State of Maryland

1997

HIGHWAY LOCATION REFERENCE

VOLUME 1
ALLEGANY Co. Thru GARRETT Co.

Published by:
Maryland Department of Transportation
State Highway Administration
Highway Information Services Division

STATE HIGHWAY LOCATION REFERENCE

Introduction

This highway reference was established through the efforts of the State Highway Administration to provide a method for uniquely identifying roadway locations (milepoints), and also to provide data elements that are most commonly requested.

With the ever increasing use of the computer and a growing realization of its capabilities to store and analyze date, it is essential that data relating to the highways be keyed to a common reference system in order that procedures for useful comparisons can be made related to the characteristics of the highways, government and administrative jurisdictions, geographic locations, program expenditures, traffic, services, etc. As new programs are proposed and implemented to deal with complex problems, needs for new kinds of information providing additional relationships become apparent and the use of a common reference system will provide detail and comparison of data necessary for planning, developing programs, and managing the highway activities.

Since the use of the videolog has become increasing important and is currently being utilized more frequently by SHA personnel to collect and analyze data, this Location Reference will provide information concerning the section of highway being viewed and is easily related due to the identifying roadway location (milepoints) used as the controlled key on each picture being the same as this listing.

This reference is based on conditions as of December 31, 1996. At present, procedures for incorporating changes, additions, deletions, etc. on a current basis are not available. The reference data will be updated on an annual basis with all data being based as of January 1st of each year. A corrected file showing all changes that occur during the year will be maintained by the Highway Information Services Division.

GENERAL INFORMATION

This highway reference is arranged sequentially by county and by route number. Included are all State maintained highways, spurs, and service roads.

Milepoints for concurrent posted routes are included under each pertinent route number.

The State System is aggregated into primary and secondary by rural and urban designation.

Highways may be listed as undivided, divided or CTL (center turn lane) and by full, partial, or no control of access.

Milepoints are established for junctions of all State highways, structures, railroad crossings, traffic counts, exit numbers, mile markers, all functionally classified roads, and geographical boundaries.

The total marked lanes are listed including the traveled-way surface widths. Surface type codes are explained at the bottom of each page.

The average annual daily traffic is for the year 1996.

For your information and use, we have included a "**Route Alert List**." This list of routes describes at a glance the additions, changes and deletions to state routes which occurred during the 1996 calendar year.

This reference represents only a portion of the data included in the Highway Information System. Additional data may be obtained by directing your request to the Highway Information Services Division at 410-545-5511.

1997

HIGHWAY LOCATION REFERENCE

ALLEGANY COUNTY

SHA DISTRICT #6

A

PENNSYLVANIA
Ellerslie
Barrelville
Mt. Savage
Corriganville
Piney Grove
Bellegrove
Pinistone
Pratt
FROSTBURG
CUMBERLAND
WASHINGTON COUNTY
GARRETT COUNTY
Vale Summit
Crisaptown
Potomac Park
North Branch
Midland
Lonaconing
Pinto
Spring Gap
Rawlings
WEST VIRGINIA
Oldtown
Westernport
McCoole
POTOMAC RIVER
MC COOLE
CUMBERLAND
GARRETT COUNTY
FROSTBURG
ALLEGANY COUNTY

ROUTE ALERT LIST

ALLEGANY COUNTY

Note: Entire county reinventoried in 1996. Check ALL routes for mileage change.

STATE HIGHWAY ADMINISTRATION OF MARYLAND
HIGHWAY INFORMATION SERVICES DIVISION
DATA SUPPORT GROUP

STATE HIGHWAY LOCATION REFERENCE

ROUTE NUMBER.....MD 35
INVENTORY DIRECTION....NORTH
NAME: ELLERSLIE RD

COUNTY-ALLEGANY
SHA DISTRICT.....6
DATE.....12/31/96

SYSTEM ....STATE....	FUNCTIONAL CLASS	HWY TYPE	ACCESS CONTRL	MILEPOINT	..... MILEPOINT DESCRIPTION		MARKED LANES	SURFACE WIDTH/TYPE*	AADT
SECONDARY R	URB-OTHER PRIN ART	UNDIVED	NONE	0.00	MD0036	MT SAVAGE RD	2	28I	5,125
				0.03	MD0831C	NO NAME	2	22I	
				0.07		SPEED LIMIT 25 MPH			
				0.22		SPEED LIMIT 35 MPH			
				0.50		SPEED LIMIT 50 MPH			
				1.64		SPEED LIMIT 30 MPH			
				1.87					4,375
				2.20		STRUC #1068 WILLS CREEK			
				2.37		PENNSYLVANIA ST/L			

****

ROUTE NUMBER.....MD 36
INVENTORY DIRECTION....NORTH
NAME: GEORGES CREEK RD

SECONDARY U	RUR-MINOR ARTERIAL	UNDIVED	NONE	0.00		WEST VIRGINIA ST/L	2	30J	4,850
				0.02		STRUC #1023 POTOMAC RIVER			
		DIVIDED		0.06	MD0135	CHURCH ST	2	24I	
				0.06		SPEED LIMIT 30 MPH			
		UNDIVED		0.09			2	48I	
				0.13			2	28I	
				0.22			2	22I	
				0.35		SPEED LIMIT 50 MPH			
				0.50	MU0510	WAVERLY ST			
				0.50		STRUC #1122			
R				0.97		OUT CORP LMTS WESTERNPORT			
				1.34		STRUC #1121 GEORGES CREEK			
				1.42		R/R #CSX 870 653 B			
				1.44	MD0937	MAIN ST			4,525
				1.71			2	24I	
				2.06			3	36I	
				2.37			2	24I	
				3.87	MD0939	NO NAME			
				4.07	MD0935	LEGISLATIVE RD	3	36I	8,375
				4.08		STRUC #1124 GEORGES CREEK			
				4.29		STRUC #1125 MOORES RUN			
U				4.33		IN CORP LMTS BARTON			
				4.37	MU0187	POTOMAC HOLLOW RD			
				4.37		STRUC #1120			
R				4.46		OUT CORP LMTS BARTON			

* A,B = UNIMPROVED; C = GRADED & DRAINED; D,E = SOIL,GRAVEL,STONE; F,G = LOW TYPE BITUMINOUS;
H,I = HIGH TYPE BITUMINOUS; J = CONCRETE; K = BRICK; L = BLOCK

STATE HIGHWAY LOCATION REFERENCE

ROUTE NUMBER.....MD 36 CONTINUED
INVENTORY DIRECTION....NORTH
NAME: GEORGES CREEK RD

COUNTY-ALLEGANY
SHA DISTRICT.....6
DATE.....12/31/96

SYSTEM ....STATE....	FUNCTIONAL CLASS	HWY TYPE	ACCESS CONTRL	MILEPOINT	..... MILEPOINT DESCRIPTION		MARKED LANES	SURFACE WIDTH/TYPE*	AADT
SECONDARY R	RUR-MINOR ARTERIAL	UNDIVED	NONE	5.82			2	24I	8,375
				5.98	MD0935A	NO NAME			
				6.16			3	36I	
				6.76		STRUC #1126 GEORGES CREEK			
				6.82		R/R #CSX 870 655 P			
				6.85	MD0935	LEGISLATIVE RD			
				6.86		SPEED LIMIT 40 MPH			
				6.92			2	22I	
				7.33		SPEED LIMIT 25 MPH			
				7.44			2	24I	
				7.83			2	22I	
U				7.91		IN CORP LMTS LONACONING	2	24I	
NAME: W MAIN ST				7.91					
NAME: E MAIN ST				7.98					
				7.99			2	30I	
				8.03	MD0657	DOUGLAS AVE			8,126
				8.29			2	34I	
				8.32			2	30I	
				8.49			2	20I	
R				8.53					
NAME: GEORGES CREEK RD				8.53					
				8.53		OUT CORP LMTS LONACONING			
				8.55		STRUC #1014 GEORGES CREEK			
				8.61		SPEED LIMIT 35 MPH			
				8.76			2	25I	
				9.00		R/R #CSX 832 551 F	2	20I	
				9.24		STRUC #1013 GEORGES CREEK			
				9.55	C00692	OLD CONEY CEMETERY RD			
				10.03		STRUC #1012 GEORGES CREEK			
				10.33		STRUC #1011 ELK LICK RUN	2	24I	
U				10.78		IN CORP LMTS MIDLAND			
NAME: MAIN ST				10.78					
				10.78		SPEED LIMIT 25 MPH			
				10.90			4	50I	
				11.06	MU0050	CHURCH ST			
				11.06		STRUC #1127 NEFF RUN			
				11.15			2	24I	
R				11.22		OUT CORP LMTS MIDLAND			
NAME: GEORGES CREEK RD				11.22					
				11.32		SPEED LIMIT 40 MPH			
				11.48					7,675
				11.53		SPEED LIMIT 50 MPH			

* A,B = UNIMPROVED; C = GRADED & DRAINED; D,E = SOIL,GRAVEL,STONE; F,G = LOW TYPE BITUMINOUS;
H,I = HIGH TYPE BITUMINOUS; J = CONCRETE; K = BRICK; L = BLOCK

STATE HIGHWAY LOCATION REFERENCE

ROUTE NUMBER.....MD 36 CONTINUED
INVENTORY DIRECTION....NORTH
NAME: GEORGES CREEK RD

COUNTY-ALLEGANY
SHA DISTRICT.....6
DATE.....12/31/96

SYSTEM ....STATE....	FUNCTIONAL CLASS	HWY TYPE	ACCESS CONTRL	MILEPOINT	..... MILEPOINT DESCRIPTION		MARKED LANES	SURFACE WIDTH/TYPE*	AADT
SECONDARY R	RUR-MINOR ARTERIAL	UNDIVED	NONE	11.57		STRUC #1054 NEFF RUN	2	24I	7,675
				11.88					9,100
	URB-OTHER PRIN ART			14.14	CO0681	CABIN RUN RD			7,7DD
				14.14	MDDD55	VALE SUMMIT RD			
		DIVIDED		14.63			4	48I	
				15.05	IS0068	NATIONAL FREEWAY			8,175
				15.05		STRUC #1116			
				15.05		EXIT #34			
				15.29	CO0121	HOFFMAN HOLLOW RD			
		UNDIVED		15.48			2	24I	
				15.95		SPEED LIMIT 40 MPH			
U				16.09		IN CORP LMTS FROSTBURG			
				16.09	MU0535	VILLAGE PKWY			
		DIVIDED		16.15					
R				16.27		OUT CORP LMTS FROSTBURG	3	36I	
				16.44	MDD743	OLD NATIONAL PIKE			
				16.46			4	48I	
U				16.47		IN CORP LMTS FROSTBURG			
				16.53	US0040AL	NATIONAL PIKE/MAIN ST (AHEAD)			
	URB-MINOR ARTERIAL	UNDIVED		17.60	US0040AL	MAIN ST (BACK)	2	22I	1,600
NAME: N WATER ST				17.60					
				17.65					
NAME: MT SAVAGE RD				17.65					
R				17.95		OUT CORP LMTS FROSTBURG			
				18.00		SPEED LIMIT 30 MPH			
				18.99		R/R #CSX 832 260 R			
				19.55		SPEED LIMIT 40 MPH			
				20.03		STRUC #1069 JENNINGS RUN			
				20.17		SPEED LIMIT 35 MPH			
				20.36	MD0638	PARKERSBURG RD			1,475
				20.42		STRUC #1009 JENNINGS RUN			
				20.68					3,425
				21.73		SPEED LIMIT 25 MPH			
				21.75			2	20I	
				22.12		R/R #CSX 832 258 P			
				22.23		STRUC #1008 JENNINGS RUN			
				22.46			2	22I	
				22.51		STRUC #1007 JENNINGS RUN			
				22.67		SPEED LIMIT 30 MPH			
				22.96		STRUC #1006 JENNINGS RUN			
				23.80		SPEED LIMIT 40 MPH			
				23.92			2	24I	

* A,B = UNIMPROVED; C = GRADED & DRAINED; D,E = SOIL,GRAVEL,STONE; F,G = LOW TYPE BITUMINOUS;
H,I = HIGH TYPE BITUMINOUS; J = CONCRETE; K = BRICK; L = BLOCK

STATE HIGHWAY LOCATION REFERENCE

ROUTE NUMBER.....MD 36 CONTINUED
INVENTORY DIRECTION....NORTH
NAME: MT SAVAGE RD

COUNTY-ALLEGANY
SHA DISTRICT.....6
DATE.....12/31/96

SYSTEM ....STATE....	FUNCTIONAL CLASS	HWY TYPE	ACCESS CONTRL	MILEPOINT	..... MILEPOINT DESCRIPTION		MARKED LANES	SURFACE WIDTH/TYPE*	AADT
SECONDARY R	URB-MINOR ARTERIAL	UNDIVED	NONE	24.26		STRUC #1080 PEDESTRIAN WALKWAY	2	24I	3,425
				24.30		STRUC #1078 NORTH BRANCH			
				24.34	MD0047	BARRELVILLE RD			4,375
				24.38		SPEED LIMIT 50 MPH			
				24.76	MD0036B	NO NAME			
				25.16	MD0831D	PORTERSTOWN RD			
				25.51	MD0831D	PORTERSTOWN RD			
				26.64	MD0831C	NO NAME			5,425
	URB-OTHER PRIN ART			27.34	MD0035	ELLERSLIE RD			9,825
				27.46		STRUC #1004 JENNINGS RUN			
				27.51	MD0831C	NO NAME			
				27.51	C00658	CASH VALLEY RD			
				28.40	MD0036C	HOMEWOOD ST			
				29.05	MD0831A	DAKOTA AVE			11,475
				29.21		SPEED LIMIT 30 MPH			
		DIVIDED		29.34			3	48I	
				29.40		STRUC #1001 BRADDOCK RUN			
				29.41			2	48I	
				29.43	US0040AL	NATIONAL HWY			

****

ROUTE NUMBER.....MD 36B
INVENTORY DIRECTION....NORTH
NAME: NO NAME

SECONDARY R	URB-LOCAL	UNDIVED	NONE	0.00	MD0036	MT SAVAGE RD	2	22I	
				0.03		ROAD END			

****

ROUTE NUMBER.....MD 36C
INVENTORY DIRECTION....NORTH
NAME: HOMEWOOD ST

SECONDARY R	URB-LOCAL	UNDIVED	NONE	0.00	MD0036	MT SAVAGE RD	2	26F	
				0.03	MD0831B	IOWA DR			

* A,B = UNIMPROVED; C = GRADED & DRAINED; D,E = SOIL,GRAVEL,STONE; F,G = LOW TYPE BITUMINOUS;
H,I = HIGH TYPE BITUMINOUS; J = CONCRETE; K = BRICK; L = BLOCK

STATE HIGHWAY LOCATION REFERENCE

ROUTE NUMBER.....US 40
INVENTORY DIRECTION....EAST
NAME: NATIONAL FREEWAY

COUNTY-ALLEGANY
SHA DISTRICT.....6
DATE.....12/31/96

SYSTEM ....STATE....	FUNCTIONAL CLASS	HWY TYPE	ACCESS CONTRL	MILEPOINT	MILEPOINT DESCRIPTION		MARKED LANES	SURFACE WIDTH/TYPE*	AADT
				0.00	GARRETT CO/L				
				0.00	SEE IS 68				
				40.27	SEE IS 68				
				40.27	WASHINGTON CO/L				

****

ROUTE NUMBER.....US 40AB
INVENTORY DIRECTION....NORTH
NAME: NO NAME

SECONDARY R	RUR-LOCAL	UNDIVED	NONE	0.00	MD0144	ALI GHAN RD	2	261	
				0.03			2	301	
				0.04		ROAD END			

****

ROUTE NUMBER.....US 40AF
INVENTORY DIRECTION....NORTH
NAME: NO NAME

SECONDARY R	RUR-LOCAL	UNDIVED	NONE	0.00	MD0144AE	NO NAME	2	22H	
				0.02	MD0144	OLD NATIONAL PIKE			

****

ROUTE NUMBER.....US 40AL
INVENTORY DIRECTION....EAST
NAME: NATIONAL HWY

SECONDARY R	RUR-MAJOR COLLECTOR	UNDIVED	NONE	0.00		GARRETT CO/L	2	241	2,700
				0.23		SPEED LIMIT 40 MPH			
	URB-MINOR ARTERIAL			0.42					
				0.73		SPEED LIMIT 25 MPH			
U				0.76		IN CORP LMTS FROSTBURG			
NAME: MAIN ST				0.76					
				0.96			2	221	
				1.45			2	201	
				1.48	MD0036	N WATER ST			
				1.53	MU0140	BROADWAY	2	221	
				1.69			2	461	
				1.72	MU0180	CENTER ST			

* A,B = UNIMPROVED; C = GRADED & DRAINED; D,E = SOIL,GRAVEL,STONE; F,G = LOW TYPE BITUMINOUS;
H,I = HIGH TYPE BITUMINOUS; J = CONCRETE; K = BRICK; L = BLOCK

STATE HIGHWAY LOCATION REFERENCE

ROUTE NUMBER.....US 40AL CONTINUED
INVENTORY DIRECTION....EAST
NAME: MAIN ST

COUNTY-ALLEGANY
SHA DISTRICT.....6
DATE.....12/31/96

SYSTEM ....STATE....	FUNCTIONAL CLASS	HWY TYPE	ACCESS CONTRL	MILEPOINT	MILEPOINT DESCRIPTION		MARKED LANES	SURFACE WIDTH/TYPE*	AADT
SECONDARY U	URB-MINOR ARTERIAL	UNDIVED	NONE	1.80	MU0120	BOWERY ST	2	42I	2,700
				1.95	MD0936	GRANT ST	2	32I	
				2.10			2	34I	
				2.30			2	24I	
				2.41			3	36I	
				2.49		MD 36 (SB/L)			
R	URB-OTHER PRIN ART			2.55	MD0036	GEORGES CREEK RD			15,300
NAME: NATIONAL PIKE				2.55					
				2.55		OUT CORP LMTS FROSTBURG			
				2.73		SPEED LIMIT 45 MPH			
				2.78			3	40I	
				3.33			2	28I	
				3.41	MD0638	PARKERSBURG RD			
				3.68	MD0743	OLD NATIONAL PIKE			10,625
				3.77		SPEED LIMIT 50 MPH			
				3.88			2	40I	
				3.97			4	66I	
		DIVIDED		4.04			4	52I	
				4.20		STRUC #1025 BRADDOCK RUN			
				4.22	MD0055	VALE SUMMIT RD			13,960
				4.40			4	48I	
		UNDIVED		4.54			3	44I	
				4.83			2	24I	
				5.59			3	36I	
				5.93			2	24I	
				6.27		SPEED LIMIT 40 MPH			
		DIVIDED		6.34			3	39I	
		CTL		6.43			4	52I	
				6.62	MD0053	WINCHESTER RD			17,125
				6.70		STRUC #1026 BRADDOCK RUN			
		DIVIDED		6.85					
		CTL		7.02					
NAME: NATIONAL HWY				7.46	MD0658	VOCKE RD			
		DIVIDED		7.59			2	40I	
		UNDIVED		7.76			2	36I	
				8.92			2	24I	
				8.97			3	36I	
				9.06	CO0843	OLD CASH VALLEY RD	2	42I	
				9.20		STRUC #1027 BRADDOCK RUN			
				9.37			2	28I	
				10.18		SPEED LIMIT 30 MPH			
				10.48	MD0831A	OLD MT SAVAGE RD			

* A,B = UNIMPROVED; C = GRADED & DRAINED; D,E = SOIL,GRAVEL,STONE; F,G = LOW TYPE BITUMINOUS;
H,I = HIGH TYPE BITUMINOUS; J = CONCRETE; K = BRICK; L = BLOCK

STATE HIGHWAY LOCATION REFERENCE

ROUTE NUMBER.....US 40AL CONTINUED
INVENTORY DIRECTION....EAST
NAME: NATIONAL HWY

COUNTY-ALLEGANY
SHA DISTRICT.....6
DATE.....12/31/96

SYSTEM ....STATE....	FUNCTIONAL CLASS	HWY TYPE	ACCESS CONTRL	MILEPOINT	MILEPOINT DESCRIPTION	MARKED LANES	SURFACE WIDTH/TYPE*	AADT
SECONDARY R	URB-OTHER PRIN ART	DIVIDED	NONE	10.49		4	48I	17,125
				10.63	R/R #CSX 832 237 W			
		UNDIVED		10.64	MD0036 MT SAVAGE RD	2	28I	16,875
				10.77		2	26I	
				11.48	STRUC #1028 WILLS CREEK			
				11.50		2	28I	
MUNICIPAL U				11.53	IN CORP LMTS CUMBERLAND			
NAME: MECHANIC ST				11.53				
				11.53	END STATE MAINTENANCE			
				11.53	BEGIN MUNICIPAL MAINTENANCE			
NAME: HENDERSON AVE				11.78	MU2370 N MECHANIC ST			
				11.80		2	28J	
				11.93	R/R #CSX 145 054 H			
				11.96	MU1390 FRANKLIN ST			
				11.96	STRUC #AC002			
				11.97		2	28I	
				12.02	SPEED LIMIT 25 MPH			
				12.07	MU2720 PEAR ST			
				12.19	MU3630 VALLEY ST			
				12.68	MU1412 FREDERICK ST			
				12.68	MU0270 BEDFORD ST			
				12.68	STRUC #AC001			
				12.69	MU1411 FREDERICK ST			
		DIVIDED		12.83		4	56I	
NAME: FRONT ST				12.83				
				12.83	US 40 AL (WB/L) HENDERSON AVE			
				12.90	MU0252 BALTIMORE ST #2	4	58I	
NAME: BALTIMORE AVE				12.90				
				12.91	MU2690 PARK ST			
		UNDIVED		12.95	US 40 AL (WB/L) HENDERSON AVE	2	30I	
				13.03		2	28I	
				13.44	MU2280 MARION ST			
SECONDARY R				13.51	MU3270 SHADES LA			
				13.51	END MUNICIPAL MAINTENANCE			
				13.51	BEGIN STATE MAINTENANCE			
				13.51	OUT CORP LMTS CUMBERLAND			
		DIVIDED		13.55		4	64I	
				13.62	IS0068 NATIONAL FREEWAY			
				13.62	STRUC #1093			
				13.62	MD0639 WILLOWBROOK RD (AHEAD)			
				13.62	EXIT #44			

* A,B = UNIMPROVED; C = GRADED & DRAINED; D,E = SOIL,GRAVEL,STONE; F,G = LOW TYPE BITUMINOUS;
H,I = HIGH TYPE BITUMINOUS; J = CONCRETE; K = BRICK; L = BLOCK

STATE HIGHWAY LOCATION REFERENCE

ROUTE NUMBER.....US 40SC
INVENTORY DIRECTION....EAST
NAME: NATIONAL PIKE

COUNTY-ALLEGANY
SHA DISTRICT.....6
DATE.....12/31/96

SYSTEM ....STATE....	FUNCTIONAL CLASS	HWY TYPE	ACCESS CONTRL	MILEPOINT	..... MILEPOINT DESCRIPTION	MARKED LANES	SURFACE WIDTH/TYPE*	AADT
SECONDARY R	RUR-MINOR COLLECTOR	UNDIVED	NONE	0.00	CO0567 FIFTEEN MILE CREEK RD (BACK)	2	22I	125
				0.18	IS0068 NATIONAL FREEWAY			
				0.18	STRUC #1133			
				0.18	EXIT #62			
				0.27	MD0144 OLD NATIONAL PIKE			
				0.30		2	22H	
				0.37	STRUC #1036 FIFTEEN MILE CREEK			
				0.40	SPEED LIMIT 50 MPH			
				1.22		3	33H	
				1.50		3	30H	
				1.62		2	22H	
				1.76	CO0570 M V SMITH RD			
				1.79		2	22I	
				1.80	CO0575 GREEN RIDGE RD N			
	RUR-MAJOR COLLECTOR			5.77	CO0660 ORLEANS RD S			
	RUR-LOCAL			5.86	CO0584 ORLEANS RD N			
				6.34	STRUC #1037 SNIB HOLLOW RUN			
				6.92		2	24I	
				7.26	IS0068 NATIONAL FREEWAY			
				7.26	STRUC #1129			
				8.00	STRUC #1039 SNIB HOLLOW RUN			
				8.20	MD0144AL NO NAME			
				8.56	STRUC #1040 SNIB HOLLOW RUN			
				8.78	MD0948Y HIGH GERMANY RD			
				9.14	SPEED LIMIT 40 MPH			
				9.33		2	22I	
				9.50	STRUC #1064 SIDELING HILL CREEK			
				9.50	WASHINGTON CO/L			

****

ROUTE NUMBER.....MD 47
INVENTORY DIRECTION....NORTH
NAME: BARRELVILLE RD

SECONDARY R	RUR-MAJOR COLLECTOR	UNDIVED	NONE	0.00	MD0036 MT SAVAGE RD	2	26I	2,525
				0.04	MD0831F NO NAME	2	20I	
				0.10	SPEED LIMIT 30 MPH			
				0.23	STRUC #1043 NORTH BRANCH			
				0.77	SPEED LIMIT 35 MPH			
				0.93	STRUC #1042 NORTH BRANCH			
				1.61	STRUC #1070 NORTH BRANCH			

* A,B = UNIMPROVED; C = GRADED & DRAINED; D,E = SOIL,GRAVEL,STONE; F,G = LOW TYPE BITUMINOUS;
H,I = HIGH TYPE BITUMINOUS; J = CONCRETE; K = BRICK; L = BLOCK

STATE HIGHWAY LOCATION REFERENCE

ROUTE NUMBER.....MD 47 CONTINUED
INVENTORY DIRECTION....NORTH
NAME: BARRELVILLE RD

COUNTY-ALLEGANY
SHA DISTRICT.....6
DATE.....12/31/96

SYSTEM ....STATE....	FUNCTIONAL CLASS	HWY TYPE	ACCESS CONTRL	MILEPOINT	MILEPOINT DESCRIPTION	MARKED LANES	SURFACE WIDTH/TYPE*	AADT
SECONDARY R	RUR-MAJOR COLLECTOR	UNDIVED	NONE	1.70	PENNSYLVANIA ST/L	2	20I	2,525

****

ROUTE NUMBER.....MD 49
INVENTORY DIRECTION....EAST
NAME: BRADDOCK RD

SECONDARY R	URB-MINOR ARTERIAL	UNDIVED	NONE	D.DD	MDD658	VOCKE RD	2	24I	5,625
				D.05		SPEED LIMIT 3D MPH			
				D.44		SPEED LIMIT 40 MPH			
				1.02	CO0333	SUNSET DR			
				1.02	MU0410	BRADDOCK RD (AHEAD)			

****

ROUTE NUMBER.....MD 51
INVENTORY DIRECTION....EAST
NAME: INDUSTRIAL BLVD

SECONDARY U	URB-OTHER PRIN ART	DIVIDED	NONE	0.00	MU1780	HOWARD ST	4	48I	17,950
				0.00		EXIT #43B			
				0.08	MD0051A	NO NAME	6	68I	
				0.33		SPEED LIMIT 45 MPH			
				D.48		R/R #CSX 144 682 K			
				0.48		STRUC #1092			
				D.90	MU3210	W SECOND ST			
				D.96		SPEED LIMIT 30 MPH			
				1.14			6	80I	
				1.24	MU3690	VIRGINIA AVE			
				1.28			4	44I	
				1.46			4	48I	
				1.60			4	58I	
				1.69	MU3790	WEMPE DR			
				1.79			4	48I	
				1.85		SPEED LIMIT 45 MPH			
				1.89	MUD32D	BLACKISTON AVE			
				2.54	MU2630	OLDTOWN RD			9,550
NAME: OLDTOWN RD				2.54					
R				2.60		OUT CORP LMTS CUMBERLAND			
				2.61		SPEED LIMIT 55 MPH			
				2.74		STRUC #1044 EVITTS CREEK			

* A,B = UNIMPROVED; C = GRADED & DRAINED; D,E = SOIL,GRAVEL,STONE; F,G = LOW TYPE BITUMINOUS;
H,I = HIGH TYPE BITUMINOUS; J = CONCRETE; K = BRICK; L = BLOCK

STATE HIGHWAY LOCATION REFERENCE

ROUTE NUMBER.....MD 51 CONTINUED
INVENTORY DIRECTION....EAST
NAME: OLOTOWN RD

COUNTY-ALLEGANY
SHA DISTRICT.....6
DATE.....12/31/96

SYSTEM ....STATE....	FUNCTIONAL CLASS	HWY TYPE	ACCESS CONTRL	MILEPOINT	MILEPOINT DESCRIPTION		MARKED LANES	SURFACE WIDTH/TYPE*	AADT
SECONDARY R	URB-OTHER PRIN ART	DIVIDED	NONE	2.86	MDDD51B	MESSICK RD	4	481	8,650
				2.86	MD0051D	EVITTS CREEK DR			
				3.11			3	481	
				3.25			3	381	
				3.46	MDD051E	UHL HWY			
		UNDIVED		3.75			2	241	
				4.31	MDDD51F	BLUE VALLEY RD			
				4.97	C00512	MEXICO FARMS RD			
	RUR-MINOR ARTERIAL			5.63	C00518	PITTSBURGH PLATE GLASS RD			4,125
				5.63	MD0D51E	UHL HWY			
				5.74		SPEED LIMIT 50 MPH			
				5.89			2	221	
				6.16					3,325
				6.86			2	241	
				8.20			2	221	
				8.41	C00493	BRICE HOLLOW RD			
				11.48		STRUC #1071 MILL RUN			
	RUR-MAJOR COLLECTOR			14.31	C00775	OLDTOWN CEMETERY RD			
				14.72	C00530	BEAR HILL RD			
				15.D5					2,025
				17.90		STRUC #1046 SAWPIT RUN			
				19.33		STRUC #1047 TOWN CREEK			
				19.71	COD539	GREEN RIDGE RD			
				24.07					1,325
				24.89		STRUC #1048 C&O CANAL			
				25.28		SPEEO LIMIT 35 MPH			
				25.48		STRUC #1049 POTOMAC RIVER			
				25.53		WEST VIRGINIA ST/L			

****

ROUTE NUMBER.....MD 51A
INVENTORY DIRECTION....NORTH
NAME: S CENTRE ST

SECONDARY U	URB-MINOR ARTERIAL	UNDIVED	NONE	0.00	MD0051	INDUSTRIAL BLVD	3	341	999
				0.04	MU3935	WINSTON ST			
				0.04	MU0680	S CENTRE ST (AHEAD)			

* A,B = UNIMPROVED; C = GRADED & DRAINED; D,E = SOIL,GRAVEL,STONE; F,G = LOW TYPE BITUMINOUS;
H,I = HIGH TYPE BITUMINOUS; J = CONCRETE; K = BRICK; L = BLOCK

STATE HIGHWAY LOCATION REFERENCE

ROUTE NUMBER.....MD 51B
INVENTORY DIRECTION....NORTH
NAME: MESSICK RD

COUNTY-ALLEGANY
SHA DISTRICT.....6
DATE.....12/31/96

SYSTEM ....STATE....	FUNCTIONAL CLASS	HWY TYPE	ACCESS CONTRL	MILEPOINT	..... MILEPOINT DESCRIPTION		MARKED LANES	SURFACE WIDTH/TYPE*	AADT
SECONDARY R	RUR-MAJOR COLLECTOR	UNDIVED	NONE	0.00	MD0051	OLDTOWN RD	2	22I	2,099
				0.00	MD0051D	EVITTS CREEK DR (BACK)			
				0.03	CO0486	MESSICK RD (AHEAD)			

****

ROUTE NUMBER.....MD 51C
INVENTORY DIRECTION....SOUTH
NAME: STARLITE DR

SECONDARY R	RUR-LOCAL	UNDIVED	NONE	0.00	CO0486	MESSICK RD	2	24I	
				0.27		ROAD END			

****

ROUTE NUMBER.....MD 51D
INVENTORY DIRECTION....SOUTH
NAME: EVITTS CREEK DR

SECONDARY R	URB-LOCAL	UNDIVED	NONE	0.00	MD0051	OLDTOWN RD	2	22I	
				0.00	MD0051B	MESSICK RD (BACK)			
				0.18		CUL DE SAC			

****

ROUTE NUMBER.....MD 51E
INVENTORY DIRECTION....SOUTH
NAME: UHL HWY

SECONDARY R	URB-COLLECTOR	UNDIVED	NONE	0.00	MD0051	OLDTOWN RD	2	24I	7,675
				0.08			2	22I	
				0.30		SPEED LIMIT 30 MPH			
				0.43		SPEED LIMIT 40 MPH			
				1.16			2	24I	
				1.25			2	22I	
				2.16			2	24I	
				2.24	MD0051	OLDTOWN RD			
				2.24	CO0518	PITTSBURGH PLATE GLASS RD (AHEAD)			

* A,B = UNIMPROVED; C = GRADED & DRAINED; D,E = SOIL,GRAVEL,STONE; F,G = LOW TYPE BITUMINOUS;
H,I = HIGH TYPE BITUMINOUS; J = CONCRETE; K = BRICK; L = BLOCK

STATE HIGHWAY LOCATION REFERENCE

ROUTE NUMBER.....MD 51F
INVENTORY DIRECTION....NORTH
NAME: BLUE VALLEY RD

COUNTY-ALLEGANY
SHA DISTRICT.....6
DATE.....12/31/96

SYSTEM ....STATE....	FUNCTIONAL CLASS	HWY TYPE	ACCESS CONTRL	MILEPOINT	..... MILEPOINT DESCRIPTION		MARKED LANES	SURFACE WIDTH/TYPE*	AADT
SECONDARY R	URB-LOCAL	UNDIVED	NONE	0.23	CO0819	BLUE VALLEY RD	2	24I	
				D.33	MD0051	OLDTOWN RD			

****

ROUTE NUMBER.....MD 53
INVENTORY DIRECTION....SOUTH
NAME: WINCHESTER RD

SECONDARY R	URB-OTHER PRIN ART	DIVIDED	NONE	D.DD	USDD4DAL	NATIONAL PIKE	4	52I	16,625
				D.D7	MD0949A	NO NAME			
				0.09		SPEED LIMIT 40 MPH			
				0.19	IS0068	NATIONAL FREEWAY			
				0.19		STRUC #1117			
				0.19		EXIT #39			
PRIMARY				0.63	MD0658	VOCKE RD	4	48I	16,775
		UNDIVED		0.99			2	50I	
				1.09			2	24I	
				2.01	MD0951	VINE ST			
				2.18	MD0951	VINE ST			13,525
				2.50		STRUC #1051 WARRIOR RUN			
				2.78		SPEED LIMIT 30 MPH			
				3.01		STRUC #1D52 WARRIOR RUN	2	26I	
				3.12	MD0636	WARRIOR DR	2	28I	
				3.24			1	28I	
				3.33	US0220	MCMULLEN HWY			

****

ROUTE NUMBER.....MD 55
INVENTORY DIRECTION....EAST
NAME: VALE SUMMIT RD

SECONDARY R	RUR-MAJOR COLLECTOR	UNDIVED	NONE	D.00	MD0036	GEORGES CREEK RD	2	24I	2,525
				0.00	CO0681	CABIN RUN RD (BACK)			
				0.37		SPEED LIMIT 45 MPH			
				0.65		SPEED LIMIT 50 MPH			
				2.02		STRUC #1053 BRADDOCK RUN			
	URB-MINOR ARTERIAL			2.28	ISDD68	NATIONAL FREEWAY			
				2.28		STRUC #1115			
				2.48					3,000
				2.53	US0040AL	NATIONAL PIKE			

* A,B = UNIMPROVED; C = GRADED & DRAINED; D,E = SOIL,GRAVEL,STONE; F,G = LOW TYPE BITUMINOUS;
H,I = HIGH TYPE BITUMINOUS; J = CONCRETE; K = BRICK; L = BLOCK

STATE HIGHWAY LOCATION REFERENCE

ROUTE NUMBER.....IS 68
INVENTORY DIRECTION....EAST
NAME: NATIONAL FREEWAY

COUNTY-ALLEGANY
SHA DISTRICT.....6
DATE.....12/31/96

SYSTEM ....STATE....	FUNCTIONAL CLASS	HWY TYPE	ACCESS CONTRL	MILEPOINT	MILEPOINT DESCRIPTION	MARKED LANES	SURFACE WIDTH/TYPE*	AADT
PRIMARY R	RUR-INTERSTATE	DIVIDED	FULL	0.00	GARRETT CO/L	5	60I	14,922
				0.15	SPEED LIMIT 65 MPH			
				0.68	INTERSTATE MILE MARKER 32.0			
	URB-INTERSTATE			1.54	CO0094 MIDLOTHIAN RD			15,225
				1.54	MD0736 MIDLOTHIAN RD			
				1.54	STRUC #1114			
				1.54	EXIT #33			
				1.68	INTERSTATE MILE MARKER 33.0			
				2.20	STRUC #1118 GEORGES CREEK	4	48I	
				2.37	MD0936 GEORGES CREEK RD			
				2.37	STRUC #1113			
				2.53		5	60I	
				2.71	INTERSTATE MILE MARKER 34.0			
	RUR-INTERSTATE			3.23	MD0036 GEORGES CREEK RD			19,525
				3.23	STRUC #1116			
				3.23	EXIT #34			
				3.71	INTERSTATE MILE MARKER 35.0			
				4.67	INTERSTATE MILE MARKER 36.0			
				4.76	MD0055 VALE SUMMIT RD			
				4.76	STRUC #1115			
				5.68	INTERSTATE MILE MARKER 37.0			
				6.68	INTERSTATE MILE MARKER 38.0			
				7.31	VARIABLE MESSAGE SIGN #601 (EB/L)			
	URB-INTERSTATE			7.42	MD0053 WINCHESTER RD	4	48I	25,825
				7.42	STRUC #1117			
				7.42	EXIT #39			
				7.70	INTERSTATE MILE MARKER 39.0			
				8.06	SPEED LIMIT 55 MPH			
				8.15	MD0658 VOCKE RD			32,525
				8.15	STRUC #1106			
				8.15	EXIT #40			
				8.32		5	60I	
				8.70	INTERSTATE MILE MARKER 40.0			
				9.27		6	74I	
				9.42		5	60I	
				9.76	RP006802 RAMP 2 FR IS 68 TO BRADDOCK RD			
				9.76	EXIT #41			
				9.76	INTERSTATE MILE MARKER 41.0			
				9.88	VARIABLE MESSAGE SIGN #602 (EB/L)			
U				10.00	IN CORP LMTS CUMBERLAND			
				10.48	SPEED LIMIT 50 MPH			
				10.54	US0220 MCMULLEN HWY			40,625

* A,B = UNIMPROVED; C = GRADED & DRAINED; D,E = SOIL,GRAVEL,STONE; F,G = LOW TYPE BITUMINOUS;
H,I = HIGH TYPE BITUMINOUS; J = CONCRETE; K = BRICK; L = BLOCK

STATE HIGHWAY LOCATION REFERENCE

ROUTE NUMBER.....IS 68 CONTINUED
INVENTORY DIRECTION....EAST
NAME: NATIONAL FREEWAY

COUNTY-ALLEGANY
SHA DISTRICT.....6
DATE.....12/31/96

SYSTEM ....STATE....		FUNCTIONAL CLASS	HWY TYPE	ACCESS CONTRL	MILEPOINT	MILEPOINT DESCRIPTION		MARKED LANES	SURFACE WIDTH/TYPE*	AADT
PRIMARY	U	URB-INTERSTATE	DIVIDED	FULL	10.54	MU1570	GREENE ST	5	60I	40,625
					10.54		STRUC #1105			
					10.54		EXIT #42			
					10.64	MU1315	FLETCHER DR			
					10.64		STRUC #1104			
					10.69		INTERSTATE MILE MARKER 42.0			
					11.08	MU2710	PATTERSON AVE			
					11.08		STRUC #1103			
					11.11		SPEED LIMIT 40 MPH			
					11.39		R/R #CSX 144 695 L			
					11.43	MU1880	KELLY BLVD			
					11.43		STRUC #1102			
					11.69			6	84I	
					11.72		INTERSTATE MILE MARKER 43.0			
					11.75			6	72I	
					11.81	MU1851	JOHNSON ST			
					11.81		STRUC #1096			
					11.81		EXIT #43A			
					11.90	MU0435	BRIDGE ST			
					11.97			4	54I	
					11.99		R/R #CSX 832 214 P			
					12.10	MU2370	S MECHANIC ST			22,625
					12.10		EXIT #43B			
					12.12	RP006805	RAMP 5 FR IS 68 TO MU 2915			
					12.12		EXIT #43C			
					12.22	MU0680	CENTRE ST			
					12.27	MU2915	QUEEN CITY DR			
					12.30			4	48J	
					12.38	MU2690	PARK ST			
					12.43	RP006806	RAMP 6 FR IS 68 TO MU 2320			
					12.44		EXIT #43D			24,525
					12.46			5	60I	
					12.58		SPEED LIMIT 55 MPH			
					12.71		INTERSTATE MILE MARKER 44.0			
					12.84	MU2280	MARION ST			
					12.84		STRUC #1095			
					12.87		STRUC #1094 PEDESTRIAN WALKWAY			
					12.89			4	48I	
					13.07	MD0639	WILLOWBROOK RD			18,425
					13.07	US0040AL	BALTIMORE AVE			
					13.07		STRUC #1093			
					13.07		EXIT #44			

* A,B = UNIMPROVED; C = GRADED & DRAINED; D,E = SOIL,GRAVEL,STONE; F,G = LOW TYPE BITUMINOUS;
H,I = HIGH TYPE BITUMINOUS; J = CONCRETE; K = BRICK; L = BLOCK

STATE HIGHWAY LOCATION REFERENCE

ROUTE NUMBER.....IS 68 CONTINUED
INVENTORY DIRECTION....EAST
NAME: NATIONAL FREEWAY

COUNTY-ALLEGANY
SHA DISTRICT.....6
DATE.....12/31/96

SYSTEM ....STATE....		FUNCTIONAL CLASS	HWY TYPE	ACCESS CONTRL	MILEPOINT	MILEPOINT DESCRIPTION		MARKED LANES	SURFACE WIDTH/TYPE*	AADT
PRIMARY	R	URB-INTERSTATE	DIVIOEO	FULL	13.65		OUT CORP LMTS CUMBERLANO	4	48I	18,425
					13.71		INTERSTATE MILE MARKER 45.0			
					13.99	MD0952	HILLCREST DR			26,433
					13.99		STRUC #1081			
					13.99		EXIT #45			
					14.15		VARIABLE MESSAGE SIGN #603 (WB/L)			
		RUR-INTERSTATE			14.69	MD0144	CHRISTIE RD			12,025
					14.69	US0220	CHRISTIE RD			
					14.69		STRUC #1099			
					14.69		EXIT #46			
					14.77		INTERSTATE MILE MARKER 46.0			
					14.90		STRUC #1030 EVITTS CREEK			
					15.21		SPEED LIMIT 65 MPH			
					15.39	MD0144	ALI GHAN RD/NATIONAL PIKE			12,525
					15.39		STRUC #1157			
					15.39		EXIT #47			
					15.81		INTERSTATE MILE MARKER 47.0			
					15.82			5	60I	
					15.93	MD0948AF	JEFFRIES RD			
					15.93		STRUC #1155			
					16.79		STRUC #1154 LICK RUN			
					16.82	MD0144	NATIONAL PIKE			
					16.83		INTERSTATE MILE MARKER 48.0			
					17.29			4	48I	
					17.69			5	60I	
					17.79		INTERSTATE MILE MARKER 49.0			
					18.18	MD0948AE	ROCKY GAP RD			
					18.18		STRUC #1151			
					18.79		INTERSTATE MILE MARKER 50.0			
					19.48	MD0948AD	PLEASANT VALLEY RD			13,125
					19.48		STRUC #1150			
					19.48		EXIT #50			
					19.79		INTERSTATE MILE MARKER 51.0			
					20.72	MD0144	NATIONAL PIKE			
					20.72		STRUC #1147			
					20.72		EXIT #52			
					20.77		INTERSTATE MILE MARKER 52.0			
					20.81			4	48I	
					21.10			5	60I	
					21.18	MD0144	NATIONAL PIKE			13,525
					21.18		STRUC #1146			
					21.81		INTERSTATE MILE MARKER 53.0			

* A,B = UNIMPROVED; C = GRADED & DRAINED; D,E = SOIL,GRAVEL,STONE; F,G = LOW TYPE BITUMINOUS;
H,I = HIGH TYPE BITUMINOUS; J = CONCRETE; K = BRICK; L = BLOCK

STATE HIGHWAY LOCATION REFERENCE

ROUTE NUMBER.....IS 68 CONTINUED
INVENTORY OIRECTION....EAST
NAME: NATIONAL FREEWAY

COUNTY-ALLEGANY
SHA DISTRICT.....6
DATE.....12/31/96

SYSTEM ....STATE....		FUNCTIONAL CLASS	HWY TYPE	ACCESS CONTRL	MILEPOINT	..... MILEPOINT DESCRIPTION		MARKEO LANES	SURFACE WIDTH/TYPE*	AADT
PRIMARY	R	RUR-INTERSTATE	DIVIDED	FULL	22.10	CO0502	STREET RD	5	60I	13,525
					22.10		STRUC #1145			
					22.81		INTERSTATE MILE MARKER 54.0			
					23.81		INTERSTATE MILE MARKER 55.0			
					24.14			4	48I	
					24.17	RP006806	RAMP 6 FR IS 68 TO MD 144			
					24.17		EXIT #56			
					24.22					14,837
					24.60	MD0948AO	BLACK VALLEY RO			
					24.60		STRUC #1077			
					24.81		INTERSTATE MILE MARKER 56.0			
					25.59	CO0507	CHANEYSVILLE RO			
					25.59		STRUC #1140			
					25.75		INTERSTATE MILE MARKER 57.0			
					25.83		STRUC #1141 TOWN CREEK			
					26.00			5	60I	
					26.82		INTERSTATE MILE MARKER 58.0			
					26.91		POLISH MOUNTAIN SERVICE RO			
					26.91		STRUC #1143			
					27.81		INTERSTATE MILE MARKER 59.0			
					27.94	CO0558	OLD CUMBERLAND RD			
					27.94		STRUC #1144			
					28.77		INTERSTATE MILE MARKER 60.0			
					29.00			4	48I	
					29.77		INTERSTATE MILE MARKER 61.0			
					30.55	MD0144	OLD NATIONAL PIKE			
					30.55		STRUC #1138			
					30.67		STRUC #1089 FIFTEEN MILE CREEK			
					30.77		INTERSTATE MILE MARKER 62.0			
					31.14	US0040SC	NATIONAL PIKE			13,125
					31.14		STRUC #1133			
					31.14		EXIT #62			
					31.22		STRUC #1087 FIFTEEN MILE CREEK			
					31.77		INTERSTATE MILE MARKER 63.0			
					32.41	MD0948AL	MV SMITH RO			10,125
					32.41		STRUC #1130			
					32.41		EXIT #64			
					32.77		INTERSTATE MILE MARKER 64.0			
					33.49	CO0745	MOUNTAIN RD			
					33.49		STRUC #1101			
					33.73		INTERSTATE MILE MARKER 65.0	4	60I	
					34.09			5	60I	

* A,B = UNIMPROVED; C = GRAOEO & ORAINEO; D,E = SOIL,GRAVEL,STONE; F,G = LOW TYPE BITUMINOUS;
H,I = HIGH TYPE BITUMINOUS; J = CONCRETE; K = BRICK; L = BLOCK

STATE HIGHWAY LOCATION REFERENCE

ROUTE NUMBER.....IS 68 CONTINUED
INVENTORY DIRECTION....EAST
NAME: NATIONAL FREEWAY

COUNTY-ALLEGANY
SHA DISTRICT.....6
DATE.....12/31/96

SYSTEM ....STATE....		FUNCTIONAL CLASS	HWY TYPE	ACCESS CONTRL	MILEPOINT	..... MILEPOINT DESCRIPTION	MARKED LANES	SURFACE WIDTH/TYPE*	AADT
PRIMARY	R	RUR-INTERSTATE	DIVIDED	FULL	34.78	INTERSTATE MILE MARKER 66.0	5	60I	10,125
					35.78	INTERSTATE MILE MARKER 67.0			
					36.78	INTERSTATE MILE MARKER 68.0			
					36.94	COD66D ORLEANS RD S			11,425
					36.94	STRUC #1100			
					36.94	EXIT #68			
					37.75	INTERSTATE MILE MARKER 69.0			
					38.18	STRUC #1050 SNIB HOLLOW RUN			
					38.27		4	48I	
					38.40	US0040SC NATIONAL PIKE			
					38.4D	STRUC #1129			
					38.71	STRUC #1038 SNIB HOLLOW RUN			
					38.78	INTERSTATE MILE MARKER 70.0			
					39.02	STRUC #1039 SNIB HOLLOW RUN			
					39.63	STRUC #1040 SNIB HOLLOW RUN			
					39.75	INTERSTATE MILE MARKER 71.0			
					39.86	MDD948Y HIGH GERMANY RD			13,025
					39.86	STRUC #1128			
					39.86	EXIT #72			
					40.27	STRUC #21147 SIDELING HILL CREEK			
					40.27	WASHINGTON CO/L			

****

ROUTE NUMBER.....MD 135
INVENTORY DIRECTION....EAST
NAME: PRATT ST

SECONDARY	U	RUR-MINOR ARTERIAL	UNDIVED	NONE	0.00	GARRETT CO/L	2	20I	4,225
					0.00	SPEED LIMIT 30 MPH			
					D.06	MDD135D NO NAME			8,450
					0.32		2	27I	
					0.55		2	20I	
					D.77		2	28I	
					D.78	SPEED LIMIT 25 MPH			
					1.02		2	40I	
	R				1.19	OUT CORP LMTS LUKE	2	24I	
					1.22	SPEED LIMIT 3D MPH			
	U				1.51	IN CORP LMTS WESTERNPORT			
NAME:	CHURCH ST				1.51				
					1.63	SPEED LIMIT 25 MPH			
			DIVIDED		1.65				

* A,B = UNIMPROVED; C = GRADED & DRAINED; D,E = SOIL,GRAVEL,STONE; F,G = LOW TYPE BITUMINOUS;
H,I = HIGH TYPE BITUMINOUS; J = CONCRETE; K = BRICK; L = BLOCK

STATE HIGHWAY LOCATION REFERENCE

ROUTE NUMBER.....MD 135 CONTINUED
INVENTORY DIRECTION....EAST
NAME: CHURCH ST

COUNTY-ALLEGANY
SHA DISTRICT.....6
DATE.....12/31/96

SYSTEM ....STATE....	FUNCTIONAL CLASS	HWY TYPE	ACCESS CONTRL	MILEPOINT	MILEPOINT DESCRIPTION		MARKED LANES	SURFACE WIDTH/TYPE*	AADT
SECONDARY U	RUR-MINOR ARTERIAL	DIVIDED	NONE	1.81	MD0036	GEORGES CREEK RD	2	24I	9,950
				1.84		STRUC #1082 GEORGES CREEK			
				1.88		R/R #CSX 832 524 J	2	26I	
				1.88	MD0937	MAIN ST			
		UNDIVED		1.91			2	55I	
				1.98			2	30I	
				2.12			2	24I	
				2.39		SPEED LIMIT 35 MPH			
				2.42			2	26I	
R				2.43		OUT CORP LMTS WESTERNPORT			
NAME: MCCOOLE WESTERNPORT RD				2.43					
				2.58			2	24I	
				2.81		SPEED LIMIT 50 MPH			
				6.58		SPEED LIMIT 30 MPH			
	RUR-LOCAL			6.67	MD0135A	MCCOOLE WESTERNPORT RD			9,925
				7.02	MD0135B	MCCOOLE WESTERNPORT RD			
				7.09	US0220	MCMULLEN HWY			
				7.09		STRUC #1060			
				7.13	CO0710	WEST ST			

****

ROUTE NUMBER.....MD 135A
INVENTORY DIRECTION....NORTH
NAME: MCCOOLE WESTERNPORT RD

SECONDARY R	RUR-MINOR ARTERIAL	DIVIDED	NONE	0.00	MD0135	MCCOOLE WESTERNPORT RD	2	36I	2,299
		UNDIVED		0.04			2	24I	
				0.10		SPEED LIMIT 40 MPH			
				0.23	US0220	MCMULLEN HWY			
				0.23		STRUC #1059			
				0.74			2	30I	
				0.78	US0220	MCMULLEN HWY			

****

ROUTE NUMBER.....MD 135B
INVENTORY DIRECTION....NORTH
NAME: MCCOOLE WESTERNPORT RD

SECONDARY R	RUR-LOCAL	UNDIVED	NONE	0.00	MD0135	MCCOOLE WESTERNPORT RD	2	27I	1,899
				0.06			2	26I	

* A,B = UNIMPROVED; C = GRADED & DRAINED; D,E = SOIL,GRAVEL,STONE; F,G = LOW TYPE BITUMINOUS;
H,I = HIGH TYPE BITUMINOUS; J = CONCRETE; K = BRICK; L = BLOCK

STATE HIGHWAY LOCATION REFERENCE

ROUTE NUMBER.....MD 135B CONTINUED
INVENTORY DIRECTION....NORTH
NAME: MCCOOLE WESTERNPORT RD

COUNTY-ALLEGANY
SHA DISTRICT.....6
DATE.....12/31/96

SYSTEM ....STATE....	FUNCTIONAL CLASS	HWY TYPE	ACCESS CONTRL	MILEPOINT	..... MILEPOINT DESCRIPTION		MARKED LANES	SURFACE WIDTH/TYPE*	AADT
SECONDARY R	RUR-LOCAL	UNDIVED	NONE	0.11	US0220	MCMULLEN HWY	2	26I	1,899

****

ROUTE NUMBER.....MD 135D
INVENTORY DIRECTION....EAST
NAME: NO NAME

SECONDARY U	RUR-LOCAL	UNDIVED	NONE	0.00	MD0135	PRATT ST	2	32I	99
				0.02		STRUC #1134 POTOMAC RIVER			
				0.02		WEST VIRGINIA ST/L			

****

ROUTE NUMBER.....MD 144
INVENTORY DIRECTION....EAST
NAME: CHRISTIE RD

SECONDARY R	URB-COLLECTOR	UNDIVED	NONE	0.00	IS0068	NATIONAL FREEWAY	2	24I	775
				0.00	US0220	CHRISTIE RD (BACK)			
				0.00		STRUC #1099			
				0.00		EXIT #46			
	RUR-MINOR COLLECTOR			0.03	CO0469	CHRISTIE RD	2	30I	
NAME: ALI GHAN RD				0.03					
				0.08		SPEED LIMIT 40 MPH	2	26I	
				0.16	US0040AB	NO NAME	2	20I	
				0.18		STRUC #1090 EVITTS CREEK			
				0.25		STRUC #1091 EVITTS CREEK			
		DIVIDED		0.68			2	24I	
				0.74			2	24J	
NAME: NATIONAL PIKE				0.76	IS0068	NATIONAL FREEWAY			
				0.76		STRUC #1157			
				0.76		EXIT #47			
				0.78			2	24I	
				0.95			4	48I	
				1.30		SPEED LIMIT 50 MPH			
				2.22	IS0068	NATIONAL FREEWAY			
				2.22		STRUC #1154			
				2.22		EXIT #52			
				2.61			2	48I	
				2.79			2	24I	
				2.84		STRUC #1086 ELK LICK CREEK			

* A,B = UNIMPROVED; C = GRADED & DRAINED; D,E = SOIL,GRAVEL,STONE; F,G = LOW TYPE BITUMINOUS;
H,I = HIGH TYPE BITUMINOUS; J = CONCRETE; K = BRICK; L = BLOCK

STATE HIGHWAY LOCATION REFERENCE

ROUTE NUMBER.....MD 144 CONTINUED
INVENTORY DIRECTION....EAST
NAME: NATIONAL PIKE

COUNTY-ALLEGANY
SHA DISTRICT.....6
DATE.....12/31/96

SYSTEM ....STATE....	FUNCTIONAL CLASS	HWY TYPE	ACCESS CONTRL	MILEPOINT	MILEPOINT DESCRIPTION	MARKED LANES	SURFACE WIDTH/TYPE*	AADT
SECONDARY R	RUR-MINOR COLLECTOR	UNDIVED	NONE	2.89		2	24I	775
				3.64	MD0948AE ROCKY GAP RD			
				4.93	MD0948AD PLEASANT VALLEY RD			
				6.20	IS0068 NATIONAL FREEWAY			
				6.20	STRUC #1147			
				6.31	MD0948C NO NAME			
				6.68	IS0068 NATIONAL FREEWAY			
				6.68	STRUC #1146			
				6.82		3	36I	
				8.02		2	24I	
				8.48	MD0948M W WILSON RD			
				9.51	SPEED LIMIT 35 MPH			
				10.02	SPEED LIMIT 25 MPH	2	22I	
	RUR-MAJOR COLLECTOR			10.11	RAMP 6 FR IS 68			
				10.11	RAMP 4 TO IS 68			
				10.11	EXIT #56			
	RUR-LOCAL			10.31	MD0948AO BLACK VALLEY RD			
NAME: OLD NATIONAL PIKE				10.31				
				10.31	CO0848 MURLEYS BRANCH RD			
				10.37	STRUC #1033 FLINTSTONE CREEK			
				10.76	SPEED LIMIT 35 MPH			
				10.81		2	24I	
				11.21	US0040AF NO NAME			
				11.32	SPEED LIMIT 50 MPH			
				11.58	STRUC #1034 TOWN CREEK			
				11.65		3	36I	
				12.86		2	36I	
				13.00		2	24I	
				13.06	MD0144AE NO NAME			
				13.07	SPEED LIMIT 40 MPH			
				13.10		2	22H	
				14.92	STRUC #X01033 PRATT HOLLOW			
				15.60	STRUC #X01032 PRATT HOLLOW			
				15.68		2	22I	
				16.00	STRUC #1139 PRATT HOLLOW			
				16.28	IS0068 NATIONAL FREEWAY			
				16.28	STRUC #1138			
				16.38	STRUC #1131 PINE LICK HOLLOW			
				16.89	US0040SC OLD NATIONAL PIKE			

* A,B = UNIMPROVED; C = GRADED & DRAINED; D,E = SOIL,GRAVEL,STONE; F,G = LOW TYPE BITUMINOUS;
H,I = HIGH TYPE BITUMINOUS; J = CONCRETE; K = BRICK; L = BLOCK

STATE HIGHWAY LOCATION REFERENCE

ROUTE NUMBER.....MD 144AE
INVENTORY DIRECTION....EAST
NAME: NO NAME

COUNTY-ALLEGANY
SHA DISTRICT.....6
DATE.....12/31/96

SYSTEM ....STATE....	FUNCTIONAL CLASS	HWY TYPE	ACCESS CONTRL	MILEPOINT	..... MILEPOINT DESCRIPTION		MARKED LANES	SURFACE WIDTH/TYPE*	AADT
SECONDARY R	RUR-LOCAL	UNDIVED	NONE	0.00	CO0742	TOWN CREEK RD	2	22H	299
				0.32	US0040AF	NO NAME			
				0.7D		STRUC #1035 TOWN CREEK			
				1.54			3	34H	
				1.79			2	22H	
				2.51			2	21I	
				2.53	MDD144	OLD NATIONAL PIKE			

****

ROUTE NUMBER.....MD 144AL
INVENTORY DIRECTION....EAST
NAME: NO NAME

SECONDARY R	RUR-LOCAL	UNDIVED	NONE	0.00		ROAD END	2	20I	99
				0.08	US0040SC	NATIONAL PIKE			

****

ROUTE NUMBER.....US 220
INVENTORY DIRECTION....NORTH
NAME: MCMULLEN HWY

PRIMARY R	RUR-OTHER PRIN ART	UNDIVED	NONE	0.00		BEGIN STRUCTURE IN WEST VIRGINIA	2	28I	8,250
				0.28		SPEED LIMIT 30 MPH			
				0.29		STRUC #1060 POTOMAC RIVER			
				0.29		WEST VIRGINIA ST/L			
				D.38		R/R #CSX 832 521 N			
				D.41	MDD135	MCCOOLE WESTERNPORT RD			
		CTL		0.47	MD0135B	MCCOOLE WESTERNPORT RD	2	24I	
		UNDIVED		0.6D			3	36I	
				0.63		SPEED LIMIT 4D MPH			
				0.90	MD0135A	MCCOOLE WESTERNPORT RD			
				0.90		STRUC #1059			
				1.08			2	48I	
				1.21			3	36I	
		DIVIDED		1.35	MD0135A	MCCOOLE WESTERNPORT RD	3	40I	6,825
		UNDIVED		1.43			3	36I	
				1.45		SPEED LIMIT 50 MPH			
				1.72			2	24I	
				3.18	MD083DA	NO NAME			
				4.39		STRUC #1062 DEEP HOLLOW CREEK			

* A,B = UNIMPROVED; C = GRADED & DRAINED; D,E = SOIL,GRAVEL,STONE; F,G = LOW TYPE BITUMINOUS;
H,I = HIGH TYPE BITUMINOUS; J = CONCRETE; K = BRICK; L = BLOCK

STATE HIGHWAY LOCATION REFERENCE

ROUTE NUMBER.....US 220 CONTINUED
INVENTORY DIRECTION....NORTH
NAME: MCMULLEN HWY

COUNTY-ALLEGANY
SHA DISTRICT.....6
DATE.....12/31/96

SYSTEM ....STATE....		FUNCTIONAL CLASS	HWY TYPE	ACCESS CONTRL	MILEPOINT	..... MILEPOINT DESCRIPTION		MARKED LANES	SURFACE WIDTH/TYPE*	AADT
PRIMARY	R	RUR-OTHER PRIN ART	UNDIVED	NONE	4.64		STRUC #1076 TOMS HOLLOW CREEK	2	24I	6,825
					4.87			3	36I	
					5.98			2	24I	
					6.60		STRUC #1075 MILL RUN			
					7.61		STRUC #1074 MILL RUN			
					7.87		STRUC #1073 MILL RUN			
					8.51	MD0830B	NO NAME			
					8.64		STRUC #1058 MILL RUN			
					9.07					8,350
			DIVIDED		11.70			3	36I	
		URB-OTHER PRIN ART			11.78	MD0956	NO NAME			14,850
			UNDIVED		11.89			2	24I	
					12.06		SPEED LIMIT 40 MPH			
					13.78		SPEED LIMIT 30 MPH			
SECONDARY					14.03	MD0053	WINCHESTER RD			10,750
					14.16			2	32I	
					14.26			2	36I	
					14.33	MD0636	WARRIOR DR	2	32I	13,525
					14.41			2	24I	
					14.49		STRUC #1057 WARRIOR RUN			
					14.57		SPEED LIMIT 40 MPH			
			CTL		15.12					
			UNDIVED		15.45					
					15.66			2	29I	
					15.74			2	30I	
					16.06			2	24I	
					16.13			2	30I	
					16.33			2	24I	
					16.89			2	30I	
					17.02			2	24I	
					17.19			2	30I	
					18.15			2	24I	
MUNICIPAL	U				18.37		IN CORP LMTS CUMBERLAND	2	33I	
					18.37		END STATE MAINTENANCE			
					18.37		BEGIN MUNICIPAL MAINTENANCE			
					18.38		SPEED LIMIT 35 MPH			
					18.48			3	43I	
			DIVIDED		18.61			3	40I	
					18.72			3	63J	
					18.75			2	63J	
					18.86	IS0068	NATIONAL FREEWAY (AHEAD)			
					18.86		STRUC #1105			

* A,B = UNIMPROVED; C = GRADED & DRAINED; D,E = SOIL,GRAVEL,STONE; F,G = LOW TYPE BITUMINOUS;
H,I = HIGH TYPE BITUMINOUS; J = CONCRETE; K = BRICK; L = BLOCK

STATE HIGHWAY LOCATION REFERENCE

ROUTE NUMBER.....US 220 CONTINUED
INVENTORY DIRECTION....NORTH
NAME: MCMULLEN HWY

COUNTY-ALLEGANY
SHA DISTRICT.....6
DATE.....12/31/96

SYSTEM ....STATE....	FUNCTIONAL CLASS	HWY TYPE	ACCESS CONTRL	MILEPOINT		MILEPOINT DESCRIPTION	MARKED LANES	SURFACE WIDTH/TYPE*	AADT
MUNICIPAL U	URB-OTHER PRIN ART	DIVIDED	NONE	18.86		END MUNICIPAL MAINTENANCE	2	63J	13,525
				18.86		BEGIN STATE MAINTENANCE			
				18.86	MU1570	GREENE ST (AHEAD)			
				18.86		EXIT #42			
PRIMARY R		UNDIVED		23.01	IS0068	NATIONAL FREEWAY (BACK)	2	24I	8,825
NAME: CHRISTIE RD				23.01					
				23.01	MD0144	CHRISTIE RD			
				23.01	'	STRUC #1099			
				23.01		EXIT #46			
				23.10	US0220A	NAVES CROSS RD			
NAME: NAVES CROSS RD				23.10					
				23.14		SPEED LIMIT 40 MPH			
				23.55	CO0437	SHADES LA	2	26I	
				23.67	MDD8D7	BEDFORD RD	2	46I	3,475
NAME: BEDFORD RD				23.67					
				23.86			2	2DI	
				26.01		STRUC #1056 PEA VINE RUN			
				27.37		PENNSYLVANIA ST/L			

****

ROUTE NUMBER.....US 220A
INVENTORY DIRECTION....EAST
NAME: NAVES CROSS RD

SECONDARY R	URB-LOCAL	UNDIVED	NONE	0.00	US0220	CHRISTIE RD/NAVES CROSS RD	2	24I	
				0.04			2	30I	
				0.10	CO0454	MASON RD			

****

ROUTE NUMBER.....US 220UL
INVENTORY DIRECTION....NORTH
NAME: DEHAVEN RD

SECONDARY R	RUR-LOCAL	DIVIDED	NONE	0.00	RP0068D7	RAMP 7 FR MD 144 TO IS 68	2	40I	999
		UNDIVED		0.06			2	24I	
				D.63			2	20I	
				0.70	CO0467	DEHAVEN RD			

* A,B = UNIMPROVED; C = GRADED & DRAINED; D,E = SOIL,GRAVEL,STONE; F,G = LOW TYPE BITUMINOUS;
H,I = HIGH TYPE BITUMINOUS; J = CONCRETE; K = BRICK; L = BLOCK

STATE HIGHWAY LOCATION REFERENCE

ROUTE NUMBER.....MD 636
INVENTORY DIRECTION....EAST
NAME: WARRIOR DR

COUNTY-ALLEGANY
SHA DISTRICT.....6
DATE.....12/31/96

SYSTEM ....STATE....	FUNCTIONAL CLASS	HWY TYPE	ACCESS CONTRL	MILEPOINT	MILEPOINT DESCRIPTION		MARKED LANES	SURFACE WIDTH/TYPE*	AADT
SECONDARY R	URB-LOCAL	UNDIVED	NONE	0.00	MD0053	WINCHESTER RD	2	24I	1,899
				0.02		STRUC #1072 WARRIOR RUN			
				0.27		STRUC #1061 WARRIOR RUN			
				0.28	US022D	MCMULLEN HWY			

****

ROUTE NUMBER.....MD 638
INVENTORY DIRECTION....NORTH
NAME: PARKERSBURG RD

SECONDARY R	URB-COLLECTOR	UNDIVED	NONE	0.00	MD0743	OLD NATIONAL PIKE	2	18I	2,300
				0.06		SPEED LIMIT 30 MPH			
				0.07			2	22I	
				0.21	US0040AL	NATIONAL PIKE			
				0.38			2	18I	
				0.42					1,275
				0.62			2	20I	
				1.93		R/R #CSX 832 246 V			
				2.34	MD0036	MT SAVAGE RD			

****

ROUTE NUMBER.....MD 639
INVENTORY DIRECTION....EAST
NAME: WILLOWBROOK RD

SECONDARY U	URB-MINOR ARTERIAL	DIVIDED	NONE	0.00	IS0068	NATIONAL FREEWAY	2	54I	11,075
				0.00	US0040AL	BALTIMORE AVE (BACK)			
				0.00		STRUC #1093			
				0.00		EXIT #44			
		UNDIVED		0.D8			2	58I	
				0.10		SPEED LIMIT 25 MPH			
				0.15	MU2790	PINE AVE	2	24I	
				0.28		SPEED LIMIT 35 MPH			
R	RUR-MAJOR COLLECTOR			0.43		OUT CORP LMTS CUMBERLAND			
				0.46		SPEED LIMIT 45 MPH			
				0.56	MD0639B	COUNTRY CLUB RD			
				1.01	MD0639A	NO NAME			
				1.45	CO0440	WILLIAMS ST			

* A,B = UNIMPROVED; C = GRAOEO & ORAINED; O,E = SOIL,GRAVEL,STONE; F,G = LOW TYPE BITUMINOUS;
H,I = HIGH TYPE BITUMINOUS; J = CONCRETE; K = BRICK; L = BLOCK

STATE HIGHWAY LOCATION REFERENCE

ROUTE NUMBER.....MD 639A
INVENTORY DIRECTION....NORTH
NAME: NO NAME

COUNTY-ALLEGANY
SHA DISTRICT.....6
DATE.....12/31/96

SYSTEM ....STATE....	FUNCTIONAL CLASS	HWY TYPE	ACCESS CONTRL	MILEPOINT	MILEPOINT DESCRIPTION		MARKED LANES	SURFACE WIDTH/TYPE*	AADT
SECONDARY R	RUR-LOCAL	UNDIVED	NONE	0.00	MD0639	WILLOWBROOK RD	3	40I	
				0.05			2	40I	
				0.11			2	30I	
				0.15	MDD639A	NO NAME			
				0.26	MDD639A	NO NAME			

****

ROUTE NUMBER.....MD 639B
INVENTORY DIRECTION....NORTH
NAME: COUNTRY CLUB RD

SECONDARY R	URB-COLLECTOR	UNDIVED	NONE	0.00	MD0639	WILLOWBROOK RD	2	24I	999
				0.06	CO0441	WILLOWBROOK RD			
				0.06	CO0471	COUNTRY CLUB RD (AHEAD)			

****

ROUTE NUMBER.....MD 657
INVENTORY DIRECTION....NORTH
NAME: DOUGLAS AVE

MUNICIPAL U	RUR-MAJOR COLLECTOR	UNDIVED	NONE	0.00	MD0036	E MAIN ST	2	30I	325
				0.04		SPEED LIMIT 15 MPH	2	24I	
SECONDARY R				0.29		END MUNICIPAL MAINTENANCE	2	19I	
NAME: SKIDS HILL RD				0.29					
				0.29		BEGIN STATE MAINTENANCE			
				0.29		OUT CORP LMTS LONACONING			
				0.35			2	15I	
				0.40		SPEED LIMIT 25 MPH			
				0.68			2	18I	
				2.19		GARRETT CO/L			

****

ROUTE NUMBER.....MD 658
INVENTORY DIRECTION....NORTH
NAME: VOCKE RD

PRIMARY R	URB-OTHER PRIN ART	DIVIDED	NONE	0.00	MD0053	WINCHESTER RD	5	57I	14,025
				0.02		SPEED LIMIT 40 MPH			
				0.24			6	68I	

* A,B = UNIMPROVED; C = GRADED & DRAINED; D,E = SOIL,GRAVEL,STONE; F,G = LOW TYPE BITUMINOUS;
H,I = HIGH TYPE BITUMINOUS; J = CONCRETE; K = BRICK; L = BLOCK

STATE HIGHWAY LOCATION REFERENCE

ROUTE NUMBER.....MD 658 CONTINUED
INVENTORY DIRECTION....NORTH
NAME: VOCKE RD

COUNTY-ALLEGANY
SHA DISTRICT.....6
DATE.....12/31/96

SYSTEM ....STATE....	FUNCTIONAL CLASS	HWY TYPE	ACCESS CONTRL	MILEPOINT	MILEPOINT DESCRIPTION		MARKED LANES	SURFACE WIDTH/TYPE*	AADT
PRIMARY R	URB-OTHER PRIN ART	DIVIDED	NONE	0.27		ENT TO SHA DISTRICT #6 OFFICE	6	68I	14,025
				0.40	MD0949	W BRADDOCK RD	5	58I	
				0.53			4	48I	
SECONDARY				0.56	IS0068	NATIONAL FREEWAY			
				0.56		STRUC #1106			
				0.56		EXIT #40			
				0.63	MD0049	BRADDOCK RD			
		UNDIVED		0.66					
				0.67		STRUC #1063 BRADDOCK RUN			
				0.84	US0040AL	NATIONAL PIKE/NATIONAL HWY			

****

ROUTE NUMBER.....MD 736
INVENTORY DIRECTION....SOUTH
NAME: MIDLOTHIAN RD

SECONDARY U	URB-MINOR ARTERIAL	UNDIVED	NONE	0.04	MU0442	PARK AVE #2	2	25I	2,199
				0.04	OP0436	MIDLOTHIAN RD (BACK)			
				0.16			2	24I	
				0.49		STRUC #1173 SAND SPRING RUN			
				0.62		SPEED LIMIT 25 MPH			
				1.03		SPEED LIMIT 40 MPH			
				1.05			2	36I	
				1.20	RP006808	RAMP 8 FR MD 736 TO IS 68			
R				1.21		OUT CORP LMTS FROSTBURG			
				1.31	IS0068	NATIONAL FREEWAY			
				1.31	CO0094	MIDLOTHIAN RD (BACK)			
				1.31		STRUC #1114			
				1.31		EXIT #33			

****

ROUTE NUMBER.....MD 743
INVENTORY DIRECTION....EAST
NAME: OLD NATIONAL PIKE

SECONDARY R	URB-LOCAL	UNDIVED	NONE	0.00	MD0036	GEORGES CREEK RD	2	50I	1,499
				0.05			2	22I	
				0.31		SPEED LIMIT 25 MPH			
	URB-COLLECTOR			0.89	CO0123	WASHINGTON HOLLOW RD			
	URB-LOCAL			0.90	MD0638	PARKERSBURG RD			

* A,B = UNIMPROVED; C = GRADED & DRAINED; D,E = SOIL,GRAVEL,STONE; F,G = LOW TYPE BITUMINOUS;
H,I = HIGH TYPE BITUMINOUS; J = CONCRETE; K = BRICK; L = BLOCK

STATE HIGHWAY LOCATION REFERENCE

ROUTE NUMBER.....MD 743 CONTINUED
INVENTORY DIRECTION....EAST
NAME: OLD NATIONAL PIKE

COUNTY-ALLEGANY
SHA DISTRICT.....6
DATE.....12/31/96

SYSTEM ....STATE....	FUNCTIONAL CLASS	HWY TYPE	ACCESS CONTRL	MILEPOINT	MILEPOINT DESCRIPTION		MARKED LANES	SURFACE WIDTH/TYPE*	AADT
SECONDARY R	URB-LOCAL	UNDIVED	NONE	1.00	US0040AL	NATIONAL PIKE	2	22I	1,499

****

ROUTE NUMBER.....MD 807
INVENTORY DIRECTION....NORTH
NAME: BEDFORD RD

SECONDARY R	URB-MINOR ARTERIAL	DIVIDED	NONE	0.00	MU1412	FREDERICK ST (BACK)	3	56J	6,025
				0.0D	MU0270	BEDFORD ST (BACK)			
				0.05			2	56J	
		UNDIVED		D.15			2	22I	
				0.32	USD220	NAVES CREEK RD/BEDFORD RD			

****

ROUTE NUMBER.....MD 830A
INVENTORY DIRECTION....SOUTH
NAME: NO NAME

SECONDARY R	RUR-LOCAL	UNDIVED	NONE	0.00	US0220	MCMULLEN HWY	2	10E	99
				0.02		ROAD END			

****

ROUTE NUMBER.....MD 830B
INVENTORY DIRECTION....NORTH
NAME: NO NAME

SECONDARY R	RUR-LOCAL	UNDIVED	NONE	0.00	US022D	MCMULLEN HWY	2	15I	99
				0.D1			2	15E	
				0.02			2	14J	
				0.D4		ROAD END			

****

ROUTE NUMBER.....MD 831A
INVENTORY DIRECTION....NORTH
NAME: OLD MT SAVAGE RD

SECONDARY R	URB-LOCAL	UNDIVED	NONE	0.0D	USDD4DAL	NATIONAL HWY	2	24I	599
				0.03			2	20I	

* A,B = UNIMPROVED; C = GRADED & DRAINED; D,E = SOIL,GRAVEL,STONE; F,G = LOW TYPE BITUMINOUS;
H,I = HIGH TYPE BITUMINOUS; J = CONCRETE; K = BRICK; L = BLOCK

STATE HIGHWAY LOCATION REFERENCE

ROUTE NUMBER.....MD 831A CONTINUED
INVENTORY DIRECTION....NORTH
NAME: OLD MT SAVAGE RD

COUNTY-ALLEGANY
SHA DISTRICT.....6
DATE.....12/31/96

SYSTEM ....STATE....	FUNCTIONAL CLASS	HWY TYPE	ACCESS CONTRL	MILEPOINT	..... MILEPOINT DESCRIPTION	MARKED LANES	SURFACE WIDTH/TYPE*	AADT
SECONDARY R	URB-LOCAL	UNDIVED	NONE	0.05	SPEED LIMIT 30 MPH	2	20I	599
				0.06	STRUC #1002 BRADDOCK RUN			
				0.17	R/R #CSX 832 238 D			
				0.46	MD0831I DAKOTA AVE	2	30I	
NAME: DAKOTA AVE				0.46				
				0.48	MD0036 MT SAVAGE RD			

****

ROUTE NUMBER.....MD 831B
INVENTORY DIRECTION....NORTH
NAME: IOWA DR

SECONDARY R	URB-LOCAL	UNDIVED	NONE	0.00	ROAD END	2	16H	99
				0.03	MD0036C HOMEWOOD ST	2	22H	
				0.08		2	16H	
				0.11	ROAD END			

****

ROUTE NUMBER.....MD 831C
INVENTORY DIRECTION....NORTH
NAME: KREIGBAUM RD

SECONDARY R	URB-LOCAL	UNDIVED	NONE	0.00	MD0036 MT SAVAGE RD	2	20I	699
				0.01	MD0831H NO NAME			
				0.03	SPEED LIMIT 25 MPH			
				0.72	MD0035 ELLERSLIE RD			
				0.86	STRUC #1003 JENNINGS RUN			
				0.90	MD0036 MT SAVAGE RD			

****

ROUTE NUMBER.....MD 831D
INVENTORY DIRECTION....NORTH
NAME: PORTERTOWN RD

SECONDARY R	URB-LOCAL	UNDIVED	NONE	0.00	MD0036 MT SAVAGE RD	2	22I	199
				0.08	SPEED LIMIT 35 MPH			
				0.37	MD0036 MT SAVAGE RD			

* A,B = UNIMPROVED; C = GRADED & DRAINED; D,E = SOIL,GRAVEL,STONE; F,G = LOW TYPE BITUMINOUS;
H,I = HIGH TYPE BITUMINOUS; J = CONCRETE; K = BRICK; L = BLOCK

STATE HIGHWAY LOCATION REFERENCE

ROUTE NUMBER.....MD 831F
INVENTORY DIRECTION....EAST
NAME: NO NAME

COUNTY-ALLEGANY
SHA DISTRICT.....6
DATE.....12/31/96

SYSTEM ....STATE....	FUNCTIONAL CLASS	HWY TYPE	ACCESS CONTRL	MILEPOINT	..... MILEPOINT DESCRIPTION		MARKED LANES	SURFACE WIDTH/TYPE*	AADT
SECONDARY R	RUR-LOCAL	UNDIVED	NONE	0.00		ROAD END	2	22I	99
				0.04	MD0047	BARRELVILLE RD			

****

ROUTE NUMBER.....MD 831G
INVENTORY DIRECTION....NORTH
NAME: NO NAME

SECONDARY R	URB-LOCAL	UNDIVED	NONE	0.00		ROAD END	2	10I	
				0.12	MD0936	GEORGES CREEK RD			

****

ROUTE NUMBER.....MD 831H
INVENTORY DIRECTION....WEST
NAME: NO NAME

SECONDARY R	URB-LOCAL	UNDIVED	NONE	0.00	MD0831C	NO NAME	2	20I	
				D.07		ROAD END			

****

ROUTE NUMBER.....MD 831I
INVENTORY DIRECTION....NORTH
NAME: DAKOTA AVE

SECONDARY R	URB-LOCAL	UNDIVED	NONE	0.00	MD0831A	OLD MT SAVAGE RD/DAKOTA AVE	2	21I	
				0.04		ROAD END			

****

ROUTE NUMBER.....MD 935
INVENTORY DIRECTION....NORTH
NAME: LEGISLATIVE RD

SECONDARY R	RUR-MINOR COLLECTOR	UNDIVED	NONE	D.00	MD0036	GEORGES CREEK RD	2	3DI	3,599
				0.04			2	20I	
				0.17		SPEED LIMIT 25 MPH			
	U			0.28		STRUC #1020 MOORES RUN			
				D.28		IN CORP LMTS BARTON			
				0.45			2	28I	

* A,B = UNIMPROVED; C = GRADED & DRAINED; D,E = SOIL,GRAVEL,STONE; F,G = LOW TYPE BITUMINOUS;
H,I = HIGH TYPE BITUMINOUS; J = CONCRETE; K = BRICK; L = BLOCK

STATE HIGHWAY LOCATION REFERENCE

ROUTE NUMBER.....MD 935 CONTINUED
INVENTORY DIRECTION....NORTH
NAME: LEGISLATIVE RD

COUNTY-ALLEGANY
SHA DISTRICT.....6
DATE.....12/31/96

SYSTEM ....STATE....	FUNCTIONAL CLASS	HWY TYPE	ACCESS CONTRL	MILEPOINT	MILEPOINT DESCRIPTION	MARKED LANES	SURFACE WIDTH/TYPE*	AADT
SECONDARY U	RUR-MINOR COLLECTOR	UNDIVED	NONE	0.53		2	22I	3,599
				0.54	STRUC #1019 GEORGES CREEK			
				0.64		2	25I	
				0.78	R/R #CSX 832 538 S			
				0.84		2	26I	
				0.95	STRUC #1018 BUTCHER RUN	2	20I	
				1.02		2	25I	
				1.25	SPEEO LIMIT 40 MPH			
R				1.44	OUT CORP LMTS BARTON			
				1.65		2	20I	
				1.80	STRUC #1017 GEORGES CREEK			
				2.04	MD0935A NO NAME			
				2.21	SPEED LIMIT 25 MPH			
				2.30	STRUC #1016 GEORGES CREEK			
				2.76		2	22I	
				2.97		2	40I	
				2.99	MD0036 GEORGES CREEK RD			

****

ROUTE NUMBER.....MD 935A
INVENTORY DIRECTION....EAST
NAME: NO NAME

SECONDARY R	RUR-LOCAL	UNDIVED	NONE	0.00	MD0935 LEGISLATIVE RD	2	20I	3,299
				0.10	MD0036 GEORGES CREEK RD			

****

ROUTE NUMBER.....MD 936
INVENTORY OIRECTION....NORTH
NAME: GEORGES CREEK RD

SECONDARY U	RUR-LOCAL	UNDIVED	NONE	0.00	MU8010 BURNS ALLEY	2	22I	2,525
				0.03		2	24I	
				0.12	STRUC #1010 NEFF RUN	2	26I	
	RUR-MAJOR COLLECTOR			0.15	MU0050 CHURCH ST	2	20I	
R				0.26	OUT CORP LMTS MIDLANO			
				0.33	SPEED LIMIT 50 MPH			
				0.36		2	22I	
				0.48		2	25I	
				0.72		2	22I	

* A,B = UNIMPROVED; C = GRADED & DRAINED; D,E = SOIL,GRAVEL,STONE; F,G = LOW TYPE BITUMINOUS;
H,I = HIGH TYPE BITUMINOUS; J = CONCRETE; K = BRICK; L = BLOCK

STATE HIGHWAY LOCATION REFERENCE

ROUTE NUMBER.....MD 936 CONTINUED
INVENTORY DIRECTION....NORTH
NAME: GEORGES CREEK RD

COUNTY-ALLEGANY
SHA DISTRICT.....6
DATE.....12/31/96

SYSTEM ....STATE....	FUNCTIONAL CLASS	HWY TYPE	ACCESS CONTRL	MILEPOINT	..... MILEPOINT DESCRIPTION		MARKED LANES	SURFACE WIDTH/TYPE*	AADT
SECONDARY R	RUR-MINOR COLLECTOR	UNDIVED	NONE	1.12	CO0070	KLONDIKE RD	2	22I	2,525
				2.69	CO0681	CABIN RUN RD			
				2.71		SPEED LIMIT 35 MPH			
	URB-COLLECTOR			2.96	CO0074	SHAFT MIDLOTHIAN RD			1,575
				3.35			2	24I	
				3.47	IS0068	NATIONAL FREEWAY			
				3.47		STRUC #1113			
				3.65	MD0831G	NO NAME			
				3.67			2	22I	
				3.93	CO0699	WELSH HILL RD			
				3.93	CO0846	CHERRY LA			
				4.45		SPEED LIMIT 25 MPH			
U				4.80		IN CORP LMTS FROSTBURG			
NAME: GRANT ST				4.80					
				4.90			2	21I	
				4.96			2	27I	
				5.19	US0040AL	MAIN ST			

****

ROUTE NUMBER.....MD 937
INVENTORY DIRECTION....NORTH
NAME: MAIN ST

MUNICIPAL U	RUR-LOCAL	UNDIVED	NONE	0.00	MD0135	CHURCH ST	2	28I	1,099
				0.00		BEGIN MUNICIPAL MAINTENANCE			
				0.20			2	22I	
				0.28			2	20I	
				0.36		STRUC #1022 GEORGES CREEK	2	24I	
				0.46			2	22I	
				0.65			2	20I	
				0.66		SPEED LIMIT 25 MPH			
SECONDARY R				1.07		OUT CORP LMTS WESTERNPORT			
				1.07		END MUNICIPAL MAINTENANCE			
				1.07		BEGIN STATE MAINTENANCE			
				1.53	MD0036	GEORGES CREEK RD			

* A,B = UNIMPROVED; C = GRADED & DRAINED; D,E = SOIL,GRAVEL,STONE; F,G = LOW TYPE BITUMINOUS;
H,I = HIGH TYPE BITUMINOUS; J = CONCRETE; K = BRICK; L = BLOCK

STATE HIGHWAY LOCATION REFERENCE

ROUTE NUMBER.....MD 939
INVENTORY DIRECTION....NORTH
NAME: NO NAME

COUNTY-ALLEGANY
SHA DISTRICT.....6
DATE.....12/31/96

SYSTEM ....STATE....	FUNCTIONAL CLASS	HWY TYPE	ACCESS CONTRL	MILEPOINT	..... MILEPOINT DESCRIPTION		MARKED LANES	SURFACE WIDTH/TYPE*	AADT
SECONDARY R	RUR-LOCAL	UNDIVED	NONE	0.00	MD0036	GEORGES CREEK RD	2	24I	
				0.01		ROAD END			

****

ROUTE NUMBER.....MD 942
INVENTORY DIRECTION....NORTH
NAME: BRIDGE ST

SECONDARY U	URB-MINOR ARTERIAL	UNDIVED	NONE	0.00		WEST VIRGINIA ST/L	2	28I	999
				0.03		STRUC #1066 POTOMAC RIVER			
				0.06	MU0435	BRIDGE ST (AHEAD)			

****

ROUTE NUMBER.....MD 948AD
INVENTORY DIRECTION....NORTH
NAME: PLEASANT VALLEY RD

SECONDARY R	RUR-MINOR COLLECTOR	UNDIVED	NONE	0.00	MD0144	NATIONAL PIKE	2	22I	999
				0.07	IS0068	NATIONAL FREEWAY			
				0.07		STRUC #1150			
				0.07		EXIT #50			
				0.13			3	36I	
				0.20	CO0481	PLEASANT VALLEY RD			

****

ROUTE NUMBER.....MD 948AE
INVENTORY DIRECTION....SOUTH
NAME: ROCKY GAP RD

SECONDARY R	RUR-LOCAL	UNDIVED	NONE	2.42	CO0457	ROCKY GAP RD (BACK)	2	20I	
				2.56	IS0068	NATIONAL FREEWAY			
				2.56		STRUC #1151			
				2.60	MD0144	NATIONAL PIKE			

* A,B = UNIMPROVED; C = GRADED & DRAINED; D,E = SOIL,GRAVEL,STONE; F,G = LOW TYPE BITUMINOUS;
H,I = HIGH TYPE BITUMINOUS; J = CONCRETE; K = BRICK; L = BLOCK

STATE HIGHWAY LOCATION REFERENCE

ROUTE NUMBER.....MD 948AF
INVENTORY DIRECTION....NORTH
NAME: JEFFRIES RD

COUNTY-ALLEGANY
SHA DISTRICT.....6
DATE.....12/31/96

SYSTEM ....STATE....	FUNCTIONAL CLASS	HWY TYPE	ACCESS CONTRL	MILEPOINT	..... MILEPOINT DESCRIPTION		MARKED LANES	SURFACE WIDTH/TYPE*	AADT
SECONDARY R	RUR-LOCAL	UNDIVED	NONE	0.62	CO0472	JEFFERIES RD (BACK)	2	22I	204
				0.75	IS0068	NATIONAL FREEWAY			
				0.75		STRUC #1155			
				0.91	CO0472	JEFFRIES RD (AHEAD)			

****

ROUTE NUMBER.....MD 948AL
INVENTORY DIRECTION....SOUTH
NAME: MV SMITH RD

SECONDARY R	RUR-MINOR COLLECTOR	UNDIVED	NONE	1.53	CO0570	M V SMITH RD (BACK)	2	24I	999
				1.58		SPEED LIMIT 40 MPH			
	RUR-LOCAL			1.80	IS0068	NATIONAL FREEWAY			
				1.80		STRUC #1130			
				1.80		EXIT #64			
				1.90			2	20I	
				2.00			2	34I	
				2.02	CO0570	M V SMITH RD (AHEAD)			

****

ROUTE NUMBER.....MD 948AM
INVENTORY DIRECTION....WEST
NAME: FLINTSTONE DR

SECONDARY R	RUR-LOCAL	UNDIVED	NONE	0.00	CO0740	BLACK VALLEY RD (BACK)	2	22I	
				0.00	MD0948AO	BLACK VALLEY RD			
				0.25	RP006805	RAMP 5 FR IS 68 TO MD 948 AM			
				0.25		EXIT #56			
				0.61		ROAD END			

****

ROUTE NUMBER.....MD 948AO
INVENTORY DIRECTION....SOUTH
NAME: BLACK VALLEY RD

SECONDARY R	RUR-MINOR COLLECTOR	UNDIVED	NONE	0.00	CO0504	DOLLY RD (BACK)	2	20I	999
				0.00	CO0740	BLACK VALLEY RD			
				0.00	MD0948AM	FLINTSTONE DR			
				0.19	IS0068	NATIONAL FREEWAY	2	24I	

* A,B = UNIMPROVED; C = GRADED & DRAINED; D,E = SOIL,GRAVEL,STONE; F,G = LOW TYPE BITUMINOUS;
H,I = HIGH TYPE BITUMINOUS; J = CONCRETE; K = BRICK; L = BLOCK

STATE HIGHWAY LOCATION REFERENCE

ROUTE NUMBER.....MD 948AO CONTINUED
INVENTORY DIRECTION....SOUTH
NAME: BLACK VALLEY RD

COUNTY-ALLEGANY
SHA DISTRICT.....6
DATE.....12/31/96

SYSTEM ....STATE....	FUNCTIONAL CLASS	HWY TYPE	ACCESS CONTRL	MILEPOINT		MILEPOINT DESCRIPTION	MARKED LANES	SURFACE WIDTH/TYPE*	AADT
SECONDARY R	RUR-MINOR COLLECTOR	UNDIVED	NONE	0.19		STRUC #1077	2	24I	999
				0.31	CO0848	MURLEYS BRANCH RD (AHEAD)			
				0.31	MD0144	OLD NATIONAL PIKE			

****

ROUTE NUMBER.....MD 948C
INVENTORY DIRECTION....NORTH
NAME: NO NAME

SECONDARY R	RUR-LOCAL	UNDIVED	NONE	0.00	MD0144	NATIONAL PIKE	2	26I	
				0.02			2	22I	
				0.15			2	14I	
				0.17			2	12E	
				0.39		ROAD END			

****

ROUTE NUMBER.....MD 948M
INVENTORY DIRECTION....WEST
NAME: W WILSON RD

SECONDARY R	RUR-LOCAL	UNDIVED	NONE	0.00	MD0144	NATIONAL PIKE	2	22I	99
				0.07			2	22H	
				0.37			2	28H	
				0.44	CO0501	W WILSON RD (AHEAD)			

****

ROUTE NUMBER.....MD 948Y
INVENTORY DIRECTION....NORTH
NAME: HIGH GERMANY RD

SECONDARY R	RUR-LOCAL	UNDIVED	NONE	0.00	US0040SC	NATIONAL PIKE	2	24I	
				0.07	IS0068	NATIONAL FREEWAY			
				0.07		STRUC #1128			
				0.07		EXIT #72			
				0.37		STRUC #W0011 SIDELING HILL CREEK			
				0.37		WASHINGTON CO/L			

* A,B = UNIMPROVED; C = GRADED & DRAINED; D,E = SOIL,GRAVEL,STONE; F,G = LOW TYPE BITUMINOUS;
H,I = HIGH TYPE BITUMINOUS; J = CONCRETE; K = BRICK; L = BLOCK

STATE HIGHWAY LOCATION REFERENCE

ROUTE NUMBER.....MD 949
INVENTORY DIRECTION....NORTH
NAME: W BRADDOCK RD

COUNTY-ALLEGANY
SHA DISTRICT.....6
DATE.....12/31/96

SYSTEM ....STATE....	FUNCTIONAL CLASS	HWY TYPE	ACCESS CONTRL	MILEPOINT	..... MILEPOINT DESCRIPTION		MARKED LANES	SURFACE WIDTH/TYPE*	AADT
SECONDARY R	URB-LOCAL	UNDIVED	NONE	0.00	MD0658	VOCKE RD	2	24I	99
				0.05		SPEEO LIMIT 30 MPH			
				0.56		ROAD END			

****

ROUTE NUMBER.....MD 949A
INVENTORY DIRECTION....EAST
NAME: NO NAME

SECONDARY R	URB-LOCAL	UNDIVED	NONE	0.00	MD0053	WINCHESTER RD	2	26I	
				0.12		ROAD END			

****

ROUTE NUMBER.....MD 951
INVENTORY DIRECTION....NORTH
NAME: VINE ST

SECONDARY R	URB-LOCAL	UNDIVED	NONE	0.00	MD0053	WINCHESTER RD	2	18I	99
				0.02			2	20I	
				0.23	MD0053	WINCHESTER RD			

****

ROUTE NUMBER.....MD 952
INVENTORY DIRECTION....NORTH
NAME: HILLCREST DR

SECONDARY R	URB-LOCAL	UNDIVED	NONE	0.00	RP006807	RAMP 7 FR IS 68 TO MD 952	2	24I	
				0.00	RP006808	RAMP 8 FR MD 952 TO IS 68			
				0.07			2	20I	
				0.12			2	22J	
				0.14	IS0068	NATIONAL FREEWAY			
				0.14		STRUC #1081			
				0.14		EXIT #45			
				0.16			2	20I	
				0.17	MD0952A	NO NAME			
				0.31	OP0176	NO NAME (AHEAD)			

* A,B = UNIMPROVED; C = GRADED & DRAINED; D,E = SOIL,GRAVEL,STONE; F,G = LOW TYPE BITUMINOUS;
H,I = HIGH TYPE BITUMINOUS; J = CONCRETE; K = BRICK; L = BLOCK

STATE HIGHWAY LOCATION REFERENCE

ROUTE NUMBER.....MD 952A
INVENTORY DIRECTION....EAST
NAME: NO NAME

COUNTY-ALLEGANY
SHA DISTRICT.....6
DATE.....12/31/96

SYSTEM ....STATE....	FUNCTIONAL CLASS	HWY TYPE	ACCESS CONTRL	MILEPOINT	..... MILEPOINT DESCRIPTION		MARKED LANES	SURFACE WIDTH/TYPE*	AADT
SECONDARY R	URB-LOCAL	UNDIVED	NONE	0.00	MD0952	HILLCREST DR	2	20I	
				0.08			2	16I	
				0.11			2	20I	
				0.18			2	10I	
				0.37		ROAD END			

****

ROUTE NUMBER.....MD 956
INVENTORY DIRECTION....EAST
NAME: NO NAME

SECONDARY R	RUR-MAJOR COLLECTOR	UNDIVED	NONE	D.DD	USD22D	MCMULLEN HWY	2	30I	5,275
				D.02			2	24I	
				0.19		SPEED LIMIT 35 MPH			
				0.29		R/R #CSX 144 711 T			
				0.30		R/R #CSX 832 496 H			
				0.30		STRUC #1097			
				0.48		STRUC #1098 POTOMAC RIVER			
				0.48		WEST VIRGINIA ST/L			
				0.53		END STRUCTURE IN WEST VIRGINIA			

* A,B = UNIMPROVED; C = GRADED & DRAINED; D,E = SOIL,GRAVEL,STONE; F,G = LOW TYPE BITUMINOUS;
H,I = HIGH TYPE BITUMINOUS; J = CONCRETE; K = BRICK; L = BLOCK

1997

HIGHWAY LOCATION REFERENCE

ANNE ARUNDEL COUNTY

SHA DISTRICT #5

AA

ANNE ARUNDEL COUNTY

JUNE 1997 2

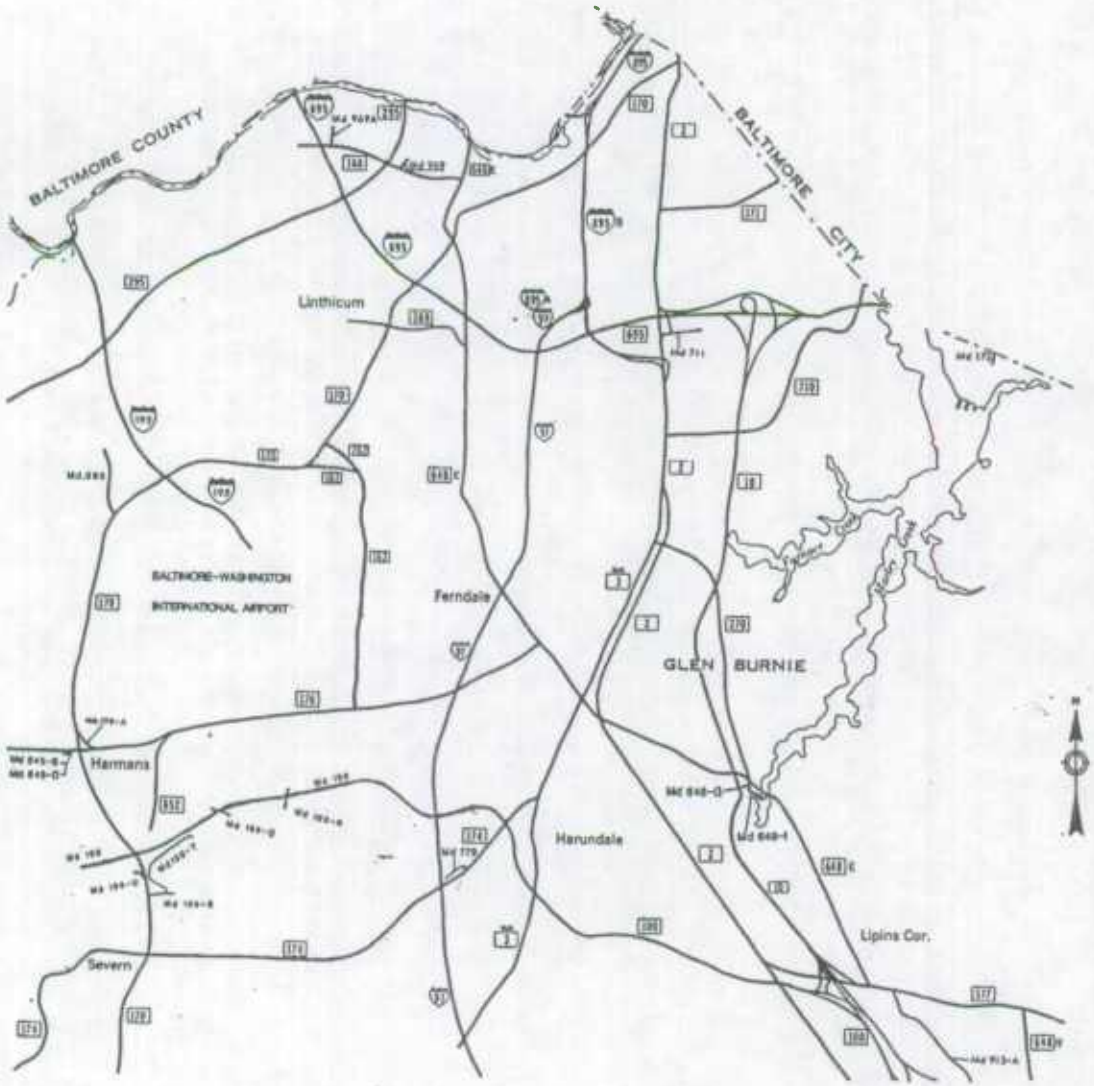

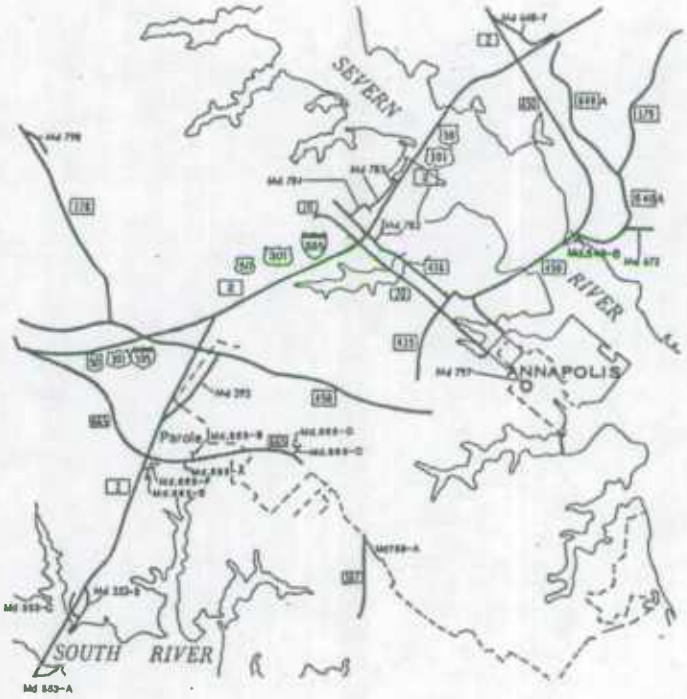

ANNE ARUNDEL COUNTY

ROUTE ALERT LIST

ANNE ARUNDEL COUNTY

IS 97	-	Road under major reconstruction
MD 100	-	New construction from Howard CO/L to IS 97, also note the new direction
MD 100 E	-	Road scarified, due to Construction of MD 100
MD 100 M	-	New, due to construction of MD 100
MD 100 N	-	New, due to construction of MD 100, was part of CO 941 (Wright Rd)
MD 100 O	-	New, due to construction of MD 100, was part of CO 5557 (Old Section of Wright Rd)
MD 100 P	-	New, due to construction of MD 100, was part of CO 928 (Harmans Rd)
MD 100 Q	-	New, due to Construction of MD 100,was part of CO 908 (Queenstown Rd)
MD 100 R	-	New, due to construction of MD 100, was part of CO 910 (WB&A Rd)
MD 100 S	-	New, due to Construction of MD 100, was part of CO 1157 (Wieker Rd)
MD 100 T	-	New, due to Construction of MD 100
MD 100 U	-	New, due to Construction of MD 100, was part of CO 919 (Otis Dr.)
MD 103	-	New, due to construction of MD 100, was part of MD 176,
MD 176	-	Road Shortened, due to construction of MD 100, Part Now MD 103

ROUTE ALERT LIST

ANNE ARUNDEL COUNTY (CONT.)

MD 713	-	Road Relocated, due to construction of MD 100
MD 713 A	-	New, due to construction of MD 100, was part of CO 938 (Clark Rd)
MD 713 B	-	New, due to construction of MD 100, was part of CO 931 (Ridge Chapel Rd)
MD 713 C	-	New, due to construction of MD 100, was part of MD 713
MD 713 D	-	New, due to construction of MD 100, was part of MD 713
MD 713 E	-	New, due to construction of MD 100, was part of CO 582 (Ridge Rd)

STATE HIGHWAY ADMINISTRATION OF MARYLAND
HIGHWAY INFORMATION SERVICES DIVISION
DATA SUPPORT GROUP

STATE HIGHWAY LOCATION REFERENCE

ROUTE NUMBER.....MD 2
INVENTORY DIRECTION....NORTH
NAME: SOLOMONS ISLAND RD

COUNTY-ANNE ARUNDEL
SHA DISTRICT.....5
DATE.....12/31/96

SYSTEM ....STATE....	FUNCTIONAL CLASS	HWY TYPE	ACCESS CONTRL	MILEPOINT	MILEPOINT DESCRIPTION		MARKED LANES	SURFACE WIDTH/TYPE*	AADT
PRIMARY R	RUR-MAJOR COLLECTOR	UNDIVED	NONE	0.00		CALVERT CO/L	2	50I	7,075
				0.05			2	24I	
				0.22		SPEED LIMIT 50 MPH			
				2.04	MD0002AB	NO NAME			
				2.22	MD0778N	OLD SOLOMONS ISLAND RD			
				2.31	MD0423	FAIRHAVEN RD			11,375
				2.31	CO3535	JEWELL RD			
				3.86	MD0778G	OLD SOLOMONS ISLAND RD			
				4.02	MD0778G	OLD SOLOMONS ISLAND RD			
				4.07	MD0778F	OLD SOLOMONS ISLAND RD			
				4.29	MD0256	DEALE RD			
				4.55	MD0778F	OLD SOLOMONS ISLAND RD			
		DIVIDED		4.63					
				4.72	MD0258	BAY FRONT RD			8,775
		UNDIVED		4.82					
				4.97	MD0778M	OLD SOLOMONS ISLAND RD			
				5.86					9,375
				6.05	MD0778J	OLD SOLOMONS ISLAND RD			
				7.63	MD0778Q	OLD SOLOMONS ISLAND RD			
				7.78		SPEED LIMIT 40 MPH			
				7.83	MD0778E	OLD SOLOMONS ISLAND RD			
				8.02			2	32I	
				8.04			2	64I	
	RUR-MINOR ARTERIAL			8.05	MD0422	BAYARD RD			13,775
				8.05	MD0408	MT ZION RD			
		UNDIVED		8.06			2	32I	
				8.10			2	24I	
				8.44		SPEED LIMIT 50 MPH			
				9.36	MD0255	OWENSVILLE RD			
				9.96	MD0778D	OLD SOLOMONS ISLAND RD			
				10.09	MD0778D	OLD SOLOMONS ISLAND RD			
				11.07	CO3550	HARWOOD RD			
		DIVIDED		11.09			2	22I	
		UNDIVED		11.40			2	24I	
				13.12	CO3322	MILL SWAMP RD			
				13.33	CO2735	BIRDSVILLE RD			14,675
		DIVIDED		16.09			4	48I	
	URB-OTHER PRIN ART			16.19	MD0214	CENTRAL AVE			40,175
				16.24		SPEED LIMIT 40 MPH			
		CTL		16.61					
				16.68	MD0214A	PIKE RIDGE RD	2	36I	

* A,B = UNIMPROVED; C = GRADED & DRAINED; D,E = SOIL,GRAVEL,STONE; F,G = LOW TYPE BITUMINOUS;
H,I = HIGH TYPE BITUMINOUS; J = CONCRETE; K = BRICK; L = BLOCK

STATE HIGHWAY LOCATION REFERENCE

ROUTE NUMBER.....MD 2 CONTINUED
INVENTORY DIRECTION....NORTH
NAME: SOLOMONS ISLAND RD

COUNTY-ANNE ARUNDEL
SHA DISTRICT.....5
DATE.....12/31/96

SYSTEM ....STATE....	FUNCTIONAL CLASS	HWY TYPE	ACCESS CONTRL	MILEPOINT	MILEPOINT DESCRIPTION		MARKED LANES	SURFACE WIDTH/TYPE*	AADT
PRIMARY R	URB-OTHER PRIN ART	CTL	NONE	16.39			3	36I	40,175
		UNDIVED		17.16			4	42I	
				17.21	MD0253	MAYO RD	4	52I	
				17.32			4	48I	
		DIVIDED		17.53					
				17.59			4	52I	
				17.68	MD0553A	SOUTH RIVER RD			
				17.78		SPEED LIMIT 50 MPH			
				17.85			4	48I	
				18.07		STRUC #2010 SOUTH RIVER			
				18.30	MD0553C	SOUTH RIVER RD			
				18.49	MD0553B	SOUTH RIVER RD			
				19.37			6	80I	
				19.55	MD0665E	GRAND OAK DR			
				19.68	MD0665	ARIS T ALLEN BLVD			25,475
				19.68		STRUC #2165			
				19.97	MD0393	SOUTH RIVER RD	4	48I	
				19.98		SPEED LIMIT 40 MPH			
			PART	20.19	CO2836	FOREST DR			
				20.54	MD0450	WEST ST			20,275
				20.85		IS 595 (WB/L)			
				20.85		STRUC #2033			
				20.85	IS0595	JOHN HANSON HWY (AHEAD)			
				20.85		EXIT #23			
NAME: JOHN HANSON HWY				22.21		END IS 595			
				22.21		BEGIN US 50			
NAME: GOV RITCHIE HWY				23.72					
			NONE	23.87	US0050	JOHN HANSON HWY (BACK)	4	54I	53,700
				23.87	MD0450	GOV RITCHIE HWY			
				23.87		STRUC #2100 & #2101			
				23.87		EXIT #27			
				23.96			4	58I	
				24.03			3	40I	
				24.23			4	48I	
				24.27	MD0648F	BALTO ANNAPOLIS BLVD			
				24.29		SPEED LIMIT 50 MPH			
				24.81			5	62I	
				24.95			6	68I	
				25.12	CO2591	ARNOLD RD			
				25.26			5	58I	
				25.44	MD0648D	BALTO ANNAPOLIS BLVD	4	48I	
				26.56			5	60I	

* A,B = UNIMPROVED; C = GRADED & DRAINED; D,E = SOIL,GRAVEL,STONE; F,G = LOW TYPE BITUMINOUS;
H,I = HIGH TYPE BITUMINOUS; J = CONCRETE; K = BRICK; L = BLOCK

STATE HIGHWAY LOCATION REFERENCE

ROUTE NUMBER.....MD 2 CONTINUED
INVENTORY DIRECTION....NORTH
NAME: GOV RITCHIE HWY

COUNTY-ANNE ARUNDEL
SHA DISTRICT.....5
DATE.....12/31/96

SYSTEM ....STATE....	FUNCTIONAL CLASS	HWY TYPE	ACCESS CONTRL	MILEPOINT	..... MILEPOINT DESCRIPTION		MARKED LANES	SURFACE WIDTH/TYPE*	AADT
PRIMARY R	URB-OTHER PRIN ART	DIVIDED	NONE	26.68			6	72I	53,700
				26.97	CO2420	COLLEGE PKWY			60,176
				27.49	CO2334	JONES STATION RD			49,575
				27.66			4	48I	
				28.52			6	72I	
				28.72		SPEED LIMIT 45 MPH			
				28.91	CO2272	MCKINSEY RD			45,375
				29.39	MD0648D	BALTO ANNAPOLIS BLVD			51,075
				29.44	CO2209	ROBINSON RO			
				29.44	CO5625	LEELYN DR			
				29.91	MD0648H	BALTO ANNAPOLIS BLVD			
				29.96		SPEED LIMIT 50 MPH			
				29.98			4	48I	
				31.00	CO2041	MAGOTHY BRIDGE RD			
				31.00	CO2099	EARLEIGH HEIGHTS RD			
				31.88	CO2069	PASADENA RD			42,575
SECONDARY				32.27	MD0010	ARUNDEL EXPWY			
				32.64	CO1514	WATERFORD RD			
				32.93			6	80I	
				33.27	CO1513	JUMPERS HOLE RD			28,425
				33.34		SPEED LIMIT 45 MPH			
				33.63			5	64I	
				33.78			4	48I	
				33.86			5	64I	
				33.98	MD01DD	NO NAME			24,911
				33.98		STRUC #2082			
				33.98		EXIT #16			
				34.12			5	60I	
				34.17	MD0177	MOUNTAIN RD			
				34.30			6	72I	
				34.50	CO0780	MARLEY STATION RO	5	60I	
				34.67			4	48I	29,175
				34.80		STRUC #2007 MARLEY CREEK			
				34.85		STRUC #2128 MARLEY CREEK			
				35.59	CO0711	FITZALLEN RD			29,000
				35.59	CO0698	AQUAHART RD			
				35.98	CO0643	5TH AVENUE			
				36.33	MD0648E	BALTO ANNAPOLIS BLVD			29,925
				37.29	CO0512	8TH AVE NE			33,075
				37.75	MD0270	FURNACE BRANCH RD			33,525
				37.84		STRUC #2006 SAWMILL CREEK			
				38.12			5	58I	

* A,B = UNIMPROVED; C = GRADED & DRAINED; D,E = SOIL,GRAVEL,STONE; F,G = LOW TYPE BITUMINOUS;
H,I = HIGH TYPE BITUMINOUS; J = CONCRETE; K = BRICK; L = BLOCK

STATE HIGHWAY LOCATION REFERENCE

ROUTE NUMBER.....MD 2 CONTINUED
INVENTORY DIRECTION....NORTH
NAME: GOV RITCHIE HWY

COUNTY-ANNE ARUNDEL
SHA DISTRICT.....5
DATE.....12/31/96

SYSTEM ....STATE....	FUNCTIONAL CLASS	HWY TYPE	ACCESS CONTRL	MILEPOINT	..... MILEPOINT DESCRIPTION		MARKED LANES	SURFACE WIDTH/TYPE*	AADT
SECONDARY R	URB-OTHER PRIN ART	DIVIDED	NONE	38.19	MD0003BU	CRAIN HWY	5	58I	33,525
				38.26			6	68I	41,875
				38.32			7	82I	
				38.59	CO3866	WEST ORDNANCE RD			49,950
				38.59	MD0710	EAST ORDNANCE RD			
				38.67			6	72I	
				38.94	IS0895B	HARBOR TUNNEL THRUWAY (NB/L)			
				38.94		EXIT #6B			
				38.98		IS 895B HARBOR TUNNEL THRUWAY(SB/L)			
				39.17	IS0895B	HARBOR TUNNEL THRUWAY			
				39.17		STRUC #2118			
				39.28			6	76I	
				39.34	MD0711	ARUNDEL CORP RD			
				39.37		STRUC #2095 CABIN BRANCH			
				39.46	MD0695	BALTO BELTWAY			42,125
				39.46		STRUC #2093			
				39.46		EXIT #3A			
				39.57		SPEED LIMIT 35 MPH			
				39.62			6	64I	
				39.78			5	54I	
				40.01			4	50I	
				40.11	CO0164	HAMMONDS LA			34,475
				40.28	MD0171	CHURCH ST			28,725
				40.74	CO0398	10TH AVE			
				40.80	CO0358	TOWNSEND AVE	6	60I	
				41.40	MD0170	BELLE GROVE RD			
				41.40		BALTO CITY LINE			

****

ROUTE NUMBER.....MD 2AB
INVENTORY DIRECTION....EAST
NAME: NO NAME

SECONDARY R	RUR-LOCAL	UNDIVED	NONE	0.00	MD0778N	OLD SOLOMONS ISLAND RD	2	12G	
				0.04	MD0002	SOLOMONS ISLAND RD			

* A,B = UNIMPROVED; C = GRADED & DRAINED; D,E = SOIL,GRAVEL,STONE; F,G = LOW TYPE BITUMINOUS;
H,I = HIGH TYPE BITUMINOUS; J = CONCRETE; K = BRICK; L = BLOCK

STATE HIGHWAY LOCATION REFERENCE

ROUTE NUMBER.....MD 3
INVENTORY DIRECTION....NORTH
NAME: ROBERT CRAIN HWY

COUNTY-ANNE ARUNDEL
SHA DISTRICT.....5
DATE.....12/31/96

SYSTEM ....STATE....	FUNCTIONAL CLASS	HWY TYPE	ACCESS CONTRL	MILEPOINT	..... MILEPOINT DESCRIPTION		MARKED LANES	SURFACE WIDTH/TYPE*	AADT
PRIMARY R	URB-OTHER PRIN ART	DIVIDED	NONE	0.00		PRINCE GEORGES CO/L	6	72I	44,075
				0.00		STRUC #16053 PATUXENT RIVER			
				0.22	MD0450	DEFENSE HWY			49,975
				0.47			4	48I	
				0.53		SPEED LIMIT 50 MPH			
				1.11	CO2650	CLUB HOUSE GATE			
				1.22			5	60I	
				1.42			6	72I	
				1.52	CO2649	CRAWFORD BLVD			
				2.18	MD0424	DAVIDSONVILLE RD			43,575
				2.18	CO2633	CONWAY RD			
				3.12	CO4458	JOHNS HOPKINS RD	5	60I	46,050
				3.56			4	48I	
				3.96	CO1041	WAUGH CHAPEL RD			
	RUR-OTHER PRIN ART			4.39	CO2624	ST STEPHENS CHURCH RD			
				4.51		SPEED LIMIT 45 MPH			
				5.65	MD0175	ANNAPOLIS RD			45,175
				5.65	CO1207	MILLERSVILLE RD			
				5.75		SPEED LIMIT 50 MPH			
				6.41	MD0032	NO NAME			
				6.41		STRUC #2096 & #2097			
				6.66	IS0097	NO NAME			
				6.66		STRUC #2146			
				6.87	MD0997D	SERVICE RD			
				6.87		STRUC #2143			
				7.08	IS0097	NO NAME (AHEAD)			
				7.08		EXIT #7			

****

ROUTE NUMBER.....MD 3BU
INVENTORY DIRECTION....NORTH
NAME: NEW CUT RD

SECONDARY R	URB-MINOR ARTERIAL	DIVIDED	NONE	0.00	CO1344	NEW CUT RD (BACK)	2	48I	29,725
		CTL		0.11			4	48I	
				0.33	CO1337	STEVENSON RD			
		DIVIDED		0.39					
NAME: CRAIN HWY				0.54	IS0097	NO NAME			
				0.54		STRUC #2065			
				0.54		EXIT #12			
		CTL		0.68					

* A,B = UNIMPROVED; C = GRADED & DRAINED; D,E = SOIL,GRAVEL,STONE; F,G = LOW TYPE BITUMINOUS;
H,I = HIGH TYPE BITUMINOUS; J = CONCRETE; K = BRICK; L = BLOCK

STATE HIGHWAY LOCATION REFERENCE

ROUTE NUMBER.....MD 3BU CONTINUED
INVENTORY DIRECTION....NORTH
NAME: CRAIN HWY

COUNTY-ANNE ARUNDEL
SHA DISTRICT.....5
DATE.....12/31/96

SYSTEM ....STATE....	FUNCTIONAL CLASS	HWY TYPE	ACCESS CONTRL	MILEPOINT	MILEPOINT DESCRIPTION		MARKED LANES	SURFACE WIDTH/TYPE*	AADT
SECONDARY R	URB-MINOR ARTERIAL	CTL	NONE	0.73			5	60I	29,725
				0.75	SPEED LIMIT 40 MPH				
		DIVIDED		0.80					
				0.90			6	72I	
				1.36			5	60I	
				1.63	CO0873	MAYO RD	6	72I	
				1.67	CO1371	HOSPITAL DR	5	60I	22,375
				1.82			4	48I	
				1.85	MD0100	NO NAME			
				1.85		STRUC #2084			
				1.93			5	60I	24,925
				2.12			4	48I	
				2.20		SPEED LIMIT 35 MPH			
		CTL		2.24					
				2.44	CO0606	THELMA AVE			
				2.44	CO0698	AQUAHART RD			
				2.53	MD0174	QUARTERFIELD RD			25,675
				2.80	CO0643	5TH AVE SW/SE	2	30I	22,025
				2.86		SPEED LIMIT 30 MPH			
		UNDIVED		2.93			2	40I	
		CTL		3.00			2	30I	
		UNDIVED		3.26			3	50I	
	URB-COLLECTOR			3.34	MD0648E	BALTO ANNAPOLIS BLVD			14,675
				3.42			2	40I	
				3.60			2	22I	
				4.20	CO0512	8TH AVE NE			19,625
				4.20	CO3616	8TH AVE NW			
				4.48			2	23I	
				4.59			2	22I	
				4.67	MD0270	FURNACE BRANCH RD	2	24I	19,675
				4.73		STRUC #2064 SAWMILL CREEK			
				4.74			2	38I	
				4.82			3	38I	
				4.91	CO0273	FURNACE BRANCH RD	4	40I	
				5.05			2	44I	
				5.08	MD0002	GOV RITCHIE HWY			

* A,B = UNIMPROVED; C = GRADED & DRAINED; D,E = SOIL,GRAVEL,STONE; F,G = LOW TYPE BITUMINOUS;
H,I = HIGH TYPE BITUMINOUS; J = CONCRETE; K = BRICK; L = BLOCK

STATE HIGHWAY LOCATION REFERENCE

ROUTE NUMBER.....MD 3C
INVENTORY DIRECTION....EAST
NAME: BENFIELD BLVD

COUNTY-ANNE ARUNDEL
SHA DISTRICT.....5
DATE.....12/31/96

SYSTEM ....STATE....	FUNCTIONAL CLASS	HWY TYPE	ACCESS CONTRL	MILEPOINT	..... MILEPOINT DESCRIPTION		MARKED LANES	SURFACE WIDTH/TYPE*	AADT
SECONDARY R	URB-COLLECTOR	DIVIDED	NONE	0.14	CO5459	NAJOLES RD	2	24I	2,950
				0.14	CO1476	BENFIELD BLVD (BACK)			
		UNDIVED		0.19			3	36I	
		DIVIDED		0.25					
				0.32			5	60I	
	URB-OTHER PRIN ART			0.39	IS0097	NO NAME			21,010
				0.39		STRUC #2141			
				0.39		EXIT #10			
				0.45			4	48I	
				0.58	CO5461	VETERANS HWY			
				0.69	CO1476	BENFIELD BLVD (AHEAD)			

****

ROUTE NUMBER.....MD 3D
INVENTORY DIRECTION....EAST
NAME: BRIGHTVIEW DR

SECONDARY R	URB-LOCAL	UNDIVED	NONE	0.00	CO5458	GROVER RD	2	24I	5,820
				0.16	IS0097	NO NAME			
				0.16		STRUC #2140			
				0.26	CO1418	BRIGHTVIEW DR (AHEAD)			
				0.26	CO5461	VETERANS HWY			

****

ROUTE NUMBER.....MD 4
INVENTORY DIRECTION....NORTH
NAME: SOUTHERN MD BLVD

PRIMARY R	RUR-OTHER PRIN ART	DIVIDED	PART	0.00		CALVERT CO/L	4	48I	33,475
				0.00		STRUC #4017 LYONS CREEK			
				0.11		SPEED LIMIT 55 MPH			
				0.58	MD0980C	FISHERS STATION RD			
				1.56	MD0794	OLD MD 416			
				1.90	MD0258	BAY FRONT RD			38,200
				1.90		STRUC #2078			
				3.34	MD0980E	PLUMMER LA			
			NONE	3.62					
				4.31	MD0980A	SERVICE RD			
				4.31	MD0408	MT ZION RD			
				4.31		STRUC #2220			

* A,B = UNIMPROVED; C = GRADED & DRAINED; D,E = SOIL,GRAVEL,STONE; F,G = LOW TYPE BITUMINOUS;
H,I = HIGH TYPE BITUMINOUS; J = CONCRETE; K = BRICK; L = BLOCK

STATE HIGHWAY LOCATION REFERENCE

ROUTE NUMBER.....MD 4 CONTINUED
INVENTORY DIRECTION....NORTH
NAME: SOUTHERN MD BLVD

COUNTY-ANNE ARUNDEL
SHA DISTRICT.....5
DATE.....12/31/96

SYSTEM ....STATE....	FUNCTIONAL CLASS	HWY TYPE	ACCESS CONTRL	MILEPOINT	MILEPOINT DESCRIPTION		MARKED LANES	SURFACE WIDTH/TYPE*	AADT
PRIMARY R	RUR-OTHER PRIN ART	DIVIDED	NONE	4.77	STRUC #16011 PATUXENT RIVER		4	48I	38,200
				4.77	STRUC #16095 PATUXENT RIVER				
				4.77	PRINCE GEORGES CO/L				

****

ROUTE NUMBER.....MD 10
INVENTORY DIRECTION....NORTH
NAME: ARUNDEL EXPWY

PRIMARY R	URB-FRWY/EXPWY	DIVIDED	FULL	0.00	MD0002	GOV RITCHIE HWY	3	40I	36,925
				0.09			4	48I	
				0.47		SPEED LIMIT 55 MPH			
				0.56	MD0100	NO NAME			
				0.56		STRUC #2175			
				0.81	MD0100	NO NAME (AHEAD)			
				1.29	MD0100	NO NAME (BACK)			
				1.48	CO1513	JUMPERS HOLE RD			
				1.48		STRUC #2174			
				1.56	MD0100	NO NAME			
				1.56		STRUC #2173			
				1.71	MD0177	MOUNTAIN RD			43,725
				1.71		STRUC #2172			
				2.21			5	60I	
				2.42			6	72I	
				2.56	CO0780	MARLEY STATION RD			
				2.63		STRUC #2171			
				2.88		STRUC #2170 MARLEY CREEK			
				3.16		STRUC #2169 MARLEY CREEK			
				3.60	MD0648E	BALTO ANNAPOLIS BLVD			47,225
				3.60		STRUC #2116			
				4.40	CO3806	THOMPSON AVE			
				4.40		STRUC #2115			
				5.03	MD0270	FURNACE BRANCH RD			50,025
				5.03		STRUC #2122			
				5.39		STRUC #2109 FURNACE CREEK			
				5.66	CO0546	DOVER RD			
				5.66		STRUC #2110			
				6.01			5	60I	
				6.20	MD0710	EAST ORDNANCE RD			47,925
				6.20		STRUC #2112			
				6.63			6	72I	

* A,B = UNIMPROVED; C = GRADED & DRAINED; D,E = SOIL,GRAVEL,STONE; F,G = LOW TYPE BITUMINOUS;
H,I = HIGH TYPE BITUMINOUS; J = CONCRETE; K = BRICK; L = BLOCK

STATE HIGHWAY LOCATION REFERENCE

ROUTE NUMBER.....MD 10 CONTINUED
INVENTORY DIRECTION....NORTH
NAME: ARUNDEL EXPWY

COUNTY-ANNE ARUNDEL
SHA DISTRICT.....5
DATE.....12/31/96

SYSTEM ....STATE....	FUNCTIONAL CLASS	HWY TYPE	ACCESS CONTRL	MILEPOINT	MILEPOINT DESCRIPTION		MARKED LANES	SURFACE WIDTH/TYPE*	AADT
PRIMARY R	URB-FRWY/EXPWY	DIVIDED	FULL	6.69			3	40I	47,925
				7.17	MD0695	BALTO BELTWAY			
				7.17		STRUC #AAZ010 & #AAZ009			
				7.17		EXIT #7			

****

ROUTE NUMBER.....MD 32
INVENTORY DIRECTION....NORTH
NAME: NO NAME

PRIMARY R	RUR-OTHER PRIN ART	DIVIDED	FULL	0.00	IS0097	NO NAME (BACK)	4	48I	49,175
				0.00		EXIT #7			
				0.37		SPEED LIMIT 55 MPH			
				0.42	IS0097	NO NAME			
				0.42		STRUC #2147			
				0.68	MD0003	ROBERT CRAIN HWY			
				0.68		STRUC #2097			
	URB-FRWY/EXPWY			0.77		MD 3 (SB/L)			
				0.77		STRUC #2096			
				1.89	MD0032AF	GAMBRILLS RD			
				1.89		STRUC #2202			
				2.35	MD0D32AA	NO NAME			
				2.83	MD0032AA	SAPPINGTON STATION RD			
				2.83		STRUC #2203			
				4.54	MD0170	TELEGRAPH RD			
				4.54		STRUC #2205			
				4.95		STRUC #2206 AMTRAK R/R			
				5.29		STRUC #2207 TOWN CENTER BLVD			
				6.08	MDD175	ANNAPOLIS RD			36,225
NAME: SAVAGE RD				6.08					
				6.08		STRUC #2209			
				6.44		STRUC #2212 PEPPER RD			
				7.35		STRUC #2213 ROGUE HARBOR BRANCH			
				8.39		STRUC #2214 AIRFIELD RD	6	72I	
	URB-OTHER PRIN ART		PART	8.63	GV0200	MAPES RD			
NAME: MAPES RD				8.63					
				8.83	GV0198	LAUREL-FT MEADE RD			38,875
				9.10		SPEED LIMIT 45 MPH			
				9.12			4	48I	
				9.21	GVD714	MAPES RD (AHEAD)			
				9.21		END STATE MAINTENANCE			

* A,B = UNIMPROVED; C = GRADED & DRAINED; D,E = SOIL,GRAVEL,STONE; F,G = LOW TYPE BITUMINOUS;
H,I = HIGH TYPE BITUMINOUS; J = CONCRETE; K = BRICK; L = BLOCK

STATE HIGHWAY LOCATION REFERENCE

ROUTE NUMBER.....MD 32 CONTINUED
INVENTORY DIRECTION....NORTH
NAME: MAPES RD

COUNTY-ANNE ARUNDEL
SHA DISTRICT.....5
DATE.....12/31/96

SYSTEM ....STATE....	FUNCTIONAL CLASS	HWY TYPE	ACCESS CONTRL	MILEPOINT	MILEPOINT DESCRIPTION		MARKED LANES	SURFACE WIDTH/TYPE*	AADT
PRIMARY R	URB-OTHER PRIN ART	DIVIDED	PART	9.21		BEGIN US GOVT MAINTENANCE	4	48I	38,875
				10.07	GV0714	SAVAGE RD (BACK)			
NAME: SAVAGE RD				10.07					
				10.07		END US GOVT MAINTENANCE			
				10.07		BEGIN STATE MAINTENANCE			
	URB-FRWY/EXPWY			10.18					
				10.41	MD0295	BALTIMORE WASHINGTON PKWY			48,525
				10.41		STRUC #2215			
				10.44		SPEED LIMIT 55 MPH			
				10.88		STRUC #2102 DORSEY RUN			
				11.46		STRUC #13115			
				11.46		HOWARD CO/L			

****

ROUTE NUMBER.....MD 32AA
INVENTORY DIRECTION....NORTH
NAME: NO NAME

SECONDARY R	URB-LOCAL	UNDIVED	PART	0.00	MD0032	NO NAME	1	14I	9,999
		DIVIDED		0.24			2	24I	
	URB-COLLECTOR			0.44	MD0032AB	BURNS CROSSING RD			
NAME: SAPPINGTON STATION RD				0.44					
		UNDIVED		0.49					
				0.59	MD0032	NO NAME			
				0.59		STRUC #2203			
		DIVIDED		0.64					
				0.65	MD0032AC	BURNS CROSSING RD			
		UNDIVED		0.70			3	33I	
				0.83			3	34I	
				1.00	MD0175	ANNAPOLIS RD			
				1.00	MD0677	ODENTON RD (AHEAD)			

****

ROUTE NUMBER.....MD 32AB
INVENTORY DIRECTION....NORTH
NAME: BURNS CROSSING RD

SECONDARY R	URB-COLLECTOR	UNDIVED	NONE	0.07	MD0032AA	SAPPINGTON STATION RD	2	24I	6,030
				0.07	CO1176	BURNS CROSSING RD (BACK)			
				0.20	CO1176	BURNS CROSSING RD (AHEAD)			

* A,B = UNIMPROVED; C = GRADED & DRAINED; D,E = SOIL,GRAVEL,STONE; F,G = LOW TYPE BITUMINOUS;
H,I = HIGH TYPE BITUMINOUS; J = CONCRETE; K = BRICK; L = BLOCK

STATE HIGHWAY LOCATION REFERENCE

ROUTE NUMBER.....MD 32AB CONTINUED
INVENTORY DIRECTION....NORTH
NAME: BURNS CROSSING RD

COUNTY-ANNE ARUNDEL
SHA DISTRICT.....5
DATE.....12/31/96

SYSTEM ....STATE....	FUNCTIONAL CLASS	HWY TYPE	ACCESS CONTRL	MILEPOINT	MILEPOINT DESCRIPTION		MARKED LANES	SURFACE WIDTH/TYPE*	AADT
SECONDARY R	URB-COLLECTOR	UNDIVED	NONE	0.20	MD0032AE	DICUS MILL RD	2	24I	6,030

****

ROUTE NUMBER.....MD 32AC
INVENTORY DIRECTION....NORTH
NAME: BURNS CROSSING RD

SECONDARY R	URB-LOCAL	UNDIVED	NONE	0.45	CO5529	BURNS CROSSING RD (BACK)	2	24I	2,500
				0.82			3	34I	
				0.85	MD0032AA	SAPPINGTON STATION RD			

****

ROUTE NUMBER.....MD 32AD
INVENTORY DIRECTION....WEST
NAME: SAPPINGTON DR

SECONDARY R	URB-LOCAL	UNDIVED	NONE	0.11	CO5453	SAPPINGTON DR (BACK)	2	22I	
				0.15			2	26I	
				0.17	CO5453	SAPPINGTON DR (AHEAD)			

****

ROUTE NUMBER.....MD 32AE
INVENTORY DIRECTION....WEST
NAME: DICUS MILL RD

SECONDARY R	URB-COLLECTOR	UNDIVED	NONE	2.76	CO1178	DICUS MILL RD (BACK)	2	20I	1,740
				2.91	CO1176	BURNS CROSSING RD			
				2.91	MD0032AB	BURNS CROSSING RD			

****

ROUTE NUMBER.....MD 32AF
INVENTORY DIRECTION....SOUTH
NAME: GAMBRILLS RD

SECONDARY R	URB-MINOR ARTERIAL	UNDIVED	NONE	1.97	CO1332	GAMBRILLS RD (BACK)	2	22I	2,230
				2.04	MD0032AI	NO NAME			
				2.13	MD0032	NO NAME			
				2.13		STRUC #2202			

* A,B = UNIMPROVED; C = GRADED & DRAINED; D,E = SOIL,GRAVEL,STONE; F,G = LOW TYPE BITUMINOUS;
H,I = HIGH TYPE BITUMINOUS; J = CONCRETE; K = BRICK; L = BLOCK

STATE HIGHWAY LOCATION REFERENCE

ROUTE NUMBER.....MD 32AF CONTINUED
INVENTORY DIRECTION....SOUTH
NAME: GAMBRILLS RD

COUNTY-ANNE ARUNDEL
SHA DISTRICT.....5
DATE.....12/31/96

SYSTEM ....STATE....	FUNCTIONAL CLASS	HWY TYPE	ACCESS CONTRL	MILEPOINT	MILEPOINT DESCRIPTION		MARKED LANES	SURFACE WIDTH/TYPE*	AADT
SECONDARY R	URB-MINOR ARTERIAL	UNDIVED	NONE	2.22	MD0032AH	LODIGIANI AVE	2	22I	2,230
				2.22	MD0032AG	TOBIN WAY			
				2.29	CO1332	GAMBRILLS RD (AHEAD)			

****

ROUTE NUMBER.....MD 32AG
INVENTORY DIRECTION....WEST
NAME: TOBIN WAY

SECONDARY R	URB-LOCAL	UNDIVED	NONE	0.00	MD0032AF	GAMBRILLS RD	2	20I	
				0.00	MD0032AH	LODIGIANI AVE (BACK)			
				0.16		CUL DE SAC			

****

ROUTE NUMBER.....MD 32AH
INVENTORY DIRECTION....EAST
NAME: LODIGIANI AVE

SECONDARY R	URB-LOCAL	UNDIVED	NONE	0.00	MD0032AF	GAMBRILLS RD	2	20I	
				0.00	MD0032AG	TOBIN WAY (BACK)			
				0.04		ROAD END			

****

ROUTE NUMBER.....MD 32AI
INVENTORY DIRECTION....EAST
NAME: NO NAME

SECONDARY R	URB-LOCAL	UNDIVED	NONE	0.00	MD0032AF	GAMBRILLS RD	2	11I	
				0.04		ROAD END			

****

ROUTE NUMBER.....MD 32AJ
INVENTORY DIRECTION....WEST
NAME: JACKSON GROVE RD

SECONDARY R	URB-LOCAL	UNDIVED	NONE	0.00	MD0170	TELEGRAPH RD	2	24I	
				0.00	CO1129	OLD MILL RD (BACK)			
				0.27	CO1128	JACKSON GROVE RD (AHEAD)			

* A,B = UNIMPROVED; C = GRADED & DRAINED; D,E = SOIL,GRAVEL,STONE; F,G = LOW TYPE BITUMINOUS;
H,I = HIGH TYPE BITUMINOUS; J = CONCRETE; K = BRICK; L = BLOCK

STATE HIGHWAY LOCATION REFERENCE

ROUTE NUMBER.....MD 32AK
INVENTORY DIRECTION....SOUTH
NAME: REDMILES LA

COUNTY-ANNE ARUNDEL
SHA DISTRICT.....5
DATE.....12/31/96

SYSTEM ....STATE....	FUNCTIONAL CLASS	HWY TYPE	ACCESS CONTRL	MILEPOINT		MILEPOINT DESCRIPTION	MARKED LANES	SURFACE WIDTH/TYPE*	AADT
SECONDARY R	URB-LOCAL	UNDIVED	NONE	0.00	CO1129	OLD MILL RD	2	24I	
				0.30			2	40I	
				0.34		ROAD END			

****

ROUTE NUMBER.....US 50
INVENTORY DIRECTION....EAST
NAME: JOHN HANSON HWY

				0.00		SEE IS 595			
				0.00		PRINCE GEORGES CO/L			
PRIMARY	URB-FRWY/EXPWY	DIVIDED	FULL	10.62	IS0595	JOHN HANSON HWY (BACK)	6	72I	115,500
				11.09			6	72J	
				11.36		STRUC #2038 SEVERN RIVER			
				11.64			5	60I	
				12.02			4	48I	
				12.08		SPEED LIMIT 55 MPH			
				12.14	CO5254	BOULTERS WAY			
				12.21		STRUC #2039			
				12.28	MD0002	GOV RITCHIE HWY			74,375
NAME: BLUE STAR MEMORIAL HWY				12.28					
				12.28		STRUC #2100			
				12.28	MD0450	GOV RITCHIE HWY			
				12.28		STRUC #2101			
				12.28		EXIT #27			
				12.48			5	60I	
				12.50		MILE MARKER 50.0			
				12.58	MD0648F	BALTO ANNAPOLIS BLVD	6	72I	
				13.23	MD0931G	BAY DALE DR			
				13.23		STRUC #2201			
				13.23		EXIT #28			
				13.45		MILE MARKER 23.0			
				14.20	MD0908A	BUSCHS FRONTAGE RD			
				14.43		MILE MARKER 29.0			
				14.76	MD0179	ST MARGARETS RD/CAPE ST CLAIRE RD			63,438
				14.76		STRUC #2200			
				14.76		EXIT #29			
				15.27		EXIT #30 WHITEHALL RD			
				15.42		MILE MARKER 30.0			
				16.25		EXIT #31 WHITEHALL RD			
				16.47		MILE MARKER 31.0			

* A,B = UNIMPROVED; C = GRADED & DRAINED; D,E = SOIL,GRAVEL,STONE; F,G = LOW TYPE BITUMINOUS;
H,I = HIGH TYPE BITUMINOUS; J = CONCRETE; K = BRICK; L = BLOCK

STATE HIGHWAY LOCATION REFERENCE

ROUTE NUMBER.....US 50 CONTINUED
INVENTORY DIRECTION....EAST
NAME: BLUE STAR MEMORIAL HWY

COUNTY-ANNE ARUNDEL
SHA DISTRICT.....5
DATE.....12/31/96

SYSTEM ....STATE....	FUNCTIONAL CLASS	HWY TYPE	ACCESS CONTRL	MILEPOINT		MILEPOINT DESCRIPTION	MARKED LANES	SURFACE WIDTH/TYPE*	AADT
PRIMARY R	URB-FRWY/EXPWY	DIVIDED	FULL	17.04			7	96I	63,438
				17.05		END STATE MAINTENANCE			
				17.05		BEGIN TOLL MAINTENANCE			
				17.05	MD0908D	OCEANIC DR			
				17.05		STRUC #2111			
				17.05		EXIT #32			
				17.14			7	120I	
				17.22			6	120J	
				17.34		TOLL PLAZA (11 E/B TOLL LANES)			
				17.39			6	120I	
				17.44			5	60I	
				17.46		SPEED LIMIT 50 MPH			
				17.47		MILE MARKER 32.0			
				17.71			5	62J	
				18.46		MILE MARKER 33.0			
				19.46		MILE MARKER 34.0			
				19.88		STRUC #AAZ050 CHESAPEAKE BAY			
				19.88		QUEEN ANNES CO/L			

****

ROUTE NUMBER.....MD 70
INVENTORY DIRECTION....NORTH
NAME: ROWE BLVD

MUNICIPAL U	URB-COLLECTOR	DIVIDED	NONE	0.00	MD0450	COLLEGE AVE	4	42I	41,950
				0.04		SPEED LIMIT 25 MPH			
	URB-MINOR ARTERIAL			0.15	MU0460	CALVERT ST			
				0.24	MU2730	ROWE BLVD			
SECONDARY			PART	0.27		END MUNICIPAL MAINTENANCE	4	48I	
				0.27		BEGIN STATE MAINTENANCE			
				0.37		STRUC #2043 COLLEGE CREEK			
				0.53		SPEED LIMIT 40 MPH			
				0.79	MD0435	TAYLOR AVE			
				0.98	MU1100	FARRAGUT RD			
				0.98	MU2090	MELVIN AVE			
				1.05		SPEED LIMIT 45 MPH			
				1.11			4	52I	
R				1.24		STRUC #2042 WEEMS CREEK			
				1.24		OUT CORP LMTS ANNAPOLIS			
				1.31			4	48I	
				1.34			3	36I	

* A,B = UNIMPROVED; C = GRADED & DRAINED; D,E = SOIL,GRAVEL,STONE; F,G = LOW TYPE BITUMINOUS;
H,I = HIGH TYPE BITUMINOUS; J = CONCRETE; K = BRICK; L = BLOCK

STATE HIGHWAY LOCATION REFERENCE

ROUTE NUMBER.....MD 70 CONTINUED
INVENTORY DIRECTION....NORTH
NAME: ROWE BLVD

COUNTY-ANNE ARUNDEL
SHA DISTRICT.....5
DATE.....12/31/96

SYSTEM ....STATE....	FUNCTIONAL CLASS	HWY TYPE	ACCESS CONTRL	MILEPOINT	..... MILEPOINT DESCRIPTION		MARKED LANES	SURFACE WIDTH/TYPE*	AADT
SECONDARY R	URB-MINOR ARTERIAL	DIVIDED	PART	1.61	IS0595	JOHN HANSON HWY	3	36I	41,950
				1.61		STRUC #2036			
				1.61		EXIT #24			
				1.80		SPEED LIMIT 35 MPH			
				1.88			2	24I	
				2.05			4	48I	
NAME: BESTGATE RD				2.05					
				2.32	CO2774	BESTGATE RD (AHEAD)			

****

ROUTE NUMBER.....IS 97
INVENTORY DIRECTION....NORTH
NAME: NO NAME

PRIMARY R	URB-INTERSTATE	DIVIDED	FULL	0.00	RP059511	RAMP 11 FR IS 595 TO IS 595	4	48I	49,175
				0.17	IS0595	JOHN HANSON HWY			
				0.17		STRUC #2160			
				0.17		EXIT #1			
				0.25	RP009703	RAMP 3 FR IS 595 TO IS 97			
				0.25		STRUC #2159			
	RUR-INTERSTATE			0.50	MD0450	DEFENSE HWY			
				0.50		STRUC #2157			
				0.70		SPEED LIMIT 65 MPH			
				1.18		INTERSTATE MILE MARKER 1.0			
				1.20	CO2619	CROWNSVILLE RD			
				1.20		STRUC #2156			
				2.19		INTERSTATE MILE MARKER 2.0			
				2.60	CO2620	HAWKINS RD			
				2.60		STRUC #2154			
				3.15		INTERSTATE MILE MARKER 3.0			
				3.45	SR0031	FARM RD			
				3.45		STRUC #2153			
				4.11		INTERSTATE MILE MARKER 4.0			
				5.10		INTERSTATE MILE MARKER 5.0			
				5.17	RP009705	RAMP 5 FR IS 97 TO RAMP 2			
				5.17		STRUC #2150			
				5.17		EXIT #5			
				5.68	CO1219	WATERBURY RD			
				5.68		STRUC #2149			
				6.04		INTERSTATE MILE MARKER 6.0			
				6.48	CO1207	MILLERSVILLE RD			

* A,B = UNIMPROVED; C = GRADED & DRAINED; D,E = SOIL,GRAVEL,STONE; F,G = LOW TYPE BITUMINOUS;
H,I = HIGH TYPE BITUMINOUS; J = CONCRETE; K = BRICK; L = BLOCK

STATE HIGHWAY LOCATION REFERENCE

ROUTE NUMBER.....IS 97 CONTINUED
INVENTORY DIRECTION....NORTH
NAME: NO NAME

COUNTY-ANNE ARUNDEL
SHA DISTRICT.....5
DATE.....12/31/96

SYSTEM ....STATE....		FUNCTIONAL CLASS	HWY TYPE	ACCESS CONTRL	MILEPOINT	MILEPOINT DESCRIPTION		MARKED LANES	SURFACE WIDTH/TYPE*	AADT
PRIMARY	R	RUR-INTERSTATE	DIVIDED	FULL	6.48		STRUC #2148	4	48I	49,175
					6.56		MD 32 (SB/L)			
					6.69	MD0032	NO NAME			
					6.69		EXIT #7			
					7.06	MD0032	NO NAME			
					7.06		STRUC #2147			
					7.08		INTERSTATE MILE MARKER 7.0			
					7.44	MD0003	ROBERT CRAIN HWY			
					7.44		STRUC #2146			
					7.84	MD0003	ROBERT CRAIN HWY	6	72I	61,450
					7.92	MD0997D	SERVICE RD			
					7.92		STRUC #2142			
					7.93			5	60I	
					8.09		INTERSTATE MILE MARKER 8.0	4	48I	
					8.17		MD 3 (SB/L)	6	72I	
		URB-INTERSTATE			8.65		STRUC #2076 SEVERN RUN			
					8.72			6	72J	
					9.64	MD0003C	BENFIELD BLVD			86,500
					9.64		STRUC #2141			
					9.64		EXIT #10			
					10.80	MD0003D	BRIGHTVIEW DR			
					10.80		STRUC #2140			
					12.06	MD0003BU	NEW CUT RD/CRAIN HWY			73,425
					12.06		STRUC #2065			
					12.06		EXIT #12			
					12.10		SPEED LIMIT 55 MPH			
					12.64			6	72I	
					12.75			4	48I	
					13.24	MD0174	QUARTERFIELD RD			
					13.24		STRUC #2063			
					13.24		EXIT #13			
					13.75	RP009703	RAMP 3 FR RAMP 6 TO IS 97			
					13.75		STRUC #2198			
					13.78	MD0100	NO NAME			
					13.78		STRUC #2194			
					13.78		EXIT #14			
					13.92	RP009701	RAMP 1 FR IS 97 TO MD 100			
					13.92		STRUC #2197			
					14.09			5	60I	
					14.16		INTERSTATE MILE MARKER 16.0			
					14.25		STRUC #2005 SAWMILL CREEK			
					14.36	CO0605	STEWART AVE SW			

* A,B = UNIMPROVED; C = GRADED & DRAINED; D,E = SOIL,GRAVEL,STONE; F,G = LOW TYPE BITUMINOUS;
H,I = HIGH TYPE BITUMINOUS; J = CONCRETE; K = BRICK; L = BLOCK

STATE HIGHWAY LOCATION REFERENCE

ROUTE NUMBER.....IS 97 CONTINUED
INVENTORY DIRECTION....NORTH
NAME: NO NAME

COUNTY-ANNE ARUNDEL
SHA DISTRICT.....5
DATE.....12/31/96

SYSTEM ....STATE....	FUNCTIONAL CLASS	HWY TYPE	ACCESS CONTRL	MILEPOINT	MILEPOINT DESCRIPTION	MARKED LANES	SURFACE WIDTH/TYPE*	AADT
PRIMARY R	URB-INTERSTATE	DIVIDED	FULL	14.36	STRUC #2062	5	60I	73,425
				14.50		4	48I	
				14.74 MD0176	DORSEY RD			61,450
				14.74	STRUC #2061			
				14.74	EXIT #15			
				15.50 MD0648E	BALTO ANNAPOLIS BLVD			77,700
				15.50	STRUC #2060			
				15.50	EXIT #16			
				16.14	INTERSTATE MILE MARKER 18.0			
				16.14	VARIABLE MESSAGE SIGN #508 (NB/L)			
				16.18 CO0242	WELLHAM AVE			
				16.18	STRUC #2059			
				16.98		5	60J	
				17.00 CO0273	FURNACE BRANCH RD			
				17.00	STRUC #2058			
				17.15		3	38J	
				17.25 RP009701	RAMP 1 FR IS 97 TO IS 695			
				17.25	STRUC #2136			
				17.26		4	48I	
				17.38 IS0695	BALTO BELTWAY			
				17.38	STRUC #2004			
				17.38	EXIT #17			
				17.40 RP009707	RAMP 7 FR IS 695 TO IS 97			
				17.40	STRUC #2134			
				17.41		3	36I	
				17.53 IS0895A	HARBOR TUNNEL THRUWAY (AHEAD)			

****

ROUTE NUMBER.....MD 100
INVENTORY DIRECTION....EAST
NAME: NO NAME

PRIMARY R	URB-FRWY/EXPWY	DIVIDED	FULL	0.00	HOWARD CO/L	4	48I	43,587
				0.00	STRUC #2178 DEEP RUN			
				0.18 MD0100M	COCA COLA DR			
				0.18	STRUC #2179			
				0.18	EXIT #8			
				0.87 MD0295	BALTIMORE WASHINGTON PKWY			
				0.87	STRUC #2180			
				0.87	EXIT #9			
				1.14 MD0100N	WRIGHT RD			

* A,B = UNIMPROVED; C = GRADED & DRAINED; D,E = SOIL,GRAVEL,STONE; F,G = LOW TYPE BITUMINOUS;
H,I = HIGH TYPE BITUMINOUS; J = CONCRETE; K = BRICK; L = BLOCK

STATE HIGHWAY LOCATION REFERENCE

ROUTE NUMBER.....MD 100 CONTINUED
INVENTORY DIRECTION....EAST
NAME: NO NAME

COUNTY-ANNE ARUNDEL
SHA DISTRICT.....5
DATE.....12/31/96

SYSTEM ....STATE....		FUNCTIONAL CLASS	HWY TYPE	ACCESS CONTRL	MILEPOINT	..... MILEPOINT DESCRIPTION		MARKED LANES	SURFACE WIDTH/TYPE*	AADT
PRIMARY	R	URB-FRWY/EXPWY	DIVIDED	FULL	1.14		STRUC #2181	4	48I	43,587
					1.30		SPEED LIMIT 55 MPH			
					1.33		STRUC #2182 PINY RUN			
					1.92	MD0713	RIDGE RD			
					1.92		STRUC #2183			
					1.92		EXIT #10			
					2.83	MD0100P	HARMANS RD			
					2.83		STRUC #2185			
					3.08		STRUC #2186 STONY RUN			
					3.37		STRUC #2187 AMTRAK			
					3.92	MD0170	TELEGRAPH RD			
					3.92		STRUC #2189			
					3.92		EXIT #11			
					4.22			5	60I	
					4.57	MD0100Q	QUEENSTOWN RD			
					4.57		STRUC #2190			
					4.74			6	72I	
					5.03	MD0100R	WB&A RD			
					5.03		STRUC #2190			
					5.70			5	60I	
					5.94			4	48I	
					6.21	RP009705	RAMP 5 FR IS 97 TO MD 100			
					6.21		STRUC #2193			
					6.43	IS0097	NO NAME			
					6.43		STRUC #2194			
					6.43		EXIT #13			
					6.56	RP009701	RAMP 1 FR IS 97 TO MD 100	5	60I	
					6.56		STRUC #2195			
					6.93			4	48I	
					7.02	MD0174	QUARTERFIELD RD			
					7.02		STRUC #2083			
					7.02		EXIT #14			
					7.56	MD0003BU	CRAIN HWY			
					7.56		STRUC #2084			
					8.38	C00694	OAKWOOD RD			44,525
					8.38		STRUC #2085			
					8.38		EXIT #15			
					8.80		STRUC #2086 MARLEY CREEK			
					9.37			5	60I	
					9.59	MD0002	GOV RITCHIE HWY			19,850
					9.59		STRUC #2082			
					9.59		EXIT #16			

* A,B = UNIMPROVED; C = GRADED & DRAINED; D,E = SOIL,GRAVEL,STONE; F,G = LOW TYPE BITUMINOUS;
H,I = HIGH TYPE BITUMINOUS; J = CONCRETE; K = BRICK; L = BLOCK

STATE HIGHWAY LOCATION REFERENCE

ROUTE NUMBER.....MD 100 CONTINUED
INVENTORY DIRECTION....EAST
NAME: NO NAME

COUNTY-ANNE ARUNDEL
SHA DISTRICT.....5
DATE.....12/31/96

SYSTEM ....STATE....	FUNCTIONAL CLASS	HWY TYPE	ACCESS CONTRL	MILEPOINT	MILEPOINT DESCRIPTION		MARKED LANES	SURFACE WIDTH/TYPE*	AADT
PRIMARY R	URB-FRWY/EXPWY	DIVIDED	FULL	9.67			4	48I	19,850
				9.75	RP210001	RAMP 1 FR MD 2 TO MD 100			
				9.75		STRUC #2080			
				9.87		SPUR FR MD 177			
				10.18	MD0010	ARUNDEL EXPWY (SB/L)			
				10.18		STRUC #2173			
				10.26	CO1513	JUMPERS HOLE RD			
				10.26		STRUC #2103			
SECONDARY				10.45	MD0010	ARUNDEL EXPWY	6	72I	
				10.53		MD 10 (SB/L)	8	96I	
				10.92	MD0010	ARUNDEL EXPWY	4	48I	
				11.15	MD0010	ARUNDEL EXPWY			
				11.15		STRUC #2175			
				11.90	MD0648H	WATERFORD RD			
				11.90		STRUC #2104 & #2105			
				12.61	CO1607	CATHERINE AVE			
				12.61		STRUC #2106			
				12.61		EXIT #19			
				13.45	CO2043	EDWIN RAYNOR BLVD			
				13.45		STRUC #2098			
				13.45		EXIT #20			
				13.94		SPUR FR MD 607			
				13.96		SPUR TO MD 607			
			PART	13.99	MD0607	MAGOTHY BRIDGE RD			
				14.03		SPUR TO MD 607			
				14.03		SPUR FR MD 607			
				14.61			3	36I	
				14.87	MD0177	MOUNTAIN RD			

****

ROUTE NUMBER.....MD 100M
INVENTORY DIRECTION....NORTH
NAME: COCA COLA DR

SECONDARY R	URB-LOCAL	UNDIVED	NONE	0.00	MD0103	DORSEY RD	4	50I	
		DIVIDED		0.05			4	48I	
				0.13	MD0100	NO NAME			
				0.13		STRUC #2179			
				0.13		EXIT #8			
		UNDIVED		0.21			4	50I	
				0.34		STRUC #2170			

* A,B = UNIMPROVED; C = GRADED & DRAINED; D,E = SOIL,GRAVEL,STONE; F,G = LOW TYPE BITUMINOUS;
H,I = HIGH TYPE BITUMINOUS; J = CONCRETE; K = BRICK; L = BLOCK

STATE HIGHWAY LOCATION REFERENCE

ROUTE NUMBER.....MD 100M CONTINUED
INVENTORY DIRECTION....NORTH
NAME: COCA COLA DR

COUNTY-ANNE ARUNDEL
SHA DISTRICT.....5
DATE.....12/31/96

SYSTEM ....STATE....	FUNCTIONAL CLASS	HWY TYPE	ACCESS CONTRL	MILEPOINT	MILEPOINT DESCRIPTION		MARKED LANES	SURFACE WIDTH/TYPE*	AADT
SECONDARY R	URB-LOCAL	UNDIVED	NONE	0.34	HOWARD CO/L		4	50I	

****

ROUTE NUMBER.....MD 100N
INVENTORY DIRECTION....SOUTH
NAME: WRIGHT RD

SECONDARY R	URB-COLLECTOR	UNDIVED	NONE	0.00	MD0176	DORSEY RD	2	24I	999
				0.05	MD0100	NO NAME			
				0.05		STRUC #2181			
				0.17	MD0100O	OLD SECTION WRIGHT RD			
				0.20	CO0941	WRIGHT RD (AHEAD)			

****

ROUTE NUMBER.....MD 100O
INVENTORY DIRECTION....NORTH
NAME: OLD SECTION WRIGHT RD

SECONDARY R	URB-LOCAL	UNDIVED	NONE	0.00	MD0100N	WRIGHT RD	2	20I	
				0.04	CO5557	OLD SECTION WRIGHT RD (AHEAD)			

****

ROUTE NUMBER.....MD 100P
INVENTORY DIRECTION....NORTH
NAME: HARMANS RD

SECONDARY R	URB-COLLECTOR	UNDIVED	NONE	0.99	CO0928	HARMANS RD (BACK)	2	22I	4,480
				1.10	MD0100	NO NAME			
				1.10		STRUC #2185			
				1.25	CO0928	HARMANS RD (AHEAD)			

****

ROUTE NUMBER.....MD 100Q
INVENTORY DIRECTION....EAST
NAME: QUEENSTOWN RD

SECONDARY R	URB-LOCAL	UNDIVED	NONE	0.29	CO0908	QUEENSTOWN RD (BACK)	2	24I	2,150
				0.40	MD0100	NO NAME			

* A,B = UNIMPROVED; C = GRADED & DRAINED; D,E = SOIL,GRAVEL,STONE; F,G = LOW TYPE BITUMINOUS;
H,I = HIGH TYPE BITUMINOUS; J = CONCRETE; K = BRICK; L = BLOCK

STATE HIGHWAY LOCATION REFERENCE

ROUTE NUMBER.....MD 100Q CONTINUED
INVENTORY DIRECTION....EAST
NAME: QUEENSTOWN RD

COUNTY-ANNE ARUNDEL
SHA DISTRICT.....5
DATE.....12/31/96

SYSTEM ....STATE....	FUNCTIONAL CLASS	HWY TYPE	ACCESS CONTRL	MILEPOINT	..... MILEPOINT DESCRIPTION	MARKED LANES	SURFACE WIDTH/TYPE*	AADT
SECONDARY R	URB-LOCAL	UNDIVED	NONE	0.40	STRUC #2190	2	24I	2,150
				0.55	CO0908Q QUEENSTOWN RD (AHEAD)			

****

ROUTE NUMBER.....MD 100R
INVENTORY DIRECTION....SOUTH
NAME: WB&A RD

SECONDARY R	URB-COLLECTOR	UNDIVED	NONE	0.40	CO0910	WB&A RD (BACK)	2	24I	890
				0.53	MD0100	NO NAME			
				0.53		STRUC #2190			
				0.67	CO0910	WB&A RD (AHEAD)			

****

ROUTE NUMBER.....MD 100S
INVENTORY DIRECTION....EAST
NAME: WIEKER RD

SECONDARY R	URB-LOCAL	UNDIVED	NONE	0.00	MD0170	TELEGRAPH RD	2	22I
				0.00	CO0918	DENSON DR (BACK)		
				0.12	MD0100T	SANDY FARM RD		
				0.16	CO1157	WIEKER RD (AHEAD)		

****

ROUTE NUMBER.....MD 100T
INVENTORY DIRECTION....NORTH
NAME: SANDY FARM RD

SECONDARY R	URB-LOCAL	UNDIVED	NONE	0.00	MD0100S	WEIKER RD	2	22I
				0.36			1	14I
				0.60		ROAD END		

****

ROUTE NUMBER.....MD 100U
INVENTORY DIRECTION....SOUTH
NAME: OTIS DR

SECONDARY R	URB-LOCAL	UNDIVED	NONE	0.52	CO0919	OTIS DR (BACK)	2	24I

* A,B = UNIMPROVED; C = GRADED & DRAINED; D,E = SOIL,GRAVEL,STONE; F,G = LOW TYPE BITUMINOUS;
H,I = HIGH TYPE BITUMINOUS; J = CONCRETE; K = BRICK; L = BLOCK

STATE HIGHWAY LOCATION REFERENCE

ROUTE NUMBER.....MD 1DDU CONTINUED
INVENTORY DIRECTION....SOUTH
NAME: OTIS DR

COUNTY-ANNE ARUNDEL
SHA DISTRICT.....5
DATE.....12/31/96

SYSTEM ....STATE....	FUNCTIONAL CLASS	HWY TYPE	ACCESS CONTRL	MILEPOINT	MILEPOINT DESCRIPTION		MARKED LANES	SURFACE WIDTH/TYPE*	AADT
SECONDARY R	URB-LOCAL	UNDIVED	NONE	0.67	ROAD END		2	24I	

****

ROUTE NUMBER.....MD 103
INVENTORY DIRECTION....NORTH
NAME: DORSEY RD

SECONDARY R	URB-LOCAL	UNDIVED	NONE	0.00	OP5426	PARKWAY DR (BACK)	2	50I	20,250
	URB-COLLECTOR			0.24					
	URB-LOCAL			0.28			2	24I	
	URB-COLLECTOR			0.32	CO094D	FAULKNER RD			
				0.36			2	50I	
				0.46	MDD10DM	COCA COLA DR	2	36I	
				0.57			2	24I	
				0.67		STRUC #2049 DEEP RUN			
				0.75			2	30I	
				0.83		R/R #CSX 140 885 B			
				0.83		HOWARD CO/L			

****

ROUTE NUMBER.....MD 162
INVENTORY DIRECTION....NDRTH
NAME: AVIATION BLVD

SECONDARY R	URB-MINOR ARTERIAL	DIVIDED	NONE	0.00	MD0176	DORSEY RD	3	36I	22,925
				0.00	CO0605	STEWART AVE SW (BACK)			
		UNDIVED		0.04					
				0.09			4	48I	
				0.39	COD562	HOLLINS FERRY RD			19,400
		DIVIDED		0.67					
				1.58	CO0554	FERNDALE RD			
				1.74			4	52I	
	URB-COLLECTOR			1.85	MD0762	ANDOVER RD			
				2.32	MD0170	AVIATION BLVD/CAMP MEADE RD			

* A,B = UNIMPROVED; C = GRADED & DRAINED; D,E = SOIL,GRAVEL,STONE; F,G = LOW TYPE BITUMINOUS;
H,I = HIGH TYPE BITUMINOUS; J = CONCRETE; K = BRICK; L = BLOCK

STATE HIGHWAY LOCATION REFERENCE

ROUTE NUMBER.....MD 168
INVENTORY DIRECTION....EAST
NAME: NURSERY RD

COUNTY-ANNE ARUNDEL
SHA DISTRICT.....5
DATE.....12/31/96

SYSTEM ....STATE....	FUNCTIONAL CLASS	HWY TYPE	ACCESS CONTRL	MILEPOINT	..... MILEPOINT DESCRIPTION		MARKED LANES	SURFACE WIDTH/TYPE*	AADT
SECONDARY R	URB-MINOR ARTERIAL	CTL	NONE	0.00	CO0017	HAMMONDS FERRY RD	2	34I	13,325
				0.00	CO0006	W NURSERY RD (BACK)			
				0.08		SPEED LIMIT 30 MPH			
				0.20			2	32I	
				0.21	IS0695	BALTO BELTWAY			
				0.21		STRUC #2002			
				0.21		EXIT #8			
				0.26	MD0969A	FAIRVIEW AVE			
		UNDIVED		0.41			2	24I	
				0.70	MD0295	BALTIMORE WASHINGTON PKWY			
				0.70		STRUC #2012			
				0.77	MD0969	ELEANOR DR			
				0.97			2	22I	
				1.28	MD0648E	BALTO ANNAPOLIS BLVD			

****

ROUTE NUMBER.....MD 169
INVENTORY DIRECTION....EAST
NAME: W MAPLE RD

SECONDARY R	URB-COLLECTOR	UNDIVED	NONE	0.00	CO0017	HAMMONDS FERRY RD	2	25I	5,750
				0.27		R/R #B&A 845 057 L	2	24I	
				0.32	MD0170	CAMP MEADE RD			6,375
NAME: E MAPLE RD				0.32					
				0.36			2	22I	
				0.97	MD0648E	BALTO ANNAPOLIS BLVD			

****

ROUTE NUMBER.....MD 170
INVENTORY DIRECTION....NORTH
NAME: PINEY ORCHARD PKWY

SECONDARY R	URB-COLLECTOR	UNDIVED	NONE	0.00	MD0677	ODENTON RD	3	44I	10,350
				0.04		SPEED LIMIT 30 MPH	3	34I	
		DIVIDED		0.12			2	44I	
				0.14		R/R #CR 529 601 A	4	58I	
	URB-MINOR ARTERIAL			0.23	MD0175	ANNAPOLIS RD			
NAME: TELEGRAPH RD				0.23					
				0.32			3	72I	
		UNDIVED		0.42			2	24I	

* A,B = UNIMPROVED; C = GRADED & DRAINED; D,E = SOIL,GRAVEL,STONE; F,G = LOW TYPE BITUMINOUS;
H,I = HIGH TYPE BITUMINOUS; J = CONCRETE; K = BRICK; L = BLOCK

STATE HIGHWAY LOCATION REFERENCE

ROUTE NUMBER.....MD 170 CONTINUED
INVENTORY DIRECTION....NORTH
NAME: TELEGRAPH RD

COUNTY-ANNE ARUNDEL
SHA DISTRICT.....5
DATE.....12/31/96

SYSTEM ....STATE....	FUNCTIONAL CLASS	HWY TYPE	ACCESS CONTRL	MILEPOINT	MILEPOINT DESCRIPTION		MARKED LANES	SURFACE WIDTH/TYPE*	AADT
SECONDARY R	URB-MINOR ARTERIAL	UNDIVED	NONE	0.60		SPEED LIMIT 40 MPH	2	24I	10,350
				0.91		SPEED LIMIT 50 MPH			
		DIVIDED		0.94			2	48I	
				1.02			4	52I	
				1.13			3	52I	
	URB-OTHER PRIN ART			1.19	MD0032	NO NAME			17,825
				1.19		STRUC #2205			
				1.24			3	38I	
				1.32			2	36I	
				1.38	CO1129	OLD MILL RD			
				1.38	MD0032AJ	JACKSON GROVE RD			
		UNDIVED		1.43		STRUC #2044 SEVERN RUN	2	24I	
				2.38	CO1141	MARYLAND AVE			
		DIVIDED		3.63					
				3.75	MD0174	REECE RD/DONALDSON AVE	2	36I	24,975
		UNDIVED		3.85			2	24I	
		DIVIDED		4.20			3	36I	
				4.25			4	48I	
				4.35	MD0100S	WIEKER RD			
				4.64	MD0100	NO NAME			16,950
				4.64		STRUC #2189			
				4.64		EXIT #11			
		UNDIVED		4.94					
		DIVIDED		5.28					
				5.41	MD0176	DORSEY RD			15,975
NAME: AVIATION BLVD				5.41					
		UNDIVED		5.51			4	44I	
				5.66	MD0170A	MD 170 SPUR			
				6.40		SPEED LIMIT 40 MPH			
				6.79	CO0573	STONEY RUN RD			28,225
				6.79		STRUC #AA5012			
		DIVIDED		7.16			4	48I	
				7.28	MD0995	AMTRAK WAY			
		UNDIVED		7.50			4	44I	
				7.58		STRUC #2047 STONEY RUN			
				7.72	IS0195	METROPOLITAN BLVD			25,675
				7.72		STRUC #2025			
				7.72		EXIT #1			
				7.92		SPEED LIMIT 45 MPH			
		DIVIDED		8.00					
				8.14	SR0009	ELM RD	4	48I	
				8.41	SR0032	ELKRIDGE LANDING RD			

* A,B = UNIMPROVED; C = GRADED & DRAINED; D,E = SOIL,GRAVEL,STONE; F,G = LOW TYPE BITUMINOUS;
H,I = HIGH TYPE BITUMINOUS; J = CONCRETE; K = BRICK; L = BLOCK

STATE HIGHWAY LOCATION REFERENCE

ROUTE NUMBER.....MD 17D CONTINUED
INVENTORY DIRECTION....NORTH
NAME: CAMP MEADE RD

COUNTY-ANNE ARUNDEL
SHA DISTRICT.....5
DATE.....12/31/96

SYSTEM ....STATE....	FUNCTIONAL CLASS	HWY TYPE	ACCESS CONTRL	MILEPOINT	MILEPOINT DESCRIPTION		MARKED LANES	SURFACE WIDTH/TYPE*	AADT
SECONDARY R	URB-OTHER PRIN ART	UNDIVED	NONE	8.88	MD0162	AVIATION BLVD	3	44I	22,925
				8.97			3	36I	
				9.05			3	33I	
		DIVIDED		9.22			2	34I	
				9.32	C00010	ANDOVER RD			11,575
				9.32	MD0762	ANDOVER RD			
				9.38			2	24I	
				9.43		SPEED LIMIT 30 MPH			
		UNDIVED		9.45					
				9.57			2	30I	
				9.65		R/R #B&A 845 055 X			
				9.90			2	32I	
				9.94			2	24I	
				10.08	MD0169	W MAPLE RD/E MAPLE RD			11,125
				10.12			2	34I	
		DIVIDED		10.19			4	48I	
	URB-MINOR ARTERIAL			10.49	IS0695	BALTO BELTWAY			10,275
				10.49		STRUC #2092			
				10.49		EXIT #6			
				10.68		SPEED LIMIT 40 MPH			
		UNDIVED		10.73					
				10.79			4	50I	
				10.91	MD0648E	BALTO ANNAPOLIS BLVD	2	50I	13,625
NAME: BELLE GROVE RD				10.91					
				11.03			2	24I	
				11.15		SPEED LIMIT 30 MPH			
				12.21	IS0895B	HARBOR TUNNEL THRUWAY			
				12.21		STRUC #AAY056			
				12.30	C00398	10TH AVE			8,750
				12.82			2	26I	
				13.05			2	29I	
				13.17			3	38I	
				13.21	MD0002	GOV RITCHIE HWY			
				13.21		BALTO CITY LINE			

****

ROUTE NUMBER.....MD 170A
INVENTORY DIRECTION....NORTH
NAME: MD 170 SPUR

SECONDARY R	URB-LOCAL	UNDIVED	NONE	0.00	MD0176	DORSEY RD	1	12I	

* A,B = UNIMPROVED; C = GRADED & DRAINED; D,E = SOIL,GRAVEL,STONE; F,G = LOW TYPE BITUMINOUS;
H,I = HIGH TYPE BITUMINOUS; J = CONCRETE; K = BRICK; L = BLOCK

STATE HIGHWAY LOCATION REFERENCE

ROUTE NUMBER.....MD 170A CONTINUED
INVENTORY DIRECTION....NORTH
NAME: MD 170 SPUR

COUNTY-ANNE ARUNDEL
SHA DISTRICT.....5
DATE.....12/31/96

SYSTEM ....STATE....	FUNCTIONAL CLASS	HWY TYPE	ACCESS CONTRL	MILEPOINT	MILEPOINT DESCRIPTION		MARKED LANES	SURFACE WIDTH/TYPE*	AADT
SECONDARY R	URB-LOCAL	UNDIVED	NONE	0.02			1	15I	
				0.29	MD0170	AVIATION BLVD			

****

ROUTE NUMBER.....MD 171
INVENTORY DIRECTION....EAST
NAME: CHURCH ST

SECONDARY R	URB-MINOR ARTERIAL	UNDIVED	NONE	0.00	MD0002	GOV RITCHIE HWY	3	43I	11,325
				0.04			2	33I	
				0.37			2	36I	
				0.56			2	49I	12,175
				0.70			2	38I	
				0.76			2	36I	
				0.93		BALTO CITY LINE			

****

ROUTE NUMBER.....MD 172
INVENTORY DIRECTION....NORTH
NAME: ARUNDEL COVE AVE

SECONDARY R	URB-LOCAL	UNDIVED	NONE	0.00		ROAD END	2	18J	199
				0.01		R/R #CSX 141 351 M			
				0.06		BALTO CITY LINE			

****

ROUTE NUMBER.....MD 173
INVENTORY DIRECTION....NORTH
NAME: FORT SMALLWOOD RD

SECONDARY R	URB-MINOR ARTERIAL	UNDIVED	NONE	0.00		ROAD END	2	24I	225
				0.16		SPEED LIMIT 50 MPH			
				1.24	CO1802	COLONY RD			
				1.32	CO1809	BAYSIDE BEACH RD			3,775
				2.54		SPEED LIMIT 40 MPH			
		DIVIDED		2.96					
	URB-OTHER PRIN ART			3.00	MD0607	HOG NECK RD			9,475
		UNDIVED		3.07					
				3.13			2	31I	

* A,B = UNIMPROVED; C = GRADED & DRAINED; D,E = SOIL,GRAVEL,STONE; F,G = LOW TYPE BITUMINOUS;
H,I = HIGH TYPE BITUMINOUS; J = CONCRETE; K = BRICK; L = BLOCK

STATE HIGHWAY LOCATION REFERENCE

ROUTE NUMBER.....MD 173 CONTINUED
INVENTORY DIRECTION....NORTH
NAME: FORT SMALLWOOD RD

COUNTY-ANNE ARUNDEL
SHA DISTRICT.....5
DATE.....12/31/96

SYSTEM ....STATE....	FUNCTIONAL CLASS	HWY TYPE	ACCESS CONTRL	MILEPOINT	..... MILEPOINT DESCRIPTION		MARKED LANES	SURFACE WIDTH/TYPE*	AADT
SECONDARY R	URB-OTHER PRIN ART	UNDIVED	NONE	3.19			2	22I	9,475
				3.68		STRUC #2046 ROCK CREEK			
				3.88	CO2043	EDWIN RAYNOR BLVD			
		CTL		4.DD					
				4.13	CO1633	DUVALL HWY			
				4.92			2	24I	
		DIVIDED		5.04					
		UNDIVED		5.13	CO1710	BAR HARBOR RD	3	44I	21,164
				5.13	CO1729	RIVIERA DR			
				5.16		SPEED LIMIT 35 MPH			
		CTL		5.18			2	22I	
				5.42	CO1734	CARROLL RD			
		UNDIVED		5.66			2	24I	
				5.77		STRUC #2045 STONEY CREEK			
		DIVIDED		5.93	MD0642	GREENLAND BEACH RD	3	34I	
		CTL		6.06			4	44I	
				6.24	CO1547	HILLTOP RD			
		DIVIDED		6.56			4	48I	
				6.61		SPEED LIMIT 50 MPH			
				7.56	CO1546	SOLLEY RD			21,225
				8.05	CO4237	MARLEY NECK BLVD			
				8.87		BALTO CITY LINE			

****

ROUTE NUMBER.....MD 174
INVENTORY DIRECTION....EAST
NAME: REECE RD

SECONDARY R	URB-MINOR ARTERIAL	UNDIVED	NONE	0.00	CO5574	JACOBS RD W	2	24I	12,625
				0.00	GV0174	REECE RD (BACK)			
				0.04		SPEED LIMIT 35 MPH			
				0.26		SPEED LIMIT 45 MPH			
				1.64	CO0935	SEVERN RD			19,850
				1.68		SPEED LIMIT 35 MPH			
				1.77		R/R #ATK 529 606 J			
				1.77		STRUC #2075			
		DIVIDED		2.40			4	48I	
				2.48	MD0170	TELEGRAPH RD			
NAME: DONALDSON AVE				2.48					
				2.53		SPEED LIMIT 45 MPH			
		UNDIVED		2.69			3	48I	

* A,B = UNIMPROVED; C = GRADED & DRAINED; D,E = SOIL,GRAVEL,STONE; F,G = LOW TYPE BITUMINOUS;
H,I = HIGH TYPE BITUMINOUS; J = CONCRETE; K = BRICK; L = BLOCK

STATE HIGHWAY LOCATION REFERENCE

ROUTE NUMBER.....MD 174 CONTINUED
INVENTORY DIRECTION....EAST
NAME: DONALDSON AVE

COUNTY-ANNE ARUNDEL
SHA DISTRICT.....5
DATE.....12/31/96

SYSTEM ....STATE....	FUNCTIONAL CLASS	HWY TYPE	ACCESS CONTRL	MILEPOINT	MILEPOINT DESCRIPTION		MARKED LANES	SURFACE WIDTH/TYPE*	AADT
SECONDARY R	URB-MINOR ARTERIAL	UNDIVED	NONE	2.76			3	36I	19,850
				2.85			2	24I	
				3.20	CO0910	WB&A RD			
		DIVIDED		4.06			3	36I	
NAME: QUARTERFIELD RD				4.17	CO0907	QUARTERFIELD RD			
		UNDIVED		4.28			4	48I	
				4.58		SPEED LIMIT 35 MPH			
				4.66			3	36I	
				4.77			2	24I	
				4.94	IS0097	NO NAME			10,125
				4.94		STRUC #2063			
				4.94		EXIT #13			
				5.18	MD0779	OLD QUARTERFIELD RD			
				5.24			4	48I	
				5.32			4	54I	
				5.38	CO0861	OLD STAGE RD			
		DIVIDED		5.55					
				5.63	MD0100	NO NAME			
				5.63		STRUC #2083			
				5.63		EXIT #14			
				5.68			3	44I	
		UNDIVED		5.73			3	52I	
				5.78	CO0606	THELMA AVE	2	35I	
				5.87			3	40I	
		DIVIDED		5.92			3	46I	
				5.94	MD0003BU	CRAIN HWY			

****

ROUTE NUMBER.....MD 175
INVENTORY DIRECTION....NORTH
NAME: ANNAPOLIS RD

SECONDARY R	URB-MINOR ARTERIAL	UNDIVED	NONE	0.00	MD0003	ROBERT CRAIN HWY	2	40I	9,225
				0.00	CO1207	MILLERSVILLE RD (BACK)			
				0.04			2	36I	
				0.13		MD 3 (SB/L)	2	22I	
				1.15	CO1332	GAMBRILLS RD			
				1.26	CO1071	DAIRY FARM RD			
				2.09		SPEED LIMIT 40 MPH			
		DIVIDED		2.16			4	48I	
				2.28	MD0032AA	SAPPINGTON STATION RD			

* A,B = UNIMPROVED; C = GRADED & DRAINED; D,E = SOIL,GRAVEL,STONE; F,G = LOW TYPE BITUMINOUS;
H,I = HIGH TYPE BITUMINOUS; J = CONCRETE; K = BRICK; L = BLOCK

STATE HIGHWAY LOCATION REFERENCE

ROUTE NUMBER.....MD 175 CONTINUED
INVENTORY DIRECTION....NORTH
NAME: ANNAPOLIS RD

COUNTY-ANNE ARUNDEL
SHA DISTRICT.....5
DATE.....12/31/96

SYSTEM ....STATE....	FUNCTIONAL CLASS	HWY TYPE	ACCESS CONTRL	MILEPOINT	..... MILEPOINT DESCRIPTION		MARKED LANES	SURFACE WIDTH/TYPE*	AADT
SECONDARY R	URB-MINOR ARTERIAL	DIVIDED	NONE	2.28	MD0677	ODENTON RD	4	48I	9,225
		UNDIVED		2.45					
		DIVIDED		3.11					
				3.20		R/R #CR 529 603 N			
				3.27	MD0170	PINEY ORCHARD PKWY/TELEGRAPH RD			23,125
		CTL		3.36					
				3.64		R/R #CR 529 600 T			
				3.64		STRUC #2048			
		UNDIVED		3.79					
		DIVIDED		4.12					
				4.33	MD0032	SAVAGE RD			
				4.33		STRUC #2209			
		CTL		4.58					
				5.30	GV0200	MAPES RD			
				5.64			4	60I	
		DIVIDED		5.77			4	48I	
		UNDIVED		5.95	GV0174	REECE RD			
				6.04			2	22I	
		DIVIDED		7.01			3	44I	
				7.07			4	48I	
				7.28	MD0713	RIDGE RD/ROCKENBACH RD			29,625
				7.42		SPEED LIMIT 45 MPH			
				7.43			3	48I	
		UNDIVED		7.51			2	22I	
				8.10			2	24I	
				8.21	MD0175AA	MAX BLOB PARK RD			
				8.44	MD0295	BALTIMORE WASHINGTON PKWY			23,725
NAME: JESSUP RD				8.44					
				8.44		STRUC #2023			
				8.62		SPEED LIMIT 35 MPH			
				8.65			2	22I	
				8.91	CO0957	BROCK BRIDGE RD			
				9.14			2	24I	
				9.30			2	22I	
				9.35	CO0955	WIGLEY AVE			
				9.68	MD0723	OLD JESSUP RD	2	24I	
				9.70		SPEED LIMIT 40 MPH			
				9.84		R/R #CSX 140 887 P			
				9.84		STRUC #13043			
				9.84		HOWARD CO/L			

* A,B = UNIMPROVED; C = GRADED & DRAINED; D,E = SOIL,GRAVEL,STONE; F,G = LOW TYPE BITUMINOUS;
H,I = HIGH TYPE BITUMINOUS; J = CONCRETE; K = BRICK; L = BLOCK

STATE HIGHWAY LOCATION REFERENCE

ROUTE NUMBER.....MD 175AA
INVENTORY DIRECTION....NORTH
NAME: MAX BLOB PARK RD

COUNTY-ANNE ARUNDEL
SHA DISTRICT.....5
DATE.....12/31/96

SYSTEM ....STATE....	FUNCTIONAL CLASS	HWY TYPE	ACCESS CONTRL	MILEPOINT	..... MILEPOINT DESCRIPTION		MARKED LANES	SURFACE WIDTH/TYPE*	AADT
SECONDARY R	URB-LOCAL	UNDIVED	NONE	0.00	MD0917	MAX BLOB PARK RD	2	34I	
				0.02	MDD175	ANNAPOLIS RD			

****

ROUTE NUMBER.....MD 176
INVENTORY DIRECTION....EAST
NAME: DORSEY RD

SECONDARY R	URB-LOCAL	UNDIVED	NONE	D.DD		CUL DE SAC	2	40I	19,975
	URB-COLLECTOR			0.09	MD0100N	WRIGHT RD	2	24I	
				0.27		STRUC #205D PINEY RUN			
		DIVIDED		D.75			2	36I	
				0.86	MD0713	RIDGE RD			34,525
				D.94			4	48I	
				1.04	MDD713D	OLD SECTION OF MD 713			
				1.04	C00582	RIDGE RD			
				1.14		SPEED LIMIT 45 MPH			
		UNDIVED		1.40			4	50I	
				1.41			4	54I	
				1.61			4	50I	
				1.73	C00928	HARMANS RD			
				1.81		STRUC #2167 STONEY RUN			
				1.93		R/R #ATK 529 605 C			
				1.93		STRUC #2051			
		DIVIDED		2.01	MDD645D	OLD DORSEY RD	4	48I	
	URB-MINOR ARTERIAL	CTL		2.07	MDD17D	TELEGRAPH RD/AVIATION BLVD			35,325
				2.20	MD0170A	MD 170 SPUR			
		DIVIDED		2.56					
				2.71	MD0652	OLD TELEGRAPH RD			
		CTL		2.98					
		DIVIDED		3.52					
		UNDIVED		3.67					
		DIVIDED		4.1D		SPEED LIMIT 4D MPH			
				4.73	MD0162	AVIATION BLVD			
				4.73	C00605	STEWART AVE SW			
				4.82			5	60I	
				4.99	IS0097	NO NAME			21,900
				4.99		STRUC #2061			
				4.99		EXIT #15			
				5.21			4	48I	
				5.45			3	42I	

* A,B = UNIMPROVED; C = GRADED & DRAINED; D,E = SOIL,GRAVEL,STONE; F,G = LOW TYPE BITUMINOUS;
H,I = HIGH TYPE BITUMINOUS; J = CONCRETE; K = BRICK; L = BLOCK

STATE HIGHWAY LOCATION REFERENCE

ROUTE NUMBER.....MD 176 CONTINUED
INVENTORY DIRECTION....EAST
NAME: DORSEY RD

COUNTY-ANNE ARUNDEL
SHA DISTRICT.....5
DATE.....12/31/96

SYSTEM ....STATE....	FUNCTIONAL CLASS	HWY TYPE	ACCESS CONTRL	MILEPOINT	MILEPOINT DESCRIPTION		MARKED LANES	SURFACE WIDTH/TYPE*	AADT
SECONDARY R	URB-MINOR ARTERIAL	DIVIDED	NONE	5.56			2	27I	21,900
				5.68	MD0648E	BALTO ANNAPOLIS BLVD			
				5.68	CO3616	8TH AVE NW (AHEAD)			

****

ROUTE NUMBER.....MD 176B
INVENTORY DIRECTION....EAST
NAME: WRIGHT RD

SECONDARY R	URB-COLLECTOR	UNDIVED	NONE	0.00	CO5768	RACE RD	2	23I	999
				0.13	MO0295	BALTO WASHINGTON PKWY			
				0.13		STRUC #2184			
				0.23	CO0941	WRIGHT RD			

****

ROUTE NUMBER.....MD 177
INVENTORY DIRECTION....EAST
NAME: MOUNTAIN RD

SECONDARY R	URB-MINOR ARTERIAL	DIVIDED	NONE	0.00	MD0002	GOV RITCHIE HWY	4	56I	24,300
				0.04			6	72I	
				0.13		SPEED LIMIT 40 MPH			
				0.33			5	60I	
				0.45		SPUR FR MD 100	4	48I	
				0.60	MD0010	ARUNDEL EXPWY			
				0.60		STRUC #2172			
				0.80	MD0648E	BALTO ANNAPOLIS BLVD			
				0.80	CO1513	JUMPERS HOLE RD			
		UNDIVED		0.88			3	36I	
				0.94	MD0915A	LONG HILL RD			
		CTL		1.08			2	22I	
				1.97	CO1546	SOLLEY RD			16,450
				1.97	MO0648H	WATERFORD RD			
		UNDIVED		2.89	CO1607	CATHERINE AVE	3	40I	14,400
				2.96			2	30I	
				3.11			2	34I	
		CTL		3.20			2	22I	
				3.32			2	28I	
				3.55			2	22I	
				3.73	CO2043	EDWIN RAYNOR BLVD			

* A,B = UNIMPROVED; C = GRADED & DRAINED; D,E = SOIL,GRAVEL,STONE; F,G = LOW TYPE BITUMINOUS;
H,I = HIGH TYPE BITUMINOUS; J = CONCRETE; K = BRICK; L = BLOCK

STATE HIGHWAY LOCATION REFERENCE

ROUTE NUMBER.....MD 177 CONTINUED
INVENTORY DIRECTION....EAST
NAME: MOUNTAIN RD

COUNTY-ANNE ARUNDEL
SHA DISTRICT.....5
DATE.....12/31/96

SYSTEM ....STATE....	FUNCTIONAL CLASS	HWY TYPE	ACCESS CONTRL	MILEPOINT	..... MILEPOINT DESCRIPTION		MARKED LANES	SURFACE WIDTH/TYPE*	AADT
SECONDARY R	URB-MINOR ARTERIAL	UNDIVED	NONE	3.80			2	24I	14,400
		CTL		4.11			2	22I	
				4.22	MD0607	HOG NECK RD/MAGOTHY BRIDGE RD			
		UNDIVED		4.88			2	24I	
		DIVIDED		4.98					
	URB-OTHER PRIN ART			5.07	MD0100	NO NAME			23,275
		UNDIVED		5.14					
				5.19		MD 100 (EB/L)			
		CTL		5.33	MD0990	NO NAME	2	22I	
				5.77	CO2009	WOODS RD			
		UNDIVED		6.07			4	40I	
		CTL		6.13	CO1986	LAKE SHORE DR	3	31I	
				6.22			2	22I	
				6.52	CO1975	NORTH SHORE RD			
				6.68	CO1884	BODKIN RD			17,875
		UNDIVED		6.85			2	24I	
				7.67	CO1896	FOREST GLEN DR			
				7.67	CO1952	HICKORY POINT RD			
				7.80	CO1919	LONG POINT RD			
		DIVIDED		8.06			2	22I	
		UNDIVED		8.29			2	24I	
	URB-MINOR ARTERIAL			8.89	CO1908	PINEHURST RD			1,325
				10.21		SPEED LIMIT 30 MPH			
				10.92		ROAD END @ GIBSON ISLAND			

****

ROUTE NUMBER.....MD 178
INVENTORY DIRECTION....NORTH
NAME: GENERALS HWY

SECONDARY R	URB-MINOR ARTERIAL	DIVIDED	NONE	0.00	MD0450	DEFENSE HWY	4	48I	17,425
				0.07		SPEED LIMIT 35 MPH			
				0.34	CO2774	BESTGATE RD			
		CTL		0.41			2	24I	
		UNDIVED		0.88					
				1.00	CO2755	EPPING FOREST RD			
				1.20		SPEED LIMIT 45 MPH			
		DIVIDED		1.40					
	RUR-MAJOR COLLECTOR			1.54					
		UNDIVED		1.60			2	26I	
				1.79			2	22I	

* A,B = UNIMPROVED; C = GRADED & DRAINED; D,E = SOIL,GRAVEL,STONE; F,G = LOW TYPE BITUMINOUS;
H,I = HIGH TYPE BITUMINOUS; J = CONCRETE; K = BRICK; L = BLOCK

STATE HIGHWAY LOCATION REFERENCE

ROUTE NUMBER.....MD 178 CONTINUED
INVENTORY DIRECTION....NORTH
NAME: GENERALS HWY

COUNTY-ANNE ARUNDEL
SHA DISTRICT.....5
DATE.....12/31/96

SYSTEM ....STATE....	FUNCTIONAL CLASS	HWY TYPE	ACCESS CONTRL	MILEPOINT	..... MILEPOINT DESCRIPTION		MARKED LANES	SURFACE WIDTH/TYPE*	AADT
SECONDARY R	RUR-MAJOR COLLECTOR	UNDIVED	NONE	2.08	CO2752	OLD GENERALS HWY	2	22I	17,425
				2.56	MD0798	OLD GENERALS HWY			
				2.59		SPEED LIMIT 50 MPH			
				2.78			2	24I	
				3.84		SPEED LIMIT 40 MPH			
				4.20	CO2619	CROWNSVILLE RD			15,050
				5.01			4	44I	
				5.09	CO1328	HERALD HARBOR RD			17,425
				5.35	RP009702	RAMP 2 FR MD 178 TO IS 97	4	48I	6,275
				5.35		EXIT #5			
				5.39			2	24I	
				6.42	CO1222	SUNRISE BEACH RD			7,825
				7.12	CO1207	MILLERSVILLE RD			
				7.86	MD0178A	GENERALS HWY	2	36I	
				7.94			3	36I	
				8.06	CO5461	VETERANS HWY			

****

ROUTE NUMBER.....MD 178A
INVENTORY DIRECTION....NORTH
NAME: GENERALS HWY

SECONDARY R	RUR-LOCAL	UNDIVED	NONE	0.00	MD0178	GENERALS HWY	1	12I	5,499
				0.03			2	24I	
				0.24			1	12I	
				0.29	CO5461	VETERANS HWY			

****

ROUTE NUMBER.....MD 179
INVENTORY DIRECTION....EAST
NAME: ST MARGARETS RD

SECONDARY R	URB-COLLECTOR	UNDIVED	NONE	0.00	MD0648A	BALTO ANNAPOLIS BLVD	2	32I	4,450
				0.03			2	22I	
				0.21			2	21I	
				1.01		STRUC #2052 MILL CREEK			
				1.63	CO5466	OLD MILL BOTTOM RD SOUTH			
				1.67	CO2519	PLEASANT PLAINS RD			
				2.28			2	24I	
		DIVIDED		2.35	MD0931L	HOLLY DR			

* A,B = UNIMPROVED; C = GRADED & DRAINED; D,E = SOIL,GRAVEL,STONE; F,G = LOW TYPE BITUMINOUS;
H,I = HIGH TYPE BITUMINOUS; J = CONCRETE; K = BRICK; L = BLOCK

STATE HIGHWAY LOCATION REFERENCE

ROUTE NUMBER.....MD 179 CONTINUED
INVENTORY DIRECTION....EAST
NAME: ST MARGARETS RD

COUNTY-ANNE ARUNDEL
SHA DISTRICT.....5
DATE.....12/31/96

SYSTEM ....STATE....	FUNCTIONAL CLASS	HWY TYPE	ACCESS CONTRL	MILEPOINT	MILEPOINT DESCRIPTION		MARKED LANES	SURFACE WIDTH/TYPE*	AADT
SECONDARY R	URB-COLLECTOR	DIVIDED	NONE	2.42	MD0908A	BUSCHS FRONTAGE RD	2	24I	4,450
				2.42	MD0908C	WHITEHALL RD			
	URB-MINOR ARTERIAL			2.58	US0050	BLUE STAR MEMORIAL HWY			
NAME: CAPE ST CLAIRE RD				2.58					
				2.58		STRUC #2200			
				2.58		EXIT #29			
				2.65			2	38I	
				2.71			3	36I	
				2.83	MD0931Q	COLLEGE PKWY	4	48I	
		UNDIVED		2.88					
				2.94			2	24I	
				3.11	MD0931U	WOODLAND CIR	2	22I	
				3.16	CO2488	CAPE ST CLAIRE RD (AHEAD)			

****

ROUTE NUMBER.....IS 195
INVENTORY DIRECTION....NORTH
NAME: METROPOLITAN BLVD

PRIMARY R	URB-INTERSTATE	DIVIDED	FULL	0.00	SR0030	METROPOLITAN BLVD (BACK)	6	76I	32,475
				0.03		SPEED LIMIT 30 MPH			
				0.06			4	52I	
				0.38			4	56I	
				0.70	MD0170	AVIATION BLVD	4	52I	53,975
				0.70		STRUC #2025			
				0.70		EXIT #1			
				1.10		SPEED LIMIT 60 MPH			
				1.13			5	60J	
				1.54	RP019507	RAMP 7 FR MD 295 TO IS 195			
				1.54		STRUC #2131			
				1.77	MD0295	BALTIMORE WASHINGTON PKWY			32,476
				1.77		STRUC #2130			
				1.77		EXIT #2			
				1.99			4	48J	
				2.43			4	48I	
				2.52	CO0002	FURNACE AVE			
				2.73		STRUC #2129 PATAPSCO RIVER			
				2.73		BALTIMORE CO/L			

* A,B = UNIMPROVED; C = GRADED & DRAINED; D,E = SOIL,GRAVEL,STONE; F,G = LOW TYPE BITUMINOUS;
H,I = HIGH TYPE BITUMINOUS; J = CONCRETE; K = BRICK; L = BLOCK

STATE HIGHWAY LOCATION REFERENCE

ROUTE NUMBER.....MD 198
INVENTORY DIRECTION....EAST
NAME: LAUREL-FT MEADE RD

COUNTY-ANNE ARUNDEL
SHA DISTRICT.....5
DATE.....12/31/96

SYSTEM ....STATE....	FUNCTIONAL CLASS	HWY TYPE	ACCESS CONTRL	MILEPOINT	..... MILEPOINT DESCRIPTION		MARKED LANES	SURFACE WIDTH/TYPE*	AADT
SECONDARY R	URB-OTHER PRIN ART	DIVIDED	NONE	0.00		PRINCE GEORGES CO/L	6	72I	34,250
				0.00		STRUC #16078 PATUXENT RIVER			
				0.15			4	44I	
				D.26		SPEED LIMIT 40 MPH			
				0.58	C04912	BROCK BRIDGE RD			
				D.83	C00975	OLD LINE AVE			
				1.12	C00994	OLD ANNAPOLIS RD			
				1.45			5	60I	
				1.85			4	48I	
				1.93	MD0295	BALTIMORE WASHINGTON PKWY			25,975
				1.93		STRUC #AAFHD3			
				2.33			2	48I	
		UNDIVED		2.43			2	24I	
				2.67		SPEED LIMIT 50 MPH			
				2.91	MD0216B	OLD PORTLAND RD			
				3.05		WELCHS CT (SPUR TO MD 216C)			
		DIVIOEO		3.59					
				3.64		SPEEO LIMIT 40 MPH			
		UNDIVED		3.74					
				3.78	GV0198	LAUREL-FT MEADE RD (AHEAO)			

****

ROUTE NUMBER.....MD 214
INVENTORY DIRECTION....EAST
NAME: CENTRAL AVE

SECONDARY R	RUR-MINOR ARTERIAL	UNDIVED	NONE	0.00		PRINCE GEORGES CO/L	2	24I	10,625
				0.00		STRUC #2054 PATUXENT RIVER			
				D.12		SPEED LIMIT 5D MPH			
				0.68	C02714	PATUXENT RIVER RD			
				1.80		SPEED LIMIT 40 MPH			
				2.28			2	22I	
				2.66	MD0424	DAVIDSONVILLE RD			13,525
				2.66	C02735	BIRDSVILLE RD			
				3.26		SPEEO LIMIT 45 MPH			
				3.72	C02749	RIVA RO			9,525
				4.58			2	24I	
				5.64	MD0214A	PIKE RIDGE RO			
		DIVIDED		5.85			3	36I	
				5.96			4	48I	
				6.04	MD0002	SOLOMONS ISLAND RD			20,400

* A,B = UNIMPROVED; C = GRADED & DRAINED; D,E = SOIL,GRAVEL,STONE; F,G = LOW TYPE BITUMINOUS;
H,I = HIGH TYPE BITUMINOUS; J = CONCRETE; K = BRICK; L = BLOCK

STATE HIGHWAY LOCATION REFERENCE

ROUTE NUMBER.....MD 214 CONTINUED
INVENTORY DIRECTION....EAST
NAME: CENTRAL AVE

COUNTY-ANNE ARUNDEL
SHA DISTRICT.....5
DATE.....12/31/96

SYSTEM ....STATE....	FUNCTIONAL CLASS	HWY TYPE	ACCESS CONTRL	MILEPOINT	MILEPOINT DESCRIPTION		MARKED LANES	SURFACE WIDTH/TYPE*	AADT
SECONDARY R	RUR-MINOR ARTERIAL	UNDIVED	NONE	6.32			4	48I	20,400
		DIVIDED		6.55					
				6.63	MD0253	MAYO RD			
		UNDIVED		6.71			3	37I	
				6.98	MD0253A	MAYO RD			
				7.08			2	26I	
				7.40	MD0468	MUDDY CREEK RD			14,175
				7.60		SPEED LIMIT 40 MPH			
				7.95	CO3157	LOCH HAVEN RD			
	URB-OTHER PRIN ART			8.33					
				9.27	CO3219	RIVER RD			
				9.43			2	24I	
				9.67	CO3233	TURKEY POINT RD			
				9.79		SPEED LIMIT 30 MPH			
	URB-COLLECTOR			10.17	CO3278	TRITON BEACH RD			2,875
				10.97			2	22I	
NAME: BEVERLY AVE				10.97					
	URB-LOCAL			11.41	CO3299	BEVERLY AVE			
NAME: GRANDE VIEW AVE				11.41					
				11.54		ROAD END			

****

ROUTE NUMBER.....MD 214A
INVENTORY DIRECTION....EAST
NAME: PIKE RIDGE RD

SECONDARY R	URB-COLLECTOR	UNDIVED	NONE	0.00	MD0214	CENTRAL AVE	2	24I	4,050
				0.58			3	38I	
				0.64	MD0002	SOLOMONS ISLAND RD			

****

ROUTE NUMBER.....MD 216A
INVENTORY DIRECTION....EAST
NAME: OLD CAMP MEADE RD

SECONDARY R	URB-LOCAL	UNDIVED	NONE	0.00		ROAD END	2	24I	
				0.12	CO0995	WHISKEY BOTTOM RD	2	20I	
				0.25		ROAD END			

* A,B = UNIMPROVED; C = GRADED & DRAINED; O,E = SOIL,GRAVEL,STONE; F,G = LOW TYPE BITUMINOUS;
H,I = HIGH TYPE BITUMINOUS; J = CONCRETE; K = BRICK; L = BLOCK

STATE HIGHWAY LOCATION REFERENCE

ROUTE NUMBER.....MD 216B
INVENTORY DIRECTION....EAST
NAME: OLD PORTLAND RD

COUNTY-ANNE ARUNDEL
SHA DISTRICT.....5
DATE.....12/31/96

SYSTEM ....STATE....	FUNCTIONAL CLASS	HWY TYPE	ACCESS CONTRL	MILEPOINT	..... MILEPOINT DESCRIPTION		MARKED LANES	SURFACE WIDTH/TYPE*	AADT
SECONDARY R	URB-LOCAL	UNDIVED	NONE	0.00		ROAD END	2	20G	
				0.03			2	23I	
				0.61			2	50I	
				0.65	MD0198	LAUREL-FT MEADE RD			

****

ROUTE NUMBER.....MD 216C
INVENTORY DIRECTION....EAST
NAME: NO NAME

SECONDARY R	URB-LOCAL	UNDIVED	NONE	0.00		ROAD END	2	9E	
				0.07			2	9F	
				0.11		WELCHS CT (SPUR TO MD 198)	2	16G	
				0.13		ROAD END			

****

ROUTE NUMBER.....MD 253
INVENTORY DIRECTION....NORTH
NAME: MAYO RD

SECONDARY R	URB-MINOR ARTERIAL	UNDIVED	NONE	0.00	MD0214	CENTRAL AVE	2	34I	19,850
				0.02			2	24I	
				0.07		SPEED LIMIT 30 MPH			
				0.12	MD0253A	MAYO RD			
				0.50	CO3096	LONDONTOWN RD	2	30I	
				0.54			2	24I	
				1.07	CO3072	WASHINGTON RD			
				1.28			3	42I	
				1.34	MD0002	SOLOMONS ISLAND RD			

****

ROUTE NUMBER.....MD 253A
INVENTORY DIRECTION....NORTH
NAME: MAYO RD

SECONDARY R	URB-LOCAL	UNDIVED	NONE	0.00	MD0214	CENTRAL AVE	2	42I	1,975
				0.08			2	24I	
				0.42	MD0253	MAYO RD (AHEAD)			

* A,B = UNIMPROVED; C = GRADED & DRAINED; D,E = SOIL,GRAVEL,STONE; F,G = LOW TYPE BITUMINOUS;
H,I = HIGH TYPE BITUMINOUS; J = CONCRETE; K = BRICK; L = BLOCK

STATE HIGHWAY LOCATION REFERENCE

ROUTE NUMBER.....MD 255
INVENTORY DIRECTION....EAST
NAME: OWENSVILLE RD

COUNTY-ANNE ARUNDEL
SHA DISTRICT.....5
DATE.....12/31/96

SYSTEM ....STATE....	FUNCTIONAL CLASS	HWY TYPE	ACCESS CONTRL	MILEPOINT	..... MILEPOINT DESCRIPTION		MARKED LANES	SURFACE WIDTH/TYPE*	AADT
SECONDARY R	RUR-MAJOR COLLECTOR	DIVIDED	NONE	0.00	MD0002	SOLOMONS ISLAND RD	2	28I	2,550
		UNDIVED		0.01			2	20I	
				0.04		SPEED LIMIT 40 MPH			
				0.42		SPEED LIMIT 30 MPH			
				0.99		SPEED LIMIT 45 MPH			
	RUR-MINOR COLLECTOR			3.15	MD0468	MUDDY CREEK RD			2,600
NAME: GALESVILLE RD				3.15					
				3.25		SPEED LIMIT 30 MPH			
NAME: MAIN ST				3.88					
				4.21	CO3332	MAIN ST (AHEAD)			

****

ROUTE NUMBER.....MD 256
INVENTORY DIRECTION....EAST
NAME: DEALE RD

SECONDARY R	RUR-MINOR COLLECTOR	UNDIVED	NONE	0.00	MD0002	SOLOMONS ISLAND RD	3	34I	2,050
				0.07		SPEED LIMIT 45 MPH			
				0.10			2	24I	
				0.20			2	20I	
				1.64		SPEED LIMIT 30 MPH			
				1.81		STRUC #2126 TRACEYS CREEK			
				2.22	CO3495	ROCKHOLD CREEK DR			
				2.25		STRUC #2127 ROCKHOLD CREEK			
	RUR-MAJOR COLLECTOR			2.58	CO3477	MASONS BEACH RD	2	22I	
NAME: DEALE CHURCHTON RD				2.71					
				2.75		SPEED LIMIT 40 MPH			
	RUR-MINOR ARTERIAL			3.51	MD0258	BAY FRONT RD	2	20I	7,875
				3.61	CO3451	DEALE BEACH RD	2	22I	
				4.47	CO3414	FRANKLIN MANOR RD			
				5.28	MD0468	MUDDY CREEK RD			

****

ROUTE NUMBER.....MD 25B
INVENTORY DIRECTION....EAST
NAME: BAY FRONT RD

SECONDARY R	RUR-LOCAL	UNDIVED	NONE	0.00	CO3547	WRIGHTON RD	2	48I	7,000
				0.05			2	24I	
	RUR-MINOR ARTERIAL			0.21	MD0004	SOUTHERN MARYLAND BLVD			

* A,B = UNIMPROVED; C = GRADED & DRAINED; D,E = SOIL,GRAVEL,STONE; F,G = LOW TYPE BITUMINOUS;
H,I = HIGH TYPE BITUMINOUS; J = CONCRETE; K = BRICK; L = BLOCK

STATE HIGHWAY LOCATION REFERENCE

ROUTE NUMBER.....MD 258 CONTINUED
INVENTORY DIRECTION....EAST
NAME: BAY FRONT RD

COUNTY-ANNE ARUNDEL
SHA DISTRICT.....5
DATE.....12/31/96

SYSTEM ....STATE....	FUNCTIONAL CLASS	HWY TYPE	ACCESS CONTRL	MILEPOINT	..... MILEPOINT DESCRIPTION		MARKED LANES	SURFACE WIDTH/TYPE*	AADT
SECONDARY R	RUR-MINOR ARTERIAL	UNDIVED	NONE	0.21		STRUC #2078	2	24I	7,000
				0.29	MD0794	OLD MD 416			
				0.40		SPEED LIMIT 50 MPH			
				2.83	MD0796A	OLD MD 258			
				3.10	MD0796A	OLD MD 258			
				4.14		STRUC #X0249 LYONS CREEK			
		DIVIDED		4.16			4	48I	
				4.26	MD0002	SOLOMONS ISLAND RD			7,950
		UNDIVED		4.37			2	24I	
				5.33		STRUC #2087 TRACEYS CREEK			
				6.29	CO3495	ROCKHOLD CREEK RD			
				6.50		STRUC #2079 ROCKHOLD CREEK			
				7.13	MD0256	DEALE CHURCHTON RD			

****

ROUTE NUMBER.....MD 259
INVENTORY DIRECTION....NORTH
NAME: GREENOCK RD

SECONDARY R	RUR-MINOR ARTERIAL	UNDIVED	NONE	0.00	MD0794	OLD MD 416	2	20I	1,300
				D.05		SPEED LIMIT 45 MPH			
				2.67	MD0408	MT ZION RD			

****

ROUTE NUMBER.....MD 260
INVENTORY DIRECTION....EAST
NAME: CHESAPEAKE BEACH RD

SECONDARY R	RUR-MINOR ARTERIAL	UNDIVED	NONE	0.00		CALVERT CO/L	2	24I	11,475
				0.27	CO3518	SANDSBURY RD			
				1.24		SPEED LIMIT 40 MPH			
				1.27			2	50I	
				1.38		CALVERT CO/L			

* A,B = UNIMPROVED; C = GRADED & DRAINED; D,E = SOIL,GRAVEL,STONE; F,G = LOW TYPE BITUMINOUS;
H,I = HIGH TYPE BITUMINOUS; J = CONCRETE; K = BRICK; L = BLOCK

STATE HIGHWAY LOCATION REFERENCE

ROUTE NUMBER.....MD 261
INVENTORY DIRECTION....NORTH
NAME: WALNUT AVE

COUNTY-ANNE ARUNDEL
SHA DISTRICT.....5
DATE.....12/31/96

SYSTEM ....STATE....	FUNCTIONAL CLASS	HWY TYPE	ACCESS CONTRL	MILEPOINT	..... MILEPOINT DESCRIPTION		MARKED LANES	SURFACE WIDTH/TYPE*	AADT
SECONDARY R	RUR-MINOR COLLECTOR	UNDIVED	NONE	0.00		CALVERT CO/L	2	18I	4,275
				0.11		SPEED LIMIT 30 MPH			
				1.27			2	20I	
				1.61					
NAME: LAKE SHORE DR				1.61					
				2.15		SPEED LIMIT 40 MPH			
NAME: FRIENDSHIP RD				2.59					
				4.00	CO3512	FAIRHAVEN RD			3,575
				5.20		SPEED LIMIT 30 MPH			
				5.41	MD0778	OLD SOLOMONS ISLAND RD			

****

ROUTE NUMBER.....MD 270
INVENTORY DIRECTION....NORTH
NAME: FURNACE BRANCH RD

SECONDARY R	URB-MINOR ARTERIAL	DIVIDED	NONE	0.00	MD0648G	BALTO ANNAPOLIS BLVD (BACK)	2	36I	10,025
				0.00	MD0648E	BALTO ANNAPOLIS BLVD			
		UNDIVED		0.03			2	24I	
		DIVIDED		0.98					
				1.12			4	52I	
				1.23	CO0443	POINT PLEASANT RD			
				1.33			4	48I	
				1.56	MD0010	ARUNDEL EXPWY			16,925
				1.56		STRUC #2122			
		CTL		1.75			4	52I	
		DIVIDED		2.02			4	66I	
		UNDIVED		2.09	MD0002	GOV RITCHIE HWY	4	50I	
				2.13	MD0003BU	CRAIN HWY			

****

ROUTE NUMBER.....MD 295
INVENTORY DIRECTION....NORTH
NAME: BALTIMORE WASHINGTON PKWY

FEDERAL R	URB-FRWY/EXPWY	DIVIDED	FULL	0.00		PRINCE GEORGES CO/L	4	48I	64,400
				0.00		STRUC #P FH01 PATUXENT RIVER			
				2.50	MD0198	LAUREL-FT MEADE RD			56,025
				2.50		STRUC #AAFH03			
				2.97		SPEED LIMIT 55 MPH			

* A,B = UNIMPROVED; C = GRADED & DRAINED; D,E = SOIL,GRAVEL,STONE; F,G = LOW TYPE BITUMINOUS;
H,I = HIGH TYPE BITUMINOUS; J = CONCRETE; K = BRICK; L = BLOCK

STATE HIGHWAY LOCATION REFERENCE

ROUTE NUMBER.....MD 295 CONTINUED
INVENTORY DIRECTION....NORTH
NAME: BALTIMORE WASHINGTON PKWY

COUNTY-ANNE ARUNDEL
SHA DISTRICT.....5
DATE.....12/31/96

SYSTEM ....STATE....	FUNCTIONAL CLASS	HWY TYPE	ACCESS CONTRL	MILEPOINT	MILEPOINT DESCRIPTION		MARKED LANES	SURFACE WIDTH/TYPE*	AADT
FEDERAL R	URB-FRWY/EXPWY	DIVIDED	FULL	3.50	STRUC #AAFH01 LITTLE PATUXENT RIVER		4	48I	56,025
				4.25	SAVAGE RD	MD0032			56,075
				4.25	STRUC #2215				
PRIMARY				6.20	END US GOVT MAINTENANCE				
				6.20	BEGIN STATE MAINTENANCE				
				6.45	JESSUP RD	MD0175			65,889
				6.45	STRUC #2D23				
				8.24	WRIGHT RD	MD0176B			
				8.24	STRUC #2184				
				8.95	NO NAME	MD0100			60,150
				8.95	STRUC #2180				
				8.95	EXIT #9				
				9.96	STRUC #2021 PINEY RUN				
				10.37	VARIABLE MESSAGE SIGN #506 (NB/L)				
				10.39	HANOVER RD	CO0575			
				10.39	STRUC #2020				
				11.39	RIDGE RD	COD582			
				11.39	STRUC #2D19				
				11.71	R/R #ATK 529 607 R				
				11.71	STRUC #2018 STONEY RUN				
				11.85	METROPOLITAN BLVD	IS0195			64,550
				11.85	STRUC #2130				
				11.85	EXIT #2				
				12.06	RAMP 7 FR MD 295 TO IS 195	RP019507			
				12.06	STRUC #2016				
				12.26	WINTERSON RD	CO0008			
				12.26	STRUC #2015				
				13.06	W NURSERY RD	CO0006			68,150
				13.06	STRUC #2014				
				13.84			5	60I	
				13.93	HAMMONDS FERRY RD	CO0017			
				13.93	STRUC #2013				
				14.23	BALTO BELTWAY	IS0695			63,225
				14.23	STRUC #2099 & #2003				
				14.23	EXIT #7				
				14.61	VARIABLE MESSAGE SIGN #5D7 (NB/L)				
				14.64	NURSERY RD	MD0168			
				14.64	STRUC #2012				
				14.77			6	72I	
				15.10	STRUC #2011 PATAPSCO RIVER				
				15.10	BALTIMORE CO/L				

* A,B = UNIMPROVED; C = GRADED & DRAINED; D,E = SOIL,GRAVEL,STONE; F,G = LOW TYPE BITUMINOUS;
H,I = HIGH TYPE BITUMINOUS; J = CONCRETE; K = BRICK; L = BLOCK

STATE HIGHWAY LOCATION REFERENCE

ROUTE NUMBER.....US 301
INVENTORY DIRECTION....NORTH
NAME: JOHN HANSON HWY

COUNTY-ANNE ARUNDEL
SHA DISTRICT.....5
DATE.....12/31/96

SYSTEM ....STATE....	FUNCTIONAL CLASS	HWY TYPE	ACCESS CONTRL	MILEPOINT	MILEPOINT DESCRIPTION		MARKED LANES	SURFACE WIDTH/TYPE*	AADT
				0.00	SEE IS 595				
				0.00	PRINCE GEORGES CO/L				
				10.62	SEE IS 595 (BACK)				
				10.62	SEE US 50 (AHEAD)				
				19.88	QUEEN ANNES CO/L				

****

ROUTE NUMBER.....MD 387
INVENTORY DIRECTION....NORTH
NAME: SPA RD

SECONDARY R	URB-COLLECTOR	UNDIVED	NONE	0.00	CO2869	FERRY POINT RD (BACK)	2	20I	6,575
				0.05		SPEED LIMIT 40 MPH			
				0.52	MD0788A	OLD FOREST DR	2	34I	
MUNICIPAL U				0.57		IN CORP LMTS ANNAPOLIS			
				0.57		END STATE MAINTENANCE			
				0.57		BEGIN MUNICIPAL MAINTENANCE			
				0.66	CO5464	FOREST DR			
				0.72			2	42I	
	URB-OTHER PRIN ART			0.87	MU1500	HILLTOP LA	3	40I	
				1.10			3	37I	
				1.19			2	30I	
				1.23		STRUC #AAA-01 SPA CREEK			
				1.25			2	22I	
				1.39			2	30I	
				1.65			1	22I	
				1.75	MD0450	WEST ST			

****

ROUTE NUMBER.....MD 393
INVENTORY DIRECTION....NORTH
NAME: OLD SOLOMONS ISLAND RD

SECONDARY R	URB-LOCAL	UNDIVED	NONE	0.00	MD0002	SOLOMONS ISLAND RD	2	30I	5,199
				0.03			2	22I	
U				0.15		IN CORP LMTS ANNAPOLIS			
				0.26	CO2836	FOREST DR	3	33I	
				0.45			2	22I	
		DIVIDED		0.61			2	36I	
				0.63	MD0450	WEST ST			

* A,B = UNIMPROVED; C = GRADED & DRAINED; D,E = SOIL,GRAVEL,STONE; F,G = LOW TYPE BITUMINOUS;
H,I = HIGH TYPE BITUMINOUS; J = CONCRETE; K = BRICK; L = BLOCK

STATE HIGHWAY LOCATION REFERENCE

ROUTE NUMBER.....MD 408
INVENTORY DIRECTION....EAST
NAME: MT ZION RD

COUNTY-ANNE ARUNDEL
SHA DISTRICT.....5
DATE.....12/31/96

SYSTEM ....STATE....	FUNCTIONAL CLASS	HWY TYPE	ACCESS CONTRL	MILEPOINT	..... MILEPOINT DESCRIPTION		MARKED LANES	SURFACE WIDTH/TYPE*	AADT
SECONDARY R	RUR-MAJOR COLLECTOR	UNDIVED	NONE	0.00	MD0004	SOUTHERN MD BLVD	2	24I	9,900
				0.00	MD0980A	BUSCHS FRONTAGE RD (BACK)			
				0.00		STRUC #2220			
				0.04		SPEED LIMIT 30 MPH			
				0.10	MD0408B	NO NAME			
				0.15	MD0794	OLD MD 416			
				0.27			2	22I	
				0.29		SPEED LIMIT 40 MPH			
				0.62	CO3549	SANDS RD			3,850
				1.32			2	32I	
				1.38			2	22I	
				1.78			2	25I	
				1.92			2	24I	
				2.25			2	22I	
				2.45			2	24I	
				2.52			2	22I	
				2.75			2	24I	
				3.11			2	22I	
				3.44			2	24I	
	RUR-MINOR ARTERIAL			4.19	MD0259	GREENOCK RD			4,875
				4.27			2	22I	
				4.36			2	24I	
				5.58			2	32I	
				5.62	MD0002	SOLOMONS ISLAND RD			
				5.62	MD0422	BAYARD RD			

****

ROUTE NUMBER.....MD 408A
INVENTORY DIRECTION....WEST
NAME: PATUXENT RIVER WETLAND PK ENT

SECONDARY R	RUR-LOCAL	UNDIVED	NONE	0.00	MD0408B	NO NAME	2	24I	
				0.42		CUL DE SAC			

****

ROUTE NUMBER.....MD 408B
INVENTORY DIRECTION....NORTH
NAME: NO NAME

SECONDARY R	RUR-LOCAL	UNDIVED	NONE	0.00	MD0408	MT ZION RD	2	22I	

* A,B = UNIMPROVED; C = GRADED & DRAINED; D,E = SOIL,GRAVEL,STONE; F,G = LOW TYPE BITUMINOUS;
H,I = HIGH TYPE BITUMINOUS; J = CONCRETE; K = BRICK; L = BLOCK

STATE HIGHWAY LOCATION REFERENCE

ROUTE NUMBER.....MD 4D8B CONTINUED
INVENTORY DIRECTION....NORTH
NAME: NO NAME

COUNTY-ANNE ARUNDEL
SHA DISTRICT.....5
DATE.....12/31/96

SYSTEM ....STATE....	FUNCTIONAL CLASS	HWY TYPE	ACCESS CONTRL	MILEPOINT	..... MILEPOINT DESCRIPTION		MARKED LANES	SURFACE WIDTH/TYPE*	AADT
SECDNDARY R	RUR-LDCAL	UNDIVED	NDNE	0.02	MD0408A	PATUXENT RIVER WETLAND PARK ENT	2	22I	
				D.D5		ROAD END			

****

ROUTE NUMBER.....MD 422
INVENTORY DIRECTION....EAST
NAME: BAYARD RD

SECONDARY R	RUR-MINOR COLLECTOR	UNDIVED	NONE	D.00	CO3554	BAYARD RD (BACK)	2	22I	1,225
				0.02		SPEED LIMIT 40 MPH			
				0.11			2	24I	
				1.91					1,175
				2.91			2	22I	
				3.04	MD0002	SOLOMONS ISLAND RD			
				3.D4	MDD4D8	MT ZION RD			

****

ROUTE NUMBER.....MD 423
INVENTORY DIRECTION....EAST
NAME: FAIRHAVEN RD

SECONDARY R	RUR-MINOR COLLECTOR	UNDIVED	NONE	D.0D	MD0002	SOLOMONS ISLAND RD	2	24I	1,150
				0.00	CD3535	JEWELL RD (BACK)			
				0.08		SPEED LIMIT 40 MPH			
				0.18			2	20I	
				1.78			2	22I	
				1.87	CO3501	TOWN POINT RD	2	20I	
				1.92		SPEED LIMIT 30 MPH			
				2.44		STRUC #2D68 HERRING BAY			
				2.79	CO3512	FAIRHAVEN RD (AHEAD)			
				2.79	CO3513	ARUNDEL RD			

****

ROUTE NUMBER.....MD 424
INVENTORY DIRECTION....NORTH
NAME: DAVIDSDNVILLE RD

SECONDARY R	RUR-MINOR ARTERIAL	UNDIVED	NONE	0.00	MD0214	CENTRAL AVE	2	24I	10,450
				0.00	CO2735	BIRDSVILLE RD (BACK)			

* A,B = UNIMPROVED; C = GRADED & DRAINED; D,E = SDIL,GRAVEL,STONE; F,G = LOW TYPE BITUMINOUS;
H,I = HIGH TYPE BITUMINOUS; J = CONCRETE; K = BRICK; L = BLOCK

STATE HIGHWAY LOCATION REFERENCE

ROUTE NUMBER.....MD 424 CONTINUED
INVENTORY DIRECTION....NORTH
NAME: DAVIDSONVILLE RD

COUNTY-ANNE ARUNDEL
SHA DISTRICT.....5
DATE.....12/31/96

SYSTEM ....STATE....	FUNCTIONAL CLASS	HWY TYPE	ACCESS CONTRL	MILEPOINT	..... MILEPOINT DESCRIPTION		MARKED LANES	SURFACE WIDTH/TYPE*	AADT
SECONDARY R	RUR-MINOR ARTERIAL	UNDIVED	NONE	0.07		SPEED LIMIT 35 MPH	2	24I	10,450
				0.19			2	36I	
				0.34			2	24I	
				0.88		SPEED LIMIT 45 MPH			
				1.45			2	22I	
				2.34			2	24I	
			PART	2.51	MD0909	MD 424 SERVICE RD			
				2.51	CO2712	RUTLAND RD			
				2.57			2	36I	
				2.58		SPEED LIMIT 4D MPH			
		DIVIDED		2.72			3	36I	
				2.89			4	48I	
				3.32	IS0595	JOHN HANSON HWY			10,75D
				3.32		STRUC #2028			
				3.32		EXIT #16			
			NONE	3.56	CO2713	ROSSBACK RD			
		UNDIVED		3.72			2	24I	
				3.74		SPEED LIMIT 45 MPH			
	URB-OTHER PRIN ART	CTL		5.85	MD045D	DEFENSE HWY			15,975
				5.92		SPEED LIMIT 35 MPH			
		UNDIVED		6.20					
				6.35	CO4093	LAYTON ST	2	22I	
				6.50		SPEED LIMIT 45 MPH			
				7.23	CO2697	FARRELL ST	2	23I	
				7.35	CO2637	REIDEL RD	3	36I	17,250
				7.45			4	48I	
				7.68		SPEED LIMIT 35 MPH			
				7.80	CO2639	DUKE OF KENT DR			
				8.19			3	36I	
				8.24	CO2633	CONWAY RD (AHEAD)			
				8.24	MDDDD3	ROBERT CRAIN HWY			

****

ROUTE NUMBER.....MD 435
INVENTORY DIRECTION....NORTH
NAME: TAYLOR AVE

MUNICIPAL U	URB-MINOR ARTERIAL	UNDIVED	NONE	0.00	MD0450	WEST ST	2	21I	12,525
				0.03		SPEED LIMIT 30 MPH			
				0.06			2	24I	
				0.12			2	30I	

* A,B = UNIMPROVED; C = GRADED & DRAINED; D,E = SOIL,GRAVEL,STONE; F,G = LOW TYPE BITUMINOUS;
H,I = HIGH TYPE BITUMINOUS; J = CONCRETE; K = BRICK; L = BLOCK

STATE HIGHWAY LOCATION REFERENCE

ROUTE NUMBER.....MD 435 CONTINUED
INVENTORY DIRECTION....NORTH
NAME: TAYLOR AVE

COUNTY-ANNE ARUNDEL
SHA DISTRICT.....5
DATE.....12/31/96

SYSTEM ....STATE....	FUNCTIONAL CLASS	HWY TYPE	ACCESS CONTRL	MILEPOINT	..... MILEPOINT DESCRIPTION		MARKED LANES	SURFACE WIDTH/TYPE*	AADT
MUNICIPAL U	URB-MINOR ARTERIAL	UNDIVED	NONE	0.20			2	26I	12,525
SECONDARY				0.31		END MUNICIPAL MAINTENANCE			
				0.31		BEGIN STATE MAINTENANCE			
				0.33	MU0520	CEDAR PARK RD	2	24I	
		CTL		0.54					
	URB-COLLECTOR	UNDIVED		0.81	MD0070	ROWE BLVD	4	40I	
				0.92	MD0436	RIDGELY AVE	2	30I	
				0.99	MU0120	ANNAPOLIS ST	3	30I	
NAME: ANNAPOLIS ST				0.99					
				1.05			2	24I	
				1.17	MD0450	KING GEORGE ST			

****

ROUTE NUMBER.....MD 436
INVENTORY DIRECTION....NORTH
NAME: RIDGELY AVE

SECONDARY U	URB-COLLECTOR	UNDIVED	NONE	0.00	MD0435	TAYLOR AVE	2	30I	4,650
				0.04			2	24I	
				0.20	MU2090	MELVIN AVE			
R				0.47		STRUC #2081 WEEMS CREEK			
				0.47		OUT CORP LMTS ANNAPOLIS			
				0.72	MD0783	RIVERVIEW AVE			
				0.82	IS0595	JOHN HANSON HWY			
				0.82		STRUC #2037			
				0.84			2	22I	
				0.97	MD0784	ACORN DR			
				1.14	CO2776	RIDGELY AVE (AHEAD)			

****

ROUTE NUMBER.....MD 450
INVENTORY DIRECTION....EAST
NAME: DEFENSE HWY

				0.00		SEE MD 3			
				0.00		PRINCE GEORGES CO/L			
SECONDARY	RUR-MAJOR COLLECTOR	DIVIDED	NONE	0.22	MD0003	ROBERT CRAIN HWY (BACK)	4	48I	19,150
				0.31		SPEED LIMIT 40 MPH			
		CTL		0.34					
				0.55			2	24I	

* A,B = UNIMPROVED; C = GRADED & DRAINED; D,E = SOIL,GRAVEL,STONE; F,G = LOW TYPE BITUMINOUS;
H,I = HIGH TYPE BITUMINOUS; J = CONCRETE; K = BRICK; L = BLOCK

STATE HIGHWAY LOCATION REFERENCE

ROUTE NUMBER.....MD 450 CONTINUED
INVENTORY DIRECTION....EAST
NAME: DEFENSE HWY

COUNTY-ANNE ARUNDEL
SHA DISTRICT.....5
DATE.....12/31/96

SYSTEM ....STATE....	FUNCTIONAL CLASS	HWY TYPE	ACCESS CONTRL	MILEPOINT	MILEPOINT DESCRIPTION		MARKED LANES	SURFACE WIDTH/TYPE*	AADT
SECONDARY R	RUR-MAJOR COLLECTOR	UNDIVED	NONE	0.75			2	26I	19,150
				0.94	CO2682	TARRYTOWN AVE			
				1.08		SPEED LIMIT 45 MPH			
				1.90			2	35I	
				1.98	MD0424	DAVIDSONVILLE RD	2	44I	10,575
				2.06			2	24I	
				4.83		STRUC #2073 NORTH RIVER			
				4.84	CO2624	ST STEPHENS CHURCH RD			6,550
				4.88	CO2712	RUTLAND RD			
				5.77		STRUC #2072 BACON RIDGE BRANCH			
				6.90		SPEED LIMIT 40 MPH			
				7.16	CO2815	SOUTH HAVEN RD			
				7.16	CO2619	CROWNSVILLE RD			
				7.54	IS0097	NO NAME			
				7.54		STRUC #2157			
		DIVIDED		8.00			2	22I	
	URB-MINOR ARTERIAL			8.11					
		UNDIVED		8.21			2	24I	
		DIVIDED		8.78					
		UNDIVED		8.98		ENT TO SHA DISTRICT #5 OFFICE	2	22I	
		CTL		9.05					
		UNDIVED		9.19			2	33I	
				9.23			3	51I	
		CTL		9.28	MD0178	GENERALS HWY	4	48I	34,400
	URB-OTHER PRIN ART			9.45	CO2801	JENNIFER RD			
NAME: WEST ST				9.45					
				9.57	IS0595	JOHN HANSON HWY			
				9.57		STRUC #2032			
				9.74	CO2749	RIVA RD			28,050
				9.75		SPEED LIMIT 35 MPH			
		DIVIDED		9.92			4	56I	
				9.98	MD0002	SOLOMONS ISLAND RD	4	60I	31,850
				10.00		SPEED LIMIT 30 MPH			
U				10.08		IN CORP LMTS ANNAPOLIS			
				10.14	MO0393	OLD SOLOMONS ISLAND RD			
		UNDIVED		10.22			4	53I	
				10.29			4	48I	
		CTL		10.64					
				10.71	MU0650	CHINQUAPIN ROUND RD			
				10.78	MU0060	ADMIRAL DR			
		UNDIVED		10.83					
				11.02		SPEED LIMIT 25 MPH			

* A,B = UNIMPROVED; C = GRADED & DRAINED; D,E = SOIL,GRAVEL,STONE; F,G = LOW TYPE BITUMINOUS;
H,I = HIGH TYPE BITUMINOUS; J = CONCRETE; K = BRICK; L = BLOCK

STATE HIGHWAY LOCATION REFERENCE

ROUTE NUMBER.....MD 450 CONTINUED
INVENTORY DIRECTION....EAST
NAME: WEST ST

COUNTY-ANNE ARUNDEL
SHA DISTRICT.....5
DATE.....12/31/96

SYSTEM ....STATE....	FUNCTIONAL CLASS	HWY TYPE	ACCESS CONTRL	MILEPOINT	MILEPOINT DESCRIPTION		MARKED LANES	SURFACE WIDTH/TYPE*	AADT
SECONDARY U	URB-OTHER PRIN ART	CTL .	NONE	11.04			2	26I	31,850
				11.34	MU1300	GLEN AVE			
		UNDIVED		11.44			2	28I	
MUNICIPAL				11.74	MD0435	TAYLOR AVE			16,575
				11.74		END STATE MAINTENANCE			
				11.74		BEGIN MUNICIPAL MAINTENANCE			
				11.81	MD0387	SPA RD	2	32I	
				12.09			2	35I	
				12.17			2	42I	
				12.26	MU0460	CALVERT ST	2	33I	
				12.39			2	37I	
NAME: CHURCH CIR				12.39					
				12.46	MU1920	MAIN ST	2	26I	10,950
				12.50			2	36I	
NAME: COLLEGE AVE				12.50					
				12.57	MD0070	ROWE BLVD	2	40I	
				12.63			2	27I	
				12.78			2	35I	
NAME: KING GEORGE ST				12.78					
				12.78	MU1710	KING GEORGE ST			
SECONDARY				13.07		END MUNICIPAL MAINTENANCE			
				13.07		BEGIN STATE MAINTENANCE			
				13.09			2	30I	
				13.13		STRUC #2071 COLLEGE CREEK			
				13.18			2	27I	
				13.33			3	32I	
				13.42		SPEED LIMIT 30 MPH			
				13.43	MD0435	ANNAPOLIS ST	3	38I	17,275
				13.68			2	30I	
				13.73		SPEED LIMIT 40 MPH			
				13.83			2	24J	
R				14.10		STRUC #2070 SEVERN RIVER			
				14.10		OUT CORP LMTS ANNAPOLIS			
				14.24	MD0648AB	NO NAME			
		DIVIDED		14.37			2	36I	
				14.41	MD0648A	BALTO ANNAPOLIS BLVD	4	48I	
NAME: GOV RITCHIE HWY				14.41					
				14.51		SPEED LIMIT 50 MPH			
				15.51			3	36I	
		UNDIVED		15.64			1	15I	
				15.71			1	12I	
				15.81			2	24I	

* A,B = UNIMPROVED; C = GRADED & DRAINED; D,E = SOIL,GRAVEL,STONE; F,G = LOW TYPE BITUMINOUS;
H,I = HIGH TYPE BITUMINOUS; J = CONCRETE; K = BRICK; L = BLOCK

STATE HIGHWAY LOCATION REFERENCE

ROUTE NUMBER.....MD 450 CONTINUED
INVENTORY DIRECTION....EAST
NAME: GOV RITCHIE HWY

COUNTY-ANNE ARUNDEL
SHA DISTRICT.....5
DATE.....12/31/96

SYSTEM ....STATE....	FUNCTIONAL CLASS	HWY TYPE	ACCESS CONTRL	MILEPOINT	..... MILEPOINT DESCRIPTION		MARKED LANES	SURFACE WIDTH/TYPE*	AADT
SECONDARY R	URB-OTHER PRIN ART	UNDIVED	NONE	15.83	US0050	JOHN HANSON HWY/BLUE STAR MEM HWY	2	24I	17,275
				15.83	MD0002	GOV RITCHIE HWY (AHEAD)			
				15.83		STRUC #2100 & #2101			
				15.83		EXIT #27			

****

ROUTE NUMBER.....MD 468
INVENTORY DIRECTION....NORTH
NAME: SHADYSIDE RD

SECONDARY R	RUR-MINOR COLLECTOR	UNDIVED	NONE	0.00	CO4653	SHADYSIDE RD	2	24I	8,450
				0.00	CO3377	W SHADYSIDE RD (BACK)			
				0.09	CO3372	STEAMBOAT RD			
	RUR-MAJOR COLLECTOR			0.72					
				0.89	CO3396	CEDARHURST RD			
				1.15	CO3409	COLUMBIA BEACH RD			
				2.83	MD0256	DEALE CHURCHTON RD			8,725
NAME: MUDDY CREEK RD				2.83					
				2.95	CO3345	CHALK POINT RD			
				3.81					9,275
				6.23	MD0255	OWENSVILLE RD/GALESVILLE RD			9,550
				8.79	CO3322	MILL SWAMP RD			8,575
				9.66	MD0468B	MD 468 SPUR			
				11.19	MD0214	CENTRAL AVE			

****

ROUTE NUMBER.....MD 468B
INVENTORY DIRECTION....EAST
NAME: MD 468 SPUR

SECONDARY R	RUR-LOCAL	UNDIVED	NONE	0.00	MD0468	MUDDY CREEK RD	2	18G	
				0.03	MD0790B	OLD MUDDY CREEK RD			

****

ROUTE NUMBER.....MD 553A
INVENTORY DIRECTION....NORTH
NAME: SOUTH RIVER RD S

SECONDARY R	URB-LOCAL	UNDIVED	NONE	0.00	MD0002	SOLOMONS ISLAND RD	2	24I	99

* A,B = UNIMPROVED; C = GRADED & DRAINED; D,E = SOIL,GRAVEL,STONE; F,G = LOW TYPE BITUMINOUS;
H,I = HIGH TYPE BITUMINOUS; J = CONCRETE; K = BRICK; L = BLOCK

STATE HIGHWAY LOCATION REFERENCE

ROUTE NUMBER.....MD 553A CONTINUED
INVENTORY DIRECTION....NORTH
NAME: SOUTH RIVER RD S

COUNTY-ANNE ARUNDEL
SHA DISTRICT.....5
DATE.....12/31/96

SYSTEM ....STATE....	FUNCTIONAL CLASS	HWY TYPE	ACCESS CONTRL	MILEPOINT	MILEPOINT DESCRIPTION		MARKED LANES	SURFACE WIDTH/TYPE*	AADT
SECONDARY R	URB-LOCAL	UNDIVED	NONE	0.18			2	18H	99
				0.28		ROAD END			

****

ROUTE NUMBER.....MD 553B
INVENTORY DIRECTION....NORTH
NAME: SOUTH RIVER RD

SECONDARY R	URB-LOCAL	UNDIVED	NONE	0.00		ROAD END	2	14I	99
				0.06			2	24I	
				0.09	MD0553C	SOUTH RIVER RD			
				0.24			2	30I	
				0.27	MD0002	SOLOMONS ISLAND RD			

****

ROUTE NUMBER.....MD 553C
INVENTORY DIRECTION....NORTH
NAME: SOUTH RIVER RD

SECONDARY R	URB-LOCAL	UNDIVED	NONE	0.00	MD0553B	SOUTH RIVER RD	2	23I	99
				0.10	MD0002	SOLOMONS ISLAND RD			
				0.10		STRUC #2010			
				0.12			2	24I	
				0.25		ROAD END			

****

ROUTE NUMBER.....IS 595
INVENTORY DIRECTION....EAST
NAME: JOHN HANSON HWY

PRIMARY R	RUR-INTERSTATE	DIVIDED	FULL	0.00		PRINCE GEORGES CO/L	6	76I	84,500
				0.00		STRUC #2026 PATUXENT RIVER			
				0.80	CO2714	PATUXENT RIVER RD			
				0.80		STRUC #2027			
				2.15	MD0424	DAVIDSONVILLE RD			53,900
				2.15		STRUC #2028			
				2.15		EXIT #16			
				2.79		SPEED LIMIT 60 MPH			
				3.34	CO2712	RUTLAND RD	6	74I	

* A,B = UNIMPROVED; C = GRADED & DRAINED; D,E = SOIL,GRAVEL,STONE; F,G = LOW TYPE BITUMINOUS;
H,I = HIGH TYPE BITUMINOUS; J = CONCRETE; K = BRICK; L = BLOCK

STATE HIGHWAY LOCATION REFERENCE

ROUTE NUMBER.....IS 595 CONTINUED
INVENTORY DIRECTION....EAST
NAME: JOHN HANSON HWY

COUNTY-ANNE ARUNDEL
SHA DISTRICT.....5
DATE.....12/31/96

SYSTEM ....STATE....		FUNCTIONAL CLASS	HWY TYPE	ACCESS CONTRL	MILEPOINT	..... MILEPOINT DESCRIPTION	MARKED LANES	SURFACE WIDTH/TYPE*	AADT
PRIMARY	R	RUR-INTERSTATE	DIVIDED	FULL	3.34	STRUC #2029	6	74I	53,900
					4.81		6	76I	
		URB-INTERSTATE			5.26	STRUC #2030 SOUTH RIVER			
					5.51		6	72I	
					6.20	CO2815 SOUTH HAVEN RD			
					6.20	STRUC #2031			
					6.73	RAMP 3 TO IS 97			
					6.73	STRUC #2159			
					6.93	IS0097 NO NAME (SB/L)			90,600
					6.93	STRUC #2160			
					6.93	EXIT #21			
					7.57	INTERSTATE MILE MARKER 22.0			
					7.72	RP059507 RAMP 7 FR IS 595 TO MD 665			
					7.72	STRUC #2161			
					7.83	SPEED LIMIT 55 MPH			
					7.99	MD 665 (WB/L)			
					7.99	STRUC #2162			
					7.99	EXIT #22			
					8.57	INTERSTATE MILE MARKER 23.0			
					8.65	MD0450 WEST ST			
					8.65	STRUC #2032			
					9.10	MD 2 (SB/L)			
					9.10	STRUC #2033			
					9.10	EXIT #23			
					9.26	MD0002 SOLOMONS ISLAND RD			77,300
					9.59	INTERSTATE MILE MARKER 24.0			
					9.65	CO2800 ADMIRAL DR			
					9.65	STRUC #2034			
					9.70	STRUC #2035 WEEMS CREEK			
					10.37	MD0070 ROWE BLVD			115,500
					10.37	STRUC #2036			
					10.37	EXIT #24			
					10.48	MD0436 RIDGELY AVE			
					10.48	STRUC #2037			
					10.62	US0050 JOHN HANSON HWY (AHEAD)			

* A,B = UNIMPROVED; C = GRADED & DRAINED; D,E = SOIL,GRAVEL,STONE; F,G = LOW TYPE BITUMINOUS;
H,I = HIGH TYPE BITUMINOUS; J = CONCRETE; K = BRICK; L = BLOCK

STATE HIGHWAY LOCATION REFERENCE

ROUTE NUMBER.....MD 6D7
INVENTORY DIRECTION....NORTH
NAME: MAGOTHY BRIDGE RD

COUNTY-ANNE ARUNDEL
SHA DISTRICT.....5
DATE.....12/31/96

SYSTEM ....STATE....	FUNCTIONAL CLASS	HWY TYPE	ACCESS CONTRL	MILEPOINT	..... MILEPOINT DESCRIPTION		MARKED LANES	SURFACE WIDTH/TYPE*	AADT
SECONDARY R	URB-MINOR ARTERIAL	UNDIVED	NONE	0.00	CO4919	SEABOURNE DR	2	24I	19,425
				D.00	CO2041	MAGOTHY BRIDGE RD (BACK)			
				D.00	CO2D11	WOODS RD			
		DIVIDED		D.30					
				0.39		SPUR FR MD 100			
				0.39		SPUR TO MD 100			
	URB-OTHER PRIN ART			0.44	MDD1D0	NO NAME			
				0.49		SPUR FR MD 1DD			
				0.50		SPUR TO MD 100			
				0.54		SPEED LIMIT 40 MPH			
		UNDIVED		0.59					
				D.78	MD0177	MOUNTAIN RD	2	26I	
NAME: HOG NECK RD				0.78					
				1.47			2	36I	
				1.53			2	30I	
				1.54	MD0173	FORT SMALLWOOD RD			

****

ROUTE NUMBER.....MD 642
INVENTORY DIRECTION....EAST
NAME: GREENLAND BEACH RD

SECONDARY R	URB-LOCAL	UNDIVED	NONE	0.00	MD0173	FORT SMALLWOOD RD	1	15I	99
				0.03			2	30I	
				0.05			2	38I	
				0.D8	CO1577	GREENLAND BEACH RD			

****

ROUTE NUMBER.....MD 645B
INVENTORY DIRECTION....EAST
NAME: OLD DORSEY RD

SECONDARY R	URB-LOCAL	UNDIVED	NONE	D.00		ROAD END	2	16J	99
				0.01			2	22H	
				0.D8	MD0645D	OLD DORSEY RD			
				0.10			2	16G	
				0.12		ROAD END			

* A,B = UNIMPROVED; C = GRADED & DRAINED; D,E = SOIL,GRAVEL,STONE; F,G = LOW TYPE BITUMINOUS;
H,I = HIGH TYPE BITUMINOUS; J = CONCRETE; K = BRICK; L = BLOCK

STATE HIGHWAY LOCATION REFERENCE

ROUTE NUMBER.....MD 645D
INVENTORY DIRECTION....NORTH
NAME: OLD DORSEY RD

COUNTY-ANNE ARUNDEL
SHA DISTRICT.....5
DATE.....12/31/96

SYSTEM ....STATE....	FUNCTIONAL CLASS	HWY TYPE	ACCESS CONTRL	MILEPOINT	..... MILEPOINT DESCRIPTION		MARKED LANES	SURFACE WIOTH/TYPE*	AADT
SECONDARY R	URB-LOCAL	UNDIVEO	NONE	0.00	M00645B	OLO DORSEY RD	2	40I	
				0.03	MD0176	OORSEY RO			

****

ROUTE NUMBER.....MD 648A
INVENTORY DIRECTION....NORTH
NAME: BALTO ANNAPOLIS BLVD

SECONDARY R	URB-COLLECTOR	UNDIVED	NONE	0.00	MD0450	GOV RICHIE HWY/BALTO ANNAPOLIS BLVD	2	28I	10,050
				0.02			2	24I	
				0.06	MD0648AB	NO NAME	2	22I	
				0.45			2	40I	
				0.47	MD0672	GREENBURY POINT RD			
				0.50			2	22I	
	URB-LOCAL			0.89	MD0179	ST MARGARETS RD			
				2.14		ROAD END			

****

ROUTE NUMBER.....MD 648AA
INVENTORY DIRECTION....NORTH
NAME: ASBURY DR

SECONDARY R	URB-LOCAL	UNDIVED	NONE	0.00	C05625	LEELYN DR	3	36I
				0.08			2	24I
				0.48	MD0648H	BALTO ANNAPOLIS BLVD		

****

ROUTE NUMBER.....MD 648AB
INVENTORY DIRECTION....WEST
NAME: NO NAME

SECONDARY R	URB-LOCAL	UNOIVEO	NONE	0.00	MD0648A	BALTO ANNAPOLIS BLVD	2	26I
				0.07	MD0450	KING GEORGE ST		
				0.07		STRUC #2080 SEVERN RIVER		
				0.10		ROAD ENO		

* A,B = UNIMPROVED; C = GRADED & DRAINED; D,E = SOIL,GRAVEL,STONE; F,G = LOW TYPE BITUMINOUS;
H,I = HIGH TYPE BITUMINOUS; J = CONCRETE; K = BRICK; L = BLOCK

STATE HIGHWAY LOCATION REFERENCE

ROUTE NUMBER.....MD 648D
INVENTORY DIRECTION....NORTH
NAME: BALTO ANNAPOLIS BLVD

COUNTY-ANNE ARUNDEL
SHA DISTRICT.....5
DATE.....12/31/96

SYSTEM ....STATE....	FUNCTIONAL CLASS	HWY TYPE	ACCESS CONTRL	MILEPOINT	..... MILEPOINT DESCRIPTION		MARKED LANES	SURFACE WIDTH/TYPE*	AADT
SECONDARY R	URB-LOCAL	UNDIVED	NONE	0.00	MD0002	GOV RITCHIE HWY	2	22I	9,750
				0.10		SPEED LIMIT 40 MPH			
				1.78		SPEED LIMIT 35 MPH			
	URB-COLLECTOR			1.85			2	30I	
				1.97			2	22I	
				2.15	CO2334	JONES STATION RD	2	24I	9,725
				3.30			3	36I	
				3.33		SPEED LIMIT 30 MPH			
				3.49	CO3641	EVERGREEN RD			
				3.53			2	24I	
				3.56			2	36I	
				3.61	CO2272	MCKINSEY RD			9,950
				3.61	CO2231	RIGGS AVE			
				3.65			2	24I	
				4.12			3	41I	
				4.18	MD0002	GOV RITCHIE HWY			

****

ROUTE NUMBER.....MD 648E
INVENTORY DIRECTION....NORTH
NAME: BALTO ANNAPOLIS BLVD

SECONDARY R	URB-MINOR ARTERIAL	DIVIDED	NONE	0.00	MD0177	MOUNTAIN RD	3	42I	14,900
				0.00	CO1513	JUMPERS HOLE RD (BACK)			
		UNDIVED		0.09			3	38I	
		DIVIDED		0.18			2	24I	
				0.35		SPEED LIMIT 30 MPH			
		CTL		0.68					
		UNDIVED		0.72					
		DIVIDED		1.01					
				1.07	CO4237	MARLEY NECK BLVD			22,225
		UNDIVED		1.38					
		DIVIDED		1.51		SPEED LIMIT 35 MPH	4	48I	
				1.66		STRUC #2074 MARLEY CREEK			
				1.71			4	52I	
				1.77	MD0648G	BALTO ANNAPOLIS BLVD	4	48I	15,300
				1.77	MD0270	FURNACE BRANCH RD			
				1.99	MD0010	ARUNDEL EXPWY			12,425
				1.99		STRUC #2116			
				2.18		SPEED LIMIT 30 MPH			
		UNDIVED		2.28			2	60I	

* A,B = UNIMPROVED; C = GRADED & DRAINED; D,E = SOIL,GRAVEL,STONE; F,G = LOW TYPE BITUMINOUS;
H,I = HIGH TYPE BITUMINOUS; J = CONCRETE; K = BRICK; L = BLOCK

STATE HIGHWAY LOCATION REFERENCE

ROUTE NUMBER.....MD 648E CONTINUED
INVENTORY DIRECTION....NORTH
NAME: BALTO ANNAPOLIS BLVD

COUNTY-ANNE ARUNDEL
SHA DISTRICT.....5
DATE.....12/31/96

SYSTEM ....STATE....	FUNCTIONAL CLASS	HWY TYPE	ACCESS CONTRL	MILEPOINT	MILEPOINT DESCRIPTION		MARKED LANES	SURFACE WIDTH/TYPE*	AADT
SECONDARY R	URB-MINOR ARTERIAL	UNDIVED	NONE	2.34			2	46I	12,425
				2.45	CO0706	AMBERLY RD	2	22I	
		CTL		2.66					
		UNDIVED		2.81					
				2.97			3	41I	
		DIVIDED		3.07	MD0002	GOV RITCHIE HWY	3	36I	15,175
				3.15			4	48I	
				3.29	MD0003BU	CRAIN HWY			
		UNDIVED		3.38			2	36I	
				3.64			2	30I	
		DIVIDED		3.73			4	44I	
				3.81	MD0176	DORSEY RD	4	48I	24,025
				3.81	CO3616	8TH AVE NW			
				3.82		SPEED LIMIT 40 MPH			
				4.29	IS0097	NO NAME			17,875
				4.29		STRUC #2060			
				4.29		EXIT #16			
				4.38		SPEED LIMIT 30 MPH			
				4.43			2	48I	
		UNDIVED		4.56			2	24I	
				4.81	CO0554	FERNDALE RD			
				4.94	CO0242	WELLHAM AVE	2	25I	
				5.10	CO0198	ORCHARD RD	2	24I	25,925
				5.42			2	34I	
				5.5D			2	24I	
				5.63		SPEED LIMIT 40 MPH			
				5.88			4	44I	
		DIVIDED		6.26	MD0169	W MAPLE RD	4	48I	
				6.43	IS0695	BALTO BELTWAY			18,225
				6.43		STRUC #2057			
				6.43		EXIT #5			
		UNDIVED		6.66	CO0164	HAMMONDS LA	4	44I	
				6.75			2	24I	
				6.93		SPEED LIMIT 30 MPH			
				6.95			4	40I	
				7.05	MD0170	CAMP MEADE RD/BELLE GROVE RD	2	24I	14,100
				7.16		R/R #B&A 845 060 U			
				7.53	MD0168	NURSERY RD			13,825
				7.56		SPEED LIMIT 40 MPH			
				7.83		STRUC #2056 PATAPSCO RIVER			
				7.83		BALTIMORE CO/L			

* A,B = UNIMPROVED; C = GRADED & DRAINED; D,E = SOIL,GRAVEL,STONE; F,G = LOW TYPE BITUMINOUS;
H,I = HIGH TYPE BITUMINOUS; J = CONCRETE; K = BRICK; L = BLOCK

STATE HIGHWAY LOCATION REFERENCE

ROUTE NUMBER.....MD 648F
INVENTORY DIRECTION....NORTH
NAME: BALTO ANNAPOLIS BLVD

COUNTY-ANNE ARUNDEL
SHA DISTRICT.....5
DATE.....12/31/96

SYSTEM ....STATE....	FUNCTIONAL CLASS	HWY TYPE	ACCESS CONTRL	MILEPOINT	..... MILEPOINT DESCRIPTION		MARKED LANES	SURFACE WIDTH/TYPE*	AADT
SECONDARY R	URB-LOCAL	UNDIVED	NONE	0.00	US0050	BLUE STAR MEMORIAL HWY	2	22I	199
				0.42			2	24I	
				0.56			1	18I	
				0.61	MD0002	GOV RITCHIE HWY			

****

ROUTE NUMBER.....MD 648G
INVENTORY DIRECTION....NORTH
NAME: BALTO ANNAPOLIS BLVD

SECONDARY R	URB-LOCAL	UNDIVED	NONE	0.00	MD0270	FURNACE BRANCH RD (BACK)	2	24I	
				0.00	MD0648E	BALTO ANNAPOLIS BLVD			
				0.05	MD0648I	MCGIVNEY WAY			
				0.13		ROAD END			

****

ROUTE NUMBER.....MD 648H
INVENTORY DIRECTION....NORTH
NAME: BALTO ANNAPOLIS BLVD

SECONDARY R	URB-MINOR ARTERIAL	UNDIVED	NONE	0.00	MD0002	GOV RITCHIE HWY	3	36I	16,300
				0.06		SPEED LIMIT 40 MPH			
				0.22	MD0648AA	ASBURY DR	2	24I	
				0.29			2	36I	
				0.42			2	24I	
				0.67	CO2131	LOWER MAGOTHY BEACH RD			
				1.10	CO2126	RIVERDALE RD			
				1.38	CO2041	MAGOTHY BRIDGE RD			5,150
				1.98	CO2069	PASADENA RD			
				1.98	CO1607	CATHERINE AVE			
NAME: WATERFORD RD				2.39	MD0915	BALTO ANNAPOLIS BLVD			
				2.77	MD0100	NO NAME (EB/L)			
				2.77		STRUC #2104			
				2.81		MD 100 (WB/L)			
				2.81		STRUC #2105			
				3.49	CO1546	SOLLEY RD (AHEAD)			
				3.49	MD0177	MOUNTAIN RD			

* A,B = UNIMPROVED; C = GRADED & DRAINED; D,E = SOIL,GRAVEL,STONE; F,G = LOW TYPE BITUMINOUS;
H,I = HIGH TYPE BITUMINOUS; J = CONCRETE; K = BRICK; L = BLOCK

STATE HIGHWAY LOCATION REFERENCE

ROUTE NUMBER.....MD 648I
INVENTORY DIRECTION....EAST
NAME: MCGIVNEY WAY

COUNTY-ANNE ARUNDEL
SHA DISTRICT.....5
DATE.....12/31/96

SYSTEM ....STATE....	FUNCTIONAL CLASS	HWY TYPE	ACCESS CONTRL	MILEPOINT	..... MILEPOINT DESCRIPTION		MARKED LANES	SURFACE WIDTH/TYPE*	AADT
SECONDARY R	URB-LOCAL	UNDIVED	NONE	0.00	MD0648G	BALTO ANNAPOLIS BLVD	2	26I	
				0.13		ROAD END			

****

ROUTE NUMBER.....MD 652
INVENTORY DIRECTION....NORTH
NAME: OLD TELEGRAPH RD

SECONDARY R	URB-LOCAL	UNDIVED	NONE	0.00		ROAD END	2	24I	4,850
				0.69	MD0176	DORSEY RD			

****

ROUTE NUMBER.....MD 665
INVENTORY DIRECTION....EAST
NAME: ARIS T ALLEN BLVD

PRIMARY R	URB-FRWY/EXPWY	DIVIDED	FULL	0.00	RP059510	RAMP 10 FR IS 595 TO IS 595	4	48I	49,125
				0.00		EXIT #22			
				0.25		SPEED LIMIT 50 MPH			
				0.28	RP059507	RAMP 7 FR IS 595 TO MD 665			
				0.28		STRUC #2161			
			PART	0.93	CO2749	RIVA RD			
				0.93		STRUC #2164			
				1.19		SPEED LIMIT 55 MPH			
				1.33		SPEED LIMIT 50 MPH			
SECONDARY				1.56	MD0002	SOLOMONS ISLAND RD			
				1.56		STRUC #2165			
				1.72			4	52I	
				1.85		STRUC #2199 CHURCH CREEK			
U				1.95	MD0665A	VINEYARD RD			
				1.95		IN CORP LMTS ANNAPOLIS			
				2.03	MD0665B	NO NAME			
				2.43			5	64I	
				2.46		SPEED LIMIT 40 MPH			
				2.55	MD0665C	CHINQUAPIN ROUND RD			
				2.68	CO5464	FOREST DR (AHEAD)			

* A,B = UNIMPROVED; C = GRADED & DRAINED; D,E = SOIL,GRAVEL,STONE; F,G = LOW TYPE BITUMINOUS;
H,I = HIGH TYPE BITUMINOUS; J = CONCRETE; K = BRICK; L = BLOCK

STATE HIGHWAY LOCATION REFERENCE

ROUTE NUMBER.....MD 665A
INVENTORY DIRECTION....SOUTH
NAME: VINEYARD RD

COUNTY-ANNE ARUNDEL
SHA DISTRICT.....5
DATE.....12/31/96

SYSTEM ....STATE....	FUNCTIONAL CLASS	HWY TYPE	ACCESS CONTRL	MILEPOINT	..... MILEPOINT DESCRIPTION		MARKED LANES	SURFACE WIDTH/TYPE*	AADT
SECONDARY R	URB-LOCAL	UNDIVED	NONE	0.00	MD0665	ARIS T ALLEN BLVD	2	28I	
				0.05	OP0971	VINEYARD RD (AHEAD)			

****

ROUTE NUMBER.....MD 665B
INVENTORY DIRECTION....NORTH
NAME: NO NAME

SECONDARY U	URB-LOCAL	UNDIVED	NONE	0.DD	MDD665	ARIS T ALLEN BLVD	2	28I	
				0.07	OP5173	NO NAME			

****

ROUTE NUMBER.....MD 665C
INVENTORY DIRECTION....NORTH
NAME: CHINQUAPIN ROUND RD

SECONDARY U	URB-MINOR ARTERIAL	DIVIDED	NONE	0.00	MD0655	ARIS T ALLEN BLVD	4	48I	7,379
	URB-COLLECTOR			0.09	MD0665D	FAIRFAX RD	2	30I	
				0.14	MU0650	CHINQUAPIN ROUND RD (AHEAD)			

****

ROUTE NUMBER.....MD 665D
INVENTORY DIRECTION....WEST
NAME: FAIRFAX RD

SECONDARY U	URB-MINOR ARTERIAL	UNDIVED	NONE	0.00	MD0665C	CHINQUAPIN ROUND RD	3	38I	999
				0.02	MU1070	FAIRFAX RD (AHEAD)			

****

ROUTE NUMBER.....MD 665E
INVENTORY DIRECTION....NORTH
NAME: GRAND OAK DR

SECONDARY R	URB-LOCAL	UNDIVED	NONE	0.00	CO2851	WILENOR DR	2	30I	
				0.06	MD0665F	PYTHIAN DR			
				0.09	MD0002	SOLOMONS ISLAND RD			

* A,B = UNIMPROVED; C = GRADED & DRAINED; D,E = SOIL,GRAVEL,STONE; F,G = LOW TYPE BITUMINOUS;
H,I = HIGH TYPE BITUMINOUS; J = CONCRETE; K = BRICK; L = BLOCK

STATE HIGHWAY LOCATION REFERENCE

ROUTE NUMBER.....MD 665F
INVENTORY DIRECTION....NORTH
NAME: PYTHIAN DR

COUNTY-ANNE ARUNDEL
SHA DISTRICT.....5
DATE.....12/31/96

SYSTEM ....STATE....	FUNCTIONAL CLASS	HWY TYPE	ACCESS CONTRL	MILEPOINT	MILEPOINT DESCRIPTION		MARKED LANES	SURFACE WIDTH/TYPE*	AADT
SECONDARY R	URB-LOCAL	UNDIVED	NONE	0.00	MD0665E	GRAND OAK DR	2	30I	
				0.04			2	20I	
				0.07			2	16I	
				0.19		ROAD END			

****

ROUTE NUMBER.....MD 672
INVENTORY DIRECTION....EAST
NAME: GREENBURY POINT RD

SECONDARY R	URB-COLLECTOR	UNDIVED	NONE	0.00	MD0648A	BALTO ANNAPOLIS BLVD (BACK)	2	28I	8,199
				0.05			2	22I	
				0.19	GV0049	GREENBURY POINT RD (AHEAD)			

****

ROUTE NUMBER.....MD 677
INVENTORY DIRECTION....EAST
NAME: ODENTON RD

SECONDARY R	URB-COLLECTOR	UNDIVED	NONE	0.00	MD0170	PINEY ORCHARD PKWY	2	36I	8,125
				0.06			2	20I	
				0.28			2	22I	
				0.43			2	20I	
				0.80	CO1D92	GREENWOOD ST	2	33I	
				0.85			2	36I	
				0.94	MD0175	ODENTON RD			
				0.94	MD0032AA	SAPPINGTON STATION RO (AHEAD)			

****

ROUTE NUMBER.....IS 695
INVENTORY DIRECTION....NORTH
NAME: BALTO BELTWAY

PRIMARY R	URB-INTERSTATE	DIVIDED	FULL	0.00	M00695	BALTO BELTWAY (BACK)	4	48J	147,750
				0.13	IS0097	NO NAME			
				0.13		STRUC #2004			
				0.13		EXIT #4			
				0.31	RP009706	RAMP 6 FR IS 695 TO IS 97			
				0.31	RP009701	RAMP 1 FR IS 97 TO IS 695			

* A,B = UNIMPROVED; C = GRADED & DRAINED; D,E = SOIL,GRAVEL,STONE; F,G = LOW TYPE BITUMINOUS;
H,I = HIGH TYPE BITUMINOUS; J = CONCRETE; K = BRICK; L = BLOCK

STATE HIGHWAY LOCATION REFERENCE

ROUTE NUMBER.....IS 695 CONTINUED
INVENTORY DIRECTION....NORTH
NAME: BALTO BELTWAY

COUNTY-ANNE ARUNDEL
SHA DISTRICT.....5
DATE.....12/31/96

SYSTEM ....STATE....	FUNCTIONAL CLASS	HWY TYPE	ACCESS CONTRL	MILEPOINT	MILEPOINT DESCRIPTION		MARKED LANES	SURFACE WIDTH/TYPE*	AADT
PRIMARY R	URB-INTERSTATE	DIVIDED	FULL	0.31	STRUC #2135		4	48J	147,750
				0.61			6	72J	
				0.76	BALTO ANNAPOLIS BLVD	MD0648E	7	84J	151,050
				0.76	STRUC #2057				
				D.76	EXIT #5				
				1.03			7	84I	
				1.24	CAMP MEADE RD	MD0170			156,050
				1.24	STRUC #2D92				
				1.24	EXIT #6				
				1.28	R/R #B&A 845 059 A				
				1.37			6	72J	
				2.00			6	72I	
				2.06	BALTIMORE WASHINGTON PKWY	MD0295			133,450
				2.06	STRUC #2003 & #2099				
				2.06	EXIT #7				
				2.44	NURSERY RD	MD0168			
				2.44	STRUC #2002				
				2.44	EXIT #8				
				2.85	HAMMONDS FERRY RD	CO0017			137,450
				2.92	STRUC #2001 PATAPSCO RIVER				
				2.92	BALTIMORE CO/L				

****

ROUTE NUMBER.....MD 695
INVENTORY DIRECTION....NORTH
NAME: BALTO BELTWAY

PRIMARY R	URB-FRWY/EXPWY	DIVIDED	FULL	0.00	BALTO CITY LINE		4	48J	35,950
				0.00	STRUC #BCZ001 CURTIS CREEK				
				0.16	R/R #CSX 141 350 F				
				0.16	EAST ORDNANCE RD	MD0710			
				0.76	END TOLL MAINTENANCE				67,150
				0.76	BEGIN STATE MAINTENANCE				
				0.76	ARUNDEL EXPWY	MD0010			
				0.76	STRUC #AAZ010				
				0.76	EXIT #2				
				0.83	INTERSTATE MILE MARKER 1.0				
				0.93	MD 10 (SB/L)				
				0.93	STRUC #AAZ009				
				1.20	STRUC #2166 CABIN BRANCH		4	48I	
				1.67	GOV RITCHIE HWY	MD0002			109,550

* A,B = UNIMPROVED; C = GRADED & DRAINED; D,E = SOIL,GRAVEL,STONE; F,G = LOW TYPE BITUMINOUS;
H,I = HIGH TYPE BITUMINOUS; J = CONCRETE; K = BRICK; L = BLOCK

STATE HIGHWAY LOCATION REFERENCE

ROUTE NUMBER.....MD 695 CONTINUED
INVENTORY DIRECTION....NORTH
NAME: BALTO BELTWAY

COUNTY-ANNE ARUNDEL
SHA DISTRICT.....5
DATE.....12/31/96

SYSTEM ....STATE....	FUNCTIONAL CLASS	HWY TYPE	ACCESS CONTRL	MILEPOINT	..... MILEPOINT DESCRIPTION		MARKED LANES	SURFACE WIDTH/TYPE*	AADT
PRIMARY R	URB-FRWY/EXPWY	DIVIDED	FULL	1.67	STRUC #2093		4	48I	109,550
				1.67	EXIT #3A				
				2.D7	VARIABLE MESSAGE SIGN #509 (SB/L)				
				2.17	HARBOR TUNNEL THRUWAY	IS0895B			
				2.17	STRUC #2121				
				2.17	EXIT #3B				
				2.48	BALTO BELTWAY (AHEAD)	IS0695			
				2.48	EXIT #4				

****

ROUTE NUMBER.....MD 710
INVENTORY DIRECTION....EAST
NAME: EAST ORDNANCE RD

SECONDARY R	URB-MINOR ARTERIAL	DIVIDED	NONE	0.00	GOV RITCHIE HWY	MD0002	4	50I	22,225
				0.00	WEST ORDNANCE RD (BACK)	C03866			
				0.17	SPEED LIMIT 40 MPH				
				0.25			4	48I	
				0.51	STRUC #2113 FURNACE CREEK				
				0.54	SPEED LIMIT 45 MPH				
				0.56	ARUNDEL EXPWY	MD0010			15,350
				0.56	STRUC #2112				
				0.87					12,725
				0.92	STRUC #2114 FURNACE CREEK				
				1.10			3	48I	
		UNDIVED		1.58			3	38I	
				1.78			3	36I	
				1.96			2	40I	
				1.98	BALTO BELTWAY	MD0695			
				1.98	R/R #CSX 140 363 D				
				1.98	STRUC #BCZ001				
				1.99			2	62I	
		DIVIDED		2.10			4	60J	
				2.13			2	40J	
				2.16	MD 173 (PENNINGTON AVE)				
				2.16	BALTO CITY LINE				

* A,B = UNIMPROVED; C = GRADED & DRAINED; D,E = SOIL,GRAVEL,STONE; F,G = LOW TYPE BITUMINOUS;
H,I = HIGH TYPE BITUMINOUS; J = CONCRETE; K = BRICK; L = BLOCK

STATE HIGHWAY LOCATION REFERENCE

ROUTE NUMBER.....MD 711
INVENTORY DIRECTION....EAST
NAME: ARUNDEL CORP RD

COUNTY-ANNE ARUNDEL
SHA DISTRICT.....5
DATE.....12/31/96

SYSTEM ....STATE....	FUNCTIONAL CLASS	HWY TYPE	ACCESS CONTRL	MILEPOINT	MILEPOINT DESCRIPTION		MARKED LANES	SURFACE WIDTH/TYPE*	AADT
SECONDARY R	URB-LOCAL	DIVIDED	NONE	0.00	MD0002	GOV RITCHIE HWY	2	32I	1,599
		UNDIVED		0.03			2	24I	
				0.51	CO0315	ARUNDEL CORP RD			

****

ROUTE NUMBER.....MD 713
INVENTORY DIRECTION....NORTH
NAME: ROCKENBACH RD

SECONDARY R	URB-MINOR ARTERIAL	DIVIDED	NONE	1.90	GV0713	ROCKENBACH RD (BACK)	4	48I	15,225
		UNDIVED		2.39	MD0175	ANNAPOLIS RD	4	53I	18,150
NAME: RIDGE RD				2.39					
				2.45			4	58I	
				2.49		SPEED LIMIT 45 MPH	2	24I	
				2.69			2	22I	
				3.40	CO0935	SEVERN RD			11,725
				3.46		SPEED LIMIT 50 MPH			
		DIVIDED		4.11			2	24I	
				4.17			4	48I	
				4.34	MD0713B	RIDGE CHAPEL RD			
				4.72	MD0100	NO NAME			
				4.72		STRUC #2183			
				4.72		EXIT #10			
		UNDIVED		4.91	MD0176	DORSEY RD	2	50I	
				5.16	CO0582	RIDGE RD	4	50I	

****

ROUTE NUMBER.....MD 713A
INVENTORY DIRECTION....WEST
NAME: CLARK RD

SECONDARY R	URB-LOCAL	UNDIVED	NONE	0.00	MD0713	RIDGE RD	2	36I	2,890
				0.05	CO0938	CLARK RD (AHEAD)			

* A,B = UNIMPROVED; C = GRADED & DRAINED; D,E = SOIL,GRAVEL,STONE; F,G = LOW TYPE BITUMINOUS;
H,I = HIGH TYPE BITUMINOUS; J = CONCRETE; K = BRICK; L = BLOCK

STATE HIGHWAY LOCATION REFERENCE

ROUTE NUMBER.....MD 713B
INVENTORY DIRECTION....SOUTH
NAME: RIDGE CHAPEL RD

COUNTY-ANNE ARUNDEL
SHA DISTRICT.....5
DATE.....12/31/96

SYSTEM ....STATE....	FUNCTIONAL CLASS	HWY TYPE	ACCESS CONTRL	MILEPOINT	..... MILEPOINT DESCRIPTION		MARKED LANES	SURFACE WIDTH/TYPE*	AADT
SECONDARY R	URB-LOCAL	UNDIVED	NONE	0.00	MD0713	RIOGE RD	2	24I	2,890
				0.06	M00713C	OLO SECTION OF MD 713			
				0.20	COD931	RIDGE CHAPEL RD (AHEAD)			

****

ROUTE NUMBER.....MD 713C
INVENTORY DIRECTION....NORTH
NAME: OLD SECTION OF MD 713

SECONDARY R	URB-LOCAL	UNDIVED	NONE	0.00	MD0713B	RIDGE CHAPEL RD	2	24I	2,890
				0.07			2	22I	
				0.28		CUL OE SAC			

****

ROUTE NUMBER.....MD 713D
INVENTORY OIRECTION....NORTH
NAME: OLD SECTION OF MD 713

SECONDARY R	URB-LOCAL	UNDIVED	NONE	0.00		ROAD END	2	22I	2,890
				0.12			2	50I	
				0.15	MD0176	DORSEY RD			
				0.15	CO0582	RIDGE RD (AHEAD)			

****

ROUTE NUMBER.....MD 713E
INVENTORY DIRECTION....NORTH
NAME: RIDGE RD

SECONDARY R	URB-LOCAL	UNOIVEO	NONE	0.18	CO0582	RIDGE RD (BACK)	4	50I	6,270
	URB-MINOR ARTERIAL			0.25	M00713	RIOGE RO	2	24I	
				0.33	CO0582	RIOGE RD (AHEAO)			

****

ROUTE NUMBER.....MD 723
INVENTORY DIRECTION....EAST
NAME: NORMAN RD

SECONDARY R	URB-LOCAL	UNDIVED	NONE	0.00	MD0175	JESSUP RD	2	30I	299

* A,B = UNIMPROVED; C = GRADED & DRAINED; D,E = SOIL,GRAVEL,STONE; F,G = LOW TYPE BITUMINOUS;
H,I = HIGH TYPE BITUMINOUS; J = CONCRETE; K = BRICK; L = BLOCK

STATE HIGHWAY LOCATION REFERENCE

ROUTE NUMBER.....MD 723 CONTINUED
INVENTORY DIRECTION....EAST
NAME: NORMAN RD

COUNTY-ANNE ARUNDEL
SHA DISTRICT.....5
DATE.....12/31/96

SYSTEM ....STATE....	FUNCTIONAL CLASS	HWY TYPE	ACCESS CONTRL	MILEPOINT	MILEPOINT DESCRIPTION		MARKED LANES	SURFACE WIDTH/TYPE*	AADT
SECONDARY R	URB-LOCAL	UNDIVED	NONE	0.15			2	38I	299
				0.18	ROAD END				

****

ROUTE NUMBER.....MD 732
INVENTORY DIRECTION....NORTH
NAME: GUILFORD RD

SECONDARY R	URB-LOCAL	DIVIDED	NONE	0.00	CO3975	HERCULES RD	3	48I	12,250
		UNDIVED		0.03					
				0.12			2	24I	
	URB-COLLECTOR			0.62	CO0957	BROCK BRIDGE RD			
				0.67		R/R #CSX 140 889 D			
				0.67		STRUC #13029			
				0.67		HOWARD CO/L			

****

ROUTE NUMBER.....MD 732R
INVENTORY DIRECTION....SOUTH
NAME: DORSEY RUN RD

SECONDARY R	URB-LOCAL	UNDIVED	NONE	0.00	CO4912	BROCK BRIDGE RD	3	36I	
				0.06			2	24I	
				0.30			2	24J	
				0.32		STRUC #13125			
				0.32		HOWARD CO/L			

****

ROUTE NUMBER.....MD 762
INVENTORY DIRECTION....NORTH
NAME: ANDOVER RD

SECONDARY R	URB-MINOR ARTERIAL	UNDIVED	NONE	0.00	MD0162	AVIATION BLVD	3	48I	20,125
				0.04			2	24I	
				0.34		STRUC #2208 CABIN BRANCH			
				0.53	MD0170	CAMP MEADE RD			
				0.53	CO0010	ANDOVER RD (AHEAD)			

* A,B = UNIMPROVED; C = GRADED & DRAINED; D,E = SOIL,GRAVEL,STONE; F,G = LOW TYPE BITUMINOUS;
H,I = HIGH TYPE BITUMINOUS; J = CONCRETE; K = BRICK; L = BLOCK

STATE HIGHWAY LOCATION REFERENCE

ROUTE NUMBER.....MD 778
INVENTORY DIRECTION....NORTH
NAME: OLD SOLOMONS ISLAND RD

COUNTY-ANNE ARUNDEL
SHA DISTRICT.....5
DATE.....12/31/96

SYSTEM ....STATE....	FUNCTIONAL CLASS	HWY TYPE	ACCESS CONTRL	MILEPOINT	..... MILEPOINT DESCRIPTION		MARKED LANES	SURFACE WIDTH/TYPE*	AADT
SECONDARY R	RUR-LOCAL	UNDIVED	NONE	0.00		CALVERT CO/L	2	20I	399
				1.00		SPEED LIMIT 30 MPH			
				1.16	MD0261	FRIENDSHIP RD			

****

ROUTE NUMBER.....MD 778D
INVENTORY DIRECTION....NORTH
NAME: OLD SOLOMONS ISLAND RD

SECONDARY R	RUR-LOCAL	UNDIVED	NONE	0.00	MD0002	SOLOMONS ISLAND RD	2	12E	
				0.05			2	12F	
				0.12			2	18F	
				0.17	MD0002	SOLOMONS ISLAND RD			

****

ROUTE NUMBER.....MD 778E
INVENTORY DIRECTION....NORTH
NAME: OLD SOLOMONS ISLAND RD

SECONDARY R	RUR-LOCAL	UNDIVED	NONE	0.00		ROAD END	2	16G	
				0.02	MD0778Q	OLD SOLOMONS ISLAND RD	2	18G	
				0.24	MD0002	SOLOMONS ISLAND RD			

****

ROUTE NUMBER.....MD 778F
INVENTORY DIRECTION....NORTH
NAME: OLD SOLOMONS ISLAND RD

SECONDARY R	RUR-LOCAL	UNDIVED	NONE	0.00	MD0002	SOLOMONS ISLAND RD	2	20G	99
				0.03			2	18G	
				0.46			2	24G	
				0.48	MD0002	SOLOMONS ISLAND RD			

* A,B = UNIMPROVED; C = GRADED & DRAINED; D,E = SOIL,GRAVEL,STONE; F,G = LOW TYPE BITUMINOUS;
H,I = HIGH TYPE BITUMINOUS; J = CONCRETE; K = BRICK; L = BLOCK

STATE HIGHWAY LOCATION REFERENCE

ROUTE NUMBER.....MD 778G
INVENTORY DIRECTION....NORTH
NAME: OLD SOLOMONS ISLAND RD

COUNTY-ANNE ARUNDEL
SHA DISTRICT.....5
DATE.....12/31/96

SYSTEM ....STATE....	FUNCTIONAL CLASS	HWY TYPE	ACCESS CONTRL	MILEPOINT	MILEPOINT DESCRIPTION		MARKED LANES	SURFACE WIDTH/TYPE*	AADT
SECONDARY R	RUR-LOCAL	UNDIVED	NONE	0.00	MD0002	SOLOMONS ISLAND RD	2	20F	
				0.03			2	14F	
				0.17			2	20E	
				0.19	MD0002	SOLOMONS ISLAND RD			

****

ROUTE NUMBER.....MD 778I
INVENTORY DIRECTION....NORTH
NAME: OLD SOLOMONS ISLAND RD

SECONDARY R	RUR-LOCAL	UNDIVED	NONE	0.00		ROAD END	2	10F	
				0.02			2	16F	
				0.08	CO3340	OWENSVILLE SUDLEY RD			

****

ROUTE NUMBER.....MD 778J
INVENTORY DIRECTION....NORTH
NAME: OLD SOLOMONS ISLAND RD

SECONDARY R	RUR-LOCAL	UNDIVED	NONE	0.00	MD0002	SOLOMONS ISLAND RD	2	18H	99
				0.04			2	16H	
				0.73			2	18H	
				0.84			2	16H	
				0.94		ROAD END			

****

ROUTE NUMBER.....MD 778L
INVENTORY DIRECTION....NORTH
NAME: OLD SOLOMONS ISLAND RD

SECONDARY R	RUR-LOCAL	UNDIVED	NONE	0.00		ROAD END	1	8F	
				0.09	OP1176	PORTLAND MANOR FARM RD			

* A,B = UNIMPROVED; C = GRADED & DRAINED; D,E = SOIL,GRAVEL,STONE; F,G = LOW TYPE BITUMINOUS;
H,I = HIGH TYPE BITUMINOUS; J = CONCRETE; K = BRICK; L = BLOCK

STATE HIGHWAY LOCATION REFERENCE

ROUTE NUMBER.....MD 778M
INVENTORY DIRECTION....NORTH
NAME: OLD SOLOMONS ISLAND RD

COUNTY-ANNE ARUNDEL
SHA DISTRICT.....5
DATE.....12/31/96

SYSTEM ....STATE....	FUNCTIONAL CLASS	HWY TYPE	ACCESS CONTRL	MILEPOINT	..... MILEPOINT DESCRIPTION		MARKED LANES	SURFACE WIDTH/TYPE*	AADT
SECONDARY R	RUR-LOCAL	UNDIVED	NONE	0.00		ROAD END	1	8F	
				0.04			2	16E	
				0.05	MD0002	SOLOMONS ISLAND RD			

****

ROUTE NUMBER.....MD 778N
INVENTORY DIRECTION....NORTH
NAME: OLD SOLOMONS ISLAND RD

SECONDARY R	RUR-LOCAL	UNDIVED	NONE	0.00	MD0002AB	NO NAME	2	16G	
				0.18	MD0002	SOLOMONS ISLAND RD			

****

ROUTE NUMBER.....MD 778Q
INVENTORY DIRECTION....EAST
NAME: OLD SOLOMONS ISLAND RD

SECONDARY R	RUR-LOCAL	UNDIVED	NONE	0.00	MD0778E	OLD SOLOMONS ISLAND RD	2	16G	
				0.02	MD0002	SOLOMONS ISLAND RD			

****

ROUTE NUMBER.....MD 779
INVENTORY DIRECTION....EAST
NAME: OLD QUARTERFIELD RD

SECONDARY R	URB-LOCAL	UNDIVED	NONE	0.00		ROAD END	2	15J	299
				0.06			2	22G	
				0.14			2	36G	
				0.15	MD0174	QUARTERFIELD RD			

****

ROUTE NUMBER.....MD 783
INVENTORY DIRECTION....NORTH
NAME: RIVERVIEW AVE

SECONDARY R	URB-LOCAL	UNDIVED	NONE	0.00	MD0436	RIDGELY AVE	2	22I	399
				0.23	CO5462	RIVERVIEW DR			

* A,B = UNIMPROVED; C = GRADED & DRAINED; D,E = SOIL,GRAVEL,STONE; F,G = LOW TYPE BITUMINOUS;
H,I = HIGH TYPE BITUMINOUS; J = CONCRETE; K = BRICK; L = BLOCK

STATE HIGHWAY LOCATION REFERENCE

ROUTE NUMBER.....MD 784
INVENTORY DIRECTION....EAST
NAME: ACORN DR

COUNTY-ANNE ARUNDEL
SHA DISTRICT.....5
DATE.....12/31/96

SYSTEM ....STATE....	FUNCTIONAL CLASS	HWY TYPE	ACCESS CONTRL	MILEPOINT	..... MILEPOINT DESCRIPTION		MARKED LANES	SURFACE WIDTH/TYPE*	AADT
SECONDARY R	URB-LOCAL	UNDIVED	NONE	0.00	MD0436	RIDGELY AVE	2	24I	399
				0.18	MD0785	ACORN DR			
NAME: PAFEL RD				0.18					
				0.24		ROAD END			

****

ROUTE NUMBER.....MD 785
INVENTORY DIRECTION....NORTH
NAME: ACORN DR

SECONDARY R	URB-LOCAL	UNDIVED	NONE	0.00	MD0784	ACORN DR/PAFEL RD	2	32I	99
				0.06			2	26I	
				0.10			2	24I	
				0.14			2	20I	
				0.29		CUL DE SAC			

****

ROUTE NUMBER.....MD 788A
INVENTORY DIRECTION....EAST
NAME: OLD FOREST DR

SECONDARY R	URB-LOCAL	UNDIVED	NONE	0.00	MD0387	SPA RD	2	20I	199
U				0.02		IN CORP LMTS ANNAPOLIS			
				0.13			2	30I	
				0.17			2	35I	
				0.20	CO5464	FOREST DR			

****

ROUTE NUMBER.....MD 790B
INVENTORY DIRECTION....NORTH
NAME: OLD MUDDY CREEK RD

SECONDARY R	RUR-LOCAL	UNDIVED	NONE	0.00		ROAD END	2	10G	99
				0.02	MD0468B	MD 468 SPUR			

* A,B = UNIMPROVED; C = GRADED & DRAINED; D,E = SOIL,GRAVEL,STONE; F,G = LOW TYPE BITUMINOUS;
H,I = HIGH TYPE BITUMINOUS; J = CONCRETE; K = BRICK; L = BLOCK

STATE HIGHWAY LOCATION REFERENCE

ROUTE NUMBER.....MD 794
INVENTORY DIRECTION....NORTH
NAME: OLD MD 416

COUNTY-ANNE ARUNDEL
SHA DISTRICT.....5
DATE.....12/31/96

SYSTEM ....STATE....	FUNCTIONAL CLASS	HWY TYPE	ACCESS CONTRL	MILEPOINT	MILEPOINT DESCRIPTION		MARKED LANES	SURFACE WIDTH/TYPE*	AADT
SECONDARY R	RUR-LOCAL	UNDIVED	NONE	0.00	MD0004	SOUTHERN MD BLVD	1	16I	499
				0.04			1	16H	
	RUR-MINOR ARTERIAL			0.34	MD0258	BAY FRONT RD	2	28I	
				0.47	MD0796	NO NAME			
	RUR-LOCAL			0.50	MD0259	GREENOCK RD			
				0.59			2	22I	
				0.70		SPEED LIMIT 40 MPH			
				1.92	C03549	SANDS RD			
				1.99		STRUC #2067 GALLOWAY CREEK			
				2.38			2	24I	
				2.53		SPEED LIMIT 30 MPH	3	34I	
				2.65			2	24I	
				2.74	MD0408	MT ZION RD			

****

ROUTE NUMBER.....MD 796
INVENTORY DIRECTION....EAST
NAME: NO NAME

SECONDARY R	RUR-LOCAL	UNDIVED	NONE	0.00	MD0794	OLD MD 416	2	12G	
				0.03			2	10G	
				0.05		ROAD END			

****

ROUTE NUMBER.....MD 796A
INVENTORY DIRECTION....EAST
NAME: NO NAME

SECONDARY R	RUR-LOCAL	UNDIVED	NONE	0.00	MD0258	BAY FRONT RD	2	20I	99
				0.05			2	16I	
				0.29	MD0258	BAY FRONT RD			

****

ROUTE NUMBER.....MD 797
INVENTORY DIRECTION....EAST
NAME: STATE CIR

SECONDARY U	URB-LOCAL	UNDIVED	NONE	0.00	MU2000	MARYLAND AVE	1	24L	199
				0.00	MD0797	STATE CIR (BACK)			

* A,B = UNIMPROVED; C = GRADED & DRAINED; D,E = SOIL,GRAVEL,STONE; F,G = LOW TYPE BITUMINOUS;
H,I = HIGH TYPE BITUMINOUS; J = CONCRETE; K = BRICK; L = BLOCK

STATE HIGHWAY LOCATION REFERENCE

ROUTE NUMBER.....MD 797 CONTINUED
INVENTORY DIRECTION....EAST
NAME: STATE CIR

COUNTY-ANNE ARUNDEL
SHA DISTRICT.....5
DATE.....12/31/96

SYSTEM ....STATE....	FUNCTIONAL CLASS	HWY TYPE	ACCESS CONTRL	MILEPOINT	..... MILEPOINT DESCRIPTION		MARKED LANES	SURFACE WIDTH/TYPE*	AADT
SECONDARY U	URB-LOCAL	UNDIVED	NONE	0.26	MU2000	MARYLAND AVE	1	24L	199
				0.26	MD0797	STATE CIR (AHEAD)			

****

ROUTE NUMBER.....MD 798
INVENTORY DIRECTION....NORTH
NAME: OLD GENERALS HWY

SECONDARY R	URB-COLLECTOR	UNDIVED	NONE	0.00	CO2752	OLD GENERALS HWY (BACK)	2	20I	399
				0.00	CO2753	SHERWOOD FOREST RD			
				0.31			3	30I	
				0.34	MD0178	GENERALS HWY			

****

ROUTE NUMBER.....IS 895
INVENTORY DIRECTION....NORTH
NAME: HARBOR TUNNEL THRUWAY

PRIMARY R	URB-INTERSTATE	DIVIDED	FULL	0.00		BALTIMORE CO/L	4	48J	24,500
				0.00		STRUC #BY059 PATAPSCO RIVER			
				0.00		TOLL MAINTENANCE			
				0.08			4	48I	
				0.15		IS 895B (SB/L)			
				0.15		STRUC #AAY060			
				0.15		EXIT #6			
				0.25		INTERSTATE MILE MARKER 6.0			
				0.34	IS0895B	HARBOR TUNNEL THRUWAY			41,300
				0.58		IS 895B (SB/L)			
				0.80		BALTO CITY LINE			

****

ROUTE NUMBER.....IS 895A
INVENTORY DIRECTION....NORTH
NAME: HARBOR TUNNEL THRUWAY

SECONDARY R	URB-FRWY/EXPWY	DIVIDED	FULL	0.00	IS0097	NO NAME (BACK)	3	38I	13,650
				0.00		TOLL MAINTENANCE			
				0.15			2	26I	
				0.26			2	24I	

* A,B = UNIMPROVED; C = GRADED & DRAINED; D,E = SOIL,GRAVEL,STONE; F,G = LOW TYPE BITUMINOUS;
H,I = HIGH TYPE BITUMINOUS; J = CONCRETE; K = BRICK; L = BLOCK

STATE HIGHWAY LOCATION REFERENCE

ROUTE NUMBER.....IS 895A CONTINUED
INVENTORY DIRECTION....NORTH
NAME: HARBOR TUNNEL THRUWAY

COUNTY-ANNE ARUNDEL
SHA DISTRICT.....5
DATE.....12/31/96

SYSTEM ....STATE....	FUNCTIONAL CLASS	HWY TYPE	ACCESS CONTRL	MILEPOINT	..... MILEPOINT DESCRIPTION		MARKED LANES	SURFACE WIDTH/TYPE*	AADT
SECONDARY R	URB-FRWY/EXPWY	DIVIDED	FULL	0.36	IS0895B	HARBOR TUNNEL THRUWAY	2	24I	13,650
				0.36		STRUC #AAY045			
				0.72	IS0895B	HARBOR TUNNEL THRUWAY			
				D.72		EXIT #6A			

****

ROUTE NUMBER.....IS 895B
INVENTORY DIRECTION....NORTH
NAME: HARBOR TUNNEL THRUWAY

SECONDARY R	URB-FRWY/EXPWY	UNDIVED	FULL	0.00	MD0002	GOV RITCHIE HWY	1	15I	3,850
				0.00		TOLL MAINTENANCE			
				0.D0		EXIT #6B			
				0.05			1	12I	
				0.09		SPEED LIMIT 35 MPH			
				0.22			1	14I	
		DIVIDED		0.25	MD0002	GOV RITCHIE HWY	2	40I	
				0.25		STRUC #2118			
				0.30		SPEED LIMIT 55 MPH			
				0.36			3	42I	
				0.42		STRUC #2120 CABIN BRANCH			
				0.54			4	48I	
				0.81	MD0695	BALTO BELTWAY			
				0.81		STRUC #2121			
				0.81		EXIT #3B			
				0.98		SPEED LIMIT 5D MPH			
				1.DD	ISD895A	HARBOR TUNNEL THRUWAY			
				1.00		STRUC #AAY045			
				1.00		EXIT #6A			
				1.23		IS 895A (SB/L)			
				1.33	IS0895A	HARBOR TUNNEL THRUWAY			15,600
				1.44	CO0164	HAMMONDS LA			
				1.44		STRUC #AAY049			
				2.20	MD0170	BELLE GROVE RD			
				2.20		STRUC #AAY056			
				2.46			2	24I	
				2.68	IS0895	HARBOR TUNNEL THRUWAY			
				2.68		STRUC #AAY060 (SB/L)			
				2.68		EXIT #6			

* A,B = UNIMPROVED; C = GRADED & DRAINED; D,E = SOIL,GRAVEL,STONE; F,G = LOW TYPE BITUMINOUS;
H,I = HIGH TYPE BITUMINOUS; J = CONCRETE; K = BRICK; L = BLOCK

STATE HIGHWAY LOCATION REFERENCE

ROUTE NUMBER.....MD 908A
INVENTORY DIRECTION....NORTH
NAME: BUSCHS FRONTAGE RD

COUNTY-ANNE ARUNDEL
SHA DISTRICT.....5
DATE.....12/31/96

SYSTEM ....STATE....	FUNCTIONAL CLASS	HWY TYPE	ACCESS CONTRL	MILEPOINT	MILEPOINT DESCRIPTION		MARKED LANES	SURFACE WIDTH/TYPE*	AADT
SECONDARY R	URB-LOCAL	UNDIVED	NONE	0.00	US0050	BLUE STAR MEMORIAL HWY	1	14I	
				0.06			1	12I	
				0.11			2	24I	
				0.55	MD0179	ST MARGARETS RD			
				0.55	MD0908C	WHITEHALL RD (AHEAD)			

****

ROUTE NUMBER.....MD 908B
INVENTORY DIRECTION....EAST
NAME: EAST COLLEGE PKWY

SECONDARY R	URB-LOCAL	UNDIVED	NONE	0.00	MD0931R	EAST COLLEGE PKWY	2	32I	
				0.12			2	28I	
				0.19			2	20I	
				0.26		SPEED LIMIT 40 MPH			
				1.62			2	24I	
				2.09	MD0908D	OCEANIC DR			

****

ROUTE NUMBER.....MD 9D8C
INVENTORY DIRECTION....EAST
NAME: WHITEHALL RD

SECONDARY R	URB-LOCAL	UNDIVED	NONE	0.00	MD0179	ST MARGARETS RD	2	24I	
				0.00	MD0908A	BUSCHS FRONTAGE RD (BACK)			
				0.03		SPEED LIMIT 40 MPH			
				0.23			2	22I	
				0.40			2	32I	
				0.48			2	30I	
				0.66	RP105006	RAMP 6 FR US 50 TO MD 908 C			
				0.66		EXIT #30			
				0.73			2	26I	
				1.08			2	20I	
				1.43			2	35I	
				1.61	CO2504	WHITEHALL RD	2	20I	
NAME: SKIDMORE DR				1.61					
				1.61		SPUR FR US 50			
				1.61		EXIT #31			
				1.63		SPEED LIMIT 30 MPH			
				2.33			2	24I	

* A,B = UNIMPROVED; C = GRADED & DRAINED; D,E = SOIL,GRAVEL,STONE; F,G = LOW TYPE BITUMINOUS;
H,I = HIGH TYPE BITUMINOUS; J = CONCRETE; K = BRICK; L = BLOCK

STATE HIGHWAY LOCATION REFERENCE

ROUTE NUMBER.....MD 908C CONTINUED
INVENTORY DIRECTION....EAST
NAME: SKIDMORE DR

COUNTY-ANNE ARUNDEL
SHA DISTRICT.....5
DATE.....12/31/96

SYSTEM ....STATE....	FUNCTIONAL CLASS	HWY TYPE	ACCESS CONTRL	MILEPOINT	..... MILEPOINT DESCRIPTION		MARKED LANES	SURFACE WIDTH/TYPE*	AADT
SECONDARY R	URB-LOCAL	UNDIVED	NONE	2.41	MD0931Y	HOLLY BEACH FARM RD	2	24I	
				2.50	MD0908D	OCEANIC DR			

****

ROUTE NUMBER.....MD 908D
INVENTORY DIRECTION....NORTH
NAME: OCEANIC DR

SECONDARY R	URB-LOCAL	UNDIVED	NONE	0.00	MD0908C	SKIDMORE DR	2	24I	
				0.04			3	36I	
				0.17	US0050	BLUE STAR MEMORIAL HWY			
				0.17		STRUC #2111			
				0.17		EXIT #32			
				0.37			2	24I	
				0.41	MD0908B	EAST COLLEGE PKWY			

****

ROUTE NUMBER.....MD 909
INVENTORY DIRECTION....NORTH
NAME: MD 424 SERVICE RD

SECONDARY R	RUR-LOCAL	UNDIVED	NONE	0.00	MD0424	DAVIDSONVILLE RD	2	24I	
				0.00	CO2712	RUTLAND RD (BACK)			
				0.04			2	20I	
				0.23			2	20G	
				0.80		ROAD END			

****

ROUTE NUMBER.....MD 915
INVENTORY DIRECTION....NORTH
NAME: BALTO ANNAPOLIS BLVD

SECONDARY R	URB-LOCAL	UNDIVED	NONE	0.00	MD0648H	WATERFORD RD	2	57I	599
				0.02			2	22H	
				0.47	MD0915H	EMBER DR			

* A,B = UNIMPROVED; C = GRADED & DRAINED; D,E = SOIL,GRAVEL,STONE; F,G = LOW TYPE BITUMINOUS;
H,I = HIGH TYPE BITUMINOUS; J = CONCRETE; K = BRICK; L = BLOCK

STATE HIGHWAY LOCATION REFERENCE

ROUTE NUMBER.....MD 915A
INVENTORY DIRECTION....NORTH
NAME: LONG HILL RD

COUNTY-ANNE ARUNDEL
SHA DISTRICT.....5
DATE.....12/31/96

SYSTEM ....STATE....	FUNCTIONAL CLASS	HWY TYPE	ACCESS CONTRL	MILEPOINT	..... MILEPOINT DESCRIPTION		MARKED LANES	SURFACE WIDTH/TYPE*	AADT
SECONDARY R	URB-LOCAL	UNDIVED	NONE	0.00		ROAD END	2	22I	375
				0.80			2	35I	
				0.89	MD0177	MOUNTAIN RD			

****

ROUTE NUMBER.....MD 915D
INVENTORY DIRECTION....WEST
NAME: IRENE AVE

SECONDARY R	URB-LOCAL	UNDIVED	NONE	0.10	CO2091	HASTINGS LA	2	28I	
				0.10	CO2093	IRENE AVE (BACK)			
				0.13			2	25I	
				0.23	MD0915E	ARCADIA RD			

****

ROUTE NUMBER.....MD 915E
INVENTORY DIRECTION....NORTH
NAME: ARCADIA RD

SECONDARY R	URB-LOCAL	UNDIVED	NONE	0.00		ROAD END	2	10I	
				0.01	MD0915D	IRENE AVE			
				0.04		ROAD END			

****

ROUTE NUMBER.....MD 915F
INVENTORY DIRECTION....SOUTH
NAME: EDWARD DR

SECONDARY R	URB-LOCAL	UNDIVED	NONE	0.00	CO2091	HASTINGS LA	2	20I	
				0.03		ROAD END			

****

ROUTE NUMBER.....MD 915H
INVENTORY DIRECTION....WEST
NAME: EMBER DR

SECONDARY R	URB-LOCAL	UNDIVED	NONE	0.00	MD0915	BALTO ANNAPOLIS BLVD	2	24I	
				0.47		ROAD END			

* A,B = UNIMPROVED; C = GRADED & DRAINED; D,E = SOIL,GRAVEL,STONE; F,G = LOW TYPE BITUMINOUS;
H,I = HIGH TYPE BITUMINOUS; J = CONCRETE; K = BRICK; L = BLOCK

STATE HIGHWAY LOCATION REFERENCE

ROUTE NUMBER.....MD 917
INVENTORY DIRECTION....NORTH
NAME: MAX BLOB PARK RD

COUNTY-ANNE ARUNDEL
SHA DISTRICT.....5
DATE.....12/31/96

SYSTEM ....STATE....	FUNCTIONAL CLASS	HWY TYPE	ACCESS CONTRL	MILEPOINT	MILEPOINT DESCRIPTION		MARKED LANES	SURFACE WIDTH/TYPE*	AADT
SECONDARY R	URB-LOCAL	UNDIVED	NONE	0.00	MD0175AA	MD 175 SPUR	2	22I	99
				0.02			2	32I	
				0.06			2	24I	
				0.D9	OP0317	MAX BLOB PARK RD			

****

ROUTE NUMBER.....MD 931C
INVENTORY DIRECTION....EAST
NAME: SERVICE RD

SECONDARY R	URB-LOCAL	UNDIVED	NONE	0.OD	MD0931D	OLD MILL BOTTOM RD NORTH	2	28I	2,26D
				0.11			2	20I	
				0.14		ROAD END			

****

ROUTE NUMBER.....MD 931D
INVENTORY DIRECTION....NORTH
NAME: OLD MILL BOTTOM RD NORTH

SECONDARY R	URB-LOCAL	UNDIVED	NONE	0.31	CO2516	OLD MILL BOTTOM RD NORTH (BACK)	2	50I	2,260
		CTL		0.33			2	28I	
		UNDIVED		0.39			2	36I	
				0.44	MD0931G	BAY DALE DR	2	30I	
				0.56			2	20I	
				0.66	MD0931C	SERVICE RD			
				0.67	MD0931F	ACCESS RD			

****

ROUTE NUMBER.....MD 931F
INVENTORY DIRECTION....WEST
NAME: ACCESS RD

SECONDARY R	URB-LOCAL	UNDIVED	NONE	0.00	MD0931D	OLD MILL BOTTOM RD NORTH	2	34I
				0.11		ROAD END		

* A,B = UNIMPROVED; C = GRADED & DRAINED; D,E = SOIL,GRAVEL,STONE; F,G = LOW TYPE BITUMINOUS;
H,I = HIGH TYPE BITUMINOUS; J = CONCRETE; K = BRICK; L = BLOCK

STATE HIGHWAY LOCATION REFERENCE

ROUTE NUMBER.....MO 931G
INVENTORY DIRECTION....SOUTH
NAME: BAY DALE DR

COUNTY-ANNE ARUNDEL
SHA OISTRICT.....5
DATE.....12/31/96

SYSTEM ....STATE....	FUNCTIONAL CLASS	HWY TYPE	ACCESS CONTRL	MILEPOINT	..... MILEPOINT DESCRIPTION		MARKED LANES	SURFACE WIDTH/TYPE*	AADT
SECONDARY R	URB-COLLECTOR	DIVIDEO	NONE	1.06	CO4427	BAY DALE OR (BACK)	2	24I	14,550
				1.14	MD0931D	OLD MILL BOTTOM RD NORTH			
				1.34	US0050	BLUE STAR MEMORIAL HWY			
				1.34		STRUC #2201			
				1.34		EXIT #28			
				1.40	MD0931H	FERGUSON RD			

****

ROUTE NUMBER.....MD 931H
INVENTORY DIRECTION....EAST
NAME: FERGUSON RO

SECONDARY R	URB-LOCAL	UNDIVEO	NONE	0.00		ROAO END	2	24I	
	URB-COLLECTOR			0.38	MD0931G	BAY OALE DR			999
				0.74	CO5466	OLD MILL BOTTOM RD SOUTH			

****

ROUTE NUMBER.....MD 931L
INVENTORY DIRECTION....SOUTH
NAME: HOLLY OR

SECONDARY R	URB-LOCAL	UNOIVED	NONE	0.00	MO0179	ST MARGARETS RO	2	26I	
				0.04			2	22I	
				0.11	CO2509	HOLLY DR			

****

ROUTE NUMBER.....MD 931Q
INVENTORY DIRECTION....EAST
NAME: COLLEGE PKWY

SECONOARY R	URB-MINOR ARTERIAL	UNDIVED	NONE	4.59	CO2420	COLLEGE PKWY (BACK)	2	24I	11,040
				4.72			3	36I	
				4.82	MD0179	CAPE ST CLAIRE RD	2	24I	
				4.94			2	44I	
				4.97	MD0931R	EAST COLLEGE PKWY			

* A,B = UNIMPROVED; C = GRADED & DRAINED; D,E = SOIL,GRAVEL,STONE; F,G = LOW TYPE BITUMINOUS;
H,I = HIGH TYPE BITUMINOUS; J = CONCRETE; K = BRICK; L = BLOCK

STATE HIGHWAY LOCATION REFERENCE

ROUTE NUMBER.....MD 931R
INVENTORY DIRECTION....NORTH
NAME: EAST COLLEGE PKWY

COUNTY-ANNE ARUNDEL
SHA DISTRICT.....5
DATE.....12/31/96

SYSTEM ....STATE....	FUNCTIONAL CLASS	HWY TYPE	ACCESS CONTRL	MILEPOINT	..... MILEPOINT DESCRIPTION		MARKED LANES	SURFACE WIDTH/TYPE*	AADT
SECONDARY R	URB-LOCAL	UNDIVED	NONE	0.00	MD0908B	EAST COLLEGE PKWY	2	38I	
				0.03			3	38I	
				0.08			2	24I	
				0.15	MD0931Q	COLLEGE PKWY			

****

ROUTE NUMBER.....MD 931U
INVENTORY DIRECTION....EAST
NAME: WOODLAND CIR

SECONDARY R	URB-LOCAL	UNDIVED	NONE	0.37	CO2487	WOODLAND CIR (BACK)	2	20I	
				0.38	MD0179	CAPE ST CLAIRE RD			

****

ROUTE NUMBER.....MD 931Y
INVENTORY DIRECTION....SOUTH
NAME: HOLLYBEACH FARM RD

SECONDARY R	URB-LOCAL	UNDIVED	NONE	0.00	MD0908C	SKIDMORE DR	2	14I	
				0.04	OP0748	HOLLYBEACH FARM RD (AHEAD)			

****

ROUTE NUMBER.....MD 969
INVENTORY DIRECTION....NORTH
NAME: ELEANOR DR

SECONDARY R	URB-LOCAL	UNDIVED	NONE	0.00	MD0168	NURSERY RD	2	10E	
				0.08		ROAD END			

****

ROUTE NUMBER.....MD 969A
INVENTORY DIRECTION....NORTH
NAME: FAIRVIEW AVE

SECONDARY R	URB-LOCAL	DIVIDED	NONE	0.00	MD0168	NURSERY RD	3	36I	1,799
				0.05			2	24I	
		UNDIVED		0.09			2	42I	
				0.11	CO0116	FAIRVIEW AVE (AHEAD)			

* A,B = UNIMPROVED; C = GRADED & DRAINED; D,E = SOIL,GRAVEL,STONE; F,G = LOW TYPE BITUMINOUS;
H,I = HIGH TYPE BITUMINOUS; J = CONCRETE; K = BRICK; L = BLOCK

STATE HIGHWAY LOCATION REFERENCE

ROUTE NUMBER.....MD 98DA
INVENTORY DIRECTION....SOUTH
NAME: MD 4 SERVICE RD

COUNTY-ANNE ARUNDEL
SHA DISTRICT.....5
DATE.....12/31/96

SYSTEM ....STATE....	FUNCTIONAL CLASS	HWY TYPE	ACCESS CONTRL	MILEPOINT	..... MILEPOINT DESCRIPTION		MARKED LANES	SURFACE WIDTH/TYPE*	AADT
SECONDARY R	RUR-LOCAL	DIVIDED	NONE	0.00	MD0004	SOUTHERN MARYLAND BLVD	2	24I	
				0.00	MD0408	MT ZION RD (BACK)			
				0.00		STRUC #2220			
		UNDIVED		0.13					
				0.35			2	20I	
				0.51		SPEED LIMIT 30 MPH			
				0.68			2	22I	
				1.07	MD0980E	PLUMMER LA			

****

ROUTE NUMBER.....MD 980B
INVENTORY DIRECTION....SOUTH
NAME: MD 4 SERVICE RD

SECONDARY R	RUR-LOCAL	UNDIVED	NONE	0.00	CO3547	WRIGHTON RD	2	20G	
				0.83			2	18G	
				1.68			2	20I	
				1.79			2	18I	
				1.93			2	16G	
				2.05		ROAD END			

****

ROUTE NUMBER.....MD 980C
INVENTORY DIRECTION....NORTH
NAME: FISHERS STATION RD

SECONDARY R	RUR-LOCAL	UNDIVED	NONE	0.00	CO3540	FISHERS STATION RD (BACK)	2	2DG	99
				0.47			1	16G	
				0.52	MD0004	SOUTHERN MARYLAND BLVD			

****

ROUTE NUMBER.....MD 980E
INVENTORY DIRECTION....SOUTH
NAME: PLUMMER LA

SECONDARY R	RUR-LOCAL	UNDIVED	NONE	0.00	MD0004	SOUTHERN MARYLAND BLVD	1	20I	
				0.04			2	28I	
				0.05	MD0980A	MD 4 SERVICE RD			
				0.13	CO3548	PLUMMER LA (AHEAD)			

* A,B = UNIMPROVED; C = GRADED & DRAINED; D,E = SOIL,GRAVEL,STONE; F,G = LOW TYPE BITUMINOUS;
H,I = HIGH TYPE BITUMINOUS; J = CONCRETE; K = BRICK; L = BLOCK

STATE HIGHWAY LOCATION REFERENCE

ROUTE NUMBER.....MD 990
INVENTORY DIRECTION....NORTH
NAME: NO NAME

COUNTY-ANNE ARUNDEL
SHA DISTRICT.....5
DATE.....12/31/96

SYSTEM ....STATE....	FUNCTIONAL CLASS	HWY TYPE	ACCESS CONTRL	MILEPOINT	MILEPOINT DESCRIPTION	MARKED LANES	SURFACE WIDTH/TYPE*	AADT
SECONDARY R	URB-LOCAL	UNDIVED	NONE	0.00	ROAD END	2	18I	
				0.10 MD0177	MOUNTAIN RD			

****

ROUTE NUMBER.....MD 995
INVENTORY DIRECTION....NORTH
NAME: AMTRAK WAY

SECONDARY R	RUR-LOCAL	DIVIDED	NONE	0.00 MD0170	AVIATION BLVD	4	48I	499
		UNDIVED		0.10		2	24I	
				0.50	ROAD END			

****

ROUTE NUMBER.....MD 997D
INVENTORY DIRECTION....NORTH
NAME: SERVICE RD

SECONDARY R	RUR-LOCAL	DIVIDED	NONE	0.00 CO5381	MORRIS TONGUE RD	2	26I	
		UNDIVED		0.10				
				0.24 IS0097	NO NAME			
				0.24	STRUC #2142			
				0.27 MD0003	ROBERT CRAIN HWY			
				0.27	STRUC #2143			
				0.29 CO5460	JABEZ RUN			

* A,B = UNIMPROVED; C = GRADED & DRAINED; D,E = SOIL,GRAVEL,STONE; F,G = LOW TYPE BITUMINOUS;
H,I = HIGH TYPE BITUMINOUS; J = CONCRETE; K = BRICK; L = BLOCK

1997

HIGHWAY LOCATION REFERENCE

BALTIMORE COUNTY

SHA DISTRICT #4

B

BALTIMORE COUNTY

JUNE 1997 3

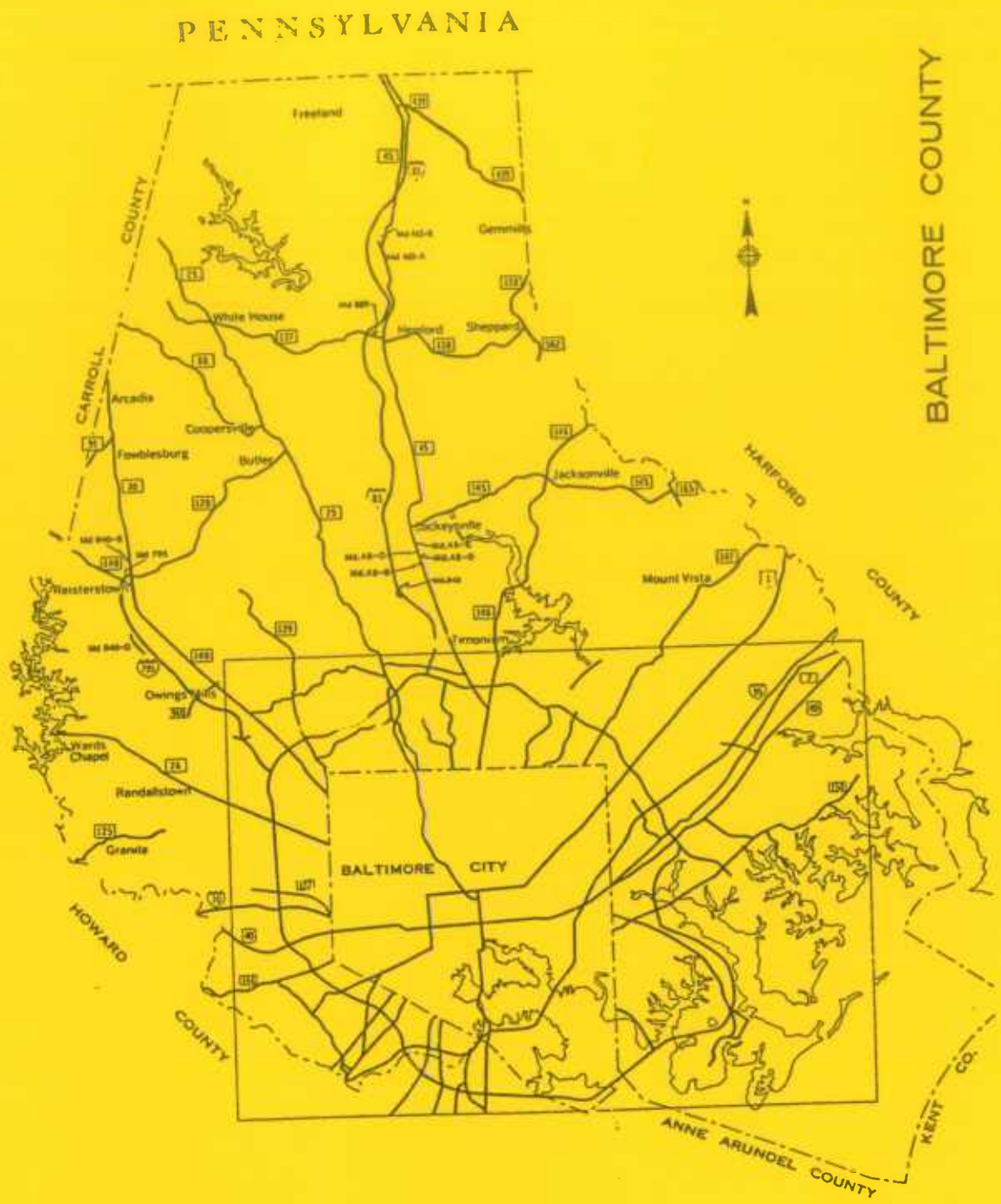

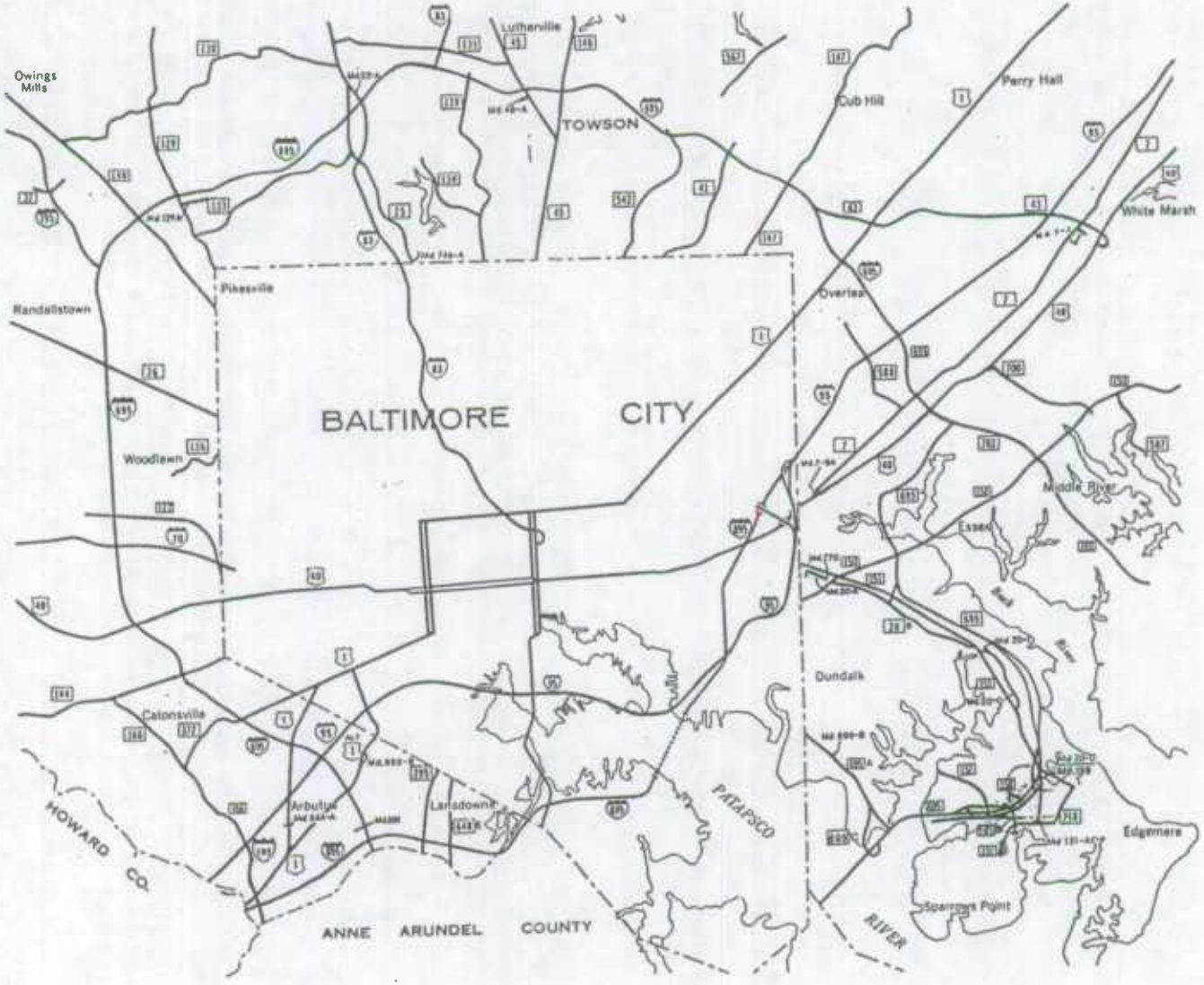

BALTIMORE COUNTY

ROUTE ALERT LIST

BALTIMORE COUNTY

MD 7 J	-	New, due to partial interchange at MD 7 and MD 43
MD 43	-	New partial interchange at MD 7
MD 125 A	-	Road unassigned, no access to road
MD 695	-	Road widened from mp. 0.00 to mp. 1.38

Note: Entire county reinventoried in 1996. Check ALL routes for mileage change.

STATE HIGHWAY ADMINISTRATION OF MARYLAND
HIGHWAY INFORMATION SERVICES DIVISION
DATA SUPPORT GROUP

STATE HIGHWAY LOCATION REFERENCE

ROUTE NUMBER.....US 1
INVENTORY DIRECTION....NORTH
NAME: WASHINGTON BLVD

COUNTY-BALTIMORE
SHA DISTRICT.....4
DATE.....12/31/96

SYSTEM ....STATE....	FUNCTIONAL CLASS	HWY TYPE	ACCESS CONTRL	MILEPOINT	MILEPOINT DESCRIPTION		MARKED LANES	SURFACE WIDTH/TYPE*	AADT
SECONDARY R	URB-OTHER PRIN ART	DIVIDED	NONE	0.00	HOWARD CO/L		4	48I	28,450
				0.00	STRUC #3010 PATAPSCO RIVER				
				0.05	HARBOR TUNNEL THRUWAY	IS0895			
				0.05	STRUC #HOY014				
				0.10	RAMP 7 FR IS 895 TO US 1	RP089507			
				0.10	STRUC #HOY012				
				0.16	SOUTH ST	CO71D9			
				0.23			4	54I	
				0.31	METROPOLITAN BLVD	IS0195			21,100
				0.31	STRUC #3342				
				0.31	EXIT #3				
		CTL		0.54					
		DIVIDED		0.60					
				0.73	SPEED LIMIT 40 MPH				
		UNDIVED		0.74			4	44I	
				0.83	STRUC #3008				
				0.85	CLARK BLVD	CO3119			
		DIVIDED		0.89	WASHINGTON BLVD	US0001AL	4	64I	9,275
NAME: SOUTHWESTERN BLVD				0.89					
				0.96	SPEED LIMIT 50 MPH				
				1.14	WASHINGTON BLVD	US0001AL			
				1.14	STRUC #3011				
		CTL		1.23			3	36I	
				1.24	STRUC #3007 HERBERT RUN				
				1.41			2	24I	
				1.74	FRANCIS AVE	MD0644A			
				1.74	STRUC #3006				
		DIVIDED		1.79			4	44I	
				1.83	TOM DAY BLVD	CO6101			
		CTL		1.96			4	48I	
				2.05	NO NAME	IS0095			
				2.05	STRUC #3261				
				2.38	SULPHUR SPRING RD	CO3071			
				2.38	STRUC #30D5				
				2.93	BALTO BELTWAY	IS0695			7,325
				2.93	STRUC #3114				
				2.93	EXIT #12A				
				3.29	SPEED LIMIT 45 MPH				
				3.34	KNECHT AVE	CO3013			
		DIVIDED		3.65			4	64I	
				3.72	SOUTHWEST BALTO CITY LINE				

* A,B = UNIMPROVED; C = GRADED & DRAINED; D,E = SOIL,GRAVEL,STONE; F,G = LOW TYPE BITUMINOUS;
H,I = HIGH TYPE BITUMINOUS; J = CONCRETE; K = BRICK; L = BLOCK

STATE HIGHWAY LOCATION REFERENCE

ROUTE NUMBER.....US 1 CONTINUED
INVENTORY DIRECTION....NORTH
NAME: SOUTHWESTERN BLVD

COUNTY-BALTIMORE
SHA DISTRICT.....4
DATE.....12/31/96

SYSTEM ....STATE....	FUNCTIONAL CLASS	HWY TYPE	ACCESS CONTRL	MILEPOINT	MILEPOINT DESCRIPTION	MARKED LANES	SURFACE WIDTH/TYPE*	AADT
SECONDARY R	URB-OTHER PRIN ART	DIVIDED	NONE	3.72	END STATE MAINTENANCE	4	64I	7,325
				3.72	BEGIN BALTO CITY MAINTENANCE			
		UNDIVED		15.69	NORTHEAST BALTO CITY LINE	4	63I	27,750
NAME: BELAIR RD				15.69				
				15.69	END BALTO CITY MAINTENANCE			
				15.69	BEGIN STATE MAINTENANCE			
				15.69	MU1022 FLEETWOOD AVE (BALTO CITY)			
				15.77	SPEED LIMIT 35 MPH			
				15.83		4	41I	
				16.18	CO3481 TAYLOR AVE			40,90D
				16.25	CO4248 FULLERTON AVE			
		CTL		16.63		4	48I	
		DIVIDED		16.73		4	44I	
				16.77	STRUC #3004 STEMMERS RUN			
				16.83	SPEED LIMIT 40 MPH			
				16.84		4	48I	
				17.00	IS0695 BALTO BELTWAY			31,775
				17.00	STRUC #3175			
				17.00	EXIT #32			
				17.22		6	72I	
				17.41	CO4458 ROSSVILLE BLVD			
		CTL		17.48				
		DIVIDED		17.65				
				17.75		4	60I	
				17.85	MD0043 WHITE MARSH BLVD			
				17.85	STRUC #3344			
				17.90		4	48I	
		UNDIVED		18.01				
				18.09	STRUC #3287 WHITE MARSH RUN			
		CTL		18.56		4	40I	
		DIVIDED		19.05	CO4090 SILVER SPRING RD			24,525
		CTL		19.22				
		UNDIVED		19.69	CO1400 JOPPA RD	4	51I	27,750
				19.69	CO4076 EBENEZER RD			
				19.82	CO4D21 JOPPA RD	4	46I	
				20.73	CO4012 KLAUSMIER RD			
				21.01	CO4036 CHAPEL RD			
				21.41	CO3975 FORGE RD	4	43I	
		DIVIDED		22.10		4	48I	
	RUR-OTHER PRIN ART			22.46	STRUC #3003 BIG GUNPOWDER FALLS			
				22.61	SPEED LIMIT 50 MPH			
		UNDIVED		23.28		4	43I	

* A,B = UNIMPROVED; C = GRADED & DRAINED; D,E = SOIL,GRAVEL,STONE; F,G = LOW TYPE BITUMINOUS;
H,I = HIGH TYPE BITUMINOUS; J = CONCRETE; K = BRICK; L = BLOCK

STATE HIGHWAY LOCATION REFERENCE

ROUTE NUMBER.....US 1 CONTINUED
INVENTORY DIRECTION....NORTH
NAME: BELAIR RD

COUNTY-BALTIMORE
SHA DISTRICT.....4
DATE.....12/31/96

SYSTEM ....STATE....	FUNCTIONAL CLASS	HWY TYPE	ACCESS CONTRL	MILEPOINT	MILEPOINT DESCRIPTION		MARKED LANES	SURFACE WIDTH/TYPE*	AADT
SECONDARY R	RUR-OTHER PRIN ART	UNDIVED	NONE	23.37	CO3900	MT VISTA RD	4	43I	16,425
				23.83		STRUC #03478X0 BROAD RUN			
				24.20		SPEED LIMIT 40 MPH			
				24.28			4	46I	
				24.49	CO3918	JERUSALEM RD			
				24.58					15,050
				24.59	CO3927	BRADSHAW RD			
				24.59	CO3898	SUNSHINE AVE			
				25.D6		SPEED LIMIT 50 MPH	4	43I	
				26.52		STRUC #3001 LITTLE GUNPOWDER FALLS			
				26.52		HARFORD CO/L			

****

ROUTE NUMBER.....US 1AL
INVENTORY DIRECTION....NORTH
NAME: WASHINGTON BLVD

SECONDARY R	URB-OTHER PRIN ART	DIVIDED	NONE	0.00	US0001	WASHINGTON BLVD/SOUTHWESTERN BLVD	4	48I	15,475
				0.04		US 1 (WB/L) SOUTHWESTERN BLVD			
				0.11		SPEED LIMIT 40 MPH			
		UNDIVED		0.13			4	5DI	
				D.23	US0001	SOUTHWESTERN BLVD			
				0.27		STRUC #3011 HERBERT RUN			
				0.27		R/R #ATK 529 536 W			
				0.65	CO3139	SELMA AVE			
				0.65	CO3140	HALETHORPE FARMS RD			
				1.16	CO3167	RIDGE AVE			
		DIVIDED		1.36			4	48I	
				1.44			4	48J	
				1.52	CO3071	SULPHUR SPRING RD	4	58I	
				1.59			4	48I	
				1.63			5	58I	
				1.68	ISD695	BALTO BELTWAY			2D,875
				1.68		STRUC #3112			
				1.68		EXIT #10			
				1.84			5	56I	
		UNDIVED		1.86			4	44I	
				2.18	MD0993B	NO NAME			
				2.28	MDD993B	NO NAME			
				2.34	CO3227	LANSDOWNE RD			16,550
		DIVIDED		2.68	MU1281	WASHINGTON BLVD (BALTO CITY)	4	50J	
NAME: CATON AVE				2.68					

* A,B = UNIMPROVED; C = GRADED & DRAINED; D,E = SOIL,GRAVEL,STONE; F,G = LOW TYPE BITUMINOUS;
H,I = HIGH TYPE BITUMINOUS; J = CONCRETE; K = BRICK; L = BLOCK

STATE HIGHWAY LOCATION REFERENCE

ROUTE NUMBER.....US 1AL CONTINUED
INVENTORY DIRECTION....NORTH
NAME: CATON AVE

COUNTY-BALTIMORE
SHA DISTRICT.....4
DATE.....12/31/96

SYSTEM ....STATE....	FUNCTIONAL CLASS	HWY TYPE	ACCESS CONTRL	MILEPOINT	..... MILEPOINT DESCRIPTION		MARKED LANES	SURFACE WIDTH/TYPE*	AADT
SECONDARY R	URB-OTHER PRIN ART	DIVIDED	NONE	2.68	CO3200	HAMMONDS FERRY RD	4	50J	16,550
				2.70		BALTO CITY LINE			

****

ROUTE NUMBER.....MD 7
INVENTORY DIRECTION....NORTH
NAME: PHILADELPHIA RD

SECONDARY R	URB-MINOR ARTERIAL	UNDIVED	NONE	0.00	US0040	PULASKI HWY	3	38I	10,425
				D.D4	MDDDD7BA	OLD PHILADELPHIA RD	2	24I	
				0.08		SPEED LIMIT 30 MPH			
				0.66	CO5082	HAMILTON AVE			
				0.66	CO5081	ROSEDALE AVE			
				0.89		STRUC #3017 REDHOUSE CREEK			
				0.95	CO5069	CHESACO AVE			
				1.93					12,325
		CTL		2.25	CO4453	GOLDEN RING RD	4	48I	30,350
				2.25	MD0588	GOLDEN RING RD			
				2.29		SPEED LIMIT 35 MPH			
				2.52	MD0695	BALTO BELTWAY			35,900
				2.52		STRUC #3190			
				2.52		EXIT #34			
		DIVIDED		2.63					
				2.90		STRUC #3016 STEMMERS RUN			
				2.93	CO4458	ROSSVILLE BLVD			7,525
		UNDIVED		3.00					
				3.09			2	22I	
				3.75		SPEED LIMIT 40 MPH			
		CTL		4.47					
				4.58	CO4189	KING AVE			
				4.72	CO4465	MIDDLE RIVER RD			
		UNDIVED		5.03					
				5.58			2	65I	
		DIVIDED		5.71			2	24I	
		UNDIVED		5.88			2	26I	
				5.95			2	22I	
				6.04		STRUC #3015 WHITE MARSH RUN			
				6.39			2	24I	
				6.62	MD0043	WHITE MARSH BLVD			
				6.62		STRUC #3218			
				6.74			2	22I	

* A,B = UNIMPROVED; C = GRADED & DRAINED; D,E = SOIL,GRAVEL,STONE; F,G = LOW TYPE BITUMINOUS;
H,I = HIGH TYPE BITUMINOUS; J = CONCRETE; K = BRICK; L = BLOCK

STATE HIGHWAY LOCATION REFERENCE

ROUTE NUMBER.....MD 7 CONTINUED
INVENTORY DIRECTION....NORTH
NAME: PHILADELPHIA RD

COUNTY-BALTIMORE
SHA DISTRICT.....4
DATE.....12/31/96

SYSTEM ....STATE....	FUNCTIONAL CLASS	HWY TYPE	ACCESS CONTRL	MILEPOINT	..... MILEPOINT DESCRIPTION		MARKED LANES	SURFACE WIDTH/TYPE*	AADT
SECONDARY R	URB-MINOR ARTERIAL	UNDIVED	NONE	7.14		STRUC #3014 HONEYGO RUN	2	22I	7,525
				7.21	CO4095	EBENEZER RD			
				7.23	CO4033	COWENTON AVE			
				7.87	CO4021	JOPPA RD			9,350
				9.16	CO6112	NEW FORGE RD			
				9.37	CO3952	ALLENDER RO			
				9.77		STRUC #3D13 BIG GUNPOWDER FALLS			
				10.04	CO3940	RAPHEL RD			
				11.32	CO3927	BRADSHAW RD			5,650
				11.51		STRUC #3012 LITTLE GUNPOWDER FALLS			
				11.51		HARFORD CO/L			

****

ROUTE NUMBER.....MD 7BA
INVENTORY DIRECTION....NORTH
NAME: OLD PHILADELPHIA RD

SECONDARY R	URB-LOCAL	UNDIVED	NONE	0.0D	MDD007	PHILADELPHIA RD (BACK)	2	2DI	
				D.04			2	24I	
				0.07			1	14I	
				0.13			1	16I	
				D.18	US0040	PULASKI HWY			

****

ROUTE NUMBER.....MD 7J
INVENTORY DIRECTION....EAST
NAME: INDUSTRIAL PARK RD

SECONDARY R	URB-LOCAL	UNDIVED	NONE	0.00	MD0007	PHILADELPHIA RD	2	24I	
				D.14	OP6912	INDUSTRIAL PARK RD (AHEAD)			

****

ROUTE NUMBER.....MD 20A
INVENTORY DIRECTION....NORTH
NAME: NORTH POINT RD

SECONDARY R	URB-LOCAL	UNDIVED	NONE	0.00	CO7346	BALTIMORE BYPASS ST	2	40I	999
				0.06			2	30I	
				0.16	CO5148	BALTIMORE ST	2	41I	

* A,B = UNIMPROVED; C = GRADED & DRAINED; D,E = SOIL,GRAVEL,STONE; F,G = LOW TYPE BITUMINOUS;
H,I = HIGH TYPE BITUMINOUS; J = CONCRETE; K = BRICK; L = BLOCK

STATE HIGHWAY LOCATION REFERENCE

ROUTE NUMBER.....MD 20A CONTINUED
INVENTORY DIRECTION....NORTH
NAME: NORTH POINT RD

COUNTY-BALTIMORE
SHA DISTRICT.....4
DATE.....12/31/96

SYSTEM ....STATE....	FUNCTIONAL CLASS	HWY TYPE	ACCESS CONTRL	MILEPOINT	..... MILEPOINT DESCRIPTION		MARKED LANES	SURFACE WIDTH/TYPE*	AADT
SECONDARY R	URB-LOCAL	UNDIVED	NONE	0.21		SPEED LIMIT 30 MPH	2	41I	999
				0.35	MD0770	CONLEY ST	2	32I	
				0.46			2	18I	
				0.51	RP215006	RAMP 6 FR MD 151 TO MD 150			

****

ROUTE NUMBER.....MD 20B
INVENTORY DIRECTION....NORTH
NAME: NORTH POINT RD

SECONDARY R	URB-COLLECTOR	DIVIDED	NONE	0.00	MD0151	NORTH POINT BLVD	2	56I	10,125
				0.00	CO5820	COVE RD (BACK)			
		UNDIVED		0.03			2	20I	
				0.14		SPEED LIMIT 30 MPH			
				0.71	CO5500	TRAPPE RD	2	24I	
				1.07	CO5185	GERMAN HILL RD			6,425
				1.24			2	22I	
				1.43			2	24I	
				1.79			2	22I	
				1.86			2	44I	
				1.91	CO5460	MERRITT BLVD			6,225
				1.91	RP269506	RAMP 6 FR MD 695 TO CO 5460			
				1.91	RP269501	RAMP 1 FR CO 5460 TO MD 695			
				1.91		EXIT #39			
				1.93			2	20I	
		DIVIDED		2.70			2	34I	
				2.72	MD0150	EASTERN BLVD			

****

ROUTE NUMBER.....MD 20C
INVENTORY DIRECTION....NORTH
NAME: NORTH POINT RD

SECONDARY R	URB-LOCAL	UNDIVED	NONE	0.00	MD0151	NORTH POINT BLVD	2	20I	4,200
				0.06		SPEED LIMIT 30 MPH			
				1.26	MD0020E	NO NAME			
				1.30	MD0151	NORTH POINT BLVD			

* A,B = UNIMPROVED; C = GRADED & DRAINED; D,E = SOIL,GRAVEL,STONE; F,G = LOW TYPE BITUMINOUS;
H,I = HIGH TYPE BITUMINOUS; J = CONCRETE; K = BRICK; L = BLOCK

STATE HIGHWAY LOCATION REFERENCE

ROUTE NUMBER.....MD 2DD
INVENTORY DIRECTION....NORTH
NAME: NORTH POINT RD

COUNTY-BALTIMORE
SHA DISTRICT.....4
DATE.....12/31/96

SYSTEM ....STATE....	FUNCTIONAL CLASS	HWY TYPE	ACCESS CONTRL	MILEPOINT	MILEPOINT DESCRIPTION		MARKED LANES	SURFACE WIDTH/TYPE*	AADT
SECONDARY R	URB-MINOR ARTERIAL	UNDIVED	NONE	0.00	MD0718	SPARROWS POINT RD	2	22I	11,925
				0.00	C05677	NORTH POINT RD (BACK)			
				0.12		SPEED LIMIT 30 MPH			
				0.19			2	24I	
				0.44	MD0158	BETHLEHEM BLVD			
				D.60	RP269504	RAMP 4 FR MD 151 TO MD 695			
				D.60		STRUC #3289			
				0.68	MD0695	BALTO BELTWAY			
				0.68		STRUC #3294			
				0.72		MD 158 (WB/L)			
				0.72		STRUC #3288			
				0.74	MD0151	NORTH POINT BLVD			

****

ROUTE NUMBER.....MD 20E
INVENTORY DIRECTION....NORTH
NAME: NO NAME

SECONDARY R	URB-LOCAL	UNDIVED	NONE	D.00	MDD020C	NORTH POINT RD	2	20I	
				0.04		ROAD END			

****

ROUTE NUMBER.....MD 25
INVENTORY DIRECTION....NORTH
NAME: FALLS RD

SECONDARY R	URB-MINOR ARTERIAL	UNDIVED	NONE	0.00		BALTO CITY LINE	2	29I	11,550
				0.03			2	28I	
				0.08	C01460	LAKE AVE	2	44I	
				0.09		SPEED LIMIT 30 MPH			
				D.14	MD0746A	OLD FALLS RD	2	27I	
				0.25		STRUC #3029 JONES FALLS			
				0.35			2	24I	
				0.38		SPEED LIMIT 40 MPH			
				1.13	C01496	OLD PIMLICO RD			11,275
				1.88		STRUC #3028 JONES FALLS			
				2.D8	IS0083	JONES FALLS EXPWY			
				2.08		STRUC #3051			
				2.2D			2	30I	
				2.22		STRUC #3027 JONES FALLS			

* A,B = UNIMPROVED; C = GRADED & DRAINED; D,E = SOIL,GRAVEL,STONE; F,G = LOW TYPE BITUMINOUS;
H,I = HIGH TYPE BITUMINOUS; J = CONCRETE; K = BRICK; L = BLOCK

STATE HIGHWAY LOCATION REFERENCE

ROUTE NUMBER.....MD 25 CONTINUED
INVENTORY DIRECTION....NORTH
NAME: FALLS RD

COUNTY-BALTIMORE
SHA DISTRICT.....4
DATE.....12/31/96

SYSTEM ....STATE....	FUNCTIONAL CLASS	HWY TYPE	ACCESS CONTRL	MILEPOINT	..... MILEPOINT DESCRIPTION		MARKED LANES	SURFACE WIDTH/TYPE*	AADT
SECONDARY R	URB-MINOR ARTERIAL	UNDIVED	NONE	2.28	MD0133	OLD COURT RD	2	24I	7,375
				2.28	CO1474	RUXTON RD			
				2.72			2	30I	
				2.82	IS0695	BALTO BELTWAY			
				2.82		STRUC #3151			
				3.25			2	24I	
				3.28		STRUC #3026 JONES FALLS			
				3.57			2	34I	
		DIVIDED	PART	3.61	CO7032	JOPPA RD	4	48I	35,075
				3.61	MD0025A	JONES FALLS EXPWY			
				3.71		STRUC #3025 DEEP RUN			
			NONE	3.76	MD0130	GREENSPRING VALLEY RD	4	44I	19,850
				3.83			3	35I	
		UNDIVED		3.88			2	24I	
				4.06			3	40I	
				4.16	MD0131	SEMINARY AVE	2	36I	14,850
				4.21			2	22I	
	RUR-MAJOR COLLECTOR			4.56					
				5.80			2	36I	
				5.94	CO0773	PADONIA RD	2	22I	3,875
				5.94	CO0756	BROADWAY RD			
				6.60		SPEED LIMIT 25 MPH			
				6.67		STRUC #3024 BEAVERDAM RUN			
				7.29		SPEED LIMIT 40 MPH			
				8.25			2	24I	
				9.80	CO0441	TUFTON AVE			7,475
				9.80	CO0438	SHAWAN RD			
				12.27		STRUC #3023 WESTERN RUN			
				12.38		SPEED LIMIT 35 MPH	2	22I	
				12.66	CO0195	WESTERN RUN RD			
				12.79	MD0128	BUTLER RD			7,175
				13.44		STRUC #3022 BLACKROCK RUN			
				13.58		SPEED LIMIT 40 MPH			
				13.99	MD0088	BLACKROCK RD			
				15.73		STRUC #X03344 BLACKROCK RUN			
				16.08					2,175
				16.78		STRUC #3020 BLACKROCK RUN			
				18.24	MD0137	MT CARMEL RD			2,150
				19.60		STRUC #3019 GEORGES RUN			
				19.70	CO0003	GUNPOWDER RD			
				21.83	CO0023	BECKLEYSVILLE RD			
				21.83	CO0012	FALLS RD (AHEAD)			

* A,B = UNIMPROVED; C = GRADED & DRAINED; D,E = SOIL,GRAVEL,STONE; F,G = LOW TYPE BITUMINOUS;
H,I = HIGH TYPE BITUMINOUS; J = CONCRETE; K = BRICK; L = BLOCK

STATE HIGHWAY LOCATION REFERENCE

ROUTE NUMBER.....MD 25A
INVENTORY DIRECTION....NORTH
NAME: JONES FALLS EXPWY

COUNTY-BALTIMORE
SHA DISTRICT.....4
DATE.....12/31/96

SYSTEM ....STATE....	FUNCTIONAL CLASS	HWY TYPE	ACCESS CONTRL	MILEPOINT	..... MILEPOINT DESCRIPTION		MARKED LANES	SURFACE WIDTH/TYPE*	AADT
SECONDARY R	URB-FRWY/EXPWY	DIVIDED	FULL	0.00	IS0695	BALTO BELTWAY	4	48I	30,150
				0.00	IS0083	JONES FALLS EXPWY (BACK)			
				0.00		STRUC #3154			
				0.00		EXIT #13			
				0.11	RP0D8307	RAMP 7 FR IS 83 TO IS 83			
				0.11		STRUC #3155			
				0.58	MD0025	FALLS RD			
				0.58	C07032	JOPPA RD			

****

ROUTE NUMBER.....MD 26
INVENTORY DIRECTION....EAST
NAME: LIBERTY RD

SECONDARY R	RUR-MINOR ARTERIAL	UNDIVED	NONE	0.00		CARROLL CO/L	2	24I	17,275
				0.00		STRUC #6002 LIBERTY RESERVOIR			
				0.11		SPEED LIMIT 50 MPH			
				0.91		SPEED LIMIT 40 MPH			
				0.97			2	34I	
				1.06	C00521	WARDS CHAPEL RD	2	24I	
		DIVIDED		2.04					
	URB-OTHER PRIN ART			2.15	C00532	LYONS MILL RD			11,425
		UNDIVED		2.24					
				3.19			2	40I	
				3.27			4	44I	
				3.36	C00515	DEER PARK RD			35,650
				3.52	C00533	MARRIOTTSVILLE RD			
				3.71	C02310	TIVERTON RD			
		DIVIDED		4.28			4	46I	
		UNDIVED		4.50			4	44I	
		CTL		4.80			4	46I	
				5.06	C02301	OFFUTT RD			
				5.07	C02300	OFFUTT RD			
				5.30	C02097	GREENS LA			28,225
				5.30	C02250	MCDONOGH LA			
				5.94	C02229	BRENBROOK DR			
				6.30	C01700	OLD COURT RD			41,450
				6.59	C02100	COURTLEIGH DR			
				7.08	C02000	ROLLING RD			43,725
				7.50	C01800	MILFORD MILL RD			45,950
				7.97	C02022	WASHINGTON AVE			

* A,B = UNIMPROVED; C = GRADED & DRAINED; D,E = SOIL,GRAVEL,STONE; F,G = LOW TYPE BITUMINOUS;
H,I = HIGH TYPE BITUMINOUS; J = CONCRETE; K = BRICK; L = BLOCK

STATE HIGHWAY LOCATION REFERENCE

ROUTE NUMBER.....MD 26 CONTINUED
INVENTORY DIRECTION....EAST
NAME: LIBERTY RD

COUNTY-BALTIMORE
SHA DISTRICT.....4
DATE.....12/31/96

SYSTEM ....STATE....	FUNCTIONAL CLASS	HWY TYPE	ACCESS CONTRL	MILEPOINT	MILEPOINT DESCRIPTION		MARKED LANES	SURFACE WIDTH/TYPE*	AADT
SECONDARY R	URB-OTHER PRIN ART	DIVIDED	NONE	8.08			4	48I	45,950
				8.12			4	54I	
				8.27	IS0695	BALTO BELTWAY			42,825
				8.27		STRUC #3139			
				8.27		EXIT #18			
		CTL		8.45			4	46I	
				8.75		STRUC #3021 GWYNNS FALLS			
				8.89	C01901	ESSEX RD			39,450
				9.31	C01902	ST LUKES LA			
				9.39		STRUC #3030 GWYNNS FALLS			
				9.62	C01861	PATTERSON AVE			33,475
				10.31	C01903	FLANNERY LA			
				10.31		BALTO CITY LINE			

****

ROUTE NUMBER.....MD 30
INVENTORY DIRECTION....NORTH
NAME: HANOVER PIKE

SECONDARY R	URB-OTHER PRIN ART	UNDIVED	NONE	0.00	MD0140	WESTMINSTER PIKE/REISTERSTOWN RD	2	40I	8,200
				0.13		SPEED LIMIT 30 MPH			
PRIMARY				0.39	MD0128	BUTLER RD	2	34I	16,900
				0.39	MD0795	NO NAME			
				0.43		SPEED LIMIT 50 MPH			
				0.47			2	24I	
				0.48	MD0940S	NO NAME			
				0.49					15,450
				1.01		R/R #CSX 831 665 P			
				1.01		STRUC #3031			
				2.01		SPEED LIMIT 40 MPH			
	RUR-OTHER PRIN ART			2.20					
				2.92		SPEED LIMIT 50 MPH			
				4.68		SPEED LIMIT 40 MPH			
				5.08			2	40I	
				5.20	MD0091	EMORY RD			15,725
				5.30			2	24I	
				5.61		SPEED LIMIT 50 MPH			
				6.28	C00173	BORTNER RD			
				6.28	C00174	DOVER RD			
				6.55	C00169	ARCADIA AVE			
				7.40		CARROLL CO/L			

* A,B = UNIMPROVED; C = GRADED & DRAINED; D,E = SOIL,GRAVEL,STONE; F,G = LOW TYPE BITUMINOUS;
H,I = HIGH TYPE BITUMINOUS; J = CONCRETE; K = BRICK; L = BLOCK

STATE HIGHWAY LOCATION REFERENCE

ROUTE NUMBER.....MD 37
INVENTORY DIRECTION....EAST
NAME: MCDONOGH RD

COUNTY-BALTIMORE
SHA DISTRICT.....4
DATE.....12/31/96

SYSTEM ....STATE....	FUNCTIONAL CLASS	HWY TYPE	ACCESS CONTRL	MILEPOINT	..... MILEPOINT DESCRIPTION		MARKED LANES	SURFACE WIDTH/TYPE*	AADT
SECONDARY R	URB-COLLECTOR	UNDIVED	NONE	0.00	CO2250	MCDONOGH RD (BACK)	2	22I	9,525
				0.01		SPEED LIMIT 40 MPH			
				0.14		STRUC #3032 GWYNNS FALLS			
				0.23		R/R #CSX 831 655 J			
				0.23		STRUC #3033			
				0.25			2	24I	
				D.29	IS0795	NORTHWEST EXPRESSWAY			
				0.29		STRUC #3316			
				0.34			2	22I	
				0.64		SPEED LIMIT 30 MPH			
				0.65	CO2250	MCDONOGH RD (AHEAD)			

****

ROUTE NUMBER.....US 4D
INVENTORY DIRECTION....EAST
NAME: BALTO NATIONAL PIKE

SECONDARY R	URB-OTHER PRIN ART	DIVIDED	NONE	0.00		HOWARD CO/L	4	48I	45,875
				0.00		STRUC #3109 PATAPSCO RIVER			
				0.35		SPEED LIMIT 45 MPH			
				0.64			4	72I	
				0.71			6	72I	
				1.60	CO2000	ROLLING RD			54,025
				2.16	CO2700	WINTERS LA			
PRIMARY				2.44	IS0695	BALTO BELTWAY			47,975
				2.44		STRUC #3174			
				2.44		EXIT #15			
				2.85	CO2621	INGLESIDE AVE	6	76I	
				3.22	CO2511	JOHNNYCAKE RD			
				3.45	CO2544	ST AGNES LA			
				3.69			6	86I	
				3.83			6	72I	
				3.98		SOUTHWEST BALTO CITY LINE			
				3.98		END STATE MAINTENANCE			
				3.98		BEGIN BALTO CITY MAINTENANCE			
SECONDARY				14.03		NORTHEAST BALTO CITY LINE	6	68I	46,550
NAME: PULASKI HWY				14.03					
				14.D3		END BALTO CITY MAINTENANCE			
				14.03		BEGIN STATE MAINTENANCE			
				14.09	MD0007BA	OLD PHILADELPHIA RD	4	48J	
				14.09		SPEED LIMIT 45 MPH			

* A,B = UNIMPROVED; C = GRADED & DRAINED; D,E = SOIL,GRAVEL,STONE; F,G = LOW TYPE BITUMINOUS;
H,I = HIGH TYPE BITUMINOUS; J = CONCRETE; K = BRICK; L = BLOCK

STATE HIGHWAY LOCATION REFERENCE

ROUTE NUMBER.....US 40 CONTINUED
INVENTORY DIRECTION....EAST
NAME: PULASKI HWY

COUNTY-BALTIMORE
SHA DISTRICT.....4
DATE.....12/31/96

SYSTEM ....STATE....	FUNCTIONAL CLASS	HWY TYPE	ACCESS CONTRL	MILEPOINT	..... MILEPOINT DESCRIPTION		MARKED LANES	SURFACE WIDTH/TYPE*	AADT
SECONDARY R	URB-OTHER PRIN ART	DIVIDED	NONE	14.27	MD0007	PHILADELPHIA RD	4	48I	38,025
				14.38			4	48J	
				14.54			4	48I	
				14.92		STRUC #3040 REDHOUSE CREEK			
				14.93	CO5081	ROSEDALE AVE			
				15.03			4	48J	
				15.20	CO5069	CHESACO AVE	4	48I	
				15.26		SPEED LIMIT 50 MPH			
				16.70	CO4453	GOLDEN RING RD			
				16.78	MD0695	BALTO BELTWAY			40,825
				16.78		STRUC #3191			
				16.78		EXIT #35			
				16.87			5	60I	
				17.01			5	72I	
				17.13			6	72I	
				17.17		STRUC #3039 STEMMERS RUN			
				17.29	CO4458	ROSSVILLE BLVD	4	60I	37,675
				17.47			6	72I	
				17.66		STRUC #3038			
				17.68			5	60I	
				17.85			4	48I	
				18.11	MD0700	MARTIN BLVD			29,059
				18.11		STRUC #31D6			
				18.26		VARIABLE MESSAGE SIGN #414 (WB/L)			
				18.42		SPEED LIMIT 55 MPH			
				18.95			4	48J	
				19.13	CO4465	MIDDLE RIVER RD	4	48I	30,050
				19.67			4	48J	
				19.84			4	42I	27,125
				20.02			4	48I	
				20.32		STRUC #3037 WHITE MARSH RUN			
				20.83		MD 43 (WB/L)			
				20.85	MD0043	WHITE MARSH BLVD			
				20.99	MD0043	WHITE MARSH BLVD			43,525
				20.99		STRUC #3216			
				21.35		STRUC #3036 HONEYGO RUN			
				21.39			4	48J	
				21.50	CO4095	EBENEZER RD	4	48I	
				23.06			4	48J	
				23.23	CO3952	ALLENDER RD	4	48I	25,925
				24.33		STRUC #3035 GUNPOWDER FALLS			
				25.57		STRUC #3034 LITTLE GUNPOWDER FALLS			

* A,B = UNIMPROVED; C = GRADED & DRAINED; D,E = SOIL,GRAVEL,STONE; F,G = LOW TYPE BITUMINOUS;
H,I = HIGH TYPE BITUMINOUS; J = CONCRETE; K = BRICK; L = BLOCK

STATE HIGHWAY LOCATION REFERENCE

ROUTE NUMBER.....US 40 CONTINUED
INVENTORY DIRECTION....EAST
NAME: PULASKI HWY

COUNTY-BALTIMORE
SHA DISTRICT.....4
DATE.....12/31/96

SYSTEM ....STATE....	FUNCTIONAL CLASS	HWY TYPE	ACCESS CONTRL	MILEPOINT		MILEPOINT DESCRIPTION	MARKED LANES	SURFACE WIDTH/TYPE*	AADT
SECONDARY R	URB-OTHER PRIN ART	DIVIDED	NONE	25.57		HARFORD CO/L	4	48I	25,925

****

ROUTE NUMBER.....MD 41
INVENTORY DIRECTION....NORTH
NAME: PERRING PKWY

SECONDARY R	URB-FRWY/EXPWY	DIVIDED	PART	0.00		BALTO CITY LINE	6	72I	23,025
				0.14	CO3413	HILLSWAY AVE			
				0.14	CO6123	MCCLEAN BLVD			
				0.14		STRUC #3219 HERRING RUN			
				0.26		SPEED LIMIT 45 MPH			
				0.59	CO3429	OAKLEIGH RD			
				0.86			5	60I	
				D.95		STRUC #3221 HERRING RUN			
				1.D4	CO3481	TAYLOR AVE	4	48I	29,25D
				1.44		STRUC #3222 HERRING RUN			
				1.72	CO3482	PUTTY HILL AVE			
				2.27	IS0695	BALTO BELTWAY			34,05D
				2.27		STRUC #3167			
				2.27		EXIT #3D			
				2.50	CO1400	JOPPA RD			
				2.50		END STATE MAINTENANCE			
	URB-MINOR ARTERIAL	UNDIVED	NONE	2.59	CO3527	SATYR HILL RD	3	36I	
				2.59		BEGIN STATE MAINTENANCE			
				2.63		SPEED LIMIT 40 MPH			
				2.82			2	24I	
				2.97	CO3534	WALTHAM WOODS RD			

****

ROUTE NUMBER.....MD 43
INVENTORY DIRECTION....EAST
NAME: WHITE MARSH BLVD

SECONDARY R	URB-FRWY/EXPWY	DIVIDED	PART	0.00	IS0695	BALTO BELTWAY	3	39I	29,275
				0.DD		EXIT #31C			
				0.05		SPEED LIMIT 45 MPH			
				D.17	ISD695	BALTO BELTWAY			
				0.17		STRUC #3347			
				0.35			3	48I	

* A,B = UNIMPROVED; C = GRADED & DRAINED; D,E = SOIL,GRAVEL,STONE; F,G = LOW TYPE BITUMINOUS;
H,I = HIGH TYPE BITUMINOUS; J = CONCRETE; K = BRICK; L = BLOCK

STATE HIGHWAY LOCATION REFERENCE

ROUTE NUMBER.....MD 43 CONTINUED
INVENTORY DIRECTION....EAST
NAME: WHITE MARSH BLVD

COUNTY-BALTIMORE
SHA DISTRICT.....4
DATE.....12/31/96

SYSTEM ....STATE....	FUNCTIONAL CLASS	HWY TYPE	ACCESS CONTRL	MILEPOINT	MILEPOINT DESCRIPTION		MARKED LANES	SURFACE WIDTH/TYPE*	AADT
SECONDARY R	URB-FRWY/EXPWY	DIVIDED	PART	0.49			4	48I	29,275
				0.64	CO6158	WALTHER BLVD			
				0.80		SPEED LIMIT 55 MPH			
				1.14	US0001	BELAIR RD			24,750
				1.14		STRUC #3344			
				1.61		STRUC #3345 WHITE MARSH RUN			
				2.96	CO6198	PERRY HALL BLVD			
				3.15		STRUC #3346 WHITE MARSH RUN			
				3.61	CO6539	HONEYGO BLVD			
				3.73		STRUC #3304			
				3.90			4	48J	
				4.19	IS0095	J F K MEMORIAL HWY			24,425
				4.19		STRUC #B X670			
				4.19		EXIT #67			
				4.22			4	48I	
				4.76	MD0007	PHILADELPHIA RD			
				4.76		STRUC #3218			
				5.04			2	24I	
				5.07		R/R #CSX 140 820 H			
				5.07		STRUC #3217			
	URB-LOCAL			5.15	US0040	PULASKI HWY			
				5.15		STRUC #3216			
				5.24			2	30I	
				5.42			3	46I	
				5.45	US0040	PULASKI HWY			

****

ROUTE NUMBER.....MD 45
INVENTORY DIRECTION....NORTH
NAME: YORK RD

SECONDARY R	URB-OTHER PRIN ART	UNDIVED	NONE	0.00		BALTO CITY LINE	4	54I	30,450
				0.01		SPEED LIMIT 35 MPH			
				0.12			4	45I	
				0.45	CO1300	REGESTER AVE			
		DIVIDED		0.73			4	44I	
				0.85	CO1200	STEVENSON LA			30,950
		UNDIVED		0.91			4	45I	
		DIVIDEO		1.55			4	48I	
				1.66	CO1207	BURKE AVE	4	50I	24,175
		UNDIVED		1.73			4	45I	

* A,B = UNIMPROVED; C = GRADED & DRAINED; O,E = SOIL,GRAVEL,STONE; F,G = LOW TYPE BITUMINOUS;
H,I = HIGH TYPE BITUMINOUS; J = CONCRETE; K = BRICK; L = BLOCK

STATE HIGHWAY LOCATION REFERENCE

ROUTE NUMBER.....MD 45 CONTINUED
INVENTORY DIRECTION....NORTH
NAME: YORK RD

COUNTY-BALTIMORE
SHA DISTRICT.....4
DATE.....12/31/96

SYSTEM ....STATE....	FUNCTIONAL CLASS	HWY TYPE	ACCESS CONTRL	MILEPOINT	..... MILEPOINT DESCRIPTION		MARKED LANES	SURFACE WIDTH/TYPE*	AADT
SECONDARY R	URB-OTHER PRIN ART	UNDIVED	NONE	1.86	CO1354	TOWSONTOWN BLVD	4	45I	24,175
		DIVIDED		2.07			4	47I	
				2.12	MD0146	DULANEY VALLEY RD			
				2.12	CO14DD	JOPPA RD			
	URB-LOCAL	UNDIVED		2.14	CO1364	ALLEGHENY AVE	4	4DI	
				2.24		SPEED LIMIT 40 MPH			
	URB-COLLECTOR			2.26	CO1172	WASHINGTON AVE	4	48I	
	URB-OTHER PRIN ART			2.55	CO1153	BOSLEY AVE			
		DIVIDED		2.75					
				2.78	CO1164	FAIRMOUNT AVE			
				2.86			4	54I	
				3.01	MD0045A	WEST RD			
				3.09	1S0695	BALTO BELTWAY			40,075
				3.09		STRUC #3161			
				3.09		EXIT #26			
		CTL		3.27			4	47I	
				3.39			4	44I	
		DIVIDED		3.53					
				3.63	MD0131	SEMINARY AVE			36,550
				3.63	CO0995	SEMINARY AVE			
		UNDIVED		3.69			4	48I	
				3.88	CO1054	BELLONA RD			
				3.88	COD868	MARGATE RD			
				4.36	CO0866	RIDGELY RD			
		CTL		4.45					
				4.59	CO0928	AYLESBURY RD			
		DIVIDED		5.08			4	56I	
				5.12	CO0810	TIMONIUM RD	4	48I	39,575
		CTL		5.20					
		DIVIDED		6.15			4	52I	
				6.24	CO0773	PADONIA RD			25,503
		CTL		6.34			4	48I	
				6.75	CO0415	CRANBROOK RD			
				6.75	COD799	CHURCH LA			
				7.46		STRUC #3362 BEAVER DAM RUN			
		UNDIVED		7.49			4	44I	
				7.62	COD36D	WARREN RD	4	49I	27,575
		CTL		7.73			4	46I	
				7.85			4	42I	
				8.00			4	46I	
				8.D4		SPEED LIMIT 35 MPH			
				8.1D	MDD045B	COCKEYSVILLE RD	4	44I	

* A,B = UNIMPROVED; C = GRADED & DRAINED; D,E = SOIL,GRAVEL,STONE; F,G = LOW TYPE BITUMINOUS;
H,I = HIGH TYPE BITUMINOUS; J = CONCRETE; K = BRICK; L = BLOCK

STATE HIGHWAY LOCATION REFERENCE

ROUTE NUMBER.....MD 45 CONTINUED
INVENTORY DIRECTION....NORTH
NAME: YORK RD

COUNTY-BALTIMORE
SHA DISTRICT.....4
DATE.....12/31/96

SYSTEM ....STATE....	FUNCTIONAL CLASS	HWY TYPE	ACCESS CONTRL	MILEPOINT	..... MILEPOINT DESCRIPTION		MARKED LANES	SURFACE WIDTH/TYPE*	AADT
SECONDARY R	URB-OTHER PRIN ART	CTL	NONE	8.18	SPEED LIMIT 40 MPH		4	44I	27,575
				8.19	SHERWOOD RD	MD0045D			
				8.28	RAILROAD AVE	MD0045C			
				8.39	STRUC #3043 BEAVER DAM RUN				
				8.46	BEAVER RUN LA	MD0045E			
				8.71			4	48I	
				8.85	ASHLAND RD	MD0145			21,550
		UNDIVED		9.08			3	36I	
				9.15			2	24I	
	URB-MINOR ARTERIAL	DIVIDED		9.17	SHAWAN RD	COD438	2	28I	15,275
				9.24			2	24I	
				9.51	MCCORMICK RD	CO0429			
		UNDIVED		9.55					
				9.60	STRUC #3042 WESTERN RUN				
	RUR-MAJOR COLLECTOR			9.65					
		CTL		10.42			3	36I	
				10.51	SPEED LIMIT 45 MPH				
		DIVIDED		10.85			3	38I	
		CTL		10.95			2	24I	
				11.14			3	39I	
		UNDIVED		11.56			3	4DI	
				11.67			2	24I	
				12.31	SPARKS RD	CO0239			
				12.37	STRUC #3041 PINEY CREEK				
				12.68	BELFAST RD	CO0197			19,800
				15.65	SPEED LIMIT 35 MPH				
	RUR-MINOR ARTERIAL			16.06	MONKTON RD	MD0138			
	RUR-MAJOR COLLECTOR			16.16	MT CARMEL RD	MD0137			3,850
				16.40	SPEED LIMIT 40 MPH				
				17.03	SPEED LIMIT 45 MPH				
				17.91	STRUC #3048 GUNPOWDER FALLS				
				18.56	WISEBURG RD	CO0088			
				18.70	SPEED LIMIT 35 MPH				
				18.89	MIDDLETOWN RD	CO0070			
				19.75	FREDERICK RD	MD0463A			
				19.80	STRUC #3047 LITTLE FALLS				
				19.87	STRUC #3046 BIKE TRAIL				
				20.01	STRUC #3303 LITTLE GUNPOWDER FALLS				
				20.07	YORK RD	MD0463B			
				20.44	SPEED LIMIT 40 MPH				
		DIVIDED		20.82			4	48I	
				21.08	HARRISBURG EXPWY	IS0083			3,550

* A,B = UNIMPROVED; C = GRADED & DRAINED; D,E = SOIL,GRAVEL,STONE; F,G = LOW TYPE BITUMINOUS;
H,I = HIGH TYPE BITUMINOUS; J = CONCRETE; K = BRICK; L = BLOCK

STATE HIGHWAY LOCATION REFERENCE

ROUTE NUMBER.....MD 45 CONTINUED
INVENTORY DIRECTION....NORTH
NAME: YORK RD

COUNTY-BALTIMORE
SHA DISTRICT.....4
DATE.....12/31/96

SYSTEM ....STATE....	FUNCTIONAL CLASS	HWY TYPE	ACCESS CONTRL	MILEPOINT	MILEPOINT DESCRIPTION		MARKED LANES	SURFACE WIDTH/TYPE*	AADT
SECONDARY R	RUR-MAJOR COLLECTOR	DIVIDED	NONE	21.08	STRUC #3210		4	48I	3,550
				21.08	EXIT #33				
		UNDIVED		21.41			2	24I	
				23.05					2,850
				23.28	SPEED LIMIT 50 MPH				
		DIVIDED		24.50			4	48I	
				24.54	OLD YORK RD	MD0439			9,725
		UNDIVED		24.67			2	24I	
				24.95	SPEED LIMIT 35 MPH				
				25.58	FREELAND RD	CO0044			
				25.79	PENNSYLVANIA ST/L				

****

ROUTE NUMBER.....MD 45A
INVENTORY DIRECTION....SOUTH
NAME: WEST RD

SECONDARY R	URB-COLLECTOR	UNDIVED	NONE	0.00	YORK RD	MD0045	2	48I	7,099
				0.11	WEST RD (AHEAD)	CO1149			
				0.11	EXIT #26				

****

ROUTE NUMBER.....MD 45B
INVENTORY DIRECTION....EAST
NAME: COCKEYSVILLE RD

SECONDARY R	URB-COLLECTOR	UNDIVED	NONE	0.55	COCKEYSVILLE RD (BACK)	CO0422	2	26I	3,382
				0.60	YORK RD	MD0045			

****

ROUTE NUMBER.....MD 45C
INVENTORY DIRECTION....NORTH
NAME: RAILROAD AVE

SECONDARY R	URB-LOCAL	UNDIVED	NONE	0.13	RAILROAD AVE (BACK)	CO0424	2	31I	
				0.16	YORK RD	MD0045			

* A,B = UNIMPROVED; C = GRADED & DRAINED; D,E = SOIL,GRAVEL,STONE; F,G = LOW TYPE BITUMINOUS;
H,I = HIGH TYPE BITUMINOUS; J = CONCRETE; K = BRICK; L = BLOCK

STATE HIGHWAY LOCATION REFERENCE

ROUTE NUMBER.....MD 45D
INVENTORY DIRECTION....WEST
NAME: SHERWOOD RD

COUNTY-BALTIMORE
SHA DISTRICT.....4
DATE.....12/31/96

SYSTEM ....STATE....	FUNCTIONAL CLASS	HWY TYPE	ACCESS CONTRL	MILEPOINT	..... MILEPOINT DESCRIPTION		MARKED LANES	SURFACE WIDTH/TYPE*	AADT
SECONDARY R	URB-LOCAL	UNDIVED	NONE	1.68	CO0365	CEDAR KNOLL RD	2	24I	2,049
				1.68	CO0364	SHERWOOD RD (BACK)			
				1.73	MD0045	YORK RD			

****

ROUTE NUMBER.....MD 45E
INVENTORY DIRECTION....EAST
NAME: BEAVER RUN LA

SECONDARY R	URB-LOCAL	UNDIVED	NONE	0.00	MD0045	YORK RD	2	16I	
				0.03	OP0031	BEAVER RUN LA (AHEAD)			

****

ROUTE NUMBER.....IS 70
INVENTORY DIRECTION....EAST
NAME: NO NAME

PRIMARY R	URB-INTERSTATE	DIVIDED	FULL	0.00		HOWARD CO/L	6	72J	83,728
				0.00		STRUC #3229 PATAPSCO RIVER			
				0.12		INTERSTATE MILE MARKER 89.0			
				0.46		STRUC #3228 FOREST & PARKS RD			
				0.77		INTERSTATE MILE MARKER 90.0			
				1.77		INTERSTATE MILE MARKER 91.0			
				1.97			4	48J	
				2.27			3	36J	31,925
				2.35	CO2000	ROLLING RD			
				2.35		STRUC #3227			
				2.39			4	48J	
				2.49			4	48I	
				2.79		INTERSTATE MILE MARKER 92.0			
				2.89	IS0695	BALTO BELTWAY			
				2.89		STRUC #3127			
				2.89	RP007001	RAMP 1 FR IS 695 TO RAMP 8			
				2.89	RP007005	RAMP 5 FR IS 695 TO RAMP 4			
				2.89		STRUC #3128			
				2.89	RP007003	RAMP 3 FR RAMP 6 TO IS 695			
				2.89	RP007007	RAMP 7 FR RAMP 2 TO IS 695			
				2.89		STRUC #3129			
				2.89		EXIT #91			
				2.93		SPEED LIMIT 55 MPH			

* A,B = UNIMPROVED; C = GRADED & DRAINED; D,E = SOIL,GRAVEL,STONE; F,G = LOW TYPE BITUMINOUS;
H,I = HIGH TYPE BITUMINOUS; J = CONCRETE; K = BRICK; L = BLOCK

STATE HIGHWAY LOCATION REFERENCE

ROUTE NUMBER.....IS 70 CONTINUED
INVENTORY DIRECTION....EAST
NAME: NO NAME

COUNTY-BALTIMORE
SHA DISTRICT.....4
DATE.....12/31/96

SYSTEM ....STATE....		FUNCTIONAL CLASS	HWY TYPE	ACCESS CONTRL	MILEPOINT	..... MILEPOINT DESCRIPTION		MARKED LANES	SURFACE WIDTH/TYPE*	AADT
PRIMARY	R	URB-INTERSTATE	DIVIDED	FULL	3.42	CO2501	WOODLAWN DR	4	48I	31,925
					3.42		STRUC #3240			
					3.45			6	72I	
					3.53			8	96I	
					3.79		INTERSTATE MILE MARKER 93.0			
					4.07			5	60I	
					4.22		INTERSTATE MILE MARKER 94.0			
					4.25			4	48I	
					4.36		SPEED LIMIT 25 MPH			
					4.40	CO2621	INGLESIDE AVE			31,125
					4.40		STRUC #3239			
					4.66	MD0122	SECURITY BLVD			
					4.66		STRUC #3241			
					4.66		EXIT #94			
					4.67					11,025
					4.70		BALTO CITY LINE			

****

ROUTE NUMBER.....IS 83
INVENTORY DIRECTION....NORTH
NAME: JONES FALLS EXPWY

PRIMARY	R	URB-INTERSTATE	DIVIDED	FULL	0.00		BALTO CITY LINE	6	72J	79,725
					0.07		SPEED LIMIT 55 MPH			
					0.10			7	84J	
					0.34		INTERSTATE MILE MARKER 10.0			
					0.87			6	72J	
					1.04	CO1496	OLD PIMLICO RD			
					1.04		STRUC #3078			
					1.30			7	84J	
					1.33		INTERSTATE MILE MARKER 11.0			
					1.83			7	84I	
					1.96		STRUC #3051 JONES FALLS			
					1.99	MD0025	FALLS RD			
					2.10			6	72I	
					2.27	CO1474	RUXTON RD			72,200
					2.27		STRUC #3082			
					2.27		EXIT #12			
					2.36		INTERSTATE MILE MARKER 12.0			
					2.58			5	60I	
					2.73			4	48I	

* A,B = UNIMPROVED; C = GRADED & DRAINED; D,E = SOIL,GRAVEL,STONE; F,G = LOW TYPE BITUMINOUS;
H,I = HIGH TYPE BITUMINOUS; J = CONCRETE; K = BRICK; L = BLOCK

STATE HIGHWAY LOCATION REFERENCE

ROUTE NUMBER.....IS 83 CONTINUED
INVENTORY DIRECTION....NORTH
NAME: BALTO BELTWAY

COUNTY-BALTIMORE
SHA DISTRICT.....4
DATE.....12/31/96

SYSTEM ....STATE....	FUNCTIONAL CLASS	HWY TYPE	ACCESS CONTRL	MILEPOINT	..... MILEPOINT DESCRIPTION		MARKED LANES	SURFACE WIDTH/TYPE*	AADT
PRIMARY R	URB-INTERSTATE	DIVIDED	FULL	3.04	IS0695	BALTO BELTWAY	6	72I	188,650
				3.04	MD0025A	JONES FALLS EXPWY			
				3.04		STRUC #3154			
				3.04		EXIT #13			
				3.24			8	96I	
				3.30	CO7032	JOPPA RD			
				3.30		STRUC #3156			
				3.33		INTERSTATE MILE MARKER 13.0			
				3.41			10	120I	
				4.09	CO1117	THORNTON RD			
				4.09		STRUC #3157			
				4.11		INTERSTATE MILE MARKER 14.0			
				4.36			6	72I	
				4.56	IS0695	BALTO BELTWAY	4	48I	125,906
NAME: HARRISBURG EXPWY				4.56					
				4.56		STRUC #3158			
				4.56		EXIT #14			
				4.75			7	84I	
				4.88	MD0131	SEMINARY AVE	6	72I	
				4.88		STRUC #3076			
				5.07		SPEED LIMIT 60 MPH			
				5.29		INTERSTATE MILE MARKER 15.0			
				5.90	CO0810	TIMONIUM RD			
				5.90		STRUC #3064			
				5.90		EXIT #16			
				5.91					114,975
				6.27		INTERSTATE MILE MARKER 16.0			
				6.67		STRUC #3063 ZINKS RD			
				7.23		INTERSTATE MILE MARKER 17.0			
				7.32	CO0773	PADONIA RD			103,775
				7.32		STRUC #3062			
				7.32		EXIT #17			
				8.71		SPEED LIMIT 65 MPH			
				8.74	RP008307	RAMP 7 FR MD 943 TO IS 83			75,275
				8.74		STRUC #3357			
				9.05		STRUC #3061 BEAVERDAM RUN			
				9.17		INTERSTATE MILE MARKER 19.0			
				9.57	CO0434	BEAVERDAM RD			
				9.57		STRUC #3060			
				9.98		STRUC #3059 OREGON BRANCH			
				10.11		INTERSTATE MILE MARKER 20.0			
	RUR-INTERSTATE			10.48	CO0438	SHAWAN RD			47,584

* A,B = UNIMPROVED; C = GRADED & DRAINED; D,E = SOIL,GRAVEL,STONE; F,G = LOW TYPE BITUMINOUS;
H,I = HIGH TYPE BITUMINOUS; J = CONCRETE; K = BRICK; L = BLOCK

STATE HIGHWAY LOCATION REFERENCE

ROUTE NUMBER.....IS 83 CONTINUED
INVENTORY DIRECTION....NORTH
NAME: HARRISBURG EXPWY

COUNTY-BALTIMORE
SHA DISTRICT.....4
DATE.....12/31/96

SYSTEM ....STATE....		FUNCTIONAL CLASS	HWY TYPE	ACCESS CONTRL	MILEPOINT	..... MILEPOINT DESCRIPTION	MARKED LANES	SURFACE WIDTH/TYPE*	AADT
PRIMARY	R	RUR-INTERSTATE	DIVIDED	FULL	10.48	STRUC #3293 & #3058	6	72I	47,584
					10.48	EXIT #20			
					11.05		4	72I	
					11.08	INTERSTATE MILE MARKER 21.0			
					11.25		4	48I	
					11.55	STRUC #3057 WESTERN RUN			
					12.05	INTERSTATE MILE MARKER 22.0			
					12.36	CO0201 THORNTON MILL RD			
					12.36	STRUC #3056			
					12.99	INTERSTATE MILE MARKER 23.0			
					13.26	CO0208 QUAKER BOTTOM RD			
					13.26	STRUC #3055			
					13.97	INTERSTATE MILE MARKER 24.0			
					14.27	CO0197 BELFAST RD			47,575
					14.27	STRUC #3054			
					14.27	EXIT #24			
					14.78	STRUC #3053 BUFFALO CREEK			
					15.23	INTERSTATE MILE MARKER 25.0			
					15.36	CO0219 COLD BOTTOM RD			
					15.36	STRUC #3052			
					16.16	INTERSTATE MILE MARKER 26.0			
					17.15	INTERSTATE MILE MARKER 27.0			
					17.56	MD0137 MT CARMEL RD			44,375
					17.56	STRUC #3050			
					17.56	EXIT #27			
					18.20	INTERSTATE MILE MARKER 28.0			
					18.64	CO6122 BUNKER HILL RD			
					18.64	STRUC #3049			
					19.19	INTERSTATE MILE MARKER 29.0			
					19.48	STRUC #3215 GUNPOWDER RIVER			
					19.51		4	50I	
					20.18	INTERSTATE MILE MARKER 30.0			
					20.91	CO0070 MIDDLETOWN RD			24,075
					20.91	STRUC #3214			
					20.91	EXIT #31			
					21.21	INTERSTATE MILE MARKER 31.0			
					21.82	STRUC #3213 OWL BRANCH			
					21.94	CO0071 DAIRY RD			
					21.94	STRUC #3212			
					22.24	INTERSTATE MILE MARKER 32.0			
					22.38	STRUC #3211 LITTLE FALLS			
					22.93	MD0045 YORK RD			25,250

* A,B = UNIMPROVED; C = GRADED & DRAINED; D,E = SOIL,GRAVEL,STONE; F,G = LOW TYPE BITUMINOUS;
H,I = HIGH TYPE BITUMINOUS; J = CONCRETE; K = BRICK; L = BLOCK

STATE HIGHWAY LOCATION REFERENCE

ROUTE NUMBER.....IS 83 CONTINUED
INVENTORY DIRECTION....NORTH
NAME: HARRISBURG EXPWY

COUNTY-BALTIMORE
SHA DISTRICT.....4
DATE.....12/31/96

SYSTEM ....STATE....	FUNCTIONAL CLASS	HWY TYPE	ACCESS CONTRL	MILEPOINT	MILEPOINT DESCRIPTION	MARKED LANES	SURFACE WIDTH/TYPE*	AADT
PRIMARY R	RUR-INTERSTATE	DIVIDED	FULL	22.93	STRUC #3210	4	50I	25,250
				22.93	EXIT #33			
				23.27	INTERSTATE MILE MARKER 33.0			
				24.26	INTERSTATE MILE MARKER 34.0			
				25.00	CO0084 DOWNES RD			
				25.0D	STRUC #3209			
				25.30	INTERSTATE MILE MARKER 35.D			
				26.27	INTERSTATE MILE MARKER 36.0			
				26.38		4	48I	
				26.52	MD0439 OLD YORK RD			23,175
				26.52	STRUC #32D8			
				26.52	EXIT #36			
				27.65	CO0044 FREELAND RD			22,475
				27.65	STRUC #3207			
				27.65	EXIT #37			
				27.80	INTERSTATE MILE MARKER 37.0			
				27.80	PENNSYLVANIA ST/L			

****

ROUTE NUMBER.....MD 88
INVENTORY DIRECTION....EAST
NAME: BLACKROCK RD

SECONDARY R	RUR-MAJOR COLLECTOR	UNDIVED	NONE	D.DD	CARROLL CO/L	2	22I	4,475
				0.06	SPEED LIMIT 4D MPH			
				2.14	CO0162 TRENTON RD			
				3.22	SPEED LIMIT 45 MPH			
				6.90	STRUC #3D45 INDIAN RUN			
				6.95	MD0025 FALLS RD			

****

ROUTE NUMBER.....MD 91
INVENTORY DIRECTION....NORTH
NAME: EMORY RD

SECONDARY R	RUR-MAJOR COLLECTOR	UNDIVED	NONE	0.00	CARROLL CO/L	2	22I	1,299
				0.08	SPEED LIMIT 45 MPH			
				0.58	SPEED LIMIT 35 MPH			
				1.42	MD0030 HANOVER RD			

* A,B = UNIMPROVED; C = GRADED & DRAINED; D,E = SOIL,GRAVEL,STONE; F,G = LOW TYPE BITUMINOUS;
H,I = HIGH TYPE BITUMINOUS; J = CONCRETE; K = BRICK; L = BLOCK

STATE HIGHWAY LOCATION REFERENCE

ROUTE NUMBER.....IS 95
INVENTORY DIRECTION....NORTH
NAME: NO NAME

COUNTY-BALTIMORE
SHA OISTRICT.....4
DATE.....12/31/96

SYSTEM ....STATE....	FUNCTIONAL CLASS	HWY TYPE	ACCESS CONTRL	MILEPOINT	..... MILEPOINT DESCRIPTION	MARKED LANES	SURFACE WIDTH/TYPE*	AADT
PRIMARY R	URB-INTERSTATE	OIVIOEO	FULL	0.00	HOWARD CO/L	8	96J	156,150
				0.00	STRUC #3243 PATAPSCO RIVER			
				0.81	IS0195 METROPOLITAN BLVO			135,050
				0.81	STRUC #3253			
				0.81	EXIT #47			
				0.94	CO3118 SELFORO RO			
				0.94	STRUC #3254			
				0.97	INTERSTATE MILE MARKER 47.0			
				1.16	VARIABLE MESSAGE SIGN #404 (NB/L)			
				1.57	CO3090 OAKLANO RO			
				1.57	STRUC #3265			
				1.58	SPEEO LIMIT 55 MPH			
				1.71	STRUC #3264 HERBERT RUN			
				1.78	CO3060 CARVILLE AVE			
				1.79	STRUC #3263			
				1.88	STRUC #3262 HERBERT RUN			
				1.93	US0001 SOUTHWESTERN BLVD			
				1.93	STRUC #3261			
				1.97	R/R #ATK 529 535 P			
				2.03	INTERSTATE MILE MARKER 48.0			
				2.46	CO3071 SULPHUR SPRING RO			
				2.46	STRUC #3260			
				2.61	RP009503 RAMP 3 FR IS 695 TO RAMP 2			
				2.61	STRUC #3200			
				2.68	RP009505 RAMP 5 FR IS 95 TO RAMP 4			
				2.68	STRUC #3197			
				2.78	IS0695 BALTO BELTWAY			143,950
				2.78	STRUC #3199 & #3202			
				2.78	EXIT #49			
				3.00	RP009501 RAMP 1 FR IS 95 TO RAMP 8			
				3.00	STRUC #3198			
				3.21	VARIABLE MESSAGE SIGN #402 (NB/L)			
				3.31	STRUC #3259			
				3.62	SOUTHWEST BALTO CITY LINE			
				3.62	END STATE MAINTENANCE			
				3.62	BEGIN BALTO CITY (TOLL) MAINTENANCE			
				14.91	NORTHEAST BALTO CITY LINE	8	96I	144,432
NAME: J F K MEMORIAL HWY				14.91				
				14.91	ENO BALTO CITY (TOLL) MAINTENANCE			
				15.43	VARIABLE MESSAGE SIGN #418 (SB/L)			
				15.58	CO4417 CHESACO AVE			
				15.58	STRUC #BX617			

* A,B = UNIMPROVEO; C = GRAOEO & ORAINEO; O,E = SOIL,GRAVEL,STONE; F,G = LOW TYPE BITUMINOUS;
H,I = HIGH TYPE BITUMINOUS; J = CONCRETE; K = BRICK; L = BLOCK

STATE HIGHWAY LOCATION REFERENCE

ROUTE NUMBER.....IS 95 CONTINUED
INVENTORY DIRECTION....NORTH
NAME: J F K MEMORIAL HWY

COUNTY-BALTIMORE
SHA DISTRICT.....4
DATE.....12/31/96

SYSTEM ....STATE....		FUNCTIONAL CLASS	HWY TYPE	ACCESS CONTRL	MILEPOINT	..... MILEPOINT DESCRIPTION	MARKED LANES	SURFACE WIDTH/TYPE*	AADT
PRIMARY	R	URB-INTERSTATE	DIVIDED	FULL	15.87	INTERSTATE MILE MARKER 62.0	8	96I	144,432
					16.36		7	84I	
					16.48	CO4356 HAZELWOOD AVE			
					16.48	STRUC #BX626			
					16.87	INTERSTATE MILE MARKER 63.0			
					16.97	MD0588 KENWOOD AVE			
					16.97	STRUC #BX631			
					16.99	VARIABLE MESSAGE SIGN #412 (SB/L)			
					17.14		6	72I	
					17.27	RPD095D8 RAMP 8 FR IS 695 TO IS 95			
					17.27	BEGIN STATE (SHA) OWNERSHIP			
					17.42	IS 95 (SB/L)			
					17.42	STRUC #3184			
					17.58	IS 695 (WB/L)			
					17.58	STRUC #3181 & #3186			
					17.63	STRUC #3179 & #3180 STEMMERS RUN			
					17.69	ISD695 BALTO BELTWAY			151,350
					17.69	STRUC #3182 & #3187			
					17.69	EXIT #64			
					17.87	IS 95 (SB/L)			
					17.87	STRUC #3183			
					17.89	INTERSTATE MILE MARKER 64.0			
					17.90		7	84I	
					18.02	RP009504 RAMP 4 FR IS 695 IS 95			
					18.02	END STATE OWNERSHIP			
					18.31	CO4458 ROSSVILLE BLVD			
					18.31	STRUC #BX644			
					18.76	CO4189 KING AVE			
					18.76	STRUC #BX649			
					18.89	INTERSTATE MILE MARKER 65.0			
					18.94		8	96I	
					19.36	VARIABLE MESSAGE SIGN #413 (SB/L)			
					19.90	INTERSTATE MILE MARKER 66.0			
					20.25	CO6880 CAMPBELL BLVD			
					20.25	STRUC #BX664			
					20.47	STRUC #BX666 WHITE MARSH RUN			
					20.89	INTERSTATE MILE MARKER 67.0			
					20.90				135,250
					20.91	MDDD43 WHITE MARSH BLVD			
					20.91	STRUC #BX670			
					20.91	EXIT #67			
					20.91	SPEED LIMIT 65 MPH			

* A,B = UNIMPROVED; C = GRADED & DRAINED; D,E = SOIL,GRAVEL,STONE; F,G = LOW TYPE BITUMINOUS;
H,I = HIGH TYPE BITUMINOUS; J = CONCRETE; K = BRICK; L = BLOCK

STATE HIGHWAY LOCATION REFERENCE

ROUTE NUMBER.....IS 95 CONTINUED
INVENTORY DIRECTION....NORTH
NAME: J F K MEMORIAL HWY

COUNTY-BALTIMORE
SHA DISTRICT.....4
DATE.....12/31/96

SYSTEM ....STATE....	FUNCTIONAL CLASS	HWY TYPE	ACCESS CONTRL	MILEPOINT	MILEPOINT DESCRIPTION		MARKED LANES	SURFACE WIDTH/TYPE*	AADT
PRIMARY R	URB-INTERSTATE	DIVIDED	FULL	21.55		STRUC #BX677	8	96I	135,250
				21.74	C04033	COWENTON AVE			
				21.74		STRUC #BX679			
				21.90		INTERSTATE MILE MARKER 68.0			
				22.44	C04021	JOPPA RD			
				22.44		STRUC #BX685			
				22.90		INTERSTATE MILE MARKER 69.0			
				23.63	C06112	NEW FORGE RD			
				23.63		STRUC #BX697			
				23.76		STRUC #BX699 GUNPOWDER FALLS			
				23.91		INTERSTATE MILE MARKER 70.0			
	RUR-INTERSTATE			24.23		STRUC #BX703 BIG GUNPOWDER FALLS			
				24.61	C03940	RAPHEL RD			
				24.61		STRUC #BX707			
				24.91		INTERSTATE MILE MARKER 71.0			
				25.64	C03927	BRADSHAW RD			
				25.64		STRUC #BX717			
				25.91		INTERSTATE MILE MARKER 72.0			
				26.47		STRUC #BX726 LITTLE GUNPOWDER FALLS			
				26.47		HARFORD CO/L			

****

ROUTE NUMBER.....MD 122
INVENTORY DIRECTION....EAST
NAME: SECURITY BLVD

SECONDARY R	URB-MINOR ARTERIAL	DIVIDED	NONE	0.00	C02000	ROLLING RD	5	60I	28,525
				0.00	C02400	SECURITY BLVD (BACK)			
				0.08			6	72I	
				0.19		SPEED LIMIT 35 MPH			
				0.36			5	60I	
				0.41			4	48I	
				0.55	RP069507	RAMP 7 FR MD 122 TO RAMP 6			
				0.55		STRUC #3133			
				0.58	IS0695	BALTO BELTWAY			31,875
				0.58		STRUC #3134			
				0.58		EXIT #17			
				0.61	RP069501	RAMP 1 FR RAMP 4 TO MD 122			
				0.61		STRUC #3135			
				0.70			5	60I	
				0.79			6	72I	

* A,B = UNIMPROVED; C = GRADED & DRAINED; D,E = SOIL,GRAVEL,STONE; F,G = LOW TYPE BITUMINOUS;
H,I = HIGH TYPE BITUMINOUS; J = CONCRETE; K = BRICK; L = BLOCK

STATE HIGHWAY LOCATION REFERENCE

ROUTE NUMBER.....MD 122 CONTINUED
INVENTORY DIRECTION....EAST
NAME: SECURITY BLVD

COUNTY-BALTIMORE
SHA DISTRICT.....4
DATE.....12/31/96

SYSTEM ....STATE....	FUNCTIONAL CLASS	HWY TYPE	ACCESS CONTRL	MILEPOINT	..... MILEPOINT DESCRIPTION		MARKED LANES	SURFACE WIDTH/TYPE*	AADT
SECONDARY R	URB-MINOR ARTERIAL	DIVIDED	NONE	1.09	CO2501	WOODLAWN DR	5	60I	31,875
				1.38	CO2475	GWYNN OAK AVE			
				1.63			6	72I	
				2.49			5	60I	
				2.59	CO2622	FOREST PARK AVE	4	48I	20,625
				2.59	CO2621	INGLESIDE AVE			
				2.70			5	60I	
				2.78	IS0070	NO NAME			
				2.78		STRUC #3241			
				2.78		EXIT #94			
				2.79			4	48I	23,075
				2.86			3	36I	
		UNDIVED		2.91			2	36I	
NAME: COOKS LA				2.91					
				2.91	CO2537	FOREST PARK AVE			
				2.96		BALTO CITY LINE			

****

ROUTE NUMBER.....MD 125
INVENTORY DIRECTION....EAST
NAME: OLD COURT RD

SECONDARY R	RUR-MAJOR COLLECTOR	UNDIVED	NONE	0.00		HOWARD CO/L	2	24J	1,099
				D.04		STRUC #3065 PATAPSCO RIVER			
				0.13			2	22I	
				0.16		SPEED LIMIT 30 MPH			
				1.73		SPEED LIMIT 40 MPH			
	URB-MINOR ARTERIAL			2.17	CO0534	GRANITE RD			
				2.82	CO2356	DOGWOOD RD			
				3.31		STRUC #3066 BRICE RUN			
				3.53	CO1700	OLD COURT RD (AHEAD)			

****

ROUTE NUMBER.....MD 126
INVENTORY DIRECTION....EAST
NAME: GWYNN OAK AVE

SECONDARY R	URB-COLLECTOR	UNDIVED	NONE	0.00	CO1900	WINDSOR MILL RD	2	34I	18,625
				0.00	CO2477	ENGLEWOOD AVE (BACK)			
		DIVIDED		0.14			2	36I	

* A,B = UNIMPROVED; C = GRADED & DRAINED; D,E = SOIL,GRAVEL,STONE; F,G = LOW TYPE BITUMINOUS;
H,I = HIGH TYPE BITUMINOUS; J = CONCRETE; K = BRICK; L = BLOCK

STATE HIGHWAY LOCATION REFERENCE

ROUTE NUMBER.....MD 126 CONTINUED
INVENTORY DIRECTION....EAST
NAME: GWYNN OAK AVE

COUNTY-BALTIMORE
SHA DISTRICT.....4
DATE.....12/31/96

SYSTEM ....STATE....	FUNCTIONAL CLASS	HWY TYPE	ACCESS CONTRL	MILEPOINT	MILEPOINT DESCRIPTION		MARKED LANES	SURFACE WIDTH/TYPE*	AADT
SECONDARY R	URB-MINOR ARTERIAL	DIVIDED	NONE	0.16	CO2501	WOODLAWN DR	3	62I	18,625
				0.22			3	54I	
				0.25		SPEED LIMIT 30 MPH			
		UNDIVED		0.27			3	48I	
		DIVIDED		0.60					
				0.80		STRUC #3067 GWYNNS FALLS			
				0.82	CO1925	PURNELL DR			
				0.89	CO1922	GWYNNDALE AVE			
				0.90			2	36I	
		UNDIVED		1.06			2	68I	
				1.09		BALTO CITY LINE			

****

ROUTE NUMBER.....MD 128
INVENTORY DIRECTION....EAST
NAME: BUTLER RD

SECONDARY R	URB-OTHER PRIN ART	UNDIVED	NONE	0.00	MD0030	HANOVER PIKE	2	36I	13,000
				0.00	MD0795	NO NAME (BACK)			
				0.06			2	34I	
				0.08		SPEED LIMIT 30 MPH			
				0.35	CO0462	SACRED HEART LA			
				0.48		R/R #CSX 831 664 H			
				0.48		STRUC #3071			
				0.53			2	24I	
	RUR-MINOR ARTERIAL			0.70	CO0453	CENTRAL AVE			
				0.95			3	24I	2,075
				0.96		SPEED LIMIT 40 MPH			
		DIVIDED		1.15			2	24I	
	RUR-MAJOR COLLECTOR	UNDIVED		1.27	CO0443	WORTHINGTON AVE	2	22I	
				1.35		SPEED LIMIT 30 MPH			
				2.64		SPEED LIMIT 50 MPH			
				3.05		STRUC #3070 SLADE RUN			
				4.62		STRUC #3069 MCGILL RUN			
				5.24	CO0174	DOVER RD			
				5.26		STRUC #3068 PINEY RUN			
				7.45		SPEED LIMIT 30 MPH			
				7.62	MD0025	FALLS RD			

* A,B = UNIMPROVED; C = GRADED & DRAINED; D,E = SOIL,GRAVEL,STONE; F,G = LOW TYPE BITUMINOUS;
H,I = HIGH TYPE BITUMINOUS; J = CONCRETE; K = BRICK; L = BLOCK

STATE HIGHWAY LOCATION REFERENCE

ROUTE NUMBER.....MD 129
INVENTORY DIRECTION....NORTH
NAME: PARK HEIGHTS AVE

COUNTY-BALTIMORE
SHA DISTRICT.....4
DATE.....12/31/96

SYSTEM ....STATE....	FUNCTIONAL CLASS	HWY TYPE	ACCESS CONTRL	MILEPOINT	..... MILEPOINT DESCRIPTION		MARKED LANES	SURFACE WIDTH/TYPE*	AADT
SECONDARY R	URB-MINOR ARTERIAL	UNDIVED	NONE	D.DD	CO1577	SLADE AVE	3	33I	22,425
				D.D7		SPEED LIMIT 35 MPH			
				0.D9			2	24I	
				0.47			3	33I	
		DIVIDED		0.56			2	24I	
				0.67	MD0133	OLD COURT RD	4	52I	14,750
				0.67	CO1700	OLD COURT RD			
		UNDIVED		0.71			4	48I	
				0.74		SPEED LIMIT 40 MPH			
				0.81			2	48I	
				0.86			2	24I	
		DIVIDED		0.91			2	27I	
				1.22			3	36I	
				1.30			4	48I	
				1.37	MD0129A	RADIO TOWER DR			
				1.41	IS0695	BALTO BELTWAY			8,625
				1.41		STRUC #3147			
				1.41		EXIT #21			
				1.47			3	46I	
		CTL		1.53			2	24I	
				1.63	CO1691	HOOKS LA			
				1.65		SPEED LIMIT 35 MPH			
		UNDIVED		1.71					
				2.71		STRUC #3073 JONES FALLS			
	RUR-MINOR COLLECTOR			2.98	MDD130	GREENSPRING VALLEY RD			825
				3.33		SPEED LIMIT 40 MPH			
				4.79		STRUC #3072 NORTH BRANCH			
				5.00	CO0721	CAVES RD			
				5.13			2	20I	
				5.89		SPEED LIMIT 35 MPH			
				7.42		SPEED LIMIT 40 MPH			
				7.99	CO0446	GARRISON FOREST RD			

****

ROUTE NUMBER.....MD 129A
INVENTORY DIRECTION....EAST
NAME: RADIO TOWER DR

SECONDARY R	URB-LOCAL	UNDIVED	NONE	0.00	MD0129	PARK HEIGHTS AVE	2	24I	
				0.D5		SPEED LIMIT 40 MPH			
				0.46			2	30I	

* A,B = UNIMPROVED; C = GRADED & DRAINED; D,E = SOIL,GRAVEL,STONE; F,G = LOW TYPE BITUMINOUS;
H,I = HIGH TYPE BITUMINOUS; J = CONCRETE; K = BRICK; L = BLOCK

STATE HIGHWAY LOCATION REFERENCE

ROUTE NUMBER.....MD 129A CONTINUED
INVENTORY DIRECTION....EAST
NAME: RADIO TOWER DR

COUNTY-BALTIMORE
SHA DISTRICT.....4
DATE.....12/31/96

SYSTEM ....STATE....	FUNCTIONAL CLASS	HWY TYPE	ACCESS CONTRL	MILEPOINT	MILEPOINT DESCRIPTION		MARKED LANES	SURFACE WIDTH/TYPE*	AADT
SECONDARY R	URB-LOCAL	UNDIVED	NONE	0.48	CD1600	STEVENSON RD	2	3DI	

****

ROUTE NUMBER.....MD 130
INVENTORY DIRECTION....EAST
NAME: GREENSPRING VALLEY RD

SECONDARY R	URB-MINOR ARTERIAL	UNDIVED	NONE	0.00	MD0140	REISTERSTOWN RD	2	24I	8,325
				0.04			2	20I	
				0.06		SPEED LIMIT 30 MPH			
	RUR-MAJOR COLLECTOR			0.31	CD0446	GARRISON FOREST RD			8,450
				0.46	CD1674	CRADDOCK LA			
				0.88			2	24I	
				1.74	MD0129	PARK HEIGHTS AVE			7,625
				1.76			2	20I	
				1.80		SPEED LIMIT 35 MPH			
				2.25			2	24I	
				2.65	CD1600	STEVENSON RD			6,050
				2.81			2	20I	
				3.24		STRUC #3074 NORTH BRANCH			
				4.41	CD0722	GREENSPRING AVE			
				4.65			2	22I	
				5.45			2	36I	
				5.50			3	36I	
				5.57	MD0025	FALLS RD			

****

ROUTE NUMBER.....MD 131
INVENTORY DIRECTION....EAST
NAME: SEMINARY AVE

SECONDARY R	URB-MINOR ARTERIAL	UNDIVED	NONE	0.00	MD0025	FALLS RD	2	20I	10,850
		DIVIDED		0.23			2	24I	
				0.32	CD0770	MAYS CHAPEL RD			8,175
		UNDIVED		0.39					
				0.56		SPEED LIMIT 40 MPH			
				0.72			2	20I	
				1.28	CD1117	THORNTON RD			14,575
				1.32		SPEED LIMIT 35 MPH			
				1.35			2	22I	

* A,B = UNIMPROVED; C = GRADED & DRAINED; D,E = SOIL,GRAVEL,STONE; F,G = LOW TYPE BITUMINOUS;
H,I = HIGH TYPE BITUMINOUS; J = CONCRETE; K = BRICK; L = BLOCK

STATE HIGHWAY LOCATION REFERENCE

ROUTE NUMBER.....MD 131 CONTINUED
INVENTORY DIRECTION....EAST
NAME: SEMINARY AVE

COUNTY-BALTIMORE
SHA DISTRICT.....4
DATE.....12/31/96

SYSTEM ....STATE....	FUNCTIONAL CLASS	HWY TYPE	ACCESS CONTRL	MILEPOINT	..... MILEPOINT DESCRIPTION		MARKED LANES	SURFACE WIDTH/TYPE*	AADT
SECONDARY R	URB-MINOR ARTERIAL	UNDIVED	NONE	1.38			2	24I	14,575
				1.50			2	22I	
				1.62			2	24I	
				1.86	IS0083	HARRISBURG EXPWY			
				1.86		STRUC #3076			
				2.01		SPEED LIMIT 30 MPH			
				2.07			2	20I	
				2.18			2	38I	
				2.25			2	22I	8,450
				2.73	CO1D54	BELLONA AVE			
				3.02			2	46I	
				3.06	MD0045	YORK RD			
				3.06	CO0995	SEMINARY AVE (AHEAD)			

****

ROUTE NUMBER.....MD 133
INVENTORY DIRECTION....EAST
NAME: OLD COURT RD

SECONDARY R	URB-MINOR ARTERIAL	DIVIDED	NONE	0.00	MD0129	PARK HEIGHTS AVE	4	48I	9,975
				0.00	CO1700	OLD COURT RD (BACK)			
				0.07	CO1600	STEVENSON RD	3	54I	
		UNDIVED		0.10			2	22I	
				0.13		SPEED LIMIT 35 MPH			
				0.33	CO1576	SEVEN MILE LA			
				1.92			2	33I	
				1.98	CO0722	GREENSPRING AVE			8,275
				2.04			2	22I	
				2.92			2	30I	
				2.97			2	45I	
				3.12			2	22I	
				3.20		STRUC #3077C SLAUGHTERHOUSE BRANCH			
				3.26			2	20I	
				3.31	MD0025	FALLS RD			
				3.31	CO1474	RUXTON RD (AHEAD)			

* A,B = UNIMPROVED; C = GRADED & DRAINED; D,E = SOIL,GRAVEL,STONE; F,G = LOW TYPE BITUMINOUS;
H,I = HIGH TYPE BITUMINOUS; J = CONCRETE; K = BRICK; L = BLOCK

STATE HIGHWAY LOCATION REFERENCE

ROUTE NUMBER.....MD 134
INVENTORY DIRECTION....NORTH
NAME: BELLONA AVE

COUNTY-BALTIMORE
SHA DISTRICT.....4
DATE.....12/31/96

SYSTEM ....STATE....	FUNCTIONAL CLASS	HWY TYPE	ACCESS CONTRL	MILEPOINT	..... MILEPOINT DESCRIPTION		MARKED LANES	SURFACE WIDTH/TYPE*	AADT
SECONDARY R	URB-COLLECTOR	UNDIVED	NONE	0.00	MD0139	CHARLES ST	2	24I	5,675
				0.00	CO1336	BELLONA AVE (BACK)			
				0.07		SPEED LIMIT 30 MPH			
				1.48	CO1421	MALVERN AVE			
				1.63	CO1474	RUXTON RD			
				1.63	CO1142	BELLONA AVE (AHEAD)			

****

ROUTE NUMBER.....MD 137
INVENTORY DIRECTION....EAST
NAME: MT CARMEL RD

SECONDARY R	RUR-MINOR ARTERIAL	UNDIVED	NONE	0.00	CO0003	GUNPOWDER RD	2	22I	2,250
				0.00	CO0024	MT CARMEL RD			
				0.07		SPEED LIMIT 35 MPH			
				0.24		STRUC #3080 PEGGYS RUN			
				1.87	MD0025	FALLS RD			4,575
				1.97		SPEED LIMIT 40 MPH			
				3.51	CO0151	YEOHO RD			
				4.09	CO0221	PRETTYBOY DAM RD			
				7.73			2	24I	
				7.91		SPEED LIMIT 35 MPH			
				7.94	IS0083	HARRISBURG EXPWY			8,950
				7.94		STRUC #3050			
				7.94		EXIT #27			
		CTL		7.99					
				8.05	MD0889	NO NAME			
		UNDIVED		8.22			2	22I	
				8.46			3	30I	
				8.50	MD0045	YORK RD			

****

ROUTE NUMBER.....MD 138
INVENTORY DIRECTION....EAST
NAME: MONKTON RD

SECONDARY R	RUR-MINOR ARTERIAL	UNDIVED	NONE	0.00	MD0045	YORK RD	2	24I	4,050
				0.09		SPEED LIMIT 35 MPH			
				0.80		SPEED LIMIT 45 MPH			
				2.83		SPEED LIMIT 25 MPH			

* A,B = UNIMPROVED; C = GRADED & DRAINED; D,E = SOIL,GRAVEL,STONE; F,G = LOW TYPE BITUMINOUS;
H,I = HIGH TYPE BITUMINOUS; J = CONCRETE; K = BRICK; L = BLOCK

STATE HIGHWAY LOCATION REFERENCE

ROUTE NUMBER.....MD 138 CONTINUED
INVENTORY DIRECTION....EAST
NAME: MONKTON RD

COUNTY-BALTIMORE
SHA DISTRICT.....4
DATE.....12/31/96

SYSTEM ....STATE....	FUNCTIONAL CLASS	HWY TYPE	ACCESS CONTRL	MILEPOINT	..... MILEPOINT DESCRIPTION		MARKED LANES	SURFACE WIDTH/TYPE*	AADT
SECONDARY R	RUR-MINOR ARTERIAL	UNDIVED	NONE	2.84	END STATE MAINTENANCE		2	24I	4,050
				2.84	MONKTON RD (AHEAD)	CO0224			
				3.27	MONKTON RD	CO0229	2	21I	
NAME: SHEPPARD RD				3.27					
				3.27	BEGIN STATE MAINTENANCE				
				3.27	MONKTON RD (BACK)	CO0224			
				3.28	SPEED LIMIT 30 MPH				
				3.75	SPEED LIMIT 40 MPH				
				5.02					1,075
				6.12	TROYER RD	MD0562			1,775
NAME: TROYER RD				6.12					
				6.29	SPEED LIMIT 50 MPH				
				7.12	MCCOMAS RD	CO0132			1,875
				8.31	HARFORD CO/L				

****

ROUTE NUMBER.....MD 139
INVENTORY DIRECTION....NORTH
NAME: CHARLES ST

SECONDARY R	URB-OTHER PRIN ART	UNDIVED	NONE	0.00	BALTO CITY LINE		4	54I	20,575
				0.35	STEVENSON LA	CO1200			23,550
		DIVIDED		0.72	BELLONA AVE	MD0134	4	48I	
				0.72	BELLONA AVE	CO1336			
				0.86	SPEED LIMIT 40 MPH				
				1.65	MALVERN AVE	CO1421			
				1.81	TOWSONTOWN BLVD	CO1354			33,675
				2.31			5	60I	
				2.44	BOYCE AVE	CO1409	4	48I	
				3.10	JOPPA RD	CO7032			
				3.10	STRUC #3079				
				3.24	BELLONA AVE	CO1142			
				3.24	KENILWORTH DR	CO1150			
				3.36			4	54I	
			PART	3.48	BALTO BELTWAY	IS0695			
				3.48	STRUC #3160				
				3.48	EXIT #25				
				3.56	N CHARLES ST (AHEAD)	CO1052			

* A,B = UNIMPROVED; C = GRADED & DRAINED; D,E = SOIL,GRAVEL,STONE; F,G = LOW TYPE BITUMINOUS;
H,I = HIGH TYPE BITUMINOUS; J = CONCRETE; K = BRICK; L = BLOCK

STATE HIGHWAY LOCATION REFERENCE

ROUTE NUMBER.....MD 140
INVENTORY DIRECTION....NORTH
NAME: REISTERSTOWN RD

COUNTY-BALTIMORE
SHA DISTRICT.....4
DATE.....12/31/96

SYSTEM ....STATE....	FUNCTIONAL CLASS	HWY TYPE	ACCESS CONTRL	MILEPOINT		MILEPOINT DESCRIPTION	MARKED LANES	SURFACE WIDTH/TYPE*	AADT
SECONDARY R	URB-OTHER PRIN ART	UNDIVED	NONE	0.00		BALTO CITY LINE	4	48I	25,750
				0.09	CO1576	SEVEN MILE LA			
				0.19	CO6865	OLD MILFORD MILL RD			
				0.23		SPEED LIMIT 30 MPH			
				0.53	CO1577	SLADE AVE			
				0.53	CO1800	MILFORD MILL RD			
				0.88			4	44I	
				1.00	CO1708	SUDBROOK LA E			
				1.00	CO1707	SUDBROOK LA			
		CTL		1.25			4	40I	
				1.36	CO1700	OLD COURT RD			30,325
				1.52					38,375
		DIVIDED		1.83			4	48I	
				1.95	IS0695	BALTO BELTWAY			44,175
				1.95		STRUC #3146			
				1.95		EXIT #20			
		CTL		2.14	CO1691	HOOKS LA			
				2.36			4	40I	
				2.49			4	48I	
				2.58		SPEED LIMIT 40 MPH			
		UNDIVED		2.64			4	40I	
		CTL		2.86					
				3.02			4	44I	
				3.15	CO1674	CRADDOCK LA			30,450
				3.15	CO2250	MCDONOGH RD			
		UNDIVED		3.59			4	40I	
		CTL		3.76	MD0130	GREENSPRING VALLEY RD			31,925
				4.83	CO0720	ST THOMAS LA			
				4.96	CO2251	PAINTERS MILL RD			34,750
		DIVIDED		5.15			4	48I	
				5.35	CO7297	OWINGS MILLS BLVD			
				5.35		STRUC #B0419			
				5.36			4	44I	
				5.41		R/R #CSX 831 657 X			
				5.47		R/R #CSX 831 658 E	4	48I	
				5.56		STRUC #3084 GWYNNS FALLS			
		UNDIVED		5.98			4	40I	
		CTL		6.09			4	48I	
		UNDIVED		6.27			4	44I	
				6.34			4	40I	
				6.53			4	44I	
		CTL		6.72					

* A,B = UNIMPROVED; C = GRADED & DRAINED; D,E = SOIL,GRAVEL,STONE; F,G = LOW TYPE BITUMINOUS;
H,I = HIGH TYPE BITUMINOUS; J = CONCRETE; K = BRICK; L = BLOCK

STATE HIGHWAY LOCATION REFERENCE

ROUTE NUMBER.....MD 140 CONTINUED
INVENTORY DIRECTION....NORTH
NAME: REISTERSTOWN RD

COUNTY-BALTIMORE
SHA DISTRICT.....4
DATE.....12/31/96

SYSTEM ....STATE....	FUNCTIONAL CLASS	HWY TYPE	ACCESS CONTRL	MILEPOINT	..... MILEPOINT DESCRIPTION		MARKED LANES	SURFACE WIDTH/TYPE*	AADT
SECONDARY R	URB-OTHER PRIN ART	CTL	NONE	6.79	CO0587	GWYNNBROOK AVE	4	44I	34,750
				7.18	CO0611	HIGH FALCON RD			
				7.62	CO0645	CHERRY VALLEY RD			
				8.08	CO0627	E CHERRY HILL RD			23,525
				8.08	CO6781	FRANKLIN BLVD			
NAME: MAIN ST				8.51					
		UNDIVED		8.59			4	40I	
		CTL		8.75			4	44I	
				8.83	CO0503	BERRYMANS LA			
				8.88	CO0675	CHARTLEY DR			
		UNDIVED		8.94			2	39I	
				9.08		SPEED LIMIT 30 MPH			
				9.36		SPEED LIMIT 25 MPH			
				9.70			3	39I	
				9.73	CO0498	CHATSWORTH AVE			
				9.93	MD0030	HANOVER PIKE	3	44I	
NAME: WESTMINSTER PIKE				9.93					
				9.98			2	24I	
				10.10		SPEED LIMIT 40 MPH			
		DIVIDED		10.23			2	42I	
PRIMARY	RUR-OTHER PRIN ART			10.36	IS0795	NORTHWEST EXPRESSWAY	3	38I	41,300
				10.36	MD0795	NO NAME			
				10.36		EXIT #9			
				10.45			3	54I	
				10.50			4	42I	
				10.55	RP079501	RAMP 1 FR IS 795 TO MD 140			
				10.55	RP079506	RAMP 6 FR MD 140 TO IS 795			
				10.55		STRUC #3339			
				10.59			4	40I	
				10.71			4	54I	
				10.92			4	48I	
				10.98			4	51I	
				11.07			4	48I	
				11.39					42,562
				11.55		SPEED LIMIT 55 MPH			
				11.60			4	44I	
				11.72			5	56I	
				12.29			4	44I	
		UNDIVED		12.42			4	52I	
				12.47		STRUC #3083 PATAPSCO RIVER			
				12.47		CARROLL CO/L			

* A,B = UNIMPROVED; C = GRADED & DRAINED; D,E = SOIL,GRAVEL,STONE; F,G = LOW TYPE BITUMINOUS;
H,I = HIGH TYPE BITUMINOUS; J = CONCRETE; K = BRICK; L = BLOCK

STATE HIGHWAY LOCATION REFERENCE

ROUTE NUMBER.....MO 144
INVENTORY DIRECTION....EAST
NAME: FREOERICK RO

COUNTY-BALTIMORE
SHA DISTRICT.....4
OATE.....12/31/96

SYSTEM ....STATE....	FUNCTIONAL CLASS	HWY TYPE	ACCESS CONTRL	MILEPOINT	..... MILEPOINT OESCRIPTION		MARKED LANES	SURFACE WIOTH/TYPE*	AAOT
SECONOARY R	URB-MINOR ARTERIAL	UNDIVEO	NONE	0.00	HOWARO CO/L		2	28I	10,175
				0.00	STRUC #3086 PATAPSCO RIVER				
				0.03			2	36I	
				0.07		CO2929	WESTCHESTER AVE		
				0.11			2	48I	
				0.13	SPEED LIMIT 40 MPH				
				0.31			2	24I	
				0.56			3	30I	
				0.95		CO2900	OLD FREDERICK RD		
				1.12			2	30I	
				1.21			2	24I	
				1.77		CO2936	THISTLE RD		
				2.05	SPEEO LIMIT 35 MPH				
				2.18			2	40I	
	URB-OTHER PRIN ART			2.27		CO2000	ROLLING RD		21,675
				2.33			2	24I	
				2.75			2	26I	
				2.85		M00166	ROLLING RD		20,050
				2.91	SPEED LIMIT 30 MPH				
				3.30	SPEED LIMIT 25 MPH				
				3.35			2	44I	
				3.47		CO2700	WINTERS LA		
				3.67		CO2621	INGLESIDE AVE		22,175
				3.67		CO2784	BLOOMSBURY AVE		
				3.86	SPEED LIMIT 30 MPH				
		DIVIDED		3.98			2	40I	
				4.07		IS0695	BALTO BELTWAY		17,925
				4.07	STRUC #3121				
				4.07	EXIT #13				
		UNDIVED		4.14			2	44I	
				4.35		CO2604	N PROSPECT AVE		
				4.48		CO2763	PARAOISE AVE		
				4.84	BALTO CITY LINE				

****

ROUTE NUMBER.....MD 145
INVENTORY OIRECTION....EAST
NAME: ASHLAND RD

SECONDARY R	URB-OTHER PRIN ART	UNDIVED	NONE	0.00		MD0045	YORK RD	2	40I	9,450
				0.04	SPEED LIMIT 40 MPH				

* A,B = UNIMPROVED; C = GRADED & DRAINED; D,E = SOIL,GRAVEL,STONE; F,G = LOW TYPE BITUMINOUS;
H,I = HIGH TYPE BITUMINOUS; J = CONCRETE; K = BRICK; L = BLOCK

STATE HIGHWAY LOCATION REFERENCE

ROUTE NUMBER.....MD 145 CONTINUED
INVENTORY DIRECTION....EAST
NAME: ASHLAND RD

COUNTY-BALTIMORE
SHA DISTRICT.....4
DATE.....12/31/96

SYSTEM ....STATE....	FUNCTIONAL CLASS	HWY TYPE	ACCESS CONTRL	MILEPOINT	MILEPOINT DESCRIPTION		MARKED LANES	SURFACE WIDTH/TYPE*	AADT
SECONDARY R	URB-OTHER PRIN ART	UNDIVED	NONE	0.08			2	20I	9,450
				0.21			2	22I	
				0.26	STRUC #BC 6501 WESTERN RUN				
				0.35			2	20I	
				0.41			2	24I	
	RUR-MINOR ARTERIAL			0.43					
NAME: PAPER MILL RD				0.43					
				0.49			2	20I	
		CTL		0.68			4	48I	
		UNDIVED		0.91			2	24I	
				1.77	STRUC #BC 6506 LOCH RAVEN RESERVOIR				
				2.10			2	20I	
				2.34	PHOENIX RD (BALTO CITY)	MU0241			
				2.69	STRUC #3087 GREENE BRANCH				
				3.42					9,275
				3.72	STRUC #3088 GREENE BRANCH				
		DIVIDED		5.40			2	24I	
		UNDIVED		5.46			3	36I	
	RUR-MAJOR COLLECTOR			5.57	JARRETTSVILLE PIKE	MD0146	2	22I	
NAME: SWEET AIR RD				5.57					
				5.72	SPEED LIMIT 35 MPH				
				6.93	MANOR RD	CO0258			5,850
				8.47					5,475
				8.95	SPEED LIMIT 40 MPH				
				10.34	BALDWIN MILL RD	MD0165			

****

ROUTE NUMBER.....MD 146
INVENTORY DIRECTION....NORTH
NAME: DULANEY VALLEY RD

SECONDARY R	URB-OTHER PRIN ART	DIVIDED	NONE	0.00	YORK RD	MD0045	4	48I	26,575
				0.00	JOPPA RD	CO1400			
				0.15	SPEED LIMIT 30 MPH				
				0.29	FAIRMOUNT AVE	CO1164	5	60I	
				0.43	SPEED LIMIT 40 MPH				
				0.52			4	48I	
				0.78	BALTO BELTWAY	IS0695			
				0.78	STRUC #3162				
				0.78	EXIT #27				
		CTL		0.85	HAMPTON LA	CO0999			

* A,B = UNIMPROVED; C = GRADED & DRAINED; D,E = SOIL,GRAVEL,STONE; F,G = LOW TYPE BITUMINOUS;
H,I = HIGH TYPE BITUMINOUS; J = CONCRETE; K = BRICK; L = BLOCK

STATE HIGHWAY LOCATION REFERENCE

ROUTE NUMBER.....MD 146 CONTINUED
INVENTORY DIRECTION....NORTH
NAME: DULANEY VALLEY RD

COUNTY-BALTIMORE
SHA DISTRICT.....4
DATE.....12/31/96

SYSTEM ....STATE....	FUNCTIONAL CLASS	HWY TYPE	ACCESS CONTRL	MILEPOINT	..... MILEPOINT DESCRIPTION		MARKED LANES	SURFACE WIDTH/TYPE*	AADT
SECONDARY R	URB-OTHER PRIN ART	CTL	NONE	0.95	C00958	CHARMUTH RD	4	46I	26,575
				1.15			4	56I	
				1.59	C00995	SEMINARY AVE			17,850
				1.67		STRUC #33D3 LONG QUARTER BRANCH			
				1.70	C00811	POT SPRINGS RD			
		UNDIVED		1.82			2	24I	
				2.31	C0D866	RIDGELY RD			
				3.31	C00810	TIMONIUM RD			19,175
				4.27	MU4535	OLD BOSLEY RD (BALTO CITY)			
	RUR-MINOR ARTERIAL			4.76		STRUC #3298 LOCH RAVEN RESERVOIR			
		DIVIDED		4.94					
				4.99	MU4540	DULANEY VALLEY RD (BALTO CITY)			10,375
NAME: JARRETTSVILLE PIKE				4.99					
		UNDIVED		5.06					
				6.02			2	20I	
				7.43		STRUC #03417X0 OVERSHOT RUN			
				7.93			2	24I	
				8.09	C06615	MERRYMANS MILL RD	2	20I	15,050
				9.06		SPEED LIMIT 30 MPH			
				9.12			2	24I	
				9.24	MDD145	PAPER MILL RD/SWEET AIR RD			13,950
				9.34			2	22I	
				9.80		SPEED LIMIT 50 MPH			
				10.63	C0D258	MANOR RD			11,75D
				11.67		STRUC #3089 LITTLE GUNPOWDER FALLS			
				11.67		HARFORD CO/L			

****

ROUTE NUMBER.....MD 147
INVENTORY DIRECTION....NORTH
NAME: HARFORD RD

SECONDARY R	URB-OTHER PRIN ART	UNDIVED	NONE	0.00		BALTO CITY LINE	3	48I	23,225
				0.04			2	46I	
				0.16	C03481	TAYLOR AVE			
				0.17		SPEED LIMIT 25 MPH			
				D.35		SPEED LIMIT 3D MPH			
				0.59	C03670	WOODSIDE AVE			
				0.59	C03669	EMERALD RD			
				0.93			4	60I	
				0.96	C03482	PUTTY HILL AVE			25,425

* A,B = UNIMPROVED; C = GRADED & DRAINED; D,E = SOIL,GRAVEL,STONE; F,G = LOW TYPE BITUMINOUS;
H,I = HIGH TYPE BITUMINOUS; J = CONCRETE; K = BRICK; L = BLOCK

STATE HIGHWAY LOCATION REFERENCE

ROUTE NUMBER.....MD 147 CONTINUED
INVENTORY DIRECTION....NORTH
NAME: HARFORD RD

COUNTY-BALTIMORE
SHA DISTRICT.....4
DATE.....12/31/96

SYSTEM ....STATE....	FUNCTIONAL CLASS	HWY TYPE	ACCESS CONTRL	MILEPOINT	..... MILEPOINT DESCRIPTION		MARKED LANES	SURFACE WIDTH/TYPE*	AADT
SECONDARY R	URB-OTHER PRIN ART	UNDIVED	NONE	1.02			3	46I	25,425
				1.24			4	60I	
				1.37	IS0695	BALTO BELTWAY			37,050
				1.37		STRUC #3170			
				1.37		EXIT #31			
				1.50			4	46I	
		CTL		1.68			4	44I	
	URB-MINOR ARTERIAL			1.96	CO1400	JOPPA RD	4	40I	10,825
		UNDIVED		2.03			2	24I	
		DIVIDED		2.10					
		UNDIVED		2.29					
				3.02			2	48I	
				3.10	CO3785	NORTH WIND RD			
				3.14			2	32I	
				3.19	CO3807	CUB HILL RD			
				3.22		SPEED LIMIT 35 MPH			
				3.32			2	20I	
	RUR-MAJOR COLLECTOR			4.21		STRUC #3094 BIG GUNPOWDER FALLS			
				4.41					7,150
				5.69	CO0289	LONG GREEN PIKE			5,125
				5.85		SPEED LIMIT 50 MPH			
				6.62		STRUC #3093 LONG GREEN CREEK			
				6.96		STRUC #3092 LONG GREEN CREEK			
				7.28		STRUC #3091 HAYSTACKS BRANCH			
				8.29	CO6933	GLEN ARM RD	2	22I	
				8.29	CO3900	MT VISTA RD			
				9.12			2	40I	
				9.22	CO3898	SUNSHINE AVE	2	48I	8,950
				9.22	CO0290	FORK RD			
				9.26			2	22I	
				9.67		SPEED LIMIT 40 MPH			
				10.69		STRUC #3090 LITTLE GUNPOWDER FALLS			
				10.69		HARFORD CO/L			

****

ROUTE NUMBER.....MD 150
INVENTORY DIRECTION....EAST
NAME: EASTERN BLVD

SECONDARY R	URB-OTHER PRIN ART	DIVIDED	NONE	0.00		BALTO CITY LINE	4	62I	34,350
				0.40		SPEED LIMIT 35 MPH			

* A,B = UNIMPROVED; C = GRADED & DRAINED; D,E = SOIL,GRAVEL,STONE; F,G = LOW TYPE BITUMINOUS;
H,I = HIGH TYPE BITUMINOUS; J = CONCRETE; K = BRICK; L = BLOCK

STATE HIGHWAY LOCATION REFERENCE

ROUTE NUMBER.....MD 150 CONTINUED
INVENTORY DIRECTION....EAST
NAME: EASTERN BLVD

COUNTY-BALTIMORE
SHA DISTRICT.....4
DATE.....12/31/96

SYSTEM ....STATE....	FUNCTIONAL CLASS	HWY TYPE	ACCESS CONTRL	MILEPOINT	..... MILEPOINT DESCRIPTION		MARKED LANES	SURFACE WIDTH/TYPE*	AADT
SECONDARY R	URB-OTHER PRIN ART	DIVIDED	NONE	0.57			4	48I	34,350
				0.68	MD0D20B	NORTH POINT RD			
				0.78	MD0151	NORTH POINT BLVD			37,325
				D.78		STRUC #3098			
				D.86			4	62I	
				1.00			4	44I	
				1.09			5	53I	
				1.13			4	48I	
				1.23	C05132	ROLLING MILL RD			
				1.36		SPEED LIMIT 45 MPH			
				1.45		R/R #CR 530 541 P			
				1.59	MD0695	BALTO BELTWAY			
				1.59		STRUC #3226			
				1.59		EXIT #38			
				1.70			5	58I	
				2.19			4	60I	
				2.26			4	52J	
				2.41		STRUC #3097 BACK RIVER			
				2.55			4	64I	
				2.62		SPEED LIMIT 30 MPH			
				3.02	C05033	MACE AVE	4	48I	31,900
				3.29			4	64I	
				3.88	C04774	N MARLYN AVE			
				3.88	C04775	S MARLYN AVE			
				3.92	C04758	OLD EASTERN AVE	4	48I	
				4.09			5	60I	
				4.25		SPEED LIMIT 35 MPH			
				4.5D	MD07D2	SOUTHEAST BLVD			39,325
				4.50		STRUC #3245			
				4.66	C04728	STEMMERS RUN RD	4	48I	
				5.42	C04758	OLD EASTERN AVE			
				5.42	C04589	FENWAY AVE			
				5.47		STRUC #3096 MIDDLE RIVER			
				5.65	C04582	KINGSTON RD			
				5.76			4	54I	
				5.81		SPEED LIMIT 45 MPH			
				5.91	MD0700	MARTIN BLVD			36,925
				5.91		STRUC #3095			
				6.09			4	48I	
				6.39			4	50I	
				6.46	MD0587	WILSON POINT RD			
				6.6D			4	48I	

* A,B = UNIMPROVED; C = GRADED & DRAINED; D,E = SOIL,GRAVEL,STONE; F,G = LOW TYPE BITUMINOUS;
H,I = HIGH TYPE BITUMINOUS; J = CONCRETE; K = BRICK; L = BLOCK

STATE HIGHWAY LOCATION REFERENCE

ROUTE NUMBER.....MD 150 CONTINUED
INVENTORY DIRECTION....EAST
NAME: EASTERN BLVD

COUNTY-BALTIMORE
SHA DISTRICT.....4
DATE.....12/31/96

SYSTEM ....STATE....	FUNCTIONAL CLASS	HWY TYPE	ACCESS CONTRL	MILEPOINT	MILEPOINT DESCRIPTION		MARKED LANES	SURFACE WIDTH/TYPE*	AADT
SECONDARY R	URB-OTHER PRIN ART	DIVIDED	NONE	7.49		SPEED LIMIT 40 MPH	4	46I	36,925
		UNDIVED		7.63			4	41I	
				7.75			4	45I	
NAME: EASTERN AVE				7.76					
				7.85			4	41I	
				7.95			2	22I	
	URB-MINOR ARTERIAL			7.99	CO461D	CARROLL ISLAND RD			
				8.43					11,925
				8.58	CO4158	EARLS RD			
				9.12		R/R #ATK 530 719 L			
				9.12		STRUC #PCDD-68			
				10.58	CO4096	GRACES QUARTERS RD			
				10.58	CO4114	EASTERN AVE (AHEAD)			

****

ROUTE NUMBER.....MD 151
INVENTORY DIRECTION....NORTH
NAME: SPARROWS POINT BLVD

SECONDARY R	URB-MINOR ARTERIAL	DIVIDED	NONE	0.00		BEGIN STATE MAINT @ SPARROWS POINT	4	48I	7,425
				0.51		R/R #PBR 858 251 S			
				D.53	MDD151B	WHARF RD			
				0.53		STRUC #3099			
				0.55			4	56I	
				0.70			4	48I	
				0.88	MD0151A	NO NAME			
				0.94	MDD718	SPARROWS POINT RD			12,225
NAME: NORTH POINT BLVD				0.94					
				1.09		SPEED LIMIT 40 MPH			
				1.70	MD0158	BETHLEHEM BLVD			
				1.70		STRUC #3297 & #3206			
				1.73			3	36I	
				1.92	MD0695	BALTO BELTWAY	4	48I	19,175
				1.92		STRUC #3294			
				1.92		EXIT #42			
				1.97		MD 158 (WB/L)			
				1.97		STRUC #3288			
				1.98	MDD02DD	NORTH POINT RD			
				2.05	CO5527	MORSE LA			
				2.07		R/R #CR 530 556 E			
				2.71	CO5560	WISE AVE			16,800

* A,B = UNIMPROVED; C = GRADED & DRAINED; D,E = SOIL,GRAVEL,STONE; F,G = LOW TYPE BITUMINOUS;
H,I = HIGH TYPE BITUMINOUS; J = CONCRETE; K = BRICK; L = BLOCK

STATE HIGHWAY LOCATION REFERENCE

ROUTE NUMBER.....MD 151 CONTINUED
INVENTORY DIRECTION....NORTH
NAME: NORTH POINT BLVD

COUNTY-BALTIMORE
SHA DISTRICT.....4
DATE.....12/31/96

SYSTEM ....STATE....	FUNCTIONAL CLASS	HWY TYPE	ACCESS CONTRL	MILEPOINT	..... MILEPOINT DESCRIPTION		MARKED LANES	SURFACE WIDTH/TYPE*	AADT
SECONDARY R	URB-MINOR ARTERIAL	DIVIDED	NONE	2.94	MD0020C	NORTH POINT RD	4	48I	16,800
				3.08		SPEED LIMIT 45 MPH			
				4.11	MD0020C	NORTH POINT RD			
				4.23	CO5820	COVE RD			
				4.23	MD0020B	NORTH POINT RD			
				4.38		SPEED LIMIT 55 MPH			
				4.87	CO5510	TRAPPE RD			
				5.25	MD0695	BALTO BELTWAY			
				5.25		STRUC #3272			
				5.25		EXIT #40			
	URB-OTHER PRIN ART			5.91	MD0695	BALTO BELTWAY			
				5.91		STRUC #3223			
				6.10			6	72I	
				6.12	RP269501	RAMP 1 FR CO 5460 TO MD 695			25,125
				6.12	RP269506	RAMP 6 FR MD 695 TO CO 5460			
				6.12		STRUC #3242			
				6.27		SPEED LIMIT 50 MPH			
				6.36			4	48I	
				6.50					23,075
				6.85	MD0150	EASTERN BLVD			29,825
				6.85		STRUC #3098			
				7.06	MD0770	CONLEY ST EXT			
				7.28	CO5148	BALTIMORE ST			
				7.46		R/R #CTN 847 966 A			
				7.57	CO5132	ROLLING MILL RD			
				7.57	MU1200	KANE ST			
				7.58		BALTO CITY LINE			

****

ROUTE NUMBER.....MD 151A
INVENTORY DIRECTION....NORTH
NAME: NO NAME

SECONDARY R	URB-LOCAL	UNDIVED	NONE	0.00	MD0151	SPARROWS POINT BLVD	1	20I	
				0.07	MD0718	SPARROWS POINT RD (AHEAD)			

* A,B = UNIMPROVED; C = GRADED & DRAINED; D,E = SOIL,GRAVEL,STONE; F,G = LOW TYPE BITUMINOUS;
H,I = HIGH TYPE BITUMINOUS; J = CONCRETE; K = BRICK; L = BLOCK

STATE HIGHWAY LOCATION REFERENCE

ROUTE NUMBER.....MD 151B
INVENTORY DIRECTION....EAST
NAME: WHARF RD

COUNTY-BALTIMORE
SHA DISTRICT.....4
DATE.....12/31/96

SYSTEM ....STATE....	FUNCTIONAL CLASS	HWY TYPE	ACCESS CONTRL	MILEPOINT	..... MILEPOINT DESCRIPTION		MARKED LANES	SURFACE WIDTH/TYPE*	AADT
SECONDARY R	URB-MINOR ARTERIAL	DIVIDED	NONE	0.00	MD0158	BETHLEHEM BLVD	3	39I	9,999
				0.02	MD0695	BALTO BELTWAY			
				0.02		STRUC #B Z437			
				0.16		MD 151B (NB/L)	4	50I	
				D.16		STRUC #3352			
				0.19		STRUC #3351 ENT TO WAREHOUSE			
				0.24			4	56I	
				0.40	RP215108	RAMP 8 FR MD 151 B TO MO 151			
				0.40		STRUC #3350			
		UNDIVED		D.48			2	31I	
	URB-LOCAL			D.53	MDD151	SPARROWS POINT BLVD			999
				0.53		STRUC #3099			
				0.57			1	15I	
				0.64	OP0525	WHARF RD (AHEAD)			

****

ROUTE NUMBER.....MD 157
INVENTORY DIRECTION....NORTH
NAME: PENINSULA EXPWY

SECONOARY R	URB-LOCAL	UNDIVED	NONE	0.00		CREEK RO	2	24I	2,999
				D.D3	MDD158	BETHLEHEM BLVD			
				0.03		STRUC #3348			
				0.07	MD0695	BALTO BELTWAY			
				0.07		STRUC #B Z437			
				0.07		EXIT #43			
		DIVIDED		0.15			4	50I	
	URB-MINOR ARTERIAL			0.19		MD 158 (WB/L)			
				0.19		STRUC #3349			
				0.22			4	48I	
				0.27			4	50I	
	.	UNDIVED		0.44					
				0.89		SPEED LIMIT 40 MPH			
				1.24	CO5630	PENINSULA EXPWY (AHEAD)			

* A,B = UNIMPROVED; C = GRAOED & DRAINED; D,E = SOIL,GRAVEL,STONE; F,G = LOW TYPE BITUMINOUS;
H,I = HIGH TYPE BITUMINOUS; J = CONCRETE; K = BRICK; L = BLOCK

STATE HIGHWAY LOCATION REFERENCE

ROUTE NUMBER.....MD 158
INVENTORY DIRECTION....EAST
NAME: BETHLEHEM BLVD

COUNTY-BALTIMORE
SHA DISTRICT.....4
DATE.....12/31/96

SYSTEM ....STATE....	FUNCTIONAL CLASS	HWY TYPE	ACCESS CONTRL	MILEPOINT	..... MILEPOINT DESCRIPTION		MARKED LANES	SURFACE WIDTH/TYPE*	AADT
SECONDARY R	URB-MINOR ARTERIAL	UNDIVED	NONE	0.00	OP0524	TIN MILL RD (BACK)	2	30I	9,999
				0.04		SPEED LIMIT 40 MPH			
				0.25			2	24I	
		DIVIDED		0.37			4	50I	
				0.50			4	53I	
				0.52		STRUC #B Z451			
				0.75			4	50I	
				0.77	RP269506	RAMP 6 FR MD 695 TO MD 158			
				0.96	MD0157	PENINSULA EXPWY			
				0.96		STRUC #3348 & #3349 (WB/L)			
				1.07	MD0695	BALTO BELTWAY			
				1.07		STRUC #B Z437			
				1.32	MD0151B	WHARF RD			
				1.36	MD0695	BALTO BELTWAY			
				1.36		STRUC #B Z437			
				1.42		MD 151B (NB/L) WHARF RD			
				1.42		STRUC #3352			
				1.71			4	49I	
				1.87		STRUC #3353 & #3354			
				1.98		MD 151 (SB/L)			
				1.98		STRUC #3206			
				2.06			3	36I	
				2.07	MD0151	NORTH POINT BLVD			
				2.07		STRUC #3297			
				2.20			4	49I	
				2.24	MD0020D	NORTH POINT RD			

****

ROUTE NUMBER.....MD 165
INVENTORY DIRECTION....NORTH
NAME: BALDWIN MILL RD

SECONDARY R	RUR-MAJOR COLLECTOR	UNDIVED	NONE	0.00	C00291	BALDWIN MILL RD (BACK)	2	20I	5,375
				0.14		SPEED LIMIT 40 MPH			
				0.83	MD0145	SWEET AIR RD			5,750
				1.40		STRUC #3100 LITTLE GUNPOWDER FALLS			
				1.40		HARFORD CO/L			

* A,B = UNIMPROVED; C = GRADED & DRAINED; D,E = SOIL,GRAVEL,STONE; F,G = LOW TYPE BITUMINOUS;
H,I = HIGH TYPE BITUMINOUS; J = CONCRETE; K = BRICK; L = BLOCK

STATE HIGHWAY LOCATION REFERENCE

ROUTE NUMBER.....MD 166
INVENTORY DIRECTION....NORTH
NAME: METROPOLITAN BLVD

COUNTY-BALTIMORE
SHA DISTRICT.....4
DATE.....12/31/96

SYSTEM ....STATE....	FUNCTIONAL CLASS	HWY TYPE	ACCESS CONTRL	MILEPOINT	..... MILEPOINT DESCRIPTION		MARKED LANES	SURFACE WIDTH/TYPE*	AADT
SECONDARY R	URB-OTHER PRIN ART	DIVIDED	FULL	0.D0	IS0195	METROPOLITAN BLVD (BACK)	4	72I	27,375
				0.00		SPEED LIMIT 50 MPH			
				0.07	CO3118	SELFORD RD			
				D.D7		STRUC #3292			
				D.14			4	48I	
				0.36		STRUC #3291	2	29I	21,425
				0.59	CO7105	ROLLING RD			
				0.63			3	36I	
		CTL	NONE	D.68			2	24I	
				0.81					
NAME: ROLLING RD				D.81					
		UNDIVED		0.95	MD0372	WILKENS AVE			16,075
				1.06		SPEED LIMIT 30 MPH			
				1.32			2	40I	
				1.35			3	40I	
				1.47	CO2791	VALLEY RD	4	48I	
				1.61			3	40I	
				1.74	CO2784	BLOOMSBURY AVE	2	40I	17,225
				1.99			2	24I	
				2.59	CO2850	HILTON AVE			
				2.71	MD0144	FREDERICK RD			

****

ROUTE NUMBER.....IS 195
INVENTORY DIRECTION....NORTH
NAME: METROPOLITAN BLVD

PRIMARY R	URB-INTERSTATE	DIVIDED	FULL	0.00		ANNE ARUNDEL CO/L	4	80J	32,476
				0.00		STRUC #2129 PATAPSCO RIVER			
				0.20			4.	48J	
				D.38	IS0895	HARBOR TUNNEL THRUWAY			
				0.38		STRUC #3341			
				0.58	US0001	WASHINGTON BLVD			35,275
				0.58		STRUC #3342			
				0.58		EXIT #3			
				0.60			4	48I	
				0.84		R/R #CSX 140 877 J			
				0.84		STRUC #3279			
				1.02		SPEED LIMIT 60 MPH			
				1.10		INTERSTATE MILE MARKER 4.0			
				1.12	CO3091	CEDAR AVE			

* A,B = UNIMPROVED; C = GRADED & DRAINED; D,E = SOIL,GRAVEL,STONE; F,G = LOW TYPE BITUMINOUS;
H,I = HIGH TYPE BITUMINOUS; J = CONCRETE; K = BRICK; L = BLOCK

STATE HIGHWAY LOCATION REFERENCE

ROUTE NUMBER.....IS 195 CONTINUED
INVENTORY DIRECTION....NORTH
NAME: METROPOLITAN BLVD

COUNTY-BALTIMORE
SHA DISTRICT.....4
DATE.....12/31/96

SYSTEM ....STATE....	FUNCTIONAL CLASS	HWY TYPE	ACCESS CONTRL	MILEPOINT	..... MILEPOINT DESCRIPTION		MARKED LANES	SURFACE WIDTH/TYPE*	AADT
PRIMARY R	URB-INTERSTATE	DIVIDED	FULL	1.12		STRUC #3280	4	48I	35,275
				1.40	CO3100	FRANCIS AVE			
				1.40		STRUC #3266			
				1.6D	RPDD95D1	RAMP 1 FR RAMP 4 TO IS 195			
				1.60		STRUC #3256			
				1.75	IS0095	NO NAME	4	48J	21,425
				1.75		STRUC #3253			
				1.75		EXIT #4			
				1.87	RP009505	RAMP 5 FR RAMP 8 TO IS 195			
				1.87		STRUC #3255			
				2.15	MD0166	METROPOLITAN BLVD (AHEAD)			

****

ROUTE NUMBER.....MD 295
INVENTORY DIRECTION....NORTH
NAME: BALTIMORE WASHINGTON PKWY

PRIMARY R	URB-FRWY/EXPWY	DIVIDED	FULL	0.00		ANNE ARUNDEL CO/L	6	72I	63,225
				0.00		STRUC #2011 PATAPSCO RIVER			
				0.20	IS0895	HARBOR TUNNEL THRUWAY			56,450
				0.20		STRUC #BY046			
				0.45		SPEED LIMIT 55 MPH			
				1.10	CO3281	DAISY AVE			
				1.10		STRUC #3018			
				1.42		BALTO CITY LINE			

****

ROUTE NUMBER.....MD 372
INVENTORY DIRECTION....EAST
NAME: WILKENS AVE

SECONDARY R	URB-MINOR ARTERIAL	UNDIVED	NONE	0.00	MD0166	ROLLING RD	2	24I	6,375
				0.09		SPEED LIMIT 40 MPH			
				0.54	SR0040	HILLTOP RD			
				0.54	CO2790	HILLTOP RD			
		DIVIDED		0.71			2	28I	
				0.75			4	48I	
				0.91	CO2791	VALLEY RD			24,625
				1.36			6	72I	
				1.41	IS0695	BALTO BELTWAY			25,975

* A,B = UNIMPROVED; C = GRADED & DRAINED; D,E = SOIL,GRAVEL,STONE; F,G = LOW TYPE BITUMINOUS;
H,I = HIGH TYPE BITUMINOUS; J = CONCRETE; K = BRICK; L = BLOCK

STATE HIGHWAY LOCATION REFERENCE

ROUTE NUMBER.....MD 372 CONTINUED
INVENTORY DIRECTION....EAST
NAME: WILKENS AVE

COUNTY-BALTIMORE
SHA DISTRICT.....4
DATE.....12/31/96

SYSTEM ....STATE....	FUNCTIONAL CLASS	HWY TYPE	ACCESS CONTRL	MILEPOINT	..... MILEPOINT DESCRIPTION		MARKED LANES	SURFACE WIDTH/TYPE*	AADT
SECONDARY R	URB-MINOR ARTERIAL	DIVIDED	NONE	1.41		STRUC #3119	6	72I	25,975
				1.41		EXIT #12B			
				1.50			4	48I	
				1.81	CO2976	MAIDEN CHOICE LA			24,925
				1.82		SPEED LIMIT 30 MPH			
				1.94			3	42I	
				2.01			3	39I	
		UNDIVED		2.09			2	48I	
				2.32	CO2992	BEECHFIELD AVE			
				2.47		BALTO CITY LINE			

****

ROUTE NUMBER.....MD 439
INVENTORY DIRECTION....EAST
NAME: OLD YORK RD

SECONDARY R	RUR-MAJOR COLLECTOR	DIVIDED	NONE	0.00	MD0045	YORK RD	2	34I	5,350
		UNDIVED		0.03			2	24I	
				0.08			2	30I	
				0.20			2	24I	
				0.24	IS0083	HARRISBURG EXPWY			
				0.24		STRUC #3208			
				0.24		EXIT #36			
				0.44			2	22I	
				0.52		SPEED LIMIT 50 MPH			
				2.83			2	24I	
				3.02					3,475
				4.22	CO0096	GRAYSTONE RD			
				5.97		HARFORD CO/L			

****

ROUTE NUMBER.....MD 463A
INVENTORY DIRECTION....NORTH
NAME: YORK RD

SECONDARY R	RUR-LOCAL	UNDIVED	NONE	0.00	MD0045	YORK RD	2	22I	499
				0.17		ROAD END			

* A,B = UNIMPROVED; C = GRADED & DRAINED; D,E = SOIL,GRAVEL,STONE; F,G = LOW TYPE BITUMINOUS;
H,I = HIGH TYPE BITUMINOUS; J = CONCRETE; K = BRICK; L = BLOCK

STATE HIGHWAY LOCATION REFERENCE

ROUTE NUMBER.....MO 463B
INVENTORY DIRECTION....NORTH
NAME: YORK RD

COUNTY-BALTIMORE
SHA OISTRICT.....4
OATE.....12/31/96

SYSTEM ....STATE....	FUNCTIONAL CLASS	HWY TYPE	ACCESS CONTRL	MILEPOINT	..... MILEPOINT OESCRIPTION		MARKEO LANES	SURFACE WIOTH/TYPE*	AADT
SECONDARY R	RUR-LOCAL	UNDIVED	NONE	0.00		ROAD END	2	22I	499
				0.06		STRUC #3105 LITTLE FALLS			
				0.14	MD0045	YORK RD			

****

ROUTE NUMBER.....MD 542
INVENTORY DIRECTION....NORTH
NAME: LOCH RAVEN BLVD

SECONOARY R	URB-OTHER PRIN ART	OIVIOEO	NONE	0.00		BALTO CITY LINE	4	48I	22,550
				0.05			5	60I	
				0.11			4	48I	
				0.18	CO1300	REGESTER AVE			
				0.24	CO3398	HILLEN RO	5	58I	
				0.28		SPEED LIMIT 40 MPH			
				0.41					39,425
				0.73	CO3333	GOUCHER BLVO	6	68I	
				0.98	CO3481	TAYLOR AVE	6	72I	
				1.08			5	60I	
				1.26	CO3472	GLEN KEITH BLVD			
				1.75	CO3482	PUTTY HILL AVE	6	72I	
				2.03			5	72I	
				2.08			4	48I	
				2.18	CO1400	JOPPA RD	4	48J	33,950
				2.28			5	60J	
				2.44			4	48J	
				2.50	IS0695	BALTO BELTWAY			
				2.50		STRUC #3165			
				2.50		EXIT #29B			
				2.62	CO3353	CROMWELL BRIOGE RD			

****

ROUTE NUMBER.....MO 562
INVENTORY DIRECTION....NORTH
NAME: OLD YORK RO

SECONOARY R	RUR-MAJOR COLLECTOR	UNOIVED	NONE	0.00	CO0233	MARKOE RO	2	22I	1,275
				0.00	CO0251	OLD YORK RO (BACK)			
				1.39	MD0138	TROYER RD			

* A,B = UNIMPROVED; C = GRADED & DRAINED; D,E = SOIL,GRAVEL,STONE; F,G = LOW TYPE BITUMINOUS;
H,I = HIGH TYPE BITUMINOUS; J = CONCRETE; K = BRICK; L = BLOCK

STATE HIGHWAY LOCATION REFERENCE

ROUTE NUMBER.....MD 567
INVENTORY DIRECTION....EAST
NAME: CROMWELL BRIDGE RD

COUNTY-BALTIMORE
SHA DISTRICT.....4
DATE.....12/31/96

SYSTEM ....STATE....	FUNCTIONAL CLASS	HWY TYPE	ACCESS CONTRL	MILEPOINT	..... MILEPOINT DESCRIPTION		MARKED LANES	SURFACE WIDTH/TYPE*	AADT
SECONDARY R	URB-MINOR ARTERIAL	UNDIVED	NONE	0.00	CO3353	CROMWELL BRIDGE RD (BACK)	2	20I	10,625
				0.60			2	36I	
				0.62	CO3527	SATYR HILL RD			
				0.63			2	20I	
				1.01	MU4630	LOCH RAVEN DR (BALTO CITY)			
				1.09		SPEED LIMIT 40 MPH			
				1.5D	CO3807	CUB HILL RD			
				1.50	CO3887	GLENARM RD			

****

ROUTE NUMBER.....MD 587
INVENTORY DIRECTION....NORTH
NAME: WILSON POINT RD

SECONDARY R	URB-COLLECTOR	DIVIDED	NONE	0.00	CO4698	DOGWOOD DR	3	48I	6,625
				0.00	CO6795	WILSON POINT RD (BACK)			
				0.10		SPEED LIMIT 35 MPH			
				0.55			4	48I	
				1.14	MD0150	EASTERN BLVD			

****

ROUTE NUMBER.....MD 588
INVENTORY DIRECTION....NORTH
NAME: GOLDEN RING RD

SECONDARY R	URB-MINOR ARTERIAL	UNDIVED	NONE	0.00	MD0007	PHILADELPHIA RD	2	24I	11,425
				0.00	CO4453	GOLDEN RING RD (BACK)			
				0.30		SPEED LIMIT 30 MPH			
				0.55			3	30I	
				0.58			2	40I	
NAME: KENWOOD AVE				0.58					
				0.58	CO4357	GOLDEN RING RD			
				0.69	CO4394	WEYBURN RD	2	36I	
				0.78			2	24I	
				1.19	IS0095	J F K MEMORIAL HWY			
				1.19		STRUC #B X631			
				1.75			2	42I	
				1.83	CO4457	LILLIAN HOLT DR	2	36I	8,225
				1.94	CO4280	KENWOOD AVE (AHEAD)			

* A,B = UNIMPROVED; C = GRADED & DRAINED; D,E = SOIL,GRAVEL,STONE; F,G = LOW TYPE BITUMINOUS;
H,I = HIGH TYPE BITUMINOUS; J = CONCRETE; K = BRICK; L = BLOCK

STATE HIGHWAY LOCATION REFERENCE

ROUTE NUMBER.....MD 644A
INVENTORY DIRECTION....EAST
NAME: FRANCIS AVE

COUNTY-BALTIMORE
SHA DISTRICT.....4
DATE.....12/31/96

SYSTEM ....STATE....	FUNCTIONAL CLASS	HWY TYPE	ACCESS CONTRL	MILEPOINT	..... MILEPOINT DESCRIPTION		MARKED LANES	SURFACE WIDTH/TYPE*	AADT
SECONDARY R	URB-COLLECTOR	UNDIVED	NONE	0.00	CO3060	CARVILLE AVE	2	28I	3,699
				0.00	CO3100	FRANCIS AVE (BACK)			
				0.09	US0001	SOUTHWESTERN BLVD			
				D.D9		STRUC #3DD6			
				0.13		R/R #ATK 529 619 K			
				0.16	CO3139	SELMA AVE			
				0.17	CO3167	RIDGE AVE (AHEAD)			

****

ROUTE NUMBER.....MD 648E
INVENTORY DIRECTION....NORTH
NAME: OLD ANNAPOLIS RD

SECONDARY R	URB-MINOR ARTERIAL	UNDIVED	NONE	0.00		ANNE ARUNDEL CO/L	2	24I	13,825
				0.00		STRUC #2056 PATAPSCO RIVER			
				0.11		SPEED LIMIT 40 MPH			
				0.15			2	40I	
				0.36		SPEED LIMIT 30 MPH			
				0.38	IS0895	HARBOR TUNNEL THRUWAY			
				0.38		STRUC #BY051			
				0.90			2	36I	
		DIVIDED		0.96			2	28I	
				1.37	CO3281	DAISY AVE			
				1.44					10,375
				1.50		BALTO CITY LINE			

****

ROUTE NUMBER.....IS 695
INVENTORY DIRECTION....NORTH
NAME: BALTO BELTWAY

PRIMARY R	URB-INTERSTATE	DIVIDED	FULL	0.00		ANNE ARUNDEL CO/L	6	72I	137,450
				0.00		STRUC #2001 PATAPSCO RIVER			
				0.18		SPEED LIMIT 55 MPH			
				0.21	IS0895	HARBOR TUNNEL THRUWAY			141,050
				0.21		STRUC #BY037			
				0.21		EXIT #8A			
				0.44	MD0891	HOLLINS FERRY RD			
				0.44		STRUC #3110			
				0.44		EXIT #9			

* A,B = UNIMPROVED; C = GRADED & DRAINED; D,E = SOIL,GRAVEL,STONE; F,G = LOW TYPE BITUMINOUS;
H,I = HIGH TYPE BITUMINOUS; J = CONCRETE; K = BRICK; L = BLOCK

STATE HIGHWAY LOCATION REFERENCE

ROUTE NUMBER.....IS 695 CONTINUED
INVENTORY DIRECTION....NORTH
NAME: BALTO BELTWAY

COUNTY-BALTIMORE
SHA DISTRICT.....4
DATE.....12/31/96

SYSTEM ....STATE....		FUNCTIONAL CLASS	HWY TYPE	ACCESS CONTRL	MILEPOINT	MILEPOINT DESCRIPTION	MARKED LANES	SURFACE WIDTH/TYPE*	AADT
PRIMARY	R	URB-INTERSTATE	DIVIDED	FULL	0.64	R/R #CSX 140 874 N	6	721	141,050
					0.64	STRUC #3111			
					1.08		7	841	
					1.13	US0001AL WASHINGTON BLVD			120,750
					1.13	STRUC #3112			
					1.13	EXIT #10			
					1.13	VARIABLE MESSAGE SIGN #403 (SB/L)			
					1.33		6	721	
					1.44		5	601	
					1.53	RPDD9503 RAMP 3 FR IS 695 TO RAMP 2			
					1.53	STRUC #3195			
					1.59	IS0095 NO NAME			
					1.59	STRUC #3202			
					1.59	EXIT #11			
					1.70	RP009505 RAMP 5 FR IS 95 TO RAMP 4			
					1.70	STRUC #3201			
					1.72	IS 95 (SB/L)			150,750
					1.72	STRUC #3199			
					2.18	CO3022 BENSON AVE			
					2.18	STRUC #3113			
					2.31		6	721	
					2.33	R/R #ATK 529 618 D			
					2.36	US0001 SOUTHWESTERN BLVD			159,150
					2.36	STRUC #3114			
					2.36	EXIT #12A			
					2.40	CO3000 LEEDS AVE			
					2.43		7	841	
					2.71	STRUC #3117 PEDESTRIAN WALKWAY			
					2.79	CO3004 WESTLAND BLVD			
					2.79	STRUC #3118			
					3.32	MD0372 WILKENS AVE			
					3.32	STRUC #3119			
					3.32	EXIT #12B			
					3.34				165,750
					4.06	VARIABLE MESSAGE SIGN #401 (SB/L)			
					4.56	MD0144 FREDERICK RD			167,750
					4.56	STRUC #3121			
					4.56	EXIT #13			
					5.04	CO2600 EDMONDSON AVE			
					5.04	STRUC #3122			
					5.30	CO2621 INGLESIDE AVE			
					5.30	STRUC #3123			

* A,B = UNIMPROVED; C = GRADED & DRAINED; D,E = SOIL,GRAVEL,STONE; F,G = LOW TYPE BITUMINOUS;
H,I = HIGH TYPE BITUMINOUS; J = CONCRETE; K = BRICK; L = BLOCK

STATE HIGHWAY LOCATION REFERENCE

ROUTE NUMBER.....IS 695 CONTINUED
INVENTORY DIRECTION....NORTH
NAME: BALTO BELTWAY

COUNTY-BALTIMORE
SHA OISTRICT.....4
DATE.....12/31/96

SYSTEM ....STATE....		FUNCTIONAL CLASS	HWY TYPE	ACCESS CONTRL	MILEPOINT	..... MILEPOINT OESCRIPTION		MARKEO LANES	SURFACE WIOTH/TYPE*	AAOT
PRIMARY	R	URB-INTERSTATE	DIVIOED	FULL	5.79	US0040	BALTO NATIONAL PIKE	7	84I	159,150
					5.79		STRUC #3124			
					5.79		EXIT #15			
					6.29			6	72I	
					6.60	CO2500	CROSBY RO			
					6.60		STRUC #3125			
					7.20	IS007D	NO NAME			178,150
					7.20		STRUC #3127			
					7.20	RP007001	RAMP 1 FR IS 695 TO RAMP 8			
					7.20	RP007005	RAMP 5 FR IS 695 TO RAMP 4			
					7.20		STRUC #3128			
					7.20	RP007003	RAMP 3 FR RAMP 6 TO IS 695			
					7.20	RP007007	RAMP 7 FR RAMP 2 TO IS 695			
					7.20		STRUC #3129			
					7.20		EXIT #16			
					7.66	MD0122	SECURITY BLVO			174,150
					7.66		STRUC #3134			
					7.66		EXIT #17			
					7.70			7	84I	
					7.97			8	96I	
					8.32	CO2356	OOGWOOD RO			
					8.32		STRUC #3137			
					9.09	CO1900	WINOSOR MILL RO			
					9.09		STRUC #3138			
					10.20	MD0026	LIBERTY RD			162,050
					10.20		STRUC #3139			
					10.20		EXIT #18			
					10.94	CO1800	MILFORD MILL RD			
					10.94		STRUC #3140			
					11.10			6	84I	
					11.40			6	72I	
					11.62	CO1700	OLD COURT RO			
					11.62		STRUC #3142			
					11.85		STRUC #3143 BALTO METRO			
					11.89		IS 795 (SB/L)			
					11.89		STRUC #3308			
					12.00	IS0795	NORTHWEST EXPRESSWAY	7	84I	152,350
					12.00		STRUC #3310			
					12.00		EXIT #19			
					12.12		STRUC #3144 GWYNNS FALLS			
					12.18		R/R #CSX 831 653 V			
					12.18		STRUC #3145			

* A,B = UNIMPROVED; C = GRADED & DRAINED; D,E = SOIL,GRAVEL,STONE; F,G = LOW TYPE BITUMINOUS;
H,I = HIGH TYPE BITUMINOUS; J = CONCRETE; K = BRICK; L = BLOCK

STATE HIGHWAY LOCATION REFERENCE

ROUTE NUMBER.....IS 695 CONTINUED
INVENTORY DIRECTION....NORTH
NAME: BALTO BELTWAY

COUNTY-BALTIMORE
SHA DISTRICT.....4
DATE.....12/31/96

SYSTEM ....STATE....		FUNCTIONAL CLASS	HWY TYPE	ACCESS CONTRL	MILEPOINT	..... MILEPOINT DESCRIPTION		MARKED LANES	SURFACE WIDTH/TYPE*	AADT
PRIMARY	R	URB-INTERSTATE	DIVIDED	FULL	12.32			8	96I	152,350
					12.97	MD0140	REISTERSTOWN RD			159,050
					12.97		STRUC #3146			
					12.97		EXIT #20			
					13.11			6	72I	
					13.71	MD0129	PARK HEIGHTS AVE			147,650
					13.71		STRUC #3147			
					13.71		EXIT #21			
					14.20	CO1600	STEVENSON RD			160,450
					14.20		STRUC #3148			
					14.20		EXIT #21			
					15.61	CO0722	GREENSPRING AVE			160,750
					15.61		STRUC #3149			
					15.61		EXIT #22			
					16.26		STRUC #3150 SLAUGHTERHOUSE BRANCH			
					16.98	MD0025	FALLS RD			
					16.98		STRUC #3151			
					17.17		STRUC #3153 JONES FALLS			
					17.34	IS0083	BALTO BELTWAY (AHEAD)			
					17.34	MD0025A	JONES FALLS EXPWY			
					17.34		STRUC #3154			
					17.34		EXIT #23			
					18.86	IS0083	HARRISBURG EXPWY (BACK)			168,450
					18.86		STRUC #3158			
					18.86		EXIT #24			
					18.98	RP008305	RAMP 5 FR IS 83 TO IS 695			
					18.98		STRUC #3203			
					19.06		R/R #CR 530 838 V			
					19.06		STRUC #3159			
					19.32			7	84I	
					19.48	MD0139	CHARLES ST			147,850
					19.48		STRUC #3160			
					19.48		EXIT #25			
					19.96			6	72I	
					20.50	MD0045	YORK RD			147,650
					20.50		STRUC #3161			
					20.50		EXIT #26			
					21.12	MD0146	DULANEY VALLEY RD			145,150
					21.12		STRUC #3162			
					21.12		EXIT #27			
					22.38	CO3334	PROVIDENCE RD			148,575
					22.38		STRUC #3163			

* A,B = UNIMPROVED; C = GRADED & DRAINED; D,E = SOIL,GRAVEL,STONE; F,G = LOW TYPE BITUMINOUS;
H,I = HIGH TYPE BITUMINOUS; J = CONCRETE; K = BRICK; L = BLOCK

STATE HIGHWAY LOCATION REFERENCE

ROUTE NUMBER.....IS 695 CONTINUED
INVENTORY DIRECTION....NORTH
NAME: BALTO BELTWAY

COUNTY-BALTIMORE
SHA DISTRICT.....4
DATE.....12/31/96

SYSTEM ....STATE....		FUNCTIONAL CLASS	HWY TYPE	ACCESS CONTRL	MILEPOINT		MILEPOINT DESCRIPTION	MARKED LANES	SURFACE WIDTH/TYPE*	AADT
PRIMARY	R	URB-INTERSTATE	DIVIDED	FULL	22.38		EXIT #28	6	72I	148,575
					23.12	CO3353	CROMWELL BRIDGE RD			
					23.12		STRUC #3164			
					23.12		EXIT #29A			
					23.29	MD0542	LOCH RAVEN BLVD			135,350
					23.29		STRUC #3165			
					23.29		EXIT #29B			
					24.01	CO1400	JOPPA RD			
					24.01		STRUC #3166			
					24.35	MD0041	PERRING PKWY			141,650
					24.35		STRUC #3167			
					24.35		EXIT #30			
					24.75	CO3600	OLD HARFORO RD			
					24.75		STRUC #3168			
					25.49	MD0147	HARFORD RD			114,750
					25.49		STRUC #3170			
					25.49		EXIT #31			
					25.93	CO3739	AVONDALE RD			
					25.93		STRUC #3173			
					26.00	MD0043	WHITE MARSH BLVD			148,550
					26.00		EXIT #31C			
					26.14	MD0043	WHITE MARSH BLVD			
					26.14		STRUC #3347			
					26.33	CO3482	PUTTY HILL AVE			
					26.33		STRUC #3174			
					27.12	US0001	BELAIR RD			120,680
					27.12		STRUC #3175			
					27.12		EXIT #32			
					27.34		VARIABLE MESSAGE SIGN #411 (NB/L)			
					27.67			5	60I	
					27.88	CO4457	LILLIAN HOLT DR			
					27.88		STRUC #3176			
					28.52		IS 695 (WB/L)			
					28.52		STRUC #3177			
					28.55			4	48I	
					28.67	IS0095	J F K MEMORIAL HWY			
					28.67		STRUC #3182			
					28.67		EXIT #33			
					28.78		IS 95 (SB/L)			
					28.78		STRUC #3187			
					28.97		IS 695 (WB/L)			
					28.97		STRUC #3189			

* A,B = UNIMPROVED; C = GRADED & DRAINED; D,E = SOIL,GRAVEL,STONE; F,G = LOW TYPE BITUMINOUS;
H,I = HIGH TYPE BITUMINOUS; J = CONCRETE; K = BRICK; L = BLOCK

STATE HIGHWAY LOCATION REFERENCE

ROUTE NUMBER.....IS 695 CONTINUED
INVENTORY DIRECTION....NORTH
NAME: BALTO BELTWAY

COUNTY-BALTIMORE
SHA DISTRICT.....4
DATE.....12/31/96

SYSTEM ....STATE....		FUNCTIONAL CLASS	HWY TYPE	ACCESS CONTRL	MILEPOINT	..... MILEPOINT DESCRIPTION		MARKED LANES	SURFACE WIDTH/TYPE*	AADT
PRIMARY	R	URB-INTERSTATE	DIVIDED	FULL	29.17	MD0695	BALTO BELTWAY	4	48I	120,680

****

ROUTE NUMBER.....MD 695
INVENTORY DIRECTION....NORTH
NAME: BALTO BELTWAY

PRIMARY	R	URB-FRWY/EXPWY	DIVIDED	FULL	0.00	IS0695	BALTO BELTWAY (BACK)	5	60I	87,150
					0.DD		EXIT #33			
					D.28			6	72I	
					0.69	MD0007	PHILADELPHIA RD	5	60I	82,150
					0.69		STRUC #3190			
					0.69		EXIT #34			
					1.03	US0040	PULASKI HWY			76,050
					1.03		STRUC #3191			
					1.D3		EXIT #35			
					1.14		R/R #CSX 140 827 F			
					1.14		STRUC #3250			
					1.36		KELSO DR			
					1.36		STRUC #3251			
					1.38	MD0702	SOUTHEAST BLVD	4	49I	63,150
					1.38		EXIT #36			
					1.59		R/R #ATK 530 744 U			
					1.59		STRUC #3284 & #3283			
					1.83		SPEED LIMIT 55 MPH			
					1.90	MD0702	SOUTHEAST BLVD			
					1.99			4	48I	
					2.21		STRUC #3281 NORTHEAST CREEK			
					2.50		R/R #ATK 530 743 M			
					2.50		STRUC #3276			
					2.89		MILE MARKER 38.0			
					3.22	CO5069	CHESACO AVE			
					3.22		STRUC #3257			
					3.41		R/R #ATK 530 741 Y			
					3.41		STRUC #3238			
					3.85	CO5135	DIAMOND POINT RD			
					3.85		STRUC #3258			
					4.16	MD0150	EASTERN BLVD			31,450
					4.16		STRUC #3226			
					4.16		EXIT #38			
					4.52	RP269501	RAMP 1 FR CO 5460 TO MD 695			

* A,B = UNIMPROVED; C = GRADED & DRAINED; D,E = SOIL,GRAVEL,STONE; F,G = LOW TYPE BITUMINOUS;
H,I = HIGH TYPE BITUMINOUS; J = CONCRETE; K = BRICK; L = BLOCK

STATE HIGHWAY LOCATION REFERENCE

ROUTE NUMBER.....MD 695 CONTINUED
INVENTORY DIRECTION....NORTH
NAME: BALTO BELTWAY

COUNTY-BALTIMORE
SHA DISTRICT.....4
DATE.....12/31/96

SYSTEM ....STATE....		FUNCTIONAL CLASS	HWY TYPE	ACCESS CONTRL	MILEPOINT	MILEPOINT DESCRIPTION	MARKED LANES	SURFACE WIDTH/TYPE*	AADT
PRIMARY	R	URB-FRWY/EXPWY	DIVIDED	FULL	4.52	STRUC #3225	4	48I	31,450
					4.52	EXIT #39			
					4.60	R/R #CR 530 545 S			
					4.60	R/R #CR 530 544 K			
					4.60	STRUC #3224			
					4.78	MD0151 NORTH POINT BLVD (WB/L)			
					4.78	STRUC #3223			
					5.48	MD0151 NORTH POINT BLVD (WB/L)			
					5.48	STRUC #3272			
					5.48	EXIT #40			
					5.86	CO5510 TRAPPE RD			
					5.86	STRUC #3247			
					6.51	CO5820 COVE RD			30,350
					6.51	STRUC #3248			
					6.51	EXIT #41			
					7.17	CO5524 BEACHWOOD RD			
					7.17	STRUC #3244			
					8.61	R/R #CR 530 554 R			
					8.62	R/R #CR 530 553 J			
					8.62	STRUC #3290			
					8.66	CO5527 MORSE LA	3	36I	
					8.74	MD 158 (WB/L)	2	30I	
			UNDIVED		8.92		2	24J	
					8.93	END STATE MAINTENANCE			
					8.93	BEGIN TOLL MAINTENANCE			
					8.93	BEGIN STRUC #3294			
					8.95	MD0020D NORTH POINT BLVD			
					8.99	MD0151 NORTH POINT BLVD			22,650
					8.99	STRUC #3294			
					8.99	EXIT #42			
					9.12	MD 158 (WB/L)			
					9.14		2	24I	
					9.22	SPEED LIMIT 50 MPH	2	24J	
					9.27	R/R #CSX 140 827 F			
					9.71	MD 151B (NB/L)			
					9.76	MD0158 BETHLEHEM BLVD			
					9.80	MD0151B WHARF RD			
					10.05	MD0158 BETHLEHEM BLVD			
					10.05	STRUC #B Z437			
					10.16	MD0157 PENINSULA EXPWY			21,650
					10.16	EXIT #43			
					10.47	MILE MARKER 45.0			

* A,B = UNIMPROVED; C = GRADED & DRAINED; D,E = SOIL,GRAVEL,STONE; F,G = LOW TYPE BITUMINOUS;
H,I = HIGH TYPE BITUMINOUS; J = CONCRETE; K = BRICK; L = BLOCK

STATE HIGHWAY LOCATION REFERENCE

ROUTE NUMBER.....MD 695 CONTINUED
INVENTORY DIRECTION....NORTH
NAME: BALTO BELTWAY

COUNTY-BALTIMORE
SHA DISTRICT.....4
DATE.....12/31/96

SYSTEM ....STATE....		FUNCTIONAL CLASS	HWY TYPE	ACCESS CONTRL	MILEPOINT	MILEPOINT DESCRIPTION		MARKED LANES	SURFACE WIDTH/TYPE*	AADT
PRIMARY	R	URB-FRWY/EXPWY	UNDIVED	FULL	11.91	OP5248	MAIN ST	2	24J	21,650
					11.92	RP269501	RAMP 1 FR MD 695 TO MD 695 A			28,629
					11.92		EXIT #44			
					11.95			2	24I	
			DIVIDED		12.16			4	48I	
					12.21			4	148I	
					12.30			9	148I	
					12.35		TOLL PLAZA (9 LANES)	9	160I	
					12.52			5	60I	
					12.54	MD0695C	AUTHORITY DR			
					12.54		MILE MARKER 47.0			
					12.65		SPEED LIMIT 55 MPH			
					12.71		VARIABLE MESSAGE SIGN #417 (SB/L)			
					12.73			4	56J	
					12.81	MD0695C	AUTHORITY DR			
					13.55		MILE MARKER 48.0			
					13.79		STRUC #BCZ472 PATAPSCO RIVER			
					13.79		BALTO CITY LINE			

****

ROUTE NUMBER.....MD 695A
INVENTORY DIRECTION....SOUTH
NAME: BROENING HWY

SECONDARY	R	URB-OTHER PRIN ART	UNDIVED	NONE	0.00		BALTO CITY LINE	4	50J	5,999
					0.30	CO5314	DUNHILL RD	2	40I	
					0.38			2	30J	
					0.51		R/R #CR 530 680 K			
			DIVIDED		0.55					
					0.59	MD0695B	BELCLARE RD			
			UNDIVED		0.64		SPEED LIMIT 35 MPH	2	24I	
					1.26		END STATE MAINTENANCE			
					1.26		BEGIN TOLL MAINTENANCE			
					1.90	MD0695C	AUTHORITY DR			
					1.93	RP269501	RAMP 1 FR MD 695 TO MD 695 A			
					1.93	RP269506	RAMP 6 FR MD 695 A TO MD 695			
					1.93		EXIT #44			

* A,B = UNIMPROVED; C = GRADED & DRAINED; D,E = SOIL,GRAVEL,STONE; F,G = LOW TYPE BITUMINOUS;
H,I = HIGH TYPE BITUMINOUS; J = CONCRETE; K = BRICK; L = BLOCK

STATE HIGHWAY LOCATION REFERENCE

ROUTE NUMBER.....MD 695B
INVENTORY DIRECTION....WEST
NAME: BELCLARE RD

COUNTY-BALTIMORE
SHA DISTRICT.....4
DATE.....12/31/96

SYSTEM ....STATE....	FUNCTIONAL CLASS	HWY TYPE	ACCESS CONTRL	MILEPOINT	..... MILEPOINT DESCRIPTION		MARKED LANES	SURFACE WIDTH/TYPE*	AADT
SECONDARY R	URB-COLLECTOR	UNDIVED	NONE	0.00	MD0695A	BROENING HWY	2	33I	999
				0.10	C05237	DUNDALK AVE			
				0.10	C05284	BELCLARE RD (AHEAD)			

****

ROUTE NUMBER.....MD 695C
INVENTORY DIRECTION....SOUTH
NAME: AUTHORITY DR

SECONDARY R	URB-LOCAL	UNDIVED	NONE	0.00	MD0695A	BROENING HWY	2	24I	
				0.00		TOLL MAINTENANCE			
				0.16		SPEED LIMIT 25 MPH			
				0.47			2	26I	
				0.93			2	24I	
				0.97	MD0695	BALTO BELTWAY			
				0.97		STRUC #BCZ472			
				0.98			1	20I	
				1.17			1	16I	
				1.23	MD0695	BALTO BELTWAY			

****

ROUTE NUMBER.....MD 700
INVENTORY DIRECTION....NORTH
NAME: MARTIN BLVD

SECONDARY R	URB-LOCAL	DIVIDED	NONE	0.00	C06216	CHESAPEAKE PARK PLAZA (BACK)	4	60I	21,125
	URB-MINOR ARTERIAL			0.07	MD0150	EASTERN BLVD			
				0.07		STRUC #3095			
				0.18			4	48I	
				0.26		SPEED LIMIT 35 MPH			
				0.48	C04465	MIDDLE RIVER RD			
				0.61		SPEED LIMIT 50 MPH			
				1.21	C04500	COMPASS RD			
				1.75	C04542	KELSO DR			
		UNDIVED	PART	1.82			1	15I	
				1.97	US0040	PULASKI HWY			
				1.97		STRUC #3106			

* A,B = UNIMPROVED; C = GRADED & DRAINED; D,E = SOIL,GRAVEL,STONE; F,G = LOW TYPE BITUMINOUS;
H,I = HIGH TYPE BITUMINOUS; J = CONCRETE; K = BRICK; L = BLOCK

STATE HIGHWAY LOCATION REFERENCE

ROUTE NUMBER.....MD 702
INVENTORY DIRECTION....EAST
NAME: SOUTHEAST BLVD

COUNTY-BALTIMORE
SHA DISTRICT.....4
DATE.....12/31/96

SYSTEM ....STATE....	FUNCTIONAL CLASS	HWY TYPE	ACCESS CONTRL	MILEPOINT	..... MILEPOINT DESCRIPTION		MARKED LANES	SURFACE WIDTH/TYPE*	AADT
SECONDARY R	URB-FRWY/EXPWY	DIVIDED	FULL	0.00	MD0695	BALTO BELTWAY	3	48I	58,525
				0.00		EXIT #36			
				0.20		R/R #ATK 530 745 B			
				0.20		STRUC #3267			
				0.25			4	48I	
				0.32		SPEED LIMIT 55 MPH			
				0.39		STRUC #3271 NORTHEAST CREEK			
				0.49	MD0695	BALTO BELTWAY			
				0.49		STRUC #3282			
				0.52		STRUC #3268			
				0.78	CO5033	MACE AVE			
				0.78		STRUC #3246			
				1.31	CO4774	MARLYN AVE			
				1.31		STRUC #3277			
				1.70	MD0150	EASTERN BLVD			22,975
				1.70		STRUC #3245			
				2.01	CO4758	OLD EASTERN AVE			
			PART	2.03			6	76I	
				2.06		SPEEO LIMIT 40 MPH			
				2.80		STRUC #3205 PEDESTRIAN WALKWAY			
				3.04			4	48I	
				3.06	CO4789	MIDDLEBOROUGH RD			
				3.38	CO4779	HYDE PARK RD			
				3.97	CO4917	TURKEY POINT RD			
				4.13	CO4967	BACK RIVER NECK RD			

****

ROUTE NUMBER.....MD 718
INVENTORY DIRECTION....NORTH
NAME: SPARROWS POINT RD

SECONDARY R	URB-COLLECTOR	UNDIVED	NONE	0.00	MD0151	SPARROWS POINT BLVD/NORTH POINT BLVD	3	30I	4,325
				0.03	MD0151A	NO NAME			
				0.04			2	20I	
				0.10		SPEED LIMIT 30 MPH			
				0.34	CO5721	RUTH AVE			
				1.00	MD0020D	NORTH POINT RD			
				1.00	CO5677	NORTH POINT RD			

* A,B = UNIMPROVED; C = GRADED & DRAINED; D,E = SOIL,GRAVEL,STONE; F,G = LOW TYPE BITUMINOUS;
H,I = HIGH TYPE BITUMINOUS; J = CONCRETE; K = BRICK; L = BLOCK

STATE HIGHWAY LOCATION REFERENCE

ROUTE NUMBER.....MD 746A
INVENTORY DIRECTION....NORTH
NAME: OLO FALLS RD

COUNTY-BALTIMORE
SHA DISTRICT.....4
OATE.....12/31/96

SYSTEM ....STATE....	FUNCTIONAL CLASS	HWY TYPE	ACCESS CONTRL	MILEPOINT	..... MILEPOINT DESCRIPTION		MARKEO LANES	SURFACE WIDTH/TYPE*	AADT
SECONDARY R	URB-LOCAL	UNDIVED	NONE	0.00	MO0025	FALLS RD	2	20I	199
				0.04			2	24I	
				0.09		STRUC #3107 JONES FALLS			
				0.13		ROAD END			

****

ROUTE NUMBER.....MD 770
INVENTORY DIRECTION....NORTH
NAME: CONLEY ST EXT

SECONDARY R	URB-LOCAL	UNDIVED	NONE	0.00	MD0020A	NORTH POINT RD	2	20I	1,399
				0.06			2	18I	
				0.08	MD0151	NORTH POINT BLVO			

****

ROUTE NUMBER.....IS 795
INVENTORY OIRECTION....NORTH
NAME: NORTHWEST EXPRESSWAY

PRIMARY R	URB-INTERSTATE	OIVIOEO	FULL	0.00	IS0695	BALTO BELTWAY	4	48J	74,475
				0.00		STRUC #3308 & #3310			
				0.00		EXIT #19			
				0.32		STRUC #3314 GWYNNS FALLS			
				0.44		INTERSTATE MILE MARKER 1.0	6	72J	
				0.71		STRUC #3315			
				0.89		SPEED LIMIT 60 MPH			
				0.93	CO7113	MT WILSON LA			
				0.93		STRUC #3307			
				1.45		INTERSTATE MILE MARKER 2.0			
				1.55	MD0037	MCDONOGH RD			
				1.55		STRUC #3316			
				2.37		STRUC #3317			
				2.44		INTERSTATE MILE MARKER 3.0			
				2.59		STRUC #3318 GWYNNS FALLS			
				2.84			5	60J	
				2.92		STRUC #3322 GWYNNS FALLS			
				3.13		STRUC #3319 RED RUN			
				3.17	CO2251	PAINTERS MILL RO			
				3.31		STRUC #3360			
				3.45		INTERSTATE MILE MARKER 4.0			

* A,B = UNIMPROVED; C = GRADED & DRAINED; D,E = SOIL,GRAVEL,STONE; F,G = LOW TYPE BITUMINOUS;
H,I = HIGH TYPE BITUMINOUS; J = CONCRETE; K = BRICK; L = BLOCK

STATE HIGHWAY LOCATION REFERENCE

ROUTE NUMBER.....IS 795 CONTINUED
INVENTORY DIRECTION....NORTH
NAME: NORTHWEST EXPRESSWAY

COUNTY-BALTIMORE
SHA DISTRICT.....4
DATE.....12/31/96

SYSTEM ....STATE....		FUNCTIONAL CLASS	HWY TYPE	ACCESS CONTRL	MILEPOINT	MILEPOINT DESCRIPTION		MARKED LANES	SURFACE WIDTH/TYPE*	AADT
PRIMARY	R	URB-INTERSTATE	DIVIDED	FULL	3.49			4	48J	74,475
					3.93	MDD94D	OWINGS MILLS BLVD			
					3.93		STRUC #3323			
					3.93		EXIT #4			
					3.95			4	48I	
					4.04	RP079501	RAMP 1 FR RAMP 4 TO MD 940			
					4.04		STRUC #3330			
					4.06	RP079507	RAMP 7 FR MD 940 TO IS 795			
					4.06		STRUC #3327			
					4.45		INTERSTATE MILE MARKER 5.0			
					5.17	CO0562	PLEASANT HILL RD			
					5.17		STRUC #3332			
					5.46		INTERSTATE MILE MARKER 6.0			
					5.97	CO0543	CHURCH RD			
					5.97		STRUC #3333			
					6.50		INTERSTATE MILE MARKER 7.0			
					6.55	CO6781	FRANKLIN BLVD			56,175
					6.55		STRUC #3334			
					6.55		EXIT #7			
					7.40	COD5D3	BERRYMANS LA			
					7.40		STRUC #3335			
					7.48		INTERSTATE MILE MARKER 8.0			
					7.95	COD5D4	STOCKSDALE AVE			
					7.95		STRUC #3336			
					8.34	CO0499	COCKEYS MILL RD			
					8.34		STRUC #3337			
					8.47		INTERSTATE MILE MARKER 9.0			
			UNDIVED		8.85					
					8.88	RP079501	RAMP 1 FR IS 795 TO MD 140			
					8.88		STRUC #3338			
					8.99	MD0140	WESTMINSTER PIKE			
					8.99	MD0795	NO NAME (AHEAD)			
					8.99		EXIT #9			

****

ROUTE NUMBER.....MD 795
INVENTORY DIRECTION....EAST
NAME: NO NAME

PRIMARY	R	URB-FRWY/EXPWY	UNDIVED	NONE	0.00	MD0140	WESTMINSTER PIKE	4	55I	13,500
					0.00	IS0795	NORTHWEST EXPRESSWAY (BACK)			

* A,B = UNIMPROVED; C = GRADED & DRAINED; D,E = SOIL,GRAVEL,STONE; F,G = LOW TYPE BITUMINOUS;
H,I = HIGH TYPE BITUMINOUS; J = CONCRETE; K = BRICK; L = BLOCK

STATE HIGHWAY LOCATION REFERENCE

ROUTE NUMBER.....MD 795 CONTINUED
INVENTORY DIRECTION....EAST
NAME: NO NAME

COUNTY-BALTIMORE
SHA DISTRICT.....4
DATE.....12/31/96

SYSTEM ....STATE....	FUNCTIONAL CLASS	HWY TYPE	ACCESS CONTRL	MILEPOINT		MILEPOINT DESCRIPTION	MARKED LANES	SURFACE WIDTH/TYPE*	AADT
PRIMARY R	URB-FRWY/EXPWY	UNDIVED	NONE	D.00		EXIT #9	4	55I	13,500
				D.13		SPEED LIMIT 40 MPH			
				0.25			4	39I	
				0.47	MD0128	BUTLER RD (AHEAD)			
				0.47	MD0030	HANOVER PIKE			

****

ROUTE NUMBER.....MD 889
INVENTORY DIRECTION....NORTH
NAME: NO NAME

SECONDARY R	RUR-LOCAL	UNDIVED	NONE	0.0D		ROAD END	2	18I	199
				0.07			2	24I	
				0.1D	MD0137	MT CARMEL RD			

****

ROUTE NUMBER.....MD 891
INVENTORY DIRECTION....SOUTH
NAME: HOLLINS FERRY RD

SECONDARY R	URB-MINOR ARTERIAL	DIVIDED	NONE	1.49	CO32D0	HAMMONDS FERRY RD	4	54I	10,399
				1.49	CO3239	HOLLINS FERRY RD (BACK)			
	URB-COLLECTOR			1.72	ISD695	BALTO BELTWAY			
				1.72		STRUC #3110			
				1.72		EXIT #9			
				1.82			2	54I	
		UNDIVED		1.88			2	24I	
				2.02	CO3239	HOLLINS FERRY RD (AHEAD)			

****

ROUTE NUMBER.....IS 895
INVENTORY DIRECTION....NORTH
NAME: HARBOR TUNNEL THRUWAY

PRIMARY R	URB-FRWY/EXPWY	DIVIDED	FULL	0.00		HOWARD CO/L	4	48J	9,425
				D.0D		STRUC #HOY014 PATAPSCO RIVER			
				0.00		TOLL MAINTENANCE			
				0.02	US0001	WASHINGTON BLVD			
				0.29	IS0195	METROPOLITAN BLVD			

* A,B = UNIMPROVED; C = GRADED & DRAINED; D,E = SOIL,GRAVEL,STONE; F,G = LOW TYPE BITUMINOUS;
H,I = HIGH TYPE BITUMINOUS; J = CONCRETE; K = BRICK; L = BLOCK

STATE HIGHWAY LOCATION REFERENCE

ROUTE NUMBER.....IS 895 CONTINUED
INVENTORY DIRECTION....NORTH
NAME: HARBOR TUNNEL THRUWAY

COUNTY-BALTIMORE
SHA DISTRICT.....4
DATE.....12/31/96

SYSTEM ....STATE....	FUNCTIONAL CLASS	HWY TYPE	ACCESS CONTRL	MILEPOINT	MILEPOINT DESCRIPTION	MARKED LANES	SURFACE WIDTH/TYPE*	AADT
PRIMARY R	URB-FRWY/EXPWY	DIVIDED	FULL	0.29	STRUC #3341	4	48J	9,425
				0.30		4	48I	10,825
				0.32	SPEED LIMIT 55 MPH			
				0.59	STRUC #BY018 CALVERT ACCESS RD			
				0.74	R/R #ATK 529 538 K			
				0.74	STRUC #BY020			
				0.79	INTERSTATE MILE MARKER 2.0			
				0.90	STRUC #BY021 HERBERT RUN			
				1.82	INTERSTATE MILE MARKER 3.0			
				2.17	CO6274 TRANSWAY RD			
				2.17	STRUC #BY036			
	URB-INTERSTATE			2.41	IS0695 BALTO BELTWAY			16,500
				2.41	STRUC #BY037			
				2.41	EXIT #3			
				2.71	CO3200 HAMMONDS FERRY RD			
				2.71	STRUC #BY040			
				2.86	INTERSTATE MILE MARKER 4.0			
				3.35	MD0295 BALTIMORE WASHINGTON PKWY			24,500
				3.35	STRUC #BY046			
				3.35	EXIT #4			
				3.81	MD0648E OLD ANNAPOLIS RD			
				3.81	STRUC #BY051			
				3.88	INTERSTATE MILE MARKER 5.0			
				4.05	SPEED LIMIT 50 MPH			
				4.13	STRUC #BY054 B&A R/R			
				4.25		4	48J	
				4.61	STRUC #BY059 PATAPSCO RIVER			
				4.61	ANNE ARUNDEL CO/L			

****

ROUTE NUMBER.....MD 940
INVENTORY DIRECTION....NORTH
NAME: OWINGS MILLS BLVD

SECONDARY R	URB-MINOR ARTERIAL	DIVIDED	NONE	0.00	CO7711 DOLFIELD RD	2	26I	7,900
				0.00	CO6779 RED RUN BLVD			
				0.07		5	60I	
				0.20		4	52I	
				0.40	SPEED LIMIT 40 MPH			
				0.53	RP079507 RAMP 7 FR MD 940 TO IS 795			
				0.53	STRUC #3325			

* A,B = UNIMPROVED; C = GRADED & DRAINED; D,E = SOIL,GRAVEL,STONE; F,G = LOW TYPE BITUMINOUS;
H,I = HIGH TYPE BITUMINOUS; J = CONCRETE; K = BRICK; L = BLOCK

STATE HIGHWAY LOCATION REFERENCE

ROUTE NUMBER.....MD 940 CONTINUED
INVENTORY DIRECTION....NORTH
NAME: OWINGS MILLS BLVD

COUNTY-BALTIMORE
SHA DISTRICT.....4
DATE.....12/31/96

SYSTEM ....STATE....	FUNCTIONAL CLASS	HWY TYPE	ACCESS CONTRL	MILEPOINT	..... MILEPOINT DESCRIPTION		MARKED LANES	SURFACE WIDTH/TYPE*	AADT
SECONDARY R	URB-MINOR ARTERIAL	DIVIDED	NONE	0.67	RP079509	RAMP 9 FR IS 795 TO RAMP 10	4	52I	7,900
				0.67		STRUC #3324			
				D.7D	IS0795	NORTHWEST EXPRESSWAY			
				D.70		STRUC #3323			
				0.70		EXIT #4			
				0.85	RP079501	RAMP 1 FR RAMP 4 TO MD 940			
				D.85		STRUC #3326			
				1.09			5	65I	
				1.22	CO2254	S DOLFIELD RD			
				1.26			4	52J	
				1.27		STRUC #3331 GWYNNS FALLS			
				1.48	CO7297	OWINGS MILLS BLVD (AHEAD)			

****

ROUTE NUMBER.....MD 940D
INVENTORY DIRECTION....SOUTH
NAME: SMOOT LA

SECONDARY R	URB-LOCAL	UNDIVED	NONE	D.00	COD543	CHURCH RD	2	24I	
				0.02		ROAD END			

****

ROUTE NUMBER.....MD 94DS
INVENTORY DIRECTION....WEST
NAME: NO NAME

SECONDARY R	URB-LOCAL	UNDIVED	NONE	0.00	MD0030	HANOVER PIKE	2	10I	
				0.06			2	14I	
				0.37		ROAD END			

****

ROUTE NUMBER.....MD 943
INVENTORY DIRECTION....EAST
NAME: WARREN RD

SECONDARY R	URB-MINOR ARTERIAL	DIVIDED	NDNE	0.00	RP008307	RAMP 7 FR MD 943 TO IS 83	4	48I	29,570
				0.00	RPDD8304	RAMP 4 FR IS 83 TO MD 943			
				0.18		SPEED LIMIT 45 MPH			
				D.28		STRUC #3356 GOODWIN RUN			

* A,B = UNIMPROVED; C = GRADED & DRAINED; D,E = SOIL,GRAVEL,STONE; F,G = LOW TYPE BITUMINOUS;
H,I = HIGH TYPE BITUMINOUS; J = CONCRETE; K = BRICK; L = BLOCK

STATE HIGHWAY LOCATION REFERENCE

ROUTE NUMBER.....MD 943 CONTINUED
INVENTORY DIRECTION....EAST
NAME: WARREN RD

COUNTY-BALTIMORE
SHA DISTRICT.....4
DATE.....12/31/96

SYSTEM ....STATE....	FUNCTIONAL CLASS	HWY TYPE	ACCESS CONTRL	MILEPOINT	..... MILEPOINT DESCRIPTION	MARKED LANES	SURFACE WIDTH/TYPE*	AADT
SECONDARY R	URB-MINOR ARTERIAL	DIVIDED	NONE	0.59	C00434 BEAVER DAM RD	4	48I	29,570
				0.59	C00360 WARREN RD (AHEAD)			

****

ROUTE NUMBER.....MD 993B
INVENTORY DIRECTION....NORTH
NAME: NO NAME

SECONDARY R	URB-LOCAL	UNDIVED	NONE	0.00	US0001AL WASHINGTON BLVD	2	24I	
				0.12	USD001AL WASHINGTON BLVD			

* A,B = UNIMPROVED; C = GRADED & DRAINED; D,E = SOIL,GRAVEL,STONE; F,G = LOW TYPE BITUMINOUS;
H,I = HIGH TYPE BITUMINOUS; J = CONCRETE; K = BRICK; L = BLOCK

1997

HIGHWAY LOCATION REFERENCE

CALVERT COUNTY

SHA DISTRICT #5

C

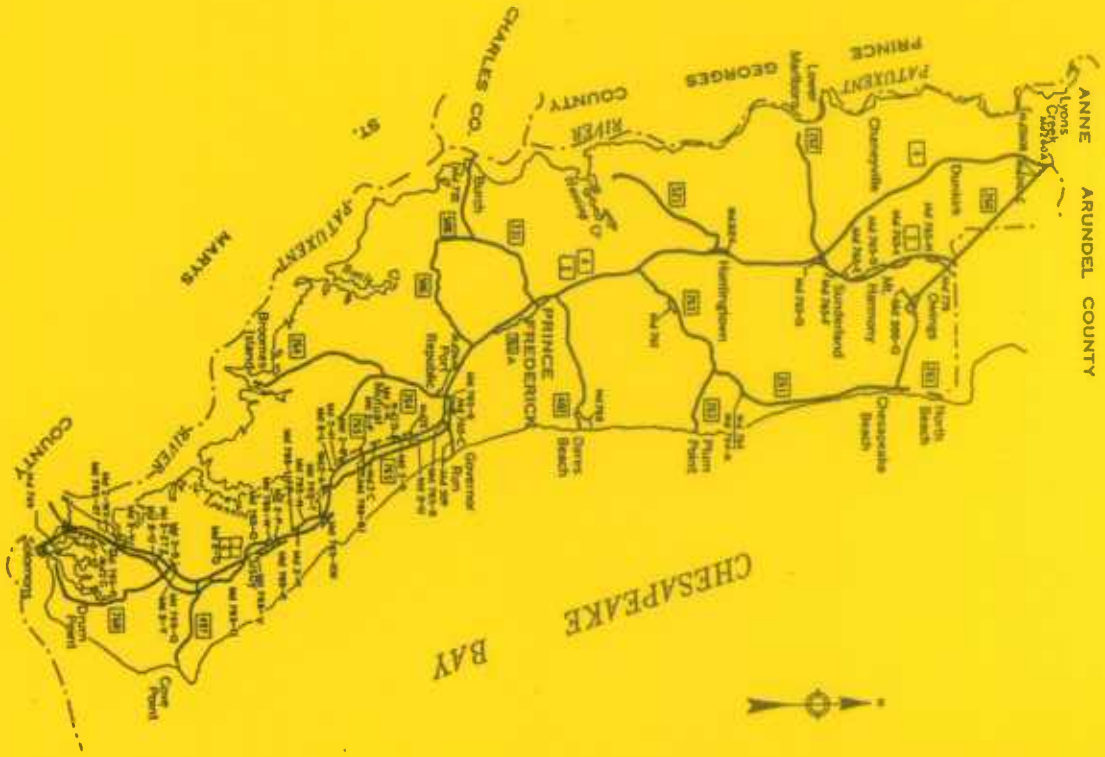

CALVERT COUNTY

ROUTE ALERT LIST

CALVERT COUNTY

None

STATE HIGHWAY ADMINISTRATION OF MARYLAND
HIGHWAY INFORMATION SERVICES DIVISION
DATA SUPPORT GROUP

STATE HIGHWAY LOCATION REFERENCE

ROUTE NUMBER.....MD 2
INVENTORY DIRECTION....NORTH
NAME: MEMORIAL DR

COUNTY-CALVERT
SHA DISTRICT.....5
DATE.....12/31/96

SYSTEM ....STATE....	FUNCTIONAL CLASS	HWY TYPE	ACCESS CONTRL	MILEPOINT	..... MILEPOINT DESCRIPTION		MARKED LANES	SURFACE WIDTH/TYPE*	AADT
SECONDARY R	URB-LOCAL	UNDIVED	NONE	0.00		ROAD END	2	34G	4,075
				0.09	MD0749	MEMORIAL DR	2	24I	
NAME: CHARLES ST				D.D9					
				0.15	MD0749	WILLIAMS ST			
				0.20			2	26I	
				0.26			2	22I	
	URB-MINOR ARTERIAL			0.38			2	26I	
NAME: SOLOMONS ISLAND RD				0.38					
				0.41			2	32I	
				0.48			2	24I	
				0.63		SPEED LIMIT 30 MPH			
				D.64			2	34I	
				0.73		STRUC #4005 PATUXENT RIVER			
				0.78			2	24I	
				1.32	MD0002G	NO NAME			
				1.38		SPEED LIMIT 35 MPH			
				1.45	MD0765R	SOLOMONS ISLAND RD S	1	40I	
PRIMARY	RUR-OTHER PRIN ART	DIVIDED		1.49	MD0004	SOLOMONS ISLAND RD	4	48I	16,683
				2.05	MD0765R	SOLOMONS ISLAND RD S			
				2.24	MD0002X	NEWTOWN RD			
				2.24	MD0002W	CRESTON LA			
				2.33		SPEED LIMIT 55 MPH			
				2.43	MD0765Y	SWAGGLER POINT RD			
				2.75	MD0002V	DOWELL RD/MONTICELLO DR			
				4.15	MD0002U	COSTER-MILLBRIDGE RD			
				4.58	MDDD02Y	MYSTIC LA			12,525
				4.58	MD0760	ROUSBY HALL RD			
				5.68	MDD497	COVE POINT RD			12,825
				6.14	MD0002Q	NO NAME			
				7.44	MDD765Q	PARDOE RD/H G TRUEMAN RD			
				7.92	MDD765Q	PARDOE RD			
				8.32	MD0765P	NURSERY RD			
				8.75	MD0002P	WHITE SANDS RD/NURSERY RD			
				9.32	MD0765N	SAW MILL RD			
				9.32	MD0002N	NO NAME			
				9.71	MDDD02M	NO NAME			
				10.16	MD0765M	FLAG POND PKWY			
				10.16	MD0765N	SAW MILL RD			
			PART	10.97	MD0002A	NO NAME			17,625
				10.97	MD0765	ST LEONARD RD			
				11.35	MD0002L	PARRAN RD			

* A,B = UNIMPROVED; C = GRADED & DRAINED; D,E = SOIL,GRAVEL,STONE; F,G = LOW TYPE BITUMINOUS;
H,I = HIGH TYPE BITUMINOUS; J = CONCRETE; K = BRICK; L = BLOCK

STATE HIGHWAY LOCATION REFERENCE

ROUTE NUMBER.....MD 2 CONTINUED
INVENTORY DIRECTION....NORTH
NAME: SOLOMONS ISLAND RD

COUNTY-CALVERT
SHA DISTRICT.....5
DATE.....12/31/96

SYSTEM ....STATE....		FUNCTIONAL CLASS	HWY TYPE	ACCESS CONTRL	MILEPOINT	..... MILEPOINT DESCRIPTION		MARKED LANES	SURFACE WIDTH/TYPE*	AADT
PRIMARY	R	RUR-OTHER PRIN ART	DIVIDED	PART	12.17	MD0002H	NO NAME	4	48I	17,625
					13.06	MD0765J	CALVERT BEACH RD			
					13.06	MD0765S	BALL RD			
					13.70	MDDD02K	LANCASTER DR			
					14.1D	MD0DD2O	DAVID GRAY RD			
					14.54	MD0002J	WESTERN SHORES RD			
					14.54	MD0002I	NO NAME			
					15.14	MD0765B	NO NAME			21,450
					15.56	MD0765O	PARKERS CREEK RD			
					15.94		MD 765 (SB/L) ST LEONARD RD			
				NONE	15.96	MD0264	BROOMES ISLAND RD			24,325
					15.98	MD0765	ST LEONARD RD			
					17.60	MD0506	SIXES RD			24,850
					18.33	MD0765A	MAIN ST			27,350
					18.70		SPEED LIMIT 45 MPH			
					19.89	MDD231	HALLOWING POINT RD/CHURCH ST			33,850
					20.44	MD0765A	MAIN ST			
					2D.59	COD244	W DARES BEACH RD	4	46I	31,425
					20.59	MD0402	DARES BEACH RD			
					20.9D			4	48I	
					20.95			4	46I	
					21.00		SPEED LIMIT 50 MPH			
					21.52	COOD45	STOAKLEY RD			
					21.54		SPEED LIMIT 55 MPH			
					22.99			4	48I	
					23.36	MD0263	PLUM POINT RD			26,225
					23.45		STRUC #4002 & #4003 HUNTING CREEK			
					23.79			4	46I	
					24.51	CO0041	BOWIE SHOP RD			
					24.83			4	48I	
					25.60	MD0524	OLD TOWN RD			32,800
					26.28	MD0524	OLD TOWN RD			
		RUR-MAJOR COLLECTOR			28.89	MD0004	SOUTHERN MD BLVD	2	28I	7,025
			UNDIVED		28.95	MD0765G	NO NAME	2	24I	
					29.14	MD0262	LOWER MARLBORO RD			
					29.65	MD0765F	NO NAME			
					29.78	MD0765E	KENT RD			
					30.12	MD0765D	WAYSIDE DR			
					30.96	MD0765D	WAYSIDE DR			
					31.27	CO0250	SKINNERS TURN RD			
					31.27	MD0765I	MT HARMONY LA			
					31.85	CO0133	MT HARMONY RD			7,575

* A,B = UNIMPROVED; C = GRADED & DRAINED; D,E = SOIL,GRAVEL,STONE; F,G = LOW TYPE BITUMINOUS;
H,I = HIGH TYPE BITUMINOUS; J = CONCRETE; K = BRICK; L = BLOCK

STATE HIGHWAY LOCATION REFERENCE

ROUTE NUMBER.....MD 2 CONTINUED
INVENTORY DIRECTION....NORTH
NAME: SOLOMONS ISLAND RD

COUNTY-CALVERT
SHA DISTRICT.....5
DATE.....12/31/96

SYSTEM ....STATE....	FUNCTIONAL CLASS	HWY TYPE	ACCESS CONTRL	MILEPOINT	MILEPOINT DESCRIPTION		MARKED LANES	SURFACE WIDTH/TYPE*	AADT
PRIMARY R	RUR-MAJOR COLLECTOR	UNDIVED	NONE	32.06	MD0765I	MT HARMONY LA	2	24I	7,575
				32.21		STRUC #4001 HALL CREEK			
				32.48	MD0765H	NO NAME			
				32.71	MD0778	OLD SOLOMONS ISLAND RD			
				33.27			3	39I	
				33.33			4	60I	
				33.37	MD0260	CHESAPEAKE BEACH RD			7,075
				33.42			2	56I	
				33.44		ANNE ARUNDEL CO/L			

****

ROUTE NUMBER.....MD 2A
INVENTORY DIRECTION....NORTH
NAME: NO NAME

SECONDARY R	RUR-LOCAL	UNDIVED	NONE	0.00		ROAD END	2	10I	
				0.13	MD0002	SOLOMONS ISLAND RD			
				0.13	MD0765	ST LEONARD RD (AHEAD)			

****

ROUTE NUMBER.....MD 2B
INVENTORY DIRECTION....EAST
NAME: NO NAME

SECONDARY R	RUR-LOCAL	UNDIVED	NONE	0.00		ROAD END	2	20I	
				0.02	MD0002H	NO NAME			
				0.29		ROAD END			

****

ROUTE NUMBER.....MD 2C
INVENTORY DIRECTION....NORTH
NAME: HENRY CT

SECONDARY R	RUR-LOCAL	UNDIVED	NONE	0.00	MD0002K	LANCASTER DR	2	20I	
				0.14		ROAD END			

* A,B = UNIMPROVED; C = GRADED & DRAINED; D,E = SOIL,GRAVEL,STONE; F,G = LOW TYPE BITUMINOUS;
H,I = HIGH TYPE BITUMINOUS; J = CONCRETE; K = BRICK; L = BLOCK

STATE HIGHWAY LOCATION REFERENCE

ROUTE NUMBER.....MD 2D
INVENTORY DIRECTION....NORTH
NAME: DAVID GRAY RD

COUNTY-CALVERT
SHA DISTRICT.....5
DATE.....12/31/96

SYSTEM ....STATE....	FUNCTIONAL CLASS	HWY TYPE	ACCESS CONTRL	MILEPOINT	..... MILEPOINT DESCRIPTION		MARKED LANES	SURFACE WIDTH/TYPE*	AADT
SECONDARY R	RUR-LOCAL	UNDIVED	NONE	0.00		ROAD END	2	20I	
NAME: KINGSBERRY CT				0.07	MD00020	DAVID GRAY RD			
				0.18		ROAD END			

****

ROUTE NUMBER.....MD 2E
INVENTORY DIRECTION....NORTH
NAME: NO NAME

SECONDARY R	RUR-LOCAL	UNDIVED	NONE	0.00		ROAD END	2	20I	
				0.12	MD00021	NO NAME			
				0.25		ROAD END			

****

ROUTE NUMBER.....MD 2F
INVENTORY DIRECTION....NORTH
NAME: NO NAME

SECONDARY R	RUR-LOCAL	UNDIVED	NONE	0.00		ROAD END	2	20I	
				D.08			2	34I	
				0.14	MD0765S	BALL RD			

****

ROUTE NUMBER.....MD 2G
INVENTORY DIRECTION....EAST
NAME: NO NAME

SECONDARY R	URB-LOCAL	UNDIVED	NONE	0.00	MD0004	SOLOMONS ISLAND RD	1	20I	
				0.03	MD0002	SOLOMONS ISLAND RD			

****

ROUTE NUMBER.....MD 2H
INVENTORY DIRECTION....WEST
NAME: NO NAME

SECONDARY R	RUR-LOCAL	UNDIVED	NONE	0.00	MD0002	SOLOMONS ISLAND RD	2	20I	
				0.03	MD0002B	NO NAME			

* A,B = UNIMPROVED; C = GRADED & DRAINED; D,E = SOIL,GRAVEL,STONE; F,G = LOW TYPE BITUMINOUS;
H,I = HIGH TYPE BITUMINOUS; J = CONCRETE; K = BRICK; L = BLOCK

STATE HIGHWAY LOCATION REFERENCE

ROUTE NUMBER.....MD 2I
INVENTORY DIRECTION....WEST
NAME: NO NAME

COUNTY-CALVERT
SHA DISTRICT.....5
DATE.....12/31/96

SYSTEM ....STATE....	FUNCTIONAL CLASS	HWY TYPE	ACCESS CONTRL	MILEPOINT	..... MILEPOINT DESCRIPTION		MARKED LANES	SURFACE WIDTH/TYPE*	AADT
SECONDARY R	RUR-LOCAL	UNDIVED	NONE	0.00	MD0002	SOLOMONS ISLAND RD	2	24I	
				0.00	MD0002J	WESTERN SHORES BLVD (BACK)			
				0.03	MD0002E	NO NAME			

****

ROUTE NUMBER.....MD 2J
INVENTORY DIRECTION....EAST
NAME: WESTERN SHORES BLVD

SECONDARY R	RUR-LOCAL	UNDIVED	NONE	0.00	MD0002	SOLOMONS ISLAND RD	2	24I	
				0.00	MD0002I	NO NAME (BACK)			
				0.13	MD0765	ST LEONARD RD			
				0.13	C00282	WESTERN SHORES BLVD (AHEAD)			

****

ROUTE NUMBER.....MD 2K
INVENTORY DIRECTION....WEST
NAME: LANCASTER DR

SECONDARY R	RUR-LOCAL	UNDIVED	NONE	0.00	MD0002	SOLOMONS ISLAND RD	2	42I	
				0.03	MD0002C	HENRY CT			
				0.03	C00735	LANCASTER DR (AHEAD)			

****

ROUTE NUMBER.....MD 2L
INVENTORY DIRECTION....EAST
NAME: PARRAN RD

SECONDARY R	RUR-MINOR COLLECTOR	UNDIVED	NONE	1.68	C00067	PARRAN RD (BACK)	2	24I	599
				1.68		STRUC #C0010 ST LEONARD CREEK			
				1.79	MD0002	SOLOMONS ISLAND RD			

****

ROUTE NUMBER.....MD 2M
INVENTORY DIRECTION....SOUTH
NAME: NO NAME

SECONDARY R	RUR-LOCAL	UNDIVED	NONE	0.00	MD0002	SOLOMONS ISLAND RD	2	34I	

* A,B = UNIMPROVED; C = GRADED & DRAINED; D,E = SOIL,GRAVEL,STONE; F,G = LOW TYPE BITUMINOUS;
H,I = HIGH TYPE BITUMINOUS; J = CONCRETE; K = BRICK; L = BLOCK

STATE HIGHWAY LOCATION REFERENCE

ROUTE NUMBER.....MD 2M CONTINUED
INVENTORY DIRECTION....SOUTH
NAME: NO NAME

COUNTY-CALVERT
SHA DISTRICT.....5
DATE.....12/31/96

SYSTEM ....STATE....	FUNCTIONAL CLASS	HWY TYPE	ACCESS CONTRL	MILEPOINT	MILEPOINT DESCRIPTION		MARKED LANES	SURFACE WIDTH/TYPE*	AADT
SECONDARY R	RUR-LOCAL	UNDIVED	NONE	D.04			2	22I	
				0.10		ROAD END			

****

ROUTE NUMBER.....MD 2N
INVENTORY DIRECTION....EAST
NAME: NO NAME

SECONDARY R	RUR-LOCAL	UNDIVED	NONE	D.00	MD00D2	SOLOMONS ISLAND RD	2	26I	
				0.00	MD0765N	SAW MILL RD (BACK)			
				0.08			2	24I	
				0.11		ROAD END			

****

ROUTE NUMBER.....MD 2O
INVENTORY DIRECTION....WEST
NAME: DAVID GRAY RD

SECONDARY R	RUR-LOCAL	UNDIVED	NONE	D.00	MD0002	SOLOMONS ISLAND RD	2	24I	
				D.04	MD00D2D	DAVID GRAY RD/KINGSBERRY CT			

****

ROUTE NUMBER.....MD 2P
INVENTORY DIRECTION....WEST
NAME: WHITE SANDS DR

SECONDARY R	RUR-LOCAL	UNDIVED	NONE	0.00	MD0765P	NURSERY RD	2	24I	
	RUR-MINOR COLLECTOR			0.04	MD0002	SOLOMONS ISLAND RD			599
				0.12			2	20I	
				0.14		SPEED LIMIT 25 MPH			
				0.18	COD670	WHITE SANDS DR (AHEAD)			

****

ROUTE NUMBER.....MD 2Q
INVENTORY DIRECTION....WEST
NAME: NO NAME

SECONDARY R	RUR-LOCAL	UNDIVED	NONE	0.00	MD0765Q	H G TRUEMAN RD	2	24I	

* A,B = UNIMPROVED; C = GRADED & DRAINED; D,E = SOIL,GRAVEL,STONE; F,G = LOW TYPE BITUMINOUS;
H,I = HIGH TYPE BITUMINOUS; J = CONCRETE; K = BRICK; L = BLOCK

STATE HIGHWAY LOCATION REFERENCE

ROUTE NUMBER.....MD 2Q CONTINUED
INVENTORY DIRECTION....WEST
NAME: NO NAME

COUNTY-CALVERT
SHA DISTRICT.....5
DATE.....12/31/96

SYSTEM ....STATE....	FUNCTIONAL CLASS	HWY TYPE	ACCESS CONTRL	MILEPOINT	MILEPOINT OESCRIPTION		MARKED LANES	SURFACE WIDTH/TYPE*	AADT
SECONOARY R	RUR-LOCAL	UNDIVED	NONE	0.06	MD0002	SOLOMONS ISLAND RD	2	24I	

****

ROUTE NUMBER.....MD 2S
INVENTORY DIRECTION....NORTH
NAME: NO NAME

SECONOARY R	RUR-LOCAL	UNOIVED	NONE	0.00		ROAD END	2	20I	
				0.05	MD0002Y	MYSTIC LA			
				0.15		ROAD END			

****

ROUTE NUMBER.....MD 2T
INVENTORY OIRECTION....SOUTH
NAME: COSTER RD

SECONOARY R	RUR-LOCAL	UNOIVEO	NONE	0.00	MO0002U	COSTER-MILLBRIDGE ROS	2	22I	
				0.00	MD0002Z	MILLBRIDGE RD (BACK)			
				0.01		SPEED LIMIT 30 MPH			
				0.28	CO0121	COSTER RO (AHEAD)			

****

ROUTE NUMBER.....MD 2U
INVENTORY DIRECTION....WEST
NAME: COSTER-MILLBRIDGE ROS

SECONDARY R	URB-LOCAL	UNDIVED	NONE	0.00	MD0765Q	H G TRUEMAN RD	2	24I	
				0.11	MD0002	SOLOMONS ISLAND RD			
				0.14	MO0002T	COSTER RO			
				0.14	MD0002Z	MILLBRIDGE RD			

****

ROUTE NUMBER.....MD 2V
INVENTORY DIRECTION....NORTH
NAME: DOWELL RD

SECONDARY R	URB-COLLECTOR	UNDIVED	NONE	0.00	MD0765Q	H G TRUEMAN RD	2	36I	599
				0.00	CO0110	DOWELL RD (BACK)			

* A,B = UNIMPROVED; C = GRADED & DRAINED; D,E = SOIL,GRAVEL,STONE; F,G = LOW TYPE BITUMINOUS;
H,I = HIGH TYPE BITUMINOUS; J = CONCRETE; K = BRICK; L = BLOCK

STATE HIGHWAY LOCATION REFERENCE

ROUTE NUMBER.....MD 2V CONTINUED
INVENTORY DIRECTION....NORTH
NAME: MONTICELLO DR

COUNTY-CALVERT
SHA DISTRICT.....5
DATE.....12/31/96

SYSTEM ....STATE....	FUNCTIONAL CLASS	HWY TYPE	ACCESS CONTRL	MILEPOINT	..... MILEPOINT DESCRIPTION		MARKED LANES	SURFACE WIDTH/TYPE*	AADT
SECONDARY R	RUR-LOCAL	UNDIVED	NONE	0.03	MD0002	SOLOMONS ISLAND RD	2	36I	
				0.05			2	20I	
				0.41		CUL DE SAC			

****

ROUTE NUMBER.....MD 2W
INVENTORY DIRECTION....WEST
NAME: CRESTON LA

SECONDARY R	RUR-LOCAL	UNDIVED	NONE	0.00	MD0002	SOLOMONS ISLAND RD	2	20I	
				0.00	MD0002X	NEWTON RD (BACK)			
				0.03	MD0765X	CRESTON LA			

****

ROUTE NUMBER.....MD 2X
INVENTORY DIRECTION....WEST
NAME: NEWTOWN RD

SECONDARY R	URB-LOCAL	UNDIVED	NONE	0.50	C00076	NEWTOWN RD (BACK)	2	24I	
				0.54	MD0002	SOLOMONS ISLAND RD			
				0.54	MD0002W	CRESTON LA (AHEAD)			

****

ROUTE NUMBER.....MD 2Y
INVENTORY DIRECTION....NORTH
NAME: MYSTIC LA

SECONDARY R	RUR-LOCAL	UNDIVED	NONE	0.00	MD0002	SOLOMONS ISLAND RD	2	48I	
				0.00	MD0760	ROUSBY HALL RD (BACK)			
				0.02	MD0002S	NO NAME			

****

ROUTE NUMBER.....MD 2Z
INVENTORY DIRECTION....SOUTH
NAME: MILLBRIDGE RD

SECONDARY R	RUR-LOCAL	UNDIVED	NONE	1.83	C00073	MILLBRIDGE RD (BACK)	2	22I	
				1.94	MD0002U	COSTER-MILLBRIDGE RDS			

* A,B = UNIMPROVED; C = GRADED & DRAINED; D,E = SOIL,GRAVEL,STONE; F,G = LOW TYPE BITUMINOUS;
H,I = HIGH TYPE BITUMINOUS; J = CONCRETE; K = BRICK; L = BLOCK

STATE HIGHWAY LOCATION REFERENCE

ROUTE NUMBER.....MD 2Z CONTINUED
INVENTORY DIRECTION....SOUTH
NAME: MILLBRIDGE RD

COUNTY-CALVERT
SHA DISTRICT.....5
DATE.....12/31/96

SYSTEM ....STATE....	FUNCTIONAL CLASS	HWY TYPE	ACCESS CONTRL	MILEPOINT	MILEPOINT DESCRIPTION	MARKED LANES	SURFACE WIDTH/TYPE*	AADT
SECONDARY R	RUR-LOCAL	UNDIVED	NONE	1.94 MDDDD2T	COSTER RD (AHEAD)	2	22I	

****

ROUTE NUMBER.....MD 4
INVENTORY DIRECTION....NORTH
NAME: SOLOMONS ISLAND RD

PRIMARY R	RUR-OTHER PRIN ART	UNDIVED	PART	0.00		ST MARYS CO/L	2	24J	16,683
				0.00		STRUC #4019 PATUXENT RIVER			
				0.49			2	24I	
				0.50		SPEED LIMIT 45 MPH			
				0.54	MD0002G	NO NAME			
				D.67			3	36I	
				0.71	MD00D2	SOLOMONS ISLAND RD (AHEAD)			
		DIVIDED	NONE	28.11	MD0002	SOLOMONS ISLAND RD (BACK)	4	48I	19,125
NAME: SOUTHERN MD BLVD				28.11					
				28.30	MD0262	LOWER MARLBORO RD			
				28.36		SPEED LIMIT 55 MPH			
				30.05	C00250	SKINNERS TURN RD			
				30.86	C00006	CHANEYVILLE RD			
				31.89	C00133	MT HARMDNY RD			23,375
				32.34		STRUC #4018 HALL CREEK			
				32.35		SPEED LIMIT 50 MPH			
				32.72		SPEED LIMIT 55 MPH			
				34.4D	C0DD3	BRICKHOUSE RD			
				36.25	MD026DC	NO NAME			
				36.27	MD0260B	NO NAME			
				36.30	MD0260	CHESAPEAKE BEACH RD			33,475
				36.39	MDD260A	NO NAME			
				36.43		STRUC #4017 LYONS CREEK			
				36.43		ANNE ARUNDEL CO/L			

****

ROUTE NUMBER.....MD 231
INVENTORY DIRECTION....EAST
NAME: HALLOWING POINT RD

SECONDARY R	RUR-OTHER PRIN ART	UNDIVED	NONE	0.00		CHARLES CO/L	2	24J	10,675
				D.DD		STRUC #4DD8 PATUXENT RIVER			
				0.32			2	22I	

* A,B = UNIMPROVED; C = GRADED & DRAINED; D,E = SOIL,GRAVEL,STONE; F,G = LOW TYPE BITUMINOUS;
H,I = HIGH TYPE BITUMINOUS; J = CONCRETE; K = BRICK; L = BLOCK

STATE HIGHWAY LOCATION REFERENCE

ROUTE NUMBER.....MD 231 CONTINUED
INVENTORY DIRECTION....EAST
NAME: HALLOWING POINT RD

COUNTY-CALVERT
SHA DISTRICT.....5
DATE.....12/31/96

SYSTEM ....STATE....	FUNCTIONAL CLASS	HWY TYPE	ACCESS CONTRL	MILEPOINT	..... MILEPOINT DESCRIPTION		MARKED LANES	SURFACE WIDTH/TYPE*	AADT
SECONDARY R	RUR-OTHER PRIN ART	UNDIVED	NONE	D.41	MDD752	NO NAME	2	22I	10,675
				1.53	COOD54	SIXES RD			
				2.70					14,D50
				2.73	MDD508	ADELINA RD			
				2.84		SPEED LIMIT 50 MPH			
				5.42		SPEED LIMIT 30 MPH			
				5.49			3	42I	
		DIVIDED		5.56	MD0002	SOLOMONS ISLAND RD	3	56I	
NAME: CHURCH ST				5.56					
	RUR-MINOR COLLECTOR	UNDIVED		5.60			3	48I	
				5.66			2	23I	
				5.87	MD0765A	MAIN ST			

****

ROUTE NUMBER.....MD 260
INVENTORY DIRECTION....EAST
NAME: CHESAPEAKE BEACH RD

SECONDARY R	RUR-MINOR ARTERIAL	UNDIVED	NONE	0.00	MD0004	SOUTHERN MD BLVD	1	13I	11,475
				0.06			2	17I	
				0.11	MDD26DA	NO NAME	2	24I	
				0.11	MD0260B	NO NAME			
				0.11	MD0260C	NO NAME			
				1.44	COO249	JEWELL RD			
				1.44	COO003	BRICKHOUSE RD			
				2.70		ANNE ARUNDEL CO/L			
				4.08		ANNE ARUNDEL CO/L	4	48I	
				4.14	MD0002	SOLOMONS ISLAND RD			
				4.18			2	48I	
				4.26			2	24I	
				4.40	MD0778	OLD SOLOMONS ISLAND RD			
				4.76		STRUC #4009 HALL CREEK			
				4.77		SPEED LIMIT 50 MPH			
				5.85	MD0260D	MT HARMONY RD			9,675
				5.85		STRUC #4022			
		DIVIDED		5.86			2	26I	
		UNDIVED		5.98			1	15I	
		DIVIDED		6.05	MD0260D	MT HARMONY RD	3	40I	
				6.23			4	48I	
				6.28		SPEED LIMIT 55 MPH			
				6.41			4	46I	

* A,B = UNIMPROVED; C = GRADED & DRAINED; D,E = SOIL,GRAVEL,STONE; F,G = LOW TYPE BITUMINOUS;
H,I = HIGH TYPE BITUMINOUS; J = CONCRETE; K = BRICK; L = BLOCK

STATE HIGHWAY LOCATION REFERENCE

ROUTE NUMBER.....MD 260 CONTINUEO
INVENTORY OIRECTION....EAST
NAME: CHESAPEAKE BEACH RO

COUNTY-CALVERT
SHA DISTRICT.....5
OATE.....12/31/96

SYSTEM ....STATE....	FUNCTIONAL CLASS	HWY TYPE	ACCESS CONTRL	MILEPOINT	..... MILEPOINT DESCRIPTION		MARKED LANES	SURFACE WIDTH/TYPE*	AADT
SECONDARY R	RUR-MINOR ARTERIAL	DIVIDED	NONE	6.75		SPEEO LIMIT 30 MPH	4	46I	9,675
				7.02		SPEEO LIMIT 55 MPH			
U				7.72		IN CORP LMTS CHESAPEAKE BEACH			
				7.77			4	48I	
				8.17		SPEEO LIMIT 30 MPH			
				8.18			3	48I	
				8.23			2	36I	
		CTL		8.30			2	26I	
				8.68	MD0261	BAYSIOE RD			

****

ROUTE NUMBER.....MO 260A
INVENTORY DIRECTION....NORTH
NAME: NO NAME

SECONDARY R	RUR-LOCAL	UNDIVED	NONE	0.00	MD0260	CHESAPEAKE BEACH RD	2	16I	
				0.00	MD0260B	NO NAME			
				0.00	M00260C	NO NAME			
				0.12	MD0004	SOUTHERN MD BLVD			

****

ROUTE NUMBER.....MD 260B
INVENTORY OIRECTION....NORTH
NAME: NO NAME

SECONDARY R	RUR-LOCAL	UNDIVED	NONE	0.00	MD0260	CHESAPEAKE BEACH RD	2	17I	
				0.00	M00260C	NO NAME			
				0.00	MD0260A	NO NAME			
				0.03	M00004	SOUTHERN MO BLVO			

****

ROUTE NUMBER.....MD 260C
INVENTORY DIRECTION....EAST
NAME: NO NAME

SECONDARY R	RUR-LOCAL	UNDIVED	NONE	0.00	MD0004	SOUTHERN MD BLVD	2	24I	
				0.03	MD0260	CHESAPEAKE BEACH RD			
				0.03	MD0260B	NO NAME			
				0.03	MD0260A	NO NAME			

* A,B = UNIMPROVED; C = GRADEO & DRAINEO; D,E = SOIL,GRAVEL,STONE; F,G = LOW TYPE BITUMINOUS;
H,I = HIGH TYPE BITUMINOUS; J = CONCRETE; K = BRICK; L = BLOCK

STATE HIGHWAY LOCATION REFERENCE

ROUTE NUMBER.....MD 260D
INVENTORY DIRECTION....EAST
NAME: MT HARMONY RD

COUNTY-CALVERT
SHA DISTRICT.....5
DATE.....12/31/96

SYSTEM ....STATE....	FUNCTIONAL CLASS	HWY TYPE	ACCESS CONTRL	MILEPOINT	..... MILEPOINT DESCRIPTION		MARKED LANES	SURFACE WIDTH/TYPE*	AADT
SECONDARY R	RUR-MINOR COLLECTOR	UNDIVED	NONE	0.00	CO0133	MT HARMONY RD (BACK)	2	22I	499
				0.07	MD0260	CHESAPEAKE BEACH RD			
				0.07		STRUC #4022			
				0.15			2	24I	
				0.21	MD0260	CHESAPEAKE BEACH RD			

****

ROUTE NUMBER.....MD 261
INVENTORY DIRECTION....NORTH
NAME: WILLOWS RD

SECONDARY R	RUR-MAJOR COLLECTOR	UNDIVED	NONE	0.00	MD0263	PLUM POINT RD	2	24I	3,850
				1.22	MD0764	BREEZY POINT RD			12,075
				2.77		SPEED LIMIT 40 MPH			
				2.91		SPEED LIMIT 30 MPH			
U				4.16		IN CORP LMTS CHESAPEAKE BEACH			
NAME: BAYSIDE RD				4.16					
				4.26		SPEED LIMIT 50 MPH			
				4.97		SPEED LIMIT 30 MPH			
				5.77		STRUC #4011 FISHING CREEK			
		CTL		5.84					
	RUR-MINOR COLLECTOR	UNDIVED		6.07	MD0260	CHESAPEAKE BEACH RD			6,375
MUNICIPAL				6.61		OUT CORP LMTS CHESAPEAKE BEACH	1	13I	
NAME: 1ST ST				6.61					
				6.61		IN CORP LMTS NORTH BEACH			
				6.61		END STATE MAINTENANCE			
				6.61		BEGIN MUNICIPAL MAINTENANCE			
				6.61	MU0030	CHESAPEAKE AVE			
				6.62		SPEED LIMIT 25 MPH			
				6.67			1	20I	
NAME: BAY AVE				6.74					
				6.91			2	20I	
				6.99					4,275
SECONDARY				7.09		END MUNICIPAL MAINTENANCE			
				7.09		BEGIN STATE MAINTENANCE			
				7.09	MU9070	7TH ST			
				7.14			2	22I	
				7.20			2	20I	
				7.45		ANNE ARUNDEL CO/L			

* A,B = UNIMPROVED; C = GRADED & DRAINED; D,E = SOIL,GRAVEL,STONE; F,G = LOW TYPE BITUMINOUS;
H,I = HIGH TYPE BITUMINOUS; J = CONCRETE; K = BRICK; L = BLOCK

STATE HIGHWAY LOCATION REFERENCE

ROUTE NUMBER.....MD 262
INVENTORY DIRECTION....EAST
NAME: LOWER MARLBORO RD

COUNTY-CALVERT
SHA DISTRICT.....5
DATE.....12/31/96

SYSTEM ....STATE....	FUNCTIONAL CLASS	HWY TYPE	ACCESS CONTRL	MILEPOINT	..... MILEPOINT DESCRIPTION		MARKED LANES	SURFACE WIDTH/TYPE*	AADT
SECONDARY R	RUR-MINOR COLLECTOR	UNDIVED	NONE	0.00	CO0006	CHANEYVILLE RD	2	20I	3,275
				0.37		SPEED LIMIT 40 MPH			
				0.99		SPEED LIMIT 30 MPH			
				1.66			2	36I	
				1.79			2	20I	
				2.17		STRUC #4D14 CHEW CREEK			
				4.18			2	30I	
	RUR-LOCAL			4.26	MD0004	SOUTHERN MD BLVD	2	20I	
				4.42	MD0765G	NO NAME			
				4.44			2	28I	
				4.48	MD0002	SOLOMONS ISLAND RD			

****

ROUTE NUMBER.....MD 263
INVENTORY DIRECTION....EAST
NAME: PLUM POINT RD

SECONDARY R	RUR-MAJOR COLLECTOR	UNDIVED	NONE	0.DD	MD0DD2	SOLOMONS ISLAND RD	2	24I	5,475
				0.05		STRUC #4015 HUNTING CREEK			
				0.13		SPEED LIMIT 50 MPH			
				1.81	MD0761	NO NAME			
				1.88					3,550
				4.07	CO0034	STINNETT RD			
	RUR-MINOR COLLECTOR			4.D9	MD0261	WILLOWS RD	2	20I	350
				4.16		SPEED LIMIT 40 MPH			
				5.62		STRUC #4016 PLUM POINT CREEK			
				6.17		ROAD END			

****

ROUTE NUMBER.....MD 264
INVENTORY DIRECTION....NORTH
NAME: BROOMES ISLAND RD

SECONDARY R	RUR-LOCAL	UNDIVED	NONE	0.00	CO0260	OYSTER HOUSE RD	2	22I	5,325
				0.01		SPEED LIMIT 40 MPH			
	RUR-MINOR COLLECTOR			0.57					
				0.59		SPEED LIMIT 45 MPH			
				0.83		SPEED LIMIT 50 MPH			
	RUR-MAJOR COLLECTOR			2.67					3,225
				4.07		SPEED LIMIT 45 MPH			

* A,B = UNIMPROVED; C = GRADED & DRAINED; D,E = SOIL,GRAVEL,STONE; F,G = LOW TYPE BITUMINOUS;
H,I = HIGH TYPE BITUMINOUS; J = CONCRETE; K = BRICK; L = BLOCK

STATE HIGHWAY LOCATION REFERENCE

ROUTE NUMBER.....MD 264 CONTINUED
INVENTORY DIRECTION....NORTH
NAME: BROOMES ISLAND RD

COUNTY-CALVERT
SHA DISTRICT.....5
DATE.....12/31/96

SYSTEM ....STATE....	FUNCTIONAL CLASS	HWY TYPE	ACCESS CONTRL	MILEPOINT	..... MILEPOINT DESCRIPTION		MARKED LANES	SURFACE WIDTH/TYPE*	AADT
SECONDARY R	RUR-MAJOR COLLECTOR	UNDIVED	NONE	4.42	MD0265	MACKALL RD	2	22I	5,125
				6.50	MD0264A	YOES CORNER LA			
				6.66	MD0002	SOLOMONS ISLAND RD			

****

ROUTE NUMBER.....MD 264A
INVENTORY DIRECTION....NORTH
NAME: YOES CORNER LA

SECONDARY R	RUR-LOCAL	UNDIVED	NONE	0.00	MD0264	BROOMES ISLAND RD	2	22I	99
				0.19		CUL DE SAC			

****

ROUTE NUMBER.....MD 265
INVENTORY DIRECTION....NORTH
NAME: MACKALL RD

SECONDARY R	RUR-MINOR COLLECTOR	UNDIVED	NONE	0.00	CO0209	MACKALL RD (BACK)	2	22I	2,725
				1.03			2	20I	
				1.27			2	22I	
				1.60		SPEED LIMIT 35 MPH			
				1.75	MD0264	BROOMES ISLAND RD			

****

ROUTE NUMBER.....MD 402
INVENTORY DIRECTION....EAST
NAME: DARES BEACH RD

SECONDARY R	RUR-MAJOR COLLECTOR	UNDIVED	NONE	0.00	MD0002	SOLOMONS ISLAND RD	3	46I	7,450
				0.00	CO0244	W DARES BEACH RD (BACK)			
				0.08			2	24I	
		CTL		0.28					
				0.29		SPEED LIMIT 40 MPH			
		UNDIVED		0.90					
				1.57		SPEED LIMIT 50 MPH			
	RUR-MINOR COLLECTOR			2.88	CO0036	WILSON RD			4,750
	RUR-LOCAL			3.86	MD0768	VIRGINIA ST			
NAME: BRANCH ST				3.86					
				3.87		SPEED LIMIT 40 MPH			

* A,B = UNIMPROVED; C = GRADED & DRAINED; D,E = SOIL,GRAVEL,STONE; F,G = LOW TYPE BITUMINOUS;
H,I = HIGH TYPE BITUMINOUS; J = CONCRETE; K = BRICK; L = BLOCK

STATE HIGHWAY LOCATION REFERENCE

ROUTE NUMBER.....MD 402 CONTINUED
INVENTORY DIRECTION....EAST
NAME: BRANCH ST

COUNTY-CALVERT
SHA DISTRICT.....5
DATE.....12/31/96

SYSTEM ....STATE....	FUNCTIONAL CLASS	HWY TYPE	ACCESS CONTRL	MILEPOINT	..... MILEPOINT DESCRIPTION		MARKED LANES	SURFACE WIDTH/TYPE*	AADT
SECONDARY R	RUR-LOCAL	UNDIVED	NONE	4.33	C00197	CHESAPEAKE AVE	2	24I	4,750

****

ROUTE NUMBER.....MD 497
INVENTORY DIRECTION....EAST
NAME: COVE POINT RD

SECONDARY R	URB-COLLECTOR	UNDIVED	NONE	D.DD	MD0002	SOLOMONS ISLAND RD	2	20I	3,550
				0.25	MD0765Q	H G TRUEMAN RD			
				0.28		SPEED LIMIT 50 MPH			
				1.30	C00075	LITTLE COVE POINT RD			
				1.59		SPEED LIMIT 40 MPH			
				2.19			2	22I	
				2.61		SPEED LIMIT 30 MPH	2	20I	
				2.68	C00118	LIGHTHOUSE BLVD (AHEAD)			

****

ROUTE NUMBER.....MD 506
INVENTORY DIRECTION....EAST
NAME: SIXES RD

SECONDARY R	RUR-MAJOR COLLECTOR	UNDIVED	NONE	0.00	MDD508	ADELINA RD	2	20I	95D
				0.00	C00057	ADELINA RD			
				D.00	CODD54	SIXES RD (BACK)			
				D.04		SPEED LIMIT 30 MPH			
				D.49		SPEED LIMIT 25 MPH			
				1.77		STRUC #4023 BATTLE CREEK			
				1.99		SPEED LIMIT 50 MPH			
				2.06			2	22I	
				3.01			2	23I	
				3.79	MD0002	SOLOMONS ISLAND RD			

****

ROUTE NUMBER.....MD 508
INVENTORY DIRECTION....NORTH
NAME: ADELINA RD

SECONDARY R	RUR-MINOR COLLECTOR	UNDIVED	NONE	0.00	MD0506	SIXES RD	2	22I	1,650
				D.DD	C00057	ADELINA RD (BACK)			

* A,B = UNIMPROVED; C = GRADED & DRAINED; D,E = SOIL,GRAVEL,STONE; F,G = LOW TYPE BITUMINOUS;
H,I = HIGH TYPE BITUMINOUS; J = CONCRETE; K = BRICK; L = BLOCK

STATE HIGHWAY LOCATION REFERENCE

ROUTE NUMBER.....MD 508 CONTINUED
INVENTORY DIRECTION....NORTH
NAME: ADELINA RD

COUNTY-CALVERT
SHA DISTRICT.....5
DATE.....12/31/96

SYSTEM ....STATE....	FUNCTIONAL CLASS	HWY TYPE	ACCESS CONTRL	MILEPOINT	..... MILEPOINT DESCRIPTION		MARKED LANES	SURFACE WIDTH/TYPE*	AADT
SECONDARY R	RUR-MINOR COLLECTOR	UNDIVED	NONE	0.00	CO0054	SIXES RD	2	22I	1,650
				0.03		SPEED LIMIT 30 MPH			
				0.32		SPEED LIMIT 50 MPH			
				1.20	MD0231	HOLLOWING POINT RD			

****

ROUTE NUMBER.....MD 509
INVENTORY DIRECTION....EAST
NAME: GOVERNOR RUN RD

SECONDARY R	RUR-LOCAL	UNDIVED	NONE	0.00	MD0765	ST LEONARD RD	2	20I	425
				0.79		STRUC #4020 GOVERNOR RUN			
				0.95		ROAD END			

****

ROUTE NUMBER.....MD 521
INVENTORY DIRECTION....NORTH
NAME: HUNTING CREEK RD

SECONDARY R	RUR-MINOR COLLECTOR	UNDIVED	NONE	0.00	CO0042	LOWERY RD	2	18I	1,500
				0.01		SPEED LIMIT 40 MPH			
	RUR-LOCAL			2.24	CO0042	LOWERY RD			
				3.22		SPEED LIMIT 30 MPH			
				3.75			2	20I	
	RUR-MINOR COLLECTOR			3.95	CO0010	HUNTINGTOWN RD			4,600
				4.43	MD0524	OLD TOWN RD			

****

ROUTE NUMBER.....MD 524
INVENTORY DIRECTION....NORTH
NAME: OLD TOWN RD

SECONDARY R	RUR-MINOR COLLECTOR	UNDIVED	NONE	0.00	MD0002	SOLOMONS ISLAND RD	2	22I	499
				0.11		SPEED LIMIT 30 MPH			
	RUR-LOCAL			0.22	MD0521	HUNTING CREEK RD			
				0.76	MD0002	SOLOMONS ISLAND RD			

* A,B = UNIMPROVED; C = GRADED & DRAINED; D,E = SOIL,GRAVEL,STONE; F,G = LOW TYPE BITUMINOUS;
H,I = HIGH TYPE BITUMINOUS; J = CONCRETE; K = BRICK; L = BLOCK

STATE HIGHWAY LOCATION REFERENCE

ROUTE NUMBER.....MD 749
INVENTORY DIRECTION....EAST
NAME: WILLIAMS ST

COUNTY-CALVERT
SHA DISTRICT.....5
DATE.....12/31/96

SYSTEM ....STATE....	FUNCTIONAL CLASS	HWY TYPE	ACCESS CONTRL	MILEPOINT	MILEPOINT DESCRIPTION		MARKED LANES	SURFACE WIDTH/TYPE*	AADT
SECONDARY R	URB-LOCAL	UNDIVED	NONE	0.00	MD0002	CHARLES ST	2	20I	499
				0.13			2	18G	
NAME: MEMORIAL DR				D.13					
				0.22			2	30G	
				0.34	MD0002	CHARLES ST/MEMORIAL DR			

****

ROUTE NUMBER.....MD 752
INVENTORY DIRECTION....NORTH
NAME: NO NAME

SECONDARY R	RUR-LOCAL	UNDIVED	NONE	D.DD		ROAD END	2	2DI	99
				D.11			2	23I	
				0.15	MD0231	HOLLOWING POINT RD			

****

ROUTE NUMBER.....MD 760
INVENTORY DIRECTION....NORTH
NAME: ROUSBY HALL RD

SECONDARY R	URB-LOCAL	UNDIVED	NONE	0.00	CO0342	ROUSBY RD	2	24I	10,525
				0.11		SPEED LIMIT 50 MPH			
	URB-MINOR ARTERIAL			D.12					
				3.13			2	26I	
				3.22			2	24I	
				3.29		SPEED LIMIT 40 MPH	2	22I	
				4.42	MDD765Q	H G TRUEMAN RD	2	24I	
				4.65	MD0002	SOLOMONS ISLAND RD			
				4.65	MDDDD2Y	MYSTIC LA (AHEAD)			

****

ROUTE NUMBER.....MD 761
INVENTORY DIRECTION....EAST
NAME: NO NAME

SECONDARY R	RUR-LOCAL	UNDIVED	NONE	0.00		ROAD END	2	12I	99
				0.03			2	15G	
				0.21	MD0263	PLUM POINT RD			

* A,B = UNIMPROVED; C = GRADED & DRAINED; D,E = SOIL,GRAVEL,STONE; F,G = LOW TYPE BITUMINOUS;
H,I = HIGH TYPE BITUMINOUS; J = CONCRETE; K = BRICK; L = BLOCK

STATE HIGHWAY LOCATION REFERENCE

ROUTE NUMBER.....MD 764
INVENTORY DIRECTION....EAST
NAME: BREEZY POINT RD

COUNTY-CALVERT
SHA DISTRICT.....5
DATE.....12/31/96

SYSTEM ....STATE....	FUNCTIONAL CLASS	HWY TYPE	ACCESS CONTRL	MILEPOINT	..... MILEPOINT DESCRIPTION		MARKED LANES	SURFACE WIDTH/TYPE*	AADT
SECONDARY R	RUR-LOCAL	UNDIVED	NONE	0.0D	MD0261	WILLOWS RD	2	24I	199
				0.D9	MD0764A	OLD WILLOWS RD			

****

ROUTE NUMBER.....MD 764A
INVENTORY DIRECTION....NORTH
NAME: OLD WILLOWS RD

SECONDARY R	RUR-LOCAL	UNDIVED	NONE	D.DD	MDD764	BREEZY POINT RD	2	2DI	199
				0.06		ROAD END			

****

ROUTE NUMBER.....MD 765
INVENTORY DIRECTION....NORTH
NAME: ST LEONARD RD

SECONDARY R	RUR-LOCAL	UNDIVED	NONE	0.00	MD0002	SOLOMONS ISLAND RD	2	22I	4,299
				0.00	MD0D02A	NO NAME (BACK)			
				0.D9		SPEED LIMIT 50 MPH			
				0.13			2	24I	
				1.64		SPEED LIMIT 30 MPH			
				2.07			2	22I	
				2.13	MD0765J	CALVERT BEACH RD			
				2.32		SPEED LIMIT 50 MPH			
				3.49	MD0002J	WESTERN SHORES BLVD			
				4.12	MD0509	GOVERNOR RUN RD			
				4.18	MD0765B	NO NAME			
				4.62	MD0765O	PARKERS CREEK RD			
		DIVIDED		5.02			2	40I	
				5.07	MD0002	SOLOMONS ISLAND RD			

****

ROUTE NUMBER.....MD 765A
INVENTORY DIRECTION....NORTH
NAME: MAIN ST

SECONDARY R	RUR-MINOR COLLECTOR	UNDIVED	NONE	0.00	MD0002	SOLOMONS ISLAND RD	2	24I	4,050
				0.10		SPEED LIMIT 40 MPH			
				0.16			2	22I	

* A,B = UNIMPROVED; C = GRADED & DRAINED; D,E = SOIL,GRAVEL,STONE; F,G = LOW TYPE BITUMINOUS;
H,I = HIGH TYPE BITUMINOUS; J = CONCRETE; K = BRICK; L = BLOCK

STATE HIGHWAY LOCATION REFERENCE

ROUTE NUMBER.....MD 765A CONTINUED
INVENTORY DIRECTION....NORTH
NAME: MAIN ST

COUNTY-CALVERT
SHA DISTRICT.....5
DATE.....12/31/96

SYSTEM ....STATE....	FUNCTIONAL CLASS	HWY TYPE	ACCESS CONTRL	MILEPOINT	MILEPOINT DESCRIPTION		MARKED LANES	SURFACE WIDTH/TYPE*	AADT
SECONDARY R	RUR-MINOR COLLECTOR	UNDIVED	NONE	0.49			2	24I	4,050
				D.7D	SPEED LIMIT 30 MPH				
				0.76			2	20I	
				0.87			2	22I	
				1.32			2	23I	
				1.39			2	22I	
				1.51			2	41I	
				1.64			2	33I	
				1.66			2	24I	
				1.78	MD0231	CHURCH ST			
				1.83			2	23I	
				1.84	SPEED LIMIT 35 MPH				
				2.00			2	22I	
				2.06			2	24I	
		DIVIDED		2.13			2	38I	
				2.15	MD0002	SOLOMONS ISLAND RD			

****

ROUTE NUMBER.....MD 765B
INVENTORY DIRECTION....NORTH
NAME: NO NAME

SECONDARY R	RUR-LOCAL	UNDIVED	NONE	D.DD	MD0D02	SOLOMONS ISLAND RD	2	24I	
				D.13	MDD765	ST LEONARD RD			

****

ROUTE NUMBER.....MD 765C
INVENTORY DIRECTION....NORTH
NAME: HURRY LA

SECONDARY R	RUR-LOCAL	UNDIVED	NONE	0.00	C00068	PARKER CREEK RD	2	16G	99
				0.05		ROAD END			

****

ROUTE NUMBER.....MD 765D
INVENTORY DIRECTION....NORTH
NAME: WAYSIDE DR

SECONDARY R	RUR-LOCAL	UNDIVED	NONE	0.00	MDDD02	SOLOMONS ISLAND RD	2	18H	99

* A,B = UNIMPROVED; C = GRADED & DRAINED; D,E = SOIL,GRAVEL,STONE; F,G = LOW TYPE BITUMINOUS;
H,I = HIGH TYPE BITUMINOUS; J = CONCRETE; K = BRICK; L = BLOCK

STATE HIGHWAY LOCATION REFERENCE

ROUTE NUMBER.....MD 765D CONTINUED
INVENTORY DIRECTION....NORTH
NAME: WAYSIDE DR

COUNTY-CALVERT
SHA DISTRICT.....5
DATE.....12/31/96

SYSTEM ....STATE....	FUNCTIONAL CLASS	HWY TYPE	ACCESS CONTRL	MILEPOINT	MILEPOINT DESCRIPTION		MARKED LANES	SURFACE WIDTH/TYPE*	AADT
SECONDARY R	RUR-LOCAL	UNDIVED	NONE	0.90	MD0002	SOLOMONS ISLAND RD	2	18H	99

****

ROUTE NUMBER.....MD 765E
INVENTORY DIRECTION....NORTH
NAME: KENT RD

SECONDARY R	RUR-LOCAL	UNDIVED	NONE	0.00	MD0002	SOLOMONS ISLAND RD	2	18H	99
				0.15		ROAD END			

****

ROUTE NUMBER.....MD 765F
INVENTORY DIRECTION....NORTH
NAME: NO NAME

SECONDARY R	RUR-LOCAL	UNDIVED	NONE	0.00	CO0023	DARLRYMPLE RD	2	18G	99
				0.10	MD0002	SOLOMONS ISLAND RD			

****

ROUTE NUMBER.....MD 765G
INVENTORY DIRECTION....NORTH
NAME: NO NAME

SECONDARY R	RUR-LOCAL	UNDIVED	NONE	0.00	MD0002	SOLOMONS ISLAND RD	2	20H	99
				0.02			2	18H	
				0.16			2	24I	
				0.18	MD0262	LOWER MARLBORO RD			

****

ROUTE NUMBER.....MD 765H
INVENTORY DIRECTION....NORTH
NAME: NO NAME

SECONDARY R	RUR-LOCAL	UNDIVED	NONE	0.00	MD0002	SOLOMONS ISLAND RD	2	18H	99
				0.28	MD0778	OLD SOLOMONS ISLAND RD			

* A,B = UNIMPROVED; C = GRADED & DRAINED; D,E = SOIL,GRAVEL,STONE; F,G = LOW TYPE BITUMINOUS;
H,I = HIGH TYPE BITUMINOUS; J = CONCRETE; K = BRICK; L = BLOCK

STATE HIGHWAY LOCATION REFERENCE

ROUTE NUMBER.....MD 765I
INVENTORY DIRECTION....NORTH
NAME: MT HARMONY LA

COUNTY-CALVERT
SHA DISTRICT.....5
DATE.....12/31/96

SYSTEM ....STATE....	FUNCTIONAL CLASS	HWY TYPE	ACCESS CONTRL	MILEPOINT	..... MILEPOINT DESCRIPTION		MARKED LANES	SURFACE WIDTH/TYPE*	AADT
SECONDARY R	RUR-LOCAL	UNDIVED	NONE	0.00	MD0002	SOLOMONS ISLAND RD	2	20H	299
				0.00	CO0250	SKINNERS TURN RD (BACK)			
				0.57	CO0133	MT HARMONY RD			
				0.60		SPEED LIMIT 35 MPH			
				0.87	MD0002	SOLOMONS ISLAND RD			

****

ROUTE NUMBER.....MD 765J
INVENTORY DIRECTION....EAST
NAME: CALVERT BEACH RD

SECONDARY R	RUR-MINOR COLLECTOR	UNDIVED	NONE	0.00	MD0002	SOLOMONS ISLAND RD	2	24I	499
				0.00	MD0765S	BALL RD (BACK)			
				0.04		SPEED LIMIT 30 MPH			
				0.37	MD0765	ST LEONARD RD	2	34I	
				D.43			2	24I	
				0.48	CO0070	CALVERT BEACH RD (AHEAD)			

****

ROUTE NUMBER.....MD 765K
INVENTORY DIRECTION....WEST
NAME: FLAG POND PKWY

SECONDARY R	RUR-LOCAL	UNDIVED	NONE	0.52	OP0649	FLAG POND PKWY (BACK)	2	20I	
				D.65	MDD765M	FLAG POND PKWY			
				0.76		ROAD END			

****

ROUTE NUMBER.....MD 765M
INVENTORY DIRECTION....SOUTH
NAME: FLAG POND PKWY

SECONDARY R	RUR-LOCAL	UNDIVED	NONE	0.D0	MD0765K	FLAG POND PKWY	2	44I	
				0.D3	MDD002	SOLOMONS ISLAND RD			
				0.03	MD0765N	SAW MILL RD (AHEAD)			

* A,B = UNIMPROVED; C = GRADED & DRAINED; D,E = SOIL,GRAVEL,STONE; F,G = LOW TYPE BITUMINOUS;
H,I = HIGH TYPE BITUMINOUS; J = CONCRETE; K = BRICK; L = BLOCK

STATE HIGHWAY LOCATION REFERENCE

ROUTE NUMBER.....MD 765N
INVENTORY DIRECTION....SOUTH
NAME: SAW MILL RD

COUNTY-CALVERT
SHA DISTRICT.....5
DATE.....12/31/96

SYSTEM ....STATE....	FUNCTIONAL CLASS	HWY TYPE	ACCESS CONTRL	MILEPOINT	..... MILEPOINT DESCRIPTION		MARKED LANES	SURFACE WIDTH/TYPE*	AADT
SECONDARY R	RUR-LOCAL	UNDIVED	NONE	0.00	MD0002	SOLOMONS ISLAND RD	2	221	
				0.00	MD0765M	FLAG POND PKWY (BACK)			
				0.07	MD0765T	NO NAME			
				0.84	MD0765U	NO NAME			
				0.89	MD0002	SOLOMONS ISLAND RD			
				0.89	MD0002N	NO NAME (AHEAD)			

****

ROUTE NUMBER.....MD 765O
INVENTORY DIRECTION....NORTH
NAME: PARKERS CREEK RD

SECONDARY R	RUR-LOCAL	UNDIVED	NONE	0.00	MD0002	SOLOMONS ISLAND RD	2	241	
				0.14	MD0765	ST LEONARD RD			
				0.14	CO0068	PARKERS CREEK RD (AHEAD)			

****

ROUTE NUMBER.....MD 765P
INVENTORY DIRECTION....NORTH
NAME: NURSERY RD

SECONDARY R	RUR-LOCAL	UNDIVED	NONE	0.00	MD0002	SOLOMONS ISLAND RD	2	221	
				0.02		SPEED LIMIT 40 MPH			
				0.05	MD0765V	NURSERY CT			
				0.31			2	231	
				0.47	MD0002P	WHITE SANDS DR			
				0.85		ROAD END			

****

ROUTE NUMBER.....MD 765Q
INVENTORY DIRECTION....NORTH
NAME: H G TRUEMAN RD

SECONDARY R	URB-LOCAL	UNDIVED	NONE	0.00		ROAD END	2	221	4,299
				0.12	MD0002V	DOWELL RD			
				0.12	CO0110	DOWELL RD			
				0.16		SPEED LIMIT 50 MPH			
				1.40		SPEED LIMIT 40 MPH			
				1.53	MD0002U	COSTER-MILLBRIDGE RDS			

* A,B = UNIMPROVED; C = GRADED & DRAINED; D,E = SOIL,GRAVEL,STONE; F,G = LOW TYPE BITUMINOUS;
H,I = HIGH TYPE BITUMINOUS; J = CONCRETE; K = BRICK; L = BLOCK

STATE HIGHWAY LOCATION REFERENCE

ROUTE NUMBER.....MD 765Q CONTINUED
INVENTORY DIRECTION....NORTH
NAME: H G TRUEMAN RD

COUNTY-CALVERT
SHA DISTRICT.....5
DATE.....12/31/96

SYSTEM ....STATE....	FUNCTIONAL CLASS	HWY TYPE	ACCESS CONTRL	MILEPOINT	..... MILEPOINT DESCRIPTION		MARKED LANES	SURFACE WIDTH/TYPE*	AADT
SECONDARY R	URB-LOCAL	UNDIVED	NONE	1.96	MD0760	ROUSBY HALL RD	2	221	4,799
				2.43		SPEED LIMIT 50 MPH			
	RUR-LOCAL			3.35	MDD497	COVE POINT RD			
				3.91	MD0002Q	NO NAME			
NAME: PARDOE RD				5.37	MD0002	SOLOMONS ISLAND RO			
				5.66	CO0112	SOLLERS WHARF RD			
				5.91	MD0765W	NO NAME	2	241	
				6.03	MD0DD2	SOLOMONS ISLAND RD			

****

ROUTE NUMBER.....MD 765R
INVENTORY DIRECTION....NORTH
NAME: SOLOMONS ISLAND RD S

SECONDARY R	URB-LOCAL	UNDIVED	NONE	0.00	MD0002	SOLOMONS ISLAND RD	2	241	
				0.06			2	361	
				0.35			2	221	
				0.57			2	241	
				0.60	MD0002	SOLOMONS ISLAND RD			

****

ROUTE NUMBER.....MD 765S
INVENTORY DIRECTION....EAST
NAME: BALL RD

SECONDARY R	RUR-LOCAL	UNDIVED	NONE	2.22	CO0117	BALL RD (BACK)	2	241	
				2.23	MD0002F	NO NAME			
				2.31	MD0002	SOLOMONS ISLAND RD			
				2.31	MD0765J	CALVERT BEACH RD (AHEAD)			

****

ROUTE NUMBER.....MD 765T
INVENTORY DIRECTION....NORTH
NAME: NO NAME

SECONDARY R	RUR-LOCAL	UNDIVED	NONE	0.00	MD0765N	SAW MILL RD	2	301	
				0.02			2	241	
				D.18		ROAD END			

* A,B = UNIMPROVED; C = GRADED & DRAINED; D,E = SOIL,GRAVEL,STONE; F,G = LOW TYPE BITUMINOUS;
H,I = HIGH TYPE BITUMINOUS; J = CONCRETE; K = BRICK; L = BLOCK

STATE HIGHWAY LOCATION REFERENCE

ROUTE NUMBER.....MD 765U
INVENTORY DIRECTION....SOUTH
NAME: NO NAME

COUNTY-CALVERT
SHA DISTRICT.....5
DATE.....12/31/96

SYSTEM ....STATE....	FUNCTIONAL CLASS	HWY TYPE	ACCESS CONTRL	MILEPOINT	..... MILEPOINT DESCRIPTION		MARKED LANES	SURFACE WIDTH/TYPE*	AADT
SECONDARY R	RUR-LOCAL	UNDIVED	NONE	0.00	MD0765N	SAW MILL RD	2	36I	
				0.02			3	34I	
				0.11		CUL DE SAC			

****

ROUTE NUMBER.....MD 765V
INVENTORY DIRECTION....SOUTH
NAME: NURSERY CT

SECONDARY R	RUR-LOCAL	UNDIVED	NONE	0.00	MD0765P	NURSERY RD	2	39I	
				0.03			2	23I	
				0.07		ROAD END			

****

ROUTE NUMBER.....MD 765W
INVENTORY DIRECTION....NORTH
NAME: NO NAME

SECONDARY R	RUR-LOCAL	UNDIVED	NONE	0.00	MD0765Q	PARDOE RD	2	22I	
				0.20		ROAD END			

****

ROUTE NUMBER.....MD 765X
INVENTORY DIRECTION....SOUTH
NAME: CRESTON LA

SECONDARY R	RUR-LOCAL	UNDIVED	NONE	0.00	MD0765Y	SWAGGERS POINT RD	2	20I	
				0.19	MD0002W	CRESTON LA			
				0.25		ROAD END			

****

ROUTE NUMBER.....MD 765Y
INVENTORY DIRECTION....WEST
NAME: SWAGGERS POINT RD

SECONDARY R	RUR-LOCAL	DIVIDED	NONE	0.00	MD0002	SOLOMONS ISLAND RD	4	50I	
				0.02	MD0765X	CRESTON LA			
		UNDIVED		0.04			2	20I	

* A,B = UNIMPROVED; C = GRADED & DRAINED; D,E = SOIL,GRAVEL,STONE; F,G = LOW TYPE BITUMINOUS;
H,I = HIGH TYPE BITUMINOUS; J = CONCRETE; K = BRICK; L = BLOCK

STATE HIGHWAY LOCATION REFERENCE

ROUTE NUMBER.....MD 765Y CONTINUED
INVENTORY DIRECTION....WEST
NAME: SWAGGERS POINT RD

COUNTY-CALVERT
SHA DISTRICT.....5
DATE.....12/31/96

SYSTEM ....STATE....	FUNCTIONAL CLASS	HWY TYPE	ACCESS CONTRL	MILEPOINT	..... MILEPOINT DESCRIPTION		MARKED LANES	SURFACE WIDTH/TYPE*	AADT
SECONDARY R	RUR-LOCAL	UNDIVED	NONE	0.11	CO0229	SWAGGERS POINT RD (AHEAD)	2	20I	

****

ROUTE NUMBER.....MD 768
INVENTORY DIRECTION....EAST
NAME: VIRGINIA ST

SECONDARY R	RUR-LOCAL	UNDIVED	NONE	0.00	MD0402	DARES BEACH RD/BRANCH ST	2	34I	299
				0.02			2	34H	
				0.05		SPEED LIMIT 30 MPH			
				0.08			2	22H	
				0.39			2	16I	
				0.45		SPEED LIMIT 25 MPH			
				0.57		SPEED LIMIT 20 MPH			
				0.59			2	20I	
				0.68	CO0197	CHESAPEAKE AVE			

****

ROUTE NUMBER.....MD 778
INVENTORY DIRECTION....NORTH
NAME: OLD SOLOMONS ISLAND RD

SECONDARY R	RUR-LOCAL	UNDIVED	NONE	0.00	MD0002	SOLOMONS ISLAND RD	2	24I	499
				0.03	MD0765H	NO NAME	2	18I	
				0.17		SPEED LIMIT 30 MPH			
				0.38			2	20I	
				0.47		STRUC #4028 HALL CREEK			
				0.59			2	34I	
				0.61	MD0260	CHESAPEAKE BEACH RD			
				0.67		SPEED LIMIT 35 MPH			
				0.69			2	18I	
				0.96		ANNE ARUNDEL CO/L			

* A,B = UNIMPROVED; C = GRADED & DRAINED; D,E = SOIL,GRAVEL,STONE; F,G = LOW TYPE BITUMINOUS;
H,I = HIGH TYPE BITUMINOUS; J = CONCRETE; K = BRICK; L = BLOCK

1997

HIGHWAY LOCATION REFERENCE

CAROLINE COUNTY

SHA DISTRICT #2

CO

CAROLINE COUNTY

ROUTE ALERT LIST

CAROLINE COUNTY

None

STATE HIGHWAY ADMINISTRATION OF MARYLAND
HIGHWAY INFORMATION SERVICES DIVISION
DATA SUPPORT GROUP

STATE HIGHWAY LOCATION REFERENCE

ROUTE NUMBER.....MD 16
INVENTORY DIRECTION....NORTH
NAME: HARMONY RD

COUNTY-CAROLINE
SHA DISTRICT.....2
DATE.....12/31/96

SYSTEM ....STATE....	FUNCTIONAL CLASS	HWY TYPE	ACCESS CONTRL	MILEPOINT	MILEPOINT DESCRIPTION	MARKED LANES	SURFACE WIDTH/TYPE*	AADT
				0.00	DORCHESTER CO/L			
				0.00	SEE MD 331			
SECONDARY U	RUR-MAJOR COLLECTOR	UNDIVED	NONE	1.10	MD0331 MAIN ST	2	25I	1,425
				1.14		2	22I	
R				1.28	OUT CORP LMTS PRESTON			
				1.29	SPEED LIMIT 50 MPH			
				2.35	SPEED LIMIT 30 MPH			
				2.83	SPEED LIMIT 50 MPH			
				4.09				1,500
				5.02	CO0459 AUCTION RD			
				5.87	SPEED LIMIT 4D MPH			
				6.03	SPEED LIMIT 30 MPH			
				6.22	MD0578 BETHLEHEM RD			2,875
				6.39	SPEED LIMIT 40 MPH			
				6.53	SPEED LIMIT 50 MPH			
				6.71	STRUC #5010 FOWLING CREEK			
				9.29	COD163 AMERICAN CORNER RD			3,450
				10.15	MDDD16A BEAUCHAMP BRANCH RD			
				10.43	MDD617 NO NAME			
				10.44	STRUC #5001 LAKE WILLISTON			
				12.76	MD0404 SHORE HWY (AHEAD)			
				15.93	MD04D4 SHORE HWY (BACK)			1,150
NAME: GREENWOOD RD				15.93				
				16.85	CO0125 SUBSTATION RD			800
				18.43	DELAWARE ST/L			

****

ROUTE NUMBER.....MD 16A
INVENTORY DIRECTION....EAST
NAME: BEAUCHAMP BRANCH RD

SECONDARY R	RUR-LOCAL	UNDIVED	NONE	0.00	MD0016 HARMONY RD	2	20I	1,499
				0.04	MDD617 NO NAME			

* A,B = UNIMPROVED; C = GRADED & DRAINED; D,E = SOIL,GRAVEL,STONE; F,G = LOW TYPE BITUMINOUS;
H,I = HIGH TYPE BITUMINOUS; J = CONCRETE; K = BRICK; L = BLOCK

STATE HIGHWAY LOCATION REFERENCE

ROUTE NUMBER.....MD 287
INVENTORY DIRECTION....EAST
NAME: OLD LINE RD

COUNTY-CAROLINE
SHA DISTRICT.....2
DATE.....12/31/96

SYSTEM ....STATE....	FUNCTIONAL CLASS	HWY TYPE	ACCESS CONTRL	MILEPOINT	..... MILEPOINT DESCRIPTION		MARKED LANES	SURFACE WIDTH/TYPE*	AADT
SECONDARY U	RUR-MAJOR COLLECTOR	UNDIVED	NONE	0.00	MD0313	GOLDSBORO RD	2	20I	1,975
				0.06			2	24I	
				0.29	MD0311	MAIN ST	2	22I	1,725
				0.33		SPEED LIMIT 30 MPH			
R				0.38		OUT CORP LMTS GOLDSBORO			
				0.44		SPEED LIMIT 50 MPH			
NAME: SANDTOWN RD				1.31					
				1.83		STRUC #5002 CHOPTANK RIVER			
				2.88		DELAWARE ST/L			

****

ROUTE NUMBER.....MD 302
INVENTORY DIRECTION....EAST
NAME: BARCLAY RD

SECONDARY R	RUR-MAJOR COLLECTOR	UNDIVED	NONE	0.00		QUEEN ANNES CO/L	2	22I	2,775
				0.08	CO0390	WOODYARD RD (QA CO)			
				0.96		SPEED LIMIT 40 MPH			
				1.15		SPEED LIMIT 30 MPH			
U				1.20		IN CORP LMTS TEMPLEVILLE			
				1.45	MDD454	CROWN STONE RD			1,075
R				1.64		OUT CORP LMTS TEMPLEVILLE			
				1.67		SPEED LIMIT 40 MPH			
				1.90		STRUC #5021P BEAVER DAM DITCH			
				2.56		DELAWARE ST/L			

****

ROUTE NUMBER.....MD 304
INVENTORY DIRECTION....EAST
NAME: BRIDGETOWN RD

SECONDARY R	RUR-MAJOR COLLECTOR	UNDIVED	NONE	0.00		QUEEN ANNES CO/L	2	20I	1,850
				0.00		STRUC #5018 MASON BRANCH			
				0.33		SPEED LIMIT 30 MPH			
				0.42			2	22I	
				0.48	MD0312	OAKLAND RD			
				0.48	CO0037	BRIDGETOWN RD (AHEAD)			

* A,B = UNIMPROVED; C = GRADED & DRAINED; D,E = SOIL,GRAVEL,STONE; F,G = LOW TYPE BITUMINOUS;
H,I = HIGH TYPE BITUMINOUS; J = CONCRETE; K = BRICK; L = BLOCK

STATE HIGHWAY LOCATION REFERENCE

ROUTE NUMBER.....MD 306
INVENTORY DIRECTION....EAST
NAME: HOUSTON BRANCH RD

COUNTY-CAROLINE
SHA DISTRICT.....2
OATE.....12/31/96

SYSTEM ....STATE....	FUNCTIONAL CLASS	HWY TYPE	ACCESS CONTRL	MILEPOINT		MILEPOINT DESCRIPTION	MARKED LANES	SURFACE WIDTH/TYPE*	AADT
SECONOARY R	RUR-MINOR COLLECTOR	UNDIVED	NONE	0.00	MU0082	E CENTRAL AVE (BACK)	2	22I	5,400
				0.16		SPEED LIMIT 30 MPH			
				0.69		SPEED LIMIT 50 MPH			
				1.17					250
				4.13		OELAWARE ST/L			

****

ROUTE NUMBER.....MD 307
INVENTORY DIRECTION....NORTH
NAME: WILLIAMSBURG RD

SECONOARY R	RUR-MINOR ARTERIAL	UNOIVEO	NONE	0.00		OORCHESTER CO/L	2	24I	3,250
				0.22		SPEED LIMIT 40 MPH			
				0.42		SPEED LIMIT 30 MPH			
				0.50			2	38I	
	RUR-MAJOR COLLECTOR			0.53	MD0313	FEDERALSBURG HWY	2	31I	1,650
				0.55			2	27I	
				0.62		SPEED LIMIT 25 MPH			
				0.93	MU0100	CHARLES ST			
				0.93	MU0005	ACAOEMY AVE (AHEAO)			

****

ROUTE NUMBER.....MD 308
INVENTORY DIRECTION....NORTH
NAME: MAIN ST

SECONDARY U	RUR-MAJOR COLLECTOR	UNDIVED	NONE	0.00	MD0313	FEDERALSBURG HWY	2	24I	2,099
				0.09		SPEED LIMIT 30 MPH			
				0.12	MU0250	RIVER RD			
				0.12	MU0182	MAIN ST (AHEAD)			

****

ROUTE NUMBER.....MO 311
INVENTORY DIRECTION....NORTH
NAME: MAIN ST

SECONDARY U	RUR-MINOR ARTERIAL	UNDIVED	NONE	0.00	MD0313	OLD TOWN RO	2	24I	2,975
				0.11		SPEED LIMIT 30 MPH			
				0.27	MD0287	OLD LINE RD			

* A,B = UNIMPROVEO; C = GRADEO & DRAINED; D,E = SOIL,GRAVEL,STONE; F,G = LOW TYPE BITUMINOUS;
H,I = HIGH TYPE BITUMINOUS; J = CONCRETE; K = BRICK; L = BLOCK

STATE HIGHWAY LOCATION REFERENCE

ROUTE NUMBER.....MD 311 CONTINUED
INVENTORY DIRECTION....NORTH
NAME: MAIN ST

COUNTY-CAROLINE
SHA DISTRICT.....2
DATE.....12/31/96

SYSTEM ....STATE....	FUNCTIONAL CLASS	HWY TYPE	ACCESS CONTRL	MILEPOINT	MILEPOINT DESCRIPTION		MARKED LANES	SURFACE WIDTH/TYPE*	AADT
SECONDARY U	RUR-MINOR ARTERIAL	UNDIVED	NONE	0.50	SPEED LIMIT 50 MPH		2	24I	2,975
R				0.58	OUT CORP LMTS GOLDSBORO				
NAME: HENDERSON RD				0.58					
				1.74	STRUC #5004 BROADWAY BRANCH				
U				2.88	IN CORP LMTS HENDERSON				
				2.88	SPEED LIMIT 30 MPH				
				3.13	BEE TREE RD	CO0018			2,375
				3.35	SPEED LIMIT 50 MPH				
R				3.39	OUT CORP LMTS HENDERSON				
				5.02	STRUC #5025 TIDY ISLAND CREEK				
				5.77	SPEED LIMIT 40 MPH				
U				5.89	IN CORP LMTS MARYDEL				
				5.92	SPEED LIMIT 30 MPH				
				6.06	MAIN ST	MD0821			
NAME: HALLTOWN RD				6.06					
				6.11	HALLTOWN RD/CROWN STONE RD	MD0454			

****

ROUTE NUMBER.....MD 312
INVENTORY DIRECTION....NORTH
NAME: DOWNES STATION RD

SECONDARY R	RUR-MAJOR COLLECTOR	UNDIVED	NONE	0.00	SHORE HWY	MD0404	2	24I	1,150
				0.08			2	22I	
				1.40	NO NAME	MD0312A	2	24I	
				1.42	RIDGELY RD (AHEAD)	MD0480			
U				2.30	IN CORP LMTS RIDGELY				2,600
NAME: CENTRAL AVE				2.30					
				2.30	RIDGELY RD (BACK)	MD0480			
				2.30	CENTRAL AVE	MU0034			
				2.36			2	26I	
				2.64			2	24I	
				2.71	W RAILROAD ST	MD0776	2	20I	
				2.79	SPEED LIMIT 30 MPH				
				3.09			2	22I	
R				3.26	OUT CORP LMTS RIDGELY				
NAME: OAKLAND RD				3.26					
				3.28	SPEED LIMIT 50 MPH				
				3.58	NO NAME	MD0776A			
				3.66	NO NAME	MD0776A			
				5.89	SPARKS RD	CO0064			1,175

* A,B = UNIMPROVED; C = GRADED & DRAINED; D,E = SOIL,GRAVEL,STONE; F,G = LOW TYPE BITUMINOUS;
H,I = HIGH TYPE BITUMINOUS; J = CONCRETE; K = BRICK; L = BLOCK

STATE HIGHWAY LOCATION REFERENCE

ROUTE NUMBER.....MD 312 CONTINUED
INVENTORY DIRECTION....NORTH
NAME: OAKLAND RD

COUNTY-CAROLINE
SHA DISTRICT.....2
DATE.....12/31/96

SYSTEM ....STATE....	FUNCTIONAL CLASS	HWY TYPE	ACCESS CONTRL	MILEPOINT		MILEPOINT DESCRIPTION	MARKED LANES	SURFACE WIOTH/TYPE*	AAOT
SECONOARY R	RUR-MAJOR COLLECTOR	UNOIVEO	NONE	8.73		SPEEO LIMIT 40 MPH	2	22I	1,175
				8.87		SPEEO LIMIT 30 MPH			
				9.09	CO0037	BRIDGETOWN RD			1,575
				9.09	MD0304	BRIDGETOWN RD			
				9.22		SPEEO LIMIT 40 MPH			
				9.37		SPEEO LIMIT 50 MPH			
				11.41	MD0313	GOLOSBORO RD			

****

ROUTE NUMBER.....MD 312A
INVENTORY DIRECTION....EAST
NAME: NO NAME

SECONDARY R	RUR-LOCAL	UNDIVED	NONE	0.00	MD0312	DOWNES STATION RD	1	24I	999
				0.04	MD0480	RIDGELY RD			

****

ROUTE NUMBER.....MD 313
INVENTORY OIRECTION....NORTH
NAME: RELIANCE RD

SECONDARY R	RUR-MINOR ARTERIAL	UNOIVEO	NONE	0.00		OORCHESTER CO/L	2	22I	4,725
				0.00	MD0577	RELIANCE RD			
				0.08		SPEEO LIMIT 35 MPH			
	U			1.15		IN CORP LMTS FEDERALSBURG			
			PART	1.20	MD0318	FEDERALSBURG HWY	2	24I	6,525
NAME: FEDERALSBURG HWY				1.20					
				1.20	MU0245	RELIANCE AVE			
				1.27		SPEED LIMIT 50 MPH			
				1.48		STRUC #5022 MARSHYHOPE CREEK			
				1.71	MD0308	MAIN ST			5,225
	R			2.18		OUT CORP LMTS FEDERALSBURG			
				2.66		R/R #MDDE 532 048 W			
				2.93	M00307	WILLIAMSBURG RD			
	U			2.95		IN CORP LMTS FEDERALSBURG			
				3.39	MD0318	PRESTON RD			4,525
				3.39	M00315	BLOOMINGOALE AVE			
	R			3.69		OUT CORP LMTS FEOERALSBURG			
				4.28	CO0157	LAUREL GROVE RO			
			NONE	4.59		STRUC #5009 FAULKNER BRANCH			

* A,B = UNIMPROVED; C = GRADED & DRAINED; D,E = SOIL,GRAVEL,STONE; F,G = LOW TYPE BITUMINOUS;
H,I = HIGH TYPE BITUMINOUS; J = CONCRETE; K = BRICK; L = BLOCK

STATE HIGHWAY LOCATION REFERENCE

ROUTE NUMBER.....MD 313 CONTINUED
INVENTORY DIRECTION....NORTH
NAME: FEDERALSBURG HWY

COUNTY-CAROLINE
SHA DISTRICT.....2
DATE.....12/31/96

SYSTEM ....STATE....	FUNCTIONAL CLASS	HWY TYPE	ACCESS CONTRL	MILEPOINT	MILEPOINT DESCRIPTION		MARKED LANES	SURFACE WIDTH/TYPE*	AADT
SECONDARY R	RUR-MINOR ARTERIAL	UNDIVED	NONE	5.29			2	24I	3,625
				6.90	CO0459	AUCTION RD			2,725
				10.82	CO0153	DION RD			2,750
				13.29	MO0404	SHORE HWY (AHEAD)			
		CTL		19.16	MD0619	SIXTH ST			8,450
NAME: GREENSBORO RD				19.16					
				19.16	MD0404	SHORE HWY (BACK)			
				19.16		STRUC #5027			
		UNOIVEO		19.24			2	22I	
				19.31		SPEED LIMIT 40 MPH			
				19.93	MD0317	BURRSVILLE RD			5,050
				20.02		SPEED LIMIT 50 MPH			
				20.43		STRUC #5007 CHAPEL BRANCH			
				22.75		STRUC #5006 SPRING BRANCH			
				24.09	CO0065	KNIFE BOX RD			
				24.55		SPEED LIMIT 40 MPH			
				24.74		SPEED LIMIT 30 MPH			
U				24.85		IN CORP LMTS GREENSBORO			
				25.08	MD0314	WHITELEYBURG RD			
				25.09			2	24I	
R				25.17		OUT CORP LMTS GREENSBORO			
				25.24		SPEED LIMIT 40 MPH			
				25.40		STRUC #5005 CHOPTANK RIVER			
				25.46		SPEED LIMIT 50 MPH			
				25.96	MD0480	MAIN ST			4,900
				26.01			2	22I	
				27.21					1,600
				28.67	CO0037	BRIDGETOWN RD			
U				29.20		IN CORP LMTS GOLOSBORO			
NAME: OLD TOWN RD				29.20					
				29.24		SPEED LIMIT 30 MPH			
	RUR-LOCAL			29.47	MD0311	MAIN ST	2	24I	
				29.51			2	22I	
				29.54		SPEED LIMIT 25 MPH			
				29.88			2	28I	
R	RUR-MAJOR COLLECTOR			29.90	MD0287	OLD LINE RD	2	22I	2,875
NAME: GOLDSBORO RD				29.90					
				29.90		OUT CORP LMTS GOLDSBORO			
				30.08		SPEED LIMIT 50 MPH			
				31.20	MD0820	CASTLE HALL RD			3,075
				33.35	MD0312	OAKLAND RD			2,650
				34.15		STRUC #5003 LONG MARSH DITCH			

* A,B = UNIMPROVED; C = GRADED & DRAINED; D,E = SOIL,GRAVEL,STONE; F,G = LOW TYPE BITUMINOUS;
H,I = HIGH TYPE BITUMINOUS; J = CONCRETE; K = BRICK; L = BLOCK

STATE HIGHWAY LOCATION REFERENCE

ROUTE NUMBER.....MD 313 CONTINUED
INVENTORY DIRECTION....NORTH
NAME: GOLDSBORO RD

COUNTY-CAROLINE
SHA DISTRICT.....2
DATE.....12/31/96

SYSTEM ....STATE....	FUNCTIONAL CLASS	HWY TYPE	ACCESS CONTRL	MILEPOINT	MILEPOINT DESCRIPTION	MARKED LANES	SURFACE WIDTH/TYPE*	AADT
SECONDARY R	RUR-MAJOR COLLECTOR	UNDIVED	NONE	34.15	QUEEN ANNES CO/L	2	22I	2,650

****

ROUTE NUMBER.....MD 314
INVENTORY DIRECTION....EAST
NAME: SUNSET AVE

SECONDARY U	RUR-MAJOR COLLECTOR	UNDIVED	NONE	0.00	MU0215	SUNSET AVE (BACK)	2	26I	1,850
				0.02		SPEED LIMIT 25 MPH			
				0.32			2	29I	
				0.59			2	24I	
				0.66	MD0480	MAIN ST	2	30I	
				0.81			2	29I	
				0.92			2	30I	
				0.98		STRUC #5011 CHOPTANK RIVER			
				1.02	MD0313	GREENSBORO RD			2,950
NAME: WHITELEYSBURG RD				1.02					
				1.04			2	22I	
				1.12		SPEED LIMIT 30 MPH			
R				1.25		OUT CORP LMTS GREENSBORO			
				1.34		SPEED LIMIT 40 MPH			
				1.53		SPEED LIMIT 50 MPH			
				3.05					1,200
				4.83	MD0314A	BURNITE MILL RD			
				4.93		DELAWARE ST/L			

****

ROUTE NUMBER.....MD 314A
INVENTORY DIRECTION....NORTH
NAME: BURNITE MILL RD

SECONDARY R	RUR-LOCAL	UNDIVED	NONE	0.00	MD0314	WHITELEYBURG RD	2	18I	999
				0.10		DELAWARE ST/L			

* A,B = UNIMPROVED; C = GRADED & DRAINED; D,E = SOIL,GRAVEL,STONE; F,G = LOW TYPE BITUMINOUS;
H,I = HIGH TYPE BITUMINOUS; J = CONCRETE; K = BRICK; L = BLOCK

STATE HIGHWAY LOCATION REFERENCE

ROUTE NUMBER.....MD 315
INVENTORY DIRECTION....EAST
NAME: BLOOMINGDALE AVE

COUNTY-CAROLINE
SHA DISTRICT.....2
DATE.....12/31/96

SYSTEM ....STATE....	FUNCTIONAL CLASS	HWY TYPE	ACCESS CONTRL	MILEPOINT	..... MILEPOINT DESCRIPTION	MARKED LANES	SURFACE WIDTH/TYPE*	AADT
SECONDARY U	RUR-MAJOR COLLECTOR	UNDIVED	NONE	0.00	MD0318 PRESTON RD (BACK)	2	33I	4,425
				0.00	MD0313 FEDERALSBURG HWY			
				0.02		2	24I	
				0.05	SPEED LIMIT 30 MPH			
MUNICIPAL				0.40	MU0270 UNIVERSITY AVE	2	36I	
				0.40	END STATE MAINTENANCE			
				0.40	BEGIN MUNICIPAL MAINTENANCE			
				0.42	SPEED LIMIT 25 MPH			
				0.58		2	30I	
				0.72	MU0120 DENTON RD	2	22I	
NAME: MAIN ST				0.72				
				0.94		2	34I	
				1.03	MU0081 W CENTRAL AVE	2	24I	
NAME: CENTRAL AVE				1.03				
				1.03	MU0182 MAIN ST #2			
				1.06		2	22I	
				1.09		2	24I	
				1.11	STRUC #5030 MARSHYHOPE CREEK			
	RUR-MINOR COLLECTOR			1.22	MU0245 RELIANCE AVE			
	RUR-LOCAL			1.34	MU0082 E CENTRAL AVE	2	30I	1,425
NAME: LIBERTY RD				1.34				
				1.43		2	25I	
				1.54		2	22I	
				1.63		2	38I	
				1.67		2	22I	
SECONDARY R				1.71	END MUNICIPAL MAINTENANCE			
				1.71	BEGIN STATE MAINTENANCE			
				1.71	OUT CORP LMTS FEDERALSBURG			
				1.81	SPEED LIMIT 30 MPH			
				2.71				450
				2.73	STRUC #5024 TANYARD BRANCH			
				3.10	MD0315A NO NAME	2	20I	
				3.13	MD0318 BRIDGEVILLE RD			

****

ROUTE NUMBER.....MD 315A
INVENTORY DIRECTION....NORTH
NAME: NO NAME

SECONDARY R	RUR-LOCAL	UNDIVED	NONE	0.00	MD0318 BRIDGEVILLE RD	1	12I	1,699
				0.16	MD0315 LIBERTY RD			

* A,B = UNIMPROVED; C = GRADED & DRAINED; D,E = SOIL,GRAVEL,STONE; F,G = LOW TYPE BITUMINOUS;
H,I = HIGH TYPE BITUMINOUS; J = CONCRETE; K = BRICK; L = BLOCK

STATE HIGHWAY LOCATION REFERENCE

ROUTE NUMBER.....MD 317
INVENTORY DIRECTION....EAST
NAME: BURRSVILLE RD

COUNTY-CAROLINE
SHA DISTRICT.....2
DATE.....12/31/96

SYSTEM ....STATE....	FUNCTIONAL CLASS	HWY TYPE	ACCESS CONTRL	MILEPOINT	..... MILEPOINT DESCRIPTION		MARKED LANES	SURFACE WIDTH/TYPE*	AADT
SECONDARY R	RUR-MAJOR COLLECTOR	UNDIVED	NONE	0.00	MD0313	GREENSBORO RD	2	24I	2,750
				0.11		SPEED LIMIT 50 MPH			
				4.52		SPEED LIMIT 30 MPH			
				4.67	C00065	KNIFE BOX RD			2,150
				4.78		DELAWARE ST/L			

****

ROUTE NUMBER.....MD 318
INVENTORY DIRECTION....EAST
NAME: PRESTON RD

SECONDARY R	RUR-MINOR ARTERIAL	UNDIVED	NONE	0.00		DORCHESTER CO/L	2	24I	3,725
				0.DD	MDD817B	LANGRELL RD			
				D.72	C00344	WILLIAMSBURG CHURCH RD (DOR CO)			
				1.69	C00163	AMERICAN CORNER RD			4,325
				2.36		SPEED LIMIT 5D MPH			
				5.63			2	34I	
				5.68	MD0315	BLOOMINGDALE RD			
				5.68	MD0313	FEDERALSBURG HWY (AHEAD)			
	U			7.87	MD0313	FEDERALSBURG HWY (BACK)	2	24I	2,525
NAME:	FEDERALSBURG HWY			7.87					
				7.87	MU0245	RELIANCE AVE			
				8.18		R/R #MDDE 532 042 F			
	R			8.31		OUT CORP LMTS FEDERALSBURG			
				9.54	MD0315	LIBERTY RD			2,750
NAME:	BRIDGEVILLE RD			9.54					
				9.69	MDD315A	NO NAME			
				10.95		DELAWARE ST/L			

****

ROUTE NUMBER.....MD 324
INVENTORY DIRECTION....NORTH
NAME: MAPLE AVE

SECONDARY U	RUR-MINOR COLLECTOR	UNDIVED	NONE	0.0D	C00229	CHOPTANK RD (BACK)	2	24I	1,125
				0.04		SPEED LIMIT 25 MPH			
				0.18		R/R #MDDE 529 874 U			
				0.19			2	28H	
				0.40	MDD331	MAIN ST			

* A,B = UNIMPROVED; C = GRADED & DRAINED; D,E = SOIL,GRAVEL,STONE; F,G = LOW TYPE BITUMINOUS;
H,I = HIGH TYPE BITUMINOUS; J = CONCRETE; K = BRICK; L = BLOCK

STATE HIGHWAY LOCATION REFERENCE

ROUTE NUMBER.....MD 328
INVENTORY DIRECTION....EAST
NAME: NEW BRIDGE RD

COUNTY-CAROLINE
SHA DISTRICT.....2
DATE.....12/31/96

SYSTEM ....STATE....	FUNCTIONAL CLASS	HWY TYPE	ACCESS CONTRL	MILEPOINT	..... MILEPOINT DESCRIPTION		MARKED LANES	SURFACE WIDTH/TYPE*	AADT
SECONDARY R	RUR-MINOR ARTERIAL	UNDIVED	NONE	0.00		TALBOT CO/L	2	24I	4,950
				0.0D		STRUC #5012 TUCKAHOE CREEK			
				1.20	C00D88	TUCKAHOE RD			
				4.11		SPEED LIMIT 50 MPH			
				5.78	MDD4D4BU	MEETING HOUSE RD			
				6.24			2	30G	
	RUR-MINOR COLLECTOR			6.27	MD0404	SHORE HWY			
				6.30			2	24I	
				6.35	C00045	RIVER RD (AHEAD)			

****

ROUTE NUMBER.....MD 331
INVENTORY DIRECTION....NORTH
NAME: PRESTON RD

SECONDARY R	RUR-MINOR ARTERIAL	UNDIVED	NONE	0.00		DORCHESTER CO/L	2	24I	8,625
				0.00		STRUC #5014 HUNTING CREEK			
				0.06	MD0817A	LINCHESTER RD			
U				0.47		IN CORP LMTS PRESTON			
NAME: MAIN ST				0.47					
				0.48	MD0817A	LINCHESTER RD			
				0.5D		SPEED LIMIT 3D MPH			
				0.56	MD0331A	NO NAME			
				0.77		SPEED LIMIT 25 MPH			
				0.83			2	28I	
				0.97			2	30I	
				1.03	MD0324	MAPLE AVE	2	33I	
				1.10	MD0016	HARMONY RD	2	26I	7,625
				1.23			2	24I	
				1.45		SPEED LIMIT 30 MPH			
R				1.66		OUT CORP LMTS PRESTON			
NAME: DOVER BRIDGE RD				1.66					
				1.67		SPEED LIMIT 40 MPH			
				2.04		SPEED LIMIT 50 MPH			
				3.13					7,450
				4.40		SPEED LIMIT 30 MPH			
				4.51	MD0578	BETHLEHEM RD			10,250
				4.67		SPEED LIMIT 5D MPH			
				7.48		STRUC #20023 CHOPTANK RIVER			
				7.48		TALBOT CO/L			

* A,B = UNIMPROVED; C = GRADED & DRAINED; D,E = SOIL,GRAVEL,STONE; F,G = LOW TYPE BITUMINOUS;
H,I = HIGH TYPE BITUMINOUS; J = CONCRETE; K = BRICK; L = BLOCK

STATE HIGHWAY LOCATION REFERENCE

ROUTE NUMBER.....MD 331A
INVENTORY DIRECTION....EAST
NAME: NO NAME

COUNTY-CAROLINE
SHA DISTRICT.....2
DATE.....12/31/96

SYSTEM ....STATE....	FUNCTIONAL CLASS	HWY TYPE	ACCESS CONTRL	MILEPOINT	..... MILEPOINT DESCRIPTION		MARKED LANES	SURFACE WIDTH/TYPE*	AADT
SECONDARY U	RUR-LOCAL	UNDIVED	NONE	0.00	MD0331	MAIN ST	1	15I	999
				0.04			2	20I	
				0.08	MD0817A	LINCHESTER RD			

****

ROUTE NUMBER.....MD 404
INVENTORY DIRECTION....EAST
NAME: SHORE HWY

PRIMARY R	RUR-OTHER PRIN ART	UNDIVED	NONE	0.00		QUEEN ANNES CO/L	2	24I	14,270
				0.00		STRUC #5015 TUCKAHOE CREEK			
				0.73	MD0480	RIDGELY RD			
				0.73	CO0093	RIDGELY RD			
				0.87		SPEED LIMIT 55 MPH			
				1.90	MD0404AL	HILLSBORO RD			9,200
				2.19	MD0485	SAATHOFF RD			
				2.73	MD0485	SAATHOFF RD			
				3.01	MD0312	DOWNES STATION RD			8,650
				4.12	CO0096	THAWLEY RD			
				4.37	CO0059	HOLLY RD			
		DIVIDED		4.47					
				4.52			4	48I	
			PART	5.60	MD0404BU	MEETING HOUSE RD			9,175
				6.44	MD0328	NEW BRIDGE RD			
				6.73		STRUC #5026 CHOPTANK RIVER			
			FULL	7.43	MD0313	FEDERALSBURG HWY			11,150
				7.43	MD0619	SIXTH ST			
				7.43		STRUC #5027			
U				7.64		IN CORP LMTS DENTON			
				7.82	MU0035	CAMP RD			
				7.82		STRUC #5028			
				8.37	MU0170	MARKET ST			
				8.37		STRUC #5029			
			PART	8.83	MD0404BU	FRANKLIN ST/GAY ST			
				8.89		SPEED LIMIT 40 MPH			
				9.22	MD0619B	LEGION RD			
				9.38			2	24I	
		UNDIVED		9.50					
R			NONE	9.56	CO0236	SHARP RD			
				9.56		OUT CORP LMTS DENTON			
				9.76		SPEED LIMIT 55 MPH			

* A,B = UNIMPROVED; C = GRADED & DRAINED; D,E = SOIL,GRAVEL,STONE; F,G = LOW TYPE BITUMINOUS;
H,I = HIGH TYPE BITUMINOUS; J = CONCRETE; K = BRICK; L = BLOCK

STATE HIGHWAY LOCATION REFERENCE

ROUTE NUMBER.....MD 4D4 CONTINUED
INVENTORY DIRECTION....EAST
NAME: SHORE HWY

COUNTY-CAROLINE
SHA DISTRICT.....2
DATE.....12/31/96

SYSTEM ....STATE....	FUNCTIONAL CLASS	HWY TYPE	ACCESS CONTRL	MILEPOINT	..... MILEPOINT DESCRIPTION		MARKED LANES	SURFACE WIDTH/TYPE*	AADT
PRIMARY R	RUR-OTHER PRIN ART	UNDIVED	NONE	10.77		STRUC #5008 WATTS CREEK	2	24I	11,150
				11.02	MD0016	HARMONY RD	3	34I	7,850
				11.20			2	24I	
				11.26	CO0115	SENNETT RD			
				13.3D	MDD313	GREENSBORO RD			3,550
				14.19	MD0016	GREENWOOD RD			
				14.59	MD0404C	LIDEN SCHOOL RD			
				16.91	COD133	NOBLE RD			
				17.37		DELAWARE ST/L			

****

ROUTE NUMBER.....MD 404AL
INVENTORY DIRECTION....EAST
NAME: HILLSBORO RD

SECONDARY R	RUR-MINOR COLLECTOR	UNDIVED	NONE	0.00		TALBOT CO/L	2	20I	1,100
				0.00		STRUC #5017 TUCKAHOE CREEK			
U				0.01		IN CORP LMTS HILLSBORO	2	22I	
				0.18			2	41I	
				0.22			2	26I	
				0.39	CO0088	TUCKAHOE RD			
R	RUR-LOCAL			D.47	CODD93	RIDGELY RD			
				0.47		OUT CORP LMTS HILLSBORO			
				0.51			2	22I	
				0.88		SPEED LIMIT 30 MPH			
				1.74	MD0404	SHORE HWY			

****

ROUTE NUMBER.....MD 404BU
INVENTORY DIRECTION....EAST
NAME: MEETING HOUSE RD

SECONDARY R	RUR-MAJOR COLLECTOR	DIVIDED	NONE	0.00	MD0404	SHORE HWY	2	32I	3,250
				0.18			3	40I	
				0.26			2	40I	
				0.35			2	24I	
		UNDIVED		0.39					
				0.60		SPEED LIMIT 35 MPH			
		DIVIDED		0.67			2	34I	
				0.76	MD0328	NEW BRIDGE RD			

* A,B = UNIMPROVED; C = GRADED & DRAINED; D,E = SOIL,GRAVEL,STONE; F,G = LOW TYPE BITUMINOUS;
H,I = HIGH TYPE BITUMINOUS; J = CONCRETE; K = BRICK; L = BLOCK

STATE HIGHWAY LOCATION REFERENCE

ROUTE NUMBER.....MD 404BU CONTINUED
INVENTORY DIRECTION....EAST
NAME: MEETING HOUSE RD

COUNTY-CAROLINE
SHA DISTRICT.....2
DATE.....12/31/96

SYSTEM ....STATE....	FUNCTIONAL CLASS	HWY TYPE	ACCESS CONTRL	MILEPOINT	MILEPOINT DESCRIPTION		MARKED LANES	SURFACE WIDTH/TYPE*	AADT
SECONDARY R U	RUR-MAJOR COLLECTOR	UNDIVED	NONE	0.85			2	24I	3,250
				1.05	IN CORP LMTS DENTON				
				1.05	STRUC #5016 CHOPTANK RIVER				
		DIVIDED		1.17	MD0474	MARKET ST	3	55I	
NAME: FRANKLIN ST				1.17					
				1.17	MD 404BU (WB/L) GAY ST				
				1.20	SPEED LIMIT 25 MPH				
				1.33			3	39I	
				1.41	MU9020	SECOND ST	3	40I	
				1.47			4	47I	
				1.60	MU9050	5TH ST			
				1.72	MD0619	SIXTH ST	4	46I	
				1.96			2	42I	
				1.99	MU0170	MARKET ST			
				2.07			2	32I	
				2.10	SPEED LIMIT 40 MPH				
				2.32	MD0404	SHORE HWY			

****

ROUTE NUMBER.....MD 404C
INVENTORY DIRECTION....NORTH
NAME: LIDEN SCHOOL RD

SECONDARY R	RUR-LOCAL	UNDIVED	NONE	0.00	MD0404	SHORE HWY	2	24G	
				0.03	MD0404D	PATTEN RD/LIDEN SCHOOL RD			

****

ROUTE NUMBER.....MD 404D
INVENTORY DIRECTION....EAST
NAME: PATTEN RD

SECONDARY R	RUR-LOCAL	UNDIVED	NONE	0.00	CO0128	PATTEN RD (BACK)	2	20E	
				0.02			2	20G	
NAME: LIDEN SCHOOL RD				0.09	MD0404C	LIDEN SCHOOL RD			
				0.22	CO0127	LIDEN SCHOOL RD (AHEAD)			

* A,B = UNIMPROVED; C = GRADED & DRAINED; D,E = SOIL,GRAVEL,STONE; F,G = LOW TYPE BITUMINOUS;
H,I = HIGH TYPE BITUMINOUS; J = CONCRETE; K = BRICK; L = BLOCK

STATE HIGHWAY LOCATION REFERENCE

ROUTE NUMBER.....MD 404F
INVENTORY DIRECTION....EAST
NAME: NO NAME

COUNTY-CAROLINE
SHA DISTRICT.....2
DATE.....12/31/96

SYSTEM ....STATE....	FUNCTIONAL CLASS	HWY TYPE	ACCESS CONTRL	MILEPOINT	MILEPOINT DESCRIPTION		MARKED LANES	SURFACE WIDTH/TYPE*	AADT
SECONDARY U	RUR-LOCAL	UNDIVED	NONE	0.00		ROAD END	2	30I	299
				0.05		MD 404BU (WB/L) GAY ST	2	34I	
		DIVIDED		0.07			2	55I	
				0.08	MD0474	MARKET ST			

****

ROUTE NUMBER.....MD 454
INVENTORY DIRECTION....NORTH
NAME: HALLTOWN RD

SECONDARY U	RUR-MINOR ARTERIAL	UNDIVED	NONE	0.00		DELAWARE ST/L	2	24I	3,600
				0.03	MD0821	MAIN ST	2	22I	
				0.04		SPEED LIMIT 30 MPH			
	RUR-MAJOR COLLECTOR			0.11	MD0311	HALLTOWN RD			2,475
NAME: CROWN STONE RD				0.19					
R				0.24		OUT CORP LMTS MARYDEL			
				0.36	MD0821	MAIN ST			
				0.42		SPEED LIMIT 40 MPH			
				0.58		SPEED LIMIT 50 MPH			
				1.87		SPEED LIMIT 40 MPH			
				2.02		SPEED LIMIT 30 MPH			
U				2.17		IN CORP LMTS TEMPLEVILLE			
				2.21	MD0302	BARCLAY RD			

****

ROUTE NUMBER.....MD 474
INVENTORY DIRECTION....EAST
NAME: MARKET ST

SECONDARY U	RUR-MINOR COLLECTOR	UNDIVED	NONE	0.00	MD0404BU	FRANKLIN ST/GAY ST/MEETING HOUSE RD	1	22I	1,099
				0.02		MD 404 BU (WB/L)			
				0.07	MD0404F	NO NAME	2	28I	
				0.13	MU9010	1ST ST			
				0.13	MU0170	MARKET ST (AHEAD)			

* A,B = UNIMPROVED; C = GRADED & DRAINED; D,E = SOIL,GRAVEL,STONE; F,G = LOW TYPE BITUMINOUS;
H,I = HIGH TYPE BITUMINOUS; J = CONCRETE; K = BRICK; L = BLOCK

STATE HIGHWAY LOCATION REFERENCE

ROUTE NUMBER.....MD 48D
INVENTORY DIRECTION....EAST
NAME: RIDGELY RD

COUNTY-CAROLINE
SHA DISTRICT.....2
DATE.....12/31/96

SYSTEM ....STATE....	FUNCTIONAL CLASS	HWY TYPE	ACCESS CONTRL	MILEPOINT	MILEPOINT DESCRIPTION	MARKED LANES	SURFACE WIDTH/TYPE*	AADT
SECONDARY R	RUR-MAJOR COLLECTOR	UNDIVED	NONE	0.00	MD0404 SHORE HWY	2	22I	4,500
				0.00	CO0093 RIDGELY RD (BACK)			
				0.13	COD077 EVELAND RD			
				0.16	SPEED LIMIT 50 MPH			
				2.24				3,650
				2.50	MD0312 DOWNES STATION RD			4,950
				2.54	MDD312A NO NAME			
				2.74	SPEED LIMIT 40 MPH			
				2.90	MD0776 SUNSET BLVD			
				2.93	SPEED LIMIT 30 MPH			
U				3.37	IN CORP LMTS RIDGELY			
				3.38	MDD312 CENTRAL AVE	2	28I	3,4DD
				3.38	MU0034 CENTRAL AVE			
				3.42		2	22I	
				3.64	SPEED LIMIT 40 MPH			
				3.82	SPEED LIMIT 50 MPH			
R				3.87	OUT CORP LMTS RIDGELY			
				5.70	CO0059 HOLLY RD			2,775
				6.33	STRUC #5019 FORGE BRANCH			
				7.73	SPEED LIMIT 35 MPH			
U				7.92	IN CORP LMTS GREENSBORO			
NAME: MAIN ST				7.92				
				7.93	SPEED LIMIT 25 MPH			
				8.03		2	24I	
				8.09		2	28I	
				8.17		2	24I	
	RUR-MINOR COLLECTOR			8.21	MD0314 SUNSET AVE			2,575
				8.24		2	34I	
				8.34		2	22I	
				8.39	MUDD45 CEDAR LA			
				8.64		2	24I	
				8.77	SPEED LIMIT 30 MPH			
R				8.85	OUT CORP LMTS GREENSBORO			
				9.08	MD0313 GREENSBORO RD			

****

ROUTE NUMBER.....MD 485
INVENTORY DIRECTION....EAST
NAME: SAATHOFF RD

SECONDARY R	RUR-LOCAL	UNDIVED	NONE	0.00	MD0404 SHORE HWY	2	22G	399

* A,B = UNIMPROVED; C = GRADED & DRAINED; D,E = SOIL,GRAVEL,STONE; F,G = LOW TYPE BITUMINOUS;
H,I = HIGH TYPE BITUMINOUS; J = CONCRETE; K = BRICK; L = BLOCK

STATE HIGHWAY LOCATION REFERENCE

ROUTE NUMBER.....MD 485 CONTINUED
INVENTORY DIRECTION....EAST
NAME: SAATHOFF RD

COUNTY-CAROLINE
SHA DISTRICT.....2
DATE.....12/31/96

SYSTEM ....STATE....	FUNCTIONAL CLASS	HWY TYPE	ACCESS CONTRL	MILEPOINT	..... MILEPOINT DESCRIPTION		MARKED LANES	SURFACE WIDTH/TYPE*	AADT
SECONDARY R	RUR-LOCAL	UNDIVED	NONE	0.59	MD0485A	SHADY OAK LA	2	22G	399
				0.65	MD0404	SHORE HWY			

****

ROUTE NUMBER.....MD 485A
INVENTORY DIRECTION....EAST
NAME: SHADY OAK LA

SECONDARY R	RUR-LOCAL	UNDIVED	NONE	0.00	MD0485	SAATHOFF RD	2	15J	
				0.10			2	22F	
				0.15		ROAD END			

****

ROUTE NUMBER.....MD 577
INVENTORY DIRECTION....NORTH
NAME: RELIANCE RD

SECONDARY R	RUR-MINOR ARTERIAL	UNDIVED	NONE	0.00		DORCHESTER CO/L	2	22I	3,425
				0.00	MD0392	FINCHVILLE-RELIANCE RD (DOR CO)			
				0.11		SPEED LIMIT 50 MPH			
				3.70	MD0313	RELIANCE RD			

****

ROUTE NUMBER.....MD 578
INVENTORY DIRECTION....EAST
NAME: BETHLEHEM RD

SECONDARY R	RUR-MAJOR COLLECTOR	UNDIVED	NONE	0.00	MD0331	DOVER BRIDGE RD	2	22I	2,375
				0.13			2	24I	
				0.15		SPEED LIMIT 50 MPH			
				2.06		STRUC #5020 HOG CREEK			
				2.25					1,850
				3.82		SPEED LIMIT 40 MPH			
				3.96		SPEED LIMIT 30 MPH			
				4.10			2	22I	
				4.24	MD0016	HARMONY RD			

* A,B = UNIMPROVED; C = GRADED & DRAINED; D,E = SOIL,GRAVEL,STONE; F,G = LOW TYPE BITUMINOUS;
H,I = HIGH TYPE BITUMINOUS; J = CONCRETE; K = BRICK; L = BLOCK

STATE HIGHWAY LOCATION REFERENCE

ROUTE NUMBER.....MD 617
INVENTORY DIRECTION....NORTH
NAME: NO NAME

COUNTY-CAROLINE
SHA DISTRICT.....2
DATE.....12/31/96

SYSTEM ....STATE....	FUNCTIONAL CLASS	HWY TYPE	ACCESS CONTRL	MILEPOINT	MILEPOINT DESCRIPTION	MARKED LANES	SURFACE WIDTH/TYPE*	AADT
SECONDARY R	RUR-LOCAL	UNDIVED	NONE	0.00	ROAD END	2	22G	199
				0.05	MD0016A BEAUCHAMP BRANCH RD			
				0.35	MD0016 HARMONY RD			

****

ROUTE NUMBER.....MD 619
INVENTORY DIRECTION....NORTH
NAME: SIXTH ST

SECONDARY U	RUR-MAJOR COLLECTOR	UNDIVED	NONE	0.00	MU9050 5TH AVE	2	27I	5,750
				0.19	MDD4D4BU FRANKLIN ST (EB/L)			
				0.23	SPEED LIMIT 25 MPH			
				0.25	MU0170 MARKET ST			
				0.33	MD 404BU (WB/L) GAY ST			
				D.48		2	22I	
	R			0.98	OUT CORP LMTS DENTON			
		DIVIDED		1.02		2	24I	
				1.D9	MD0404 SHORE HWY			
				1.D9	MDD313 GREENSBORO RD (AHEAD)			
				1.09	STRUC #5027			

****

ROUTE NUMBER.....MD 619B
INVENTORY DIRECTION....EAST
NAME: LEGION RD

SECONDARY U	RUR-MAJOR COLLECTOR	UNDIVED	NONE	0.00	MU9050 5TH AVE	2	20I	2,399
				D.11	MD04D4 SHORE HWY			

****

ROUTE NUMBER.....MD 776
INVENTORY DIRECTION....NORTH
NAME: SUNSET BLVD

SECONDARY R	RUR-MINOR COLLECTOR	UNDIVED	NONE	0.00	MD0480 RIDGELY RD	2	24I	1,299
U				0.D5	IN CORP LMTS RIDGELY	2	22I	
				0.D7	SPEED LIMIT 30 MPH			
				0.47				
NAME: W RAILROAD ST				0.47				

* A,B = UNIMPROVED; C = GRADED & DRAINED; D,E = SOIL,GRAVEL,STONE; F,G = LOW TYPE BITUMINOUS;
H,I = HIGH TYPE BITUMINOUS; J = CONCRETE; K = BRICK; L = BLOCK

STATE HIGHWAY LOCATION REFERENCE

ROUTE NUMBER.....MD 776 CONTINUED
INVENTORY DIRECTION....NORTH
NAME: W RAILROAD ST

COUNTY-CAROLINE
SHA DISTRICT.....2
DATE.....12/31/96

SYSTEM ....STATE....	FUNCTIONAL CLASS	HWY TYPE	ACCESS CONTRL	MILEPOINT	..... MILEPOINT DESCRIPTION		MARKED LANES	SURFACE WIDTH/TYPE*	AADT
SECONDARY U	RUR-MINOR COLLECTOR	UNDIVED	NONE	0.49	CO0079	COW BARN RD	2	22I	1,299
				0.53		SPEED LIMIT 25 MPH			
				0.77	MD0312	CENTRAL AVE			

****

ROUTE NUMBER.....MD 776A
INVENTORY DIRECTION....NORTH
NAME: NO NAME

SECONDARY R	RUR-LOCAL	UNDIVED	NONE	D.DD	MDD312	OAKLAND RD	2	20I	99
				0.05	CO0079	COW BARN RD			
				0.09	MD0312	OAKLAND RD			

****

ROUTE NUMBER.....MD 817A
INVENTORY DIRECTION....NORTH
NAME: LINCHESTER RD

SECONDARY R	RUR-LOCAL	UNDIVEO	NONE	0.00	MD0331	PRESTON RD	2	26I	399
				0.06		SPEED LIMIT 30 MPH			
				D.1D			2	22I	
				0.22			2	20I	
U				0.43		IN CORP LMTS PRESTON	2	24I	
				0.43	MD0331A	NO NAME			
				0.46	MD0331	MAIN ST			

****

ROUTE NUMBER.....MD 817B
INVENTORY DIRECTION....NORTH
NAME: LANGRELL RD

SECONDARY R	RUR-LOCAL	UNDIVED	NONE	0.00	MD0318	PRESTON RD	1	12I	299
				0.03			2	20G	
				0.39	MD0331B	SEAMAN RD (DOR CO)	2	19G	
				0.52		ROAD END			

* A,B = UNIMPROVED; C = GRADED & DRAINED; D,E = SOIL,GRAVEL,STONE; F,G = LOW TYPE BITUMINOUS;
H,I = HIGH TYPE BITUMINOUS; J = CONCRETE; K = BRICK; L = BLOCK

STATE HIGHWAY LOCATION REFERENCE

ROUTE NUMBER.....MD 820
INVENTORY DIRECTION....EAST
NAME: CASTLE HALL RD

COUNTY-CAROLINE
SHA DISTRICT.....2
DATE.....12/31/96

SYSTEM ....STATE....	FUNCTIONAL CLASS	HWY TYPE	ACCESS CONTRL	MILEPOINT	..... MILEPOINT DESCRIPTION		MARKED LANES	SURFACE WIDTH/TYPE*	AADT
SECONDARY R	RUR-LOCAL	UNDIVED	NONE	0.00	MD0313	GOLDSBORO RD	2	18I	99
				0.07			2	14F	
				0.13		ROAD END			

****

ROUTE NUMBER.....MD 821
INVENTORY DIRECTION....EAST
NAME: MAIN ST

SECONDARY R	RUR-LOCAL	UNDIVED	NONE	0.00	MD0454	CROWN STONE RD	2	24I	99
				0.02		SPEED LIMIT 25 MPH			
U				0.09		IN CORP LMTS MARYDEL			
				0.26	MD0311	HENDERSON RD	2	36I	
				0.35			2	20I	
				0.40	MD0454	HALLTOWN RD			

* A,B = UNIMPROVED; C = GRADED & DRAINED; D,E = SOIL,GRAVEL,STONE; F,G = LOW TYPE BITUMINOUS;
H,I = HIGH TYPE BITUMINOUS; J = CONCRETE; K = BRICK; L = BLOCK

1997

HIGHWAY LOCATION REFERENCE

CARROLL COUNTY

SHA DISTRICT #7

CL

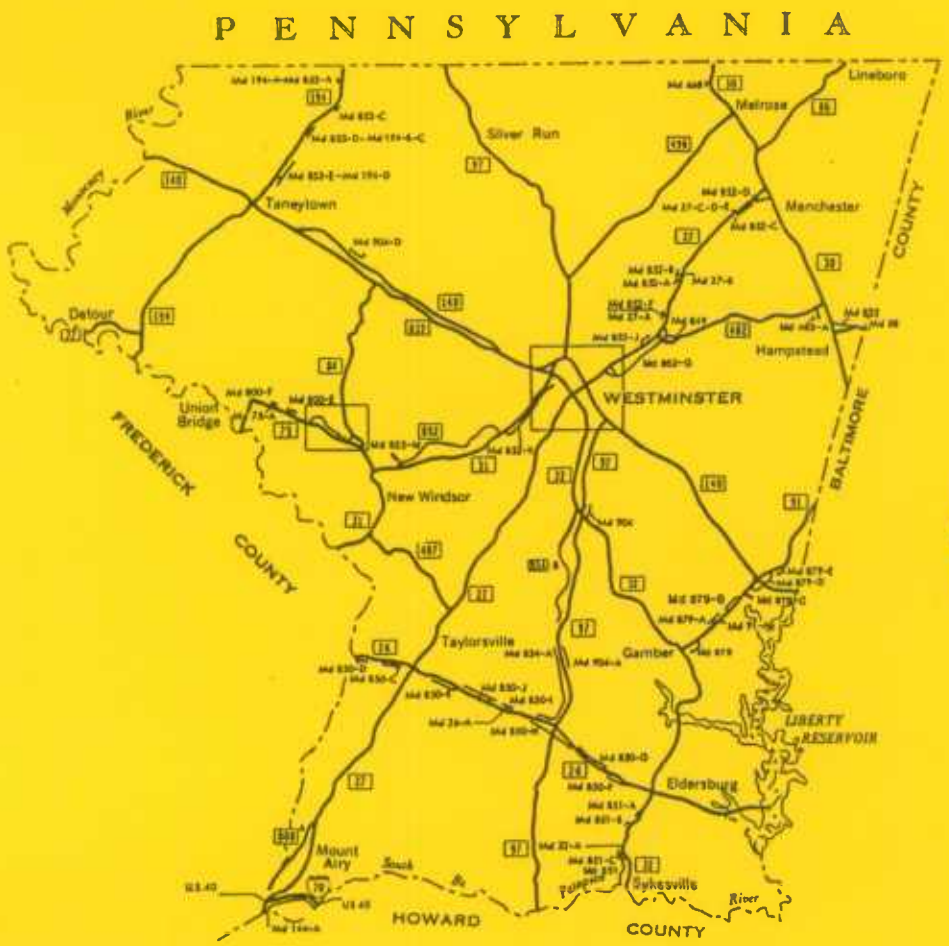

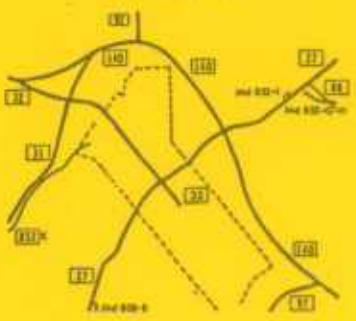

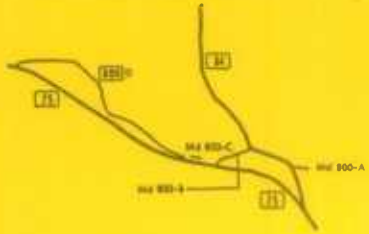

CARROLL COUNTY

ROUTE ALERT LIST

CARROLL COUNTY

MD 140 - Construct roundabout @ MD 832 and CO 1101 (Antrim Blvd.)

Note: Entire county reinventoried in 1996. Check ALL routes for mileage change.

STATE HIGHWAY ADMINISTRATION OF MARYLAND
HIGHWAY INFORMATION SERVICES DIVISION
DATA SUPPORT GROUP

STATE HIGHWAY LOCATION REFERENCE

ROUTE NUMBER.....MD 26
INVENTORY DIRECTION....EAST
NAME: LIBERTY RD

COUNTY-CARROLL
SHA DISTRICT.....7
DATE.....12/31/96

SYSTEM ....STATE....	FUNCTIONAL CLASS	HWY TYPE	ACCESS CONTRL	MILEPOINT	..... MILEPOINT DESCRIPTION		MARKED LANES	SURFACE WIDTH/TYPE*	AADT
SECONDARY R	RUR-MINOR ARTERIAL	UNDIVED	NONE	0.00		FREDERICK CO/L	2	24I	4,525
				0.00	CO0273	BUFFALO RD			
				0.23		SPEED LIMIT 55 MPH			
				1.56		SPEED LIMIT 45 MPH			
				1.76	MD0027	RIDGE RD			9,125
				1.85		SPEED LIMIT 55 MPH			
				3.29	MD0850E	NO NAME			
				3.62	CO0555	SALEM BOTTOM RD			
				3.62	CO0565	WOODBINE RD			
				4.24			3	36I	
				4.61			2	24I	
				4.96	MD0026A	NO NAME			
			PART	5.50					
				6.48	MD0097	OLD WASHINGTON RD/NEW WASHINGTON RD			22,625
				6.48		STRUC #6054			
				6.57		SPEED LIMIT 50 MPH			
			NONE	7.19	CO0545	KLEE MILL RD S			
			PART	8.61	MD0850F	EMERALD LA			
		CTL		8.89			3	36I	
				9.12		SPEED LIMIT 45 MPH			
	URB-OTHER PRIN ART		NONE	9.24			4	48I	
				9.48	CO0654	JOHNSVILLE RD			
		DIVIDED		9.97					
				10.06	MD0032	SYKESVILLE RD			33,525
		CTL		10.16					
				11.11	CO0705	OKLAHOMA RD			17,275
				11.11	CO0741	RIDGE RD			
		UNDIVED		11.80			2	24I	
				12.02		SPEED LIMIT 50 MPH			
	RUR-MINOR ARTERIAL			12.61		STRUC #6001 PATAPSCO RESERVOIR			
				13.16	CO0721	OAKLAND MILLS RD			
				13.65		STRUC #6002 LIBERTY RESERVOIR			
				13.65		BALTIMORE CO/L			

****

ROUTE NUMBER.....MD 26A
INVENTORY DIRECTION....EAST
NAME: NO NAME

SECONDARY R	RUR-LOCAL	UNDIVED	NONE	0.00	MD0026	LIBERTY RD	2	12G	

* A,B = UNIMPROVED; C = GRADED & DRAINED; D,E = SOIL,GRAVEL,STONE; F,G = LOW TYPE BITUMINOUS;
H,I = HIGH TYPE BITUMINOUS; J = CONCRETE; K = BRICK; L = BLOCK

STATE HIGHWAY LOCATION REFERENCE

ROUTE NUMBER.....MD 26A CONTINUED
INVENTORY DIRECTION....EAST
NAME: NO NAME

COUNTY-CARROLL
SHA DISTRICT.....7
DATE.....12/31/96

SYSTEM ....STATE....	FUNCTIONAL CLASS	HWY TYPE	ACCESS CONTRL	MILEPOINT	..... MILEPOINT DESCRIPTION		MARKED LANES	SURFACE WIDTH/TYPE*	AADT
SECONDARY R	RUR-LOCAL	UNDIVED	NONE	0.02	MD0850I	NO NAME	2	12G	

****

ROUTE NUMBER.....MD 27
INVENTORY DIRECTION....NORTH
NAME: RIDGE RD

SECONDARY R	RUR-MINOR ARTERIAL	DIVIDED	NONE	0.00		FREDERICK CO/L	4	48I	12,250
			PART	0.27	IS0070	BALTO NATIONAL PIKE			12,525
				0.27		STRUC #6011			
				0.27		EXIT #68			
U				0.29		IN CORP LMTS MT AIRY			
				0.49	MU0215	S MAIN ST			
				0.74					12,325
		UNDIVED		0.96			3	36I	
				1.07		SPEED LIMIT 50 MPH			
				1.47	MU0270	PARK AVE			
				1.52			2	24I	
R				1.92		OUT CORP LMTS MT AIRY			
				2.32	CO0585	WATERSVILLE RD W			
U				2.38		IN CORP LMTS MT AIRY			
R				2.65		OUT CORP LMTS MT AIRY			
			NONE	3.15	MD0808A	S MAIN ST			11,975
				3.19			2	23I	
				4.51	CO0574	GILLIS FALLS RD			
				4.53	CO0580	HARRISVILLE RD			
				7.08					9,725
				8.23		SPEED LIMIT 40 MPH			
				8.67			3	34I	
				8.71	MD0026	LIBERTY RD	3	36I	10,525
				8.77			2	22I	
				9.02		SPEED LIMIT 50 MPH			
				10.79	MD0407	MARSTON RD			
				12.47		STRUC #6021 MORGAN RUN			
				13.66	CO0285	NICODEMUS RD			
				15.82	CO0302	KATE WAGNER RD			8,975
				15.82	CO0299	CHAPEL RD			
				16.77	MD0808B	SPRING MILLS RD			
				17.17		R/R #MMID 831 701 H			
				17.17		STRUC #6003			
				17.49		SPEED LIMIT 40 MPH			

* A,B = UNIMPROVED; C = GRADED & DRAINED; D,E = SOIL,GRAVEL,STONE; F,G = LOW TYPE BITUMINOUS;
H,I = HIGH TYPE BITUMINOUS; J = CONCRETE; K = BRICK; L = BLOCK

STATE HIGHWAY LOCATION REFERENCE

ROUTE NUMBER.....MD 27 CONTINUED
INVENTORY DIRECTION....NORTH
NAME: RIDGE RD

COUNTY-CARROLL
SHA DISTRICT.....7
DATE.....12/31/96

SYSTEM ....STATE....	FUNCTIONAL CLASS	HWY TYPE	ACCESS CONTRL	MILEPOINT		MILEPOINT DESCRIPTION	MARKED LANES	SURFACE WIDTH/TYPE*	AADT
SECONDARY R	URB-OTHER PRIN ART	UNDIVED	NONE	17.73	CO0383	BOND ST	2	22I	9,975
				17.84		SPEED LIMIT 30 MPH			
				17.96			2	25I	
				18.D5			2	31I	
U				18.22		IN CORP LMTS WESTMINSTER			
NAME: LIBERTY ST				18.22					
				18.23		SPEED LIMIT 25 MPH			
				18.24			2	30I	
				18.35			2	24I	
				18.38	MU0210	GREEN ST E&W			
				18.43			2	38I	
				18.47	MD0032	W MAIN ST/E MAIN ST	2	20I	12,375
NAME: RAILROAD AVE				18.47					
		CTL		18.52			2	30I	
				18.61	MU0110	EMERALD HILL LA			
				18.67		SPEED LIMIT 30 MPH			
R				18.69		OUT CORP LMTS WESTMINSTER			
NAME: MANCHESTER RD				18.69					
		UNDIVED		18.73			2	24I	
				18.86		SPEED LIMIT 40 MPH			
				18.92			2	25I	
				19.07	MD0140	BALTIMORE BLVD	2	24I	16,275
				19.07		STRUC #6032			
				19.22			3	48I	
				19.39			2	24I	
				19.58	COD394	HAHN RD			
	RUR-MINOR ARTERIAL		PART	19.72		R/R #MMID 831 693 T			
				19.72		STRUC #6D48			
				19.80		STRUC #6052 WEST BRANCH			
				19.84	MD0852G	OLD MANCHESTER RD			
				19.89		SPEED LIMIT 55 MPH			
				20.36		STRUC #6053 CRANBERRY BRANCH			
				21.12	MD0852J	MARTIN DR			
				21.67	MDD482	HAMPSTEAD MEXICO RD			8,875
				22.1D	MD0852G	OLD MANCHESTER RD			
				22.31	MDDD27A	RANDOM RIDGE RD			
				23.27	MD0852A	NO NAME			
				23.34	MD0027B	NO NAME			
				23.70	CO0142	SULLIVAN RD			
			NONE	24.97					7,775
				26.26	MD0852C	MANCHESTER RD			
				26.36	MD0027C	NO NAME			

* A,B = UNIMPROVED; C = GRADED & DRAINED; D,E = SOIL,GRAVEL,STONE; F,G = LOW TYPE BITUMINOUS;
H,I = HIGH TYPE BITUMINOUS; J = CONCRETE; K = BRICK; L = BLOCK

STATE HIGHWAY LOCATION REFERENCE

ROUTE NUMBER.....MD 27 CONTINUED
INVENTORY DIRECTION....NORTH
NAME: MANCHESTER RD

COUNTY-CARROLL
SHA DISTRICT.....7
DATE.....12/31/96

SYSTEM ....STATE....	FUNCTIONAL CLASS	HWY TYPE	ACCESS CONTRL	MILEPOINT	..... MILEPOINT DESCRIPTION		MARKED LANES	SURFACE WIDTH/TYPE*	AADT
SECONDARY R	RUR-MINOR ARTERIAL	UNDIVED	NONE	26.61	MD0027D	NO NAME	2	24I	7,775
				26.74	MDD027E	NO NAME			
				26.82	MD0852D	WESTMINSTER ST			
U				26.92		IN CORP LMTS MANCHESTER			
				27.D4		SPEED LIMIT 3D MPH			
R				27.14		OUT CORP LMTS MANCHESTER			
U				27.19		IN CORP LMTS MANCHESTER			
				27.27	MD0030	MAIN ST			

****

ROUTE NUMBER.....MD 27A
INVENTORY DIRECTION....EAST
NAME: RANDOM RIDGE RD

SECONDARY R	RUR-LOCAL	UNDIVED	NONE	0.DD	MD0852F	NO NAME	2	14G	
				0.03	MD0027	MANCHESTER RD	2	20I	
				0.09			2	10E	
				D.15		ROAD END			

****

ROUTE NUMBER.....MD 27B
INVENTORY DIRECTION....EAST
NAME: NO NAME

SECONDARY R	RUR-LOCAL	UNDIVED	NONE	0.00	MD0852B	NO NAME	2	21I	
				0.01	MD0027	MANCHESTER RD			

****

ROUTE NUMBER.....MD 27C
INVENTORY DIRECTION....EAST
NAME: NO NAME

SECONDARY R	RUR-LOCAL	UNDIVED	NONE	0.00	MD0027	MANCHESTER RD	2	18I	
				0.01	MD0852C	MANCHESTER RD			

* A,B = UNIMPROVED; C = GRADED & DRAINED; D,E = SOIL,GRAVEL,STONE; F,G = LOW TYPE BITUMINOUS;
H,I = HIGH TYPE BITUMINOUS; J = CONCRETE; K = BRICK; L = BLOCK

STATE HIGHWAY LOCATION REFERENCE

ROUTE NUMBER.....MD 27D
INVENTORY DIRECTION....EAST
NAME: NO NAME

COUNTY-CARROLL
SHA DISTRICT.....7
DATE.....12/31/96

SYSTEM ....STATE....	FUNCTIONAL CLASS	HWY TYPE	ACCESS CONTRL	MILEPOINT	..... MILEPOINT DESCRIPTION		MARKED LANES	SURFACE WIDTH/TYPE*	AADT
SECONDARY R	RUR-LOCAL	UNDIVED	NONE	0.00	MD0027	MANCHESTER RD	2	20G	
				0.02	MD0852C	MANCHESTER RD			

****

ROUTE NUMBER.....MD 27E
INVENTORY DIRECTION....EAST
NAME: NO NAME

SECONDARY R	RUR-LOCAL	UNDIVED	NONE	0.00	MD0027	MANCHESTER RD	2	20H	
				0.02	MD0852C	MANCHESTER RD			

****

ROUTE NUMBER.....MD 30
INVENTORY DIRECTION....NORTH
NAME: HANOVER PIKE

PRIMARY R	RUR-OTHER PRIN ART	UNDIVED	NONE	0.00		BALTIMORE CO/L	2	24I	15,725
				0.04		SPEED LIMIT 50 MPH			
				0.68					15,750
				1.22		SPEED LIMIT 30 MPH			
				1.28		R/R #CSX 832 018 H			
U				1.30		IN CORP LMTS HAMPSTEAD			
NAME: S MAIN ST				1.30					
R				1.47		OUT CORP LMTS HAMPSTEAD			
U				1.52		IN CORP LMTS HAMPSTEAD			
				1.91	MU0055	HOUCKSVILLE RD			
				1.91	MD0088	LOWER BECKLEYSVILLE RD			
NAME: N MAIN ST				2.27	MD0833	OLD BLACKROCK RD			
				2.53	MU0010	UPPER BECKLEYSVILLE RD			
				2.69	M00482	HAMPSTEAD MEXICO RD			18,175
				2.69	MU0020	FAIRMOUNT RD			
				2.97		R/R #CSX 832 025 T			
				3.27		SPEED LIMIT 40 MPH			
R				3.61		OUT CORP LMTS HAMPSTEAD			
NAME: HANOVER PIKE				3.61					
				3.86					15,775
		DIVIDED		4.32					
		UNDIVED		4.59					
				4.97		SPEED LIMIT 45 MPH			
				5.18	C00150	CAPE HORN RD N			

* A,B = UNIMPROVED; C = GRADED & DRAINED; D,E = SOIL,GRAVEL,STONE; F,G = LOW TYPE BITUMINOUS;
H,I = HIGH TYPE BITUMINOUS; J = CONCRETE; K = BRICK; L = BLOCK

STATE HIGHWAY LOCATION REFERENCE

ROUTE NUMBER.....MD 30 CONTINUED
INVENTORY DIRECTION....NORTH
NAME: HANOVER PIKE

COUNTY-CARROLL
SHA DISTRICT.....7
DATE.....12/31/96

SYSTEM ....STATE....	FUNCTIONAL CLASS	HWY TYPE	ACCESS CONTRL	MILEPOINT	MILEPOINT DESCRIPTION		MARKED LANES	SURFACE WIDTH/TYPE*	AADT
PRIMARY R	RUR-OTHER PRIN ART	UNDIVED	NONE	5.94		SPEED LIMIT 30 MPH	2	24I	15,775
U				6.01		IN CORP LMTS MANCHESTER			
NAME: S MAIN ST				6.01					
				6.45	MD0852D	WESTMINSTER ST			
				6.45	MU0230	YORK ST			
				6.68	MD0027	MANCHESTER RD			18,075
				6.87		SPEED LIMIT 40 MPH			
R				6.89		OUT CORP LMTS MANCHESTER			
NAME: HANOVER PIKE				6.89					
				7.14		SPEED LIMIT 50 MPH			
				7.50					15,375
				7.86	MD0086	LINEBORO RD			13,075
				8.26		SPEED LIMIT 40 MPH			
				9.31	MD0496	BACHMANS VALLEY RD			11,075
				9.43		SPEED LIMIT 50 MPH			
				9.94	CO1283	DEEP RUN RD E			
				11.12		PENNSYLVANIA ST/L			

****

ROUTE NUMBER.....MD 31
INVENTORY DIRECTION....EAST
NAME: NEW WINDSOR RD

SECONDARY R	RUR-MINOR ARTERIAL	UNDIVED	NONE	0.00		FREDERICK CO/L	2	20I	2,025
				0.00		STRUC #6008 SAMS CREEK			
				0.03		SPEED LIMIT 50 MPH			
				1.22	MD0407	MARSTON RD			3,675
				2.33		SPEED LIMIT 40 MPH			
				2.88		STRUC #6007 LITTLE PIPE CREEK			
U			PART	2.93		IN CORP LMTS NEW WINDSOR			
NAME: HIGH ST				2.93					
				2.94		SPEED LIMIT 30 MPH			
				2.96		R/R #MMID 831 717 E			
				2.97			2	24I	
				3.03			2	21I	
				3.06			2	22I	
				3.17			2	24I	
				3.22			2	22I	
NAME: MAIN ST				3.22					
				3.31	MD0075	UNION BRIDGE RD			4,975
				3.52			2	28I	

* A,B = UNIMPROVED; C = GRADED & DRAINED; D,E = SOIL,GRAVEL,STONE; F,G = LOW TYPE BITUMINOUS;
H,I = HIGH TYPE BITUMINOUS; J = CONCRETE; K = BRICK; L = BLOCK

STATE HIGHWAY LOCATION REFERENCE

ROUTE NUMBER.....MD 31 CONTINUED
INVENTORY DIRECTION....EAST
NAME: MAIN ST

COUNTY-CARROLL
SHA DISTRICT.....7
DATE.....12/31/96

SYSTEM ....STATE....	FUNCTIONAL CLASS	HWY TYPE	ACCESS CONTRL	MILEPOINT		MILEPOINT DESCRIPTION	MARKED LANES	SURFACE WIDTH/TYPE*	AADT
SECONDARY U	RUR-MINOR ARTERIAL	UNDIVED	PART	3.73		SPEED LIMIT 40 MPH	2	28I	4,975
				3.81			2	24I	
R				4.08	MD0852	OLD NEW WINDSOR PIKE			
NAME: NEW WINDSOR RD				4.D8					
				4.08		OUT CORP LMTS NEW WINDSOR			
				4.11		SPEED LIMIT 55 MPH			
				5.75		STRUC #6057 TURKEYFOOT RUN			
				6.12	CO0287	MEDFORD RD			6,175
				7.30		STRUC #6046 LITTLE PIPE CREEK			
				7.32	MD0852	OLD NEW WINDSOR PIKE			
	URB-OTHER PRIN ART			7.66	MD0852K	STONE CHAPEL RD			
U				9.02		IN CORP LMTS WESTMINSTER			
				9.25		SPEED LIMIT 45 MPH			
				9.60	MU0540	UNIONTOWN RD			
				9.75	MD0032	W MAIN ST			11,975
		DIVIDED		10.08					
				10.16	MD0140	TANEYTOWN PIKE			

****

ROUTE NUMBER.....MD 32
INVENTORY DIRECTION....NORTH
NAME: SYKESVILLE RD

SECONDARY U	RUR-MINOR ARTERIAL	UNDIVED	PART	0.00		HOWARD CO/L	2	24I	15,825
				0.00		STRUC #13046 PATAPSCO RIVER			
				0.02		R/R #CSX 140 413 E			
	URB-OTHER PRIN ART			0.47	MU0245	RAINCLIFFE RD			
				0.47	MU0247	SANDOSKY RD			
R				0.80		OUT CORP LMTS SYKESVILLE			
				1.03	MU0113	COOPER DR			
				1.11		SPEED LIMIT 50 MPH			
				1.33	MD0851	SPRINGFIELD AVE			21,375
			NONE	1.46	MD0032A	NO NAME			
				1.56		STRUC #6009 PINEY RUN			
				2.59	MD0851A	NO NAME			
				3.04		SPEED LIMIT 40 MPH			
				3.19			4	48I	
		DIVIDED		3.32					
				3.37	MD0026	LIBERTY RD			11,125
		UNDIVED		3.42					
				3.54			3	36I	

* A,B = UNIMPROVED; C = GRADED & DRAINED; D,E = SOIL,GRAVEL,STONE; F,G = LOW TYPE BITUMINOUS;
H,I = HIGH TYPE BITUMINOUS; J = CONCRETE; K = BRICK; L = BLOCK

STATE HIGHWAY LOCATION REFERENCE

ROUTE NUMBER.....MD 32 CONTINUED
INVENTORY DIRECTION....NORTH
NAME: SYKESVILLE RD

COUNTY-CARROLL
SHA DISTRICT.....7
DATE.....12/31/96

SYSTEM ....STATE....	FUNCTIONAL CLASS	HWY TYPE	ACCESS CONTRL	MILEPOINT	MILEPOINT DESCRIPTION		MARKED LANES	SURFACE WIDTH/TYPE*	AADT
SECONDARY R	URB-OTHER PRIN ART	UNDIVED	NONE	3.84			2	36I	11,125
		DIVIDED		3.91			2	22I	
		UNDIVED		4.19					
				4.23	CO0654	JOHNSVILLE RD			
				4.23	CO07D4	BENNETT RD			
		DIVIDED		4.26			2	25I	
		UNDIVED		4.70			2	22I	
				4.71		SPEED LIMIT 50 MPH			
	RUR-MINOR ARTERIAL			4.94	CO0640	PINE KNOB RD			
				5.84		STRUC #6049 PATAPSCO RIVER			
				6.29		SPEED LIMIT 40 MPH			
				7.90		SPEED LIMIT 35 MPH			
				8.33			2	20I	
	RUR-MAJOR COLLECTOR			8.37	MD0091	GAMBER RD			7,625
				8.71			2	22I	
				9.04		SPEED LIMIT 40 MPH			
				9.57	CO0545	KLEE MILL RD			
				9.91			2	23I	
				11.07	CO0285	NICODEMUS RD			
				12.84	COD538	DEER PARK RD			10,825
				13.74	MD0904	NELSON RD			
	URB-MINOR ARTERIAL			13.85	MD0097	NEW WASHINGTON RD			14,325
				13.89			2	29I	
		DIVIDED		14.09			2	25I	
				14.24	MD0854B	OLD WASHINGTON RD			
		UNDIVED		14.31			2	28I	
		DIVIDED		14.35			2	25I	
		UNDIVED		14.81			2	29I	
				14.98	CO0302	KATE WAGNER RD			
				15.29			3	36I	
				15.36			3	40I	
				15.42		SPEED LIMIT 35 MPH			
				15.53	CO0327	HOOK RD			
				15.55			2	30I	
				16.23	CO0359	CENTER ST			
				16.24		SPEED LIMIT 30 MPH			
				16.41			2	22I	
NAME: WASHINGTON RD				16.61					
MUNICIPAL U				16.73		IN CORP LMTS WESTMINSTER			
				16.73		END STATE MAINTENANCE			
				16.73		BEGIN MUNICIPAL MAINTENANCE			
				16.92		SPEED LIMIT 25 MPH			

* A,B = UNIMPROVED; C = GRADED & DRAINED; D,E = SOIL,GRAVEL,STONE; F,G = LOW TYPE BITUMINOUS;
H,I = HIGH TYPE BITUMINOUS; J = CONCRETE; K = BRICK; L = BLOCK

STATE HIGHWAY LOCATION REFERENCE

ROUTE NUMBER.....MD 32 CONTINUED
INVENTORY DIRECTION....NORTH
NAME: WASHINGTON RD

COUNTY-CARROLL
SHA DISTRICT.....7
DATE.....12/31/96

SYSTEM ....STATE....	FUNCTIONAL CLASS	HWY TYPE	ACCESS CONTRL	MILEPOINT	..... MILEPOINT DESCRIPTION		MARKED LANES	SURFACE WIDTH/TYPE*	AADT
MUNICIPAL U	URB-MINOR ARTERIAL	UNDIVED	NONE	16.97	MU0210	E GREEN ST	2	22I	14,325
				17.06	MU0330	E MAIN ST	2	24I	14,075
NAME: E MAIN ST				17.D6					
				17.08	MUD340	MANCHESTER AVE			
				17.28	MU0450	RALPH ST			
				17.44	MU0070	CENTER ST			
				17.68	MUD31D	LONGWELL AVE	2	39I	
				17.83	MD0027	RAILROAD AVE/LIBERTY ST			13,925
NAME: W MAIN ST				17.83					
				17.83		R/R #MMID 831 697 V			
				17.94	MUD030	BOND ST	2	42I	
				17.94	MU0250	JOHN ST			
				18.01	MU0060	CARROLL ST			
SECONDARY				18.08	MU0434	PENNSYLVANIA AVE			
				18.08	MU0010	ANCHOR ST			
				18.D8		END MUNICIPAL MAINTENANCE			
				18.08		BEGIN STATE MAINTENANCE			
				18.20			2	43I	
	URB-LOCAL			18.33	MU0540	UNIONTOWN RD			
				18.37	MD0852K	NEW WINDSOR RD	2	35I	
				18.4D		SPEED LIMIT 3D MPH			
				18.43			2	34I	
				18.53			2	22I	
MUNICIPAL				18.81	MD0031	NEW WINDSOR RD	2	24I	3,475
				18.81		END STATE MAINTENANCE			
				18.81		BEGIN MUNICIPAL MAINTENANCE			
				18.96			2	22I	
		DIVIDED		19.22			2	28I	
				19.24	MD0140	TANEYTOWN PIKE			

****

ROUTE NUMBER.....MD 32A
INVENTORY DIRECTION....WEST
NAME: NO NAME

SECONDARY R	URB-LOCAL	UNDIVED	NONE	0.00	MD0032	SYKESVILLE RD	1	13I	
				0.16	MD0851	SPRINGFIELD AVE			

* A,B = UNIMPROVED; C = GRADED & DRAINED; D,E = SOIL,GRAVEL,STONE; F,G = LOW TYPE BITUMINOUS;
H,I = HIGH TYPE BITUMINOUS; J = CONCRETE; K = BRICK; L = BLOCK

STATE HIGHWAY LOCATION REFERENCE

ROUTE NUMBER.....US 4D
INVENTORY DIRECTION....EAST
NAME: BALTO NATIONAL PIKE

COUNTY-CARROLL
SHA DISTRICT.....7
DATE.....12/31/96

SYSTEM ....STATE....	FUNCTIONAL CLASS	HWY TYPE	ACCESS CONTRL	MILEPOINT	MILEPOINT DESCRIPTION	MARKED LANES	SURFACE WIDTH/TYPE*	AADT
				0.00	SEE IS 70			
				0.00	FREDERICK CO/L			
				1.61	SEE IS 70			
				1.61	HOWARD CO/L			

****

ROUTE NUMBER.....IS 70
INVENTORY DIRECTION....EAST
NAME: BALTO NATIONAL PIKE

PRIMARY	R	RUR-INTERSTATE	DIVIDED	FULL	0.00		FREDERICK CO/L	6	72I	36,025
					0.03	MD0027	RIDGE RD			
					0.03		STRUC #6D11			
					0.03		EXIT #68			
					0.68		SPEED LIMIT 65 MPH			
					0.82		INTERSTATE MILE MARKER 69.0			
					1.61		HOWARD CO/L			

****

ROUTE NUMBER.....MD 75
INVENTORY DIRECTION....NORTH
NAME: GREEN VALLEY RD

SECONDARY	R	RUR-MAJOR COLLECTOR	UNDIVED	NONE	0.00		FREDERICK CO/L	2	21I	1,575
					0.00		STRUC #6012 SAMS CREEK			
					0.05		STRUC #6065 MILL RUN			
	U				0.26		IN CORP LMTS UNION BRIDGE			
NAME: S MAIN ST					0.26					
					0.28		SPEED LIMIT 30 MPH			
					0.31			2	20I	
					0.35			2	22I	
					0.51	MU0110	LOCUST ST E&W	2	27I	4,175
					0.60			2	31I	
					0.65			2	32I	
NAME: N MAIN ST					0.65					
					0.75			2	24I	
					0.76		R/R #MMID 831 725 W			
					0.79			2	23I	
					0.91		STRUC #6013 LITTLE PIPE CREEK	2	21I	
					0.98	MU0118	N MAIN ST	2	24I	3,075
NAME: GREEN VALLEY RD					0.98					

* A,B = UNIMPROVED; C = GRADED & DRAINED; D,E = SOIL,GRAVEL,STONE; F,G = LOW TYPE BITUMINOUS;
H,I = HIGH TYPE BITUMINOUS; J = CONCRETE; K = BRICK; L = BLOCK

STATE HIGHWAY LOCATION REFERENCE

ROUTE NUMBER.....MD 75 CONTINUED
INVENTORY DIRECTION....NORTH
NAME: GREEN VALLEY RD

COUNTY-CARROLL
SHA DISTRICT.....7
DATE.....12/31/96

SYSTEM ....STATE....	FUNCTIONAL CLASS	HWY TYPE	ACCESS CONTRL	MILEPOINT	..... MILEPOINT DESCRIPTION	MARKED LANES	SURFACE WIDTH/TYPE*	AADT
SECONDARY R	RUR-MAJOR COLLECTOR	UNDIVED	NONE	1.09	OUT CORP LMTS UNION BRIDGE	2	24I	3,075
				1.14	SPEED LIMIT 55 MPH			
				1.93 MD0075A	NO NAME			
				2.27 COD229	LADIESBURG RD			
				2.56 MD0800D	NO NAME			
				3.96 MD0800D	NO NAME			
				4.17 MDD8D0B	NO NAME			
				4.61 MD0084	CLEAR RIDGE RD			4,175
				4.67	SPEED LIMIT 4D MPH			
				4.68	STRUC #6D51 LITTLE PIPE CREEK			
				5.2D	SPEED LIMIT 30 MPH			
U				5.36	IN CORP LMTS NEW WINDSOR			
NAME: UNION BRIDGE RD				5.36				
				5.43 MD0031	MAIN ST			

****

ROUTE NUMBER.....MD 75A
INVENTORY DIRECTION....NORTH
NAME: NO NAME

SECONDARY R	RUR-LOCAL	UNDIVED	NONE	0.DD MD0075	GREEN VALLEY RD	1	10H	
				0.02 MD0800F	NO NAME			

****

ROUTE NUMBER.....MD 77
INVENTORY DIRECTION....EAST
NAME: MIDDLEBURG RD

SECONDARY R	RUR-MAJOR COLLECTOR	UNDIVED	NONE	0.00	FREDERICK CO/L	2	33I	725
				D.0D	STRUC #10056 DOUBLE PIPE CREEK			
				0.03 CO1311	KEYSVILLE RD S			
				0.04	SPEED LIMIT 30 MPH			
				0.12		2	21I	
				0.14	R/R #MMID 831 745 H			
				0.24	SPEED LIMIT 40 MPH			
				0.25		2	22I	
				0.41	STRUC #6015 BIG PIPE CREEK			
				0.99				975
				1.93 MD0194	FRANCIS SCOTT KEY HWY			
				1.93 CO0214	MIDDLEBURG RD (AHEAD)			

* A,B = UNIMPROVED; C = GRADED & DRAINED; D,E = SOIL,GRAVEL,STONE; F,G = LOW TYPE BITUMINOUS;
H,I = HIGH TYPE BITUMINOUS; J = CONCRETE; K = BRICK; L = BLOCK

STATE HIGHWAY LOCATION REFERENCE

ROUTE NUMBER.....MD 84
INVENTORY DIRECTION....NORTH
NAME: CLEAR RIOGE RO

COUNTY-CARROLL
SHA DISTRICT.....7
DATE.....12/31/96

SYSTEM ....STATE....	FUNCTIONAL CLASS	HWY TYPE	ACCESS CONTRL	MILEPOINT	MILEPOINT DESCRIPTION		MARKED LANES	SURFACE WIDTH/TYPE*	AADT
SECONDARY R	RUR-MINOR COLLECTOR	UNDIVED	NONE	0.00	MD0075	GREEN VALLEY RD	2	20I	1,550
				0.04	MD0800A	NO NAME			
				0.44	MD08D0B	NO NAME	2	21I	
				D.51		SPEED LIMIT 50 MPH			
				0.73		STRUC #6D17 ROOP BRANCH			
				2.01		SPEED LIMIT 40 MPH			
				2.93		SPEED LIMIT 25 MPH			
	RUR-MAJOR COLLECTOR			3.04	COD214	MIDDLEBURG RD	2	22I	
NAME: UNIONTOWN RD				3.04					
				3.11	COD247	UNIONTOWN RD	2	2DI	
NAME: TREVANION RD				3.11					
				3.30			2	22I	
				3.36		SPEED LIMIT 40 MPH			
	RUR-LOCAL			3.75	CO0034	TREVANION RD	2	21I	675
NAME: BAUST CHURCH RD				3.75					
				4.51		STRUC #6016 MEADOW BRANCH			
				5.53			2	22I	
				5.75	MD0832	OLD TANEYTOWN RD			

****

ROUTE NUMBER.....MD 86
INVENTORY DIRECTION....NORTH
NAME: LINEBORO RD

SECONDARY R	RUR-MAJOR COLLECTOR	UNDIVED	NONE	0.00	MD0030	HANOVER PIKE	2	22I	2,825
				0.11		SPEED LIMIT 45 MPH			
				2.26		STRUC #6059 GUNPOWDER FALLS			
				2.58			2	24I	
				3.03		STRUC #6019 GUNPOWDER FALLS			
				3.30		SPEEO LIMIT 30 MPH			
				3.46	CO0893	S CHURCH ST	2	20I	2,250
				3.46	CO0892	N CHURCH ST			
				3.76		STRUC #6018 GUNPOWDER FALLS			
				3.82		R/R #CSX 832 059 M			
				4.00		PENNSYLVANIA ST/L			

* A,B = UNIMPROVEO; C = GRADEO & DRAINED; O,E = SOIL,GRAVEL,STONE; F,G = LOW TYPE BITUMINOUS;
H,I = HIGH TYPE BITUMINOUS; J = CONCRETE; K = BRICK; L = BLOCK

STATE HIGHWAY LOCATION REFERENCE

ROUTE NUMBER.....MD 88
INVENTORY DIRECTION....EAST
NAME: LOWER BECKLEYSVILLE RD

COUNTY-CARROLL
SHA DISTRICT.....7
DATE.....12/31/96

SYSTEM ....STATE....	FUNCTIONAL CLASS	HWY TYPE	ACCESS CONTRL	MILEPOINT	..... MILEPOINT DESCRIPTION		MARKED LANES	SURFACE WIDTH/TYPE*	AADT
SECONDARY U	RUR-MINOR ARTERIAL	UNDIVED	NONE	0.00	MD0030	S MAIN ST	3	36I	4,475
				0.00	MU0055	HOUCKSVILLE RD (BACK)			
				0.D4		SPEED LIMIT 40 MPH			
R				0.D5		OUT CORP LMTS HAMPSTEAD			
				0.11			2	24I	
U				0.41		IN CORP LMTS HAMPSTEAD			
	RUR-MAJOR COLLECTOR			0.68	MD0833	OLD BLACKROCK RD			
NAME: BLACKROCK RD				0.68					
				0.68	CO0430	LOWER BECKLEYSVILLE RD			
R				0.70		OUT CORP LMTS HAMPSTEAD	2	22I	
				1.06		BALTIMORE CO/L			

****

ROUTE NUMBER.....MD 91
INVENTORY DIRECTION....NORTH
NAME: GAMBER RD

SECONDARY R	RUR-MINOR ARTERIAL	UNDIVED	NONE	0.00	MD0032	SYKESVILLE RD	2	24I	10,025
				0.D6		SPEED LIMIT 45 MPH			
				0.39		SPEED LIMIT 55 MPH			
				0.96	MD0879	OLD GAMBER RD			
				0.98		STRUC #6014 MIDDLE RUN			
				1.46	COD538	DEER PARK RD			
				1.58	MD0091A	NO NAME			
				1.68	MDD879B	OLD GAMBER RD			
				2.17	MD0879B	OLD GAMBER RD			
				2.24	MD0879C	NO NAME			
				2.45		STRUC #6060 BEAVER RUN			
			PART	2.86	MDD879D	NO NAME			
	RUR-MAJOR COLLECTOR			3.21	MD0140	BALTIMORE BLVD			4,725
NAME: EMORY RD				3.21					
				3.74	MDD879D	NO NAME			
				3.78		STRUC #6020 PATAPSCO RIVER			
				3.86		R/R #CSX 831 669 S			
				3.86		STRUC #6047			
			NONE	3.87					
				4.00	MD0879E	NO NAME			
				4.56		SPEED LIMIT 45 MPH			
				6.44		BALTIMORE CO/L			

* A,B = UNIMPROVED; C = GRADED & DRAINED; D,E = SOIL,GRAVEL,STONE; F,G = LOW TYPE BITUMINOUS;
H,I = HIGH TYPE BITUMINOUS; J = CONCRETE; K = BRICK; L = BLOCK

STATE HIGHWAY LOCATION REFERENCE

ROUTE NUMBER.....MD 91A
INVENTORY DIRECTION....EAST
NAME: NO NAME

COUNTY-CARROLL
SHA DISTRICT.....7
DATE.....12/31/96

SYSTEM ....STATE....	FUNCTIONAL CLASS	HWY TYPE	ACCESS CONTRL	MILEPOINT	MILEPOINT DESCRIPTION		MARKED LANES	SURFACE WIDTH/TYPE*	AADT
SECONDARY R	RUR-LOCAL	UNDIVED	NONE	0.00	MD0879A	NO NAME	2	18I	
				D.D1	MDD091	GAMBER RD			

****

ROUTE NUMBER.....MD 97
INVENTORY DIRECTION....NORTH
NAME: OLD WASHINGTON RD

SECONDARY R	RUR-MAJOR COLLECTOR	UNDIVED	NONE	D.DD		HOWARD CO/L	2	20I	4,525
				D.DD		STRUC #6D29 PATAPSCO RIVER			
				0.03		R/R #CSX 140 416 A			
				0.16		SPEED LIMIT 35 MPH			
				0.62	C00603	HOODS MILL RD			
				0.66		SPEED LIMIT 40 MPH			
				1.91		SPEED LIMIT 50 MPH			
				1.94			2	24I	
				2.D8		STRUC #6028 TUCKERS BRANCH			
				2.66	C00675	OBRECHT RD			
				3.D1		SPEED LIMIT 4D MPH			
				3.10		STRUC #6064 PINEY BRANCH			
				3.22			2	21I	
				3.69		SPEED LIMIT 35 MPH			
				3.92					6,225
				3.95			2	20I	
				4.14		SPEED LIMIT 40 MPH			
				4.38			2	24I	
				4.52		STRUC #6045 PINEY RUN			
				4.61			2	20I	
				5.34			2	24I	
			PART	5.52	MD0850H	OLD LIBERTY RD WEST			
	RUR-MINOR ARTERIAL			5.71	MD0026	LIBERTY RD			10,150
NAME:	NEW WASHINGTON RD			5.71					
				5.71		STRUC #6054			
				5.92		SPEED LIMIT 55 MPH			
				6.38		STRUC #6034 LITTLE MORGAN RUN			
				7.63	C00629	BARTHOLOW RD			12,225
				9.29		STRUC #6050 MORGAN RUN			
				10.15	C00285	NICODEMUS RD			10,575
		DIVIDED		12.19			3	36I	
				12.43	MD0032	SYKESVILLE RD	2	24I	18,025
		UNDIVED		12.61					

* A,B = UNIMPROVED; C = GRADED & DRAINED; D,E = SOIL,GRAVEL,STONE; F,G = LOW TYPE BITUMINOUS;
H,I = HIGH TYPE BITUMINOUS; J = CONCRETE; K = BRICK; L = BLOCK

STATE HIGHWAY LOCATION REFERENCE

ROUTE NUMBER.....MD 97 CONTINUED
INVENTORY DIRECTION....NORTH
NAME: NEW WASHINGTON RD

COUNTY-CARROLL
SHA DISTRICT.....7
DATE.....12/31/96

SYSTEM ....STATE....	FUNCTIONAL CLASS	HWY TYPE	ACCESS CONTRL	MILEPOINT		MILEPOINT DESCRIPTION	MARKED LANES	SURFACE WIDTH/TYPE*	AADT
SECONDARY R	URB-OTHER PRIN ART	UNDIVED	PART	13.90	CO0327	HOOK RD	2	24I	18,025
				15.01		SPEED LIMIT 40 MPH			
		DIVIDED	NONE	15.09			4	48I	
				15.24	CO0348	E MAIN ST			22,475
NAME: MALCOLM DR				15.24					
				15.24	CO0505	OLD WESTMINSTER PIKE			
				15.38			5	60I	
				15.49			4	48I	
				15.58			4	53I	
				15.61	MD0140	BALTIMORE BLVD (AHEAD)			
		UNDIVED		17.93	MU0434	PENNSYLVANIA AVE	2	24I	21,975
NAME: LITTLESTOWN PIKE				17.93					
				17.93	MD0140	COLLEGE VIEW BLVD (BACK)			
				17.93		STRUC #6041			
U				18.06		IN CORP LMTS WESTMINSTER			
R				18.16		OUT CORP LMTS WESTMINSTER			
				18.18			3	36I	
U				18.41		IN CORP LMTS WESTMINSTER			
				18.48			2	24I	
				18.50		SPEED LIMIT 50 MPH			
	RUR-MINOR ARTERIAL			18.71					
R				19.42	CO1327	OLD MEADOW BRANCH RD			16,875
				19.42		OUT CORP LMTS WESTMINSTER			
				20.33	MD0496	BACHMANS VALLEY RD			13,325
				21.28	CO0055	STONE RD			
				22.66		SPEED LIMIT 40 MPH			
				23.46			2	25I	
				23.55			2	24I	
				23.68		STRUC #6031 BIG PIPE CREEK			
				23.74	CO0095	OLD HANOVER RD			8,050
				23.75		SPEED LIMIT 35 MPH			
				24.20		SPEED LIMIT 45 MPH			
				25.08		SPEEO LIMIT 35 MPH			
				25.53	CO0065	MAYBERRY RD			
				25.96		SPEEO LIMIT 50 MPH			
				26.00		STRUC #6030 SILVER RUN			
				27.67					4,450
				28.31		PENNSYLVANIA ST/L			

* A,B = UNIMPROVED; C = GRADED & DRAINED; D,E = SOIL,GRAVEL,STONE; F,G = LOW TYPE BITUMINOUS;
H,I = HIGH TYPE BITUMINOUS; J = CONCRETE; K = BRICK; L = BLOCK

STATE HIGHWAY LOCATION REFERENCE

ROUTE NUMBER.....MD 140
INVENTORY DIRECTION....NORTH
NAME: BALTIMORE BLVD

COUNTY-CARROLL
SHA DISTRICT.....7
DATE.....12/31/96

SYSTEM ....STATE....		FUNCTIONAL CLASS	HWY TYPE	ACCESS CONTRL	MILEPOINT	MILEPOINT DESCRIPTION		MARKED LANES	SURFACE WIDTH/TYPE*	AADT
PRIMARY	R	RUR-OTHER PRIN ART	UNDIVED	NONE	0.00	BALTIMORE CO/L		4	48I	42,562
					0.00	STRUC #3083 PATAPSCO RIVER				
			DIVIDED		0.06			4	44I	
					0.13	SPEED LIMIT 50 MPH				
			CTL		0.25					
					1.15	NO NAME	MD0879D			
			DIVIDED		1.35	GAMBER RD/EMORY RD	MD0091	4	48I	34,175
					1.44			4	52I	
					1.57			4	48I	
					1.74	SPEED LIMIT 55 MPH				
					4.00	SANDY MOUNT RD	CO0474			
					4.13			4	94I	
					5.04	BETHEL RD	CO0466			
					5.45			4	48J	39,575
		URB-OTHER PRIN ART			6.12					
					6.85	SPEED LIMIT 50 MPH				
	U				7.81	IN CORP LMTS WESTMINSTER				
					8.00	MALCOLM DR	MD0097	5	60J	48,525
					8.12	SPEED LIMIT 45 MPH				
	R				8.19	OUT CORP LMTS WESTMINSTER				
					8.37	GORSUCH RD N	CO0402			
	U				8.81	IN CORP LMTS WESTMINSTER				
					8.93	CENTER ST	MU0070			
	R				9.34	OUT CORP LMTS WESTMINSTER				
					9.36	MANCHESTER RD	MD0027			33,375
					9.38	STRUC #6032 WEST BRANCH				
					9.40	R/R #MMID 831 695 G				
					9.62	ENGLAR RD	MU0651			
					9.62	ENGLAR RD	CO0368			
	U				9.72	IN CORP LMTS WESTMINSTER				
	R				9.81	OUT CORP LMTS WESTMINSTER				
				PART	10.04	SULLIVAN RD	MU0488	4	48J	
NAME:		COLLEGE VIEW BLVD			10.04					
					10.04	SULLIVAN RD	CO0142			
					10.32	PENNSYLVANIA AVE	MU0434			
					10.32	LITTLESTOWN PIKE	MD0097			
					10.32	STRUC #6041				
				NONE	10.35			3	36J	
	U			PART	10.54	IN CORP LMTS WESTMINSTER		3	36I	
			UNDIVED		10.67	NEW WINDSOR RD	MD0031	2	24J	
NAME:		TANEYTOWN PIKE			10.73	MD 31 (SBL) NEW WINDSOR RD				
					10.85	SPEED LIMIT 50 MPH				

* A,B = UNIMPROVED; C = GRADED & DRAINED; D,E = SOIL,GRAVEL,STONE; F,G = LOW TYPE BITUMINOUS;
H,I = HIGH TYPE BITUMINOUS; J = CONCRETE; K = BRICK; L = BLOCK

STATE HIGHWAY LOCATION REFERENCE

ROUTE NUMBER.....MD 140 CONTINUED
INVENTORY DIRECTION....NORTH
NAME: TANEYTOWN PIKE

COUNTY-CARROLL
SHA DISTRICT.....7
DATE.....12/31/96

SYSTEM ....STATE....		FUNCTIONAL CLASS	HWY TYPE	ACCESS CONTRL	MILEPOINT	..... MILEPOINT DESCRIPTION		MARKED LANES	SURFACE WIDTH/TYPE*	AADT
PRIMARY	U	URB-OTHER PRIN ART	UNDIVED	PART	11.28	MD0032	TANEYTOWN PIKE	2	24J	14,450
					11.68			2	24I	
	R				11.74		OUT CORP LMTS WESTMINSTER			
		RUR-OTHER PRIN ART			11.77	CO0257	MEADOW BRANCH RD			
					11.77	MU0470	ROYER RD			
					11.79		SPEED LIMIT 55 MPH			
					11.91			2	24J	
					12.17		STRUC #6027 BIG PIPE CREEK	2	24I	
					12.34	MD0832	OLD TANEYTOWN RD			10,550
					14.19	CO0075	PLEASANT VALLEY RD			10,050
					15.03	CO0073	RICHARDSON RD			
					15.03		STRUC #6044			
					17.05	CO0065	MAYBERRY RD			
					18.18		STRUC #6055 BEAR BRANCH			
					19.14		STRUC #6056 BIG PIPE CREEK			
			DIVIDED		19.93					
					20.01			2	32I	
				NONE	20.05	MD0832	OLD TANEYTOWN RD			12,150
NAME: E BALTIMORE ST					20.05					
					20.05		TANEYTOWN ROUNDABOUT			
			DIVIDED		20.07			2	28I	
	U				20.11		IN CORP LMTS TANEYTOWN	2	24I	
					20.17		SPEED LIMIT 30 MPH			
			UNDIVED		20.24			2	21I	
					20.41			2	24I	
					21.07	MU0120	FRANKLIN ST			
					21.18	MU0210	TREVANION RD			
					21.30		R/R #MMIO 534 983 H			
					21.48	MD0194	FREDERICK ST/YORK ST			4,850
NAME: W BALTIMORE ST					21.48					
					21.79			2	28I	
					21.82			2	21I	
					21.87	CO0004	HARNEY RD			
					21.93		SPEED LIMIT 40 MPH			
	R				21.94		OUT CORP LMTS TANEYTOWN			
NAME: TANEYTOWN PIKE					21.94					
					22.27		SPEED LIMIT 50 MPH			
					22.79		STRUC #6024 PINEY CREEK			
					24.93		STRUC #10065 MONOCACY RIVER			
					24.93		FREDERICK CO/L			

* A,B = UNIMPROVED; C = GRADED & DRAINED; D,E = SOIL,GRAVEL,STONE; F,G = LOW TYPE BITUMINOUS;
H,I = HIGH TYPE BITUMINOUS; J = CONCRETE; K = BRICK; L = BLOCK

STATE HIGHWAY LOCATION REFERENCE

ROUTE NUMBER.....MD 144A
INVENTORY DIRECTION....EAST
NAME: BALTO NATIONAL PIKE

COUNTY-CARROLL
SHA DISTRICT.....7
DATE.....12/31/96

SYSTEM ....STATE....	FUNCTIONAL CLASS	HWY TYPE	ACCESS CONTRL	MILEPOINT	..... MILEPOINT DESCRIPTION	MARKED LANES	SURFACE WIDTH/TYPE*	AADT
SECONDARY R	RUR-LOCAL	UNDIVED	NONE	0.00	FREDERICK CO/L	3	44I	3,425
				0.0D MD0027	RIDGE RD (FRED CO)			
				0.02		2	24I	
				0.12	SPEED LIMIT 50 MPH			
				1.90	HOWARD CO/L			

****

ROUTE NUMBER.....MD 194
INVENTORY DIRECTION....NORTH
NAME: FRANCIS SCOTT KEY HWY

SECONDARY R	RUR-MINOR ARTERIAL	UNDIVED	NONE	0.00	FREDERICK CO/L	2	24I	3,175
				0.00	STRUC #10072 LITTLE PIPE CREEK			
				0.47	SPEED LIMIT 35 MPH			
				0.69	R/R #MMID 831 741 F			
				0.92 MD0077	MIDDLEBURG RD	2	22I	4,050
				0.92 CO0214	MIDDLEBURG RD			
				1.06	SPEED LIMIT 50 MPH			
				1.40		2	24I	
				1.56	STRUC #6035 BIG PIPE CREEK			
				1.58		2	22I	
				1.67 CO0012	KEYSVILLE BRUCEVILLE RD			
				4.44 CO0019	KEYSVILLE RD			4,750
				5.44	SPEED LIMIT 40 MPH			
U				5.55	IN CORP LMTS TANEYTOWN			
NAME: FREDERICK ST				5.55				
				5.65	STRUC #6062 PINEY CREEK			
				5.89		2	24I	
				5.95	SPEED LIMIT 30 MPH			
				5.98	STRUC #6061 PINEY CREEK			
				6.11		2	22I	
				6.25 MD0140	E BALTIMORE ST/W BALTIMORE ST			3,950
NAME: YORK ST				6.25				
				6.39 MU0190	ROBERTS MILL RD			
R				6.62				
NAME: FRANCIS SCOTT KEY HWY				6.62				
				6.62	OUT CORP LMTS TANEYTOWN			
				6.68		2	24I	
				6.72	SPEED LIMIT 55 MPH			
				7.38 MD0194D	NO NAME			
				8.96 MD0194C	NO NAME			

* A,B = UNIMPROVED; C = GRADED & DRAINED; D,E = SOIL,GRAVEL,STONE; F,G = LOW TYPE BITUMINOUS;
H,I = HIGH TYPE BITUMINOUS; J = CONCRETE; K = BRICK; L = BLOCK

STATE HIGHWAY LOCATION REFERENCE

ROUTE NUMBER.....MD 194 CONTINUED
INVENTORY DIRECTION....NORTH
NAME: FRANCIS SCOTT KEY HWY

COUNTY-CARROLL
SHA DISTRICT.....7
DATE.....12/31/96

SYSTEM ....STATE....	FUNCTIONAL CLASS	HWY TYPE	ACCESS CONTRL	MILEPOINT	..... MILEPOINT DESCRIPTION		MARKED LANES	SURFACE WIDTH/TYPE*	AADT
SECONDARY R	RUR-MINOR ARTERIAL	UNDIVED	NONE	9.08	MD0194B	NO NAME	2	24I	3,950
				9.30					3,250
				10.22	CO0054	STONE RD			
				10.33		STRUC #6033 PINEY CREEK			
				10.94	MD0194A	NO NAME			
				11.46		PENNSYLVANIA ST/L			

****

ROUTE NUMBER.....MD 194A
INVENTORY DIRECTION....EAST
NAME: NO NAME

SECONDARY R	RUR-LOCAL	UNDIVED	NONE	0.00	MD0853A	NO NAME	2	12E	
				0.02	MD0194	FRANCIS SCOTT KEY HWY			

****

ROUTE NUMBER.....MD 194B
INVENTORY DIRECTION....EAST
NAME: NO NAME

SECONDARY R	RUR-LOCAL	UNDIVED	NONE	0.00	MD0194	FRANCIS SCOTT KEY HWY	2	8F	
				0.02	MD0853D	NO NAME			

****

ROUTE NUMBER.....MD 194C
INVENTORY DIRECTION....EAST
NAME: NO NAME

SECONDARY R	RUR-LOCAL	UNDIVED	NONE	0.00	MD0194	FRANCIS SCOTT KEY HWY	2	8B	
				0.03	MD0853D	NO NAME			

****

ROUTE NUMBER.....MD 194D
INVENTORY DIRECTION....EAST
NAME: NO NAME

SECONDARY R	RUR-LOCAL	UNDIVED	NONE	0.00	MD0194	FRANCIS SCOTT KEY HWY	2	10F	
				0.02	MD0853E	NO NAME			

* A,B = UNIMPROVED; C = GRADED & DRAINED; D,E = SOIL,GRAVEL,STONE; F,G = LOW TYPE BITUMINOUS;
H,I = HIGH TYPE BITUMINOUS; J = CONCRETE; K = BRICK; L = BLOCK

STATE HIGHWAY LOCATION REFERENCE

ROUTE NUMBER.....MD 407
INVENTORY DIRECTION....EAST
NAME: MARSTON RD

COUNTY-CARROLL
SHA DISTRICT.....7
DATE.....12/31/96

SYSTEM ....STATE....	FUNCTIONAL CLASS	HWY TYPE	ACCESS CONTRL	MILEPOINT	MILEPOINT DESCRIPTION		MARKED LANES	SURFACE WIDTH/TYPE*	AADT
SECONDARY R	RUR-MAJOR COLLECTOR	UNDIVED	NONE	0.00	MD0031	NEW WINDSOR RD	2	22I	3,025
				0.07		SPEED LIMIT 50 MPH			
				0.53		SPEED LIMIT 30 MPH			
				1.02		SPEED LIMIT 40 MPH			
				1.36		SPEED LIMIT 50 MPH			
				1.73	CO0283	BOWERSOX RD			
				3.81	MD0027	RIDGE RD			

****

ROUTE NUMBER.....MD 482
INVENTORY DIRECTION....EAST
NAME: HAMPSTEAD MEXICO RD

SECONDARY R	RUR-MINOR ARTERIAL	UNDIVED	NONE	0.00	MD0027	MANCHESTER RD	2	24I	6,575
				0.11	MD0852G	OLD MANCHESTER RD			
				0.19		SPEED LIMIT 50 MPH			
				0.55	CO0450	LEISTERS CHURCH RD			
				0.55	MD0849	LEISTERS CHURCH RD			
				0.74			2	20I	
				2.43	CO0402	GORSUCH RD N			
				2.52	CO0150	CAPE HORN RD N			
				3.82		STRUC #6036 EAST BRANCH			
				3.90					7,375
U				4.62		IN CORP LMTS HAMPSTEAD			
				4.70		SPEED LIMIT 40 MPH			
				4.87			2	24I	
				5.24			2	35I	
				5.26		R/R #CSX 832 024 L	3	35I	
				5.26		STRUC #6037			
				5.36	MD0482A	FIRST ST	2	24I	
				5.41	MD0030	N MAIN ST			
				5.41	MU0020	FAIRMOUNT RD (AHEAD)			

****

ROUTE NUMBER.....MD 482A
INVENTORY DIRECTION....EAST
NAME: FIRST ST

SECONDARY U	RUR-LOCAL	UNDIVED	NONE	0.00	MD0482	HAMPSTEAD MEXICO RD	2	30I	
				0.04	MU0031	FIRST ST			

* A,B = UNIMPROVED; C = GRADED & DRAINED; D,E = SOIL,GRAVEL,STONE; F,G = LOW TYPE BITUMINOUS;
H,I = HIGH TYPE BITUMINOUS; J = CONCRETE; K = BRICK; L = BLOCK

STATE HIGHWAY LOCATION REFERENCE

ROUTE NUMBER.....MD 496
INVENTORY DIRECTION....EAST
NAME: BACHMANS VALLEY RD

COUNTY-CARROLL
SHA OISTRICT.....7
OATE.....12/31/96

SYSTEM ....STATE....	FUNCTIONAL CLASS	HWY TYPE	ACCESS CONTRL	MILEPOINT	..... MILEPOINT DESCRIPTION		MARKED LANES	SURFACE WIDTH/TYPE*	AADT
SECONOARY R	RUR-MAJOR COLLECTOR	UNOIVEO	NONE	0.00	M00097	LITTLESTOWN PIKE	2	20I	3,075
				0.07		SPEEO LIMIT 50 MPH			
				0.76		STRUC #6040 BEAR BRANCH			
				3.03		STRUC #6039 BIG PIPE CREEK			
				3.06					1,975
				3.71		STRUC #6038 BIG PIPE CREEK			
				3.80	C00112	BIXLER CHURCH RD			
				7.23	MD0030	HANOVER PIKE			

****

ROUTE NUMBER.....MO 668
INVENTORY DIRECTION....NORTH
NAME: BOSWELLS DR

SECONDARY R	RUR-LOCAL	UNDIVED	NONE	0.00	C00119	HARVEY YINGLING RD	2	16F	
				0.15		ROAD END			

****

ROUTE NUMBER.....MD 800A
INVENTORY DIRECTION....EAST
NAME: NO NAME

SECONDARY R	RUR-LOCAL	UNDIVED	NONE	0.00	MD0084	CLEAR RIDGE RD	2	20I	
				0.05		ROAD END			

****

ROUTE NUMBER.....MD 800B
INVENTORY DIRECTION....NORTH
NAME: NO NAME

SECONDARY R	RUR-LOCAL	UNDIVEO	NONE	0.00	M00075	GREEN VALLEY RD	2	20I	199
				0.20	MD0084	CLEAR RIOGE RD			

* A,B = UNIMPROVED; C = GRADED & DRAINED; D,E = SOIL,GRAVEL,STONE; F,G = LOW TYPE BITUMINOUS;
H,I = HIGH TYPE BITUMINOUS; J = CONCRETE; K = BRICK; L = BLOCK

STATE HIGHWAY LOCATION REFERENCE

ROUTE NUMBER.....MD 800C
INVENTORY DIRECTION....EAST
NAME: NO NAME

COUNTY-CARROLL
SHA DISTRICT.....7
DATE.....12/31/96

SYSTEM ....STATE....	FUNCTIONAL CLASS	HWY TYPE	ACCESS CONTRL	MILEPOINT	MILEPOINT DESCRIPTION	MARKED LANES	SURFACE WIDTH/TYPE*	AADT
SECONDARY R	RUR-LOCAL	UNDIVED	NONE	0.0D	ROAD END	2	15J	
				0.05	SPUR TO & FR MD 75			
				D.07	ROAD END			

****

ROUTE NUMBER.....MD 8D0D
INVENTORY DIRECTION....EAST
NAME: NO NAME

SECONDARY R	RUR-LOCAL	UNDIVED	NONE	0.D0	MD0075	GREEN VALLEY RD	2	2DI	99
				0.04		SPEED LIMIT 30 MPH			
				1.57	MD0075	GREEN VALLEY RD			

****

ROUTE NUMBER.....MD 800E
INVENTORY DIRECTION....EAST
NAME: NO NAME

SECONDARY R	RUR-LOCAL	UNDIVED	NONE	0.00	CO0228	STEM RD	2	20H
				0.03		ROAD END		

****

ROUTE NUMBER.....MD 800F
INVENTORY DIRECTION....EAST
NAME: NO NAME

SECONDARY R	RUR-LOCAL	UNDIVED	NONE	0.00		ROAD END	2	10J
				0.02	MD0075A	NO NAME		
				0.04		ROAD END		

****

ROUTE NUMBER.....MD 808A
INVENTORY DIRECTION....NORTH
NAME: S MAIN ST

SECONDARY U	RUR-MAJOR COLLECTOR	DIVIDED	NONE	0.29	MU0306	E RIDGEVILLE BLVD	2	30I	5,799
				0.29	MU0215	S MAIN ST (BACK)			
				0.29	MU0270	W RIDGEVILLE BLVD (FRED CO)			

* A,B = UNIMPROVED; C = GRADED & DRAINED; D,E = SOIL,GRAVEL,STONE; F,G = LOW TYPE BITUMINOUS;
H,I = HIGH TYPE BITUMINOUS; J = CONCRETE; K = BRICK; L = BLOCK

STATE HIGHWAY LOCATION REFERENCE

ROUTE NUMBER.....MD 808A CONTINUED
INVENTORY DIRECTION....NORTH
NAME: S MAIN ST

COUNTY-CARROLL
SHA DISTRICT.....7
DATE.....12/31/96

SYSTEM ....STATE....	FUNCTIONAL CLASS	HWY TYPE	ACCESS CONTRL	MILEPOINT	..... MILEPOINT DESCRIPTION	MARKED LANES	SURFACE WIDTH/TYPE*	AADT
SECONDARY U	RUR-MAJOR COLLECTOR	DIVIDED	NONE	0.38	SPEED LIMIT 30 MPH	2	30I	5,799
		UNDIVED		0.43				
				0.48		2	24I	
				1.06	MU0260 PARADISE AVE			
				1.12	SPEED LIMIT 25 MPH			
				1.25		2	36I	
NAME: N MAIN ST				1.37	MU0290 PROSPECT RD			
				1.39		2	27I	
				1.43		2	24I	
				1.81	MU0360 WATERSVILLE RD			
				2.00	SPEED LIMIT 30 MPH			
R				2.19	OUT CORP LMTS MT AIRY			
				2.63	MD0027 RIDGE RD			

****

ROUTE NUMBER.....MD 808B
INVENTORY DIRECTION....EAST
NAME: SPRING MILLS RD

SECONDARY R	RUR-LOCAL	UNDIVED	NONE	0.00	ROAD END	2	16J	
				0.06		2	16G	
				0.15		2	18G	
				0.23	MD0027 RIDGE RD			

****

ROUTE NUMBER.....MD 832
INVENTORY DIRECTION....EAST
NAME: OLD TANEYTOWN RD

SECONDARY R	RUR-LOCAL	DIVIDED	NONE	0.00	MD0140 TANEYTOWN PIKE/E BALTIMORE ST	2	30I	1,575
				0.00	TANEYTOWN ROUNDABOUT			
		UNDIVED		0.03		2	24I	
				0.07	SPEED LIMIT 30 MPH			
				0.13		2	21I	
				0.27	SPEED LIMIT 40 MPH			
				1.02	STRUC #6025 BIG PIPE CREEK			
				1.03		2	20I	
				1.67	STRUC #6026 BEAR BRANCH			
				2.81	CO0065 MAYBERRY RD			
				2.87	CO0033 CLEARVIEW RD			

* A,B = UNIMPROVED; C = GRADED & DRAINED; D,E = SOIL,GRAVEL,STONE; F,G = LOW TYPE BITUMINOUS;
H,I = HIGH TYPE BITUMINOUS; J = CONCRETE; K = BRICK; L = BLOCK

STATE HIGHWAY LOCATION REFERENCE

ROUTE NUMBER.....MD 832 CONTINUED
INVENTORY DIRECTION....EAST
NAME: OLD TANEYTOWN RD

COUNTY-CARROLL
SHA DISTRICT.....7
DATE.....12/31/96

SYSTEM ....STATE....	FUNCTIONAL CLASS	HWY TYPE	ACCESS CONTRL	MILEPOINT	MILEPOINT DESCRIPTION		MARKED LANES	SURFACE WIDTH/TYPE*	AADT
SECONDARY R	RUR-LOCAL	UNDIVED	NONE	3.13	MD0084	BAUST CHURCH RD	2	20I	550
				3.65		SPEED LIMIT 30 MPH			
				3.86			2	22I	
				4.15			2	21I	
				4.18		SPEED LIMIT 40 MPH			
				5.54		SPEED LIMIT 30 MPH			
				5.66			2	28I	
				5.77	CO0075	PLEASANT VALLEY RD			
				5.77	CO0249	FRIZZELLBURG RD			
				5.80			2	22I	
				5.86			2	21I	
				6.09		SPEED LIMIT 35 MPH			
				7.23			2	22I	
				7.67	MD0140	TANEYTOWN PIKE			

****

ROUTE NUMBER.....MD 833
INVENTORY DIRECTION....WEST
NAME: OLD BLACKROCK RD

SECONDARY R	RUR-LOCAL	UNDIVED	NONE	0.00	MD0088	BLACKROCK RD	2	22I	2,099
				0.00	CO0430	LOWER BECKLEYSVILLE RD			
				0.09		SPEED LIMIT 30 MPH			
				0.73			2	20I	
U				0.77		IN CORP LMTS HAMPSTEAD	1	20I	
				0.81			2	22I	
				0.84	MD0030	N MAIN ST			

****

ROUTE NUMBER.....MD 849
INVENTORY DIRECTION....EAST
NAME: LEISTERS CHURCH RD

SECONDARY R	RUR-LOCAL	UNDIVED	NONE	0.00	MD0852G	OLD MANCHESTER RD	2	20I	199
				0.04		SPEED LIMIT 30 MPH			
				0.28			2	24I	
				0.36	MD0482	HAMPSTEAD MEXICO RD			
				0.36	CO0450	LEISTERS CHURCH RD (AHEAD)			

* A,B = UNIMPROVED; C = GRADED & DRAINED; D,E = SOIL,GRAVEL,STONE; F,G = LOW TYPE BITUMINOUS;
H,I = HIGH TYPE BITUMINOUS; J = CONCRETE; K = BRICK; L = BLOCK

STATE HIGHWAY LOCATION REFERENCE

ROUTE NUMBER.....MD 850C
INVENTORY DIRECTION....NORTH
NAME: NO NAME

COUNTY-CARROLL
SHA DISTRICT.....7
DATE.....12/31/96

SYSTEM ....STATE....	FUNCTIONAL CLASS	HWY TYPE	ACCESS CONTRL	MILEPOINT		MILEPOINT DESCRIPTION	MARKED LANES	SURFACE WIDTH/TYPE*	AADT
SECONDARY R	RUR-LOCAL	UNDIVED	NONE	0.00		ROAD END	2	18J	
				0.17			2	18H	
				0.18		STRUC #6042 TALBOT BRANCH			
				D.21	CO0275	FRANKLINVILLE RD			
				0.26		SPEED LIMIT 30 MPH			
				0.77		ROAD END			

****

ROUTE NUMBER.....MD 850D
INVENTORY DIRECTION....EAST
NAME: NO NAME

SECONDARY R	RUR-LOCAL	UNDIVED	NONE	0.00		FREDERICK CO/L	2	20G	199
				0.02		SPEED LIMIT 30 MPH			
				0.19	CO0274	ROOP RD			
				0.29		ROAD END			

****

ROUTE NUMBER.....MD 850E
INVENTORY DIRECTION....EAST
NAME: NO NAME

SECONDARY R	RUR-LOCAL	UNDIVED	NONE	0.00		ROAD END	2	20J	
				0.04			2	20I	
				0.07		SPEED LIMIT 30 MPH			
				0.78	MD0026	LIBERTY RD			

****

ROUTE NUMBER.....MD 850F
INVENTORY DIRECTION....EAST
NAME: EMERALD LA

SECONDARY R	RUR-LOCAL	UNDIVED	NONE	0.00	MD0026	LIBERTY RD	2	20I	
NAME: NO NAME				0.02					
				0.07		SPEED LIMIT 30 MPH			
				0.60			2	14I	
				0.63		ROAD END			

* A,B = UNIMPROVED; C = GRADED & DRAINED; D,E = SOIL,GRAVEL,STONE; F,G = LOW TYPE BITUMINOUS;
H,I = HIGH TYPE BITUMINOUS; J = CONCRETE; K = BRICK; L = BLOCK

STATE HIGHWAY LOCATION REFERENCE

ROUTE NUMBER.....MD 850G
INVENTORY DIRECTION....EAST
NAME: NO NAME

COUNTY-CARROLL
SHA DISTRICT.....7
DATE.....12/31/96

SYSTEM ....STATE....	FUNCTIONAL CLASS	HWY TYPE	ACCESS CONTRL	MILEPOINT	..... MILEPOINT DESCRIPTION		MARKED LANES	SURFACE WIDTH/TYPE*	AADT
SECONDARY R	RUR-LOCAL	UNDIVED	NONE	0.00	ROAD END		2	22H	
				0.09	SPEED LIMIT 30 MPH				
				0.46	LINTON RD	CO0663			
				0.93			2	12F	
				0.96	ROAD END				

****

ROUTE NUMBER.....MD 850H
INVENTORY DIRECTION....EAST
NAME: OLD LIBERTY RD WEST

SECONDARY R	RUR-LOCAL	UNDIVED	NONE	0.00	ROAD END		2	20J	
				0.09			2	20I	
				0.15	SPEED LIMIT 40 MPH				
				1.07	OLD WASHINGTON RD	MD0097			
				1.72			2	14H	
				1.77	ROAD END				

****

ROUTE NUMBER.....MD 850I
INVENTORY DIRECTION....EAST
NAME: NO NAME

SECONDARY R	RUR-LOCAL	UNDIVED	NONE	0.00	ROAD END		2	20J	
				0.07	NO NAME	MD0026A			
				0.09	ROAD END				

****

ROUTE NUMBER.....MD 850J
INVENTORY DIRECTION....EAST
NAME: NO NAME

SECONDARY R	RUR-LOCAL	UNDIVED	NONE	0.00	ROAD END		2	24I	
				0.06			2	20I	
				0.17	SALEM BOTTOM RD	CO0555			
				0.20	SPEED LIMIT 40 MPH				
				1.21			2	20J	
				1.24	ROAD END				

* A,B = UNIMPROVED; C = GRADED & DRAINED; D,E = SOIL,GRAVEL,STONE; F,G = LOW TYPE BITUMINOUS;
H,I = HIGH TYPE BITUMINOUS; J = CONCRETE; K = BRICK; L = BLOCK

STATE HIGHWAY LOCATION REFERENCE

ROUTE NUMBER.....MD 851
INVENTORY DIRECTION....NORTH
NAME: MAIN ST

COUNTY-CARROLL
SHA DISTRICT.....7
DATE.....12/31/96

SYSTEM ....STATE....	FUNCTIONAL CLASS	HWY TYPE	ACCESS CONTRL	MILEPOINT	..... MILEPOINT DESCRIPTION		MARKED LANES	SURFACE WIDTH/TYPE*	AADT
SECONDARY U	URB-COLLECTOR	UNDIVED	NONE	0.00		HOWARD CO/L	2	25I	1,725
				0.00		STRUC #13018 PATAPSCO RIVER			
				0.06			2	28I	
				0.1D	MUD247	SANDOSKY RD	2	42I	
				0.17			2	27I	
				0.20			2	26I	
				0.22		SPEED LIMIT 25 MPH			
				0.33	MU0270	SPOUT HILL RD	2	28I	
NAME: SPRINGFIELD AVE				0.33					
				0.42		SPEED LIMIT 30 MPH			
				0.49			2	24I	
	URB-LOCAL			0.75	MU0113	COOPER DR			
R				0.78		OUT CORP LMTS SYKESVILLE			
				1.18	MD0032A	NO NAME			
				1.23	MD0032	SYKESVILLE RD			

****

ROUTE NUMBER.....MD 851A
INVENTORY DIRECTION....NORTH
NAME: NO NAME

SECONDARY R	URB-LOCAL	UNDIVED	NONE	0.00		ROAD END	2	15G	
				0.05	MD0032	SYKESVILLE RD			

****

ROUTE NUMBER.....MD 851B
INVENTORY DIRECTION....NORTH
NAME: NO NAME

SECONDARY R	URB-LOCAL	UNDIVED	NONE	0.00		ROAD END	2	20G	
				0.03	C00688	CHURCH ST			
				0.04		ROAD END			

****

ROUTE NUMBER.....MD 851C
INVENTORY DIRECTION....NORTH
NAME: NO NAME

SECONDARY R	URB-LOCAL	UNDIVED	NONE	0.00		ROAD END	2	22H	199

* A,B = UNIMPROVED; C = GRADED & DRAINED; D,E = SOIL,GRAVEL,STONE; F,G = LOW TYPE BITUMINOUS;
H,I = HIGH TYPE BITUMINOUS; J = CONCRETE; K = BRICK; L = BLOCK

STATE HIGHWAY LOCATION REFERENCE

ROUTE NUMBER.....MD 851C CONTINUED
INVENTORY DIRECTION....NORTH
NAME: NO NAME

COUNTY-CARROLL
SHA DISTRICT.....7
DATE.....12/31/96

SYSTEM ....STATE....	FUNCTIONAL CLASS	HWY TYPE	ACCESS CONTRL	MILEPOINT	..... MILEPOINT DESCRIPTION		MARKED LANES	SURFACE WIDTH/TYPE*	AADT
SECONDARY R	URB-LOCAL	UNDIVED	NONE	0.13	MU0278	THIRD AVE	2	22H	199

****

ROUTE NUMBER.....MD 852
INVENTORY DIRECTION....EAST
NAME: OLD NEW WINDSOR PIKE

SECONDARY R	RUR-LOCAL	UNDIVED	NONE	0.00	MD0031	NEW WINDSOR RD	2	21I	599
				D.07	MDD852M	NO NAME	2	20I	
				0.17		SPEED LIMIT 4D MPH			
				3.17		STRUC #6006 LITTLE PIPE CREEK			
				3.72	MD0031	NEW WINDSOR RD			

****

ROUTE NUMBER.....MD 852A
INVENTORY DIRECTION....NORTH
NAME: NO NAME

SECONDARY R	RUR-LOCAL	UNDIVED	NONE	0.00		ROAD END	2	12I
				0.06			2	16I
				D.07	MDDD27	MANCHESTER RD		

****

ROUTE NUMBER.....MD 852B
INVENTORY DIRECTION....NORTH
NAME: NO NAME

SECONDARY R	RUR-LOCAL	UNDIVED	NONE	0.00		ROAD END	2	16H
				0.04	MD0027B	NO NAME		
				0.07		ROAD END		

****

ROUTE NUMBER.....MD 852C
INVENTORY DIRECTION....NORTH
NAME: MANCHESTER RD

SECONDARY R	RUR-LOCAL	UNDIVED	NONE	0.00	MD0027	MANCHESTER RD	2	14G
				0.11	MD0027C	NO NAME	2	18H

* A,B = UNIMPROVED; C = GRADED & DRAINED; D,E = SOIL,GRAVEL,STONE; F,G = LOW TYPE BITUMINOUS;
H,I = HIGH TYPE BITUMINOUS; J = CONCRETE; K = BRICK; L = BLOCK

STATE HIGHWAY LOCATION REFERENCE

ROUTE NUMBER.....MD 852C CONTINUED
INVENTORY DIRECTION....NORTH
NAME: MANCHESTER RD

COUNTY-CARROLL
SHA DISTRICT.....7
DATE.....12/31/96

SYSTEM ....STATE....	FUNCTIONAL CLASS	HWY TYPE	ACCESS CONTRL	MILEPOINT	..... MILEPOINT DESCRIPTION		MARKED LANES	SURFACE WIDTH/TYPE*	AADT
SECONDARY R	RUR-LOCAL	UNDIVED	NONE	0.36	MD0027D	NO NAME	2	18H	
				0.48	MD0027E	NO NAME	2	16G	
				0.57		ROAD END			

****

ROUTE NUMBER.....MD 852D
INVENTORY DIRECTION....EAST
NAME: WESTMINSTER ST

SECONDARY R	RUR-LOCAL	UNDIVED	NONE	0.00	MD0027	MANCHESTER RD	2	20I	
				0.03		SPEED LIMIT 30 MPH			
U				0.11		IN CORP LMTS MANCHESTER			
				0.31			2	22I	
				0.38			2	26I	
				0.46			2	30I	
				0.49	MD0030	MAIN ST			
				0.49	MU0230	YORK ST (AHEAD)			

****

ROUTE NUMBER.....MD 852F
INVENTORY DIRECTION....NORTH
NAME: NO NAME

SECONDARY R	RUR-LOCAL	UNDIVED	NONE	0.00		ROAD END	2	18F	
				0.12	MD0027A	RANDOM RIDGE RD			
				0.20		ROAD END			

****

ROUTE NUMBER.....MD 852G
INVENTORY DIRECTION....NORTH
NAME: OLD MANCHESTER RD

SECONDARY R	URB-LOCAL	UNDIVED	NONE	0.00	MD0027	MANCHESTER RD	2	22I	199
				0.04		SPEED LIMIT 30 MPH			
				0.06			2	20I	
	RUR-LOCAL			0.22	MD0852H	CRANBERRY RD N			
				0.34		STRUC #6004 CRANBERRY BRANCH			
				2.21	MD0482	HAMPSTEAD MEXICO RD			
				2.31	MD0849	LEISTERS CHURCH RD			

* A,B = UNIMPROVED; C = GRADED & DRAINED; D,E = SOIL,GRAVEL,STONE; F,G = LOW TYPE BITUMINOUS;
H,I = HIGH TYPE BITUMINOUS; J = CONCRETE; K = BRICK; L = BLOCK

STATE HIGHWAY LOCATION REFERENCE

ROUTE NUMBER.....MD 852G CONTINUED
INVENTORY DIRECTION....NORTH
NAME: OLD MANCHESTER RD

COUNTY-CARROLL
SHA DISTRICT.....7
DATE.....12/31/96

SYSTEM ....STATE....	FUNCTIONAL CLASS	HWY TYPE	ACCESS CONTRL	MILEPOINT	MILEPOINT DESCRIPTION		MARKED LANES	SURFACE WIDTH/TYPE*	AADT
SECONDARY R	RUR-LOCAL	UNDIVED	NONE	2.70	MD0027	MANCHESTER RD	2	20I	199

****

ROUTE NUMBER.....MD 852H
INVENTORY DIRECTION....EAST
NAME: NO NAME

SECONDARY R	URB-LOCAL	UNDIVED	NONE	0.00		ROAD END	2	18H	
				0.17			2	20H	
NAME: CRANBERRY RD N				0.17					
				0.19		R/R #MDOT 831 692 L			
				0.22		STRUC #6005 WEST BRANCH			
				0.24	MD0852G	OLD MANCHESTER RD			

****

ROUTE NUMBER.....MD 852I
INVENTORY DIRECTION....EAST
NAME: NO NAME

SECONDARY R	URB-LOCAL	UNDIVED	NONE	0.00	CO0394	HAHN RD	2	24I	
				D.09		ROAD END			

****

ROUTE NUMBER.....MD 852J
INVENTORY DIRECTION....NORTH
NAME: MARTIN DR

SECONDARY R	RUR-LOCAL	UNDIVED	NONE	0.00	MD0027	MANCHESTER RD	2	18G	
				0.46		ROAD END			

****

ROUTE NUMBER.....MD 852K
INVENTORY DIRECTION....EAST
NAME: STONE CHAPEL RD

SECONDARY R	URB-COLLECTOR	UNDIVED	NONE	0.00	MD0031	NEW WINDSOR RD	2	30I	1,575
	URB-LOCAL			0.02	CO0289	STONE CHAPEL RD	2	22I	
NAME: NEW WINDSOR RD				0.06		SPEED LIMIT 40 MPH			

* A,B = UNIMPROVED; C = GRADED & DRAINED; D,E = SOIL,GRAVEL,STONE; F,G = LOW TYPE BITUMINOUS;
H,I = HIGH TYPE BITUMINOUS; J = CONCRETE; K = BRICK; L = BLOCK

STATE HIGHWAY LOCATION REFERENCE

ROUTE NUMBER.....MD 852K CONTINUED
INVENTORY DIRECTION....EAST
NAME: NEW WINOSOR RO

COUNTY-CARROLL
SHA DISTRICT.....7
DATE.....12/31/96

SYSTEM ....STATE....	FUNCTIONAL CLASS	HWY TYPE	ACCESS CONTRL	MILEPOINT	MILEPOINT DESCRIPTION		MARKED LANES	SURFACE WIDTH/TYPE*	AADT
SECONDARY R	URB-LOCAL	UNDIVED	NONE	1.33			2	20I	1,575
U				1.39	IN CORP LMTS WESTMINSTER				
MUNICIPAL				1.57	END STATE MAINTENANCE				
				1.57	BEGIN MUNICIPAL MAINTENANCE				
				1.60	SPEED LIMIT 30 MPH				
				1.82			2	24I	
				2.03			2	25I	
				2.08			2	30I	
	URB-MINOR ARTERIAL			2.12	MU0210	W GREEN ST			
	URB-LOCAL	DIVIDED		2.18	MU0540	UNIONTOWN RD	2	36I	
				2.20	M00032	W MAIN ST			

****

ROUTE NUMBER.....MD 852M
INVENTORY DIRECTION....EAST
NAME: NO NAME

SECONDARY U	RUR-LOCAL	UNDIVED	NONE	0.00		ROAD END	2	18G	
				0.20	MD0852	OLD NEW WINDSOR PIKE			

****

ROUTE NUMBER.....MD 853A
INVENTORY DIRECTION....NORTH
NAME: NO NAME

SECONDARY R	RUR-LOCAL	UNDIVED	NONE	0.00		ROAD END	2	16J	
				0.03	M00194A	NO NAME			
				0.12		ROAD END			

****

ROUTE NUMBER.....MD 853C
INVENTORY DIRECTION....NORTH
NAME: NO NAME

SECONDARY R	RUR-LOCAL	UNDIVED	NONE	0.00		ROAD END	2	18J	
				0.08	C00054	STONE RD N			

* A,B = UNIMPROVED; C = GRADED & DRAINED; D,E = SOIL,GRAVEL,STONE; F,G = LOW TYPE BITUMINOUS;
H,I = HIGH TYPE BITUMINOUS; J = CONCRETE; K = BRICK; L = BLOCK

STATE HIGHWAY LOCATION REFERENCE

ROUTE NUMBER.....MD 853D
INVENTORY DIRECTION....NORTH
NAME: NO NAME

COUNTY-CARROLL
SHA DISTRICT.....7
DATE.....12/31/96

SYSTEM ....STATE....	FUNCTIONAL CLASS	HWY TYPE	ACCESS CONTRL	MILEPOINT	..... MILEPOINT DESCRIPTION		MARKED LANES	SURFACE WIDTH/TYPE*	AADT
SECONDARY R	RUR-LOCAL	UNDIVED	NONE	0.00		ROAD END	2	16J	
				0.10	MD0194C	NO NAME			
				0.22	MDD194B	NO NAME			
				0.36		ROAD END			

****

ROUTE NUMBER.....MD 853E
INVENTORY DIRECTION....NORTH
NAME: NO NAME

SECONDARY R	RUR-LOCAL	UNDIVED	NONE	0.00		ROAD END	2	16J	
				D.05	MD0194D	NO NAME	2	18G	
				0.3D			2	22G	
				0.36			2	18G	
				0.70			2	22G	
				0.75	CO0057	BROWN RD			

****

ROUTE NUMBER.....MD 854A
INVENTORY DIRECTION....NORTH
NAME: OLD WASHINGTON RD

SECONDARY R	RUR-LOCAL	UNDIVED	NONE	0.00	CO0553	BUSHEY RD	2	22I	299
				0.03		SPEED LIMIT 30 MPH			
				0.54			2	20I	
				1.05		STRUC #6063 LITTLE MORGAN RUN			
				2.50			2	12H	
				2.54			2	12G	
				2.64		ROAD END			

****

ROUTE NUMBER.....MD 854B
INVENTORY DIRECTION....NORTH
NAME: OLD WASHINGTON RD

SECONDARY R	RUR-LOCAL	UNDIVED	NONE	0.00	CO0549	MULLER RD	2	15H	299
				0.03		SPEED LIMIT 30 MPH			
				0.30		STRUC #6043 MORGAN RUN			
				1.37	CO0285	NICODEMUS RD	2	16H	

* A,B = UNIMPROVED; C = GRADED & DRAINED; D,E = SOIL,GRAVEL,STONE; F,G = LOW TYPE BITUMINOUS;
H,I = HIGH TYPE BITUMINOUS; J = CONCRETE; K = BRICK; L = BLOCK

STATE HIGHWAY LOCATION REFERENCE

ROUTE NUMBER.....MD 854B CONTINUED
INVENTORY DIRECTION....NORTH
NAME: OLD WASHINGTON RD

COUNTY-CARROLL
SHA DISTRICT.....7
DATE.....12/31/96

SYSTEM ....STATE....	FUNCTIONAL CLASS	HWY TYPE	ACCESS CONTRL	MILEPOINT		MILEPOINT DESCRIPTION	MARKED LANES	SURFACE WIDTH/TYPE*	AADT
SECONDARY R	RUR-LOCAL	UNDIVED	NONE	1.40		SPEED LIMIT 40 MPH	2	16H	299
				1.45			2	20H	
	RUR-MINOR COLLECTOR			2.42	C00555	SALEM BOTTOM RD			
				3.90			2	29I	
		DIVIDED		3.92			2	52I	
				3.93	MD0032	SYKESVILLE RD			

****

ROUTE NUMBER.....MD 879
INVENTORY DIRECTION....EAST
NAME: OLD GAMBER RD

SECONDARY R	RUR-LOCAL	UNDIVED	NONE	0.00		ROAD END	2	22I	
				0.17			2	34I	
				0.20	MD0091	GAMBER RD			

****

ROUTE NUMBER.....MD 879A
INVENTORY DIRECTION....EAST
NAME: NO NAME

SECONDARY R	RUR-LOCAL	UNDIVED	NONE	0.00		ROAD END	2	20I	
				0.02	MD0091A	NO NAME			
				0.04			2	15J	
				0.11		ROAD END			

****

ROUTE NUMBER.....MD 879B
INVENTORY DIRECTION....NORTH
NAME: OLD GAMBER RD

SECONDARY R	RUR-LOCAL	UNDIVED	NONE	0.00	MD0091	GAMBER RD	2	21I	
				0.02		SPEED LIMIT 30 MPH			
				0.58	MD0091	GAMBER RD			

* A,B = UNIMPROVED; C = GRADED & DRAINED; D,E = SOIL,GRAVEL,STONE; F,G = LOW TYPE BITUMINOUS;
H,I = HIGH TYPE BITUMINOUS; J = CONCRETE; K = BRICK; L = BLOCK

STATE HIGHWAY LOCATION REFERENCE

ROUTE NUMBER.....MD 879C
INVENTORY DIRECTION....EAST
NAME: NO NAME

COUNTY-CARROLL
SHA DISTRICT.....7
DATE.....12/31/96

SYSTEM ....STATE....	FUNCTIONAL CLASS	HWY TYPE	ACCESS CONTRL	MILEPOINT	MILEPOINT DESCRIPTION		MARKED LANES	SURFACE WIDTH/TYPE*	AADT
SECONDARY R	RUR-LOCAL	UNDIVED	NONE	0.00	MD0091	GAMBER RD	2	20I	
				0.06		ROAD END			

****

ROUTE NUMBER.....MD 879D
INVENTORY DIRECTION....NORTH
NAME: NO NAME

SECONDARY R	RUR-LOCAL	UNDIVED	NONE	0.00	MD0091	GAMBER RD	2	20I	99
				0.06		SPEED LIMIT 30 MPH			
				0.30			2	24I	
				0.34	MD0140	BALTIMORE BLVD			
				0.36			2	20I	
				0.87			2	24I	
				0.91	MD0091	EMORY RD			

****

ROUTE NUMBER.....MD 879E
INVENTORY DIRECTION....EAST
NAME: NO NAME

SECONDARY R	RUR-LOCAL	UNDIVED	NONE	0.00		ROAD END	2	20I	
				0.15	MD0091	EMORY RD			

****

ROUTE NUMBER.....MD 904
INVENTORY DIRECTION....NORTH
NAME: NELSON RD

SECONDARY R	RUR-LOCAL	UNDIVED	NONE	0.00	MD0032	SYKESVILLE RD	2	19I	
				0.58		ROAD END			

****

ROUTE NUMBER.....MD 904A
INVENTORY DIRECTION....NORTH
NAME: BEN ROSE LA

SECONDARY R	RUR-LOCAL	UNDIVED	NONE	0.00	C00619	JIM BOWERS RD	2	18I	

* A,B = UNIMPROVED; C = GRADED & DRAINED; D,E = SOIL,GRAVEL,STONE; F,G = LOW TYPE BITUMINOUS;
H,I = HIGH TYPE BITUMINOUS; J = CONCRETE; K = BRICK; L = BLOCK

STATE HIGHWAY LOCATION REFERENCE

ROUTE NUMBER.....MD 904A CONTINUED
INVENTORY DIRECTION....NORTH
NAME: BEN ROSE LA

COUNTY-CARROLL
SHA DISTRICT.....7
DATE.....12/31/96

SYSTEM ....STATE....	FUNCTIONAL CLASS	HWY TYPE	ACCESS CONTRL	MILEPOINT	MILEPOINT DESCRIPTION	MARKED LANES	SURFACE WIDTH/TYPE*	AADT
SECONDARY R	RUR-LOCAL	UNDIVED	NONE	0.66	ROAD END	2	18I	

****

ROUTE NUMBER.....MD 904D
INVENTORY DIRECTION....NORTH
NAME: RUNNYMEDE RD

SECONDARY R	RUR-LOCAL	UNDIVED	NONE	0.00	C00062	BEAR RUN RD	2	18I
				0.63		ROAD END		

* A,B = UNIMPROVED; C = GRADED & DRAINED; D,E = SOIL,GRAVEL,STONE; F,G = LOW TYPE BITUMINOUS;
H,I = HIGH TYPE BITUMINOUS; J = CONCRETE; K = BRICK; L = BLOCK

1997

HIGHWAY LOCATION REFERENCE

CECIL COUNTY

SHA DISTRICT #2

CE

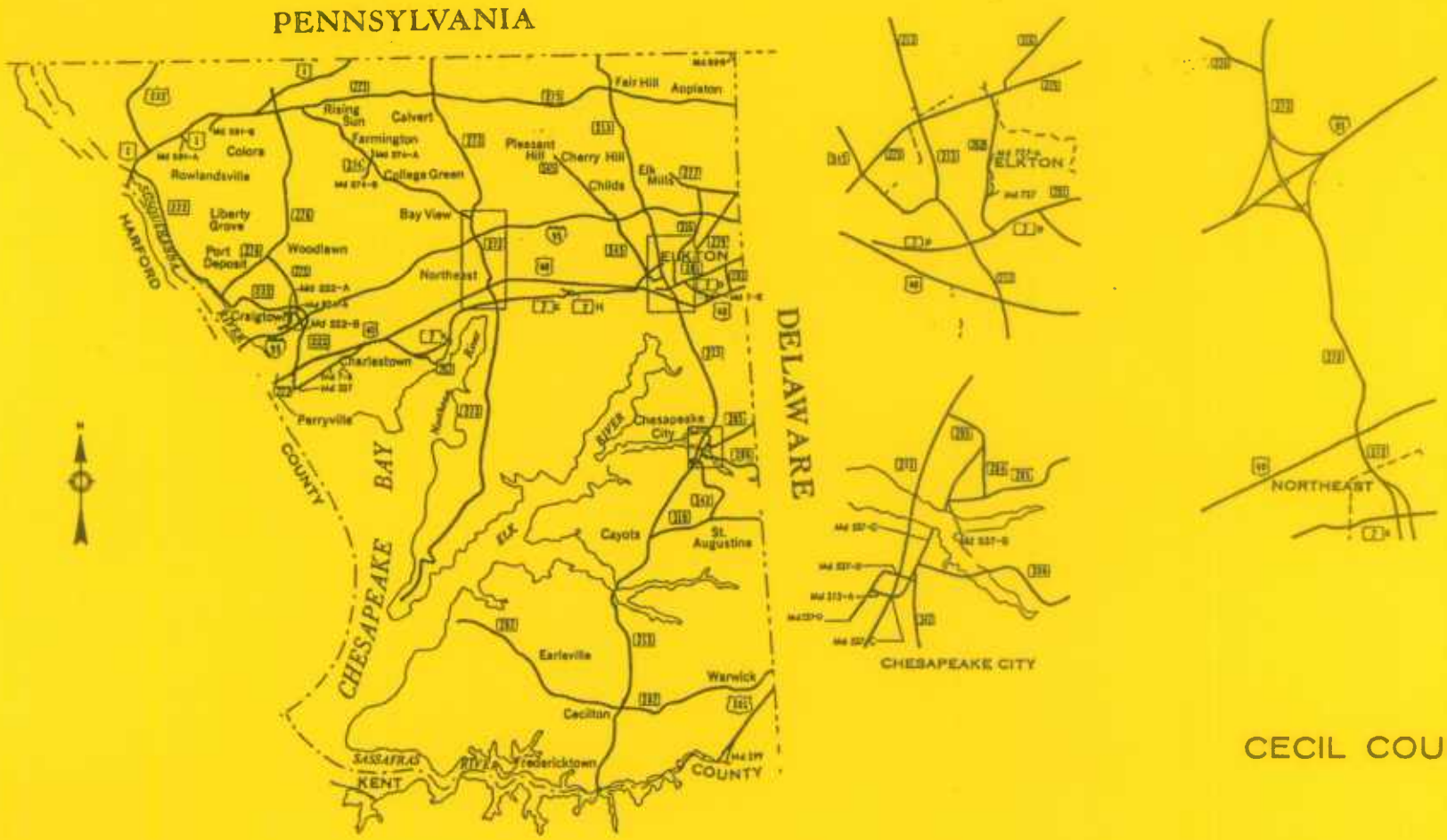

CECIL COUNTY

ROUTE ALERT LIST

CECIL COUNTY

MD 222 B - Road extended, from mp. 0.64 to mp. 0.84

STATE HIGHWAY ADMINISTRATION OF MARYLAND
HIGHWAY INFORMATION SERVICES DIVISION
DATA SUPPORT GROUP

STATE HIGHWAY LOCATION REFERENCE

ROUTE NUMBER.....US 1
INVENTORY DIRECTION....NORTH
NAME: CONOWINGO RD

COUNTY-CECIL
SHA DISTRICT.....2
DATE.....12/31/96

SYSTEM ....STATE....	FUNCTIONAL CLASS	HWY TYPE	ACCESS CONTRL	MILEPOINT	MILEPOINT DESCRIPTION	MARKED LANES	SURFACE WIDTH/TYPE*	AADT
PRIMARY R	RUR-OTHER PRIN ART	UNDIVED	NONE	0.00	HARFORD CO/L	2	28J	8,125
				0.00	STRUC #12001 SUSQUEHANNA RIVER			
				0.00	SPEED LIMIT 45 MPH			
				0.45 MD0222	SUSQUEHANNA RIVER RD	2	26I	
				0.47	R/R #CR 517 649 T			
				0.47	STRUC #7005			
				0.53		3	36I	
				1.06		2	24I	
				1.43 US0222	ROCK SPRINGS RD			8,150
				2.70	STRUC #7004 OCTORARO CREEK			
				3.04 MD0591A	COLORA RD			
				3.58	STRUC #7003 OCTORARO CREEK			
				4.09	SPEED LIMIT 40 MPH			
				4.10 MD0591B	PORTERS BRIDGE RD			
			PART	5.20 MD0273	RISING SUN FAIRHILL RD			3,350
NAME: RISING SUN BYPASS				5.41				
				5.42		2	25I	
				5.60	SPEED LIMIT 50 MPH			
				6.10 MD0276	JACOB TOME MEMORIAL HWY			5,975
				6.45	STRUC #7002 STONE RUN			
				7.14 CO0402	MOUNT ST			
				7.55	STRUC #7001 STONE RUN			
				9.23	PENNSYLVANIA ST/L			

****

ROUTE NUMBER.....MD 7B
INVENTORY DIRECTION....NORTH
NAME: BROAD ST

MUNICIPAL U	RUR-LOCAL	UNDIVED	NONE	0.00	ROAD END	2	28I	5,475
				0.10	SPEED LIMIT 30 MPH			
				0.13	SERVICE RD	2	40I	
	RUR-MINOR COLLECTOR			0.22 MU0260	SUSQUEHANNA AVE			
				0.23		2	30I	
				0.28	R/R #CR 517 633 W			
				0.35		2	32I	
SECONDARY	RUR-MAJOR COLLECTOR			0.45 MO0222	AIKEN AVE	2	22I	1,525
NAME: PHILADELPHIA RD				0.45				
				0.45	END MUNICIPAL MAINTENANCE			
				0.45	BEGIN STATE MAINTENANCE			

* A,B = UNIMPROVED; C = GRADED & DRAINED; D,E = SOIL,GRAVEL,STONE; F,G = LOW TYPE BITUMINOUS;
H,I = HIGH TYPE BITUMINOUS; J = CONCRETE; K = BRICK; L = BLOCK

STATE HIGHWAY LOCATION REFERENCE

ROUTE NUMBER.....MD 7B CONTINUED
INVENTORY DIRECTION....NORTH
NAME: PHILADELPHIA RD

COUNTY-CECIL
SHA DISTRICT.....2
DATE.....12/31/96

SYSTEM ....STATE....	FUNCTIONAL CLASS	HWY TYPE	ACCESS CONTRL	MILEPOINT	..... MILEPOINT DESCRIPTION	MARKED LANES	SURFACE WIDTH/TYPE*	AADT
SECONDARY U	RUR-MAJOR COLLECTOR	UNDIVED	NONE	0.71	STRUC #7006 MILL CREEK	2	22I	1,525
				0.84	MD0327 NO NAME			
				D.89	SPEED LIMIT 50 MPH			
R				1.19	OUT CORP LMTS PERRYVILLE			
				2.69	COD1D2 JACKSON STATION RD			
				2.92	STRUC #7007 & #7066 PRINCIPIO CREEK			
				3.56	USDD4D PULASKI HWY			

****

ROUTE NUMBER.....MD 7C
INVENTORY DIRECTION....NORTH
NAME: PHILADELPHIA RD

SECONDARY R	RUR-MAJOR COLLECTOR	UNDIVED	NONE	0.00	US0040 PULASKI HWY	2	22I	1,225
				0.06	SPEED LIMIT 50 MPH			
				1.23	MD0267 BALTIMORE ST			2,850
				1.26	SPEED LIMIT 4D MPH			
U				1.27	IN CORP LMTS CHARLESTOWN			
R				2.36	OUT CORP LMTS CHARLESTOWN			
				2.55	MD0267 BLADEN ST			
				3.18	STRUC #7065 BROAD CREEK			
				4.31	STRUC #7008 STONY RUN			
				4.41	R/R #ATK 530 731 T			
U				4.55	IN CORP LMTS NORTH EAST	2	21I	
NAME: CECIL AVE				4.55				
				4.60	STRUC #7009 NORTH EAST CREEK			
				4.63	SPEED LIMIT 25 MPH			
				4.81		2	20I	
				4.87	MD 272 (SB/L) MAIN ST	2	33I	
				4.94	MD0272 MAULDIN ST	2	20I	4,300
R				5.10	OUT CORP LMTS NORTH EAST	2	22I	
NAME: PHILADELPHIA RD				5.10				
				5.23	CO0167 MECHANICS VALLEY RD	2	21I	
				5.32	SPEED LIMIT 40 MPH			
				7.D6	SPEED LIMIT 35 MPH			
				7.28	R/R #ATK 530 736 C			
				7.28	STRUC #7010			
				7.35	MD0007H NO NAME			
				7.41	SPEED LIMIT 40 MPH			
				7.79	STRUC #7011 MILL CREEK			
	URB-MINOR ARTERIAL			9.30	CO0204 OLD ELK NECK RD			

* A,B = UNIMPROVED; C = GRADED & DRAINED; D,E = SOIL,GRAVEL,STONE; F,G = LOW TYPE BITUMINOUS;
H,I = HIGH TYPE BITUMINOUS; J = CONCRETE; K = BRICK; L = BLOCK

STATE HIGHWAY LOCATION REFERENCE

ROUTE NUMBER.....MD 7C CONTINUED
INVENTORY DIRECTION....NORTH
NAME: PHILADELPHIA RD

COUNTY-CECIL
SHA DISTRICT.....2
DATE.....12/31/96

SYSTEM ....STATE....	FUNCTIONAL CLASS	HWY TYPE	ACCESS CONTRL	MILEPOINT	MILEPOINT DESCRIPTION		MARKED LANES	SURFACE WIDTH/TYPE*	AADT
SECONDARY R	URB-MINOR ARTERIAL	UNDIVED	NONE	9.65			2	22I	4,300
				9.69			3	36I	
				9.73	MD0279	NEWARK AVE (AHEAD)			
				9.73	US0040	PULASKI HWY			

****

ROUTE NUMBER.....MD 7D
INVENTORY DIRECTION....NORTH
NAME: DELAWARE AVE

SECONDARY R	URB-MINOR ARTERIAL	UNDIVED	NONE	0.00	US0040	PULASKI HWY	2	22I	6,675
				0.04	MD0007E	NO NAME			
				0.08		SPEED LIMIT 35 MPH			
				0.14			2	24I	
U				0.61		IN CORP LMTS ELKTON			
				0.62	MU0575	WHITE HALL RD			
R				0.64		OUT CORP LMTS ELKTON			
				0.89		SPEED LIMIT 25 MPH			
U				0.90		IN CORP LMTS ELKTON			
NAME: E MAIN ST				0.90					
				1.12		STRUC #7012 BIG ELK CREEK			
				1.19	MU0320	HOWARD ST			
				1.25	MD0281	E MAIN ST	2	42I	
				1.28	MU0370	LOCUST LA			
				1.50			2	36I	
				1.60			2	32I	
				1.65	MD0268	NORTH ST	2	48I	
NAME: W MAIN ST				1.65					
				1.71			2	32I	
				1.85	MD0213	BRIDGE ST	2	41I	7,000
				2.06			2	36I	
	URB-LOCAL			2.18	MU0360	LANDING LA	2	42I	
				2.23			2	36I	
				2.41			2	26I	
				2.50			2	24J	
				2.55		ROAD END			

* A,B = UNIMPROVED; C = GRADED & DRAINED; D,E = SOIL,GRAVEL,STONE; F,G = LOW TYPE BITUMINOUS;
H,I = HIGH TYPE BITUMINOUS; J = CONCRETE; K = BRICK; L = BLOCK

STATE HIGHWAY LOCATION REFERENCE

ROUTE NUMBER.....MD 7E
INVENTORY DIRECTION....NORTH
NAME: NO NAME

COUNTY-CECIL
SHA DISTRICT.....2
DATE.....12/31/96

SYSTEM ....STATE....	FUNCTIONAL CLASS	HWY TYPE	ACCESS CONTRL	MILEPOINT	..... MILEPOINT DESCRIPTION		MARKED LANES	SURFACE WIDTH/TYPE*	AADT
SECONDARY R	URB-LOCAL	UNDIVED	NONE	0.00	US0040	PULASKI HWY	1	12I	
				0.09	MD0007D	DELAWARE AVE			

****

ROUTE NUMBER.....MD 7H
INVENTORY DIRECTION....NORTH
NAME: NO NAME

SECONDARY R	RUR-LOCAL	UNDIVED	NONE	0.00	MD0DD7C	PHILADELPHIA RD	2	20I	
				0.12		ROAD END			

****

ROUTE NUMBER.....US 40
INVENTORY DIRECTION....EAST
NAME: PULASKI HWY

SECONDARY R	RUR-MINOR ARTERIAL	UNDIVED	NONE	0.00		HARFORD CO/L	4	48J	25,150
				0.00		STRUC #H Z040 SUSQUEHANNA RIVER			
				0.15		SPEED LIMIT 45 MPH			
U				0.58		IN CORP LMTS PERRYVILLE			
				0.63		R/R #CR 530 166 S			
				0.71	MU0260	SUSQUEHANNA RD			
				0.78		R/R #CR 517 635 K			
				0.87		R/R #CSX 141 517 P	4	48I	
		DIVIDED		0.89			7	133J	
				0.99		TOLL PLAZA (4 N/B TOLL LANES)			
				1.07			5	60J	
				1.16			4	48I	
				1.18		END TOLL MAINTENANCE			24,350
				1.18		BEGIN STATE MAINTENANCE			
				1.18	MD0222	AIKEN AVE/PERRYVILLE RD			
				1.27		SPEED LIMIT 55 MPH			
R				1.73		OUT CORP LMTS PERRYVILLE			
				3.15	CO0102	JACKSON STATION RD			
				3.42		STRUC #7014 PRINCIPIO CREEK			
				3.95	MD0007B	PHILADELPHIA RD			
				4.42	MD0007C	PHILADELPHIA RD			
				7.93		STRUC #7015 STONY RUN			
				8.30	MD0272	NORTH EAST RD/MAULDIN AVE			21,150
				8.84		STRUC #7016 BIG NORTH EAST CREEK			

* A,B = UNIMPROVED; C = GRADED & DRAINED; D,E = SOIL,GRAVEL,STONE; F,G = LOW TYPE BITUMINOUS;
H,I = HIGH TYPE BITUMINOUS; J = CONCRETE; K = BRICK; L = BLOCK

STATE HIGHWAY LOCATION REFERENCE

ROUTE NUMBER.....US 40 CONTINUED
INVENTORY DIRECTION....EAST
NAME: PULASKI HWY

COUNTY-CECIL
SHA DISTRICT.....2
DATE.....12/31/96

SYSTEM ....STATE....	FUNCTIONAL CLASS	HWY TYPE	ACCESS CONTRL	MILEPOINT	MILEPOINT DESCRIPTION	MARKED LANES	SURFACE WIDTH/TYPE*	AADT
SECONDARY R	RUR-MINOR ARTERIAL	DIVIDED	NONE	8.95	STRUC #7017 LITTLE NORTH EAST CREEK	4	48I	21,150
				9.19	CO0167 MECHANICS VALLEY RD			
				13.02	CO02D4 OLD ELK NECK RD			
	URB-OTHER PRIN ART			13.40	MD0007C PHILADELPHIA RD			34,300
				13.40	MD0279 NEWARK AVE			
				13.45	SPEED LIMIT 50 MPH			
U				13.59	IN CORP LMTS ELKTON			
				13.59	STRUC #7018 LITTLE ELK CREEK			
				13.71	R/R #CR 530 706 D			
				13.71	STRUC #7019			
				14.20	MUD36D LANDING LA			
				14.54	STRUC #7021 BIG ELK CREEK			
				14.88	MDD213 BRIDGE ST			31,8D0
				15.D2	SPEED LIMIT 45 MPH			
				15.32	MU0575 WHITE HALL RD			
				15.32	CO0211 WHITE HALL RD			
R				15.71	OUT CORP LMTS ELKTON			
				16.22	MD0007D DELAWARE AVE			21,375
				16.27	MD0007E NO NAME			
				16.43	SPEED LIMIT 55 MPH			
U				17.03	IN CORP LMTS ELKTON			
				17.D5	MDD781 DELANCY RD			
				17.28	DELAWARE ST/L			

****

ROUTE NUMBER.....IS 95
INVENTORY DIRECTION....NORTH
NAME: J F K MEMORIAL HWY

PRIMARY R	RUR-INTERSTATE	DIVIDED	FULL	0.D0	HARFORD CO/L	6	8DJ	69,638
				0.DD	STRUC #H X9D7 SUSQUEHANNA RIVER			
				0.00	TOLL MAINTENANCE			
				0.50	R/R #CR 517 638 F			
				0.55		6	72I	
				0.89	SPEED LIMIT 50 MPH			
				0.96	INTERSTATE MILE MARKER 92.0			
				1.45	CO0890 FRENCHTOWN RD			
				1.45	STRUC #CEX925			
				1.68	SPEED LIMIT 30 MPH	6	135I	
				1.82		6	135J	
				1.96	TOLL PLAZA (12 N/B TOLL LANES)			

* A,B = UNIMPROVED; C = GRADED & DRAINED; D,E = SOIL,GRAVEL,STONE; F,G = LOW TYPE BITUMINOUS;
H,I = HIGH TYPE BITUMINOUS; J = CONCRETE; K = BRICK; L = BLOCK

STATE HIGHWAY LOCATION REFERENCE

ROUTE NUMBER.....IS 95 CONTINUED
INVENTORY DIRECTION....NORTH
NAME: J F K MEMORIAL HWY

COUNTY-CECIL
SHA DISTRICT.....2
DATE.....12/31/96

SYSTEM ....STATE....		FUNCTIONAL CLASS	HWY TYPE	ACCESS CONTRL	MILEPOINT	MILEPOINT DESCRIPTION	MARKED LANES	SURFACE WIDTH/TYPE*	AADT
PRIMARY	R	RUR-INTERSTATE	DIVIDED	FULL	1.97		6	135I	69,638
					2.1D		6	72I	
	U				2.12	IN CORP LMTS PERRYVILLE			
	R				2.40	MD0222 PERRYVILLE RD/BAINBRIDGE RD			70,850
					2.40	STRUC #CEX934			
					2.40	EXIT #93			
					2.40	OUT CORP LMTS PERRYVILLE			
					2.75	MD0824A BLYTHEDALE RD			
					2.75	STRUC #CEX938			
					2.96	INTERSTATE MILE MARKER 94.0			
					3.20	SPEED LIMIT 65 MPH			
					4.00	INTERSTATE MILE MARKER 95.0			
					4.22	CO0101 WINCH RD			
					4.22	STRUC #CEX952			
					4.58	STRUC #CEX954 PRINCIPIO CREEK			
					4.91	CO0087 BELVIDERE RD			
					4.91	STRUC #CEX960			
					5.01	INTERSTATE MILE MARKER 96.0			
					5.98	INTERSTATE MILE MARKER 97.0			
					6.87	CO0079 RED TOAD RD			
					6.87	STRUC #CEX979			
					6.97	INTERSTATE MILE MARKER 98.D			
					7.89	STRUC #CEX990 STONY RUN CREEK			
					7.98	INTERSTATE MILE MARKER 99.0			
					8.14	STRUC #CEX992 STONY RUN CREEK			
					8.99	INTERSTATE MILE MARKER 100.0			
					9.00	MD0272 NORTH EAST RD			70,250
					9.00	STRUC #CEXA00			
					9.00	EXIT #100			
					9.59	STRUC #CEXA06 NORTH EAST CREEK			
					9.98	INTERSTATE MILE MARKER 101.0			
					10.08	CO0160 BOUCHELLE RD			
					10.08	STRUC #CEXA11			
					10.53	STRUC #CEXA15 NORTH EAST CREEK			
					11.02	INTERSTATE MILE MARKER 102.0			
					11.74	CO0410 UNION CHURCH RD			
					11.74	STRUC #CEXA27			
					12.00	INTERSTATE MILE MARKER 103.0			
					12.55	STRUC #CEXA34 LAUREL RUN			
					12.81	CO0523 DEAVER RD			
					12.81	STRUC #CEXA38			
					13.00	INTERSTATE MILE MARKER 104.0			

* A,B = UNIMPROVED; C = GRADED & DRAINED; D,E = SOIL,GRAVEL,STONE; F,G = LOW TYPE BITUMINOUS;
H,I = HIGH TYPE BITUMINOUS; J = CONCRETE; K = BRICK; L = BLOCK

STATE HIGHWAY LOCATION REFERENCE

ROUTE NUMBER.....IS 95 CONTINUED
INVENTORY DIRECTION....NORTH
NAME: J F K MEMORIAL HWY

COUNTY-CECIL
SHA DISTRICT.....2
DATE.....12/31/96

SYSTEM ....STATE....		FUNCTIONAL CLASS	HWY TYPE	ACCESS CONTRL	MILEPOINT		MILEPOINT DESCRIPTION	MARKED LANES	SURFACE WIDTH/TYPE*	AADT
PRIMARY	R	RUR-INTERSTATE	DIVIDED	FULL	13.75		R/R #CSX 140 779 T	6	72I	70,250
					13.75		STRUC #CEXA47			
					14.D3		INTERSTATE MILE MARKER 1D5.0			
					14.18	MD0545	BLUE BALL RD			
					14.18		STRUC #CEXA51			
					14.66		STRUC #CEXA55 GRAVELLY RUN			
					15.04		INTERSTATE MILE MARKER 106.0			
					15.25	MD0213	SINGERLY RD			
					15.25		STRUC #CEXA62			
					15.40		STRUC #CEXA63 DOGWOOD RUN			
					15.92		INTERSTATE MILE MARKER 107.0			
					16.62		STRUC #CEXA78 BIG ELK CREEK			
					16.83		INTERSTATE MILE MARKER 108.0			
		URB-INTERSTATE			17.16	MD0316	APPLETON RD			
					17.16		STRUC #CEXA83			
					17.72	MD0279	ELKTON NEWARK RD			63,150
					17.72		STRUC #CEXA89			
					17.72		EXIT #109			
					17.80		INTERSTATE MILE MARKER 109.0			
					17.99		R/R #ATK 530 764 F			
					17.99		STRUC #CEXA92			
					18.50		DELAWARE ST/L			

****

ROUTE NUMBER.....MD 213
INVENTORY DIRECTION....NORTH
NAME: AUGUSTINE HERMAN HWY

PRIMARY	R	RUR-MINOR ARTERIAL	UNDIVED	NONE	0.00		KENT CO/L	2	24I	5,003
					0.00		STRUC #14006 SASSAFRAS RIVER			
					0.18		SPEED LIMIT 30 MPH			
					0.43		SPEED LIMIT 40 MPH			
					0.58		SPEED LIMIT 55 MPH			
					2.29		SPEED LIMIT 40 MPH			
					2.44		SPEED LIMIT 30 MPH			
	U				2.51		IN CORP LMTS CECILTON			
NAME:	BOHEMIA AVE				2.51					
					2.76			2	30I	
					3.04	MD0282	MAIN ST			
					3.D8			2	26I	
					3.17			2	24I	

* A,B = UNIMPROVED; C = GRADED & DRAINED; D,E = SOIL,GRAVEL,STONE; F,G = LOW TYPE BITUMINOUS;
H,I = HIGH TYPE BITUMINOUS; J = CONCRETE; K = BRICK; L = BLOCK

STATE HIGHWAY LOCATION REFERENCE

ROUTE NUMBER.....MD 213 CONTINUED
INVENTORY DIRECTION....NORTH
NAME: BOHEMIA AVE

COUNTY-CECIL
SHA DISTRICT.....2
DATE.....12/31/96

SYSTEM ....STATE....	FUNCTIONAL CLASS	HWY TYPE	ACCESS CONTRL	MILEPOINT	..... MILEPOINT DESCRIPTION		MARKED LANES	SURFACE WIDTH/TYPE*	AADT
PRIMARY U	RUR-MINOR ARTERIAL	UNDIVED	NONE	3.46		SPEED LIMIT 55 MPH	2	24I	5,003
R				3.57		OUT CORP LMTS CECILTON			
NAME: AUGUSTINE HERMAN HWY				3.57					
				7.01	CO0295	GLEBE RD			
				7.19		STRUC #7025 BOHEMIA RIVER			
				9.49	CO0291	TOWN POINT RD			9,354
				9.49	MD0310	CAYOTS CORNER RD			
				11.82	COD284	RANDALIA RD			
				12.47	MD0537C	NO NAME			
				12.47	MDD213A	NO NAME			
U				12.53		IN CORP LMTS CHESAPEAKE CITY			12,875
				12.53		MD 213A (WB/L)			
				12.53		MD 537C (WB/L)			
				12.58			2	25J	
				12.61	MD0537D	NO NAME			
				13.00		STRUC OV C&D CANAL			
R				13.17		OUT CORP LMTS CHESAPEAKE CITY			
				13.33			2	24I	
		DIVIDED		13.47			2	26I	
				13.58	MD0285	LOCK ST			
		UNDIVED		13.72			2	24I	
				13.75		STRUC #7024 LONG CREEK			
				14.95	CO0276	ELK FOREST RD			
				16.18		STRUC #7023 PERCH CREEK			
	URB-OTHER PRIN ART			17.03	CO0267	FRENCHTOWN RD			
				17.67	CO0211	WHITE HALL RD			10,975
				17.85		SPEED LIMIT 35 MPH			
		DIVIDED		18.14			2	25I	14,275
				18.17			2	24I	
U				18.32		IN CORP LMTS ELKTON	2	22I	17,675
NAME: BRIDGE ST				18.32					
				18.32	US0040	PULASKI HWY			
		CTL		18.40			2	28I	
				18.73		SPEED LIMIT 25 MPH			
		UNDIVED		18.74			2	20I	
				18.75		STRUC #7052 ELK CREEK			
				18.79	MU0320	HOWARD ST			
				18.85	MD0007D	MAIN ST	2	42I	17,375
				19.01	MU0300	HIGH ST	2	44I	
		DIVIDED		19.06			2	22J	
		UNDIVED		19.11			2	46J	
				19.17			2	24J	

* A,B = UNIMPROVED; C = GRADED & DRAINED; D,E = SOIL,GRAVEL,STONE; F,G = LOW TYPE BITUMINOUS;
H,I = HIGH TYPE BITUMINOUS; J = CONCRETE; K = BRICK; L = BLOCK

STATE HIGHWAY LOCATION REFERENCE

ROUTE NUMBER.....MD 213 CONTINUED
INVENTORY DIRECTION....NORTH
NAME: BRIDGE ST

COUNTY-CECIL
SHA DISTRICT.....2
DATE.....12/31/96

SYSTEM ....STATE....	FUNCTIONAL CLASS	HWY TYPE	ACCESS CONTRL	MILEPOINT	MILEPOINT DESCRIPTION	MARKED LANES	SURFACE WIDTH/TYPE*	AADT
PRIMARY U	URB-OTHER PRIN ART	UNDIVED	NONE	19.19	R/R #ATK 530 759 J	2	24J	17,375
				19.19	STRUC #7D51			
				19.32 MD0545	ELKTON BLVD	2	24I	7,525
				19.35	SPEED LIMIT 30 MPH			
				19.71		2	43I	
SECONDARY				19.76 MD0279	NEWARK AVE	2	24I	6,925
R				19.87	OUT CORP LMTS ELKTON			
NAME: SINGERLY RD				19.87				
				20.03	SPEED LIMIT 40 MPH			
	RUR-MINOR ARTERIAL			20.36 C0D187	DOGWOOD RD			
				20.49	SPEED LIMIT 55 MPH			
				21.21				7,650
				21.42	SPEED LIMIT 45 MPH			
				21.72 ISDD95	J F K MEMORIAL HWY			
				21.72	STRUC #CEXA62			
				21.88	R/R #CSX 140 776 X			
				21.88	STRUC #7050			
				22.D4				4,750
				23.DD		2	32I	
				23.03 C00162	LEEDS RD			
				23.D3	ROUNDABOUT			
		UNDIVED		23.05		2	24I	
				25.08	SPEED LIMIT 30 MPH			
	RUR-MAJOR COLLECTOR			25.94 MD0273	NEWARK RD	2	22I	2,525
NAME: LEWISVILLE RD				25.94				
				26.11	SPEED LIMIT 45 MPH			
				27.48	PENNSYLVANIA ST/L			

****

ROUTE NUMBER.....MD 213A
INVENTORY DIRECTION....EAST
NAME: NO NAME

SECONDARY R	RUR-LOCAL	DIVIDED	NONE	0.00 MD0537D	NO NAME	2	45I	99
				0.03		2	34I	
				0.D5 MDD213	AUGUSTINE HERMAN HWY			

* A,B = UNIMPROVED; C = GRADED & DRAINED; D,E = SOIL,GRAVEL,STONE; F,G = LOW TYPE BITUMINOUS;
H,I = HIGH TYPE BITUMINOUS; J = CONCRETE; K = BRICK; L = BLOCK

STATE HIGHWAY LOCATION REFERENCE

ROUTE NUMBER.....MD 222
INVENTORY DIRECTION....NORTH
NAME: AIKEN AVE

COUNTY-CECIL
SHA DISTRICT.....2
DATE.....12/31/96

SYSTEM ....STATE....	FUNCTIONAL CLASS	HWY TYPE	ACCESS CONTRL	MILEPOINT	MILEPOINT DESCRIPTION		MARKED LANES	SURFACE WIDTH/TYPE*	AADT
SECONDARY U	RUR-MAJOR COLLECTOR	UNDIVED	NONE	0.00	MD0007B	PHILADELPHIA AVE	2	26I	9,925
				0.02			2	24I	
		DIVIDED		0.05		SPEED LIMIT 30 MPH			
		UNDIVED		0.60			2	44I	
	RUR-MINOR ARTERIAL			0.67	US0040	PULASKI HWY	2	50I	14,325
NAME: PERRYVILLE RD				0.67					
				0.78		SPEED LIMIT 40 MPH			
		CTL		0.81			2	28I	
				0.99		R/R #CSX 140 791 A			
				0.99		STRUC #7028			
R				1.32		OUT CORP LMTS PERRYVILLE			
		UNDIVED		1.99			2	26I	
				2.02	MD0824A	RESERVOIR RD			
				2.03			2	32I	
			PART	2.08			2	24I	
				2.22	MD0222C	NO NAME			
				2.40	IS0095	J F K MEMORIAL HWY			1,825
NAME: BAINBRIDGE RD				2.40					
				2.40		STRUC #CEX934			
				2.40		EXIT #93			
U				2.42		IN CORP LMTS PERRYVILLE			
		DIVIDED		2.47					
				2.59	MD0222A	NO NAME			
R				2.77		OUT CORP LMTS PERRYVILLE			
U				2.81		IN CORP LMTS PERRYVILLE			
	RUR-MAJOR COLLECTOR	UNDIVED	NONE	2.85	MD0824A	BLYTHE DALE RD	2	23I	
				2.85	MD0275	PERRYLAWN DR			
				2.86		SPEED LIMIT 45 MPH			
R				2.87		OUT CORP LMTS PERRYVILLE			
				3.43	CO0109	COKESBURY RD			
				4.75		SPEED LIMIT 35 MPH	2	36I	
				4.81			3	36I	
U				5.27		IN CORP LMTS PORT DEPOSIT			
NAME: S MAIN ST				5.27					
				5.42		SPEED LIMIT 25 MPH	2	36I	
				5.48			2	26I	
				5.53			2	22I	
				5.60			2	27I	
				5.85			2	24I	
	RUR-MINOR ARTERIAL			5.90	MD0276	CENTER ST	2	27I	1,325
NAME: N MAIN ST				5.90					
				6.20			2	22I	

* A,B = UNIMPROVED; C = GRADED & DRAINED; D,E = SOIL,GRAVEL,STONE; F,G = LOW TYPE BITUMINOUS;
H,I = HIGH TYPE BITUMINOUS; J = CONCRETE; K = BRICK; L = BLOCK

STATE HIGHWAY LOCATION REFERENCE

ROUTE NUMBER.....MD 222 CONTINUED
INVENTORY DIRECTION....NORTH
NAME: N MAIN ST

COUNTY-CECIL
SHA DISTRICT.....2
DATE.....12/31/96

SYSTEM ....STATE....	FUNCTIONAL CLASS	HWY TYPE	ACCESS CONTRL	MILEPOINT	..... MILEPOINT DESCRIPTION		MARKED LANES	SURFACE WIDTH/TYPE*	AADT
SECONDARY U	RUR-MINOR ARTERIAL	UNDIVED	NONE	6.72	C00713	GRANITE AVE	2	20I	1,325
				6.74		STRUC #7027 ROCK RUN			
				6.81		R/R #CR 517 645 R			
				6.83		SPEED LIMIT 50 MPH			
				6.85			2	22I	
R				7.D8		OUT CORP LMTS PORT DEPOSIT	2	20I	
NAME: SUSQUEHANNA RIVER RD				7.D8					
				1D.48		STRUC #7026 OCTORARO CREEK			
				11.18			2	23I	
				11.36	US0DD1	CONOWINGO RD			

****

ROUTE NUMBER.....MD 222A
INVENTORY DIRECTION....WEST
NAME: NO NAME

SECONDARY U	RUR-LOCAL	DIVIDED	NONE	0.00	MD0222	BAINBRIDGE RD	4	52I	
				0.00		TOLL MAINTENANCE			
				0.08	MD0222B	TURNPIKE DR			
				D.D9		ROAD END			

****

ROUTE NUMBER.....MD 222B
INVENTORY DIRECTION....SOUTH
NAME: TURNPIKE DR

SECONDARY U	RUR-LOCAL	UNDIVED	NONE	0.00	MD0222A	NO NAME	2	24I	
				0.00		TOLL MAINTENANCE			
R				0.27		OUT CORP LMTS PERRYVILLE			
				0.40			2	28I	
				0.48			2	3DI	
				0.85			1	12I	

****

ROUTE NUMBER.....MD 222C
INVENTORY DIRECTION....WEST
NAME: NO NAME

SECONDARY R	RUR-LOCAL	UNDIVED	NONE	D.DD	MDD222	PERRYVILLE RD	2	2DI	

* A,B = UNIMPROVED; C = GRADED & DRAINED; D,E = SOIL,GRAVEL,STONE; F,G = LOW TYPE BITUMINOUS;
H,I = HIGH TYPE BITUMINOUS; J = CONCRETE; K = BRICK; L = BLOCK

STATE HIGHWAY LOCATION REFERENCE

ROUTE NUMBER.....MD 222C CONTINUED
INVENTORY DIRECTION....WEST
NAME: NO NAME

COUNTY-CECIL
SHA DISTRICT.....2
DATE.....12/31/96

SYSTEM ....STATE....	FUNCTIONAL CLASS	HWY TYPE	ACCESS CONTRL	MILEPOINT	MILEPOINT DESCRIPTION	MARKED LANES	SURFACE WIDTH/TYPE*	AADT
SECONDARY R	RUR-LOCAL	UNDIVED	NONE	0.00	TOLL MAINTENANCE	2	201	
U				0.06	IN CORP LMTS PERRYVILLE			
				0.23		2	281	
				0.48	ROAD END			

****

ROUTE NUMBER.....US 222
INVENTORY DIRECTION....NORTH
NAME: ROCK SPRINGS RD

SECONDARY R	RUR-OTHER PRIN ART	UNDIVED	NONE	0.00	US0001	CONOWINGO RD	2	241	4,825
				0.03			2	231	
				0.05		SPEED LIMIT 35 MPH			
				0.50		SPEED LIMIT 50 MPH			
				1.67					2,625
				3.61		PENNSYLVANIA ST/L			

****

ROUTE NUMBER.....MD 267
INVENTORY DIRECTION....EAST
NAME: BALTIMORE ST

SECONDARY R	RUR-MINOR COLLECTOR	UNDIVED	NONE	0.00	MD0007C	PHILADELPHIA RD	2	241	1,050
				0.06		R/R #ATK 530 729 S			
				0.06		STRUC #7029			
				0.09		SPEED LIMIT 30 MPH			
U				0.19		IN CORP LMTS CHARLESTOWN			
				0.44	C00117	CARPENTERS POINT RD	2	221	
NAME: CECIL ST				0.82					
NAME: MARKET ST				0.93		STRUC #7030 NORTH EAST RIVER			
				1.12					
NAME: BLADEN ST				1.12					
R				1.56		OUT CORP LMTS CHARLESTOWN			
				1.78		R/R #ATK 530 730 L			
				1.78		STRUC #7031			
				1.90	MD0007C	PHILADELPHIA RD			

* A,B = UNIMPROVED; C = GRADED & DRAINED; D,E = SOIL,GRAVEL,STONE; F,G = LOW TYPE BITUMINOUS;
H,I = HIGH TYPE BITUMINOUS; J = CONCRETE; K = BRICK; L = BLOCK

STATE HIGHWAY LOCATION REFERENCE

ROUTE NUMBER.....MD 268
INVENTORY DIRECTION....NORTH
NAME: NORTH ST

COUNTY-CECIL
SHA DISTRICT.....2
DATE.....12/31/96

SYSTEM ....STATE....	FUNCTIONAL CLASS	HWY TYPE	ACCESS CONTRL	MILEPOINT	..... MILEPOINT DESCRIPTION		MARKED LANES	SURFACE WIDTH/TYPE*	AADT
SECONDARY U	URB-MINOR ARTERIAL	UNDIVED	NONE	0.00	MD0007D	MAIN ST	2	42I	4,075
				0.11	MU0300	HIGH ST			
				0.23			2	43I	
				0.30	MD0727	OLD NORTH RD			
				0.31			2	30I	
				0.41			2	30J	
				0.44		R/R #ATK 530 762 S			
				0.44		STRUC #7049			
				0.46			2	30I	
				0.55			2	39I	
				0.56	MD0727A	OLD NORTH RD			
				0.76			2	31I	
				0.82			2	48I	
		DIVIDED		0.92			3	51I	
				0.95	MD0279	NEWARK AVE			

****

ROUTE NUMBER.....MD 272
INVENTORY DIRECTION....NORTH
NAME: TURKEY POINT RD

SECONDARY R	RUR-MINOR COLLECTOR	UNDIVED	NONE	0.00		ENT TO ELK NECK STATE PARK (BACK)	2	20I	650
				0.02		SPEED LIMIT 30 MPH			
				0.96		SPEED LIMIT 35 MPH			
	RUR-MAJOR COLLECTOR			2.38					
				2.69		SPEED LIMIT 40 MPH			
	RUR-MINOR ARTERIAL			5.37	CO0205	ELK RIVER LA			
				5.71			2	24I	
				5.75		SPEED LIMIT 50 MPH			
				6.55					1,850
				8.55		STRUC #7038 NORTH EAST RIVER			
				10.70		SPEED LIMIT 30 MPH			
		DIVIDED		10.84			3	40I	
				10.94	CO0196	IRISHTOWN RD	3	43I	12,750
U				10.95		IN CORP LMTS NORTH EAST			
NAME: MAULDIN AVE				10.95					
				11.00			4	43I	
				11.19		STRUC #7062 NORTH EAST CREEK			
				11.22			3	42I	
				11.29			3	48I	
				11.41			3	42I	

* A,B = UNIMPROVED; C = GRADED & DRAINED; D,E = SOIL,GRAVEL,STONE; F,G = LOW TYPE BITUMINOUS;
H,I = HIGH TYPE BITUMINOUS; J = CONCRETE; K = BRICK; L = BLOCK

STATE HIGHWAY LOCATION REFERENCE

ROUTE NUMBER.....MD 272 CONTINUED
INVENTORY DIRECTION....NORTH
NAME: MAULDIN AVE

COUNTY-CECIL
SHA DISTRICT.....2
DATE.....12/31/96

SYSTEM ....STATE....	FUNCTIONAL CLASS	HWY TYPE	ACCESS CONTRL	MILEPOINT	..... MILEPOINT DESCRIPTION		MARKED LANES	SURFACE WIDTH/TYPE*	AADT
SECONDARY U	RUR-MINOR ARTERIAL	DIVIDED	NONE	11.6D	MDDD07C	CECIL AVE	3	41I	10,650
				11.66			3	29I	
				11.7D		STRUC #7063 NORTH EAST CREEK			
				11.74			2	34I	
		UNDIVED		11.80			2	24I	
				11.88		SPEED LIMIT 40 MPH			
				11.90		R/R #ATK 53D 732 A			
				11.90		STRUC #7036			
R				11.95		OUT CORP LMTS NORTH EAST			
				12.03			2	26I	
				12.17			4	48I	
				12.22	US0040	PULASKI HWY	3	36I	15,650
NAME: NORTH EAST RD				12.22					
				12.3D			2	36I	
				12.35			2	24I	
				12.39		SPEED LIMIT 50 MPH			
				12.75			2	28I	
				12.92		R/R #CSX 140 784 P			
				12.92		STRUC #7D35			
				12.95			2	24I	
				13.99	ISDD95	J F K MEMORIAL HWY			15,975
				13.99		STRUC #CEXADD			
				13.99		EXIT #100			
				14.60	MD0274	JOSEPH BIGGS MEMORIAL HWY			6,850
				15.22		STRUC #7034 NORTH EAST CREEK			
				17.28					6,050
		DIVIDED		18.25					
		UNDIVED		18.50					
		DIVIDED		19.26			2	36I	
	RUR-MAJOR COLLECTOR			19.35	MD0273	RISING SUN FAIRHILL RD			4,350
NAME: CHROME RD				19.35					
		UNDIVED		19.44			2	24I	
		DIVIDED		20.58			3	36I	
				20.67		PENNSYLVANIA ST/L			

****

ROUTE NUMBER.....MD 273
INVENTORY DIRECTION....EAST
NAME: RISING SUN FAIRHILL RD

SECONDARY R	RUR-MINOR ARTERIAL	UNDIVED	NONE	0.00	US0001	CONOWINGO RD	1	12I	5,725

* A,B = UNIMPROVED; C = GRADED & DRAINED; D,E = SOIL,GRAVEL,STONE; F,G = LOW TYPE BITUMINOUS;
H,I = HIGH TYPE BITUMINOUS; J = CONCRETE; K = BRICK; L = BLOCK

STATE HIGHWAY LOCATION REFERENCE

ROUTE NUMBER.....MD 273 CONTINUED
INVENTORY DIRECTION....EAST
NAME: RISING SUN FAIRHILL RD

COUNTY-CECIL
SHA DISTRICT.....2
DATE.....12/31/96

SYSTEM ....STATE....	FUNCTIONAL CLASS	HWY TYPE	ACCESS CONTRL	MILEPOINT	MILEPOINT DESCRIPTION	MARKED LANES	SURFACE WIDTH/TYPE*	AADT
SECONDARY R	RUR-MINOR ARTERIAL	UNDIVED	NONE	0.07		2	24I	5,725
				0.25	SPEED LIMIT 40 MPH			
				0.82	MD0276 JACOB TOME MEMORIAL HWY			
				1.18	SPEED LIMIT 30 MPH			
				1.25	SPEED LIMIT 25 MPH			
U				1.35	IN CORP LMTS RISING SUN			
NAME: MAIN ST				1.35				
				1.42		2	30I	
				1.66	MU0070 MOUNT ST	2	28I	
				1.76	MD0274 QUEEN ST	2	24I	
				1.82		2	28I	
				2.03	R/R #CECO 531 814 K	2	23I	
				2.12		2	28I	
				2.22		2	23I	
R				2.28	OUT CORP LMTS RISING SUN			
				2.45	SPEED LIMIT 40 MPH			
NAME: RISING SUN FAIRHILL RD				2.67				
				3.52	SPEED LIMIT 50 MPH	2	24I	
				5.14	STRUC #7040 NORTH EAST CREEK			
		DIVIDED		6.25		2	36I	
				6.32	MD0272 NORTH EAST RD/CHROME RD			6,150
		UNDIVED		6.41		2	24I	
				8.13	STRUC #7041 LITTLE NORTH EAST CREEK			
				8.88	CO0090 BLUE BALL RD			6,750
				11.35	STRUC #7042 LITTLE ELK CREEK			
				12.38	MD0213 LEWISVILLE RD/SINGERLY RD			6,850
NAME: NEWARK RD				12.38				
				14.60	STRUC #7044 BIG ELK CREEK			
				15.31	CO0144 APPLETON RD			7,850
				16.03	CO0145 LITTLE EGYPT RD			
				16.74	DELAWARE ST/L			

****

ROUTE NUMBER.....MD 274
INVENTORY DIRECTION....EAST
NAME: QUEEN ST

SECONDARY U	RUR-MAJOR COLLECTOR	UNDIVED	NONE	0.00	MD0273 MAIN ST	2	43I	4,325
				0.05		2	30I	
				0.09	SPEED LIMIT 25 MPH			
				0.23		2	24I	

* A,B = UNIMPROVED; C = GRADED & DRAINED; D,E = SOIL,GRAVEL,STONE; F,G = LOW TYPE BITUMINOUS;
H,I = HIGH TYPE BITUMINOUS; J = CONCRETE; K = BRICK; L = BLOCK

STATE HIGHWAY LOCATION REFERENCE

ROUTE NUMBER.....MD 274 CONTINUED
INVENTORY DIRECTION....EAST
NAME: JOSEPH BIGGS MEMORIAL HWY

COUNTY-CECIL
SHA DISTRICT.....2
DATE.....12/31/96

SYSTEM ....STATE....	FUNCTIONAL CLASS	HWY TYPE	ACCESS CONTRL	MILEPOINT	..... MILEPOINT DESCRIPTION	MARKED LANES	SURFACE WIDTH/TYPE*	AADT
SECONDARY R	RUR-MAJOR COLLECTOR	UNDIVED	NONE	0.27	OUT CORP LMTS RISING SUN	2	24I	4,325
				0.30	SPEED LIMIT 45 MPH			
U				0.47	IN CORP LMTS RISING SUN			
R				0.49	OUT CORP LMTS RISING SUN			
				2.31	CO0052 BARNES CORNER RD			
				2.57	SPEED LIMIT 50 MPH			
				3.32	MDD274A CALVERT RD			
				3.32	MD0274B EBENEZER CHURCH RD			
				3.77				8,450
				6.93	CODD76 THEODORE RD			
				7.35	MD0272 NORTH EAST RD			

****

ROUTE NUMBER.....MD 274A
INVENTORY DIRECTION....NORTH
NAME: CALVERT RD

SECONDARY R	RUR-LOCAL	UNDIVED	NONE	0.00	MD0274B EBENEZER CHURCH RD (BACK)	2	32I	999
				0.00	MD0274 JOSEPH BIGGS MEMORIAL HWY			
				0.03		2	18I	
				0.05		2	22H	
				0.12	ROAD END			

****

ROUTE NUMBER.....MD 274B
INVENTORY DIRECTION....NORTH
NAME: EBENEZER CHURCH RD

SECONDARY R	RUR-LOCAL	UNDIVED	NONE	0.00	CO0092 EBENEZER CHURCH RD	2	22I	1,999
				0.47		2	26I	
				0.56	MD0274 JOSEPH BIGGS MEMORIAL HWY			
				0.56	MD0274A CALVERT RD (AHEAD)			

****

ROUTE NUMBER.....MD 275
INVENTORY DIRECTION....NORTH
NAME: PERRYLAWN DR

SECONDARY U	RUR-MINOR ARTERIAL	UNDIVED	PART	0.00	MD0222 BAINBRIDGE RD	2	24I	9,725

* A,B = UNIMPROVED; C = GRADED & DRAINED; D,E = SOIL,GRAVEL,STONE; F,G = LOW TYPE BITUMINOUS;
H,I = HIGH TYPE BITUMINOUS; J = CONCRETE; K = BRICK; L = BLOCK

STATE HIGHWAY LOCATION REFERENCE

ROUTE NUMBER.....MD 275 CONTINUED
INVENTORY DIRECTION....NORTH
NAME: PERRYLAWN DR

COUNTY-CECIL
SHA DISTRICT.....2
DATE.....12/31/96

SYSTEM ....STATE....	FUNCTIONAL CLASS	HWY TYPE	ACCESS CONTRL	MILEPOINT	..... MILEPOINT DESCRIPTION		MARKED LANES	SURFACE WIDTH/TYPE*	AADT
SECONDARY U	RUR-MINOR ARTERIAL	UNDIVED	PART	0.00	MD0824A	BLYTHE DALE RD	2	24I	9,725
				D.D5		SPEED LIMIT 50 MPH			
R				0.10		OUT CORP LMTS PERRYVILLE			
				2.22	MD0276	JACOB TOME MEMORIAL HWY			

****

ROUTE NUMBER.....MD 276
INVENTORY DIRECTION....NORTH
NAME: CENTER ST

SECONDARY U	RUR-MINOR ARTERIAL	UNDIVED	NONE	0.DD	MDD222	MAIN ST	2	24I	1,D25
				0.04		SPEED LIMIT 25 MPH			
R				D.23		OUT CORP LMTS PORT DEPOSIT			
NAME: JACOB TOME MEMORIAL HWY				0.23					
				0.34		SPEED LIMIT 50 MPH			
				2.25	MDD275	PERRYLAWN DR			5,725
				3.11	COD555	CAMP MEETING GROUND RD			
				3.27					6,325
				5.82	CO0052	BARNES CORNER RD			
				5.82	COD715	LIBERTY GROVE RD			
				7.36	MD0273	RISING SUN FAIRHILL RD			
				7.39		SPEED LIMIT 45 MPH			
				7.85	US00D1	RISING SUN BYPASS			

****

ROUTE NUMBER.....MD 277
INVENTORY DIRECTION....EAST
NAME: ELK MILLS RD

SECONDARY R	RUR-LOCAL	UNDIVED	NONE	0.00	CO0181	ELK MILLS RD (BACK)	2	20I	3,275
				0.45		R/R #CSX 140 774 J			
				0.70		SPEED LIMIT 30 MPH			
				D.72		STRUC #7045 BIG ELK CREEK			
				0.92			2	22I	
				1.08			2	24I	
	URB-COLLECTOR			1.19	MD0316	APPLETON RD			
NAME: FLETCHWOOD RD				1.19					
				1.19	CO0144	APPLETON RD			
				2.51	MD0279	ELKTON NEWARK RD			

* A,B = UNIMPROVED; C = GRADED & DRAINED; D,E = SOIL,GRAVEL,STONE; F,G = LOW TYPE BITUMINOUS;
H,I = HIGH TYPE BITUMINOUS; J = CONCRETE; K = BRICK; L = BLOCK

STATE HIGHWAY LOCATION REFERENCE

ROUTE NUMBER.....MD 279
INVENTORY DIRECTION....NORTH
NAME: NEWARK AVE

COUNTY-CECIL
SHA DISTRICT.....2
DATE.....12/31/96

SYSTEM ....STATE....	FUNCTIONAL CLASS	HWY TYPE	ACCESS CONTRL	MILEPOINT	MILEPOINT DESCRIPTION		MARKED LANES	SURFACE WIDTH/TYPE*	AADT
SECONDARY R	URB-OTHER PRIN ART	DIVIDED	PART	0.00	MD0007C	PHILADELPHIA RD (BACK)	4	48I	9,925
				0.00	US0040	PULASKI HWY			
				0.15		SPEED LIMIT 50 MPH			
		UNDIVED		0.17			2	24I	
U				0.41		IN CORP LMTS ELKTON			
				0.41		STRUC #7043 LITTLE ELK CREEK			
				0.60	MD0545	BLUE BALL RD			7,725
				0.97		SPEED LIMIT 40 MPH			
		DIVIDED		1.10			3	5DI	
PRIMARY	URB-FRWY/EXPWY		NONE	1.18	MDD213	BRIDGE ST	3	43I	7,900
		UNDIVED		1.23			4	44I	
		DIVIDED		1.70	MD0268	NORTH ST	4	54I	
R			PART	1.74		STRUC #7048 BIG ELK CREEK			
NAME: ELKTON NEWARK RD				1.74					
				1.74		OUT CORP LMTS ELKTON			
				1.80	MD0316	NEWARK RD			12,425
		UNDIVED		1.83			4	52I	
				1.95		STRUC #7022 BIG ELK CREEK			
		DIVIDED		2.00		SPEED LIMIT 50 MPH	4	48I	
				2.64		STRUC #7039 BIG ELK CREEK			
U				3.32		IN CORP LMTS ELKTON			
			NONE	3.37					
R				3.42		OUT CORP LMTS ELKTON			
SECONDARY	URB-OTHER PRIN ART			3.81	IS0095	J F K MEMORIAL HWY			17,575
				3.81		STRUC #CEXA89			
				3.81		EXIT #109			
				4.91	M00277	FLETCHWOOD RD			
				4.95		DELAWARE ST/L			

****

ROUTE NUMBER.....MD 281
INVENTORY DIRECTION....EAST
NAME: MAIN ST

SECONDARY U	URB-MINOR ARTERIAL	UNDIVED	NONE	0.00	MD0007D	DELAWARE AVE/E MAIN ST	2	42I	4,575
				0.02			2	34I	
				0.05		SPEED LIMIT 25 MPH			
				0.24			2	24I	
R				0.39		STRUC #7060 BIG ELK CREEK			
NAME: RED HILL RD				0.39					
				0.39		OUT CORP LMTS ELKTON			

* A,B = UNIMPROVED; C = GRADED & DRAINED; D,E = SOIL,GRAVEL,STONE; F,G = LOW TYPE BITUMINOUS;
H,I = HIGH TYPE BITUMINOUS; J = CONCRETE; K = BRICK; L = BLOCK

STATE HIGHWAY LOCATION REFERENCE

ROUTE NUMBER.....MD 281 CONTINUED
INVENTORY DIRECTION....EAST
NAME: RED HILL RD

COUNTY-CECIL
SHA DISTRICT.....2
DATE.....12/31/96

SYSTEM ....STATE....	FUNCTIONAL CLASS	HWY TYPE	ACCESS CONTRL	MILEPOINT		MILEPOINT DESCRIPTION	MARKED LANES	SURFACE WIDTH/TYPE*	AADT
SECONDARY R	URB-MINOR ARTERIAL	UNDIVED	NONE	0.46		SPEED LIMIT 40 MPH	2	24I	4,575
				0.63		SPEED LIMIT 50 MPH			
				1.78	MD0781	DELANCY RD			
				2.12		DELAWARE ST/L			

****

ROUTE NUMBER.....MD 282
INVENTORY DIRECTION....EAST
NAME: CRYSTAL BEACH RD

SECONDARY R	RUR-MAJOR COLLECTOR	UNDIVED	NONE	D.DD	COD314	WHITE CRYSTAL BEACH RD	2	24I	1,25D
				0.25		SPEED LIMIT 50 MPH			
				3.21	CO0295	GLEBE RD			
				3.76		SPEED LIMIT 30 MPH			
				4.19			2	51I	
		DIVIDED		4.25			2	24I	
NAME: GROVE NECK RD				4.30	CO0566	GROVE NECK RD			
		UNDIVED		4.35			2	42I	
				4.46			2	24I	
				6.2D		SPEED LIMIT 25 MPH			
U				6.27		IN CORP LMTS CECILTON	2	30I	
NAME: MAIN ST				6.27					
				6.45			2	22I	
				6.70	MD0213	BOHEMIA AVE	2	24I	
				7.14		SPEED LIMIT 50 MPH			
R				7.20		OUT CORP LMTS CECILTON			
NAME: CECILTON WARWICK RD				7.20					
				11.44	COD327	SASSAFRAS RD			
				11.7D		SPEED LIMIT 30 MPH			
				12.1D	CO0435	WATER ST			
				12.26			2	22I	
				12.30		SPEED LIMIT 40 MPH			
				12.43		DELAWARE ST/L			

****

ROUTE NUMBER.....MD 284
INVENTORY DIRECTION....NORTH
NAME: HEMPHILL ST

SECONDARY U	RUR-MAJOR COLLECTOR	UNDIVED	NONE	0.00	MD0285	BIDDLE ST	2	20I	1,699

* A,B = UNIMPROVED; C = GRADED & DRAINED; D,E = SOIL,GRAVEL,STONE; F,G = LOW TYPE BITUMINOUS;
H,I = HIGH TYPE BITUMINOUS; J = CONCRETE; K = BRICK; L = BLOCK

STATE HIGHWAY LOCATION REFERENCE

ROUTE NUMBER.....MD 284 CONTINUED
INVENTORY DIRECTION....NORTH
NAME: HEMPHILL ST

COUNTY-CECIL
SHA DISTRICT.....2
DATE.....12/31/96

SYSTEM ....STATE....	FUNCTIONAL CLASS	HWY TYPE	ACCESS CONTRL	MILEPOINT	..... MILEPOINT DESCRIPTION	MARKED LANES	SURFACE WIDTH/TYPE*	AADT
SECONDARY U	RUR-MAJOR COLLECTOR	UNDIVED	NONE	0.04	SPEED LIMIT 25 MPH	2	20I	1,699
R				0.22	OUT CORP LMTS CHESAPEAKE CITY			
				0.25 MD0285	LOCK ST/HEMPHILL ST			

****

ROUTE NUMBER.....MD 285
INVENTORY DIRECTION....EAST
NAME: LOCK ST

SECONDARY R	RUR-MAJOR COLLECTOR	DIVIDED	NONE	0.00 MD0213	AUGUSTINE HERMAN HWY	2	30I	1,000
		UNDIVED		0.03		2	26I	
				0.15		2	22I	
NAME: HEMPHILL ST				0.15				
	RUR-LOCAL			0.29 MD0284	HEMPHILL ST			
NAME: LOCK ST				0.29				
				0.33		2	20I	
U				0.35	IN CORP LMTS CHESAPEAKE CITY			
				0.36	SPEED LIMIT 25 MPH			
				0.44		2	32I	
				0.57 MD0537B	LOCK ST	2	34I	
NAME: BIDDLE ST				0.57				
	RUR-MAJOR COLLECTOR			0.76 MD0284	HEMPHILL ST	2	32I	
				0.85		2	38I	
				1.01		2	18I	
R				1.26	OUT CORP LMTS CHESAPEAKE CITY			
				1.34	SPEED LIMIT 40 MPH			
				2.43	DELAWARE ST/L			

****

ROUTE NUMBER.....MD 286
INVENTORY DIRECTION....EAST
NAME: 2ND ST

SECONDARY U	RUR-MINOR COLLECTOR	UNDIVED	NONE	0.00 MD0537C	NO NAME	2	30I	1,575
				0.05		2	18I	
NAME: BETHEL RD				0.05				
R				0.32	OUT CORP LMTS CHESAPEAKE CITY			
				0.41	STRUC #7053 BACK CREEK			
U				0.46	IN CORP LMTS CHESAPEAKE CITY			
R				0.49	OUT CORP LMTS CHESAPEAKE CITY			

* A,B = UNIMPROVED; C = GRADED & DRAINED; D,E = SOIL,GRAVEL,STONE; F,G = LOW TYPE BITUMINOUS;
H,I = HIGH TYPE BITUMINOUS; J = CONCRETE; K = BRICK; L = BLOCK

STATE HIGHWAY LOCATION REFERENCE

ROUTE NUMBER.....MD 286 CONTINUED
INVENTORY DIRECTION....EAST
NAME: BETHEL RD

COUNTY-CECIL
SHA DISTRICT.....2
DATE.....12/31/96

SYSTEM ....STATE....	FUNCTIONAL CLASS	HWY TYPE	ACCESS CONTRL	MILEPOINT	..... MILEPOINT DESCRIPTION		MARKED LANES	SURFACE WIDTH/TYPE*	AADT
SECONDARY R	RUR-MINOR COLLECTOR	UNDIVED	NONE	1.84	CO0317	OLD TELEGRAPH RD	2	20I	1,575
				2.09		DELAWARE ST/L			

****

ROUTE NUMBER.....MD 299
INVENTORY DIRECTION....NORTH
NAME: MASSEY SASSAFRAS RD

SECONDARY R	RUR-MINOR COLLECTOR	UNDIVED	NONE	0.00		KENT CO/L	2	22I	499
				0.00		STRUC #14016 SASSAFRAS RIVER			
				0.49	CO0327	SASSAFRAS RD (AHEAD)			
				0.49	US0301	BLUE STAR MEMORIAL HWY			

****

ROUTE NUMBER.....US 301
INVENTORY DIRECTION....NORTH
NAME: BLUE STAR MEMORIAL HWY

PRIMARY R	RUR-OTHER PRIN ART	DIVIDED	PART	0.00		KENT CO/L	4	48I	7,950
				0.00		STRUC #14004 SASSAFRAS RIVER			
				0.63	MD0299	MASSEY SASSAFRAS RD			9,575
				0.63	CO0327	SASSAFRAS RD			
				0.89		SPEED LIMIT 55 MPH			
				1.67		MILE MARKER 122.0			
				2.67		MILE MARKER 123.0			
				2.77			2	27I	
		UNDIVED		3.07			2	24I	
				3.14		DELAWARE ST/L			

****

ROUTE NUMBER.....MD 310
INVENTORY DIRECTION....EAST
NAME: CAYOTS CORNER RD

SECONDARY R	RUR-MINOR COLLECTOR	UNDIVED	NONE	0.00	MD0213	AUGUSTINE HERMAN HWY	2	20I	875
				0.00	CO0291	TOWN POINT RD (BACK)			
				0.70		SPEED LIMIT 40 MPH			
				2.16	MD0342	ST AUGUSTINE RD			
				2.19			2	20H	

* A,B = UNIMPROVED; C = GRADED & DRAINED; D,E = SOIL,GRAVEL,STONE; F,G = LOW TYPE BITUMINOUS;
H,I = HIGH TYPE BITUMINOUS; J = CONCRETE; K = BRICK; L = BLOCK

STATE HIGHWAY LOCATION REFERENCE

ROUTE NUMBER.....MD 310 CONTINUED
INVENTORY DIRECTION....EAST
NAME: CAYOTS CORNER RD

COUNTY-CECIL
SHA DISTRICT.....2
DATE.....12/31/96

SYSTEM ....STATE....	FUNCTIONAL CLASS	HWY TYPE	ACCESS CONTRL	MILEPOINT	..... MILEPOINT DESCRIPTION		MARKED LANES	SURFACE WIDTH/TYPE*	AADT
SECONDARY R	RUR-MINOR COLLECTOR	UNDIVED	NONE	3.87	CO0317	OLD TELEGRAPH RD	2	16H	875
				3.96		DELAWARE ST/L			

****

ROUTE NUMBER.....MD 316
INVENTORY DIRECTION....NORTH
NAME: APPLETON RD

SECONDARY R	URB-MINOR ARTERIAL	UNDIVED	NONE	0.00	MD0279	ELKTON NEWARK RD	2	22I	3,575
				0.24		STRUC #7047 BIG ELK CREEK			
				0.56		STRUC #7046 BIG ELK CREEK			
	RUR-MAJOR COLLECTOR			0.60					
				0.63		SPEED LIMIT 30 MPH			
				1.06					3,500
				1.13		SPEED LIMIT 40 MPH			
				1.57			2	24I	
				1.70	IS0095	J F K MEMORIAL HWY			
				1.70		STRUC #CEXA83			
				1.86			2	22I	
		DIVIDED		2.07			2	24I	
		UNDIVED		2.32			2	22I	
				2.67	CO0144	APPLETON RD (AHEAD)			
				2.67	MD0277	FLETCHWOOD RD/ELK MILLS RD			

****

ROUTE NUMBER.....MD 327
INVENTORY DIRECTION....EAST
NAME: NO NAME

SECONDARY U	RUR-LOCAL	UNDIVED	NONE	0.00	MD0007B	PHILADELPHIA RD	2	22I	499
				0.17		R/R #ATK 530 723 B			
				0.17		STRUC #7059			
				0.20		R/R #ATK 530 169 M			
				0.36	MU0240	PARK RD			

* A,B = UNIMPROVED; C = GRADED & DRAINED; D,E = SOIL,GRAVEL,STONE; F,G = LOW TYPE BITUMINOUS;
H,I = HIGH TYPE BITUMINOUS; J = CONCRETE; K = BRICK; L = BLOCK

STATE HIGHWAY LOCATION REFERENCE

ROUTE NUMBER.....MD 342
INVENTORY DIRECTION....NORTH
NAME: ST AUGUSTINE RD

COUNTY-CECIL
SHA DISTRICT.....2
DATE.....12/31/96

SYSTEM ....STATE....	FUNCTIONAL CLASS	HWY TYPE	ACCESS CONTRL	MILEPOINT	..... MILEPOINT DESCRIPTION		MARKED LANES	SURFACE WIDTH/TYPE*	AADT
SECONDARY R	RUR-LOCAL	UNDIVED	NONE	0.00	MD0310	CAYOTS CORNER RD	2	20I	499
				0.12		SPEED LIMIT 40 MPH			
				1.93		SPEED LIMIT 35 MPH			
U				2.69		IN CORP LMTS CHESAPEAKE CITY			
				2.74	MD0537D	NO NAME			
				2.82	MD0537C	NO NAME			

****

ROUTE NUMBER.....MD 537B
INVENTORY DIRECTION....NORTH
NAME: LOCK ST

SECONDARY U	RUR-LOCAL	UNDIVED	NONE	0.00		CANAL RD	2	34I	499
				0.06	MD0285	LOCK ST/BIDDLE ST			

****

ROUTE NUMBER.....MD 537C
INVENTORY DIRECTION....NORTH
NAME: NO NAME

SECONDARY R	RUR-LOCAL	DIVIDED	NONE	0.00	MD0213	AUGUSTINE HERMAN RD	2	33I	799
				0.04			2	37I	
U		UNDIVED		0.08		IN CORP LMTS CHESAPEAKE CITY	2	24J	
	RUR-MINOR COLLECTOR			0.15	MD0537D	NO NAME			
				0.22	MD0342	ST AUGUSTINE RD			
				0.23		SPEED LIMIT 25 MPH			
				0.24			2	20I	
				0.31			2	24I	
				0.33			2	28I	
				0.39			2	21I	
	RUR-LOCAL			0.45	MD0286	BETHEL RD			
				0.49		ROAD END			

****

ROUTE NUMBER.....MD 537D
INVENTORY DIRECTION....NORTH
NAME: NO NAME

SECONDARY R	RUR-MINOR COLLECTOR	UNDIVED	NONE	0.00	C00283	BASIL AVE (BACK)	2	20I	799

* A,B = UNIMPROVED; C = GRADED & DRAINED; D,E = SOIL,GRAVEL,STONE; F,G = LOW TYPE BITUMINOUS;
H,I = HIGH TYPE BITUMINOUS; J = CONCRETE; K = BRICK; L = BLOCK

STATE HIGHWAY LOCATION REFERENCE

ROUTE NUMBER.....MD 537D CONTINUED
INVENTORY DIRECTION....NORTH
NAME: NO NAME

COUNTY-CECIL
SHA DISTRICT.....2
DATE.....12/31/96

SYSTEM ....STATE....	FUNCTIONAL CLASS	HWY TYPE	ACCESS CONTRL	MILEPOINT	..... MILEPOINT DESCRIPTION		MARKED LANES	SURFACE WIDTH/TYPE*	AADT
SECONDARY U	RUR-MINOR COLLECTOR	UNDIVED	NONE	0.06		IN CORP LMTS CHESAPEAKE CITY	2	20I	799
				0.09	MD0213A	NO NAME			
				0.16			2	24I	
				0.19	MD0213	AUGUSTINE HERMAN HWY			
	RUR-LOCAL			0.21	MD0537C	NO NAME			
				0.25	MD0342	ST AUGUSTINE RD			

****

ROUTE NUMBER.....MD 545
INVENTORY DIRECTION....NORTH
NAME: ELKTON BLVD

SECONDARY U	URB-MINOR ARTERIAL	UNDIVED	NONE	0.00	MD0213	BRIDGE ST	2	24I	4,175
				0.09		SPEED LIMIT 40 MPH			
NAME: BLUE BALL RD				0.33					
				0.71	MD0279	NEWARK AVE			
				0.88			2	22I	
R				0.98		OUT CORP LMTS ELKTON			
	RUR-MAJOR COLLECTOR			1.30	CO0187	DOGWOOD RD			
				2.06		STRUC #7056 LITTLE ELK CREEK			
				2.92	IS0095	J F K MEMORIAL HWY			
				2.92		STRUC #CEXA51			
				2.95		STRUC #7055 LITTLE ELK CREEK			
				3.19		R/R #CSX 140 778 L			
				3.22		SPEED LIMIT 30 MPH			
				4.00	CO0162	LEEDS RD			
				4.12		SPEED LIMIT 40 MPH			
				5.71	CO0410	UNION CHURCH RD			
				5.92	CO0090	BLUE BALL RD (AHEAD)			

****

ROUTE NUMBER.....MD 591A
INVENTORY DIRECTION....EAST
NAME: COLORA RD

SECONDARY R	RUR-LOCAL	UNDIVED	NONE	0.00	US0001	CONOWINGO RD	2	16G	199
				0.28		ROAD END			

* A,B = UNIMPROVED; C = GRADED & DRAINED; D,E = SOIL,GRAVEL,STONE; F,G = LOW TYPE BITUMINOUS;
H,I = HIGH TYPE BITUMINOUS; J = CONCRETE; K = BRICK; L = BLOCK

STATE HIGHWAY LOCATION REFERENCE

ROUTE NUMBER.....MD 591B
INVENTORY DIRECTION....NORTH
NAME: PORTERS BRIDGE RD

COUNTY-CECIL
SHA DISTRICT.....2
DATE.....12/31/96

SYSTEM ....STATE....	FUNCTIONAL CLASS	HWY TYPE	ACCESS CONTRL	MILEPOINT		MILEPOINT DESCRIPTION	MARKED LANES	SURFACE WIDTH/TYPE*	AADT
SECONDARY R	RUR-LOCAL	UNDIVED	NONE	0.00		ROAD END	2	12H	199
				0.05		STRUC #7058 LOVE RUN			
				D.D6			2	15H	
				0.24			2	20H	
				0.80	US0001	CONOWINGO RD			

****

ROUTE NUMBER.....MD 727
INVENTORY DIRECTION....NORTH
NAME: OLD NORTH RD

SECONDARY U	URB-LOCAL	UNDIVED	NONE	D.DD	MDD268	NORTH ST	2	24I	199
				D.D2			2	30I	
				0.12	MU7272	OLD NORTH RD (AHEAD)			

****

ROUTE NUMBER.....MD 727A
INVENTORY DIRECTION....SOUTH
NAME: OLD NORTH RD

SECONDARY U	URB-LOCAL	UNDIVED	NONE	0.00	MD0268	NORTH ST	2	24I	199
				0.03			2	15I	
				0.06			2	22I	
				0.09	MU7270	OLD NORTH RD (AHEAD)			

****

ROUTE NUMBER.....MD 781
INVENTORY DIRECTION....SOUTH
NAME: DELANCY RD

SECONDARY R	URB-COLLECTOR	UNDIVED	NONE	0.0D	MD0281	RED HILL RD	2	24I	4,875
				D.D5		SPEED LIMIT 35 MPH			
U				0.51		IN CORP LMTS ELKTON			
R				0.54		OUT CORP LMTS ELKTON			
				1.01	USD040	PULASKI HWY			

* A,B = UNIMPROVED; C = GRADED & DRAINED; D,E = SOIL,GRAVEL,STONE; F,G = LOW TYPE BITUMINOUS;
H,I = HIGH TYPE BITUMINOUS; J = CONCRETE; K = BRICK; L = BLOCK

STATE HIGHWAY LOCATION REFERENCE

ROUTE NUMBER.....MD 824A
INVENTORY DIRECTION....NORTH
NAME: RESERVOIR RD

COUNTY-CECIL
SHA DISTRICT.....2
DATE.....12/31/96

SYSTEM ....STATE....	FUNCTIONAL CLASS	HWY TYPE	ACCESS CONTRL	MILEPOINT	..... MILEPOINT DESCRIPTION		MARKED LANES	SURFACE WIDTH/TYPE*	AADT
SECONDARY R	RUR-LOCAL	UNDIVED	NONE	0.00	MD0222	PERRYVILLE RD	2	36I	999
				0.02			2	22I	
NAME: BLYTHE DALE RD				0.02					
				0.03		SPEED LIMIT 35 MPH			
	RUR-MINOR COLLECTOR			0.55	CO0102	JACKSON STATION RD			
				0.61	IS0095	J F K MEMORIAL HWY			
				0.61		STRUC #CEX938			
U				1.00					
				1.03		IN CORP LMTS PERRYVILLE			
				1.D6	MDD275	PERRYLAWN DR			
				1.06	MD0222	BAINBRIDGE RD			

****

ROUTE NUMBER.....MD 896
INVENTORY DIRECTION....NORTH
NAME: MECHANICSVILLE RD

SECONDARY R	URB-MINOR ARTERIAL	UNDIVED	NONE	0.00		DELAWARE ST/L	2	20I	9,250
				0.13	CO0145	LITTLE EGYPT RD			
				0.21		PENNSYLVANIA ST/L			

* A,B = UNIMPROVED; C = GRADED & DRAINED; D,E = SOIL,GRAVEL,STONE; F,G = LOW TYPE BITUMINOUS;
H,I = HIGH TYPE BITUMINOUS; J = CONCRETE; K = BRICK; L = BLOCK

1997

HIGHWAY LOCATION REFERENCE

CHARLES COUNTY

SHA DISTRICT #5

CH

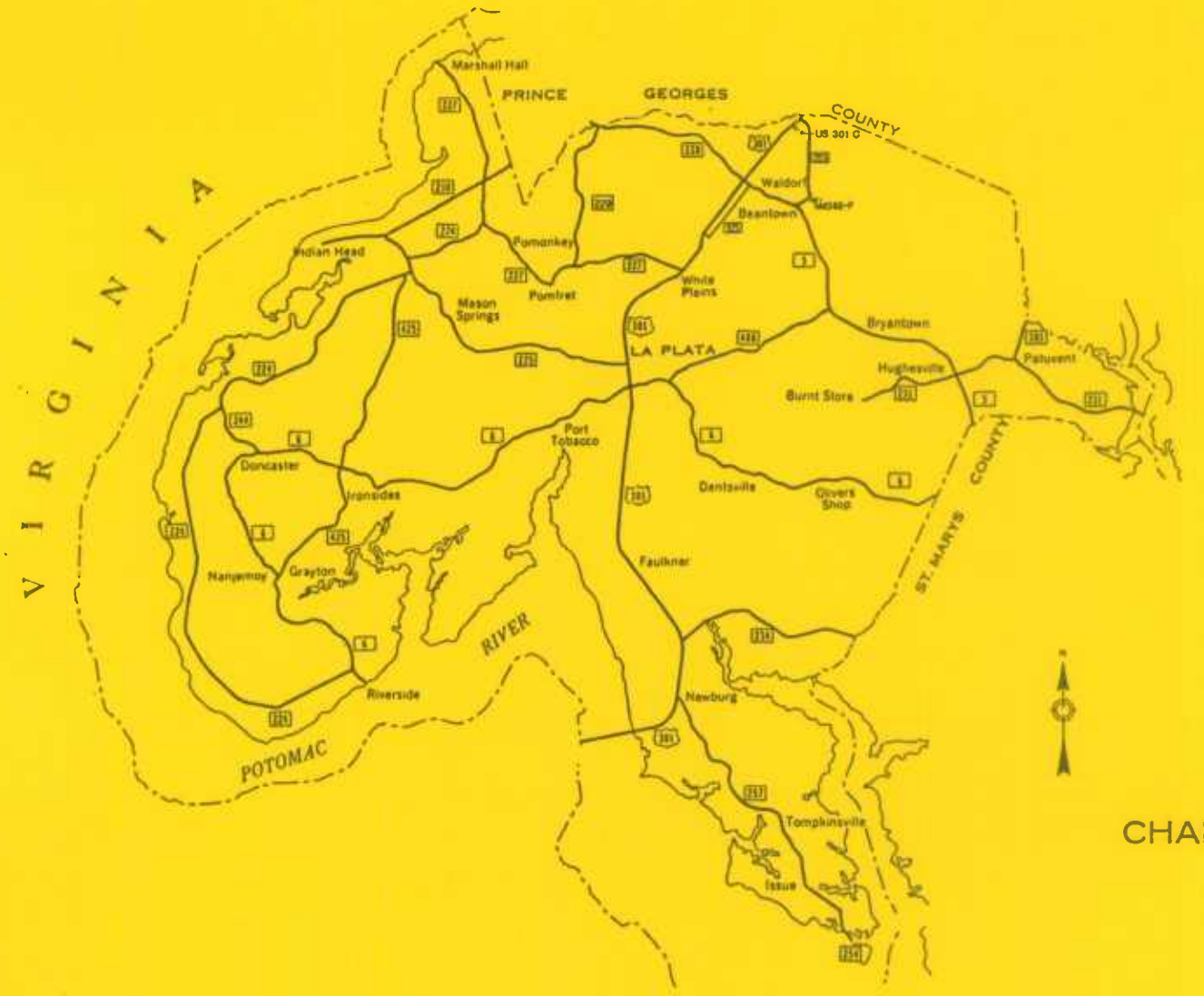

CHARLES COUNTY

ROUTE ALERT LIST

CHARLES COUNTY

MD 228 B - Transferred, Now part of CO 1164 (Mill Hill Rd)

MD 228 C - Transferred, Now part of CO 53 (Wellington Woods Dr)

MD 228 D - Transferred, Now part of CO 1130 (Bunker Hill Rd)

STATE HIGHWAY LOCATION REFERENCE

ROUTE NUMBER.....MD 5
INVENTORY DIRECTION....NORTH
NAME: LEONARDTOWN RD

COUNTY-CHARLES
SHA DISTRICT.....5
DATE.....12/31/96

SYSTEM ....STATE....	FUNCTIONAL CLASS	HWY TYPE	ACCESS CONTRL	MILEPOINT	MILEPOINT DESCRIPTION	MARKED LANES	SURFACE WIDTH/TYPE*	AADT
PRIMARY R	RUR-OTHER PRIN ART	DIVIDED	NONE	0.00	ST MARYS CO/L	4	48I	21,975
				0.06	SPEED LIMIT 55 MPH			
				0.52	SPEED LIMIT 50 MPH			
		UNDIVED		0.54				
				1.19	SPEEO LIMIT 40 MPH			
				1.34		4	40I	
				1.76	MD0231 BURNT STORE RD/PRINCE FREDERICK RD			27,625
				2.18		4	44I	
				2.36	SPEED LIMIT 55 MPH	4	48I	
		DIVIDED		2.40				
				2.94	CO0073 GALLANT GREEN RD			
				5.53				29,800
				6.18	STRUC #8003 ZEKIAH SWAMP			
				6.28	STRUC #8002 ZEKIAH SWAMP			
				6.72	MD0488 LA PLATA RD			
		CTL		8.15	SPEED LIMIT 45 MPH			
		UNDIVED		9.04				
		DIVIDED		9.20	SPEED LIMIT 55 MPH			
				10.30	STRUC #8023 ZEKIAH SWAMP			
	URB-OTHER PRIN ART			10.45	MD0205 MATTAWOMAN-BEANTOWN RD			30,212
				10.45	CO0623 ST CHARLES PKWY			
				10.50	SPEED LIMIT 45 MPH			
				10.96	SPEEO LIMIT 35 MPH			
		CTL		11.04				
				11.12		4	44I	
				11.47	CO0644 POST OFFICE RD	4	48I	
				11.96	R/R #CR 532 250 G			
				12.08	MD0925 OLD WASHINGTON RD	4	44I	
				12.08	CO0064 OLD WASHINGTON RD			
		DIVIDED		12.18		4	48I	
				12.25	US0301 CRAIN HWY			
				12.25	MD0228 BERRY RD (AHEAD)			
NAME: CRAIN HWY				15.21	PRINCE GEORGES CO/L			

****

ROUTE NUMBER.....MD 6
INVENTORY DIRECTION....EAST
NAME: PORT TOBACCO RD

SECONDARY R	RUR-LOCAL	UNDIVED	NONE	0.00	ROAD END	2	13F	1,450

* A,B = UNIMPROVED; C = GRADED & DRAINED; D,E = SOIL,GRAVEL,STONE; F,G = LOW TYPE BITUMINOUS;
H,I = HIGH TYPE BITUMINOUS; J = CONCRETE; K = BRICK; L = BLOCK

STATE HIGHWAY LOCATION REFERENCE

ROUTE NUMBER.....MD 6 CONTINUED
INVENTORY DIRECTION....EAST
NAME: PORT TOBACCO RO

COUNTY-CHARLES
SHA DISTRICT.....5
DATE.....12/31/96

SYSTEM ....STATE....	FUNCTIONAL CLASS	HWY TYPE	ACCESS CONTRL	MILEPOINT	MILEPOINT DESCRIPTION	MARKED LANES	SURFACE WIDTH/TYPE*	AADT
SECONDARY R	RUR-LOCAL	UNDIVED	NONE	0.07		2	16F	1,450
	RUR-MINOR COLLECTOR			0.73	MD0224 RIVERSIDE RD	2	18I	
				0.79	SPEED LIMIT 50 MPH			
				2.71		2	20I	
				3.74		2	18I	
				4.12		2	20I	
	RUR-MAJOR COLLECTOR			4.16	CO0164 MARYLAND POINT RD			
				4.27	STRUC #8015 NANJEMOY CREEK			
				4.48		2	22I	
	RUR-LOCAL			5.67	MD0425 IRONSIDES RD			3,850
				7.10	CO0157 BAPTIST CHURCH RD			
				7.10	CO0479 LIVERPOOL POINT RD			
	RUR-MINOR COLLECTOR			10.95	MD0344 CHICAMUXEN RD			
				11.21		2	20I	
				13.51	SPEED LIMIT 35 MPH			
	RUR-MAJOR COLLECTOR			13.94	MD0425 MASON SPRINGS RD/IRONSIDES RD			2,650
				14.14	SPEED LIMIT 50 MPH			
				15.81	STRUC #8013 WARDS RUN			
				15.96		2	24I	
				17.54	STRUC #8012 WARDS RUN			
				18.42	STRUC #8011 MILL RUN			
				19.46	CO0176 BLOSSOM POINT RD			
				21.30	CO0133 POOR HOUSE RD			
				22.26	STRUC #8010 HOGHOLE RUN			
				22.64	CO0477 ROSE HILL RD			
				22.66	STRUC #8009 PORT TOBACCO CREEK			
U				22.72	IN CORP LMTS PORT TOBACCO			
R				22.81	OUT CORP LMTS PORT TOBACCO			
				22.95				7,575
				23.31	STRUC #8008 PORT TOBACCO CREEK			
U	URB-MINOR ARTERIAL			24.58	IN CORP LMTS LA PLATA			
				24.65	SPEED LIMIT 30 MPH			
				24.76	MU0267 QUAILWOOD PKWY			
				24.94		4	48I	
				25.16		2	24I	
	URB-OTHER PRIN ART			25.21	US0301 CRAIN HWY			20,175
NAME: CHARLES ST				25.21				
				25.38		2	34I	
				25.44		3	33I	
				25.47	CO0471 WASHINGTON AVE	2	22I	
				25.61	R/R #CR 532 259 T			
				25.96	SPEED LIMIT 40 MPH			

* A,B = UNIMPROVED; C = GRADED & DRAINED; D,E = SOIL,GRAVEL,STONE; F,G = LOW TYPE BITUMINOUS;
H,I = HIGH TYPE BITUMINOUS; J = CONCRETE; K = BRICK; L = BLOCK

STATE HIGHWAY LOCATION REFERENCE

ROUTE NUMBER.....MD 6 CONTINUED
INVENTORY DIRECTION....EAST
NAME: CHARLES ST

COUNTY-CHARLES
SHA DISTRICT.....5
DATE.....12/31/96

SYSTEM ....STATE....	FUNCTIONAL CLASS	HWY TYPE	ACCESS CONTRL	MILEPOINT	MILEPOINT DESCRIPTION		MARKED LANES	SURFACE WIDTH/TYPE*	AADT
SECONDARY U	URB-OTHER PRIN ART	UNDIVED	NONE	26.04			2	24I	20,175
	URB-MINOR ARTERIAL			26.54	MD0488	LA PLATA RD			
R				26.57		OUT CORP LMTS LA PLATA			
				26.6D		SPEED LIMIT 45 MPH			
	RUR-MAJOR COLLECTOR			27.89					
				29.00	CO0185	BEL ALTON-NEWTOWN RD			
				29.18		SPEED LIMIT 50 MPH			
				29.42			2	22I	
				30.09		STRUC #8007 ZEKIAH SWAMP RUN			
				30.18		STRUC #8006 ZEKIAH SWAMP RUN			
				30.22		STRUC #8005 ZEKIAH SWAMP RUN			
				32.11					4,425
				33.2D			2	24I	
				33.25	CO1121	TRINITY CHURCH RD			3,925
				33.25	CO1148	OLIVERS SHOP RD			
				34.89		STRUC #8004 GILBERT SWAMP RUN			
				35.79					3,475
				37.83		ST MARYS CO/L			

****

ROUTE NUMBER.....MD 205
INVENTORY DIRECTION....NORTH
NAME: MATTAWOMAN-BEANTOWN RD

SECONDARY R	RUR-OTHER PRIN ART	UNDIVED	NONE	0.00	MD0005	LEONARDTOWN RD	3	34I	22,075
				0.00	COD623	ST CHARLES PKWY (BACK)			
		DIVIDED		0.10			2	46I	
		UNDIVED		0.16			2	26I	
				D.27		STRUC #8041 JORDAN SWAMP			
	URB-OTHER PRIN ART			0.45	CO1120	POPLAR HILL RD			
				0.53			2	22I	
				1.71		SPEED LIMIT 40 MPH			
				2.44		SPEED LIMIT 30 MPH			
				2.68			2	36I	
		DIVIDED		2.75			2	46I	
		UNDIVED		2.92			4	48I	
				3.04		R/R #CR 532 296 V			
				3.16	US0301	CRAIN HWY			

* A,B = UNIMPROVED; C = GRADED & DRAINED; D,E = SOIL,GRAVEL,STONE; F,G = LOW TYPE BITUMINOUS;
H,I = HIGH TYPE BITUMINOUS; J = CONCRETE; K = BRICK; L = BLOCK

STATE HIGHWAY LOCATION REFERENCE

ROUTE NUMBER.....MD 210
INVENTORY DIRECTION....NORTH
NAME: INDIAN HEAD HWY

COUNTY-CHARLES
SHA DISTRICT.....5
DATE.....12/31/96

SYSTEM ....STATE....	FUNCTIONAL CLASS	HWY TYPE	ACCESS CONTRL	MILEPOINT	MILEPOINT DESCRIPTION	MARKED LANES	SURFACE WIDTH/TYPE*	AADT
SECONDARY R	RUR-LOCAL	DIVIDED	NONE	0.00	ROAD END	4	48I	13,150
U				0.04	IN CORP LMTS INDIAN HEAD			
				0.10	SPEED LIMIT 30 MPH			
				0.53	SPEED LIMIT 40 MPH			
	RUR-MAJOR COLLECTOR			0.59				
R				1.71	OUT CORP LMTS INDIAN HEAD			
	RUR-MINOR ARTERIAL			2.01	MD0225 HAWTHORNE RD			13,350
				2.20	SPEED LIMIT 50 MPH			
				4.32	SPEED LIMIT 40 MPH			
				5.22		5	60I	
				5.52		6	76I	
				5.74	MD0227 MARSHALL HALL RD/LIVINGSTON RD			21,875
				5.84	SPEED LIMIT 50 MPH			
				6.05		5	62I	
				6.20		5	60I	
				6.54		4	48I	
				6.88	PRINCE GEORGES CO/L			

****

ROUTE NUMBER.....MD 224
INVENTORY DIRECTION....NORTH
NAME: RIVERSIDE RD

SECONDARY R	RUR-LOCAL	UNDIVED	NONE	0.00	MD0006 PORT TOBACCO RD	2	16G	50
				0.13	SPEED LIMIT 50 MPH			
				2.27		2	16I	
				3.54	C00164 MARYLAND POINT RD			
				4.54	STRUC #8020 THOMAS CUT			
				5.35	STRUC #8019 THOMAS CUT			
				10.10	C00479 LIVERPOOL POINT RD	2	18I	450
				12.80		2	20I	
	RUR-MAJOR COLLECTOR			14.82	MD0344 CHICAMUXEN RD			1,050
NAME: CHICAMUXEN RD				14.82				
				15.85	STRUC #8018 REEDER RUN			
				15.88		2	22I	
				19.48	C00150 SWEETMAN RD			
				21.14				5,750
				21.56	STRUC #8016 MATTAWOMAN CREEK			
				23.22	MD0425 MASON SPRINGS RD			
				23.36	MD0225 HAWTHORNE RD (AHEAD)			
				23.76	MD0225 HAWTHORNE RD (BACK)			3,350
NAME: LIVINGSTON RD				23.76				

* A,B = UNIMPROVED; C = GRADED & DRAINED; D,E = SOIL,GRAVEL,STONE; F,G = LOW TYPE BITUMINOUS;
H,I = HIGH TYPE BITUMINOUS; J = CONCRETE; K = BRICK; L = BLOCK

STATE HIGHWAY LOCATION REFERENCE

ROUTE NUMBER.....MD 224 CONTINUED
INVENTORY DIRECTION....NORTH
NAME: LIVINGSTON RD

COUNTY-CHARLES
SHA DISTRICT.....5
DATE.....12/31/96

SYSTEM ....STATE....	FUNCTIONAL CLASS	HWY TYPE	ACCESS CONTRL	MILEPOINT	..... MILEPOINT DESCRIPTION		MARKED LANES	SURFACE WIDTH/TYPE*	AADT
SECONDARY R	RUR-MAJOR COLLECTOR	UNDIVED	NONE	23.83			2	20I	3,350
				24.17		R/R #DOD 312 466 F			
				26.70	MD0227	LIVINGSTON RD/POMFRET RD			

****

ROUTE NUMBER.....MD 225
INVENTORY DIRECTION....EAST
NAME: HAWTHORNE RD

SECONDARY R	RUR-MINOR ARTERIAL	DIVIDED	NONE	0.00	MD0210	INDIAN HEAD HWY	3	50I	5,650
		UNDIVED		0.04			2	24I	
				0.06		SPEED LIMIT 30 MPH			
				0.63		SPEED LIMIT 50 MPH			
				0.88		R/R #DOD 312 468 U			
				1.21		STRUC #8021 MATTAWOMAN CREEK			
				1.23	MD0224	LIVINGSTON RD			12,350
				1.31		STRUC #8022 MATTAWOMAN CREEK			
				1.56			4	48I	
				1.61			3	36I	
				1.63	MD0224	CHICAMUXEN RD			
				1.69			2	24I	
				3.51		STRUC #8024 MATTAWOMAN CREEK			
				7.37	CO0477	ROSE HILL RD			
				7.37	CO0137	MARSHALL CORNER RD			
				8.71		STRUC #8049 PORT TOBACCO CREEK			
				8.74		STRUC #8025 PORT TOBACCO CREEK			
				8.78		STRUC #8017 PORT TOBACCO CREEK			
	URB-OTHER PRIN ART			9.73	CO1152	QUAILWOOD PKWY			
				9.78		SPEED LIMIT 40 MPH			
U				10.13		IN CORP LMTS LA PLATA			
				10.51			3	36I	
				10.59	US0301	CRAIN HWY			
				10.59	MU0160	HAWTHORNE DR (AHEAD)			

****

ROUTE NUMBER.....MD 227
INVENTORY DIRECTION....EAST
NAME: MARSHALL HALL RD

SECONDARY R	RUR-LOCAL	UNDIVED	NONE	0.00		ROAD END	2	20I	4,550

* A,B = UNIMPROVED; C = GRADED & DRAINED; D,E = SOIL,GRAVEL,STONE; F,G = LOW TYPE BITUMINOUS;
H,I = HIGH TYPE BITUMINOUS; J = CONCRETE; K = BRICK; L = BLOCK

STATE HIGHWAY LOCATION REFERENCE

ROUTE NUMBER.....MD 227 CONTINUED
INVENTORY DIRECTION....EAST
NAME: MARSHALL HALL RD

COUNTY-CHARLES
SHA DISTRICT.....5
DATE.....12/31/96

SYSTEM ....STATE....	FUNCTIONAL CLASS	HWY TYPE	ACCESS CONTRL	MILEPOINT	MILEPOINT DESCRIPTION		MARKED LANES	SURFACE WIDTH/TYPE*	AADT
SECONDARY R	RUR-MAJOR COLLECTOR	UNDIVED	NONE	0.22			2	24I	4,550
				0.50		SPEED LIMIT 50 MPH			
				2.18	CO0004	FENWICK RD			
				2.22		STRUC #8026 MILL SWAMP			
				2.50		STRUC #8027 MILL SWAMP			
				4.38			3	44I	
				4.44			4	48I	
				4.51	MD0210	INDIAN HEAD HWY			9,775
NAME: LIVINGSTON RD				4.51					
				4.54			4	58I	
				4.59		SPEED LIMIT 40 MPH	2	24I	
				4.74	CO0047	BILLINGSLEY RD	2	20I	
				5.84	MD0224	LIVINGSTON RD	2	24I	3,075
NAME: POMFRET RD				5.84					
				6.50			2	26I	
				6.68			2	20I	
				7.13		STRUC #8028 MATTAWOMAN CREEK			
				7.55		R/R #DOD 312 461 W			
				7.70					3,675
				8.05					5,825
				9.04	CO0137	MARSHALLS CORNER RD			
NAME: MARSHALL CORNER RD				9.04					
				10.10			2	22I	
				10.16	MD0229	BENSVILLE RD			4,975
				12.17	CO0050	MIDDLETOWN RD			4,875
				12.81		STRUC #8029 PAGES SWAMP			
				13.96	US0301	CRAIN HWY			

****

ROUTE NUMBER.....MD 228
INVENTORY DIRECTION....EAST
NAME: BERRY RD

PRIMARY R	RUR-OTHER PRIN ART	DIVIDED	NONE	0.00		PRINCE GEORGES CO/L	4	48I	29,450
				0.00		STRUC #8051 MATTAWOMAN CREEK			
				0.17	MD0229	BENSVILLE RO			
				0.44		SPEED LIMIT 50 MPH			
	URB-OTHER PRIN ART			1.18		STRUC #8030 PINEY BRANCH			
				2.36	CO0050	MIDDLETOWN RD			
				4.76		SPEED LIMIT 45 MPH			
				5.07	CO0873	WESTERN PKWY			

* A,B = UNIMPROVED; C = GRADED & DRAINED; D,E = SOIL,GRAVEL,STONE; F,G = LOW TYPE BITUMINOUS;
H,I = HIGH TYPE BITUMINOUS; J = CONCRETE; K = BRICK; L = BLOCK

STATE HIGHWAY LOCATION REFERENCE

ROUTE NUMBER.....MD 228 CONTINUED
INVENTORY DIRECTION....EAST
NAME: BERRY RD

COUNTY-CHARLES
SHA DISTRICT.....5
DATE.....12/31/96

SYSTEM ....STATE....	FUNCTIONAL CLASS	HWY TYPE	ACCESS CONTRL	MILEPOINT	..... MILEPOINT DESCRIPTION		MARKED LANES	SURFACE WIDTH/TYPE*	AADT
PRIMARY R	URB-OTHER PRIN ART	DIVIDED	NONE	5.21		SPEED LIMIT 35 MPH	4	48I	29,450
				5.51	US0301	CRAIN HWY			
				5.51	MD0005	LEONARDTOWN RD (AHEAD)			

****

ROUTE NUMBER.....MD 229
INVENTORY DIRECTION....NORTH
NAME: BENSVILLE RD

SECONDARY R	RUR-MAJOR COLLECTOR	UNDIVED	NONE	0.00	MD0227	MARSHALL CORNER RD	2	22I	2,375
				0.09		SPEED LIMIT 40 MPH			
				0.20			2	20I	
				0.54		R/R #DOD 312 458 N			
				0.60		STRUC #8031 OLD WOMANS RUN			
				1.60	CO0047	BILLINGSLEY RD			
				5.10			2	24I	
				5.15			2	48I	
				5.25	MD0228	BERRY RD			

****

ROUTE NUMBER.....MD 231
INVENTORY DIRECTION....EAST
NAME: BURNT STORE RD

SECONDARY R	RUR-MINOR COLLECTOR	UNDIVED	NONE	0.00	CO1148	OLIVERS SHOP RD	2	20I	1,825
				0.04		SPEED LIMIT 50 MPH			
				2.34		STRUC #8032 GILBERT RUN			
				2.92		SPEED LIMIT 40 MPH			
	RUR-OTHER PRIN ART			3.40	MD0005	LEONARDTOWN RD			11,725
NAME: PRINCE FREDERICK RD				3.40					
				3.48			2	22I	
				3.80		SPEED LIMIT 50 MPH			
				5.53	MD0381	BRANDYWINE RD			10,675
				8.63			2	22H	
				8.84			2	22I	
				10.52		STRUC #40D8 PATUXENT RIVER			
				10.52		CALVERT CO/L			

* A,B = UNIMPROVED; C = GRADED & DRAINED; D,E = SOIL,GRAVEL,STONE; F,G = LOW TYPE BITUMINOUS;
H,I = HIGH TYPE BITUMINOUS; J = CONCRETE; K = BRICK; L = BLOCK

STATE HIGHWAY LOCATION REFERENCE

ROUTE NUMBER.....MD 234
INVENTORY DIRECTION....EAST
NAME: BUDDS CREEK RD

COUNTY-CHARLES
SHA DISTRICT.....5
DATE.....12/31/96

SYSTEM ....STATE....	FUNCTIONAL CLASS	HWY TYPE	ACCESS CONTRL	MILEPOINT	..... MILEPOINT DESCRIPTION		MARKED LANES	SURFACE WIDTH/TYPE*	AADT
SECONDARY R	RUR-MINOR ARTERIAL	UNDIVED	NONE	0.00	US0301	CRAIN HWY	2	24I	3,550
				0.19		R/R #CR 532 276 J			
				0.19		STRUC #8044			
				1.00		STRUC #8037 ALLENS FRESH RUN			
				1.28		STRUC #8036 ALLENS FRESH RUN			
				1.67		SPEED LIMIT 55 MPH			
				3.12		STRUC #8047 GILBERT SWAMP RUN			
				5.50	CO1121	TRINITY CHURCH RD			3,825
				6.36		STRUC #18014 BUDDS CREEK			
				6.36		ST MARYS CO/L			

****

ROUTE NUMBER.....MD 254
INVENTORY DIRECTION....NORTH
NAME: COBB ISLAND RD

SECONDARY R	RUR-MINOR COLLECTOR	DIVIDED	NONE	0.00	CO0216	COBB ISLAND RD (BACK)	2	24I	1,925
		UNDIVED		0.03			2	22I	
				0.05		SPEED LIMIT 30 MPH			
				0.16		STRUC #8038 NEALE SOUND			
				0.38		SPEED LIMIT 50 MPH			
				1.25	MD0257	ROCK POINT RD			

****

ROUTE NUMBER.....MD 257
INVENTORY DIRECTION....NORTH
NAME: ROCK POINT RD

SECONDARY R	RUR-MAJOR COLLECTOR	UNDIVED	NONE	0.00	MD0254	COBB ISLAND RD	2	22I	2,825
				0.10		SPEED LIMIT 50 MPH			
				3.39					3,125
				7.43		STRUC #8001 PICCOWAXEN CREEK			
				7.47					4,550
				9.41		SPEED LIMIT 35 MPH			
				9.67		R/R #CR 532 281 F			
				9.67		STRUC #8048			
				9.75	US0301	CRAIN HWY			

* A,B = UNIMPROVED; C = GRADED & DRAINED; D,E = SOIL,GRAVEL,STONE; F,G = LOW TYPE BITUMINOUS;
H,I = HIGH TYPE BITUMINOUS; J = CONCRETE; K = BRICK; L = BLOCK

STATE HIGHWAY LOCATION REFERENCE

ROUTE NUMBER.....US 301
INVENTORY DIRECTION....NORTH
NAME: CRAIN HWY

COUNTY-CHARLES
SHA DISTRICT.....5
DATE.....12/31/96

SYSTEM ....STATE....		FUNCTIONAL CLASS	HWY TYPE	ACCESS CONTRL	MILEPOINT		MILEPOINT DESCRIPTION	MARKED LANES	SURFACE WIDTH/TYPE*	AADT
PRIMARY	R	RUR-OTHER PRIN ART	UNDIVED	NONE	0.00		VIRGINIA ST/L	2	24J	15,162
					0.32		SPEED LIMIT 50 MPH			
					1.00		MILE MARKER 1.0			
					1.28		STRUC #CHZ301 POTOMAC RIVER			
					1.78		SPEED LIMIT 40 MPH			
					2.02		MILE MARKER 2.0			
			DIVIDED		2.08			5	72J	
					2.17		TOLL PLAZA (4 S/B TOLL LANES)			
					2.17		END TOLL MAINTENANCE			
					2.17		BEGIN STATE MAINTENANCE			
					2.23			4	48J	
					2.31			4	48I	
					2.47		SPEED LIMIT 55 MPH			
					3.00		MILE MARKER 3.0			
					3.81	MD0257	ROCK POINT RD			17,425
					4.01		MILE MARKER 4.0			
					5.00		MILE MARKER 5.0			
					5.76	MD0234	BUDDS CREEK RD			15,725
					5.97		MILE MARKER 6.0			
					6.97		MILE MARKER 7.0			
					7.94		MILE MARKER 8.0			
					8.94		MILE MARKER 9.0			
					9.90	CO0185	BEL ALTON-NEWTOWN RD			
					9.91		MILE MARKER 10.0			
					10.91		MILE MARKER 11.0			
					11.90		MILE MARKER 12.0			
					12.90		MILE MARKER 13.0			
					13.11					18,925
	U				13.73		IN CORP LMTS LA PLATA			
					13.90		MILE MARKER 14.0			
		URB-OTHER PRIN ART			14.25					
					14.39		SPEED LIMIT 50 MPH			
					14.81	MD0006	PORT TOBACCO RD/CHARLES ST			32,300
					14.88		MILE MARKER 15.0			
					15.54	MD0225	HAWTHORNE RD			
					15.54	MU0160	HAWTHORNE DR			
	R				15.80		OUT CORP LMTS LA PLATA			
					15.84		MILE MARKER 16.0			
					15.95		SPEED LIMIT 55 MPH			
		RUR-OTHER PRIN ART			16.46					
					17.66	CO0471	WASHINGTON AVE			37,103
					17.79		MILE MARKER 18.0			

* A,B = UNIMPROVED; C = GRADED & DRAINED; D,E = SOIL,GRAVEL,STONE; F,G = LOW TYPE BITUMINOUS;
H,I = HIGH TYPE BITUMINOUS; J = CONCRETE; K = BRICK; L = BLOCK

STATE HIGHWAY LOCATION REFERENCE

ROUTE NUMBER.....US 301 CONTINUED
INVENTORY DIRECTION....NORTH
NAME: CRAIN HWY

COUNTY-CHARLES
SHA DISTRICT.....5
DATE.....12/31/96

SYSTEM ....STATE....		FUNCTIONAL CLASS	HWY TYPE	ACCESS CONTRL	MILEPOINT	..... MILEPOINT DESCRIPTION		MARKED LANES	SURFACE WIDTH/TYPE*	AADT
PRIMARY	R	RUR-OTHER PRIN ART	DIVIDED	NONE	18.83		MILE MARKER 19.0	4	48I	37,103
					19.55	MD0227	MARSHALL CORNER RD			
					19.79		MILE MARKER 20.0			
					20.08		R/R #DOD 312 455 T			
					20.61	CO1144	OLD WASHINGTON RD			
					20.76		MILE MARKER 21.0			
		URB-OTHER PRIN ART			20.77	MD0925	BILLINGSLEY RD			33,800
					20.77	CO0047	BILLINGSLEY RD			
					21.46		SPEED LIMIT 45 MPH			
					21.67			6	72I	
					22.00	CO0345	SMALLWOOD DR			44,275
					22.58	CO0810	ST PATRICKS DR			
					23.31	MD0228	BERRY RD	7	84I	59,175
					23.31	MD0005	LEONARDTOWN RD			
					23.59			6	72I	
					25.74	US0301C	SUB-STATION RD			
					25.75		MILE MARKER 26.0			
					26.04	MD0205	MATTAWOMAN-BEANTOWN RD			69,925
					26.21		SPEED LIMIT 55 MPH			
					26.27		STRUC #16058 MATTAWOMAN CREEK			
					26.27		PRINCE GEORGES CO/L			

****

ROUTE NUMBER.....US 301C
INVENTORY DIRECTION....EAST
NAME: SUB-STATION RD

SECONDARY	R	URB-MINOR ARTERIAL	DIVIDED	NONE	0.00	US0301	CRAIN HWY	2	66I	7,994
			UNDIVED		0.02			2	50I	
					0.03	CO0064	OLD WASHINGTON RD			

****

ROUTE NUMBER.....MD 344
INVENTORY DIRECTION....EAST
NAME: CHICAMUXEN RD

SECONDARY	R	RUR-MINOR COLLECTOR	UNDIVED	NONE	0.00	MD0224	CHICAMUXEN RD/RIVERSIDE RD	2	20I	850
					2.09		SPEED LIMIT 50 MPH			
					2.16	MD0006	PORT TOBACCO RD			

* A,B = UNIMPROVED; C = GRADED & DRAINED; D,E = SOIL,GRAVEL,STONE; F,G = LOW TYPE BITUMINOUS;
H,I = HIGH TYPE BITUMINOUS; J = CONCRETE; K = BRICK; L = BLOCK

STATE HIGHWAY LOCATION REFERENCE

ROUTE NUMBER.....MD 381
INVENTORY DIRECTION....NORTH
NAME: BRANDYWINE RD

COUNTY-CHARLES
SHA DISTRICT.....5
DATE.....12/31/96

SYSTEM ....STATE....	FUNCTIONAL CLASS	HWY TYPE	ACCESS CONTRL	MILEPOINT		MILEPOINT DESCRIPTION	MARKED LANES	SURFACE WIDTH/TYPE*	AADT
SECONDARY R	RUR-MAJOR COLLECTOR	DIVIDED	NONE	0.00	MD0231	PRINCE FREDERICK RD	2	32I	3,625
				0.03			2	30I	
		UNDIVED		0.06			2	24I	
				D.D9		SPEED LIMIT 5D MPH			
				1.38		STRUC #16060 SWANSON CREEK			
				1.38		PRINCE GEORGES CO/L			

****

ROUTE NUMBER.....MD 382F
INVENTORY DIRECTION....EAST
NAME: NO NAME

SECONDARY R	RUR-LOCAL	UNDIVED	NONE	0.00		ROAD END	2	20I	
				0.10		SPUR TO POPLAR HILL RD			
				0.11		ROAD END			

****

ROUTE NUMBER.....MD 425
INVENTORY DIRECTION....NORTH
NAME: IRONSIDES RD

SECONDARY R	RUR-MAJOR COLLECTOR	UNDIVED	NONE	0.00	MD0006	PORT TOBACCO RD	2	22I	1,550
				0.05		SPEED LIMIT 40 MPH			
				0.08			2	20I	
				1.86	C00157	BAPTIST CHURCH RD			
				2.80			2	22I	
				2.82		STRUC #8043 HILLTOP FORK			
				2.85			2	20I	
				4.81	MD0006	PORT TOBACCO RD	2	22I	
NAME: MASON SPRINGS RD				4.81					
				5.90		STRUC #8042 JANE BERRYS RUN			
				8.66	C01298	BICKNELL RD			2,050
				8.66	C00133	POOR HOUSE RD			
				11.72			2	24I	
				11.77	MD0224	CHICAMUXEN RD			

* A,B = UNIMPROVED; C = GRADED & DRAINED; D,E = SOIL,GRAVEL,STONE; F,G = LOW TYPE BITUMINOUS;
H,I = HIGH TYPE BITUMINOUS; J = CONCRETE; K = BRICK; L = BLOCK

STATE HIGHWAY LOCATION REFERENCE

ROUTE NUMBER.....MD 488
INVENTORY DIRECTION....EAST
NAME: LA PLATA RD

COUNTY-CHARLES
SHA DISTRICT.....5
DATE.....12/31/96

SYSTEM ....STATE....	FUNCTIONAL CLASS	HWY TYPE	ACCESS CONTRL	MILEPOINT	MILEPOINT DESCRIPTION		MARKED LANES	SURFACE WIDTH/TYPE*	AADT
SECONDARY U	URB-OTHER PRIN ART	UNDIVED	NONE	0.00	MD0006	CHARLES ST	2	22I	4,075
				0.12		SPEED LIMIT 50 MPH			
R	RUR-MINOR ARTERIAL			0.56	CO0110	RADIO STATION RO			
				0.56		OUT CORP LMTS LA PLATA			
U				0.97		IN CORP LMTS LA PLATA			
				1.20			2	24I	
R				1.23		OUT CORP LMTS LA PLATA			
				1.99		STRUC #8046 KERRICK SWAMP			
				5.09		STRUC #8045 PINEY BRANCH	2	22I	
				5.28			2	24I	
		DIVIDED		5.96			2	30I	
				6.01	MD0005	LEONARDTOWN RD			

****

ROUTE NUMBER.....MD 925
INVENTORY DIRECTION....NORTH
NAME: BILLINGSLEY RD

SECONDARY R	URB-MINOR ARTERIAL	UNDIVED	NONE	0.00	US0301	CRAIN HWY	2	32I	9,575
				0.00	CO0047	BILLINGSLEY RD (BACK)			
	URB-COLLECTOR			0.05	CO1144	OLD WASHINGTON RD	2	22I	
NAME: OLD WASHINGTON RD				0.D5					
				0.05	CO0048	RICHARDS RD			
				0.12		SPEED LIMIT 35 MPH			
	URB-MINOR ARTERIAL			1.24	CO0345	SMALLWOOD DR			
		CTL		1.80			2	18I	
				2.04			2	21I	
				2.30			2	30I	
				2.36			2	24I	
				2.54	MD0005	LEONARDTOWN RD			
				2.54	CO0064	OLD WASHINGTON RD (AHEAO)			

* A,B = UNIMPROVED; C = GRADED & DRAINED; D,E = SOIL,GRAVEL,STONE; F,G = LOW TYPE BITUMINOUS;
H,I = HIGH TYPE BITUMINOUS; J = CONCRETE; K = BRICK; L = BLOCK

1997

HIGHWAY LOCATION REFERENCE

DORCHESTER COUNTY

SHA DISTRICT #1

D

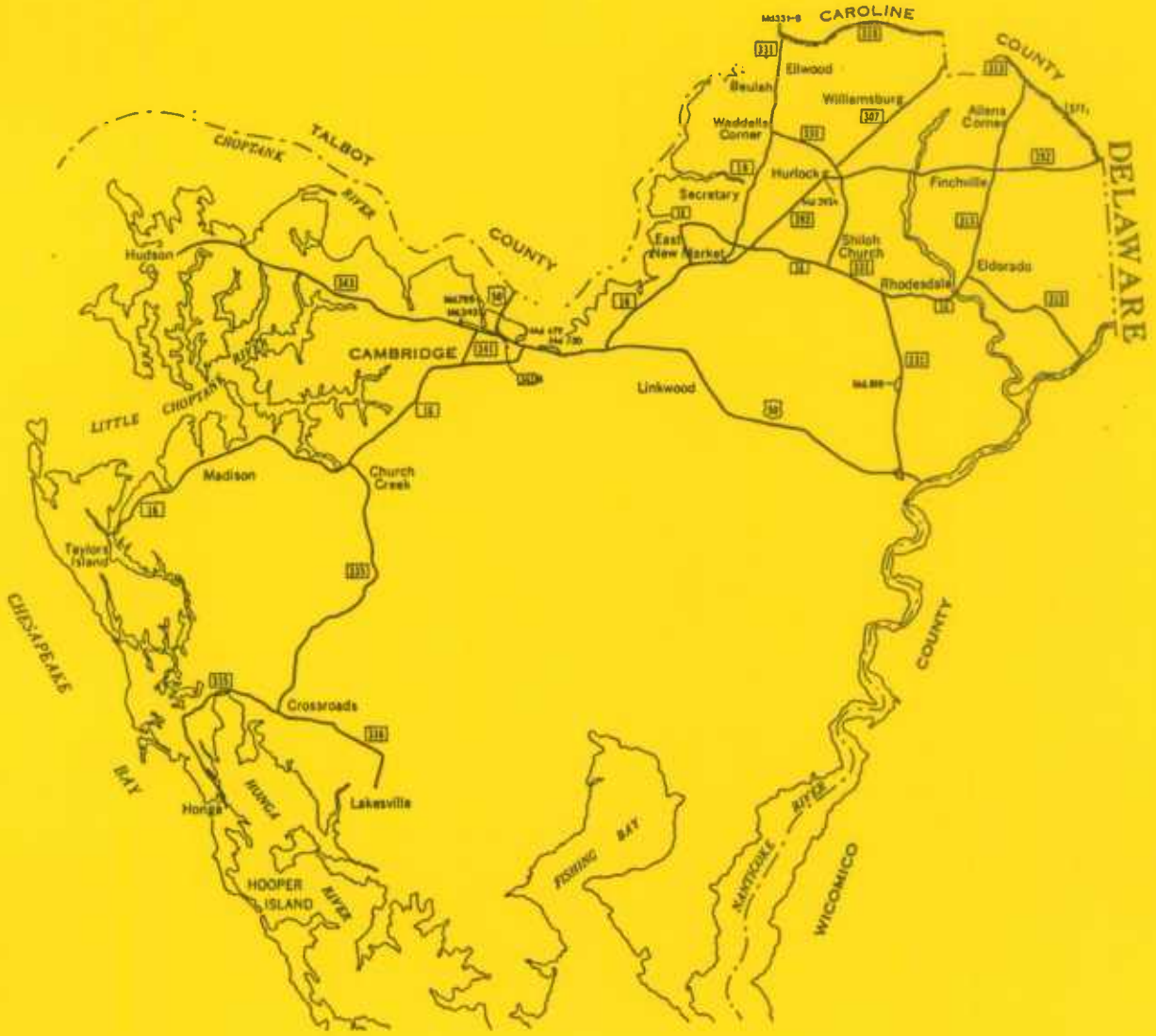

DORCHESTER COUNTY

ROUTE ALERT LIST

DORCHESTER COUNTY

None

STATE HIGHWAY ADMINISTRATION OF MARYLAND
HIGHWAY INFORMATION SERVICES DIVISION
DATA SUPPORT GROUP

STATE HIGHWAY LOCATION REFERENCE

ROUTE NUMBER.....MD 14
INVENTORY DIRECTION....EAST
NAME: SECRETARY RD

COUNTY-DORCHESTER
SHA DISTRICT.....1
DATE.....12/31/96

SYSTEM ....STATE....	FUNCTIONAL CLASS	HWY TYPE	ACCESS CONTRL	MILEPOINT	MILEPOINT DESCRIPTION		MARKED LANES	SURFACE WIDTH/TYPE*	AADT
SECONDARY R	RUR-MINOR COLLECTOR	UNDIVED	NONE	0.00	MD0016	MT HOLLY RD	2	22I	1,550
				0.13		SPEED LIMIT 50 MPH			
				0.57		SPEED LIMIT 40 MPH			
				1.04		SPEED LIMIT 30 MPH			
				1.45		STRUC #9016 WARWICK RIVER			
U				1.49		IN CORP LMTS SECRETARY	2	28I	
NAME: MAIN ST				1.49					
				1.54			2	22I	
				1.92			2	35I	
R				2.01		OUT CORP LMTS SECRETARY	2	34I	
NAME: SECRETARY EAST NEW MARKET RD				2.01					
				2.06			2	22I	
				2.14		SPEED LIMIT 40 MPH			
				2.91		SPEED LIMIT 25 MPH			
NAME: MAIN ST				2.91					
U				3.02		IN CORP LMTS EAST NEW MARKET			
NAME: ACADEMY RD				3.02					
				3.21			2	26I	
	RUR-MAJOR COLLECTOR			3.24	MD0016	MAIN ST			
NAME: RAILROAD AVE				3.24					
				3.26			2	22I	
				3.41			2	21I	
R				3.54		OUT CORP LMTS EAST NEW MARKET			
				3.62			2	19I	
				3.72	MDD392	EAST NEW MARKET BYPASS	2	22I	1,750
NAME: EAST NEW MARKET RHODESDALE RD				3.72					
				3.74		R/R #MDDE 529 812 W			
				3.90			2	24I	
				3.91		SPEED LIMIT 50 MPH			
				6.37	MDD331	E NEW MARKET RHODESDALE RD (AHEAD)			
				8.41	MDD331	E NEW MARKET RHODESDALE RD (BACK)	2	22I	625
NAME: RHODESDALE ELDORADO RD				8.41					
				8.42		R/R #DPL 529 802 R			
				8.47	C00296	PALMERS MILL RD			
				8.48		SPEED LIMIT 40 MPH			
				10.17					1,225
				10.61		SPEED LIMIT 30 MPH			
U				10.73		IN CORP LMTS BROOKVIEW			
				10.82	C0D260	INDIANTOWN RD			
R				10.85		OUT CORP LMTS BROOKVIEW			
				10.90		STRUC #9DD1 MARSHY HOPE CREEK			

* A,B = UNIMPROVED; C = GRADED & DRAINED; D,E = SOIL,GRAVEL,STONE; F,G = LOW TYPE BITUMINOUS;
H,I = HIGH TYPE BITUMINOUS; J = CONCRETE; K = BRICK; L = BLOCK

STATE HIGHWAY LOCATION REFERENCE

ROUTE NUMBER.....MD 14 CONTINUED
INVENTORY DIRECTION....EAST
NAME: RHODESDALE ELDORADO RD

COUNTY-DORCHESTER
SHA DISTRICT.....1
DATE.....12/31/96

SYSTEM ....STATE....	FUNCTIONAL CLASS	HWY TYPE	ACCESS CONTRL	MILEPOINT		MILEPOINT DESCRIPTION	MARKED LANES	SURFACE WIDTH/TYPE*	AADT
SECONDARY R	RUR-MAJOR COLLECTOR	UNDIVED	NONE	10.94			2	24I	1,225
U				11.23		IN CORP LMTS ELDORADO			
				11.51	MD0313	ELDORADO RD/SHARPTOWN RD			

****

ROUTE NUMBER.....MD 16
INVENTORY DIRECTION....NORTH
NAME: TAYLORS ISLAND RD

SECONDARY R	RUR-MAJOR COLLECTOR	UNDIVED	NONE	0.00	CO0108	HOOPERS NECK RD (BACK)	2	20I	575
				0.27		STRUC #9004 SLAUGHTER CREEK			
				0.36			2	22I	
				0.88		SPEED LIMIT 50 MPH			
				1.22	CO0097	SMITHVILLE RD			
				2.50		STRUC #9003 PARSONS CREEK			
				2.52			2	24I	
				4.17					675
				5.20					1,775
U				9.29		IN CORP LMTS CHURCH CREEK			
				9.43		SPEED LIMIT 30 MPH			
	RUR-MINOR ARTERIAL			9.56	MD0335	GOLDEN HILL RD	2	30I	2,975
NAME: CHURCH CREEK RD				9.56					
				9.58			2	22I	
R				10.12		OUT CORP LMTS CHURCH CREEK			
				10.52		SPEED LIMIT 50 MPH			
U	URB-OTHER PRIN ART			13.67		IN CORP LMTS CAMBRIDGE			6,200
				13.67	MU0100	BAYLY RD			
				13.84		SPEED LIMIT 40 MPH			
				14.13	MU0455	EGYPT RD			
				14.41			2	24I	
				14.60	MD0341	RACE ST			
				14.60	MU0903	MAPLE DAM RD			
R				15.62		OUT CORP LMTS CAMBRIDGE			
	RUR-MINOR ARTERIAL			15.80	CO0175	WOODS RD			5,350
				16.45		R/R #MDDE 532 076 A			
				16.78			3	36I	
				16.90	US0050	OCEAN GATEWAY (AHEAD)			
				19.56	US0050	OCEAN GATEWAY (BACK)	2	53I	8,650
NAME: MT HOLLY RD				19.56					
				19.60			2	24I	
				19.67		SPEED LIMIT 50 MPH			

* A,B = UNIMPROVED; C = GRADED & DRAINED; D,E = SOIL,GRAVEL,STONE; F,G = LOW TYPE BITUMINOUS;
H,I = HIGH TYPE BITUMINOUS; J = CONCRETE; K = BRICK; L = BLOCK

STATE HIGHWAY LOCATION REFERENCE

ROUTE NUMBER.....MD 16 CONTINUED
INVENTORY DIRECTION....NORTH
NAME: MT HOLLY RD

COUNTY-DORCHESTER
SHA DISTRICT.....1
DATE.....12/31/96

SYSTEM ....STATE....	FUNCTIONAL CLASS	HWY TYPE	ACCESS CONTRL	MILEPOINT	MILEPOINT DESCRIPTION		MARKED LANES	SURFACE WIDTH/TYPE*	AADT
SECONDARY R	RUR-MINOR ARTERIAL	UNDIVED	NONE	23.52	MD0014	SECRETARY RD	2	24I	6,950
	RUR-LOCAL	DIVIDED		24.41	MD0392	EAST NEW MARKET BYPASS	2	30I	1,550
		UNDIVED		24.44			2	22I	
				24.45		SPEED LIMIT 40 MPH			
U				24.80		IN CORP LMTS EAST NEW MARKET			
NAME: MAIN ST				24.80					
				24.82		SPEED LIMIT 25 MPH			
	RUR-MAJOR COLLECTOR			24.89	C00497	EAST NEW MARKET	2	20I	
				25.17	MD0014	ACADEMY RD/RAILROAD AVE	2	28I	1,250
				25.23			2	22I	
R				25.27		OUT CORP LMTS EAST NEW MARKET			
NAME: EAST NEW MARKET ELLWOOD RD				25.27					
				25.30		SPEED LIMIT 40 MPH			
				25.49		SPEED LIMIT 50 MPH			
				27.00		SPEED LIMIT 35 MPH			
				27.31		STRUC #9002 CABIN CREEK			
				27.37					1,150
				28.42			2	24I	
				29.15	MD0331	EAST NEW MARKET ELLWOOD RD (AHEAD)			
				32.63		CAROLINE CO/L			

****

ROUTE NUMBER.....US 50
INVENTORY DIRECTION....EAST
NAME: SUNBURST HWY

PRIMARY R	RUR-OTHER PRIN ART	DIVIDED	NONE	0.00		TALBOT CO/L	4	48J	19,850
				0.00		STRUC #9021 CHOPTANK RIVER			
				0.28		SPEED LIMIT 45 MPH			
U	URB-OTHER PRIN ART			0.61		IN CORP LMTS CAMBRIDGE	4	56I	
				0.71			4	48I	
				0.76			5	60I	
				0.83		MILE MARKER 80.0			
				0.84	MU0910	MARYLAND AVE	6	72I	
				0.85		SPEED LIMIT 35 MPH			
				0.99	MU1200	ROSELYN AVE			
				1.16	MU0240	CEDAR ST			
				1.55	MD0343	WASHINGTON ST			26,350
R				1.72	MU1550	WOODS RD			29,050
NAME: OCEAN GATEWAY				1.72					
				1.72		OUT CORP LMTS CAMBRIDGE			

* A,B = UNIMPROVED; C = GRADED & DRAINED; D,E = SOIL,GRAVEL,STONE; F,G = LOW TYPE BITUMINOUS;
H,I = HIGH TYPE BITUMINOUS; J = CONCRETE; K = BRICK; L = BLOCK

STATE HIGHWAY LOCATION REFERENCE

ROUTE NUMBER.....US 50 CONTINUED
INVENTORY DIRECTION....EAST
NAME: OCEAN GATEWAY

COUNTY-DORCHESTER
SHA DISTRICT.....1
DATE.....12/31/96

SYSTEM ....STATE....		FUNCTIONAL CLASS	HWY TYPE	ACCESS CONTRL	MILEPOINT	..... MILEPOINT DESCRIPTION		MARKED LANES	SURFACE WIDTH/TYPE*	AADT
PRIMARY	R	URB-OTHER PRIN ART	DIVIDED	NONE	1.73	MILE MARKER 81.0		6	72I	29,050
					1.81			5	60I	
					1.89			4	48I	
					1.94	MD0479	WESTERN SHORE DR			
					2.04		SPEED LIMIT 50 MPH			
		RUR-OTHER PRIN ART			2.29	MDDD16	CHURCH CREEK RD			30,150
					2.7D	MD075D	NO NAME			
					2.70	CO0168	BUCKSTOWN RD			
					2.82		MILE MARKER 82.0			
					3.50	MD0750	NO NAME			
					3.62	CO0382	AIREYS RD			
					3.82		MILE MARKER 83.0			
					3.91		SPEED LIMIT 55 MPH			
					4.82		MILE MARKER 84.0			
					4.95	MD0016	MT HOLLY RD			16,550
					5.82		MILE MARKER 85.0			
					6.82		MILE MARKER 86.0			
					7.82		MILE MARKER 87.0			
					8.51	CO0539	LINKWOOD RD			
					8.52		R/R #MDDE 532 064 F			
					8.83		MILE MARKER 88.0			
					9.82		MILE MARKER 89.D			
					10.45		STRUC #9020 CHICAMACOMICO RIVER			
					10.82		MILE MARKER 90.0			
					11.82		MILE MARKER 91.0			
					12.82		MILE MARKER 92.0			
					12.87		STRUC #9006 & #9019 BIG MILL POND			
					13.82		MILE MARKER 93.0			
					14.85		MILE MARKER 94.0			
					14.97	CO0510	OLD OCEAN GATEWAY			12,525
					15.81		MILE MARKER 95.0			
					16.08	MD0331	RHODESDALE VIENNA RD			18,350
					16.08		STRUC #9023			
					16.64			4	48J	
					16.72		MILE MARKER 96.0			
					16.90		STRUC #9022 NANTICOKE RIVER			
					16.90		WICOMICO CO/L			

* A,B = UNIMPROVED; C = GRADED & DRAINED; D,E = SOIL,GRAVEL,STONE; F,G = LOW TYPE BITUMINOUS;
H,I = HIGH TYPE BITUMINOUS; J = CONCRETE; K = BRICK; L = BLOCK

STATE HIGHWAY LOCATION REFERENCE

ROUTE NUMBER.....MD 307
INVENTORY DIRECTION....NORTH
NAME: BROAD ST

COUNTY-DORCHESTER
SHA DISTRICT.....1
DATE.....12/31/96

SYSTEM ....STATE....	FUNCTIONAL CLASS	HWY TYPE	ACCESS CONTRL	MILEPOINT	MILEPOINT DESCRIPTION	MARKED LANES	SURFACE WIDTH/TYPE*	AADT
SECONDARY U	RUR-MINOR ARTERIAL	UNDIVED	NONE	0.00	MD0331 ACADEMY ST/N MAIN ST	2	36I	3,925
				0.17	MU0260 RAILROAD AVE	2	38I	
				D.18	R/R #MDDE 529 856 W			
				0.24		2	24I	
				0.36	SPEEO LIMIT 40 MPH			
R				0.37	OUT CORP LMTS HURLOCK			
NAME: WILLIAMSBURG RD				0.37				
				0.59	SPEED LIMIT 50 MPH			
				2.50	CO0344 WILLIAMSBURG CHURCH RD			
				2.52	CO0296 PALMER MILL RD			3,275
				5.12	CAROLINE CO/L			

****

ROUTE NUMBER.....MD 313
INVENTORY DIRECTION....NORTH
NAME: SHARPTOWN RD

SECONDARY R	RUR-MAJOR COLLECTOR	UNDIVED	NONE	0.00	WICOMICO CO/L	2	22J	1,725
				0.00	STRUC #22045 NANTICOKE RIVER			
				0.16		2	22I	
				0.29		2	24I	
				0.59	CO0269 GALESTOWN NEWHART MILL RO			
				1.50	SPEED LIMIT 45 MPH			
				1.92				1,425
				4.64		2	22I	
U				4.87	IN CORP LMTS ELDORADO			
				4.94	MD0014 RHODESDALE ELDORADO RD			
NAME: ELDORADO RD				4.94				
				5.03	SPEED LIMIT 50 MPH			
R				5.10	OUT CORP LMTS ELDORADO			
				7.50				1,025
				8.44	MDD392 HARRISON FERRY RD			1,325
				11.62	CAROLINE CO/L			

****

ROUTE NUMBER.....MD 318
INVENTORY DIRECTION....EAST
NAME: PRESTON RD

SECONDARY R	RUR-MINOR ARTERIAL	UNDIVED	NONE	0.00	MD0331 E NEW MARKET ELLWOOD RD/PRESTON RD	2	24I	5,350

* A,B = UNIMPROVED; C = GRADED & DRAINED; D,E = SOIL,GRAVEL,STONE; F,G = LOW TYPE BITUMINOUS;
H,I = HIGH TYPE BITUMINOUS; J = CONCRETE; K = BRICK; L = BLOCK

STATE HIGHWAY LOCATION REFERENCE

ROUTE NUMBER.....MD 318 CONTINUED
INVENTORY DIRECTION....EAST
NAME: PRESTON RD

COUNTY-DORCHESTER
SHA DISTRICT.....1
DATE.....12/31/96

SYSTEM ....STATE....	FUNCTIONAL CLASS	HWY TYPE	ACCESS CONTRL	MILEPOINT		MILEPOINT DESCRIPTION	MARKED LANES	SURFACE WIDTH/TYPE*	AADT
SECONDARY R	RUR-MINOR ARTERIAL	UNDIVED	NONE	0.17		SPEED LIMIT 50 MPH	2	241	5,350
				0.37		MD 817B LANGRALL RD (CAROLINE CO)			
				0.37		CAROLINE CO/L			

****

ROUTE NUMBER.....MD 331
INVENTORY DIRECTION....NORTH
NAME: RHOOESOALE-VIENNA RO

SECONDARY R	RUR-MAJOR COLLECTOR	DIVIDED	NONE	0.00	CO0511	RHODESDALE-VIENNA RD (BACK)	2	221	1,425
	RUR-MINOR ARTERIAL			0.11	US0050	OCEAN GATEWAY			
				0.11		STRUC #9023			
				0.36	CO0260	INDIANTOWN RD			
		UNDIVED		0.46			2	241	
				0.52		SPEED LIMIT 50 MPH	2	221	
				2.73	MD0819	NO NAME			
				2.87					1,625
				2.90	MD0819	NO NAME			
				5.92	MD0014	RHODESDALE ELDORADO RD			2,225
NAME: EAST NEW MARKET RHODESDALE RD				5.92					
				6.68					2,425
				7.96	MD0014	EAST NEW MARKET RHODESDALE RD	2	241	3,325
NAME: SHILOH CHURCH HURLOCK RD				7.96					
U				10.15		IN CORP LMTS HURLOCK			
				10.44			2	221	
				10.50		SPEED LIMIT 30 MPH			
				10.54					
NAME: S MAIN ST				10.54					
				10.75			2	361	
				10.91	M00392	DELAWARE AVE	2	231	2,050
				10.99		SPEED LIMIT 25 MPH			
				11.28		R/R #MDDE 532 059 J	2	321	
NAME: N MAIN ST				11.29	MU0240	POPLAR ST			
				11.29	MU0125	LEGION DR			
NAME: ACADEMY ST				11.37	MD0307	BROAO ST			
				11.41		SPEED LIMIT 30 MPH			
				11.56			2	271	
				11.67			2	221	
				11.93		SPEED LIMIT 40 MPH			
R				11.94		OUT CORP LMTS HURLOCK	2	241	
NAME: WADDELLS CORNER RD				11.94					

* A,B = UNIMPROVED; C = GRADED & DRAINED; D,E = SOIL,GRAVEL,STONE; F,G = LOW TYPE BITUMINOUS;
H,I = HIGH TYPE BITUMINOUS; J = CONCRETE; K = BRICK; L = BLOCK

STATE HIGHWAY LOCATION REFERENCE

ROUTE NUMBER.....MD 331 CONTINUED
INVENTORY DIRECTION....NORTH
NAME: WADDELLS CORNER RD

COUNTY-DORCHESTER
SHA DISTRICT.....1
DATE.....12/31/96

SYSTEM ....STATE....	FUNCTIONAL CLASS	HWY TYPE	ACCESS CONTRL	MILEPOINT	..... MILEPOINT DESCRIPTION		MARKED LANES	SURFACE WIDTH/TYPE*	AADT
SECONDARY R	RUR-MINOR ARTERIAL	UNDIVED	NONE	12.16		SPEED LIMIT 50 MPH	2	24I	2,050
				13.82	MD0016	EAST NEW MARKET ELLWOOD RD			3,550
NAME: EAST NEW MARKET ELLWOOD RD				13.82					
				14.62					3,425
				15.90		STRUC #9017 GRAVEL RUN			
				16.97		R/R #MDDE 529 870 S			
				17.12			2	47I	
				17.14	MDD318	PRESTON RD	2	24I	8,625
NAME: PRESTON RD				17.14					
				17.18	MDD331B	SEAMAN RD			
				17.30		STRUC #5014 HUNTINGTON CREEK			
				17.30		CAROLINE CO/L			

****

ROUTE NUMBER.....MD 331B
INVENTORY DIRECTION....NORTH
NAME: SEAMAN RD

SECONDARY R	RUR-LOCAL	UNDIVED	NONE	0.00	MDD331	PRESTON RD	2	24I	
				0.06	MD0817B	LANGRELL RD (CAROLINE CO)			
				0.06		CAROLINE CO/L			

****

ROUTE NUMBER.....MD 335
INVENTORY DIRECTION....NORTH
NAME: HOOPER ISLAND RD

SECONDARY R	RUR-MAJOR COLLECTOR	UNDIVED	NONE	0.00	CO0114	HOOPER ISLAND RD (BACK)	2	24I	400
				D.18		STRUC #9014 FISHING CREEK			
				D.33			2	22I	
				0.47		SPEED LIMIT 50 MPH			
				4.41		STRUC #9013 HONGA RIVER			
				4.51	CO0097	SMITHVILLE RD			
				4.8D		STRUC #9D12 HONGA RIVER			
				6.09		STRUC #9011 WALLACE CREEK			
	RUR-MINOR ARTERIAL			6.56	MD0336	LAKESVILLE RD	2	21I	1,200
NAME: GOLDEN HILL RD				6.56					
				11.32			2	22I	
				11.42		STRUC #9010 BLACKWATER RIVER			
				12.48	CO0111	KEY WALLACE DR			1,375

* A,B = UNIMPROVED; C = GRADED & DRAINED; D,E = SOIL,GRAVEL,STONE; F,G = LOW TYPE BITUMINOUS;
H,I = HIGH TYPE BITUMINOUS; J = CONCRETE; K = BRICK; L = BLOCK

STATE HIGHWAY LOCATION REFERENCE

ROUTE NUMBER.....MD 335 CONTINUED
INVENTORY DIRECTION....NORTH
NAME: GOLDEN HILL RD

COUNTY-DORCHESTER
SHA DISTRICT.....1
DATE.....12/31/96

SYSTEM ....STATE....	FUNCTIONAL CLASS	HWY TYPE	ACCESS CONTRL	MILEPOINT	..... MILEPOINT DESCRIPTION		MARKED LANES	SURFACE WIDTH/TYPE*	AADT
SECONDARY R	RUR-MINOR ARTERIAL	UNDIVED	NONE	14.55			2	24I	1,375
				14.82	STRUC #9018 BIRCH DAM CREEK				
				15.1D			2	22I	
U				16.01	IN CORP LMTS CHURCH CREEK				
				16.03	SPEED LIMIT 30 MPH				
		DIVIDED		16.34			2	44I	
				16.36	MD0016	TAYLORS ISLAND RD/CHURCH CREEK RD			

****

ROUTE NUMBER.....MD 336
INVENTORY DIRECTION....EAST
NAME: LAKESVILLE RD

SECONDARY R	RUR-MAJOR COLLECTOR	UNDIVED	NONE	0.00	MD0335	GOLDEN HILL RD/HOOPER ISLAND RD	2	20I	1,975
				0.07		SPEED LIMIT 50 MPH			
				2.38					1,275
				4.87	CO0137	ANDREWS RD			
				4.87	CO0138	LAKESVILLE-CRAPO RD (AHEAD)			

****

ROUTE NUMBER.....MD 341
INVENTORY DIRECTION....NORTH
NAME: RACE ST

SECONDARY U	URB-MINOR ARTERIAL	UNDIVED	NONE	0.00	MD0016	CHURCH CREEK RD	2	24I	4,300
				0.00	MU0903	MAPLE DAM RD (BACK)			
				0.09		SPEED LIMIT 35 MPH			
				0.77		SPEED LIMIT 30 MPH			
				1.00	MU0090	BAYLY AVE			5,000
				1.00	MU0100	BAYLY RD			
				1.09		SPEED LIMIT 25 MPH			
				1.21			2	36I	
				1.25	MD0343	WASHINGTON ST			
				1.25	MU1110	RACE ST (AHEAD)			

* A,B = UNIMPROVED; C = GRADED & DRAINED; D,E = SOIL,GRAVEL,STONE; F,G = LOW TYPE BITUMINOUS;
H,I = HIGH TYPE BITUMINOUS; J = CONCRETE; K = BRICK; L = BLOCK

STATE HIGHWAY LOCATION REFERENCE

ROUTE NUMBER.....MD 343
INVENTORY DIRECTION....EAST
NAME: HUDSON RD

COUNTY-DORCHESTER
SHA DISTRICT.....1
DATE.....12/31/96

SYSTEM ....STATE....	FUNCTIONAL CLASS	HWY TYPE	ACCESS CONTRL	MILEPOINT	..... MILEPOINT DESCRIPTION		MARKED LANES	SURFACE WIDTH/TYPE*	AADT
SECONOARY R	RUR-MAJOR COLLECTOR	UNDIVED	NONE	0.00	CO0389	HUDSON RD (BACK)	2	24I	1,475
	RUR-MINOR ARTERIAL			1.63					
				1.69		SPEED LIMIT 40 MPH			
				2.57					9,175
				2.58		SPEED LIMIT 45 MPH			
				3.7D			2	22I	
	URB-OTHER PRIN ART			8.72					
				9.39		SPEED LIMIT 4D MPH			
U				9.43		IN CORP LMTS CAMBRIDGE			7,850
NAME: WASHINGTON ST				9.43					
				9.43	MU0840	LEONARDS LA			
				9.79	MUD9DD	MACES LA			
				9.95	MU0690	HIGH ST	2	30I	
				9.98		SPEED LIMIT 25 MPH			
				10.37	MU1110	RACE ST	2	24I	8,950
				10.37	MD0341	RACE ST			
				10.53			2	28I	
				10.89			2	44I	
				10.99			2	34I	
				11.00		R/R #MDDE 532 081 W			
				11.03	MD0343A	NO NAME			
				11.11			2	38I	
				11.12		SPEED LIMIT 30 MPH			
				11.27	MD0343B	WASHINGTON ST			
				11.29	US0050	SUNBURST HWY			

****

ROUTE NUMBER.....MD 343A
INVENTORY DIRECTION....EAST
NAME: NO NAME

SECONDARY U	URB-LOCAL	UNDIVED	NONE	0.00		ROAD END	1	20I	
				0.03			2	28I	
				0.17	MD0343	WASHINGTON ST			

* A,B = UNIMPROVED; C = GRADED & DRAINED; D,E = SOIL,GRAVEL,STONE; F,G = LOW TYPE BITUMINOUS;
H,I = HIGH TYPE BITUMINOUS; J = CONCRETE; K = BRICK; L = BLOCK

STATE HIGHWAY LOCATION REFERENCE

ROUTE NUMBER.....MD 343B
INVENTORY DIRECTION....EAST
NAME: WASHINGTON ST

COUNTY-DORCHESTER
SHA DISTRICT.....1
DATE.....12/31/96

SYSTEM ....STATE....	FUNCTIONAL CLASS	HWY TYPE	ACCESS CONTRL	MILEPOINT	..... MILEPOINT DESCRIPTION		MARKED LANES	SURFACE WIDTH/TYPE*	AADT
SECONDARY U	URB-LOCAL	UNDIVED	NONE	0.00	MD0343	WASHINGTON ST	2	28I	
				0.09		CUL DE SAC			

****

ROUTE NUMBER.....MD 392
INVENTORY DIRECTION....EAST
NAME: EAST NEW MARKET BYPASS

SECONDARY R	RUR-MINOR ARTERIAL	UNDIVED	NONE	0.00	MD0016	MT HOLLY RD	2	24I	4,650
				0.42	CO0539	LINKWOOD RD			
				0.42	CO0497	EAST NEW MARKET			
	U			0.71		IN CORP LMTS EAST NEW MARKET			
	R			0.77		OUT CORP LMTS EAST NEW MARKET			
				1.08	MD0014	EAST NEW MARKET RHODESDALE RD			4,550
				2.69					3,625
	U			3.58		IN CORP LMTS HURLOCK			
				4.36	MD0392A	POPLAR ST			
				4.37		SPEED LIMIT 40 MPH			
				4.44		R/R #MDDE 529 807 A			
				4.56		SPEED LIMIT 30 MPH			
NAME:	DELAWARE AVE			4.90					
				4.98	MD0331	S MAIN ST			4,925
	R			5.36		OUT CORP LMTS HURLOCK			
NAME:	HARRISON FERRY RD			5.36					
				5.38		SPEED LIMIT 40 MPH			
				5.61		SPEED LIMIT 50 MPH			
				7.15	CO0296	PALMERS MILL RD			2,725
				7.33		STRUC #9015 MARSHY HOPE CREEK			
				9.99	MD0313	ELDORADO RD	2	22I	2,925
NAME:	FINCHVILLE-RELIANCE RD			9.99					
				13.51	MD0577	RELIANCE RD (CL CO)			2,950
				13.54	CO0271	GALESTOWN RELIANCE RD			
				13.54		DELAWARE ST/L			

****

ROUTE NUMBER.....MD 392A
INVENTORY DIRECTION....EAST
NAME: POPLAR ST

SECONDARY U	RUR-MINOR COLLECTOR	UNDIVED	NONE	0.00	MD0392	EAST NEW MARKET BYPASS	2	24I	999

* A,B = UNIMPROVED; C = GRADED & DRAINED; D,E = SOIL,GRAVEL,STONE; F,G = LOW TYPE BITUMINOUS;
H,I = HIGH TYPE BITUMINOUS; J = CONCRETE; K = BRICK; L = BLOCK

STATE HIGHWAY LOCATION REFERENCE

ROUTE NUMBER.....MD 392A CONTINUED
INVENTORY DIRECTION....EAST
NAME: POPLAR ST

COUNTY-DORCHESTER
SHA DISTRICT.....1
DATE.....12/31/96

SYSTEM ....STATE....	FUNCTIONAL CLASS	HWY TYPE	ACCESS CONTRL	MILEPOINT	MILEPOINT DESCRIPTION		MARKED LANES	SURFACE WIDTH/TYPE*	AADT
SECONDARY U	RUR-MINOR COLLECTOR	UNDIVED	NONE	0.08	MU0240	POPLAR ST (AHEAD)	2	24I	999

****

ROUTE NUMBER.....MD 479
INVENTORY DIRECTION....NORTH
NAME: WESTERN SHORE DR

SECONDARY R	RUR-LOCAL	UNDIVED	NONE	0.DD	US005D	OCEAN GATEWAY	3	32I	2,299
				0.04			2	22I	
				0.07		SPEED LIMIT 30 MPH			
				D.45			2	2DI	
				0.53		SPEED LIMIT 15 MPH			
				D.71			2	24I	
				0.91	SR0DD9	SHORT RD			

****

ROUTE NUMBER.....MD 750
INVENTORY DIRECTION....EAST
NAME: NO NAME

SECONDARY R	URB-LOCAL	UNDIVED	NONE	0.00	US0050	OCEAN GATEWAY	2	22I	699
				0.00	C00168	BUCKTOWN RD (BACK)			
				0.D5		SPEED LIMIT 4D MPH			
		DIVIDED		0.85			2	30I	
				D.87	USDD50	OCEAN GATEWAY			

****

ROUTE NUMBER.....MD 795
INVENTORY DIRECTION....EAST
NAME: MARYLAND AVE

SECONDARY U	URB-MINOR ARTERIAL	UNDIVED	NONE	0.DD	MU09D5	MARKET ST (BACK)	2	26J	5,599
				D.04		STRUC #9DD8 CAMBRIDGE CREEK			
				0.07	MU0910	MARYLAND AVE (AHEAD)			

* A,B = UNIMPROVED; C = GRADED & DRAINED; D,E = SOIL,GRAVEL,STONE; F,G = LOW TYPE BITUMINOUS;
H,I = HIGH TYPE BITUMINOUS; J = CONCRETE; K = BRICK; L = BLOCK

STATE HIGHWAY LOCATION REFERENCE

ROUTE NUMBER.....MD 819
INVENTORY DIRECTION....SOUTH
NAME: NO NAME

COUNTY-DORCHESTER
SHA DISTRICT.....1
DATE.....12/31/96

SYSTEM ....STATE....	FUNCTIONAL CLASS	HWY TYPE	ACCESS CONTRL	MILEPOINT	..... MILEPOINT DESCRIPTION		MARKED LANES	SURFACE WIDTH/TYPE*	AADT
SECONDARY R	RUR-LOCAL	UNDIVED	NONE	0.00	MD0331	RHODESDALE-VIENNA RD	1	14I	99
				0.03			2	18I	
				0.19	MD0331	RHODESDALE-VIENNA RD			

* A,B = UNIMPROVED; C = GRADED & DRAINED; D,E = SOIL,GRAVEL,STONE; F,G = LOW TYPE BITUMINOUS;
H,I = HIGH TYPE BITUMINOUS; J = CONCRETE; K = BRICK; L = BLOCK

1997

HIGHWAY LOCATION REFERENCE

FREDERICK COUNTY

SHA DISTRICT #7

F

FREDERICK COUNTY

JUNE 1997 10

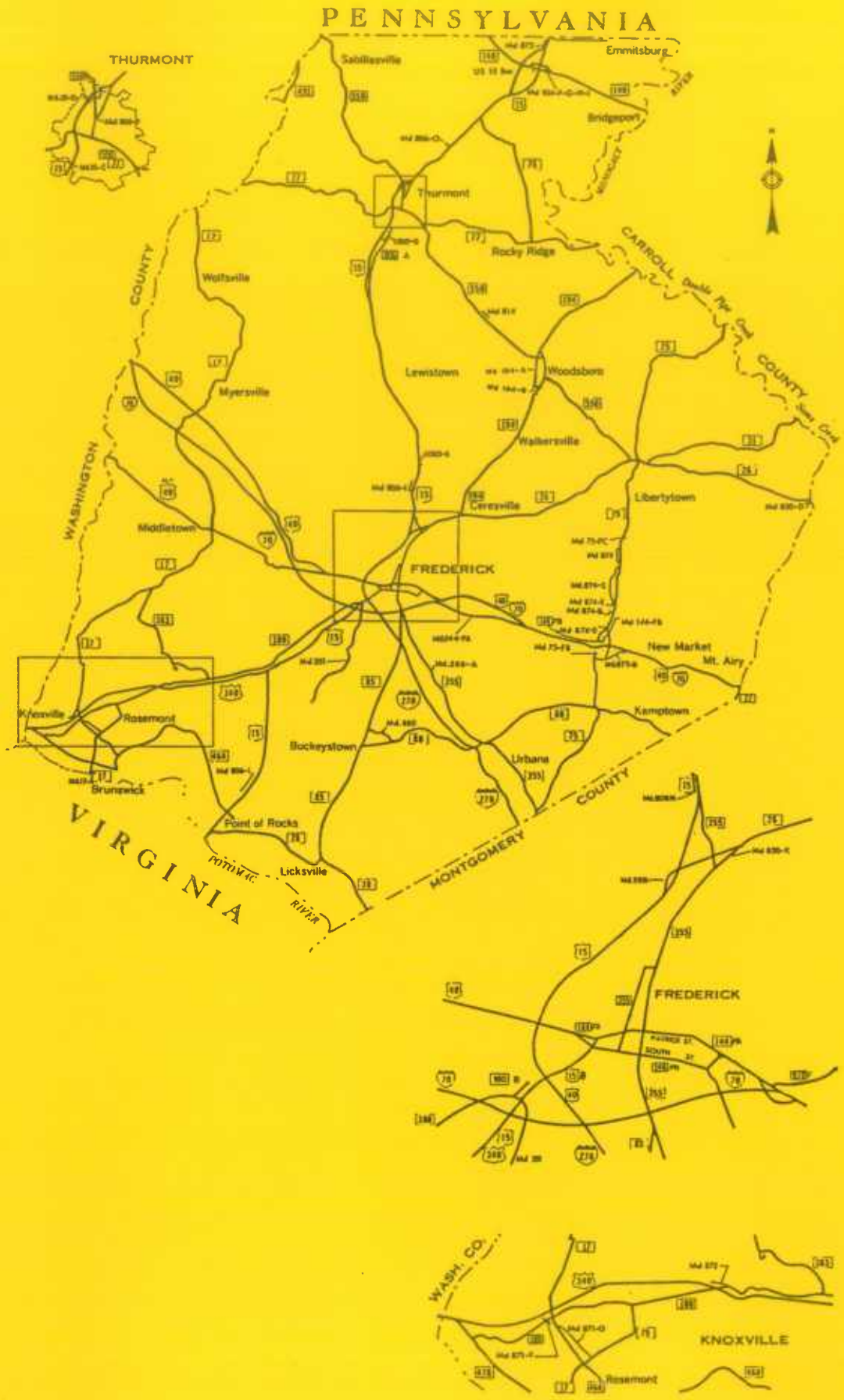

ROUTE ALERT LIST

FREDERICK COUNTY

MD 194	-	Relocated, new construction, Woodsboro Bypass
	-	Part of old section transferred, now MU 0037 (Main St.)
MD 194 A	-	New, due to construction of Woodsboro Bypass, was part of MD 194
MD 194 B	-	New, due to construction of Woodsboro Bypass, was part of MD 194
MD 550	-	Relocated, due to construction of Woodsboro Bypass
	-	Old section transferred, now MU 0041 (Old MD 550)
	-	Old section transferred, now MU 0042 (Liberty Rd)

Note: Entire county reinventoried in 1996. Check ALL routes for mileage change.

STATE HIGHWAY ADMINISTRATION OF MARYLAND
HIGHWAY INFORMATION SERVICES DIVISION
DATA SUPPORT GROUP

STATE HIGHWAY LOCATION REFERENCE

ROUTE NUMBER.....MD 15C
INVENTORY DIRECTION....EAST
NAME: NO NAME

COUNTY-FREDERICK
SHA DISTRICT.....7
DATE.....12/31/96

SYSTEM ....STATE....	FUNCTIONAL CLASS	HWY TYPE	ACCESS CONTRL	MILEPOINT	..... MILEPOINT DESCRIPTION		MARKED LANES	SURFACE WIDTH/TYPE*	AADT
SECONDARY U	RUR-LOCAL	UNDIVED	PART	0.00	MU0373	TIPPIN DR (BACK)	2	32I	999
R				0.02		OUT CORP LMTS THURMONT			
				0.05	US0015	CATOCTIN MOUNTAIN HWY			
				0.05		STRUC #10181			
				0.08			2	29I	
				0.12	MU0183	FREDERICK RD			
				0.12	MU0371	THURMONT BLVD (AHEAD)			

****

ROUTE NUMBER.....MD 15D
INVENTORY DIRECTION....NORTH
NAME: SANDY SPRING LA EXT

SECONDARY U	RUR-LOCAL	UNDIVED	NONE	0.00	US0015	CATOCTIN MOUNTAIN HWY	2	20I	99
				0.01			2	19H	
				0.04		ROAD END			

****

ROUTE NUMBER.....US 15
INVENTORY DIRECTION....NORTH
NAME: CATOCTIN MOUNTAIN HWY

SECONDARY R	RUR-OTHER PRIN ART	UNDIVED	PART	0.00		BEGIN STRUCTURE IN VIRGINIA	2	24J	9,650
				0.03		VIRGINIA ST/L			
				0.16		STRUC #10017 POTOMAC RIVER			
				0.30		R/R #CSX 140 529 F			
				0.32			2	24I	
				0.37	MD0028	TUSCARORA RD			10,425
		DIVIDED		0.42					
		UNDIVED		0.52					
				0.56		SPEED LIMIT 55 MPH			
				1.00		MILE MARKER 1.0			
				1.40	MD0464	POINT OF ROCKS RD			
				2.00		MILE MARKER 2.0			
				3.01		MILE MARKER 3.0			
				4.02		MILE MARKER 4.0			
				5.02		MILE MARKER 5.0			
				5.25	CO0287	MOUNTVILLE RD			8,306
				6.01		MILE MARKER 6.0			

* A,B = UNIMPROVED; C = GRADED & DRAINED; D,E = SOIL,GRAVEL,STONE; F,G = LOW TYPE BITUMINOUS;
H,I = HIGH TYPE BITUMINOUS; J = CONCRETE; K = BRICK; L = BLOCK

STATE HIGHWAY LOCATION REFERENCE

ROUTE NUMBER.....US 15 CONTINUED
INVENTORY DIRECTION....NORTH
NAME: CATOCTIN MOUNTAIN HWY

COUNTY-FREDERICK
SHA DISTRICT.....7
DATE.....12/31/96

SYSTEM ....STATE....	FUNCTIONAL CLASS	HWY TYPE	ACCESS CONTRL	MILEPOINT	..... MILEPOINT DESCRIPTION		MARKED LANES	SURFACE WIDTH/TYPE*	AADT
SECONDARY R	RUR-OTHER PRIN ART	UNDIVED	PART	6.57	C00292	ELMER DERR RD	2	24I	8,306
				6.57		STRUC #10139			
		DIVIDED		6.67			2	28I	
				6.89			2	40I	
				6.96	US0340	JEFFERSON NATIONAL PIKE			
				6.96		STRUC #10121			
				7.01		MILE MARKER 7.0			
PRIMARY			FULL	7.22	US0340	JEFFERSON NATIONAL PIKE	4	48I	31,625
NAME: JEFFERSON NATIONAL PIKE				7.22					
				7.22		EXIT #10			
				7.57		SPEED LIMIT 65 MPH			
				8.84	C00229	MT ZION RD			
				8.84		STRUC #10150			
				8.84		EXIT #11			
				8.94		MILE MARKER 14.0			
				9.35		STRUC #10151 BALLENGER CREEK			
				9.94		MILE MARKER 15.0			
	URB-FRWY/EXPWY			11.30	IS0070	EISENHOWER MEMORIAL HWY			36,700
				11.30		STRUC #10141			
				11.30		EXIT #14			
				11.39	RP007007	RAMP 7 FR IS 70 TO US 15			
				11.39		STRUC #10143			
				11.54	MD0180	JEFFERSON PIKE			19,675
				11.54		STRUC #10149			
				11.54		EXIT #15			
				11.65		SPEED LIMIT 40 MPH			
	U			11.77		IN CORP LMTS FREDERICK			
NAME: FREDERICK FREEWAY				11.93	US0040	FREDERICK FREEWAY (AHEAD)			
				11.93	US0015B	S JEFFERSON ST			
				11.93		STRUC #10102			
				11.93		EXIT #5			
				12.63	US0040	FREDERICK FRWY/W PATRICK ST (BACK)			87,975
				12.63	MD0144FA	W PATRICK ST			
				12.63		STRUC #10101			
				12.63		EXIT #6			
				12.96		MILE MARKER 13.0			
				13.27		STRUC #10020 CARROLL CREEK			
				13.40	MU1310	ROSEMONT AVE			84,275
				13.40		STRUC #10100			
				13.40		EXIT #7			
				13.91	MU9070	W 7TH ST			76,175
				13.91		STRUC #10099			

* A,B = UNIMPROVED; C = GRADED & DRAINED; D,E = SOIL,GRAVEL,STONE; F,G = LOW TYPE BITUMINOUS;
H,I = HIGH TYPE BITUMINOUS; J = CONCRETE; K = BRICK; L = BLOCK

STATE HIGHWAY LOCATION REFERENCE

ROUTE NUMBER.....US 15 CONTINUED
INVENTORY DIRECTION....NORTH
NAME: FREDERICK FREEWAY

COUNTY-FREDERICK
SHA DISTRICT.....7
DATE.....12/31/96

SYSTEM ....STATE....		FUNCTIONAL CLASS	HWY TYPE	ACCESS CONTRL	MILEPOINT	MILEPOINT DESCRIPTION	MARKED LANES	SURFACE WIDTH/TYPE*	AADT
PRIMARY	U	URB-FRWY/EXPWY	DIVIDED	FULL	13.91	EXIT #7A	4	48I	76,175
					14.37	SPEED LIMIT 55 MPH			
					14.60	MU1D2D MOTTER AVE			66,175
					14.60	MU1118 OPPOSSUMTOWN PIKE			
					14.60	STRUC #10098			
					14.6D	EXIT #8			
					14.99	MD 26 (WB/L)			
					14.99	MILE MARKER 15.0			
					15.14	MD0026 LIBERTY RD			30,475
NAME: CATOCTIN MOUNTAIN HWY					15.14				
					15.14	EXIT #9			
					15.29	MDD026 LIBERTY RD (WB/L)			
					15.29	STRUC #10097			
					15.97	MILE MARKER 16.D			
				PART	16.18	MUD714 HAYWARD RD			33,897
					16.18	MD0355 URBANA PIKE			
	R				16.73	OUT CORP LMTS FREDERICK			
					16.75	STRUC #10010&#10159 TUSCARORA CREEK			
					16.79	MD0806I NO NAME			
					16.95	MILE MARKER 17.0			
		RUR-OTHER PRIN ART			17.07				
					17.92	MILE MARKER 18.0			
					18.02	US0015A BIGGS FORD RO			
					18.33	CO0721 SUNDAYS LA			
					18.93	MILE MARKER 19.0			
					19.50	CO0479 OLD FREDERICK RD			
					19.92	MILE MARKER 2D.0			
					20.92	MILE MARKER 21.0			
					21.92	COD160 POWELL RD			
					21.93	MILE MARKER 22.0			
					21.99	STRUC #10111 & #10158 FISHING CREEK			
					22.74				28,475
					22.91	MILE MARKER 23.D			
					23.89	MILE MARKER 24.0			
					24.64	MD0806A CATOCTIN FURNACE RD			26,475
					24.89	MILE MARKER 25.0			
					25.51	STRUC #10009 LITTLE HUNTING CREEK			
					25.59	STRUC #10182 PEDESTRIAN WALKWAY			
					25.87	MILE MARKER 26.0			
					26.86	MILE MARKER 27.0			
					26.98	US0015G BLUE MOUNTAIN RD			
					27.78	MILE MARKER 28.0			

* A,B = UNIMPROVED; C = GRADED & DRAINED; D,E = SOIL,GRAVEL,STONE; F,G = LOW TYPE BITUMINOUS;
H,I = HIGH TYPE BITUMINOUS; J = CONCRETE; K = BRICK; L = BLOCK

STATE HIGHWAY LOCATION REFERENCE

ROUTE NUMBER.....US 15 CONTINUED
INVENTORY DIRECTION....NORTH
NAME: CATOCTIN MOUNTAIN HWY

COUNTY-FREDERICK
SHA DISTRICT.....7
DATE.....12/31/96

SYSTEM ....STATE....		FUNCTIONAL CLASS	HWY TYPE	ACCESS CONTRL	MILEPOINT	..... MILEPOINT DESCRIPTION		MARKED LANES	SURFACE WIDTH/TYPE*	AADT
PRIMARY	R	RUR-OTHER PRIN ART	DIVIDED	PART	27.83	MD0015C	NO NAME	4	48I	26,475
					27.83		STRUC #10181			
	U				27.91		IN CORP LMTS THURMONT			
					28.60	MD0077	ROCKY RIDGE RD			23,175
					28.60		STRUC #10109 & #10179			
					29.06	MD0015D	SANDY SPRING LA EXT			
					29.16		STRUC #10108			
					29.42	MD0550	CHURCH ST			17,075
					29.42		STRUC #10169 & #10154			
	R				29.57		OUT CORP LMTS THURMONT			
					30.02		STRUC #10004 OWENS CREEK			
					31.16		STRUC #10170 OWENS CREEK			
					32.81		MILE MARKER 33.0			
					33.53	MD0076	MOTTERS STATION RD			20,675
					33.79		MILE MARKER 34.0			
					34.80		MILE MARKER 35.0			
					35.02	CO0064	OLD FREDERICK RD			14,375
					35.02	US0015BU	S SETON AVE			
					35.67		STRUC #10124 & #10165 TOMS CREEK			
					35.80		MILE MARKER 36.0			
	U				36.12		IN CORP LMTS EMMITSBURG			
	R				36.18		OUT CORP LMTS EMMITSBURG			
	U				36.40		IN CORP LMTS EMMITSBURG			
					36.40		STRUC #10125 & #10166 FLAT RUN			
					36.49	MD0904H	EMMIT GARDENS DR			
					36.50	MD0904F	EMMIT GARDENS DR			
					36.56		MD 904F (WB/L) EMMIT GARDENS DR			
					36.58		MD 904H (WB/L) EMMIT GARDENS DR			
					36.60	MD0140	TANEYTOWN PIKE			12,775
					36.60		STRUC #10153			
	R				36.68		OUT CORP LMTS EMMITSBURG			
					36.80		MILE MARKER 37.0			
					37.38	US0015BU	N SETON AVE			14,075
					37.78		MILE MARKER 38.0			
					37.85		PENNSYLVANIA ST/L			

* A,B = UNIMPROVED; C = GRADED & DRAINED; D,E = SOIL,GRAVEL,STONE; F,G = LOW TYPE BITUMINOUS;
H,I = HIGH TYPE BITUMINOUS; J = CONCRETE; K = BRICK; L = BLOCK

STATE HIGHWAY LOCATION REFERENCE

ROUTE NUMBER.....US 15A
INVENTORY DIRECTION....EAST
NAME: BIGGS FORD RD

COUNTY-FREDERICK
SHA DISTRICT.....7
DATE.....12/31/96

SYSTEM ....STATE....	FUNCTIONAL CLASS	HWY TYPE	ACCESS CONTRL	MILEPOINT	..... MILEPOINT DESCRIPTION		MARKED LANES	SURFACE WIDTH/TYPE*	AADT
SECONDARY R	URB-LOCAL	UNDIVED	NONE	0.00	US0015	CATOCTIN MOUNTAIN HWY	2	20I	
				0.04	C00475	BIGGS FORD RD (AHEAD)			

****

ROUTE NUMBER.....US 15B
INVENTORY DIRECTION....NORTH
NAME: S JEFFERSON ST

SECONDARY U	URB-OTHER PRIN ART	DIVIDED	FULL	0.00	US0040	FREDERICK FREEWAY	4	48I	19,675
				0.00	US0015	JEFFERSON NATIONAL PIKE			
				0.00		STRUC #10102			
				0.00		EXIT #5			
				0.15		SPEED LIMIT 25 MPH			
				0.19	MU0760	S JEFFERSON ST (AHEAD)			

****

ROUTE NUMBER.....US 15BU
INVENTORY DIRECTION....NORTH
NAME: S SETON AVE

SECONDARY R	RUR-MAJOR COLLECTOR	UNDIVED	NONE	0.00	US0015	CATOCTIN MOUNTAIN HWY	2	24I	7,875
				0.00	C00042	OLD FREDERICK RD (BACK)			
				0.14			2	20I	
				0.15		SPEED LIMIT 40 MPH			
				0.23		STRUC #10002 TOMS CREEK			
U				0.73		IN CORP LMTS EMMITSBURG			
				0.77		SPEED LIMIT 25 MPH			
				1.00			2	26I	
				1.17			2	22I	
	RUR-MINOR COLLECTOR			1.21	MD0140	MAIN ST E & W			2,675
NAME: N SETON AVE				1.21					
				1.25			2	34I	
				1.29			2	32I	
				1.39			2	28I	
				1.44			2	20I	
R				1.56		OUT CORP LMTS EMMITSBURG			
				1.59		STRUC #10001 FLAT RUN			
				1.62		SPEED LIMIT 40 MPH			
				2.16			2	24I	
		DIVIDED		2.31	MD0873	NO NAME	2	40I	

* A,B = UNIMPROVED; C = GRADED & DRAINED; D,E = SOIL,GRAVEL,STONE; F,G = LOW TYPE BITUMINOUS;
H,I = HIGH TYPE BITUMINOUS; J = CONCRETE; K = BRICK; L = BLOCK

STATE HIGHWAY LOCATION REFERENCE

ROUTE NUMBER.....US 15BU CONTINUED
INVENTORY DIRECTION....NORTH
NAME: N SETON AVE

COUNTY-FREDERICK
SHA DISTRICT.....7
DATE.....12/31/96

SYSTEM ....STATE....	FUNCTIONAL CLASS	HWY TYPE	ACCESS CONTRL	MILEPOINT	..... MILEPOINT DESCRIPTION	MARKED LANES	SURFACE WIDTH/TYPE*	AADT
SECONDARY R	RUR-MINOR COLLECTOR	DIVIDED	NONE	2.34	US0015 CATOCTIN MOUNTAIN HWY	2	40I	2,675

****

ROUTE NUMBER.....US 15G
INVENTORY DIRECTION....EAST
NAME: BLUE MOUNTAIN RD

SECONDARY R	RUR-LOCAL	UNDIVED	NONE	0.00	US0015 CATOCTIN MOUNTAIN HWY	2	24I	
				0.06		2	22I	
				0.14	MD0806A CATOCTIN FURNACE RD			

****

ROUTE NUMBER.....MD 17
INVENTORY DIRECTION....NORTH
NAME: S POTOMAC ST

SECONDARY R	URB-MINOR ARTERIAL	UNDIVED	NONE	0.00	BEGIN STRUCTURE IN VIRGINIA	2	26I	6,875
				0.00	STRUC #10024 POTOMAC RIVER			
				0.00	SPEED LIMIT 30 MPH			
				0.14	VIRGINIA ST/L			
	U			0.17	IN CORP LMTS BRUNSWICK			
				0.36	R/R #CSX 141 362 A			
				0.46	MU0350 W POTOMAC ST			
		DIVIDED		0.50		2	32J	
				0.52		2	38J	
				0.55		2	36J	6,425
		UNDIVED		0.58	MD0017A PETERSVILLE RD	2	24I	
NAME: PETERSVILLE RD				0.58				
				0.73	SPEED LIMIT 40 MPH			
	RUR-MAJOR COLLECTOR			1.45	OUT CORP LMTS BRUNSWICK	3	36I	
NAME: BURKITTSVILLE RD				1.45				
				1.45	IN CORP LMTS ROSEMONT			
				1.45	MD0079 PETERSVILLE RD			
				1.45	MD0464 SOUDER RD			
				1.49		2	24I	
				1.51	SPEED LIMIT 50 MPH			
	R			1.80	OUT CORP LMTS ROSEMONT			
				2.34	MD0871G ROSEMONT DR			
				2.55	MD0180 JEFFERSON PIKE			
				2.61		2	26I	

* A,B = UNIMPROVED; C = GRADED & DRAINED; D,E = SOIL,GRAVEL,STONE; F,G = LOW TYPE BITUMINOUS;
H,I = HIGH TYPE BITUMINOUS; J = CONCRETE; K = BRICK; L = BLOCK

STATE HIGHWAY LOCATION REFERENCE

ROUTE NUMBER.....MD 17 CONTINUED
INVENTORY DIRECTION....NORTH
NAME: BURKITTSVILLE RD

COUNTY-FREDERICK
SHA DISTRICT.....7
DATE.....12/31/96

SYSTEM ....STATE....	FUNCTIONAL CLASS	HWY TYPE	ACCESS CONTRL	MILEPOINT	..... MILEPOINT DESCRIPTION		MARKED LANES	SURFACE WIDTH/TYPE*	AADT
SECONDARY R	RUR-MAJOR COLLECTOR	UNDIVED	NONE	2.70	US0340	JEFFERSON NATIONAL PIKE	2	26I	1,725
				2.70		STRUC #10114			
				2.7D		EXIT #2			
				2.78			2	24I	
				3.21			2	20I	
U				6.44		IN CORP LMTS BURKITTSVILLE			
NAME: POTOMAC ST				6.44					
				6.65		SPEED LIMIT 25 MPH			
				6.85	MU0050	E&W MAIN ST			
				6.94			2	22I	
				6.95		SPEED LIMIT 55 MPH			
R				7.4D		OUT CORP LMTS BURKITTSVILLE			
NAME: BURKITTSVILLE MIDDLETOWN RD				7.40					
				7.51			2	24I	
				8.16					1,150
				9.47	MD0383	BROAD RUN JEFFERSON RD			5,250
				10.60		STRUC #10D19 MIDDLE CREEK			
				11.62		STRUC #10018 CATOCTIN CREEK			
U				12.30		IN CORP LMTS MIDDLETOWN			
NAME: S CHURCH ST				12.30					
				12.33		SPEED LIMIT 25 MPH			
				12.38	CO02D9	OLD MIDDLETOWN RD			
				12.62			2	22I	
				12.93			2	25I	
				12.96	US0040AL	E&W MAIN ST			2,615
NAME: N CHURCH ST				12.96					
				13.D3			2	22I	
R				13.20		OUT CORP LMTS MIDDLETOWN			
NAME: MYERSVILLE MIDDLETOWN RD				13.20					
				13.23		SPEED LIMIT 4D MPH			
				15.91					3,975
				15.94		STRUC #1D177 LITTLE CATOCTIN CREEK			
				17.53	COD245	OLD HAGERSTOWN RD			
				17.65		STRUC #10176 CATOCTIN CREEK			
				17.88			2	24I	
		DIVIDED		18.08			4	50I	
U				18.17		IN CORP LMTS MYERSVILLE			
				18.25	IS0070	EISENHOWER MEMORIAL HWY			5,675
				18.25		STRUC #10136			
				18.25		EXIT #42			
				18.42			2	5DI	
				18.43		SPEED LIMIT 30 MPH			

* A,B = UNIMPROVED; C = GRADED & DRAINED; D,E = SOIL,GRAVEL,STONE; F,G = LOW TYPE BITUMINOUS;
H,I = HIGH TYPE BITUMINOUS; J = CONCRETE; K = BRICK; L = BLOCK

STATE HIGHWAY LOCATION REFERENCE

ROUTE NUMBER.....MD 17 CONTINUED
INVENTORY DIRECTION....NORTH
NAME: MAIN ST

COUNTY-FREDERICK
SHA DISTRICT.....7
DATE.....12/31/96

SYSTEM ....STATE....	FUNCTIONAL CLASS	HWY TYPE	ACCESS CONTRL	MILEPOINT	MILEPOINT DESCRIPTION	MARKED LANES	SURFACE WIDTH/TYPE*	AADT
SECONDARY U	RUR-MAJOR COLLECTOR	UNDIVED	NONE	18.47		2	33I	5,675
				18.54		2	22I	
				18.75				
NAME: MAIN ST				18.75				
				19.02				
NAME: WOLFSVILLE RD				19.02				
				19.10	SPEED LIMIT 40 MPH			
R				19.24	OUT CORP LMTS MYERSVILLE			
				19.30	STRUC #10164 LITTLE CATOCTIN CREEK	2	20I	
				19.45	USDD40 BALTO NATIONAL PIKE			1,875
				19.58		2	22I	
				20.35	STRUC #10071 MIDDLE CREEK			
				21.09	STRUC #10070 MIDDLE CREEK			
				21.10	CO0123 HARP HILL RD			
				22.98	STRUC #10069 MIDDLE CREEK	2	20I	
				24.20	STRUC #10068 MIDDLE CREEK			
				24.23		2	22I	
				24.78	STRUC #10067 MIDDLE CREEK			
				25.36	SPEED LIMIT 30 MPH			
				25.90	CO0123 HARP HILL RD			
				25.96	CO0692 PLEASANT WALK RD	2	24I	
				25.97	CO0016 STOTTLEMEYER RD			
				26.14		2	20I	
				26.20	SPEED LIMIT 40 MPH			
				26.35		2	24I	
				26.37	STRUC #10066 DRY RUN			
				26.67		2	20I	
				29.49	WASHINGTON CO/L			

****

ROUTE NUMBER.....MD 17A
INVENTORY DIRECTION....NORTH
NAME: PETERSVILLE RD

SECONDARY U	URB-LOCAL	UNDIVED	NONE	0.00	MU0040 B STREET	2	20I	
				0.04	MD0017 PETERSVILLE RD			

* A,B = UNIMPROVED; C = GRADED & DRAINED; D,E = SOIL,GRAVEL,STONE; F,G = LOW TYPE BITUMINOUS;
H,I = HIGH TYPE BITUMINOUS; J = CONCRETE; K = BRICK; L = BLOCK

STATE HIGHWAY LOCATION REFERENCE

ROUTE NUMBER.....MD 26
INVENTORY DIRECTION....EAST
NAME: LIBERTY RD

COUNTY-FREDERICK
SHA DISTRICT.....7
DATE:.....12/31/96

SYSTEM ....STATE....	FUNCTIONAL CLASS	HWY TYPE	ACCESS CONTRL	MILEPOINT	..... MILEPOINT DESCRIPTION		MARKED LANES	SURFACE WIDTH/TYPE*	AADT
SECONDARY R	URB-FRWY/EXPWY	DIVIDED	PART	0.00	US0015	CATOCTIN MOUNTAIN HWY	4	48I	23,950
				0.00		EXIT #9			
				0.11	US0015	CATOCTIN MOUNTAIN HWY			
				0.11		STRUC #10097			
				0.13		SPEED LIMIT 55 MPH			
				0.21		R/R #MDOT 535 032 K			
				0.54	MD0355	ROUTZAHN WAY/WORMANS MILL RD			
			NONE	0.77		MD 850K (SB/L)			
	URB-OTHER PRIN ART			0.83	MD0850K	N MARKET ST			26,325
				1.09	CO1217	TRADING LA			
		UNDIVED		1.25			3	34I	
				1.27		SPEED LIMIT 50 MPH			
				1.73			2	24I	
				1.99		STRUC #10025 MONOCACY RIVER			
		DIVIDED		2.20	MD0194	WOODSBORO PIKE	2	29I	9,650
		UNDIVED		2.27			2	24I	
	RUR-MINOR ARTERIAL			2.86		STRUC #10026 ISRAEL CREEK			
				3.90		SPEED LIMIT 35 MPH			
				4.86		SPEED LIMIT 55 MPH			
				5.37	CO0457	WATER ST RD			
				5.37	CO1459	OLD ANNAPOLIS RD			
				6.96					7,550
				8.83		SPEED LIMIT 30 MPH			
				9.35	MD0550	WOODSBORO RD			7,150
				9.69	MD0075	WALNUT ST/CHURCH ST			
				10.11	MD0031	NEW WINDSOR RD			4,750
				10.29		SPEED LIMIT 55 MPH			
				10.45		STRUC #10027 DOLLYHYDE CREEK			
				12.77	CO0468	CLEMSONVILLE RD			3,875
				14.03		STRUC #10028 NORTH FORK			
				14.41	CO0440	UNIONVILLE RD			
				16.56	CO0273	BUFFALO RD (CARROLL CO)			
				16.56		CARROLL CO/L			

****

ROUTE NUMBER.....MD 27
INVENTORY DIRECTION....NORTH
NAME: RIDGE RD

SECONDARY R	URB-OTHER PRIN ART	UNDIVED	NONE	0.00		HOWARD CO/L	2	22I	12,250
				0.13	CO0402	PENN SHOP RD			

* A,B = UNIMPROVED; C = GRADED & DRAINED; D,E = SOIL,GRAVEL,STONE; F,G = LOW TYPE BITUMINOUS;
H,I = HIGH TYPE BITUMINOUS; J = CONCRETE; K = BRICK; L = BLOCK

STATE HIGHWAY LOCATION REFERENCE

ROUTE NUMBER.....MD 27 CONTINUED
INVENTORY DIRECTION....NORTH
NAME: RIDGE RD

COUNTY-FREDERICK
SHA DISTRICT.....7
DATE.....12/31/96

SYSTEM ....STATE....	FUNCTIONAL CLASS	HWY TYPE	ACCESS CONTRL	MILEPOINT	MILEPOINT DESCRIPTION		MARKED LANES	SURFACE WIDTH/TYPE*	AADT
SECONDARY R	URB-OTHER PRIN ART	DIVIDED	NONE	0.18			2	25I	12,250
				0.21			3	40I	
				0.27	MD0144A	BALTO NATIONAL PIKE (CARROLL CO)	4	48I	
				0.33		SPEED LIMIT 50 MPH			
				0.41		CARROLL CO/L			

****

ROUTE NUMBER.....MD 28
INVENTORY DIRECTION....EAST
NAME: TUSCARORA RD

SECONDARY R	RUR-MINOR ARTERIAL	UNDIVED	NONE	0.00	US0015	CATOCTIN MOUNTAIN HWY	2	30I	5,525
				0.02			2	24I	
				0.05		SPEED LIMIT 30 MPH			
				0.80		R/R #CSX 140 461 U			
				0.85		SPEED LIMIT 40 MPH			
				1.05		STRUC #10016 TUSCARORA CREEK			
				1.36		SPEED LIMIT 5D MPH			
				1.40		STRUC #10015 TUSCARORA CREEK			
				2.57					3,650
				2.88		STRUC #1DD14 TUSCARORA CREEK			
				4.05		SPEED LIMIT 35 MPH			
				4.73	MD0085	BUCKEYSTOWN PIKE			8,150
NAME: DICKERSON RD				4.73					
				4.78		SPEED LIMIT 50 MPH			
				6.21	CO0332	PARKMILLS RD			
				6.52		STRUC #10029 MONOCACY RIVER			
				7.50		MONTGOMERY CO/L			

****

ROUTE NUMBER.....MD 31
INVENTORY DIRECTION....EAST
NAME: NEW WINDSOR RD

SECONDARY R	RUR-MINOR ARTERIAL	UNDIVED	NONE	0.00	MD0026	LIBERTY RD	2	24I	2,450
				0.13		SPEED LIMIT 50 MPH			
				1.94			2	22I	
				3.13	CO0468	CLEMSONVILLE RD			2,025
				3.19			2	20I	
				5.08		SPEED LIMIT 40 MPH			

* A,B = UNIMPROVED; C = GRADED & DRAINED; D,E = SOIL,GRAVEL,STONE; F,G = LOW TYPE BITUMINOUS;
H,I = HIGH TYPE BITUMINOUS; J = CONCRETE; K = BRICK; L = BLOCK

STATE HIGHWAY LOCATION REFERENCE

ROUTE NUMBER.....MD 31 CONTINUED
INVENTORY DIRECTION....EAST
NAME: NEW WINDSOR RD

COUNTY-FREDERICK
SHA DISTRICT.....7
DATE.....12/31/96

SYSTEM ....STATE....	FUNCTIONAL CLASS	HWY TYPE	ACCESS CONTRL	MILEPOINT	MILEPOINT DESCRIPTION	MARKED LANES	SURFACE WIDTH/TYPE*	AADT
SECONDARY R	RUR-MINOR ARTERIAL	UNDIVED	NONE	6.60	STRUC #6008 SAMS CREEK	2	20I	2,025
				6.60	CARROLL CO/L			

****

ROUTE NUMBER.....US 4D
INVENTORY DIRECTION....EAST
NAME: BALTO NATIONAL PIKE

SECONDARY R	RUR-MAJOR COLLECTOR	UNDIVED	NONE	0.D0		WASHINGTON CO/L	2	24I	3,625
				D.D5		SPEED LIMIT 50 MPH			
				D.61	CO0692	PLEASANT WALK RD			4,075
				2.94		STRUC #10030 LITTLE CATOCTIN CREEK			
				3.11	MDDD17	WOLFSVILLE RD			4,175
				3.23		STRUC #10031 MIDDLE CREEK			
				5.12		STRUC #10032 LITTLE CATOCTIN CREEK			
				6.35		STRUC #10033 LITTLE CATOCTIN CREEK			
				8.05	CO0143	SHOOKSTOWN RD			
				8.12	CO0237	RIDGE RD			
				8.65		STRUC #10148 ROCK CREEK			
				8.80					6,975
		DIVIDED		1D.10					
				10.36	RP007002	RAMP 2 FR US 40 TO IS 70			
				10.36		STRUC #10146			
				10.49		EXIT #48	3	36I	18,025
	URB-MINOR ARTERIAL			1D.66		STRUC #1D148 MEDIAN CROSSOVER	4	48I	
				11.07		STRUC #10034 ROCK CREEK			
U				11.22		IN CORP LMTS FREDERICK			
NAME: W PATRICK ST				11.22					
				11.4D	MU1115	OLD CAMP RD			
				11.66			5	60I	
R				11.67		US 40 AL (WB/L)			
				11.67		OUT CORP LMTS FREDERICK			
				11.73	MU1545	WAVERLEY DR	4	48I	
U				11.77		IN CORP LMTS FREDERICK			
	URB-OTHER PRIN ART			11.78	US0040AL	OLD NATIONAL PIKE	5	60I	49,525
				11.84		STRUC #10035 ROCK CREEK			
				11.90		SPEED LIMIT 45 MPH			
				11.92			6	72I	
				12.15	MU0925	MCCAIN DR			
				12.28	MU1575	WILLOWDALE DR			
				12.97	MU0090	BAUGHMANS LA	5	60I	

* A,B = UNIMPROVED; C = GRADED & DRAINED; D,E = SOIL,GRAVEL,STONE; F,G = LOW TYPE BITUMINOUS;
H,I = HIGH TYPE BITUMINOUS; J = CONCRETE; K = BRICK; L = BLOCK

STATE HIGHWAY LOCATION REFERENCE

ROUTE NUMBER.....US 40 CONTINUED
INVENTORY DIRECTION....EAST
NAME: FREDERICK FREEWAY

COUNTY-FREDERICK
SHA DISTRICT.....7
DATE.....12/31/96

SYSTEM ....STATE....	FUNCTIONAL CLASS	HWY TYPE	ACCESS CONTRL	MILEPOINT	..... MILEPOINT DESCRIPTION		MARKED LANES	SURFACE WIDTH/TYPE*	AADT
PRIMARY U	URB-FRWY/EXPWY	DIVIDED	FULL	13.17	MD0144FA	W PATRICK ST	4	48I	89,475
				13.17	US0015	FREDERICK FREEWAY (BACK)			
				13.17		EXIT #6			
				13.9D	US0015	FREDERICK FREEWAY			83,875
				13.90	US0015B	S JEFFERSON ST			
				13.90		STRUC #101D2			
				13.90		EXIT #5			
				14.52	IS0270	EISENHOWER MEMORIAL HWY (AHEAD)			
				14.52	ISD070	EISENHOWER MEMORIAL HWY			
				14.52		STRUC #10137			
				14.52		EXIT #53			
NAME: BALTO NATIONAL PIKE				29.24		CARROLL CO/L			

****

ROUTE NUMBER.....US 40AL
INVENTORY DIRECTION....EAST
NAME: OLD NATIONAL PIKE

SECONDARY R	RUR-MINOR ARTERIAL	UNDIVED	NONE	0.00		WASHINGTON CO/L	2	38I	5,525
				0.03			2	24I	
				1.14		SPEED LIMIT 40 MPH			
				2.08					9,175
				4.05		STRUC #10D40 CATOCTIN CREEK			
				4.08	CO0245	OLD HAGERSTOWN RD			
				4.42			2	22I	
U				4.48		IN CORP LMTS MIDDLETOWN			
NAME: W MAIN ST				4.48					
				4.50		SPEED LIMIT 25 MPH			
				4.53			2	24I	
				5.13	MD0017	N&S CHURCH ST			13,575
NAME: E MAIN ST				5.13					
		DIVIDED		5.45			2	22I	
		UNDIVED		5.61			2	24I	
				5.78		SPEED LIMIT 35 MPH			
				6.16		SPEED LIMIT 45 MPH			
R				6.32		OUT CORP LMTS MIDDLETOWN			
NAME: OLD NATIONAL PIKE				6.32					
		DIVIDED		7.26					
		UNDIVED		7.45			3	36I	
				7.68		SPEED LIMIT 35 MPH			
				7.84	CO0237	RIDGE RD			21,675

* A,B = UNIMPROVED; C = GRADED & DRAINED; D,E = SOIL,GRAVEL,STONE; F,G = LOW TYPE BITUMINOUS;
H,I = HIGH TYPE BITUMINOUS; J = CONCRETE; K = BRICK; L = BLOCK

STATE HIGHWAY LOCATION REFERENCE

ROUTE NUMBER.....US 40AL CONTINUED
INVENTORY DIRECTION....EAST
NAME: OLD NATIONAL PIKE

COUNTY-FREDERICK
SHA DISTRICT.....7
DATE.....12/31/96

SYSTEM ....STATE....	FUNCTIONAL CLASS	HWY TYPE	ACCESS CONTRL	MILEPOINT	..... MILEPOINT DESCRIPTION		MARKED LANES	SURFACE WIDTH/TYPE*	AADT
SECONDARY R	RUR-MINOR ARTERIAL	UNDIVED	NONE	7.87	CO0725	MARYLAND AVE	3	36I	21,675
				8.D2			2	24I	
		CTL		8.34			3	36I	
				8.70		SPEED LIMIT 40 MPH			
		DIVIDED		8.81			4	48I	
	URB-OTHER PRIN ART			8.96	IS0D7D	EISENHOWER MEMORIAL HWY			16,175
				8.96		STRUC #10131			
				8.96		EXIT #49			
		UNDIVED		9.19			2	24I	
		CTL		9.25					
		UNDIVED		9.76					
				9.92	MU1115	OLD CAMP RD			
				10.03	CO0226	MT PHILLIP RD			
		DIVIDED		10.18			2	34I	
				10.29			2	26I	
				10.33	US0040	W PATRICK ST			

****

ROUTE NUMBER.....IS 70
INVENTORY DIRECTION....EAST
NAME: EISENHOWER MEMORIAL HWY

PRIMARY R	RUR-INTERSTATE	DIVIDED	FULL	0.00		WASHINGTON CO/L	6	72I	43,325
				D.02		STRUC #10132 APPALACHIAN TRAIL			
				0.50			5	60I	
				D.71		INTERSTATE MILE MARKER 39.0			
				1.59	CO0248	MONUMENT RD			
				1.59		STRUC #10133			
				1.70		INTERSTATE MILE MARKER 40.0			
				2.44	CO0251	MT TABOR RD			
				2.44		STRUC #10134			
				2.70		INTERSTATE MILE MARKER 41.0			
				3.29		STRUC #10135 GRINDSTONE RUN	4	48I	
U				3.45		IN CORP LMTS MYERSVILLE			
				3.59	MD0017	MYERSVILLE MIDDLETOWN RD			47,704
				3.59		STRUC #10136			
				3.59		EXIT #42			
				3.69		INTERSTATE MILE MARKER 42.0			
R				3.73		OUT CORP LMTS MYERSVILLE			
				4.19		STRUC #10130 CATOCTIN CREEK			
				4.36		SPEED LIMIT 65 MPH			

* A,B = UNIMPROVED; C = GRADED & DRAINED; D,E = SOIL,GRAVEL,STONE; F,G = LOW TYPE BITUMINOUS;
H,I = HIGH TYPE BITUMINOUS; J = CONCRETE; K = BRICK; L = BLOCK

STATE HIGHWAY LOCATION REFERENCE

ROUTE NUMBER.....IS 70 CONTINUED
INVENTORY DIRECTION....EAST
NAME: EISENHOWER MEMORIAL HWY

COUNTY-FREDERICK
SHA DISTRICT.....7
DATE.....12/31/96

SYSTEM ....STATE....	FUNCTIONAL CLASS	HWY TYPE	ACCESS CONTRL	MILEPOINT	MILEPOINT DESCRIPTION	MARKED LANES	SURFACE WIDTH/TYPE*	AADT
PRIMARY R	RUR-INTERSTATE	DIVIDED	FULL	4.50		5	60I	47,704
				4.69	INTERSTATE MILE MARKER 43.0			
				5.20		4	48I	
				5.55	CO0136 HARMONY RD			
				5.55	STRUC #10129			
				5.70	INTERSTATE MILE MARKER 44.0			
				5.86		5	60I	
				6.70	INTERSTATE MILE MARKER 45.0			
				7.71	INTERSTATE MILE MARKER 46.0			
				7.77	COD139 HOLLOW RD			
				7.77	STRUC #10127			
				8.65		6	72I	
				8.68	INTERSTATE MILE MARKER 47.0			
				8.82		5	60I	
				8.87	CO0237 RIDGE RD			
				8.87	STRUC #10155			
				9.71	INTERSTATE MILE MARKER 48.0			
				10.46	RP007005 RAMP 5 FR IS 70 TO US 40			49,225
				10.46	STRUC #10145			
				10.46	EXIT #48			
				10.71	INTERSTATE MILE MARKER 49.0			
				10.74	US0040AL OLD NATIONAL PIKE			50,925
				10.74	STRUC #10131			
				10.74	EXIT #49			
				11.57		4	48I	
				11.63	CO0226 MT PHILLIP RD			
				11.63	STRUC #10126			
				11.69	INTERSTATE MILE MARKER 50.0			
				12.71	INTERSTATE MILE MARKER 51.0			
				12.83	SPEED LIMIT 55 MPH			
				13.39	MD0180 JEFFERSON PIKE			
				13.39	STRUC #10144			
				13.67	RP007007 RAMP 7 FR IS 70 TO US 15			
				13.67	STRUC #10142			
				13.71	INTERSTATE MILE MARKER 52.0			
	URB-INTERSTATE			13.76	US0015 JEFFERSON NATIONAL PIKE			57,225
				13.76	STRUC #10141			
				13.76	EXIT #52			
				13.96	MD0351 BALLENGER CREEK PIKE			
				13.96	STRUC #10128			
U				13.97	IN CORP LMTS FREDERICK			
				14.30		5	60I	

* A,B = UNIMPROVED; C = GRADED & DRAINED; D,E = SOIL,GRAVEL,STONE; F,G = LOW TYPE BITUMINOUS;
H,I = HIGH TYPE BITUMINOUS; J = CONCRETE; K = BRICK; L = BLOCK

STATE HIGHWAY LOCATION REFERENCE

ROUTE NUMBER.....IS 70 CONTINUED
INVENTORY DIRECTION....EAST
NAME: EISENHOWER MEMORIAL HWY

COUNTY-FREDERICK
SHA DISTRICT.....7
DATE.....12/31/96

SYSTEM ....STATE....		FUNCTIONAL CLASS	HWY TYPE	ACCESS CONTRL	MILEPOINT	..... MILEPOINT DESCRIPTION	MARKED LANES	SURFACE WIDTH/TYPE*	AADT
PRIMARY	U	URB-INTERSTATE	DIVIDED	FULL	14.46	RP007005 RAMP 5 FR US 40 TO IS 70	5	60I	57,225
					14.46	STRUC #10138			
					14.48		6	72I	
					14.63		4	48I	
					14.65	US0040 BALTO NATIONAL PIKE			51,625
NAME: BALTO NATIONAL PIKE					14.65				
					14.65	IS0270 EISENHOWER MEMORIAL HWY			
					14.65	STRUC #10103 & #10137			
					14.65	EXIT #53			
					14.71	INTERSTATE MILE MARKER 53.0			
					14.74	RP007001 RAMP 1 FR IS 270 TO IS 70			
					14.74	STRUC #10122			
	R				14.96	OUT CORP LMTS FREDERICK			
					14.97	CO0324 NEW DESIGN RD			
					14.97	STRUC #10104			
					15.48	MD0355 URBANA PIKE			49,325
					15.48	STRUC #10105			
					15.48	EXIT #54			
	U				16.05	IN CORP LMTS FREDERICK			
					16.36	MU1405 E SOUTH ST			45,925
					16.36	STRUC #10106			
					16.36	EXIT #55			
	R				16.47	OUT CORP LMTS FREDERICK			
					16.89	MD0144FA E PATRICK ST/OLD NATIONAL PIKE			
					16.89	STRUC #10107			
					16.89	EXIT #56			
					16.98	INTERSTATE MILE MARKER 56.0			
					17.04		6	72I	
					17.29				45,357
					17.75	SPEED LIMIT 65 MPH			
					17.85	STRUC #10183 MONOCACY RIVER			
		RUR-INTERSTATE			17.92				
					17.94	INTERSTATE MILE MARKER 57.0			
					18.07	CO0414 LINGANORE RD			
					18.07	STRUC #10184			
					18.30	STRUC #10185P LONG BRANCH			
					18.85	CO1475 SPRING RIDGE PKWY			
					18.85	STRUC #10186			
					18.88	INTERSTATE MILE MARKER 58.0			
					19.55	CO0852 QUINN RD			
					19.55	STRUC #10187			
					20.02	INTERSTATE MILE MARKER 59.0			

* A,B = UNIMPROVED; C = GRADED & DRAINED; D,E = SOIL,GRAVEL,STONE; F,G = LOW TYPE BITUMINOUS;
H,I = HIGH TYPE BITUMINOUS; J = CONCRETE; K = BRICK; L = BLOCK

STATE HIGHWAY LOCATION REFERENCE

ROUTE NUMBER.....IS 70 CONTINUED
INVENTORY DIRECTION....EAST
NAME: BALTO NATIONAL PIKE

COUNTY-FREDERICK
SHA DISTRICT.....7
DATE.....12/31/96

SYSTEM ....STATE....	FUNCTIONAL CLASS	HWY TYPE	ACCESS CONTRL	MILEPOINT	..... MILEPOINT DESCRIPTION		MARKED LANES	SURFACE WIDTH/TYPE*	AADT
PRIMARY R	RUR-INTERSTATE	DIVIDED	FULL	2D.20		EXIT #59	6	72I	45,357
				2D.25	CO1317	OLD NATIONAL PIKE			
				20.25		STRUC #10188			
				20.56					39,125
				21.15		INTERSTATE MILE MARKER 60.0			
				21.86	CO0365	MUSSETTER RD			
				21.86		STRUC #10157			
				22.15		INTERSTATE MILE MARKER 61.0			
				23.15		INTERSTATE MILE MARKER 62.0			
				23.89		STRUC #10175C DAVIS CREEK			
				23.96	MD0075	GREEN VALLEY RD			37,125
				23.96		STRUC #10156			
				23.96		EXIT #62			
				24.80		STRUC #10021 BUSH CREEK			
				25.15		INTERSTATE MILE MARKER 64.0			
				26.17		INTERSTATE MILE MARKER 65.0			
				26.23	CO0397	BARTHOLOWS RD			
				26.23		STRUC #10160			
				27.16		INTERSTATE MILE MARKER 66.0			
				27.64	CO0401	BILL MOXLEY RD			
				27.64		STRUC #10161			
				27.73		STRUC #10039			
				28.17		INTERSTATE MILE MARKER 67.0			
				29.19		INTERSTATE MILE MARKER 68.0			
				29.37		CARROLL CO/L			

****

ROUTE NUMBER.....MD 75
INVENTORY DIRECTION....NORTH
NAME: GREEN VALLEY RD

SECONDARY R	URB-MINOR ARTERIAL	UNDIVED	NONE	0.00	MD0355	URBANA PIKE	2	20I	7,050
				0.03		SPEED LIMIT 40 MPH			
				0.50	CO0385	LEWISDALE RD			
				1.62		STRUC #10047 BENNETTS CREEK			
				1.71		STRUC #10046 STILLHOUSE BRANCH			
		DIVIDED		2.75			2	24I	
		UNDIVED		2.91			2	20I	
		DIVIDED		2.99			2	24I	
		UNDIVED		3.22			2	20I	
				4.40		STRUC #10045 FAHRNEY BRANCH			

* A,B = UNIMPROVED; C = GRADED & DRAINED; D,E = SOIL,GRAVEL,STONE; F,G = LOW TYPE BITUMINOUS;
H,I = HIGH TYPE BITUMINOUS; J = CONCRETE; K = BRICK; L = BLOCK

STATE HIGHWAY LOCATION REFERENCE

ROUTE NUMBER.....MO 75 CONTINUED
INVENTORY OIRECTION....NORTH
NAME: GREEN VALLEY RD

COUNTY-FREOERICK
SHA DISTRICT.....7
DATE.....12/31/96

SYSTEM ....STATE....	FUNCTIONAL CLASS	HWY TYPE	ACCESS CONTRL	MILEPOINT	..... MILEPOINT DESCRIPTION		MARKED LANES	SURFACE WIDTH/TYPE*	AADT
SECONDARY R	URB-MINOR ARTERIAL	UNDIVED	NONE	4.83	MD0080	FINGERBOARD RD (AHEAD)	2	20I	7,050
				4.96	MD0080	FINGERBOARD RD (BACK)	2	22I	4,750
				5.10		SPEED LIMIT 50 MPH			
				6.29		SPEEO LIMIT 30 MPH			
	RUR-MAJOR COLLECTOR			6.64					
				6.69		STRUC #10044 BUSH CREEK	2	20I	
				6.87		R/R #CSX 140 433 R			
				7.02		SPEEO LIMIT 40 MPH			
				7.34			2	24I	
NAME: BALOWIN RO				7.34					
				7.34	M00075FB	NO NAME			
		OIVIOED		7.78	MD0877B	EAST BALDWIN RD	3	44I	
NAME: GREEN VALLEY RD				7.78					
				7.82			4	48I	
				7.90		SPEED LIMIT 55 MPH			
				8.12	IS0070	BALTO NATIONAL PIKE			6,550
				8.12		STRUC #10156			
				8.12		EXIT #62			
				8.36	MD0144FB	OLD NATIONAL PIKE			
				8.36	CO1317	OLD NATIONAL PIKE			
		UNDIVED		8.53			2	24I	
				8.80	MD0874D	OLD NEW MARKET RD			
				9.08	MD0874B	NO NAME			
				9.71	MD0874C	OLO NEW LONOON RD			
				1D.83		STRUC #10152 BENS BRANCH			
				10.90					4,050
				11.02	M00874C	OLD NEW LONOON RD			
				11.37	M00874	ORUMMINE RO			
				11.87	MD0874	DRUMMINE RD			
				11.97	CO1459	OLO ANNAPOLIS RD			
				12.07	MD0075FC	NO NAME			
				12.80		STRUC #10042 LINGANORE CREEK			
				14.24		SPEED LIMIT 40 MPH			
				14.75			2	20I	
NAME: WALNUT ST				15.08					
				15.31		SPEED LIMIT 30 MPH			
				15.59	MD0026	LIBERTY RD			2,575
NAME: CHURCH ST				15.59					
				15.84		SPEED LIMIT 50 MPH			
				16.00			2	22I	
NAME: GREEN VALLEY RD				17.75					
				17.77		SPEED LIMIT 40 MPH			

* A,B = UNIMPROVED; C = GRADED & DRAINED; D,E = SOIL,GRAVEL,STONE; F,G = LOW TYPE BITUMINOUS;
H,I = HIGH TYPE BITUMINOUS; J = CONCRETE; K = BRICK; L = BLOCK

STATE HIGHWAY LOCATION REFERENCE

ROUTE NUMBER.....MD 75 CONTINUED
INVENTORY DIRECTION....NORTH
NAME: GREEN VALLEY RD

COUNTY-FREDERICK
SHA DISTRICT.....7
DATE.....12/31/96

SYSTEM ....STATE....	FUNCTIONAL CLASS	HWY TYPE	ACCESS CONTRL	MILEPOINT	..... MILEPOINT DESCRIPTION		MARKED LANES	SURFACE WIDTH/TYPE*	AADT
SECONDARY R	RUR-MAJOR COLLECTOR	UNDIVED	NONE	18.51		SPEED LIMIT 30 MPH	2	22I	2,575
				19.29	CO0510	KEYMAR RD			
				19.68		SPEED LIMIT 50 MPH			
				20.66		STRUC #X10053 BEAVER DAM CREEK			
				20.96					1,575
				22.59	CO0468	CLEMSONVILLE RD			
				23.10		STRUC #6012 SAMS CREEK			
				23.10		CARROLL CO/L			

****

ROUTE NUMBER.....MD 75FB
INVENTORY DIRECTION....NORTH
NAME: NO NAME

SECONDARY R	RUR-LOCAL	UNDIVED	NONE	0.00	MD0075	GREEN VALLEY RD/BALDWIN RD	2	22H	
				0.12		CUL DE SAC			

****

ROUTE NUMBER.....MD 75FC
INVENTORY DIRECTION....EAST
NAME: NO NAME

SECONDARY R	RUR-LOCAL	UNDIVED	NONE	0.00	MD0075	GREEN VALLEY RD	2	10H	
				0.02		ROAD END			

****

ROUTE NUMBER.....MD 76
INVENTORY DIRECTION....NORTH
NAME: MOTTERS STATION RD

SECONDARY R	RUR-LOCAL	UNDIVED	NONE	0.00	MD0077	ROCKY RIDGE RD	2	20I	875
				0.00	CO0543	LONG MILLS RD (BACK)			
				0.09		SPEED LIMIT 30 MPH			
				0.18		R/R #MMIO 831 753 A			
				0.18		STRUC #10048			
				1.99		SPEED LIMIT 50 MPH			
				3.31			2	18I	
				3.35			2	20I	
				4.26	CO0064	OLD FREDERICK RD			

* A,B = UNIMPROVED; C = GRADED & DRAINED; D,E = SOIL,GRAVEL,STONE; F,G = LOW TYPE BITUMINOUS;
H,I = HIGH TYPE BITUMINOUS; J = CONCRETE; K = BRICK; L = BLOCK

STATE HIGHWAY LOCATION REFERENCE

ROUTE NUMBER.....MD 76 CONTINUED
INVENTORY OIRECTION....NORTH
NAME: MOTTERS STATION RD

COUNTY-FREOERICK
SHA OISTRICT.....7
DATE.....12/31/96

SYSTEM ....STATE....	FUNCTIONAL CLASS	HWY TYPE	ACCESS CONTRL	MILEPOINT	..... MILEPOINT DESCRIPTION		MARKED LANES	SURFACE WIOTH/TYPE*	AADT
SECONDARY R	RUR-LOCAL	UNOIVEO	NONE	5.59			2	24I	875
				5.69	US0015	CATOCTIN MOUNTAIN HWY			

****

ROUTE NUMBER.....MD 77
INVENTORY DIRECTION....EAST
NAME: ROCKY RIDGE RD

SECONDARY R	RUR-MAJOR COLLECTOR	UNDIVED	NONE	0.00		WASHINGTON CO/L	2	20I	3,125
				0.06			2	24I	
				0.57					2,025
				0.65		SPEED LIMIT 50 MPH			
				1.63	CO0012	FOXVILLE DEERFIELD RD	2	22I	
				1.63	CO0016	STOTTLEMYER RD			
				2.72		STRUC #10049 HUNTING CREEK			
				2.81		SPEED LIMIT 35 MPH			
				4.24			2	20I	
				5.28		STRUC #10050 HUNTING CREEK			
				6.43					3,175
				6.46		SPEED LIMIT 30 MPH			
U				6.68					
NAME: W MAIN ST				6.68					
				6.68		IN CORP LMTS THURMONT			
				6.79		STRUC #10052 HUNTING CREEK	2	24I	
				7.01		SPEED LIMIT 25 MPH			
				7.08	US0015	CATOCTIN MOUNTAIN HWY			6,875
				7.08		STRUC #10109 & #10179			
		DIVIDED		7.17			2	57I	
		UNDIVED		7.23			2	36I	
NAME: E MAIN ST				7.45	MD0550	CHURCH ST			
				7.45	MU0400	WATER ST			
				7.68			2	30I	
				7.92			2	33I	
				8.08		SPEED LIMIT 30 MPH	2	44I	
				8.44	MD0550	JIMTOWN RO	2	20I	2,375
NAME: ROCKY RIDGE RO				8.44					
				8.53		SPEEO LIMIT 40 MPH			
R				8.67		OUT CORP LMTS THURMONT			
				9.08		SPEED LIMIT 30 MPH			
				9.27			2	24I	
				9.53		R/R #MMID 831 763 F	2	20I	

* A,B = UNIMPROVED; C = GRADED & DRAINED; D,E = SOIL,GRAVEL,STONE; F,G = LOW TYPE BITUMINOUS;
H,I = HIGH TYPE BITUMINOUS; J = CONCRETE; K = BRICK; L = BLOCK

STATE HIGHWAY LOCATION REFERENCE

ROUTE NUMBER.....MD 77 CONTINUED
INVENTORY DIRECTION....EAST
NAME: ROCKY RIDGE RD

COUNTY-FREDERICK
SHA DISTRICT.....7
DATE.....12/31/96

SYSTEM ....STATE....	FUNCTIONAL CLASS	HWY TYPE	ACCESS CONTRL	MILEPOINT	..... MILEPOINT DESCRIPTION		MARKED LANES	SURFACE WIDTH/TYPE*	AADT
SECONDARY R	RUR-MAJOR COLLECTOR	UNDIVED	NONE	9.67	SPEED LIMIT 50 MPH		2	20I	2,375
				10.57	STRUC #10053 OWENS CREEK				
				10.90	OLD FREDERICK RD	CO0064			1,275
				12.34	R/R #MMID 831 755 N				
				12.34	STRUC #10054 BEAVER BRANCH				
				12.71	SPEED LIMIT 30 MPH				
				12.97	LONGS MILL RD	CO0543	2	22I	725
				12.97	MOTTERS STATION RD	MD0076			
				14.49	STRUC #10055 MONOCACY RIVER				
				15.27	SPEED LIMIT 40 MPH				
				15.60	SPEED LIMIT 30 MPH				
				15.79	STRUC #10056 DOUBLE PIPE CREEK				
				15.79	CARROLL CO/L				

****

ROUTE NUMBER.....MD 79
INVENTORY DIRECTION....NORTH
NAME: PETERSVILLE RO

SECONOARY U	RUR-MINOR COLLECTOR	UNDIVED	NONE	0.00	BURKITTSVILLE RD/PETERSVILLE RD	MD0017	2	24I	2,925
				0.00	SOUDER RD	MD0464			
				0.01	SPEED LIMIT 30 MPH				
				0.15			2	20I	
				0.24	ROSEMONT DR	MD0871G			
				0.83	SPEED LIMIT 40 MPH				
R				0.85	STRUC #10058 LITTLE CATOCTIN CREEK				
				0.85	OUT CORP LMTS ROSEMONT				
				1.81	JEFFERSON PIKE	MD0180			

****

ROUTE NUMBER.....MD 80
INVENTORY DIRECTION....EAST
NAME: FINGERBOARD RD

SECONDARY R	RUR-MAJOR COLLECTOR	UNDIVED	NONE	0.00	BUCKEYSTOWN PIKE	MD0085	2	24I	1,225
				0.08	SPEED LIMIT 50 MPH				
				1.32	MICHAELS MILL RD	MD0880			
				1.40	STRUC #10059 MONOCACY RIVER				
				1.49	SPEED LIMIT 40 MPH				
				1.63			2	20I	

* A,B = UNIMPROVED; C = GRADED & DRAINED; D,E = SOIL,GRAVEL,STONE; F,G = LOW TYPE BITUMINOUS;
H,I = HIGH TYPE BITUMINOUS; J = CONCRETE; K = BRICK; L = BLOCK

STATE HIGHWAY LOCATION REFERENCE

ROUTE NUMBER.....MD 80 CONTINUED
INVENTORY DIRECTION....EAST
NAME: FINGERBOARD RD

COUNTY-FREOERICK
SHA OISTRICT.....7
OATE.....12/31/96

SYSTEM ....STATE....	FUNCTIONAL CLASS	HWY TYPE	ACCESS CONTRL	MILEPOINT	..... MILEPOINT DESCRIPTION		MARKEO LANES	SURFACE WIDTH/TYPE*	AADT
SECONDARY R	RUR-MAJOR COLLECTOR	UNOIVED	NONE	3.37	CO0332	PARK MILLS RO	2	20I	4,350
				3.88			2	21I	
				4.45			2	24I	
				4.65	CO0349	THURSTON RD			
				4.75			2	20I	
				4.98	IS0270	EISENHOWER MEMORIAL HWY	2	24I	9,050
				4.98		STRUC #10078			
				4.98		EXIT #26			
				5.14			2	22I	
				5.18			2	20I	
				5.31	MD0355	URBANA PIKE (AHEAD)			
				5.51	MD0355	URBANA PIKE (BACK)	2	22I	7,550
				5.58		SPEED LIMIT 40 MPH			
				6.22		SPEED LIMIT 50 MPH			
				7.32	CO0368	IJAMSVILLE RD			5,450
				10.08			3	30I	
	URB-MINOR ARTERIAL			10.15	MD0075	GREEN VALLEY RD			
				10.28	MD0075	GREEN VALLEY RO	2	22I	7,950
				10.30		SPEED LIMIT 40 MPH			
				12.37					8,050
				12.38		SPEED LIMIT 30 MPH			
				13.23	CO0402	PENN'S SHOP RD			
				13.36		MONTGOMERY CO/L			

****

ROUTE NUMBER.....MD 85
INVENTORY OIRECTION....NORTH
NAME: BUCKEYSTOWN PIKE

SECONDARY R	RUR-MAJOR COLLECTOR	UNDIVED	NONE	0.00	MD0028	TUSCARORA RO/OICKERSON RO	2	22I	4,625
				0.10			2	20I	
				0.15		SPEED LIMIT 50 MPH			
				1.50					3,625
				3.95	CO0295	ADAMSTOWN RD			
				4.57	MD0080	FINGERBOARD RD			5,425
				4.65		SPEED LIMIT 40 MPH			
				4.92		SPEED LIMIT 30 MPH			
				5.11			2	22I	
				5.37	MD0880	MICHAELS MILL RD			
				5.40		STRUC #10013 ROCKY FOUNTAIN RUN	2	20I	
				5.77		SPEED LIMIT 40 MPH			

* A,B = UNIMPROVED; C = GRADEO & DRAINED; D,E = SOIL,GRAVEL,STONE; F,G = LOW TYPE BITUMINOUS;
H,I = HIGH TYPE BITUMINOUS; J = CONCRETE; K = BRICK; L = BLOCK

STATE HIGHWAY LOCATION REFERENCE

ROUTE NUMBER.....MD 85 CONTINUED
INVENTORY DIRECTION....NORTH
NAME: BUCKEYSTOWN PIKE

COUNTY-FREDERICK
SHA DISTRICT.....7
DATE.....12/31/96

SYSTEM ....STATE....	FUNCTIONAL CLASS	HWY TYPE	ACCESS CONTRL	MILEPOINT	..... MILEPOINT DESCRIPTION		MARKED LANES	SURFACE WIDTH/TYPE*	AADT
SECONDARY R	RUR-MAJOR COLLECTOR	UNDIVED	NONE	6.55	CO0298	LIME KILN RD	2	20I	28,725
	URB-MINOR ARTERIAL			6.88		R/R #CSX 140 450 G			
				6.97		SPEED LIMIT 45 MPH			
				7.10			2	24I	
				7.76		STRUC #10012 BALLENGER CREEK			
				7.78		SPEED LIMIT 40 MPH			
		DIVIDED		7.85					
		UNDIVED		8.47		ENT TO SHA DISTRICT #7 OFFICE	3	48I	
				8.63	CO1179	CRESTWOOD BLVD	4	48I	
				8.93			3	48I	
				9.06	IS0270	EISENHOWER MEMORIAL HWY			20,425
				9.06		STRUC #10073			
				9.06		EXIT #31			
		DIVIDED		9.22			4	48I	
		CTL		9.42					
		UNDIVED		9.64					
		DIVIDED		10.18			3	50I	
				10.22	MD0355	URBANA PIKE			

****

ROUTE NUMBER.....MD 140
INVENTORY DIRECTION....NORTH
NAME: TANEYTOWN PIKE

PRIMARY R	RUR-OTHER PRIN ART	UNDIVED	NONE	0.00		CARROLL CO/L	2	20I	4,850
				0.00		STRUC #10065 MONOCACY RIVER			
				0.17					3,825
				0.26		SPEED LIMIT 50 MPH			
				0.63			2	22I	
				0.73		STRUC #10064 CATTAIL BRANCH			
				2.32					4,075
				3.64		STRUC #10063 MIDDLE CREEK			
				4.30			2	24I	
				4.36	MD0904G	NO NAME			
U				4.42	MD0904H	EMMIT GARDENS DR			6,375
NAME: E MAIN ST				4.42					
				4.42	CO0043	HARNEY RD			
				4.42		IN CORP LMTS EMMITSBURG			
				4.42		SPEED LIMIT 40 MPH			
SECONDARY	RUR-MINOR ARTERIAL			4.61	US0015	CATOCTIN MOUNTAIN HWY			
				4.61		STRUC #10153			

* A,B = UNIMPROVED; C = GRADED & DRAINED; D,E = SOIL,GRAVEL,STONE; F,G = LOW TYPE BITUMINOUS;
H,I = HIGH TYPE BITUMINOUS; J = CONCRETE; K = BRICK; L = BLOCK

STATE HIGHWAY LOCATION REFERENCE

ROUTE NUMBER.....MD 140 CONTINUED
INVENTORY DIRECTION....NORTH
NAME: E MAIN ST

COUNTY-FREDERICK
SHA DISTRICT.....7
DATE.....12/31/96

SYSTEM ....STATE....	FUNCTIONAL CLASS	HWY TYPE	ACCESS CONTRL	MILEPOINT	..... MILEPOINT DESCRIPTION		MARKED LANES	SURFACE WIDTH/TYPE*	AADT
SECONDARY U	RUR-MINOR ARTERIAL	UNDIVED	NONE	4.77	MD0904F	EMMIT GARDENS DR	2	24I	6,375
				4.80		SPEED LIMIT 25 MPH			
				4.88		STRUC #10062 FLAT RUN	2	20I	
				5.04			2	24I	
				5.31	US0015BU	N&S SETON AVE			6,775
NAME: W MAIN ST				5.31					
				5.61	MU0060	FRAILEY RD			
				5.63			2	22I	
R				5.80		OUT CORP LMTS EMMITSBURG			
NAME: WAYNESBORO RD				5.80					
				5.80		SPEED LIMIT 40 MPH			
				6.18	CO0039	TRACT RD			
				6.22		SPEED LIMIT 50 MPH			
				6.94			2	24I	
				6.99		PENNSYLVANIA ST/L			

****

ROUTE NUMBER.....MD 144FA
INVENTORY DIRECTION....WEST
NAME: OLD NATIONAL PIKE

SECONDARY R	RUR-MAJOR COLLECTOR	DIVIDED	PART	0.00	CO0368	IJAMSVILLE RD	3	40I	12,625
				0.12	CO1317	OLD NATIONAL PIKE			
				0.20	RP0D7007	RAMP 7 FR IS 70 TO MD 144 FA	4	48I	
				0.20		EXIT #59			
				1.55			3	48I	
				1.70			2	24I	
				2.13		SPEED LIMIT 55 MPH			
		UNDIVED		2.18					
				2.30		STRUC #10038 MONOCACY RIVER			
	URB-MINOR ARTERIAL			2.35					
		DIVIDED		2.51					
	URB-OTHER PRIN ART		NONE	2.96					
				3.02		SPEED LIMIT 40 MPH			
		UNDIVED		3.10					
				3.31			2	22I	
				3.34	IS0070	BALTO NATIONAL PIKE			
NAME: E PATRICK ST				3.34					
				3.34		STRUC #10107			
				3.34		EXIT #56			
				3.44		SPEED LIMIT 30 MPH			

* A,B = UNIMPROVED; C = GRADED & DRAINED; D,E = SOIL,GRAVEL,STONE; F,G = LOW TYPE BITUMINOUS;
H,I = HIGH TYPE BITUMINOUS; J = CONCRETE; K = BRICK; L = BLOCK

STATE HIGHWAY LOCATION REFERENCE

ROUTE NUMBER.....MD 144FA CONTINUED
INVENTORY DIRECTION....WEST
NAME: E PATRICK ST

COUNTY-FREDERICK
SHA DISTRICT.....7
DATE.....12/31/96

SYSTEM ....STATE....	FUNCTIONAL CLASS	HWY TYPE	ACCESS CONTRL	MILEPOINT	MILEPOINT DESCRIPTION		MARKED LANES	SURFACE WIDTH/TYPE*	AADT
SECONDARY R	URB-OTHER PRIN ART	UNDIVED	NONE	3.47	MU0065	BAILES LA	3	36I	12,625
				3.55			4	48I	
U				3.66		IN CORP LMTS FREDERICK			
				3.73			3	36I	
				3.79			2	48I	
				3.90			2	30I	
				3.98	MU10D0	MONROE AVE	2	40I	
				4.05	MU0660	FRANKLIN ST			9,850
				4.48		STRUC #10037 CARROLL CREEK	2	36I	
				4.71	MU0570	EAST ST			
				4.71		R/R #MDOT 517 862 R			
				4.71		R/R #MDOT 517 861 J			
				4.84	MU0260	CARROLL ST			
				5.01	MD0355	N MARKET ST			17,075
NAME: W PATRICK ST				5.01					
				5.08	MU0470	N&S COURT ST			
				5.20			2	26I	
				5.23		STRUC #10036 CARROLL CREEK			
				5.25	MU0120	N&S BENTZ ST	2	36I	
				5.42	MU052D	DEGRANGE ST			
				5.42	MU0390	COLLEGE AVE			
				5.57	MU0760	N&S JEFFERSON ST			
				5.82	MU1400	W SOUTH ST	4	48I	
		DIVIDED		6.20					
				6.35	US0040	W PATRICK ST/FREDERICK FREEWAY			
				6.35	US0015	FREDERICK FREEWAY			
				6.35		STRUC #10101			
				6.35		EXIT #6			

****

ROUTE NUMBER.....MD 144FB
INVENTORY DIRECTION....EAST
NAME: MAIN ST

SECONDARY U	RUR-MINOR COLLECTOR	UNDIVED	NONE	0.00	CO1317	OLD NATIONAL PIKE (BACK)	2	22I	6,975
				0.00		IN CORP LMTS NEW MARKET			
				0.14		SPEED LIMIT 30 MPH			
				0.75	MD0874D	PROSPECT ST			
				0.91		SPEED LIMIT 40 MPH			
R				1.11		OUT CORP LMTS NEW MARKET			
NAME: OLD NATIONAL PIKE				1.11					

* A,B = UNIMPROVED; C = GRADED & DRAINED; D,E = SOIL,GRAVEL,STONE; F,G = LOW TYPE BITUMINOUS;
H,I = HIGH TYPE BITUMINOUS; J = CONCRETE; K = BRICK; L = BLOCK

STATE HIGHWAY LOCATION REFERENCE

ROUTE NUMBER.....MD 144FB CONTINUED
INVENTORY DIRECTION....EAST
NAME: OLD NATIONAL PIKE

COUNTY-FREDERICK
SHA DISTRICT.....7
DATE.....12/31/96

SYSTEM ....STATE....	FUNCTIONAL CLASS	HWY TYPE	ACCESS CONTRL	MILEPOINT	MILEPOINT DESCRIPTION		MARKED LANES	SURFACE WIDTH/TYPE*	AADT
SECONDARY R	RUR-MINOR COLLECTOR	DIVIDED	NONE	1.31			2	30I	6,975
				1.41	MD0075	GREEN VALLEY RD			
				1.41	CO1317	OLD NATIONAL PIKE (AHEAD)			

****

ROUTE NUMBER.....MD 180
INVENTORY DIRECTION....EAST
NAME: JEFFERSON PIKE

SECONDARY R	RUR-MAJOR COLLECTOR	DIVIDED	NONE	0.00	US0340	JEFFERSON PIKE/JEFFERSON NAT PIKE	2	34I	825
				0.12	US0340	JEFFERSON NATIONAL PIKE			
				0.12		STRUC #10051			
		UNDIVED		0.16			2	22I	
	RUR-LOCAL			0.42	MD0478	KNOXVILLE RD			
				0.69		SPEED LIMIT 40 MPH			
				0.81			3	33I	
				0.92			2	22I	
				1.10		SPEED LIMIT 50 MPH			
				2.02	MD0871F	NO NAME			
				2.11	MD0017	BURKITTSVILLE RD			625
				2.50		STRUC #10081 LITTLE CATOCTIN CREEK			
				3.26		SPEED LIMIT 40 MPH			
	RUR-MINOR COLLECTOR			3.81	MD0079	PETERSVILLE RD			2,825
				3.88		SPEED LIMIT 50 MPH			
				5.27			2	24I	
				5.29		SPEED LIMIT 40 MPH			
				5.47	US0340	JEFFERSON NATIONAL PIKE			
				5.47		STRUC #10118			
				5.47		EXIT #4			
				5.60	MD0872	NO NAME			
				5.73			2	22I	
				5.90			3	33I	
				6.00			2	22I	
				6.15		STRUC #10082 CATOCTIN CREEK			
				6.97			2	24I	
				7.05			2	22I	
				7.67	MD0383	BROAD RUN JEFFERSON RD			4,125
				7.92		SPEED LIMIT 30 MPH			
				8.15	CO02D9	OLD MIDDLETOWN RD			
	RUR-MAJOR COLLECTOR			8.22					
	RUR-MINOR COLLECTOR			8.46	COD281	LANDER RD			

* A,B = UNIMPROVED; C = GRADED & DRAINED; D,E = SOIL,GRAVEL,STONE; F,G = LOW TYPE BITUMINOUS;
H,I = HIGH TYPE BITUMINOUS; J = CONCRETE; K = BRICK; L = BLOCK

STATE HIGHWAY LOCATION REFERENCE

ROUTE NUMBER.....MD 180 CONTINUED
INVENTORY DIRECTION....EAST
NAME: JEFFERSON PIKE

COUNTY-FREDERICK
SHA DISTRICT.....7
DATE.....12/31/96

SYSTEM ....STATE....	FUNCTIONAL CLASS	HWY TYPE	ACCESS CONTRL	MILEPOINT	..... MILEPOINT DESCRIPTION		MARKED LANES	SURFACE WIDTH/TYPE*	AADT
SECONDARY R	RUR-MINOR COLLECTOR	UNDIVED	NONE	8.79		SPEED LIMIT 40 MPH	2	22I	4,125
				9.09		SPEED LIMIT 50 MPH			
				11.72		SPEED LIMIT 45 MPH			
				11.75	CO0229	MT ZION RD	2	24I	3,975
				12.26		STRUC #10083 BALLENGER CREEK			
	URB-COLLECTOR			14.00	IS0070	EISENHOWER MEMORIAL HWY			
				14.00		STRUC #10144			
				14.31	CO0227	BUTTERFLY LA	3	36I	
				14.36	MD0180B	HIMES AVE			
				14.46			2	24I	
				14.49	US0015	JEFFERSON NATIONAL PIKE			18,575
				14.49		STRUC #10149			
				14.63	MU1398	SOLAREX CT			
				14.63	MD0351	BALLENGER CREEK PIKE (AHEAD)			

****

ROUTE NUMBER.....MD 180B
INVENTORY DIRECTION....SOUTH
NAME: HIMES AVE

SECONDARY R	URB-LOCAL	UNDIVED	NONE	0.80	MU0729	HIMES AVE (BACK)	4	44I	
				0.96			3	36I	
				0.98	MD0180	JEFFERSON PIKE			

****

ROUTE NUMBER.....MD 194
INVENTORY DIRECTION....NORTH
NAME: WOODSBORO PIKE

SECONDARY R	URB-OTHER PRIN ART	DIVIDED	NONE	0.00	MD0026	LIBERTY RD	3	36I	17,975
				0.11		SPEED LIMIT 50 MPH			
		UNDIVED		0.16			2	24I	
		DIVIDED		1.22					
			PART	1.54	MU0032	FREDERICK ST			
	U			1.63		IN CORP LMTS WALKERSVILLE			
		UNDIVED		1.67					
		DIVIDED		1.92					
			NONE	2.56	MU0032	FREDERICK ST			
				2.72			3	36I	
		UNDIVED		2.92			3	34I	

* A,B = UNIMPROVED; C = GRADED & DRAINED; D,E = SOIL,GRAVEL,STONE; F,G = LOW TYPE BITUMINOUS;
H,I = HIGH TYPE BITUMINOUS; J = CONCRETE; K = BRICK; L = BLOCK

STATE HIGHWAY LOCATION REFERENCE

ROUTE NUMBER.....MD 194 CONTINUED
INVENTORY DIRECTION....NORTH
NAME: WOODSBORO PIKE

COUNTY-FREDERICK
SHA DISTRICT.....7
DATE.....12/31/96

SYSTEM ....STATE....	FUNCTIONAL CLASS	HWY TYPE	ACCESS CONTRL	MILEPOINT		MILEPOINT DESCRIPTION	MARKED LANES	SURFACE WIDTH/TYPE*	AADT
SECONDARY R	URB-OTHER PRIN ART	UNDIVED	NONE	3.02		OUT CORP LMTS WALKERSVILLE	2	241	17,975
	RUR-MINOR ARTERIAL			3.42	CO0461	DEVILBISS BRIDGE RD			
				3.42	CO0430	DAYSVILLE RD			
				3.44		SPEED LIMIT 55 MPH			
		DIVIDED		5.46					
				5.65	MD0194A	MAIN ST			
		UNDIVED		5.77					
U				6.24		IN CORP LMTS WOODSBORO			
R				6.44		OUT CORP LMTS WOODSBORO			
				6.46	MD0550	WOODSBORO RD			
				6.46	MU0042	LIBERTY RD			
U				6.50		IN CORP LMTS WOODSBORO			
R				6.77		OUT CORP LMTS WOODSBORO			
				7.01	MD0550	WOODSBORO CREAGERSTOWN RD			6,875
				8.77		SPEED LIMIT 35 MPH			
				9.29	CO0519	LEGORE RD			
				9.60		SPEED LIMIT 55 MPH			
				10.53		SPEED LIMIT 40 MPH			
				11.09	CO0511	GOOD INTENT RD			
				11.11		SPEED LIMIT 55 MPH			
				11.83					3,175
				12.41		STRUC #10072 LITTLE PIPE CREEK			
				12.41		CARROLL CO/L			

****

ROUTE NUMBER.....MD 194A
INVENTORY DIRECTION....NORTH
NAME: MAIN ST

SECONDARY R	RUR-MAJOR COLLECTOR	UNDIVED	NONE	0.00	MD0194	WOODSBORO PIKE	2	241	9,375
				0.05	MD0194B	NO NAME			
				0.10		SPEED LIMIT 30 MPH			
				0.40		IN CORP LMTS WOODSBORO			
				0.40	MU0037	MAIN ST (AHEAD)			
				1.15	MU0037	MAIN ST (BACK)			10,375
				1.15		OUT CORP LMTS WOODSBORO			
				1.28	MD0550	WOODSBORO CREAGERSTOWN RD			

* A,B = UNIMPROVED; C = GRADED & DRAINED; D,E = SOIL,GRAVEL,STONE; F,G = LOW TYPE BITUMINOUS;
H,I = HIGH TYPE BITUMINOUS; J = CONCRETE; K = BRICK; L = BLOCK

STATE HIGHWAY LOCATION REFERENCE

ROUTE NUMBER.....MD 194B
INVENTORY DIRECTION....SOUTH
NAME: NO NAME

COUNTY-FREDERICK
SHA DISTRICT.....7
DATE.....12/31/96

SYSTEM ....STATE....	FUNCTIONAL CLASS	HWY TYPE	ACCESS CONTRL	MILEPOINT	..... MILEPOINT DESCRIPTION		MARKED LANES	SURFACE WIDTH/TYPE*	AADT
SECONDARY R	RUR-LOCAL	UNDIVED	NONE	0.DD	MDD194A	MAIN ST	1	12I	
				0.03			2	24I	
				0.09		ROAD END			

****

ROUTE NUMBER.....IS 270
INVENTORY DIRECTION....NORTH
NAME: EISENHOWER MEMORIAL HWY

PRIMARY R	RUR-INTERSTATE	DIVIDED	FULL	0.00		MONTGOMERY CO/L	4	48I	65,775
				0.28		INTERSTATE MILE MARKER 23.0			
				0.30		SPEED LIMIT 65 MPH			
				1.18	CO0353	DR PERRY RD			
				1.18		STRUC #10080			
				1.30		INTERSTATE MILE MARKER 24.0			
				2.26		STRUC #10079 BENNETT CREEK			
				2.30		INTERSTATE MILE MARKER 25.0			
				3.30		INTERSTATE MILE MARKER 26.0			
				3.52	MD0080	FINGERBOARD RD			68,675
				3.52		STRUC #10078			
				3.52		EXIT #26			
				4.31		INTERSTATE MILE MARKER 27.0			
				4.96	CO0332	PARK MILLS RD			
				4.96		STRUC #10077			
				5.32		INTERSTATE MILE MARKER 28.0			
				6.32		INTERSTATE MILE MARKER 29.0			
				6.48	CO0359	BAKER VALLEY RD			
				6.48		STRUC #10076			
				7.33		STRUC #10075 MONOCACY RIVER			
				7.33		INTERSTATE MILE MARKER 30.0			
	URB-INTERSTATE			7.39					
				7.65		R/R #CSX 140 446 S			
				7.65		STRUC #10074			
				8.14		SPEED LIMIT 55 MPH			
				8.34		INTERSTATE MILE MARKER 31.0			
				8.65	MD0085	BUCKEYSTOWN PIKE			81,975
				8.65		STRUC #10073			
				8.65		EXIT #31			
				9.31		INTERSTATE MILE MARKER 32.0			
				9.58			5	60I	
				9.68	CO0324	NEW DESIGN RD			

* A,B = UNIMPROVED; C = GRADED & DRAINED; D,E = SOIL,GRAVEL,STONE; F,G = LOW TYPE BITUMINOUS;
H,I = HIGH TYPE BITUMINOUS; J = CONCRETE; K = BRICK; L = BLOCK

STATE HIGHWAY LOCATION REFERENCE

ROUTE NUMBER.....IS 270 CONTINUED
INVENTORY DIRECTION....NORTH
NAME: EISENHOWER MEMORIAL HWY

COUNTY-FREDERICK
SHA DISTRICT.....7
DATE.....12/31/96

SYSTEM ....STATE....		FUNCTIONAL CLASS	HWY TYPE	ACCESS CONTRL	MILEPOINT		MILEPOINT DESCRIPTION	MARKED LANES	SURFACE WIDTH/TYPE*	AADT
PRIMARY	R	URB-INTERSTATE	DIVIDED	FULL	9.68		STRUC #10110	5	60I	81,975
	U				9.69		IN CORP LMTS FREDERICK			
					9.76			4	48I	
					10.00		IS 70 (EB/L)			
					10.00		STRUC #10103			
					10.00		EXIT #32			
					10.09	US0040	FREDERICK FREEWAY (AHEAD)			
					10.09	IS0070	EISENHOWER MEMORIAL HWY			
					10.09		STRUC #10137			

****

ROUTE NUMBER.....US 340
INVENTORY DIRECTION....EAST
NAME: JEFFERSON PIKE

PRIMARY	R	RUR-OTHER PRIN ART	DIVIDED	FULL	0.00		WASHINGTON CO/L	4	48I	15,995
					0.26	MD0180	JEFFERSON PIKE			13,825
NAME: JEFFERSON NATIONAL PIKE					0.26					
					0.33	MD0180	JEFFERSON PIKE (WB/L)			
					0.33		STRUC #10051			
					0.53	CO0277	MOUNTAIN RD			
					0.53		STRUC #10113			
					1.77		MILE MARKER 4.0			
					2.12	MD0017	BURKITTSVILLE RD			14,825
					2.12		STRUC #10114			
					2.12		EXIT #2			
					2.48		STRUC #10115 LITTLE CATOCTIN CREEK			
					2.61		SPEED LIMIT 65 MPH			
					2.75		MILE MARKER 5.0			
					3.69	CO0270	CATHOLIC CHURCH RD			
					3.69		STRUC #10116			
					3.74		MILE MARKER 6.0			
					4.53	CO0272	ST MARKS RD			
					4.53		STRUC #10117			
					4.75		MILE MARKER 7.0			
					5.50	MD0180	JEFFERSON PIKE			
					5.50		STRUC #10118			
					5.50		EXIT #4			
					5.74		MILE MARKER 8.0			
					6.13		STRUC #10112 CATOCTIN CREEK			
					6.74		MILE MARKER 9.0			

* A,B = UNIMPROVED; C = GRADED & DRAINED; D,E = SOIL,GRAVEL,STONE; F,G = LOW TYPE BITUMINOUS;
H,I = HIGH TYPE BITUMINOUS; J = CONCRETE; K = BRICK; L = BLOCK

STATE HIGHWAY LOCATION REFERENCE

ROUTE NUMBER.....US 340 CONTINUED
INVENTORY DIRECTION....EAST
NAME: JEFFERSON NATIONAL PIKE

COUNTY-FREDERICK
SHA DISTRICT.....7
DATE.....12/31/96

SYSTEM ....STATE....	FUNCTIONAL CLASS	HWY TYPE	ACCESS CONTRL	MILEPOINT	..... MILEPOINT DESCRIPTION		MARKED LANES	SURFACE WIDTH/TYPE*	AADT
PRIMARY R	RUR-OTHER PRIN ART	DIVIDED	FULL	7.36	CO0284	HORINE RD	4	48I	14,825
				7.36		STRUC #10119			
				7.74		MILE MARKER 10.0			
				8.30	CO0281	LANDER RD			19,825
				8.30		STRUC #10120			
				8.30		EXIT #8			
				8.74		MILE MARKER 11.0			
				9.83	USD015	CATOCTIN MOUNTAIN HWY			
				9.83		STRUC #1D121			
				10.03	USOD15	JEFFERSON NATIONAL PIKE (AHEAD)			
				10.03		EXIT #10			

****

ROUTE NUMBER.....MD 351
INVENTORY DIRECTION....NORTH
NAME: BALLENGER CREEK PIKE

SECONDARY R	RUR-MINOR COLLECTOR	UNDIVED	NONE	0.00	CO0294	BALLENGER CREEK PIKE (BACK)	2	20I	1,975
				0.03		SPEED LIMIT 40 MPH			
				0.97					2,925
	URB-COLLECTOR			1.99	CO0292	ELMER DERR RD			18,575
				2.55		STRUC #10057 BALLENGER CREEK			
		DIVIDED		3.91			2	24I	
				4.02	CO1179	CRESTWOOD BLVD			
		UNDIVED		4.35					
				4.49	IS0070	EISENHOWER MEMORIAL HWY			
				4.49		STRUC #10128			
				4.53	RP007007	RAMP 7 FR IS 70 TO US 15			
				4.53		STRUC #10140			
				4.62	MD0180	JEFFERSON PIKE (AHEAD)			
				4.62	MU1398	SOLAREX CT			

****

ROUTE NUMBER.....MD 355
INVENTORY DIRECTION....NORTH
NAME: URBANA PIKE

SECONDARY R	RUR-MAJOR COLLECTOR	UNDIVED	NONE	0.00		MONTGOMERY CO/L	2	24I	7,225
				0.03		SPEED LIMIT 30 MPH			
				0.12			2	22I	

* A,B = UNIMPROVED; C = GRADED & DRAINED; D,E = SOIL,GRAVEL,STONE; F,G = LOW TYPE BITUMINOUS;
H,I = HIGH TYPE BITUMINOUS; J = CONCRETE; K = BRICK; L = BLOCK

STATE HIGHWAY LOCATION REFERENCE

ROUTE NUMBER.....MD 355 CONTINUED
INVENTORY DIRECTION....NORTH
NAME: URBANA PIKE

COUNTY-FREDERICK
SHA DISTRICT.....7
DATE.....12/31/96

SYSTEM ....STATE....	FUNCTIONAL CLASS	HWY TYPE	ACCESS CONTRL	MILEPOINT	..... MILEPOINT DESCRIPTION		MARKED LANES	SURFACE WIDTH/TYPE*	AADT
SECONDARY R	RUR-MAJOR COLLECTOR	UNDIVED	NONE	0.24	MD0075	GREEN VALLEY RD	2	22I	6,750
				0.48		SPEED LIMIT 40 MPH			
				0.60			2	21I	
				0.69			2	24I	
				1.01		SPEED LIMIT 50 MPH			
				2.28					4,350
				2.50		STRUC #10086 BENNETTS CREEK			
				2.67		SPEED LIMIT 40 MPH			
		DIVIDED		2.89					
		UNDIVED		3.16					
				3.26		SPEED LIMIT 30 MPH			
				3.56	MD0080	FINGERBOARD RD			5,275
				3.76	MD0080	FINGERBOARD RD			
				4.16		SPEED LIMIT 40 MPH			
				4.66		SPEED LIMIT 50 MPH			
				5.25	CO0332	PARK MILLS RD			
				5.51			2	28I	
				5.62			2	24I	
				7.06					13,525
				7.55		STRUC #10085 MONACACY RIVER			
				7.67	MD0355A	NO NAME			
				7.73		R/R #CSX 140 443 W			
				7.73		STRUC #10084			
				8.38			4	48I	
				8.94		SPEED LIMIT 40 MPH			
	URB-MINOR ARTERIAL	DIVIDED		9.84	MD0085	BUCKEYSTOWN PIKE	4	52I	
U				9.94		IN CORP LMTS FREDERICK			15,425
				9.94	IS0070	BALTO NATIONAL PIKE			
				9.94		STRUC #10105			
				9.94		EXIT #54			
				10.00			4	48I	
				10.08			3	36I	
NAME: S MARKET ST				10.08					
		UNDIVED		10.15			2	24I	
				10.21		SPEED LIMIT 25 MPH			
MUNICIPAL				10.32		END STATE MAINTENANCE			
				10.32		BEGIN MUNICIPAL MAINTENANCE			
				10.38	MU0300	NEW DESIGN RD	2	34I	
				10.49			2	26I	
				10.51	MU0860	MADISON ST			
				10.52			2	34I	
				10.71	MU1400	E&W SOUTH ST			14,475

* A,B = UNIMPROVED; C = GRADED & DRAINED; D,E = SOIL,GRAVEL,STONE; F,G = LOW TYPE BITUMINOUS;
H,I = HIGH TYPE BITUMINOUS; J = CONCRETE; K = BRICK; L = BLOCK

STATE HIGHWAY LOCATION REFERENCE

ROUTE NUMBER.....MD 355 CONTINUED
INVENTORY DIRECTION....NORTH
NAME: S MARKET ST

COUNTY-FREDERICK
SHA DISTRICT.....7
DATE.....12/31/96

SYSTEM ....STATE....	FUNCTIONAL CLASS	HWY TYPE	ACCESS CONTRL	MILEPOINT	..... MILEPOINT DESCRIPTION		MARKED LANES	SURFACE WIDTH/TYPE*	AADT
MUNICIPAL U	URB-MINOR ARTERIAL	UNDIVED	NONE	10.86		STRUC #FF006 CARROLL CREEK	2	34I	14,475
NAME: N MARKET ST				10.95	MD0144FA	E&W PATRICK ST			
				11.03	MU0370	W CHURCH ST			
				11.03	MU0360	E CHURCH ST			
				11.12	MU9020	2ND ST E&W			
				11.29	MU9040	4TH ST E&W			
				11.55	MU9070	7TH ST E&W	2	38I	
				11.78	MU9090	9TH ST E&W			
				12.09	MU9130	13TH ST E&W			
				12.37			2	35I	
				12.50	MU0570	EAST ST			10,625
SECONDARY				12.55		END MUNICIPAL MAINTENANCE	2	24I	
				12.55		BEGIN STATE MAINTENANCE			
				12.58		SPEED LIMIT 40 MPH			
				12.65			2	26I	
				12.72			2	24I	
				12.81	MU1329	SCHIFFERSTADT BLVD			
R				12.91		OUT CORP LMTS FREDERICK			
	URB-COLLECTOR			13.23	MD0850K	N MARKET ST	2	26I	
NAME: ROUTZAHN WAY				13.23					
				13.33	MD0026	LIBERTY RD			2,725
NAME: WORMANS MILL RD				13.33					
				13.40			2	22I	
				14.13			2	30I	
				14.21	US0015	CATOCTIN MOUNTAIN HWY			
				14.21	MU0714	HAYWARD RD (AHEAD)			

****

ROUTE NUMBER.....MD 355A
INVENTORY DIRECTION....NORTH
NAME: NO NAME

SECONDARY R	RUR-LOCAL	UNDIVED	NONE	0.00	MD0355	URBANA PIKE	2	24I	
				0.01			2	14E	
				0.05		ROAD END			

* A,B = UNIMPROVED; C = GRADED & DRAINED; D,E = SOIL,GRAVEL,STONE; F,G = LOW TYPE BITUMINOUS;
H,I = HIGH TYPE BITUMINOUS; J = CONCRETE; K = BRICK; L = BLOCK

STATE HIGHWAY LOCATION REFERENCE

ROUTE NUMBER.....MD 383
INVENTORY DIRECTION....NORTH
NAME: BROAD RUN JEFFERSON RD

COUNTY-FREDERICK
SHA DISTRICT.....7
DATE.....12/31/96

SYSTEM ....STATE....	FUNCTIONAL CLASS	HWY TYPE	ACCESS CONTRL	MILEPOINT	..... MILEPOINT DESCRIPTION		MARKED LANES	SURFACE WIDTH/TYPE*	AADT
SECONDARY R	RUR-MINOR COLLECTOR	UNDIVED	NONE	0.00	MD0180	JEFFERSON PIKE	2	201	1,425
				D.D6		SPEED LIMIT 50 MPH			
				1.52		STRUC #10D87 CATOCTIN CREEK			
	RUR-LOCAL			2.36	CO0267	GAPLAND RD			
				2.94		SPEED LIMIT 40 MPH			
				3.94		SPEED LIMIT 30 MPH			
				4.15					325
				4.56		SPEED LIMIT 45 MPH			
				5.48	MD0017	BURKITTSVILLE MIDDLETOWN RD			

****

ROUTE NUMBER.....MD 464
INVENTORY DIRECTION....EAST
NAME: SOUDER RD

SECONDARY R	RUR-MAJOR COLLECTOR	UNDIVED	NONE	0.00	MD0017	BURKITTSVILLE RD	2	241	8,825
				0.DD	MD0D79	PETERSVILLE RD			
				0.03		SPEED LIMIT 30 MPH			
				D.07			2	2D1	
				0.73			2	281	
				D.80			2	201	
				1.03	MU9092	NINTH AVE	2	241	
NAME: POINT OF ROCKS RD				1.03					
				1.13		SPEED LIMIT 40 MPH			
				2.16		STRUC #10090 LITTLE CATOCTIN CREEK			
				2.19		SPEED LIMIT 50 MPH			
				2.78					3,125
				3.17		STRUC #10091 CATOCTIN CREEK			
				4.68			2	201	
				4.75	CO0281	LANDER RD			2,925
	RUR-MINOR COLLECTOR			7.98	US0015	CATOCTIN MOUNTAIN HWY	2	241	
				8.1D	COD294	BALLENGER CREEK PIKE			

****

ROUTE NUMBER.....MD 478
INVENTORY DIRECTION....EAST
NAME: KNOXVILLE RD

SECONDARY R	RUR-MAJOR COLLECTOR	UNDIVED	NONE	D.D0	MDD180	JEFFERSON PIKE	2	241	2,999
				0.04		SPEED LIMIT 25 MPH			

* A,B = UNIMPROVED; C = GRADED & DRAINED; D,E = SOIL,GRAVEL,STONE; F,G = LOW TYPE BITUMINOUS;
H,I = HIGH TYPE BITUMINOUS; J = CONCRETE; K = BRICK; L = BLOCK

STATE HIGHWAY LOCATION REFERENCE

ROUTE NUMBER.....MD 478 CONTINUED
INVENTORY DIRECTION....EAST
NAME: KNOXVILLE RD

COUNTY-FREDERICK
SHA DISTRICT.....7
DATE.....12/31/96

SYSTEM ....STATE....	FUNCTIONAL CLASS	HWY TYPE	ACCESS CONTRL	MILEPOINT	MILEPOINT DESCRIPTION	MARKED LANES	SURFACE WIDTH/TYPE*	AADT
SECONDARY R	RUR-MAJOR COLLECTOR	UNDIVED	NONE	0.23	STRUC #10088 POTOMAC RIVER	2	24I	2,999
				0.37	SPEED LIMIT 40 MPH			
U	URB-MINOR ARTERIAL			1.47	IN CORP LMTS BRUNSWICK			
				1.64	SPEED LIMIT 30 MPH			
				1.78	STRUC #10089 POTOMAC RIVER			
				1.82		2	28I	
				1.88 MU0200	FLORIDA AVE			
				1.88 MU0350	W POTOMAC ST (AHEAD)			

****

ROUTE NUMBER.....MD 491
INVENTORY DIRECTION....NORTH
NAME: RAVEN ROCK RD

SECONDARY R	RUR-MAJOR COLLECTOR	UNDIVED	NONE	0.00	WASHINGTON CO/L	2	20I	2,425
				0.01	SPEED LIMIT 40 MPH			
				0.23 CO0011	WISE RD			
				1.71 CO0007	FORT RITCHIE RD			
				1.71	WASHINGTON CO/L			

****

ROUTE NUMBER.....MD 550
INVENTORY DIRECTION....NORTH
NAME: WOODSBORO RD

SECONDARY R	RUR-MAJOR COLLECTOR	UNDIVED	NONE	0.00 MD0026	LIBERTY RD	2	24I	2,075
				0.21	SPEED LIMIT 50 MPH			
				1.39	STRUC #10096 CABBAGE RUN			
				4.14				2,575
				4.27	STRUC #10095 ISRAEL CREEK			
				4.77	STRUC #10094 ISRAEL CREEK			
				4.83	SPEED LIMIT 25 MPH			
				4.97		2	22I	
				5.01 MD0194	WOODSBORO PIKE (AHEAD)			
				5.01 MU0042	LIBERTY RD			
				5.56 MD0194	WOODSBORO PIKE (BACK)	2	24I	4,075
NAME: WOODSBORO CREAGERSTOWN RD				5.56				
				5.61 MD0194A	MAIN ST			
				5.64	SPEED LIMIT 40 MPH			
				5.92		2	22I	

* A,B = UNIMPROVED; C = GRADED & DRAINED; D,E = SOIL,GRAVEL,STONE; F,G = LOW TYPE BITUMINOUS;
H,I = HIGH TYPE BITUMINOUS; J = CONCRETE; K = BRICK; L = BLOCK

STATE HIGHWAY LOCATION REFERENCE

ROUTE NUMBER.....MD 550 CONTINUED
INVENTORY DIRECTION....NORTH
NAME: WOODSBORO CREAGERSTOWN RD

COUNTY-FREDERICK
SHA DISTRICT.....7
DATE.....12/31/96

SYSTEM ....STATE....	FUNCTIONAL CLASS	HWY TYPE	ACCESS CONTRL	MILEPOINT	MILEPOINT DESCRIPTION	MARKED LANES	SURFACE WIDTH/TYPE*	AADT
SECONDARY R	RUR-MAJOR COLLECTOR	UNDIVED	NONE	6.59		2	24I	4,075
				8.24	STRUC #10093 MONOCACY RIVER			
				8.89		2	22I	
				9.13	SPEED LIMIT 30 MPH			
NAME: CREAGERSTOWN RD				9.26	CO0479 OLD FREDERICK RD			
				9.72	CODD64 OLD FREDERICK RD			
				9.82	SPEED LIMIT 50 MPH			
				11.39	SPEED LIMIT 35 MPH			
				11.67	CO0548 HESSONG BRIDGE RD	2	2DI	2,275
NAME: JIMTOWN RD				11.67				
				11.67	CO0556 MOSER RD			
				12.81		2	22I	
U				12.87	IN CORP LMTS THURMONT			
				12.92	MDDD77 ROCKY RIDGE RD/E MAIN ST (AHEAD)			
				13.91	MD0077 E MAIN ST (BACK)	2	26I	9,175
NAME: CHURCH ST				13.91				
				13.91	MU0400 WATER ST			
				13.97	SPEED LIMIT 25 MPH			
				14.08	R/R #MMID 831 769 W			
				14.09		2	32I	
				14.27	MD0806R EMMITSBURG RD			
				14.61		2	24I	
				14.62	SPEED LIMIT 35 MPH			
				14.71	US0015 CATOCTIN MOUNTAIN HWY			5,275
				14.71	STRUC #1D154			
				14.72	US 15 (SB/L) CATOCTIN MOUNTAIN HWY			
				14.72	STRUC #10169			
				14.8D		2	3DI	
R				14.83	OUT CORP LMTS THURMONT			
NAME: SABILLASVILLE RD				14.83				
				14.89		2	20I	
				14.92		2	22I	
				15.18	SPEED LIMIT 40 MPH			
				15.56	STRUC #10061 OWENS CREEK			
				16.22	R/R #MMID 831 776 G			
				16.39	R/R #MMID 831 778 V			
				17.59	CO0026 EYLERS VALLEY FLINT RD			
				18.87	CODD12 FOXVILLE DEERFIELD RD	2	20I	
				19.22		2	22I	
				19.91		2	20I	
				19.97	STRUC #1D171 MIDDLE CREEK			
				20.49	SPEED LIMIT 30 MPH			

* A,B = UNIMPROVED; C = GRADED & DRAINED; D,E = SOIL,GRAVEL,STONE; F,G = LOW TYPE BITUMINOUS;
H,I = HIGH TYPE BITUMINOUS; J = CONCRETE; K = BRICK; L = BLOCK

STATE HIGHWAY LOCATION REFERENCE

ROUTE NUMBER.....MD 550 CONTINUED
INVENTORY DIRECTION....NORTH
NAME: SABILLASVILLE RD

COUNTY-FREDERICK
SHA DISTRICT.....7
DATE.....12/31/96

SYSTEM ....STATE....	FUNCTIONAL CLASS	HWY TYPE	ACCESS CONTRL	MILEPOINT	..... MILEPOINT DESCRIPTION		MARKED LANES	SURFACE WIDTH/TYPE*	AADT
SECONDARY R	RUR-MAJOR COLLECTOR	UNDIVED	NONE	21.01	CO0007	FORT RITCHIE RD	2	20I	1,775
				21.12			2	22I	
				21.13		SPEED LIMIT 40 MPH			
				21.22		STRUC #10060 FRIENDS CREEK			
				21.42		R/R #MMID 831 791 J			
				22.31		SPEED LIMIT 30 MPH			
				22.34					3,625
				22.42		WASHINGTON CO/L			

****

ROUTE NUMBER.....MD 806A
INVENTORY DIRECTION....NORTH
NAME: CATOCTIN FURNACE RD

SECONDARY R	RUR-LOCAL	UNDIVED	NONE	0.00	US0015	CATOCTIN MOUNTAIN HWY	2	24I	1,075
				0.07		SPEED LIMIT 40 MPH			
				0.84		STRUC #10007 LITTLE HUNTING CREEK			
				2.31	US0015G	BLUE MOUNTAIN RD			
				2.72		STRUC #10006 HIGH RUN			
				3.04	MU0183	FREDERICK RD (AHEAD)			

****

ROUTE NUMBER.....MD 806I
INVENTORY DIRECTION....NORTH
NAME: NO NAME

SECONDARY R	URB-LOCAL	UNDIVED	NONE	0.00	US0015	CATOCTIN MOUNTAIN HWY	2	20H	199
				0.21			2	36H	
				0.30	CO0182	WILLOW RD			

****

ROUTE NUMBER.....MD 806L
INVENTORY DIRECTION....NORTH
NAME: NO NAME

SECONDARY R	RUR-LOCAL	UNDIVED	NONE	0.00		ROAD END	2	18F	
				0.21	CO0291	BASFORD RD			

* A,B = UNIMPROVED; C = GRADED & DRAINED; D,E = SOIL,GRAVEL,STONE; F,G = LOW TYPE BITUMINOUS;
H,I = HIGH TYPE BITUMINOUS; J = CONCRETE; K = BRICK; L = BLOCK

STATE HIGHWAY LOCATION REFERENCE

ROUTE NUMBER.....MD 806N
INVENTORY OIRECTION....NORTH
NAME: NO NAME

COUNTY-FREOERICK
SHA OISTRICT.....7
OATE.....12/31/96

SYSTEM ....STATE....	FUNCTIONAL CLASS	HWY TYPE	ACCESS CONTRL	MILEPOINT	..... MILEPOINT DESCRIPTION		MARKED LANES	SURFACE WIDTH/TYPE*	AADT
SECONDARY U	URB-LOCAL	UNDIVED	NONE	0.00	MU0714	HAYWARD RD	2	20I	
				0.56		CUL DE SAC			

****

ROUTE NUMBER.....MD 8060
INVENTORY OIRECTION....NORTH
NAME: NO NAME

SECONOARY R	RUR-LOCAL	UNDIVEO	NONE	0.00	CO0073	LOHR RD	2	22I	
				0.04		ROAO ENO			

****

ROUTE NUMBER.....MD 806R
INVENTORY DIRECTION....NORTH
NAME: EMMITSBURG RD

SECONOARY U	RUR-LOCAL	UNDIVED	NONE	0.00	MD0550	CHURCH ST	2	22I	1,175
				0.23		SPEED LIMIT 30 MPH			
R				0.55		OUT CORP LMTS THURMONT			
NAME: ALBERT STAUB RD				0.95					
				0.96		STRUC #10173 OWENS CREEK			
				1.01	CO0585	RODDY CREEK RD			

****

ROUTE NUMBER.....MD 814
INVENTORY OIRECTION....NORTH
NAME: NO NAME

SECONDARY R	RUR-LOCAL	UNDIVED	NONE	0.00		ROAD END	2	16H	
				0.25	CO1151	PENNTERRA MANOR LA	2	12G	
				0.29		ROAD END			

****

ROUTE NUMBER.....MD 850D
INVENTORY DIRECTION....EAST
NAME: NO NAME

SECONDARY R	RUR-LOCAL	UNDIVED	NONE	0.00		ROAD END	2	18J	

* A,B = UNIMPROVED; C = GRAOEO & DRAINED; D,E = SOIL,GRAVEL,STONE; F,G = LOW TYPE BITUMINOUS;
H,I = HIGH TYPE BITUMINOUS; J = CONCRETE; K = BRICK; L = BLOCK

STATE HIGHWAY LOCATION REFERENCE

ROUTE NUMBER.....MD 850D CONTINUED
INVENTORY DIRECTION....EAST
NAME: NO NAME

COUNTY-FREDERICK
SHA DISTRICT.....7
DATE.....12/31/96

SYSTEM ....STATE....	FUNCTIONAL CLASS	HWY TYPE	ACCESS CONTRL	MILEPOINT	..... MILEPOINT DESCRIPTION		MARKED LANES	SURFACE WIDTH/TYPE*	AADT
SECONDARY R	RUR-LOCAL	UNDIVED	NONE	0.11	CO0273	BUFFALO RD (CARROLL CO)	2	18J	
				0.11		CARROLL CO/L			

****

ROUTE NUMBER.....MD 850K
INVENTORY DIRECTION....EAST
NAME: N MARKET ST

SECONDARY U	URB-MINOR ARTERIAL	UNDIVED	NONE	D.DD	MDD355	N MARKET ST/ROUTZAHN WAY	2	32I	6,875
				0.06			2	24I	
		DIVIDED		0.22			2	30I	
				0.23		SPEED LIMIT 40 MPH			
				0.31	MD0026	LIBERTY RD			

****

ROUTE NUMBER.....MD 870F
INVENTORY DIRECTION....EAST
NAME: BOWMANS FARM RD

SECONDARY U	URB-LOCAL	DIVIDED	NONE	0.00	RP007002	RAMP 2 FR IS 70 TO MD 144 FA	2	32I	
		UNDIVED		0.01			2	22I	
R				0.30		OUT CORP LMTS FREDERICK	2	24I	
				0.60		CUL DE SAC			

****

ROUTE NUMBER.....MD 871F
INVENTORY DIRECTION....NORTH
NAME: NO NAME

SECONDARY R	RUR-LOCAL	UNDIVED	NONE	0.00		ROAD END	2	16H	99
				0.03			2	8H	
				0.05	MD0180	JEFFERSON PIKE	2	18H	
				0.11			2	16F	
				0.16		ROAD END			

* A,B = UNIMPROVED; C = GRADED & DRAINED; D,E = SOIL,GRAVEL,STONE; F,G = LOW TYPE BITUMINOUS;
H,I = HIGH TYPE BITUMINOUS; J = CONCRETE; K = BRICK; L = BLOCK

STATE HIGHWAY LOCATION REFERENCE

ROUTE NUMBER.....MD 871G
INVENTORY DIRECTION....NORTH
NAME: ROSEMONT DR

COUNTY-FREDERICK
SHA DISTRICT.....7
DATE.....12/31/96

SYSTEM ....STATE....	FUNCTIONAL CLASS	HWY TYPE	ACCESS CONTRL	MILEPOINT	..... MILEPOINT DESCRIPTION		MARKED LANES	SURFACE WIDTH/TYPE*	AADT
SECONDARY U	RUR-LOCAL	UNDIVED	NONE	0.00	MD0079	PETERSVILLE RD	2	20I	299
				0.01		SPEED LIMIT 30 MPH			
R				0.42		OUT CORP LMTS ROSEMONT			
				0.94	MD0017	BURKITTSVILLE RD			

****

ROUTE NUMBER.....MD 872
INVENTORY DIRECTION....NORTH
NAME: NO NAME

SECONDARY R	RUR-LOCAL	UNDIVED	NONE	0.00	MD0180	JEFFERSON PIKE	2	12F	
				0.06			2	12E	
				0.16			2	12F	
				0.20			2	12E	
				0.33		ROAD END			

****

ROUTE NUMBER.....MD 873
INVENTORY DIRECTION....NORTH
NAME: NO NAME

SECONDARY R	RUR-LOCAL	UNDIVED	NONE	0.00	US0015BU	N SETON AVE	2	20G	
				0.08			2	16G	
				0.37		ROAD END			

****

ROUTE NUMBER.....MD 874
INVENTORY DIRECTION....NORTH
NAME: DRUMMINE RD

SECONDARY R	RUR-LOCAL	UNDIVED	NONE	0.00	MD0075	GREEN VALLEY RD	2	15I	99
				0.03			2	15J	
				0.51			2	15I	
				0.56	MD0075	GREEN VALLEY RD			

* A,B = UNIMPROVED; C = GRADED & DRAINED; D,E = SOIL,GRAVEL,STONE; F,G = LOW TYPE BITUMINOUS;
H,I = HIGH TYPE BITUMINOUS; J = CONCRETE; K = BRICK; L = BLOCK

STATE HIGHWAY LOCATION REFERENCE

ROUTE NUMBER.....MD 874B
INVENTORY DIRECTION....NORTH
NAME: NO NAME

COUNTY-FREDERICK
SHA DISTRICT.....7
DATE.....12/31/96

SYSTEM ....STATE....	FUNCTIONAL CLASS	HWY TYPE	ACCESS CONTRL	MILEPOINT		MILEPOINT DESCRIPTION	MARKED LANES	SURFACE WIDTH/TYPE*	AADT
SECONDARY R	RUR-LOCAL	UNDIVED	NONE	0.00		ROAD END	2	16H	99
				0.06			2	12E	
				0.08	MD0075	GREEN VALLEY RD			

****

ROUTE NUMBER.....MD 874C
INVENTORY DIRECTION....NORTH
NAME: OLD NEW LONDON RD

SECONDARY R	RUR-LOCAL	UNDIVED	NONE	0.00	MD0075	GREEN VALLEY RD	2	20I	299
				0.04	MD0874E	NO NAME			
				0.04		SPEED LIMIT 40 MPH			
				1.01		SPEED LIMIT 30 MPH			
				1.39		STRUC #10043 BENS BRANCH	2	24I	
				1.51			2	20I	
				1.56	MD0075	GREEN VALLEY RD			

****

ROUTE NUMBER.....MD 874D
INVENTORY DIRECTION....NORTH
NAME: PROSPECT ST

SECONDARY U	RUR-LOCAL	UNDIVED	NONE	0.00	MD0144FB	MAIN ST	2	20I	
				0.03		SPEED LIMIT 30 MPH			
NAME: OLD NEW MARKET RD				0.07					
R				0.08		OUT CORP LMTS NEW MARKET			
				0.27		SPEED LIMIT 40 MPH			
				0.66			2	24I	
				0.80	MD0075	GREEN VALLEY RD			

****

ROUTE NUMBER.....MO 874E
INVENTORY DIRECTION....NORTH
NAME: NO NAME

SECONDARY R	RUR-LOCAL	UNDIVED	NONE	0.00		ROAD END	2	16H	
				0.14	MD0874C	OLD NEW LONDON RD			

* A,B = UNIMPROVED; C = GRADED & DRAINED; D,E = SOIL,GRAVEL,STONE; F,G = LOW TYPE BITUMINOUS;
H,I = HIGH TYPE BITUMINOUS; J = CONCRETE; K = BRICK; L = BLOCK

STATE HIGHWAY LOCATION REFERENCE

ROUTE NUMBER.....MD 877B
INVENTORY DIRECTION....EAST
NAME: EAST BALDWIN RD

COUNTY-FREDERICK
SHA DISTRICT.....7
DATE.....12/31/96

SYSTEM ....STATE....	FUNCTIONAL CLASS	HWY TYPE	ACCESS CONTRL	MILEPOINT	..... MILEPOINT DESCRIPTION		MARKED LANES	SURFACE WIDTH/TYPE*	AADT
SECONDARY R	URB-LOCAL	UNDIVED	NONE	0.00	MD0075	GREEN VALLEY RD/BALDWIN RD	2	24I	
				0.60		ROAD END			

****

ROUTE NUMBER.....MD 880
INVENTORY DIRECTION....EAST
NAME: MICHAELS MILL RD

SECONDARY R	RUR-LOCAL	UNDIVED	NONE	0.00	MD0085	BUCKEYSTOWN PIKE	2	18I	433
				0.06		SPEED LIMIT 30 MPH			
				0.84			2	16I	
				0.88			2	18I	
				1.01			2	22I	
				1.17	MD0080	FINGERBOARD RD			

****

ROUTE NUMBER.....MD 904F
INVENTORY DIRECTION....EAST
NAME: EMMIT GARDENS DR

SECONDARY U	RUR-LOCAL	DIVIDED	NONE	0.00	MD0140	E MAIN ST	2	36I	199
		UNDIVED		0.03	MD0904I	EMMIT GARDENS RD	2	35I	
		DIVIDED		0.08			2	30I	
				0.16			2	40I	
				0.19	US0015	CATOCTIN MOUNTAIN HWY			

****

ROUTE NUMBER.....MD 904G
INVENTORY DIRECTION....EAST
NAME: NO NAME

SECONDARY R	RUR-LOCAL	UNDIVED	NONE	0.00		ROAD END	2	16I	
				0.03			2	20I	
				0.11	MD0140	TANEYTOWN PIKE			

* A,B = UNIMPROVED; C = GRADED & DRAINED; D,E = SOIL,GRAVEL,STONE; F,G = LOW TYPE BITUMINOUS;
H,I = HIGH TYPE BITUMINOUS; J = CONCRETE; K = BRICK; L = BLOCK

STATE HIGHWAY LOCATION REFERENCE

ROUTE NUMBER.....MD 904H
INVENTORY DIRECTION....EAST
NAME: EMMIT GARDENS DR

COUNTY-FREDERICK
SHA DISTRICT.....7
DATE.....12/31/96

SYSTEM ....STATE....	FUNCTIONAL CLASS	HWY TYPE	ACCESS CONTRL	MILEPOINT	..... MILEPOINT DESCRIPTION		MARKED LANES	SURFACE WIDTH/TYPE*	AADT
SECONDARY U	RUR-LOCAL	DIVIDED	NONE	0.00	US0015	CATOCTIN MOUNTAIN HWY	2	30I	199
				0.07			2	34I	
		UNDIVED		0.11					
R				0.16		OUT CORP LMTS EMMITSBURG			
				0.21	MD0140	E MAIN ST			
				0.21	CO0043	HARNEY RD (AHEAD)			

****

ROUTE NUMBER.....MD 9D4I
INVENTORY DIRECTION....EAST
NAME: EMMIT GARDENS DR

SECONDARY U	RUR-LOCAL	UNDIVED	NONE	0.00	MU9010	1ST AVE	2	20I	
				0.04	MD0904F	EMMIT GARDENS DR			

* A,B = UNIMPROVED; C = GRADED & DRAINED; D,E = SOIL,GRAVEL,STONE; F,G = LOW TYPE BITUMINOUS;
H,I = HIGH TYPE BITUMINOUS; J = CONCRETE; K = BRICK; L = BLOCK

1997

HIGHWAY LOCATION REFERENCE

GARRETT COUNTY

SHA DISTRICT #6

G

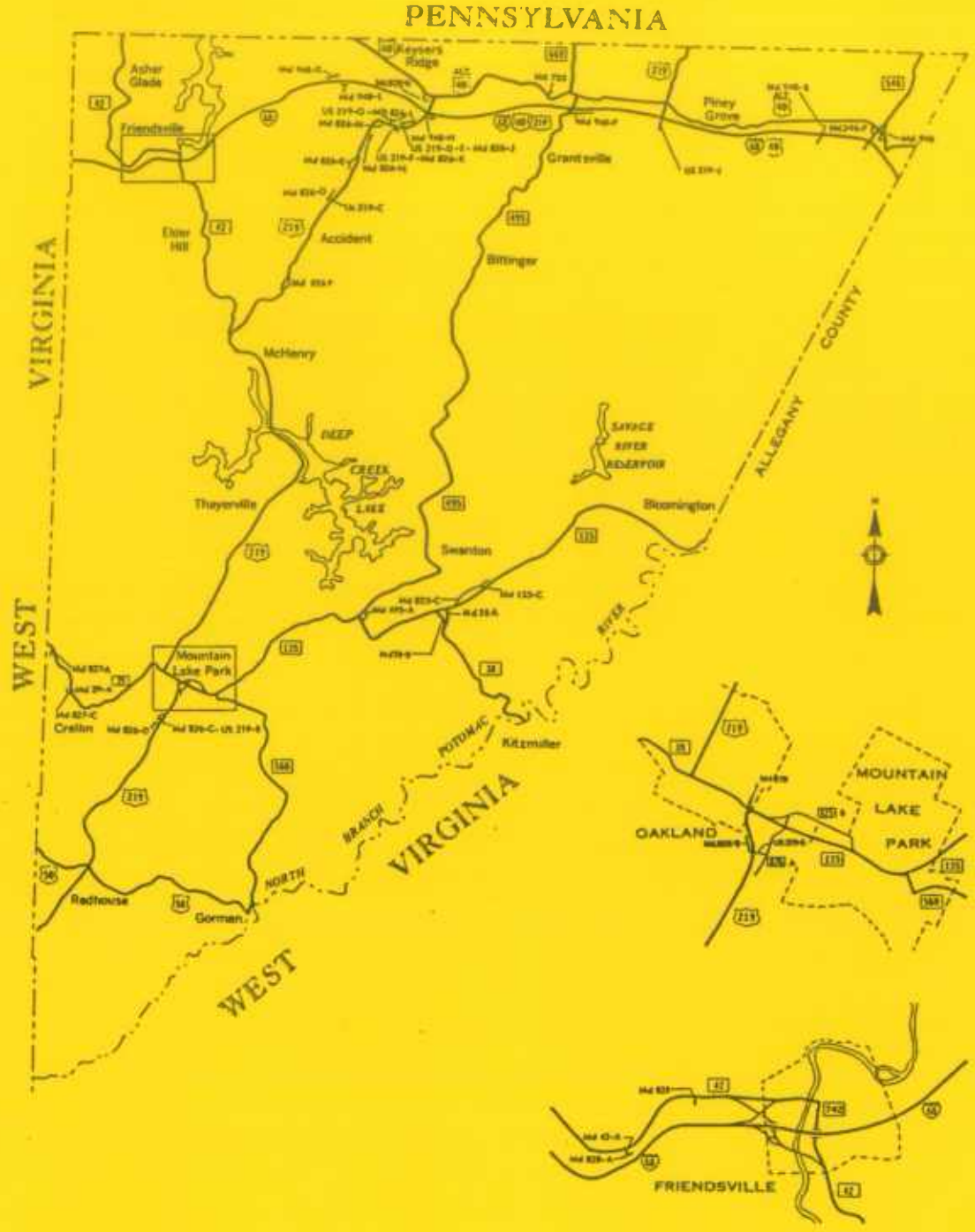

GARRETT COUNTY

JUNE 1997 11

ROUTE ALERT LIST

GARRETT COUNTY

MD 733 A - Old section of US 40 AL

Note: Entire county reinventoried in 1996. Check ALL routes for mileage change.

STATE HIGHWAY ADMINISTRATION OF MARYLAND
HIGHWAY INFORMATION SERVICES DIVISION
DATA SUPPORT GROUP

STATE HIGHWAY LOCATION REFERENCE

ROUTE NUMBER.....MD 38
INVENTORY DIRECTION....NORTH
NAME: KITZMILLER RD

COUNTY-GARRETT
SHA DISTRICT.....6
DATE.....12/31/96

SYSTEM ....STATE....	FUNCTIONAL CLASS	HWY TYPE	ACCESS CONTRL	MILEPOINT		MILEPOINT DESCRIPTION	MARKED LANES	SURFACE WIDTH/TYPE*	AADT
SECONDARY R	RUR-MAJOR COLLECTOR	UNDIVED	NONE	0.00		WEST VIRGINIA ST/L	2	25J	1,025
				0.03		STRUC #11001 POTOMAC RIVER			
U				0.06		IN CORP LMTS KITZMILLER	2	24I	
				0.11	MU0060	E&W MAIN ST			
				0.30			2	20I	
				0.38			2	22I	
				0.45		SPEED LIMIT 45 MPH			
R				0.55		OUT CORP LMTS KITZMILLER			
				3.07					975
				5.54	MD0D38B	NO NAME	2	24I	
				5.66	MD0D38A	NO NAME			
				5.67	MD0135	MARYLAND HWY			

****

ROUTE NUMBER.....MD 38A
INVENTORY DIRECTION....NORTH
NAME: NO NAME

SECONDARY R	RUR-LOCAL	UNDIVED	NONE	0.00	MD0038	KITZMILLER RD	1	26I	
				0.01	MDD135	MARYLAND HWY			

****

ROUTE NUMBER.....MD 38B
INVENTORY DIRECTION....SOUTH
NAME: NO NAME

SECONDARY R	RUR-LOCAL	UNDIVED	NONE	0.00	MD0135	MARYLAND HWY	1	16I	
				0.19	MD0038	KITZMILLER RD			

****

ROUTE NUMBER.....MD 39
INVENTORY DIRECTION....EAST
NAME: HUTTON RD

SECONDARY R	RUR-MINOR ARTERIAL	UNDIVED	NONE	0.00		WEST VIRGINIA ST/L	2	24I	3,1D0
				D.10		SPEED LIMIT 30 MPH			
				0.45	MD0827A	NO NAME			
				0.60		SPEED LIMIT 50 MPH			

* A,B = UNIMPROVED; C = GRADED & DRAINED; D,E = SOIL,GRAVEL,STONE; F,G = LOW TYPE BITUMINOUS;
H,I = HIGH TYPE BITUMINOUS; J = CONCRETE; K = BRICK; L = BLOCK

STATE HIGHWAY LOCATION REFERENCE

ROUTE NUMBER.....MD 39 CONTINUED
INVENTORY DIRECTION....EAST
NAME: HUTTON RD

COUNTY-GARRETT
SHA DISTRICT.....6
DATE.....12/31/96

SYSTEM ....STATE....	FUNCTIONAL CLASS	HWY TYPE	ACCESS CONTRL	MILEPOINT	..... MILEPOINT DESCRIPTION		MARKED LANES	SURFACE WIDTH/TYPE*	AADT
SECONDARY R	RUR-MINOR ARTERIAL	UNDIVED	NONE	1.99	MD0039A	NO NAME	2	24I	3,100
				2.35		STRUC #11002 YOUGHIOGHENY RIVER			
				4.92					7,875
				4.94		SPEED LIMIT 35 MPH			
U				5.65		IN CORP LMTS OAKLAND			
NAME: OAK ST				5.65					
				5.99			2	20I	
				6.03		STRUC #11003 L YOUGHIOGHENY RIVER			
				6.07		SPEED LIMIT 25 MPH	2	30I	
				6.11			2	37I	
				6.15			2	26I	
				6.17		R/R #CSX 144 850 N			
				6.17		STRUC #11004			
				6.19			2	33I	
				6.22	US0219	THIRD ST/OAK ST			

****

ROUTE NUMBER.....MD 39A
INVENTORY DIRECTION....NORTH
NAME: NO NAME

SECONDARY R	RUR-LOCAL	UNDIVED	NONE	0.0D	MDD827C	NO NAME	2	12E	
				0.01	MD0039	HUTTON RD			

****

ROUTE NUMBER.....US 40
INVENTORY DIRECTION....EAST
NAME: NATIONAL PIKE

PRIMARY R	RUR-OTHER PRIN ART	UNDIVED	NONE	0.00		PENNSYLVANIA ST/L	3	35I	2,175
				0.05			2	24I	
				0.10		SPEED LIMIT 50 MPH			
				0.36			3	36I	
				0.80			2	24I	
				1.46			3	36I	
				1.67			2	24I	
				2.27			3	36I	
				2.42			2	24I	
				3.19					3,975
				3.25	MD0826H	NO NAME			

* A,B = UNIMPROVED; C = GRADED & DRAINED; D,E = SOIL,GRAVEL,STONE; F,G = LOW TYPE BITUMINOUS;
H,I = HIGH TYPE BITUMINOUS; J = CONCRETE; K = BRICK; L = BLOCK

STATE HIGHWAY LOCATION REFERENCE

ROUTE NUMBER.....US 40 CONTINUED
INVENTORY DIRECTION....EAST
NAME: NATIONAL PIKE

COUNTY-GARRETT
SHA DISTRICT.....6
DATE.....12/31/96

SYSTEM ....STATE....		FUNCTIONAL CLASS	HWY TYPE	ACCESS CONTRL	MILEPOINT	MILEPOINT DESCRIPTION		MARKED LANES	SURFACE WIDTH/TYPE*	AADT
PRIMARY	R	RUR-OTHER PRIN ART	UNDIVED	NONE	3.41	US0040AL	NATIONAL PIKE	2	24I	3,975
					3.44					4,500
					3.74	ISDD68	NATIONAL FREEWAY (AHEAD)			
					3.74	US0219	GARRETT HWY			
					3.74		STRUC #11049			
					3.74		EXIT #14			
					21.70		ALLEGANY CO/L			

****

ROUTE NUMBER.....US 4DAL
INVENTORY DIRECTION....EAST
NAME: NATIONAL PIKE

SECONDARY	R	RUR-MAJOR COLLECTOR	UNDIVED	NONE	0.00	US0040	NATIONAL PIKE	2	36I	1,475
					0.08			2	22I	
					0.15		SPEED LIMIT 50 MPH			
					0.94			2	24I	
					4.53	MD0733	NO NAME			
					4.68		STRUC #11006 BIG SHADE RUN			
					5.10		SPEED LIMIT 30 MPH			
	U				5.23		IN CORP LMTS GRANTSVILLE	2	26I	
NAME: MAIN ST					5.23					
					5.30	MD0669	SPRINGS RD			3,975
					5.33			2	32I	
					5.37			2	26I	
					5.59	MD0495	S YODER ST	2	24I	4,175
					5.98			2	26I	
					6.06			2	22I	
	R				6.09		OUT CORP LMTS GRANTSVILLE			
NAME: NATIONAL PIKE					6.09					
					6.10		SPEED LIMIT 50 MPH			
					6.41		STRUC #11007 CASSELMAN RIVER			
					8.28		SPEED LIMIT 40 MPH			
					8.71	US0219	CHESTNUT RIDGE RD	2	24I	1,575
					9.04		SPEED LIMIT 50 MPH			
					10.37	C00214	LOWER NEW GERMANY RD			
					15.79	MD0546F	NO NAME			2,700
					16.06			3	36I	
					16.22	MD0546	FINZEL RD			
					16.22		STRUC #11005			
					16.40	MD0946	FINZEL RD			

* A,B = UNIMPROVED; C = GRADED & DRAINED; D,E = SOIL,GRAVEL,STONE; F,G = LOW TYPE BITUMINOUS;
H,I = HIGH TYPE BITUMINOUS; J = CONCRETE; K = BRICK; L = BLOCK

STATE HIGHWAY LOCATION REFERENCE

ROUTE NUMBER.....US 40AL CONTINUED
INVENTORY DIRECTION....EAST
NAME: NATIONAL PIKE

COUNTY-GARRETT
SHA DISTRICT.....6
DATE.....12/31/96

SYSTEM ....STATE....	FUNCTIONAL CLASS	HWY TYPE	ACCESS CONTRL	MILEPOINT	..... MILEPOINT DESCRIPTION		MARKED LANES	SURFACE WIDTH/TYPE*	AADT
SECONDARY R	RUR-MAJOR COLLECTOR	UNDIVED	NONE	16.40		STRUC #11026	3	36I	2,700
				16.47	MD0946	FINZEL RD			
				16.48			2	24I	
				16.62	MD0733A	NO NAME			
				17.04			3	36I	
				17.17			2	24I	
				18.18		ALLEGANY CO/L			

****

ROUTE NUMBER.....MD 42
INVENTORY DIRECTION....NORTH
NAME: FRIENDSVILLE RD

SECONDARY R	RUR-MINOR ARTERIAL	UNDIVED	NONE	0.00	US0219	GARRETT HWY	2	50I	2,775
				0.02			2	27I	
				0.06			2	24I	
				0.34		SPEED LIMIT 45 MPH			
				1.24					2,675
				6.82		SPEED LIMIT 25 MPH			
	U			6.97		IN CORP LMTS FRIENDSVILLE			
				7.27	MD0742	FIRST AVE			
				7.28		SPEED LIMIT 40 MPH			
				7.38		STRUC #11054 YOUGHIOGHENY RIVER			
	RUR-MAJOR COLLECTOR			7.67	IS0068	NATIONAL FREEWAY			1,925
				7.67		STRUC #11039			
				7.67		EXIT #4			
	R			7.80		OUT CORP LMTS FRIENDSVILLE			
				7.83	MD0742	MAPLE ST			
				8.01		SPEED LIMIT 50 MPH			
				8.27			2	23I	
				8.42	MD0828	HUTTON OAKLAND RD			
				9.21	MD0042A	NO NAME			
				9.33			2	22I	
				9.41	CO0355	BLOOMING ROSE RD			
				10.23		STRUC #11010 BUFFALO RUN			
				10.74					850
				11.64			2	20I	
				13.61		STRUC #11009 BUFFALO RUN			
				15.06		PENNSYLVANIA ST/L			

* A,B = UNIMPROVED; C = GRADED & DRAINED; D,E = SOIL,GRAVEL,STONE; F,G = LOW TYPE BITUMINOUS;
H,I = HIGH TYPE BITUMINOUS; J = CONCRETE; K = BRICK; L = BLOCK

STATE HIGHWAY LOCATION REFERENCE

ROUTE NUMBER.....MD 42A
INVENTORY DIRECTION....EAST
NAME: NO NAME

COUNTY-GARRETT
SHA DISTRICT.....6
DATE.....12/31/96

SYSTEM ....STATE....	FUNCTIONAL CLASS	HWY TYPE	ACCESS CONTRL	MILEPOINT	..... MILEPOINT DESCRIPTION		MARKED LANES	SURFACE WIDTH/TYPE*	AADT
SECONDARY R	RUR-LOCAL	UNDIVED	NONE	0.00	MD0828A	NO NAME	2	20I	
				0.02	MD0042	FRIENDSVILLE RD			

****

ROUTE NUMBER.....US 50
INVENTORY DIRECTION....EAST
NAME: GEORGE WASHINGTON HWY

SECONDARY R	RUR-MINOR ARTERIAL	UNDIVED	NONE	0.00		WEST VIRGINIA ST/L	2	20I	750
				0.07		SPEED LIMIT 50 MPH			
				2.08	US0219	GARRETT HWY			1,425
				4.52	CO0111	TABLE ROCK RD			1,225
				8.49		SPEED LIMIT 30 MPH			
				9.07			2	28I	
				9.10	MD0560	GORMAN RD			
				9.11		R/R #CSX 832 571 S			
				9.13		STRUC #11013 POTOMAC RIVER			
				9.17		WEST VIRGINIA ST/L			

****

ROUTE NUMBER.....IS 68
INVENTORY DIRECTION....EAST
NAME: NATIONAL FREEWAY

PRIMARY R	RUR-INTERSTATE	DIVIDED	FULL	0.00		WEST VIRGINIA ST/L	5	60I	9,925
				0.30		SPEED LIMIT 65 MPH			
				0.66	CO0353	SAND SPRING RD			
				0.66		STRUC #11046			
				1.00		INTERSTATE MILE MARKER 1.0			
				1.09			4	48I	
				1.27		STRUC #11045 BUFFALO RUN			
				1.71			5	60I	
				2.00		INTERSTATE MILE MARKER 2.0			
				2.17	CO0355	BLOOMING ROSE RD			
				2.17		STRUC #11042			
				3.01		INTERSTATE MILE MARKER 3.0			
U				3.72		IN CORP LMTS FRIENDSVILLE			
				3.74			4	48I	
				3.83	MD0042	FRIENDSVILLE RD			8,925
				3.83		STRUC #11039			

* A,B = UNIMPROVED; C = GRADED & DRAINED; D,E = SOIL,GRAVEL,STONE; F,G = LOW TYPE BITUMINOUS;
H,I = HIGH TYPE BITUMINOUS; J = CONCRETE; K = BRICK; L = BLOCK

STATE HIGHWAY LOCATION REFERENCE

ROUTE NUMBER.....IS 68 CONTINUED
INVENTORY DIRECTION....EAST
NAME: NATIONAL FREEWAY

COUNTY-GARRETT
SHA DISTRICT.....6
DATE.....12/31/96

SYSTEM ....STATE....		FUNCTIONAL CLASS	HWY TYPE	ACCESS CONTRL	MILEPOINT	MILEPOINT DESCRIPTION	MARKED LANES	SURFACE WIDTH/TYPE*	AADT
PRIMARY	U	RUR-INTERSTATE	DIVIDED	FULL	3.83	EXIT #4	4	48I	8,925
					4.04	STRUC #11015 YOUGHIOGHENY RIVER			
					4.10	INTERSTATE MILE MARKER 4.0			
					4.16	MD0742 FIRST AVE			
					4.16	STRUC #11040			
					4.64	STRUC #11038 BEAR BRANCH			
					4.70		4	60I	
					4.81		5	60I	
	R				4.82	OUT CORP LMTS FRIENDSVILLE			
					4.90	INTERSTATE MILE MARKER 5.0			
					6.06	INTERSTATE MILE MARKER 6.0			
					7.06	INTERSTATE MILE MARKER 7.0			
					8.08	INTERSTATE MILE MARKER 8.0			
					8.64	CO0040 OLD MORGANTOWN RD			
					8.64	STRUC #11048			
					8.76		4	48I	
					9.11	INTERSTATE MILE MARKER 9.0			
					9.82		5	60I	
					10.09	INTERSTATE MILE MARKER 10.0			
					10.58	CO0042 PIGS EAR RD			
					10.58	STRUC #11047			
					11.09	INTERSTATE MILE MARKER 11.0			
					11.86		4	48I	
					12.08	INTERSTATE MILE MARKER 12.0			
					12.15		5	60I	
					13.13	INTERSTATE MILE MARKER 13.0			
					13.40		6	72I	
					13.82	US0040 NATIONAL PIKE			13,025
					13.82	US0219 GARRETT HWY			
					13.82	STRUC #11049			
					13.82	EXIT #14			
					14.12	INTERSTATE MILE MARKER 14.0			
					14.47		4	48I	
					15.15	INTERSTATE MILE MARKER 15.0	5	60I	
					16.18	INTERSTATE MILE MARKER 16.0			
					16.89	CO0182 AMISH RD			
					16.89	STRUC #11052			
					17.17	INTERSTATE MILE MARKER 17.0			
					18.17	INTERSTATE MILE MARKER 18.0			
					18.26		4	48I	
					18.47	STRUC #11051C BIG SHADE RUN			
					18.59	CO0187 SHADE HOLLOW RD			

* A,B = UNIMPROVED; C = GRADED & DRAINED; D,E = SOIL,GRAVEL,STONE; F,G = LOW TYPE BITUMINOUS;
H,I = HIGH TYPE BITUMINOUS; J = CONCRETE; K = BRICK; L = BLOCK

STATE HIGHWAY LOCATION REFERENCE

ROUTE NUMBER.....IS 68 CONTINUED
INVENTORY DIRECTION....EAST
NAME: NATIONAL FREEWAY

COUNTY-GARRETT
SHA DISTRICT.....6
DATE.....12/31/96

SYSTEM ....STATE....		FUNCTIONAL CLASS	HWY TYPE	ACCESS CONTRL	MILEPOINT	MILEPOINT DESCRIPTION		MARKED LANES	SURFACE WIDTH/TYPE*	AADT
PRIMARY	R	RUR-INTERSTATE	DIVIDED	FULL	18.59		STRUC #11050	4	48I	13,025
					18.74			6	72I	
					19.19		INTERSTATE MILE MARKER 19.0			
					19.20	MD0495	BITTINGER RD			14,425
					19.20		STRUC #11019			
					19.20		EXIT #19			
					19.25			5	60I	
					20.12			4	48I	
					20.17		INTERSTATE MILE MARKER 20.0			
					20.28		STRUC #11053 CASSELMAN RIVER			
					20.45			5	60I	
					21.18		INTERSTATE MILE MARKER 21.0			
					21.41	COD219	NEW GERMANY RD			
					21.41		STRUC #11032			
					22.17		INTERSTATE MILE MARKER 22.0			
					22.26	USD219J	CHESTNUT RIDGE RD			16,725
					22.26	US0219	CHESTNUT RIDGE RD			
					22.26		STRUC #11D55			
					22.26		EXIT #22			
					22.35			4	48I	
					22.62			6	72I	
					23.18		INTERSTATE MILE MARKER 23.0			
					23.83			5	60I	
					23.98	CO0214	LOWER NEW GERMANY RD			
					23.98		STRUC #11041			
					23.98		EXIT #24			
					24.18		INTERSTATE MILE MARKER 24.0			
					24.89			4	48I	
					25.18		INTERSTATE MILE MARKER 25.0			
					25.30			5	60I	
					25.83			6	72I	
					25.96	COD2D8	GREEN LANTERN RD			
					25.96		STRUC #11D44			
					26.21		INTERSTATE MILE MARKER 26.0			
					26.38			4	48I	
					27.18			5	60I	
					27.19		INTERSTATE MILE MARKER 27.0			
					27.72			6	72I	
					27.93	MD0948B	OLD FROSTBURG RD			
					27.93		STRUC #11043			
					28.06			5	60I	
					28.23		INTERSTATE MILE MARKER 28.D			

* A,B = UNIMPROVED; C = GRADED & DRAINED; D,E = SOIL,GRAVEL,STONE; F,G = LOW TYPE BITUMINOUS;
H,I = HIGH TYPE BITUMINOUS; J = CONCRETE; K = BRICK; L = BLOCK

STATE HIGHWAY LOCATION REFERENCE

ROUTE NUMBER.....IS 68 CONTINUED
INVENTORY DIRECTION....EAST
NAME: NATIONAL FREEWAY

COUNTY-GARRETT
SHA DISTRICT.....6
DATE.....12/31/96

SYSTEM ....STATE....		FUNCTIONAL CLASS	HWY TYPE	ACCESS CONTRL	MILEPOINT	MILEPOINT DESCRIPTION	MARKED LANES	SURFACE WIDTH/TYPE*	AADT
PRIMARY	R	RUR-INTERSTATE	DIVIDED	FULL	28.46		4	48I	16,725
					29.49	INTERSTATE MILE MARKER 29.0			
					29.78	MD0546 FINZEL RD			14,922
					29.78	STRUC #11012			
					29.78	EXIT #29			
					30.21		5	60I	
					30.44	INTERSTATE MILE MARKER 30.0			
					31.47	INTERSTATE MILE MARKER 31.0			
					31.78	ALLEGANY CO/L			

****

ROUTE NUMBER.....MD 135
INVENTORY DIRECTION....EAST
NAME: MARYLAND HWY

SECONDARY	U	RUR-MINOR ARTERIAL	UNDIVED	PART	0.00	US0219 GARRETT HWY/OAK ST	2	24I	10,125
					0.00	MD0219 NINTH ST			
	R				0.04	OUT CORP LMTS OAKLAND			
					0.08	SPEED LIMIT 40 MPH			
					0.10	MD0825B OAKLAND DR			
			DIVIDED		0.20		3	34I	
					0.35	MD0826A WEBER RD			
	U				0.41	IN CORP LMTS MOUNTAIN LAKE PARK			
			UNDIVED		0.49		2	24I	
					0.95	MD0825B G ST			10,475
				NONE	1.35	STRUC #11014 L YOUGHIOGHENY RIVER			
					1.47	MD0560 PAULL ST			9,225
					1.75	STRUC #11036 L YOUGHIOGHENY RIVER			
	R				1.77	OUT CORP LMTS MOUNTAIN LAKE PARK			
					1.77	SPEED LIMIT 50 MPH			
					4.28	CO0084 BROADFORD RD			
	U				4.48	IN CORP LMTS DEER PARK			
					4.77	CO0131 SAND FLAT RD	2	22I	4,175
					4.77	CO0378 MAIN ST			
	R				5.06	OUT CORP LMTS DEER PARK			
					7.38	MD0495 SWANTON RD			2,375
					7.47	MD0495A SWANTAMONT RD			
					8.13	R/R #CSX 144 843 D			
					8.13	STRUC #11016			
					8.17		2	24I	
					10.70		3	36I	

* A,B = UNIMPROVED; C = GRADED & DRAINED; D,E = SOIL,GRAVEL,STONE; F,G = LOW TYPE BITUMINOUS;
H,I = HIGH TYPE BITUMINOUS; J = CONCRETE; K = BRICK; L = BLOCK

STATE HIGHWAY LOCATION REFERENCE

ROUTE NUMBER.....MD 135 CONTINUED
INVENTORY DIRECTION....EAST
NAME: MARYLAND HWY

COUNTY-GARRETT
SHA DISTRICT.....6
DATE.....12/31/96

SYSTEM ....STATE....	FUNCTIONAL CLASS	HWY TYPE	ACCESS CONTRL	MILEPOINT	..... MILEPOINT DESCRIPTION		MARKED LANES	SURFACE WIDTH/TYPE*	AADT
SECONDARY R	RUR-MINOR ARTERIAL	UNDIVED	NONE	10.96	MD0038B	NO NAME	2	24I	2,375
			PART	11.07	MD0038	KITZMILLER RD			4,225
				11.09	MDDD38A	NO NAME			
			NONE	12.48	MD0135C	NO NAME			
				13.13	CO0245	SWANTON HILL RD			
				13.26			2	22I	
				21.02		SPEED LIMIT 30 MPH			
NAME: BLOOMINGTON RD				21.20					
				21.47			2	21I	
				21.57		R/R #CSX 144 839 N			
				21.57		STRUC #11017			
				21.67	CO0274	SAVAGE RIVER RD			
				21.78		STRUC #11018 SAVAGE RIVER			
				21.81		R/R #CSX 870 646 R			
				21.87		ALLEGANY CO/L			

****

ROUTE NUMBER.....MD 135C
INVENTORY DIRECTION....NORTH
NAME: NO NAME

SECONDARY R	RUR-LOCAL	UNDIVED	NONE	0.00	MD0135	MARYLAND HWY	2	20I	
				0.03	MD0825C	NO NAME			

****

ROUTE NUMBER.....MD 219
INVENTORY DIRECTION....NORTH
NAME: NINTH ST

SECONDARY U	RUR-MINOR ARTERIAL	UNDIVED	NONE	0.00	US0219	GARRETT HWY/OAK ST	2	24I	499
				0.00	MD0135	MARYLAND HWY			
				0.05		SPEED LIMIT 25 MPH			
MUNICIPAL				0.16	MU0221	GREEN ST #1			
				0.16		END STATE MAINTENANCE			
				0.16		BEGIN MUNICIPAL MAINTENANCE			
				0.22	MU0240	HIGH ST			

* A,B = UNIMPROVED; C = GRADED & DRAINED; D,E = SOIL,GRAVEL,STONE; F,G = LOW TYPE BITUMINOUS;
H,I = HIGH TYPE BITUMINOUS; J = CONCRETE; K = BRICK; L = BLOCK

STATE HIGHWAY LOCATION REFERENCE

ROUTE NUMBER.....US 219
INVENTORY DIRECTION....NORTH
NAME: GARRETT HWY

COUNTY-GARRETT
SHA DISTRICT.....6
DATE.....12/31/96

SYSTEM ....STATE....	FUNCTIONAL CLASS	HWY TYPE	ACCESS CONTRL	MILEPOINT	..... MILEPOINT DESCRIPTION		MARKED LANES	SURFACE WIDTH/TYPE*	AADT
SECONDARY R	RUR-MINOR ARTERIAL	UNDIVED	NONE	0.00	WEST VIRGINIA ST/L		2	20I	1,275
				1.57					1,725
				1.73	STRUC #11024 YOUGHIOGHENY RIVER				
				3.01	GEORGE WASHINGTON HWY	US00050	2	22I	2,475
				3.05	SPEEO LIMIT 50 MPH				
				4.68	BEN DEWITT RD	CO0099			
				6.50	STRUC #11023 CHERRY CREEK				
				6.95			2	24I	
				9.20	NO NAME	MD0826D			
				9.30					4,475
				9.41	NO NAME	US0219B			
				9.55	NO NAME	MD0826C			
			PART	10.30	STRUC #11035 YOUGHIOGHENY RIVER				
				10.32	R/R #CSX 144 848 M				
				10.56	WEBER RD	US0219A			
				10.56	LUMBER CITY RD	MD0826B			
U				10.84	IN CORP LMTS OAKLAND				
			NONE	10.93	MARYLAND HWY	MD0135			10,575
NAME: OAK ST				10.93					
				10.93	NINTH ST	MD0219			
				11.00	SPEED LIMIT 35 MPH				
				11.08	EIGHTH ST	MU0160			
				11.25	SPEED LIMIT 25 MPH				
PRIMARY	RUR-OTHER PRIN ART			11.47	OAK ST	MD0039			
NAME: THIRD ST				11.47					
				11.60	GREEN ST	MU0220			
				11.96	E MEMORIAL OR	CO0449			
				11.97	SPEED LIMIT 35 MPH				
				12.30	SPEED LIMIT 40 MPH				
R				12.31	OUT CORP LMTS OAKLAND				
NAME: GARRETT HWY				12.31					
				13.38	SPEED LIMIT 50 MPH				
				15.10	KINGS RUN RD	CO0072			6,875
				16.84			3	34I	
				17.70	SAND FLAT RD	CO0131			8,275
				17.77			2	24I	
				19.35	SPEED LIMIT 45 MPH				
		CTL		19.48					
				19.56	GLENDALE RO	CO0163			8,693
		UNDIVED		19.86					
			PART	22.00	STRUC #11021 OEEP CREEK LAKE				
				22.23	DEEP CREEK DR	CO0343			

* A,B = UNIMPROVED; C = GRADED & DRAINED; D,E = SOIL,GRAVEL,STONE; F,G = LOW TYPE BITUMINOUS;
H,I = HIGH TYPE BITUMINOUS; J = CONCRETE; K = BRICK; L = BLOCK

STATE HIGHWAY LOCATION REFERENCE

ROUTE NUMBER.....US 219 CONTINUED
INVENTORY DIRECTION....NORTH
NAME: GARRETT HWY

COUNTY-GARRETT
SHA DISTRICT.....6
DATE.....12/31/96

SYSTEM ....STATE....		FUNCTIONAL CLASS	HWY TYPE	ACCESS CONTRL	MILEPOINT	..... MILEPOINT DESCRIPTION		MARKED LANES	SURFACE WIDTH/TYPE*	AADT
PRIMARY	R	RUR-OTHER PRIN ART	UNDIVED	PART	22.23	CO0148	ROCK LODGE RD	2	24I	8,693
					22.34		SPEED LIMIT 50 MPH			
					24.34	COD172	BUMBLE BEE RD			
					24.34	CO0455	DEEP CREEK DR			
					24.72			3	36I	
					25.44			2	24I	
					25.72			2	48I	
					25.82			4	48I	
				NONE	25.88	MDD042	FRIENDSVILLE RD			4,175
					26.03			3	36I	
					26.35			2	24I	
					27.D1			2	22I	
					27.52		STRUC #11D22 ROCKLICK CREEK			
					28.27			2	24I	
					28.89	MDD826P	NO NAME			
					29.D4	MD0826P	NO NAME			
					29.11		STRUC #11D2D BEAR CREEK			
					29.37		STRUC #11031 BEAR CREEK			
					29.48		STRUC #11030 BEAR CREEK			
					3D.03		SPEED LIMIT 35 MPH			
	U				30.46		IN CORP LMTS ACCIDENT			
NAME:	SOUTH MAIN ST				30.46					
					30.52		SPEED LIMIT 25 MPH			
					30.60			2	22I	
NAME:	NORTH MAIN ST				30.89					
					30.89	CO0360	ACCIDENT BITTINGER RD			
					31.07			2	24I	
					31.08		SPEED LIMIT 35 MPH			
	R				31.27		OUT CORP LMTS ACCIDENT			
NAME:	GARRETT HWY				31.27					
					31.55		SPEED LIMIT 5D MPH			
					31.61			3	36I	
					32.07	USD219C	NO NAME			
					32.59			2	24I	
					32.79					3,000
					32.85		STRUC #11037 BEAR CREEK			
					32.93			3	36I	
					33.73	MD0826E	ACCIDENT GARAGE RD			
					35.08	MD0826M	RABBIT HOLLOW RD			
					35.63	US0219G	RYLAND CT			
					35.90	USD219F	NO NAME			
					36.14	US0219D	STOCKYARD RD			

* A,B = UNIMPROVED; C = GRADED & DRAINED; D,E = SOIL,GRAVEL,STONE; F,G = LOW TYPE BITUMINOUS;
H,I = HIGH TYPE BITUMINOUS; J = CONCRETE; K = BRICK; L = BLOCK

STATE HIGHWAY LOCATION REFERENCE

ROUTE NUMBER.....US 219 CONTINUED
INVENTORY DIRECTION....NORTH
NAME: GARRETT HWY

COUNTY-GARRETT
SHA DISTRICT.....6
DATE.....12/31/96

SYSTEM ....STATE....	FUNCTIONAL CLASS	HWY TYPE	ACCESS CONTRL	MILEPOINT	MILEPOINT DESCRIPTION		MARKED LANES	SURFACE WIDTH/TYPE*	AADT
PRIMARY R	RUR-OTHER PRIN ART	UNDIVED	NONE	36.18			4	48I	3,000
				36.39			3	36I	
				36.68	US0219E	STOCKYARD RD	2	24I	
				36.95	MD0948H	DIESEL SCHOOL RD			
				37.42	IS0068	NATIONAL FREEWAY			
				37.42	US0040	NATIONAL PIKE (AHEAD)			
				37.42		STRUC #11049			
				37.42		EXIT #14			
SECONDARY				45.86	US0219J	CHESTNUT RIDGE RD	2	36I	3,075
NAME: CHESTNUT RIDGE RD				45.86					
				45.86	IS0068	NATIONAL FREEWAY (BACK)			
				45.86		STRUC #11055			
				45.86		EXIT #22			
				46.00			2	24I	
				46.33	US0040AL	NATIONAL PIKE			
				48.40		PENNSYLVANIA ST/L			

****

ROUTE NUMBER.....US 219A
INVENTORY DIRECTION....EAST
NAME: WEBER RD

SECONDARY R	RUR-LOCAL	UNDIVED	NONE	0.00	MD0826B	LUMBER CITY RD (BACK)	2	22I	
				0.00	US0219	GARRETT HWY			
				0.10	MD0826A	WEBER RD/SHA DR			

****

ROUTE NUMBER.....US 219B
INVENTORY DIRECTION....EAST
NAME: NO NAME

SECONDARY R	RUR-LOCAL	UNDIVED	NONE	0.00	MD0826C	NO NAME	2	12I	
				0.01	US0219	GARRETT HWY			

* A,B = UNIMPROVED; C = GRADED & DRAINED; D,E = SOIL,GRAVEL,STONE; F,G = LOW TYPE BITUMINOUS;
H,I = HIGH TYPE BITUMINOUS; J = CONCRETE; K = BRICK; L = BLOCK

STATE HIGHWAY LOCATION REFERENCE

ROUTE NUMBER.....US 219C
INVENTORY DIRECTION....EAST
NAME: NO NAME

COUNTY-GARRETT
SHA DISTRICT.....6
DATE.....12/31/96

SYSTEM ....STATE....	FUNCTIONAL CLASS	HWY TYPE	ACCESS CONTRL	MILEPOINT	MILEPOINT DESCRIPTION		MARKED LANES	SURFACE WIDTH/TYPE*	AADT
SECONDARY R	RUR-LOCAL	UNDIVED	NONE	0.00	MD0826G	NO NAME	2	16G	
				0.01	US0219	GARRETT HWY			

****

ROUTE NUMBER.....US 219D
INVENTORY DIRECTION....NORTH
NAME: STOCKYARD RD

SECONDARY R	RUR-LOCAL	UNDIVED	NONE	0.00	US0219	GARRETT HWY	2	20H	
				0.01	MD0826J	STOCKYARD RD			

****

ROUTE NUMBER.....US 219E
INVENTORY DIRECTION....NORTH
NAME: STOCKYARD RD

SECONDARY R	RUR-LOCAL	UNDIVED	NONE	D.OD	US0219	GARRETT HWY	2	20H	
				0.01	MD0826J	STOCKYARD RD			

****

ROUTE NUMBER.....US 219F
INVENTORY DIRECTION....NORTH
NAME: NO NAME

SECONDARY R	RUR-LOCAL	UNDIVED	NONE	0.00	MD0826K	NO NAME	2	18I	
				0.02	US0219	GARRETT HWY			

****

ROUTE NUMBER.....US 219G
INVENTORY DIRECTION....NORTH
NAME: RYLAND CT

SECONDARY R	RUR-LOCAL	UNDIVED	NONE	D.DD	US0219	GARRETT HWY	2	2DI	
				0.04	MD0826L	NO NAME			

* A,B = UNIMPROVED; C = GRADED & DRAINED; D,E = SOIL,GRAVEL,STONE; F,G = LOW TYPE BITUMINOUS;
H,I = HIGH TYPE BITUMINOUS; J = CONCRETE; K = BRICK; L = BLOCK

STATE HIGHWAY LOCATION REFERENCE

ROUTE NUMBER.....US 219J
INVENTORY DIRECTION....NORTH
NAME: CHESTNUT RIDGE RD

COUNTY-GARRETT
SHA DISTRICT.....6
DATE.....12/31/96

SYSTEM ....STATE....	FUNCTIONAL CLASS	HWY TYPE	ACCESS CONTRL	MILEPOINT	..... MILEPOINT DESCRIPTION		MARKED LANES	SURFACE WIDTH/TYPE*	AADT
SECONDARY R	RUR-MAJOR COLLECTOR	UNDIVED	NONE	0.00	CO0216	CHESTNUT RIDGE RD (BACK)	2	20I	1,399
				0.06			2	36I	
				0.14	US0219	CHESTNUT RIDGE RD (AHEAD)			
				0.14	IS0068	NATIONAL FREEWAY			
				0.14		STRUC #11055			
				0.14		EXIT #22			

****

ROUTE NUMBER.....MD 495
INVENTORY DIRECTION....NORTH
NAME: SWANTON RD

SECONDARY R	RUR-MAJOR COLLECTOR	UNDIVED	NONE	0.00	MD0135	MARYLAND HWY	2	22I	1,925
				0.12		SPEED LIMIT 50 MPH			
				0.14	MD0495A	SWANTAMONT RD			
				2.74		STRUC #11034 CRABTREE CREEK			
				2.90		SPEED LIMIT 35 MPH			
				3.18			3	34I	
				3.26	CO0245	SWANTON HILL RD	2	24I	
NAME: BITTINGER RD				3.26					
				3.28		STRUC #11033 CRABTREE CREEK			
				3.34			2	22I	
				3.76		SPEED LIMIT 50 MPH			
				9.06	CO0163	GLENDALE RD			
				9.73					1,825
				10.76	CO0219	NEW GERMANY RD			
				13.69	CO0148	ROCK LODGE RD			
				14.35		SPEED LIMIT 30 MPH			
				14.73					2,400
				14.81		SPEED LIMIT 50 MPH			
				20.55		STRUC #11025 TARKILN RUN			
				22.07		SPEED LIMIT 40 MPH			
				22.53	MD0948P	NORTH PARK RD			
				22.72	IS0068	NATIONAL FREEWAY			
				22.72		STRUC #11019			
				22.72		EXIT #19			
U				22.85		IN CORP LMTS GRANTSVILLE			
NAME: S YODER ST				22.85					
				22.95			2	24I	
				22.98			2	30I	
				23.02	US0040AL	MAIN ST			

* A,B = UNIMPROVED; C = GRADED & DRAINED; D,E = SOIL,GRAVEL,STONE; F,G = LOW TYPE BITUMINOUS;
H,I = HIGH TYPE BITUMINOUS; J = CONCRETE; K = BRICK; L = BLOCK

STATE HIGHWAY LOCATION REFERENCE

ROUTE NUMBER.....MD 495A
INVENTORY DIRECTION....EAST
NAME: SWANTAMONT RD

COUNTY-GARRETT
SHA DISTRICT.....6
DATE.....12/31/96

SYSTEM ....STATE....	FUNCTIONAL CLASS	HWY TYPE	ACCESS CONTRL	MILEPOINT	MILEPOINT DESCRIPTION		MARKED LANES	SURFACE WIDTH/TYPE*	AADT
SECONDARY R	RUR-LOCAL	UNDIVED	NONE	0.00	MD0135	MARYLAND HWY	2	16I	
				D.12			2	20I	
				0.16	MD0495	SWANTON RD			

****

ROUTE NUMBER.....MD 546
INVENTORY DIRECTION....NORTH
NAME: FINZEL RD

SECONDARY R	RUR-MINOR COLLECTOR	UNDIVED	NONE	0.00	C00204	FINZEL RD (BACK)	3	36I	1,375
	RUR-MAJOR COLLECTOR			0.09	IS0068	NATIONAL FREEWAY			
				0.09		STRUC #11012			
				0.09		EXIT #29			
				0.17	MD0546F	NO NAME			
				0.24	US0D4DAL	NATIONAL PIKE			
				0.24		STRUC #11005			
				0.61	MD0946	FINZEL RD			
				D.74			2	22I	
				1.95		SPEED LIMIT 40 MPH			
				2.71		SPEED LIMIT 30 MPH			
				2.79					775
				3.14		SPEED LIMIT 50 MPH			
				3.41		PENNSYLVANIA ST/L			

****

ROUTE NUMBER.....MD 546F
INVENTORY DIRECTION....NORTH
NAME: NO NAME

SECONDARY R	RUR-LOCAL	DIVIDED	NONE	0.D0	MDD546	FINZEL RD	2	45I	199
		UNDIVED		0.03			2	24I	
				0.43	US0040AL	NATIONAL PIKE			

****

ROUTE NUMBER.....MD 560
INVENTORY DIRECTION....NORTH
NAME: GORMAN RD

SECONDARY R	RUR-MAJOR COLLECTOR	UNDIVED	NONE	0.00	US0050	GEORGE WASHINGTON HWY	3	40I	1,625

* A,B = UNIMPROVED; C = GRADED & DRAINED; D,E = SOIL,GRAVEL,STONE; F,G = LOW TYPE BITUMINOUS;
H,I = HIGH TYPE BITUMINOUS; J = CONCRETE; K = BRICK; L = BLOCK

STATE HIGHWAY LOCATION REFERENCE

ROUTE NUMBER.....MD 560 CONTINUED
INVENTORY DIRECTION....NORTH
NAME: GORMAN RD

COUNTY-GARRETT
SHA DISTRICT.....6
DATE.....12/31/96

SYSTEM ....STATE....	FUNCTIONAL CLASS	HWY TYPE	ACCESS CONTRL	MILEPOINT	MILEPOINT DESCRIPTION	MARKED LANES	SURFACE WIDTH/TYPE*	AADT
SECONDARY R	RUR-MAJOR COLLECTOR	UNDIVED	NONE	0.03		2	40I	1,625
				0.10		2	22I	
				0.14	SPEED LIMIT 40 MPH			
				0.36	STRUC #11029 NYDEGGER RUN			
				0.74	SPEED LIMIT 50 MPH			
				1.71		2	24I	
				2.00		2	22I	
				2.33	STRUC #11028 GLADE RUN			
				2.85	STRUC #11027 GLADE RUN			
				3.02		2	24I	
				4.80		2	22I	
				7.02				3,325
				8.75	SPEED LIMIT 30 MPH			
U				8.81	IN CORP LMTS LOCH LYNN HEIGHTS			
NAME: LOTHIAN ST				8.81				
NAME: THIRD AVE				8.98				
				9.14		2	23I	
NAME: PAULL ST				9.14				
				9.26	OUT CORP LMTS LOCH LYNN HEIGHTS	2	24I	
				9.26	IN CORP LMTS MOUNTAIN LAKE PARK			
				9.28	R/R #CSX 144 847 F			
				9.32	MD0135 MARYLAND HWY			

****

ROUTE NUMBER.....MD 669
INVENTORY DIRECTION....NORTH
NAME: SPRINGS RD

SECONDARY U	RUR-MAJOR COLLECTOR	UNDIVED	NONE	0.00	US0040AL MAIN ST	2	20I	1,375
				0.06		2	22I	
R				0.15	OUT CORP LMTS GRANTSVILLE			
				0.34	SPEED LIMIT 50 MPH			
				1.69	PENNSYLVANIA ST/L			

****

ROUTE NUMBER.....MD 733
INVENTORY DIRECTION....NORTH
NAME: NO NAME

SECONDARY R	RUR-LOCAL	UNDIVED	NONE	0.00	US0040AL NATIONAL PIKE	1	12E	

* A,B = UNIMPROVED; C = GRADED & DRAINED; D,E = SOIL,GRAVEL,STONE; F,G = LOW TYPE BITUMINOUS;
H,I = HIGH TYPE BITUMINOUS; J = CONCRETE; K = BRICK; L = BLOCK

STATE HIGHWAY LOCATION REFERENCE

ROUTE NUMBER.....MD 733 CONTINUED
INVENTORY DIRECTION....NORTH
NAME: NO NAME

COUNTY-GARRETT
SHA DISTRICT.....6
DATE.....12/31/96

SYSTEM ....STATE....	FUNCTIONAL CLASS	HWY TYPE	ACCESS CONTRL	MILEPOINT	MILEPOINT DESCRIPTION	MARKED LANES	SURFACE WIDTH/TYPE*	AADT
SECONDARY R	RUR-LOCAL	UNDIVED	NONE	0.08	ROAD END	1	12E	

****

ROUTE NUMBER.....MD 733A
INVENTORY DIRECTION....WEST
NAME: NO NAME

SECONDARY R	RUR-LOCAL	UNDIVED	NONE	0.00	US0040AL	NATIONAL PIKE	2	16I	
				0.10		STRUC #11008 SAVAGE RIVER			
				0.14		ROAD END			

****

ROUTE NUMBER.....MD 742
INVENTORY DIRECTION....NORTH
NAME: FIRST AVE

SECONDARY U	RUR-MINOR COLLECTOR	UNDIVED	NONE	0.00	MD0042	FRIENDSVILLE RD	2	40I	1,100
				0.04		SPEED LIMIT 25 MPH			
				0.17	IS0068	NATIONAL FREEWAY			
				0.17		STRUC #11040			
				0.31			2	38I	
				0.38			2	42I	
NAME: MAPLE ST				0.38					
				0.38	MU0030	MAPLE ST			
				0.45			2	30I	
				0.48		STRUC #11011 YOUGHIOGHENY RIVER			
				0.51			2	24I	
				0.55		SPEED LIMIT 30 MPH			
R				0.87		OUT CORP LMTS FRIENDSVILLE			
				0.93	MD0042	FRIENDSVILLE RD			

****

ROUTE NUMBER.....MD 825B
INVENTORY DIRECTION....EAST
NAME: OAKLAND DR

SECONDARY R	RUR-LOCAL	UNDIVED	NONE	0.00	MD0135	MARYLAND HWY	2	20I	799
				0.06		SPEED LIMIT 3D MPH			
				0.24	MD0826A	WEBER RD			

* A,B = UNIMPROVED; C = GRADED & DRAINED; D,E = SOIL,GRAVEL,STONE; F,G = LOW TYPE BITUMINOUS;
H,I = HIGH TYPE BITUMINOUS; J = CONCRETE; K = BRICK; L = BLOCK

STATE HIGHWAY LOCATION REFERENCE

ROUTE NUMBER.....MD 825B CONTINUED
INVENTORY DIRECTION....EAST
NAME: OAKLAND DR

COUNTY-GARRETT
SHA DISTRICT.....6
DATE.....12/31/96

SYSTEM ....STATE....	FUNCTIONAL CLASS	HWY TYPE	ACCESS CONTRL	MILEPOINT	MILEPOINT DESCRIPTION	MARKED LANES	SURFACE WIDTH/TYPE*	AADT
SECONDARY R	RUR-LOCAL	UNDIVEO	NONE	0.32		2	22I	799
U				0.34	IN CORP LMTS MOUNTAIN LAKE PARK			
	RUR-MINOR COLLECTOR			0.83				
NAME: G ST				0.83				
				0.83	C00445 DEER PARK AVE			
				0.94	MD0135 MARYLAND HWY			

****

ROUTE NUMBER.....MD 825C
INVENTORY DIRECTION....SOUTH
NAME: NO NAME

SECONDARY R	RUR-LOCAL	UNDIVED	NONE	0.00	ROAD END	2	10E	99
				0.08	MD0135C NO NAME	2	24I	
				0.16		2	8E	
				0.21	ROAD END			

****

ROUTE NUMBER.....MD 826A
INVENTORY DIRECTION....NORTH
NAME: SHA DR

SECONDARY R	RUR-LOCAL	UNDIVED	NONE	0.00	ROAD END	2	20I	399
				0.10	US0219A WEBER RO	2	22I	
NAME: WEBER RD				0.10				
				0.15	SPEED LIMIT 40 MPH			
				0.25		2	32I	
				0.37	MD0135 MARYLAND HWY			
				0.49	MD0825B OAKLAND DR			

****

ROUTE NUMBER.....MD 826B
INVENTORY DIRECTION....NORTH
NAME: LUMBER CITY RD

SECONDARY R	RUR-LOCAL	UNDIVED	NONE	0.00	US0219A WEBER RD (BACK)	2	20I	
				0.00	US0219 GARRETT HWY			
				0.15	ROAD END			

* A,B = UNIMPROVED; C = GRADED & DRAINED; D,E = SOIL,GRAVEL,STONE; F,G = LOW TYPE BITUMINOUS;
H,I = HIGH TYPE BITUMINOUS; J = CONCRETE; K = BRICK; L = BLOCK

STATE HIGHWAY LOCATION REFERENCE

ROUTE NUMBER.....MD 826C
INVENTORY DIRECTION....NORTH
NAME: NO NAME

COUNTY-GARRETT
SHA DISTRICT.....6
DATE.....12/31/96

SYSTEM ....STATE....	FUNCTIONAL CLASS	HWY TYPE	ACCESS CONTRL	MILEPOINT	MILEPOINT DESCRIPTION		MARKED LANES	SURFACE WIDTH/TYPE*	AADT
SECONDARY R	RUR-LOCAL	UNDIVED	NONE	0.00		ROAD END	2	16H	99
				0.02	US0219B	NO NAME			
				D.D7			2	1DF	
				0.16	US0219	GARRETT HWY			

****

ROUTE NUMBER.....MD 826D
INVENTORY DIRECTION....NORTH
NAME: NO NAME

SECONDARY R	RUR-LOCAL	UNDIVED	NONE	0.00		ROAD END	2	17I	99
				0.03			2	12I	
				0.05	US0219	GARRETT HWY			

****

ROUTE NUMBER.....MD 826E
INVENTORY DIRECTION....SOUTH
NAME: ACCIDENT GARAGE RD

SECONDARY R	RUR-LOCAL	UNDIVED	NONE	0.00	US0219	GARRETT HWY	2	18I	99
				0.35		ROAD END			

****

ROUTE NUMBER.....MD 826G
INVENTORY DIRECTION....NORTH
NAME: NO NAME

SECONDARY R	RUR-LOCAL	UNDIVED	NONE	0.00		ROAD END	2	14F	99
				0.01	US0219C	NO NAME	2	14G	
				0.22		ROAD END			

****

ROUTE NUMBER.....MD 826H
INVENTORY DIRECTION....SOUTH
NAME: NO NAME

SECONDARY R	RUR-LOCAL	UNDIVED	NONE	0.00	US0040	NATIONAL PIKE	2	25I	
				0.08			2	20I	

* A,B = UNIMPROVED; C = GRADED & DRAINED; D,E = SOIL,GRAVEL,STONE; F,G = LOW TYPE BITUMINOUS;
H,I = HIGH TYPE BITUMINOUS; J = CONCRETE; K = BRICK; L = BLOCK

STATE HIGHWAY LOCATION REFERENCE

ROUTE NUMBER.....MD 826H CONTINUED
INVENTORY DIRECTION....SOUTH
NAME: NO NAME

COUNTY-GARRETT
SHA DISTRICT.....6
DATE.....12/31/96

SYSTEM ....STATE....	FUNCTIONAL CLASS	HWY TYPE	ACCESS CONTRL	MILEPOINT	MILEPOINT DESCRIPTION		MARKED LANES	SURFACE WIDTH/TYPE*	AADT
SECONDARY R	RUR-LOCAL	UNDIVED	NONE	0.13			2	12F	
				0.19		ROAD END			

****

ROUTE NUMBER.....MD 826J
INVENTORY DIRECTION....NORTH
NAME: STOCKYARD RD

SECONDARY R	RUR-LOCAL	UNDIVED	NONE	D.00		ROAD END	2	2DH	99
				0.01	US0219D	STOCKYARD RD			
				0.57	US0219E	STOCKYARD RD			
				0.60		ROAD END			

****

ROUTE NUMBER.....MD 826K
INVENTORY DIRECTION....EAST
NAME: NO NAME

SECONDARY R	RUR-LOCAL	UNDIVED	NONE	0.00	US0219F	NO NAME	2	20H	99
				0.05		ROAD END			

****

ROUTE NUMBER.....MD 826L
INVENTORY DIRECTION....EAST
NAME: RYLAND CT

SECONDARY R	RUR-LOCAL	UNDIVED	NONE	0.00		ROAD END	2	20I	99
				0.12	US0219G	RYLAND CT			
				0.19		ROAD END			

****

ROUTE NUMBER.....MD 826M
INVENTORY DIRECTION....EAST
NAME: RABBIT HOLLOW RD

SECONDARY R	RUR-LOCAL	UNDIVED	NONE	0.00	US0219	GARRETT HWY	2	18I	99
				0.04			2	20H	
				0.17		SPEED LIMIT 25 MPH			

* A,B = UNIMPROVED; C = GRADED & DRAINED; D,E = SOIL,GRAVEL,STONE; F,G = LOW TYPE BITUMINOUS;
H,I = HIGH TYPE BITUMINOUS; J = CONCRETE; K = BRICK; L = BLOCK

STATE HIGHWAY LOCATION REFERENCE

ROUTE NUMBER.....MD 826M CONTINUED
INVENTORY DIRECTION....EAST
NAME: RABBIT HOLLOW RD

COUNTY-GARRETT
SHA DISTRICT.....6
DATE.....12/31/96

SYSTEM ....STATE....	FUNCTIONAL CLASS	HWY TYPE	ACCESS CONTRL	MILEPOINT	..... MILEPOINT DESCRIPTION		MARKED LANES	SURFACE WIDTH/TYPE*	AADT
SECONDARY R	RUR-LOCAL	UNDIVED	NONE	0.31			2	18H	99
				0.51	CO0180	RABBIT HOLLOW RD (AHEAD)			

****

ROUTE NUMBER.....MD 826N
INVENTORY DIRECTION....NORTH
NAME: NO NAME

SECONDARY R	RUR-LOCAL	UNDIVED	NONE	0.00		ROAD END	2	20H	99
				0.18	CO0358	COLLIER RD			
				D.35		ROAD END			

****

ROUTE NUMBER.....MD 826P
INVENTORY DIRECTION....NORTH
NAME: NO NAME

SECONDARY R	RUR-LOCAL	UNDIVED	NONE	0.00	US0219	GARRETT HWY	2	18I	99
				0.17	US0219	GARRETT HWY			

****

ROUTE NUMBER.....MD 827A
INVENTORY DIRECTION....NORTH
NAME: NO NAME

SECONDARY R	RUR-LOCAL	UNDIVED	NONE	D.DD		ROAD END	2	12E	99
				0.D3			2	18E	
				0.11	MD0039	HUTTON RD			

****

ROUTE NUMBER.....MD 827C
INVENTORY DIRECTION....NORTH
NAME: NO NAME

SECONDARY R	RUR-LOCAL	UNDIVED	NONE	0.00		ROAD END	2	22H	99
				D.D4	MDDD39A	NO NAME			
				0.05		ROAD END			

* A,B = UNIMPROVED; C = GRADED & DRAINED; D,E = SOIL,GRAVEL,STONE; F,G = LOW TYPE BITUMINOUS;
H,I = HIGH TYPE BITUMINOUS; J = CONCRETE; K = BRICK; L = BLOCK

STATE HIGHWAY LOCATION REFERENCE

ROUTE NUMBER.....MD 828
INVENTORY DIRECTION....SOUTH
NAME: NO NAME

COUNTY-GARRETT
SHA DISTRICT.....6
DATE.....12/31/96

SYSTEM ....STATE....	FUNCTIONAL CLASS	HWY TYPE	ACCESS CONTRL	MILEPOINT	..... MILEPOINT DESCRIPTION		MARKED LANES	SURFACE WIDTH/TYPE*	AADT
SECONDARY R	RUR-LOCAL	UNDIVED	NONE	0.00	MD0042	FRIENDSVILLE RD	2	18I	99
				0.13		ROAD END			

****

ROUTE NUMBER.....MD 828A
INVENTORY DIRECTION....EAST
NAME: NO NAME

SECONDARY R	RUR-LOCAL	UNDIVED	NONE	0.00		ROAD END	2	18I	99
				0.04	MD0042A	NO NAME	2	16I	
				0.09			2	26I	
				0.12		ROAD END			

****

ROUTE NUMBER.....MD 946
INVENTORY DIRECTION....SOUTH
NAME: FINZEL RD

SECONDARY R	RUR-MAJOR COLLECTOR	UNDIVED	NONE	0.00	US0040AL	NATIONAL PIKE	2	21I	999
				0.15	US0040AL	NATIONAL PIKE			
				0.15		STRUC #11026			
				0.19		SPEED LIMIT 50 MPH			
				0.61	MD0546	FINZEL RD			

****

ROUTE NUMBER.....MD 948B
INVENTORY DIRECTION....SOUTH
NAME: OLD FROSTBURG RD

SECONDARY R	RUR-LOCAL	UNDIVED	NONE	0.19	CO0205	OLD FROSTBURG RD (BACK)	2	20G	199
				0.31	IS0068	NATIONAL FREEWAY			
				0.31		STRUC #11043			
				0.40			2	18G	
				0.43	CO0205	OLD FROSTBURG RD (AHEAD)			

* A,B = UNIMPROVED; C = GRADED & DRAINED; D,E = SOIL,GRAVEL,STONE; F,G = LOW TYPE BITUMINOUS;
H,I = HIGH TYPE BITUMINOUS; J = CONCRETE; K = BRICK; L = BLOCK

STATE HIGHWAY LOCATION REFERENCE

ROUTE NUMBER.....MD 948H
INVENTORY DIRECTION....EAST
NAME: DIESEL SCHOOL RD

COUNTY-GARRETT
SHA DISTRICT.....6
DATE.....12/31/96

SYSTEM ....STATE....	FUNCTIONAL CLASS	HWY TYPE	ACCESS CONTRL	MILEPOINT	..... MILEPOINT DESCRIPTION		MARKED LANES	SURFACE WIDTH/TYPE*	AADT
SECONDARY R	RUR-LOCAL	UNDIVED	NONE	0.D0	US0219	GARRETT HWY	2	20I	199
				0.62		ROAD END			

****

ROUTE NUMBER.....MD 948K
INVENTORY DIRECTION....EAST
NAME: NO NAME

SECONDARY R	RUR-LOCAL	UNDIVED	NONE	0.DD		ROAD END	2	14E	199
				0.30			2	12E	
				0.4D	CODD42	PIGS EAR RD			

****

ROUTE NUMBER.....MD 948L
INVENTORY DIRECTION....EAST
NAME: NO NAME

SECONDARY R	RUR-LOCAL	UNDIVED	NONE	0.00	CO0042	PIGS EAR RD	2	12I	
				0.23		ROAD END			

****

ROUTE NUMBER.....MD 948P
INVENTORY DIRECTION....EAST
NAME: NORTH PARK RD

SECONDARY R	RUR-LOCAL	UNDIVED	NONE	0.00	MD0495	BITTINGER RD	2	19I	
				1.03			2	12I	
				1.15		ROAD END			

* A,B = UNIMPROVED; C = GRADED & DRAINED; D,E = SOIL,GRAVEL,STONE; F,G = LOW TYPE BITUMINOUS;
H,I = HIGH TYPE BITUMINOUS; J = CONCRETE; K = BRICK; L = BLOCK