

**State of Maryland**

**1997**

**HIGHWAY LOCATION REFERENCE**

**VOLUME 2**

**HARFORD Co. Thru WORCESTER Co.**


**Including Baltimore City**

**Published by:**

**Maryland Department of Transportation**

**State Highway Administration**

**Highway Information Services Division**



## STATE HIGHWAY LOCATION REFERENCE


### Introduction

This highway reference was established through the efforts of the State Highway Administration to provide a method for uniquely identifying roadway locations (milepoints), and also to provide data elements that are most commonly requested.

With the ever increasing use of the computer and a growing realization of its capabilities to store and analyze data, it is essential that data relating to the highways be keyed to a common reference system in order that procedures for useful comparisons can be made related to the characteristics of the highways, government and administrative jurisdictions, geographic locations, program expenditures, traffic, services, etc. As new programs are proposed and implemented to deal with complex problems, needs for new kinds of information providing additional relationships become apparent and the use of a common reference system will provide detail and comparison of data necessary for planning, developing programs, and managing the highway activities.

Since the use of the videolog has become increasingly important and is currently being utilized more frequently by SHA personnel to collect and analyze data, this Location Reference will provide information concerning the section of highway being viewed and is easily related due to the identifying roadway location (milepoints) used as the controlled key on each picture being the same as this listing.

This reference is based on conditions as of December 31, 1996. At present, procedures for incorporating changes, additions, deletions, etc. on a current basis are not available. The reference data will be updated on an annual basis with all data being based as of January 1st of each year. A corrected file showing all changes that occur during the year will be maintained by the Highway Information Services Division.





## GENERAL INFORMATION

This highway reference is arranged sequentially by county and by route number. Included are all State maintained highways, spurs, and service roads.

Milepoints for concurrent posted routes are included under each pertinent route number.

The State System is aggregated into primary and secondary by rural and urban designation.

Highways may be listed as undivided, divided or CTL (center turn lane) and by full, partial, or no control of access.


Milepoints are established for junctions of all State highways, structures, railroad crossings, traffic counts, exit numbers, mile markers, all functionally classified roads, and geographical boundaries.

The total marked lanes are listed including the traveled-way surface widths. Surface type codes are explained at the bottom of each page.

The average annual daily traffic is for the year 1996.

For your information and use, we have included a "Route Alert List." This list of routes describes at a glance the additions, changes and deletions to state routes which occurred during the 1996 calendar year.

This reference represents only a portion of the data included in the Highway Information System. Additional data may be obtained by directing your request to the Highway Information Services Division at 410-545-5511.



**1997**

**HIGHWAY LOCATION REFERENCE**

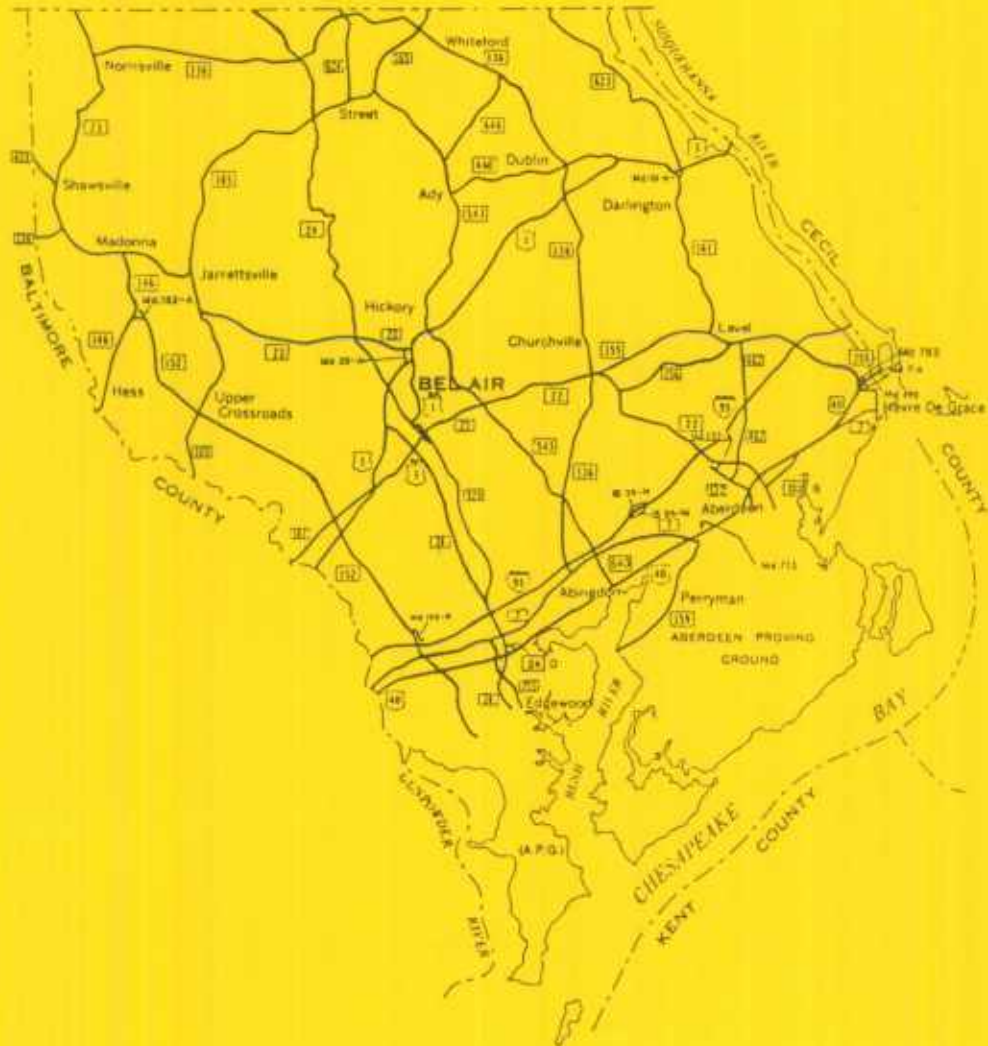
**HARFORD**

**COUNTY**

**SHA DISTRICT #4**

**H**

PENNSYLVANIA




HARFORD COUNTY

ROUTE ALERT LIST

HARFORD COUNTY

None







STATE HIGHWAY ADMINISTRATION OF MARYLAND  
HIGHWAY INFORMATION SERVICES DIVISION  
DATA SUPPORT GROUP

PAGE..... 1

STATE HIGHWAY LOCATION REFERENCE

ROUTE NUMBER.....US 1  
INVENTORY DIRECTION....NORTH  
NAME: BELAIR RD

COUNTY-HARFORD  
SHA DISTRICT.....4  
DATE.....12/31/96

SYSTEM ....STATE....	FUNCTIONAL CLASS	HWY TYPE	ACCESS CONTRL	MILEPOINT	MILEPOINT DESCRIPTION	MARKED LANES	SURFACE WIDTH/TYPE*	AADT			
SECONDARY R	RUR-OTHER PRIN ART	UNDIVIDED	NONE	0.00	BALTIMORE CO/L	4	441	15,050			
				0.00	STRUC #3001 LITTLE GUNPDWDER RIVER						
				1.20							
		DIVIDED		1.35	MD0152	MDUNTAIN RD	4	481	23,650		
				1.42							
				1.43		SPEED LIMIT 45 MPH	4	441			
		UNDIVIDED		1.61							
				2.59							
		DIVIDED		FULL	2.67	MDD147	HARFORD RD	4	5D1	17,375	
					2.67		USD0D1BU BELAIR RD				
		PRIMARY	URB-OTHER PRIN ART	UNDIVIDED		2.74		4	481		
						2.85		SPEED LIMIT 5D MPH			
						3.24					
				UNDIVIDED		3.59			3	361	
						3.63		STRUC #12D65 WINTERS RUN	2	241	
DIVIDED				4.07			3	361			
				4.11	CO1996	N TOLLGATE RD					
UNDIVIDED				4.11		STRUC #12D66					
				4.34			4	441			
UNDIVIDED				4.61	MD0024	EMMORTON BYPASS	4	441	32,275		
				4.85			3	361			
UNDIVIDED				4.95			2	241			
				5.35	CO1580	VALE RD					
UNDIVIDED				5.35		STRUC #12067					
				6.15	MD0D24	ROCK SPRING AVE					
UNDIVIDED		6.15	MD0924	ROCK SPRING AVE			11,45D				
		6.15		STRUC #12D15							
UNDIVIDED		6.92	MD0D23A	EAST-WEST HWY							
		7.15			1	161					
UNDIVIDED		NONE	7.15			2	261				
			7.19	US0001BU	CONOWINGO RD	2	241				
UNDIVIDED		7.19									
		7.29		SPEED LIMIT 35 MPH							
UNDIVIDED		7.3D	CO0912	BYNUM RD							
		7.42	MD0023	GRANARY RD							
UNDIVIDED		7.81	CO0617	E JARRETTSVILLE RD			21,975				
		8.27									
UNDIVIDED	RUR-OTHER PRIN ART	DIVIDED		8.38	MDD543	ADY RD/FOUNTAIN GREEN RD	2	221	8,3DD		
				8.50			2	241			
UNDIVIDED		8.56		SPEED LIMIT 50 MPH							
		12.29		STRUC #12002 DEER CREEK							

\* A,B = UNIMPRDVED; C = GRADED & DRAINED; D,E = SDIL, GRAVEL, STONE; F,G = LOW TYPE BITUMINDUS;  
H,I = HIGH TYPE BITUMINOUS; J = CONCRETE; K = BRICK; L = BLOCK

PAGE..... 1

STATE HIGHWAY ADMINISTRATION OF MARYLAND  
HIGHWAY INFORMATION SERVICES DIVISION  
DATA SUPPORT GROUP

PAGE..... 2

STATE HIGHWAY LOCATION REFERENCE

ROUTE NUMBER.....US 1 CONTINUED  
INVENTORY DIRECTION....NORTH  
NAME: CONOWINGO RD

COUNTY-HARFORD  
SHA DISTRICT.....4  
DATE.....12/31/96

SYSTEM ....STATE....	FUNCTIONAL CLASS	HWY TYPE	ACCESS CONTRL	MILEPOINT	MILEPOINT DESCRIPTION	MARKED LANES	SURFACE WIDTH/TYPE*	AADT
PRIMARY R	RUR-OTHER PRIN ART	DIVIDED	NONE	14.25				
		UNDIVIDED		14.35	MD0136 WHITEFORD RD/PRIESTFORD RD	2	24I	8,300
				14.45				8,175
				16.40	MD0440 DUBLIN RD			8,375
				17.99	MD0161A NO NAME			
				18.03	MD0161 MAIN ST			
				18.21	MD0623 CASTLETON RD			8,125
				19.40	SPEEO LIMIT 45 MPH			
				19.52		4	48I	
				19.58		3	36I	
				19.79		2	20J	
				19.99		2	28J	
				20.12	STRUC #12001 SUSQUEHANNA RIVER			
				20.12	CECIL CO/L			

\*\*\*\*\*

ROUTE NUMBER.....US 1BU  
INVENTORY DIRECTION....NORTH  
NAME: BELAIR RD

SECONOARY R	RUR-MINOR ARTERIAL	DIVIDED	NONE	0.00	MD0147 HARFORD RD (BACK)	4	48I	24,083
		UNDIVIDED		0.00	US0001 BELAIR RD/BELAIR BYPASS			
		CTL		0.04		4	43I	
				0.13	SPEEO LIMIT 45 MPH	2	24I	
	URB-OTHER PRIN ART			0.87	STRUC #12004 WINTERS RUN			
		UNDIVIDED		0.88				
				1.56		4	45I	
				1.60	IN CORP LMTS BEL AIR			
		DIVIDED		1.64		4	44I	
		CTL		1.75	CO0226 S TOLLGATE RD	4	48I	25,450
				1.98	M00024 VIETNAM VETERANS MEMORIAL HWY			
				2.15				
				2.18	SPEED LIMIT 35 MPH			
				2.41	MU0020 ARCHER ST			
		DIVIDED		2.48	MO 22 (WB/L) S HAYS ST	3	40I	
		UNDIVIDED		2.58	US 1BU & MD 924 SB/L (BOND ST)	3	44I	
				2.65	MD0924 S MAIN ST (AHEAD)			
				2.65	M00022 FULFORO AVE			
	URB-MINOR ARTERIAL			3.22	MU0080 W BROADWAY	3	46I	8,475
				3.22				
				3.22	M00924 N MAIN ST (BACK)			

\* A,B = UNIMPROVED; C = GRADED & ORAINED; O,E = SOIL, GRAVEL, STONE; F,G = LOW TYPE BITUMINOUS;  
H,I = HIGH TYPE BITUMINOUS; J = CONCRETE; K = BRICK; L = BLOCK

PAGE..... 2

STATE HIGHWAY ADMINISTRATION OF MARYLAND  
HIGHWAY INFORMATION SERVICES DIVISION  
DATA SUPPORT GROUP

STATE HIGHWAY LOCATION REFERENCE

ROUTE NUMBER.....US 1BU CONTINUED  
INVENTORY DIRECTION....NORTH  
NAME: HICKORY AVE

COUNTY-HARFORD  
SHA DISTRICT.....4  
DATE.....12/31/96

SYSTEM	FUNCTIONAL CLASS	HWY TYPE	ACCESS CONTRL	MILEPOINT	MILEPOINT DESCRIPTION	MARKED LANES	SURFACE WIDTH/TYPE*	AADT
SECONDARY U	URB-MINOR ARTERIAL	UNDIVIDED	NONE	3.30		2	281	8,475
				3.57	MU0385 N HICKORY AVE	3	361	
NAME: HICKORY AVE				3.57				
				3.68		2	301	
				3.88		2	361	
	R			3.94	CO1036 MOORES MILL RD	2	241	
NAME: CONOWINGO RD				3.94				
				3.94	OUT CORP LMTS BEL AIR			
				4.06	SPEED LIMIT 50 MPH			
				5.21	US0001 BELAIR BYPASS/CONOWINGO RD			

\*\*\*\*\*

ROUTE NUMBER.....MD 7  
INVENTORY DIRECTION....NORTH  
NAME: PHILADELPHIA RD

SECONDARY R	URB-MINOR ARTERIAL	UNDIVIDED	NONE	0.00	BALTIMORE CO/L	2	201	5,650
				0.00	STRUC #3012 LITTLE GUNPOWDER FALLS			
				0.06	CO0508 JOPPA FARM RD			
				0.43	SPEED LIMIT 40 MPH			
				1.28	CO0505 JOPPA RD			
				2.05	MD0152 MOUNTAIN RD			4,250
				3.53		3	361	
				3.66		2	201	
				3.70	STRUC #12011 WINTERS RUN			
				3.95		2	381	
				4.03	CO1988 EDGEWOOD RD			8,625
				4.08		2	201	
				4.51	MD0024 VIETNAM VETERANS MEMORIAL HWY			
		DIVIDED		4.61				
		UNDIVIDED		5.02				
				6.03		2	301	
				6.16	CO1044 ABINGDON RD			
				6.29		2	221	
				6.65	SPEED LIMIT 45 MPH			
	RUR-MAJOR COLLECTOR			7.11	STRUC #12010 BYNUM RUN			
				7.28	MD0136 CALVARY RD			5,125
				7.56	STRUC #12009 JAMES RUN			
				7.90		2	361	
		DIVIDED		7.93				
				8.00		4	481	

\* A,B = UNIMPROVED; C = GRADED & DRAINED; D,E = SOIL, GRAVEL, STONE; F,G = LOW TYPE BITUMINOUS;  
H,I = HIGH TYPE BITUMINOUS; J = CONCRETE; K = BRICK; L = BLOCK



STATE HIGHWAY ADMINISTRATION OF MARYLAND  
HIGHWAY INFORMATION SERVICES DIVISION  
DATA SUPPORT GROUP

PAGE..... 4

STATE HIGHWAY LOCATION REFERENCE

ROUTE NUMBER.....MD 7 CONTINUED  
INVENTORY DIRECTION....NORTH  
NAME: PHILADELPHIA RD

COUNTY-HARFORD  
SHA DISTRICT.....4  
DATE.....12/31/96

SYSTEM	FUNCTIONAL CLASS	HWY TYPE	ACCESS CONTRL	MILEPOINT	MILEPOINT DESCRIPTION	MARKED LANES	SURFACE WIDTH/TYPER*	AA0T
SECONDARY R	RUR-MAJOR COLLECTOR	DIVIDED	NONE	8.25	MD0543 RIVERSIDE PKWY/CRESWELL RD	4	481	7,925
				8.46		3	481	
				8.53		2	401	
		UNDIVIDED		8.58		2	301	
				8.95		2	201	
NAME: OLD PHILADELPHIA RD				10.31	STRUC #12008 GRAYS RUN			
				10.44		2	241	
				10.46	CO0330 STEPNEY RD			
				10.98	R/R #CSX 140 805 F			
				10.98	STRUC #12007			
				11.25				
				11.32	US0040 S PHILADELPHIA BLVD	2	361	
				11.32	MD0159 OLD PHILADELPHIA RD (AHEAD)			

\*\*\*\*\*

ROUTE NUMBER.....MD 7A  
INVENTORY DIRECTION....NORTH  
NAME: POST RD

SECONDARY R	URB-MINOR ARTERIAL	DIVIDED	NONE	0.00	US0040 PULASKI HWY	3	481	11,750
		UNDIVIDED		0.03		2	241	
				0.12	R/R #ATK 530 698 V			
				0.12	STRUC #12073			
		CTL		0.22				
U				0.52	IN CORP LMTS HAVRE OE GRACE			
				0.54		2	301	
				0.74	SPEED LIMIT 35 MPH	2	241	
NAME: REVOLUTION ST				0.90	MU0420 LEWIS LA			
				0.93	R/R #CR 530 740 S			
		UNDIVIDED		1.02	MU0110 BLOOMSBURY AVE	2	421	
				1.16	MU0380 JUNIATA ST S	2	351	
NAME: S UNION AVE				1.46	MD0490 S UNION AVE	2	401	
				1.46				
NAME: N UNION AVE				1.49	SPEED LIMIT 25 MPH			
				1.74				
				1.83	MU0560 PENNINGTON AVE			
				2.03		4	381	
				2.07		3	521	
				2.10	R/R #ATK 530 705 D			
				2.12		2	381	
NAME: OTSEGO ST				2.12				

\* A,B = UNIMPROVED; C = GRAOED & DRAINED; O,E = SOIL, GRAVEL, STONE; F,G = LOW TYPE BITUMINOUS;  
H,I = HIGH TYPE BITUMINOUS; J = CONCRETE; K = BRICK; L = BLOCK

PAGE..... 4

STATE HIGHWAY ADMINISTRATION OF MARYLAND  
HIGHWAY INFORMATION SERVICES DIVISION  
DATA SUPPORT GROUP

PAGE..... 5

STATE HIGHWAY LOCATION REFERENCE

ROUTE NUMBER.....MD 7A CONTINUED  
INVENTORY DIRECTION....NORTH  
NAME: OTSEGO ST

COUNTY-HARFORD  
SHA DISTRICT.....4  
DATE.....12/31/96

SYSTEM	FUNCTIONAL CLASS	HWY TYPE	ACCESS CONTRL	MILEPOINT	MILEPOINT DESCRIPTION	MARKED LANES	SURFACE WIDTH/TYPE*	AADT
SECONDARY U	URB-MINOR ARTERIAL	UNDIVIDED	NONE	2.21		2	37I	11,750
				2.40	MU0380 JUNIATA ST N			
				2.61		2	24I	
				2.66	US0040 PULASKI HWY			
				2.66	M00155 OHIO ST			

\*\*\*\*\*

ROUTE NUMBER.....MD 22  
INVENTORY DIRECTION....EAST  
NAME: FULFORD AVE

SECONDARY U	URB-OTHER PRIN ART	DIVIDED	NONE	0.00	MD0924 S MAIN ST	5	68I	27,600
				0.00	USDDD1BU BALTIMORE PIKE (BACK)			
				0.04		5	60I	
				0.06	SPEED LIMIT 30 MPH			
				0.12	MU0550 MAITLAND ST	4	78I	
				0.25		4	69I	
				0.30	OUT CORP LMTS BEL AIR	5	61I	
				0.38		4	52I	
				0.38				
				1.06	STRUC #12012 BYNUM RUN			
				1.23	CO1218 BRIERHILL OR			
				1.45	CO1036 MOORES MILL RD			
				2.05	MD0543 FOUNTAIN GREEN RD			18,250
		UNDIVIDED		2.17		2	24I	
		DIVIDED		2.24	SPEED LIMIT 40 MPH			
				3.36				
				3.46	CO0205 PROSPECT MILL RD			
	RUR-OTHER PRIN ART			3.59	CO1D56 SHUCKS RD	3	36I	18,825
				3.64		2	24I	
		UNDIVIDED		3.70				
				3.75	SPEED LIMIT 45 MPH			
		DIVIDED		4.10				
		CTL		4.29				
		UNDIVIDED		4.50				
				4.61				17,550
				5.02	SPEED LIMIT 40 MPH			
		OIVIOEO		5.28				
				5.40				
				5.50	MD0136 PRIESTFORD RD/CALVARY RD	3	36I	
				5.54	MD0155 LEVEL RD			12,225

\* A,B = UNIMPROVED; C = GRADED & DRAINED; D,E = SOIL, GRAVEL, STONE; F,G = LOW TYPE BITUMINOUS;  
H,I = HIGH TYPE BITUMINOUS; J = CONCRETE; K = BRICK; L = BLOCK

PAGE..... 5

STATE HIGHWAY ADMINISTRATION OF MARYLAND  
HIGHWAY INFORMATION SERVICES DIVISION  
DATA SUPPORT GROUP

STATE HIGHWAY LOCATION REFERENCE

ROUTE NUMBER.....MD 22 CONTINUED  
INVENTORY DIRECTION....EAST  
NAME: CHURCHVILLE RO

COUNTY-HARFORD  
SHA DISTRICT.....4  
DATE.....12/31/96

SYSTEM ....STATE....	FUNCTIONAL CLASS	HWY TYPE	ACCESS CONTRL	MILEPOINT	..... MILEPOINT DESCRIPTION .....	MARKED LANES	SURFACE WIDTH/TYPE*	AADT
SECONDARY R	RUR-OTHER PRIN ART	UNDIVIDED	NONE	5.62		2	241	12,225
				6.32	MD0156 ALDINO RD			10,825
				6.54	SPEED LIMIT 50 MPH			
				8.00	SPEED LIMIT 40 MPH			
				8.47	C00332 CARSINS RUN RD			13,125
	URB-FRWY/EXPWY	PART		9.82	1S0095 J F K MEMORIAL HWY			19,825
NAME: ABERDEEN THRUWAY				9.82				
				9.82	STRUC #H X849			
				9.82	EXIT #85			
		DIVIDED		9.88		3	361	
				9.96		4	481	
U				10.06	IN CORP LMTS ABERDEEN	3	361	
				10.22		4	481	
				10.30	MU0150 BEARDS HILL RD			
				10.30	MD0132A BEARDS HILL RD			
				10.84		4	501	
				11.01	MD0462 PARADISE RD	4	481	15,925
				11.10	SPEED LIMIT 50 MPH			
				11.43	MU0960 MT ROYAL AVE			
				11.78	R/R #CSX 140 803 S			
				11.78	STRUC #12068			
				11.84	US0040 N PHILADELPHIA BLVD			10,525
				11.84	STRUC #12035			
				11.90	R/R #ATK 530 696 G			
				11.90	STRUC #12005			
				12.23	MD0132B N POST RD			
				12.23	MU1130 POST RD			
R				12.85	OUT CORP LMTS ABERDEEN			
				12.91	C00680 E BEL AIR AVE			
				13.04	GV0022 NORTHERN THRUWAY (AHEAD)			

\*\*\*\*\*

ROUTE NUMBER.....MD 23  
INVENTORY DIRECTION....NORTH  
NAME: GRANARY RD

SECONDARY R	URB-OTHER PRIN ART	UNDIVIDED	PART	0.00	US0001 CONOWINGO RD	2	241	3,750
NAME: EAST-WEST HWY				0.15				
				0.15	MD0023A EAST-WEST HWY			
				0.44	SPEED LIMIT 55 MPH			
				1.88	MD0024 ROCK SPRING AVE/ROCKS RD			7,450

\* A,B = UNIMPROVED; C = GRADED & DRAINED; D,E = SOIL, GRAVEL, STONE; F,G = LOW TYPE BITUMINOUS;  
H,I = HIGH TYPE BITUMINOUS; J = CONCRETE; K = BRICK; L = BLOCK



STATE HIGHWAY ADMINISTRATION OF MARYLAND  
HIGHWAY INFORMATION SERVICES DIVISION  
DATA SUPPORT GROUP

PAGE..... 7

STATE HIGHWAY LOCATION REFERENCE

ROUTE NUMBER.....MD 23 CONTINUED  
INVENTORY DIRECTION....NORTH  
NAME: EAST-WEST HWY

COUNTY-HARFORD  
SHA DISTRICT.....4  
DATE.....12/31/96

SYSTEM	FUNCTIONAL CLASS	HWY TYPE	ACCESS CONTRL	MILEPOINT	MILEPOINT DESCRIPTION	MARKED LANES	SURFACE WIDTH/TYPE*	AADT
SECONDARY R	URB-OTHER PRIN ART RUR-MINOR ARTERIAL	UNDIVIDED	PART	2.66	CO0225 GRAFTON SHOP RD	2	241	7,450
				3.88	CO0060 HIGHPOINT RD			
				4.72	CO0062 PHILLIPS MILL RD			
				4.72	STRUC #12063			
				5.66	CO0066 MORSE RD			
				5.66	STRUC #12D64			
				6.69	MD0165 BALDWIN MILL RD (AHEAD)			
			NONE	7.97	MD0165 BALDWIN MILL RD (BACK)	2	371	12,275
NAME: NORRISVILLE RD				7.97				
				7.97	CO0617 W JARRETTSVILLE RD (BACK)			
				8.04		2	361	
				8.14		2	241	
				8.16		2	221	
				8.43	SPEED LIMIT 40 MPH			
				8.87	SPEED LIMIT 50 MPH			
				9.44				6,275
				9.94	SPEED LIMIT 40 MPH			
				10.32	MD0146 JARRETTSVILLE PIKE	2	361	6,875
				10.32	CO0022 MADONNA RD			
				10.40		2	221	
				11.38	SPEED LIMIT 50 MPH			
				12.47		2	241	
	RUR-MAJOR COLLECTOR			12.54	MD0138 TROYER RD			6,075
				13.37	SPEED LIMIT 40 MPH			
				13.76	MD0439 OLD YORK RD	2	221	2,575
				13.92	CO0393 BRADENBAUGH RD			
				14.00	SPEED LIMIT 50 MPH			
				16.43				2,375
				16.48	STRUC #12014 DEER CREEK			
				18.46	MD0136 HARKINS RD	2	211	4,575
				18.54	SPEED LIMIT 40 MPH			
				18.98	SPEED LIMIT 50 MPH			
NAME: STEWARTSTOWN RD				20.05				
				20.46	PENNSYLVANIA ST/L			

\*\*\*\*\*

ROUTE NUMBER.....MD 23A  
INVENTORY DIRECTION....SOUTH  
NAME: EAST-WEST HWY

SECONDARY R	URB-LOCAL	DIVIDED	NONE	0.00	MDDD23 GRANARY RD/EAST-WEST HWY	3	481	
-------------	-----------	---------	------	------	---------------------------------	---	-----	--

\* A,B = UNIMPROVED; C = GRADED & DRAINED; D,E = SOIL, GRAVEL, STONE; F,G = LOW TYPE BITUMINOUS;  
H,I = HIGH TYPE BITUMINOUS; J = CONCRETE; K = BRICK; L = BLOCK

STATE HIGHWAY ADMINISTRATION OF MARYLAND  
HIGHWAY INFORMATION SERVICES DIVISION  
DATA SUPPORT GROUP

PAGE..... 8

STATE HIGHWAY LOCATION REFERENCE

ROUTE NUMBER.....MD 23A CONTINUED  
INVENTORY DIRECTION....SOUTH  
NAME: EAST-WEST HWY

COUNTY-HARFORD  
SHA DISTRICT.....4  
DATE.....12/31/96

SYSTEM	FUNCTIONAL CLASS	HWY TYPE	ACCESS CONTRL	MILEPOINT	MILEPOINT DESCRIPTION	MARKED LANES	SURFACE WIDTH/TYPE*	AADT
SECONDARY R	URB-LOCAL	UNDIVIDED	NONE	0.12	CO0912 BYNUM RD	1	121	
				0.34	US0001 BELAIR BYPASS			

\*\*\*\*\*

ROUTE NUMBER.....MD 24  
INVENTORY DIRECTION....NORTH  
NAME: EMMORTON RD

SECONDARY R	URB-OTHER PRIN ART	UNDIVIDED	PART	D.00	ENT EDGEWOOD ARSENAL	2	241	15,250
				D.04	R/R #ATK 530 695 A			
				0.04	STRUC #12071			
				0.51	CO0507 TRIMBLE RD			
				0.64	SPEED LIMIT 50 MPH			
		DIVIDED		1.09	CO0512 HANSON RD			
				1.50				
		UNDIVIDED		1.72	MD0755 EDGEWOOD RD			12,950
				1.89				
NAME: VIETNAM VETERANS MEMORIAL HWY				2.02	US0040 PULASKI HWY			
				2.02	STRUC #12062			
				2.14	STRUC #12042 WINTERS RUN			
				2.54	R/R #CSX 140 81D C			
				2.54	STRUC #12070			
		DIVIDED		2.82	MD0007 PHILADELPHIA RD			27,850
				3.15				
				3.27	CO1988 EDGEWOOD RD			
				3.40				
PRIMARY	URB-FRWY/EXPWY			3.61	IS0095 J F K MEMORIAL HWY	4	481	35,556
				3.61	STRUC #H X765			
				3.61	EXIT #77			
				4.18	MD0924 EMMORTON RD			
				4.18	CO1552 TOLLGATE RD			
				4.60	SPEED LIMIT 55 MPH			
				5.20	CO0246 SINGER RD			
				6.22	CO0216 WHEEL RD			33,125
				6.88	CO0247 PLUMTREE RD			
				7.45	STRUC #12088P PLUMTREE RUN			
				7.74	STRUC #12087P PLUMTREE RUN			
				7.78	CO0248 W RING FACTORY RD			
				8.57	SPEED LIMIT 40 MPH			
				8.68	STRUC #12086P PLUMTREE RUN			
U				8.70	IN CORP LMTS BEL AIR			

\* A,B = UNIMPROVED; C = GRADED & DRAINED; D,E = SOIL, GRAVEL, STONE; F,G = LOW TYPE BITUMINOUS;  
H,I = HIGH TYPE BITUMINOUS; J = CONCRETE; K = BRICK; L = BLOCK

STATE HIGHWAY ADMINISTRATION OF MARYLAND  
HIGHWAY INFORMATION SERVICES DIVISION  
DATA SUPPORT GROUP

PAGE..... 9

STATE HIGHWAY LOCATION REFERENCE

ROUTE NUMBER.....MD 24 CONTINUED  
INVENTORY DIRECTION....NORTH  
NAME: EMMORTON BYPASS

COUNTY-HARFORD  
SHA DISTRICT.....4  
DATE.....12/31/96

SYSTEM	STATE	FUNCTIONAL CLASS	HWY TYPE	ACCESS CONTRL	MILEPOINT	MILEPOINT DESCRIPTION	MARKED LANES	SURFACE WIDTH/TYPE*	AADT
PRIMARY	U	URB-FRWY/EXPWY	DIVIDED	PART	9.08	US0001BU BELAIR RD	4	481	15,925
					9.28	MU0060 BOULTON ST			
					9.48	OUT CORP LMTS BEL AIR			
					9.52	STRUC #12085P PEOESTRIAN WALKWAY			
					9.67				
					9.76				
					9.96	US0001 BELAIR BYPASS (AHEAD)			
					11.50	US0001 BELAIR BYPASS (BACK)			
					11.50	MD0924 ROCK SPRING AVE			
					11.50	STRUC #12015			
SECONDARY	URB-OTHER PRIN ART	DIVIOED	NONE	NONE	11.50		3	361	17,175
					11.50	MD0924 ROCK SPRING AVE			
					11.50	STRUC #12015			
					11.56				
					11.76	CO0224 RED PUMP RD			
					11.76	CO0912 BYNUM RD			
					11.87				
					11.96				
					12.02	SPEED LIMIT 45 MPH			
					12.15				
SECONDARY	URB-MINOR ARTERIAL	DIVIDED	NONE	NONE	12.43		2	481	2,875
					12.43				
					13.30	MD0023 EAST-WEST HWY			
					13.30				
					13.70	SPEEO LIMIT 30 MPH			
					13.78				
					13.93	CO0617 JARRETTSVILLE RD E&W			
					14.19				
					14.22	SPEEO LIMIT 40 MPH			
					16.39	STRUC #12018 STIRRUP RUN			
SECONDARY	RUR-MAJOR COLLECTOR	DIVIDED	NONE	NONE	17.13		2	201	2,475
					17.13				
					17.36	CO0120 CHERRY HILL RD			
					18.13	STRUC #12017 KELLOGG BRANCH			
					18.79	CO0082 ST CLAIR BRIDGE RD			
					18.82	STRUC #12016 DEER CREEK			
					18.84				
					18.87	SPEED LIMIT 40 MPH			
					20.99	MD0165 BALDWIN MILL RD			
					21.09	SPEED LIMIT 50 MPH			
SECONDARY	RUR-MINOR COLLECTOR	UNDIVIDED	NONE	NONE	22.90	MD0136 HARKINS RD/WHITEFORD RD	2	201	525
					23.43	CO0106 CONSTITUTION RD			
					25.12	PENNSYLVANIA ST/L			
					25.12				

\* A,B = UNIMPROVED; C = GRADED & DRAINED; D,E = SOIL, GRAVEL, STONE; F,G = LOW TYPE BITUMINOUS;  
H,I = HIGH TYPE BITUMINOUS; J = CONCRETE; K = BRICK; L = BLOCK



STATE HIGHWAY ADMINISTRATION OF MARYLAND  
HIGHWAY INFORMATION SERVICES DIVISION  
DATA SUPPORT GROUP

STATE HIGHWAY LOCATION REFERENCE

ROUTE NUMBER.....MD 24D  
INVENTORY DIRECTION.....NORTH  
NAME: OTTER CREEK RAMP

COUNTY-HARFORD  
SHA DISTRICT.....4  
DATE.....12/31/96

SYSTEM	STATE.....	FUNCTIONAL CLASS	HWY	ACCESS	TYPE	CONTROL	MILEPOINT	..... MILEPOINT DESCRIPTION	LANES WIDTH/TYPE*	MARKED SURFACE	AADT
SECONDARY R	URB-LOCAL		0.00	US0040	PULASKI HWY	0.23	MD0024	Vietnam Veterans Memorial Hwy	4	4	481

\*\*\*\*\*

ROUTE NUMBER.....US 40  
INVENTORY DIRECTION.....EAST  
NAME: PULASKI HWY

SECONDARY R	URB-OTHER PRIN ART	DIVIDED	NONE	0.00	BALTIMORE CO/L	0.00	MD0024	Baltimore Co/L Little Gunpowder Falls	4	4	481	25,925
-------------	--------------------	---------	------	------	----------------	------	--------	---------------------------------------	---	---	-----	--------

CO0508	JOPPA FARM RD	0.17	0.04	0.30	JOPPA FARM RD	0.30	CO0505	Joppa Farm Rd	4	4	481	24,150
MDD152	MOUNTAIN RD/MAGNOLIA RD	2.12	1.96	2.31	MOUNTAIN RD/MAGNOLIA RD	2.31		Speed Limit 55 MPH	4	4	481	24,050

MDD755	EDGEWOOD RD	3.79	3.62	3.79	EDGEWOOD RD	3.79	CO1988	Edgewood Rd	4	4	481	19,356
--------	-------------	------	------	------	-------------	------	--------	-------------	---	---	-----	--------

MD0024D	OTTER CREEK RAMP	4.36	4.12	4.02	STRUC #12028 WINTERS RUN	4.02	MD0024	Vietnam Veterans Memorial Hwy	4	4	481	22,425
---------	------------------	------	------	------	--------------------------	------	--------	-------------------------------	---	---	-----	--------

CO1044	ABINGDON RD	6.35	7.26	8.10	STRUC #12027 WINTERS RUN BRANCH	7.26	CO1044	Abingdon Rd	4	4	481	22,425
--------	-------------	------	------	------	---------------------------------	------	--------	-------------	---	---	-----	--------

MD0543	RIVERSIDE PKWY	8.39	8.26	8.39	RIVERSIDE PKWY	8.39	MD0543	Riverside Pkwy	4	4	481	22,425
--------	----------------	------	------	------	----------------	------	--------	----------------	---	---	-----	--------

MD0543	RIVERSIDE PKWY	8.51	9.47	9.93	STRUC #12025 CHURCH CREEK	9.47	CO0426	Spesutia Rd	4	4	481	24,425
--------	----------------	------	------	------	---------------------------	------	--------	-------------	---	---	-----	--------

MD0007	OLD PHILADELPHIA RD	10.71	10.55	10.71	OLD PHILADELPHIA RD	10.71	MD0159	Old Philadelphia Rd	4	4	481	24,425
--------	---------------------	-------	-------	-------	---------------------	-------	--------	---------------------	---	---	-----	--------

11.03	STRUC #12024 CRANBERRY RUN	11.03	11.26	11.03	STRUC #12024 CRANBERRY RUN	11.03		MD 715 (WB/L)				
-------	----------------------------	-------	-------	-------	----------------------------	-------	--	---------------	--	--	--	--

\* A,B = UNIMPROVED; C = GRADED & DRAINED; D,E = SOIL, GRAVEL, STONE; F,G = LOW TYPE BITUMINOUS; H,I = HIGH TYPE BITUMINOUS; J = CONCRETE; K = BRICK; L = BLOCK

STATE HIGHWAY ADMINISTRATION OF MARYLAND  
HIGHWAY INFORMATION SERVICES DIVISION  
DATA SUPPORT GROUP

PAGE..... 11

STATE HIGHWAY LOCATION REFERENCE

ROUTE NUMBER.....US 40 CONTINUED  
INVENTORY DIRECTION....EAST  
NAME: S PHILADELPHIA BLVD

COUNTY-HARFORD  
SHA DISTRICT.....4  
DATE.....12/31/96

SYSTEM	FUNCTIONAL CLASS	HWY TYPE	ACCESS CONTRL	MILEPOINT	MILEPOINT DESCRIPTION	MARKED LANES	SURFACE WIDTH/TYPE*	AADT
SECONDARY U	URB-OTHER PRIN ART	DIVIDED	NONE	11.40	MD0715 ACCESS RD	4	48I	24,425
				11.52	MD0715 ACCESS RD			
				11.52	STRUC #12D23			
				12.24	SPEED LIMIT 40 MPH			
				12.40	MU1050 OLD PHILADELPHIA RD			
				12.93		4	48J	
				13.10	MD0132 W BELAIR AVE	4	48I	26,525
				13.10				
				13.58	STRUC #12D69 SWAN CREEK			
				13.61	MD0022 ABERDEEN THRUWAY			24,725
				13.61	STRUC #12D35			
	R RUR-MINOR ARTERIAL			13.95	MU0157 BEARDS HILL RD			
				13.95	OUT CORP LMTS ABERDEEN			
				13.95	SPEED LIMIT 55 MPH			
				14.60	STRUC #12022 SWAN CREEK			
				14.76	CO0394 ROBIN HOOD RD			
				14.86	MD0132B OAKINGTON RD			
	URB-OTHER PRIN ART			15.84				
				16.12		4	48J	
				16.30	MD0007A POST RD	4	48I	
	U			16.81	IN CORP LMTS HAVRE DE GRACE			
				17.17	MU0420 LEWIS LA			
				17.50		4	48J	
				17.68	MD0155 OHIO ST	4	48I	25,150
				17.68	MDDDD7A OTSEGO ST			
				17.79	MU051D ONTARIO ST			
				17.79	MUD511 ONTARIO ST			
				17.87		4	50I	
				17.89	END STATE MAINTENANCE			
				17.89	BEGIN TOLL MAINTENANCE			
		UNDIVIDED		17.99		4	46J	
				18.02	MD0763 SUPERIOR ST			
				18.24	STRUC #H Z040 SUSQUEHANNA RIVER			
				18.61	CECIL CO/L			

\*\*\*\*\*

ROUTE NUMBER.....IS 95  
INVENTORY DIRECTION....NORTH  
NAME: J F K MEMORIAL HWY

PRIMARY R	RUR-INTERSTATE	DIVIDED	FULL	0.00	BALTIMORE CO/L	8	96I	135,250
-----------	----------------	---------	------	------	----------------	---	-----	---------

\* A,B = UNIMPROVED; C = GRADED & DRAINED; D,E = SOIL, GRAVEL, STONE; F,G = LOW TYPE BITUMINOUS;  
H,I = HIGH TYPE BITUMINOUS; J = CONCRETE; K = BRICK; L = BLOCK

STATE HIGHWAY ADMINISTRATION OF MARYLAND  
HIGHWAY INFORMATION SERVICES DIVISION  
DATA SUPPORT GROUP

PAGE..... 12

STATE HIGHWAY LOCATION REFERENCE

ROUTE NUMBER.....IS 95 CONTINUED  
INVENTORY DIRECTION....NORTH  
NAME: J F K MEMORIAL HWY

COUNTY-HARFORD  
SHA DISTRICT.....4  
OATE.....12/31/96

SYSTEM	FUNCTIONAL CLASS	HWY TYPE	ACCESS CONTRL	MILEPOINT	MILEPOINT DESCRIPTION	MARKED LANES	SURFACE WIDTH/TYPE*	AADT
PRIMARY	R	RUR-INTERSTATE	OVIDEO FULL	0.00	STRUC #BX726 LITTLE GUNPOWER FALLS	8	961	135,250
				0.00	TOLL MAINTENANCE			
				0.44	INTERSTATE MILE MARKER 73.0			
				0.82	CO0260 OLD JOPPA RD			
				0.82	STRUC #HX734			
				1.45	INTERSTATE MILE MARKER 74.0			
				1.59	CO1329 OLD MOUNTAIN RD			
				1.59	STRUC #HX742			
				1.70	MD0152 MOUNTAIN RD			122,750
				1.70	STRUC #HX743			
				1.70	EXIT #74			
				2.32	SPEED LIMIT 65 MPH			
				2.42	INTERSTATE MILE MARKER 75.0			
				2.46	CO0283 CLAYTON RD			
				2.46	STRUC #HX751			
		URB-INTERSTATE		3.28				
				3.29	STRUC #HX758 WINTERS RUN			
				3.43	INTERSTATE MILE MARKER 76.0			
				3.60		7	841	
				4.03	MD0024 VIETNAM VETERANS MEMORIAL HWY			94,050
				4.03	STRUC #HX765			
				4.03	EXIT #77			
				4.44	INTERSTATE MILE MARKER 77.0			
				4.51		6	721	
				5.43	INTERSTATE MILE MARKER 78.0			
				5.46	CO1044 ABINGOON RO			
				5.46	STRUC #HX780			
				6.32	INTERSTATE MILE MARKER 79.0			
		RUR-INTERSTATE		6.61				
				6.62	STRUC #HX793 BYNUM RUN			
				6.81	MD0136 CALVARY RO			
				6.81	STRUC #HX796			
				7.10	STRUC #HX799 JAMES RUN			
				7.24	INTERSTATE MILE MARKER 80.0			
				7.74	MD0543 CRESWELL RO			77,850
				7.74	STRUC #12077			
				7.74	EXIT #80			
				8.24	INTERSTATE MILE MARKER 81.0			
				8.86	IS0095M IS 95 SERVICE AREA			
				8.86	IS0095M IS 95 SERVICE AREA			
				9.24	INTERSTATE MILE MARKER 82.0			
				9.55	IS0095M IS 95 SERVICE AREA			

\* A,B = UNIMPROVED; C = GRADED & DRAINED; D,E = SOIL, GRAVEL, STONE; F,G = LOW TYPE BITUMINOUS;  
H,I = HIGH TYPE BITUMINOUS; J = CONCRETE; K = BRICK; L = BLOCK

PAGE..... 12



STATE HIGHWAY ADMINISTRATION OF MARYLAND  
HIGHWAY INFORMATION SERVICES DIVISION  
DATA SUPPORT GROUP

PAGE..... 13

STATE HIGHWAY LOCATION REFERENCE

ROUTE NUMBER.....IS 95 CONTINUED  
INVENTORY DIRECTION....NORTH  
NAME: J F K MEMORIAL HWY

COUNTY-HARFORD  
SHA DISTRICT.....4  
DATE.....12/31/96

SYSTEM	STATE	FUNCTIONAL CLASS	HWY TYPE	ACCESS CONTRL	MILEPOINT	MILEPOINT DESCRIPTION	MARKED LANES	SURFACE WIDTH/TYPE*	AADT
PRIMARY	R	RUR-INTERSTATE	DIVIDED	FULL	9.60	IS0095N IS 95 SERVICE AREA	6	72I	77,850
					10.26	INTERSTATE MILE MARKER 83.0			
					10.93	CO0330 STEPNEY RD			
					10.93	STRUC #HX837			
					11.28	INTERSTATE MILE MARKER 84.0			
					12.17	MD0022 CHURCHVILLE RD/ABERDEEN THRUWAY			66,750
					12.17	STRUC #HX849			
					12.17	EXIT #85			
					12.28	INTERSTATE MILE MARKER 85.0			
					12.90	STRUC #HX856 CARSINS RUN			
					13.17	CO0392 MAXA RD			
					13.17	STRUC #HX859			
					13.29	INTERSTATE MILE MARKER 86.0			
					13.59	STRUC #HX863 SWAN CREEK			
					14.16	MD0462 PARADISE RD			
					14.16	STRUC #HX866			
					14.28	INTERSTATE MILE MARKER 87.0			
					15.10	CO0411 CHAPEL RD			
					15.10	STRUC #HX878			
					15.30	INTERSTATE MILE MARKER 88.0			
					15.69	CO1065 EARLTON RD			
					15.69	STRUC #HX881			
					16.30	INTERSTATE MILE MARKER 89.0			
					16.51	MD0155 LEVEL RD			69,638
					16.51	STRUC #HX890			
					16.51	EXIT #89			
					16.98	CO0180 LAPIDUM RD			
					16.98	STRUC #HX894			
					17.32	INTERSTATE MILE MARKER 90.0			
					17.97		6	80J	
					18.31	INTERSTATE MILE MARKER 91.0			
					18.39	STRUC #HX907 SUSQUEHANNA RIVER			
					18.39	CECIL CO/L			

\*\*\*\*\*

ROUTE NUMBER.....IS 95M  
INVENTORY DIRECTION....EAST  
NAME: I 95 SERVICE AREA

SECONDARY	R	RUR-LOCAL	UNDIVIDED	NONE	0.00	IS0095 J F K MEMORIAL HWY	2	15I	
					0.00	TOLL MAINTENANCE			

\* A,B = UNIMPROVED; C = GRADED & DRAINED; D,E = SOIL, GRAVEL, STONE; F,G = LOW TYPE BITUMINOUS;  
H,I = HIGH TYPE BITUMINOUS; J = CONCRETE; K = BRICK; L = BLOCK

PAGE..... 13

STATE HIGHWAY ADMINISTRATION OF MARYLAND  
HIGHWAY INFORMATION SERVICES DIVISION  
DATA SUPPORT GROUP

PAGE..... 14

STATE HIGHWAY LOCATION REFERENCE

ROUTE NUMBER.....IS 95M CONTINUED  
INVENTORY DIRECTION...EAST  
NAME: I 95 SERVICE AREA

COUNTY-HARFORD  
SHA DISTRICT.....4  
DATE.....12/31/96

SYSTEM ....STATE....	FUNCTIONAL CLASS	HWY TYPE	ACCESS CONTRL	MILEPOINT	MILEPOINT DESCRIPTION	MARKED LANES	SURFACE WIDTH/TYPE*	AADT
SECONDARY R	RUR-LOCAL	UNDIVIDED	NONE	0.24		2	24I	
				0.33		2	36I	
				0.37		2	20I	
				0.47		2	18I	
				0.54		2	15I	
				0.68	IS0095 J F K MEMORIAL HWY			

\*\*\*\*\*

ROUTE NUMBER.....IS 95N  
INVENTORY DIRECTION...EAST  
NAME: I 95 SERVICE AREA

SECONDARY R	RUR-LOCAL	UNDIVIDED	NONE	0.00	IS0095 J F K MEMORIAL HWY	2	15I	
				0.00	TOLL MAINTENANCE			
				0.14		2	16I	
				0.30		2	24I	
				0.43		2	15I	
				0.71	IS0095 J F K MEMORIAL HWY			

\*\*\*\*\*

ROUTE NUMBER.....MD 132  
INVENTORY DIRECTION...EAST  
NAME: W BELAIR AVE

SECONDARY R	URB-LOCAL	UNDIVIDED	NONE	0.00	CUL DE SAC	2	27I	12,225
	U			0.03	IN CORP LMTS ABERDEEN			
				0.09	SPEED LIMIT 40 MPH			
				0.10				
	URB-MINOR ARTERIAL			0.40	MD0132A BEARDS HILL RD	2	24I	
				0.42	MU0250 BUSH CHAPEL RD			
				0.75	SPEED LIMIT 30 MPH			
				1.16	MD0462 PARADISE RD	2	30I	
				1.47	MU0960 MT ROYAL AVE			
				1.48	R/R #CSX 148 804 Y			
				1.71	MU1080 SPARKES ST	2	42I	
		DIVIDED		1.80		2	54I	
				1.82	US0040 N PHILADELPHIA BLVD	3	45I	7,825
		UNDIVIDED		1.85		2	29I	
				1.92		2	29J	
				2.01	STRUC #12075 AMTRAK R/R			

\* A,B = UNIMPROVED; C = GRADED & DRAINED; D,E = SOIL, GRAVEL, STONE; F,G = LOW TYPE BITUMINOUS;  
H,I = HIGH TYPE BITUMINOUS; J = CONCRETE; K = BRICK; L = BLOCK

PAGE..... 14

STATE HIGHWAY ADMINISTRATION OF MARYLAND  
HIGHWAY INFORMATION SERVICES DIVISION  
DATA SUPPORT GROUP

PAGE..... 15

STATE HIGHWAY LOCATION REFERENCE

ROUTE NUMBER.....MD 132 CONTINUED  
INVENTORY DIRECTION....EAST  
NAME: W BELAIR AVE

COUNTY-HARFORD  
SHA DISTRICT.....4  
DATE.....12/31/96

SYSTEM	FUNCTIONAL CLASS	HWY TYPE	ACCESS CONTRL	MILEPOINT	MILEPOINT DESCRIPTION	MARKED LANES	SURFACE WIDTH/TYPE*	AAOT
SECONDARY U	URB-MINOR ARTERIAL	UNDIVIDED	NONE	2.09		2	291	7,825
				2.15	MU1000 NORMAN AVE			
				2.15	GV0036 A P G RD (AHEAD)			

\*\*\*\*\*

ROUTE NUMBER.....MD 132A  
INVENTORY DIRECTION....NORTH  
NAME: BEARDS HILL RD

SECONDARY U	URB-MINOR ARTERIAL	DIVIDED	NONE	0.00	MD0132 W BELAIR AVE	3	401	10,525
				0.04		5	581	
				0.06	SPEED LIMIT 40 MPH			
				0.24	MD0022 ABERDEEN THRUWAY			
				0.24	MU0150 BEARDS HILL RD (AHEAD)			

\*\*\*\*\*

ROUTE NUMBER.....MD 132B  
INVENTORY DIRECTION....NORTH  
NAME: N POST RD

SECONDARY U	URB-COLLECTOR	DIVIDED	NONE	0.00	MD0022 ABERDEEN THRUWAY	2	361	4,725
				0.00	MU1130 POST RD (BACK)			
		UNDIVIDED		0.04		2	471	
				0.08		2	281	
				0.14		2	301	
				0.16	SPEED LIMIT 30 MPH			
				0.21		2	291	
				0.33		2	221	
				0.37	SPEED LIMIT 40 MPH			
	R	RUR-MINOR COLLECTOR		0.50	OUT CORP LMTS ABERDEEN			
				0.91	SPEED LIMIT 35 MPH			
				1.10	STRUC #12013 SWAN CREEK			
NAME: OAKINGTON RD				1.34				
				1.40	R/R #ATK 530 697 N			
				1.40	STRUC #12061			
				1.43	US0040 PULASKI HWY			

\* A,B = UNIMPROVED; C = GRADED & DRAINED; D,E = SOIL, GRAVEL, STONE; F,G = LOW TYPE BITUMINOUS;  
H,I = HIGH TYPE BITUMINOUS; J = CONCRETE; K = BRICK; L = BLOCK



STATE HIGHWAY ADMINISTRATION OF MARYLAND  
 HIGHWAY INFORMATION SERVICES DIVISION  
 DATA SUPPORT GROUP

STATE HIGHWAY LOCATION REFERENCE

ROUTE NUMBER.....MD 136  
 INVENTORY DIRECTION.....NORTH  
 NAME: CALVARY RD

COUNTY-HARFORD  
 SHA DISTRICT.....4  
 DATE.....12/31/96

SYSTEM STATE..... FUNCTIONAL CLASS HWY TYPE ACCESS CONTROL MILEPOINT ..... MILEPOINT DESCRIPTION ..... LANES WIDTH/TYP\* MARKED SURFACE AADT

SYSTEM	STATE	FUNCTIONAL CLASS	HWY TYPE	ACCESS	CONTROL	MILEPOINT	MILEPOINT DESCRIPTION	LANES WIDTH/TYP*	MARKED SURFACE	AADT
SECONDARY R		RUR-MAJOR COLLECTOR UNDIVED	NONE			0.DD	PHILADELPHIA RD	2		211
						D.33	J F K MEMORIAL HWY			4,425
						D.33	STRUC # H X796			
						0.44	SPEED LIMIT 45 MPH			
						2.22				241
						2.39				
						2.41	CRESWELL RD/FOUNTAIN GREEN RD	2		5,225
						2.49				
						3.99	STRUC #12034 JAMES RUN	2		211
						4.37				
						4.52	SPEED LIMIT 40 MPH			5,575
						6.14				
						6.19	CHURCHVILLE RD	3		361
						6.19				6,575
						6.22				
						7.71	SPEED LIMIT 45 MPH			241
						7.87				
						9.17	STRUC #12033 DEER CREEK	2		6,075
						11.72				
						11.77				221
						11.81	CONOMINGO RD	2		391
						11.81				6,675
						11.83				
						11.89	SPEED LIMIT 40 MPH			241
						12.41				
						12.72	SPEED LIMIT 30 MPH			381
						12.81	DUBLIN RD	2		5,775
						12.86				
						13.02	SPEED LIMIT 40 MPH			241
						13.56				
						14.26	SPEED LIMIT 50 MPH			4,675
						14.89	STRUC #12032 BROAD CREEK			
						16.24	PROSPECT RD			5,075
						16.24	PROSPECT RD			
						17.92				
						18.46	SPEED LIMIT 30 MPH			361
						18.57				
						19.16	PYLESVILLE RD	4		481
						19.23				975
						19.63	SPEED LIMIT 35 MPH			
						19.63	SPEED LIMIT 50 MPH			
						21.64	GRACETON RD	2		221
						21.74	SPEED LIMIT 40 MPH			

\* A,B = UNIMPROVED; C = GRADED & DRAINED; D,E = SOIL, GRAVEL, STONE; F,G = LOW TYPE BITUMINOUS; H,I = HIGH TYPE BITUMINOUS; J = CONCRETE; K = BRICK; L = BLOCK

STATE HIGHWAY ADMINISTRATION OF MARYLAND  
HIGHWAY INFORMATION SERVICES DIVISION  
DATA SUPPORT GROUP

PAGE..... 17

STATE HIGHWAY LOCATION REFERENCE

ROUTE NUMBER.....MD 136 CONTINUED  
INVENTORY DIRECTION....NORTH  
NAME: HARKINS RO

COUNTY-HARFORD  
SHA DISTRICT.....4  
DATE.....12/31/96

SYSTEM ....STATE....	FUNCTIONAL CLASS	HWY TYPE	ACCESS CONTRL	MILEPOINT	MILEPOINT DESCRIPTION	MARKED LANES	SURFACE WIDTH/TYPE*	AADT
SECONDARY R	RUR-MAJOR COLLECTOR	UNDIVID	NONE	23.75	MD0024 ROCKS RO	2	22I	1,475
				23.83	SPEED LIMIT 50 MPH			
				24.30	STRUC #12031 FALLING BRANCH			
				26.39	STRUC #12030 BIG BRANCH			
				26.43				1,375
				28.32	CODD19 CAREA RD			
				29.04	STRUC #12029 ISLAND BRANCH			
				30.04	MDD023 NORRISVILLE RD			

\*\*\*\*\*

ROUTE NUMBER.....MD 138  
INVENTORY DIRECTION....EAST  
NAME: TROYER RD

SECONDARY R	RUR-MINOR ARTERIAL	UNDIVID	NONE	0.00	BALTIMORE CO/L	2	22I	1,875
				0.12	SPEED LIMIT 50 MPH			
				0.89				
				0.93	MD0023 NORRISVILLE RD	2	30I	

\*\*\*\*\*

ROUTE NUMBER.....MD 146  
INVENTORY DIRECTION....NORTH  
NAME: JARRETTSVILLE PIKE

SECONDARY R	RUR-MINOR ARTERIAL	UNDIVID	NONE	0.00	BALTIMORE CO/L	2	24I	11,750
				0.00	STRUC #3089 LITTLE GUNPOWDER FALLS			
				0.11	SPEED LIMIT 50 MPH			
				0.81	C00048 HESS RO			
		OIVIOEO		3.35		2	20I	
				3.46	M00152 FALLSTON RO			8,475
		UNDIVID		3.57		2	24I	
				5.09		3	35I	
				5.14	MD0023 NORRISVILLE RD			
				5.14	C00022 MAONNA RO (AHEAD)			

\* A,B = UNIMPROVED; C = GRADED & DRAINED; D,E = SOIL, GRAVEL, STONE; F,G = LOW TYPE BITUMINOUS;  
H,I = HIGH TYPE BITUMINOUS; J = CONCRETE; K = BRICK; L = BLOCK

STATE HIGHWAY ADMINISTRATION OF MARYLAND  
HIGHWAY INFORMATION SERVICES DIVISION  
DATA SUPPORT GROUP

PAGE..... 18

STATE HIGHWAY LOCATION REFERENCE

ROUTE NUMBER.....MD 147  
INVENTORY DIRECTION....NORTH  
NAME: HARFORD RD

COUNTY-HARFORD  
SHA DISTRICT.....4  
DATE.....12/31/96

SYSTEM	FUNCTIONAL CLASS	HWY TYPE	ACCESS CONTRL	MILEPOINT	MILEPOINT DESCRIPTION	MARKED LANES	SURFACE WIDTH/TYPE*	AADT
SECONDARY R	RUR-MAJOR COLLECTOR	UNDIVIDED	NONE	0.00	BALTIMORE CO/L	2	21I	8,950
				0.00	STRUC #3090 LITTLE GUNPOWDER FALLS			
				0.72				10,550
				1.70				
		DIVIDED		1.87	MD0152 MOUNTAIN RD/FALLSTON RD	2	22I	
		UNDIVIDED		2.11		2	24I	14,250
				2.24	SPEED LIMIT 40 MPH			
				2.90				
				2.96	US0001 BELAIR RD/BELAIR BYPASS	4	42I	
				2.96	US0001BU BELAIR RD (AHEAD)			

\*\*\*\*\*

ROUTE NUMBER.....MD 152  
INVENTORY DIRECTION....NORTH  
NAME: MAGNOLIA RD

SECONDARY R	URB-MINOR ARTERIAL	UNDIVIDED	NONE	0.00	ROAD END	2	28I	2,750
				0.08	SPEED LIMIT 45 MPH			
				0.11		2	32I	
				0.18	STRUC #12037 AMTRAK R/R			
				0.39		2	24I	
				0.98	CO0507 TRIMBLE RD			
				1.58	CO0512 HANSON RD			
		DIVIDED		2.16				
				2.24		4	48I	
	URB-OTHER PRIN ART			2.38	US0040 PULASKI HWY			20,125
NAME: MOUNTAIN RD				2.38				
		UNDIVIDED		2.54	SPEED LIMIT 50 MPH			
				2.55		2	24I	
				2.63	R/R #CSX 140 814 E			
				2.63	STRUC #12036			
		DIVIDED		2.74		4	48I	
				2.97	MD0007 PHILADELPHIA RD			
	RUR-MINOR ARTERIAL		PART	3.30	IS0095 J F K MEMORIAL HWY			
				3.30	STRUC #H X743			
				3.30	EXIT #74			
				3.55	MD0152B JAYCEE DR			
		UNDIVIDED	NONE	3.75		2	24I	
				5.24	CO0246 SINGER RD			21,375
				5.41	OP1622 JERUSALEM RD			
				6.19	CO0260 OLD JOPPA RD			

\* A,B = UNIMPROVED; C = GRADED & DRAINED; D,E = SOIL, GRAVEL, STONE; F,G = LOW TYPE BITUMINOUS;  
H,I = HIGH TYPE BITUMINOUS; J = CONCRETE; K = BRICK; L = BLOCK

PAGE..... 18



STATE HIGHWAY ADMINISTRATION OF MARYLAND  
HIGHWAY INFORMATION SERVICES DIVISION  
DATA SUPPORT GROUP

STATE HIGHWAY LOCATION REFERENCE

ROUTE NUMBER.....MD 152  
INVENTORY DIRECTION....NORTH  
NAME: MOUNTAIN RD

CONTINUED

COUNTY-HARFORD  
SHA DISTRICT.....4  
DATE.....12/31/96

SYSTEM ....STATE....	FUNCTIONAL CLASS	HWY TYPE	ACCESS CONTRL	MILEPOINT	MILEPOINT DESCRIPTION	MARKED LANES	SURFACE WIDTH/TYPE*	AADT
SECONDARY R	RUR-MINOR ARTERIAL	UNDIVIDED	NONE	6.92	SPEED LIMIT 45 MPH	2	241	21,375
		DIVIDED		7.31				
				7.39				
				7.55	US0001 BELAIR RD	4	481	16,725
			PART	8.03	MD0147 HARFORD RD			19,075
				8.03				
				8.46				
		UNDIVIDED		8.61		2	241	
				8.65	SPEED LIMIT 50 MPH	2	251	
		DIVIDED		9.69				
	URB-OTHER PRIN ART		NONE	9.79	CO0742 OLD FALLSTON RD	2	241	19,050
				9.79	CO0214 CARRS MILL RD			
		UNDIVIDED		9.91				
				10.15	SPEED LIMIT 45 MPH			
				10.56				
	RUR-MINOR ARTERIAL			11.69	CO0056 PLEASANTVILLE RD			16,450
				11.81	SPEED LIMIT 50 MPH			13,875
				13.35	MD0165 BALDWIN MILL RD			
				14.88	CO0048 HESS RD			3,150
				15.32				
				17.30	MD0152A NO NAME	2	221	
				17.34	MD0146 JARRETTSVILLE PIKE	2	241	

\*\*\*\*\*

ROUTE NUMBER.....MD 152A  
INVENTORY DIRECTION....NORTH  
NAME: NO NAME

SECONDARY R	RUR-LOCAL	UNDIVIDED	NONE	0.00	MD0152 FALLSTON RD	2	221	
				0.09	ROAD END			

\*\*\*\*\*

ROUTE NUMBER.....MD 152B  
INVENTORY DIRECTION....SOUTH  
NAME: JAYCEE DR

SECONDARY R	RUR-LOCAL	UNDIVIDED	NONE	0.00	MD0152 MOUNTAIN RD	2	441	
				0.00	TOLL MAINTENANCE			
				0.04		2	301	
				0.06	SPEED LIMIT 30 MPH			

\* A,B = UNIMPROVED; C = GRADED & DRAINED; D,E = SOIL, GRAVEL, STONE; F,G = LOW TYPE BITUMINOUS;  
H,I = HIGH TYPE BITUMINOUS; J = CONCRETE; K = BRICK; L = BLOCK

STATE HIGHWAY ADMINISTRATION OF MARYLAND  
HIGHWAY INFORMATION SERVICES DIVISION  
DATA SUPPORT GROUP

PAGE..... 20

STATE HIGHWAY LOCATION REFERENCE

ROUTE NUMBER.....MD 152B CONTINUED  
INVENTORY DIRECTION....SOUTH  
NAME: JAYCEE DR

COUNTY-HARFORD  
SHA DISTRICT.....4  
DATE.....12/31/96

SYSTEM ....STATE....	FUNCTIONAL CLASS	HWY TYPE	ACCESS CONTRL	MILEPOINT	MILEPOINT DESCRIPTION	MARKED LANES	SURFACE WIOTH/TYPE*	AADT
SECONDARY R	RUR-LOCAL	UNOIVEO	NONE	0.12		2	361	
				0.22	OP0223 JAYCEE DR (AHEAD)			

\*\*\*\*\*

ROUTE NUMBER.....MO 155  
INVENTORY DIRECTION....EAST  
NAME: LEVEL RD

SECONDARY R	RUR-MINOR ARTERIAL	UNDIVED	NONE	0.00	MD0022 CHURCHVILLE RD	2	291	6,625
				0.04		2	221	
				0.11	SPEED LIMIT 40 MPH			
				0.48		2	241	
				0.61	SPEED LIMIT 50 MPH			
		PART		3.14				
				3.62	CO0354 HOPKINS RD			
				3.78	MD0161 DARLINGTON RD			
		NONE		4.47	MD0156 ALDINO RD			10,425
		PART		4.80	MD0462 PARADISE RD			9,525
				5.93	CO1065 EARLTON RD			10,025
		NONE		6.57				14,025
				6.58	IS0095 J F K MEMORIAL HWY			
				6.58	STRUC #H X890			
				6.58	EXIT #89			
				7.80		2	341	
				7.92	SPEED LIMIT 35 MPH			
	URB-OTHER PRIN ART			7.94		4	481	
	U			8.21	IN CORP LMTS HAVRE DE GRACE			
NAME: SUPERIOR ST				8.21				
				8.71	R/R #CSX 140 792 G			
				8.74	MD0763 SUPERIOR ST	2	181	
NAME: OHIO ST				8.74				
				8.77		2	361	
				8.83	SPEED LIMIT 30 MPH			
				9.02	MU0510 ONTARIO ST			
				9.07		3	361	
				9.11	MD0007A OTSEGO ST			
				9.11	US0040 PULASKI HWY			

\* A,B = UNIMPROVED; C = GRADED & DRAINED; D,E = SOIL, GRAVEL, STONE; F,G = LOW TYPE BITUMINOUS;  
H,I = HIGH TYPE BITUMINOUS; J = CONCRETE; K = BRICK; L = BLOCK

STATE HIGHWAY ADMINISTRATION OF MARYLAND  
HIGHWAY INFORMATION SERVICES DIVISION  
DATA SUPPORT GROUP

PAGE..... 21

STATE HIGHWAY LOCATION REFERENCE

ROUTE NUMBER.....MD 156  
INVENTORY DIRECTION....EAST  
NAME: ALDINO RD

COUNTY-HARFORD  
SHA DISTRICT.....4  
DATE.....12/31/96

SYSTEM	FUNCTIONAL CLASS	HWY TYPE	ACCESS CONTRL	MILEPOINT	MILEPOINT DESCRIPTION	MARKED LANES	SURFACE WIDTH/TYPE*	AADT
SECONDARY R	RUR-LOCAL	DIVIDED	NONE	0.00	MD0022 CHURCHVILLE RD	2	281	1,225
		UNDIVIDED		D.D2		2	291	
				D.D6		2	201	
				0.13	SPEED LIMIT 35 MPH			
				0.83	SPEED LIMIT 40 MPH			
	RUR-MINOR COLLECTOR			2.50	CO0332 CARSINS RUN RD			
	RUR-LOCAL			2.60	CO0967 HOPEWELL RD			
				3.18				
				3.36	STRUC #12038 SWAN CREEK			1,025
				3.91	MD0155 CHURCHVILLE RD			

\*\*\*\*\*

ROUTE NUMBER.....MD 159  
INVENTORY DIRECTION....NORTH  
NAME: PERRYMAN RD

SECONDARY R	RUR-LOCAL	UNDIVIDED	NONE	0.00	ROAD END	2	211	4,625
				D.22	SPEED LIMIT 30 MPH			
				0.50	SPEED LIMIT 50 MPH			
	RUR-MINOR COLLECTOR			D.55				
	RUR-MAJOR COLLECTOR			1.96	CO0443 CANNING HOUSE RD			
				2.30	SPEED LIMIT 30 MPH			
				3.D4		2	241	
	RUR-MINOR COLLECTOR			3.21	CO0426 SPESUTIA RD			
				3.28	SPEED LIMIT 45 MPH			
				4.34		2	261	
	URB-COLLECTOR			4.39	MU1050 OLD PHILADELPHIA RD	2	241	
NAME: OLD PHILADELPHIA RD				4.39				
				4.46	SPEED LIMIT 35 MPH			
	RUR-MAJOR COLLECTOR			4.51	STRUC #12039 CRANBERRY RUN			
				4.69		2	361	
				4.73	US0040 S PHILADELPHIA BLVD			
				4.73	MD0007 OLD PHILADELPHIA RD (AHEAD)			

\*\*\*\*\*

ROUTE NUMBER.....MD 161  
INVENTORY DIRECTION....NORTH  
NAME: DARLINGTON RD

SECONDARY R	RUR-MAJOR COLLECTOR	UNDIVIDED	NONE	0.00	MD0155 LEVEL RD	2	251	3,525
-------------	---------------------	-----------	------	------	-----------------	---	-----	-------

\* A,B = UNIMPROVED; C = GRADED & DRAINED; D,E = SOIL, GRAVEL, STONE; F,G = LOW TYPE BITUMINOUS;  
H,I = HIGH TYPE BITUMINOUS; J = CONCRETE; K = BRICK; L = BLOCK

PAGE..... 21



STATE HIGHWAY ADMINISTRATION OF MARYLAND  
HIGHWAY INFORMATION SERVICES DIVISION  
DATA SUPPORT GROUP

PAGE..... 22

STATE HIGHWAY LOCATION REFERENCE

ROUTE NUMBER.....MD 161 CONTINUED  
INVENTORY DIRECTION...NORTH  
NAME: DARLINGTON RD

COUNTY-HARFORD  
SHA DISTRICT.....4  
DATE.....12/31/96

SYSTEM ....STATE....	FUNCTIONAL CLASS	HWY TYPE	ACCESS CONTRL	MILEPOINT	MILEPOINT DESCRIPTION	MARKED LANES	SURFACE WIDTH/TYPE*	AADT
SECONDARY R	RUR-MAJOR COLLECTOR	UNDIVID	NONE	0.05		2	221	3,525
				0.12	SPEED LIMIT 40 MPH			
				2.29		2	201	
				2.49	SPEED LIMIT 30 MPH			
				2.86		2	221	
				3.06	STRUC #12040 DEER CREEK			
				3.26		2	201	
				3.71	SPEED LIMIT 40 MPH			
				3.98		2	221	
				4.18	SPEED LIMIT 30 MPH			
				4.35		2	201	
				4.38				3,075
NAME: MAIN ST				4.38				
				4.71	CO0166 SHURESVILLE RD			
				5.17	MD0623 CASTLETON RD			
				5.36	MD0161A NO NAME			
				5.38	US0001 CONOWINGO RD			

\*\*\*\*\*

ROUTE NUMBER.....MD 161A  
INVENTORY DIRECTION...EAST  
NAME: NO NAME

SECONDARY R	RUR-LOCAL	UNDIVID	NONE	0.00	US0001 CONOWINGO RD	2	171	
				0.04	MD0161 MAIN ST			

\*\*\*\*\*

ROUTE NUMBER.....MD 165  
INVENTORY DIRECTION...NORTH  
NAME: BALDWIN MILL RD

SECONDARY R	RUR-MAJOR COLLECTOR	UNDIVID	NONE	0.00	BALTIMORE CO/L	2	221	5,750
				0.00	STRUC #3100 LITTLE GUNPOWDER FALLS			
				2.12		2	441	
				2.19	MD0152 FALLSTON RD			6,650
				2.26		2	221	
				2.29	SPEED LIMIT 40 MPH			
				2.94		2	231	
				3.07		2	221	
				3.16	STRUC #12046 WEST BRANCH			

\* A,B = UNIMPROVED; C = GRADED & DRAINED; D,E = SOIL, GRAVEL, STONE; F,G = LOW TYPE BITUMINOUS;  
H,I = HIGH TYPE BITUMINOUS; J = CONCRETE; K = BRICK; L = BLOCK

PAGE..... 22



STATE HIGHWAY ADMINISTRATION OF MARYLAND  
HIGHWAY INFORMATION SERVICES DIVISION  
DATA SUPPORT GROUP

PAGE..... 23

STATE HIGHWAY LOCATION REFERENCE

ROUTE NUMBER.....MD 165 CONTINUED  
INVENTORY DIRECTION....NORTH  
NAME: BALDWIN MILL RD

COUNTY-HARFORD  
SHA DISTRICT.....4  
DATE.....12/31/96

SYSTEM	FUNCTIONAL CLASS	HWY TYPE	ACCESS CONTRL	MILEPOINT	MILEPOINT DESCRIPTION	MARKED LANES	SURFACE WIDTH/TYPE*	AADT
SECONDARY R	RUR-MAJOR COLLECTOR	UNDIVIDED	NONE	3.22	STRUC #12045 WEST BRANCH	2	22I	6,650
	RUR-MINOR ARTERIAL			3.24				7,050
				5.52	MD0023 EAST-WEST HWY	2	23I	9,050
				6.24	SPEED LIMIT 30 MPH			
				6.70		2	25I	
				6.80	MD0023 NORRISVILLE RD	2	36I	10,475
				6.80				
				6.80	COD617 W JARRETTSVILLE RD			
				6.86		2	22I	
				7.20	SPEED LIMIT 45 MPH			
				9.85	SPEED LIMIT 50 MPH			
				11.36	CO0082 ST CLAIR BRIDGE RD	2	20I	5,075
				11.38	STRUC #12044 DEER CREEK			
				11.62	COD093 FAWN GROVE RD			
				11.84	STRUC #12043 DEER CREEK			
				13.64		2	23I	
				13.73	MD0024 ROCKS SPRING RD			
				13.85	SPEED LIMIT 40 MPH			
				14.25		2	24I	
				14.67	SPEED LIMIT 50 MPH			
				14.94	MD0624 GRACETON RD			4,275
		PART		15.36				
				15.75	MD0543 ADY RD			5,225
				15.90	STRUC #12041 BROAD CREEK			
				18.23	MD0136 WHITEFORD RD			5,750
				18.81	CO01D7 DOOLEY RD			
				18.98	PENNSYLVANIA ST/L			

\*\*\*\*\*

ROUTE NUMBER.....MD 439  
INVENTORY DIRECTION....EAST  
NAME: OLD YORK RD

SECONDARY R	RUR-MAJOR COLLECTOR	UNDIVIDED	NONE	0.00	BALTIMORE CO/L	2	24I	3,475
				0.09	SPEED LIMIT 50 MPH			
				1.22	MD0023 NORRISVILLE RD			

\* A,B = UNIMPROVED; C = GRADED & DRAINED; D,E = SOIL, GRAVEL, STONE; F,G = LOW TYPE BITUMINOUS; H,I = HIGH TYPE BITUMINOUS; J = CONCRETE; K = BRICK; L = BLOCK

STATE HIGHWAY ADMINISTRATION OF MARYLAND  
HIGHWAY INFORMATION SERVICES DIVISION  
DATA SUPPORT GROUP

PAGE..... 24

STATE HIGHWAY LOCATION REFERENCE

ROUTE NUMBER.....MD 440  
INVENTORY DIRECTION....EAST  
NAME: DUBLIN RD

COUNTY-HARFORD  
SHA DISTRICT.....4  
DATE.....12/31/96

SYSTEM ....STATE....	FUNCTIONAL CLASS	HWY TYPE	ACCESS CONTRL	MILEPOINT	MILEPOINT	DESCRIPTION	MARKED LANES	SURFACE WIDTH/TYPE*	AADT
SECONDARY R	RUR-MINOR COLLECTOR	UNDIVID	NONE	0.00	MD0543	ADY RD	2	221	1,275
				0.33		SPEED LIMIT 40 MPH			
				1.72		SPEED LIMIT 35 MPH			
				2.26			2	331	
				2.84		SPEED LIMIT 40 MPH			
				3.82			2	261	
				3.85	MD0136	WHITEFORD RD			2,075
				3.88			2	221	
				4.29		SPEED LIMIT 30 MPH			
				5.65	US0001	CONOWINGO RD			

\*\*\*\*\*

ROUTE NUMBER.....MD 462  
INVENTORY DIRECTION....NORTH  
NAME: PARADISE RD

SECONDARY U	URB-MINOR ARTERIAL	UNDIVID	NONE	0.00	MD0132	W BELAIR AVE	2	361	3,425
				0.06		SPEED LIMIT 30 MPH			
				0.65	MD0022	ABERDEEN THRUWAY			6,425
				1.02	MU0150	BEARDS HILL RD			
				1.22		SPEED LIMIT 40 MPH	2	241	
				1.31		STRUC #12047 CARSINS RUN			
				1.49		STRUC #12048 SWANN CREEK			
R	RUR-MAJOR COLLECTOR			1.62		OUT CORP LMTS ABERDEEN			4,925
				1.70		SPEED LIMIT 50 MPH			
				2.10		STRUC #12074 SWAN CREEK			
				2.37	IS0095	J F K MEMORIAL HWY			4,725
				2.37		STRUC #H X866			
				2.97	CO0411	CHAPEL RD			3,825
				4.15	MD0155	LEVEL RD			

\*\*\*\*\*

ROUTE NUMBER.....MD 490  
INVENTORY DIRECTION....NORTH  
NAME: S UNION AVE

SECONDARY U	URB-LOCAL	UNDIVID	NONE	0.00	MU0190	COMMERCE ST	2	401	1,499
				0.04		SPEED LIMIT 25 MPH			
	URB-COLLECTOR			0.05	MU0330	GILES ST			1,899
				0.31	MD0007A	REVOLUTION ST/S UNION AVE			

\* A,B = UNIMPROVED; C = GRADED & DRAINED; D,E = SOIL, GRAVEL, STONE; F,G = LOW TYPE BITUMINOUS;  
H,I = HIGH TYPE BITUMINOUS; J = CONCRETE; K = BRICK; L = BLOCK

PAGE..... 24

STATE HIGHWAY ADMINISTRATION OF MARYLAND  
HIGHWAY INFORMATION SERVICES DIVISION  
DATA SUPPORT GROUP

PAGE..... 25

STATE HIGHWAY LOCATION REFERENCE

ROUTE NUMBER.....MD 543  
INVENTORY DIRECTION....NORTH  
NAME: RIVERSIDE PKWY

COUNTY-HARFORD  
SHA DISTRICT.....4  
DATE.....12/31/96

SYSTEM	FUNCTIONAL CLASS	HWY TYPE	ACCESS CONTRL	MILEPOINT	MILEPOINT DESCRIPTION	MARKED LANES	SURFACE WIDTH/TYPER*	AADT
SECONDARY R	URB-COLLECTOR	O1V1OED UNDIVIDED	NONE	0.00	US0040 PULASKI HWY	3	40I	10,375
				0.05		3	36I	
				0.08		3	52I	
				0.19		2	26I	
				0.30	US0040 PULASKI HWY			
				0.30	STRUC #12082			
				0.48				
				0.78	SPEED LIMIT 40 MPH	2	24I	
		DIVIDED		1.14		3	36I	
				1.23		4	48I	
				1.34		5	60I	
				1.40		4	48I	
	RUR-MAJOR COLLECTOR			1.47	MD0007 PHILADELPHIA RO			13,325
NAME: CRESWELL RD				1.47				
				1.70	IS0095 J F K MEMORIAL HWY			
				1.70	STRUC #12077			
				1.70	EXIT #80			
		UNDIVIDED		1.99		3	36I	
				2.10				
				2.16	CO1738 CRESWELL RD			
				2.21		2	24I	
				2.40	STRUC #12051 JAMES RUN			
				2.50	SPEED LIMIT 45 MPH			
NAME: FOUNTAIN GREEN RD				3.63	MD0136 CALVARY RD			10,225
				3.63				
	URB-MINOR ARTERIAL			3.93	STRUC #12050 BYNUM RUN			
				5.23	COD216 WHEEL RD	2	22I	14,450
				5.42	SPEED LIMIT 40 MPH			
		CTL		6.05				
				7.37	MD0022 CHURCHVILLE RO			9,850
		UNDIVIDED		7.42		2	24I	
		CTL		8.80				
		UNDIVIDED		9.10				
				9.44	CO0205 PROSPECT MILL RD			9,550
	RUR-MAJOR COLLECTOR			10.30		2	36I	
NAME: AOY RD				10.42	US0001 CONOWINGO RO	2	22I	6,075
				10.42				
				11.29	SPEED LIMIT 50 MPH			
				13.50				5,575
				13.52	STRUC #12049 DEER CREEK			
				14.99	MD0440 DUBLIN RO			5,375
				15.92	CO0444 EMORY CHURCH RD			3,675

\* A,B = UNIMPROVED; C = GRADED & DRAINED; D,E = SOIL, GRAVEL, STONE; F,G = LOW TYPE BITUMINOUS;  
H,I = HIGH TYPE BITUMINOUS; J = CONCRETE; K = BRICK; L = BLOCK



STATE HIGHWAY ADMINISTRATION OF MARYLAND  
HIGHWAY INFORMATION SERVICES DIVISION  
DATA SUPPORT GROUP

PAGE..... 26

STATE HIGHWAY LOCATION REFERENCE

ROUTE NUMBER.....MD 543 CONTINUED  
INVENTORY DIRECTION....NORTH  
NAME: ADY RD

COUNTY-HARFORD  
SHA DISTRICT.....4  
DATE.....12/31/96

SYSTEM ....STATE....	FUNCTIONAL CLASS	HWY TYPE	ACCESS CONTRL	MILEPOINT	MILEPOINT DESCRIPTION	MARKED LANES	SURFACE WIDTH/TYPE*	AADT
SECONDARY R	RUR-MAJOR COLLECTOR	UNDIVID	NONE	15.92	MD0646 PROSPECT RD	2	221	3,675
				18.26				3,550
				18.68	SPEED LIMIT 40 MPH			
				18.98				
				19.08	MD0165 PYLESVILLE RD	2	241	

\*\*\*\*\*

ROUTE NUMBER.....MD 623  
INVENTORY DIRECTION....NORTH  
NAME: CASTLETON RD

SECONDARY R	RUR-MINOR COLLECTOR	UNDIVID	NONE	0.00	MD0161 MAIN ST	2	211	1,175
				0.19	US0001 CONOWINGO RD	2	201	
				0.30		2	181	
				1.29	SPEED LIMIT 35 MPH			
				2.22	STRUC #12053 PEDDLER RUN			
				3.14		2	221	
NAME: FLINTVILLE RD				3.14				
				3.19	SPEED LIMIT 40 MPH			
				4.63	STRUC #12052 BROAD CREEK			
				6.18	CO0136 DEEP RUN RD			
				7.26	PENNSYLVANIA ST/L			

\*\*\*\*\*

ROUTE NUMBER.....MD 624  
INVENTORY DIRECTION....NORTH  
NAME: GRACETON RD

SECONDARY R	RUR-LOCAL	UNDIVID	NONE	0.00	MD0165 PYLESVILLE RD	2	211	2,575
				0.10	SPEED LIMIT 50 MPH			
				0.34	STRUC #12055 JACKS HOLE			
				1.15	STRUC #12054 BROAD CREEK			
	RUR-MAJOR COLLECTOR			2.73	MD0136 WHITEFORD RD			
				3.02	PENNSYLVANIA ST/L			

\* A,B = UNIMPROVED; C = GRADED & DRAINED; D,E = SOIL, GRAVEL, STONE; F,G = LOW TYPE BITUMINOUS;  
H,I = HIGH TYPE BITUMINOUS; J = CONCRETE; K = BRICK; L = BLOCK



STATE HIGHWAY ADMINISTRATION OF MARYLAND  
HIGHWAY INFORMATION SERVICES DIVISION  
DATA SUPPORT GROUP

PAGE..... 27

STATE HIGHWAY LOCATION REFERENCE

ROUTE NUMBER.....MD 646  
INVENTORY DIRECTION....NORTH  
NAME: PROSPECT RD

COUNTY-HARFORD  
SHA DISTRICT.....4  
DATE.....12/31/96

SYSTEM ...STATE....	FUNCTIONAL CLASS	HWY TYPE	ACCESS CONTRL	MILEPOINT	MILEPOINT DESCRIPTION	MARKED LANES	SURFACE WIDTH/TYPE*	AADT
SECONDARY R	RUR-MINOR COLLECTOR	UNDIVIDED	NONE	0.00	MD0543 ADY RO	2	211	875
				0.00	CO0444 EMORY CHURCH RD (BACK)			
				0.06	SPEED LIMIT 50 MPH			
				0.77	STRUC #12057 BROAD CREEK			
				1.72	STRUC #12160X0 BROAD CREEK			
				3.31	MD0136 WHITEFORD RD			
				3.31	CO0118 PROSPECT RD (AHEAD)			

\*\*\*\*\*

ROUTE NUMBER.....MD 715  
INVENTORY DIRECTION....EAST  
NAME: ACCESS RD

SECONDARY U	URB-MINOR ARTERIAL	DIVIDED	PART	0.00	US0040 S PHILADELPHIA BLVD	3	461	10,525
		UNDIVIDED		0.10		2	301	
				0.18		2	241	
				0.20	SPEED LIMIT 45 MPH			
		DIVIDED		0.24				
				0.27	US0040 S PHILADELPHIA BLVD			
				0.27	STRUC #12023			
				0.41		4	481	
				0.51	MU1050 OLD PHILADELPHIA RD			
				0.78	R/R #ATK 530 692 E			
				0.78	STRUC #12058			
R				1.17	OUT CORP LMTS ABERDEEN			
				1.19	GV0061 MARYLAND BLVD (AHEAD) @ A.P.G.			

\*\*\*\*\*

ROUTE NUMBER.....MD 755  
INVENTORY DIRECTION....NORTH  
NAME: EDGEWOOD RD

SECONDARY R	URB-MINOR ARTERIAL	UNDIVIDED	NONE	0.00	ROAD END @ A.P.G.	2	301	5,750
				0.12	R/R #ATK 530 689 W			
				0.12	STRUC #12059			
				0.22	SPEED LIMIT 35 MPH			
		CTL		0.26		2	241	
				0.55	CO0522 WILLOUGHBY BEACH RD			
				0.95	CO0512 HANSON RD			
				0.97	SPEED LIMIT 40 MPH			

\* A,B = UNIMPROVED; C = GRADED & DRAINED; D,E = SOIL, GRAVEL, STONE; F,G = LOW TYPE BITUMINOUS;  
H,I = HIGH TYPE BITUMINOUS; J = CONCRETE; K = BRICK; L = BLOCK

PAGE..... 27

STATE HIGHWAY ADMINISTRATION OF MARYLAND  
HIGHWAY INFORMATION SERVICES DIVISION  
DATA SUPPORT GROUP

PAGE..... 28

STATE HIGHWAY LOCATION REFERENCE

ROUTE NUMBER.....MD 755 CONTINUED  
INVENTORY DIRECTION....NORTH  
NAME: EDGEWOOD RD

COUNTY-HARFORD  
SHA DISTRICT.....4  
DATE.....12/31/96

SYSTEM ....STATE....	FUNCTIONAL CLASS	HWY TYPE	ACCESS CONTRL	MILEPOINT	MILEPOINT DESCRIPTION	MARKED LANES	SURFACE WIDTH/TYPE*	AADT
SECONDARY R	URB-MINOR ARTERIAL	UNDIVIDED	NONE	1.45		2	281	5,750
				1.56	MD0024 EMMORTON RD	3	361	16,650
				1.61		4	421	
				1.79	US0040 PULASKI HWY			
				1.79	CO1988 EDGEWOOD RD (AHEAD)			

\*\*\*\*\*

ROUTE NUMBER.....MD 763  
INVENTORY DIRECTION....EAST  
NAME: SUPERIOR ST

SECONDARY U	URB-MINOR ARTERIAL	UNDIVIDED	NONE	0.00	MD0155 OHIO ST	2	401	5,099
				0.10	SPEED LIMIT 30 MPH			
				0.26	US0040 PULASKI HWY			
				0.26	STRUC #H 2040			
				0.32	MU0380 JUNIATA ST N			

\*\*\*\*\*

ROUTE NUMBER.....MD 924  
INVENTORY DIRECTION....NORTH  
NAME: EMMORTON RD

SECONDARY R	URB-COLLECTOR	UNDIVIDED	NONE	0.00	MD0024 VIETNAM VETERANS MEMORIAL HWY	3	361	19,050
				0.00	CO1552 TOLLGATE RD (BACK)			
				0.12		4	481	
				0.25		3	361	
				0.34	SPEED LIMIT 40 MPH			
				0.41		2	241	
				1.00	CO0246 SINGER RD			
				1.00	CO1044 ABINGDON RD			
		DIVIDED		2.23				
				2.28	CO0216 WHEEL RD			
				2.62	CO0244 LAUREL BUSH RD			
		CTL		2.68				
	URB-MINOR ARTERIAL			2.95	CO0247 PLUMTREE RD			
		UNDIVIDED		3.01				
				4.12	CO0248 W RING FACTORY RD			
				4.12	CO1649 E RING FACTORY RD			
		DIVIDED		4.75				
				4.81				
				4.81				15,925

NAME: S MAIN ST

\* A,B = UNIMPROVED; C = GRADED & DRAINED; D,E = SOIL, GRAVEL, STONE; F,G = LOW TYPE BITUMINOUS;  
H,I = HIGH TYPE BITUMINOUS; J = CONCRETE; K = BRICK; L = BLOCK

PAGE..... 28

STATE HIGHWAY ADMINISTRATION OF MARYLAND  
HIGHWAY INFORMATION SERVICES DIVISION  
DATA SUPPORT GROUP

PAGE..... 29


STATE HIGHWAY LOCATION REFERENCE

ROUTE NUMBER.....MD 924 CONTINUED  
INVENTORY DIRECTION....NORTH  
NAME: S MAIN ST

COUNTY-HARFORD  
SHA OISTRICT.....4  
DATE.....12/31/96

SYSTEM ....STATE....	FUNCTIONAL CLASS	HWY TYPE	ACCESS CONTRL	MILEPOINT	MILEPOINT DESCRIPTION	MARKED LANES	SURFACE WIDTH/TYPE*	AADT
SECONDARY R	URB-MINOR ARTERIAL	OIVIDED	NONE	4.81	CO0241 E MACPHAIL RO	2	241	15,925
U				5.03	SPEED LIMIT 30 MPH			
				5.19	IN CORP LMTS BEL AIR			
				5.20	MD 924 (SB/L) BONO ST	4	561	
				5.23		6	701	
				5.36		6	761	
				5.45	US0001BU BALTIMORE PIKE	5	621	
				5.45	MDO022 FULFORD AVE			
				5.51	MD 22 (WB/L) CHURCHVILLE RD			
				5.54	SPEED LIMIT 25 MPH			
NAME: N MAIN ST				5.69				
				5.78		4	701	
		UNDIVIDED		5.95	MD 924 (SB/L) BONO ST	3	461	
				6.02	US0001BU W BROADWAY	2	341	
				6.02	MU0080 W BROAOWAY			
				6.09		2	401	
NAME: ROCK SPRING AVE				6.19				
				6.42	SPEED LIMIT 40 MPH			
				6.51		2	411	
R				6.57	CO1036 MOORES MILL RD			
				6.57	CO1580 VALE RD			
				6.57	OUT CORP LMTS BEL AIR			
				7.00		2	381	
				7.16		2	241	
				7.34	USDD01 BELAIR BYPASS			
				7.34	STRUC #12015			
				7.34	MDDD24 ROCK SPRING AVE (AHEAD)			

\* A,B = UNIMPROVED; C = GRADED & DRAINED; D,E = SOIL, GRAVEL, STONE; F,G = LOW TYPE BITUMINOUS;  
H,I = HIGH TYPE BITUMINOUS; J = CONCRETE; K = BRICK; L = BLOCK





**1997**

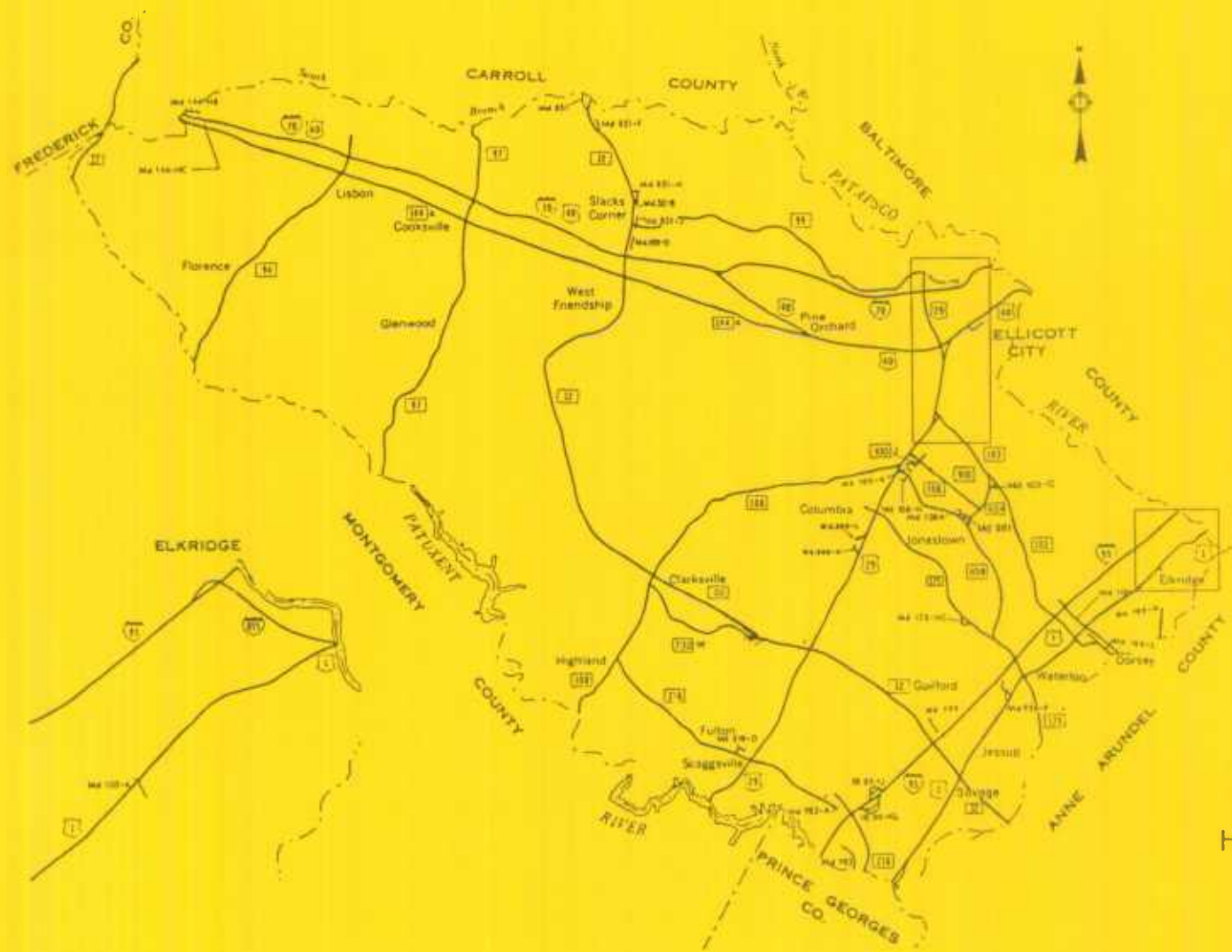
**HIGHWAY LOCATION REFERENCE**

**HOWARD**

**COUNTY**

**SHA DISTRICT #7**

**HO**




ELLICOTT CITY

# HOWARD COUNTY

## ROUTE ALERT LIST

### HOWARD COUNTY

- MD 100 - New Construction from US 1 to Anne Arundel CO/L, also note the new direction
- MD 100 J - Road extended, due to construction of MD 100
- MD 100 K - New, due to construction of MD 100
- MD 100 L - New, due to construction of MD 100
- MD 100 M - New, due to construction of MD 100
- MD 103 - Road extended, due to redesignation of MD 176
- MD 176 - Route redesignation, now part of MD 103
- MD 732 - Transferred, now CO 1910 (Guilford Rd)
- MD 732 B - Transferred, now CO 2886 (Harriet Tubman La)
- MD 732 C - Transferred, now CO 2887 (Grace Dr)
- MD 732 D - Transferred, now CO 2888 (Old Guilford Rd)
- MD 732 I - Transferred, now CO 82 (Cedar La)
- MD 732 L - Transferred, now CO 93 (Pindell School Rd)
- MD 732 N - Transferred, now CO 558 (Ten Oaks Rd)
- MD 732 Q - Transferred, now CO 2889 (E Linden Church Rd) and CO 2890 (No Name)






ROUTE ALERT LIST

HOWARD COUNTY (cont.)

MD 732 R - Transferred, now CO 2891 (Dorsey Run Rd)  
MD 732 S - Transferred, now CO 1667 (Henkels La)  
MD 732 T - Transferred, now CO 1066 (Corridor Rd)  
MD 732 U - Transferred, now CO 2218 (Junction Dr)  
MD 732 V - Transferred, now CO 2892 (Great Star Dr)

Note: Entire county reinventoried in 1996. Check ALL routes for mileage change.



STATE HIGHWAY ADMINISTRATION OF MARYLAND  
HIGHWAY INFORMATION SERVICES DIVISION  
DATA SUPPORT GROUP

PAGE..... 1

STATE HIGHWAY LOCATION REFERENCE

ROUTE NUMBER.....US 1  
INVENTORY DIRECTION....NORTH  
NAME: WASHINGTON BLVD

COUNTY-HOWARD  
SHA DISTRICT.....7  
DATE.....12/31/96

SYSTEM	FUNCTIONAL CLASS	HWY TYPE	ACCESS CONTRL	MILEPOINT	MILEPOINT DESCRIPTION	MARKED LANES	SURFACE WIDTH/TYPER*	AADT
SECONDARY R	URB-OTHER PRIN ART	DIVIDED	NONE	0.00	PRINCE GEORGES CO/L	6	74I	35,450
				0.00	STRUC #16001 & #16002 PATUXENT RIVER			
				0.06	STRUC #13035 ENT TO LAUREL RACETRACK			
				0.08	SPEED LIMIT 35 MPH			
		UNDIVIDED		0.32		6	72I	
		DIVIDED		0.58		4	48I	
				0.74				
		UNDIVIDED		0.97	CO0112 WHISKEY BOTTOM RD			30,450
				1.07				
				1.08	SPEED LIMIT 50 MPH			
				1.57	STRUC #13009 HAMMOND BRANCH			
		DIVIDED		1.69				
				2.16	CO0416 GORMAN RD			
				2.31				
				2.47	STRUC #13007 LITTLE PATUXENT RIVER	4	50I	
				2.49		4	48I	
				2.82	RP203210 COLLECTOR B			
				2.82	STRUC #13110			
				2.85	M00032 PATUXENT PKWY			21,725
				2.85	STRUC #13108			
				2.88	RP203209 COLLECTOR A			
				2.88	STRUC #13109			
				3.00	STRUC #13006			
		CTL		3.26	CO1910 GUILFORD RD			17,850
		DIVIDED		3.32				
		UNDIVIDED		3.54				
				3.70	R/R #CSX 140 227 D			
				3.70	STRUC #13099			
		DIVIDED		3.73				
		UNDIVIDED		3.99				
				4.36	STRUC #13005 DORSEY RUN			
				5.06	SPEED LIMIT 45 MPH			
		DIVIDED		5.25				
				5.35	STRUC #13004 DORSEY RUN	4	48J	
				5.39	MD0958P CRESTMOUNT RD			19,850
				5.60	M00175 WATERLOO RD			18,950
				5.67		4	59I	
		CTL		5.71		4	48I	
		DIVIDED		6.04				
				6.15	SPEED LIMIT 50 MPH			
				6.16	STRUC #13003 DEEP RUN			

\* A,B = UNIMPROVED; C = GRADED & DRAINED; O,E = SOIL, GRAVEL, STONE; F,G = LOW TYPE BITUMINOUS;  
H,I = HIGH TYPE BITUMINOUS; J = CONCRETE; K = BRICK; L = BLOCK

PAGE..... 1

STATE HIGHWAY ADMINISTRATION OF MARYLAND  
HIGHWAY INFORMATION SERVICES DIVISION  
DATA SUPPORT GROUP

PAGE..... 2

STATE HIGHWAY LOCATION REFERENCE

ROUTE NUMBER.....US 1 CONTINUED  
INVENTORY DIRECTION....NORTH  
NAME: WASHINGTON BLVD

COUNTY-HOWARD  
SHA DISTRICT.....7  
DATE.....12/31/96

SYSTEM ...STATE....	FUNCTIONAL CLASS	HWY TYPE	ACCESS CONTRL	MILEPOINT	MILEPOINT DESCRIPTION	MARKED LANES	SURFACE WIDTH/TYPE*	AADT
SECONDARY R	URB-OTHER PRIN ART	UNDIVIDED	NONE	6.18				
		DIVIDED		6.82		4	481	18,950
		UNDIVIDED		7.05	MD0103 MEADOW RIDGE RD/DORSEY RD			
		DIVIDED		7.18				
		UNDIVIDED		7.24				
		DIVIDED		7.56	MD0100 NO NAME			20,650
				7.56	STRUC #13118			
				7.56	EXIT #6			
		UNDIVIDED		7.70		5	60I	
				7.84		4	48I	
		CTL		8.00	STRUC #13002 BEALMEAR BRANCH			
				8.43				
				8.50	SPEED LIMIT 45 MPH			
				8.89				
		UNDIVIDED		8.93	CO0559 S HANOVER RD			21,650
		DIVIDED		9.06				
				9.16				
				9.52				28,450
				9.61	CO0136 MONTGOMERY RD			
				9.61	MD0103A MONTGOMERY RD			
		CTL		9.70				
		UNDIVIDED		9.94				
				10.10	SPEED LIMIT 40 MPH			
		CTL		10.40				
		UNDIVIDED		10.71	R/R #CSX 140 881 Y			
		DIVIDED		10.74				
				10.79	CO0158 LEVERING RD			
				11.01	STRUC #3010 PATAPSCO RIVER			
				11.01	BALTIMORE CO/L			

\*\*\*\*\*

ROUTE NUMBER.....MD 27  
INVENTORY DIRECTION....NORTH  
NAME: RIDGE RD

SECONDARY R	RUR-MINOR ARTERIAL	UNDIVIDED	NONE	0.00	MONTGOMERY CO/L	2	211	12,250
				0.18	SPEED LIMIT 50 MPH			
				1.21	CO0003 PENN SHOP RD			
				1.23	FREDERICK CO/L			

\* A,B = UNIMPROVED; C = GRADED & DRAINED; D,E = SOIL, GRAVEL, STONE; F,G = LOW TYPE BITUMINOUS;  
H,I = HIGH TYPE BITUMINOUS; J = CONCRETE; K = BRICK; L = BLOCK

PAGE..... 2



STATE HIGHWAY ADMINISTRATION OF MARYLAND  
HIGHWAY INFORMATION SERVICES DIVISION  
DATA SUPPORT GROUP

PAGE..... 3

STATE HIGHWAY LOCATION REFERENCE

ROUTE NUMBER.....US 29  
INVENTORY DIRECTION....NORTH  
NAME: COLUMBIA PIKE

COUNTY-HOWARD  
SHA DISTRICT.....7  
DATE.....12/31/96

SYSTEM	STATE	FUNCTIONAL CLASS	HWY TYPE	ACCESS CONTRL	MILEPOINT	MILEPOINT DESCRIPTION	MARKED LANES	SURFACE WIDTH/TYPE*	AADT
PRIMARY	R	URB-FRWY/EXPWY	DIVIDED	PART	0.00	MONTGOMERY CO/L	4	48J	28,450
					0.00	STRUC #15034 & #15035 PATUXENT RIVER			
					0.05		4	48I	
					0.21	SPEED LIMIT 55 MPH			
					0.69	MILE MARKER 13.0			
					1.38	MD0216 SCAGGSVILLE RD			33,925
					1.69	MILE MARKER 14.0			
					2.11	STRUC #13014 HAMMOND BRANCH			
					2.52	CO0109 JOHNS HOPKINS RD	5	60I	
					2.70	MILE MARKER 15.0			
					3.26	STRUC #13013 MIDDLE PATUXENT RIVER			
					3.67	MILE MARKER 16.0			
					4.31	MD0032 PATUXENT PKWY			55,719
					4.31	STRUC #13101			
					4.63	MILE MARKER 17.0			
					4.69		6	72I	
					4.96	CO0412 SENECA DR			
					4.96	STRUC #13131			
					4.96	EXIT #17			
					5.21		5	60I	
					5.70		5	60J	
					5.95	CO1161 BROKEN LAND PKWY			61,875
					5.95	STRUC #13129			
					5.95	EXIT #18			
					6.08	RP102901 RAMP 1 FR US 29 TO CO 1161			
					6.08	STRUC #13128			
					6.12	STRUC #13012 PATUXENT RIVER	4	48J	
					6.33	MD0986K SOUTH ENTRANCE RD			
					6.53	MD0986L SOUTH ENTRANCE RD			
					6.61	STRUC #H00133 PEDESTRIAN WALKWAY			
					6.61	MILE MARKER 19.0			
					7.19		5	60J	
					7.41		6	72I	
					7.74	MD0175 PATUXENT PKWY			74,775
					7.74	STRUC #13086			
					7.74	MILE MARKER 20.0			
					8.49		6	72J	
					8.60	MILE MARKER 21.0			
			FULL		8.85	MD0108 CLARKSVILLE PIKE/OLD ANNAPOLIS RO			71,725
					8.85	STRUC #13111			
					8.99		6	72I	
					9.93	RP102907 RAMP 7 FR MD 100 TO US 29			

\* A,B = UNIMPROVED; C = GRAOED & DRAINED; D,E = SOIL, GRAVEL, STONE; F,G = LOW TYPE BITUMINOUS;  
H,I = HIGH TYPE BITUMINOUS; J = CONCRETE; K = BRICK; L = BLOCK

PAGE..... 3

STATE HIGHWAY ADMINISTRATION OF MARYLAND  
HIGHWAY INFORMATION SERVICES DIVISION  
DATA SUPPORT GROUP

PAGE..... 4

STATE HIGHWAY LOCATION REFERENCE

ROUTE NUMBER.....US 29 CONTINUED  
INVENTORY DIRECTION....NORTH  
NAME: COLUMBIA PIKE

COUNTY-HOWARD  
SHA DISTRICT.....7  
DATE.....12/31/96

SYSTEM	STATE	FUNCTIONAL CLASS	HWY TYPE	ACCESS CONTRL	MILEPOINT	MILEPOINT DESCRIPTION	MARKED LANES	SURFACE WIDTH/TYPE*	AADT
PRIMARY	R	URB-FRWY/EXPWY	DIVIDED	FULL	9.93	STRUC #13119	6	72I	71,725
					10.05	NO NAME			
					10.05	STRUC #13121			
					10.16	MD 100 (WB/L)			
					10.24	NO NAME			
					10.29	MONTGOMERY RD/ST JOHNS LA			71,900
					10.29	STRUC #13122			
					10.54		6	72J	
					10.75	MILE MARKER 23.0			
					11.19		5	60J	
					11.28	FREDERICK RD			
					11.28	STRUC #13010			
					11.53	RAMP 7 FR US 40 TO US 29			
					11.53	STRUC #13008			
					11.55		6	72J	
					11.75	MILE MARKER 24.0			
					11.82	BALTO NATIONAL PIKE			60,700
					11.82	STRUC #13011			
					12.50		4	48J	
					12.64	RAMP 7 FR IS 70 TO US 29			
					12.75	MILE MARKER 25.0			
					12.93	RAMP 7 FR IS 70 TO US 29			
					12.93	STRUC #13028			
SECONDARY					13.17	NO NAME			15,200
					13.17	STRUC #13048			
					13.17	EXIT #87			
					13.48		4	48I	
					13.61	OLD FREDERICK RD			
					13.61	ROGERS AVE			

\*\*\*\*\*

ROUTE NUMBER.....MD 32  
INVENTORY DIRECTION....NORTH  
NAME: PATUXENT PKWY

PRIMARY	R	URB-FRWY/EXPWY	DIVIDED	FULL	0.00	ANNE ARUNDEL CO/L	4	48I	48,525
					0.00	STRUC #13115			
					0.32	DORSEY RUN RD			51,925
					0.32	STRUC #13123			
					1.50	WASHINGTON BLVD			47,425
					1.50	STRUC #13108			

\* A,B = UNIMPROVED; C = GRADED & DRAINED; D,E = SOIL, GRAVEL, STONE; F,G = LOW TYPE BITUMINOUS;  
H,I = HIGH TYPE BITUMINOUS; J = CONCRETE; K = BRICK; L = BLOCK

PAGE..... 4

STATE HIGHWAY ADMINISTRATION OF MARYLAND  
HIGHWAY INFORMATION SERVICES DIVISION  
DATA SUPPORT GROUP

PAGE..... 5

STATE HIGHWAY LOCATION REFERENCE

ROUTE NUMBER.....MD 32 CONTINUED  
INVENTORY DIRECTION....NORTH  
NAME: PATUXENT PKWY

COUNTY-HOWARD  
SHA DISTRICT.....7  
DATE.....12/31/96

SYSTEM ....STATE....	FUNCTIONAL CLASS	HWY TYPE	ACCESS CONTRL	MILEPOINT	MILEPOINT DESCRIPTION	MARKED LANES	SURFACE WIDTH/TYPE*	AADT
PRIMARY	R	URB-FRWY/EXPWY	DIVIOED	FULL	2.40 CO0194			
					VOLLMERHAUSEN RD	4	48I	47,425
				2.40	STRUC #13080			
				2.43	SPEED LIMIT 55 MPH			
				2.61				
				3.08	1S0095	4	48J	75,750
				3.08	NO NAME			
				3.08	STRUC #13068 & #13070			
				3.08	EXIT #38			
				3.24	IS 95 (SB/L)			
				3.24	STRUC #13069 & #13071			
				3.27		5	60J	
				3.85		5	60I	
				3.94		6	72I	
				4.08	CO1834			
				4.08	GUILFORD RD			
				4.08	STRUC #13100			
				4.87	CO1161			
				4.87	BROKEN LAND PKWY			
				4.87	STRUC #13103			
				4.96		5	60I	
				5.19				
				5.19	STRUC #13105 LITTLE PATUXENT RIVER			
				5.19	STRUC #13106 LITTLE PATUXENT RIVER			
				5.42	CO1470			
				5.42	SHAKER DR			
				5.42	STRUC #13102			
				5.59		4	48I	
				6.30	US0029			
				6.30	COLUMBIA PIKE			
				6.30	STRUC #13101			14,725
				7.19				
				7.19	STRUC #13114 MIDDLE PATUXENT RIVER			
				7.49	CO0082			
				7.49	CEDAR LA			
				7.49	STRUC #13135			
				7.49	EXIT #17			
				9.24				
				9.24	STRUC #13137			
				9.24	EXIT #19			
				9.57				
				9.57	STRUC #13134 CRICKET CREEK			
				10.45	MD0108			
				10.45	CLARKSVILLE PIKE			13,325
				10.45				
				10.45	STRUC #13133			
				10.45	EXIT #20			
				10.68		3	36I	
				10.91		2	36I	
			UNDIVIDED	10.99		2	24I	
			DIVIDED	12.59		2	23I	
			UNDIVIDED	12.92		2	24I	
				15.35	CO0049			
				15.35	TRIDELPHIA RD			
				15.35	STRUC #13D45			

RUR-OTHER PRIN ART  
NAME: SYKESVILLE RD

\* A,B = UNIMPROVED; C = GRADED & DRAINED; D,E = SOIL, GRAVEL, STONE; F,G = LOW TYPE BITUMINOUS;  
H,I = HIGH TYPE BITUMINOUS; J = CONCRETE; K = BRICK; L = BLOCK



STATE HIGHWAY ADMINISTRATION OF MARYLAND  
HIGHWAY INFORMATION SERVICES DIVISION  
DATA SUPPORT GROUP

PAGE..... 6

STATE HIGHWAY LOCATION REFERENCE

ROUTE NUMBER.....MD 32 CONTINUED  
INVENTORY DIRECTION....NORTH  
NAME: SYKESVILLE RD

COUNTY-HOWARD  
SHA OISTRICT.....7  
OATE.....12/31/96

SYSTEM ....STATE....	FUNCTIONAL CLASS	HWY TYPE	ACCESS CONTRL	MILEPOINT	MILEPOINT DESCRIPTION	MARKED LANES	SURFACE WIDTH/TYPE*	AA0T			
PRIMARY	RUR-OTHER PRIN ART	UNDIVED	PART NONE	15.71	CO0558 TEN OAKS RD	2	24I	13,325			
				15.93	CO0044 BURNTWOODS RD						
			DIVIOED	17.03	STRUC #13023 PATUXENT RIVER	4	48I				
				17.90	STRUC #13022 MIDDLE PATUXENT RIVER						
				18.26	STRUC #13021 TERRAPIN BRANCH RIVER						
				18.96							
				19.08	MD0144A FREDERICK RD						
				19.42	STRUC #13098 TERRAPIN BRANCH RIVER						
				19.52	IS0070 NO NAME				5	60I	
				19.52	STRUC #13031						
19.52	EXIT #80	4	36I								
19.80											
SECONDARY	RUR-MINOR ARTERIAL	UNDIVEO	NONE	20.34	CO0037 OLD FREDERICK RD	3	36I				
				20.34	MD0099 OLD FREDERICK RD						
				20.44							
				20.81	MD0032B NO NAME				2	24I	
				20.98	MD0851H NO NAME						
				22.46	STRUC #13019 PATAPSCO RIVER				2	24I	
				22.95	MD0851F DEER HILL RD						
				23.02	SPEED LIMIT 50 MPH				2	24I	
				23.32	MD0851 NO NAME						
				23.60	STRUC #13046 PATAPSCO RIVER				2	24I	
				23.60	CARROLL CO/L						

\*\*\*\*\*

ROUTE NUMBER.....MD 32B  
INVENTORY DIRECTION....EAST  
NAME: NO NAME

SECONDARY	RUR-LOCAL	UNDIVED	NONE	0.00	MD0032 SYKESVILLE RD	2	20I	
				0.02	MD0851H NO NAME			

\*\*\*\*\*

ROUTE NUMBER.....US 40  
INVENTORY DIRECTION....EAST  
NAME: BALTO NATIONAL PIKE

0.00 CARROLL CO/L

\* A,B = UNIMPROVED; C = GRADED & DRAINED; D,E = SOIL, GRAVEL, STONE; F,G = LOW TYPE BITUMINOUS;  
H,I = HIGH TYPE BITUMINOUS; J = CONCRETE; K = BRICK; L = BLOCK



STATE HIGHWAY ADMINISTRATION OF MARYLAND  
HIGHWAY INFORMATION SERVICES DIVISION  
DATA SUPPORT GROUP

PAGE..... 7

STATE HIGHWAY LOCATION REFERENCE

ROUTE NUMBER.....US 40 CONTINUED  
INVENTORY DIRECTION....EAST  
NAME: BALTO NATIONAL PIKE

COUNTY-HOWARD  
SHA DISTRICT.....7  
DATE.....12/31/96

SYSTEM ....STATE....	FUNCTIONAL CLASS	HWY TYPE	ACCESS CONTRL	MILEPOINT	MILEPOINT DESCRIPTION	MARKED LANES	SURFACE WIDTH/TYPE*	AADT
SECONDARY	RUR-OTHER PRIN ART	DIVIDED	PART	0.00	SEE IS 70 (AHEAD)			
				12.77	IS0070 NO NAME	4	481	8,125
				12.77	EXIT #82			
	URB-OTHER PRIN ART			13.02	SPEED LIMIT 55 MPH			
				13.62	CO0070 MARRIOTTSVILLE RD			13,024
			NONE	15.13	SPEED LIMIT 45 MPH			
				15.36	MD0144A FREDERICK RD			20,525
				15.93	CO0278 FREDERICK RD			
				16.17	CO1063 BETHANY LA			40,500
				16.17	CO0075 CENTENNIAL LA			
				16.56	STRUC #13032 LITTLE PATUXENT RIVER			
				17.34		5	601	
				17.51		6	721	
				18.05	CO0272 ST JOHNS LA			
				18.13		4	481	
				18.33	US0029 COLUMBIA PIKE			
				18.33	STRUC #13011			47,675
				18.46	RP102907 RAMP 7 FR US 40 TO US 29			
				18.46	STRUC #13033			
				18.61	CO0046 RIDGE RD			
				18.66		5	601	
				18.81		6	721	
				19.00	CO1312 ROGERS AVE			45,875
				19.28	MD0984 NO NAME			
				19.44		4	481	
				20.58	SR0002 PARK RD			
				20.58	STRUC #13034			
				21.08	STRUC #3109 PATAPSCO RIVER			
				21.08	BALTIMORE CO/L			

\*\*\*\*\*

ROUTE NUMBER.....IS 70  
INVENTORY DIRECTION....EAST  
NAME: NO NAME

PRIMARY	R	RUR-INTERSTATE	DIVIDED	FULL	0.00	CARROLL CO/L	6	721	36,025
					0.26	INTERSTATE MILE MARKER 70.0			
					1.01	CO1594 W WATERSVILLE RD			
					1.01	STRUC #13084			
					1.28	INTERSTATE MILE MARKER 71.0			
					2.30	INTERSTATE MILE MARKER 72.0			

\* A,B = UNIMPROVED; C = GRADED & DRAINED; D,E = SOIL, GRAVEL, STONE; F,G = LOW TYPE BITUMINOUS;  
H,I = HIGH TYPE BITUMINOUS; J = CONCRETE; K = BRICK; L = BLOCK

PAGE..... 7

STATE HIGHWAY ADMINISTRATION OF MARYLAND  
HIGHWAY INFORMATION SERVICES DIVISION  
DATA SUPPORT GROUP

PAGE..... 8

STATE HIGHWAY LOCATION REFERENCE

ROUTE NUMBER.....IS 7D CONTINUED  
INVENTORY DIRECTION....EAST  
NAME: NO NAME

COUNTY-HOWARD  
SHA DISTRICT.....7  
DATE.....12/31/96

SYSTEM ....STATE....	FUNCTIONAL CLASS	HWY TYPE	ACCESS CONTRL	MILEPOINT	MILEPOINT DESCRIPTION	MARKED LANES	SURFACE WIDTH/TYPE*	AADT	
PRIMARY	R	RUR-INTERSTATE	DIVIDED	FULL	2.54 CO0007	WATERSVILLE RD	6	72I	36,025
				2.54	STRUC #13D83				
				3.32	INTERSTATE MILE MARKER 73.0				
				3.81 MD0094	WOODBINE RD			39,725	
				3.81	STRUC #13094				
				3.81	EXIT #73				
				4.33	INTERSTATE MILE MARKER 74.0				
				4.60	SPEED LIMIT 65 MPH				
				5.08 C0DD30	MORGAN STATION RD				
				5.08	STRUC #13082				
				5.35	INTERSTATE MILE MARKER 75.0				
				6.37	INTERSTATE MILE MARKER 76.0				
				6.98 MD0097	HOODS MILL RD			49,189	
				6.98	STRUC #13030				
				6.98	EXIT #76				
				7.39	INTERSTATE MILE MARKER 77.0				
				8.40	INTERSTATE MILE MARKER 78.0				
				9.42	INTERSTATE MILE MARKER 79.0				
				10.43	INTERSTATE MILE MARKER 80.0				
				10.65 MD0032	SYKESVILLE RD			54,425	
				10.65	STRUC #13031				
				10.65	EXIT #80				
				11.45	INTERSTATE MILE MARKER 81.0				
				11.84 C00067	SAND HILL RD				
				11.84	STRUC #13081				
				12.16	US 40 (WB/L)	5	60I		
				12.28		4	48I		
				12.46	INTERSTATE MILE MARKER 82.0				
				12.77 US0040	BALTO NATIONAL PIKE			55,625	
				12.77	EXIT #82				
				13.00	US 40 (WB/L)				
				13.00	STRUC #13055				
				13.12	STRUC #13054 TRANS-CON GAS LINE				
				13.48	INTERSTATE MILE MARKER 83.0				
		URB-INTERSTATE		13.59 C00070	MARRIOTTSVILLE RD			65,325	
				13.59	STRUC #13053				
				13.59	EXIT #83				
				14.50	INTERSTATE MILE MARKER 84.0				
				15.51	INTERSTATE MILE MARKER 85.0				
				15.64		4	48J		
				16.07 C01063	BETHANY LA				
				16.07	STRUC #13052				

\* A,B = UNIMPROVED; C = GRADED & DRAINED; D,E = SOIL, GRAVEL, STONE; F,G = LOW TYPE BITUMINOUS;  
H,I = HIGH TYPE BITUMINOUS; J = CONCRETE; K = BRICK; L = BLOCK

PAGE..... 8

STATE HIGHWAY ADMINISTRATION OF MARYLAND  
HIGHWAY INFORMATION SERVICES DIVISION  
DATA SUPPORT GROUP

PAGE..... 9

STATE HIGHWAY LOCATION REFERENCE

ROUTE NUMBER.....IS 70 CONTINUED  
INVENTORY DIRECTION....EAST  
NAME: NO NAME

COUNTY-HOWARD  
SHA DISTRICT.....7  
DATE.....12/31/96

SYSTEM	STATE	FUNCTIONAL CLASS	HWY TYPE	ACCESS CONTRL	MILEPOINT	MILEPOINT DESCRIPTION	MARKED LANES	SURFACE WIDTH/TYPE*	AADT
PRIMARY	R	URB-INTERSTATE	DIVIDED	FULL	16.53	INTERSTATE MILE MARKER 86.0	4	48J	65,325
					16.87	CO0272 ST JOHNS LA			
					16.87	STRUC #13040			
					17.55	INTERSTATE MILE MARKER 87.0			
					17.68	US0029 COLUMBIA PIKE			
					17.68	STRUC #13D48			
					17.68	EXIT #87			
					17.70				
					17.91	RP007007 RAMP 7 FR IS 70 TO US 29			83,728
					17.91	STRUC #13020			
					18.16		8	96J	
					18.41		6	72J	
					18.44	CO1312 ROGERS AVE			
					18.44	STRUC #13DD1			
					18.56	INTERSTATE MILE MARKER 88.0			
					19.47	STRUC #3229 PATAPSCO RIVER			
					19.47	BALTIMORE CO/L			

\*\*\*\*\*

ROUTE NUMBER.....MD 94  
INVENTORY DIRECTION....NORTH  
NAME: WOODBINE RD

SECONDARY	R	RUR-MAJOR COLLECTOR	UNDIVIDED	NONE	0.00	MONTGOMERY CO/L	2	221	1,725
					0.00	STRUC #13047 PATUXENT RIVER			
					0.10		2	201	
					0.12	SPEED LIMIT 45 MPH			
					0.37		2	221	
					1.03	STRUC #13D36 CABIN BRANCH			
					2.77				3,525
					4.41		2	201	
					5.25		2	241	
					5.45	MD0144A FREDERICK RD			
					5.45	LISBON ROUNDABOUT			6,125
			DIVIDED		5.65				
			UNDIVIDED		5.82				
					5.85	IS0070 NO NAME			
					5.85	STRUC #13094			
					5.85	EXIT #73			
			DIVIDED		5.91				
			UNDIVIDED		6.05				

\* A,B = UNIMPROVED; C = GRADED & DRAINED; D,E = SOIL, GRAVEL, STONE; F,G = LOW TYPE BITUMINOUS;  
H,I = HIGH TYPE BITUMINOUS; J = CONCRETE; K = BRICK; L = BLOCK

PAGE..... 9



STATE HIGHWAY ADMINISTRATION OF MARYLAND  
HIGHWAY INFORMATION SERVICES DIVISION  
DATA SUPPORT GROUP

PAGE..... 10

STATE HIGHWAY LOCATION REFERENCE

ROUTE NUMBER.....MD 94 CONTINUED  
INVENTORY DIRECTION....NORTH  
NAME: WOODBINE RD

COUNTY-HOWARD  
SHA DISTRICT.....7  
DATE.....12/31/96

SYSTEM ....STATE....	FUNCTIONAL CLASS	HWY TYPE	ACCESS CONTRL	MILEPOINT	MILEPOINT DESCRIPTION	MARKED LANES	SURFACE WIDTH/TYPE*	AADT
SECONDARY R	RUR-MAJOR COLLECTOR	UNDIVIDED	NONE	6.25	CO0009 OLD FREDERICK RD	2	24I	6,125
				6.25	CO0279 WOODBINE RD (AHEAD)			

\*\*\*\*\*

ROUTE NUMBER.....IS 95  
INVENTORY DIRECTION....NORTH  
NAME: NO NAME

SYSTEM	FUNCTIONAL CLASS	HWY TYPE	ACCESS CONTRL	MILEPOINT	MILEPOINT DESCRIPTION	MARKED LANES	SURFACE WIDTH/TYPE*	AADT
PRIMARY R	URB-INTERSTATE	DIVIDED	FULL	0.00	PRINCE GEORGES CO/L	8	96J	158,950
				0.00	STRUC #16197 PATUXENT RIVER			
				0.50	CO0275 STANSFIELD RD			
				0.50	STRUC #13077			
				0.56	INTERSTATE MILE MARKER 35.0			
				1.16	MD0216 SCAGGSVILLE RD			153,550
				1.16	STRUC #13076			
				1.16	EXIT #35			
				1.56	INTERSTATE MILE MARKER 36.0			
				2.12	ISD095K NO NAME			
				2.12	CO0416 GORMAN RD			
				2.12	STRUC #13074			
				2.31	IS0095I NO NAME			
				2.56	INTERSTATE MILE MARKER 37.0			
				2.58	IS0095K NO NAME			
				2.67	IS0095I NO NAME			
				2.85	STRUC #13056 MIDDLE PATUXENT RIVER			
				3.20	SPEED LIMIT 55 MPH			
				3.37	CO0194 VOLLMERHAUSEN RD			
				3.37	STRUC #13124 & #13073			
				3.57	INTERSTATE MILE MARKER 38.0			
				3.62	STRUC #13072 LITTLE PATUXENT RIVER			
				3.94	MD 32 (SB/L)			167,950
				3.94	STRUC #13070 & #13071			
				4.08	MD0032 PATUXENT PKWY			
				4.08	STRUC #13068 & #13069			
				4.08	EXIT #38			
				4.22	CO1910 GUILFORD RD			
				4.22	STRUC #13066 & #13067			
				4.55	INTERSTATE MILE MARKER 39.0			
				4.97	STRUC #13064			
				4.99				
				5.54	INTERSTATE MILE MARKER 40.0	8	96I	

\* A,B = UNIMPROVED; C = GRADED & DRAINED; D,E = SOIL, GRAVEL, STONE; F,G = LOW TYPE BITUMINOUS;  
H,I = HIGH TYPE BITUMINOUS; J = CONCRETE; K = BRICK; L = BLOCK



STATE HIGHWAY ADMINISTRATION OF MARYLAND  
HIGHWAY INFORMATION SERVICES DIVISION  
DATA SUPPORT GROUP

STATE HIGHWAY LOCATION REFERENCE

ROUTE NUMBER.....IS 95 CONTINUED  
INVENTORY DIRECTION....NORTH  
NAME: NO NAME

COUNTY-HOWARD  
SHA DISTRICT.....7  
DATE.....12/31/96

SYSTEM	....STATE....	FUNCTIONAL CLASS	HWY TYPE	ACCESS CONTRL	MILEPOINT	MILEPOINT DESCRIPTION	MARKED LANES	SURFACE WIDTH/TYPE*	AADT
PRIMARY	R	URB-INTERSTATE	DIVIDED	FULL	6.39 MD0175	WATERLOO RD	8	96I	163,279
					6.39	STRUC #13061			
					6.39	EXIT #41			
					6.56	INTERSTATE MILE MARKER 41.0			
					7.10	STRUC #13059 DEEP RUN			
					7.18	STRUC #13060 DEEP RUN			
					7.57	INTERSTATE MILE MARKER 42.0			
					7.77 MD0103	MEADOW RIDGE RD			
					7.77	STRUC #13050			
					8.27 MD0100	NO NAME			156,150
					8.27	STRUC #13049			
					8.27	EXIT #43			
					8.43 RP009507	RAMP 7 FR MD 100 TO IS 95			
					8.43	STRUC #13057			
					8.58	INTERSTATE MILE MARKER 43.0			
					8.61		8	96J	
					9.59	INTERSTATE MILE MARKER 44.0			
					9.62	VARIABLE MESSAGE SIGN #705 (NB/L)			
					10.09 CO0136	MONTGOMERY RD			
					10.09	STRUC #13051			
					10.60	INTERSTATE MILE MARKER 45.0			
					10.93	IS 895 (SB/L)			
					11.16 IS0895	HARBOR TUNNEL THRUWAY			
					11.16	EXIT #46			
					11.35	IS 895 (SB/L)			
					11.35	STRUC #HOY004			
					11.59	STRUC #3243 PATAPSCO RIVER			
					11.59	BALTIMORE CO/L			

\*\*\*\*\*

ROUTE NUMBER.....IS 95I  
INVENTORY DIRECTION....SOUTH  
NAME: SERVICE RD

SECONDARY	R	URB-LOCAL	UNDIVIDED	NONE	0.00 IS0095	NO NAME	1	12J	
					0.08		1	20J	
					0.12		1	20I	
					0.18 IS0095J	NO NAME			
					0.23		1	22I	
					0.44		1	20I	
					0.61 IS0095J	NO NAME			

\* A,B = UNIMPROVED; C = GRADED & DRAINED; D,E = SOIL, GRAVEL, STONE; F,G = LOW TYPE BITUMINOUS;  
H,I = HIGH TYPE BITUMINOUS; J = CONCRETE; K = BRICK; L = BLOCK

STATE HIGHWAY ADMINISTRATION OF MARYLAND  
HIGHWAY INFORMATION SERVICES DIVISION  
DATA SUPPORT GROUP

PAGE..... 12

STATE HIGHWAY LOCATION REFERENCE

ROUTE NUMBER.....IS 95I CONTINUED  
INVENTORY DIRECTION...SOUTH  
NAME: SERVICE RD

COUNTY-HOWARD  
SHA DISTRICT.....7  
DATE.....12/31/96

SYSTEM ...STATE....	FUNCTIONAL CLASS	HWY TYPE	ACCESS CONTRL	MILEPOINT	MILEPOINT DESCRIPTION	MARKED LANES	SURFACE WIDTH/TYPE*	AADT
SECONDARY R	URB-LOCAL	UNDIVIDED	NONE	0.75		1	20J	
				0.82		1	12J	
				0.90	IS0095 NO NAME			

\*\*\*\*\*

ROUTE NUMBER.....IS 95J  
INVENTORY DIRECTION...NORTH  
NAME: NO NAME

SECONDARY R	URB-LOCAL	UNDIVIDED	NONE	0.00	IS0095I NO NAME	1	21I	
		DIVIDED		0.05		2	40I	
		UNDIVIDED		0.16		1	24I	
				0.22		1	30I	
				0.29		1	28I	
				0.35	IS0095I NO NAME			

\*\*\*\*\*

ROUTE NUMBER.....IS 95K  
INVENTORY DIRECTION...NORTH  
NAME: NO NAME

SECONDARY R	URB-LOCAL	UNDIVIDED	NONE	0.00	IS0095 NO NAME	1	12J	
				0.04		1	20J	
				0.10		1	20I	
				0.14	IS0095L NO NAME			
				0.35		1	26I	
				0.39		1	22I	
				0.45		1	24I	
				0.56	IS0095L NO NAME			
				0.59		1	20J	
				0.62		1	12J	
				0.73	IS0095 NO NAME			

\*\*\*\*\*

ROUTE NUMBER.....IS 95L  
INVENTORY DIRECTION...NORTH  
NAME: NO NAME

SECONDARY R	URB-LOCAL	UNDIVIDED	NONE	0.00	IS0095K NO NAME	1	20I	
-------------	-----------	-----------	------	------	-----------------	---	-----	--

\* A,B = UNIMPROVED; C = GRADED & ORAINED; O,E = SOIL, GRAVEL, STONE; F,G = LOW TYPE BITUMINOUS;  
H,I = HIGH TYPE BITUMINOUS; J = CONCRETE; K = BRICK; L = BLOCK

STATE HIGHWAY ADMINISTRATION OF MARYLAND  
HIGHWAY INFORMATION SERVICES DIVISION  
DATA SUPPORT GROUP

STATE HIGHWAY LOCATION REFERENCE

ROUTE NUMBER.....IS 95L CONTINUED  
INVENTORY DIRECTION....NORTH  
NAME: NO NAME

COUNTY-HOWARD  
SHA DISTRICT.....7  
DATE.....12/31/96

SYSTEM ...STATE....	FUNCTIONAL CLASS	HWY TYPE	ACCESS CONTRL	MILEPOINT	MILEPOINT DESCRIPTION	MARKED LANES	SURFACE WIDTH/TYPE*	AADT
SECONDARY R	URB-LOCAL	UNDIVID	NONE	0.18	IS0095K NO NAME	1	201	

\*\*\*\*\*

ROUTE NUMBER.....MD 97  
INVENTORY DIRECTION....NORTH  
NAME: ROXBURY MILLS RD

SECONDARY R	RUR-MINOR ARTERIAL	UNDIVID	NONE	0.00	MONTGOMERY CO/L	2	221	9,825
				0.00	STRUC #13038 PATUXENT RIVER			
				0.06	SPEED LIMIT 50 MPH			
				1.31	STRUC #13D37 CATTAIL CREEK			
				3.54	CO0D44 BURNTWOODS RD			
				3.99	SPEED LIMIT 45 MPH			
				5.22	SPEED LIMIT 50 MPH			
				6.36	MD0144A FREDERICK RD			10,625
		DIVIDED		6.49		4	481	
NAME: HOODS MILL RD	RUR-MAJOR COLLECTOR			6.64				
				6.81	IS0070 NO NAME			7,125
				6.81	STRUC #13030			
				6.81	EXIT #76			
		UNDIVID		7.10		2	241	
				7.19		2	221	
				7.46	CO0037 OLD FREDERICK RD			4,525
				7.58				
				7.68	SPEED LIMIT 40 MPH			
				7.97	SPEED LIMIT 35 MPH			
				8.74	STRUC #6029 PATAPSCO RIVER			
				8.74	CARROLL CO/L			

\*\*\*\*\*

ROUTE NUMBER.....MD 99  
INVENTORY DIRECTION....EAST  
NAME: OLD FREDERICK RD

SECONDARY R	RUR-MAJOR COLLECTOR	UNDIVID	NONE	0.00	MD0032 SYKESVILLE RD	2	241	3,225
				0.00	CO0037 OLD FREDERICK RD (BACK)			
				0.06	MD0851J NO NAME	2	221	
				0.26	SPEED LIMIT 50 MPH			
		DIVIDED		0.71		2	241	
		UNDIVID		0.95		2	221	

\* A,B = UNIMPROVED; C = GRADED & DRAINED; D,E = SOIL, GRAVEL, STONE; F,G = LOW TYPE BITUMINOUS;  
H,I = HIGH TYPE BITUMINOUS; J = CONCRETE; K = BRICK; L = BLOCK



STATE HIGHWAY ADMINISTRATION OF MARYLAND  
HIGHWAY INFORMATION SERVICES DIVISION  
DATA SUPPORT GROUP

PAGE..... 14

STATE HIGHWAY LOCATION REFERENCE

ROUTE NUMBER.....MD 99 CONTINUED  
INVENTORY DIRECTION...EAST  
NAME: OLO FREDERICK RD

COUNTY-HOWARD  
SHA DISTRICT.....7  
DATE.....12/31/96

SYSTEM	FUNCTIONAL CLASS	HWY TYPE	ACCESS CONTRL	MILEPOINT	MILEPOINT DESCRIPTION	MARKEO LANES	SURFACE WIDTH/TYPE*	AADT
SECONDARY R	RUR-MAJOR COLLECTOR	DIVIDED	NONE	1.94		2	24I	
		UNDIVIDED		2.16		2	22I	3,225
	URB-MINOR ARTERIAL			2.87	CO0070 MARRIOTTSVILLE RD			
				3.72	CO0270 WOODSTOCK RD			2,950
		DIVIDED		3.97	STRUC #13095P DAVIS BRANCH			
		UNDIVIDED		4.40		2	24I	
				4.64				
				4.80	SPEED LIMIT 40 MPH			
				5.77	CO1063 BETHANY LA			13,675
				6.36		2	22I	
				6.56	CO0272 ST JOHNS LA			
				7.47		2	24I	
				7.57	US0029 COLUMBIA PIKE			
				7.57	CO1312 ROGERS AVE (AHEAD)			

\*\*\*\*\*

ROUTE NUMBER.....MD 100  
INVENTORY DIRECTION...EAST  
NAME: NO NAME

PRIMARY R	URB-FRWY/EXPWY	DIVIDED	PART	0.00	US0029 COLUMBIA PIKE	2	28I	12,550
				0.19	US0029 COLUMBIA PIKE			
				0.19	STRUC #13121			
				0.29	RP102907 RAMP 7 FR MD 100 TO US 29			
				0.29	STRUC #13120			
				0.32		2	32I	
				0.49		4	48I	
				0.68	MD0100J LONG GATE PKWY			
				0.68	STRUC #13138			
				0.79		4	44I	
		UNDIVIDED		0.93	STRUC #13140 RED HILL BRANCH			
				0.98				
		DIVIDED		1.28	STRUC #13141 RED HILL BRANCH			
				1.48		3	34I	
				1.58	SPEED LIMIT 55 MPH			
		UNDIVIDED		1.74		4	44I	
		DIVIDED		1.92		3	34I	
		UNDIVIDED		2.18		3	36I	
PROPOSED		DIVIDED		2.47	MD0104 WATERLOO RO	4	48I	18,350
				2.47	BEGIN PROPOSED SECTION			
PRIMARY			FULL	4.86	ROAD END			

\* A,B = UNIMPROVED; C = GRADEO & DRAINED; O,E = SOIL, GRAVEL, STONE; F,G = LOW TYPE BITUMINOUS;  
H,I = HIGH TYPE BITUMINOUS; J = CONCRETE; K = BRICK; L = BLOCK

PAGE..... 14



STATE HIGHWAY ADMINISTRATION OF MARYLAND  
HIGHWAY INFORMATION SERVICES DIVISION  
DATA SUPPORT GROUP

STATE HIGHWAY LOCATION REFERENCE

ROUTE NUMBER.....MD 100 CONTINUED  
INVENTORY DIRECTION....EAST  
NAME: NO NAME

COUNTY-HOWARD  
SHA DISTRICT.....7  
DATE.....12/31/96

SYSTEM ...STATE...	FUNCTIONAL CLASS	HWY TYPE	ACCESS CONTRL	MILEPOINT	MILEPOINT DESCRIPTION	MARKED LANES	SURFACE WIDTH/TYPE*	AADT
PRIMARY R	URB-FRWY/EXPWY	DIVIDED	FULL	4.86	END PROPOSED SECTION	4	48I	18,350
				5.22	RP009507 RAMP 7 FR MD 100 TO IS 95			
				5.22	STRUC #13058			
				5.35	IS0095 NO NAME			
				5.35	STRUC #13049			
				5.35	EXIT #43			
				5.72		4	72I	
				5.99		4	48I	
				6.14	US0001 WASHINGTON BLVD			
				6.14	STRUC #13118			
				6.14	EXIT #6			
				6.19		3	36I	
				6.46		4	48I	
				6.73	SPEED LIMIT 55 MPH			
				6.79	MD0100L DORSEY MARC STATION ACCESS RD			
				6.79	STRUC #13150			
				6.79	EXIT #7			
				6.94	STRUC #13149 MARC R/R			
				7.18	STRUC #2178 DEEP RUN			
				7.18	ANNE ARUNDEL CO/L			

\*\*\*\*\*

ROUTE NUMBER.....MD 100J  
INVENTORY DIRECTION...SOUTH  
NAME: LONG GATE PKWY

SECONDARY R	URB-MINOR ARTERIAL	DIVIDED	NONE	0.19	CO2650 LONG GATE PKWY (BACK)	4	48I	999
	URB-LOCAL			0.32	MD0100 NO NAME			
				0.32	STRUC #13138			
				0.43	MD0100K MEADOWBROOK LA			

\*\*\*\*\*

ROUTE NUMBER.....MD 100K  
INVENTORY DIRECTION...NORTH  
NAME: MEADOWBROOK LA

SECONDARY R	URB-LOCAL	UNDIVIDED	NONE	0.00	MD0100J LONG GATE PKWY	2	24I	
				0.19	SPEED LIMIT 30 MPH			
				1.03	CO0040 SYBERT DR			

\* A,B = UNIMPROVED; C = GRADED & DRAINED; D,E = SOIL, GRAVEL, STONE; F,G = LOW TYPE BITUMINOUS;  
H,I = HIGH TYPE BITUMINOUS; J = CONCRETE; K = BRICK; L = BLOCK

STATE HIGHWAY ADMINISTRATION OF MARYLAND  
HIGHWAY INFORMATION SERVICES DIVISION  
DATA SUPPORT GROUP

PAGE..... 16

STATE HIGHWAY LOCATION REFERENCE

ROUTE NUMBER.....MD 1DOL  
INVENTORY DIRECTION...NORTH  
NAME: DORSEY MARC STATION ACCESS RD

COUNTY-HOWARD  
SHA DISTRICT.....7  
DATE.....12/31/96

SYSTEM	FUNCTIONAL CLASS	HWY TYPE	ACCESS CONTRL	MILEPOINT	MILEPOINT DESCRIPTION	MARKED LANES	SURFACE WIDTH/TYPE*	AADT
SECONDARY R	URB-LOCAL	UNDIVIDED	NONE	D.00	ENT TO DORSEY MARC STATION	2	241	
				0.04	MD0100 NO NAME			
				0.04	STRUC #1315D			
				0.04	EXIT #7			
				0.06	RP2100D2 RAMP 2 FR MD 1DD TP MD 1DD L			
				D.06	RP21DD08 RAMP 8 FR MD 1DD L TO MD 1DD			

\*\*\*\*\*

ROUTE NUMBER.....MD 100M  
INVENTORY DIRECTION...NORTH  
NAME: COCA COLA DR

SECONDARY R	URB-LOCAL	UNDIVIDED	NONE	D.00	ANNE ARUNDEL CO/L	4	481	
				0.00	STRUC #217D			
		DIVIDED		0.09				
				0.14	CO2506 PARK CIR			

\*\*\*\*\*

ROUTE NUMBER.....MD 103  
INVENTORY DIRECTION...NORTH  
NAME: DORSEY RD

SECONDARY R	URB-COLLECTOR	UNDIVIDED	NONE	0.00	ANNE ARUNDEL CO/L	2	301	20,250
				0.00	R/R #CSX 140 885 B			
				0.00	STRUC #2051			
				0.09		2	261	
				0.16		2	241	
				0.28	STRUC #13041 DEEP RUN			
				0.32	SPEED LIMIT 40 MPH			
		DIVIDED		0.65				
				0.73	MD0176C NO NAME			
				0.78		3	361	
		UNDIVIDED		D.88		4	501	
				1.03		4	481	
				1.07		3	501	
	URB-MINOR ARTERIAL			1.17	US0001 WASHINGTON BLVD	2	201	9,650
NAME: MEADOW RIDGE RD				1.17				
				1.20		3	321	
				1.25		2	241	
				1.55		2	361	

\* A,B = UNIMPROVED; C = GRADED & DRAINED; D,E = SOIL, GRAVEL, STONE; F,G = LOW TYPE BITUMINOUS;  
H,I = HIGH TYPE BITUMINOUS; J = CONCRETE; K = BRICK; L = BLOCK

PAGE..... 16

STATE HIGHWAY ADMINISTRATION OF MARYLAND  
HIGHWAY INFORMATION SERVICES DIVISION  
DATA SUPPORT GROUP

STATE HIGHWAY LOCATION REFERENCE

ROUTE NUMBER.....MD 103 CONTINUED  
INVENTORY DIRECTION....NORTH  
NAME: MEADOW RIDGE RD

COUNTY-HOWARD  
SHA DISTRICT.....7  
DATE.....12/31/96

SYSTEM ....STATE....	FUNCTIONAL CLASS	HWY TYPE	ACCESS CONTRL	MILEPOINT	MILEPOINT DESCRIPTION	MARKED LANES	SURFACE WIDTH/TYP*	AADT
SECONDARY R	URB-MINOR ARTERIAL	UNOIVEO	NONE	1.67		2	20I	9,650
				1.88	IS0095 NO NAME			
				1.88	STRUC #13050			
				2.19	CO0134 MAYFIELD AVE			
				3.03		2	30I	
				3.08		2	20I	
				3.54		5	60I	
				3.62	CO0136 MONTGOMERY RD			14,575
				3.62				
				3.68		2	24I	
				4.64	CO0273 ILCHESTER RD			
		DIVIDED		5.42	MD0104 WATERLOO RD	3	36I	19,650
				5.49	MD0103C NO NAME	2	24I	
		UNDIVIDED CTL		6.09				
				6.33				
				6.71		3	36I	
				6.76	CO2650 LONG GATE PKWY			
		DIVIDED		6.88		4	48I	
		UNDIVIDED		7.07				
				7.16		4	45I	
				7.19		4	48I	
				7.24	CO1821 OLD COLUMBIA PIKE			
				7.26		4	46I	24,075
				7.31	US0029 COLUMBIA PIKE			
				7.31	STRUC #13122			
				7.37		2	22I	
				7.41	SPEED LIMIT 30 MPH			
				7.46	CO0272 ST JOHNS LA (AHEAD)			

\*\*\*\*\*

ROUTE NUMBER.....MD 103A  
INVENTORY DIRECTION....NORTH  
NAME: MONTGOMERY RD

SECONDARY R	URB-LOCAL	UNDIVIDED	NONE	0.00	CO1732 OLD WASHINGTON RO	2	20I	1,799
				0.11	US0001 WASHINGTON BLVD			
				0.11	CO0136 MONTGOMERY RD (AHEAD)			

\* A,B = UNIMPROVED; C = GRADED & DRAINED; D,E = SOIL, GRAVEL, STONE; F,G = LOW TYPE BITUMINOUS;  
H,I = HIGH TYPE BITUMINOUS; J = CONCRETE; K = BRICK; L = BLOCK



STATE HIGHWAY ADMINISTRATION OF MARYLAND  
HIGHWAY INFORMATION SERVICES DIVISION  
DATA SUPPORT GROUP

PAGE..... 18

STATE HIGHWAY LOCATION REFERENCE

ROUTE NUMBER.....MD 103C  
INVENTORY DIRECTION....EAST  
NAME: NO NAME

COUNTY-HOWARD  
SHA DISTRICT.....7  
DATE.....12/31/96

SYSTEM ...STATE....	FUNCTIONAL CLASS	HWY TYPE	ACCESS CONTRL	MILEPOINT	MILEPOINT DESCRIPTION	MARKED LANES	SURFACE WIDTH/TYPE*	AADT
SECONDARY R	URB-LOCAL	UNDIVIDED	NONE	0.00	MD0103 MONTGOMERY RD	2	25I	
				0.07		1	25I	
				0.09	MD0104 WATERLOO RD			

\*\*\*\*\*

ROUTE NUMBER.....MD 104  
INVENTORY DIRECTION....NORTH  
NAME: WATERLOO RD

SECONDARY R	URB-MINOR ARTERIAL	UNDIVIDED	NONE	0.00	MD0108 OLD ANNAPOLIS RD/WATERLOO RD	2	24I	13,700
				0.10	MD0100 NO NAME			
				0.10	SPEED LIMIT 45 MPH			
				1.07		2	30I	
				1.10	MD0103C NO NAME			
				1.11		3	36I	
				1.14	MD0103 MONTGOMERY RD			

\*\*\*\*\*

ROUTE NUMBER.....MD 108  
INVENTORY DIRECTION....EAST  
NAME: CLARKSVILLE PIKE

SECONDARY R	RUR-MINOR ARTERIAL	UNDIVIDED	NONE	0.00	MONTGOMERY CO/L	2	20I	10,325
				0.00	STRUC #15008 PATUXENT RIVER			
				0.84	CO0085 HALL SHOP RD	2	22I	9,600
				1.29		2	36I	
				1.42		2	22I	
				1.53	MD0216 SCAGGSVILLE RD			8,225
				1.58	SPEED LIMIT 35 MPH			
				2.04	SPEED LIMIT 45 MPH			
				2.23		2	20I	
				2.57		2	22I	
				2.61		2	20I	
				3.32		2	25I	
		DIVIDED		3.35				
				3.45	MD0732W GUILFORD RD			8,325
		CTL		3.52		2	24I	
				3.65	CO0558 TEN OAKS RD			
		DIVIDED		3.68		4	48I	
	URB-MINOR ARTERIAL			3.74	MD0032 SYKESVILLE RD/PATUXENT PKWY			12,625

\* A,B = UNIMPROVED; C = GRADED & DRAINED; D,E = SOIL, GRAVEL, STONE; F,G = LOW TYPE BITUMINOUS;  
H,I = HIGH TYPE BITUMINOUS; J = CONCRETE; K = BRICK; L = BLOCK

PAGE..... 18



STATE HIGHWAY ADMINISTRATION OF MARYLAND  
HIGHWAY INFORMATION SERVICES DIVISION  
DATA SUPPORT GROUP

STATE HIGHWAY LOCATION REFERENCE

ROUTE NUMBER.....MD 108 CONTINUED  
INVENTORY DIRECTION....EAST  
NAME: CLARKSVILLE PIKE

COUNTY-HOWARD  
SHA DISTRICT.....7  
DATE.....12/31/96

SYSTEM ....STATE....	FUNCTIONAL CLASS	HWY TYPE	ACCESS CONTRL	MILEPOINT	MILEPOINT DESCRIPTION	MARKED LANES	SURFACE WIDTH/TYPE*	AADT
SECONDARY R	URB-MINOR ARTERIAL	DIVIDED	NONE	3.74	STRUC #13133	4	481	12,625
		UNDIVIDED		3.74	EXIT #20			
				3.85		3	481	
				3.92		2	241	
				4.08		2	201	
				4.23	SPEED LIMIT 45 MPH			
				4.49	SHEPPARD LA			
		DIVIDED		4.55		2	241	
		UNDIVIDED		4.75		2	201	
		DIVIDED		5.02				
		UNDIVIED		5.22				
				5.45				
				5.76	STRUC #13017 MIOOLE PATUXENT RIVER	2	221	
				5.98				
		DIVIDEO		6.15		2	201	
		UNDIVIDED		6.30		2	241	
		DIVIDED		6.42		2	201	
		UNDIVIDED		6.67				
		DIVIDED		6.71				
				6.80	CO0744 HARPERS FARM RD			35,325
				6.80	CO1065 HOMEWOOD RD			
		UNDIVIDED		6.88				
				7.78	CO0517 ELIOTS OAK RD			
				8.46	CO0075 CENTENNIAL LA			
				8.91		2	231	
				8.98	CO0866 TEN MILLS RD			
				8.98	ENT TO CENTENNIAL PARK			
				9.28		2	241	
		DIVIDEO		9.38		2	361	
				9.43		3	391	
				9.62		4	481	
				9.65	STRUC #13016 PATUXENT RIVER			
				9.80	CO1575 COLUMBIA RD			
				10.20	US0029 COLUMBIA PIKE			20,875
				10.20				
				10.20	STRUC #13111			
				10.56	MD0108H PRESBYTERIAN CIR			
				10.71		3	361	
				10.82		2	241	
				10.85	CO0798 THUNDER HILL RD			
				10.87	SPEED LIMIT 40 MPH			
		UNDIVIDED		11.01		2	221	

\* A,B = UNIMPROVED; C = GRADED & DRAINED; D,E = SOIL, GRAVEL, STONE; F,G = LOW TYPE BITUMINOUS;  
H,I = HIGH TYPE BITUMINOUS; J = CONCRETE; K = BRICK; L = BLOCK

STATE HIGHWAY ADMINISTRATION OF MARYLAND  
HIGHWAY INFORMATION SERVICES DIVISION  
DATA SUPPORT GROUP

STATE HIGHWAY LOCATION REFERENCE

ROUTE NUMBER.....MD 108 CONTINUED  
INVENTORY DIRECTION...EAST  
NAME: OLD ANNAPOLIS RD

COUNTY-HOWARD  
SHA DISTRICT.....7  
DATE.....12/31/96

SYSTEM ....STATE....	FUNCTIONAL CLASS	HWY TYPE	ACCESS CONTRL	MILEPOINT	MILEPOINT DESCRIPTION	MARKED LANES	SURFACE WIDTH/TYPE*	AADT
SECONDARY R	URB-MINOR ARTERIAL	DIVIDED	NONE	11.08				
				11.79	CO0977 PHELPS LUCK DR	2	24I	20,875
				11.79	CO2192 CENTRE PARK DR			18,300
				12.23	MD0108A THOMAS WILLIAMS WAY			
				12.30	MD0981 TRICROSS DR			
				12.35	MD0104 WATERLOO RD			
NAME: WATERLOO RD				12.35				23,500
		UNDIVIDED		12.43	MD0981 TRICROSS DR			
				12.88		2	22I	
				13.60	CO219D OLD MONTGOMERY RD			
				14.31	CO0134 MAYFIELD AVE			
		DIVIDED		14.48		2	30I	
		UNDIVIDED		14.57		2	24I	21,350
				14.76		3	36I	
		DIVIDED		14.80				
				14.88		4	48I	
		UNDIVIDED		14.94				
				15.11		5	60I	
				15.24	MD0175 PATUXENT PKWY			

\*\*\*\*\*

ROUTE NUMBER.....MD 108A  
INVENTORY DIRECTION...EAST  
NAME: THOMAS WILLIAMS WAY

SECONDARY R	URB-LOCAL	UNDIVIDED	NONE	0.00	MD0108 OLD ANNAPOLIS RD	2	19I	
				0.11	MD0981 TRICROSS DR			

\*\*\*\*\*

ROUTE NUMBER.....MD 108H  
INVENTORY DIRECTION...SOUTH  
NAME: PRESBYTERIAN CIR

SECONDARY R	URB-LOCAL	UNDIVIDED	NONE	0.00	MD0108 OLD ANNAPOLIS RD	2	22I	
				0.09		2	26I	
				0.18		2	22I	
				0.22	ROAD END			

\* A,B = UNIMPROVED; C = GRADED & DRAINED; D,E = SOIL, GRAVEL, STONE; F,G = LOW TYPE BITUMINOUS;  
H,I = HIGH TYPE BITUMINOUS; J = CONCRETE; K = BRICK; L = BLOCK

STATE HIGHWAY ADMINISTRATION OF MARYLAND  
HIGHWAY INFORMATION SERVICES DIVISION  
DATA SUPPORT GROUP

STATE HIGHWAY LOCATION REFERENCE

ROUTE NUMBER.....MD 144A  
INVENTORY DIRECTION....EAST  
NAME: FREDERICK RD

COUNTY-HOWARD  
SHA DISTRICT.....7  
DATE.....12/31/96

SYSTEM ....STATE....	FUNCTIONAL CLASS	HWY TYPE	ACCESS CONTRL	MILEPOINT	MILEPOINT DESCRIPTION	MARKED LANES	SURFACE WIDTH/TYPE*	AADT
SECONDARY R	RUR-LOCAL RUR-MINOR COLLECTOR	UNDIVIDED	NONE	0.00	CARROLL CO/L	2	241	1,925
				0.54	CO0005 LONG CORNER RD			
				0.54	MDD144HC TWIN ARCH RD			
				0.88		2	221	
				1.14	SPEED LIMIT 50 MPH			
				1.96	SPEED LIMIT 40 MPH			
				2.54	CO0007 W WATERVILLE RD			2,425
				3.22	SPEED LIMIT 45 MPH			
				3.84	MD0094 WOODBINE RD			3,225
				3.84	LISBON ROUNDABOUT			
				3.85	SPEED LIMIT 35 MPH			
				4.37	SPEED LIMIT 50 MPH			
	RUR-MAJOR COLLECTOR			4.62				3,525
				6.98	MD0D97 ROXBURY MILLS RD			2,050
				9.29	STRUC #13112P MIDDLE PATUXENT RIVER			
				9.48	STRUC #X13066 MIDDLE PATUXENT RIVER			
				10.74	STRUC #13085 TERRAPIN BRANCH			
				10.79	MD0032 SYKESVILLE RD			
				10.90	SPEED LIMIT 40 MPH			
				12.75	CO0049 TRIADELPHIA RD	2	241	6,025
				13.62	CO0070 MARRIOTTSVILLE RD			4,925
	URB-MINOR ARTERIAL			14.15	CO0079 FOLLY QUARTER RD			
				14.30				
				15.25		3	341	
				15.30	US0040 BALTO NATIONAL PIKE			

\*\*\*\*\*

ROUTE NUMBER.....MD 144HB  
INVENTORY DIRECTION....EAST  
NAME: TWIN ARCH RD

SECONDARY R	RUR-LOCAL	UNDIVIDED	NONE	0.00	CARROLL CO/L	2	201	99
				0.12	CO0006 TWIN ARCH RD			

\*\*\*\*\*

ROUTE NUMBER.....MD 144HC  
INVENTORY DIRECTION...NORTH  
NAME: TWIN ARCH RD

SECONDARY R	RUR-LOCAL	UNDIVIDED	NONE	0.00	MD0144A FREDERICK RD	2	201	
-------------	-----------	-----------	------	------	----------------------	---	-----	--

\* A,B = UNIMPROVED; C = GRADE0 & ORAINED; D,E = SOIL, GRAVEL, STONE; F,G = LOW TYPE BITUMINOUS;  
H,I = HIGH TYPE BITUMINOUS; J = CONCRETE; K = BRICK; L = BLOCK



STATE HIGHWAY ADMINISTRATION OF MARYLAND  
HIGHWAY INFORMATION SERVICES DIVISION  
DATA SUPPORT GROUP

PAGE..... 22

STATE HIGHWAY LOCATION REFERENCE

ROUTE NUMBER.....MD 144HC CONTINUED  
INVENTORY DIRECTION....NORTH  
NAME: TWIN ARCH RD

COUNTY-HOWARD  
SHA DISTRICT.....7  
DATE.....12/31/96

SYSTEM ....STATE....	FUNCTIONAL CLASS	HWY TYPE	ACCESS CONTRL	MILEPOINT	MILEPOINT DESCRIPTION	MARKED LANES	SURFACE WIDTH/TYPE*	AADT
SECONDARY R	RUR-LOCAL	UNDIVIDED	NONE	0.00 0.04	CO0005 LONG CORNER RD (BACK) ROAD END	2	20I	

\*\*\*\*\*

ROUTE NUMBER.....MD 175  
INVENTORY DIRECTION....NORTH  
NAME: WATERLOO RD

SECONDARY R	URB-MINOR ARTERIAL	UNDIVIDED	NONE	0.00 0.00 0.00	ANNE ARUNDEL CO/L STRUC #13043 R/R #CSX 140 887 P	2	28I	23,725
		CTL		0.16 0.25	CO0121 DORSEY RUN RD	3	36I	
		UNDIVIDED		0.56	SPEED LIMIT 40 MPH	2	24I	19,050
		DIVIDED		0.62 1.13 1.25 1.38		4 5 6	48I 60I 72J	
	URB-FRWY/EXPWY		PART	1.54	US0001 WASHINGTON BLVD	6	72I	44,850
				1.61 1.64 1.65 1.67	SPEED LIMIT 50 MPH	6 5 4	72I 60I 48I	
				2.03	IS0095 NO NAME			
				2.03	STRUC #13061			
				2.03 2.06 2.37	EXIT #41			
				2.43 2.65		5 6 7	60I 72I 84I	
				2.71	M00108 WATERLOO RD	8	96I	
				2.71 3.20		6	72I	
				3.21	MD0175HC MD 175 SPUR			
				3.21	CO2035 "RAMP C"			
				3.21	CO2036 "RAMP G"			
				3.21	STRUC #13092			
				3.53	MD0175HC MD 175 SPUR			
				3.55	CO1140 SNOWDEN RIVER PKWY			
				3.92 4.18		4	48I	
				4.76	CO1317 DOBBIN RD			
					STRUC #13091 PEDESTRIAN WALKWAY			

\* A,B = UNIMPROVED; C = GRADEO & DRAINED; D,E = SOIL, GRAVEL, STONE; F,G = LOW TYPE BITUMINOUS;  
H,I = HIGH TYPE BITUMINOUS; J = CONCRETE; K = BRICK; L = BLOCK



STATE HIGHWAY LOCATION REFERENCE

ROUTE NUMBER.....MD 175  
INVENTORY DIRECTION....NORTH  
NAME: PATUXENT PKWY

CONTINUED

COUNTY-HOWARD  
SHA DISTRICT.....7  
DATE.....12/31/96

SYSTEM ....STATE....	FUNCTIONAL CLASS	HWY TYPE	ACCESS CONTRL	MILEPOINT	MILEPOINT DESCRIPTION	MARKED LANES	SURFACE WIDTH/TYPE*	AADT
SECONDARY R	URB-FRWY/EXPWY	DIVIDED	PART	5.10	CO0991 TAMAR DR	4	48I	44,850
				6.08	STRUC #13090 PEDESTRIAN WALKWAY			
				6.18	CO0798 THUNDER HILL RD			
	URB-MINOR ARTERIAL			6.77	US0029 COLUMBIA PIKE			40,075
				6.77	STRUC #13086			
				7.04	STRUC #13087 LITTLE PATUXENT RIVER			
				7.13		5	60I	
				7.19	CO0794 LITTLE PATUXENT PKWY (AHEAD)			

\*\*\*\*\*

ROUTE NUMBER.....MD 175HC  
INVENTORY DIRECTION....SOUTH  
NAME: MD 175 SPUR

SECONDARY R	URB-LOCAL	UNDIVIDED	NONE	0.00	MD0175 PATUXENT PKWY	1	15I	
				0.33	STRUC #13092			
				0.34	MD0175 PATUXENT PKWY (AHEAD)			

\*\*\*\*\*

ROUTE NUMBER.....MD 176C  
INVENTORY DIRECTION....NORTH  
NAME: NO NAME

SECONDARY R	URB-LOCAL	UNDIVIDED	NONE	0.00	MD0103 DORSEY RD	2	26i	
				0.04		3	36I	
				0.08		4	48I	
				0.15	ROAD END			

\*\*\*\*\*

ROUTE NUMBER.....MD 216  
INVENTORY DIRECTION....NORTH  
NAME: SCAGGSVILLE RD

SECONDARY R	URB-MINOR ARTERIAL	DIVIDED	PART	0.00	PRINCE GEORGES CO/L	4	50I	20,225
				0.00	STRUC #13044 PATUXENT RIVER			
				0.12	SPEED LIMIT 40 MPH			
		UNDIVIDED		0.19		2	24I	
		DIVIDED		0.48		3	36I	
				D.58				

\* A,B = UNIMPROVED; C = GRADED & DRAINED; D,E = SOIL, GRAVEL, STONE; F,G = LOW TYPE BITUMINOUS;  
H,I = HIGH TYPE BITUMINOUS; J = CONCRETE; K = BRICK; L = BLOCK

STATE HIGHWAY ADMINISTRATION OF MARYLAND  
HIGHWAY INFORMATION SERVICES DIVISION  
DATA SUPPORT GROUP

PAGE..... 24

STATE HIGHWAY LOCATION REFERENCE

ROUTE NUMBER.....MD 216 CONTINUED  
INVENTORY DIRECTION....NORTH  
NAME: SCAGGSVILLE RD

COUNTY-HOWARD  
SHA DISTRICT.....7  
DATE.....12/31/96

SYSTEM	FUNCTIONAL CLASS	HWY TYPE	ACCESS	MILEPOINT	MILEPOINT DESCRIPTION	MARKED LANES	SURFACE WIDTH/TYPE*	AADT
SECONDARY R	URB-MINOR ARTERIAL	DIVIDED	PART	0.64	CO0114 ALL SAINTS RD	3	36I	20,225
				0.81	SPEED LIMIT 55 MPH			
				0.86				
				1.56	IS0095 NO NAME	4	48I	15,450
				1.56	STRUC #13076			
				1.56	EXIT #35			
		UNDIVIDED		2.36		2	24I	
				2.68	CO0091 LEISHEAR RD (AHEAD)			
				2.68	END STATE MAINTENANCE			
			NONE	3.02	MD0983A OLD SCAGGSVILLE RD			9,050
				3.02	CO0091 LEISHEAR RD (BACK)			
				3.02	BEGIN STATE MAINTENANCE			
				3.06		2	22I	
				3.11	SPEED LIMIT 40 MPH			
		DIVIDED		4.31		2	24I	
	RUR-MAJOR COLLECTOR			4.41	US0029 COLUMBIA PIKE			9,150
				4.51	MD0216D NO NAME			
		UNDIVIDED		4.63				
				4.71	SPEED LIMIT 45 MPH			
				4.74		2	2DI	
				5.66				7,825
				6.20	CODD93 PINDELL SCHOOL RD			
				7.29	CO0086 BROWN BRIDGE RD			
				7.88	CO0085 HALL SHOP RD			
				8.05	SPEED LIMIT 35 MPH			
				8.44	MD0108 CLARKSVILLE PIKE			

\*\*\*\*\*

ROUTE NUMBER.....MD 216D  
INVENTORY DIRECTION....EAST  
NAME: MD 216 SPUR

SECONDARY R	RUR-LOCAL	DIVIDED	NONE	0.00	MD0216 SCAGGSVILLE RD	2	44I	
		CTL		0.03		2	22I	
		UNDIVIDED		0.04		2	24I	
				0.07	ROAD END			

\* A,B = UNIMPROVED; C = GRADED & ORAINEO; D,E = SOIL, GRAVEL, STONE; F,G = LOW TYPE BITUMINOUS;  
H,I = HIGH TYPE BITUMINOUS; J = CONCRETE; K = BRICK; L = BLOCK

STATE HIGHWAY LOCATION REFERENCE

ROUTE NUMBER.....MO 432  
INVENTORY DIRECTION....EAST  
NAME: GLEN OAK LA

COUNTY-HOWARD  
SHA DISTRICT.....7  
DATE.....12/31/96

SYSTEM ....STATE....	FUNCTIONAL CLASS	HWY TYPE	ACCESS CONTRL	MILEPOINT	MILEPOINT DESCRIPTION	MARKED LANES	SURFACE WIDTH/TYPE*	AADT
SECONDARY R	URB-LOCAL	UNDIVIDED	NONE	0.00	CO1910 GUILFORD RD	2	30I	399
				0.00	CO0128 OAKLAND MILLS RD (BACK)			
				0.03	SPEED LIMIT 25 MPH			
				0.13		2	34I	
				0.16		2	28I	
				0.25	CUL DE SAC			

\*\*\*\*\*

ROUTE NUMBER.....MD 732W  
INVENTORY DIRECTION....EAST  
NAME: GUILFORD RD

SECONDARY R	RUR-MINOR COLLECTOR	UNDIVIDED	NONE	0.00	M00108 CLARKSVILLE PIKE	2	21I	9,999
				0.76	STRUC #13024 MIDDLE PATUXENT RIVER			
				0.81	STRUC #13025 MIDDLE PATUXENT RIVER			
		DIVIDED		1.08				
		UNDIVIDED		1.29		2	24I	
		DIVIDED		1.52				
				1.65	CO0085 HALL SHOP RD			
		UNDIVIDED		1.75		2	21I	
		DIVIDED		2.10		2	24I	
		UNDIVIDED		2.29		2	21I	
				2.82		2	24I	
				2.96	CO0108 SANNER RD (AHEAD)			

\*\*\*\*\*

ROUTE NUMBER.....MD 851  
INVENTORY DIRECTION....NORTH  
NAME: NO NAME

SECONDARY R	RUR-MINOR COLLECTOR	UNDIVIDED	NONE	0.00	MD0032 SYKESVILLE RD	2	20I	1,725
				0.06	SPEED LIMIT 25 MPH			
				0.42	STRUC #13018 PATAPSCO RIVER			
				0.42	CARROLL CO/L			

\* A,B = UNIMPROVED; C = GRADED & DRAINED; D,E = SOIL, GRAVEL, STONE; F,G = LOW TYPE BITUMINOUS;  
H,I = HIGH TYPE BITUMINOUS; J = CONCRETE; K = BRICK; L = BLOCK



STATE HIGHWAY ADMINISTRATION OF MARYLAND  
HIGHWAY INFORMATION SERVICES DIVISION  
DATA SUPPORT GROUP

PAGE..... 26

STATE HIGHWAY LOCATION REFERENCE

ROUTE NUMBER.....MD 851D  
INVENTORY DIRECTION...NORTH  
NAME: NO NAME

COUNTY-HOWARD  
SHA DISTRICT.....7  
DATE.....12/31/96

SYSTEM	FUNCTIONAL CLASS	HWY TYPE	ACCESS	CONTRL	MILEPOINT	MILEPOINT DESCRIPTION	MARKED LANES	SURFACE WIDTH/TYPE*	AADT
SECONDARY R	RUR-LOCAL	UNDIVIDED	NONE		0.00	ROAD END	2	20I	99
					0.09	CO1820 NO NAME			
					0.12		2	20G	
					0.15	ROAD END			

\*\*\*\*\*

ROUTE NUMBER.....MD 851F  
INVENTORY DIRECTION...EAST  
NAME: DEER HILL RD

SECONDARY R	RUR-LOCAL	UNDIVIDED	NONE		0.00	MD0032 SYKESVILLE RD	2	22I	99
					0.15	ROAD END			

\*\*\*\*\*

ROUTE NUMBER.....MD 851H  
INVENTORY DIRECTION...NORTH  
NAME: NO NAME

SECONDARY R	RUR-LOCAL	UNDIVIDED	NONE		0.00	ROAD END	2	20I	99
					0.04	MD0032B NO NAME	2	24I	
					0.19		2	18I	
					0.21	MD0032 SYKESVILLE RD			

\*\*\*\*\*

ROUTE NUMBER.....MD 851J  
INVENTORY DIRECTION...NORTH  
NAME: NO NAME

SECONDARY R	RUR-LOCAL	UNDIVIDED	NONE		0.00	ROAD END	2	18H	99
					0.09		2	18I	
					0.11	MD0099 OLD FREDERICK RD	2	20H	
					0.28	ROAD END			

\* A,B = UNIMPROVED; C = GRADED & DRAINED; D,E = SOIL, GRAVEL, STONE; F,G = LOW TYPE BITUMINOUS;  
H,I = HIGH TYPE BITUMINOUS; J = CONCRETE; K = BRICK; L = BLOCK



STATE HIGHWAY LOCATION REFERENCE

ROUTE NUMBER.....IS 895  
INVENTORY DIRECTION....NORTH  
NAME: HARBOR TUNNEL THRUWAY

COUNTY-HOWARD  
SHA DISTRICT.....7  
DATE.....12/31/96

SYSTEM ...STATE....	FUNCTIONAL CLASS	HWY TYPE	ACCESS CONTRL	MILEPOINT	MILEPOINT DESCRIPTION	MARKED LANES	SURFACE WIDTH/TYPE*	AADT
PRIMARY R	URB-FRWY/EXPWY	DIVIDED	FULL	0.00 IS0095	NO NAME	3	39J	9,425
				0.00	EXIT #46			
				D.DD	TOLL MAINTENANCE			
				0.13	IS 95 (SB/L)			
				0.13	STRUC #HOYD04			
				D.33	SPEED LIMIT 55 MPH	4	48J	
				0.60	STRUC #HOY007			
				0.73	INTERSTATE MILE MARKER 1.0			
				1.02	STRUC #HOYD14 PATAPSCO RIVER			
				1.02	BALTIMORE CO/L			

\*\*\*\*\*

ROUTE NUMBER.....MD 958P  
INVENTORY DIRECTION....NORTH  
NAME: CRESTMOUNT RD

SECONDARY R	URB-LOCAL	UNDIVIDED	NONE	0.00 US0001	WASHINGTON BLVD	2	241	
				0.10		2	301	
				0.21	ROAD END			

\*\*\*\*\*

ROUTE NUMBER.....MD 981  
INVENTORY DIRECTION....NORTH  
NAME: TRICROSS DR

SECONDARY R	URB-LOCAL	UNDIVIDED	NONE	0.00 MD0108	WATERLOO RD	2	181	699
				0.06 MD01D8A	THOMAS WILLIAMS WAY			
				0.12 MD0108	OLD ANNAPOLIS RD			

\*\*\*\*\*

ROUTE NUMBER.....MD 983  
INVENTORY DIRECTION....NORTH  
NAME: OLD SCAGGSVILLE RD

SECONDARY R	URB-LOCAL	UNDIVIDED	NONE	0.00	ROAD END	2	221	499
				0.03		2	251	
				0.09		2	241	
				0.14 CO0114	ALL SAINTS RD			
				0.18	SPEED LIMIT 30 MPH			

\* A,B = UNIMPROVED; C = GRADED & DRAINED; D,E = SOIL, GRAVEL, STONE; F,G = LOW TYPE BITUMINOUS;  
H,I = HIGH TYPE BITUMINOUS; J = CONCRETE; K = BRICK; L = BLOCK

STATE HIGHWAY ADMINISTRATION OF MARYLAND  
HIGHWAY INFORMATION SERVICES DIVISION  
DATA SUPPORT GROUP

PAGE..... 28

STATE HIGHWAY LOCATION REFERENCE

ROUTE NUMBER.....MD 983  
INVENTORY DIRECTION...NORTH  
NAME: OLD SCAGGSVILLE RD

CONTINUED

COUNTY-HOWARD  
SHA DISTRICT.....7  
DATE.....12/31/96

SYSTEM	FUNCTIONAL CLASS	HWY TYPE	ACCESS CONTRL	MILEPOINT	MILEPOINT DESCRIPTION	MARKED LANES	SURFACE WIDTH/TYPE*	AADT
....STATE....								
SECONDARY R	URB-LOCAL	UNDIVIDED	NONE	1.02		2	321	499
				1.07	CO2775 OLD SCAGGSVILLE RD (AHEAD)			

\*\*\*\*\*

ROUTE NUMBER.....MD 983A  
INVENTORY DIRECTION...NORTH  
NAME: OLD SCAGGSVILLE RD

SECONDARY R	URB-LOCAL	UNDIVIDED	NONE	0.00		2	281	199
				0.11	CUL DE SAC	2	241	
				0.71	CO0091 LEISHEAR RD			
				0.71	MO0216 SCAGGSVILLE RO (AHEAD)			

\*\*\*\*\*

ROUTE NUMBER.....MD 984  
INVENTORY DIRECTION...EAST  
NAME: NO NAME

SECONDARY R	RUR-LOCAL	UNDIVIDED	NONE	0.00	US0D40 BALTO NATIONAL PIKE	2	201	
				0.22	COD285 NORMANDY DR			

\*\*\*\*\*

ROUTE NUMBER.....MD 985  
INVENTORY DIRECTION...EAST  
NAME: OLD FREDERICK RD

SECONDARY R	URB-LOCAL	UNDIVIDED	NONE	0.00		2	18G	199
				0.11	ROAD END	2	191	
				0.55	CO1312 SPEED LIMIT 30 MPH			
					ROGERS AVE			

\*\*\*\*\*

ROUTE NUMBER.....MD 985A  
INVENTORY DIRECTION...EAST  
NAME: OLD FREDERICK RD

SECONOARY R	URB-COLLECTOR	UNDIVIDED	NONE	0.00	CO1312 ROGERS AVE	2	241	999
				0.07	SPEED LIMIT 25 MPH	2	201	
	URB-LOCAL			0.13	CO0271 OLO FREDERICK RO	2	24G	199
NAME:	ROGERS AVE			0.13				

\* A,B = UNIMPROVED; C = GRADEO & DRAINEO; O,E = SOIL, GRAVEL, STONE; F,G = LOW TYPE BITUMINOUS;  
H,I = HIGH TYPE BITUMINOUS; J = CONCRETE; K = BRICK; L = BLOCK

PAGE..... 28

STATE HIGHWAY ADMINISTRATION OF MARYLAND  
HIGHWAY INFORMATION SERVICES DIVISION  
DATA SUPPORT GROUP

STATE HIGHWAY LOCATION REFERENCE

ROUTE NUMBER.....MD 985A CONTINUED  
INVENTORY DIRECTION....EAST  
NAME: ROGERS AVE

COUNTY-HOWARD  
SHA DISTRICT.....7  
DATE.....12/31/96

SYSTEM ...STATE....	FUNCTIONAL CLASS	HWY TYPE	ACCESS CONTRL	MILEPOINT	MILEPOINT DESCRIPTION	MARKED LANES	SURFACE WIDTH/TYPE*	AADT
SECONDARY R	URB-LOCAL	UNDIVIDED	NONE	0.27 0.30	ROAD END	2	27G	199

\*\*\*\*\*

ROUTE NUMBER.....MD 986K  
INVENTORY DIRECTION....EAST  
NAME: SOUTH ENTRANCE RD


SECONDARY R	URB-LOCAL	UNDIVIDED	NONE	0.26 0.36	CO0510 SOUTH ENTRANCE RD (BACK) US0029 COLUMBIA PIKE	1	14I	
-------------	-----------	-----------	------	--------------	---	---	-----	--

\*\*\*\*\*

ROUTE NUMBER.....MD 986L  
INVENTORY DIRECTION....WEST  
NAME: SOUTH ENTRANCE RD

SECONDARY R	URB-LOCAL	UNDIVIDED	NONE	0.00 0.07	US0029 COLUMBIA PIKE CO2602 SOUTH ENTRANCE RD (AHEAD)	1	15I	
-------------	-----------	-----------	------	--------------	--	---	-----	--

\* A,B = UNIMPROVED; C = GRADED & DRAINED; D,E = SOIL, GRAVEL, STONE; F,G = LOW TYPE BITUMINOUS;  
H,I = HIGH TYPE BITUMINOUS; J = CONCRETE; K = BRICK; L = BLOCK





**1997**

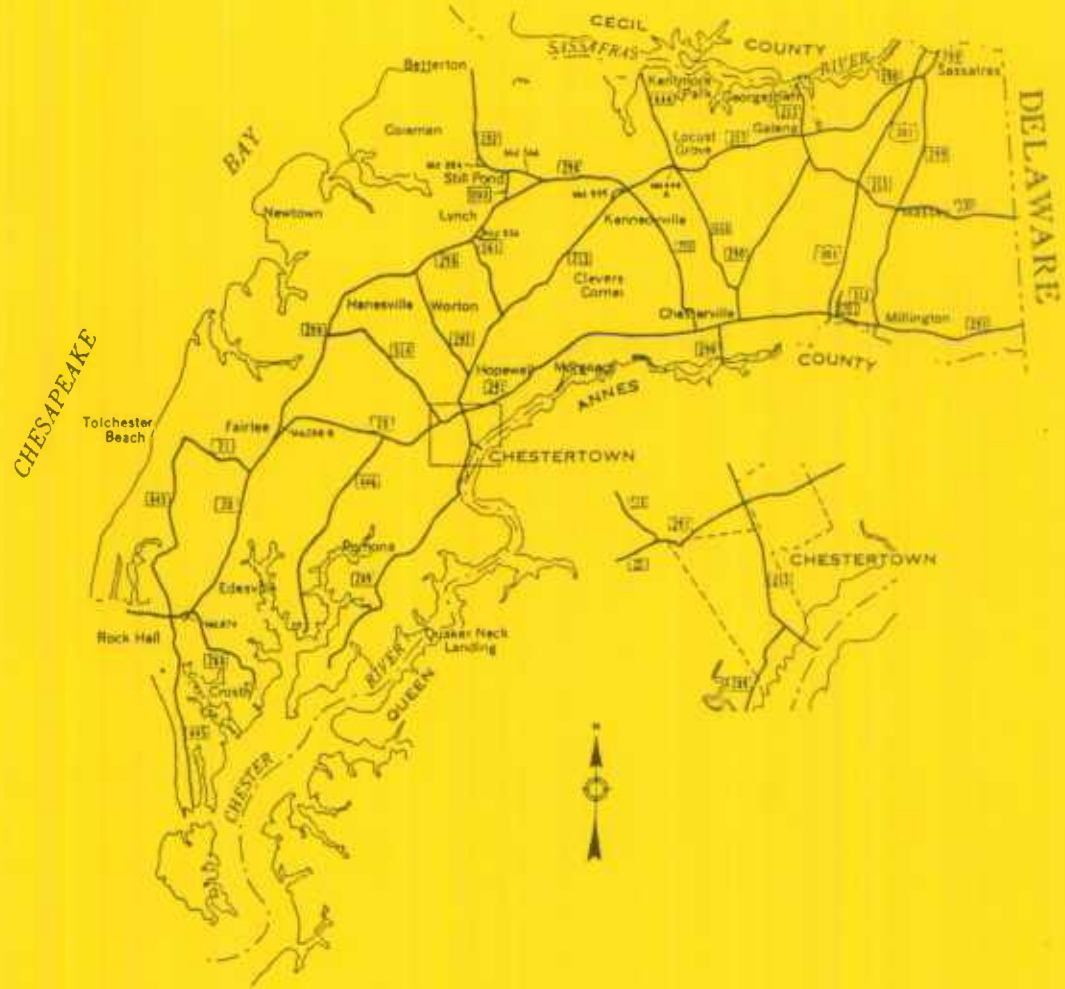
**HIGHWAY LOCATION REFERENCE**

**KENT**

**COUNTY**

**SHA DISTRICT #2**

**K**




KENT COUNTY

ROUTE ALERT LIST

KENT COUNTY

MD 674 - Transferred, part now MU 0188 (E Sharp St.)

MD 674 A - Road Abandoned





STATE HIGHWAY ADMINISTRATION OF MARYLAND  
HIGHWAY INFORMATION SERVICES DIVISION  
DATA SUPPORT GROUP

STATE HIGHWAY LOCATION REFERENCE

ROUTE NUMBER.....MD 20  
INVENTORY DIRECTION....EAST  
NAME: ROCK HALL AVE

COUNTY-KENT  
SHA DISTRICT.....2  
DATE.....12/31/96

SYSTEM	FUNCTIONAL CLASS	HWY TYPE	ACCESS CONTRL	MILEPOINT	MILEPOINT DESCRIPTION	MARKED LANES	SURFACE WIDTH/TYPE*	AADT
SECONDARY U	RUR-MINOR ARTERIAL	UNDIVIDED	NONE	0.00	MU0017 BEACH RD	2	22I	3,725
				0.00	CO0155 ROCK HALL AVE (BACK)			
				D.2D				
				1.38	MD0445 N&S MAIN ST			
				1.40				
				1.84		2	24I	
				1.84	OUT CORP LMTS ROCK HALL			
				1.88	MD0674 SHARP ST	2	26I	
		DIVIDED		1.99	SPUR FR MD 674	2	24I	
		UNDIVIDED		2.03	MD0288 CROSBY RD			
				2.12				
				3.56	SPEED LIMIT 40 MPH			
				5.40	SPEED LIMIT 50 MPH			
				6.60	STRUC #14001 SHIPYARD CREEK	2	22I	
				6.60	MD0021 TOLCHESTER BEACH RD			3,825
				6.60	CO0079 SANDY BOTTOM RD			
				7.85	MD0298B NO NAME			
				7.93	MD0298 FAIRLEE RD			4,375
				8.70				
				11.60	MD0446 BROAD NECK RD			6,025
				12.45	STRUC #14002 EAST FORK			
				13.14	SPEED LIMIT 40 MPH			
				13.55	MD0514 FLATLAND RD			
				13.59		2	34I	
				13.61	IN CORP LMTS CHESTERTOWN			
				13.61	STRUC #14003 RADCLIFF CREEK			
				13.63	R/R #MDDE 526 455 L			
				13.74	MD0291 MORGNEC RD			
				13.74	MU0150 HIGH ST (AHEAD)			

\*\*\*\*\*

ROUTE NUMBER.....MD 21  
INVENTORY DIRECTION....NORTH  
NAME: TOLCHESTER BEACH RD

SECONDARY R	RUR-MINOR COLLECTOR	UNDIVIDED	NONE	0.00	CO0359 TOLCHESTER BEACH RD (BACK)	2	23I	725
				0.00	MD0445 TOLCHESTER RD			
				0.05				
				2.42	MD0020 ROCK HALL RD			
				2.42	CO0079 SANDY BOTTOM RD (AHEAD)			

\* A,B = UNIMPROVED; C = GRADED & DRAINED; D,E = SOIL, GRAVEL, STONE; F,G = LOW TYPE BITUMINOUS;  
H,I = HIGH TYPE BITUMINOUS; J = CONCRETE; K = BRICK; L = BLOCK

STATE HIGHWAY ADMINISTRATION OF MARYLAND  
HIGHWAY INFORMATION SERVICES DIVISION  
DATA SUPPORT GROUP

PAGE..... 2

STATE HIGHWAY LOCATION REFERENCE

ROUTE NUMBER.....MD 213  
INVENTORY DIRECTION....NORTH  
NAME: MAPLE AVE

COUNTY-KENT  
SHA DISTRICT.....2  
DATE.....12/31/96

SYSTEM ....STATE....	FUNCTIONAL CLASS	HWY TYPE	ACCESS CONTRL	MILEPOINT	MILEPOINT DESCRIPTION	MARKED LANES	SURFACE WIDTH/TYPE*	AADT
SECONDARY R	RUR-MINOR ARTERIAL	UNDIVIDED	NONE	0.00	QUEEN ANNES CO/L	2	24J	10,275
U				0.00	STRUC #14027 CHESTER RIVER			
				0.14	IN CORP LMTS CHESTERTOWN	2	20I	
				0.19		2	25I	
				0.26		2	36I	
NAME: WASHINGTON AVE				0.37	MD0289 CROSS ST			16,825
				0.43	MU0340 SPRING AVE			
				0.59	SPEED LIMIT 25 MPH			
				0.74	MU0040 CAMPUS AVE			
		CTL		0.99		2	27I	
				1.06	SPEED LIMIT 30 MPH			
				1.32	MD0291 MORGNEC RD			13,950
				1.37		2	22I	
R				1.78	OUT CORP LMTS CHESTERTOWN			
NAME: AUGUSTINE HERMAN HWY		UNDIVIDED		1.78				
				1.94		2	24I	
		DIVIDED		2.04	SPEED LIMIT 45 MPH			
		UNDIVIDED		2.45				
				2.55	MD0297 WORTON RD	2	36I	4,750
				2.62	SPEED LIMIT 55 MPH	2	24I	
				4.20	MD0855A NO NAME			
				4.76	MD0561 LYNCH RD			3,150
				6.36	STRUC #14008 MORGAN CREEK			
				7.37	CO0395 STILL POND RD			2,650
				8.24	SPEED LIMIT 40 MPH			
				8.65	SPEED LIMIT 30 MPH			
				8.94	R/R #MDDE 526 438 V			
				9.09	SPEED LIMIT 40 MPH			
				9.23	SPEED LIMIT 55 MPH			
				10.08	MD0855 NO NAME			
				10.13	MD0855 NO NAME			
				10.31	MD0298 LAMBS MEADOW RD/BROWNTOWN RD			3,725
				11.97	MD0444A NO NAME			
				11.99	MD0444 KENTMORE PARK RD			4,075
				13.31				3,775
				14.21	STRUC #14007 WOODLAND CREEK			
U				15.75	SPEED LIMIT 40 MPH			
NAME: W CROSS ST				15.87	IN CORP LMTS GALENA			
				15.87				
				15.88	SPEED LIMIT 25 MPH			
				15.94				
PRIMARY				16.12	MD0290 E CROSS ST	2	38I	5,875
NAME: N MAIN ST				16.12				

\* A,B = UNIMPROVED; C = GRADED & DRAINED; D,E = SOIL, GRAVEL, STONE; F,G = LOW TYPE BITUMINOUS;  
H,I = HIGH TYPE BITUMINOUS; J = CONCRETE; K = BRICK; L = BLOCK

STATE HIGHWAY ADMINISTRATION OF MARYLAND  
HIGHWAY INFORMATION SERVICES DIVISION  
DATA SUPPORT GROUP

STATE HIGHWAY LOCATION REFERENCE

ROUTE NUMBER.....MD 213 CONTINUED  
INVENTORY DIRECTION....NORTH  
NAME: N MAIN ST

COUNTY-KENT  
SHA DISTRICT.....2  
DATE.....12/31/96

SYSTEM	....STATE....	FUNCTIONAL CLASS	HWY TYPE	ACCESS CONTRL	MILEPOINT	..... MILEPOINT DESCRIPTION .....	MARKED LANES	SURFACE WIDTH/TYPE*	AADT
PRIMARY	U	RUR-MINOR ARTERIAL	UNDIVIDED	NONE	16.12 MD0313	S MAIN ST	2	381	5,875
					16.18		2	331	
					16.41		2	241	
	R				16.61	OUT CORP LMTS GALENA			
					16.61				
					16.62		2	261	
					16.66	SPEED LIMIT 35 MPH			
					16.82	SPEED LIMIT 45 MPH			
					17.38		2	241	5,003
					17.40	SPEED LIMIT 30 MPH			
					17.61		2	261	
					17.73		2	271	
					17.87	STRUC #14006 SASSAFRAS RIVER			
					17.87	CECIL CO/L			

ROUTE NUMBER.....MD 288  
INVENTORY DIRECTION....EAST  
NAME: CROSBY RD

SECONDARY	R	RUR-LOCAL	UNDIVIDED	NONE	0.00 MD0020	ROCK HALL RD	2	271	1,325
					0.04	SPEED LIMIT 40 MPH			
					0.33		2	201	
					1.50	SPEED LIMIT 50 MPH			
					2.22	SPEED LIMIT 30 MPH			
					2.59				775
					2.93		2	181	
					3.33	ROAD END			

ROUTE NUMBER.....MD 289  
INVENTORY DIRECTION....NORTH  
NAME: CLIFFS CITY RD

SECONDARY	R	RUR-MINOR COLLECTOR	UNDIVIDED	NONE	0.00 CO0092	CLIFFS CITY RD (BACK)	2	201	325
					0.57	SPEED LIMIT 50 MPH			
					0.71				
					3.91		2	221	1,025
					4.12	SPEED LIMIT 30 MPH			
		RUR-MAJOR COLLECTOR			4.32 CO0080	POMONA RD			

\* A,B = UNIMPROVED; C = GRADED & DRAINED; D,E = SOIL, GRAVEL, STONE; F,G = LOW TYPE BITUMINOUS;  
H,I = HIGH TYPE BITUMINOUS; J = CONCRETE; K = BRICK; L = BLOCK



STATE HIGHWAY ADMINISTRATION OF MARYLAND  
HIGHWAY INFORMATION SERVICES DIVISION  
DATA SUPPORT GROUP

PAGE..... 4

STATE HIGHWAY LOCATION REFERENCE

ROUTE NUMBER.....MD 289 CONTINUED  
INVENTORY DIRECTION....NORTH  
NAME: QUAKER NECK RD

COUNTY-KENT  
SHA DISTRICT.....2  
DATE.....12/31/96

SYSTEM ....STATE....	FUNCTIONAL CLASS	HWY TYPE	ACCESS CONTRL	MILEPOINT	MILEPOINT DESCRIPTION	MARKED LANES	SURFACE WIDTH/TYPE*	AADT
SECONDARY R	RUR-MAJOR COLLECTOR	UNDIVID	NONE	4.51	SPEED LIMIT 50 MPH	2	221	1,025
				6.53				3,125
				6.56	SPEED LIMIT 40 MPH			
				8.01	STRUC #14009 RADCLIFF CREEK			
				8.31	IN CORP LMTS CHESTERTOWN			
				8.38	SPEED LIMIT 25 MPH			
				8.40		2	241	
				8.44		2	281	
				8.57		2	351	
				8.61		2	411	
				8.61				
				8.68	MU015D HIGH ST			
				8.72				
				8.83	MD0213 MAPLE AVE	2	351	

\*\*\*\*\*

ROUTE NUMBER.....MD 290  
INVENTORY DIRECTION....NORTH  
NAME: CRUMPTON RD

SECONDARY R	RUR-MINOR COLLECTOR	UNDIVID	NONE	0.00	QUEEN ANNES CO/L	2	221	2,100
				D.DD	STRUC #14013 CHESTER RIVER			
				D.15	SPEED LIMIT 50 MPH			
				1.11	MD0291 RIVER RD (AHEAD)			
				1.78	MD0291 RIVER RD (BACK)	2	201	1,175
				1.78				
				2.76	MD0444 LOCUST GROVE RD			
				5.54	R/R #MDDE 526 433 L			
				5.88		2	221	
				6.98		2	241	
				7.24	MDD313 GALENA RD (AHEAD)			
				7.96	MD0313 S MAIN ST (BACK)	2	311	1,975
				7.96				
				7.96	MD0213 N MAIN ST/W CROSS ST			
				8.03		2	361	
				8.05		2	241	
				8.16	SPEED LIMIT 40 MPH			
				8.21	OUT CORP LMTS GALENA			
				8.21				
				8.46	SPEED LIMIT 50 MPH			
				8.56	STRUC #14012 MILL CREEK			

\* A,B = UNIMPROVED; C = GRADED & DRAINED; D,E = SOIL, GRAVEL, STONE; F,G = LOW TYPE BITUMINOUS;  
H,I = HIGH TYPE BITUMINOUS; J = CONCRETE; K = BRICK; L = BLOCK



STATE HIGHWAY ADMINISTRATION OF MARYLAND  
HIGHWAY INFORMATION SERVICES DIVISION  
DATA SUPPORT GROUP

STATE HIGHWAY LOCATION REFERENCE

ROUTE NUMBER.....MD 290 CONTINUED  
INVENTORY DIRECTION....NORTH  
NAME: GALENA SASSAFRAS RD

COUNTY-KENT  
SHA DISTRICT.....2  
DATE.....12/31/96

SYSTEM	FUNCTIONAL CLASS	HWY TYPE	ACCESS CONTRL	MILEPOINT	MILEPOINT DESCRIPTION	MARKED LANES	SURFACE WIDTH/TYPE*	AADT
SECONDARY R	RUR-MAJOR COLLECTOR	UNDIVID	NONE	10.13	STRUC #14011 SWANTOWN CREEK	2	241	1,975
	RUR-MINOR COLLECTOR			11.81	STRUC #14010 JACOBS CREEK			
				12.04	US0301 BLUE STAR MEMORIAL HWY			
				12.04	STRUC #14005			
				12.40	MD0299 GALENA SASSAFRAS RD			

\*\*\*\*\*

ROUTE NUMBER.....MD 291  
INVENTORY DIRECTION....EAST  
NAME: MORGNEC RD

SECONDARY U	RUR-MINOR ARTERIAL	DIVIDED	NONE	0.00	MD0020 HIGH ST	2	351	9,625
		UNDIVIDED		0.00	MU0150 HIGH ST			
				0.04		2	261	
				0.09	SPEED LIMIT 40 MPH			
				D.38	R/R #MDDE 526 447 U			
		DIVIDED		0.47		2	281	
				D.55		2	341	
	RUR-MAJOR COLLECTOR			D.60	MD0213 WASHINGTON AVE			4,925
				0.62		2	361	
				D.67		2	241	
				0.68	SPEED LIMIT 30 MPH			
		UNDIVIDED		0.73		2	251	
	R			1.01	OUT CORP LMTS CHESTERTOWN			
				1.01	SPEED LIMIT 45 MPH			
				1.48	SPEED LIMIT 55 MPH			
				1.71	ENT TO SHA DISTRICT #2 OFFICE			
				2.43	STRUC #14022 MORGAN CREEK			
				5.04				2,875
	NAME: RIVER RD			5.04				
				8.15	MD0298 CHERRY LA			3,450
				9.15	MD0290 CRUMPTON RD	2	241	
				9.82	MD0290 CHESTERVILLE RD	2	221	2,675
				12.36	STRUC #14014 MILLS BRANCH			
				12.49		2	241	
				12.55	USD301 BLUE STAR MEMORIAL HWY			2,175
				12.59	MD0701 HOWARD JOHNSON RD			
				12.68	SPEED LIMIT 50 MPH			
				13.42	SPEED LIMIT 25 MPH	2	221	
				13.64	IN CORP LMTS MILLINGTON			
	U			13.64				
	NAME: CYPRESS ST			13.64				

\* A,B = UNIMPROVED; C = GRADED & DRAINED; D,E = SOIL, GRAVEL, STONE; F,G = LOW TYPE BITUMINOUS;  
H,I = HIGH TYPE BITUMINOUS; J = CONCRETE; K = BRICK; L = BLOCK

STATE HIGHWAY ADMINISTRATION OF MARYLAND  
HIGHWAY INFORMATION SERVICES DIVISION  
DATA SUPPORT GROUP

STATE HIGHWAY LOCATION REFERENCE

ROUTE NUMBER.....MD 291 CONTINUED  
INVENTORY DIRECTION....EAST  
NAME: CYPRESS ST

COUNTY-KENT  
SHA DISTRICT.....2  
DATE.....12/31/96

SYSTEM ....STATE....	FUNCTIONAL CLASS	HWY TYPE	ACCESS CONTRL	MILEPOINT	MILEPOINT DESCRIPTION	MARKED LANES	SURFACE WIDTH/TYPE*	AADT
SECONDARY U	RUR-MAJOR COLLECTOR	UNDIVID	NONE	13.82				
				14.08	MD0313 SASSAFRAS ST	2	261	2,175
				14.13	R/R #MDDE 526 419 R	2	391	1,575
	R			14.29	OUT CORP LMTS MILLINGTON			
NAME: CYPRESS RD				14.29		2	241	
				14.32	STRUC #14015 CYPRESS BRANCH			
				14.58	SPEED LIMIT 50 MPH			
				18.57	DELAWARE ST/L			

\*\*\*\*\*

ROUTE NUMBER.....MD 292  
INVENTORY DIRECTION....NORTH  
NAME: STILL POND RD

SECONDARY R	RUR-MAJOR COLLECTOR	UNDIVID	NONE	0.00	MD0298 LAMBS MEADOW RD	2	221	950
				0.00	CO0395 STILL POND RD (BACK)			
				0.57	SPEED LIMIT 25 MPH			
				0.93	MD0566 OLD STILL POND RD	2	211	1,050
				1.04		2	241	
				1.34	SPEED LIMIT 35 MPH			
				1.58	SPEED LIMIT 50 MPH			
				1.76	MD0864 BESSICKS CORNER RD	2	221	
				1.86	MD0864 BESSICKS CORNER RD			
				2.69		2	241	
				3.80	SPEED LIMIT 40 MPH	2	221	
	U	RUR-MINOR COLLECTOR		3.96	SPEED LIMIT 25 MPH			
NAME: MAIN ST				4.04	IN CORP LMTS BETTERTON	2	201	
				4.04				
				4.28		2	221	
	RUR-LOCAL			4.47		2	201	
				4.56				
				4.61	ROAD END			

\*\*\*\*\*

ROUTE NUMBER.....MD 297  
INVENTORY DIRECTION....NORTH  
NAME: WORTON RD

SECONDARY R	RUR-MAJOR COLLECTOR	UNDIVID	NONE	0.00	MD0213 AUGUSTINE HERMAN HWY	2	221	2,150
				0.04		2	201	

\* A,B = UNIMPROVED; C = GRADED & DRAINED; D,E = SOIL, GRAVEL, STONE; F,G = LOW TYPE BITUMINOUS;  
H,I = HIGH TYPE BITUMINOUS; J = CONCRETE; K = BRICK; L = BLOCK

STATE HIGHWAY ADMINISTRATION OF MARYLAND  
HIGHWAY INFORMATION SERVICES DIVISION  
DATA SUPPORT GROUP

STATE HIGHWAY LOCATION REFERENCE

ROUTE NUMBER.....MD 297 CONTINUED  
INVENTORY DIRECTION....NORTH  
NAME: WORTON RD

COUNTY-KENT  
SHA DISTRICT.....2  
DATE.....12/31/96

SYSTEM	FUNCTIONAL CLASS	HWY TYPE	ACCESS CONTRL	MILEPOINT	MILEPOINT DESCRIPTION	MARKED LANES	SURFACE WIDTH/TYPE*	AADT
SECONDARY R	RUR-MAJOR COLLECTOR	UNDIVID	NONE	0.12	SPEED LIMIT 50 MPH	2	20I	2,150
				1.60		2	21I	
				2.11	SPEED LIMIT 40 MPH			
				2.20		2	22I	
				2.47	SPEED LIMIT 30 MPH			
				2.85	R/R #MDDE 526 442 K			
				3.59	MD0298 LAMBS MEADOW RD			
				3.59	CO0393 SMITHVILLE RD (AHEAD)			

\*\*\*\*\*

ROUTE NUMBER.....MD 298  
INVENTORY DIRECTION....EAST  
NAME: FAIRLEE RD

SECONDARY R	RUR-MAJOR COLLECTOR	UNDIVID	NONE	0.00	MD0020 ROCK HALL RD	2	32I	1,750
				0.02	MDD298B NO NAME	2	24I	
				0.37	SPEED LIMIT 25 MPH			
				0.83	SPEED LIMIT 30 MPH			
				1.25		2	22I	
				1.35	SPEED LIMIT 50 MPH			
				3.66	CO0065 HANDY POINT RD			
				3.66	MD0514 PORTERS GROVE MELITOTA RD			
				4.90				
				4.90				
				6.55	SPEED LIMIT 30 MPH			
				7.39	MD0297 WORTON RD			2,150
				7.39	CO0393 SMITHVILLE RD			
				7.60	SPEED LIMIT 50 MPH			
				9.43	MD0561 LYNCH RD			2,650
				9.45	MD0856 OLD LYNCH RD			
				9.53	MD0856 OLD LYNCH RD			
				10.99	MDD292 STILL POND RD	2	21I	975
				10.99	CO0395 STILL POND RD			
				12.31	MD0566 OLD STILL POND RD			1,750
				13.61				1,450
	RUR-MINOR COLLECTOR			14.91	MD0213 AUGUSTINE HERMAN HWY	2	24I	
				14.91				
				15.00		2	20I	
				15.90	R/R #MDDE 526 437 N			
				18.58				
				18.95				

\* A,B = UNIMPROVED; C = GRADED & DRAINED; D,E = SOIL, GRAVEL, STONE; F,G = LOW TYPE BITUMINOUS;  
H,I = HIGH TYPE BITUMINOUS; J = CONCRETE; K = BRICK; L = BLOCK



STATE HIGHWAY ADMINISTRATION OF MARYLAND  
HIGHWAY INFORMATION SERVICES DIVISION  
DATA SUPPORT GROUP

PAGE..... 8

STATE HIGHWAY LOCATION REFERENCE

ROUTE NUMBER.....MD 298 CONTINUED  
INVENTORY DIRECTION....EAST  
NAME: CHERRY LA

COUNTY-KENT  
SHA DISTRICT.....2  
DATE.....12/31/96

SYSTEM	FUNCTIONAL CLASS	HWY TYPE	ACCESS CONTRL	MILEPOINT	MILEPOINT DESCRIPTION	MARKED LANES	SURFACE WIDTH/TYPE*	AADT
SECONDARY R	RUR-MINOR COLLECTOR	UNDIVID	NONE	20.14 MD0291	RIVER RD	2	201	1,450

\*\*\*\*\*

ROUTE NUMBER.....MD 298B  
INVENTORY DIRECTION....NORTH  
NAME: NO NAME

SECONDARY R	RUR-LOCAL	UNDIVID	NONE	0.0D MD0298	FAIRLEE RD	1	161	
				0.08 MD002D	ROCK HALL RD			

\*\*\*\*\*

ROUTE NUMBER.....MD 299  
INVENTORY DIRECTION....NORTH  
NAME: MASSEY RD

SECONDARY R	RUR-MINOR COLLECTOR	UNDIVID	NONE	0.0D MD0330	MARYLAND LINE RD	2	231	675
				0.0D MDD313	GALENA RD			
				0.03		2	221	
				0.04	R/R #M00E 526 428 P			
				D.1D	SPEED LIMIT 5D MPH			
				2.94	STRUC #14018 JACOBS CREEK			
				4.21 MD0290	GALENA SASSAFRAS RD			
				4.21				
				4.39	SPEED LIMIT 30 MPH			
				4.72	STRUC #14017 HERRING BRANCH			
				4.85 CO0001	SASSAFRAS CALDWELL RD			
				5.18	STRUC #14016 SASSAFRAS RIVER			
				5.18	CECIL CO/L			

\*\*\*\*\*

ROUTE NUMBER.....US 301  
INVENTORY DIRECTION....NORTH  
NAME: BLUE STAR MEMORIAL HWY

PRIMARY R	RUR-OTHER PRIN ART	DIVIDED PART		0.00	QUEEN ANNES CO/L	4	481	9,625
				0.00	STRUC #17014 CHESTER RIVER			
				0.17 MD0291	RIVER RD			8,900
				0.30	SPEED LIMIT 55 MPH			
				0.49	MILE MARKER 112.0			

\* A,B = UNIMPROVED; C = GRADED & DRAINED; O,E = SOIL, GRAVEL, STONE; F,G = LOW TYPE BITUMINOUS;  
H,I = HIGH TYPE BITUMINOUS; J = CONCRETE; K = BRICK; L = BLOCK

PAGE..... 8



STATE HIGHWAY ADMINISTRATION OF MARYLAND  
HIGHWAY INFORMATION SERVICES DIVISION  
DATA SUPPORT GROUP

STATE HIGHWAY LOCATION REFERENCE

ROUTE NUMBER.....US 301 CONTINUED  
INVENTORY DIRECTION....NORTH  
NAME: BLUE STAR MEMORIAL HWY

COUNTY-KENT  
SHA DISTRICT.....2  
DATE.....12/31/96

SYSTEM	STATE	FUNCTIONAL CLASS	HWY TYPE	ACCESS CONTRL	MILEPOINT	MILEPOINT DESCRIPTION	MARKED LANES	SURFACE WIDTH/TYPE*	AADT
PRIMARY	R	RUR-OTHER PRIN ART	DIVIOED	PART	0.89				
					1.48	MILE MARKER 113.0	4	481	10,100
					2.47	MILE MARKER 114.0			
					3.48	MILE MARKER 115.0			
					3.62	R/R #MDDE 526 431 X			
					4.18	MD0313 GALENA RD			7,950
					4.47	MILE MARKER 116.0			
					5.46	MILE MARKER 117.0			
					6.45	MILE MARKER 118.0			
					7.44	MILE MARKER 119.0			
					7.80	MD0290 GALENA SASSAFRAS RD			
					7.80	STRUC #14005			
					8.41	MILE MARKER 120.0			
					8.79	STRUC #14004 SASSAFRAS RIVER			
					8.79	CECIL CO/L			

\*\*\*\*\*

ROUTE NUMBER.....MD 313  
INVENTORY DIRECTION....NORTH  
NAME: SASSAFRAS ST

SECONDARY	U	RUR-MAJOR COLLECTOR	UNDIVID	NONE	0.00	QUEEN ANNES CO/L	2	241	2,375
					0.00	STRUC #17030 CHESTER RIVER			
					0.03	SPEED LIMIT 25 MPH			
					0.07				
					0.17	MD0291 CYPRESS ST	2	321	
					0.33		2	371	775
					0.39		2	271	
					0.39		2	221	
					0.39	OUT CORP LMTS MILLINGTON			
					0.55	SPEED LIMIT 50 MPH			
					3.61	SPEED LIMIT 25 MPH			
					3.88	MD0330 MARYLAND LINE RO			1,375
					3.88	MD0299 MASSEY RO			
					4.00	SPEED LIMIT 40 MPH			
					4.16	SPEED LIMIT 50 MPH			
					4.62	R/R #MDDE 526 430 R			
PRIMARY		RUR-MINOR ARTERIAL			5.33	US0301 BLUE STAR MEMORIAL HWY	2	241	2,375
					7.14	MD0290 CHESTERVILLE RD			3,775
					7.40	SPEED LIMIT 40 MPH			
					7.59	IN CORP LMTS GALENA			
					7.59				

\* A,B = UNIMPROVED; C = GRADED & DRAINED; D,E = SOIL, GRAVEL, STONE; F,G = LOW TYPE BITUMINOUS;  
H,I = HIGH TYPE BITUMINOUS; J = CONCRETE; K = BRICK; L = BLOCK

STATE HIGHWAY ADMINISTRATION OF MARYLAND  
HIGHWAY INFORMATION SERVICES DIVISION  
DATA SUPPORT GROUP

PAGE..... 10

STATE HIGHWAY LOCATION REFERENCE

ROUTE NUMBER.....MD 313 CONTINUED  
INVENTORY DIRECTION....NORTH  
NAME: S MAIN ST

COUNTY-KENT  
SHA DISTRICT.....2  
DATE.....12/31/96

SYSTEM ...STATE....	FUNCTIONAL CLASS	HWY TYPE	ACCESS CONTRL	MILEPOINT	MILEPOINT DESCRIPTION	MARKED LANES	SURFACE WIDTH/TYPE*	AADT
PRIMARY U	RUR-MINOR ARTERIAL	UNDIVIDED	NONE	7.63	SPEED LIMIT 25 MPH	2	241	3,775
				7.66		2	401	
				7.86	M00290 E CROSS ST			
				7.86	M00213 W CROSS ST/N MAIN ST			

\*\*\*\*\*

ROUTE NUMBER.....MD 330  
INVENTORY DIRECTION....EAST  
NAME: MARYLAND LINE RD

SECONDARY R	RUR-MINOR COLLECTOR	UNDIVIDED	NONE	0.00	M00299 MASSEY RD	2	211	950
				0.00	M00313 GALENA RD			
				0.06	R/R #M00E 526 424 M	2	241	
				0.10	SPEED LIMIT 40 MPH			
				0.23	SPEED LIMIT 50 MPH			
				3.72	DELAWARE ST/L			

\*\*\*\*\*

ROUTE NUMBER.....MD 444  
INVENTORY DIRECTION....NORTH  
NAME: LOCUST GROVE RD

SECONDARY R	RUR-LOCAL	UNDIVIDED	NONE	0.00		2	201	175
				0.00	M00290 CHESTERVILLE RD			
				0.11	SPEED LIMIT 50 MPH			
	RUR-MINOR COLLECTOR			4.20	M00213 AUGUSTINE HERMAN HWY			575
NAME: KENTMORE PARK RD				4.20				
				4.22	M00444A NO NAME			
				4.77		2	181	
	RUR-LOCAL			6.52	SPEED LIMIT 40 MPH			
				6.96				
				7.29	C00130 BELCHESTER RD (AHEAD)			

\*\*\*\*\*

ROUTE NUMBER.....MD 444A  
INVENTORY DIRECTION....SOUTH  
NAME: NO NAME

SECONDARY R	RUR-LOCAL	UNDIVIDED	NONE	0.00	M00444 KENTMORE PARK RD	2	181	50
-------------	-----------	-----------	------	------	-------------------------	---	-----	----

\* A,B = UNIMPROVED; C = GRADED & DRAINED; D,E = SOIL, GRAVEL, STONE; F,G = LOW TYPE BITUMINOUS;  
H,I = HIGH TYPE BITUMINOUS; J = CONCRETE; K = BRICK; L = BLOCK

PAGE..... 10

STATE HIGHWAY LOCATION REFERENCE

ROUTE NUMBER.....MD 444A CONTINUED  
INVENTORY DIRECTION....SOUTH  
NAME: NO NAME

COUNTY-KENT  
SHA DISTRICT.....2  
DATE.....12/31/96

SYSTEM	FUNCTIONAL CLASS	HWY TYPE	ACCESS CONTRL	MILEPOINT	MILEPOINT DESCRIPTION	MARKED LANES	SURFACE WIDTH/TYPER*	AADT
SECONDARY R	RUR-LOCAL	UNDIVID	NONE	0.01 MD0213	AUGUSTINE HERMAN HWY	2	181	50

\*\*\*\*\*

ROUTE NUMBER.....MD 445  
INVENTORY DIRECTION....NORTH  
NAME: EASTERN NECK RD

SECONDARY R	RUR-MAJOR COLLECTOR	UNDIVID	NONE	0.00 CO0115	EASTERN NECK RD (BACK)	2	191	1,450
				0.45	SPEED LIMIT 50 MPH			
				4.49		2	201	
				5.33	SPEED LIMIT 25 MPH			
NAME: S MAIN ST				5.44				
U				5.47	IN CORP LMTS ROCK HALL			
				5.53		2	241	
				5.82		2	311	
NAME: N MAIN ST				5.87 MD0674	SHARP ST E&W			
	RUR-MINOR COLLECTOR			6.01 MD0020	ROCK HALL AVE			1,125
				6.02		2	201	
R				6.50	OUT CORP LMTS ROCK HALL			
NAME: TOLCHESTER RD				6.50				
				6.79	SPEED LIMIT 50 MPH			
				7.96				525
				9.04	STRUC #14020 SWAN CREEK			
				9.36	STRUC #14019 SWAN CREEK			
				11.96 MD0021	TOLCHESTER BEACH RD			
				11.96 CO0359	TOLCHESTER BEACH RD			

\*\*\*\*\*

ROUTE NUMBER.....MD 446  
INVENTORY DIRECTION....NORTH  
NAME: BROAD NECK RD

SECONDARY R	RUR-MINOR COLLECTOR	UNDIVID	NONE	0.00 CO0146	LANGFORD BAY RD	2	181	625
				0.00 CO0096	BROAD NECK RD (BACK)			
				0.01	SPEED LIMIT 30 MPH			
				2.42	SPEED LIMIT 50 MPH			
				3.67 CO0233	RICAUDS BRANCH RD	2	201	
				3.67 CO0080	LANGFORD RD			
				5.23	STRUC #14021 MILL POND			
				6.03 MD0020	CHESTERTOWN RD			

\* A,B = UNIMPROVED; C = GRADED & DRAINED; D,E = SOIL, GRAVEL, STONE; F,G = LOW TYPE BITUMINOUS;  
H,I = HIGH TYPE BITUMINOUS; J = CONCRETE; K = BRICK; L = BLOCK



STATE HIGHWAY ADMINISTRATION OF MARYLAND  
HIGHWAY INFORMATION SERVICES DIVISION  
DATA SUPPORT GROUP

STATE HIGHWAY LOCATION REFERENCE

ROUTE NUMBER.....MD 514  
INVENTORY DIRECTION....NORTH  
NAME: FLATLAND RD

COUNTY-KENT  
SHA DISTRICT.....2  
DATE.....12/31/96

SYSTEM	FUNCTIONAL CLASS	HWY TYPE	ACCESS CONTRL	MILEPOINT	MILEPOINT DESCRIPTION	MARKED LANES	SURFACE WIDTH/TYPE*	AADT
SECONDARY R	RUR-MAJOR COLLECTOR	UNDIVID	NONE	0.00 MD0020	CHESTERTOWN RD	2	24I	1,975
U				0.01	IN CORP LMTS CHESTERTOWN			
				0.05	SPEED LIMIT 30 MPH			
R				0.51	OUT CORP LMTS CHESTERTOWN			
				0.56	SPEED LIMIT 50 MPH			
NAME: MELITOTA RD				3.59				
				3.76				
				4.89 CO0065	HANDY POINT RD (AHEAD)			1,950
				4.89 MD0298	FAIRLEE RD			

\*\*\*\*\*

ROUTE NUMBER.....MD 561  
INVENTORY DIRECTION....NORTH  
NAME: LYNCH RD

SECONDARY R	RUR-LOCAL	UNDIVID	NONE	0.00 MD0213	AUGUSTINE HERMAN HWY	2	24I	1,550
				0.18	SPEED LIMIT 50 MPH			
				2.01		2	22I	
				2.06	SPEED LIMIT 30 MPH			
				2.23	R/R #MDDE 526 441 D			
				2.48 MD0298	LAMBS MEADOW RD			

\*\*\*\*\*

ROUTE NUMBER.....MD 566  
INVENTORY DIRECTION....EAST  
NAME: OLD STILL POND RD

SECONDARY R	RUR-MAJOR COLLECTOR	UNDIVID	NONE	0.00 MD0292	STILL POND RD	2	20I	750
				0.02	SPEED LIMIT 25 MPH			
				0.19	SPEED LIMIT 50 MPH	2	21I	
				1.19 MD0298	LAMBS MEADOW RD			

\*\*\*\*\*

ROUTE NUMBER.....MD 674  
INVENTORY DIRECTION....EAST  
NAME: E SHARP ST

SECONDARY U	RUR-MAJOR COLLECTOR	UNDIVID	NONE	0.91	STRUC #14023 GRAYS INN CREEK	2	20I	1,499
				0.98	SPEED LIMIT 30 MPH			

\* A,B = UNIMPROVED; C = GRADED & DRAINED; D,E = SOIL, GRAVEL, STONE; F,G = LOW TYPE BITUMINOUS;  
H,I = HIGH TYPE BITUMINOUS; J = CONCRETE; K = BRICK; L = BLOCK



STATE HIGHWAY ADMINISTRATION OF MARYLAND  
HIGHWAY INFORMATION SERVICES DIVISION  
DATA SUPPORT GROUP

STATE HIGHWAY LOCATION REFERENCE

ROUTE NUMBER.....MD 674 CONTINUED  
INVENTORY DIRECTION....EAST  
NAME: E SHARP ST

COUNTY-KENT  
SHA DISTRICT.....2  
DATE.....12/31/96

SYSTEM	FUNCTIONAL CLASS	HWY TYPE	ACCESS CONTRL	MILEPOINT	MILEPOINT DESCRIPTION	MARKED LANES	SURFACE WIDTH/TYPE*	AADT
SECONDARY R	RUR-MAJOR COLLECTOR	UNDIVIDED	NONE	0.99	OUT CORP LMTS ROCK HALL	2	20I	1,499
				1.06	PINE LA			
				1.08				
				1.15	SPUR TO MD 20	2	26I	
				1.16	MD0020 ROCK HALL RD			

\*\*\*\*\*

ROUTE NUMBER.....MD 701  
INVENTORY DIRECTION....NORTH  
NAME: HOWARD JOHNSON RD

SECONDARY R	RUR-LOCAL	UNDIVIDED	NONE	0.00	MD0291 RIVER RD	2	24I	
				0.71	CO0226 MILLINGTON RD			

\*\*\*\*\*

ROUTE NUMBER.....MD 855  
INVENTORY DIRECTION....EAST  
NAME: NO NAME

SECONDARY R	RUR-LOCAL	UNDIVIDED	NONE	0.00	MDD213 AUGUSTINE HERMAN HWY	2	13H	99
				0.06	MD0213 AUGUSTINE HERMAN HWY			

\*\*\*\*\*

ROUTE NUMBER.....MD 855A  
INVENTORY DIRECTION....NORTH  
NAME: NO NAME

SECONDARY R	RUR-LOCAL	UNDIVIDED	NONE	0.00	MD0213 AUGUSTINE HERMAN HWY	2	15H	25
				0.07	ROAD END			

\*\*\*\*\*

ROUTE NUMBER.....MD 856  
INVENTORY DIRECTION....NORTH  
NAME: OLD LYNCH RD

SECONDARY R	RUR-LOCAL	UNDIVIDED	NONE	0.00	MD0298 LAMBS MEADOW RD	1	9J	99
				0.10	MD0298 LAMBS MEADOW RD			

\* A,B = UNIMPROVED; C = GRADED & DRAINED; D,E = SOIL, GRAVEL, STONE; F,G = LOW TYPE BITUMINOUS;  
H,I = HIGH TYPE BITUMINOUS; J = CONCRETE; K = BRICK; L = BLOCK

STATE HIGHWAY ADMINISTRATION OF MARYLAND  
HIGHWAY INFORMATION SERVICES DIVISION  
DATA SUPPORT GROUP

PAGE..... 14

STATE HIGHWAY LOCATION REFERENCE

ROUTE NUMBER.....MD 864  
INVENTORY DIRECTION....NORTH  
NAME: BESSICKS CORNER RD

COUNTY-KENT  
SHA DISTRICT.....2  
DATE.....12/31/96

SYSTEM ....STATE....	FUNCTIONAL CLASS	HWY TYPE	ACCESS CONTRL	MILEPOINT	MILEPOINT DESCRIPTION	MARKED LANES	SURFACE WIDTH/TYPE*	AADT
SECONDARY R	RUR-LOCAL	UNDIVID	NONE	0.00	MD0292 STILL POND RD	2	21G	99
				0.04		2	53F	
				0.08		2	23F	
				0.11	MD0292 STILL POND RD			

\* A,B = UNIMPROVED; C = GRADED & DRAINED; D,E = SOIL, GRAVEL, STONE; F,G = LOW TYPE BITUMINOUS;  
H,I = HIGH TYPE BITUMINOUS; J = CONCRETE; K = BRICK; L = BLOCK

**1997**

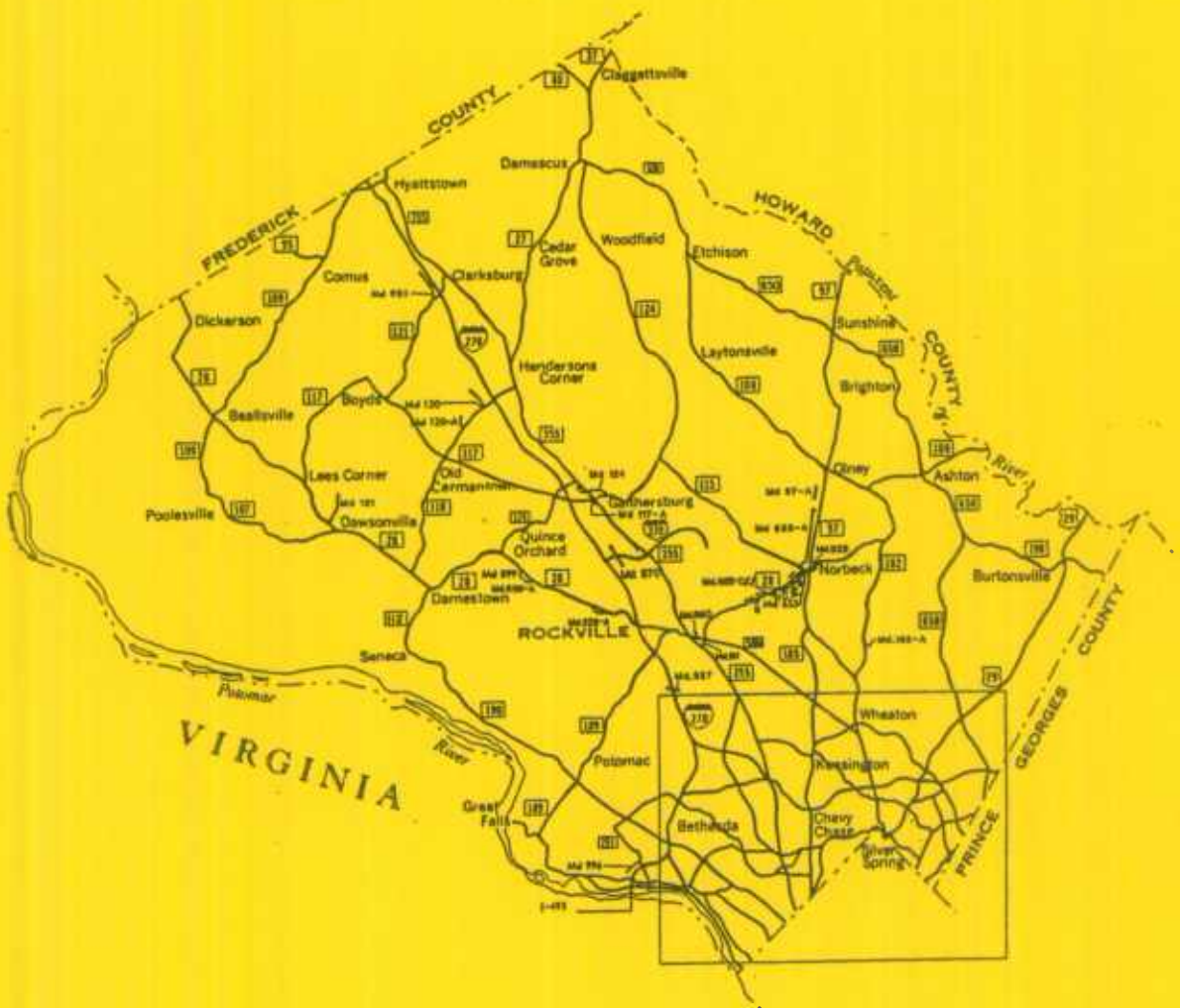
**HIGHWAY LOCATION REFERENCE**

**MONTGOMERY**

**COUNTY**

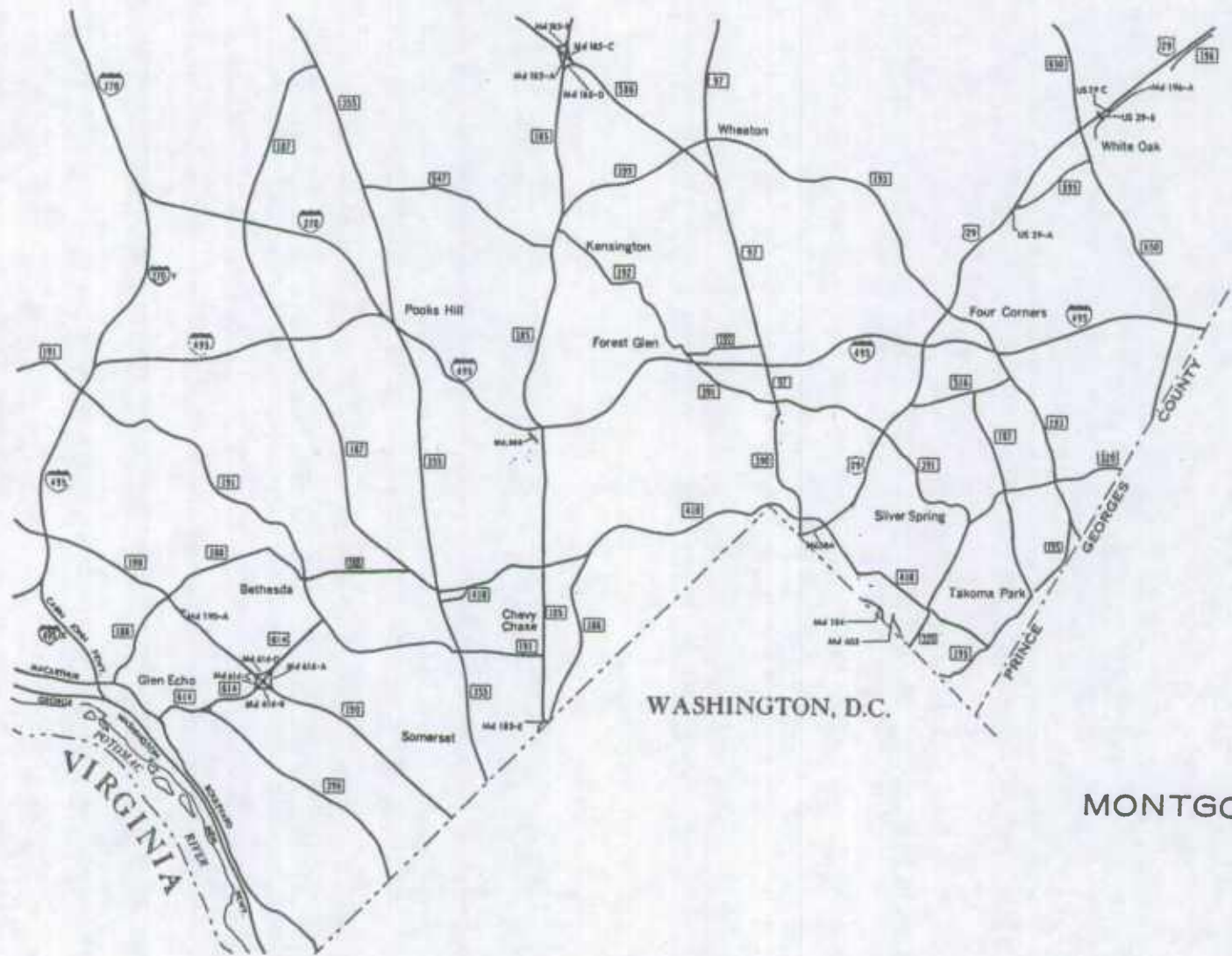
**SHA DISTRICT #3**

**M**




MONTGOMERY COUNTY






MONTGOMERY COUNTY



ROUTE ALERT LIST

MONTGOMERY COUNTY

- MD 108 - Now dualized from mp. 12.02 to mp. 14.90
- MD 124 - Reconstruction from mp. 0.00 to mp. 0.81
- MD 124 A - New, due to the reconstruction of MD 124
- MD 124 B - New, due to the reconstruction of MD 124
- IS 270 - New HOV lanes opened





STATE HIGHWAY ADMINISTRATION OF MARYLAND  
HIGHWAY INFORMATION SERVICES DIVISION  
DATA SUPPORT GROUP

PAGE..... 1

STATE HIGHWAY LOCATION REFERENCE

ROUTE NUMBER.....MD 27  
INVENTORY DIRECTION....NORTH  
NAME: RIDGE RD

COUNTY-MONTGOMERY  
SHA DISTRICT.....3  
DATE.....12/31/96

SYSTEM ....STATE....	FUNCTIONAL CLASS	HWY TYPE	ACCESS CONTRL	MILEPOINT	MILEPOINT DESCRIPTION	MARKED LANES	SURFACE WIDTH/TYPE*	AADT		
SECONDARY R	RUR-MINOR ARTERIAL	DIVIDED	NONE	0.00	MD0355	FREDERICK RD	4	52I	18,750	
				0.16			4	56I		
				0.24						
				0.54	CO0027	SPEED LIMIT 45 MPH BRINK RD	2	48I		15,475
				0.66			2	24I		
		1.62		SPEED LIMIT 40 MPH						
		3.28								
		3.45								
		3.66								
		4.42	CO0038	SPEED LIMIT 30 MPH SWEEPSTAKES RD						
	5.42									
	5.88									
	6.16	CO0003	BETHESDA CHURCH RD	2	36I	14,475				
	6.18			3	48I					
	6.26			4	48I					
	6.42			2	39I					
	6.47	CO1056	LEWIS DR	2	40I					
	6.56	MD0108	MAIN ST			19,550				
	6.64			3	40I					
	6.69	CO6135	HIGH CORNER ST							
6.75			2	22I						
6.85			2	24I						
7.12			2	22I						
7.50				SPEED LIMIT 40 MPH						
7.65					20,275					
8.01										
8.75	MD0080	KEMPTOWN RD			13,775					
8.79			2	24I						
8.84		SPEED LIMIT 50 MPH								
10.26		HOWARD CO/L								

\*\*\*\*\*

ROUTE NUMBER.....MD 28  
INVENTORY DIRECTION....EAST  
NAME: DICKERSON RD

SECONDARY R	RUR-MINOR ARTERIAL	UNDIVIDED	NONE	0.00	FREDERICK CO/L	2	24I	8,150
				0.30				
				0.71		SPEED LIMIT 40 MPH SPEED LIMIT 30 MPH		
				0.91	CO0242	MT EPHRAIM RD		

\* A,B = UNIMPROVED; C = GRADED & DRAINED; D,E = SOIL, GRAVEL, STONE; F,G = LOW TYPE BITUMINOUS;  
H,I = HIGH TYPE BITUMINOUS; J = CONCRETE; K = BRICK; L = BLOCK

PAGE..... 1

STATE HIGHWAY ADMINISTRATION OF MARYLAND  
HIGHWAY INFORMATION SERVICES DIVISION  
DATA SUPPORT GROUP

PAGE..... 2

STATE HIGHWAY LOCATION REFERENCE

ROUTE NUMBER.....MD 28  
INVENTORY DIRECTION....EAST  
NAME: DICKERSON RD

CONTINUED

COUNTY-MONTGOMERY  
SHA DISTRICT.....3  
DATE.....12/31/96

SYSTEM ....STATE....	FUNCTIONAL CLASS	HWY TYPE	ACCESS CONTRL	MILEPOINT	MILEPOINT DESCRIPTION	MARKED LANES	SURFACE WIDTH/TYPE*	AADT
SECONDARY R	RUR-MINOR ARTERIAL	UNDIVIDED	NONE	0.92	R/R #CSX 140 522 H	2	24I	4,975
				1.33	SPEED LIMIT 4D MPH			
				1.86	STRUC #15001 LITTLE MONOCACY RIVER			
				2.10				
				2.10				
				2.29	SPEED LIMIT 5D MPH			
				4.16	SPEED LIMIT 30 MPH			
				4.35	MDD109 BEALLSVILLE RD			5,325
				4.49	SPEED LIMIT 40 MPH			
				5.65	SPEED LIMIT 5D MPH			
				6.03				4,175
				6.95	STRUC #15066 DRY SENECA CREEK			
				7.93	MD0117 BUCKLODGE RD			4,750
				9.57	MD0121 WHITE GROUNDS RD			10,650
				9.81	MD01D7 WHITES FERRY RD			
				10.21	STRUC #15002 LITTLE SENECA CREEK			
				12.24	SPEED LIMIT 40 MPH			
		DIVIDED		12.33				
				12.43	MD0118 GERMANTOWN RD			10,475
		UNDIVIDED		12.48				
				12.94	SPEED LIMIT 30 MPH			
				13.18	MD0112 SENECA RD			13,650
				13.88	SPEED LIMIT 40 MPH			
				14.64				14,550
	URB-OTHER PRIN ART			15.21				
		DIVIDED		15.48				
				15.57				
	URB-MINOR ARTERIAL			15.70	CO0209 QUINCE ORCHARD RD	4	48I	22,075
				15.70	MD0124 QUINCE ORCHARD RD			
		UNDIVIDED		15.87				
		DIVIDED		16.30		2	24I	
				16.73				
		UNDIVIDED		16.80		2	30I	
				16.85		2	24I	
				17.00	MD0899A STRUC #15003 MUDDY BRANCH AMERICAN WAY			
		DIVIDED		17.42				
		UNDIVIDED		17.55		4	50I	
		DIVIDED		17.77	CO0081 MUDDY BRANCH RD			
		CTL		17.91		4	58I	
		DIVIDED		18.10	MD0928A NO NAME	4	52I	
				18.21	CO5161 KEY WEST AVE	3	50I	
		CTL		18.25	MD0928A NO NAME	3	39I	
						3	36I	

\* A,B = UNIMPROVED; C = GRADED & DRAINED; D,E = SOIL, GRAVEL, STONE; F,G = LOW TYPE BITUMINOUS;  
H,I = HIGH TYPE BITUMINOUS; J = CONCRETE; K = BRICK; L = BLOCK

PAGE..... 2

STATE HIGHWAY ADMINISTRATION OF MARYLAND  
HIGHWAY INFORMATION SERVICES DIVISION  
DATA SUPPORT GROUP

PAGE..... 3

STATE HIGHWAY LOCATION REFERENCE

ROUTE NUMBER.....MD 28 CONTINUED  
INVENTORY DIRECTION....EAST  
NAME: OARNESTOWN RD

COUNTY-MONTGOMERY  
SHA DISTRICT.....3  
DATE.....12/31/96

SYSTEM ....STATE....	FUNCTIONAL CLASS	HWY TYPE	ACCESS CONTRL	MILEPOINT	MILEPOINT	DESCRIPTION	MARKED LANES	SURFACE WIDTH/TYPE*	AADT
SECONDARY R	URB-MINOR ARTERIAL	UNDIVIDED	NONE	18.43			4	481	22,075
		DIVIDED		18.63					
				18.83	CO4226	GREAT SENECA HWY			
		UNDIVIDED		18.92					
				18.98			5	601	
		DIVIDED		19.05					
				19.19			6	721	
				19.30	CO0212	SHADY GROVE RD	4	491	30,175
				19.38		SPEED LIMIT 30 MPH			
				19.43	CO0193	GLEN MILL RD			
		UNDIVIDED		19.49			4	481	
		DIVIDED		19.72					
	URB-OTHER PRIN ART	UNDIVIDED		20.09					
				20.13		IN CORP LMTS ROCKVILLE			
				20.29		STRUC #15004 WATTS BRANCH			
		DIVIDED		20.34			4	521	
NAME: W MONTGOMERY AVE				20.34					
				20.34	MU2540	RESEARCH BLVD			
				20.48	MU1475	HURLEY AVE	4	481	
				20.61			4	541	
				20.65		STRUC #15005 WATTS BRANCH			
				20.83	IS0270	EISENHOWER MEMORIAL HWY			26,250
				20.83		STRUC #15048			
				20.83		EXIT #6			
				20.97	MU2210	NELSON ST			
		UNDIVIDED		21.03			2	361	
		CTL		21.13	MU1900	MANNAKEE ST	2	241	
		DIVIDED		21.71			3	361	
NAME: W JEFFERSON ST				21.71					
				21.73	M00189	GREAT FALLS RD	4	481	
		UNDIVIDED		21.77			4	441	
				21.98	MU3150	S WASHINGTON ST			
				22.08	MU2012	MARYLAND AVE			
NAME: E JEFFERSON ST		DIVIDED		22.08					
				22.20	MU2140	MONROE ST	4	481	
				22.30	MU1481	JEFFERSON PLAZA	4	521	
NAME: VEIRS MILL RD				22.30					
				22.39			4	501	33,925
				22.40	MD0355	ROCKVILLE PIKE/HUNGERFORD DR			
				22.51	MD0660	DODGE ST	4	521	
				22.64		R/R #CSX 140 497 C			
				22.64		STRUC #15006			

\* A,B = UNIMPROVED; C = GRADED & DRAINED; D,E = SOIL, GRAVEL, STONE; F,G = LOW TYPE BITUMINOUS;  
H,I = HIGH TYPE BITUMINOUS; J = CONCRETE; K = BRICK; L = BLOCK



STATE HIGHWAY ADMINISTRATION OF MARYLAND  
HIGHWAY INFORMATION SERVICES DIVISION  
DATA SUPPORT GROUP

PAGE..... 4

STATE HIGHWAY LOCATION REFERENCE

ROUTE NUMBER.....MD 28 CONTINUED  
INVENTORY DIRECTION....EAST  
NAME: FIRST ST

COUNTY-MONTGOMERY  
SHA DISTRICT.....3  
DATE.....12/31/96

SYSTEM ....STATE....	FUNCTIONAL CLASS	HWY TYPE	ACCESS CONTRL	MILEPOINT	MILEPOINT DESCRIPTION	MARKED LANES	SURFACE WIDTH/TYPE*	AADT
SECONDARY U	URB-OTHER PRIN ART	DIVIDED	PART	22.83	MD0586 VEIRS MILL RD	4	521	43,475
				22.83	M00911 FIRST ST			
				22.88	SPEED LIMIT 40 MPH			
				23.18	MU0242 BALTIMORE RD			31,350
				23.23	SPEED LIMIT 50 MPH			
NAME: NORBECK RD				23.36				
				23.38				
				23.77	MU1295 STRUC #15147 ROCK CREEK	4	481	
R				24.31	E GUDE DR			
				24.45	OUT CORP LMTS ROCKVILLE			
				24.64	STRUC #15092 ROCK CREEK			
				24.72	SPEED LIMIT 45 MPH			
				24.89	CO4560 BALTIMORE RD			
				25.11	CO3377 BAUER RD			
				25.17	MD0655G NO NAME			
				25.22	MD0655F NO NAME			
				25.47	MD0655H NO NAME			
				25.49	MD0655E NO NAME			
				25.52	CO2722 BEL PRE RD			
				25.82	MD0655C OLD MD 28			
				26.22	MD0655B OLD MD 28			
				26.77	MD0655 OLD MD 28			
				26.91	MD0115 MUNCASTER MILL RD			
	URB-MINOR ARTERIAL	UNDIVIDED	NONE	26.99	MD0655A NO NAME			
				27.12	MD0097 GEORGIA AVE			16,875
				27.14	MD0928 NO NAME	2	241	
				27.23	MD0928 NO NAME			
				27.28	SPEED LIMIT 40 MPH			
				27.29				
				28.91		2	221	
				29.56	MD0182 STRUC #15065 BUCKHORN BRANCH			
					LAYHILL RD			

\*\*\*\*\*

ROUTE NUMBER.....MD 28UL  
INVENTORY DIRECTION....NORTH  
NAME: PROPOSED

PROPOSED R	URB-MINOR ARTERIAL	UNDIVIDED	NONE	0.00	MD0028 NORBECK RD (BACK)	2	201	30,599
				0.00	MD0182 LAYHILL RD			
				0.50	CO0072 NORWOOD RD			
				2.70	MD0650 NEW HAMPSHIRE AVE			

\* A,B = UNIMPROVED; C = GRADED & DRAINED; O,E = SOIL, GRAVEL, STONE; F,G = LOW TYPE BITUMINOUS;  
H,I = HIGH TYPE BITUMINOUS; J = CONCRETE; K = BRICK; L = BLOCK

PAGE..... 4



STATE HIGHWAY ADMINISTRATION OF MARYLAND  
HIGHWAY INFORMATION SERVICES DIVISION  
DATA SUPPORT GROUP

STATE HIGHWAY LOCATION REFERENCE

ROUTE NUMBER.....MD 28UL CONTINUED  
INVENTORY DIRECTION....NORTH  
NAME: PROPOSED

COUNTY-MONTGOMERY  
SHA DISTRICT.....3  
DATE.....12/31/96

SYSTEM	....STATE....	FUNCTIONAL CLASS	HWY TYPE	ACCESS CONTRL	MILEPOINT	MILEPOINT DESCRIPTION	MARKED LANES	SURFACE WIDTH/TYPE*	AADT
PROPOSED	R	URB-MINOR ARTERIAL	UNDIVIDED	NONE	2.90 MD0198	SPENCERVILLE RD	2	201	30,599

ROUTE NUMBER.....US 29  
INVENTORY DIRECTION....NORTH  
NAME: COLESVILLE RD

PRIMARY	R	URB-OTHER PRIN ART	UNDIVIDED	NONE	0.00 MD0384	COLESVILLE RD	7	721	31,500
					0.00 CO5665	GEORGIA AVE			
					0.00 CO5664	GEORGIA AVE (BACK)			
					0.06		6	621	
					0.11 CO0629	FENTON ST			
					0.15	SPEED LIMIT 30 MPH			
					0.22 CO0598	SPRING ST			
					0.27	SPEED LIMIT 35 MPH			
					0.69 MD0391	DALE DR			45,175
					0.84		6	721	
			DIVIDED		0.89	STRUC #15010 SLIGO CREEK			
					0.92 GV0007	SLIGO CREEK PKWY	6	681	
					0.93	SPEED LIMIT 40 MPH			
					1.03 MD0516	FRANKLIN AVE			
					1.56 IS0495	CAPITAL BELTWAY			57,275
					1.56	STRUC #15135			
					1.56	EXIT #30			
					1.59		7	781	
					1.88		8	881	
					1.90 MD0193	UNIVERSITY BLVD			
					1.92				56,175
					2.03				
NAME: COLUMBIA PIKE					2.72	STRUC #15009 NORTHWEST BRANCH	6	681	
			PART		2.73				
					2.99 US0029A	NO NAME			
					3.06 MD0895	LOCKWOOD DR			51,375
					3.20	MILE MARKER 4.0			
					3.31	SPEED LIMIT 45 MPH			
					3.80		4	631	
		URB-FRWY/EXPWY			3.94 MD0650	NEW HAMPSHIRE AVE			52,575
					3.94	STRUC #15067			
					4.11		6	721	
					4.29 US0029B	STEWART LA			55,775
					4.38 US0029C	NO NAME			

\* A,B = UNIMPROVED; C = GRADED & DRAINED; D,E = SOIL, GRAVEL, STONE; F,G = LOW TYPE BITUMINOUS;  
H,I = HIGH TYPE BITUMINOUS; J = CONCRETE; K = BRICK; L = BLOCK

STATE HIGHWAY ADMINISTRATION OF MARYLAND  
HIGHWAY INFORMATION SERVICES DIVISION  
DATA SUPPORT GROUP

PAGE..... 6

STATE HIGHWAY LOCATION REFERENCE

ROUTE NUMBER.....US 29 CONTINUED  
INVENTORY DIRECTION....NORTH  
NAME: COLUMBIA PIKE

COUNTY-MONTGOMERY  
SHA DISTRICT.....3  
DATE.....12/31/96

SYSTEM ....STATE....	FUNCTIONAL CLASS	HWY TYPE	ACCESS CONTRL	MILEPOINT	MILEPOINT DESCRIPTION	MARKED LANES	SURFACE WIDTH/TYPE*	AADT
PRIMARY R	URB-FRWY/EXPWY	DIVIDED	PART	4.81	STRUC #15076 PAINT BRANCH	6	72I	55,775
				6.03	CO0D99 E RANDOLPH RD			51,203
				6.03	CO4359 CHERRY HILL RD			
				6.13	SPEED LIMIT 55 MPH			
				6.43	CO0101 MUSGROVE RD			
				6.86	CO0098 FAIRLAND RD			42,500
				7.64	CO0D95 BRIGGS CHANEY RD			
				8.69	CO0093 GREENCASTLE RD			
	URB-OTHER PRIN ART			9.86	MD0198 SANDY SPRING RD/SPENCERVILLE RD			28,450
				1D.2D		4	48I	
				11.56	STRUC #15034 PATUXENT RIVER			
				11.56	HOWARD CO/L			

\*\*\*\*\*

ROUTE NUMBER.....US 29A  
INVENTORY DIRECTION....NORTH  
NAME: NO NAME

SECONDARY R	URB-LOCAL	UNDIVIDED	NONE	0.00	US0029 COLUMBIA PIKE	1	24I	
				0.04		1	16I	
				D.D7	MDD895 LOCKWOOD DR			

\*\*\*\*\*

ROUTE NUMBER.....US 29B  
INVENTORY DIRECTION....EAST  
NAME: STEWART LA

SECONDARY R	URB-LOCAL	UNDIVIDED	NONE	0.00	CO1495 MILESTONE DR	2	50I	6,000
	URB-COLLECTOR	DIVIDED		0.02	US0029 COLUMBIA PIKE	2	57I	
				0.05	MD0196A OLD COLUMBIA PIKE			

\*\*\*\*\*

ROUTE NUMBER.....US 29C  
INVENTORY DIRECTION....EAST  
NAME: NO NAME

SECONDARY R	URB-LOCAL	UNDIVIDED	NONE	0.00	MD0196A OLD COLUMBIA PIKE	3	36I	
				0.03	US0029 COLUMBIA PIKE			

\* A,B = UNIMPROVED; C = GRADED & DRAINED; D,E = SOIL, GRAVEL, STONE; F,G = LOW TYPE BITUMINOUS;  
H,I = HIGH TYPE BITUMINOUS; J = CONCRETE; K = BRICK; L = BLOCK

PAGE..... 6

STATE HIGHWAY ADMINISTRATION OF MARYLAND  
HIGHWAY INFORMATION SERVICES DIVISION  
DATA SUPPORT GROUP

PAGE..... 7

STATE HIGHWAY LOCATION REFERENCE

ROUTE NUMBER.....MD 80  
INVENTORY DIRECTION....EAST  
NAME: KEMPTOWN RD

COUNTY-MONTGOMERY  
SHA DISTRICT.....3  
DATE.....12/31/96

SYSTEM ....STATE....	FUNCTIONAL CLASS	HWY TYPE	ACCESS CONTRL	MILEPOINT	MILEPOINT DESCRIPTION	MARKED LANES	SURFACE WIDTH/TYPE*	AA DT
SECONDARY R	RUR-MAJOR COLLECTOR	UNDIVID	NONE	0.00	FREDERICK CO/L	2	23I	8,050
				0.03	SPEED LIMIT 4D MPH			
				0.26		2	25I	
				0.58		2	22I	
				0.89				5,150
				1.40				
				1.42	MD0027 RIDGE RD	2	30I	

\*\*\*\*\*

ROUTE NUMBER.....MD 95  
INVENTORY DIRECTION....EAST  
NAME: COMUS RD

SECONDARY R	RUR-MINOR COLLECTOR	UNDIVID	NONE	1.14	CO0200 COMUS RD (BACK)	2	17I	850
				1.18	SPEED LIMIT 40 MPH			
				1.99	MD0109 OLO HUNDRED RO			
				1.99	CO0200 COMUS RD (AHEAD)			

\*\*\*\*\*

ROUTE NUMBER.....MD 97  
INVENTORY DIRECTION....NORTH  
NAME: GEORGIA AVE

SECONDARY R	URB-OTHER PRIN ART	DIVIDED	NONE	0.00	MD0390 16TH ST	6	68I	45,750
		CTL		0.00	CO5665 GEORGIA AVE (BACK)			
				0.04				
				0.09	MD 390 (SB/L)			
				0.13		6	36I	
				0.15		6	33I	
				0.18	MD0391 SEMINARY RD/COLUMBIA BLVD	6	66I	
		DIVIOEO		0.46		7	71I	
				0.52	IS0495 CAPITAL BELTWAY			77,700
				0.52	STRUC #15130			
				0.52	EXIT #31			
				0.69	M00192 FOREST GLEN RD	6	73I	64,450
				0.69	CO0697 FOREST GLENN RD			
				0.77	SPEED LIMIT 35 MPH			
				0.89		6	68I	
				1.38	CO0793 DENNIS AVE			
				1.73	CO0293 PLYERS MILL RD			55,625

\* A,B = UNIMPROVED; C = GRADED & DRAINED; D,E = SOIL, GRAVEL, STONE; F,G = LOW TYPE BITUMINOUS;  
H,I = HIGH TYPE BITUMINOUS; J = CONCRETE; K = BRICK; L = BLOCK



STATE HIGHWAY ADMINISTRATION OF MARYLAND  
HIGHWAY INFORMATION SERVICES DIVISION  
DATA SUPPORT GROUP

PAGE..... 8

STATE HIGHWAY LOCATION REFERENCE

ROUTE NUMBER.....MD 97 CONTINUED  
INVENTORY DIRECTION....NORTH  
NAME: GEORGIA AVE

COUNTY-MONTGOMERY  
SHA DISTRICT.....3  
DATE.....12/31/96

SYSTEM ....STATE....	FUNCTIONAL CLASS	HWY TYPE	ACCESS CONTRL	MILEPOINT	MILEPOINT DESCRIPTION	MARKED LANES	SURFACE WIDTH/TYPE*	AADT
SECONDARY R	URB-OTHER PRIN ART	DIVIDED	NONE	2.15	MD0586 VEIRS MILL RD	6	68I	31,950
				2.55	MDD193 UNIVERSITY BLVD W			50,650
				2.94	CO0124 ARCOLA AVE			55,250
				3.11	CO0284 PARKER AVE			
				3.54		6	68J	
				3.72	CO1659 RANDOLPH RD			51,675
				3.89	MDD182 LAYHILL RD			31,150
				3.92	SPEED LIMIT 45 MPH			
				4.17	CO1114 GLENALLAN AVE	6	72J	
				4.39		6	72I	
				4.53	CO1564 WELLER RD			
				4.72		6	68I	
				4.89		6	72I	
				5.50	CO0128 HEWITT AVE			
				5.83	CO0142 ASPEN HILL RD			
				6.08	MDD185 CONNECTICUT AVE			40,925
				6.08	CO4092 CONNECTICUT AVE			
				6.09	SPEED LIMIT 50 MPH			
				6.36	CO2087 HEATHFIELD RD			
			PART	6.75	CO2722 BEL PRE RD			
				7.77		5	58I	
				7.90	MDDD28 NORBECK RD	4	68I	33,075
			NONE	8.09		4	62I	
				8.17		4	52I	
				9.07	CO0137 EMORY LA			
				9.84	CO0132 OLD BALTIMORE RD			
				10.00	SPEED LIMIT 40 MPH			
				10.24	CO5152 HINES RD			
				10.24	CO0146 PRINCE PHILIP DR			
				10.39	SPEED LIMIT 30 MPH			
				10.63		4	48I	
				10.78	CO4012 MORNINGWOOD DR			
				10.78	CO4297 SPARTAN RD			
				10.97	MDD108 SANDY SPRING RD			8,550
		UNDIVIDED		11.16		3	40I	
				11.24		2	24I	
				11.33		2	22I	
				11.48	SPEED LIMIT 40 MPH	2	24I	
				12.00		2	22I	
				12.37	CO3937 GOLD MINE RD			
				12.62	IN CORP LMTS BROOKEVILLE			
				12.62				

U  
NAME: HIGH ST

\* A,B = UNIMPROVED; C = GRADED & DRAINED; D,E = SOIL, GRAVEL, STONE; F,G = LOW TYPE BITUMINOUS;  
H,I = HIGH TYPE BITUMINOUS; J = CONCRETE; K = BRICK; L = BLOCK



STATE HIGHWAY ADMINISTRATION OF MARYLAND  
HIGHWAY INFORMATION SERVICES DIVISION  
DATA SUPPORT GROUP

PAGE..... 9

STATE HIGHWAY LOCATION REFERENCE

ROUTE NUMBER.....MD 97 CONTINUED  
INVENTORY DIRECTION....NORTH  
NAME: HIGH ST

COUNTY-MONTGOMERY  
SHA DISTRICT.....3  
DATE.....12/31/96

SYSTEM	FUNCTIONAL CLASS	HWY TYPE	ACCESS CONTRL	MILEPOINT	MILEPOINT DESCRIPTION	MARKED LANES	SURFACE WIDTH/TYPE*	AADT
SECONDARY U	URB-OTHER PRIN ART	UNDIVIDED	NONE	12.62	SPEED LIMIT 30 MPH	2	221	8,550
				13.00	MUDD40 MARKET ST	2	261	
NAME: MARKET ST				13.05				
	RUR-MINOR ARTERIAL			13.16	C00063 BROOKEVILLE RD	2	221	
R				13.21	STRUC #15012 REDDY BRANCH			
NAME: GEORGIA AVE				13.21				
				13.21	OUT CORP LMTS BROOKEVILLE			
				13.23	SPEED LIMIT 40 MPH			
				15.22	STRUC #15011 HAWLINGS RIVER			
				15.85	SPEED LIMIT 30 MPH			
				16.10	MDD650 NEW HAMPSHIRE AVE/DAMASCUS RD			9,825
				16.33	SPEED LIMIT 40 MPH			
				16.80	SPEED LIMIT 50 MPH			
				17.30	STRUC #13038 PATUXENT RIVER			
				17.30	HOWARD CO/L			

\*\*\*\*\*

ROUTE NUMBER.....MD 97A  
INVENTORY DIRECTION....NORTH  
NAME: NO NAME

SECONDARY R	URB-LOCAL	UNDIVIDED	NONE	0.00	ROAD END	2	241	
				D.21	SPUR TO & FR MD 97			
				D.28	ROAD END			

\*\*\*\*\*

ROUTE NUMBER.....MD 107  
INVENTORY DIRECTION....EAST  
NAME: FISHER AVE

SECONDARY U	RUR-MAJOR COLLECTOR	UNDIVIDED	NONE	0.00	MD0109 BEALLSVILLE RD	2	401	4,975
				0.00	CO4147 FISHER AVE (BACK)			
				0.02		2	221	
				0.11		2	201	
				0.20	SPEED LIMIT 30 MPH			
				0.59		2	321	
				0.70		2	201	
R				0.86	OUT CORP LMTS POOLESVILLE	2	221	
				1.21	SPEED LIMIT 40 MPH			

\* A,B = UNIMPROVED; C = GRADED & DRAINED; D,E = SOIL, GRAVEL, STONE; F,G = LOW TYPE BITUMINOUS;  
H,I = HIGH TYPE BITUMINOUS; J = CONCRETE; K = BRICK; L = BLOCK

STATE HIGHWAY ADMINISTRATION OF MARYLAND  
HIGHWAY INFORMATION SERVICES DIVISION  
DATA SUPPORT GROUP

PAGE..... 10

STATE HIGHWAY LOCATION REFERENCE

ROUTE NUMBER.....MD 107 CONTINUED  
INVENTORY DIRECTION....EAST  
NAME: WHITES FERRY RD

COUNTY-MONTGOMERY  
SHA DISTRICT.....3  
DATE.....12/31/96

SYSTEM ....STATE....	FUNCTIONAL CLASS	HWY TYPE	ACCESS CONTRL	MILEPOINT	MILEPOINT DESCRIPTION	MARKED LANES	SURFACE WIDTH/TYPE*	AADT
SECONDARY R	RUR-MAJOR COLLECTOR	UNDIVD	NONE	2.45		2	22I	4,975
				3.13		2	24I	
				3.39	STRUC #15014 DRY SENECA CREEK			
				4.46	SPEED LIMIT 30 MPH			
NAME: FISHER AVE				4.46				
				4.60		2	22I	
NAME: WHITES FERRY RD				4.60				
				4.79	M00028 DARNESTOWN RO			

\*\*\*\*\*

ROUTE NUMBER.....MD 108  
INVENTORY DIRECTION....EAST  
NAME: MAIN ST

SECONDARY R	URB-OTHER PRIN ART	UNDIVD	NONE	0.00	MD0027 RIDGE RD	3	50I	5,675
				0.09		4	50I	
				0.15	MD0124 WOODFIELD RD	3	36I	
				0.26		2	22I	
				0.31	SPEED LIMIT 30 MPH			
NAME: DAMASCUS RD				0.45	CO0753 HOWARD CHAPEL DR	2	24I	5,425
				1.05	SPEED LIMIT 50 MPH			
	RUR-MINOR ARTERIAL			2.27				
				3.32	CO0046 ANNAPOLIS ROCK RD			
				4.32	SPEED LIMIT 30 MPH			
				4.44	MD0650 DAMASCUS RD			8,875
NAME: LAYTONSVILLE RD				4.44				
				4.46		2	22I	
				4.71	SPEED LIMIT 50 MPH	2	24I	
				5.97		2	22I	
				6.58		2	24I	
U				6.89	IN CORP LMTS LAYTONSVILLE			
				6.96	SPEED LIMIT 30 MPH			
				7.36		2	22I	
				7.40	CO0054 SUNDOWN RD			12,225
				7.40	CO0027 BRINK RD			
				7.49		2	24I	
				7.75		2	22I	
				7.87		2	35I	
				7.94		2	24I	
R				8.04	OUT CORP LMTS LAYTONSVILLE	2	27I	

\* A,B = UNIMPROVED; C = GRADED & ORAINED; D,E = SOIL, GRAVEL, STONE; F,G = LOW TYPE BITUMINOUS;  
H,I = HIGH TYPE BITUMINOUS; J = CONCRETE; K = BRICK; L = BLOCK

PAGE..... 10

STATE HIGHWAY ADMINISTRATION OF MARYLAND  
HIGHWAY INFORMATION SERVICES DIVISION  
DATA SUPPORT GROUP

PAGE..... 11

STATE HIGHWAY LOCATION REFERENCE

ROUTE NUMBER.....MD 108 CONTINUED  
INVENTORY DIRECTION....EAST  
NAME: LAYTONSVILLE RD

COUNTY-MONTGOMERY  
SHA OISTRICT.....3  
DATE.....12/31/96

SYSTEM	FUNCTIONAL CLASS	HWY TYPE	ACCESS CONTRL	MILEPOINT	MILEPOINT DESCRIPTION	MARKED LANES	SURFACE WIDTH/TYPE*	AADT
SECONDARY R	RUR-MINOR ARTERIAL	UNDIVED	NONE	8.11	SPEED LIMIT 40 MPH	2	271	12,225
				8.18		2	241	
				8.29		2	221	
				8.95	SPEED LIMIT 50 MPH			
				9.41		2	281	
				9.53		2	241	
	URB-OTHER PRIN ART			10.05	CO0D62 MUNCASTER RD			
				10.17	CO0063 BROOKEVILLE RD			
				10.86				27,700
				10.97	SPEED LIMIT 40 MPH			
		DIVIDED		12.02		4	481	
				12.11	CO4089 OLNEY MILL RD			
				12.49	CO0135 BOWIE MILL RD			
				12.64	CO4272 QUEEN ELIZABETH DR			
				13.06	SPEED LIMIT 30 MPH			
				13.36	MD0097 GEORGIA AVE			28,025
				13.36				
				13.67	CO4297 SPARTAN RD			
				13.91	CO0146 PRINCE PHILIP DR			
				14.37	CO0132 OLD BALTIMORE RD			
	RUR-MINOR ARTERIAL	UNDIVED		14.79	MDD182 DR BIRD RD			17,775
				14.90		2	241	
				15.79		2	221	
				16.05		2	241	
		CTL		16.13		2	281	
		UNDIVED		16.40		2	241	
				16.42		3	331	
				16.50		2	341	
				16.57	MD0650 NEW HAMPSHIRE AVE	2	361	10,325
				16.57				
				16.61		2	221	
				16.82	SPEED LIMIT 40 MPH			
				17.20	SPEED LIMIT 50 MPH			
				18.01		2	241	
				18.94		2	201	
				18.99	STRUC #15008 PATUXENT RIVER			
				18.99	HOWARD CO/L			

\* A,B = UNIMPROVED; C = GRADED & DRAINED; D,E = SOIL, GRAVEL, STONE; F,G = LOW TYPE BITUMINOUS;  
H,I = HIGH TYPE BITUMINOUS; J = CONCRETE; K = BRICK; L = BLOCK



STATE HIGHWAY ADMINISTRATION OF MARYLAND  
HIGHWAY INFORMATION SERVICES DIVISION  
DATA SUPPORT GROUP

PAGE..... 12

STATE HIGHWAY LOCATION REFERENCE

ROUTE NUMBER.....MD 109  
INVENTORY DIRECTION....NORTH  
NAME: BEALLSVILLE RD

COUNTY-MONTGOMERY  
SHA DISTRICT.....3  
DATE.....12/31/96

SYSTEM ....STATE....	FUNCTIONAL CLASS	HWY TYPE	ACCESS CONTRL	MILEPOINT	MILEPOINT DESCRIPTION	MARKED LANES	SURFACE WIDTH/TYPE*	AADT
SECONDARY U	RUR-MAJOR COLLECTOR	UNDIVID	NONE	0.00 MD0107	FISHER AVE	2	241	3,250
				0.00 CO4147	FISHER AVE			
				0.04	SPEED LIMIT 25 MPH			
				0.09		2	231	
				0.18		2	211	
				0.27	SPEED LIMIT 30 MPH			
R				0.39	OUT CORP LMTS POOLESVILLE			
				0.43	SPEED LIMIT 40 MPH			
				0.60		2	241	2,925
				0.65		2	221	
				1.66		2	321	
				1.73		2	221	
				2.24	SPEED LIMIT 30 MPH			
				2.41 MD0028	DARNESTOWN RD			1,850
				2.48		2	201	
				2.59	SPEED LIMIT 40 MPH			
				2.70		2	221	
				5.05	SPEED LIMIT 30 MPH			
				5.20	R/R #CSX 140 520 W			
U				5.72	IN CORP LMTS BARNESVILLE			
				6.03 CO0237	BARNESVILLE RD			1,275
				6.03				
				6.14 CO0237	BARNESVILLE RD			
				6.41	SPEED LIMIT 40 MPH			
				6.51	OUT CORP LMTS BARNESVILLE			
				6.71	STRUC #15070 LITTLE MONOCACY RIVER			
				8.23	SPEED LIMIT 30 MPH			
				8.45 MD0095	COMUS RD			1,650
				8.45 CO0200	COMUS RD			
				8.58	SPEED LIMIT 40 MPH			
				9.66				1,775
				11.18		2	241	
				11.35 IS0270	EISENHOWER MEMORIAL HWY			
				11.35	STRUC #15036			
				11.35	EXIT #22			
				11.40	STRUC #15099 LITTLE BENNETT CREEK			
				11.87 MD0355	FREDERICK RD			

NAME: BARNESVILLE RD  
NAME: OLD HUNDRED RD

\* A,B = UNIMPROVED; C = GRADED & DRAINED; D,E = SOIL, GRAVEL, STONE; F,G = LOW TYPE BITUMINOUS;  
H,I = HIGH TYPE BITUMINOUS; J = CONCRETE; K = BRICK; L = BLOCK



STATE HIGHWAY LOCATION REFERENCE

ROUTE NUMBER.....MD 112  
INVENTORY DIRECTION....EAST  
NAME: SENECA RD

COUNTY-MONTGOMERY  
SHA DISTRICT.....3  
DATE.....12/31/96

SYSTEM ....STATE....	FUNCTIONAL CLASS	HWY TYPE	ACCESS CONTRL	MILEPOINT	MILEPOINT DESCRIPTION	MARKED LANES	SURFACE WIDTH/TYPE*	AADT
SECONDARY R	RUR-MAJOR COLLECTOR	UNDIVID	NONE	0.00 MD0190	RIVER RD	2	221	1,825
				0.00 CO2603	RIVER RD (BACK)			
				0.06	SPEED LIMIT 45 MPH			
				0.55		2	241	
				0.62		2	221	
				0.95		2	241	
				1.12		2	221	
				2.51	SPEED LIMIT 30 MPH			
				2.76		4	481	
				2.81 MD0028	DARNESTOWN RD			

\*\*\*\*\*

ROUTE NUMBER.....MD 115  
INVENTORY DIRECTION....EAST  
NAME: MUNCASTER MILL RD

SECONDARY R	URB-MINOR ARTERIAL	DIVIDED	NONE	0.00 MD0124	WOODFIELD RD	4	481	16,750
		UNDIVIDED		0.00 CO4140	SNOUFFERS SCHOOL RD (BACK)			
				0.15		2	241	
				0.21		2	221	
				0.46	SPEED LIMIT 35 MPH			
				0.82		2	281	
		DIVIDED		0.85		4	481	
				1.02 CO0212	SHADY GROVE RD			
		UNDIVIDED		1.13		3	361	
				1.31 CO0062	MUNCASTER RD	2	361	
				1.31 CO1936	REDLAND RD			
				1.43		2	241	
				1.53	SPEED LIMIT 40 MPH			
				1.81		2	221	
				2.00		2	301	
				2.07		2	271	
				2.18		2	241	
				2.29		2	221	
				2.31	STRUC #15015 ROCK CREEK			
				2.33		2	241	
				2.73 CO0135	BOWIE MILL RD			
				2.84 CO0138	NEEDWOOD RD			
				3.08		2	221	
				3.68 CO0139	AVERY RD			
				4.51	STRUC #15016 NORTH BRANCH			

\* A,B = UNIMPROVED; C = GRADED & DRAINED; D,E = SOIL, GRAVEL, STONE; F,G = LOW TYPE BITUMINOUS;  
H,I = HIGH TYPE BITUMINOUS; J = CONCRETE; K = BRICK; L = BLOCK

STATE HIGHWAY ADMINISTRATION OF MARYLAND  
HIGHWAY INFORMATION SERVICES DIVISION  
DATA SUPPORT GROUP

PAGE..... 14

STATE HIGHWAY LOCATION REFERENCE

ROUTE NUMBER.....MD 115 CONTINUED  
INVENTORY DIRECTION....EAST  
NAME: MUNCASTER MILL RD

COUNTY-MONTGOMERY  
SHA DISTRICT.....3  
DATE.....12/31/96

SYSTEM ....STATE....	FUNCTIONAL CLASS	HWY TYPE	ACCESS CONTRL	MILEPOINT	MILEPOINT DESCRIPTION	MARKED LANES	SURFACE WIDTH/TYPE*	AADT
SECONDARY R	URB-MINOR ARTERIAL	UNDIVIDED	NONE	4.61		2	241	16,750
				4.66	CO0137 EMORY LA			16,525
				4.72		2	221	
				4.89		2	361	
				5.04		2	221	
				5.55		2	261	
		DIVIDED		5.73		2	241	
	URB-LOCAL	UNDIVIDED		5.80	MD0028 NORBECK RD	2	431	
				5.83	MD0655 OLD MD 28			

\*\*\*\*\*

ROUTE NUMBER.....MD 117  
INVENTORY DIRECTION....EAST  
NAME: BUCKLODGE RD

SECONDARY R	RUR-LOCAL	UNDIVIDED	NONE	0.00	MD0028 DARNESTOWN RD	2	201	4,050
				0.05	SPEED LIMIT 40 MPH			
				3.12	STRUC #15018 BUCKLODGE BRANCH	2	241	
				3.20		2	201	
				3.59	R/R #CSX 140 517 L			
	RUR-MAJOR COLLECTOR			4.13	CO0237 BARNESVILLE RD			
NAME: BARNESVILLE RD				4.13				
				4.55		2	221	
				4.94	SPEED LIMIT 30 MPH			
				5.17		2	241	
NAME: CLARKESBURG RD				5.23	MD0121 CLARKSBURG RD			6,475
				5.25				
				5.26	R/R #CSX 140 516 E	2	281	
NAME: CLOPPER RD				5.28	CO0222 CLOPPER RD	2	241	
				5.28				
				5.40	SPEED LIMIT 40 MPH			
				6.26	STRUC #15095 LITTLE SENECA CREEK			
				7.44	SPEED LIMIT 30 MPH			
	URB-MINOR ARTERIAL			7.64	MD0118 GERMANTOWN RD			15,450
				7.70		2	221	
				7.80	SPEED LIMIT 35 MPH			
				7.93		3	361	
				8.06	CO4226 GREAT SENECA HWY			
				8.26		2	201	
		DIVIDED		8.47		3	401	

\* A,B = UNIMPROVED; C = GRADED & DRAINED; O,E = SOIL, GRAVEL, STONE; F,G = LOW TYPE BITUMINOUS;  
H,I = HIGH TYPE BITUMINOUS; J = CONCRETE; K = BRICK; L = BLOCK

PAGE..... 14

STATE HIGHWAY ADMINISTRATION OF MARYLAND  
HIGHWAY INFORMATION SERVICES DIVISION  
DATA SUPPORT GROUP

STATE HIGHWAY LOCATION REFERENCE

ROUTE NUMBER.....MD 117 CONTINUED  
INVENTORY DIRECTION....EAST  
NAME: CLOPPER RD

COUNTY-MONTGOMERY  
SHA DISTRICT.....3  
DATE.....12/31/96

SYSTEM ....STATE....	FUNCTIONAL CLASS	HWY TYPE	ACCESS CONTRL	MILEPOINT	MILEPOINT DESCRIPTION	MARKED LANES	SURFACE WIDTH/TYPE*	AADT
SECONDARY R	URB-MINOR ARTERIAL	DIVIDED	NONE	8.55	CO4763 MATENY RD	3	36I	15,450
		UNDIVIDED		8.68	SPEED LIMIT 45 MPH			
				8.70		2	24I	
				8.78	STRUC #15094 GUNNERS BRANCH	2	22I	
				9.22	CO5502 WARING STATION RD			
				9.39	STRUC #15093 GREAT SENECA CREEK			
				10.D2		2	48I	
				10.D7		3	48I	
		DIVIDED		10.10		3	36I	
				10.14		4	48I	
				10.16	IN CORP LMTS GAITHERSBURG			
				10.23	COD223 LONGDRAFT RD			
				10.50	MU0519 W WATKINS MILL RD			
		UNDIVIDED		10.57	SPEED LIMIT 35 MPH			
				10.83				
		DIVIDED		10.95	SPEED LIMIT 30 MPH	4	50I	
				11.D8				
				11.26	MD0124 QUINCE ORCHARD RD	4	52I	46,300
		UNDIVIDED		11.26				
				11.45		4	48I	
				11.56		3	36I	
				11.75	IS0270 EISENHOWER MEMORIAL HWY			
				11.75	STRUC #15D45			
				11.75	EXIT #10			
				11.81		2	24I	
				11.91	MU0294 PERRY PKWY			
				12.07		4	60I	
		DIVIDED		12.10		4	48I	
				12.17	MUD040 CHESTNUT ST			
				12.17	CODD81 MUDDY BRANCH RD			
		UNDIVIDED		12.22		4	64I	
				12.27		3	52I	
				12.33		2	54I	
				12.40	MD0117A NO NAME			
				12.43		2	38I	
				12.52	MD0355 S FREDERICK RD			
				12.52	STRUC #15056			
		DIVIDED		12.65		2	44I	
				12.67	MD0355 S FREDERICK RD			

\* A,B = UNIMPROVED; C = GRADED & DRAINED; D,E = SOIL, GRAVEL, STONE; F,G = LOW TYPE BITUMINOUS;  
H,I = HIGH TYPE BITUMINOUS; J = CONCRETE; K = BRICK; L = BLOCK



STATE HIGHWAY ADMINISTRATION OF MARYLAND  
HIGHWAY INFORMATION SERVICES DIVISION  
DATA SUPPORT GROUP

PAGE..... 16

STATE HIGHWAY LOCATION REFERENCE

ROUTE NUMBER.....MD 117A  
INVENTORY DIRECTION....EAST  
NAME: NO NAME

COUNTY-MONTGOMERY  
SHA DISTRICT.....3  
DATE.....12/31/96

SYSTEM ....STATE....	FUNCTIONAL CLASS	HWY TYPE	ACCESS CONTRL	MILEPOINT	MILEPOINT DESCRIPTION	MARKED LANES	SURFACE WIDTH/TYPE*	AADT
SECONDARY U	URB-LOCAL	DIVIDED	NONE	0.00	MD0355 S FREDERICK AVE	2	52I	
		UNDIVIDED		0.02		2	36I	
				0.05	SPEED LIMIT 25 MPH			
				0.09		2	24I	
				0.19		2	36I	
				0.27	MD0117 W DIAMOND AVE			

\*\*\*\*\*

ROUTE NUMBER.....MD 118  
INVENTORY DIRECTION....NORTH  
NAME: GERMANTOWN RD

SECONDARY R	RUR-MAJOR COLLECTOR	DIVIDED	NONE	0.00	MD0028 DARNESTOWN RD	2	33I	4,175
		UNDIVIDED		0.03		2	24I	
				0.18	SPEED LIMIT 30 MPH			
				0.71	SPEED LIMIT 40 MPH			
				1.30	STRUC #15020 GREAT SENECA CREEK			
				2.35				3,450
				3.56	SPEED LIMIT 35 MPH			
	RUR-LOCAL			3.69				
	URB-LOCAL			3.99	MD0117 CLOPPER RD			9,975
				4.11		2	22I	
				4.31		2	24I	
				4.96	R/R #CSX 140 515 X			
				4.96	STRUC #15019			
				4.98	MD0120A WATERS RD			
				5.06		2	22I	
				5.10		2	36I	
				5.18	CO5500 WISTERIA DR (AHEAD)			
				5.18	END STATE MAINTENANCE			
	URB-MINOR ARTERIAL	DIVIDED		5.26	CO5500 WISTERIA DR (BACK)	4	76I	
				5.26	BEGIN STATE MAINTENANCE			
				5.31	SPEED LIMIT 40 MPH			
				5.32		4	72I	
				5.38		5	72I	
				5.45	CO0141 MIDDLEBROOK RD			37,750
				5.51	SPEED LIMIT 50 MPH			
				5.53		6	72I	
				5.76	CO5430 CRYSTAL ROCK DR			
				5.90	MD0120 AIRCRAFT DR	4	60I	
				5.95		5	60I	

\* A,B = UNIMPROVED; C = GRADED & DRAINED; D,E = SOIL, GRAVEL, STONE; F,G = LOW TYPE BITUMINOUS;  
H,I = HIGH TYPE BITUMINOUS; J = CONCRETE; K = BRICK; L = BLOCK

PAGE..... 16



STATE HIGHWAY ADMINISTRATION OF MARYLAND  
HIGHWAY INFORMATION SERVICES DIVISION  
DATA SUPPORT GROUP

STATE HIGHWAY LOCATION REFERENCE

ROUTE NUMBER.....MD 118 CONTINUED  
INVENTORY DIRECTION....NORTH  
NAME: GERMANTOWN RD

COUNTY-MONTGOMERY  
SHA DISTRICT.....3  
DATE.....12/31/96

SYSTEM ....STATE....	FUNCTIONAL CLASS	HWY TYPE	ACCESS CONTRL	MILEPOINT	MILEPOINT DESCRIPTION	MARKED LANES	SURFACE WIDTH/TYPE*	AADT
SECONDARY R	URB-MINOR ARTERIAL	DIVIDED	NONE	6.00		4	48I	37,750
				6.23	1SD270 EISENHOWER MEMORIAL HWY			29,DDD
				6.23	STRUC #15041			
				6.23	EXIT #15			
				6.49		6	76I	
				6.55	CO4603 GOLDENROD LA			
				6.61	SPEED LIMIT 45 MPH			
				6.97		5	62I	
				7.11	CO6377 GERMANTOWN RD (AHEAD)			
				7.11	MD0355 FREDERICK RD			

\*\*\*\*\*

ROUTE NUMBER.....MD 118UL  
INVENTORY DIRECTION....NORTH  
NAME: PROPOSED

PROPOSED R	RUR-MAJOR COLLECTOR	UNDIVIDED	NONE	0.00	MD0118 GERMANTOWN RD	2	24I	999
	URB-MINOR ARTERIAL			D.3D				
				1.80	MD0118 GERMANTOWN RD (AHEAD)			

\*\*\*\*\*

ROUTE NUMBER.....MD 120  
INVENTORY DIRECTION....NORTH  
NAME: AIRCRAFT DR

SECONDARY R	URB-LOCAL	UNDIVIDED	NONE	0.00	MD0118 GERMANTOWN RD	3	36I	15,300
				0.04	SPEED LIMIT 35 MPH			
				0.10		3	33I	
				0.16	CO3597 CENTURY BLVD			4,650
				0.30		2	20I	
				0.35	CO5430 CRYSTAL ROCK DR			

\*\*\*\*\*

ROUTE NUMBER.....MD 120A  
INVENTORY DIRECTION....NORTH  
NAME: WATERS RD

SECONDARY R	URB-LOCAL	UNDIVIDED	NONE	0.00	MD0118 GERMANTOWN RD	2	21I	999
				D.38	ROAD END			

\* A,B = UNIMPROVED; C = GRADED & DRAINED; D,E = SOIL, GRAVEL, STONE; F,G = LOW TYPE BITUMINOUS;  
H,I = HIGH TYPE BITUMINOUS; J = CONCRETE; K = BRICK; L = BLOCK

STATE HIGHWAY ADMINISTRATION OF MARYLAND  
HIGHWAY INFORMATION SERVICES DIVISION  
DATA SUPPORT GROUP

PAGE..... 18

STATE HIGHWAY LOCATION REFERENCE

ROUTE NUMBER.....MD 121  
INVENTORY DIRECTION....NORTH  
NAME: WHITE GROUNDS RD

COUNTY-MONTGOMERY  
SHA DISTRICT.....3  
DATE.....12/31/96

SYSTEM	FUNCTIONAL CLASS	HWY TYPE	ACCESS CONTRL	MILEPOINT	MILEPOINT DESCRIPTION	MARKED LANES	SURFACE WIDTH/TYPE*	AADT
SECONDARY R	RUR-MINOR COLLECTOR	UNDIVID	NONE	0.00	MD0028 DARNESTOWN RD	2	2D1	350
				0.07	SPEED LIMIT 40 MPH			
				1.00	CO0259 WHITE GROUNDS RD (AHEAD)			
				1.00	END STATE MAINTENANCE			
NAME: CLOPPER RD				4.52	CO0259 WHITE GROUNDS RD (BACK)			
				4.52	CO0222 CLOPPER RD (AHEAD)			
NAME: CLARKSBURG RD				4.62	CO0222 CLOPPER RD (BACK)			
				4.62	MD0117 CLARKSBURG RD (AHEAD)			
	RUR-MAJOR COLLECTOR			4.62	BEGIN STATE MAINTENANCE			
				4.68	MD0117 BUCKLODGE RD (BACK)	2	241	2,400
				4.70	SPEED LIMIT 30 MPH			
				5.07	STRUC #15021 LITTLE SENECA LAKE			
				5.15	SPEED LIMIT 40 MPH			
				5.47		2	221	
				5.60		2	241	
				8.28	MD0901 WHELAN LA			
				8.51	IS0270 EISENHOWER MEMORIAL HWY			9,550
				8.51	STRUC #15038			
				8.51	EXIT #18			
				8.95	SPEED LIMIT 30 MPH			
				9.15	MD0355 FREDERICK RD			
				9.15	CO0002 CLARKSBURG RD (AHEAD)			

\*\*\*\*\*

ROUTE NUMBER.....MD 124  
INVENTORY DIRECTION....NORTH  
NAME: QUINCE ORCHARD RD

SECONDARY R	URB-OTHER PRIN ART	DIVIDED	NONE	0.00	MD0028 DARNESTOWN RD	4	481	19,825
				0.00	CO0209 QUINCE ORCHARD RD (BACK)			
				0.12	SPEED LIMIT 35 MPH			
U				0.73	IN CORP LMTS GAITHERSBURG			
				0.81	CO0223 LONGDRAFT RD	4	521	
				1.19	CO4226 GREAT SENECA HWY	4	651	
				1.23		5	781	
				1.29		5	651	
				1.34		4	521	
				1.67	SPEED LIMIT 40 MPH			
				1.82		4	541	
				1.92		4	481	
				2.14				22,550

\* A,B = UNIMPROVED; C = GRADED & DRAINED; D,E = SOIL, GRAVEL, STONE; F,G = LOW TYPE BITUMINOUS;  
H,I = HIGH TYPE BITUMINOUS; J = CONCRETE; K = BRICK; L = BLOCK

PAGE..... 18

STATE HIGHWAY ADMINISTRATION OF MARYLAND  
HIGHWAY INFORMATION SERVICES DIVISION  
DATA SUPPORT GROUP

STATE HIGHWAY LOCATION REFERENCE

ROUTE NUMBER.....MD 124 CONTINUED  
INVENTORY DIRECTION....NORTH  
NAME: QUINCE ORCHARD RD

COUNTY-MONTGOMERY  
SHA DISTRICT.....3  
DATE.....12/31/96

SYSTEM ....STATE....	FUNCTIONAL CLASS	HWY TYPE	ACCESS CONTRL	MILEPOINT	MILEPOINT DESCRIPTION	MARKED LANES	SURFACE WIDTH/TYPE*	AADT
SECONDARY U	URB-OTHER PRIN ART	DIVIDED	NONE	2.73 MD0117	CLOPPER RD/W DIAMOND AVE	4	50I	36,550
		UNDIVIDED		2.86	SPEED LIMIT 35 MPH			
				3.03		4	58I	
		DIVIDED		3.06	R/R #CSX 140 511 V			
				3.08		4	48I	
				3.22 IS0270	EISENHOWER MEMORIAL HWY			69,550
				3.22	STRUC #15044			
				3.22	EXIT #11			
				3.37		5	60I	
				3.59 MD0355	FREDERICK AVE (AHEAD)			
				3.59 MU0230	MONTGOMERY VILLAGE AVE			
	URB-MINOR ARTERIAL	UNDIVIDED		4.41 MD0355	FREDERICK AVE (BACK)	4	48I	12,525
NAME: CHESTNUT ST				4.41				
				4.44		4	44I	
NAME: E DIAMOND AVE				4.48 MU0040	CHESTNUT ST	2	34I	
				4.48				
				4.51	SPEED LIMIT 30 MPH			
				4.69 MD0355	FREDERICK AVE			
				4.69	STRUC #15056			
				4.85 MU0340	RUSSELL AVE			
				4.94		2	32I	
				5.01 MU0357	N SUMMIT AVE			
				5.01 MU0360	S SUMMIT AVE			
				5.10		2	28I	
				5.26		2	30I	
R				5.43	OUT CORP LMTS GAITHERSBURG			
				5.56		2	34I	
				5.60 MU0135	GIRARD ST			
				5.64		2	26I	
				5.77		2	31I	
U				5.79 CO0885	RAILROAD ST			
NAME: WASHINGTON GROVE LA				5.79				
				5.79	IN CORP LMTS WASHINGTON GROVE			
				5.83		2	22I	
R				6.38	OUT CORP LMTS WASHINGTON GROVE			
		DIVIDED		6.53		2	32I	
				6.57	SPEED LIMIT 35 MPH	3	37I	
	URB-LOCAL			6.63 CO5221	MIDCOUNTY HWY			
		UNDIVIDED		6.73		2	32I	
				6.81		2	22I	
				7.13		2	34I	
				7.23		3	48I	
NAME: FLOWER HILL WAY				7.23				

\* A,B = UNIMPROVED; C = GRADED & DRAINED; D,E = SOIL, GRAVEL, STONE; F,G = LOW TYPE BITUMINOUS;  
H,I = HIGH TYPE BITUMINOUS; J = CONCRETE; K = BRICK; L = BLOCK



STATE HIGHWAY ADMINISTRATION OF MARYLAND  
HIGHWAY INFORMATION SERVICES DIVISION  
DATA SUPPORT GROUP

PAGE..... 20

STATE HIGHWAY LOCATION REFERENCE

ROUTE NUMBER.....MD 124  
INVENTORY DIRECTION....NORTH  
NAME: FLOWER HILL WAY

CONTINUED

COUNTY-MONTGOMERY  
SHA DISTRICT.....3  
DATE.....12/31/96

SYSTEM ....STATE....	FUNCTIONAL CLASS	HWY TYPE	ACCESS CONTRL	MILEPOINT	MILEPOINT DESCRIPTION	MARKED LANES	SURFACE WIDTH/TYPE*	AADT
SECONDARY R	URB-LOCAL URB-MINOR ARTERIAL	UNDIVIDED	NONE	7.26	SPEED LIMIT 25 MPH	3	48I	12,525
				7.37		3	36I	
NAME: WOODFIELD RD		DIVIDED		7.37				
				7.57				
				7.60				
				7.70	CO4140 SNOUFFERS SCHOOL RD	4	48I	17,950
				7.70	MD0115 MUNCASTER MILL RD			
		CTL		7.80		2	24I	
		UNDIVIDED		7.83	SPEED LIMIT 45 MPH			
		DIVIDED		7.90		4	48I	
	RUR-MAJOR COLLECTOR			8.28				
		UNDIVIDED		8.48	CO3283 AIRPARK RD			
		CTL		8.75		3	36I	
		DIVIDED		8.91		2	24I	
				9.13				
		UNDIVIDED		9.62				14,525
				9.81				
				10.39	SPEED LIMIT 35 MPH			
				10.49		2	25I	
				10.86		2	26I	
				11.58		2	25I	
				11.67	CO0027 BRINK RD			11,850
				11.74		2	26I	
				11.77	SPEED LIMIT 50 MPH			
				12.01		2	24I	
				12.27	STRUC #15074 GOSHEN BRANCH	2	25I	
				12.48		2	24I	
				12.72		2	26I	
				13.21		2	24I	
				13.69	STRUC #15022 GREAT SENECA CREEK			
				13.75		2	27I	
				13.85	SPEED LIMIT 40 MPH			
				14.03		2	24I	
				14.30	SPEED LIMIT 30 MPH			
				14.40		2	26I	
				14.73		2	24I	
				14.89		2	22I	
				15.30	SPEED LIMIT 40 MPH			
	URB-MINOR ARTERIAL			15.52				
				15.81	CO0038 SWEEPSTAKES RD			11,025
				16.74				11,925
				17.18	SPEED LIMIT 30 MPH			

\* A,B = UNIMPROVED; C = GRADED & DRAINED; D,E = SOIL, GRAVEL, STONE; F,G = LOW TYPE BITUMINOUS;  
H,I = HIGH TYPE BITUMINOUS; J = CONCRETE; K = BRICK; L = BLOCK



STATE HIGHWAY ADMINISTRATION OF MARYLAND  
HIGHWAY INFORMATION SERVICES DIVISION  
DATA SUPPORT GROUP

STATE HIGHWAY LOCATION REFERENCE

ROUTE NUMBER.....MD 124 CONTINUED  
INVENTORY DIRECTION....NORTH  
NAME: WOODFIELD RD

COUNTY-MONTGOMERY  
SHA DISTRICT.....3  
DATE.....12/31/96

SYSTEM ...STATE....	FUNCTIONAL CLASS	HWY TYPE	ACCESS CONTRL	MILEPOINT	..... MILEPOINT DESCRIPTION .....	MARKED LANES	SURFACE WIDTH/TYPE*	AADT
SECONDARY R	URB-MINOR ARTERIAL	UNDIVIDED	NONE	17.68		3	48I	11,925
		DIVIDED		17.73		4	52I	
				17.78	MD0108 MAIN ST			

\*\*\*\*\*

ROUTE NUMBER.....MD 124A  
INVENTORY DIRECTION....SOUTH  
NAME: QUINCE ORCHARD RD

SECONDARY R	URB-LOCAL	UNDIVIDED	NONE	0.00	C04803 RAVEN ROCK DR	2	30I	
				0.04		2	20I	
				0.13	ROAD END			

\*\*\*\*\*

ROUTE NUMBER.....MD 124B  
INVENTORY DIRECTION....SOUTH  
NAME: QUINCE ORCHARD RD

SECONDARY R	URB-LOCAL	UNDIVIDED	NONE	0.00	C01517 CHEYENNE RD	2	24I	
				0.13	ROAD END			

\*\*\*\*\*

ROUTE NUMBER.....MD 182  
INVENTORY DIRECTION....NORTH  
NAME: LAYHILL RD

SECONDARY R	URB-MINOR ARTERIAL	DIVIDED	NONE	0.00	MD0097 GEORGIA AVE	5	63I	20,075
				0.06	SPEED LIMIT 40 MPH			
				0.12		6	78I	
				0.21	C01114 GLENALLAN AVE			18,825
				0.29		4	48I	
				0.44	MD0182A OLD LAYHILL RD			
				0.71		4	52I	18,750
				1.11				
				1.15	STRUC #15025 NORTHWEST BRANCH			
				2.23	C02722 BEL PRE RD			5,075
				2.23	C00076 BONIFANT RD			
		UNDIVIDED		2.82		4	48I	
				2.93		2	20I	

\* A,B = UNIMPROVED; C = GRADED & DRAINED; D,E = SOIL, GRAVEL, STONE; F,G = LOW TYPE BITUMINOUS;  
H,I = HIGH TYPE BITUMINOUS; J = CONCRETE; K = BRICK; L = BLOCK

STATE HIGHWAY ADMINISTRATION OF MARYLAND  
HIGHWAY INFORMATION SERVICES DIVISION  
DATA SUPPORT GROUP

STATE HIGHWAY LOCATION REFERENCE

ROUTE NUMBER.....MD 182 CONTINUED  
INVENTORY DIRECTION....NORTH  
NAME: LAYHILL RD

COUNTY-MONTGOMERY  
SHA DISTRICT.....3  
DATE.....12/31/96

SYSTEM ...STATE...	FUNCTIONAL CLASS	HWY TYPE	ACCESS CONTRL	MILEPOINT	MILEPOINT DESCRIPTION	MARKED LANES	SURFACE WIDTH/TYPE*	AADT
SECONDARY R	URB-MINOR ARTERIAL	UNDIVIDED	NONE	3.11	STRUC #15024 BUCKHORN BRANCH	2	20I	5,075
				4.07	STRUC #15023 BUCKHORN BRANCH			
	RUR-MAJOR COLLECTOR			4.47	MD0028 NORBECK RD	2	21I	15,225
NAME: NORWOOD RD				4.95	CO0072 NORWOOD RD			
				4.95				
				4.95	CO0145 EDNOR RD			
NAME: DR BIRD RD				5.90		2	22I	7,375
				5.90				
				6.36	SPEED LIMIT 35 MPH			
				6.59	MD0108 SANDY SPRING RD			

\*\*\*\*\*

ROUTE NUMBER.....MD 182A  
INVENTORY DIRECTION....NORTH  
NAME: OLD LAYHILL RD

SECONDARY R	URB-LOCAL	UNDIVIDED	NONE	0.00	MD0182 LAYHILL RD	2	24I	
				0.26		2	16I	
				0.28	CO0126 BRIGGS RD			

\*\*\*\*\*

ROUTE NUMBER.....MD 184  
INVENTORY DIRECTION....EAST  
NAME: BLAIR RD

SECONDARY U	URB-MINOR ARTERIAL	UNDIVIDED	NONE	0.00	WASH DC LINE	2	29I	11,450
				0.00	CO5664 GEORGIA AVE			
				0.04	SPEED LIMIT 30 MPH			
				0.16		2	30I	
				0.31		2	37I	
				0.36	WASH DC LINE			

\*\*\*\*\*

ROUTE NUMBER.....MD 185  
INVENTORY DIRECTION....NORTH  
NAME: CONNECTICUT AVE

SECONDARY U	URB-OTHER PRIN ART	DIVIDED	NONE	0.00	MD0185E CHEVY CHASE CIR	5	54I	42,325
				0.03	SPEED LIMIT 30 MPH			

\* A,B = UNIMPROVED; C = GRADED & DRAINED; D,E = SOIL, GRAVEL, STONE; F,G = LOW TYPE BITUMINOUS;  
H,I = HIGH TYPE BITUMINOUS; J = CONCRETE; K = BRICK; L = BLOCK

STATE HIGHWAY ADMINISTRATION OF MARYLAND  
HIGHWAY INFORMATION SERVICES DIVISION  
DATA SUPPORT GROUP

STATE HIGHWAY LOCATION REFERENCE

ROUTE NUMBER.....MD 185 CONTINUED  
INVENTORY DIRECTION....NORTH  
NAME: CONNECTICUT AVE

COUNTY-MONTGOMERY  
SHA DISTRICT.....3  
DATE.....12/31/96

SYSTEM ....STATE....	FUNCTIONAL CLASS	HWY TYPE	ACCESS CONTRL	MILEPOINT	MILEPOINT DESCRIPTION	MARKED LANES	SURFACE WIDTH/TYPE*	AADT
SECONDARY U	URB-OTHER PRIN ART	DIVIOED	NONE	0.09		6	541	42,325
R				0.60	MD0191 BRADLEY LA	6	591	46,350
				0.60	OUT CORP LMTS CHEVY CHASE VILLAGE			
				0.82	MU0060 SHEPHERD ST			
				0.90		6	641	
		UNDIVIDED		1.32		6	581	
				1.38	MD0410 EAST WEST HWY			68,625
		DIVIDED		1.45	SPEED LIMIT 35 MPH	6	641	
				1.77		6	681	
				2.12		5	601	
				2.22	CO0537 JONES BRIDGE RD	6	681	
				2.62	IS0495 CAPITAL BELTWAY			41,750
				2.62	STRUC #15123			
				2.62	EXIT #33			
				2.75	STRUC #15030 ROCK CREEK			
U				3.37	IN CORP LMTS CHEVY CHASE VIEW			44,225
				3.37	CO0318 SAUL RD			
				3.86	OUT CORP LMTS CHEVY CHASE VIEW			
				3.86	IN CORP LMTS KENSINGTON			
				4.24	MD0547 KNOWLES AVE			
				4.29	SPEED LIMIT 30 MPH			
				4.34	R/R #CSX 140 490 E			
				4.34	STRUC #15031			
				4.40	MD0192 PLYERS MILL RD			57,375
				4.45		7	801	
		PART		4.54	MD0193 UNIVERISITY BLVD W	6	681	36,950
				4.60	SPEED LIMIT 40 MPH			
R				4.63	OUT CORP LMTS KENSINGTON			
				5.04	CO0295 DENFIELD AVE			
				5.78	STRUC #15052 ROCK CREEK			
				5.82	MD0185A NO NAME			
				5.87	MD0185D NO NAME			
				5.92	MD0586 VEIRS MILL RD			36,725
				5.95	MD0185B NO NAME			
				5.95	MD0185C NO NAME			
				6.32	CO1659 RANDOLPH RD			34,525
				6.33	SPEED LIMIT 45 MPH			
				6.75	CO1564 WELLER RD			
				7.28		6	641	
				7.31	STRUC #15091 TURKEY BRANCH			
				7.38	STRUC #15088			
				7.46		6	661	

\* A,B = UNIMPROVED; C = GRADED & DRAINED; D,E = SOIL, GRAVEL, STONE; F,G = LOW TYPE BITUMINOUS;  
H,I = HIGH TYPE BITUMINOUS; J = CONCRETE; K = BRICK; L = BLOCK



STATE HIGHWAY ADMINISTRATION OF MARYLAND  
HIGHWAY INFORMATION SERVICES DIVISION  
DATA SUPPORT GROUP

PAGE..... 24

STATE HIGHWAY LOCATION REFERENCE

ROUTE NUMBER.....MD 185 CONTINUED  
INVENTORY DIRECTION....NORTH  
NAME: CONNECTICUT AVE

COUNTY-MONTGOMERY  
SHA DISTRICT.....3  
DATE.....12/31/96

SYSTEM	FUNCTIONAL CLASS	HWY TYPE	ACCESS CONTRL	MILEPOINT	MILEPOINT DESCRIPTION	MARKED LANES	SURFACE WIDTH/TYPE*	AADT
SECONDARY R	URB-OTHER PRIN ART	DIVIDED	PART	7.75		6	781	34,525
				8.02	CO0142 ASPEN HILL RD			
				8.14				
				8.30	MD0097 GEORGIA AVE	5	601	
				8.30	CO4092 CONNECTICUT AVE (AHEAD)			

\*\*\*\*\*

ROUTE NUMBER.....MD 185A  
INVENTORY DIRECTION....SOUTH  
NAME: NO NAME

SECONDARY R	URB-LOCAL	UNDIVIDED	NONE	0.00	MD0586 VEIRS MILL RD	2	201	
				0.13	MD0185 CONNECTICUT AVE			

\*\*\*\*\*

ROUTE NUMBER.....MD 185B  
INVENTORY DIRECTION....WEST  
NAME: NO NAME

SECONDARY R	URB-LOCAL	UNDIVIDED	NONE	0.00	MD0185 CONNECTICUT AVE	2	241	
				0.01	MD0586 VEIRS MILL RD			

\*\*\*\*\*

ROUTE NUMBER.....MD 185C  
INVENTORY DIRECTION....NORTH  
NAME: NO NAME

SECONDARY R	URB-LOCAL	UNDIVIDED	NONE	0.00	MD0586 VEIRS MILL RD	2	221	
				0.03	MD0185 CONNECTICUT AVE			

\*\*\*\*\*

ROUTE NUMBER.....MD 185D  
INVENTORY DIRECTION....EAST  
NAME: NO NAME

SECONDARY R	URB-LOCAL	UNDIVIDED	NONE	0.00	MD0185 CONNECTICUT AVE	2	181	
				0.04	MD0586 VEIRS MILL RD			

\* A,B = UNIMPROVED; C = GRADED & DRAINED; D,E = SOIL, GRAVEL, STONE; F,G = LOW TYPE BITUMINOUS;  
H,I = HIGH TYPE BITUMINOUS; J = CONCRETE; K = BRICK; L = BLOCK



STATE HIGHWAY ADMINISTRATION OF MARYLAND  
HIGHWAY INFORMATION SERVICES DIVISION  
DATA SUPPORT GROUP

STATE HIGHWAY LOCATION REFERENCE

ROUTE NUMBER.....MD 185E  
INVENTORY DIRECTION....WEST  
NAME: CHEVY CHASE CIR

COUNTY-MONTGOMERY  
SHA DISTRICT.....3  
DATE.....12/31/96

SYSTEM ....STATE....	FUNCTIONAL CLASS	HWY TYPE	ACCESS CONTRL	.....	MILEPOINT	.....	MILEPOINT DESCRIPTION	MARKED LANES	SURFACE WIDTH/TYPE*	AADT
SECONDARY U	URB-OTHER PRIN ART	UNDIVID	NONE		0.00		WASH DC LINE	3	571	42,325
					0.02	MD0185	CONNECTICUT AVE	3	551	
					0.06	MU0040	GRAFTON ST			
					0.08		WASH DC LINE			

\*\*\*\*\*

ROUTE NUMBER.....MD 186  
INVENTORY DIRECTION....NORTH  
NAME: BROOKVILLE RD

SECONDARY U	URB-COLLECTOR	UNDIVID	NONE		0.00		WASH DC LINE	2	201	5,925
					0.07		SPEED LIMIT 25 MPH			
					0.41	MU0017	BROAD BRANCH RD			
					0.52			2	211	
					0.60		OUT CORP LMTS CHEVY CHASE VILLAGE			6,400
					0.60		IN CORP LMTS CHEVY CHASE #3			
					0.61	MU0010	E BRADLEY LA			
					0.82	MU0090	SHEPHERD ST	2	281	
					0.83	MU0060	SHEPHERD ST			
					0.87			2	301	
					0.96			2	261	
					0.98		OUT CORP LMTS CHEVY CHASE #3			
					0.98		IN CORP LMTS CHEVY CHASE #5			
					1.13			2	241	
R					1.30		OUT CORP LMTS CHEVY CHASE #5			
					1.35			2	401	
					1.50			1	221	
					1.54	MD0410	EAST WEST HWY			

\*\*\*\*\*

ROUTE NUMBER.....MD 187  
INVENTORY DIRECTION....NORTH  
NAME: OLD GEORGETOWN RD

SECONDARY R	URB-MINOR ARTERIAL	UNDIVID	NONE		0.00	MD0355	WISCONSIN AVE	3	361	22,775
					0.00		MD 410 (WB/L) EAST WEST HWY			
					0.12			2	241	
					0.17	CO0385	WOODMONT AVE	4	401	
					0.31	CO0362	ARLINGTON RD	4	441	50,025
					0.31	MD0188	WILSON LA			

\* A,B = UNIMPROVED; C = GRADED & DRAINED; D,E = SOIL, GRAVEL, STONE; F,G = LOW TYPE BITUMINOUS;  
H,I = HIGH TYPE BITUMINOUS; J = CONCRETE; K = BRICK; L = BLOCK

STATE HIGHWAY ADMINISTRATION OF MARYLAND  
HIGHWAY INFORMATION SERVICES DIVISION  
DATA SUPPORT GROUP

STATE HIGHWAY LOCATION REFERENCE

ROUTE NUMBER.....MD 187  
INVENTORY DIRECTION.....NORTH  
NAME: OLD GEORGETOWN RD

COUNTY-MONTGOMERY  
SHA DISTRICT.....3  
DATE.....12/31/96

SYSTEM .....STATE..... FUNCTIONAL CLASS ..... MILEPOINT ..... MILEPOINT DESCRIPTION ..... LANES WIDTH/TYPE\* MARKED SURFACE AADT

SYSTEM	CLASS	ACCESS	HWY	TYPE	CONTROL	MILEPOINT	MILEPOINT DESCRIPTION	LANES	WIDTH/TYPE*	MARKED SURFACE	AADT
SECONDARY R	URB-MINOR ARTERIAL	NONE	0.34				SPEED LIMIT 25 MPH	4	441		50,025
			0.36					4	441		
			0.46					4	551		
			0.63				BATTERY LA	4	441		
			0.65				SPEED LIMIT 30 MPH				
			0.91				HUNTINGTON PKWY				
			1.08								
			1.09				SPEED LIMIT 40 MPH	5	601		
			1.18								
			1.43				GREENREE RD	6	681		
			1.74				CO0319 CEDAR LA				
			2.19				CO0324 BEECH AVE				
			2.64				IS0495 CAPITAL BELTWAY				
			2.64				STRUC #15115				45,950
			2.64				EXIT #36				
			3.17				CO1559 CHESHIRE DR	5	561		
			3.36				CO0166 DEMOCRACY BLVD	6	681		
			3.51				CO3386 ROCK SPRING DR				
			3.77				IS0270 EISENHOWER MEMORIAL HWY				49,550
			3.77				STRUC #15079				
			3.77				EXIT #1				
			4.04				CO0164 TUCKERMAN LA				
			4.68				CO3016 TILDEN LA	5	561		
			4.80				CO4242 NICHOLSON LA	6	681		
			4.86				CO3239 EXECUTIVE BLVD	4	681		
			5.04				MD0355 ROCKVILLE PIKE	4	461		
			5.17								
			5.29								
			5.32								

\*\*\*\*\*

ROUTE NUMBER.....MD 188  
INVENTORY DIRECTION.....EAST  
NAME: WILSON LA

SECONDARY R	URB-MINOR ARTERIAL	UNDIVIDED	NONE	0.00	CO4690	MACARTHUR BLVD	SPEED LIMIT 30 MPH	2	221		5,950
				0.06							
				0.43							
				0.59							
				0.67							
				2							
				2							
				2							

\* A,B = UNIMPROVED; C = GRADED & DRAINED; D,E = SOIL, GRAVEL, STONE; F,G = LOW TYPE BITUMINOUS; H,I = HIGH TYPE BITUMINOUS; J = CONCRETE; K = BRICK; L = BLOCK

STATE HIGHWAY ADMINISTRATION OF MARYLAND  
HIGHWAY INFORMATION SERVICES DIVISION  
DATA SUPPORT GROUP

STATE HIGHWAY LOCATION REFERENCE

ROUTE NUMBER.....MD 188 CONTINUED  
INVENTORY DIRECTION....EAST  
NAME: WILSON LA

COUNTY-MONTGOMERY  
SHA DISTRICT.....3  
DATE.....12/31/96

SYSTEM ....STATE....	FUNCTIONAL CLASS	HWY TYPE	ACCESS CONTRL	MILEPOINT	MILEPOINT DESCRIPTION	MARKED LANES	SURFACE WIDTH/TYPE*	AADT
SECONDARY R	URB-MINOR ARTERIAL	DIVIDED	NONE	0.81		4	50J	5,950
				0.86		4	50I	
				0.90	MD0190 RIVER RD			11,075
				0.93		4	59I	
		UNDIVIDED		0.99		2	24I	
				1.19		2	21I	
				1.56	CO1279 WHITTIER BLVD			11,150
				1.64		2	22I	
				1.91	CO0339 ABERDEEN RD			
				2.34	MD0191 BRADLEY BLVD	2	24I	8,275
				2.43		2	26I	
				2.54		2	22I	
				2.80	CO1126 GLENBROOK RD	2	25I	
				3.12		2	22I	
				3.19		3	36I	
				3.25	MD0187 OLD GEORGETOWN RD			
				3.25	CO0362 ARLINGTON RD			

\*\*\*\*\*

ROUTE NUMBER.....MD 189  
INVENTORY DIRECTION....NORTH  
NAME: FALLS RD

SECONDARY R	URB-MINOR ARTERIAL	UNDIVIDED	NONE	0.00	CO4690 MACARTHUR BLVD	2	24I	14,950
				0.04	SPEED LIMIT 35 MPH			
				0.51	CO0188 BRICKYARD RD			
				1.09	CO0189 OAKLYN RD			
				1.69	SPEED LIMIT 30 MPH			
				1.75		4	48I	
		DIVIDED		1.89				
				1.97	MD0190 RIVER RD			19,175
		UNDIVIDED		1.98				
				2.01		3	36I	
				2.07	SPEED LIMIT 35 MPH			
				2.09		2	24I	
				2.66	CO0196 S GLEN RD			
				2.66	CO0166 DEMOCRACY BLVD			
				3.54	CO0165 BELLS MILL RD	2	38I	
				3.72		2	24I	
				4.32	CO0195 GLEN RD			
				4.64		2	30I	

\* A,B = UNIMPROVED; C = GRADED & DRAINED; D,E = SOIL, GRAVEL, STONE; F,G = LOW TYPE BITUMINOUS;  
H,I = HIGH TYPE BITUMINOUS; J = CONCRETE; K = BRICK; L = BLOCK







STATE HIGHWAY ADMINISTRATION OF MARYLAND  
HIGHWAY INFORMATION SERVICES DIVISION  
DATA SUPPORT GROUP

PAGE..... 29

STATE HIGHWAY LOCATION REFERENCE

ROUTE NUMBER.....MD 190 CONTINUED  
INVENTORY DIRECTION....EAST  
NAME: RIVER RD

COUNTY-MONTGOMERY  
SHA DISTRICT.....3  
DATE.....12/31/96

SYSTEM ....STATE....	FUNCTIONAL CLASS	HWY TYPE	ACCESS CONTRL	MILEPOINT	MILEPOINT DESCRIPTION	MARKED LANES	SURFACE WIDTH/TYPE*	AADT
SECONDARY R	RUR-MAJOR COLLECTOR	UNDIVIDED	NONE	5.11	SPEED LIMIT 40 MPH	2	241	16,275
	URB-MINOR ARTERIAL			6.45	COD197 PINEY MEETINGHOUSE RD			
				6.69	SPEED LIMIT 35 MPH			
				7.10		2	221	
				7.27		2	241	
				7.70	SPEED LIMIT 30 MPH			
		DIVIDED		7.87				
		UNDIVIDED		7.93				
				7.97				
	URB-OTHER PRIN ART	DIVIDED		8.14	MD0189 FALLS RD	4	481	
				8.19		4	541	
		UNDIVIDED		8.22		3	501	
				8.26		2	221	
				8.41		2	241	
				8.53	CO0781 PERSIMMON TREE RD			
				8.90		2	221	
				8.98	SPEED LIMIT 40 MPH			
				9.02		2	241	
				10.02	MD0191 BRADLEY BLVD			33,950
				10.76	STRUC #15D27 BUCK BRANCH			
		DIVIDED		11.09				
				11.12		4	481	
				11.26	CO0148 SEVEN LOCKS RD			
				11.34	SPEED LIMIT 45 MPH			
			PART	11.52	IS0495 CAPITAL BELTWAY			47,250
				11.52	STRUC #15110			
				11.52	EXIT #39			
				12.09	STRUC #15D28 BOOZE CREEK			
				12.35				42,575
				12.71	MDD188 WILSON LA			45,925
				12.84	MDD190A NO NAME			
				13.55	CO1279 WHITTIER BLVD			
				13.80	MD0614B NO NAME			
				13.80	MD0614A NO NAME			
				13.83	MD0614 GOLDSBORO RD			29,075
				13.85	MD0614D NO NAME			
				13.94	MD0614C NO NAME			
				14.42	CO1214 SPRINGFIELD DR			
				14.53	CO0438 DORSET AVE			
		CTL		14.83		4	541	24,950
				15.01	R/R #CSX 139 521 E			
		DIVIDED	NONE	15.09				

\* A,B = UNIMPROVED; C = GRADED & DRAINED; D,E = SOIL, GRAVEL, STONE; F,G = LOW TYPE BITUMINOUS;  
H,I = HIGH TYPE BITUMINOUS; J = CONCRETE; K = BRICK; L = BLOCK

PAGE..... 29

STATE HIGHWAY LOCATION REFERENCE

COUNTY-MONTGOMERY  
 SHA DISTRICT.....3  
 DATE.....12/31/96

SYSTEM.....STATE.....  
 ACCESS HMY TYPE CONTROL MILEPOINT..... MILEPOINT DESCRIPTION..... LANES WIDTH/TYPE\* ADT MARKED SURFACE

ROUTE NUMBER	INVENTORY DIRECTION	CLASS	ACCESS	CONTROL	MILEPOINT	DESCRIPTION	LANES	WIDTH	ADT
190	EAST	URB-OTHER PRIN ART	NONE		15.19	LITTLE FALLS PKWY	4	541	24,950
					15.21	SPEED LIMIT 35 MPH			
					15.30				
					15.44				
					15.48	WILLARD AVE			
					15.88	WASH OC LINE			

ROUTE NUMBER.....MD 190A  
 INVENTORY DIRECTION.....NORTH  
 NAME: NO NAME

ROUTE NUMBER	INVENTORY DIRECTION	CLASS	ACCESS	CONTROL	MILEPOINT	DESCRIPTION	LANES	WIDTH	ADT
		URB-LOCAL	NONE		0.00	RIVER RD	2	241	
					0.01	NO NAME			

ROUTE NUMBER.....MD 191  
 INVENTORY DIRECTION.....NORTH  
 NAME: PERSIMMON TREE RD

ROUTE NUMBER	INVENTORY DIRECTION	CLASS	ACCESS	CONTROL	MILEPOINT	DESCRIPTION	LANES	WIDTH	ADT
		URB-MINOR ARTERIAL	NONE		0.00	MACARTHUR BLVD	2	221	6,775
					0.08	SPEED LIMIT 35 MPH			

NAME: PERSIMMON TREE LA  
 URB-COLLECTOR

ROUTE NUMBER	INVENTORY DIRECTION	CLASS	ACCESS	CONTROL	MILEPOINT	DESCRIPTION	LANES	WIDTH	ADT
		URB-COLLECTOR			0.62	EGGERT DR	2	221	9,325
					0.62	STRUC #15105			

NAME: PERSIMMON TREE RD  
 URB-LOCAL

ROUTE NUMBER	INVENTORY DIRECTION	CLASS	ACCESS	CONTROL	MILEPOINT	DESCRIPTION	LANES	WIDTH	ADT
		URB-LOCAL			0.71	PERSIMMON TREE RD	2	201	
					0.86	LILLYSTONE DR			

NAME: BRADLEY BLVD  
 URB-MINOR ARTERIAL

ROUTE NUMBER	INVENTORY DIRECTION	CLASS	ACCESS	CONTROL	MILEPOINT	DESCRIPTION	LANES	WIDTH	ADT
		URB-MINOR ARTERIAL			1.80	PERSIMMON TREE RD	2	221	
					2.16	PERSIMMON TREE RD			

\* A,B = UNIMPROVED; C = GRADED & DRAINED; D,E = SOIL, GRAVEL, STONE; F,G = LOW TYPE BITUMINOUS; H,I = HIGH TYPE BITUMINOUS; J = CONCRETE; K = BRICK; L = BLOCK

STATE HIGHWAY ADMINISTRATION OF MARYLAND  
HIGHWAY INFORMATION SERVICES DIVISION  
DATA SUPPORT GROUP

PAGE..... 31

STATE HIGHWAY LOCATION REFERENCE

ROUTE NUMBER.....MD 191 CONTINUED  
INVENTORY DIRECTION....NORTH  
NAME: BRADLEY BLVD

COUNTY-MONTGOMERY  
SHA DISTRICT.....3  
DATE.....12/31/96

SYSTEM ....STATE....	FUNCTIONAL CLASS	HWY TYPE	ACCESS CONTRL	MILEPOINT	MILEPOINT DESCRIPTION	MARKED LANES	SURFACE WIDTH/TYPE*	AADT
SECONDARY R	URB-MINOR ARTERIAL	UNDIVIDED	NONE	3.63		2	241	9,325
		DIVIDED		3.94		2	221	
				4.03	COD148 SEVEN LOCKS RD	2	231	
		UNDIVIDED		4.13		2	241	
		DIVIDED		4.36		3	361	
				4.46		4	481	
				4.58	ISD495 CAPITAL BELTWAY			
				4.58	STRUC #15111			
		UNDIVIDED		4.69		3	361	
				4.81		2	211	
				4.88		2	241	
				5.52				14,750
				5.65	CO0837 FERNWOOD RD			
				5.81		2	221	
				6.25	CO1276 WOODHAVEN BLVD			
				6.59		2	241	
				6.87	CO1013 BRADMOOR DR			
				6.89	CO0350 HUNTINGTON PKWY			
				7.00	CO0339 ABERDEEN RD			
				7.01	SPEED LIMIT 30 MPH			
				7.39	MD0188 WILSON LA			16,425
		DIVIDED		8.16		4	461	
				8.21	MDD614 GOLDSBORO RD	5	601	22,050
				8.30	CO1126 GLENBROOK RD	5	581	
				8.34		6	681	
				8.35	SPEED LIMIT 35 MPH			
				8.65	CO0362 ARLINGTON RD			
				8.69	R/R #CSX 139 518 W			
				8.69	STRUC #15090			
				8.75	CO6133 LELAND ST	4	541	19,050
				8.75	CO0442 HILLANDALE RD			
				9.06		3	391	
		UNDIVIDED		9.11	MD0355 WISCONSIN AVE	2	261	20,125
NAME: BRADLEY LA				9.11				
				9.17		2	221	
				9.22	SPEED LIMIT 25 MPH			
				9.84	MD0185 CONNECTICUT AVE			

\* A,B = UNIMPROVED; C = GRADED & DRAINED; D,E = SOIL, GRAVEL, STONE; F,G = LOW TYPE BITUMINOUS;  
H,I = HIGH TYPE BITUMINOUS; J = CONCRETE; K = BRICK; L = BLOCK



STATE HIGHWAY ADMINISTRATION OF MARYLAND  
HIGHWAY INFORMATION SERVICES DIVISION  
DATA SUPPORT GROUP

PAGE..... 32

STATE HIGHWAY LOCATION REFERENCE

ROUTE NUMBER.....MD 192  
INVENTORY DIRECTION....EAST  
NAME: PLYERS MILL RD

COUNTY-MONTGOMERY  
SHA DISTRICT.....3  
DATE.....12/31/96

SYSTEM ....STATE....	FUNCTIONAL CLASS	HWY TYPE	ACCESS CONTRL	MILEPOINT	MILEPOINT DESCRIPTION	MARKED LANES	SURFACE WIDTH/TYPE*	AADT
MUNICIPAL U	URB-MINOR ARTERIAL	UNOIVED	NONE	0.29	CO0302 PLYERS MILL RD (BACK)	2	311	9,425
				0.29	BEGIN MUNICIPAL MAINTENANCE			
				0.29	IN CORP LMTS KENSINGTON			
SECONDARY		DIVIDED		0.32		3	361	
				0.39	MD0185 CONNECTICUT AVE	2	241	
				0.39	END MUNICIPAL MAINTENANCE			
				0.39	BEGIN STATE MAINTENANCE			
		UNDIVIDED		0.44		2	361	
NAME: METROPOLITAN AVE				0.45	MU030D PLYERS MILL RD			
R				0.50	SPEED LIMIT 25 MPH	2	241	
				0.66	OUT CORP LMTS KENSINGTON			
NAME: CAPITOL VIEW AVE				0.88		2	221	
	URB-COLLECTOR			0.94				
NAME: FOREST GLEN RD				1.49	CO0533 STONEYBROOK RD			7,575
				2.14	MD0391 SEMINARY RD	2	321	10,425
				2.14				
				2.14	CO1227 FOREST GLEN RD			
				2.18		2	241	
				2.21	SPEED LIMIT 30 MPH			
				2.31		2	221	
				2.47		3	341	
				2.56		3	501	
		DIVIDED		2.65		4	501	
		UNDIVIDED		2.80		2	281	
				2.82	MD0097 GEORGIA AVE			
				2.82	CO0697 FOREST GLEN RD (AHEAD)			

\*\*\*\*\*

ROUTE NUMBER.....MD 193  
INVENTORY DIRECTION....EAST  
NAME: UNIVERSITY BLVD W

SECONDARY U	URB-OTHER PRIN ART	DIVIDED	NONE	0.00	MD0185 CONNECTICUT AVE	6	681	23,150
				0.05	SPEED LIMIT 40 MPH			
R				0.12	OUT CORP LMTS KENSINGTON			
				0.20	CO4463 NEWPORT MILL RD			
				1.24	MD0586 VEIRS MILL RD			32,650
				1.39		6	621	
				1.46	MD0097 GEORGIA AVE			31,075
				1.65		6	681	
				2.42	CO1270 INWOOD AVE			

\* A,B = UNIMPROVED; C = GRADED & DRAINED; D,E = SOIL, GRAVEL, STONE; F,G = LOW TYPE BITUMINOUS;  
H,I = HIGH TYPE BITUMINOUS; J = CONCRETE; K = BRICK; L = BLOCK

PAGE..... 32



STATE HIGHWAY ADMINISTRATION OF MARYLAND  
HIGHWAY INFORMATION SERVICES DIVISION  
DATA SUPPORT GROUP

PAGE..... 33

STATE HIGHWAY LOCATION REFERENCE

ROUTE NUMBER.....MD 193 CONTINUED  
INVENTORY DIRECTION....EAST  
NAME: UNIVERSITY BLVD W

COUNTY-MONTGOMERY  
SHA DISTRICT.....3  
DATE.....12/31/96

SYSTEM ....STATE....	FUNCTIONAL CLASS	HWY TYPE	ACCESS CONTRL	MILEPOINT	MILEPOINT DESCRIPTION	MARKED LANES	SURFACE WIDTH/TYPE*	AADT
SECONDARY R	URB-OTHER PRIN ART	DIVIDED	NONE	2.72	STRUC #15032 SLIGO CREEK	6	68I	31,075
				3.00	ARCOLA AVE			37,050
				3.73	DENNIS AVE			
				4.15	LORAIN AVE			
				4.32	US0029 COLESVILLE RD	7	78I	37,650
NAME: UNIVERSITY BLVD E				4.32				
				4.44		6	68I	
				4.87		6	72I	
				4.91	IS0495 CAPITAL BELTWAY			43,925
				4.91	STRUC #15136			
				4.91	EXIT #29			
				4.96		6	68I	
				5.17	MD0516 FRANKLIN AVE			40,550
				6.15	MD0320 PINEY BRANCH RD			52,325
				6.58	CO0725 CARROLL AVE			33,650
				6.58	MD0195 CARROLL AVE			
				6.62	SPEED LIMIT 35 MPH			
				6.70	PRINCE GEORGES CO/L			

\*\*\*\*\*

ROUTE NUMBER.....MD 195  
INVENTORY DIRECTION....NORTH  
NAME: CARROLL AVE

SECONDARY U	URB-MINOR ARTERIAL	UNDIVIDED	NONE	0.00	WASH DC LINE	2	45I	11,850
				0.08		2	44I	
				0.12		2	35I	
				0.25		2	29I	
				0.33	SPEED LIMIT 40 MPH			
	URB-OTHER PRIN ART			0.44	MD0410 PHILADELPHIA AVE	3	48I	
	URB-MINOR ARTERIAL			0.52	MD0410 ETHAN ALLAN AVE	3	36I	
				0.56	SPEED LIMIT 25 MPH			
				0.58		2	31I	
				0.65		2	30I	
				1.00	STRUC #15033 SLIGO CREEK			
MUNICIPAL				1.02		2	40I	
				1.14	MD0787 FLOWER AVE	2	23I	13,025
				1.14	END STATE MAINTENANCE			
				1.14	BEGIN MUNICIPAL MAINTENANCE			
SECONDARY R				1.35	END MUNICIPAL MAINTENANCE	2	26I	
				1.35	BEGIN STATE MAINTENANCE			

\* A,B = UNIMPROVED; C = GRAOED & ORAINED; D,E = SOIL, GRAVEL, STONE; F,G = LOW TYPE BITUMINOUS;  
H,I = HIGH TYPE BITUMINOUS; J = CONCRETE; K = BRICK; L = BLOCK

PAGE..... 33

STATE HIGHWAY ADMINISTRATION OF MARYLAND  
HIGHWAY INFORMATION SERVICES DIVISION  
DATA SUPPORT GROUP

STATE HIGHWAY LOCATION REFERENCE

ROUTE NUMBER.....MD 195 CONTINUED  
INVENTORY DIRECTION....NORTH  
NAME: CARROLL AVE

COUNTY-MONTGOMERY  
SHA DISTRICT.....3  
DATE.....12/31/96

SYSTEM ....STATE....	FUNCTIONAL CLASS	HWY TYPE	ACCESS CONTRL	MILEPOINT	MILEPOINT DESCRIPTION	MARKED LANES	SURFACE WIDTH/TYPE*	AADT
SECONDARY R	URB-MINOR ARTERIAL	UNDIVIDED	NONE	1.35	OUT CORP LMTS TAKOMA PARK	2	261	13,025
				1.41	SPEED LIMIT 30 MPH	2	371	
				1.61		2	341	
				1.77		2	321	
				1.81		2	231	
				1.90	MD0193 UNIVERSITY BLVD E			
				1.90	CO0725 CARROLL AVE (AHEAD)			

\*\*\*\*\*

ROUTE NUMBER.....MD 196  
INVENTORY DIRECTION....NORTH  
NAME: OLD COLUMBIA PIKE

SECONDARY R	URB-LOCAL	UNDIVIDED	NONE	0.00	ROAD END	2	221	5,950
				0.04	SPEED LIMIT 35 MPH			
				0.39		2	33H	
				0.41	CO2925 INDUSTRIAL PKWY			

\*\*\*\*\*

ROUTE NUMBER.....MD 196A  
INVENTORY DIRECTION....NORTH  
NAME: OLD COLUMBIA PIKE

SECONDARY R	URB-LOCAL	UNDIVIDED	NONE	0.00	ROAD END	2	201	2,799
				0.01		2	281	
				0.15		2	271	
		DIVIDED		0.20	US0029B STEWART LA	2	331	
				0.23		2	241	
				0.24	SPEED LIMIT 35 MPH			
		UNDIVIDED		0.27	US0029C NO NAME	2	301	
				0.34		2	201	
				0.49		2	221	
				0.63		2	241	
				0.73	ROAD END			

\* A,B = UNIMPROVED; C = GRADED & DRAINED; D,E = SOIL, GRAVEL, STONE; F,G = LOW TYPE BITUMINOUS;  
H,I = HIGH TYPE BITUMINOUS; J = CONCRETE; K = BRICK; L = BLOCK

STATE HIGHWAY ADMINISTRATION OF MARYLAND  
HIGHWAY INFORMATION SERVICES DIVISION  
DATA SUPPORT GROUP

STATE HIGHWAY LOCATION REFERENCE

ROUTE NUMBER.....MD 198  
INVENTORY DIRECTION...EAST  
NAME: SPENCERVILLE RD

COUNTY-MONTGOMERY  
SHA DISTRICT.....3  
DATE.....12/31/96

SYSTEM ....STATE....	FUNCTIONAL CLASS	HWY TYPE	ACCESS CONTRL	MILEPOINT	MILEPOINT DESCRIPTION	MARKEO LANES	SURFACE WIDTH/TYPE*	AADT
SECONDARY R	RUR-MINOR ARTERIAL	DIVIDED UNDIVIDED	NONE	0.00	MD0650 NEW HAMPSHIRE AVE	2	36I	12,525
				0.02		2	34I	
				0.07		2	24I	
				0.12	SPEED LIMIT 40 MPH			
	URB-OTHER PRIN ART			0.67				
				0.77	CO0161 GOOD HOPE RD			16,650
				1.08		2	22I	
				1.45		2	24I	
		DIVIOED UNDIVIDED		1.91		2	22I	
				2.53				
				2.86	SPEED LIMIT 30 MPH			
				3.04		4	48I	
				3.15	CO4552 OLD COLUMBIA RD			32,125
		DIVIDED		3.44				
				3.49	USDD29 COLUMBIA PIKE			37,750
NAME: SANDY SPRING RD				3.49				
				3.59	SPEED LIMIT 45 MPH	5	60I	
				3.91		4	48I	
				4.79	CO0090 RIDING STABLE RD			44,125
				4.93	PRINCE GEORGES CO/L			

\*\*\*\*\*

ROUTE NUMBER.....IS 270  
INVENTORY DIRECTION...NORTH  
NAME: EISENHOWER MEMORIAL HWY

PRIMARY R	URB-INTERSTATE	DIVIDED	FULL	0.00	IS0495 CAPITAL BELTWAY	4	51I	91,475
				0.00	EXIT #35			
				0.05	IS0495 CAPITAL BELTWAY			
				0.05	STRUC #15145			
				0.09		6	72I	
				0.27	CO0326 GROSVENOR LA			
				0.27	STRUC #15077			
				0.57	SPEED LIMIT 55 MPH			
				0.84	INTERSTATE MILE MARKER 1.0			
				1.54	MD0187 OLD GEORGETOWN RD			91,075
				1.54	STRUC #15079			
				1.54	EXIT #1			
				1.85	INTERSTATE MILE MARKER 2.0			
				2.19		7	84I	
				2.39	IS0270Y NO NAME	6	72I	

\* A,B = UNIMPROVED; C = GRADED & DRAINED; D,E = SOIL, GRAVEL, STONE; F,G = LOW TYPE BITUMINOUS;  
H,I = HIGH TYPE BITUMINOUS; J = CONCRETE; K = BRICK; L = BLOCK



STATE HIGHWAY ADMINISTRATION OF MARYLAND  
HIGHWAY INFORMATION SERVICES DIVISION  
DATA SUPPORT GROUP

PAGE..... 36

STATE HIGHWAY LOCATION REFERENCE

ROUTE NUMBER.....IS 270 CONTINUED  
INVENTORY DIRECTION...NORTH  
NAME: EISENHOWER MEMORIAL HWY

COUNTY-MONTGOMERY  
SHA DISTRICT.....3  
DATE.....12/31/96

SYSTEM ....STATE....	FUNCTIONAL CLASS	HWY TYPE	ACCESS CONTRL	MILEPOINT	MILEPOINT DESCRIPTION	MARKED LANES	SURFACE WIDTH/TYPE*	AADT	
PRIMARY	R	URB-INTERSTATE	DIVIDED	FULL	2.39	STRUC #15082	6	72I	91,075
					2.60	IS 270Y (SB/L)			
					2.68	IS0270Y NO NAME			194,475
					2.68	EXIT #2			
					2.76	CO0164 TUCKERMAN LA	12	144I	
					2.76	STRUC #15081			
					2.79	STRUC #15080 OLD FARM CREEK			
					2.81	INTERSTATE MILE MARKER 3.0			
					3.60	BEGIN C/D LANE (NB/L)			
					3.60	END C/D LANE (SB/L)			
					4.14	MD0927 MONTROSE RD			209,475
					4.14	STRUC #15068			
					4.14	EXIT #4			
	U				4.52	IN CORP LMTS ROCKVILLE			
					4.89	INTERSTATE MILE MARKER 5.0			
					4.90	MU2593 WOOTTON PKWY			
					4.90	STRUC #MR012			
					5.50	MD0189 FALLS RD			209,975
					5.50	STRUC #15049			
					5.50	EXIT #5			
					5.79	INTERSTATE MILE MARKER 6.0			
					6.46	MD0028 W MONTGOMERY AVE			192,575
					6.46	STRUC #15048			
					6.46	EXIT #6			
					6.67	STRUC #15064 WATTS BRANCH			
					6.83	INTERSTATE MILE MARKER 7.0			
					7.57	MU1295 W GUDE DR			
					7.57	STRUC #M 0131			
					7.77		11	132I	
	R				8.38	OUT CORP LMTS ROCKVILLE	12	144I	170,975
					8.39	CO0212 SHADY GROVE RD			
					8.39	STRUC #15047			
					8.39	EXIT #8			
	U				8.40	IN CORP LMTS GAITHERSBURG			
					8.71		13	156I	
					8.85	INTERSTATE MILE MARKER 9.0			
					8.94		12	144I	
					9.01		11	132I	
					9.11	RP027005 RAMP 5 FR IS 270 TO IS 370			
					9.11	STRUC #15159			
					9.28	BEGIN C/D LANE (SB/L)	10	120I	
					9.32	IS0370 NO NAME			

\* A,B = UNIMPROVED; C = GRADED & DRAINED; D,E = SOIL, GRAVEL, STONE; F,G = LOW TYPE BITUMINOUS;  
H,I = HIGH TYPE BITUMINOUS; J = CONCRETE; K = BRICK; L = BLOCK



STATE HIGHWAY ADMINISTRATION OF MARYLAND  
HIGHWAY INFORMATION SERVICES DIVISION  
DATA SUPPORT GROUP

PAGE..... 37

STATE HIGHWAY LOCATION REFERENCE

ROUTE NUMBER.....IS 270 CONTINUED  
INVENTORY DIRECTION....NORTH  
NAME: EISENHOWER MEMORIAL HWY

COUNTY-MONTGOMERY  
SHA DISTRICT.....3  
DATE.....12/31/96

SYSTEM ....STATE....	FUNCTIONAL CLASS	HWY TYPE	ACCESS CONTRL	MILEPOINT	MILEPOINT DESCRIPTION	MARKED LANES	SURFACE WIDTH/TYPE*	AADT	
PRIMARY	U	URB-INTERSTATE	DIVIDED	FULL	9.32	STRUC #15157	10	120I	170,975
					9.32	EXIT #9			
					9.34				159,775
					9.40	RP027001 RAMP 1 FR IS 270 TO IS 370			
					9.40	STRUC #15160			
					9.57		11	132I	
					9.76		10	120I	
					10.17	CO0081 MUDDY BRANCH RD			
	R				10.17	STRUC #15046			
					10.18	OUT CORP LMTS GAITHERSBURG	11	132I	
					10.37		10	120I	
					10.62		9	108I	
					10.71		10	120I	
	U				10.85	IN CORP LMTS GAITHERSBURG			126,575
					10.85	CLOPPER RD			
					10.85	STRUC #15045 & #15165			
					10.85	EXIT #10			
					11.23	R/R #CSX 140 510 N			
					11.23	STRUC #15096			
					11.30		9	108I	
					11.47	MD0124 QUINCE ORCHARD RD			116,191
					11.47	STRUC #15044 & #15166			
					11.47	EXIT #11			
					12.00	END C/D LANE (NB/L)	8	96I	
	R				12.19	OUT CORP LMTS GAITHERSBURG			
					12.64	STRUC #15043 GREAT SENECA CREEK			
					12.82		7	96I	
					13.72		6	72I	
					13.97	CO0141 MIDDLEBROOK RD	7	84I	84,375
					13.97	STRUC #15042			
					13.97	EXIT #13			
					14.70		6	72I	
					14.74	MD0118 GERMANTOWN RD			79,375
					14.74	STRUC #15041			
					14.74	EXIT #15			
		RUR-INTERSTATE			15.78	CO4556 FATHER HURLEY BLVD			71,929
					16.58	STRUC #15040 LITTLE SENECA CREEK			
					17.15	CO0231 OLD BALTIMORE RD			
					17.15	STRUC #15039			
					18.43	MD0121 CLARKSBURG RD			66,275
					18.43	STRUC #15038			
					18.43	EXIT #18			

\* A,B = UNIMPROVED; C = GRADED & DRAINED; D,E = SOIL, GRAVEL, STONE; F,G = LOW TYPE BITUMINOUS;  
H,I = HIGH TYPE BITUMINOUS; J = CONCRETE; K = BRICK; L = BLOCK

PAGE..... 37

STATE HIGHWAY ADMINISTRATION OF MARYLAND  
HIGHWAY INFORMATION SERVICES DIVISION  
DATA SUPPORT GROUP

STATE HIGHWAY LOCATION REFERENCE

ROUTE NUMBER.....IS 270  
INVENTORY DIRECTION...NORTH  
NAME: EISENHOWER MEMORIAL HWY

CONTINUED

COUNTY-MONTGOMERY  
SHA DISTRICT.....3  
DATE.....12/31/96

SYSTEM ....STATE....	FUNCTIONAL CLASS	HWY TYPE	ACCESS CONTRL	MILEPOINT	MILEPOINT DESCRIPTION	MARKED LANES	SURFACE WIDTH/TYPE*	AADT
PRIMARY R	RUR-INTERSTATE	DIVIDED	FULL	18.78		4	481	66,275
				19.73	CO0200 COMUS RD			
				19.73	STRUC #15037			
				19.77	SPEED LIMIT 65 MPH			
				21.97	STRUC #15072 WILDCAT BRANCH			
				22.29	MD0109 OLD HUNDRED RD			65,775
				22.29	STRUC #15036			
				22.29	EXIT #22			
				22.31	STRUC #15036 LITTLE BENNETT CREEK			
				22.51	FREDERICK CO/L			

\*\*\*\*\*

ROUTE NUMBER.....IS 270Y  
INVENTORY DIRECTION...NORTH  
NAME: NO NAME

PRIMARY R	URB-INTERSTATE	DIVIDED	FULL	0.00	IS0495 CAPITAL BELTWAY	6	721	102,475
				0.00	EXIT #38			
				0.05	IS0495 CAPITAL BELTWAY			
				0.05	STRUC #15112			
				0.22	SPEED LIMIT 55 MPH			
				0.79	CO0166 DEMOCRACY BLVD			103,075
				0.79	STRUC #15097			
				1.14	CO3438 WESTLAKE TER	7	881	
				1.61	IS0270 EISENHOWER MEMORIAL HWY			
				1.61	STRUC #15082			
				1.80	IS0270 EISENHOWER MEMORIAL HWY			
				1.80	EXIT #2			

\*\*\*\*\*

ROUTE NUMBER.....MD 320  
INVENTORY DIRECTION...NORTH  
NAME: PINEY BRANCH RD

SECONDARY U	URB-MINOR ARTERIAL	DIVIDED	NONE	0.00		3	411	19,325
		UNDIVIDED		0.03	WASH OC LINE	2	241	
				0.06	SPEED LIMIT 30 MPH			
				0.39	MD0410 PHILADELPHIA AVE			17,550
				0.50	OUT CORP LMTS TAKOMA PARK			
	R	CTL		0.54		2	221	

\* A,B = UNIMPROVED; C = GRADED & DRAINED; D,E = SOIL, GRAVEL, STONE; F,G = LOW TYPE BITUMINOUS;  
H,I = HIGH TYPE BITUMINOUS; J = CONCRETE; K = BRICK; L = BLOCK

STATE HIGHWAY ADMINISTRATION OF MARYLAND  
HIGHWAY INFORMATION SERVICES DIVISION  
DATA SUPPORT GROUP

PAGE..... 39

STATE HIGHWAY LOCATION REFERENCE

ROUTE NUMBER.....MD 320 CONTINUED  
INVENTORY DIRECTION....NORTH  
NAME: PINEY BRANCH RD

COUNTY-MONTGOMERY  
SHA DISTRICT.....3  
DATE.....12/31/96

SYSTEM ....STATE....	FUNCTIONAL CLASS	HWY TYPE	ACCESS CONTRL	MILEPOINT	MILEPOINT DESCRIPTION	MARKED LANES	SURFACE WIDTH/TYPE*	AADT		
SECONDARY R	URB-MINOR ARTERIAL	CTL UNDIVIDED	NONE	0.77		2	22I	19,725		
				0.92		3	45I			
				1.00	CO4592 SLIGO AVE	4	56I	23,650		
						1.04		4	51I	
						1.16		4	45I	
					MD0391	DALE DR	4	48I		
						1.40	STRUC #15051 SLIGO CREEK			
						1.60		4	46I	
					MD0787	FLOWER AVE	4	50I	36,925	
				CTL DIVIDED		1.77				
						1.98		4	45I	
					MD0193	UNIVERSITY BLVD E				29,050
						2.12		4	50I	
						2.17	SPEED LIMIT 40 MPH			
					CO0725	CARROLL AVE				36,650
				2.68	PRINCE GEORGES CO/L					

\*\*\*\*\*

ROUTE NUMBER.....MD 355  
INVENTORY DIRECTION....NORTH  
NAME: WISCONSIN AVE

SECONDARY R	URB-OTHER PRIN ART	DIVIDED	NONE	0.00	WASH DC LINE	6	66I	46,225
				0.03		6	67I	
				0.06	CO0451 WILLARD AVE	6	58I	
				0.10		6	60I	
				0.13				
				0.44	MU0050 DORSET AVE			
				0.47	MU0040 GRAFTON ST			
				1.02		6	68I	
				1.14	MD0191 BRADLEY BLVD/BRADLEY LA			43,650
				1.15				
				1.36	CO0385 WOODMONT AVE			
				1.43	CO4419 BETHESDA AVE			
				1.54				
				1.54				
				1.62	MD0410 MONTGOMERY LA (EB/L)	6	80I	
1.62	CO0367 MONTGOMERY LA							
1.70	MD0187 OLD GEORGETOWN RD	6	64I	40,750				
1.70								
2.26	CO0352 BATTERY LA							

\* A,B = UNIMPROVED; C = GRADED & DRAINED; D,E = SOIL, GRAVEL, STONE; F,G = LOW TYPE BITUMINOUS;  
H,I = HIGH TYPE BITUMINOUS; J = CONCRETE; K = BRICK; L = BLOCK



STATE HIGHWAY ADMINISTRATION OF MARYLAND  
HIGHWAY INFORMATION SERVICES DIVISION  
DATA SUPPORT GROUP

PAGE..... 40

STATE HIGHWAY LOCATION REFERENCE

ROUTE NUMBER.....MD 355 CONTINUED  
INVENTORY DIRECTION....NORTH  
NAME: ROCKVILLE PIKE

COUNTY-MONTGOMERY  
SHA DISTRICT.....3  
DATE.....12/31/96

SYSTEM ....STATE....	FUNCTIONAL CLASS	HWY TYPE	ACCESS CONTRL	MILEPOINT	MILEPOINT DESCRIPTION	MARKED LANES	SURFACE WIDTH/TYPE*	AADT
SECONDARY R	URB-OTHER PRIN ART	DIVIDED	NONE	2.33		6	681	40,750
NAME: ROCKVILLE PIKE								
				2.44				
				2.46	CO0385 WOODMONT AVE			
				2.55	CO0537 JONES BRIDGE RD			60,750
				2.64	SPEED LIMIT 35 MPH			
				3.22	CO0319 CEDAR LA			
				3.83	CO2275 POOKS HILL RD	7	811	70,325
				3.96	ISO495 CAPITAL BELTWAY			
				3.96	STRUC #15121 & #15120			
				3.96	EXIT #34			
				3.99				
				4.03	STRUC #15118 & #15119	6	691	57,475
				4.13	RP027001 RAMP 1 FR MD 355 TO IS 270			
				4.13	STRUC #15117			
				4.20	SPEED LIMIT 45 MPH			
				4.38	CO0326 GROSVENOR LA	6	701	
				4.50	CO0164 TUCKERMAN LA	6	721	
				4.96	CO0164 TUCKERMAN LA			
				5.27	MD0547 STRATHMORE AVE			63,550
				5.37	SPEED LIMIT 40 MPH			
				5.70		7	841	
				5.90		6	721	
				6.00	CO4242 NICHOLSON LA	7	841	
				6.17	CO4122 MARINELLI RD	6	721	
				6.36	MD0187 OLD GEORGETOWN RD			
				6.50		7	841	
				6.64	CO0144 MONTROSE RD			59,525
				6.64	CO1659 RANDOLPH RD			
				6.80				
				7.07	IN CORP LMTS ROCKVILLE	6	681	
				7.11	MU2970 TWINBROOK PKWY			
				7.11	MU2640 ROLLINS AVE			
				7.57	MU0770 CONGRESSIONAL LA			
				8.44	MU1015 W EDMONSTON DR			
				8.44	MU1002 EDMONSTON OR			
				8.71	MD0911 FIRST ST			
				8.71	MU2593 WOOTTON PKWY			
				8.96	SPEED LIMIT 30 MPH			
				9.05	MD0660 DODGE ST			
				9.17	MD0028 JEFFERSON ST/VEIRS MILL RD	5	581	51,000
				9.17				
				9.26		6	701	

\* A,B = UNIMPROVED; C = GRADED & DRAINED; D,E = SOIL, GRAVEL, STONE; F,G = LOW TYPE BITUMINOUS;  
H,I = HIGH TYPE BITUMINOUS; J = CONCRETE; K = BRICK; L = BLOCK

PAGE..... 40



STATE HIGHWAY ADMINISTRATION OF MARYLAND  
HIGHWAY INFORMATION SERVICES DIVISION  
DATA SUPPORT GROUP

PAGE..... 41

STATE HIGHWAY LOCATION REFERENCE

ROUTE NUMBER.....MD 355 CONTINUED  
INVENTORY DIRECTION....NORTH  
NAME: HUNGERFORD DR

COUNTY-MONTGOMERY  
SHA DISTRICT.....3  
DATE.....12/31/96

SYSTEM ....STATE....	FUNCTIONAL CLASS	HWY TYPE	ACCESS CONTRL	MILEPOINT	MILEPOINT DESCRIPTION	MARKED LANES	SURFACE WIDTH/TYPE*	AADT
SECONDARY U	URB-OTHER PRIN ART	DIVIDED	NONE	9.32	MU2140 MONROE ST	6	701	51,000
		UNDIVIDED		9.45	MU2360 PARK RD	6	691	
				9.45	MU2110 E MIDDLE LA			
		DIVIDED		9.50	SPEED LIMIT 35 MPH	6	721	
				9.65	MU0272 BEALL AVE			
				10.00	MU3150 N WASHINGTON ST			
				10.32	MU1902 MANNAKEE ST			
	R			10.49	OUT CORP LMTS ROCKVILLE			
				10.82	MU0740 COLLEGE PKWY			
				11.07	MU1295 W GUDE DR			49,850
NAME: FREDERICK RD				11.07	CO3815 E GUDE DR			
				11.10	SPEED LIMIT 40 MPH			
	U			11.36	IN CORP LMTS ROCKVILLE			
				11.84	CO1936 REDLAND RD			
	R			12.39	OUT CORP LMTS ROCKVILLE			
				12.62	CO0212 SHADY GROVE RD	6	701	31,325
				12.68	IS0370 NO NAME			
				12.68	STRUC #15154			
				12.72		6	761	
	U			12.78	IN CORP LMTS GAITHERSBURG			
NAME: S FREDERICK RD				13.18				
				13.38	SPEED LIMIT 35 MPH			
				13.53	MU0061 W DEER PARK RD			
				13.53	MU0060 E DEER PARK DR			
				13.91		5	621	
				14.02	MU0360 S SUMMIT AVE	6	761	
				14.11		5	621	
				14.20	MU0030 CEDAR AVE	4	481	
				14.27	MD0117 W DIAMOND AVE			
				14.28	MD0117A NO NAME			
				14.35		4	48J	
NAME: N FREDERICK AVE				14.38	MD0117 W DIAMOND AVE			
				14.40	STRUC #15056			
				14.40	R/R #CSX 140 508 M			
				14.42	MD0124 E DIAMOND AVE	4	481	
				14.43	SPEED LIMIT 30 MPH			
		CTL		14.54				
				14.61	MD0124 CHESTNUT ST	4	401	
				14.76		5	501	
		DIVIDED		15.02		5	581	
				15.03	MU0273 ODENDHAL AVE			

\* A,B = UNIMPROVED; C = GRADED & DRAINED; D,E = SOIL, GRAVEL, STONE; F,G = LOW TYPE BITUMINOUS;  
H,I = HIGH TYPE BITUMINOUS; J = CONCRETE; K = BRICK; L = BLOCK

PAGE..... 41

STATE HIGHWAY ADMINISTRATION OF MARYLAND  
HIGHWAY INFORMATION SERVICES DIVISION  
DATA SUPPORT GROUP

PAGE..... 42

STATE HIGHWAY LOCATION REFERENCE

ROUTE NUMBER.....MD 355 CONTINUED  
INVENTORY DIRECTION...NORTH  
NAME: N FREDERICK AVE

COUNTY-MONTGOMERY  
SHA DISTRICT.....3  
DATE.....12/31/96

SYSTEM ....STATE....	FUNCTIONAL CLASS	HWY TYPE	ACCESS CONTRL	MILEPOINT	MILEPOINT	DESCRIPTION	MARKED LANES	SURFACE WIDTH/TYPE*	AADT
SECONDARY U	URB-OTHER PRIN ART	DIVIDED	NONE	15.19	MU0294	PERRY PKWY	5	58I	31,325
				15.43	MU0230	MONTGOMERY VILLAGE AVE			28,800
				15.43	MD0124	MONTGOMERY VILLAGE AVE			
		UNDIVIDED		15.47			4	46I	
				15.50		SPEED LIMIT 35 MPH			
				15.64			5	60I	
		CTL		15.74			4	53I	
				15.79		SPEED LIMIT 40 MPH			
				15.91			4	46I	
		UNDIVIDED		16.03	MUD424	WATKINS MILL RD	3	36I	
				16.28			2	24I	
		DIVIDED		16.45			3	32I	
		UNDIVIDED		16.54			3	36I	
				16.62		OUT CORP LMTS GAITHERSBURG			
				16.62					
				16.63			2	24I	
				16.74		STRUC #15055 GREAT SENECA CREEK			
				16.96			2	22I	
				17.10		SPEED LIMIT 45 MPH			
		DIVIDED		17.11			2	24I	
		UNDIVIDED		17.19					
				17.78			2	22I	
				17.82			2	24I	
		CTL		18.02	CO0141	MIDDLEBROOK RD	4	52I	16,050
		DIVIDED		18.65					
				18.81	CO6377	GERMANTOWN RD			27,925
				18.81	MD0118	GERMANTOWN RD			
	RUR-MINOR ARTERIAL			18.95					
	RUR-MAJOR COLLECTOR			19.70	MD0027	RIDGE RD			10,675
				19.81		SPEED LIMIT 50 MPH			
				20.05			2	52I	
		UNDIVIDED		20.23			2	24I	
				20.36	CO0027	BRINK RD			
				21.14		STRUC #15054 LITTLE SENECA CREEK			
				21.22		SPEED LIMIT 40 MPH			
				21.45			2	26I	
				21.66			2	24I	
				22.61		SPEED LIMIT 30 MPH			
				22.90	MD0121	CLARKSBURG RD			9,150
				22.90	CO0002	CLARKSBURG RD			
				23.28		SPEED LIMIT 50 MPH			
				23.65			2	21I	

\* A,B = UNIMPROVED; C = GRADED & DRAINED; D,E = SOIL, GRAVEL, STONE; F,G = LOW TYPE BITUMINOUS;  
H,I = HIGH TYPE BITUMINOUS; J = CONCRETE; K = BRICK; L = BLOCK

STATE HIGHWAY ADMINISTRATION OF MARYLAND  
HIGHWAY INFORMATION SERVICES DIVISION  
DATA SUPPORT GROUP

PAGE..... 43

STATE HIGHWAY LOCATION REFERENCE

ROUTE NUMBER.....MD 355 CONTINUED  
INVENTORY DIRECTION....NORTH  
NAME: FREDERICK RD

COUNTY-MONTGOMERY  
SHA DISTRICT.....3  
DATE.....12/31/96

SYSTEM ....STATE....	FUNCTIONAL CLASS	HWY TYPE	ACCESS CONTRL	MILEPOINT	MILEPOINT DESCRIPTION	MARKED LANES	SURFACE WIDTH/TYPE*	AADT
SECONDARY R	RUR-MAJOR COLLECTOR	UNDIVID	NONE	23.88	CO0200 COMUS RD	2	21I	7,225
				23.98		2	22I	
				25.62	SPEED LIMIT 40 MPH			
				26.19	SPEED LIMIT 30 MPH			
				26.35	STRUC #15053 LITTLE BENNETT CREEK			
				26.45	MDD109 OLD HUNDRED RD			
				26.83	FREDERICK CO/L			

\*\*\*\*\*

ROUTE NUMBER.....IS 370  
INVENTORY DIRECTION....EAST  
NAME: NO NAME

PRIMARY U	URB-INTERSTATE	DIVIDED	FULL	0.00	CO6271 SAM EIG HWY (BACK)	5	60I	58,100
				0.34		4	48J	
				0.36	RP027007 RAMP 7 FR IS 370 TO IS 270			
				0.36	STRUC #15161			
				D.39	RP027005 RAMP 5 FR IS 27D TO IS 370			
				0.39	STRUC #15158			
				D.43	ISD270 EISENHOWER MEMORIAL HWY			
				0.43	STRUC #15157			
				0.43	EXIT #9			
				0.59	RPD27DD1 RAMP 1 FR IS 270 TO IS 370	5	60J	
				0.59	STRUC #15156			
				0.76		7	84J	
				0.94	MD0970 INDUSTRIAL BLVD			
				0.94	STRUC #15155			
R				0.98	OUT CORP LMTS GAITHERSBURG			
				1.42		6	72J	
				1.57		4	48J	
				1.63	MD0355 FREDERICK RD			
				1.63	STRUC #15154			
				1.81	SPEED LIMIT 55 MPH			
				1.85	RP037D03 RAMP 3 FR IS 370 TO MD 355			
				1.85	STRUC #15153			
				2.01	CO4215 OAKMONT AVE			
				2.01	STRUC #15152			
				2.20	R/R CSX			
				2.20	STRUC #15151			
				2.38	CRABBS BRANCH WAY			
				2.38	STRUC #15150			

\* A,B = UNIMPROVED; C = GRADED & DRAINED; D,E = SOIL, GRAVEL, STONE; F,G = LOW TYPE BITUMINOUS;  
H,I = HIGH TYPE BITUMINOUS; J = CONCRETE; K = BRICK; L = BLOCK

PAGE..... 43



STATE HIGHWAY ADMINISTRATION OF MARYLAND  
HIGHWAY INFORMATION SERVICES DIVISION  
DATA SUPPORT GROUP

PAGE..... 44

STATE HIGHWAY LOCATION REFERENCE

ROUTE NUMBER.....IS 370 CONTINUED  
INVENTORY DIRECTION....EAST  
NAME: NO NAME

COUNTY-MONTGOMERY  
SHA DISTRICT.....3  
DATE.....12/31/96

SYSTEM	STATE	FUNCTIONAL CLASS	HWY TYPE	ACCESS CONTRL	MILEPOINT	MILEPOINT DESCRIPTION	MARKED LANES	SURFACE WIDTH/TYPE*	AADT
PRIMARY	R	URB-INTERSTATE	DIVIDED	FULL	2.52		5	60J	58,100
					2.69		4	48J	
					2.86	CO0212 SHADY GROVE RD			
					2.86	STRUC #15149			
					3.04				
					3.13	ENT TO METRO PARKING (AHEAD)	4	48I	

\*\*\*\*\*

ROUTE NUMBER.....MD 384  
INVENTORY DIRECTION....EAST  
NAME: COLESVILLE RD

PRIMARY	R	URB-OTHER PRIN ART	DIVIDED	NONE	0.00	MD0390 16TH ST	6	72I	14,100
					0.11	SPEED LIMIT 30 MPH			
					0.25	MD0410 EAST WEST HWY			32,200
					0.39	CO1300 SECOND AVE			25,000
					D.39	CO0668 WAYNE AVE			
					0.53	USD029 COLESVILLE RD (AHEAD)			
					0.53	CO5665 GEORGIA AVE			
					D.53	CO5664 GEORGIA AVE			

\*\*\*\*\*

ROUTE NUMBER.....MD 390  
INVENTORY DIRECTION....NORTH  
NAME: 16TH ST

SECONDARY	R	URB-OTHER PRIN ART	DIVIDED	PART	0.00	WASH DC LINE	5	51I	28,125
					0.02	MD0384 COLESVILLE RD			
					0.04		5	62I	
					0.16	MD0410 EAST WEST HWY	6	68I	35,250
					0.25	SPEED LIMIT 35 MPH			
					0.30	CO0598 SPRING ST			
					0.61	R/R #CSX 140 483 L			
					0.61	STRUC #15089			
					0.85				29,125
					0.99		4	68I	
					1.09	MD0097 GEORGIA AVE			
					1.09	CO5665 GEORGIA AVE			

\* A,B = UNIMPROVED; C = GRADED & DRAINED; D,E = SOIL, GRAVEL, STONE; F,G = LOW TYPE BITUMINOUS;  
H,I = HIGH TYPE BITUMINOUS; J = CONCRETE; K = BRICK; L = BLOCK



STATE HIGHWAY ADMINISTRATION OF MARYLAND  
HIGHWAY INFORMATION SERVICES DIVISION  
DATA SUPPORT GROUP

STATE HIGHWAY LOCATION REFERENCE

ROUTE NUMBER.....MD 391  
INVENTORY DIRECTION....EAST  
NAME: SEMINARY RD

COUNTY-MONTGOMERY  
SHA DISTRICT.....3  
DATE.....12/31/96

SYSTEM ....STATE....	FUNCTIONAL CLASS	HWY TYPE	ACCESS CONTRL	MILEPOINT	MILEPOINT DESCRIPTION	MARKED LANES	SURFACE WIDTH/TYPE*	AAOT
SECONDARY R	URB-MINOR ARTERIAL	UNOIVEO	NONE	0.00 MD0192	FOREST GLEN RD	2	48I	6,275
				0.00 CO1227	FOREST GLEN RD			
				0.04	SPEED LIMIT 30 MPH			
				0.10 IS0495	CAPITAL BELTWAY			
				0.10	STRUC #15129			
				0.27		2	25I	
				0.69 CO0534	BROOKVILLE RD	2	33I	14,125
		DIVIDED		0.91		2	34I	
				0.94 MD0097	GEORGIA AVE	3	54J	6,350
NAME: COLUMBIA BLVD				0.94				
		UNDIVED		0.97		2	56I	
				0.99		2	26I	
				1.04		2	24I	
NAME: DALE DR				1.04				
				1.13		2	25I	
				1.34		2	24I	
				1.52				6,775
				1.91		2	22I	
				1.96 US0029	COLESVILLE RD	2	21I	7,725
				2.03		2	24I	
				2.48 CO0621	WAYNE AVE			3,250
				3.18		2	22I	
				3.23 MD0320	PINEY BRANCH RD			

\*\*\*\*\*

ROUTE NUMBER.....MD 396  
INVENTORY DIRECTION....EAST  
NAME: MASSACHUSETTS AVE

SECONDARY R	URB-MINOR ARTERIAL	UNDIVED	NONE	0.00 MD0614	GOLDSBORO RD	2	24I	17,125
				0.05	SPEED LIMIT 30 MPH			
				0.65		3	50I	
				0.71 CO0507	SANGAMORE RD			
				0.76	SPEED LIMIT 35 MPH			
				0.85		4	50I	
				1.03 CO1854	CROMWELL DR			
		CTL		1.14		4	48I	
				1.44				11,075
		UNOIVEO		1.46				
				1.50	R/R #CSX 139 523 T			
				1.52	STRUC #15057 LITTLE FALLS			

\* A,B = UNIMPROVED; C = GRADED & DRAINED; O,E = SOIL, GRAVEL, STONE; F,G = LOW TYPE BITUMINOUS;  
H,I = HIGH TYPE BITUMINOUS; J = CONCRETE; K = BRICK; L = BLOCK

STATE HIGHWAY ADMINISTRATION OF MARYLAND  
HIGHWAY INFORMATION SERVICES DIVISION  
DATA SUPPORT GROUP

STATE HIGHWAY LOCATION REFERENCE

ROUTE NUMBER.....MD 396 CONTINUED  
INVENTORY DIRECTION....EAST  
NAME: MASSACHUSETTS AVE

COUNTY-MONTGOMERY  
SHA DISTRICT.....3  
DATE.....12/31/96

SYSTEM ....STATE....	FUNCTIONAL CLASS	HWY TYPE	ACCESS CONTRL	MILEPOINT	MILEPOINT DESCRIPTION	MARKED LANES	SURFACE WIDTH/TYPE*	AADT
SECONDARY R	URB-MINOR ARTERIAL	UNDIVIDED	NONE	1.54	GV0033 LITTLE FALLS PKWY	4	481	11,075
		DIVIDED		1.58		4	561	
				1.89		4	481	
		UNDIVIDED		1.98				
				2.06				
				2.21	WASH DC LINE			28,525

\*\*\*\*\*

ROUTE NUMBER.....MD 410  
INVENTORY DIRECTION....EAST  
NAME: MONTGOMERY AVE

SECONDARY R	URB-OTHER PRIN ART	DIVIDED	NONE	0.00	MD0355 WISCONSIN AVE	5	611	27,450
				0.00	CO0367 MONTGOMERY AVE (BACK)			
				0.08		6	831	
				0.09	SPEED LIMIT 25 MPH			
				0.13		6	721	
				0.20		6	911	
				0.25		6	751	
				0.40		4	531	
		UNDIVIDED		0.45		4	501	
NAME: EAST WEST HWY				0.45				
				0.48	SPEED LIMIT 30 MPH			
				0.52	R/R #CSX 139 515 B			
				0.52	STRUC #15058			
				0.70		4	401	
				0.72				26,275
				1.01	MD0185 CONNECTICUT AVE			21,250
				1.04	SPEED LIMIT 35 MPH	4	461	
		DIVIDED		1.29		4	481	
				1.42	MD0186 BROOKVILLE RD			28,925
		UNDIVIDED		1.51		4	441	
				1.89	CO4460 JONES MILL RD	4	631	
				1.89	GV0004 BEACH DR			
				1.97	STRUC #15059 ROCK CREEK			
				1.99		4	611	
		DIVIDED		2.05		4	481	
				2.54	CO0535 GRUBB RD			
		UNDIVIDED		2.92		4	441	
				3.14	STRUC #15060 ROCK CREEK			
				3.34		4	431	

\* A,B = UNIMPROVED; C = GRADED & DRAINED; D,E = SOIL, GRAVEL, STONE; F,G = LOW TYPE BITUMINOUS;  
H,I = HIGH TYPE BITUMINOUS; J = CONCRETE; K = BRICK; L = BLOCK

STATE HIGHWAY ADMINISTRATION OF MARYLAND  
HIGHWAY INFORMATION SERVICES DIVISION  
DATA SUPPORT GROUP

PAGE..... 47

STATE HIGHWAY LOCATION REFERENCE

ROUTE NUMBER.....MD 410  
INVENTORY DIRECTION....EAST  
NAME: EAST WEST HWY

CONTINUED

COUNTY-MONTGOMERY  
SHA DISTRICT.....3  
DATE.....12/31/96

SYSTEM ....STATE....	FUNCTIONAL CLASS	HWY TYPE	ACCESS CONTRL	MILEPOINT	..... MILEPOINT DESCRIPTION .....	MARKED LANES	SURFACE WIDTH/TYPE*	AADT
SECONDARY R	URB-OTHER PRIN ART	DIVIDED	NONE	3.42		4	48I	28,925
		UNDIVIDED		3.48	MD0390 16TH ST			24,350
				3.51				
				3.66		4	68I	
				3.71	MD0384 COLESVILLE RD			
				3.77		4	56I	
				3.96		4	41I	
				4.05		4	38I	
NAME: BURLINGTON AVE		DIVIDED		4.24	CO5664 GEORGIA AVE	4	46I	13,825
		UNDIVIDED		4.24				
				4.27		3	42I	
				4.33	R/R #CSX 140 479 E			
				4.33	STRUC #15061			
				4.35		3	36I	
NAME: PHILADELPHIA AVE		DIVIDED		4.39				
		UNDIVIDED		4.42	CO0629 FENTON ST			
				4.43		2	27I	
U				4.56	IN CORP LMTS TAKOMA PARK	2	29I	11,700
				4.63	SPEED LIMIT 30 MPH			
MUNICIPAL				4.96	MD0320 PINEY BRANCH RD			10,050
				5.00	MUD220 CHESTNUT AVE	2	25I	
				5.00	END STATE MAINTENANCE			
SECONDARY				5.00	BEGIN MUNICIPAL MAINTENANCE			
				5.17	END MUNICIPAL MAINTENANCE			
				5.17	BEGIN STATE MAINTENANCE			
MUNICIPAL				5.29	MUD93D MAPLE AVE			
				5.29	END STATE MAINTENANCE			
				5.29	BEGIN MUNICIPAL MAINTENANCE			
				5.51		2	30I	
				5.56	END MUNICIPAL MAINTENANCE			
				5.56	BEGIN STATE MAINTENANCE			
				5.56	MD0195 CARROLL AVE (AHEAD)			
				5.63	MD0195 CARROLL AVE (BACK)			19,325
NAME: ETHAN ALLEN AVE				5.63				
				5.63	END STATE MAINTENANCE			
				5.63	BEGIN MUNICIPAL MAINTENANCE			
				5.66				
				5.87	PRINCE GEORGES CO/L	2	24I	

\* A,B = UNIMPROVED; C = GRADED & DRAINED; D,E = SOIL, GRAVEL, STONE; F,G = LOW TYPE BITUMINOUS;  
H,I = HIGH TYPE BITUMINOUS; J = CONCRETE; K = BRICK; L = BLOCK

PAGE..... 47



STATE HIGHWAY ADMINISTRATION OF MARYLAND  
HIGHWAY INFORMATION SERVICES DIVISION  
DATA SUPPORT GROUP

PAGE..... 48

STATE HIGHWAY LOCATION REFERENCE

ROUTE NUMBER.....IS 495  
INVENTORY DIRECTION....EAST  
NAME: CAPITAL BELTWAY

COUNTY-MONTGOMERY  
SHA DISTRICT.....3  
DATE.....12/31/96

SYSTEM ....STATE....	FUNCTIONAL CLASS	HWY TYPE	ACCESS CONTRL	MILEPOINT	MILEPOINT DESCRIPTION	MARKED LANES	SURFACE WIDTH/TYPE*	AADT
PRIMARY	R	URB-INTERSTATE	DIVIDED	FULL	0.00			
					BEGIN STRUCTURE IN VIRGINIA	8	96J	200,671
					VIRGINIA ST/L			
					STRUC #15100 POTOMAC RIVER			
					0.27	8	96I	
					0.34			
					STRUC #15101 C&O CANAL			
					0.52			
					GV0006 CLARA BARTON PKWY			
					0.52			
					STRUC #15104			
					0.52			
					EXIT #41			
					0.60			
					CO4690 MACARTHUR BLVD			
					0.68			
					SPEED LIMIT 55 MPH			
					1.11			
					MD0191 PERSIMMON TREE RD			
					1.11			
					STRUC #15105			
					1.78			
					CO0148 SEVEN LOCKS RD			
					1.78			
					STRUC #15106			
					1.88			
					STRUC #15108 THOMAS BRANCH			
					1.90			
					IS 495X (SB/L)			
					1.90			
					EXIT #40			
					2.21			
					IS0495X CABIN JOHN PKWY	9	108I	
					2.30			
					IS 495X (SB/L)			
					2.37			
					MD0190 RIVER RD			219,650
					2.37			
					STRUC #15110			
					2.37			
					EXIT #39			
					2.62	10	120I	
					3.09	8	96I	
					3.27	9	108I	
					3.56	8	96I	
					3.69			
					MD0191 BRADLEY BLVD			
					3.69			
					STRUC #15111			
					3.84			
					IS 270Y (SB/L)	7	84I	
					3.92			
					IS0270Y NO NAME	5	60I	128,950
					3.92			
					EXIT #38			
					3.95			
					IS0270Y NO NAME			
					3.95			
					STRUC #15112			
					4.10			
					4.21	6	72I	
					CO0167 GREENTREE RD			
					4.21			
					STRUC #15113			
					4.83			
					CO0837 FERNWOOD RD			
					4.83			
					STRUC #15114			
					5.61			
					MD0187 OLD GEORGETOWN RD			123,650
					5.61			
					STRUC #15115			
					5.61			
					EXIT #36			
					5.98	5	60I	

\* A,B = UNIMPROVED; C = GRADED & DRAINED; D,E = SOIL, GRAVEL, STONE; F,G = LOW TYPE BITUMINOUS;  
H,I = HIGH TYPE BITUMINOUS; J = CONCRETE; K = BRICK; L = BLOCK



STATE HIGHWAY ADMINISTRATION OF MARYLAND  
HIGHWAY INFORMATION SERVICES DIVISION  
DATA SUPPORT GROUP

PAGE..... 49

STATE HIGHWAY LOCATION REFERENCE

ROUTE NUMBER.....IS 495 CONTINUED  
INVENTORY DIRECTION....EAST  
NAME: CAPITAL BELTWAY

COUNTY-MONTGOMERY  
SHA DISTRICT.....3  
DATE.....12/31/96

SYSTEM ....STATE....	FUNCTIONAL CLASS	HWY TYPE	ACCESS CONTRL	MILEPOINT	MILEPOINT DESCRIPTION	MARKED LANES	SURFACE WIDTH/TYPE*	AADT
PRIMARY R	URB-INTERSTATE	DIVIDED	FULL	6.37	IS 270 (SB/L)	5	60I	123,650
				6.37	STRUC #15145			
				6.39	RP027006 RAMP 6 FR IS 270 TO MD 355			
				6.39	STRUC #15162			
				6.47	IS 270 (SB/L)			
				6.52	IS0270 EISENHOWER MEMORIAL HWY	7	84I	
				6.52	EXIT #35			
				6.63	MD 355 (SB/L)			
				6.63	STRUC #15118 & #15120			
				6.71	MD0355 ROCKVILLE PIKE			250,350
				6.71	STRUC #15119			
				6.71	STRUC #15121			
				6.71	EXIT #34			
				6.76		8	96I	
				7.36	CO0319 CEDAR LA			
				7.36	STRUC #15122			
				8.24	MD0185 CONNECTICUT AVE			248,650
				8.24	STRUC #15123			
				8.24	EXIT #33			
				8.43	CO0538 KENSINGTON PKWY			
				8.43	STRUC #15124			
				9.16	STRUC #15126 ROCK CREEK			
				9.21	CO0533 STONEYBROOK DR			
				9.21	STRUC #15126			
				9.58	CO1227 FOREST GLEN DR			
				9.58	STRUC #15127			
				9.75	STRUC #15128			
				9.75	R/R #CSX 140 487 W			
				9.82	MD0391 SEMINARY RD			
				9.82	STRUC #15129			
				10.45	MD0097 GEORGIA AVE			235,650
				10.45	STRUC #15130			
				10.45	EXIT #31			
				10.99	STRUC #15132 SLIGO CREEK			
				11.06	GV0007 SLIGO CREEK PKWY			
				11.06	STRUC #15133			
				11.59	CO0675 BRUNETT AVE			
				11.59	STRUC #15134			
				11.88	US0029 COLESVILLE RD			220,550
				11.88	STRUC #15135			
				11.88	EXIT #30			
				12.52	MD0193 UNIVERSITY BLVD E			198,839

\* A,B = UNIMPROVED; C = GRADED & DRAINED; D,E = SOIL, GRAVEL, STONE; F,G = LOW TYPE BITUMINOUS;  
H,I = HIGH TYPE BITUMINOUS; J = CONCRETE; K = BRICK; L = BLOCK

PAGE..... 49

STATE HIGHWAY ADMINISTRATION OF MARYLAND  
HIGHWAY INFORMATION SERVICES DIVISION  
DATA SUPPORT GROUP

PAGE..... 50

STATE HIGHWAY LOCATION REFERENCE

ROUTE NUMBER.....IS 495 CONTINUED  
INVENTORY DIRECTION....EAST  
NAME: CAPITAL BELTWAY

COUNTY-MONTGOMERY  
SHA DISTRICT.....3  
DATE.....12/31/96

SYSTEM	FUNCTIONAL CLASS	HWY TYPE	ACCESS CONTRL	MILEPOINT	MILEPOINT DESCRIPTION	MARKED LANES	SURFACE WIDTH/TYPE*	AADT
PRIMARY R	URB-INTERSTATE	DIVIDED	FULL	12.52	STRUC #15136	8	96I	198,839
				12.52	EXIT #29			
				13.08	VARIABLE MESSAGE SIGN #322 (EB/L)			
				13.14	STRUC #15137 NORTHWEST BRANCH			
				13.49		9	108I	
				14.10	MD0650 NEW HAMPSHIRE AVE			198,95D
				14.10	STRUC #15138			
				14.21	EXIT #28			
				14.28	RP049501 RAMP 1 FR RAMP 4 TO IS 495			
				14.28	STRUC #15139			
				14.38	PRINCE GEORGES CO/L			

\*\*\*\*\*

ROUTE NUMBER.....IS 495X  
INVENTORY DIRECTION....NORTH  
NAME: CABIN JOHN PKWY

SECONDARY R	URB-FRWY/EXPWY	DIVIDED	FULL	0.00	GV0006 CLARA BARTON PKWY	2	38I	16,85D
				0.02	SPEED LIMIT 35 MPH			
				0.05		3	45I	
				0.11	STRUC #15D87 THOMAS BRANCH			
				0.20	CO4690 MACARTHUR BLVD	3	48I	
				0.22	STRUC #15085 THOMAS BRANCH			
				0.22	SPEED LIMIT 55 MPH			
				0.37		4	48I	
				1.02	STRUC #15084 BOOZE CREEK			
				1.22	IS 495 (SB/L)			
				1.22	STRUC #15108			
				1.26	RP049504 RAMP 4 FR IS 485 X TO MD 190			
				1.26	STRUC #15109			
				1.28		3	36I	
				1.50	IS0495 CAPITAL BELTWAY			
				1.50	EXIT #40			

\*\*\*\*\*

ROUTE NUMBER.....MD 516  
INVENTORY DIRECTION....EAST  
NAME: FRANKLIN AVE

SECONDARY R	URB-COLLECTOR	UNDIVIDED	NONE	0.00	US0029 COLESVILLE RD	2	30I	5,675
-------------	---------------	-----------	------	------	----------------------	---	-----	-------

\* A,B = UNIMPROVED; C = GRADED & DRAINED; D,E = SOIL, GRAVEL, STONE; F,G = LOW TYPE BITUMINOUS;  
H,I = HIGH TYPE BITUMINOUS; J = CONCRETE; K = BRICK; L = BLOCK

PAGE..... 50

STATE HIGHWAY ADMINISTRATION OF MARYLAND  
HIGHWAY INFORMATION SERVICES DIVISION  
DATA SUPPORT GROUP

PAGE..... 51

STATE HIGHWAY LOCATION REFERENCE

ROUTE NUMBER.....MD 516  
INVENTORY DIRECTION....EAST  
NAME: FRANKLIN AVE

CONTINUED

COUNTY-MONTGOMERY  
SHA DISTRICT.....3  
DATE.....12/31/96

SYSTEM ....STATE....	FUNCTIONAL CLASS	HWY TYPE	ACCESS CONTRL	MILEPOINT	MILEPOINT DESCRIPTION	MARKED LANES	SURFACE WIDTH/TYPE*	AADT
SECONDARY R	URB-COLLECTOR	UNDIVIDED	NONE	0.32		2	281	5,675
				0.38		2	331	
				0.45		2	281	
				0.51		2	361	
				0.58	MD0787 FLOWER AVE			10,075
				0.59	SPEED LIMIT 30 MPH			
				0.74		2	301	
				0.80		2	361	
				0.90	MD0193 UNIVERSITY BLVD E			

\*\*\*\*\*

ROUTE NUMBER.....MD 547  
INVENTORY DIRECTION....EAST  
NAME: STRATHMORE AVE

SECONDARY R	URB-MINOR ARTERIAL	UNDIVIDED	NONE	0.00	MD0355 ROCKVILLE PIKE	2	291	15,225
				0.05		2	241	
				0.12	SPEED LIMIT 30 MPH			
U				0.63	IN CORP LMTS GARRETT PARK			
				0.67		2	201	
				0.76		2	221	13,050
				0.97				
NAME: KNOWLES AVE				0.97				
R				1.08	OUT CORP LMTS GARRETT PARK			
				1.14	STRUC #15062 ROCK CREEK			
				1.17		2	201	
				1.22	GV0028 BEACH DR	2	241	
				1.27	CO1064 PARKWOOD DR			
				1.63	CO0307 SUMMIT AVE	2	361	
U				1.64	IN CORP LMTS KENSINGTON			
				1.72		2	481	
				1.80	MD0185 CONNECTICUT AVE			

\*\*\*\*\*

ROUTE NUMBER.....MD 586  
INVENTORY DIRECTION....EAST  
NAME: VEIRS MILL RD

SECONDARY U	URB-OTHER PRIN ART	DIVIDED	NONE	0.00	MD0911 FIRST ST	4	481	36,250
				0.00	MD0028 FIRST ST/VEIRS MILL RD			

\* A,B = UNIMPROVED; C = GRADED & DRAINED; D,E = SOIL, GRAVEL, STONE; F,G = LOW TYPE BITUMINOUS;  
H,I = HIGH TYPE BITUMINOUS; J = CONCRETE; K = BRICK; L = BLOCK

PAGE..... 51



STATE HIGHWAY ADMINISTRATION OF MARYLAND  
HIGHWAY INFORMATION SERVICES DIVISION  
DATA SUPPORT GROUP

PAGE..... 52

STATE HIGHWAY LOCATION REFERENCE

ROUTE NUMBER.....MD 586 CONTINUED  
INVENTORY DIRECTION....EAST  
NAME: VEIRS MILL RD

COUNTY-MONTGOMERY  
SHA DISTRICT.....3  
DATE.....12/31/96

SYSTEM ....STATE....	FUNCTIONAL CLASS	HWY TYPE	ACCESS CONTRL	MILEPOINT	MILEPOINT DESCRIPTION	MARKED LANES	SURFACE WIDTH/TYPE*	AADT
SECONDARY U	URB-OTHER PRIN ART	DIVIDED	NONE	D.23	SPEED LIMIT 35 MPH	4	48I	36,250
				0.38 MU1000	EDMONSTON DR			
				0.42 MU1002	EDMONSTON DR			
				0.79 MU0420	BROADWOOD DR			
				1.00 MU0140	ARDENNES AVE			
R				1.37	OUT CORP LMTS ROCKVILLE			
				1.52	SPEED LIMIT 45 MPH			
				1.68	STRUC #15063 ROCK CREEK			
				1.97 CO0142	ASPEN HILL RD			
				2.85 CO1592	PARKLAND DR			
				2.97	SPEED LIMIT 35 MPH			
				3.02		5	58I	
				3.03	STRUC #15075 TURKEY BRANCH			
				3.23 CO1799	HAVARD ST	5	60I	
				3.48 CO1659	RANDOLPH RD	6	68I	50,325
				3.54		5	58I	
				3.68 CO1677	BUSHEY DR			
				3.86		4	48I	
				3.96 MD0185A	NO NAME			
				3.99 MD0185B	NO NAME			
				4.01 MD0185	CONNECTICUT AVE			44,200
				4.02 MD0185C	NO NAME			
				4.06 MDD185D	NO NAME	6	68I	
				4.09 CO1418	DALEWOOD DR			
				4.72 CO0147	NEWPORT MILL RD			
				4.76		5	58I	
				5.16		6	68I	
				5.36 MD0193	UNIVERSITY BLVD W			27,125
				5.55				22,850
				5.66		5	58I	
				5.78 MD0097	GEORGIA AVE			

\*\*\*\*\*

ROUTE NUMBER.....MD 605  
INVENTORY DIRECTION....NORTH  
NAME: TAKOMA AVE

SECONDARY U	URB-COLLECTOR	UNDIVIDED	NONE	0.00	WASH DC LINE	2	36J	3,799
				0.01		2	36I	
				0.04	SPEED LIMIT 25 MPH			
				0.13		2	30J	

\* A,B = UNIMPROVED; C = GRADED & DRAINED; D,E = SOIL, GRAVEL, STONE; F,G = LOW TYPE BITUMINOUS;  
H,I = HIGH TYPE BITUMINOUS; J = CONCRETE; K = BRICK; L = BLOCK

PAGE..... 52



STATE HIGHWAY ADMINISTRATION OF MARYLAND  
HIGHWAY INFORMATION SERVICES DIVISION  
DATA SUPPORT GROUP

PAGE..... 53

STATE HIGHWAY LOCATION REFERENCE

ROUTE NUMBER.....MD 605 CONTINUED  
INVENTORY DIRECTION....NORTH  
NAME: TAKOMA AVE

COUNTY-MONTGOMERY  
SHA DISTRICT.....3  
DATE.....12/31/96

SYSTEM ...STATE....	FUNCTIONAL CLASS	HWY TYPE	ACCESS CONTRL	MILEPOINT	MILEPOINT DESCRIPTION	MARKED LANES	SURFACE WIDTH/TYPE*	AADT
SECONDARY U	URB-COLLECTOR	UNDIVIDED	NONE	0.28	MU0455 FENTON ST	2	30J	3,799
				0.28	MU001D ALBANY AVE			

\*\*\*\*\*

ROUTE NUMBER.....MD 614  
INVENTORY DIRECTION....NORTH  
NAME: GOLDSBORO RD

SECONDARY R	URB-MINOR ARTERIAL	UNDIVIDED	NONE	0.00	CO4690 MACARTHUR BLVD	2	24I	11,450
				0.04	SPEED LIMIT 35 MPH			
				0.33		2	28I	
				0.46	MD0396 MASSACHUSETTS AVE	2	26I	17,250
				0.58		2	28I	
				0.66		2	20I	
		DIVIDED		0.99		4	54I	
				1.02	MD0614B NO NAME			
				1.02	MD0614C NO NAME			
				1.04	MD0190 RIVER RD			
				1.07	MD0614D NO NAME			
				1.07	MDD614A NO NAME			
		UNDIVIDED		1.12		2	54I	
				1.19		2	22I	
				1.27	SPEED LIMIT 30 MPH			
				1.63		2	24I	
				1.83		2	26I	
		DIVIDED		1.93		2	44I	
				1.97	MD0191 BRADLEY BLVD			

\*\*\*\*\*

ROUTE NUMBER.....MD 614A  
INVENTORY DIRECTION....EAST  
NAME: NO NAME

SECONDARY R	URB-LOCAL	UNDIVIDED	NONE	0.00	MD0190 RIVER RD	1	20I	
				0.02	MD0614 GOLDSBORO RD			

\* A,B = UNIMPROVED; C = GRADED & DRAINED; D,E = SOIL, GRAVEL, STONE; F,G = LOW TYPE BITUMINOUS;  
H,I = HIGH TYPE BITUMINOUS; J = CONCRETE; K = BRICK; L = BLOCK

STATE HIGHWAY ADMINISTRATION OF MARYLAND  
HIGHWAY INFORMATION SERVICES DIVISION  
DATA SUPPORT GROUP

PAGE..... 54

STATE HIGHWAY LOCATION REFERENCE

ROUTE NUMBER.....MD 614B  
INVENTORY DIRECTION....SOUTH  
NAME: NO NAME

COUNTY-MONTGOMERY  
SHA DISTRICT.....3  
DATE.....12/31/96

SYSTEM	FUNCTIONAL CLASS	HWY TYPE	ACCESS CONTRL	MILEPOINT	MILEPOINT DESCRIPTION	MARKED LANES	SURFACE WIDTH/TYPE*	AADT
SECONDARY R	URB-LOCAL	UNDIVIDED	NONE	0.00 MD0614	GOLDSBORO RD	1	201	
				0.02 MD0190	RIVER RD			

\*\*\*\*\*

ROUTE NUMBER.....MD 614C  
INVENTORY DIRECTION....WEST  
NAME: NO NAME

SECONDARY R	URB-LOCAL	UNDIVIDED	NONE	0.00 MD0190	RIVER RD	1	201	
				0.02 MD0614	GOLDSBORO RD			

\*\*\*\*\*

ROUTE NUMBER.....MD 614D  
INVENTORY DIRECTION....NORTH  
NAME: NO NAME

SECONDARY R	URB-LOCAL	UNDIVIDED	NONE	0.00 MD0614	GOLDSBORO RD	1	201	
				0.02 MD0190	RIVER RD			

\*\*\*\*\*

ROUTE NUMBER.....MD 650  
INVENTORY DIRECTION....NORTH  
NAME: NEW HAMPSHIRE AVE

SECONDARY R	URB-OTHER PRIN ART	DIVIDED	PART	0.00		6	681	33,250
				0.33	C04542			68,350
				0.41				
				0.66		6	701	
				0.75		6	721	
			NONE	0.88	IS0495			46,050
				0.88				
				0.88				
				0.97		6	681	
				1.11	CO0104			58,975
				1.20				
				2.43		6	721	
				2.54	MD0895			43,450
				2.66		4	481	
				2.70				

\* A,B = UNIMPROVED; C = GRADED & DRAINED; D,E = SOIL, GRAVEL, STONE; F,G = LOW TYPE BITUMINOUS;  
H,I = HIGH TYPE BITUMINOUS; J = CONCRETE; K = BRICK; L = BLOCK

STATE HIGHWAY ADMINISTRATION OF MARYLAND  
HIGHWAY INFORMATION SERVICES DIVISION  
DATA SUPPORT GROUP

STATE HIGHWAY LOCATION REFERENCE

ROUTE NUMBER.....MD 650 CONTINUED  
INVENTORY DIRECTION....NORTH  
NAME: NEW HAMPSHIRE AVE

COUNTY-MONTGOMERY  
SHA DISTRICT.....3  
DATE.....12/31/96

SYSTEM ....STATE....	FUNCTIONAL CLASS	HWY TYPE	ACCESS CONTRL	MILEPOINT	MILEPOINT DESCRIPTION	MARKED LANES	SURFACE WIDTH/TYPE*	AADT
SECONDARY R	URB-OTHER PRIN ART	DIVIDED	NONE	2.81	US0029 COLESVILLE RD	4	48I	42,525
				2.81	STRUC #15067			
				2.97		6	68I	
				3.42				40,875
				3.47		6	76I	
				3.65		6	76J	
				3.98		6	76I	
				5.08		5	63J	
				5.18	CO1659 RANDOLPH RD	6	72J	30,850
				5.18	CO0099 E RANDOLPH RD			
				5.21		5	6DI	
				5.33	SPEED LIMIT 35 MPH			
		UNDIVIDED		5.36		4	48I	
				5.52	CO0078 NOTLEY RD	3	36I	
				5.59		2	36I	
				5.68		2	21I	
				6.58		2	48I	
				6.62	COD161 GOOD HOPE RD			
				6.62	COOD76 BONIFANT RD			
				6.68		2	21I	
				6.75	SPEED LIMIT 40 MPH			
				7.38	CO0072 NORWOOD RD			
				7.63				11,825
				7.91		2	20I	
				7.97	SPEEO LIMIT 45 MPH			
	RUR-MINOR ARTERIAL			8.76	MD0198 SPENCERVILLE RD			14,675
				8.76	SPEEO LIMIT 50 MPH			
				9.76	CO0145 EDNOR RD			
				10.02		2	22I	
				10.46	SPEED LIMIT 40 MPH			
				10.96	SPEED LIMIT 30 MPH			
				11.06		2	24I	
	RUR-MAJOR COLLECTOR			11.15	MD0108 ASHTON RD	3	34I	5,850
				11.26		2	20I	
				11.41	SPEED LIMIT 40 MPH			
				12.83		2	24I	
				13.03	STRUC #15D17 HAWLINGS RIVER	2	20I	
				13.14		2	21I	
				13.38		2	25I	
				14.12		2	2DI	
	RUR-MINOR COLLECTOR			14.53	CO0057 BRIGHTON OAM RD			
				17.08	SPEED LIMIT 30 MPH			

\* A,B = UNIMPROVED; C = GRADED & DRAINED; D,E = SOIL, GRAVEL, STONE; F,G = LOW TYPE BITUMINOUS;  
H,I = HIGH TYPE BITUMINOUS; J = CONCRETE; K = BRICK; L = BLOCK



STATE HIGHWAY ADMINISTRATION OF MARYLAND  
HIGHWAY INFORMATION SERVICES DIVISION  
DATA SUPPORT GROUP

PAGE..... 56

STATE HIGHWAY LOCATION REFERENCE

ROUTE NUMBER.....MD 650 CONTINUED  
INVENTORY DIRECTION....NORTH  
NAME: DAMASCUS RD

COUNTY-MONTGOMERY  
SHA DISTRICT.....3  
DATE.....12/31/96

SYSTEM ....STATE....	FUNCTIONAL CLASS	HWY TYPE	ACCESS CONTRL	MILEPOINT	MILEPOINT DESCRIPTION	MARKED LANES	SURFACE WIDTH/TYPE*	AADT
SECONDARY R	RUR-MAJOR COLLECTOR	UNDIVIDED	NONE	17.50	MD0097 GEORGIA AVE	2	201	5,975
				17.82		2	241	
				17.93		2	211	
				18.04		2	241	
	RUR-MINOR COLLECTOR			18.15	CO0054 SUNDOWN RD			
				18.16	SPEED LIMIT 40 MPH			
				18.20		2	221	
				18.87		2	211	
				19.02		2	221	
				22.25		2	211	
				22.66	SPEED LIMIT 30 MPH			
				22.73	MD0108 LAYTONSVILLE RD/DAMASCUS RD (AHEAD)			

\*\*\*\*\*

ROUTE NUMBER.....MO 655  
INVENTORY DIRECTION....NORTH  
NAME: OLD MD 28

SECONDARY R	URB-LOCAL	UNDIVIDED	NONE	0.00	M00028 NORBECK RD	2	181	599
				0.56	MD0115 MUNCASTER MILL RD	2	251	
				0.62	SPEED LIMIT 30 MPH			
				0.75		2	281	
				0.92		2	221	
		CTL		1.16		2	241	
		UNDIVIDED		1.35		2	221	
				1.86	ROAD END			

\*\*\*\*\*

ROUTE NUMBER.....MD 655A  
INVENTORY DIRECTION....NORTH  
NAME: NO NAME

SECONDARY R	URB-LOCAL	UNDIVIDED	NONE	0.00	MD0028 NORBECK RD	2	261
				0.12		2	301
				0.15		2	221
				0.81		2	201
				0.96		2	221
				1.17	CUL DE SAC		

\* A,B = UNIMPROVED; C = GRADED & DRAINED; D,E = SOIL, GRAVEL, STONE; F,G = LOW TYPE BITUMINOUS;  
H,I = HIGH TYPE BITUMINOUS; J = CONCRETE; K = BRICK; L = BLOCK



STATE HIGHWAY ADMINISTRATION OF MARYLAND  
HIGHWAY INFORMATION SERVICES DIVISION  
DATA SUPPORT GROUP.

STATE HIGHWAY LOCATION REFERENCE

ROUTE NUMBER.....MD 655B  
INVENTORY DIRECTION....EAST  
NAME: OLD MD 28

COUNTY-MONTGOMERY  
SHA DISTRICT.....3  
DATE.....12/31/96

SYSTEM	FUNCTIONAL CLASS	HWY TYPE	ACCESS CONTRL	MILEPOINT	MILEPOINT DESCRIPTION	MARKED LANES	SURFACE WIDTH/TYPE*	AADT
SECONDARY R	URB-LOCAL	UNDIVID	NONE	0.00 MD0028	NORBECK RD	2	181	
				0.38 OP3667	CARROLTON RD			

\*\*\*\*\*

ROUTE NUMBER.....MD 655C  
INVENTORY DIRECTION....EAST  
NAME: OLD MD 28

SECONDARY R	URB-LOCAL	UNDIVID	NONE	0.00 MD0028	NORBECK RD	2	181	
				D.28 CO1338	WESTBURY RD			

\*\*\*\*\*

ROUTE NUMBER.....MD 655D  
INVENTORY DIRECTION....EAST  
NAME: NO NAME

SECONDARY R	URB-LOCAL	UNDIVID	NONE	0.00	CUL DE SAC	2	181	
				0.01 CO4107	NO NAME (AHEAD)			
				0.01	END STATE MAINTENANCE			
				0.27 CO4107	NO NAME (BACK)			
				0.27	BEGIN STATE MAINTENANCE			
				0.29	CUL DE SAC			

\*\*\*\*\*

ROUTE NUMBER.....MD 655E  
INVENTORY DIRECTION....WEST  
NAME: NO NAME

SECONDARY R	URB-LOCAL	UNDIVID	NONE	0.00 MD0028	NORBECK RD	2	181	
				D.02 CO3655	NO NAME (AHEAD)			

\*\*\*\*\*

ROUTE NUMBER.....MD 655F  
INVENTORY DIRECTION....WEST  
NAME: NO NAME

SECONDARY R	URB-LOCAL	UNDIVID	NONE	0.00 MD0028	NORBECK RD	2	181	
				0.01 CO5416	NO NAME (AHEAD)			

\* A,B = UNIMPROVED; C = GRADED & DRAINED; D,E = SOIL, GRAVEL, STONE; F,G = LOW TYPE BITUMINOUS;  
H,I = HIGH TYPE BITUMINOUS; J = CONCRETE; K = BRICK; L = BLOCK

STATE HIGHWAY ADMINISTRATION OF MARYLAND  
HIGHWAY INFORMATION SERVICES DIVISION  
DATA SUPPORT GROUP

PAGE..... 58

STATE HIGHWAY LOCATION REFERENCE

ROUTE NUMBER.....MO 655G  
INVENTORY DIRECTION....EAST  
NAME: NO NAME

COUNTY-MONTGOMERY  
SHA DISTRICT.....3  
DATE.....12/31/96

SYSTEM ...STATE....	FUNCTIONAL CLASS	HWY TYPE	ACCESS CONTRL	MILEPOINT	MILEPOINT DESCRIPTION	MARKED LANES	SURFACE WIDTH/TYPE*	AADT
SECONDARY R	URB-LOCAL	UNDIVID	NONE	0.00	MDD028 NORBECK RD	2	18I	
				0.01	CO3390 NO NAME (AHEAD)			

\*\*\*\*\*

ROUTE NUMBER.....MD 655H  
INVENTORY DIRECTION....EAST  
NAME: NO NAME

SECONDARY R	URB-LOCAL	UNDIVID	NONE	0.00	MD0028 NORBECK RD	2	18I	
				0.01	CO5417 NO NAME (AHEAD)			

\*\*\*\*\*

ROUTE NUMBER.....MD 660  
INVENTORY DIRECTION....NORTH  
NAME: DODGE ST

SECONDARY U	URB-LOCAL	UNDIVID	NONE	0.00	MD0355 ROCKVILLE PIKE	3	36I	13,099
				0.05	MD0028 VEIRS MILL RD			

\*\*\*\*\*

ROUTE NUMBER.....MO 787  
INVENTORY DIRECTION....NORTH  
NAME: FLOWER AVE

MUNICIPAL U	URB-COLLECTOR	UNDIVID	NONE	0.00	PRINCE GEORGES CO/L	2	18I	6,600
SECONDARY				0.10	MD0195 CARROLL AVE	2	29I	
				0.10	END MUNICIPAL MAINTENANCE			
				0.10	BEGIN STATE MAINTENANCE			
				0.14	SPEED LIMIT 25 MPH			
				0.15		2	28I	
R				0.26	OUT CORP LMTS TAKOMA PARK			
				0.28		2	30I	
				0.58		2	35I	11,725
				0.61		2	30I	
				0.96		2	28I	
				1.09	M00320 PINEY BRANCH RD	3	39I	19,400
				1.12	SPEED LIMIT 30 MPH			
				1.19		3	42I	
				1.27		2	27I	

\* A,B = UNIMPROVED; C = GRADED & DRAINED; O,E = SOIL, GRAVEL, STONE; F,G = LOW TYPE BITUMINOUS;  
H,I = HIGH TYPE BITUMINOUS; J = CONCRETE; K = BRICK; L = BLOCK

STATE HIGHWAY ADMINISTRATION OF MARYLAND  
HIGHWAY INFORMATION SERVICES DIVISION  
DATA SUPPORT GROUP

STATE HIGHWAY LOCATION REFERENCE

ROUTE NUMBER.....MD 787 CONTINUED  
INVENTORY DIRECTION....NORTH  
NAME: FLOWER AVE

COUNTY-MONTGOMERY  
SHA DISTRICT.....3  
DATE.....12/31/96

SYSTEM ....STATE....	FUNCTIONAL CLASS	HWY TYPE	ACCESS CONTRL	MILEPOINT	MILEPOINT DESCRIPTION	MARKED LANES	SURFACE WIDTH/TYPE*	AADT
SECONDARY R	URB-COLLECTOR	DIVIDED	NONE	1.30				
				1.43	COD621 E WAYNE AVE	2	27I	19,400
		UNDIVIDED		1.46		2	24I	
				1.91		2	22I	
				1.97	MD0516 FRANKLIN AVE			

\*\*\*\*\*

ROUTE NUMBER.....MD 895  
INVENTORY DIRECTION....NORTH  
NAME: LOCKWOOD DR

SECONDARY R	URB-MINOR ARTERIAL	UNDIVIDED	NONE	0.00	US0D29 COLUMBIA PIKE	4	50I	11,950
				0.04	US0029A NO NAME	2	42I	
				0.08		2	25I	
				0.13	SPEED LIMIT 30 MPH			
				0.33				12,050
				0.56		2	38I	
				0.70		2	50I	
		DIVIDED		0.77		4	56I	
				0.80	MDD650 NEW HAMPSHIRE AVE			

\*\*\*\*\*

ROUTE NUMBER.....MD 899  
INVENTORY DIRECTION....EAST  
NAME: AMERICAN WAY

SECONDARY R	URB-LOCAL	UNDIVIDED	NONE	0.00	CO4133 CHERRY GROVE DR	2	20H	199
				0.03		2	16H	
				0.17	ROAD END			

\*\*\*\*\*

ROUTE NUMBER.....MD 899A  
INVENTORY DIRECTION....EAST  
NAME: AMERICAN WAY

SECONDARY R	URB-LOCAL	UNDIVIDED	NONE	0.00	ROAD END	2	16H	199
				0.07		2	20I	
				0.09	MD0028 DARNESTOWN RD			

\* A,B = UNIMPROVED; C = GRADED & DRAINED; D,E = SOIL, GRAVEL, STONE; F,G = LOW TYPE BITUMINOUS;  
H,I = HIGH TYPE BITUMINOUS; J = CONCRETE; K = BRICK; L = BLOCK



STATE HIGHWAY ADMINISTRATION OF MARYLAND  
HIGHWAY INFORMATION SERVICES DIVISION  
DATA SUPPORT GROUP

PAGE..... 60

STATE HIGHWAY LOCATION REFERENCE

ROUTE NUMBER.....MD 901  
INVENTORY DIRECTION...NORTH  
NAME: WHELAN LA

COUNTY-MONTGOMERY  
SHA DISTRICT.....3  
DATE.....12/31/96

SYSTEM	FUNCTIONAL CLASS	HWY TYPE	ACCESS CONTRL	MILEPOINT	MILEPOINT DESCRIPTION	MARKED LANES	SURFACE WIDTH/TYPE*	AADT
SECONDARY R	RUR-LOCAL	UNDIVIDED	NONE	0.00	MD0121 CLOPPER RD	2	22H	199
				0.21		2	191	
				0.74	OP0901 NO NAME (AHEAD)			

\*\*\*\*\*

ROUTE NUMBER.....MD 911  
INVENTORY DIRECTION...NORTH  
NAME: FIRST ST

SECONDARY U	URB-OTHER PRIN ART	DIVIDED	NONE	0.00	MD0355 ROCKVILLE PIKE	4	541	21,575
				0.00	MU2593 WOOTTON PKWY (BACK)			
				0.05	SPEED LIMIT 35 MPH			
				0.07	STRUC #15163			
				0.21	MD0028 VEIRS MILL RD/FIRST ST			
				0.21	MD0586 VEIRS MILL RD			

\*\*\*\*\*

ROUTE NUMBER.....MD 927  
INVENTORY DIRECTION...EAST  
NAME: MONTROSE RD

SECONDARY R	URB-MINOR ARTERIAL	DIVIDED	NONE	1.20	CO0144 MONTROSE RD (BACK)	4	441	43,850
	URB-OTHER PRIN ART			1.38	IS0270 EISENHOWER MEMORIAL HWY			
				1.38	STRUC #15068			
				1.38	EXIT #4			
				1.51	RP027010 RAMP 10 FR RAMP 4 TO MU 2934			
				1.51	STRUC #15170			
				1.54		4	481	
				1.65	MU2934 TOWER OAKS BLVD			
				1.65	CO0144 MONTROSE RD (AHEAD)			

\*\*\*\*\*

ROUTE NUMBER.....MD 928  
INVENTORY DIRECTION...NORTH  
NAME: NO NAME

SECONDARY R	RUR-LOCAL	UNDIVIDED	NONE	0.00	MD0028 NORBECK RD	2	241	
				0.02		1	181	
				0.10		2	241	

\* A,B = UNIMPROVED; C = GRADED & DRAINED; D,E = SOIL, GRAVEL, STONE; F,G = LOW TYPE BITUMINOUS;  
H,I = HIGH TYPE BITUMINOUS; J = CONCRETE; K = BRICK; L = BLOCK

PAGE..... 60



STATE HIGHWAY ADMINISTRATION OF MARYLAND  
HIGHWAY INFORMATION SERVICES DIVISION  
DATA SUPPORT GROUP

PAGE..... 61

STATE HIGHWAY LOCATION REFERENCE

ROUTE NUMBER.....MD 928 CONTINUED  
INVENTORY DIRECTION....NORTH  
NAME: NO NAME

COUNTY-MONTGOMERY  
SHA DISTRICT.....3  
DATE.....12/31/96

SYSTEM	FUNCTIONAL CLASS	HWY TYPE	ACCESS CONTRL	MILEPOINT	MILEPOINT DESCRIPTION	MARKED LANES	SURFACE WIDTH/TYPE*	AADT
SECONDARY R	RUR-LOCAL	UNDIVID	NONE	0.19 MD0028	NORBECK RD	2	241	

\*\*\*\*\*

ROUTE NUMBER.....MD 928A  
INVENTORY DIRECTION....EAST  
NAME: NO NAME

SECONDARY R	URB-LOCAL	UNDIVID	NONE	0.00 MD0028	DARNESTOWN RD (BACK)	1	191	
				0.09 MD0028	DARNESTOWN RD (AHEAD)			

\*\*\*\*\*

ROUTE NUMBER.....MD 970  
INVENTORY DIRECTION....NORTH  
NAME: INDUSTRIAL DR

SECONDARY U	URB-LOCAL	UNDIVID	NONE	0.26 CO2944	INDUSTRIAL DR (BACK)	2	501	
				0.36 IS0370	NO NAME			
				0.36	STRUC #15155			
				0.49	ROAD END			

\*\*\*\*\*

ROUTE NUMBER.....MD 988  
INVENTORY DIRECTION....NORTH  
NAME: SPRING VALLEY RD


SECONDARY R	URB-LOCAL	UNDIVID	NONE	0.20 CO2292	SPRING VALLEY RD (BACK)	2	161	
				0.36	ROAD END			

\*\*\*\*\*

ROUTE NUMBER.....MD 996  
INVENTORY DIRECTION....SOUTH  
NAME: EGGERT DR

SECONDARY R	URB-COLLECTOR	UNDIVID	NONE	0.00 MD0191	PERSIMMON TREE LA	2	231	4,999
				0.00 CO3000	PERSIMMON TREE RD			
				0.49 CO5177	EGGERT DR (AHEAD)			

\* A,B = UNIMPROVED; C = GRADED & DRAINED; D,E = SOIL, GRAVEL, STONE; F,G = LOW TYPE BITUMINOUS;  
H,I = HIGH TYPE BITUMINOUS; J = CONCRETE; K = BRICK; L = BLOCK



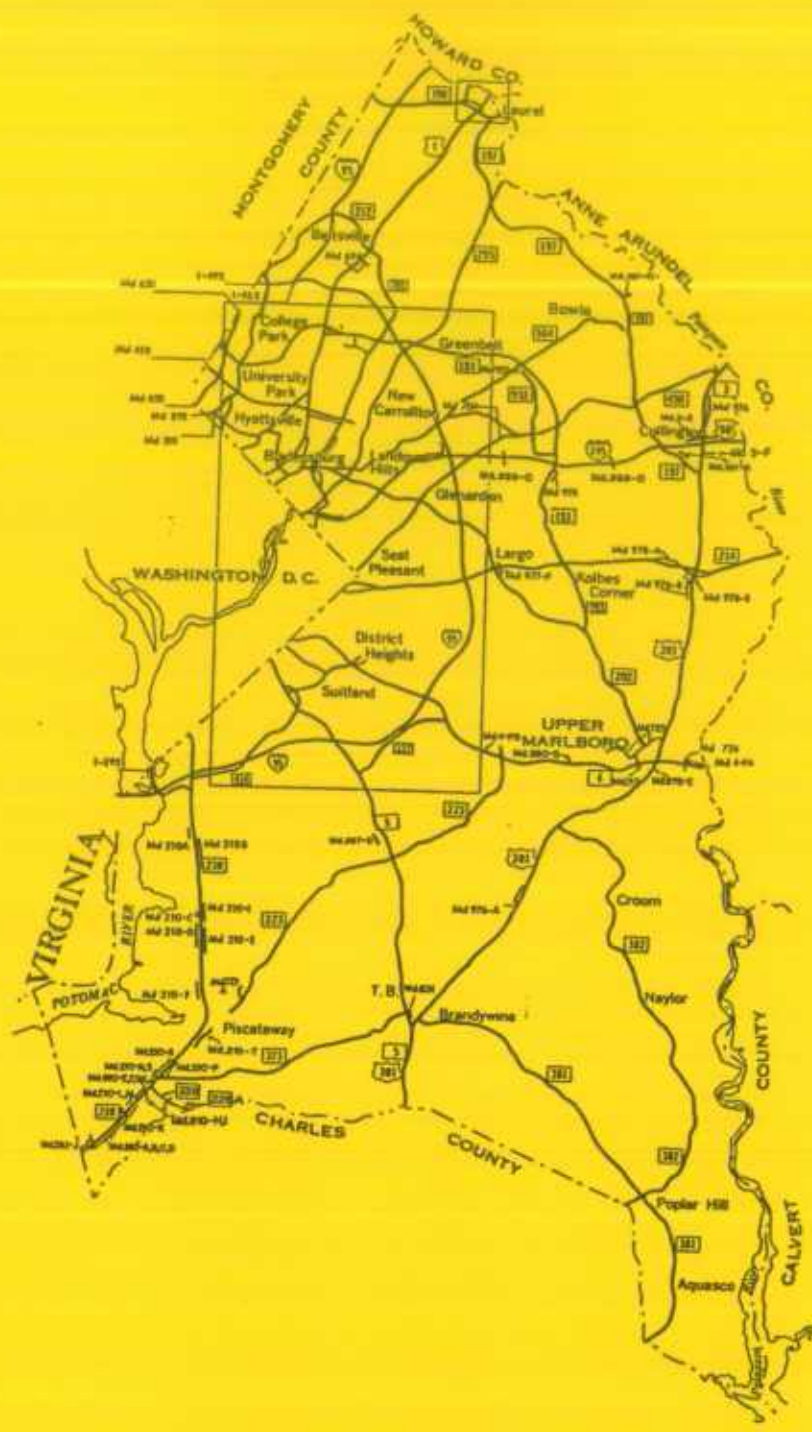
**1997**

**HIGHWAY LOCATION REFERENCE**

**PRINCE GEORGES  
COUNTY**

**SHA DISTRICT #3**

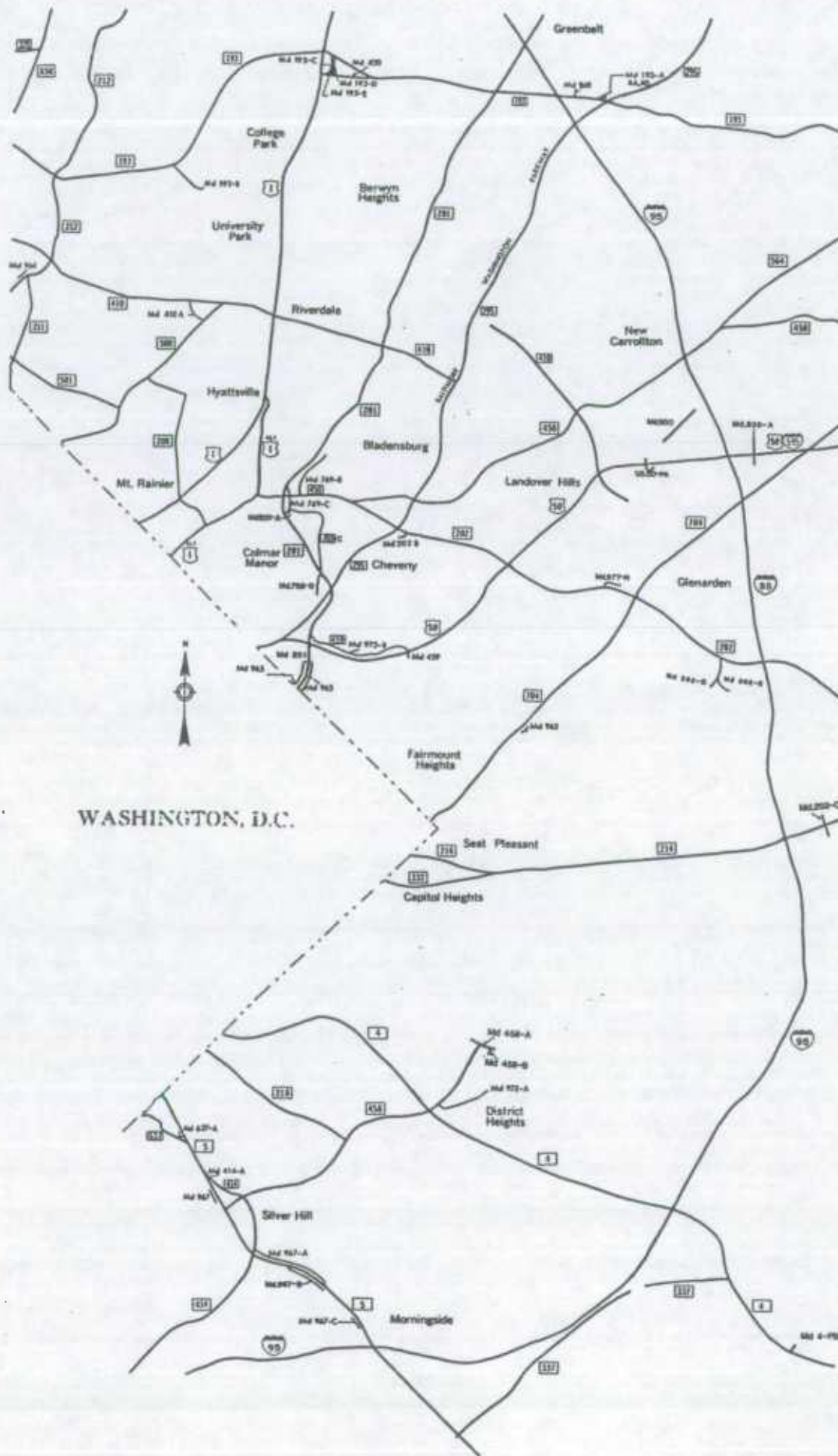
**PG**




PRINCE GEORGES COUNTY

JUNE 1997 16






PRINCE GEORGES CO.



ROUTE ALERT LIST

PRINCE GEORGE'S COUNTY

- MD 202 D - New, mp. 0.00 to mp. 0.11 was CO 75 (Sheriff Rd)
- MD 202 E - New, mp 1.49 to mp. 1.78 was CO 76 (Brightseat Rd)
- MD 337 - New interchange at MD 5





STATE HIGHWAY ADMINISTRATION OF MARYLAND  
HIGHWAY INFORMATION SERVICES DIVISION  
DATA SUPPORT GROUP

PAGE..... 1

STATE HIGHWAY LOCATION REFERENCE

ROUTE NUMBER.....US 1  
INVENTORY DIRECTION....NORTH  
NAME: RHODE ISLAND AVE

COUNTY-PRINCE GEORGES  
SHA OISTRICT.....3  
DATE.....12/31/96

SYSTEM	FUNCTIONAL CLASS	HWY TYPE	ACCESS CONTRL	MILEPOINT	MILEPOINT DESCRIPTION	MARKED LANES	SURFACE WIDTH/TYPE*	AADT
SECONDARY U	URB-OTHER PRIN ART	DIVIDED	NONE	0.00	WASH DC LINE	4	481	20,600
				0.01	SPEED LIMIT 25 MPH			
				0.16	MU9340 34TH ST			
				0.39	OUT CORP LMTS MT RAINIER			
				0.39	IN CORP LMTS BRENTWOOD			
				0.48	MD0208 38TH ST			20,425
				0.66	SPEED LIMIT 35 MPH			
				0.85	OUT CORP LMTS BRENTWOOD			
				0.85	IN CORP LMTS NORTH BRENTWOOD			
				1.14	OUT CORP LMTS NORTH BRENTWOOD			
				1.14	IN CORP LMTS HYATTSVILLE			
				1.14	STRUC #16005 NORTHWEST BRANCH			
				1.42	MU0091 CRITTENDEN ST			
				1.56	SPEED LIMIT 25 MPH			
		UNDIVIDED		1.58		4	501	
				1.70		4	451	
	NAME: BALTIMORE AVE			1.70				
				1.82	US0001AL BALTIMORE AVE			27,450
				1.84		4	501	
		CTL		1.97	MU0180 JEFFERSON ST	4	401	
				2.40	OUT CORP LMTS HYATTSVILLE			
				2.40	IN CORP LMTS RIVERDALE			
				2.40	SPEED LIMIT 30 MPH			
				2.51	MU0180 QUEENSBURY RD			
	R			2.59	OUT CORP LMTS RIVERDALE			
				2.61	MD0410 EAST WEST HWY			34,375
				2.82	STRUC #16059 NORTHEAST BRANCH			
	U			3.10	IN CORP LMTS COLLEGE PARK			
				3.20				29,525
		DIVIDED		3.52		4	481	
				3.66	MU0561 HARTWICK RD			
				3.83		4	521	
				4.20		4	481	
				4.32	CO3642 PAINT BRANCH PKWY	4	521	
				4.32	SRO069 CAMPUS OR			
				4.38	STRUC #16004 PAINT BRANCH			
				4.41	MU0700 LAKELAND RD			
		CTL		4.48		4	401	
				5.03	MD0430 GREENBELT RD			45,450
				5.18		4	441	
				5.24	MDD193 UNIVERSITY BLVD			49,850

\* A,B = UNIMPROVED; C = GRADED & DRAINED; D,E = SOIL, GRAVEL, STONE; F,G = LOW TYPE BITUMINOUS;  
H,I = HIGH TYPE BITUMINOUS; J = CONCRETE; K = BRICK; L = BLOCK

PAGE..... 1

STATE HIGHWAY ADMINISTRATION OF MARYLAND  
HIGHWAY INFORMATION SERVICES DIVISION  
DATA SUPPORT GROUP

PAGE..... 2

STATE HIGHWAY LOCATION REFERENCE

ROUTE NUMBER.....US 1 CONTINUED  
INVENTORY DIRECTION....NORTH  
NAME: BALTIMORE AVE

COUNTY-PRINCE GEORGES  
SHA DISTRICT.....3  
DATE.....12/31/96

SYSTEM ....STATE....	FUNCTIONAL CLASS	HWY TYPE	ACCESS CONTRL	MILEPOINT	MILEPOINT DESCRIPTION	MARKED LANES	SURFACE WIDTH/TYPE*	AADT
SECONDARY U	URB-OTHER PRIN	ART	CTL	NONE	5.24			
					5.39			
					6.15	CO0014		
			DIVIDED		6.19			
R					6.27			
					6.43	IS0095		
					6.43			37,150
					6.43			
			UNDIVIDED		6.64		4	461
			DIVIDED		7.11	CO0020	4	481
					7.37	CO0019		
					7.42	CO1291		
					8.00	MD0212		
			UNDIVIDED		8.78			29,450
					8.83		4	461
			CTL		9.25			
			UNDIVIDED		9.27		4	481
					9.87		4	461
					10.14	CO2737		
					10.28	CO0021		27,925
					10.28			
					10.49			
			CTL		10.87		4	561
					11.35		4	461
					11.63	CO0006	4	401
					11.64			36,025
			UNDIVIDED		11.67		4	461
			CTL		11.92		5	601
U			DIVIDED		12.72		6	721
R					12.79			
					12.85	CO0007		
					12.85	MU0083		35,550
					12.87			
					12.91		5	561
					12.98		4	481
					13.14		6	761
NAME: SECOND ST					13.14			
					13.38			
U					13.40			
					13.47			
					13.49	MD0198		
					13.58			
							7	801
							6	641
								35,450

\* A,B = UNIMPROVED; C = GRADED & DRAINED; D,E = SOIL, GRAVEL, STONE; F,G = LOW TYPE BITUMINOUS;  
H,I = HIGH TYPE BITUMINOUS; J = CONCRETE; K = BRICK; L = BLOCK

STATE HIGHWAY ADMINISTRATION OF MARYLAND  
HIGHWAY INFORMATION SERVICES DIVISION  
DATA SUPPORT GROUP

PAGE..... 3

STATE HIGHWAY LOCATION REFERENCE

ROUTE NUMBER.....US 1 CONTINUED  
INVENTORY DIRECTION....NORTH  
NAME: SECOND ST

COUNTY-PRINCE GEORGES  
SHA DISTRICT.....3  
DATE.....12/31/96

SYSTEM	STATE	FUNCTIONAL CLASS	HWY TYPE	ACCESS CDNTRL	MILEPINT	MILEPINT DESCRIPTION	MARKED LANES	SURFACE WIDTH/TYPE*	AADT
SECONDARY U		URB-DTHER PRIN ART	DIVIDED	NDNE	13.72		6	721	35,450
					13.81	MU0260 MONTGOMERY ST			
					13.99	MD0979 MAIN ST			
					14.04		5	561	
					14.12	STRUC #16001 & #16002 PATUXENT RIVER			
					14.12	HOWARD CO/L			

\*\*\*\*\*

ROUTE NUMBER.....US 1A  
INVENTORY DIRECTION....NORTH  
NAME: BLADENSBURG RD

SECONDARY U		URB-MINDR ARTERIAL	CTL	NONE	0.00	WASH DC LINE	4	521	23,525
					0.05	SPEED LIMIT 30 MPH			
			DIVIDED		0.47	MD0208 38TH AVE			24,275
					0.82		4	481	
					0.93	OUT CORP LMTS COTTAGE CITY			
					0.93	IN CORP LMTS BLADENSBURG			
					0.98	STRUC #16008 ANACOSTIA RIVER			
					1.01		3	531	
					1.03	MD0450 ANNAPDLIS RD			12,025
					1.03				
					1.16		4	581	
					1.20		4	561	
					1.39	MU0100 TANGLEWOOD DR			
					1.48	DUT CORP LMTS BLADENSBURG			
					1.48	IN CORP LMTS HYATTSVILLE			
					1.48	STRUC #16007 ANACOSTIA RIVER			
			UNDIVIDED		1.55	SPEED LIMIT 25 MPH			
					1.63	MUDD9D CRITTENDEN ST	2	361	
					1.85	R/R #CSX 14D 254 A			
					1.88	MU0102 DECATUR ST #2			
					1.90		2	261	
					1.98	R/R #CSX 140 906 S	2	26J	
					1.98	STRUC #16006			
					2.06		2	381	
					2.09	US0001 BALTIMORE AVE			

\* A,B = UNIMPROVED; C = GRADED & DRAINED; D,E = SOIL, GRAVEL, STONE; F,G = LOW TYPE BITUMINOUS;  
H,I = HIGH TYPE BITUMINOUS; J = CONCRETE; K = BRICK; L = BLCK



STATE HIGHWAY ADMINISTRATION OF MARYLAND  
HIGHWAY INFORMATION SERVICES DIVISION  
DATA SUPPORT GROUP

STATE HIGHWAY LOCATION REFERENCE

ROUTE NUMBER.....MD 3  
INVENTORY DIRECTION....NORTH  
NAME: CRAIN HWY

COUNTY-PRINCE GEORGES  
SHA DISTRICT.....3  
DATE.....12/31/96

SYSTEM	FUNCTIONAL CLASS	HWY TYPE	ACCESS CONTRL	MILEPOINT	MILEPOINT DESCRIPTION	MARKED LANES	SURFACE WIDTH/TYPE*	AADT
PRIMARY	R	URB-OTHER PRIN ART	DIVIDED	FULL	0.00 IS0595 JOHN HANSON HWY	4	481	44,075
					0.00 US0301 CRAIN HWY (BACK)			
					0.00 STRUC #16234			
					0.00 EXIT #13			
					0.02 RP059510 COLLECTOR B			
					0.02 STRUC #16236			
					0.28			
					0.55 MD0003E BELAIR DR	5	601	
					0.55 STRUC #16240			
					0.61			
			NONE		0.84	4	481	
					0.95 MILE MARKER 1.0			
					0.99 SPEED LIMIT 50 MPH			
					1.32 MD0976 COLUMBIAN WAY			
					1.60 MD0976 COLUMBIAN WAY			
					1.85 STRUC #16186 WHITE MARSH BRANCH			
					1.89			
					1.95 MILE MARKER 2.0	6	721	
					2.20 MD0450 ANNAPOLIS RD			
					2.48 STRUC #16053 PATUXENT RIVER			
					2.48 ANNE ARUNDEL CO/L			

\*\*\*\*\*

ROUTE NUMBER.....MD 3E  
INVENTORY DIRECTION....EAST  
NAME: BELAIR DR

SECONDARY	U	URB-MINOR ARTERIAL	UNDIVIDED	NONE	2.15 MU1130 KENDALE LA	2	361	2,890
					2.15 MU0120 BELAIR DR (BACK)			
			DIVIDED		2.19	3	361	
					2.29	4	481	
		URB-LOCAL			2.41 MD0003 CRAIN HWY			
					2.41 STRUC #16240			
					2.47			
					2.54	5	601	
					2.58	4	481	
					2.69 MU2555 SCIENCE DR	6	721	
					2.69 MU1785 MELFORD BLVD (AHEAD)			

\* A,B = UNIMPROVED; C = GRADED & DRAINED; D,E = SOIL, GRAVEL, STONE; F,G = LOW TYPE BITUMINOUS;  
H,I = HIGH TYPE BITUMINOUS; J = CONCRETE; K = BRICK; L = BLOCK



STATE HIGHWAY ADMINISTRATION OF MARYLAND  
HIGHWAY INFORMATION SERVICES DIVISION  
DATA SUPPORT GROUP

PAGE..... 5

STATE HIGHWAY LOCATION REFERENCE

ROUTE NUMBER.....MD 3F  
INVENTORY DIRECTION....EAST  
NAME: GOVERNOR BRIDGE RD

COUNTY-PRINCE GEORGES  
SHA OISTRICT.....3  
DATE.....12/31/96

SYSTEM ....STATE....	FUNCTIONAL CLASS	HWY TYPE	ACCESS CONTRL	MILEPOINT	MILEPOINT DESCRIPTION	MARKED LANES	SURFACE WIDTH/TYPE*	AADT
SECONOARY R	RUR-LOCAL	UNDIVIDED	NONE	0.00	US0301 CRAIN HWY	2	361	
				0.05		2	301	
				D.29	CO0072 GOVERNOR BRIDGE RD (AHEAD)			

\*\*\*\*\*

ROUTE NUMBER.....MD 4  
INVENTORY DIRECTION....NORTH  
NAME: PENNSYLVANIA AVE

PRIMARY R	URB-FRWY/EXPWY	DIVIDED	FULL	0.00	ANNE ARUNDEL CO/L	4	481	38,200
				0.00	STRUC #16011 & #16095 PATUXENT RIVER			
				0.08	MD0004PA MARLBORO PIKE			42,026
				0.52	MD0726 GREEN LANOING RD			
				0.52	STRUC #16096			
				1.43	US0301 CRAIN HWY			41,150
				1.43	STRUC #16097			
				1.64	R/R #CR 529 575 M			
				1.64	STRUC #16098			
				1.71	STRUC #16108 MARLBORO RACETRACK RD			
				2.08	MD0717 WATER ST			
				2.08	STRUC #16099			
				2.26	STRUC #16100 WESTERN BRANCH			
				2.34	SPEED LIMIT 55 MPH			
				2.92	CO1212 OLD CRAIN HWY			
				2.92	STRUC #16101			
				3.40	MD0980D RITCHIE MARLBORO RD			
				3.44	MD 980D (NB/L) RITCHIE MARLBORO RD			
				3.60	MD0980D RITCHIE MARLBORO RD			36,025
				3.60	STRUC #16102			
				6.31	MO0223 WOODYARD RD			46,950
				6.31	STRUC #16181			
				7.39		5	601	
		PART		7.68	MD0004PB DOWER HOUSE RD			56,975
				7.68	CO0092 DOWER HOUSE RO			
				8.43	MD0337 SUTLAND PKWY			46,575
				9.07	CO4461 OLD MARLBORO PIKE			
				9.07	CO0091 WESTPHALIA RD			
				9.15		4	481	
				9.37	IS0095 CAPITAL BELTWAY			36,175
				9.37	STRUC #16159			
				9.37	EXIT #11			

\* A,B = UNIMPROVED; C = GRADED & DRAINED; D,E = SOIL, GRAVEL, STONE; F,G = LOW TYPE BITUMINOUS;  
H,I = HIGH TYPE BITUMINOUS; J = CONCRETE; K = BRICK; L = BLOCK

PAGE..... 5

STATE HIGHWAY ADMINISTRATION OF MARYLAND  
HIGHWAY INFORMATION SERVICES DIVISION  
DATA SUPPORT GROUP

PAGE..... 6

STATE HIGHWAY LOCATION REFERENCE

ROUTE NUMBER.....MD 4  
INVENTORY DIRECTION....NORTH  
NAME: PENNSYLVANIA AVE

CONTINUED

COUNTY-PRINCE GEORGES  
SHA DISTRICT.....3  
DATE.....12/31/96

SYSTEM	.....STATE....	FUNCTIONAL CLASS	HWY TYPE	ACCESS CONTRL	MILEPOINT	MILEPOINT DESCRIPTION	MARKED LANES	SURFACE WIDTH/TYPE*	AADT
PRIMARY	R	URB-FRWY/EXPWY	DIVIDED	PART	9.79	CO0483 FORESTVILLE RD	4	481	36,950
					10.78	CO0085 WALTERS LA			
					11.92	MD0458 SILVER HILL RD			26,175
					12.60	CO2828 BROOKS DR			
					13.05	CO0309 QUARTER AVE			
					13.52	CO3640 SHADYSIDE LA			25,850
					13.52	CO0032 ALTON ST			
					14.29	WASH DC LINE			

\*\*\*\*\*

ROUTE NUMBER.....MD 4PA  
INVENTORY DIRECTION....WEST  
NAME: MARLBORO PIKE

SECONDARY	R	URB-LOCAL	UNDIVIDED	NONE	0.00	MD0004 PENNSYLVANIA AVE	1	201	
					0.04		2	241	
					0.25		1	161	
					0.36		1	111	
					0.42		2	221	
					0.51	MD0726 GREEN LANDING RD			

\*\*\*\*\*

ROUTE NUMBER.....MD 4PB  
INVENTORY DIRECTION....NORTH  
NAME: DOWER HOUSE RD

SECONDARY	R	URB-LOCAL	UNDIVIDED	NONE	0.00	MD0004 PENNSYLVANIA AVE	3	361	
					0.00	CO0092 DOWER HOUSE RD (BACK)			
					0.03	CO5672 PENN AVE ACCESS RD			

\*\*\*\*\*

ROUTE NUMBER.....MD 5  
INVENTORY DIRECTION....NORTH  
NAME: BRANCH AVE

PRIMARY		RUR-OTHER PRIN ART	DIVIDED	PART	0.00	CHARLES CO/L			
					0.00	SEE US 301			
					2.55	US0301 CRAIN HWY (BACK)	4	481	46,600
					2.61	SPEED LIMIT 55 MPH			

\* A,B = UNIMPROVED; C = GRADED & DRAINED; D,E = SOIL, GRAVEL, STONE; F,G = LOW TYPE BITUMINOUS;  
H,I = HIGH TYPE BITUMINOUS; J = CONCRETE; K = BRICK; L = BLOCK

PAGE..... 6

STATE HIGHWAY ADMINISTRATION OF MARYLAND  
HIGHWAY INFORMATION SERVICES DIVISION  
DATA SUPPORT GROUP

PAGE..... 7

STATE HIGHWAY LOCATION REFERENCE

ROUTE NUMBER.....MD 5 CONTINUED  
INVENTORY DIRECTION....NORTH  
NAME: BRANCH AVE

COUNTY-PRINCE GEORGES  
SHA DISTRICT.....3  
DATE.....12/31/96

SYSTEM	....STATE....	FUNCTIONAL CLASS	HWY TYPE	ACCESS CONTRL	MILEPOINT	..... MILEPOINT DESCRIPTION .....	MARKED LANES	SURFACE WIDTH/TYPE*	AADT
PRIMARY	R	RUR-OTHER PRIN ART	DIVIDED	PART	2.68	USD301 CRAIN HWY	4	48I	46,600
		URB-FRWY/EXPWY			2.68	STRUC #16056			
					3.06	MDD373 ACCOKEEK RD			48,725
					3.12	CO0599 BRANDYWINE RD			
					5.19	STRUC #16013 PISCATAWAY CREEK			
					6.55	CO0130 SURRATTS RD			38,800
					6.65	STRUC #16182 PISCATAWAY CREEK			
					7.28		6	72I	
					7.85	MD0223 WOODYARD RD			59,550
					7.85	STRUC #16249			
					9.30	CO0558 OLD ALEXANDRIA FERRY RD			65,500
					10.68	MD0337 ALLENTOWN RD			52,975
					10.68	COD126 ALLENTOWN RD			
					11.10		5	60I	
					11.63	CO1011 MANCHESTER DR			
					11.95	IS0095 CAPITAL BELTWAY			41,575
					11.95	STRUC #16164			
					11.95	EXIT #7			
					12.13	CO0127 AUTH RD	6	72I	
					12.46	MD0967C SIMPSON RD			
					12.73	MD0967A OLD BRANCH AVE			
					12.73	CO2606 BEECH RD			
					12.82		4	48I	
					13.10	MD0967B OLD BRANCH AVE			
					13.47	MD0414 ST BARNABAS RD			40,350
					13.47	STRUC #16193			
					13.61		5	60I	
					13.66	SPEED LIMIT 35 MPH			
					13.73		4	48I	
					14.03	MD0458 SILVER HILL RD			
					14.03	CO5466 IVERSON ST			
					14.08				43,975
					14.37	MD0414 BONITA ST			
		URB-OTHER PRIN ART		NONE	14.56	SPEED LIMIT 30 MPH			
					14.71				
					14.75	MDD637 NAYLOR RD			
					14.78	MD0637A NO NAME			
			UNDIVIDED		14.90				
					15.01		2	38I	
					15.07	GV0119 SUITLAND PKWY			
					15.07	STRUC #P G203			
					15.09		2	34I	

\* A,B = UNIMPROVED; C = GRADED & DRAINED; D,E = SOIL, GRAVEL, STONE; F,G = LOW TYPE BITUMINOUS;  
H,I = HIGH TYPE BITUMINOUS; J = CONCRETE; K = BRICK; L = BLOCK



STATE HIGHWAY ADMINISTRATION OF MARYLAND  
HIGHWAY INFORMATION SERVICES DIVISION  
DATA SUPPORT GROUP

PAGE..... 8

STATE HIGHWAY LOCATION REFERENCE

ROUTE NUMBER.....MD 5 CONTINUED  
INVENTORY DIRECTION....NORTH  
NAME: BRANCH AVE

COUNTY-PRINCE GEORGES  
SHA DISTRICT.....3  
DATE.....12/31/96

SYSTEM ....STATE....	FUNCTIONAL CLASS	HWY TYPE	ACCESS CONTRL	MILEPOINT	MILEPOINT	DESCRIPTION	MARKED LANES	SURFACE WIDTH/TYPE*	AADT
PRIMARY R	URB-OTHER PRIN ART	UNDIVIDED	NONE	15.27		WASH DC LINE	2	34I	43,975

ROUTE NUMBER.....US 50  
INVENTORY DIRECTION....EAST  
NAME: JOHN HANSON HWY

PRIMARY R	URB-FRWY/EXPWY	DIVIDED	FULL	0.00		WASH DC LINE	6	72I	83,200
				0.17			4	48I	
				0.18		MD 295 (SB/L)			
				0.20	MD0295	BALTIMORE WASHINGTON PKWY			
				0.33	MD0295	BALTIMORE WASHINGTON PKWY			
				0.33		STRUC #16118			
				0.50	MD0201	KENILWORTH AVE			71,800
				0.50		STRUC #16027			
				0.80		SPEED LIMIT 55 MPH			
				1.00		MILE MARKER 1.0			
				1.01		R/R #CSX 140 266 U			
				1.01		STRUC #16107			
U				1.42		IN CORP LMTS CHEVERLY			
				1.45	MD0459	COLUMBIA PARK RD			85,273
				1.45		STRUC #16117			
R				1.75		OUT CORP LMTS CHEVERLY			
				2.69	RP105005	RAMP 5 FR RAMP 8 TO US 50			
				2.69		STRUC #16106			
				2.80	MD0202	LARGO RD			61,475
				2.80		STRUC #16105			
U				3.55		IN CORP LMTS LANDOVER HILLS			
				3.58			6	72I	
R				3.73		OUT CORP LMTS LANDOVER HILLS			
				4.10	MD0410	VETERANS PKWY			82,100
				4.10		STRUC #16115			
				4.10		EXIT #5			
				4.31		R/R #ATK 529 590 P			
				4.31		STRUC #16114			
				4.52	US0050PA	ARDWICK ARDMORE RD			
				4.52		STRUC #16113			
				4.65	CO2428	PENNSY OR			
				4.65		STRUC #16244			
				4.99					
				5.04	IS0595	JOHN HANSON HWY (AHEAD)	7	84I	

\* A,B = UNIMPROVED; C = GRADED & DRAINED; D,E = SOIL, GRAVEL, STONE; F,G = LOW TYPE BITUMINOUS;  
H,I = HIGH TYPE BITUMINOUS; J = CONCRETE; K = BRICK; L = BLOCK

PAGE..... 8



STATE HIGHWAY ADMINISTRATION OF MARYLAND  
HIGHWAY INFORMATION SERVICES DIVISION  
DATA SUPPORT GROUP

PAGE..... 9

STATE HIGHWAY LOCATION REFERENCE

ROUTE NUMBER.....US 50 CONTINUED  
INVENTORY DIRECTION....EAST  
NAME: JOHN HANSON HWY

COUNTY-PRINCE GEORGES  
SHA DISTRICT.....3  
DATE.....12/31/96

SYSTEM	STATE	FUNCTIONAL CLASS	HWY TYPE	ACCESS CONTRL	MILEPOINT	MILEPOINT DESCRIPTION	MARKED LANES	SURFACE WIDTH/TYPE*	AADT
PRIMARY	R	URB-FRWY/EXPWY	DIVIDED	FULL	14.39	ANNE ARUNDEL CO/L	7	84I	82,100

\*\*\*\*\*

ROUTE NUMBER.....US 50PA  
INVENTORY DIRECTION....SOUTH  
NAME: ARDWICK ARDMORE RD

SECONDARY	R	URB-COLLECTOR	UNDIVIDED	NONE	0.00	CO4231 GARDEN CITY DR (BACK)	3	36I	5,199
					0.08	USD05D JOHN HANSON HWY			
					0.08	STRUC #16113			
					0.13		2	24I	
					0.21	CO2428 PENNSY DR			
					0.21	CO0065 ARDWICK-ARDMORE RD (AHEAD)			

\*\*\*\*\*

ROUTE NUMBER.....IS 95  
INVENTORY DIRECTION....NORTH  
NAME: CAPITAL BELTWAY

PRIMARY	R	URB-INTERSTATE	DIVIDED	FULL	D.00	VIRGINIA ST/L	6	72I	169,650
					0.01	SPEED LIMIT 55 MPH			
					0.49	STRUC #16173 POTOMAC RIVER			
					1.61		7	84I	
					1.63	RP009505 RAMP 5 FR IS 295 TO IS 95			
					1.63	STRUC #16172			
					1.72	IS0295 ANACOSTIA FREEWAY			145,450
					1.72	STRUC #16218			
					1.72	EXIT #2			
					1.78	RP009503 RAMP 3 FR IS 95 TO RAMP 2			
					1.78	STRUC #16171			
					2.33		8	96I	
					2.51	GV0130 BALD EAGLE RD			
					2.51	STRUC #16170			
					2.77	MD0210 INDIAN HEAD HWY			131,650
					2.77	STRUC #16169			
					2.77	EXIT #3			
					2.92	INTERSTATE MILE MARKER 3.0			
					3.25	CO1203 LIVINGSTON RD			
					3.25	STRUC #16168			
					3.92	INTERSTATE MILE MARKER 4.0			

\* A,B = UNIMPROVED; C = GRADED & DRAINED; D,E = SOIL, GRAVEL, STONE; F,G = LOW TYPE BITUMINOUS;  
H,I = HIGH TYPE BITUMINOUS; J = CONCRETE; K = BRICK; L = BLOCK

PAGE..... 9

STATE HIGHWAY ADMINISTRATION OF MARYLAND  
HIGHWAY INFORMATION SERVICES DIVISION  
DATA SUPPORT GROUP

PAGE..... 10

STATE HIGHWAY LOCATION REFERENCE

ROUTE NUMBER.....IS 95 CONTINUED  
INVENTORY DIRECTION...NORTH  
NAME: CAPITAL BELTWAY

COUNTY-PRINCE GEORGES  
SHA DISTRICT.....3  
DATE.....12/31/96

SYSTEM ....STATE....	FUNCTIONAL CLASS	HWY TYPE	ACCESS CONTRL	MILEPOINT	MILEPOINT	DESCRIPTION	MARKED LANES	SURFACE WIDTH/TYPE*	AADT
PRIMARY	R	URB-INTERSTATE	DIVIDED	FULL	4.33	MD0414 ST BARNABAS RD	8	961	134,377
					4.33	STRUC #16167			
					4.33	EXIT #4			
					4.92	INTERSTATE MILE MARKER 5.0			
					5.67	ATR STATION #49			
					5.68	CO0123 TEMPLE HILL RD			
					5.68	STRUC #16166			
					5.88	INTERSTATE MILE MARKER 6.0			
					6.63	STRUC #16165 HENSON CREEK			
					6.86	INTERSTATE MILE MARKER 7.0			
					7.30	M00005 BRANCH AVE			153,550
					7.30	STRUC #16164			
					7.30	EXIT #7			
					7.85	INTERSTATE MILE MARKER 8.0			
					8.22	CO0127 AUTH RD			
					8.22	STRUC #16163			
					8.25	VARIABLE MESSAGE SIGN #318 (SB/L)			
					8.85	INTERSTATE MILE MARKER 9.0			
					9.07	CO0081 SUTLAND RD			
					9.07	STRUC #16162			
					9.07	EXIT #9			
					9.69	CO0483 FORESTVILLE RD			161,950
					9.69	STRUC #16161			
					9.83	INTERSTATE MILE MARKER 10.0			
					9.99	GV0119 SUTLAND PKWY			
					9.99	STRUC #16160			
					10.78	M00004 PENNSYLVANIA AVE			172,324
					10.78	STRUC #16159			
					10.78	EXIT #11			
					10.87	INTERSTATE MILE MARKER 11.0			
					11.82	INTERSTATE MILE MARKER 12.0			
					12.20	CO0089 D'ARCY RD			
					12.20	STRUC #16158			
					12.77	INTERSTATE MILE MARKER 13.0			
					13.14	CO0974 RITCHIE MARLBORO RD			
					13.14	STRUC #16157			
					13.79	INTERSTATE MILE MARKER 14.0			
					14.53	STRUC #16156 SOUTHWEST BRANCH			
					14.78	MD0214 CENTRAL AVE			170,750
					14.78	STRUC #16153			
					14.78	EXIT #15			
					14.86	INTERSTATE MILE MARKER 15.0			

\* A,B = UNIMPROVED; C = GRADED & DRAINED; D,E = SOIL, GRAVEL, STONE; F,G = LOW TYPE BITUMINOUS;  
H,I = HIGH TYPE BITUMINOUS; J = CONCRETE; K = BRICK; L = BLOCK

STATE HIGHWAY ADMINISTRATION OF MARYLAND  
HIGHWAY INFORMATION SERVICES DIVISION  
DATA SUPPORT GROUP

PAGE..... 11

STATE HIGHWAY LOCATION REFERENCE

ROUTE NUMBER.....IS 95 CONTINUED  
INVENTORY DIRECTION....NORTH  
NAME: CAPITAL BELTWAY

COUNTY-PRINCE GEORGES  
SHA DISTRICT.....3  
DATE.....12/31/96

SYSTEM	....STATE....	FUNCTIONAL CLASS	HWY TYPE	ACCESS	CONTRL	MILEPOINT	..... MILEPOINT DESCRIPTION .....	MARKED LANES	SURFACE WIDTH/TYPE*	AADT
PRIMARY	R	URB-INTERSTATE	DIVIDED	FULL		15.72	INTERSTATE MILE MARKER 16.0	8	961	170,750
						16.56	MD0202 LARGO RD			195,950
						16.56	STRUC #16150			
						16.56	EXIT #17			
	U					16.67	INTERSTATE MILE MARKER 17.0			
						17.33	IN CORP LMTS GLENARDEN			
						17.49	MU0140 GLENARDEN PKWY			
						17.49	STRUC #16149			
	R					17.64	OUT CORP LMTS GLENARDEN			
						17.80	INTERSTATE MILE MARKER 18.0			
						17.90	CO0065 ARDWICK-ARDMORE RD			
						17.90	STRUC #16148			
						18.11	MD0704 MARTIN LUTHER KING JR HWY			
						18.11	STRUC #16147			
						18.46	RP009503 RAMP 3 FR US 50 TO IS 95			
						18.46	STRUC #16225			
						18.49	RP009505 RAMP 5 FR IS 95 TO IS 595			
						18.49	STRUC #16223			
						18.54	IS0595 JOHN HANSON HWY			201,350
						18.54	STRUC #16146			
						18.54	EXIT #19			
						18.66	RPDD9507 RAMP 7 FR IS 595 TO IS 95			
						18.66	STRUC #16227			
						18.82	INTERSTATE MILE MARKER 19.0			
						19.05	RP009509 RAMP 9 FR IS 595 TO MD 950			
						19.05	STRUC #16226			
						19.41	R/R #ATK 529 591 W			
						19.41	STRUC #16145			
						19.59	MD0450 ANNAPOLIS RD			
						19.59	STRUC #16144			
						19.59	EXIT #20			
	U					19.82	INTERSTATE MILE MARKER 20.0			
						19.82	IN CORP LMTS NEW CARROLLTON			
						20.02	VARIABLE MESSAGE SIGN #321 (NB/L)			
	R					20.15	OUT CORP LMTS NEW CARROLLTON			
						20.84	INTERSTATE MILE MARKER 21.0			
						20.97	CO0D42 GOODLUCK RD			
						20.97	STRUC #16143			
	U					21.74	IN CORP LMTS GREENBELT			
						21.77	INTERSTATE MILE MARKER 22.0			
						22.12	MD0295 BALTIMORE WASHINGTON PKWY			203,550
						22.12	STRUC #16142			

\* A,B = UNIMPROVED; C = GRADED & DRAINED; D,E = SOIL, GRAVEL, STONE; F,G = LOW TYPE BITUMINOUS;  
H,I = HIGH TYPE BITUMINOUS; J = CONCRETE; K = BRICK; L = BLOCK



STATE HIGHWAY ADMINISTRATION OF MARYLAND  
HIGHWAY INFORMATION SERVICES DIVISION  
DATA SUPPORT GROUP

PAGE..... 12

STATE HIGHWAY LOCATION REFERENCE

ROUTE NUMBER.....IS 95 CONTINUED  
INVENTORY DIRECTION....NORTH  
NAME: CAPITAL BELTWAY

COUNTY-PRINCE GEORGES  
SHA DISTRICT.....3  
DATE.....12/31/96

SYSTEM ....STATE....	FUNCTIONAL CLASS	HWY TYPE	ACCESS CONTRL	MILEPOINT	MILEPOINT DESCRIPTION	MARKED LANES	SURFACE WIDTH/TYPE*	AADT	
PRIMARY	U	URB-INTERSTATE	DIVIDED	FULL	22.12	EXIT #22	8	961	203,550
				22.46	MD0193 GREENBELT RD				
				22.46	STRUC #16141				
				22.76	INTERSTATE MILE MARKER 23.0				
				23.04	MD0201 KENILWORTH AVE			206,150	
				23.04	STRUC #16140				
				23.04	EXIT #23				
				23.36	STRUC #16138 INDIAN CREEK				
				23.63	MU0040 CHERRYWOOD LA				
				23.75	INTERSTATE MILE MARKER 24.D				
	R			23.78	STRUC #16137 INDIAN CREEK				
				23.92	OUT CORP LMTS GREENBELT				
	U			24.16	STRUC #16136 CSX R/R				
				24.41	IN CORP LMTS COLLEGE PARK				
				24.85	CO1291 RHODE ISLAND AVE				
	R			24.85	STRUC #16135				
				25.19	US0001 BALTIMORE AVE			206,050	
				25.19	STRUC #16134				
				25.19	EXIT #25				
				25.19	OUT CORP LMTS COLLEGE PARK				
				25.24		9	108I		
				25.63		10	12DI		
				25.75		11	132I		
				25.96	IS0495 CAPITAL BELTWAY	8	961		
				25.96	CO0014 CHERRY HILL RD				
				25.96	STRUC #16132 & #16175				
				26.11	IS0495 CAPITAL BELTWAY	5	60I	164,550	
				26.11	STRUC #16176				
				26.11	EXIT #27				
				26.71	IS0095X NO NAME				
				26.78	IS0095X NO NAME				
				27.02		9	108J		
				27.09	CO0014 CHERRY HILL RD	8	96J		
				27.09	STRUC #16044				
				27.70	INTERSTATE MILE MARKER 28.0				
				28.03	VARIABLE MESSAGE SIGN #319 (SB/L)				
				28.30	STRUC #16040 LITTLE PAINT BRANCH				
				28.54	MD0212 POWDER MILL RD			160,450	
				28.54	STRUC #16205				
				28.54	EXIT #29				
				28.77	STRUC #16204 LITTLE PAINT BRANCH				

NAME: NO NAME

\* A,B = UNIMPROVED; C = GRADED & DRAINED; D,E = SOIL, GRAVEL, STONE; F,G = LOW TYPE BITUMINOUS;  
H,I = HIGH TYPE BITUMINOUS; J = CONCRETE; K = BRICK; L = BLOCK

PAGE..... 12



STATE HIGHWAY ADMINISTRATION OF MARYLAND  
HIGHWAY INFORMATION SERVICES DIVISION  
DATA SUPPORT GROUP

PAGE..... 13

STATE HIGHWAY LOCATION REFERENCE

ROUTE NUMBER.....IS 95 CONTINUED  
INVENTORY DIRECTION....NORTH  
NAME: NO NAME

COUNTY-PRINCE GEORGES  
SHA DISTRICT.....3  
DATE.....12/31/96

SYSTEM	....STATE....	FUNCTIONAL CLASS	HWY TYPE	ACCESS CONTRL	MILEPOINT	..... MILEPOINT DESCRIPTION .....	MARKED LANES	SURFACE WIDTH/TYPE*	AADT
PRIMARY	R	URB-INTERSTATE	DIVIDED	FULL	29.40	COOD02 OLD GUNPOWDER RD	8	96J	160,450
					29.40	STRUC #16203			
					29.70	INTERSTATE MILE MARKER 30.0			
					29.92	STRUC #16194 INDIAN CREEK			
					30.58	INTERSTATE MILE MARKER 31.0			
					31.59	COOD08 VAN DUSEN RD			
					31.59	STRUC #16195			
					31.69	INTERSTATE MILE MARKER 32.0			
					32.38	RP009507 RAMP 7 FR MD 198 TO IS 95			
					32.38	STRUC #16202			
					32.70	MD0198 SANDY SPRING RD			158,950
					32.70	STRUC #16200			
					32.70	EXIT #33			
	U				32.79	IN CORP LMTS LAUREL			
					33.58	VARIABLE MESSAGE SIGN #32D (SB/L)			
					33.67	INTERSTATE MILE MARKER 34.0			
	R				33.69	OUT CORP LMTS LAUREL			
					33.77	CO0003 BROOKLYN BRIDGE RD			
					33.77	STRUC #16199			
					34.10	STRUC #16197 PATUXENT RIVER			
					34.10	HOWARD CO/L			

\*\*\*\*\*

ROUTE NUMBER.....IS 95X  
INVENTORY DIRECTION....NORTH  
NAME: NO NAME

PRIMARY	R	URB-INTERSTATE	DIVIDED	FULL	0.00	ENT PARK & RIDE	2	271	1,250
					0.10	RP009503 RAMP 3 FR IS 495 TO IS 95X			
					0.10	STRUC #16121			
					0.15		3	361	
					0.25	IS0495 CAPITAL BELTWAY	4	48J	
					0.25	STRUC #16122			
					0.28	IS0495 CAPITAL BELTWAY			
					0.28	STRUC #16126			
					0.39	IS 495 (WB/L)			
					0.39	STRUC #16123 & #16127			
					0.41		3	36J	
					0.52	IS0095 NO NAME (SB/L)			
					0.52	STRUC #16176			
					0.60	RP009507 RAMP 7 FR IS 95 TO IS 95X			

\* A,B = UNIMPROVED; C = GRADED & DRAINED; D,E = SOIL, GRAVEL, STONE; F,G = LOW TYPE BITUMINOUS;  
H,I = HIGH TYPE BITUMINOUS; J = CONCRETE; K = BRICK; L = BLOCK

PAGE..... 13

STATE HIGHWAY ADMINISTRATION OF MARYLAND  
HIGHWAY INFORMATION SERVICES DIVISION  
DATA SUPPORT GROUP

PAGE..... 14

STATE HIGHWAY LOCATION REFERENCE

ROUTE NUMBER.....IS 95X CONTINUED  
INVENTORY DIRECTION....NORTH  
NAME: NO NAME

COUNTY-PRINCE GEORGES  
SHA DISTRICT.....3  
DATE.....12/31/96

SYSTEM	STATE	FUNCTIONAL CLASS	HWY TYPE	ACCESS CONTRL	MILEPOINT	MILEPOINT DESCRIPTION	MARKED LANES	SURFACE WIDTH/TYPE*	AADT
PRIMARY	R	URB-INTERSTATE	DIVIDED	FULL	0.60	STRUC #16129	3	36J	1,250
					0.96	IS0095 NO NAME			
					0.96	EXIT #27			

\*\*\*\*\*

ROUTE NUMBER.....MD 193  
INVENTORY DIRECTION....EAST  
NAME: UNIVERSITY BLVD

SECONDARY	R	URB-OTHER PRIN ART	DIVIDED	NONE	0.00	MONTGOMERY CO/L	6	68I	36,525
					0.01	SPEED LIMIT 35 MPH			
					0.33	MD0650 NEW HAMPSHIRE AVE			45,675
					0.88		5	60I	
					0.91	MD0212 RIGGS RD			35,650
					0.94		6	68I	
					1.35	COD68D 23RD AVE			
					1.53		5	58I	
					1.63		4	48I	30,525
					1.69	SPEED LIMIT 40 MPH			
					1.74	STRUC #16018 NORTHWEST BRANCH			
	U				2.11	MD0193B CAMPUS DR			
					2.17	IN CORP LMTS COLLEGE PARK			
					2.22	CO0232 ADELPHI RD			31,000
					2.48	SPEED LIMIT 45 MPH			
	R				3.17	OUT CORP LMTS COLLEGE PARK			
					3.44	CO0230 METZEROTT RD			45,325
					3.82	STRUC #16256 PAINT BRANCH			
					3.89	SPEED LIMIT 40 MPH			
					3.94	IN CORP LMTS COLLEGE PARK			
	U				3.94	STRUC #16019 PAINT BRANCH			
					4.09	US0001 BALTIMORE AVE			34,650
					4.09	STRUC #16003			
					4.17	MD0193C NO NAME			
					4.23	MD0193D NO NAME	5	58I	
					4.44	CO1291 RHODE ISLAND AVE			
					4.62	MD0430 GREENBELT RD	6	68I	
					4.62				
					4.74	OUT CORP LMTS COLLEGE PARK			
					4.74	IN CORP LMTS BERWYN HEIGHTS			
					4.74	R/R #CSX 140 901 H			
					4.74	STRUC #16070			

\* A,B = UNIMPROVED; C = GRADED & DRAINED; D,E = SOIL, GRAVEL, STONE; F,G = LOW TYPE BITUMINOUS;  
H,I = HIGH TYPE BITUMINOUS; J = CONCRETE; K = BRICK; L = BLOCK

STATE HIGHWAY ADMINISTRATION OF MARYLAND  
HIGHWAY INFORMATION SERVICES DIVISION  
DATA SUPPORT GROUP

PAGE..... 15

STATE HIGHWAY LOCATION REFERENCE

ROUTE NUMBER.....MD 193  
INVENTORY DIRECTION....EAST  
NAME: GREENBELT RD

CONTINUED

COUNTY-PRINCE GEORGES  
SHA DISTRICT.....3  
DATE.....12/31/96

SYSTEM ....STATE....	FUNCTIONAL CLASS	HWY TYPE	ACCESS CONTRL	MILEPOINT	MILEPOINT DESCRIPTION	MARKED LANES	SURFACE WIDTH/TYPE*	AADT
SECONDARY U	URB-OTHER PRIN ART	DIVIDED	NONE	5.18	MU0600 60TH AVE	6	68I	34,650
				5.18	MU0040 CHERRYWOOD LA			
				5.64	OUT CORP LMTS BERWYN HEIGHTS			
				5.64	IN CORP LMTS GREENBELT			
				5.83	MD0201 KENILWORTH AVE			44,675
				5.83	STRUC #16222			
				5.93	SPEED LIMIT 45 MPH	7	86I	
				6.22		6	72I	
				6.41	IS0095 CAPITAL BELTWAY			37,350
				6.41	STRUC #16141			
				6.71	MD0968 ENT NAT GUARD ARMORY			
				6.74	MD0193AD NO NAME			
				6.82	MD0193A SOUTH WAY			
				6.85	MD0193AA NO NAME			
				6.88	MD0295 BALTIMORE WASHINGTON PKWY			34,225
				6.88	STRUC #P FH09			
				7.25	MU0205 HANOVER PKWY			
				7.83		5	60I	
R				8.05	OUT CORP LMTS GREENBELT			
				8.21		4	48I	
				8.31	CO0028 CIPRIANO RO			
				9.40	CO0042 GOOD LUCK RD			
NAME: GLENN DALE BLVD				10.40	MD0564 LANHAM SEVERN RD			35,075
				10.40				
				10.50	R/R #ATK 903 350 M			
				10.50	STRUC #16239			
				10.54	SPEED LIMIT 50 MPH			
				11.04				14,850
	URB-MINOR ARTERIAL			12.74	MD0450 ANNAPOLIS RD			14,725
NAME: ENTERPRISE RD				12.74				
		UNDIVIDED		12.92		2	44I	
				12.97		2	24I	
				13.57	MD0953 GLENN DALE RD			19,975
		DIVIDED		13.71		2	28I	
				13.92	IS0595 JOHN HANSON HWY			
				13.92	STRUC #16089			
				13.98	M00974 SONOBERG LA			
		UNDIVIDED		14.16		2	24I	
				15.59		3	46I	
				15.69	CO0064 LOTTSFORD RD			
				15.73		2	24I	
				16.57		3	36I	

\* A,B = UNIMPROVED; C = GRADED & DRAINED; D,E = SOIL, GRAVEL, STONE; F,G = LOW TYPE BITUMINOUS;  
H,I = HIGH TYPE BITUMINOUS; J = CONCRETE; K = BRICK; L = BLOCK

PAGE..... 15



STATE HIGHWAY ADMINISTRATION OF MARYLAND  
HIGHWAY INFORMATION SERVICES DIVISION  
DATA SUPPORT GROUP

PAGE..... 16

STATE HIGHWAY LOCATION REFERENCE

ROUTE NUMBER.....MD 193 CONTINUED  
INVENTORY DIRECTION....EAST  
NAME: ENTERPRISE RD

COUNTY-PRINCE GEORGES  
SHA DISTRICT.....3  
DATE.....12/31/96

SYSTEM ....STATE....	FUNCTIONAL CLASS	HWY TYPE	ACCESS CONTRL	MILEPOINT	MILEPOINT DESCRIPTION	MARKED LANES	SURFACE WIDTH/TYPE*	AADT
SECONDARY R	URB-MINOR ARTERIAL	UNDIVIDED	NONE	16.73		2	24I	19,975
				16.79	SPEED LIMIT 40 MPH			
				16.87		3	36I	
		DIVIDED		17.14		4	48I	
				17.26				
				17.31	STRUC #16075 NORTHEAST BRANCH			
NAME: WATKINS PARK DR				17.31	MD0214 CENTRAL AVE	4	54I	8,725
				17.44				
				17.51		4	64I	
				17.53		4	48I	
		UNDIVIDED		17.89	SPEED LIMIT 35 MPH			
				18.36		2	24I	
				19.10	CO0101 OAKGROVE RD	2	20I	11,350
				19.42				
				19.45	MD0202 LARGO RD	2	34I	

\*\*\*\*\*

ROUTE NUMBER.....MD 193A  
INVENTORY DIRECTION....EAST  
NAME: SOUTH WAY

SECONDARY U	URB-COLLECTOR	DIVIDED	NONE	0.00	MD0193 GREENBELT RD	3	40I	7,699
				0.04	MD0193AD NO NAME			
				0.06	MD0193AA NO NAME	4	48I	
				0.22	SPEED LIMIT 30 MPH			
				0.23	MU0470 SOUTH WAY (AHEAD)			

\*\*\*\*\*

ROUTE NUMBER.....MD 193AA  
INVENTORY DIRECTION....NORTH  
NAME: NO NAME

SECONDARY U	URB-LOCAL	UNDIVIDED	NONE	0.00	MD0193 GREENBELT RD	1	20I	
				0.06	MD0193A SOUTH WAY			

\* A,B = UNIMPROVED; C = GRADED & DRAINED; D,E = SOIL, GRAVEL, STONE; F,G = LOW TYPE BITUMINOUS;  
H,I = HIGH TYPE BITUMINOUS; J = CONCRETE; K = BRICK; L = BLOCK



STATE HIGHWAY LOCATION REFERENCE

ROUTE NUMBER.....MD 193AD  
INVENTORY DIRECTION....SOUTH  
NAME: NO NAME

COUNTY-PRINCE GEORGES  
SHA DISTRICT.....3  
DATE.....12/31/96

SYSTEM	STATE	FUNCTIONAL CLASS	HWY TYPE	ACCESS CONTRL	MILEPOINT	MILEPOINT DESCRIPTION	MARKED LANES	SURFACE WIDTH/TYPE*	AADT
SECONDARY U	URB-LOCAL		UNDIVIDED	NONE	0.00	MD0193A SOUTH WAY	1	201	
					0.09	MD0193 GREENBELT RD			

\*\*\*\*\*

ROUTE NUMBER.....MD 193B  
INVENTORY DIRECTION....EAST  
NAME: CAMPUS DR

SECONDARY R	URB-LOCAL		DIVIDED	NONE	0.00	MD0193 UNIVERSITY BLVD	4	481	
					0.11	CO0232 ADELPHI RD			

\*\*\*\*\*

ROUTE NUMBER.....MD 193C  
INVENTORY DIRECTION....SOUTH  
NAME: NO NAME

SECONDARY U	URB-LOCAL		UNDIVIDED	NONE	0.00	MD0193 UNIVERSITY BLVD	2	301	999
					0.09		2	341	
					0.17	MD0193E NO NAME	2	281	
					0.2D	MD043D GREENBELT RD			

\*\*\*\*\*

ROUTE NUMBER.....MD 193D  
INVENTORY DIRECTION....NORTH  
NAME: NO NAME

SECONDARY U	URB-LOCAL		UNDIVIDED	NONE	0.00	MD0430 GREENBELT RD	2	271	999
					0.14		2	361	
					0.17	MD0193 UNIVERSITY BLVD			

\*\*\*\*\*

ROUTE NUMBER.....MD 193E  
INVENTORY DIRECTION....SOUTH  
NAME: NO NAME

SECONDARY U	URB-LOCAL		UNDIVIDED	NONE	0.00	MD0193C NO NAME	2	271	999
					0.03	MDD430 GREENBELT RD			

\* A,B = UNIMPROVED; C = GRADED & DRAINED; D,E = SOIL, GRAVEL, STONE; F,G = LOW TYPE BITUMINOUS;  
H,I = HIGH TYPE BITUMINOUS; J = CONCRETE; K = BRICK; L = BLOCK

STATE HIGHWAY ADMINISTRATION OF MARYLAND  
HIGHWAY INFORMATION SERVICES DIVISION  
DATA SUPPORT GROUP

PAGE..... 18

STATE HIGHWAY LOCATION REFERENCE

ROUTE NUMBER.....MD 197  
INVENTORY DIRECTION....NORTH  
NAME: COLLINGTON RD

COUNTY-PRINCE GEORGES  
SHA DISTRICT.....3  
DATE.....12/31/96

SYSTEM ....STATE....	FUNCTIONAL CLASS	HWY TYPE	ACCESS CONTRL	MILEPOINT	MILEPOINT DESCRIPTION	MARKED LANES	SURFACE WIDTH/TYPE*	AADT
SECONDARY U	URB-OTHER PRIN ART	DIVIDED	NONE	0.00	US0301 CRAIN HWY	4	481	17,050
R				0.23	OUT CORP LMTS BOWIE			
				0.23	SPEED LIMIT 45 MPH			
				0.33	C00073 MITCHELLVILLE RD	5	601	
U				0.43	IN CORP LMTS BOWIE	6	801	
				0.72		6	721	
				1.36		5	601	
				1.65	IS0595 JOHN HANSON HWY			27,075
				1.65	STRUC #16086			
				1.65	EXIT #11			
				1.78		4	481	
				1.90	MU1140 KENHILL DR	4	601	
				1.97		3	401	
		UNDIVIDED		2.05		2	241	
				2.29	SPEED LIMIT 40 MPH			
				2.89	MU3010 TULIP GROVE RD	3	361	
				3.02		4	481	
		CTL		3.08	MD0450 ANNAPOLIS RD			24,650
NAME: LAUREL BOWIE RD				3.08				
				3.87	MU1880 MILLSTREAM DR			
				4.03	CO0415 OLD CHAPEL RD			
				4.52	MU3220 WHITEHALL DR			
		DIVIDED		5.00				
				5.17	SPEED LIMIT 45 MPH			
				5.38	STRUC #16021 HORSEPEN BRANCH			
R				5.39	OUT CORP LMTS BOWIE			
				5.76	C00049 RACETRACK RD			20,850
				6.21	MD0197C JERICO PARK RD			
				6.40	STRUC #16214			
		UNDIVIDED		6.72		2	241	
		DIVIDED		7.77				
				7.92	C05199 OLD LAUREL BOWIE RD			
		UNDIVIDED		7.96				
				11.53		3	361	
				11.68		4	481	
				11.84	MD0295 BALTIMORE WASHINGTON PKWY			36,425
				11.84	STRUC #P FH06			
				12.08	SPEED LIMIT 40 MPH			
		DIVIDED		12.09				
				12.12	STRUC #16208 PATUXENT RIVER			
				12.28	C00021 MUIRKIRK RD			
				12.38		5	601	

\* A,B = UNIMPROVED; C = GRADED & DRAINED; D,E = SOIL, GRAVEL, STONE; F,G = LOW TYPE BITUMINOUS;  
H,I = HIGH TYPE BITUMINOUS; J = CONCRETE; K = BRICK; L = BLOCK

PAGE..... 18

STATE HIGHWAY ADMINISTRATION OF MARYLAND  
HIGHWAY INFORMATION SERVICES DIVISION  
DATA SUPPORT GROUP

STATE HIGHWAY LOCATION REFERENCE

ROUTE NUMBER.....MD 197 CONTINUED  
INVENTORY DIRECTION....NORTH  
NAME: LAUREL BOWIE RD

COUNTY-PRINCE GEORGES  
SHA DISTRICT.....3  
DATE.....12/31/96

SYSTEM ....STATE....	FUNCTIONAL CLASS	HWY TYPE	ACCESS CONTRL	MILEPOINT	MILEPOINT DESCRIPTION	MARKED LANES	SURFACE WIDTH/TYPE*	AADT
SECONDARY R	URB-OTHER PRIN ART	DIVIDED	NONE	12.71	CO0070 MONTPELIER RD	4	48I	36,425
				12.74	STRUC #16207 PATUXENT RIVER			
				12.79		6	72I	
				12.85		5	60I	
				13.07	CO00D6 CONTEE RD	4	48I	29,525
				13.17		5	60I	
				13.28		6	72I	
				13.54		5	60I	
				13.65	STRUC #16206 CROW BRANCH			
				13.89	CO0007 CHERRY LA			
U				14.45	IN CORP LMTS LAUREL	4	60I	
				14.45	STRUC #16209 BEAR BRANCH			
				14.50		3	36I	
				14.64	MD0198 FORT MEADE RD			

\*\*\*\*\*

ROUTE NUMBER.....MD 197B  
INVENTORY DIRECTION....NORTH  
NAME: OLD MD 197

SECONDARY U	URB-LOCAL	UNDIVIDED	NONE	0.00	MU088D HOLIDAY LA	3	50I	999
				0.03		2	24I	
				0.46	ROAD END			

\*\*\*\*\*

ROUTE NUMBER.....MD 197C  
INVENTORY DIRECTION....SOUTH  
NAME: JERICHO PARK RD

SECONDARY R	URB-COLLECTOR	DIVIDED	NONE	0.00	CO4457 JERICHO PARK RD	4	44I	4,690
				0.09	MD0197 LAUREL BOWIE RD			

\*\*\*\*\*

ROUTE NUMBER.....MD 198  
INVENTORY DIRECTION....EAST  
NAME: SANDY SPRING RD

SECONDARY R	URB-OTHER PRIN ART	DIVIDED	NONE	0.00	MONTGOMERY CO/L	4	48I	44,125
				0.04	SPEED LIMIT 45 MPH			

\* A,B = UNIMPROVED; C = GRADED & DRAINED; D,E = SOIL, GRAVEL, STONE; F,G = LOW TYPE BITUMINOUS;  
H,I = HIGH TYPE BITUMINOUS; J = CONCRETE; K = BRICK; L = BLOCK



STATE HIGHWAY ADMINISTRATION OF MARYLAND  
HIGHWAY INFORMATION SERVICES DIVISION  
DATA SUPPORT GROUP

PAGE..... 20

STATE HIGHWAY LOCATION REFERENCE

ROUTE NUMBER.....MD 198  
INVENTORY DIRECTION....EAST  
NAME: SANDY SPRING RD

CONTINUED

COUNTY-PRINCE GEORGES  
SHA DISTRICT.....3  
DATE.....12/31/96

SYSTEM ....STATE....	FUNCTIONAL CLASS	HWY TYPE	ACCESS CONTRL	MILEPOINT	MILEPOINT	DESCRIPTION	MARKED LANES	SURFACE WIDTH/TYPER*	AAOT
SECONDARY R	URB-OTHER PRIN ART	DIVIDED	NONE	0.24	CO0002	OLD GUNPOWDER RD	4	48I	44,125
				0.24	CO0001	BOND MILL RD			
				0.27			5	60I	
			PART	0.37			6	72I	
				0.44			5	60I	
				0.49			4	48I	
				1.20	IS0095	NO NAME			30,275
				1.20		STRUC #16200			
U				1.20		EXIT #33			
				1.46		IN CORP LMTS LAUREL			
				1.46	RP009507	RAMP 7 FR MD 198 TO IS 95			
R				1.46		STRUC #16201			
				1.65		OUT CORP LMTS LAUREL			
U			NONE	1.70			5	60I	
				1.96		IN CORP LMTS LAUREL			
				2.11			7	84I	
				2.20			6	76I	
				2.23	MU0415	VAN DUSEN RD			
R				2.29		SPEED LIMIT 35 MPH			
U				2.35		OUT CORP LMTS LAUREL			
				2.72		IN CORP LMTS LAUREL			
				2.81					
NAME: GORMAN AVE				2.81					
				2.82		SPEED LIMIT 30 MPH			
				2.97					
				3.01			6	70I	
				3.05	MD0216	SEVENTH ST	5	60I	34,250
				3.13					
				3.24	MU9040	FOURTH ST	6	64I	
				3.40			6	66I	
				3.46			5	54I	
				3.46		US 1 (SB/L) WASHINGTON BLVD	4	64I	
NAME: FORT MEADE RD				3.53	US0001	SECOND ST	4	52I	
				3.53					
				3.57			5	62I	
				3.64		SPEED LIMIT 45 MPH			
				3.65			6	76J	
				3.67		R/R #CSX 140 894 A			
				3.67		STRUC #16077			
				3.69					
				3.93	MD0197	LAUREL BOWIE RD	6	76I	
				4.31		STRUC #16078 PATUXENT RIVER			
				4.31		ANNE ARUNDEL CO/L			

\* A,B = UNIMPROVED; C = GRADED & DRAINED; D,E = SOIL, GRAVEL, STONE; F,G = LOW TYPE BITUMINOUS;  
H,I = HIGH TYPE BITUMINOUS; J = CONCRETE; K = BRICK; L = BLOCK



STATE HIGHWAY ADMINISTRATION OF MARYLAND  
HIGHWAY INFORMATION SERVICES DIVISION  
DATA SUPPORT GROUP

STATE HIGHWAY LOCATION REFERENCE

ROUTE NUMBER.....MD 201  
INVENTORY DIRECTION....NORTH  
NAME: KENILWORTH AVE

COUNTY-PRINCE GEORGES  
SHA DISTRICT.....3  
DATE.....12/31/96

SYSTEM	....STATE....	FUNCTIONAL CLASS	HWY TYPE	ACCESS CONTRL	MILEPOINT	MILEPOINT DESCRIPTION	MARKED LANES	SURFACE WIDTH/TYPE*	AADT
PRIMARY	R	URB-FRWY/EXPWY	DIVIDED	FULL	0.00	WASH DC LINE	6	68I	127,475
					0.15	SPEED LIMIT 35 MPH			
					0.31	MDO965 KENILWORTH AVE			
					0.31	STRUC #16028			
					0.33	STRUC #16028 BEAVERDAM CREEK			
					0.34	R/R #ATK 529 588 N			
					0.36				
SECONDARY		URB-OTHER PRIN ART			0.49	US0050 JOHN HANSON HWY	5	60I	32,150
					0.49	STRUC #16027			
					0.51				
					0.59	RP229502 RAMP 2 FR MD 201 TO MD 295	4	48I	
					0.59	STRUC #P FH16			
					0.86	MDO459 KENILWORTH AVE			
					0.94	R/R #CSX 140 265 M			
					0.94	STRUC #16026			
			NONE		1.12	MDO295 BALTIMORE WASHINGTON PKWY			35,300
					1.12	STRUC #P FH14			
					1.30	MDO769D 52ND AVE			
					1.36	MDO769C 52ND AVE	6	68I	
					1.68		5	60I	
	U				1.88	IN CORP LMTS BLADENSBURG			
					1.94	MDO201A NO NAME			
					2.03				
					2.12	MDO450 ANNAPOLIS RD	4	48I	28,225
					2.12	STRUC #16025			
					2.23	MDO769C 48TH ST			
					2.40				
					2.43	OUT CORP LMTS BLADENSBURG	5	60I	
					2.43	IN CORP LMTS EDMONSTON			
					2.67	MU0020 BUCHANAN ST			
					2.87	MU0040 DECATUR ST			38,250
					2.87	CO0601 DECATUR ST			
	R				3.01	OUT CORP LMTS EDMONSTON			
	U				3.11	IN CORP LMTS RIVERDALE			
					3.16		4	48I	
					3.38		6	68I	
					3.80	MU0227 RIVERDALE RD			
					3.83	STRUC #16024 NORTHEAST BRANCH			
		URB-FRWY/EXPWY			3.90	MDO410 EAST WEST HWY			38,275
					4.12				
			PART		4.57		5	60I	
					4.68	STRUC #16023 BRIER DITCH	4	48I	

\* A,B = UNIMPROVED; C = GRADED & DRAINED; D,E = SOIL, GRAVEL, STONE; F,G = LOW TYPE BITUMINOUS;  
H,I = HIGH TYPE BITUMINOUS; J = CONCRETE; K = BRICK; L = BLOCK

STATE HIGHWAY ADMINISTRATION OF MARYLAND  
HIGHWAY INFORMATION SERVICES DIVISION  
DATA SUPPORT GROUP

STATE HIGHWAY LOCATION REFERENCE

ROUTE NUMBER.....MD 201 CONTINUED  
INVENTORY DIRECTION....NORTH  
NAME: KENILWORTH AVE

COUNTY-PRINCE GEORGES  
SHA DISTRICT.....3  
DATE.....12/31/96

SYSTEM	FUNCTIONAL CLASS	HWY TYPE	ACCESS	MILEPOINT	MILEPOINT DESCRIPTION	MARKED LANES	SURFACE WIDTH/TYPE*	AADT
SECONDARY U	URB-FRWY/EXPWY	DIVIDED	PART	4.76	OUT CORP LMTS RIVERDALE	4	481	38,275
				4.76	GOOD LUCK RD			
				4.76	CO0042 PAINT BRANCH PKWY			
				4.76	CO3642 IN CORP LMTS GREENBELT			
				4.78	STRUC #16022 BRIER DITCH			
				4.82	SPEED LIMIT 40 MPH			
				5.16	SPEED LIMIT 50 MPH			
R				6.00	OUT CORP LMTS GREENBELT			
				6.13	MU0105 PONTIAC ST	6	721	35,825
				6.26		7	841	
U				6.39	IN CORP LMTS GREENBELT			
				6.43		6	721	
				6.64	MD0193 GREENBELT RD			45,850
				6.64	STRUC #16222			
				6.88		5	601	
	URB-MINOR ARTERIAL			6.93		4	481	
				7.17	IS0095 CAPITAL BELTWAY			42,500
				7.17	STRUC #1614D			
				7.17	EXIT #23			
			NONE	7.45	MU0070 CRESCENT DR			
				7.45	ENT TO SHA DISTRICT #3 OFFICE			
				7.58	SPEED LIMIT 40 MPH			
R				7.86	MU0040 CHERRYWOOD LA			
NAME: EDMONSTON AVE				7.86				
				7.86	OUT CORP LMTS GREENBELT			
		UNDIVIDED		7.91		2	241	
				8.27	STRUC #16111 BEAVER DAM CREEK			
				8.80	CO0020 SUNNYSIDE AVE			23,250
				9.40	CO0038 EDMONSTON AVE (AHEAD)			
				9.40	GV0006 POWDER MILL RD			
				9.40	MD0212 POWDER MILL RD			

\*\*\*\*\*

ROUTE NUMBER.....MD 201A  
INVENTORY DIRECTION....NORTH  
NAME: NO NAME

SECONDARY U	URB-LOCAL	DIVIDED	NONE	0.00	MD0201 KENILWORTH AVE	2	401	
				0.08	MD0769C QUINCY ST/48TH ST			

\* A,B = UNIMPROVED; C = GRADED & DRAINED; D,E = SOIL, GRAVEL, STONE; F,G = LOW TYPE BITUMINOUS;  
H,I = HIGH TYPE BITUMINOUS; J = CONCRETE; K = BRICK; L = BLOCK

STATE HIGHWAY ADMINISTRATION OF MARYLAND  
HIGHWAY INFORMATION SERVICES DIVISION  
DATA SUPPORT GROUP

PAGE..... 23

STATE HIGHWAY LOCATION REFERENCE

ROUTE NUMBER.....MO 202  
INVENTORY DIRECTION....NORTH  
NAME: LARGO RD

COUNTY-PRINCE GEORGES  
SHA DISTRICT.....3  
DATE.....12/31/96

SYSTEM ....STATE....	FUNCTIONAL CLASS	HWY TYPE	ACCESS CONTRL	MILEPOINT	MILEPOINT DESCRIPTION	MARKED LANES	SURFACE WIDTH/TYPE*	AADT
SECONDARY R	URB-OTHER PRIN ART	UNDIVID	NONE	0.00	MDD725 MARLBORO PIKE	5	56I	15,475
				0.03	STRUC #16032 COLLINGTON BRANCH	3	36I	
				0.08				
				0.14	SPEED LIMIT 40 MPH	2	24I	
				0.51				
				1.01	SPEED LIMIT 50 MPH			
				2.93				
		DIVIDED		4.35	MD0193 WATKINS PARK DR	2	34I	19,825
		UNDIVID		4.48		2	24I	22,375
				5.14	STRUC #16031 WESTERN BRANCH			
		DIVIDED		5.17				
				5.29		4	48I	
				5.37	CO0097 WHITE HOUSE RD			51,925
				7.01	CO4638 CAMPUS WAY SOUTH			
				7.27	MD0977F NO NAME	5	60I	
				7.65	MD0214 CENTRAL AVE			46,650
				7.65	STRUC #16241			
				7.76		6	72I	
				8.05		4	48I	
				8.74	CO0064 LOTTSFORD RD			
				8.77		5	60I	
				9.16		4	48I	
				9.55	IS0095 CAPITAL BELTWAY			42,100
				9.55	STRUC #16150			
				9.55	EXIT #17			
				9.72		5	60I	
				9.90		6	72I	
				10.02	CO0076 BRIGHTSEAT RD			37,225
				10.02	MD0202E BRIGHTSEAT RD			
				10.11	SPEED LIMIT 40 MPH			
				10.32	CO1483 BARLOW RD			
				10.36	STRUC #16198 CATTAIL BRANCH			
				10.97	MD0704 MARTIN LUTHER KING JR HWY			33,650
				10.97	STRUC #16030			
				11.17	SPEED LIMIT 35 MPH			
				11.25	MD0977H PROSPECT ST			
				11.55	CO3361 KENT VILLAGE DR			
				11.67				43,475
				11.95	CO1210 OLD LANDOVER RD			
				12.07	STRUC #16119 BEAVER DAM CREEK			
				12.17		5	60I	
				12.23	R/R #ATK 529 589 V			

\* A,B = UNIMPROVED; C = GRADED & DRAINED; D,E = SOIL, GRAVEL, STONE; F,G = LOW TYPE BITUMINOUS;  
H,I = HIGH TYPE BITUMINOUS; J = CONCRETE; K = BRICK; L = BLOCK

PAGE..... 23



STATE HIGHWAY ADMINISTRATION OF MARYLAND  
HIGHWAY INFORMATION SERVICES DIVISION  
DATA SUPPORT GROUP

PAGE..... 24

STATE HIGHWAY LOCATION REFERENCE

ROUTE NUMBER.....MD 202 CONTINUED  
INVENTORY DIRECTION....NORTH  
NAME: LARGO RD

COUNTY-PRINCE GEORGES  
SHA DISTRICT.....3  
DATE.....12/31/96

SYSTEM ....STATE....	FUNCTIONAL CLASS	HWY TYPE	ACCESS CONTRL	MILEPOINT	MILEPOINT DESCRIPTION	MARKED LANES	SURFACE WIDTH/TYPE*	AADT
SECONDARY R	URB-OTHER PRIN ART	DIVIDED	NONE	12.23	STRUC #16029	5	601	43,475
				12.27		4	481	
				12.31	US0050 JOHN HANSON HWY			32,625
				12.31	STRUC #16105			
				12.59	CO0265 KILMER ST	6	681	
				13.28	MU0059 CHEVERLY AVE			23,050
				13.37	MD0202B NO NAME			
				13.42	M00295 BALTIMORE WASHINGTON PKWY			20,475
				13.42	STRUC #P FH13			
				13.47		6	641	
				13.60	CO0258 57TH AVE			
				13.92	MD0450 ANNAPOLIS RD			

\*\*\*\*\*

ROUTE NUMBER.....MO 202B  
INVENTORY DIRECTION....SOUTH  
NAME: NO NAME

SECONDARY U	URB-LOCAL	DIVIDED	NONE	0.00	M00202 LARGO RD	2	361	8,399
				0.09		2	321	
				0.16		2	281	
				0.19	CO4853 MERCY LA (AHEAD)			

\*\*\*\*\*

ROUTE NUMBER.....MD 202C  
INVENTORY DIRECTION....NORTH  
NAME: HARRY S TRUMAN DR

SECONDARY R	URB-COLLECTOR	DIVIDED	NONE	1.44	CO3465 HARRY S TRUMAN DR (BACK)	4	601	3,930
		UNDIVIDED		1.54		3	361	
	URB-LOCAL			1.63	MD0214 CENTRAL AVE			
				1.63	STRUC #16242			
				1.72		4	441	
				1.74	OP4762 HARRY S TRUMAN DR (AHEAD)			

\* A,B = UNIMPROVED; C = GRADED & DRAINED; D,E = SOIL, GRAVEL, STONE; F,G = LOW TYPE BITUMINOUS;  
H,I = HIGH TYPE BITUMINOUS; J = CONCRETE; K = BRICK; L = BLOCK



STATE HIGHWAY ADMINISTRATION OF MARYLAND  
HIGHWAY INFORMATION SERVICES DIVISION  
DATA SUPPORT GROUP

PAGE..... 25

STATE HIGHWAY LOCATION REFERENCE

ROUTE NUMBER.....MD 2D2D  
INVENTORY DIRECTION....WEST  
NAME: SHERIFF RD

COUNTY-PRINCE GEORGES  
SHA DISTRICT.....3  
DATE.....12/31/96

SYSTEM	FUNCTIONAL CLASS	HWY TYPE	ACCESS CONTRL	MILEPOINT	MILEPOINT DESCRIPTION	MARKED LANES	SURFACE WIDTH/TYPE*	AADT
SECONDARY R	URB-MINOR ARTERIAL	UNDIVIDED	NONE	0.00	MD0202E BRIGHTSEAT RD	2	24I	15,690
				0.10	STRUC #16258 CATTAIL BRANCH			
				0.11	CODD75 SHERIFF RD (AHEAD)			

\*\*\*\*\*

ROUTE NUMBER.....MD 202E  
INVENTORY DIRECTION....SOUTH  
NAME: BRIGHTSEAT RD

SECONDARY R	URB-MINOR ARTERIAL	DIVIDED	NONE	1.49	MDD2D2 LARGO RD	3	46I	23,950
				1.49	C00076 BRIGHTSEAT RD (BACK)			
	URB-LOCAL	UNDIVIDED		1.60		4	48I	
				1.70	MD0202D SHERIFF RD	3	4DI	10,240
				1.78	C00076 BRIGHTSEAT RD (AHEAD)			

\*\*\*\*\*

ROUTE NUMBER.....MD 208  
INVENTORY DIRECTION....NORTH  
NAME: 38TH AVE

SECONDARY U	URB-COLLECTOR	UNDIVIDED	NONE	0.00	US0001A BLADENSBURG RD	2	36I	13,125
				0.04	SPEED LIMIT 3D MPH			
				0.20		2	40I	
				0.22	OUT CORP LMTS COTTAGE CITY			
NAME: 38TH ST				0.22				
				0.22	IN CORP LMTS BRENTWOOD			
				0.22	R/R #CSX 14D 909 M			
				0.22	STRUC #16033			
				0.28		2	38I	
				0.33		2	34I	
		DIVIDED		0.37		2	36I	
MUNICIPAL		UNDIVIDED		0.40	US0001 RHODE ISLAND AVE			6,250
				0.40	END STATE MAINTENANCE			
				0.40	BEGIN MUNICIPAL MAINTENANCE			
				0.42	MUDD31 BUNKER HILL RD #1			
				0.46	SPEED LIMIT 25 MPH			
				0.55		2	30I	
				0.97		2	27I	
SECONDARY				1.05		2	26I	
				1.11	OUT CORP LMTS BRENTWOOD			

\* A,B = UNIMPROVED; C = GRADED & DRAINED; D,E = SOIL, GRAVEL, STONE; F,G = LOW TYPE BITUMINOUS;  
H,I = HIGH TYPE BITUMINOUS; J = CONCRETE; K = BRICK; L = BLOCK

PAGE..... 25

STATE HIGHWAY ADMINISTRATION OF MARYLAND  
HIGHWAY INFORMATION SERVICES DIVISION  
DATA SUPPORT GROUP

PAGE..... 26

STATE HIGHWAY LOCATION REFERENCE

ROUTE NUMBER.....MD 208 CONTINUED  
INVENTORY DIRECTION....NORTH  
NAME: 38TH ST

COUNTY-PRINCE GEORGES  
SHA DISTRICT.....3  
DATE.....12/31/96

SYSTEM ....STATE....	FUNCTIONAL CLASS	HWY TYPE	ACCESS CONTRL	MILEPOINT	MILEPOINT DESCRIPTION	MARKED LANES	SURFACE WIDTH/TYPE*	AADT
SECONDARY U	URB-COLLECTOR	UNDIVIDED	NONE	1.11	IN CORP LMTS HYATTSVILLE	2	261	6,250
				1.11	END MUNICIPAL MAINTENANCE			
				1.11	BEGIN STATE MAINTENANCE			
	URB-MINOR ARTERIAL			1.11	STRUC #16034 NORTHWEST BRANCH			
NAME: HAMILTON ST				1.41	MU0180 JEFFERSON ST	3	411	14,925
				1.41				
				1.41	MU0151 HAMILTON ST #1			
				1.44		2	411	
				1.50	SPEED LIMIT 30 MPH			
				1.60		2	221	
				1.70		4	741	
		DIVIDED		1.76		4	581	
				1.86	MD0500 QUEENS CHAPEL RD			
				1.86	CO1204 HAMILTON ST (AHEAD)			

\*\*\*\*\*

ROUTE NUMBER.....MD 210  
INVENTORY DIRECTION....NORTH  
NAME: INDIAN HEAD HWY

SECONDARY R	RUR-MINOR ARTERIAL	DIVIDED	PART	0.00	CHARLES CO/L	4	481	21,875
				0.32	MD0810A LIVINGSTON RD			16,350
				0.44	SPEED LIMIT 55 MPH			
				1.48	MD0810E PINE RD			
				2.23	MD0810G PINE LA			
				2.75	MD0810I MANNING RD EAST			
				2.75	MD0810H MANNING RD WEST			
PRIMARY	RUR-OTHER PRIN ART			2.90	MD0228 BERRY RD	5	601	
				3.06		6	721	
				3.39	MD0810J LIVINGSTON RD			25,250
				3.39	MD0373 LIVINGSTON RD			
				4.76	CO0154 FARMINGTON RD			
	URB-FRWY/EXPWY			5.81	STRUC #16037 PISCATAWAY CREEK			
				5.81	STRUC #16215 PISCATAWAY CREEK			
				6.81	CO0118 OLD FORT RD			35,250
				7.70	CO1202 LIVINGSTON RD			
				8.90	CO0416 FORT WASHINGTON RD			53,261
				9.82	CO0118 OLD FORT RD			
				10.35	SPEED LIMIT 45 MPH			
				10.54	CO3645 PALMER RD			
				10.62	STRUC #16036 HENSON CREEK			

\* A,B = UNIMPROVED; C = GRADED & DRAINED; D,E = SOIL, GRAVEL, STONE; F,G = LOW TYPE BITUMINOUS;  
H,I = HIGH TYPE BITUMINOUS; J = CONCRETE; K = BRICK; L = BLOCK

PAGE..... 26

STATE HIGHWAY ADMINISTRATION OF MARYLAND  
HIGHWAY INFORMATION SERVICES DIVISION  
DATA SUPPORT GROUP

PAGE..... 27

STATE HIGHWAY LOCATION REFERENCE

ROUTE NUMBER.....MD 210 CONTINUED  
INVENTORY DIRECTION....NORTH  
NAME: INDIAN HEAD HWY

COUNTY-PRINCE GEORGES  
SHA DISTRICT.....3  
DATE.....12/31/96

SYSTEM	STATE	FUNCTIONAL CLASS	HWY TYPE	ACCESS CONTRL	HAZARD	MILEPOINT	MILEPOINT DESCRIPTION	MARKED LANES	SURFACE WIDTH/TYPE*	AADT
PRIMARY	R	URB-FRWY/EXPWY	DIVIDED	PART		11.22	STRUC #16035 CAREY BRANCH	6	72I	53,261
						11.54	CO0582 KERBY HILL RD			
						11.54	CO1203 LIVINGSTON RD			
						12.54				64,925
						12.60		4	48I	
						12.78	SPEED LIMIT 35 MPH			
						12.87	RP009501 RAMP 1 FR MD 210 TO IS 295			
						12.87	STRUC #16221			
						13.02	MD0414 OXON HILL RD			
						13.02	CO0114 OXON HILL RD			
						13.05		6	72I	
SECONDARY		URB-MINOR ARTERIAL		NONE		13.15	IS0095 CAPITAL BELTWAY			24,550
						13.15	STRUC #16169			
						13.15	EXIT #3			
	U					13.36	IN CORP LMTS FOREST HEIGHTS	5	60I	
						13.56		4	48I	
						13.97	CO1203 LIVINGSTON RD	5	58I	22,800
	R					14.00	OUT CORP LMTS FOREST HEIGHTS			
						14.39	WASH DC LINE			

\*\*\*\*\*

ROUTE NUMBER.....MD 210A  
INVENTORY DIRECTION....NORTH  
NAME: SERVICE RD A

SECONDARY	R	URB-LOCAL	UNDIVIDED	NONE		0.00	CO0582 KIRBY HILL RD	2	16H	
						0.02		2	18H	
						0.14		2	19I	
						0.26	ROAD END			

\*\*\*\*\*

ROUTE NUMBER.....MD 210B  
INVENTORY DIRECTION....NORTH  
NAME: SERVICE RD B

SECONDARY	R	RUR-LOCAL	UNDIVIDED	NONE		0.00	ROAD END	2	22I	
						0.31		2	30I	
						0.38		2	28I	
						0.49	STRUC #16035 CAREY BRANCH			
						0.51	CO3976 BARRETT RD			

\* A,B = UNIMPROVED; C = GRADED & DRAINED; D,E = SOIL, GRAVEL, STONE; F,G = LOW TYPE BITUMINOUS;  
H,I = HIGH TYPE BITUMINOUS; J = CONCRETE; K = BRICK; L = BLOCK



STATE HIGHWAY ADMINISTRATION OF MARYLAND  
HIGHWAY INFORMATION SERVICES DIVISION  
DATA SUPPORT GROUP

PAGE..... 28

STATE HIGHWAY LOCATION REFERENCE

ROUTE NUMBER.....MD 210B CONTINUED  
INVENTORY DIRECTION...NORTH  
NAME: SERVICE RD B

COUNTY-PRINCE GEORGES  
SHA DISTRICT.....3  
DATE.....12/31/96

SYSTEM	FUNCTIONAL CLASS	HWY TYPE	ACCESS CONTRL	MILEPOINT	MILEPOINT DESCRIPTION	MARKED LANES	SURFACE WIDTH/TYPE*	AADT
SECONDARY R	RUR-LOCAL	UNDIVIDED	NONE	0.55	ROAD END	2	28I	

\*\*\*\*\*

ROUTE NUMBER.....MD 210C  
INVENTORY DIRECTION...SOUTH  
NAME: SERVICE RD C

SECONDARY R	RUR-LOCAL	UNDIVIDED	NONE	0.00	CO0118 OLD FORT RD	2	24H	
				0.03	ROAD END			

\*\*\*\*\*

ROUTE NUMBER.....MD 210D  
INVENTORY DIRECTION...NORTH  
NAME: SERVICE RD D

SECONDARY R	URB-LOCAL	UNDIVIDED	NONE	0.00	ROAD END	2	20I	
				0.10		2	21I	
				0.19		2	20I	
				0.47	CO0416 FORT WASHINGTON RD	2	24I	
				0.63	ROAD END			

\*\*\*\*\*

ROUTE NUMBER.....MD 210E  
INVENTORY DIRECTION...NORTH  
NAME: SERVICE RD E

SECONDARY R	RUR-LOCAL	UNDIVIDED	NONE	0.00	CO1202 LIVINGSTON RD	2	24I	
				0.07	SPEED LIMIT 35 MPH			
				0.08		2	18I	
				0.51		2	26I	
				0.54		2	36I	
				0.68		2	26I	
				0.71		2	18I	
				1.14		2	24I	
				1.20	CO0416 FORT WASHINGTON RD			
				1.35		2	30E	
				1.37	ROAD END			

\* A,B = UNIMPROVED; C = GRADED & DRAINED; D,E = SOIL, GRAVEL, STONE; F,G = LOW TYPE BITUMINOUS;  
H,I = HIGH TYPE BITUMINOUS; J = CONCRETE; K = BRICK; L = BLOCK



STATE HIGHWAY ADMINISTRATION OF MARYLAND  
HIGHWAY INFORMATION SERVICES DIVISION  
DATA SUPPORT GROUP

PAGE..... 29

STATE HIGHWAY LOCATION REFERENCE

ROUTE NUMBER.....MD 210F  
INVENTORY DIRECTION....NORTH  
NAME: SERVICE RD F

COUNTY-PRINCE GEORGES  
SHA DISTRICT.....3  
DATE.....12/31/96

SYSTEM	FUNCTIONAL CLASS	HWY TYPE	ACCESS CONTRL	MILEPOINT	MILEPOINT DESCRIPTION	MARKED LANES	SURFACE WIDTH/TYPE*	AADT
SECONDARY R	URB-LOCAL	UNDIVIDED	NONE	0.00	CO0118 OLD FORT RD	2	241	
				0.05		2	2D1	
				D.15	ROAD END			

\*\*\*\*\*

ROUTE NUMBER.....MD 210I  
INVENTORY DIRECTION....NORTH  
NAME: OLD PALMER RD

SECONDARY R	RUR-LOCAL	UNDIVIDED	NONE	D.DD	ROAD END	2	241	2,76D
				0.28	CO0118 OLD FORT RD			
				0.32	SPEED LIMIT 3D MPH			
				0.46		2	221	
				0.57		2	241	
				0.67		2	221	
				0.71	CO0121 OLD PALMER RD (AHEAD)			

\*\*\*\*\*

ROUTE NUMBER.....MD 210J  
INVENTORY DIRECTION....NORTH  
NAME: SERVICE RD

SECONDARY R	RUR-LOCAL	UNDIVIDED	NONE	0.00	CHARLES CO/L	2	241	
				0.29	SPEED LIMIT 35 MPH			
				0.38	MD0810A LIVINGSTON RD			

\*\*\*\*\*

ROUTE NUMBER.....MD 210K  
INVENTORY DIRECTION....NORTH  
NAME: BEECH LA

SECONDARY R	RUR-LOCAL	UNDIVIDED	NONE	0.00	MD0810A LIVINGSTON RD	2	241	
				0.37		2	251	
				0.39	MD0810B SPRING GROVE DR	2	261	
				0.47	MD0810C DALE LA			
				0.54	MD0810D MAPLE LA	2	311	
				0.59		2	301	
				0.66		2	241	
				1.19	MD0810E PINE DR			

\* A,B = UNIMPROVED; C = GRADED & DRAINED; D,E = SOIL, GRAVEL, STONE; F,G = LOW TYPE BITUMINOUS;  
H,I = HIGH TYPE BITUMINOUS; J = CONCRETE; K = BRICK; L = BLOCK

STATE HIGHWAY ADMINISTRATION OF MARYLAND  
HIGHWAY INFORMATION SERVICES DIVISION  
DATA SUPPORT GROUP

PAGE..... 3D

STATE HIGHWAY LOCATION REFERENCE

ROUTE NUMBER.....MD 210K CONTINUED  
INVENTORY DIRECTION....NORTH  
NAME: BEECH LA

COUNTY-PRINCE GEORGES  
SHA DISTRICT.....3  
DATE.....12/31/96

SYSTEM ....STATE....	FUNCTIONAL CLASS	HWY TYPE	ACCESS CONTRL	MILEPOINT	MILEPOINT DESCRIPTION	MARKED LANES	SURFACE WIDTH/TYPE*	AADT
SECONDARY R	RUR-LOCAL	UNDIVIDED	NONE	1.85	ROAD END	2	241	

\*\*\*\*\*

ROUTE NUMBER.....MD 210L  
INVENTORY DIRECTION....NORTH  
NAME: BERETTA DR

SECONDARY R	RUR-LOCAL	UNDIVIDED	NONE	0.00	ROAD END	2	201	
				0.09		2	241	
				0.20	MD0810E PINE DR			

\*\*\*\*\*

ROUTE NUMBER.....MD 210M  
INVENTORY DIRECTION....NORTH  
NAME: HOLLY RD

SECONDARY R	RUR-LOCAL	UNDIVIDED	NONE	0.10	OP5164 HOLLY RD (BACK)	2	281	
				0.16		2	241	
				0.25	MD0810F HOLLY WAY (AHEAD)			

\*\*\*\*\*

ROUTE NUMBER.....MD 210N  
INVENTORY DIRECTION....NORTH  
NAME: SERVICE RD

SECONDARY R	RUR-LOCAL	UNDIVIDED	NONE	0.00	MD0810G PINE LA	2	241	
				0.07	SPEED LIMIT 30 MPH			
				0.55	MD0810H MANNING RD WEST			

\*\*\*\*\*

ROUTE NUMBER.....MD 210P  
INVENTORY DIRECTION....NORTH  
NAME: SERVICE RD

SECONDARY R	RUR-LOCAL	UNDIVIDED	NONE	0.00	MD0373 LIVINGSTON RD	2	241	
				0.10	SPEED LIMIT 35 MPH			
				0.56	ROAD END			

\* A,B = UNIMPROVED; C = GRADED & DRAINED; D,E = SOIL, GRAVEL, STONE; F,G = LOW TYPE BITUMINOUS;  
H,I = HIGH TYPE BITUMINOUS; J = CONCRETE; K = BRICK; L = BLOCK

PAGE..... 30

STATE HIGHWAY LOCATION REFERENCE

ROUTE NUMBER.....MO 210R  
INVENTORY DIRECTION...NORTH  
NAME: HICKORY KNOLL RD

COUNTY-PRINCE GEORGES  
SHA DISTRICT.....3  
DATE.....12/31/96

SYSTEM	FUNCTIONAL CLASS	HWY TYPE	ACCESS CONTRL	MILEPOINT	MILEPOINT DESCRIPTION	MARKED LANES	SURFACE WIDTH/TYPE*	AADT
SECONDARY R	RUR-LOCAL	UNDIVIDED	NONE	0.00	MD0810K BRYAN POINT RD	2	28I	
				D.03		2	24I	
				0.15	SPEED LIMIT 35 MPH			
				0.45		2	23I	
				0.47		2	26I	
				0.48	OP5160 WHISTLING WOOD CT			

\*\*\*\*\*

ROUTE NUMBER.....MD 210S  
INVENTORY DIRECTION...NORTH  
NAME: BIDDLE RO

SECONDARY R	RUR-LOCAL	UNDIVIDED	NONE	0.00	MD0810J LIVINGSTON RD	2	33I	
				0.05	MD0810K BRYAN POINT RD			
				0.05	CO0228 BRYAN POINT RD			

\*\*\*\*\*

ROUTE NUMBER.....MD 21DT  
INVENTORY DIRECTION...SOUTH  
NAME: SERVICE RD

SECONDARY R	RUR-LOCAL	UNDIVIDED	NONE	0.00	CO0154 FARMINGTON RD	2	24I	
				0.34	ROAD END			

\*\*\*\*\*

ROUTE NUMBER.....MD 211  
INVENTORY DIRECTION...NORTH  
NAME: SARGENT RD

SECONDARY R	URB-MINOR ARTERIAL	UNDIVIDED	NONE	0.00	WASH DC LINE	4	48I	13,825
				0.06	SPEED LIMIT 30 MPH			
	URB-COLLECTOR			0.31	MDD501 CHILLUM RD			
				D.41		2	30I	
				0.59		2	24I	
				D.74		2	30I	
				D.89		3	36I	
				0.92		4	48I	
		DIVIDED		1.08		3	39I	
				1.12	MD0212 RIGGS RD			

\* A,B = UNIMPROVED; C = GRADED & DRAINED; D,E = SOIL, GRAVEL, STONE; F,G = LOW TYPE BITUMINOUS;  
H,I = HIGH TYPE BITUMINOUS; J = CONCRETE; K = BRICK; L = BLOCK



STATE HIGHWAY ADMINISTRATION OF MARYLAND  
HIGHWAY INFORMATION SERVICES DIVISION  
DATA SUPPORT GROUP

PAGE..... 32

STATE HIGHWAY LOCATION REFERENCE

ROUTE NUMBER.....MD 212  
INVENTORY DIRECTION....NORTH  
NAME: RIGGS RD

COUNTY-PRINCE GEORGES  
SHA DISTRICT.....3  
DATE.....12/31/96

SYSTEM ....STATE....	FUNCTIONAL CLASS	HWY TYPE	ACCESS CONTRL	MILEPOINT	MILEPOINT DESCRIPTION	MARKED LANES	SURFACE WIDTH/TYPE*	AADT
SECONDARY R	URB-MINOR ARTERIAL	UNOIVEO OIVIOEO	NONE	0.00	WASH OC LINE	5	75J	22,025
				0.06		6	68I	
				0.18	CO0449 CHILLUM RO			20,950
				0.18	MD0501 CHILLUM RO			
				0.27	SPEED LIMIT 35 MPH			
				0.93	MD0211 SARGENT RO			38,375
				1.18	STRUC #16043 SLIGO CREEK			
				1.26	MD0410 EAST WEST HWY			34,925
		UNDIVED		1.79				40,525
				2.09	MD0193 UNIVERSITY BLVD	3	50I	17,225
				2.15	SPEED LIMIT 30 MPH			
				2.17		2	30I	
				2.24		2	34I	
				2.40		2	38I	
				2.50		2	40I	
				2.63		2	30I	
				2.67	CO1668 MERRIMAC OR			
				2.73		2	22I	
				2.82	STRUC #16042 NORTHWEST BRANCH			
				2.99		2	26I	
				3.15		2	24I	
				3.33		2	26I	
				3.60	CO0230 METZEROTT RD			
				3.63		2	45I	
				3.71		2	34I	
				3.83	CO0105 AOELPHI RD			15,025
				3.83	CO0232 AOELPHI RD			
				3.86		2	26I	
				4.25		2	24I	
				4.85	IS0495 CAPITAL BELTWAY			
				4.85	STRUC #16120			
				5.36		2	40I	
				5.41	CO1786 POWOER MILL RO			14,725
NAME: POWDER MILL RD				5.41				
				5.45		2	43I	
				5.51	SPEED LIMIT 40 MPH	3	38I	
				5.77		2	22I	
				6.22	STRUC #16041 PAINT BRANCH			
				6.80		4	48I	
				6.87	CO0014 CHERRY HILL RO			
				6.99		4	44I	
				7.31		4	42I	

\* A,B = UNIMPROVED; C = GRADED & DRAINED; O,E = SOIL, GRAVEL, STONE; F,G = LOW TYPE BITUMINOUS;  
H,I = HIGH TYPE BITUMINOUS; J = CONCRETE; K = BRICK; L = BLOCK



STATE HIGHWAY ADMINISTRATIDN DF MARYLAND  
HIGHWAY INFORMATION SERVICES DIVISION  
DATA SUPPORT GRDUP

STATE HIGHWAY LOCATIDN REFERENCE

ROUTE NUMBER.....MD 212  
INVENTORY DIRECTIDN....NORTH  
NAME: PDWDER MILL RD

COUNTY-PRINCE GEORGES  
SHA DISTRICT.....3  
DATE.....12/31/96

SYSTEM ....STATE....	FUNCTIONAL CLASS	HWY TYPE	ACCESS CONTRL	MILEPDI NT	MILEPDI NT	DESCRIPTION	MARKED LANES	SURFACE WIDTH/TYP*	AADT
SECONDARY R	URB-MINOR ARTERIAL	UNDIVIDED	NONE	7.38			4	721	14,725
		DIVIDED		7.50			4	541	
				7.64	CO3523	BELTSVILLE DR			
				7.73			4	521	
				7.85			4	561	
				7.91		STRUC #16211 PAINT BRANCH			
				8.08	IS0095	NO NAME			
				8.08		STRUC #16205			
				8.08		EXIT #29			
		UNDIVIDED		8.37		SPEED LIMIT 30 MPH	3	401	
				8.51	CO0002	OLD GUNPOWDER RD	2	4DI	
				8.51	CO4160	34TH PL			
				8.63			2	241	
				8.93			2	221	
				9.90			2	301	
				9.98	US0001	BALTIMDRE AVE			
				10.06		R/R #CSX 140 898 C			
				10.06		STRUC #16039			
				10.20	MD0694	AGRICULTURAL FARM RD			
				10.27		STRUC #16038 INDIAN CREEK			
				10.48	GV0006	PDWDER MILL RD (AHEAD)			
				10.48	MD02D1	EDMONSTON AVE			
				10.48	CO0038	EDMONSTON AVE			

\*\*\*\*\*

ROUTE NUMBER.....MD 214  
INVENTORY DIRECTION....EAST  
NAME: E CAPITOL ST

SECNDARY U	URB-OTHER PRIN ART	DIVIDED	NDNE	0.00		WASH DC LINE	5	601	22,350
R				0.05		OUT CORP LMTS CAPITOL HEIGHTS			
				D.D9			6	721	
				0.20		SPEED LIMIT 30 MPH			
				0.36					26,825
				0.80	MD0332	CENTRAL AVE			44,275
NAME: CENTRAL AVE				0.80					
				0.87	CO0366	ADDISON RD			
				1.58		SPEED LIMIT 40 MPH			
				2.02	CD0360	HILL RD			
				2.02	CO2451	SHADY GLEN DR			
				2.80	CO0087	RITCHIE RD			

\* A,B = UNIMPROVED; C = GRADED & DRAINED; D,E = SOIL, GRAVEL, STDNE; F,G = LOW TYPE BITUMINOUS;  
H,I = HIGH TYPE BITUMINOUS; J = CONCRETE; K = BRICK; L = BLOCK

STATE HIGHWAY ADMINISTRATION OF MARYLAND  
HIGHWAY INFORMATION SERVICES DIVISION  
DATA SUPPORT GROUP

PAGE..... 34

STATE HIGHWAY LOCATION REFERENCE

ROUTE NUMBER.....MD 214 CONTINUED  
INVENTORY DIRECTION....EAST  
NAME: CENTRAL AVE

COUNTY-PRINCE GEORGES  
SHA DISTRICT.....3  
DATE.....12/31/96

SYSTEM ....STATE....	FUNCTIONAL CLASS	HWY TYPE	ACCESS CONTRL	MILEPOINT	MILEPOINT DESCRIPTION	MARKED LANES	SURFACE WIDTH/TYPE*	AADT
SECONDARY R	URB-OTHER PRIN ART	DIVIDED	NONE	3.67	IS0095 CAPITAL BELTWAY	6	72I	48,875
				3.67	STRUC #16153			
				3.67	EXIT #15			
				4.02	SPEED LIMIT 50 MPH			
				4.13	MD0202C HARRY S TRUMAN DR			
				4.13	STRUC #16242			
				4.61	MDD2D2 LARGO RD			34,975
				4.61	STRUC #16241			
				4.77	MD0977F NO NAME			
				5.35		5	60I	
				5.76		6	72I	
				6.02		5	60I	
				6.29	STRUC #16046 WESTERN BRANCH			
				6.63				
				6.66	STRUC #16047 NORTHEAST BRANCH	6	72I	
				6.77	MD0193 ENTERPRISE RD/WATKINS PARK RO			22,150
				6.92		5	60I	
				6.98		4	48I	
				8.64	C00059 CHURCH RD			15,275
		PART		9.20				
				9.48	MD0978C DEVONWOOD DR			
				9.87	R/R #CR 529 571 K			
				10.06	MD0978A HALL RD			
				10.47	M00978B OLD MD 214			
	RUR-MINOR ARTERIAL			10.70	US 301 (SB/L)			
				10.70	STRUC #16103			
				10.85	US0301 CRAIN HWY			10,625
				10.85	STRUC #16104			
			NONE	11.15	MO 978B (WB/L)	2	48I	
				11.19	MD0978B OLD MO 214			
		UNDIVIDED		11.29		2	24I	
				13.43	STRUC #2054 PATUXENT RIVER			
				13.43	ANNE ARUNDEL CO/L			

\*\*\*\*\*

ROUTE NUMBER.....MD 216  
INVENTORY DIRECTION....NORTH  
NAME: SEVENTH ST

MUNICIPAL U	URB-COLLECTOR	UNDIVIDED	NONE	0.00	MD0198 GORMAN AVE	2	44I	5,199
				0.00	BEGIN MUNICIPAL MAINTENANCE			

\* A,B = UNIMPROVED; C = GRADED & DRAINED; D,E = SOIL, GRAVEL, STONE; F,G = LOW TYPE BITUMINOUS;  
H,I = HIGH TYPE BITUMINOUS; J = CONCRETE; K = BRICK; L = BLOCK

PAGE..... 34

STATE HIGHWAY ADMINISTRATION OF MARYLAND  
HIGHWAY INFORMATION SERVICES DIVISION  
DATA SUPPORT GROUP

PAGE..... 35

STATE HIGHWAY LOCATION REFERENCE

ROUTE NUMBER.....MD 216 CONTINUED  
INVENTORY DIRECTION....NORTH  
NAME: SEVENTH ST

COUNTY-PRINCE GEORGES  
SHA DISTRICT.....3  
DATE.....12/31/96

SYSTEM ....STATE....	FUNCTIONAL CLASS	HWY TYPE	ACCESS CONTRL	MILEPOINT	MILEPOINT DESCRIPTION	MARKED LANES	SURFACE WIDTH/TYPE*	AADT
MUNICIPAL U	URB-COLLECTOR	UNDIVIDED	NONE	0.07		2	331	5,199
				0.11	MD 198 (WB/L) TALBOTT AVE	2	241	
				0.14		2	361	
				0.18		2	301	
				0.35	MU0260 MONTGOMERY ST	2	361	
				0.42		2	481	
				0.46	SPEED LIMIT 25 MPH			
		DIVIDED	PART	0.49		4	441	
SECONDARY	URB-MINOR ARTERIAL			0.52	MU0230 MAIN ST	3	371	
				0.52	END MUNICIPAL MAINTENANCE			
				0.52	BEGIN STATE MAINTENANCE			
				0.57	SPEED LIMIT 40 MPH			
				0.59		4	521	
				0.62	STRUC #13044 PATUXENT RIVER			
				0.62	HOWARD CO/L			

ROUTE NUMBER.....MD 218  
INVENTORY DIRECTION....EAST  
NAME: SUITLAND RD

SECONDARY R	URB-MINOR ARTERIAL	UNDIVIDED	NONE	0.00	WASH DC LINE	2	361	10,575
				0.01	SPEED LIMIT 30 MPH			
		CTL		0.15	STRUC #16050 OXON RUN			22,550
				0.77		2	241	
				1.23	CO3640 SHADYSIDE AVE			
				1.43		2	341	
		DIVIDED		1.56				481
				1.62		4		
				1.64	CO0081 SUITLAND RD (AHEAD)			
				1.64	MD0458 SILVER HILL RD			

ROUTE NUMBER.....MD 223  
INVENTORY DIRECTION....NORTH  
NAME: FLORAL PARK RD

SECONDARY R	URB-OTHER PRIN ART	UNDIVIDED	NONE	0.00	CO1202 LIVINGSTON RD	2	221	5,400
				0.17	SPEED LIMIT 30 MPH			
				0.63		2	241	PISCATAWAY RD
				0.63				

\* A,B = UNIMPROVED; C = GRADED & DRAINED; D,E = SOIL, GRAVEL, STONE; F,G = LOW TYPE BITUMINOUS;  
H,I = HIGH TYPE BITUMINOUS; J = CONCRETE; K = BRICK; L = BLOCK

PAGE..... 35



STATE HIGHWAY ADMINISTRATION OF MARYLAND  
HIGHWAY INFORMATION SERVICES DIVISION  
DATA SUPPORT GROUP

PAGE..... 36

STATE HIGHWAY LOCATION REFERENCE

ROUTE NUMBER.....MD 223 CONTINUED  
INVENTORY DIRECTION....NORTH  
NAME: PISCATAWAY RD

COUNTY-PRINCE GEORGES  
SHA DISTRICT.....3  
DATE.....12/31/96

SYSTEM ....STATE....	FUNCTIONAL CLASS	HWY TYPE	ACCESS CONTRL	MILEPOINT	MILEPOINT DESCRIPTION	MARKED LANES	SURFACE WIDTH/TYPE*	AADT
SECONDARY R	URB-OTHER PRIN ART	UNDIVID	NONE	0.71	MD0223A NO NAME	2	24I	5,400
				0.81	STRUC #16052 PISCATAWAY CREEK			
				0.99	SPEED LIMIT 40 MPH			
				4.75	CO0120 STEED RD			
				5.26	CO0123 TEMPLE HILL RD			14,525
				6.25	SPEED LIMIT 35 MPH			
				6.26		4	44I	
				6.70	CO0599 BRANDYWINE RD			23,100
				6.70	CO3675 OLD BRANCH RD			
		DIVIDED		7.10		4	48I	
				7.45	MD0005 BRANCH AVE			14,650
				7.45				
				7.45	STRUC #16249			
		UNDIVID		7.75		3	52I	
				7.77	SPEED LIMIT 40 MPH			
				7.81		2	24I	
				8.56	CO0557 DANGERFIELD RD	2	4DI	
				8.56	CO0558 OLD ALEXANDRIA FERRY RD			
				8.66		2	24I	
				10.07	STRUC #16051 PISCATAWAY CREEK			
				10.12	COD131 ROSARYVILLE RD	2	32I	19,025
				10.18	SPEED LIMIT 35 MPH			
				10.20		2	24I	
				10.80	CO0092 DOWER HOUSE RD			16,350
				10.82	SPEED LIMIT 40 MPH			
				11.78		2	49I	
				11.87		2	24I	
		DIVIDED		12.13		4	48I	
				12.24	CO3050 MARLBORO PIKE			
	URB-COLLECTOR			12.48	MD0004 PENNSYLVANIA AVE			
				12.48	STRUC #16181			
	URB-LOCAL			12.59	CO4024 OLD MARLBORO RD			
				12.59				
				12.62		2	32I	
				12.65	CO0079 MELWOOD RD (AHEAD)			

\* A,B = UNIMPROVED; C = GRADED & DRAINED; D,E = SOIL, GRAVEL, STONE; F,G = LOW TYPE BITUMINOUS;  
H,I = HIGH TYPE BITUMINOUS; J = CONCRETE; K = BRICK; L = BLOCK



STATE HIGHWAY ADMINISTRATION OF MARYLAND  
HIGHWAY INFORMATION SERVICES DIVISION  
DATA SUPPORT GROUP

STATE HIGHWAY LOCATION REFERENCE

ROUTE NUMBER.....MD 223A  
INVENTORY DIRECTION....NORTH  
NAME: NO NAME

COUNTY-PRINCE GEORGES  
SHA DISTRICT.....3  
DATE.....12/31/96

SYSTEM	FUNCTIONAL CLASS	HWY TYPE	ACCESS CONTRL	MILEPOINT	MILEPOINT DESCRIPTION	MARKED LANES	SURFACE WIDTH/TYPE*	AADT
SECONDARY R	URB-LOCAL	UNDIVIDED	NONE	0.00 MD0223	PISCATAWAY RD	2	20H	
				0.10	ROAD END			

\*\*\*\*\*

ROUTE NUMBER.....MD 228  
INVENTORY DIRECTION....EAST  
NAME: BERRY RD

PRIMARY R	RUR-OTHER PRIN ART	UNDIVIDED	NONE	0.00 MD0210	INDIAN HEAD HWY	3	361	29,450
				0.16		2	241	
		DIVIDED		0.54 MD08101	MANNING RD EAST			
				1.03				
				1.12		2	481	
				1.21		4	481	
				1.30 MD0228A	BEALLE HILL RD			
				1.35	STRUC #8051 MATTAWOMAN CREEK			
				1.35	CHARLES CO/L			

\*\*\*\*\*

ROUTE NUMBER.....MD 228A  
INVENTORY DIRECTION....SOUTH  
NAME: BEALLE HILL RD

SECONDARY R	RUR-MAJOR COLLECTOR	UNDIVIDED	NONE	0.86 CO0157	BEALLE HILL RD (BACK)	2	251	12,530
				1.02 MD0228	BERRY RD			

\*\*\*\*\*

ROUTE NUMBER.....IS 295  
INVENTORY DIRECTION....NORTH  
NAME: ANACOSTIA FREEWAY

PRIMARY R	URB-INTERSTATE	DIVIDED	FULL	0.00 IS0095	CAPITAL BELTWAY	4	481	75,825
				0.00	STRUC #16218			
				0.00	EXIT #2			
				0.22		3	361	
				0.36		5	601	
				0.55		4	481	
				0.80	WASH DC LINE			

\* A,B = UNIMPROVED; C = GRADED & DRAINED; D,E = SOIL, GRAVEL, STONE; F,G = LOW TYPE BITUMINOUS;  
H,I = HIGH TYPE BITUMINOUS; J = CONCRETE; K = BRICK; L = BLOCK

STATE HIGHWAY ADMINISTRATION OF MARYLAND  
HIGHWAY INFORMATION SERVICES DIVISION  
DATA SUPPORT GROUP

PAGE..... 38

STATE HIGHWAY LOCATION REFERENCE

ROUTE NUMBER.....MD 295  
INVENTORY DIRECTION....NORTH  
NAME: BALTIMORE WASHINGTON PKWY

COUNTY-PRINCE GEORGES  
SHA DISTRICT.....3  
DATE.....12/31/96

SYSTEM	FUNCTIONAL CLASS	HWY TYPE	ACCESS CONTRL	MILEPOINT	MILEPOINT DESCRIPTION	MARKED LANES	SURFACE WIDTH/TYPE*	AADT
FEDERAL	R	URB-FRWY/EXPWY	DIVIDED FULL	0.00	US0050 JOHN HANSON HWY	4	481	105,800
				0.00	BEGIN US GOVT MAINTENANCE			
				0.11	SPEED LIMIT 45 MPH			
				0.14	US0050 JOHN HANSON HWY			
				0.14	STRUC #16118			
				0.31	RP229505 RAMP 5 FR MD 295 TO MD 201			
				0.31	STRUC #P FH17			
				0.55		6	721	
				0.67	R/R #CSX 140 264 F			
				0.67	STRUC #P FH15			
				0.79	MD0201 KENILWORTH AVE			
				0.79	STRUC #P FH14			
	U			1.47	IN CORP LMTS CHEVERLY			
	R			1.65	MD0202 LARGO RD			89,900
				1.65	STRUC #P FH13			
				1.65	OUT CORP LMTS CHEVERLY			
				1.71				
				1.97	MD0450 ANNAPOLIS RD	5	601	80,300
				1.97	STRUC #P FH12			
				2.22		4	481	
				2.33	SPEED LIMIT 55 MPH			
				3.63	CO0302 RIVERDALE RD			64,350
				3.63	STRUC #P FH11 & #P FH18			
				4.49	CO0042 GOOD LUCK RD			
	U			4.49	STRUC #P FH10			
				4.50	IN CORP LMTS GREENBELT			
				5.99	IS0095 CAPITAL BELTWAY			75,100
				5.99	STRUC #16142			
				5.99	EXIT #22			
				6.36	MD0193 GREENBELT RD			58,800
				6.36	STRUC #P FH09			
	R			7.56	OUT CORP LMTS GREENBELT			
				7.65	GV0001 BALWASH RD			
				7.65	STRUC #P FH02			
				8.65	CO0027 BEAVER OAM RD			
				8.65	STRUC #P FH08			
				9.65	GV0006 POWDER MILL RD			64,850
				9.65	STRUC #P FH07			
				11.51	MD0197 LAUREL BOWIE RD			64,400
				11.51	STRUC #P FH06			
				12.36	STRUC #P FH01 PATUXENT RIVER			
				12.36	ANNE ARUNOEL CO/L			

\* A,B = UNIMPROVED; C = GRADED & DRAINED; D,E = SOIL, GRAVEL, STONE; F,G = LOW TYPE BITUMINOUS;  
H,I = HIGH TYPE BITUMINOUS; J = CONCRETE; K = BRICK; L = BLOCK

STATE HIGHWAY ADMINISTRATION OF MARYLAND  
HIGHWAY INFORMATION SERVICES DIVISION  
DATA SUPPORT GROUP

PAGE..... 39

STATE HIGHWAY LOCATION REFERENCE

ROUTE NUMBER.....US 301  
INVENTORY DIRECTION....NORTH  
NAME: CRAIN HWY

COUNTY-PRINCE GEORGES  
SHA DISTRICT.....3  
DATE.....12/31/96

SYSTEM ....STATE....	FUNCTIONAL CLASS	HWY TYPE	ACCESS CONTRL	MILEPOINT	MILEPOINT DESCRIPTION	MARKED LANES	SURFACE WIDTH/TYPE*	AADT
PRIMARY	R	RUR-OTHER PRIN ART	DIVIDED	NONE	0.00			
					CHARLES CO/L	6	761	69,925
				0.00	STRUC #16058 MATTAWOMAN CREEK			
				0.42	COD185 CEDARVILLE RD			
				0.66	STRUC #16057 TIMOTHY BRANCH			
				0.77		4	761	
				0.85		4	481	
				1.43	MILE MARKER 28.0			
				2.01	SPEED LIMIT 55 MPH			
				2.46	MILE MARKER 29.0			
				2.55	MD0005 BRANCH AVE			26,975
				2.63	MDDDD5 BRANCH AVE			
				2.63	STRUC #16056			
				2.93	CO0599 BRANDYWINE RD			
				2.93	MD0381 BRANDYWINE RD			
				3.42	MILE MARKER 30.0			
				4.42	MILE MARKER 31.0			
				5.43	MILE MARKER 32.0			
				6.13	CO0167 CHERRY TREE CROSSING RD			
		URB-OTHER PRIN ART						
				6.81				
				7.42	MILE MARKER 34.0			
				8.06	MD0976A NO NAME			
				8.13	COD131 ROSARYVILLE RD			
				9.43	MILE MARKER 36.0			
				10.11	STRUC #16055 CHARLES BRANCH			
				10.22	CO0137 S OSBORNE RD			
				10.35	MD0382 CROOM RD			29,225
				10.43	MILE MARKER 37.0			
				11.10	CO1212 OLD CRAIN HWY			
				11.43	MILE MARKER 38.0			
				13.45	R/R #CR 529 576 U			
				13.73	STRUC #16054 WESTERN BRANCH			
				13.85	MDD976C NO NAME			
				14.10	MD0004 PENNSYLVANIA AVE			32,625
				14.10	STRUC #16097			
				14.43	MILE MARKER 41.0			
				14.81	MD0725 MARLBORO PIKE			
				15.42	MILE MARKER 42.0			
		RUR-OTHER PRIN ART						
				17.35	CO0103 LEELAND RD			
				17.43	MILE MARKER 44.0			
				18.43	MILE MARKER 45.0			
				19.02				37,650
				19.57	MD0976B NO NAME			

\* A,B = UNIMPROVED; C = GRADED & DRAINED; D,E = SOIL, GRAVEL, STONE; F,G = LOW TYPE BITUMINOUS;  
H,I = HIGH TYPE BITUMINOUS; J = CONCRETE; K = BRICK; L = BLOCK



STATE HIGHWAY ADMINISTRATION OF MARYLAND  
HIGHWAY INFORMATION SERVICES DIVISION  
DATA SUPPORT GROUP

PAGE..... 40

STATE HIGHWAY LOCATION REFERENCE

ROUTE NUMBER.....US 301 CONTINUED  
INVENTORY DIRECTION....NORTH  
NAME: CRAIN HWY

COUNTY-PRINCE GEORGES  
SHA DISTRICT.....3  
DATE.....12/31/96

SYSTEM	FUNCTIONAL CLASS	HWY TYPE	ACCESS CONTRL	MILEPOINT	MILEPOINT DESCRIPTION	MARKED LANES	SURFACE WIDTH/TYPE*	AADT
PRIMARY R	RUR-OTHER PRIN ART	DIVIDED	NONE	19.95	MD0978B OLD MD 214	4	48I	37,650
				20.09	MD0214 CENTRAL AVE			40,650
				20.09	STRUC #16103 & #16104			
				20.43	MILE MARKER 47.0			
				20.82	MU2170 POINTER RIDGE DR			
				21.31	C00073 MITCHELLVILLE RD			42,450
				22.23		5	60I	
				22.80	SPEED LIMIT 50 MPH			
				22.96		5	72I	
				23.15	MD0197 COLLINGTON RD			
				23.36		4	48I	
				23.55	MD0003F GOVERNOR BRIDGE RD			
				23.92	RP059503 RAMP 3 FR RAMP 6 TO MD 3			
				23.92	STRUC #16229			
				24.01	MD0003 CRAIN HWY (AHEAD)			
				24.01	IS0595 JOHN HANSON HWY			
				24.01	STRUC #16234			
				24.01	EXIT #13			
				25.28	ANNE ARUNDEL CO/L			

NAME: JOHN HANSON HWY

\*\*\*\*\*

ROUTE NUMBER.....MD 320  
INVENTORY DIRECTION....NORTH  
NAME: PINEY BRANCH RD

SECONDARY R	URB-MINOR ARTERIAL	DIVIDED	NONE	0.00	MONTGOMERY CO/L	4	48I	36,650
				0.11	STRUC #16065 NORTHWEST BRANCH	3	39I	
				0.16	MD0650 NEW HAMPSHIRE AVE			

\*\*\*\*\*

ROUTE NUMBER.....MD 332  
INVENTORY DIRECTION....EAST  
NAME: CENTRAL AVE

SECONDARY U	URB-MINOR ARTERIAL	UNDIVIDED	NONE	0.00	WASH DC LINE	2	24I	14,825
				0.01	SPEED LIMIT 25 MPH			
				0.12	SPEED LIMIT 30 MPH			
				0.16	CO0828 LARCHMONT AVE	2	36I	13,100
				0.16	CO4610 CHAMBER AVE			
				0.28	MU0070 CAPITOL HEIGHTS BLVD			

\* A,B = UNIMPROVED; C = GRADED & DRAINED; D,E = SOIL, GRAVEL, STONE; F,G = LOW TYPE BITUMINOUS;  
H,I = HIGH TYPE BITUMINOUS; J = CONCRETE; K = BRICK; L = BLOCK

PAGE..... 40



STATE HIGHWAY ADMINISTRATION OF MARYLAND  
HIGHWAY INFORMATION SERVICES DIVISION  
DATA SUPPORT GROUP

PAGE..... 41

STATE HIGHWAY LOCATION REFERENCE

ROUTE NUMBER.....MD 332 CONTINUED  
INVENTORY DIRECTION....EAST  
NAME: CENTRAL AVE

COUNTY-PRINCE GEORGES  
SHA DISTRICT.....3  
OATE.....12/31/96

SYSTEM	FUNCTIONAL CLASS	HWY TYPE	ACCESS CONTRL	MILEPOINT	MILEPOINT DESCRIPTION	MARKED LANES	SURFACE WIDTH/TYPE*	AADT
SECONDARY U	URB-MINOR ARTERIAL	UNDIVIDED	NONE	0.28	CO0393 CAPITOL HEIGHTS BLVD	2	361	13,100
R				0.35		2	221	
				0.56	OUT CORP LMTS CAPITOL HEIGHTS			
				0.77	SPEEO LIMIT 25 MPH			
				0.96		2	241	
				1.04		2	201	
				1.07	MD0214 CENTRAL AVE/E CAPITOL ST			

\*\*\*\*\*

ROUTE NUMBER.....MD 337  
INVENTORY DIRECTION....NORTH  
NAME: ALLENTOWN RD

SECONDARY R	URB-MINOR ARTERIAL	DIVIDED	NONE	0.00	MD0005 BRANCH AVE	5	721	30,925
				0.00	CO0126 ALLENTOWN RD (BACK)			
		CTL		0.03		5	601	
				0.14		4	501	
		DIVIDED		0.21	SPEED LIMIT 40 MPH			
				0.78	CO0127 AUTH RD	4	481	
				0.84		4	621	
				1.61	CO0081 SUITLAND RD	4	511	21,575
				1.76		4	501	
				1.84	SPEED LIMIT 50 MPH			
		UNDIVIDED		2.20	CO0483 FORESTVILLE RD	4	521	
				2.52		2	201	
				2.63		1	201	
				2.65	GV0124 ALLENTOWN RD (AHEAD)			
				2.65	END STATE MAINTENANCE			
NAME: SUITLAND PKWY				2.84	GV0124 ALLENTOWN RD (BACK)			
	URB-OTHER PRIN ART	DIVIDED		2.84	GV0119 SUITLAND PKWY (AHEAD)			
				3.34	GV0119 SUITLAND PKWY (BACK)	4	561	17,675
				3.34	RP811904 RAMP 4 FR RAMP 2 TO GV 119			
				3.34	BEGIN STATE MAINTENANCE			
				3.41	MD0004 PENNSYLVANIA AVE			

\* A,B = UNIMPROVED; C = GRADED & DRAINED; D,E = SOIL, GRAVEL, STONE; F,G = LOW TYPE BITUMINOUS;  
H,I = HIGH TYPE BITUMINOUS; J = CONCRETE; K = BRICK; L = BLOCK

STATE HIGHWAY ADMINISTRATION OF MARYLAND  
HIGHWAY INFORMATION SERVICES DIVISION  
DATA SUPPORT GROUP

PAGE..... 42

STATE HIGHWAY LOCATION REFERENCE

ROUTE NUMBER.....MD 373  
INVENTORY DIRECTION....EAST  
NAME: LIVINGSTON RD

COUNTY-PRINCE GEORGES  
SHA DISTRICT.....3  
DATE.....12/31/96

SYSTEM	FUNCTIONAL CLASS	HWY TYPE	ACCESS CONTRL	MILEPOINT	MILEPOINT DESCRIPTION	MARKED LANES	SURFACE WIDTH/TYPE*	AADT
SECONDARY R	RUR-MAJOR COLLECTOR	UNDIVID	NONE	0.00	MD0210 INDIAN HEAD HWY	2	30I	13,525
				0.00	MD0810J LIVINGSTON RD (BACK)			
				0.04		2	44I	
				0.06	MD0210P SERVICE RD			
				0.07		2	24I	
				0.42	SPEED LIMIT 40 MPH			
				0.85				
				0.85				
				1.03	CO0157 BEALLE HILL RD	2	22I	
				1.09	CO0626 BEALLE HILL RD	2	20I	
				1.14		2	23I	
				2.12				3,175
				2.25	CO0724 BERRY RD	2	22I	
				5.46		2	24I	
				8.07		3	33I	
				8.09	MD0005 BRANCH AVE			
				8.11		2	30I	
				8.18	MD0631 OLD BRANDYWINE RD			
				8.18	CO0599 BRANDYWINE RD			

\*\*\*\*\*

ROUTE NUMBER.....MD 381  
INVENTORY DIRECTION....NORTH  
NAME: BRANDYWINE RD

SECONDARY R	RUR-MAJOR COLLECTOR	UNDIVID	NONE	0.00	CHARLES CO/L	2	24I	3,625
				0.00	STRUC #16060 SWANSON CREEK			
				0.14	R/R #CR 530 632 V			
				0.14	STRUC #16112			
				1.70		2	44I	
				1.83	SPEED LIMIT 50 MPH	2	24I	
				2.27				4,050
				5.18	MD0382 CROOM RD			3,250
				7.66	CO4855 HORSEHEAD RD			
				7.70	CO0191 HORSEHEAD RD			
				8.06	SPEED LIMIT 40 MPH			
				8.46				8,600
				9.16	CO0185 CEDARVILLE RD			
				9.89	SPEED LIMIT 50 MPH			
				12.28		2	38I	
				12.36		2	24I	

\* A,B = UNIMPROVED; C = GRADED & DRAINED; D,E = SOIL, GRAVEL, STONE; F,G = LOW TYPE BITUMINOUS;  
H,I = HIGH TYPE BITUMINOUS; J = CONCRETE; K = BRICK; L = BLOCK

PAGE..... 42

STATE HIGHWAY ADMINISTRATION OF MARYLAND  
HIGHWAY INFORMATION SERVICES DIVISION  
DATA SUPPORT GROUP

PAGE..... 43

STATE HIGHWAY LOCATION REFERENCE

ROUTE NUMBER.....MD 381 CONTINUED  
INVENTORY DIRECTION....NORTH  
NAME: BRANDYWINE RD

COUNTY-PRINCE GEORGES  
SHA DISTRICT.....3  
DATE.....12/31/96

SYSTEM ....STATE....	FUNCTIONAL CLASS	HWY TYPE	ACCESS CONTRL	MILEPOINT	MILEPOINT DESCRIPTION	MARKED LANES	SURFACE WIDTH/TYPE*	AADT
SECONDARY R	RUR-MAJOR COLLECTOR	UNDIVIDED	NONE	12.88	SPEED LIMIT 30 MPH	2	241	8,600
				13.06	R/R #CR 532 285 H	2	261	
				13.14		2	241	
				13.28	R/R #CR 532 294 G			
				13.68	SPEED LIMIT 40 MPH			
		DIVIDED		14.49		2	301	
				14.53	US0301 CRAIN HWY			
				14.53	CO0599 BRANDYWINE RD (AHEAD)			

\*\*\*\*\*

ROUTE NUMBER.....MD 382  
INVENTORY DIRECTION....NORTH  
NAME: CROOM RD

SECONDARY R	RUR-MAJOR COLLECTOR	UNDIVIDED	NONE	0.00	CHARLES CO/L	2	201	275
				0.00	STRUC #X16043 COUNTY LINE CREEK			
				0.06	SPEED LIMIT 30 MPH			
				0.65	MD0381 BRANDYWINE RD	2	241	1,050
				0.70	SPEED LIMIT 35 MPH			
				1.85		2	301	
				1.98	STRUC #16D64 BLACK SWAMP CREEK			
				2.08		2	241	
				3.05				3,475
				4.25		2	151	
				4.30		2	241	
				6.42	STRUC #16D63 ROCK BRANCH			
				6.45	SPEED LIMIT 40 MPH			
				7.71	COD229 BADEN NAYLOR RD			
				7.99	SPEED LIMIT 30 MPH			
				8.94	SPEED LIMIT 40 MPH			
				9.63	STRUC #16D62 MATAPONI CREEK			
				11.07		2	261	
				11.21		2	301	
				11.31	SPEED LIMIT 30 MPH			
				11.33		2	241	
	URB-MINOR ARTERIAL			11.63				
				11.69		2	281	
				12.03		2	261	
				12.37	SPEED LIMIT 40 MPH			
				12.39		2	241	
				13.88	R/R #CR 529 583 E			

\* A,B = UNIMPROVED; C = GRADED & DRAINED; D,E = SOIL, GRAVEL, STONE; F,G = LOW TYPE BITUMINOUS;  
H,I = HIGH TYPE BITUMINOUS; J = CONCRETE; K = BRICK; L = BLOCK

PAGE..... 43



STATE HIGHWAY ADMINISTRATION OF MARYLAND  
HIGHWAY INFORMATION SERVICES DIVISION  
DATA SUPPORT GROUP

PAGE..... 44

STATE HIGHWAY LOCATION REFERENCE

ROUTE NUMBER.....MD 382 CONTINUED  
INVENTORY DIRECTION....NORTH  
NAME: CROOM RD

COUNTY-PRINCE GEORGES  
SHA DISTRICT.....3  
DATE.....12/31/96

SYSTEM ....STATE....	FUNCTIONAL CLASS	HWY TYPE	ACCESS CONTRL	MILEPOINT	MILEPOINT DESCRIPTION	MARKED LANES	SURFACE WIDTH/TYPE*	AADT
SECONDARY R	URB-MINOR ARTERIAL	UNDIVIDED	NONE	14.08	STRUC #16061 CHARLES BRANCH	2	24I	3,475
				15.34	US0301 CRAIN HWY			

\*\*\*\*\*

ROUTE NUMBER.....MD 410  
INVENTORY DIRECTION....EAST  
NAME: ETHAN ALLEN AVE

MUNICIPAL U	URB-OTHER PRIN ART	UNDIVIDED	NONE	D.DD	MONTGOMERY CO/L	2	23I	19,325
				0.00	BEGIN MUNICIPAL MAINTENANCE			
				0.13	SPEED LIMIT 25 MPH			
SECONDARY				0.29	END MUNICIPAL MAINTENANCE			
				0.29	BEGIN STATE MAINTENANCE			
				0.29	MU0390 ELM AVE			
		DIVIDED		0.40		4	52J	
				0.44	MD0650 NEW HAMPSHIRE AVE	5	58I	18,850
NAME: EAST WEST HWY				0.44				
		CTL		0.54		4	48I	
				0.55	SPEED LIMIT 30 MPH			
R				D.61	OUT CORP LMTS TAKOMA PARK			
		DIVIDED		0.80				22,425
		UNDIVIDED		0.82				
				1.07	STRUC #16067 SLIGO CREEK	4	40I	
				1.08		4	44I	
		DIVIDED		1.21		6	72I	
				1.30	MD0212 RIGGS RD	5	60I	27,350
				1.48	CO1599 AGER RD	4	48I	
				1.57	SPEED LIMIT 40 MPH			
				1.74	CO0680 23RD AVE			21,750
				1.98	STRUC #16068 NORTHWEST BRANCH			
				2.33				
U				2.78	IN CORP LMTS HYATTSVILLE	6	72I	
				2.78	MD0410A BELCREST RD	4	48I	
				2.78	CO5678 BELCREST RD			
				2.96	SPEED LIMIT 35 MPH			
R				3.09	MD0500 QUEENS CHAPEL RD	6	68I	43,150
				3.09	CO0232 ADELPHI RD			
				3.09	OUT CORP LMTS HYATTSVILLE			
				3.20	MU9420 42ND AVE			
U				3.61	US0001 BALTIMORE AVE	4	54I	41,625
				3.61	IN CORP LMTS RIVERDALE			

\* A,B = UNIMPROVED; C = GRADED & DRAINED; D,E = SOIL, GRAVEL, STONE; F,G = LOW TYPE BITUMINOUS;  
H,I = HIGH TYPE BITUMINOUS; J = CONCRETE; K = BRICK; L = BLOCK

PAGE..... 44



STATE HIGHWAY ADMINISTRATION OF MARYLAND  
HIGHWAY INFORMATION SERVICES DIVISION  
DATA SUPPORT GROUP

STATE HIGHWAY LOCATION REFERENCE

ROUTE NUMBER.....MD 410 CONTINUED  
INVENTORY DIRECTION....EAST  
NAME: EAST WEST HWY

COUNTY-PRINCE GEORGES  
SHA DISTRICT.....3  
DATE.....12/31/96

SYSTEM ...STATE....	FUNCTIONAL CLASS	HWY TYPE	ACCESS CONTRL	MILEPOINT	MILEPOINT DESCRIPTION	MARKED LANES	SURFACE WIDTH/TYPE*	AADT
SECONDARY U	URB-OTHER PRIN ART	DIVIDED	NONE	3.85	R/R #CSX 140 904 D	4	54I	41,625
				3.85	STRUC #16187			
				4.27	STRUC #16192 NORTHEAST BRANCH			
				4.40	STRUC #16188 ANACOSTIA RIVER			
				4.69	MD0201 KENILWORTH AVE	6	78I	41,550
				4.81				
R				4.81				
NAME: RIVERDALE RD				4.81				
		CTL		5.03	OUT CORP LMTS RIVERDALE	4	44I	
				5.10				
				5.46	CO0302 SPEED LIMIT 30 MPH			
				5.46	CO0302 RIVERDALE RD (AHEAD)			
NAME: VETERANS PKWY		DIVIDED		5.81	RIVERDALE RD (BACK)	3	36I	22,475
				5.81				
				5.83				
				5.90	MD0450 SPEED LIMIT 45 MPH	4	48I	
				6.96	ANNAPOLIS RD			
				7.10	US0050 SPEED LIMIT 40 MPH			
	URB-COLLECTOR			7.59	JOHN HANSON HWY			
				7.59	STRUC #16115			
				7.59	EXIT #5			
				7.76	STRUC #16246 METRO			
				8.05	CO2428 PENNSY DR			

\*\*\*\*\*

ROUTE NUMBER.....MD 410A  
INVENTORY DIRECTION....NORTH  
NAME: BELCREST RD

SECONDARY U	URB-COLLECTOR	DIVIDED	NONE	0.00	MD0500 QUEENS CHAPEL RD	4	54I	1,099
				0.00	MU0370 QUEENSBURY RD (BACK)			
				0.17	OUT CORP LMTS HYATTSVILLE			
R				0.21	SPEED LIMIT 30 MPH			
				0.25	MD0410 EAST WEST HWY			
				0.25	CO5678 BELCREST RD (AHEAD)			

\* A,B = UNIMPROVED; C = GRADED & DRAINED; D,E = SOIL, GRAVEL, STONE; F,G = LOW TYPE BITUMINOUS;  
H,I = HIGH TYPE BITUMINOUS; J = CONCRETE; K = BRICK; L = BLOCK

STATE HIGHWAY ADMINISTRATION OF MARYLAND  
HIGHWAY INFORMATION SERVICES DIVISION  
DATA SUPPORT GROUP

PAGE..... 46

STATE HIGHWAY LOCATION REFERENCE

ROUTE NUMBER.....MD 414  
INVENTORY DIRECTION.....EAST  
NAME: OXON HILL RD

COUNTY-PRINCE GEORGES  
SHA DISTRICT.....3  
DATE.....12/31/96

SYSTEM ....STATE....	FUNCTIONAL CLASS	HWY TYPE	ACCESS CONTRL	MILEPOINT	MILEPOINT DESCRIPTION	MARKED LANES	SURFACE WIDTH/TYPE*	AADT
SECONDARY R	URB-OTHER PRIN ART	DIVIDED	NONE	0.00	MD0210 INDIAN HEAD HWY	5	60I	27,775
		UNDIVIDED		0.00	CO0114 OXON HILL RD (BACK)			
				0.08		6	68I	
				0.12	RP009504 RAMP 4 FR RAMP 1 TO IS 95			
		CTL		0.12	STRUC #16220			
				0.15		4	48I	
				0.23	SPEED LIMIT 30 MPH			
				0.45		4	48J	
				0.51	CO1203 LIVINGSTON RD			34,250
				0.55		4	48I	
				0.70	SPEED LIMIT 40 MPH			
		DIVIDED		0.71		5	60I	
NAME: ST BARNABAS RD				1.26		4	54I	
				1.30				
				1.65	IS0095 CAPITAL BELTWAY			46,375
				1.65	STRUC #16167			
		CTL		1.65	EXIT #4			
				2.04		4	44I	
				2.29	CO0110 WHEELER RD			
		DIVIDED		3.19	CO0123 TEMPLE HILL RD	4	48I	37,275
				3.46		6	76I	
				3.64	CO2655 STAMP RD			
				3.68	SPEED LIMIT 35 MPH			
				3.93		4	54I	
				4.04	MD0005 BRANCH AVE			29,175
				4.04	STRUC #16193			
				4.28	MD0967A BEDFORD WAY			
				4.55		3	39I	
	URB-COLLECTOR			4.62	MD0458 SILVER HILL RD	3	54I	13,575
NAME: OLD SILVER HILL RD		UNDIVIDED		4.62				
				4.67		4	48I	
				4.78		2	32I	
				4.89		2	48I	
				4.97		2	32I	
NAME: BONITA ST				5.08	MD0414A OLD SILVER HILL RD			
				5.11	MD0005 BRANCH AVE			

\* A,B = UNIMPROVED; C = GRADED & DRAINED; D,E = SOIL, GRAVEL, STONE; F,G = LOW TYPE BITUMINOUS;  
H,I = HIGH TYPE BITUMINOUS; J = CONCRETE; K = BRICK; L = BLOCK

STATE HIGHWAY ADMINISTRATION OF MARYLAND  
HIGHWAY INFORMATION SERVICES DIVISION  
DATA SUPPORT GROUP

PAGE..... 47

STATE HIGHWAY LOCATION REFERENCE

ROUTE NUMBER.....MD 414A  
INVENTORY DIRECTION...NORTH  
NAME: OLD SILVER HILL RD

COUNTY-PRINCE GEORGES  
SHA DISTRICT.....3  
DATE.....12/31/96

SYSTEM	FUNCTIONAL CLASS	HWY TYPE	ACCESS CONTRL	HAZARD	HAZARD	HAZARD	MARKED LANES	SURFACE WIDTH/TYP*	AADT
....STATE....				0.00	0.07				
SECONDARY R	URB-LOCAL	UNDIVID	NONE	MD0414	CO1196	ST BARNABAS RD/BONITA ST ANDOVER PL	2	32G	

\*\*\*\*\*

ROUTE NUMBER.....MD 430  
INVENTORY DIRECTION...EAST  
NAME: GREENBELT RD

SECONDARY U	URB-OTHER PRIN ART	UNDIVID	NONE	0.00	US0001	BALTIMORE AVE	3	461	23,825
				0.03			6	721	
				0.08		SPEED LIMIT 40 MPH			
				0.09	MD0193C	NO NAME			
				0.12	MD0193E	NO NAME			
				0.12	MD0193D	NO NAME			
				D.16			5	541	
				0.24			6	641	
				D.32	CO1291	RHODE ISLAND AVE	4	481	
				0.37			2	241	
				D.49	MD0193	UNIVERSITY BLVD/GREENBELT RD			

\*\*\*\*\*

ROUTE NUMBER.....MD 450  
INVENTORY DIRECTION...EAST  
NAME: ANNAPOLIS RD

SECONDARY U	URB-MINOR ARTERIAL	DIVIDED CTL	NONE	0.00	USD001AL	BLADENSBURG RD/BALTIMORE AVE	3	561	41,525
				0.11			4	501	
				0.16		SPEED LIMIT 30 MPH			
				0.19		R/R #CSX 14D 258 C	4	481	
	URB-OTHER PRIN ART			0.27	MD0201	KENILWORTH AVE			37,350
				0.27		STRUC #16025			
				D.33	MDD769C	48TH ST			
				0.42	MD0769B	EDMONSTON RD			
R	URB-MINOR ARTERIAL	DIVIDED		0.93	MD02D2	LARGO RD			24,525
				0.93		OUT CORP LMTS BLADENSBURG			
				1.14		SPEED LIMIT 35 MPH			
				1.31	MU0570	57TH AVE			
				1.31	CO0258	57TH AVE			
				1.52	MD0295	BALTIMORE WASHINGTON PKWY			36,550
				1.52		STRUC #P FH12			

\* A,B = UNIMPROVED; C = GRADED & DRAINED; D,E = SOIL, GRAVEL, STONE; F,G = LOW TYPE BITUMINOUS;  
H,I = HIGH TYPE BITUMINOUS; J = CONCRETE; K = BRICK; L = BLOCK

PAGE..... 47



STATE HIGHWAY ADMINISTRATION OF MARYLAND  
HIGHWAY INFORMATION SERVICES DIVISION  
DATA SUPPORT GROUP

PAGE..... 48

STATE HIGHWAY LOCATION REFERENCE

ROUTE NUMBER.....MD 45D CONTINUED  
INVENTORY DIRECTION....EAST  
NAME: ANNAPOLIS RD

COUNTY-PRINCE GEORGES  
SHA DISTRICT.....3  
DATE.....12/31/96

SYSTEM ....STATE....	FUNCTIONAL CLASS	HWY TYPE	ACCESS CONTRL	MILEPOINT	MILEPOINT DESCRIPTION	MARKED LANES	SURFACE WIDTH/TYPE*	AADT
SECONDARY R	URB-MINOR ARTERIAL	DIVIDED	NONE	1.69		6	721	36,550
				2.20	COD332 COOPERS LA			
				2.94	MU9720 72ND AVE			
				3.44	MD0410 VETERANS PKWY			36,625
				3.83	CO3247 HARKINS RD			
U				4.23	IN CORP LMTS NEW CARROLLTON			
				4.44	MU0853 85TH AVE			
R				4.50	OUT CORP LMTS NEW CARROLLTON			
				4.65	ISDD95 CAPITAL BELTWAY			29,450
				4.65	STRUC #16144			
				4.65	EXIT #2D			
				4.80		7	841	
				4.87		8	961	
				4.95	MDD564 LANHAM SEVERN RD	5	601	23,225
				4.97	MD 564 (WB/L)			
				5.05		4	481	
				5.10	SPEED LIMIT 30 MPH			
				5.15	MDD564 LANHAM SEVERN RD			
				5.15	STRUC #16014			
				5.17	R/R #ATK 529 592 0			
				5.23	CO0D74 WHITFIELD CHAPEL RD			
				5.35		2	241	
		UNDIVIDED		5.41				
				5.53	STRUC #0345DP BALDHILL BRANCH			
				5.82		3	361	
				5.87	CO1043 CARTER AVE			
				5.97		4	481	
				6.18	CO0045 SEABROOK RD	3	361	
				6.23	SPEED LIMIT 40 MPH	2	241	
				7.12	STRUC #16D15			
				7.42	STRUC #16D16 FOLLY BRANCH			
	URB-OTHER PRIN ART			7.48	MD0704 MARTIN LUTHER KING JR HWY			14,350
				7.82	MDD953 GLENN DALE RD			
				7.84	SPEED LIMIT 45 MPH			
		DIVIDED		8.59		4	521	
				8.74	MD0193 ENTERPRISE RD/GLENN DALE BLVD			24,925
		UNDIVIDED		8.88		2	481	
				8.97		2	241	
U				10.44	CO5068 HIGHBRIDGE RD			
				10.84	IN CORP LMTS BOWIE			
				10.91	CO0059 CHURCH RD			
				11.12	SPEED LIMIT 30 MPH			

\* A,B = UNIMPROVED; C = GRADED & DRAINED; D,E = SOIL, GRAVEL, STONE; F,G = LOW TYPE BITUMINOUS;  
H,I = HIGH TYPE BITUMINOUS; J = CONCRETE; K = BRICK; L = BLOCK



STATE HIGHWAY ADMINISTRATION OF MARYLAND  
HIGHWAY INFORMATION SERVICES DIVISION  
DATA SUPPORT GROUP

PAGE..... 49

STATE HIGHWAY LOCATION REFERENCE

ROUTE NUMBER.....MD 450 CONTINUED  
INVENTORY DIRECTION....EAST  
NAME: ANNAPOLIS RD

COUNTY-PRINCE GEORGES  
SHA DISTRICT.....3  
DATE.....12/31/96

SYSTEM ....STATE....	FUNCTIONAL CLASS	HWY TYPE	ACCESS CONTRL	MILEPOINT	MILEPOINT DESCRIPTION	MARKED LANES	SURFACE WIDTH/TYPE*	AADT
SECONDARY U	URB-OTHER PRIN ART	UNDIVIDED	NONE	11.30	R/R #CR 529 616 P	2	241	24,925
				11.30	STRUC #16017			
				11.38				
				11.46	MD0197 COLLINGTON RD/LAUREL, BOWIE RD	3	481	
				11.55		3	361	16,350
				11.95	MU1910 MOYLAN DR	2	241	
				11.95	MU3000 TRINITY DR			
				12.29		2	361	
				12.36	MU0120 BELAIR DR			
				12.41		2	241	
		DIVIDED		12.53		3	361	
				12.58	MU188D MILLSTREAM DR			
				12.58	MU2760 STONYBROOK DR			
		UNDIVIDED		12.65		4	481	
				12.83	MU2800 SUPERIOR LA			
				12.88	SPEED LIMIT 40 MPH			
R				13.17	CO0049 RACETRACK RD	3	361	
				13.17	OUT CORP LMTS BOWIE			
				13.22	SPEED LIMIT 45 MPH			
		DIVIDED		13.95		4	481	
NAME: CRAIN HWY				14.26	MD0003 CRAIN HWY			
				14.26	SEE MD 3 (AHEAD)			
				14.54	ANNE ARUNDEL CO/L			

\*\*\*\*\*

ROUTE NUMBER.....MD 458  
INVENTORY DIRECTION....EAST  
NAME: SILVER HILL RD

SECONDARY R	URB-MINOR ARTERIAL	DIVIDED	NONE	0.00	MD0005 BRANCH AVE	4	481	38,875
				0.00	CO5466 IVERSON ST (BACK)			
				0.06	SPEED LIMIT 35 MPH			
				0.10				
	URB-OTHER PRIN ART			0.25	MD0414 ST BARNABAS RD/OLD SILVER HILL RD	5	601	
				0.27		6	721	
				0.83	GVD119 SUITLAND PKWY			
				1.41	MD0218 SUITLAND RD			39,650
				1.41	CO0081 SUITLAND RD			
				1.73	CO2828 BROOKS DR			
				2.16		5	601	
				2.28	MD0004 PENNSYLVANIA AVE	6	721	25,825

\* A,B = UNIMPROVED; C = GRADED & DRAINED; D,E = SOIL, GRAVEL, STONE; F,G = LOW TYPE BITUMINOUS;  
H,I = HIGH TYPE BITUMINOUS; J = CONCRETE; K = BRICK; L = BLOCK

PAGE..... 49

STATE HIGHWAY ADMINISTRATION OF MARYLAND  
HIGHWAY INFORMATION SERVICES DIVISION  
DATA SUPPORT GROUP

PAGE..... 50

STATE HIGHWAY LOCATION REFERENCE

ROUTE NUMBER.....MD 458 CONTINUED  
INVENTORY DIRECTION....EAST  
NAME: SILVER HILL RD

COUNTY-PRINCE GEORGES  
SHA DISTRICT.....3  
DATE.....12/31/96

SYSTEM	FUNCTIONAL CLASS	HWY TYPE	ACCESS CONTRL	MILEPOINT	MILEPOINT DESCRIPTION	MARKED LANES	SURFACE WIDTH/TYPE*	AADT
SECONDARY R	URB-OTHER PRIN ART	DIVIDED	NONE	2.40	MD0972A OLD SILVER HILL RD	6	721	25,825
				2.71	CO3074 MARLBORO PIKE	6	781	
U				2.93	IN CORP LMTS DISTRICT HEIGHTS			
R				3.03	OUT CORP LMTS DISTRICT HEIGHTS			
				3.12	MD0458A WALKER MILL RD			

\*\*\*\*\*

ROUTE NUMBER.....MD 458A  
INVENTORY DIRECTION....WEST  
NAME: WALKER MILL RD

SECONDARY R	URB-OTHER PRIN ART	DIVIDED	NONE	2.52	CO0367 WALKER MILL RD (BACK)	6	781	35,070
				2.61	MD0458B COUNTY RD			
	URB-COLLECTOR			2.79	MD0458 SILVER HILL RD	4	481	10,240
		UNDIVIDED		2.85				
				2.88	CO0367 WALKER MILL RD (AHEAD)			

\*\*\*\*\*

ROUTE NUMBER.....MD 458B  
INVENTORY DIRECTION....SOUTH  
NAME: COUNTY RD

SECONOARY R	URB-COLLECTOR	UNDIVEO	NONE	0.00	MD0458A WALKER MILL RD	2	261	8,080
				0.03		2	381	
				0.08	CO0084 COUNTY RD (AHEAD)			

\*\*\*\*\*

ROUTE NUMBER.....MD 459  
INVENTORY DIRECTION....NORTH  
NAME: COLUMBIA PARK RD

SECONDARY U	URB-COLLECTOR	UNDIVIDED	NONE	0.00	CO3668 COLUMBIA PARK RD (BACK)	2	341	8,399
				0.02	US0050 JOHN HANSON HWY			
				0.02	STRUC #16117			241
NAME: TUXEDO RD				0.05	MU0059 CHEVERLY AVE			
				0.07	SPEED LIMIT 25 MPH			
R				0.10		2	241	
				0.14	OUT CORP LMTS CHEVERLY			
				0.34		3	241	

\* A,B = UNIMPROVED; C = GRADED & DRAINED; D,E = SOIL, GRAVEL, STONE; F,G = LOW TYPE BITUMINOUS;  
H,I = HIGH TYPE BITUMINOUS; J = CONCRETE; K = BRICK; L = BLOCK

PAGE..... 50

STATE HIGHWAY ADMINISTRATION OF MARYLAND  
HIGHWAY INFORMATION SERVICES DIVISION  
DATA SUPPORT GROUP

PAGE..... 51

STATE HIGHWAY LOCATION REFERENCE

ROUTE NUMBER.....MD 459 CONTINUED  
INVENTORY DIRECTION....NORTH  
NAME: TUXEDO RD

COUNTY-PRINCE GEORGES  
SHA DISTRICT.....3  
DATE.....12/31/96

SYSTEM	FUNCTIONAL CLASS	HWY TYPE	ACCESS CONTRL	MILEPOINT	MILEPOINT DESCRIPTION	MARKED LANES	SURFACE WIDTH/TYPE*	AADT
SECONDARY R	URB-COLLECTOR	UNDIVIDED	NONE	0.42		2	241	8,399
				0.44	MD0973B TUXEDO RD			
				D.52	R/R #CSX 140 266 J			
				0.86		2	321	
		DIVIDED		0.94		4	521	
				D.94				
NAME: KENILWORTH AVE				1.05		3	361	
		UNDIVIDED		1.18		1	241	
				1.25	MD02D1 KENILWORTH AVE			

\*\*\*\*\*

ROUTE NUMBER.....IS 495  
INVENTORY DIRECTION....EAST  
NAME: CAPITAL BELTWAY

PRIMARY R	URB-INTERSTATE	DIVIDED	FULL	0.00		10	1201	198,950
				0.40	MD0212 MONTGOMERY CO/L			
				0.40	RIGGS RD			
				0.40	STRUC #16174 & #16120			
				0.65		9	1081	
				0.91	INTERSTATE MILE MARKER 27.0			
				1.04	IS0095X NO NAME	8	961	
				1.04	STRUC #16122 & #16123			
				1.17	IS0095X NO NAME			
				1.17	STRUC #16127 & #16126			
				1.31	IS 95 (SB/L)			
				1.31	STRUC #16176			
				1.33	RPDD95D1 RAMP 1 FR RAMP 4 TO IS 495			
				1.33	STRUC #16130			
				1.42	STRUC #16131 LITTLE PAINT BRANCH			
				1.48		7	841	
				1.60	IS0095 CAPITAL BELTWAY			
				1.75	IS0095 CAPITAL BELTWAY (AHEAD)			
				1.75	EXIT #27			
				27.71	STRUC #16173 POTOMAC RIVER			
				27.71	VIRGINIA ST/L			

\* A,B = UNIMPROVED; C = GRADED & DRAINED; D,E = SOIL, GRAVEL, STONE; F,G = LOW TYPE BITUMINOUS;  
H,I = HIGH TYPE BITUMINOUS; J = CONCRETE; K = BRICK; L = BLOCK



STATE HIGHWAY ADMINISTRATION OF MARYLAND  
HIGHWAY INFORMATION SERVICES DIVISION  
DATA SUPPORT GROUP

PAGE..... 52

STATE HIGHWAY LOCATION REFERENCE

ROUTE NUMBER.....MD 500  
INVENTORY DIRECTION....EAST  
NAME: QUEENS CHAPEL RD

COUNTY-PRINCE GEORGES  
SHA DISTRICT.....3  
DATE.....12/31/96

SYSTEM ....STATE....	FUNCTIONAL CLASS	HWY TYPE	ACCESS CONTRL	MILEPOINT	MILEPOINT DESCRIPTION	MARKED LANES	SURFACE WIDTH/TYPE*	AADT
SECONDARY R	URB-MINOR ARTERIAL	DIVIDED	NONE	0.00	WASH DC LINE	4	54I	23,850
				0.04	SPEED LIMIT 35 MPH			
				0.07		4	60I	
				D.23		6	68I	
				D.74	MD0501 CHILLUM RD	5	58I	36,225
				0.74	MU0070 CHILLUM RD			
U				D.84	STRUC #16073 NORTHWEST BRANCH			
				0.84	IN CORP LMTS HYATTSVILLE			
				0.86	STRUC #16248P NORTHWEST BRANCH			
				D.93	CO1599 AGER RD	4	48I	
				1.06		5	60I	
		UNDIVIDED		1.16	CO1204 HAMILTON ST	6	74I	19,150
				1.16	MD0208 HAMILTON ST			
		DIVIDED		1.54		6	76I	
				1.97	MU0370 QUEENSBURY RD			
				1.97	MDD410A BELCREST RD			
				2.22	MD0410 EAST WEST HWY			
				2.22	COD232 ADELPHI RD			

\*\*\*\*\*

ROUTE NUMBER.....MD 501  
INVENTORY DIRECTION....EAST  
NAME: CHILLUM RD

SECONDARY R	URB-MINOR ARTERIAL	DIVIDED	NONE	0.00	MD0212 RIGGS RD	4	54I	15,350
				0.00	CO0449 CHILLUM RD (BACK)			
		UNDIVIDED		0.07		4	48I	
				0.08	SPEED LIMIT 25 MPH			
				0.46	MD0211 SARGENT RD			
				0.53	SPEED LIMIT 35 MPH			
				0.82	STRUC #16074 SLIGO CREEK			
				0.90		3	36I	
				1.03		4	48I	
				1.52		4	58I	
		DIVIDED		1.65		3	39I	
				1.68	MU0070 CHILLUM RD (AHEAD)			
				1.68	MD0500 QUEENS CHAPEL RD			

\* A,B = UNIMPROVED; C = GRADED & DRAINED; D,E = SOIL, GRAVEL, STONE; F,G = LOW TYPE BITUMINOUS;  
H,I = HIGH TYPE BITUMINOUS; J = CONCRETE; K = BRICK; L = BLOCK



STATE HIGHWAY ADMINISTRATION OF MARYLAND  
HIGHWAY INFORMATION SERVICES DIVISION  
DATA SUPPORT GROUP

PAGE..... 53

STATE HIGHWAY LOCATION REFERENCE

ROUTE NUMBER.....MD 564  
INVENTORY DIRECTION....EAST  
NAME: LANHAM SEVERN RD

COUNTY-PRINCE GEORGES  
SHA DISTRICT.....3  
DATE.....12/31/96

SYSTEM ....STATE....	FUNCTIONAL CLASS	HWY TYPE	ACCESS CONTRL	MILEPOINT	MILEPOINT DESCRIPTION	MARKED LANES	SURFACE WIDTH/TYPER*	AADT
SECONDARY R	URB-MINOR ARTERIAL	DIVIDED	NONE	0.00	M00450 ANNAPOLIS RD	5	60I	17,325
				0.06	SPEED LIMIT 30 MPH			
				0.09		5	64I	
				0.21	M00450 ANNAPOLIS RD			
				0.21	STRUC #16014			
				0.28		4	54I	
		UNDIVIDED		0.31	C00028 CIPRIANO RD	3	36I	
				0.41		2	24I	
				0.42	SPEED LIMIT 40 MPH			
				0.70	STRUC #16210 BALDHILL BRANCH			
				0.92		2	36I	
				0.98		2	24I	
		DIVIDED		2.88		4	48I	
				2.93	M00953A GLENN DALE RD	4	56I	
				3.04	M00193 GREENBELT RD/GLENN DALE BLVD			11,450
				3.09		4	48I	
				3.13	SPEED LIMIT 45 MPH			
		UNDIVIDED		3.22		2	24I	
		DIVIDED		4.04				
				4.12	C03641 SPRINGFIELD RD			9,300
		UNDIVIDED		4.37				
				4.91	SPEED LIMIT 30 MPH			
				4.92				
				4.94	IN CORP LMTS BOWIE			
				5.30		2	28I	
				5.47		2	32I	
				5.60	M00564A CHESTNUT AVE			
				5.63	R/R #ATK 529 596 F			
				5.63	STRUC #16020			
				5.71	M00564C 11TH ST	2	26I	
				5.71				
				5.73	SPEED LIMIT 25 MPH			
				5.80		2	20I	
				5.83	SPEED LIMIT 30 MPH			
	R URB-LOCAL			6.35	C00049 RACETRACK RD	2	24I	
				6.35	OUT CORP LMTS BOWIE			
				6.73	ROAD END			

\* A,B = UNIMPROVED; C = GRADED & DRAINED; D,E = SOIL, GRAVEL, STONE; F,G = LOW TYPE BITUMINOUS;  
H,I = HIGH TYPE BITUMINOUS; J = CONCRETE; K = BRICK; L = BLOCK

STATE HIGHWAY ADMINISTRATION OF MARYLAND  
HIGHWAY INFORMATION SERVICES DIVISION  
DATA SUPPORT GROUP

PAGE..... 54

STATE HIGHWAY LOCATION REFERENCE

ROUTE NUMBER.....MD 564A  
INVENTORY DIRECTION....NORTH  
NAME: CHESTNUT AVE

COUNTY-PRINCE GEORGES  
SHA DISTRICT.....3  
DATE.....12/31/96

SYSTEM	FUNCTIONAL CLASS	HWY TYPE	ACCESS CONTRL	MILEPOINT	MILEPOINT DESCRIPTION	MARKED LANES	SURFACE WIDTH/TYPE*	AADT
SECONDARY U	URB-COLLECTOR	UNDIVIDED	NONE	0.00 MD0564	9TH ST/CHESTNUT AVE	2	24I	2,275
				0.06 C05198	CHESTNUT AVE (AHEAD)			

\*\*\*\*\*

ROUTE NUMBER.....MD 564B  
INVENTORY DIRECTION....SOUTH  
NAME: CHESTNUT AVE

SECONDARY U	URB-LOCAL	UNDIVIDED	NONE	0.00	ROAD END	2	31I	
				0.04 MD0564C	11TH ST			
				0.04 C00051	CHESTNUT AVE (AHEAD)			

\*\*\*\*\*

ROUTE NUMBER.....MD 564C  
INVENTORY DIRECTION....WEST  
NAME: 11TH ST

SECONDARY U	URB-LOCAL	UNDIVIDED	NONE	0.00 MD0564	CHESTNUT AVE/11TH ST	2	30I	
				0.02 C00051	CHESTNUT AVE			
				0.02 MD0564B	CHESTNUT AVE			

\*\*\*\*\*

ROUTE NUMBER.....IS 595  
INVENTORY DIRECTION....EAST  
NAME: JOHN HANSON HWY

PRIMARY R	URB-INTERSTATE	DIVIDED	FULL	0.00 US0050	JOHN HANSON HWY (BACK)	7	84I	82,100
				0.17 RP009507	RAMP 7 FR IS 595 TO IS 95			
				0.17	STRUC #16227			
				0.22 RP009505	RAMP 5 FR IS 95 TO IS 595			
				0.22	STRUC #16223			
				0.29 IS0095	CAPITAL BELTWAY			90,800
				0.29	STRUC #16146			
				0.29	EXIT #7			
				0.32		6	72J	
				0.42 RP009503	RAMP 3 FR US 50 TO IS 95			
				0.42	STRUC #16225			
				0.51		8	96J	
				0.52 MD0950A	WHITFIELD CHAPEL RD			

\* A,B = UNIMPROVED; C = GRADED & DRAINED; D,E = SOIL, GRAVEL, STONE; F,G = LOW TYPE BITUMINOUS;  
H,I = HIGH TYPE BITUMINOUS; J = CONCRETE; K = BRICK; L = BLOCK

STATE HIGHWAY ADMINISTRATION OF MARYLAND  
HIGHWAY INFORMATION SERVICES DIVISION  
DATA SUPPORT GROUP

PAGE..... 55

STATE HIGHWAY LOCATION REFERENCE

ROUTE NUMBER.....IS 595  
INVENTORY DIRECTION....EAST  
NAME: JOHN HANSON HWY

CONTINUED

COUNTY-PRINCE GEORGES  
SHA OISTRICT.....3  
OATE.....12/31/96

SYSTEM	FUNCTIONAL CLASS	HWY TYPE	ACCESS CONTRL	MILEPOINT	MILEPOINT DESCRIPTION	MARKED LANES	SURFACE WIDTH/TYPER*	AAOT
PRIMARY	R URB-INTERSTATE	DIVIDED	FULL	0.52	STRUC #16116	8	96J	90,800
				0.54		9	108J	
				0.86		8	96J	
				1.02	M00704 MARTIN LUTHER KING JR HWY			74,200
				1.02	STRUC #16092			
				1.02	EXIT #8			
				2.03	SPEED LIMIT 60 MPH			
				2.05	M00950C LOTTSFORD VISTA RD			
				2.05	STRUC #16091			
				2.09		6	72J	
				2.43	STRUC #16090 FOLLY BRANCH			
				3.54	M00193 ENTERPRISE RD			
				3.54	STRUC #16089			
				5.09	M009500 CHURCH RD			
				5.09	STRUC #16088			
				6.21	R/R #CR 532 284 B			
				6.21	STRUC #16087			
				6.41		7	84J	
				6.60		5	60J	
U				6.61	IN CORP LMTS BOWIE	5	60J	
				6.68	M00197 COLLINGTON RD	7	84J	59,600
				6.68	STRUC #16086			
				6.68	EXIT #11			
				6.90	STRUC #16288 PEOESTRIAN WALKWAY			
				7.56		6	72J	
R	RUR-INTERSTATE			7.61	OUT CORP LMTS BOWIE			
				8.08	M00003 CRAIN HWY			84,500
				8.08	US0301 CRAIN HWY			
				8.08	STRUC #16234			
				8.08	EXIT #13			
				8.22	R0059503 RAMP 3 FR RAMP 6 TO MD 3			
				8.22	STRUC #16232			
				8.23	R0059509 RAMP 9 FR IS 595 TO RAMP 4			
				8.23	STRUC #16230			
				9.08		6	72I	
				9.35	STRUC #2026 PATUXENT RIVER			
				9.35	ANNE ARUNDEL CO/L			

\* A,B = UNIMPROVED; C = GRADED & DRAINED; D,E = SOIL, GRAVEL, STONE; F,G = LOW TYPE BITUMINOUS;  
H,I = HIGH TYPE BITUMINOUS; J = CONCRETE; K = BRICK; L = BLOCK



STATE HIGHWAY ADMINISTRATION OF MARYLAND  
HIGHWAY INFORMATION SERVICES DIVISION  
DATA SUPPORT GROUP

STATE HIGHWAY LOCATION REFERENCE

ROUTE NUMBER.....MD 631  
INVENTORY DIRECTION....SOUTH  
NAME: OLD BRANDYWINE RD

COUNTY-PRINCE GEORGES  
SHA DISTRICT.....3  
DATE.....12/31/96

SYSTEM ....STATE....	FUNCTIONAL CLASS	HWY TYPE	ACCESS CONTRL	MILEPOINT	MILEPOINT DESCRIPTION	MARKED LANES	SURFACE WIDTH/TYPE*	AADT
SECONDARY R	RUR-LOCAL	UNDIVIDED	NONE	0.00	MD0373 ACCOKEEK RD	2	251	99
				0.03	CO0599 BRANDYWINE RD			
				0.35	ROAD END	2	201	

\*\*\*\*\*

ROUTE NUMBER.....MD 637  
INVENTORY DIRECTION....EAST  
NAME: NAYLOR RD

SECONDARY R	URB-MINOR ARTERIAL	UNDIVIDED	NONE	0.00	WASH DC LINE	2	241	24,400
		DIVIDED		0.10		4	501	
				0.16	STRUC #16213 OXON RUN			
				0.17	GV0119 SUTLAND PKWY	3	361	
		UNDIVIDED		0.19		4	501	
				0.25		2	241	
				0.30	SPEED LIMIT 30 MPH			
		DIVIDED		0.31	CO0996 OXON RUN DR			
				0.53		2	291	
				0.55	MD0637A NO NAME			
				0.60	MD0005 BRANCH AVE			

\*\*\*\*\*

ROUTE NUMBER.....MD 637A  
INVENTORY DIRECTION....SOUTH  
NAME: NO NAME

SECONDARY R	URB-LOCAL	UNDIVIDED	NONE	0.00	MD0005 BRANCH AVE	1	221	
				0.03	MD0637 NAYLOR RD			

\*\*\*\*\*

ROUTE NUMBER.....MD 650  
INVENTORY DIRECTION....NORTH  
NAME: NEW HAMPSHIRE AVE

SECONDARY R	URB-OTHER PRIN ART	DIVIDED	NONE	0.00	WASH DC LINE	5	581	38,025
				0.07	SPEED LIMIT 35 MPH			
				0.13		6	681	
				0.43				40,350

\* A,B = UNIMPROVED; C = GRADED & DRAINED; D,E = SOIL, GRAVEL, STONE; F,G = LOW TYPE BITUMINOUS;  
H,I = HIGH TYPE BITUMINOUS; J = CONCRETE; K = BRICK; L = BLOCK



STATE HIGHWAY ADMINISTRATION OF MARYLAND  
HIGHWAY INFORMATION SERVICES DIVISION  
DATA SUPPORT GROUP

STATE HIGHWAY LOCATION REFERENCE

ROUTE NUMBER.....MD 650 CONTINUED  
INVENTORY DIRECTION....NORTH  
NAME: NEW HAMPSHIRE AVE

COUNTY-PRINCE GEORGES  
SHA DISTRICT.....3  
DATE.....12/31/96

SYSTEM	FUNCTIONAL CLASS	HWY TYPE	ACCESS CONTRL	MILEPOINT	MILEPOINT DESCRIPTION	MARKED LANES	SURFACE WIDTH/TYPE*	AADT
SECONDARY U	URB-OTHER PRIN ART	DIVIDED	NONE	0.81	IN CORP LMTS TAKOMA PARK	6	68I	42,925
				0.81 MD0410	EAST WEST HWY			
				1.24 GV0129	SLIGO CREEK PKWY			
				1.26	STRUC #16080 SLIGO CREEK			
R		UNDIVIDED	PART	1.85 MD0193	UNIVERSITY BLVD	7	80I	33,250
				1.85	OUT CORP LMTS TAKOMA PARK			
		DIVIDED		1.94				
				2.14 CO0668	MERRIMAC DR	6	72I	
				2.60				
				2.73	STRUC #16079 NORTHWEST BRANCH			
				2.78 MD0320	PINEY BRANCH RD			
				2.84	SPEED LIMIT 40 MPH			
				2.98 CO0230	METZEROTT RD			
				3.16	MONTGOMERY CO/L			

\*\*\*\*\*

ROUTE NUMBER.....MD 694  
INVENTORY DIRECTION....NORTH  
NAME: AGRICULTURAL FARM RD

SECONDARY R	URB-LOCAL	UNDIVIDED	NONE	0.00	ROAD END	2	16H	99
				0.07		2	18H	
				0.10 MD0212	POWDER MILL RD			

\*\*\*\*\*

ROUTE NUMBER.....MD 704  
INVENTORY DIRECTION....EAST  
NAME: MARTIN LUTHER KING JR HWY

SECONDARY U	URB-MINOR ARTERIAL	DIVIDED	NONE	0.00	WASH DC LINE	6	72I	23,225
				0.04		6	64I	
				0.27 CO0366	ADDISON RD			
				0.33	SPEED LIMIT 30 MPH			
				0.37		6	68I	
				0.54	SPEED LIMIT 40 MPH			
R				0.82	OUT CORP LMTS SEAT PLEASANT			
				0.90	STRUC #16084 CABIN BRANCH			
				0.95		7	80I	
				1.08		6	72I	
				1.30 CO0360	HILL RO			

\* A,B = UNIMPROVED; C = GRADED & DRAINED; D,E = SOIL, GRAVEL, STONE; F,G = LOW TYPE BITUMINOUS;  
H,I = HIGH TYPE BITUMINOUS; J = CONCRETE; K = BRICK; L = BLOCK

STATE HIGHWAY ADMINISTRATION OF MARYLAND  
HIGHWAY INFORMATION SERVICES DIVISION  
DATA SUPPORT GROUP

PAGE..... 58

STATE HIGHWAY LOCATION REFERENCE

ROUTE NUMBER.....MD 704 CONTINUED  
INVENTORY DIRECTION....EAST  
NAME: MARTIN LUTHER KING JR HWY

COUNTY-PRINCE GEORGES  
SHA DISTRICT.....3  
DATE.....12/31/96

SYSTEM ....STATE....	FUNCTIONAL CLASS	HWY TYPE	ACCESS CONTRL	MILEPOINT	MILEPOINT	DESCRIPTION	MARKED LANES	SURFACE WIDTH/TYPE*	AADT		
SECONDARY R	URB-MINOR ARTERIAL	DIVIDED	NONE	1.51	CO0075	SHERIFF RD	6	721	29,600		
				2.18	CO3668	COLUMBIA PARK RD					
				2.18	CO3191	BELLE HAVEN DR					
				2.50		STRUC #16083 CATTAIL BRANCH					
						2.59			5	601	
						2.81					
						3.01	MD0202	LARGO RD	4	481	
						3.01		STRUC #16030			
						3.02			5	601	27,300
						3.15					
						3.21		IN CORP LMTS GLENARDEN	6	721	
						3.32					
						3.83		OUT CORP LMTS GLENARDEN	5	601	
						4.06					
						4.15	CO0065	ARDWICK-ARDMORE RD			24,825
						4.28		SPEED LIMIT 50 MPH			
						4.37	IS0095	CAPITAL BELTWAY			
						4.37		STRUC #16147			
						4.52	CO0074	WHITFIELD CHAPEL RD	4	481	15,975
						4.65		SPEED LIMIT 40 MPH			
		5.11			5	601					
		5.16	IS0595	JOHN HANSON HWY							
		5.16		STRUC #16092			25,825				
		5.16		EXIT #8							
		5.56			6	721					
		5.74			5	601					
		5.82			6	721					
		6.18	CO0067	LOTTSFORD VISTA RD	2	561					
		6.24			2	221					
		6.60		SPEED LIMIT 30 MPH							
		6.67		STRUC #16081 FOLLY BRANCH							
		6.75	MD0450	ANNAPOLIS RD (AHEAD)							

\*\*\*\*\*

ROUTE NUMBER.....MD 717  
INVENTORY DIRECTION....NORTH  
NAME: WATER ST

SECONDARY R	URB-LOCAL	UNDIVIDED	NONE	0.00		ROAD END	2	301	9,075
				0.02		SPEED LIMIT 25 MPH			
				0.05	MD0004	PENNSYLVANIA AVE			

\* A,B = UNIMPROVED; C = GRADED & DRAINED; D,E = SOIL, GRAVEL, STONE; F,G = LOW TYPE BITUMINOUS;  
H,I = HIGH TYPE BITUMINOUS; J = CONCRETE; K = BRICK; L = BLOCK

PAGE..... 58

STATE HIGHWAY ADMINISTRATION OF MARYLAND  
HIGHWAY INFORMATION SERVICES DIVISION  
DATA SUPPORT GROUP

PAGE..... 59

STATE HIGHWAY LOCATION REFERENCE

ROUTE NUMBER.....MD 717 CONTINUED  
INVENTORY DIRECTION....NORTH  
NAME: WATER ST

COUNTY-PRINCE GEORGES  
SHA DISTRICT.....3  
DATE.....12/31/96

SYSTEM ....STATE....	FUNCTIONAL CLASS	HWY TYPE	ACCESS CONTRL	MILEPOINT	MILEPOINT DESCRIPTION	MARKED LANES	SURFACE WIDTH/TYPE*	AADT
SECONDARY R	URB-LOCAL	UNDIVIDED	NONE	0.05	STRUC #16099	2	30I	9,075
U	URB-MINOR ARTERIAL			0.06				
				0.18	IN CORP LMTS UPPER MARLBORO	2	32I	
				0.18	STRUC #16109 WESTERN BRANCH			
				0.26		2	35I	
				0.28		2	40I	
				0.33	MD0725 MAIN ST			

\*\*\*\*\*

ROUTE NUMBER.....MD 725  
INVENTORY DIRECTION....EAST  
NAME: OLD MARLBORO PIKE

SECONDARY R	URB-MINOR ARTERIAL	UNDIVIDED	NONE	0.00	CO0099 BROWN STATION RD	2	24I	8,175
U				0.00	CO4024 OLD MARLBORO PIKE (BACK)			
				0.06	SPEED LIMIT 25 MPH			
				0.16	IN CORP LMTS UPPER MARLBORO			
				0.16	STRUC #16009 FED SPRING BRANCH			
NAME: MAIN ST				0.62				
				0.65	CO1212 OLD CRAIN HWY	2	22I	
				0.73		2	35I	
				0.78	MD0717 WATER ST			18,475
				0.92		2	27I	
NAME: MARLBORO PIKE				1.03		2	25I	
				1.03				
R				1.15		2	36I	
				1.19	STRUC #16010 WESTERN BRANCH			
				1.19	OUT CORP LMTS UPPER MARLBORO			
	URB-OTHER PRIN ART			1.25	MD0202 LARGO RD	3	36I	11,875
				1.31		2	24I	
				1.33	R/R #CR 529 574 F			
				1.56	SPEED LIMIT 30 MPH			
				1.75		2	36I	
				1.86	US0301 CRAIN HWY			

\* A,B = UNIMPROVED; C = GRADED & DRAINED; D,E = SOIL, GRAVEL, STONE; F,G = LOW TYPE BITUMINOUS;  
H,I = HIGH TYPE BITUMINOUS; J = CONCRETE; K = BRICK; L = BLOCK



STATE HIGHWAY ADMINISTRATION OF MARYLAND  
HIGHWAY INFORMATION SERVICES DIVISION  
DATA SUPPORT GROUP

STATE HIGHWAY LOCATION REFERENCE

ROUTE NUMBER.....MD 726  
INVENTORY DIRECTION....NORTH  
NAME: GREEN LANDING RD

COUNTY-PRINCE GEORGES  
SHA DISTRICT.....3  
DATE.....12/31/96

SYSTEM ...STATE....	FUNCTIONAL CLASS	HWY TYPE	ACCESS CONTRL	MILEPOINT	MILEPOINT DESCRIPTION	MARKED LANES	SURFACE WIDTH/TYPE*	AADT
SECONDARY R	URB-LOCAL	UNDIVIDED	NONE	0.00	CO4026 HUNT CLUB RD	2	24I	2,599
				0.08	MD0004 PENNSYLVANIA AVE			
				0.08	STRUC #16096			
				0.19		2	19I	
				0.28	MD0004PA MARLBORO PIKE			

\*\*\*\*\*

ROUTE NUMBER.....MD 769B  
INVENTORY DIRECTION....NORTH  
NAME: EDMONSTON RD

SECONDARY U	URB-LOCAL	UNDIVIDED	NONE	0.00	MD0450 ANNAPOLIS RD	4	50I	7,499
				0.07		2	26I	
				0.18		4	46I	
				0.21		2	26I	
				0.41	SPEED LIMIT 30 MPH			
				0.42		2	24I	
				0.45	CO3168 EDMONSTON RD (AHEAD)			

\*\*\*\*\*

ROUTE NUMBER.....MD 769C  
INVENTORY DIRECTION....NORTH  
NAME: 52ND AVE

SECONDARY R	URB-LOCAL	UNDIVIDED	NONE	0.00	MD0201 KENILWORTH AVE	3	37I	9,099
				0.02		2	24I	
				0.15		2	48I	
				0.23		2	36I	
				0.38	IN CORP LMTS BLADENSBURG	2	22I	
				0.55				
				0.63	SPEED LIMIT 30 MPH			
				0.72		2	24I	
				0.82	MD0201A NO NAME	2	35I	
				0.82				
				0.90		2	40I	
				0.95	MD0450 ANNAPOLIS RD			
				1.01		1	18I	
				1.06	MD0201 KENILWORTH AVE			

\* A,B = UNIMPROVED; C = GRADED & DRAINED; D,E = SOIL, GRAVEL, STONE; F,G = LOW TYPE BITUMINOUS;  
H,I = HIGH TYPE BITUMINOUS; J = CONCRETE; K = BRICK; L = BLOCK



STATE HIGHWAY ADMINISTRATION OF MARYLAND  
HIGHWAY INFORMATION SERVICES DIVISION  
DATA SUPPORT GROUP

PAGE..... 61

STATE HIGHWAY LOCATION REFERENCE

ROUTE NUMBER.....MD 769D  
INVENTORY DIRECTION...NORTH  
NAME: 52ND AVE

COUNTY-PRINCE GEORGES  
SHA DISTRICT.....3  
DATE.....12/31/96

SYSTEM ...STATE....	FUNCTIONAL CLASS	HWY TYPE	ACCESS CONTRL	MILEPOINT	MILEPOINT DESCRIPTION	MARKED LANES	SURFACE WIDTH/TYPE*	AADT
SECONDARY R	URB-LOCAL	UNDIVIDED	NONE	0.00	ROAD END	2	26I	9,599
				0.06		2	24I	
				0.15	R/R #CSX 140 263 Y			
				0.18		2	30I	
				0.29	MD0201 KENILWORTH AVE			

\*\*\*\*\*

ROUTE NUMBER.....MD 810A  
INVENTORY DIRECTION...WEST  
NAME: LIVINGSTON RD

SECONDARY R	RUR-LOCAL	UNDIVIDED	NONE	3.41	CO1201 LIVINGSTON RD (BACK)	2	24I	4,180
				3.43	MD0210J SERVICE RD			
				3.50	MD0210 INDIAN HEAD HWY			
				3.53	MD0210K BEECH LA	2	22I	
				3.55	SPEED LIMIT 25 MPH			
				3.57	CO1201 LIVINGSTON RD (AHEAD)			

\*\*\*\*\*

ROUTE NUMBER.....MD 810B  
INVENTORY DIRECTION...EAST  
NAME: SPRING GROVE DR

SECONDARY R	RUR-LOCAL	UNDIVIDED	NONE	0.00	MD0210K BEECH LA	2	24I	
				0.04	CO1554 SPRING GROVE DR (AHEAD)			

\*\*\*\*\*

ROUTE NUMBER.....MD 810C  
INVENTORY DIRECTION...EAST  
NAME: DALE LA

SECONDARY R	RUR-LOCAL	UNDIVIDED	NONE	0.00	MD0210K BEECH LA	2	26I	
				0.01	SPEED LIMIT 25 MPH			
				0.02		2	25I	
				0.04	CO1553 DALE LA (AHEAD)			

\* A,B = UNIMPROVED; C = GRADED & DRAINED; D,E = SOIL, GRAVEL, STONE; F,G = LOW TYPE BITUMINOUS;  
H,I = HIGH TYPE BITUMINOUS; J = CONCRETE; K = BRICK; L = BLOCK

STATE HIGHWAY ADMINISTRATION OF MARYLAND  
HIGHWAY INFORMATION SERVICES DIVISION  
DATA SUPPORT GROUP

STATE HIGHWAY LOCATION REFERENCE

ROUTE NUMBER.....MD 810D  
INVENTORY DIRECTION....EAST  
NAME: MAPLE LA

COUNTY-PRINCE GEORGES  
SHA DISTRICT.....3  
DATE.....12/31/96

SYSTEM ....STATE....	FUNCTIONAL CLASS	HWY TYPE	ACCESS CONTRL	MILEPOINT	MILEPOINT DESCRIPTION	MARKED LANES	SURFACE WIDTH/TYPE*	AADT
SECONDARY R	RUR-LOCAL	UNDIVIDED	NONE	0.00	MD0210K BEECH LA	2	241	
				0.02		2	221	
				0.04	CO1551 MAPLE LA (AHEAD)			

\*\*\*\*\*

ROUTE NUMBER.....MD 810E  
INVENTORY DIRECTION....SOUTH  
NAME: PINE OR

SECONDARY R	RUR-LOCAL	UNDIVIDED	NONE	0.22	CO5195 PINE DR (BACK)	2	421	
				0.23	SPEED LIMIT 25 MPH			
				0.24	MD0210L BERETTA DR			
				0.28	MD0210 INDIAN HEAD HWY			
				0.30	MD0210K BEECH LA			

\*\*\*\*\*

ROUTE NUMBER.....MD 810F  
INVENTORY DIRECTION....SOUTH  
NAME: HOLLY WAY

SECONDARY R	RUR-LOCAL	UNDIVIDED	NONE	0.28	CO2186 HOLLY WAY (BACK)	2	241	
				0.28	MD0210M HOLLY RD			
				0.38	MD0810G PINE LA			

\*\*\*\*\*

ROUTE NUMBER.....MD 810G  
INVENTORY DIRECTION....EAST  
NAME: PINE LA

SECONDARY R	RUR-LOCAL	UNDIVIDED	NONE	0.39	CO0585 PINE LA (BACK)	2	251	
				0.39	MD0810F HOLLY WAY			
				0.43	MD0210N SERVICE RD	2	381	
				0.45	MD0210 INDIAN HEAD HWY			

\* A,B = UNIMPROVED; C = GRADED & DRAINED; D,E = SOIL, GRAVEL, STONE; F,G = LOW TYPE BITUMINOUS;  
H,I = HIGH TYPE BITUMINOUS; J = CONCRETE; K = BRICK; L = BLOCK

STATE HIGHWAY ADMINISTRATION OF MARYLAND  
HIGHWAY INFORMATION SERVICES DIVISION  
DATA SUPPORT GROUP

STATE HIGHWAY LOCATION REFERENCE

ROUTE NUMBER.....MD 810H  
INVENTORY DIRECTION....SOUTH  
NAME: MANNING RD WEST

COUNTY-PRINCE GEORGES  
SHA DISTRICT.....3  
DATE.....12/31/96

SYSTEM ....STATE....	FUNCTIONAL CLASS	HWY TYPE	ACCESS CONTRL	MILEPOINT	MILEPOINT DESCRIPTION	MARKED LANES	SURFACE WIDTH/TYPE*	AADT
SECONDARY R	RUR-LOCAL	UNDIVID	NONE	0.43	CO0699 MANNING RD WEST (BACK)	2	24I	
				0.51	MD0210N SERVICE RD			
				0.54	MD0210 INDIAN HEAD HWY			
				0.54	MD0810I MANNING RD EAST (AHEAD)			

\*\*\*\*\*

ROUTE NUMBER.....MD 810I  
INVENTORY DIRECTION....SOUTH  
NAME: MANNING RD EAST

SECONDARY R	RUR-LOCAL	UNDIVID	NONE	0.00	MD0210 INDIAN HEAD HWY	2	24I	
				0.00	MD0810H MANNING RD WEST (BACK)			
				0.05	CO0153 MANNING RD EAST (AHEAD)			
				1.17	CO0153 MANNING RD EAST (BACK)			
				1.23	MD0228 BERRY RD			
				1.27	CO0153 MANNING RD EAST (AHEAD)			

\*\*\*\*\*

ROUTE NUMBER.....MD 810J  
INVENTORY DIRECTION....WEST  
NAME: LIVINGSTON RD

SECONDARY R	RUR-LOCAL	UNDIVID	NONE	0.00	MD0210 INDIAN HEAD HWY	2	44I	4,18D
				0.00	MD0373 LIVINGSTON RD (BACK)			
				0.10	MD0210S BIDDLE RD			
				0.10	CO1201 LIVINGSTON RD (AHEAD)			

\*\*\*\*\*

ROUTE NUMBER.....MD 810K  
INVENTORY DIRECTION....WEST  
NAME: BRYAN POINT RD

SECONDARY R	RUR-MINOR COLLECTOR	UNDIVID	NONE	0.00	ROAD END	2	25I	880
				0.03	MD0210R HICKORY KNOLL RD	2	30I	
				0.10	MD0210S BIDDLE RD			
				0.10	CO0228 BRYAN POINT RD (AHEAD)			

\* A,B = UNIMPROVED; C = GRADED & DRAINED; D,E = SOIL, GRAVEL, STONE; F,G = LOW TYPE BITUMINOUS;  
H,I = HIGH TYPE BITUMINOUS; J = CONCRETE; K = BRICK; L = BLOCK



STATE HIGHWAY ADMINISTRATION OF MARYLAND  
HIGHWAY INFORMATION SERVICES DIVISION  
DATA SUPPORT GROUP

PAGE..... 64

STATE HIGHWAY LOCATION REFERENCE

ROUTE NUMBER.....MD 950  
INVENTORY DIRECTION...NORTH  
NAME: GAROEN CITY OR

COUNTY-PRINCE GEORGES  
SHA OISTRICT.....3  
DATE.....12/31/96

SYSTEM ....STATE....	FUNCTIONAL CLASS	HWY TYPE	ACCESS CONTRL	MILEPOINT	MILEPOINT DESCRIPTION	MARKED LANES	SURFACE WIDTH/TYPE*	AADT
SECONDARY R	URB-COLLECTOR	UNDIVIDED	NONE	0.28	CO4231 GARDEN CITY DR (BACK)	3	36I	15,390
				0.31	SPEED LIMIT 40 MPH			
				0.50	RP009510 RAMP 10 FR MD 950 TO RAMP 5			
				0.50	RP009509 RAMP 9 FR IS 595 TO MD 950			

\*\*\*\*\*

ROUTE NUMBER.....MD 950A  
INVENTORY DIRECTION...SOUTH  
NAME: WHITFIELD CHAPEL RD

SECONDARY R	URB-COLLECTOR	UNDIVIDED	NONE	1.14	CO0074 WHITFIELD CHAPEL RD (BACK)	2	34I	11,130
				1.19		2	24I	
				1.31	IS0595 JOHN HANSON HWY			
				1.31	STRUC #16116			
				1.38		2	28I	
				1.42	CO0074 WHITFIELD CHAPEL RD (AHEAD)			

\*\*\*\*\*

ROUTE NUMBER.....MD 950C  
INVENTORY DIRECTION...SOUTH  
NAME: LOTTSFORD VISTA RD

SECONDARY R	URB-COLLECTOR	UNDIVIDED	NONE	0.45	CO0067 LOTTSFORD VISTA RD (BACK)	2	24I	2,780
				0.52	SPEED LIMIT 25 MPH			
				0.62	IS0595 JOHN HANSON HWY			
				0.62	STRUC #16091			
				0.87	CO0067 LOTTSFORD VISTA RD (AHEAD)			

\*\*\*\*\*

ROUTE NUMBER.....MD 950D  
INVENTORY DIRECTION...SOUTH  
NAME: CHURCH RD

SECONDARY R	URB-COLLECTOR	UNDIVIDED	NONE	1.82	CO0059 CHURCH RD (BACK)	2	24I	1,270
				1.95	SPEED LIMIT 30 MPH			
				1.99	IS0595 JOHN HANSON HWY			
				1.99	STRUC #16088			
				2.16	CO0059 CHURCH RD (AHEAD)			

\* A,B = UNIMPROVED; C = GRAOEO & ORAINED; O,E = SOIL, GRAVEL, STONE; F,G = LOW TYPE BITUMINOUS;  
H,I = HIGH TYPE BITUMINOUS; J = CONCRETE; K = BRICK; L = BLOCK

PAGE..... 64



STATE HIGHWAY ADMINISTRATION OF MARYLAND  
HIGHWAY INFORMATION SERVICES DIVISION  
DATA SUPPORT GROUP

PAGE..... 65

STATE HIGHWAY LOCATION REFERENCE

ROUTE NUMBER.....MD 953  
INVENTORY DIRECTION....NORTH  
NAME: GLENN DALE RD

COUNTY-PRINCE GEORGES  
SHA DISTRICT.....3  
DATE.....12/31/96

SYSTEM	FUNCTIONAL CLASS	HWY TYPE	ACCESS CONTRL	MILEPOINT	MILEPOINT DESCRIPTION	MARKED LANES	SURFACE WIDTH/TYPE*	AADT
SECONDARY R	URB-COLLECTOR	UNDIVIDED	NONE	0.00 MD0193	ENTERPRISE RD	2	241	1,999
				0.05	SPEED LIMIT 40 MPH			
				0.50		4	481	
				0.54	STRUC #16216P LOTTSFORD BRANCH			
				0.85		4	601	
				0.91		3	361	
				1.11		2	181	
				1.33 MD0450	ANNAPOLIS RD	2	231	
				1.37		2	221	
				2.73		2	241	
				2.74	SPEED LIMIT 30 MPH			
				2.98		2	221	
	URB-LOCAL			3.38		2	261	
				3.53	ROAD END			

\*\*\*\*\*

ROUTE NUMBER.....MD 953A  
INVENTORY DIRECTION....NORTH  
NAME: GLENN DALE RD

SECONDARY R	URB-LOCAL	UNDIVIDED	NONE	0.00 CO2901	DUVALL ST	2	261	99
				0.03		2	241	
				0.10 MD0564	LANHAM SEVERN RD	2	261	
				0.15	ROAD END			

\*\*\*\*\*

ROUTE NUMBER.....MD 963  
INVENTORY DIRECTION....EAST  
NAME: DEPUTY LA

SECONDARY R	URB-LOCAL	UNDIVIDED	NONE	0.00 CO0360	HILL RD	2	201	
				0.01	ROAD END			

\*\*\*\*\*

ROUTE NUMBER.....MD 964  
INVENTORY DIRECTION....SOUTH  
NAME: TRUMAN RD

SECONDARY R	URB-LOCAL	UNDIVIDED	NONE	0.00	ROAD END	2	14G	
-------------	-----------	-----------	------	------	----------	---	-----	--

\* A,B = UNIMPROVED; C = GRADED & DRAINED; D,E = SOIL, GRAVEL, STONE; F,G = LOW TYPE BITUMINOUS;  
H,I = HIGH TYPE BITUMINOUS; J = CONCRETE; K = BRICK; L = BLOCK

STATE HIGHWAY ADMINISTRATION OF MARYLAND  
HIGHWAY INFORMATION SERVICES DIVISION  
DATA SUPPORT GROUP

STATE HIGHWAY LOCATION REFERENCE

ROUTE NUMBER.....MD 964 CONTINUED  
INVENTORY DIRECTION....SOUTH  
NAME: TRUMAN RD

COUNTY-PRINCE GEORGES  
SHA DISTRICT.....3  
DATE.....12/31/96

SYSTEM ....STATE....	FUNCTIONAL CLASS	HWY TYPE	ACCESS CONTRL	MILEPOINT	MILEPOINT DESCRIPTION	MARKED LANES	SURFACE WIDTH/TYPE*	AADT
SECONDARY R	URB-LOCAL	UNDIVIDED	NONE	0.07				
				0.10	CO0441 TRUMAN RD (AHEAD)	2	26H	

\*\*\*\*\*

ROUTE NUMBER.....MD 965  
INVENTORY DIRECTION....NORTH  
NAME: KENILWORTH AVE

SECONDARY R	URB-LOCAL	UNDIVIDED	NONE	D.00	WASH DC LINE	2	26J	
				0.11		2	24J	
				D.28		2	24I	
				D.32	MD0201 KENILWORTH AVE			
				0.32	STRUC #16D28			
				D.39		2	24J	
				D.54		2	26J	
				D.63	WASH DC LINE			

\*\*\*\*\*

ROUTE NUMBER.....MD 967  
INVENTORY DIRECTION....SOUTH  
NAME: SERVICE RD

SECONDARY R	URB-LOCAL	UNDIVIDED	NONE	0.00	CO0607 COLEBROOKE DR	2	38I	
				0.03	ROAD END			

\*\*\*\*\*

ROUTE NUMBER.....MD 967A  
INVENTORY DIRECTION....NORTH  
NAME: OLD BRANCH AVE

SECONDARY R	URB-LOCAL	UNDIVIDED	NONE	D.00	MD00D5 BRANCH AVE	2	3DI	
				0.00	CO2606 BEECH RD (BACK)			
				0.04	SPEED LIMIT 25 MPH			
				0.07		2	24I	
				0.31		2	30I	
				0.49		2	24I	
NAME: BEDFORD WAY				0.89				
				0.93		3	40I	
				0.98	MD0414 ST BARNABAS RD			

\* A,B = UNIMPROVED; C = GRADED & DRAINED; D,E = SOIL, GRAVEL, STONE; F,G = LOW TYPE BITUMINOUS;  
H,I = HIGH TYPE BITUMINOUS; J = CONCRETE; K = BRICK; L = BLOCK

STATE HIGHWAY ADMINISTRATION OF MARYLAND  
HIGHWAY INFORMATION SERVICES DIVISION  
DATA SUPPORT GROUP

STATE HIGHWAY LOCATION REFERENCE

ROUTE NUMBER.....MD 967B  
INVENTORY DIRECTION....SOUTH  
NAME: OLD BRANCH AVE

COUNTY-PRINCE GEORGES  
SHA DISTRICT.....3  
DATE.....12/31/96

SYSTEM	FUNCTIONAL CLASS	HWY TYPE	ACCESS CONTRL	MILEPOINT	MILEPOINT DESCRIPTION	MARKED LANES	SURFACE WIDTH/TYPE*	AADT
SECONDARY R	URB-LOCAL	UNDIVED	NONE	0.00	MD0005 BRANCH AVE	2	201	
				0.38	CO2606 BEECH RD			

\*\*\*\*\*

ROUTE NUMBER.....MD 967C  
INVENTORY DIRECTION....NORTH  
NAME: OLD BRANCH AVE

SECONDARY R	URB-LOCAL	UNDIVED	NONE	0.00	ROAD END	2	251	
				0.08		2	301	
				0.24	SPEED LIMIT 25 MPH			
				0.27				
				0.29	MD0005 BRANCH AVE			

\*\*\*\*\*

ROUTE NUMBER.....MD 967D  
INVENTORY DIRECTION....EAST  
NAME: SERVICE RD

SECONDARY R	URB-LOCAL	UNDIVED	NONE	0.00	CO0931 SCHULTZ RD	2	30F	
				0.06	ROAD END			

\*\*\*\*\*

ROUTE NUMBER.....MD 968  
INVENTORY DIRECTION....NORTH  
NAME: ENT NAT GUARO ARMORY

SECONDARY U	URB-LOCAL	UNDIVED	NONE	0.00	MD0193 GREENBELT RD	2	241	
				0.02		2	301	
				0.06	ROAD END			

\*\*\*\*\*

ROUTE NUMBER.....MD 972A  
INVENTORY DIRECTION....EAST  
NAME: OLD SILVER HILL RD

SECONDARY R	URB-LOCAL	DIVIDED	NONE	0.00	MD0458 SILVER HILL RD	4	541	6,099
		UNDIVED		0.08		5	561	

\* A,B = UNIMPROVED; C = GRADED & DRAINED; D,E = SOIL, GRAVEL, STONE; F,G = LOW TYPE BITUMINOUS;  
H,I = HIGH TYPE BITUMINOUS; J = CONCRETE; K = BRICK; L = BLOCK



STATE HIGHWAY ADMINISTRATION OF MARYLAND  
HIGHWAY INFORMATION SERVICES DIVISION  
DATA SUPPORT GROUP

PAGE..... 68

STATE HIGHWAY LOCATION REFERENCE

ROUTE NUMBER.....MD 972A CONTINUED  
INVENTORY DIRECTION....EAST  
NAME: OLD SILVER HILL RD

COUNTY-PRINCE GEORGES  
SHA DISTRICT.....3  
DATE.....12/31/96

SYSTEM ...STATE...	FUNCTIONAL CLASS	HWY TYPE	ACCESS CONTRL	MILEPOINT	MILEPOINT DESCRIPTION	MARKED LANES	SURFACE WIDTH/TYPE*	AADT
SECONDARY R	URB-LOCAL	UNDIVIDED	NONE	0.10	SPEED LIMIT 30 MPH	5	56I	6,099
		DIVIDED		0.41		3	56I	
				0.43	CO3074 MARLBORO PIKE			

\*\*\*\*\*

ROUTE NUMBER.....MD 973B  
INVENTORY DIRECTION....EAST  
NAME: TUXEDO RD

SECONDARY R	URB-LOCAL	UNDIVIDED	NONE	0.00	MD0459 TUXEDO RD	2	20H	99
				0.03		2	30I	
				0.06	ROAD END			

\*\*\*\*\*

ROUTE NUMBER.....MD 974  
INVENTORY DIRECTION....NORTH  
NAME: NO NAME

SECONDARY R	URB-LOCAL	UNDIVIDED	NONE	0.00	ROAD END	2	18G	99
				0.08		2	14G	
NAME: SONDBERG LA				0.08				
				0.10	MD0193 ENTERPRISE RD			

\*\*\*\*\*

ROUTE NUMBER.....MD 976  
INVENTORY DIRECTION....NORTH  
NAME: COLUMBIAN WAY

SECONDARY R	RUR-LOCAL	UNDIVIDED	NONE	0.00	MD0003 CRAIN HWY	2	24I	
				0.31	MD0003 CRAIN HWY			

\*\*\*\*\*

ROUTE NUMBER.....MD 976A  
INVENTORY DIRECTION....NORTH  
NAME: NO NAME

SECONDARY R	URB-LOCAL	UNDIVIDED	NONE	0.00	US0301 CRAIN HWY	2	18F	199
				0.01		2	24I	

\* A,B = UNIMPROVED; C = GRADED & DRAINED; D,E = SOIL, GRAVEL, STONE; F,G = LOW TYPE BITUMINOUS;  
H,I = HIGH TYPE BITUMINOUS; J = CONCRETE; K = BRICK; L = BLOCK

PAGE..... 68



STATE HIGHWAY ADMINISTRATION OF MARYLAND  
HIGHWAY INFORMATION SERVICES DIVISION  
DATA SUPPORT GROUP

PAGE..... 69

STATE HIGHWAY LOCATION REFERENCE

ROUTE NUMBER.....MD 976A CONTINUED  
INVENTORY DIRECTION....NORTH  
NAME: NO NAME

COUNTY-PRINCE GEORGES  
SHA DISTRICT.....3  
DATE.....12/31/96

SYSTEM	FUNCTIONAL CLASS	HWY TYPE	ACCESS CONTRL	MILEPOINT	MILEPOINT DESCRIPTION	MARKED LANES	SURFACE WIDTH/TYPE*	AADT
SECONDARY R	URB-LOCAL	UNDIVIDED	NONE	0.07	CO0131 ROSARYVILLE RD	2	24I	199
				0.09		2	16I	
				0.14		2	12I	
				0.18	ROAD END			

\*\*\*\*\*

ROUTE NUMBER.....MD 976B  
INVENTORY DIRECTION....NORTH  
NAME: NO NAME

SECONDARY R	RUR-LOCAL	UNDIVIDED	NONE	0.00	ROAD END	2	24H	99
				0.17		2	18H	
				0.22	US0301 CRAIN HWY			

\*\*\*\*\*

ROUTE NUMBER.....MD 976C  
INVENTORY DIRECTION....EAST  
NAME: NO NAME

SECONDARY R	URB-LOCAL	UNDIVIDED	NONE	0.00	US0301 CRAIN HWY	2	36I	
				0.09		2	32I	
				0.14		2	24I	
				0.16	ROAD END			

\*\*\*\*\*

ROUTE NUMBER.....MD 977F  
INVENTORY DIRECTION....SOUTH  
NAME: NO NAME

SECONDARY R	URB-LOCAL	DIVIDED	NONE	0.00	MD0214 CENTRAL AVE	2	36I	99
		UNDIVIDED		0.02		2	24I	
				0.25		2	36I	
				0.37		2	24I	
				0.44		1	15I	
				0.48	MD0202 LARGO RD			

\* A,B = UNIMPROVED; C = GRADED & DRAINED; D,E = SOIL, GRAVEL, STONE; F,G = LOW TYPE BITUMINOUS;  
H,I = HIGH TYPE BITUMINOUS; J = CONCRETE; K = BRICK; L = BLOCK

STATE HIGHWAY ADMINISTRATION OF MARYLAND  
HIGHWAY INFORMATION SERVICES DIVISION  
DATA SUPPORT GROUP

PAGE..... 70

STATE HIGHWAY LOCATION REFERENCE

ROUTE NUMBER.....MD 977H  
INVENTORY DIRECTION....NORTH  
NAME: PROSPECT ST

COUNTY-PRINCE GEORGES  
SHA DISTRICT.....3  
DATE.....12/31/96

SYSTEM	FUNCTIONAL CLASS	HWY TYPE	ACCESS CONTRL	MILEPOINT	MILEPOINT DESCRIPTION	MARKED LANES	SURFACE WIDTH/TYPE*	AADT
SECONDARY R	URB-LOCAL	UNDIVIDED	NONE	0.00 MD0202	LARGO RD	2	20I	
				0.06		2	18I	
				0.19	ROAD END			

\*\*\*\*\*

ROUTE NUMBER.....MD 978A  
INVENTORY DIRECTION....EAST  
NAME: HALL RD

SECONDARY R	URB-LOCAL	UNDIVIDED	NONE	0.00 MD0978C	DEVONWOOD DR	2	30I	299
				0.03		2	20I	
				0.05	SPEED LIMIT 35 MPH			
				0.41	R/R #CR 529 570 D			
U				0.44	IN CORP LMTS BOWIE			
				0.45	STRUC #16048 COLLINGTON BRANCH			
	URB-COLLECTOR			0.50 MU2170	POINTER RIDGE DR			
R				0.52	OUT CORP LMTS BOWIE			
				0.60		2	22I	
				0.63 MDD214	CENTRAL AVE			

\*\*\*\*\*

ROUTE NUMBER.....MD 978B  
INVENTORY DIRECTION....EAST  
NAME: OLD MD 214

SECONDARY R	URB-LOCAL	UNDIVIDED	NONE	0.00 MD0214	CENTRAL AVE	2	24I	299
	RUR-LOCAL			0.30	US 301 (SB/L) CRAIN HWY			
				0.48 US0301	CRAIN HWY			
		DIVIDED		0.75		2	36I	
				0.84 MD0214	CENTRAL AVE			

\*\*\*\*\*

ROUTE NUMBER.....MD 978C  
INVENTORY DIRECTION....NORTH  
NAME: DEVONWOOD DR

SECONDARY R	URB-LOCAL	UNDIVIDED	NONE	0.00		2	24I	299
-------------	-----------	-----------	------	------	--	---	-----	-----

\* A,B = UNIMPROVED; C = GRADED & DRAINED; D,E = SOIL, GRAVEL, STONE; F,G = LOW TYPE BITUMINOUS;  
H,I = HIGH TYPE BITUMINOUS; J = CONCRETE; K = BRICK; L = BLOCK

STATE HIGHWAY ADMINISTRATION OF MARYLAND  
HIGHWAY INFORMATION SERVICES DIVISION  
DATA SUPPORT GROUP

PAGE..... 71

STATE HIGHWAY LOCATION REFERENCE

ROUTE NUMBER.....MD 979  
INVENTORY DIRECTION....NORTH  
NAME: MAIN ST

COUNTY-PRINCE GEORGES  
SHA DISTRICT.....3  
DATE.....12/31/96


SYSTEM	FUNCTIONAL CLASS	HWY TYPE	ACCESS CONTRL	MILEPOINT	MILEPOINT DESCRIPTION	MARKED LANES	SURFACE WIDTH/TYP*	AADT
.....STATE.....				0.00	US0001 SECOND ST			
				0.00	MU0230 MAIN ST (BACK)			
				0.07	US 1 (SB/L) WASHINGTON BLVD			
				0.07	MU0230 MAIN ST (AHEAD)			

\*\*\*\*\*

ROUTE NUMBER.....MD 980D  
INVENTORY DIRECTION....EAST  
NAME: RITCHIE MARLBORO RD

0.00	CO4024	OLD MARLBORO PIKE
0.00	CO0974	RITCHIE MARLBORO RD (BACK)
0.21	MD0004	PENNSYLVANIA AVE
0.21		STRUC #16102
D.41		SPEED LIMIT 30 MPH
0.44	MD0004	PENNSYLVANIA AVE

\* A,B = UNIMPROVED; C = GRADED & DRAINED; D,E = SOIL, GRAVEL, STONE; F,G = LOW TYPE BITUMINOUS;  
H,I = HIGH TYPE BITUMINOUS; J = CONCRETE; K = BRICK; L = BLOCK





**1997**

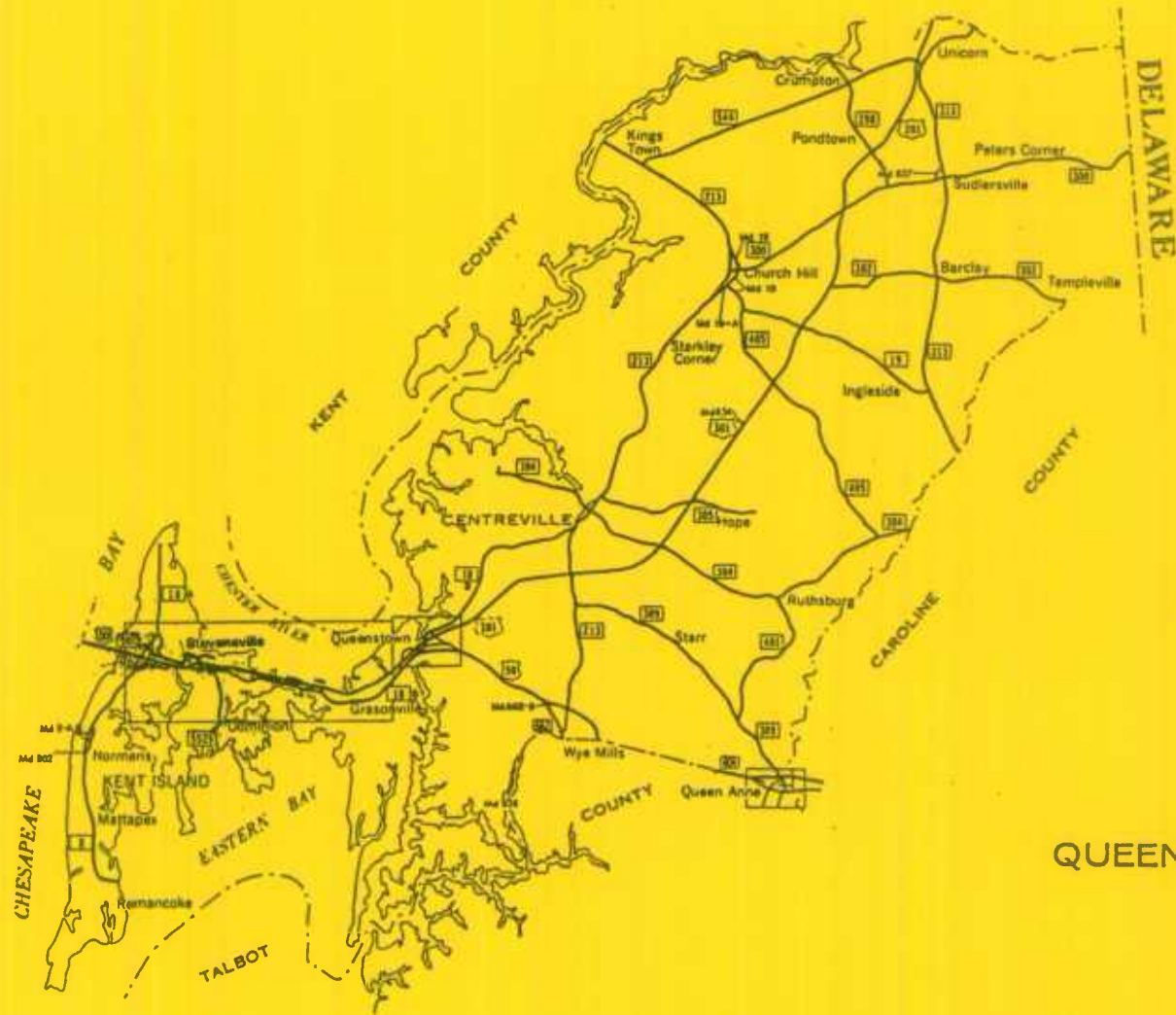
**HIGHWAY LOCATION REFERENCE**

**QUEEN ANNES  
COUNTY**

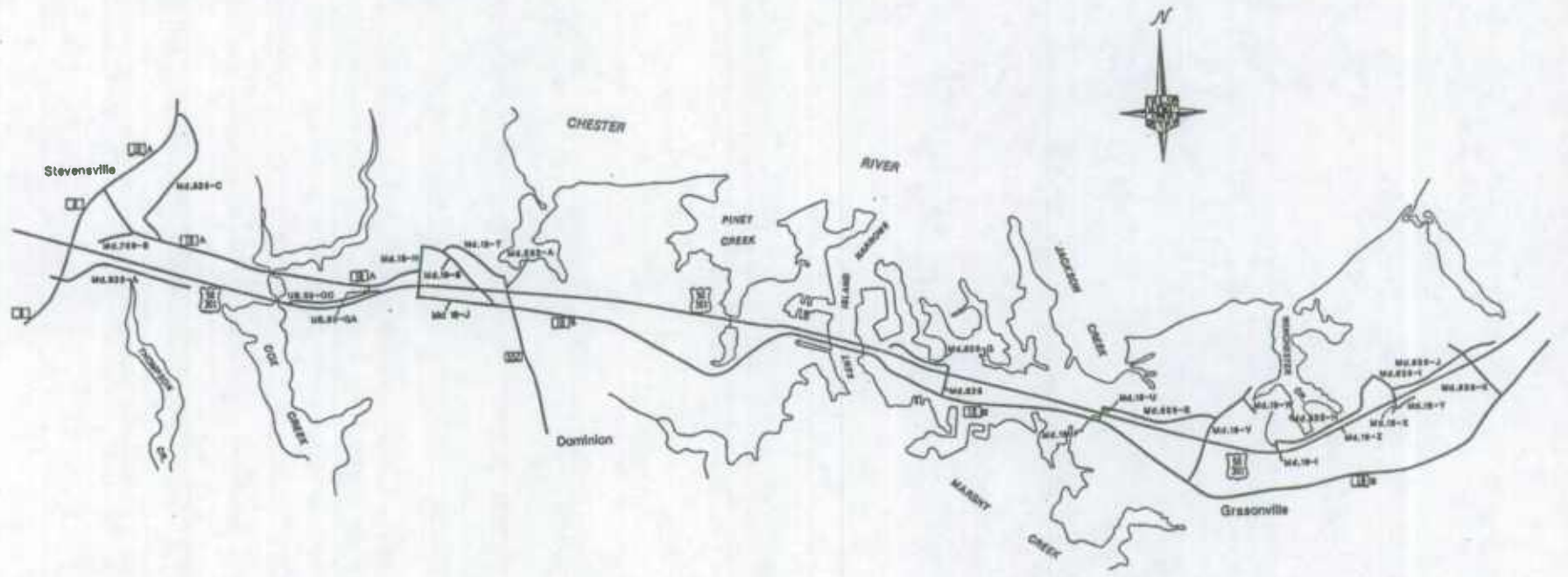
**SHA DISTRICT #2**

**QA**






QUEEN ANNES COUNTY



QUEEN ANNES COUNTY






ROUTE ALERT LIST

QUEEN ANNE'S COUNTY

None



STATE HIGHWAY ADMINISTRATION OF MARYLAND  
HIGHWAY INFORMATION SERVICES DIVISION  
DATA SUPPORT GROUP

STATE HIGHWAY LOCATION REFERENCE

ROUTE NUMBER.....MD 8  
INVENTORY DIRECTION...NORTH  
NAME: ROMANCOKE RD

COUNTY-QUEEN ANNES  
SHA DISTRICT.....2  
DATE.....12/31/96

SYSTEM	FUNCTIONAL CLASS	HWY TYPE	ACCESS CONTRL	MILEPOINT	MILEPOINT DESCRIPTION	MARKED LANES	SURFACE WIDTH/TYPE*	AADT
SECONDARY R	RUR-LOCAL	UNDIVIDED	NONE	0.00	ROAD END	2	201	4,725
	RUR-MAJOR COLLECTOR			0.54	SPEED LIMIT 50 MPH			
				0.96				
				1.03		2	221	
				4.23	MD08D2 BATTS NECK RD			
				4.56	MD0008A BATTS NECK RD			
				5.13	MD0008B VESTFIELD RD			
				5.24	MD0802 BATTS NECK RD			
				5.63	SPEED LIMIT 40 MPH			
				6.71		2	241	
		DIVIDED		7.76		4	481	
				7.87	MD0835A THOMPSON CREEK SERVICE RD			12,300
				8.05	US0050 BLUE STAR MEMORIAL HWY			
				8.05	STRUC #17051			
				8.05	EXIT #37			
				8.37	MD0018A MAIN ST/BUSINESS PKWY			

NAME: BUSINESS PKWY

\*\*\*\*\*

ROUTE NUMBER.....MD 8A  
INVENTORY DIRECTION...EAST  
NAME: BATTS NECK RD

SECONDARY R	RUR-LOCAL	UNDIVIDED	NONE	0.00	MD0008 ROMANCOKE RD	2	221	
				0.10	MD0802 BATTS NECK RD			

\*\*\*\*\*

ROUTE NUMBER.....MD 8B  
INVENTORY DIRECTION...SOUTH  
NAME: VESTFIELD RD

SECONDARY R	RUR-LOCAL	UNDIVIDED	NONE	0.00	MD0802 BATTS NECK RD	2	20H	
				0.08	MD0008 ROMANCOKE RD			

\* A,B = UNIMPROVED; C = GRADED & DRAINED; D,E = SOIL, GRAVEL, STONE; F,G = LOW TYPE BITUMINOUS;  
H,I = HIGH TYPE BITUMINOUS; J = CONCRETE; K = BRICK; L = BLOCK

STATE HIGHWAY ADMINISTRATION OF MARYLAND  
HIGHWAY INFORMATION SERVICES DIVISION  
DATA SUPPORT GROUP

PAGE..... 2

STATE HIGHWAY LOCATION REFERENCE

ROUTE NUMBER.....MD 18A  
INVENTORY DIRECTION....EAST  
NAME: LOVE POINT RD

COUNTY-QUEEN ANNES  
SHA DISTRICT.....2  
DATE.....12/31/96

SYSTEM ....STATE....	FUNCTIONAL CLASS	HWY TYPE	ACCESS CONTRL	MILEPOINT	MILEPOINT DESCRIPTION	MARKED LANES	SURFACE WIDTH/TYPE*	AADT
SECONDARY R	RUR-MINOR COLLECTOR	UNDIVIDED	NONE	0.00	CO0220 THIRD ST (BACK)	2	22I	725
				0.07	SPEED LIMIT 50 MPH			
				2.86				
NAME: BUSINESS PKWY				3.01	MD0835C LOVE POINT RD	2	24I	
				3.27	MD0835F SCHOONER PKWY			
		DIVIDED		3.39				
	RUR-MAJOR COLLECTOR	UNDIVIDED		3.55	MD0008 BUSINESS PKWY	4	48I	
NAME: MAIN ST				3.66		2	24I	
				3.67	SPEED LIMIT 30 MPH			
				3.80	MD0759B OLD US 50			
				3.83		2	21I	
				3.96	MD0835C LOVE POINT RD	2	24I	
				4.07		2	22I	
				4.55	STRUC #17001 COX CREEK			
				4.89		2	24I	
				5.01	SPEED LIMIT 35 MPH			
				5.02	US0050QA SPUR			
				5.30	MD0018H CASTLE MARINA RD			

\*\*\*\*\*

ROUTE NUMBER.....MD 18B  
INVENTORY DIRECTION....EAST  
NAME: MAIN ST

SECONDARY R	RUR-MAJOR COLLECTOR	UNDIVIDED	NONE	0.00	MD0018H CASTLE MARINA RD	2	24I	2,650
		DIVIDED		0.05				
				0.07	SPEED LIMIT 30 MPH			
				0.11	MD0018T PINEY CREEK RD			
		UNDIVIDED		0.15				
				0.36	US0050 BLUE STAR MEMORIAL HWY			
				0.36	STRUC #17047			
				0.48	MD0018J POSTAL RD			
				0.53		2	20I	
				0.61	MD0552 DOMINION RD			
				0.64	SPEED LIMIT 40 MPH			
		DIVIDED		2.01				
				2.07	RP105006 RAMP 6 FR US 50 TO MD 18B	2	24I	
				2.07	EXIT #41			
				2.50				
				2.58	STRUC #17006 KENT ISLAND NARROWS	2	24J	
				2.62		2	24I	

\* A,B = UNIMPROVED; C = GRADED & DRAINED; D,E = SOIL, GRAVEL, STONE; F,G = LOW TYPE BITUMINOUS;  
H,I = HIGH TYPE BITUMINOUS; J = CONCRETE; K = BRICK; L = BLOCK

PAGE..... 2





STATE HIGHWAY ADMINISTRATION OF MARYLAND  
HIGHWAY INFORMATION SERVICES DIVISION  
DATA SUPPORT GROUP

PAGE..... 4

STATE HIGHWAY LOCATION REFERENCE

ROUTE NUMBER.....MD 18F  
INVENTORY DIRECTION....NORTH  
NAME: NO NAME

COUNTY-QUEEN ANNES  
SHA DISTRICT.....2  
DATE.....12/31/96

SYSTEM ...STATE....	FUNCTIONAL CLASS	HWY TYPE	ACCESS CONTRL	MILEPOINT	MILEPOINT DESCRIPTION	MARKED LANES	SURFACE WIDTH/TYPE*	AADT
SECONDARY R	RUR-LOCAL	DIVIDED	NONE	0.00 MD0018B	MAIN ST	2	40I	
				0.04 US0050	BLUE STAR MEMORIAL HWY			
				0.04	EXIT #43A			

\*\*\*\*\*

ROUTE NUMBER.....MD 18G  
INVENTORY DIRECTION....SOUTH  
NAME: LINKS LA

SECONDARY R	RUR-LOCAL	UNDIVIDED	NONE	0.00 MD0018B	MAIN ST	2	20I	
				0.06 OP0229	LINKS LA (AHEAD)			

\*\*\*\*\*

ROUTE NUMBER.....MD 18H  
INVENTORY DIRECTION....SOUTH  
NAME: CASTLE MARINA RD

SECONDARY R	RUR-MAJOR COLLECTOR	UNDIVIDED	NONE	0.00 MD0018B	MAIN ST	3	36I	2,599
	RUR-MINOR COLLECTOR			0.11 MD0018A	MAIN ST			
		DIVIDED		0.17		2	28I	
				0.19 US0050	BLUE STAR MEMORIAL HWY			
				0.19	EXIT #39A			

\*\*\*\*\*

ROUTE NUMBER.....MD 18I  
INVENTORY DIRECTION....NORTH  
NAME: STATION LA

SECONDARY R	RUR-LOCAL	DIVIDED	NONE	0.16 CO0406	STATION LA (BACK)	2	40I	
				0.19 US0050	BLUE STAR MEMORIAL HWY			
				0.19	EXIT #44A			

\*\*\*\*\*

ROUTE NUMBER.....MD 18J  
INVENTORY DIRECTION....EAST  
NAME: COX NECK RD

SECONDARY R	RUR-MINOR COLLECTOR	DIVIDED	NONE	0.00 US0050	BLUE STAR MEMORIAL HWY	2	28I	2,599
-------------	---------------------	---------	------	-------------	------------------------	---	-----	-------

\* A,B = UNIMPROVED; C = GRADED & DRAINED; D,E = SOIL, GRAVEL, STONE; F,G = LOW TYPE BITUMINOUS;  
H,I = HIGH TYPE BITUMINOUS; J = CONCRETE; K = BRICK; L = BLOCK

PAGE..... 4

STATE HIGHWAY ADMINISTRATION OF MARYLAND  
HIGHWAY INFORMATION SERVICES DIVISION  
DATA SUPPORT GROUP

PAGE..... 5

STATE HIGHWAY LOCATION REFERENCE

ROUTE NUMBER.....MD 18J CONTINUED  
INVENTORY DIRECTION....EAST  
NAME: COX NECK RD

COUNTY-QUEEN ANNES  
SHA DISTRICT.....2  
DATE.....12/31/96

SYSTEM	FUNCTIONAL CLASS	HWY TYPE	ACCESS CONTRL	MILEPOINT	MILEPOINT DESCRIPTION	MARKED LANES	SURFACE WIDTH/TYPE*	AADT
SECONDARY R	RUR-MINOR COLLECTOR	DIVIDED	NONE	0.00	EXIT #39A	2	281	2,599
		UNDIVIDED		D.D1		2	271	
				0.04	CO0200 COX NECK RD	2	221	
NAME: POSTAL RD				0.04				
				0.09	SPEED LIMIT 30 MPH			
				0.45	MD0018B MAIN ST			

\*\*\*\*\*

ROUTE NUMBER.....MD 18T  
INVENTORY DIRECTION....EAST  
NAME: PINEY CREEK RD

SECONDARY R	RUR-LOCAL	UNDIVIDED	NONE	0.00	MD0018B MAIN ST	2	241	
				0.38	MD0552A CHESTER STATION RD			
				0.38	CO0190 PINEY CREEK RD (AHEAD)			

\*\*\*\*\*

ROUTE NUMBER.....MD 18U  
INVENTORY DIRECTION....NORTH  
NAME: JACKSON CREEK RD

SECONDARY R	RUR-LOCAL	DIVIDED	NONE	D.DD	US005D BLUE STAR MEMORIAL HWY	2	361	
				D.D0	EXIT #43A			
		UNDIVIDED		0.01		2	181	
				0.02	MD0835B SADDLER RD			
				0.02	CO0182 JACKSON CREEK RD (AHEAD)			

\*\*\*\*\*

ROUTE NUMBER.....MD 18V  
INVENTORY DIRECTION....NORTH  
NAME: CHESTER RIVER BEACH RD

SECONDARY R	RUR-LOCAL	UNDIVIDED	NONE	0.00	MD0018B MAIN ST	2	341	
				0.02	SPEED LIMIT 30 MPH			
				0.18		2	241	
				0.24	US0050 BLUE STAR MEMORIAL HWY			
				0.24	STRUC #17D48			
				0.24	EXIT #43B			
				0.26		2	341	

\* A,B = UNIMPROVED; C = GRADED & DRAINED; D,E = SOIL, GRAVEL, STONE; F,G = LOW TYPE BITUMINOUS;  
H,I = HIGH TYPE BITUMINOUS; J = CONCRETE; K = BRICK; L = BLOCK



STATE HIGHWAY ADMINISTRATION OF MARYLAND  
HIGHWAY INFORMATION SERVICES DIVISION  
DATA SUPPORT GROUP

PAGE..... 6

STATE HIGHWAY LOCATION REFERENCE

ROUTE NUMBER.....MD 18V CONTINUED  
INVENTORY DIRECTION...NORTH  
NAME: CHESTER RIVER BEACH RD

COUNTY-QUEEN ANNES  
SHA DISTRICT.....2  
DATE.....12/31/96

SYSTEM ....STATE....	FUNCTIONAL CLASS	HWY TYPE	ACCESS CONTRL	MILEPOINT	MILEPOINT DESCRIPTION	MARKED LANES	SURFACE WIDTH/TYPE*	AADT
SECONDARY R	RUR-LOCAL	UNDIVIDED	NONE	0.36	MD0835B SADDLER RD	2	34I	
				0.40		2	24I	
				0.54	MD0018W VFW AVE			
				D.65	COD414 WINCHESTER DR (AHEAD)			

\*\*\*\*\*

ROUTE NUMBER.....MD 18W  
INVENTORY DIRECTION...NORTH  
NAME: VFW AVE

SECONDARY R	RUR-LOCAL	DIVIDED	NONE	0.00	US0050 BLUE STAR MEMORIAL HWY	2	40I	
				0.00	EXIT #44A			
		UNDIVIDED		0.04		2	18I	
				0.05	MD0835H WINCHESTER CREEK RD			
				0.05	CO0165 VFW AVE (AHEAD)			
				0.09	SPEED LIMIT 30 MPH			
				0.26	CO0165 VFW AVE (BACK)	2	22I	
				0.33	MD0018V CHESTER RIVER BEACH RD			

\*\*\*\*\*

ROUTE NUMBER.....MD 18X  
INVENTORY DIRECTION...NORTH  
NAME: HESS RD

SECONDARY R	RUR-LOCAL	DIVIDED	NONE	0.00	MD0018Y HESS FRONTAGE RD	2	36I	
				0.00	CO0517 HESS RD (BACK)			
				0.07	US0050 BLUE STAR MEMORIAL HWY			
				0.07	EXIT #45A			

\*\*\*\*\*

ROUTE NUMBER.....MD 18Y  
INVENTORY DIRECTION...EAST  
NAME: HESS FRONTAGE RD

SECONDARY R	RUR-LOCAL	UNDIVIDED	NONE	0.00	MD0018X HESS RD	2	20I	
				0.11	OP0134 HESS FRONTAGE RD (AHEAD)			

\* A,B = UNIMPROVED; C = GRADED & DRAINED; D,E = SOIL, GRAVEL, STONE; F,G = LOW TYPE BITUMINOUS;  
H,I = HIGH TYPE BITUMINOUS; J = CONCRETE; K = BRICK; L = BLOCK



STATE HIGHWAY ADMINISTRATION OF MARYLAND  
HIGHWAY INFORMATION SERVICES DIVISION  
DATA SUPPORT GROUP

PAGE..... 7

STATE HIGHWAY LOCATION REFERENCE

ROUTE NUMBER.....MD 182  
INVENTORY DIRECTION....NORTH  
NAME: EVANS AVE

COUNTY-QUEEN ANNES  
SHA DISTRICT.....2  
DATE.....12/31/96

SYSTEM ....STATE....	FUNCTIONAL CLASS	HWY TYPE	ACCESS CONTRL	MILEPOINT	MILEPOINT DESCRIPTION	MARKED LANES	SURFACE WIDTH/TYPE*	AADT
SECONDARY R	RUR-LOCAL	DIVIDED	NONE	0.00	CO0163 EVANS RD (BACK)	2	401	
				0.03	US0050 BLUE STAR MEMORIAL HWY			
				0.03	EXIT #44B			

\*\*\*\*\*

ROUTE NUMBER.....MD 19  
INVENTORY DIRECTION....EAST  
NAME: MAIN ST

SECONDARY R	RUR-LOCAL	UNDIVIDED	NONE	0.00	MD0213 CHURCH HILL RD	2	241	2,150
				0.07	SPEED LIMIT 25 MPH			
				0.10		2	221	
U	RUR-MAJOR COLLECTOR			0.16	IN CORP LMTS CHURCH HILL			
				0.47	MD0300 SUDLERSVILLE RD			
				0.57		2	241	
				0.75		2	281	
				0.88		2	301	
NAME: WALNUT ST				1.05	MD0019A MAIN ST	2	361	
				1.05				
				1.12		2	261	
				1.24		2	221	
				1.30	SPEED LIMIT 35 MPH			
R				1.46	OUT CORP LMTS CHURCH HILL			
				1.48	SPEED LIMIT 50 MPH			
				2.05	MD0405 PRICE STATION RD			750
NAME: ROBERTS STATION RD				2.05				
				3.93	US0301 BLUE STAR MEMORIAL HWY			1,150
				3.98		2	241	
				5.05	SPEED LIMIT 30 MPH			
				5.33	R/R #MDDE 526 398 A			
				5.52	SPEED LIMIT 50 MPH			
				5.77				850
				7.95	SPEED LIMIT 30 MPH			
				8.13	CO0082 ROE INGLESIDE RD	2	221	
				8.17	STRUC #17003 BEAVERDAM DITCH			
				8.19		2	241	
				8.60	MD0313 GOLDSBORO RD			
				8.60	CO0078 INGLESIDE RD (AHEAD)			

\* A,B = UNIMPROVED; C = GRADED & DRAINED; D,E = SOIL, GRAVEL, STONE; F,G = LOW TYPE BITUMINOUS;  
H,I = HIGH TYPE BITUMINOUS; J = CONCRETE; K = BRICK; L = BLOCK

STATE HIGHWAY ADMINISTRATION OF MARYLAND  
HIGHWAY INFORMATION SERVICES DIVISION  
DATA SUPPORT GROUP

PAGE..... 8

STATE HIGHWAY LOCATION REFERENCE

ROUTE NUMBER.....MD 19A  
INVENTORY DIRECTION....NORTH  
NAME: MAIN ST

COUNTY-QUEEN ANNES  
SHA DISTRICT.....2  
DATE.....12/31/96

SYSTEM	FUNCTIONAL CLASS	HWY TYPE	ACCESS CONTRL	MILEPOINT	MILEPOINT	DESCRIPTION	MARKED LANES	SURFACE WIDTH/TYPE*	AAOT
SECONDARY R	RUR-MAJOR COLLECTOR	UNOIVEO	NONE	0.00	MD0213	CHURCH HILL RO	2	22I	1,299
				0.18		SPEED LIMIT 25 MPH			
U				0.28		IN CORP LMTS CHURCH HILL			
				0.28		STRUC #17017 SOUTHEAST CREEK			
				0.38					
				0.49	MD0019	MAIN ST/WALNUT ST	2	28I	

\*\*\*\*\*

ROUTE NUMBER.....US 50  
INVENTORY DIRECTION....EAST  
NAME: BLUE STAR MEMORIAL HWY

PRIMARY R	RUR-OTHER PRIN ART	DIVIDED	FULL	0.00		ANNE ARUNDEL CO/L	5	66J	63,438
				0.00		STRUC #AAZ050 CHESAPEAKE BAY			
				0.40		SPEED LIMIT 50 MPH			
				0.60		MILE MARKER 35.0			
				1.60		MILE MARKER 36.0			
				1.89					
				2.42		MILE MARKER 37.0	5	60I	
				2.53		END TOLL MAINTENANCE	6	72I	
				2.53		BEGIN STATE MAINTENANCE			
				2.67		SPEED LIMIT 55 MPH			
				2.95	MD0008	BUSINESS PKWY			46,750
				2.95		STRUC #17051			
				2.95		EXIT #37			
				3.36		MILE MARKER 38.0			
				3.56	CO0597	DUKE ST			
				3.58					
				3.62	CO0210	THOMPSON CREEK RD			45,150
				3.62		EXIT #38A			
				4.03		STRUC #17004 COX CREEK			
				4.04	US0050QC	SERVICE RD			
				4.38		MILE MARKER 39.0			
				4.59	US0050QC	SERVICE RD			
				4.59		EXIT #38B			
				4.71	MD0018J	COX NECK RD			
				4.72	MD0018H	CASTLE MARINA RD			
				4.72		EXIT #39A			
				5.05	MD0018B	MAIN ST			
				5.05		STRUC #17047			
				5.22	MD0552A	CHESTER STATION RD			50,475

\* A,B = UNIMPROVED; C = GRADED & DRAINED; D,E = SOIL, GRAVEL, STONE; F,G = LOW TYPE BITUMINOUS;  
H,I = HIGH TYPE BITUMINOUS; J = CONCRETE; K = BRICK; L = BLOCK

PAGE..... 8

STATE HIGHWAY ADMINISTRATION OF MARYLAND  
HIGHWAY INFORMATION SERVICES DIVISION  
DATA SUPPORT GROUP

PAGE..... 9

STATE HIGHWAY LOCATION REFERENCE

ROUTE NUMBER.....US 50 CONTINUED  
INVENTORY DIRECTION....EAST  
NAME: BLUE STAR MEMORIAL HWY

COUNTY-QUEEN ANNES  
SHA DISTRICT.....2  
DATE.....12/31/96

SYSTEM	....STATE....	FUNCTIONAL CLASS	HWY TYPE	ACCESS CONTRL	MILEPOINT	MILEPOINT DESCRIPTION	MARKED LANES	SURFACE WIDTH/TYPE*	AADT
PRIMARY	R	RUR-OTHER PRIN ART	DIVIDED	FULL	5.24	MD0552 DOMINION RD	6	72I	50,475
					5.24	EXIT #39B			
					5.38	MILE MARKER 40.0			
					5.87	CO0650 SOUTH PINEY CREEK RD			
					5.87	EXIT #40A			
					6.25	CO0188 DUNDEE AVE			
					6.25	EXIT #4DB			
					6.39	MILE MARKER 41.0			
					6.45	STRUC #17005 PINEY CREEK			
					6.49	RP105006 RAMP 6 FR US 50 TO MD 18B			
					6.49	EXIT #41			
					6.77		6	72J	
					7.08	STRUC #17046 KENT ISLAND NARROWS			
					7.35		6	72I	
					7.40	MILE MARKER 42.0			
					7.63	MDD835G KENT NARROWS RD			42,750
					7.67	MD0835 SEWARD MARINA RD			
					7.67	EXIT #42			
					8.41	MILE MARKER 43.0			
					8.53	MD0018U JACKSON CREEK RD			
					8.53	EXIT #43A			
					8.55	MD0018F NO NAME			
					9.10	MD0018V CHESTER RIVER BEACH RD			
					9.10	STRUC #17048			
					9.10	EXIT #43B			
					9.42	MILE MARKER 44.0			
					9.50	MD0018W VFW AVE			
					9.51	MD0018I STATION LA			
					9.51	EXIT #44A			
					9.87	MD0018Z EVANS AVE			
					9.87	EXIT #44B			
					10.20	MD0835I HISSEY RD			
					10.21	MDD018X HESS RD			
					10.21	EXIT #45A			
					10.42	MILE MARKER 45.0			
					10.63	MD0835K NESBIT RD			39,350
					10.63	STRUC #17049			
					10.63	EXIT #45B			
					11.27		5	60I	
					11.45	MILE MARKER 46.0			
					11.82	US0301 BLUE STAR MEMORIAL HWY	4	48I	34,575
					11.82				

NAME: OCEAN GATEWAY

\* A,B = UNIMPROVED; C = GRADED & DRAINED; D,E = SOIL, GRAVEL, STONE; F,G = LOW TYPE BITUMINOUS;  
H,I = HIGH TYPE BITUMINOUS; J = CONCRETE; K = BRICK; L = BLOCK



STATE HIGHWAY ADMINISTRATION OF MARYLAND  
HIGHWAY INFORMATION SERVICES DIVISION  
DATA SUPPORT GROUP

PAGE..... 10

STATE HIGHWAY LOCATION REFERENCE

ROUTE NUMBER.....US 50 CONTINUED  
INVENTORY DIRECTION....EAST  
NAME: OCEAN GATEWAY

COUNTY-QUEEN ANNES  
SHA DISTRICT.....2  
DATE.....12/31/96

SYSTEM	....STATE....	FUNCTIONAL CLASS	HWY TYPE	ACCESS CONTRL	MILEPOINT	MILEPOINT DESCRIPTION	MARKED LANES	SURFACE WIDTH/TYPE*	AADT
PRIMARY	R	RUR-OTHER PRIN ART	DIVIDED	FULL	11.82	EXIT #46	4	48I	34,575
					12.03	US0301 BLUE STAR MEMORIAL HWY			
					12.03	STRUC #17010			
				NONE	12.09	M00018B MAIN ST			
					12.44	MILE MARKER 47.0			
					12.96	STRUC #17007 WYE RIVER			
					13.43	MILE MARKER 48.0			
					13.45	M00456 DEL RHODES AVE			
					13.55	US0050QB NO NAME			
					14.42	MILE MARKER 49.0			
					14.82	C00156 CARMICHAEL RD			35,675
					15.42	MILE MARKER 50.0			
					15.48	STRUC #17008 WYE EAST RIVER			
					16.36	M00662B NO NAME			
					16.40	MILE MARKER 51.0			
					16.43	M00662 WYE MILLS RD			
					17.30	M00213 CENTREVILLE RD			26,025
					17.39	MILE MARKER 52.0			
					17.97	STRUC #17009 WYE MILLS COMM LAKE			
					18.38	MILE MARKER 53.0			
					18.78	TALBOT CO/L			

\*\*\*\*\*

ROUTE NUMBER.....US 50QA  
INVENTORY DIRECTION....EAST  
NAME: NO NAME

SECONDARY R	RUR-LOCAL		DIVIDED	NONE	0.00	US0050QC NO NAME	2	44I	
					0.02	M00018A MAIN ST			

\*\*\*\*\*

ROUTE NUMBER.....US 50QB  
INVENTORY DIRECTION....EAST  
NAME: NO NAME

SECONDARY R	RUR-LOCAL		UNDIVIDED	NONE	0.00	US0050 OCEAN GATEWAY	1	12I	
					0.05		1	20I	
					0.13	M00456 DEL RHODES AVE			

\* A,B = UNIMPROVED; C = GRADED & DRAINED; D,E = SOIL, GRAVEL, STONE; F,G = LOW TYPE BITUMINOUS;  
H,I = HIGH TYPE BITUMINOUS; J = CONCRETE; K = BRICK; L = BLOCK



STATE HIGHWAY ADMINISTRATION OF MARYLAND  
HIGHWAY INFORMATION SERVICES DIVISION  
DATA SUPPORT GROUP

PAGE..... 11

STATE HIGHWAY LOCATION REFERENCE

ROUTE NUMBER.....US 50QC  
INVENTORY DIRECTION....WEST  
NAME: NO NAME

COUNTY-QUEEN ANNES  
SHA DISTRICT.....2  
DATE.....12/31/96

SYSTEM	FUNCTIONAL CLASS	HWY TYPE	ACCESS CONTRL	MILEPOINT	MILEPOINT DESCRIPTION	MARKED LANES	SURFACE WIDTH/TYPE*	AADT
SECONDARY R	RUR-LOCAL	UNDIVIDED	NONE	0.00	US0050 BLUE STAR MEMORIAL HWY	1	121	
				D.00	EXIT #38B			
				0.11	US0050QA NO NAME			
				0.13		1	221	
				0.28		1	121	
				0.55	US0050 BLUE STAR MEMORIAL HWY			

\*\*\*\*\*

ROUTE NUMBER.....MD 213  
INVENTORY DIRECTION....NORTH  
NAME: COLLEGE DR

SECONDARY R	RUR-MINOR COLLECTOR	UNDIVIDED	NONE	0.00	MD0662 WYE MILLS RD	2	221	5,025
				0.12	SPEED LIMIT 40 MPH			
		DIVIDED		0.79		3	301	
	RUR-MINOR ARTERIAL			0.82	US0050 BLUE STAR MEMORIAL HWY	4	451	
NAME: CENTREVILLE RD				0.82				
		UNDIVIDED		0.88		2	241	
				1.03	SPEED LIMIT 55 MPH			
				3.64	STRUC #17022 DONKEY CREEK			
				4.19	MD0309 STARR RD			5,625
				4.63	SPEED LIMIT 50 MPH			
				4.98		2	361	
		DIVIDED		5.13		2	241	
				5.21	US0301 BLUE STAR MEMORIAL HWY			7,025
				5.21	STRUC #17050			
		UNDIVIDED		5.42				
				5.50		2	221	
				5.81	SPEED LIMIT 55 MPH			
				6.41	SPEED LIMIT 40 MPH			
				6.43	IN CORP LMTS CENTREVILLE			
				6.66	SPEED LIMIT 30 MPH			
				6.74	MD0018B 4-H PARK RD			9,975
		DIVIDED		7.03	STRUC #17021 MILL STREAM BRANCH	2	321	
NAME: COMMERCE ST S				7.03				
				7.06		3	641	
				7.23	SPEED LIMIT 25 MPH			
				7.37		3	571	
				7.47		3	601	
				7.55	MD0304 WATER ST	4	601	4,950
NAME: COMMERCE ST				7.55				

\* A,B = UNIMPROVED; C = GRADED & DRAINED; D,E = SOIL, GRAVEL, STONE; F,G = LOW TYPE BITUMINOUS;  
H,I = HIGH TYPE BITUMINOUS; J = CONCRETE; K = BRICK; L = BLOCK

PAGE..... 11

STATE HIGHWAY ADMINISTRATION OF MARYLAND  
HIGHWAY INFORMATION SERVICES DIVISION  
DATA SUPPORT GROUP

PAGE..... 12

STATE HIGHWAY LOCATION REFERENCE

ROUTE NUMBER.....MD 213 CONTINUED  
INVENTORY DIRECTION....NORTH  
NAME: COMMERCE ST

COUNTY-QUEEN ANNES  
SHA DISTRICT.....2  
DATE.....12/31/96

SYSTEM ....STATE....	FUNCTIONAL CLASS	HWY TYPE	ACCESS CONTRL	MILEPOINT	MILEPOINT DESCRIPTION	MARKED LANES	SURFACE WIDTH/TYPE*	AADT
SECONDARY U	RUR-MINOR ARTERIAL	DIVIDED	NONE	7.62		3	57I	4,950
				7.69	SPEED LIMIT 30 MPH			
NAME: N COMMERCE ST				7.73				
				7.76		3	50I	
		UNDIVIDED		7.85		2	24I	
NAME: COMMERCE ST				7.85				
				7.88	STRUC #17020 GRAVEL RUN			
				7.96		2	30I	
				8.06		2	38I	
				8.10	MD0305 HOPE RD	2	24I	
				8.13	SPEED LIMIT 40 MPH			
				8.48	SPEED LIMIT 55 MPH			
R				8.49	STRUC #17019 THREE BRIDGES BRANCH			
NAME: CHURCH HILL RD				8.49				
				8.49				
				9.50	CO0108 OUT CORP LMTS CENTREVILLE	2	23I	
				10.65	PURPLE MARTIN RD			
				12.86	STRUC #17041 ISLAND CREEK			
				14.04	STRUC #17018 GRANNY FINLEY BRANCH			
				14.04	CO0077 FLAT IRON SQUARE RD			
				14.04	CO0392 CLABBER HILL RD			
				15.65		2	24I	
		PART		15.76	MD0019A MAIN ST			
				16.08	STRUC #17044 SOUTHEAST CREEK			
U				16.31	IN CORP LMTS CHURCH HILL			
				16.67	MD0300 SUDLERSVILLE RD			6,375
R				16.69	OUT CORP LMTS CHURCH HILL			
		NONE		17.09	MD0019 MAIN ST			
				17.56	STRUC #17016 BROWNS BRANCH			
				18.17				
				21.30	MD0544 MCGINNIS RD			7,725
				21.95	CO0007 ROUND TOP RD			10,275
				22.25	SPEED LIMIT 40 MPH			
				22.54	SPEED LIMIT 30 MPH			
				22.76		2	24J	
				22.90	STRUC #14027 CHESTER RIVER			
				22.90	KENT CO/L			

\* A,B = UNIMPROVED; C = GRADED & DRAINED; D,E = SOIL, GRAVEL, STONE; F,G = LOW TYPE BITUMINOUS;  
H,I = HIGH TYPE BITUMINOUS; J = CONCRETE; K = BRICK; L = BLOCK

STATE HIGHWAY ADMINISTRATION OF MARYLAND  
HIGHWAY INFORMATION SERVICES DIVISION  
DATA SUPPORT GROUP

PAGE..... 13

STATE HIGHWAY LOCATION REFERENCE

ROUTE NUMBER.....MD 29D  
INVENTORY DIRECTION...NORTH  
NAME: DUDLEY CORNER RD

COUNTY-QUEEN ANNES  
SHA DISTRICT.....2  
DATE.....12/31/96

SYSTEM ....STATE....	FUNCTIONAL CLASS	HWY TYPE	ACCESS CONTRL	MILEPOINT	MILEPOINT DESCRIPTION	MARKED LANES	SURFACE WIDTH/TYPE*	AADT
SECONDARY R	RUR-MINOR COLLECTOR	UNDIVID	NONE	0.00	MD0300 SUDLERSVILLE RD	2	241	1,575
				D.10	SPEED LIMIT 50 MPH			
				1.00	STRUC #17023 RED LION BRANCH			
				1.21	US0301 BLUE STAR MEMORIAL HWY			2,375
				1.21	STRUC #17011			
				2.41				1,475
				3.69	MD0544 MCGINNIS RD			2,100
				4.25	SPEED LIMIT 3D MPH			
				4.76		2	281	
				4.80	STRUC #14013 CHESTER RIVER			
				4.8D	KENT CO/L			

\*\*\*\*\*

ROUTE NUMBER.....MD 300  
INVENTORY DIRECTION...EAST  
NAME: SUDLERSVILLE RD

SECONDARY U	RUR-MINOR ARTERIAL	UNDIVID	NONE	0.00	MD0213 CHURCH HILL RD	2	251	1,075
				D.16	MD0019 MAIN ST	2	221	
				0.29	SPEED LIMIT 50 MPH			
R				0.37	OUT CORP LMTS CHURCH HILL			
				2.77				1,775
				3.92	US0301 BLUE STAR MEMORIAL HWY			1,875
				5.43	STRUC #17024 RED LION BRANCH			
				5.52	MD0290 DUDLEY CORNER RD			2,975
				6.72	SPEED LIMIT 40 MPH			
				7.01	SPEED LIMIT 25 MPH			
U				7.21	IN CORP LMTS SUDLERSVILLE	2	301	
NAME: MAIN ST				7.21				
				7.28	MD0837 CHURCH CIR	2	351	
				7.34	MD0313 CHURCH ST N&S			1,775
				7.37		2	301	
				7.39		2	361	
				7.49	R/R #MDDE 526 411 L	2	241	
				7.65	SPEED LIMIT 40 MPH			
R				7.80	OUT CORP LMTS SUDLERSVILLE			
NAME: SUDLERSVILLE RD				7.80				
				7.82		2	221	
				7.92	SPEED LIMIT 50 MPH			
				8.74	STRUC #17025 UNICORN BRANCH			
				11.19	C00059 PETERS CORNER RD			1,725

\* A,B = UNIMPROVED; C = GRADED & DRAINED; D,E = SOIL, GRAVEL, STONE; F,G = LOW TYPE BITUMINOUS;  
H,I = HIGH TYPE BITUMINOUS; J = CONCRETE; K = BRICK; L = BLOCK

PAGE..... 13



STATE HIGHWAY ADMINISTRATION OF MARYLAND  
HIGHWAY INFORMATION SERVICES DIVISION  
DATA SUPPORT GROUP

PAGE..... 14

STATE HIGHWAY LOCATION REFERENCE

ROUTE NUMBER.....MD 300 CONTINUED  
INVENTORY DIRECTION....EAST  
NAME: SUDLERSVILLE RD

COUNTY-QUEEN ANNES  
SHA DISTRICT.....2  
DATE.....12/31/96

SYSTEM ....STATE....	FUNCTIONAL CLASS	HWY TYPE	ACCESS CONTRL	MILEPOINT	MILEPOINT DESCRIPTION	MARKED LANES	SURFACE WIDTH/TYPE*	AADT
SECONDARY R	RUR-MINOR ARTERIAL	UNDIVID	NONE	11.20	CO0048 PETERS CORNER RD	2	221	1,725
				11.80	STRUC #17026 ANDOVER BRANCH			
				12.11	STRUC #17027 ANDOVER BRANCH			
				13.55	DELAWARE ST/L			

\*\*\*\*\*

ROUTE NUMBER.....US 301  
INVENTORY DIRECTION....NORTH  
NAME: BLUE STAR MEMORIAL HWY

				0.00	ANNE ARUNDEL CO/L			
				0.00	SEE US 50			
PRIMARY	RUR-OTHER PRIN ART	DIVIDED	PART	11.82	US0050 BLUE STAR MEMORIAL HWY (BACK)	4	481	16,425
				11.82	EXIT #46			
				11.95	US0050 OCEAN GATEWAY			
				11.95	STRUC #17010			
				11.97	SPEED LIMIT 55 MPH			
				12.03	MILE MARKER 84.0			
U				12.38	IN CORP LMTS QUEENSTOWN			22,175
				12.38	MD0018B MAIN ST			
R				12.52	OUT CORP LMTS QUEENSTOWN			
U				12.80	IN CORP LMTS QUEENSTOWN			
				12.88	MD0456 DEL RHODES AVE			17,425
				13.01	MILE MARKER 85.0			
R				13.02	OUT CORP LMTS QUEENSTOWN			
				14.01	MILE MARKER 86.0			
				15.00	MILE MARKER 87.0			
				15.99	MILE MARKER 88.0			
				16.98	MILE MARKER 89.0			
				17.58	MD0213 CENTREVILLE RD			12,909
				17.58	STRUC #17050			
				18.94	MILE MARKER 91.0			
				19.61	STRUC #17015 OLD MILL STREAM			
				19.94	MILE MARKER 92.0			
				20.50	MD0304 RUTHSBURG RD			12,350
				20.95	MILE MARKER 93.0			
				21.41	R/R #MDDE 526 382 D			
				21.96	MILE MARKER 94.0			
				22.17	MD0305 HOPE RD			11,350
				22.96	MILE MARKER 95.0			
				23.96	MILE MARKER 96.0			

\* A,B = UNIMPROVED; C = GRADED & DRAINED; D,E = SOIL, GRAVEL, STONE; F,G = LOW TYPE BITUMINOUS;  
H,I = HIGH TYPE BITUMINOUS; J = CONCRETE; K = BRICK; L = BLOCK

PAGE..... 14



STATE HIGHWAY ADMINISTRATION OF MARYLAND  
HIGHWAY INFORMATION SERVICES DIVISION  
DATA SUPPORT GROUP

PAGE..... 15

STATE HIGHWAY LOCATION REFERENCE

ROUTE NUMBER.....US 301 CONTINUED  
INVENTORY DIRECTION...NORTH  
NAME: BLUE STAR MEMORIAL HWY

COUNTY-QUEEN ANNES  
SHA DISTRICT.....2  
DATE.....12/31/96

SYSTEM	FUNCTIONAL CLASS	HWY TYPE	ACCESS CONTRL	MILEPOINT	MILEPOINT DESCRIPTION	MARKED LANES	SURFACE WIDTH/TYPE*	AADT
PRIMARY	R	RUR-OTHER PRIN ART	DIVIDED PART	24.94	MD0834 HAYDEN HOPE RD	4	481	11,350
				24.95	MILE MARKER 97.0			
				25.95	MILE MARKER 98.0			
				26.59	MD0405 PRICE STATION RD			
				26.96	MILE MARKER 99.0			
				27.96	MILE MARKER 100.0			
				28.57	MD0019 ROBERTS STATION RD			12,275
				28.97	MILE MARKER 101.0			
				29.96	MILE MARKER 102.0			
				30.11	MD0302 BARCLAY RD			
				30.97	MILE MARKER 103.0			
				31.97	MILE MARKER 104.0			
				32.40	MD0300 SUDLERSVILLE RD			
				32.97	MILE MARKER 105.0			
				33.96	MILE MARKER 106.0			
				34.57	MD0290 DUDLEY CORNER RD			9,625
				34.57	STRUC #17011			
				34.84	STRUC #17012 RED LION BRANCH			
				34.96	MILE MARKER 107.0			
				35.96	MILE MARKER 108.0			
				36.90	MILE MARKER 109.0			
				37.96	MILE MARKER 110.0			
				37.97	MD0544 MCGINNIS RD			
				38.96	MILE MARKER 111.0			
				39.01	STRUC #17013 UNICORN BRANCH			
				39.49	STRUC #17014 CHESTER RIVER			
				39.49	KENT CO/L			

\*\*\*\*\*

ROUTE NUMBER.....MD 302  
INVENTORY DIRECTION...EAST  
NAME: BARCLAY RD

SECONDARY	R	RUR-MINOR COLLECTOR	UNDIVIDED NONE	0.00	US0301 BLUE STAR MEMORIAL HWY	2	221	2,575
				0.09	SPEED LIMIT 50 MPH			
				1.96				
				3.32	SPEED LIMIT 30 MPH			2,175
				3.35	STRUC #17028 RED LION BRANCH			
				3.44	IN CORP LMTS BARCLAY			
				3.44				
				3.45	R/R #MDDE 526 401 F			

\* A,B = UNIMPROVED; C = GRADED & DRAINED; D,E = SOIL, GRAVEL, STONE; F,G = LOW TYPE BITUMINOUS;  
H,I = HIGH TYPE BITUMINOUS; J = CONCRETE; K = BRICK; L = BLOCK

PAGE..... 15

STATE HIGHWAY ADMINISTRATION OF MARYLAND  
HIGHWAY INFORMATION SERVICES DIVISION  
DATA SUPPORT GROUP

PAGE..... 16

STATE HIGHWAY LOCATION REFERENCE

ROUTE NUMBER.....MD 302 CONTINUED  
INVENTORY DIRECTION....EAST  
NAME: CHURCH ST

COUNTY-QUEEN ANNES  
SHA DISTRICT.....2  
DATE.....12/31/96

SYSTEM ....STATE....	FUNCTIONAL CLASS	HWY TYPE	ACCESS CONTRL	MILEPOINT	MILEPOINT DESCRIPTION	MARKED LANES	SURFACE WIDTH/TYPE*	AADT
SECONDARY U	RUR-MINOR COLLECTOR	UNDIVID	NONE	3.48	MD0313 MAIN ST	2	341	2,725
R				3.68	OUT CORP LMTS BARCLAY	2	221	
NAME: BARCLAY RD				3.68				
				3.71	SPEED LIMIT 50 MPH			
				7.65	CAROLINE CO/L			

ROUTE NUMBER.....MD 303  
INVENTORY DIRECTION....NORTH  
NAME: MAIN ST

SECONDARY U	RUR-MINOR COLLECTOR	UNDIVID	NONE	0.00	TALBOT CO/L	2	201	775
R				0.01	SPEED LIMIT 25 MPH			
				0.20	OUT CORP LMTS QUEEN ANNE			
	RUR-MAJOR COLLECTOR			0.25	MD0309 CORDOVA RD/STARR RD	2	241	
				0.42	MD0404 QUEEN ANNES HWY			

ROUTE NUMBER.....MD 304  
INVENTORY DIRECTION....EAST  
NAME: CORSICA NECK RD

SECONDARY R	RUR-MINOR COLLECTOR	UNDIVID	NONE	0.00	CO0142 SPIDER WEB RD	2	201	425
				0.11	SPEED LIMIT 50 MPH			
				0.74				
MUNICIPAL U				2.40	IN CORP LMTS CENTREVILLE	2	261	1,425
NAME: BRIDGE RD				2.40				
				2.40	ENO STATE MAINTENANCE			
				2.40	BEGIN MUNICIPAL MAINTENANCE			
				2.40	STRUC #17029 CORSICA CREEK			
				2.45	SPEED LIMIT 30 MPH			
NAME: CHESTERFIELD AVE				2.53				
				2.58				2,725
				2.61		2	201	
				2.79	SPEED LIMIT 25 MPH			
				2.81		2	411	
				2.93		2	451	
				2.99		2	361	
NAME: WATER ST				3.13		2	271	
				3.21	MD 213 (SB/L) LIBERTY ST			

\* A,B = UNIMPROVED; C = GRADED & DRAINED; D,E = SOIL, GRAVEL, STONE; F,G = LOW TYPE BITUMINOUS;  
H,I = HIGH TYPE BITUMINOUS; J = CONCRETE; K = BRICK; L = BLOCK

PAGE..... 16

STATE HIGHWAY ADMINISTRATION OF MARYLAND  
HIGHWAY INFORMATION SERVICES DIVISION  
DATA SUPPORT GROUP

STATE HIGHWAY LOCATION REFERENCE

ROUTE NUMBER.....MD 304 CONTINUED  
INVENTORY DIRECTION....EAST  
NAME: WATER ST

COUNTY-QUEEN ANNES  
SHA DISTRICT.....2  
DATE.....12/31/96

SYSTEM ...STATE....	FUNCTIONAL CLASS	HWY TYPE	ACCESS CONTRL	MILEPOINT	MILEPOINT DESCRIPTION	MARKED LANES	SURFACE WIDTH/TYPE*	AADT
MUNICIPAL U	RUR-MAJOR COLLECTOR	UNDIVID	NONE	3.28 MD0213	COMMERCE ST	2	361	2,725
				3.46	R/R #MDDE 526 378 N	2	301	
NAME: RAILROAD AVE				3.46				
				3.92				
SECONDARY R				3.98	END MUNICIPAL MAINTENANCE	2	281	
NAME: RUTHSBURG RD				3.98		2	241	
				3.98	BEGIN STATE MAINTENANCE			
				3.98	OUT CORP LMTS CENTREVILLE			
				4.00	SPEED LIMIT 30 MPH			
				4.57	SPEED LIMIT 50 MPH			
				5.79 US0301	BLUE STAR MEMORIAL HWY			2,150
				9.78	SPEED LIMIT 25 MPH			
				9.99 MD0481	OAMSONTOWN RD	2	221	1,950
				10.07	SPEED LIMIT 50 MPH			
				11.25	STRUC #17042 GERMAN BRANCH			
				13.85 MD0405	PRICE STATION RD			1,850
				14.50	SPEED LIMIT 40 MPH			
				14.75	STRUC #5018 MASON BRANCH			
				14.75	CAROLINE CO/L			

\*\*\*\*\*

ROUTE NUMBER.....MD 305  
INVENTORY DIRECTION....EAST  
NAME: HOPE RO

SECONDARY U	RUR-MINOR COLLECTOR	OIVIDED	NONE	0.00 MD0213	COMMERCE ST	2	361	1,225
		UNDIVID		0.02		2	411	
				0.09	SPEED LIMIT 30 MPH			
R				0.40	OUT CORP LMTS CENTREVILLE	2	221	
				0.43	SPEED LIMIT 40 MPH			
				0.62	SPEED LIMIT 50 MPH			
				2.86		2	201	
				2.89				
				2.92 US0301	BLUE STAR MEMORIAL HWY			550
				2.94		2	241	
				3.10	R/R #MDDE 526 383 K	2	221	
				5.08 CO0094	HAYDEN RD			
				5.08 CO0396	HOPE ROE RD (AHEAO)			

\* A,B = UNIMPROVED; C = GRADED & ORAINED; O,E = SOIL, GRAVEL, STONE; F,G = LOW TYPE BITUMINOUS;  
H,I = HIGH TYPE BITUMINOUS; J = CONCRETE; K = BRICK; L = BLOCK



STATE HIGHWAY ADMINISTRATION OF MARYLAND  
HIGHWAY INFORMATION SERVICES DIVISION  
DATA SUPPORT GROUP

STATE HIGHWAY LOCATION REFERENCE

ROUTE NUMBER.....MD 309  
INVENTORY DIRECTION....NORTH  
NAME: CORDOVA RD

COUNTY-QUEEN ANNES  
SHA DISTRICT.....2  
DATE.....12/31/96

SYSTEM ....STATE....	FUNCTIONAL CLASS	HWY TYPE	ACCESS CONTRL	MILEPOINT	MILEPOINT DESCRIPTION	MARKED LANES	SURFACE WIDTH/TYPE*	AADT
SECONDARY R	RUR-MAJOR COLLECTOR	UNDIVIDED	NONE	0.00	TALBOT CO/L			
				0.23	MD0303 MAIN ST	2	241	2,350
NAME: STARR RD				0.23		2	221	
				0.35	MD0404 QUEEN ANNES HWY			
				0.59	SPEED LIMIT 50 MPH	2	241	2,099
				2.41	MD0481 DAMSONTOWN RD			
				5.03	SPEED LIMIT 40 MPH			725
				5.43	SPEED LIMIT 50 MPH			
				9.11	MD0213 CENTREVILLE RD			

\*\*\*\*\*

ROUTE NUMBER.....MD 313  
INVENTORY DIRECTION....NORTH  
NAME: GOLDSBORO RD

SECONDARY R	RUR-MAJOR COLLECTOR	UNDIVIDED	NONE	0.00	CAROLINE CO/L	2	221	2,650
				0.00	STRUC #5003 LONG MARSH DITCH			
				0.12	SPEED LIMIT 50 MPH			
				1.65	C00080 ELL MORRIS RD			
				1.93	M00019 ROBERTS STATION RD			2,050
				1.93	C00078 INGLESIDE RD			
				3.55				2,375
				5.33	SPEED LIMIT 30 MPH			
NAME: MAIN ST				5.35	IN CORP LMTS BARCLAY			
				5.35				
				5.66	MD0302 CHURCH ST			
				5.70	R/R #MDDE 526 402 M			
NAME: GOLDSBORO RD				5.83	OUT CORP LMTS BARCLAY			
				5.83				
				5.83	SPEED LIMIT 50 MPH			
				7.98	SPEED LIMIT 40 MPH			
				8.10	SPEED LIMIT 25 MPH			
NAME: S CHURCH ST				8.11	IN CORP LMTS SUDLERSVILLE			
				8.11				
				8.35		2	401	
				8.44		2	371	
				8.48		2	341	
NAME: N CHURCH ST				8.69	M00300 MAIN ST			2,575
				8.69				
				8.76	M00837 CHURCH CIR			
				8.87				
						2	401	

\* A,B = UNIMPROVED; C = GRADED & DRAINED; D,E = SOIL, GRAVEL, STONE; F,G = LOW TYPE BITUMINOUS;  
H,I = HIGH TYPE BITUMINOUS; J = CONCRETE; K = BRICK; L = BLOCK



STATE HIGHWAY ADMINISTRATION OF MARYLAND  
HIGHWAY INFORMATION SERVICES DIVISION  
DATA SUPPORT GROUP

PAGE..... 19

STATE HIGHWAY LOCATION REFERENCE

ROUTE NUMBER.....MD 313 CONTINUED  
INVENTORY DIRECTION....NORTH  
NAME: MILLINGTON RD

COUNTY-QUEEN ANNES  
SHA OISTRICT.....2  
DATE.....12/31/96

SYSTEM	FUNCTIONAL CLASS	HWY TYPE	ACCESS	MILEPOINT	MILEPOINT DESCRIPTION	MARKED LANES	SURFACE WIDTH/TYPE*	AADT
SECONDARY U	RUR-MAJOR COLLECTOR	UNOIVED	NONE	8.94		2	221	2,575
R				9.08	OUT CORP LMTS SUDLERSVILLE			
NAME: MILLINGTON RD				9.08				
				9.08	SPEED LIMIT 40 MPH			
				9.29	SPEED LIMIT 50 MPH			
				11.53	CO0049 HACKETT CORNER RD			
				12.51	MD0544 MCGINNIS RD			2,375
				13.43	STRUC #17031 UNICORN BRANCH			
U				14.49	IN CORP LMTS MILLINGTON			
NAME: SASSAFRAS ST				14.49				
				14.50	SPEED LIMIT 25 MPH			
				14.51		2	241	
				14.78	STRUC #17030 CHESTER RIVER			
				14.78	KENT CO/L			

\*\*\*\*\*

ROUTE NUMBER.....MD 404  
INVENTORY DIRECTION....EAST  
NAME: QUEEN ANNES HWY

PRIMARY R	RUR-OTHER PRIN ART	UNOIVED	NONE	0.00	TALBOT CO/L	2	241	9,075
				D.13	STRUC #17032 NORWICK CREEK			
				0.98	MD0309 STARR RD			14,270
				1.19	MD0303 MAIN ST			
				1.28	SPEED LIMIT 55 MPH			
				1.31	R/R #MDDE 502 440 D			
				1.47	STRUC #5015 TUCKAHOE CREEK			
				1.47	CAROLINE CO/L			

\*\*\*\*\*

ROUTE NUMBER.....MD 405  
INVENTORY DIRECTION....NORTH  
NAME: PRICE STATION RD

SECONDARY R	RUR-MINOR COLLECTOR	UNOIVED	NONE	0.00	MD0304 RUTHSBURG RD	2	211	675
				0.09	SPEED LIMIT 50 MPH			
				2.76	CO0D82 ROE INGLESIDE RD			550
				2.76	CO0396 HOPE ROE RD			
				3.55	SPEED LIMIT 25 MPH			
				3.57	STRUC #17034 GERMAN BRANCH			

\* A,B = UNIMPROVED; C = GRADED & DRAINED; D,E = SOIL, GRAVEL, STONE; F,G = LOW TYPE BITUMINOUS;  
H,I = HIGH TYPE BITUMINOUS; J = CONCRETE; K = BRICK; L = BLOCK

PAGE..... 19

STATE HIGHWAY ADMINISTRATION OF MARYLAND  
HIGHWAY INFORMATION SERVICES DIVISION  
DATA SUPPORT GROUP

STATE HIGHWAY LOCATION REFERENCE

ROUTE NUMBER.....MD 405 CONTINUED  
INVENTORY DIRECTION...NORTH  
NAME: PRICE STATION RD

COUNTY-QUEEN ANNES  
SHA DISTRICT.....2  
DATE.....12/31/96

SYSTEM ....STATE....	FUNCTIONAL CLASS	HWY TYPE	ACCESS CONTRL	MILEPOINT	MILEPOINT DESCRIPTION	MARKED LANES	SURFACE WIDTH/TYPE*	AADT
SECONDARY R	RUR-MINOR COLLECTOR	UNDIVIDED	NONE	5.72	SPEED LIMIT 30 MPH	2	211	550
				5.94	R/R #MDDE 526 394 X	2	241	
				5.98	US0301 BLUE STAR MEMORIAL HWY (NB/L)			1,475
				6.08	US 301 (SB/L) BLUE STAR MEMORIAL HWY 2		221	
				6.33	SPEED LIMIT 50 MPH			
				7.27	CO0077 FLAT IRON SQUARE RD			
				8.49	STRUC #17033 SOUTHEAST CREEK			
				8.59	MD0019 ROBERTS STATION RD			

\*\*\*\*\*

ROUTE NUMBER.....MD 456  
INVENTORY DIRECTION...NORTH  
NAME: DEL RHODES AVE

SECONDARY R	RUR-MINOR COLLECTOR	DIVIDED UNDIVIDED	NONE	0.00	US0050 BLUE STAR MEMORIAL HWY	2	421	1,599
				0.04	US0D50QB NO NAME	2	221	
				0.15	SPEED LIMIT 30 MPH			
				0.47	STRUC #17035 WYE RIVER			
				0.47	IN CORP LMTS QUEENSTOWN			
				0.56	MD0656 FRIELS RD			
				0.67	SPEED LIMIT 25 MPH			
				0.86		2	241	
			DIVIDED	0.88	US0301 BLUE STAR MEMORIAL HWY			
			UNDIVIDED	0.93				
				0.95		2	221	
				1.18		2	251	
				1.22	MD0018B MAIN ST			

\*\*\*\*\*

ROUTE NUMBER.....MD 481  
INVENTORY DIRECTION...NORTH  
NAME: DAMSONTOWN RD

SECONDARY R	RUR-MINOR COLLECTOR	UNDIVIDED	NONE	0.00	MD0309 STARR RD	2	201	550
				0.08	SPEED LIMIT 50 MPH			
				2.59	STRUC #17036 BLOCKSTON BRANCH			
				3.05	CO0126 CROUSE MILL RD			
				5.02	SPEED LIMIT 25 MPH			
				5.13	MD0304 RUTHSBURG RD			

\* A,B = UNIMPROVED; C = GRADED & DRAINED; D,E = SOIL, GRAVEL, STONE; F,G = LOW TYPE BITUMINOUS;  
H,I = HIGH TYPE BITUMINOUS; J = CONCRETE; K = BRICK; L = BLOCK

STATE HIGHWAY ADMINISTRATION OF MARYLAND  
HIGHWAY INFORMATION SERVICES DIVISION  
DATA SUPPORT GROUP

PAGE..... 21

STATE HIGHWAY LOCATION REFERENCE

ROUTE NUMBER.....MD 544  
INVENTORY DIRECTION....EAST  
NAME: MCGINNIS RD

COUNTY-QUEEN ANNES  
SHA DISTRICT.....2  
DATE.....12/31/96

SYSTEM ....STATE....	FUNCTIONAL CLASS	HWY TYPE	ACCESS CONTRL	MILEPOINT	MILEPOINT DESCRIPTION	MARKED LANES	SURFACE WIDTH/TYPE*	AADT
SECONDARY R	RUR-MAJOR COLLECTOR	UNDIVID	NONE	0.00	MD0213 CHURCH HILL RD	2	241	1,775
				0.22	SPEED LIMIT 55 MPH			
				2.96	STRUC #X17029 FOREMAN BRANCH			
				4.73				1,875
				5.93	STRUC #17045 PEARL CREEK			
				6.99	MDD29D DUDLEY CORNER RD			1,675
				7.54	STRUC #17038 RED LION BRANCH			
				9.30	US0301 BLUE STAR MEMORIAL HWY			
				9.48	MD0313 SUDLERSVILLE MILLINGTON RD			

\*\*\*\*\*

ROUTE NUMBER.....MD 552  
INVENTORY DIRECTION....NORTH  
NAME: DOMINION RD

SECONDARY R	RUR-LOCAL	UNDIVID	NONE	0.00	CO0199 LITTLE CREEK RD (BACK)	2	181	4,875
				0.00	SPEED LIMIT 50 MPH			
	RUR-MINOR COLLECTOR			0.04		2	221	
				0.34		2	241	
				0.39		2	221	
				1.04		2	241	
				1.50	SPEED LIMIT 40 MPH			
				2.11	MD0018B MAIN ST	2	321	
		DIVIDED		2.18		2	401	
				2.20	US0050 BLUE STAR MEMORIAL HWY			
				2.20	EXIT #39B			

\*\*\*\*\*

ROUTE NUMBER.....MD 552A  
INVENTORY DIRECTION....NORTH  
NAME: CHESTER STATION RD

SECONDARY R	RUR-LOCAL	DIVIDED	NONE	0.00	US0050 BLUE STAR MEMORIAL HWY	2	361	
				0.00	EXIT #39B			
		UNDIVID		0.03		2	241	
				0.09	MD0018T PINEY CREEK RD			

\* A,B = UNIMPROVED; C = GRADED & DRAINED; D,E = SOIL, GRAVEL, STONE; F,G = LOW TYPE BITUMINOUS;  
H,I = HIGH TYPE BITUMINOUS; J = CONCRETE; K = BRICK; L = BLOCK



STATE HIGHWAY ADMINISTRATION OF MARYLAND  
HIGHWAY INFORMATION SERVICES DIVISION  
DATA SUPPORT GROUP

PAGE..... 22

STATE HIGHWAY LOCATION REFERENCE

ROUTE NUMBER.....MD 656  
INVENTORY DIRECTION....EAST  
NAME: FRIELS RD

COUNTY-QUEEN ANNES  
SHA DISTRICT.....2  
OATE.....12/31/96

SYSTEM ....STATE....	FUNCTIONAL CLASS	HWY TYPE	ACCESS CONTRL	MILEPOINT	MILEPOINT DESCRIPTION	MARKED LANES	SURFACE WIDTH/TYPE*	AADT
SECONDARY U	RUR-LOCAL	UNDIVIDED	NONE	0.00 MD0018B	MAIN ST	2	24I	299
				0.10	SPEED LIMIT 50 MPH			
R				0.12	OUT CORP LMTS QUEENSTOWN			
U				0.59	IN CORP LMTS QUEENSTOWN			
				0.70 MD0456	DEL RHODES AVE			

\*\*\*\*\*

ROUTE NUMBER.....MD 662  
INVENTORY DIRECTION....NORTH  
NAME: OLD WYE MILLS RD

SECONDARY R	RUR-MINOR COLLECTOR	UNDIVIDED	NONE	0.00	TALBOT CO/L	2	22I	875
				0.06	STRUC #17039 WYE EAST RIVER			
	RUR-LOCAL			0.08 MD0213	COLLEGE DR			
NAME: WYE MILLS RD				0.08				
				0.12	SPEED LIMIT 30 MPH			
				0.52	SPEED LIMIT 40 MPH			
				1.36 M00662B	NO NAME	2	24I	
				1.40 US0050	OCEAN GATEWAY			

\*\*\*\*\*

ROUTE NUMBER.....MD 662B  
INVENTORY DIRECTION....SOUTH  
NAME: NO NAME

SECONDARY R	RUR-LOCAL	UNDIVIDED	NONE	0.00 US0050	OCEAN GATEWAY	2	12I	
				0.08 MD0662	WYE MILLS RD			

\*\*\*\*\*

ROUTE NUMBER.....MD 759B  
INVENTORY DIRECTION....EAST  
NAME: LOVE POINT RD

SECONDARY R	RUR-LOCAL	UNDIVIDED	NONE	0.00	ROAD END	2	20I	199
				0.21 MD0018A	MAIN ST			

\* A,B = UNIMPROVED; C = GRADED & DRAINED; D,E = SOIL, GRAVEL, STONE; F,G = LOW TYPE BITUMINOUS;  
H,I = HIGH TYPE BITUMINOUS; J = CONCRETE; K = BRICK; L = BLOCK



STATE HIGHWAY ADMINISTRATION OF MARYLAND  
HIGHWAY INFORMATION SERVICES DIVISION  
DATA SUPPORT GROUP

STATE HIGHWAY LOCATION REFERENCE

ROUTE NUMBER.....MD 802  
INVENTORY DIRECTION...NORTH  
NAME: BATTS NECK RD

COUNTY-QUEEN ANNES  
SHA DISTRICT.....2  
DATE.....12/31/96

SYSTEM ....STATE....	FUNCTIONAL CLASS	HWY TYPE	ACCESS CONTRL	MP MILEPOINT	MP MILEPOINT	DESCRIPTION	MARKED LANES	SURFACE WIDTH/TYPE*	AADT
SECONDARY R	RUR-LOCAL	UNDIVIDED	NONE	0.00	MD0008	ROMANCOKE RD	2	221	499
				0.04			2	16G	
				0.29	MDDDD8A	BATTS NECK RD	2	18G	
				0.59			2	16G	
				0.93	MD0008B	VESTFIELD RD			
				0.98			2	221	
				1.02	MD0008	ROMANCOKE RD			

\*\*\*\*\*

ROUTE NUMBER.....MD 834  
INVENTORY DIRECTION...EAST  
NAME: HAYDEN RD

SECONDARY R	RUR-LOCAL	UNDIVIDED	NONE	0.00	CO0403	WHITE MARSH RD	2	481	299
				0.02		US 301 (SB/L) BLUE STAR MEMORIAL HWY	2	241	
				0.13	US0301	BLUE STAR MEMORIAL HWY (NB/L)			
				0.15			2	201	
				0.16		R/R #MDDE 526 389 B			
				0.16	CO0094	HAYDEN RD (AHEAD)			

\*\*\*\*\*

ROUTE NUMBER.....MD 835  
INVENTORY DIRECTION...NORTH  
NAME: SEWARD MARINA RD

SECONDARY R	RUR-LOCAL	UNDIVIDED	NONE	0.00	MD0018B	MAIN ST	2	241	
		DIVIDED		0.10			2	281	
				0.13	US0050	BLUE STAR MEMORIAL HWY			
				0.13		EXIT #42			

\*\*\*\*\*

ROUTE NUMBER.....MD 835A  
INVENTORY DIRECTION...EAST  
NAME: PIER ONE RD

SECONDARY R	RUR-LOCAL	UNDIVIDED	NONE	0.00	CO0329	PIER ONE RD (BACK)	2	201	
				0.02			2	361	
				0.07	MD0008	ROMANCOKE RD	2	231	
				0.07					

\* A,B = UNIMPROVED; C = GRADED & DRAINED; D,E = SOIL, GRAVEL, STONE; F,G = LOW TYPE BITUMINOUS;  
H,I = HIGH TYPE BITUMINOUS; J = CONCRETE; K = BRICK; L = BLOCK

STATE HIGHWAY ADMINISTRATION OF MARYLAND  
HIGHWAY INFORMATION SERVICES DIVISION  
DATA SUPPORT GROUP

PAGE..... 24

STATE HIGHWAY LOCATION REFERENCE

ROUTE NUMBER.....MD 835A CONTINUED  
INVENTORY DIRECTION...EAST  
NAME: THOMPSON CREEK SERVICE RD

COUNTY-QUEEN ANNES  
SHA DISTRICT.....2  
DATE.....12/31/96

SYSTEM ....STATE....	FUNCTIONAL CLASS	HWY TYPE	ACCESS CONTRL	MILEPOINT	MILEPOINT DESCRIPTION	MARKED LANES	SURFACE WIDTH/TYPE*	AA DT
SECONDARY R	RUR-LOCAL	UNDIVIDED	NONE	0.77	CO0210 THOMPSON CREEK RD	2	23I	

\*\*\*\*\*

ROUTE NUMBER.....MD 835B  
INVENTORY DIRECTION...EAST  
NAME: SADDLER RD

SECONDARY R	RUR-LOCAL	UNDIVIDED	NONE	0.20	CO0182 JACKSON CREEK RD	2	22I	
				0.20	MD0018U JACKSON CREEK RD			
				0.20	CO0665 SADDLER RD (BACK)			
				0.82	MD0018V CHESTER RIVER BEACH RD			

\*\*\*\*\*

ROUTE NUMBER.....MD 835C  
INVENTORY DIRECTION...EAST  
NAME: LOVE POINT RD

SECONDARY R	RUR-LOCAL	UNDIVIDED	NONE	0.00	MD0018A LOVE POINT RD/BUSINESS PKWY	2	24I	
				0.05		2	22I	
				0.08	SPEED LIMIT 30 MPH			
				0.23		2	20I	
				0.58		2	23I	
				0.61		2	27I	
				0.65		2	25I	
NAME: E MAIN ST				D.65				
				0.72		2	20I	
				D.77	MD0018A MAIN ST			

\*\*\*\*\*

ROUTE NUMBER.....MD 835F  
INVENTORY DIRECTION...NORTH  
NAME: SCHOONER PKWY

SECONDARY R	RUR-LOCAL	DIVIDED	NONE	0.00	MD0018A BUSINESS PKWY	4	48I	
				0.05	CO0611 SCHOONER PKWY (AHEAD)			

\* A,B = UNIMPROVED; C = GRADED & DRAINED; D,E = SOIL, GRAVEL, STONE; F,G = LOW TYPE BITUMINOUS;  
H,I = HIGH TYPE BITUMINOUS; J = CONCRETE; K = BRICK; L = BLOCK

STATE HIGHWAY ADMINISTRATION OF MARYLAND  
HIGHWAY INFORMATION SERVICES DIVISION  
DATA SUPPORT GROUP

PAGE..... 25

STATE HIGHWAY LOCATION REFERENCE

ROUTE NUMBER.....MD 835G  
INVENTORY DIRECTION....EAST  
NAME: KENT NARROWS RD

COUNTY-QUEEN ANNES  
SHA DISTRICT.....2  
DATE.....12/31/96

SYSTEM ....STATE....	FUNCTIONAL CLASS	HWY TYPE	ACCESS CONTRL	MILEPOINT	MILEPOINT DESCRIPTION	MARKED LANES	SURFACE WIDTH/TYPE*	AADT
SECONDARY R	RUR-LOCAL	UNDIVEO	NONE	0.00	CO0185 KENT NARROWS WAY N	2	221	
				0.10	SPEED LIMIT 30 MPH			
		DIVDED		0.34		2	321	
				0.40	US0050 BLUE STAR MEMORIAL HWY			
				0.40	EXIT #42			

\*\*\*\*\*

ROUTE NUMBER.....MD 835H  
INVENTORY DIRECTION....EAST  
NAME: WINCHESTER CREEK RD

SECONDARY R	RUR-LOCAL	UNDIVED	NONE	0.00	MD0018W VFW AVE	2	221	
				0.23		2	241	
				0.38	EXIT #44B FR US 50			
				0.40	SPEED LIMIT 30 MPH			
				0.51		2	201	
				0.74	MD08351 HISSEY RD			

\*\*\*\*\*

ROUTE NUMBER.....MD 835I  
INVENTORY DIRECTION....NORTH  
NAME: HISSEY RD

SECONDARY R	RUR-LOCAL	DIVDED	NONE	0.00	US0050 BLUE STAR MEMORIAL HWY	2	401	
				0.00	EXIT #45A			
		UNDIVED		0.03				
				0.05	MD0835J WINCHESTER CREEK RD	2	221	
				0.08	SPEED LIMIT 30 MPH			
				0.18	MD0835H WINCHESTER CREEK RD			
				0.20	CO0162 HISSEY RD (AHEAD)			

\*\*\*\*\*

ROUTE NUMBER.....MD 835J  
INVENTORY DIRECTION....EAST  
NAME: WINCHESTER CREEK RD

SECONDARY R	RUR-LOCAL	UNDIVED	NONE	0.00	MD0835I HISSEY RD	2	221	
				0.02	SPEED LIMIT 30 MPH			
				0.44	MO0835K NESBIT RO			

\* A,B = UNIMPROVED; C = GRADED & DRAINED; D,E = SOIL, GRAVEL, STONE; F,G = LOW TYPE BITUMINOUS;  
H,I = HIGH TYPE BITUMINOUS; J = CONCRETE; K = BRICK; L = BLOCK

PAGE..... 25



STATE HIGHWAY ADMINISTRATION OF MARYLAND  
HIGHWAY INFORMATION SERVICES DIVISION  
DATA SUPPORT GROUP

PAGE..... 26

STATE HIGHWAY LOCATION REFERENCE

ROUTE NUMBER.....MD 835J CONTINUED  
INVENTORY DIRECTION....EAST  
NAME: BLACKBEARD RD

COUNTY-QUEEN ANNES  
SHA DISTRICT.....2  
DATE.....12/31/96

SYSTEM ....STATE....	FUNCTIONAL CLASS	HWY TYPE	ACCESS CONTRL	MILEPOINT	MILEPOINT DESCRIPTION	MARKED LANES	SURFACE WIDTH/TYPE*	AADT
SECONDARY R	RUR-LOCAL	UNDIVID	NONE	0.50		2	221	
				0.72		2	12F	
				0.77	CO0295 BLACKBEARD RD (AHEAD)			

\*\*\*\*\*

ROUTE NUMBER.....MD 835K  
INVENTORY DIRECTION....NORTH  
NAME: NESBIT RD

SECONDARY R	RUR-LOCAL	UNDIVID	NONE	0.00	MD0018B MAIN ST	2	221	
				0.03	SPEED LIMIT 30 MPH			
				0.26	US0050 BLUE STAR MEMORIAL HWY			
				0.26	STRUC #17049			
				0.26	EXIT #45B			
				0.31	MD0835J WINCHESTER CREEK RD			
				0.42	CO0161 NESBIT RD (AHEAD)			

\*\*\*\*\*

ROUTE NUMBER.....MD 837  
INVENTORY DIRECTION....NORTH  
NAME: CHURCH CIR

SECONDARY U	RUR-LOCAL	UNDIVID	NONE	0.00	MD0300 MAIN ST	2	241	199
R				0.04	OUT CORP LMTS SUDLERSVILLE			
U				0.09	IN CORP LMTS SUDLERSVILLE			
				0.12	MD0313 N CHURCH ST			

\* A,B = UNIMPROVED; C = GRADED & DRAINED; D,E = SOIL, GRAVEL, STONE; F,G = LOW TYPE BITUMINOUS;  
H,I = HIGH TYPE BITUMINOUS; J = CONCRETE; K = BRICK; L = BLOCK



**1997**


**HIGHWAY LOCATION REFERENCE**

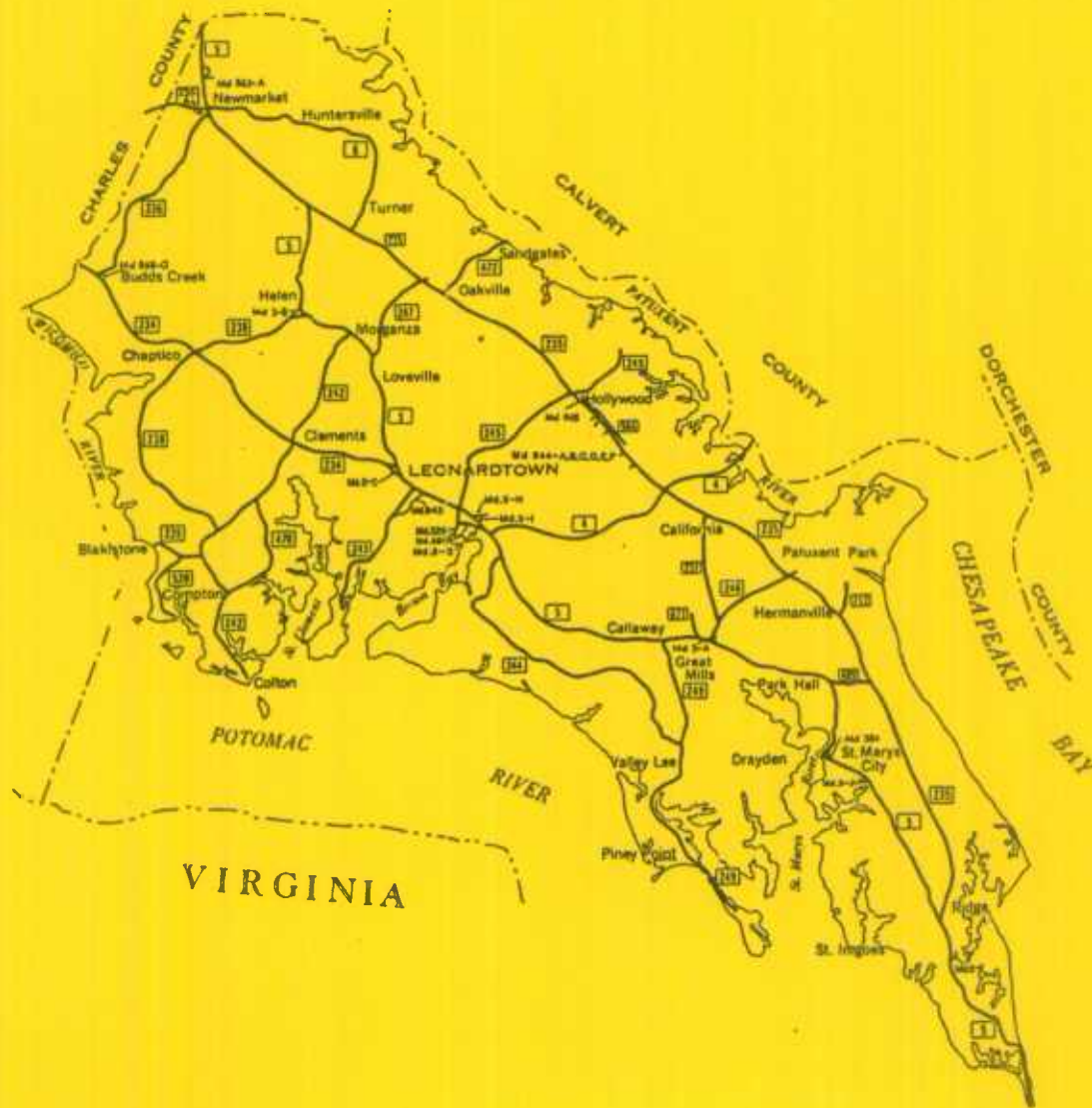
**SAINT MARYS**

**COUNTY**

**SHA DISTRICT #5**

**SM**






ST. MARYS COUNTY

ROUTE ALERT LIST

SAINT MARY'S COUNTY

None

Note: Entire county reinventoried in 1996. Check ALL routes for mileage change.





STATE HIGHWAY ADMINISTRATION OF MARYLAND  
HIGHWAY INFORMATION SERVICES DIVISION  
DATA SUPPORT GROUP

PAGE..... 1

STATE HIGHWAY LOCATION REFERENCE

ROUTE NUMBER.....MD 4  
INVENTORY DIRECTION....NORTH  
NAME: ST ANDREWS CHURCH RD

COUNTY-SAINT MARYS  
SHA DISTRICT.....5  
DATE.....12/31/96

SYSTEM	FUNCTIONAL CLASS	HWY TYPE	ACCESS CONTRL	MILEPOINT	MILEPOINT DESCRIPTION	MARKED LANES	SURFACE WIDTH/TYPE*	AADT
SECONDARY R	RUR-MINOR ARTERIAL	UNDIVIDED	NONE	0.00 MD0005	POINT LOOKOUT RD	2	241	9,875
				0.08		2	221	
				0.11	SPEED LIMIT 50 MPH			
				3.50 CO0232	INDIAN BRIDGE RD			
				5.00	STRUC #18035 ST MARYS RIVER			
				6.05				
PRIMARY	URB-OTHER PRIN ART	DIVIDED	PART	6.10 MD0235	THREE NOTCH RD	2	241	16,683
NAME: PATUXENT BEACH RD				6.10				
		UNDIVIDED		6.58				
		DIVIDED		6.76				
		UNDIVIDED		6.90				
		DIVIDED		7.07				
		UNDIVIDED		7.33				
		DIVIDED		7.61				
		UNDIVIDED		7.82				
				8.17	STRUC #18033 KINGSTON CREEK			
		DIVIDED		8.23				
				8.42	SPEED LIMIT 45 MPH			
		UNDIVIDED		8.45				
	RUR-OTHER PRIN ART			8.53		2	28J	
				9.36	STRUC #4019 PATUXENT RIVER			
				9.36	CALVERT CO/L			

\*\*\*\*\*

ROUTE NUMBER.....MD 5  
INVENTORY DIRECTION....NORTH  
NAME: POINT LOOKOUT RD

SECONDARY R	RUR-MINOR COLLECTOR	UNDIVIDED	NONE	0.00 SR0002	POINT LOOKOUT RD (BACK)	2	201	3,775
				0.15	SPEED LIMIT 30 MPH			
				0.67	SPEED LIMIT 40 MPH			
	RUR-MAJOR COLLECTOR			1.15				
				2.16				
				2.39	SPEED LIMIT 50 MPH	2	221	
				2.99 MD0DD5F	GASLEWBROOK DR			
				4.15	SPEED LIMIT 40 MPH			
				4.91				
				5.01 MD0235	THREE NOTCH RD	2	241	3,825
				5.13 COD390	WYNNE RD			
				5.34	SPEED LIMIT 50 MPH			

\* A,B = UNIMPROVED; C = GRADED & DRAINED; D,E = SOIL, GRAVEL, STONE; F,G = LOW TYPE BITUMINOUS;  
H,I = HIGH TYPE BITUMINOUS; J = CONCRETE; K = BRICK; L = BLOCK

PAGE..... 1

STATE HIGHWAY ADMINISTRATION OF MARYLAND  
HIGHWAY INFORMATION SERVICES DIVISION  
DATA SUPPORT GROUP

PAGE..... 2

STATE HIGHWAY LOCATION REFERENCE

ROUTE NUMBER.....MD 5 CONTINUED  
INVENTORY DIRECTION....NORTH  
NAME: POINT LOOKOUT RD

COUNTY-SAINT MARYS  
SHA DISTRICT.....5  
DATE.....12/31/96

SYSTEM ....STATE....	FUNCTIONAL CLASS	HWY TYPE	ACCESS CONTRL	MILEPOINT	MILEPOINT DESCRIPTION	MARKED LANES	SURFACE WIDTH/TYPE*	AADT
SECONDARY R	RUR-MAJOR COLLECTOR	UNDIVIDED	NONE	7.64	CO0381 TRAPP RD	2	241	3,825
				8.40	CO0376 VILLA RD			
				8.52	STRUC #18010 CHURCH CREEK			
				9.56	MD0005J 18 WHEELS DR			
				10.62	CO0357 MATTAPANY RD			
				10.74	SPEED LIMIT 30 MPH			
				10.92	MD0584 NO NAME			
				11.16	MD0584 NO NAME			5,225
				11.47	STRUC #18009 FISHERMAN CREEK			
				11.92	SPEED LIMIT 50 MPH			
				12.96				4,925
				13.23	SPEED LIMIT 40 MPH			
				13.33	MD0489 PARK HALL RD			5,225
				13.61	SPEED LIMIT 50 MPH			
				14.45	CO0352 HERMANVILLE RD			
				14.80	STRUC #18008 EASTERN BRANCH			
				14.88	CO0334 WILLOWS RD			
				15.19	STRUC #18007 HILTON RUN			
		DIVIDED		17.12				
				17.14	SPEED LIMIT 40 MPH			
	RUR-MINOR ARTERIAL			17.20	MD0246 GREAT MILLS RD			11,525
				17.26	MD0005A CEDAR POINT RD			
				17.27	MD 5A (SB/L)			
				17.30	STRUC #18006 ST MARYS RIVER			
		UNDIVIDED		17.31				
				17.48	MD0471 INDIAN BRIDGE RD			12,325
				18.00	SPEED LIMIT 50 MPH			
				18.57	SPEED LIMIT 40 MPH			
				18.60				
				18.65	MD0249 PINEY POINT RD	3	341	
				18.74		2	241	9,250
				18.91	SPEED LIMIT 50 MPH			
				23.45	STRUC #18005 MOLOIER RUN			
		CTL		24.23				
		DIVIDED		24.29				
		CTL		24.34				
		DIVIDED		24.71	MD0244 MEDLEYS NECK RD			
		UNDIVIDED		24.84				
				25.30	SPEED LIMIT 45 MPH			
				25.42	STRUC #18004 GLEBE RUN			
		DIVIDED		25.47				
				25.53	MD0004 ST ANDREWS CHURCH RD			

\* A,B = UNIMPROVED; C = GRADED & DRAINED; D,E = SOIL, GRAVEL, STONE; F,G = LOW TYPE BITUMINOUS;  
H,I = HIGH TYPE BITUMINOUS; J = CONCRETE; K = BRICK; L = BLOCK

STATE HIGHWAY ADMINISTRATION OF MARYLAND  
HIGHWAY INFORMATION SERVICES DIVISION  
DATA SUPPORT GROUP

PAGE..... 3

STATE HIGHWAY LOCATION REFERENCE

ROUTE NUMBER.....MD 5 CONTINUED  
INVENTORY DIRECTION....NORTH  
NAME: POINT LOOKOUT RD

COUNTY-SAINT MARYS  
SHA DISTRICT.....5  
DATE.....12/31/96

SYSTEM ....STATE....	FUNCTIONAL CLASS	HWY TYPE	ACCESS CONTRL	MILEPOINT	MILEPOINT DESCRIPTION	MARKED LANES	SURFACE WIDTH/TYPE*	AADT
SECONDARY R	RUR-MINOR ARTERIAL	DIVIDED	NONE	25.57		2	36I	9,250
		UNDIVIDED		25.73		3	4DI	
		DIVIDED		25.78		2	36I	
				25.85		2	24I	
	U			25.94	MD0005I NO NAME			
				25.97	MD0005BU FENWICK ST			
				25.97	IN CORP LMTS LEONARDTOWN			
				26.09	MD0005H CEDAR LANE RO			
		UNDIVIDED		26.32				
				26.48	SPEED LIMIT 40 MPH			
		DIVIDED		26.62		4	48I	
		UNDIVIDED		26.70	MD0245 HOLLYWOOD RD	4	60I	20,150
NAME: JEFFERSON ST				26.70				
				26.70	MD0005BU WASHINGTON ST			
				26.79		4	50I	
	R			27.95	STRUC #18002 MCINTOSH RUN			
				27.98	MDD943 OLD MD 243			
				27.98	OUT CORP LMTS LEONARDTOWN			
		DIVIDED		27.99		4	48I	
				28.09	MD0243 NEWTOWNE NECK RD			14,350
NAME: POINT LOOKOUT RO				28.09				
				28.26	SPEED LIMIT 50 MPH			
				28.78	MD0005C NO NAME			
				28.83	MD0234 BUODS CREEK RD			7,350
				28.93		2	24I	
		UNDIVIDED		29.01				
				32.61	MD0247 LOVEVILLE RD			5,550
				33.21	SPEED LIMIT 40 MPH			
				33.47	SPEED LIMIT 30 MPH			
				33.67	MD0242 COLTON POINT RD			
				33.67	CO0053 MORGANZA TURNER RD			
				33.87	SPEED LIMIT 40 MPH			
				34.11	SPEED LIMIT 50 MPH			
				34.42	STRUC #18D01 CLEMENTS CREEK			
				35.14	MD0238 CHAPTICO RD			6,475
				35.27	MD0005B NO NAME			
				37.34				7,475
		DIVIDED		38.26		2	40I	
PRIMARY	RUR-OTHER PRIN ART			38.32	MD0235 THREE NOTCH RD	4	48I	19,300
NAME: THREE NOTCH RD				38.32				
				38.48	SPEED LIMIT 55 MPH			
				39.81		4	46I	

\* A,B = UNIMPROVED; C = GRADED & DRAINED; D,E = SOIL, GRAVEL, STONE; F,G = LOW TYPE BITUMINOUS;  
H,I = HIGH TYPE BITUMINOUS; J = CONCRETE; K = BRICK; L = BLOCK

PAGE..... 3



STATE HIGHWAY ADMINISTRATION OF MARYLAND  
HIGHWAY INFORMATION SERVICES DIVISION  
DATA SUPPORT GROUP

PAGE..... 4

STATE HIGHWAY LOCATION REFERENCE

ROUTE NUMBER.....MD 5 CONTINUED  
INVENTORY DIRECTION...NORTH  
NAME: THREE NOTCH RD

COUNTY-SAIN MARYS  
SHA DISTRICT.....5  
DATE.....12/31/96

SYSTEM	....STATE....	FUNCTIONAL CLASS	HWY TYPE	ACCESS CONTRL	MILEPOINT	MILEPOINT DESCRIPTION	MARKED LANES	SURFACE WIDTH/TYPE*	AADT
PRIMARY	R	RUR-OTHER PRIN ART	DIVIDED	NONE	40.25	CO0029 MECHANICSVILLE CHAPTICO RD	4	48I	19,300
					42.55	MD0236 THOMPSONS CORNER RD			
					42.71	MD0236A OLD MD 236			
					42.76	MD0006 NEW MARKET RD/NEW MARKET TURNER RD			21,975
					43.79	MD0863A NO NAME			
					43.95	MD0863A NO NAME			
					44.27	CO0004 GOLDEN BEACH RD			
					45.23	CHARLES CO/L			

\*\*\*\*\*

ROUTE NUMBER.....MD 5A  
INVENTORY DIRECTION...NORTH  
NAME: CEDAR POINT RD

SECONDARY	R	RUR-LOCAL	DIVIDED	NONE	0.00	MD0005 POINT LOOKOUT RD	2	32I	
			UNDIVIDED		0.01		2	20I	
					0.08		2	28I	
					0.11	MD0246 GREAT MILLS RD			

\*\*\*\*\*

ROUTE NUMBER.....MD 5B  
INVENTORY DIRECTION...EAST  
NAME: NO NAME

SECONDARY	R	RUR-MINOR COLLECTOR	UNDIVIDED	NONE	0.00	MD0238 CHAPTICO RD	2	20I	99
					0.08		2	30I	
					0.10	MD0005 POINT LOOKOUT RD			

\*\*\*\*\*

ROUTE NUMBER.....MD 5BU  
INVENTORY DIRECTION...NORTH  
NAME: FENWICK ST

SECONDARY	R	RUR-MAJOR COLLECTOR	UNDIVIDED	NONE	0.00	MD0005 POINT LOOKOUT RD	2	24I	13,250
					0.05	M00005G CAMP CALVERT RD			
					0.11	SPEED LIMIT 40 MPH			
					0.30	IN CORP LMTS LEONAROTOWN			
					0.30	STRUC #18003 TOWN RUN			
					0.48	SPEED LIMIT 25 MPH			

\* A,B = UNIMPROVED; C = GRADED & DRAINED; D,E = SOIL, GRAVEL, STONE; F,G = LOW TYPE BITUMINOUS;  
H,I = HIGH TYPE BITUMINOUS; J = CONCRETE; K = BRICK; L = BLOCK

PAGE..... 4



STATE HIGHWAY ADMINISTRATION OF MARYLAND  
HIGHWAY INFORMATION SERVICES DIVISION  
DATA SUPPORT GROUP

PAGE..... 5

STATE HIGHWAY LOCATION REFERENCE

ROUTE NUMBER.....MD 58U CONTINUED  
INVENTORY DIRECTION....NORTH  
NAME: WASHINGTON ST

COUNTY-SAINT MARYS  
SHA DISTRICT.....5  
DATE.....12/31/96

SYSTEM	FUNCTIONAL CLASS	HWY TYPE	ACCESS CONTRL	MILEPOINT	MILEPOINT DESCRIPTION	MARKED LANES	SURFACE WIDTH/TYPE*	AADT
SECONDARY U	RUR-MAJOR COLLECTOR	DIVIDED	NONE	0.57	MD0326 WASHINGTON ST	4	741	13,250
				D.63		4	481	
		UNDIVIDED		D.65		4	501	
				0.96	MD0005 POINT LOOKOUT RD/JEFFERSON ST			
				0.96	MD0245 HOLLYWOOD RD (AHEAD)			

\*\*\*\*\*

ROUTE NUMBER.....MD 5C  
INVENTORY DIRECTION....EAST  
NAME: NO NAME

SECONDARY R	RUR-LOCAL	UNDIVIDED	NONE	0.00	MD0234 BUDDS CREEK RD	2	161	
				0.07	MD0005 POINT LOOKOUT RD			

\*\*\*\*\*

ROUTE NUMBER.....MD 5F  
INVENTORY DIRECTION....NORTH  
NAME: GASLEWBROOK DR

SECONDARY R	RUR-LOCAL	UNDIVIDED	NONE	0.00	MD0005 POINT LOOKOUT RD	2	301	99
				0.02		2	20H	
				0.19	ROAD END			

\*\*\*\*\*

ROUTE NUMBER.....MD 5G  
INVENTORY DIRECTION....NORTH  
NAME: CAMP CALVERT RD

SECONDARY R	RUR-LOCAL	UNDIVIDED	NONE	0.34	CO0921 CAMP CALVERT RD (BACK)	2	241	
				0.45	MD0005BU FENWICK ST			

\*\*\*\*\*

ROUTE NUMBER.....MD 5H  
INVENTORY DIRECTION....NORTH  
NAME: CEDAR LANE RD

SECONDARY U	RUR-LOCAL	UNDIVIDED	NONE	0.00	MD0005 POINT LOOKOUT RD	2	241	
R				D.07	MDDDD5I NO NAME			

\* A,B = UNIMPROVED; C = GRADED & DRAINED; D,E = SOIL, GRAVEL, STONE; F,G = LOW TYPE BITUMINOUS;  
H,I = HIGH TYPE BITUMINOUS; J = CONCRETE; K = BRICK; L = BLOCK

PAGE..... 5

STATE HIGHWAY ADMINISTRATION OF MARYLAND  
HIGHWAY INFORMATION SERVICES DIVISION  
DATA SUPPORT GROUP

PAGE..... 6

STATE HIGHWAY LOCATION REFERENCE

ROUTE NUMBER.....MD 5H CONTINUED  
INVENTORY DIRECTION....NORTH  
NAME: CEDAR LANE RD

COUNTY-SAINT MARYS  
SHA DISTRICT.....5  
DATE.....12/31/96

SYSTEM ....STATE....	FUNCTIONAL CLASS	HWY TYPE	ACCESS CONTRL	MILEPOINT	MILEPOINT DESCRIPTION	MARKED LANES	SURFACE WIDTH/TYPE*	AADT
SECONDARY R	RUR-LOCAL	UNDIVDED	NONE	0.07	OUT CORP LMTS LEONARDTOWN	2	24I	
				0.11	CO0223 CEDAR LANE RD (AHEAD)			

\*\*\*\*\*

ROUTE NUMBER.....MD 5I  
INVENTORY DIRECTION....NORTH  
NAME: NO NAME

SECONDARY R	RUR-LOCAL	UNDIVDED	NONE	0.00	MD0005 POINT LOOKOUT RD	1	14I	
				0.03		2	24I	
				0.15	MD0005H CEDAR LANE RD			

\*\*\*\*\*

ROUTE NUMBER.....MD 5J  
INVENTORY DIRECTION....NORTH  
NAME: 18 WHEELS DR

SECONDARY R	RUR-LOCAL	UNDIVDED	NONE	D.DD	MDD0D5 POINT LOOKOUT RD	2	16F	
				0.10	ROAD END			

\*\*\*\*\*

ROUTE NUMBER.....MD 6  
INVENTORY DIRECTION....EAST  
NAME: NEW MARKET RD

SECONDARY R	RUR-MAJOR COLLECTOR	UNOIVDED	NONE	0.00	CHARLES CO/L	2	24I	3,475
				0.05	SPEED LIMIT 50 MPH			
				0.61				3,900
				1.18	MD 5 (SB/L) THREE NOTCH RD	2	40I	
NAME: NEW MARKET TURNER RD				1.18				
	RUR-MINOR COLLECTOR			1.23	MD0005 THREE NOTCH RD	2	20I	2,175
				1.32	SPEED LIMIT 40 MPH			
				3.78				1,675
				4.82	STRUC #18012 SWAMP CREEK			
				7.11	STRUC #18013 PERSIMMON CREEK			
				8.31	SPEED LIMIT 50 MPH			
				9.48		2	22I	
				9.55	CO0053 MORGANZA TURNER RD (AHEAD)			
				9.55	MD0235 THREE NOTCH RD			

\* A,B = UNIMPROVED; C = GRAOED & DRAINEI); D,E = SOIL,GRAVEL,STONE; F,G = LOW TYPE BITUMINOUS;  
H,I = HIGH TYPE BITUMINOUS; J = CONCRETE; K = BRICK; L = BLOCK

PAGE..... 6

STATE HIGHWAY ADMINISTRATION OF MARYLAND  
HIGHWAY INFORMATION SERVICES DIVISION  
DATA SUPPORT GROUP

PAGE..... 7

STATE HIGHWAY LOCATION REFERENCE

ROUTE NUMBER.....MD 234  
INVENTORY DIRECTION....EAST  
NAME: BUDDS CREEK RD

COUNTY-SAINT MARYS  
SHA DISTRICT.....5  
DATE.....12/31/96

SYSTEM	FUNCTIONAL CLASS	HWY TYPE	ACCESS CONTRL	MILEPOINT	MILEPOINT DESCRIPTION	MARKED LANES	SURFACE WIDTH/TYPE*	AADT
SECONDARY R	RUR-MINOR ARTERIAL	UNDIVIDED	NONE	0.00	CHARLES CO/L	2	241	3,825
				D.DD	STRUC #18D14 BUDDS CREEK			
				D.88 MD0236	THOMPSONS CORNER RD			5,775
				0.99	SPEED LIMIT 55 MPH			
				4.48 CO0D29	MECHANICSVILLE CHAPTICO RD			
				4.70	STRUC #18015 HAYDEN RUN			
				4.92 MD0238	CHAPTICO RD/MADDOX RD			3,975
				7.80				4,600
				8.60	SPEED LIMIT 50 MPH			
				8.90	SPEED LIMIT 40 MPH			
				9.16 MD0242	COLTON POINT RD			6,650
				9.44	STRUC #18016 CLEMENTS CREEK			
				9.56	SPEED LIMIT 50 MPH			
				10.01 CO0145	BAYSIDE RD			
				12.64 MD0005C	NO NAME			
				12.65		2	321	
				12.66 MD0005	POINT LOOKOUT RD			

\*\*\*\*\*

ROUTE NUMBER.....MD 235  
INVENTORY DIRECTION...NORTH  
NAME: THREE NOTCH RD

SECONDARY R	RUR-MINOR ARTERIAL	UNDIVIDED	NONE	0.00 MD0005	POINT LOOKOUT RD	2	241	2,125
				0.10	SPEED LIMIT 50 MPH			
				0.17 CO0390	WYNN RD			
				2.60 CO0367	ST JEROMES NECK RD			
				2.74 CO0381	TRAPP RD			2,825
				6.08 CO0357	MATTAPANY RD			
				7.67 MD0489	PARK HALL RD			5,625
				9.77		2	311	
	URB-OTHER PRIN ART	DIVIDED		9.89 CO0352	HERMANVILLE RD			11,700
				9.89 MD0712	FOREST PARK RD			
				9.91		3	361	
				1D.05		4	481	
				11.75	SPEED LIMIT 30 MPH			
				11.93 CO0412	TULAGL PL	4	621	
PRIMARY		UNDIVIDED		11.97 MD0246	GREAT MILLS RD			29,825
				11.99		4	551	
				12.15		4	481	
		CTL		12.23	SPEED LIMIT 35 MPH			

\* A,B = UNIMPROVED; C = GRADED & DRAINED; D,E = SOIL, GRAVEL, STONE; F,G = LOW TYPE BITUMINOUS;  
H,I = HIGH TYPE BITUMINOUS; J = CONCRETE; K = BRICK; L = BLOCK

PAGE..... 7



STATE HIGHWAY ADMINISTRATION OF MARYLAND  
HIGHWAY INFORMATION SERVICES DIVISION  
DATA SUPPORT GROUP

PAGE..... 8

STATE HIGHWAY LOCATION REFERENCE

ROUTE NUMBER.....MD 235 CONTINUED  
INVENTORY DIRECTION....NORTH  
NAME: THREE NOTCH RD

COUNTY-SAINT MARYS  
SHA DISTRICT.....5  
DATE.....12/31/96

SYSTEM ....STATE....	FUNCTIONAL CLASS	HWY TYPE	ACCESS CONTRL	MILEPOINT	MILEPOINT DESCRIPTION	MARKED LANES	SURFACE WIDTH/TYPE*	AADT
PRIMARY R	URB-OTHER PRIN ART	DIVIDED	NONE	12.83		4	481	29,825
				12.91	CO0272 PEGG RD			
				13.04	SPEED LIMIT 40 MPH			
				13.36	SPEED LIMIT 45 MPH			
				14.05	CO0426 BUCK HEWITTS RD			
				14.43	CO0269 MILLSTONE LANDING RD			
				14.97	MD0237 CHANCELLORS RUN RD			34,050
				15.39	CO0222 TOWN CREEK DR			
				15.88	CO0528 SHADY MILE DR			
				16.02	SPEED LIMIT 50 MPH			
				16.67	MD0004 ST ANDREWS CH RD/PATUXENT BEACH RD			17,950
				16.83	SPEED LIMIT 55 MPH			
	RUR-OTHER PRIN ART			17.34				
				17.71	MD0944F AIRPORT DR			
				18.21	MD0944E MILES VILLAGE RD			
				18.52	MD0944D AIRPORT VIEW DR			
				18.73	MD0944C CLARKS LANDING RD			16,250
				18.90	MD0944B SANDY BOTTOM RD			
				19.73	MD0944A ST JOHNS RD			
				20.55	MD0944 MERVELL DEAN RD			
				20.78	MD0245 HOLLYWOOD RD/SOTTERLEY RD			14,450
				22.54	CO0178 JONES WHARF RD			
				23.84	CO0079 CLOVER HILL RD			
				25.95	MD0472 NORTH SANDGATES RD			
				26.70	MD0247 LOVEVILLE RD/ALBERT WOOD RD			14,375
				29.36	CO0053 MORGANZA TURNER RD			15,075
				29.36	MD0006 NEW MARKET TURNER RD			
				30.75	MD0005 THREE NOTCH RD/POINT LOOKOUT RD			

\*\*\*\*\*

ROUTE NUMBER.....MD 236  
INVENTORY DIRECTION....NORTH  
NAME: THOMPSONS CORNER RD

SECONDARY R	RUR-MAJOR COLLECTOR	UNDIVIDED	NONE	0.00	MD0234 BUDDS CREEK RD	2	241	2,875
				0.05	MD0868G OLD MD 234	2	221	
				0.12	SPEED LIMIT 40 MPH			
				4.03		2	201	
				4.53		2	221	
				5.90		2	201	
				6.02		2	221	

\* A,B = UNIMPROVED; C = GRADED & DRAINED; D,E = SOIL, GRAVEL, STONE; F,G = LOW TYPE BITUMINOUS;  
H,I = HIGH TYPE BITUMINOUS; J = CONCRETE; K = BRICK; L = BLOCK



STATE HIGHWAY ADMINISTRATION OF MARYLAND  
HIGHWAY INFORMATION SERVICES DIVISION  
DATA SUPPORT GROUP

STATE HIGHWAY LOCATION REFERENCE

ROUTE NUMBER.....MD 236 CONTINUED  
INVENTORY DIRECTION...NORTH  
NAME: THOMPSONS CORNER RD

COUNTY-SAINT MARYS  
SHA DISTRICT.....5  
DATE.....12/31/96

SYSTEM	FUNCTIONAL CLASS	HWY TYPE	ACCESS CONTRL	MILEPOINT	MILEPOINT DESCRIPTION	MARKED LANES	SURFACE WIDTH/TYP*	AADT
SECONDARY R	RUR-MAJOR COLLECTOR	UNDIVID	NONE	6.06	MD0236A OLD MD 236	2	241	2,875
				6.15	MD 5 (SB/L) POINT LOOKOUT RD	2	441	
				6.19	MDD05 THREE NOTCH RD			

\*\*\*\*\*

ROUTE NUMBER.....MD 236A  
INVENTORY DIRECTION...NORTH  
NAME: OLD MD 236

SECONDARY R	RUR-LOCAL	UNDIVID	NONE	0.00	MD0236 THOMPSONS CORNER RD	2	221	499
				0.02		2	201	
				0.17		2	281	
				0.18	MD055 THREE NOTCH RD			

\*\*\*\*\*

ROUTE NUMBER.....MD 237  
INVENTORY DIRECTION...NORTH  
NAME: CHANCELLORS RUN RD

SECONDARY R	URB-MINOR ARTERIAL	UNDIVID	NONE	0.00	MD0246 GREAT MILLS RD	3	361	13,175
		CTL		0.10		4	481	
				0.11	SPEED LIMIT 40 MPH			
				0.18		3	361	
		DIVIDED		0.24	CO0272 PEGG RD	2	201	
		UNDIVID		0.43				
				1.86	SPEED LIMIT 30 MPH			
				1.88	CO0426 BUCK HEWITTS RD			
				2.25	SPEED LIMIT 40 MPH			
				2.88		2	241	
				2.95	MD0235 THREE NOTCH RD			

\*\*\*\*\*

ROUTE NUMBER.....MD 238  
INVENTORY DIRECTION...NORTH  
NAME: MADDOX RD

SECONDARY R	RUR-MAJOR COLLECTOR	UNDIVID	NONE	0.00	MD0242 COLTON POINT RD	2	241	1,175
				0.04		2	201	
				0.10	SPEED LIMIT 40 MPH			

\* A,B = UNIMPROVED; C = GRADED & DRAINED; D,E = SOIL, GRAVEL, STONE; F,G = LOW TYPE BITUMINOUS;  
H,I = HIGH TYPE BITUMINOUS; J = CONCRETE; K = BRICK; L = BLOCK

STATE HIGHWAY ADMINISTRATION OF MARYLAND  
HIGHWAY INFORMATION SERVICES DIVISION  
DATA SUPPORT GROUP

PAGE..... 10

STATE HIGHWAY LOCATION REFERENCE

ROUTE NUMBER.....MD 238 CONTINUED  
INVENTORY DIRECTION....NORTH  
NAME: MADDOX RO

COUNTY-SAINT MARYS  
SHA DISTRICT.....5  
DATE.....12/31/96

SYSTEM ....STATE....	FUNCTIONAL CLASS	HWY TYPE	ACCESS CONTRL	MILEPOINT	MILEPOINT DESCRIPTION	MARKED LANES	SURFACE WIDTH/TYPE*	AADT
SECONDARY R	RUR-MAJOR COLLECTOR	UNDIVED	NONE	0.81	SPEED LIMIT 45 MPH	2	20I	1,175
				4.66				1,100
				5.67	STRUC #18018 BURROUGHS RUN			
				6.88	STRUC #18017 NELSONS RUN			
				7.10				
	RUR-MINOR COLLECTOR			7.16	MD0234 BUDDS CREEK RD	2	24I	1,275
NAME: CHAPTICO RD				7.16				
				7.18				
				9.59	SPEED LIMIT 50 MPH	2	20I	
				10.72	MD0005B NO NAME			
				10.82				
				10.83	MD0005 POINT LOOKOUT RD	2	36I	

\*\*\*\*\*

ROUTE NUMBER.....MD 239  
INVENTORY DIRECTION....EAST  
NAME: BUSHWOOD WHARF RD

SECONDARY R	RUR-LOCAL	UNDIVED	NONE	0.00	ROAD END	2	18I	200
				0.10	SPEED LIMIT 50 MPH			
	RUR-MINOR COLLECTOR			1.08	MD0520 WHITES NECK RD			
				1.64	MD0242 COLTON POINT RD			

\*\*\*\*\*

ROUTE NUMBER.....MD 242  
INVENTORY DIRECTION....NORTH  
NAME: COLTON POINT RD

SECONDARY R	RUR-MINOR COLLECTOR	UNDIVED	NONE	0.00	CO0141 BEACH RD	2	20I	900
				0.19	SPEED LIMIT 40 MPH			
	RUR-MAJOR COLLECTOR			3.01	MD0470 OAKLEY RD			
				4.37	MD0239 BUSHWOOD WHARF RD			3,075
				5.23	SPEED LIMIT 50 MPH			
				5.31				
				5.34	MD0238 MADDOX RD	2	24I	5,500
				6.05	STRUC #18022 TOMAKOKIN CREEK			
				6.91	MD0470 OAKLEY RD			
				7.97	STRUC #18021 OYNARD RUN			
				8.59	SPEED LIMIT 40 MPH			
				8.76		3	34I	

\* A,B = UNIMPROVED; C = GRADED & DRAINED; O,E = SOIL, GRAVEL, STONE; F,G = LOW TYPE BITUMINOUS;  
H,I = HIGH TYPE BITUMINOUS; J = CONCRETE; K = BRICK; L = BLOCK

PAGE..... 10

STATE HIGHWAY ADMINISTRATION OF MARYLAND  
HIGHWAY INFORMATION SERVICES DIVISION  
DATA SUPPORT GROUP

STATE HIGHWAY LOCATION REFERENCE

ROUTE NUMBER.....MD 242 CONTINUED  
INVENTORY DIRECTION....NORTH  
NAME: COLTON POINT RD

COUNTY-SAINT MARYS  
SHA DISTRICT.....5  
DATE.....12/31/96

SYSTEM ....STATE....	FUNCTIONAL CLASS	HWY TYPE	ACCESS CONTRL	MILEPOINT	MILEPOINT DESCRIPTION	MARKED LANES	SURFACE WIDTH/TYPE*	AADT
SECONDARY R	RUR-MAJOR COLLECTOR	UNDIVIDED	NONE	8.79		4	441	5,500
				8.83	MDD234 BUDDS CREEK RD			1,775
				8.86		2	241	
				8.91		2	221	
				9.22	SPEED LIMIT 50 MPH			
				9.35	STRUC #18020 CLEMENTS CREEK			
				11.18	STRUC #18019 LOCUST RUN			
				11.59				2,450
				12.22	STRUC #18034 GILBERT DRAIN			
		DIVIDED		12.77		2	301	
				12.80	CO0053 MORGANZA TURNER RD (AHEAD)			
				12.80	MD0005 POINT LOOKOUT RD			

\*\*\*\*\*

ROUTE NUMBER.....MD 243  
INVENTORY DIRECTION....NORTH  
NAME: NEWTOWNE NECK RD

SECONDARY R	RUR-LOCAL	UNDIVIDED	NONE	0.00	ROAD END	2	22G	2,450
				0.03		2	12G	
				0.09		2	181	
				0.16	SPEED LIMIT 40 MPH			
				1.05		2	221	
	RUR-MAJOR COLLECTOR			1.50	CO0145 BAYSIDE RD			5,350
				2.12	SPEED LIMIT 45 MPH			
				3.16	CO0167 BULL RD			
				4.38		2	241	
	U			4.42	IN CORP LMTS LEONARDTOWN			
				4.44	MD0943 OLD MD 243			
	R			4.46	OUT CORP LMTS LEONARDTOWN			
				4.60		2	281	
				4.62	MD0005 POINT LOOKOUT RD/JEFFERSON ST			

\*\*\*\*\*

ROUTE NUMBER.....MD 244  
INVENTORY DIRECTION....EAST  
NAME: MEDLEYS NECK RD

SECONDARY R	RUR-MINOR COLLECTOR	UNDIVIDED	NONE	0.00	MD0005 POINT LOOKOUT RD	2	341	1,650
				0.05	SPEED LIMIT 40 MPH			

\* A,B = UNIMPROVED; C = GRADED & DRAINED; D,E = SOIL, GRAVEL, STONE; F,G = LOW TYPE BITUMINOUS;  
H,I = HIGH TYPE BITUMINOUS; J = CONCRETE; K = BRICK; L = BLOCK



STATE HIGHWAY ADMINISTRATION OF MARYLAND  
HIGHWAY INFORMATION SERVICES DIVISION  
DATA SUPPORT GROUP

PAGE..... 12

STATE HIGHWAY LOCATION REFERENCE

ROUTE NUMBER.....MD 244 CONTINUED  
INVENTORY DIRECTION....EAST  
NAME: MEDLEYS NECK RD

COUNTY-SAINT MARYS  
SHA DISTRICT.....5  
DATE.....12/31/96

SYSTEM	FUNCTIONAL CLASS	HWY TYPE	ACCESS CONTRL	MILEPOINT	MILEPOINT DESCRIPTION	MARKED LANES	SURFACE WIDTH/TYPE*	AADT
SECONDARY R	RUR-MINOR COLLECTOR	UNDIVID	NONE	D.09		2	22I	1,650
				1.21	STRUC #18023 MOLDIER RUN			
				1.93		2	20I	
	RUR-LOCAL			2.01	COD237 BRETON BEACH RD			
				2.26	SPEED LIMIT 45 MPH			
				5.91	STRUC #18D24 POPLAR HILL CREEK			
				9.80	SPEED LIMIT 3D MPH			
	RUR-MINOR COLLECTOR			9.92	CO0292 BLAKE CREEK RD			1,525
NAME: BLAKE CREEK RD				9.92				
				10.44		2	40I	
				10.48	MD0249 PINEY POINT RD			

\*\*\*\*\*

ROUTE NUMBER.....MD 245  
INVENTORY DIRECTION....NORTH  
NAME: HOLLYWOOD RD

SECNDARY U	RUR-MAJOR CDLLECTOR	UNDIVID	NONE	0.00	MD0005BU WASHINGTON ST (BACK)	2	46I	7,550
				D.00	MD0005 POINT LOOKOUT RD/JEFFERSON ST			
				0.06		2	37I	
				0.11	SPEED LIMIT 30 MPH			
				0.43		2	27I	
				D.52		2	22I	
				D.53	SPEED LIMIT 40 MPH			
				0.71		2	20I	
	R			0.90	SPEED LIMIT 5D MPH			
				0.95	OUT CORP LMTS LEONARDTOWN	2	22I	
				1.79	CO0080 MCINTDSH RD			5,350
				3.56	STRUC #18025 BROOKS RUN			
				4.80	SPEED LIMIT 40 MPH			
				5.25		2	27I	
				5.27	MD0235 THREE NDTCH RD			1,750
NAME: SOTTERLEY RD				5.27				
				5.31		2	20I	
				5.34	SPEED LIMIT 3D MPH			
				5.45		2	22I	
				6.04	SPEED LIMIT 40 MPH	2	20I	
				7.44		2	22I	
				7.55	CO0185 STEER HORN NECK RD			

\* A,B = UNIMPROVED; C = GRADED & DRAINED; D,E = SOIL, GRAVEL, STONE; F,G = LOW TYPE BITUMINOUS;  
H,I = HIGH TYPE BITUMINOUS; J = CONCRETE; K = BRICK; L = BLOCK



STATE HIGHWAY ADMINISTRATION OF MARYLAND  
HIGHWAY INFORMATION SERVICES DIVISION  
DATA SUPPORT GROUP

PAGE..... 13

STATE HIGHWAY LOCATION REFERENCE

ROUTE NUMBER.....MD 246  
INVENTORY DIRECTION....EAST  
NAME: GREAT MILLS RD

COUNTY-SAINT MARYS  
SHA DISTRICT.....5  
OATE.....12/31/96

SYSTEM ....STATE....	FUNCTIONAL CLASS	HWY TYPE	ACCESS CONTRL	MILEPOINT	MILEPOINT DESCRIPTION	MARKED LANES	SURFACE WIDTH/TYPE*	AADT
SECONDARY R	RUR-MINOR ARTERIAL	DIVIDED	NONE	0.00	MD0005 POINT LOOKOUT RD	3	361	16,050
				0.10	MD0005A CEDAR POINT RD	4	481	
				0.19	SPEED LIMIT 40 MPH			
		0.31	UNDIVIDED					
		0.90	DIVIDED					
		0.97	URB-OTHER PRIN ART	MD0237	CHANCELLORS RUN RD			
	RUR-LOCAL	UNDIVIDED	NONE	1.04	CTL			
				1.90	SPEED LIMIT 30 MPH			
				2.07	CO0939 PACIFIC DR			
		2.39		4	441			
		2.86		4	481			
		3.09	CO0332 SHANGRILA DR N&S					
RUR-LOCAL	DIVIDED	NONE	3.19	CO0333 S CORAL DR	4	521		
			3.26	MD0235 THREE NOTCH RD				
			3.30		4	441		
			3.35	ROAD END				

\*\*\*\*\*

ROUTE NUMBER.....MD 247  
INVENTORY DIRECTION....NORTH  
NAME: LOVEVILLE RD

SECONDARY R	RUR-MAJOR COLLECTOR	UNDIVIDED	NONE	0.00	MD0005 POINT LOOKOUT RD	2	221	2,850
				0.13	SPEED LIMIT 50 MPH			
	RUR-LOCAL	NONE	2.84	MD0235 THREE NOTCH RD	2	201		
			2.84					
NAME: ALBERT WOOD RD		2.89	CO0065 OAKVILLE RD					

\*\*\*\*\*

ROUTE NUMBER.....MD 249  
INVENTORY DIRECTION....NORTH  
NAME: PINEY POINT RD

SECONDARY R	RUR-MINOR COLLECTOR	UNOIVED	NONE	0.00	CO0327 INDIGO POINT RD (BACK)	2	201	1,425
				0.01	SPEED LIMIT 30 MPH			
				1.53	STRUC #18026 ST GEORGE CREEK			
	RUR-MAJOR COLLECTOR	NONE	1.63		2	241		
			2.46					
			2.63	SPEED LIMIT 50 MPH				
		6.47	CO0895 DRAYDEN RD			3,050		

\* A,B = UNIMPROVED; C = GRADED & DRAINED; D,E = SOIL, GRAVEL, STONE; F,G = LOW TYPE BITUMINOUS;  
H,I = HIGH TYPE BITUMINOUS; J = CONCRETE; K = BRICK; L = BLOCK

PAGE..... 13

STATE HIGHWAY ADMINISTRATION OF MARYLAND  
HIGHWAY INFORMATION SERVICES DIVISION  
DATA SUPPORT GROUP

PAGE..... 14

STATE HIGHWAY LOCATION REFERENCE

ROUTE NUMBER.....MD 249 CONTINUED  
INVENTORY DIRECTION....NORTH  
NAME: PINEY POINT RD

COUNTY-SAINT MARYS  
SHA DISTRICT.....5  
DATE.....12/31/96

SYSTEM	FUNCTIONAL CLASS	HWY TYPE	ACCESS CONTRL	MILEPOINT	MILEPOINT DESCRIPTION	MARKED LANES	SURFACE WIDTH/TYPE*	AADT
SECONDARY R	RUR-MAJOR COLLECTOR	UNDIVIDED	NONE	6.65 MD0244	BLAKE CREEK RD	2	241	3,625
		DIVIDED		9.80		3	381	
				9.84 MD0005	POINT LOOKOUT RD			

\*\*\*\*\*

ROUTE NUMBER.....MD 326  
INVENTORY DIRECTION....NORTH  
NAME: WASHINGTON ST

SECONDARY U	RUR-MINOR COLLECTOR	UNDIVIDED	NONE	0.00	ROAD END	2	301	1,799
				0.03		2	241	
				0.18		2	251	
				0.22		2	301	
MUNICIPAL				0.33	END STATE MAINTENANCE	2	601	
NAME: E PARK AVE				0.33				
				0.33	BEGIN MUNICIPAL MAINTENANCE			
SECONDARY		DIVIDED		0.33 MU0160	E PARK AVE			
NAME: WASHINGTON ST				0.35 MU0160	E PARK AVE	3	521	
				0.35				
				0.35	END MUNICIPAL MAINTENANCE			
				0.35	BEGIN STATE MAINTENANCE			
				0.40 M0005BU	FENWICK ST/WASHINGTON ST			

\*\*\*\*\*

ROUTE NUMBER.....MD 470  
INVENTORY DIRECTION....NORTH  
NAME: OAKLEY RO

SECONDARY R	RUR-MINOR COLLECTOR	UNDIVIDED	NONE	0.00 MD0242	COLTON POINT RO	2	181	775
				0.06		2	201	
				0.10	SPEED LIMIT 50 MPH			
				2.87	STRUC #18027 TOMAKOKIN CREEK			
				3.62		2	221	
				3.75 MD0242	COLTON POINT RD			

\* A,B = UNIMPROVED; C = GRADED & DRAINED; D,E = SOIL, GRAVEL, STONE; F,G = LOW TYPE BITUMINOUS;  
H,I = HIGH TYPE BITUMINOUS; J = CONCRETE; K = BRICK; L = BLOCK

STATE HIGHWAY ADMINISTRATION OF MARYLAND  
HIGHWAY INFORMATION SERVICES DIVISION  
DATA SUPPORT GROUP

STATE HIGHWAY LOCATION REFERENCE

ROUTE NUMBER.....MD 471  
INVENTORY DIRECTION....NORTH  
NAME: INDIAN BRIDGE RD

COUNTY-SAINT MARYS  
SHA DISTRICT.....5  
DATE.....12/31/96

SYSTEM	FUNCTIONAL CLASS	HWY TYPE	ACCESS CONTRL	MILEPOINT	MILEPOINT DESCRIPTION	MARKED LANES	SURFACE WIDTH/TYPE*	AADT
SECONDARY R	RUR-MINOR COLLECTOR	UNDIVID	NONE	0.00 MD0005	POINT LOOKOUT RD	2	221	1,725
				0.05		2	201	
				0.06	SPEED LIMIT 30 MPH			
				0.31	SPEED LIMIT 40 MPH			
				0.34	STRUC #18029 ST MARYS RIVER			
				0.99	STRUC #18028 JARBOESVILLE RUN			
				0.99 CO0232	INDIAN BRIDGE RD (AHEAD)			

\*\*\*\*\*

ROUTE NUMBER.....MD 472  
INVENTORY DIRECTION....NORTH  
NAME: NORTH SANDGATES RD

SECONDARY R	RUR-MINOR COLLECTOR	UNDIVID	NONE	0.00 MD0235	THREE NOTCH RD	2	201	2,350
				0.04		2	181	
				0.09	SPEED LIMIT 40 MPH			
				2.07	SPEED LIMIT 30 MPH			
	RUR-LOCAL			2.39				
				2.58 CO0636	S SANDGATES RD (AHEAD)			

\*\*\*\*\*

ROUTE NUMBER.....MD 489  
INVENTORY DIRECTION....EAST  
NAME: PARK HILL RD

SECONDARY R	RUR-MINOR COLLECTOR	UNDIVID	NONE	0.00 MD0005	POINT LOOKOUT RD	2	201	1,225
				0.10	SPEED LIMIT 35 MPH			
				1.20		2	241	
				1.27 MD0235	THREE NOTCH RD			

\*\*\*\*\*

ROUTE NUMBER.....MD 520  
INVENTORY DIRECTION....NORTH  
NAME: WHITE NECK RD

SECONDARY R	RUR-LOCAL	UNDIVID	NONE	0.00	ROAD END	2	181	675
				0.20	SPEED LIMIT 40 MPH			
	RUR-MINOR COLLECTOR			0.66				
				2.61 MD0239	BUSHWOOD WHARF RD			

\* A,B = UNIMPROVED; C = GRADED & DRAINED; D,E = SOIL, GRAVEL, STONE; F,G = LOW TYPE BITUMINOUS;  
H,I = HIGH TYPE BITUMINOUS; J = CONCRETE; K = BRICK; L = BLOCK



STATE HIGHWAY ADMINISTRATION OF MARYLAND  
HIGHWAY INFORMATION SERVICES DIVISION  
DATA SUPPORT GROUP

PAGE..... 16

STATE HIGHWAY LOCATION REFERENCE

ROUTE NUMBER.....MD 584  
INVENTORY DIRECTION....NORTH  
NAME: NO NAME

COUNTY-SAINT MARYS  
SHA DISTRICT.....5  
DATE.....12/31/96

SYSTEM	FUNCTIONAL CLASS	HWY TYPE	ACCESS CONTRL	MILEPOINT	MILEPOINT DESCRIPTION	MARKED LANES	SURFACE WIDTH/TYPE*	AADT
SECONDARY R	RUR-LOCAL	UNDIVIDED	NONE	0.00	MD0005 POINT LOOKOUT RD	2	18H	499
				0.17		2	26H	
				0.20		2	20H	
				D.24		2	24H	
				0.26		2	22H	
				0.34		2	24H	
				0.38	MD0005 POINT LOOKOUT RD			

\*\*\*\*\*

ROUTE NUMBER.....MD 712  
INVENTORY DIRECTION....NORTH  
NAME: FOREST PARK RD

SECONDARY R	URB-COLLECTOR	UNDIVIDED	NONE	0.00	MD0235 THREE NOTCH RD	2	30I	4,625
				0.00	CO0352 HERMANVILLE RD (BACK)			
				0.02		2	20I	
				0.07	SPEED LIMIT 50 MPH			
				0.81	SPEED LIMIT 35 MPH			
				1.11	ROAD END			

\*\*\*\*\*

ROUTE NUMBER.....MD 863A  
INVENTORY DIRECTION....NORTH  
NAME: NO NAME

SECONDARY R	RUR-LOCAL	UNDIVIDED	NONE	0.00	MD0005 THREE NOTCH RD	2	20I
				0.16		2	44I
				0.18		3	30I
				0.20	MD0005 THREE NOTCH RD		

\*\*\*\*\*

ROUTE NUMBER.....MD 868G  
INVENTORY DIRECTION....EAST  
NAME: OLD MD 234

SECONDARY R	RUR-LOCAL	UNDIVIDED	NONE	0.00	MD0236 THOMPSONS CORNER RD	2	14H	99
				0.07	ROAD END			

\* A,B = UNIMPROVED; C = GRADED & DRAINED; D,E = SOIL, GRAVEL, STONE; F,G = LOW TYPE BITUMINOUS;  
H,I = HIGH TYPE BITUMINOUS; J = CONCRETE; K = BRICK; L = BLOCK



STATE HIGHWAY ADMINISTRATION OF MARYLAND  
HIGHWAY INFORMATION SERVICES DIVISION  
DATA SUPPORT GROUP

STATE HIGHWAY LOCATION REFERENCE

ROUTE NUMBER.....MD 943  
INVENTORY DIRECTION...NORTH  
NAME: OLD MD 243

COUNTY-SAINT MARYS  
SHA DISTRICT.....5  
DATE.....12/31/96

SYSTEM	FUNCTIONAL CLASS	HWY TYPE	ACCESS CONTRL	MILEPOINT	MILEPOINT DESCRIPTION	MARKED LANES	SURFACE WIDTH/TYPE*	AADT
SECONDARY U	RUR-LOCAL	UNDIVIDED	NONE	0.00 MD0243	NEWTOWNE NECK RD	2	221	699
				D.03		2	301	
				D.16		2	181	
				0.19 MD0005	JEFFERSON ST			

\*\*\*\*\*

ROUTE NUMBER.....MD 944  
INVENTORY DIRECTION...NORTH  
NAME: MERVELL DEAN RD

SECONDARY R	RUR-LOCAL	UNDIVIDED	NONE	0.00 CO0203	MERVELL DEAN RD (BACK)	2	241	1,899
				0.20 MD0944D	AIRPORT VIEW DR			
				0.24	SPEED LIMIT 40 MPH			
				0.40 CO0195	CLARKS LANDING RD			
				0.40 MD0944C	CLARKS LANDING RD			
				2.26 MD0235	THREE NOTCH RD			

\*\*\*\*\*

ROUTE NUMBER.....MD 944A  
INVENTORY DIRECTION...EAST  
NAME: ST JOHNS RD

SECONDARY R	RUR-LOCAL	UNDIVIDED	NONE	4.05 CO0215	ST JOHNS RD (BACK)	2	221	
				4.11 MD0235	THREE NOTCH RD	2	461	
				4.16		2	241	
				4.23 CO0215	ST JOHNS RD (AHEAD)			

\*\*\*\*\*

ROUTE NUMBER.....MD 944B  
INVENTORY DIRECTION...EAST  
NAME: SANDY BOTTOM RD

SECONDARY R	RUR-LOCAL	UNDIVIDED	NONE	1.06 COD225	SANDY BOTTOM RD (BACK)	2	201	
				1.08 MDD235	THREE NOTCH RD			

\* A,B = UNIMPROVED; C = GRADED & DRAINED; D,E = SOIL, GRAVEL, STONE; F,G = LOW TYPE BITUMINOUS;  
H,I = HIGH TYPE BITUMINOUS; J = CONCRETE; K = BRICK; L = BLOCK

STATE HIGHWAY ADMINISTRATION OF MARYLAND  
HIGHWAY INFORMATION SERVICES DIVISION  
DATA SUPPORT GROUP

PAGE..... 18

STATE HIGHWAY LOCATION REFERENCE

ROUTE NUMBER.....MD 944C  
INVENTORY DIRECTION...EAST  
NAME: CLARKS LANDING RD

COUNTY-SAIN MARYS  
SHA DISTRICT.....5  
DATE.....12/31/96

SYSTEM	FUNCTIONAL CLASS	HWY TYPE	ACCESS	MILEPOINT	MILEPOINT DESCRIPTION	MARKED LANES	SURFACE WIDTH/TYPE*	AADT
SECONDARY R	RUR-MINOR COLLECTOR	UNDIVIDED	NONE	0.00 MD0235	THREE NOTCH RD	2	221	3,425
				0.04 MD0944	MERVELL DEAN RD			
				0.04 CO0195	CLARKS LANDING RD (AHEAD)			

\*\*\*\*\*

ROUTE NUMBER.....MD 944D  
INVENTORY DIRECTION...EAST  
NAME: AIRPORT VIEW DR

SECONDARY R	RUR-LOCAL	UNDIVIDED	NONE	0.00 MD0944	MERVELL DEAN RD	2	321	
				0.04 MD0235	THREE NOTCH RD	2	241	
				0.06 CO0733	AIRPORT VIEW DR (AHEAD)			

\*\*\*\*\*

ROUTE NUMBER.....MD 944E  
INVENTORY DIRECTION...WEST  
NAME: MILES VILLAGE RD

SECONDARY R	RUR-LOCAL	UNDIVIDED	NONE	0.00 MD0235	THREE NOTCH RD	2	181	
				0.02 CO1163	MILES VILLAGE RD (AHEAD)			

\*\*\*\*\*

ROUTE NUMBER.....MD 944F  
INVENTORY DIRECTION...WEST  
NAME: AIRPORT DR

SECONDARY R	RUR-LOCAL	DIVIDED	NONE	0.00 MD0235	THREE NOTCH RD	2	271	
				0.02 CO0466	AIRPORT DR (AHEAD)			

\*\*\*\*\*

ROUTE NUMBER.....MD 945  
INVENTORY DIRECTION...NORTH  
NAME: OLD MD 235

SECONDARY R	RUR-LOCAL	UNDIVIDED	NONE	0.00	ROAD END	2	241	1,099
				0.05	SPUR TO & FR MD 235			
				0.08	SPUR TO & FR MD 235	2	181	
				0.10	SPUR TO & FR MD 235			

\* A,B = UNIMPROVED; C = GRADED & DRAINED; D,E = SOIL, GRAVEL, STONE; F,G = LOW TYPE BITUMINOUS;  
H,I = HIGH TYPE BITUMINOUS; J = CONCRETE; K = BRICK; L = BLOCK

PAGE..... 18

STATE HIGHWAY ADMINISTRATION OF MARYLAND  
HIGHWAY INFORMATION SERVICES DIVISION  
DATA SUPPORT GROUP

PAGE..... 19


STATE HIGHWAY LOCATION REFERENCE

ROUTE NUMBER.....MD 945 CONTINUED  
INVENTORY DIRECTION....NORTH  
NAME: OLD MD 235

COUNTY-SAINT MARYS  
SHA DISTRICT.....5  
DATE.....12/31/96

SYSTEM	FUNCTIONAL CLASS	HWY TYPE	ACCESS CONTRL	MILEPOINT	MILEPOINT DESCRIPTION	MARKED LANES	SURFACE WIDTH/TYPE*	AADT
....STATE....								
SECONDARY R	RUR-LOCAL	UNDIVID	NONE	0.10	ROAD END	2	181	1,099

\* A,B = UNIMPROVED; C = GRADED & DRAINED; D,E = SOIL, GRAVEL, STONE; F,G = LOW TYPE BITUMINOUS;  
H,I = HIGH TYPE BITUMINOUS; J = CONCRETE; K = BRICK; L = BLOCK





**1997**

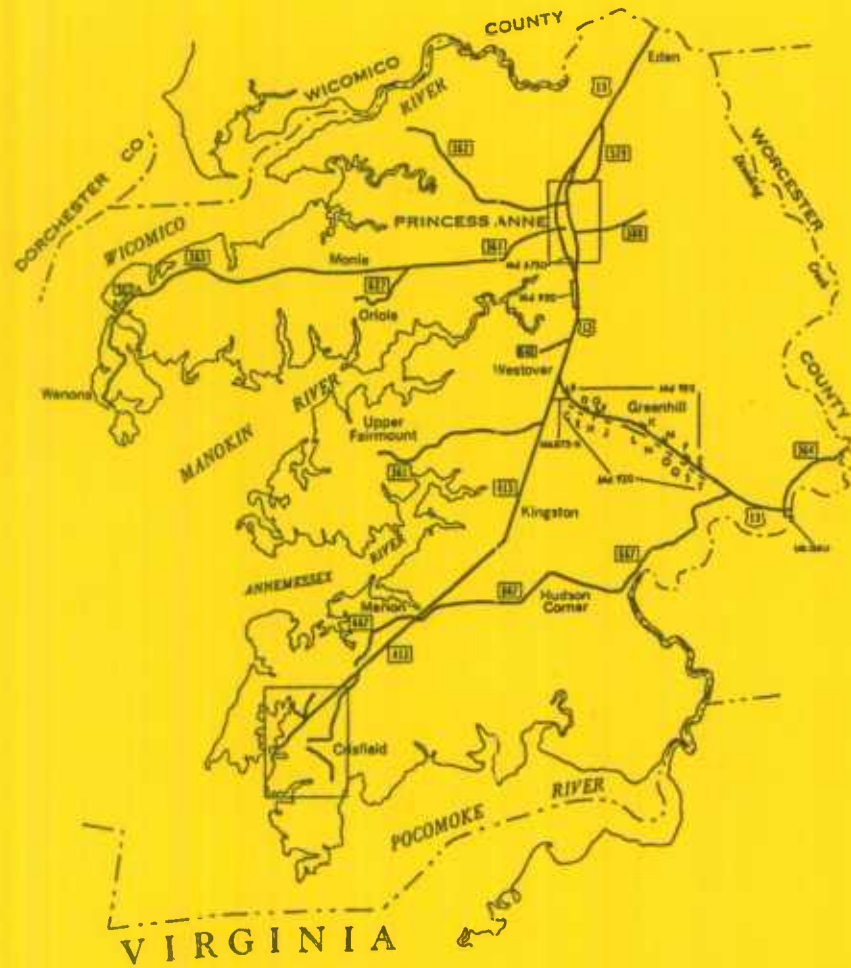
**HIGHWAY LOCATION REFERENCE**

**SOMERSET**

**COUNTY**

**SHA DISTRICT #1**

**S**




SOMERSET COUNTY

ROUTE ALERT LIST

SOMERSET COUNTY

None





STATE HIGHWAY ADMINISTRATION OF MARYLAND  
HIGHWAY INFORMATION SERVICES DIVISION  
DATA SUPPORT GROUP

PAGE..... 1

STATE HIGHWAY LOCATION REFERENCE

ROUTE NUMBER.....US 13  
INVENTORY DIRECTION....NORTH  
NAME: OCEAN HWY

COUNTY-SOMERSET  
SHA DISTRICT.....1  
DATE.....12/31/96

SYSTEM	.....STATE.....	FUNCTIONAL CLASS	HWY TYPE	ACCESS CONTRL	MILEPOINT	MILEPOINT DESCRIPTION	MARKED LANES	SURFACE WIDTH/TYPE*	AADT
PRIMARY	R	RUR-OTHER PRIN ART	DIVIDED	PART	0.00	WORCESTER CO/L	4	48I	13,525
					0.00	STRUC #23016 POCOMOKE RIVER			
					0.26	MD0364 DIVIOING CREEK RD			16,800
					0.26	US0013BU MARKET ST			
					0.66	R/R #CR 530 580 F			
					0.66	STRUC #19004			
					0.70	MILE MARKER 7.0			
					1.69	MILE MARKER 8.0			
					2.10	MD0667 REHOBETH RD			11,225
					2.68	MILE MARKER 9.0			
					3.63	MD0920Q QUAIL LA			
					3.63	MD092DP WOODS LA			
					3.69	MILE MARKER 10.0			
					4.69	MILE MARKER 11.0			
					5.67	MILE MARKER 12.0			
					5.78	CO0188 MENNONITE CHURCH RD			12,125
					5.78	CO0311 ARDEN STATION RD			
					6.68	MD0920H FORTUNE LA			
					6.68	MD0920F TIPS LA			
					6.69	MILE MARKER 13.0			
					7.55				10,750
					7.69	MILE MARKER 14.0			
					7.87	MD0673A SAM BARNES RD			
					7.87	MD0920B SPRING LA			
					7.94	SPEED LIMIT 55 MPH			
					8.27	STRUC #19016 BACK CREEK			
					8.46	MD0413 CRISFIELD HWY			16,150
					8.67	MILE MARKER 15.0			
					9.71	MILE MARKER 16.0			
					9.73	MDD64D REVELLS NECK RD			22,400
					10.63	STRUC #19003 KINGS CREEK			
					10.68	MILE MARKER 17.0			
					10.81	MD092D MARKET LA			
					11.19	STRUC #19014 JONES CREEK			
					11.68	MILE MARKER 18.0			
					11.77	MD0920 MARKET LA			
					11.87	MD0675 SOMERSET AVE			20,875
					12.03	MD0675D NO NAME			
					12.12		4	49I	
					12.69	MILE MARKER 19.0			
					13.42	MD0363 DEAL ISLAND RD/MANOKIN AVE			17,850

\* A,B = UNIMPROVED; C = GRADED & DRAINED; D,E = SOIL, GRAVEL, STONE; F,G = LOW TYPE BITUMINOUS;  
H,I = HIGH TYPE BITUMINOUS; J = CONCRETE; K = BRICK; L = BLOCK

STATE HIGHWAY ADMINISTRATION OF MARYLAND  
HIGHWAY INFORMATION SERVICES DIVISION  
DATA SUPPORT GROUP

STATE HIGHWAY LOCATION REFERENCE

ROUTE NUMBER.....US 13 CONTINUED  
INVENTORY DIRECTION....NORTH  
NAME: OCEAN HWY

COUNTY-SOMERSET  
SHA DISTRICT.....1  
DATE.....12/31/96

SYSTEM ...STATE...	FUNCTIONAL CLASS	HWY TYPE	ACCESS CONTRL	MILEPOINT	MILEPOINT DESCRIPTION	MARKED LANES	SURFACE WIDTH/TYPE*	AADT
PRIMARY R	RUR-OTHER PRIN ART	DIVIDED	PART	13.48	STRUC #19012 MANOKIN RIVER	4	491	17,850
				13.68	MILE MARKER 20.0			
U				14.14	MD0362 MT VERNON RD			20,075
				14.14	IN CORP LMTS PRINCESS ANNE			
R				14.16	OUT CORP LMTS PRINCESS ANNE			
				14.42	ATR STATION #59 (SB/L)			
				14.68	MILE MARKER 21.0			
				15.16		4	481	
				15.36	MD0675 SOMERSET AVE			
				15.68	MILE MARKER 22.0			
				16.69	MILE MARKER 23.0			
				16.92	C00025 ALLEN RD			
				16.92	MD0529 LORETTO RD			
				17.69	MILE MARKER 24.0			
				17.97				25,520
				18.68	MILE MARKER 25.0			
				19.64	C00027 EDEN ALLEN RD			
				19.69	MILE MARKER 26.0			
				20.28	STRUC #19001 PASSEROYKE CREEK			
				20.28	WICOMICO CO/L			

\*\*\*\*\*

ROUTE NUMBER.....US 13BU  
INVENTORY DIRECTION....NORTH  
NAME: MARKET ST

SECONDARY R	RUR-MAJOR COLLECTOR	UNDIVIDED	NONE	0.00	WORCESTER CO/L	2	241	3,425
				0.00	STRUC #23004 POCOMOKE RIVER			
				0.12	SPEED LIMIT 30 MPH			
				0.32		2	261	
				0.33		2	251	
				0.42	US0013 OCEAN HWY			
				0.42	MD0364 DIVIDING CREEK RD (AHEAD)			

\*\*\*\*\*

ROUTE NUMBER.....MD 358  
INVENTORY DIRECTION....NORTH  
NAME: JACKSONVILLE RD

MUNICIPAL U	RUR-MAJOR COLLECTOR	UNDIVIDED	NONE	0.00	MD0413 MARYLAND AVE/RICHARDSON AVE	2	221	2,199
-------------	---------------------	-----------	------	------	------------------------------------	---	-----	-------

\* A,B = UNIMPROVED; C = GRADED & DRAINED; D,E = SOIL, GRAVEL, STONE; F,G = LOW TYPE BITUMINOUS;  
H,I = HIGH TYPE BITUMINOUS; J = CONCRETE; K = BRICK; L = BLOCK

STATE HIGHWAY ADMINISTRATION OF MARYLAND  
HIGHWAY INFORMATION SERVICES DIVISION  
DATA SUPPORT GROUP

STATE HIGHWAY LOCATION REFERENCE

ROUTE NUMBER.....MD 358 CONTINUED  
INVENTORY DIRECTION....NORTH  
NAME: JACKSONVILLE RD

COUNTY-SOMERSET  
SHA DISTRICT.....1  
DATE.....12/31/96

SYSTEM ....STATE....	FUNCTIONAL CLASS	HWY TYPE	ACCESS CONTRL	MILEPOINT	MILEPOINT DESCRIPTION	MARKED LANES	SURFACE WIDTH/TYPE*	AADT
MUNICIPAL U SECONDARY R	RUR-MAJOR COLLECTOR	UNDIVID	NONE	0.00	MU0430 SOMERSET AVE (BACK)	2	221	2,199
				D.09	END MUNICIPAL MAINTENANCE			
				0.09	BEGIN STATE MAINTENANCE			
				0.09	OUT CORP LMTS CRISFIELD			
				0.31	SPEED LIMIT 30 MPH			
				0.74		2	241	
	RUR-LOCAL			0.80	MD0358A BOX IRON RD			
				1.11	CO0233 ALFRED J LAWSON RD			
				1.13	CO0128 JACKSONVILLE RD (AHEAD)			

\*\*\*\*\*

ROUTE NUMBER.....MD 358A  
INVENTORY DIRECTION....NORTH  
NAME: BOX IRON RD

SECONDARY R	RUR-LOCAL	UNDIVID	NONE	0.00	MD0358 JACKSONVILLE RD	2	271	
				D.07	CO0394 BOX IRON RD (AHEAD)			

\*\*\*\*\*

ROUTE NUMBER.....MD 361  
INVENTORY DIRECTION....EAST  
NAME: FAIRMOUNT RD

SECONDARY R	RUR-MINOR COLLECTOR	UNDIVID	NONE	0.00	CO0399 FAIRMOUNT RD (BACK)	2	221	950
				0.24	SPEED LIMIT 30 MPH			
	RUR-MAJOR COLLECTOR			0.81				
				1.23	SPEED LIMIT 50 MPH			
				3.33				1,550
				4.21				1,650
				5.62	MD0413 CRISFIELD HWY			

\*\*\*\*\*

ROUTE NUMBER.....MD 362  
INVENTORY DIRECTION....EAST  
NAME: MT VERNON RD

SECONDARY R	RUR-MINOR COLLECTOR	UNDIVID	NONE	0.00	CO0D13 BOBTOWN RD	2	221	1,750
				0.00	CO0001 MT VERNON RD (BACK)			
				0.49		2	211	

\* A,B = UNIMPROVED; C = GRADED & DRAINED; D,E = SOIL, GRAVEL, STONE; F,G = LOW TYPE BITUMINOUS;  
H,I = HIGH TYPE BITUMINOUS; J = CONCRETE; K = BRICK; L = BLOCK



STATE HIGHWAY ADMINISTRATION OF MARYLAND  
HIGHWAY INFORMATION SERVICES DIVISION  
DATA SUPPORT GROUP

PAGE..... 4

STATE HIGHWAY LOCATION REFERENCE

ROUTE NUMBER.....MD 362 CONTINUED  
INVENTORY DIRECTION....EAST  
NAME: MT VERNON RD

COUNTY-SOMERSET  
SHA DISTRICT.....1  
DATE.....12/31/96

SYSTEM ....STATE....	FUNCTIONAL CLASS	HWY TYPE	ACCESS CONTRL	MILEPOINT	MILEPOINT DESCRIPTION	MARKED LANES	SURFACE WIDTH/TYPE*	AADT
SECONDARY R	RUR-MINOR COLLECTOR	UNDIVID	NONE	0.53		2	221	1,750
				0.76		2	241	
	RUR-MAJOR COLLECTOR			0.91	CO0017 FITZBOUNDS RD			
				0.99				
				1.10	SPEED LIMIT 50 MPH			
				2.68	STRUC #19005 MONIE CREEK			
				3.24	COOD18 BLACK RD			2,975
				5.44	SPEED LIMIT 40 MPH			
U				5.87	IN CORP LMTS PRINCESS ANNE			
				5.91	MDD92DA BRITTINGHAM LA			
R				5.93	OUT CORP LMTS PRINCESS ANNE			
				5.96				
		CTL		5.99	US0013 OCEAN HWY	3	381	
				6.01	IN CORP LMTS PRINCESS ANNE	2	241	
U				6.23	MD0675 SOMERSET AVE			

\*\*\*\*\*

ROUTE NUMBER.....MD 363  
INVENTORY DIRECTION....EAST  
NAME: DEAL ISLAND RD

SECONDARY R	RUR-LOCAL	UNDIVID	NONE	0.00	ROAD END	2	201	675
	RUR-MAJOR COLLECTOR			2.73				1,850
				3.30				
				3.32	SPEED LIMIT 30 MPH	2	221	
				3.48				
				3.63	STRUC #19006 UPPER THOROFARE	2	22J	
				3.76				
				3.81	MD0363A NO NAME	2	221	
				4.56	SPEED LIMIT 50 MPH			
				4.85				
				5.06	STRUC #19007 ROCK CREEK			1,750
				6.16	STRUC #19008 ROCK CREEK			
				6.58	SPEED LIMIT 30 MPH			
	RUR-MINOR ARTERIAL			6.70				1,775
				7.28				1,750
				7.29	SPEED LIMIT 50 MPH			
				7.79	STRUC #19019 DAMES QUARTER CREEK			
				9.75	SPEED LIMIT 40 MPH			
				10.60				
				10.66	SPEED LIMIT 50 MPH	2	241	

\* A,B = UNIMPROVED; C = GRADED & DRAINED; D,E = SOIL, GRAVEL, STONE; F,G = LOW TYPE BITUMINOUS;  
H,I = HIGH TYPE BITUMINOUS; J = CONCRETE; K = BRICK; L = BLOCK

PAGE..... 4



STATE HIGHWAY ADMINISTRATION OF MARYLAND  
HIGHWAY INFORMATION SERVICES DIVISION  
DATA SUPPORT GROUP

STATE HIGHWAY LOCATION REFERENCE

ROUTE NUMBER.....MD 363 CONTINUED  
INVENTORY DIRECTION....EAST  
NAME: DEAL ISLAND RD

COUNTY-SOMERSET  
SHA DISTRICT.....1  
DATE.....12/31/96

SYSTEM ....STATE....	FUNCTIONAL CLASS	HWY TYPE	ACCESS CONTRL	MILEPOINT	MILEPOINT DESCRIPTION	MARKED LANES	SURFACE WIDTH/TYPE*	AADT
SECONDARY R	RUR-MINOR ARTERIAL	UNDIVIDED	NONE	13.09	C00044 DRAWBRIDGE RD	2	24I	2,175
				13.09	MD0627 ORIOLE RD			
				16.16		2	22I	
				16.49				3,650
				17.70	SPEED LIMIT 40 MPH			
				17.76		2	28I	
				17.95	SPEED LIMIT 30 MPH			
				18.03		2	22I	
				18.13	STRUC #19009 MANOKIN RIVER			
				18.17		2	32I	
	RUR-MAJOR COLLECTOR			18.19	US0013 OCEAN HWY			
NAME: MANOKIN AVE				18.19				
U				18.20	IN CORP LMTS PRINCESS ANNE	2	23I	
				18.30	MU0210 MANSION AVE			

\*\*\*\*\*

ROUTE NUMBER.....MD 363A  
INVENTORY DIRECTION....WEST  
NAME: NO NAME

SECONDARY R	RUR-LOCAL	UNDIVIDED	NONE	0.00	MD0363 DEAL ISLAND RD	2	18I	
				0.06	ROAD END			

\*\*\*\*\*

ROUTE NUMBER.....MD 364  
INVENTORY DIRECTION....NORTH  
NAME: DIVIDING CREEK RD

SECONDARY R	RUR-MAJOR COLLECTOR	UNDIVIDED	NONE	0.00	US0013BU MARKET ST (BACK)	2	22I	825
				0.00	US0013 OCEAN HWY			
				0.07	SPEED LIMIT 50 MPH			
				2.19	CO0312 COURTHOUSE HILL RD			
				2.71	STRUC #19010 DIVIDING CREEK			
				2.71	WORCESTER CO/L			

\* A,B = UNIMPROVED; C = GRADED & DRAINED; D,E = SOIL, GRAVEL, STONE; F,G = LOW TYPE BITUMINOUS;  
H,I = HIGH TYPE BITUMINOUS; J = CONCRETE; K = BRICK; L = BLOCK

STATE HIGHWAY ADMINISTRATION OF MARYLAND  
HIGHWAY INFORMATION SERVICES DIVISION  
DATA SUPPORT GROUP

STATE HIGHWAY LOCATION REFERENCE

ROUTE NUMBER.....MD 380  
INVENTORY DIRECTION....NORTH  
NAME: LAWSONIA RD

COUNTY-SOMERSET  
SHA DISTRICT.....1  
DATE.....12/31/96

SYSTEM	FUNCTIONAL CLASS	HWY TYPE	ACCESS CONTRL	MILEPOINT	MILEPOINT DESCRIPTION	MARKED LANES	SURFACE WIDTH/TYPE*	AADT
SECONDARY R	RUR-MINOR COLLECTOR	UNDIVID	NONE	0.00	CO0152 APE HOLE RD	2	22I	1,050
				0.00	CO0147 BYRDTOWN RD (BACK)			
				0.04	SPEED LIMIT 30 MPH			
				0.82				1,650
NAME: MAIN ST EXT				1.02				
				1.56	MU0310 W MAIN ST (AHEAD)			

\*\*\*\*\*

ROUTE NUMBER.....MD 388  
INVENTORY DIRECTION....EAST  
NAME: ANTIOCH AVE

SECONDARY U	RUR-MAJOR COLLECTOR	UNDIVID	NONE	0.00	MD0675 SOMERSET AVE	2	22I	1,375
NAME: E ANTIOCH AVE				0.00				
				0.05		2	24I	
				0.06	SPEED LIMIT 25 MPH			
				0.11	R/R #CR 530 246 K	2	22I	
R				0.21	SPEED LIMIT 30 MPH			
				0.46	OUT CORP LMTS PRINCESS ANNE			
				0.65	SPEED LIMIT 50 MPH			
NAME: W POST OFFICE RD				1.00				
				1.68	CO0213 PERRYHAWKIN RD			
				2.38	CO0217 WEST POST OFFICE RD (AHEAD)			

\*\*\*\*\*

ROUTE NUMBER.....MD 413  
INVENTORY DIRECTION....NORTH  
NAME: W MAIN ST

SECONDARY U	RUR-MAJOR COLLECTOR	DIVIDED	NONE	0.00	MU0210 DOCK ST	4	70I	10,325
				0.06		4	68I	
				0.11	SPEED LIMIT 35 MPH			
				0.42	MU0310 W MAIN ST	4	48I	
NAME: RICHARDSON AVE/MARYLAND AVE				0.42				
				0.67	MU0120 CHESAPEAKE AVE			
				1.35	MD0460 HALL HWY			
RUR-MINOR ARTERIAL				1.40	MD0358 JACKSONVILLE RD			9,125
				1.40	MU0430 SOMERSET AVE N&S			
NAME: CRISFIELD HWY				1.49				
		UNDIVID		1.53		2	75I	

\* A,B = UNIMPROVED; C = GRADED & ORAINED; O,E = SOIL, GRAVEL, STONE; F,G = LOW TYPE BITUMINOUS;  
H,I = HIGH TYPE BITUMINOUS; J = CONCRETE; K = BRICK; L = BLOCK

STATE HIGHWAY ADMINISTRATION OF MARYLAND  
HIGHWAY INFORMATION SERVICES DIVISION  
DATA SUPPORT GROUP

PAGE..... 7

STATE HIGHWAY LOCATION REFERENCE

ROUTE NUMBER.....MD 413  
INVENTORY DIRECTION....NORTH  
NAME: CRISFIELD HWY

COUNTY-SOMERSET  
SHA DISTRICT.....1  
DATE.....12/31/96

SYSTEM ....STATE....	FUNCTIONAL CLASS	HWY TYPE	ACCESS CONTRL	MILEPOINT	MILEPOINT DESCRIPTION	MARKED LANES	SURFACE WIDTH/TYPE*	AADT
SECONDARY U	RUR-MINOR ARTERIAL	UNDIVIDED	NONE	1.56		2	221	9,125
R				1.96	OUT CORP LMTS CRISFIELD			
				2.18	SPEED LIMIT 45 MPH			
				2.41	SPEED LIMIT 55 MPH			
				3.19	CO0405 PLANTATION RD			6,125
				3.45	MD0667 CRISFIELD MARION RD/OLD STATE RD	2	231	5,913
				5.95	MD0667 CRISFIELD MARION RD			5,850
				6.67	CO0164 TULLS CORNER RD			4,650
				7.67		2	221	
				10.11	CO0400 KINGSTON LA			4,475
				10.75	STRUC #19011 ANNEMESSEX RIVER			
				13.34	MD0361 FAIRMOUNT RD			
				14.06	MD0673A SAM BARNES RD			
				14.20	SPEED LIMIT 50 MPH			
		DIVIDED		14.60		2	271	
				14.61	US0013 OCEAN HWY			

\*\*\*\*\*

ROUTE NUMBER.....MD 460  
INVENTORY DIRECTION....EAST  
NAME: HALL HWY

SECONDARY R	RUR-LOCAL	UNDIVIDED	NONE	0.00	CO0130 BYRD RD (BACK)	2	221	1,100
U				0.04	IN CORP LMTS CRISFIELD			
				0.05		2	321	
				0.23	SPEED LIMIT 30 MPH	2	271	
	RUR-MINOR COLLECTOR			0.25				
				0.27	STRUC #19013 ANNEMESSEX RIVER			
				0.30		2	401	
				0.78	MD0413 MARYLAND AVE/RICHARDSON AVE			

\*\*\*\*\*

ROUTE NUMBER.....MD 529  
INVENTORY DIRECTION....NORTH  
NAME: LORETTO RD

SECONDARY R	RUR-LOCAL	UNDIVIDED	NONE	0.00	MDD675 SOMERSET AVE	2	221	275
				0.06	SPEED LIMIT 40 MPH			
				0.23	R/R #CR 53D 244 W			
				2.53	R/R #CR 53D 241 B			

\* A,B = UNIMPROVED; C = GRADED & DRAINED; D,E = SOIL, GRAVEL, STONE; F,G = LOW TYPE BITUMINOUS;  
H,I = HIGH TYPE BITUMINOUS; J = CONCRETE; K = BRICK; L = BLOCK

PAGE..... 7



STATE HIGHWAY ADMINISTRATION OF MARYLAND  
HIGHWAY INFORMATION SERVICES DIVISION  
DATA SUPPORT GROUP

PAGE..... 8

STATE HIGHWAY LOCATION REFERENCE

ROUTE NUMBER.....MD 529  
INVENTORY DIRECTION....NORTH  
NAME: LORETTO RD

COUNTY-SOMERSET  
SHA DISTRICT.....1  
DATE.....12/31/96

SYSTEM ....STATE....	FUNCTIONAL CLASS	HWY TYPE	ACCESS CONTRL	MILEPOINT	MILEPOINT DESCRIPTION	MARKED LANES	SURFACE WIDTH/TYPE*	AADT
SECONDARY R	RUR-LOCAL	UNDIVIDED	NONE	2.57	US0013 OCEAN HWY	2	22I	275
				2.57	CO0025 ALLEN RD (AHEAD)			

\*\*\*\*\*

ROUTE NUMBER.....MD 627  
INVENTORY DIRECTION....EAST  
NAME: ORIOLE RD

SECONDARY R	RUR-LOCAL	UNDIVIDED	NONE	0.00	CO0055 CRAB ISLAND RD (BACK)	2	15I	499
				0.00	CO0056 ORIOLE BACK RD			
				0.05	SPEED LIMIT 30 MPH			
	RUR-MINOR COLLECTOR			0.16		2	16I	
				0.52				
				1.10		2	18I	
				1.25		2	22I	
				1.40	SPEED LIMIT 40 MPH			
				2.48	MD0363 DEAL ISLAND RD			
				2.48	CO0044 DRAWBRIDGE RD (AHEAD)			

\*\*\*\*\*

ROUTE NUMBER.....MD 640  
INVENTORY DIRECTION....EAST  
NAME: REVELLS NECK RD

SECONDARY R	RUR-MINOR COLLECTOR	UNDIVIDED	NONE	4.96	CO0087 REVELLS NECK RD (BACK)	2	24I	499
				4.96	ENT EASTERN CORRECTIONAL INSTITUTION			
				5.54	US0013 OCEAN HWY			

\*\*\*\*\*

ROUTE NUMBER.....MD 667  
INVENTORY DIRECTION....EAST  
NAME: OLD STATE RD

SECONDARY R	RUR-MINOR COLLECTOR	UNDIVIDED	NONE	0.00	MU0120 CHESAPEAKE AVE (BACK)	2	20I	1,125
				0.18	SPEED LIMIT 30 MPH			
				1.02		2	22I	
	RUR-LOCAL			2.42	CO0307 LAWSON BARNES RD			
NAME:	CRISFIELD MARION RD			2.77	MD0413 CRISFIELD HWY			
				2.80	SPEED LIMIT 40 MPH			

\* A,B = UNIMPROVED; C = GRADED & DRAINED; D,E = SOIL, GRAVEL, STONE; F,G = LOW TYPE BITUMINOUS;  
H,I = HIGH TYPE BITUMINOUS; J = CONCRETE; K = BRICK; L = BLOCK

PAGE..... 8



STATE HIGHWAY ADMINISTRATION OF MARYLAND  
HIGHWAY INFORMATION SERVICES DIVISION  
DATA SUPPORT GROUP

STATE HIGHWAY LOCATION REFERENCE

ROUTE NUMBER.....MD 667  
INVENTORY DIRECTION...EAST  
NAME: CRISFIELD MARION RD

CONTINUED

COUNTY-SOMERSET  
SHA DISTRICT.....1  
DATE.....12/31/96

SYSTEM ....STATE....	FUNCTIONAL CLASS	HWY TYPE	ACCESS CONTRL	MILEPOINT	MILEPOINT DESCRIPTION	MARKED LANES	SURFACE WIDTH/TYPE*	AADT
SECONDARY R	RUR-LOCAL	UNDIVIDED	NONE	5.81 MD0413	CRISFIELD HWY	2	241	1,975
				5.90	SPEED LIMIT 30 MPH			
	RUR-MAJOR COLLECTOR			6.55 CO0164	TULLS CORNER RD			
NAME: HUDSON	CORNER RD			6.55				
				6.98	SPEED LIMIT 50 MPH			
NAME: REHOBETH	RD			10.39 CO0305	OLD WESTOVER MARION RD	2	221	
				10.39				
				10.52	STRUC #19018 MARUMSCO CREEK			
				11.90 CO0179	OLD REHOBETH RD			
				12.65	STRUC #19017 REHOBETH BRANCH			
				14.40 CO0189	GORDY RD			
				17.61 USD013	OCEAN HWY			

\*\*\*\*\*

ROUTE NUMBER.....MD 673A  
INVENTORY DIRECTION...EAST  
NAME: SAM BARNES RD

SECONDARY R	RUR-MAJOR COLLECTOR	UNDIVIDED	NONE	0.00 MD0413	CRISFIELD HWY	2	241	1,050
				0.15	SPEED LIMIT 50 MPH			
		DIVIDED		0.44		2	361	
		UNDIVIDED		0.49	US 13 (SB/L)	2	461	
				0.53 US0013	OCEAN HWY			
				0.53 MD0920B	SPRING LA (AHEAD)			

\*\*\*\*\*

ROUTE NUMBER.....MD 675  
INVENTORY DIRECTION...NORTH  
NAME: SOMERSET AVE

SECONDARY R	RUR-MAJOR COLLECTOR	UNDIVIDED	NONE	0.00 US0013	OCEAN HWY	1	131	12,200
				0.08	SPEED LIMIT 50 MPH			
				0.18 MD0675D	NO NAME	2	241	
				0.66	SPEED LIMIT 30 MPH			
U				0.79	IN CORP LMTS PRINCESS ANNE			
				0.86 MU0253	PARK DR			
				0.97		2	411	
				1.00		2	341	
				1.10		2	301	
				1.21		2	381	

\* A,B = UNIMPROVED; C = GRADED & DRAINED; D,E = SOIL, GRAVEL, STONE; F,G = LOW TYPE BITUMINOUS;  
H,I = HIGH TYPE BITUMINOUS; J = CONCRETE; K = BRICK; L = BLOCK

STATE HIGHWAY ADMINISTRATION OF MARYLAND  
HIGHWAY INFORMATION SERVICES DIVISION  
DATA SUPPORT GROUP

PAGE..... 10

STATE HIGHWAY LOCATION REFERENCE

ROUTE NUMBER.....MD 675 CONTINUED  
INVENTORY DIRECTION....NORTH  
NAME: SOMERSET AVE

COUNTY-SOMERSET  
SHA DISTRICT.....1  
DATE.....12/31/96

SYSTEM	FUNCTIONAL CLASS	HWY TYPE	ACCESS CONTRL	MILEPOINT	MILEPOINT DESCRIPTION	MARKED LANES	SURFACE WIDTH/TYPE*	AADT	
SECONDARY U	RUR-MAJOR COLLECTOR	UNDIVIDED	NONE	1.32 MD0388	ANTIOCH AVE	2	381	12,200	
				1.41		2	541		
				1.51 MU0280	PRINCE WILLIAM ST E&W	2	561		
				1.61 MD0918	E BROAD ST	2	461		
				1.65		2	481		
				1.69	STRUC #19002 MANOKIN RIVER	2	341		
				1.77		2	291		
R				2.22 MD0362	MT VERNON RD	2	241		3,925
				2.22	OUT CORP LMTS PRINCESS ANNE				
				2.31	SPEED LIMIT 40 MPH				
U				2.45	IN CORP LMTS PRINCESS ANNE				
R				2.48	OUT CORP LMTS PRINCESS ANNE				
			DIVIDED	2.81 MD0529	LORETTO RD				
				3.30		2	251		
				3.39 US0013	OCEAN HWY				

\*\*\*\*\*

ROUTE NUMBER.....MD 675D  
INVENTORY DIRECTION....SOUTH  
NAME: NO NAME

SECONDARY R	RUR-LOCAL	UNDIVIDED	NONE	0.00 MD0675	SOMERSET AVE	2	261
				0.05 US0013	OCEAN HWY		

\*\*\*\*\*

ROUTE NUMBER.....MD 918  
INVENTORY DIRECTION....EAST  
NAME: E BROAD ST

SECONDARY U	RUR-LOCAL	UNDIVIDED	NONE	0.00 MD0675	SOMERSET AVE	2	481	3,500
				0.06		2	421	
				0.08	SPEED LIMIT 25 MPH	2	301	
R				0.10	STRUC #19015 HANOKIN BRANCH			
				0.10	OUT CORP LMTS PRINCESS ANNE			
				0.19	R/R #CR 530 243 P			
				0.22 CO0303	COLLEGE BACKBONE RD			

\* A,B = UNIMPROVED; C = GRADED & DRAINED; D,E = SOIL, GRAVEL, STONE; F,G = LOW TYPE BITUMINOUS;  
H,I = HIGH TYPE BITUMINOUS; J = CONCRETE; K = BRICK; L = BLOCK

STATE HIGHWAY ADMINISTRATION OF MARYLAND  
HIGHWAY INFORMATION SERVICES DIVISION  
DATA SUPPORT GROUP

STATE HIGHWAY LOCATION REFERENCE

ROUTE NUMBER.....MD 920  
INVENTORY DIRECTION....NORTH  
NAME: MARKET LA

COUNTY-SOMERSET  
SHA DISTRICT.....1  
DATE.....12/31/96

SYSTEM	FUNCTIONAL CLASS	HWY TYPE	ACCESS CONTRL	MILEPOINT	MILEPOINT DESCRIPTION	MARKED LANES	SURFACE WIDTH/TYPE*	AADT
SECONDARY R	RUR-LOCAL	UNDIVIDED	NONE	0.00	US0013 OCEAN HWY	2	21I	
				0.97	US0013 OCEAN HWY			

\*\*\*\*\*

ROUTE NUMBER.....MD 920A  
INVENTORY DIRECTION....NORTH  
NAME: BRITTINGHAM LA

SECONDARY U	RUR-LOCAL	UNDIVIDED	NONE	0.00	MD0362 MT VERNON RD	2	37I	
				0.00	IN CORP LMTS PRINCESS ANNE			
				0.04				
R				0.07	OUT CORP LMTS PRINCESS ANNE	2	21I	
				0.42	ROAD END			

\*\*\*\*\*

ROUTE NUMBER.....MD 920B  
INVENTORY DIRECTION....NORTH  
NAME: SPRING LA

SECONDARY R	RUR-LOCAL	UNDIVIDED	NONE	0.00	MD0673A SAM BARNES RD (BACK)	2	20I	
				0.00	US0013 OCEAN HWY			
				0.06				
				0.32	CO0239 CAMP RD	2	20G	

\*\*\*\*\*

ROUTE NUMBER.....MD 920C  
INVENTORY DIRECTION....EAST  
NAME: SAWMILL RD

SECONDARY R	RUR-LOCAL	UNDIVIDED	NONE	0.00	ROAD END	2	20G	
				0.01	SPUR TO US 13			
				0.17	ROAD END			

\* A,B = UNIMPROVED; C = GRADED & DRAINED; D,E = SOIL, GRAVEL, STONE; F,G = LOW TYPE BITUMINOUS;  
H,I = HIGH TYPE BITUMINOUS; J = CONCRETE; K = BRICK; L = BLOCK



STATE HIGHWAY ADMINISTRATION OF MARYLAND  
HIGHWAY INFORMATION SERVICES DIVISION  
DATA SUPPORT GROUP

PAGE..... 12

STATE HIGHWAY LOCATION REFERENCE

ROUTE NUMBER.....MD 920D  
INVENTORY DIRECTION....EAST  
NAME: LISA LA

COUNTY-SOMERSET  
SHA DISTRICT.....1  
DATE.....12/31/96

SYSTEM	FUNCTIONAL CLASS	HWY TYPE	ACCESS CONTRL	MILEPOINT	MILEPOINT DESCRIPTION	MARKED LANES	SURFACE WIDTH/TYPE*	AADT
SECONDARY R	RUR-LOCAL	UNDIVIDED	NONE	0.00	ROAD END	2	20G	
				0.14	SPUR TO US 13			
				0.42	ROAD END			

\*\*\*\*\*

ROUTE NUMBER.....MD 920F  
INVENTORY DIRECTION....EAST  
NAME: TIPS LA

SECONDARY R	RUR-LOCAL	UNDIVIDED	NONE	0.00	US0013 OCEAN HWY	2	20G	
				0.00	MD0920H FORTUNE LA (BACK)			
				0.03	MD0920G TIPS LA			
				0.08	ROAD END			

\*\*\*\*\*

ROUTE NUMBER.....MD 920G  
INVENTORY DIRECTION....EAST  
NAME: TIPS LA

SECONDARY R	RUR-LOCAL	UNDIVIDED	NONE	0.00	MD0920F TIPS LA	2	20G	
				0.09	ROAD END			

\*\*\*\*\*

ROUTE NUMBER.....MD 920H  
INVENTORY DIRECTION....SOUTH  
NAME: FORTUNE LA

SECONDARY R	RUR-LOCAL	UNDIVIDED	NONE	0.00	US0013 OCEAN HWY	2	20G	
				0.00	MD0920F TIPS LA (BACK)			
				0.09	ROAD END			

\*\*\*\*\*

ROUTE NUMBER.....MD 920J  
INVENTORY DIRECTION....EAST  
NAME: LAKE SOMERSET RD

SECONDARY R	RUR-LOCAL	UNDIVIDED	NONE	0.00	ROAD END	2	20G	
				0.21	SPUR TO US 13			

\* A,B = UNIMPROVED; C = GRADED & DRAINED; O,E = SOIL, GRAVEL, STONE; F,G = LOW TYPE BITUMINOUS;  
H,I = HIGH TYPE BITUMINOUS; J = CONCRETE; K = BRICK; L = BLOCK

PAGE..... 12



STATE HIGHWAY ADMINISTRATION OF MARYLAND  
HIGHWAY INFORMATION SERVICES DIVISION  
DATA SUPPORT GROUP

STATE HIGHWAY LOCATION REFERENCE

ROUTE NUMBER.....MD 920J CONTINUED  
INVENTORY DIRECTION...EAST  
NAME: LAKE SOMERSET RD

COUNTY-SOMERSET  
SHA DISTRICT.....1  
DATE.....12/31/96

SYSTEM ...STATE....	FUNCTIONAL CLASS	HWY TYPE	ACCESS CONTRL	MILEPOINT	MILEPOINT DESCRIPTION	MARKED LANES	SURFACE WIDTH/TYPE*	AADT
SECONDARY R	RUR-LOCAL	UNDIVIDED	NONE	0.23	ROAD END	2	20G	

\*\*\*\*\*

ROUTE NUMBER.....MD 920K  
INVENTORY DIRECTION...NORTH  
NAME: NO NAME

SECONDARY R	RUR-LOCAL	UNDIVIDED	NONE	0.00 0.16	CO0196 WALTER JOHNSON RD ROAD END	2	20G	
-------------	-----------	-----------	------	--------------	---	---	-----	--

\*\*\*\*\*

ROUTE NUMBER.....MD 920L  
INVENTORY DIRECTION...EAST  
NAME: GREENHILL LA

SECONDARY R	RUR-LOCAL	UNDIVIDED	NONE	0.00 0.64 0.83	CO0188 MENNONITE CHURCH RD SPUR TO US 13 ROAD END	2	20G	
-------------	-----------	-----------	------	----------------------	--	---	-----	--

\*\*\*\*\*

ROUTE NUMBER.....MD 920M  
INVENTORY DIRECTION...NORTH  
NAME: NO NAME

SECONDARY R	RUR-LOCAL	UNDIVIDED	NONE	0.00 0.03 0.04	ROAD END CO0196 WALTER JOHNSON RD ROAD END	2	20G	
-------------	-----------	-----------	------	----------------------	--	---	-----	--

\*\*\*\*\*

ROUTE NUMBER.....MD 920N  
INVENTORY DIRECTION...EAST  
NAME: DUKES LA

SECONDARY R	RUR-LOCAL	UNDIVIDED	NONE	0.00 0.01 0.10	ROAD END SPUR TO US 13 ROAD END	2	20G	
-------------	-----------	-----------	------	----------------------	---------------------------------------	---	-----	--

\* A,B = UNIMPROVED; C = GRADED & DRAINED; D,E = SOIL, GRAVEL, STONE; F,G = LOW TYPE BITUMINOUS;  
H,I = HIGH TYPE BITUMINOUS; J = CONCRETE; K = BRICK; L = BLOCK

STATE HIGHWAY ADMINISTRATION OF MARYLAND  
HIGHWAY INFORMATION SERVICES DIVISION  
DATA SUPPORT GROUP

PAGE..... 14

STATE HIGHWAY LOCATION REFERENCE

ROUTE NUMBER.....MD 9200  
INVENTORY DIRECTION....EAST  
NAME: COTTMAN LA

COUNTY-SOMERSET  
SHA DISTRICT.....1  
DATE.....12/31/96

SYSTEM	FUNCTIONAL CLASS	HWY TYPE	ACCESS CONTRL	MILEPOINT	MILEPOINT DESCRIPTION	MARKED LANES	SURFACE WIDTH/TYPE*	AADT
SECONDARY R	RUR-LOCAL	UNDIVIDED	NONE	0.00	ROAD END	2	20G	
				0.01	SPUR TO US 13			
				0.11	ROAD END			

\*\*\*\*\*

ROUTE NUMBER.....MD 920P  
INVENTORY DIRECTION....NORTH  
NAME: WOODS LA

SECONDARY R	RUR-LOCAL	UNDIVIDED	NONE	0.00	US0013 OCEAN HWY	2	20G	
				0.00	MD0920Q QUAIL LA (BACK)			
				0.28	ROAD END			

\*\*\*\*\*

ROUTE NUMBER.....MD 920Q  
INVENTORY DIRECTION....SOUTH  
NAME: QUAIL LA

SECONDARY R	RUR-LOCAL	UNDIVIDED	NONE	0.00	US0013 OCEAN HWY	2	20G	
				0.00	MD0920P WOODS LA (BACK)			
				0.20	ROAD END			

\*\*\*\*\*

ROUTE NUMBER.....MD 920R  
INVENTORY DIRECTION....NORTH  
NAME: FISHING HOLE RD

SECONDARY R	RUR-LOCAL	UNDIVIDED	NONE	0.00	ROAD END	2	20H	
				0.03	SPUR TO US 13			
				0.06	ROAD END			

\*\*\*\*\*

ROUTE NUMBER.....MD 920S  
INVENTORY DIRECTION....EAST  
NAME: SHORT LA

SECONDARY R	RUR-LOCAL	UNDIVIDED	NONE	0.00	ROAD END	2	20G	
				0.02	SPUR TO US 13			

\* A,B = UNIMPROVED; C = GRADED & DRAINED; D,E = SOIL, GRAVEL, STONE; F,G = LOW TYPE BITUMINOUS;  
H,I = HIGH TYPE BITUMINOUS; J = CONCRETE; K = BRICK; L = BLOCK

STATE HIGHWAY ADMINISTRATION OF MARYLAND  
HIGHWAY INFORMATION SERVICES DIVISION  
DATA SUPPORT GROUP

PAGE..... 15

STATE HIGHWAY LOCATION REFERENCE

ROUTE NUMBER.....MD 920S CONTINUED  
INVENTORY DIRECTION....EAST  
NAME: SHORT LA

COUNTY-SOMERSET  
SHA DISTRICT.....1  
DATE.....12/31/96


SYSTEM ....STATE....	FUNCTIONAL CLASS	HWY TYPE	ACCESS CONTRL	MILEPOINT	MILEPOINT DESCRIPTION	MARKED LANES	SURFACE WIDTH/TYPE*	AADT
SECONDARY R	RUR-LOCAL	UNDIVIDED	NONE	0.10	ROAD END	2	20G	

\*\*\*\*\*

ROUTE NUMBER.....MD 920T  
INVENTORY DIRECTION....NORTH  
NAME: DAIRY LA

SECONDARY R	RUR-LOCAL	UNDIVIDED	NONE	0.00	ROAD END	2	20G	
				0.02	SPUR TO US 13			
				0.04	ROAD END			

\* A,B = UNIMPROVED; C = GRADED & DRAINED; D,E = SOIL, GRAVEL, STONE; F,G = LOW TYPE BITUMINOUS;  
H,I = HIGH TYPE BITUMINOUS; J = CONCRETE; K = BRICK; L = BLOCK





**1997**

**HIGHWAY LOCATION REFERENCE**

**TALBOT  
COUNTY**

**SHA DISTRICT #2**


**T**



ROUTE ALERT LIST

TALBOT COUNTY

None





STATE HIGHWAY ADMINISTRATION OF MARYLAND  
HIGHWAY INFORMATION SERVICES DIVISION  
DATA SUPPORT GROUP

PAGE..... 1

STATE HIGHWAY LOCATION REFERENCE

ROUTE NUMBER.....MD 33  
INVENTORY DIRECTION....EAST  
NAME: TILGHMAN ISLAND RD

COUNTY-TALBOT  
SHA DISTRICT.....2  
DATE.....12/31/96

SYSTEM ....STATE....	FUNCTIONAL CLASS	HWY TYPE	ACCESS CONTRL	MILEPOINT	MILEPOINT DESCRIPTION	MARKED LANES	SURFACE WIDTH/TYPE*	AADT
SECONDARY R	RUR-MINOR COLLECTOR	UNDIVIDED	NONE	0.00	CO0159 BLACK WALNUT POINT RD (BACK)	2	231	2,075
	RUR-MAJOR COLLECTOR			0.10		2	201	
				0.63	SPEED LIMIT 25 MPH			
				0.84		2	241	
				0.87	STRUC #20001 KNAPPS NARROWS			
				1.44	SPEED LIMIT 50 MPH			
				3.71	MD0840C NO NAME			
				4.10	MD0840C NO NAME			
				6.72				2,575
				8.02	MD0840A NO NAME			
				9.07				
				9.56	MD0451A NO NAME			
				10.00	MD0451 EASTON CLAIBORNE RD			3,500
				10.06	MD0451B NO NAME			
	RUR-MINOR ARTERIAL			10.81	MD0579 BOZMAN NEAVITT RD			5,175
				12.53	IN CORP LMTS ST MICHAELS			
				12.53				
				12.86	SPEED LIMIT 35 MPH			
				13.10	SPEED LIMIT 25 MPH			
				13.12		2	301	
				13.20				10,050
				13.25		2	361	
				13.38		2	301	
				13.70		2	341	
				13.77		2	321	
				13.81	SPEED LIMIT 30 MPH			
				13.86		2	241	
				14.03	SPEED LIMIT 35 MPH			
				14.08	OUT CORP LMTS ST MICHAELS			
				14.08				
				14.97	SPEED LIMIT 50 MPH			
				16.33	MD0329 ROYAL OAK RD			10,850
				16.97	STRUC #20002 OAK CREEK			
		DIVIDED		18.32				
				18.43	MDD329 ROYAL OAK RD			
		UNDIVIDED		18.54				
				20.93	MD037D UNIONVILLE RD			13,850
				22.26	IN CORP LMTS EASTON			
				22.55	SPEED LIMIT 30 MPH			
	URB-OTHER PRIN ART			22.66	MD0322 EASTON BYPASS			
				22.66				

\* A,B = UNIMPROVED; C = GRADED & DRAINED; D,E = SOIL, GRAVEL, STONE; F,G = LOW TYPE BITUMINOUS;  
H,I = HIGH TYPE BITUMINOUS; J = CONCRETE; K = BRICK; L = BLOCK

PAGE..... 1

STATE HIGHWAY ADMINISTRATION OF MARYLAND  
HIGHWAY INFORMATION SERVICES DIVISION  
DATA SUPPORT GROUP

PAGE..... 2

STATE HIGHWAY LOCATION REFERENCE

ROUTE NUMBER.....MD 33 CONTINUED  
INVENTORY DIRECTION....EAST  
NAME: BAY ST

COUNTY-TALBOT  
SHA DISTRICT.....2  
DATE.....12/31/96

SYSTEM	FUNCTIONAL CLASS	HWY TYPE	ACCESS CONTRL	MILEPOINT	MILEPOINT DESCRIPTION	MARKED LANES	SURFACE WIDTH/TYPE*	AADT
SECONDARY U	URB-OTHER PRIN ART	UNDIVIDED	NONE	22.66	STRUC #20026 TANYARD BRANCH	2	24I	13,850
				22.99	SPEED LIMIT 25 MPH			
				23.00		2	26I	
				23.09		3	36I	
				23.17	MD0565A N WASHINGTON ST			

\*\*\*\*\*

ROUTE NUMBER.....US 5D  
INVENTORY DIRECTION....EAST  
NAME: OCEAN GATEWAY

PRIMARY R	RUR-OTHER PRIN ART	DIVIDED	NONE	0.00	QUEEN ANNES CO/L	4	48I	25,966
				0.00	MD0404 QUEEN ANNES HWY			
				0.24	SPEED LIMIT 55 MPH			
				0.58	MILE MARKER 54.0			
				1.56	MILE MARKER 55.0			
				1.62	STRUC #20003 MILL CREEK			
				2.31	MD0662 OLD WYE MILLS RD			
				2.57	MILE MARKER 56.0			
				2.77	MD0662B OLD SKIPTON RD			
				3.15	CO0027 SKIPTON LANDING RD			
				3.56	MILE MARKER 57.0			
				3.63	STRUC #20004 SKIPTON CREEK			
				3.97	STRUC #20005 SKIPTON CREEK			
				4.55	MILE MARKER 58.0			
				4.63	MD0662B OLD SKIPTON RD			
				4.63	MD0662C LONGWOODS RD			
				5.53	MILE MARKER 59.0			
				5.89	STRUC #20006 POTTS MILL CREEK			
				6.06	CO0026 RABBIT HILL RD			
				6.58	MILE MARKER 60.0			
				6.97	STRUC #20007 POTTS MILL CREEK			
				7.53	MILE MARKER 61.0			
				8.53	MILE MARKER 62.0			
	URB-OTHER PRIN ART			8.72	MO0309 BLACK OOG ALLEY			30,150
				8.72	CO0277 AIRPORT RD			
				8.81	CO0332 CORDOVA RO			
				9.13	OP0206 REAGAN DR			
				9.42	IN CORP LMTS EASTON			
				9.50	MILE MARKER 63.0			
				9.63	MD0322 EASTON BYPASS			

\* A,B = UNIMPROVED; C = GRADED & ORAINED; O,E = SOIL, GRAVEL, STONE; F,G = LOW TYPE BITUMINOUS;  
H,I = HIGH TYPE BITUMINOUS; J = CONCRETE; K = BRICK; L = BLOCK

PAGE..... 2

STATE HIGHWAY ADMINISTRATION OF MARYLAND  
HIGHWAY INFORMATION SERVICES DIVISION  
DATA SUPPORT GROUP

PAGE..... 3

STATE HIGHWAY LOCATION REFERENCE

ROUTE NUMBER.....US 50 CONTINUED  
INVENTORY DIRECTION....EAST  
NAME: OCEAN GATEWAY

COUNTY-TALBOT  
SHA DISTRICT.....2  
DATE.....12/31/96

SYSTEM	FUNCTIONAL CLASS	HWY TYPE	ACCESS CONTRL	MILEPOINT	MILEPOINT DESCRIPTION	MARKED LANES	SURFACE WIDTH/TYPE*	AADT	
PRIMARY	U	URB-OTHER PRIN ART	DIVIDED	NONE	9.66 MD0322	EASTON BYPASS	4	48I	30,150
					9.69	MD 322 (SB/L)			
					10.49	SPEED LIMIT 45 MPH			
					10.53	MILE MARKER 64.0			
					11.15 MD0328	MATTHEWSTOWN RD			26,425
					11.15 MU0430	GOLDSBOROUGH ST			
					11.47	MILE MARKER 65.0			
					11.49 MD0331	DOVER RD			27,650
					11.72 MU0500	HIGH ST			
					12.09 MU0540	IDLEWILD AVE			
					12.38 MU0293	DUTCHMANS LA			
					12.43	SPEED LIMIT 55 MPH			
					12.45	MILE MARKER 66.0			
					12.93	STRUC #20008 PAPERMILL POND			
					13.44	MILE MARKER 67.0			
					13.73 MD0322A	NO NAME			
					13.82 MD0322	EASTON BYPASS			
	R	RUR-OTHER PRIN ART			13.87	OUT CORP LMTS EASTON			
					13.96	MD 322 (SB/L)			
					14.39	STRUC #20009 PEACHBLOSSOM CREEK			
					14.41	MILE MARKER 68.0			
					14.65 MD0565	EASTON TRAPPE RD			19,225
					14.65 CO0101	LANDING NECK RD			
					15.41	MILE MARKER 69.0			
					16.40	MILE MARKER 70.0			
					16.83 CO0282	ALMSHOUSE RD			
					16.83 CO0280	MANADIER RD			
					17.38	MILE MARKER 71.0			
					18.36	MILE MARKER 72.0			
	U				18.47	IN CORP LMTS TRAPPE			
					19.36	MILE MARKER 73.0			
					19.92 MD0565	MAIN ST			19,850
					19.92 CO0290	BARBER RD			
					19.94	OUT CORP LMTS TRAPPE			
					20.33	MILE MARKER 74.0			
					21.31	MILE MARKER 75.0			
					22.30	MILE MARKER 76.0			
					23.28	MILE MARKER 77.0			
					24.24 MD0989	BOLING BROKE ACCESS RD			
					24.28	MILE MARKER 78.0			
					24.42				
					25.33	MILE MARKER 79.0	4	48J	

\* A,B = UNIMPROVED; C = GRADED & DRAINED; D,E = SOIL, GRAVEL, STONE; F,G = LOW TYPE BITUMINOUS;  
H,I = HIGH TYPE BITUMINOUS; J = CONCRETE; K = BRICK; L = BLOCK



STATE HIGHWAY ADMINISTRATION OF MARYLAND  
HIGHWAY INFORMATION SERVICES DIVISION  
DATA SUPPORT GROUP

PAGE..... 4

STATE HIGHWAY LOCATION REFERENCE

ROUTE NUMBER.....US 50 CONTINUED  
INVENTORY DIRECTION....EAST  
NAME: OCEAN GATEWAY

COUNTY-TALBOT  
SHA DISTRICT.....2  
DATE.....12/31/96

SYSTEM	STATE	FUNCTIONAL CLASS	HWY TYPE	ACCESS CONTRL	MILEPOINT	MILEPOINT DESCRIPTION	MARKED LANES	SURFACE WIDTH/TYPE*	AADT
PRIMARY	R	RUR-OTHER PRIN ART	DIVIDED	NONE	25.45	STRUC #9021 CHOPTANK RIVER	4	48J	19,850
					25.45	DORCHESTER CO/L			

\*\*\*\*\*

ROUTE NUMBER.....MD 303  
INVENTORY DIRECTION....NORTH  
NAME: OLD CORDOVA RD

SECONDARY	R	RUR-LOCAL	UNDIVIDED	NONE	0.00	MD0309 CORDOVA RD	2	221	175
					0.04	STRUC #20012 TUCKAHOE CREEK			
					0.04	R/R #MDDE 529 962 E			
					0.29	STRUC #20029 TUCKAHOE CREEK			
					1.39				775
					1.68	SPEED LIMIT 35 MPH			
					1.77	STRUC #20030 TUCKAHOE CREEK			
					1.93	SPEED LIMIT 50 MPH			
					3.54	STRUC #20010 NORWICH CREEK			
					3.58	MD0404AL TALBOT AVE (AHEAD)			
					3.66	MD0404AL TALBOT AVE (BACK)	2	201	
					3.66				
					3.67	SPEED LIMIT 25 MPH			
					3.78	QUEEN ANNES CO/L			

\*\*\*\*\*

ROUTE NUMBER.....MD 309  
INVENTORY DIRECTION....NORTH  
NAME: BLACK DOG ALLEY

SECONDARY	R	URB-COLLECTOR	UNDIVIDED	NONE	0.00	US0050 OCEAN GATEWAY	2	241	4,925
					0.00	CO0277 AIRPORT RD (BACK)			
					0.13	CO0332 CORDOVA RD			
					0.13				
					0.13	CO0028 BLACK DOG ALLEY			
					0.29	SPEED LIMIT 40 MPH			
					0.55	SPEED LIMIT 50 MPH			
					2.73	CO0026 RABBIT HILL RD			3,775
					4.55	SPEED LIMIT 40 MPH			
					5.34	SPEED LIMIT 30 MPH			
					5.67	CO0271 KITTYS CORNER RD			
					5.67	CO0003 SKIPTON CORDOVA RD			

\* A,B = UNIMPROVED; C = GRADED & DRAINED; D,E = SOIL, GRAVEL, STONE; F,G = LOW TYPE BITUMINOUS;  
H,I = HIGH TYPE BITUMINOUS; J = CONCRETE; K = BRICK; L = BLOCK



STATE HIGHWAY ADMINISTRATION OF MARYLAND  
HIGHWAY INFORMATION SERVICES DIVISION  
DATA SUPPORT GROUP

PAGE..... 5

STATE HIGHWAY LOCATION REFERENCE

ROUTE NUMBER.....MD 309 CONTINUED  
INVENTORY DIRECTION....NORTH  
NAME: CORDOVA RD

COUNTY-TALBOT  
SHA DISTRICT.....2  
DATE.....12/31/96

SYSTEM ....STATE....	FUNCTIONAL CLASS	HWY TYPE	ACCESS CONTRL	MP MILEPOINT	DESCRIPTION	MARKED LANES	SURFACE WIDTH/TYPE*	AADT
SECONDARY R	RUR-MAJOR COLLECTOR	UNDIVIDED	NONE PART	6.08	SPEED LIMIT 50 MPH	2	24I	3,775
				6.D9				
				6.69	MD0303 OLD CORDOVA RD			2,350
				9.18	STRUC #20024 NORWICH CREEK			
				9.22	MD04D4AL MILLSBORO DENTON RD			
				9.22	CO0431 MILLSBORO DENTON RD			
				9.39	QUEEN ANNES CO/L			

\*\*\*\*\*

ROUTE NUMBER.....MO 322  
INVENTORY DIRECTION....NORTH  
NAME: EASTON BYPASS

SECONDARY U	URB-OTHER PRIN ART	DIVIDED PART		0.00	US0050 OCEAN GATEWAY	4	48I	9,325
				0.08	MD0322A NO NAME			
				0.53	MD0565A S WASHINGTON ST	3	41I	
		UNDIVIDED		0.71		2	24I	
				0.76	SPEED LIMIT 50 MPH			
				1.D4	STRUC #20027 PAPER MILL POND			
				1.59	MD0333 OXFORD RD/PEACH BLOSSOM RD			
				2.41	MD0334 PORT ST			12,525
				2.98	MD0033 ST MICHAELS RO/BAY ST			
				2.98	STRUC #20026 TANYARD BRANCH			
				3.81	MU0410 GLEBE RD			4,625
				4.64	MD0565A N WASHINGTON AVE			
				4.64	MD0322B AIRPARK DR			
		DIVIDED		4.72		2	27I	
		UNDIVIDED		4.83		2	24I	
		DIVIDED		4.94				
				5.03	US0050 OCEAN GATEWAY	2	30I	
				5.12	US0050 OCEAN GATEWAY			

\*\*\*\*\*

ROUTE NUMBER.....MD 322A  
INVENTORY DIRECTION....NORTH  
NAME: NO NAME

SECONDARY U	URB-LOCAL	UNDIVIDED PART		0.DD	US0D5D OCEAN GATEWAY	1	16I	
				0.D7	MD0322 EASTON BYPASS			

\* A,B = UNIMPROVED; C = GRADED & DRAINED; D,E = SOIL, GRAVEL, STONE; F,G = LOW TYPE BITUMINOUS;  
H,I = HIGH TYPE BITUMINOUS; J = CONCRETE; K = BRICK; L = BLOCK

PAGE..... 5

STATE HIGHWAY ADMINISTRATION OF MARYLAND  
HIGHWAY INFORMATION SERVICES DIVISION  
DATA SUPPORT GROUP

PAGE..... 6

STATE HIGHWAY LOCATION REFERENCE

ROUTE NUMBER.....MD 322B  
INVENTORY DIRECTION....WEST  
NAME: AIRPARK DR

COUNTY-TALBOT  
SHA DISTRICT.....2  
DATE.....12/31/96

SYSTEM	FUNCTIONAL CLASS	HWY TYPE	ACCESS CONTRL	MILEPOINT	MILEPOINT DESCRIPTION	MARKED LANES	SURFACE WIDTH/TYPE*	AADT
SECONDARY U	URB-LOCAL	UNDIVIDED	NONE	0.00	MD0322 EASTON BYPASS	2	36I	
				0.00	MD0565A N WASHINGTON ST (BACK)			
				0.03	CO0188 CENTREVILLE RD			

\*\*\*\*\*

ROUTE NUMBER.....MD 328  
INVENTORY DIRECTION....EAST  
NAME: MATTHEWSTOWN RD

SECONDARY U	URB-OTHER PRIN ART	UNDIVIDED	NONE	0.00	US0050 OCEAN GATEWAY	2	48I	6,325
				0.00	MU0430 GOLDSBOROUGH ST (BACK)			
				0.08		2	36I	
				0.10	SPEED LIMIT 30 MPH			
				0.13		2	22I	
R				0.33	SPEED LIMIT 40 MPH			
U				0.45	OUT CORP LMTS EASTON			
				0.58	IN CORP LMTS EASTON			
				0.63	SPEED LIMIT 50 MPH			
R	RUR-MINOR ARTERIAL			0.70	OUT CORP LMTS EASTON			
				1.64	CO0028 BLACK DOG ALLEY			
				2.32	STRUC #20013 WOOTENAUX CREEK			
				5.45	STRUC #20014 BEAVER DAM BRANCH			
				6.34	CO0271 KITTYS CORNER RD			
				6.51				
				8.89	STRUC #5012 TUCKAHOE CREEK			4,125
				8.89	CAROLINE CO/L			

\*\*\*\*\*

ROUTE NUMBER.....MD 329  
INVENTORY DIRECTION....EAST  
NAME: ROYAL OAK RD

SECONDARY R	RUR-MINOR COLLECTOR	UNDIVIDED	NONE	0.00	MD0033 ST MICHAELS RD	2	24I	2,275
				0.05	SPEED LIMIT 40 MPH	2	20I	
				0.75	SPEED LIMIT 30 MPH			
				1.01	CO0059 BELLEVUE RD			1,850
				1.90				2,250
				2.12	SPEED LIMIT 40 MPH			
				3.25		2	24I	
				3.29	MD0033 ST MICHAELS RD			

\* A,B = UNIMPROVED; C = GRADED & DRAINED; D,E = SOIL, GRAVEL, STONE; F,G = LOW TYPE BITUMINOUS;  
H,I = HIGH TYPE BITUMINOUS; J = CONCRETE; K = BRICK; L = BLOCK

PAGE..... 6

STATE HIGHWAY ADMINISTRATION OF MARYLAND  
HIGHWAY INFORMATION SERVICES DIVISION  
DATA SUPPORT GROUP

PAGE..... 7

STATE HIGHWAY LOCATION REFERENCE

ROUTE NUMBER.....MD 331  
INVENTORY DIRECTION....NORTH  
NAME: DOVER RD

COUNTY-TALBOT  
SHA DISTRICT.....2  
DATE.....12/31/96

SYSTEM	FUNCTIONAL CLASS	HWY TYPE	ACCESS CONTRL	MILEPOINT	MILEPOINT DESCRIPTION	MARKED LANES	SURFACE WIDTH/TYPE*	AADT
SECONDARY R	RUR-MINOR ARTERIAL	UNDIVIDED	NONE	0.00	CAROLINE CO/L	2	24J	10,250
				D.00	STRUC #20D23 CHOPTANK RIVER			
				0.08		2	24I	
				0.17	SPEED LIMIT 50 MPH			
				1.81	CO0028 BLACK DOG ALLEY			
				2.11	CO0096 DOVER NECK RD			
				3.27	SPEED LIMIT 40 MPH			
		CTL		3.37		2	28I	
	URB-OTHER PRIN ART			3.48				
				3.51	SPEED LIMIT 30 MPH			
U		UNDIVIDED		3.52	IN CORP LMTS EASTON			
				3.96	USDD5D OCEAN GATEWAY	2	40I	8,725
				4.10		2	26I	
				4.15	SPEED LIMIT 25 MPH			
				4.22		2	30I	
				4.42	R/R #MDDE 529 987 A			
				4.43		2	27I	
				4.47	MU0280 DOVER ST			

\*\*\*\*\*

ROUTE NUMBER.....MD 333  
INVENTORY DIRECTION....NORTH  
NAME: MORRIS ST

SECONDARY U	RUR-MAJOR COLLECTOR	UNDIVIDED	NONE	0.00	STRUC #20025 TRED AVON RIVER	2	24I	2,500
				0.05		2	22I	
				0.06	SPEED LIMIT 25 MPH			
				0.29		2	23I	
NAME: OXFORD RD				0.63		2	24I	
	RUR-MINOR ARTERIAL			0.67				
R				0.90				
				0.94	OUT CORP LMTS OXFORD			
				1.03	SPEED LIMIT 40 MPH			
				1.22	SPEED LIMIT 50 MPH			
				4.24	CO0282 ALMSHOUSE RD			6,450
				5.97	STRUC #20017 TRIPPES CREEK			
				6.95	CO0102 BAILEYS NECK RD			
				6.95	CO0285 LLANDAFF RD			
				7.46	STRUC #20016 PEACH BLOSSOM CREEK			
U	URB-OTHER PRIN ART			8.68	IN CORP LMTS EASTON			

\* A,B = UNIMPROVED; C = GRADED & DRAINED; D,E = SOIL, GRAVEL, STONE; F,G = LOW TYPE BITUMINOUS;  
H,I = HIGH TYPE BITUMINOUS; J = CONCRETE; K = BRICK; L = BLOCK

PAGE..... 7



STATE HIGHWAY ADMINISTRATION OF MARYLAND  
HIGHWAY INFORMATION SERVICES DIVISION  
DATA SUPPORT GROUP

STATE HIGHWAY LOCATION REFERENCE

ROUTE NUMBER.....MD 333 CONTINUED  
INVENTORY DIRECTION....NORTH  
NAME: OXFORD RD

COUNTY-TALBOT  
SHA DISTRICT.....2  
DATE.....12/31/96

SYSTEM ....STATE....	FUNCTIONAL CLASS	HWY TYPE	ACCESS CONTRL	MILEPOINT	MILEPOINT DESCRIPTION	MARKED LANES	SURFACE WIDTH/TYPE*	AADT
SECONDARY U	URB-OTHER PRIN ART	UNDIVID	NONE	9.29	STRUC #20015 PAPER MILL POND	2	24I	6,450
				9.34	SPEED LIMIT 30 MPH			
	URB-MINOR ARTERIAL			9.41	MD0322 EASTON BYPASS			
NAME: PEACH BLOSSOM RD				9.41				
				9.53	SPEED LIMIT 25 MPH			
				9.60				
				9.79	MD0565A S WASHINGTON ST	2	42I	
				9.79	MU0540 IDLEWILD AVE (AHEAD)			

\*\*\*\*\*

ROUTE NUMBER.....MD 334  
INVENTORY DIRECTION....EAST  
NAME: PORT ST

SECONDARY R	URB-LOCAL	UNDIVID	NONE	0.00	ROAD END	2	20I	1,700
U				0.38	IN CORP LMTS EASTON			
	URB-COLLECTOR			0.42	MD0322 EASTON BYPASS			5,100
				0.55	SPEED LIMIT 30 MPH			
				0.69				
MUNICIPAL				0.74		2	36I	
				0.77	END STATE MAINTENANCE	2	25I	
				0.77	BEGIN MUNICIPAL MAINTENANCE			
				1.03	MD0565A S WASHINGTON ST			

\*\*\*\*\*

ROUTE NUMBER.....MD 370  
INVENTORY DIRECTION....NORTH  
NAME: UNIONVILLE RD

SECONDARY R	RUR-MAJOR COLLECTOR	UNDIVED	NONE	0.00	MD0033 ST MICHAELS RD	2	31I	2,125
				0.02		2	20I	
				0.08	SPEED LIMIT 40 MPH			
				0.72		2	22I	
				0.98	STRUC #20018 MILES RIVER			
				1.07		2	28I	
				1.12		2	20I	
				1.58	CO0045 UNIONVILLE RD (AHEAD)			

\* A,B = UNIMPROVED; C = GRADED & DRAINED; D,E = SOIL, GRAVEL, STONE; F,G = LOW TYPE BITUMINOUS;  
H,I = HIGH TYPE BITUMINOUS; J = CONCRETE; K = BRICK; L = BLOCK



STATE HIGHWAY ADMINISTRATION OF MARYLAND  
HIGHWAY INFORMATION SERVICES DIVISION  
DATA SUPPORT GROUP

STATE HIGHWAY LOCATION REFERENCE

ROUTE NUMBER.....MD 404  
INVENTORY DIRECTION....EAST  
NAME: QUEEN ANNES HWY

COUNTY-TALBOT  
SHA DISTRICT.....2  
DATE.....12/31/96

SYSTEM ....STATE....	FUNCTIONAL CLASS	HWY TYPE	ACCESS CONTRL	MILEPOINT	MILEPOINT DESCRIPTION	MARKED LANES	SURFACE WIDTH/TYPE*	AADT
SECONDARY R	RUR-MINOR COLLECTOR	UNDIVID	NONE	0.00 MD0662	OLD WYE MILLS RD	2	22I	575
				0.09	SPEED LIMIT 30 MPH			
				0.23	SPEED LIMIT 45 MPH			
				0.99		2	29I	
PRIMARY	RUR-OTHER PRIN ART			1.01 US0050	OCEAN GATEWAY	3	50I	8,275
				1.03		3	34I	
				1.14	SPEED LIMIT 55 MPH			
				1.29		2	24I	
				4.68				9,075
				5.66	STRUC #17043 NORWICH CREEK			
				5.74 CO0431	MILLSBORO DENTON RD			
				5.77	QUEEN ANNES CO/L			

\*\*\*\*\*

ROUTE NUMBER.....MD 404AL  
INVENTORY DIRECTION....EAST  
NAME: MILLSBORO DENTON RD

SECONDARY R	RUR-MINOR COLLECTOR	UNDIVID	NONE	0.00 MD0309	CORDOVA RD	2	22I	150
				0.00 CO0431	MILLSBORO DENTON RD (BACK)			
				0.28	STRUC #20011 NORWICH CREEK			
				0.29	R/R #MDDE 502 443 Y			
				0.48 MD0303	OLD CORDOVA RD	2	20I	1,100
NAME: TALBOT AVE				0.48				
				0.50	SPEED LIMIT 35 MPH			
U				0.53	IN CORP LMTS QUEEN ANNE			
				0.56 MD0303	MAIN ST	2	22I	
				0.64 MD0518	FIRST ST			
R				0.94	OUT CORP LMTS QUEEN ANNE			
				0.95	STRUC #5017 TUCKAHOE CREEK			
				0.95	CAROLINE CO/L			

\*\*\*\*\*

ROUTE NUMBER.....MD 451  
INVENTORY DIRECTION....NORTH  
NAME: EASTON CLAIBORNE RD

SECONDARY R	RUR-MINOR COLLECTOR	UNDIVID	NONE	0.00 MD0033	ST MICHAELS RD	2	24I	425
				0.03 MD0451B	NO NAME			
				0.08		2	21I	

\* A,B = UNIMPROVED; C = GRADED & DRAINED; D,E = SOIL, GRAVEL, STONE; F,G = LOW TYPE BITUMINOUS;  
H,I = HIGH TYPE BITUMINOUS; J = CONCRETE; K = BRICK; L = BLOCK

STATE HIGHWAY ADMINISTRATION OF MARYLAND  
HIGHWAY INFORMATION SERVICES DIVISION  
DATA SUPPORT GROUP

PAGE..... 1D

STATE HIGHWAY LOCATION REFERENCE

ROUTE NUMBER.....MD 451 CONTINUED  
INVENTORY DIRECTION....NORTH  
NAME: EASTON CLAIBORNE RD

COUNTY-TALBOT  
SHA DISTRICT.....2  
DATE.....12/31/96

SYSTEM ....STATE....	FUNCTIONAL CLASS	HWY TYPE	ACCESS CONTRL	MILEPOINT	MILEPOINT DESCRIPTION	MARKED LANES	SURFACE WIDTH/TYPE*	AADT
SECONDARY R	RUR-MINOR COLLECTOR	UNDIVID	NONE	0.50	MD0451A NO NAME	2	211	425
				0.78		2	201	
				1.16		2	211	
	RUR-LOCAL			1.29	SPEED LIMIT 30 MPH			
				1.37				
				1.51		2	221	
				1.57		2	2DI	
				1.69	ROAD END			

\*\*\*\*\*

ROUTE NUMBER.....MD 451A  
INVENTORY DIRECTION....NORTH  
NAME: NO NAME

SECONDARY R	RUR-LOCAL	UNDIVID	NONE	0.00	MD0033 TILGHMAN ISLAND RD/ST MICHAELS RD	2	221	175
				0.D4		2	2DI	
				D.40	MDD451 EASTON CLAIBORNE RD			

\*\*\*\*\*

ROUTE NUMBER.....MD 451B  
INVENTORY DIRECTION....NORTH  
NAME: NO NAME

SECONDARY R	RUR-LOCAL	UNDIVID	NONE	0.00	MD0033 ST MICHAELS RD	1	131	175
				D.07	MD0451 EASTON CLAIBORNE RD			

\*\*\*\*\*

ROUTE NUMBER.....MD 518  
INVENTORY DIRECTION....NORTH  
NAME: FIRST ST

SECONDARY U	RUR-LOCAL	UNDIVID	NONE	0.00	MD0404AL TALBOT AVE	2	311	199
				0.01	SPEED LIMIT 30 MPH			
				0.06	QUEEN ANNES CO/L			

\* A,B = UNIMPROVED; C = GRADED & DRAINED; D,E = SOIL, GRAVEL, STONE; F,G = LOW TYPE BITUMINOUS;  
H,I = HIGH TYPE BITUMINOUS; J = CONCRETE; K = BRICK; L = BLOCK

STATE HIGHWAY ADMINISTRATION OF MARYLAND  
HIGHWAY INFORMATION SERVICES DIVISION  
DATA SUPPORT GROUP

PAGE..... 11

STATE HIGHWAY LOCATION REFERENCE

ROUTE NUMBER.....MD 565  
INVENTORY DIRECTION....NORTH  
NAME: MAIN ST

COUNTY-TALBOT  
SHA OISTRICT.....2  
DATE.....12/31/96

SYSTEM ....STATE....	FUNCTIONAL CLASS	HWY TYPE	ACCESS CONTRL	MP MILEPOINT	MP MILEPOINT DESCRIPTION	MARKED LANES	SURFACE WIDTH/TYPE*	AADT
SECONDARY U	RUR-MINOR COLLECTOR	UNOIVEO	NONE	0.00	US0050 OCEAN GATEWAY	2	221	725
				D.DD	COD29D BARBER RD (BACK)			
				0.03	SPEED LIMIT 25 MPH			
				0.18		2	241	
				D.47		2	281	
	RUR-LOCAL			0.59	MU0030 MAPLE AVE	2	241	
				0.61		2	201	
				0.92	SPEED LIMIT 35 MPH	2	221	
				1.26				
R				1.26				
NAME: EASTON TRAPPE RD				1.26	OUT CORP LMTS TRAPPE			
				1.37	SPEED LIMIT 45 MPH			
				3.16	CO0282 ALMSHOUSE RD			525
	RUR-MINOR COLLECTOR			5.38	CO0285 LLANDAFF RD			
				5.71	M00565B NO NAME	2	361	
				5.77	US0050 OCEAN GATEWAY			
				5.77	CO0101 LANOING NECK RD (AHEAD)			

\*\*\*\*\*

ROUTE NUMBER.....MD 565A  
INVENTORY DIRECTION....NORTH  
NAME: S WASHINGTON ST

SECONDARY U	URB-COLLECTOR	UNDIVED	NONE	0.00	MDD322 EASTON BYPASS	2	261	1,625
				0.31		2	241	
				0.40		2	261	
				0.51	SPEED LIMIT 30 MPH			
				D.55		2	221	
MUNICIPAL				0.58	MU0590 LEE TERR			
				0.58	END STATE MAINTENANCE			
				0.58	BEGIN MUNICIPAL MAINTENANCE			
				0.68		2	241	
				0.87	MU0080 S AURORA ST			
				0.98	MU0293 DUTCHMANS LA			
				1.00	SPEED LIMIT 25 MPH			
				1.24		2	251	
	URB-MINOR ARTERIAL			1.29	MD0333 PEACH BLOSSOM RD	2	301	5,825
				1.29	MUD540 IDLEWILD AVE			
				1.53		2	381	
				1.63		2	441	
				1.71	MU0160 BROOKLETTS AVE			

\* A,B = UNIMPROVED; C = GRADED & DRAINED; D,E = SOIL, GRAVEL, STONE; F,G = LOW TYPE BITUMINOUS;  
H,I = HIGH TYPE BITUMINOUS; J = CONCRETE; K = BRICK; L = BLOCK

PAGE..... 11



STATE HIGHWAY ADMINISTRATION OF MARYLAND  
HIGHWAY INFORMATION SERVICES DIVISION  
DATA SUPPORT GROUP

STATE HIGHWAY LOCATION REFERENCE

ROUTE NUMBER.....MD 565A CONTINUED  
INVENTORY DIRECTION....NORTH  
NAME: S WASHINGTON ST

COUNTY-TALBOT  
SHA DISTRICT.....2  
DATE.....12/31/96

SYSTEM ....STATE....	FUNCTIONAL CLASS	HWY TYPE	ACCESS CONTRL	MILEPOINT	MILEPOINT DESCRIPTION	MARKED LANES	SURFACE WIDTH/TYPE*	AADT
MUNICIPAL U	URB-MINOR ARTERIAL	UNDIVIDED	NONE	1.73		2	38I	5,825
				1.79		2	34I	
				1.84	MU0922 SOUTH ST #2			
				1.86	MD0334 PORT ST			
				1.92				
	URB-OTHER PRIN ART			1.99	MU0280 DOVER ST	2	30I	
NAME: N WASHINGTON ST				1.99		2	52I	
				2.04				
				2.07	MU0430 GOLDSBOROUGH ST	2	28I	
				2.11		2	24I	
				2.13		2	32I	
	URB-MINOR ARTERIAL			2.17	MD0033 BAY ST	2	40I	
				2.19				
				2.25		2	44I	
		DIVIDED		2.31	MU0410 GLEBE RD	3	34I	
		UNDIVIDED		2.35		2	32I	
				2.42		2	44I	
				2.69	MU1140 WRIGHTSON AVE			
				2.69	MU0080 N AURORA ST			
				2.71	SPEED LIMIT 30 MPH			
				3.53	MD0839 NO NAME			
				3.55				
				3.57	MD0322 EASTON BYPASS	2	44I	
				3.57	MD0322B AIRPARK DR (AHEAD)			

\*\*\*\*\*

ROUTE NUMBER.....MD 565B  
INVENTORY DIRECTION....NORTH  
NAME: NO NAME

SECONDARY R	RUR-LOCAL	UNDIVIDED	NONE	0.00	M00565 EASTON TRAPPE RD	2	15F	100
				0.13		2	12G	
				0.18	ROAO ENO			

\*\*\*\*\*

ROUTE NUMBER.....MD 579  
INVENTORY DIRECTION....NORTH  
NAME: BOZMAN NEAVITT RO

SECONDARY R	RUR-LOCAL	UNDIVIDED	NONE	0.49	C00210 LONG POINT RD (BACK)	2	18I	575
-------------	-----------	-----------	------	------	-----------------------------	---	-----	-----

\* A,B = UNIMPROVED; C = GRAOED & ORAINED; D,E = SOIL, GRAVEL, STONE; F,G = LOW TYPE BITUMINOUS;  
H,I = HIGH TYPE BITUMINOUS; J = CONCRETE; K = BRICK; L = BLOCK



STATE HIGHWAY ADMINISTRATION OF MARYLAND  
HIGHWAY INFORMATION SERVICES DIVISION  
DATA SUPPORT GROUP

PAGE..... 13

STATE HIGHWAY LOCATION REFERENCE

ROUTE NUMBER.....MD 579 CONTINUED  
INVENTORY DIRECTION....NORTH  
NAME: BOZMAN NEAVITT RD

COUNTY-TALBOT  
SHA DISTRICT.....2  
DATE.....12/31/96

SYSTEM ....STATE....	FUNCTIONAL CLASS	HWY TYPE	ACCESS CONTRL	MILEPOINT	MILEPOINT DESCRIPTION	MARKED LANES	SURFACE WIDTH/TYPE*	AADT
SECONDARY R	RUR-LOCAL	UNDIVID	NONE	0.49	SPEED LIMIT 30 MPH	2	181	575
				0.82		2	201	
	RUR-MINOR COLLECTOR			0.90		2	181	
				0.97				
				1.18	SPEED LIMIT 50 MPH			
				1.20		2	221	
				2.94				950
				3.94	MD0841 MAY PORT RD			1,875
				4.09	SPEED LIMIT 40 MPH			
	RUR-MAJOR COLLECTOR			4.47	SPEED LIMIT 30 MPH			
				4.65				
				5.10	SPEED LIMIT 50 MPH			
				7.84	MD0033 ST MICHAELS RD			

\*\*\*\*\*

ROUTE NUMBER.....MD 662  
INVENTORY DIRECTION....NORTH  
NAME: OLD WYE MILLS RD

SECONDARY R	RUR-LOCAL	UNDIVID	NONE	0.00	US0050 OCEAN GATEWAY	2	201	875
				0.07	SPEED LIMIT 50 MPH			
				0.11		2	181	
				0.76	STRUC #20020 MILL CREEK	2	201	
	RUR-MINOR COLLECTOR			2.58	SPEED LIMIT 30 MPH			
				2.98	MD0404 QUEEN ANNES HWY			
				3.03	QUEEN ANNES CO/L			

\*\*\*\*\*

ROUTE NUMBER.....MD 662B  
INVENTORY DIRECTION....NORTH  
NAME: OLD SKIPTON RD

SECONDARY R	RUR-LOCAL	UNDIVID	NONE	0.00	US0050 OCEAN GATEWAY	2	201	525
				0.00	MD0662C LONGWOODS RD (BACK)			
				0.09	SPEED LIMIT 45 MPH			
				0.69	STRUC #20021 SKIPTON CREEK			
	RUR-MINOR COLLECTOR			1.72	SPEED LIMIT 30 MPH			
	RUR-LOCAL			1.77	CO0027 SKIPTON LANDING RD			
				1.88	CO0003 SKIPTON CORDOVA RD			
				2.15		2	221	

\* A,B = UNIMPROVED; C = GRADED & DRAINED; D,E = SOIL, GRAVEL, STONE; F,G = LOW TYPE BITUMINOUS;  
H,I = HIGH TYPE BITUMINOUS; J = CONCRETE; K = BRICK; L = BLOCK

PAGE..... 13

STATE HIGHWAY ADMINISTRATION OF MARYLAND  
HIGHWAY INFORMATION SERVICES DIVISION  
DATA SUPPORT GROUP

PAGE..... 14

STATE HIGHWAY LOCATION REFERENCE

ROUTE NUMBER.....MD 662B  
INVENTORY DIRECTION....NORTH  
NAME: OLD SKIPTON RD

CONTINUED

COUNTY-TALBOT  
SHA DISTRICT.....2  
DATE.....12/31/96

SYSTEM	FUNCTIONAL CLASS	HWY TYPE	ACCESS CONTRL	MILEPOINT	MILEPOINT DESCRIPTION	MARKED LANES	SURFACE WIDTH/TYPE*	AADT
SECONDARY R	RUR-LOCAL	UNDIVIDED	NONE	2.16 US0050	OCEAN GATEWAY	2	22I	525

\*\*\*\*\*

ROUTE NUMBER.....MD 662C  
INVENTORY DIRECTION....NORTH  
NAME: LONGWOODS RD

SECONDARY R	RUR-LOCAL	UNDIVIDED	NONE	0.00 COD277	AIRPORT RD	2	24I	1,125
				0.05	SPEED LIMIT 50 MPH			
				0.30				
				2.75	STRUC #20022 POTTS MILL CREEK	2	20I	
	RUR-MINOR COLLECTOR			2.94 CO0041	SHARP RD			
	RUR-LOCAL			3.14 CO0026	RABBIT HILL RD			
				3.35	SPEED LIMIT 30 MPH			
				3.67	SPEED LIMIT 40 MPH			
				4.18	SPEED LIMIT 50 MPH			
				4.80 US0050	OCEAN GATEWAY			
				4.80 MD0662B	OLD SKIPTON RD (AHEAD)			

\*\*\*\*\*

ROUTE NUMBER.....MD 839  
INVENTORY DIRECTION....EAST  
NAME: NO NAME

SECONDARY U	URB-LOCAL	UNDIVIDED	NONE	0.00 MD0565A	N WASHINGTON ST	2	28I	999
				0.03		2	20I	
				0.22	ROAD END			

\*\*\*\*\*

ROUTE NUMBER.....MD 840A  
INVENTORY DIRECTION....EAST  
NAME: NO NAME

SECONDARY R	RUR-LOCAL	UNDIVIDED	NONE	0.00 MD0033	TILGHMAN ISLAND RD	1	17I	100
				0.02		2	18G	
				0.14		2	14G	
				0.26	ROAD END			

\* A,B = UNIMPROVED; C = GRADED & DRAINED; O,E = SOIL, GRAVEL, STONE; F,G = LOW TYPE BITUMINOUS;  
H,I = HIGH TYPE BITUMINOUS; J = CONCRETE; K = BRICK; L = BLOCK

STATE HIGHWAY ADMINISTRATION OF MARYLAND  
HIGHWAY INFORMATION SERVICES DIVISION  
DATA SUPPORT GROUP

PAGE..... 15

STATE HIGHWAY LOCATION REFERENCE

ROUTE NUMBER.....MD 840B  
INVENTORY DIRECTION....EAST  
NAME: NO NAME

COUNTY-TALBOT  
SHA DISTRICT.....2  
DATE.....12/31/96

SYSTEM	FUNCTIONAL CLASS	HWY TYPE	ACCESS CONTRL	MILEPOINT	MILEPOINT DESCRIPTION	MARKED LANES	SURFACE WIDTH/TYPE*	AADT
SECONDARY R	RUR-LOCAL	UNDIVIDED	NONE	0.00	C00083 MACKS LA	2	16G	100
				0.07		2	1DG	
				0.10	ROAD END			

\*\*\*\*\*

ROUTE NUMBER.....MD 840C  
INVENTORY DIRECTION....NORTH  
NAME: NO NAME

SECONDARY R	RUR-LOCAL	UNDIVIDED	NONE	0.00	MD0033 TILGHMAN ISLAND RD	2	44I	100
				0.03		2	18I	
				0.38		2	20I	
				0.43	MD0033 TILGHMAN ISLAND RD			

\*\*\*\*\*

ROUTE NUMBER.....MD 841  
INVENTORY DIRECTION....NORTH  
NAME: MAY PORT RD


SECONDARY R	RUR-LOCAL	UNDIVIDED	NONE	0.00	MD0579 BOZMAN NEAVITT RD	2	16F	100
				0.17	CO0148 MAY PORT RD (AHEAD)			

\*\*\*\*\*

ROUTE NUMBER.....MD 989  
INVENTORY DIRECTION....EAST  
NAME: BOLINGBROKE POINT DR

SECONDARY R	RUR-LOCAL	UNDIVIDED	NONE	0.00	USDD5D OCEAN GATEWAY	2	24I	
				0.10				
				0.22	ROAD END			

\* A,B = UNIMPROVED; C = GRADED & DRAINED; D,E = SOIL, GRAVEL, STONE; F,G = LOW TYPE BITUMINOUS;  
H,I = HIGH TYPE BITUMINOUS; J = CONCRETE; K = BRICK; L = BLOCK





**1997**

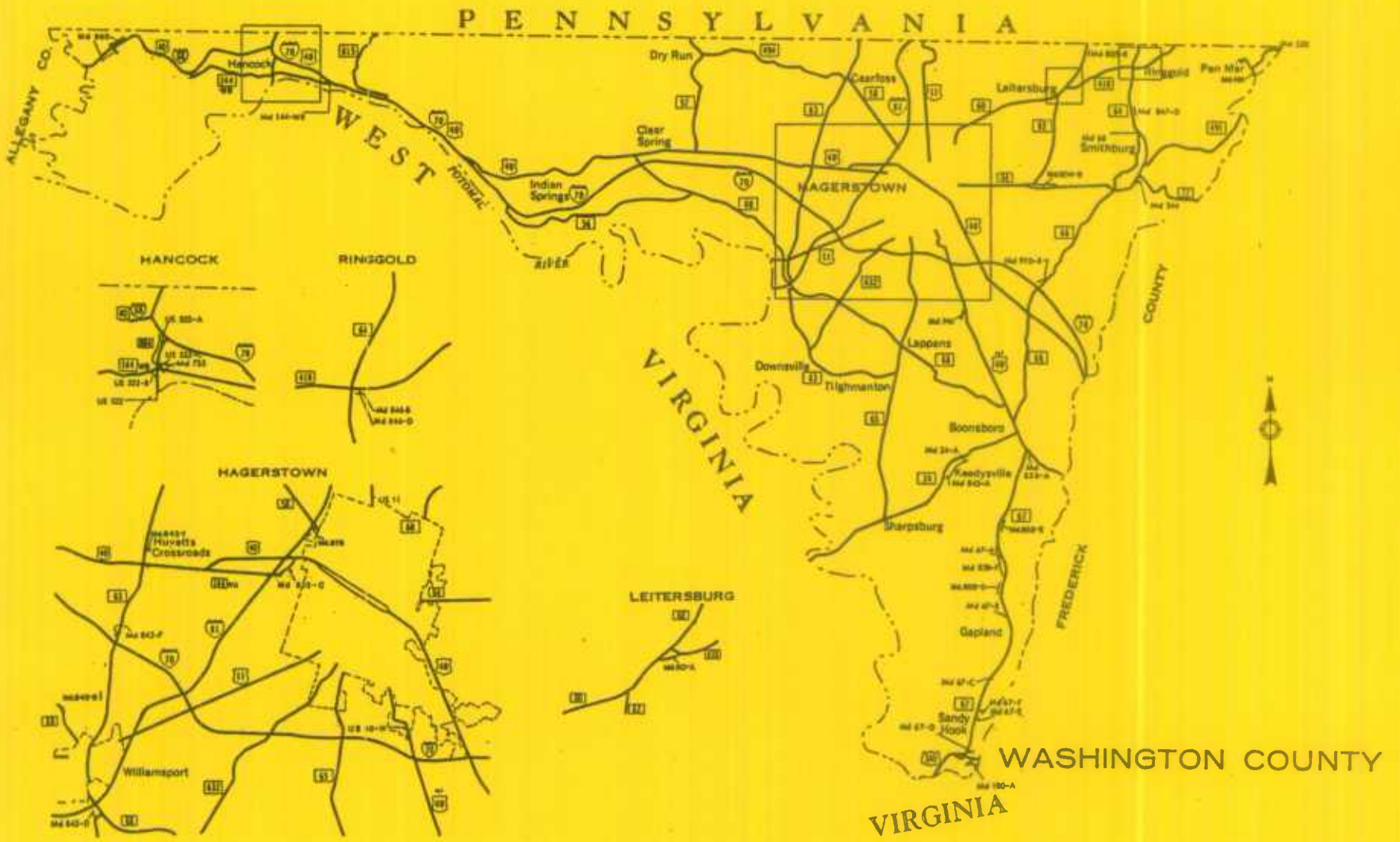
**HIGHWAY LOCATION REFERENCE**

**WASHINGTON**

**COUNTY**

**SHA DISTRICT #6**

**W**




ROUTE ALERT LIST

WASHINGTON COUNTY

None

Note: Entire county reinventoried in 1996. Check ALL routes for mileage change.





STATE HIGHWAY ADMINISTRATION OF MARYLAND  
HIGHWAY INFORMATION SERVICES DIVISION  
DATA SUPPORT GROUP

PAGE..... 1

STATE HIGHWAY LOCATION REFERENCE

ROUTE NUMBER.....US 11  
INVENTORY DIRECTION....NORTH  
NAME: POTOMAC ST

COUNTY-WASHINGTON  
SHA OISTRICT.....6  
OATE.....12/31/96

SYSTEM ....STATE....	FUNCTIONAL CLASS	HWY TYPE	ACCESS CONTRL	MILEPOINT	MILEPOINT DESCRIPTION	MARKED LANES	SURFACE WIDTH/TYPER*	AAOT
SECONDARY R	URB-MINOR ARTERIAL	UNOIVEO	NONE	0.00	WEST VIRGINIA ST/L	2	30J	6,075
U				0.00	SPEEO LIMIT 25 MPH			
				0.17	IN CORP LMTS WILLIAMSPORT			
				0.31	R/R #CSX 832 398 S			
MUNICIPAL				0.31	STRUC #21001 POTOMAC RIVER			
				0.33	END STATE MAINTENANCE	2	30I	
				0.33	BEGIN MUNICIPAL MAINTENANCE			
				0.35	MU0060 COMMERCE ST			
				0.39		2	50I	
				0.62	MD0068 CONOCOCHIEGUE ST			
				0.62	MD0063 CONOCOCHIEGUE ST			
				0.75	MU0020 S ARTIZAN ST			14,975
				0.75	MO0063 N ARTIZAN ST			
				0.77		2	26I	
				1.07	SPEED LIMIT 35 MPH			
		DIVIOED		1.25				
		CTL		1.33	MU0138 MILESTONE TERR	3	36I	
		DIVIDEO		1.41		3	37I	
SECONOARY R				1.46	END MUNICIPAL MAINTENANCE			
NAME: VIRGINIA AVE				1.46				
				1.46	BEGIN STATE MAINTENANCE			
				1.46	OUT CORP LMTS WILLIAMSPORT			
				1.49		4	48I	
				1.54	SPEED LIMIT 40 MPH			
	URB-OTHER PRIN ART			1.65		4	54I	
				1.67	IS0081 MARYLAND VETERANS MEMORIAL HWY			10,475
				1.67	STRUC #21083			
				1.67	EXIT #2			
				1.73		4	48I	
				2.00		2	36I	
				2.05		2	28I	
				2.11	CO0667 GOVERNOR LANE BLVD			
		UNDIVID		2.14		2	24I	
				2.88	IS0070 EISENHOWER MEMORIAL HWY			
				2.88	STRUC #21112			
				3.30	SPEEO LIMIT 30 MPH			
				3.45	R/R #CR 534 903 M			
				3.49	CO0453 BOWER AVE			
				4.25		2	42I	
				4.37		3	60I	
				4.42	CO0666 HALFWAY BLVD			

\* A,B = UNIMPROVED; C = GRADEO & DRAINED; O,E = SOIL, GRAVEL, STONE; F,G = LOW TYPE BITUMINOUS;  
H,I = HIGH TYPE BITUMINOUS; J = CONCRETE; K = BRICK; L = BLOCK

PAGE..... 1

STATE HIGHWAY ADMINISTRATION OF MARYLAND  
HIGHWAY INFORMATION SERVICES DIVISION  
DATA SUPPORT GROUP

PAGE..... 2

STATE HIGHWAY LOCATION REFERENCE

ROUTE NUMBER.....US 11 CONTINUED  
INVENTORY DIRECTION....NORTH  
NAME: VIRGINIA AVE

COUNTY-WASHINGTON  
SHA DISTRICT.....6  
DATE.....12/31/96

SYSTEM ....STATE....	FUNCTIONAL CLASS	HWY TYPE	ACCESS CONTRL	MILEPOINT	MILEPOINT DESCRIPTION	MARKED LANES	SURFACE WIDTH/TYPE*	AADT
SECONDARY R	URB-OTHER PRIN ART	UNDIVIDED	NONE	4.49		2	361	10,475
U				4.58	CO0420 GREENBERRY RD	2	241	
				5.17	IN CORP LMTS HAGERSTOWN			
MUNICIPAL				5.32		3	381	
				5.40	END STATE MAINTENANCE			
				5.40	BEGIN MUNICIPAL MAINTENANCE			
		DIVIDED		5.44		4	481	
				5.47				
				5.56	R/R #NW 469 311 A			
				5.56	STRUC #WH023			
	URB-MINOR ARTERIAL			5.61	MU2430 VIRGINIA AVE			
NAME: BURHANS BLVD				5.61				
				5.61	MU2600 WILSON BLVD			
				5.68	STRUC #WH024			
		UNDIVIDED		5.75		2	341	
				5.82	MU2220 SHERMAN AVE	3	481	
				6.02		2	341	
				6.10	R/R #CR 534 899 A			
				6.10	STRUC #WH021			
				6.30	R/R #CR 534 898 T			
				6.30	STRUC #WH022			
				6.39	MU2547 WESEL BLVD			
				6.49				
				6.78	R/R #CSX 832 385 R	2	271	
		DIVIDED		6.84	MU0720 ELGIN BLVD	2	261	
		UNDIVIDED		6.88		4	481	
				6.90	SPEED LIMIT 25 MPH			
				7.21	MU0030 W ANTIETAM ST			
				7.27	US0040 W WASHINGTON ST			
				7.37	US 40 (WB/L) FRANKLIN ST			16,275
				7.48	MU0440 CHURCH ST	2	581	
				7.48	MU2200 SALEM AVE			
				7.59	SPEED LIMIT 30 MPH			
				7.61				
				7.78	R/R #CR 534 892 C	2	241	
				7.78	STRUC #WH051			
				7.80		2	281	
				8.04		2	341	
				8.16	MU1690 MITCHELL AVE			
				8.16	MU1930 PARK LA			
	URB-OTHER PRIN ART			8.31	MU1960 PENNSYLVANIA AVE	2	321	
NAME: PENNSYLVANIA AVE				8.31				

\* A,B = UNIMPROVED; C = GRADED & DRAINED; D,E = SOIL, GRAVEL, STONE; F,G = LOW TYPE BITUMINOUS;  
H,I = HIGH TYPE BITUMINOUS; J = CONCRETE; K = BRICK; L = BLOCK

PAGE..... 2

STATE HIGHWAY ADMINISTRATION OF MARYLAND  
HIGHWAY INFORMATION SERVICES DIVISION  
DATA SUPPORT GROUP

STATE HIGHWAY LOCATION REFERENCE

ROUTE NUMBER.....US 11 CONTINUED  
INVENTORY DIRECTION....NORTH  
NAME: PENNSYLVANIA AVE

COUNTY-WASHINGTON  
SHA DISTRICT.....6  
DATE.....12/31/96

SYSTEM ....STATE....	FUNCTIONAL CLASS	HWY TYPE	ACCESS CONTRL	MILEPOINT	MILEPOINT DESCRIPTION	MARKED LANES	SURFACE WIDTH/TYPE*	AADT
MUNICIPAL U	URB-OTHER PRIN ART	UNDIVIDED	NONE	8.38		2	501	16,275
		DIVIDED		8.56		2	341	
		UNDIVIDED		8.64		2	361	
SECONDARY		UNDIVIDED		8.73		2	561	
				8.81	END MUNICIPAL MAINTENANCE			
				8.81	BEGIN STATE MAINTENANCE			
				8.85	SPEED LIMIT 35 MPH			
				8.87				
R				8.89	OUT CORP LMTS HAGERSTOWN	3	341	
NAME: MIDDLEBURG PIKE				8.89				
				8.94		2	241	
				9.07		2	321	
				9.10	MU1810 NORTHERN AVE			
				9.12		2	241	
				10.07				10,450
				10.15		2	361	
				10.23	COO146 MAUGANS AVE			
				10.28		2	241	
				10.42	SPEED LIMIT 40 MPH			
				11.37	COO140 SHOWALTER RD			7,275
				12.30	SPEED LIMIT 35 MPH			
				12.83	PENNSYLVANIA ST/L			

\*\*\*\*\*

ROUTE NUMBER.....MD 34  
INVENTORY DIRECTION....EAST  
NAME: SHEPHERDSTOWN PIKE

SECONDARY R	RUR-MINOR ARTERIAL	UNDIVIDED	NONE	0.00	BEGIN STRUCTURE IN WEST VIRGINIA	2	241	4,525
				0.01	WEST VIRGINIA ST/L			
				0.10	STRUC #21002 POTOMAC RIVER			
				0.20		2	201	
				0.36	SPEED LIMIT 50 MPH			
				0.38		2	231	
				0.61		2	241	
				1.56	R/R #NW 469 339 R			
				2.15	SPEED LIMIT 30 MPH			
U				2.48	IN CORP LMTS SHARPSBURG			
NAME: W MAIN ST				2.48				
				2.57	SPEED LIMIT 25 MPH			
				2.94		2	401	

\* A,B = UNIMPROVED; C = GRADED & DRAINED; D,E = SOIL, GRAVEL, STONE; F,G = LOW TYPE BITUMINOUS;  
H,I = HIGH TYPE BITUMINOUS; J = CONCRETE; K = BRICK; L = BLOCK



STATE HIGHWAY ADMINISTRATION OF MARYLAND  
HIGHWAY INFORMATION SERVICES DIVISION  
DATA SUPPORT GROUP

PAGE..... 4

STATE HIGHWAY LOCATION REFERENCE

ROUTE NUMBER.....MD 34 CONTINUED  
INVENTORY DIRECTION....EAST  
NAME: E MAIN ST

COUNTY-WASHINGTON  
SHA DISTRICT.....6  
DATE.....12/31/96

SYSTEM ...STATE....	FUNCTIONAL CLASS	HWY TYPE	ACCESS CONTRL	MILEPOINT	.....	MILEPOINT	DESCRIPTION	MARKED LANES	SURFACE WIDTH/TYPE*	AADT
SECONDARY U	RUR-MINOR ARTERIAL	UNDIVIDED	NONE	3.10				2	361	4,525
				3.27				2	321	
				3.40				2	401	
NAME: E MAIN ST				3.42						
				3.42	MU0100		S MECHANIC ST			
				3.49				2	381	
				3.57	MD0065		N CHURCH ST	2	241	4,125
				3.82				2	221	
				3.87				2	241	
R				3.90			OUT CORP LMTS SHARPSBURG			
NAME: SHEPHERDSTOWN PIKE				3.90						
				3.95			SPEED LIMIT 35 MPH			
				4.24			SPEED LIMIT 50 MPH			
				4.77			STRUC #21003 ANTIETAM CREEK			
U				6.39			IN CORP LMTS KEEDYSVILLE			
				6.39	MD0845A		S MAIN ST			
				6.39	CO0565		KEEDYSVILLE RD			
				6.58			STRUC #21050 LITTLE ANTIETAM CREEK			
				7.61	MO0845A		KEEDY DR			
R				7.66			OUT CORP LMTS KEEDYSVILLE			
				8.55			STRUC #21044 LITTLE ANTIETAM CREEK			
				8.92						5,425
				9.00			SPEED LIMIT 40 MPH			
U				9.03			IN CORP LMTS BOONSBORO			
NAME: POTOMAC ST				9.03						
				9.25			STRUC #21005 BEAVER CREEK			
				9.50			SPEED LIMIT 25 MPH	2	271	
				9.56				2	281	
				9.66				2	201	
				9.87				2	291	
				9.95	US0040AL		MAIN ST N&S			
				9.95	MU0160		ST PAUL ST (AHEAD)			

\*\*\*\*\*

ROUTE NUMBER.....MD 34A  
INVENTORY DIRECTION....NORTH  
NAME: NORTH MAIN ST

SECONDARY U	RUR-LOCAL	UNDIVIDED	NONE	0.00	MD0845A		KEEDY OR/N MAIN ST	2	201	
R				0.10			OUT CORP LMTS KEEDYSVILLE			
				0.12			ROAD END			

\* A,B = UNIMPROVED; C = GRADED & DRAINED; D,E = SOIL, GRAVEL, STONE; F,G = LOW TYPE BITUMINOUS;  
H,I = HIGH TYPE BITUMINOUS; J = CONCRETE; K = BRICK; L = BLOCK



STATE HIGHWAY ADMINISTRATION OF MARYLAND  
HIGHWAY INFORMATION SERVICES DIVISION  
DATA SUPPORT GROUP

PAGE..... 5

STATE HIGHWAY LOCATION REFERENCE

ROUTE NUMBER.....US 40  
INVENTORY DIRECTION....EAST  
NAME: NATIONAL PIKE

COUNTY-WASHINGTON  
SHA DISTRICT.....6  
DATE.....12/31/96

SYSTEM ....STATE....	FUNCTIONAL CLASS	HWY TYPE	ACCESS CONTRL	MILEPOINT	MILEPOINT DESCRIPTION	MARKED LANES	SURFACE WIDTH/TYPE*	AADT
				0.00	ALLEGANY CO/L			
				0.00	BEGIN IS 68			
				9.04	END IS 68			
SECONDARY	RUR-MAJOR COLLECTOR	DIVIDED	NONE	9.04	IS0070 EISENHOWER MEMORIAL HWY (AHEAD)			
				17.20	IS0070 EISENHOWER MEMORIAL HWY (BACK)	3	401	1,175
				17.20	EXIT #9			
				17.40		3	441	
				17.43	IS0070 EISENHOWER MEMORIAL HWY			
				17.43	STRUC #21093			
		UNDIVIDED		17.51		2	321	
				17.60		2	221	
				17.63	SPEED LIMIT 50 MPH			
				17.69	STRUC #21010 LICKING CREEK			
				19.35		2	241	
				20.15	CO1185 BIG POOL RD			1,575
				20.28	CO0048 INDIAN SPRINGS RD			
				20.87		3	361	
				22.05		3	481	
				22.22		3	361	
				23.34		2	361	
				23.45		2	241	
				23.90	SPEED LIMIT 25 MPH			
				24.30	IN CORP LMTS CLEAR SPRING			
				24.30				
				24.31		2	401	
				24.60	MD0068 S MILL ST	2	221	4,225
				24.60	MU0030 MILL ST			
				24.72	OUT CORP LMTS CLEAR SPRING	2	231	
				24.72				
				24.90	SPEED LIMIT 50 MPH			
				25.00		2	241	
				25.88	STRUC #21011 CONOCOHEAGUE CREEK			
				27.00	MD0057 ST PAUL RD			9,975
				27.10	CO0088 ST PAULS RD			
				28.79	CO0758 CEDAR RIDGE RD			
				28.79	CO0081 ROCKDALE RD			
				28.92	STRUC #21012 CONOCOHEAGUE CREEK			
				31.54	MD0063 GREENCASTLE PIKE			10,899
		DIVIDED	FULL	32.60				
				32.75	MD0144WA WASHINGTON ST			
				32.83		3	361	
				32.87	SPEED LIMIT 55 MPH			

\* A,B = UNIMPROVED; C = GRADED & DRAINED; D,E = SOIL, GRAVEL, STONE; F,G = LOW TYPE BITUMINOUS;  
H,I = HIGH TYPE BITUMINOUS; J = CONCRETE; K = BRICK; L = BLOCK

PAGE..... 5

STATE HIGHWAY ADMINISTRATION OF MARYLAND  
HIGHWAY INFORMATION SERVICES DIVISION  
DATA SUPPORT GROUP

PAGE..... 6

STATE HIGHWAY LOCATION REFERENCE

ROUTE NUMBER.....US 40 CONTINUED  
INVENTORY DIRECTION....EAST  
NAME: NATIONAL PIKE

COUNTY-WASHINGTON  
SHA DISTRICT.....6  
DATE.....12/31/96

SYSTEM ....STATE....	FUNCTIONAL CLASS	HWY TYPE	ACCESS CONTRL	MILEPOINT	MILEPOINT DESCRIPTION	MARKED LANES	SURFACE WIDTH/TYPE*	AADT
SECONDARY R	RUR-MINOR ARTERIAL URB-OTHER PRIN ART	DIVIDED	FULL	32.96		4	481	10,899
				33.18	CO0120 MCDADE RO			
				33.18	STRUC #21064			
				34.26	IS0081 MARYLAND VETERANS MEMORIAL HWY			16,025
				34.26	STRUC #21052			
				34.26	EXIT #6			
NAME: WASHINGTON AVE				34.64	MD0910C WESTERN MARYLAND PKWY			
U				34.65	IN CORP LMTS HAGERSTOWN			
			NONE	34.84	SPEED LIMIT 35 MPH			
				34.91	MU183D NOTTINGHAM RD	6	761	
				34.97	SPEED LIMIT 25 MPH			
				35.15		6	601	
				35.49	MU0030 W ANTIETAM RD			
NAME: W WASHINGTON ST				35.54	MU2500 W WASHINGTON ST			
				35.66	US0011 BURHANS BLVD			
				35.70	R/R #CSX 831 843 Y			
				35.70	STRUC #21066			
				35.71	R/R #CR 534 896 E			
				35.71	STRUC #21066			
				35.73		5	501	
				35.76	MU2470 WALNUT ST	6	601	
				35.83	MU2030 N PROSPECT ST			
				35.93	MU1230 JONATHAN ST	6	761	
				35.93	MU2301 SUMMIT AVE			
NAME: E WASHINGTON ST				36.02		6	601	
				36.08	MU2000 POTOMAC ST N&S			
				36.23	MU1430 S LOCUST ST			
				36.33	MU1760 MULBERRY ST			
				36.43	MU0330 CANNON AVE N&S	4	481	
NAME: OUAL HWY				36.54				
				36.71	MU0480 CLEVELAND AVE			25,675
				36.71	MD0064 CLEVELANO AVE			
				36.82	SPEED LIMIT 35 MPH			
				36.98	STRUC #21013 ANTIETAM CREEK			
				37.33	MU0705 EASTERN BLVD			
				37.37	STRUC #21014 ANTIETAM CREEK			
				37.50	SPEED LIMIT 45 MPH			
R				37.55	OUT CORP LMTS HAGERSTOWN			
				37.81	CO0937 MT AETNA RD W			22,975
				37.89	CO0310 MT AETNA RO E			
U				38.40	IN CORP LMTS HAGERSTOWN			

\* A,B = UNIMPROVED; C = GRAOED & DRAINED; D,E = SOIL, GRAVEL, STONE; F,G = LOW TYPE BITUMINOUS;  
H,I = HIGH TYPE BITUMINOUS; J = CONCRETE; K = BRICK; L = BLOCK

STATE HIGHWAY ADMINISTRATION OF MARYLAND  
HIGHWAY INFORMATION SERVICES DIVISION  
DATA SUPPORT GROUP

PAGE..... 7

STATE HIGHWAY LOCATION REFERENCE

ROUTE NUMBER.....US 40 CONTINUED  
INVENTORY DIRECTION....EAST  
NAME: DUAL HWY

COUNTY-WASHINGTON  
SHA DISTRICT.....6  
DATE.....12/31/96

SYSTEM ....STATE....	FUNCTIONAL CLASS	HWY TYPE	ACCESS CONTRL	MILEPOINT	MILEPOINT DESCRIPTION	MARKED LANES	SURFACE WIDTH/TYPE*	AADT
SECONDARY U R	URB-OTHER PRIN ART	DIVIDED	NONE	38.51	MU0710 EDGEWOOD DR	4	481	22,975
				39.05	CO0787 EMMERT RD			
	RUR-MAJOR COLLECTOR			39.05	OUT CORP LMTS HAGERSTOWN			
NAME: NATIONAL PIKE				39.75	IS0070 EISENHOWER MEMORIAL HWY			3,625
				39.75				
				39.75	STRUC #21123			
				39.75	EXIT #32			
				40.18		3	401	
				40.26	SPEED LIMIT 50 MPH			
		UNDIVIDED		40.34		2	241	
				40.36	STRUC #21015 LANDIS SPRING CREEK			
				41.89	STRUC #21016 BEAVER CREEK			
				42.56	MD0066 MAPLEVILLE RD			
				44.10	STRUC #21017 LITTLE BEAVER CREEK			
				45.47		4	441	
				45.55		3	331	
				45.83	CO0943 BOONSBORO MOUNTAIN RD			
				45.92	IS0070 EISENHOWER MEMORIAL HWY			
				45.92	STRUC #21136			
				45.95	FREDERICK CO/L			

\*\*\*\*\*

ROUTE NUMBER.....US 40AL  
INVENTORY DIRECTION....EAST  
NAME: E BALTIMORE ST

MUNICIPAL U	URB-MINOR ARTERIAL	UNDIVIDED	NONE	0.00	MU2000 S POTOMAC ST	2	481	12,425
				0.00	MU0090 W BALTIMORE ST (BACK)			
				0.02		2	371	
				0.13	MU1430 S LOCUST ST			
				0.24		2	241	
NAME: FREDERICK ST				0.24				
				0.24	MU1760 MULBERRY ST			
				0.51	SPEED LIMIT 25 MPH			
				0.58	MU1650 MEMORIAL BLVD	2	301	
				0.76		2	441	
				0.79	SPEED LIMIT 30 MPH			
				0.85	MU0705 EASTERN BLVD			
				0.92	R/R #CSX 139 499 U			
				1.36	MU2600 E WILSON BLVD	2	401	7,025
				1.50		2	301	

\* A,B = UNIMPROVED; C = GRADED & DRAINED; D,E = SOIL, GRAVEL, STONE; F,G = LOW TYPE BITUMINOUS;  
H,I = HIGH TYPE BITUMINOUS; J = CONCRETE; K = BRICK; L = BLOCK

PAGE..... 7



STATE HIGHWAY ADMINISTRATION OF MARYLAND  
HIGHWAY INFORMATION SERVICES DIVISION  
DATA SUPPORT GROUP

PAGE..... 8

STATE HIGHWAY LOCATION REFERENCE

ROUTE NUMBER.....US 40AL CONTINUED  
INVENTORY DIRECTION....EAST  
NAME: FREDERICK ST

COUNTY-WASHINGTON  
SHA DISTRICT.....6  
DATE.....12/31/96

SYSTEM ....STATE....	FUNCTIONAL CLASS	HWY TYPE:	ACCESS CONTRL	MILEPOINT	..... MILEPOINT DESCRIPTION .....	MARKED LANES	SURFACE WIDTH/TYPE*	AADT
MUNICIPAL U SECONDARY R	URB-MINOR ARTERIAL	UNDIVIDED	NONE	1.55		2	40I	7,025
				1.60	END MUNICIPAL MAINTENANCE	2	24I	
				1.60	BEGIN STATE MAINTENANCE			
				1.60	OUT CORP LMTS HAGERSTOWN			
				2.02	STRUC #21018 ANTIETAM CREEK			
U NAME: N WESTSIDE AVE				2.03	IN CORP LMTS FUNKSTOWN	2	22I	
				2.16	MU0160 W BALTIMORE ST	2	24I	
E BALTIMORE ST NAME:				2.16				
				2.38		2	26I	
				2.43		2	28I	
	URB-OTHER PRIN ART			2.48	MU0040 E BALTIMORE ST	3	38I	
FREDERICK RD NAME:				2.48				
				2.48	MU0090 EDGEWOOD DR			
				2.50	SPEED LIMIT 25 MPH			
				2.51	US0040H OLD US 40AL			
				2.53		2	22I	
R NAME: BOONSBORO PIKE				2.77		2	24I	
				2.77				
				2.77	OUT CORP LMTS FUNKSTOWN			
				2.90	SPEED LIMIT 50 MPH			
	RUR-MINOR ARTERIAL			3.14	IS0070 EISENHOWER MEMORIAL HWY			
				3.14	STRUC #21121			
				5.03	MD0741 NO NAME			
				5.23	STRUC #21019 LANDIS SPRING BRANCH			
				6.78	STRUC #21020 BEAVER CREEK			
				7.12	STRUC #21021 BEAVER CREEK			
				8.49	SPEED LIMIT 45 MPH			
				9.13	SPEED LIMIT 40 MPH			
U NAME: N MAIN ST				9.18	IN CORP LMTS BOONSBORO			9,325
				9.18				
				9.18	MD0068 LAPPANS RD			
				9.58	SPEED LIMIT 30 MPH			
				9.62		2	23I	
				9.75	MD0066 MAPLE AVE	2	46I	
				9.81		2	48I	
				9.95		2	40I	
				9.96	SPEED LIMIT 25 MPH			
				10.03		2	42I	
				10.12		2	45I	
S MAIN ST NAME:				10.21	MD0034 POTOMAC ST			
				10.21	MU0160 ST PAUL ST			

\* A,B = UNIMPROVED; C = GRADED & DRAINED; D,E = SOIL, GRAVEL, STONE; F,G = LOW TYPE BITUMINOUS;  
H,I = HIGH TYPE BITUMINOUS; J = CONCRETE; K = BRICK; L = BLOCK



STATE HIGHWAY ADMINISTRATION OF MARYLAND  
HIGHWAY INFORMATION SERVICES DIVISION  
DATA SUPPORT GROUP

STATE HIGHWAY LOCATION REFERENCE

ROUTE NUMBER.....US 40AL CONTINUED  
INVENTORY DIRECTION....EAST  
NAME: BOONSBORO PIKE

COUNTY-WASHINGTON  
SHA DISTRICT.....6  
DATE.....12/31/96

SYSTEM ....STATE....	FUNCTIONAL CLASS	HWY TYPE	ACCESS CONTRL	MP MILEPOINT	DESCRIPTION	MARKED LANES	SURFACE WIDTH/TYPE*	AADT
SECONDARY U	RUR-MINOR ARTERIAL	UNDIVIDED	NONE	10.64		2	24I	9,325
R				10.70	OUT CORP LMTS BOONSBORO			
NAME: BOONSBORO PIKE								
				10.70				
				10.95	MDD67 ROHRERSVILLE RD			5,525
				10.98	SPEED LIMIT 40 MPH			
				11.00	MD0858A NO NAME			
				11.71		3	36I	
				11.82		2	24I	
				12.64	FREDERICK CO/L			

\*\*\*\*\*

ROUTE NUMBER.....US 40H  
INVENTORY DIRECTION....SOUTH  
NAME: OLD US 40AL

SECONDARY U	URB-LOCAL	UNDIVIDED	NONE	0.00	ROAD END	2	20I	
				0.05	US0040AL E BALTIMORE ST/FREDERICK RD			

\*\*\*\*\*

ROUTE NUMBER.....MD 56  
INVENTORY DIRECTION....SOUTH  
NAME: BIG POOL RD

SECONDARY R	RUR-MINOR COLLECTOR	UNDIVIDED	NONE	1.38	RP007008 RAMP 8 FR MD 56 TO IS 70	2	20I	350
				1.38	CO1185 BIG POOL RD (BACK)			
				1.46	IS0070 EISENHOWER MEMORIAL HWY			
				1.46	STRUC #21096			
				1.46	EXIT #12			
				1.51		2	23I	
				1.87		2	20I	
				2.19	SPEED LIMIT 40 MPH			
				3.61		2	18I	
				4.37	STRUC #21022 GREEN SPRING RUN			
				5.67	SPEED LIMIT 30 MPH			
				6.64				475
				6.66		2	16H	
				6.78		2	17I	
				6.79	SPEED LIMIT 40 MPH			
				8.58	STRUC #21023 CONOCOCHEAQUE CREEK			
				9.42		2	22I	

\* A,B = UNIMPROVED; C = GRADED & DRAINED; D,E = SOIL, GRAVEL, STONE; F,G = LOW TYPE BITUMINOUS;  
H,I = HIGH TYPE BITUMINOUS; J = CONCRETE; K = BRICK; L = BLOCK

STATE HIGHWAY ADMINISTRATION OF MARYLAND  
HIGHWAY INFORMATION SERVICES DIVISION  
DATA SUPPORT GROUP

PAGE..... 10

STATE HIGHWAY LOCATION REFERENCE

ROUTE NUMBER.....MD 56 CONTINUED  
INVENTORY DIRECTION....SOUTH  
NAME: BIG POOL RD

COUNTY-WASHINGTON  
SHA DISTRICT.....6  
DATE.....12/31/96

SYSTEM ....STATE....	FUNCTIONAL CLASS	HWY TYPE	ACCESS CONTRL	MILEPOINT	MILEPOINT DESCRIPTION	MARKED LANES	SURFACE WIDTH/TYPE*	AADT
SECONDARY R	RUR-MINOR COLLECTOR	UNDIVED	NONE	9.46 MD0068	CLEARSPRING RD	2	221	475

\*\*\*\*\*

ROUTE NUMBER.....MD 57  
INVENTORY DIRECTION....NORTH  
NAME: ST PAUL RD

SECONDARY R	RUR-MAJOR COLLECTOR	UNDIVED	NONE	0.00 US004D	NATIONAL PIKE	2	241	1,775
				0.06		2	221	
				0.07	SPEED LIMIT 50 MPH			
				1.85 CO0756	BROADFORDING RD			1,275
				4.02 MDD494	FAIRVIEW RD			

\*\*\*\*\*

ROUTE NUMBER.....MD 58  
INVENTORY DIRECTION....EAST  
NAME: CEARFOSS PIKE

SECONDARY R	RUR-MAJOR COLLECTOR	UNDIVED	NONE	0.00 MD0063	GREENCASTLE PIKE	2	221	5,475
				0.00 COD114	ROUTE 416 (BACK)			
				0.06		2	201	
				0.18	SPEED LIMIT 40 MPH	2	241	
				0.36	SPEED LIMIT 50 MPH			
				0.93 CO0149	GARDEN VIEW RD			
		DIVIDED		2.66	SPEED LIMIT 35 MPH	3	381	
				2.79		4	481	
	URB-MINOR ARTERIAL			2.93 CO0756	BROADFORDING RD			
				3.17		4	48J	
				3.19 IS0081	MARYLAND VETERANS MEMORIAL HWY			8,175
				3.19	STRUC #21051			
				3.19	EXIT #7			
				3.22		4	481	
				3.22				
				3.22	IN CORP LMTS HAGERSTOWN			
		UNDIVED		3.47		2	401	
				3.51	SPEED LIMIT 25 MPH			
				3.53 MU2200	SALEM AVE (AHEAD)			

\* A,B = UNIMPROVED; C = GRADED & ORAINED; O,E = SOIL, GRAVEL, STONE; F,G = LOW TYPE BITUMINOUS;  
H,I = HIGH TYPE BITUMINOUS; J = CONCRETE; K = BRICK; L = BLOCK

STATE HIGHWAY ADMINISTRATION OF MARYLAND  
HIGHWAY INFORMATION SERVICES DIVISION  
DATA SUPPORT GROUP

STATE HIGHWAY LOCATION REFERENCE

ROUTE NUMBER.....MD 60  
INVENTORY DIRECTION....EAST  
NAME: POTOMAC AVE

COUNTY-WASHINGTON  
SHA DISTRICT.....6  
DATE.....12/31/96

SYSTEM ...STATE....	FUNCTIONAL CLASS	HWY TYPE	ACCESS CONTRL	MILEPOINT	MILEPOINT DESCRIPTION	MARKED LANES	SURFACE WIDTH/TYPE*	AADT
SECONDARY U	URB-OTHER PRIN ART	DIVIDED	NONE	0.00	MU1810 NORTHERN AVE	2	24I	16,825
				0.00	MU0706 EASTERN BLVD			
				D.DD	MU2DDD POTOMAC AVE (BACK)			
				0.05		3	32I	
				0.10	SPEED LIMIT 30 MPH			
R				0.18	OUT CORP LMTS HAGERSTOWN			
		UNDIVIDED		0.23		2	22I	
		DIVIDED		0.61		2	28I	
NAME: LEITERSBURG PIKE				0.74	CO0178 MARSH PIKE			
		UNDIVIDED		0.79		2	24I	
				0.82	SPEED LIMIT 5D MPH			
		DIVIDED		1.73		2	26I	
	RUR-MINOR ARTERIAL			1.82	CO0179 LONG MEADOW RD			10,975
		UNDIVIDED		1.93		2	24I	
				1.96	STRUC #21024 MARSH RUN			
				3.12				9,625
				4.17	STRUC #21025 LITTLE ANTIETAM CREEK			
				4.83	MD0062 LITTLE ANTIETAM RD			4,925
				5.12	CO0771 LEITERS MILL RD			
				5.25	MD0060A NO NAME			
				5.35	MD0418 RINGGOLD PIKE			
				7.27	PENNSYLVANIA ST/L			

\*\*\*\*\*

ROUTE NUMBER.....MD 6DA  
INVENTORY DIRECTION....NORTH  
NAME: NO NAME

SECONDARY R	RUR-LOCAL	UNDIVIDED	NONE	0.00	MD0060 LEITERSBURG PIKE	1	16I	
				0.10	MD0418 RINGGOLD PIKE			

\*\*\*\*\*

ROUTE NUMBER.....MD 62  
INVENTORY DIRECTION....NORTH  
NAME: TWIN SPRINGS DR

SECONDARY R	URB-LOCAL	UNDIVIDED	NONE	0.00	MD0804B TRACK SIDE RD/TWIN SPRINGS DR	2	24I	2,425
				0.02	R/R #CSX 831 826 H			
				0.03		2	20I	
				0.05	SPEED LIMIT 30 MPH			

\* A,B = UNIMPROVED; C = GRADED & DRAINED; D,E = SOIL, GRAVEL, STONE; F,G = LOW TYPE BITUMINOUS;  
H,I = HIGH TYPE BITUMINOUS; J = CONCRETE; K = BRICK; L = BLOCK



STATE HIGHWAY ADMINISTRATION OF MARYLAND  
HIGHWAY INFORMATION SERVICES DIVISION  
DATA SUPPORT GROUP

STATE HIGHWAY LOCATION REFERENCE

ROUTE NUMBER.....MD 62 CONTINUED  
INVENTORY DIRECTION....NORTH  
NAME: LITTLE ANTIETAM RD

COUNTY-WASHINGTON  
SHA DISTRICT.....6  
DATE.....12/31/96

SYSTEM	FUNCTIONAL CLASS	HWY TYPE	ACCESS CONTRL	MILEPOINT	MILEPOINT DESCRIPTION	MARKED LANES	SURFACE WIDTH/TYPE*	AADT
SECONDARY R	URB-LOCAL	UNDIVIDED	NONE	0.11		2	24I	2,425
	RUR-MINOR COLLECTOR			0.29		2	22I	
				0.39		2	20I	
NAME: LITTLE ANTIETAM RD				0.39				
				D.39	CO1136 LITTLE ANTIETAM RD			
				0.49	SPEED LIMIT 40 MPH			
				1.69				
				1.77	SPEED LIMIT 45 MPH			1,725
				3.29	STRUC #21026 LITTLE ANTIETAM CREEK			
				3.88	MD0D6D LEITERSBURG PIKE			

\*\*\*\*\*

ROUTE NUMBER.....MD 63  
INVENTORY DIRECTION....NORTH  
NAME: SPIELMAN RD

SECONDARY R	RUR-LOCAL	UNDIVIDED	NONE	0.00	MD0065 SHARPSBURG PIKE	2	18I	1,475
				0.07	SPEED LIMIT 40 MPH			
				1.20	SPEED LIMIT 30 MPH			
				1.40		2	20I	
				1.43	R/R #NW 469 324 B			
	RUR-MINOR COLLECTOR			1.44		2	18I	
				2.58	CO0799 BAKERSVILLE RD			
				3.81		2	20I	
				3.88	MD0632 OOWNSVILLE PIKE	2	18H	1,575
				4.05	SPEED LIMIT 40 MPH			
				5.77		2	20I	
				6.37	R/R #CR 534 909 D	2	18H	
				6.49		2	24I	
				6.52	MD0843D NO NAME			
				6.70	M00068 LAPPANS RD (AHEAD)			
				6.70	CO0667 GOVERNOR LANE BLVD			
NAME: E POTOMAC ST				7.91	MD0068 CONOCOHEAGUE ST (BACK)			
				7.91	US0011 POTOMAC ST (AHEAD)			
MUNICIPAL U	URB-MINOR ARTERIAL			8.04	MU0020 S ARTIZAN ST (BACK)	2	32I	5,575
NAME: N ARTIZAN ST				8.04				
				8.04	US0011 E POTOMAC ST			
				8.04	END STATE MAINTENANCE			
				8.04	BEGIN MUNICIPAL MAINTENANCE			
				8.11	SPEED LIMIT 25 MPH			
SECONDARY R				8.26	END MUNICIPAL MAINTENANCE	2	24I	
NAME: GREENCASTLE PIKE				8.26				

\* A,B = UNIMPROVED; C = GRADED & DRAINED; D,E = SOIL, GRAVEL, STONE; F,G = LOW TYPE BITUMINOUS;  
H,I = HIGH TYPE BITUMINOUS; J = CONCRETE; K = BRICK; L = BLOCK



STATE HIGHWAY ADMINISTRATION OF MARYLAND  
HIGHWAY INFORMATION SERVICES DIVISION  
DATA SUPPORT GROUP

STATE HIGHWAY LOCATION REFERENCE

ROUTE NUMBER.....MD 63 CONTINUED  
INVENTORY DIRECTION....NORTH  
NAME: GREENCASTLE PIKE

COUNTY-WASHINGTON  
SHA DISTRICT.....6  
DATE.....12/31/96

SYSTEM ....STATE....	FUNCTIONAL CLASS	HWY TYPE	ACCESS CONTRL	MILEPOINT	MILEPOINT DESCRIPTION	MARKED LANES	SURFACE WIDTH/TYPE*	AADT
SECONDARY R	URB-MINOR ARTERIAL	UNDIVIDED	NONE	8.26	BEGIN STATE MAINTENANCE	2	24I	5,575
				8.26	OUT CORP LMTS WILLIAMSPORT			
				8.3D	SPEED LIMIT 35 MPH			
				8.51	SPEED LIMIT 50 MPH			
	RUR-MAJOR COLLECTOR		PART	8.63	STRUC #21058 CONOCOCHIEGUE CREEK			
				9.12	R/R #CSX 832 394 P			
				9.12	STRUC #21057			
		DIVIDED		9.67	STRUC #21060 CONOCOCHIEGUE CREEK			
			NONE	9.71				
				9.92		3	36I	
				10.00		4	48I	
				10.19	IS0070 EISENHOWER MEMORIAL HWY			7,425
				10.19	STRUC #21108			
				10.19	EXIT #24			
		UNDIVIDED		1D.36				
			PART	10.42	MD0843F NO NAME	2	24I	
				11.78	US004D NATIONAL PIKE			4,475
			NONE	12.06	MD0843I NO NAME			
				12.58				
				13.94	CO0756 BROADFORDING RD		22I	3,275
				15.16	SPEED LIMIT 30 MPH			
				15.40	MD0494 FAIRVIEW RD			
				15.42	MD0058 CEARFOSS PIKE			2,175
				15.42	CO0114 NO NAME			
				15.48	CO0136 REIFF CHURCH RD			
				15.65	SPEED LIMIT 50 MPH			
				16.99	PENNSYLVANIA ST/L			

\*\*\*\*\*

ROUTE NUMBER.....MD 64  
INVENTORY DIRECTION....EAST  
NAME: CLEVELAND AVE

MUNICIPAL U	URB-MINOR ARTERIAL	UNDIVIDED	NONE	0.00	US0040 DUAL HWY	2	45I	7,375
				0.00	MU0480 N CLEVELAND AVE (BACK)			
				0.02		2	37I	
				0.09	SPEED LIMIT 30 MPH			
				0.34	MU0480 N CLEVELAND AVE	2	30I	
NAME: JEFFERSON ST				0.34				
				0.34	MU1210 JEFFERSON ST			
				0.57	STRUC #WH040 HAMILTON RUN			

\* A,B = UNIMPROVED; C = GRADED & DRAINED; D,E = SOIL, GRAVEL, STONE; F,G = LOW TYPE BITUMINOUS;  
H,I = HIGH TYPE BITUMINOUS; J = CONCRETE; K = BRICK; L = BLOCK

STATE HIGHWAY ADMINISTRATION OF MARYLAND  
HIGHWAY INFORMATION SERVICES DIVISION  
DATA SUPPORT GROUP

PAGE..... 14

STATE HIGHWAY LOCATION REFERENCE

ROUTE NUMBER.....MD 64 CONTINUED  
INVENTORY DIRECTION....EAST  
NAME: JEFFERSON ST

COUNTY-WASHINGTON  
SHA DISTRICT.....6  
DATE.....12/31/96

SYSTEM ....STATE....	FUNCTIONAL CLASS	HWY TYPE	ACCESS CONTRL	MILEPOINT	..... MILEPOINT DESCRIPTION .....	MARKED LANES	SURFACE WIDTH/TYPE*	AADT
MUNICIPAL U SECONDARY R	URB-MINOR ARTERIAL	UNDIVIDED	NONE	0.63		2	24I	7,375
				0.68	END MUNICIPAL MAINTENANCE			
				0.68	BEGIN STATE MAINTENANCE			
				0.68	OUT CORP LMTS HAGERSTOWN			
				0.90	CO0379 PANGBORN BLVD			
NAME: JEFFERSON BLVD				0.90				
				0.93	CO0383 ALLEY SECURITY RD			
				1.07				
	URB-OTHER PRIN ART			1.15	CO1024 EASTERN BLVD	2	20I	10,325
				1.15	MU0705 EASTERN BLVD			
				1.25		2	24I	
				1.67	STRUC #21028 ANTIETAM CREEK			
				1.84	SPEED LIMIT 40 MPH			
				3.15		2	30I	
				3.23	CO0783 ROBINWOOD DR			
				3.39		2	24I	
				3.59	CO1136 LITTLE ANTIETAM RD			
				3.64	SPEED LIMIT 50 MPH			
				4.06	MD0804B TRACK SIDE RD			
				4.30				
				4.82	MD0804B TWIN SPRINGS DR			9,925
				6.54	STRUC #21029 BEAVER CREEK			
				6.91	MD0066 MAPLEVILLE RD			
				7.81	MD0844 CAVETOWN CHURCH RD			11,125
	RUR-MINOR ARTERIAL			8.06	CO0229 LEITERSBURG-SMITHSBURG RD			
				8.06	MD0077 FOXVILLE RD			
				8.50	MDO491 RAVEN ROCK RD			4,925
NAME: SMITHSBURG PIKE				8.50				
				8.56	R/R #CSX 831 821 A			
				8.56	STRUC #21059			
				8.85	CO0261 WATER ST			
				8.85	CO1071 FRUIT TREE DR			
				9.85	MD0066 BRADBURY AVE			
				10.32	STRUC #21030 LITTLE ANTIETAM CREEK			
				11.01	STRUC #21031 LITTLE ANTIETAM CREEK			
				12.39	MD0418 RINGGOLD PIKE			2,525
				13.33	PENNSYLVANIA ST/L			

\* A,B = UNIMPROVED; C = GRADED & DRAINED; D,E = SOIL, GRAVEL, STONE; F,G = LOW TYPE BITUMINOUS;  
H,I = HIGH TYPE BITUMINOUS; J = CONCRETE; K = BRICK; L = BLOCK

STATE HIGHWAY ADMINISTRATION OF MARYLAND  
HIGHWAY INFORMATION SERVICES DIVISION  
DATA SUPPORT GROUP

PAGE..... 15

STATE HIGHWAY LOCATION REFERENCE

ROUTE NUMBER.....MD 65  
INVENTORY DIRECTION....NORTH  
NAME: N CHURCH ST

COUNTY-WASHINGTON  
SHA DISTRICT.....6  
DATE.....12/31/96

SYSTEM	FUNCTIONAL CLASS	HWY TYPE	ACCESS CONTRL	MILEPOINT	MILEPOINT DESCRIPTION	MARKED LANES	SURFACE WIDTH/TYPE*	AADT
SECONDARY U	RUR-MINOR ARTERIAL	UNDIVIDED	NONE	0.00	MD0034 E MAIN ST	2	281	4,725
				0.04		2	241	
				0.13	SPEED LIMIT 40 MPH			
				0.15	OUT CORP LMTS SHARPSBURG			
				0.15				
				D.46	SPEED LIMIT 50 MPH			
		DIVIDED		3.11		2	201	
		UNOIVED		3.15		2	241	
				3.63	CO0799 BAKERSVILLE RD			
				3.63	CO0565 KEEDYSVILLE RD			
				4.93	SPEED LIMIT 40 MPH			
				5.72	MD0063 SPIELMAN RD			7,575
				5.79	SPEED LIMIT 50 MPH			
				6.77	MD0068 LAPPANS RD			6,975
				9.15				12,975
				9.79	SPEED LIMIT 40 MPH			
		CTL		10.15				
				10.23	SPEED LIMIT 35 MPH			
		DIVIDED		10.44				
	URB-OTHER PRIN ART			10.55	IS0070 EISENHOWER MEMORIAL HWY			17,400
				10.55	STRUC #21118			
				10.55	EXIT #29			
				10.56		3	381	
				10.67		2	241	
		UNDIVIDED		10.78				
				11.04	CO0400 OAKRIDGE DR E&W			
				11.08	IN CORP LMTS HAGERSTOWN			
				11.42	SPEED LIMIT 30 MPH			
				11.75	MU2000 POTOMAC AVE (AHEAD)			

\*\*\*\*\*

ROUTE NUMBER.....MD 66  
INVENTORY DIRECTION....NORTH  
NAME: MAPLE AVE

SECONDARY U	RUR-MAJOR COLLECTOR	UNDIVIDED	NONE	0.00	USDD4DAL N MAIN ST	2	201	2,525
				0.04	SPEED LIMIT 30 MPH			
				0.37	OUT CORP LMTS BOONSBORO			
				0.37				
				0.38	SPEED LIMIT 40 MPH			
				1.60	SPEED LIMIT 30 MPH			

\* A,B = UNIMPROVED; C = GRADED & DRAINED; D,E = SOIL, GRAVEL, STONE; F,G = LOW TYPE BITUMINOUS;  
H,I = HIGH TYPE BITUMINOUS; J = CONCRETE; K = BRICK; L = BLOCK

PAGE..... 15



STATE HIGHWAY ADMINISTRATION OF MARYLAND  
HIGHWAY INFORMATION SERVICES DIVISION  
DATA SUPPORT GROUP

PAGE..... 16

STATE HIGHWAY LOCATION REFERENCE

ROUTE NUMBER.....MD 66 CONTINUED  
INVENTORY DIRECTION....NORTH  
NAME: MAPLEVILLE RD

COUNTY-WASHINGTON  
SHA DISTRICT.....6  
DATE.....12/31/96

SYSTEM ....STATE....	FUNCTIONAL CLASS	HWY TYPE	ACCESS CONTRL	MILEPOINT	MILEPOINT DESCRIPTION	MARKED LANES	SURFACE WIDTH/TYPE*	AADT
SECONOARY R	RUR-MAJOR COLLECTOR	UNDIVIDED	NONE	2.20	SPEED LIMIT 40 MPH	2	201	2,525
				2.88				4,025
				3.23	STRUC #21033 LITTLE BEAVER CREEK			
				4.16				
				4.25	US0040 NATIONAL PIKE	2	241	
				4.43		2	221	3,225
				4.68		2	201	
				4.75	SPEED LIMIT 50 MPH	2	241	
				5.06	STRUC #21132 BLACKROCK RUN			
		DIVIDED		5.20				
				5.33	IS0070 EISENHOWER MEMORIAL HWY	4	481	
				5.33	STRUC #21131			8,425
				5.33	EXIT #35			
				5.45				
		UNDIVIDED		5.51		2	241	
				5.54	MD0910B NO NAME			
				6.42	SPEED LIMIT 45 MPH			
				6.44				
				6.51		2	221	
				6.78	CO0310 MT AETNA RD E	2	201	
				7.44				
				7.49	STRUC #21032 BEAVER CREEK	2	221	
				8.41				8,925
	URB-MINOR ARTERIAL			9.27				
				9.77				
	URB-COLLECTOR			10.32	MD0064 SPEED LIMIT 35 MPH			
				10.51	JEFFERSON BLVD	2	201	3,225
				10.52	SPEED LIMIT 30 MPH			
				10.87	STRUC #21045 BEAVER CREEK			
				11.05	R/R #CSX 831 816 C			
				11.05	IN CORP LMTS SMITHSBURG			
				11.07	MU0070 RAILROAD LA			
				11.07	END STATE MAINTENANCE			
				11.07	BEGIN MUNICIPAL MAINTENANCE			
				11.13		2	361	
				11.33		2	391	
				11.51				
	NAME: E WATER ST			11.66	MU0100 E WATER ST	2	261	775
	URB-LOCAL			11.66				
	NAME: PENNSYLVANIA AVE			11.72				
				11.72				
	SECONOARY			11.75	END MUNICIPAL MAINTENANCE	2	181	
				11.75	BEGIN STATE MAINTENANCE			

\* A,B = UNIMPROVED; C = GRADED & DRAINED; D,E = SOIL, GRAVEL, STONE; F,G = LOW TYPE BITUMINOUS;  
H,I = HIGH TYPE BITUMINOUS; J = CONCRETE; K = BRICK; L = BLOCK

PAGE..... 16



STATE HIGHWAY ADMINISTRATION OF MARYLAND  
HIGHWAY INFORMATION SERVICES DIVISION  
DATA SUPPORT GROUP

STATE HIGHWAY LOCATION REFERENCE

ROUTE NUMBER.....MD 66 CONTINUED  
INVENTORY DIRECTION....NORTH  
NAME: BRADBURY AVE

COUNTY-WASHINGTON  
SHA DISTRICT.....6  
DATE.....12/31/96

SYSTEM	FUNCTIONAL CLASS	HWY TYPE	ACCESS CONTRL	MILEPOINT	MILEPOINT DESCRIPTION	MARKED LANES	SURFACE WIDTH/TYPE*	AADT
SECONDARY R	URB-LOCAL	UNDIVIDED	NONE	11.78	OUT CORP LMTS SMITHSBURG	2	181	775
				11.87		2	201	
	U			11.93	IN CORP LMTS SMITHSBURG			
				12.00		2	181	
	R			12.05	OUT CORP LMTS SMITHSBURG			
				12.19	SPEED LIMIT 35 MPH			
				12.65		2	201	
				12.84	MD0064 SMITHSBURG PIKE			

\*\*\*\*\*

ROUTE NUMBER.....MD 67  
INVENTORY DIRECTION....NORTH  
NAME: ROHRERSVILLE RD

SECONDARY R	RUR-MINOR ARTERIAL	UNDIVIDED	PART	0.00	US0340 JEFFERSON PIKE	2	24J	3,550
				0.00	STRUC #21138			
				0.02		2	241	
				0.12		3	36J	
			NONE	0.16	STRUC #21137 ISRAEL CREEK			
				0.19		3	361	
				0.24	MD0067D WEAVERTON RD			
				0.30		2	241	
				0.39	SPEED LIMIT 45 MPH			
				1.04	SPEED LIMIT 55 MPH			
				1.65	MD0067E WEAVERTON RD			
				2.08	MD0067F NO NAME			
				2.60				3,025
			PART	3.98	MD0067C BOTELER RD			
				5.10	CO0992 GAPLAND RD			4,525
			NONE	6.53	CO0807 TREGO RD			
				7.15	MD0858F MAIN ST			
				7.69	STRUC #21072 LITTLE ANTIETAM CREEK			
				8.10	MD0858F MAIN ST			
				8.16	MD0067A NO NAME			
				10.03	STRUC #21068 DOG CREEK			
				11.33	SPEED LIMIT 45 MPH			
			PART	11.52				
				12.06	STRUC #21067 BEAVER CREEK			
				12.20	US0040AL BOONSBORO PIKE			

\* A,B = UNIMPROVED; C = GRADED & DRAINED; D,E = SOIL, GRAVEL, STONE; F,G = LOW TYPE BITUMINOUS;  
H,I = HIGH TYPE BITUMINOUS; J = CONCRETE; K = BRICK; L = BLOCK

STATE HIGHWAY ADMINISTRATION OF MARYLAND  
HIGHWAY INFORMATION SERVICES DIVISION  
DATA SUPPORT GROUP

PAGE..... 18

STATE HIGHWAY LOCATION REFERENCE

ROUTE NUMBER.....MD 67A  
INVENTORY DIRECTION...EAST  
NAME: NO NAME

COUNTY-WASHINGTON  
SHA DISTRICT.....6  
DATE.....12/31/96

SYSTEM ....STATE....	FUNCTIONAL CLASS	HWY TYPE	ACCESS CONTRL	MILEPOINT	MILEPOINT DESCRIPTION	MARKED LANES	SURFACE WIDTH/TYPE*	AADT
SECONDARY R	RUR-LOCAL	UNDIVIDED	NONE	0.00	MD0858F MAIN ST	2	10I	
				0.02		2	12E	
				0.04		2	16G	
				0.07		2	10I	
				0.08	MD0067 ROHRERSVILLE RD			

\*\*\*\*\*

ROUTE NUMBER.....MD 67B  
INVENTORY DIRECTION...NORTH  
NAME: NO NAME

SECONDARY R	RUR-LOCAL	UNDIVIDED	NONE	0.00	CO0992 GAPLAND RD	2	16F	
				0.06		2	18I	
				0.09	ROAD END			

\*\*\*\*\*

ROUTE NUMBER.....MD 67C  
INVENTORY DIRECTION...EAST  
NAME: BOTELER RD

SECONDARY R	RUR-LOCAL	UNDIVIDED	NONE	0.00	MD0067 ROHRERSVILLE RD	2	32I	
				0.03	CO0993 BOTELER RD			

\*\*\*\*\*

ROUTE NUMBER.....MD 67D  
INVENTORY DIRECTION...EAST  
NAME: WEAVERTON RD

SECONDARY R	RUR-LOCAL	UNDIVIDED	NONE	0.00	MD0067 ROHRERSVILLE RD	2	20I	
				0.31	CO0994 WEAVERTON RD			

\*\*\*\*\*

ROUTE NUMBER.....MD 67E  
INVENTORY DIRECTION...EAST  
NAME: WEAVERTON RD

SECONDARY R	RUR-LOCAL	UNDIVIDED	NONE	0.00	MD0067 ROHRERSVILLE RD	2	24I	
				0.04	CO0994 WEAVERTON RD			

\* A,B = UNIMPROVED; C = GRADED & DRAINED; D,E = SOIL, GRAVEL, STONE; F,G = LOW TYPE BITUMINOUS;  
H,I = HIGH TYPE BITUMINOUS; J = CONCRETE; K = BRICK; L = BLOCK

PAGE..... 18

STATE HIGHWAY ADMINISTRATION OF MARYLAND  
HIGHWAY INFORMATION SERVICES DIVISION  
DATA SUPPORT GROUP

STATE HIGHWAY LOCATION REFERENCE

ROUTE NUMBER.....MD 67F  
INVENTORY DIRECTION....EAST  
NAME: NO NAME

COUNTY-WASHINGTON  
SHA DISTRICT.....6  
DATE.....12/31/96

SYSTEM	FUNCTIONAL CLASS	HWY TYPE	ACCESS CONTRL	MILEPOINT	MILEPOINT DESCRIPTION	MARKED LANES	SURFACE WIDTH/TYPE*	AADT
SECONDARY R	RUR-LOCAL	UNDIVIDED	NONE	0.00 MD0067	ROHRERSVILLE RD	2	221	
				0.09	ROAD END			

\*\*\*\*\*

ROUTE NUMBER.....IS 68  
INVENTORY DIRECTION....EAST  
NAME: NATIONAL FREEWAY

PRIMARY R	RUR-INTERSTATE	DIVIDED	FULL	0.00	ALLEGANY CO/L	5	601	13,025
				0.00	STRUC #21147 SIDELING HILL CREEK			
				0.14	SPEED LIMIT 65 MPH			
				0.36	STRUC #21149 BEAR CREEK			
				0.50	INTERSTATE MILE MARKER 72.0			
				0.62	STRUC #21D06 BEAR CREEK			
				1.51	INTERSTATE MILE MARKER 73.0			
				1.54 MD0903	MOUNTAIN RD			
				1.54	STRUC #21150			
				1.54	EXIT #74			
				2.52	INTERSTATE MILE MARKER 74.0			
				2.59	STRUC #21154 PEDESTRIAN WALKWAY			
				3.25 CO0011	RICE RD			
				3.25	STRUC #21148			
				3.52	INTERSTATE MILE MARKER 75.0			
				4.53	INTERSTATE MILE MARKER 76.0			
				5.10 MD0144WB	WESTERN PIKE			13,225
				5.10	STRUC #21151			
				5.10	EXIT #77			
				5.25		4	481	
				5.54	INTERSTATE MILE MARKER 77.0			
				6.54	INTERSTATE MILE MARKER 78.0			
				6.56	STRUC #21D70 LITTLE TONOLOWAY CREEK			
				6.58 CO0014	SANDY MILE RD			
				6.58	STRUC #21071			
				7.55	INTERSTATE MILE MARKER 79.0			
				8.04 CO0749	CREEK RD			
				8.04	STRUC #21D76			
				8.28	SPEED LIMIT 55 MPH			
				8.55	INTERSTATE MILE MARKER 80.0			
				8.88 IS007D	EISENHOWER MEMORIAL HWY			
				8.88	STRUC #21088			
				9.04 IS0070	EISENHOWER MEMORIAL HWY (AHEAD)			

\* A,B = UNIMPROVED; C = GRADED & DRAINED; D,E = SOIL, GRAVEL, STONE; F,G = LOW TYPE BITUMINOUS;  
H,I = HIGH TYPE BITUMINOUS; J = CONCRETE; K = BRICK; L = BLOCK



STATE HIGHWAY ADMINISTRATION OF MARYLAND  
HIGHWAY INFORMATION SERVICES DIVISION  
DATA SUPPORT GROUP

PAGE..... 20

STATE HIGHWAY LOCATION REFERENCE

ROUTE NUMBER.....IS 68 CONTINUED  
INVENTORY DIRECTION....EAST  
NAME: NATIONAL FREEWAY

COUNTY-WASHINGTON  
SHA DISTRICT.....6  
DATE.....12/31/96

SYSTEM	....STATE....	FUNCTIONAL CLASS	HWY TYPE	ACCESS CONTRL	MILEPOINT	MILEPOINT DESCRIPTION	MARKED LANES	SURFACE WIDTH/TYPE*	AADT
PRIMARY	R	RUR-INTERSTATE	DIVIDED	FULL	9.04	EXIT #82	4	481	13,225

ROUTE NUMBER.....MD 68  
INVENTORY DIRECTION....EAST  
NAME: S MILL ST

SECONDARY	U	RUR-MINOR ARTERIAL	DIVIDED	NONE	0.00	US0040 CUMBERLANO ST	4	441	2,225
			UNDIVIDED		D.DD	MUD030 MILL ST (BACK)			
					0.02		4	481	
	R				0.06	SPEED LIMIT 35 MPH			
NAME:		CLEARSPRING RD			0.09		3	361	
					0.09	OUT CORP LMTS CLEAR SPRING			
					0.20		2	241	
		RUR-MAJOR COLLECTOR			0.33	SPEED LIMIT 50 MPH			
					D.47	IS007D EISENHOWER MEMORIAL HWY			
					0.47	STRUC #21099			
					0.47	EXIT #18			
					0.92	SPEED LIMIT 50 MPH			
					1.99	STRUC #21035 L CONOCOCHIEGUE CREEK			
					2.3D	CO0D88 ST PAULS RD			
					2.74	MD0056 BIG POOL RD			1,850
					3.64		2	201	
					3.89	SPEED LIMIT 30 MPH			
					3.92	CO0758 CEDAR RIDGE RD			4,250
					5.34	SPEED LIMIT 40 MPH			
					6.78	R/R #CSX 832 401 X			
					6.82	SPEED LIMIT 30 MPH			
MUNICIPAL	U	URB-MINOR ARTERIAL			7.11	STRUC #21036 CONOCOCHIEGUE CREEK			
NAME:		CONOCOCHIEGUE ST			7.13	IN CORP LMTS WILLIAMSPORT	2	421	
					7.13				
					7.13	END STATE MAINTENANCE			
					7.13	BEGIN MUNICIPAL MAINTENANCE			
					7.31	US0011 E&W POTOMAC ST	2	461	5,950
					7.31	MD0063 E&W POTOMAC ST			
					7.40		2	401	
					7.49	MU0040 E&W CHURCH ST			
					7.81	SPEED LIMIT 25 MPH			
					7.83		2	421	
			DIVIDED		7.93		4	481	

\* A,B = UNIMPROVED; C = GRADEO & ORAINEO; O,E = SOIL, GRAVEL, STONE; F,G = LOW TYPE BITUMINOUS;  
H,I = HIGH TYPE BITUMINOUS; J = CONCRETE; K = BRICK; L = BLOCK

PAGE..... 20



STATE HIGHWAY ADMINISTRATION OF MARYLAND  
HIGHWAY INFORMATION SERVICES DIVISION  
DATA SUPPORT GROUP

PAGE..... 21

STATE HIGHWAY LOCATION REFERENCE

ROUTE NUMBER.....MO 68 CONTINUEO  
INVENTORY DIRECTION....EAST  
NAME: LAPPENS RD

COUNTY-WASHINGTON  
SHA DISTRICT.....6  
DATE.....12/31/96

SYSTEM	FUNCTIONAL CLASS	HWY TYPE	ACCESS CONTRL	MILEPOINT	MILEPOINT DESCRIPTION	MARKED LANES	SURFACE WIDTH/TYPE*	AADT
SECONDARY R	URB-MINOR ARTERIAL	DIVIDED	NONE	8.12	END MUNICIPAL MAINTENANCE	4	48I	5,950
				8.12	BEGIN STATE MAINTENANCE			
				8.12	OUT CORP LMYS WILLIAMSPORT			
				8.16	SPEED LIMIT 30 MPH			
	RUR-MAJOR COLLECTOR			8.29	IS0081 MARYLAND VETERANS MEMORIAL HWY			11,175
				8.29	STRUC #21077			
				8.29	EXIT #1			
				8.41		3	36I	
				8.45		2	24I	
		UNDIVED		8.52	CO0667 GOVERNOR LANE BLVD			
				8.52	MD0063 SPIELMAN RD			
				8.58	R/R #CR 534 908 W			
				8.58	STRUC #21085			
				8.63	SPEED LIMIT 50 MPH			
				10.22	SPEED LIMIT 35 MPH			
				10.48	MD0632 DOWNSVILLE PIKE	2	2D1	4,075
				10.61	SPEED LIMIT 40 MPH			
				11.95	R/R #NW 469 321 F			
				13.35	MDDD65 SHARPSBURG PIKE			2,175
				13.89		2	22I	
				14.07		2	2D1	
				14.63	SPEED LIMIT 30 MPH			
				15.25	STRUC #21038 ANTIETAM CREEK			
				15.59	STRUC #21039 BEAVER CREEK			
				16.24	SPEED LIMIT 40 MPH			
				16.58				1,425
				18.50	US0040AL N MAIN ST			

\*\*\*\*\*

ROUTE NUMBER.....IS 70  
INVENTORY DIRECTION....EAST  
NAME: EISENHOWER MEMORIAL HWY

PRIMARY R	RUR-INTERSTATE	DIVIDED	FULL	0.00	PENNSYLVANIA ST/L	4	48I	15,425
				D.11	SPEED LIMIT 60 MPH			
				0.63	IS 68 (WB/L) NATIONAL FREEWAY	3	36I	28,125
				0.63	STRUC #21088			
				0.63	EXIT #1A			
				D.64	RPDD7DD3 RAMP 3 FR IS 68 TO IS 70			
				D.64	STRUC #21087			
				0.73	US0522A NO NAME			

\* A,B = UNIMPROVED; C = GRADED & DRAINED; D,E = SOIL, GRAVEL, STONE; F,G = LOW TYPE BITUMINOUS;  
H,I = HIGH TYPE BITUMINOUS; J = CONCRETE; K = BRICK; L = BLOCK

PAGE..... 21

STATE HIGHWAY ADMINISTRATION OF MARYLAND  
HIGHWAY INFORMATION SERVICES DIVISION  
DATA SUPPORT GROUP

PAGE..... 22

STATE HIGHWAY LOCATION REFERENCE

ROUTE NUMBER.....IS 70 CONTINUED  
INVENTORY DIRECTION....EAST  
NAME: EISENHOWER MEMORIAL HWY

COUNTY-WASHINGTON  
SHA DISTRICT.....6  
DATE.....12/31/96

SYSTEM ....STATE....	FUNCTIONAL CLASS	HWY TYPE	ACCESS CONTRL	MILEPOINT	MILEPOINT DESCRIPTION	MARKED LANES	SURFACE WIDTH/TYPE*	AADT
PRIMARY	R	RUR-INTERSTATE	DIVIDED	FULL	0.82			
					0.98	US0522	WARFORDSBURG RD	28,125
					1.01		INTERSTATE MILE MARKER 1.0	
	U				1.02	IS0068	NATIONAL FREEWAY (EB/L)	
					1.04		IN CORP LMTS HANCOCK	
					1.15	RP007002	RAMP 2 FR IS 70 TO RAMP 6	
					1.15		STRUC #21089	
					1.16	US0522	WARFORDSBURG RD	29,125
					1.16		STRUC #21090	
					1.16		EXIT #1B	
					1.30			
					1.40	MU0280	PENNSYLVANIA AVE	60I
	R				1.40		STRUC #21091	
					1.87		OUT CORP LMTS HANCOCK	
					1.90			
					2.05		INTERSTATE MILE MARKER 2.0	
	U				2.18			
					2.24		IN CORP LMTS HANCOCK	
	R				2.80			
					2.89		STRUC #21092 TONOLOWAY CREEK	
					2.89		OUT CORP LMTS HANCOCK	
					2.91	CO0038	TOLLGATE RIDGE	
					3.05		INTERSTATE MILE MARKER 3.0	
					3.19	RP007001	RAMP 1 FR IS 70 TO MD 144WB	
					3.19		STRUC #21063	
					3.56	MD0144WB	MAIN ST	31,373
					3.56		EXIT #3	
					3.96		INTERSTATE MILE MARKER 4.0	
					4.41	RP007003	RAMP 3 FR IS 70 TO MD 615	25,825
					4.41		STRUC #21062	
					4.41		EXIT #5	
					4.58		SPEED LIMIT 65 MPH	
					4.95		INTERSTATE MILE MARKER 5.0	
					5.86	RP007005	RAMP 5 FR MD 615 TO IS 70	25,725
					5.86		STRUC #21061	
					5.86		EXIT #5	
					5.93		INTERSTATE MILE MARKER 6.0	
					6.92		INTERSTATE MILE MARKER 7.0	
					7.91		INTERSTATE MILE MARKER 8.0	
					8.89		INTERSTATE MILE MARKER 9.0	
					9.07		US 40 (WB/L)	
					9.18	US0040	NATIONAL PIKE	25,025

\* A,B = UNIMPROVED; C = GRADED & DRAINED; D,E = SOIL, GRAVEL, STONE; F,G = LOW TYPE BITUMINOUS;  
H,I = HIGH TYPE BITUMINOUS; J = CONCRETE; K = BRICK; L = BLOCK

STATE HIGHWAY ADMINISTRATION OF MARYLAND  
HIGHWAY INFORMATION SERVICES DIVISION  
DATA SUPPORT GROUP

PAGE..... 23

STATE HIGHWAY LOCATION REFERENCE

ROUTE NUMBER.....IS 70 CONTINUED  
INVENTORY DIRECTION....EAST  
NAME: EISENHOWER MEMORIAL HWY

COUNTY-WASHINGTON  
SHA DISTRICT.....6  
DATE.....12/31/96

SYSTEM	FUNCTIONAL CLASS	HWY TYPE	ACCESS CNTRL	MILEPOINT	MILEPOINT DESCRIPTION	MARKED LANES	SURFACE WIDTH/TYPE*	AADT
PRIMARY	R	RUR-INTERSTATE	DIVIDED FULL	9.18	EXIT #9	4	481	25,025
				9.38	US0040 NATIONAL PIKE			
				9.38	STRUC #21093			
				9.65	STRUC #21094 LICKING CREEK			
				9.90	INTERSTATE MILE MARKER 10.0			
				10.88	INTERSTATE MILE MARKER 11.0			
				11.12	CD0064 ERNESTVILLE RD			
				11.12	STRUC #21095			
				11.87	INTERSTATE MILE MARKER 12.0			
				11.97	MD0056 BIG POOL RD			21,450
				11.97	STRUC #21096			
				11.97	EXIT #12			
				12.84	INTERSTATE MILE MARKER 13.0			
				13.85	INTERSTATE MILE MARKER 14.0			
				14.82	INTERSTATE MILE MARKER 15.0			
				15.01	CD0075 BOLD RD			
				15.01	STRUC #21097 & #21143			
				15.80	INTERSTATE MILE MARKER 16.0			
				16.79	INTERSTATE MILE MARKER 17.0			
				17.19	CD0091 BIG SPRING RD			
				17.19	STRUC #21098			
				17.62	MD0068 CLEARSPRING RD			25,525
				17.62	STRUC #21099			
				17.62	EXIT #18			
				17.77	INTERSTATE MILE MARKER 18.0			
				18.38	CO0818 ASHTON RD			
				18.38	STRUC #21100			
				18.76	INTERSTATE MILE MARKER 19.0			
				18.96	STRUC #21101 CONCOCHEAGUE CREEK			
				19.46	CO0088 ST PAULS RD			
				19.46	STRUC #21102			
				19.75	INTERSTATE MILE MARKER 20.0			
				20.68	STRUC #21103 MEADOW BROOK CREEK			
				20.77	INTERSTATE MILE MARKER 21.0			
				21.16	STRUC #21104 MEADOW BROOK CREEK			
				21.37	COD758 CEDAR RIDGE RD			
				21.37	STRUC #21144 & #21105			
				21.74	INTERSTATE MILE MARKER 22.0			
				22.72	INTERSTATE MILE MARKER 23.0			
				22.77	STRUC #21106 CONOCDCHEAGUE CREEK			
				23.26	CO0110 WALNUT POINT RD			
				23.26	STRUC #21107			

\* A,B = UNIMPROVED; C = GRADED & DRAINED; D,E = SOIL, GRAVEL, STONE; F,G = LOW TYPE BITUMINOUS;  
H,I = HIGH TYPE BITUMINOUS; J = CONCRETE; K = BRICK; L = BLOCK

PAGE..... 23



STATE HIGHWAY ADMINISTRATION OF MARYLAND  
HIGHWAY INFORMATION SERVICES DIVISION  
DATA SUPPORT GROUP

PAGE..... 24

STATE HIGHWAY LOCATION REFERENCE

ROUTE NUMBER.....IS 70 CONTINUED  
INVENTORY DIRECTION....EAST  
NAME: EISENHOWER MEMORIAL HWY

COUNTY-WASHINGTON  
SHA DISTRICT.....6  
DATE.....12/31/96

SYSTEM ....STATE....	FUNCTIONAL CLASS	HWY TYPE	ACCESS CONTRL	MILEPOINT	MILEPOINT DESCRIPTION	MARKED LANES	SURFACE WIDTH/TYPE*	AADT
PRIMARY R	RUR-INTERSTATE	DIVIDED	FULL	23.70	INTERSTATE MILE MARKER 24.0	4	48I	25,525
				24.11	MDO063 GREENCASTLE PIKE			25,950
				24.11	STRUC #21108			
				24.11	EXIT #24			
				24.70	INTERSTATE MILE MARKER 25.0			
	URB-INTERSTATE			24.92	STRUC #21109 CONOCOCHIEAGUE CREEK			
				25.19	R/R #CSX 832 390 M			
				25.19	STRUC #21110			
				25.31	CO0473 HOPEWELL RD			
				25.31	STRUC #21074			
				25.66	INTERSTATE MILE MARKER 26.0			
				25.72	IS0081 MARYLAND VETERANS MEMORIAL HWY			35,650
				25.72	STRUC #21073			
				25.72	EXIT #26			
				26.05	US0011 VIRGINIA AVE			
				26.05	STRUC #21112			
				26.40	R/R #CR 534 904 U			
				26.40	STRUC #21113			
				26.67	INTERSTATE MILE MARKER 27.0			
				26.68	CO0453 BOWER AVE			
				26.68	STRUC #21114			
	RUR-INTERSTATE			27.67	INTERSTATE MILE MARKER 28.0			
				27.75	MD0632 DOWNSVILLE PIKE			
				27.75	STRUC #21115			
				28.27	R/R #NW 469 314 V			
				28.27	STRUC #21117			
				28.64	INTERSTATE MILE MARKER 29.0			
				29.10	MD0065 SHARPSBURG PIKE			36,425
				29.10	STRUC #21118			
				29.10	EXIT #29			
				29.28	R/R #CSX 140 612 G			
				29.28	STRUC #21119			
				29.61	INTERSTATE MILE MARKER 30.0			
				30.04	STRUC #21120 ANTIETAM CREEK			
				30.59	INTERSTATE MILE MARKER 31.0			
				30.61	US0040AL BOONSBORO PIKE			
				30.61	STRUC #21121			
				31.27	CO0343 BEAVER CREEK RD			
				31.27	STRUC #21122			
				31.58	INTERSTATE MILE MARKER 32.0			
				31.68	US0040 NATIONAL PIKE			39,925
				31.68	STRUC #21123			

\* A,B = UNIMPROVED; C = GRADED & DRAINED; D,E = SOIL, GRAVEL, STONE; F,G = LOW TYPE BITUMINOUS;  
H,I = HIGH TYPE BITUMINOUS; J = CONCRETE; K = BRICK; L = BLOCK



STATE HIGHWAY ADMINISTRATION OF MARYLAND  
HIGHWAY INFORMATION SERVICES DIVISION  
DATA SUPPORT GROUP

PAGE..... 25

STATE HIGHWAY LOCATION REFERENCE

ROUTE NUMBER.....IS 70 CONTINUED  
INVENTORY DIRECTION....EAST  
NAME: EISENHOWER MEMORIAL HWY

COUNTY-WASHINGTON  
SHA DISTRICT.....6  
DATE.....12/31/96

SYSTEM	FUNCTIONAL CLASS	HWY TYPE	ACCESS CONTRL	MILEPOINT	MILEPOINT DESCRIPTION	MARKED LANES	SURFACE WIDTH/TYPE*	AAOT
PRIMARY	RUR-INTERSTATE	DIVIDED	FULL	31.68	EXIT #32	4	48I	39,925
				32.26	STRUC #21125 LANDIS SPRING BRANCH			
				32.58	INTERSTATE MILE MARKER 33.0			
				33.22	CO0315 WHITEHALL RO			
				33.22	STRUC #21126			
				33.55	INTERSTATE MILE MARKER 34.0			
				34.19	STRUC #21127 BEAVER CREEK			
				34.27	M00066 MAPLEVILLE RO			43,325
				34.27	STRUC #21131			
				34.27	EXIT #35			
				34.55	INTERSTATE MILE MARKER 35.0			
				34.93	STRUC #21133 BLACK ROCK CREEK			
				35.05	CO0345 BLACK ROCK RO			
				35.05	STRUC #21134			
				35.54	INTERSTATE MILE MARKER 36.0			
				35.68		5	60I	
				36.25	CO0314 CRYSTAL FALLS DR			
				36.25	STRUC #21135			
				36.57	INTERSTATE MILE MARKER 37.0			
				37.52	INTERSTATE MILE MARKER 38.0			
				37.95		6	72I	
				38.21	US0040 NATIONAL PIKE			
				38.21	STRUC #21136			
				38.33	FREDERICK CO/L			

\*\*\*\*\*

ROUTE NUMBER.....MO 77  
INVENTORY DIRECTION....EAST  
NAME: FOXVILLE RO

SECONDARY	RUR-MAJOR COLLECTOR	UNOIVEO	NONE	0.00	MD0064 JEFFERSON BLVO	2	24I	3,125
				0.00	CO0229 LEITERSBURG-SMITHSBURG RD (BACK)			
				0.17	CO0322 WOLFVILLE RD			
				0.25	SPEED LIMIT 35 MPH			
				0.34		2	22I	
				1.88	SPEED LIMIT 50 MPH			
				3.02	FREDERICK CO/L			

\* A,B = UNIMPROVED; C = GRADED & ORAINED; D,E = SOIL, GRAVEL, STONE; F,G = LOW TYPE BITUMINOUS;  
H,I = HIGH TYPE BITUMINOUS; J = CONCRETE; K = BRICK; L = BLOCK

PAGE..... 25

STATE HIGHWAY ADMINISTRATION OF MARYLAND  
HIGHWAY INFORMATION SERVICES DIVISION  
DATA SUPPORT GROUP

PAGE..... 26

STATE HIGHWAY LOCATION REFERENCE

ROUTE NUMBER.....IS 81  
INVENTORY DIRECTION....NORTH  
NAME: MARYLAND VETERANS MEMORIAL HWY

COUNTY-WASHINGTON  
SHA DISTRICT.....6  
DATE.....12/31/96

SYSTEM	FUNCTIONAL CLASS	HWY TYPE	ACCESS	MILEPOINT	MILEPOINT DESCRIPTION	MARKED LANES	SURFACE WIDTH/TYPE*	AADT
PRIMARY	RUR-INTERSTATE	DIVIDED	FULL	0.00	WEST VIRGINIA ST/L	4	48J	34,725
				0.12	STRUC #21078 POTOMAC RIVER			
				0.23		4	48I	
				0.36	SPEED LIMIT 65 MPH			
				0.88	MD0068 LAPPENS RD			
				D.88	STRUC #21077			
				D.88	EXIT #1			
	URB-INTERSTATE			0.89				35,475
				1.00	INTERSTATE MILE MARKER 1.0			
				2.01	INTERSTATE MILE MARKER 2.0			
				2.37	US0011 VIRGINIA AVE			41,050
				2.37	STRUC #21083			
				2.37	EXIT #2			
				2.46	STRUC #21082 CONOCOHEAGUE CREEK			
				3.00	INTERSTATE MILE MARKER 3.0			
				3.02	SPEED LIMIT 60 MPH			
				3.62	RP007010 COLLECTOR B			59,950
				3.62	STRUC #21141			
				3.63	IS0070 EISENHOWER MEMORIAL HWY			
				3.63	STRUC #21073			
				3.63	EXIT #3			
				3.65	RP007009 COLLECTOR A			
				3.65	STRUC #21142			
				4.00	INTERSTATE MILE MARKER 4.0			
				4.06	STRUC #21080 CONOCOHEAGUE CREEK			
				4.63	CO0666 HALFWAY BLVD			43,250
				4.63	STRUC #21079			
				4.63	EXIT #5			
				4.91	R/R #CSX 832 387 E			
				4.91	STRUC #21075			
				5.00	INTERSTATE MILE MARKER 5.0			
				5.75	STRUC #21081 CONOCOHEAGUE CREEK			
				5.98	INTERSTATE MILE MARKER 6.0			
				6.47	MD0144WA WASHINGTON ST			
				6.47	STRUC #21069			
				6.85	US0040 NATIONAL PIKE			43,350
				6.85	STRUC #21052			
				6.85	EXIT #6			
				6.97	INTERSTATE MILE MARKER 7.0			
				7.70	MD0058 CEARFOSS PIKE			39,550
				7.70	STRUC #21051			
				7.70	EXIT #7			

\* A,B = UNIMPROVED; C = GRADED & DRAINED; D,E = SOIL, GRAVEL, STONE; F,G = LOW TYPE BITUMINOUS;  
H,I = HIGH TYPE BITUMINOUS; J = CONCRETE; K = BRICK; L = BLOCK

STATE HIGHWAY ADMINISTRATION OF MARYLAND  
HIGHWAY INFORMATION SERVICES DIVISION  
DATA SUPPORT GROUP

PAGE..... 27

STATE HIGHWAY LOCATION REFERENCE

ROUTE NUMBER.....IS 81 CONTINUED  
INVENTORY DIRECTION....NORTH  
NAME: MARYLAND VETERANS MEMORIAL HWY

COUNTY-WASHINGTON  
SHA DISTRICT.....6  
DATE.....12/31/96

SYSTEM	FUNCTIONAL CLASS	HWY TYPE	ACCESS CONTRL	MILEPOINT	MILEPOINT DESCRIPTION	MARKED LANES	SURFACE WIDTH/TYPE*	AADT
PRIMARY R	URB-INTERSTATE	DIVIDED	FULL	7.98	INTERSTATE MILE MARKER 8.0	4	481	39,550
				8.08	CO0138 MAUGANVILLE RD			43,625
				8.08	STRUC #21055			
				8.08	EXIT #8			
				8.27	R/R #CR 534 890 N			
				8.27	STRUC #21056			
				8.79	SPEED LIMIT 65 MPH			
				8.97	INTERSTATE MILE MARKER 9.0			
				9.59	CO0146 MAUGANS AVE			41,525
				9.59	STRUC #21053			
				9.59	EXIT #9			
				9.97	INTERSTATE MILE MARKER 10.0			
				10.42	CO0140 SHOWALTER RD			33,425
				10.42	STRUC #21054			
				10.42	EXIT #10			
				10.97	INTERSTATE MILE MARKER 11.0			
				11.97	INTERSTATE MILE MARKER 12.0			
				12.00	RP008105 RAMP 5 FR IS 81 TO PA ST/L			
				12.00	EXIT #1			
				12.08	PENNSYLVANIA ST/L			

\*\*\*\*\*

ROUTE NUMBER.....MD 144WA  
INVENTORY DIRECTION....EAST  
NAME: WASHINGTON ST

SECONDARY R	URB-COLLECTOR	UNDIVIDED	NONE	0.00	US0040 NATIONAL PIKE	2	251	4,550
				0.12	SPEED LIMIT 40 MPH			
				0.37	SPEED LIMIT 35 MPH			
				0.44	CO0120 MCDADE RD			
				0.65	CO0473 HOPEWELL RD			
				1.15	SPEED LIMIT 40 MPH			
				1.28	IS0081 MARYLAND VETERANS MEMORIAL HWY			
				1.28	STRUC #21069			
				1.47	MD0910C WESTERN MARYLAND PKWY			
				1.47	CO1186 WASHINGTON ST (AHEAD)			

\* A,B = UNIMPROVED; C = GRADED & DRAINED; D,E = SOIL, GRAVEL, STONE; F,G = LOW TYPE BITUMINOUS;  
H,I = HIGH TYPE BITUMINOUS; J = CONCRETE; K = BRICK; L = BLOCK



STATE HIGHWAY ADMINISTRATION OF MARYLAND  
HIGHWAY INFORMATION SERVICES DIVISION  
DATA SUPPORT GROUP

PAGE..... 28

STATE HIGHWAY LOCATION REFERENCE

ROUTE NUMBER.....MD 144WB  
INVENTORY DIRECTION....EAST  
NAME: WESTERN PIKE

COUNTY-WASHINGTON  
SHA DISTRICT.....6  
DATE.....12/31/96

SYSTEM ....STATE....	FUNCTIONAL CLASS	HWY TYPE	ACCESS CONTRL	MILEPOINT	MILEPOINT DESCRIPTION	MARKED LANES	SURFACE WIDTH/TYPE*	AADT
SECONDARY R	RUR-LOCAL RUR-MAJOR COLLECTOR	UNDIVIDED	NONE	0.00	ROAD END	2	24I	1,250
				0.06	IS0068 NATIONAL FREEWAY			
				0.06	STRUC #21151			
				0.06	EXIT #77			
				0.25	CO0023 WOODMONT RD			
				0.33	SPEED LIMIT 40 MPH			
				0.46	STRUC #21007 LITTLE TONOLOWAY CREEK			
				0.64		2	22I	
				2.77				4,650
				2.82		2	20I	
				2.93	SPEED LIMIT 25 MPH			
				3.10	IN CORP LMTS HANCOCK			
				3.52	US0522B NO NAME	2	39I	
				3.61		2	34I	
				3.63		2	36I	8,950
				3.64	US0522 WARFORDSBURG RD			
				3.64	STRUC #21124			
				3.65	STRUC #21008 TONOLOWAY CREEK			
				3.67	MD0894 LIMESTONE RD	2	41I	
				3.67				
				3.75	US0522C VIRGINIA AVE			
				3.83		2	40I	
				3.91	MU0280 PENNSYLVANIA AVE			
				4.00		2	36I	
				4.14		2	32I	
				4.21		2	30I	
				4.63		2	40I	
				4.78	SPEED LIMIT 30 MPH	2	24I	
				4.83	OUT CORP LMTS HANCOCK			
				5.21	SPEED LIMIT 35 MPH			
				5.28	STRUC #21009 TONOLOWAY CREEK			
				5.76		1	19I	
				5.97	IS0070 EISENHOWER MEMORIAL HWY			
				5.97	EXIT #3			

NAME: MAIN ST

R

\*\*\*\*\*

ROUTE NUMBER.....MD 180A  
INVENTORY DIRECTION....NORTH  
NAME: OLO US 340

SECONDARY R	RUR-LOCAL	UNDIVIDED	NONE	0.00	CO0995 KEEPTRYST RD	2	22H	
-------------	-----------	-----------	------	------	---------------------	---	-----	--

\* A,B = UNIMPROVED; C = GRADED & DRAINED; D,E = SOIL, GRAVEL, STONE; F,G = LOW TYPE BITUMINOUS;  
H,I = HIGH TYPE BITUMINOUS; J = CONCRETE; K = BRICK; L = BLOCK



STATE HIGHWAY ADMINISTRATION OF MARYLAND  
HIGHWAY INFORMATION SERVICES DIVISION  
DATA SUPPORT GROUP

PAGE..... 29

STATE HIGHWAY LOCATION REFERENCE

ROUTE NUMBER.....MD 180A CONTINUED  
INVENTORY DIRECTION....NORTH  
NAME: OLD US 340

COUNTY-WASHINGTON  
SHA DISTRICT.....6  
DATE.....12/31/96

SYSTEM	FUNCTIONAL CLASS	HWY TYPE	ACCESS CONTRL	MILEPOINT	MILEPOINT DESCRIPTION	MARKED LANES	SURFACE WIDTH/TYPE*	AADT
SECONDARY R	RUR-LOCAL	UNDIVIDED	NONE	0.03	ROAD END	2	22H	

\*\*\*\*\*

ROUTE NUMBER.....US 340  
INVENTORY DIRECTION....EAST  
NAME: JEFFERSON PIKE

PRIMARY R	RUR-OTHER PRIN ART	UNDIVIDED	PART	0.00	BEGIN STRUCTURE IN VIRGINIA	2	26J	15,995
				0.01	SPEED LIMIT 45 MPH			
				0.02	VIRGINIA ST/L			
				0.39	R/R #CSX 141 358 K			
				0.39	STRUC #21041 POTOMAC RIVER			
		DIVIDED		0.43	CO0626 SANDY HOOK RD	2	241	
				0.57		2	361	
				0.63		3	361	
				0.74		4	481	
				0.82	SPEED LIMIT 55 MPH			
				1.07	MILE MARKER 1.0			
				1.56	MD0067 ROHRERSVILLE RD			
				1.56	STRUC #21138			
				1.74	R/R #CSX 140 531 G			
				1.74	STRUC #21034 ISRAEL CREEK			
		FULL		1.82	CO0995 KEEPTRYST RD			
				1.95	SPEED LIMIT 65 MPH			
				1.99	MILE MARKER 2.0			
				2.27	FREDERICK CO/L			

\*\*\*\*\*

ROUTE NUMBER.....MD 418  
INVENTORY DIRECTION....EAST  
NAME: RINGGOLD PIKE

SECONDARY R	RUR-MAJOR COLLECTOR	UNDIVIDED	NONE	0.00	MD0060 LEITERSBURG PIKE	2	241	3,625
				0.03	MD0060A NO NAME			
				0.11	SPEED LIMIT 50 MPH			
	RUR-MINOR COLLECTOR			2.77	MD0064 SMITHSBURG PIKE			4,325
				2.82	MD0846D NO NAME			
				4.62	PENNSYLVANIA ST/L			

\* A,B = UNIMPROVED; C = GRADED & DRAINED; D,E = SOIL, GRAVEL, STONE; F,G = LOW TYPE BITUMINOUS;  
H,I = HIGH TYPE BITUMINOUS; J = CONCRETE; K = BRICK; L = BLOCK

PAGE..... 29

STATE HIGHWAY ADMINISTRATION OF MARYLAND  
HIGHWAY INFORMATION SERVICES DIVISION  
DATA SUPPORT GROUP

PAGE..... 30

STATE HIGHWAY LOCATION REFERENCE

ROUTE NUMBER.....MD 491  
INVENTORY DIRECTION....EAST  
NAME: RAVEN ROCK RD

COUNTY-WASHINGTON  
SHA DISTRICT.....6  
DATE.....12/31/96

SYSTEM	FUNCTIONAL CLASS	HWY TYPE	ACCESS CONTRL	MILEPOINT	MILEPOINT DESCRIPTION	MARKED LANES	SURFACE WIDTH/TYPE*	AADT
SECONDARY R	RUR-MAJOR COLLECTOR	DIVIDED UNDIVIDED	NONE	0.00	MD0064 JEFFERSON BLVD/SMITHSBURG PIKE	2	30I	2,425
				0.08		2	24I	
				0.13	SPEED LIMIT 50 MPH			
				1.21	STRUC #21086 LITTLE ANTIETAM CREEK			
				4.69	FREDERICK CO/L			
				6.40	FREDERICK CO/L	2	22I	
NAME: MACFEE HILL RD				6.40				
				6.44	SPEED LIMIT 30 MPH			
				6.78	MD0550 MILITARY RD/MACFEE HILL RD			

\*\*\*\*\*

ROUTE NUMBER.....MD 494  
INVENTORY DIRECTION....EAST  
NAME: FAIRVIEW RD

SECONDARY R	RUR-MAJOR COLLECTOR	UNDIVIDED	NONE	0.00	PENNSYLVANIA ST/L	2	24I	1,775
				0.13	SPEED LIMIT 50 MPH			
				0.84	MD0057 ST PAUL RD			1,150
				3.02		2	22I	
				3.34	CO0081 ROCKDALE RD			
				3.61	STRUC #21042 CONOCOCHIEGUE CREEK			
				5.69	SPEED LIMIT 40 MPH			
				5.99				2,875
				6.51	SPEED LIMIT 30 MPH			
				6.82	MD0063 GREENCASTLE PIKE			

\*\*\*\*\*

ROUTE NUMBER.....US 522  
INVENTORY DIRECTION....NORTH  
NAME: WARFORDSBURG RD

SECONDARY R	RUR-OTHER PRIN ART	UNDIVIDED	NONE	0.00	BEGIN STRUCTURE IN WEST VIRGINIA	2	24J	10,125
				0.09	SPEED LIMIT 35 MPH			
				0.13	WEST VIRGINIA ST/L			
				0.13	STRUC #21043 POTOMAC RIVER			
				0.31	IN CORP LMTS HANCOCK			
				0.46	R/R #CSX 832 432 W			
				0.50		2	24I	
				0.54	US0522B NO NAME			9,650
				0.57		2	24J	

\* A,B = UNIMPROVED; C = GRADED & DRAINED; D,E = SOIL, GRAVEL, STONE; F,G = LOW TYPE BITUMINOUS;  
H,I = HIGH TYPE BITUMINOUS; J = CONCRETE; K = BRICK; L = BLOCK

PAGE..... 30

STATE HIGHWAY ADMINISTRATION OF MARYLAND  
HIGHWAY INFORMATION SERVICES DIVISION  
DATA SUPPORT GROUP

PAGE..... 31

STATE HIGHWAY LOCATION REFERENCE

ROUTE NUMBER.....US 522 CONTINUED  
INVENTORY DIRECTION....NORTH  
NAME: WARFORDSBURG RD

COUNTY-WASHINGTON  
SHA DISTRICT.....6  
DATE.....12/31/96

SYSTEM ....STATE....	FUNCTIONAL CLASS	HWY TYPE	ACCESS CONTRL	MILEPOINT	MILEPOINT DESCRIPTION	MARKED LANES	SURFACE WIDTH/TYPE*	AADT
SECONDARY U	RUR-OTHER PRIN ART	UNDIVIDED	NONE	0.63	MDD144WB WESTERN PIKE	2	24J	9,650
				0.63	STRUC #21124			
				0.66	MDO894 LIMESTONE RD			
		DIVIDED		0.69		2	39I	
				0.70		2	24I	
				D.72	US0522C HIGH ST			
				0.94		2	27I	
				1.09		2	30I	
				1.21	IS0070 EISENHOWER MEMORIAL HWY			
				1.21	STRUC #21090			
				1.21	EXIT #1B			
		UNDIVIDED		1.24	US0522A NO NAME	1	14I	
				1.29		1	12I	
				1.38	IS0070 EISENHOWER MEMORIAL HWY			

\*\*\*\*\*

ROUTE NUMBER.....US 522A  
INVENTORY DIRECTION....SOUTH  
NAME: NO NAME

SECONDARY U	RUR-LOCAL	UNDIVIDED	NONE	0.00	ISDD70 EISENHOWER MEMORIAL HWY	1	16I	
				0.00	EXIT #1B			
				0.03	SPEED LIMIT 35 MPH			
				0.34	USD522 WARFORDSBURG RD (AHEAD)			

\*\*\*\*\*

ROUTE NUMBER.....US 522B  
INVENTORY DIRECTION....EAST  
NAME: NO NAME

SECONDARY U	RUR-LOCAL	UNDIVIDED	NONE	0.00	MD0144WB WESTERN PIKE	2	22I	
				0.14	US0522 WARFORDSBURG RD			

\*\*\*\*\*

ROUTE NUMBER.....US 522C  
INVENTORY DIRECTION....WEST  
NAME: VIRGINIA AVE

SECONDARY U	RUR-LOCAL	UNDIVIDED	NONE	D.00	MDD144WB MAIN ST	2	40I	
-------------	-----------	-----------	------	------	------------------	---	-----	--

\* A,B = UNIMPROVED; C = GRADED & DRAINED; D,E = SOIL, GRAVEL, STONE; F,G = LOW TYPE BITUMINOUS;  
H,I = HIGH TYPE BITUMINOUS; J = CONCRETE; K = BRICK; L = BLOCK

PAGE..... 31



STATE HIGHWAY ADMINISTRATION OF MARYLAND  
HIGHWAY INFORMATION SERVICES DIVISION  
DATA SUPPORT GROUP

PAGE..... 32

STATE HIGHWAY LOCATION REFERENCE

ROUTE NUMBER.....US 522C CONTINUED  
INVENTORY DIRECTION....WEST  
NAME: HIGH ST

COUNTY-WASHINGTON  
SHA DISTRICT.....6  
DATE.....12/31/96

SYSTEM ....STATE....	FUNCTIONAL CLASS	HWY TYPE	ACCESS CONTRL	MILEPOINT	MILEPOINT DESCRIPTION	MARKED LANES	SURFACE WIDTH/TYPE*	AADT
SECONDARY U	RUR-LOCAL	UNDIVIDED	NONE	0.08	MD0735 HIGH ST	2	401	
				0.13	SPEED LIMIT 25 MPH			
		DIVIDED		0.17				
				0.20	US0522 WARFORDSBURG RD	2	361	

\*\*\*\*\*

ROUTE NUMBER.....MD 550  
INVENTORY DIRECTION....NORTH  
NAME: FORT RITCHIE RD

SECONDARY R	RUR-MAJOR COLLECTOR	UNDIVIDED	NONE	0.00	FREDERICK CO/L	2	201	3,625
				0.32	CO0278 EYLER AVE			
				0.98		2	221	
NAME: MILITARY RD				1.09				
				1.42	MD0491 MACFEE HILL RD	2	201	
NAME: MACFEE HILL RD				1.42				
				1.64	R/R #CSX 831 799 N	2	221	
				1.67	SPEED LIMIT 30 MPH			
NAME: PEN MAR RD				1.81		2	201	
				1.81				
				1.81	CO0286 PENNERSVILLE RD			
				1.87	R/R #CSX 831 800 F			
				1.87	STRUC #21040			
				2.01	CO0781 PEN MAR RD (AHEAD)			

\*\*\*\*\*

ROUTE NUMBER.....MD 615  
INVENTORY DIRECTION....NORTH  
NAME: MILLSTONE RD

SECONDARY R	RUR-MAJOR COLLECTOR	UNDIVIDED	NONE	0.00	CO0850 MILLSTONE RD (BACK)	2	241	275
				0.13	SPEED LIMIT 50 MPH	2	201	
				0.39	CO0044 HOLLOW RD			
	RUR-LOCAL			1.80	RP007003 RAMP 3 FR IS 70 TO MD 615			
				1.80	EXIT #5			
				1.85				
NAME: HEAVENLY ACRES RIDGE				1.85				
				1.92	SPEED LIMIT 40 MPH			
				2.30		2	181	

\* A,B = UNIMPROVED; C = GRADED & DRAINED; D,E = SOIL, GRAVEL, STONE; F,G = LOW TYPE BITUMINOUS;  
H,I = HIGH TYPE BITUMINOUS; J = CONCRETE; K = BRICK; L = BLOCK



STATE HIGHWAY ADMINISTRATION OF MARYLAND  
HIGHWAY INFORMATION SERVICES DIVISION  
DATA SUPPORT GROUP

STATE HIGHWAY LOCATION REFERENCE

ROUTE NUMBER.....MD 615 CONTINUED  
INVENTORY DIRECTION....NORTH  
NAME: HEAVENLY ACRES RIDGE

COUNTY-WASHINGTON  
SHA DISTRICT.....6  
DATE.....12/31/96

SYSTEM	FUNCTIONAL CLASS	HWY TYPE	ACCESS CONTRL	MILEPOINT	MILEPOINT DESCRIPTION	MARKED LANES	SURFACE WIDTH/TYPE*	AADT
SECONDARY R	RUR-LOCAL	UNDIVIDED	NONE	2.46		2	191	275
				3.85		2	181	
				4.35	PENNSYLVANIA ST/L			

\*\*\*\*\*

ROUTE NUMBER.....MD 632  
INVENTORY DIRECTION....NORTH  
NAME: DOWNSVILLE PIKE

SECONDARY R	RUR-MINOR COLLECTOR	UNDIVIDED	NONE	0.00	MD0063	SPIELMAN RO	2	241	1,675
				0.06		SPEED LIMIT 30 MPH			
				0.30		SPEED LIMIT 50 MPH			
	RUR-MAJOR COLLECTOR			2.24	MD0068	LAPPANS RD			4,275
				4.12	CO0468	STERLING RD			
				4.76		SPEED LIMIT 40 MPH			
		DIVIDED		4.78			2	271	
				4.83			3	361	
				4.90					
	URB-MINOR ARTERIAL			4.92	IS0070	STRUC #21116 ST JAMES RUN			
				4.92		EISENHOWER MEMORIAL HWY			
				4.92		STRUC #21115			
				5.03			2	241	
		UNOIVEO		5.08					
				5.12	CO0666	HALFWAY BLVD			6,425
		DIVIDED		5.39					
				5.48	CO0889	WEST OAK RIDGE EXT			
		UNDIVEO		5.56					
				5.68		R/R #NW 470 733 P			
				5.68		STRUC #21145			
		DIVIDED		5.84					
				5.89		IN CORP LMTS HAGERSTOWN			
				5.89	CO0400	W OAK RIDGE DR			
		UNDIVIDED		5.96					
				6.01		SPEED LIMIT 35 MPH			
				6.71	MU1552	MARYLAND AVE #2 (AHEAD)			

\* A,B = UNIMPROVED; C = GRADED & DRAINED; D,E = SOIL, GRAVEL, STONE; F,G = LOW TYPE BITUMINOUS;  
H,I = HIGH TYPE BITUMINOUS; J = CONCRETE; K = BRICK; L = BLOCK

STATE HIGHWAY ADMINISTRATION OF MARYLAND  
HIGHWAY INFORMATION SERVICES DIVISION  
DATA SUPPORT GROUP

PAGE..... 34

STATE HIGHWAY LOCATION REFERENCE

ROUTE NUMBER.....MD 735  
INVENTORY DIRECTION....WEST  
NAME: HIGH ST

COUNTY-WASHINGTON  
SHA DISTRICT.....6  
DATE.....12/31/96

SYSTEM ....STATE....	FUNCTIONAL CLASS	HWY TYPE	ACCESS CONTRL	MILEPOINT	MILEPOINT DESCRIPTION	MARKED LANES	SURFACE WIOTH/TYPE*	AADT
SECONDARY U	RUR-LOCAL	UNDIVIDED	NONE	0.00	MU0170 HIGH ST (BACK)	2	20I	199
				0.06	US0522C VIRGINIA ST/HIGH ST			

\*\*\*\*\*

ROUTE NUMBER.....MD 741  
INVENTORY DIRECTION....SOUTH  
NAME: NO NAME

SECONDARY R	RUR-LOCAL	UNDIVIDED	NONE	0.00	US0040AL BOONSBORO PIKE	2	14F	199
				0.06	ROAD END			

\*\*\*\*\*

ROUTE NUMBER.....MD 804B  
INVENTORY DIRECTION....EAST  
NAME: TRACK SIDE RD

SECONDARY R	URB-LOCAL	UNDIVIDED	NONE	0.00	MD0064 JEFFERSON BLVD	2	30I	199
				0.03		2	20I	
				0.18	MD0062 TWIN SPRINGS DR	2	29I	
				0.18				
				0.30	SPEEO LIMIT 30 MPH			
				0.46		2	24I	
				0.57		2	20I	
		DIVIDED		0.78		2	32I	
				0.79	MD0064 JEFFERSON BLVD			

\*\*\*\*\*

ROUTE NUMBER.....MD 805B  
INVENTORY DIRECTION....NORTH  
NAME: NO NAME

SECONDARY R	RUR-LOCAL	UNDIVIDED	NONE	0.00	ROAO END	2	14H	199
				0.08		2	18H	
				0.15	CO0232 ROCKY FORGE RD			

\* A,B = UNIMPROVED; C = GRADED & DRAINED; D,E = SOIL, GRAVEL, STONE; F,G = LOW TYPE BITUMINOUS;  
H,I = HIGH TYPE BITUMINOUS; J = CONCRETE; K = BRICK; L = BLOCK

STATE HIGHWAY ADMINISTRATION OF MARYLAND  
HIGHWAY INFORMATION SERVICES DIVISION  
DATA SUPPORT GROUP

PAGE..... 35

STATE HIGHWAY LOCATION REFERENCE

ROUTE NUMBER.....MD 843B  
INVENTORY DIRECTION....NORTH  
NAME: CELESTE DR

COUNTY-WASHINGTON  
SHA DISTRICT.....6  
DATE.....12/31/96

SYSTEM	FUNCTIONAL CLASS	HWY TYPE	ACCESS	CONTRL	MILEPOINT	MILEPOINT DESCRIPTION	MARKED LANES	SURFACE WIDTH/TYPE*	AADT
SECONDARY R	RUR-LOCAL	UNDIVIDED	NONE		0.00	OP0104 NO NAME	2	20H	299
					0.12	CO1121 CELESTE DR (AHEAD)			

\*\*\*\*\*

ROUTE NUMBER.....MD 843D  
INVENTORY DIRECTION....NORTH  
NAME: NO NAME

SECONDARY R	RUR-LOCAL	UNDIVIDED	NONE		0.00	MD0063 SPIELMAN RD	2	18H	99
					0.03		2	14H	
					0.10		2	10H	
					0.16	ROAD END			

\*\*\*\*\*

ROUTE NUMBER.....MD 843F  
INVENTORY DIRECTION....NORTH  
NAME: NO NAME

SECONDARY R	URB-LOCAL	UNDIVIDED	NONE		0.00	ROAD END	2	16H	
					0.06	MD0063 GREENCASTLE PIKE			

\*\*\*\*\*

ROUTE NUMBER.....MD 843I  
INVENTORY DIRECTION....EAST  
NAME: NO NAME

SECONDARY R	RUR-LOCAL	UNDIVIDED	NONE		0.00	MD0063 GREENCASTLE PIKE	2	19H	
					0.04	CO0967 HUYETT LA			

\*\*\*\*\*

ROUTE NUMBER.....MD 844  
INVENTORY DIRECTION....EAST  
NAME: CAVETOWN CHURCH RD

SECONDARY R	URB-LOCAL	UNDIVIDED	NONE		0.00	MD0064 JEFFERSON BLVD	2	18I	599
					0.09	STRUC #21049 BEAVER CREEK			
	RUR-LOCAL				0.22	CO0322 WOLFSVILLE RD	2	14F	
					0.25		2	10F	

\* A,B = UNIMPROVED; C = GRADED & DRAINED; D,E = SOIL, GRAVEL, STONE; F,G = LOW TYPE BITUMINOUS;  
H,I = HIGH TYPE BITUMINOUS; J = CONCRETE; K = BRICK; L = BLOCK



STATE HIGHWAY ADMINISTRATION OF MARYLAND  
HIGHWAY INFORMATION SERVICES DIVISION  
DATA SUPPORT GROUP

STATE HIGHWAY LOCATION REFERENCE

ROUTE NUMBER.....MD 844 CONTINUED  
INVENTORY DIRECTION...EAST  
NAME: CAVETOWN CHURCH RD

COUNTY-WASHINGTON  
SHA DISTRICT.....6  
DATE.....12/31/96

SYSTEM ...STATE....	FUNCTIONAL CLASS	HWY TYPE	ACCESS CONTRL	MILEPINT	MILEPOINT DESCRIPTION	MARKED LANES	SURFACE WIDTH/TYPE*	AADT
SECONDARY R	RUR-LOCAL	UNDIVIDED	NONE	D.29	ROAD END	2	1DF	599

\*\*\*\*\*

ROUTE NUMBER.....MD 845A  
INVENTORY DIRECTION...NDRTH  
NAME: S MAIN ST

SECONDARY U	RUR-MINOR COLLECTOR	UNOIVED	NONE	D.DD	MDD34	SHEPHERDSTOWN PIKE	2	241	599
				0.00	CO0565	KEEDYSVILLE RD (BACK)			
				D.01		SPEED LIMIT 25 MPH			
				D.05			2	321	
				D.12			2	271	
				D.18			2	221	
				0.24			2	241	
				0.35			2	301	
				0.41	MU0050	DOG STREET RD			
				D.50			2	321	
				0.56		STRUC #210D4 LITTLE ANTIETAM CREEK	2	351	
				0.65			2	421	
NAME: N MAIN ST				D.66					
				D.69			2	271	
				D.77			2	321	
				0.99			2	201	
				1.05			2	221	
NAME: KEEDY DR				1.17	MD0034A	N MAIN ST	2	241	
				1.17					
				1.23	MD0034	SHEPHERDSTOWN PIKE			

\*\*\*\*\*

ROUTE NUMBER.....MD 846B  
INVENTORY DIRECTION...EAST  
NAME: NO NAME

SECNDARY R	RUR-LDCAL	UNDIVIDED	NDNE	0.00		RDAD END	2	16H	99
				0.04	MD0846D	NO NAME			
				0.10		RDAD END			

\* A,B = UNIMPROVED; C = GRADED & DRAINED; D,E = SOIL, GRAVEL, STONE; F,G = LOW TYPE BITUMINOUS;  
H,I = HIGH TYPE BITUMINOUS; J = CONCRETE; K = BRICK; L = BLOCK



STATE HIGHWAY ADMINISTRATION OF MARYLAND  
HIGHWAY INFORMATION SERVICES DIVISION  
DATA SUPPORT GROUP

STATE HIGHWAY LOCATION REFERENCE

ROUTE NUMBER.....MD 846D  
INVENTORY DIRECTION....NORTH  
NAME: NO NAME

COUNTY-WASHINGTON  
SHA DISTRICT.....6  
DATE.....12/31/96

SYSTEM ...STATE...	FUNCTIONAL CLASS	HWY TYPE	ACCESS CONTRL	MILEPOINT	MILEPOINT DESCRIPTION	MARKED LANES	SURFACE WIDTH/TYPE*	AADT
SECONDARY R	RUR-LOCAL	UNDIVID	NONE	0.00	MDD846B NO NAME	2	16G	99
				0.04	MD0418 RINGGOLD PIKE			

\*\*\*\*\*

ROUTE NUMBER.....MD 847D  
INVENTORY DIRECTION....NORTH  
NAME: FRITZ LA

SECONDARY R	RUR-LOCAL	UNDIVID	NONE	0.00	CO0243 WELTY CHURCH RD	2	16F	99
				0.14	ROAD END			

\*\*\*\*\*

ROUTE NUMBER.....MD 858A  
INVENTORY DIRECTION....NORTH  
NAME: NO NAME

SECONDARY R	RUR-LOCAL	UNDIVID	NONE	D.DD	ROAD END	2	22I	99
				0.02	US0040AL BOONSBORO PIKE			

\*\*\*\*\*

ROUTE NUMBER.....MD 858E  
INVENTORY DIRECTION....NORTH  
NAME: WOODSTOCK LA

SECONDARY R	RUR-LOCAL	UNDIVID	NONE	0.00	CO0990 WOODSTOCK LA (BACK)	2	18H	199
				0.12		2	22F	
				0.16		2	22H	
				0.22		2	10F	
				0.37		2	16F	
				0.48	ROAD END			

\*\*\*\*\*

ROUTE NUMBER.....MD 858F  
INVENTORY DIRECTION....NORTH  
NAME: MAIN ST

SECONDARY R	RUR-LOCAL	UNDIVID	NONE	D.00	MD0D67 ROHRERSVILLE RD	2	24I	499
				0.08	SPEED LIMIT 25 MPH			

\* A,B = UNIMPROVED; C = GRADED & DRAINED; D,E = SOIL, GRAVEL, STONE; F,G = LOW TYPE BITUMINOUS;  
H,I = HIGH TYPE BITUMINOUS; J = CONCRETE; K = BRICK; L = BLOCK

STATE HIGHWAY ADMINISTRATION OF MARYLAND  
HIGHWAY INFORMATION SERVICES DIVISION  
DATA SUPPORT GROUP

PAGE..... 38

STATE HIGHWAY LOCATION REFERENCE

ROUTE NUMBER.....MD 858F CONTINUED  
INVENTORY DIRECTION....NORTH  
NAME: MAIN ST

COUNTY-WASHINGTON  
SHA DISTRICT.....6  
DATE.....12/31/96

SYSTEM	FUNCTIONAL CLASS	HWY TYPE	ACCESS CONTRL	MILEPOINT	MILEPOINT DESCRIPTION	MARKED LANES	SURFACE WIDTH/TYPE*	AADT
SECONDARY R	RUR-LOCAL	UNDIVIDED	NONE	0.13		2	211	499
				0.38		2	341	
				0.57		2	241	
				0.73	STRUC #21047 LITTLE ANTIETAM CREEK			
				0.74		2	161	
				0.80		2	201	
				0.95		2	241	
				0.97	M00067A NO NAME	2	401	
				1.00	M00067 ROHRERSVILLE RD			

\*\*\*\*\*

ROUTE NUMBER.....MD 858G  
INVENTORY DIRECTION....NORTH  
NAME: NO NAME

SECONDARY R	RUR-LOCAL	UNDIVIDED	NONE	0.00	C00991 NO NAME (BACK)	2	16H	99
				0.07	ROAD END			

\*\*\*\*\*

ROUTE NUMBER.....MD 878  
INVENTORY DIRECTION....EAST  
NAME: NO NAME

SECONDARY U	URB-LOCAL	UNDIVIDED	NONE	0.00	ROAD END	2	201	99
				0.10	MU0235 BROADFORDING RD			

\*\*\*\*\*

ROUTE NUMBER.....MD 894  
INVENTORY DIRECTION....NORTH  
NAME: LIMESTONE RD

SECONDARY U	RUR-LOCAL	UNDIVIDED	NONE	0.00	M0144WB WESTERN PIKE/MAIN ST	2	241	299
				0.04	US0522 WARFORDSBURG RD			
				0.04	STRUC #21124			
		DIVIDED		0.06		2	281	
		UNDIVIDED		0.10		2	201	
				0.14	SPEED LIMIT 25 MPH			
				0.15		2	181	
				0.34		2	161	

\* A,B = UNIMPROVED; C = GRADED & DRAINED; D,E = SOIL, GRAVEL, STONE; F,G = LOW TYPE BITUMINOUS;  
H,I = HIGH TYPE BITUMINOUS; J = CONCRETE; K = BRICK; L = BLOCK

PAGE..... 38

STATE HIGHWAY ADMINISTRATION OF MARYLAND  
HIGHWAY INFORMATION SERVICES DIVISION  
DATA SUPPORT GROUP

PAGE..... 39

STATE HIGHWAY LOCATION REFERENCE

ROUTE NUMBER.....MD 894 CONTINUED  
INVENTORY DIRECTION....NORTH  
NAME: LIMESTONE RD

COUNTY-WASHINGTON  
SHA DISTRICT.....6  
DATE.....12/31/96

SYSTEM ...STATE...	FUNCTIONAL CLASS	HWY TYPE	ACCESS CONTRL	MILEPOINT	MILEPOINT DESCRIPTION	MARKED LANES	SURFACE WIDTH/TYPE*	AADT
SECONDARY U	RUR-LOCAL	UNDIVIDED	NONE	0.52 0.64	ROAD END	1	10I	299

\*\*\*\*\*

ROUTE NUMBER.....MD 903  
INVENTORY DIRECTION....SOUTH  
NAME: MOUNTAIN RD

SECONDARY R	RUR-LOCAL	UNDIVIDED	NONE	0.25 0.91 0.91 0.91 1.16	CO0006 MOUNTAIN RD (BACK) IS0068 NATIONAL FREEWAY STRUC #21150 EXIT #74 CO1036 NATIONAL PIKE (AHEAD)	2	22I	199
-------------	-----------	-----------	------	--------------------------------------	--	---	-----	-----

\*\*\*\*\*

ROUTE NUMBER.....MD 910B  
INVENTORY DIRECTION....NORTH  
NAME: NO NAME


SECONDARY R	RUR-LOCAL	UNDIVIDED	NONE	0.00 0.01 0.14	ROAD END MAPLEVILLE RD	2 2	12E 17G	199
-------------	-----------	-----------	------	----------------------	---------------------------	--------	------------	-----

\*\*\*\*\*

ROUTE NUMBER.....MD 910C  
INVENTORY DIRECTION....NORTH  
NAME: WESTERN MARYLAND PKWY

SECONDARY R	URB-LOCAL	UNDIVIDED	NONE	1.19 1.19 1.20 1.29 1.61 1.65 1.74 1.78	MD0144WA WASHINGTON ST CO1186 WASHINGTON ST SPEED LIMIT 35 MPH DIVIDED US0040 NATIONAL PIKE/WASHINGTON AVE	2 2 2 2 4 3	30I 24I 40I 48I 38I	
-------------	-----------	-----------	------	--	--	----------------------------	---------------------------------	--

\* A,B = UNIMPROVED; C = GRADED & DRAINED; D,E = SOIL, GRAVEL, STONE; F,G = LOW TYPE BITUMINOUS;  
H,I = HIGH TYPE BITUMINOUS; J = CONCRETE; K = BRICK; L = BLOCK





**1997**

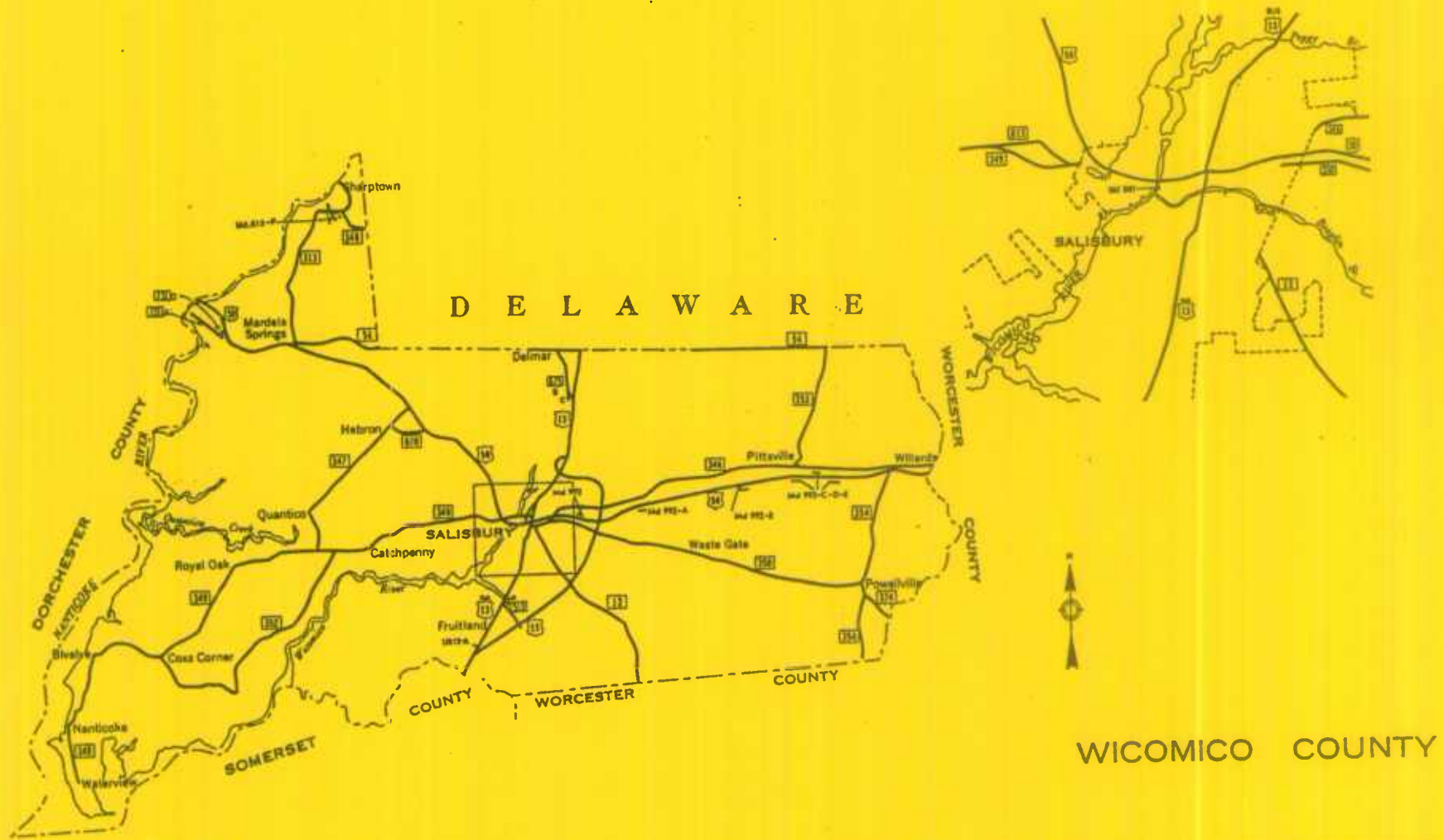
**HIGHWAY LOCATION REFERENCE**

**WICOMICO**

**COUNTY**

**SHA DISTRICT #1**

**WI**




WICOMICO COUNTY

ROUTE ALERT LIST

WICOMICO COUNTY

None





STATE HIGHWAY ADMINISTRATION OF MARYLAND  
HIGHWAY INFORMATION SERVICES DIVISION  
DATA SUPPORT GROUP

PAGE..... 1

STATE HIGHWAY LOCATION REFERENCE

ROUTE NUMBER.....MD 12  
INVENTORY DIRECTION...NORTH  
NAME: SNOW HILL RD

COUNTY-WICOMICO  
SHA DISTRICT.....1  
DATE.....12/31/96

SYSTEM ....STATE....	FUNCTIONAL CLASS	HWY TYPE	ACCESS CONTRL	MILEPOINT	MILEPOINT DESCRIPTION	MARKED LANES	SURFACE WIDTH/TYPE*	AADT		
SECONDARY R	RUR-MINOR ARTERIAL	UNDIVID	NONE	0.00	WORCESTER CO/L	2	241	3,725		
				0.00	SPEED LIMIT 50 MPH					
				0.52						
				2.55	CO0245 AIRPORT RD					3,800
				3.10						
				3.19	SPEED LIMIT 40 MPH					
				4.17						
				4.24	DIVIDED				2	421
				4.30					3	421
				4.62	URB-OTHER PRIN ART				4	481
				4.62	US0013 SALISBURY BYPASS					6,725
				4.86	STRUC #22040					
				4.90	UNDIVID				3	371
				5.07					2	241
				5.63	DIVIDED					
				5.71	CTL					
				MUNICIPAL U	URB-OTHER PRIN ART				UNDIVID	NONE
5.88	CO0445 JOHNSON RD									
5.88	CO0277 E COLLEGE AVE									
5.88	BEAGLIN PARK DR									
6.02	OUT CORP LMTS SALISBURY									
6.43		2	241							
6.44		2	261							
6.53	SPEED LIMIT 30 MPH									
6.53	IN CORP LMTS SALISBURY	2	421							
6.53	END STATE MAINTENANCE									
6.67	MU2830 BEGIN MUNICIPAL MAINTENANCE									
7.06	MU0410 E VINE ST									
7.17										
7.22	MU1632 E CARROLL ST	2	301							
7.26	STRUC #WIS003 WICOMICO RIVER BRANCH									
	E MAIN ST									

\*\*\*\*\*

ROUTE NUMBER.....US 13  
INVENTORY DIRECTION...NORTH  
NAME: S FRUITLANO BLVO

PRIMARY R	RUR-OTHER PRIN ART	DIVIDED	PART	0.00	SOMERSET CO/L	4	481	25,520
				0.00	STRUC #19001 PASSERDYKE CREEK			
				0.41	MILE MARKER 27.0			

\* A,B = UNIMPROVED; C = GRADED & DRAINED; D,E = SOIL, GRAVEL, STONE; F,G = LOW TYPE BITUMINOUS;  
H,I = HIGH TYPE BITUMINOUS; J = CONCRETE; K = BRICK; L = BLOCK

STATE HIGHWAY ADMINISTRATION OF MARYLAND  
HIGHWAY INFORMATION SERVICES DIVISION  
DATA SUPPORT GROUP

PAGE..... 2

STATE HIGHWAY LOCATION REFERENCE

ROUTE NUMBER.....US 13 CONTINUED  
INVENTORY DIRECTION....NORTH  
NAME: SALISBURY BYPASS

COUNTY-WICOMICO  
SHA DISTRICT.....1  
DATE.....12/31/96

SYSTEM ....STATE....	FUNCTIONAL CLASS	HWY TYPE	ACCESS CONTRL	MILEPOINT	MILEPOINT DESCRIPTION	MARKED LANES	SURFACE WIDTH/TYPE*	AADT
PRIMARY	R	RUR-OTHER PRIN ART	DIVIDED	FULL	0.55 US0013BU S FRUITLAND BLVD	4	48I	9,750
					0.83 US 13BU (SB/L)			
					1.02 US0013BU S FRUITLAND BLVD			
					1.02 STRUC #22043			
					1.38 SPEED LIMIT 65 MPH			
					1.41 MILE MARKER 28.0			
					2.21 CO0172 MEAOOW BRIOGE RO			
					2.21 STRUC #22042			
					2.42 MILE MARKER 29.0			
					2.73 MD0513 ST LUKES RD			16,175
					2.73 STRUC #22041			
					3.41 MILE MARKER 30.0			
					4.14 CO0212 COULBOURN MILL RD			
					4.14 STRUC #22037			
					4.43 MILE MARKER 31.0			
					5.35 MD0012 SNOW HILL RD			13,450
					5.35 STRUC #22040			
					5.43 MILE MARKER 32.0			
					6.45 MILE MARKER 33.0			
					6.61 CO0243 JOHNSON RD			
					6.61 STRUC #22035			
					7.45 STRUC #22036 PARKER POND			
					7.48 MILE MARKER 34.0			
					7.87 MD0350 MT HERMON RD			
					7.87 STRUC #22024			
					8.48 MILE MARKER 35.0			
					8.74 US0050 OCEAN GATEWAY			14,550
					8.74 STRUC #22033			
					9.11 M00346 OLD OCEAN CITY RO			
					9.11 STRUC #22032			
					9.49 MILE MARKER 36.0			
					9.50 R/R #CR 530 466 F			
					9.50 STRUC #22031			
					10.50 MILE MARKER 37.0			
					11.08	3	48I	
					11.35	4	48I	
		URB-FRWY/EXPWY			11.41 CO0406 W ZION RD	5	48I	
					11.41 STRUC #22034			
					11.47	2	27I	
					11.57	2	30I	
					11.72	2	39I	
		U			11.76			
					IN CORP LMTS SALISBURY			

\* A,B = UNIMPROVED; C = GRADED & DRAINED; D,E = SOIL, GRAVEL, STONE; F,G = LOW TYPE BITUMINOUS;  
H,I = HIGH TYPE BITUMINOUS; J = CONCRETE; K = BRICK; L = BLOCK

STATE HIGHWAY ADMINISTRATION OF MARYLAND  
HIGHWAY INFORMATION SERVICES DIVISION  
DATA SUPPORT GROUP

PAGE..... 3

STATE HIGHWAY LOCATION REFERENCE

ROUTE NUMBER.....US 13 CONTINUED  
INVENTORY DIRECTION....NORTH  
NAME: SALISBURY BYPASS

COUNTY-WICOMICO  
SHA DISTRICT.....1  
DATE.....12/31/96

SYSTEM	STATE	FUNCTIONAL CLASS	HWY TYPE	ACCESS CONTRL	MILEPOINT	MILEPOINT DESCRIPTION	MARKED LANES	SURFACE WIDTH/TYPE*	AADT
PRIMARY	U	URB-FRWY/EXPWY	DIVIDED	FULL	11.85		2	271	14,550
					11.88	US0013BU N SALISBURY BLVD			
					11.88	STRUC #22021			
		URB-OTHER PRIN ART		NONE	11.92	US0013BU N SALISBURY BLVD	5	601	33,181
		NAME: N SALISBURY BLVD			11.92				
					12.08		6	721	
	R				12.13	OUT CORP LMTS SALISBURY	5	601	
	U				12.46	IN CORP LMTS SALISBURY			
					12.56	MILE MARKER 39.0			
					12.65	CO0416 NAYLOR MILL RD			
					12.66	SPEED LIMIT 55 MPH			
	R				12.72	OUT CORP LMTS SALISBURY			
		RUR-OTHER PRIN ART			13.01				
					13.43	CO0330 DAGSBORO RD			
					13.54	MILE MARKER 40.0	4	481	
		NAME: OCEAN HWY			13.61	STRUC #22002 LEONARD POND RUN			
					13.91	MD0675B B1-STATE BLVD			20,425
					14.55	MILE MARKER 41.0			
					15.58	MILE MARKER 42.0			
	U				15.85	IN CORP LMTS DELMAR			
					15.89	MD0054 E STATE ST/E LINE RD			
					15.89	DELAWARE ST/L			

\*\*\*\*\*

ROUTE NUMBER.....US 13A  
INVENTORY DIRECTION....NORTH  
NAME: CAMDEN AVE

SECONDARY	U	URB-MINOR ARTERIAL	DIVIDED	NONE	0.00	US0013BU S FRUITLAND BLVD	2	391	500
					0.03	CO0728 DISHAROOD RD			
					0.03	CO0210 S CAMDEN AVE			

\*\*\*\*\*

ROUTE NUMBER.....US 13BU  
INVENTORY DIRECTION....NORTH  
NAME: S FRUITLAND BLVD

SECONDARY	R	RUR-OTHER PRIN ART	DIVIDED	PART	0.00	US0013 S FRUITLAND BLVD/SALISBURY BYPASS	2	281	24,475
					0.07		3	401	

\* A,B = UNIMPROVED; C = GRADED & DRAINED; D,E = SOIL, GRAVEL, STONE; F,G = LOW TYPE BITUMINOUS;  
H,I = HIGH TYPE BITUMINOUS; J = CONCRETE; K = BRICK; L = BLOCK

PAGE..... 3



STATE HIGHWAY ADMINISTRATION OF MARYLAND  
HIGHWAY INFORMATION SERVICES DIVISION  
DATA SUPPORT GROUP

PAGE..... 4

STATE HIGHWAY LOCATION REFERENCE

ROUTE NUMBER.....US 13BU CONTINUED  
INVENTORY DIRECTION....NORTH  
NAME: S FRUITLAND BLVD

COUNTY-WICOMICO  
SHA DISTRICT.....1  
DATE.....12/31/96

SYSTEM ....STATE....	FUNCTIONAL CLASS	HWY TYPE	ACCESS CONTRL	MILEPOINT	MILEPOINT DESCRIPTION	MARKED LANES	SURFACE WIDTH/TYPE*	AADT
SECONDARY R	URB-OTHER PRIN ART	DIVIDED	PART	0.43	US0D13 SALISBURY BYPASS	3	40I	24,475
			NONE	0.43	STRUC #22043			
	U			0.67		4	48I	
				0.83	IN CORP LMTS FRUITLAND			
				0.87	US0013A CAMDEN AVE			
				1.23	SPEED LIMIT 45 MPH			
				1.52	MU0110 SOUTH DIVISION ST			
				2.08	MU0190 MAIN ST E & W			16,550
	NAME: N FRUITLAND BLVD			2.08				
				2.44	MU0100 CLYDE AVE			
				2.64	MU0055 CEDAR LA			21,850
				2.64	MD0513 CEDAR LA			
	R			2.67	OUT CORP LMTS FRUITLAND			
	NAME: S SALISBURY BLVD			3.02	STRUC #22005 TONYTANK POND			
	U			3.03	IN CORP LMTS SALISBURY			
	R			3.09	OUT CORP LMTS SALISBURY			
				3.31	SPEED LIMIT 35 MPH			
				3.45	C00156 PINE BLUFF RD			
				3.49	MU1775 MILFORD ST			
	U			4.07	IN CORP LMTS SALISBURY			
		CTL		4.17	MU0630 W COLLEGE AVE	4	46I	
		DIVIDED		4.53	MU2600 SOUTH BLVD			
		UNDIVIDED		4.90				
				5.01		4	56I	
				5.06	MU0768 S DIVISION ST			
		CTL		5.11	MU2830 E VINE ST	4	46I	
				5.27	MU0410 E CARROLL ST			
				5.42	STRUC #22004 WICOMICO RIVER			
				5.46	MU1680 E MARKET ST			
				5.47	MU1632 E MAIN ST	4	48I	30,050
	NAME: N SALISBURY BLVD			5.47				
				5.60	US0050 SALISBURY PKWY			30,250
				5.60	STRUC #22026			
				5.64	MU0520 E CHURCH ST			
				5.64	MU0270 BROAD ST			
				5.77	MU1330 E ISABELLA ST			
				5.90	R/R #CR 530 498 L			
				6.41				30,350
		DIVIDED		6.47				
				6.60	R/R #CR 530 216 T			
				6.60	STRUC #22003			
				6.73	MU1483 LIBERTY ST			

\* A,B = UNIMPROVED; C = GRADED & DRAINED; D,E = SOIL, GRAVEL, STONE; F,G = LOW TYPE BITUMINOUS;  
H,I = HIGH TYPE BITUMINOUS; J = CONCRETE; K = BRICK; L = BLOCK



STATE HIGHWAY ADMINISTRATION OF MARYLAND  
HIGHWAY INFORMATION SERVICES DIVISION  
DATA SUPPORT GROUP

PAGE..... 5

STATE HIGHWAY LOCATION REFERENCE

ROUTE NUMBER.....US 13BU CONTINUED  
INVENTORY DIRECTION....NORTH  
NAME: N SALISBURY BLVD

COUNTY-WICOMICO  
SHA DISTRICT.....1  
DATE.....12/31/96

SYSTEM ....STATE....	FUNCTIONAL CLASS	HWY TYPE	ACCESS CONTRL	MILEPOINT	MILEPOINT DESCRIPTION	MARKED LANES	SURFACE WIDTH/TYPE*	AADT
SECONDARY U	URB-OTHER PRIN ART	CTL	NONE	6.79		4	50I	30,350
				6.86	MU1950 NORTHWOOD DR			
				6.97	MU2290 PRISCILLA ST			
R				7.01	SPEED LIMIT 40 MPH			
				7.29	OUT CORP LMTS SALISBURY			
		DIVIDED		7.76	CO0406 W ZION RD/ ZION RD	4	48I	
				7.78	SPEED LIMIT 45 MPH			
				8.01	US0013 SALISBURY BYPASS			
				8.01	STRUC #22021			
U				8.10		5	60I	
				8.15	IN CORP LMTS SALISBURY			
				8.27	US0013 SALISBURY BYPASS/N SALISBURY BLVD			

\*\*\*\*\*

ROUTE NUMBER.....US 50  
INVENTORY DIRECTION....EAST  
NAME: OCEAN GATEWAY

PRIMARY R	RUR-OTHER PRIN ART	DIVIDED	NONE	0.00		4	48J	18,350
				0.00	DORCHESTER CO/L			
				0.74	STRUC #9022 NANTICOKE RIVER	4	48I	
				0.91	MILE MARKER 97.0			
				1.69	MD0731C OLD BRADLEY RD			
				1.86	SPEED LIMIT 55 MPH			
				1.93	MILE MARKER 98.0			
				2.06	MD0731A MARSH RD			
U				2.93	MILE MARKER 99.0			
				3.80	IN CORP LMTS MARDELA SPRINGS			
				3.96	MILE MARKER 100.0			
				4.53	MD0313 DELMAR RD			13,000
				4.53	CO0035 MAIN ST			
R				4.73	OUT CORP LMTS MARDELA SPRINGS			
				4.79	STRUC #22008 BARREN CREEK			
				4.99	MILE MARKER 101.0			
				5.96	MILE MARKER 102.0			
				6.98	MILE MARKER 103.0			
				7.59	CO0057 OLD RAILROAD RD			
				7.98	MILE MARKER 104.0			
				8.99	MILE MARKER 105.0			
				9.40	MD0347 QUANTICO RD			20,150
				10.01	MILE MARKER 106.0			

\* A,B = UNIMPROVED; C = GRADED & DRAINED; D,E = SOIL, GRAVEL, STONE; F,G = LOW TYPE BITUMINOUS;  
H,I = HIGH TYPE BITUMINOUS; J = CONCRETE; K = BRICK; L = BLOCK

PAGE..... 5

STATE HIGHWAY ADMINISTRATION OF MARYLAND  
HIGHWAY INFORMATION SERVICES DIVISION  
DATA SUPPORT GROUP

PAGE..... 6

STATE HIGHWAY LOCATION REFERENCE

ROUTE NUMBER.....US 50 CONTINUED  
INVENTORY DIRECTION....EAST  
NAME: OCEAN GATEWAY

COUNTY-WICOMICO  
SHA DISTRICT.....1  
DATE.....12/31/96

SYSTEM	....STATE....	FUNCTIONAL CLASS	HWY TYPE	ACCESS CONTRL	MILEPOINT	..... MILEPOINT	DESCRIPTION	MARKED LANES	SURFACE WIDTH/TYPE*	AADT
PRIMARY	R	RUR-OTHER PRIN ART	DIVIDED	NONE	10.54	MD0670	LILLIAN ST	4	48I	20,150
					11.03		MILE MARKER 107.0			
					12.02		MILE MARKER 108.0			
					12.80	CO0416	NAYLOR MILL RD			
					12.80					
					13.02		MILE MARKER 109.0			
					13.70		SPEED LIMIT 50 MPH			
					14.01		MILE MARKER 110.0			
					14.20		SPEED LIMIT 40 MPH			
					14.52	CO0549	BOOTH ST			23,450
					14.69		IN CORP LMTS SALISBURY			
					14.75		SPEED LIMIT 35 MPH			
					14.94			5	60I	
					14.97			5	60J	
					15.02	MU1330	W ISABELLA ST			29,950
					15.02					
					15.02	MD0349	NANTICOKE RD			
					15.04			6	72J	
					15.13		MILE MARKER 111.0			
					15.48	MU0730	CYPRESS ST			
					15.59	MU1430	LAKE ST			
					15.65		STRUC #22028 WICOMICO RIVER			
					15.69	MU1780	MILL ST			
					15.86	MU0771	N DIVISION ST			30,450
					16.03			4	54J	
					16.12		MILE MARKER 112.0			
					16.14	US0013BU	N SALISBURY BLVD			22,550
					16.14		STRUC #22026			
					16.21		R/R #CR 530 221 P			
					16.21		STRUC #22027			
					16.40			5	60J	
					16.56			6	72J	23,050
					16.83	MU2720	TRUITT ST			
					16.93	MU1632	E MAIN ST			23,625
					16.93	MD0346	E MAIN ST			
					16.99			6	72I	
					17.05			4	48I	
					17.06		MILE MARKER 113.0			
					17.17		SPEED LIMIT 45 MPH			
					17.25		OUT CORP LMTS SALISBURY			
					17.39	CO0286	CIVIC AVE			
					17.39	MU0545	CIVIC AVE			

\* A,B = UNIMPROVED; C = GRADED & DRAINED; D,E = SOIL, GRAVEL, STONE; F,G = LOW TYPE BITUMINOUS;  
H,I = HIGH TYPE BITUMINOUS; J = CONCRETE; K = BRICK; L = BLOCK

STATE HIGHWAY ADMINISTRATION OF MARYLAND  
HIGHWAY INFORMATION SERVICES DIVISION  
DATA SUPPORT GROUP

PAGE..... 7

STATE HIGHWAY LOCATION REFERENCE

ROUTE NUMBER.....US 50 CONTINUED  
INVENTORY DIRECTION....EAST  
NAME: SALISBURY PKWY

COUNTY-WICOMICO  
SHA DISTRICT.....1  
DATE.....12/31/96

SYSTEM	STATE	FUNCTIONAL CLASS	HWY TYPE	ACCESS CONTRL	MILEPOINT	MILEPOINT DESCRIPTION	MARKED LANES	SURFACE WIDTH/TYPE*	AAOT
PRIMARY	U	URB-FRWY/EXPWY	01V10E0	PART	17.50	IN CORP LMTS SALISBURY	4	481	23,625
	R				17.55	SPEED LIMIT 55 MPH			
	U				17.71	OUT CORP LMTS SALISBURY			
					17.95	IN CORP LMTS SALISBURY			
					18.06	MILE MARKER 114.0			
		NAME: OCEAN GATEWAY			18.41	MU2167 PHILLIP MORRIS OR			
					18.41	CO0774 PHILLIP MORRIS DR			
					19.08	MILE MARKER 115.0			
	R	RUR-OTHER PRIN ART			19.39	OUT CORP LMTS SALISBURY			
					19.44	US0013 SALISBURY BYPASS			18,175
					19.44	STRUC #22033			
					20.09	MILE MARKER 116.0			
					21.01	STRUC #22038P BEAVER DAM DITCH			
					21.09	MILE MARKER 117.0			
					21.33	CO0294 WALSTON SWITCH RD			18,825
					22.09	MILE MARKER 118.0			
					23.09	MILE MARKER 119.0			
					23.19	CO0297 FOREST GROVE RD			
					23.96	MD0992B EASTSIDE RD			
					24.11	MILE MARKER 120.0			
					24.70	STRUC #22039 CAMPBELL DITCH			
					25.11	MILE MARKER 121.0			
					25.83	CO0733 SIXTY FOOT RD			20,713
					26.11	MILE MARKER 122.0			
					27.13	MILE MARKER 123.0			
					28.13	MILE MARKER 124.0			
					29.13	MILE MARKER 125.0			
	U				29.49	IN CORP LMTS WILLARDS			
					29.60	MD0354 POWELLVILLE RD			
					30.13	MILE MARKER 126.0			
	R				30.19	OUT CORP LMTS WILLARDS			
					30.59	STRUC #22030 MURRAY BRANCH			
					31.09	STRUC #22001 POCOMOKE RIVER			
					31.09	WORCESTER CO/L			

\*\*\*\*\*

ROUTE NUMBER.....MO 54  
INVENTORY DIRECTION....EAST  
NAME: DELMAR RD

SECONDARY R	RUR-MINOR COLLECTOR	UNDIVIDED	NONE	0.00	MD0313	DELMAR RD/SHARPTOWN RD	2	241	1,325
-------------	---------------------	-----------	------	------	--------	------------------------	---	-----	-------

\* A,B = UNIMPROVED; C = GRADED & DRAINED; D,E = SOIL, GRAVEL, STONE; F,G = LOW TYPE BITUMINOUS;  
H,I = HIGH TYPE BITUMINOUS; J = CONCRETE; K = BRICK; L = BLOCK

PAGE..... 7



STATE HIGHWAY ADMINISTRATION OF MARYLAND  
HIGHWAY INFORMATION SERVICES DIVISION  
DATA SUPPORT GROUP

PAGE..... 8

STATE HIGHWAY LOCATION REFERENCE

ROUTE NUMBER.....MD 54 CONTINUED  
INVENTORY DIRECTION....EAST  
NAME: DELMAR RD

COUNTY-WICOMICO  
SHA DISTRICT.....1  
DATE.....12/31/96

SYSTEM ....STATE....	FUNCTIONAL CLASS	HWY TYPE	ACCESS CONTRL	MILEPOINT	MILEPOINT DESCRIPTION	MARKED LANES	SURFACE WIDTH/TYPE*	AADT
SECONDARY R	RUR-MINOR COLLECTOR	UNDIVIDED	NONE	0.15				
				0.24	SPEED LIMIT 50 MPH	2	22I	1,325
				0.71				
				2.23	CO0023 NORRIS TWILLEY RD	2	24I	
				2.25				
				2.31	STRUC #22022 MOCKINGBIRD CREEK	2	22I	
				2.86	CO0057 OLD RAILROAD RD			
				3.25	END MARYLAND MAINTENANCE			
				3.25	DELAWARE ST/L			
				9.51	BEGIN MARYLAND MAINTENANCE	2	32I	6,625
NAME: W STATE ST				9.51				
				9.51	DELAWARE ST/L			
				9.51	CO0518 WALLER RD			
				9.56	SPEED LIMIT 25 MPH			
U				9.60	IN CORP LMTS DELMAR			
NAME: E STATE ST				9.75	R/R #CR 530 210 C			
	RUR-MAJOR COLLECTOR			9.97	MD0675B BI-STATE BLVD	2	27I	
				10.03		2	29I	
				10.39		2	32I	
				10.48	SPEED LIMIT 35 MPH			
				10.50		2	24I	
				10.72		2	34I	
				10.81		2	24I	
NAME: E LINE RD				10.84	US0013 OCEAN HWY			
				10.84	END MARYLAND MAINTENANCE			
				10.84	BEGIN DELAWARE MAINTENANCE			
R				15.01		2	23I	
				15.02	END DELAWARE MAINTENANCE			
				15.02	BEGIN MARYLAND MAINTENANCE			
				15.22	CO0391 MELSON CHURCH RD			
				15.28	SPEED LIMIT 50 MPH			
				17.85		2	22I	
				18.70		2	22H	
				19.79	MD0353 GUMBORO RD			

\*\*\*\*\*

ROUTE NUMBER.....MD 313  
INVENTORY DIRECTION....NORTH  
NAME: DELMAR RD

SECONDARY R RUR-MAJOR COLLECTOR DIVIDED NONE 0.00 US0050 OCEAN GATEWAY 2 33I 1,475

\* A,B = UNIMPROVED; C = GRADED & DRAINED; D,E = SOIL, GRAVEL, STONE; F,G = LOW TYPE BITUMINOUS;  
H,I = HIGH TYPE BITUMINOUS; J = CONCRETE; K = BRICK; L = BLOCK

PAGE..... 8



STATE HIGHWAY ADMINISTRATION OF MARYLAND  
HIGHWAY INFORMATION SERVICES DIVISION  
DATA SUPPORT GROUP

PAGE..... 9

STATE HIGHWAY LOCATION REFERENCE

ROUTE NUMBER.....MD 313 CONTINUED  
INVENTORY DIRECTION....NORTH  
NAME: DELMAR RD

COUNTY-WICOMICO  
SHA DISTRICT.....1  
DATE.....12/31/96

SYSTEM	FUNCTIONAL CLASS	HWY TYPE	ACCESS CONTRL	MILEPOINT	MILEPOINT DESCRIPTION	MARKED LANES	SURFACE WIDTH/TYPE*	AADT
SECONDARY R	RUR-MAJOR COLLECTOR	UNDIVIDED	NONE	0.02		2	281	1,475
				0.06	SPEED LIMIT 30 MPH			
				0.12	MD0054 DELMAR RD	2	371	
				0.12				
				0.18		2	241	
				0.70	SPEED LIMIT 50 MPH			
				5.07	STRUC #22013 PLUM CREEK			
				5.57	MD0813F TWIFORD RD			
U				5.72	IN CORP LMTS SHARPTOWN			
R				5.94	OUT CORP LMTS SHARPTOWN			
		DIVIDED		5.95		2	231	
				6.12	MD0348 MAIN ST/LAUREL RD	2	241	2,575
		UNDIVIDED		6.28				
				6.99		2	221	
U				7.04	IN CORP LMTS SHARPTOWN			
				7.31	STRUC #22045 NANTICOKE RIVER			
				7.31	DORCHESTER CO/L			

\*\*\*\*\*

ROUTE NUMBER.....MD 346  
INVENTORY DIRECTION....EAST  
NAME: E MAIN ST

MUNICIPAL U	URB-MINOR ARTERIAL	DIVIDED	NONE	0.00	US0050 SALISBURY PKWY	4	60J	4,750
				0.00	MU1632 E MAIN ST (BACK)			
		UNDIVIDED		0.04	MU2290 PRISCILLA ST	4	66J	
				0.11		2	44I	
				0.15	SPEED LIMIT 30 MPH			
				0.16		2	42I	
				0.42	MU0520 CHURCH ST			
				0.44		2	31I	
				0.57	MU0545 CIVIC AVE	2	42I	6,800
				0.66	SPEED LIMIT 40 MPH			
SECONDARY R				0.67	END MUNICIPAL MAINTENANCE	2	30I	
NAME: OLD OCEAN CITY RD				0.67				
				0.67	BEGIN STATE MAINTENANCE			
				0.67	OUT CORP LMTS SALISBURY			
				0.71		2	24I	
				1.56		2	34I	
				1.60	CO0774 PHILLIP MORRIS DR	2	24I	
	RUR-MAJOR COLLECTOR			2.47	US0013 SALISBURY BYPASS			

\* A,B = UNIMPROVED; C = GRADED & DRAINED; D,E = SOIL, GRAVEL, STONE; F,G = LOW TYPE BITUMINOUS;  
H,I = HIGH TYPE BITUMINOUS; J = CONCRETE; K = BRICK; L = BLOCK

PAGE..... 9

STATE HIGHWAY ADMINISTRATION OF MARYLAND  
HIGHWAY INFORMATION SERVICES DIVISION  
DATA SUPPORT GROUP

STATE HIGHWAY LOCATION REFERENCE

ROUTE NUMBER.....MD 346 CONTINUED  
INVENTORY DIRECTION...EAST  
NAME: OLO OCEAN CITY RO

COUNTY-WICOMICO  
SHA DISTRICT.....1  
DATE.....12/31/96

SYSTEM ....STATE....	FUNCTIONAL CLASS	HWY TYPE	ACCESS CONTRL	MILEPOINT	MILEPOINT DESCRIPTION	MARKED LANES	SURFACE WIDTH/TYPER*	AADT
SECONDARY R	RUR-MAJOR COLLECTOR	UNOIVED	NONE	2.47	STRUC #22032	2	241	6,800
				3.22		2	221	
				3.30	CO0408 ZION CHURCH RD			
				3.30	CO0356 HOBBS RD			
				3.33				
				4.51	CO0294 WALSTON SWITCH RD	2	241	
				4.98	SPEED LIMIT 45 MPH			
				6.30	SPEED LIMIT 30 MPH			
				6.39	CO0297 FOREST GROVE RD			
				6.43	CO0327 BROAD ST			
				6.57	CO0852 PARSONSBURG RD			
				6.63	SPEED LIMIT 40 MPH			
U				7.26	SPEED LIMIT 50 MPH			
				8.86	IN CORP LMTS PITTSVILLE			
				9.37	CO0733 SIXTY FOOT RD			2,300
R				9.37	MD0353 DELAWARE AVE			
				10.84	OUT CORP LMTS PITTSVILLE			
				12.64	SPEED LIMIT 35 MPH			
U				12.65	IN CORP LMTS WILLARDS			
				12.94	CO0781 MAIN ST			
R				12.94	MD0354 POWELLVILLE RD			
				13.60	OUT CORP LMTS WILLARDS			
				13.61	SPEED LIMIT 50 MPH			
				13.73	STRUC #22010 BURNT MILL BRANCH			
				14.46	STRUC #22011 POCOMOKE RIVER			
				14.46	WORCESTER CO/L			

\*\*\*\*\*

ROUTE NUMBER.....MD 347  
INVENTORY DIRECTION...NORTH  
NAME: QUANTICO RD

SECONDARY R	RUR-LOCAL	UNDIVID	NONE	0.00	MD0349 NANTICOKE RD	2	241	725
				0.10	SPEED LIMIT 30 MPH			
	RUR-MAJOR COLLECTOR			0.78	CO0067 CATCHPENNY RO			
				1.02	STRUC #22014 QUANTICO CREEK			
				1.08		2	201	
				1.25		2	221	
				1.38		2	201	
				1.52		2	211	
				1.75	SPEED LIMIT 50 MPH			

\* A,B = UNIMPROVED; C = GRADED & DRAINED; O,E = SOIL, GRAVEL, STONE; F,G = LOW TYPE BITUMINOUS;  
H,I = HIGH TYPE BITUMINOUS; J = CONCRETE; K = BRICK; L = BLOCK

STATE HIGHWAY ADMINISTRATION OF MARYLAND  
HIGHWAY INFORMATION SERVICES DIVISION  
DATA SUPPORT GROUP

PAGE..... 11

STATE HIGHWAY LOCATION REFERENCE

ROUTE NUMBER.....MD 347 CONTINUED  
INVENTORY DIRECTION....NORTH  
NAME: QUANTICO RD

COUNTY-WICOMICO  
SHA DISTRICT.....1  
DATE.....12/31/96

SYSTEM ....STATE....	FUNCTIONAL CLASS	HWY TYPE	ACCESS CONTRL	MILEPOINT	MILEPOINT DESCRIPTION	MARKED LANES	SURFACE WIDTH/TYPE*	AADT
SECONDARY R	RUR-MAJOR COLLECTOR	UNDIVIDED	NONE	1.81	CO0038 ATHOL RD	2	241	1,700
				4.94	SPEED LIMIT 40 MPH			
				5.20	SPEED LIMIT 30 MPH			
				5.32	CO0057 OLD RAILROAD RD	2	351	
NAME: S MAIN ST				5.32				
U				5.33	IN CORP LMTS HEBRON			
				5.76	R/R #MDOT 530 512 E			
NAME: N MAIN ST				5.77		2	311	
	RUR-MINOR COLLECTOR			5.77				
				5.88	MD0670 E LILLIAN ST			2,275
				5.96		2	261	
R				6.12	SPEED LIMIT 40 MPH			
NAME: QUANTICO RD				6.14	OUT CORP LMTS HEBRON			
				6.14				
				6.23		2	221	
				6.51		2	241	
				6.65	STRUC #22D44 REWASTICO CREEK			
				6.92	US0050 OCEAN GATEWAY			

\*\*\*\*\*

ROUTE NUMBER.....MD 348  
INVENTORY DIRECTION....EAST  
NAME: MAIN ST

SECONDARY R	RUR-MINOR COLLECTOR	UNDIVIDED	NONE	0.00	CO0008 JOE MORGAN RD	2	241	2,100
				D.00	CO1124 MAIN ST (BACK)			
	RUR-MAJOR COLLECTOR			0.04	MD0313 SHARPTOWN RD			
NAME: LAUREL RD				D.04				
				D.04	SPEED LIMIT 40 MPH			
				0.08		2	201	
				0.37	SPEED LIMIT 50 MPH			
				D.54		2	211	
				D.83	CO0021 SAN DOMINGO RD			
				1.39	DELAWARE ST/L			

\* A,B = UNIMPROVED; C = GRADED & DRAINED; O,E = SOIL, GRAVEL, STONE; F,G = LOW TYPE BITUMINOUS;  
H,I = HIGH TYPE BITUMINOUS; J = CONCRETE; K = BRICK; L = BLOCK



STATE HIGHWAY ADMINISTRATION OF MARYLAND  
HIGHWAY INFORMATION SERVICES DIVISION  
DATA SUPPORT GROUP

STATE HIGHWAY LOCATION REFERENCE

ROUTE NUMBER.....MD 349  
INVENTORY DIRECTION....EAST  
NAME: NANTICOKE RD

COUNTY-WICOMICO  
SHA DISTRICT.....1  
DATE.....12/31/96

SYSTEM ....STATE....	FUNCTIONAL CLASS	HWY TYPE	ACCESS CONTRL	MILEPOINT	MILEPOINT DESCRIPTION	MARKED LANES	SURFACE WIDTH/TYPE*	AADT	
SECONDARY R	RUR-LOCAL	UNDIVID	NONE	0.00	ROAD END	2	161	500	
				0.08	SPEED LIMIT 30 MPH				
	RUR-MAJOR COLLECTOR				0.40		2	221	
					0.59	SPEED LIMIT 40 MPH			
					1.29				
					2.21	SPEED LIMIT 30 MPH			
					2.94				
					3.07	SPEED LIMIT 50 MPH		1,200	
					3.16	STRUC #22D15 WINDSOR CREEK			
					4.25	SPEED LIMIT 40 MPH			
	RUR-MINOR ARTERIAL				4.49	SPEED LIMIT 30 MPH			
					5.75	SPEED LIMIT 40 MPH			
					7.58	MD0352 CAPITOLA RD		2,300	
					7.64	SPEED LIMIT 50 MPH			
					9.60	STRUC #22029 WETIPQUIN CREEK			
					15.14	MD0347 QUANTICO RD			
					15.77	MD0352 WHITEHAVEN RD		3,600	
					15.91	CO0067 CATCHPENNY RD			
	URB-OTHER PRIN ART				17.46	CO0113 UPPER FERRY RD			
					19.81				
20.55						2	241	9,575	
21.36									
21.45					MD0815 OLD QUANTICO RD				
21.73					SPEED LIMIT 30 MPH				
22.04					CO0106 PARSONS RD				
22.15					MD0815 OLD QUANTICO RD		14,725		
22.21					IN CORP LMTS SALISBURY				
22.21					END STATE MAINTENANCE				
MUNICIPAL U				22.21	BEGIN MUNICIPAL MAINTENANCE				
				22.25					
				22.29		2	441		
				22.32	MU1330 W ISABELLA ST (AHEAD)	2	461		
				22.32	US0050 W SALISBURY PKWY/SALISBURY PKWY				

\*\*\*\*\*

ROUTE NUMBER.....MD 350  
INVENTORY DIRECTION....EAST  
NAME: MT HERMON RD

MUNICIPAL U	URB-MINOR ARTERIAL	UNDIVID	NONE	0.00	MU2720 TRUITT ST	3	421	1,525
				0.00	MU1632 E MAIN ST			

\* A,B = UNIMPROVED; C = GRADED & DRAINED; D,E = SOIL, GRAVEL, STONE; F,G = LOW TYPE BITUMINOUS;  
H,I = HIGH TYPE BITUMINOUS; J = CONCRETE; K = BRICK; L = BLOCK



STATE HIGHWAY ADMINISTRATION OF MARYLAND  
HIGHWAY INFORMATION SERVICES DIVISION  
DATA SUPPORT GROUP

PAGE..... 13

STATE HIGHWAY LOCATION REFERENCE

ROUTE NUMBER.....MD 35D CONTINUED  
INVENTORY DIRECTION....EAST  
NAME: MT HERMON RD

COUNTY-WICOMICO  
SHA DISTRICT.....1  
DATE.....12/31/96

SYSTEM ....STATE....	FUNCTIONAL CLASS	HWY TYPE	ACCESS CONTRL	MILEPOINT	MILEPOINT DESCRIPTION	MARKED LANES	SURFACE WIDTH/TYPE*	AADT
MUNICIPAL U	URB-MINOR ARTERIAL	UNDIVIDED	NONE	0.08	SPEED LIMIT 35 MPH	4	561	1,525
SECONDARY R				0.14		4	481	
				0.18	END MUNICIPAL MAINTENANCE			
				0.18	BEGIN STATE MAINTENANCE			
				0.18	OUT CORP LMTS SALISBURY			
U				0.44	IN CORP LMTS SALISBURY			
				0.53	MU0545 CIVIC AVE			
				0.88				
R				0.92	CO0277 BEAGLIN PARK DR	2	241	
				0.92	OUT CORP LMTS SALISBURY	2	261	
		DIVIDED		1.01				
				1.02	SPEED LIMIT 40 MPH	2	281	
		UNDIVIDED		1.10				
U				1.48	IN CORP LMTS SALISBURY	2	241	
R				1.54	OUT CORP LMTS SALISBURY			
				1.56	MU2167 PHILLIP MORRIS DR			
				1.65	CO0266 GUNBY RD			
				2.37	SPEED LIMIT 50 MPH			
	RUR-MAJOR COLLECTOR			2.52	US0013 SALISBURY BYPASS			
				2.52	STRUC #22024			
				2.84		2	221	
				3.34	CO0245 AIRPORT RD	2	241	
				4.19	CO0294 WALTON SWITCH RD			
				6.63	CO0297 FOREST GROVE RD			
				7.27	STRUC #22016 NASSAWANGO CREEK			
				8.15	COD733 SIXTY FOOT RD			1,325
				8.15	CO0248 LAWS RD			
				11.02	SPEED LIMIT 40 MPH			
				11.29	SPEED LIMIT 3D MPH			
				11.50		2	221	
				11.80	MD0354 POWELLVILLE RD			

\*\*\*\*\*

ROUTE NUMBER.....MD 352  
INVENTORY DIRECTION....EAST  
NAME: CAPITOLA RD

SECONDARY R	RUR-MINOR COLLECTOR	UNDIVIDED	NONE	0.00	MD0349 NANTICOKE RD	2	221	375
				0.06	SPEED LIMIT 50 MPH			
				3.44	CO0157 WHITE HAVEN RD	2	241	475
	NAME: WHITEHAVEN RD			3.44				

\* A,B = UNIMPROVED; C = GRADED & DRAINED; D,E = SOIL, GRAVEL, STONE; F,G = LOW TYPE BITUMINOUS;  
H,I = HIGH TYPE BITUMINOUS; J = CONCRETE; K = BRICK; L = BLOCK

PAGE..... 13

STATE HIGHWAY ADMINISTRATION OF MARYLAND  
HIGHWAY INFORMATION SERVICES DIVISION  
DATA SUPPORT GROUP

PAGE..... 14

STATE HIGHWAY LOCATION REFERENCE

ROUTE NUMBER.....MD 352 CONTINUED  
INVENTORY DIRECTION....EAST  
NAME: WHITEHAVEN RD

COUNTY-WICOMICO  
SHA DISTRICT.....1  
DATE.....12/31/96

SYSTEM ....STATE....	FUNCTIONAL CLASS	HWY TYPE	ACCESS CONTRL	MILEPOINT	MILEPOINT DESCRIPTION	MARKED LANES	SURFACE WIDTH/TYPE*	AADT
SECONDARY R	RUR-MINOR COLLECTOR	UNDIVID	NONE	5.69		2	211	800
				5.83		2	241	
				6.00		2	251	
				6.21	STRUC #22017 GREENHILL RIVER			
				6.35		2	241	
				10.03	MD0349 NANTICOKE RD			

\*\*\*\*\*

ROUTE NUMBER.....MD 353  
INVENTORY DIRECTION....NORTH  
NAME: DELAWARE AVE

SECONDARY U	RUR-MAJOR COLLECTOR	UNDIVID	NONE	0.00	MD0346 OLD OCEAN CITY RD	2	241	3,325
				0.00	CO0733 SIXTY FOOT RD (BACK)			
				0.04				
				0.25	SPEED LIMIT 40 MPH			
				0.65	SPEED LIMIT 30 MPH			
				0.77	SPEED LIMIT 40 MPH			
				0.98	STRUC #22025 AYDELOTTE BRANCH			
				1.23	SPEED LIMIT 50 MPH			
				1.23	OUT CORP LMTS PITTSVILLE			
				1.90				
				4.60	MD0054 STRUC #22018 BURNT MILL BRANCH			
				4.60	E LINE RD			
				4.60	DELAWARE ST/L			

\*\*\*\*\*

ROUTE NUMBER.....MD 354  
INVENTORY DIRECTION....NORTH  
NAME: POWELLVILLE RD

SECONDARY R	RUR-MAJOR COLLECTOR	UNDIVID	NONE	0.00	WORCESTER CO/L	2	221	950
				0.11	SPEED LIMIT 50 MPH			
				1.58	CO0248 LAWS RD			1,925
				2.27	SPEED LIMIT 40 MPH			
				2.49	MD0374 BURBAGE CROSSING RD			
				2.56	SPEED LIMIT 30 MPH			
				2.85	MD0350 MT HERMON RD			1,425
				3.05	STRUC #22020 ADKINS MILL POND			
				3.08	STRUC #22019 ADKINS MILL POND			
				3.09		2	241	

\* A,B = UNIMPROVED; C = GRADED & DRAINED; D,E = SOIL, GRAVEL, STONE; F,G = LOW TYPE BITUMINOUS;  
H,I = HIGH TYPE BITUMINOUS; J = CONCRETE; K = BRICK; L = BLOCK

PAGE..... 14

STATE HIGHWAY ADMINISTRATION OF MARYLAND  
HIGHWAY INFORMATION SERVICES DIVISION  
DATA SUPPORT GROUP

PAGE..... 15

STATE HIGHWAY LOCATION REFERENCE

ROUTE NUMBER.....MD 354 CONTINUED  
INVENTORY DIRECTION....NORTH  
NAME: POWELLVILLE RD

COUNTY-WICOMICO  
SHA DISTRICT.....1  
DATE.....12/31/96

SYSTEM	FUNCTIONAL CLASS	HWY TYPE	ACCESS CONTRL	MILEPOINT	MILEPOINT DESCRIPTION	MARKED LANES	SURFACE WIDTH/TYPE*	AADT
SECONDARY R	RUR-MAJOR COLLECTOR	UNDIVIDED	NONE	3.18	SPEED LIMIT 40 MPH	2	241	1,425
				3.41	SPEED LIMIT 50 MPH			
				4.24	CO0307 MT PLEASANT RD			
				4.99				1,225
				6.75	SPEED LIMIT 30 MPH			
U				7.07	IN CORP LMTS WILLARDS			
				7.10		2	221	
				7.13		2	441	
				7.15	US0050 OCEAN GATEWAY			
				7.17		2	301	
				7.20		2	241	
				7.34	COD781 MAIN ST (AHEAD)			
				7.34	MD0346 OLD OCEAN CITY RD			

\*\*\*\*\*

ROUTE NUMBER.....MD 374  
INVENTORY DIRECTION....EAST  
NAME: BURBAGE CROSSING RD

SECONDARY R	RUR-MAJOR COLLECTOR	DIVIDED	NONE	0.00	MD0354 POWELLVILLE RD	2	411	1,025
				0.03		2	301	
		UNDIVIDED		0.07		2	261	
				0.10	SPEED LIMIT 50 MPH			
				1.28	STRUC #23017 POCOMOKE RIVER			
				1.28	WORCESTER CO/L			

\*\*\*\*\*

ROUTE NUMBER.....MD 513  
INVENTORY DIRECTION....SOUTH  
NAME: E CEDAR LA

SECONDARY U	URB-MINOR ARTERIAL	UNDIVIDED	NONE	0.00	US0013BU N FRUITLAND BLVD	2	451	4,025
				D.DD	MUDD55 CEDAR LA (BACK)			
				0.04		2	241	
				0.08	SPEED LIMIT 40 MPH			
				0.59	MU0110 N DIVISION ST			
				0.65	SPEED LIMIT 45 MPH			
R				1.20	MU0340 ST LUKES RD			
NAME: ST LUKES RD				1.20				
				1.20	OUT CORP LMTS FRUITLAND			

\* A,B = UNIMPROVED; C = GRADED & DRAINED; D,E = SOIL, GRAVEL, STONE; F,G = LOW TYPE BITUMINOUS;  
H,I = HIGH TYPE BITUMINOUS; J = CONCRETE; K = BRICK; L = BLOCK

PAGE..... 15



STATE HIGHWAY ADMINISTRATION OF MARYLAND  
HIGHWAY INFORMATION SERVICES DIVISION  
DATA SUPPORT GROUP

PAGE..... 16

STATE HIGHWAY LOCATION REFERENCE

ROUTE NUMBER.....MD 513 CONTINUED  
INVENTORY DIRECTION....SOUTH  
NAME: ST LUKES RD

COUNTY-WICOMICO  
SHA DISTRICT.....1  
DATE.....12/31/96

SYSTEM	FUNCTIONAL CLASS	HWY TYPE	ACCESS CONTRL	MILEPOINT	MILEPOINT DESCRIPTION	MARKED LANES	SURFACE WIDTH/TYPE*	AADT
SECONDARY R	URB-MINOR ARTERIAL	UNDIVIDED	NONE	1.54				
	RUR-MAJOR COLLECTOR			1.57	US0D13 SALISBURY BYPASS	2	361	4,025
				1.57	STRUC #22D41			
				1.69		2	241	
				1.77	CO0220 JACKSON RD			
				1.77	CO0208 ST LUKES LA (AHEAD)			

\*\*\*\*\*

ROUTE NUMBER.....MD 670  
INVENTORY DIRECTION....EAST  
NAME: E LILLIAN ST

SECONDARY U	RUR-MAJOR COLLECTOR	UNDIVIDED	NONE	0.00	MD0347 N MAIN ST	2	281	1,775
				0.05	SPEED LIMIT 30 MPH			
R				0.38	OUT CORP LMTS HEBRON	2	301	
NAME: LILLIAN ST				0.44				
U				0.45	IN CORP LMTS HEBRON			
				0.49		2	241	
				0.58	SPEED LIMIT 40 MPH			
R				0.59	OUT CORP LMTS HEBRON			
				0.81	SPEED LIMIT 5D MPH			
				1.43		2	261	
				1.48	US0050 OCEAN GATEWAY			

\*\*\*\*\*

ROUTE NUMBER.....MD 675B  
INVENTORY DIRECTION....NORTH  
NAME: B1-STATE BLVD

SECONDARY R	RUR-MAJOR COLLECTOR	UNDIVIDED	NONE	0.00	US0013 OCEAN HWY	2	301	6,525
				0.03		2	241	
				0.05	MD0675C NO NAME			
				0.19	SPEED LIMIT 50 MPH			
				1.58	SPEED LIMIT 35 MPH			
U				1.75	IN CORP LMTS DELMAR			
				1.81	SPEED LIMIT 25 MPH			
				1.93		2	401	
				2.07	MD0054 E STATE ST			
				2.07	DELAWARE ST/L			

\* A,B = UNIMPROVED; C = GRADED & DRAINED; D,E = SOIL, GRAVEL, STONE; F,G = LOW TYPE BITUMINOUS;  
H,I = HIGH TYPE BITUMINOUS; J = CONCRETE; K = BRICK; L = BLOCK



STATE HIGHWAY ADMINISTRATION OF MARYLAND  
HIGHWAY INFORMATION SERVICES DIVISION  
DATA SUPPORT GROUP

PAGE..... 17

STATE HIGHWAY LOCATION REFERENCE

ROUTE NUMBER.....MD 675C  
INVENTORY DIRECTION....NORTH  
NAME: NO NAME

COUNTY-WICOMICO  
SHA DISTRICT.....1  
DATE.....12/31/96

SYSTEM ....STATE....	FUNCTIONAL CLASS	HWY TYPE	ACCESS CONTRL	MILEPOINT	..... MILEPOINT DESCRIPTION .....	MARKED LANES	SURFACE WIDTH/TYPE*	AADT
SECONDARY R	RUR-LOCAL	UNDIVIDED	NONE	0.00	ROAD END	2	32I	
				0.06		2	34I	
				0.11	MD0675B BI-STATE BLVD			

\*\*\*\*\*

ROUTE NUMBER.....MD 731A  
INVENTORY DIRECTION....EAST  
NAME: MARSH RD

SECONDARY R	RUR-LOCAL	UNDIVIDED	NONE	0.00	ROAD END	1	10I	
				0.22	STRUC #22006 VIENNA SWAMP			
				0.31		2	24I	
				0.39	STRUC #22007 VIENNA SWAMP			
				1.45	MD0731C OLD BRADLEY RD			
				1.46		2	33I	
				1.57		2	32I	
				1.63		2	24I	
				1.67		1	12I	
				1.80	US0050 OCEAN GATEWAY			

\*\*\*\*\*

ROUTE NUMBER.....MD 731C  
INVENTORY DIRECTION....NORTH  
NAME: OLD BRADLEY RD

SECONDARY R	RUR-LOCAL	UNDIVIDED	NONE	0.00	MD0731A MARSH RD	2	22I	
				0.13	US0050 OCEAN GATEWAY			

\*\*\*\*\*

ROUTE NUMBER.....MD 813F  
INVENTORY DIRECTION....SOUTH  
NAME: TWIFORD RD

SECONDARY R	RUR-MINOR COLLECTOR	UNDIVIDED	NONE	0.00	CO1105 NO NAME	2	22I	999
	RUR-LOCAL			0.07	MD0313 SHARPTOWN RD			
				0.12	OP0009 TWIFORD RD (AHEAD)			

\* A,B = UNIMPROVED; C = GRADED & DRAINED; D,E = SOIL, GRAVEL, STONE; F,G = LOW TYPE BITUMINOUS;  
H,I = HIGH TYPE BITUMINOUS; J = CONCRETE; K = BRICK; L = BLOCK

PAGE..... 17

STATE HIGHWAY ADMINISTRATION OF MARYLAND  
HIGHWAY INFORMATION SERVICES DIVISION  
DATA SUPPORT GROUP

PAGE..... 18

STATE HIGHWAY LOCATION REFERENCE

ROUTE NUMBER.....MD 815  
INVENTORY DIRECTION....EAST  
NAME: OLD QUANTICO RD

COUNTY-WICOMICO  
SHA DISTRICT.....1  
DATE.....12/31/96

SYSTEM	FUNCTIONAL CLASS	HWY TYPE	ACCESS CONTRL	MILEPOINT	MILEPOINT DESCRIPTION	MARKED LANES	SURFACE WIDTH/TYPE*	AADT
SECONDARY R	URB-LOCAL	UNDIVIDED	NONE	0.00 MD0349	NANTICOKE RD	2	241	999
				0.03		2	221	
				0.08	SPEED LIMIT 30 MPH			
				0.60 CO0106	PARSONS RD			
				0.72 MD0349	NANTICOKE RD			

\*\*\*\*\*

ROUTE NUMBER.....MD 991  
INVENTORY DIRECTION....EAST  
NAME: W MAIN ST

SECONDARY U	URB-MINOR ARTERIAL	UNDIVIDED	NONE	0.70 MU1640	W MAIN ST (BACK)	2	261	7,099
				0.71	STRUC #22009 WICOMICO RIVER			
				0.72 MU1640	W MAIN ST (AHEAD)			

\*\*\*\*\*

ROUTE NUMBER.....MD 992  
INVENTORY DIRECTION....EAST  
NAME: NO NAME

SECONDARY R	URB-LOCAL	UNDIVIDED	NONE	0.00 CO0774	PHILLIP MORRIS DR	2	20H	
				0.06		2	401	
				0.13		2	201	
				0.15		2	20F	
				0.22	ROAD END			

\*\*\*\*\*

ROUTE NUMBER.....MD 992A  
INVENTORY DIRECTION....EAST  
NAME: JOHN DEERE RD

SECONDARY R	URB-LOCAL	UNDIVIDED	NONE	0.00 CO0356	HOBBS RD	2	261	
				0.74	ROAD END			

\* A,B = UNIMPROVED; C = GRADED & DRAINED; D,E = SOIL, GRAVEL, STONE; F,G = LOW TYPE BITUMINOUS;  
H,I = HIGH TYPE BITUMINOUS; J = CONCRETE; K = BRICK; L = BLOCK

STATE HIGHWAY ADMINISTRATION OF MARYLAND  
HIGHWAY INFORMATION SERVICES DIVISION  
DATA SUPPORT GROUP

STATE HIGHWAY LOCATION REFERENCE

ROUTE NUMBER.....MD 992B  
INVENTORY DIRECTION....NORTH  
NAME: EASTSIDE RD

COUNTY-WICOMICO  
SHA DISTRICT.....1  
DATE.....12/31/96

SYSTEM ....STATE....	FUNCTIONAL CLASS	HWY TYPE	ACCESS CONTRL	MILEPOINT	MILEPOINT DESCRIPTION	MARKED LANES	SURFACE WIDTH/TYPE*	AADT
SECONDARY R	RUR-LOCAL	UNDIVID	NONE	0.00	ROAD END	2	15H	
				D.12		2	20I	
				0.16		2	35I	
				D.22	US0050 OCEAN GATEWAY			

\*\*\*\*\*

ROUTE NUMBER.....MD 992C  
INVENTORY DIRECTION....EAST  
NAME: NO NAME

SECONDARY R	RUR-LOCAL	UNDIVID	NONE	0.00	CO0733 SIXTY FOOT RD	2	19H	
				0.07	ROAD END			

\*\*\*\*\*

ROUTE NUMBER.....MD 992D  
INVENTORY DIRECTION....EAST  
NAME: NO NAME


SECONDARY R	RUR-LOCAL	UNDIVID	NONE	0.00	CO0322 FRIENDSHIP RD	2	19H	
				0.21	ROAD END			

\*\*\*\*\*

ROUTE NUMBER.....MD 992E  
INVENTORY DIRECTION....EAST  
NAME: TANKARD RD

SECONDARY R	RUR-LOCAL	UNDIVID	NONE	0.00	CO0321 WHITE RICHARDSON RD	2	19H	
				0.37	ROAD END			

\* A,B = UNIMPROVED; C = GRADED & DRAINED; D,E = SOIL, GRAVEL, STONE; F,G = LOW TYPE BITUMINOUS;  
H,I = HIGH TYPE BITUMINOUS; J = CONCRETE; K = BRICK; L = BLOCK





**1997**

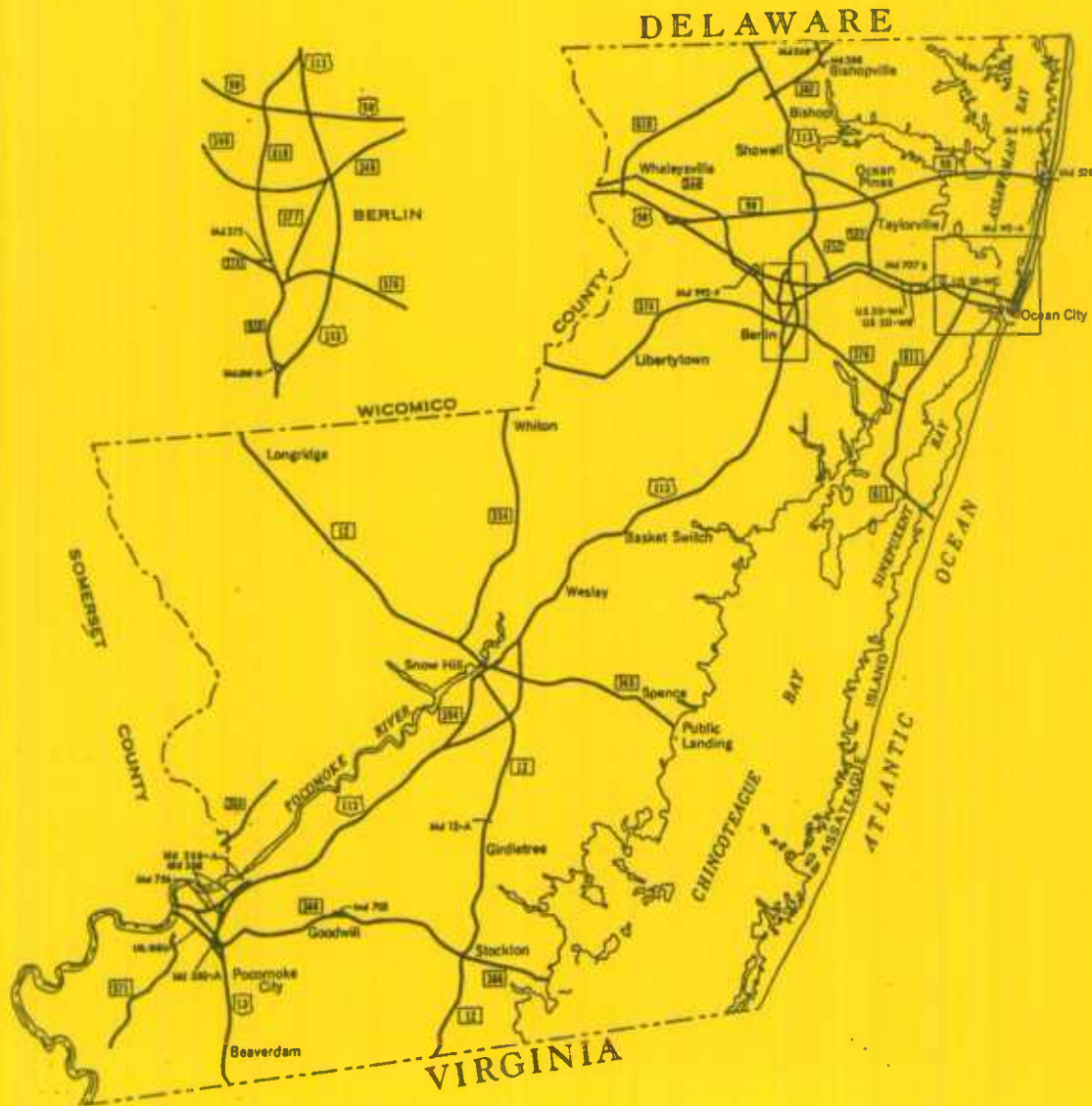
**HIGHWAY LOCATION REFERENCE**

**WORCESTER**

**COUNTY**

**SHA DISTRICT #1**

**WO**




WORCESTER COUNTY

ROUTE ALERT LIST

WORCESTER COUNTY

None





STATE HIGHWAY ADMINISTRATION OF MARYLAND  
HIGHWAY INFORMATION SERVICES DIVISION  
DATA SUPPORT GROUP

PAGE..... 1

STATE HIGHWAY LOCATION REFERENCE

ROUTE NUMBER.....MD 12  
INVENTORY DIRECTION....NORTH  
NAME: SNOW HILL RD

COUNTY-WORCESTER  
SHA DISTRICT.....1  
DATE.....12/31/96

SYSTEM	FUNCTIONAL CLASS	HWY TYPE	ACCESS CONTRL	MILEPOINT	MILEPOINT DESCRIPTION	MARKED LANES	SURFACE WIDTH/TYPER*	AADT
SECONDARY R	RUR-MAJOR COLLECTOR	UNDIVID	NONE	0.00	VIRGINIA ST/L	2	221	975
				0.00	CO0072 SWAN CUT RD			
				0.08	SPEED LIMIT 50 MPH			
				1.06				1,325
				1.80		2	241	
				2.76	SPEED LIMIT 30 MPH			
				2.78		2	221	
				3.23	SPEED LIMIT 25 MPH			
				3.27		2	301	
				3.31	MD0366 STOCKTON RD/GEORGE ISLAND LANDING RD	2	221	1,525
				3.37	SPEED LIMIT 30 MPH			
				3.38		2	261	
				3.43		2	241	
				3.56		2	221	
				3.62		2	241	
				3.67	SPEED LIMIT 50 MPH			
				3.81		2	221	
				3.91		2	241	
				5.60		2	221	
				6.02	SPEED LIMIT 30 MPH	2	211	
				6.05		2	221	
				6.32	CO0093 TAYLOR LANDING RD			
				6.40				1,325
				6.89	SPEED LIMIT 50 MPH			
				7.18	STRUC #23003 SPRING HILL BRANCH			
				7.79	MD0012A NO NAME			
	RUR-MINOR ARTERIAL			9.21		2	241	2,425
				11.04	USD113 WORCESTER HWY			4,950
				11.14	SPEED LIMIT 40 MPH			
				11.51	SPEED LIMIT 30 MPH			
				11.58	IN CORP LMTS SNOW HILL	2	261	
				11.58				
				11.78		2	301	
				11.79	SPEED LIMIT 25 MPH			
				11.91		2	401	
				12.06		2	291	
				12.24		2	261	
				12.55	MD0394 W MARKET ST	2	341	
				12.55				
				12.73	MD0394 E MARKET ST			
				12.73				

\* A,B = UNIMPROVED; C = GRADED & DRAINED; D,E = SOIL, GRAVEL, STONE; F,G = LOW TYPE BITUMINOUS;  
H,I = HIGH TYPE BITUMINOUS; J = CONCRETE; K = BRICK; L = BLOCK

STATE HIGHWAY ADMINISTRATION OF MARYLAND  
HIGHWAY INFORMATION SERVICES DIVISION  
DATA SUPPORT GROUP

PAGE..... 2

STATE HIGHWAY LOCATION REFERENCE

ROUTE NUMBER.....MD 12 CONTINUED  
INVENTORY DIRECTION....NORTH  
NAME: SNOW HILL RD

COUNTY-WORCESTER  
SHA DISTRICT.....1  
DATE.....12/31/96

SYSTEM	FUNCTIONAL CLASS	HWY TYPE	ACCESS CONTRL	MILEPOINT	MILEPOINT DESCRIPTION	MARKED LANES	SURFACE WIDTH/TYPE*	AADT
SECONDARY R	RUR-MINOR ARTERIAL	UNDIVID	NONE	12.89	STRUC #23002 POCOMOKE RIVER	2	34I	4,950
				12.89	OUT CORP LMTS SNOW HILL			
				12.90		2	24I	
				12.99	SPEED LIMIT 30 MPH			
				13.28	SPEED LIMIT 40 MPH			
				13.38				
				13.62	SPEED LIMIT 55 MPH	2	22I	
				13.95	MD0354 WHITON RD			3,450
				13.95	CO0028 NASSAWANGO RD			
				16.80	CO0010 OLD FURNACE RD			
				17.42	CO0016 MT OLIVE CHURCH RD			
				18.52	STRUC #23001 NASSAWANGO CREEK			
				22.04	CO0001 ST LUKES RD			3,725
				23.32	SPEED LIMIT 50 MPH			
				23.37	WICOMICO CO/L			

\*\*\*\*\*

ROUTE NUMBER.....MD 12A  
INVENTORY DIRECTION....EAST  
NAME: NO NAME

SECONDARY R	RUR-LOCAL	UNDIVID	NONE	0.00	MD0012 SNOW HILL RD	2	12F	
				0.02	ROAD END			

\*\*\*\*\*

ROUTE NUMBER.....US 13  
INVENTORY DIRECTION....NORTH  
NAME: OCEAN HWY

PRIMARY R	RUR-OTHER PRIN ART	DIVIDED	NONE	0.00	VIRGINIA ST/L	4	48J	16,730
				0.16	SPEED LIMIT 50 MPH			
				0.46		4	48I	
				0.56	STRUC #23005 WAGRAM CREEK			
				0.74		4	48J	
				0.90	MILE MARKER 1.0			
				1.91	MILE MARKER 2.0			
				2.12	CO0307 BRANTLEY RD			
				2.90	MILE MARKER 3.0			
U				2.92	IN CORP LMTS POCOMOKE CITY			
				3.64		4	48I	

\* A,B = UNIMPROVED; C = GRADED & DRAINED; D,E = SOIL, GRAVEL, STONE; F,G = LOW TYPE BITUMINOUS;  
H,I = HIGH TYPE BITUMINOUS; J = CONCRETE; K = BRICK; L = BLOCK

PAGE..... 2

STATE HIGHWAY ADMINISTRATION OF MARYLAND  
HIGHWAY INFORMATION SERVICES DIVISION  
DATA SUPPORT GROUP

PAGE..... 3

STATE HIGHWAY LOCATION REFERENCE

ROUTE NUMBER.....US 13 CONTINUED  
INVENTORY DIRECTION....NORTH  
NAME: OCEAN HWY

COUNTY-WORCESTER  
SHA DISTRICT.....1  
DATE.....12/31/96

SYSTEM	STATE	FUNCTIONAL CLASS	HWY TYPE	ACCESS CONTRL	MILEPOINT	MILEPOINT DESCRIPTION	MARKED LANES	SURFACE WIDTH/TYPE*	AADT
PRIMARY	U	RUR-OTHER PRIN ART	DIVIDED	NONE PART	3.85	MILE MARKER 4.0	4	481	16,730
					3.91	US0013BU MARKET ST			
	R				4.01	SPEED LIMIT 55 MPH			
	U				4.19	OUT CORP LMTS POCOMOKE CITY			
					4.23	MD0366 STOCKTON RD			12,825
	R				4.23	IN CORP LMTS POCOMOKE CITY			
					4.25	OUT CORP LMTS POCOMOKE CITY			
					4.55	MD0250A OLD VIRGINIA RD			10,225
	U				4.55	US0113 WORCESTER HWY			
					4.56	IN CORP LMTS POCOMOKE CITY			
					5.00	MILE MARKER 5.0			
					5.44	MD0756 OLD SNOW HILL RD			13,525
					5.44	MU0340 LINDEN AVE			
					5.86	MUD640 WINTER QUARTERS DR			
	R				6.01	MILE MARKER 6.0			
					6.22	OUT CORP LMTS POCOMOKE CITY			
					6.31	STRUC #23016 POCOMOKE RIVER			
					6.31	SOMERSET CO/L			

\*\*\*\*\*

ROUTE NUMBER.....US 13BU  
INVENTORY DIRECTION....NORTH  
NAME: MARKET ST

SECONDARY	U	RUR-MAJOR COLLECTOR	UNDIVIDED	NONE	0.00	US0013 OCEAN HWY	1	171	4,925
					0.36		2	241	
					0.41	MD0366 STOCKTON RD			
					0.50	CO0263 OLD VIRGINIA RD	2	301	
					0.50	MD0250A OLD VIRGINIA RD			
					0.54	SPEED LIMIT 30 MPH	2	231	
					1.54	MU0535 SIXTH ST			
					1.73	SPEED LIMIT 25 MPH			
					1.81		2	301	
					1.86	MU0510 SECOND ST	2	331	3,425
					1.97		2	401	
	R				2.04	OUT CORP LMTS POCOMOKE CITY			
					2.06	STRUC #23004 POCOMOKE RIVER			
					2.06	SOMERSET CO/L			

\* A,B = UNIMPROVED; C = GRADED & DRAINED; D,E = SOIL, GRAVEL, STONE; F,G = LOW TYPE BITUMINOUS;  
H,I = HIGH TYPE BITUMINOUS; J = CONCRETE; K = BRICK; L = BLOCK



STATE HIGHWAY ADMINISTRATION OF MARYLAND  
HIGHWAY INFORMATION SERVICES DIVISION  
DATA SUPPORT GROUP

PAGE..... 4

STATE HIGHWAY LOCATION REFERENCE

ROUTE NUMBER.....US 50  
INVENTORY DIRECTION....EAST  
NAME: OCEAN GATEWAY

COUNTY-WORCESTER  
SHA DISTRICT.....1  
DATE.....12/31/96

SYSTEM	FUNCTIONAL CLASS	HWY TYPE	ACCESS CONTRL	MILEPOINT	MILEPOINT DESCRIPTION	MARKED LANES	SURFACE WIDTH/TYPE*	AADT
PRIMARY	R	RUR-OTHER PRIN ART	OIVIOEO PART	0.00	WICOMICO CO/L	4	481	20,713
				0.00	STRUC #22001 POCOMOKE RIVER			
				0.07	MILE MARKER 127.0			
				0.27	SPEED LIMIT 55 MPH			
				0.84	MD0610 WHALEYVILLE RD/DALE RD			
				1.07	MILE MARKER 128.0			
				2.07	MILE MARKER 129.0			
				3.02	MD0090 OCEAN CITY EXPWY			
				3.07	MILE MARKER 130.0			
				3.25	MD 90 (WB/L)			
				3.41	MD0090 OCEAN CITY EXPWY			10,827
				3.41	STRUC #23028			
				4.08	MILE MARKER 131.0			
				4.96	MD0346 OLD OCEAN CITY BLVD			
				5.08	MILE MARKER 132.0			
				5.70	MD0992F CALEB RD			
				6.11	MILE MARKER 133.0			
				6.71	MD0818 N MAIN ST			
				6.90	R/R #MDDE 531 875 B			
				7.04	US0113 WORCESTER HWY			11,250
				7.04	STRUC #23030			
				7.12	MILE MARKER 134.0			
				7.87	MD0346 OLD OCEAN CITY BLVD			
				8.14	MILE MARKER 135.0			
			NONE	8.38	CO0150 SEAHAWK RD			
				8.38	MD0452 FRIENDSHIP RD			
				9.15	MILE MARKER 136.0			
				9.64	MD0589 RACETRACK RD			16,975
				10.16	MILE MARKER 137.0			
				10.46	US0050WA NO NAME			
				11.17	MILE MARKER 138.0			
				11.24	US0050WB NO NAME			
				11.45	US0050WC NO NAME			
				11.92	STRUC #23006 HERRING CREEK			
				12.11	MD0707A OLD BRIDGE RD			
				12.20	MILE MARKER 139.0			
				12.58	CO0195 KEYSER POINT RD			
				12.70	SPEED LIMIT 40 MPH			
				12.93	MD0611 STEPHEN OECATUR RD			19,100
				13.21	MILE MARKER 140.0			
				13.31	CO0186 GOLF COURSE RD			
				13.48	US0050WF SHANTYTOWN RD			

\* A,B = UNIMPROVED; C = GRADED & DRAINED; D,E = SOIL, GRAVEL, STONE; F,G = LOW TYPE BITUMINOUS;  
H,I = HIGH TYPE BITUMINOUS; J = CONCRETE; K = BRICK; L = BLOCK



STATE HIGHWAY ADMINISTRATION OF MARYLAND  
HIGHWAY INFORMATION SERVICES DIVISION  
DATA SUPPORT GROUP

PAGE..... 5

STATE HIGHWAY LOCATION REFERENCE

ROUTE NUMBER.....US 50 CONTINUED  
INVENTORY DIRECTION....EAST  
NAME: OCEAN GATEWAY

COUNTY-WORCESTER  
SHA DISTRICT.....1  
DATE.....12/31/96

SYSTEM	STATE	FUNCTIONAL CLASS	HWY TYPE	ACCESS CONTRL	MILEPOINT	MILEPOINT DESCRIPTION	MARKED LANES	SURFACE WIDTH/TYPE*	AADT
PRIMARY	R	URB-OTHER PRIN ART	DIVIDED	NONE	13.58	US0050WF SHANTYTOWN RD	4	481	19,100
			UNDIVIDED		13.66		4	461	
					13.70	SPEED LIMIT 35 MPH			
	U				13.79		4	46J	
					14.04	IN CORP LMTS OCEAN CITY			
					14.05	MILE MARKER 141.0			
					14.16	STRUC #23007 SINEPUXENT BAY			
					14.20		4	461	
			DIVIDED		14.30		4	541	
			UNDIVIDED		14.33	MD0528 PHILADELPHIA AVE	2	241	
					14.33				
					14.40	MD0378 BALTIMORE AVE			

NAME: N DIVISION ST

\*\*\*\*\*

ROUTE NUMBER.....US 50WA  
INVENTORY DIRECTION....NORTH  
NAME: NO NAME

SECONDARY	R	RUR-LOCAL	UNDIVIDED	NONE	0.00	US0050 OCEAN GATEWAY	2	181	
					0.01	MD0707B GREYS CORNER RD			

\*\*\*\*\*

ROUTE NUMBER.....US 50WB  
INVENTORY DIRECTION....NORTH  
NAME: NO NAME

SECONDARY	R	RUR-LOCAL	UNDIVIDED	NONE	0.00	US0050 OCEAN GATEWAY	2	181	
					0.05	MD0707B GREYS CORNER RD			

\*\*\*\*\*

ROUTE NUMBER.....US 50WC  
INVENTORY DIRECTION....NORTH  
NAME: NO NAME

SECONDARY	R	RUR-LOCAL	UNDIVIDED	NONE	0.00	US0050 OCEAN GATEWAY	2	341	
					0.02	MD0707B GREYS CORNER RD			

\* A,B = UNIMPROVED; C = GRADED & DRAINED; D,E = SOIL, GRAVEL, STONE; F,G = LOW TYPE BITUMINOUS;  
H,I = HIGH TYPE BITUMINOUS; J = CONCRETE; K = BRICK; L = BLOCK

STATE HIGHWAY ADMINISTRATION OF MARYLAND  
HIGHWAY INFORMATION SERVICES DIVISION  
DATA SUPPORT GROUP

PAGE..... 6

STATE HIGHWAY LOCATION REFERENCE

ROUTE NUMBER.....US 50WF  
INVENTORY DIRECTION....EAST  
NAME: SHANTYTOWN RD

COUNTY-WORCESTER  
SHA DISTRICT.....1  
DATE.....12/31/96

SYSTEM ....STATE....	FUNCTIONAL CLASS	HWY TYPE	ACCESS CONTRL	MILEPOINT	MILEPOINT DESCRIPTION	MARKED LANES	SURFACE WIDTH/TYPE*	AADT
SECONDARY R	URB-LOCAL	UNDIVIDED	NONE	0.00	US0050 OCEAN GATEWAY	2	24I	
				0.01		2	22I	
				0.14	US0050 OCEAN GATEWAY			

\*\*\*\*\*

ROUTE NUMBER.....MO 90  
INVENTORY DIRECTION....EAST  
NAME: OCEAN CITY EXPWY

PRIMARY R	RUR-OTHER PRIN ART	DIVIDED	FULL	0.00	US0050 OCEAN GATEWAY	2	30I	7,926
				0.47	US0050 OCEAN GATEWAY			
				0.47	STRUC #23028			
		UNDIVIDED		0.63		2	24I	
				0.87	SPEED LIMIT 55 MPH			
				1.42	MILE MARKER 1.0			
				1.48	MD0346 OLD OCEAN CITY RD			
				1.48	STRUC #23025			
				2.34	STRUC #23035P CHURCH BRANCH			
				2.40	MILE MARKER 2.0			
				2.74	STRUC #23034 CHURCH BRANCH			
				3.39	MILE MARKER 3.0			
				3.67	R/R #MDDE 532 218 N			
				3.67	STRUC #23033			
				4.03	STRUC #23032			
				4.37	MILE MARKER 4.0			
				4.43	US0113 WORCESTER HWY			10,550
				4.43	STRUC #23031			
	URB-FRWY/EXPWY			5.35	MILE MARKER 5.0			
				6.01	MD0589 RACETRACK RD			13,500
				6.01	STRUC #23026			
				6.33	MILE MARKER 6.0			
				7.31	MILE MARKER 7.0			
				7.78	CO0583 OCEAN PKWY			
				7.78	STRUC #23022			
				8.30	MILE MARKER 8.0			
				8.42		2	26I	
				8.81	STRUC #23020 ST MARTIN RIVER			
		PART		9.21		2	24I	
				9.26	MILE MARKER 9.0			
		DIVIOEO		9.28				
				9.47	CO0295 ST MARTINS NECK RD			

\* A,B = UNIMPROVED; C = GRADED & ORAINED; O,E = SOIL, GRAVEL, STONE; F,G = LOW TYPE BITUMINOUS;  
H,I = HIGH TYPE BITUMINOUS; J = CONCRETE; K = BRICK; L = BLOCK

PAGE..... 6

STATE HIGHWAY ADMINISTRATION OF MARYLAND  
HIGHWAY INFORMATION SERVICES DIVISION  
DATA SUPPORT GROUP

PAGE..... 7

STATE HIGHWAY LOCATION REFERENCE

ROUTE NUMBER.....MD 90 CONTINUED  
INVENTORY DIRECTION....EAST  
NAME: OCEAN CITY EXPWY

COUNTY-WORCESTER  
SHA DISTRICT.....1  
DATE.....12/31/96

SYSTEM	STATE	FUNCTIONAL CLASS	HWY TYPE	ACCESS CONTRL	MILEPOINT	MILEPOINT DESCRIPTION	MARKED LANES	SURFACE WIDTH/TYPE*	AADT
PRIMARY	R	URB-FRWY/EXPWY	UNDIVIDED	PART FULL	9.84		2	261	13,500
					9.94				
					10.26	MILE MARKER 10.0			
	U				10.66	IN CORP LMTS OCEAN CITY			
					10.66	STRUC #23021 ASSAWOMAN BAY			
					11.23	MILE MARKER 11.0			
					11.38		2	241	
					11.47	SPEED LIMIT 40 MPH			
			DIVIDED		11.58		3	381	
					11.69		4	481	
					11.82		4	601	
					11.83	MD0528 COASTAL HWY			

\*\*\*\*\*

ROUTE NUMBER.....US 113  
INVENTORY DIRECTION....NORTH  
NAME: WORCESTER HWY

PRIMARY	R	RUR-OTHER PRIN ART	DIVIDED	NONE	0.00	US0013 OCEAN HWY	2	241	3,925
					0.00	MD0250A OLD VIRGINIA RD (BACK)			
					0.25		4	481	
					0.30	SPEED LIMIT 55 MPH			
					1.01	MILE MARKER 1.0			
					1.03				4,075
					1.27	MD0756 OLD SNOW HILL RD			
					1.95	STRUC #23010 & #23027 PILCHARD CREEK			
					1.98	MILE MARKER 2.0			
					2.69		4	461	
					2.98	MILE MARKER 3.0			
					3.97	MILE MARKER 4.0			
					4.37	STRUC #23009 & #23024 BACHELORS BR			
					4.50		4	481	
					4.95	MILE MARKER 5.0			
					5.93	MILE MARKER 6.0			
					6.40				5,150
					6.92	MILE MARKER 7.0			
					7.16	STRUC #23036P MATTAPONI CREEK			
					7.80	STRUC #23023 CORKERS CREEK			
					7.91	MILE MARKER 8.0			
					8.88	MILE MARKER 9.0			
					9.12		4	461	

\* A,B = UNIMPROVED; C = GRADED & DRAINED; D,E = SOIL, GRAVEL, STONE; F,G = LOW TYPE BITUMINOUS;  
H,I = HIGH TYPE BITUMINOUS; J = CONCRETE; K = BRICK; L = BLOCK

PAGE..... 7



STATE HIGHWAY ADMINISTRATION OF MARYLAND  
HIGHWAY INFORMATION SERVICES DIVISION  
DATA SUPPORT GROUP

PAGE..... 8

STATE HIGHWAY LOCATION REFERENCE

ROUTE NUMBER.....US 113 CONTINUED  
INVENTORY DIRECTION....NORTH  
NAME: WORCESTER HWY

COUNTY-WORCESTER  
SHA DISTRICT.....1  
DATE.....12/31/96

SYSTEM	STATE	FUNCTIONAL CLASS	HWY TYPE	ACCESS CONTRL	MILEPOINT	MILEPOINT DESCRIPTION	MARKED LANES	SURFACE WIDTH/TYPE*	AADT
PRIMARY	R	RUR-OTHER PRIN ART	DIVIDED	NONE PART	9.46				
					9.60	MD0394 MARKET ST	4	481	5,150
					9.76		3	481	6,050
					9.85	MILE MARKER 10.D	3	361	
			UNDIVIDED		9.89		2	241	
					10.30				
					10.83	MILE MARKER 11.0			3,950
					11.82	MD0012 SNOW HILL RD			
					11.90	MILE MARKER 12.D			6,350
					12.81	MILE MARKER 13.0			
					13.01	MD0365 S BAY ST/PUBLIC LANDING RD			
					13.74	STRUC #23029 PURNELL BRANCH			
					13.79	MILE MARKER 14.0			
					13.96	R/R #MDDE 531 847 X			
				NONE	14.12	MD0394 MARKET ST			
					14.76	MILE MARKER 15.D			
					15.75	MILE MARKER 16.0			
					16.74	MILE MARKER 17.0			
					17.73	MILE MARKER 18.0			
					18.71	MILE MARKER 19.0			
					19.71	MILE MARKER 20.0			
					20.08	R/R #MDDE 531 854 H			
					20.69	MILE MARKER 21.0			
					21.68	MILE MARKER 22.0			
					22.68	MILE MARKER 23.0			
					23.66	MILE MARKER 24.0			
					24.66	MILE MARKER 25.0			
					25.04	CO0321 IRONSHIRE STATION RD			
			DIVIDED		25.64	MILE MARKER 26.0			
					25.99		3	361	
					26.04		3	401	
					26.13		4	481	
					26.63	MILE MARKER 27.0			
					27.15	MD0818A NO NAME			
	U				27.24	IN CORP LMTS BERLIN			
					27.24	MD0818 S MAIN ST			
					27.62	MILE MARKER 28.0			
					28.08	MD0376 BAY ST			9,550
					28.61	MILE MARKER 29.0			
			PART		28.88	MD0346 OLD OCEAN CITY BLVD			
	R				29.01	OUT CORP LMTS BERLIN			
					29.41	US0050 OCEAN GATEWAY			6,950

\* A,B = UNIMPROVED; C = GRADED & DRAINED; D,E = SOIL, GRAVEL, STONE; F,G = LOW TYPE BITUMINOUS;  
H,I = HIGH TYPE BITUMINOUS; J = CONCRETE; K = BRICK; L = BLOCK

PAGE..... 8



STATE HIGHWAY ADMINISTRATION OF MARYLAND  
HIGHWAY INFORMATION SERVICES DIVISION  
DATA SUPPORT GROUP

PAGE..... 9

STATE HIGHWAY LOCATION REFERENCE

ROUTE NUMBER.....US 113 CONTINUED  
INVENTORY DIRECTION....NORTH  
NAME: WORCESTER HWY

COUNTY-WORCESTER  
SHA DISTRICT.....1  
DATE.....12/31/96

SYSTEM ...STATE....	FUNCTIONAL CLASS	HWY TYPE	ACCESS CONTRL	MILEPOINT	MILEPOINT DESCRIPTION	MARKED LANES	SURFACE WIDTH/TYPE*	AADT
PRIMARY	R	RUR-OTHER PRIN ART	DIVIDED PART	29.41	STRUC #23030	4	48I	6,950
				29.59	MILE MARKER 30.0			
				29.64				
				29.84	MD0818 N MAIN ST	4	48J	
				29.92		4	48I	
				30.32		2	36I	
			UNDIVIDED NONE	30.39		2	24I	
				30.59	MILE MARKER 31.0			
				30.65	SPEED LIMIT 50 MPH			
				31.29	MD0452 FRIENDSHIP RD			
				31.33	CO0249 CAREY RD			
				31.58	MILE MARKER 32.0			
			DIVIDED	32.18	MD0090 OCEAN CITY EXPWY			9,250
				32.18	STRUC #23031			
			UNDIVIDED	32.31		2	22I	
				32.56	MILE MARKER 33.0			
			DIVIDED	33.25		2	24I	
				33.30	MD0589 RACETRACK RD			
			UNDIVIDED	33.43		2	22I	
				33.55	MILE MARKER 34.0			
				33.57	SPEED LIMIT 40 MPH			
				33.99		2	24I	
				34.35	CO0244 PEERLESS RD			
				34.43	SPEED LIMIT 50 MPH			
				34.55	MILE MARKER 35.0			
				35.53	MILE MARKER 36.0			
				36.11	MD0367 BISHOPVILLE RD			12,375
				36.53	MILE MARKER 37.0			
				36.61	R/R #MDDE 531 883 T			
				37.04	MD0610 WHALEYVILLE RO			
				37.50	MILE MARKER 38.0			
			DIVIDED	37.80		2	36I	
				37.84	DELAWARE ST/L			

\*\*\*\*\*

ROUTE NUMBER.....MD 250A  
INVENTORY DIRECTION....EAST  
NAME: OLD VIRGINIA RD

SECONDARY U	RUR-MAJOR COLLECTOR	DIVIDED	NONE	0.00	US0013BU MARKET ST	2	26I	1,299
				0.00	CO0263 OLD VIRGINIA RD (BACK)			

\* A,B = UNIMPROVED; C = GRADED & DRAINED; D,E = SOIL, GRAVEL, STONE; F,G = LOW TYPE BITUMINOUS;  
H,I = HIGH TYPE BITUMINOUS; J = CONCRETE; K = BRICK; L = BLOCK

PAGE..... 9

STATE HIGHWAY ADMINISTRATION OF MARYLAND  
HIGHWAY INFORMATION SERVICES DIVISION  
DATA SUPPORT GROUP

PAGE..... 10

STATE HIGHWAY LOCATION REFERENCE

ROUTE NUMBER.....MD 250A CONTINUED  
INVENTORY DIRECTION....EAST  
NAME: OLD VIRGINIA RD

COUNTY-WORCESTER  
SHA DISTRICT.....1  
DATE.....12/31/96

SYSTEM	FUNCTIONAL CLASS	HWY TYPE	ACCESS CONTRL	MILEPOINT	MILEPOINT DESCRIPTION	MARKED LANES	SURFACE WIDTH/TYPE*	AADT
SECONDARY U	RUR-MAJOR COLLECTOR	DIVIDED	NONE	0.15		2	271	1,299
R				0.18	OUT CORP LMTS POCOMOKE CITY	2	261	
				0.19	US0013 OCEAN HWY			
				0.19	US0113 WORCESTER HWY (AHEAD)			

\*\*\*\*\*

ROUTE NUMBER.....MD 346  
INVENTORY DIRECTION....EAST  
NAME: OLD OCEAN CITY RD

SECONDARY R	RUR-MAJOR COLLECTOR	UNDIVIDED	NONE	0.00	WICOMICO CO/L	2	241	2,300
				0.00	STRUC #22011 POCOMOKE RIVER			
	RUR-MINOR COLLECTOR			0.93	MD0610 WHALEYVILLE RD			1,375
				1.39	SPEED LIMIT 50 MPH			
				4.07	CO0251 PITTS RD			
				4.33	MD0090 OCEAN CITY EXPWY			
				4.33	STRUC #23025			
				4.42	CO0250 CAREY RD			
				5.67	US0050 OCEAN GATEWAY			1,350
				5.67				
				5.69		2	201	
				5.87		2	221	
				7.63	SPEED LIMIT 30 MPH			
				7.88	MD0818 N MAIN ST			
				7.98	R/R #CR 531 870 S			
U				8.30	IN CORP LMTS BERLIN			
	RUR-MAJOR COLLECTOR	DIVIDED		8.36	MD0377 WILLIAMS ST	2	241	
				8.45	US0113 WORCESTER HWY	2	201	
				8.53	SPEED LIMIT 40 MPH			
		UNDIVIDED		8.54		2	221	
R				8.60	OUT CORP LMTS BERLIN			
		DIVIDED		9.22		2	541	
				9.26	US0050 OCEAN GATEWAY			

\*\*\*\*\*

ROUTE NUMBER.....MD 354  
INVENTORY DIRECTION....NORTH  
NAME: WHITON RD

SECONDARY R	RUR-MAJOR COLLECTOR	UNDIVIDED	NONE	0.00	MD0012 SNOW HILL RD	2	241	950
-------------	---------------------	-----------	------	------	---------------------	---	-----	-----

\* A,B = UNIMPROVED; C = GRADED & DRAINED; D,E = SOIL, GRAVEL, STONE; F,G = LOW TYPE BITUMINOUS;  
H,I = HIGH TYPE BITUMINOUS; J = CONCRETE; K = BRICK; L = BLOCK

PAGE..... 10

STATE HIGHWAY ADMINISTRATION OF MARYLAND  
HIGHWAY INFORMATION SERVICES DIVISION  
DATA SUPPORT GROUP

PAGE..... 11

STATE HIGHWAY LOCATION REFERENCE

ROUTE NUMBER.....MD 354 CONTINUED  
INVENTORY DIRECTION....NORTH  
NAME: WHITON RD

COUNTY-WORCESTER  
SHA DISTRICT.....1  
DATE.....12/31/96

SYSTEM	FUNCTIONAL CLASS	HWY TYPE	ACCESS CONTRL	MILEPOINT	MILEPOINT DESCRIPTION	MARKED LANES	SURFACE WIDTH/TYPE*	AADT
SECONDARY R	RUR-MAJOR COLLECTOR	UNDIVID	NONE	0.00	CO0028 NASSAWANGO RD (BACK)	2	24I	950
				0.07	SPEED LIMIT 50 MPH			
				1.28		2	22I	
				1.78		2	24I	
				7.12	STRUC #23011 TILGHMAN RACE			
				7.64	WICOMICQ CO/L			

\*\*\*\*\*

ROUTE NUMBER.....MD 359  
INVENTORY DIRECTION....NORTH  
NAME: BYPASS RD

SECONDARY R	RUR-LOCAL	UNDIVID	NONE	0.00	ROAD END	2	24I	299
				1.09	MD0756 OLD SNOW HILL RD			

\*\*\*\*\*

ROUTE NUMBER.....MD 359A  
INVENTORY DIRECTION....NORTH  
NAME: OLDS RD

SECONDARY R	RUR-LOCAL	UNDIVID	NONE	0.00	MD0756 OLD SNOW HILL RD	2	18I	99
				0.07		2	16I	
				0.14	ROAD END			

\*\*\*\*\*

ROUTE NUMBER.....MD 364  
INVENTORY DIRECTION....NORTH  
NAME: DIVIDING CREEK RD

SECONDARY R	RUR-MAJOR COLLECTOR	UNDIVID	NONE	0.00	SOMERSET CO/L	2	22I	825
				0.00	STRUC #19010 DIVIDING CREEK			
				1.27	CO0039 WHITESBURG RD			
				1.54	CO0297 WHITESBURG RD			
	RUR-LOCAL			2.71	CO0028 NASSAWANGO RD			
				2.72	ROAD END			

\* A,B = UNIMPROVED; C = GRADED & DRAINED; D,E = SOIL, GRAVEL, STONE; F,G = LOW TYPE BITUMINOUS;  
H,I = HIGH TYPE BITUMINOUS; J = CONCRETE; K = BRICK; L = BLOCK



STATE HIGHWAY ADMINISTRATION OF MARYLAND  
HIGHWAY INFORMATION SERVICES DIVISION  
DATA SUPPORT GROUP

STATE HIGHWAY LOCATION REFERENCE

ROUTE NUMBER.....MD 365  
INVENTORY DIRECTION....EAST  
NAME: S BAY ST

COUNTY-WORCESTER  
SHA DISTRICT.....1  
DATE.....12/31/96

SYSTEM	FUNCTIONAL CLASS	HWY TYPE	ACCESS CONTRL	MILEPOINT	MILEPOINT DESCRIPTION	MARKED LANES	SURFACE WIDTH/TYPE*	AADT
SECONDARY U	RUR-MAJOR COLLECTOR	UNDIVID	NONE	0.00 MD0394	E MARKET ST	2	22I	1,350
				0.05	SPEED LIMIT 25 MPH			
				0.30	R/R #CR 531 843 V	2	29I	
				0.37		2	21I	
				0.40	SPEED LIMIT 30 MPH			
R				0.48	OUT CORP LMTS SNOW HILL			
				0.51				
				0.68	SPEED LIMIT 40 MPH	2	22I	
NAME: PUBLIC LANDING RD				1.03 USD113	WORCESTER HWY			
				1.12	STRUC #23012 PATTYS BRANCH			
	RUR-MINOR COLLECTOR			1.22	SPEED LIMIT 50 MPH			
				4.71 CO0100	PAW PAW CREEK RD			325
				4.71 CO0317	TAYLOR RD			
				6.12	SPEED LIMIT 30 MPH			
				6.29 CO0103	PUBLIC LANDING WHARF RD			

\*\*\*\*\*

ROUTE NUMBER.....MD 366  
INVENTORY DIRECTION....EAST  
NAME: STOCKTON RD

SECONDARY U	RUR-MAJOR COLLECTOR	UNDIVID	NONE	0.00 US0013BU	MARKET ST	2	30I	2,025
				0.03		2	22I	
R				0.08	OUT CORP LMTS POCOMOKE CITY			
				0.13				
				0.20 US0013	OCEAN HWY	2	34I	
U				0.21	IN CORP LMTS POCOMOKE CITY	2	20I	
				0.27	SPEED LIMIT 40 MPH			
				0.42				
R				0.94	OUT CORP LMTS POCOMOKE CITY	2	22I	
				1.53	SPEED LIMIT 50 MPH			
				3.41				
				4.09 MD0703	KLEJ GRANGE RD			825
				7.90	SPEED LIMIT 30 MPH			
				8.16	SPEED LIMIT 25 MPH			
	RUR-MINOR COLLECTOR			8.33				
NAME: GEORGE ISLAND LANDING RD				8.39 MD0012	SNOW HILL RD	2	24I	
				8.39		2	20I	625
				8.52	SPEED LIMIT 30 MPH			
				9.06	SPEED LIMIT 50 MPH			
				11.27	ROAD END			

\* A,B = UNIMPROVED; C = GRADED & DRAINED; D,E = SOIL, GRAVEL, STONE; F,G = LOW TYPE BITUMINOUS;  
H,I = HIGH TYPE BITUMINOUS; J = CONCRETE; K = BRICK; L = BLOCK



STATE HIGHWAY ADMINISTRATION OF MARYLAND  
HIGHWAY INFORMATION SERVICES DIVISION  
DATA SUPPORT GROUP

PAGE..... 13

STATE HIGHWAY LOCATION REFERENCE

ROUTE NUMBER.....MD 367  
INVENTORY DIRECTION...EAST  
NAME: BISHOPVILLE RD

COUNTY-WORCESTER  
SHA DISTRICT.....1  
DATE.....12/31/96

SYSTEM	FUNCTIONAL CLASS	HWY TYPE	ACCESS CONTRL	MILEPOINT	MILEPOINT DESCRIPTION	MARKED LANES	SURFACE WIDTH/TYPE*	AADT
SECONDARY R	RUR-MINOR COLLECTOR	UNDIVID	NONE	0.00	CO0235 BISHOPVILLE RD (BACK)	2	221	2,000
				0.09	US0113 WORCESTER HWY			
				0.15	SPEED LIMIT 50 MPH			
				1.52	SPEED LIMIT 30 MPH			
				1.79	STRUC #23013 BUNTINGS BRANCH			
				1.84	MD0368 ST MARTINS NECK RD			
				2.13	MD0568 HATCHERY RD			
				2.26	SPEED LIMIT 50 MPH			
				2.60	DELAWARE ST/L			

\*\*\*\*\*

ROUTE NUMBER.....MD 368  
INVENTORY DIRECTION...NORTH  
NAME: ST MARTINS NECK RD

SECONDARY R	RUR-MINOR COLLECTOR	UNDIVID	NONE	0.00	CO0220 ST MARTINS NECK RD (BACK)	2	221	1,600
				0.28	MD0367 BISHOPVILLE RD			

\*\*\*\*\*

ROUTE NUMBER.....MD 371  
INVENTORY DIRECTION...NORTH  
NAME: CEDAR HALL RD

SECONDARY R	RUR-LOCAL	UNDIVID	NONE	0.00	CO0058 CEDARHALL WHARF RD (BACK)	2	201	525
	RUR-MINOR COLLECTOR			0.07				
				0.10	SPEED LIMIT 50 MPH			
	RUR-LOCAL			3.11	CO0274 POCOMOKE BELTWAY			
	RUR-MINOR COLLECTOR			3.72	CO0053 DUNN SWAMP RD			
				3.91	SPEED LIMIT 30 MPH			
NAME: SECOND ST				4.06				
U				4.07	IN CORP LMTS POCOMOKE CITY			
				4.15	SPEED LIMIT 25 MPH			
				4.22		2	281	
				4.27	MU0510 SECONO ST (AHEAD)			

\* A,B = UNIMPROVED; C = GRADED & DRAINED; D,E = SOIL, GRAVEL, STONE; F,G = LOW TYPE BITUMINOUS;  
H,I = HIGH TYPE BITUMINOUS; J = CONCRETE; K = BRICK; L = BLOCK

STATE HIGHWAY ADMINISTRATION OF MARYLAND  
HIGHWAY INFORMATION SERVICES DIVISION  
DATA SUPPORT GROUP

PAGE..... 14

STATE HIGHWAY LOCATION REFERENCE

ROUTE NUMBER.....MD 374  
INVENTORY DIRECTION....EAST  
NAME: LIBERTYTOWN RD

COUNTY-WORCESTER  
SHA DISTRICT.....1  
DATE.....12/31/96

SYSTEM	FUNCTIONAL CLASS	HWY TYPE	ACCESS CONTRL	MILEPOINT	MILEPOINT DESCRIPTION	MARKED LANES	SURFACE WIDTH/TYPE*	AADT
SECONDARY R	RUR-MAJOR COLLECTOR	UNDIVID	NONE	0.00	WICOMICO CO/L	2	22I	1,025
				0.00	STRUC #23017 POCOMOKE RIVER			
				3.63	CO0321 IRONSHIRE STATION RD			
				3.63	CO0322 PURNELL CROSSING RD			
				3.77	SPEED LIMIT 50 MPH			
				4.D1	STRUC #23014 LIBERTYTOWN BRANCH			
				4.83				
				7.90	SPEED LIMIT 30 MPH			1,150
				8.D4	IN CORP LMTS BERLIN			
				8.04				
				8.50	R/R #CR 531 865 V	2	20I	
				8.58		2	26I	
				8.61	MD0375 COMMERCE ST			
				8.70	MD0818 N&S MAIN ST			

U  
NAME: BROAD ST

\*\*\*\*\*

ROUTE NUMBER.....MD 375  
INVENTORY DIRECTION....NORTH  
NAME: COMMERCE ST

SECONDARY U	RUR-LOCAL	UNDIVID	NONE	D.00	MD0818 N MAIN ST	1	22I	1,499
				D.06	MD0374 BROAD ST			

\*\*\*\*\*

ROUTE NUMBER.....MD 376  
INVENTORY DIRECTION....EAST  
NAME: BAY ST

SECONDARY U	RUR-MAJOR COLLECTOR	UNDIVID	NONE	0.00	MD0818 S MAIN ST	2	30I	1,250
				0.01	MD0377 WILLIAMS ST	2	24I	
	RUR-MINOR ARTERIAL			0.42	US0113 WORCESTER HWY			
				0.48				
				0.52	SPEED LIMIT 30 MPH	2	22I	
				0.81	SPEED LIMIT 40 MPH			
				0.83	OUT. CORP LMTS BERLIN			
				0.83	STRUC #23039 HUDSON BRANCH			
				1.67				2,050
				1.72	SPEED LIMIT 50 MPH			
				1.74	STRUC #23019 TRAPPE CREEK			

\* A,B = UNIMPROVED; C = GRADED & DRAINED; D,E = SOIL, GRAVEL, STONE; F,G = LOW TYPE BITUMINOUS;  
H,I = HIGH TYPE BITUMINOUS; J = CONCRETE; K = BRICK; L = BLOCK

PAGE..... 14

STATE HIGHWAY ADMINISTRATION OF MARYLAND  
HIGHWAY INFORMATION SERVICES DIVISION  
DATA SUPPORT GROUP

PAGE..... 15

STATE HIGHWAY LOCATION REFERENCE

ROUTE NUMBER.....MD 376 CONTINUED  
INVENTORY DIRECTION....EAST  
NAME: ASSATEAGUE RD

COUNTY-WORCESTER  
SHA DISTRICT.....1  
DATE.....12/31/96

SYSTEM	FUNCTIONAL CLASS	HWY TYPE	ACCESS CONTRL	MILEPOINT	MILEPOINT DESCRIPTION	MARKED LANES	SURFACE WIDTH/TYPE*	AADT
SECONDARY R	RUR-MINOR ARTERIAL	UNDIVID	NONE	1.75	CO0154 SINEPUXENT RD	2	221	2,050
				3.85	STRUC #23015 AYER CREEK			
				4.56	MDD611 STEPHEN DECATUR RD			

\*\*\*\*\*

ROUTE NUMBER.....MD 377  
INVENTORY DIRECTION....NORTH  
NAME: WILLIAMS ST

SECONDARY U	RUR-MAJOR COLLECTOR	UNDIVID	NONE	0.00	MD0376 BAY ST	2	241	2,099
				0.04		2	261	
				0.12	SPEED LIMIT 30 MPH			
				0.18		2	281	
				0.48		2	321	
				0.52		2	281	
				0.61		2	271	
				0.78	MD0346 OLD OCEAN CITY BLVD			

\*\*\*\*\*

ROUTE NUMBER.....MD 378  
INVENTORY DIRECTION....NORTH  
NAME: BALTIMORE AVE

SECONDARY U	URB-MINOR ARTERIAL	UNDIVID	NONE	0.00	MD0528 S 1ST ST	3	341	8,799
				0.02	SPEED LIMIT 25 MPH			
	URB-OTHER PRIN ART			0.39	US0050 N DIVISION ST			
				0.47	MD0378A 1ST ST			
				0.69	SPEED LIMIT 30 MPH			
				0.95		2	241	
				1.02	MDD378B 9TH ST			
				1.42	MU0060 BALTIMORE AVE			
NAME: 15TH ST				1.42				
				1.49	MU9090 15TH ST (AHEAD)			
				1.49	MD0528 PHILADELPHIA AVE			

\* A,B = UNIMPROVED; C = GRADED & DRAINED; D,E = SOIL, GRAVEL, STONE; F,G = LOW TYPE BITUMINOUS;  
H,I = HIGH TYPE BITUMINOUS; J = CONCRETE; K = BRICK; L = BLOCK



STATE HIGHWAY ADMINISTRATION OF MARYLAND  
HIGHWAY INFORMATION SERVICES DIVISION  
DATA SUPPORT GROUP

PAGE..... 16

STATE HIGHWAY LOCATION REFERENCE

ROUTE NUMBER.....MD 378A  
INVENTORY DIRECTION....EAST  
NAME: 1ST ST

COUNTY-WORCESTER  
SHA DISTRICT.....1  
DATE.....12/31/96

SYSTEM	FUNCTIONAL CLASS	HWY TYPE	ACCESS CONTRL	MILEPOINT	MILEPOINT DESCRIPTION	MARKED LANES	SURFACE WIDTH/TYPE*	AADT
SECONDARY U	URB-LOCAL	UNDIVIDED	NONE	0.00 MD0378	BALTIMORE AVE	2	241	4,299
				0.07 MD0528	PHILADELPHIA AVE			

\*\*\*\*\*

ROUTE NUMBER.....MD 378B  
INVENTORY DIRECTION....EAST  
NAME: 9TH ST

SECONDARY U	URB-LOCAL	UNDIVIDED	NONE	0.00 MD0378	BALTIMORE AVE	2	241	4,299
				0.07 MD0528	PHILADELPHIA AVE			

\*\*\*\*\*

ROUTE NUMBER.....MD 394  
INVENTORY DIRECTION....NORTH  
NAME: MARKET ST

SECONDARY R	RUR-MAJOR COLLECTOR	UNDIVIDED	NONE	0.00 US0113	WORCESTER HWY	2	241	1,499
				0.06		2	221	
				0.14	SPEED LIMIT 50 MPH			
				1.81	SPEED LIMIT 30 MPH			
U				2.01	IN CORP LMTS SNOW HILL			5,599
				2.23	SPEED LIMIT 25 MPH			
				2.36				
NAME: W MARKET ST				2.57		2	301	
				2.61				
				2.67	MD0012 W MARKET ST (AHEAD)	2	341	
				2.85	MD0012 WASHINGTON ST/W MARKET ST (BACK)			
NAME: E MARKET ST				2.85				
				3.02	MD0365 S BAY ST	2	241	
				3.06		2	221	
				3.15	SPEED LIMIT 30 MPH			
				3.56	OUT CORP LMTS SNOW HILL			
R				3.56				
NAME: MARKET ST				3.74	SPEED LIMIT 40 MPH			
				3.77	STRUC #23008 PURNELL BRANCH			
				3.93				
				4.16	US0113 WORCESTER HWY	2	241	

\* A,B = UNIMPROVED; C = GRADED & DRAINED; D,E = SOIL, GRAVEL, STONE; F,G = LOW TYPE BITUMINOUS;  
H,I = HIGH TYPE BITUMINOUS; J = CONCRETE; K = BRICK; L = BLOCK



STATE HIGHWAY ADMINISTRATION OF MARYLAND  
HIGHWAY INFORMATION SERVICES DIVISION  
DATA SUPPORT GROUP

PAGE..... 17

STATE HIGHWAY LOCATION REFERENCE

ROUTE NUMBER.....MD 452  
INVENTORY DIRECTION....NORTH  
NAME: FRIENDSHIP RD

COUNTY-WORCESTER  
SHA DISTRICT.....1  
DATE.....12/31/96

SYSTEM	FUNCTIONAL CLASS	HWY TYPE	ACCESS CONTRL	MILEPOINT	MILEPOINT DESCRIPTION	MARKED LANES	SURFACE WIDTH/TYPE*	AADT
SECONDARY R	RUR-MINOR COLLECTOR	UNDIVIDED	NONE	0.00	US0050 OCEAN GATEWAY	2	241	1,450
				0.00	CO0150 SEAHAWK RD (BACK)			
				0.02	MD0707B GREYS CORNER RD			
				0.10	SPEED LIMIT 30 MPH			
				0.43	SPEED LIMIT 50 MPH			
				1.64	US0113 WORCESTER HWY			

\*\*\*\*\*

ROUTE NUMBER.....MD 528  
INVENTORY DIRECTION....SOUTH  
NAME: COASTAL HWY

SECONDARY U	URB-OTHER PRIN ART	DIVIDED	NONE	0.00	DELAWARE ST/L	6	661	16,950
				0.04	SPEED LIMIT 40 MPH			
				2.97				25,250
				4.71	MD0090 OCEAN CITY EXPWY			26,750
				6.39	MU9185 33RD ST			25,150
NAME: PHILADELPHIA AVE				6.39				
		CTL		6.86		6	701	
				7.44	SPEED LIMIT 35 MPH			
				7.57	MD0378 15TH ST	5	551	
				7.57	MU9090 15TH ST			
		DIVIDED		7.89	SPEED LIMIT 30 MPH	4	511	
		UNDIVIDED		7.96	MD0378B 9TH ST	3	411	
				8.44		4	481	
				8.51	MD0378A 1ST ST	2	221	
	URB-MINOR ARTERIAL			8.61	US0050 OCEAN GATEWAY/N DIVISION ST			
				8.64		3	381	
				8.76		3	411	
				8.98		3	401	
NAME: S 1ST ST				9.03				
				9.04	MD0378 BALTIMORE AVE			

\*\*\*\*\*

ROUTE NUMBER.....MD 568  
INVENTORY DIRECTION....NORTH  
NAME: HATCHERY RD

SECONDARY R	RUR-MINOR COLLECTOR	UNOIVED	NONE	0.00	MD0367 BISHOPVILLE RD	2	221	675
				0.01	SPEED LIMIT 30 MPH			

\* A,B = UNIMPROVED; C = GRADED & DRAINED; D,E = SOIL, GRAVEL, STONE; F,G = LOW TYPE BITUMINOUS;  
H,I = HIGH TYPE BITUMINOUS; J = CONCRETE; K = BRICK; L = BLOCK

PAGE..... 17

STATE HIGHWAY ADMINISTRATION OF MARYLAND  
HIGHWAY INFORMATION SERVICES DIVISION  
DATA SUPPORT GROUP

PAGE..... 18

STATE HIGHWAY LOCATION REFERENCE

ROUTE NUMBER.....MD 568 CONTINUED  
INVENTORY DIRECTION....NORTH  
NAME: HATCHERY RD

COUNTY-WORCESTER  
SHA DISTRICT.....1  
DATE.....12/31/96

SYSTEM	FUNCTIONAL CLASS	HWY TYPE	ACCESS CONTRL	MILEPOINT	MILEPOINT DESCRIPTION	MARKED LANES	SURFACE WIDTH/TYPE*	AADT
SECONDARY R	RUR-MINOR COLLECTOR	UNDIVID	NONE	0.41	DELAWARE ST/L	2	22I	675

\*\*\*\*\*

ROUTE NUMBER.....MD 589  
INVENTORY DIRECTION....NORTH  
NAME: RACETRACK RD

SECONDARY R	RUR-MAJOR COLLECTOR	UNDIVID	NONE	0.00	USDD5D	OCEAN GATEWAY	4	51I	9,175
				0.04	MD0707B	GREYS CORNER RD	3	36I	
				0.07		SPEED LIMIT 50 MPH			
				0.53			2	24I	
				1.78		SPEED LIMIT 40 MPH			
		CTL		2.08					
				2.12	CO0209	MANKLIN CREEK RD			
		DIVIOED		2.46					
				2.63	MD0090	OCEAN CITY EXPWY			6,575
				2.63		STRUC #23026			
				3.07	CO0583	OCEAN PKWY			
		UNDIVID		3.19					
				3.20		SPEED LIMIT 50 MPH			
				4.68	US0113	WORCESTER HWY			

\*\*\*\*\*

ROUTE NUMBER.....MO 610  
INVENTORY DIRECTION....EAST  
NAME: DALE RD

SECONDARY R	RUR-LOCAL	UNDIVID	NONE	0.00	CO0176	DALE RD (BACK)	2	24I	3,800
				0.18			2	22I	
	RUR-MAJOR COLLECTOR			0.20	US0050	OCEAN GATEWAY			
NAME: WHALEYVILLE RD				0.20					
				0.28					
				0.31		SPEED LIMIT 50 MPH	2	24I	
				0.73	MD0346	OLD OCEAN CITY RD	2	22I	
				3.77	CO0244	PEERLESS RD			
				3.77	CO0340	SHAVOX CHURCH RD			3,575
				6.53	US0113	WORCESTER HWY			

\* A,B = UNIMPROVED; C = GRADED & DRAINED; D,E = SOIL, GRAVEL, STONE; F,G = LOW TYPE BITUMINOUS;  
H,I = HIGH TYPE BITUMINOUS; J = CONCRETE; K = BRICK; L = BLOCK

STATE HIGHWAY ADMINISTRATION OF MARYLAND  
HIGHWAY INFORMATION SERVICES DIVISION  
DATA SUPPORT GROUP

PAGE..... 19

STATE HIGHWAY LOCATION REFERENCE

ROUTE NUMBER.....MD 611  
INVENTORY DIRECTION....NORTH  
NAME: STEPHEN DECATUR RD

COUNTY-WORCESTER  
SHA DISTRICT.....1  
DATE.....12/31/96

SYSTEM ....STATE....	FUNCTIONAL CLASS	HWY TYPE	ACCESS CONTRL	MILEPOINT	MILEPOINT DESCRIPTION	MARKED LANES	SURFACE WIDTH/TYPE*	AADT		
SECONDARY R	RUR-MINOR ARTERIAL	UNDIVIDED	NONE	0.00	ASSATEAGUE STATE PARK	2	241	1,550		
				0.09		2	261			
						0.12		2	241	
				UNDIVIDED		0.16	SPEEO LIMIT 30 MPH			
					0.20		2	211		
						0.60	SPEED LIMIT 40 MPH			
						0.72		2	241	
						0.87	STRUC #23018 SINEPUXENT BAY			
						1.03		2	211	
						1.46	SPEEO LIMIT 30 MPH			
						2.04				2,950
						2.10		2	201	
						2.94		2	211	
						3.44		2	201	
						4.36		2	241	
						4.45		3	391	
						4.49	MD0376 ASSATEAGUE RD			1,450
						4.58		2	241	
				DIVIOED		5.16				
				UNDIVIDED		5.43				
		DIVIDED		6.92						
		UNDIVIDED		7.15						
				7.60	SPEED LIMIT 40 MPH					
		CTL		7.63						
		UNDIVIDED		7.93						
				8.16	MD0707A OLD BRIDGE RD			4,125		
				8.51	US0050 OCEAN GATEWAY					

\*\*\*\*\*

ROUTE NUMBER.....MO 626A  
INVENTORY DIRECTION....EAST  
NAME: GOLF COURSE RD

SECONDARY R	URB-COLLECTOR	UNDIVIDED	NONE	0.00	MD0707A OLD BRIDGE RD	2	221	799
				0.00	CO0186 GOLF COURSE RD (BACK)			
				0.03	SPEED LIMIT 30 MPH			
				0.26				
				0.26				
	URB-LOCAL			0.72	ROAD END			
	NAME: SUNSET AVE							

\* A,B = UNIMPROVED; C = GRADED & DRAINED; D,E = SOIL, GRAVEL, STONE; F,G = LOW TYPE BITUMINOUS;  
H,I = HIGH TYPE BITUMINOUS; J = CONCRETE; K = BRICK; L = BLOCK



STATE HIGHWAY ADMINISTRATION OF MARYLAND  
HIGHWAY INFORMATION SERVICES DIVISION  
DATA SUPPORT GROUP

PAGE..... 20

STATE HIGHWAY LOCATION REFERENCE

ROUTE NUMBER.....MD 703  
INVENTORY DIRECTION...EAST  
NAME: KLEJ GRANGE RD

COUNTY-WORCESTER  
SHA DISTRICT.....1  
DATE.....12/31/96

SYSTEM	FUNCTIONAL CLASS	HWY TYPE	ACCESS CONTRL	MILEPOINT	MILEPOINT DESCRIPTION	MARKED LANES	SURFACE WIDTH/TYPE*	AADT
SECONDARY R	RUR-LOCAL	UNDIVIDED	NONE	0.00	ROAD END	2	15J	99
				0.05				
				0.08	MD0366 STOCKTON RD	2	201	

\*\*\*\*\*

ROUTE NUMBER.....MD 707A  
INVENTORY DIRECTION...EAST  
NAME: OLD BRIDGE RD

SECONDARY R	RUR-LOCAL	UNDIVIDED	NONE	0.00	US0050 OCEAN GATEWAY	2	221	799
				0.07	SPEED LIMIT 30 MPH			
	URB-LOCAL			0.79	MD0611 STEPHEN DECATUR RD			
				1.25	MD0626A GOLF COURSE RD			
				1.25	CO0186 GOLF COURSE RD			
				1.87	ROAD END			

\*\*\*\*\*

ROUTE NUMBER.....MD 707B  
INVENTORY DIRECTION...EAST  
NAME: GREYS CORNER RD

SECONDARY R	RUR-LOCAL	UNDIVIDED	NONE	0.00	ROAD END	2	171	799
				0.07	MD0452 FRIENDSHIP RD	2	221	
				0.16	SPEED LIMIT 40 MPH			
				0.75	SPEED LIMIT 30 MPH			
				1.44	MD0589 RACETRACK RD			
				1.48	SPEED LIMIT 50 MPH			
				2.27	US0050WA NO NAME			
				2.45	SPEED LIMIT 35 MPH			
				3.02	US0050WB NO NAME			
				3.22	US0050WC NO NAME			
				3.29	ROAD END			

\*\*\*\*\*

ROUTE NUMBER.....MD 756  
INVENTORY DIRECTION...EAST  
NAME: OLD SNOW HILL RD

SECONDARY U	RUR-MINOR ARTERIAL	UNDIVIDED	NONE	0.00	US0013 OCEAN HWY	2	221	2,925
-------------	--------------------	-----------	------	------	------------------	---	-----	-------

\* A,B = UNIMPROVED; C = GRADED & DRAINED; D,E = SOIL, GRAVEL, STONE; F,G = LOW TYPE BITUMINOUS;  
H,I = HIGH TYPE BITUMINOUS; J = CONCRETE; K = BRICK; L = BLOCK

PAGE..... 20



STATE HIGHWAY ADMINISTRATION OF MARYLAND  
HIGHWAY INFORMATION SERVICES DIVISION  
DATA SUPPORT GROUP

PAGE..... 21

STATE HIGHWAY LOCATION REFERENCE

ROUTE NUMBER.....MD 756 CONTINUED  
INVENTORY DIRECTION....EAST  
NAME: OLD SNOW HILL RD

COUNTY-WORCESTER  
SHA DISTRICT.....1  
DATE.....12/31/96

SYSTEM	FUNCTIONAL CLASS	HWY TYPE	ACCESS CONTRL	MILEPOINT	MILEPOINT DESCRIPTION	MARKED LANES	SURFACE WIDTH/TYP*	AADT
SECONDARY U	RUR-MINOR ARTERIAL	UNDIVIDED	NONE	0.00	MU0340 LINDEN AVE (BACK)	2	221	2,925
R				D.01	OUT CORP LMTS POCOMOKE CITY			
				0.08	SPEED LIMIT 40 MPH			
				0.89	BEAR LOG LA			
				1.07	MD0359 BYPASS RD	2	241	
				1.13	MD0359A OLDS RO			
				1.17	US0113 WORCESTER HWY			

\*\*\*\*\*

ROUTE NUMBER.....MD 818  
INVENTORY DIRECTION....NORTH  
NAME: S MAIN ST

SECONDARY U	RUR-MAJOR COLLECTOR	DIVIDED	NONE	0.00	USD113 WORCESTER HWY	2	281	1,699
		UNDIVIDED		D.05	MD0818A NO NAME	2	241	
				0.11		2	221	
				0.34		2	271	
				0.37	SPEED LIMIT 30 MPH			
				0.67	SPEED LIMIT 25 MPH			
	RUR-MINOR COLLECTOR			0.80	MD0376 BAY ST			
				0.82	MD0374 BROAO ST			
NAME: N MAIN ST				0.82				
				0.87	MD0375 COMMERCE ST			
				0.98		2	251	
				1.23	R/R #MDDE 531 869 X			
				1.24		2	241	
				1.29		2	271	
R				1.46	OUT CORP LMTS BERLIN			
	RUR-LOCAL			1.47	MD0346 OLD OCEAN CITY BLVD	2	221	
				1.62	SPEED LIMIT 45 MPH			
				2.16	US005D OCEAN GATEWAY	2	241	
				2.22	SPEED LIMIT 40 MPH			
				2.60	R/R #MDDE 531 877 P			
				2.62	US0113 WORCESTER HWY			

\* A,B = UNIMPROVED; C = GRADED & DRAINED; D,E = SOIL, GRAVEL, STONE; F,G = LOW TYPE BITUMINOUS;  
H,I = HIGH TYPE BITUMINOUS; J = CONCRETE; K = BRICK; L = BLOCK

STATE HIGHWAY ADMINISTRATION OF MARYLAND  
HIGHWAY INFORMATION SERVICES DIVISION  
DATA SUPPORT GROUP

PAGE..... 22

STATE HIGHWAY LOCATION REFERENCE

ROUTE NUMBER.....MD 818A  
INVENTORY DIRECTION....SOUTH  
NAME: NO NAME

COUNTY-WORCESTER  
SHA DISTRICT.....1  
DATE.....12/31/96

SYSTEM	FUNCTIONAL CLASS	HWY TYPE	ACCESS CONTRL	MILEPOINT	MILEPOINT DESCRIPTION	MARKED LANES	SURFACE WIDTH/TYPE*	AA DT
SECONDARY R	RUR-LOCAL	UNDIVIDED	NONE	0.00 MD0818	S MAIN ST	1	24I	
				0.06 US0113	WORCESTER HWY			

\*\*\*\*\*

ROUTE NUMBER.....MD 992F  
INVENTORY DIRECTION....NORTH  
NAME: CALEB RD

SECONDARY R	RUR-LOCAL	UNDIVIDED	NONE	0.00 US0050	OCEAN GATEWAY	2	18F	
				0.25	ROAD END			

\* A,B = UNIMPROVED; C = GRADED & DRAINED; D,E = SOIL, GRAVEL, STONE; F,G = LOW TYPE BITUMINOUS;  
H,I = HIGH TYPE BITUMINOUS; J = CONCRETE; K = BRICK; L = BLOCK

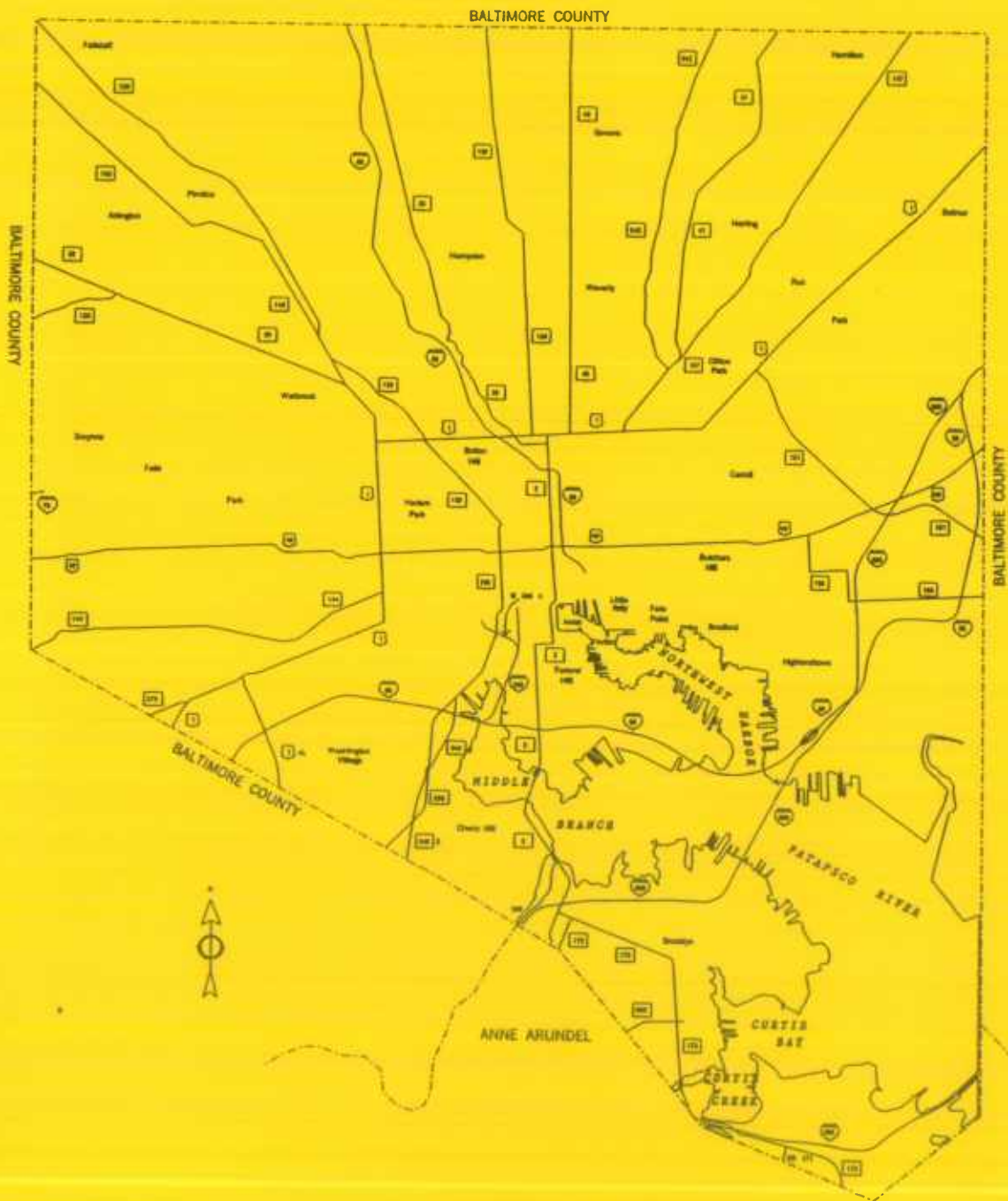
BC

**COUNTY**

**BALTIMORE CITY**

**HIGHWAY LOCATION REFERENCE**

**1997**




BALTIMORE CITY  
JUNE 1997 24



ROUTE ALERT LIST

BALTIMORE CITY

None



STATE HIGHWAY ADMINISTRATION OF MARYLAND  
HIGHWAY INFORMATION SERVICES DIVISION  
DATA SUPPORT GROUP

PAGE..... 1

STATE HIGHWAY LOCATION REFERENCE

ROUTE NUMBER.....US 1  
INVENTORY DIRECTION....NORTH  
NAME: SOUTHWESTERN BLVD

COUNTY-BALTIMORE CITY  
SHA DISTRICT.....  
DATE.....12/31/96

SYSTEM	FUNCTIONAL CLASS	HWY TYPE	ACCESS CONTRL	MILEPOINT	MILEPOINT DESCRIPTION	MARKED LANES	SURFACE WIDTH/TYPE*	AADT
MUNICIPAL U	URB-OTHER PRIN ART	DIVIDED	NONE	0.00	BALTIMORE CO/L	6	72I	7,325
				0.28		5	72I	
				0.33	MD0372 WILKENS AVE	4	48I	14,700
				0.33				
				0.36		5	60J	
				0.46	R/R #ATK 529 621 L			
				0.46	STRUC #BC 5220			
		UNDIVIDED		0.49				
				0.60		4	45I	
		DIVIDED		0.87		4	58I	
				0.92	MU0101 CATON AVE			19,000
				0.92	US0001AL CATON AVE			
		UNDIVIDED		1.00		5	62I	
				1.05		4	55I	
				1.11	MU1970 DESOTO RD			
				1.25	STRUC #BC 3001 MAIDEN CHOICE RUN			
				1.32	R/R #CR 530 161 H			
				1.45	MU4190 DUKELAND ST			
				1.49	STRUC #BC 3003 GWYNNS FALLS			
				1.58	R/R #CSX 831 622 W			
				1.58	STRUC #BC 5203			
		OIVIDEO		1.60		4	56I	
				1.67	MU4185 BRUNSWICK ST			
				1.84	MU4180 MILLINGTON AVE			
				2.23	MU4500 PULASKI ST			
				2.39	MU0043 MONROE ST			
				2.49	MU6141 WILKENS AVE	8	84I	19,300
				2.49				
				2.67	MU1391 PRATT ST			
				2.74	MD0144 LOMBARD ST			
				2.74	MU1390 LOMBARD ST			
				2.88	MU1670 BALTIMORE ST			
				2.97	MU1680 FAYETTE ST			
				3.05	MU4165 LEXINGTON ST			
				3.15	MU1690 SARATOGA ST			
				3.21	MU6168 MULBERRY ST	8	117I	
				3.25	US0040 NO NAME			
				3.25	STRUC #BC 5309			
				3.28	MU6169 FRANKLIN ST	7	79I	
				3.37	MU1920 EDMONDSON AVE	9	110I	
				3.62	MU1900 LAFAYETTE AVE			

\* A,B = UNIMPROVED; C = GRADED & DRAINED; D,E = SOIL, GRAVEL, STONE; F,G = LOW TYPE BITUMINOUS;  
H,I = HIGH TYPE BITUMINOUS; J = CONCRETE; K = BRICK; L = BLOCK

PAGE..... 1

STATE HIGHWAY ADMINISTRATION OF MARYLAND  
HIGHWAY INFORMATION SERVICES DIVISION  
DATA SUPPORT GROUP

PAGE..... 2

STATE HIGHWAY LOCATION REFERENCE

ROUTE NUMBER.....US 1 CONTINUED  
INVENTORY DIRECTION....NORTH  
NAME: FULTON AVE

COUNTY-BALTIMORE CITY  
SHA DISTRICT.....  
DATE.....12/31/96

SYSTEM ....STATE....	FUNCTIONAL CLASS	HWY TYPE	ACCESS CONTRL	MILEPOINT	MILEPOINT DESCRIPTION	MARKED LANES	SURFACE WIDTH/TYPE*	AADT
MUNICIPAL U	URB-OTHER PRIN ART	DIVIDED	NONE	3.87	R/R #ATK 589 63D K	9	11D1	19,300
				4.07	MU4160 PRESSTMAN ST			
				4.19	MU2000 BAKER ST			
		UNDIVIDED		4.39	MD0140 FULTON AVE	4	58I	22,300
NAME: NORTH AVE				4.39				
				4.39	MU2210 NORTH AVE			
				4.54				
				4.60	MU4005 PENNSYLVANIA AVE	4	48I	
				4.63				
		DIVIDED		4.89	MD0129 MCCULLOH ST	4	58I	
				4.96				
				5.05	MU1760 EUTAW PL	4	70I	
				5.38	MU0957 PARK AVE	5	70I	
				5.49		6	72I	
				5.54	MU4065 MT ROYAL TERR			
				5.54	MU1780 MT ROYAL AVE			
				5.65	IS0083 JONES FALLS EXPWY			
				5.65	STRUC #BC 1103			
				5.65	EXIT #6			
				5.66				
				5.77	R/R #CR 530 865 S & #CSX 140 857 X	5	60I	22,100
				5.77	STRUC #BC 1208			
				5.84	MU1700 HOWARD ST	6	75I	
				5.92	MU1710 MARYLAND AVE			
				6.00	MD0139 CHARLES ST	6	66I	
				6.00	MU1125 CHARLES ST			
				6.09	MU1510 ST PAUL ST	6	72I	
				6.15	MD0002 CALVERT ST			
				6.15	MU1515 CALVERT ST			
		UNDIVIDED		6.22	MU1450 GUILFORD AVE			
				6.38	MD0045 GREENMOUNT AVE	6	60I	
				6.38	MU1500 GREENMOUNT AVE			
				6.52	MU1591 HOMEWOOD AVE	5	60I	
				6.56		4	60I	
		DIVIDED		6.76	MU1170 AISQUITH ST	4	56I	
				6.94	MU1359 HARFORD AVE			
				6.94	MD0147 HARFORD RD			
				7.00	MU4250 CAROLINE ST			
				7.17	MU1440 BROADWAY			
				7.35	MU1025 WOLFE ST			
				7.42	MU1085 WASHINGTON ST			
				7.66	MU1410 PATTERSON PARK AVE			

\* A,B = UNIMPROVED; C = GRADED & DRAINED; D,E = SOIL, GRAVEL, STONE; F,G = LOW TYPE BITUMINOUS;  
H,I = HIGH TYPE BITUMINOUS; J = CONCRETE; K = BRICK; L = BLOCK



STATE HIGHWAY ADMINISTRATION OF MARYLAND  
HIGHWAY INFORMATION SERVICES DIVISION  
DATA SUPPORT GROUP

STATE HIGHWAY LOCATION REFERENCE

ROUTE NUMBER.....US 1 CONTINUED  
INVENTORY DIRECTION....NORTH  
NAME: BELAIR RD

COUNTY-BALTIMORE CITY  
SHA DISTRICT.....  
DATE.....12/31/96

SYSTEM	FUNCTIONAL CLASS	HWY TYPE	ACCESS CONTRL	MILEPOINT	MILEPOINT DESCRIPTION	MARKED LANES	SURFACE WIDTH/TYPE*	AADT
MUNICIPAL U	URB-OTHER PRIN ART	UNDIVIDED	NONE	7.76	MU2950 NORTH AVE	4	50I	27,750
				7.92	MU1070 SINCLAIR LA			
				7.95	R/R #CSX 140 841 B			
				8.60	MD0151 ERDMAN AVE	4	63I	
				8.60	MU1050 ERDMAN AVE			
				8.91	MU2515 CHESTERFIELD AVE			
				8.92	MU2510 CHESTERFIELD AVE			
				9.00	MU2930 SHANNON DR			
				9.07	STRUC #BC 4402 HERRING RUN			
				9.20	MU1100 PARKSIDE DR			
				9.53	MU0055 MORAVIA RD			
				9.87	MU2465 WOODLEA AVE			
				9.87	MU2460 WOODLEA AVE			
				10.25	MU2455 FRANKFORD AVE			
				10.70	MU0961 HAMILTON AVE			
				10.82	MU2420 WHITE AVE			
				10.84	MU2415 WHITE AVE			
				11.54	MU1010 GLENMORE AVE			
				11.60	MU1030 CEDONIA AVE			
				11.80	MU1000 KENWOOD AVE			
				11.97	MU1022 FLEETWOOD AVE			
				11.97	BALTIMORE CO/L			

\*\*\*\*\*

ROUTE NUMBER.....US 1A  
INVENTORY DIRECTION....NORTH  
NAME: CATON AVE

MUNICIPAL U	URB-OTHER PRIN ART	DIVIDED	NONE	0.00	BALTIMORE CO/L	4	50J	16,550
				0.08	MU0100 PATAPSCO AVE	6	72J	
				0.21	MU4175 GEORGETOWN RD			
				0.21	MU4170 JOH AVE			
				0.34		6	66I	
				0.60	IS0095 NO NAME			
				0.60	STRUC #BCW523			
				0.60	EXIT #50			
				0.87	MU1980 BENSON AVE			
		UNDIVIDED		0.91		4	44I	
				1.22	US0001 WILKENS AVE			
				1.22	MU0101 CATON AVE (AHEAD)			

\* A,B = UNIMPROVED; C = GRADED & DRAINED; D,E = SOIL, GRAVEL, STONE; F,G = LOW TYPE BITUMINOUS;  
H,I = HIGH TYPE BITUMINOUS; J = CONCRETE; K = BRICK; L = BLOCK

STATE HIGHWAY ADMINISTRATION OF MARYLAND  
HIGHWAY INFORMATION SERVICES DIVISION  
DATA SUPPORT GROUP

PAGE..... 4

STATE HIGHWAY LOCATION REFERENCE

ROUTE NUMBER.....MD 2  
INVENTORY DIRECTION....NORTH  
NAME: POTE ST

COUNTY-BALTIMORE CITY  
SHA DISTRICT.....  
DATE.....12/31/96

SYSTEM	FUNCTIONAL CLASS	HWY TYPE	ACCESS CONTRL	MILEPOINT	MILEPOINT DESCRIPTION	MARKED LANES	SURFACE WIDTH/TYPE*	AADT
MUNICIPAL U	URB-OTHER PRIN ART	DIVIDED	NONE	0.00	ANNE ARUNDEL CO/L	5	52I	28,725
				0.00	MU1530 HANOVER ST			
				0.34	MD0173 PATAPSCO AVE	4	48I	
				0.34	MU0100 PATAPSCO AVE			
				0.43	IS0895 HARBOR TUNNEL THRUWAY			
				0.43	STRUC #BCY071			
				0.43	EXIT #7			
				0.47	R/R #CSX 140 343 S			
				D.64	MU435D FRANKFURST AVE			37,10D
				0.64				
				0.72	MU1530 HANOVER ST	8	100I	
				0.98	STRUC #BC 5211 PATAPSCO RIVER			
				0.98	STRUC #BC 5218 PATAPSCO RIVER			
				1.20	MU4340 REEDBIRD AVE			
				1.45	MU4330 CHERRY HILL RD			
				1.51	MU1630 WATERVIEW AVE			
		UNDIVIDED		1.62		5	50J	
				1.80	STRUC #BC 5210 MIDDLE BRANCH			
				2.11		5	50I	
				2.13	MU6163 W CROMWELL ST			
				2.30	STRUC #BC 5212	4	50I	
				2.34	R/R #CSX 831 597 R			
				2.40	MU4325 MCCOMAS ST SPUR			
				2.43	MU4320 MCCOMAS ST			
				2.46	IS0095 NO NAME			
				2.46	EXIT #54			
				2.49	R/R #CSX 140 387 S			
				2.49	STRUC #BC 5209			
				2.57	MU6164 W WELLS ST			
				2.72		4	40I	
				2.87	MU1550 FORT AVE			
				3.02	MU1650 OSTEND ST			
				3.23	MU4290 HAMBURG ST			
				3.38		3	50I	
				3.38				
				3.44	MU1573 CHARLES ST			
				3.54	MU1560 LIGHT ST	5	50I	
				3.54				
		DIVIDED		3.58		9	100J	
				3.64	MU0036 KEY HWY			
				3.73		10	112J	
				3.80	MU5875 CONWAY ST			

\* A,B = UNIMPROVED; C = GRADED & DRAINED; D,E = SOIL, GRAVEL, STONE; F,G = LOW TYPE BITUMINOUS;  
H,I = HIGH TYPE BITUMINOUS; J = CONCRETE; K = BRICK; L = BLOCK

STATE HIGHWAY ADMINISTRATION OF MARYLAND  
HIGHWAY INFORMATION SERVICES DIVISION  
DATA SUPPORT GROUP

PAGE..... 5

STATE HIGHWAY LOCATION REFERENCE

ROUTE NUMBER.....MD 2 CONTINUED  
INVENTORY DIRECTION....NORTH  
NAME: CALVERT ST

COUNTY-BALTIMORE CITY  
SHA DISTRICT.....  
DATE.....12/31/96

SYSTEM	FUNCTIONAL CLASS	HWY TYPE	ACCESS CONTRL	MILEPOINT	MILEPOINT DESCRIPTION	MARKED LANES	SURFACE WIDTH/TYPE*	AADT
MUNICIPAL U	URB-OTHER PRIN ART	DIVIDED	NONE	4.00	MU1391 PRATT ST	10	1141	27,400
				4.08	MU1390 LOMBARD ST			
				4.21	MU1670 BALTIMORE ST	9	1101	
				4.27	MU1680 FAYETTE ST	8	1271	
				4.32		8	921	
				4.41	MU1690 SARATOGA ST			
				4.49	MU1740 PLEASANT ST			
				4.56	US0040 ORLEANS ST			
				4.56	STRUC #BC 1202			
				4.69	MU1790 CENTRE ST	8	881	
				4.85	MU1360 MADISON ST			
				5.02	MU1660 EAGER ST			
				5.12	MU1351 CHASE ST			
				5.19	MU4020 BIDDLE ST			
				5.26	MU0955 PRESTON ST			
				5.34	MU1780 MT ROYAL AVE	8	1011	
				5.41	IS0083 JONES FALLS EXPWY			
				5.41	STRUC #BC 1403			
				5.47	R/R #CR 530 863 D	8	881	
				5.51		8	801	
				5.63	MU4030 LAFAYETTE AVE			
				5.63	MD0025 LAFAYETTE AVE			
				5.72	US0001 NORTH AVE			
				5.72	MU1515 CALVERT ST (AHEAD)			

\*\*\*\*\*

ROUTE NUMBER.....MD 25  
INVENTORY DIRECTION....NORTH  
NAME: LAFAYETTE ST

MUNICIPAL U	URB-MINOR ARTERIAL	DIVIDED	NONE	0.00	MD0002 CALVERT ST	5	791	7,800
				0.06		6	791	
NAME: LAFAYETTE AVE				0.06				
				0.14		5	681	
				0.21	MU1710 MARYLAND AVE	5	691	
				0.26	MD 25 (SB/L) FALLS RD	2	351	10,000
NAME: FALLS RD		UNDIVIDED		0.26				
				0.34	MU1700 HOWARD ST	2	261	
				0.34	STRUC #BC 1405			
				0.39	US0001 NORTH AVE			
				0.39	STRUC #BC 1208			

\* A,B = UNIMPROVED; C = GRADED & DRAINED; D,E = SOIL, GRAVEL, STONE; F,G = LOW TYPE BITUMINOUS;  
H,I = HIGH TYPE BITUMINOUS; J = CONCRETE; K = BRICK; L = BLOCK

PAGE..... 5



STATE HIGHWAY ADMINISTRATION OF MARYLAND  
HIGHWAY INFORMATION SERVICES DIVISION  
DATA SUPPORT GROUP

PAGE..... 6

STATE HIGHWAY LOCATION REFERENCE

ROUTE NUMBER.....MD 25 CONTINUED  
INVENTORY DIRECTION....NORTH  
NAME: FALLS RD

COUNTY-BALTIMORE CITY  
SHA DISTRICT.....  
DATE.....12/31/96

SYSTEM ....STATE....	FUNCTIONAL CLASS	HWY TYPE	ACCESS CONTRL	MILEPOINT	MILEPOINT DESCRIPTION	MARKED LANES	SURFACE WIDTH/TYPE*	AADT
MUNICIPAL U	URB-MINOR ARTERIAL	UNDIVIDED	NONE	0.49	R/R #CSX 140 856 R			
				1.04	MU1611 28TH ST	2	261	10,000
				1.04	STRUC #BC 3205	2	301	
				1.16	29TH ST			
				1.16	STRUC #BC 3206			
				1.31	CEDAR AVE			
				1.31	STRUC #BC 3501			
				1.66	MU2745 CLIPPER MILL RD			
				1.78	MU2270 ROLAND AVE			
				1.79	IS0083 JONES FALLS EXPWY			
				1.79	STRUC #BC 3110			
				1.79	EXIT #8			
		DIVIDED		1.86		4	641	
				1.89		4	721	
		UNDIVIDED		2.09	MU2740 36TH ST	4	401	
				2.26	MU2735 UNION AVE			
				2.58	MU0989 41ST ST			
				3.01	MU2100 COLD SPRING LA			12,500
				3.07				
				3.28	MU2680 HILLSIDE RD	5	521	
				3.65	MU2690 HARVEST RD	4	481	
				4.30	MU1022 NORTHERN PKWY			
				4.54				11,550
				4.72	MU2200 KELLY AVE	4	401	
				5.06	BALTIMORE CO/L	2	361	

\*\*\*\*\*

ROUTE NUMBER.....MD 26  
INVENTORY DIRECTION....EAST  
NAME: LIBERTY HEIGHTS AVE

MUNICIPAL U	URB-OTHER PRIN ART	DIVIDED	NONE	0.00	BALTIMORE CO/L	4	481	33,475
				0.08	MU1022 NORTHERN PKWY			
		UNDIVIDED		0.17	MU2910 PARKVIEW AVE	4	381	
				0.34	MU2160 ROGERS AVE	4	441	
				0.75		4	511	
				0.91	MD0126 GWYNN OAK AVE			
				0.91	MU2925 GWYNN OAK AVE			
				0.99	MU2915 HILLSDALE RD	4	441	
				1.42	MU2905 GRANADA AVE			
				1.62	MU2920 BERWYN AVE			

\* A,B = UNIMPROVED; C = GRADED & DRAINED; D,E = SOIL, GRAVEL, STONE; F,G = LOW TYPE BITUMINOUS;  
H,I = HIGH TYPE BITUMINOUS; J = CONCRETE; K = BRICK; L = BLOCK



STATE HIGHWAY ADMINISTRATION OF MARYLAND  
HIGHWAY INFORMATION SERVICES DIVISION  
DATA SUPPORT GROUP

PAGE..... 7

STATE HIGHWAY LOCATION REFERENCE

ROUTE NUMBER.....MD 26 CONTINUED  
INVENTORY DIRECTION....EAST  
NAME: LIBERTY HEIGHTS AVE

COUNTY-BALTIMORE CITY  
SHA DISTRICT.....  
DATE.....12/31/96

SYSTEM ....STATE....	FUNCTIONAL CLASS	HWY TYPE	ACCESS CONTRL	MILEPOINT	MILEPOINT DESCRIPTION	MARKED LANES	SURFACE WIDTH/TYPE*	AADT
MUNICIPAL U	URB-OTHER PRIN ART	UNDIVIDED	NONE	1.67	MU2120 GARRISON BLVD	4	6D1	33,475
				1.76		6	601	
		DIVIDED		1.88	MU290D CALLAWAY AVE	6	64I	
				2.31	MU2880 HILTON ST			
				2.40	MU0011 WABASH AVE			
				2.40	MU2D50 DUKELAND ST			
				2.70	R/R #CSX 831 639 A			
				2.70	STRUC #BC 2201			
				2.75	MU2725 DRUID PARK DR			
				3.25	MU3095 TIOGA PKWY			
				3.42	MD0140 REISTERSTOWN RD			
				3.42	MU2131 LIBERTY HEIGHTS AVE (AHEAD)			

\*\*\*\*\*

ROUTE NUMBER.....US 40  
INVENTORY DIRECTION....EAST  
NAME: BALTO NATIONAL PIKE

MUNICIPAL U	URB-OTHER PRIN ART	DIVIDED	NONE	0.00	BALTIMORE CO/L	6	72I	47,975
				0.16	MU6135 BRIARCLIFT RD			
				0.43	MU2310 EDMONDSON AVE	6	62I	32,90D
				0.43				
				0.49	MUD699 COOKS LA			
				0.57		7	72I	
				0.72	MU4070 UPLANDS PKWY	6	68I	
				0.72	MU4080 WINANS WAY			
				0.81	MU2300 OLD FREDERICK RD			
				0.94	MU4135 SWANN AVE	7	81I	
				1.18	MU2290 ATHOL AVE	6	72I	
				1.36	MU4085 WOODINGTON RD			
				1.47	MU4333 WILDWOOD PKWY	6	64I	
				1.77	MU4095 ALLENDALE ST			
				2.07	MU4460 HILTON ST	6	72I	
				2.10	MU2880 HILTON PKWY			
				2.10	STRUC #BC 2203			
				2.16	R/R #CSX 831 626 Y			
				2.20	STRUC #BC 2202 GWYNNS FALLS			
				2.47	MU1920 EDMONDSON AVE	6	84I	29,20D
				2.47				
				2.66	MU1910 FRANKLINTOWN RD	6	64I	
				2.83	MU204D EVERGREEN ST			

\* A,B = UNIMPROVED; C = GRADED & DRAINED; D,E = SOIL, GRAVEL, STONE; F,G = LOW TYPE BITUMINOUS;  
H,I = HIGH TYPE BITUMINOUS; J = CONCRETE; K = BRICK; L = BLOCK

PAGE..... 7

STATE HIGHWAY ADMINISTRATION OF MARYLAND  
HIGHWAY INFORMATION SERVICES DIVISION  
DATA SUPPORT GROUP

PAGE..... 8

STATE HIGHWAY LOCATION REFERENCE

ROUTE NUMBER.....US 40 CONTINUED  
INVENTORY DIRECTION....EAST  
NAME: MULBERRY ST

COUNTY-BALTIMORE CITY  
SHA DISTRICT.....  
DATE.....12/31/96

SYSTEM ....STATE....	FUNCTIONAL CLASS	HWY TYPE	ACCESS CONTRL	MILEPOINT	MILEPOINT	DESCRIPTION	MARKED LANES	SURFACE WIDTH/TYPE*	AADT
MUNICIPAL U	URB-OTHER PRIN ART	DIVIDED	NONE	2.99	MU4155	WARWICK AVE			
	URB-FRWY/EXPWY		FULL	3.28	MU6168	MULBERRY ST	6	64I	29,200
NAME: NO NAME				3.28					
				3.31	MU4500	PULASKI ST			
				3.31	MU6169	FRANKLIN ST	4	52J	
				3.48		US 1 (SB/L) MONROE ST			
				3.48		STRUC #BC 5308			
				3.55					
				3.62	US0001	FULTON AVE	6	72J	
				3.62		STRUC #BC 5309			
				3.65		MOUNT ST			
				3.65		STRUC #BC 5310			
				3.73	MU6157	GILMOR ST			
				3.73		STRUC #BC 5311			
				3.81		STRUC #BC 5312 PEDESTRIAN WALKWAY			
				3.88		CALHOUN ST			
				3.88		STRUC #BC 5313			
				3.96	MU1870	CAREY ST			
				3.96		STRUC #BC 5314			
				4.04		STRUC #BC 5315 PEDESTRIAN WALKWAY			
				4.11		ARLINGTON AVE			
				4.11		STRUC #BC 5316			
				4.19	MU4220	SCHROEDER ST			
				4.19		STRUC #BC 5317			
				4.25					
				4.53	MU6020	MARTIN LUTHER KING JR BLVD	4	48J	
	URB-OTHER PRIN ART		NONE	4.53		STRUC #BC 5318			
NAME: MULBERRY ST				4.67	MU6168	MULBERRY ST	7	76J	69,400
				4.67					
				4.67	MU6169	FRANKLIN ST			
				4.74		MD 295 (SB/L) GREENE ST	7	80J	
				4.81	MD0295	PACA ST			
				4.88	MU1760	EUTAW ST			
				4.96	MU1700	HOWARD ST			
				5.04	MU1620	PARK AVE			
				5.12	MU1711	CATHEDRAL ST			
				5.19	MU1125	CHARLES ST			
NAME: ORLEANS ST				5.26					
				5.26			6	56J	
		UNDIVIDED		5.32	MU1720	ST PAUL ST	6	60J	
				5.35	MD0002	CALVERT ST			
				5.38	MU1450	GUILFORD AVE			

\* A,B = UNIMPROVED; C = GRADED & DRAINED; D,E = SOIL, GRAVEL, STONE; F,G = LOW TYPE BITUMINOUS;  
H,I = HIGH TYPE BITUMINOUS; J = CONCRETE; K = BRICK; L = BLOCK

STATE HIGHWAY ADMINISTRATION OF MARYLAND  
HIGHWAY INFORMATION SERVICES DIVISION  
DATA SUPPORT GROUP

PAGE..... 9

STATE HIGHWAY LOCATION REFERENCE

ROUTE NUMBER.....US 40 CONTINUED  
INVENTORY DIRECTION....EAST  
NAME: ORLEANS ST

COUNTY-BALTIMORE CITY  
SHA DISTRICT.....  
DATE.....12/31/96

SYSTEM ....STATE....	FUNCTIONAL CLASS	HWY TYPE	ACCESS CONTRL	MILEPOINT	MILEPOINT DESCRIPTION	MARKED LANES	SURFACE WIDTH/TYPE*	AADT
MUNICIPAL U	URB-OTHER PRIN ART	UNDIVIDED	NONE	5.45	IS0083 JONES FALLS EXPWY	6	60J	69,400
				5.45	STRUC #BC 1202			
				5.48	MU1382 FALLSWAY			
				5.62		6	60I	
				5.69	MU1357 ENSOR ST			
				5.69	MU1480 GAY ST			
		DIVIDED		5.74		6	68I	
				6.04	MU1420 CENTRAL AVE			
				6.17	MU4250 CAROLINE ST			
				6.35	MU1440 BROADWAY			
		UNDIVIDED		6.48		4	48I	
				6.53	MU1025 WOLFE ST			
				6.60	MU1085 WASHINGTON ST			
				6.84	MU1410 PATTERSON PARK AVE			
				6.99	MU2945 MILTON AVE			
				7.30	MU1320 LINWOOD AVE			
		DIVIDED		7.46		4	44I	47,600
				7.46				
				7.46	MU2960 ELLWOOD AVE			
		UNDIVIDED		7.50		4	48I	
				7.67	MU2965 HIGHLAND AVE			
				7.77	MU1270 CONKLING ST			
				8.03	MD0150 HAVEN ST			
				8.03	MU1241 HAVEN ST			
				8.09	R/R #CR 530 668 D			
				8.19	MU3001 KRESSON ST			
				8.27	R/R #ATK 529 564 A			
		DIVIDED		8.54	MONUMENT ST	6	72I	
				8.59	R/R #CSX 140 837 L			
				8.76	MO0151 ERDMAN AVE			44,800
				8.76	STRUC #BC 42D1			
				8.99	MU3015 ARMISTEAD WAY			
				9.01	IS0895 HARBOR TUNNEL THRUWAY			
				9.01	STRUC #BCY135			
				9.01	EXIT #13			
				9.39	MU1190 NORTH POINT RD			
				9.52	STRUC #BC 4211 HERRING RUN			
				9.75	MUDD55 MORAVIA RD			
				9.75	STRUC #BC 4106			
				9.88	MU1020 MORAVIA PARK DR			
				9.93	IS0095 NO NAME			46,550
				9.93	STRUC #BCW601			

\* A,B = UNIMPROVED; C = GRADED & DRAINED; D,E = SOIL, GRAVEL, STONE; F,G = LOW TYPE BITUMINOUS;  
H,I = HIGH TYPE BITUMINOUS; J = CONCRETE; K = BRICK; L = BLOCK

PAGE..... 9



STATE HIGHWAY ADMINISTRATION OF MARYLAND  
HIGHWAY INFORMATION SERVICES DIVISION  
DATA SUPPORT GROUP

PAGE..... 10

STATE HIGHWAY LOCATION REFERENCE

ROUTE NUMBER.....US 40 CONTINUED  
INVENTORY DIRECTION....EAST  
NAME: PULASKI HWY

COUNTY-BALTIMORE CITY  
SHA DISTRICT.....  
DATE.....12/31/96

SYSTEM ...STATE....	FUNCTIONAL CLASS	HWY TYPE	ACCESS CONTRL	MILEPOINT	MILEPOINT DESCRIPTION	MARKED LANES	SURFACE WIDTH/TYPE*	AADT
MUNICIPAL U	URB-OTHER PRIN ART	DIVIDED	NONE	9.93	EXIT #61	6	72I	46,550
				9.98	STRUC #BC 4210 MOORES RUN			
				10.05	BALTIMORE CO/L			

\*\*\*\*\*

ROUTE NUMBER.....MD 41  
INVENTORY DIRECTION....NORTH  
NAME: HILLEN RD

MUNICIPAL U	URB-OTHER PRIN ART	DIVIDED	NONE	0.00	MD0147 HARFORD RD	4	50I	16,400
		UNDIVIDED		0.03		4	54I	
		DIVIDED		0.33		5	59I	
				0.39	MU0500 33RD ST	6	64I	
				1.20	MU1101 ARGONNE DR			
				1.62	MU2100 COLD SPRING LA			20,700
				1.82	STRUC #BC 3203			
NAME: PERRING PKWY				1.85	MU2570 HILLEN RD			
URB-FRWY/EXPWY				2.47	MU1041 ECHODALE AVE	6	72J	
				2.47	MU1040 BELVEDERE AVE			
				2.57	WOODBOURNE AVE			
				2.57	MU0960 WOODBOURNE AVE			
				2.72	STRUC #BC 3202 HERRING RUN			
				3.48	MU1022 NORTHERN PKWY			23,025
				3.48	STRUC #BC 3201			
				3.78	BALTIMORE CO/L			

\*\*\*\*\*

ROUTE NUMBER.....MD 45  
INVENTORY DIRECTION....NORTH  
NAME: GREENMOUNT AVE

MUNICIPAL U	URB-OTHER PRIN ART	UNDIVIDED	NONE	0.00	US0001 NORTH AVE	4	40I	24,600
				0.00	MU1500 GREENMOUNT AVE (BACK)			
				0.47	MU4640 25TH ST			
				0.57	R/R #CSX 140 849 F			
				0.75	MU1611 28TH ST			
				0.84	MU1600 EXTER HALL AVE			
				0.84	MU1612 29TH ST			
				1.15	MU2625 GORSUCH AVE			
				1.19	MU0500 33RD ST			

\* A,B = UNIMPROVED; C = GRADED & DRAINED; D,E = SOIL, GRAVEL, STONE; F,G = LOW TYPE BITUMINOUS;  
H,I = HIGH TYPE BITUMINOUS; J = CONCRETE; K = BRICK; L = BLOCK



STATE HIGHWAY ADMINISTRATION OF MARYLAND  
HIGHWAY INFORMATION SERVICES DIVISION  
DATA SUPPORT GROUP

PAGE..... 11

STATE HIGHWAY LOCATION REFERENCE

ROUTE NUMBER.....MD 45 CONTINUED  
INVENTORY DIRECTION...NORTH  
NAME: GREENMOUNT AVE

COUNTY-BALTIMORE CITY  
SHA DISTRICT.....  
DATE.....12/31/96

SYSTEM ....STATE....	FUNCTIONAL CLASS	HWY TYPE	ACCESS CONTRL	MILEPOINT	MILEPOINT DESCRIPTION	MARKED LANES	SURFACE WIDTH/TYPE*	AADT
MUNICIPAL U	URB-OTHER PRIN ART	UNDIVIDED	NONE	1.74	MU1110 39TH ST	4	40I	24,600
		DIVIDED		2.02		4	44I	
				2.02				
				2.20	MU2645 NORTH WAY			
				2.42	MU2100 COLD SPRING LA			25,600
				2.70	MU2610 WINSTON AVE			
		UNDIVIDED		2.88		4	55I	
		DIVIDED		3.07	MU1140 WOODBOURNE AVE			28,900
				3.16		4	44I	
		UNDIVIDED		3.27	MU2630 BELLONA AVE			26,700
				3.32		4	55I	
				3.68	MU1040 BELVEDERE AVE			
				3.74	MU1022 NORTHERN PKWY			30,450
				3.87	MU116D LAKE AVE			
				4.12	MU2340 GITTINGS AVE			
				4.19	MU2341 WALKER AVE			
				4.23	BALTIMORE CO/L			

\*\*\*\*\*

ROUTE NUMBER.....IS 70  
INVENTORY DIRECTION...EAST  
NAME: NO NAME

MUNICIPAL U	URB-INTERSTATE	DIVIDED	FULL	0.00	BALTIMORE CO/L	8	96I	11,025
				0.14	ROAD END			

\*\*\*\*\*

ROUTE NUMBER.....IS 83  
INVENTORY DIRECTION...NORTH  
NAME: JONES FALLS EXPWY

MUNICIPAL U	URB-INTERSTATE	DIVIDED	FULL	0.00	MU1680 FAYETTE ST	6	72J	45,600
				0.00	MU1383 PRESIDENT ST (BACK)			
				0.00	EXIT #1			
				0.03	MU1382 FALLSWAY			
				0.18	BEGIN VIADUCT			
				0.19	MU1480 GAY ST	5	60J	
				0.30	MU1740 E PLEASANT ST			
				0.30	EXIT #2			
				0.35	US0040 ORLEANS ST			

\* A,B = UNIMPROVED; C = GRADED & DRAINED; D,E = SOIL, GRAVEL, STONE; F,G = LOW TYPE BITUMINOUS;  
H,I = HIGH TYPE BITUMINOUS; J = CONCRETE; K = BRICK; L = BLOCK

PAGE..... 11

STATE HIGHWAY ADMINISTRATION OF MARYLAND  
HIGHWAY INFORMATION SERVICES DIVISION  
DATA SUPPORT GROUP

PAGE..... 12

STATE HIGHWAY LOCATION REFERENCE

ROUTE NUMBER.....IS 83 CONTINUED  
INVENTORY DIRECTION....NORTH  
NAME: JONES FALLS EXPWY

COUNTY-BALTIMORE CITY  
SHA DISTRICT.....  
DATE.....12/31/96

SYSTEM ....STATE....	FUNCTIONAL CLASS	HWY TYPE	ACCESS CONTRL	MILEPOINT	MILEPOINT DESCRIPTION	MARKED LANES	SURFACE WIDTH/TYPE*	AADT
MUNICIPAL U	URB-INTERSTATE	DIVIDED	FULL	0.35	STRUC #BC 1202	5	60J	45,600
				0.50	MU1790 E CENTRE ST	6	72J	
				0.50	STRUC #BC 1106			
				0.64	MU1360 MADISON ST			
				0.66		5	72J	
				0.70		5	60J	
				0.81	END VIADUCT			47,800
				0.90	MU1351 CHASE ST			
				0.90	STRUC #BC 1401			
				0.90	EXIT #3			
				0.93	MU1382 FALLSWAY			
				0.93	STRUC #BC 1501			
				0.96		6	72J	
				0.97	MU4020 BIDDLE ST			
				0.97	STRUC #BC 1203			
				1.05	MU0955 PRESTON ST			
				1.05	STRUC #BC 1204			
				1.15	MU1450 GUILFORD AVE			
				1.15	STRUC #BC 1402			
				1.23	MDDDD2 CALVERT ST			
				1.23	STRUC #BC 1403			
				1.29	MD 2 (SB/L) ST PAUL ST			
				1.29	STRUC #BC 1205			
				1.29	EXIT #4			
				1.34		5	60J	
				1.40	MU1125 CHARLES ST			
				1.40	STRUC #BC 1206			
				1.51	MU1710 MARYLAND AVE			
				1.51	STRUC #BC 1404			
				1.51	EXIT #5			
				1.55		6	72J	
				1.63	STRUC #BC 1102			
				1.66	MU1700 HOWARD ST			
				1.66	STRUC #BC 1405			
				1.77	R/R #CSX 140 858 E			
				1.85	US0001 NORTH AVE			67,000
				1.85	STRUC #BC 1103			
				1.85	EXIT #6			
				1.94	INTERSTATE MILE MARKER 5.0			
				2.31		6	72I	
				2.42	MU1611 28TH ST			78,700
				2.42	STRUC #BC 3205			

\* A,B = UNIMPROVED; C = GRADED & DRAINED; D,E = SOIL, GRAVEL, STONE; F,G = LOW TYPE BITUMINOUS;  
H,I = HIGH TYPE BITUMINOUS; J = CONCRETE; K = BRICK; L = BLOCK

STATE HIGHWAY ADMINISTRATION OF MARYLAND  
HIGHWAY INFORMATION SERVICES DIVISION  
DATA SUPPORT GROUP

PAGE..... 13

STATE HIGHWAY LOCATION REFERENCE

ROUTE NUMBER.....IS 83 CONTINUED  
INVENTORY DIRECTION...NORTH  
NAME: JONES FALLS EXPWY

COUNTY-BALTIMORE CITY  
SHA DISTRICT.....  
DATE.....12/31/96

SYSTEM ....STATE....	FUNCTIONAL CLASS	HWY TYPE	ACCESS CONTRL	MILEPOINT	MILEPOINT DESCRIPTION	MARKED LANES	SURFACE WIDTH/TYPE*	AADT
MUNICIPAL U	URB-INTERSTATE	DIVIDED	FULL	2.42	EXIT #7	6	72I	78,700
				2.49	MU1612 29TH ST			
				2.49	STRUC #BC 3206			
				2.67	CEDAR AVE			
				2.67	STRUC #BC 3501			
				2.94	INTERSTATE MILE MARKER 6.0			
				3.02	MD0025 FALLS RD			108,700
				3.02	STRUC #BC 3112			
				3.02	EXIT #8			
				3.29		6	72J	
				3.39	STRUC #BC 3113 JONES FALLS			
				3.73	MU2735 UNION AVE			
				3.73	STRUC #BC 3114			
				3.94	INTERSTATE MILE MARKER 7.0			
				3.98	MU0989 41ST ST			
				3.98	STRUC #BC 3207			
				4.15	STRUC #BC 3115 JONES FALLS			
				4.31		6	72I	
				4.74	MU2100 COLD SPRING LA			97,200
				4.74	STRUC #BC 3204			
				4.74	EXIT #9			
				4.92	STRUC #BC 3118 JONES FALLS			
				4.95	INTERSTATE MILE MARKER 8.0			
				5.85				79,725
				5.86	MU1022 NORTHERN PKWY			
				5.86	STRUC #BC 3209			
				5.86	EXIT #10			
				5.94	INTERSTATE MILE MARKER 9.0			
				6.30	MU2200 KELLY AVE	6	72J	
				6.30	STRUC #BC 3406			
				6.37	STRUC #BC 3125 WESTERN RUN			
				6.67	STRUC #BC 3127			
				6.70	BALTIMORE CO/L			

\*\*\*\*\*

ROUTE NUMBER.....IS 95  
INVENTORY DIRECTION...NORTH  
NAME: NO NAME

PRIMARY U	URB-INTERSTATE	DIVIDED	FULL	0.00	BALTIMORE CO/L	8	96J	143,950
				0.00	BEGIN TOLL MAINTENANCE			

\* A,B = UNIMPROVED; C = GRADED & DRAINED; D,E = SOIL, GRAVEL, STONE; F,G = LOW TYPE BITUMINOUS;  
H,I = HIGH TYPE BITUMINOUS; J = CONCRETE; K = BRICK; L = BLOCK

PAGE..... 13



STATE HIGHWAY ADMINISTRATION OF MARYLAND  
HIGHWAY INFORMATION SERVICES DIVISION  
DATA SUPPORT GROUP

STATE HIGHWAY LOCATION REFERENCE

ROUTE NUMBER..... IS 95  
INVENTORY DIRECTION..... NORTH  
NAME: NO NAME

COUNTY-BALTIMORE CITY  
SHA DISTRICT.....  
DATE..... 12/31/96

SYSTEM  
ACCESS HWY TYPE CONTROL MILEPOINT ..... MILEPOINT DESCRIPTION ..... LANES WIDTH/TYPE\* AADT  
PRIMARY U URB-INTERSTATE DIVIDED FULL

SYSTEM	ACCESS	HWY	TYPE	CONTROL	MILEPOINT	MILEPOINT	DESCRIPTION	LANES	WIDTH/TYPE*	AADT
					MU4170	0.04	JOH AVE	8	96J	143,950
						0.25	STRUC #BWC519			
						0.45	INTERSTATE MILE MARKER 50.0			
					US0001AL	0.45	CATON AVE			
						0.45	STRUC #BWC523			
						0.75	EXIT #50			
					MU1970	0.88	DESOTO RD	6	72J	
						0.88	STRUC #BWC527			
					MU6165	1.08	BERNARD DR			
						1.17	STRUC #BWC529 CSX R/R			
						1.25	INTERSTATE MILE MARKER 51.0			
					MU1281	1.58	WASHINGTON BLVD			
						1.58	STRUC #BWC533			
						1.58	EXIT #51			
						1.78	STRUC #BWC535 CSX R/R	7	84J	
						2.09	INTERSTATE MILE MARKER 52.0			
					MU0043	2.25	MONROE ST	8	96J	
						2.36	BALTIMORE WASHINGTON PKWY			
					MD0295	2.36	STRUC #BWC538			
						2.36	EXIT #52			
					M00648E	2.49	ANNAPOLIS RD	6	72J	
						2.49	STRUC #BWC541			
					IS0395	2.78	NO NAME			
						2.78	EXIT #53			
						2.82	STRUC #BWC546 MIDDLE BRANCH			
						2.90	INTERSTATE MILE MARKER 53.0			
					M00002	3.38	HANOVER ST	8	96J	
						3.38	STRUC #BWC551			
						3.38	EXIT #54			
						3.40	RAMP 1 FR MO 2			
						3.40	STRUC #BWC552			
					MU0036	4.14	KEY HWY			
						4.14	STRUC #BWC558			
						4.14	EXIT #55			
						4.24	INTERSTATE MILE MARKER 54.0			
						4.76	BEGIN FORT MCHENRY TUNNEL			
						4.76	STRUC #BWC561			
						4.85				

\* A,B = UNIMPROVED; C = GRADED & DRAINED; O,E = SOIL, GRAVEL, STONE; F,G = LOW TYPE BITUMINOUS; H,I = HIGH TYPE BITUMINOUS; J = CONCRETE; K = BRICK; L = BLOCK



STATE HIGHWAY ADMINISTRATION OF MARYLAND  
HIGHWAY INFORMATION SERVICES DIVISION  
DATA SUPPORT GROUP

PAGE..... 15

STATE HIGHWAY LOCATION REFERENCE

ROUTE NUMBER.....IS 95 CONTINUED  
INVENTORY DIRECTION....NORTH  
NAME: NO NAME

COUNTY-BALTIMORE CITY  
SHA DISTRICT.....  
DATE.....12/31/96

SYSTEM	FUNCTIONAL CLASS	HWY TYPE	ACCESS CONTRL	MILEPOINT	MILEPOINT DESCRIPTION	MARKED LANES	SURFACE WIDTH/TYPE*	AADT
PRIMARY	U	URB-INTERSTATE	DIVIDED FULL	6.13	END FORT MCHENRY TUNNEL	8	96I	103,097
				6.13	STRUC #BCW561			
				6.18	INTERSTATE MILE MARKER 56.0	8	123I	
				6.21		8	150I	
				6.27		8	150J	
				6.44	TOLL PLAZA (24 LANES)			
				6.61		8	96J	
				6.65	RAMP 1 FR KEITH AVE			
				6.65	EXIT #56			
				6.65	STRUC #BCW567 VIADUCT			
				7.02	HARBOR TUNNEL THRUWAY			
				7.02	IS0895 STRUC #BCY102			
				7.11	PONCABIRD PASS	5	72J	
				7.11	STRUC #BCW570			
				7.11	HARBOR TUNNEL THRUWAY			
				7.11	IS0895 STRUC #BCY102			
				7.27		6	72J	
				7.30	INTERSTATE MILE MARKER 57.0			
				7.45	MU6162 INTERSTATE AVE			
				7.45	STRUC #BCW576			
				7.64	MU1220 O'DONNELL ST CUTOFF			
				7.68	MU1400 O'DONNELL ST			
				7.68	EXIT #57			
				7.76		6	66I	
				7.94		8	96I	
				7.99		9	108I	
				8.25		9	108J	
				8.31	MU6152 GUSRYAN ST			
				8.31	STRUC #BCW579			
				8.31	INTERSTATE MILE MARKER 58.0			
				8.42	MUD438 DUNDALK AVE			
				8.42	STRUC #BCW581			
				8.42	EXIT #58			
				8.51	MU1200 KANE ST			
				8.53		9	108I	
				8.62		8	96I	103,600
				8.71	R/R #CIN 848 070 K			
				8.71	STRUC #BCW585			
				8.86	MDO15D EASTERN AVE			
				8.86	STRUC #BCW586			
				8.86	EXIT #59			
				9.30	INTERSTATE MILE MARKER 59.0			

\* A,B = UNIMPROVED; C = GRADED & DRAINED; D,E = SOIL, GRAVEL, STONE; F,G = LOW TYPE BITUMINOUS;  
H,I = HIGH TYPE BITUMINOUS; J = CONCRETE; K = BRICK; L = BLOCK

PAGE..... 15



STATE HIGHWAY ADMINISTRATION OF MARYLAND  
HIGHWAY INFORMATION SERVICES DIVISION  
DATA SUPPORT GROUP

STATE HIGHWAY LOCATION REFERENCE

ROUTE NUMBER.....MD 129 CONTINUED  
INVENTORY DIRECTION....NORTH  
NAME: PACA ST

COUNTY-BALTIMORE CITY  
SHA DISTRICT.....  
DATE.....12/31/96

SYSTEM ...STATE....	FUNCTIONAL CLASS	HWY TYPE	ACCESS CONTRL	MILEPOINT	MILEPOINT DESCRIPTION	MARKED LANES	SURFACE WIDTH/TYPE*	AADT
MUNICIPAL U	URB-MINOR ARTERIAL	DIVIDED	NONE	0.00	MD0295 PACA ST (BACK)	7	811	23,100
	URB-OTHER PRIN ART			0.17	MU1830 DRUID HILL AVE	8	881	
				D.22		6	821	
NAME: MCCULLOH ST				0.22				
				0.27		7	931	
				D.32		6	771	
				0.43		5	771	
				D.58		4	771	
				0.74	MU19D0 LAFAYETTE AVE			
				0.9D	MU421D MCMECHEN ST			
				1.20	MU4160 PRESSMAN ST			
				1.40	US0001 NORTH AVE	5	771	
				1.55	MU4010 WHITELOCK ST			
				1.77		7	841	
				1.86	MU1035 DRUID PK LAKE DR	8	841	
				1.93		9	1031	
				2.24	MU1023 GWYNNS FALLS PKWY	8	961	
				2.44	MU2131 LIBERTY HEIGHTS AVE			
				2.44	MU213D GREENSPRING AVE			
				2.72	MD0140 REISTERSTOWN RD (AHEAD)			
	URB-MINOR ARTERIAL			2.93	MD0140 REISTERSTOWN RD (BACK)	6	681	22,900
NAME: PARK HEIGHTS AVE				2.93				
				2.96	MU2725 DRUID PARK DR			
				3.70	MU2190 PIMLICO RD			
				4.08	MU2100 COLD SPRING LA			
		UNDIVIDED		4.74	MU2120 GARRISON AVE	4	661	
				4.91	MU2170 BELVEDERE AVE	4	541	
				5.08	MU2840 HAYWARD AVE			
				5.36	MU2160 ROGERS AVE	4	621	
				5.44	MU1022 NORTHERN PKWY	4	541	22,425
				5.75	MU2820 GLEN AVE			
				5.90	MU2790 TANEY RD			
				6.13	MU2835 STRATHMORE AVE			
				6.15	MU2795 STRATHMORE AVE			
				6.30	MU2830 FORDS LA			
				6.53	MU2825 CLARK'S LA			
				6.77	MU2801 FALLSTAFF RD			
				7.D8	MU2810 SEVEN MILE LA			
				7.44	BALTIMORE CO/L			

\* A,B = UNIMPROVED; C = GRADED & DRAINED; D,E = SOIL, GRAVEL, STONE; F,G = LOW TYPE BITUMINOUS;  
H,I = HIGH TYPE BITUMINOUS; J = CONCRETE; K = BRICK; L = BLOCK



STATE HIGHWAY ADMINISTRATION OF MARYLAND  
HIGHWAY INFORMATION SERVICES DIVISION  
DATA SUPPORT GROUP

STATE HIGHWAY LOCATION REFERENCE

ROUTE NUMBER.....MD 139  
INVENTORY DIRECTION....NORTH  
NAME: CHARLES ST

COUNTY-BALTIMORE CITY  
SHA DISTRICT.....  
DATE.....12/31/96

SYSTEM ....STATE....	FUNCTIONAL CLASS	HWY TYPE	ACCESS CONTRL	MILEPOINT	MILEPOINT DESCRIPTION	MARKED LANES	SURFACE WIDTH/TYPE*	AADT
MUNICIPAL U	URB-MINOR ARTERIAL	UNDIVIDED	NONE	0.00	US0001 NORTH AVE	4	38I	20,575
				0.00	MU1125 CHARLES ST (BACK)			
				0.37	MU4035 24TH ST			
				0.47	MU4640 25TH ST			
				0.57	R/R #CSX 140 853 V			
				0.58				
				0.76	MU1611 28TH ST	4	6DI	
				0.85	MU1612 29TH ST	3	30I	
				D.9D		4	4DI	
				1.06	MU1702 ART MUSEUM DR			
				1.19	MU0500 33RD ST			
				1.50	MU2260 UNIVERSITY PKWY			
				1.73	MU1110 39TH ST			
				1.98				
	URB-OTHER PRIN ART	DIVIDED		2.12	MU1510 ST PAUL ST	5	60I	
NAME: ST PAUL ST				2.12		4	54I	
				2.35				
				2.35		4	40I	
NAME: CHARLES ST		UNDIVIDED		2.48	MU2100 COLD SPRING LA			
				3.00	MU1141 HOMELAND AVE	4	44I	
				3.06	MU1150 WYNDHURST ST			
				3.06	MU2640 ST ALBANS WAY			
				3.62	MU1022 NORTHERN PKWY			
				4.11	MU1160 LAKE AVE			
				4.24	MU2340 GITTINGS AVE			
				4.32	BALTIMORE CO/L			

\*\*\*\*\*

ROUTE NUMBER.....MD 140  
INVENTORY DIRECTION....NORTH  
NAME: FULTON AVE

MUNICIPAL U	URB-OTHER PRIN ART	DIVIDED	NONE	0.00	MU2210 NORTH AVE	5	70I	17,400
				0.00	US0001 FULTON AVE (BACK)			
				0.20		4	56I	
				0.22	MU1045 FULTON AVE			
				0.24	MU4005 PENNSYLVANIA AVE	6	64I	19,400
NAME: REISTERSTOWN RD				0.24				
				0.37		5	54I	
				0.55	MU1023 GWYNN'S FALLS PKWY			
				0.63		5	60I	

\* A,B = UNIMPROVED; C = GRADED & DRAINED; D,E = SOIL, GRAVEL, STONE; F,G = LOW TYPE BITUMINOUS;  
H,I = HIGH TYPE BITUMINOUS; J = CONCRETE; K = BRICK; L = BLOCK



STATE HIGHWAY ADMINISTRATION OF MARYLAND  
HIGHWAY INFORMATION SERVICES DIVISION  
DATA SUPPORT GROUP

PAGE..... 19

STATE HIGHWAY LOCATION REFERENCE

ROUTE NUMBER.....MD 140 CONTINUED  
INVENTORY DIRECTION....NORTH  
NAME: REISTERSTOWN RD

COUNTY-BALTIMORE CITY  
SHA OISTRICT.....  
DATE.....12/31/96

SYSTEM	FUNCTIONAL CLASS	HWY TYPE	ACCESS CONTRL	MILEPOINT	MILEPOINT DESCRIPTION	MARKED LANES	SURFACE WIDTH/TYPE*	AADT
MUNICIPAL U	URB-OTHER PRIN ART	DIVIDED	NONE	0.71	MU2131 LIBERTY HEIGHTS AVE	6	641	21,100
				0.71	MD0026 LIBERTY HEIGHTS AVE			
				1.01	MD0129 MCCULLOH ST	8	961	
				1.22	MD0129 PARK HEIGHTS AVE	6	741	24,300
				1.27	MU2725 DRUID PARK DR			
		UNDIVIDED		1.29		5	551	
				1.40		4	441	
				2.36	MU2100 COLD SPRING LA			
				3.20	MU2120 GARRISON AVE			
				3.29	MU2170 BELVEDERE AVE			
				3.50	MU2840 HAYWARD AVE			
				3.77	MU2160 ROGERS AVE			
				3.82		4	551	
				3.89	MU1022 NORTHERN PKWY			25,750
				4.00		4	441	
				4.14	MU2820 GLEN AVE			
				4.40	MU2835 STRATHMORE AVE			
				4.58	MU2830 FORDS LA			
		DIVIDED		4.67	MU2150 PATTERSON AVE	5	601	
				4.87	MU2825 CLARK'S LA			
		UNDIVIDED		5.14		4	441	
				5.26	MU2801 FALLSTAFF RD			
				5.33	BALTIMORE CO/L			

\*\*\*\*\*

ROUTE NUMBER.....MD 144  
INVENTORY DIRECTION....EAST  
NAME: FREDERICK RD

MUNICIPAL U	URB-OTHER PRIN ART	UNDIVIDED	NONE	0.00	BALTIMORE CO/L	4	551	17,925
				1.00	MU2280 BEECHFIELD AVE			
				1.05	MU2700 BEECHFIELD AVE			
				1.28	MU2290 ATHOL AVE			
				1.45	MU4145 YALE AVE	4	441	
NAME: FREDERICK AVE				1.74	MU4130 MONASTERY AVE			
				1.90	MU4110 MORLEY ST			
				2.17	MU2880 HILTON ST			21,000
				2.18	R/R #ATK 529 622 T			
				2.18	STRUC #BC 5213			
				2.81	R/R #CSX 831 623 D			
				2.81	STRUC #BC 2206			

\* A,B = UNIMPROVED; C = GRADED & DRAINED; D,E = SOIL, GRAVEL, STONE; F,G = LOW TYPE BITUMINOUS; H,I = HIGH TYPE BITUMINOUS; J = CONCRETE; K = BRICK; L = BLOCK

PAGE..... 19

STATE HIGHWAY ADMINISTRATION OF MARYLAND  
HIGHWAY INFORMATION SERVICES DIVISION  
DATA SUPPORT GROUP

PAGE..... 20

STATE HIGHWAY LOCATION REFERENCE

ROUTE NUMBER.....MD 144 CONTINUED  
INVENTORY DIRECTION....EAST  
NAME: FREDERICK AVE

COUNTY-BALTIMORE CITY  
SHA DISTRICT.....  
DATE.....12/31/96

SYSTEM	FUNCTIONAL CLASS	HWY TYPE	ACCESS CONTRL	MILEPOINT	MILEPOINT DESCRIPTION	MARKED LANES	SURFACE WIDTH/TYPE*	AADT
MUNICIPAL U	URB-OTHER PRIN ART	UNDIVIDED	NONE	2.85	MU4185 BRUNSWICK ST	4	44I	21,000
				3.00	MU4180 MILLINGTON AVE			
				3.04	MU1910 FRANKLINTOWN RD			
		DIVIDED		3.37		5	80I	
				3.37				
				3.48	MU4500 PULASKI ST			
				3.56		6	80I	
				3.75	US0001 FULTON AVE			

\*\*\*\*\*

ROUTE NUMBER.....MD 147  
INVENTORY DIRECTION....NORTH  
NAME: HARFORD RD

MUNICIPAL U	URB-OTHER PRIN ART	UNDIVIDED	NONE	0.00	US0001 NORTH AVE	5	54I	23,225
				0.00	MU1359 HARFORD AVE (BACK)			
		DIVIDED		0.08	MU1090 20TH ST	5	62I	
				0.15		5	52I	
				0.17	MU1440 BROADWAY			
		UNDIVIDED		0.17	MU4060 BONAPARTE AVE			
				0.22		5	50I	
				0.35		5	60I	
				0.39	MU4640 25TH ST			
		DIVIDED		0.44	R/R #CSX 140 848 Y			
				0.47		6	72I	
				0.75	MU2625 GORSUCH AVE			
				0.88	MD0542 THE ALAMEDA			
				0.88	MU1080 ST LO DR			
				0.96	MD0041 HILLEN RD			
		UNDIVIDED		1.32	MU0501 32ND ST			
				1.40	MU1050 ERDMAN AVE	4	50I	
				1.73	MU2510 CHESTERFIELD AVE			
				1.77	MU2565 LAKE MONTEBELLO DR			
				1.95	STRUC #BC 3212 HERRING RUN			
				2.08	MU0697 WALTHER AVE			
				2.22	MU1100 PARKSIDE DR			
				2.22	MU1101 ARGONNE DR			
				2.40		6	63I	
				2.50	MU2535 MONTEBELLO TERR			
				2.72	MU0055 MORAVIA RD			
				2.72	MU2100 COLD SPRING LA			

\* A,B = UNIMPROVED; C = GRADED & DRAINED; D,E = SOIL, GRAVEL, STONE; F,G = LOW TYPE BITUMINOUS;  
H,I = HIGH TYPE BITUMINOUS; J = CONCRETE; K = BRICK; L = BLOCK

STATE HIGHWAY ADMINISTRATION OF MARYLAND  
HIGHWAY INFORMATION SERVICES DIVISION  
DATA SUPPORT GROUP

STATE HIGHWAY LOCATION REFERENCE

ROUTE NUMBER.....MD 147 CONTINUED  
INVENTORY DIRECTION....NORTH  
NAME: HARFORD RD

COUNTY-BALTIMORE CITY  
SHA DISTRICT.....  
DATE.....12/31/96

SYSTEM ....STATE....	FUNCTIONAL CLASS	HWY TYPE	ACCESS CONTRL	MILEPOINT	MILEPOINT DESCRIPTION	MARKED LANES	SURFACE WIDTH/TYPE*	AADT
MUNICIPAL U	URB-OTHER PRIN ART	UNDIVIDED	NONE	3.08	MU2555 AILSA AVE	6	631	23,225
				3.32	MU1041 ECHODALE AVE			
				3.50	MU0961 HAMILTON AVE			
				3.74	MU2415 WHITE AVE			
				3.87	MU2360 OLD HARFORD RD	4	631	
				3.87	MU1010 GLENMORE AVE			
				4.44	MU1022 NORTHERN PKWY			
				5.04	MU2380 GLENDALE AVE			
				5.04	MU2385 GLENDALE AVE			
				5.16	BALTIMORE CO/L			

\*\*\*\*\*

ROUTE NUMBER.....MD 150  
INVENTORY DIRECTION....EAST  
NAME: HAVEN ST

MUNICIPAL U	URB-OTHER PRIN ART	DIVIDED	NONE	0.00	US0040 PULASKI HWY	8	84J	32,800
				0.00	MU1241 HAVEN ST (BACK)			
				0.13		7	88J	
				0.30	MU1670 BALTIMORE ST			
				0.35	R/R #CSX 140 399 C			
		UNDIVIDED		0.38	MU1240 HAVEN ST	3	44I	
				0.38				
				0.44	R/R #CR 530 667 W			
				0.44	STRUC #BC 4209			
				0.54		4	44I	
				0.58	R/R #CSX 140 336 G			
				0.67	R/R #CR 530 686 B			
				0.67	STRUC #BC 4401			
				0.75	MU0952 E LOMBARD ST			
				0.75				
		DIVIDED		0.88		4	52I	
		UNDIVIDED		0.98				
		DIVIDED		1.11	MU1300 PONCA ST	8	88I	
				1.11				
				1.11	MU1340 EASTERN AVE			
				1.18	IS0895 HARBOR TUNNEL THRUWAY			
				1.18	STRUC #BCY127			
				1.73	MU0438 DUNDALK AVE	4	68I	34,350
				2.09	MU1200 KANE ST			
				2.17	R/R #CIN 848 001 C	5	54I	

\* A,B = UNIMPROVED; C = GRADED & DRAINED; D,E = SOIL, GRAVEL, STONE; F,G = LOW TYPE BITUMINOUS;  
H,I = HIGH TYPE BITUMINOUS; J = CONCRETE; K = BRICK; L = BLOCK



STATE HIGHWAY ADMINISTRATION OF MARYLAND  
HIGHWAY INFORMATION SERVICES DIVISION  
DATA SUPPORT GROUP

PAGE..... 22

STATE HIGHWAY LOCATION REFERENCE

ROUTE NUMBER.....MD 150 CONTINUED  
INVENTORY DIRECTION....EAST  
NAME: EASTERN AVE

COUNTY-BALTIMORE CITY  
SHA DISTRICT.....  
DATE.....12/31/96

SYSTEM ....STATE....	FUNCTIONAL CLASS	HWY TYPE	ACCESS CONTRL	MILEPOINT	MILEPOINT DESCRIPTION	MARKED LANES	SURFACE WIDTH/TYPE*	AADT
MUNICIPAL U	URB-OTHER PRIN ART	DIVIDED	NONE	2.25		6	681	34,350
				2.30	IS0095 NO NAME			
				2.30	STRUC #BCW586			
				2.30	EXIT #59			
				2.34		5	581	
				2.39		4	681	
				2.40	MU3060 QUINTON ST			
				2.49	BALTIMORE CO/L			

\*\*\*\*\*

ROUTE NUMBER.....MD 151  
INVENTORY DIRECTION....NORTH  
NAME: NORTH POINT RD

MUNICIPAL U	URB-OTHER PRIN ART	DIVIDED	NONE	0.00	BALTIMORE CO/L	4	641	29,825
				0.06	IS0095 NO NAME			
				0.06	STRUC #BCW594 & #BCW595			
				0.15	R/R #ATK 529 563 T	4	521	
				0.21		5	641	
				0.46	MU1190 NORTH POINT RD	4	641	
				0.46				
				0.57	R/R #CSX 148 835 X			
				0.68		6	661	
				1.12	IS0895 HARBOR TUNNEL THRUWAY			
				1.12	STRUC #BCY133			
		PART		1.27	US0040 PULASKI HWY	6	721	63,300
				1.27	STRUC #BC 4201			
				1.90	MU3000 MACON ST			
				2.12	MU1180 FEDERAL ST			
		NONE		2.55	MU1070 SINCLAIR LA	6	521	
				3.06	MU2485 MANNASOTA AVE	6	721	
				3.06	MU2940 EDISON HWY			
				3.22	US0001 BELAIR RD			
				3.22	MU1050 ERDMAN AVE (AHEAD)			

\* A,B = UNIMPROVED; C = GRADED & DRAINED; D,E = SOIL, GRAVEL, STONE; F,G = LOW TYPE BITUMINOUS;  
H,I = HIGH TYPE BITUMINOUS; J = CONCRETE; K = BRICK; L = BLOCK



STATE HIGHWAY ADMINISTRATION OF MARYLAND  
HIGHWAY INFORMATION SERVICES DIVISION  
DATA SUPPORT GROUP

STATE HIGHWAY LOCATION REFERENCE

ROUTE NUMBER.....MD 171  
INVENTORY DIRECTION....EAST  
NAME: CHURCH ST

COUNTY-BALTIMORE CITY  
SHA DISTRICT.....  
DATE.....12/31/96

SYSTEM	FUNCTIONAL CLASS	HWY TYPE	ACCESS CONTRL	MILEPOINT	MILEPOINT DESCRIPTION	MARKED LANES	SURFACE WIDTH/TYPE*	AADT
MUNICIPAL U	URB-MINOR ARTERIAL	UNDIVIDED	NONE	0.00	ANNE ARUNDEL CO/L	2	311	12,175
				0.19		2	36I	
				0.25	MU4390 WEST BAY AVE			
				0.61	MDD173 CURTIS AVE			

\*\*\*\*\*

ROUTE NUMBER.....MD 172  
INVENTORY DIRECTION....NORTH  
NAME: ARUNDEL COVE AVE

MUNICIPAL U	URB-LOCAL	UNDIVIDED	NONE	0.00	MD0173 HAWKINS POINT RD	2	16F	999
				0.12	ANNE ARUNDEL CO/L			

\*\*\*\*\*

ROUTE NUMBER.....MD 173  
INVENTORY DIRECTION....NORTH  
NAME: FORT SMALLWOOD RD

MUNICIPAL U	URB-OTHER PRIN ART	DIVIDED	NONE	0.00	ANNE ARUNDEL CO/L	4	70J	21,225
				0.07	MU5865 FORT ARMSTEAD RD			
				0.26				
				0.44	MU4420 QUARANTINE RD			
		UNDIVIDED		0.56		4	40H	
				0.79	MD0172 ARUNDEL COVE RD			
				1.00	STRUC #BC 5207	4	44H	
				1.00	R/R #CSX 140 366 Y			
				1.17		4	40I	
		DIVIDED		1.28		4	66J	
				1.38	MD0695 BALTO BELTWAY			
				1.38	STRUC #BC2001			
				1.57	STRUC #BC 5222 CURTIS CREEK			
				1.84	MD0710 EAST ORDANCE RD	4	72J	
				1.88	R/R #CSX 140 162 M			
		UNDIVIDED		1.96		4	40H	
		DIVIDED		2.11		4	44I	
				2.18	STRUC #BC 5216 CABIN BRANCH			
		UNDIVIDED		2.27		4	40H	
				2.32	R/R #CSX 14D 362 W			
				2.53		2	36I	
				2.53				

NAME: BIRCH ST

\* A,B = UNIMPROVED; C = GRADED & DRAINED; D,E = SOIL, GRAVEL, STONE; F,G = LOW TYPE BITUMINOUS;  
H,I = HIGH TYPE BITUMINOUS; J = CONCRETE; K = BRICK; L = BLOCK

STATE HIGHWAY ADMINISTRATION OF MARYLAND  
HIGHWAY INFORMATION SERVICES DIVISION  
DATA SUPPORT GROUP

PAGE..... 24

STATE HIGHWAY LOCATION REFERENCE

ROUTE NUMBER.....MD 173 CONTINUED  
INVENTORY DIRECTION....NORTH  
NAME: CURTIS AVE

COUNTY-BALTIMORE CITY  
SHA DISTRICT.....  
DATE.....12/31/96

SYSTEM	FUNCTIONAL CLASS	HWY TYPE	ACCESS CONTRL	MILEPOINT	MILEPOINT DESCRIPTION	MARKED LANES	SURFACE WIDTH/TYPE*	AADT
MUNICIPAL U	URB-OTHER PRIN ART	DIVIDED	NONE	2.61		4	70I	21,225
				2.64		4	84I	
				2.90	MD0171 CHURCH ST			
				3.38				
				3.51		5	86I	
				3.57	MU4405 PATAPSCO AVE	4	50I	
NAME: PATAPSCO AVE				3.57		3	34I	
				3.68				
				3.88	MU4390 WEST BAY AVE	4	56I	
				3.97	MU4380 10TH ST			
				4.09	MU4375 9TH ST			
				4.36	MU4365 6TH ST			
				4.72	MD0686 2ND AVE			
				4.78	MU1530 HANOVER ST			
				4.86	MD0002 POTEET ST			
				4.86	MU0100 PATAPSCO AVE (AHEAD)			

\*\*\*\*\*

ROUTE NUMBER.....MD 295  
INVENTORY DIRECTION....NORTH  
NAME: BALTIMORE WASHINGTON PKWY

MUNICIPAL U	URB-FRWY/EXPWY	DIVIDED	FULL	0.00	BALTIMORE CO/L	6	72I	56,450
				0.15	MU0100 PATAPSCO AVE			
				0.15	STRUC #BC 5204			
				0.39	MD0648E ANNAPOLIS RD			
				0.39	STRUC #BC 5401			
				0.51	R/R #CSX 140 342 K			
				0.51	STRUC #BC 5208			
				1.01	MD0648E WATERVIEW AVE	6	72J	
				1.01	STRUC #BC 5402			
				1.10	STRUC #BC 5001 PEDESTRIAN WALKWAY			
				1.30		6	80J	
				1.33	R/R #CSX 831 615 L			
				1.33	STRUC #BC 5104 GWYNNNS FALLS			
				1.49	R/R #CSX 140 379 A			
				1.49	STRUC #BC 5102			
				1.55		6	80I	
				1.62	MU0043 MONROE ST			
				1.66	IS0095 NO NAME			
				1.66	STRUC #BCW535			

\* A,B = UNIMPROVED; C = GRADED & DRAINED; D,E = SOIL, GRAVEL, STONE; F,G = LOW TYPE BITUMINOUS;  
H,I = HIGH TYPE BITUMINOUS; J = CONCRETE; K = BRICK; L = BLOCK

PAGE..... 24

STATE HIGHWAY ADMINISTRATION OF MARYLAND  
HIGHWAY INFORMATION SERVICES DIVISION  
DATA SUPPORT GROUP

PAGE..... 25

STATE HIGHWAY LOCATION REFERENCE

ROUTE NUMBER.....MD 295 CONTINUED  
INVENTORY DIRECTION...NORTH  
NAME: BALTIMORE WASHINGTON PKWY

COUNTY-BALTIMORE CITY  
SHA DISTRICT.....  
DATE.....12/31/96

SYSTEM	FUNCTIONAL CLASS	HWY TYPE	ACCESS CONTRL	MILEPOINT	MILEPOINT DESCRIPTION	MARKED LANES	SURFACE WIDTH/TYPE*	AADT
MUNICIPAL U	URB-FRWY/EXPWY	DIVIDED	FULL	1.66	EXIT #52	6	80I	56,450
				1.78		5	64J	
	URB-OTHER PRIN ART		NONE	1.92	MU4305 BUSH ST	6	80I	
NAME: RUSSELL ST				1.92				
				2.02	MU4300 BAYARD ST			
				2.14	R/R #CSX 140 864 H	6	80J	
				2.14	STRUC #BC 5101			
				2.30	MU1650 OSTEND ST			
				2.40		6	80I	
				2.55	MU4290 HAMBURG ST			
				2.64	IS0395A MARTIN LUTHER KING JR BLVD			
				2.64	MU6020 MARTIN LUTHER KING JR BLVD			
				2.64	STRUC #BCWT36			
				2.66	MU6158 LEE ST			
NAME: PACA ST				2.86		7	80I	
				2.86				
				2.92	MU4295 CAMDEN ST	8	100I	
				3.04	MU1391 PRATT ST	7	88I	
	URB-MINOR ARTERIAL			3.13	MU1390 LOMBARD ST	9	88I	
				3.25	MU1670 BALTIMORE ST	8	88I	
				3.33	MU1680 FAYETTE ST			
		PART		3.41	MU6166 LEXINGTON ST	8	90I	
				3.50	MU1690 SARATOGA ST			
				3.57	US0040 MULBERRY ST			
				3.64	US 40 (WB/L) FRANKLIN ST			
				3.64	MD0129 PACA ST (AHEAD)			

\*\*\*\*\*

ROUTE NUMBER.....MD 372  
INVENTORY DIRECTION...EAST  
NAME: WILKENS AVE

MUNICIPAL U	URB-MINOR ARTERIAL	UNDIVIDED	NONE	0.00	BALTIMORE CO/L	4	48I	24,925
		DIVIDED		0.36				
				0.39	US0001 WILKENS AVE			

\* A,B = UNIMPROVED; C = GRADED & DRAINED; D,E = SOIL, GRAVEL, STONE; F,G = LOW TYPE BITUMINOUS;  
H,I = HIGH TYPE BITUMINOUS; J = CONCRETE; K = BRICK; L = BLOCK



STATE HIGHWAY ADMINISTRATION OF MARYLAND  
HIGHWAY INFORMATION SERVICES DIVISION  
DATA SUPPORT GROUP

STATE HIGHWAY LOCATION REFERENCE

ROUTE NUMBER.....IS 395  
INVENTORY DIRECTION....NORTH  
NAME: NO NAME

COUNTY-BALTIMORE CITY  
SHA DISTRICT.....  
DATE.....12/31/96

SYSTEM	FUNCTIONAL CLASS	HWY TYPE	ACCESS CONTRL	MILEPOINT	MILEPOINT DESCRIPTION	MARKED LANES	SURFACE WIDTH/TYPE*	AADT
PRIMARY	U URB-INTERSTATE	DIVIDED	FULL	0.00 IS0095	NO NAME	4	48J	99,050
				0.00	EXIT #53			
				0.00	TOLL MAINTENANCE			
				0.34		6	72J	
				0.53		4	48J	57,750
				0.95	INTERSTATE MILE MARKER 1.0	4	48I	
				1.08		6	72I	
				1.20		5	60I	
				1.24 MU5875	CONWAY ST			
				1.33 MU4295	W CAMDEN ST			
				1.33 MU1700	HOWARD ST (AHEAD)			

\*\*\*\*\*

ROUTE NUMBER.....IS 395A  
INVENTORY DIRECTION....NORTH  
NAME: MARTIN LUTHER KING JR BLVD

PRIMARY	U URB-INTERSTATE	DIVIDED	FULL	0.00 IS0395	NO NAME	4	48J	41,300
				0.00	TOLL MAINTENANCE			
				0.59		5	60J	
				0.65 MD0295	RUSSELL ST			
				0.65 MU6020	MARTIN LUTHER KING JR BLVD (AHEAD)			
				0.65	STRUC #BCWT36			

\*\*\*\*\*

ROUTE NUMBER.....MO 542  
INVENTORY DIRECTION....NORTH  
NAME: THE ALAMEDA

MUNICIPAL	U URB-MINOR ARTERIAL	DIVIDED	NONE	0.00 MD0147	HARFORD RO	4	52I	19,600
				0.37 MU1590	KIRK AVE			
				0.56 MU05D0	33RD ST	4	48I	
				0.94				22,550
				0.97 MU0467	THE ALAMEDA			
				0.97 MU1490	LOCH RAVEN BLVD			
				1.37 MU1101	ARGONNE DR			
				1.81 MU2100	COLD SPRING LA			
				2.20	STRUC #BC 3403 CHINQUAPIN RUN			
				2.25 MU2575	HARTSOALE RD			
				2.48 MU1140	WOODBORNE AVE			

\* A,B = UNIMPROVED; C = GRADED & DRAINED; O,E = SOIL, GRAVEL, STONE; F,G = LOW TYPE BITUMINOUS;  
H,I = HIGH TYPE BITUMINOUS; J = CONCRETE; K = BRICK; L = BLOCK



STATE HIGHWAY ADMINISTRATION OF MARYLAND  
HIGHWAY INFORMATION SERVICES DIVISION  
DATA SUPPORT GROUP

PAGE..... 27

STATE HIGHWAY LOCATION REFERENCE

ROUTE NUMBER.....MD 542 CONTINUED  
INVENTORY DIRECTION....NORTH  
NAME: LOCH RAVEN BLVD

COUNTY-BALTIMORE CITY  
SHA DISTRICT.....  
DATE.....12/31/96

SYSTEM	FUNCTIONAL CLASS	HWY TYPE	ACCESS CONTRL	MILEPOINT	MILEPOINT DESCRIPTION	MARKED LANES	SURFACE WIDTH/TYPE*	AADT
MUNICIPAL U	URB-MINOR ARTERIAL	DIVIDED	NONE	2.80	MU1040 BELVEOERE AVE	4	481	22,550
	URB-OTHER PRIN ART			3.25	MU1022 NORTHERN PKWY			
				3.55	MU2342 WALKER AVE			
				3.71	BALTIMORE CO/L			

\*\*\*\*\*

ROUTE NUMBER.....MD 648E  
INVENTORY DIRECTION....NORTH  
NAME: ANNAPOLIS RD

MUNICIPAL U	URB-MINOR ARTERIAL	UNDIVIDED	NONE	0.00	BALTIMORE CO/L	2	441	10,375
				0.14	MU0100 PATAPSCO AVE			
				0.38				
				0.41	MU0295 BALTIMORE WASHINGTON PKWY	2	361	
				0.41	STRUC #BC 5401			
				0.53		2	241	
				0.56	R/R #CSX 140 341 D			
				0.56	STRUC #BC 5406			
				0.60		2	301	
				0.71		2	261	
				0.89		3	361	
		DIVIDED		0.98	MU1630 WATERVIEW AVE	4	481	11,800
				1.00	MU0295 BALTIMORE WASHINGTON PKWY			
				1.00	STRUC #BC 5402			
		UNDIVIDED		1.02	MU1630 WATERVIEW AVE	3	501	
				1.36	R/R #CSX 831 614 E			
				1.40	R/R #CSX 140 381 B			
				1.60	MU0043 MONROE ST	2	361	
				1.63	IS0095 NO NAME			
				1.66	STRUC #BC 5301 GWYNN'S FALLS			
				1.72		2	241	
				1.82	RP009503 RAMP 3 FR IS 95 TO MD 295			

\*\*\*\*\*

ROUTE NUMBER.....MD 686  
INVENTORY DIRECTION....NORTH  
NAME: 2ND AVE

MUNICIPAL U	URB-LOCAL	UNDIVIDED	NONE	0.00	ANNE ARUNDEL CO/L	2	361	99
				0.34	MD0173 PATAPSCO AVE			

\* A,B = UNIMPROVED; C = GRADED & DRAINED; D,E = SOIL, GRAVEL, STONE; F,G = LOW TYPE BITUMINOUS;  
H,I = HIGH TYPE BITUMINOUS; J = CONCRETE; K = BRICK; L = BLOCK

PAGE..... 27

STATE HIGHWAY ADMINISTRATION OF MARYLAND  
HIGHWAY INFORMATION SERVICES DIVISION  
DATA SUPPORT GROUP

PAGE..... 28

STATE HIGHWAY LOCATION REFERENCE

ROUTE NUMBER.....MD 695  
INVENTORY DIRECTION....NORTH  
NAME: BALTO BELTWAY

COUNTY-BALTIMORE CITY  
SHA DISTRICT.....  
DATE.....12/31/96

SYSTEM	FUNCTIONAL CLASS	HWY TYPE	ACCESS CONTRL	MILEPOINT	MILEPOINT DESCRIPTION	MARKED LANES	SURFACE WIDTH/TYPE*	AADT
PRIMARY	U	URB-FRWY/EXPWY	DIVIDED FULL	0.00	BALTIMORE CO/L	4	56J	28,629
				0.00	STRUC #BCZ472 PATAPSCO RIVER			
				0.00	TOLL MAINTENANCE			
				0.68		4	52J	
				0.70	VARIABLE MESSAGE SIGN #416 (NB/L)			
				0.76	INTERSTATE MILE MARKER 49.0	4	48J	
				0.88	MU4430 DOCK RD			
				0.88	STRUC #BCZ492			
				1.28	VARIABLE MESSAGE SIGN #415 (SB/L)			
				1.32	STRUC #BCZ496 CSX R/R			
				1.76	INTERSTATE MILE MARKER 50.0			
				1.90	MU4420 QUARANTINE RD			35,950
				1.90	STRUC #BCZ501			
				1.90	EXIT #1			
				2.46	STRUC #BCZ507 CSX R/R			
				2.64	MU4331 CHEMICAL RD			
				2.64	STRUC #BCZ509			
				2.77	INTERSTATE MILE MARKER 51.0			
				2.87	MD0173 PENNINGTON AVE			
				2.87	STRUC #BCZ001 CURTIS CREEK			
				3.23	ANNE ARUNDEL CO/L			

\*\*\*\*\*

ROUTE NUMBER.....IS 895  
INVENTORY DIRECTION....NORTH  
NAME: HARBOR TUNNEL THRUWAY

PRIMARY	U	URB-INTERSTATE	DIVIDED FULL	0.00	ANNE ARUNDEL CO/L	4	481	41,300
				0.00	TOLL MAINTENANCE			
				0.30	MU0100 PATAPSCO AVE			
				0.30	STRUC #BCY070			
				0.43	MD0002 POTEE ST			46,300
				0.43	STRUC #BCY071			
				0.43	EXIT #7			
				0.44	INTERSTATE MILE MARKER 7.0			
				0.53	MU1530 HANOVER ST			
				0.53	STRUC #BCY072			
				1.00		4	48J	
				1.06	R/R #CSX 140 345 F			
				1.06	STRUC #BCY077 & #BCY078			
				1.39	MU4350 FRANKFURST RD			

\* A,B = UNIMPROVED; C = GRADED & DRAINED; D,E = SOIL, GRAVEL, STONE; F,G = LOW TYPE BITUMINOUS;  
H,I = HIGH TYPE BITUMINOUS; J = CONCRETE; K = BRICK; L = BLOCK

STATE HIGHWAY ADMINISTRATION OF MARYLAND  
HIGHWAY INFORMATION SERVICES DIVISION  
DATA SUPPORT GROUP

PAGE..... 29

STATE HIGHWAY LOCATION REFERENCE

ROUTE NUMBER.....IS 895 CONTINUED  
INVENTORY DIRECTION...NORTH  
NAME: HARBOR TUNNEL THRUWAY

COUNTY-BALTIMORE CITY  
SHA DISTRICT.....  
DATE.....12/31/96

SYSTEM	STATE	FUNCTIONAL CLASS	HWY TYPE	ACCESS CONTRL	MILEPOINT	MILEPOINT DESCRIPTION	MARKED LANES	SURFACE WIDTH/TYPE*	AADT
PRIMARY	U	URB-INTERSTATE	DIVIDED	FULL	1.39	STRUC #BCY080	4	48J	46,300
					1.39	EXIT #8			
					1.40				56,047
					1.46	INTERSTATE MILE MARKER 8.0	6	72J	
					1.54	STRUC #BCY082			
					1.69	TOLL PLAZA (14 LANES)			
					1.73		4	48J	
					1.83	STRUC #BCY085			
					1.83	EXIT #9			
					2.21		4	44J	
					2.37	STRUC #BCY090			
					2.44	BEGIN HARBOR TUNNEL			
					2.44	STRUC #BCY100			
					3.75	END HARBOR TUNNEL			
					3.75	STRUC #BCY100			
					3.96		4	48I	
					4.10		4	48J	
					4.51	MU1280 NEWKIRK ST			
					4.51	STRUC #BCY102			
					4.51	IS0095 NO NAME			
					4.51	STRUC #BCW570			
					4.51	INTERSTATE MILE MARKER 11.0			
					4.54				47,9DD
					4.58	MU1310 HOLABIRD AVE			
					4.58	R/R #CR 530 673 A & #CSX 140 328 P			
					4.58	STRUC #BCY103			
					4.58	EXIT #11A			
					4.75	IS0095 NO NAME			
					4.75	STRUC #BCW570			
					4.76		4	48I	
					5.01	MU6162 INTERSTATE AVE			
					5.01	STRUC #BCY112			
					5.14		5	60I	
					5.25	MU1400 O'DONNELL ST			40,700
					5.25	STRUC #BCY118			
					5.25	EXIT #11B			
					5.27		4	48I	
					5.37	R/R #CIN 848 063 A			
					5.37	STRUC #BCY121			
					5.46	MU3D1D FAIT AVE			
					5.46	STRUC #BCY124			
					5.52	INTERSTATE MILE MARKER 12.0			

\* A,B = UNIMPROVED; C = GRADED & DRAINED; D,E = SOIL, GRAVEL, STONE; F,G = LOW TYPE BITUMINOUS;  
H,I = HIGH TYPE BITUMINOUS; J = CONCRETE; K = BRICK; L = BLOCK

PAGE..... 29



STATE HIGHWAY ADMINISTRATION OF MARYLAND  
HIGHWAY INFORMATION SERVICES DIVISION  
DATA SUPPORT GROUP

PAGE..... 30

STATE HIGHWAY LOCATION REFERENCE


ROUTE NUMBER.....IS 895 CONTINUED  
INVENTORY DIRECTION...NORTH  
NAME: HARBOR TUNNEL THRUWAY

COUNTY-BALTIMORE CITY  
SHA DISTRICT.....  
DATE.....12/31/96

SYSTEM ....STATE....	FUNCTIONAL CLASS	HWY TYPE	ACCESS CONTRL	MILEPOINT	MILEPOINT DESCRIPTION	MARKED LANES	SURFACE WIDTH/TYPE*	AADT
PRIMARY	U	URB-INTERSTATE	DIVIDED	FULL	5.53 MU1555 FOSTER AVE	4	481	40,700
					5.53 STRUC #BCY125			
					5.61 MU1235 FLEET ST			
					5.61 STRUC #BCY126			
					5.66 MD0150 EASTERN AVE			
					5.66 STRUC #BCY127			
					5.68			40,000
					6.00 MU0952 E LOMBARD ST			37,700
					6.00 STRUC #BCY129			
					6.00 EXIT #12			
					6.34	4	48J	
					6.54 R/R #ATK 529 565 G & #CSX 140 836 E			
					6.54 STRUC #BCY130			
					6.58 INTERSTATE MILE MARKER 13.0	4	481	
					6.66 MD0151 ERDMAN AVE			
					6.66 STRUC #BCY133			
					6.69			29,600
					6.74 MU1705 MAPLETON PL			
					6.74 STRUC #BCY134			
					6.85 US0040 PULASKI HWY			
					6.85 STRUC #BCY135			
					6.85 EXIT #13			
					7.21 STRUC #BCY139 HERRING RUN			
					7.46 MU0055 MORAVIA RD			39,100
					7.46 STRUC #BCY141			
					7.46 EXIT #14			
					7.62 INTERSTATE MILE MARKER 14.0			
					7.74 MU1020 MORAVIA PARK DR			
					7.74 STRUC #BCY144			
					8.03 STRUC #BCY147 MOORES RUN			
					8.09 IS0095 J F K HWY			
					8.09 STRUC #BCW607			
					8.44 IS0095 J F K HWY (AHEAD)			
					8.44 EXIT #62			

\* A,B = UNIMPROVED; C = GRADED & DRAINED; D,E = SOIL, GRAVEL, STONE; F,G = LOW TYPE BITUMINOUS;  
H,I = HIGH TYPE BITUMINOUS; J = CONCRETE; K = BRICK; L = BLOCK





My dear Mr. ...

...

Yours truly,