



STATE OF MARYLAND

1996

HIGHWAY LOCATION REFERENCE

VOLUME 2


HARFORD Co. thru WORCESTER Co.

Including Baltimore City



Published by:

Maryland Department of Transportation
STATE HIGHWAY ADMINISTRATION
HIGHWAY INFORMATION SERVICES DIVISION



STATE HIGHWAY LOCATION REFERENCE


Introduction

This highway reference was established through the efforts of the State Highway Administration to provide a method for uniquely identifying roadway locations (milepoints), and also to provide data elements that are most commonly requested.

With the ever increasing use of the computer and a growing realization of its capabilities to store and analyze data, it is essential that data relating to the highways be keyed to a common reference system in order that procedures for useful comparisons can be made related to the characteristics of the highways, government and administrative jurisdictions, geographic locations, program expenditures, traffic, services, etc. As new programs are proposed and implemented to deal with complex problems, needs for new kinds of information providing additional relationships become apparent and the use of a common reference system will provide detail and comparison of data necessary for planning, developing programs, and managing the highway activities.

Since the use of the videolog has become increasingly important and is currently being utilized more frequently by SHA personnel to collect and analyze data, this Location Reference will provide information concerning the section of highway being viewed and is easily related due to the identifying roadway location (milepoints) used as the controlled key on each picture being the same as this listing.

This reference is based on conditions as of December 31, 1995. At present, procedures for incorporating changes, additions, deletions, etc. on a current basis are not available. The reference data will be updated on an annual basis with all data being based as of January 1st of each year. A corrected file showing all changes that occur during the year will be maintained by the Highway Information Services Division.



GENERAL INFORMATION

This highway reference is arranged sequentially by county and by route number. Included are all State maintained highways, spurs, and service roads.

Milepoints for concurrent posted routes are included under each pertinent route number.

The State System is aggregated into primary and secondary by rural and urban designation.

Highways may be listed as undivided, divided or CTL (center turn lane) and by full, partial, or no control of access.


Milepoints are established for junctions of all State highways, structures, railroad crossings, traffic counts, exit numbers, mile markers, all functionally classified roads, and geographical boundaries.

The total marked lanes are listed including the traveled-way surface widths. Surface type codes are explained at the bottom of each page.

The average annual daily traffic is for the year 1995.

For your information and use, we have included a "Route Alert List." This list of routes describes at a glance the additions, changes and deletions to state routes which occurred during the 1995 calendar year.

This reference represents only a portion of the data included in the Highway Information System. Additional data may be obtained by directing your request to the Highway Information Services Division at (410) 545-5511.



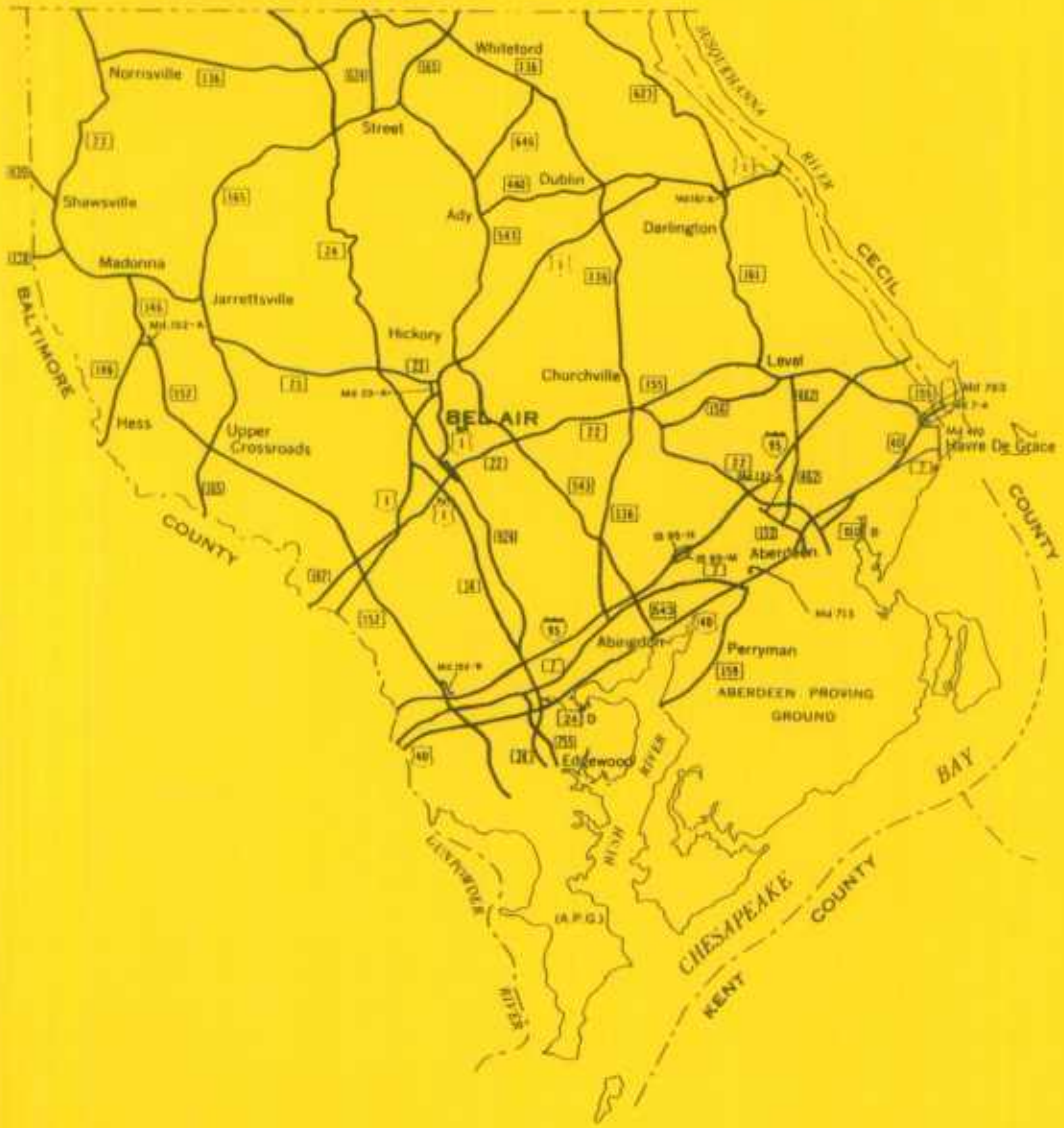
1996

HIGHWAY LOCATION REFERENCE

**HARFORD
COUNTY**

H

PENNSYLVANIA




HARFORD COUNTY

ROUTE ALERT LIST

HARFORD COUNTY

MD 24C - Transferred, now CO 1989 (Old Emmorton Rd)
MD 155A - Transferred, now CO 1990 (No name)
MD 155B - Transferred, now CO 1991 (No name)
MD 155C - Transferred, now CO 1992 (No name)
MD 543 - Extended
MD 543UL - Now part of MD 543
MD 715 - Extended
MD 715A - Unassigned, built by private contractors
MD 715B - Unassigned, built by private contractors
MD 755 - Transferred, mp 1.79 to 3.04 now CO 1988 (Edgewood Rd)

Note: Entire county reinventoried in 1995. Check ALL routes for mileage change.



STATE HIGHWAY ADMINISTRATION OF MARYLAND
HIGHWAY INFORMATION SERVICES DIVISION
DATA SUPPORT GROUP

PAGE..... 1

STATE HIGHWAY LOCATION REFERENCE

ROUTE NUMBER.....US 1
INVENTORY DIRECTION....NORTH
NAME: BELAIR RD

COUNTY-HARFORD
SHA DISTRICT.....4
DATE.....12/31/95

SYSTEMSTATE....	FUNCTIONAL CLASS	HWY TYPE	ACCESS CONTRL	MILEPOINT	MILEPOINT DESCRIPTION	MARKED LANES	SURFACE WIDTH/TYPE*	AADT		
SECONDARY R	RUR-OTHER PRIN ART	UNDIVIDED	NONE	0.00	BALTIMORE CO/L	4	44I	14,775		
				0.00	STRUC #30D1 LITTLE GUNPOWDER RIVER					
				1.20		4	48I			
				DIVIDED	NONE	1.35	M00152 MOUNTAIN RO			23,175
		1.42				4	44I			
		1.43	SPEED LIMIT 45 MPH							
				UNDIVIDED	NONE	1.61				
						2.59		4	50I	
				DIVIDED	FULL	2.67	MD0147 HARFORD RD			
						2.67	US0001BU BELAIR RD			
				UNDIVIDED	NONE	2.74		4	48I	
						2.85	SPEED LIMIT 50 MPH			
						3.24		3	36I	
			URB-OTHER PRIN ART	UNDIVIDED	NONE	3.59		2	24I	
							3.63	STRUC #12065 WINTERS RUN		
		4.07					3	36I		
		UNDIVIDED	NONE	4.11	CO1996 N TOLLGATE RD					
				4.11	STRUC #12066					
		DIVIDED	NONE	4.34		4	44I			
				4.61	MD0024 EMMORTON BYPASS			11,275		
		UNDIVIDED	NONE	4.85		3	36I			
				4.95		2	24I			
		UNDIVIDED	NONE	5.35	CO1580 VALE RD					
				5.35	STRUC #12067					
		UNDIVIDED	NONE	6.15	MD0024 ROCK SPRING AVE					
				6.15	MD0924 ROCK SPRING AVE					
		UNDIVIDED	NONE	6.15	STRUC #12015					
				6.92	MD0023A EAST-WEST HWY		1	16I		
		UNDIVIDED	NONE	7.15		2	26I			
				7.19	US0001BU CONOWINGO RD		2	24I		
		UNDIVIDED	NONE	7.19						
				7.29	SPEED LIMIT 35 MPH					
		UNDIVIDED	NONE	7.30	CO0912 BYNUM RD					
				7.42	MD0023 GRANARY RD			28,075		
		UNDIVIDED	NONE	7.81	CO0617 E JARRETTSVILLE RO					
				8.27			2	22I		
	RUR-OTHER PRIN ART	UNDIVIDED	NONE	8.38	MD0543 ADY RD/FOUNTAIN GREEN RD			8,225		
					8.50			2	24I	
		UNDIVIDED	NONE	8.56	SPEED LIMIT 50 MPH					
				12.29	STRUC #12002 DEER CREEK					

* A,B = UNIMPROVED; C = GRADED & DRAINED; D,E = SOIL, GRAVEL, STONE; F,G = LOW TYPE BITUMINOUS;
H,I = HIGH TYPE BITUMINOUS; J = CONCRETE; K = BRICK; L = BLOCK

PAGE..... 1

STATE HIGHWAY ADMINISTRATION OF MARYLAND
HIGHWAY INFORMATION SERVICES DIVISION
DATA SUPPORT GROUP

PAGE..... 2

STATE HIGHWAY LOCATION REFERENCE

ROUTE NUMBER.....US 1 CONTINUED
INVENTORY DIRECTION....NORTH
NAME: CONOWINGO RD

COUNTY-HARFORD
SHA DISTRICT.....4
DATE.....12/31/95

SYSTEM	FUNCTIONAL CLASS	HWY TYPE	ACCESS	MILEPOINT	MILEPOINT DESCRIPTION	MARKED LANES	SURFACE WIDTH/TYPE*	AADT
PRIMARY R	RUR-OTHER PRIN ART	DIVIDED	NONE	14.25		2	24I	8,225
		UNDIVIDED		14.35	MDD136 WHITEFORD RD/PRIESTFORD RD			8,800
				14.45				
				16.40	MD044D DUBLIN RD			8,675
				17.99	MD0161A NO NAME			
				18.03	MDD161 MAIN ST			
				18.21	MD0623 CASTLETON RD			7,950
				18.31		3	36I	
				19.40	SPEED LIMIT 45 MPH			
				19.52		4	48I	
				19.58		3	36I	
				19.79		2	20J	
				19.99		2	28J	
				20.12	STRUC #12001 SUSQUEHANNA RIVER			
				20.12	CECIL CO/L			

ROUTE NUMBER.....US 1BU
INVENTORY DIRECTION....NORTH
NAME: BELAIR RD

SECONDARY R	RUR-MINOR ARTERIAL	DIVIDED	NONE	0.00	MD0147 HARFORD RD (BACK)	4	48I	20,378
		UNDIVIDED		0.00	US0001 BELAIR RD/BELAIR BYPASS			
		CTL		0.04		4	43I	
				0.13	SPEED LIMIT 45 MPH	2	24I	
				0.87	STRUC #12004 WINTERS RUN			
	URB-OTHER PRIN ART			0.88				
		UNDIVIDED		1.56		4	45I	
				1.60	IN CORP LMTS BEL AIR			
		DIVIDED		1.64		4	44I	
		CTL		1.75	CO0226 S TOLLGATE RD	4	48I	24,975
				1.98	MD0024 VIETNAM VETERANS MEMORIAL HWY			
				2.15				
				2.18	SPEED LIMIT 35 MPH			
				2.41	MU0020 ARCHER ST			
		DIVIDED		2.48	MD 22 (WB/L) S HAYS ST	3	40I	
		UNDIVIDED		2.58	US 1BU & MD 924 SB/L (BOND ST)	3	44I	
				2.65	MD0924 S MAIN ST (AHEAD)			
				2.65	MD0022 FULFORD AVE			
	URB-MINOR ARTERIAL			3.22	MU0080 W BROADWAY	3	46I	8,775
				3.22				

NAME: BALTIMORE PIKE

NAME: W BROADWAY

* A,B = UNIMPROVED; C = GRADED & DRAINED; D,E = SOIL, GRAVEL, STONE; F,G = LOW TYPE BITUMINOUS;
H,I = HIGH TYPE BITUMINOUS; J = CONCRETE; K = BRICK; L = BLOCK

PAGE..... 2

STATE HIGHWAY ADMINISTRATION OF MARYLAND
HIGHWAY INFORMATION SERVICES DIVISION
DATA SUPPORT GROUP

STATE HIGHWAY LOCATION REFERENCE

ROUTE NUMBER.....US 1BU CONTINUED
INVENTORY DIRECTION....NORTH
NAME: W BROADWAY

COUNTY-HARFORD
SHA DISTRICT.....4
DATE.....12/31/95

SYSTEM	FUNCTIONAL CLASS	HWY TYPE	ACCESS CONTRL	MILEPOINT	MILEPOINT DESCRIPTION	MARKED LANES	SURFACE WIDTH/TYPE*	AADT
SECONDARY U	URB-MINOR ARTERIAL	UNDIVIDED	NONE	3.22	MD0924 N MAIN ST (BACK)	3	46I	8,775
				3.30		2	28I	
				3.57	MUD385 N HICKORY AVE	3	36I	
NAME: HICKORY AVE				3.57				
				3.68		2	30I	
				3.88		2	36I	
R				3.94	CO1036 MOORES MILL RD	2	24I	
NAME: CONOWINGO RD				3.94				
				3.94	OUT CORP LMTS BEL AIR			
				4.06	SPEED LIMIT 50 MPH			
				5.21	US0001 BELAIR BYPASS/CONOWINGO RD			

ROUTE NUMBER.....MD 7
INVENTORY DIRECTION....NORTH
NAME: PHILADELPHIA RD

SECONDARY R	URB-MINOR ARTERIAL	UNDIVIDED	NONE	0.00	BALTIMORE CO/L	2	20I	5,575
				0.00	STRUC #3D12 LITTLE GUNPOWDER FALLS			
				0.06	COD5D8 JOPPA FARM RD			
				0.43	SPEED LIMIT 40 MPH			
				1.28	CO0505 JOPPA RD			
				2.05	MD0152 MOUNTAIN RD			4,175
				3.64		2	24I	
				3.70	STRUC #12011 WINTERS RUN			
				3.73		2	20I	
				3.95		2	38I	
				4.03	CO1988 EDGEWOOD RD			8,450
				4.08		2	20I	
				4.51	MD0024 VIETNAM VETERANS MEMORIAL HWY			
		DIVIDED		4.61				
		UNDIVIDED		5.02				
				6.03		2	30I	
				6.16	CO1044 ABINGDON RD			
				6.29		2	22I	
				6.65	SPEED LIMIT 45 MPH			
RUR-MAJOR COLLECTOR				7.11	STRUC #12010 BYNUM RUN			
				7.28	MD0136 CALVARY RD			5,05D
				7.56	STRUC #12009 JAMES RUN			
				7.90		2	36I	
		DIVIDED		7.93				

* A,B = UNIMPROVED; C = GRADED & DRAINED; D,E = SOIL, GRAVEL, STONE; F,G = LOW TYPE BITUMINOUS;
H,I = HIGH TYPE BITUMINOUS; J = CONCRETE; K = BRICK; L = BLOCK

STATE HIGHWAY ADMINISTRATION OF MARYLAND
HIGHWAY INFORMATION SERVICES DIVISION
DATA SUPPORT GROUP

PAGE..... 4

STATE HIGHWAY LOCATION REFERENCE

ROUTE NUMBER.....MD 7 CONTINUED
INVENTORY DIRECTION....NORTH
NAME: PHILADELPHIA RD

COUNTY-HARFORD
SHA DISTRICT.....4
DATE.....12/31/95

SYSTEM	FUNCTIONAL CLASS	HWY TYPE	ACCESS CONTRL	MILEPOINT	MILEPOINT DESCRIPTION	MARKED LANES	SURFACE WIDTH/TYPE*	AADT
SECONDARY R	RUR-MAJOR COLLECTOR	DIVIDED	NONE	8.00		4	481	5,050
				8.25	MD0543 RIVERSIDE PKWY/CRESWELL RD			7,850
				8.46		3	481	
				8.53		2	401	
		UNDIVIDED		8.58		2	301	
				8.95		2	201	
NAME: OLD PHILADELPHIA RD				10.31	STRUC #12008 GRAYS RUN			
				10.44		2	241	
				10.46	CO0330 STEPNEY RD			
				10.98	R/R #CSX 140 805 F			
				10.98	STRUC #12007			
				11.25		2	361	
				11.32	US0040 S PHILADELPHIA BLVD			
				11.32	MD0159 OLD PHILADELPHIA RD (AHEAD)			

ROUTE NUMBER.....MD 7A
INVENTORY DIRECTION....NORTH
NAME: POST RD

SECONDARY R	URB-MINOR ARTERIAL	DIVIDED	NONE	0.00	US0040 PULASKI HWY	3	481	11,575
		UNDIVIDED		0.03		2	241	
				0.12	R/R #ATK 530 698 V			
				0.12	STRUC #12073			
		CTL		0.22				
				0.52	IN CORP LMTS HAVRE DE GRACE			
				0.54		2	301	
				0.74	SPEED LIMIT 35 MPH	2	241	
NAME: REVOLUTION ST				0.90	MU0420 LEWIS LA			
				0.93	R/R #CR 530 740 S			
		UNDIVIDED		1.02	MU0110 BLOOMSBURY AVE	2	421	
				1.16	MU0380 JUNIATA ST S	2	351	
				1.46	MD0490 S UNION AVE	2	401	
NAME: S UNION AVE				1.46				
				1.49	SPEED LIMIT 25 MPH			
NAME: N UNION AVE				1.74				
				1.83	MU0560 PENNINGTON AVE			
				2.03		4	381	
				2.07		3	521	
				2.10	R/R #ATK 530 705 D			
				2.12		2	381	
NAME: OTSEGO ST				2.12				

* A,B = UNIMPROVED; C = GRADED & DRAINED; D,E = SOIL, GRAVEL, STONE; F,G = LOW TYPE BITUMINOUS;
H,I = HIGH TYPE BITUMINOUS; J = CONCRETE; K = BRICK; L = BLOCK

PAGE..... 4

STATE HIGHWAY ADMINISTRATION OF MARYLAND
HIGHWAY INFORMATION SERVICES DIVISION
DATA SUPPORT GROUP

PAGE..... 5

STATE HIGHWAY LOCATION REFERENCE

ROUTE NUMBER.....MD 7A CONTINUED
INVENTORY DIRECTION....NORTH
NAME: OTSEGO ST

COUNTY-HARFORD
SHA DISTRICT.....4
DATE.....12/31/95

SYSTEMSTATE....	FUNCTIONAL CLASS	HWY TYPE	ACCESS CONTRL	MILEPOINT	MILEPOINT DESCRIPTION	MARKED LANES	SURFACE WIDTH/TYPE*	AADT
SECONDARY U	URB-MINOR ARTERIAL	UNDIVIDED	NONE	2.21		2	37I	11,575
				2.40	MU0380 JUNIATA ST N			
				2.61		2	24I	
				2.66	US0040 PULASKI HWY			
				2.66	MDD155 OHIO ST			

ROUTE NUMBER.....MD 22
INVENTORY DIRECTION....EAST
NAME: FULFORD AVE

SECONDARY U	URB-OTHER PRIN ART	DIVIDED	NONE	0.00	MDD924 S MAIN ST	5	68I	27,125
				0.00	US0001BU BALTIMORE PIKE (BACK)			
				0.04		5	60I	
				0.06	SPEED LIMIT 30 MPH			
				0.12	MU0550 MAITLAND ST	4	78I	
				0.25		4	69I	
R				0.30	OUT CORP LMTS BEL AIR	5	61I	
				0.38		4	62I	
NAME: CHURCHVILLE RD				0.38				
		UNDIVIDED		0.48		2	24I	
				1.06	STRUC #12012 BYNUM RUN			
		CTL		1.23	CO1218 BRIERHILL RD			
				1.45	CO1036 MOORES MILL RD			
		DIVIDED		2.05	MD0543 FOUNTAIN GREEN RD			17,875
		UNDIVIDED		2.17				
				2.23	SPEED LIMIT 45 MPH			
		DIVIDED		3.36				
				3.46	CO0205 PROSPECT MILL RD			
	RUR-OTHER PRIN ART			3.59	CO1D56 SHUCKS RD	3	36I	18,450
				3.64		2	24I	
		UNDIVIDED		3.70				
		DIVIDED		4.10				
		CTL		4.29				
		UNDIVIDED		4.50				
				4.61				17,175
				5.02	SPEED LIMIT 40 MPH			
		DIVIDED		5.28				
				5.40				
				5.50	MD0136 PRIESTFORD RD/CALVARY RD	3	36I	
				5.54	MD0155 LEVEL RD			12,050

* A,B = UNIMPROVED; C = GRADED & DRAINED; D,E = SOIL, GRAVEL, STONE; F,G = LOW TYPE BITUMINOUS;
H,I = HIGH TYPE BITUMINOUS; J = CONCRETE; K = BRICK; L = BLOCK

PAGE..... 5

STATE HIGHWAY ADMINISTRATION OF MARYLAND
HIGHWAY INFORMATION SERVICES DIVISION
DATA SUPPORT GROUP

PAGE..... 6

STATE HIGHWAY LOCATION REFERENCE

ROUTE NUMBER.....MD 22 CONTINUED
INVENTORY DIRECTION....EAST
NAME: CHURCHVILLE RD

COUNTY-HARFORD
SHA DISTRICT.....4
DATE.....12/31/95

SYSTEM	FUNCTIONAL CLASS	HWY TYPE	ACCESS CONTRL	MILEPOINT	MILEPOINT DESCRIPTION	MARKED LANES	SURFACE WIDTH/TYPE*	AADT
SECONDARY R	RUR-OTHER PRIN ART	UNDIVIDED	NONE	5.62		2	241	12,050
				6.32	MD0156 ALDINO RD			10,650
				6.54	SPEED LIMIT 50 MPH			
				8.00	SPEED LIMIT 40 MPH			
				8.47	COD332 CARSINS RUN RD			12,950
	URB-FRWY/EXPWY		PART	9.82	IS0095 J F K MEMORIAL HWY			19,450
NAME: ABERDEEN THRUWAY				9.82				
				9.82	STRUC #H X849			
				9.82	EXIT #85			
		DIVIDED		9.88		3	361	
				9.96		4	481	
U				10.06	IN CORP LMTS ABERDEEN	3	361	
				10.22		4	481	
				10.30	MU0150 BEARDS HILL RD			
				10.30	MD0132A BEARDS HILL RD			
				10.84		4	501	
				11.01	MD0462 PARADISE RD	4	481	15,650
				11.10	SPEED LIMIT 50 MPH			
				11.43	MU0960 MT ROYAL AVE			
				11.78	R/R #CSX 140 803 S			
				11.78	STRUC #12068			
				11.84	USD040 N PHILADELPHIA BLVD			10,350
				11.84	STRUC #12035			
				11.9D	R/R #ATK 530 696 G			
				11.90	STRUC #12005			
				12.23	MD0132B N POST RD			
				12.23	MU1130 POST RD			
R				12.85	OUT CORP LMTS ABERDEEN			
				12.91	CO0680 E BEL AIR AVE			
				13.04	GV0022 NORTHERN THRUWAY (AHEAD)			

ROUTE NUMBER.....MD 23
INVENTORY DIRECTION....NORTH
NAME: GRANARY RD

SECONDARY R	URB-OTHER PRIN ART	UNDIVIDED	PART	0.00	US0001 CONOWINGO RD	2	241	3,675
NAME: EAST-WEST HWY				0.15				
				0.15	MD0023A EAST-WEST HWY			
				0.44	SPEED LIMIT 55 MPH			
				1.88	MD0024 ROCK SPRING AVE/ROCKS RD			7,275

* A,B = UNIMPROVED; C = GRADED & DRAINED; D,E = SOIL, GRAVEL, STONE; F,G = LOW TYPE BITUMINOUS;
H,I = HIGH TYPE BITUMINOUS; J = CONCRETE; K = BRICK; L = BLOCK

PAGE..... 6

STATE HIGHWAY ADMINISTRATION OF MARYLAND
HIGHWAY INFORMATION SERVICES DIVISION
DATA SUPPORT GROUP

PAGE..... 7

STATE HIGHWAY LOCATION REFERENCE

ROUTE NUMBER.....MD 23 CONTINUED
INVENTORY DIRECTION....NORTH
NAME: EAST-WEST HWY

COUNTY-HARFORD
SHA DISTRICT.....4
DATE.....12/31/95

SYSTEM	FUNCTIONAL CLASS	HWY TYPE	ACCESS CONTRL	MILEPOINT	MILEPOINT DESCRIPTION	MARKED LANES	SURFACE WIDTH/TYPE*	AADT
SECONDARY R	URB-OTHER PRIN ART RUR-MINOR ARTERIAL	UNDIVIDED	PART	2.66	CO0225 GRAFTON SHOP RD	2	24I	7,275
				3.88	CO0060 HIGHPOINT RD			
				4.72	CO0062 PHILLIPS MILL RD			
				4.72	STRUC #12063			
				5.66	CO0066 MORSE RD			
				5.66	STRUC #12064			
				6.69	MD0165 BALDWIN MILL RD (AHEAD)			
			NONE	7.97	MD0165 BALDWIN MILL RD (BACK)	2	37I	11,525
NAME: NORRISVILLE RD				7.97				
				7.97	CO0617 W JARRETTSVILLE RD (BACK)			
				8.04		2	36I	
				8.14		2	24I	
				8.16		2	22I	
				8.43	SPEED LIMIT 40 MPH			
				8.87	SPEED LIMIT 50 MPH			
				9.44				6,425
				9.94	SPEED LIMIT 40 MPH			
				10.32	MD0146 JARRETTSVILLE PIKE	2	36I	7,425
				10.32	CO0022 MADONNA RD			
				10.40		2	22I	
				11.38	SPEED LIMIT 50 MPH			
				12.47		2	24I	
	RUR-MAJOR COLLECTOR			12.54	MD0138 TROYER RD			5,575
				13.37	SPEED LIMIT 40 MPH			
				13.76	MD0439 OLD YORK RD	2	22I	2,575
				13.92	CO0393 BRADENBAUGH RD			
				14.00	SPEED LIMIT 50 MPH			
				16.43				2,450
				16.48	STRUC #12014 DEER CREEK			
				18.46	MD0136 HARKINS RD	2	21I	3,725
				18.54	SPEED LIMIT 40 MPH			
				18.98	SPEED LIMIT 50 MPH			
NAME: STEWARTSTOWN RD				20.05				
				20.46	PENNSYLVANIA ST/L			

ROUTE NUMBER.....MD 23A
INVENTORY DIRECTION....SOUTH
NAME: EAST-WEST HWY

SECONDARY R	URB-LOCAL	DIVIDED	NONE	0.00	MD0023 GRANARY RD/EAST-WEST HWY	3	48I	
-------------	-----------	---------	------	------	---------------------------------	---	-----	--

* A,B = UNIMPROVED; C = GRADED & DRAINED; D,E = SOIL, GRAVEL, STONE; F,G = LOW TYPE BITUMINOUS;
H,I = HIGH TYPE BITUMINOUS; J = CONCRETE; K = BRICK; L = BLOCK

PAGE..... 7

STATE HIGHWAY ADMINISTRATION OF MARYLAND
HIGHWAY INFORMATION SERVICES DIVISION
DATA SUPPORT GROUP

PAGE..... 8

STATE HIGHWAY LOCATION REFERENCE

ROUTE NUMBER.....MD 23A CONTINUED
INVENTORY DIRECTION....SOUTH
NAME: EAST-WEST HWY

COUNTY-HARFORD
SHA DISTRICT.....4
DATE.....12/31/95

SYSTEMSTATE....	FUNCTIONAL CLASS	HWY TYPE	ACCESS CONTRL	MILEPOINT	MILEPOINT DESCRIPTION	MARKED LANES	SURFACE WIDTH/TYPE*	AADT
SECONDARY R	URB-LOCAL	UNDIVIDED	NONE	0.12	COD912 BYNUM RD	1	121	
				0.34	US0001 BELAIR BYPASS			

ROUTE NUMBER.....MD 24
INVENTORY DIRECTION....NORTH
NAME: EMMORTON RD

SECONDARY R	URB-OTHER PRIN ART	UNDIVIDED	PART	0.00	ENT EDGEWOOD ARSENAL	2	241	14,875
				0.04	R/R #ATK 53D 695 A			
				0.04	STRUC #12D71			
				0.51	CO0507 TRIMBLE RD			
				0.64	SPEED LIMIT 50 MPH			
				1.09	CO0512 HANSON RD			
		DIVIDED		1.50				
				1.72	MD0755 EDGEWOOD RD			12,675
		UNDIVIDED		1.89				
NAME: VIETNAM VETERANS MEMORIAL HWY				2.02	US0040 PULASKI HWY			
				2.02	STRUC #12062			
				2.14	STRUC #12042 WINTERS RUN			
				2.54	R/R #CSX 140 810 C			
				2.54	STRUC #12070			
				2.82	MDD007 PHILADELPHIA RD			27,375
		DIVIDED		3.15				
				3.27	CO1988 EDGEWOOD RD			
				3.40		4	481	
PRIMARY	URB-FRWY/EXPWY			3.61	IS0095 J F K MEMORIAL HWY			33,548
				3.61	STRUC #H X765			
				3.61	EXIT #77			
				4.18	MD0924 EMMORTON RD			
				4.18	CO1552 TOLLGATE RD			
				4.60	SPEED LIMIT 55 MPH			
				5.20	CO0246 SINGER RD			
				6.22	CO0216 WHEEL RD			32,550
				6.88	CO0247 PLUMTREE RD			
				7.45	STRUC #12088P PLUMTREE RUN			
				7.74	STRUC #12087P PLUMTREE RUN			
				7.78	CO0248 W RING FACTORY RD			
				8.57	SPEED LIMIT 40 MPH			
				8.68	STRUC #12086P PLUMTREE RUN			
U				8.70	IN CORP LMTS BEL AIR			

* A,B = UNIMPROVED; C = GRADED & DRAINED; D,E = SOIL, GRAVEL, STONE; F,G = LOW TYPE BITUMINOUS;
H,I = HIGH TYPE BITUMINOUS; J = CONCRETE; K = BRICK; L = BLOCK

PAGE..... 8

STATE HIGHWAY ADMINISTRATION OF MARYLAND
HIGHWAY INFORMATION SERVICES DIVISION
DATA SUPPORT GROUP

PAGE..... 9

STATE HIGHWAY LOCATION REFERENCE

ROUTE NUMBER.....MD 24
INVENTORY DIRECTION....NORTH
NAME: EMMORTON BYPASS

CONTINUED

COUNTY-HARFORD
SHA DISTRICT.....4
DATE.....12/31/95

SYSTEMSTATE....	FUNCTIONAL CLASS	HWY TYPE	ACCESS CONTRL	MILEPOINT	MILEPOINT DESCRIPTION	MARKED LANES	SURFACE WIDTH/TYPE*	AADT
PRIMARY	U	URB-FRWY/EXPWY	OIVIDED	PART	9.08 US0001BU BELAIR RD	4	48I	15,650
	R				9.28 MUD06D BOULTON ST			
					9.48 OUT CORP LMTS BEL AIR			
					9.52 STRUC #12085P PEDESTRIAN WALKWAY			
					9.67	2	24I	
			UNDIVIDED		9.76			
SECONDARY	URB-OTHER PRIN ART	DIVIDED	NONE		9.96 US0001 BELAIR BYPASS (AHEAD)			
NAME: ROCK SPRING AVE					11.50 US0001 BELAIR BYPASS (BACK)	3	36I	16,275
					11.50			
					11.50 MD0924 ROCK SPRING AVE			
					11.50 STRUC #12015			
					11.56	3	39I	
					11.76 CO0224 RED PUMP RD			
					11.76 CO0912 BYNUM RD			
					11.87	2	48I	
			UNDIVIDED		11.96	2	24I	
					12.02 SPEED LIMIT 45 MPH			
			OIVIDED		12.15			
			UNDIVIDED		12.43			
	URB-MINOR ARTERIAL				13.30 MD0023 EAST-WEST HWY			2,775
NAME: ROCKS RD					13.30			
					13.70 SPEED LIMIT 30 MPH			
					13.78	2	26I	
	RUR-MAJOR COLLECTOR				13.93 CO0617 JARRETTSVILLE RD E&W			
					14.19	2	20I	
					14.22 SPEED LIMIT 40 MPH			
					16.39 STRUC #12018 STIRRUP RUN			
					17.13 SPEED LIMIT 25 MPH			
					17.36 CO0120 CHERRY HILL RD			2,500
					18.13 STRUC #12017 KELLOGG BRANCH			
					18.79 CO0082 ST CLAIR BRIDGE RD			
					18.82 STRUC #12016 DEER CREEK			
					18.84	2	22I	
					18.87 SPEED LIMIT 40 MPH			
					20.99 MD0165 BALDWIN MILL RD			1,375
					21.09 SPEED LIMIT 50 MPH			
					22.90 MD0136 HARKINS RD/WHITEFORD RD	2	20I	
	RUR-MINOR COLLECTOR				23.43 CO0106 CONSTITUTION RD			550
					25.12 PENNSYLVANIA ST/L			

* A,B = UNIMPROVED; C = GRADED & DRAINED; D,E = SOIL, GRAVEL, STONE; F,G = LOW TYPE BITUMINOUS;
H,I = HIGH TYPE BITUMINOUS; J = CONCRETE; K = BRICK; L = BLOCK

PAGE..... 9

STATE HIGHWAY ADMINISTRATION OF MARYLAND
HIGHWAY INFORMATION SERVICES DIVISION
DATA SUPPORT GROUP

STATE HIGHWAY LOCATION REFERENCE

ROUTE NUMBER.....MD 24D
INVENTORY DIRECTION....NORTH
NAME: OTTER CREEK RAMP

COUNTY-HARFORD
SHA DISTRICT.....4
DATE.....12/31/95

SYSTEM	FUNCTIONAL CLASS	HWY TYPE	ACCESS CONTRL	MILEPOINT	MILEPOINT DESCRIPTION	MARKED LANES	SURFACE WIDTH/TYPE*	AADT
SECONDARY R	URB-LOCAL	DIVIDED	NONE	D.00	USDD40 PULASKI HWY	4	48I	
				D.23	MD0024 VIETNAM VETERANS MEMORIAL HWY			

ROUTE NUMBER.....US 40
INVENTORY DIRECTION....EAST
NAME: PULASKI HWY

SECONDARY R	URB-OTHER PRIN ART	DIVIDED	NONE	D.00	BALTIMORE CO/L	4	48I	25,450
				0.00	STRUC #3034 LITTLE GUNPOWDER FALLS			
				0.04		4	48J	
				0.17	CO0508 JOPPA FARM RD	4	48I	13,675
				0.30	SPEED LIMIT 55 MPH			
				1.13	CO0505 JOPPA RD			
				1.96		6	72I	
				2.12	MD0152 MOUNTAIN RD/MAGNOLIA RD			23,575
				2.31		4	48I	
				2.86	SPEED LIMIT 45 MPH			
				3.62		4	48J	
				3.79	MD0755 EDGEWOOD RD	4	48I	19,192
				3.79	CO1988 EDGEWOOD RD			
				4.02	MD0024 VIETNAM VETERANS MEMORIAL HWY			
				4.02	STRUC #12062			
				4.12	STRUC #12028 WINTERS RUN			
				4.36	MD0024D OTTER CREEK RAMP			
				4.43	STRUC #12027 WINTERS RUN BRANCH			
				6.35	CO1044 ABINGDON RD			
	RUR-MINOR ARTERIAL			7.26	STRUC #12026 BUSH RIVER			
				8.10		4	48J	
				8.26		4	48I	22,050
				8.39	MD0543 RIVERSIDE PKWY			
				8.39	STRUC #12082			
				8.51	MD0543 RIVERSIDE PKWY			
				9.47	STRUC #12025 CHURCH CREEK			
				9.93	CO0426 SPESUTIA RD			
				10.55		4	48J	
	URB-OTHER PRIN ART			10.71	MD0007 OLD PHILADELPHIA RD	4	48I	23,950
				10.71	MD0159 OLD PHILADELPHIA RD			
	U			11.03	IN CORP LMTS ABERDEEN			
				11.03	STRUC #12024 CRANBERRY RUN			
				11.26	MD 715 (WB/L)			

* A,B = UNIMPROVED; C = GRADED & DRAINED; D,E = SOIL, GRAVEL, STONE; F,G = LOW TYPE BITUMINOUS;
H,I = HIGH TYPE BITUMINOUS; J = CONCRETE; K = BRICK; L = BLOCK

STATE HIGHWAY ADMINISTRATION OF MARYLAND
HIGHWAY INFORMATION SERVICES DIVISION
DATA SUPPORT GROUP

PAGE..... 11

STATE HIGHWAY LOCATION REFERENCE

ROUTE NUMBER.....US 40 CONTINUED
INVENTORY DIRECTION....EAST
NAME: S PHILADELPHIA BLVD

COUNTY-HARFORD
SHA OISTRICT.....4
DATE.....12/31/95

SYSTEMSTATE....	FUNCTIONAL CLASS	HWY TYPE	ACCESS CONTRL	MILEPOINT	MILEPOINT DESCRIPTION	MARKED LANES	SURFACE WIDTH/TYPE*	AADT
SECONDARY U	URB-OTHER PRIN ART	DIVIDED	NONE	11.40	MD0715 ACCESS RD	4	48I	23,95D
				11.52	MD0715 ACCESS RD			
				11.52	STRUC #12023			
				12.24	SPEED LIMIT 40 MPH			
				12.4D	MU1D5D OLD PHILADELPHIA RD			
				12.93		4	48J	
				13.10	MD0132 W BELAIR AVE	4	48I	26,050
				13.10				
				13.58	STRUC #12069 SWAN CREEK			
				13.61	MD0022 ABERDEEN THRUWAY			24,250
				13.61	STRUC #12035			
	R RUR-MINOR ARTERIAL			13.95	MU0157 BEARDS HILL RD			
				13.95	OUT CORP LMTS ABERDEEN			
				13.95	SPEED LIMIT 55 MPH			
				14.60	STRUC #12022 SWAN CREEK			
				14.76	CO0394 ROBIN HOOD RD			
				14.86	MD0132B OAKINGTON RD			
	URB-OTHER PRIN ART			15.84				
				16.12		4	48J	
				16.30	MD0DD7A POST RD	4	48I	
				16.81	IN CORP LMTS HAVRE DE GRACE			
	U			17.17	MU0420 LEWIS LA			
				17.5D		4	48J	
				17.68	MD0155 OHIO ST	4	48I	22,602
				17.68	MD0007A OTSEGO ST			
				17.79	MU0510 ONTARIO ST			
				17.79	MUD511 ONTARIO ST			
				17.87		4	50I	
				17.89	END STATE MAINTENANCE			
				17.89	BEGIN TOLL MAINTENANCE			
		UNOIVED		17.99		4	46J	
				18.02	MD0763 SUPERIOR ST			
				18.24	STRUC #H 2040 SUSQUEHANNA RIVER			
				18.61	CECIL CO/L			

ROUTE NUMBER.....IS 95
INVENTORY DIRECTION....NORTH
NAME: J F K MEMORIAL HWY

PRIMARY R RUR-INTERSTATE DIVIDED FULL 0.00 BALTIMORE CO/L 8 96I 134,475

* A,B = UNIMPROVED; C = GRADED & DRAINED; D,E = SOIL, GRAVEL, STONE; F,G = LOW TYPE BITUMINOUS;
H,I = HIGH TYPE BITUMINOUS; J = CONCRETE; K = BRICK; L = BLOCK

PAGE..... 11

STATE HIGHWAY ADMINISTRATION OF MARYLAND
HIGHWAY INFORMATION SERVICES DIVISION
DATA SUPPORT GROUP

PAGE..... 12

STATE HIGHWAY LOCATION REFERENCE

ROUTE NUMBER.....IS 95
INVENTORY DIRECTION....NORTH
NAME: J F K MEMORIAL HWY

CONTINUED

COUNTY-HARFORD
SHA DISTRICT.....4
DATE.....12/31/95

SYSTEMSTATE....	FUNCTIONAL CLASS	HWY TYPE	ACCESS CONTRL	MILEPOINT	MILEPOINT DESCRIPTION	MARKED LANES	SURFACE WIDTH/TYPE*	AAOT
PRIMARY	RUR-INTERSTATE	OIVIDED	FULL	0.00	STRUC #BX726 LITTLE GUNPOWDER FALLS	8	961	134,475
				0.00	TOLL MAINTENANCE			
				0.44	INTERSTATE MILE MARKER 73.0			
				0.82	CO0260 OLD JOPPA RD			
				0.82	STRUC #HX734			
				1.45	INTERSTATE MILE MARKER 74.0			
				1.59	CO1329 OLD MOUNTAIN RD			
				1.59	STRUC #HX742			
				1.70	MD0152 MOUNTAIN RD			120,475
				1.70	STRUC #HX743			
				1.70	EXIT #74			
				2.32	SPEED LIMIT 65 MPH			
				2.42	INTERSTATE MILE MARKER 75.0			
				2.46	CO0283 CLAYTON RD			
				2.46	STRUC #HX751			
	URB-INTERSTATE			3.28				
				3.29	STRUC #HX758 WINTERS RUN			
				3.43	INTERSTATE MILE MARKER 76.0			
				3.60		7	841	
				4.03	MD0024 VIETNAM VETERANS MEMORIAL HWY			92,275
				4.03	STRUC #HX765			
				4.03	EXIT #77			
				4.44	INTERSTATE MILE MARKER 77.0			
				4.51		6	721	
				5.43	INTERSTATE MILE MARKER 78.0			
				5.46	CO1044 ABINGDON RD			
				5.46	STRUC #HX780			
				6.32	INTERSTATE MILE MARKER 79.0			
				6.62	STRUC #HX793 BYNUM RUN			
				6.81	MD0136 CALVARY RD			
				6.81	STRUC #HX796			
				7.10	STRUC #HX799 JAMES RUN			
				7.24	INTERSTATE MILE MARKER 80.0			
				7.74	MD0543 CRESWELL RD			76,375
				7.74	STRUC #12077			
				7.74	EXIT #80			
				8.24	INTERSTATE MILE MARKER 81.0			
	RUR-INTERSTATE			8.61				
				8.86	IS0095M IS 95 SERVICE AREA			
				8.86	IS0095N IS 95 SERVICE AREA			
				9.24	INTERSTATE MILE MARKER 82.0			
				9.55	IS0095M IS 95 SERVICE AREA			

* A,B = UNIMPROVED; C = GRADED & DRAINED; D,E = SOIL, GRAVEL, STONE; F,G = LOW TYPE BITUMINOUS;
H,I = HIGH TYPE BITUMINOUS; J = CONCRETE; K = BRICK; L = BLOCK

PAGE..... 12

STATE HIGHWAY ADMINISTRATION OF MARYLAND
HIGHWAY INFORMATION SERVICES DIVISION
DATA SUPPORT GROUP

PAGE..... 13

STATE HIGHWAY LOCATION REFERENCE

ROUTE NUMBER.....IS 95 CONTINUED
INVENTORY DIRECTION....NORTH
NAME: J F K MEMORIAL HWY

COUNTY-HARFORD
SHA DISTRICT.....4
DATE.....12/31/95

SYSTEMSTATE....	FUNCTIONAL CLASS	HWY TYPE	ACCESS CONTRL	MILEPOINT	MILEPOINT DESCRIPTION	MARKED LANES	SURFACE WIDTH/TYPE*	AADT
PRIMARY	R	RUR-INTERSTATE	DIVIDED	FULL	9.60 IS0095N IS 95 SERVICE AREA	6	721	76,375
				10.26	INTERSTATE MILE MARKER 83.0			
				10.93	CO0330 STEPNEY RD			
				10.93	STRUC #HX837			
				11.28	INTERSTATE MILE MARKER 84.0			
				12.17	MD0022 CHURCHVILLE RO/ABERDEEN THRUWAY			65,475
				12.17	STRUC #HX849			
				12.17	EXIT #85			
				12.28	INTERSTATE MILE MARKER 85.0			
				12.90	STRUC #HX856 CARSINS RUN			
				13.17	CO0392 MAXA RD			
				13.17	STRUC #HX859			
				13.29	INTERSTATE MILE MARKER 86.0			
				13.59	STRUC #HX863 SWAN CREEK			
				14.16	MD0462 PARADISE RD			
				14.16	STRUC #HX866			
				14.28	INTERSTATE MILE MARKER 87.0			
				15.10	CO0411 CHAPEL RD			
				15.10	STRUC #HX878			
				15.30	INTERSTATE MILE MARKER 88.0			
				15.69	CO1065 EARLTON RD			
				15.69	STRUC #HX881			
				16.30	INTERSTATE MILE MARKER 89.0			
				16.51	MD0155 LEVEL RD			69,468
				16.51	STRUC #HX890			
				16.51	EXIT #89			
				16.98	CO0180 LAPIDUM RD			
				16.98	STRUC #HX894			
				17.32	INTERSTATE MILE MARKER 90.0			
				17.97		6	80J	
				18.31	INTERSTATE MILE MARKER 91.0			
				18.39	STRUC #HX907 SUSQUEHANNA RIVER			
				18.39	CECIL CO/L			

ROUTE NUMBER.....IS 95M
INVENTORY DIRECTION....EAST
NAME: I 95 SERVICE AREA

SECONDARY	R	RUR-LOCAL	UNDIVIDED	NONE	0.00 IS0095	J F K MEMORIAL HWY	2	151
					0.00	TOLL MAINTENANCE		

* A,B = UNIMPROVED; C = GRADED & DRAINED; D,E = SOIL, GRAVEL, STONE; F,G = LOW TYPE BITUMINOUS;
H,I = HIGH TYPE BITUMINOUS; J = CONCRETE; K = BRICK; L = BLOCK

PAGE..... 13

STATE HIGHWAY ADMINISTRATION OF MARYLAND
HIGHWAY INFORMATION SERVICES DIVISION
DATA SUPPORT GROUP

PAGE..... 14

STATE HIGHWAY LOCATION REFERENCE

ROUTE NUMBER.....IS 95M CONTINUED
INVENTORY DIRECTION....EAST
NAME: I 95 SERVICE AREA

COUNTY-HARFORD
SHA DISTRICT.....4
DATE.....12/31/95

SYSTEMSTATE....	FUNCTIONAL CLASS	HWY TYPE	ACCESS CONTRL	MILEPOINT	MILEPOINT DESCRIPTION	MARKED LANES	SURFACE WIDTH/TYPE*	AADT
SECONDARY R	RUR-LOCAL	UNDIVIDED	NONE	0.24		2	241	
				0.33		2	361	
				0.37		2	201	
				0.47		2	181	
				0.54		2	151	
				0.68	IS0095 J F K MEMORIAL HWY			

ROUTE NUMBER.....IS 95N
INVENTORY DIRECTION....EAST
NAME: I 95 SERVICE AREA

SECONDARY R	RUR-LOCAL	UNDIVIDED	NONE	0.00	IS0095 J F K MEMORIAL HWY	2	151	
				0.00	TOLL MAINTENANCE			
				0.14		2	161	
				0.30		2	241	
				0.43		2	151	
				0.71	IS0095 J F K MEMORIAL HWY			

ROUTE NUMBER.....MD 132
INVENTORY DIRECTION....EAST
NAME: W BELAIR AVE

SECONDARY R	URB-LOCAL	UNDIVIDED	NONE	0.00		2	271	12,050
U				0.03	CUL DE SAC			
				0.09	IN CORP LMTS ABERDEEN			
				0.10	SPEED LIMIT 40 MPH			
	URB-MINOR ARTERIAL			0.40	MD0132A BEARDS HILL RD	2	241	
				0.42	MU0250 BUSH CHAPEL RD			
				0.75	SPEED LIMIT 30 MPH	2	301	
				1.16	MD0462 PARADISE RD			
				1.47	MU0960 MT ROYAL AVE			
				1.48	R/R #CSX 148 804 Y	2	421	
				1.71	MU1080 SPARKES ST			
		DIVIDED		1.80		2	541	
				1.82	US0040 N PHILADELPHIA BLVD	3	451	7,750
		UNDIVIDED		1.85		2	291	
				1.92		2	291	
				2.01	STRUC #12075 AMTRAK R/R			

* A,B = UNIMPROVED; C = GRADED & DRAINED; D,E = SOIL, GRAVEL, STONE; F,G = LOW TYPE BITUMINOUS;
H,I = HIGH TYPE BITUMINOUS; J = CONCRETE; K = BRICK; L = BLOCK

PAGE..... 14

STATE HIGHWAY ADMINISTRATION OF MARYLAND
HIGHWAY INFORMATION SERVICES DIVISION
DATA SUPPORT GROUP

STATE HIGHWAY LOCATION REFERENCE

ROUTE NUMBER.....MD 132 CONTINUED
INVENTORY DIRECTION....EAST
NAME: W BELAIR AVE

COUNTY-HARFORD
SHA DISTRICT.....4
DATE.....12/31/95

SYSTEM	FUNCTIONAL CLASS	HWY TYPE	ACCESS CONTRL	MILEPOINT	MILEPOINT DESCRIPTION	MARKED LANES	SURFACE WIDTH/TYP*	AADT
SECONDARY U	URB-MINOR ARTERIAL	UNDIVIDED	NONE	2.09		2	291	7,750
				2.15	MU1000 NORMAN AVE			
				2.15	GV0036 A P G RD (AHEAD)			

ROUTE NUMBER.....MD 132A
INVENTORY DIRECTION....NORTH
NAME: BEARDS HILL RD

SECONDARY U	URB-MINOR ARTERIAL	DIVIDED	NONE	0.00	MD0132 W BELAIR AVE	3	401	10,350
				0.04		5	581	
				0.06	SPEED LIMIT 40 MPH			
				0.24	MD0022 ABERDEEN THRUWAY			
				0.24	MU0150 BEARDS HILL RD (AHEAD)			

ROUTE NUMBER.....MD 132B
INVENTORY DIRECTION....NORTH
NAME: N POST RD

SECONDARY U	URB-COLLECTOR	DIVIDED	NONE	0.00	MD0022 ABERDEEN THRUWAY	2	361	4,650
				0.00	MU1130 POST RD (BACK)			
		UNDIVIDED		0.04		2	471	
				0.08		2	281	
				0.14		2	301	
				0.16	SPEED LIMIT 30 MPH			
				0.21		2	291	
				0.33		2	221	
				0.37	SPEED LIMIT 40 MPH			
	R	RUR-MINOR COLLECTOR		0.50	OUT CORP LMTS ABERDEEN			
				0.91	SPEED LIMIT 35 MPH			
				1.10	STRUC #12013 SWAN CREEK			
NAME: OAKINGTON RD				1.34				
				1.40	R/R #ATK 530 697 N			
				1.40	STRUC #12061			
				1.43	US0040 PULASKI HWY			

* A,B = UNIMPROVED; C = GRADED & DRAINED; D,E = SOIL, GRAVEL, STONE; F,G = LOW TYPE BITUMINOUS;
H,I = HIGH TYPE BITUMINOUS; J = CONCRETE; K = BRICK; L = BLOCK

STATE HIGHWAY ADMINISTRATION OF MARYLAND
HIGHWAY INFORMATION SERVICES DIVISION
DATA SUPPORT GROUP

PAGE..... 16

STATE HIGHWAY LOCATION REFERENCE

ROUTE NUMBER.....MD 136
INVENTORY DIRECTION....NORTH
NAME: CALVARY RD

COUNTY-HARFORD
SHA DISTRICT.....4
DATE.....12/31/95

SYSTEMSTATE....	FUNCTIONAL CLASS	HWY TYPE	ACCESS CONTRL	MILEPOINT	MILEPOINT DESCRIPTION	MARKED LANES	SURFACE WIDTH/TYPE*	AADT
SECONDARY R	RUR-MAJOR COLLECTOR	UNDIVID	NONE	D.00	MDD007 PHILADELPHIA RD	2	21I	4,350
				0.33	IS0095 J F K MEMORIAL HWY			
				0.33	STRUC #H X796			
				0.44	SPEED LIMIT 45 MPH			
				2.22		2	24I	
				2.39				5,150
				2.41	MD0543 CRESWELL RD/FOUNTAIN GREEN RD			
				2.49		2	21I	
				3.99	STRUC #12034 JAMES RUN			
				4.37				4,850
				4.52	SPEED LIMIT 4D MPH			
	RUR-MINOR ARTERIAL			6.14		3	36I	
NAME: PRIESTFORD RD				6.19	MD0022 CHURCHVILLE RD	3	35I	8,975
				6.19				
				6.22		2	24I	
				7.71	SPEED LIMIT 45 MPH			
				7.87		2	21I	6,975
				9.17	STRUC #12033 DEER CREEK			
				11.72		2	22I	
				11.77		2	39I	
NAME: WHITEFORD RD				11.81	US0001 CONOWINGO RD			5,225
				11.81				
				11.83		2	24I	
				11.89	SPEED LIMIT 4D MPH			
				12.41	SPEED LIMIT 30 MPH			
				12.72		2	38I	
				12.81	MD0440 DUBLIN RD			
				12.86		2	24I	
				13.02	SPEED LIMIT 40 MPH			
				13.56	SPEED LIMIT 50 MPH			
				14.26				5,100
				14.89	STRUC #12032 BROAD CREEK			
				16.24	CO0118 PROSPECT RD			5,275
				16.24	MD0646 PROSPECT RD			
				17.92		3	36I	
				18.46		4	48I	
	RUR-MAJOR COLLECTOR			18.57	SPEED LIMIT 30 MPH			
				19.16	MD0165 PYLESVILLE RD	2	24I	975
				19.23	SPEED LIMIT 35 MPH			
				19.63	SPEED LIMIT 50 MPH			
				21.64	MD0624 GRACETON RD	2	22I	
				21.74	SPEED LIMIT 40 MPH			

* A,B = UNIMPROVED; C = GRADED & DRAINED; D,E = SOIL, GRAVEL, STONE; F,G = LOW TYPE BITUMINOUS;
H,I = HIGH TYPE BITUMINOUS; J = CONCRETE; K = BRICK; L = BLOCK

PAGE..... 16

STATE HIGHWAY ADMINISTRATION OF MARYLAND
HIGHWAY INFORMATION SERVICES DIVISION
DATA SUPPORT GROUP

PAGE..... 17

STATE HIGHWAY LOCATION REFERENCE

ROUTE NUMBER.....MD 136 CONTINUED
INVENTORY DIRECTION....NORTH
NAME: HARKINS RD

COUNTY-HARFORD
SHA DISTRICT.....4
DATE.....12/31/95

SYSTEM	FUNCTIONAL CLASS	HWY TYPE	ACCESS CONTRL	MILEPOINT	MILEPOINT DESCRIPTION	MARKED LANES	SURFACE WIDTH/TYPE*	AADT
SECONDARY R	RUR-MAJOR COLLECTOR	UNDIVIDED	NONE	23.75 MD0024	ROCKS RD	2	22I	1,275
				23.83	SPEED LIMIT 50 MPH			
				24.30	STRUC #12031 FALLING BRANCH			
				25.59		2	20I	
				26.39	STRUC #12030 BIG BRANCH	2	22I	
				26.43				1,475
				28.32 CO0019	CAREA RD			
				29.04	STRUC #12029 ISLAND BRANCH			
				30.04 MD0023	NORRISVILLE RD			

ROUTE NUMBER.....MD 138
INVENTORY DIRECTION....EAST
NAME: TROYER RD

SECONDARY R	RUR-MINOR ARTERIAL	UNDIVIDED	NONE	0.00	BALTIMORE CO/L	2	22I	1,825
				0.12	SPEED LIMIT 50 MPH			
				0.89		2	30I	
				0.93 MD0023	NORRISVILLE RD			

ROUTE NUMBER.....MD 146
INVENTORY DIRECTION....NORTH
NAME: JARRETTSVILLE PIKE

SECONDARY R	RUR-MINOR ARTERIAL	UNDIVIDED	NONE	0.00	BALTIMORE CO/L	2	24I	11,575
				0.00	STRUC #3089 LITTLE GUNPOWDER FALLS			
				0.11	SPEED LIMIT 50 MPH			
				0.81 CO0048	HESS RD			
		DIVIDED		3.35		2	20I	
				3.46 MD0152	FALLSTON RD			9,425
		UNDIVIDED		3.57		2	24I	
				5.09		3	35I	
				5.14 MD0023	NORRISVILLE RD			
				5.14 CO0022	MADONNA RD (AHEAD)			

* A,B = UNIMPROVED; C = GRADED & DRAINED; D,E = SOIL, GRAVEL, STONE; F,G = LOW TYPE BITUMINOUS;
H,I = HIGH TYPE BITUMINOUS; J = CONCRETE; K = BRICK; L = BLOCK

STATE HIGHWAY ADMINISTRATION OF MARYLAND
HIGHWAY INFORMATION SERVICES DIVISION
DATA SUPPORT GROUP

PAGE..... 18

STATE HIGHWAY LOCATION REFERENCE

ROUTE NUMBER.....MD 147
INVENTORY DIRECTION....NORTH
NAME: HARFORD RD

COUNTY-HARFORD
SHA DISTRICT.....4
DATE.....12/31/95

SYSTEM	FUNCTIONAL CLASS	HWY TYPE	ACCESS CONTRL	MILEPOINT	MILEPOINT DESCRIPTION	MARKED LANES	SURFACE WIDTH/TYPE*	AADT
SECONDARY R	RUR-MAJOR COLLECTOR	UNDIVIDED	NONE	0.00	BALTIMORE CO/L	2	211	8,775
				0.00	STRUC #3090 LITTLE GUNPOWDER FALLS			
				0.72				10,375
				1.70		2	221	
		DIVIOED		1.87	MD0152 MOUNTAIN RO/FALLSTON RO	2	241	13,975
		UNDIVIDED		2.11				
				2.24	SPEEO LIMIT 40 MPH			
				2.90		4	421	
				2.96	US0001 BELAIR RD/BELAIR BYPASS			
				2.96	US0001BU BELAIR RD (AHEAO)			

ROUTE NUMBER.....MD 152
INVENTORY DIRECTION....NORTH
NAME: MAGNOLIA RD

SECONDARY R	URB-MINOR ARTERIAL	UNDIVIDED	NONE	0.00	ROAD END	2	281	2,675
				0.08	SPEED LIMIT 45 MPH			
				0.11		2	321	
				0.18	STRUC #12037 AMTRAK R/R			
				0.39		2	241	
				0.98	C00507 TRIMBLE RD			
				1.58	COD512 HANSON RD			
		DIVIOEO		2.16				
				2.24		4	481	
	URB-OTHER PRIN ART			2.38	US0040 PULASKI HWY			19,750
NAME: MOUNTAIN RD				2.38				
		UNDIVIDED		2.54	SPEED LIMIT 50 MPH			
				2.55		2	241	
				2.63	R/R #CSX 140 814 E			
				2.63	STRUC #12036			
		DIVIDED		2.74		4	481	
				2.97	MD0007 PHILADELPHIA RD			
	RUR-MINOR ARTERIAL		PART	3.30	IS0095 J F K MEMORIAL HWY			
				3.30	STRUC #H X743			
				3.30	EXIT #74			
				3.55	MD0152B JAYCEE DR			
		UNDIVIDED	NONE	3.75		2	241	
				5.24	C00246 SINGER RO			20,475
				5.41	OP1622 JERUSALEM RD			
				6.19	C00260 OLD JOPPA RO			

* A,B = UNIMPROVED; C = GRADED & DRAINED; D,E = SOIL, GRAVEL, STONE; F,G = LOW TYPE BITUMINOUS;
H,I = HIGH TYPE BITUMINOUS; J = CONCRETE; K = BRICK; L = BLOCK

PAGE..... 18

STATE HIGHWAY ADMINISTRATION OF MARYLAND
HIGHWAY INFORMATION SERVICES DIVISION
DATA SUPPORT GROUP

STATE HIGHWAY LOCATION REFERENCE

ROUTE NUMBER.....MD 152
INVENTORY DIRECTION....NORTH
NAME: MOUNTAIN RD

CONTINUED

COUNTY-HARFORD
SHA DISTRICT.....4
DATE.....12/31/95

SYSTEM	FUNCTIONAL CLASS	HWY TYPE	ACCESS CONTRL	MILEPOINT	MILEPOINT DESCRIPTION	MARKED LANES	SURFACE WIDTH/TYPE*	AADT
SECONDARY R	RUR-MINOR ARTERIAL	UNDIVIDED	NONE	6.92	SPEED LIMIT 45 MPH	2	24I	20,475
		DIVIDED		7.31				
				7.39		4	48I	
				7.55	US0001 BELAIR RD			16,450
			PART	8.03	MD0147 HARFORD RD			16,475
NAME: FALLSTON RD				8.03				
				8.46		2	24I	
		UNDIVIDED		8.61		2	25I	
				8.65	SPEED LIMIT 50 MPH			
		DIVIDED		9.69		2	24I	
	URB-OTHER PRIN ART		NONE	9.79	CO0742 OLD FALLSTON RD			18,675
				9.79	CO0214 CARRS MILL RD			
		UNDIVIDED		9.91				
				10.15	SPEED LIMIT 45 MPH			
				10.56				16,175
	RUR-MINOR ARTERIAL			11.69	CO0056 PLEASANTVILLE RD			9,275
				11.81	SPEED LIMIT 50 MPH			
				13.35	MD0165 BALDWIN MILL RD			3,075
				14.88	CO0048 HESS RD			
				15.32		2	22I	
				17.30	MD0152A NO NAME	2	24I	
				17.34	MD0146 JARRETTSVILLE PIKE			

ROUTE NUMBER.....MD 152A
INVENTORY DIRECTION....NORTH
NAME: NO NAME

SECONDARY R	RUR-LOCAL	UNDIVIDED	NONE	0.00	MD0152 FALLSTON RD	2	22I	
				0.09	ROAD END			

ROUTE NUMBER.....MD 152B
INVENTORY DIRECTION....SOUTH
NAME: JAYCEE DR

SECONDARY R	RUR-LOCAL	UNDIVIDED	NONE	0.00	MD0152 MOUNTAIN RD	2	44I	
				0.00	TOLL MAINTENANCE			
				0.04		2	30I	
				0.06	SPEED LIMIT 30 MPH			

* A,B = UNIMPROVED; C = GRADED & DRAINED; D,E = SOIL, GRAVEL, STONE; F,G = LOW TYPE BITUMINOUS;
H,I = HIGH TYPE BITUMINOUS; J = CONCRETE; K = BRICK; L = BLOCK

STATE HIGHWAY ADMINISTRATION OF MARYLAND
HIGHWAY INFORMATION SERVICES DIVISION
DATA SUPPORT GROUP

PAGE..... 20

STATE HIGHWAY LOCATION REFERENCE

ROUTE NUMBER.....MD 152B CONTINUED
INVENTORY DIRECTION....SOUTH
NAME: JAYCEE DR

COUNTY-HARFORD
SHA DISTRICT.....4
DATE.....12/31/95

SYSTEM	FUNCTIONAL CLASS	HWY TYPE	ACCESS CONTRL	MILEPOINT	MILEPOINT DESCRIPTION	MARKED LANES	SURFACE WIDTH/TYPE*	AADT
SECONDARY R	RUR-LOCAL	UNDIVIDED	NONE	0.12		2	361	
				0.22	OP0223 JAYCEE DR (AHEAD)			

ROUTE NUMBER.....MD 155
INVENTORY DIRECTION....EAST
NAME: LEVEL RD

SECONDARY R	RUR-MINOR ARTERIAL	UNDIVIDED	NONE	0.00	MD0022 CHURCHVILLE RD	2	291	6,550
				0.04		2	211	
				0.11	SPEED LIMIT 40 MPH			
				0.48		2	241	
				0.61	SPEED LIMIT 50 MPH			
		PART		3.14				
				3.62	CO0354 HOPKINS RD			
				3.78	MD0161 DARLINGTON RD			
		NONE		4.47	MD0156 ALDINO RD			10,250
		PART		4.80	MD0462 PARADISE RD			9,350
				5.93	CO1065 EARLTON RD			9,850
		NONE		6.57				13,750
				6.58	IS0095 J F K MEMORIAL HWY			
				6.58	STRUC #H X890			
				6.58	EXIT #89			
				7.80		2	341	
				7.92	SPEED LIMIT 35 MPH			
	URB-OTHER PRIN ART			7.94		4	481	
	U			8.21	IN CORP LMTS HAVRE DE GRACE			
NAME: SUPERIOR ST				8.21				
				8.71	R/R #CSX 140 792 G			
				8.74	MD0763 SUPERIOR ST	2	181	
NAME: OHIO ST				8.74				
				8.77		2	361	
				8.83	SPEED LIMIT 30 MPH			
				9.02	MU0510 ONTARIO ST			
				9.07		3	361	
				9.11	MD0007A OTSEGO ST			
				9.11	US0040 PULASKI HWY			

* A,B = UNIMPROVED; C = GRADED & DRAINED; D,E = SOIL, GRAVEL, STONE; F,G = LOW TYPE BITUMINOUS;
H,I = HIGH TYPE BITUMINOUS; J = CONCRETE; K = BRICK; L = BLOCK

PAGE..... 20

STATE HIGHWAY ADMINISTRATION OF MARYLAND
HIGHWAY INFORMATION SERVICES DIVISION
DATA SUPPORT GROUP

STATE HIGHWAY LOCATION REFERENCE

ROUTE NUMBER.....MD 156
INVENTORY DIRECTION....EAST
NAME: ALDINO RD

COUNTY-HARFORD
SHA DISTRICT.....4
DATE.....12/31/95

SYSTEM	FUNCTIONAL CLASS	HWY TYPE	ACCESS CONTRL	MILEPOINT	MILEPOINT DESCRIPTION	MARKED LANES	SURFACE WIDTH/TYPER*	AADT
SECONDARY R	RUR-LOCAL	DIVIDED	NONE	0.00	MD0022 CHURCHVILLE RD	2	281	1,250
		UNDIVIDED		0.02		2	291	
				D.06		2	201	
				0.13	SPEED LIMIT 35 MPH			
				0.83	SPEED LIMIT 40 MPH			
	RUR-MINOR COLLECTOR			2.50	CO0332 CARSINS RUN RD			
	RUR-LOCAL			2.60	CO0967 HOPEWELL RD			
				3.18				1,050
				3.36	STRUC #12038 SWAN CREEK			
				3.91	MD0155 CHURCHVILLE RD			

ROUTE NUMBER.....MD 159
INVENTORY DIRECTION....NORTH
NAME: PERRYMAN RD

SECONDARY R	RUR-LOCAL	UNDIVIDED	NONE	0.00	ROAD END	2	211	4,550
				0.22	SPEED LIMIT 30 MPH			
				0.50	SPEED LIMIT 50 MPH			
	RUR-MINOR COLLECTOR			0.55				
	RUR-MAJOR COLLECTOR			1.96	CO0443 CANNING HOUSE RD			
				2.30	SPEED LIMIT 30 MPH			
				3.04		2	241	
	RUR-MINOR COLLECTOR			3.21	CO0426 SPESUTIA RD			
				3.28	SPEED LIMIT 45 MPH			
				4.34		2	261	
	URB-COLLECTOR			4.39	MU1050 OLD PHILADELPHIA RD	2	241	
NAME: OLD PHILADELPHIA RD				4.39				
				4.46	SPEED LIMIT 35 MPH			
	RUR-MAJOR COLLECTOR			4.51	STRUC #12039 CRANBERRY RUN			
				4.69		2	361	
				4.73	US0040 S PHILADELPHIA BLVD			
				4.73	MD0007 OLD PHILADELPHIA RD (AHEAD)			

ROUTE NUMBER.....MD 161
INVENTORY DIRECTION....NORTH
NAME: DARLINGTON RD

SECONDARY R	RUR-MAJOR COLLECTOR	UNDIVIDED	NONE	0.00	MD0155 LEVEL RD	2	251	3,450
-------------	---------------------	-----------	------	------	-----------------	---	-----	-------

* A,B = UNIMPROVED; C = GRADED & DRAINED; D,E = SOIL, GRAVEL, STONE; F,G = LOW TYPE BITUMINOUS;
H,I = HIGH TYPE BITUMINOUS; J = CONCRETE; K = BRICK; L = BLOCK

STATE HIGHWAY ADMINISTRATION OF MARYLAND
HIGHWAY INFORMATION SERVICES DIVISION
DATA SUPPORT GROUP

PAGE..... 22

STATE HIGHWAY LOCATION REFERENCE

ROUTE NUMBER.....MD 161 CONTINUED
INVENTORY DIRECTION....NORTH
NAME: DARLINGTON RD

COUNTY-HARFORD
SHA DISTRICT.....4
DATE.....12/31/95

SYSTEM	FUNCTIONAL CLASS	HWY TYPE	ACCESS CONTRL	MILEPOINT	MILEPOINT DESCRIPTION	MARKED LANES	SURFACE WIDTH/TYPE*	AADT
SECONDARY R	RUR-MAJOR COLLECTOR	UNDIVIDED	NONE	0.05		2	221	3,450
				0.12	SPEED LIMIT 40 MPH			
				2.29		2	201	
				2.49	SPEED LIMIT 30 MPH			
				2.86		2	221	
				3.06	STRUC #12040 DEER CREEK			
				3.26		2	201	
				3.71	SPEED LIMIT 40 MPH			
				3.98		2	221	
				4.18	SPEED LIMIT 30 MPH			
				4.35		2	201	
				4.38				2,875
NAME: MAIN ST				4.38				
				4.71	CO0166 SHURESVILLE RD			
				5.17	MD0623 CASTLETON RD			
				5.36	MD0161A NO NAME			
				5.38	US0001 CONOWINGO RD			

ROUTE NUMBER.....MD 161A
INVENTORY DIRECTION....EAST
NAME: NO NAME

SECONDARY R	RUR-LOCAL	UNDIVIDED	NONE	0.00	US0001 CONOWINGO RD	2	171	
				0.04	MD0161 MAIN ST			

ROUTE NUMBER.....MD 165
INVENTORY DIRECTION....NORTH
NAME: BALDWIN MILL RD

SECONDARY R	RUR-MAJOR COLLECTOR	UNDIVIDED	NONE	0.00	BALTIMORE CO/L	2	221	5,675
				0.00	STRUC #3100 LITTLE GUNPOWDER FALLS			
				2.12		2	441	
				2.19	MD0152 FALLSTON RD			6,575
				2.26		2	221	
				2.29	SPEED LIMIT 40 MPH			
				2.94		2	231	
				3.07		2	221	
				3.16	STRUC #12046 WEST BRANCH			

* A,B = UNIMPROVED; C = GRADED & DRAINED; D,E = SOIL, GRAVEL, STONE; F,G = LOW TYPE BITUMINOUS;
H,I = HIGH TYPE BITUMINOUS; J = CONCRETE; K = BRICK; L = BLOCK

PAGE..... 22

STATE HIGHWAY ADMINISTRATION OF MARYLAND
HIGHWAY INFORMATION SERVICES DIVISION
DATA SUPPORT GROUP

PAGE..... 23

STATE HIGHWAY LOCATION REFERENCE

ROUTE NUMBER.....MD 165 CONTINUED
INVENTORY DIRECTION....NORTH
NAME: BALDWIN MILL RD

COUNTY-HARFORD
SHA DISTRICT.....4
DATE.....12/31/95

SYSTEM	FUNCTIONAL CLASS	HWY TYPE	ACCESS CONTRL	MILEPOINT	MILEPOINT DESCRIPTION	MARKED LANES	SURFACE WIDTH/TYPE*	AADT
SECONDARY R	RUR-MAJOR COLLECTOR	UNDIVIDED	NONE	3.22	STRUC #12045 WEST BRANCH	2	22I	6,575
				3.24				6,875
	RUR-MINOR ARTERIAL			5.52	MD0023 EAST-WEST HWY	2	23I	8,875
				6.24	SPEED LIMIT 30 MPH			
				6.70		2	25I	
				6.80	MD0023 NORRISVILLE RD	2	36I	9,600
NAME: FEDERAL HILL RD				6.80				
				6.80	COD617 W JARRETTSVILLE RD			
				6.86		2	22I	
				7.20	SPEED LIMIT 45 MPH			
				9.85	SPEED LIMIT 50 MPH			
				11.36	CO0082 ST CLAIR BRIDGE RD	2	20I	5,125
				11.38	STRUC #12044 DEER CREEK			
				11.62	CO0D93 FAWN GROVE RD			
				11.84	STRUC #12043 DEER CREEK			
NAME: PYLESVILLE RD				13.64		2	23I	
				13.73	MD0024 ROCKS SPRING RD			
				13.85	SPEED LIMIT 40 MPH			
				14.25		2	24I	
				14.67	SPEED LIMIT 50 MPH			
				14.94	MDD624 GRACETON RD			6,225
		PART		15.36				
				15.75	MD0543 ADY RD			5,150
				15.90	STRUC #12041 BROAD CREEK			
				18.23	MD0136 WHITEFORD RD			5,575
				18.81	CO0107 DOOLEY RD			
				18.98	PENNSYLVANIA ST/L			

ROUTE NUMBER.....MD 439
INVENTORY DIRECTION....EAST
NAME: OLD YORK RD

SECONDARY R	RUR-MAJOR COLLECTOR	UNDIVIDED	NONE	0.00	BALTIMORE CO/L	2	24I	2,975
				0.09	SPEED LIMIT 50 MPH			
				1.22	MD0023 NORRISVILLE RD			

* A,B = UNIMPROVED; C = GRADED & DRAINED; D,E = SOIL, GRAVEL, STONE; F,G = LOW TYPE BITUMINOUS;
H,I = HIGH TYPE BITUMINOUS; J = CONCRETE; K = BRICK; L = BLOCK

STATE HIGHWAY ADMINISTRATION OF MARYLAND
HIGHWAY INFORMATION SERVICES DIVISION
DATA SUPPORT GROUP

PAGE..... 24

STATE HIGHWAY LOCATION REFERENCE

ROUTE NUMBER.....MD 440
INVENTORY DIRECTION....EAST
NAME: DUBLIN RD

COUNTY-HARFORD
SHA DISTRICT.....4
DATE.....12/31/95

SYSTEMSTATE....	FUNCTIONAL CLASS	HWY TYPE	ACCESS CONTRL	MILEPOINT	MILEPOINT DESCRIPTION	MARKED LANES	SURFACE WIDTH/TYPE*	AADT
SECONDARY R	RUR-MINOR COLLECTOR	UNDIVID	NONE	0.00 MD0543	ADY RD	2	221	1,375
				0.33	SPEED LIMIT 40 MPH			
				1.72	SPEED LIMIT 35 MPH			
				2.26		2	331	
				2.84	SPEED LIMIT 40 MPH			
				3.82		2	261	
				3.85 MD0136	WHITEFORD RD			3,225
				3.88		2	221	
				4.29	SPEED LIMIT 30 MPH			
				5.65 US0001	CONOWINGO RD			

ROUTE NUMBER.....MD 462
INVENTORY DIRECTION....NORTH
NAME: PARADISE RD

SECONDARY U	URB-MINOR ARTERIAL	UNDIVID	NONE	0.00 MD0132	W BELAIR AVE	2	361	3,350
				0.06	SPEED LIMIT 30 MPH			
				0.65 MD0022	ABERDEEN THRUWAY			6,350
				1.02 MU0150	BEARDS HILL RD			
				1.22	SPEED LIMIT 40 MPH	2	241	
				1.31	STRUC #12047 CARSINS RUN			
				1.49	STRUC #12048 SWANN CREEK			
R	RUR-MAJOR COLLECTOR			1.62	OUT CORP LMTS ABERDEEN			4,850
				1.70	SPEED LIMIT 50 MPH			
				2.10	STRUC #12074 SWAN CREEK			
				2.37 IS0095	J F K MEMORIAL HWY			4,650
				2.37	STRUC #H X866			
				2.97 CO0411	CHAPEL RD			3,750
				4.15 MD0155	LEVEL RD			

ROUTE NUMBER.....MD 490
INVENTORY DIRECTION....NORTH
NAME: S UNION AVE

SECONDARY U	URB-LOCAL	UNDIVID	NONE	0.00 MU0190	COMMERCE ST	2	401	1,499
				0.04	SPEED LIMIT 25 MPH			
	URB-COLLECTOR			0.05 MU0330	GILES ST			1,899
				0.31 MD0007A	REVOLUTION ST/S UNION AVE			

* A,B = UNIMPROVED; C = GRADED & DRAINED; D,E = SOIL, GRAVEL, STONE; F,G = LOW TYPE BITUMINOUS;
H,I = HIGH TYPE BITUMINOUS; J = CONCRETE; K = BRICK; L = BLOCK

PAGE..... 24

STATE HIGHWAY ADMINISTRATION OF MARYLAND
HIGHWAY INFORMATION SERVICES DIVISION
DATA SUPPORT GROUP

PAGE..... 25

STATE HIGHWAY LOCATION REFERENCE

ROUTE NUMBER.....MD 543
INVENTORY DIRECTION....NORTH
NAME: RIVERSIDE PKWY

COUNTY-HARFORD
SHA DISTRICT.....4
DATE.....12/31/95

SYSTEM	FUNCTIONAL CLASS	HWY TYPE	ACCESS CONTRL	MILEPOINT	MILEPOINT DESCRIPTION	MARKED LANES	SURFACE WIDTH/TYPE*	AADT
SECONDARY R	URB-COLLECTOR	DIVIDED	NONE	0.00	US0040 PULASKI HWY	3	40I	13,150
		UNDIVIDED		0.05		3	36I	
				0.08		3	52I	
				0.19		2	26I	
				0.30	US0D4D PULASKI HWY			
				0.30	STRUC #12D82			
				0.48		2	24I	
				0.78	SPEED LIMIT 40 MPH			
		DIVIDED		1.14		3	36I	
				1.23		4	48I	
				1.34		5	60I	
				1.40		4	48I	
	RUR-MAJOR COLLECTOR			1.47	MD0007 PHILADELPHIA RD			
NAME: CRESWELL RD				1.47				
				1.70	IS0095 J F K MEMORIAL HWY			
				1.70	STRUC #12077			
				1.70	EXIT #80			
		UNDIVIDED		1.99		3	36I	
				2.10				
				2.16	CO1738 CRESWELL RD			
				2.21		2	24I	
				2.40	STRUC #12051 JAMES RUN			
				2.50	SPEED LIMIT 45 MPH			
NAME: FOUNTAIN GREEN RD				3.63	MD0136 CALVARY RD			10,050
				3.63				
				3.93	STRUC #12050 BYNUM RUN			
	URB-MINOR ARTERIAL			5.23	CO0216 WHEEL RD	2	22I	14,175
				5.42	SPEED LIMIT 40 MPH			
		CTL		6.05				
				7.37	MD0022 CHURCHVILLE RD			9,675
		UNDIVIDED		7.42		2	24I	
				8.97		2	48I	
				9.10		2	24I	
				9.44	CO0205 PROSPECT MILL RD			9,375
				10.30		2	36I	
	RUR-MAJOR COLLECTOR			10.42	US0001 CONOWINGO RD	2	22I	6,700
NAME: ADY RD				10.42				
				11.29	SPEED LIMIT 50 MPH			
				13.50				5,875
				13.52	STRUC #12049 DEER CREEK			
				14.99	MD0440 DUBLIN RD			5,125
				15.92	CO0444 EMORY CHURCH RD			3,975

* A,B = UNIMPROVED; C = GRADED & DRAINED; D,E = SOIL, GRAVEL, STONE; F,G = LOW TYPE BITUMINOUS;
H,I = HIGH TYPE BITUMINOUS; J = CONCRETE; K = BRICK; L = BLOCK

PAGE..... 25

STATE HIGHWAY ADMINISTRATION OF MARYLAND
HIGHWAY INFORMATION SERVICES DIVISION
DATA SUPPORT GROUP

PAGE..... 26

STATE HIGHWAY LOCATION REFERENCE

ROUTE NUMBER.....MD 543 CONTINUED
INVENTORY DIRECTION....NORTH
NAME: ADY RD

COUNTY-HARFORD
SHA DISTRICT.....4
DATE.....12/31/95

SYSTEM	FUNCTIONAL CLASS	HWY TYPE	ACCESS CONTRL	MILEPOINT	MILEPOINT DESCRIPTION	MARKED LANES	SURFACE WIDTH/TYPE*	AADT
SECONDARY R	RUR-MAJOR COLLECTOR	UNDIVID	NONE	15.92 MD0646	PROSPECT RD	2	221	3,975
				17.79				4,800
				18.26				3,475
				18.68	SPEED LIMIT 40 MPH			
				18.98		2	241	
				19.08 MD0165	PYLESVILLE RD			

ROUTE NUMBER.....MD 623
INVENTORY DIRECTION....NORTH
NAME: CASTLETON RD

SECONDARY R	RUR-MINOR COLLECTOR	UNDIVID	NONE	0.00 MD0161	MAIN ST	2	211	1,125
				0.19 US0001	CONOWINGO RD	2	201	
				0.30		2	191	
				0.39		2	181	
				1.29	SPEED LIMIT 35 MPH			
				2.22	STRUC #12053 PEDDLER RUN			
				3.14		2	221	
NAME: FLINTVILLE RD				3.14				
				3.19	SPEED LIMIT 40 MPH			
				4.63	STRUC #12052 BROAO CREEK			
				6.18 CO0136	DEEP RUN RD			
				7.26	PENNSYLVANIA ST/L			

ROUTE NUMBER.....MD 624
INVENTORY DIRECTION....NORTH
NAME: GRACETON RD

SECONDARY R	RUR-LOCAL	UNDIVID	NONE	0.00 MD0165	PYLESVILLE RD	2	211	2,825
				0.10	SPEED LIMIT 50 MPH			
				0.34	STRUC #12055 JACKS HOLE			
				1.15	STRUC #12054 BROAO CREEK			
	RUR-MAJOR COLLECTOR			2.73 MD0136	WHITEFORD RD			
				3.02	PENNSYLVANIA ST/L			

* A,B = UNIMPROVED; C = GRADED & DRAINED; D,E = SOIL, GRAVEL, STONE; F,G = LOW TYPE BITUMINOUS;
H,I = HIGH TYPE BITUMINOUS; J = CONCRETE; K = BRICK; L = BLOCK

PAGE..... 26

STATE HIGHWAY ADMINISTRATION OF MARYLAND
HIGHWAY INFORMATION SERVICES DIVISION
DATA SUPPORT GROUP

PAGE..... 27

STATE HIGHWAY LOCATION REFERENCE

ROUTE NUMBER.....MD 646
INVENTORY DIRECTION....NORTH
NAME: PROSPECT RD

COUNTY-HARFORD
SHA DISTRICT.....4
DATE.....12/31/95

SYSTEM	FUNCTIONAL CLASS	HWY TYPE	ACCESS CONTRL	MILEPOINT	MILEPOINT DESCRIPTION	MARKED LANES	SURFACE WIDTH/TYPE*	AADT
SECONDARY R	RUR-MINOR COLLECTOR	UNDIVIDED	NONE	0.00 MD0543	ADY RD	2	21I	625
				0.00 CO0444	EMORY CHURCH RD (BACK)			
				0.06	SPEED LIMIT 50 MPH			
				0.77	STRUC #12057 BROAD CREEK			
				1.72	STRUC #12056 BROAD CREEK			
				3.31 MD0136	WHITEFORD RD			
				3.31 CO0118	PROSPECT RD (AHEAD)			

ROUTE NUMBER.....MD 715
INVENTORY DIRECTION....EAST
NAME: ACCESS RD

SECONDARY U	URB-MINOR ARTERIAL	DIVIDED PART		0.00 US0040	S PHILADELPHIA BLVD	3	46I	10,350
		UNDIVIDED		0.10		2	30I	
				0.18		2	24I	
				0.20	SPEED LIMIT 45 MPH			
		DIVIDED		0.24				
				0.27 US0040	S PHILADELPHIA BLVD			
				0.27	STRUC #12023			
				0.41		4	48I	
				0.51 MU1050	OLD PHILADELPHIA RD			
				0.78	R/R #ATK 530 692 E			
				0.78	STRUC #12058			
R				1.17	OUT CORP LMTS ABERDEEN			
				1.19 GV0061	MARYLAND BLVD (AHEAD) @ A.P.G.			

ROUTE NUMBER.....MD 755
INVENTORY DIRECTION....NORTH
NAME: EDGEWOOD RD

SECONDARY R	URB-MINOR ARTERIAL	UNDIVIDED	NONE	0.00	ROAD END @ A.P.G.	2	30I	5,675
				0.12	R/R #ATK 530 689 W			
				0.12	STRUC #12059			
				0.22	SPEED LIMIT 35 MPH			
		CTL		0.26		2	24I	
				0.55 CO0522	WILLOUGHBY BEACH RD			
				0.95 CO0512	HANSON RD			
				0.97	SPEED LIMIT 40 MPH			

* A,B = UNIMPROVED; C = GRADED & DRAINED; D,E = SOIL, GRAVEL, STONE; F,G = LOW TYPE BITUMINOUS;
H,I = HIGH TYPE BITUMINOUS; J = CONCRETE; K = BRICK; L = BLOCK

PAGE..... 27

STATE HIGHWAY ADMINISTRATION OF MARYLAND
HIGHWAY INFORMATION SERVICES DIVISION
DATA SUPPORT GROUP

PAGE..... 28

STATE HIGHWAY LOCATION REFERENCE

ROUTE NUMBER.....MD 755 CONTINUED
INVENTORY DIRECTION....NORTH
NAME: EDGEWOOD RD

COUNTY-HARFORD
SHA DISTRICT.....4
DATE.....12/31/95

SYSTEMSTATE....	FUNCTIONAL CLASS	HWY TYPE	ACCESS CONTRL	MILEPOINT	MILEPOINT DESCRIPTION	MARKED LANES	SURFACE WIDTH/TYPE*	AADT
SECONDARY R	URB-MINOR ARTERIAL	UNDIVIDED	NONE	1.45		2	281	5,675
				1.56	MD0024 EMMORTON RD	3	361	16,375
				1.61		4	421	
				1.79	US0040 PULASKI HWY			
				1.79	CO1988 EDGEWOOD RD (AHEAD)			

ROUTE NUMBER.....MD 763
INVENTORY DIRECTION....EAST
NAME: SUPERIOR ST

SECONDARY U	URB-MINOR ARTERIAL	UNDIVIDED	NONE	0.00	MD0155 OHIO ST	2	401	5,099
				0.10	SPEED LIMIT 30 MPH			
				0.26	US0040 PULASKI HWY			
				0.26	STRUC #H Z040			
				0.32	MU0380 JUNIATA ST N			

ROUTE NUMBER.....MD 924
INVENTORY DIRECTION....NORTH
NAME: EMMORTON RD

SECONDARY R	URB-COLLECTOR	UNDIVIDED	NONE	0.00	MD0024 VIETNAM VETERANS MEMORIAL HWY	3	361	18,675
				0.00	CO1552 TOLLGATE RD (BACK)			
				0.12		4	481	
				0.25		3	361	
				0.34	SPEED LIMIT 40 MPH			
				0.41		2	241	
				1.00	CO0246 SINGER RD			
				1.00	CO1044 ABINGDON RD			
		DIVIDED		2.23				
				2.28	CO0216 WHEEL RD			
				2.62	CO1569 LAUREL BUSH RD			
		CTL		2.68				
	URB-MINOR ARTERIAL			2.95	CO0247 PLUMTREE RD			
		UNDIVIDED		3.01				
				4.12	CO0248 W RING FACTORY RD			
				4.12	CO1649 E RING FACTORY RD			
		DIVIDED		4.75				
				4.81				15,650
				4.81				

NAME: S MAIN ST

* A,B = UNIMPROVED; C = GRADED & DRAINED; D,E = SOIL, GRAVEL, STONE; F,G = LOW TYPE BITUMINOUS;
H,I = HIGH TYPE BITUMINOUS; J = CONCRETE; K = BRICK; L = BLOCK

PAGE..... 28

STATE HIGHWAY ADMINISTRATION OF MARYLAND
HIGHWAY INFORMATION SERVICES DIVISION
DATA SUPPORT GROUP


STATE HIGHWAY LOCATION REFERENCE

ROUTE NUMBER.....MD 924 CONTINUED
INVENTORY DIRECTION....NORTH
NAME: S MAIN ST

COUNTY-HARFORD
SHA DISTRICT.....4
DATE.....12/31/95

SYSTEMSTATE....	FUNCTIONAL CLASS	HWY TYPE	ACCESS CONTRL	MILEPOINT	MILEPOINT DESCRIPTION	MARKED LANES	SURFACE WIDTH/TYPE*	AADT
SECONDARY R	URB-MINOR ARTERIAL	DIVIDED	NONE	4.81	CO0241 E MACPHAIL RD	2	24I	15,650
				5.03	SPEED LIMIT 30 MPH			
U				5.19	IN CORP LMTS BEL AIR			
				5.20	MD 924 (SB/L) BOND ST	4	56I	
				5.23		6	70I	
				5.36		6	76I	
				5.45	US0001BU BALTIMORE PIKE	5	62I	
				5.45	MD0022 FULFORD AVE			
				5.51	MD 22 (WB/L) CHURCHVILLE RD			
				5.54	SPEED LIMIT 25 MPH			
NAME: N MAIN ST				5.69				
				5.78		4	70I	
		UNDIVIDED		5.95	MD 924 (SB/L) BOND ST	3	46I	
				6.02	US0001BU W BROADWAY	2	34I	
				6.02	MU0080 W BROADWAY			
				6.09		2	40I	
NAME: ROCK SPRING AVE				6.19				
				6.42	SPEED LIMIT 40 MPH			
				6.51		2	41I	
R				6.57	CO1036 MOORES MILL RD			
				6.57	CO1580 VALE RD			
				6.57	OUT CORP LMTS BEL AIR			
				7.00		2	38I	
				7.16		2	24I	
				7.34	US0001 BELAIR BYPASS			
				7.34	STRUC #12015			
				7.34	MD0024 ROCK SPRING AVE (AHEAD)			

* A,B = UNIMPROVED; C = GRADED & DRAINED; D,E = SOIL, GRAVEL, STONE; F,G = LOW TYPE BITUMINOUS;
H,I = HIGH TYPE BITUMINOUS; J = CONCRETE; K = BRICK; L = BLOCK

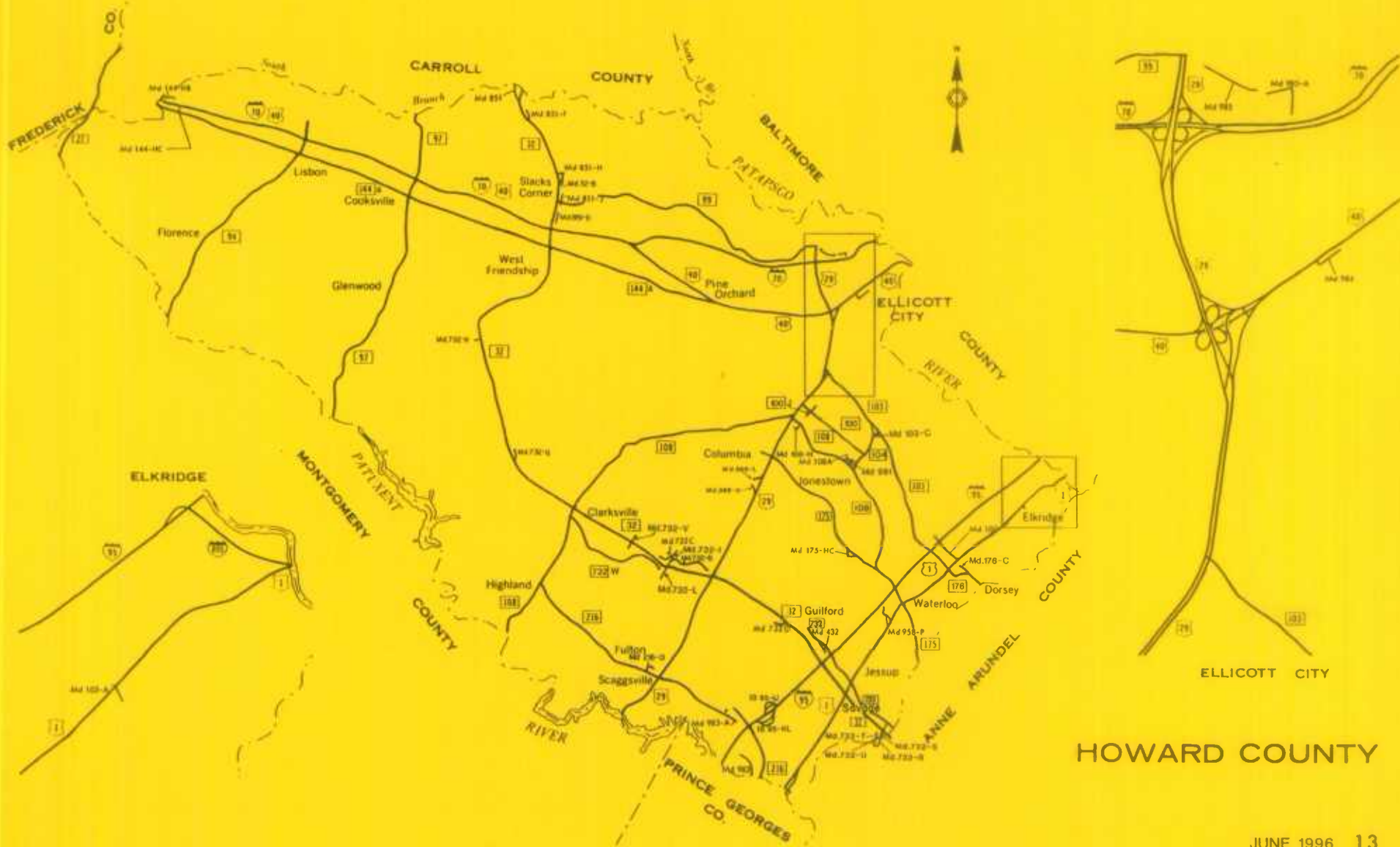


1996

HIGHWAY LOCATION REFERENCE

**HOWARD
COUNTY**

HO



HOWARD COUNTY

ROUTE ALERT LIST

HOWARD COUNTY

MD 32 - Relocation, from US 29 to MD 108

MD 32UL - Now part of MD 32

MD 732B - Relocation, due to the relocation of MD 32

MD 732C - Relocation, due to the relocation of MD 32


MD 732I - New, due to the relocation of MD 32, was part of CO 82 (Cedar La)

MD 732L - New, due to the relocation of MD 32, was part of CO 93 (Pindell School Rd)

MD 732S - New, due to the relocation of MD 32, was part of CO 1667 (Henkels La)

MD 732V - New, due to the relocation of MD 32

MD 732W - New, old section of MD 32



STATE HIGHWAY ADMINISTRATION OF MARYLAND
HIGHWAY INFORMATION SERVICES DIVISION
DATA SUPPORT GROUP

PAGE..... 1

STATE HIGHWAY LOCATION REFERENCE

ROUTE NUMBER.....US 1
INVENTORY DIRECTION....NORTH
NAME: WASHINGTON BLVD

COUNTY-HOWARD
SHA DISTRICT.....7
DATE.....12/31/95

SYSTEMSTATE....	FUNCTIONAL CLASS	HWY TYPE	ACCESS CONTRL	MILEPOINT	MILEPOINT DESCRIPTION	MARKED LANES	SURFACE WIDTH/TYPE*	AADT
SECONDARY R	URB-OTHER PRIN	ART	DIVIDED	NONE	0.00		74I	34,775
					0.00			
					0.06			
					0.08			
					0.32	6	72I	
			UNDIVIDED		0.58	4	48I	
			DIVIDED		0.74			
					0.97			29,675
			UNDIVIDED	CO0112	WHISKEY BOTTOM RD			
					1.07			
					1.08			
					1.57			
			DIVIDED		1.69			
					2.16			
				CO0416	GORMAN RD			
					2.31	4	50I	
					2.47			
					2.49	4	48I	
					2.60	4	60I	
					2.63	4	48I	
					2.82			
					2.82			
					2.85			21,350
				MD0032	PATUXENT PKWY			
					2.85			
					2.88			
					2.88			
					3.00			
					3.15			
			CTL		3.26	4	54I	
			DIVIDED	MD0732	GUILFORD RD	4	48I	17,375
			UNDIVIDED		3.32			
					3.54			
					3.70			
					3.70			
			DIVIDED		3.73			
			UNDIVIDED		3.99			
					4.36			
					5.06			
			DIVIDED		5.25			
					5.35			
					5.39	4	48J	19,475
				MD0958P	CRESTMOUNT RD			
					5.54	5	60J	
					5.60			18,575
				MD0175	WATERLOO RD			
					5.67	4	59I	

* A,B = UNIMPROVED; C = GRADED & DRAINED; D,E = SOIL, GRAVEL, STONE; F,G = LOW TYPE BITUMINOUS;
H,I = HIGH TYPE BITUMINOUS; J = CONCRETE; K = BRICK; L = BLOCK

PAGE..... 1

STATE HIGHWAY ADMINISTRATION OF MARYLAND
HIGHWAY INFORMATION SERVICES DIVISION
DATA SUPPORT GROUP

PAGE..... 2

STATE HIGHWAY LOCATION REFERENCE

ROUTE NUMBER.....US 1
INVENTORY DIRECTION....NORTH
NAME: WASHINGTON BLVD

CONTINUED

COUNTY-HOWARD
SHA DISTRICT.....7
DATE.....12/31/95

SYSTEM	FUNCTIONAL CLASS	HWY TYPE	ACCESS	MILEPOINT	MILEPOINT DESCRIPTION	MARKED LANES	SURFACE WIDTH/TYPE*	AADT
SECONDARY R	URB-OTHER PRIN ART	CTL DIVIDED	NONE	5.71		4	481	18,575
				6.04				
				6.15	SPEED LIMIT 50 MPH			
				6.16	STRUC #13003 DEEP RUN			
		UNDIVIDED		6.18				
		DIVIDED		6.82				
				7.05	MD0103 MEADOW RIDGE RD			
				7.05	MDD176 DORSEY RD			
		UNDIVIDED		7.18				
		DIVIDED		7.45				
				7.60	MDD1DD NO NAME			20,275
		UNDIVIDED		7.70				
				8.00	STRUC #13002 BEALMEAR BRANCH			
		CTL		8.43				
				8.50	SPEED LIMIT 45 MPH			
				8.89				
				8.93	CO0559 S HANOVER RD			21,075
		UNDIVIDED		9.06				
				9.16				
		DIVIDED		9.52				27,875
				9.61	CO0136 MONTGOMERY RD			
				9.61	MD0103A MONTGOMERY RD			
		CTL		9.70				
		UNDIVIDED		9.94				
				10.10	SPEED LIMIT 40 MPH			
				10.71	R/R #CSX 140 881 Y			
		DIVIDED		10.74				
				10.79	CO0158 LEVERING RD			
				11.01	STRUC #3010 PATAPSCO RIVER			
				11.01	BALTIMORE CO/L			

ROUTE NUMBER.....MD 27
INVENTORY DIRECTION....NORTH
NAME: RIDGE RD

SECONDARY R	RUR-MINOR ARTERIAL	UNDIVIDED	NONE	0.00	MONTGOMERY CO/L	2	211	11,975
				0.18	SPEED LIMIT 50 MPH			
				1.21	CO0003 PENN SHOP RD			
				1.23	FREDERICK CO/L			

* A,B = UNIMPROVED; C = GRADED & DRAINED; D,E = SOIL, GRAVEL, STONE; F,G = LOW TYPE BITUMINOUS;
H,I = HIGH TYPE BITUMINOUS; J = CONCRETE; K = BRICK; L = BLOCK

STATE HIGHWAY ADMINISTRATION OF MARYLAND
HIGHWAY INFORMATION SERVICES DIVISION
DATA SUPPORT GROUP

PAGE..... 3

STATE HIGHWAY LOCATION REFERENCE

ROUTE NUMBER.....US 29
INVENTORY DIRECTION....NORTH
NAME: COLUMBIA PIKE

COUNTY-HOWARD
SHA DISTRICT.....7
DATE.....12/31/95

SYSTEM	FUNCTIONAL CLASS	HWY TYPE	ACCESS CONTRL	MILEPOINT	MILEPOINT DESCRIPTION	MARKED LANES	SURFACE WIDTH/TYPE*	AADT
PRIMARY	R	URB-FRWY/EXPWY	DIVIDED PART	0.00	MONTGOMERY CO/L	4	48J	27,875
				0.00	STRUC #15034 & #15035 PATUXENT RIVER			
				0.05		4	48I	
				0.08	SPEED LIMIT 35 MPH			
				0.69	MILE MARKER 13.0			
				1.38	MD0216 SCAGGSVILLE RD			33,350
				1.69	MILE MARKER 14.0			
				2.11	STRUC #13014 HAMMOND BRANCH			
				2.52	CO0109 JOHNS HOPKINS RD	5	60I	
				2.70	MILE MARKER 15.0			
				3.24	STRUC #13013 MIDDLE PATUXENT RIVER			
				3.27		4	48I	
				3.67	MILE MARKER 16.0			
				4.31	MD0032 PATUXENT PKWY			52,086
				4.31	STRUC #13101			
				4.63	MILE MARKER 17.0			
				4.69		5	60I	
				4.96	CO0412 SENECA DR			
				4.96	STRUC #13131			
				4.96	EXIT #17			
				5.01		4	48J	
				5.95	CO1161 BROKEN LAND PKWY			48,725
				5.95	STRUC #13129			
				5.95	EXIT #18			
				6.08	RAMP 1 TO BROKEN LAND PKWY			
				6.08	STRUC #13128			
				6.12	STRUC #13012 PATUXENT RIVER			
				6.33	MD0986K SOUTH ENTRANCE RD			
				6.53	MD0986L SOUTH ENTRANCE RD			
				6.61	STRUC #H00133 PEDESTRIAN WALKWAY			
				6.74	MILE MARKER 19.0			
				7.41		4	48I	
				7.74	MD0175 PATUXENT PKWY			66,425
				7.74	STRUC #13086			
				7.74	MILE MARKER 20.0			
				8.49		4	48J	
			FULL	8.85	MD0108 CLARKSVILLE PIKE/OLD ANNAPOLIS RD			70,450
				8.85	STRUC #13111			
				8.99		4	48I	
				9.45		5	60I	
				9.93	RAMP 7 FR MD 100			
				9.93	STRUC #13119			

* A,B = UNIMPROVED; C = GRADED & DRAINED; D,E = SOIL, GRAVEL, STONE; F,G = LOW TYPE BITUMINOUS;
H,I = HIGH TYPE BITUMINOUS; J = CONCRETE; K = BRICK; L = BLOCK

PAGE..... 3

STATE HIGHWAY ADMINISTRATION OF MARYLAND
HIGHWAY INFORMATION SERVICES DIVISION
DATA SUPPORT GROUP

PAGE..... 4

STATE HIGHWAY LOCATION REFERENCE

ROUTE NUMBER.....US 29 CONTINUED
INVENTORY DIRECTION....NORTH
NAME: COLUMBIA PIKE

COUNTY-HOWARD
SHA DISTRICT.....7
DATE.....12/31/95

SYSTEM	STATE	FUNCTIONAL CLASS	HWY TYPE	ACCESS CONTRL	MILEPOINT	MILEPOINT DESCRIPTION	MARKED LANES	SURFACE WIDTH/TYPE*	AADT
PRIMARY	R	URB-FRWY/EXPWY	DIVIDED	FULL	10.00		6	72I	70,450
					10.05	MD0100 NO NAME			
					10.05	STRUC #13121			
					10.16	MD0100 NO NAME			
					10.24	MD 10D (SB/L)			
					10.29	MD0103 MONTGOMERY RD/ST JOHNS LA			70,625
					10.29	STRUC #13122			
					10.54		6	72J	
					10.76	MILE MARKER 23.0			
					11.19		5	60J	
					11.28	CO0278 FREDERICK RD			
					11.28	STRUC #13D1D			
					11.53	RAMP 7 FR US 40			
					11.53	STRUC #13008			
					11.55		6	72J	
					11.75	MILE MARKER 24.0			
					11.82	US0040 BALTO NATIONAL PIKE			59,625
					11.82	STRUC #13011			
					12.50		4	48J	
					12.64	RAMP 7 FR IS 70			
					12.75	MILE MARKER 25.0			
					12.93	RAMP 7 FR IS 70			
					12.93	STRUC #13028			
SECONDARY					13.17	IS0D70 NO NAME			14,625
					13.17	STRUC #13048			
					13.17	EXIT #87			
					13.48		4	48I	
					13.61	MD0099 OLD FREDERICK RD			
					13.61	CO1312 ROGERS AVE			

ROUTE NUMBER.....MD 32
INVENTORY DIRECTION....NORTH
NAME: PATUXENT PKWY

PRIMARY	R	URB-FRWY/EXPWY	DIVIDED	FULL	0.00	ANNE ARUNDEL CO/L	4	48I	47,650
					0.00	STRUC #13115			
					0.32	MD0732R DORSEY RUN RD			50,950
					0.32	STRUC #13123			
					1.50	US0001 WASHINGTON BLVD			46,550
					1.50	STRUC #13108			

* A,B = UNIMPROVED; C = GRADED & DRAINED; D,E = SOIL, GRAVEL, STONE; F,G = LOW TYPE BITUMINOUS;
H,I = HIGH TYPE BITUMINOUS; J = CONCRETE; K = BRICK; L = BLOCK

PAGE..... 4

STATE HIGHWAY ADMINISTRATION OF MARYLAND
HIGHWAY INFORMATION SERVICES DIVISION
DATA SUPPORT GROUP

PAGE..... 5

STATE HIGHWAY LOCATION REFERENCE

ROUTE NUMBER.....MD 32 CONTINUED
INVENTORY DIRECTION....NORTH
NAME: PATUXENT PKWY

COUNTY-HOWARD
SHA DISTRICT.....7
DATE.....12/31/95

SYSTEM	FUNCTIONAL CLASS	HWY TYPE	ACCESS CONTRL	MILEPOINT	MILEPOINT DESCRIPTION	MARKED LANES	SURFACE WIDTH/TYPE*	AADT
PRIMARY	R URB-FRWY/EXPWY	DIVIDED	FULL	2.40	CO0194 VOLLMERHAUSEN RD	4	48I	46,550
				2.40	STRUC #13D8D			
				2.43	SPEED LIMIT 55 MPH			
				2.61		4	48J	
				3.08	IS0095 NO NAME			74,375
				3.08	STRUC #13068 & #13070			
				3.08	EXIT #38			
				3.24	IS 95 (SB/L)			
				3.24	STRUC #13069 & #13071			
				3.85		4	48I	
				3.94		5	60I	
				4.08	CO1834 GUILFORD RD			
				4.08	STRUC #13100			
				4.87	CO1161 BROKEN LAND PKWY			
				4.87	STRUC #13103			
				4.96		4	48I	
				5.19	STRUC #13106 LITTLE PATUXENT RIVER			
				5.42	CO1470 SHAKER DR			
				5.42	STRUC #13102			
				6.30	US0029 COLUMBIA PIKE			14,450
				6.30	STRUC #13101			
				7.19	STRUC #13114 MIDDLE PATUXENT RIVER			
				7.49	MD0732I CEDAR LA			
				7.49	STRUC #13135			
				7.49	EXIT #17			
				9.24	MD0732V GREAT STAR DR			
				9.24	STRUC #13137			
				9.24	EXIT #19			
	RUR-OTHER PRIN ART		PART	10.45	MD0108 CLARKSVILLE PIKE			13,150
NAME: SYKESVILLE RD				10.45				
				10.45	STRUC #13133			
				10.45	EXIT #20			
				10.68		3	36I	
				10.91		2	36I	
		UNDIVIDED		10.99		2	24I	
		DIVIDED		12.59		2	23I	
				12.67	MD0732Q E LINDEN CHURCH RD			
		UNDIVIDED		12.92		2	24I	
				15.35	CO0049 TRIDELPHIA RD			
				15.35	STRUC #13045			
				15.71	MD0732N TEN OAKS RD			
		NONE		15.93	CO0044 BURNTWOODS RD			

* A,B = UNIMPROVED; C = GRADED & DRAINED; D,E = SOIL, GRAVEL, STONE; F,G = LOW TYPE BITUMINOUS;
H,I = HIGH TYPE BITUMINOUS; J = CONCRETE; K = BRICK; L = BLOCK

PAGE..... 5

STATE HIGHWAY ADMINISTRATION OF MARYLAND
HIGHWAY INFORMATION SERVICES DIVISION
DATA SUPPORT GROUP

STATE HIGHWAY LOCATION REFERENCE

ROUTE NUMBER.....MD 32 CONTINUED
INVENTORY DIRECTION....NORTH
NAME: SYKESVILLE RD

COUNTY-HOWARD
SHA DISTRICT.....7
DATE.....12/31/95

SYSTEM	FUNCTIONAL CLASS	HWY TYPE	ACCESS CONTRL	MILEPOINT	MILEPOINT DESCRIPTION	MARKED LANES	SURFACE WIDTH/TYPE*	AADT	
PRIMARY	RUR-OTHER PRIN ART	UNOIVED	NONE	17.03	STRUC #13023 PATUXENT RIVER	2	241	13,150	
				17.90	STRUC #13022 MIDDLE PATUXENT RIVER				
				18.26	STRUC #13D21 TERRAPIN BRANCH RIVER				
				18.96		4	481		
				19.08	MDD144A FREDERICK RD				
				19.42	STRUC #13098 TERRAPIN BRANCH RIVER				
				19.52	IS0070 NO NAME				15,550
				19.52	STRUC #13D31				
				19.52	EXIT #80				
				19.80		5	601		
SECONDARY	RUR-MINOR ARTERIAL	UNOIVED	NONE	19.84		4	601		
				19.95		4	481		
				20.00		3	361		
				20.34	CO0037 OLD FREDERICK RD				
				20.34	M00099 OLO FREGERICK RO				
				20.44		2	241		
				20.81	M00032B NO NAME				
				20.98	M00851H NO NAME				
				22.46	STRUC #13019 PATAPSCO RIVER				
				22.80	SPEED LIMIT 50 MPH				
				22.95	M00851F DEER HILL RD				
				23.32	M00851 OLD MD 32				
				23.60	STRUC #13046 PATAPSCO RIVER				
				23.60	CARROLL CO/L				

ROUTE NUMBER.....MD 32B
INVENTORY DIRECTION....EAST
NAME: NO NAME

SECONDARY	RUR-LOCAL	UNDIVED	NONE	0.00	M00032 SYKESVILLE RD	2	19H
				0.02	M00851H NO NAME		

ROUTE NUMBER.....US 40
INVENTORY DIRECTION....EAST
NAME: BALTO NATIONAL PIKE

0.00	CARROLL CO/L
0.00	SEE IS 70 (AHEAO)

* A,B = UNIMPROVED; C = GRADED & DRAINED; D,E = SOIL, GRAVEL, STONE; F,G = LOW TYPE BITUMINOUS;
H,I = HIGH TYPE BITUMINOUS; J = CONCRETE; K = BRICK; L = BLOCK

STATE HIGHWAY ADMINISTRATION OF MARYLAND
HIGHWAY INFORMATION SERVICES DIVISION
DATA SUPPORT GROUP

PAGE..... 7

STATE HIGHWAY LOCATION REFERENCE

ROUTE NUMBER.....US 40 CONTINUED
INVENTORY DIRECTION....EAST
NAME: BALTO NATIONAL PIKE

COUNTY-HOWARD
SHA DISTRICT.....7
DATE.....12/31/95

SYSTEM	FUNCTIONAL CLASS	HWY TYPE	ACCESS CONTRL	MILEPOINT	MILEPOINT DESCRIPTION	MARKED LANES	SURFACE WIDTH/TYPE*	AADT
SECONDARY R	RUR-OTHER PRIN ART	DIVIDED	PART	12.77	IS0070 NO NAME	4	48I	7,950
				12.77	EXIT #82			
				12.91	SPEED LIMIT 55 MPH			
	URB-OTHER PRIN ART			13.62	CO0070 MARRIOTTSVILLE RD			13,694
				15.03	SPEED LIMIT 45 MPH			
			NONE	15.36	MD0144A FREDERICK RD			20,150
				15.93	CO0278 FREDERICK RD			
				16.17	CO1063 BETHANY LA			39,825
				16.17	CO0075 CENTENNIAL LA			
				16.56	STRUC #13032 LITTLE PATUXENT RIVER			
				17.34		5	60I	
				17.51		6	72I	
				18.05	CO0272 ST JOHNS LA			
				18.13		4	48I	
				18.33	US0029 COLUMBIA PIKE			45,525
				18.33	STRUC #13011			
				18.46	RAMP 7 TO US 29			
				18.46	STRUC #13033			
				18.61	CO0046 RIDGE RD			
				18.66		5	60I	
				18.81		6	72I	
				19.00	CO1312 ROGERS AVE			41,025
				19.28	MD0984 NO NAME			
				19.44		4	48I	
				20.58	SR0002 PARK RD			
				20.58	STRUC #13034			
				21.08	STRUC #3109 PATAPSCO RIVER			
				21.08	BALTIMORE CO/L			

ROUTE NUMBER.....IS 70
INVENTORY DIRECTION....EAST
NAME: NO NAME

PRIMARY R	RUR-INTERSTATE	DIVIDED	FULL	0.00	CARROLL CO/L	6	72I	35,850
				0.26	INTERSTATE MILE MARKER 70.0			
				1.01	CO1594 W WATERSVILLE RD			
				1.01	STRUC #13084			
				1.28	INTERSTATE MILE MARKER 71.0			
				2.30	INTERSTATE MILE MARKER 72.0			
				2.54	CO0007 WATERSVILLE RD			

* A,B = UNIMPROVED; C = GRADED & DRAINED; D,E = SOIL, GRAVEL, STONE; F,G = LOW TYPE BITUMINOUS;
H,I = HIGH TYPE BITUMINOUS; J = CONCRETE; K = BRICK; L = BLOCK

PAGE..... 7

STATE HIGHWAY ADMINISTRATION OF MARYLAND
HIGHWAY INFORMATION SERVICES DIVISION
DATA SUPPORT GROUP

PAGE..... 8

STATE HIGHWAY LOCATION REFERENCE

ROUTE NUMBER.....IS 70 CONTINUED
INVENTORY DIRECTION....EAST
NAME: NO NAME

COUNTY-HOWARD
SHA DISTRICT.....7
DATE.....12/31/95

SYSTEMSTATE....	FUNCTIONAL CLASS	HWY TYPE	ACCESS CONTRL	MILEPOINT	MILEPOINT DESCRIPTION	MARKED LANES	SURFACE WIDTH/TYPE*	AADT
PRIMARY	RUR-INTERSTATE	DIVIDED	FULL	2.54	STRUC #13083	6	72I	35,850
				3.32	INTERSTATE MILE MARKER 73.0			
				3.81	MD0094 WOODBINE RD			39,050
				3.81	STRUC #13094			
				3.81	EXIT #73			
				4.33	INTERSTATE MILE MARKER 74.0			
				5.08	CO0030 MORGAN STATION RD			
				5.08	STRUC #13D82			
				5.35	INTERSTATE MILE MARKER 75.0			
				6.37	INTERSTATE MILE MARKER 76.0			
				6.98	MD0097 HOODS MILL RD			46,908
				6.98	STRUC #13030			
				6.98	EXIT #76			
				7.39	INTERSTATE MILE MARKER 77.0			
				8.40	INTERSTATE MILE MARKER 78.0			
				9.42	INTERSTATE MILE MARKER 79.0			
				10.43	INTERSTATE MILE MARKER 80.0			
				10.65	MD0032 SYKESVILLE RD			53,450
				10.65	STRUC #13031			
				10.65	EXIT #80			
				11.45	INTERSTATE MILE MARKER 81.0			
				11.84	COD067 SAND HILL RD			
				11.84	STRUC #13081			
				12.16	US 40 (WB/L)	5	6DI	
				12.28		4	48I	
				12.46	INTERSTATE MILE MARKER 82.0			
				12.77	US0040 BALTO NATIONAL PIKE			54,650
				12.77	EXIT #82			
				13.00	US 40 (WB/L)			
				13.00	STRUC #13055			
				13.12	STRUC #13054 TRANS-CON GAS LINE			
				13.48	INTERSTATE MILE MARKER 83.0			
	URB-INTERSTATE			13.59	CO0070 MARRIOTTVILLE RD			64,150
				13.59	STRUC #13053			
				13.59	EXIT #83			
				14.50	INTERSTATE MILE MARKER 84.0			
				15.51	INTERSTATE MILE MARKER 85.0			
				15.64		4	48J	
				16.07	CO1063 BETHANY LA			
				16.07	STRUC #13052			
				16.53	INTERSTATE MILE MARKER 86.0			
				16.87	CO0272 ST JOHNS LA			

* A,B = UNIMPROVED; C = GRADED & DRAINED; D,E = SOIL, GRAVEL, STONE; F,G = LOW TYPE BITUMINOUS;
H,I = HIGH TYPE BITUMINOUS; J = CONCRETE; K = BRICK; L = BLOCK

STATE HIGHWAY ADMINISTRATION OF MARYLAND
HIGHWAY INFORMATION SERVICES DIVISION
DATA SUPPORT GROUP

PAGE..... 9

STATE HIGHWAY LOCATION REFERENCE

ROUTE NUMBER.....IS 70 CONTINUED
INVENTORY DIRECTION....EAST
NAME: NO NAME

COUNTY-HOWARD
SHA DISTRICT.....7
DATE.....12/31/95

SYSTEM	FUNCTIONAL CLASS	HWY TYPE	ACCESS CONTRL	MILEPOINT	MILEPOINT DESCRIPTION	MARKED LANES	SURFACE WIDTH/TYPE*	AADT
PRIMARY R	URB-INTERSTATE	DIVIDED	FULL	16.87	STRUC #13040	4	48J	64,150
				17.55	INTERSTATE MILE MARKER 87.0			
				17.68	US0029 COLUMBIA PIKE			
				17.68	STRUC #13048			
				17.68	EXIT #87			
				17.70				78,810
				17.91	RAMP 7 TO US 29			
				17.91	STRUC #13020			
				18.16		8	96J	
				18.41		6	72J	
				18.44	CO1312 ROGERS AVE			
				18.44	STRUC #13001			
				19.47	STRUC #3229 PATAPSCO RIVER			
				19.47	BALTIMORE CO/L			

ROUTE NUMBER.....MD 94
INVENTORY DIRECTION....NORTH
NAME: WOODBINE RD

SECONDARY R	RUR-MAJOR COLLECTOR	UNDIVIDED	NONE	0.00	MONTGOMERY CO/L	2	22I	1,750
				0.00	STRUC #13047 PATUXENT RIVER			
				0.10		2	20I	
				0.12	SPEED LIMIT 45 MPH			
				1.03	STRUC #13036 CABIN BRANCH			
				2.77				3,450
				5.25		2	24I	
				5.45	MD0144A FREDERICK RD			6,050
		DIVIDED		5.65				
		UNDIVIDED		5.82				
				5.85	IS0070 NO NAME			
				5.85	STRUC #13094			
				5.85	EXIT #73			
		DIVIDED		5.91				
		UNDIVIDED		6.05				
				6.25	CO0279 WOODBINE RD (AHEAD)			
				6.25	CO0009 OLD FREDERICK RD			

* A,B = UNIMPROVED; C = GRADED & DRAINED; D,E = SOIL, GRAVEL, STONE; F,G = LOW TYPE BITUMINOUS;
H,I = HIGH TYPE BITUMINOUS; J = CONCRETE; K = BRICK; L = BLOCK

PAGE..... 9

STATE HIGHWAY ADMINISTRATION OF MARYLAND
HIGHWAY INFORMATION SERVICES DIVISION
DATA SUPPORT GROUP

PAGE..... 10

STATE HIGHWAY LOCATION REFERENCE

ROUTE NUMBER.....IS 95
INVENTORY DIRECTION....NORTH
NAME: NO NAME

COUNTY-HOWARD
SHA DISTRICT.....7
DATE.....12/31/95

SYSTEM	FUNCTIONAL CLASS	HWY TYPE	ACCESS CONTRL	MILEPOINT	MILEPOINT DESCRIPTION	MARKED LANES	SURFACE WIDTH/TYPE*	AADT
PRIMARY R	URB-INTERSTATE	DIVIDED	FULL	0.00	PRINCE GEORGES CO/L	8	96J	155,975
				0.00	STRUC #16197 PATUXENT RIVER			
				0.50	CO0275 STANSFIELD RD			
				0.50	STRUC #13077			
				0.56	INTERSTATE MILE MARKER 35.0			
				1.16	MD0216 SCAGGSVILLE RD			150,675
				1.16	STRUC #13076			
				1.16	EXIT #35			
				1.56	INTERSTATE MILE MARKER 36.0			
				2.12	IS0095K NO NAME			
				2.12	CO0416 GORMAN RD			
				2.12	STRUC #13074			
				2.31	IS0095I NO NAME			
				2.56	INTERSTATE MILE MARKER 37.0			
				2.58	IS0095K NO NAME			
				2.67	IS0095I NO NAME			
				2.85	STRUC #13056 MIDDLE PATUXENT RIVER			
				3.20	SPEED LIMIT 55 MPH			
				3.37	CO0194 VOLLMERHAUSEN RD			
				3.37	STRUC #13124			
				3.37	STRUC #13073			
				3.57	INTERSTATE MILE MARKER 38.0			
				3.62	STRUC #13072 LITTLE PATUXENT RIVER			
				3.94	MD 32 (SB/L)			164,775
				3.94	STRUC #13070 & #13071			
				4.08	MD0032 PATUXENT PKWY			
				4.08	STRUC #13068 & #13069			
				4.08	EXIT #38			
				4.22	MD0732 GUILFORD RD			
				4.22	STRUC #13066 & #13067			
				4.55	INTERSTATE MILE MARKER 39.0			
				4.97	STRUC #13064			
				5.54	INTERSTATE MILE MARKER 40.0			
				6.39	MD0175 WATERLOO RD			158,938
				6.39	STRUC #13061			
				6.39	EXIT #41			
				6.56	INTERSTATE MILE MARKER 41.0			
				7.04		8	96I	
				7.10	STRUC #13059 DEEP RUN			
				7.18	STRUC #13060 DEEP RUN			
				7.50	VARIABLE MESSAGE SIGN #702 (NB/L)			
				7.57	INTERSTATE MILE MARKER 42.0			

* A,B = UNIMPROVED; C = GRADED & DRAINED; D,E = SOIL, GRAVEL, STONE; F,G = LOW TYPE BITUMINOUS;
H,I = HIGH TYPE BITUMINOUS; J = CONCRETE; K = BRICK; L = BLOCK

STATE HIGHWAY ADMINISTRATION OF MARYLAND
HIGHWAY INFORMATION SERVICES DIVISION
DATA SUPPORT GROUP

PAGE..... 11

STATE HIGHWAY LOCATION REFERENCE

ROUTE NUMBER.....IS 95 CONTINUED
INVENTORY DIRECTION....NORTH
NAME: NO NAME

COUNTY-HOWARD
SHA OISTRICT.....7
DATE.....12/31/95

SYSTEM	FUNCTIONAL CLASS	HWY TYPE	ACCESS CONTRL	MILEPOINT	MILEPOINT DESCRIPTION	MARKED LANES	SURFACE WIDTH/TYPE*	AADT
PRIMARY	R	URB-INTERSTATE	OIVIDED FULL	7.77	MD0103 MEADOW RIDGE RD	8	96I	158,938
				7.77	STRUC #13050			
				8.27	MD0100 NO NAME			153,275
				8.27	STRUC #13049			
				8.27	EXIT #43			
				8.43	RAMP 7 FR MD 100			
				8.43	STRUC #13057			
				8.58	INTERSTATE MILE MARKER 43.0			
				8.61		8	96J	
				9.59	INTERSTATE MILE MARKER 44.0			
				9.62	VARIABLE MESSAGE SIGN #705 (NB/L)			
				10.09	CO0136 MONTGOMERY RD			
				10.09	STRUC #13051			
				10.60	INTERSTATE MILE MARKER 45.0			
				10.93	IS 895 (SB/L)			
				11.11	IS0895 HARBOR TUNNEL THRUWAY			
				11.11	EXIT #46			
				11.35	IS 895 (SB/L)			144,753
				11.35	STRUC #HOY004			
				11.59	STRUC #3243 PATAPSCO RIVER			
				11.59	BALTIMORE CO/L			

ROUTE NUMBER.....IS 95I
INVENTORY DIRECTION....NORTH
NAME: SERVICE RD

SECONDARY	R	URB-LOCAL	UNDIVIDED NONE	0.00	IS0095 NO NAME	1	12J	
				0.08		1	20J	
				0.12		1	20I	
				0.18	IS0095J NO NAME			
				D.23		1	22I	
				0.44		1	20I	
				0.61	ISDD95J NO NAME			
				0.75		1	20J	
				0.82		1	12J	
				0.90	IS0095 NO NAME			

* A,B = UNIMPROVED; C = GRADED & DRAINED; O,E = SOIL, GRAVEL, STONE; F,G = LOW TYPE BITUMINOUS;
H,I = HIGH TYPE BITUMINOUS; J = CONCRETE; K = BRICK; L = BLOCK

STATE HIGHWAY ADMINISTRATION OF MARYLAND
HIGHWAY INFORMATION SERVICES DIVISION
DATA SUPPORT GROUP

PAGE..... 12

STATE HIGHWAY LOCATION REFERENCE

ROUTE NUMBER.....IS 95J
INVENTORY DIRECTION....NORTH
NAME: NO NAME

COUNTY-HOWARD
SHA DISTRICT.....7
DATE.....12/31/95

SYSTEM	FUNCTIONAL CLASS	HWY TYPE	ACCESS CONTRL	MILEPOINT	MILEPOINT DESCRIPTION	MARKED LANES	SURFACE WIDTH/TYPE*	AADT
SECONDARY R	URB-LOCAL	UNOIVED	NONE	0.00	IS0095I SERVICE RO	1	211	
		DIVIDED		0.05		2	401	
		UNDIVIDED		0.16		1	241	
				0.22		1	301	
				0.29		1	281	
				0.35	IS0095I SERVICE RO			

ROUTE NUMBER.....IS 95K
INVENTORY DIRECTION....NORTH
NAME: NO NAME

SECONDARY R	URB-LOCAL	UNDIVIDED	NONE	0.00	IS0095 NO NAME	1	12J	
				0.04		1	20J	
				0.10		1	201	
				0.14	IS0095L NO NAME			
				0.35		1	261	
				0.39		1	221	
				0.45		1	241	
				0.56	IS0095L NO NAME			
				0.59		1	20J	
				0.69		1	12J	
				0.73	IS0095 NO NAME			

ROUTE NUMBER.....IS 95L
INVENTORY DIRECTION....NORTH
NAME: NO NAME

SECONDARY R	URB-LOCAL	UNDIVIDED	NONE	0.00	IS0095K NO NAME	1	201	
				0.18	IS0095K NO NAME			

ROUTE NUMBER.....MD 97
INVENTORY DIRECTION....NORTH
NAME: ROXBURY MILLS RD

SECONDARY R	RUR-MINOR ARTERIAL	UNDIVIDED	NONE	0.00	MONTGOMERY CO/L	2	221	9,650
				0.00	STRUC #13038 PATUXENT RIVER			

* A,B = UNIMPROVED; C = GRADED & DRAINED; D,E = SOIL, GRAVEL, STONE; F,G = LOW TYPE BITUMINOUS;
H,I = HIGH TYPE BITUMINOUS; J = CONCRETE; K = BRICK; L = BLOCK

STATE HIGHWAY ADMINISTRATION OF MARYLAND
HIGHWAY INFORMATION SERVICES DIVISION
DATA SUPPORT GROUP

PAGE..... 13

STATE HIGHWAY LOCATION REFERENCE

ROUTE NUMBER.....MD 97 CONTINUED
INVENTORY DIRECTION....NORTH
NAME: ROXBURY MILLS RD

COUNTY-HOWARD
SHA DISTRICT.....7
DATE.....12/31/95

SYSTEM	FUNCTIONAL CLASS	HWY TYPE	ACCESS CONTRL	MILEPOINT	MILEPOINT DESCRIPTION	MARKED LANES	SURFACE WIDTH/TYPE*	AADT
SECONDARY R	RUR-MINOR ARTERIAL	UNDIVIDED	NONE	0.06	SPEED LIMIT 50 MPH	2	221	9,650
				1.31	STRUC #13037 CATTAIL CREEK			
				3.54	CO0044 BURNTWOODS RD			
				3.99	SPEED LIMIT 45 MPH			
				5.22	SPEED LIMIT 50 MPH			
				6.36	MD0144A FREDERICK RD			10,450
		DIVIDED		6.49		4	481	
NAME: HOODS MILL RD	RUR-MAJOR COLLECTOR			6.64				
				6.81	IS0070 NO NAME			7,050
				6.81	STRUC #13030			
				6.81	EXIT #76			
		UNDIVIDED		7.10		2	241	
				7.19		2	201	
				7.46	CO0037 OLD FREDERICK RD			
				7.58				4,450
				7.68	SPEED LIMIT 40 MPH			
				7.97	SPEED LIMIT 35 MPH			
				8.19		2	221	
				8.74	STRUC #6029 PATAPSCO RIVER			
				8.74	CARROLL CO/L			

ROUTE NUMBER.....MD 99
INVENTORY DIRECTION....EAST
NAME: OLD FREDERICK RD

SECONDARY R	RUR-MAJOR COLLECTOR	UNDIVIDED	NONE	0.00	MDDD32 SYKESVILLE RD	2	241	3,150
				0.00	CODD37 OLD FREDERICK RD (BACK)			
				D.06	MD0851J OLD MD 32	2	221	
				0.26	SPEED LIMIT 50 MPH			
		DIVIDED		0.71		2	241	
		UNDIVIDED		0.95		2	221	
				2.87	CO0070 MARRIOTTSVILLE RD			2,875
	URB-MINOR ARTERIAL			3.72	CO0270 WOODSTOCK RD			
				3.97	STRUC #13095P DAVIS BRANCH			
		DIVIDED		4.40		2	241	
		UNDIVIDED		4.64				
				4.80	SPEED LIMIT 40 MPH			
				5.77	CO1063 BETHANY LA			12,250
				6.36		2	221	
				6.56	CO0272 ST JOHNS LA			

* A,B = UNIMPROVED; C = GRADED & DRAINED; D,E = SOIL, GRAVEL, STONE; F,G = LOW TYPE BITUMINOUS;
H,I = HIGH TYPE BITUMINOUS; J = CONCRETE; K = BRICK; L = BLOCK

PAGE..... 13

STATE HIGHWAY ADMINISTRATION OF MARYLAND
HIGHWAY INFORMATION SERVICES DIVISION
DATA SUPPORT GROUP

PAGE..... 14

STATE HIGHWAY LOCATION REFERENCE

ROUTE NUMBER.....MD 99 CONTINUED
INVENTORY DIRECTION....EAST
NAME: OLD FREDERICK RD

COUNTY-HOWARD
SHA DISTRICT.....7
DATE.....12/31/95

SYSTEM	FUNCTIONAL CLASS	HWY TYPE	ACCESS CONTRL	MILEPOINT	MILEPOINT DESCRIPTION	MARKED LANES	SURFACE WIDTH/TYPE*	AADT
SECONDARY R	URB-MINOR ARTERIAL	UNDIVIDED	NONE	7.47		2	24I	12,250
				7.57	US0029 COLUMBIA PIKE			
				7.57	CO1312 ROGERS AVE (AHEAD)			

ROUTE NUMBER.....MD 100
INVENTORY DIRECTION....NORTH
NAME: NO NAME

PROPOSED R	URB-FRWY/EXPWY	DIVIDED	FULL	0.00		4	48I	17,975
PRIMARY				0.90	US0001 WASHINGTON BLVD	3	48I	
				0.90	END PROPOSED SECTION			
		UNDIVIDED		0.93				
		DIVIDED		0.99		3	39J	
				1.07		4	48I	
				1.69	IS0095 NO NAME			
				1.69	STRUC #13049			
				1.69	EXIT #43			
				1.83	RAMP 7 TO IS 95			
				1.83	STRUC #13058			
PROPOSED			PART	2.21	ROAD END			
				2.21	BEGIN PROPOSED SECTION			
PRIMARY		UNDIVIDED		4.60	END PROPOSED SECTION	3	36I	12,275
				4.60	MD0104 WATERLOO RD			
				4.70	SPEED LIMIT 55 MPH			
		DIVIDED		4.89				
				5.20		3	34I	
		UNDIVIDED		5.59		4	44I	
				5.79	STRUC #13141 RED HILL BRANCH			
				6.07	SPEED LIMIT 40 MPH			
		DIVIDED		6.08				
				6.15	STRUC #13140 RED HILL BRANCH			
				6.28		4	48I	
				6.40	MD0100J LONG GATE PKWY			
				6.40	STRUC #13138			
				6.61		2	26I	
				6.71		2	32I	
				6.79	RAMP 7 TO US 29			
				6.79	STRUC #13120			
				6.89	US0029 COLUMBIA PIKE			
				6.89	STRUC #13121			

* A,B = UNIMPROVED; C = GRADED & DRAINED; D,E = SOIL, GRAVEL, STONE; F,G = LOW TYPE BITUMINOUS;
H,I = HIGH TYPE BITUMINOUS; J = CONCRETE; K = BRICK; L = BLOCK

PAGE..... 14

STATE HIGHWAY ADMINISTRATION OF MARYLAND
HIGHWAY INFORMATION SERVICES DIVISION
DATA SUPPORT GROUP

PAGE..... 15

STATE HIGHWAY LOCATION REFERENCE

ROUTE NUMBER.....MD 100 CONTINUED
INVENTORY DIRECTION....NORTH
NAME: NO NAME

COUNTY-HOWARD
SHA DISTRICT.....7
DATE.....12/31/95

SYSTEM	FUNCTIONAL CLASS	HWY TYPE	ACCESS CONTRL	MILEPOINT	MILEPOINT DESCRIPTION	MARKED LANES	SURFACE WIDTH/TYPE*	AADT
PRIMARY R	URB-FRWY/EXPWY	DIVIDED	PART	6.92		2	28I	12,275
				6.95	US0029 COLUMBIA PIKE			

ROUTE NUMBER.....MD 100J
INVENTORY DIRECTION....SOUTH
NAME: LONG GATE PKWY

SECONDARY R	URB-MINOR ARTERIAL	DIVIDED	NONE	0.19	CO2650	LONG GATE PKWY (BACK)	4	48I	999
	URB-LOCAL			0.32	MDD100	NO NAME			
				0.32		STRUC #13138			
				0.43		RAMP 5 TO MD 100			

ROUTE NUMBER.....MD 1D3
INVENTORY DIRECTION....NORTH
NAME: MEADOW RIDGE RD

SECONDARY R	URB-MINOR ARTERIAL	UNDIVIDED	NONE	D.DD	US0001	WASHINGTON BLVD	2	20I	9,475
				0.00	MDD176	DORSEY RD (BACK)			
				0.08			2	24I	
				0.11		SPEED LIMIT 40 MPH			
				0.38			2	36I	
				0.50			2	20I	
				0.71	IS0095	NO NAME			
				0.71		STRUC #13050			
				1.02	CO0134	MAYFIELD AVE			
				2.37			5	60I	
				2.45	CO0136	MONTGOMERY RD			15,850
NAME: MONTGOMERY RD				2.45					
				2.51			2	60I	
				2.58			2	24I	
				3.47	CO0273	ILCHESTER RD			
	CTL			4.25	MDD1D4	WATERLOO RD	3	36I	19,275
				4.32	MD0103C	NO NAME			
	UNDIVIDED			4.56			2	24I	
				5.59	CO2650	LONG GATE PKWY	4	48I	
				5.99			4	45I	
				6.02			4	48I	
				6.07	CO1821	OLD COLUMBIA PIKE			

* A,B = UNIMPROVED; C = GRADED & DRAINED; D,E = SOIL, GRAVEL, STONE; F,G = LOW TYPE BITUMINOUS;
H,I = HIGH TYPE BITUMINOUS; J = CONCRETE; K = BRICK; L = BLOCK

PAGE..... 15

STATE HIGHWAY ADMINISTRATION OF MARYLAND
HIGHWAY INFORMATION SERVICES DIVISION
DATA SUPPORT GROUP

PAGE..... 16

STATE HIGHWAY LOCATION REFERENCE

ROUTE NUMBER.....MD 103 CONTINUED
INVENTORY DIRECTION....NORTH
NAME: ST JOHNS LA

COUNTY-HOWARD
SHA DISTRICT.....7
DATE.....12/31/95

SYSTEM	FUNCTIONAL CLASS	HWY TYPE	ACCESS	MILEPOINT	MILEPOINT DESCRIPTION	MARKED LANES	SURFACE WIDTH/TYPE*	AADT
SECONDARY R	URB-MINOR ARTERIAL	UNDIVIDED	NONE	6.09		4	461	17,375
	URB-COLLECTOR			6.14	US0029 COLUMBIA PIKE			
NAME: ST JOHNS LA				6.14	STRUC #13122			
				6.20		3	461	
				6.29	CO0272 ST JOHNS LA (AHEAD)			

ROUTE NUMBER.....MD 103A
INVENTORY DIRECTION....NORTH
NAME: MONTGOMERY RD

SECONDARY R	URB-LOCAL	UNDIVIDED	NONE	0.00	CO1732 OLD WASHINGTON RD	2	201	1,799
				0.11	US0001 WASHINGTON BLVD			
				0.11	CO0136 MONTGOMERY RD (AHEAD)			

ROUTE NUMBER.....MD 103C
INVENTORY DIRECTION....EAST
NAME: NO NAME

SECONDARY R	URB-LOCAL	UNDIVIDED	NONE	0.00	MD0103 MONTGOMERY RD	2	251	
				0.09	MD0104 WATERLOO RD			

ROUTE NUMBER.....MO 104
INVENTORY DIRECTION....NORTH
NAME: WATERLOO RD

SECONDARY R	URB-MINOR ARTERIAL	UNDIVIDED	NONE	0.00	MD0108 OLD ANNAPOLIS RD/WATERLOO RD	2	241	13,525
				0.10	MD0100 NO NAME			
				0.10	SPEED LIMIT 45 MPH			
				1.07		2	301	
				1.10	MD0103C NO NAME			
				1.11		3	361	
				1.14	MD0103 MONTGOMERY RD			

* A,B = UNIMPROVED; C = GRADED & DRAINED; D,E = SOIL, GRAVEL, STONE; F,G = LOW TYPE BITUMINOUS;
H,I = HIGH TYPE BITUMINOUS; J = CONCRETE; K = BRICK; L = BLOCK

PAGE..... 16

STATE HIGHWAY ADMINISTRATION OF MARYLAND
HIGHWAY INFORMATION SERVICES DIVISION
DATA SUPPORT GROUP

PAGE..... 17

STATE HIGHWAY LOCATION REFERENCE

ROUTE NUMBER.....MD 108
INVENTORY DIRECTION....EAST
NAME: CLARKSVILLE PIKE

COUNTY-HOWARD
SHA DISTRICT.....7
DATE.....12/31/95

SYSTEM	FUNCTIONAL CLASS	HWY TYPE	ACCESS CONTRL	MILEPOINT	MILEPOINT DESCRIPTION	MARKED LANES	SURFACE WIDTH/TYPE*	AADT
SECONDARY R	RUR-MINOR ARTERIAL	UNDIVIDED	NONE	0.00	MONTGOMERY CO/L	2	20I	10,050
				D.DD	STRUC #15DD8 PATUXENT RIVER			
				0.84	CO0085 HALL SHOP RD	2	22I	9,500
				1.53	M00216 SCAGGSVILLE RO			8,050
				2.23		2	20I	
				2.57		2	22I	
				2.93		2	20I	
				3.32		2	25I	
		DIVIDED		3.35				
				3.45	MD0732W GUILFORD RD			8,150
		CTL		3.52		2	24I	
				3.65	CO0558 TEN OAKS RD			
				3.68		4	48I	
	URB-MINOR ARTERIAL			3.74	MD0032 SYKESVILLE RD/PATUXENT PKWY			12,450
				3.74	STRUC #13133			
				3.74	EXIT #20			
		UNDIVIDED		3.85		2	48I	
				3.92		2	24I	
				4.08		2	20I	
				4.49	CO0080 SHEPPARD LA			
		DIVIDED		4.55		2	24I	
		UNDIVIDED		4.75		2	20I	
		DIVIDED		5.02				
		UNDIVIDED		5.22				
				5.45		2	22I	
				5.76	STRUC #13017 MIDDLE PATUXENT RIVER			
				5.98		2	20I	
		DIVIDED		6.15		2	24I	
		UNDIVIDED		6.30		2	20I	
		DIVIDED		6.42				
		UNDIVIDED		6.67				
		DIVIDED		6.71				
				6.80	CO0744 HARPERS FARM RD			34,650
				6.80	CO1065 HOMEWOOD RD			
		UNDIVIDED		6.88				
				7.78	CO0517 ELIOTS OAK RD			
				8.46	CO0075 CENTENNIAL LA			
				8.91		2	23I	
				8.98	CO0866 TEN MILLS RD			
				8.98	ENT TO PARK			
				9.28		2	24I	
		DIVIDED		9.38				

* A,B = UNIMPROVED; C = GRADED & DRAINED; O,E = SOIL, GRAVEL, STONE; F,G = LOW TYPE BITUMINOUS;
H,I = HIGH TYPE BITUMINOUS; J = CONCRETE; K = BRICK; L = BLOCK

PAGE..... 17

STATE HIGHWAY ADMINISTRATION OF MARYLAND
HIGHWAY INFORMATION SERVICES DIVISION
DATA SUPPORT GROUP

STATE HIGHWAY LOCATION REFERENCE

ROUTE NUMBER.....MD 108 CONTINUED
INVENTORY DIRECTION....EAST
NAME: CLARKSVILLE PIKE

COUNTY-HOWARD
SHA DISTRICT.....7
DATE.....12/31/95

SYSTEM	FUNCTIONAL CLASS	HWY TYPE	ACCESS CONTRL	MILEPOINT	MILEPOINT DESCRIPTION	MARKED LANES	SURFACE WIDTH/TYPER*	AAOT
SECONDARY R	URB-MINOR ARTERIAL	DIVIDED	NONE	9.43		3	39I	34,650
				9.62		4	48I	
				9.65	STRUC #13016 PATUXENT RIVER			
				9.80	CO1575 COLUMBIA RD			
				10.20	US0029 COLUMBIA PIKE			18,025
NAME: OLD ANNAPOLIS RD				10.20				
				10.20	STRUC #13111			
				10.56	MD0108H PRESBYTERIAN CIR			
				10.71		3	36I	
				10.82		2	24I	
		UNDIVIDED		10.85	CO0798 THUNDER HILL RD			
		CTL		11.01		2	22I	
				11.08		2	24I	
				11.79	CO0977 PHELPS LUCK DR			
				11.79	CO2192 CENTRE PARK DR			
				12.23	MD0108A THOMAS WILLIAMS WAY			
				12.30	MD0981 TRICROSS DR			
NAME: WATERLOO RD				12.35	MD0104 WATERLOO RD			23,125
		UNDIVIDED		12.35				
				12.41		2	22I	
		CTL		12.43	MD0981 TRICROSS DR			
				12.48		2	24I	
		OIVIOED		12.57		2	25I	
				12.67		2	24I	
		UNDIVIDED		12.88		2	22I	
				13.60	CO2190 OLD MONTGOMERY RD			
				14.31	CO0134 MAYFIELD AVE			
		DIVIDED		14.48		2	30I	
		UNDIVIDED		14.57		2	24I	20,975
				14.76		3	36I	
		OIVIDED		14.80				
				14.88		4	48I	
		UNDIVEO		14.94				
				15.11		5	60I	
				15.24	MD0175 PATUXENT PKWY			

* A,B = UNIMPROVED; C = GRADED & DRAINED; D,E = SOIL, GRAVEL, STONE; F,G = LOW TYPE BITUMINOUS;
H,I = HIGH TYPE BITUMINOUS; J = CONCRETE; K = BRICK; L = BLOCK

STATE HIGHWAY ADMINISTRATION OF MARYLAND
HIGHWAY INFORMATION SERVICES DIVISION
DATA SUPPORT GROUP

STATE HIGHWAY LOCATION REFERENCE

ROUTE NUMBER.....MD 108A
INVENTORY DIRECTION....EAST
NAME: THOMAS WILLIAMS WAY

COUNTY-HOWARD
SHA DISTRICT.....7
DATE.....12/31/95

SYSTEMSTATE....	FUNCTIONAL CLASS	HWY TYPE	ACCESS CONTRL	MILEPOINT	MILEPOINT DESCRIPTION	MARKED LANES	SURFACE WIDTH/TYPE*	AADT
SECONDARY R	URB-LOCAL	UNDIVIDED	NONE	0.00 MD0108	OLD ANNAPOLIS RD	2	12F	
				0.03		2	19I	
				0.11 MD0981	TRICROSS DR			

ROUTE NUMBER.....MD 108H
INVENTORY DIRECTION....SOUTH
NAME: PRESBYTERIAN CIR

SECONDARY R	URB-LOCAL	UNDIVIDED	NONE	0.00 MD0108	OLD ANNAPOLIS RD	2	22I	
				0.09		2	26I	
				0.18		2	22I	
				0.22	ROAD END			

ROUTE NUMBER.....MD 144A
INVENTORY DIRECTION....EAST
NAME: FREDERICK RD

SECONDARY R	RUR-LOCAL	UNDIVIDED	NONE	0.00	CARROLL CO/L	2	24I	1,950
	RUR-MINOR COLLECTOR			0.54 CO0005	LONG CORNER RD			
				0.54 MD0144HC	TWIN ARCH RD			
				0.88		2	22I	
				1.14	SPEED LIMIT 50 MPH			
				1.96	SPEED LIMIT 40 MPH			
				2.54 CO0007	W WATERVILLE RD			2,450
				2.57	SPEED LIMIT 45 MPH			
				3.84 MD0094	WOODBINE RD			3,150
				3.85	SPEED LIMIT 35 MPH			
				4.37	SPEED LIMIT 50 MPH			
				4.62				3,450
	RUR-MAJOR COLLECTOR			6.98 MD0097	ROXBURY MILLS RD			1,975
				9.29	STRUC #13112P MIDDLE PATUXENT RIVER			
				9.48	STRUC #X13D66 MIDDLE PATUXENT RIVER	2	24I	
				10.74	STRUC #13D85 TERRAPIN BRANCH			
				10.79 MD0032	SYKESVILLE RD	2	22I	
				10.90	SPEED LIMIT 40 MPH			
				12.75 CO0049	TRIADELPHIA RD	2	24I	5,950
				13.62 CO0070	MARRIOTTSVILLE RD			4,850
				14.15 CO0079	FOLLY QUARTER RD			

* A,B = UNIMPROVED; C = GRADED & DRAINED; D,E = SOIL, GRAVEL, STONE; F,G = LOW TYPE BITUMINOUS;
H,I = HIGH TYPE BITUMINOUS; J = CONCRETE; K = BRICK; L = BLOCK

STATE HIGHWAY ADMINISTRATION OF MARYLAND
HIGHWAY INFORMATION SERVICES DIVISION
DATA SUPPORT GROUP

STATE HIGHWAY LOCATION REFERENCE

ROUTE NUMBER.....MD 144A CONTINUED
INVENTORY DIRECTION....EAST
NAME: FREDERICK RD

COUNTY-HOWARD
SHA DISTRICT.....7
DATE.....12/31/95

SYSTEM	FUNCTIONAL CLASS	HWY TYPE	ACCESS CONTRL	MILEPOINT	MILEPOINT DESCRIPTION	MARKED LANES	SURFACE WIDTH/TYPE*	AADT
SECONDARY R	URB-MINOR ARTERIAL	UNDIVIDED	NONE	14.30		2	24I	4,850
				15.07		2	34I	
				15.28		3	34I	
				15.30	US0040 BALTO NATIONAL PIKE			

ROUTE NUMBER.....MD 144HB
INVENTORY DIRECTION....EAST
NAME: TWIN ARCH RD

SECONDARY R	RUR-LOCAL	UNDIVIDED	NONE	0.00	CARROLL CO/L	2	20I	99
				0.12	CO0006 TWIN ARCH RD			

ROUTE NUMBER.....MD 144HC
INVENTORY DIRECTION....NORTH
NAME: TWIN ARCH RD

SECONDARY R	RUR-LOCAL	UNDIVIDED	NONE	0.00	MD0144A FREDERICK RD	2	20I	
				0.00	CO0005 LONG CORNER RD (BACK)			
				0.04	ROAD END			

ROUTE NUMBER.....MD 175
INVENTORY DIRECTION....NORTH
NAME: WATERLOO RD

SECONDARY R	URB-MINOR ARTERIAL	UNDIVIDED	NONE	0.00	ANNE ARUNDEL CO/L	2	28I	23,350
				0.00	STRUC #13043			
				0.00	R/R #CSX 140 887 P			
		CTL		0.16		3	36I	
				0.25	CO0121 DORSEY RUN RD	2	24I	18,675
				0.56	SPEED LIMIT 40 MPH			
		UNDIVIDED		0.62				
				0.89		3	34I	
				1.00		2	24I	
		DIVIDED		1.13		4	48I	
				1.25		5	60I	
				1.38		6	72J	

* A,B = UNIMPROVED; C = GRADED & DRAINED; D,E = SOIL, GRAVEL, STONE; F,G = LOW TYPE BITUMINOUS;
H,I = HIGH TYPE BITUMINOUS; J = CONCRETE; K = BRICK; L = BLOCK

STATE HIGHWAY ADMINISTRATION OF MARYLAND
HIGHWAY INFORMATION SERVICES DIVISION
DATA SUPPORT GROUP

STATE HIGHWAY LOCATION REFERENCE

ROUTE NUMBER.....MD 175
INVENTORY DIRECTION....NORTH
NAME: WATERLOO RD

CONTINUED

COUNTY-HOWARD
SHA DISTRICT.....7
DATE.....12/31/95

SYSTEMSTATE....	FUNCTIONAL CLASS	HWY TYPE	ACCESS CONTRL	MILEPOINT	MILEPOINT DESCRIPTION	MARKED LANES	SURFACE WIDTH/TYPE*	AADT
SECONDARY R	URB-FRWY/EXPWY	DIVIDED	PART	1.54	US0001 WASHINGTON BLVD	6	72J	43,975
				1.61		6	72I	
				1.64	SPEED LIMIT 50 MPH			
				1.65		5	60I	
				1.67		4	48I	
				2.03	IS0095 NO NAME			
				2.03	STRUC #13061			
				2.03	EXIT #41			
				2.06		5	60I	
				2.15		4	48I	
				2.37		5	60I	
				2.43		6	72I	
				2.46		7	84I	
				2.65		8	96I	
				2.71	MD0108 WATERLOO RD	6	72I	
				2.71				
				3.20	MD0175HC MD 175 SPUR			
				3.21	CO2035 "RAMP C"	5	60I	
				3.21	CO2036 "RAMP G"			
				3.21	STRUC #13092			
				3.53	MD0175HC MD 175 SPUR			
				3.55	CO1140 SNOWDEN RIVER PKWY			
				3.92		4	48I	
				4.18	CO1317 DOBBIN RD			
				4.76	STRUC #13091 PEDESTRIAN WALKWAY			
				5.10	CO0991 TAMAR DR			
				6.08	STRUC #13090 PEDESTRIAN WALKWAY			
				6.18	CO0798 THUNDER HILL RD			
	URB-MINOR ARTERIAL			6.77	US0029 COLUMBIA PIKE			
				6.77	STRUC #13086			
				7.04	STRUC #13087 LITTLE PATUXENT RIVER			
				7.13		5	60I	
				7.19	CO0794 LITTLE PATUXENT PKWY (AHEAD)			

ROUTE NUMBER.....MD 175HC
INVENTORY DIRECTION....SOUTH
NAME: MD 175 SPUR

SECONDARY R	URB-LOCAL	UNDIVIDED	NONE	0.00	MD0175 PATUXENT PKWY	1	15I	
				0.33	STRUC # 13092			

* A,B = UNIMPROVED; C = GRADED & DRAINED; D,E = SOIL, GRAVEL, STONE; F,G = LOW TYPE BITUMINOUS;
H,I = HIGH TYPE BITUMINOUS; J = CONCRETE; K = BRICK; L = BLOCK

STATE HIGHWAY ADMINISTRATION OF MARYLAND
HIGHWAY INFORMATION SERVICES DIVISION
DATA SUPPORT GROUP

PAGE..... 22

STATE HIGHWAY LOCATION REFERENCE

ROUTE NUMBER.....MD 175HC CONTINUED
INVENTORY DIRECTION....SOUTH
NAME: MD 175 SPUR

COUNTY-HOWARD
SHA DISTRICT.....7
DATE.....12/31/95

SYSTEMSTATE....	FUNCTIONAL CLASS	HWY TYPE	ACCESS CONTRL	MILEPOINT	MILEPOINT DESCRIPTION	MARKED LANES	SURFACE WIDTH/TYPE*	AADT
SECONDARY R	URB-LOCAL	UNDIVIDED	NONE	0.34 MD0175	PATUXENT PKWY (AHEAD)	1	15I	

ROUTE NUMBER.....MD 176
INVENTORY DIRECTION....EAST
NAME: DORSEY RD

SECONDARY R	URB-COLLECTOR	UNDIVIDED	NONE	0.00 US0001	WASHINGTON BLVD	4	50I	19,875
				0.08	SPEED LIMIT 40 MPH			
				0.09		4	48I	
				0.19		4	50I	
		DIVIDED		0.29		3	36I	
				0.45 MDD176C	NO NAME			
		UNDIVIDED		0.52		3	34I	
				0.57		3	36I	
				0.81		2	24I	
				0.90	STRUC #13041 DEEP RUN			
				1.02		2	26I	
				1.09		2	30I	
				1.17	R/R #CSX 140 885 B			
				1.17	STRUC #2051			
				1.17	ANNE ARUNDEL CO/L			

ROUTE NUMBER.....MD 176C
INVENTORY DIRECTION....NORTH
NAME: NO NAME

SECONDARY R	URB-LOCAL	UNDIVIDED	NONE	0.00 MD0176	DORSEY RD	2	26I	
				D.04		3	36I	
				0.08		4	48I	
				0.15	ROAD END			

ROUTE NUMBER.....MD 216
INVENTORY DIRECTION....NORTH
NAME: SCAGGSVILLE RD

SECONDARY R	URB-MINOR ARTERIAL	DIVIDED	PART	0.00	PRINCE GEORGES CO/L	4	50I	19,850
-------------	--------------------	---------	------	------	---------------------	---	-----	--------

* A,B = UNIMPROVED; C = GRADED & DRAINED; D,E = SOIL, GRAVEL, STONE; F,G = LOW TYPE BITUMINOUS;
H,I = HIGH TYPE BITUMINOUS; J = CONCRETE; K = BRICK; L = BLOCK

PAGE..... 22

STATE HIGHWAY ADMINISTRATION OF MARYLAND
HIGHWAY INFORMATION SERVICES DIVISION
DATA SUPPORT GROUP

PAGE..... 23

STATE HIGHWAY LOCATION REFERENCE

ROUTE NUMBER.....MD 216 CONTINUED
INVENTORY DIRECTION....NORTH
NAME: SCAGGSVILLE RD

COUNTY-HOWARD
SHA DISTRICT.....7
DATE.....12/31/95

SYSTEM	FUNCTIONAL CLASS	HWY TYPE	ACCESS CONTRL	MILEPOINT	MILEPOINT DESCRIPTION	MARKED LANES	SURFACE WIDTH/TYPE*	AADT
SECONDARY R	URB-MINOR ARTERIAL	DIVIDED	PART	0.00	STRUC #13044 PATUXENT RIVER	4	5D1	19,850
		UNDIVIDED		0.13	SPEED LIMIT 55 MPH	2	24I	
		DIVIDED		0.19		3	36I	
				0.48		4	48I	
				0.58				
				0.64	CO0114 ALL SAINTS RD			
				0.86				
				1.56	IS0095 NO NAME			15,175
				1.56	STRUC #13076			
				1.56	EXIT #35			
		UNDIVIDED		2.36		2	24I	
				2.68	CO0091 LEISHEAR RD (AHEAD)			
				2.68	END STATE MAINTENANCE			
			NONE	3.02	MD0983A OLD SCAGGSVILLE RD			8,875
				3.02	CO0091 LEISHEAR RD (BACK)			
				3.02	BEGIN STATE MAINTENANCE			
				3.06		2	22I	
		DIVIDED		4.31		2	24I	
	RUR-MAJOR COLLECTOR			4.41	US0029 COLUMBIA PIKE			8,975
				4.51	MD0216D MD 216 SPUR			
		UNDIVIDED		4.63				
				4.71	SPEED LIMIT 45 MPH			
				4.74		2	20I	
				5.66				7,750
				6.20	CO0093 PINDELL SCHOOL RD			
				7.29	CO0086 BROWN BRIDGE RD			
				7.88	CO0085 HALL SHOP RD			
				8.05	SPEED LIMIT 35 MPH			
				8.44	MD0108 CLARKSVILLE PIKE			

ROUTE NUMBER.....MD 216D
INVENTORY DIRECTION....EAST
NAME: MD 216 SPUR

SECONDARY R	RUR-LOCAL	DIVIDED	NONE	0.00	MD0216 SCAGGSVILLE RD	2	44I	
		CTL		0.03		2	22I	
		UNDIVIDED		0.04		2	24I	
				0.07	ROAD END			

* A,B = UNIMPROVED; C = GRADED & DRAINED; D,E = SOIL, GRAVEL, STONE; F,G = LOW TYPE BITUMINOUS;
H,I = HIGH TYPE BITUMINOUS; J = CONCRETE; K = BRICK; L = BLOCK

STATE HIGHWAY ADMINISTRATION OF MARYLAND
HIGHWAY INFORMATION SERVICES DIVISION
DATA SUPPORT GROUP

PAGE..... 24

STATE HIGHWAY LOCATION REFERENCE

ROUTE NUMBER.....MD 432
INVENTORY DIRECTION....EAST
NAME: GLEN OAK LA

COUNTY-HOWARD
SHA DISTRICT.....7
DATE.....12/31/95

SYSTEM	FUNCTIONAL CLASS	HWY TYPE	ACCESS CONTRL	MILEPOINT	MILEPOINT DESCRIPTION	MARKED LANES	SURFACE WIDTH/TYPE*	AADT
SECONDARY R	URB-LOCAL	UNDIVIDED	NONE	0.00 MD0732	GUILFORD RD	2	30I	399
				0.00 CO0128	OAKLAND MILLS RD (BACK)			
				0.13		2	34I	
				0.16		2	28I	
				0.25	CUL DE SAC			

ROUTE NUMBER.....MD 732
INVENTORY DIRECTION....NORTH
NAME: GUILFORD RD

SECONDARY R	URB-COLLECTOR	UNDIVIDED	NONE	0.00	ANNE ARUNDEL CO/L	2	21I	11,975
				0.00	R/R #CSX 140 889 D			
				0.00	STRUC #13029			
				0.14	SPEED LIMIT 40 MPH			
				0.33		2	24I	
				0.39 MD0732R	DORSEY RUN RD			
				0.62		2	21I	
				1.62		2	24I	
		DIVIDED		1.73 US0001	WASHINGTON BLVD	2	21I	
				2.54		2	20I	
		UNDIVIDED		2.64	SPEED LIMIT 30 MPH			
				2.71		2	21I	
				2.77		2	24I	
				2.88	SPEED LIMIT 40 MPH			
				2.91	RAMP 2 FR MD 32 TO IS 95			
				2.91	STRUC #13065			
				2.99 IS0095	NO NAME (NB/L)			
				2.99	STRUC #13066			
				3.10	IS 95 (SB/L)			
				3.10	STRUC #13067			
				3.57 MD0432	GLEN OAK LA	2	20I	
				3.57 CO0128	OAKLAND MILLS RD			
				3.78 CO1910	GUILFORD RD (AHEAD)			

* A,B = UNIMPROVED; C = GRADED & DRAINED; D,E = SOIL, GRAVEL, STONE; F,G = LOW TYPE BITUMINOUS;
H,I = HIGH TYPE BITUMINOUS; J = CONCRETE; K = BRICK; L = BLOCK

STATE HIGHWAY ADMINISTRATION OF MARYLAND
HIGHWAY INFORMATION SERVICES DIVISION
DATA SUPPORT GROUP

STATE HIGHWAY LOCATION REFERENCE

ROUTE NUMBER.....MD 732B
INVENTORY DIRECTION...EAST
NAME: HARRIET TUBMAN LA

COUNTY-HOWARD
SHA DISTRICT.....7
DATE.....12/31/95

SYSTEM	FUNCTIONAL CLASS	HWY TYPE	ACCESS CONTRL	MILEPOINT	MILEPOINT DESCRIPTION	MARKED LANES	SURFACE WIDTH/TYPE*	AADT
SECONDARY R	URB-LOCAL	UNDIVIDED	NONE	0.00	MD0732I CEDAR LA	2	241	12,299
				0.02		2	301	
				0.05		2	241	
				0.09		2	201	
				1.01	CO0111 FREETOWN RD			

ROUTE NUMBER.....MD 732C
INVENTORY DIRECTION...WEST
NAME: GRACE DR

SECONDARY R	URB-LOCAL	UNDIVIDED	NONE	0.00	MD0732I CEDAR LA	2	241	
				0.58		2	441	
				0.84	ROAD END			

ROUTE NUMBER.....MD 732D
INVENTORY DIRECTION...EAST
NAME: OLD GUILFORD AVE

SECONDARY R	URB-LOCAL	UNDIVIDED	NONE	0.00	CUL DE SAC	2	201	
				0.14	CO1721 NO NAME			
				0.15	ROAD END			

ROUTE NUMBER.....MD 732I
INVENTORY DIRECTION...NORTH
NAME: CEDAR LA

SECONDARY R	URB-MINOR ARTERIAL	DIVIDED	NONE	0.00	MD0732L PINDELL SCHOOL RD (BACK)	4	481	12,240
				0.05	MD0032 PATUXENT PKWY			
				0.05	STRUC #13135			
				0.05	EXIT #17			
				0.24	MD0732C GRACE DR			
		UNDIVIDED		0.31				
				0.34	STRUC #13136 MIDDLE PATUXENT RIVER			
				0.40	MD0732B HARRIET TUBMAN LA			
				0.56	CO0082 CEDAR LA (AHEAD)			

* A,B = UNIMPROVED; C = GRADED & DRAINED; D,E = SOIL, GRAVEL, STONE; F,G = LOW TYPE BITUMINOUS;
H,I = HIGH TYPE BITUMINOUS; J = CONCRETE; K = BRICK; L = BLOCK

STATE HIGHWAY LOCATION REFERENCE

ROUTE NUMBER.....MD 732L
INVENTORY DIRECTION....SOUTH
NAME: PINDELL SCHOOL RD

COUNTY-HOWARD
SHA DISTRICT.....7
DATE.....12/31/95

SYSTEM	FUNCTIONAL CLASS	HWY TYPE	ACCESS CONTRL	MILEPOINT	MILEPOINT DESCRIPTION	MARKED LANES	SURFACE WIDTH/TYPE*	AADT
SECONDARY R	URB-MINOR ARTERIAL	DIVIDED	NONE	0.00	MD0732I CEDAR LA (BACK)	2	24I	4,724
				0.26	CO0108 SANNER RD			
				0.26	CO0093 PINDELL SCHOOL RD (AHEAD)			

ROUTE NUMBER.....MD 732N
INVENTORY DIRECTION....NORTH
NAME: TEN OAKS RD

SECONDARY R	RUR-MAJOR COLLECTOR	UNDIVIDED	NONE	0.00	CO0558 TEN OAKS RD (BACK)	2	28I	999
				0.04	MD0032 SYKESVILLE RD			

ROUTE NUMBER.....MD 732Q
INVENTORY DIRECTION....EAST
NAME: E LINDEN CHURCH RD

SECONDARY R	RUR-LOCAL	UNDIVIDED	NONE	0.00	MD0032 SYKESVILLE RD	2	23I	
	NAME: GREENBERRY LA			0.16				
				0.20	OPD553 GREENBERRY LA (AHEAD)			

ROUTE NUMBER.....MD 732R
INVENTORY DIRECTION....NORTH
NAME: DORSEY RUN RD

SECONDARY R	URB-LOCAL	UNDIVIDED	NONE	0.00	ANNE ARUNDEL CO/L	2	24J	
				0.00	STRUC #13125			
				0.02		2	24I	
				0.28	MD0732S HENKEL'S LA			
				0.37		2	24J	
	URB-COLLECTOR			0.39	MD0032 PATUXENT PKWY			999
				0.39	STRUC #13123			
				0.41		2	24I	
				0.56	MD0732 GUILFORD RD			

* A,B = UNIMPROVED; C = GRADED & DRAINED; D,E = SOIL, GRAVEL, STONE; F,G = LOW TYPE BITUMINOUS;
H,I = HIGH TYPE BITUMINOUS; J = CONCRETE; K = BRICK; L = BLOCK

STATE HIGHWAY ADMINISTRATION OF MARYLAND
HIGHWAY INFORMATION SERVICES DIVISION
DATA SUPPORT GROUP

PAGE..... 27

STATE HIGHWAY LOCATION REFERENCE

ROUTE NUMBER.....MD 732S
INVENTORY DIRECTION....EAST
NAME: HENKEL'S LA

COUNTY-HOWARD
SHA DISTRICT.....7
DATE.....12/31/95

SYSTEM	FUNCTIONAL CLASS	HWY TYPE	ACCESS CONTRL	MILEPOINT	MILEPOINT DESCRIPTION	MARKED LANES	SURFACE WIDTH/TYPE*	AADT
SECONDARY R	URB-LOCAL	DIVIDED	NONE	0.00	MD0732R DORSEY RUN RD	2	30I	
		UNDIVIDED		0.05		2	12I	
				0.14	CO1667 HENKEL'S LA (AHEAD)			

ROUTE NUMBER.....MD 732T
INVENTORY DIRECTION....EAST
NAME: CORRIDOR RD

SECONDARY R	URB-LOCAL	UNDIVIDED	NONE	1.33	CO1066 CORRIDOR RD (BACK)	2	24I	
				1.36	CO2218 JUNCTION DR			

ROUTE NUMBER.....MD 732U
INVENTORY DIRECTION....SOUTH
NAME: JUNCTION DR

SECONDARY R	URB-LOCAL	UNDIVIDED	NONE	1.14	CO2218 JUNCTION DR (BACK)	2	50I	
				1.21	CO2218 JUNCTION DR			

ROUTE NUMBER.....MD 732V
INVENTORY DIRECTION....NORTH
NAME: GREAT STAR DR

SECONDARY R	RUR-LOCAL	UNDIVIDED	NONE	0.41	OP0972 GREAT STAR DR (BACK)	2	40I	
	URB-LOCAL			0.47	MD0032 PATUXENT PKWY			
				0.47	STRUC #13137			
				0.47	EXIT #19			
				0.53	OP0972 GREAT STAR DR (AHEAD)			

ROUTE NUMBER.....MD 732W
INVENTORY DIRECTION....EAST
NAME: GUILFORD RD

SECONDARY R	RUR-MINOR COLLECTOR	UNDIVIDED	NONE	0.00	MD0108 CLARKSVILLE PIKE	2	21I	9,999
				0.76	STRUC #13024 MIDDLE PATUXENT RIVER			

* A,B = UNIMPROVED; C = GRADED & DRAINED; D,E = SOIL, GRAVEL, STONE; F,G = LOW TYPE BITUMINOUS;
H,I = HIGH TYPE BITUMINOUS; J = CONCRETE; K = BRICK; L = BLOCK

PAGE..... 27

STATE HIGHWAY ADMINISTRATION OF MARYLAND
HIGHWAY INFORMATION SERVICES DIVISION
DATA SUPPORT GROUP

PAGE..... 28

STATE HIGHWAY LOCATION REFERENCE

ROUTE NUMBER.....MD 732W CONTINUED
INVENTORY DIRECTION....EAST
NAME: GUILFORD RD

COUNTY-HOWARD
SHA DISTRICT.....7
DATE.....12/31/95

SYSTEM	FUNCTIONAL CLASS	HWY TYPE	ACCESS CONTRL	MILEPOINT	MILEPOINT DESCRIPTION	MARKED LANES	SURFACE WIDTH/TYPE*	AADT
SECONDARY R	RUR-MINOR COLLECTOR	UNDIVIDED	NONE	0.81	STRUC #13025 MIDDLE PATUXENT RIVER	2	211	9,999
		DIVIDED		1.08		2	241	
		UNDIVIDED		1.29				
		DIVIDED		1.52				
				1.65	CO0085 HALL SHOP RD			
		UNDIVIDED		1.75		2	211	
		DIVIDED		2.10		2	241	
		UNDIVIDED		2.29		2	211	
				2.78	ROAD END			

ROUTE NUMBER.....MD 851
INVENTORY DIRECTION....NORTH
NAME: OLD MD 32

SECONDARY R	RUR-MINOR COLLECTOR	UNDIVIDED	NONE	0.00	MD0032 SYKESVILLE RD	2	201	1,750
				0.06	SPEED LIMIT 25 MPH			
				0.42	STRUC #13018 PATAPSCO RIVER			
				0.42	CARROLL CO/L			

ROUTE NUMBER.....MD 851D
INVENTORY DIRECTION....NORTH
NAME: OLD MD 32

SECONDARY R	RUR-LOCAL	UNDIVIDED	NONE	0.00	ROAD END	2	20G	99
				0.09	CO1820 OLD MD 32			
				0.15	ROAD END			

ROUTE NUMBER.....MD 851F
INVENTORY DIRECTION....NORTH
NAME: DEER HILL RD

SECONDARY R	RUR-LOCAL	UNDIVIDED	NONE	0.00	MD0032 SYKESVILLE RD	2	21G	99
				0.15	ROAD END			

* A,B = UNIMPROVED; C = GRADED & DRAINED; D,E = SOIL, GRAVEL, STONE; F,G = LOW TYPE BITUMINOUS;
H,I = HIGH TYPE BITUMINOUS; J = CONCRETE; K = BRICK; L = BLOCK

PAGE..... 28

STATE HIGHWAY ADMINISTRATION OF MARYLAND
HIGHWAY INFORMATION SERVICES DIVISION
DATA SUPPORT GROUP

PAGE..... 29

STATE HIGHWAY LOCATION REFERENCE

ROUTE NUMBER.....MD 851H
INVENTORY DIRECTION....NORTH
NAME: NO NAME

COUNTY-HOWARD
SHA DISTRICT.....7
DATE.....12/31/95

SYSTEMSTATE....	FUNCTIONAL CLASS	HWY TYPE	ACCESS CONTRL	MILEPOINT	MILEPOINT DESCRIPTION	MARKED LANES	SURFACE WIDTH/TYPE*	AADT
SECONDARY R	RUR-LOCAL	UNDIVIDED	NONE	0.00	ROAD END	2	20G	99
				0.04	MD0032B NO NAME			
				D.21	MD0032 SYKESVILLE RD			

ROUTE NUMBER.....MD 851J
INVENTORY DIRECTION....NORTH
NAME: OLD MD 32

SECONDARY R	RUR-LOCAL	UNDIVIDED	NONE	0.00	ROAD END	2	18H	99
				0.11	MDD099 OLD FREDERICK RD	2	20H	
				0.28	ROAD END			

ROUTE NUMBER.....IS 895
INVENTORY DIRECTION....NORTH
NAME: HARBOR TUNNEL THRUWAY

PRIMARY R	URB-FRWY/EXPWY	DIVIDED	FULL	0.00	IS0095 NO NAME	3	39J	9,250
				D.00	STRUC #HOY0D4			
				0.00	EXIT #46			
				0.00	TOLL MAINTENANCE			
				0.33	SPEED LIMIT 55 MPH	4	48J	
				D.60	STRUC #HOYDD7			
				D.73	INTERSTATE MILE MARKER 1.0			
				1.02	STRUC #HOY014 PATAPSCO RIVER			
				1.02	BALTIMORE CO/L			

ROUTE NUMBER.....MD 958P
INVENTORY DIRECTION....NORTH
NAME: CRESTMOUNT RD

SECONDARY R	URB-LOCAL	UNDIVIDED	NONE	0.00	US0001 WASHINGTON BLVD	2	24I	
				0.21	ROAD END			

* A,B = UNIMPROVED; C = GRADED & DRAINED; D,E = SOIL, GRAVEL, STONE; F,G = LOW TYPE BITUMINOUS;
H,I = HIGH TYPE BITUMINOUS; J = CONCRETE; K = BRICK; L = BLOCK

PAGE..... 29

STATE HIGHWAY LOCATION REFERENCE

ROUTE NUMBER.....MD 981
INVENTORY DIRECTION....NORTH
NAME: TRICROSS DR

COUNTY-HOWARD
SHA DISTRICT.....7
DATE.....12/31/95

SYSTEM	FUNCTIONAL CLASS	HWY TYPE	ACCESS	MILEPOINT	MILEPOINT DESCRIPTION	MARKED LANES	SURFACE WIDTH/TYPE*	AADT
SECONDARY R	URB-LOCAL	UNDIVID	NONE	0.00	MD0108 WATERLOO RD	2	181	699
				0.06	MD0108A THOMAS WILLIAMS WAY			
				0.12	MD0108 OLD ANNAPOLIS RD			

ROUTE NUMBER.....MD 983
INVENTORY DIRECTION....NORTH
NAME: OLD SCAGGSVILLE RD

SECONDARY R	URB-LOCAL	UNDIVID	NONE	0.00	ROAD END	2	221	499
				0.03		2	251	
				0.09		2	241	
				0.14	CO0114 ALL SAINTS RD			
				0.18	SPEED LIMIT 30 MPH			
				1.02		2	321	
				1.07	CO2775 OLD SCAGGSVILLE RD (AHEAD)			

ROUTE NUMBER.....MD 983A
INVENTORY DIRECTION....NORTH
NAME: OLD SCAGGSVILLE RD

SECONDARY R	URB-LOCAL	UNDIVID	NONE	0.00	CUL DE SAC	2	281	199
				0.11		2	241	
				0.71	CO0091 LEISHEAR RD			
				0.71	MD0216 SCAGGSVILLE RD (AHEAD)			

ROUTE NUMBER.....MD 984
INVENTORY DIRECTION....EAST
NAME: NO NAME

SECONDARY R	RUR-LOCAL	UNDIVID	NONE	0.00	US0040 BALTO NATIONAL PIKE	2	201	
				0.22	CO0285 NORMANDY DR			

* A,B = UNIMPROVED; C = GRADED & DRAINED; D,E = SOIL, GRAVEL, STONE; F,G = LOW TYPE BITUMINOUS;
H,I = HIGH TYPE BITUMINOUS; J = CONCRETE; K = BRICK; L = BLOCK

STATE HIGHWAY ADMINISTRATION OF MARYLAND
HIGHWAY INFORMATION SERVICES DIVISION
DATA SUPPORT GROUP

STATE HIGHWAY LOCATION REFERENCE

ROUTE NUMBER.....MD 985
INVENTORY DIRECTION....EAST
NAME: OLD FREDERICK RD

COUNTY-HOWARD
SHA DISTRICT.....7
DATE.....12/31/95

SYSTEM	FUNCTIONAL CLASS	HWY TYPE	ACCESS CONTRL	MILEPOINT	MILEPOINT DESCRIPTION	MARKED LANES	SURFACE WIDTH/TYPE*	AADT
SECONDARY R	URB-LOCAL	UNDIVIDED	NONE	0.00	ROAD END	2	18G	199
				0.11	SPEED LIMIT 30 MPH	2	19H	
				0.55	CO1312 ROGERS AVE			

ROUTE NUMBER.....MD 985A
INVENTORY DIRECTION....EAST
NAME: OLD FREDERICK RD

SECONDARY R	URB-COLLECTOR	UNDIVIDED	NONE	0.00	CO1312 ROGERS AVE	2	24I	999
				0.07	SPEED LIMIT 25 MPH	2	20I	
	URB-LOCAL			0.13	CO0271 OLD FREDERICK RD	2	24G	199
NAME: ROGERS AVE				0.13				
				0.27		2	27G	
				0.30	ROAD END			


ROUTE NUMBER.....MD 986K
INVENTORY DIRECTION....EAST
NAME: SOUTH ENTRANCE RD

SECONDARY R	URB-LOCAL	DIVIDED	NONE	0.26	CO0510 SOUTH ENTRANCE RD (BACK)	3	38I	
				0.33	US0029 COLUMBIA PIKE			

ROUTE NUMBER.....MD 986L
INVENTORY DIRECTION....WEST
NAME: SOUTH ENTRANCE RD

SECONDARY R	URB-LOCAL	UNDIVIDED	NONE	0.00	US0029 COLUMBIA PIKE	1	15I	
				0.07	CO2602 SOUTH ENTRANCE RD (AHEAD)			

* A,B = UNIMPROVED; C = GRADED & DRAINED; D,E = SOIL, GRAVEL, STONE; F,G = LOW TYPE BITUMINOUS;
H,I = HIGH TYPE BITUMINOUS; J = CONCRETE; K = BRICK; L = BLOCK

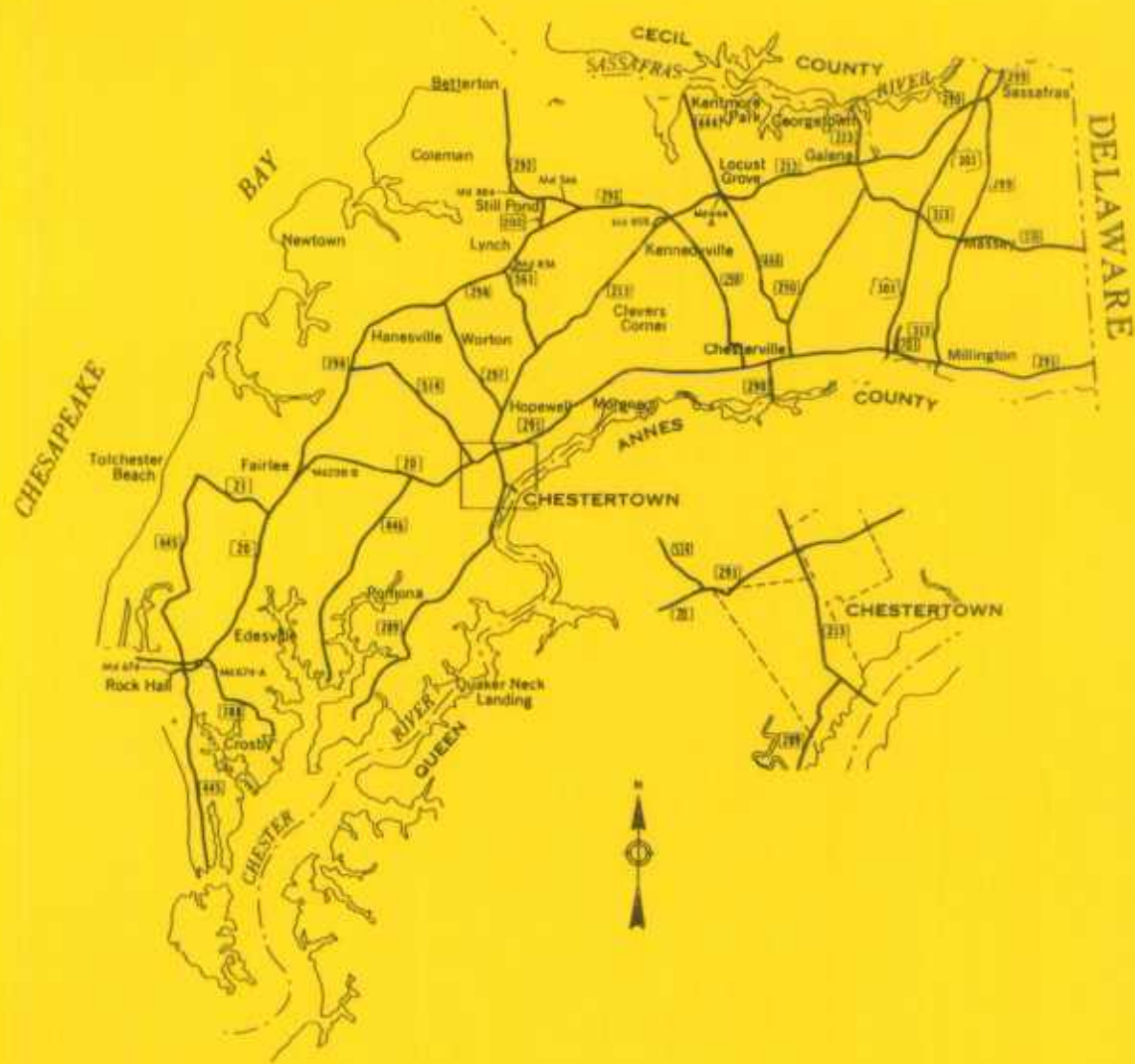


1996

HIGHWAY LOCATION REFERENCE

**KENT
COUNTY**

K




KENT COUNTY

ROUTE ALERT LIST

KENT COUNTY

Note: Entire county reinventoried in 1995. Check ALL routes for mileage change.



STATE HIGHWAY ADMINISTRATION OF MARYLAND
HIGHWAY INFORMATION SERVICES DIVISION
DATA SUPPORT GROUP

STATE HIGHWAY LOCATION REFERENCE

ROUTE NUMBER.....MD 20
INVENTORY DIRECTION....EAST
NAME: ROCK HALL AVE

COUNTY-KENT
SHA DISTRICT.....2
DATE.....12/31/95

SYSTEM	FUNCTIONAL CLASS	HWY TYPE	ACCESS CONTRL	MILEPOINT	MILEPOINT DESCRIPTION	MARKED LANES	SURFACE WIDTH/TYPE*	AADT
SECONDARY U	RUR-MINDR ARTERIAL	UNDIVIDED	NDNE	0.00	MU0017 BEACH RD	2	22I	3,650
				0.00	CO0155 ROCK HALL AVE (BACK)			
				0.20	SPEED LIMIT 30 MPH			
				1.38	MD0445 N&S MAIN ST			
				1.4D		2	24I	
				1.84	OUT CORP LMTS ROCK HALL			
				1.84				
		DIVIDED		1.88	MD0674 SHARP ST	2	26I	
		UNDIVIDED		1.99	MD0674A NO NAME	2	24I	
				2.03	MD0288 CROSBY RD			
				2.12	SPEED LIMIT 40 MPH			
				3.56	SPEED LIMIT 50 MPH			
				5.40	STRUC #14001 SHIPYARD CREEK	2	22I	
				6.60	MD0021 TDLCHESTER BEACH RD			3,750
				6.60	CO0079 SANDY BOTTOM RD			
				7.85	MD0298B NO NAME			
				7.93	MD0298 FAIRLEE RD			3,525
				8.70				
				11.60	MDD446 BROAD NECK RD			5,95D
				12.45	STRUC #14002 EAST FORK			
				13.14	SPEED LIMIT 40 MPH			
				13.55	MD0514 FLATLAND RD			
				13.59		2	34I	
				13.61	IN CORP LMTS CHESTERTOWN			
				13.61	STRUC #140D3 RADCLIFF CREEK			
				13.63	R/R #MDDE 526 455 L			
				13.74	MD0291 MORGNEC RD			
				13.74	MU0150 HIGH ST (AHEAD)			

ROUTE NUMBER.....MD 21
INVENTORY DIRECTION....NORTH
NAME: TOLCHESTER BEACH RD

SECONDARY R	RUR-MINOR COLLECTOR	UNDIVIDED	NONE	D.00	CO0359 TOLCHESTER BEACH RD (BACK)	2	23I	75D
				0.00	MD0445 TOLCHESTER RD			
				0.05	SPEED LIMIT 50 MPH			
				2.42	MD0020 ROCK HALL RD			
				2.42	CO0079 SANDY BOTTOM RD (AHEAD)			

* A,B = UNIMPROVED; C = GRADED & DRAINED; D,E = SOIL, GRAVEL, STONE; F,G = LOW TYPE BITUMINOUS;
H,I = HIGH TYPE BITUMINOUS; J = CONCRETE; K = BRICK; L = BLOCK

STATE HIGHWAY ADMINISTRATION OF MARYLAND
HIGHWAY INFORMATION SERVICES DIVISION
DATA SUPPORT GROUP

PAGE..... 2

STATE HIGHWAY LOCATION REFERENCE

ROUTE NUMBER.....MD 213
INVENTORY DIRECTION....NORTH
NAME: MAPLE AVE

COUNTY-KENT
SHA DISTRICT.....2
DATE.....12/31/95

SYSTEM	FUNCTIONAL CLASS	HWY TYPE	ACCESS CONTRL	MILEPOINT	MILEPOINT DESCRIPTION	MARKED LANES	SURFACE WIDTH/TYPE*	AADT
SECONDARY R	RUR-MINOR ARTERIAL	UNDIVIDED	NONE	0.00	QUEEN ANNES CO/L	2	24J	11,225
				0.00	STRUC #14027 CHESTER RIVER			
				0.14	IN CORP LMTS CHESTERTOWN	2	20I	
				0.19		2	25I	
				0.26		2	36I	
				0.37	MD0289 CROSS ST			16,550
				0.43	MU0340 SPRING AVE			
				0.59	SPEED LIMIT 25 MPH			
				0.74	MU0040 CAMPUS AVE			
		CTL		0.99		2	27I	
				1.06	SPEED LIMIT 30 MPH			
				1.32	MD0291 MORGNEC RD			13,675
				1.37		2	22I	
		UNDIVIDED		1.83	OUT CORP LMTS CHESTERTOWN			
				1.83				
				1.94		2	24I	
				2.04	SPEED LIMIT 45 MPH			
		DIVIDED		2.45				
		UNDIVIDED		2.55	MD0297 WORTON RD	2	36I	4,675
				2.62	SPEED LIMIT 55 MPH	2	24I	
				4.20	MD0855A NO NAME			
				4.76	MD0561 LYNCH RD			3,175
				6.36	STRUC #14008 MORGAN CREEK			
				7.37	CO0395 STILL POND RD			2,675
				8.24	SPEED LIMIT 40 MPH			
				8.65	SPEED LIMIT 30 MPH			
				8.94	R/R #MDDE 526 438 V			
				9.09	SPEED LIMIT 40 MPH			
				9.23	SPEED LIMIT 55 MPH			
				10.08	MD0855 NO NAME			
				10.13	MD0855 NO NAME			
				10.31	MD0298 LAMBS MEADOW RD/BROWNTOWN RD			3,650
				11.97	MD0444A NO NAME			
				11.99	MD0444 KENTMORE PARK RD			
				13.31				3,325
				14.21	STRUC #14007 WOODLAND CREEK			
				15.75	SPEED LIMIT 40 MPH			
				15.87	IN CORP LMTS GALENA			
				15.87				
				15.88	SPEED LIMIT 25 MPH			
				15.94		2	38I	
				16.12	MD0290 E CROSS ST			4,425
				16.12				

* A,B = UNIMPROVED; C = GRADED & DRAINED; D,E = SOIL, GRAVEL, STONE; F,G = LOW TYPE BITUMINOUS;
H,I = HIGH TYPE BITUMINOUS; J = CONCRETE; K = BRICK; L = BLOCK

PAGE..... 2

STATE HIGHWAY ADMINISTRATION OF MARYLAND
HIGHWAY INFORMATION SERVICES DIVISION
DATA SUPPORT GROUP

PAGE..... 3

STATE HIGHWAY LOCATION REFERENCE

ROUTE NUMBER.....MD 213 CONTINUED
INVENTORY DIRECTION....NORTH
NAME: N MAIN ST

COUNTY-KENT
SHA DISTRICT.....2
DATE.....12/31/95

SYSTEM	FUNCTIONAL CLASS	HWY TYPE	ACCESS CONTRL	MILEPOINT	MILEPOINT DESCRIPTION	MARKED LANES	SURFACE WIDTH/TYPE*	AADT
PRIMARY U	RUR-MINOR ARTERIAL	UNDIVIDED	NONE	16.12 MD0313	S MAIN ST	2	38I	4,425
				16.18		2	33I	
				16.41		2	24I	
	R			16.61	OUT CORP LMNTS GALENA			
NAME: AUGUSTINE HERMAN HWY				16.61				
				16.62		2	26I	
				16.66	SPEED LIMIT 35 MPH			
				16.82	SPEED LIMIT 45 MPH			
				17.38		2	24I	5,208
				17.40	SPEED LIMIT 30 MPH			
				17.61		2	26I	
				17.73		2	27I	
				17.87	STRUC #14006 SASSAFRAS RIVER			
				17.87	CECIL CO/L			

ROUTE NUMBER.....MD 288
INVENTORY DIRECTION....EAST
NAME: CROSBY RD

SECONDARY R	RUR-LOCAL	UNDIVIDED	NONE	0.00 MD0020	ROCK HALL RD	2	27I	1,350
				0.04	SPEED LIMIT 40 MPH			
				0.33		2	20I	
				1.50	SPEED LIMIT 50 MPH			
				2.22	SPEED LIMIT 30 MPH			
				2.59				650
				2.93		2	18I	
				3.33	ROAD END			

ROUTE NUMBER.....MD 289
INVENTORY DIRECTION....NORTH
NAME: CLIFFS CITY RD

SECONDARY R	RUR-MINOR COLLECTOR	UNDIVIDED	NONE	0.00 CO0092	CLIFFS CITY RD (BACK)	2	20I	350
				0.57	SPEED LIMIT 50 MPH			
NAME: QUAKER NECK RD				0.71				
				3.91		2	22I	1,050
				4.12	SPEED LIMIT 30 MPH			
	RUR-MAJOR COLLECTOR			4.32 CO0080	POMONA RD			

* A,B = UNIMPROVED; C = GRADED & DRAINED; D,E = SOIL, GRAVEL, STONE; F,G = LOW TYPE BITUMINOUS;
H,I = HIGH TYPE BITUMINOUS; J = CONCRETE; K = BRICK; L = BLOCK

PAGE..... 3

STATE HIGHWAY ADMINISTRATION OF MARYLAND
HIGHWAY INFORMATION SERVICES DIVISION
DATA SUPPORT GROUP

PAGE..... 4

STATE HIGHWAY LOCATION REFERENCE

ROUTE NUMBER.....MD 289 CONTINUED
INVENTORY DIRECTION....NORTH
NAME: QUAKER NECK RD

COUNTY-KENT
SHA DISTRICT.....2
DATE.....12/31/95

SYSTEM	FUNCTIONAL CLASS	HWY TYPE	ACCESS	MILEPOINT	MILEPOINT DESCRIPTION	MARKED LANES	SURFACE WIDTH/TYPE*	AADT
SECONDARY R	RUR-MAJOR COLLECTOR	UNDIVD	NONE	4.51	SPEED LIMIT 50 MPH	2	221	1,050
				6.53				3,050
				6.56	SPEED LIMIT 40 MPH			
				8.01	STRUC #14009 RADCLIFF CREEK			
	U			8.31	IN CORP LMTS CHESTERTOWN			
				8.38	SPEED LIMIT 25 MPH			
				8.40		2	241	
				8.44		2	281	
				8.57		2	351	
				8.61		2	411	
NAME: CROSS ST				8.61				
				8.68	MU0150 HIGH ST			
				8.72		2	351	
				8.83	MD0213 MAPLE AVE			

ROUTE NUMBER.....MD 290
INVENTORY DIRECTION....NORTH
NAME: CRUMPTON RD

SECONDARY R	RUR-MINOR COLLECTOR	UNDIVD	NONE	0.00	QUEEN ANNES CO/L	2	221	2,125
				0.00	STRUC #14013 CHESTER RIVER			
				0.15	SPEED LIMIT 50 MPH			
				1.11	MD0291 RIVER RD (AHEAD)			
				1.78	MD0291 RIVER RD (BACK)	2	201	850
NAME: CHESTERVILLE RD				1.78				
				2.76	MD0444 LOCUST GROVE RD			
				5.54	R/R #MDDE 526 433 L			
				5.88		2	221	
				6.98		2	241	
	U	RUR-MAJOR COLLECTOR		7.24	MD0313 GALENA RD (AHEAD)			
				7.96	MD0313 S MAIN ST (BACK)	2	311	1,225
NAME: E CROSS ST				7.96				
				7.96	MD0213 N MAIN ST/W CROSS ST			
				8.03		2	361	
				8.05		2	241	
				8.16	SPEED LIMIT 40 MPH			
				8.21	OUT CORP LMTS GALENA			
NAME: R				8.21				
GALENA SASSAFRAS RD				8.46	SPEED LIMIT 50 MPH			
				8.56	STRUC #14012 MILL CREEK			

* A,B = UNIMPROVED; C = GRADED & DRAINED; D,E = SOIL, GRAVEL, STONE; F,G = LOW TYPE BITUMINOUS;
H,I = HIGH TYPE BITUMINOUS; J = CONCRETE; K = BRICK; L = BLOCK

PAGE..... 4

STATE HIGHWAY ADMINISTRATION OF MARYLAND
HIGHWAY INFORMATION SERVICES DIVISION
DATA SUPPORT GROUP

PAGE..... 5

STATE HIGHWAY LOCATION REFERENCE

ROUTE NUMBER.....MD 290 CONTINUED
INVENTORY DIRECTION....NORTH
NAME: GALENA SASSAFRAS RD

COUNTY-KENT
SHA DISTRICT.....2
DATE.....12/31/95

SYSTEM	FUNCTIONAL CLASS	HWY TYPE	ACCESS CONTRL	MILEPOINT	MILEPOINT DESCRIPTION	MARKED LANES	SURFACE WIDTH/TYPE*	AADT
SECONDARY R	RUR-MAJOR COLLECTOR	UNDIVIDED	NONE	10.13	STRUC #14011 SWANTOWN CREEK	2	241	1,225
				11.81	STRUC #14010 JACOBS CREEK			
	RUR-MINOR COLLECTOR			12.04	US0301 BLUE STAR MEMORIAL HWY			
				12.04	STRUC #14005			
				12.40	MD0299 GALENA SASSAFRAS RD			

ROUTE NUMBER.....MD 291
INVENTORY DIRECTION....EAST
NAME: MORGNEC RD

SECONDARY U	RUR-MINOR ARTERIAL	DIVIDED	NONE	0.00	MD0020 HIGH ST	2	351	9,450
		UNDIVIDED		0.00	MU0150 HIGH ST			
				0.04		2	241	
				0.09	SPEED LIMIT 40 MPH			
				0.38	R/R #MDDE 526 447 U			
		DIVIDED		0.47		2	281	
				0.55		2	341	
	RUR-MAJOR COLLECTOR			0.60	MD0213 WASHINGTON AVE			4,850
				0.62		2	361	
				0.67		2	241	
				0.68	SPEED LIMIT 30 MPH			
		UNDIVIDED		0.73		2	251	
R				1.01	OUT CORP LMTS CHESTERTOWN			
				1.01	SPEED LIMIT 45 MPH			
				1.48	SPEED LIMIT 55 MPH			
				2.43	STRUC #14022 MORGAN CREEK			3,925
				5.04				
NAME: RIVER RD				5.04				
				8.15	MD0298 CHERRY LA			3,375
				9.15	MD0290 CRUMPTON RD	2	241	
				9.82	MD0290 CHESTERVILLE RD	2	221	2,525
				12.36	STRUC #14014 MILLS BRANCH			
				12.49		2	241	
				12.55	US0301 BLUE STAR MEMORIAL HWY			2,275
				12.59	MD0701 HOWARD JOHNSON RD			
				12.68	SPEED LIMIT 50 MPH			
				13.42	SPEED LIMIT 25 MPH	2	221	
U				13.64	IN CORP LMTS MILLINGTON			
NAME: CYPRESS ST				13.64				
				13.82		2	261	

* A,B = UNIMPROVED; C = GRADED & DRAINED; D,E = SOIL, GRAVEL, STONE; F,G = LOW TYPE BITUMINOUS;
H,I = HIGH TYPE BITUMINOUS; J = CONCRETE; K = BRICK; L = BLOCK

PAGE..... 5

STATE HIGHWAY ADMINISTRATION OF MARYLAND
HIGHWAY INFORMATION SERVICES DIVISION
DATA SUPPORT GROUP

PAGE..... 6

STATE HIGHWAY LOCATION REFERENCE

ROUTE NUMBER.....MD 291 CONTINUED
INVENTORY DIRECTION....EAST
NAME: CYPRESS ST

COUNTY-KENT
SHA DISTRICT.....2
DATE.....12/31/95

SYSTEM	FUNCTIONAL CLASS	HWY TYPE	ACCESS CONTRL	MILEPOINT	MILEPOINT DESCRIPTION	MARKED LANES	SURFACE WIDTH/TYPE*	AADT
SECONDARY U	RUR-MAJOR COLLECTOR	UNDIVIDED	NONE	14.08 MD0313	SASSAFRAS ST	2	391	2,275
				14.13	R/R #MDDE 526 419 R			
	R			14.29	OUT CORP LMTS MILLINGTON	2	241	
NAME: CYPRESS RD				14.29				
				14.32	STRUC #14015 CYPRESS BRANCH			
				14.58	SPEED LIMIT 50 MPH			
				18.57	DELAWARE ST/L			

ROUTE NUMBER.....MD 292
INVENTORY DIRECTION....NORTH
NAME: STILL POND RD

SECONDARY R	RUR-MAJOR COLLECTOR	UNDIVIDED	NONE	0.00 MD0298	LAMBS MEADOW RD	2	221	975
				0.00 CO0395	STILL POND RD (BACK)			
				0.57	SPEED LIMIT 25 MPH			
				0.93 MD0566	OLD STILL POND RD	2	211	1,075
				1.04		2	241	
				1.34	SPEED LIMIT 35 MPH			
				1.58	SPEED LIMIT 50 MPH	2	221	
				1.76 MD0864	BESSICKS CORNER RD			
				1.86 MD0864	BESSICKS CORNER RD			
				2.69		2	241	
				3.80	SPEED LIMIT 40 MPH	2	221	
				3.96	SPEED LIMIT 25 MPH			
U	RUR-MINOR COLLECTOR			4.04	IN CORP LMTS BETTERTON	2	201	
NAME: MAIN ST				4.04				
				4.28		2	221	
				4.47		2	201	
	RUR-LOCAL			4.56				
				4.61	ROAD END			

ROUTE NUMBER.....MD 297
INVENTORY DIRECTION....NORTH
NAME: WORTON RD

SECONDARY R	RUR-MAJOR COLLECTOR	UNDIVIDED	NONE	0.00 MD0213	AUGUSTINE HERMAN HWY	2	221	2,075
				0.04		2	201	
				0.12	SPEED LIMIT 50 MPH			

* A,B = UNIMPROVED; C = GRADED & DRAINED; D,E = SOIL, GRAVEL, STONE; F,G = LOW TYPE BITUMINOUS;
H,I = HIGH TYPE BITUMINOUS; J = CONCRETE; K = BRICK; L = BLOCK

PAGE..... 6

STATE HIGHWAY ADMINISTRATION OF MARYLAND
HIGHWAY INFORMATION SERVICES DIVISION
DATA SUPPORT GROUP

STATE HIGHWAY LOCATION REFERENCE

ROUTE NUMBER.....MD 297 CONTINUED
INVENTORY DIRECTION....NORTH
NAME: WORTON RD

COUNTY-KENT
SHA DISTRICT.....2
DATE.....12/31/95

SYSTEM	FUNCTIONAL CLASS	HWY TYPE	ACCESS CONTRL	MILEPOINT	MILEPOINT DESCRIPTION	MARKED LANES	SURFACE WIDTH/TYPE*	AADT
SECONDARY R	RUR-MAJOR COLLECTOR	UNDIVIDED	NONE	1.60		2	21I	2,075
				2.11	SPEED LIMIT 40 MPH			
				2.20		2	22I	
				2.47	SPEED LIMIT 30 MPH			
				2.85	R/R #MDDE 526 442 K			
				3.59	LAMBS MEADOW RD			
				3.59	MD0298 COD393 SMITHVILLE RD (AHEAD)			

ROUTE NUMBER.....MD 298
INVENTORY DIRECTION....EAST
NAME: FAIRLEE RD

SECONDARY R	RUR-MAJOR COLLECTOR	UNDIVIDED	NONE	0.00	MD0020 ROCK HALL RD	2	32I	1,675
				0.02	MD0298B NO NAME	2	24I	
				0.37	SPEED LIMIT 25 MPH			
				0.83	SPEED LIMIT 30 MPH			
				1.25		2	22I	
				1.35	SPEED LIMIT 50 MPH			
				3.66	CO0065 HANDY POINT RD			
				3.66	MD0514 PORTERS GROVE MELITOTA RD			
				4.90				
NAME: LAMBS MEADOW RD				4.90				
				6.55	SPEED LIMIT 30 MPH			
				7.39	MD0297 WORTON RD			2,075
				7.39	CO0393 SMITHVILLE RD			
				7.60	SPEED LIMIT 50 MPH			
				9.43	MD0561 LYNCH RD			2,575
				9.45	MDD856 OLD LYNCH RD			
				9.53	MD0856 OLD LYNCH RD			
				10.99	MD0292 STILL POND RD	2	21I	975
				10.99	CO0395 STILL POND RD			
				12.31	MD0566 OLD STILL POND RD			1,675
				13.61				1,375
	RUR-MINOR COLLECTOR			14.91	MD0213 AUGUSTINE HERMAN HWY	2	24I	
NAME: BROWNTOWN RD				14.91				
				15.00				
				15.90	R/R #MDDE 526 437 N	2	20I	
NAME: OLD MORGNEC RD				18.58				
NAME: CHERRY LA				18.95				
				20.14	MD0291 RIVER RD			

* A,B = UNIMPROVED; C = GRADED & DRAINED; D,E = SOIL, GRAVEL, STONE; F,G = LOW TYPE BITUMINOUS;
H,I = HIGH TYPE BITUMINOUS; J = CONCRETE; K = BRICK; L = BLOCK

STATE HIGHWAY ADMINISTRATION OF MARYLAND
HIGHWAY INFORMATION SERVICES DIVISION
DATA SUPPORT GROUP

STATE HIGHWAY LOCATION REFERENCE

ROUTE NUMBER.....MD 298B
INVENTORY DIRECTION....NORTH
NAME: NO NAME

COUNTY-KENT
SHA DISTRICT.....2
DATE.....12/31/95

SYSTEM	FUNCTIONAL CLASS	HWY TYPE	ACCESS CONTRL	MILEPOINT	MILEPOINT DESCRIPTION	MARKED LANES	SURFACE WIDTH/TYPE*	AADT
SECONDARY R	RUR-LOCAL	UNDIVIDED	NONE	0.00 MD0298	FAIRLEE RD	1	161	
				0.08 MD0020	ROCK HALL RD			

ROUTE NUMBER.....MD 299
INVENTORY DIRECTION....NORTH
NAME: MASSEY RD

SECONDARY R	RUR-MINOR COLLECTOR	UNDIVIDED	NONE	0.00 MD0330	MARYLAND LINE RD	2	231	425
				0.00 MD0313	GALENA RD			
				0.03		2	221	
				0.04	R/R #MDDE 526 428 P			
				0.10	SPEED LIMIT 50 MPH			
				2.94	STRUC #14018 JACOBS CREEK			
				4.21 MD0290	GALENA SASSAFRAS RD			
NAME: GALENA SASSAFRAS RD				4.21				
				4.39	SPEED LIMIT 30 MPH			
				4.72	STRUC #14017 HERRING BRANCH			
				4.85 CO0001	SASSAFRAS CALDWELL RD			
				5.18	STRUC #14016 SASSAFRAS RIVER			
				5.18	CECIL CO/L			

ROUTE NUMBER.....US 301
INVENTORY DIRECTION....NORTH
NAME: BLUE STAR MEMORIAL HWY

PRIMARY R	RUR-OTHER PRIN ART	DIVIDED	PART	0.00	QUEEN ANNES CO/L	4	481	9,450
				0.00	STRUC #17014 CHESTER RIVER			
				0.17 MD0291	RIVER RD			8,825
				0.30	SPEED LIMIT 55 MPH			
				0.49	MILE MARKER 112.0			
				0.89				9,925
				1.48	MILE MARKER 113.0			
				2.47	MILE MARKER 114.0			
				3.48	MILE MARKER 115.0			
				3.62	R/R #MDDE 526 431 X			
				4.18 MD0313	GALENA RD			7,775
				4.47	MILE MARKER 116.0			
				5.46	MILE MARKER 117.0			

* A,B = UNIMPROVED; C = GRADED & DRAINED; D,E = SOIL, GRAVEL, STONE; F,G = LOW TYPE BITUMINOUS;
H,I = HIGH TYPE BITUMINOUS; J = CONCRETE; K = BRICK; L = BLOCK

STATE HIGHWAY ADMINISTRATION OF MARYLAND
HIGHWAY INFORMATION SERVICES DIVISION
DATA SUPPORT GROUP

STATE HIGHWAY LOCATION REFERENCE

ROUTE NUMBER.....US 301 CONTINUED
INVENTORY DIRECTION....NORTH
NAME: BLUE STAR MEMORIAL HWY

COUNTY-KENT
SHA DISTRICT.....2
DATE.....12/31/95

SYSTEM	FUNCTIONAL CLASS	HWY TYPE	ACCESS CONTRL	MILEPOINT	MILEPOINT DESCRIPTION	MARKED LANES	SURFACE WIDTH/TYPE*	AADT
PRIMARY	R	RUR-OTHER PRIN ART	DIVIDED PART	6.45	MILE MARKER 118.0	4	48I	7,775
				7.44	MILE MARKER 119.D			
				7.80	MD0290 GALENA SASSAFRAS RD			
				7.80	STRUC #14005			
				8.41	MILE MARKER 120.0			
				8.79	STRUC #14004 SASSAFRAS RIVER			
				8.79	CECIL CO/L			

ROUTE NUMBER.....MD 313
INVENTORY DIRECTION....NORTH
NAME: SASSAFRAS ST

SECONDARY	U	RUR-MAJOR COLLECTOR	UNDIVIDED NONE	0.00	QUEEN ANNES CO/L	2	24I	2,250
				D.DD	STRUC #17D30 CHESTER RIVER			
				0.03	SPEED LIMIT 25 MPH			
				0.07		2	32I	
				0.17	MD0291 CYPRESS ST	2	37I	1,325
				0.33		2	27I	
	R			0.39		2	22I	
NAME:	GALENA RD			0.39				
				0.39	OUT CORP LMTS MILLINGTON			
				0.55	SPEED LIMIT 50 MPH			
				3.61	SPEED LIMIT 25 MPH			
				3.88	MD0330 MARYLAND LINE RD			1,425
				3.88	MD0299 MASSEY RD			
				4.DD	SPEED LIMIT 40 MPH			
				4.16	SPEED LIMIT 50 MPH			
PRIMARY		RUR-MINOR ARTERIAL		4.62	R/R #MDDE 526 430 R			
				5.33	US0301 BLUE STAR MEMORIAL HWY	2	24I	2,625
				7.14	MDD290 CHESTERVILLE RD			3,D25
				7.40	SPEED LIMIT 40 MPH			
	U			7.59	IN CORP LMTS GALENA			
NAME:	S MAIN ST			7.59				
				7.63	SPEED LIMIT 25 MPH			
				7.66		2	40I	
				7.86	MD0290 E CROSS ST			
				7.86	MD0213 W CROSS ST/N MAIN ST			

* A,B = UNIMPROVED; C = GRADED & DRAINED; D,E = SOIL, GRAVEL, STONE; F,G = LOW TYPE BITUMINOUS;
H,I = HIGH TYPE BITUMINOUS; J = CONCRETE; K = BRICK; L = BLOCK

STATE HIGHWAY ADMINISTRATION OF MARYLAND
HIGHWAY INFORMATION SERVICES DIVISION
DATA SUPPORT GROUP

STATE HIGHWAY LOCATION REFERENCE

ROUTE NUMBER.....MD 330
INVENTORY DIRECTION....EAST
NAME: MARYLAND LINE RD

COUNTY-KENT
SHA DISTRICT.....2
DATE.....12/31/95

SYSTEM	FUNCTIONAL CLASS	HWY TYPE	ACCESS CONTRL	MILEPOINT	MILEPOINT DESCRIPTION	MARKED LANES	SURFACE WIDTH/TYPE*	AADT
SECONDARY R	RUR-MINOR COLLECTOR	UNDIVIDED	NONE	0.00 MD0299	MASSEY RD	2	211	975
				0.00 MD0313	GALENA RD			
				0.06	R/R #MDDE 526 424 M	2	241	
				0.10	SPEED LIMIT 40 MPH			
				0.23	SPEED LIMIT 50 MPH			
				3.72	DELAWARE ST/L			

ROUTE NUMBER.....MD 444
INVENTORY DIRECTION....NORTH
NAME: LOCUST GROVE RD

SECONDARY R	RUR-LOCAL	UNDIVIDED	NONE	0.00		2	201	225
				0.00 MD0290	CHESTERVILLE RD			
				0.11	SPEED LIMIT 50 MPH			
	RUR-MINOR COLLECTOR			4.20 MD0213	AUGUSTINE HERMAN HWY			425
NAME: KENTMORE PARK RD				4.20				
				4.22 MD0444A	NO NAME			
				4.77		2	181	
				6.52	SPEED LIMIT 40 MPH			
	RUR-LOCAL			6.96				
				7.29 CO0130	BELCHESTER RD (AHEAD)			

ROUTE NUMBER.....MD 444A
INVENTORY DIRECTION....SOUTH
NAME: NO NAME

SECONDARY R	RUR-LOCAL	UNDIVIDED	NONE	0.00 MD0444	KENTMORE PARK RD	2	181	50
				0.01 MD0213	AUGUSTINE HERMAN HWY			

ROUTE NUMBER.....MD 445
INVENTORY DIRECTION....NORTH
NAME: EASTERN NECK RD

SECONDARY R	RUR-MAJOR COLLECTOR	UNDIVIDED	NONE	0.00 CO0115	EASTERN NECK RD (BACK)	2	191	1,375
				0.45	SPEED LIMIT 50 MPH			
				4.49		2	201	

* A,B = UNIMPROVED; C = GRADED & DRAINED; D,E = SOIL, GRAVEL, STONE; F,G = LOW TYPE BITUMINOUS;
H,I = HIGH TYPE BITUMINOUS; J = CONCRETE; K = BRICK; L = BLOCK

STATE HIGHWAY ADMINISTRATION OF MARYLAND
HIGHWAY INFORMATION SERVICES DIVISION
DATA SUPPORT GROUP

STATE HIGHWAY LOCATION REFERENCE

ROUTE NUMBER.....MD 445
INVENTORY DIRECTION....NORTH
NAME: EASTERN NECK RD

CONTINUED

COUNTY-KENT
SHA DISTRICT.....2
DATE.....12/31/95

SYSTEM	FUNCTIONAL CLASS	HWY TYPE	ACCESS	MILEPOINT	MILEPOINT DESCRIPTION	MARKED LANES	SURFACE WIDTH/TYPE*	AADT
SECONDARY R	RUR-MAJOR COLLECTOR	UNDIVIDED	NONE	5.33	SPEED LIMIT 25 MPH	2	20I	1,375
NAME: S MAIN ST				5.44				
U				5.47	IN CORP LMTS ROCK HALL			
				5.53		2	24I	
				5.82		2	31I	
NAME: N MAIN ST				5.87	MDO674 SHARP ST E&W			
RUR-MINOR COLLECTOR				6.01	MDD020 ROCK HALL AVE			1,150
				6.02		2	20I	
R				6.50	OUT CORP LMTS ROCK HALL			
NAME: TOLCHESTER RD				6.50				
				6.79	SPEED LIMIT 50 MPH			
				7.96				550
				9.04	STRUC #14020 SWAN CREEK			
				9.36	STRUC #14D19 SWAN CREEK			
				11.96	MDO021 TOLCHESTER BEACH RD			
				11.96	CO0359 TOLCHESTER BEACH RD			

ROUTE NUMBER.....MD 446
INVENTORY DIRECTION....NORTH
NAME: BROAD NECK RD

SECONDARY R	RUR-MINOR COLLECTOR	UNDIVIDED	NONE	0.00	CO0146 LANGFORD BAY RD	2	18I	650
				0.00	CO0096 BROAD NECK RD (BACK)			
				0.01	SPEED LIMIT 30 MPH			
				2.42	SPEED LIMIT 50 MPH			
				3.67	CO0233 RICAUDS BRANCH RD	2	20I	
				3.67	CO0080 LANGFORD RD			
				5.23	STRUC #14D21 MILL POND			
				6.03	MDO020 CHESTERTOWN RD			

ROUTE NUMBER.....MD 514
INVENTORY DIRECTION....NORTH
NAME: FLATLAND RD

SECONDARY R	RUR-MAJOR COLLECTOR	UNDIVIDED	NONE	0.00	MDDD20 CHESTERTOWN RD	2	24I	3,350
U				0.01	IN CORP LMTS CHESTERTOWN			
				0.05	SPEED LIMIT 30 MPH			
R				D.51	OUT CORP LMTS CHESTERTOWN			

* A,B = UNIMPROVED; C = GRADED & DRAINED; D,E = SOIL, GRAVEL, STONE; F,G = LOW TYPE BITUMINOUS;
H,I = HIGH TYPE BITUMINOUS; J = CONCRETE; K = BRICK; L = BLOCK

STATE HIGHWAY ADMINISTRATION OF MARYLAND
HIGHWAY INFORMATION SERVICES DIVISION
DATA SUPPORT GROUP

PAGE..... 12

STATE HIGHWAY LOCATION REFERENCE

ROUTE NUMBER:.....MD 514 CONTINUED
INVENTORY DIRECTION....NORTH
NAME: FLATLAND RD

COUNTY-KENT
SHA DISTRICT.....2
DATE.....12/31/95

SYSTEM	FUNCTIONAL CLASS	HWY TYPE	ACCESS	MILEPOINT	MILEPOINT DESCRIPTION	MARKED LANES	SURFACE WIDTH/TYPE*	AADT
SECONDARY R	RUR-MAJOR COLLECTOR	UNDIVIDED	NONE	0.56	SPEED LIMIT 5D MPH	2	241	3,350
NAME: MELITOTA RD								
				3.59				
				3.76				1,875
				4.89	CO0065 HANDY POINT RD (AHEAD)			
				4.89	MD0298 FAIRLEE RD			

ROUTE NUMBER.....MD 561
INVENTORY DIRECTION....NORTH
NAME: LYNCH RD

SECONDARY R	RUR-LOCAL	UNDIVIDED	NONE	0.00	MD0213 AUGUSTINE HERMAN HWY	2	241	1,475
SPEED LIMIT 50 MPH								
				0.18				
				2.01		2	221	
				2.06	SPEED LIMIT 30 MPH			
				2.23	R/R #MDDE 526 441 D			
				2.48	MD0298 LAMBS MEADOW RD			

ROUTE NUMBER.....MD 566
INVENTORY DIRECTION....EAST
NAME: OLD STILL POND RD

SECONDARY R	RUR-MAJOR COLLECTOR	UNDIVIDED	NONE	0.00	MD0292 STILL POND RD	2	201	775
SPEED LIMIT 25 MPH								
				0.02				
				0.19	SPEED LIMIT 50 MPH	2	211	
				1.19	MD0298 LAMBS MEADOW RD			

ROUTE NUMBER.....MD 674
INVENTORY DIRECTION....EAST
NAME: W SHARP ST

SECONDARY U	RUR-LOCAL	UNDIVIDED	NONE	0.00	MU0070 CHESAPEAKE AVE	2	221	1,199
SPEED LIMIT 25 MPH								
				0.04				
				0.45		2	311	
	RUR-MAJOR COLLECTOR			0.49	MD0445 N&S MAIN ST			1,499
NAME: E SHARP ST								
				0.49				
				0.54		2	241	

* A,B = UNIMPROVED; C = GRAOEO & ORAINED; D,E = SOIL, GRAVEL, STONE; F,G = LOW TYPE BITUMINOUS;
H,I = HIGH TYPE BITUMINOUS; J = CONCRETE; K = BRICK; L = BLOCK

STATE HIGHWAY ADMINISTRATION OF MARYLAND
HIGHWAY INFORMATION SERVICES DIVISION
DATA SUPPORT GROUP

STATE HIGHWAY LOCATION REFERENCE

ROUTE NUMBER.....MD 674 CONTINUED
INVENTORY DIRECTION....EAST
NAME: E SHARP ST

COUNTY-KENT
SHA DISTRICT.....2
DATE.....12/31/95

SYSTEMSTATE....	FUNCTIONAL CLASS	HWY TYPE	ACCESS CONTRL	MILEPOINT	MILEPOINT DESCRIPTION	MARKED LANES	SURFACE WIDTH/TYPE*	AADT
SECONDARY U	RUR-MAJOR COLLECTOR	UNDIVIDED	NONE	0.86		2	29G	1,499
				0.91	STRUC #14023 GRAYS INN CREEK	2	24I	
				0.98	SPEED LIMIT 30 MPH			
R				0.99	OUT CORP LMTS ROCK HALL			
				1.06	PINE LA			
				1.08		2	33I	
		DIVIDED		1.14	MD0674A NO NAME	2	43I	
				1.16	MD0020 ROCK HALL RD			

ROUTE NUMBER.....MD 674A
INVENTORY DIRECTION....EAST
NAME: NO NAME

SECONDARY R	RUR-LOCAL	UNDIVIDED	NONE	0.00	MD0674 E SHARP ST	1	19I	50
				0.08	MD0020 ROCK HALL RD			

ROUTE NUMBER.....MD 701
INVENTORY DIRECTION....NORTH
NAME: HOWARD JOHNSON RD

SECONDARY R	RUR-LOCAL	UNDIVIDED	NONE	0.00	MD0291 RIVER RD	2	24I	
				0.71	CO0226 MILLINGTON RD			

ROUTE NUMBER.....MD 855
INVENTORY DIRECTION....EAST
NAME: NO NAME

SECONDARY R	RUR-LOCAL	UNDIVIDED	NONE	0.00	MD0213 AUGUSTINE HERMAN HWY	2	13H	99
				0.06	MD0213 AUGUSTINE HERMAN HWY			

* A,B = UNIMPROVED; C = GRADED & DRAINED; D,E = SOIL, GRAVEL, STONE; F,G = LOW TYPE BITUMINOUS;
H,I = HIGH TYPE BITUMINOUS; J = CONCRETE; K = BRICK; L = BLOCK

STATE HIGHWAY ADMINISTRATION OF MARYLAND
HIGHWAY INFORMATION SERVICES DIVISION
DATA SUPPORT GROUP

PAGE..... 14

STATE HIGHWAY LOCATION REFERENCE

ROUTE NUMBER.....MD 85A
INVENTORY DIRECTION....NORTH
NAME: NO NAME

COUNTY-KENT
SHA DISTRICT.....2
DATE.....12/31/95

SYSTEM	FUNCTIONAL CLASS	HWY TYPE	ACCESS CONTRL	MILEPOINT	MILEPOINT DESCRIPTION	MARKED LANES	SURFACE WIDTH/TYPE*	AADT
SECONDARY R	RUR-LOCAL	UNDIVIDED	NONE	0.00 MD0213	AUGUSTINE HERMAN HWY	2	15H	25
				0.07	ROAD END			

ROUTE NUMBER.....MD 856
INVENTORY DIRECTION....NORTH
NAME: OLD LYNCH RD

SECONDARY R	RUR-LOCAL	UNDIVIDED	NONE	0.00 MD0298	LAMBS MEADOW RD	1	9J	99
				0.10 MD0298	LAMBS MEADOW RD			

ROUTE NUMBER.....MD 864
INVENTORY DIRECTION....NORTH
NAME: BESSICKS CORNER RD

SECONDARY R	RUR-LOCAL	UNDIVIDED	NONE	0.00 MD0292	STILL POND RD	2	21G	99
				0.04		2	53F	
				0.08		2	23F	
				0.11 MD0292	STILL POND RD			

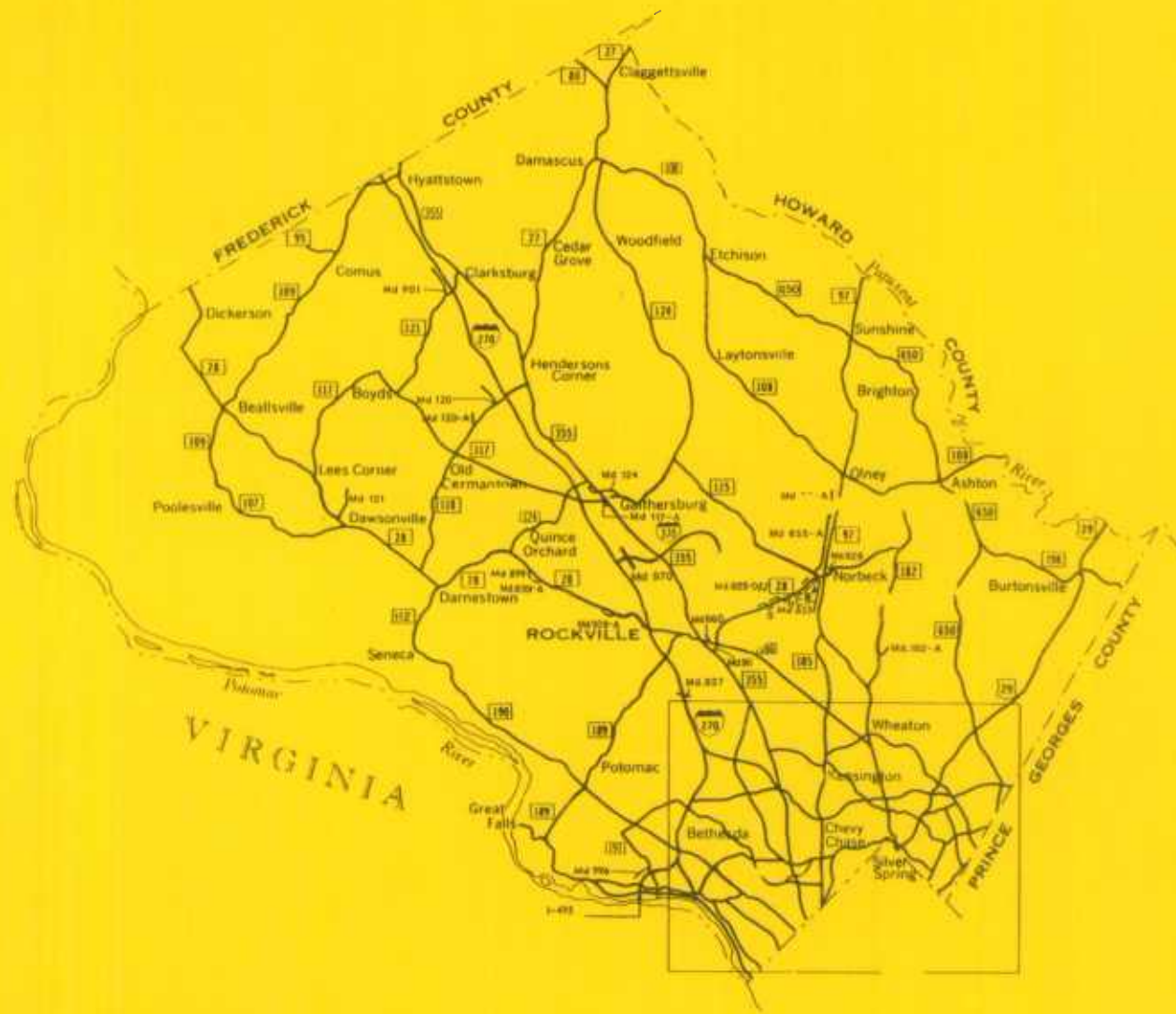
* A,B = UNIMPROVED; C = GRADED & DRAINED; D,E = SOIL, GRAVEL, STONE; F,G = LOW TYPE BITUMINOUS;
H,I = HIGH TYPE BITUMINOUS; J = CONCRETE; K = BRICK; L = BLOCK

1996

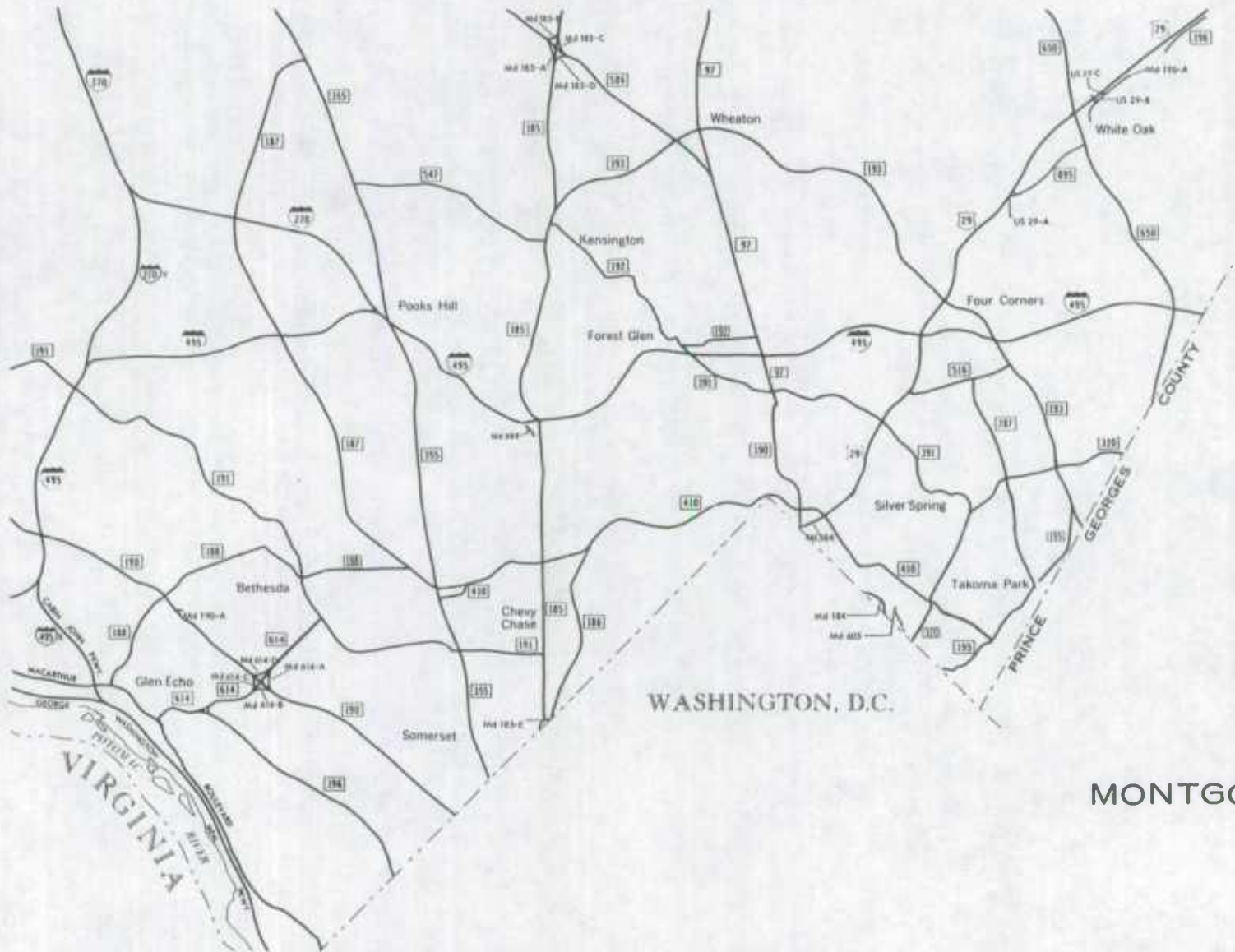
HIGHWAY LOCATION REFERENCE

**MONTGOMERY
COUNTY**


M



MONTGOMERY COUNTY




MONTGOMERY COUNTY



ROUTE ALERT LIST

MONTGOMERY COUNTY

MD 27 - Relocation at MD 355



STATE HIGHWAY ADMINISTRATION OF MARYLAND
HIGHWAY INFORMATION SERVICES DIVISION
DATA SUPPORT GROUP

PAGE..... 1

STATE HIGHWAY LOCATION REFERENCE

ROUTE NUMBER.....MD 27
INVENTORY DIRECTION....NORTH
NAME: RIDGE RD

COUNTY-MONTGOMERY
SHA DISTRICT.....3
DATE.....12/31/95

SYSTEM	FUNCTIONAL CLASS	HWY TYPE	ACCESS CONTRL	MILEPOINT	MILEPOINT DESCRIPTION	MARKED LANES	SURFACE WIDTH/TYPE*	AADT
SECONDARY R	RUR-MINOR ARTERIAL	DIVIDED	NONE	0.00	MD0355 FREDERICK RD	4	52I	18,475
				0.16		4	56I	
				0.54	CO0027 BRINK RD	2	48I	19,225
		UNDIVIDED		0.66		2	24I	
		DIVIDED		3.28				
		UNDIVIDED		3.45				
	URB-OTHER PRIN ART			3.66				
				4.42	CO0038 SWEEPSTAKES RD			
		CTL		5.88				
		DIVIDED		6.16	CO0003 BETHESDA CHURCH RD	2	36I	15,625
		UNDIVIDED		6.18		3	48I	
				6.26		4	48I	
				6.42		2	39I	
				6.47	CO1056 LEWIS DR	2	40I	
				6.56	MD0108 MAIN ST			19,175
				6.64		3	40I	
				6.69	CO6135 HIGH CORNER ST			
				6.75		2	22I	
				6.85		2	24I	
				7.12		2	22I	
	RUR-MINOR ARTERIAL			7.65				18,625
				8.01				
				8.75	MD0080 KEMPTOWN RD			14,325
				8.79		2	24I	
				10.26	HOWARD CO/L			

ROUTE NUMBER.....MD 28
INVENTORY DIRECTION....EAST
NAME: DICKERSON RD

SECONDARY R	RUR-MINOR ARTERIAL	UNDIVIDED	NONE	0.00	FREDERICK CO/L	2	24I	7,975
				0.91	CO0242 MT EPHRAIM RD			
				0.92	R/R #CSX 140 522 H			
				1.86	STRUC #15001 LITTLE MONOCACY RIVER			
				2.10				
NAME: DARNESTOWN RD				2.10				
				4.35	MD0109 BEALLSVILLE RD			5,250
				6.03				4,225
				6.95	STRUC #15066 DRY SENECA CREEK			

* A,B = UNIMPROVED; C = GRADED & DRAINED; D,E = SOIL, GRAVEL, STONE; F,G = LOW TYPE BITUMINOUS;
H,I = HIGH TYPE BITUMINOUS; J = CONCRETE; K = BRICK; L = BLOCK

PAGE..... 1

STATE HIGHWAY ADMINISTRATION OF MARYLAND
HIGHWAY INFORMATION SERVICES DIVISION
DATA SUPPORT GROUP

PAGE..... 2

STATE HIGHWAY LOCATION REFERENCE

ROUTE NUMBER.....MD 28 CONTINUED
INVENTORY DIRECTION....EAST
NAME: DARNESTOWN RD

COUNTY-MONTGOMERY
SHA DISTRICT.....3
DATE.....12/31/95

SYSTEMSTATE....	FUNCTIONAL CLASS	HWY TYPE	ACCESS CONTRL	MILEPOINT	MILEPOINT DESCRIPTION	MARKED LANES	SURFACE WIDTH/TYPE*	AADT
SECONDARY R	RUR-MINOR ARTERIAL	UNDIVIDED	NONE	7.93	MD0117 BUCKLODGE RD	2	241	4,675
				9.57	MD0121 WHITE GROUNDS RD			10,475
				9.81	MD0107 WHITES FERRY RD			
				10.21	STRUC #15002 LITTLE SENECA CREEK			
		DIVIDED		12.33				
				12.43	MD0118 GERMANTOWN RD			11,025
		UNDIVIDED		12.48				
				13.18	MD0112 SENECA RD			13,375
				14.64				14,275
	URB-OTHER PRIN ART			15.21				
		DIVIDED		15.48				
				15.62		2	281	
	URB-MINOR ARTERIAL	CTL		15.70	CO0209 QUINCE ORCHARD RD	2	261	21,175
				15.70	MD0124 QUINCE ORCHARD RD			
		UNDIVIDED		15.80		2	361	
				15.90		2	241	
		DIVIDED		16.30				
				16.73		2	301	
		UNDIVIDED		16.80		2	241	
				16.85	STRUC #15003 MUDDY BRANCH			
				17.00	MD0899A AMERICAN WAY			
		DIVIDED		17.42		4	501	
		UNDIVIDED		17.55				
		DIVIDED		17.77	CO0081 MUDDY BRANCH RD	4	581	
		CTL		17.91		4	521	
		DIVIDED		18.10	MD0928A NO NAME	3	501	
				18.21	CO5161 KEY WEST AVE	3	391	
		CTL		18.25	MD0928A NO NAME	3	361	
		UNDIVIDED		18.43		4	481	
		DIVIDED		18.63				
				18.83	CO4226 GREAT SENECA HWY			
		UNDIVIDED		18.92				
				18.98		5	601	
		DIVIDED		19.05				
				19.19		6	721	
				19.30	CO0212 SHADY GROVE RD	4	491	39,325
				19.43	CO0193 GLEN MILL RD			
		UNDIVIDED		19.49		4	481	
		DIVIDED		19.72				
	URB-OTHER PRIN ART	UNDIVIDED		20.09				
U				20.13	IN CORP LMTS ROCKVILLE			
				20.29	STRUC #15004 WATTS BRANCH			

* A,B = UNIMPROVED; C = GRADED & DRAINED; D,E = SOIL, GRAVEL, STONE; F,G = LOW TYPE BITUMINOUS;
H,I = HIGH TYPE BITUMINOUS; J = CONCRETE; K = BRICK; L = BLOCK

PAGE..... 2

STATE HIGHWAY ADMINISTRATION OF MARYLAND
HIGHWAY INFORMATION SERVICES DIVISION
DATA SUPPORT GROUP

PAGE..... 3

STATE HIGHWAY LOCATION REFERENCE

ROUTE NUMBER.....MD 28 CONTINUED
INVENTORY DIRECTION....EAST
NAME: W MONTGOMERY RD

COUNTY-MONTGOMERY
SHA DISTRICT.....3
DATE.....12/31/95

SYSTEMSTATE....	FUNCTIONAL CLASS	HWY TYPE	ACCESS CONTRL	MILEPOINT	MILEPOINT DESCRIPTION	MARKED LANES	SURFACE WIDTH/TYPE*	AADT
SECONDARY U	URB-OTHER PRIN ART	DIVIDED	NONE	20.34		4	52I	39,325
				20.34	MU2540 RESEARCH BLVD			
				20.48	MU1475 HURLEY AVE	4	48I	
				20.61		4	54I	
				20.65	STRUC #15005 WATTS BRANCH			
				20.83	IS0270 EISENHOWER MEMORIAL HWY			25,775
				20.83	STRUC #15048			
				20.83	EXIT #6			
NAME: W MONTGOMERY AVE				20.97	MU2210 NELSON ST			
		UNDIVIDED		21.03		2	36I	
				21.13	MU1900 MANNAKEE ST	2	24I	
		DIVIDED		21.71		3	36I	
NAME: W JEFFERSON ST				21.71				
				21.73	MDD189 GREAT FALLS RD	4	48I	
		UNDIVIDED		21.77		4	44I	
				21.98	MU3150 S WASHINGTON ST			
NAME: E JEFFERSON ST		DIVIDED		22.08				
				22.08	MU2012 MARYLAND AVE			
				22.20	MU2140 MONROE ST	4	48I	
				22.30	MU1481 JEFFERSON PLAZA	4	52I	
NAME: VEIRS MILL RD				22.30				
				22.39		4	50I	33,350
				22.40	MD0355 ROCKVILLE PIKE/HUNGERFORD DR			
				22.51	MD0660 DODGE ST	4	52I	
				22.64	R/R #CSX 140 497 C			
				22.64	STRUC #15006			
NAME: FIRST ST			PART	22.83	MDD586 VEIRS MILL RD	4	52J	30,325
				22.83				
				22.83	MD0911 FIRST ST			
NAME: NORBECK RD				23.18	MU0242 BALTIMORE RD			30,775
				23.36				
				23.38	STRUC #15147 ROCK CREEK	4	48J	
				23.77	MU1295 E GUDE DR			
R				24.31	OUT CORP LMTS ROCKVILLE			
				24.45	STRUC #15092 ROCK CREEK			
				24.72	CO4560 BALTIMORE RD	4	60J	
				24.89	CO3377 BAUER RD	4	48I	
				25.11	MD0655G NO NAME			
				25.17	MD0655F NO NAME			
				25.22	MD0655H NO NAME			
				25.47	MD0655E NO NAME			

* A,B = UNIMPROVED; C = GRADED & DRAINED; D,E = SOIL, GRAVEL, STONE; F,G = LOW TYPE BITUMINOUS;
H,I = HIGH TYPE BITUMINOUS; J = CONCRETE; K = BRICK; L = BLOCK

PAGE..... 3

STATE HIGHWAY ADMINISTRATION OF MARYLAND
HIGHWAY INFORMATION SERVICES DIVISION
DATA SUPPORT GROUP

PAGE..... 4

STATE HIGHWAY LOCATION REFERENCE

ROUTE NUMBER.....MD 28 CONTINUED
INVENTORY DIRECTION....EAST
NAME: NORBECK RD

COUNTY-MONTGOMERY
SHA DISTRICT.....3
DATE.....12/31/95

SYSTEMSTATE....	FUNCTIONAL CLASS	HWY TYPE	ACCESS CONTRL	MILEPOINT	MILEPOINT DESCRIPTION	MARKED LANES	SURFACE WIDTH/TYPE*	AADT
SECONDARY R	URB-OTHER PRIN ART	DIVIDED	PART	25.49	CO2722 BEL PRE RD	4	481	30,775
				25.52	MD0655C OLD MD 28			
				25.82	MD0655B OLD MD 28			
				26.22	MD0655 OLD MD 28			
				26.77	MD0115 MUNCASTER MILL RD			
				26.91	MD0655A NO NAME			
	URB-MINOR ARTERIAL	UNDIVIDED	NONE	26.99	MD0097 GEORGIA AVE	2	241	
				27.12				
				27.14	MD0928 NO NAME			
				27.23	MD0928 NO NAME			
				27.29		2	221	
				28.91	STRUC #15065 BUCKHORN BRANCH			
				29.56	MD0182 LAYHILL RD			

ROUTE NUMBER.....MD 28UL
INVENTORY DIRECTION....NORTH
NAME: PROPOSED

PROPOSED R	URB-MINOR ARTERIAL	UNDIVIDED	NONE	0.00	MD0028 NORBECK RD (BACK)	2	201	30,599
				0.00	MD0182 LAYHILL RD			
				0.50	CO0072 NORWOOD RD			
				2.70	MD0650 NEW HAMPSHIRE AVE			
				2.90	MD0198 SPENCERVILLE RD			

ROUTE NUMBER.....US 29
INVENTORY DIRECTION....NORTH
NAME: COLESVILLE RD

PRIMARY R	URB-OTHER PRIN ART	UNDIVIDED	NONE	0.00	MD0384 COLESVILLE RD	7	721	30,925
				0.00	CO5665 GEORGIA AVE			
				0.00	CO5664 GEORGIA AVE (BACK)			
				0.06		6	621	
				0.11	CO0629 FENTON ST			
				0.22	CO0598 SPRING ST			
				0.69	MD0391 DALE DR			48,050
				0.84		6	721	
				0.89	STRUC #15010 SLIGO CREEK			
		DIVIDED		0.92	GV0007 SLIGO CREEK PKWY	6	681	

* A,B = UNIMPROVED; C = GRADED & DRAINED; D,E = SOIL, GRAVEL, STONE; F,G = LOW TYPE BITUMINOUS;
H,I = HIGH TYPE BITUMINOUS; J = CONCRETE; K = BRICK; L = BLOCK

PAGE..... 4

STATE HIGHWAY ADMINISTRATION OF MARYLAND
HIGHWAY INFORMATION SERVICES DIVISION
DATA SUPPORT GROUP

PAGE..... 5

STATE HIGHWAY LOCATION REFERENCE

ROUTE NUMBER.....US 29 CONTINUED
INVENTORY DIRECTION....NORTH
NAME: COLESVILLE RD

COUNTY-MONTGOMERY
SHA DISTRICT.....3
DATE.....12/31/95

SYSTEM	STATE	FUNCTIONAL CLASS	HWY TYPE	ACCESS CONTRL	MILEPOINT	MILEPOINT DESCRIPTION	MARKED LANES	SURFACE WIDTH/TYPE*	AADT
PRIMARY	R	URB-OTHER PRIN ART	DIVIDED	NONE	1.03	MD0516 FRANKLIN AVE	6	681	48,050
					1.56	IS0495 CAPITAL BELTWAY			53,350
					1.56	STRUC #15135			
					1.56	EXIT #30			
					1.90	MD0193 UNIVERSITY BLVD			
					1.92				61,125
					2.72	STRUC #15009 NORTHWEST BRANCH			
				PART	2.73				
					2.99	US0029A NO NAME			
					3.06	MD0895 LOCKWOOD DR			56,000
					3.20	MILE MARKER 4.0			
					3.80		4	541	
		URB-FRWY/EXPWY			3.94	MD0650 NEW HAMPSHIRE AVE			54,450
					3.94	STRUC #15067			
					4.11		6	721	
					4.29	US0029B STEWART LA			52,525
					4.38	US0029C NO NAME			
					4.81	STRUC #15076 PAINT BRANCH			
					6.03	CO0099 E RANDOLPH RD			51,005
					6.03	CO4359 CHERRY HILL RD			
					6.43	CO0101 MUSGROVE RD			
					6.86	CO0098 FAIRLAND RD			41,800
					7.64	CO0095 BRIGGS CHANEY RD			
					8.69	CO0093 GREENCASTLE RD			
		URB-OTHER PRIN ART			9.86	MD0198 SANDY SPRING RD/SPENCERVILLE RD			27,875
					10.20		4	481	
					11.56	STRUC #15034 PATUXENT RIVER			
					11.56	HOWARD CO/L			

ROUTE NUMBER.....US 29A
INVENTORY DIRECTION....NORTH
NAME: NO NAME

SECONDARY	R	URB-LOCAL	UNDIVIDED	NONE	0.00	US0029 COLUMBIA PIKE	1	241	
					0.04		1	161	
					0.07	MD0895 LOCKWOOD DR			

* A,B = UNIMPROVED; C = GRADED & DRAINED; D,E = SOIL, GRAVEL, STONE; F,G = LOW TYPE BITUMINOUS;
H,I = HIGH TYPE BITUMINOUS; J = CONCRETE; K = BRICK; L = BLOCK

PAGE..... 5

STATE HIGHWAY ADMINISTRATION OF MARYLAND
HIGHWAY INFORMATION SERVICES DIVISION
DATA SUPPORT GROUP

PAGE..... 6

STATE HIGHWAY LOCATION REFERENCE

ROUTE NUMBER.....US 29B
INVENTORY DIRECTION....EAST
NAME: STEWART LA

COUNTY-MONTGOMERY
SHA DISTRICT.....3
DATE.....12/31/95

SYSTEM	FUNCTIONAL CLASS	HWY TYPE	ACCESS	CONTRL	MILEPOINT	MILEPOINT DESCRIPTION	MARKED LANES	SURFACE WIDTH/TYPE*	AADT
SECONDARY R	URB-LOCAL	UNDIVIDED	NONE	0.00	CO1495	MILESTONE DR	2	501	6,000
	URB-COLLECTOR	DIVIDED		0.02	US0029	COLUMBIA PIKE	2	571	
				0.05	MD0196A	OLD COLUMBIA PIKE			

ROUTE NUMBER.....US 29C
INVENTORY DIRECTION....EAST
NAME: NO NAME

SECONDARY R	URB-LOCAL	UNDIVIDED	NONE	0.00	MD0196A	OLD COLUMBIA PIKE	3	361	
				0.03	US0029	COLUMBIA PIKE			

ROUTE NUMBER.....MD 80
INVENTORY DIRECTION....EAST
NAME: KEMPTOWN RD

SECONDARY R	RUR-MAJOR COLLECTOR	UNDIVIDED	NONE	0.00		FREDERICK CO/L	2	231	7,875
				0.26			2	251	
				0.58			2	221	
				0.89					4,975
				1.40			2	301	
				1.42	MD0027	RIDGE RD			

ROUTE NUMBER.....MD 95
INVENTORY DIRECTION....EAST
NAME: COMUS RD

SECONDARY R	RUR-MINOR COLLECTOR	UNDIVIDED	NONE	1.14	CO0200	COMUS RD (BACK)	2	171	875
				1.99	MD0109	OLD HUNDRED RD			
				1.99	CO0200	COMUS RD (AHEAD)			

* A,B = UNIMPROVED; C = GRADED & DRAINED; D,E = SOIL, GRAVEL, STONE; F,G = LOW TYPE BITUMINOUS;
H,I = HIGH TYPE BITUMINOUS; J = CONCRETE; K = BRICK; L = BLOCK

STATE HIGHWAY ADMINISTRATION OF MARYLAND
HIGHWAY INFORMATION SERVICES DIVISION
DATA SUPPORT GROUP

PAGE..... 7

STATE HIGHWAY LOCATION REFERENCE

ROUTE NUMBER.....MD 97
INVENTORY DIRECTION....NORTH
NAME: GEORGIA AVE

COUNTY-MONTGOMERY
SHA DISTRICT.....3
DATE.....12/31/95

SYSTEMSTATE....	FUNCTIONAL CLASS	HWY TYPE	ACCESS CONTRL	MILEPOINT	MILEPOINT DESCRIPTION	MARKED LANES	SURFACE WIDTH/TYPE*	AADT
SECONDARY R	URB-OTHER PRIN ART	DIVIDED	NONE	0.00	MD0390 16TH ST	6	68J	44,875
				0.00	CO5665 GEORGIA AVE (BACK)			
				0.09	MD 390 (SB/L)	5	55J	
				0.15		6	66J	
				0.18	MD0391 SEMINARY RD/COLUMBIA BLVD			
				0.52	IS0495 CAPITAL BELTWAY	6	64I	76,300
				0.52	STRUC #15130			
				0.52	EXIT #31			
				0.69	MD0192 FOREST GLEN RD	6	73I	63,275
				0.69	CO0697 FOREST GLENN RD			
				0.89		6	68I	
				1.38	CO0793 DENNIS AVE			
				1.73	CO0293 PLYERS MILL RD			54,650
				2.15	MD0586 VEIRS MILL RD	5	56J	31,375
				2.26		6	68J	
				2.55	MD0193 UNIVERSITY BLVD W			49,675
				2.94	CO0124 ARCOLA AVE			54,175
				3.11	CO0284 PARKER AVE			
				3.72	CO1659 RANDOLPH RD			49,625
				3.89	MD0182 LAYHILL RD			30,575
				4.17	CO1114 GLENALLAN AVE	6	72J	
				4.53	CO1564 WELLER RD			
				4.72		6	68J	
				4.89		6	72J	
				5.50	CO0128 HEWITT AVE			
				5.83	CO0142 ASPEN HILL RD			
				6.08	MD0185 CONNECTICUT AVE			40,150
				6.08	CO4092 CONNECTICUT AVE			
				6.36	CO2087 HEATHFIELD RD			
		PART		6.75	CO2722 BEL PRE RD			
				6.87		6	72I	
				7.77		5	58I	
				7.90	MD0028 NORBECK RD	4	68I	32,625
		NONE		8.09		4	62I	
				8.17		4	52I	
				9.07	CO0137 EMORY LA			
				9.84	CO0132 OLD BALTIMORE RD			
				10.24	CO5152 HINES RD			
				10.24	CO0146 PRINCE PHILIP DR			
				10.63		4	48I	
				10.78	CO4012 MORNINGWOOD DR			
				10.78	CO4297 SPARTAN RD			

* A,B = UNIMPROVED; C = GRADED & DRAINED; D,E = SOIL, GRAVEL, STONE; F,G = LOW TYPE BITUMINOUS;
H,I = HIGH TYPE BITUMINOUS; J = CONCRETE; K = BRICK; L = BLOCK

PAGE..... 7

STATE HIGHWAY ADMINISTRATION OF MARYLAND
HIGHWAY INFORMATION SERVICES DIVISION
DATA SUPPORT GROUP

STATE HIGHWAY LOCATION REFERENCE

ROUTE NUMBER.....MD 97 CONTINUED
INVENTORY DIRECTION....NORTH
NAME: GEORGIA AVE

COUNTY-MONTGOMERY
SHA DISTRICT.....3
DATE.....12/31/95

SYSTEMSTATE....	FUNCTIONAL CLASS	HWY TYPE	ACCESS CONTRL	MILEPOINT	MILEPOINT DESCRIPTION	MARKED LANES	SURFACE WIDTH/TYPE*	AADT
SECONDARY R	URB-OTHER PRIN ART	DIVIDED UNDIVIDED	NONE	10.97	MD0108 SANDY SPRING RD	4	481	8,375
				11.16		3	401	
				11.24		2	241	
				11.33		2	221	
				11.48		2	241	
				12.00		2	221	
				12.37	C03937 GOLD MINE RD			
				12.62	IN CORP LMTS BROOKEVILLE			
NAME: HIGH ST				12.62				
				13.00	MU0040 MARKET ST	2	261	
NAME: MARKET ST				13.00				
				13.05		2	221	
	RUR-MINOR ARTERIAL			13.16	C00063 BROOKEVILLE RD			
				13.21	STRUC #15012 REDDY BRANCH			
NAME: GEORGIA AVE				13.21				
				13.21	OUT CORP LMTS BROOKEVILLE			
				15.22	STRUC #15011 HAWLINGS RIVER			
				16.10	MD0650 NEW HAMPSHIRE AVE/DAMASCUS RD			9,650
				17.30	STRUC #13038 PATUXENT RIVER			
				17.30	HOWARD CO/L			

ROUTE NUMBER.....MD 97A
INVENTORY DIRECTION....NORTH
NAME: NO NAME

SECONDARY R	URB-LOCAL	UNDIVIDED	NONE	0.00	ROAD END	2	241
				0.21	SPUR TO & FR MD 97		
				0.28	ROAD END		

ROUTE NUMBER.....MD 107
INVENTORY DIRECTION....EAST
NAME: FISHER AVE

SECONDARY U	RUR-MAJOR COLLECTOR	UNDIVIDED	NONE	0.00	MD0109 BEALLSVILLE RD	2	401	5,625
				0.00	C04147 FISHER AVE (BACK)			
				0.02		2	221	
				0.11		2	201	
				0.59		2	321	

* A,B = UNIMPROVED; C = GRADED & DRAINED; D,E = SOIL, GRAVEL, STONE; F,G = LOW TYPE BITUMINOUS;
H,I = HIGH TYPE BITUMINOUS; J = CONCRETE; K = BRICK; L = BLOCK

STATE HIGHWAY ADMINISTRATION OF MARYLAND
HIGHWAY INFORMATION SERVICES DIVISION
DATA SUPPORT GROUP

PAGE..... 9

STATE HIGHWAY LOCATION REFERENCE

ROUTE NUMBER.....MD 107 CONTINUED
INVENTORY DIRECTION....EAST
NAME: FISHER AVE

COUNTY-MONTGOMERY
SHA OISTRCT.....3
DATE.....12/31/95

SYSTEM	FUNCTIONAL CLASS	HWY TYPE	ACCESS CONTRL	MILEPOINT	MILEPOINT DESCRIPTION	MARKED LANES	SURFACE WIDTH/TYPE*	AADT
SECONDARY U	RUR-MAJOR COLLECTOR	UNDIVD	NONE	0.70		2	201	5,625
R				0.86	OUT CORP LMTS POOLESVILLE	2	221	
NAME: WHITES FERRY RD				2.45				
				3.13		2	241	
				3.39	STRUC #15014 DRY SENECA CREEK			
				4.60		2	221	
				4.79	MD0028 DARNESTOWN RD			

ROUTE NUMBER.....MD 108
INVENTORY DIRECTION....EAST
NAME: MAIN ST

SECONDARY R	URB-OTHER PRIN ART	UNDIVD	NONE	0.00	MD0027 RIDGE RO	3	501	5,625
				0.09		4	501	
				0.15	MD0124 WOODFIELD RD	3	361	
				0.26		2	221	
NAME: DAMASCUS RD				0.45	CO0753 HOWARD CHAPEL DR	2	241	5,350
RUR-MINOR ARTERIAL				0.45				
				2.27				
				3.32	CO0046 ANNAPOLIS ROCK RD			
NAME: LAYTONSVILLE RD				4.44	MD0650 DAMASCUS RD			6,825
				4.44				
				4.46		2	221	
				4.71		2	241	
				5.97		2	221	
				6.58		2	241	
U				7.36	IN CORP LMTS LAYTONSVILLE	2	221	
				7.40	CO0054 SUNDOWN RD			12,050
				7.40	CO0027 BRINK RO			
				7.49		2	241	
				7.75		2	221	
				7.87		2	351	
				7.94		2	241	
R				8.04	OUT CORP LMTS LAYTONSVILLE	2	271	
				8.18		2	241	
				8.29		2	221	
				9.41		2	281	
				9.53		2	241	
				10.05	CO0062 MUNCASTER RD			
URB-OTHER PRIN ART				10.17	CO0063 BROOKEVILLE RD			

* A,B = UNIMPROVED; C = GRADED & DRAINED; D,E = SOIL, GRAVEL, STONE; F,G = LOW TYPE BITUMINOUS;
H,I = HIGH TYPE BITUMINOUS; J = CONCRETE; K = BRICK; L = BLOCK

PAGE..... 9

STATE HIGHWAY ADMINISTRATION OF MARYLAND
HIGHWAY INFORMATION SERVICES DIVISION
DATA SUPPORT GROUP

PAGE..... 10

STATE HIGHWAY LOCATION REFERENCE

ROUTE NUMBER.....MD 108
INVENTORY DIRECTION....EAST
NAME: LAYTONSVILLE RD

CONTINUED

COUNTY-MONTGOMERY
SHA DISTRICT.....3
DATE.....12/31/95

SYSTEMSTATE....	FUNCTIONAL CLASS	HWY TYPE	ACCESS CONTRL	MILEPOINT	MILEPOINT DESCRIPTION	MARKED LANES	SURFACE WIDTH/TYPE*	AAOT
SECONDARY R	URB-OTHER PRIN ART	UNDIVIDED	NONE	10.86		2	24I	27,225
				12.11	CO4089 OLNEY MILL RD			
				12.49	CO0135 BOWIE MILL RD			
				12.64	CO4272 QUEEN ELIZABETH DR			
		DIVIDED		13.13		3	44I	
				13.23		4	48I	
				13.36	MD0097 GEORGIA AVE			27,550
NAME: SANDY SPRING RD				13.36				
		CTL		13.45				
		DIVIDED		13.58		3	33I	
				13.64		3	34I	
		UNDIVIDED		13.67	CO4297 SPARTAN RD	2	26I	
				13.73		2	30I	
				13.80		2	28I	
				13.87		2	22I	
				13.91	CO0146 PRINCE PHILIP DR	2	24I	
				14.37	CO0132 OLD BALTIMORE RO			
	RUR-MINOR ARTERIAL			14.79	MD0182 DR BIRD RD			5,725
				14.84		2	21I	
				15.72		2	24I	
				15.79		2	22I	
				16.05		2	24I	
		CTL		16.13		2	28I	
		UNDIVIDED		16.40		2	24I	
				16.42		3	33I	
				16.50		2	34I	
NAME: ASHTON RD				16.57	MD0650 NEW HAMPSHIRE AVE	2	36I	10,050
				16.57				
				16.61		2	22I	
				18.01		2	24I	
				18.94		2	20I	
				18.99	STRUC #15008 PATUXENT RIVER			
				18.99	HOWARD CO/L			

ROUTE NUMBER.....MD 109
INVENTORY DIRECTION....NORTH
NAME: BEALLSVILLE RO

SECONDARY U	RUR-MAJOR COLLECTOR	UNOIVEO	NONE	0.00	MO0107 FISHER AVE	2	24I	3,175
				0.00	CO4147 FISHER AVE			

* A,B = UNIMPROVED; C = GRADED & DRAINED; D,E = SOIL, GRAVEL, STONE; F,G = LOW TYPE BITUMINOUS;
H,I = HIGH TYPE BITUMINOUS; J = CONCRETE; K = BRICK; L = BLOCK

PAGE..... 10

STATE HIGHWAY ADMINISTRATION OF MARYLAND
HIGHWAY INFORMATION SERVICES DIVISION
DATA SUPPORT GROUP

PAGE..... 11

STATE HIGHWAY LOCATION REFERENCE

ROUTE NUMBER.....MD 109 CONTINUED
INVENTORY DIRECTION....NORTH
NAME: BEALLSVILLE RD

COUNTY-MONTGOMERY
SHA DISTRICT.....3
DATE.....12/31/95

SYSTEM	FUNCTIONAL CLASS	HWY TYPE	ACCESS CONTRL	MILEPOINT	MILEPOINT DESCRIPTION	MARKED LANES	SURFACE WIDTH/TYPE*	AADT
SECONDARY U	RUR-MAJOR COLLECTOR	UNDIVIDED	NONE	0.09		2	23I	3,175
				D,18		2	21I	
R				0.39	OUT CORP LMTS POOLESVILLE			
				0.60		2	24I	2,850
				D.65		2	22I	
				1.66		2	32I	
				1.73		2	22I	
				2.41	MD0028 DARNESTOWN RD			1,775
				2.48		2	20I	
				2.70		2	22I	
				5.20	R/R #CSX 140 520 W			
U				5.72	IN CORP LMTS BARNESVILLE			
				6.03	CO0237 BARNESVILLE RD			1,325
NAME: BARNESVILLE RD				6.03				
NAME: OLD HUNDRED RD				6.14	CO0237 BARNESVILLE RD			
R				6.51	OUT CORP LMTS BARNESVILLE			
				6.71	STRUC #15070 LITTLE MONOCACY RIVER			
				8.45	MDD095 COMUS RD			1,575
				8.45	CO0200 COMUS RD			
				9.66				3,525
				11.18		2	24I	
				11.35	IS0270 EISENHOWER MEMDRIAL HWY			
				11.35	STRUC #15036			
				11.35	EXIT #22			
				11.40	STRUC #15099 LITTLE BENNETT CREEK			
				11.87	MD0355 FREDERICK RD			

ROUTE NUMBER.....MD 112
INVENTORY DIRECTION....EAST
NAME: SENECA RD

SECONDARY R	RUR-MAJOR COLLECTOR	UNDIVIDED	NONE	0.00	MD0190 RIVER RD	2	22I	1,850
				0.00	CO2603 RIVER RD (BACK)			
				0.55		2	24I	
				0.62		2	22I	
				0.95		2	24I	
				1.12		2	22I	
				2.76		4	48I	
				2.81	MD0028 DARNESTOWN RD			

* A,B = UNIMPROVED; C = GRADED & DRAINED; D,E = SOIL, GRAVEL, STONE; F,G = LOW TYPE BITUMINOUS;
H,I = HIGH TYPE BITUMINOUS; J = CONCRETE; K = BRICK; L = BLOCK

PAGE..... 11

STATE HIGHWAY ADMINISTRATION OF MARYLAND
HIGHWAY INFORMATION SERVICES DIVISION
DATA SUPPORT GROUP

PAGE..... 12

STATE HIGHWAY LOCATION REFERENCE

ROUTE NUMBER.....MD 115
INVENTORY DIRECTION...EAST
NAME: MUNCASTER MILL RD

COUNTY-MONTGOMERY
SHA DISTRICT.....3
DATE.....12/31/95

SYSTEM	FUNCTIONAL CLASS	HWY TYPE	ACCESS CONTRL	MILEPOINT	MILEPOINT DESCRIPTION	MARKED LANES	SURFACE WIDTH/TYPE*	AADT
SECONDARY R	URB-MINOR ARTERIAL	DIVIDED	NONE	0.00	MD0124 WOODFIELD RD	4	481	16,475
		UNDIVIDED		0.00	CO4140 SNOUFFERS SCHOOL RD (BACK)	2	241	
				0.15		2	221	
				0.21		2	281	
				0.82		2	281	
		DIVIDED		0.85		4	481	
				1.02	CO0212 SHAOY GROVE RO			
		UNDIVIDED		1.13		3	361	
				1.31	CO0062 MUNCASTER RO	2	361	
				1.31	CO1936 REDLAND RD			
				1.43		2	241	
				1.81		2	221	
				2.00		2	301	
				2.07		2	271	
				2.18		2	241	
				2.29		2	221	
				2.31	STRUC #15015 ROCK CREEK			
				2.33		2	241	
				2.73	CO0135 BOWIE MILL RD			
				2.84	CO0138 NEEDWOOD RD			
				3.08		2	221	
				3.68	CO0139 AVERY RD			
				4.51	STRUC #15016 NORTH BRANCH			
				4.61		2	241	
				4.66	CO0137 EMORY LA			16,250
				4.72		2	221	
				4.89		2	361	
				5.04		2	221	
				5.55		2	261	
		DIVIDED		5.73		2	241	
	URB-LOCAL	UNDIVIDED		5.80	MD0028 NORBECK RD	2	431	
				5.83	MD0655 OLD MD 28			

ROUTE NUMBER.....MD 117
INVENTORY DIRECTION...EAST
NAME: BUCKLODGE RD

SECONDARY R	RUR-LOCAL	UNDIVIDED	NONE	0.00	MD0028 DARNESTOWN RD	2	201	3,975
				3.12	STRUC #15018 BUCKLODGE BRANCH	2	241	
				3.20		2	201	

* A,B = UNIMPROVED; C = GRADED & DRAINED; D,E = SOIL, GRAVEL, STONE; F,G = LOW TYPE BITUMINOUS;
H,I = HIGH TYPE BITUMINOUS; J = CONCRETE; K = BRICK; L = BLOCK

PAGE..... 12

STATE HIGHWAY ADMINISTRATION OF MARYLAND
HIGHWAY INFORMATION SERVICES DIVISION
DATA SUPPORT GROUP

STATE HIGHWAY LOCATION REFERENCE

ROUTE NUMBER.....MD 117 CONTINUED
INVENTORY DIRECTION....EAST
NAME: BUCKLODGE RD

COUNTY-MDNTGOMERY
SHA DISTRICT.....3
DATE.....12/31/95

SYSTEM	FUNCTIONAL CLASS	HWY TYPE	ACCESS CDNTRL	MILEPINT	MILEPINT	DESCRIPTION	MARKED LANES	SURFACE WIDTH/TYPE*	AADT
SECONDARY R	RUR-LOCAL	UNDIVIDED	NDNE	3.59		R/R #CSX 140 517 L	2	2D1	3,975
	RUR-MAJOR COLLECTOR			4.13	COD237	BARNESVILLE RD			
NAME: BARNESVILLE RD				4.13					
				4.55			2	221	
				5.17			2	241	
NAME: CLARKESBURG RD				5.23	MD0121	CLARKSBURG RD			5,325
				5.23					
				5.25			2	281	
NAME: CLOPPER RD				5.26		R/R #CSX 140 516 E			
				5.28	CO0222	CLDPPER RD	2	241	
				5.28					
	URB-MINOR ARTERIAL			6.26		STRUC #15095 LITTLE SENECA CREEK			
				7.64	MD0118	GERMANTOWN RD			15,175
				7.70			2	221	
				7.93			3	361	
				8.06	CO4226	GREAT SENECA HWY			
				8.26			2	201	
		DIVIDED		8.47			3	401	
				8.55	CD4763	MATENY RD	3	361	
		UNDIVIDED		8.70			2	241	
				8.78		STRUC #15094 GUNNERS BRANCH	2	221	
				9.22	CO5502	WARING STATIDN RD			
				9.39		STRUC #15093 GREAT SENECA CREEK			
				10.02			2	481	
				10.07			3	481	
		DIVIDED		10.10			3	361	
				10.14			4	481	
U				10.16		IN CDRP LMTS GAITHERSBURG			
				10.23	CD0223	LONGDRAFT RD			
				10.50	MU0519	W WATKINS MILL RD			
		UNDIVIDED		10.83					
				10.95			4	501	
		DIVIDED		11.08					
NAME: W DIAMOND AVE				11.26	MD0124	QUINCE DRCHARD RD	4	521	45,500
				11.26					
		UNDIVIDED		11.45			4	481	
				11.56			3	361	
				11.75	IS0270	EISENHOWER MEMORIAL HWY			
				11.75		STRUC #15D45			
				11.75		EXIT #1D			
				11.81			2	241	
				11.91	MU0294	PERRY PKWY			

* A,B = UNIMPROVED; C = GRADED & DRAINED; D,E = SOIL, GRAVEL, STONE; F,G = LOW TYPE BITUMINOUS;
H,I = HIGH TYPE BITUMINOUS; J = CONCRETE; K = BRICK; L = BLOCK

STATE HIGHWAY ADMINISTRATION OF MARYLAND
HIGHWAY INFORMATION SERVICES DIVISION
DATA SUPPORT GROUP

PAGE..... 14

STATE HIGHWAY LOCATION REFERENCE

ROUTE NUMBER.....MD 117 CONTINUED
INVENTORY DIRECTION....EAST
NAME: W DIAMOND AVE

COUNTY-MONTGOMERY
SHA DISTRICT.....3
DATE.....12/31/95

SYSTEMSTATE....	FUNCTIONAL CLASS	HWY TYPE	ACCESS CONTRL	MILEPOINT	MILEPOINT DESCRIPTION	MARKED LANES	SURFACE WIDTH/TYPE*	AADT
SECONDARY U	URB-MINOR ARTERIAL	UNDIVIDED	NONE	12.07		4	60I	45,500
		DIVIDED		12.10		4	48I	
				12.17	MU0040 CHESTNUT ST			
				12.17	CO0081 MUDDY BRANCH RD			
		UNDIVIDED		12.22		4	64I	
				12.27		3	52I	
				12.33		2	54I	
				12.40	MDD117A NO NAME			
				12.43		2	38I	
				12.52	MD0355 S FREDERICK RD			
				12.52	STRUC #15056			
		DIVIDED		12.65		2	44I	
				12.67	MD0355 S FREDERICK RD			

ROUTE NUMBER.....MD 117A
INVENTORY DIRECTION....EAST
NAME: NO NAME

SECONDARY U	URB-LOCAL	DIVIDED	NONE	0.00	MD0355 S FREDERICK AVE	2	52I	
		UNDIVIDED		0.02		2	36I	
				0.09		2	24I	
				0.19		2	36I	
				0.27	MD0117 W DIAMOND AVE			

ROUTE NUMBER.....MD 118
INVENTORY DIRECTION....NORTH
NAME: GERMANTOWN RD

SECONDARY R	RUR-MAJOR COLLECTOR	DIVIDED	NONE	0.00	MD0028 DARNESTOWN RD	2	33I	3,425
		UNDIVIDED		0.03		2	24I	
				1.30	STRUC #15020 GREAT SENECA CREEK			
				2.35				3,375
	RUR-LOCAL			3.69				
	URB-LOCAL			3.99	MD0117 CLOPPER RD			9,325
				4.11		2	22I	
				4.31		2	24I	
				4.96	R/R #CSX 140 515 X			
				4.96	STRUC #15019			

* A,B = UNIMPROVED; C = GRADED & DRAINED; D,E = SOIL, GRAVEL, STONE; F,G = LOW TYPE BITUMINOUS;
H,I = HIGH TYPE BITUMINOUS; J = CONCRETE; K = BRICK; L = BLOCK

PAGE..... 14

STATE HIGHWAY ADMINISTRATION OF MARYLAND
HIGHWAY INFORMATION SERVICES DIVISION
DATA SUPPORT GROUP

PAGE..... 15

STATE HIGHWAY LOCATION REFERENCE

ROUTE NUMBER.....MD 118 CONTINUED
INVENTORY DIRECTION....NORTH
NAME: GERMANTOWN RD

COUNTY-MONTGOMERY
SHA DISTRICT.....3
DATE.....12/31/95

SYSTEMSTATE....	FUNCTIONAL CLASS	HWY TYPE	ACCESS CONTRL	MILEPOINT	MILEPOINT DESCRIPTION	MARKED LANES	SURFACE WIDTH/TYPE*	AADT
SECONDARY R	URB-LOCAL	UNDIVIDED	NONE	4.98	MD0120A WATERS RD	2	24I	9,325
				5.06		2	22I	
				5.10		2	36I	
				5.18	CO5500 WISTERIA DR (AHEAD)			
				5.18	END STATE MAINTENANCE			
	URB-MINOR ARTERIAL	DIVIDED		5.26	CO5500 WISTERIA DR (BACK)	4	76I	
				5.26	BEGIN STATE MAINTENANCE			
				5.32		4	72I	
				5.38		5	72I	
				5.45	CO0141 MIDDLEBROOK RD			37,075
				5.53		6	72I	
				5.76	CO5430 CRYSTAL ROCK DR			
				5.90	MD0120 AIRCRAFT DR	4	60I	
				5.95		5	60I	
				6.00		4	48I	
				6.23	IS0270 EISENHOWER MEMORIAL HWY			28,525
				6.23	STRUC #15041			
				6.23	EXIT #15			
				6.49		6	76I	
				6.55	CO4603 GOLDENROD LA			
				6.97		5	62I	
				7.11	CO6377 GERMANTOWN RD (AHEAD)			
				7.11	MD0355 FREDERICK RD			

ROUTE NUMBER.....MD 118UL
INVENTORY DIRECTION....NORTH
NAME: PROPOSED

PROPOSED R	RUR-MAJOR COLLECTOR	UNDIVIDED	NONE	0.00	MD0118 GERMANTOWN RD	2	24I	999
	URB-MINOR ARTERIAL			0.30				
				1.80	MD0118 GERMANTOWN RD (AHEAD)			

ROUTE NUMBER.....MD 120
INVENTORY DIRECTION....NORTH
NAME: AIRCRAFT DR

SECONDARY R	URB-LOCAL	UNDIVIDED	NONE	0.00	MD0118 GERMANTOWN RD	3	36I	15,300
				0.10		3	33I	

* A,B = UNIMPROVED; C = GRADED & DRAINED; D,E = SOIL, GRAVEL, STONE; F,G = LOW TYPE BITUMINOUS;
H,I = HIGH TYPE BITUMINOUS; J = CONCRETE; K = BRICK; L = BLOCK

PAGE..... 15

STATE HIGHWAY ADMINISTRATION OF MARYLAND
HIGHWAY INFORMATION SERVICES DIVISION
DATA SUPPORT GROUP

STATE HIGHWAY LOCATION REFERENCE

ROUTE NUMBER.....MD 120 CONTINUED
INVENTORY DIRECTION....NORTH
NAME: AIRCRAFT DR

COUNTY-MONTGOMERY
SHA DISTRICT.....3
DATE.....12/31/95

SYSTEM	FUNCTIONAL CLASS	HWY TYPE	ACCESS	MILEPOINT	MILEPOINT	DESCRIPTION	MARKED LANES	SURFACE WIDTH/TYPE*	AADT
SECONDARY R	URB-LOCAL	UNDIVIDED	NDNE	0.16	CD3597	CENTURY BLVD	3	331	4,650
				0.30			2	201	
				0.35	CO5430	CRYSTAL RDCK DR			

ROUTE NUMBER.....MD 120A
INVENTORY DIRECTION....NORTH
NAME: WATERS RD

SECONDARY R	URB-LOCAL	UNDIVIDED	NONE	0.00	MD0118	GERMANTOWN RD	2	211	999
				0.38		ROAD END			

ROUTE NUMBER.....MD 121
INVENTORY DIRECTION....NORTH
NAME: WHITE GROUNDS RD

SECONDARY R	RUR-MINOR COLLECTOR	UNDIVIDED	NONE	0.00	MD0028	DARNESTOWN RD	2	201	375
				1.00	CO0259	WHITE GROUNDS RD (AHEAD)			
				1.00		END STATE MAINTENANCE			
NAME: CLOPPER RD				4.52	CO0259	WHITE GROUNDS RD (BACK)			
				4.52	CO0222	CLOPPER RD (AHEAD)			
NAME: CLARKSBURG RD				4.62	CO0222	CLOPPER RD (BACK)			
				4.62	MD0117	CLARKSBURG RD (AHEAD)			
				4.62		BEGIN STATE MAINTENANCE			
	RUR-MAJOR COLLECTOR			4.68	MD0117	BUCKLODGE RD (BACK)	2	241	2,425
				5.07		STRUC #15021 LITTLE SENECA LAKE			
				5.47			2	221	
				5.60			2	241	
				8.28	MD0901	WHELAN LA			
				8.51	IS0270	EISENHOWER MEMORIAL HWY			9,375
				8.51		STRUC #15038			
				8.51		EXIT #18			
				9.15	MD0355	FREDERICK RD			
				9.15	CD0002	CLARKSBURG RD (AHEAD)			

* A,B = UNIMPROVED; C = GRADED & DRAINED; D,E = SDIL, GRAVEL, STONE; F,G = LOW TYPE BITUMINOUS;
H,I = HIGH TYPE BITUMINOUS; J = CONCRETE; K = BRICK; L = BLDCK

STATE HIGHWAY ADMINISTRATION OF MARYLAND
HIGHWAY INFORMATION SERVICES DIVISION
DATA SUPPORT GROUP

PAGE..... 17

STATE HIGHWAY LOCATION REFERENCE

ROUTE NUMBER.....MD 124
INVENTORY DIRECTION...NORTH
NAME: QUINCE ORCHARD RD

COUNTY-MONTGOMERY
SHA DISTRICT.....3
DATE.....12/31/95

SYSTEMSTATE....	FUNCTIONAL CLASS	HWY TYPE	ACCESS CONTRL	MILEPOINT	MILEPOINT DESCRIPTION	MARKED LANES	SURFACE WIDTH/TYPE*	AADT
SECONDARY R	URB-OTHER PRIN ART	DIVIDED	NONE	0.00 MD0028	DARNESTOWN RD	2	24I	19,450
				0.00 COD2D9	QUINCE ORCHARD RD (BACK)			
		CTL		0.02		2	23I	
		UNDIVIDED		0.19		2	24I	
		DIVIDED		0.71		2	28I	
U				0.73	IN CORP LMTS GAITHERSBURG	3	39I	
				0.81 CO0223	LONGDRAFT RD	4	52I	
				1.19 CO4226	GREAT SENECA HWY	4	65I	
				1.23		5	78I	
				1.29		5	65I	
				1.34		4	52I	
				1.82		4	54I	
				1.92		4	48I	
				2.14				22,175
		UNDIVIDED		2.73 MD0117	CLOPPER RD/W DIAMOND AVE	4	50I	35,875
				3.03		4	58I	
		DIVIDED		3.06	R/R #CSX 140 511 V			
				3.08		4	48I	
				3.22 IS0270	EISENHOWER MEMORIAL HWY			68,275
				3.22	STRUC #15044			
				3.22	EXIT #11			
				3.37		5	60I	
				3.59 MD0355	FREDERICK AVE (AHEAD)			
				3.59 MU0230	MONTGOMERY VILLAGE AVE			
	URB-MINOR ARTERIAL	UNDIVIDED		4.41 MD0355	FREDERICK AVE (BACK)	4	48I	12,350
NAME: CHESTNUT ST				4.41				
				4.44		4	44I	
				4.48 MU0040	CHESTNUT ST	2	34I	
NAME: E DIAMOND AVE				4.48				
				4.69 MD0355	FREDERICK AVE			
				4.69	STRUC #15056			
				4.85 MU0340	RUSSELL AVE			
				4.94		2	32I	
				5.01 MU0357	N SUMMIT AVE			
				5.01 MU0360	S SUMMIT AVE			
				5.10		2	28I	
				5.26		2	30I	
R				5.43	OUT CORP LMTS GAITHERSBURG			
				5.56		2	34I	
				5.60 MU0135	GIRARD ST			
				5.64		2	26I	
				5.77		2	31I	

* A,B = UNIMPROVED; C = GRADED & DRAINED; D,E = SOIL, GRAVEL, STONE; F,G = LOW TYPE BITUMINOUS;
H,I = HIGH TYPE BITUMINOUS; J = CONCRETE; K = BRICK; L = BLOCK

PAGE..... 17

STATE HIGHWAY ADMINISTRATION OF MARYLAND
HIGHWAY INFORMATION SERVICES DIVISION
DATA SUPPORT GROUP

STATE HIGHWAY LOCATION REFERENCE

ROUTE NUMBER.....MD 124 CONTINUED
INVENTORY DIRECTION....NORTH
NAME: WASHINGTON GROVE LA

COUNTY-MONTGOMERY
SHA DISTRICT.....3
DATE.....12/31/95

SYSTEM	FUNCTIONAL CLASS	HWY TYPE	ACCESS	MILEPOINT	MILEPOINT DESCRIPTION	MARKED LANES	SURFACE WIDTH/TYPE*	AADT
SECONDARY U	URB-MINOR ARTERIAL	UNDIVIDED	NONE	5.79	CO0885 RAILROAD ST	2	311	12,350
				5.79	IN CORP LMTS WASHINGTON GROVE	2	221	
R				5.83				
		DIVIDED		6.38	OUT CORP LMTS WASHINGTON GROVE	2	321	
				6.53		2	371	
	URB-LOCAL			6.57		3	371	
		UNDIVIDED		6.63	CO5221 MIDCOUNTY HWY	2	321	
				6.73		2	221	
				6.81		2	221	
				7.13		2	341	
				7.23		3	481	
NAME: FLOWER HILL WAY	URB-MINOR ARTERIAL			7.23				
				7.37		3	361	
NAME: WOODFIELD RD				7.37				
		DIVIDED		7.57				
				7.60		4	481	
				7.70	CO4140 SNOUFFERS SCHOOL RD			17,575
				7.70	MDO115 MUNCASTER MILL RD			
		CTL		7.80		2	241	
		UNDIVIDED		7.90		4	481	
		DIVIDED		8.28				
	RUR-MAJOR COLLECTOR			8.48	CO3283 AIRPARK RD			
		UNDIVIDED		8.75		3	361	
		CTL		8.91		2	241	
		DIVIDED		9.13				
				9.62				14,250
		UNDIVIDED		9.81				
				10.49		2	251	
				10.86		2	261	
				11.58		2	251	
				11.67	CO0027 BRINK RD			11,675
				11.74		2	261	
				12.01		2	241	
				12.27	STRUC #15074 GOSHEN BRANCH	2	251	
				12.48		2	241	
				12.72		2	261	
				13.21		2	241	
				13.69	STRUC #15022 GREAT SENECA CREEK			
				13.75		2	271	
				14.03		2	241	
				14.40		2	261	
				14.73		2	241	

* A,B = UNIMPROVED; C = GRADED & DRAINED; D,E = SOIL, GRAVEL, STONE; F,G = LOW TYPE BITUMINOUS;
H,I = HIGH TYPE BITUMINOUS; J = CONCRETE; K = BRICK; L = BLOCK

STATE HIGHWAY ADMINISTRATION OF MARYLAND
HIGHWAY INFORMATION SERVICES DIVISION
DATA SUPPORT GROUP

PAGE..... 19

STATE HIGHWAY LOCATION REFERENCE

ROUTE NUMBER.....MD 124 CONTINUED
INVENTORY DIRECTION....NORTH
NAME: WOODFIELD RD

COUNTY-MONTGOMERY
SHA DISTRICT.....3
DATE.....12/31/95

SYSTEM	FUNCTIONAL CLASS	HWY TYPE	ACCESS CONTRL	MILEPOINT	MILEPOINT DESCRIPTION	MARKED LANES	SURFACE WIDTH/TYPE*	AADT
SECONDARY R	RUR-MAJOR COLLECTOR	UNDIVIDED	NONE	14.89		2	22I	11,675
	URB-MINOR ARTERIAL			15.52				10,850
				15.81	CO0038 SWEEPSTAKES RD			
				16.74				11,750
		DIVIDED		17.68		3	48I	
				17.73		4	52I	
				17.78	MD0108 MAIN ST			

ROUTE NUMBER.....MD 182
INVENTORY DIRECTION....NORTH
NAME: LAYHILL RD

SECONDARY R	URB-MINOR ARTERIAL	DIVIDED	NONE	0.00	MD0097 GEORGIA AVE	5	63I	17,325
				0.12		6	78I	
				0.21	CO1114 GLENALLAN AVE			18,450
				0.29		4	48I	
				0.44	MD0182A OLD LAYHILL RD			
				0.71				18,375
				1.11		4	52I	
				1.15	STRUC #15025 NORTHWEST BRANCH			
				2.23	CO2722 BEL PRE RD			4,825
				2.23	CO0076 BONIFANT RD			
		UNDIVIDED		2.82		4	48I	
				2.93		2	20I	
				3.11	STRUC #15024 BUCKHORN BRANCH			
				4.07	STRUC #15023 BUCKHORN BRANCH			
				4.47	MD0028 NORBECK RD	2	21I	14,950
	RUR-MAJOR COLLECTOR			4.95	CO0072 NORWOOD RD			
NAME: NORWOOD RD				4.95				
				4.95	CO0145 EDNOR RD			
				5.90		2	22I	8,825
NAME: DR BIRD RD				5.90				
				6.59	MD0108 SANDY SPRING RD			

* A,B = UNIMPROVED; C = GRADED & DRAINED; D,E = SOIL, GRAVEL, STONE; F,G = LOW TYPE BITUMINOUS;
H,I = HIGH TYPE BITUMINOUS; J = CONCRETE; K = BRICK; L = BLOCK

PAGE..... 19

STATE HIGHWAY LOCATION REFERENCE

ROUTE NUMBER.....MD 182A
INVENTORY DIRECTION....NORTH
NAME: OLD LAYHILL RD

COUNTY-MONTGOMERY
SHA DISTRICT.....3
DATE.....12/31/95

SYSTEM	FUNCTIONAL CLASS	HWY TYPE	ACCESS CONTRL	MILEPOINT	MILEPOINT DESCRIPTION	MARKED LANES	SURFACE WIDTH/TYPE*	AADT
SECONDARY R	URB-LOCAL	UNDIVIDED	NONE	D.DD	MD0182 LAYHILL RD	2	241	
				0.26		2	161	
				0.28	CO0126 BRIGGS RD			

ROUTE NUMBER.....MD 184
INVENTORY DIRECTION....EAST
NAME: BLAIR RD

SECONDARY U	URB-MINOR ARTERIAL	UNDIVIDED	NONE	0.00		2	291	11,275
				0.DD	CO5664 WASH DC LINE			
					GEORGIA AVE	2	301	
				D.16		2	371	
				0.31				
				D.36	WASH DC LINE			

ROUTE NUMBER.....MD 185
INVENTORY DIRECTION....NORTH
NAME: CONNECTICUT AVE

SECONDARY U	URB-DTHER PRIN ART	DIVIDED	NDNE	0.00	MD0185E CHEVY CHASE CIR	5	541	41,550
				0.09		6	541	
R				0.60	MD0191 BRADLEY LA	6	591	45,475
				D.60	OUT CORP LMTS CHEVY CHASE VILLAGE			
				0.82	MU0060 SHEPHERD ST			
				D.90		6	641	
		UNDIVIDED		1.32		6	581	
				1.38	MD0410 EAST WEST HWY			67,350
		DIVIDED		1.45		6	641	
				1.77		6	681	
				2.12		5	601	
				2.22	CO0537 JONES BRIDGE RD	6	681	
				2.62	IS0495 CAPITAL BELTWAY			40,975
				2.62	STRUC #15123			
				2.62	EXIT #33			
				2.75	STRUC #15D30 ROCK CREEK			
U				3.37	IN CORP LMTS CHEVY CHASE VIEW			43,450
				3.37	CO0318 SAUL RD			
				3.86	OUT CDRP LMTS CHEVY CHASE VIEW			
				3.86	IN CORP LMTS KENSINGTON			

* A,B = UNIMPROVED; C = GRADED & DRAINED; D,E = SOIL, GRAVEL, STDNE; F,G = LOW TYPE BITUMINOUS;
H,I = HIGH TYPE BITUMINOUS; J = CONCRETE; K = BRICK; L = BLOCK

STATE HIGHWAY ADMINISTRATION OF MARYLAND
HIGHWAY INFORMATION SERVICES DIVISION
DATA SUPPORT GROUP

STATE HIGHWAY LOCATION REFERENCE

ROUTE NUMBER.....MD 185 CONTINUED
INVENTORY DIRECTION....NORTH
NAME: CONNECTICUT AVE

COUNTY-MONTGOMERY
SHA DISTRICT.....3
DATE.....12/31/95

SYSTEMSTATE....	FUNCTIONAL CLASS	HWY TYPE	ACCESS CONTRL	MILEPOINT	MILEPOINT DESCRIPTION	MARKED LANES	SURFACE WIDTH/TYPE*	AADT
SECONDARY U	URB-OTHER PRIN ART	DIVIDED	NONE	4.24	MD0547 KNOWLES AVE	6	68I	43,450
				4.34	R/R #CSX 140 490 E			
				4.34	STRUC #15031			
				4.40	MD0192 PLYERS MILL RD			54,975
				4.45		7	80I	
		PART		4.54	MD0193 UNIVERISITY BLVD W	6	68I	36,275
				4.63	OUT CORP LMTS KENSINGTON			
				5.04	CO0295 DENFIELD AVE			
				5.78	STRUC #15052 ROCK CREEK			
				5.82	MD0185A NO NAME			
				5.87	MD0185D NO NAME			
				5.92	MD0586 VEIRS MILL RD			36,050
				5.95	MD0185B NO NAME			
				5.95	MD0185C NO NAME			
				6.32	CO1659 RANDOLPH RD			33,950
				6.75	CO1564 WELLER RD			
				7.28		6	64I	
				7.31	STRUC #15091 TURKEY BRANCH			
				7.38	STRUC #15088			
				7.46		6	66I	
				7.75		6	78I	
				8.02	CO0142 ASPEN HILL RD			
				8.14		5	60I	
				8.30	MD0097 GEORGIA AVE			
				8.30	CO4092 CONNECTICUT AVE (AHEAD)			

ROUTE NUMBER.....MD 185A
INVENTORY DIRECTION....SOUTH
NAME: NO NAME

SECONDARY R	URB-LOCAL	UNDIVIDED	NONE	0.00	MD0586 VEIRS MILL RD	2	20I	
				0.13	MD0185 CONNECTICUT AVE			

ROUTE NUMBER.....MD 185B
INVENTORY DIRECTION....WEST
NAME: NO NAME

SECONDARY R	URB-LOCAL	UNDIVIDED	NONE	0.00	MD0185 CONNECTICUT AVE	2	24I	
-------------	-----------	-----------	------	------	------------------------	---	-----	--

* A,B = UNIMPROVED; C = GRADED & DRAINED; D,E = SOIL, GRAVEL, STONE; F,G = LOW TYPE BITUMINOUS;
H,I = HIGH TYPE BITUMINOUS; J = CONCRETE; K = BRICK; L = BLOCK

STATE HIGHWAY ADMINISTRATION OF MARYLAND
HIGHWAY INFORMATION SERVICES DIVISION
DATA SUPPORT GROUP

STATE HIGHWAY LOCATION REFERENCE

ROUTE NUMBER.....MD 185B CONTINUED
INVENTORY DIRECTION....WEST
NAME: NO NAME

COUNTY-MONTGOMERY
SHA DISTRICT.....3
DATE.....12/31/95

SYSTEM ...STATE....	FUNCTIONAL CLASS	HWY TYPE	ACCESS CONTRL	MILEPOINT	MILEPOINT DESCRIPTION	MARKED LANES	SURFACE WIDTH/TYPE*	AA DT
SECONDARY R	URB-LOCAL	UNDIVID	NONE	0.01 MD0586	VEIRS MILL RD	2	24I	

ROUTE NUMBER.....MD 185C
INVENTORY DIRECTION....NORTH
NAME: NO NAME

SECONDARY R	URB-LOCAL	UNDIVID	NONE	0.00 MD0586	VEIRS MILL RD	2	22I	
				0.03 MD0185	CONNECTICUT AVE			

ROUTE NUMBER.....MD 185D
INVENTORY DIRECTION....EAST
NAME: NO NAME

SECONDARY R	URB-LOCAL	UNDIVID	NONE	0.00 MD0185	CONNECTICUT AVE	2	18I	
				0.04 MD0586	VEIRS MILL RD			

ROUTE NUMBER.....MD 185E
INVENTORY DIRECTION....WEST
NAME: CHEVY CHASE CIR

SECONDARY U	URB-OTHER PRIN ART	UNDIVID	NONE	0.00	WASH DC LINE	3	57I	41,550
				0.02 MD0185	CONNECTICUT AVE	3	55I	
				0.06 MU0040	GRAFTON ST			
				0.08	WASH DC LINE			

ROUTE NUMBER.....MD 186
INVENTORY DIRECTION....NORTH
NAME: BROOKVILLE RD

SECONDARY U	URB-COLLECTOR	UNDIVID	NONE	0.00	WASH DC LINE	2	20I	5,850
				0.41 MU0017	BROAD BRANCH RD			
				0.52		2	21I	
				0.60	OUT CORP LMTS CHEVY CHASE VILLAGE			6,325
				0.60	IN CORP LMTS CHEVY CHASE #3			

* A,B = UNIMPROVED; C = GRADED & DRAINED; D,E = SOIL, GRAVEL, STONE; F,G = LOW TYPE BITUMINOUS;
H,I = HIGH TYPE BITUMINOUS; J = CONCRETE; K = BRICK; L = BLOCK

STATE HIGHWAY ADMINISTRATION OF MARYLAND
HIGHWAY INFORMATION SERVICES DIVISION
DATA SUPPORT GROUP

PAGE..... 23

STATE HIGHWAY LOCATION REFERENCE

ROUTE NUMBER.....MD 186 CONTINUED
INVENTORY DIRECTION....NORTH
NAME: BROOKVILLE RD

COUNTY-MONTGOMERY
SHA DISTRICT.....3
DATE.....12/31/95

SYSTEMSTATE....	FUNCTIONAL CLASS	HWY TYPE	ACCESS CNTRL	MILEPOINT	MILEPOINT DESCRIPTION	MARKED LANES	SURFACE WIDTH/TYPE*	AADT
SECONDARY U	URB-COLLECTOR	UNDIVIDED	NONE	0.61	MU0010 E BRADLEY LA	2	211	6,325
				0.82	MU0090 SHEPHERD ST	2	281	
				0.83	MU0060 SHEPHERD ST			
				0.87		2	301	
				0.96		2	261	
				0.98	OUT CORP LMTS CHEVY CHASE #3			
				0.98	IN CORP LMTS CHEVY CHASE #5			
				1.13		2	241	
R				1.30	OUT CORP LMTS CHEVY CHASE #5			
				1.35		2	401	
				1.50		1	221	
				1.54	MD0410 EAST WEST HWY			

ROUTE NUMBER.....MD 187
INVENTORY DIRECTION....NORTH
NAME: OLD GEORGETOWN RD

SECONDARY R	URB-MINOR ARTERIAL	UNDIVIDED	NONE	0.00	MD0355 WISCONSIN AVE	3	361	33,275
				0.00	MD 410 (WB/L) EAST WEST HWY			
				0.12		2	241	49,150
				0.17	CO0385 WOODMONT AVE	4	401	
				0.31	CO0362 ARLINGTON RD	4	441	
				0.31	MD0188 WILSON LA			
				0.36		4	551	
		CTL		0.46		4	441	
				0.63	CO0352 BATTERY LA			
		DIVIDED		0.91	CO0350 HUNTINGTON PKWY			
				1.08		5	601	
				1.18		6	681	
				1.43	CO0167 GREENTREE RD			
				1.74	CO0319 CEDAR LA			
				2.19	CO0324 BEECH AVE			
				2.64	IS0495 CAPITAL BELTWAY			
				2.64	STRUC #15115			
				2.64	EXIT #36			
				3.17	CO1559 CHESHIRE DR	5	561	
				3.36	CO0166 DEMOCRACY BLVD	6	681	
				3.51	CO3386 ROCK SPRING DR			
				3.77	IS0270 EISENHOWER MEMORIAL HWY			
				3.77	STRUC #15079			

45,075

48,675

* A,B = UNIMPROVED; C = GRADED & DRAINED; D,E = SOIL, GRAVEL, STONE; F,G = LOW TYPE BITUMINOUS;
H,I = HIGH TYPE BITUMINOUS; J = CONCRETE; K = BRICK; L = BLOCK

PAGE..... 23

STATE HIGHWAY ADMINISTRATION OF MARYLAND
HIGHWAY INFORMATION SERVICES DIVISION
DATA SUPPORT GROUP

STATE HIGHWAY LOCATION REFERENCE

ROUTE NUMBER.....MD 187 CONTINUED
INVENTORY DIRECTION....NORTH
NAME: OLD GEORGETOWN RD

COUNTY-MONTGOMERY
SHA DISTRICT.....3
DATE.....12/31/95

SYSTEMSTATE....	FUNCTIONAL CLASS	HWY TYPE	ACCESS CONTRL	MILEPOINT	MILEPOINT DESCRIPTION	MARKED LANES	SURFACE WIDTH/TYPE*	AADT
SECONDARY R	URB-MINOR ARTERIAL	DIVIDED	NONE	3.77	EXIT #1	6	68I	48,675
				4.04	CO0164 TUCKERMAN LA			
				4.68		5	56I	
				4.80	CO3016 TILDEN LA	6	68I	
				4.80	CO4242 NICHOLSON LA			
				4.86		4	68I	
				5.04	CO3239 EXECUTIVE BLVD			
				5.17		4	46I	
				5.29		3	36I	
				5.32	MD0355 ROCKVILLE PIKE			

ROUTE NUMBER.....MD 188
INVENTORY DIRECTION....EAST
NAME: WILSON LA

SECONDARY R	URB-MINOR ARTERIAL	UNDIVIDED	NONE	0.00	CO4690 MACARTHUR BLVD	2	22I	5,875
				0.43		2	20I	
				0.59		2	22I	
				0.67		2	36I	
		DIVIDED		0.81		4	50J	
				0.86		4	50I	
				0.90	MD0190 RIVER RD			10,125
				0.93		4	59I	
		UNDIVIDED		0.99		2	24I	
				1.19		2	21I	
				1.56	CO1279 WHITTIER BLVD			10,975
				1.64		2	22I	
				1.91	CO0339 ABERDEEN RD			
				2.34	MD0191 BRADLEY BLVD	2	24I	8,325
				2.43		2	26I	
				2.54		2	22I	
				2.80	CO1126 GLENBROOK RD	2	25I	
				3.12		2	22I	
				3.19		3	36I	
				3.25	MD0187 OLD GEORGETOWN RD			
				3.25	CO0362 ARLINGTON RD			

* A,B = UNIMPROVED; C = GRADED & DRAINED; D,E = SOIL, GRAVEL, STONE; F,G = LOW TYPE BITUMINOUS;
H,I = HIGH TYPE BITUMINOUS; J = CONCRETE; K = BRICK; L = BLOCK

STATE HIGHWAY ADMINISTRATION OF MARYLAND
HIGHWAY INFORMATION SERVICES DIVISION
DATA SUPPORT GROUP

PAGE..... 25

STATE HIGHWAY LOCATION REFERENCE

ROUTE NUMBER.....MD 189
INVENTORY DIRECTION....NORTH
NAME: FALLS RD

COUNTY-MONTGOMERY
SHA DISTRICT.....3
DATE.....12/31/95

SYSTEM	FUNCTIONAL CLASS	HWY TYPE	ACCESS CONTRL	MILEPOINT	MILEPOINT DESCRIPTION	MARKED LANES	SURFACE WIDTH/TYPE*	AADT
SECONDARY R	URB-MINOR ARTERIAL	UNDIVIDED	NONE	0.00	CO4690 MACARTHUR BLVD	2	24I	14,675
				0.51	CO0188 BRICKYARD RD			
				1.09	CO0189 OAKLYN RD			
				1.75		4	48I	
		DIVIDED		1.89				
				1.97	MD0190 RIVER RD			17,125
		UNDIVIDED		1.98				
				2.01		3	36I	
				2.09		2	24I	
				2.66	CO0196 S GLEN RD			
				2.66	CO0166 DEMOCRACY BLVD			
				3.54	CO0165 BELLS MILL RD	2	38I	
				3.72		2	24I	
				4.32	CO0195 GLEN RD			
				4.64		2	30I	
				4.68	CO0164 TUCKERMAN LA			
				4.72		2	24I	
		DIVIDED		4.92				
		UNDIVIDED		5.02				
		DIVIDED		5.31	CO0144 MONTROSE RD			21,775
		UNDIVIDED		5.51				
				5.80		3	36I	
				5.89		2	24I	
				5.91	IN CORP LMTS ROCKVILLE			
				6.09		2	36I	
				6.15		2	24I	
				6.21		3	36I	
		DIVIDED		6.27		4	48I	
				6.41	MU2593 WOOTTON PKWY			21,250
				6.84	IS0270 EISENHOWER MEMORIAL HWY			7,975
				6.84	STRUC #15049			
				6.84	EXIT #5			
				7.02	MU2012 MARYLAND AVE	2	41I	
				7.02				
				7.05		2	24I	
		UNDIVIDED		7.06				
		DIVIDED		7.11				
		UNDIVIDED		7.34		2	21I	
				7.61		2	32I	
	URB-LOCAL	DIVIDED		7.67	MD0028 W JEFFERSON ST	2	33I	
				7.69	MU3268 W MONTGOMERY AVE			

* A,B = UNIMPROVED; C = GRADED & DRAINED; D,E = SOIL, GRAVEL, STONE; F,G = LOW TYPE BITUMINOUS;
H,I = HIGH TYPE BITUMINOUS; J = CONCRETE; K = BRICK; L = BLOCK

PAGE..... 25

STATE HIGHWAY ADMINISTRATION OF MARYLAND
HIGHWAY INFORMATION SERVICES DIVISION
DATA SUPPORT GROUP

PAGE..... 26

STATE HIGHWAY LOCATION REFERENCE

ROUTE NUMBER.....MD 190
INVENTORY DIRECTION....EAST
NAME: RIVER RD

COUNTY-MONTGOMERY
SHA DISTRICT.....3
DATE.....12/31/95

SYSTEM	FUNCTIONAL CLASS	HWY TYPE	ACCESS	MILEPOINT	MILEPOINT DESCRIPTION	MARKED LANES	SURFACE WIDTH/TYPER*	AADT
SECONDARY R	RUR-MAJOR COLLECTOR	UNDIVIDED	NONE	0.00 MD0112	SENECA RD	2	32I	4,475
				0.00 CO2603	RIVER RD			
				0.05		2	24I	
				2.29	STRUC #15007 MUDDY BRANCH			
				3.03 CO0780	TRAVILAH RD			
				4.64				14,325
				4.72	STRUC #15098 WATTS BRANCH			
	URB-MINOR ARTERIAL			6.45 CO0197	PINEY MEETINGHOUSE RD			
				7.10		2	22I	
				7.27		2	24I	
		DIVIDED		7.87				
		UNDIVIDED		7.93				
				7.97				
	URB-OTHER PRIN ART	DIVIDED		8.14 MD0189	FALLS RD	4	48I	
				8.19		4	54I	
				8.19		4	48I	
		UNDIVIDED		8.22		3	50I	
				8.26		2	22I	
				8.41		2	24I	
				8.53 CO0781	PERSIMMON TREE RD			
				8.90		2	22I	
				9.02		2	24I	
				10.02 MD0191	BRADLEY BLVD			33,275
				10.76	STRUC #15027 BUCK BRANCH			
		DIVIDED		11.09				
				11.12		4	48I	
				11.28 CO0148	SEVEN LOCKS RD			
			PART	11.52 IS0495	CAPITAL BELTWAY			46,375
				11.52	STRUC #15110			
				11.52	EXIT #39			
				12.09	STRUC #15028 BOOZE CREEK			
				12.35				46,225
				12.71 MD0188	WILSON LA			45,050
				12.84 MD0190A	NO NAME			
				13.55 CO1279	WHITTIER BLVD			
				13.80 MD0614B	NO NAME			
				13.80 MD0614A	NO NAME			
				13.83 MD0614	GOLDSBORO RD			34,625
				13.85 MD0614D	NO NAME			
				13.94 MD0614C	NO NAME			
				14.42 CO1214	SPRINGFIELD DR			
				14.53 CO0438	DORSET AVE			
		CTL		14.83		4	54I	24,475

* A,B = UNIMPROVED; C = GRADED & DRAINED; D,E = SOIL, GRAVEL, STONE; F,G = LOW TYPE BITUMINOUS;
H,I = HIGH TYPE BITUMINOUS; J = CONCRETE; K = BRICK; L = BLOCK

STATE HIGHWAY ADMINISTRATION OF MARYLAND
HIGHWAY INFORMATION SERVICES DIVISION
DATA SUPPORT GROUP

PAGE..... 27

STATE HIGHWAY LOCATION REFERENCE

ROUTE NUMBER.....MD 190 CONTINUED
INVENTORY DIRECTION....EAST
NAME: RIVER RD

COUNTY-MONTGOMERY
SHA DISTRICT.....3
DATE.....12/31/95

SYSTEM	FUNCTIONAL CLASS	HWY TYPE	ACCESS CONTRL	MILEPOINT	MILEPOINT DESCRIPTION	MARKED LANES	SURFACE WIDTH/TYPE*	AADT
SECONDARY R	URB-OTHER PRIN ART	CTL DIVIDED	PART NONE	15.01	R/R #CSX 139 521 E	4	54I	24,475
				15.09				
				15.19	GV0033 LITTLE FALLS PKWY			
		UNDIVIDED		15.30		4	48I	
				15.44	STRUC #15071 LITTLE FALLS			
				15.48	CO0451 WILLARD AVE			
				15.88	WASH DC LINE			

ROUTE NUMBER.....MD 190A
INVENTORY DIRECTION....NORTH
NAME: NO NAME

SECONDARY R	URB-LOCAL	UNDIVIDED	NONE	0.00	MD0190 RIVER RD	2	24I	
				0.01	CO4600 NO NAME			

ROUTE NUMBER.....MD 191
INVENTORY DIRECTION....NORTH
NAME: PERSIMMON TREE RD

SECONDARY R	URB-MINOR ARTERIAL	UNDIVIDED	NONE	0.00	CO4690 MACARTHUR BLVD	2	22I	9,150
				0.21		2	20I	
				0.47		2	22I	
				0.56	IS0495 CAPITAL BELTWAY			
				0.56	STRUC #15105			
	URB-COLLECTOR			0.62	MD0996 EGGERT DR			
NAME: PERSIMMON TREE LA				0.62				
				0.62	CO3000 PERSIMMON TREE RD			
				0.71		2	20I	
	URB-LOCAL			0.86	CO3428 LILLYSTONE DR			
NAME: PERSIMMON TREE RD				0.97				
	URB-MINOR ARTERIAL			1.21	CO3000 PERSIMMON TREE RD			
				1.80		2	22I	
				2.16	CO0781 PERSIMMON TREE RD	2	20I	
NAME: BRADLEY BLVD				2.16				
				2.16	CO0189 OAKLYN DR			
				2.68	MD0190 RIVER RD	2	22I	
				3.40	CO3217 KENTSDALE DR			
				3.62	STRUC #15029 BUCK BRANCH			

* A,B = UNIMPROVED; C = GRADED & DRAINED; D,E = SOIL, GRAVEL, STONE; F,G = LOW TYPE BITUMINOUS;
H,I = HIGH TYPE BITUMINOUS; J = CONCRETE; K = BRICK; L = BLOCK

PAGE..... 27

STATE HIGHWAY ADMINISTRATION OF MARYLAND
HIGHWAY INFORMATION SERVICES DIVISION
DATA SUPPORT GROUP

STATE HIGHWAY LOCATION REFERENCE

ROUTE NUMBER.....MD 191 CONTINUED
INVENTORY DIRECTION....NORTH
NAME: BRADLEY BLVD

COUNTY-MONTGOMERY
SHA DISTRICT.....3
DATE.....12/31/95

SYSTEMSTATE....	FUNCTIONAL CLASS	HWY TYPE	ACCESS CONTRL	MILEPOINT	MILEPOINT DESCRIPTION	MARKED LANES	SURFACE WIDTH/TYPE*	AADT
SECONDARY R	URB-MINOR ARTERIAL	UNDIVIDED	NONE	3.63		2	241	9,150
		DIVIDED		3.94		2	221	
				4.03	CO0148 SEVEN LOCKS RD	2	231	
		UNDIVIDED		4.13		2	241	
		DIVIDED		4.36		3	361	
				4.46		4	481	
				4.58	IS0495 CAPITAL BELTWAY			
				4.58	STRUC #15111			
				4.69		3	361	
		UNDIVIDED		4.81		2	211	
				4.88		2	241	
				5.52				14,475
				5.65	CO0837 FERNWOOD RD			
				5.81		2	221	
				6.25	CO1276 WOODHAVEN BLVD			
				6.59		2	241	
				6.87	CO1013 BRADMOOR DR			
				6.89	COD350 HUNTINGTON PKWY			
				7.00	CO0339 ABERDEEN RD			
				7.39	MD0188 WILSON LA			16,150
		DIVIDED		8.16		4	461	
				8.21	MDD614 GOLDSBORO RD	5	601	21,675
				8.30	CO1126 GLENBROOK RD	5	581	
				8.34		6	681	
				8.65	CO0362 ARLINGTON RD			
				8.69	R/R #CSX 139 518 W			
				8.69	STRUC #15090			
				8.75	CO6133 LELAND ST	4	541	18,675
				8.75	CO0442 HILLANDALE RD			
				9.06		3	391	
		UNDIVIDED		9.11	MD0355 WISCONSIN AVE	2	261	19,750
NAME: BRADLEY LA				9.11				
				9.17		2	221	
				9.84	MD0185 CONNECTICUT AVE			

ROUTE NUMBER.....MD 192
INVENTORY DIRECTION....EAST
NAME: PLYERS MILL RD

MUNICIPAL U	URB-MINOR ARTERIAL	UNDIVIDED	NONE	0.29	CO0302 PLYERS MILL RD (BACK)	2	311	9,250
-------------	--------------------	-----------	------	------	------------------------------	---	-----	-------

* A,B = UNIMPROVED; C = GRADED & DRAINED; D,E = SOIL, GRAVEL, STONE; F,G = LOW TYPE BITUMINOUS;
H,I = HIGH TYPE BITUMINOUS; J = CONCRETE; K = BRICK; L = BLOCK

STATE HIGHWAY ADMINISTRATION OF MARYLAND
HIGHWAY INFORMATION SERVICES DIVISION
DATA SUPPORT GROUP

PAGE..... 29

STATE HIGHWAY LOCATION REFERENCE

ROUTE NUMBER.....MD 192 CONTINUED
INVENTORY DIRECTION....EAST
NAME: PLYERS MILL RD

COUNTY-MONTGOMERY
SHA DISTRICT.....3
DATE.....12/31/95

SYSTEM	FUNCTIONAL CLASS	HWY TYPE	ACCESS CONTRL	MILEPOINT	MILEPOINT DESCRIPTION	MARKED LANES	SURFACE WIDTH/TYPE*	AADT
MUNICIPAL U	URB-MINOR ARTERIAL	UNDIVIDED	NONE	0.29	BEGIN MUNICIPAL MAINTENANCE	2	31I	9,250
				0.29	IN CORP LMTS KENSINGTON			
				0.32		3	36I	
SECONDARY		DIVIDED		0.39	MD0185 CONNECTICUT AVE	2	24I	
				0.39	END MUNICIPAL MAINTENANCE			
				0.39	BEGIN STATE MAINTENANCE			
		UNDIVIDED		0.44		2	36I	
NAME: METROPOLITAN AVE				0.45	MU0300 PLYERS MILL RD			
				0.50		2	24I	
R				0.66	OUT CORP LMTS KENSINGTON			
				0.88		2	22I	
NAME: CAPITOL VIEW AVE				0.94				
	URB-COLLECTOR			1.49	CO0533 STONEYBROOK RD			8,225
NAME: FOREST GLEN RD				2.14	MD0391 SEMINARY RD	2	32I	10,250
				2.14	CO1227 FOREST GLEN RD			
				2.18		2	24I	
				2.31		2	22I	
				2.47		3	34I	
				2.56		3	50I	
		DIVIDED		2.65		4	50I	
		UNDIVIDED		2.80		2	28I	
				2.82	MD0097 GEORGIA AVE			
				2.82	CO0697 FOREST GLEN RD (AHEAD)			

ROUTE NUMBER.....MD 193
INVENTORY DIRECTION....EAST
NAME: UNIVERSITY BLVD W

SECONDARY U	URB-OTHER PRIN ART	DIVIDED	NONE	0.00	MD0185 CONNECTICUT AVE	6	68I	22,675
				0.12	OUT CORP LMTS KENSINGTON			
				0.20	CO4463 NEWPORT MILL RD			
				1.24	MD0586 VEIRS MILL RD			32,075
				1.39		6	62I	
				1.46	MD0097 GEORGIA AVE			33,100
				1.65		6	68I	
				2.42	CO1270 INWOOD AVE			
				2.72	STRUC #15032 SLIGO CREEK			
				3.00	CO0124 ARCOLA AVE			36,375
				3.73	CO0793 DENNIS AVE			

* A,B = UNIMPROVED; C = GRADED & DRAINED; D,E = SOIL, GRAVEL, STONE; F,G = LOW TYPE BITUMINOUS;
H,I = HIGH TYPE BITUMINOUS; J = CONCRETE; K = BRICK; L = BLOCK

PAGE..... 29

STATE HIGHWAY ADMINISTRATION OF MARYLAND
HIGHWAY INFORMATION SERVICES DIVISION
DATA SUPPORT GROUP

PAGE..... 30

STATE HIGHWAY LOCATION REFERENCE

ROUTE NUMBER.....MD 193 CONTINUED
INVENTORY DIRECTION....EAST
NAME: UNIVERSITY BLVD W

COUNTY-MONTGOMERY
SHA DISTRICT.....3
DATE.....12/31/95

SYSTEM	FUNCTIONAL CLASS	HWY TYPE	ACCESS CONTRL	MILEPOINT	MILEPOINT DESCRIPTION	MARKED LANES	SURFACE WIDTH/TYPE*	AADT
SECONDARY R	URB-OTHER PRIN ART	DIVIDED	NONE	4.15	CO0699 LORAIN AVE	6	681	36,375
				4.32	US0029 COLESVILLE RD			36,975
				4.87		6	721	
				4.91	IS0495 CAPITAL BELTWAY			43,150
				4.91	STRUC #15136			
				4.91	EXIT #29			
				4.96		6	681	
				5.17	MD0516 FRANKLIN AVE			39,775
				6.15	MD0320 PINEY BRANCH RD			51,350
				6.58	CO0725 CARROLL AVE			32,975
				6.58	MD0195 CARROLL AVE			
				6.70	PRINCE GEORGES CO/L			

ROUTE NUMBER.....MD 195
INVENTORY DIRECTION....NORTH
NAME: CARROLL AVE

SECONDARY U	URB-MINOR ARTERIAL	UNDIVIDED	NONE	0.00	WASH DC LINE	2	451	11,675
				0.08		2	441	
				0.12		2	351	
				0.25		2	291	
	URB-OTHER PRIN ART			0.44	MD0410 PHILADELPHIA AVE	3	481	
	URB-MINOR ARTERIAL			0.52	MD0410 ETHAN ALLAN AVE	3	361	
				0.58		2	311	
				0.65		2	301	
				1.00	STRUC #15033 SLIGO CREEK			
				1.02		2	401	
MUNICIPAL				1.14	MD0787 FLOWER AVE	2	231	12,850
				1.14	END STATE MAINTENANCE			
				1.14	BEGIN MUNICIPAL MAINTENANCE			
SECONDARY R				1.35	END MUNICIPAL MAINTENANCE	2	261	
				1.35	BEGIN STATE MAINTENANCE			
				1.35	OUT CORP LMTS TAKOMA PARK			
				1.41		2	371	
				1.61		2	341	
				1.77		2	321	
				1.81		2	231	
				1.90	MD0193 UNIVERSITY BLVD E			
				1.90	CO0725 CARROLL AVE (AHEAD)			

* A,B = UNIMPROVED; C = GRADED & DRAINED; D,E = SOIL, GRAVEL, STONE; F,G = LOW TYPE BITUMINOUS;
H,I = HIGH TYPE BITUMINOUS; J = CONCRETE; K = BRICK; L = BLOCK

PAGE..... 30

STATE HIGHWAY ADMINISTRATION OF MARYLAND
HIGHWAY INFORMATION SERVICES DIVISION
DATA SUPPORT GROUP

PAGE..... 31

STATE HIGHWAY LOCATION REFERENCE

ROUTE NUMBER.....MD 196
INVENTORY DIRECTION....NORTH
NAME: OLD COLUMBIA PIKE

COUNTY-MONTGOMERY
SHA DISTRICT.....3
DATE.....12/31/95

SYSTEM	FUNCTIONAL CLASS	HWY TYPE	ACCESS CONTRL	MILEPOINT	MILEPOINT DESCRIPTION	MARKED LANES	SURFACE WIDTH/TYPE*	ADT
SECONDARY R	URB-LOCAL	UNDIVIDED	NONE	0.00	ROAD END	2	22I	5,950
				0.39		2	33H	
				0.41	CO2925 INDUSTRIAL PKWY			

ROUTE NUMBER.....MD 196A
INVENTORY DIRECTION....NORTH
NAME: OLD COLUMBIA PIKE

SECONDARY R	URB-LOCAL	UNDIVIDED	NONE	0.00	ROAD END	2	20I	2,799
				0.01		2	28I	
				0.15		2	27I	
		DIVIDED		0.20	US0029B STEWART LA	2	33I	
				0.23		2	24I	
		UNDIVIDED		0.27	US0029C NO NAME	2	30I	
				0.34		2	20I	
				0.49		2	22I	
				0.63		2	24I	
				0.73	ROAD END			

ROUTE NUMBER.....MD 198
INVENTORY DIRECTION....EAST
NAME: SPENCERVILLE RD

SECONDARY R	RUR-MINOR ARTERIAL	DIVIDED	NONE	0.00	MD0650 NEW HAMPSHIRE AVE	2	36I	12,350
		UNDIVIDED		0.02		2	34I	
				0.07		2	24I	
	URB-OTHER PRIN ART			0.67				
				0.77	CO0161 GOOD HOPE RD			16,375
				1.08		2	22I	
				1.45		2	24I	
		DIVIDED		1.91		2	22I	
		UNDIVIDED		2.53				
				3.04		4	48I	
				3.15	CO4552 OLD COLUMBIA RD			31,550
		DIVIDED		3.44				
				3.49	US0029 COLUMBIA PIKE			36,775
NAME: SANDY SPRING RD				3.49				
				3.59		5	60I	

* A,B = UNIMPROVED; C = GRADED & DRAINED; D,E = SOIL, GRAVEL, STONE; F,G = LOW TYPE BITUMINOUS;
H,I = HIGH TYPE BITUMINOUS; J = CONCRETE; K = BRICK; L = BLOCK

PAGE..... 31

STATE HIGHWAY ADMINISTRATION OF MARYLAND
HIGHWAY INFORMATION SERVICES DIVISION
DATA SUPPORT GROUP

PAGE..... 32

STATE HIGHWAY LOCATION REFERENCE

ROUTE NUMBER.....MD 198 CONTINUED
INVENTORY DIRECTION....EAST
NAME: SANDY SPRING RD

COUNTY-MONTGOMERY
SHA DISTRICT.....3
DATE.....12/31/95

SYSTEM	FUNCTIONAL CLASS	HWY TYPE	ACCESS	MILEPOINT	MILEPOINT DESCRIPTION	MARKED LANES	SURFACE WIDTH/TYPE*	AADT
SECONDARY R	URB-OTHER PRIN ART	DIVIDED	NONE	3.91		4	481	36,775
				4.79	CO0090 RIDING STABLE RD			43,350
				4.93	PRINCE GEORGES CO/L			

ROUTE NUMBER.....IS 270
INVENTORY DIRECTION....NORTH
NAME: EISENHOWER MEMORIAL HWY

PRIMARY R	URB-INTERSTATE	DIVIDED	FULL	0.00	IS0495 CAPITAL BELTWAY	4	511	90,925
				0.00	EXIT #35			
				0.05	IS0495 CAPITAL BELTWAY			
				0.05	STRUC #15145			
				0.09		6	721	
				0.27	CO0326 GROSVENOR LA			
				0.27	STRUC #15077			
				0.84	INTERSTATE MILE MARKER 1.0			
				1.54	MD0187 OLD GEORGETOWN RD			104,425
				1.54	STRUC #15079			
				1.54	EXIT #1			
				1.85	INTERSTATE MILE MARKER 2.0			
				2.19		5	601	
				2.39	IS0270Y NO NAME	6	721	
				2.39	STRUC #15082			
				2.60	IS 270Y (SB/L)	9	1081	
				2.68	IS0270Y NO NAME	12	1441	194,125
				2.68	EXIT #2			
				2.76	CO0164 TUCKERMAN LA			
				2.76	STRUC #15081			
				2.79	STRUC #15080 OLO FARM CREEK			
				2.81	INTERSTATE MILE MARKER 3.0			
				3.60	BEGIN C/D LANE (NB/L)			
				3.60	END C/D LANE (SB/L)			
				4.14	MD0927 MONTROSE RD			194,725
				4.14	STRUC #15068			
				4.14	EXIT #4			
				4.52	IN CORP LMTS ROCKVILLE			
				4.89	INTERSTATE MILE MARKER 5.0			
				4.90	MU2593 WOOTTON PKWY			
				4.90	STRUC #MR012			
				5.50	MD0189 FALLS RD			193,725

U

* A,B = UNIMPROVED; C = GRADED & DRAINED; O,E = SOIL, GRAVEL, STONE; F,G = LOW TYPE BITUMINOUS;
H,I = HIGH TYPE BITUMINOUS; J = CONCRETE; K = BRICK; L = BLOCK

PAGE..... 32

STATE HIGHWAY ADMINISTRATION OF MARYLAND
HIGHWAY INFORMATION SERVICES DIVISION
DATA SUPPORT GROUP

PAGE..... 33

STATE HIGHWAY LOCATION REFERENCE

ROUTE NUMBER.....IS 270 CONTINUED
INVENTORY DIRECTION....NORTH
NAME: EISENHOWER MEMORIAL HWY

COUNTY-MONTGOMERY
SHA DISTRICT.....3
DATE.....12/31/95

SYSTEM	FUNCTIONAL CLASS	HWY TYPE	ACCESS CONTRL	MILEPOINT	MILEPOINT DESCRIPTION	MARKED LANES	SURFACE WIDTH/TYPE*	AADT
PRIMARY	U	URB-INTERSTATE	DIVIDED FULL	5.50	STRUC #15049	12	144I	193,725
				5.50	EXIT #5			
				5.79	INTERSTATE MILE MARKER 6.0			
				6.46	MD0028 W MONTGOMERY RD			173,825
				6.46	STRUC #15048			
				6.46	EXIT #6			
				6.67	STRUC #15064 WATTS BRANCH			
				6.83	INTERSTATE MILE MARKER 7.0			
				7.57	MU1295 W GUDE DR			
				7.57	STRUC #M 0131			
				7.77		11	132I	
	R			8.38	OUT CORP LMTS ROCKVILLE	12	144I	159,325
				8.39	CO0212 SHADY GROVE RD			
				8.39	STRUC #15047			
				8.39	EXIT #8			
	U			8.40	IN CORP LMTS GAITHERSBURG			
				8.71		13	156I	
				8.85	INTERSTATE MILE MARKER 9.0			
				8.94		12	144I	
				9.01		11	132I	
				9.11	RAMP 5 TO IS 370			
				9.11	STRUC #15159			
				9.28	BEGIN C/D LANE (SB/L)	10	120I	
				9.32	IS0370 NO NAME			
				9.32	STRUC #15157			
				9.32	EXIT #9			
				9.34				142,925
				9.40	RAMP 1 TO IS 370			
				9.40	STRUC #15160			
				9.57		11	132I	
				9.76		10	120I	
				10.17	CO0081 MUDDY BRANCH RD			
				10.17	STRUC #15046			
	R			10.18	OUT CORP LMTS GAITHERSBURG	11	132I	
				10.37		10	120I	
				10.62		9	108I	
				10.71		10	120I	
	U			10.85	IN CORP LMTS GAITHERSBURG			116,825
				10.85	MD0117 CLOPPER RD			
				10.85	STRUC #15045 & #15165			
				10.85	EXIT #10			
				11.23	R/R #CSX 140 510 N			

* A,B = UNIMPROVED; C = GRADED & DRAINED; D,E = SOIL, GRAVEL, STONE; F,G = LOW TYPE BITUMINOUS;
H,I = HIGH TYPE BITUMINOUS; J = CONCRETE; K = BRICK; L = BLOCK

PAGE..... 33

STATE HIGHWAY ADMINISTRATION OF MARYLAND
HIGHWAY INFORMATION SERVICES DIVISION
DATA SUPPORT GROUP

STATE HIGHWAY LOCATION REFERENCE

ROUTE NUMBER.....IS 270
INVENTORY DIRECTION....NORTH
NAME: EISENHOWER MEMORIAL HWY

CONTINUED

COUNTY-MONTGOMERY
SHA DISTRICT.....3
DATE.....12/31/95

SYSTEMSTATE....	FUNCTIONAL CLASS	HWY TYPE	ACCESS CONTRL	MILEPOINT	MILEPOINT DESCRIPTION	MARKED LANES	SURFACE WIDTH/TYPE*	AADT
PRIMARY U	URB-INTERSTATE	DIVIDED	FULL	11.23	STRUC #15096	10	1201	116,825
				11.30		9	1081	
				11.47	MD0124 QUINCE ORCHARD RD			112,807
				11.47	STRUC #15044 & #15166			
				11.47	EXIT #11			
				12.00	END C/D LANE (NB/L)	8	961	
				12.19	OUT CORP LMTS GAITHERSBURG			
				12.64	STRUC #15043 GREAT SENECA CREEK			
				12.82		7	961	
				13.72		6	721	
				13.97	CO0141 MIDDLEBROOK RD			81,625
				13.97	STRUC #15042			
				13.97	EXIT #13			
				14.74	MD0118 GERMANTOWN RD			69,834
				14.74	STRUC #15041			
				14.74	EXIT #15			
				14.97		5	641	
				15.05		4	481	
	RUR-INTERSTATE			16.58	STRUC #15040 LITTLE SENECA CREEK			
				17.15	CO0231 OLD BALTIMORE RD			
				17.15	STRUC #15039			
				18.43	MD0121 CLARKSBURG RD			57,325
				18.43	STRUC #15038			
				18.43	EXIT #18			
				19.73	CO0200 COMUS RD			
				19.73	STRUC #15037			
				21.97	STRUC #15072 WILDCAT BRANCH			
				22.29	MD0109 OLD HUNDRED RD			45,150
				22.29	STRUC #15036			
				22.29	EXIT #22			
				22.31	STRUC #15036 LITTLE BENNETT CREEK			
				22.51	FREDERICK CO/L			

ROUTE NUMBER.....IS 270Y
INVENTORY DIRECTION....NORTH
NAME: NO NAME

PRIMARY R	URB-INTERSTATE	DIVIDED	FULL	0.00	IS0495 CAPITAL BELTWAY	4	481	90,925
				0.00	EXIT #38			
				0.05	IS0495 CAPITAL BELTWAY			

* A,B = UNIMPROVED; C = GRADED & DRAINED; D,E = SOIL, GRAVEL, STONE; F,G = LOW TYPE BITUMINOUS;
H,I = HIGH TYPE BITUMINOUS; J = CONCRETE; K = BRICK; L = BLOCK

STATE HIGHWAY ADMINISTRATION OF MARYLAND
HIGHWAY INFORMATION SERVICES DIVISION
DATA SUPPORT GROUP

PAGE..... 35

STATE HIGHWAY LOCATION REFERENCE

ROUTE NUMBER.....IS 270Y CONTINUED
INVENTORY DIRECTION....NORTH
NAME: NO NAME

COUNTY-MONTGOMERY
SHA DISTRICT.....3
DATE.....12/31/95

SYSTEM	FUNCTIONAL CLASS	HWY TYPE	ACCESS CONTRL	MILEPOINT	MILEPOINT DESCRIPTION	MARKED LANES	SURFACE WIDTH/TYPE*	AADT
PRIMARY	R URB-INTERSTATE	DIVIDED	FULL	0.05	STRUC #15112	4	48I	90,925
				0.79	CO0166 DEMOCRACY BLVD			89,725
				0.79	STRUC #15097			
				1.14	CO3438 WESTLAKE TER			
				1.61	IS0270 EISENHOWER MEMORIAL HWY			
				1.61	STRUC #15082			
				1.80	IS0270 EISENHOWER MEMORIAL HWY			
				1.80	EXIT #2			

ROUTE NUMBER.....MD 320
INVENTORY DIRECTION....NORTH
NAME: PINEY BRANCH RD

SECONDARY	U URB-MINOR ARTERIAL	DIVIDED	NONE	0.00	WASH DC LINE	3	41I	18,950
		UNDIVIDED		0.03		2	24I	
				0.39	MD0410 PHILADELPHIA AVE	3	44I	17,175
				0.48		2	24I	
	R			0.50	OUT CORP LMTS TAKOMA PARK	2	22I	
		CTL		0.54				
				0.77				19,350
		UNDIVIDED		0.92		3	45I	
				1.00	CO4592 SLIGO AVE	4	56I	23,175
				1.04		4	51I	
				1.16		4	45I	
				1.20	MD0391 DALE DR	4	48I	
				1.40	STRUC #15051 SLIGO CREEK			
				1.60		4	46I	
				1.63	MD0787 FLOWER AVE	4	50I	36,250
		CTL		1.77				
		DIVIDED		1.98		4	45I	
				2.09	MD0193 UNIVERSITY BLVD E			28,475
				2.12		4	50I	
				2.34	CO0725 CARROLL AVE			35,675
				2.68	PRINCE GEORGES CO/L			

* A,B = UNIMPROVED; C = GRADED & DRAINED; D,E = SOIL, GRAVEL, STONE; F,G = LOW TYPE BITUMINOUS;
H,I = HIGH TYPE BITUMINOUS; J = CONCRETE; K = BRICK; L = BLOCK

PAGE..... 35

STATE HIGHWAY ADMINISTRATION OF MARYLAND
HIGHWAY INFORMATION SERVICES DIVISION
DATA SUPPORT GROUP

PAGE..... 36

STATE HIGHWAY LOCATION REFERENCE

ROUTE NUMBER.....MD 355
INVENTORY DIRECTION....NORTH
NAME: WISCONSIN AVE

COUNTY-MONTGOMERY
SHA DISTRICT.....3
DATE.....12/31/95

SYSTEM	FUNCTIONAL CLASS	HWY TYPE	ACCESS CONTRL	MILEPOINT	MILEPOINT DESCRIPTION	MARKED LANES	SURFACE WIDTH/TYPE*	AADT
SECONDARY R	URB-OTHER PRIN ART	DIVIDED	NONE	0.00	WASH DC LINE	6	66I	45,350
				0.03		6	67I	
				0.06	CO0451 WILLARD AVE	6	58I	
				0.10		6	60I	
				0.44	MU0050 OORSET AVE			
				0.47	MU0040 GRAFTON ST			
				1.02		6	68I	
				1.14	MD0191 BRADLEY BLVD/BRADLEY LA			42,875
				1.36	CO0385 WOODMONT AVE			
				1.43	CO4419 BETHESDA AVE			
				1.54	R/R #CSX 139 516 H			
				1.54	STRUC #15050			
				1.62	MD0410 MONTGOMERY LA (EB/L)	6	80I	
				1.62	CO0367 MONTGOMERY LA			
				1.70	MD0187 OLD GEORGETOWN RD	6	64I	39,975
				1.70	MD 410 (WB/L) EAST WEST HWY			
				2.26	CO0352 BATTERY LA			
				2.33		6	68I	
				2.44				
				2.46	CO0385 WOODMONT AVE			
				2.55	CO0537 JONES BRIDGE RD			59,575
				3.22	CO0319 CEDAR LA			
				3.83	CO2275 POOKS HILL RD	6	69J	69,050
				3.99	IS0495 CAPITAL BELTWAY	6	69I	57,475
				3.99	STRUC #15121 & #15120			
				3.99	STRUC #15118 & #15119			
				3.99	EXIT #34			
				4.13	RAMP 1 TO IS 270			
				4.13	STRUC #15117			
				4.38	CO0326 GROSVENOR LA	6	70I	
				4.50	CO0164 TUCKERMAN LA	6	72I	
				4.96	CO0164 TUCKERMAN LA			
				5.27	MD0547 STRATHMORE AVE			62,375
				5.70		7	84I	
				5.90		6	72I	
				6.00	CO4242 NICHOLSON LA	7	84I	
				6.17	CO4122 MARINELLI RD	6	72I	
				6.36	MD0187 OLD GEORGETOWN RD			
				6.50		7	84I	
				6.64	CO0144 MONTROSE RD			58,450
				6.64	CO1659 RANOLPH RD			
				6.80		6	68I	

NAME: ROCKVILLE PIKE

* A,B = UNIMPROVED; C = GRADED & DRAINED; D,E = SOIL, GRAVEL, STONE; F,G = LOW TYPE BITUMINOUS;
H,I = HIGH TYPE BITUMINOUS; J = CONCRETE; K = BRICK; L = BLOCK

STATE HIGHWAY ADMINISTRATION OF MARYLAND
HIGHWAY INFORMATION SERVICES DIVISION
DATA SUPPORT GROUP

PAGE..... 37

STATE HIGHWAY LOCATION REFERENCE

ROUTE NUMBER.....MD 355 CONTINUED
INVENTORY DIRECTION....NORTH
NAME: ROCKVILLE PIKE

COUNTY-MONTGOMERY
SHA DISTRICT.....3
DATE.....12/31/95

SYSTEM	FUNCTIONAL CLASS	HWY TYPE	ACCESS CONTRL	MILEPOINT	MILEPOINT DESCRIPTION	MARKED LANES	SURFACE WIDTH/TYPE*	AADT
SECONDARY U	URB-OTHER PRIN ART	DIVIDED	NONE	7.07	IN CORP LMTS ROCKVILLE	6	68I	58,450
				7.11	MU2970 TWINBROOK PKWY			
				7.11	MU2640 ROLLINS AVE			
				7.57	MU0770 CONGRESSIONAL LA			
				8.44	MU1015 W EDMONSTON DR			
				8.44	MU1002 EDMONSTON DR			
				8.71	MD0911 FIRST ST			
				8.71	MU2593 WOOTTON PKWY			
				9.05	MD0660 DODGE ST			
				9.17	MD0028 JEFFERSON ST/VEIRS MILL RD	5	58I	50,125
				9.17				
				9.26		6	70I	
				9.32	MU2140 MONROE ST			
		UNDIVIDED		9.45	MU2360 PARK RD	6	69I	
				9.45	MU2110 E MIDDLE LA			
		DIVIDED		9.50		6	72I	
				9.65	MU0272 BEALL AVE			
				10.00	MU3150 N WASHINGTON ST			
				10.32	MU1902 MANNAKEE ST			
R				10.49	OUT CORP LMTS ROCKVILLE			
				10.82	MU0740 COLLEGE PKWY			
				11.07	MU1295 W GUDE DR			48,875
NAME: HUNGERFORD DR				11.07				
				11.07	CO3815 E GUDE DR			
				11.36	IN CORP LMTS ROCKVILLE			
				11.84	CO1936 REDLAND RD			
R				12.39	OUT CORP LMTS ROCKVILLE			
				12.62	CO0212 SHADY GROVE RD	6	70I	30,750
				12.68	IS0370 NO NAME			
				12.68	STRUC #15154			
				12.72		6	76I	
				12.78	IN CORP LMTS GAITHERSBURG			
NAME: S FREDERICK RD				13.18				
				13.53	MU0061 W DEER PARK RD			
				13.53	MU0060 E DEER PARK DR			
				13.91		5	62I	
				14.02	MU0360 S SUMMIT AVE	6	76I	
				14.11		5	62I	
				14.20	MU0030 CEDAR AVE	4	48I	
				14.27	MD0117 W DIAMOND AVE			
				14.28	MD0117A NO NAME			
				14.35		4	48J	

* A,B = UNIMPROVED; C = GRADED & DRAINED; D,E = SOIL, GRAVEL, STONE; F,G = LOW TYPE BITUMINOUS;
H,I = HIGH TYPE BITUMINOUS; J = CONCRETE; K = BRICK; L = BLOCK

STATE HIGHWAY ADMINISTRATION OF MARYLAND
HIGHWAY INFORMATION SERVICES DIVISION
DATA SUPPORT GROUP

PAGE..... 38

STATE HIGHWAY LOCATION REFERENCE

ROUTE NUMBER.....MD 355 CONTINUED
INVENTORY DIRECTION....NORTH
NAME: N FREDERICK AVE

COUNTY-MONTGOMERY
SHA DISTRICT.....3
DATE.....12/31/95

SYSTEM	FUNCTIONAL CLASS	HWY TYPE	ACCESS CONTRL	MILEPOINT	MILEPOINT DESCRIPTION	MARKED LANES	SURFACE WIDTH/TYPE*	AADT
SECONDARY U	URB-OTHER PRIN ART	DIVIDED	NONE	14.38	MD0117 W DIAMOND AVE	4	48J	30,750
				14.40	STRUC #15056			
				14.40	R/R #CSX 140 508 M			
				14.42	MD0124 E DIAMOND AVE	4	48I	
		CTL		14.54				
				14.61	MD0124 CHESTNUT ST	4	40I	
				14.76		5	50I	
		DIVIDED		15.02		5	58I	
				15.03	MU0273 ODENDHAL AVE			
				15.19	MU0294 PERRY PKWY			
				15.43	MU0230 MONTGOMERY VILLAGE AVE			28,325
				15.43	MD0124 MONTGOMERY VILLAGE AVE			
		UNDIVIDED		15.47		4	46I	
				15.64		5	60I	
		CTL		15.74		4	53I	
				15.91		4	46I	
		UNDIVIDED		16.03	MU0424 WATKINS MILL RD	3	36I	
				16.28		2	24I	
		DIVIDED		16.45		3	32I	
		UNDIVIDED		16.54		3	36I	
				16.62	OUT CORP LMTS GAITHERSBURG			
				16.62				
				16.63				
				16.74	STRUC #15055 GREAT SENECA CREEK	2	24I	
				16.96		2	22I	
		DIVIDED		17.11		2	24I	
		UNDIVIDED		17.19				
				17.78		2	22I	
				17.82		2	24I	
				18.02	CO0141 MIDDLEBROOK RD			15,775
				18.11		2	23I	
		CTL		18.18		2	24I	
				18.36		2	27I	
		DIVIDED		18.56		3	44I	
				18.65		4	52I	
				18.81	CO6377 GERMANTOWN RD			27,450
				18.81	MD0118 GERMANTOWN RD			
				18.95				
	RUR-MINOR ARTERIAL			19.70	MD0027 RIDGE RD			7,225
	RUR-MAJOR COLLECTOR			20.05		2	52I	
		UNDIVIDED		20.23		2	24I	
				20.36	CO0027 BRINK RD			

* A,B = UNIMPROVED; C = GRADED & DRAINED; D,E = SOIL, GRAVEL, STONE; F,G = LOW TYPE BITUMINOUS;
H,I = HIGH TYPE BITUMINOUS; J = CONCRETE; K = BRICK; L = BLOCK

PAGE..... 38

STATE HIGHWAY ADMINISTRATION OF MARYLAND
HIGHWAY INFORMATION SERVICES DIVISION
DATA SUPPORT GROUP

STATE HIGHWAY LOCATION REFERENCE

ROUTE NUMBER.....MD 355 CONTINUED
INVENTORY DIRECTION....NORTH
NAME: FREDERICK RD

COUNTY-MONTGOMERY
SHA DISTRICT.....3
DATE.....12/31/95

SYSTEMSTATE....	FUNCTIONAL CLASS	HWY TYPE	ACCESS CNTRL	MILEPOINT	MILEPOINT DESCRIPTION	MARKED LANES	SURFACE WIDTH/TYPE*	AADT
SECONDARY R	RUR-MAJOR COLLECTOR	UNDIVIDED	NONE	21.14	STRUC #15054 LITTLE SENECA CREEK	2	24I	7,225
				21.45		2	26I	
				21.66		2	24I	
				22.90	MD0121 CLARKSBURG RD			8,975
				22.90	CO0002 CLARKSBURG RD			
				23.65		2	21I	
				23.88	CO0200 COMUS RD			7,150
				23.98		2	22I	
				26.35	STRUC #15053 LITTLE BENNETT CREEK			
				26.45	MD0109 OLD HUNDRED RD			
				26.83	FREDERICK CO/L			

ROUTE NUMBER.....IS 370
INVENTORY DIRECTION....EAST
NAME: NO NAME

PRIMARY U	URB-INTERSTATE	DIVIDED	FULL	0.00	CO6271 SAM EIG HWY (BACK)	5	60I	57,100
				0.34		4	48J	
				0.36	RAMP 7 TO IS 270 C/D LANE (SB/L)			
				0.36	STRUC #15161			
				0.39	RAMP 5 FR IS 270			
				0.39	STRUC #15158			
				0.43	IS0270 EISENHOWER MEMORIAL HWY			
				0.43	STRUC #15157			
				0.43	EXIT #9			
				0.59	RAMP 1 FR IS 270	5	60J	
				0.59	STRUC #15156			
				0.76		7	84J	
				0.94	MD0970 INDUSTRIAL BLVD			
				0.94	STRUC #15155			
R				0.98	OUT CORP LMTS GAITHERSBURG			
				1.42		6	72J	
				1.57		4	48J	
				1.63	MD0355 FREDERICK RD			
				1.63	STRUC #15154			
				1.85	RAMP 3 TO MD 355			
				1.85	STRUC #15153			
				2.01	CO4215 OAKMONT AVE			
				2.01	STRUC #15152			
				2.20	R/R CSX			

* A,B = UNIMPROVED; C = GRADED & DRAINED; D,E = SOIL, GRAVEL, STONE; F,G = LOW TYPE BITUMINOUS;
H,I = HIGH TYPE BITUMINOUS; J = CONCRETE; K = BRICK; L = BLOCK

STATE HIGHWAY ADMINISTRATION OF MARYLAND
HIGHWAY INFORMATION SERVICES DIVISION
DATA SUPPORT GROUP

PAGE..... 40

STATE HIGHWAY LOCATION REFERENCE

ROUTE NUMBER.....IS 370 CONTINUED
INVENTORY DIRECTION....EAST
NAME: NO NAME

COUNTY-MONTGOMERY
SHA DISTRICT.....3
DATE.....12/31/95

SYSTEM	FUNCTIONAL CLASS	HWY TYPE	ACCESS CONTRL	MILEPOINT	MILEPOINT DESCRIPTION	MARKED LANES	SURFACE WIDTH/TYPE*	AADT
PRIMARY R	URB-INTERSTATE	DIVIDED	FULL	2.20	STRUC #15151	4	48J	57,100
				2.38	CRABBS BRANCH WAY			
				2.38	STRUC #15150			
				2.52		5	60J	
				2.69		4	48J	
				2.86	CO0212 SHAOY GROVE RD			
				2.86	STRUC #15149			
				3.04		4	48I	
				3.13	ENT TO METRO PARKING (AHEAD)			

ROUTE NUMBER.....MD 384
INVENTORY DIRECTION....EAST
NAME: COLESVILLE RD

PRIMARY R	URB-OTHER PRIN ART	DIVIDED	NONE	0.00	WASH DC LINE	6	72I	14,100
				0.00	MD0390 16TH ST			
				0.25	MD0410 EAST WEST HWY			32,200
				0.39	CO1300 SECOND AVE			25,000
				0.39	CO0668 WAYNE AVE			
				0.53	US0029 COLESVILLE RD (AHEAD)			
				0.53	CO5665 GEORGIA AVE			
				0.53	CO5664 GEORGIA AVE			

ROUTE NUMBER.....MD 390
INVENTORY DIRECTION....NORTH
NAME: 16TH ST

SECONDARY R	URB-OTHER PRIN ART	DIVIDED	PART	0.00	WASH DC LINE	5	51I	27,650
				0.02	MD0384 COLESVILLE RD			
				0.04		5	62I	
				0.16	MD0410 EAST WEST HWY	6	68J	34,575
				0.30	CO0598 SPRING ST			
				0.56		6	72H	
				0.61	R/R #CSX 140 483 L			
				0.61	STRUC #15089			
				0.64		6	68J	
				0.85				28,650
				0.99		4	44J	

* A,B = UNIMPROVED; C = GRADED & DRAINED; D,E = SOIL, GRAVEL, STONE; F,G = LOW TYPE BITUMINOUS;
H,I = HIGH TYPE BITUMINOUS; J = CONCRETE; K = BRICK; L = BLOCK

PAGE..... 40

STATE HIGHWAY ADMINISTRATION OF MARYLAND
HIGHWAY INFORMATION SERVICES DIVISION
DATA SUPPORT GROUP

STATE HIGHWAY LOCATION REFERENCE

ROUTE NUMBER.....MD 390 CONTINUED
INVENTORY DIRECTION....NORTH
NAME: 16TH ST

COUNTY-MONTGOMERY
SHA DISTRICT.....3
DATE.....12/31/95

SYSTEM	FUNCTIONAL CLASS	HWY TYPE	ACCESS CONTRL	MILEPOINT	MILEPOINT DESCRIPTION	MARKED LANES	SURFACE WIDTH/TYPE*	AADT
SECONDARY R	URB-OTHER PRIN ART	DIVIDED	PART	1.09	MD0097 GEORGIA AVE	4	44J	28,650
				1.09	CO5665 GEORGIA AVE			

ROUTE NUMBER.....MD 391
INVENTORY DIRECTION....EAST
NAME: SEMINARY RD

SECONDARY R	URB-MINOR ARTERIAL	UNDIVIDED	NONE	0.00	MDD192 FOREST GLEN RD	2	48I	7,025
				0.00	CO1227 FOREST GLEN RD			
				0.10	IS0495 CAPITAL BELTWAY			
				0.10	STRUC #15129			
				0.27		2	25I	
				0.69	CO0534 BROOKVILLE RD	2	33I	13,850
		DIVIDED		0.91		2	34I	
				0.94	MD0097 GEORGIA AVE	3	54J	6,275
NAME: COLUMBIA BLVD				0.94				
		UNDIVIDED		0.97		2	56I	
				0.99		2	26I	
				1.04		2	24I	
NAME: DALE DR				1.04				
				1.13		2	25I	
				1.34		2	24I	
				1.52				6,125
				1.91		2	22I	
				1.96	US0029 COLESVILLE RD	2	21I	7,650
				2.03		2	24I	
				2.48	COD621 WAYNE AVE			3,175
				3.18		2	22I	
				3.23	MD0320 PINEY BRANCH RD			

ROUTE NUMBER.....MD 396
INVENTORY DIRECTION....EAST
NAME: MASSACHUSETTS AVE

SECONDARY R	URB-MINDR ARTERIAL	UNDIVIDED	NONE	0.00	MD0614 GOLDSBORO RD	2	24I	16,850
				0.65		3	50I	
				0.71	CO0507 SANGAMORE RD			
				0.85		4	50I	

* A,B = UNIMPROVED; C = GRADED & DRAINED; D,E = SOIL, GRAVEL, STONE; F,G = LOW TYPE BITUMINOUS;
H,I = HIGH TYPE BITUMINOUS; J = CONCRETE; K = BRICK; L = BLOCK

STATE HIGHWAY ADMINISTRATION OF MARYLAND
HIGHWAY INFORMATION SERVICES DIVISION
DATA SUPPORT GROUP

STATE HIGHWAY LOCATION REFERENCE

ROUTE NUMBER.....MD 396 CONTINUED
INVENTORY DIRECTION....EAST
NAME: MASSACHUSETTS AVE

COUNTY-MDNTGOMERY
SHA DISTRICT.....3
DATE.....12/31/95

SYSTEMSTATE....	FUNCTIONAL CLASS	HWY TYPE	ACCESS CONTRL	MILEPOINT	MILEPOINT DESCRIPTION	MARKED LANES	SURFACE WIDTH/TYPE*	AADT
SECONDARY R	URB-MINOR ARTERIAL	UNDIVIDED	NONE	1.03	CO1854 CROMWELL DR	4	50I	16,850
		CTL		1.14		4	48I	
				1.44				
		UNDIVIDED		1.46				17,025
				1.50	R/R #CSX 139 523 T			
				1.52	STRUC #15057 LITTLE FALLS			
				1.54	GV0033 LITTLE FALLS PKWY			
		DIVIDED		1.58		4	56I	
				1.89		4	48I	
		UNDIVIDED		1.98				
				2.06				
				2.21	WASH DC LINE			28,050

ROUTE NUMBER.....MD 410
INVENTORY DIRECTION....EAST
NAME: MONTGOMERY AVE

SECONDARY R	URB-OTHER PRIN ART	DIVIDED	NONE	0.00	MD0355 WISCONSIN AVE	5	61I	26,975
				0.00	CO0367 MONTGOMERY AVE (BACK)			
				0.08		6	83I	
				0.13		6	72I	
				0.20		6	91I	
				0.25		6	75I	
				0.40		4	53I	
		UNDIVIDED		0.45		4	40I	
NAME: EAST WEST HWY				0.45				
				0.52	R/R #CSX 139 515 B			
				0.52	STRUC #15058			
				0.53		4	50I	
				0.70		4	40I	
				0.72				27,925
				1.01	MD0185 CONNECTICUT AVE			20,875
				1.04		4	46I	
		DIVIDED		1.29		4	48I	
				1.42	MD0186 BROOKVILLE RD			28,450
		UNDIVIDED		1.51		4	44I	
				1.89	CO4460 JONES MILL RD	4	63I	
				1.89	GV0004 BEACH DR			
				1.97	STRUC #15059 ROCK CREEK			
				1.99		4	61I	

* A,B = UNIMPROVED; C = GRADED & DRAINED; D,E = SOIL, GRAVEL, STONE; F,G = LOW TYPE BITUMINOUS;
H,I = HIGH TYPE BITUMINOUS; J = CONCRETE; K = BRICK; L = BLOCK

STATE HIGHWAY ADMINISTRATION OF MARYLAND
HIGHWAY INFORMATION SERVICES DIVISION
DATA SUPPORT GROUP

PAGE..... 43

STATE HIGHWAY LOCATION REFERENCE

ROUTE NUMBER.....MD 410 CONTINUED
INVENTORY DIRECTION....EAST
NAME: EAST WEST HWY

COUNTY-MONTGOMERY
SHA DISTRICT.....3
DATE.....12/31/95

SYSTEMSTATE....	FUNCTIONAL CLASS	HWY TYPE	ACCESS CONTRL	MILEPOINT	MILEPOINT DESCRIPTION	MARKED LANES	SURFACE WIDTH/TYPE*	AADT
SECONDARY R	URB-OTHER PRIN ART	DIVIDED	NONE	2.05		4	48I	28,450
		UNDIVIDED		2.54	CO0535 GRUBB RD	4	44I	
				2.92				
				3.14	STRUC #15060 ROCK CREEK	4	43I	
		DIVIDED		3.34		4	48I	
				3.42				
		UNDIVIDED		3.48	MD0390 16TH ST			23,875
				3.51				
				3.66		4	68I	
				3.71	MD0384 COLESVILLE RD	4	56I	
				3.77		4	41I	
				3.96		4	38I	
		DIVIDED		4.05		4	46I	
NAME: BURLINGTON AVE				4.24	CO5664 GEORGIA AVE	4		13,550
		UNDIVIDED		4.24				
				4.27		3	42I	
				4.33	R/R #CSX 140 479 E			
				4.33	STRUC #15061			
				4.35		3	36I	
		DIVIDED		4.39				
NAME: PHILADELPHIA AVE				4.42	CO0629 FENTON ST			
		UNDIVIDED		4.43		2	27I	
	U			4.56	IN CORP LMTS TAKOMA PARK	2	29I	11,525
				4.96	MD0320 PINEY BRANCH RD			9,875
MUNICIPAL				5.00	MU0220 CHESTNUT AVE	2	25I	
				5.00	END STATE MAINTENANCE			
				5.00	BEGIN MUNICIPAL MAINTENANCE			
SECONDARY				5.17	END MUNICIPAL MAINTENANCE			
				5.17	BEGIN STATE MAINTENANCE			
MUNICIPAL				5.29	MU0930 MAPLE AVE			
				5.29	END STATE MAINTENANCE			
				5.29	BEGIN MUNICIPAL MAINTENANCE			
				5.51		2	30I	
				5.56	END MUNICIPAL MAINTENANCE			
				5.56	BEGIN STATE MAINTENANCE			
				5.56	MD0195 CARROLL AVE (AHEAD)			
				5.63	MD0195 CARROLL AVE (BACK)			18,950
NAME: ETHAN ALLEN AVE				5.63				
				5.63	END STATE MAINTENANCE			
				5.63	BEGIN MUNICIPAL MAINTENANCE			
				5.66		2	24I	
				5.87	PRINCE GEORGES CO/L			

* A,B = UNIMPROVED; C = GRADED & DRAINED; D,E = SOIL, GRAVEL, STONE; F,G = LOW TYPE BITUMINOUS;
H,I = HIGH TYPE BITUMINOUS; J = CONCRETE; K = BRICK; L = BLOCK

PAGE..... 43

STATE HIGHWAY ADMINISTRATION OF MARYLAND
HIGHWAY INFORMATION SERVICES DIVISION
DATA SUPPORT GROUP

PAGE..... 44

STATE HIGHWAY LOCATION REFERENCE

ROUTE NUMBER.....IS 495
INVENTORY DIRECTION....EAST
NAME: CAPITAL BELTWAY

COUNTY-MONTGOMERY
SHA DISTRICT.....3
DATE.....12/31/95

SYSTEM	FUNCTIONAL CLASS	HWY TYPE	ACCESS CONTRL	MILEPOINT	MILEPOINT DESCRIPTION	MARKED LANES	SURFACE WIDTH/TYPE*	AADT	
PRIMARY	R	URB-INTERSTATE	DIVIDED	FULL	0.00	BEGIN STRUCTURE IN VIRGINIA	8	96J	199,996
					0.06	VIRGINIA ST/L			
					0.06	STRUC #15100 POTOMAC RIVER			
					0.27		8	96I	
					0.34	STRUC #15101 C&O CANAL			
					0.52	GV0006 CLARA BARTON PKWY			
					0.52	STRUC #15104			
					0.52	EXIT #41			
					0.60	CO4690 MACARTHUR BLVD			
					1.11	MD0191 PERSIMMON TREE RD			
					1.11	STRUC #15105			
					1.78	CO0148 SEVEN LOCKS RD			
					1.78	STRUC #15106			
					1.88	STRUC #15108 THOMAS BRANCH			
					1.90	IS 495X (SB/L)			
					1.90	EXIT #40			
					2.21	IS0495X CABIN JOHN PKWY	9	108I	
					2.30	IS 495X (SB/L)			
					2.37	MD0190 RIVER RD			215,575
					2.37	STRUC #15110			
					2.37	EXIT #39			
					2.62		10	120I	
					3.09		8	96I	
					3.27		9	108I	
					3.56		6	72I	
					3.69	MD0191 BRADLEY BLVD			
					3.69	STRUC #15111			
					3.84	IS 270Y (SB/L)	5	60I	126,575
					3.92	IS0270Y NO NAME			
					3.92	EXIT #38			
					3.95	IS0270Y NO NAME			
					3.95	STRUC #15112			
					4.10		6	72I	
					4.21	CO0167 GREENTREE RD			
					4.21	STRUC #15113			
					4.83	CO0837 FERNWOOD RD			
					4.83	STRUC #15114			
					5.61	MD0187 OLD GEORGETOWN RD			121,375
					5.61	STRUC #15115			
					5.61	EXIT #36			
					5.98		5	60I	
					6.37	IS 270 (SB/L)			

* A,B = UNIMPROVED; C = GRADED & DRAINED; D,E = SOIL, GRAVEL, STONE; F,G = LOW TYPE BITUMINOUS;
H,I = HIGH TYPE BITUMINOUS; J = CONCRETE; K = BRICK; L = BLOCK

PAGE..... 44

STATE HIGHWAY ADMINISTRATION OF MARYLAND
HIGHWAY INFORMATION SERVICES DIVISION
DATA SUPPORT GROUP

PAGE..... 45

STATE HIGHWAY LOCATION REFERENCE

ROUTE NUMBER.....IS 495 CONTINUED
INVENTORY DIRECTION....EAST
NAME: CAPITAL BELTWAY

COUNTY-MONTGOMERY
SHA DISTRICT.....3
DATE.....12/31/95

SYSTEM	FUNCTIONAL CLASS	HWY TYPE	ACCESS CONTRL	MILEPOINT	MILEPOINT DESCRIPTION	MARKED LANES	SURFACE WIDTH/TYPE*	AADT
PRIMARY	R	URB-INTERSTATE	DIVIDED FULL	6.37	STRUC #15145	5	601	121,375
				6.39	RAMP 6 TO MD 355			
				6.39	STRUC #15162			
				6.47	IS 270 (SB/L)			
				6.52	IS0270 EISENHOWER MEMORIAL HWY	7	841	
				6.52	EXIT #35			
				6.63	MD 355 (SB/L)			
				6.63	STRUC #15118 & #15120			
				6.71	MD0355 ROCKVILLE PIKE			245,675
				6.71	STRUC #15119			
				6.71	STRUC #15121			
				6.71	EXIT #34			
				6.76		8	961	
				7.36	CO0319 CEDAR LA			
				7.36	STRUC #15122			
				8.24	MD0185 CONNECTICUT AVE			243,975
				8.24	STRUC #15123			
				8.24	EXIT #33			
				8.43	CO0538 KENSINGTON PKWY			
				8.43	STRUC #15124			
				9.16	STRUC #15126 ROCK CREEK			
				9.21	CO0533 STONEYBROOK DR			
				9.21	STRUC #15126			
				9.58	CO1227 FOREST GLEN DR			
				9.58	STRUC #15127			
				9.75	STRUC #15128			
				9.75	R/R #CSX 140 487 W			
				9.82	MD0391 SEMINARY RD			
				9.82	STRUC #15129			
				10.45	MD0097 GEORGIA AVE			231,275
				10.45	STRUC #15130			
				10.45	EXIT #31			
				10.99	STRUC #15132 SLIGO CREEK			
				11.06	GV0007 SLIGO CREEK PKWY			
				11.06	STRUC #15133			
				11.59	CO0675 BRUNETT AVE			
				11.59	STRUC #15134			
				11.88	US0029 COLESVILLE RD			216,475
				11.88	STRUC #15135			
				11.88	EXIT #30			
				12.52	MD0193 UNIVERSITY BLVD E			196,458
				12.52	STRUC #15136			

* A,B = UNIMPROVED; C = GRADED & DRAINED; D,E = SOIL, GRAVEL, STONE; F,G = LOW TYPE BITUMINOUS;
H,I = HIGH TYPE BITUMINOUS; J = CONCRETE; K = BRICK; L = BLOCK

PAGE..... 45

STATE HIGHWAY ADMINISTRATION OF MARYLAND
HIGHWAY INFORMATION SERVICES DIVISION
DATA SUPPORT GROUP

PAGE..... 46

STATE HIGHWAY LOCATION REFERENCE

ROUTE NUMBER.....IS 495 CONTINUED
INVENTORY DIRECTION...EAST
NAME: CAPITAL BELTWAY

COUNTY-MONTGOMERY
SHA DISTRICT.....3
DATE.....12/31/95

SYSTEM	STATE	FUNCTIONAL CLASS	HWY TYPE	ACCESS CONTRL	MILEPOINT	MILEPOINT DESCRIPTION	MARKED LANES	SURFACE WIDTH/TYPE*	AADT
PRIMARY	R	URB-INTERSTATE	DIVIDED	FULL	12.52	EXIT #29	8	96I	196,458
					13.08	VARIABLE MESSAGE SIGN #322 (EB/L)			
					13.14	STRUC #15137 NORTHWEST BRANCH			
					13.49		9	108I	
					14.10	MD0650 NEW HAMPSHIRE AVE			195,275
					14.10	STRUC #15138			
					14.21	EXIT #28			
					14.28	RAMP 1 FR MD 650			
					14.28	STRUC #15139			
					14.38	PRINCE GEORGES CO/L			

ROUTE NUMBER.....IS 495X
INVENTORY DIRECTION...NORTH
NAME: CABIN JOHN PKWY

SECONDARY	R	URB-FRWY/EXPWY	DIVIDED	FULL	0.00	GV0006 CLARA BARTON PKWY	2	38I	16,575
					0.05		3	45I	
					0.11	STRUC #15087 THOMAS BRANCH			
					0.20	CO4690 MACARTHUR BLVD	3	48I	
					0.22	STRUC #15085 THOMAS BRANCH			
					0.37		4	48I	
					1.02	STRUC #15084 BOOZE CREEK			
					1.22	IS 495 (SB/L)			
					1.22	STRUC #15108			
					1.26	RAMP 4 TO MD 190			
					1.26	STRUC #15109			
					1.28		3	36I	
					1.50	IS0495 CAPITAL BELTWAY			
					1.50	EXIT #40			

ROUTE NUMBER.....MD 516
INVENTORY DIRECTION...EAST
NAME: FRANKLIN AVE

SECONDARY	R	URB-COLLECTOR	UNDIVIDED	NONE	0.00	US0029 COLESVILLE RD	2	30I	5,525
					0.32		2	28I	
					0.38		2	33I	
					0.45		2	28I	

* A,B = UNIMPROVED; C = GRADED & DRAINED; D,E = SOIL, GRAVEL, STONE; F,G = LOW TYPE BITUMINOUS;
H,I = HIGH TYPE BITUMINOUS; J = CONCRETE; K = BRICK; L = BLOCK

PAGE..... 46

STATE HIGHWAY ADMINISTRATION OF MARYLAND
HIGHWAY INFORMATION SERVICES DIVISION
DATA SUPPORT GROUP

PAGE..... 47

STATE HIGHWAY LOCATION REFERENCE

ROUTE NUMBER.....MD 516 CONTINUED
INVENTORY DIRECTION...EAST
NAME: FRANKLIN AVE

COUNTY-MONTGOMERY
SHA DISTRICT.....3
DATE.....12/31/95

SYSTEM	FUNCTIONAL CLASS	HWY TYPE	ACCESS CONTRL	MILEPOINT	MILEPOINT DESCRIPTION	MARKED LANES	SURFACE WIDTH/TYPE*	AADT
SECONDARY R	URB-COLLECTOR	UNDIVIDED	NONE	0.51		2	361	5,525
				0.58	MD0787 FLOWER AVE			13,025
				0.74		2	301	
				0.80		2	361	
				0.90	MD0193 UNIVERSITY BLVD E			

ROUTE NUMBER.....MD 547
INVENTORY DIRECTION...EAST
NAME: STRATHMORE AVE

SECONDARY R	URB-MINOR ARTERIAL	UNDIVIDED	NONE	0.00	MD0355 ROCKVILLE PIKE	2	291	14,950
				0.05		2	241	
U				0.63	IN CORP LMTS GARRETT PARK			
				0.67		2	201	
				0.76		2	221	12,775
				0.97				
NAME: KNOWLES AVE				0.97				
R				1.08	OUT CORP LMTS GARRETT PARK			
				1.14	STRUC #15062 ROCK CREEK			
				1.17		2	201	
				1.22	GV0028 BEACH DR	2	241	
				1.27	CO1064 PARKWOOD DR			
				1.63	CO0307 SUMMIT AVE	2	361	
U				1.64	IN CORP LMTS KENSINGTON			
				1.72		2	481	
				1.80	MD0185 CONNECTICUT AVE			

ROUTE NUMBER.....MD 586
INVENTORY DIRECTION...EAST
NAME: VEIRS MILL RD

SECONDARY U	URB-OTHER PRIN ART	DIVIDED	NONE	0.00	MD0911 FIRST ST	4	481	35,575
				0.00	MD0028 FIRST ST/VEIRS MILL RD			
				0.38	MU1000 EDMONSTON DR			
				0.42	MU1002 EDMONSTON DR			
				0.79	MU0420 BROADWOOD DR			
				1.00	MU0140 ARDENNES AVE			
R				1.37	OUT CORP LMTS ROCKVILLE			

* A,B = UNIMPROVED; C = GRADED & DRAINED; D,E = SOIL, GRAVEL, STONE; F,G = LOW TYPE BITUMINOUS;
H,I = HIGH TYPE BITUMINOUS; J = CONCRETE; K = BRICK; L = BLOCK

PAGE..... 47

STATE HIGHWAY ADMINISTRATION OF MARYLAND
HIGHWAY INFORMATION SERVICES DIVISION
DATA SUPPORT GROUP

PAGE..... 48

STATE HIGHWAY LOCATION REFERENCE

ROUTE NUMBER.....MD 586 CONTINUED
INVENTORY DIRECTION....EAST
NAME: VEIRS MILL RD

COUNTY-MONTGOMERY
SHA DISTRICT.....3
DATE.....12/31/95

SYSTEM	FUNCTIONAL CLASS	HWY TYPE	ACCESS CONTRL	MILEPOINT	MILEPOINT DESCRIPTION	MARKED LANES	SURFACE WIDTH/TYPE*	AADT
SECONDARY R	URB-OTHER PRIN ART	DIVIDED	NONE	1.68	STRUC #15063 ROCK CREEK	4	48I	35,575
				1.97	CO0142 ASPEN HILL RD			
				2.85	CO1592 PARKLAND DR			
				3.02		5	58I	
				3.03	STRUC #15075 TURKEY BRANCH			
				3.23	CO1799 HAVARD ST	5	60I	
				3.48	CO1659 RANDOLPH RD	6	68I	49,450
				3.54		5	58I	
				3.68	CO1677 BUSHEY DR			
				3.86		4	48I	
				3.96	MD0185A NO NAME			
				3.99	MD0185B NO NAME			
				4.01	MD0185 CONNECTICUT AVE			43,425
				4.02	MD0185C NO NAME			
				4.06	MD0185D NO NAME	6	68I	
				4.09	CO1418 DALEWOOD DR			
				4.72	CO0147 NEWPORT MILL RD			
				4.76		5	58I	
				5.16		6	68I	
				5.36	MD0193 UNIVERSITY BLVD W			26,650
				5.55				22,375
				5.66		5	58I	
				5.78	MD0097 GEORGIA AVE			

ROUTE NUMBER.....MD 605
INVENTORY DIRECTION....NORTH
NAME: TAKOMA AVE

SECONDARY U	URB-COLLECTOR	UNDIVIDED	NONE	0.00	WASH DC LINE	2	36J	3,799
				0.01		2	36I	
				0.13		2	30J	
				0.28	MU0455 FENTON ST			
				0.28	MU0010 ALBANY AVE			

* A,B = UNIMPROVED; C = GRADED & DRAINED; D,E = SOIL, GRAVEL, STONE; F,G = LOW TYPE BITUMINOUS;
H,I = HIGH TYPE BITUMINOUS; J = CONCRETE; K = BRICK; L = BLOCK

STATE HIGHWAY ADMINISTRATION OF MARYLAND
HIGHWAY INFORMATION SERVICES DIVISION
DATA SUPPORT GROUP

PAGE..... 49

STATE HIGHWAY LOCATION REFERENCE

ROUTE NUMBER.....MD 614
INVENTORY DIRECTION....NORTH
NAME: GOLDSBORO RD

COUNTY-MONTGOMERY
SHA DISTRICT.....3
DATE.....12/31/95

SYSTEM	FUNCTIONAL CLASS	HWY TYPE	ACCESS CONTRL	MILEPOINT	MILEPOINT DESCRIPTION	MARKED LANES	SURFACE WIDTH/TYPE*	AADT
SECONDARY R	URB-MINOR ARTERIAL	UNDIVIDED	NONE	0.00	CO4690 MACARTHUR BLVD	2	24I	11,250
				0.33		2	28I	
				0.46	MD0396 MASSACHUSETTS AVE	2	26I	16,975
				0.58		2	28I	
				0.66		2	20I	
		DIVIDED		0.99		4	54I	
				1.02	MD0614B NO NAME			
				1.02	MD0614C NO NAME			
				1.04	MD0190 RIVER RD			
				1.07	MD0614D NO NAME			
				1.07	MDD614A NO NAME			
		UNDIVIDED		1.12		2	54I	
				1.19		2	22I	
				1.63		2	24I	
				1.83		2	26I	
		DIVIDED		1.93		2	44I	
				1.97	MD0191 BRADLEY BLVD			

ROUTE NUMBER.....MD 614A
INVENTORY DIRECTION....EAST
NAME: NO NAME

SECONDARY R	URB-LOCAL	UNDIVIDED	NONE	0.00	MD0190 RIVER RD	1	20I	
				0.02	MDD614 GOLDSBORO RD			

ROUTE NUMBER.....MD 614B
INVENTORY DIRECTION....SOUTH
NAME: NO NAME

SECONDARY R	URB-LOCAL	UNDIVIDED	NONE	0.00	MD0614 GOLDSBORO RD	1	20I	
				0.02	MD0190 RIVER RD			

* A,B = UNIMPROVED; C = GRADED & DRAINED; D,E = SOIL, GRAVEL, STONE; F,G = LOW TYPE BITUMINOUS;
H,I = HIGH TYPE BITUMINOUS; J = CONCRETE; K = BRICK; L = BLOCK

STATE HIGHWAY LOCATION REFERENCE

ROUTE NUMBER.....MD 614C
INVENTORY DIRECTION....WEST
NAME: NO NAME

COUNTY-MONTGOMERY
SHA DISTRICT.....3
DATE.....12/31/95

SYSTEM	FUNCTIONAL CLASS	HWY TYPE	ACCESS CONTRL	MILEPOINT	MILEPOINT DESCRIPTION	MARKED LANES	SURFACE WIDTH/TYPE*	AADT
SECONDARY R	URB-LOCAL	UNDIVIDED	NONE	0.00 MD0190	RIVER RD	1	20I	
				0.02 MD0614	GOLDSBORO RD			

ROUTE NUMBER.....MD 614D
INVENTORY DIRECTION....NORTH
NAME: NO NAME

SECONDARY R	URB-LOCAL	UNDIVIDED	NONE	0.00 MD0614	GOLDSBORO RD	1	20I	
				0.02 MD0190	RIVER RD			

ROUTE NUMBER.....MD 650
INVENTORY DIRECTION....NORTH
NAME: NEW HAMPSHIRE AVE

SECONDARY R	URB-OTHER PRIN ART	DIVIDED	PART	0.00	PRINCE GEORGES CO/L	6	68I	32,675
				0.33 C04542	ADELPHI RD			67,075
				0.66		6	70I	
				0.75		6	72I	
			NONE	0.88 IS0495	CAPITAL BELTWAY			45,175
				0.88	STRUC #15138			
				0.88	EXIT #28			
				0.97		6	68I	
				1.11 C00104	POWDER MILL RD			52,525
				2.43		6	72I	
				2.54 MD0895	LOCKWOOD DR			42,675
				2.66		4	54I	
				2.81 US0029	COLESVILLE RD			41,750
				2.81	STRUC #15067			
				2.88		6	68I	
				3.42				44,125
				3.47		6	76I	
				3.65		6	76J	
				3.98		6	76I	
				5.08		5	63J	
				5.18 C01659	RANDOLPH RD	6	72J	30,275
				5.18 C00099	E RANDOLPH RD			
				5.21		5	60I	
		UNDIVIDED		5.36		4	48I	

* A,B = UNIMPROVED; C = GRADED & DRAINED; D,E = SOIL, GRAVEL, STONE; F,G = LOW TYPE BITUMINOUS;
H,I = HIGH TYPE BITUMINOUS; J = CONCRETE; K = BRICK; L = BLOCK

STATE HIGHWAY ADMINISTRATION OF MARYLAND
HIGHWAY INFORMATION SERVICES DIVISION
DATA SUPPORT GROUP

PAGE..... 51

STATE HIGHWAY LOCATION REFERENCE

ROUTE NUMBER.....MD 650 CONTINUED
INVENTORY DIRECTION....NDRTH
NAME: NEW HAMPSHIRE AVE

COUNTY-MDNTGOMERY
SHA DISTRICT.....3
DATE.....12/31/95

SYSTEMSTATE....	FUNCTIONAL CLASS	HWY TYPE	ACCESS CONTRL	MILEPINT	MILEPINT DESCRIPTION	MARKED LANES	SURFACE WIDTH/TYPE*	AADT
SECONDARY R	URB-OTHER PRIN ART	UNDIVIDED	NDNE	5.52	CD0078 NOTLEY RD	3	36I	30,275
				5.59		2	36I	
				5.68		2	21I	
				6.58		2	48I	
				6.62	CO0161 GOOD HOPE RD			
				6.62	CO0076 BONIFANT RD			
				6.68		2	21I	
				7.38	CD0072 NORWOOD RD			
				7.63				11,650
				7.91		2	20I	
	RUR-MINDR ARTERIAL			8.76	MD0198 SPENCERVILLE RD			14,625
				9.76	CO0145 EDNOR RD			
				10.02		2	22I	
				11.06		2	24I	
	RUR-MAJOR COLLECTOR			11.15	MDD108 ASHTON RD	3	34I	5,775
				11.26		2	20I	
				12.83		2	24I	
				13.03	STRUC #15017 HAWLINGS RIVER	2	20I	
				13.14		2	21I	
				13.38		2	25I	
				14.12		2	20I	
	RUR-MINOR COLLECTOR			14.53	CD0057 BRIGHTON DAM RD			
	RUR-MAJOR COLLECTOR			17.50	MD0097 GEORGIA AVE			
NAME: DAMASCUS RD				17.50				
				17.82		2	24I	
				17.93		2	21I	
				18.04		2	24I	
	RUR-MINDR COLLECTOR			18.15	CD0054 SUNDOWN RD			
				18.20		2	22I	
				18.87		2	21I	
				19.02		2	22I	
				22.25		2	21I	
				22.73	MD0108 LAYTONSVILLE RD/DAMASCUS RD (AHEAD)			

ROUTE NUMBER.....MD 655
INVENTORY DIRECTION....NORTH
NAME: OLD MD 28

SECONDARY R	URB-LOCAL	UNDIVIDED	NDNE	0.00	MD0028 NORBECK RD	2	18I	599
				0.56	MD0115 MUNCASTER MILL RD	2	25I	

* A,B = UNIMPRDVED; C = GRADED & DRAINED; D,E = SDIL, GRAVEL, STDNE; F,G = LOW TYPE BITUMINOUS;
H,I = HIGH TYPE BITUMINOUS; J = CONCRETE; K = BRICK; L = BLOCK

PAGE..... 51

STATE HIGHWAY ADMINISTRATION OF MARYLAND
HIGHWAY INFORMATION SERVICES DIVISION
DATA SUPPORT GROUP

PAGE..... 52

STATE HIGHWAY LOCATION REFERENCE

ROUTE NUMBER.....MD 655 CONTINUED
INVENTORY DIRECTION....NORTH
NAME: OLD MD 28

COUNTY-MONTGOMERY
SHA DISTRICT.....3
DATE.....12/31/95

SYSTEMSTATE....	FUNCTIONAL CLASS	HWY TYPE	ACCESS CONTRL	MILEPOINT	MILEPOINT DESCRIPTION	MARKED LANES	SURFACE WIDTH/TYPE*	AADT
SECONDARY R	URB-LOCAL	UNDIVID	NONE	0.75		2	281	599
				0.92		2	221	
		CTL		1.16		2	241	
		UNDIVID		1.35		2	221	
				1.86	ROAD END			

ROUTE NUMBER.....MD 655A
INVENTORY DIRECTION....NORTH
NAME: NO NAME

SECONDARY R	URB-LOCAL	UNDIVID	NONE	0.00	MD0028 NORBECK RD	2	261	
				0.12		2	301	
				0.15		2	221	
				0.81		2	201	
				0.96		2	221	
				1.17	CUL DE SAC			

ROUTE NUMBER.....MD 655B
INVENTORY DIRECTION....EAST
NAME: OLD MD 28

SECONDARY R	URB-LOCAL	UNDIVID	NONE	0.00	MD0028 NORBECK RD	2	181	
				0.38	OP3667 CARROLTON RD			

ROUTE NUMBER.....MD 655C
INVENTORY DIRECTION....EAST
NAME: OLD MD 28

SECONDARY R	URB-LOCAL	UNDIVID	NONE	0.00	MD0028 NORBECK RD	2	181	
				0.28	CO1338 WESTBURY RD			

* A,B = UNIMPROVED; C = GRADED & DRAINED; D,E = SOIL, GRAVEL, STONE; F,G = LOW TYPE BITUMINOUS;
H,I = HIGH TYPE BITUMINOUS; J = CONCRETE; K = BRICK; L = BLOCK

STATE HIGHWAY ADMINISTRATION OF MARYLAND
HIGHWAY INFORMATION SERVICES DIVISION
DATA SUPPORT GROUP

PAGE..... 53

STATE HIGHWAY LOCATION REFERENCE

ROUTE NUMBER.....MD 655D
INVENTORY DIRECTION....EAST
NAME: NO NAME

COUNTY-MONTGOMERY
SHA DISTRICT.....3
DATE.....12/31/95

SYSTEM	FUNCTIONAL CLASS	HWY TYPE	ACCESS CONTRL	MILEPOINT	MILEPOINT DESCRIPTION	MARKED LANES	SURFACE WIDTH/TYPE*	AADT
SECONDARY R	URB-LOCAL	UNDIVIDED	NONE	0.00	CUL DE SAC	2	181	
				0.01	CO4107 NO NAME (AHEAD)			
				0.01	END STATE MAINTENANCE			
				0.27	CO4107 NO NAME (BACK)			
				0.27	BEGIN STATE MAINTENANCE			
				0.29	CUL DE SAC			

ROUTE NUMBER.....MD 655E
INVENTORY DIRECTION....WEST
NAME: NO NAME

SECONDARY R	URB-LOCAL	UNDIVIDED	NONE	0.00	MD0028 NORBECK RD	2	181	
				0.02	CO3655 NO NAME (AHEAD)			

ROUTE NUMBER.....MD 655F
INVENTORY DIRECTION....WEST
NAME: NO NAME

SECONDARY R	URB-LOCAL	UNDIVIDED	NONE	0.00	MD0028 NORBECK RD	2	181	
				0.01	CO5416 NO NAME (AHEAD)			

ROUTE NUMBER.....MD 655G
INVENTORY DIRECTION....EAST
NAME: NO NAME

SECONDARY R	URB-LOCAL	UNDIVIDED	NONE	0.00	MD0028 NORBECK RD	2	181	
				0.01	CO3390 NO NAME (AHEAD)			

ROUTE NUMBER.....MD 655H
INVENTORY DIRECTION....EAST
NAME: NO NAME

SECONDARY R	URB-LOCAL	UNDIVIDED	NONE	0.00	MD0028 NORBECK RD	2	181	
				0.01	CO5417 NO NAME (AHEAD)			

* A,B = UNIMPROVED; C = GRADED & DRAINED; D,E = SOIL, GRAVEL, STONE; F,G = LOW TYPE BITUMINOUS;
H,I = HIGH TYPE BITUMINOUS; J = CONCRETE; K = BRICK; L = BLOCK

PAGE..... 53

STATE HIGHWAY ADMINISTRATION OF MARYLAND
HIGHWAY INFORMATION SERVICES DIVISION
DATA SUPPORT GROUP

PAGE..... 54

STATE HIGHWAY LOCATION REFERENCE

ROUTE NUMBER.....MD 660
INVENTORY DIRECTION....NORTH
NAME: DODGE ST

COUNTY-MONTGOMERY
SHA DISTRICT.....3
DATE.....12/31/95

SYSTEMSTATE....	FUNCTIONAL CLASS	HWY TYPE	ACCESS CONTRL	MILEPOINT	MILEPOINT DESCRIPTION	MARKED LANES	SURFACE WIDTH/TYPE*	AADT
SECONDARY U	URB-LOCAL	UNDIVIDED	NONE	0.00 MD0355	ROCKVILLE PIKE	3	361	13,099
				0.05 MD0028	VEIRS MILL RD			

ROUTE NUMBER.....MD 787
INVENTORY DIRECTION....NORTH
NAME: FLOWER AVE

MUNICIPAL U	URB-COLLECTOR	UNDIVIDED	NONE	0.00	PRINCE GEORGES CO/L	2	181	6,525
SECONDARY				0.10 MD0195	CARROLL AVE	2	291	
				0.10	END MUNICIPAL MAINTENANCE			
				0.10	BEGIN STATE MAINTENANCE			
				0.15		2	281	
R				0.26	OUT CORP LMTS TAKOMA PARK			
				0.28		2	301	
				0.58		2	351	11,550
				0.61		2	301	
				0.96		2	281	
				1.09 MD0320	PINEY BRANCH RD	3	391	19,125
				1.19		3	421	
				1.27		2	271	
		DIVIDED		1.30				
				1.43 CO0621	E WAYNE AVE			
		UNDIVIDED		1.46		2	241	
				1.91		2	221	
				1.97 MD0516	FRANKLIN AVE			

ROUTE NUMBER.....MD 895
INVENTORY DIRECTION....NORTH
NAME: LOCKWOOD DR

SECONDARY R	URB-MINOR ARTERIAL	UNDIVIDED	NONE	0.00 US0029	COLUMBIA PIKE	4	501	11,950
				0.04 US0029A	NO NAME	2	421	
				0.08		2	251	
				0.33				12,050
				0.56		2	381	
				0.70		2	501	
		DIVIDED		0.77		4	561	
				0.80 MD0650	NEW HAMPSHIRE AVE			

* A,B = UNIMPROVED; C = GRADED & DRAINED; D,E = SOIL, GRAVEL, STONE; F,G = LOW TYPE BITUMINOUS;
H,I = HIGH TYPE BITUMINOUS; J = CONCRETE; K = BRICK; L = BLOCK

PAGE..... 54

STATE HIGHWAY ADMINISTRATION OF MARYLAND
HIGHWAY INFORMATION SERVICES DIVISION
DATA SUPPORT GROUP

PAGE..... 55

STATE HIGHWAY LOCATION REFERENCE

ROUTE NUMBER.....MD 899
INVENTORY DIRECTION...EAST
NAME: AMERICAN WAY

COUNTY-MONTGOMERY
SHA DISTRICT.....3
DATE.....12/31/95

SYSTEM	FUNCTIONAL CLASS	HWY TYPE	ACCESS CONTRL	MILEPOINT	MILEPOINT DESCRIPTION	MARKED LANES	SURFACE WIDTH/TYPE*	AADT
SECONDARY R	URB-LOCAL	UNDIVIDED	NONE	0.00	CO4133 CHERRY GROVE DR	2	20H	199
				0.03		2	16H	
				0.17	ROAD END			

ROUTE NUMBER.....MD 899A
INVENTORY DIRECTION...EAST
NAME: AMERICAN WAY

SECONDARY R	URB-LOCAL	UNDIVIDED	NONE	0.00	ROAD END	2	16H	199
				D.07		2	20I	
				0.09	MDDD28 DARNESTOWN RD			

ROUTE NUMBER.....MD 9D1
INVENTORY DIRECTION...NORTH
NAME: WHELAN LA

SECONDARY R	RUR-LOCAL	UNDIVIDED	NONE	0.00	MDD121 CLOPPER RD	2	22H	199
				0.21		2	19I	
				0.74	OPD901 NO NAME (AHEAD)			

ROUTE NUMBER.....MD 911
INVENTORY DIRECTION...NORTH
NAME: FIRST ST

SECONDARY U	URB-OTHER PRIN ART	DIVIDED	NONE	D.00	MDO355 ROCKVILLE PIKE	4	54I	15,250
				0.00	MU2593 WOOTTON PKWY (BACK)			
				D.07	STRUC #15163			
				0.21	MDDD28 VEIRS MILL RD/FIRST ST			
				D.21	MD0586 VEIRS MILL RD			

* A,B = UNIMPROVED; C = GRADED & DRAINED; D,E = SOIL, GRAVEL, STONE; F,G = LOW TYPE BITUMINOUS;
H,I = HIGH TYPE BITUMINOUS; J = CONCRETE; K = BRICK; L = BLOCK

PAGE..... 55

STATE HIGHWAY ADMINISTRATION OF MARYLAND
HIGHWAY INFORMATION SERVICES DIVISION
DATA SUPPORT GROUP

STATE HIGHWAY LOCATION REFERENCE

ROUTE NUMBER.....MD 927
INVENTORY DIRECTION....EAST
NAME: MONTROSE RD

COUNTY-MONTGOMERY
SHA DISTRICT.....3
DATE.....12/31/95

SYSTEMSTATE....	FUNCTIONAL CLASS	HWY TYPE	ACCESS CONTRL	MILEPOINT	MILEPOINT DESCRIPTION	MARKED LANES	SURFACE WIDTH/TYPE*	AADT
SECONDARY R	URB-MINOR ARTERIAL	DIVIDED	NONE	1.20	CO0144 MONTROSE RD (BACK)	4	441	43,075
	URB-OTHER PRIN ART			1.38	IS0270 EISENHOWER MEMORIAL HWY			
				1.38	STRUC #15068			
				1.38	EXIT #4			
				1.51	RAMP 10 TO TOWER OAKS BLVD			
				1.51	STRUC #15170			
				1.54		4	481	
				1.65	MU2934 TOWER OAKS BLVD			
				1.65	CO0144 MONTROSE RD (AHEAD)			

ROUTE NUMBER.....MD 928
INVENTORY DIRECTION....NORTH
NAME: NO NAME

SECONDARY R	RUR-LOCAL	UNDIVIDED	NONE	0.00	MD0028 NORBECK RD	2	241
				0.02		1	181
				0.10		2	241
				0.19	MD0028 NORBECK RD		

ROUTE NUMBER.....MD 928A
INVENTORY DIRECTION....EAST
NAME: NO NAME

SECONDARY R	URB-LOCAL	UNDIVIDED	NONE	0.00	MD0028 DARNESTOWN RD (BACK)	1	191
				0.09	MD0028 DARNESTOWN RD (AHEAD)		

ROUTE NUMBER.....MD 970
INVENTORY DIRECTION....NORTH
NAME: INDUSTRIAL DR

SECONDARY U	URB-LOCAL	UNDIVIDED	NONE	0.26	CO2944 INDUSTRIAL DR (BACK)	2	501
				0.36	IS0370 NO NAME		
				0.36	STRUC #15155		
				0.49	ROAD END		

* A,B = UNIMPROVED; C = GRADED & DRAINED; D,E = SOIL, GRAVEL, STONE; F,G = LOW TYPE BITUMINOUS;
H,I = HIGH TYPE BITUMINOUS; J = CONCRETE; K = BRICK; L = BLOCK

STATE HIGHWAY ADMINISTRATION OF MARYLAND
HIGHWAY INFORMATION SERVICES DIVISION
DATA SUPPORT GROUP

PAGE..... 57

STATE HIGHWAY LOCATION REFERENCE

ROUTE NUMBER.....MD 988
INVENTORY DIRECTION....NORTH
NAME: SPRING VALLEY RD


COUNTY-MONTGOMERY
SHA DISTRICT.....3
DATE.....12/31/95

SYSTEM	FUNCTIONAL CLASS	HWY TYPE	ACCESS CONTRL	MILEPOINT	MILEPOINT DESCRIPTION	MARKED LANES	SURFACE WIDTH/TYPE*	AADT
SECONDARY R	URB-LOCAL	UNDIVIDED	NONE	0.20	Co2292 SPRING VALLEY RD (BACK)	2	16I	
				0.36	ROAD END			

ROUTE NUMBER.....MD 996
INVENTORY DIRECTION....SOUTH
NAME: EGGERT DR

SECONDARY R	URB-COLLECTOR	UNDIVIDED	NONE	0.00	MD0191 PERSIMMON TREE LA	2	23I	4,999
				0.00	Co3000 PERSIMMON TREE RD			
				0.49	Co5177 EGGERT DR (AHEAD)			

* A,B = UNIMPROVED; C = GRADED & DRAINED; D,E = SOIL, GRAVEL, STONE; F,G = LOW TYPE BITUMINOUS;
H,I = HIGH TYPE BITUMINOUS; J = CONCRETE; K = BRICK; L = BLOCK

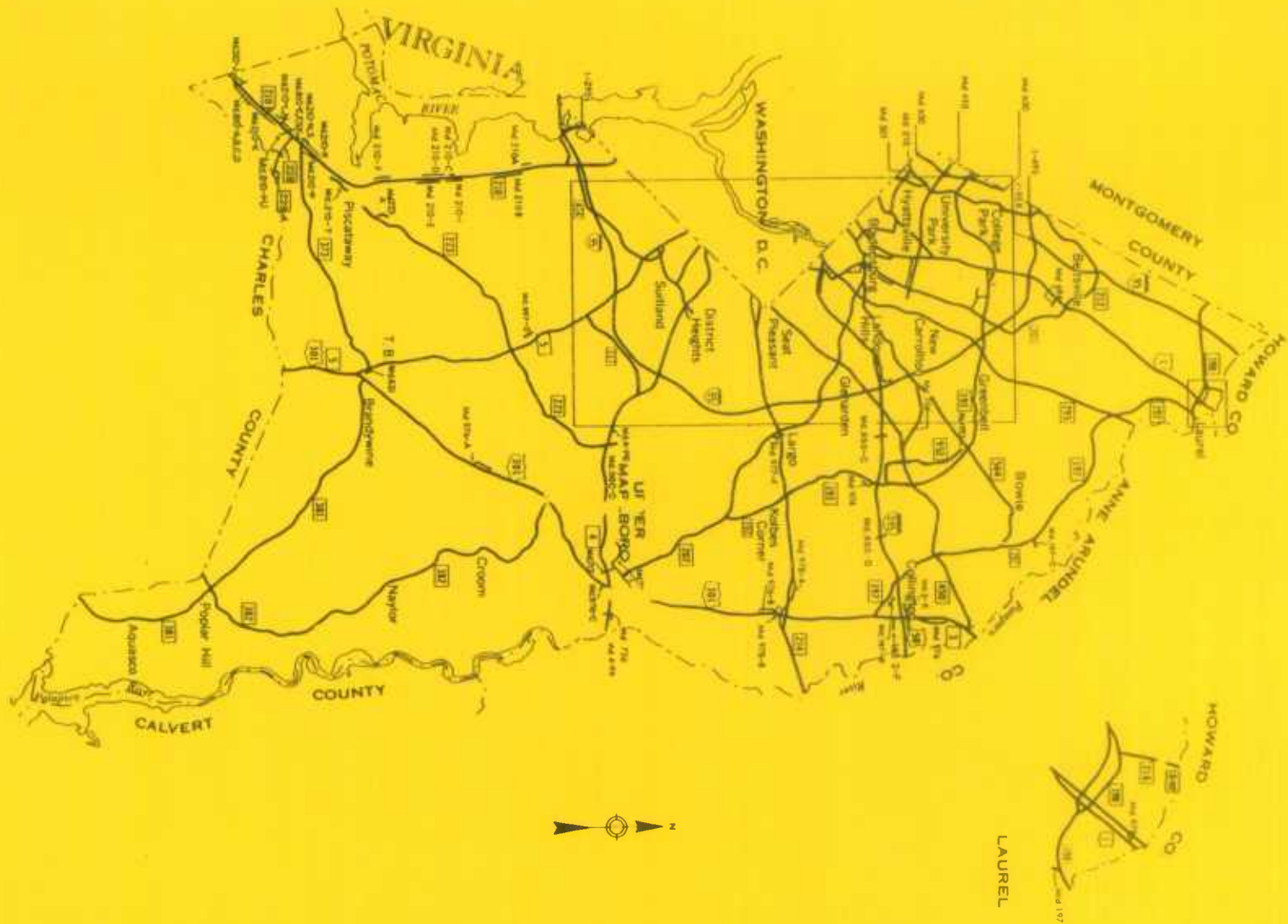


1996

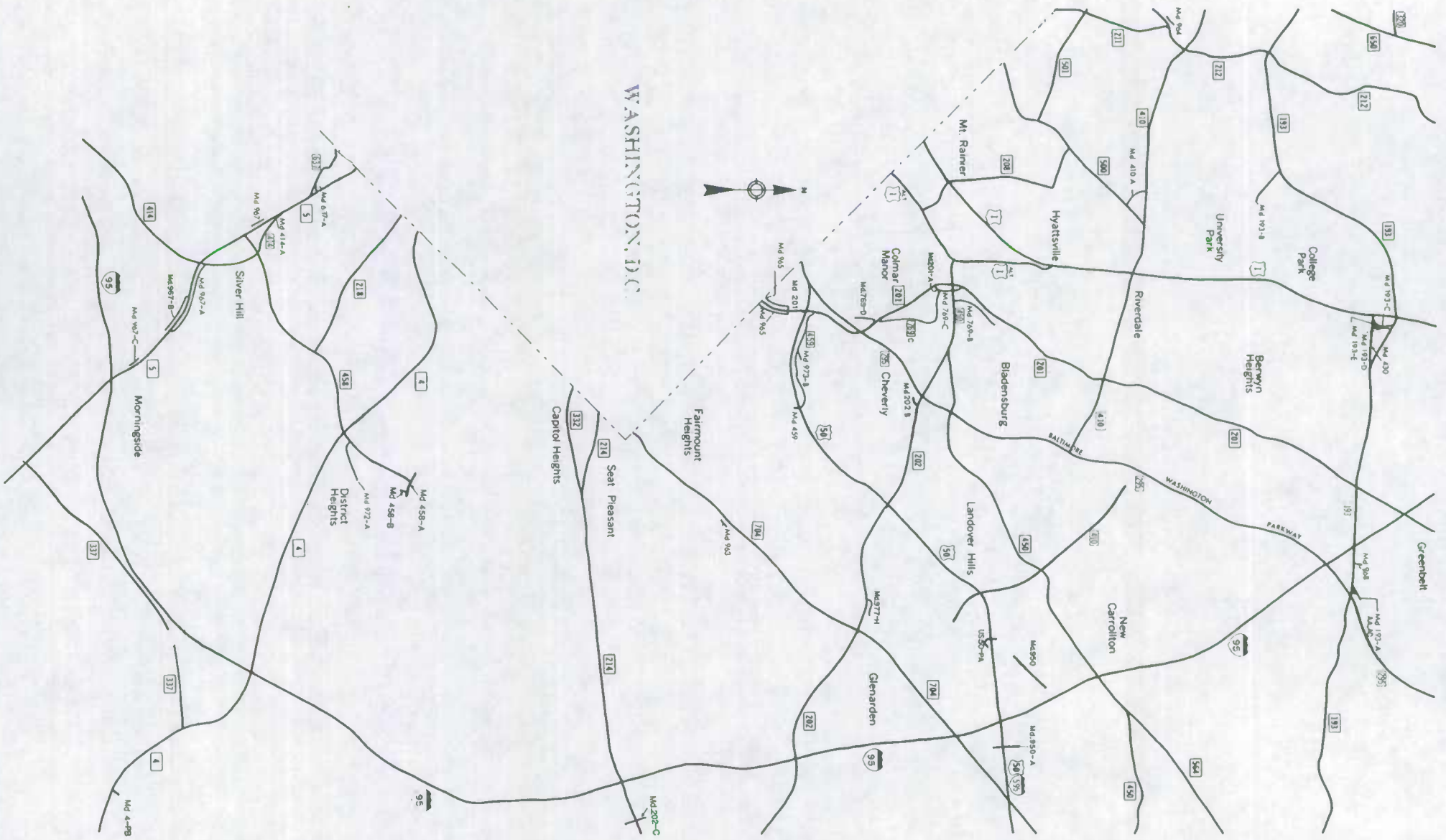
HIGHWAY LOCATION REFERENCE

**PRINCE GEORGES
COUNTY**

PG




PRINCE GEORGES COUNTY



WASHINGTON, D.C.


PRINCE GEORGES CO.



ROUTE ALERT LIST

PRINCE GEORGE'S COUNTY

- MD 228 - New Construction
- MD 228A - New, due to the construction of MD 228, was part of CO 157 (Bealle Hill Rd)
- MD 228UL - Now part of MD 228
- MD 810I - New Section, due to the construction of MD 228, was part of CO 153 (Manning Rd East)



STATE HIGHWAY ADMINISTRATION OF MARYLAND
HIGHWAY INFORMATION SERVICES DIVISION
DATA SUPPORT GROUP

PAGE..... 1

STATE HIGHWAY LOCATION REFERENCE

ROUTE NUMBER.....US 1
INVENTORY DIRECTION....NORTH
NAME: RHODE ISLAND AVE

COUNTY-PRINCE GEORGES
SHA DISTRICT.....3
DATE.....12/31/95

SYSTEM	FUNCTIONAL CLASS	HWY TYPE	ACCESS CONTRL	MILEPOINT	MILEPOINT DESCRIPTION	MARKED LANES	SURFACE WIDTH/TYPE*	AADT
SECONDARY U	URB-OTHER PRIN ART	DIVIDED	NONE	0.00	WASH DC LINE	4	48I	20,225
				0.16	MU9340 34TH ST			
				0.39	OUT CORP LMTS MT RAINIER			
				0.39	IN CORP LMTS BRENTWOOD			
				0.48	MD0208 38TH ST			20,050
				0.85	OUT CORP LMTS BRENTWOOD			
				0.85	IN CORP LMTS NORTH BRENTWOOD			
				1.14	OUT CORP LMTS NORTH BRENTWOOD			
				1.14	IN CORP LMTS HYATTSVILLE			
				1.14	STRUC #16005 NORTHWEST BRANCH			
				1.42	MU0091 CRITTENDEN ST			
		UNDIVIDED		1.58		4	50I	
				1.70		4	45I	
NAME: BALTIMORE AVE				1.70				
				1.82	US0001AL BALTIMORE AVE			26,975
				1.84		4	50I	
		DIVIDED		1.97	MU0180 JEFFERSON ST	4	40I	
				2.40	OUT CORP LMTS HYATTSVILLE			
				2.40	IN CORP LMTS RIVERDALE			
				2.51	MU0180 QUEENSBURY RD			
R				2.59	OUT CORP LMTS RIVERDALE			
				2.61	MD0410 EAST WEST HWY			28,125
				2.82	STRUC #16059 NORTHEAST BRANCH			
U				3.10	IN CORP LMTS COLLEGE PARK			
				3.20				28,950
				3.52		4	48I	
				3.66	MU0561 HARTWICK RD			
				3.83		4	52I	
				4.20		4	48I	
				4.32	CO3642 PAINT BRANCH PKWY	4	52I	
				4.32	SRO069 CAMPUS DR			
				4.38	STRUC #16004 PAINT BRANCH			
				4.41	MU0700 LAKELAND RD			
		CTL		4.48		4	40I	
				5.03	MD0430 GREENBELT RD			44,575
				5.18		4	44I	
				5.24	MD0193 UNIVERSITY BLVD			48,875
				5.24	STRUC #16003			
				6.15	CO0014 CHERRY HILL RD			
		DIVIDED		6.19				
R				6.27	OUT CORP LMTS COLLEGE PARK	4	52I	

* A,B = UNIMPROVED; C = GRADED & DRAINED; D,E = SOIL, GRAVEL, STONE; F,G = LOW TYPE BITUMINOUS;
H,I = HIGH TYPE BITUMINOUS; J = CONCRETE; K = BRICK; L = BLOCK

PAGE..... 1

STATE HIGHWAY ADMINISTRATION OF MARYLAND
HIGHWAY INFORMATION SERVICES DIVISION
DATA SUPPORT GROUP

PAGE..... 2

STATE HIGHWAY LOCATION REFERENCE

ROUTE NUMBER.....US 1 CONTINUED
INVENTORY DIRECTION....NORTH
NAME: BALTIMORE AVE

COUNTY-PRINCE GEORGES
SHA DISTRICT.....3
DATE.....12/31/95

SYSTEMSTATE....	FUNCTIONAL CLASS	HWY TYPE	ACCESS CONTRL	MILEPOINT	MILEPOINT DESCRIPTION	MARKED LANES	SURFACE WIDTH/TYPE*	AADT
SECONDARY R	URB-OTHER PRIN ART	DIVIDED	NONE	6.43	IS0095 CAPITAL BELTWAY	4	521	36,475
				6.43	STRUC #16134			
				6.43	EXIT #25			
		UNDIVIDED		6.64		4	461	
		DIVIDED		7.11	CO0020 SUNNYSIDE AVE	4	481	
				7.37	CO0019 MONTGOMERY RD			
				7.42	CO1291 RHODE ISLAND AVE			
				8.00	MD0212 POWDER MILL RD			28,875
		UNDIVIDED		8.83		4	461	
		CTL		9.27		4	481	
		UNDIVIDED		9.87		4	461	
				10.14	CO2737 MUIRKIRK MEADOWS DR			27,450
				10.28	CO0021 MUIRKIRK RD			
				10.28	STRUC #P0102			
				10.49		4	561	
				10.87		4	461	
		CTL		11.35		4	401	
				11.63	CO0006 CONTEE RD			35,350
		UNDIVIDED		11.67		4	461	
		CTL		11.92		5	601	
		DIVIDED		12.72		6	721	
				12.85	CO0007 CHERRY LA			34,875
				12.85	MU0083 CHERRY LA			
				12.91		5	561	
				12.98		4	481	
				13.14		6	761	
				13.14				
				13.38	STRUC #16217 BEAR BRANCH			
				13.40	IN CORP LMTS LAUREL	7	801	
				13.47		6	641	
				13.49	MD0198 GORMAN AVE/FORT MEADE RD			
				13.58	MD 198 (WB/L) TALBOTT AVE			34,775
				13.72		6	721	
				13.81	MU0260 MONTGOMERY ST			
				13.99	MD0979 MAIN ST			
				14.04		5	561	
				14.12	STRUC #16001 & #16002 PATUXENT RIVER			
				14.12	HOWARD CO/L			

NAME: SECOND ST
U

* A,B = UNIMPROVED; C = GRADED & DRAINED; D,E = SOIL, GRAVEL, STONE; F,G = LOW TYPE BITUMINOUS;
H,I = HIGH TYPE BITUMINOUS; J = CONCRETE; K = BRICK; L = BLOCK

PAGE..... 2

STATE HIGHWAY ADMINISTRATION OF MARYLAND
HIGHWAY INFORMATION SERVICES DIVISION
DATA SUPPORT GROUP

STATE HIGHWAY LOCATION REFERENCE

ROUTE NUMBER.....US 1A
INVENTORY DIRECTION...NORTH
NAME: BLADENSBURG RD

COUNTY-PRINCE GEORGES
SHA DISTRICT.....3
DATE.....12/31/95

SYSTEM	FUNCTIONAL CLASS	HWY TYPE	ACCESS CONTRL	MILEPOINT	MILEPOINT DESCRIPTION	MARKED LANES	SURFACE WIDTH/TYPE*	AADT
SECONDARY U	URB-MINOR ARTERIAL	DIVIDED	NONE	0.00	WASH OC LINE	4	52I	23,150
				D.47	MDD208 38TH AVE			29,525
				0.82		4	48I	
				D.93	OUT CORP LMTS COTTAGE CITY			
				0.93	IN CORP LMTS BLADENSBURG			
				0.98	STRUC #16008 ANACOSTIA RIVER			
				1.01		3	53I	
				1.03	MDO450 ANNAPOLIS RD			11,850
NAME: BALTIMORE AVE				1.03				
				1.16		4	58I	
				1.20		4	56I	
				1.39	MU0100 TANGLEWOOD DR			
				1.48	OUT CORP LMTS BLADENSBURG			
				1.48	IN CORP LMTS HYATTSVILLE			
				1.48	STRUC #16007 ANACOSTIA RIVER			
		UNDIVIDED		1.55		2	36I	
				1.63	MU0D90 CRITTENDEN ST			
				1.85	R/R #CSX 140 254 A			
				1.88	MU0102 DECATUR ST #2			
				1.90		2	26I	
				1.98	R/R #CSX 140 906 S	2	26J	
				1.98	STRUC #16006			
				2.06		2	38I	
				2.09	US0001 BALTIMORE AVE			

ROUTE NUMBER.....MD 3
INVENTORY DIRECTION...NORTH
NAME: CRAIN HWY

PRIMARY R	URB-OTHER PRIN ART	DIVIDED	FULL	0.00	IS0595 JOHN HANSON HWY	4	48I	44,375
				0.00	US0301 CRAIN HWY (BACK)			
				0.00	STRUC #16234			
				0.00	EXIT #13			
				0.02	IS 595 COLLECTOR B			
				0.02	STRUC #16236			
				0.28		5	60I	
				0.55	MDO003E BELAIR DR			
				D.55	STRUC #16240			
				0.61		4	48I	
		NONE		0.84				

* A,B = UNIMPROVED; C = GRADED & DRAINED; D,E = SOIL, GRAVEL, STONE; F,G = LOW TYPE BITUMINOUS;
H,I = HIGH TYPE BITUMINOUS; J = CONCRETE; K = BRICK; L = BLOCK

STATE HIGHWAY ADMINISTRATION OF MARYLAND
HIGHWAY INFORMATION SERVICES DIVISION
DATA SUPPORT GROUP

PAGE..... 4

STATE HIGHWAY LOCATION REFERENCE

ROUTE NUMBER.....MD 3 CONTINUED
INVENTORY DIRECTION....NORTH
NAME: CRAIN HWY

COUNTY-PRINCE GEORGES
SHA DISTRICT.....3
DATE.....12/31/95

SYSTEM	STATE	FUNCTIONAL CLASS	HWY TYPE	ACCESS CTRL	MILEPOINT	MILEPOINT DESCRIPTION	MARKED LANES	SURFACE WIDTH/TYPE*	AADT
PRIMARY	R	URB-OTHER PRIN ART	DIVIDED	NONE	0.95	MILE MARKER 1.0	4	481	44,375
					1.32	MD0976 COLUMBIAN WAY			
					1.60	MD0976 COLUMBIAN WAY			
					1.85	STRUC #16186 WHITE MARSH BRANCH			
					1.95	MILE MARKER 2.0			
					2.20	MD0450 ANNAPOLIS RD			
					2.48	STRUC #16053 PATUXENT RIVER			
					2.48	ANNE ARUNDEL CO/L			

ROUTE NUMBER.....MD 3E
INVENTORY DIRECTION....EAST
NAME: BELAIR DR

SECONDARY	U	URB-MINOR ARTERIAL	UNDIVIDED	NONE	2.15	MU1130 KENDALE LA	2	361	2,890
			DIVIDED		2.15	MU0120 BELAIR DR (BACK)			
					2.19		3	361	
					2.29		4	481	
		URB-LOCAL			2.41	MD0003 CRAIN HWY			
					2.41	STRUC #16240			
					2.47		5	601	
					2.54		4	481	
					2.58		6	721	
					2.69	MU2555 SCIENCE DR			
					2.69	MU1785 MELFORD BLVD (AHEAD)			

ROUTE NUMBER.....MD 3F
INVENTORY DIRECTION....EAST
NAME: GOVERNOR BRIDGE RD

SECONDARY	R	RUR-LOCAL	UNDIVIDED	NONE	0.00	US0301 CRAIN HWY	2	361	
					0.05		2	301	
					0.29	CO0072 GOVERNOR BRIDGE RD (AHEAD)			

* A,B = UNIMPROVED; C = GRADED & DRAINED; D,E = SOIL, GRAVEL, STONE; F,G = LOW TYPE BITUMINOUS;
H,I = HIGH TYPE BITUMINOUS; J = CONCRETE; K = BRICK; L = BLOCK

PAGE..... 4

STATE HIGHWAY ADMINISTRATION OF MARYLAND
HIGHWAY INFORMATION SERVICES DIVISION
DATA SUPPORT GROUP

PAGE..... 5

STATE HIGHWAY LOCATION REFERENCE

ROUTE NUMBER.....MD 4
INVENTORY DIRECTION....NORTH
NAME: PENNSYLVANIA AVE

COUNTY-PRINCE GEORGES
SHA DISTRICT.....3
DATE.....12/31/95

SYSTEMSTATE....	FUNCTIONAL CLASS	HWY TYPE	ACCESS CONTRL	MILEPOINT	MILEPOINT DESCRIPTION	MARKED LANES	SURFACE WIDTH/TYPE*	AADT
PRIMARY	R	URB-FRWY/EXPWY	DIVIDED	FULL	0.00			
					ANNE ARUNDEL CO/L	4	481	37,525
					STRUC #16D11 & #16D95 PATUXENT RIVER			
				0.08	MD0004PA MARLBORO PIKE			41,692
				0.52	MD0726 GREEN LANDING RD			
				0.52	STRUC #16096			
				1.43	US0301 CRAIN HWY			40,375
				1.43	STRUC #16097			
				1.64	R/R #CR 529 575 M			
				1.64	STRUC #16098			
				1.71	STRUC #16108 MARLBORO RACETRACK RD			
				2.08	MD0717 WATER ST			
				2.08	STRUC #16099			
				2.26	STRUC #161DD WESTERN BRANCH			
				2.92	CO1212 OLD CRAIN HWY			
				2.92	STRUC #16101			
				3.40	MDD98DD RITCHIE MARLBORO RD			
				3.44	MD 980D (NB/L) RITCHIE MARLBORO RD			
				3.60	MD0980D RITCHIE MARLBORO RD			35,350
				3.60	STRUC #16102			
				6.31	MD0223 WOODYARD RD			46,075
				6.31	STRUC #16181			
				7.39		5	601	
			PART	7.68	MD0004PB DOWER HOUSE RD			55,800
				7.68	CO0092 DOWER HOUSE RD			
				8.43	MD0337 SUTLAND PKWY			43,650
				9.07	CO4461 OLD MARLBORO PIKE			
				9.07	CO0091 WESTPHALIA RD			
				9.15		4	481	
				9.37	IS0095 CAPITAL BELTWAY			38,200
				9.37	STRUC #16159			
				9.37	EXIT #11			
				9.79	CO0483 FORESTVILLE RD			36,275
				10.78	CO0085 WALTERS LA			
				11.92	MD0458 SILVER HILL RD			27,125
				12.60	CO2828 BROOKS DR			
				13.05	CO0309 QUARTER AVE			
				13.52	CO3640 SHADYSIDE LA			25,375
				13.52	CO0032 ALTON ST			
				14.29	WASH DC LINE			

* A,B = UNIMPROVED; C = GRADED & DRAINED; D,E = SOIL, GRAVEL, STONE; F,G = LOW TYPE BITUMINOUS;
H,I = HIGH TYPE BITUMINOUS; J = CONCRETE; K = BRICK; L = BLOCK

STATE HIGHWAY ADMINISTRATION OF MARYLAND
HIGHWAY INFORMATION SERVICES DIVISION
DATA SUPPORT GROUP

PAGE..... 6

STATE HIGHWAY LOCATION REFERENCE

ROUTE NUMBER.....MD 4PA
INVENTORY DIRECTION....WEST
NAME: MARLBORO PIKE

COUNTY-PRINCE GEORGES
SHA DISTRICT.....3
DATE.....12/31/95

SYSTEM	FUNCTIONAL CLASS	HWY TYPE	ACCESS CONTRL	MILEPOINT	MILEPOINT DESCRIPTION	MARKED LANES	SURFACE WIDTH/TYPE*	AADT
SECONDARY R	URB-LOCAL	UNDIVIDED	NONE	0.00 MD0004	PENNSYLVANIA AVE	1	20I	
				0.04		2	24I	
				0.25		1	16I	
				0.36		1	11I	
				0.42		2	22I	
				0.51 MD0726	GREEN LANDING RD			

ROUTE NUMBER.....MD 4PB
INVENTORY DIRECTION....NORTH
NAME: DOWER HOUSE RD

SECONDARY R	URB-LOCAL	UNDIVIDED	NONE	0.00 MD0004	PENNSYLVANIA AVE	3	36I	
				0.00 CO0092	DOWER HOUSE RO (BACK)			
				0.03 CO5672	PENN AVE ACCESS RD			

ROUTE NUMBER.....MD 5
INVENTORY DIRECTION....NORTH
NAME: BRANCH AVE

				0.00	CHARLES CO/L			
				0.00	SEE US 301			
PRIMARY	RUR-OTHER PRIN ART	DIVIDED	PART	2.55 US0301	CRAIN HWY (BACK)	4	48I	45,425
				2.68 US0301	CRAIN HWY			
				2.68	STRUC #16056			
	URB-FRWY/EXPWY			3.06 MO0373	ACCOKEEK RO			47,850
				3.12 CO0599	BRANDYWINE RO			
				5.19	STRUC #16013 PISCATAWAY CREEK			
				6.55 CO0130	SURRATTS RD			38,125
				6.65	STRUC #16182 PISCATAWAY CREEK			
				7.28		6	72I	
				7.85 MD0223	WOODYARD RD			58,075
				7.85	STRUC #16249			
				9.30 CO0558	OLD ALEXANDRIA FERRY RD			64,325
				10.69 MD0337	ALLENTOWN RD			60,300
				10.69 CO0126	ALLENTOWN RD			
				10.97		5	60I	
				11.63 CO1011	MANCHESTER DR			
				11.95 IS0095	CAPITAL BELTWAY			53,100

* A,B = UNIMPROVED; C = GRADED & DRAINED; D,E = SOIL, GRAVEL, STONE; F,G = LOW TYPE BITUMINOUS;
H,I = HIGH TYPE BITUMINOUS; J = CONCRETE; K = BRICK; L = BLOCK

PAGE..... 6

STATE HIGHWAY ADMINISTRATION OF MARYLAND
HIGHWAY INFORMATION SERVICES DIVISION
DATA SUPPORT GROUP

PAGE..... 7

STATE HIGHWAY LOCATION REFERENCE

ROUTE NUMBER.....MD 5 CONTINUED
INVENTORY DIRECTION....NORTH
NAME: BRANCH AVE

COUNTY-PRINCE GEORGES
SHA DISTRICT.....3
DATE.....12/31/95

SYSTEM	STATE	FUNCTIONAL CLASS	HWY TYPE	ACCESS CONTRL	MILEPOINT	MILEPOINT DESCRIPTION	MARKED LANES	SURFACE WIDTH/TYPE*	AADT
PRIMARY	R	URB-FRWY/EXPWY	DIVIDED	PART	11.95	STRUC #16164	5	60I	53,100
					11.95	EXIT #7			
					12.13	CO0127 AUTH RD	6	72I	
					12.46	MD0967C SIMPSON RD			
					12.73	MDD967A OLD BRANCH AVE			
					12.73	CO2606 BEECH RD			
					12.82		4	48I	
					13.10	MD0967B OLD BRANCH AVE			
					13.47	MD0414 ST BARNABAS RD			39,575
					13.47	STRUC #16193			
					13.61		5	60I	
					13.73		4	48I	
					14.03	MD0458 SILVER HILL RD			
					14.03	CO5466 IVERSON ST			
					14.08				47,625
		URB-OTHER PRIN ART			14.37	MD0414 BONITA ST			
				NONE	14.71				
					14.75	MD0637 NAYLOR RD			
					14.78	MDD637A NO NAME			
			UNDIVIDED		14.9D				
					15.01		2	38I	
					15.07	GV0119 SUITLAND PKWY			
					15.07	STRUC #P GZ03			
					15.09		2	34I	
					15.27	WASH DC LINE			

ROUTE NUMBER.....US 50
INVENTORY DIRECTION....EAST
NAME: JOHN HANSON HWY

PRIMARY	R	URB-FRWY/EXPWY	DIVIDED	FULL	0.00	WASH DC LINE	6	72I	81,700
					0.17		4	48I	
					D.18	MD 295 (SB/L)			
					0.20	MD0295 BALTIMORE WASHINGTON PKWY			
					0.33	MD0295 BALTIMORE WASHINGTON PKWY			
					0.33	STRUC #16118			
					0.50	MD0201 KENILWORTH AVE			70,525
					D.5D	STRUC #16D27			
					1.00	MILE MARKER 1.0			
					1.01	R/R #CSX 140 266 U			

* A,B = UNIMPROVED; C = GRADED & DRAINED; D,E = SOIL, GRAVEL, STONE; F,G = LOW TYPE BITUMINOUS;
H,I = HIGH TYPE BITUMINOUS; J = CONCRETE; K = BRICK; L = BLOCK

PAGE..... 7

STATE HIGHWAY ADMINISTRATION OF MARYLAND
HIGHWAY INFORMATION SERVICES DIVISION
DATA SUPPORT GROUP

PAGE..... 8

STATE HIGHWAY LOCATION REFERENCE

ROUTE NUMBER.....US 50 CONTINUED
INVENTORY DIRECTION....EAST
NAME: JOHN HANSON HWY

COUNTY-PRINCE GEORGES
SHA DISTRICT.....3
DATE.....12/31/95

SYSTEM	STATE	FUNCTIONAL CLASS	HWY TYPE	ACCESS CONTRL	MILEPOINT	MILEPOINT DESCRIPTION	MARKED LANES	SURFACE WIDTH/TYPE*	AADT
PRIMARY	R	URB-FRWY/EXPWY	DIVIDED	FULL	1.01	STRUC #16107	4	481	70,525
	U				1.42	IN CORP LMTS CHEVERLY			
					1.45	MD0459 COLUMBIA PARK RD			62,810
	R				1.45	STRUC #16117			
					1.75	OUT CORP LMTS CHEVERLY			
					2.69	RAMP 5 & 6 FR MD 202			
					2.69	STRUC #16106			
					2.80	MD0202 LARGO RD			48,425
	U				2.80	STRUC #16105			
					3.55	IN CORP LMTS LANDOVER HILLS			
	R				3.58		6	721	
					3.73	OUT CORP LMTS LANDOVER HILLS			
					4.10	MD0410 VETERANS PKWY			80,600
					4.10	STRUC #16115			
					4.10	EXIT #5			
					4.31	R/R #ATK 529 590 P			
					4.31	STRUC #16114			
					4.52	US0050PA ARDWICK ARDMORE RD			
					4.52	STRUC #16113			
					4.65	CO2428 PENNSY DR			
					4.65	STRUC #16244			
					4.99		7	841	
					5.04	IS0595 JOHN HANSON HWY (AHEAD)			
					14.39	ANNE ARUNDEL CO/L			

ROUTE NUMBER.....US 50PA
INVENTORY DIRECTION....SOUTH
NAME: ARDWICK ARDMORE RD

SECONDARY	R	URB-COLLECTOR	UNDIVIDED	NONE	0.00	CO4231 GARDEN CITY DR (BACK)	3	361	5,199
					0.08	US0050 JOHN HANSON HWY			
					0.08	STRUC #16113			
					0.13		2	241	
					0.21	CO2428 PENNSY DR			
					0.21	CO0065 ARDWICK-ARDMORE RD (AHEAD)			

* A,B = UNIMPROVED; C = GRADED & DRAINED; D,E = SOIL, GRAVEL, STONE; F,G = LOW TYPE BITUMINOUS;
H,I = HIGH TYPE BITUMINOUS; J = CONCRETE; K = BRICK; L = BLOCK

STATE HIGHWAY ADMINISTRATION OF MARYLAND
HIGHWAY INFORMATION SERVICES DIVISION
DATA SUPPORT GROUP

PAGE..... 9

STATE HIGHWAY LOCATION REFERENCE

ROUTE NUMBER.....IS 95
INVENTORY DIRECTION....NORTH
NAME: CAPITAL BELTWAY

COUNTY-PRINCE GEORGES
SHA DISTRICT.....3
DATE.....12/31/95

SYSTEM	FUNCTIONAL CLASS	HWY TYPE	ACCESS CONTRL	MILEPOINT	MILEPOINT DESCRIPTION	MARKED LANES	SURFACE WIDTH/TYPE*	AADT
PRIMARY	R URB-INTERSTATE	DIVIDED	FULL	0.00	VIRGINIA ST/L	6	72I	166,475
				0.49	STRUC #16173 POTOMAC RIVER			
				1.61		7	84I	
				1.63	RAMP 5 FR IS 295			
				1.63	STRUC #16172			
				1.72	IS0295 ANACOSTIA FREEWAY			142,775
				1.72	STRUC #16218			
				1.72	EXIT #2			
				1.78	RAMP 3 TO IS 295			
				1.78	STRUC #16171			
				2.33		8	96I	
				2.51	GV0130 BALD EAGLE RD			
				2.51	STRUC #16170			
				2.77	MD0210 INDIAN HEAD HWY			129,175
				2.77	STRUC #16169			
				2.77	EXIT #3			
				2.92	INTERSTATE MILE MARKER 3.0			
				3.25	CO1203 LIVINGSTON RD			
				3.25	STRUC #16168			
				3.92	INTERSTATE MILE MARKER 4.0			
				4.33	MD0414 ST BARNABAS RD			127,219
				4.33	STRUC #16167			
				4.33	EXIT #4			
				4.92	INTERSTATE MILE MARKER 5.0			
				5.68	CO0123 TEMPLE HILL RD			
				5.68	STRUC #16166			
				5.88	INTERSTATE MILE MARKER 6.0			
				6.63	STRUC #16165 HENSON CREEK			
				6.86	INTERSTATE MILE MARKER 7.0			
				7.30	MDD005 BRANCH AVE			150,675
				7.30	STRUC #16164			
				7.30	EXIT #7			
				7.85	INTERSTATE MILE MARKER 8.0			
				8.22	CO0127 AUTH RD			
				8.22	STRUC #16163			
				8.25	VARIABLE MESSAGE SIGN #318 (SB/L)			
				8.85	INTERSTATE MILE MARKER 9.0			
				9.07	CO0081 SUITLAND RD			
				9.07	STRUC #16162			
				9.07	EXIT #9			
				9.69	CO0483 FORESTVILLE RD			158,975
				9.69	STRUC #16161			

* A,B = UNIMPROVED; C = GRADED & DRAINED; D,E = SOIL, GRAVEL, STONE; F,G = LOW TYPE BITUMINOUS;
H,I = HIGH TYPE BITUMINOUS; J = CONCRETE; K = BRICK; L = BLOCK

PAGE..... 9

STATE HIGHWAY ADMINISTRATION OF MARYLAND
HIGHWAY INFORMATION SERVICES DIVISION
DATA SUPPORT GROUP

PAGE..... 10

STATE HIGHWAY LOCATION REFERENCE

ROUTE NUMBER.....IS 95 CONTINUED
INVENTORY DIRECTION....NORTH
NAME: CAPITAL BELTWAY

COUNTY-PRINCE GEORGES
SHA DISTRICT.....3
DATE.....12/31/95

SYSTEM	FUNCTIONAL CLASS	HWY TYPE	ACCESS	MILEPOINT	MILEPOINT DESCRIPTION	MARKED LANES	SURFACE WIDTH/TYPE*	AADT
PRIMARY	R	URB-INTERSTATE	DIVIDED FULL	9.83	INTERSTATE MILE MARKER 10.0	8	961	158,975
				9.99	GV0119 SUITLAND PKWY			
				9.99	STRUC #16160			
				10.78	MD0004 PENNSYLVANIA AVE			167,373
				10.78	STRUC #16159			
				10.78	EXIT #11			
				10.87	INTERSTATE MILE MARKER 11.0			
				11.82	INTERSTATE MILE MARKER 12.0			
				12.20	CO0089 D'ARCY RD			
				12.20	STRUC #16158			
				12.77	INTERSTATE MILE MARKER 13.0			
				13.14	CO0974 RITCHIE MARLBORO RD			
				13.14	STRUC #16157			
				13.79	INTERSTATE MILE MARKER 14.0			
				14.53	STRUC #16156 SOUTHWEST BRANCH			
				14.78	MD0214 CENTRAL AVE			167,575
				14.78	STRUC #16153			
				14.78	EXIT #15			
				14.86	INTERSTATE MILE MARKER 15.0			
				15.72	INTERSTATE MILE MARKER 16.0			
				16.56	MD0202 LARGO RD			192,275
				16.56	STRUC #16150			
				16.56	EXIT #17			
				16.67	INTERSTATE MILE MARKER 17.0			
U				17.33	IN CORP LMTS GLENARDEN			
				17.49	MU0140 GLENARDEN PKWY			
				17.49	STRUC #16149			
R				17.64	OUT CORP LMTS GLENARDEN			
				17.80	INTERSTATE MILE MARKER 18.0			
				17.90	CO0065 ARDWICK-ARDMORE RD			
				17.90	STRUC #16148			
				18.11	MD0704 MARTIN LUTHER KING JR HWY			
				18.11	STRUC #16147			
				18.46	RAMP 3 FR IS 595			
				18.46	STRUC #16225			
				18.49	RAMP 5 TO IS 595			
				18.49	STRUC #16223			
				18.54	IS0595 JOHN HANSON HWY			197,575
				18.54	STRUC #16146			
				18.54	EXIT #19			
				18.66	RAMP 7 FR IS 595			
				18.66	STRUC #16227			

* A,B = UNIMPROVED; C = GRADED & DRAINED; D,E = SOIL, GRAVEL, STONE; F,G = LOW TYPE BITUMINOUS;
H,I = HIGH TYPE BITUMINOUS; J = CONCRETE; K = BRICK; L = BLOCK

STATE HIGHWAY ADMINISTRATION OF MARYLAND
HIGHWAY INFORMATION SERVICES DIVISION
DATA SUPPORT GROUP

PAGE..... 11

STATE HIGHWAY LOCATION REFERENCE

ROUTE NUMBER.....IS 95 CONTINUED
INVENTORY DIRECTION....NORTH
NAME: CAPITAL BELTWAY

COUNTY-PRINCE GEORGES
SHA DISTRICT.....3
DATE.....12/31/95

SYSTEM	FUNCTIONAL CLASS	HWY TYPE	ACCESS CONTRL	MILEPOINT	MILEPOINT DESCRIPTION	MARKED LANES	SURFACE WIDTH/TYPE*	AADT
PRIMARY	R	URB-INTERSTATE	DIVIDED FULL	18.82	INTERSTATE MILE MARKER 19.0	8	96I	197,575
				19.05	RAMP 9 FR IS 595			
				19.05	STRUC #16226			
				19.41	R/R #ATK 529 591 W			
				19.41	STRUC #16145			
				19.59	MD0450 ANNAPOLIS RD			186,341
				19.59	STRUC #16144			
				19.59	EXIT #20			
	U			19.82	INTERSTATE MILE MARKER 20.0			
				19.82	IN CORP LMTS NEW CARROLLTON			
				20.02	VARIABLE MESSAGE SIGN #321 (NB/L)			
	R			20.15	OUT CORP LMTS NEW CARROLLTON			
				20.84	INTERSTATE MILE MARKER 21.0			
				20.97	C00042 GOODLUCK RD			
				20.97	STRUC #16143			
	U			21.74	IN CORP LMTS GREENBELT			
				21.77	INTERSTATE MILE MARKER 22.0			
				22.12	MD0295 BALTIMORE WASHINGTON PKWY			199,775
				22.12	STRUC #16142			
				22.12	EXIT #22			
				22.46	MD0193 GREENBELT RD			
				22.46	STRUC #16141			
				22.76	INTERSTATE MILE MARKER 23.0			
				23.04	MD0201 KENILWORTH AVE			202,275
				23.04	STRUC #16140			
				23.04	EXIT #23			
				23.36	STRUC #16138 INDIAN CREEK			
				23.63	MU0040 CHERRYWOOD LA			
				23.75	INTERSTATE MILE MARKER 24.0			
				23.78	STRUC #16137 INDIAN CREEK			
	R			23.92	OUT CORP LMTS GREENBELT			
				24.16	STRUC #16136 CSX R/R			
	U			24.41	IN CORP LMTS COLLEGE PARK			
				24.85	C01291 RHODE ISLAND AVE			
				24.85	STRUC #16135			
	R			25.19	US0001 BALTIMORE AVE			202,175
				25.19	STRUC #16134			
				25.19	EXIT #25			
				25.19	OUT CORP LMTS COLLEGE PARK			
				25.24		9	108I	
				25.63		10	120I	
				25.75		11	132I	

* A,B = UNIMPROVED; C = GRADED & DRAINED; D,E = SOIL, GRAVEL, STONE; F,G = LOW TYPE BITUMINOUS;
H,I = HIGH TYPE BITUMINOUS; J = CONCRETE; K = BRICK; L = BLOCK

STATE HIGHWAY ADMINISTRATION OF MARYLAND
HIGHWAY INFORMATION SERVICES DIVISION
DATA SUPPORT GROUP

PAGE..... 12

STATE HIGHWAY LOCATION REFERENCE

ROUTE NUMBER.....IS 95 CONTINUED
INVENTORY DIRECTION....NORTH
NAME: CAPITAL BELTWAY

COUNTY-PRINCE GEORGES
SHA DISTRICT.....3
DATE.....12/31/95

SYSTEMSTATE....	FUNCTIONAL CLASS	HWY TYPE	ACCESS CONTRL	MILEPOINT	MILEPOINT DESCRIPTION	MARKED LANES	SURFACE WIDTH/TYPE*	AADT
PRIMARY	R	URB-INTERSTATE	DIVIDED	FULL	25.96 IS0495 CAPITAL BELTWAY	8	96I	202,175
					25.96 CO0014 CHERRY HILL RD			
					25.96 STRUC #16132 & #16175			
					26.11 IS0495 CAPITAL BELTWAY	5	60I	161,475
					26.11 STRUC #16176			
					26.11 EXIT #27			
					26.71 IS0095X NO NAME			
					26.78 IS0095X NO NAME	9	108J	
					27.02	8	96J	
					27.09 CO0014 CHERRY HILL RD			
					27.09 STRUC #16044			
					27.70 INTERSTATE MILE MARKER 28.0			
					28.03 VARIABLE MESSAGE SIGN #319 (SB/L)			
					28.30 STRUC #16040 LITTLE PAINT BRANCH			
					28.54 MD0212 POWDER MILL RD			157,475
					28.54 STRUC #16205			
					28.54 EXIT #29			
					28.77 STRUC #16204 LITTLE PAINT BRANCH			
					29.40 CO0002 OLD GUNPOWDER RD			
					29.40 STRUC #16203			
					29.70 INTERSTATE MILE MARKER 30.0			
					29.92 STRUC #16194 INDIAN CREEK			
					30.58 INTERSTATE MILE MARKER 31.0			
					31.59 CO0008 VAN DUSEN RD			
					31.59 STRUC #16195			
					31.69 INTERSTATE MILE MARKER 32.0			
					32.38 RAMP 7 FR MD 198			
					32.38 STRUC #16202			
					32.70 MD0198 SANDY SPRING RD			155,975
					32.70 STRUC #16200			
					32.70 EXIT #33			
					32.79 IN CORP LMTS LAUREL			
					33.58 VARIABLE MESSAGE SIGN #320 (SB/L)			
					33.67 INTERSTATE MILE MARKER 34.0			
					33.69 OUT CORP LMTS LAUREL			
					33.77 CO0003 BROOKLYN BRIDGE RD			
					33.77 STRUC #16199			
					34.10 STRUC #16197 PATUXENT RIVER			
					34.10 HOWARD CO/L			

* A,B = UNIMPROVED; C = GRADED & DRAINED; D,E = SOIL, GRAVEL, STONE; F,G = LOW TYPE BITUMINOUS;
H,I = HIGH TYPE BITUMINOUS; J = CONCRETE; K = BRICK; L = BLOCK

STATE HIGHWAY ADMINISTRATION OF MARYLAND
HIGHWAY INFORMATION SERVICES DIVISION
DATA SUPPORT GROUP

PAGE..... 13

STATE HIGHWAY LOCATION REFERENCE

ROUTE NUMBER.....IS 95X
INVENTORY DIRECTION....NORTH
NAME: NO NAME

COUNTY-PRINCE GEORGES
SHA OISTRICT.....3
DATE.....12/31/95

SYSTEMSTATE....	FUNCTIONAL CLASS	HWY TYPE	ACCESS CONTRL	MILEPOINT	MILEPOINT DESCRIPTION	MARKED LANES	SURFACE WIOTH/TYPE*	AA0T
PRIMARY R	URB-INTERSTATE	DIVIDED	FULL	0.00	ENT PARK & RIOE	2	27I	1,275
				0.10	RAMP 3 FR IS 495			
				0.10	STRUC #16121			
				0.15		3	36I	
				0.25	IS0495 CAPITAL BELTWAY	4	48J	
				0.25	STRUC #16122			
				0.28	IS0495 CAPITAL BELTWAY			
				0.28	STRUC #16126			
				0.39	IS 495 (WB/L)			
				0.39	STRUC #16123 & #16127			
				0.41		3	36J	
				0.52	IS0095 NO NAME (SB/L)			
				0.52	STRUC #16176			
				0.60	RAMP 7 FR IS 95			
				0.60	STRUC #16129			
				0.96	IS0095 NO NAME			
				0.96	EXIT #27			

ROUTE NUMBER.....MD 193
INVENTORY DIRECTION....EAST
NAME: UNIVERSITY BLVD

SECONDARY R	URB-OTHER PRIN ART	DIVIDED	NONE	0.00	MONTGOMERY CO/L	6	68I	35,850
				0.33	MD0650 NEW HAMPSHIRE AVE			46,025
				0.88		5	60I	
				0.91	MD0212 RIGGS RD			34,975
				0.94		6	68I	
				1.35	CO0680 23RD AVE			
				1.53		5	58I	
				1.63		4	48I	29,950
				1.74	STRUC #16018 NORTHWEST BRANCH			
				2.11	MD0193B CAMPUS DR			
U				2.17	IN CORP LMTS COLLEGE PARK			
				2.22	CO0232 ADELPHI RD			30,425
R				3.17	OUT CORP LMTS COLLEGE PARK			
				3.44	CO0230 METZEROTT RD			44,550
				3.82	STRUC #16256 PAINT BRANCH			
U				3.94	IN CORP LMTS COLLEGE PARK			
				3.94	STRUC #16019 PAINT BRANCH			
				4.09	US0001 BALTIMORE AVE			33,975

* A,B = UNIMPROVED; C = GRADED & DRAINED; D,E = SOIL, GRAVEL, STONE; F,G = LOW TYPE BITUMINOUS;
H,I = HIGH TYPE BITUMINOUS; J = CONCRETE; K = BRICK; L = BLOCK

PAGE..... 13

STATE HIGHWAY ADMINISTRATION OF MARYLAND
HIGHWAY INFORMATION SERVICES DIVISION
DATA SUPPORT GROUP

PAGE..... 14

STATE HIGHWAY LOCATION REFERENCE

ROUTE NUMBER.....MD 193 CONTINUED
INVENTORY DIRECTION....EAST
NAME: UNIVERSITY BLVD

COUNTY-PRINCE GEORGES
SHA DISTRICT.....3
DATE.....12/31/95

SYSTEMSTATE....	FUNCTIONAL CLASS	HWY TYPE	ACCESS CONTRL	MILEPOINT	MILEPOINT DESCRIPTION	MARKED LANES	SURFACE WIDTH/TYPE*	AADT
SECONDARY U	URB-OTHER PRIN ART	DIVIDED	NONE	4.09	STRUC #16003	4	481	33,975
				4.17	MD0193C NO NAME			
				4.23	MD0193D NO NAME	5	581	
				4.44	CO1291 RHODE ISLAND AVE			
				4.62	MD0430 GREENBELT RD	6	681	
NAME: GREENBELT RD				4.62				
				4.74	OUT CORP LMTS COLLEGE PARK			
				4.74	IN CORP LMTS BERWYN HEIGHTS			
				4.74	R/R #CSX 140 901 H			
				4.74	STRUC #16070			
				5.18	MU0600 60TH AVE			
				5.18	MU0040 CHERRYWOOD LA			
				5.64	OUT CORP LMTS BERWYN HEIGHTS			
				5.64	IN CORP LMTS GREENBELT			
				5.83	MD0201 KENILWORTH AVE			46,725
				5.83	STRUC #16222			
				5.93		7	861	
				6.22		6	721	
				6.41	IS0095 CAPITAL BELTWAY			36,675
				6.41	STRUC #16141			
				6.71	MD0968 ENT NAT GUARD ARMORY			
				6.74	MD0193AD NO NAME			
				6.82	MD0193A SOUTH WAY			
				6.85	MD0193AA NO NAME			
				6.88	MD0295 BALTIMORE WASHINGTON PKWY			33,650
				6.88	STRUC #P FH09			
				7.25	MU0205 HANOVER PKWY			
				7.83		5	601	
R				8.05	OUT CORP LMTS GREENBELT			
				8.21		4	481	
				8.31	CO0028 CIPRIANO RD			
				9.40	CO0042 GOOD LUCK RD			
NAME: GLENN DALE BLVD				10.40	MD0564 LANHAM SEVERN RD			26,825
				10.40				
				10.50	R/R #ATK 903 350 M			
				10.50	STRUC #16239			
				11.04				14,575
	URB-MINOR ARTERIAL			12.74	MD0450 ANNAPOLIS RD			14,450
NAME: ENTERPRISE RD				12.74				
		UNDIVIDED		12.92		2	441	
				12.97		2	241	
				13.57	MD0953 GLENN DALE RD			13,100

* A,B = UNIMPROVED; C = GRADED & DRAINED; D,E = SOIL, GRAVEL, STONE; F,G = LOW TYPE BITUMINOUS;
H,I = HIGH TYPE BITUMINOUS; J = CONCRETE; K = BRICK; L = BLOCK

PAGE..... 14

STATE HIGHWAY ADMINISTRATION OF MARYLAND
HIGHWAY INFORMATION SERVICES DIVISION
DATA SUPPORT GROUP

STATE HIGHWAY LOCATION REFERENCE

ROUTE NUMBER.....MD 193
INVENTORY DIRECTION....EAST
NAME: ENTERPRISE RD

CONTINUED

COUNTY-PRINCE GEORGES
SHA DISTRICT.....3
DATE.....12/31/95

SYSTEM	FUNCTIONAL CLASS	HWY TYPE	ACCESS CONTRL	MILEPOINT	MILEPOINT DESCRIPTION	MARKED LANES	SURFACE WIDTH/TYPE*	AADT
SECONDARY R	URB-MINOR ARTERIAL	DIVIDED	NONE	13.71		2	28I	13,100
				13.92	IS0595 JOHN HANSON HWY			
				13.92	STRUC #16089			
				13.98	MD0974 SONDBERG LA			
		UNDIVIDED		14.16		2	24I	
				15.59		3	46I	
				15.69	CO0064 LOTTSFORD RD			
				15.73		2	24I	
				16.57		3	36I	
				16.73		2	24I	
				16.87		3	36I	
		DIVIDED		17.14		4	48I	
				17.26	STRUC #16075 NORTHEAST BRANCH			
				17.31	MD0214 CENTRAL AVE	4	54I	8,550
NAME: WATKINS PARK DR				17.31				
				17.44		4	64I	
				17.51		4	48I	
		UNDIVIDED		17.89		2	24I	
				18.36		2	20I	
				19.10	CO0101 OAKGROVE RD			11,175
				19.42		2	34I	
				19.45	MD0202 LARGO RD			

ROUTE NUMBER.....MD 193A
INVENTORY DIRECTION....EAST
NAME: SOUTH WAY

SECONDARY U	URB-COLLECTOR	DIVIDED	NONE	0.00	MD0193 GREENBELT RD	3	40I	7,699
				0.04	MD0193AD NO NAME			
				0.06	MD0193AA NO NAME	4	48I	
				0.23	MU0470 SOUTH WAY (AHEAD)			

ROUTE NUMBER.....MD 193AA
INVENTORY DIRECTION....NORTH
NAME: NO NAME

SECONDARY U	URB-LOCAL	UNDIVIDED	NONE	0.00	MD0193 GREENBELT RD	1	20I	
				0.06	MD0193A SOUTH WAY			

* A,B = UNIMPROVED; C = GRADED & DRAINED; D,E = SOIL, GRAVEL, STONE; F,G = LOW TYPE BITUMINOUS;
H,I = HIGH TYPE BITUMINOUS; J = CONCRETE; K = BRICK; L = BLOCK

STATE HIGHWAY LOCATION REFERENCE

ROUTE NUMBER.....MD 193AD
INVENTORY DIRECTION....SOUTH
NAME: NO NAME

COUNTY-PRINCE GEORGES
SHA DISTRICT.....3
DATE.....12/31/95

SYSTEM	FUNCTIONAL CLASS	HWY TYPE	ACCESS CONTRL	MILEPOINT	MILEPOINT DESCRIPTION	MARKED LANES	SURFACE WIDTH/TYPE*	AADT
SECONDARY U	URB-LOCAL	UNDIVIDED	NONE	0.00 MD0193A	SOUTH WAY	1	201	
				0.09 MD0193	GREENBELT RD			

ROUTE NUMBER.....MD 193B
INVENTORY DIRECTION....EAST
NAME: CAMPUS DR

SECONDARY R	URB-LOCAL	DIVIDED	NONE	0.00 MD0193	UNIVERSITY BLVD	4	481	
				0.11 CO0232	ADELPHI RD			

ROUTE NUMBER.....MD 193C
INVENTORY DIRECTION....SOUTH
NAME: NO NAME

SECONDARY U	URB-LOCAL	UNDIVIDED	NONE	0.00 MD0193	UNIVERSITY BLVD	2	301	999
				0.09		2	341	
				0.17 MD0193E	NO NAME	2	281	
				0.20 MD0430	GREENBELT RD			

ROUTE NUMBER.....MD 193D
INVENTORY DIRECTION....NORTH
NAME: NO NAME

SECONDARY U	URB-LOCAL	UNDIVIDED	NONE	0.00 MD0430	GREENBELT RD	2	271	999
				0.14		2	361	
				0.17 MD0193	UNIVERSITY BLVD			

ROUTE NUMBER.....MD 193E
INVENTORY DIRECTION....SOUTH
NAME: NO NAME

SECONDARY U	URB-LOCAL	UNDIVIDED	NONE	0.00 MD0193C	NO NAME	2	271	999
				0.03 MD0430	GREENBELT RD			

* A,B = UNIMPROVED; C = GRADED & DRAINED; D,E = SOIL, GRAVEL, STONE; F,G = LOW TYPE BITUMINOUS;
H,I = HIGH TYPE BITUMINOUS; J = CONCRETE; K = BRICK; L = BLOCK

STATE HIGHWAY ADMINISTRATION OF MARYLAND
HIGHWAY INFORMATION SERVICES DIVISION
DATA SUPPORT GROUP

PAGE..... 17

STATE HIGHWAY LOCATION REFERENCE

ROUTE NUMBER.....MD 197
INVENTORY DIRECTION....NORTH
NAME: COLLINGTON RD

COUNTY-PRINCE GEORGES
SHA DISTRICT.....3
DATE.....12/31/95

SYSTEM	FUNCTIONAL CLASS	HWY TYPE	ACCESS CONTRL	MILEPOINT	MILEPOINT DESCRIPTION	MARKED LANES	SURFACE WIDTH/TYPE*	AADT
SECONDARY U	URB-OTHER PRIN ART	DIVIDED	NONE	0.00	US0301 CRAIN HWY	4	48I	16,775
R				0.23	OUT CORP LMTS BOWIE			
				0.33	CO0073 MITCHELLVILLE RD	5	60I	
U				0.43	IN CORP LMTS BOWIE	6	80I	
				0.72		6	72I	
				1.36		5	60I	
				1.65	IS0595 JOHN HANSON HWY			25,725
				1.65	STRUC #16086			
				1.65	EXIT #11			
				1.78		4	48I	
				1.90	MU1140 KENHILL DR	4	60I	
				1.97		3	40I	
		UNDIVIDED		2.05		2	24I	
				2.89	MU3010 TULIP GROVE RD	3	36I	
				3.02		4	48I	
		CTL		3.08	MD0450 ANNAPOLIS RD			24,175
NAME: LAUREL BOWIE RD				3.08				
				3.87	MU1880 MILLSTREAM DR			
				4.03	CO0415 OLD CHAPEL RD			
				4.52	MU3220 WHITEHALL DR			
		DIVIDED		5.00				
				5.38	STRUC #16021 HORSEPEN BRANCH			
R				5.39	OUT CORP LMTS BOWIE			
				5.76	CO0049 RACETRACK RD			20,475
				6.21	MD0197C JERICO PARK RD			
				6.40	STRUC #16214			
		UNDIVIDED		6.72		2	24I	
		DIVIDED		7.77				
				7.92	CO5199 OLD LAUREL BOWIE RD			
		UNDIVIDED		7.96				
				11.53		3	36I	
				11.68		4	48I	
				11.84	MD0295 BALTIMORE WASHINGTON PKWY			35,750
				11.84	STRUC #P FH06			
		DIVIDED		12.09				
				12.12	STRUC #16208 PATUXENT RIVER			
				12.28	CO0021 MUIRKIRK RD			
				12.38		5	60I	
				12.71	CO0070 MONTPELIER RD	4	48I	
				12.74	STRUC #16207 PATUXENT RIVER			
				12.79		6	72I	
				12.85		5	60I	

* A,B = UNIMPROVED; C = GRADED & DRAINED; D,E = SOIL, GRAVEL, STONE; F,G = LOW TYPE BITUMINOUS;
H,I = HIGH TYPE BITUMINOUS; J = CONCRETE; K = BRICK; L = BLOCK

PAGE..... 17

STATE HIGHWAY ADMINISTRATION OF MARYLAND
HIGHWAY INFORMATION SERVICES DIVISION
DATA SUPPORT GROUP

STATE HIGHWAY LOCATION REFERENCE

ROUTE NUMBER.....MD 197 CONTINUED
INVENTORY DIRECTION....NORTH
NAME: LAUREL BOWIE RD

COUNTY-PRINCE GEORGES
SHA DISTRICT.....3
DATE.....12/31/95

SYSTEM	FUNCTIONAL CLASS	HWY TYPE	ACCESS CONTRL	MILEPOINT	MILEPOINT DESCRIPTION	MARKED LANES	SURFACE WIDTH/TYPE*	AADT
SECONDARY R	URB-OTHER PRIN ART	DIVIDED	NONE	13.07	CO0006 CONTEE RD	4	481	28,950
				13.17		5	601	
				13.28		6	721	
				13.54		5	601	
				13.65	STRUC #16206 CROW BRANCH			
				13.89	CO0007 CHERRY LA			
U				14.45	IN CORP LMTS LAUREL	4	601	
				14.45	STRUC #16209 BEAR BRANCH			
				14.50		3	361	
				14.64	MD0198 FORT MEADE RD			

ROUTE NUMBER.....MD 197B
INVENTORY DIRECTION....NORTH
NAME: OLD MD 197

SECONDARY U	URB-LOCAL	UNDIVIDED	NONE	0.00	MU0880 HOLIDAY LA	3	501	999
				0.03		2	241	
				0.46	ROAD END			

ROUTE NUMBER.....MD 197C
INVENTORY DIRECTION....SOUTH
NAME: JERICHO PARK RD

SECONDARY R	URB-COLLECTOR	DIVIDED	NONE	0.00	CO4457 JERICHO PARK RD	4	441	4,690
				0.09	MD0197 LAUREL BOWIE RD			

ROUTE NUMBER.....MD 198
INVENTORY DIRECTION....EAST
NAME: SANDY SPRING RD

SECONDARY R	URB-OTHER PRIN ART	DIVIDED	NONE	0.00	MONTGOMERY CO/L	4	481	43,350
				0.24	CO0002 OLD GUNPOWDER RD			
				0.24	CO0001 BOND MILL RD			
				0.27		5	601	
				0.37		6	721	
		PART		0.44		5	601	

* A,B = UNIMPROVED; C = GRADED & DRAINED; D,E = SOIL, GRAVEL, STONE; F,G = LOW TYPE BITUMINOUS;
H,I = HIGH TYPE BITUMINOUS; J = CONCRETE; K = BRICK; L = BLOCK

STATE HIGHWAY ADMINISTRATION OF MARYLAND
HIGHWAY INFORMATION SERVICES DIVISION
DATA SUPPORT GROUP

PAGE..... 19

STATE HIGHWAY LOCATION REFERENCE

ROUTE NUMBER.....MD 198 CONTINUED
INVENTORY DIRECTION....EAST
NAME: SANDY SPRING RD

COUNTY-PRINCE GEORGES
SHA DISTRICT.....3
DATE.....12/31/95

SYSTEM	FUNCTIONAL CLASS	HWY TYPE	ACCESS CONTRL	MILEPOINT	MILEPOINT DESCRIPTION	MARKED LANES	SURFACE WIDTH/TYPE*	AADT
SECONDARY R	URB-OTHER PRIN ART	DIVIDED	PART	0.49		4	48I	43,350
				1.20	IS0095 NO NAME			33,575
				1.20	STRUC #16200			
				1.20	EXIT #33			
U				1.46	IN CORP LMTS LAUREL			
				1.46	RAMP 7 TO IS 95			
				1.46	STRUC #16201			
R				1.65	OUT CORP LMTS LAUREL			
				1.70		5	60I	
U			NONE	2.00	IN CORP LMTS LAUREL			
				2.11		7	84I	
				2.20		6	76I	
				2.23	MU0415 VAN DUSEN RD			
R				2.43	OUT CORP LMTS LAUREL			
U				2.72	IN CORP LMTS LAUREL			
				2.81				
NAME: GORMAN AVE				2.81				
				2.97		6	70I	
				3.01		5	60I	
				3.05	MD0216 SEVENTH ST			
				3.13		6	64I	
				3.24	MU9040 FOURTH ST			
				3.40		6	66I	
				3.40		5	54I	
				3.46	US 1 (SB/L) WASHINGTON BLVD	4	64I	
				3.53	US0001 SECOND ST	4	52I	
NAME: FORT MEAOE RO				3.53				
				3.57		5	62I	
				3.65		6	76J	
				3.67	R/R #CSX 140 894 A			
				3.67	STRUC #16077			
				3.69		6	76I	
				3.93	MD0197 LAUREL BOWIE RD			
R				3.99	OUT CORP LMTS LAUREL			
				4.31	STRUC #16078 PATUXENT RIVER			
				4.31	ANNE ARUNDEL CO/L			

* A,B = UNIMPROVED; C = GRADED & DRAINED; D,E = SOIL, GRAVEL, STONE; F,G = LOW TYPE BITUMINOUS;
H,I = HIGH TYPE BITUMINOUS; J = CONCRETE; K = BRICK; L = BLOCK

STATE HIGHWAY ADMINISTRATION OF MARYLAND
HIGHWAY INFORMATION SERVICES DIVISION
DATA SUPPORT GROUP

PAGE..... 20

STATE HIGHWAY LOCATION REFERENCE

ROUTE NUMBER.....MD 201
INVENTORY DIRECTION....NORTH
NAME: KENILWORTH AVE

COUNTY-PRINCE GEORGES
SHA DISTRICT.....3
DATE.....12/31/95

SYSTEM	FUNCTIONAL CLASS	HWY TYPE	ACCESS	MILEPOINT	MILEPOINT DESCRIPTION	MARKED LANES	SURFACE WIDTH/TYPE*	AADT							
PRIMARY	R	URB-FRWY/EXPWY	DIVIDED	FULL	0.00	WASH DC LINE	6	68I	125,000						
					0.31	MD0965				KENILWORTH AVE					
					0.31					STRUC #16028					
					0.33					STRUC #16028 BEAVERDAM CREEK					
					0.34					R/R #ATK 529 588 N					
SECONDARY	URB-OTHER PRIN ART				0.36		5	60I	31,575						
					0.49	US0050				JOHN HANSON HWY					
					0.49					STRUC #16027					
					0.51			4	48I						
					0.59		RAMP 2 TO MD 295								
					0.59		STRUC #P FH16	MD0459	KENILWORTH AVE						
					0.86		KENILWORTH AVE								
					0.94		R/R #CSX 140 265 M								
					0.94		STRUC #16026								
					0.94		STRUC #16026								
								NONE		1.12	MD0295	BALTIMORE WASHINGTON PKWY		34,725	
										1.12		STRUC #P FH14			
										1.30	MD0769D	52ND AVE	6	68I	
										1.36	MD0769C	52ND AVE			
										1.68					
U										1.88		IN CORP LMTS BLADENSBURG	5	60I	
										1.94	MD0201A	NO NAME			
										2.03			4	48I	
										2.12	MD0450	ANNAPOLIS RD			
										2.12		STRUC #16025	MD0769C	48TH ST	
					2.23		48TH ST								
					2.40										
					2.43		OUT CORP LMTS BLADENSBURG	5	60I						
					2.43		IN CORP LMTS EDMONSTON								
					2.67	MU0020	BUCHANAN ST	MU0040	DECATUR ST	37,575					
2.87		DECATUR ST													
2.87	CO0601	DECATUR ST													
R U					3.01		OUT CORP LMTS EDMONSTON								
					3.11		IN CORP LMTS RIVERDALE								
					3.16			4	48I						
					3.38										
					3.80	MU0227	RIVERDALE RD	6	68I						
					3.83		STRUC #16024 NORTHEAST BRANCH								
						URB-FRWY/EXPWY				3.90	MD0410	EAST WEST HWY		29,925	
										4.12					
										4.57			5	60I	
										4.68		STRUC #16023 BRIER DITCH			
4.76		OUT CORP LMTS RIVERDALE													

* A,B = UNIMPROVED; C = GRADED & DRAINED; D,E = SOIL, GRAVEL, STONE; F,G = LOW TYPE BITUMINOUS;
H,I = HIGH TYPE BITUMINOUS; J = CONCRETE; K = BRICK; L = BLOCK

PAGE..... 20

STATE HIGHWAY ADMINISTRATION OF MARYLAND
HIGHWAY INFORMATION SERVICES DIVISION
DATA SUPPORT GROUP

STATE HIGHWAY LOCATION REFERENCE

ROUTE NUMBER.....MD 201 CONTINUED
INVENTORY DIRECTION....NORTH
NAME: KENILWORTH AVE

COUNTY-PRINCE GEORGES
SHA DISTRICT.....3
DATE.....12/31/95

SYSTEM	FUNCTIONAL CLASS	HWY TYPE	ACCESS CTRL	MILEPOINT	MILEPOINT DESCRIPTION	MARKED LANES	SURFACE WIDTH/TYPE*	AADT
SECONDARY U	URB-FRWY/EXPWY	DIVIDED	PART	4.76	CO0042 GOOD LUCK RD	4	481	29,925
				4.76	CO3642 PAINT BRANCH PKWY			
				4.76	IN CORP LMTS GREENBELT			
				4.78	STRUC #16022 BRIER DITCH			
R				6.00	OUT CORP LMTS GREENBELT			
				6.13	MU0105 PONTIAC ST	6	721	35,150
				6.26		7	841	
U				6.39	IN CORP LMTS GREENBELT			
				6.43		6	721	
				6.64	MD0193 GREENBELT RD			44,975
				6.64	STRUC #16222			
				6.88		5	601	
				6.93		4	481	
	URB-MINOR ARTERIAL			7.17	IS0095 CAPITAL BELTWAY			41,725
				7.17	STRUC #16140			
				7.17	EXIT #23			
			NONE	7.45	MU0070 CRESCENT DR			
R				7.86	MU0040 CHERRYWOOD LA			
NAME: EDMONSTON AVE				7.86				
				7.86	OUT CORP LMTS GREENBELT			
		UNDIVIDED		7.91		2	241	
				8.27	STRUC #16111 BEAVER DAM CREEK			
				8.80	CO0020 SUNNYSIDE AVE			22,775
				9.40	CO0038 EDMONSTON AVE (AHEAD)			
				9.40	GV0006 POWDER MILL RD			
				9.40	MD0212 POWDER MILL RD			

ROUTE NUMBER.....MD 201A
INVENTORY DIRECTION....NORTH
NAME: NO NAME

SECONDARY U	URB-LOCAL	DIVIDED	NONE	0.00	MD0201 KENILWORTH AVE	2	401	
				0.08	MD0769C QUINCY ST/48TH ST			

* A,B = UNIMPROVED; C = GRADED & DRAINED; D,E = SOIL, GRAVEL, STONE; F,G = LOW TYPE BITUMINOUS;
H,I = HIGH TYPE BITUMINOUS; J = CONCRETE; K = BRICK; L = BLOCK

STATE HIGHWAY ADMINISTRATION OF MARYLAND
HIGHWAY INFORMATION SERVICES DIVISION
DATA SUPPORT GROUP

PAGE..... 22

STATE HIGHWAY LOCATION REFERENCE

ROUTE NUMBER.....MD 202
INVENTORY DIRECTION....NORTH
NAME: LARGO RD

COUNTY-PRINCE GEORGES
SHA OISTRICT.....3
DATE.....12/31/95

SYSTEM	FUNCTIONAL CLASS	HWY TYPE	ACCESS CONTRL	MILEPOINT	MILEPOINT DESCRIPTION	MARKED LANES	SURFACE WIDTH/TYPER*	AAOT
SECONDARY R	URB-OTHER PRIN ART	UNDIVIDED	NONE	0.00 MD0725	MARLBORO PIKE	5	561	17,375
				0.03	STRUC #16032 COLLINGTON BRANCH	3	361	
				0.08		2	241	
				0.51				
				2.93				19,450
		OIVIDED		4.35 M00193	WATKINS PARK DR	2	341	20,125
		UNOIVED		4.48		2	241	
				5.14	STRUC #16031 WESTERN BRANCH			
		OIVIDED		5.17				
				5.29		4	481	
				5.37 CO0097	WHITE HOUSE RD			50,950
				7.01 CO4638	CAMPUS WAY SOUTH			
				7.27 M00977F	NO NAME	5	601	
				7.65 M00214	CENTRAL AVE			45,775
				7.65	STRUC #16241			
				7.76		6	721	
				8.05		4	481	
				8.74 CO0064	LOTTSFORO RO			
				8.77		5	601	
				9.16		4	481	
				9.55 IS0095	CAPITAL BELTWAY			41,325
				9.55	STRUC #16150			
				9.55	EXIT #17			
				9.72		5	601	
				9.90		6	721	
				10.02 CO0076	BRIGHTSEAT RD			36,550
				10.32 CO1483	BARLOW RO			
				10.36	STRUC #16198 CATTAIL BRANCH			
				10.97 M00704	MARTIN LUTHER KING JR HWY			32,975
				10.97	STRUC #16030			
				11.25 MD0977H	PROSPECT ST			
				11.55 CO3361	KENT VILLAGE OR			
				11.67				47,625
				11.95 CO1210	OLO LANOOVER RO			
				12.07	STRUC #16119 BEAVER DAM CREEK			
				12.17		5	601	
				12.23	R/R #ATK 529 589 V			
				12.23	STRUC #16029			
				12.27		4	481	
				12.31 US0050	JOHN HANSON HWY			32,050
				12.31	STRUC #16105			
				12.59 CO0265	KILMER ST	6	681	

* A,B = UNIMPROVED; C = GRADED & ORAINED; O,E = SOIL, GRAVEL, STONE; F,G = LOW TYPE BITUMINOUS;
H,I = HIGH TYPE BITUMINOUS; J = CONCRETE; K = BRICK; L = BLOCK

PAGE..... 22

STATE HIGHWAY ADMINISTRATION OF MARYLAND
HIGHWAY INFORMATION SERVICES DIVISION
DATA SUPPORT GROUP

STATE HIGHWAY LOCATION REFERENCE

ROUTE NUMBER.....MD 202 CONTINUED
INVENTORY DIRECTION....NORTH
NAME: LARGO RD

COUNTY-PRINCE GEORGES
SHA DISTRICT.....3
DATE.....12/31/95

SYSTEM ...STATE....	FUNCTIONAL CLASS	HWY TYPE	ACCESS CONTRL	MILEPOINT	MILEPOINT DESCRIPTION	MARKED LANES	SURFACE WIDTH/TYPE*	ADT
SECONDARY R	URB-OTHER PRIN ART	DIVIDED	NONE	13.28	MU0059 CHEVERLY AVE	6	681	22,575
				13.37	MD0202B NO NAME			
				13.42	MD0295 BALTIMORE WASHINGTON PKWY			19,750
				13.42	STRUC #P FH13			
				13.47		6	641	
				13.60	CO0258 57TH AVE			
				13.92	MD0450 ANNAPOLIS RD			

ROUTE NUMBER.....MD 202B
INVENTORY DIRECTION....SOUTH
NAME: NO NAME

SECONDARY U	URB-LOCAL	DIVIDED	NONE	0.00	MD0202 LARGO RD	2	361	8,399
				0.09		2	321	
				0.16		2	281	
				0.19	CO4853 MERCY LA (AHEAD)			

ROUTE NUMBER.....MD 202C
INVENTORY DIRECTION....NORTH
NAME: HARRY S TRUMAN DR

SECONDARY R	URB-COLLECTOR	DIVIDED	NONE	1.44	CO3465 HARRY S TRUMAN DR (BACK)	4	601	3,930
		UNDIVIDED		1.54		3	361	
	URB-LOCAL			1.63	MD0214 CENTRAL AVE			
				1.63	STRUC #16242			
				1.72		4	441	
				1.74	OP4762 HARRY S TRUMAN DR (AHEAD)			

ROUTE NUMBER.....MD 208
INVENTORY DIRECTION....NORTH
NAME: 38TH AVE

SECONDARY U	URB-COLLECTOR	UNDIVIDED	NONE	0.00	US0001A1 BLADENSBURG RD	2	361	12,950
				0.20		2	401	
				0.22	OUT CORP LMTS COTTAGE CITY			
				0.22				

NAME: 38TH ST

* A,B = UNIMPROVED; C = GRADED & DRAINED; D,E = SOIL, GRAVEL, STONE; F,G = LOW TYPE BITUMINOUS;
H,I = HIGH TYPE BITUMINOUS; J = CONCRETE; K = BRICK; L = BLOCK

STATE HIGHWAY ADMINISTRATION OF MARYLAND
HIGHWAY INFORMATION SERVICES DIVISION
DATA SUPPORT GROUP

STATE HIGHWAY LOCATION REFERENCE

ROUTE NUMBER.....MD 208 CONTINUED
INVENTORY DIRECTION....NORTH
NAME: 38TH ST

COUNTY-PRINCE GEORGES
SHA DISTRICT.....3
OATE.....12/31/95

SYSTEMSTATE....	FUNCTIONAL CLASS	HWY TYPE	ACCESS CONTRL	MILEPOINT	MILEPOINT DESCRIPTION	MARKED LANES	SURFACE WIDTH/TYPE*	AADT
SECONDARY U	URB-COLLECTOR	UNDIVIDED	NONE	0.22	IN CORP LMTS BRENTWOOD	2	40I	12,950
				0.22	R/R #CSX 140 909 M			
				0.22	STRUC #16033			
				0.28		2	38I	
				0.33		2	34I	
MUNICIPAL		DIVIDED		0.37		2	36I	
		UNDIVIDED		0.40	US0001 RHODE ISLAND AVE			6,175
				0.40	END STATE MAINTENANCE			
				0.40	BEGIN MUNICIPAL MAINTENANCE			
				0.42	MU0031 BUNKER HILL RD #1			
				0.55		2	30I	
				0.97		2	27I	
SECONDARY				1.05		2	26I	
				1.11	OUT CORP LMTS BRENTWOOD			
				1.11	IN CORP LMTS HYATTSVILLE			
				1.11	END MUNICIPAL MAINTENANCE			
				1.11	BEGIN STATE MAINTENANCE			
				1.11	STRUC #16034 NORTHWEST BRANCH			
	URB-MINOR ARTERIAL			1.41	MU0180 JEFFERSON ST	3	41I	14,650
NAME: HAMILTON ST				1.41				
				1.41	MU0151 HAMILTON ST #1			
				1.44		2	41I	
				1.60		2	22I	
				1.70		4	74I	
		DIVIDED		1.76		4	58I	
				1.86	MD0500 QUEENS CHAPEL RD			
				1.86	CO1204 HAMILTON ST (AHEAD)			

ROUTE NUMBER.....MD 210
INVENTORY DIRECTION....NORTH
NAME: INDIAN HEAD HWY

SECONDARY R	RUR-MINOR ARTERIAL	DIVIDED	PART	0.00	CHARLES CO/L	4	48I	17,175
				0.32	MD0810A LIVINGSTON RD			15,975
				1.48	MO0810E PINE RD			
				2.23	MO0810G PINE LA			
				2.75	MD0810I MANNING RD EAST			
				2.75	MO0810H MANNING RD WEST			
PRIMARY	RUR-OTHER PRIN ART			2.90	MD0228 BERRY RD	5	60I	
				3.06		6	72I	

* A,B = UNIMPROVED; C = GRADED & DRAINED; O,E = SOIL, GRAVEL, STONE; F,G = LOW TYPE BITUMINOUS;
H,I = HIGH TYPE BITUMINOUS; J = CONCRETE; K = BRICK; L = BLOCK

STATE HIGHWAY ADMINISTRATION OF MARYLAND
HIGHWAY INFORMATION SERVICES DIVISION
DATA SUPPORT GROUP

PAGE..... 25

STATE HIGHWAY LOCATION REFERENCE

ROUTE NUMBER.....MD 210
INVENTORY DIRECTION...NORTH
NAME: INDIAN HEAD HWY

CONTINUED

COUNTY-PRINCE GEORGES
SHA DISTRICT.....3
DATE.....12/31/95

SYSTEM	STATE	FUNCTIONAL CLASS	HWY TYPE	ACCESS CONTRL	MILEPOINT	MILEPOINT DESCRIPTION	MARKED LANES	SURFACE WIDTH/TYP*	AADT
PRIMARY	R	RUR-OTHER PRIN ART	DIVIDED	PART	3.39	MD0810J LIVINGSTON RD	6	72I	24,775
					3.39	MD0373 LIVINGSTON RD			
					4.76	CO0154 FARMINGTON RD			
		URB-FRWY/EXPWY			5.81	STRUC #16037 PISCATAWAY CREEK			
					5.81	STRUC #16215 PISCATAWAY CREEK			
					6.81	CO0118 OLD FORT RD			34,575
					7.70	CO1202 LIVINGSTON RD			
					8.90	CO0416 FORT WASHINGTON RD			51,037
					9.82	CO0118 OLD FORT RD			
					10.54	CO3645 PALMER RD			
					10.62	STRUC #16036 HENSON CREEK			
					11.22	STRUC #16035 CAREY BRANCH			
					11.54	CO0582 KERBY HILL RD			
					11.54	CO1203 LIVINGSTON RD			
					12.54				63,750
					12.60		4	48I	
					12.87	RAMP 1 TO IS 295			
					12.87	STRUC #16221			
					13.02	MD0414 OXON HILL RD			
					13.02	CO0114 OXON HILL RD			
					13.05		6	72I	
SECONDARY		URB-MINOR ARTERIAL		NONE	13.15	IS0095 CAPITAL BELTWAY			24,075
					13.15	STRUC #16169			
					13.15	EXIT #3			
	U				13.36	IN CORP LMTS FOREST HEIGHTS	5	60I	
					13.56		4	48I	
					13.97	CO1203 LIVINGSTON RD	5	58I	22,425
	R				14.00	OUT CORP LMTS FOREST HEIGHTS			
					14.39	WASH DC LINE			

ROUTE NUMBER.....MD 210A
INVENTORY DIRECTION...NORTH
NAME: SERVICE RD A

SECONDARY	R	URB-LOCAL	UNDIVIDED	NONE	0.00	CO0582 KIRBY HILL RD	2	16H	
					0.02		2	18H	
					0.14		2	19I	
					0.26	ROAD END			

* A,B = UNIMPROVED; C = GRADED & DRAINED; D,E = SOIL, GRAVEL, STONE; F,G = LOW TYPE BITUMINOUS;
H,I = HIGH TYPE BITUMINOUS; J = CONCRETE; K = BRICK; L = BLOCK

PAGE..... 25

STATE HIGHWAY LOCATION REFERENCE

ROUTE NUMBER.....MD 210B
INVENTORY DIRECTION....NORTH
NAME: SERVICE RD B

COUNTY-PRINCE GEORGES
SHA DISTRICT.....3
DATE.....12/31/95

SYSTEM	FUNCTIONAL CLASS	HWY TYPE	ACCESS CONTRL	MILEPOINT	MILEPOINT DESCRIPTION	MARKED LANES	SURFACE WIDTH/TYPE*	AADT
SECONDARY R	RUR-LOCAL	UNDIVIDED	NONE	0.00	ROAD END	2	22I	
				0.31		2	30I	
				0.38		2	28I	
				0.49	STRUC #16035 CAREY BRANCH			
				0.51	CO3976 BARRETT RD			
				0.55	ROAD END			

ROUTE NUMBER.....MD 210C
INVENTORY DIRECTION....SOUTH
NAME: SERVICE RD C

SECONDARY R	RUR-LOCAL	UNDIVIDED	NONE	0.00	CO0118 OLD FORT RD	2	24H	
				0.03	ROAD END			

ROUTE NUMBER.....MD 210D
INVENTORY DIRECTION....NORTH
NAME: SERVICE RD D

SECONDARY R	URB-LOCAL	UNDIVIDED	NONE	0.00	ROAD END	2	20I	
				0.10		2	21I	
				0.19		2	20I	
				0.47	CO416 FORT WASHINGTON RD	2	24I	
				0.63	ROAD END			

ROUTE NUMBER.....MD 210E
INVENTORY DIRECTION....NORTH
NAME: SERVICE RD E

SECONDARY R	RUR-LOCAL	UNDIVIDED	NONE	0.00	CO1202 LIVINGSTON RD	2	24I	
				0.08		2	18I	
				0.51		2	26I	
				0.54		2	36I	
				0.68		2	26I	
				0.71		2	18I	
				1.14		2	24I	
				1.20	CO0416 FORT WASHINGTON RD			

* A,B = UNIMPROVED; C = GRADED & DRAINED; D,E = SOIL, GRAVEL, STONE; F,G = LOW TYPE BITUMINOUS;
H,I = HIGH TYPE BITUMINOUS; J = CONCRETE; K = BRICK; L = BLOCK

STATE HIGHWAY ADMINISTRATION OF MARYLAND
HIGHWAY INFORMATION SERVICES DIVISION
DATA SUPPORT GROUP

PAGE..... 27

STATE HIGHWAY LOCATION REFERENCE

ROUTE NUMBER.....MD 210E
INVENTORY DIRECTION....NORTH
NAME: SERVICE RD E

CONTINUED

COUNTY-PRINCE GEORGES
SHA DISTRICT.....3
DATE.....12/31/95

SYSTEM	FUNCTIONAL CLASS	HWY TYPE	ACCESS CONTRL	MILEPOINT	MILEPOINT DESCRIPTION	MARKED LANES	SURFACE WIDTH/TYPE*	AADT
SECONDARY R	RUR-LOCAL	UNDIVIDED	NONE	1.35		2	30E	
				1.37	ROAD END			

ROUTE NUMBER.....MD 210F
INVENTORY DIRECTION....NORTH
NAME: SERVICE RD F

SECONDARY R	URB-LOCAL	UNDIVIDED	NONE	0.00	COD118 OLD FORT RD	2	24I	
				0.05		2	20I	
				0.15	ROAD END			

ROUTE NUMBER.....MD 210I
INVENTORY DIRECTION....NORTH
NAME: OLD PALMER RD

SECONDARY R	RUR-LOCAL	UNDIVIDED	NONE	0.00	ROAD END	2	24I	2,760
				0.28	CO0118 OLD FORT RD			
				0.46		2	22I	
				0.57		2	24I	
				0.67		2	22I	
				0.71	CO0121 OLD PALMER RD (AHEAD)			

ROUTE NUMBER.....MD 210J
INVENTORY DIRECTION....NORTH
NAME: SERVICE RD

SECONDARY R	RUR-LOCAL	UNDIVIDED	NONE	0.00	CHARLES CO/L	2	24I	
				0.38	MD0810A LIVINGSTON RD			

ROUTE NUMBER.....MD 210K
INVENTORY DIRECTION....NORTH
NAME: BEECH LA

SECONDARY R	RUR-LOCAL	UNDIVIDED	NONE	0.00	MD0810A LIVINGSTON RD	2	24I	
-------------	-----------	-----------	------	------	-----------------------	---	-----	--

* A,B = UNIMPROVED; C = GRADED & DRAINED; D,E = SOIL, GRAVEL, STONE; F,G = LOW TYPE BITUMINOUS;
H,I = HIGH TYPE BITUMINOUS; J = CONCRETE; K = BRICK; L = BLOCK

PAGE..... 27

STATE HIGHWAY ADMINISTRATION OF MARYLAND
HIGHWAY INFORMATION SERVICES DIVISION
DATA SUPPORT GROUP

PAGE..... 28

STATE HIGHWAY LOCATION REFERENCE

ROUTE NUMBER.....MD 210K CONTINUED
INVENTORY DIRECTION....NORTH
NAME: BEECH LA

COUNTY-PRINCE GEORGES
SHA DISTRICT.....3
DATE.....12/31/95

SYSTEMSTATE....	FUNCTIONAL CLASS	HWY TYPE	ACCESS CONTRL	MILEPOINT	MILEPOINT DESCRIPTION	MARKED LANES	SURFACE WIDTH/TYPE*	AADT
SECONDARY R	RUR-LOCAL	UNDIVIDED	NONE	0.37		2	251	
				0.39	MD0810B SPRING GROVE DR	2	261	
				0.47	MD0810C DALE LA			
				0.54	MD0810D MAPLE LA	2	311	
				0.59		2	301	
				0.66		2	241	
				1.19	MD0810E PINE DR			
				1.85	ROAD END			

ROUTE NUMBER.....MD 210L
INVENTORY DIRECTION....NORTH
NAME: BERETTA DR

SECONDARY R	RUR-LOCAL	UNDIVIDED	NONE	0.00	ROAD END	2	201	
				0.09		2	241	
				0.20	MD0810E PINE DR			

ROUTE NUMBER.....MD 210M
INVENTORY DIRECTION....NORTH
NAME: HOLLY RD

SECONDARY R	RUR-LOCAL	UNDIVIDED	NONE	0.10	OP5164 HOLLY RD (BACK)	2	281	
				0.16		2	241	
				0.25	MD0810F HOLLY WAY (AHEAD)			

ROUTE NUMBER.....MD 210N
INVENTORY DIRECTION....NORTH
NAME: SERVICE RD

SECONDARY R	RUR-LOCAL	UNDIVIDED	NONE	0.00	MD0810G PINE LA	2	241	
				0.55	MD0810H MANNING RD WEST			

* A,B = UNIMPROVED; C = GRADED & DRAINED; D,E = SOIL, GRAVEL, STONE; F,G = LOW TYPE BITUMINOUS;
H,I = HIGH TYPE BITUMINOUS; J = CONCRETE; K = BRICK; L = BLOCK

STATE HIGHWAY ADMINISTRATION OF MARYLAND
HIGHWAY INFORMATION SERVICES DIVISION
DATA SUPPORT GROUP

PAGE..... 29

STATE HIGHWAY LOCATION REFERENCE

ROUTE NUMBER.....MD 210P
INVENTORY DIRECTION...NORTH
NAME: SERVICE RD

COUNTY-PRINCE GEORGES
SHA DISTRICT.....3
DATE.....12/31/95

SYSTEM	FUNCTIONAL CLASS	HWY TYPE	ACCESS	MILEPOINT	MILEPOINT DESCRIPTION	MARKED LANES	SURFACE WIDTH/TYPE*	AADT
SECONDARY R	RUR-LOCAL	UNDIVIDED	NONE	0.00 MD0373	LIVINGSTON RD	2	241	
				0.56	ROAD END			

ROUTE NUMBER.....MD 210R
INVENTORY DIRECTION...NORTH
NAME: HICKORY KNOLL RD

SECONDARY R	RUR-LOCAL	UNDIVIDED	NONE	0.00 MD0810K	BRYAN POINT RD	2	281	
				0.03		2	241	
				0.45		2	231	
				0.47		2	261	
				0.48 OP5160	WHISTLING WOOD CT			

ROUTE NUMBER.....MD 210S
INVENTORY DIRECTION...NORTH
NAME: BIDDLE RD

SECONDARY R	RUR-LOCAL	UNDIVIDED	NONE	0.00 MD0810J	LIVINGSTON RD	2	331	
				0.05 MD0810K	BRYAN POINT RD			
				0.05 CO0228	BRYAN POINT RD			

ROUTE NUMBER.....MD 210T
INVENTORY DIRECTION...SOUTH
NAME: SERVICE RD

SECONDARY R	RUR-LOCAL	UNDIVIDED	NONE	0.00 CO0154	FARMINGTON RD	2	241	
				0.34	ROAD END			

ROUTE NUMBER.....MD 211
INVENTORY DIRECTION...NORTH
NAME: SARGENT RD

SECONDARY R	URB-MINOR ARTERIAL	UNDIVIDED	NONE	0.00	WASH DC LINE	4	481	13,550
	URB-COLLECTOR			0.31 MD0501	CHILLUM RD			

* A,B = UNIMPROVED; C = GRADED & DRAINED; D,E = SOIL, GRAVEL, STONE; F,G = LOW TYPE BITUMINOUS;
H,I = HIGH TYPE BITUMINOUS; J = CONCRETE; K = BRICK; L = BLOCK

PAGE..... 29

STATE HIGHWAY ADMINISTRATION OF MARYLAND
HIGHWAY INFORMATION SERVICES DIVISION
DATA SUPPORT GROUP

STATE HIGHWAY LOCATION REFERENCE

ROUTE NUMBER.....MD 211
INVENTORY DIRECTION....NORTH
NAME: SARGENT RD

CONTINUED

COUNTY-PRINCE GEORGES
SHA DISTRICT.....3
DATE.....12/31/95

SYSTEM ...STATE...	FUNCTIONAL CLASS	HWY TYPE	ACCESS CONTRL	MILEPOINT	MILEPOINT DESCRIPTION	MARKED LANES	SURFACE WIDTH/TYPE*	AADT
SECONDARY R	URB-COLLECTOR	UNDIVIDED	NONE	0.41		2	30I	13,550
				0.59		2	24I	
				0.74		2	30I	
				0.89		3	36I	
				0.92		4	48I	
		DIVIDED		1.08		3	39I	
				1.12	MD0212 RIGGS RD			

ROUTE NUMBER.....MD 212
INVENTORY DIRECTION....NORTH
NAME: RIGGS RD

SECONDARY R	URB-MINOR ARTERIAL	UNDIVIDED	NONE	0.00	WASH DC LINE	5	75J	21,650
		DIVIDED		0.06		6	68I	
				0.18	CO0449 CHILLUM RD			20,575
				0.18	MD0501 CHILLUM RD			
				0.93	MD0211 SARGENT RD			34,425
				1.18	STRUC #16043 SLIGO CREEK			
				1.26	MD0410 EAST WEST HWY			34,250
				1.79				39,750
		UNDIVIDED		2.09	MD0193 UNIVERSITY BLVD	3	50I	16,950
				2.17		2	30I	
				2.24		2	34I	
				2.40		2	38I	
				2.50		2	40I	
				2.63		2	30I	
				2.67	CO1668 MERRIMAC DR			
				2.73		2	22I	
				2.82	STRUC #16042 NORTHWEST BRANCH			
				2.99		2	26I	
				3.15		2	24I	
				3.33		2	26I	
				3.60	CO0230 METZEROTT RD			
				3.63		2	45I	
				3.71		2	34I	
				3.83	CO0105 ADELPHI RD			14,750
				3.83	CO0232 ADELPHI RD			
				3.86		2	26I	
				4.25		2	24I	
				4.85	IS0495 CAPITAL BELTWAY			

* A,B = UNIMPROVED; C = GRADED & DRAINED; D,E = SOIL, GRAVEL, STONE; F,G = LOW TYPE BITUMINOUS;
H,I = HIGH TYPE BITUMINOUS; J = CONCRETE; K = BRICK; L = BLOCK

STATE HIGHWAY ADMINISTRATION OF MARYLAND
HIGHWAY INFORMATION SERVICES DIVISION
DATA SUPPORT GROUP

PAGE..... 31

STATE HIGHWAY LOCATION REFERENCE

ROUTE NUMBER.....MD 212 CONTINUED
INVENTORY DIRECTION....NORTH
NAME: RIGGS RD

COUNTY-PRINCE GEORGES
SHA DISTRICT.....3
DATE.....12/31/95

SYSTEMSTATE....	FUNCTIONAL CLASS	HWY TYPE	ACCESS CONTRL	MILEPOINT	MILEPOINT DESCRIPTION	MARKED LANES	SURFACE WIDTH/TYPE*	AADT
SECONDARY R	URB-MINOR ARTERIAL	UNDIVIDED	NONE	4.85	STRUC #16120	2	24I	14,750
				5.36		2	40I	
				5.41	CO1786 POWDER MILL RD			14,450
NAME: POWDER MILL RD				5.41				
				5.45		2	43I	
				5.51		3	38I	
				5.77		2	22I	
				6.22	STRUC #16041 PAINT BRANCH			
				6.80		4	48I	
				6.87	CO0014 CHERRY HILL RD			
				6.99		4	44I	
				7.31		4	42I	
				7.38		4	72I	
		DIVIDED		7.50		4	54I	
				7.64	CO3523 BELTSVILLE DR			
				7.73		4	52I	
				7.85		4	56I	
				7.91	STRUC #16211 PAINT BRANCH			
				8.08	IS0095 NO NAME			
				8.08	STRUC #16205			
				8.08	EXIT #29			
		UNDIVIDED		8.37		3	40I	
				8.51	CO0002 OLD GUNPOWDER RD	2	40I	
				8.51	CO4160 34TH PL			
				8.63		2	24I	
				8.93		2	22I	
				9.90		2	30I	
				9.98	US0001 BALTIMORE AVE			
				10.06	R/R #CSX 140 898 C			
				10.06	STRUC #16039			
				10.20	MD0694 AGRICULTURAL FARM RD			
				10.27	STRUC #16038 INDIAN CREEK			
				10.48	GV0006 POWDER MILL RD (AHEAD)			
				10.48	MD0201 EDMONSTON AVE			
				10.48	CO0038 EDMONSTON AVE			

* A,B = UNIMPROVED; C = GRADED & DRAINED; D,E = SOIL, GRAVEL, STONE; F,G = LOW TYPE BITUMINOUS;
H,I = HIGH TYPE BITUMINOUS; J = CONCRETE; K = BRICK; L = BLOCK

STATE HIGHWAY ADMINISTRATION OF MARYLAND
HIGHWAY INFORMATION SERVICES DIVISION
DATA SUPPORT GROUP

PAGE..... 32

STATE HIGHWAY LOCATION REFERENCE

ROUTE NUMBER.....MD 214
INVENTORY DIRECTION....EAST
NAME: E CAPITOL ST

COUNTY-PRINCE GEORGES
SHA DISTRICT.....3
OATE.....12/31/95

SYSTEMSTATE....	FUNCTIONAL CLASS	HWY TYPE	ACCESS CONTRL	MILEPOINT	MILEPOINT DESCRIPTION	MARKED LANES	SURFACE WIOTH/TYPE*	AAOT
SECONDARY U R	URB-OTHER PRIN ART	DIVIDED	NONE	0.00	WASH DC LINE	5	60I	21,975
				0.05	OUT CORP LMTS CAPITOL HEIGHTS			
				0.09		6	72I	
				D.36				26,350
				0.80	MDD332 CENTRAL AVE			38,375
NAME: CENTRAL AVE				0.80				
				0.87	CO0366 ADDISON RD			
				2.02	CO0360 HILL RD			
				2.02	CO2451 SHADY GLEN DR			
				2.80	CO0087 RITCHIE RD			
				3.67	IS0D95 CAPITAL BELTWAY			41,300
				3.67	STRUC #16153			
				3.67	EXIT #15			
				4.13	MD0202C HARRY S TRUMAN DR			
				4.13	STRUC #16242			
				4.61	MD0202 LARGO RD			22,325
				4.61	STRUC #16241			
				4.77	MD0977F NO NAME			
				5.35		5	60I	
				5.76		6	72I	
				6.02		5	60I	
				6.29	STRUC #16046 WESTERN BRANCH			
				6.63		6	72I	
				6.66	STRUC #16047 NORTHEAST BRANCH			
				6.77	MD0193 ENTERPRISE RD/WATKINS PARK RD			21,775
				6.92		5	60I	
				6.98		4	48I	
		UNDIVIDED		7.02		2	60I	
				7.09		2	22I	
		CTL		7.83		2	24I	
		UNDIVIDED		8.07		2	22I	
				8.63	CO0059 CHURCH RO			16,875
		DIVIDED	PART	9.20		4	48I	
				9.48	MD0978A HALL RD			
				9.87	R/R #CR 529 571 K			
				10.06	MD0978A HALL RD			
				10.47	MD0978B OLD MD 214			
				10.70	US 301 (SB/L)			
				10.70	STRUC #16103			
				10.85	US0301 CRAIN HWY			10,450
				10.85	STRUC #16104			
			NONE	11.15	MD 978B (WB/L)	2	48I	
	RUR-MINOR ARTERIAL							

* A,B = UNIMPROVED; C = GRADED & DRAINED; D,E = SOIL, GRAVEL, STONE; F,G = LOW TYPE BITUMINOUS;
H,I = HIGH TYPE BITUMINOUS; J = CONCRETE; K = BRICK; L = BLOCK

PAGE..... 32

STATE HIGHWAY ADMINISTRATION OF MARYLAND
HIGHWAY INFORMATION SERVICES DIVISION
DATA SUPPORT GROUP

PAGE..... 33

STATE HIGHWAY LOCATION REFERENCE

ROUTE NUMBER.....MD 214
INVENTORY DIRECTION...EAST
NAME: CENTRAL AVE

CONTINUED

COUNTY-PRINCE GEORGES
SHA DISTRICT.....3
DATE.....12/31/95

SYSTEMSTATE....	FUNCTIONAL CLASS	HWY TYPE	ACCESS CNTRL	MILEPOINT	MILEPOINT DESCRIPTION	MARKED LANES	SURFACE WIDTH/TYPE*	AADT
SECONDARY R	RUR-MINOR ARTERIAL	DIVIDED	NONE	11.19	MD0978B OLD MD 214	2	48I	10,450
		UNDIVIDED		11.29		2	24I	
				13.43	STRUC #2054 PATUXENT RIVER			
				13.43	ANNE ARUNDEL CO/L			

ROUTE NUMBER.....MD 216
INVENTORY DIRECTION...NORTH
NAME: SEVENTH ST

MUNICIPAL U	URB-COLLECTOR	UNDIVIDED	NONE	0.00	MD0198 GORMAN AVE	2	44I	5,199
				0.00	BEGIN MUNICIPAL MAINTENANCE			
				0.07		2	33I	
				0.11	MD 198 (WB/L) TALBOTT AVE	2	24I	
				0.14		2	36I	
				0.18		2	30I	
				0.35	MU0260 MONTGOMERY ST	2	36I	
				0.42		2	48I	
		DIVIDED	PART	0.49		4	44I	
SECONDARY	URB-MINOR ARTERIAL			0.52	MU0230 MAIN ST	3	37I	
				0.52	END MUNICIPAL MAINTENANCE			
				0.52	BEGIN STATE MAINTENANCE			
				0.59		4	52I	
				0.62	STRUC #13044 PATUXENT RIVER			
				0.62	HOWARD CO/L			

ROUTE NUMBER.....MD 218
INVENTORY DIRECTION...EAST
NAME: SUITLAND RD

SECONDARY R	URB-MINOR ARTERIAL	UNDIVIDED	NONE	0.00	WASH DC LINE	2	36I	12,425
				0.15	STRUC #16050 OXON RUN			
				0.77		2	24I	
		CTL		1.17				
				1.23	CO3640 SHADYSIDE AVE			22,175
				1.43		2	34I	
		DIVIDED		1.56				
				1.62		4	48I	
				1.64	CO0081 SUITLAND RD (AHEAD)			

* A,B = UNIMPROVED; C = GRADED & DRAINED; D,E = SOIL, GRAVEL, STONE; F,G = LOW TYPE BITUMINOUS;
H,I = HIGH TYPE BITUMINOUS; J = CONCRETE; K = BRICK; L = BLOCK

PAGE..... 33

STATE HIGHWAY ADMINISTRATION OF MARYLAND
HIGHWAY INFORMATION SERVICES DIVISION
DATA SUPPORT GROUP

STATE HIGHWAY LOCATION REFERENCE

ROUTE NUMBER.....MD 218
INVENTORY DIRECTION....EAST
NAME: SUITLAND RD

CONTINUED

COUNTY-PRINCE GEORGES
SHA DISTRICT.....3
DATE.....12/31/95

SYSTEMSTATE....	FUNCTIONAL CLASS	HWY TYPE	ACCESS CONTRL	MILEPOINT	MILEPOINT DESCRIPTION	MARKED LANES	SURFACE WIDTH/TYPE*	AADT
SECONDARY R	URB-MINOR ARTERIAL	DIVIDED	NONE	1.64 MD0458	SILVER HILL RD	4	48I	22,175

ROUTE NUMBER.....MD 223
INVENTORY DIRECTION....NORTH
NAME: FLORAL PARK RD

SECONDARY R	URB-OTHER PRIN ART	UNDIVIDED	NONE	0.00 CO1202	LIVINGSTON RD	2	22I	5,325
				0.63		2	24I	
NAME: PISCATAWAY RD				0.63				
				0.71 MD0223A	NO NAME			
				0.81	STRUC #16052 PISCATAWAY CREEK			
				4.75 CO0120	STEED RD			
				5.26 CO0123	TEMPLE HILL RD			14,250
				6.26		4	44I	
				6.70 CO0599	BRANDYWINE RD			22,725
				6.70 CO3675	OLD BRANCH RD			
		DIVIDED		7.10		4	48I	
NAME: WOODYARD RD				7.45 MD0005	BRANCH AVE			14,375
				7.45				
				7.45	STRUC #16249			
		UNDIVIDED		7.75		3	52I	
				7.81		2	24I	
				8.56 CO0557	DANGERFIELD RD	2	40I	
				8.56 CO0558	OLD ALEXANDRIA FERRY RD			
				8.66		2	24I	
				10.07	STRUC #16051 PISCATAWAY CREEK			
				10.12 CO0131	ROSARYVILLE RD	2	32I	18,650
				10.20		2	24I	
				10.80 CO0092	DOWER HOUSE RD			16,075
				11.78		2	49I	
				11.87		2	24I	
		DIVIDED		12.13		4	48I	
				12.24 CO3050	MARLBORO PIKE			
	URB-COLLECTOR			12.48 MD0004	PENNSYLVANIA AVE			
				12.48	STRUC #16181			
	URB-LOCAL			12.59 CO4024	OLD MARLBORO RD			
NAME: MELWOOD RD				12.59				
				12.62		2	32I	
				12.65 CO0079	MELWOOD RD (AHEAD)			

* A,B = UNIMPROVED; C = GRADED & DRAINED; D,E = SOIL, GRAVEL, STONE; F,G = LOW TYPE BITUMINOUS;
H,I = HIGH TYPE BITUMINOUS; J = CONCRETE; K = BRICK; L = BLOCK

STATE HIGHWAY ADMINISTRATION OF MARYLAND
HIGHWAY INFORMATION SERVICES DIVISION
DATA SUPPORT GROUP

STATE HIGHWAY LOCATION REFERENCE

ROUTE NUMBER.....MD 223A
INVENTORY DIRECTION....NORTH
NAME: NO NAME

COUNTY-PRINCE GEORGES
SHA DISTRICT.....3
DATE.....12/31/95

SYSTEMSTATE....	FUNCTIONAL CLASS	HWY TYPE	ACCESS CNTRL	MILEPOINT	MILEPOINT DESCRIPTION	MARKED LANES	SURFACE WIDTH/TYPE*	AADT
SECONDARY R	URB-LOCAL	UNDIVIDED	NONE	0.00 MD0223	PISCATAWAY RD	2	20H	
				0.10	ROAD END			

ROUTE NUMBER.....MD 228
INVENTORY DIRECTION....EAST
NAME: BERRY RD

PRIMARY R	RUR-OTHER PRIN ART	UNDIVIDED	NONE	0.00 MD0210	INDIAN HEAD HWY	3	36I	28,875
				0.16		2	24I	
		DIVIDED		0.54 MD0810I	MANNING RD EAST			
				1.03				
				1.12		2	48I	
				1.21		4	48I	
				1.30 MD0228A	BEALLE HILL RD			
				1.35	STRUC #8D51 MATTAWOMAN CREEK			
				1.35	CHARLES CO/L			

ROUTE NUMBER.....MD 228A
INVENTORY DIRECTION....SOUTH
NAME: BEALLE HILL RD

SECONDARY R	RUR-MAJOR COLLECTOR	UNDIVIDED	NONE	0.86 CO0157	BEALLE HILL RD (BACK)	2	25I	12,530
				1.02 MD0228	BERRY RD			

ROUTE NUMBER.....IS 295
INVENTORY DIRECTION....NORTH
NAME: ANACOSTIA FREEWAY

PRIMARY R	URB-INTERSTATE	DIVIDED	FULL	0.00 IS0095	CAPITAL BELTWAY	4	48I	74,450
				0.00	STRUC #16218			
				0.00	EXIT #2			
				0.22		3	36I	
				0.36		4	48I	
				0.80	WASH DC LINE			

* A,B = UNIMPROVED; C = GRADED & DRAINED; D,E = SOIL, GRAVEL, STONE; F,G = LOW TYPE BITUMINOUS;
H,I = HIGH TYPE BITUMINOUS; J = CONCRETE; K = BRICK; L = BLOCK

STATE HIGHWAY ADMINISTRATION OF MARYLAND
HIGHWAY INFORMATION SERVICES DIVISION
DATA SUPPORT GROUP

PAGE..... 36

STATE HIGHWAY LOCATION REFERENCE

ROUTE NUMBER.....MD 295
INVENTORY DIRECTION....NORTH
NAME: BALTIMORE WASHINGTON PKWY

COUNTY-PRINCE GEORGES
SHA DISTRICT.....3
DATE.....12/31/95

SYSTEM	FUNCTIONAL CLASS	HWY TYPE	ACCESS	MILEPOINT	MILEPOINT DESCRIPTION	MARKED LANES	SURFACE WIDTH/TYPE*	AADT
FEDERAL	R	URB-FRWY/EXPWY	DIVIDED FULL	0.00	US0050 JOHN HANSON HWY	4	481	103,900
				0.00	BEGIN US GOVT MAINTENANCE			
				0.14	US0050 JOHN HANSON HWY			
				0.14	STRUC #16118			
				0.31	RAMP 5 TO MD 201			
				0.31	STRUC #P FH17			
				0.55		6	721	
				0.67	R/R #CSX 140 264 F			
				0.67	STRUC #P FH15			
				0.79	MDD201 KENILWORTH AVE			
				0.79	STRUC #P FH14			
U				1.47	IN CORP LMTS CHEVERLY			
R				1.65	MD0202 LARGO RD			88,225
				1.65	STRUC #P FH13			
				1.65	OUT CORP LMTS CHEVERLY			
				1.71		5	601	
				1.97	MD0450 ANNAPOLIS RD			78,825
				1.97	STRUC #P FH12			
				2.22		4	481	
				3.63	COD3D2 RIVERDALE RD			63,175
				3.63	STRUC #P FH11 & #P FH18			
				4.49	CODD42 GOOD LUCK RD			
				4.49	STRUC #P FH10			
U				4.50	IN CORP LMTS GREENBELT			
				5.99	IS0095 CAPITAL BELTWAY			73,725
				5.99	STRUC #16142			
				5.99	EXIT #22			
				6.36	MD0193 GREENBELT RD			57,725
				6.36	STRUC #P FH09			
R				7.56	OUT CORP LMTS GREENBELT			
				7.65	GV0001 BALWASH RD			
				7.65	STRUC #P FH02			
				8.65	CO0027 BEAVER DAM RD			
				8.65	STRUC #P FH08			
				9.65	GV0006 POWDER MILL RD			63,675
				9.65	STRUC #P FH07			
				11.51	MD0197 LAUREL BOWIE RD			63,225
				11.51	STRUC #P FH06			
				12.36	STRUC #P FH01 PATUXENT RIVER			
				12.36	ANNE ARUNDEL CO/L			

* A,B = UNIMPROVED; C = GRADED & DRAINED; D,E = SOIL, GRAVEL, STONE; F,G = LOW TYPE BITUMINOUS;
H,I = HIGH TYPE BITUMINOUS; J = CONCRETE; K = BRICK; L = BLOCK

PAGE..... 36

STATE HIGHWAY ADMINISTRATION OF MARYLAND
HIGHWAY INFORMATION SERVICES DIVISION
DATA SUPPORT GROUP

PAGE..... 37

STATE HIGHWAY LOCATION REFERENCE

ROUTE NUMBER.....US 301
INVENTORY DIRECTION....NORTH
NAME: CRAIN HWY

COUNTY-PRINCE GEORGES
SHA DISTRICT.....3
DATE.....12/31/95

SYSTEM	FUNCTIONAL CLASS	HWY TYPE	ACCESS CONTRL	MILEPOINT	MILEPOINT DESCRIPTION	MARKEO LANES	SURFACE WIDTH/TYPE*	AAOT
PRIMARY	RUR-OTHER PRIN ART	DIVIDED	NONE	0.00	CHARLES CO/L	6	761	68,150
				0.00	STRUC #16058 MATTAWOMAN CREEK			
				0.42	CO0185 CEDARVILLE RD			
				0.66	STRUC #16057 TIMOTHY BRANCH			
				0.77		4	761	
				0.85		4	481	
				1.43	MILE MARKER 28.0			
				2.46	MILE MARKER 29.0			
				2.55	MD0005 BRANCH AVE			20,825
				2.63	MO0005 BRANCH AVE			
				2.63	STRUC #16056			
				2.93	CO0599 BRANDYWINE RD			
				2.93	MO0381 BRANDYWINE RD			
				3.42	MILE MARKER 30.0			
				4.42	MILE MARKER 31.0			
				5.43	MILE MARKER 32.0			
	URB-OTHER PRIN ART			6.13	CO0167 CHERRY TREE CROSSING RD			
				6.81				
				7.42	MILE MARKER 34.0			
				8.06	MD0976A NO NAME			
				8.13	CO0131 ROSARYVILLE RD			
				9.43	MILE MARKER 36.0			
				10.11	STRUC #16055 CHARLES BRANCH			
				10.22	CO0137 S OSBORNE RD			
				10.35	MD0382 CROOM RD			28,550
				10.43	MILE MARKER 37.0			
				11.10	CO1212 OLD CRAIN HWY			
				11.43	MILE MARKER 38.0			
				13.45	R/R #CR 529 576 U			
				13.73	STRUC #16054 WESTERN BRANCH			
				13.85	MO0976C NO NAME			
				14.10	MD0004 PENNSYLVANIA AVE			32,050
				14.10	STRUC #16097			
				14.43	MILE MARKER 41.0			
				14.81	MD0725 MARLBORO PIKE			
				15.42	MILE MARKER 42.0			
	RUR-OTHER PRIN ART			17.35	CO0103 LEELAND RD			
				17.43	MILE MARKER 44.0			
				18.43	MILE MARKER 45.0			
				19.02				36,975
				19.57	MO0976B NO NAME			
				19.95	MD0978B OLD MD 214			

* A,B = UNIMPROVED; C = GRADED & DRAINED; D,E = SOIL, GRAVEL, STONE; F,G = LOW TYPE BITUMINOUS;
H,I = HIGH TYPE BITUMINOUS; J = CONCRETE; K = BRICK; L = BLOCK

PAGE..... 37

STATE HIGHWAY LOCATION REFERENCE

ROUTE NUMBER.....US 301 CONTINUED
INVENTORY DIRECTION....NORTH
NAME: CRAIN HWY

COUNTY-PRINCE GEORGES
SHA DISTRICT.....3
DATE.....12/31/95

SYSTEM	FUNCTIONAL CLASS	HWY TYPE	ACCESS	MILEPOINT	MILEPOINT DESCRIPTION	MARKED LANES	SURFACE WIDTH/TYPE*	AADT
PRIMARY R	RUR-OTHER PRIN ART	DIVIDED	NONE	20.09	MD0214 CENTRAL AVE	4	481	39,575
				20.09	STRUC #16103 & #16104			
				20.43	MILE MARKER 47.0			
				20.82	MU2170 POINTER RIDGE DR			
				21.31	CO0073 MITCHELLVILLE RD			41,375
				22.23		5	60I	
				23.15	MD0197 COLLINGTON RD	4	481	
				23.55	MD0003F GOVERNOR BRIDGE RD			
				23.92	RAMP 3 TO MD 3			
				23.92	STRUC #16229			
				24.01	MD0003 CRAIN HWY (AHEAD)			
				24.01	IS0595 JOHN HANSON HWY			
				24.01	STRUC #16234			
				24.01	EXIT #13			
NAME: JOHN HANSON HWY				25.28	ANNE ARUNDEL CO/L			

ROUTE NUMBER.....MD 320
INVENTORY DIRECTION....NORTH
NAME: PINEY BRANCH RD

SECONDARY R	URB-MINOR ARTERIAL	DIVIDED	NONE	0.00	MONTGOMERY CO/L	4	481	35,675
				0.11	STRUC #16065 NORTHWEST BRANCH	3	39I	
				0.16	MD0650 NEW HAMPSHIRE AVE			

ROUTE NUMBER.....MD 332
INVENTORY DIRECTION....EAST
NAME: CENTRAL AVE

SECONDARY U	URB-MINOR ARTERIAL	UNDIVIDED	NONE	0.00	WASH DC LINE	2	24I	14,550
				0.16	CO0828 LARCHMONT AVE	2	36I	12,925
				0.16	CO4610 CHAMBER AVE			
				0.28	MU0070 CAPITOL HEIGHTS BLVD			
				0.28	CO0393 CAPITOL HEIGHTS BLVD			
				0.35		2	22I	
R				0.56	OUT CORP LMTS CAPITOL HEIGHTS			
				0.96		2	24I	
				1.04		2	20I	
				1.07	MD0214 CENTRAL AVE/E CAPITOL ST			

* A,B = UNIMPROVED; C = GRADED & DRAINED; D,E = SOIL, GRAVEL, STONE; F,G = LOW TYPE BITUMINOUS;
H,I = HIGH TYPE BITUMINOUS; J = CONCRETE; K = BRICK; L = BLOCK

STATE HIGHWAY ADMINISTRATION OF MARYLAND
HIGHWAY INFORMATION SERVICES DIVISION
DATA SUPPORT GROUP

STATE HIGHWAY LOCATION REFERENCE

ROUTE NUMBER.....MD 337
INVENTORY DIRECTION....NORTH
NAME: ALLENTOWN RD

COUNTY-PRINCE GEORGES
SHA DISTRICT.....3
DATE.....12/31/95

SYSTEM	FUNCTIONAL CLASS	HWY TYPE	ACCESS	MILEPOINT	MILEPOINT DESCRIPTION	MARKED LANES	SURFACE WIDTH/TYPE*	AADT
SECONDARY R	URB-MINOR ARTERIAL	DIVIDED	NONE	0.00 MD0005	BRANCH AVE	4	48I	30,350
				D.DD COD126	ALLENTOWN RD (BACK)			
		CTL		0.14		4	50I	
		DIVIDED		0.16	STRUC #16213 OXON RUN			
				D.78 COD127	AUTH RD	4	48I	
				0.84		4	62I	
				1.61 CO0081	SUITLAND RD	4	51I	33,825
				1.76		4	50I	
		UNDIVIDED		2.20 CO0483	FORESTVILLE RD	4	52I	
				2.55		2	20I	
				2.65	ALLENTOWN RD (AHEAD)			
				2.65	END STATE MAINTENANCE			
NAME: SUITLAND PKWY				2.84 GV0124	ALLENTOWN RD (BACK)			
	URB-OTHER PRIN ART	DIVIDED		2.84 GV0119	SUITLAND PKWY (AHEAD)			
				3.34 GV0119	SUITLAND PKWY (BACK)	4	56I	17,325
				3.34	RAMP 4 FR ANDREWS AF BASE			
				3.34	BEGIN STATE MAINTENANCE			
				3.41 MD0004	PENNSYLVANIA AVE			

ROUTE NUMBER.....MD 373
INVENTORY DIRECTION....EAST
NAME: LIVINGSTON RD

SECONDARY R	RUR-MAJOR COLLECTOR	UNDIVIDED	NONE	0.00 MD0210	INDIAN HEAD HWY	3	44I	13,250
				0.00 MD0810J	LIVINGSTON RD (BACK)			
				0.04		2	44I	
				0.06 MD0210P	SERVICE RD			
				0.07		2	24I	
				0.85				
NAME: ACCOKEEK RD				0.85				
				1.03 CO0157	BEALLE HILL RD	2	22I	
				1.09 CO0626	BEALLE HILL RD	2	20I	
				1.14		2	23I	
				2.12				2,725
				2.25 CO0724	BERRY RD	2	22I	
				5.46		2	24I	
				8.07		3	33I	
				8.09 MDDD05	BRANCH AVE			
				8.11		2	30I	
				8.18 MD0631	OLD BRANDYWINE RD			

* A,B = UNIMPROVED; C = GRADED & DRAINED; D,E = SOIL, GRAVEL, STONE; F,G = LOW TYPE BITUMINOUS;
H,I = HIGH TYPE BITUMINOUS; J = CONCRETE; K = BRICK; L = BLOCK

STATE HIGHWAY ADMINISTRATION OF MARYLAND
HIGHWAY INFORMATION SERVICES DIVISION
DATA SUPPORT GROUP

PAGE..... 4D

STATE HIGHWAY LOCATION REFERENCE

ROUTE NUMBER.....MD 373 CONTINUED
INVENTORY DIRECTION....EAST
NAME: ACCOKEEK RD

COUNTY-PRINCE GEORGES
SHA DISTRICT.....3
DATE.....12/31/95

SYSTEM	FUNCTIONAL CLASS	HWY TYPE	ACCESS CONTRL	MILEPOINT	MILEPOINT DESCRIPTION	MARKED LANES	SURFACE WIDTH/TYPE*	AADT
SECONDARY R	RUR-MAJOR COLLECTOR	UNDIVIDED	NONE	8.18 CO0599	BRANDYWINE RD	2	3DI	2,725

ROUTE NUMBER.....MD 381
INVENTORY DIRECTION....NORTH
NAME: BRANDYWINE RD

SECONDARY R	RUR-MAJOR COLLECTOR	UNDIVIDED	NONE	0.00	CHARLES CO/L	2	24I	3,55D
				D.DD	STRUC #16D6D SWANSON CREEK			
				0.14	R/R #CR 530 632 V			
				D.14	STRUC #16112			
				1.7D		2	44I	
				1.83		2	24I	
				2.27				3,975
				5.18 MD0382	CROOM RD			3,175
				7.66 CO4855	HORSEHEAD RD			
				7.7D CO0191	HORSEHEAD RD			
				8.46				8,525
				9.16 COD185	CEDARVILLE RD			
				12.28		2	38I	
				12.36		2	24I	
				13.D6	R/R #CR 532 285 H	2	26I	
				13.14		2	24I	
				13.28	R/R #CR 532 294 G			
		DIVIDED		14.49		2	3DI	
				14.53 US03D1	CRAIN HWY			
				14.53 COD599	BRANDYWINE RD (AHEAD)			

ROUTE NUMBER.....MD 382
INVENTORY DIRECTION....NORTH
NAME: CROOM RD

SECONDARY R	RUR-MAJOR COLLECTOR	UNDIVIDED	NONE	0.00	CHARLES CO/L	2	20I	275
				0.00	STRUC #X16043 COUNTY LINE CREEK			
				0.65 MD0381	BRANDYWINE RD	2	24I	1,075
				1.85		2	30I	
				1.98	STRUC #16064 BLACK SWAMP CREEK			
				2.08		2	24I	
				3.05				5,400

* A,B = UNIMPROVED; C = GRADED & DRAINED; D,E = SOIL, GRAVEL, STONE; F,G = LOW TYPE BITUMINOUS;
H,I = HIGH TYPE BITUMINOUS; J = CONCRETE; K = BRICK; L = BLOCK

PAGE..... 40

STATE HIGHWAY ADMINISTRATION OF MARYLAND
HIGHWAY INFORMATION SERVICES DIVISION
DATA SUPPORT GROUP

STATE HIGHWAY LOCATION REFERENCE

ROUTE NUMBER.....MD 382 CONTINUED
INVENTORY DIRECTION....NORTH
NAME: CROOM RD

COUNTY-PRINCE GEORGES
SHA DISTRICT.....3
DATE.....12/31/95

SYSTEMSTATE....	FUNCTIONAL CLASS	HWY TYPE	ACCESS CNTRL	MILEPOINT	MILEPOINT DESCRIPTION	MARKED LANES	SURFACE WIDTH/TYPE*	AADT
SECONDARY R	RUR-MAJOR COLLECTOR	UNDIVIDED	NONE	4.25		2	151	5,400
				4.30		2	241	
				6.42				
				7.71	CO0229 STRUC #16063 ROCK BRANCH			
				9.63	BADEN NAYLOR RD			
				11.07	STRUC #16062 MATAPONI CREEK	2	261	
				11.21		2	301	
				11.33		2	241	
	URB-MINOR ARTERIAL			11.63				
				11.69		2	281	
				12.03		2	261	
				12.39		2	241	
				13.88	R/R #CR 529 583 E			
				14.08	STRUC #16061 CHARLES BRANCH			
				15.34	US0301 CRAIN HWY			

ROUTE NUMBER.....MD 410
INVENTORY DIRECTION....EAST
NAME: ETHAN ALLEN AVE

MUNICIPAL U	URB-OTHER PRIN ART	UNDIVIDED	NONE	0.00	MONTGOMERY CO/L	2	231	18,950
				0.00	BEGIN MUNICIPAL MAINTENANCE			
SECONDARY				0.29	END MUNICIPAL MAINTENANCE			
				0.29	BEGIN STATE MAINTENANCE			
				0.29	MU0390 ELM AVE			
		DIVIDED		0.40		4	52J	
				0.44	MD0650 NEW HAMPSHIRE AVE	5	581	18,475
NAME: EAST WEST HWY				0.44				
				0.54		4	481	
R				0.61	OUT CORP LMTS TAKOMA PARK			
				0.80				22,050
		UNDIVIDED		0.82		4	401	
				1.07	STRUC #16067 SLIGO CREEK			
				1.08		4	441	
		DIVIDED		1.21		6	721	
				1.30	MD0212 RIGGS RD	5	601	26,875
				1.48	CO1599 AGER RD	4	481	
				1.74	CO0680 23RD AVE			21,350
				1.98	STRUC #16068 NORTHWEST BRANCH			
				2.33		6	721	

* A,B = UNIMPROVED; C = GRADED & DRAINED; D,E = SOIL, GRAVEL, STONE; F,G = LOW TYPE BITUMINOUS;
H,I = HIGH TYPE BITUMINOUS; J = CONCRETE; K = BRICK; L = BLOCK

STATE HIGHWAY ADMINISTRATION OF MARYLAND
HIGHWAY INFORMATION SERVICES DIVISION
DATA SUPPORT GROUP

PAGE..... 42

STATE HIGHWAY LOCATION REFERENCE

ROUTE NUMBER.....MD 410 CONTINUED
INVENTORY DIRECTION....EAST
NAME: EAST WEST HWY

COUNTY-PRINCE GEORGES
SHA OISTRICT.....3
DATE.....12/31/95

SYSTEM	FUNCTIONAL CLASS	HWY TYPE	ACCESS	MILEPOINT	MILEPOINT DESCRIPTION	MARKED LANES	SURFACE WIDTH/TYPE*	AAOT
SECONDARY U	URB-OTHER PRIN ART	DIVIDED	NONE	2.78	IN CORP LMTS HYATTSVILLE	4	481	21,350
				2.78 MD0410A	BELCREST RD			
				2.78 CO5678	BELCREST RD			
R				3.09 MD0500	QUEENS CHAPEL RD	6	681	42,375
				3.09 CO0232	ADELPHI RD			
				3.09	OUT CORP LMTS HYATTSVILLE			
				3.20 MU9420	42ND AVE			
U				3.61 US0001	BALTIMORE AVE	4	541	40,850
				3.61	IN CORP LMTS RIVERDALE			
				3.85	R/R #CSX 140 904 D			
				3.85	STRUC #16187			
				4.27	STRUC #16192 NORTHEAST BRANCH			
				4.40	STRUC #16188 ANACOSTIA RIVER			
R				4.69 MD0201	KENILWORTH AVE	6	781	40,775
NAME: RIVERDALE RD				4.81				
				4.81				
		CTL		5.03	OUT CORP LMTS RIVERDALE	4	441	
				5.46 CO0302	RIVERDALE RD (AHEAD)			
		DIVIDED		5.81 CO0302	RIVERDALE RD (BACK)	3	361	27,999
NAME: VETERANS PKWY				5.81				
				5.83		4	481	
				6.96 MD0450	ANNAPOLIS RD			
	URB-COLLECTOR			7.59 US0050	JOHN HANSON HWY			
				7.59	STRUC #16115			
				7.59	EXIT #5			
				7.76	STRUC #16246 METRO			
				8.05 CO2428	PENNSY DR			

ROUTE NUMBER.....MD 410A
INVENTORY DIRECTION....NORTH
NAME: BELCREST RD

SECONDARY U	URB-COLLECTOR	DIVIDED	NONE	0.00 MD0500	QUEENS CHAPEL RD	4	541	1,099
				0.00 MU0370	QUEENSBURY RD (BACK)			
R				0.17	OUT CORP LMTS HYATTSVILLE			
				0.25 MD0410	EAST WEST HWY			
				0.25 CO5678	BELCREST RD (AHEAD)			

* A,B = UNIMPROVED; C = GRADED & DRAINED; D,E = SOIL, GRAVEL, STONE; F,G = LOW TYPE BITUMINOUS;
H,I = HIGH TYPE BITUMINOUS; J = CONCRETE; K = BRICK; L = BLOCK

PAGE..... 42

STATE HIGHWAY ADMINISTRATION OF MARYLAND
HIGHWAY INFORMATION SERVICES DIVISION
DATA SUPPORT GROUP

STATE HIGHWAY LOCATION REFERENCE

ROUTE NUMBER.....MD 414
INVENTORY DIRECTION....EAST
NAME: OXON HILL RD

COUNTY-PRINCE GEORGES
SHA DISTRICT.....3
DATE.....12/31/95

SYSTEM	FUNCTIONAL CLASS	HWY TYPE	ACCESS	MILEPOINT	MILEPOINT DESCRIPTION	MARKED LANES	SURFACE WIDTH/TYPE*	AADT
SECONDARY R	URB-OTHER PRIN ART	DIVIDED	NONE	0.00	MDO210 INDIAN HEAD HWY	5	60I	20,925
		UNDIVIDED		0.00	CO0114 OXON HILL RD (BACK)	6	68I	
				0.08				
				0.12	RAMP 4 TO IS 95			
		CTL		0.12	STRUC #16220	4	48I	
				0.15		4	48J	
				0.45				
				0.51	CO1203 LIVINGSTON RD	4	48I	33,575
				0.55		4	48I	
		DIVIDED		0.71		5	60I	
				1.26		4	54I	
NAME: ST BARNABAS RD				1.30				
				1.65	IS0095 CAPITAL BELTWAY			27,275
				1.65	STRUC #16167			
				1.65	EXIT #4			
		CTL		2.04		4	44I	
				2.29	CO0110 WHEELER RD			
		DIVIDED		3.19	CO0123 TEMPLE HILL RD	4	48I	37,275
				3.46		6	76I	
				3.64	CO2655 STAMP RD			
				3.93		4	54I	
				4.04	MDO005 BRANCH AVE			32,225
				4.04	STRUC #16193			
				4.28	MD0967A BEDFORD WAY			
				4.55		3	39I	
	URB-COLLECTOR			4.62	MD0458 SILVER HILL RD	3	54I	13,575
NAME: OLD SILVER HILL RD				4.62				
		UNDIVIDED		4.67		4	48I	
				4.78		2	32I	
				4.89		2	48I	
				4.97		2	32I	
NAME: BONITA ST				5.08				
				5.08	MDO414A OLD SILVER HILL RD			
				5.11	MDO005 BRANCH AVE			

ROUTE NUMBER.....MD 414A
INVENTORY DIRECTION....NORTH
NAME: OLD SILVER HILL RD

SECONDARY R	URB-LOCAL	UNDIVIDED	NONE	0.00	MDO414 ST BARNABAS RD/BONITA ST	2	32G	
-------------	-----------	-----------	------	------	---------------------------------	---	-----	--

* A,B = UNIMPROVED; C = GRADED & DRAINED; D,E = SOIL, GRAVEL, STONE; F,G = LOW TYPE BITUMINOUS;
H,I = HIGH TYPE BITUMINOUS; J = CONCRETE; K = BRICK; L = BLOCK

STATE HIGHWAY ADMINISTRATION OF MARYLAND
HIGHWAY INFORMATION SERVICES DIVISION
DATA SUPPORT GROUP

STATE HIGHWAY LOCATION REFERENCE

ROUTE NUMBER.....MD 414A CONTINUED
INVENTORY DIRECTION...NORTH
NAME: OLD SILVER HILL RD

COUNTY-PRINCE GEORGES
SHA DISTRICT.....3
DATE.....12/31/95

SYSTEM	FUNCTIONAL CLASS	HWY TYPE	ACCESS	MILEPOINT	MILEPOINT DESCRIPTION	MARKED LANES	SURFACE WIDTH/TYPE*	AADT
SECONDARY R	URB-LOCAL	UNDIVIDED	NONE	0.07	CO1196 ANDOVER PL	2	32G	

ROUTE NUMBER.....MD 430
INVENTORY DIRECTION...EAST
NAME: GREENBELT RD

SECONDARY U	URB-OTHER PRIN ART	UNDIVIDED	NONE	0.00	USDD01 BALTIMORE AVE	3	461	23,450
				0.03		6	721	
				D.09	MD0193C NO NAME			
				0.12	MD0193E NO NAME			
				0.12	MD0193D NO NAME			
				0.16		5	541	
				0.24		6	641	
				0.32	CO1291 RHODE ISLAND AVE	4	481	
				0.37		2	241	
				0.49	MD0193 UNIVERSITY BLVD/GREENBELT RD			

ROUTE NUMBER.....MD 450
INVENTORY DIRECTION...EAST
NAME: ANNAPOLIS RD

SECONDARY U	URB-MINOR ARTERIAL	DIVIDED	NONE	0.00	US0001AL BLADENSBURG RD/BALTIMORE AVE	3	561	40,750
		CTL		0.11		4	501	
				0.19	R/R #CSX 140 258 C	4	481	
	URB-OTHER PRIN ART			0.27	MD0201 KENILWORTH AVE			36,675
				0.27	STRUC #16025			
				0.33	MD0769C 48TH ST			
				0.42	MD0769B EDMONSTON RD			
R	URB-MINOR ARTERIAL	DIVIDED		0.93	MO0202 LARGO RD			24,050
				0.93	OUT CORP LMTS BLADENSBURG			
				1.31	MU0570 57TH AVE			
				1.31	CO0258 57TH AVE			
				1.52	MD0295 BALTIMORE WASHINGTON PKWY			35,875
				1.52	STRUC #P FH12			
				1.69		6	721	
				2.20	CO0332 COOPERS LA			
				2.94	MU9720 72NO AVE			
				3.44	MD0410 VETERANS PKWY			35,950

* A,B = UNIMPROVED; C = GRADED & DRAINED; O,E = SOIL, GRAVEL, STONE; F,G = LOW TYPE BITUMINOUS;
H,I = HIGH TYPE BITUMINOUS; J = CONCRETE; K = BRICK; L = BLOCK

STATE HIGHWAY ADMINISTRATION OF MARYLAND
HIGHWAY INFORMATION SERVICES DIVISION
DATA SUPPORT GROUP

PAGE..... 45

STATE HIGHWAY LOCATION REFERENCE

ROUTE NUMBER.....MD 450 CONTINUED
INVENTORY DIRECTION....EAST
NAME: ANNAPOLIS RD

COUNTY-PRINCE GEORGES
SHA DISTRICT.....3
DATE.....12/31/95

SYSTEMSTATE....	FUNCTIONAL CLASS	HWY TYPE	ACCESS CONTRL	MILEPOINT	MILEPOINT DESCRIPTION	MARKED LANES	SURFACE WIDTH/TYPE*	AADT
SECONDARY R	URB-MINOR ARTERIAL	DIVIDED	NONE	3.83	CO3247 HARKINS RD	6	72I	35,950
U				4.23	IN CORP LMTS NEW CARROLLTON			
				4.44	MU0853 85TH AVE			
R				4.50	OUT CORP LMTS NEW CARROLLTON			
				4.65	IS0095 CAPITAL BELTWAY			28,875
				4.65	STRUC #16144			
				4.65	EXIT #20			
				4.80		7	84I	
				4.87		8	96I	
				4.95	MD0564 LANHAM SEVERN RD	5	60I	22,850
				4.97	MD 564 (WB/L)			
				5.05		4	48I	
				5.15	MD0564 LANHAM SEVERN RD			
				5.15	STRUC #16014			
				5.17	R/R #ATK 529 592 D			
				5.23	CO0074 WHITFIELD CHAPEL RD			
				5.35		2	24I	
		UNDIVIDED		5.41				
				5.53	STRUC #0345DP BALDHILL BRANCH	3	36I	
				5.82				
				5.87	CO1043 CARTER AVE	4	48I	
				5.97		3	36I	
				6.18	CO0045 SEABROOK RD	2	24I	
				6.23				
				7.12	STRUC #16015			
				7.42	STRUC #16016 FOLLY BRANCH			
	URB-OTHER PRIN ART			7.48	MD0704 MARTIN LUTHER KING JR HWY			14,075
				7.82	MD0953 GLENN DALE RD			
		DIVIDED		8.59		4	52I	
				8.74	MD0193 ENTERPRISE RD/GLENN DALE BLVD			24,450
		UNDIVIDED		8.88		2	48I	
				8.97		2	24I	
				10.44	CO5068 HIGHBRIDGE RD			
				10.84	IN CORP LMTS BOWIE			
U				10.91	CO0059 CHURCH RD			
				11.30	R/R #CR 529 616 P			
				11.30	STRUC #16017			
				11.38		4	48I	
				11.46	MD0197 COLLINGTON RD/LAUREL BOWIE RD			16,075
				11.55		2	24I	
				11.95	MU1910 MOYLAN DR			
				11.95	MU3000 TRINITY DR			

* A,B = UNIMPROVED; C = GRADED & DRAINED; D,E = SOIL, GRAVEL, STONE; F,G = LOW TYPE BITUMINOUS;
H,I = HIGH TYPE BITUMINOUS; J = CONCRETE; K = BRICK; L = BLOCK

PAGE..... 45

STATE HIGHWAY ADMINISTRATION OF MARYLAND
HIGHWAY INFORMATION SERVICES DIVISION
DATA SUPPORT GROUP

STATE HIGHWAY LOCATION REFERENCE

ROUTE NUMBER.....MD 450 CONTINUED
INVENTORY DIRECTION...EAST
NAME: ANNAPOLIS RD

COUNTY-PRINCE GEORGES
SHA DISTRICT.....3
DATE.....12/31/95

SYSTEMSTATE....	FUNCTIONAL CLASS	HWY TYPE	ACCESS CONTRL	MILEPOINT	MILEPOINT DESCRIPTION	MARKED LANES	SURFACE WIDTH/TYPE*	AADT
SECONDARY U	URB-OTHER PRIN ART	UNDIVIDED	NONE	12.29		2	361	16,075
				12.36	MU0120 BELAIR DR			
		DIVIDED		12.41		2	241	
				12.53		3	361	
				12.58	MU1880 MILLSTREAM DR			
				12.58	MU2760 STONYBROOK DR			
		UNDIVIDED		12.65		4	481	
				12.83	MU2800 SUPERIOR LA			
R				13.17	CO0049 RACETRACK RD	3	361	
				13.17	OUT CORP LMTS BOWIE			
		DIVIDED		13.95		4	481	
NAME: CRAIN HWY				14.26	MD0003 CRAIN HWY			
				14.26	SEE MD 3 (AHEAD)			
				14.54	ANNE ARUNDEL CO/L			

ROUTE NUMBER.....MD 458
INVENTORY DIRECTION...EAST
NAME: SILVER HILL RD

SECONDARY R	URB-MINOR ARTERIAL	DIVIDED	NONE	0.00	MD0005 BRANCH AVE	4	481	46,500
				0.00	CO5466 IVERSON ST (BACK)			
				0.10		5	601	
	URB-OTHER PRIN ART			0.25	MD0414 ST BARNABAS RD/OLD SILVER HILL RD			
				0.27		6	721	
				0.83	GV0119 SUITLAND PKWY			
				1.41	MD0218 SUITLAND RD			38,875
				1.41	CO0081 SUITLAND RD			
				1.73	CO2828 BROOKS DR			
				2.16		5	601	
				2.28	MD0004 PENNSYLVANIA AVE	6	721	25,350
				2.40	MD0972A OLD SILVER HILL RD			
				2.71	CO3074 MARLBORO PIKE	6	781	
U				2.93	IN CORP LMTS DISTRICT HEIGHTS			
R				3.03	OUT CORP LMTS DISTRICT HEIGHTS			
				3.12	MD0458A WALKER MILL RD			

* A,B = UNIMPROVED; C = GRADED & DRAINED; D,E = SOIL, GRAVEL, STONE; F,G = LOW TYPE BITUMINOUS;
H,I = HIGH TYPE BITUMINOUS; J = CONCRETE; K = BRICK; L = BLOCK

STATE HIGHWAY ADMINISTRATION OF MARYLAND
HIGHWAY INFORMATION SERVICES DIVISION
DATA SUPPORT GROUP

STATE HIGHWAY LOCATION REFERENCE

ROUTE NUMBER.....MD 458A
INVENTORY DIRECTION....WEST
NAME: WALKER MILL RD

COUNTY-PRINCE GEORGES
SHA DISTRICT.....3
DATE.....12/31/95

SYSTEMSTATE....	FUNCTIONAL CLASS	HWY TYPE	ACCESS CONTRL	MILEPOINT	MILEPOINT DESCRIPTION	MARKED LANES	SURFACE WIDTH/TYPE*	AADT
SECONDARY R	URB-OTHER PRIN ART	DIVIDED	NONE	2.52	CO0367 WALKER MILL RD (BACK)	6	781	35,070
	URB-COLLECTOR			2.61	MD0458B COUNTY RD			
		UNDIVIDED		2.79	MD0458 SILVER HILL RD	4	481	10,240
				2.85				
				2.88	CO0367 WALKER MILL RD (AHEAD)			

ROUTE NUMBER.....MD 458B
INVENTORY DIRECTION....SOUTH
NAME: COUNTY RD

SECONDARY R	URB-COLLECTOR	UNDIVIDED	NONE	0.35	MD0458A WALKER MILL RD	2	361	8,080
				0.43	CO0084 COUNTY RD (AHEAD)			

ROUTE NUMBER.....MD 459
INVENTORY DIRECTION....NORTH
NAME: COLUMBIA PARK RD

SECONDARY U	URB-COLLECTOR	UNDIVIDED	NONE	0.00	CO3668 COLUMBIA PARK RD (BACK)	2	341	8,399
				0.02	USDD5D JOHN HANSON HWY			
				0.02	STRUC #16117			
NAME: TUXEDO RD				0.05	MU0059 CHEVERLY AVE			
				0.10		2	241	
R				0.14	OUT CORP LMTS CHEVERLY			
				0.34		3	241	
				0.42		2	241	
				0.44	MD0973B TUXEDO RD			
				0.52	R/R #CSX 140 266 J			
				0.86		2	321	
		DIVIDED		0.94		4	521	
NAME: KENILWORTH AVE				0.94				
		UNDIVIDED		1.05		3	361	
				1.18		1	241	
				1.25	MD0201 KENILWORTH AVE			

* A,B = UNIMPROVED; C = GRADED & DRAINED; D,E = SOIL, GRAVEL, STONE; F,G = LOW TYPE BITUMINOUS;
H,I = HIGH TYPE BITUMINOUS; J = CONCRETE; K = BRICK; L = BLOCK

STATE HIGHWAY ADMINISTRATION OF MARYLAND
HIGHWAY INFORMATION SERVICES DIVISION
DATA SUPPORT GROUP

PAGE..... 48

STATE HIGHWAY LOCATION REFERENCE

ROUTE NUMBER.....IS 495
INVENTORY DIRECTION...EAST
NAME: CAPITAL BELTWAY

COUNTY-PRINCE GEORGES
SHA DISTRICT.....3
DATE.....12/31/95

SYSTEM	FUNCTIONAL CLASS	HWY TYPE	ACCESS CONTRL	MILEPOINT	MILEPOINT DESCRIPTION	MARKED LANES	SURFACE WIDTH/TYPE*	AADT
PRIMARY R	URB-INTERSTATE	DIVIDED	FULL	0.00	MONTGOMERY CO/L	10	120I	195,275
				0.40	MD0212 RIGGS RD			
				0.40	STRUC #16174 & #16120			
				0.65		9	108I	
				0.91	INTERSTATE MILE MARKER 27.0			
				1.04	IS0095X NO NAME	8	96I	
				1.04	STRUC #16122 & #16123			
				1.17	IS0095X NO NAME			
				1.17	STRUC #16127 & #16126			
				1.31	IS 95 (SB/L)			
				1.31	STRUC #16176			
				1.33	RAMP 1 FR IS 95X			
				1.33	STRUC #16130			
				1.42	STRUC #16131 LITTLE PAINT BRANCH			
				1.48		7	84I	
				1.60	IS0095 CAPITAL BELTWAY			
				1.75	IS0095 CAPITAL BELTWAY (AHEAD)			
				1.75	EXIT #27			
				27.71	STRUC #16173 POTOMAC RIVER			
				27.71	VIRGINIA ST/L			

ROUTE NUMBER.....MD 500
INVENTORY DIRECTION...EAST
NAME: QUEENS CHAPEL RD

SECONDARY R	URB-MINOR ARTERIAL	DIVIDED	NONE	0.00	WASH DC LINE	4	54I	23,375
				0.07		4	60I	
				0.23		6	68I	
				0.74	MD0501 CHILLUM RD	5	58I	35,550
				0.74	MU0070 CHILLUM RD			
				0.84	STRUC #16073 NORTHWEST BRANCH			
				0.84	IN CORP LMTS HYATTSVILLE			
				0.86	STRUC #16248P NORTHWEST BRANCH			
				0.93	CO1599 AGER RD	4	48I	
				1.06		5	60I	
		UNDIVIDED		1.16	CO1204 HAMILTON ST	6	74I	18,775
				1.16	MD0208 HAMILTON ST			
		DIVIDED		1.54		6	76I	
				1.97	MU0370 QUEENSBURY RD			
				1.97	MD0410A BELCREST RD			

* A,B = UNIMPROVED; C = GRADED & DRAINED; D,E = SOIL, GRAVEL, STONE; F,G = LOW TYPE BITUMINOUS;
H,I = HIGH TYPE BITUMINOUS; J = CONCRETE; K = BRICK; L = BLOCK

PAGE..... 48

STATE HIGHWAY ADMINISTRATION OF MARYLAND
HIGHWAY INFORMATION SERVICES DIVISION
DATA SUPPORT GROUP

PAGE..... 49

STATE HIGHWAY LOCATION REFERENCE

ROUTE NUMBER.....MD 500 CONTINUED
INVENTORY DIRECTION....EAST
NAME: QUEENS CHAPEL RD

COUNTY-PRINCE GEORGES
SHA DISTRICT.....3
DATE.....12/31/95

SYSTEM	FUNCTIONAL CLASS	HWY TYPE	ACCESS CONTRL	MILEPOINT	MILEPOINT DESCRIPTION	MARKED LANES	SURFACE WIDTH/TYPE*	AADT
SECONDARY U	URB-MINOR ARTERIAL	DIVIDED	NONE	2.22	MD0410 EAST WEST HWY	6	761	18,775
				2.22	CO0232 ADELPHI RD			

ROUTE NUMBER.....MD 501
INVENTORY DIRECTION....EAST
NAME: CHILLUM RD

SECONDARY R	URB-MINOR ARTERIAL	DIVIDED	NONE	0.00	MD0212 RIGGS RD	4	541	15,075
				0.00	CO0449 CHILLUM RD (BACK)			
		UNDIVIDED		0.07		4	481	
				0.46	MD0211 SARGENT RD			
				0.82	STRUC #16074 SLIGO CREEK			
				0.90		3	361	
				1.03		4	481	
				1.52		4	581	
		DIVIDED		1.65		3	391	
				1.68	MU0070 CHILLUM RD (AHEAD)			
				1.68	MD0500 QUEENS CHAPEL RD			

ROUTE NUMBER.....MD 564
INVENTORY DIRECTION....EAST
NAME: LANHAM SEVERN RD

SECONDARY R	URB-MINOR ARTERIAL	DIVIDED	NONE	0.00	MD0450 ANNAPOLIS RD	5	601	17,050
				0.09		5	641	
				0.21	MD0450 ANNAPOLIS RD			
				0.21	STRUC #16014			
				0.28		4	541	
		UNDIVIDED		0.31	CO0028 CIPRIANO RD	3	361	
				0.41		2	241	
				0.70	STRUC #16210 BALOHILL BRANCH			
				0.92		2	361	
				0.98		2	241	
		DIVIDED		2.88		4	481	
				2.93	MD0953A GLENN OALE RD	4	561	
				3.04	MD0193 GREENBELT RD/GLENN DALE BLVD			11,275
				3.09		4	481	
		UNDIVIDED		3.22		2	241	

* A,B = UNIMPROVED; C = GRADED & DRAINED; D,E = SOIL, GRAVEL, STONE; F,G = LOW TYPE BITUMINOUS;
H,I = HIGH TYPE BITUMINOUS; J = CONCRETE; K = BRICK; L = BLOCK

STATE HIGHWAY LOCATION REFERENCE

ROUTE NUMBER.....MD 564 CONTINUED
INVENTORY DIRECTION....EAST
NAME: LANHAM SEVERN RD

COUNTY-PRINCE GEORGES
SHA DISTRICT.....3
DATE.....12/31/95

SYSTEM	FUNCTIONAL CLASS	HWY TYPE	ACCESS CONTRL	MILEPOINT	MILEPOINT DESCRIPTION	MARKED LANES	SURFACE WIDTH/TYPE*	AADT
SECONDARY R	URB-MINOR ARTERIAL	DIVIDED	NONE	4.04		2	241	11,275
		UNDIVIDED		4.12	CO3641 SPRINGFIELD RD			9,200
NAME: 9TH ST				4.37				
U				4.92				
				4.94	IN CORP LMTS BOWIE			
				5.30		2	281	
NAME: CHESTNUT AVE				5.47		2	321	
				5.60	MD0564A CHESTNUT AVE			
				5.63	R/R #ATK 529 596 F			
				5.63	STRUC #16020			
NAME: 11TH ST				5.71	MD0564C 11TH ST	2	261	
				5.71				
R	URB-LOCAL			5.80		2	201	
				6.35	CO0049 RACETRACK RD	2	241	
				6.35	OUT CORP LMTS BOWIE			
				6.73	ROAD END			

ROUTE NUMBER.....MD 564A
INVENTORY DIRECTION....NORTH
NAME: CHESTNUT AVE

SECONDARY U	URB-COLLECTOR	UNDIVIDED	NONE	D.0D	MD0564 9TH ST/CHESTNUT AVE	2	241	2,275
				0.06	CO5198 CHESTNUT AVE (AHEAD)			

ROUTE NUMBER.....MD 564B
INVENTORY DIRECTION....SOUTH
NAME: CHESTNUT AVE

SECONDARY U	URB-LOCAL	UNDIVIDED	NONE	0.00	ROAD END	2	311	
				0.04	MD0564C 11TH ST			
				0.04	CO0051 CHESTNUT AVE (AHEAD)			

* A,B = UNIMPROVED; C = GRADED & DRAINED; D,E = SOIL, GRAVEL, STONE; F,G = LOW TYPE BITUMINOUS;
H,I = HIGH TYPE BITUMINOUS; J = CONCRETE; K = BRICK; L = BLOCK

STATE HIGHWAY ADMINISTRATION OF MARYLAND
HIGHWAY INFORMATION SERVICES DIVISION
DATA SUPPORT GROUP

PAGE..... 51

STATE HIGHWAY LOCATION REFERENCE

ROUTE NUMBER.....MD 564C
INVENTORY DIRECTION....WEST
NAME: 11TH ST

COUNTY-PRINCE GEORGES
SHA DISTRICT.....3
DATE.....12/31/95

SYSTEM	FUNCTIONAL CLASS	HWY TYPE	ACCESS CONTRL	MILEPOINT	MILEPOINT DESCRIPTION	MARKED LANES	SURFACE WIDTH/TYPE*	AADT
SECONDARY U	URB-LOCAL	UNDIVIDED	NONE	0.00 MD0564	CHESTNUT AVE/11TH ST	2	30I	
				0.02 CO0051	CHESTNUT AVE			
				0.02 MD0564B	CHESTNUT AVE			

ROUTE NUMBER.....IS 595
INVENTORY DIRECTION....EAST
NAME: JOHN HANSON HWY

PRIMARY R	URB-INTERSTATE	DIVIDED	FULL	0.00 US0050	JOHN HANSON HWY (BACK)	7	84I	80,600
				D.17	RAMP 7 TO IS 95			
				0.17	STRUC #16227			
				0.22	RAMP 5 FR IS 95			
				0.22	STRUC #16223			
				D.29 ISDD95	CAPITAL BELTWAY			89,200
				0.29	STRUC #16146			
				D.29	EXIT #7			
				0.32		6	72J	
				0.42	RAMP 3 TO IS 95			
				0.42	STRUC #16225			
				0.51		8	96J	
				0.52 MD0950A	WHITFIELD CHAPEL RD			
				0.52	STRUC #16116			
				0.54		9	108J	
				0.86		8	96J	
				1.02 MDD704	MARTIN LUTHER KING JR HWY			72,900
				1.02	STRUC #16092			
				1.02	EXIT #8			
				2.05 MD0950C	LOTTSFORD VISTA RD			
				2.05	STRUC #16091			
				2.09		6	72J	
				2.43	STRUC #16090 FOLLY BRANCH			
				3.54 MD0193	ENTERPRISE RD			
				3.54	STRUC #16089			
				5.09 MD0950D	CHURCH RD			
				5.09	STRUC #16D88			
				6.21	R/R #CR 532 284 B			
				6.21	STRUC #16D87			
				6.41		7	84J	
				6.60		5	60I	
U				6.61	IN CORP LMTS BOWIE	5	60J	

* A,B = UNIMPROVED; C = GRADED & DRAINED; D,E = SOIL, GRAVEL, STONE; F,G = LOW TYPE BITUMINOUS;
H,I = HIGH TYPE BITUMINOUS; J = CONCRETE; K = BRICK; L = BLOCK

PAGE..... 51

STATE HIGHWAY ADMINISTRATION OF MARYLAND
HIGHWAY INFORMATION SERVICES DIVISION
DATA SUPPORT GROUP

PAGE..... 52

STATE HIGHWAY LOCATION REFERENCE

ROUTE NUMBER.....IS 595 CONTINUED
INVENTORY DIRECTION....EAST
NAME: JOHN HANSON HWY

COUNTY-PRINCE GEORGES
SHA DISTRICT.....3
DATE.....12/31/95

SYSTEMSTATE....	FUNCTIONAL CLASS	HWY TYPE	ACCESS CONTRL	MILEPOINT	MILEPOINT DESCRIPTION	MARKED LANES	SURFACE WIDTH/TYPE*	AADT
PRIMARY U	URB-INTERSTATE	DIVIDED	FULL	6.68 MD0197	COLLINGTON RD	7	84J	58,500
				6.68	STRUC #16D86			
				6.68	EXIT #11			
				6.90	STRUC #16288 PEDESTRIAN WALKWAY			
				7.56				
R	RUR-INTERSTATE			7.61	OUT CORP LMTS BOWIE	6	72J	
				8.08 MD0003	CRAIN HWY			
				8.08 USD3D1	CRAIN HWY			
				8.08	STRUC #16234			
				8.08	EXIT #13			
				8.22	RAMP 3 TO MD 3			
				8.22	STRUC #16232			
				8.23	RAMP 3A TO MD 3E			
				8.23	STRUC #1623D			
				9.08				
				9.35	STRUC #2026 PATUXENT RIVER	6	72I	
				9.35	ANNE ARUNDEL CO/L			

ROUTE NUMBER.....MD 631
INVENTORY DIRECTION....SOUTH
NAME: OLD BRANDYWINE RD

SECONDARY R	RUR-LOCAL	UNDIVIDED	NONE	0.00 MDD373	ACCOKEEK RD	2	25I	99
				0.00 CO0599	BRANDYWINE RD			
				D.03		2	20I	
				D.35	ROAD END			

ROUTE NUMBER.....MD 637
INVENTORY DIRECTION....EAST
NAME: NAYLOR RD

SECONDARY R	URB-MINOR ARTERIAL	UNDIVIDED	NONE	0.00	WASH DC LINE	2	24I	24,025
		DIVIDED		0.10		4	50I	
				0.17 GV0119	SUITLAND PKWY	3	36I	
				0.19		4	50I	
		UNDIVIDED		0.25		2	24I	
				0.31 CO0996	OXON RUN DR			
		DIVIDED		0.53		2	29I	

* A,B = UNIMPROVED; C = GRADED & DRAINED; D,E = SOIL, GRAVEL, STONE; F,G = LOW TYPE BITUMINOUS;
H,I = HIGH TYPE BITUMINOUS; J = CONCRETE; K = BRICK; L = BLOCK

PAGE..... 52

STATE HIGHWAY ADMINISTRATION OF MARYLAND
HIGHWAY INFORMATION SERVICES DIVISION
DATA SUPPORT GROUP

STATE HIGHWAY LOCATION REFERENCE

ROUTE NUMBER.....MD 637 CONTINUED
INVENTORY DIRECTION...EAST
NAME: NAYLOR RD

COUNTY-PRINCE GEORGES
SHA DISTRICT.....3
DATE.....12/31/95

SYSTEM	FUNCTIONAL CLASS	HWY TYPE	ACCESS	MILEPOINT	MILEPOINT DESCRIPTION	MARKED LANES	SURFACE WIDTH/TYPE*	AADT
SECONDARY R	URB-MINOR ARTERIAL	DIVIDED	NONE	0.55	MD0637A NO NAME	2	29I	24,025
				0.60	MD0005 BRANCH AVE			

ROUTE NUMBER.....MD 637A
INVENTORY DIRECTION...SOUTH
NAME: NO NAME

SECONDARY R	URB-LOCAL	UNDIVIDED	NONE	0.00	MD0005 BRANCH AVE	1	22I	
				0.03	MD0637 NAYLOR RD			

ROUTE NUMBER.....MD 650
INVENTORY DIRECTION...NORTH
NAME: NEW HAMPSHIRE AVE

SECONDARY R	URB-OTHER PRIN ART	DIVIDED	NONE	0.00	WASH DC LINE	5	58I	37,350
				0.13		6	68I	
				0.43				39,575
U				0.81	IN CORP LMTS TAKOMA PARK			42,150
				0.81	MD0410 EAST WEST HWY			
				1.24	GV0129 SLIGO CREEK PKWY			
				1.26	STRUC #16080 SLIGO CREEK			
R		UNOIVEO	PART	1.85	M00193 UNIVERSITY BLVO	7	80I	32,675
				1.85	OUT CORP LMTS TAKOMA PARK			
		DIVIDED		1.94		6	72I	
				2.14	CO0668 MERRIMAC DR			
				2.60		6	68I	
				2.73	STRUC #16079 NORTHWEST BRANCH			
				2.78	MD0320 PINEY BRANCH RD			
				2.98	CO0230 METZEROTT RD			
				3.16	MONTGOMERY CO/L			

ROUTE NUMBER.....MD 694
INVENTORY DIRECTION...NORTH
NAME: AGRICULTURAL FARM RD

SECONDARY R	URB-LOCAL	UNDIVIDED	NONE	0.00	ROAD END	2	16H	99
-------------	-----------	-----------	------	------	----------	---	-----	----

* A,B = UNIMPROVED; C = GRADED & DRAINED; D,E = SOIL, GRAVEL, STONE; F,G = LOW TYPE BITUMINOUS;
H,I = HIGH TYPE BITUMINOUS; J = CONCRETE; K = BRICK; L = BLOCK

STATE HIGHWAY ADMINISTRATION OF MARYLAND
HIGHWAY INFORMATION SERVICES DIVISION
DATA SUPPORT GROUP

PAGE..... 54

STATE HIGHWAY LOCATION REFERENCE

ROUTE NUMBER.....MD 694 CONTINUED
INVENTORY DIRECTION....NORTH
NAME: AGRICULTURAL FARM RD

COUNTY-PRINCE GEORGES
SHA DISTRICT.....3
DATE.....12/31/95

SYSTEMSTATE....	FUNCTIONAL CLASS	HWY TYPE	ACCESS CONTRL	MILEPOINT	MILEPOINT DESCRIPTION	MARKED LANES	SURFACE WIDTH/TYPE*	AADT
SECONDARY R	URB-LOCAL	UNDIVIDED	NONE	0.07		2	18H	99
				0.10	MD0212 POWDER MILL RD			

ROUTE NUMBER.....MD 704
INVENTORY DIRECTION....EAST
NAME: MARTIN LUTHER KING JR HWY

SECONDARY U	URB-MINOR ARTERIAL	DIVIDED	NONE	0.00	WASH DC LINE	6	72I	22,850
				0.04		6	64I	
				0.27	CO0366 ADDISON RD			
				0.37		6	68I	
R				0.82	OUT CORP LMTS SEAT PLEASANT			
				0.90	STRUC #16084 CABIN BRANCH			
				0.95		7	80I	
				1.08		6	72I	
				1.30	CO0360 HILL RD			
				1.51	CO0075 SHERIFF RD			29,125
				2.18	CO3668 COLUMBIA PARK RD			29,650
				2.18	CO3191 BELLE HAVEN DR			
				2.50	STRUC #16083 CATTAIL BRANCH			
				2.59		5	60I	
				2.81		4	48I	
				3.01	MD0202 LARGO RD			
				3.01	STRUC #16030			
				3.02				26,725
				3.16		6	72I	
U				3.21	IN CORP LMTS GLENARDEN			
R				3.83	OUT CORP LMTS GLENARDEN			
				4.06		5	60I	
				4.15	CO0065 ARDWICK-ARDMORE RD			24,350
				4.37	IS0095 CAPITAL BELTWAY			
				4.37	STRUC #16147			
				4.52	CO0074 WHITFIELD CHAPEL RD	4	48I	16,225
				5.11		5	60I	
URB-OTHER PRIN ART				5.16	IS0595 JOHN HANSON HWY			25,350
				5.16	STRUC #16092			
				5.16	EXIT #8			
				5.56		6	72I	
				5.74		5	60I	
				5.82		6	72I	

* A,B = UNIMPROVED; C = GRADED & DRAINED; D,E = SOIL, GRAVEL, STONE; F,G = LOW TYPE BITUMINOUS;
H,I = HIGH TYPE BITUMINOUS; J = CONCRETE; K = BRICK; L = BLOCK

PAGE..... 54

STATE HIGHWAY ADMINISTRATION OF MARYLAND
HIGHWAY INFORMATION SERVICES DIVISION
DATA SUPPORT GROUP

STATE HIGHWAY LOCATION REFERENCE

ROUTE NUMBER.....MD 704 CONTINUED
INVENTORY DIRECTION....EAST
NAME: MARTIN LUTHER KING JR HWY

COUNTY-PRINCE GEORGES
SHA OISTRICT.....3
DATE.....12/31/95

SYSTEM	FUNCTIONAL CLASS	HWY TYPE	ACCESS CONTRL	MILEPOINT	MILEPOINT DESCRIPTION	MARKED LANES	SURFACE WIDTH/TYPER*	AAOT
SECONDARY R	URB-OTHER PRIN ART	UNDIVIDED	NONE	6.18	CO0067 LOTTSFORD VISTA RD	2	56I	25,350
				6.24		2	22I	
				6.67	STRUC #16081 FOLLY BRANCH			
				6.75	MD0450 ANNAPOLIS RD (AHEAD)			

ROUTE NUMBER.....MD 717
INVENTORY DIRECTION....NORTH
NAME: WATER ST

SECONDARY R	URB-LOCAL	UNDIVIDED	NONE	0.00	ROAD END	2	30I	11,075
				0.05	MD0004 PENNSYLVANIA AVE			
				0.05	STRUC #16099			
	URB-MINOR ARTERIAL			0.06				
	U			0.18	IN CORP LMTS UPPER MARLBORO	2	32I	
				0.18	STRUC #16109 WESTERN BRANCH			
				0.26		2	35I	
				0.28		2	40I	
				0.33	MD0725 MAIN ST			

ROUTE NUMBER.....MD 725
INVENTORY DIRECTION....EAST
NAME: OLD MARLBORO PIKE

SECONDARY R	URB-MINOR ARTERIAL	UNDIVIDED	NONE	0.00	CO0099 BROWN STATION RD	2	24I	8,775
				0.00	CO4024 OLD MARLBORO PIKE (BACK)			
				0.16	IN CORP LMTS UPPER MARLBORO			
				0.16	STRUC #16009 FED SPRING BRANCH			
	U			0.62				
	NAME: MAIN ST			0.65	CO1212 OLD CRAIN HWY	2	22I	
				0.73		2	35I	
				0.78	MD0717 WATER ST			12,875
				0.92		2	27I	
				1.03		2	25I	
	NAME: MARLBORO PIKE			1.03				
				1.15		2	36I	
	R			1.19	STRUC #16010 WESTERN BRANCH			
				1.19	OUT CORP LMTS UPPER MARLBORO			
	URB-OTHER PRIN ART			1.25	MDD2D2 LARGO RD	3	36I	

* A,B = UNIMPROVED; C = GRADED & DRAINED; D,E = SOIL, GRAVEL, STONE; F,G = LOW TYPE BITUMINOUS;
H,I = HIGH TYPE BITUMINOUS; J = CONCRETE; K = BRICK; L = BLOCK

STATE HIGHWAY LOCATION REFERENCE

ROUTE NUMBER.....MD 725 CONTINUED
INVENTORY DIRECTION....EAST
NAME: MARLBORO PIKE

COUNTY-PRINCE GEORGES
SHA DISTRICT.....3
DATE.....12/31/95

SYSTEMSTATE....	FUNCTIONAL CLASS	HWY TYPE	ACCESS CONTRL	MILEPOINT	MILEPOINT DESCRIPTION	MARKED LANES	SURFACE WIDTH/TYPE*	AADT
SECONDARY R	URB-OTHER PRIN ART	UNDIVID	NONE	1.31		2	241	12,875
				1.33	R/R #CR 529 574 F			
				1.75		2	361	
				1.86	US0301 CRAIN HWY			

ROUTE NUMBER.....MD 726
INVENTORY DIRECTION....NORTH
NAME: GREEN LANDING RD

SECONDARY R	URB-LOCAL	UNDIVID	NONE	0.00	CO4026 HUNT CLUB RD	2	241	2,599
				0.08	MD0004 PENNSYLVANIA AVE			
				0.08	STRUC #16096			
				0.19		2	191	
				0.28	MD0004PA MARLBORO PIKE			

ROUTE NUMBER.....MD 769B
INVENTORY DIRECTION....NORTH
NAME: EDMONSTON RD

SECONDARY U	URB-LOCAL	UNDIVID	NONE	0.00	MD0450 ANNAPOLIS RD	4	501	7,499
				0.07		2	261	
				0.18		4	461	
				0.21		2	261	
				0.42		2	241	
				0.45	CO3168 EDMONSTON RD (AHEAD)			

ROUTE NUMBER.....MD 769C
INVENTORY DIRECTION....NORTH
NAME: 52ND AVE

SECONDARY R	URB-LOCAL	UNDIVID	NONE	0.00	MD0201 KENILWORTH AVE	3	371	9,099
				0.02		2	241	
				0.15		2	481	
				0.23		2	361	
	U			0.38	IN CORP LMTS BLADENSBURG	2	221	
NAME:	QUINCY ST			0.55				

* A,B = UNIMPROVED; C = GRADED & DRAINED; D,E = SOIL, GRAVEL, STONE; F,G = LOW TYPE BITUMINOUS;
H,I = HIGH TYPE BITUMINOUS; J = CONCRETE; K = BRICK; L = BLOCK

STATE HIGHWAY ADMINISTRATION OF MARYLAND
HIGHWAY INFORMATION SERVICES DIVISION
DATA SUPPORT GROUP

PAGE..... 57

STATE HIGHWAY LOCATION REFERENCE

ROUTE NUMBER.....MD 769C
INVENTORY DIRECTION....NORTH
NAME: 48TH ST

CONTINUED

COUNTY-PRINCE GEORGES
SHA DISTRICT.....3
DATE.....12/31/95

SYSTEMSTATE....	FUNCTIONAL CLASS	HWY TYPE	ACCESS CONTRL	MILEPOINT	MILEPOINT DESCRIPTION	MARKED LANES	SURFACE WIDTH/TYPE*	AADT
SECONDARY U	URB-LOCAL	UNDIVIDED	NONE	0.72		2	24I	9,099
				0.82	MDD201A NO NAME	2	35I	
NAME: 48TH ST				0.82				
				0.90		2	40I	
				0.95	MD0450 ANNAPOLIS RD			
				1.01		1	18I	
				1.06	MD0201 KENILWORTH AVE			

ROUTE NUMBER.....MD 769D
INVENTORY DIRECTION....NORTH
NAME: 52ND AVE

SECONDARY R	URB-LOCAL	UNDIVIDED	NONE	0.00	ROAD END	2	26I	9,599
				0.06		2	24I	
				0.15	R/R #CSX 140 263 Y			
				0.18		2	30I	
				0.29	MD0201 KENILWORTH AVE			

ROUTE NUMBER.....MD 810A
INVENTORY DIRECTION....WEST
NAME: LIVINGSTON RD

SECONDARY R	RUR-LOCAL	UNDIVIDED	NONE	3.41	CO1201 LIVINGSTON RD (BACK)	2	24I	4,180
				3.43	MD0210J SERVICE RD			
				3.50	MD0210 INDIAN HEAD HWY			
				3.53	MD0210K BEECH LA	2	22I	
				3.57	CO1201 LIVINGSTON RD (AHEAD)			

ROUTE NUMBER.....MD 810B
INVENTORY DIRECTION....EAST
NAME: SPRING GROVE DR

SECONDARY R	RUR-LOCAL	UNDIVIDED	NONE	0.00	MD0210K BEECH LA	2	24I
				0.04	CO1554 SPRING GROVE DR (AHEAD)		

* A,B = UNIMPROVED; C = GRADED & DRAINED; D,E = SOIL, GRAVEL, STONE; F,G = LOW TYPE BITUMINOUS;
H,I = HIGH TYPE BITUMINOUS; J = CONCRETE; K = BRICK; L = BLOCK

STATE HIGHWAY LOCATION REFERENCE

ROUTE NUMBER.....MD 810C
INVENTORY DIRECTION....EAST
NAME: DALE LA

COUNTY-PRINCE GEORGES
SHA DISTRICT.....3
DATE.....12/31/95

SYSTEMSTATE....	FUNCTIONAL CLASS	HWY TYPE	ACCESS CONTRL	MILEPOINT	MILEPOINT DESCRIPTION	MARKED LANES	SURFACE WIDTH/TYPE*	AADT
SECONDARY R	RUR-LOCAL	UNDIVIDED	NONE	0.00	MD0210K BEECH LA	2	261	
				0.02		2	251	
				0.04	CO1553 DALE LA (AHEAD)			

ROUTE NUMBER.....MD 810D
INVENTORY DIRECTION....EAST
NAME: MAPLE LA

SECONDARY R	RUR-LOCAL	UNDIVIDED	NONE	0.00	MDD210K BEECH LA	2	241	
				0.02		2	221	
				0.04	CO1551 MAPLE LA (AHEAD)			

ROUTE NUMBER.....MD 810E
INVENTORY DIRECTION....SOUTH
NAME: PINE DR

SECONDARY R	RUR-LOCAL	UNDIVIDED	NONE	0.22	CO5195 PINE DR (BACK)	2	421	
				0.24	MD0210L BERETTA DR			
				0.28	MD0210 INDIAN HEAD HWY			
				0.3D	MDD21DK BEECH LA			

ROUTE NUMBER.....MD 810F
INVENTORY DIRECTION....SOUTH
NAME: HOLLY WAY

SECONDARY R	RUR-LOCAL	UNDIVIDED	NONE	0.28	CO2186 HOLLY WAY (BACK)	2	241	
				0.28	MD0210M HOLLY RD			
				0.38	MD0810G PINE LA			

ROUTE NUMBER.....MD 810G
INVENTORY DIRECTION....EAST
NAME: PINE LA

SECONDARY R	RUR-LOCAL	UNDIVIDED	NONE	0.39	CO0585 PINE LA (BACK)	2	251	
-------------	-----------	-----------	------	------	-----------------------	---	-----	--

* A,B = UNIMPROVED; C = GRADED & DRAINED; D,E = SOIL, GRAVEL, STONE; F,G = LOW TYPE BITUMINOUS;
H,I = HIGH TYPE BITUMINOUS; J = CONCRETE; K = BRICK; L = BLOCK

STATE HIGHWAY ADMINISTRATION OF MARYLAND
HIGHWAY INFORMATION SERVICES DIVISION
DATA SUPPORT GROUP

PAGE..... 59

STATE HIGHWAY LOCATION REFERENCE

ROUTE NUMBER.....MD 810G CONTINUED
INVENTORY DIRECTION...EAST
NAME: PINE LA

COUNTY-PRINCE GEORGES
SHA DISTRICT.....3
DATE.....12/31/95

SYSTEM	FUNCTIONAL CLASS	HWY TYPE	ACCESS CONTRL	MILEPOINT	MILEPOINT DESCRIPTION	MARKED LANES	SURFACE WIDTH/TYPE*	AADT
SECONDARY R	RUR-LOCAL	UNDIVIDED	NONE	0.39	MD0810F HOLLY WAY	2	251	
				0.43	MD0210N SERVICE RD	2	381	
				0.45	MD0210 INDIAN HEAD HWY			

ROUTE NUMBER.....MD 810H
INVENTORY DIRECTION...SOUTH
NAME: MANNING RD WEST

SECONDARY R	RUR-LOCAL	UNDIVIDED	NONE	0.43	CO0699 MANNING RD WEST (BACK)	2	241	
				0.51	MD0210N SERVICE RD			
				0.54	MD0210 INDIAN HEAD HWY			
				0.54	MD0810I MANNING RD EAST (AHEAD)			

ROUTE NUMBER.....MD 810I
INVENTORY DIRECTION...SOUTH
NAME: MANNING RD EAST

SECONDARY R	RUR-LOCAL	UNDIVIDED	NONE	0.00	MD0210 INDIAN HEAD HWY	2	241	
				0.00	MD0810H MANNING RD WEST (BACK)			
				0.05	CO0153 MANNING RD EAST (AHEAD)			
				1.17	CO0153 MANNING RD EAST (BACK)			
				1.23	MD0228 BERRY RD			
				1.27	CO0153 MANNING RD EAST (AHEAD)			

ROUTE NUMBER.....MD 810J
INVENTORY DIRECTION...WEST
NAME: LIVINGSTON RD

SECONDARY R	RUR-LOCAL	UNDIVIDED	NONE	0.00	MD0210 INDIAN HEAD HWY	2	441	4,180
				0.00	MD0373 LIVINGSTON RD (BACK)			
				0.10	MD0210S BIDDLE RD			
				0.10	CO1201 LIVINGSTON RD (AHEAD)			

* A,B = UNIMPROVED; C = GRADED & DRAINED; D,E = SOIL, GRAVEL, STONE; F,G = LOW TYPE BITUMINOUS;
H,I = HIGH TYPE BITUMINOUS; J = CONCRETE; K = BRICK; L = BLOCK

STATE HIGHWAY ADMINISTRATION OF MARYLAND
HIGHWAY INFORMATION SERVICES DIVISION
DATA SUPPORT GROUP

PAGE..... 60

STATE HIGHWAY LOCATION REFERENCE

ROUTE NUMBER.....MD 810K
INVENTORY DIRECTION....WEST
NAME: BRYAN POINT RD

COUNTY-PRINCE GEORGES
SHA DISTRICT.....3
DATE.....12/31/95

SYSTEM	FUNCTIONAL CLASS	HWY TYPE	ACCESS	CONTRL	MILEPOINT	MILEPOINT DESCRIPTION	MARKED LANES	SURFACE WIDTH/TYPE*	AADT
SECONDARY R	RUR-MINOR COLLECTOR	UNDIVIDED	NONE		0.00	ROAD END	2	251	880
					0.03	MD0210R HICKORY KNOLL RD	2	301	
					0.10	MD0210S BIDDLE RD			
					0.10	CO0228 BRYAN POINT RD (AHEAD)			

ROUTE NUMBER.....MD 950
INVENTORY DIRECTION....NORTH
NAME: GARDEN CITY DR

SECONDARY R	URB-COLLECTOR	UNDIVIDED	NONE		0.28	CO4231 GARDEN CITY DR (BACK)	3	361	15,390
					0.50	RAMP 10 TO IS 595			
					0.50	RAMP 9 FR IS 595			

ROUTE NUMBER.....MD 950A
INVENTORY DIRECTION....SOUTH
NAME: WHITFIELD CHAPEL RD

SECONDARY R	URB-COLLECTOR	UNDIVIDED	NONE		1.14	CO0074 WHITFIELD CHAPEL RD (BACK)	2	341	11,130
					1.19		2	241	
					1.31	IS0595 JOHN HANSON HWY			
					1.31	STRUC #16116			
					1.38		2	281	
					1.42	CO0074 WHITFIELD CHAPEL RD (AHEAD)			

ROUTE NUMBER.....MD 950C
INVENTORY DIRECTION....SOUTH
NAME: LOTTSFORD VISTA RD

SECONDARY R	URB-COLLECTOR	UNDIVIDED	NONE		0.45	CO0067 LOTTSFORD VISTA RD (BACK)	2	241	2,780
					0.62	IS0595 JOHN HANSON HWY			
					0.62	STRUC #16091			
					0.87	CO0067 LOTTSFORD VISTA RD (AHEAD)			

* A,B = UNIMPROVED; C = GRADED & DRAINED; D,E = SOIL, GRAVEL, STONE; F,G = LOW TYPE BITUMINOUS;
H,I = HIGH TYPE BITUMINOUS; J = CONCRETE; K = BRICK; L = BLOCK

STATE HIGHWAY ADMINISTRATION OF MARYLAND
HIGHWAY INFORMATION SERVICES DIVISION
DATA SUPPORT GROUP

STATE HIGHWAY LOCATION REFERENCE

ROUTE NUMBER.....MD 950D
INVENTORY DIRECTION....SOUTH
NAME: CHURCH RD

COUNTY-PRINCE GEORGES
SHA DISTRICT.....3
DATE.....12/31/95

SYSTEMSTATE....	FUNCTIONAL CLASS	HWY TYPE	ACCESS CONTRL	MILEPOINT	MILEPOINT DESCRIPTION	MARKED LANES	SURFACE WIDTH/TYPE*	AADT
SECONDARY R	URB-COLLECTOR	UNDIVIDED	NONE	1.82	CO0059 CHURCH RD (BACK)	2	24I	1,270
				1.99	IS0595 JOHN HANSON HWY			
				1.99	STRUC #16088			
				2.16	CO0059 CHURCH RD (AHEAD)			

ROUTE NUMBER.....MD 953
INVENTORY DIRECTION....NORTH
NAME: GLENN DALE RD

SECONDARY R	URB-COLLECTOR	UNDIVIDED	NONE	0.00	MD0193 ENTERPRISE RD	2	24I	1,999
				0.50		4	48I	
				0.54	STRUC #16216P LOTTSFORD BRANCH			
				0.85		4	60I	
				0.91		3	36I	
				1.11		2	18I	
				1.33	MD0450 ANNAPOLIS RD	2	23I	
				1.37		2	22I	
				2.73		2	24I	
				2.98		2	22I	
	URB-LOCAL			3.38		2	26I	
				3.53	ROAD END			

ROUTE NUMBER.....MD 953A
INVENTORY DIRECTION....NORTH
NAME: GLENN DALE RD

SECONDARY R	URB-LOCAL	UNDIVIDED	NONE	0.00	CO2901 DUVALL ST	2	26I	99
				0.03		2	24I	
				0.10	MD0564 LANHAM SEVERN RD	2	26I	
				0.15	ROAD END			

ROUTE NUMBER.....MD 963
INVENTORY DIRECTION....EAST
NAME: DEPUTY LA

SECONDARY R	URB-LOCAL	UNDIVIDED	NONE	0.00	CO0360 HILL RD	2	20I	
-------------	-----------	-----------	------	------	----------------	---	-----	--

* A,B = UNIMPROVED; C = GRADED & DRAINED; D,E = SOIL, GRAVEL, STONE; F,G = LOW TYPE BITUMINOUS;
H,I = HIGH TYPE BITUMINOUS; J = CONCRETE; K = BRICK; L = BLOCK

STATE HIGHWAY ADMINISTRATION OF MARYLAND
HIGHWAY INFORMATION SERVICES DIVISION
DATA SUPPORT GROUP

PAGE..... 62

STATE HIGHWAY LOCATION REFERENCE

ROUTE NUMBER.....MD 963 CONTINUED
INVENTORY DIRECTION....EAST
NAME: DEPUTY LA

COUNTY-PRINCE GEORGES
SHA DISTRICT.....3
DATE.....12/31/95

SYSTEM	FUNCTIONAL CLASS	HWY TYPE	ACCESS CONTRL	MILEPOINT	MILEPOINT DESCRIPTION	MARKED LANES	SURFACE WIDTH/TYPE*	AADT
SECONDARY R	URB-LOCAL	UNDIVIDED	NONE	0.01	ROAD END	2	20I	

ROUTE NUMBER.....MD 964
INVENTORY DIRECTION....SOUTH
NAME: TRUMAN RD

SECONDARY R	URB-LOCAL	UNDIVIDED	NONE	0.00	ROAD END	2	14G	
				0.07		2	26H	
				0.10	CO0441 TRUMAN RD (AHEAD)			

ROUTE NUMBER.....MD 965
INVENTORY DIRECTION....NORTH
NAME: KENILWORTH AVE

SECONDARY R	URB-LOCAL	UNDIVIDED	NONE	0.00	WASH DC LINE	2	26J	
				0.11		2	24J	
				0.28		2	24I	
				0.32	MD0201 KENILWORTH AVE			
				0.32	STRUC #16028			
				0.39		2	24J	
				0.54		2	26J	
				0.63	WASH DC LINE			

ROUTE NUMBER.....MD 967
INVENTORY DIRECTION....SOUTH
NAME: SERVICE RD

SECONDARY R	URB-LOCAL	UNDIVIDED	NONE	0.00	CO0607 COLEBROOKE DR	2	38I	
				0.03	ROAD END			

* A,B = UNIMPROVED; C = GRADED & DRAINED; D,E = SOIL, GRAVEL, STONE; F,G = LOW TYPE BITUMINOUS;
H,I = HIGH TYPE BITUMINOUS; J = CONCRETE; K = BRICK; L = BLOCK

PAGE..... 62

STATE HIGHWAY ADMINISTRATION OF MARYLAND
HIGHWAY INFORMATION SERVICES DIVISION
DATA SUPPORT GROUP

STATE HIGHWAY LOCATION REFERENCE

ROUTE NUMBER.....MD 967A
INVENTORY DIRECTION....NORTH
NAME: OLD BRANCH AVE

COUNTY-PRINCE GEORGES
SHA DISTRICT.....3
DATE.....12/31/95

SYSTEM	FUNCTIONAL CLASS	HWY TYPE	ACCESS CONTRL	MILEPOINT	MILEPOINT DESCRIPTION	MARKED LANES	SURFACE WIDTH/TYPE*	AADT
SECONDARY R	URB-LOCAL	UNDIVIDED	NONE	0.00	MD0005 BRANCH AVE	2	30I	
				0.00	CO2606 BEECH RD (BACK)			
				0.07		2	24I	
				0.31		2	30I	
				0.49		2	24I	
NAME: BEDFORD WAY				0.89				
				0.93		3	40I	
				0.98	MD0414 ST BARNABAS RD			

ROUTE NUMBER.....MD 967B
INVENTORY DIRECTION....SOUTH
NAME: OLD BRANCH AVE

SECONDARY R	URB-LOCAL	UNDIVIDED	NONE	0.00	MD0005 BRANCH AVE	2	20I	
				0.38	CO2606 BEECH RD			

ROUTE NUMBER.....MD 967C
INVENTORY DIRECTION....NORTH
NAME: OLD BRANCH AVE

SECONDARY R	URB-LOCAL	UNDIVIDED	NONE	0.00	ROAD END	2	25I	
				0.08		2	30I	
NAME: SIMPSON RD				0.27				
				0.29	MD0005 BRANCH AVE			

ROUTE NUMBER.....MD 967D
INVENTORY DIRECTION....EAST
NAME: SERVICE RD

SECONDARY R	URB-LOCAL	UNDIVIDED	NONE	0.00	CO0931 SCHULTZ RD	2	30F	
				0.06	ROAD END			

* A,B = UNIMPROVED; C = GRADED & DRAINED; D,E = SOIL, GRAVEL, STONE; F,G = LOW TYPE BITUMINOUS;
H,I = HIGH TYPE BITUMINOUS; J = CONCRETE; K = BRICK; L = BLOCK

STATE HIGHWAY ADMINISTRATION OF MARYLAND
HIGHWAY INFORMATION SERVICES DIVISION
DATA SUPPORT GROUP

PAGE..... 64

STATE HIGHWAY LOCATION REFERENCE

ROUTE NUMBER.....MD 968
INVENTORY DIRECTION...NORTH
NAME: ENT NAT GUARD ARMORY

COUNTY-PRINCE GEORGES
SHA DISTRICT.....3
DATE.....12/31/95

SYSTEM	FUNCTIONAL CLASS	HWY TYPE	ACCESS CONTRL	MILEPOINT	MILEPOINT DESCRIPTION	MARKED LANES	SURFACE WIDTH/TYPE*	AA DT
SECONDARY U	URB-LOCAL	UNDIVIDED	NONE	0.00 MD0193	GREENBELT RD	2	24I	
				0.02		2	30I	
				0.06	ROAD END			

ROUTE NUMBER.....MD 972A
INVENTORY DIRECTION...EAST
NAME: OLD SILVER HILL RD

SECONDARY R	URB-LOCAL	DIVIDED	NONE	0.00 MD0458	SILVER HILL RD	4	54I	6,099
		UNDIVIDED		0.08		5	56I	
		DIVIDED		0.41		3	56I	
				0.43 CO3074	MARLBORO PIKE			

ROUTE NUMBER.....MD 973B
INVENTORY DIRECTION...EAST
NAME: TUXEDO RD

SECONDARY R	URB-LOCAL	UNDIVIDED	NONE	0.00 MD0459	TUXEDO RD	2	20H	99
				0.03		2	30I	
				0.06	ROAD END			

ROUTE NUMBER.....MD 974
INVENTORY DIRECTION...NORTH
NAME: NO NAME

SECONDARY R	URB-LOCAL	UNDIVIDED	NONE	0.00	ROAD END	2	18G	99
				0.08		2	14G	
NAME: SONDBERG LA				0.08				
				0.10 MD0193	ENTERPRISE RD			

* A,B = UNIMPROVED; C = GRADED & DRAINED; D,E = SOIL, GRAVEL, STONE; F,G = LOW TYPE BITUMINOUS;
H,I = HIGH TYPE BITUMINOUS; J = CONCRETE; K = BRICK; L = BLOCK

PAGE..... 64

STATE HIGHWAY ADMINISTRATION OF MARYLAND
HIGHWAY INFORMATION SERVICES DIVISION
DATA SUPPORT GROUP

PAGE..... 65

STATE HIGHWAY LOCATION REFERENCE

ROUTE NUMBER.....MD 976
INVENTORY DIRECTION....NORTH
NAME: COLUMBIAN WAY

COUNTY-PRINCE GEORGES
SHA DISTRICT.....3
DATE.....12/31/95

SYSTEM	FUNCTIONAL CLASS	HWY TYPE	ACCESS CONTRL	MILEPOINT	MILEPOINT DESCRIPTION	MARKED LANES	SURFACE WIDTH/TYPE*	AADT
SECONDARY R	RUR-LOCAL	UNDIVIDED	NONE	0.00	MD0003 CRAIN HWY	2	24I	
				0.31	MDDDD3 CRAIN HWY			

ROUTE NUMBER.....MD 976A
INVENTORY DIRECTION....NORTH
NAME: NO NAME

SECONDARY R	URB-LOCAL	UNDIVIDED	NONE	0.00	US0301 CRAIN HWY	2	18F	199
				0.01		2	24I	
				0.07	CO0131 ROSARYVILLE RD			
				0.09		2	16I	
				0.14		2	12I	
				0.18	ROAD END			

ROUTE NUMBER.....MD 976B
INVENTORY DIRECTION....NORTH
NAME: NO NAME

SECONDARY R	RUR-LOCAL	UNDIVIDED	NONE	0.00	ROAD END	2	24H	99
				0.17		2	18H	
				0.22	US0301 CRAIN HWY			

ROUTE NUMBER.....MD 976C
INVENTORY DIRECTION....EAST
NAME: NO NAME

SECONDARY R	URB-LOCAL	UNDIVIDED	NONE	0.00	US0301 CRAIN HWY	2	36I	
				0.09		2	32I	
				0.14		2	24I	
				0.16	ROAD END			

* A,B = UNIMPROVED; C = GRADED & DRAINED; D,E = SOIL, GRAVEL, STONE; F,G = LOW TYPE BITUMINOUS;
H,I = HIGH TYPE BITUMINOUS; J = CONCRETE; K = BRICK; L = BLOCK

STATE HIGHWAY ADMINISTRATION OF MARYLAND
HIGHWAY INFORMATION SERVICES DIVISION
DATA SUPPORT GROUP

PAGE..... 66

STATE HIGHWAY LOCATION REFERENCE

ROUTE NUMBER.....MD 977F
INVENTORY DIRECTION....SOUTH
NAME: NO NAME

COUNTY-PRINCE GEORGES
SHA DISTRICT.....3
DATE.....12/31/95

SYSTEM	FUNCTIONAL CLASS	HWY TYPE	ACCESS	CONTRL	MILEPOINT	MILEPOINT DESCRIPTION	MARKED LANES	SURFACE WIDTH/TYPE*	AADT
SECONDARY R	URB-LOCAL	DIVIDED	NONE	0.00	MD0214	CENTRAL AVE	2	361	99
		UNDIVIDED		0.02			2	241	
				0.25			2	361	
				0.37			2	241	
				0.44			1	151	
				0.48	MD0202	LARGO RD			

ROUTE NUMBER.....MD 977H
INVENTORY DIRECTION....NORTH
NAME: PROSPECT ST

SECONDARY R	URB-LOCAL	UNDIVIDED	NONE	0.00	MD0202	LARGO RD	2	201	
				0.06			2	181	
				0.19		ROAD END			

ROUTE NUMBER.....MD 978A
INVENTORY DIRECTION....EAST
NAME: HALL RD

SECONDARY R	URB-LOCAL	UNDIVIDED	NONE	0.00	MD0214	CENTRAL AVE	2	201	299
				0.44		R/R #CR 529 570 D			
U				0.47		IN CORP LMTS BOWIE			
				0.48		STRUC #16048 COLLINGTON BRANCH			
	URB-COLLECTOR			0.52	MU2170	POINTER RIDGE DR			
R				0.54		OUT CORP LMTS BOWIE			
				0.63			2	221	
				0.66	MD0214	CENTRAL AVE			

ROUTE NUMBER.....MD 978B
INVENTORY DIRECTION....EAST
NAME: OLD MD 214

SECONDARY R	URB-LOCAL	UNDIVIDED	NONE	0.00	MD0214	CENTRAL AVE	2	241	299
	RUR-LOCAL			0.30		US 301 (SB/L) CRAIN HWY			
				0.48	US0301	CRAIN HWY			
		DIVIDED		0.75			2	361	

* A,B = UNIMPROVED; C = GRADED & DRAINED; D,E = SOIL, GRAVEL, STONE; F,G = LOW TYPE BITUMINOUS;
H,I = HIGH TYPE BITUMINOUS; J = CONCRETE; K = BRICK; L = BLOCK

PAGE..... 66

STATE HIGHWAY ADMINISTRATION OF MARYLAND
HIGHWAY INFORMATION SERVICES DIVISION
DATA SUPPORT GROUP

PAGE..... 67

STATE HIGHWAY LOCATION REFERENCE

ROUTE NUMBER.....MD 978B CONTINUED
INVENTORY DIRECTION....EAST
NAME: OLD MD 214

COUNTY-PRINCE GEORGES
SHA DISTRICT.....3
DATE.....12/31/95

SYSTEM	FUNCTIONAL CLASS	HWY TYPE	ACCESS CONTRL	MILEPOINT	MILEPOINT DESCRIPTION	MARKED LANES	SURFACE WIDTH/TYPE*	AADT
SECONDARY R	RUR-LOCAL	DIVIDED	NONE	0.84 MD0214	CENTRAL AVE	2	36I	299

ROUTE NUMBER.....MD 979
INVENTORY DIRECTION....NORTH
NAME: MAIN ST


SECONDARY U	URB-MINOR ARTERIAL	UNDIVIDED	NONE	0.00 US0001	SECOND ST	2	30I	8,199
				0.00 MU0230	MAIN ST (BACK)			
				0.03		2	40I	
				0.05		2	30I	
				0.07	US 1 (SB/L) WASHINGTON BLVD			
				0.07 MU0230	MAIN ST (AHEAD)			

ROUTE NUMBER.....MD 980D
INVENTORY DIRECTION....EAST
NAME: RITCHIE MARLBORO RD

SECONDARY R	RUR-MAJOR COLLECTOR	UNDIVIDED	NONE	0.00 CO4024	OLD MARLBORO PIKE	2	24I	3,199
				D.D0 CO0974	RITCHIE MARLBORO RD (BACK)			
		DIVIDED		0.10		2	38I	
				0.21 MDD004	PENNSYLVANIA AVE			
				0.21	STRUC #16102			
				0.35		2	40I	
				0.40		2	34I	
				0.44 MDD004	PENNSYLVANIA AVE			

* A,B = UNIMPROVED; C = GRADED & DRAINED; D,E = SOIL, GRAVEL, STONE; F,G = LOW TYPE BITUMINOUS;
H,I = HIGH TYPE BITUMINOUS; J = CONCRETE; K = BRICK; L = BLOCK

PAGE..... 67

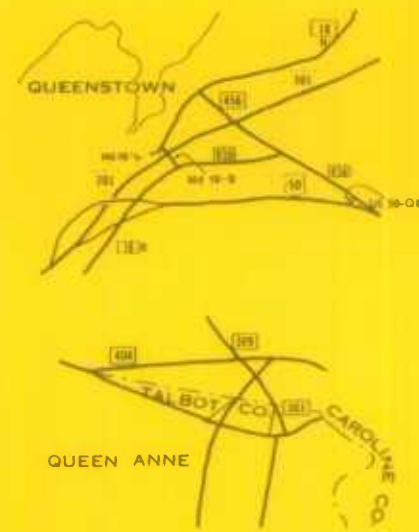
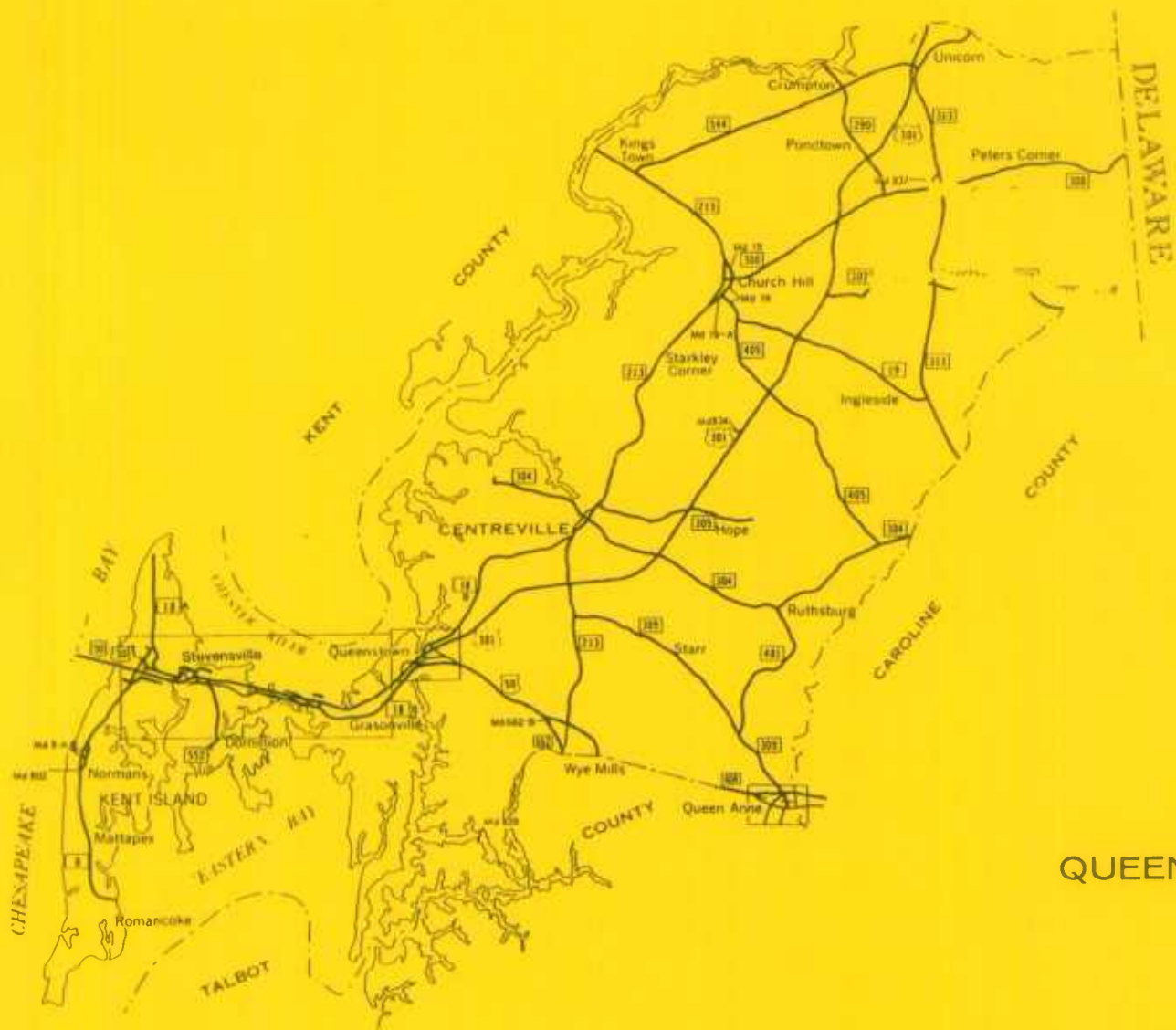


1996

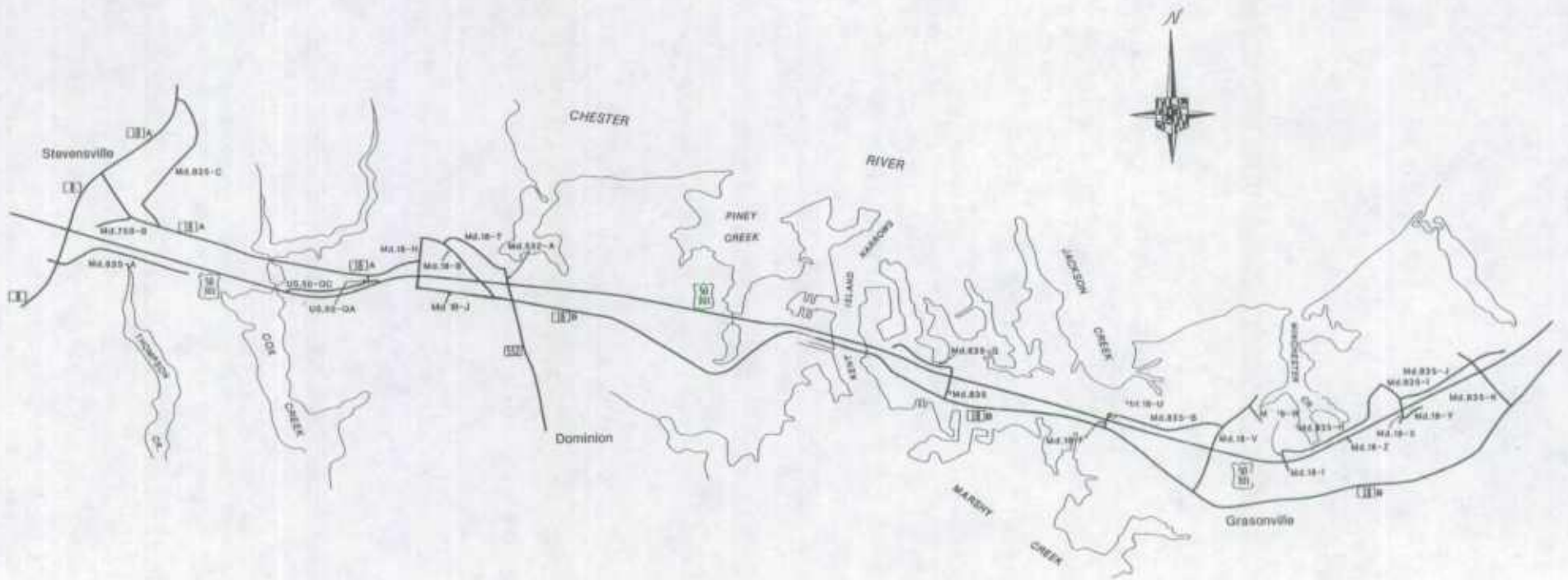
HIGHWAY LOCATION REFERENCE

**QUEEN ANNE'S
COUNTY**


QA



QUEEN ANNES COUNTY




QUEEN ANNES COUNTY



ROUTE ALERT LIST

QUEEN ANNE'S COUNTY

None



STATE HIGHWAY ADMINISTRATION OF MARYLAND
HIGHWAY INFORMATION SERVICES DIVISION
DATA SUPPORT GROUP

PAGE..... 1

STATE HIGHWAY LOCATION REFERENCE

ROUTE NUMBER.....MD 8
INVENTORY DIRECTION....NORTH
NAME: ROMANCOKE RD

COUNTY-QUEEN ANNES
SHA OISTRICT.....2
DATE.....12/31/95

SYSTEMSTATE....	FUNCTIONAL CLASS	HWY TYPE	ACCESS CONTRL	MILEPOINT	MILEPOINT DESCRIPTION	MARKED LANES	SURFACE WIDTH/TYPE*	AADT
SECONDARY R	RUR-LOCAL	UNDIVIDED	NONE	D.DD	ROAD END	2	20I	4,750
	RUR-MAJOR COLLECTOR			D.54	SPEED LIMIT 50 MPH			
				0.96				
				1.03		2	22I	
				4.23	MD08D2 BATTS NECK RD			
				4.56	MD0008A BATTS NECK RD			
				5.13	MD0008B VESTFIELD RD			
				5.24	MD0802 BATTS NECK RD			
				5.63	SPEED LIMIT 40 MPH			
				6.71		2	24I	
		DIVIDED		7.76		4	48I	
				7.87	MD0835A THOMPSON CREEK SERVICE RD			12,325
NAME: BUSINESS PKWY				8.05	US0050 BLUE STAR MEMORIAL HWY			
				8.05	STRUC #17051			
				8.05	EXIT #37			
				8.37	MD0018A MAIN ST/BUSINESS PKWY			

ROUTE NUMBER.....MD 8A
INVENTORY DIRECTION....EAST
NAME: BATTS NECK RD

SECONDARY R	RUR-LOCAL	UNDIVIDED	NONE	0.00	MDDDD8 ROMANCOKE RD	2	22I	
				0.10	MD0802 BATTS NECK RO			

ROUTE NUMBER.....MD 8B
INVENTORY DIRECTION....SOUTH
NAME: VESTFIELD RO

SECONDARY R	RUR-LOCAL	UNDIVIDED	NONE	D.DD	MD0802 BATTS NECK RD	2	2DH	
				0.08	MD0008 ROMANCOKE RD			

* A,B = UNIMPROVED; C = GRADED & DRAINED; D,E = SOIL, GRAVEL, STONE; F,G = LOW TYPE BITUMINOUS;
H,I = HIGH TYPE BITUMINOUS; J = CONCRETE; K = BRICK; L = BLOCK

PAGE..... 1

STATE HIGHWAY ADMINISTRATION OF MARYLAND
HIGHWAY INFORMATION SERVICES DIVISION
DATA SUPPORT GROUP

STATE HIGHWAY LOCATION REFERENCE

ROUTE NUMBER.....MD 18A
INVENTORY DIRECTION....EAST
NAME: LOVE POINT RD

COUNTY-QUEEN ANNES
SHA DISTRICT.....2
DATE.....12/31/95

SYSTEMSTATE....	FUNCTIONAL CLASS	HWY TYPE	ACCESS CONTRL	MILEPOINT	MILEPOINT DESCRIPTION	MARKED LANES	SURFACE WIDTH/TYPE*	AADT
SECONDARY R	RUR-MINOR COLLECTOR	UNDIVIDED	NONE	0.00	CO0220 THIRD ST (BACK)	2	221	750
				0.07	SPEED LIMIT 50 MPH			
				2.86		2	241	
NAME: BUSINESS PKWY				3.01	MD0835C LOVE POINT RD			
				3.27	MD0835F SCHOONER PKWY			
		DIVIDED		3.39		4	481	
	RUR-MAJOR COLLECTOR	UNDIVIDED		3.55	MD0008 BUSINESS PKWY	2	241	
NAME: MAIN ST				3.66				
				3.67	SPEED LIMIT 30 MPH			
				3.80	MD0759B OLD US 50			
				3.83		2	211	
				3.96	MDD835C LOVE POINT RD	2	241	
				4.07		2	221	
				4.55	STRUC #17001 COX CREEK			
				4.89		2	241	
				5.01	SPEED LIMIT 35 MPH			
				5.02	US0050QA SPUR			
				5.30	MD0018H CASTLE MARINA RD			

ROUTE NUMBER.....MD 18B
INVENTORY DIRECTION....EAST
NAME: MAIN ST

SECONDARY R	RUR-MAJOR COLLECTOR	UNDIVIDED	NONE	0.00	MD0018H CASTLE MARINA RD	2	241	2,675
		DIVIDED		0.05				
				0.07	SPEED LIMIT 30 MPH			
				0.11	MD0018T PINEY CREEK RD			
		UNDIVIDED		0.15				
				0.36	US0050 BLUE STAR MEMORIAL HWY			
				0.36	STRUC #17047			
				0.48	MD0018J POSTAL RD			
				0.53		2	201	
				0.61	MD0552 DOMINION RD			
				0.64	SPEED LIMIT 40 MPH			
		DIVIDED		2.01		2	241	
				2.07	RAMP 6 FR US 50			
				2.07	EXIT #41			
				2.50		2	24J	
				2.58	STRUC #17006 KENT ISLAND NARROWS			
				2.62		2	241	

* A,B = UNIMPROVED; C = GRADED & DRAINED; D,E = SOIL, GRAVEL, STONE; F,G = LOW TYPE BITUMINOUS;
H,I = HIGH TYPE BITUMINOUS; J = CONCRETE; K = BRICK; L = BLOCK

STATE HIGHWAY ADMINISTRATION OF MARYLAND
HIGHWAY INFORMATION SERVICES DIVISION
DATA SUPPORT GROUP

PAGE..... 3

STATE HIGHWAY LOCATION REFERENCE

ROUTE NUMBER.....MD 18B CONTINUED
INVENTORY DIRECTION....EAST
NAME: MAIN ST

COUNTY-QUEEN ANNES
SHA DISTRICT.....2
DATE.....12/31/95

SYSTEM	FUNCTIONAL CLASS	HWY TYPE	ACCESS CONTRL	MILEPOINT	MILEPOINT DESCRIPTION	MARKED LANES	SURFACE WIDTH/TYPE*	AADT
SECONDARY R	RUR-MAJOR COLLECTOR	UNDIVIDED	NONE	2.94		2	22I	2,675
				3.17	MDD835 SEWARD MARINA RD	2	20I	
		DIVIDED		3.94		2	24I	
				4.01	SPEED LIMIT 30 MPH			
				4.06	MDD018F NO NAME			
		UNDIVIDED		4.08		2	20I	
		DIVIDED		4.54		2	24I	
				4.61	MDD018V CHESTER RIVER BEACH RD			
		UNDIVIDED		4.65		2	20I	
				4.81	COD174 PERRY CORNER RD			
				5.67		2	22I	
				5.72	SPEED LIMIT 40 MPH			
				6.27		2	2DI	
		DIVIDED		6.39		2	24I	
				6.48	MDD835K NESBIT RD			
		UNDIVIDED		6.53		2	20I	
				6.88	CO0173 BENNETT POINT RD			
				7.38	SPEED LIMIT 35 MPH			
				7.89		2	24I	
				7.94	US0050 OCEAN GATEWAY			2,450
				8.24	MDD656 FRIELS RD	4	40I	
				8.29	US0301 BLUE STAR MEMORIAL HWY	2	20I	
U				8.31	IN CORP LMTS QUEENSTOWN			
				8.35	MDD018G LINKS LA			
				8.42	SPEED LIMIT 25 MPH			
				8.67		2	25I	
				8.76	MDD456 DEL RHODES AVE	2	27I	
				8.89		2	22I	
R				9.10	OUT CORP LMTS QUEENSTOWN			
				9.11	SPEED LIMIT 40 MPH			
NAME: 4-H PARK RD				9.63				
				11.77	STRUC #X17D45 REED CREEK			
				12.36	COD143 WRIGHTS NECK RD			
				12.87		2	20I	
				14.65	SPEED LIMIT 30 MPH			
U				14.69	IN CORP LMTS CENTREVILLE			
				14.95		2	22I	
				15.06	MD0213 CENTREVILLE RD			

* A,B = UNIMPROVED; C = GRADED & DRAINED; D,E = SOIL, GRAVEL, STONE; F,G = LOW TYPE BITUMINOUS;
H,I = HIGH TYPE BITUMINOUS; J = CONCRETE; K = BRICK; L = BLOCK

PAGE..... 3

STATE HIGHWAY ADMINISTRATION OF MARYLAND
HIGHWAY INFORMATION SERVICES DIVISION
DATA SUPPORT GROUP

PAGE..... 4

STATE HIGHWAY LOCATION REFERENCE

ROUTE NUMBER.....MD 18F
INVENTORY DIRECTION....NORTH
NAME: NO NAME

COUNTY-QUEEN ANNES
SHA DISTRICT.....2
DATE.....12/31/95

SYSTEM	FUNCTIONAL CLASS	HWY TYPE	ACCESS	MILEPOINT	MILEPOINT DESCRIPTION	MARKED LANES	SURFACE WIDTH/TYPE*	AADT
SECONDARY R	RUR-LOCAL	DIVIDED	NONE	0.00	MD0018B MAIN ST	2	40I	
				0.04	US0050 BLUE STAR MEMORIAL HWY			
				0.04	EXIT #43A			

ROUTE NUMBER.....MD 18G
INVENTORY DIRECTION....SOUTH
NAME: LINKS LA

SECONDARY R	RUR-LOCAL	UNDIVIDED	NONE	0.00	MD0018B MAIN ST	2	20I	
				0.06	OP0229 LINKS LA (AHEAD)			

ROUTE NUMBER.....MD 18H
INVENTORY DIRECTION....SOUTH
NAME: CASTLE MARINA RD

SECONDARY R	RUR-MAJOR COLLECTOR	UNDIVIDED	NONE	0.00	MD0018B MAIN ST	3	36I	2,599
	RUR-MINOR COLLECTOR			0.11	MD0018A MAIN ST			
		DIVIDED		0.17		2	28I	
				0.19	US0050 BLUE STAR MEMORIAL HWY			
				0.19	EXIT #39A			

ROUTE NUMBER.....MD 18I
INVENTORY DIRECTION....NORTH
NAME: STATION LA

SECONDARY R	RUR-LOCAL	DIVIDED	NONE	0.16	CO0406 STATION LA (BACK)	2	40I	
				0.19	US0050 BLUE STAR MEMORIAL HWY			
				0.19	EXIT #44A			

ROUTE NUMBER.....MD 18J
INVENTORY DIRECTION....EAST
NAME: COX NECK RD

SECONDARY R	RUR-MINOR COLLECTOR	DIVIDED	NONE	0.00	US0050 BLUE STAR MEMORIAL HWY	2	28I	2,599
-------------	---------------------	---------	------	------	-------------------------------	---	-----	-------

* A,B = UNIMPROVED; C = GRADED & DRAINED; D,E = SOIL, GRAVEL, STONE; F,G = LOW TYPE BITUMINOUS;
H,I = HIGH TYPE BITUMINOUS; J = CONCRETE; K = BRICK; L = BLOCK

PAGE..... 4

STATE HIGHWAY ADMINISTRATION OF MARYLAND
HIGHWAY INFORMATION SERVICES DIVISION
DATA SUPPORT GROUP

PAGE..... 5

STATE HIGHWAY LOCATION REFERENCE

ROUTE NUMBER.....MO 18J CONTINUED
INVENTORY DIRECTION...EAST
NAME: COX NECK RD

COUNTY-QUEEN ANNES
SHA DISTRICT.....2
DATE.....12/31/95

SYSTEM	FUNCTIONAL CLASS	HWY TYPE	ACCESS CONTRL	MILEPOINT	MILEPOINT DESCRIPTION	MARKED LANES	SURFACE WIDTH/TYPE*	AADT
SECONDARY R	RUR-MINOR COLLECTOR	DIVIDED	NONE	0.00	EXIT #39A	2	28I	2,599
		UNDIVIDED		0.01		2	27I	
				0.04	CO0200 COX NECK RD	2	22I	
NAME: POSTAL RD				0.04				
				0.09	SPEED LIMIT 30 MPH			
				0.45	MDDD18B MAIN ST			

ROUTE NUMBER.....MD 18T
INVENTORY DIRECTION...EAST
NAME: PINEY CREEK RD

SECONDARY R	RUR-LOCAL	UNDIVIDED	NONE	0.00	MD0018B MAIN ST	2	24I	
				0.38	MD0552A CHESTER STATION RD			
				0.38	CO019D PINEY CREEK RD (AHEAD)			

ROUTE NUMBER.....MD 18U
INVENTORY DIRECTION...NORTH
NAME: JACKSON CREEK RD

SECONDARY R	RUR-LOCAL	DIVIDED	NONE	0.00	US0050 BLUE STAR MEMORIAL HWY	2	36I	
				0.00	EXIT #43A			
		UNDIVIDED		0.01		2	18I	
				0.02	MD0835B SADDLER RD			
				0.02	CO0182 JACKSON CREEK RD (AHEAD)			

ROUTE NUMBER.....MD 18V
INVENTORY DIRECTION...NORTH
NAME: CHESTER RIVER BEACH RD

SECONDARY R	RUR-LOCAL	UNDIVIDED	NONE	0.00	MD0018B MAIN ST	2	34I	
				0.02	SPEED LIMIT 30 MPH			
				0.18		2	24I	
				0.24	US0050 BLUE STAR MEMORIAL HWY			
				0.24	STRUC #17048			
				0.24	EXIT #43B			
				0.26		2	34I	

* A,B = UNIMPROVED; C = GRADED & ORAINED; D,E = SOIL, GRAVEL, STONE; F,G = LOW TYPE BITUMINOUS;
H,I = HIGH TYPE BITUMINOUS; J = CONCRETE; K = BRICK; L = BLOCK

PAGE..... 5

STATE HIGHWAY ADMINISTRATION OF MARYLAND
HIGHWAY INFORMATION SERVICES DIVISION
DATA SUPPORT GROUP

PAGE..... 6

STATE HIGHWAY LOCATION REFERENCE

ROUTE NUMBER.....MD 18V
INVENTORY DIRECTION....NORTH
NAME: CHESTER RIVER BEACH RD

CONTINUED

COUNTY-QUEEN ANNES
SHA DISTRICT.....2
DATE.....12/31/95

SYSTEMSTATE....	FUNCTIONAL CLASS	HWY TYPE	ACCESS CONTRL	MILEPOINT	MILEPOINT DESCRIPTION	MARKED LANES	SURFACE WIDTH/TYPE*	AADT
SECONDARY R	RUR-LOCAL	UNOIVED	NONE	0.36	MD0835B SAOOLER RD	2	34I	
				0.40		2	24I	
				0.54	MO0018W VFW AVE			
				0.65	CO0414 WINCHESTER DR (AHEAD)			

ROUTE NUMBER.....MD 18W
INVENTORY DIRECTION....NORTH
NAME: VFW AVE

SECONDARY R	RUR-LOCAL	DIVIDED	NONE	0.00	USDD5D BLUE STAR MEMORIAL HWY	2	40I	
				0.00	EXIT #44A			
		UNDIVIDED		0.04		2	18I	
				0.05	MD0835H WINCHESTER CREEK RD			
				0.05	CO0165 VFW AVE (AHEAD)			
				0.09	SPEED LIMIT 30 MPH			
				0.26	CO0165 VFW AVE (BACK)	2	22I	
				0.33	MD0018V CHESTER RIVER BEACH RD			

ROUTE NUMBER.....MD 18X
INVENTORY DIRECTION....NORTH
NAME: HESS RD

SECONDARY R	RUR-LOCAL	DIVIDED	NONE	0.00	MD0018Y HESS FRONTAGE RD	2	36I	
				0.00	CO0517 HESS RD (BACK)			
				0.07	US0050 BLUE STAR MEMORIAL HWY			
				0.07	EXIT #45A			

ROUTE NUMBER.....MD 18Y
INVENTORY DIRECTION....EAST
NAME: HESS FRONTAGE RD

SECONDARY R	RUR-LOCAL	UNDIVIDED	NONE	0.00	MD0018X HESS RD	2	20I	
				0.11	OP0134 HESS FRONTAGE RD (AHEAD)			

* A,B = UNIMPROVED; C = GRADED & DRAINED; O,E = SOIL, GRAVEL, STONE; F,G = LOW TYPE BITUMINOUS;
H,I = HIGH TYPE BITUMINOUS; J = CONCRETE; K = BRICK; L = BLOCK

PAGE..... 6

STATE HIGHWAY ADMINISTRATION OF MARYLAND
HIGHWAY INFORMATION SERVICES DIVISION
DATA SUPPORT GROUP

PAGE..... 7

STATE HIGHWAY LOCATION REFERENCE

ROUTE NUMBER.....MD 182
INVENTORY DIRECTION....NORTH
NAME: EVANS AVE

COUNTY-QUEEN ANNES
SHA DISTRICT.....2
DATE.....12/31/95

SYSTEM	FUNCTIONAL CLASS	HWY TYPE	ACCESS CONTRL	MILEPOINT	MILEPOINT DESCRIPTION	MARKED LANES	SURFACE WIDTH/TYP*	AAOT
SECONDARY R	RUR-LOCAL	OIVIOEO	NONE	0.00	CO0163 EVANS RD (BACK)	2	40I	
				0.03	US0050 BLUE STAR MEMORIAL HWY			
				0.03	EXIT #44B			

ROUTE NUMBER.....MD 19
INVENTORY DIRECTION....EAST
NAME: MAIN ST

SECONDARY R	RUR-LOCAL	UNOIVEO	NONE	0.00	MD0213 CHURCH HILL RD	2	24I	2,075
				0.07	SPEED LIMIT 25 MPH			
				0.10		2	22I	
U				0.16	IN CORP LMTS CHURCH HILL			
	RUR-MAJOR COLLECTOR			0.47	M00300 SUDLERSVILLE RD			
				0.57		2	24I	
				0.75		2	28I	
				0.88		2	30I	
NAME: WALNUT ST				1.05	M00019A MAIN ST	2	36I	
				1.05				
				1.12		2	26I	
				1.24		2	22I	
				1.30	SPEED LIMIT 35 MPH			
R				1.46	OUT CORP LMTS CHURCH HILL			
				1.48	SPEED LIMIT 50 MPH			
NAME: ROBERTS STATION RD				2.05	M00405 PRICE STATION RD			775
				2.05				
				3.93	US0301 BLUE STAR MEMORIAL HWY			1,075
				3.98		2	24I	
				5.05	SPEED LIMIT 30 MPH			
				5.33	R/R #MDDE 526 398 A			
				5.52	SPEED LIMIT 50 MPH			
				5.77				875
				7.95	SPEED LIMIT 30 MPH			
				8.13	CO0082 ROE INGLESIDE RD	2	22I	
				8.17	STRUC #17003 BEAVEROAM OITCH			
				8.19		2	24I	
				8.60	MD0313 GOLOSBORO RD			
				8.60	CO0078 INGLESIOE RO (AHEAD)			

* A,B = UNIMPROVED; C = GRADED & DRAINED; O,E = SOIL, GRAVEL, STONE; F,G = LOW TYPE BITUMINOUS;
H,I = HIGH TYPE BITUMINOUS; J = CONCRETE; K = BRICK; L = BLOCK

PAGE..... 7

STATE HIGHWAY ADMINISTRATION OF MARYLAND
HIGHWAY INFORMATION SERVICES DIVISION
DATA SUPPORT GROUP

PAGE..... 8

STATE HIGHWAY LOCATION REFERENCE

ROUTE NUMBER.....MD 19A
INVENTORY DIRECTION....NORTH
NAME: MAIN ST

COUNTY-QUEEN ANNES
SHA DISTRICT.....2
DATE.....12/31/95

SYSTEMSTATE....	FUNCTIONAL CLASS	HWY TYPE	ACCESS CONTRL	MILEPOINT	MILEPOINT DESCRIPTION	MARKED LANES	SURFACE WIDTH/TYPE*	AADT
SECONDARY R	RUR-MAJOR COLLECTOR	UNDIVIDED	NONE	0.00 MD0213	CHURCH HILL RD	2	22I	1,299
				0.18	SPEED LIMIT 25 MPH			
				0.28	IN CORP LMTS CHURCH HILL			
				0.28	STRUC #17017 SOUTHEAST CREEK			
				0.38		2	28I	
				0.49 MD0019	MAIN ST/WALNUT ST			

ROUTE NUMBER.....US 50
INVENTORY DIRECTION....EAST
NAME: BLUE STAR MEMORIAL HWY

PRIMARY R	RUR-OTHER PRIN ART	DIVIDED	FULL	0.00	ANNE ARUNDEL CO/L	5	66J	55,920
				0.00	STRUC #AAZ050 CHESAPEAKE BAY			
				0.40	SPEED LIMIT 50 MPH			
				0.60	MILE MARKER 35.0			
				1.60	MILE MARKER 36.0			
				1.89		5	60I	
				2.42	MILE MARKER 37.0	6	72I	
				2.53	END TOLL MAINTENANCE			
				2.53	BEGIN STATE MAINTENANCE			
				2.67	SPEED LIMIT 55 MPH			
				2.95 MD0008	BUSINESS PKWY			45,875
				2.95	STRUC #17051			
				2.95	EXIT #37			
				3.36	MILE MARKER 38.0			
				3.56 CO0597	DUKE ST			
				3.58				44,875
				3.62 CO0210	THOMPSON CREEK RD			
				3.62	EXIT #38A			
				4.03	STRUC #17004 COX CREEK			
				4.04 US0050QC	SERVICE RD			
				4.38	MILE MARKER 39.0			
				4.59 US0050QC	SERVICE RD			
				4.59	EXIT #38B			
				4.71 MD0018J	COX NECK RD			
				4.72 MD0018H	CASTLE MARINA RD			
				4.72	EXIT #39A			
				5.05 MD0018B	MAIN ST			
				5.05	STRUC #17047			
				5.22 MD0552A	CHESTER STATION RD			41,275

* A,B = UNIMPROVED; C = GRADED & DRAINED; D,E = SOIL, GRAVEL, STONE; F,G = LOW TYPE BITUMINOUS;
H,I = HIGH TYPE BITUMINOUS; J = CONCRETE; K = BRICK; L = BLOCK

PAGE..... 8

STATE HIGHWAY ADMINISTRATION OF MARYLAND
HIGHWAY INFORMATION SERVICES DIVISION
DATA SUPPORT GROUP

PAGE..... 9

STATE HIGHWAY LOCATION REFERENCE

ROUTE NUMBER.....US 50 CONTINUED
INVENTORY DIRECTION....EAST
NAME: BLUE STAR MEMORIAL HWY

COUNTY-QUEEN ANNES
SHA DISTRICT.....2
DATE.....12/31/95

SYSTEM	FUNCTIONAL CLASS	HWY TYPE	ACCESS CONTRL	MILEPOINT	MILEPOINT DESCRIPTION	MARKED LANES	SURFACE WIDTH/TYPE*	AADT
PRIMARY	R	RUR-OTHER PRIN ART	DIVIDED FULL	5.24	MD0552 DOMINION RD	6	72I	41,275
				5.24	EXIT #39B			
				5.38	MILE MARKER 40.0			
				5.87	CO0650 SOUTH PINEY CREEK RD			
				5.87	EXIT #40A			
				6.25	CO0188 DUNDEE AVE			
				6.25	EXIT #40B			
				6.39	MILE MARKER 41.0			
				6.45	STRUC #17005 PINEY CREEK			
				6.49	RAMP 6 TO MD 18B			
				6.49	EXIT #41			
				6.77		6	72J	
				7.08	STRUC #17046 KENT ISLAND NARROWS			
				7.35		6	72I	
				7.40	MILE MARKER 42.0			
				7.63	MD0835G KENT NARROWS RD			42,475
				7.67	MD0835 SEWARD MARINA RD			
				7.67	EXIT #42			
				8.41	MILE MARKER 43.0			
				8.53	MD0018U JACKSON CREEK RD			
				8.53	EXIT #43A			
				8.55	MD0018F NO NAME			
				9.10	MD0018V CHESTER RIVER BEACH RD			
				9.10	STRUC #17048			
				9.10	EXIT #43B			
				9.42	MILE MARKER 44.0			
				9.50	MD0018W VFW AVE			
				9.51	MD0018I STATION LA			
				9.51	EXIT #44A			
				9.87	MD0018Z EVANS AVE			
				9.87	EXIT #44B			
				10.20	MD0835I HISSEY RD			
				10.21	MD0018X HESS RD			
				10.21	EXIT #45A			
				10.42	MILE MARKER 45.0			
				10.63	MD0835K NESBIT RD			39,075
				10.63	STRUC #17049			
				10.63	EXIT #45B			
				11.27		5	60I	
				11.45	MILE MARKER 46.0			
				11.82	US0301 BLUE STAR MEMORIAL HWY	4	48I	28,275
				11.82				

NAME: OCEAN GATEWAY

* A,B = UNIMPROVED; C = GRADED & DRAINED; D,E = SOIL, GRAVEL, STONE; F,G = LOW TYPE BITUMINOUS;
H,I = HIGH TYPE BITUMINOUS; J = CONCRETE; K = BRICK; L = BLOCK

PAGE..... 9

STATE HIGHWAY ADMINISTRATION OF MARYLAND
HIGHWAY INFORMATION SERVICES DIVISION
DATA SUPPORT GROUP

PAGE..... 10

STATE HIGHWAY LOCATION REFERENCE

ROUTE NUMBER.....US 50 CONTINUED
INVENTORY DIRECTION....EAST
NAME: OCEAN GATEWAY

COUNTY-QUEEN ANNES
SHA DISTRICT.....2
DATE.....12/31/95

SYSTEM	FUNCTIONAL CLASS	HWY TYPE	ACCESS CONTRL	MILEPOINT	MILEPOINT DESCRIPTION	MARKED LANES	SURFACE WIDTH/TYPE*	AADT	
PRIMARY	R	RUR-OTHER PRIN ART	DIVIDED	FULL	11.82	EXIT #46	4	481	28,275
					12.03	US0301 BLUE STAR MEMORIAL HWY			
					12.03	STRUC #17010			
			NONE		12.09	MD0018B MAIN ST			
					12.44	MILE MARKER 47.0			
					12.96	STRUC #17007 WYE RIVER			
					13.43	MILE MARKER 48.0			
					13.45	MD0456 DEL RHODES AVE			
					13.55	US0050QB NO NAME			
					14.42	MILE MARKER 49.0			
					14.82	CO0156 CARMICHAEL RD			22,850
					15.42	MILE MARKER 50.0			
					15.48	STRUC #17008 WYE EAST RIVER			
					16.36	MD0662B NO NAME			
					16.40	MILE MARKER 51.0			
					16.43	MD0662 WYE MILLS RD			
					17.30	MD0213 CENTREVILLE RD			25,850
					17.39	MILE MARKER 52.0			
					17.97	STRUC #17009 WYE MILLS COMM LAKE			
					18.38	MILE MARKER 53.0			
					18.78	TALBOT CO/L			

ROUTE NUMBER.....US 50QA
INVENTORY DIRECTION....EAST
NAME: NO NAME

SECONDARY	R	RUR-LOCAL	DIVIDED	NONE	0.00	US0050QC NO NAME	2	44I	
					0.02	MD0018A MAIN ST			

ROUTE NUMBER.....US 50QB
INVENTORY DIRECTION....EAST
NAME: NO NAME

SECONDARY	R	RUR-LOCAL	UNOIVED	NONE	0.00	US0050 OCEAN GATEWAY	1	12I	
					0.05		1	20I	
					0.13	MD0456 DEL RHOODES AVE			

* A,B = UNIMPROVED; C = GRADED & DRAINED; D,E = SOIL, GRAVEL, STONE; F,G = LOW TYPE BITUMINOUS;
H,I = HIGH TYPE BITUMINOUS; J = CONCRETE; K = BRICK; L = BLOCK

STATE HIGHWAY ADMINISTRATION OF MARYLAND
HIGHWAY INFORMATION SERVICES DIVISION
DATA SUPPORT GROUP

PAGE..... 11

STATE HIGHWAY LOCATION REFERENCE

ROUTE NUMBER.....US 50QC
INVENTORY DIRECTION....WEST
NAME: NO NAME

COUNTY-QUEEN ANNES
SHA DISTRICT.....2
DATE.....12/31/95

SYSTEM	FUNCTIONAL CLASS	HWY TYPE	ACCESS CONTRL	MILEPOINT	MILEPOINT DESCRIPTION	MARKED LANES	SURFACE WIDTH/TYPER*	AADT
SECONDARY R	RUR-LOCAL	UNDIVIDED	NONE	0.00	US0050 BLUE STAR MEMORIAL HWY	1	121	
				0.00	EXIT #388			
				0.11	US0050QA NO NAME			
				0.13		1	221	
				0.28		1	121	
				0.55	US0050 BLUE STAR MEMORIAL HWY			

ROUTE NUMBER.....MD 213
INVENTORY DIRECTION....NORTH
NAME: COLLEGE DR

SECONDARY R	RUR-MINOR COLLECTOR	UNDIVIDED	NONE	0.00	MD0662 WYE MILLS RD	2	221	5,050
				0.12	SPEED LIMIT 40 MPH			
		DIVIDED		0.79		3	301	
	RUR-MINOR ARTERIAL			0.82	US0050 BLUE STAR MEMORIAL HWY	4	451	
NAME: CENTREVILLE RD				0.82				
		UNDIVIDED		0.88		2	241	
				1.03	SPEED LIMIT 55 MPH			
				3.64	STRUC #17D22 DONKEY CREEK			
				4.19	MD0309 STARR RD			5,650
				4.63	SPEED LIMIT 50 MPH			
		DIVIDED		4.98		2	361	
				5.13		2	241	
				5.21	US0301 BLUE STAR MEMORIAL HWY			7,050
				5.21	STRUC #17050			
		UNDIVIDED		5.42				
				5.50		2	221	
				5.81	SPEED LIMIT 55 MPH			
				6.41	SPEED LIMIT 40 MPH			
				6.43	IN CORP LMTS CENTREVILLE			
				6.66	SPEED LIMIT 30 MPH			
				6.74	MD0018B 4-H PARK RD			10,825
		DIVIDED		7.03	STRUC #17021 MILL STREAM BRANCH	2	321	
NAME: COMMERCE ST S				7.03				
				7.06		3	641	
				7.23	SPEED LIMIT 25 MPH			
				7.37		3	571	
				7.47		3	601	
				7.55	MD0304 WATER ST	4	601	4,875
NAME: COMMERCE ST				7.55				

* A,B = UNIMPROVED; C = GRADED & DRAINED; D,E = SOIL, GRAVEL, STONE; F,G = LOW TYPE BITUMINOUS;
H,I = HIGH TYPE BITUMINOUS; J = CONCRETE; K = BRICK; L = BLOCK

PAGE..... 11

STATE HIGHWAY ADMINISTRATION OF MARYLAND
HIGHWAY INFORMATION SERVICES DIVISION
DATA SUPPORT GROUP

PAGE..... 12

STATE HIGHWAY LOCATION REFERENCE

ROUTE NUMBER.....MD 213
INVENTORY DIRECTION....NORTH
NAME: COMMERCE ST

CONTINUED

COUNTY-QUEEN ANNES
SHA DISTRICT.....2
DATE.....12/31/95

SYSTEM	FUNCTIONAL CLASS	HWY TYPE	ACCESS CONTRL	MILEPOINT	MILEPOINT DESCRIPTION	MARKED LANES	SURFACE WIDTH/TYPE*	AADT
SECONOARY U	RUR-MINOR ARTERIAL	DIVIOED	NONE	7.62		3	57I	4,875
				7.69	SPEED LIMIT 30 MPH			
NAME: N COMMERCE ST				7.73				
				7.76		3	50I	
		UNDIVED		7.85		2	24I	
NAME: COMMERCE ST				7.85				
				7.88	STRUC #17020 GRAVEL RUN			
				7.96		2	30I	
				8.06		2	38I	
				8.10	MDD3D5 HOPE RD	2	24I	
				8.13	SPEED LIMIT 4D MPH			
				8.48	SPEED LIMIT 55 MPH			
R				8.49	STRUC #17019 THREE BRIDGES BRANCH			
NAME: CHURCH HILL RD				8.49				
				8.49				
				9.50	COD1D8 OUT CORP LMTS CENTREVILLE	2	23I	
				10.65	PURPLE MARTIN RD			
				12.86	STRUC #17041 ISLAND CREEK			
				14.04	STRUC #17018 GRANNY FINLEY BRANCH			
				14.04	CO0077 FLAT IRON SQUARE RD			
				14.04	CO0392 CLABBER HILL RD			
				15.65		2	24I	
		PART		15.76	MDD019A MAIN ST			
				16.08	STRUC #17044 SOUTHEAST CREEK			
U				16.31	IN CORP LMTS CHURCH HILL			
				16.67	MDD0300 SUDLERSVILLE RD			6,125
R				16.69	OUT CORP LMTS CHURCH HILL			
		NONE		17.09	MDD0019 MAIN ST			
				17.56	STRUC #17016 BROWNS BRANCH			
				18.17				7,750
				21.30	MDD0544 MCGINNIS RD			11,225
				21.95	CO0007 ROUND TOP RD			
				22.25	SPEED LIMIT 40 MPH			
				22.54	SPEED LIMIT 30 MPH			
				22.76		2	24J	
				22.90	STRUC #14027 CHESTER RIVER			
				22.90	KENT CO/L			

* A,B = UNIMPROVED; C = GRADED & DRAINED; D,E = SOIL, GRAVEL, STONE; F,G = LOW TYPE BITUMINOUS;
H,I = HIGH TYPE BITUMINOUS; J = CONCRETE; K = BRICK; L = BLOCK

PAGE..... 12

STATE HIGHWAY ADMINISTRATION OF MARYLAND
HIGHWAY INFORMATION SERVICES DIVISION
DATA SUPPORT GROUP

PAGE..... 13

STATE HIGHWAY LOCATION REFERENCE

ROUTE NUMBER.....MD 290
INVENTORY DIRECTION....NORTH
NAME: DUDLEY CORNER RD

COUNTY-QUEEN ANNES
SHA DISTRICT.....2
DATE.....12/31/95

SYSTEM	FUNCTIONAL CLASS	HWY TYPE	ACCESS CTRL	MILEPOINT	MILEPOINT DESCRIPTION	MARKED LANES	SURFACE WIDTH/TYPE*	AADT
SECONDARY R	RUR-MINOR COLLECTOR	UNDIVIDED	NONE	0.00	MD0300 SUDLERSVILLE RD	2	24I	1,425
				0.10	SPEED LIMIT 50 MPH			
				1.00	STRUC #17023 RED LION BRANCH			
				1.21	US0301 BLUE STAR MEMORIAL HWY			2,425
				1.21	STRUC #17011			
				2.41				2,150
				3.69	MD0544 MCGINNIS RD			2,125
				4.25	SPEED LIMIT 30 MPH			
				4.76		2	28I	
				4.80	STRUC #14013 CHESTER RIVER			
				4.80	KENT CO/L			

ROUTE NUMBER.....MD 300
INVENTORY DIRECTION....EAST
NAME: SUDLERSVILLE RD

SECONDARY U	RUR-MINOR ARTERIAL	UNDIVIDED	NONE	0.00	MD0213 CHURCH HILL RD	2	25I	525
				0.16	MD0019 MAIN ST	2	22I	
				0.29	SPEED LIMIT 50 MPH			
R				0.37	OUT CORP LMTS CHURCH HILL			
				2.77				1,550
				3.92	US0301 BLUE STAR MEMORIAL HWY			1,725
				5.43	STRUC #17024 RED LION BRANCH			
				5.52	MD0290 DUDLEY CORNER RD			2,525
				6.72	SPEED LIMIT 40 MPH			
				7.01	SPEED LIMIT 25 MPH			
U				7.21	IN CORP LMTS SUDLERSVILLE	2	30I	
NAME: MAIN ST				7.21				
				7.28	MD0837 CHURCH CIR	2	35I	
				7.34	MD0313 CHURCH ST N&S			1,675
				7.37		2	30I	
				7.39		2	36I	
				7.49	R/R #MDDE 526 411 L	2	24I	
				7.65	SPEED LIMIT 40 MPH			
R				7.80	OUT CORP LMTS SUDLERSVILLE			
NAME: SUDLERSVILLE RD				7.80				
				7.82		2	22I	
				7.92	SPEED LIMIT 50 MPH			
				8.74	STRUC #17025 UNICORN BRANCH			
				11.19	CO0059 PETERS CORNER RD			1,750

* A,B = UNIMPROVED; C = GRADED & DRAINED; D,E = SOIL, GRAVEL, STONE; F,G = LOW TYPE BITUMINOUS;
H,I = HIGH TYPE BITUMINOUS; J = CONCRETE; K = BRICK; L = BLOCK

PAGE..... 13

STATE HIGHWAY ADMINISTRATION OF MARYLAND
HIGHWAY INFORMATION SERVICES DIVISION
DATA SUPPORT GROUP

STATE HIGHWAY LOCATION REFERENCE

ROUTE NUMBER.....MD 300 CONTINUED
INVENTORY DIRECTION....EAST
NAME: SUDLERSVILLE RD

COUNTY-QUEEN ANNES
SHA DISTRICT.....2
DATE.....12/31/95

SYSTEM	FUNCTIONAL CLASS	HWY TYPE	ACCESS	MILEPOINT	MILEPOINT DESCRIPTION	MARKED LANES	SURFACE WIDTH/TYPE*	AADT
SECONDARY R	RUR-MINOR ARTERIAL	UNDIVIDED	NONE	11.20	COD048 PETERS CORNER RD	2	22I	1,750
				11.80	STRUC #17026 ANDOVER BRANCH			
				12.11	STRUC #17027 ANDOVER BRANCH			
				13.55	DELAWARE ST/L			

ROUTE NUMBER.....US 301
INVENTORY DIRECTION....NORTH
NAME: BLUE STAR MEMORIAL HWY

				0.00	ANNE ARUNDEL CO/L			
				0.00	SEE US 50			
PRIMARY	RUR-OTHER PRIN ART	DIVIDED	PART	11.82	US0050 BLUE STAR MEMORIAL HWY (BACK)	4	48I	16,050
				11.82	EXIT #46			
				11.95	US0050 OCEAN GATEWAY			
				11.95	STRUC #17010			
				11.97	SPEED LIMIT 55 MPH			
				12.03	MILE MARKER 84.0			
	U			12.38	IN CORP LMTS QUEENSTOWN			17,450
				12.38	MDD018B MAIN ST			
	R			12.52	OUT CORP LMTS QUEENSTOWN			
	U			12.80	IN CORP LMTS QUEENSTOWN			
				12.88	MDD456 DEL RHODES AVE			17,050
				13.01	MILE MARKER 85.0			
	R			13.02	OUT CORP LMTS QUEENSTOWN			
				14.01	MILE MARKER 86.0			
				15.00	MILE MARKER 87.0			
				15.99	MILE MARKER 88.0			
				16.98	MILE MARKER 89.0			
				17.58	MDD0213 CENTREVILLE RD			12,436
				17.58	STRUC #17050			
				18.94	MILE MARKER 91.0			
				19.61	STRUC #17015 OLD MILL STREAM			
				19.94	MILE MARKER 92.0			
				20.50	MDD0304 RUTHSBURG RD			12,075
				20.95	MILE MARKER 93.0			
				21.41	R/R #MDDE 526 382 D			
				21.96	MILE MARKER 94.0			
				22.17	MDD0305 HOPE RD			11,075
				22.96	MILE MARKER 95.0			
				23.96	MILE MARKER 96.0			

* A,B = UNIMPROVED; C = GRADED & DRAINED; D,E = SOIL, GRAVEL, STONE; F,G = LOW TYPE BITUMINOUS;
H,I = HIGH TYPE BITUMINOUS; J = CONCRETE; K = BRICK; L = BLOCK

STATE HIGHWAY ADMINISTRATION OF MARYLAND
HIGHWAY INFORMATION SERVICES DIVISION
DATA SUPPORT GROUP

STATE HIGHWAY LOCATION REFERENCE

ROUTE NUMBER.....US 301 CONTINUED
INVENTORY DIRECTION....NORTH
NAME: BLUE STAR MEMORIAL HWY

COUNTY-QUEEN ANNES
SHA DISTRICT.....2
DATE.....12/31/95

SYSTEM	FUNCTIONAL CLASS	HWY TYPE	ACCESS CONTRL	MILEPOINT	MILEPOINT DESCRIPTION	MARKED LANES	SURFACE WIDTH/TYPE*	AADT
PRIMARY	R	RUR-OTHER PRIN ART	DIVIDED PART	24.94	MD0834 HAYDEN HOPE RD	4	481	11,075
				24.95	MILE MARKER 97.0			
				25.95	MILE MARKER 98.0			
				26.59	MD0405 PRICE STATION RD			
				26.96	MILE MARKER 99.0			
				27.96	MILE MARKER 100.0			
				28.57	MD0019 ROBERTS STATION RD			12,825
				28.97	MILE MARKER 101.0			
				29.96	MILE MARKER 102.0			
				30.11	MD0302 BARCLAY RD			
				30.97	MILE MARKER 103.0			
				31.97	MILE MARKER 104.0			
				32.40	MD0300 SUDLERSVILLE RD			
				32.97	MILE MARKER 105.0			
				33.96	MILE MARKER 106.0			
				34.57	MD0290 DUDLEY CORNER RD			9,450
				34.57	STRUC #17011			
				34.84	STRUC #17012 RED LION BRANCH			
				34.96	MILE MARKER 107.0			
				35.96	MILE MARKER 108.0			
				36.90	MILE MARKER 109.0			
				37.96	MILE MARKER 110.0			
				37.97	MD0544 MCGINNIS RD			
				38.96	MILE MARKER 111.0			
				39.01	STRUC #17013 UNICORN BRANCH			
				39.49	STRUC #17014 CHESTER RIVER			
				39.49	KENT CO/L			

ROUTE NUMBER.....MD 302
INVENTORY DIRECTION....EAST
NAME: BARCLAY RD

SECONDARY	R	RUR-MINOR COLLECTOR	UNDIVIDED NONE	0.00	US0301 BLUE STAR MEMORIAL HWY	2	221	2,225
				0.09	SPEED LIMIT 50 MPH			
				1.96				2,325
				3.32	SPEED LIMIT 30 MPH			
				3.35	STRUC #17028 RED LION BRANCH			
				3.44	IN CORP LMTS BARCLAY			
				3.44				
				3.45	R/R #MDDE 526 401 F			

* A,B = UNIMPROVED; C = GRADED & DRAINED; D,E = SOIL, GRAVEL, STONE; F,G = LOW TYPE BITUMINOUS;
H,I = HIGH TYPE BITUMINOUS; J = CONCRETE; K = BRICK; L = BLOCK

STATE HIGHWAY ADMINISTRATION OF MARYLAND
HIGHWAY INFORMATION SERVICES DIVISION
DATA SUPPORT GROUP

PAGE..... 16

STATE HIGHWAY LOCATION REFERENCE

ROUTE NUMBER.....MD 302 CONTINUED
INVENTORY DIRECTION....EAST
NAME: CHURCH ST

COUNTY-QUEEN ANNES
SHA DISTRICT.....2
DATE.....12/31/95

SYSTEM ...STATE....	FUNCTIONAL CLASS	HWY TYPE	ACCESS CONTRL	MILEPOINT	MILEPOINT DESCRIPTION	MARKED LANES	SURFACE WIDTH/TYPE*	AADT
SECONDARY U	RUR-MINOR COLLECTOR	UNDIVIDED	NONE	3.48 MD0313	MAIN ST	2	341	2,650
R				3.68	OUT CORP LMTS BARCLAY	2	221	
NAME: BARCLAY RD				3.68				
				3.71	SPEED LIMIT 50 MPH			
				7.65	CAROLINE CO/L			

ROUTE NUMBER.....MD 303
INVENTORY DIRECTION....NORTH
NAME: MAIN ST

SECONDARY U	RUR-MINOR COLLECTOR	UNDIVIDED	NONE	0.00	TALBOT CO/L	2	201	775
				0.01	SPEED LIMIT 25 MPH			
R				0.20	OUT CORP LMTS QUEEN ANNE			
	RUR-MAJOR COLLECTOR			0.25 MD0309	CORDOVA RD/STARR RD	2	241	
				0.42 MD0404	QUEEN ANNES HWY			

ROUTE NUMBER.....MD 304
INVENTORY DIRECTION....EAST
NAME: CORSICA NECK RD

SECONDARY R	RUR-MINOR COLLECTOR	UNDIVIDED	NONE	0.00 CO0142	SPIDER WEB RD	2	201	450
				0.11	SPEED LIMIT 50 MPH			
				0.74				1,450
MUNICIPAL U				2.40	IN CORP LMTS CENTREVILLE	2	261	
NAME: BRIDGE RD				2.40				
				2.40	END STATE MAINTENANCE			
				2.40	BEGIN MUNICIPAL MAINTENANCE			
				2.40	STRUC #17029 CORSICA CREEK			
				2.45	SPEED LIMIT 30 MPH			
NAME: CHESTERFIELD AVE				2.53				
				2.58				2,650
				2.61		2	201	
				2.79	SPEED LIMIT 25 MPH			
				2.81		2	411	
				2.93		2	451	
				2.99		2	361	
				3.13		2	271	
NAME: WATER ST				3.21	MD 213 (SB/L) LIBERTY ST			

* A,B = UNIMPROVED; C = GRADED & DRAINED; D,E = SOIL, GRAVEL, STONE; F,G = LOW TYPE BITUMINOUS;
H,I = HIGH TYPE BITUMINOUS; J = CONCRETE; K = BRICK; L = BLOCK

PAGE..... 16

STATE HIGHWAY ADMINISTRATION OF MARYLAND
HIGHWAY INFORMATION SERVICES DIVISION
DATA SUPPORT GROUP

PAGE..... 17

STATE HIGHWAY LOCATION REFERENCE

ROUTE NUMBER.....MD 304 CONTINUED
INVENTORY DIRECTION....EAST
NAME: WATER ST

COUNTY-QUEEN ANNES
SHA DISTRICT.....2
DATE.....12/31/95

SYSTEM	FUNCTIONAL CLASS	HWY TYPE	ACCESS CONTRL	MILEPOINT	MILEPOINT DESCRIPTION	MARKED LANES	SURFACE WIDTH/TYPE*	AADT
MUNICIPAL U	RUR-MAJOR COLLECTOR	UNDIVIDED	NONE	3.28 MD0213	COMMERCE ST	2	36I	2,650
				3.46	R/R #MDDE 526 378 N	2	30I	
NAME: RAILROAD AVE				3.46				
				3.92		2	28I	
SECONDARY R				3.98	END MUNICIPAL MAINTENANCE	2	24I	
NAME: RUTHSBURG RD				3.98				
				3.98	BEGIN STATE MAINTENANCE			
				3.98	OUT CORP LMTS CENTREVILLE			
				4.00	SPEED LIMIT 30 MPH			
				4.57	SPEED LIMIT 50 MPH			
				5.79 US0301	BLUE STAR MEMORIAL HWY			2,075
				9.78	SPEED LIMIT 25 MPH			
				9.99 MD0481	DAMSONTOWN RD	2	22I	1,875
				10.07	SPEED LIMIT 50 MPH			
				11.25	STRUC #17042 GERMAN BRANCH			
				13.85 MD0405	PRICE STATION RD			1,775
				14.50	SPEED LIMIT 40 MPH			
				14.75	STRUC #5018 MASON BRANCH			
				14.75	CAROLINE CO/L			

ROUTE NUMBER.....MD 305
INVENTORY DIRECTION....EAST
NAME: HOPE RD

SECONDARY U	RUR-MINOR COLLECTOR	DIVIDED	NONE	0.00 MD0213	COMMERCE ST	2	36I	1,250
		UNDIVIED		0.02		2	41I	
				0.09	SPEED LIMIT 30 MPH			
R				0.40	OUT CORP LMTS CENTREVILLE	2	22I	
				0.43	SPEED LIMIT 40 MPH			
				0.62	SPEED LIMIT 50 MPH			
				2.86		2	20I	
				2.89				575
				2.92 US0301	BLUE STAR MEMORIAL HWY			
				2.94		2	24I	
				3.10	R/R #MDDE 526 383 K	2	22I	
				5.08 CO0094	HAYOEN RO			
				5.08 CO0396	HOPE ROE RD (AHEAD)			

* A,B = UNIMPROVED; C = GRADED & ORAINED; D,E = SOIL, GRAVEL, STONE; F,G = LOW TYPE BITUMINOUS;
H,I = HIGH TYPE BITUMINOUS; J = CONCRETE; K = BRICK; L = BLOCK

STATE HIGHWAY ADMINISTRATION OF MARYLAND
HIGHWAY INFORMATION SERVICES DIVISION
DATA SUPPORT GROUP

STATE HIGHWAY LOCATION REFERENCE

ROUTE NUMBER.....MD 309
INVENTORY DIRECTION....NORTH
NAME: CORDOVA RD

COUNTY-QUEEN ANNES
SHA DISTRICT.....2
DATE.....12/31/95

SYSTEM	FUNCTIONAL CLASS	HWY TYPE	ACCESS CONTRL	MILEPOINT	MILEPOINT DESCRIPTION	MARKED LANES	SURFACE WIDTH/TYPE*	AADT
SECONDARY R	RUR-MAJOR COLLECTOR	UNDIVIDED	NONE	0.00	TALBOT CO/L	2	241	2,275
				0.23	MD0303 MAIN ST	2	221	
NAME: STARR RD				0.23				
				0.35	MD0404 QUEEN ANNES HWY	2	241	2,096
				0.59	SPEED LIMIT 50 MPH			
				2.41	MD0481 DAMSONTOWN RD			750
				5.03	SPEED LIMIT 40 MPH			
				5.43	SPEED LIMIT 50 MPH			
				9.11	MD0213 CENTREVILLE RD			

ROUTE NUMBER.....MD 313
INVENTORY DIRECTION....NORTH
NAME: GOLDSBORO RD

SECONDARY R	RUR-MAJOR COLLECTOR	UNDIVIDED	NONE	0.00	CAROLINE CO/L	2	221	2,575
				0.00	STRUC #5003 LONG MARSH DITCH			
				0.12	SPEED LIMIT 50 MPH			
				1.65	CO0080 ELL MORRIS RD			
				1.93	MD0019 ROBERTS STATION RD			1,975
				1.93	CO0078 INGLESIDE RD			
				3.55				1,725
				5.33	SPEED LIMIT 30 MPH			
				5.35	IN CORP LMTS BARCLAY			
NAME: MAIN ST				5.35				
				5.66	MD0302 CHURCH ST			2,150
				5.70	R/R #MDDE 526 402 M			
				5.83	OUT CORP LMTS BARCLAY			
NAME: GOLDSBORO RD				5.83				
				5.83	SPEED LIMIT 50 MPH			
				7.98	SPEED LIMIT 40 MPH			
				8.10	SPEED LIMIT 25 MPH			
				8.11	IN CORP LMTS SUDLERSVILLE			
NAME: S CHURCH ST				8.11				
				8.35		2	401	
				8.44		2	371	
				8.48		2	341	
				8.69	MD0300 MAIN ST			2,025
NAME: N CHURCH ST				8.69				
				8.76	MD0837 CHURCH CIR			
				8.87		2	401	

* A,B = UNIMPROVED; C = GRADED & DRAINED; D,E = SOIL, GRAVEL, STONE; F,G = LOW TYPE BITUMINOUS;
H,I = HIGH TYPE BITUMINOUS; J = CONCRETE; K = BRICK; L = BLOCK

STATE HIGHWAY ADMINISTRATION OF MARYLAND
HIGHWAY INFORMATION SERVICES DIVISION
DATA SUPPORT GROUP

PAGE..... 19

STATE HIGHWAY LOCATION REFERENCE

ROUTE NUMBER.....MD 313 CONTINUED
INVENTORY DIRECTION....NORTH
NAME: MILLINGTON RD

COUNTY-QUEEN ANNES
SHA DISTRICT.....2
DATE.....12/31/95

SYSTEM	FUNCTIONAL CLASS	HWY TYPE	ACCESS	MILEPOINT	MILEPOINT DESCRIPTION	MARKED LANES	SURFACE WIDTH/TYPE*	AADT
SECONDARY U	RUR-MAJOR COLLECTOR	UNDIVIDED	NONE	8.94		2	221	2,025
R				9.08	OUT CORP LMTS SUDLERSVILLE			
NAME: MILLINGTON RD				9.08				
				9.08	SPEED LIMIT 40 MPH			
				9.29	SPEED LIMIT 50 MPH			
				11.53	CO0049 HACKETT CORNER RD			
				12.51	MD0544 MCGINNIS RD			2,250
				13.43	STRUC #17031 UNICORN BRANCH			
U				14.49	IN CORP LMTS MILLINGTON			
NAME: SASSAFRAS ST				14.49				
				14.50	SPEED LIMIT 25 MPH			
				14.51		2	241	
				14.78	STRUC #17030 CHESTER RIVER			
				14.78	KENT CO/L			

ROUTE NUMBER.....MD 404
INVENTORY DIRECTION....EAST
NAME: QUEEN ANNES HWY

PRIMARY R	RUR-OTHER PRIN ART	UNDIVIDED	NONE	0.00	TALBOT CO/L	2	241	9,475
				0.13	STRUC #17032 NORWICK CREEK			
				0.98	MD0309 STARR RD			14,288
				1.19	MD0303 MAIN ST			
				1.28	SPEED LIMIT 55 MPH			
				1.31	R/R #MDDE 502 440 D			
				1.47	STRUC #5015 TUCKAHOE CREEK			
				1.47	CAROLINE CO/L			

ROUTE NUMBER.....MD 405
INVENTORY DIRECTION....NORTH
NAME: PRICE STATION RD

SECONDARY R	RUR-MINOR COLLECTOR	UNDIVIDED	NONE	0.00	MD0304 RUTHSBURG RD	2	211	475
				0.09	SPEED LIMIT 50 MPH			
				2.76	CO0082 ROE INGLESIDE RD			575
				2.76	CO0396 HOPE ROE RD			
				3.55	SPEED LIMIT 25 MPH			
				3.57	STRUC #17034 GERMAN BRANCH			

* A,B = UNIMPROVED; C = GRADED & DRAINED; D,E = SOIL, GRAVEL, STONE; F,G = LOW TYPE BITUMINOUS;
H,I = HIGH TYPE BITUMINOUS; J = CONCRETE; K = BRICK; L = BLOCK

PAGE..... 19

STATE HIGHWAY ADMINISTRATION OF MARYLAND
HIGHWAY INFORMATION SERVICES DIVISION
DATA SUPPORT GROUP

PAGE..... 20

STATE HIGHWAY LOCATION REFERENCE

ROUTE NUMBER.....MD 405 CONTINUED
INVENTORY DIRECTION....NORTH
NAME: PRICE STATION RD

COUNTY-QUEEN ANNES
SHA DISTRICT.....2
DATE.....12/31/95

SYSTEMSTATE....	FUNCTIONAL CLASS	HWY TYPE	ACCESS CONTRL	MILEPOINT	MILEPOINT DESCRIPTION	MARKED LANES	SURFACE WIDTH/TYPE*	AAOT
SECONDARY R	RUR-MINOR COLLECTOR	UNDIVIDED	NONE	5.72	SPEED LIMIT 30 MPH	2	211	575
				5.94	R/R #MDDE 526 394 X	2	241	
				5.98	US0301 BLUE STAR MEMORIAL HWY (NB/L)			975
				6.08	US 301 (SB/L) BLUE STAR MEMORIAL HWY 2	2	221	
				6.33	SPEED LIMIT 50 MPH			
				7.27	CO0077 FLAT IRON SQUARE RD			
				8.49	STRUC #17033 SOUTHEAST CREEK			
				8.59	MD0019 ROBERTS STATION RD			

ROUTE NUMBER.....MD 456
INVENTORY DIRECTION....NORTH
NAME: DEL RHODES AVE

SECONDARY R	RUR-MINOR COLLECTOR	DIVIDED	NONE	0.00	US0050 BLUE STAR MEMORIAL HWY	2	421	1,599
		UNDIVIDED		0.04	USDD50QB NO NAME	2	221	
				0.15	SPEED LIMIT 30 MPH			
				0.47	STRUC #17035 WYE RIVER			
				0.47	IN CORP LMITS QUEENSTOWN			
				0.56	MD0656 FRIELS RD			
				0.67	SPEED LIMIT 25 MPH			
				0.86		2	241	
		DIVIDED		0.88	USD3D1 BLUE STAR MEMORIAL HWY			
		UNDIVIDED		0.93				
				0.95		2	221	
				1.18		2	251	
				1.22	MD0018B MAIN ST			

ROUTE NUMBER.....MD 481
INVENTORY DIRECTION....NORTH
NAME: DAMSONTOWN RD

SECONDARY R	RUR-MINOR COLLECTOR	UNDIVIDED	NONE	0.00	MD0309 STARR RD	2	201	575
				0.08	SPEED LIMIT 50 MPH			
				2.59	STRUC #17036 BLOCKSTON BRANCH			
				3.05	CO0126 CROUSE MILL RD			
				5.02	SPEED LIMIT 25 MPH			
				5.13	MD0304 RUTHSBURG RD			

* A,B = UNIMPROVED; C = GRADED & DRAINED; O,E = SOIL, GRAVEL, STONE; F,G = LOW TYPE BITUMINOUS;
H,I = HIGH TYPE BITUMINOUS; J = CONCRETE; K = BRICK; L = BLOCK

PAGE..... 20

STATE HIGHWAY ADMINISTRATION OF MARYLAND
HIGHWAY INFORMATION SERVICES DIVISION
DATA SUPPORT GROUP

PAGE..... 21

STATE HIGHWAY LOCATION REFERENCE

ROUTE NUMBER.....MD 544
INVENTORY DIRECTION....EAST
NAME: MCGINNIS RO

COUNTY-QUEEN ANNES
SHA DISTRICT.....2
DATE.....12/31/95

SYSTEM	FUNCTIONAL CLASS	HWY TYPE	ACCESS CONTRL	MILEPOINT	MILEPOINT DESCRIPTION	MARKED LANES	SURFACE WIDTH/TYPE*	AADT
SECONDARY R	RUR-MAJOR COLLECTOR	UNDIVIDED	NONE	0.00 MD0213	CHURCH HILL RD	2	24I	2,125
				0.20	SPEED LIMIT 50 MPH			
				2.96	STRUC #X17029 FOREMAN BRANCH			
				4.73				2,425
				5.83	STRUC #17045 PEARL CREEK			
				6.99 MD0290	DUDLEY CORNER RD			2,025
				7.54	STRUC #17038 RED LION BRANCH			
				9.30 US0301	BLUE STAR MEMORIAL HWY			
				9.48 MD0313	SUDLERSVILLE MILLINGTON RD			

ROUTE NUMBER.....MD 552
INVENTORY DIRECTION....NORTH
NAME: DOMINION RD

SECONDARY R	RUR-LOCAL	UNDIVIDED	NONE	0.00 CO0199	LITTLE CREEK RD (BACK)	2	18I	1,999
				0.00	SPEED LIMIT 50 MPH			
				0.04		2	22I	
	RUR-MINOR COLLECTOR			0.34		2	24I	
				0.39		2	22I	
				1.04		2	24I	
				1.50	SPEED LIMIT 40 MPH			
				2.11 MD0018B	MAIN ST	2	32I	
		DIVIDED		2.18		2	40I	
				2.20 US0050	BLUE STAR MEMORIAL HWY			
				2.20	EXIT #39B			

ROUTE NUMBER.....MD 552A
INVENTORY DIRECTION....NORTH
NAME: CHESTER STATION RO

SECONDARY R	RUR-LOCAL	DIVIDED	NONE	0.00 US0050	BLUE STAR MEMORIAL HWY	2	36I	
				0.00	EXIT #39B			
		UNDIVIDED		0.03		2	24I	
				0.09 MD0018T	PINEY CREEK RD			

* A,B = UNIMPROVED; C = GRADED & DRAINED; D,E = SOIL, GRAVEL, STONE; F,G = LOW TYPE BITUMINOUS;
H,I = HIGH TYPE BITUMINOUS; J = CONCRETE; K = BRICK; L = BLOCK

PAGE..... 21

STATE HIGHWAY ADMINISTRATION OF MARYLAND
HIGHWAY INFORMATION SERVICES DIVISION
DATA SUPPORT GROUP

PAGE..... 22

STATE HIGHWAY LOCATION REFERENCE

ROUTE NUMBER.....MD 656
INVENTORY DIRECTION....EAST
NAME: FRIELS RD

COUNTY-QUEEN ANNES
SHA DISTRICT.....2
DATE.....12/31/95

SYSTEMSTATE....	FUNCTIONAL CLASS	HWY TYPE	ACCESS CONTRL	MILEPOINT	MILEPOINT DESCRIPTION	MARKED LANES	SURFACE WIDTH/TYPE*	AADT
SECONDARY U	RUR-LOCAL	UNDIVIDED	NONE	0.00 MD0018B	MAIN ST	2	241	299
				0.10	SPEED LIMIT 50 MPH			
R				0.12	OUT CORP LMTS QUEENSTOWN			
U				0.59	IN CORP LMTS QUEENSTOWN			
				0.70 MD0456	DEL RHODES AVE			

ROUTE NUMBER.....MD 662
INVENTORY DIRECTION....NORTH
NAME: OLD WYE MILLS RD

SECONDARY R	RUR-MINOR COLLECTOR	UNDIVIDED	NONE	0.00	TALBOT CO/L	2	221	450
				0.06	STRUC #17039 WYE EAST RIVER			
	RUR-LOCAL			0.08 MD0213	COLLEGE DR			
NAME: WYE MILLS RD				0.08				
				0.12	SPEED LIMIT 30 MPH			
				0.52	SPEED LIMIT 40 MPH			
				1.36 MD0662B	NO NAME	2	241	
				1.40 US0050	OCEAN GATEWAY			

ROUTE NUMBER.....MD 662B
INVENTORY DIRECTION....SOUTH
NAME: NO NAME

SECONDARY R	RUR-LOCAL	UNDIVIDED	NONE	0.00 US0050	OCEAN GATEWAY	2	121	
				0.08 MD0662	WYE MILLS RD			

ROUTE NUMBER.....MD 759B
INVENTORY DIRECTION....EAST
NAME: LOVE POINT RD

SECONDARY R	RUR-LOCAL	UNDIVIDED	NONE	0.00	ROAD END	2	201	199
				0.21 MD0018A	MAIN ST			

* A,B = UNIMPROVED; C = GRADED & DRAINED; D,E = SOIL, GRAVEL, STONE; F,G = LOW TYPE BITUMINOUS;
H,I = HIGH TYPE BITUMINOUS; J = CONCRETE; K = BRICK; L = BLOCK

PAGE..... 22

STATE HIGHWAY ADMINISTRATION OF MARYLAND
HIGHWAY INFORMATION SERVICES DIVISION
DATA SUPPORT GROUP

PAGE..... 23

STATE HIGHWAY LOCATION REFERENCE

ROUTE NUMBER.....MD 802
INVENTORY DIRECTION....NORTH
NAME: BATTS NECK RD

COUNTY-QUEEN ANNES
SHA DISTRICT.....2
DATE.....12/31/95

SYSTEM ...STATE....	FUNCTIONAL CLASS	HWY TYPE	ACCESS CONTRL	MILEPOINT	MILEPOINT DESCRIPTION	MARKED LANES	SURFACE WIDTH/TYPE*	AADT
SECONDARY R	RUR-LOCAL	UNDIVIDED	NONE	0.00	MDDDD8 ROMANCOKE RD	2	22I	499
				0.04		2	16G	
				0.29	M00008A BATTS NECK RD	2	18G	
				0.59		2	16G	
				0.93	M00008B VESTFIELD RD			
				0.98		2	22I	
				1.02	MDDDD8 ROMANCOKE RD			

ROUTE NUMBER.....MD 834
INVENTORY DIRECTION....EAST
NAME: HAYDEN RD

SECONDARY R	RUR-LOCAL	UNDIVIDED	NONE	0.00	CO0403 WHITE MARSH RD	2	48I	299
				0.02	US 301 (SB/L) BLUE STAR MEMORIAL HWY	2	24I	
				0.13	US0301 BLUE STAR MEMORIAL HWY (NB/L)			
				0.15		2	20I	
				0.16	R/R #MDDE 526 389 B			
				0.16	CO0094 HAYDEN RD (AHEAD)			

ROUTE NUMBER.....MD 835
INVENTORY DIRECTION....NORTH
NAME: SEWARD MARINA RD

SECONDARY R	RUR-LOCAL	UNDIVIDED	NONE	0.00	MDD018B MAIN ST	2	24I	
		DIVIDED		0.10		2	28I	
				0.13	USD050 BLUE STAR MEMORIAL HWY			
				0.13	EXIT #42			

ROUTE NUMBER.....MD 835A
INVENTORY DIRECTION....EAST
NAME: PIER ONE RD

SECONDARY R	RUR-LOCAL	UNDIVIDED	NONE	0.00	CO0329 PIER ONE RD (BACK)	2	20I	
				0.02		2	36I	
				0.07	MDD008 ROMANCOKE RD	2	23I	
				0.07				

* A,B = UNIMPROVED; C = GRADED & DRAINED; D,E = SOIL, GRAVEL, STONE; F,G = LOW TYPE BITUMINOUS;
H,I = HIGH TYPE BITUMINOUS; J = CONCRETE; K = BRICK; L = BLOCK

STATE HIGHWAY LOCATION REFERENCE

ROUTE NUMBER.....MD 835A CONTINUED
INVENTORY DIRECTION....EAST
NAME: THOMPSON CREEK SERVICE RD

COUNTY-QUEEN ANNES
SHA DISTRICT.....2
DATE.....12/31/95

SYSTEM	FUNCTIONAL CLASS	HWY TYPE	ACCESS CONTRL	MILEPOINT	MILEPOINT DESCRIPTION	MARKED LANES	SURFACE WIDTH/TYPER*	AADT
SECONDARY R	RUR-LOCAL	UNDIVIDED	NONE	0.77	CO0210 THOMPSON CREEK RD	2	23I	

ROUTE NUMBER.....MD 835B
INVENTORY DIRECTION....EAST
NAME: SADDLER RD

SECONDARY R	RUR-LOCAL	UNDIVIDED	NONE	0.20	CO0182 JACKSON CREEK RD	2	22I	
				0.20	MD0018U JACKSON CREEK RD			
				0.20	CO0665 SADDLER RD (BACK)			
				0.82	MD0018V CHESTER RIVER BEACH RD			

ROUTE NUMBER.....MD 835C
INVENTORY DIRECTION....EAST
NAME: LOVE POINT RD

SECONDARY R	RUR-LOCAL	UNDIVIDED	NONE	0.00	MD0018A LOVE POINT RD/BUSINESS PKWY	2	24I	
				0.05		2	22I	
				0.08	SPEED LIMIT 30 MPH			
				0.23		2	20I	
				0.58		2	23I	
				0.61		2	27I	
				0.65		2	25I	
NAME: E MAIN ST				0.65				
				0.72		2	20I	
				0.77	MD0018A MAIN ST			

ROUTE NUMBER.....MD 835F
INVENTORY DIRECTION....NORTH
NAME: SCHOONER PKWY

SECONDARY R	RUR-LOCAL	DIVIDED	NONE	0.00	MD0018A BUSINESS PKWY	4	48I	
				0.05	CO0611 SCHOONER PKWY (AHEAD)			

* A,B = UNIMPROVED; C = GRADED & DRAINED; D,E = SOIL, GRAVEL, STONE; F,G = LOW TYPE BITUMINOUS;
H,I = HIGH TYPE BITUMINOUS; J = CONCRETE; K = BRICK; L = BLOCK

STATE HIGHWAY ADMINISTRATION OF MARYLAND
HIGHWAY INFORMATION SERVICES DIVISION
DATA SUPPORT GROUP

STATE HIGHWAY LOCATION REFERENCE

ROUTE NUMBER.....MD 835G
INVENTORY DIRECTION....EAST
NAME: KENT NARROWS RD

COUNTY-QUEEN ANNES
SHA DISTRICT.....2
DATE.....12/31/95

SYSTEM	FUNCTIONAL CLASS	HWY TYPE	ACCESS	MILEPOINT	MILEPOINT DESCRIPTION	MARKED LANES	SURFACE WIDTH/TYPE*	AADT
SECONDARY R	RUR-LOCAL	UNDIVIDED	NONE	0.00	CO0185 KENT NARROWS WAY N	2	22I	
				0.10	SPEED LIMIT 30 MPH			
		DIVIDED		0.34		2	32I	
				0.40	US0050 BLUE STAR MEMORIAL HWY			
				0.40	EXIT #42			

ROUTE NUMBER.....MD 835H
INVENTORY DIRECTION....EAST
NAME: WINCHESTER CREEK RD

SECONDARY R	RUR-LOCAL	UNDIVIDED	NONE	0.00	MD0018W VFW AVE	2	22I	
				0.23		2	24I	
				0.38	EXIT #44B FR US 50			
				0.40	SPEED LIMIT 30 MPH			
				0.51		2	20I	
				0.74	MD0835I HISSEY RD			

ROUTE NUMBER.....MD 835I
INVENTORY DIRECTION....NORTH
NAME: HISSEY RD

SECONDARY R	RUR-LOCAL	DIVIDED	NONE	0.00	US0050 BLUE STAR MEMORIAL HWY	2	40I	
				0.00	EXIT #45A			
		UNDIVIDED		0.03				
				0.05	MD0835J WINCHESTER CREEK RD	2	22I	
				0.08	SPEED LIMIT 30 MPH			
				0.18	MD0835H WINCHESTER CREEK RD			
				0.20	CO0162 HISSEY RD (AHEAD)			

ROUTE NUMBER.....MD 835J
INVENTORY DIRECTION....EAST
NAME: WINCHESTER CREEK RD

SECONDARY R	RUR-LOCAL	UNDIVIDED	NONE	0.00	MD0835I HISSEY RD	2	22I	
				0.02	SPEED LIMIT 30 MPH			
				0.44	MD0835K NESBIT RD			

* A,B = UNIMPROVED; C = GRADED & DRAINED; D,E = SOIL, GRAVEL, STONE; F,G = LOW TYPE BITUMINOUS;
H,I = HIGH TYPE BITUMINOUS; J = CONCRETE; K = BRICK; L = BLOCK

STATE HIGHWAY ADMINISTRATION OF MARYLAND
HIGHWAY INFORMATION SERVICES DIVISION
DATA SUPPORT GROUP

PAGE..... 26

STATE HIGHWAY LOCATION REFERENCE

ROUTE NUMBER.....MD 835J CONTINUED
INVENTORY DIRECTION....EAST
NAME: BLACKBEARD RD

COUNTY-QUEEN ANNES
SHA DISTRICT.....2
DATE.....12/31/95

SYSTEMSTATE....	FUNCTIONAL CLASS	HWY TYPE	ACCESS CONTRL	MILEPOINT	MILEPOINT DESCRIPTION	MARKED LANES	SURFACE WIDTH/TYPE*	AADT
SECONDARY R	RUR-LOCAL	UNDIVIDED	NONE	0.50		2	221	
				0.72		2	12F	
				0.77	CO0295 BLACKBEARD RD (AHEAD)			

ROUTE NUMBER.....MD 835K
INVENTORY DIRECTION....NORTH
NAME: NESBIT RD

SECONDARY R	RUR-LOCAL	UNDIVIDED	NONE	0.00	MD0018B MAIN ST	2	221	
				0.03	SPEED LIMIT 30 MPH			
				0.26	US0050 BLUE STAR MEMORIAL HWY			
				0.26	STRUC #17049			
				0.26	EXIT #45B			
				0.31	MD0835J WINCHESTER CREEK RD			
				0.42	CO0161 NESBIT RD (AHEAD)			

ROUTE NUMBER.....MD 837
INVENTORY DIRECTION....NORTH
NAME: CHURCH CIR

SECONDARY U	RUR-LOCAL	UNDIVIDED	NONE	0.00	MD0300 MAIN ST	2	241	199
				0.04	OUT CORP LMTS SUDLERSVILLE			
				0.09	IN CORP LMTS SUDLERSVILLE			
				0.12	MD0313 N CHURCH ST			

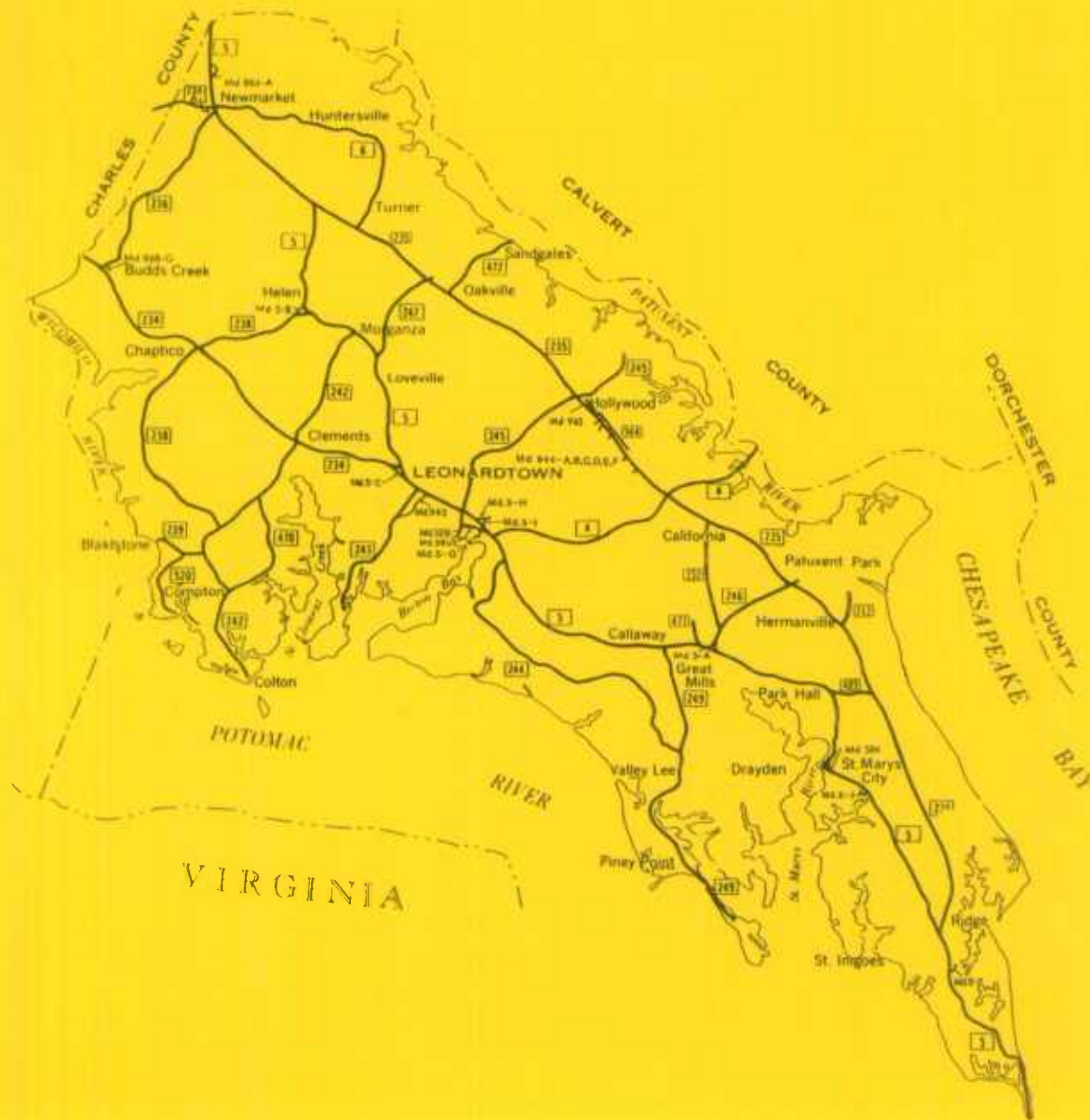
* A,B = UNIMPROVED; C = GRADED & DRAINED; D,E = SOIL, GRAVEL, STONE; F,G = LOW TYPE BITUMINOUS;
H,I = HIGH TYPE BITUMINOUS; J = CONCRETE; K = BRICK; L = BLOCK

1996

HIGHWAY LOCATION REFERENCE

**SAINT MARY'S
COUNTY**

SM




ST. MARYS COUNTY

ROUTE ALERT LIST

SAINT MARY'S COUNTY

None



STATE HIGHWAY ADMINISTRATION OF MARYLAND
HIGHWAY INFORMATION SERVICES DIVISION
DATA SUPPORT GROUP

PAGE..... 1

STATE HIGHWAY LOCATION REFERENCE

ROUTE NUMBER.....MD 4
INVENTORY DIRECTION....NORTH
NAME: ST ANDREWS CHURCH RD

COUNTY-SAIN MARYS
SHA DISTRICT.....5
DATE.....12/31/95

SYSTEM	FUNCTIONAL CLASS	HWY TYPE	ACCESS CONTRL	MILEPOINT	MILEPOINT DESCRIPTION	MARKED LANES	SURFACE WIDTH/TYPE*	AADT
SECONDARY R	RUR-MINOR ARTERIAL	UNDIVIDED	NONE	0.00	MD0005 POINT LOOKOUT RD	2	24I	16,686
				0.08		2	22I	
				0.11	SPEED LIMIT 50 MPH			
				3.50	CO0232 INDIAN BRIDGE RD			
				5.00	STRUC #18035 ST MARYS RIVER			
				6.05		2	24I	
PRIMARY	URB-OTHER PRIN ART	DIVIDED	PART	6.10	MD0235 THREE NOTCH RD			
NAME: PATUXENT BEACH RD				6.10				
		UNDIVIDED		6.58				
		DIVIDED		6.76				
		UNDIVIDED		6.90				
		DIVIDED		7.07				
		UNDIVIDED		7.33				
		DIVIDED		7.61				
		UNDIVIDED		7.82				
				8.17	STRUC #18033 KINGSTON CREEK			
		DIVIDED		8.23				
				8.42	SPEED LIMIT 45 MPH			
		UNDIVIDED		8.45				
	RUR-OTHER PRIN ART			8.53		2	28J	
				9.36	STRUC #4019 PATUXENT RIVER			
				9.36	CALVERT CO/L			

ROUTE NUMBER.....MD 5
INVENTORY DIRECTION....NORTH
NAME: POINT LOOKOUT RD

SECONDARY R	RUR-MINOR COLLECTOR	UNDIVIDED	NONE	0.00	SR0002 POINT LOOKOUT RD (BACK)	2	20I	6,475
				0.01	SPEED LIMIT 30 MPH			
				0.67	SPEED LIMIT 40 MPH			
	RUR-MAJOR COLLECTOR			1.15				
				2.16		2	22I	
				2.39	SPEED LIMIT 50 MPH			
				2.99	MD0005F GASLEWBROOK DR			
				4.15	SPEED LIMIT 40 MPH			
				4.91		2	24I	
				5.01	MD0235 THREE NOTCH RD			3,750
				5.13	CO0390 WYNNE RD			
				5.34	SPEED LIMIT 50 MPH			

* A,B = UNIMPROVED; C = GRADED & DRAINED; D,E = SOIL, GRAVEL, STONE; F,G = LOW TYPE BITUMINOUS;
H,I = HIGH TYPE BITUMINOUS; J = CONCRETE; K = BRICK; L = BLOCK

PAGE..... 1

STATE HIGHWAY ADMINISTRATION OF MARYLAND
HIGHWAY INFORMATION SERVICES DIVISION
DATA SUPPORT GROUP

PAGE..... 2

STATE HIGHWAY LOCATION REFERENCE

ROUTE NUMBER.....MD 5 CONTINUED
INVENTORY DIRECTION....NORTH
NAME: POINT LOOKOUT RD

COUNTY-SAINT MARYS
SHA DISTRICT.....5
DATE.....12/31/95

SYSTEM	FUNCTIONAL CLASS	HWY TYPE	ACCESS	MILEPOINT	MILEPOINT DESCRIPTION	MARKED LANES	SURFACE WIDTH/TYPE*	AADT
SECONDARY R	RUR-MAJOR COLLECTOR	UNDIVIDED	NONE	7.64	CO0381 TRAPP RD	2	241	3,750
				8.40	CO0376 VILLA RD			
				8.52	STRUC #18010 CHURCH CREEK			
				9.56	MD0005J 18 WHEELS OR			
				10.62	COD357 MATTAPANY RD			
				10.74	SPEED LIMIT 30 MPH			
				10.92	MD0584 NO NAME			
				11.16	MD0584 NO NAME			5,150
				11.47	STRUC #18009 FISHERMAN CREEK			
				11.92	SPEED LIMIT 50 MPH			
				12.96				4,850
				13.23	SPEED LIMIT 40 MPH			
				13.33	MD0489 PARK HALL RD			5,150
				13.61	SPEED LIMIT 50 MPH			
				14.45	CO0352 HERMANVILLE RD			
				14.80	STRUC #18008 EASTERN BRANCH			
				14.88	CO0334 WILLOWS RD			
				15.19	STRUC #18007 HILTON RUN			
		DIVIDED		17.12				
				17.14	SPEED LIMIT 40 MPH			
	RUR-MINOR ARTERIAL			17.20	MD0246 GREAT MILLS RD			11,350
				17.26	MDD005A CEDAR POINT RD			
				17.27	MD 5A (SB/L)			
				17.30	STRUC #18006 ST MARYS RIVER			
		UNDIVIDED		17.31				
				17.48	MD0471 INDIAN BRIDGE RD			12,150
				18.00	SPEED LIMIT 50 MPH			
				18.60	SPEED LIMIT 40 MPH	3	341	
				18.65	MD0249 PINEY POINT RD			9,075
				18.74		2	241	
				18.91	SPEED LIMIT 50 MPH			
				23.45	STRUC #18005 MOLDIER RUN			
		DIVIDED		24.29				
		CTL		24.34				
				24.71	MD0244 MEDLEYS NECK RD			
		DIVIDED		24.76				
		UNDIVIDED		24.84				
				25.30	SPEED LIMIT 45 MPH			
				25.42	STRUC #18004 GLEBE RUN			
		DIVIDED		25.47				
				25.53	MD0004 ST ANDREWS CHURCH RD			
				25.57		2	361	

* A,B = UNIMPROVED; C = GRADED & DRAINED; O,E = SOIL, GRAVEL, STONE; F,G = LOW TYPE BITUMINOUS;
H,I = HIGH TYPE BITUMINOUS; J = CONCRETE; K = BRICK; L = BLOCK

PAGE..... 2

STATE HIGHWAY ADMINISTRATION OF MARYLAND
HIGHWAY INFORMATION SERVICES DIVISION
DATA SUPPORT GROUP

STATE HIGHWAY LOCATION REFERENCE

ROUTE NUMBER.....MD 5 CONTINUED
INVENTORY DIRECTION....NORTH
NAME: POINT LOOKOUT RD

COUNTY-SAIN MARYS
SHA DISTRICT.....5
DATE.....12/31/95

SYSTEM	FUNCTIONAL CLASS	HWY TYPE	ACCESS CONTRL	MILEPOINT	MILEPOINT DESCRIPTION	MARKED LANES	SURFACE WIDTH/TYPE*	AADT
SECONDARY R	RUR-MINOR ARTERIAL	UNDIVIDED	NONE	25.73		2	40I	9,075
		DIVIDED		25.78		2	36I	
				25.85		2	24I	
				25.94	MD0005I NO NAME			
				25.97	MD0005BU FENWICK ST			
				25.97	IN CORP LMTS LEONARDTOWN			
				26.09	MD0005H CEDAR LANE RD			
		UNDIVIDED		26.32				
				26.56	SPEED LIMIT 30 MPH			
		DIVIDED		26.62		4	48I	
		UNDIVIDED		26.70	MD0245 HOLLYWOOD RD	4	60I	19,775
NAME: JEFFERSON ST				26.70				
				26.70	MD0005BU WASHINGTON ST			
				26.79		4	50I	
				27.37	SPEED LIMIT 40 MPH			
				27.95	STRUC #18002 MCINTOSH RUN			
				27.98	MD0943 OLD MD 243			
				27.98	OUT CORP LMTS LEONARDTOWN			
		DIVIDED		27.99		4	48I	
				28.09	MD0243 NEWTOWNE NECK RD			14,075
NAME: POINT LOOKOUT RD				28.09				
				28.25	SPEED LIMIT 50 MPH			
				28.78	MD0005C NO NAME			
				28.83	MD0234 BUDDS CREEK RD			7,175
		UNDIVIDED		28.93		2	24I	
				29.01				
				32.61	MD0247 LOVEVILLE RD			5,375
				33.21	SPEED LIMIT 40 MPH			
				33.47	SPEED LIMIT 30 MPH			
				33.67	MD0242 COLTON POINT RD			
				33.67	CO0053 MORGANZA TURNER RD			
				33.87	SPEED LIMIT 40 MPH			
				34.11	SPEED LIMIT 50 MPH			
				34.42	STRUC #18001 CLEMENTS CREEK			
				35.14	MD0238 CHAPTICO RD			6,725
				35.27	MD0005B NO NAME			
				37.34				8,325
		DIVIDED		38.26		2	32I	
PRIMARY	RUR-OTHER PRIN ART			38.32	MD0235 THREE NOTCH RD	4	48I	19,025
NAME: THREE NOTCH RD				38.32				
				38.48	SPEED LIMIT 55 MPH			
				39.81		4	46I	

* A,B = UNIMPROVED; C = GRADED & DRAINED; D,E = SOIL, GRAVEL, STONE; F,G = LOW TYPE BITUMINOUS;
H,I = HIGH TYPE BITUMINOUS; J = CONCRETE; K = BRICK; L = BLOCK

STATE HIGHWAY ADMINISTRATION OF MARYLAND
HIGHWAY INFORMATION SERVICES DIVISION
DATA SUPPORT GROUP

PAGE..... 4

STATE HIGHWAY LOCATION REFERENCE

ROUTE NUMBER.....MD 5 CONTINUED
INVENTORY DIRECTION....NORTH
NAME: THREE NOTCH RD

COUNTY-SAINT MARYS
SHA DISTRICT.....5
DATE.....12/31/95

SYSTEM	FUNCTIONAL CLASS	HWY TYPE	ACCESS	MILEPOINT	MILEPOINT DESCRIPTION	MARKED LANES	SURFACE WIDTH/TYPE*	AADT
PRIMARY R	RUR-OTHER PRIN ART	DIVIDED	NONE	40.25	CO0029 MECHANICSVILLE CHAPTICO RD	4	481	19,025
				42.55	MD0236 THOMPSONS CORNER RD			
				42.71	MD0236A OLD MD 236			
				42.76	MD0006 NEW MARKET RD/NEW MARKET TURNER RD			26,225
				43.79	MD0863A NO NAME			
				43.95	MD0863A NO NAME			
				44.27	CO0004 GOLDEN BEACH RD			
				45.23	CHARLES CO/L			

ROUTE NUMBER.....MD 5A
INVENTORY DIRECTION....NORTH
NAME: CEDAR POINT RD

SECONDARY R	RUR-LOCAL	DIVIDED	NONE	0.00	MD0005 POINT LOOKOUT RD	2	321	
		UNDIVIDED		0.01		2	201	
				0.11	MD0246 GREAT MILLS RD			

ROUTE NUMBER.....MD 5B
INVENTORY DIRECTION....EAST
NAME: NO NAME

SECONDARY R	RUR-MINOR COLLECTOR	UNDIVIDED	NONE	0.00	MD0238 CHAPTICO RD	2	201	99
				0.08		2	301	
				0.10	MD0005 POINT LOOKOUT RD			

ROUTE NUMBER.....MD 5BU
INVENTORY DIRECTION....NORTH
NAME: FENWICK ST

SECONDARY R	RUR-MAJOR COLLECTOR	UNDIVIDED	NONE	0.00	MD0005 POINT LOOKOUT RD	2	241	12,975
				0.05	MD0005G CAMP CALVERT RD			
				0.11	SPEED LIMIT 40 MPH			
				0.30	IN CORP LMTS LEONARDTOWN			
				0.30	STRUC #18003 TOWN RUN			
				0.48	SPEED LIMIT 25 MPH			
		DIVIDED		0.57	MD0326 WASHINGTON ST	4	741	
				0.57				

NAME: WASHINGTON ST

* A,B = UNIMPROVED; C = GRADED & DRAINED; D,E = SOIL, GRAVEL, STONE; F,G = LOW TYPE BITUMINOUS;
H,I = HIGH TYPE BITUMINOUS; J = CONCRETE; K = BRICK; L = BLOCK

STATE HIGHWAY ADMINISTRATION OF MARYLAND
HIGHWAY INFORMATION SERVICES DIVISION
DATA SUPPORT GROUP

STATE HIGHWAY LOCATION REFERENCE

ROUTE NUMBER.....MD 5BU CONTINUED
INVENTORY DIRECTION....NORTH
NAME: WASHINGTON ST

COUNTY-SAINT MARYS
SHA DISTRICT.....5
DATE.....12/31/95

SYSTEM	FUNCTIONAL CLASS	HWY TYPE	ACCESS	MILEPOINT	MILEPOINT DESCRIPTION	MARKED LANES	SURFACE WIDTH/TYPE*	AADT
SECONDARY U	RUR-MAJOR COLLECTOR	DIVIDED	NONE	0.63		4	48I	12,975
		UNDIVIDED		0.65		4	50I	
				0.96	MD0005 POINT LOOKOUT RD/JEFFERSON ST			
				0.96	MD0245 HOLLYWOOD RD (AHEAD)			

ROUTE NUMBER.....MD 5C
INVENTORY DIRECTION....EAST
NAME: NO NAME

SECONDARY R	RUR-LOCAL	UNDIVIDED	NONE	0.00	MDD234 BUDDS CREEK RD	2	16I	
				0.07	MD0005 POINT LOOKOUT RD			

ROUTE NUMBER.....MD 5F
INVENTORY DIRECTION....NORTH
NAME: GASLEWBROOK DR

SECONDARY R	RUR-LOCAL	UNDIVIDED	NONE	0.00	MD0005 POINT LOOKOUT RD	2	30I	99
				0.02		2	30H	
				0.19	ROAD END			

ROUTE NUMBER.....MD 5G
INVENTORY DIRECTION....NORTH
NAME: CAMP CALVERT RD

SECONDARY R	RUR-LOCAL	UNDIVIDED	NONE	0.34	CO0921 CAMP CALVERT RD (BACK)	2	24I	
				0.45	MD0005BU FENWICK ST			

ROUTE NUMBER.....MD 5H
INVENTORY DIRECTION....NORTH
NAME: CEDAR LANE RD

SECONDARY U	RUR-LOCAL	UNDIVIDED	NONE	0.00	MDDD05 POINT LOOKOUT RD	2	24I	
R				0.07	MD0005I NO NAME			
				0.07	OUT CORP LMES LEONARDTOWN			

* A,B = UNIMPROVED; C = GRADED & DRAINED; D,E = SOIL, GRAVEL, STONE; F,G = LOW TYPE BITUMINOUS;
H,I = HIGH TYPE BITUMINOUS; J = CONCRETE; K = BRICK; L = BLOCK

STATE HIGHWAY ADMINISTRATION OF MARYLAND
HIGHWAY INFORMATION SERVICES DIVISION
DATA SUPPORT GROUP

STATE HIGHWAY LOCATION REFERENCE

ROUTE NUMBER.....MD 5H CONTINUED
INVENTORY DIRECTION....NORTH
NAME: CEDAR LANE RD

COUNTY-SAINT MARYS
SHA DISTRICT.....5
DATE.....12/31/95

SYSTEM ...STATE...	FUNCTIONAL CLASS	HWY TYPE	ACCESS CONTRL	MILEPOINT	MILEPOINT DESCRIPTION	MARKED LANES	SURFACE WIDTH/TYPE*	AADT
SECONDARY R	RUR-LOCAL	UNDIVIDED	NONE	0.11 CO0223	CEDAR LANE RD (AHEAD)	2	24I	

ROUTE NUMBER.....MD 5I
INVENTORY DIRECTION....NORTH
NAME: NO NAME

SECONDARY R	RUR-LOCAL	UNDIVIDED	NONE	0.00 MD0005	POINT LOOKOUT RD	1	14I	
				0.03		2	24I	
				D.15 MD0005H	CEDAR LANE RD			

ROUTE NUMBER.....MD 5J
INVENTORY DIRECTION....NORTH
NAME: 18 WHEELS DR

SECONDARY R	RUR-LOCAL	UNDIVIDED	NONE	0.00 MD0005	POINT LOOKOUT RD	2	16F	
				0.10	ROAD END			

ROUTE NUMBER.....MD 6
INVENTORY DIRECTION....EAST
NAME: NEW MARKET RD

SECONDARY R	RUR-MAJOR COLLECTOR	UNDIVIDED	NONE	0.00	CHARLES CO/L	2	24I	3,725
				0.05	SPEED LIMIT 50 MPH			
				0.61				3,925
				1.18	MD 5 (SB/L) THREE NOTCH RD	2	40I	
NAME: NEW MARKET TURNER RD				1.18				
	RUR-MINOR COLLECTOR			1.23 MD0005	THREE NOTCH RD	2	20I	2,425
				1.32	SPEED LIMIT 40 MPH			
				3.78				1,625
				4.82	STRUC #18012 SWAMP CREEK			
				7.11	STRUC #18013 PERSIMMON CREEK			
				8.40	SPEED LIMIT 50 MPH			
				9.48		2	22I	
				9.55 C00053	MORGANZA TURNER RD (AHEAD)			
				9.55 MD0235	THREE NOTCH RD			

* A,B = UNIMPROVED; C = GRADED & DRAINED; D,E = SOIL, GRAVEL, STONE; F,G = LOW TYPE BITUMINOUS;
H,I = HIGH TYPE BITUMINOUS; J = CONCRETE; K = BRICK; L = BLOCK

STATE HIGHWAY ADMINISTRATION OF MARYLAND
HIGHWAY INFORMATION SERVICES DIVISION
DATA SUPPORT GROUP

STATE HIGHWAY LOCATION REFERENCE

ROUTE NUMBER.....MD 234
INVENTORY DIRECTION....EAST
NAME: BUDDS CREEK RD

COUNTY-SAINT MARYS
SHA DISTRICT.....5
DATE.....12/31/95

SYSTEM	FUNCTIONAL CLASS	HWY TYPE	ACCESS	MILEPOINT	MILEPOINT DESCRIPTION	MARKED LANES	SURFACE WIDTH/TYPE*	AADT
SECONDARY R	RUR-MINOR ARTERIAL	UNDIVIDED	NONE	0.00	CHARLES CO/L	2	24I	3,750
				0.00	STRUC #18D14 BUDDS CREEK			
				0.88	MD0236 THOMPSONS CORNER RD			3,425
				0.99	SPEED LIMIT 55 MPH			
				4.48	CO0029 MECHANICSVILLE CHAPTICO RD			
				4.70	STRUC #18015 HAYDEN RUN			
				4.92	MD0238 CHAPTICO RD/MADDOX RD			3,325
				7.80				4,525
				8.60	SPEED LIMIT 50 MPH			
				8.90	SPEED LIMIT 40 MPH			
				9.16	MD0242 COLTON POINT RD			6,575
				9.44	STRUC #18016 CLEMENTS CREEK			
				9.56	SPEED LIMIT 50 MPH			
				10.01	CO0145 BAYSIDE RD			
				12.64	MD0005C NO NAME			
				12.65		2	32I	
				12.66	MD0005 POINT LOOKOUT RD			

ROUTE NUMBER.....MD 235
INVENTORY DIRECTION....NORTH
NAME: THREE NOTCH RD

SECONDARY R	RUR-MINOR ARTERIAL	UNDIVIDED	NONE	0.00	MD0005 POINT LOOKOUT RD	2	24I	2,150
				0.10	SPEED LIMIT 50 MPH			
				0.17	CO0390 WYNN RD			
				2.60	CO0367 ST JEROMES NECK RD			
				2.74	CO0381 TRAPP RD			2,750
				6.08	CO0357 MATTAPANY RD			
				7.67	MD0489 PARK HALL RD			5,550
		DIVIDED		9.77		2	31I	
	URB-OTHER PRIN ART			9.89	CO0352 HERMANVILLE RD			11,525
				9.89	MD0712 FOREST PARK RD			
				9.91		3	36I	
				10.05		4	48I	
				11.75	SPEED LIMIT 30 MPH			
		UNDIVIDED		11.93	CO0412 TULAGI PL	4	62I	
PRIMARY				11.97	MD0246 GREAT MILLS RD			29,250
				11.99		4	55I	
		CTL		12.15		4	48I	
				12.23	SPEED LIMIT 35 MPH			

* A,B = UNIMPROVED; C = GRADED & DRAINED; D,E = SOIL, GRAVEL, STONE; F,G = LOW TYPE BITUMINOUS;
H,I = HIGH TYPE BITUMINOUS; J = CONCRETE; K = BRICK; L = BLOCK

STATE HIGHWAY ADMINISTRATION OF MARYLAND
HIGHWAY INFORMATION SERVICES DIVISION
DATA SUPPORT GROUP

PAGE..... 8

STATE HIGHWAY LOCATION REFERENCE

ROUTE NUMBER.....MD 235 CONTINUED
INVENTORY DIRECTION....NORTH
NAME: THREE NOTCH RD

COUNTY-SAINT MARYS
SHA DISTRICT.....5
DATE.....12/31/95

SYSTEM	FUNCTIONAL CLASS	HWY TYPE	ACCESS	MILEPOINT	MILEPOINT DESCRIPTION	MARKED LANES	SURFACE WIDTH/TYPE*	AADT
PRIMARY R	URB-OTHER PRIN ART	DIVIDED	NONE	12.83		4	48I	29,250
				12.91	CO0272 PEGG RD			
				13.04	SPEED LIMIT 40 MPH			
				13.35	SPEED LIMIT 45 MPH			
				14.05	CO0426 HEWITTS RD			
				14.43	CO0269 MILLSTONE LANDING RD			
				14.97	MD0237 CHANCELLORS RUN RD			33,375
				15.39	CO0222 TOWN CREEK DR			
				15.88	CO0528 N TOWN CREEK DR			
				16.02	SPEED LIMIT 50 MPH			
				16.67	MD0004 ST ANDREWS CH RD/PATUXENT BEACH RD			17,575
				16.83	SPEED LIMIT 55 MPH			
	RUR-OTHER PRIN ART			17.34				
				17.71	MD0944F AIRPORT DR			
				18.21	MD0944E MILES VILLAGE RD			
				18.52	MD0944D AIRPORT VIEW DR			
				18.73	MD0944C CLARKS LANDING RD			15,975
				18.90	MD0944B SANDY BOTTOM RD			
				19.73	MD0944A ST JOHNS RD			
				20.55	MD0944 MERVELL DEAN RD			
				20.78	MD0245 HOLLYWOOD RD/SOTTERLEY RD			14,175
				22.54	CO0178 JONES WHARF RD			
				23.84	CO0079 CLOVER HILL RD			
				25.95	MD0472 NORTH SANDGATES RD			
				26.70	MD0247 LOVEVILLE RD/ALBERT WOOD RD			12,225
				29.36	CO0053 MORGANZA TURNER RD			14,625
				29.36	MD0006 NEW MARKET TURNER RD			
				30.75	MD0005 THREE NOTCH RD/POINT LOOKOUT RD			

ROUTE NUMBER.....MD 236
INVENTORY DIRECTION....NORTH
NAME: THOMPSONS CORNER RD

SECONDARY R	RUR-MAJOR COLLECTOR	UNDIVIDED	NONE	0.00	MD0234 BUDDS CREEK RD	2	24I	3,025
				0.05	MD0868G OLD MD 234	2	22I	
				0.12	SPEED LIMIT 40 MPH			
				4.03		2	20I	
				4.53		2	22I	
				5.90		2	20I	
				6.02		2	22I	

* A,B = UNIMPROVED; C = GRADED & DRAINED; D,E = SOIL, GRAVEL, STONE; F,G = LOW TYPE BITUMINOUS;
H,I = HIGH TYPE BITUMINOUS; J = CONCRETE; K = BRICK; L = BLOCK

STATE HIGHWAY ADMINISTRATION OF MARYLAND
HIGHWAY INFORMATION SERVICES DIVISION
DATA SUPPORT GROUP

STATE HIGHWAY LOCATION REFERENCE

ROUTE NUMBER.....MD 236 CONTINUED
INVENTORY DIRECTION....NORTH
NAME: THOMPSONS CORNER RD

COUNTY-SAINT MARYS
SHA DISTRICT.....5
DATE.....12/31/95

SYSTEM	FUNCTIONAL CLASS	HWY TYPE	ACCESS CONTRL	MILEPOINT	MILEPOINT DESCRIPTION	MARKED LANES	SURFACE WIDTH/TYPE*	AADT
SECONDARY R	RUR-MAJOR COLLECTOR	UNDIVIDED	NONE	6.06	MD0236A OLD MD 236	2	24I	3,025
				6.15	MD 5 (SB/L) POINT LOOKOUT RD			
				6.19	MD0005 THREE NOTCH RD			

ROUTE NUMBER.....MD 236A
INVENTORY DIRECTION....NORTH
NAME: OLD MD 236

SECONDARY R	RUR-LOCAL	UNDIVIDED	NONE	0.00	MD0236 THOMPSONS CORNER RD	2	22I	499
				0.02		2	20I	
				0.17		2	28I	
				0.18	MDDDD5 THREE NOTCH RD			

ROUTE NUMBER.....MD 237
INVENTORY DIRECTION....NORTH
NAME: CHANCELLORS RUN RD

SECONDARY R	URB-MINOR ARTERIAL	UNDIVIDED	NONE	0.00	MD0246 GREAT MILLS RD	3	36I	9,999
		CTL		0.10		4	48I	
				0.11	SPEED LIMIT 40 MPH			
				0.18		3	36I	
		DIVIDED		0.24	CO0272 PEGG RD	2	20I	
		UNDIVIDED		0.43				
				1.86	SPEED LIMIT 30 MPH			
				1.88	CO0426 HEWITTS RD			
				2.25	SPEED LIMIT 40 MPH			
				2.88		2	24I	
				2.95	MD0235 THREE NOTCH RD			

ROUTE NUMBER.....MD 238
INVENTORY DIRECTION....NORTH
NAME: MADDOX RD

SECONDARY R	RUR-MAJOR COLLECTOR	UNDIVIDED	NONE	0.00	MD0242 COLTON POINT RD	2	24I	1,125
				0.04		2	20I	
				0.10	SPEED LIMIT 40 MPH			

* A,B = UNIMPROVED; C = GRADED & DRAINED; D,E = SOIL, GRAVEL, STONE; F,G = LOW TYPE BITUMINOUS;
H,I = HIGH TYPE BITUMINOUS; J = CONCRETE; K = BRICK; L = BLOCK

STATE HIGHWAY ADMINISTRATION OF MARYLAND
HIGHWAY INFORMATION SERVICES DIVISION
DATA SUPPORT GROUP

PAGE..... 10

STATE HIGHWAY LOCATION REFERENCE

ROUTE NUMBER.....MD 238 CONTINUED
INVENTORY DIRECTION....NORTH
NAME: MADDOX RD

COUNTY-SAINT MARYS
SHA DISTRICT.....5
DATE.....12/31/95

SYSTEM	FUNCTIONAL CLASS	HWY TYPE	ACCESS CONTRL	MILEPOINT	MILEPOINT DESCRIPTION	MARKED LANES	SURFACE WIDTH/TYPE*	AADT
SECONDARY R	RUR-MAJOR COLLECTOR	UNDIVIDED	NONE	0.81	SPEED LIMIT 45 MPH	2	201	1,125
				5.67	STRUC #18018 BURROUGHS RUN			
				6.88	STRUC #18017 NELSONS RUN			
				7.10		2	241	
	RUR-MINOR COLLECTOR			7.16	MD0234 BUDDS CREEK RD			1,225
NAME: CHAPTICO RD				7.16				
				7.18		2	201	
				9.59	SPEED LIMIT 50 MPH			
				10.72	MD0005B NO NAME			
				10.82		2	361	
				1D.83	MDDDD5 POINT LOOKOUT RD			

ROUTE NUMBER.....MD 239
INVENTORY DIRECTION....EAST
NAME: BUSHWOOD WHARF RD

SECONDARY R	RUR-LOCAL	UNDIVIDED	NONE	0.00	ROAD END	2	18H	225
				0.10	SPEED LIMIT 50 MPH			
	RUR-MINOR COLLECTOR			1.08	MDD52D WHITES NECK RD			
				1.64	MD0242 COLTON POINT RD			

ROUTE NUMBER.....MD 242
INVENTORY DIRECTION....NORTH
NAME: COLTON POINT RD

SECONDARY R	RUR-MINOR COLLECTOR	UNDIVIDED	NONE	0.00	C00141 BEACH RD	2	201	925
				0.19	SPEED LIMIT 40 MPH			
	RUR-MAJOR COLLECTOR			3.01	MD0470 OAKLEY RD			
				4.37	MD0239 BUSHWOOD WHARF RD			3,125
				5.23	SPEED LIMIT 50 MPH			
				5.31		2	241	
				5.34	MD0238 MADDOX RD			5,425
				6.05	STRUC #18022 TOMAKOKIN CREEK			
				6.91	MD0470 OAKLEY RD			
				7.97	STRUC #18021 DYNARO RUN			
				8.72	SPEED LIMIT 40 MPH			
				8.76		3	341	
				8.79		4	441	

* A,B = UNIMPROVED; C = GRAOEO & ORAINED; O,E = SOIL, GRAVEL, STONE; F,G = LOW TYPE BITUMINOUS;
H,I = HIGH TYPE BITUMINOUS; J = CONCRETE; K = BRICK; L = BLOCK

PAGE..... 10

STATE HIGHWAY ADMINISTRATION OF MARYLAND
HIGHWAY INFORMATION SERVICES DIVISION
DATA SUPPORT GROUP

PAGE..... 11

STATE HIGHWAY LOCATION REFERENCE

ROUTE NUMBER.....MD 242 CONTINUED
INVENTORY DIRECTION....NORTH
NAME: COLTON POINT RD

COUNTY-SAIN MARYS
SHA OISTRICT.....5
DATE.....12/31/95

SYSTEM	FUNCTIONAL CLASS	HWY TYPE	ACCESS CONTRL	MILEPOINT	MILEPOINT DESCRIPTION	MARKED LANES	SURFACE WIDTH/TYPE*	AADT
SECONDARY R	RUR-MAJOR COLLECTOR	UNDIVIDED	NONE	8.83	MD0234 BUDDS CREEK RD	4	44I	1,725
				8.86		2	24I	
				8.91		2	22I	
				9.22	SPEED LIMIT 50 MPH			
				9.35	STRUC #18020 CLEMENTS CREEK			
				11.18	STRUC #18019 LOCUST RUN			
				11.59				2,375
				12.22	STRUC #18034 GILBERT DRAIN			
		DIVIDED		12.77		2	30I	
				12.80	CO0053 MORGANZA TURNER RD (AHEAD)			
				12.80	MD0005 POINT LOOKOUT RD			

ROUTE NUMBER.....MD 243
INVENTORY DIRECTION....NORTH
NAME: NEWTOWNE NECK RD

SECONDARY R	RUR-LOCAL	UNDIVIDED	NONE	0.00	ROAD END	2	22G	2,375
				0.03		2	12G	
				0.09		2	18I	
				0.16	SPEED LIMIT 40 MPH			
				1.05		2	22I	
	RUR-MAJOR COLLECTOR			1.50	CO0145 BAYSIDE RD			5,275
				2.12	SPEED LIMIT 45 MPH			
				3.16	CO0167 BULL RD			
				4.38		2	24I	
U				4.42	IN CORP LMTS LEONARDTOWN			
				4.44	MD0943 OLD MD 243			
R				4.46	OUT CORP LMTS LEONARDTOWN			
				4.60		2	28I	
				4.62	MD0005 POINT LOOKOUT RD/JEFFERSON ST			

ROUTE NUMBER.....MD 244
INVENTORY DIRECTION....EAST
NAME: MEDLEYS NECK RD

SECONDARY R	RUR-MINOR COLLECTOR	UNDIVIDED	NONE	0.00	MD0005 POINT LOOKOUT RD	2	34I	1,575
				0.05	SPEED LIMIT 40 MPH			
				0.09		2	22I	

* A,B = UNIMPROVED; C = GRADED & DRAINED; D,E = SOIL, GRAVEL, STONE; F,G = LOW TYPE BITUMINOUS;
H,I = HIGH TYPE BITUMINOUS; J = CONCRETE; K = BRICK; L = BLOCK

PAGE..... 11

STATE HIGHWAY ADMINISTRATION OF MARYLAND
HIGHWAY INFORMATION SERVICES DIVISION
DATA SUPPORT GROUP

STATE HIGHWAY LOCATION REFERENCE

ROUTE NUMBER.....MD 244 CONTINUED
INVENTORY DIRECTION....EAST
NAME: MEDLEYS NECK RD

COUNTY-SAINT MARYS
SHA DISTRICT.....5
DATE.....12/31/95

SYSTEM	FUNCTIONAL CLASS	HWY TYPE	ACCESS CONTRL	MILEPOINT	MILEPOINT DESCRIPTION	MARKED LANES	SURFACE WIDTH/TYPE*	AADT
SECONDARY R	RUR-MINOR COLLECTOR	UNDIVED	NONE	1.21	STRUC #18023 MOLDIER RUN	2	221	1,575
	RUR-LOCAL			1.93		2	201	
				2.01	CO0237 BRETON BEACH RD			
				2.26	SPEED LIMIT 45 MPH			
				5.91	STRUC #18024 POPLAR HILL CREEK			
				9.80	SPEED LIMIT 30 MPH			
	RUR-MINOR COLLECTOR			9.92	CO0292 BLAKE CREEK RD			1,550
NAME: BLAKE CREEK RD				9.92				
				10.44		2	401	
				10.48	MD0249 PINEY POINT RD			

ROUTE NUMBER.....MD 245
INVENTORY DIRECTION....NORTH
NAME: HOLLYWOOD RD

SECONDARY U	RUR-MAJOR COLLECTOR	UNDIVED	NONE	0.00	MD0005BU WASHINGTON ST (BACK)	2	461	7,375
				0.00	MD0005 POINT LOOKOUT RD/JEFFERSON ST			
				0.06		2	371	
				0.11	SPEED LIMIT 30 MPH			
				0.43		2	271	
				0.52		2	221	
				0.53	SPEED LIMIT 40 MPH			
				0.90	SPEED LIMIT 50 MPH			
R				0.95	OUT CORP LMTS LEONARDTOWN			
				1.79	CO0080 MCINTOSH RD			5,275
				3.56	STRUC #18025 BROOKS RUN			
				4.80	SPEED LIMIT 40 MPH			
				5.25		2	271	
				5.27	MD0235 THREE NOTCH RD			1,675
NAME: SOTTERLEY RD				5.27				
				5.31		2	201	
				5.35	SPEED LIMIT 30 MPH			
				5.45		2	221	
				6.04	SPEED LIMIT 40 MPH	2	201	
				7.44		2	221	
				7.55	CO0185 STEER HORN NECK RD			

* A,B = UNIMPROVED; C = GRADED & DRAINED; D,E = SOIL, GRAVEL, STONE; F,G = LOW TYPE BITUMINOUS;
H,I = HIGH TYPE BITUMINOUS; J = CONCRETE; K = BRICK; L = BLOCK

STATE HIGHWAY ADMINISTRATION OF MARYLAND
HIGHWAY INFORMATION SERVICES DIVISION
DATA SUPPORT GROUP

STATE HIGHWAY LOCATION REFERENCE

ROUTE NUMBER.....MD 246
INVENTORY DIRECTION....EAST
NAME: GREAT MILLS RD

COUNTY-SAINT MARYS
SHA OISTRICT.....5
DATE.....12/31/95

SYSTEM	FUNCTIONAL CLASS	HWY TYPE	ACCESS	MILEPOINT	MILEPOINT DESCRIPTION	MARKED LANES	SURFACE WIDTH/TYPE*	AADT
SECONDARY R	RUR-MINOR ARTERIAL	DIVIDED	NONE	0.00	MD0005 POINT LOOKOUT RD	3	36I	15,775
				D.10	MDD005A CEDAR POINT RD	4	48I	
				0.19	SPEED LIMIT 40 MPH			
		UNDIVIDED		0.31				
		DIVIDED		0.90				
	URB-OTHER PRIN ART			0.97	MD0237 CHANCELLORS RUN RD			
		CTL		1.04				
				1.90	SPEED LIMIT 30 MPH			
				2.07	CO0939 PACIFIC DR			
				2.39		4	44I	
				2.86		4	48I	
				3.09	CO0332 SHANGRILA DR N&S			
		UNDIVIDED		3.19	CO0333 CORAL PL	4	52I	
	RUR-LOCAL			3.26	MDD235 THREE NOTCH RD			
		DIVIDED		3.30		4	44I	
				3.35	ROAD END			

ROUTE NUMBER.....MD 247
INVENTORY DIRECTION....NORTH
NAME: LOVEVILLE RD

SECONDARY R	RUR-MAJOR COLLECTOR	UNDIVIDED	NONE	0.00	MD0005 POINT LOOKOUT RD	2	22I	2,775
				0.13	SPEED LIMIT 50 MPH			
	RUR-LOCAL			2.84	MD0235 THREE NOTCH RD	2	20H	
NAME: ALBERT WOOD RD				2.84				
				2.89	CO0065 QUEEN TREE RD			

ROUTE NUMBER.....MD 249
INVENTORY DIRECTION....NORTH
NAME: PINEY POINT RD

SECONDARY R	RUR-MINOR COLLECTOR	UNDIVIDED	NONE	0.00	CO0327 INDIGO POINT RD (BACK)	2	20I	1,450
				0.01	SPEED LIMIT 30 MPH			
				1.53	STRUC #18026 ST GEORGE CREEK			
				1.63		2	24I	
	RUR-MAJOR COLLECTOR			2.46				2,975
				2.63	SPEED LIMIT 50 MPH			
				6.47	CO0895 DRAYDEN RD			

* A,B = UNIMPROVED; C = GRADED & DRAINED; D,E = SOIL, GRAVEL, STONE; F,G = LOW TYPE BITUMINOUS;
H,I = HIGH TYPE BITUMINOUS; J = CONCRETE; K = BRICK; L = BLOCK

STATE HIGHWAY ADMINISTRATION OF MARYLAND
HIGHWAY INFORMATION SERVICES DIVISION
DATA SUPPORT GROUP

PAGE..... 14

STATE HIGHWAY LOCATION REFERENCE

ROUTE NUMBER.....MD 249 CONTINUED
INVENTORY DIRECTION....NORTH
NAME: PINEY POINT RD

COUNTY-SAIN MARYS
SHA DISTRICT.....5
DATE.....12/31/95

SYSTEMSTATE....	FUNCTIONAL CLASS	HWY TYPE	ACCESS CONTRL	MILEPOINT	MILEPOINT DESCRIPTION	MARKED LANES	SURFACE WIDTH/TYPE*	AADT
SECONDARY R	RUR-MAJOR COLLECTOR	UNDIVIDED	NONE	6.65 MD0244	BLAKE CREEK RD	2	24I	3,550
		DIVIDED		9.80		3	38I	
				9.84 MD0005	POINT LOOKOUT RD			

ROUTE NUMBER.....MD 326
INVENTORY DIRECTION....NORTH
NAME: WASHINGTON ST

SECONDARY U	RUR-MINOR COLLECTOR	UNDIVIDED	NONE	D.DD	ROAD END	2	30I	1,799
				D.D3		2	24I	
				0.18		2	25I	
				0.22		2	30I	
MUNICIPAL				0.33	END STATE MAINTENANCE	2	60I	
NAME: E PARK AVE				D.33				
				0.33	BEGIN MUNICIPAL MAINTENANCE			
SECONDARY				0.33 MU0160	E PARK AVE			
NAME: WASHINGTON ST		DIVIDED		0.35 MU0160	E PARK AVE	3	52I	
				0.35				
				0.35	END MUNICIPAL MAINTENANCE			
				0.35	BEGIN STATE MAINTENANCE			
				0.40 MD0005BU	FENWICK ST/WASHINGTON ST			

ROUTE NUMBER.....MD 470
INVENTORY DIRECTION....NORTH
NAME: OAKLEY RD

SECONDARY R	RUR-MINOR COLLECTOR	UNDIVIDED	NONE	0.00 MD0242	COLTON POINT RD	2	18H	925
				0.06	SPEED LIMIT 30 MPH	2	20I	
				0.10	SPEED LIMIT 50 MPH			
				0.31	SPEED LIMIT 40 MPH			
				2.87	STRUC #18027 TOMAKOKIN CREEK			
				3.62		2	22I	
				3.75 MD0242	COLTON POINT RD			

* A,B = UNIMPROVED; C = GRADED & DRAINED; D,E = SOIL, GRAVEL, STONE; F,G = LOW TYPE BITUMINOUS;
H,I = HIGH TYPE BITUMINOUS; J = CONCRETE; K = BRICK; L = BLOCK

STATE HIGHWAY ADMINISTRATION OF MARYLAND
HIGHWAY INFORMATION SERVICES DIVISION
DATA SUPPORT GROUP

STATE HIGHWAY LOCATION REFERENCE

ROUTE NUMBER.....MD 471
INVENTORY DIRECTION....NORTH
NAME: INDIAN BRIDGE RD

COUNTY-SAIN T MARYS
SHA DISTRICT.....5
DATE.....12/31/95

SYSTEM	FUNCTIONAL CLASS	HWY TYPE	ACCESS	MILEPOINT	MILEPOINT DESCRIPTION	MARKED LANES	SURFACE WIDTH/TYPE*	AADT
SECONDARY R	RUR-MINOR COLLECTOR	UNDIVIDED	NONE	0.00 MD0005	POINT LOOKOUT RD	2	22I	1,750
				0.05		2	20I	
				0.34	STRUC #18028 ST MARYS RIVER			
				0.99	STRUC #18029 JARBOESVILLE RUN			
				0.99 CO0232	INDIAN BRIDGE RD (AHEAD)			

ROUTE NUMBER.....MD 472
INVENTORY DIRECTION....NORTH
NAME: NORTH SANDGATES RD

SECONDARY R	RUR-MINOR COLLECTOR	UNDIVIDED	NONE	0.00 MD0235	THREE NOTCH RD	2	20I	2,275
				0.04		2	18I	
				0.09	SPEED LIMIT 40 MPH			
				2.07	SPEED LIMIT 30 MPH			
	RUR-LOCAL			2.39				
				2.58 CO0636	S SANDGATES RD (AHEAD)			

ROUTE NUMBER.....MD 489
INVENTORY DIRECTION....EAST
NAME: PARK HILL RD

SECONDARY R	RUR-MINOR COLLECTOR	UNDIVIDED	NONE	0.00 MD0005	POINT LOOKOUT RD	2	20I	1,250
				0.10	SPEED LIMIT 35 MPH			
				1.20		2	24I	
				1.27 MD0235	THREE NOTCH RD			

ROUTE NUMBER.....MD 520
INVENTORY DIRECTION....NORTH
NAME: WHITE NECK RD

SECONDARY R	RUR-LOCAL	UNDIVIDED	NONE	0.00	ROAD END	2	18H	425
				0.20	SPEED LIMIT 40 MPH			
	RUR-MINOR COLLECTOR			0.66				
				2.61 MD0239	BUSHWOOD WHARF RD			

* A,B = UNIMPROVED; C = GRADED & DRAINED; D,E = SOIL, GRAVEL, STONE; F,G = LOW TYPE BITUMINOUS;
H,I = HIGH TYPE BITUMINOUS; J = CONCRETE; K = BRICK; L = BLOCK

STATE HIGHWAY ADMINISTRATION OF MARYLAND
HIGHWAY INFORMATION SERVICES DIVISION
DATA SUPPORT GROUP

PAGE..... 16

STATE HIGHWAY LOCATION REFERENCE

ROUTE NUMBER.....MD 584
INVENTORY DIRECTION....NORTH
NAME: NO NAME

COUNTY-SAIN MARYS
SHA DISTRICT.....5
DATE.....12/31/95

SYSTEMSTATE....	FUNCTIONAL CLASS	HWY TYPE	ACCESS CONTRL	MILEPOINT	MILEPOINT DESCRIPTION	MARKED LANES	SURFACE WIDTH/TYPE*	AADT
SECONDARY R	RUR-LOCAL	UNDIVID	NONE	D.DD	MDDDD5	POINT LOOKOUT RD	2	18H	499
				0.17			2	26H	
				0.20			2	20H	
				0.24			2	24H	
				0.26			2	22H	
				0.34			2	24H	
				0.38	MD0005	POINT LOOKOUT RD			

ROUTE NUMBER.....MD 712
INVENTORY DIRECTION....NORTH
NAME: FOREST PARK RD

SECONDARY R	URB-COLLECTOR	UNDIVID	NONE	0.00	MD0235	THREE NOTCH RD	2	30I	4,550
				0.00	CO0352	HERMANVILLE RD (BACK)			
				0.02			2	20I	
				0.07		SPEED LIMIT 50 MPH			
				0.81		SPEED LIMIT 35 MPH			
				1.11		ROAD END			

ROUTE NUMBER.....MD 863A
INVENTORY DIRECTION....NORTH
NAME: NO NAME

SECONDARY R	RUR-LOCAL	UNDIVID	NONE	0.00	MO0005	THREE NOTCH RD	2	20I	
				0.19	MO0005	THREE NOTCH RO			

ROUTE NUMBER.....MO 868G
INVENTORY DIRECTION....EAST
NAME: OLD MD 234

SECONDARY R	RUR-LOCAL	UNDIVID	NONE	0.00	MD0236	THOMPSONS CORNER RO	2	14H	99
				0.07		ROAD END			

* A,B = UNIMPROVED; C = GRADED & DRAINED; O,E = SOIL, GRAVEL, STONE; F,G = LOW TYPE BITUMINOUS;
H,I = HIGH TYPE BITUMINOUS; J = CONCRETE; K = BRICK; L = BLOCK

PAGE..... 16

STATE HIGHWAY ADMINISTRATION OF MARYLAND
HIGHWAY INFORMATION SERVICES DIVISION
DATA SUPPORT GROUP

PAGE..... 17

STATE HIGHWAY LOCATION REFERENCE

ROUTE NUMBER.....MD 943
INVENTORY DIRECTION....NORTH
NAME: OLD MD 243

COUNTY-SAINT MARYS
SHA DISTRICT.....5
DATE.....12/31/95

SYSTEM	FUNCTIONAL CLASS	HWY TYPE	ACCESS CONTRL	MILEPOINT	MILEPOINT DESCRIPTION	MARKED LANES	SURFACE WIDTH/TYPE*	AADT
SECONDARY U	RUR-LOCAL	UNDIVIDED	NONE	0.00	MD0243 NEWTOWNE NECK RD	2	221	699
				0.03		2	301	
				0.16		2	181	
				0.19	MD0005 JEFFERSON ST			

ROUTE NUMBER.....MD 944
INVENTORY DIRECTION....NORTH
NAME: MERVELL DEAN RD

SECONDARY R	RUR-LOCAL	UNDIVIDED	NONE	0.00	CO0203 MERVELL DEAN RD (BACK)	2	241	1,899
				0.20	MD0944D AIRPORT VIEW DR			
				0.24	SPEED LIMIT 40 MPH			
				0.40	CO0195 CLARKS LANDING RD			
				0.40	MD0944C CLARKS LANDING RD			
				2.26	MD0235 THREE NOTCH RD			

ROUTE NUMBER.....MD 944A
INVENTORY DIRECTION....EAST
NAME: ST JOHNS RD

SECONDARY R	RUR-LOCAL	UNDIVIDED	NONE	4.05	CO0215 ST JOHNS RD (BACK)	2	221	
				4.11	MD0235 THREE NOTCH RD	2	461	
				4.16		2	241	
				4.23	CO0215 ST JOHNS RD (AHEAD)			

ROUTE NUMBER.....MD 944B
INVENTORY DIRECTION....EAST
NAME: SANDY BOTTOM RD

SECONDARY R	RUR-LOCAL	UNDIVIDED	NONE	1.06	CO0225 SANDY BOTTOM RD (BACK)	2	201	
				1.08	MD0235 THREE NOTCH RD			

* A,B = UNIMPROVED; C = GRADED & DRAINED; D,E = SOIL, GRAVEL, STONE; F,G = LOW TYPE BITUMINOUS;
H,I = HIGH TYPE BITUMINOUS; J = CONCRETE; K = BRICK; L = BLOCK

STATE HIGHWAY LOCATION REFERENCE

ROUTE NUMBER.....MD 944C
INVENTORY DIRECTION...EAST
NAME: CLARKS LANDING RD

COUNTY-SAINT MARYS
SHA DISTRICT.....5
DATE.....12/31/95

SYSTEM	FUNCTIONAL CLASS	HWY TYPE	ACCESS CONTRL	MILEPOINT	MILEPOINT DESCRIPTION	MARKED LANES	SURFACE WIDTH/TYPE*	AADT
SECONDARY R	RUR-MINOR COLLECTOR	UNDIVIDED	NONE	0.00 MD0235	THREE NOTCH RD	2	221	3,425
				0.04 MD0944	MERVELL DEAN RD			
				0.04 CO0195	CLARKS LANDING RD (AHEAD)			

ROUTE NUMBER.....MD 944D
INVENTORY DIRECTION...EAST
NAME: AIRPORT VIEW DR

SECONDARY R	RUR-LOCAL	UNDIVIDED	NONE	0.00 MD0944	MERVELL DEAN RD	2	321	
				0.04 MD0235	THREE NOTCH RD	2	241	
				0.06 CO0733	AIRPORT VIEW DR (AHEAD)			

ROUTE NUMBER.....MD 944E
INVENTORY DIRECTION...WEST
NAME: MILES VILLAGE RD

SECONDARY R	RUR-LOCAL	UNDIVIDED	NONE	0.00 MD0235	THREE NOTCH RD	2	181	
				0.02 CO1163	MILES VILLAGE RD (AHEAD)			

ROUTE NUMBER.....MD 944F
INVENTORY DIRECTION...WEST
NAME: AIRPORT DR

SECONDARY R	RUR-LOCAL	DIVIDED	NONE	0.00 MD0235	THREE NOTCH RD	2	271	
				0.02 CO0466	AIRPORT DR (AHEAD)			

ROUTE NUMBER.....MD 945
INVENTORY DIRECTION...NORTH
NAME: OLD MD 235

SECONDARY R	RUR-LOCAL	UNDIVIDED	NONE	0.00	ROAD END	2	241	1,099
				0.05	SPUR TO & FR MD 235			
				0.08	SPUR TO & FR MD 235	2	181	
				0.10	SPUR TO & FR MD 235			

* A,B = UNIMPROVED; C = GRADED & DRAINED; D,E = SOIL, GRAVEL, STONE; F,G = LOW TYPE BITUMINOUS;
H,I = HIGH TYPE BITUMINOUS; J = CONCRETE; K = BRICK; L = BLOCK

STATE HIGHWAY ADMINISTRATION OF MARYLAND
HIGHWAY INFORMATION SERVICES DIVISION
DATA SUPPORT GROUP

PAGE..... 19

STATE HIGHWAY LOCATION REFERENCE


ROUTE NUMBER.....MD 945 CONTINUED
INVENTORY DIRECTION....NORTH
NAME: OLD MD 235

COUNTY-SAINT MARYS
SHA DISTRICT.....5
DATE.....12/31/95

SYSTEMSTATE....	FUNCTIONAL CLASS	HWY TYPE	ACCESS CONTRL	MILEPOINT	MILEPOINT DESCRIPTION	MARKED LANES	SURFACE WIDTH/TYPE*	AADT
SECONDARY R	RUR-LOCAL	UNDIVID	NONE	0.10	ROAD END	2	18I	1,099

* A,B = UNIMPROVED; C = GRADED & DRAINED; D,E = SOIL, GRAVEL, STONE; F,G = LOW TYPE BITUMINOUS;
H,I = HIGH TYPE BITUMINOUS; J = CONCRETE; K = BRICK; L = BLOCK

PAGE..... 19

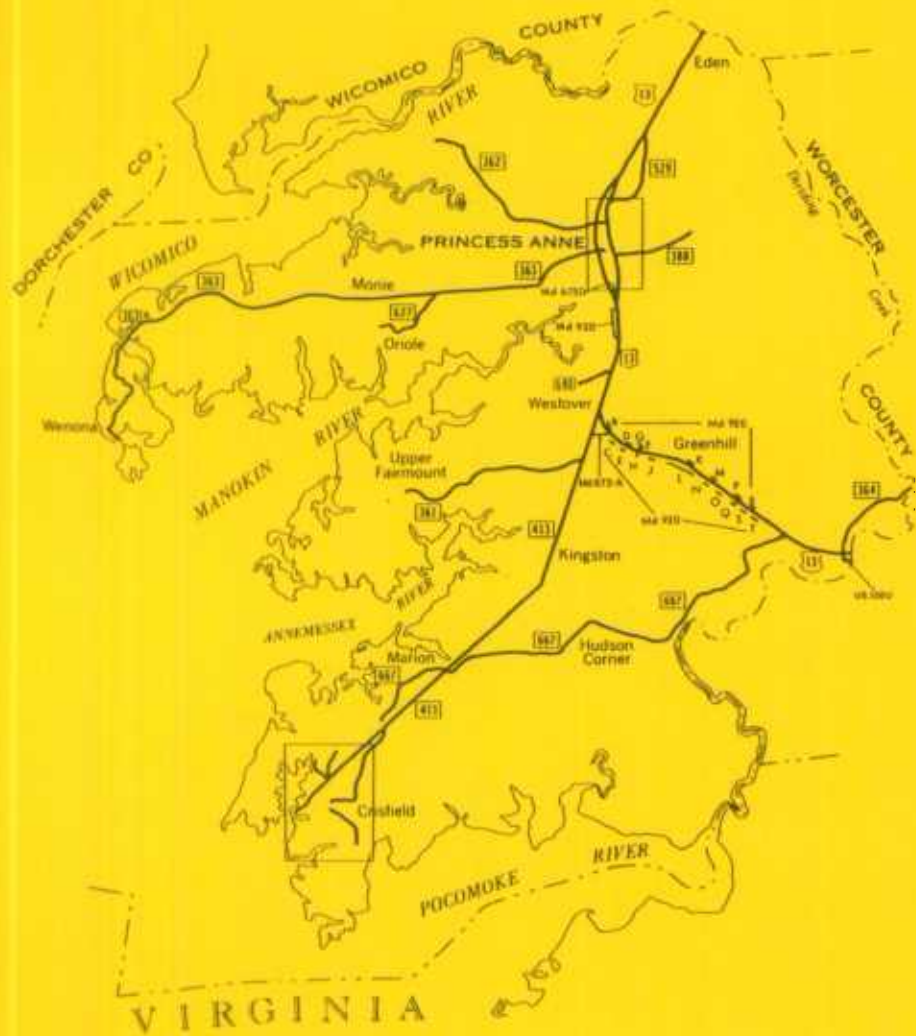


1996

HIGHWAY LOCATION REFERENCE

**SOMERSET
COUNTY**

S




SOMERSET COUNTY

ROUTE ALERT LIST

SOMERSET COUNTY

MD 920E - Road Abandoned

Note: Entire county reinventoried in 1995. Check ALL routes for mileage change.



STATE HIGHWAY ADMINISTRATION OF MARYLAND
HIGHWAY INFORMATION SERVICES DIVISION
DATA SUPPORT GROUP

PAGE..... 1

STATE HIGHWAY LOCATION REFERENCE

ROUTE NUMBER.....US 13
INVENTORY DIRECTION....NORTH
NAME: OCEAN HWY

COUNTY-SOMERSET
SHA DISTRICT.....1
DATE.....12/31/95

SYSTEM	FUNCTIONAL CLASS	HWY TYPE	ACCESS CONTRL	MILEPOINT	MILEPOINT DESCRIPTION	MARKED LANES	SURFACE WIDTH/TYPE*	AADT
PRIMARY	R	RUR-OTHER PRIN ART	DIVIOEO PART	0.00	WORCESTER CO/L	4	48I	13,250
				0.00	STRUC #23016 POCOMOKE RIVER			
				0.26	MD0364 OIVIDING CREEK RO			16,425
				0.26	US0013BU MARKET ST			
				0.66	R/R #CR 530 580 F			
				0.66	STRUC #19004			
				0.70	MILE MARKER 7.0			
				1.69	MILE MARKER 8.0			
				2.10	MD0667 REHOBETH RD			11,050
				2.68	MILE MARKER 9.0			
				3.63	MD0920Q QUAIL LA			
				3.63	MDD92DP WOODS LA			
				3.69	MILE MARKER 10.0			
				4.69	MILE MARKER 11.0			
				5.67	MILE MARKER 12.0			
				5.78	CO0188 MENNONITE CHURCH RD			11,950
				5.78	CO0311 ARDEN STATION RD			
				6.68	MD0920H FORTUNE LA			
				6.68	MD0920F TIPS LA			
				6.69	MILE MARKER 13.0			
				7.55				10,575
				7.69	MILE MARKER 14.0			
				7.87	MDD673A SAM BARNES RD			
				7.87	MD0920B SPRING LA			
				7.94	SPEED LIMIT 55 MPH			
				8.27	STRUC #19016 BACK CREEK			
				8.46	MD0413 CRISFIELD HWY			15,775
				8.67	MILE MARKER 15.0			
				9.71	MILE MARKER 16.0			
				9.73	MDD640 REVELLS NECK RD			21,925
				10.63	STRUC #190D3 KINGS CREEK			
				10.68	MILE MARKER 17.0			
				10.81	MD0920 MARKET LA			
				11.19	STRUC #19014 JONES CREEK			
				11.68	MILE MARKER 18.0			
				11.77	MD0920 MARKET LA			
				11.87	MD0675 SOMERSET AVE			20,625
				12.03	MD0675D NO NAME			
				12.12		4	49I	
				12.69	MILE MARKER 19.0			
				13.42	MD0363 DEAL ISLAND RD/MANOKIN AVE			17,375

* A,B = UNIMPROVED; C = GRADED & DRAINED; D,E = SOIL, GRAVEL, STONE; F,G = LOW TYPE BITUMINOUS;
H,I = HIGH TYPE BITUMINOUS; J = CONCRETE; K = BRICK; L = BLOCK

PAGE..... 1

STATE HIGHWAY ADMINISTRATION OF MARYLAND
HIGHWAY INFORMATION SERVICES DIVISION
DATA SUPPORT GROUP

PAGE..... 2

STATE HIGHWAY LOCATION REFERENCE

ROUTE NUMBER.....US 13 CONTINUED
INVENTORY DIRECTION....NORTH
NAME: OCEAN HWY

COUNTY-SOMERSET
SHA DISTRICT.....1
DATE.....12/31/95

SYSTEM	STATE	FUNCTIONAL CLASS	HWY TYPE	ACCESS CONTRL	MILEPOINT	MILEPOINT DESCRIPTION	MARKED LANES	SURFACE WIDTH/TYPE*	AADT
PRIMARY	R	RUR-OTHER PRIN ART	DIVIDED	PART	13.48	STRUC #19012 MANOKIN RIVER	4	491	17,375
					13.68	MILE MARKER 20.0			
	U				14.14	MD0362 MT VERNON RD			21,125
					14.14	IN CORP LMTS PRINCESS ANNE			
	R				14.16	OUT CORP LMTS PRINCESS ANNE			
					14.68	MILE MARKER 21.0			
					15.16		4	481	
					15.36	MD0675 SOMERSET AVE			
					15.68	MILE MARKER 22.0			
					16.69	MILE MARKER 23.0			
					16.92	CO0025 ALLEN RD			
					16.92	MD0529 LORETTO RD			
					17.69	MILE MARKER 24.0			
					17.97				24,347
					18.68	MILE MARKER 25.0			
					19.64	CO0027 EDEN ALLEN RD			
					19.69	MILE MARKER 26.0			
					20.28	STRUC #19001 PASSERDYKE CREEK			
					20.28	WICOMICO CO/L			

ROUTE NUMBER.....US 13BU
INVENTORY DIRECTION....NORTH
NAME: MARKET ST

SECONDARY	R	RUR-MAJOR COLLECTOR	UNDIVIDED	NONE	0.00	WORCESTER CO/L	2	241	3,350
					0.00	STRUC #23004 POCOMOKE RIVER			
					0.12	SPEED LIMIT 30 MPH			
					0.32		2	261	
					0.33		2	251	
					0.42	US0013 OCEAN HWY			
					0.42	MD0364 DIVIDING CREEK RD (AHEAD)			

ROUTE NUMBER.....MD 358
INVENTORY DIRECTION....NORTH
NAME: JACKSONVILLE RD

MUNICIPAL	U	RUR-MAJOR COLLECTOR	UNDIVIDED	NONE	0.00	MD0413 MARYLAND AVE/RICHARDSON AVE	2	221	2,199
					0.00	MU0430 SOMERSET AVE (BACK)			

* A,B = UNIMPROVED; C = GRADED & DRAINED; D,E = SOIL, GRAVEL, STONE; F,G = LOW TYPE BITUMINOUS;
H,I = HIGH TYPE BITUMINOUS; J = CONCRETE; K = BRICK; L = BLOCK

PAGE..... 2

STATE HIGHWAY ADMINISTRATION OF MARYLAND
HIGHWAY INFORMATION SERVICES DIVISION
DATA SUPPORT GROUP

PAGE..... 3

STATE HIGHWAY LOCATION REFERENCE

ROUTE NUMBER.....MD 358 CONTINUED
INVENTORY DIRECTION....NORTH
NAME: JACKSONVILLE RD

COUNTY-SOMERSET
SHA DISTRICT.....1
DATE.....12/31/95

SYSTEM	FUNCTIONAL CLASS	HWY TYPE	ACCESS CONTRL	MILEPOINT	MILEPOINT DESCRIPTION	MARKED LANES	SURFACE WIDTH/TYPE*	AADT
SECONDARY R	RUR-MAJOR COLLECTOR	UNDIVIDED	NONE	0.09	END MUNICIPAL MAINTENANCE	2	22I	2,199
				0.09	BEGIN STATE MAINTENANCE			
				0.09	OUT CORP LMTS CRISFIELD			
				0.31	SPEED LIMIT 30 MPH			
				0.74		2	24I	
	RUR-LOCAL			0.80	MD0358A BOX IRON RD			
				1.11	CO0233 ALFRED J LAWSON RD			
				1.13	CO0128 JACKSONVILLE RD (AHEAD)			

ROUTE NUMBER.....MD 358A
INVENTORY DIRECTION....NORTH
NAME: BOX IRON RD

SECONDARY R	RUR-LOCAL	UNDIVIDED	NONE	0.00	MD0358 JACKSONVILLE RD	2	27I	
				0.07	CO0394 BOX IRON RD (AHEAD)			

ROUTE NUMBER.....MD 361
INVENTORY DIRECTION....EAST
NAME: FAIRMOUNT RD

SECONDARY R	RUR-MINOR COLLECTOR	UNDIVIDED	NONE	0.00	CO0399 FAIRMOUNT RD (BACK)	2	22I	975
				0.24	SPEED LIMIT 30 MPH			
	RUR-MAJOR COLLECTOR			0.81				
				1.23	SPEED LIMIT 50 MPH			
				3.33				1,475
				4.21				1,575
				5.62	MD0413 CRISFIELD HWY			

ROUTE NUMBER.....MD 362
INVENTORY DIRECTION....EAST
NAME: MT VERNON RD

SECONDARY R	RUR-MINOR COLLECTOR	UNDIVIDED	NONE	0.00	CO0013 BOBTOWN RD	2	22I	1,675
				0.00	CO0001 MT VERNON RD (BACK)			
				0.49		2	21I	
				0.53		2	22I	

* A,B = UNIMPROVED; C = GRADED & DRAINED; D,E = SOIL, GRAVEL, STONE; F,G = LOW TYPE BITUMINOUS;
H,I = HIGH TYPE BITUMINOUS; J = CONCRETE; K = BRICK; L = BLOCK

PAGE..... 3

STATE HIGHWAY ADMINISTRATION OF MARYLAND
HIGHWAY INFORMATION SERVICES DIVISION
DATA SUPPORT GROUP

STATE HIGHWAY LOCATION REFERENCE

ROUTE NUMBER.....MD 362 CONTINUED
INVENTORY DIRECTION...EAST
NAME: MT VERNON RD

COUNTY-SOMERSET
SHA DISTRICT.....1
DATE.....12/31/95

SYSTEMSTATE....	FUNCTIONAL CLASS	HWY TYPE	ACCESS CONTRL	MILEPOINT	MILEPOINT DESCRIPTION	MARKED LANES	SURFACE WIDTH/TYPE*	AADT
SECONDARY R	RUR-MINOR COLLECTOR	UNDIVID	NONE	0.76		2	24I	1,675
	RUR-MAJOR COLLECTOR			0.91	CO0017 FITZBOUNDS RD			
				0.99				
				1.10	SPEED LIMIT 50 MPH			
				2.68	STRUC #19005 MONIE CREEK			
				3.24	CO0018 BLACK RD			2,625
				5.44	SPEED LIMIT 40 MPH			
U				5.87	IN CORP LMTS PRINCESS ANNE			
				5.91	MD0920A BRITTINGHAM LA			
R				5.93	OUT CORP LMTS PRINCESS ANNE			
				5.96		3	38I	
		CTL		5.99	US0013 OCEAN HWY	2	24I	
U				6.01	IN CORP LMTS PRINCESS ANNE			
				6.23	MD0675 SOMERSET AVE			

ROUTE NUMBER.....MD 363
INVENTORY DIRECTION...EAST
NAME: DEAL ISLAND RD

SECONDARY R	RUR-LOCAL	UNDIVID	NONE	0.00	ROAD END	2	20I	525
	RUR-MAJOR COLLECTOR			2.73				1,775
				3.30		2	22I	
				3.32	SPEED LIMIT 30 MPH			
				3.48		2	22J	
				3.63	STRUC #19006 UPPER THOROFARE			
				3.76		2	22I	
				3.81	MD0363A NO NAME			
				4.56	SPEED LIMIT 50 MPH			
				4.85				1,675
				5.06	STRUC #19007 ROCK CREEK			
				6.16	STRUC #19008 ROCK CREEK			
				6.58	SPEED LIMIT 30 MPH			
	RUR-MINOR ARTERIAL			6.70				1,775
				7.28				1,675
				7.29	SPEED LIMIT 50 MPH			
				7.79	STRUC #19019 DAMES QUARTER CREEK			
				9.75	SPEED LIMIT 40 MPH			
				10.60		2	24I	
				10.66	SPEED LIMIT 50 MPH			
				13.09	CO0044 DRAWBRIDGE RD			2,175

* A,B = UNIMPROVED; C = GRADED & DRAINED; D,E = SOIL, GRAVEL, STONE; F,G = LOW TYPE BITUMINOUS;
H,I = HIGH TYPE BITUMINOUS; J = CONCRETE; K = BRICK; L = BLOCK

STATE HIGHWAY ADMINISTRATION OF MARYLAND
HIGHWAY INFORMATION SERVICES DIVISION
DATA SUPPORT GROUP

STATE HIGHWAY LOCATION REFERENCE

ROUTE NUMBER.....MD 363
INVENTORY DIRECTION....EAST
NAME: DEAL ISLAND RD

CONTINUED

COUNTY-SOMERSET
SHA DISTRICT.....1
DATE.....12/31/95

SYSTEM	FUNCTIONAL CLASS	HWY TYPE	ACCESS CONTRL	MILEPOINT	MILEPOINT DESCRIPTION	MARKED LANES	SURFACE WIDTH/TYPE*	AADT
SECONDARY R	RUR-MINOR ARTERIAL	UNDIVIDED	NONE	13.09	MD0627 ORIOLE RD	2	241	2,175
				16.16		2	221	
				16.49				3,575
				17.70	SPEED LIMIT 40 MPH			
				17.76		2	281	
				17.95	SPEED LIMIT 30 MPH			
				18.03		2	221	
				18.13	STRUC #19009 MANOKIN RIVER			
				18.17		2	321	
	RUR-MAJOR COLLECTOR			18.19	US0013 OCEAN HWY			
NAME: MANOKIN AVE				18.19				
U				18.20	IN CORP LMTS PRINCESS ANNE	2	231	
				18.30	MU0210 MANSION AVE			

ROUTE NUMBER.....MD 363A
INVENTORY DIRECTION....WEST
NAME: NO NAME

SECONDARY R	RUR-LOCAL	UNDIVIDED	NONE	0.00	MD0363 DEAL ISLAND RD	2	181	
				0.06	ROAD END			

ROUTE NUMBER.....MD 364
INVENTORY DIRECTION....NORTH
NAME: DIVIDING CREEK RD

SECONDARY R	RUR-MAJOR COLLECTOR	UNDIVIDED	NONE	0.00	US0013BU MARKET ST (BACK)	2	221	850
				0.00	US0013 OCEAN HWY			
				0.07	SPEED LIMIT 50 MPH			
				2.19	CO0312 COURTHOUSE HILL RD			
				2.71	STRUC #19010 DIVIDING CREEK			
				2.71	WORCESTER CO/L			

* A,B = UNIMPROVED; C = GRADED & DRAINED; D,E = SOIL, GRAVEL, STONE; F,G = LOW TYPE BITUMINOUS;
H,I = HIGH TYPE BITUMINOUS; J = CONCRETE; K = BRICK; L = BLOCK

STATE HIGHWAY ADMINISTRATION OF MARYLAND
HIGHWAY INFORMATION SERVICES DIVISION
DATA SUPPORT GROUP

STATE HIGHWAY LOCATION REFERENCE

ROUTE NUMBER.....MD 380
INVENTORY DIRECTION....NORTH
NAME: LAWSONIA RD

COUNTY-SOMERSET
SHA DISTRICT.....1
DATE.....12/31/95

SYSTEM	FUNCTIONAL CLASS	HWY TYPE	ACCESS	MILEPOINT	MILEPOINT DESCRIPTION	MARKED LANES	SURFACE WIDTH/TYPER*	AADT
SECONDARY R	RUR-MINOR COLLECTOR	UNDIVID	NONE	0.00	CO0152 APE HOLE RD	2	221	1,075
				0.00	CO0147 BYRD TOWN RD (BACK)			
				0.04	SPEED LIMIT 30 MPH			
				0.82				1,575
NAME: MAIN ST EXT				1.02				
				1.56	MU0310 W MAIN ST (AHEAD)			

ROUTE NUMBER.....MD 388
INVENTORY DIRECTION....EAST
NAME: ANTIOCH AVE

SECONDARY U	RUR-MAJOR COLLECTOR	UNDIVID	NONE	0.00	MD0675 SOMERSET AVE	2	221	1,125
NAME: E ANTIOCH AVE				0.00				
				0.05		2	241	
				0.06	SPEED LIMIT 25 MPH			
				0.11	R/R #CR 530 246 K	2	221	
				0.21	SPEED LIMIT 30 MPH			
R				0.46	OUT CORP LMTS PRINCESS ANNE			
				0.65	SPEED LIMIT 50 MPH			
NAME: W POST OFFICE RD				1.00				
				1.68	CO0213 PERRYHAWKIN RD			
				2.38	CO0217 WEST POST OFFICE RD (AHEAD)			

ROUTE NUMBER.....MD 413
INVENTORY DIRECTION....NORTH
NAME: W MAIN ST

SECONDARY U	RUR-MAJOR COLLECTOR	DIVIDED	NONE	0.00	MU0210 DOCK ST	4	701	10,150
				0.06		4	681	
				0.11	SPEED LIMIT 35 MPH			
				0.42	MU0310 W MAIN ST	4	481	
NAME: RICHARDSON AVE/MARYLAND AVE				0.42				
				0.67	MU0120 CHESAPEAKE AVE			
				1.35	MD0460 HALL HWY			
RUR-MINOR ARTERIAL				1.40	MD0358 JACKSONVILLE RD			8,950
				1.40	MU0430 SOMERSET AVE N&S			
NAME: CRISFIELD HWY				1.49				
		UNDIVID		1.53		2	751	

* A,B = UNIMPROVED; C = GRADED & DRAINED; D,E = SOIL, GRAVEL, STONE; F,G = LOW TYPE BITUMINOUS;
H,I = HIGH TYPE BITUMINOUS; J = CONCRETE; K = BRICK; L = BLOCK

STATE HIGHWAY ADMINISTRATION OF MARYLAND
HIGHWAY INFORMATION SERVICES DIVISION
DATA SUPPORT GROUP

PAGE..... 7

STATE HIGHWAY LOCATION REFERENCE

ROUTE NUMBER.....MD 413 CONTINUED
INVENTORY DIRECTION....NORTH
NAME: CRISFIELD HWY

COUNTY-SOMERSET
SHA DISTRICT.....1
DATE.....12/31/95

SYSTEM	FUNCTIONAL CLASS	HWY TYPE	ACCESS	MILEPOINT	MILEPOINT DESCRIPTION	MARKED LANES	SURFACE WIDTH/TYPE*	AADT
SECONDARY U	RUR-MINOR ARTERIAL	UNDIVIDED	NONE	1.56		2	221	8,950
R				1.96	OUT CORP LMTS CRISFIELD			
				2.18	SPEED LIMIT 45 MPH			
				2.41	SPEED LIMIT 55 MPH			
				3.19	CO0405 PLANTATION RD			6,050
				3.45	MD0667 CRISFIELD MARION RD/OLD STATE RD	2	231	5,860
				5.95	MD0667 CRISFIELD MARION RD			5,775
				6.67	CO0164 TULLS CORNER RD			4,575
				7.67		2	221	
				10.11	CO0400 KINGSTON LA			4,775
				10.75	STRUC #19011 ANNEMESSEX RIVER			
				13.34	MD0361 FAIRMOUNT RD			
				14.06	MD0673A SAM BARNES RD			
				14.20	SPEED LIMIT 50 MPH			
		DIVIDED		14.60		2	271	
				14.61	US0013 OCEAN HWY			

ROUTE NUMBER.....MD 460
INVENTORY DIRECTION....EAST
NAME: HALL HWY

SECONDARY R	RUR-LOCAL	UNDIVIDED	NONE	0.00	CO0130 BYRD RD (BACK)	2	221	1,100
U				0.04	IN CORP LMTS CRISFIELD			
				0.05		2	321	
				0.23	SPEED LIMIT 30 MPH	2	271	
	RUR-MINOR COLLECTOR			0.25				
				0.27	STRUC #19013 ANNEMESSEX RIVER			
				0.30		2	401	
				0.78	MD0413 MARYLAND AVE/RICHARDSON AVE			

ROUTE NUMBER.....MD 529
INVENTORY DIRECTION....NORTH
NAME: LORETTO RD

SECONDARY R	RUR-LOCAL	UNDIVIDED	NONE	0.00	MD0675 SOMERSET AVE	2	221	525
				0.06	SPEED LIMIT 40 MPH			
				0.23	R/R #CR 530 244 W			
				2.53	R/R #CR 530 241 B			

* A,B = UNIMPROVED; C = GRADED & DRAINED; D,E = SOIL, GRAVEL, STONE; F,G = LOW TYPE BITUMINOUS;
H,I = HIGH TYPE BITUMINOUS; J = CONCRETE; K = BRICK; L = BLOCK

PAGE..... 7

STATE HIGHWAY ADMINISTRATION OF MARYLAND
HIGHWAY INFORMATION SERVICES DIVISION
DATA SUPPORT GROUP

PAGE..... 8

STATE HIGHWAY LOCATION REFERENCE

ROUTE NUMBER.....MD 529 CONTINUED
INVENTORY DIRECTION....NORTH
NAME: LORETTO RD

COUNTY-SOMERSET
SHA DISTRICT.....1
DATE.....12/31/95

SYSTEM	FUNCTIONAL CLASS	HWY TYPE	ACCESS CONTRL	MILEPOINT	MILEPOINT DESCRIPTION	MARKED LANES	SURFACE WIDTH/TYPE*	AADT
SECONDARY R	RUR-LOCAL	UNDIVIDED	NONE	2.57 US0013	OCEAN HWY	2	221	525
				2.57 CO0025	ALLEN RD (AHEAD)			

ROUTE NUMBER.....MD 627
INVENTORY DIRECTION....EAST
NAME: ORIOLE RD

SECONDARY R	RUR-LOCAL	UNDIVIDED	NONE	0.00 CO0055	CRAB ISLAND RD (BACK)	2	151	499
				0.00 CO0056	ORIOLE BACK RD			
				0.05	SPEED LIMIT 30 MPH			
	RUR-MINOR COLLECTOR			0.16		2	161	
				0.52				
				1.10		2	181	
				1.25		2	221	
				1.40	SPEED LIMIT 40 MPH			
				2.48 MD0363	DEAL ISLAND RD			
				2.48 CO0044	DRAWBRIDGE RD (AHEAD)			

ROUTE NUMBER.....MD 640
INVENTORY DIRECTION....EAST
NAME: REVELLS NECK RD

SECONDARY R	RUR-MINOR COLLECTOR	UNDIVIDED	NONE	4.96 CO0087	REVELLS NECK RD (BACK)	2	241	499
				4.96	ENT EASTERN CORRECTIONAL INSTITUTION			
				5.54 US0013	OCEAN HWY			

ROUTE NUMBER.....MD 667
INVENTORY DIRECTION....EAST
NAME: OLD STATE RD

SECONDARY R	RUR-MINOR COLLECTOR	UNDIVIDED	NONE	0.00 MU0120	CHESAPEAKE AVE (BACK)	2	201	1,150
				0.18	SPEED LIMIT 30 MPH			
				1.02		2	221	
	RUR-LOCAL			2.42 CO0307	LAWSON BARNES RD			
NAME: CRISFIELD MARION RD				2.77 MD0413	CRISFIELD HWY			
				2.80	SPEED LIMIT 40 MPH			

* A,B = UNIMPROVED; C = GRADED & DRAINED; D,E = SOIL, GRAVEL, STONE; F,G = LOW TYPE BITUMINOUS;
H,I = HIGH TYPE BITUMINOUS; J = CONCRETE; K = BRICK; L = BLOCK

PAGE..... 8

STATE HIGHWAY ADMINISTRATION OF MARYLAND
HIGHWAY INFORMATION SERVICES DIVISION
DATA SUPPORT GROUP

STATE HIGHWAY LOCATION REFERENCE

ROUTE NUMBER.....MD 667
INVENTORY DIRECTION....EAST
NAME: CRISFIELD MARION RD

CONTINUED

COUNTY-SOMERSET
SHA OISTRICT.....1
DATE.....12/31/95

SYSTEM	FUNCTIONAL CLASS	HWY TYPE	ACCESS	MILEPOINT	MILEPOINT DESCRIPTION	MARKED LANES	SURFACE WIDTH/TYPE*	AADT
SECONDARY R	RUR-LOCAL	UNDIVIDED	NONE	5.81 MD0413	CRISFIELD HWY	2	24I	1,150
				5.90	SPEED LIMIT 30 MPH			
	RUR-MAJOR COLLECTOR			6.55 CO0164	TULLS CORNER RD			
NAME:	HUDSON CORNER RD			6.55				
				6.98	SPEED LIMIT 50 MPH			
				10.39 CO0305	OLD WESTOVER MARION RD	2	22I	
NAME:	REHOBETH RD			10.39				
				10.52	STRUC #19018 MARUMSCO CREEK			
				11.90 CO0179	OLD REHOBETH RD			
				12.65	STRUC #19017 REHOBETH BRANCH			
				14.40 CO0189	GORDY RD			
				17.61 US0013	OCEAN HWY			

ROUTE NUMBER.....MD 673A
INVENTORY DIRECTION....EAST
NAME: SAM BARNES RD

SECONDARY R	RUR-MAJOR COLLECTOR	UNDIVIDED	NONE	0.00 MD0413	CRISFIELD HWY	2	24I	1,050
				0.15	SPEED LIMIT 50 MPH			
		DIVIDED		0.44		2	36I	
		UNDIVIDED		0.49	US 13 (SB/L)	2	46I	
				0.53 US0013	OCEAN HWY			
				0.53 MD0920B	SPRING LA (AHEAD)			

ROUTE NUMBER.....MD 675
INVENTORY DIRECTION....NORTH
NAME: SOMERSET AVE

SECONDARY R	RUR-MAJOR COLLECTOR	UNDIVIDED	NONE	0.00 US0013	OCEAN HWY	1	13I	12,025
				0.08	SPEED LIMIT 50 MPH			
				0.18 MD0675D	NO NAME	2	24I	
				0.66	SPEED LIMIT 30 MPH			
U				0.79	IN CORP LMTS PRINCESS ANNE			
				0.86 MU0253	PARK DR			
				0.97		2	41I	
				1.00		2	34I	
				1.10		2	30I	
				1.21		2	38I	

* A,B = UNIMPROVED; C = GRADED & DRAINED; D,E = SOIL, GRAVEL, STONE; F,G = LOW TYPE BITUMINOUS;
H,I = HIGH TYPE BITUMINOUS; J = CONCRETE; K = BRICK; L = BLOCK

STATE HIGHWAY ADMINISTRATION OF MARYLAND
HIGHWAY INFORMATION SERVICES DIVISION
DATA SUPPORT GROUP

PAGE..... 10

STATE HIGHWAY LOCATION REFERENCE

ROUTE NUMBER.....MD 675 CONTINUED
INVENTORY DIRECTION....NORTH
NAME: SOMERSET AVE

COUNTY-SOMERSET
SHA DISTRICT.....1
DATE.....12/31/95

SYSTEM	FUNCTIONAL CLASS	HWY TYPE	ACCESS	MILEPOINT	MILEPOINT DESCRIPTION	MARKED LANES	SURFACE WIDTH/TYPE*	AAOT
SECONDARY U	RUR-MAJOR COLLECTOR	UNDIVD	NONE	1.32	M00388 ANTIOCH AVE	2	38I	12,025
				1.41		2	54I	
				1.51	MU0280 PRINCE WILLIAM ST E&W	2	56I	
				1.61	MD0918 E BROAD ST	2	46I	
				1.65		2	48I	
				1.69	STRUC #19002 MANOKIN RIVER	2	34I	
				1.77		2	29I	
R				2.22	MD0362 MT VERNON RD	2	24I	3,850
				2.22	OUT CORP LMTS PRINCESS ANNE			
				2.31	SPEEO LIMIT 40 MPH			
U				2.45	IN CORP LMTS PRINCESS ANNE			
R				2.48	OUT CORP LMTS PRINCESS ANNE			
				2.81	MD0529 LORETTO RD			
		DIVDED		3.30		2	25I	
				3.39	US0013 OCEAN HWY			

ROUTE NUMBER.....MO 6750
INVENTORY DIRECTION....SOUTH
NAME: NO NAME

SECONOARY R	RUR-LOCAL	UNOIVED	NONE	0.00	MD0675 SOMERSET AVE	2	26I	
				0.05	US0013 OCEAN HWY			

ROUTE NUMBER.....MD 918
INVENTORY DIRECTION....EAST
NAME: E BROAD ST

SECONOARY U	RUR-LOCAL	UNDIVD	NONE	0.00	M00675 SOMERSET AVE	2	48I	3,500
				0.06		2	42I	
				0.08	SPEEO LIMIT 25 MPH	2	30I	
R				0.10	STRUC #19015 HANOKIN BRANCH			
				0.10	OUT CORP LMTS PRINCESS ANNE			
				0.19	R/R #CR 530 243 P			
				0.22	CO0303 COLLEGE BACKBONE RO			

* A,B = UNIMPROVED; C = GRADED & DRAINED; D,E = SOIL, GRAVEL, STONE; F,G = LOW TYPE BITUMINOUS;
H,I = HIGH TYPE BITUMINOUS; J = CONCRETE; K = BRICK; L = BLOCK

STATE HIGHWAY ADMINISTRATION OF MARYLAND
HIGHWAY INFORMATION SERVICES DIVISION
DATA SUPPORT GROUP

PAGE..... 11

STATE HIGHWAY LOCATION REFERENCE

ROUTE NUMBER.....MD 920
INVENTORY DIRECTION...NORTH
NAME: MARKET LA

COUNTY-SOMERSET
SHA DISTRICT.....1
DATE.....12/31/95

SYSTEM	FUNCTIONAL CLASS	HWY TYPE	ACCESS CONTRL	MILEPOINT	MILEPOINT DESCRIPTION	MARKED LANES	SURFACE WIDTH/TYPE*	AADT
SECONDARY R	RUR-LOCAL	UNDIVIDED	NONE	0.00	US0013 OCEAN HWY	2	211	
				0.97	US0013 OCEAN HWY			

ROUTE NUMBER.....MD 920A
INVENTORY DIRECTION...NORTH
NAME: BRITTINGHAM LA

SECONDARY U	RUR-LOCAL	UNDIVIDED	NONE	0.00	MD0362 MT VERNON RD	2	371	
				0.00	IN CORP LMTS PRINCESS ANNE			
				0.04		2	211	
R				0.07	OUT CORP LMTS PRINCESS ANNE			
				0.42	ROAD END			

ROUTE NUMBER.....MD 920B
INVENTORY DIRECTION...NORTH
NAME: SPRING LA

SECONDARY R	RUR-LOCAL	UNDIVIDED	NONE	0.00	MD0673A SAM BARNES RD (BACK)	2	201	
				0.00	US0013 OCEAN HWY			
				0.06		2	20G	
				0.32	CO0239 CAMP RD			

ROUTE NUMBER.....MD 920C
INVENTORY DIRECTION...EAST
NAME: SAWMILL RD

SECONDARY R	RUR-LOCAL	UNDIVIDED	NONE	0.00	ROAD END	2	20G	
				0.01	SPUR TO US 13			
				0.17	ROAD END			

* A,B = UNIMPROVED; C = GRADED & DRAINED; D,E = SOIL, GRAVEL, STONE; F,G = LOW TYPE BITUMINOUS;
H,I = HIGH TYPE BITUMINOUS; J = CONCRETE; K = BRICK; L = BLOCK

PAGE..... 11

STATE HIGHWAY ADMINISTRATION OF MARYLAND
HIGHWAY INFORMATION SERVICES DIVISION
DATA SUPPORT GROUP

STATE HIGHWAY LOCATION REFERENCE

ROUTE NUMBER.....MD 920D
INVENTORY DIRECTION....EAST
NAME: LISA LA

COUNTY-SOMERSET
SHA DISTRICT.....1
DATE.....12/31/95

SYSTEM	FUNCTIONAL CLASS	HWY TYPE	ACCESS	CONTRL	MILEPOINT	MILEPOINT DESCRIPTION	MARKED LANES	SURFACE WIDTH/TYPE*	AADT
SECONDARY R	RUR-LOCAL	UNDIVIDED	NONE		0.00	ROAD END	2	20G	
					0.14	SPUR TO US 13			
					0.42	ROAD END			

ROUTE NUMBER.....MD 920F
INVENTORY DIRECTION....EAST
NAME: TIPS LA

SECONDARY R	RUR-LOCAL	UNDIVIDED	NONE		0.00	US0013 OCEAN HWY	2	20G	
					0.00	MD0920H FORTUNE LA (BACK)			
					0.03	MD0920G TIPS LA			
					0.08	ROAD END			

ROUTE NUMBER.....MD 920G
INVENTORY DIRECTION....EAST
NAME: TIPS LA

SECONDARY R	RUR-LOCAL	UNDIVIDED	NONE		0.00	MD0920F TIPS LA	2	20G	
					0.09	ROAD END			

ROUTE NUMBER.....MD 920H
INVENTORY DIRECTION....SOUTH
NAME: FORTUNE LA

SECONDARY R	RUR-LOCAL	UNDIVIDED	NONE		0.00	US0013 OCEAN HWY	2	20G	
					0.00	MD0920F TIPS LA (BACK)			
					0.09	ROAD END			

ROUTE NUMBER.....MD 920J
INVENTORY DIRECTION....EAST
NAME: LAKE SOMERSET RD

SECONDARY R	RUR-LOCAL	UNDIVIDED	NONE		0.00	ROAD END	2	20G	
					0.21	SPUR TO US 13			

* A,B = UNIMPROVED; C = GRADED & DRAINED; D,E = SOIL, GRAVEL, STONE; F,G = LOW TYPE BITUMINOUS;
H,I = HIGH TYPE BITUMINOUS; J = CONCRETE; K = BRICK; L = BLOCK

STATE HIGHWAY ADMINISTRATION OF MARYLAND
HIGHWAY INFORMATION SERVICES DIVISION
DATA SUPPORT GROUP

STATE HIGHWAY LOCATION REFERENCE

ROUTE NUMBER.....MD 920J CONTINUED
INVENTORY DIRECTION...EAST
NAME: LAKE SOMERSET RD

COUNTY-SOMERSET
SHA DISTRICT.....1
DATE.....12/31/95

SYSTEM	FUNCTIONAL CLASS	HWY TYPE	ACCESS CONTRL	MILEPOINT	MILEPOINT DESCRIPTION	MARKED LANES	SURFACE WIDTH/TYPER*	AADT
SECONDARY R	RUR-LOCAL	UNDIVIDED	NONE	0.23	ROAD END	2	20G	

ROUTE NUMBER.....MD 92DK
INVENTORY DIRECTION...NORTH
NAME: NO NAME

SECONDARY R	RUR-LOCAL	UNDIVIDED	NONE	0.00	CO0196 WALTER JOHNSON RD	2	20G	
				0.16	ROAD END			

ROUTE NUMBER.....MD 920L
INVENTORY DIRECTION...EAST
NAME: GREENHILL LA

SECONDARY R	RUR-LOCAL	UNDIVIDED	NONE	0.00	CO0188 MENNONITE CHURCH RD	2	20G	
				0.64	SPUR TO US 13			
				0.83	ROAD END			

ROUTE NUMBER.....MD 920M
INVENTORY DIRECTION...NORTH
NAME: NO NAME

SECONDARY R	RUR-LOCAL	UNDIVIDED	NONE	0.00	ROAD END	2	20G	
				0.03	CO0196 WALTER JOHNSON RD			
				0.04	ROAD END			

ROUTE NUMBER.....MD 920N
INVENTORY DIRECTION...EAST
NAME: DUKES LA

SECONDARY R	RUR-LOCAL	UNDIVIDED	NONE	0.00	ROAD END	2	20G	
				0.01	SPUR TO US 13			
				0.10	ROAD END			

* A,B = UNIMPROVED; C = GRADED & DRAINED; D,E = SOIL, GRAVEL, STONE; F,G = LOW TYPE BITUMINOUS;
H,I = HIGH TYPE BITUMINOUS; J = CONCRETE; K = BRICK; L = BLOCK

STATE HIGHWAY ADMINISTRATION OF MARYLAND
HIGHWAY INFORMATION SERVICES DIVISION
DATA SUPPORT GROUP

STATE HIGHWAY LOCATION REFERENCE

ROUTE NUMBER.....MD 9200
INVENTORY DIRECTION....EAST
NAME: COTTMAN LA

COUNTY-SOMERSET
SHA DISTRICT.....1
DATE.....12/31/95

SYSTEM	FUNCTIONAL CLASS	HWY TYPE	ACCESS	MILEPOINT	MILEPOINT DESCRIPTION	MARKED LANES	SURFACE WIDTH/TYPE*	AADT
SECONDARY R	RUR-LOCAL	UNDIVIDED	NONE	0.00	ROAD END	2	20G	
				0.01	SPUR TO US 13			
				0.11	ROAD END			

ROUTE NUMBER.....MD 920P
INVENTORY DIRECTION....NORTH
NAME: WOODS LA

SECONDARY R	RUR-LOCAL	UNDIVIDED	NONE	0.00	US0D13 OCEAN HWY	2	20G	
				0.00	MD0920Q QUAIL LA (BACK)			
				0.28	ROAD END			

ROUTE NUMBER.....MD 920Q
INVENTORY DIRECTION....SOUTH
NAME: QUAIL LA

SECONDARY R	RUR-LOCAL	UNDIVIDED	NONE	0.00	US0013 OCEAN HWY	2	20G	
				0.00	MD0920P WOODS LA (BACK)			
				0.20	ROAD END			

ROUTE NUMBER.....MD 920R
INVENTORY DIRECTION....NORTH
NAME: FISHING HOLE RD

SECONDARY R	RUR-LOCAL	UNDIVIDED	NONE	0.00	ROAD END	2	20H	
				0.03	SPUR TO US 13			
				0.06	ROAD END			

ROUTE NUMBER.....MD 920S
INVENTORY DIRECTION....EAST
NAME: SHORT LA

SECONDARY R	RUR-LOCAL	UNDIVIDED	NONE	0.00	ROAD END	2	20G	
				0.02	SPUR TO US 13			

* A,B = UNIMPROVED; C = GRADED & DRAINED; D,E = SOIL, GRAVEL, STONE; F,G = LOW TYPE BITUMINOUS;
H,I = HIGH TYPE BITUMINOUS; J = CONCRETE; K = BRICK; L = BLOCK

STATE HIGHWAY ADMINISTRATION OF MARYLAND
HIGHWAY INFORMATION SERVICES DIVISION
DATA SUPPORT GROUP

PAGE..... 15

STATE HIGHWAY LOCATION REFERENCE

ROUTE NUMBER.....MD 920S CONTINUED
INVENTORY DIRECTION....EAST
NAME: SHORT LA


COUNTY-SOMERSET
SHA DISTRICT.....1
DATE.....12/31/95

SYSTEM	FUNCTIONAL CLASS	HWY TYPE	ACCESS CONTRL	MILEPOINT	MILEPOINT DESCRIPTION	MARKED LANES	SURFACE WIDTH/TYPE*	AADT
SECONDARY R	RUR-LOCAL	UNDIVID	NONE	0.10	ROAD END	2	20G	

ROUTE NUMBER.....MD 920T
INVENTORY DIRECTION....NORTH
NAME: DAIRY LA

SECONDARY R	RUR-LOCAL	UNDIVID	NONE	0.00	ROAD END	2	20G	
				0.02	SPUR TO US 13			
				0.04	ROAD END			

* A,B = UNIMPROVED; C = GRADED & DRAINED; D,E = SOIL, GRAVEL, STONE; F,G = LOW TYPE BITUMINOUS;
H,I = HIGH TYPE BITUMINOUS; J = CONCRETE; K = BRICK; L = BLOCK

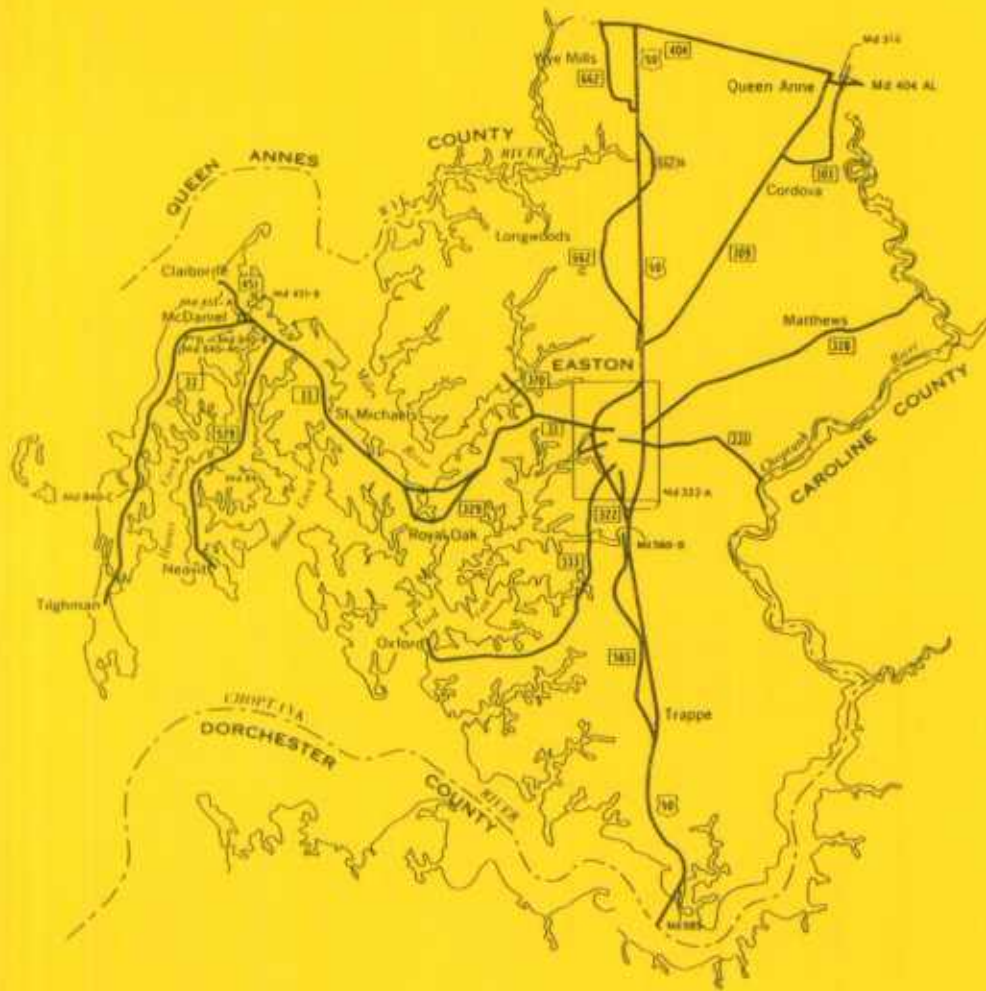


1996

HIGHWAY LOCATION REFERENCE

**TALBOT
COUNTY**

T




TALBOT COUNTY

ROUTE ALERT LIST

TALBOT COUNTY

MD 404 AL - Transferred, part now CO 431 (Millsboro Denton Rd)

Note: Entire county reinventoried in 1995. Check ALL routes for mileage change.



STATE HIGHWAY ADMINISTRATION OF MARYLAND
HIGHWAY INFORMATION SERVICES DIVISION
DATA SUPPORT GROUP

PAGE..... 1

STATE HIGHWAY LOCATION REFERENCE

ROUTE NUMBER.....MO 33
INVENTORY DIRECTION....EAST
NAME: TILGHMAN ISLAND RD

COUNTY-TALBOT
SHA DISTRICT.....2
DATE.....12/31/95

SYSTEM	FUNCTIONAL CLASS	HWY TYPE	ACCESS CONTRL	MILEPOINT	MILEPOINT DESCRIPTION	MARKEO LANES	SURFACE WIDTH/TYP*	ADT
SECONDARY R	RUR-MINOR COLLECTOR	UNDIVED	NONE	0.00	CO0159 BLACK WALNUT POINT RD (BACK)	2	23I	1,425
	RUR-MAJOR COLLECTOR			0.10		2	20I	
				0.63	SPEED LIMIT 25 MPH			
				0.84		2	24I	
				0.87	STRUC #20001 KNAPPS NARROWS			
				1.44	SPEED LIMIT 50 MPH			
				3.71	MD0840C NO NAME			
				4.10	MD0840C NO NAME			
				6.72				2,025
				8.02	MD0840A NO NAME			2,825
NAME: ST MICHAELS RD				9.07				
				9.56	MD0451A NO NAME			
				10.00	MD0451 EASTON CLAIBORNE RD			3,425
				10.06	MD0451B NO NAME			
	RUR-MINOR ARTERIAL			10.81	MD0579 BOZMAN NEAVITT RD			4,625
U				12.53	IN CORP LMTS ST MICHAELS			
NAME: TALBOT ST				12.53				
				12.86	SPEED LIMIT 35 MPH			
				13.10	SPEED LIMIT 25 MPH			
				13.12		2	30I	
				13.20				9,875
				13.25		2	36I	
				13.38		2	30I	
				13.70		2	34I	
				13.77		2	32I	
				13.81	SPEED LIMIT 30 MPH			
				13.86		2	24I	
				14.03	SPEED LIMIT 35 MPH			
R				14.08	OUT CORP LMTS ST MICHAELS			
NAME: ST MICHAELS RD				14.08				
				14.97	SPEED LIMIT 50 MPH			
				16.33	MD0329 ROYAL OAK RD			10,675
				16.97	STRUC #20002 OAK CREEK			
		OIVIOEO		18.32				
				18.43	MD0329 ROYAL OAK RD			
		UNDIVEO		18.54				
				20.93	MD0370 UNIONVILLE RD			13,575
U				22.26	IN CORP LMTS EASTON			
				22.55	SPEED LIMIT 30 MPH			
	URB-OTHER PRIN ART			22.66	MD0322 EASTON BYPASS			
NAME: BAY ST				22.66				

* A,B = UNIMPROVED; C = GRADED & DRAINED; D,E = SOIL, GRAVEL, STONE; F,G = LOW TYPE BITUMINOUS;
H,I = HIGH TYPE BITUMINOUS; J = CONCRETE; K = BRICK; L = BLOCK

PAGE..... 1

STATE HIGHWAY ADMINISTRATION OF MARYLAND
HIGHWAY INFORMATION SERVICES DIVISION
DATA SUPPORT GROUP

PAGE..... 2

STATE HIGHWAY LOCATION REFERENCE

ROUTE NUMBER.....MD 33 CONTINUED
INVENTORY DIRECTION....EAST
NAME: BAY ST

COUNTY-TALBOT
SHA DISTRICT.....2
DATE.....12/31/95

SYSTEM	FUNCTIONAL CLASS	HWY TYPE	ACCESS CONTRL	MILEPOINT	MILEPOINT DESCRIPTION	MARKED LANES	SURFACE WIDTH/TYPE*	AADT
SECONDARY U	URB-OTHER PRIN ART	UNDIVIDED	NONE	22.66	STRUC #20026 TANYARD BRANCH	2	24I	13,575
				22.99	SPEED LIMIT 25 MPH			
				23.00		2	26I	
				23.09		3	36I	
				23.17	MD0565A N WASHINGTON ST			

ROUTE NUMBER.....US 50
INVENTORY DIRECTION....EAST
NAME: OCEAN GATEWAY

PRIMARY R	RUR-OTHER PRIN ART	DIVIDED	NONE	0.00	QUEEN ANNES CO/L	4	48I	26,015	
				0.00	MD0404 QUEEN ANNES HWY				
				0.24	SPEED LIMIT 55 MPH				
				0.58	MILE MARKER 54.0				
				1.56	MILE MARKER 55.0				
				1.62	STRUC #20003 MILL CREEK				
				2.31	MD0662 OLD WYE MILLS RD				
				2.57	MILE MARKER 56.0				
				2.77	MD0662B OLD SKIPTON RD				
				3.15	C00027 SKIPTON LANDING RD				
				3.56	MILE MARKER 57.0				
				3.63	STRUC #20004 SKIPTON CREEK				
				3.97	STRUC #20005 SKIPTON CREEK				
				4.55	MILE MARKER 58.0				
				4.63	MD0662B OLD SKIPTON RD				
				4.63	MD0662C LONGWOODS RD				
				5.53	MILE MARKER 59.0				
				5.89	STRUC #20006 POTTS MILL CREEK				
				6.06	C00026 RABBIT HILL RD				
				6.58	MILE MARKER 60.0				
				6.97	STRUC #20007 POTTS MILL CREEK				
				7.53	MILE MARKER 61.0				
				8.53	MILE MARKER 62.0				
	URB-OTHER PRIN ART			8.72	MD0309 BLACK DOG ALLEY				29,975
				8.72	C00277 AIRPORT RD				
				8.81	C00332 CORDOVA RD				
				9.13	OP0206 REAGAN DR				
				9.42	IN CORP LMTS EASTON				
				9.50	MILE MARKER 63.0				
				9.63	MD0322 EASTON BYPASS				

* A,B = UNIMPROVED; C = GRADED & DRAINED; D,E = SOIL, GRAVEL, STONE; F,G = LOW TYPE BITUMINOUS;
H,I = HIGH TYPE BITUMINOUS; J = CONCRETE; K = BRICK; L = BLOCK

PAGE..... 2

STATE HIGHWAY ADMINISTRATION OF MARYLAND
HIGHWAY INFORMATION SERVICES DIVISION
DATA SUPPORT GROUP

PAGE..... 3

STATE HIGHWAY LOCATION REFERENCE

ROUTE NUMBER.....US 50
INVENTORY DIRECTION....EAST
NAME: OCEAN GATEWAY

CONTINUED

COUNTY-TALBOT
SHA DISTRICT.....2
DATE.....12/31/95

SYSTEM	FUNCTIONAL CLASS	HWY TYPE	ACCESS CONTRL	MILEPOINT	MILEPOINT DESCRIPTION	MARKED LANES	SURFACE WIDTH/TYPE*	AADT
PRIMARY	U	URB-OTHER PRIN ART	DIVIDED	NONE	9.66 MD0322	4	48I	29,975
					9.69			
					10.49			
					10.53			
					11.15 MD0328			25,950
					11.15 MU0430			
					11.47			
					11.49 MD0331			27,475
					11.72 MU0500			
					12.09 MU0540			
					12.38 MU0293			
					12.43			
					12.45			
					12.93			
					13.44			
					13.73 MD0322A			
					13.82 MD0322			
R		RUR-OTHER PRIN ART			13.87			
					13.96			
					14.39			
					14.41			
					14.65 MD0565			18,850
					14.65 CO0101			
					15.41			
					16.40			
					16.83 CO0282			
					16.83 CO0280			
					17.38			
					18.36			
U					18.47			
					19.36			
					19.92 MD0565			19,775
					19.92 CO0290			
R					19.94			
					20.33			
					21.31			
					22.30			
					23.28			
					24.24 MD0989			
					24.28			
					24.42	4	48J	
					25.33			

* A,B = UNIMPROVED; C = GRADED & DRAINED; D,E = SOIL, GRAVEL, STONE; F,G = LOW TYPE BITUMINOUS;
H,I = HIGH TYPE BITUMINOUS; J = CONCRETE; K = BRICK; L = BLOCK

PAGE..... 3

STATE HIGHWAY ADMINISTRATION OF MARYLAND
HIGHWAY INFORMATION SERVICES DIVISION
DATA SUPPORT GROUP

PAGE..... 4

STATE HIGHWAY LOCATION REFERENCE

ROUTE NUMBER.....US 50 CONTINUED
INVENTORY DIRECTION....EAST
NAME: OCEAN GATEWAY

COUNTY-TALBOT
SHA DISTRICT.....2
DATE.....12/31/95

SYSTEM	FUNCTIONAL CLASS	HWY TYPE	ACCESS CONTRL	MILEPOINT	MILEPOINT DESCRIPTION	MARKED LANES	SURFACE WIDTH/TYPE*	AADT
PRIMARY R	RUR-OTHER PRIN ART	DIVIDED	NONE	25.45 25.45	STRUC #9021 CHOPTANK RIVER DORCHESTER CO/L	4	48J	19,775

ROUTE NUMBER.....MD 303
INVENTORY DIRECTION....NORTH
NAME: OLD CORDOVA RD

SECONDARY R	RUR-LOCAL	UNDIVIDED	NONE	0.00	MD0309 CORDOVA RD	2	22I	975
				0.04	STRUC #20012 TUCKAHOE CREEK			
				0.04	R/R #MDDE 529 962 E			
				0.29	STRUC #20029 TUCKAHOE CREEK			775
				1.39				
				1.68	SPEED LIMIT 35 MPH			
				1.77	STRUC #20030 TUCKAHOE CREEK			
				1.93	SPEED LIMIT 50 MPH			
				3.54	STRUC #20010 NORWICH CREEK			
				3.58	MD0404AL TALBOT AVE (AHEAD)			
U	RUR-MINOR COLLECTOR			3.66	MD0404AL TALBOT AVE (BACK)	2	20I	
NAME: MAIN ST				3.66				
				3.67	SPEED LIMIT 25 MPH			
				3.78	QUEEN ANNES CO/L			

ROUTE NUMBER.....MD 309
INVENTORY DIRECTION....NORTH
NAME: BLACK DOG ALLEY

SECONDARY R	URB-COLLECTOR	UNDIVIDED	NONE	0.00	US0050 OCEAN GATEWAY	2	24I	4,850
				0.00	C00277 AIRPORT RD (BACK)			
	RUR-MAJOR COLLECTOR			0.13	C00332 CORDOVA RD			
NAME: CORDOVA RD				0.13				
				0.13	C00028 BLACK DOG ALLEY			
				0.29	SPEED LIMIT 40 MPH			
				0.55	SPEED LIMIT 50 MPH			
				2.73	C00026 RABBIT HILL RD			3,775
				4.55	SPEED LIMIT 40 MPH			
				5.34	SPEED LIMIT 30 MPH			
				5.67	C00271 KITTYS CORNER RD			
				5.67	C00003 SKIPTON CORDOVA RD			

* A,B = UNIMPROVED; C = GRADED & DRAINED; D,E = SOIL, GRAVEL, STONE; F,G = LOW TYPE BITUMINOUS;
H,I = HIGH TYPE BITUMINOUS; J = CONCRETE; K = BRICK; L = BLOCK

PAGE..... 4

STATE HIGHWAY ADMINISTRATION OF MARYLAND
HIGHWAY INFORMATION SERVICES DIVISION
DATA SUPPORT GROUP

STATE HIGHWAY LOCATION REFERENCE

ROUTE NUMBER.....MO 309 CONTINUED
INVENTORY DIRECTION....NORTH
NAME: CORDOVA RD

COUNTY-TALBOT
SHA OISTRICT.....2
DATE.....12/31/95

SYSTEM	FUNCTIONAL CLASS	HWY TYPE	ACCESS CONTRL	MILEPOINT	MILEPOINT DESCRIPTION	MARKEO LANES	SURFACE WIOTH/TYPE*	AAOT
SECONDARY R	RUR-MAJOR COLLECTOR	UNDIVEO	NONE PART	6.08	SPEED LIMIT 50 MPH	2	24I	3,775
				6.09				
				6.69	MD0303 OLO COROOVA RD			2,275
				9.18	STRUC #20024 NORWICH CREEK			
				9.22	MD0404AL MILLSBORO DENTON RO			
				9.22	CO0431 MILLSBORO DENTON RD			
				9.39	QUEEN ANNES CO/L			

ROUTE NUMBER.....MO 322
INVENTORY DIRECTION....NORTH
NAME: EASTON BYPASS

SECONDARY U	URB-OTHER PRIN ART	DIVIDED	PART	0.00	US0050 OCEAN GATEWAY	4	48I	9,150
				0.08	MD0322A NO NAME			
		UNDIVEO		0.53	M00565A S WASHINGTON ST	3	41I	
				0.71		2	24I	
				0.76	SPEED LIMIT 50 MPH			
				1.04	STRUC #20027 PAPER MILL POND			
				1.59	MD0333 OXFORD RD/PEACH BLOSSOM RD			
				2.41	MD0334 PORT ST			12,350
				2.98	M00033 ST MICHAELS RD/BAY ST			
				2.98	STRUC #20026 TANYARD BRANCH			
				3.81	MU0410 GLEBE RD			4,650
				4.64	M00565A N WASHINGTON AVE			
				4.64	M00322B AIRPARK OR			
		DIVIOED		4.72		2	27I	
		UNDIVEO		4.83		2	24I	
		DIVIOED		4.94				
				5.03	US0050 OCEAN GATEWAY	2	30I	
				5.12	US0050 OCEAN GATEWAY			

ROUTE NUMBER.....MD 322A
INVENTORY DIRECTION....NORTH
NAME: NO NAME

SECONDARY U	URB-LOCAL	UNOIVEO	PART	0.00	US0050 OCEAN GATEWAY	1	16I	
				0.07	MD0322 EASTON BYPASS			

* A,B = UNIMPROVED; C = GRADED & DRAINED; O,E = SOIL, GRAVEL, STONE; F,G = LOW TYPE BITUMINOUS;
H,I = HIGH TYPE BITUMINOUS; J = CONCRETE; K = BRICK; L = BLOCK

STATE HIGHWAY ADMINISTRATION OF MARYLAND
HIGHWAY INFORMATION SERVICES DIVISION
DATA SUPPORT GROUP

STATE HIGHWAY LOCATION REFERENCE

ROUTE NUMBER.....MD 322B
INVENTORY DIRECTION....WEST
NAME: AIRPARK DR

COUNTY-TALBOT
SHA DISTRICT.....2
DATE.....12/31/95

SYSTEM	FUNCTIONAL CLASS	HWY TYPE	ACCESS	MILEPOINT	MILEPOINT DESCRIPTION	MARKED LANES	SURFACE WIDTH/TYPE*	AADT
SECONDARY U	URB-LOCAL	UNDIVIDED	NONE	0.00	MD0322 EASTON BYPASS	2	361	
				0.00	MD0565A N WASHINGTON ST (BACK)			
				0.03	CO0188 CENTREVILLE RD			

ROUTE NUMBER.....MD 328
INVENTORY DIRECTION....EAST
NAME: MATTHEWSTOWN RD

SECONDARY U	URB-OTHER PRIN ART	UNDIVIDED	NONE	0.00	US0050 OCEAN GATEWAY	2	481	6,250
				0.00	MU0430 GOLDSBOROUGH ST (BACK)			
				0.08		2	361	
				0.10	SPEED LIMIT 30 MPH			
				0.13		2	221	
				0.33	SPEED LIMIT 40 MPH			
R				0.45	OUT CORP LMTS EASTON			
U				0.58	IN CORP LMTS EASTON			
				0.63	SPEED LIMIT 50 MPH			
R	RUR-MINOR ARTERIAL			0.70	OUT CORP LMTS EASTON			
				1.64	CO0028 BLACK DOG ALLEY			
				2.32	STRUC #20013 WOOTENAUX CREEK			
				5.45	STRUC #20014 BEAVER DAM BRANCH			
				6.34	CO0271 KITTYS CORNER RD			
				6.51				4,050
				8.89	STRUC #5012 TUCKAHOE CREEK			
				8.89	CAROLINE CO/L			

ROUTE NUMBER.....MD 329
INVENTORY DIRECTION....EAST
NAME: ROYAL OAK RD

SECONDARY R	RUR-MINOR COLLECTOR	UNDIVIDED	NONE	0.00	MD0033 ST MICHAELS RD	2	241	1,425
				0.05	SPEED LIMIT 40 MPH	2	201	
				0.75	SPEED LIMIT 30 MPH			
				1.01	CO0059 BELLEVUE RD			1,775
				1.90				2,175
				2.12	SPEED LIMIT 40 MPH			
				3.25		2	241	
				3.29	MD0033 ST MICHAELS RD			

* A,B = UNIMPROVED; C = GRADED & DRAINED; D,E = SOIL, GRAVEL, STONE; F,G = LOW TYPE BITUMINOUS;
H,I = HIGH TYPE BITUMINOUS; J = CONCRETE; K = BRICK; L = BLOCK

STATE HIGHWAY ADMINISTRATION OF MARYLAND
HIGHWAY INFORMATION SERVICES DIVISION
DATA SUPPORT GROUP

STATE HIGHWAY LOCATION REFERENCE

ROUTE NUMBER.....MD 331
INVENTORY DIRECTION....NORTH
NAME: DOVER RD

COUNTY-TALBOT
SHA DISTRICT.....2
DATE.....12/31/95

SYSTEMSTATE....	FUNCTIONAL CLASS	HWY TYPE	ACCESS CONTRL	MILEPOINT	MILEPOINT DESCRIPTION	MARKED LANES	SURFACE WIDTH/TYPE*	AADT
SECONDARY R	RUR-MINOR ARTERIAL	UNDIVIDED	NONE	0.00	CAROLINE CO/L	2	24J	9,975
				0.00	STRUC #20023 CHOPTANK RIVER			
				0.08		2	24I	
				0.17	SPEED LIMIT 50 MPH			
				1.81	CO0028 BLACK DOG ALLEY			
				2.11	CO0096 DOVER NECK RD			
				3.27	SPEED LIMIT 40 MPH			
		CTL		3.37		2	28I	
	URB-OTHER PRIN ART			3.48				
				3.51	SPEED LIMIT 30 MPH			
U				3.52	IN CORP LMTS EASTON			
		UNDIVIDED		3.91				
				3.96	US0050 OCEAN GATEWAY	2	40I	8,550
				4.10		2	26I	
				4.15	SPEED LIMIT 25 MPH			
				4.22		2	30I	
				4.42	R/R #MDDE 529 987 A			
				4.43		2	27I	
				4.47	MU0280 DOVER ST			

ROUTE NUMBER.....MD 333
INVENTORY DIRECTION....NORTH
NAME: MORRIS ST

SECONDARY U	RUR-MAJOR COLLECTOR	UNDIVIDED	NONE	0.00	STRUC #20025 TRED AVON RIVER	2	24I	2,425
				0.05		2	22I	
				0.06	SPEED LIMIT 25 MPH			
				0.29		2	23I	
NAME: OXFORD RD				0.63				
				0.67		2	24I	
	RUR-MINOR ARTERIAL			0.90				
R				0.94	OUT CORP LMTS OXFORD			
				1.03	SPEED LIMIT 40 MPH			
				1.22	SPEED LIMIT 50 MPH			
				4.24	CO0282 ALMSHOUSE RD			6,375
				5.97	STRUC #20017 TRIPPES CREEK			
				6.95	CO0102 BAILEYS NECK RD			
				6.95	CO0285 LLANDAFF RD			
				7.46	STRUC #20016 PEACH BLOSSOM CREEK			
U	URB-OTHER PRIN ART			8.68	IN CORP LMTS EASTON			

* A,B = UNIMPROVED; C = GRADED & DRAINED; D,E = SOIL, GRAVEL, STONE; F,G = LOW TYPE BITUMINOUS;
H,I = HIGH TYPE BITUMINOUS; J = CONCRETE; K = BRICK; L = BLOCK

STATE HIGHWAY ADMINISTRATION OF MARYLAND
HIGHWAY INFORMATION SERVICES DIVISION
DATA SUPPORT GROUP

PAGE..... 8

STATE HIGHWAY LOCATION REFERENCE

ROUTE NUMBER.....MD 333 CONTINUED
INVENTORY DIRECTION....NORTH
NAME: OXFORD RD

COUNTY-TALBOT
SHA DISTRICT.....2
DATE.....12/31/95

SYSTEM ...STATE....	FUNCTIONAL CLASS	HWY TYPE	ACCESS CONTRL	MILEPOINT	MILEPOINT DESCRIPTION	MARKED LANES	SURFACE WIDTH/TYPE*	AADT
SECONDARY U	URB-OTHER PRIN ART	UNDIVID	NONE	9.29	STRUC #20015 PAPER MILL POND	2	241	6,375
				9.34	SPEED LIMIT 30 MPH			
	URB-MINOR ARTERIAL			9.41 MD0322	EASTON BYPASS			
NAME: PEACH BLOSSOM RD				9.41				
				9.53	SPEED LIMIT 25 MPH			
				9.60		2	421	
				9.79 MD0565A	S WASHINGTON ST			
				9.79 MUD540	IDLEWILD AVE (AHEAD)			

ROUTE NUMBER.....MD 334
INVENTORY DIRECTION....EAST
NAME: PORT ST

SECONDARY R	URB-LOCAL	UNDIVID	NONE	0.00	ROAD END	2	201	1,700
U				0.38	IN CORP LMTS EASTON			
	URB-COLLECTOR			0.42 MD0322	EASTON BYPASS			5,100
				0.55	SPEED LIMIT 30 MPH			
				0.69		2	361	
MUNICIPAL				0.74		2	251	
				0.77	END STATE MAINTENANCE			
				0.77	BEGIN MUNICIPAL MAINTENANCE			
				1.03 MD0565A	S WASHINGTON ST			

ROUTE NUMBER.....MD 370
INVENTORY DIRECTION....NORTH
NAME: UNIONVILLE RD

SECONDARY R	RUR-MAJOR COLLECTOR	UNDIVID	NONE	0.00 MD0033	ST MICHAELS RD	2	311	2,150
				0.02		2	201	
				0.08	SPEED LIMIT 40 MPH			
				0.72		2	221	
				0.98	STRUC #20018 MILES RIVER			
				1.07		2	281	
				1.12		2	201	
				1.58 C00045	UNIONVILLE RO (AHEAD)			

* A,B = UNIMPROVED; C = GRADED & ORAINED; D,E = SOIL, GRAVEL, STONE; F,G = LOW TYPE BITUMINOUS;
H,I = HIGH TYPE BITUMINOUS; J = CONCRETE; K = BRICK; L = BLOCK

STATE HIGHWAY ADMINISTRATION OF MARYLAND
HIGHWAY INFORMATION SERVICES DIVISION
DATA SUPPORT GROUP

STATE HIGHWAY LOCATION REFERENCE

ROUTE NUMBER.....MD 404
INVENTORY DIRECTION....EAST
NAME: QUEEN ANNES HWY

COUNTY-TALBOT
SHA DISTRICT.....2
DATE.....12/31/95

SYSTEM	FUNCTIONAL CLASS	HWY TYPE	ACCESS CONTRL	MILEPOINT	MILEPOINT DESCRIPTION	MARKED LANES	SURFACE WIDTH/TYPE*	AADT
SECONDARY R	RUR-MINOR COLLECTOR	UNDIVIDED	NONE	0.00 MD0662	OLD WYE MILLS RD	2	22I	450
				0.09	SPEED LIMIT 30 MPH			
				0.23	SPEED LIMIT 45 MPH			
				0.99		2	29I	
PRIMARY	RUR-OTHER PRIN ART			1.01 USD050	OCEAN GATEWAY	3	50I	9,425
				1.03		3	34I	
				1.14	SPEED LIMIT 55 MPH			
				1.29		2	24I	
				4.68				9,475
				5.66	STRUC #17043 NORWICH CREEK			
				5.74 CO0431	MILLSBORO DENTON RD			
				5.77	QUEEN ANNES CO/L			

ROUTE NUMBER.....MD 404AL
INVENTORY DIRECTION....EAST
NAME: MILLSBORO DENTON RD

SECONDARY R	RUR-MINOR COLLECTOR	UNDIVIDED	NONE	0.00 MD0309	CORDOVA RD	2	22I	175
				0.00 COD431	MILLSBORO DENTON RD (BACK)			
				0.28	STRUC #20011 NORWICH CREEK			
				0.29	R/R #MDDE 502 443 Y			
				0.48 MDD3D3	OLD CORDOVA RD	2	20I	1,125
NAME: TALBOT AVE				0.48				
U				0.50	SPEED LIMIT 35 MPH			
				D.53	IN CORP LMTS QUEEN ANNE			
				0.56 MD0303	MAIN ST	2	22I	
				0.64 MD0518	FIRST ST			
R				0.94	OUT CORP LMTS QUEEN ANNE			
				0.95	STRUC #5017 TUCKAHOE CREEK			
				0.95	CAROLINE CO/L			

ROUTE NUMBER.....MD 451
INVENTORY DIRECTION....NORTH
NAME: EASTON CLAIBORNE RD

SECONDARY R	RUR-MINOR COLLECTOR	UNDIVIDED	NONE	0.00 MD0033	ST MICHAELS RD	2	24I	450
				0.03 MD0451B	NO NAME			
				0.08		2	21I	

* A,B = UNIMPROVED; C = GRADED & DRAINED; D,E = SOIL, GRAVEL, STONE; F,G = LOW TYPE BITUMINOUS;
H,I = HIGH TYPE BITUMINOUS; J = CONCRETE; K = BRICK; L = BLOCK

STATE HIGHWAY ADMINISTRATION OF MARYLAND
HIGHWAY INFORMATION SERVICES DIVISION
DATA SUPPORT GROUP

STATE HIGHWAY LOCATION REFERENCE

ROUTE NUMBER.....MD 451 CONTINUED
INVENTORY DIRECTION....NORTH
NAME: EASTON CLAIBORNE RD

COUNTY-TALBOT
SHA DISTRICT.....2
DATE.....12/31/95

SYSTEM	FUNCTIONAL CLASS	HWY TYPE	ACCESS	MILEPOINT	MILEPOINT DESCRIPTION	MARKED LANES	SURFACE WIDTH/TYPE*	AADT
SECONDARY R	RUR-MINOR COLLECTOR	UNDIVIDED	NONE	0.50 MD0451A	NO NAME	2	211	450
				0.78		2	201	
				1.16		2	211	
	RUR-LOCAL			1.29	SPEED LIMIT 30 MPH			
				1.37				
				1.51		2	221	
				1.57		2	201	
				1.69	ROAD END			

ROUTE NUMBER.....MD 451A
INVENTORY DIRECTION....NORTH
NAME: NO NAME

SECONDARY R	RUR-LOCAL	UNDIVIDED	NONE	0.00 MD0033	TILGHMAN ISLAND RD/ST MICHAELS RD	2	221	175
				0.04		2	201	
				0.40 MD0451	EASTON CLAIBORNE RD			

ROUTE NUMBER.....MD 451B
INVENTORY DIRECTION....NORTH
NAME: NO NAME

SECONDARY R	RUR-LOCAL	UNDIVIDED	NONE	0.00 MD0033	ST MICHAELS RD	1	131	175
				0.07 MD0451	EASTON CLAIBORNE RD			

ROUTE NUMBER.....MD 518
INVENTORY DIRECTION....NORTH
NAME: FIRST ST

SECONDARY U	RUR-LOCAL	UNDIVIDED	NONE	0.00 MD0404AL	TALBOT AVE	2	311	199
				0.01	SPEED LIMIT 30 MPH			
				0.06	QUEEN ANNES CO/L			

* A,B = UNIMPROVED; C = GRADED & DRAINED; D,E = SOIL, GRAVEL, STONE; F,G = LOW TYPE BITUMINOUS;
H,I = HIGH TYPE BITUMINOUS; J = CONCRETE; K = BRICK; L = BLOCK

STATE HIGHWAY ADMINISTRATION OF MARYLAND
HIGHWAY INFORMATION SERVICES DIVISION
DATA SUPPORT GROUP

STATE HIGHWAY LOCATION REFERENCE

ROUTE NUMBER.....MD 565
INVENTORY DIRECTION....NORTH
NAME: MAIN ST

COUNTY-TALBOT
SHA DISTRICT.....2
DATE.....12/31/95

SYSTEM	FUNCTIONAL CLASS	HWY TYPE	ACCESS CONTRL	MILEPOINT	MILEPOINT DESCRIPTION	MARKED LANES	SURFACE WIDTH/TYPE*	AADT
SECONDARY U	RUR-MINOR COLLECTOR	UNDIVIDED	NONE	0.00	US0050 OCEAN GATEWAY	2	22I	750
				0.00	CO0290 BARBER RD (BACK)			
				0.03	SPEED LIMIT 25 MPH			
				0.18		2	24I	
				0.47		2	28I	
	RUR-LOCAL			0.59	MU0030 MAPLE AVE	2	24I	
				0.61		2	20I	
				0.92	SPEED LIMIT 35 MPH	2	22I	
				1.26				
R				1.26				
NAME: EASTON TRAPPE RD				1.26				
				1.26	OUT CORP LMTS TRAPPE			
				1.37	SPEED LIMIT 45 MPH			
				3.16	CO0282 ALMSHOUSE RD			550
	RUR-MINOR COLLECTOR			5.38	CO0285 LLANDAFF RD			
				5.71	MD0565B NO NAME	2	36I	
				5.77	US0050 OCEAN GATEWAY			
				5.77	CO0101 LANDING NECK RD (AHEAD)			

ROUTE NUMBER.....MD 565A
INVENTORY DIRECTION....NORTH
NAME: S WASHINGTON ST

SECONDARY U	URB-COLLECTOR	UNDIVIDED	NONE	0.00	MD0322 EASTON BYPASS	2	26I	1,650
				0.31		2	24I	
				0.40		2	26I	
				0.51	SPEED LIMIT 30 MPH			
				0.55		2	22I	
MUNICIPAL				0.58	MU0590 LEE TERR			
				0.58	END STATE MAINTENANCE			
				0.58	BEGIN MUNICIPAL MAINTENANCE			
				0.68		2	24I	
				0.87	MU0080 S AURORA ST			
				0.98	MU0293 DUTCHMANS LA			
				1.00	SPEED LIMIT 25 MPH			
				1.24		2	25I	
	URB-MINOR ARTERIAL			1.29	MD0333 PEACH BLOSSOM RD	2	30I	5,750
				1.29	MU0540 IDLEWILD AVE			
				1.53		2	38I	
				1.63		2	44I	
				1.71	MU0160 BROOKLETTS AVE			

* A,B = UNIMPROVED; C = GRADED & DRAINED; D,E = SOIL, GRAVEL, STONE; F,G = LOW TYPE BITUMINOUS;
H,I = HIGH TYPE BITUMINOUS; J = CONCRETE; K = BRICK; L = BLOCK

STATE HIGHWAY ADMINISTRATION OF MARYLAND
HIGHWAY INFORMATION SERVICES DIVISION
DATA SUPPORT GROUP

PAGE..... 12

STATE HIGHWAY LOCATION REFERENCE

ROUTE NUMBER.....MD 565A' CONTINUED
INVENTORY DIRECTION....NORTH
NAME: S WASHINGTON ST

COUNTY-TALBOT
SHA DISTRICT.....2
DATE.....12/31/95

SYSTEM	FUNCTIONAL CLASS	HWY TYPE	ACCESS CONTRL	MILEPOINT	MILEPOINT DESCRIPTION	MARKED LANES	SURFACE WIDTH/TYPE*	AADT
MUNICIPAL U	URB-MINOR ARTERIAL	UNDIVIDED	NONE	1.73		2	381	5,750
				1.79		2	341	
				1.84	MU0922 SOUTH ST #2			
				1.86	MD0334 PORT ST			
				1.92		2	301	
	URB-OTHER PRIN ART			1.99	MU0280 DOVER ST	2	521	
NAME: N WASHINGTON ST				1.99				
				2.04		2	281	
				2.07	MU0430 GOLDSBOROUGH ST	2	241	
				2.11		2	321	
				2.13		2	401	
	URB-MINOR ARTERIAL			2.17	MD0033 BAY ST			
				2.19		2	441	
				2.25		3	341	
		DIVIDED		2.31	MU0410 GLEBE RD	2	321	
		UNDIVIDED		2.35		2	441	
				2.42		2	241	
				2.69	MU1140 WRIGHTSON AVE			
				2.69	MU0080 N AURORA ST			
				2.71	SPEED LIMIT 30 MPH			
				3.53	MD0839 NO NAME			
				3.55		2	441	
				3.57	MD0322 EASTON BYPASS			
				3.57	MD0322B AIRPARK DR (AHEAD)			

ROUTE NUMBER.....MD 565B
INVENTORY DIRECTION....NORTH
NAME: NO NAME

SECONDARY R	RUR-LOCAL	UNDIVIDED	NONE	0.00	MD0565 EASTON TRAPPE RD	2	15F	100
				0.13		2	12G	
				0.18	ROAD END			

ROUTE NUMBER.....MD 579
INVENTORY DIRECTION....NORTH
NAME: BOZMAN NEAVITT RD

SECONDARY R	RUR-LOCAL	UNDIVIDED	NONE	0.49	CO0210 LONG POINT RD (BACK)	2	181	425
-------------	-----------	-----------	------	------	-----------------------------	---	-----	-----

* A,B = UNIMPROVED; C = GRADED & DRAINED; D,E = SOIL, GRAVEL, STONE; F,G = LOW TYPE BITUMINOUS;
H,I = HIGH TYPE BITUMINOUS; J = CONCRETE; K = BRICK; L = BLOCK

PAGE..... 12

STATE HIGHWAY ADMINISTRATION OF MARYLAND
HIGHWAY INFORMATION SERVICES DIVISION
DATA SUPPORT GROUP

STATE HIGHWAY LOCATION REFERENCE

ROUTE NUMBER.....MD 579 CONTINUED
INVENTORY DIRECTION....NORTH
NAME: BOZMAN NEAVITT RD

COUNTY-TALBOT
SHA DISTRICT.....2
DATE.....12/31/95

SYSTEMSTATE....	FUNCTIONAL CLASS	HWY TYPE	ACCESS CONTRL	MILEPOINT	MILEPOINT DESCRIPTION	MARKED LANES	SURFACE WIDTH/TYPE*	AADT
SECONDARY R	RUR-LOCAL	UNDIVIDED	NONE	0.49	SPEED LIMIT 30 MPH	2	181	425
				0.82		2	201	
				0.90		2	181	
	RUR-MINOR COLLECTOR			0.97				
				1.18	SPEED LIMIT 50 MPH			
				1.20		2	221	
				2.94				975
				3.94	MDD841 MAY PORT RD			1,625
				4.09	SPEED LIMIT 40 MPH			
				4.47	SPEED LIMIT 30 MPH			
	RUR-MAJOR COLLECTOR			4.65				
				5.10	SPEED LIMIT 50 MPH			
				7.84	MD0D33 ST MICHAELS RD			

ROUTE NUMBER.....MD 662
INVENTORY DIRECTION....NORTH
NAME: OLD WYE MILLS RD

SECONDARY R	RUR-LOCAL	UNDIVIDED	NONE	0.00	US0050 OCEAN GATEWAY	2	201	875
				0.07	SPEED LIMIT 50 MPH			
				0.11		2	181	
				0.76	STRUC #20020 MILL CREEK	2	201	
				2.58	SPEED LIMIT 30 MPH			
	RUR-MINDR COLLECTOR			2.98	MD0404 QUEEN ANNES HWY			450
				3.03	QUEEN ANNES CO/L			

ROUTE NUMBER.....MD 662B
INVENTORY DIRECTION....NORTH
NAME: OLD SKIPTON RD

SECONDARY R	RUR-LOCAL	UNDIVIDED	NONE	D.00	USDD50 OCEAN GATEWAY	2	201	550
				0.00	MD0662C LONGWOODS RD (BACK)			
				0.09	SPEED LIMIT 45 MPH			
				D.69	STRUC #20021 SKIPTON CREEK			
				1.72	SPEED LIMIT 30 MPH			
	RUR-MINOR COLLECTOR			1.77	CO0027 SKIPTON LANDING RD			
	RUR-LOCAL			1.88	CO0003 SKIPTON CORDOVA RD			
				2.15		2	221	

* A,B = UNIMPROVED; C = GRADED & DRAINED; D,E = SOIL, GRAVEL, STONE; F,G = LOW TYPE BITUMINDUS;
H,I = HIGH TYPE BITUMINOUS; J = CDNCRETE; K = BRICK; L = BLOCK

STATE HIGHWAY ADMINISTRATION OF MARYLAND
HIGHWAY INFORMATION SERVICES DIVISION
DATA SUPPORT GROUP

PAGE..... 14

STATE HIGHWAY LOCATION REFERENCE

ROUTE NUMBER.....MD 662B CONTINUED
INVENTORY DIRECTION....NORTH
NAME: OLD SKIPTON RD

COUNTY-TALBOT
SHA DISTRICT.....2
DATE.....12/31/95

SYSTEMSTATE....	FUNCTIONAL CLASS	HWY TYPE	ACCESS CONTRL	MILEPOINT	MILEPOINT DESCRIPTION	MARKED LANES	SURFACE WIDTH/TYPE*	AADT
SECONDARY R	RUR-LOCAL	UNDIVIDED	NONE	2.16	US0050 OCEAN GATEWAY	2	22I	550

ROUTE NUMBER.....MD 662C
INVENTORY DIRECTION....NORTH
NAME: LONGWOODS RD

SECONDARY R	RUR-LOCAL	UNDIVIDED	NONE	0.00	CO0277 AIRPORT RD	2	24I	1,150
				0.05	SPEED LIMIT 50 MPH			
				0.3D		2	2DI	
				2.75	STRUC #20022 POTTS MILL CREEK			
	RUR-MINOR COLLECTOR			2.94	CO0041 SHARP RD			
	RUR-LOCAL			3.14	CO0026 RABBIT HILL RD			
				3.35	SPEED LIMIT 30 MPH			
				3.67	SPEED LIMIT 40 MPH			
				4.18	SPEED LIMIT 50 MPH			
				4.80	US0050 OCEAN GATEWAY			
				4.80	MD0662B OLD SKIPTON RD (AHEAD)			

ROUTE NUMBER.....MD 839
INVENTORY DIRECTION....EAST
NAME: NO NAME

SECONDARY U	URB-LOCAL	UNDIVIDED	NONE	0.00	MD0565A N WASHINGTON ST	2	28I	999
				0.03		2	20I	
				0.22	ROAD END			

ROUTE NUMBER.....MD 840A
INVENTORY DIRECTION....EAST
NAME: NO NAME

SECONDARY R	RUR-LOCAL	UNDIVIDED	NONE	0.00	MD0033 TILGHMAN ISLAND RD	1	17I	100
				0.02		2	18G	
				0.14		2	14G	
				0.26	ROAD END			

* A,B = UNIMPROVED; C = GRADED & DRAINED; D,E = SOIL, GRAVEL, STONE; F,G = LOW TYPE BITUMINOUS;
H,I = HIGH TYPE BITUMINOUS; J = CONCRETE; K = BRICK; L = BLOCK

PAGE..... 14

STATE HIGHWAY ADMINISTRATION OF MARYLAND
HIGHWAY INFORMATION SERVICES DIVISION
DATA SUPPORT GROUP

PAGE..... 15

STATE HIGHWAY LOCATION REFERENCE

ROUTE NUMBER.....MD 840B
INVENTORY DIRECTION....EAST
NAME: NO NAME

COUNTY-TALBOT
SHA DISTRICT.....2
DATE.....12/31/95

SYSTEM	FUNCTIONAL CLASS	HWY TYPE	ACCESS CONTRL	MILEPOINT	MILEPOINT DESCRIPTION	MARKED LANES	SURFACE WIDTH/TYPE*	AADT
SECONDARY R	RUR-LOCAL	UNDIVIDED	NONE	0.00	CO0083 MACKS LA	2	16G	100
				0.07		2	10G	
				0.10	ROAD END			

ROUTE NUMBER.....MD 840C
INVENTORY DIRECTION....NORTH
NAME: NO NAME

SECONDARY R	RUR-LOCAL	UNDIVIDED	NONE	D.DD	MDD033 TILGHMAN ISLAND RD	2	44I	10D
				0.D3		2	18I	
				0.38		2	20I	
				0.43	MD0033 TILGHMAN ISLAND RD			


ROUTE NUMBER.....MD 841
INVENTORY DIRECTION....NDRTH
NAME: MAY PORT RD

SECONDARY R	RUR-LOCAL	UNDIVIDED	NONE	0.00	MD0579 BOZMAN NEAVITT RD	2	16F	100
				D.17	CO0148 MAY PORT RD (AHEAD)			

ROUTE NUMBER.....MD 989
INVENTORY DIRECTION....EAST
NAME: BOLINGBROKE POINT DR

SECONDARY R	RUR-LOCAL	UNDIVIDED	NONE	0.00	US0050 OCEAN GATEWAY	2	24I	
				0.10				
				0.22	ROAD END			

* A,B = UNIMPROVED; C = GRADED & DRAINED; D,E = SOIL, GRAVEL, STONE; F,G = LOW TYPE BITUMINOUS;
H,I = HIGH TYPE BITUMINOUS; J = CONCRETE; K = BRICK; L = BLOCK



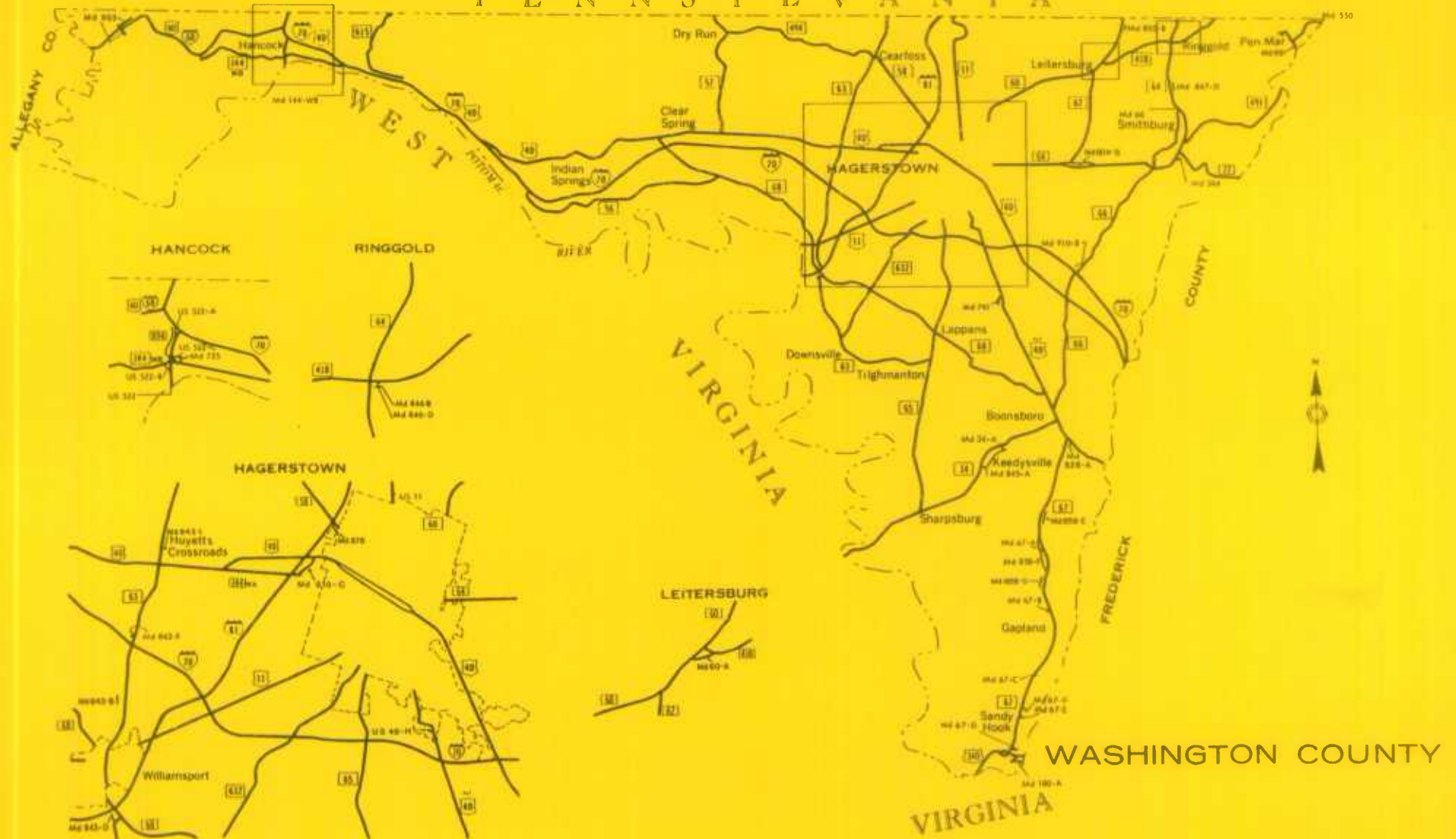
1996

HIGHWAY LOCATION REFERENCE

**WASHINGTON
COUNTY**

WA


P E N N S Y L V A N I A



ROUTE ALERT LIST

WASHINGTON COUNTY

None



STATE HIGHWAY ADMINISTRATION OF MARYLAND
HIGHWAY INFORMATION SERVICES DIVISION
DATA SUPPORT GROUP

STATE HIGHWAY LOCATION REFERENCE

ROUTE NUMBER.....US 11
INVENTORY DIRECTION....NORTH
NAME: POTOMAC ST

COUNTY-WASHINGTON
SHA DISTRICT.....6
DATE.....12/31/95

SYSTEM	FUNCTIONAL CLASS	HWY TYPE	ACCESS CONTRL	MILEPOINT	MILEPOINT DESCRIPTION	MARKED LANES	SURFACE WIDTH/TYPE*	AADT
SECONDARY R	URB-MINOR ARTERIAL	UNDIVIDED	NONE	0.00	WEST VIRGINIA ST/L	2	30J	6,325
				0.00	SPEED LIMIT 25 MPH			
				0.17	IN CORP LMTS WILLIAMSPORT			
				0.31	R/R #CSX 832 398 S			
				0.31	STRUC #21001 POTOMAC RIVER			
MUNICIPAL				0.33	END STATE MAINTENANCE	2	30I	
				0.33	BEGIN MUNICIPAL MAINTENANCE			
				0.35	MU0060 COMMERCE ST			
				0.39		2	50I	
				0.62	MD0068 CONOCOCHIEGUE ST			
				0.62	MD0063 CONOCOCHIEGUE ST			
				0.75	MU0020 S ARTIZAN ST			15,325
				0.75	MD0063 N ARTIZAN ST			
				0.77		2	26I	
				1.07	SPEED LIMIT 35 MPH			
		DIVIDED		1.25				
				1.33	MU0138 MILESTONE TERR			
				1.41		3	37I	
SECONDARY R				1.46	END MUNICIPAL MAINTENANCE			
NAME: VIRGINIA AVE				1.46				
				1.46	BEGIN STATE MAINTENANCE			
				1.46	OUT CORP LMTS WILLIAMSPORT			
				1.49		4	48I	
				1.54	SPEED LIMIT 40 MPH			
				1.65		4	54I	
	URB-OTHER PRIN ART			1.67	IS0081 MARYLAND VETERANS MEMORIAL HWY			10,225
				1.67	STRUC #21083			
				1.67	EXIT #2			
				1.73		4	48I	
				2.00		2	36I	
				2.05		2	28I	
				2.11	CO0667 GOVERNOR LANE BLVD			
		UNDIVIDED		2.14		2	24I	
				2.88	IS0070 EISENHOWER MEMORIAL HWY			
				2.88	STRUC #21112			
				3.30	SPEED LIMIT 30 MPH			
				3.45	R/R #CR 534 903 M			
				3.49	CO0453 BOWER AVE			
				4.25		2	42I	
				4.37		3	60I	
				4.42	CO0666 HALFWAY BLVD			

* A,B = UNIMPROVED; C = GRADED & DRAINED; D,E = SOIL, GRAVEL, STONE; F,G = LOW TYPE BITUMINOUS;
H,I = HIGH TYPE BITUMINOUS; J = CONCRETE; K = BRICK; L = BLOCK

STATE HIGHWAY ADMINISTRATION OF MARYLAND
HIGHWAY INFORMATION SERVICES DIVISION
DATA SUPPORT GROUP

PAGE..... 2

STATE HIGHWAY LOCATION REFERENCE

ROUTE NUMBER.....US 11 CONTINUED
INVENTORY DIRECTION....NORTH
NAME: VIRGINIA AVE

COUNTY-WASHINGTON
SHA DISTRICT.....6
DATE.....12/31/95

SYSTEMSTATE....	FUNCTIONAL CLASS	HWY TYPE	ACCESS CONTRL	MILEPOINT	MILEPOINT DESCRIPTION	MARKED LANES	SURFACE WIDTH/TYPE*	AADT
SECONDARY R	URB-OTHER PRIN ART	UNDIVIDED	NONE	4.49		2	36I	10,225
				4.58	CO0420 GREENBERRY RD	2	24I	
	U			5.17	IN CORP LMTS HAGERSTOWN			
				5.32		3	38I	
MUNICIPAL				5.40	END STATE MAINTENANCE			
				5.40	BEGIN MUNICIPAL MAINTENANCE			
				5.44		4	48I	
		DIVIDED		5.47				
				5.56	R/R #NW 469 311 A			
				5.56	STRUC #WH023			
	URB-MINOR ARTERIAL			5.61	MU2430 VIRGINIA AVE			
NAME: BURHANS BLVD				5.61				
				5.61	MU2600 WILSON BLVD			
				5.68	STRUC #WH024			
		UNDIVIDED		5.75		2	34I	
				5.82	MU2220 SHERMAN AVE			
				6.10	R/R #CR 534 899 A			
				6.10	STRUC #WH021			
				6.30	R/R #CR 534 898 T			
				6.30	STRUC #WH022			
				6.39	MU2547 WESEL BLVD			
				6.49		2	27I	
				6.78	R/R #CSX 832 385 R			
		DIVIDED		6.84	MU0720 ELGIN BLVD	2	26I	
		UNDIVIDED		6.88		4	48I	
				6.90	SPEED LIMIT 25 MPH			
				7.21	MU0030 W ANTIETAM ST			
				7.27	US0040 W WASHINGTON ST			
				7.37	US 40 (WB/L) FRANKLIN ST			16,125
				7.48	MU0440 CHURCH ST	2	58I	
				7.48	MU2200 SALEM AVE			
				7.59	SPEED LIMIT 30 MPH			
				7.61		2	24I	
				7.78	R/R #CR 534 892 C			
				7.78	STRUC #WH051			
				7.80		2	28I	
				8.04		2	34I	
				8.16	MU1690 MITCHELL AVE			
				8.16	MU1930 PARK LA			
	URB-OTHER PRIN ART			8.31	MU1960 PENNSYLVANIA AVE	2	32I	
NAME: PENNSYLVANIA AVE				8.31				
				8.38		2	50I	

* A,B = UNIMPROVED; C = GRADED & DRAINED; D,E = SOIL, GRAVEL, STONE; F,G = LOW TYPE BITUMINOUS;
H,I = HIGH TYPE BITUMINOUS; J = CONCRETE; K = BRICK; L = BLOCK

PAGE..... 2

STATE HIGHWAY ADMINISTRATION OF MARYLAND
HIGHWAY INFORMATION SERVICES DIVISION
DATA SUPPORT GROUP

STATE HIGHWAY LOCATION REFERENCE

ROUTE NUMBER.....US 11 CONTINUED
INVENTORY DIRECTION....NORTH
NAME: PENNSYLVANIA AVE

COUNTY-WASHINGTON
SHA DISTRICT.....6
DATE.....12/31/95

SYSTEM	FUNCTIONAL CLASS	HWY TYPE	ACCESS CONTRL	MILEPOINT	MILEPOINT DESCRIPTION	MARKED LANES	SURFACE WIDTH/TYPE*	AADT
MUNICIPAL U	URB-OTHER PRIN ART	DIVIDED	NONE	8.56		2	34I	16,125
				8.64		2	36I	
		UNDIVIDED		8.73		2	56I	
SECONDARY				8.81	END MUNICIPAL MAINTENANCE			
				8.81	BEGIN STATE MAINTENANCE			
				8.85	SPEED LIMIT 35 MPH			
				8.87		3	34I	
				8.89	OUT CORP LMTS HAGERSTOWN			
				8.89				
				8.94		2	24I	
				9.07		2	32I	
				9.10	MU1810 NORTHERN AVE			
				9.12		2	24I	
				10.07				10,275
				10.15		2	36I	
				10.23	CO0146 MAUGANS AVE			
				10.28		2	24I	
				10.40	SPEED LIMIT 40 MPH			
				11.37	CO0140 SHOWALTER RD			7,425
				12.30	SPEED LIMIT 35 MPH			
				12.83	PENNSYLVANIA ST/L			

ROUTE NUMBER.....MD 34
INVENTORY DIRECTION....EAST
NAME: SHEPHERDSTOWN PIKE

SECONDARY R	RUR-MINOR ARTERIAL	UNDIVIDED	NONE	0.00	BEGIN STRUCTURE IN WEST VIRGINIA	2	24J	4,450
				0.01	WEST VIRGINIA ST/L			
				0.09	STRUC #21002 POTOMAC RIVER			
				0.20		2	20I	
				0.36	SPEED LIMIT 50 MPH			
				0.38		2	23I	
				0.61		2	24I	
				1.56	R/R #NW 469 339 R			
				2.15	SPEED LIMIT 30 MPH			
				2.48	IN CORP LMTS SHARPSBURG			
				2.48				
				2.57	SPEED LIMIT 25 MPH			
				2.94		2	40I	
				3.10		2	36I	

* A,B = UNIMPROVED; C = GRADED & DRAINED; D,E = SOIL, GRAVEL, STONE; F,G = LOW TYPE BITUMINOUS;
H,I = HIGH TYPE BITUMINOUS; J = CONCRETE; K = BRICK; L = BLOCK

STATE HIGHWAY ADMINISTRATION OF MARYLAND
HIGHWAY INFORMATION SERVICES DIVISION
DATA SUPPORT GROUP

PAGE..... 4

STATE HIGHWAY LOCATION REFERENCE

ROUTE NUMBER.....MD 34 CONTINUED
INVENTORY DIRECTION....EAST
NAME: E MAIN ST

COUNTY-WASHINGTON
SHA DISTRICT.....6
DATE.....12/31/95

SYSTEM	FUNCTIONAL CLASS	HWY TYPE	ACCESS	MILEPOINT	MILEPOINT DESCRIPTION	MARKED LANES	SURFACE WIDTH/TYPE*	AADT
SECONDARY U	RUR-MINOR ARTERIAL	UNDIVIDED	NONE	3.27		2	32I	4,450
				3.40		2	40I	
NAME: E MAIN ST				3.42				
				3.42	MU0100 S MECHANIC ST			
				3.49		2	38I	
				3.57	MD0065 N CHURCH ST			4,050
				3.72		2	40I	
				3.82		2	22I	
				3.87		2	24I	
R				3.90	OUT CORP LMTS SHARPSBURG			
NAME: SHEPHERDSTOWN PIKE				3.90				
				3.92	SPEED LIMIT 35 MPH			
				4.21	SPEED LIMIT 50 MPH			
				4.77	STRUC #21003 ANTIETAM CREEK			
U				6.39	IN CORP LMTS KEEDYSVILLE			
				6.39	MD0845A S MAIN ST			
				6.39	CO0565 KEEDYSVILLE RD			
				6.58	STRUC #21050 LITTLE ANTIETAM CREEK			
				7.61	MD0845A KEEDY RD			
R				7.66	OUT CORP LMTS KEEDYSVILLE			
				8.55	STRUC #21044 LITTLE ANTIETAM CREEK			5,350
				8.92				
				9.00	SPEED LIMIT 40 MPH			
U				9.03	IN CORP LMTS BOONSBORO			
NAME: POTOMAC ST				9.03				
				9.25	STRUC #21005 BEAVER CREEK			
				9.50	SPEED LIMIT 25 MPH	2	27I	
				9.56		2	28I	
				9.66		2	20I	
				9.87		2	29I	
				9.95	US0040AL MAIN ST N&S			
				9.95	MU0160 ST PAUL ST (AHEAD)			

ROUTE NUMBER.....MD 34A
INVENTORY DIRECTION....NORTH
NAME: NORTH MAIN ST

SECONDARY U	RUR-LOCAL	UNDIVIDED	NONE	0.00	MD0845A KEEDY RD/N MAIN ST	2	20I	
				0.12	ROAD END			

* A,B = UNIMPROVED; C = GRADED & DRAINED; D,E = SOIL, GRAVEL, STONE; F,G = LOW TYPE BITUMINOUS;
H,I = HIGH TYPE BITUMINOUS; J = CONCRETE; K = BRICK; L = BLOCK

PAGE..... 4

STATE HIGHWAY ADMINISTRATION OF MARYLAND
HIGHWAY INFORMATION SERVICES DIVISION
DATA SUPPORT GROUP

STATE HIGHWAY LOCATION REFERENCE

ROUTE NUMBER.....US 40
INVENTORY DIRECTION....EAST
NAME: NATIONAL PIKE

COUNTY-WASHINGTON
SHA DISTRICT.....6
DATE.....12/31/95

SYSTEM	FUNCTIONAL CLASS	HWY TYPE	ACCESS CONTRL	MILEPOINT	MILEPOINT DESCRIPTION	MARKED LANES	SURFACE WIDTH/TYPE*	AADT
				0.00	ALLEGANY CO/L			
				0.00	BEGIN IS 68			
				9.04	END IS 68			
SECONDARY R	RUR-MAJOR COLLECTOR	DIVIDED	NONE	9.04	IS0070 EISENHOWER MEMORIAL HWY (AHEAD)	3	40I	1,250
				17.20	IS0070 EISENHOWER MEMORIAL HWY (BACK)	3	40I	
				17.20	EXIT #9			
				17.40		3	44I	
				17.43	IS0070 EISENHOWER MEMORIAL HWY			
				17.43	STRUC #21093			
		UNDIVIDED		17.51		2	32I	
				17.60		2	22I	
				17.63	SPEED LIMIT 50 MPH			
				17.69	STRUC #21010 LICKING CREEK			
				20.15	CO1185 BIG POOL RD			1,650
				20.28	CO0048 INDIAN SPRINGS RD			
				20.87		3	36I	
				22.05		4	48I	
				22.13		3	48I	
				22.22		3	36I	
				22.94		3	40I	
				23.01		3	36I	
				23.34		2	36I	
				23.45		2	24I	
				23.90	SPEED LIMIT 25 MPH			
				24.30	IN CORP LMTS CLEAR SPRING			
U				24.30				
NAME: CUMBERLAND ST				24.31		2	22I	
				24.42		2	40I	
	RUR-MINOR ARTERIAL			24.60	MD0068 S MILL ST	2	22I	4,150
				24.60	MU0030 MILL ST			
				24.72	OUT CORP LMTS CLEAR SPRING	2	23I	
R				24.72				
NAME: NATIONAL PIKE				24.90	SPEED LIMIT 50 MPH			
				25.00		2	24I	
				25.88	STRUC #21011 CONOCOCHIEAGUE CREEK			
				27.00	MD0057 ST PAUL RD			10,625
				27.10	CO0088 ST PAULS RD			
				28.79	CO0758 CEDAR RIDGE RD			
				28.79	CO0081 ROCKDALE RD			
				28.92	STRUC #21012 CONOCOCHIEAGUE CREEK			
				28.96		2	22I	
				31.46		2	24I	

* A,B = UNIMPROVED; C = GRADED & DRAINED; D,E = SOIL, GRAVEL, STONE; F,G = LOW TYPE BITUMINOUS;
H,I = HIGH TYPE BITUMINOUS; J = CONCRETE; K = BRICK; L = BLOCK

STATE HIGHWAY ADMINISTRATION OF MARYLAND
HIGHWAY INFORMATION SERVICES DIVISION
DATA SUPPORT GROUP

PAGE..... 6

STATE HIGHWAY LOCATION REFERENCE

ROUTE NUMBER.....US 40 CONTINUED
INVENTORY DIRECTION....EAST
NAME: NATIONAL PIKE

COUNTY-WASHINGTON
SHA DISTRICT.....6
DATE.....12/31/95

SYSTEMSTATE....	FUNCTIONAL CLASS	HWY TYPE	ACCESS CONTRL	MILEPOINT	MILEPOINT DESCRIPTION	MARKED LANES	SURFACE WIDTH/TYPE*	AADT
SECONDARY R	RUR-MINOR ARTERIAL	UNDIVIDED	NONE	31.54	MD0063 GREENCASTLE PIKE	2	22I	10,745
		DIVIDED	FULL	32.60		2	24I	
				32.75	MD0144WA WASHINGTON ST			
				32.83		3	36I	
				32.87	SPEED LIMIT 55 MPH			
				32.96		4	48I	
	URB-OTHER PRIN ART			33.18	CO0120 MCDADE RD			
				33.18	STRUC #21064			
				34.26	IS0081 MARYLAND VETERANS MEMORIAL HWY			15,750
				34.26	STRUC #21052			
				34.26	EXIT #6			
NAME: WASHINGTON AVE				34.64	MD0910C WESTERN MARYLAND PKWY			
U				34.65	IN CORP LMTS HAGERSTOWN			
				34.84	SPEED LIMIT 35 MPH			
		NONE		34.91	MU1830 NOTTINGHAM RD	6	76I	
				34.97	SPEED LIMIT 25 MPH			
				35.15		6	60I	
				35.49	MU0030 W ANTIETAM RD			
NAME: W WASHINGTON ST				35.54	MU2500 W WASHINGTON ST			
				35.66	US0011 BURHANS BLVD			
				35.70	R/R #CSX 831 843 Y			
				35.70	STRUC #21066			
				35.71	R/R #CR 534 896 E			
				35.71	STRUC #21066			
				35.73		5	50I	
				35.76	MU2470 WALNUT ST	6	60I	
				35.83	MU2030 N PROSPECT ST			
				35.93	MU1230 JONATHAN ST	6	76I	
				35.93	MU2301 SUMMIT AVE			
				36.02		6	60I	
NAME: E WASHINGTON ST				36.08	MU2000 POTOMAC ST N&S			
				36.23	MU1430 S LOCUST ST			
				36.33	MU1760 MULBERRY ST			
				36.43	MU0330 CANNON AVE N&S	4	48I	
				36.54				
NAME: DUAL HWY				36.54				
				36.71	MU0480 CLEVELAND AVE			33,225
				36.71	MD0064 CLEVELAND AVE			
				36.82	SPEED LIMIT 35 MPH			
				36.98	STRUC #21013 ANTIETAM CREEK			
				37.33	MU0705 EASTERN BLVD			
				37.37	STRUC #21014 ANTIETAM CREEK			

* A,B = UNIMPROVED; C = GRADED & DRAINED; D,E = SOIL, GRAVEL, STONE; F,G = LOW TYPE BITUMINOUS;
H,I = HIGH TYPE BITUMINOUS; J = CONCRETE; K = BRICK; L = BLOCK

STATE HIGHWAY ADMINISTRATION OF MARYLAND
HIGHWAY INFORMATION SERVICES DIVISION
DATA SUPPORT GROUP

PAGE..... 7

STATE HIGHWAY LOCATION REFERENCE

ROUTE NUMBER.....US 40 CONTINUED
INVENTORY DIRECTION....EAST
NAME: DUAL HWY

COUNTY-WASHINGTON
SHA DISTRICT.....6
DATE.....12/31/95

SYSTEM	FUNCTIONAL CLASS	HWY TYPE	ACCESS CONTRL	MILEPOINT	MILEPOINT DESCRIPTION	MARKED LANES	SURFACE WIDTH/TYPE*	AADT
SECONDARY U	URB-OTHER PRIN ART	DIVIDED	NONE	37.52	SPEED LIMIT 45 MPH	4	48I	33,225
R				37.55	OUT CORP LMTS HAGERSTOWN			
				37.81	CO0937 MT AETNA RD W			14,475
				37.89	CO0310 MT AETNA RD E			
U				38.40	IN CORP LMTS HAGERSTOWN			
				38.51	MU0710 EDGEWOOD DR			
R				39.05	CO0787 EMMERT RD			
				39.05	OUT CORP LMTS HAGERSTOWN			
	RUR-MAJOR COLLECTOR			39.75	IS0070 EISENHOWER MEMORIAL HWY			14,450
NAME: NATIONAL PIKE				39.75				
				39.75	STRUC #21123			
				39.75	EXIT #32			
				40.18		3	40I	
		UNDIVIDED		40.26	SPEED LIMIT 50 MPH			
				40.34		2	24I	
				40.36	STRUC #21015 LANDIS SPRING CREEK	2	22I	
				41.89	STRUC #21016 BEAVER CREEK			
				42.46		2	24I	
				42.56	MD0066 MAPLEVILLE RD			3,550
				42.68		2	22I	
				44.10	STRUC #21017 LITTLE BEAVER CREEK			
				45.47		4	44I	
				45.55		3	33I	
				45.83	CO0943 BOONSBORO MOUNTAIN RD			
				45.92	IS0070 EISENHOWER MEMORIAL HWY			
				45.92	STRUC #21136			
				45.95	FREDERICK CO/L			

ROUTE NUMBER.....US 40AL
INVENTORY DIRECTION....EAST
NAME: E BALTIMORE ST

MUNICIPAL U	URB-MINOR ARTERIAL	UNDIVIDED	NONE	0.00	MU2000 S POTOMAC ST	2	48I	12,250
				0.00	MU0090 W BALTIMORE ST (BACK)			
				0.02		2	37I	
				0.13	MU1430 S LOCUST ST			
				0.24		2	24I	
NAME: FREDERICK ST				0.24				
				0.24	MU1760 MULBERRY ST			
				0.51	SPEED LIMIT 25 MPH			

* A,B = UNIMPROVED; C = GRADED & DRAINED; D,E = SOIL, GRAVEL, STONE; F,G = LOW TYPE BITUMINOUS;
H,I = HIGH TYPE BITUMINOUS; J = CONCRETE; K = BRICK; L = BLOCK

PAGE..... 7

STATE HIGHWAY ADMINISTRATION OF MARYLAND
HIGHWAY INFORMATION SERVICES DIVISION
DATA SUPPORT GROUP

PAGE..... 8

STATE HIGHWAY LOCATION REFERENCE

ROUTE NUMBER.....US 40AL CONTINUED
INVENTORY DIRECTION....EAST
NAME: FREDERICK ST

COUNTY-WASHINGTON
SHA DISTRICT.....6
DATE.....12/31/95

SYSTEM	FUNCTIONAL CLASS	HWY TYPE	ACCESS	MILEPOINT	MILEPOINT DESCRIPTION	MARKED LANES	SURFACE WIDTH/TYPE*	AADT
MUNICIPAL U	URB-MINOR ARTERIAL	UNDIVIDED	NONE	0.58	MU1650 MEMORIAL BLVD	2	301	12,250
				0.76		2	441	
				0.78	SPEED LIMIT 30 MPH			
				0.85	MU0705 EASTERN BLVD			
				0.92	R/R #CSX 139 499 U			
				1.36	MU2600 E WILSON BLVD	2	401	6,950
				1.50		2	301	
				1.55		2	401	
SECONOARY R				1.60	ENO MUNICIPAL MAINTENANCE	2	241	
				1.60	BEGIN STATE MAINTENANCE			
				1.60	OUT CORP LMTS HAGERSTOWN			
				2.02	STRUC #21018 ANTIETAM CREEK			
				2.03	IN CORP LMTS FUNKSTOWN	2	221	
				2.03				
U				2.16	MU0160 W BALTIMORE ST	2	241	
NAME: N WESTSIDE AVE				2.16				
NAME: E BALTIMORE ST				2.38		2	261	
				2.43		2	281	
	URB-OTHER PRIN ART			2.48	MU0040 E BALTIMORE ST	3	381	
NAME: FREDERICK RD				2.48				
				2.48	MU0090 FREDERICK DR			
				2.50	SPEED LIMIT 25 MPH			
				2.51	US0040H OLD US 40AL			
				2.53		2	221	
R				2.77		2	241	
NAME: BOONSBORO PIKE				2.77				
				2.77	OUT CORP LMTS FUNKSTOWN			
				2.90	SPEED LIMIT 50 MPH			
	RUR-MINOR ARTERIAL			3.14	IS0070 EISENHOWER MEMORIAL HWY			
				3.14	STRUC #21121			
				5.03	M00741 NO NAME			
				5.23	STRUC #21019 LANDIS SPRING BRANCH			
				6.78	STRUC #21020 BEAVER CREEK			
				7.12	STRUC #21021 BEAVER CREEK			
				8.49	SPEED LIMIT 45 MPH			
				9.13	SPEED LIMIT 40 MPH			
				9.18	IN CORP LMTS BOONSBORO			9,150
U				9.18				
NAME: N MAIN ST				9.18	M00068 LAPPANS RO			
				9.58	SPEED LIMIT 30 MPH			
				9.62		2	231	
				9.75	M00066 MAPLE AVE	2	461	

* A,B = UNIMPROVED; C = GRADED & ORAINEO; O,E = SOIL, GRAVEL, STONE; F,G = LOW TYPE BITUMINOUS;
H,I = HIGH TYPE BITUMINOUS; J = CONCRETE; K = BRICK; L = BLOCK

PAGE..... 8

STATE HIGHWAY ADMINISTRATION OF MARYLAND
HIGHWAY INFORMATION SERVICES DIVISION
DATA SUPPORT GROUP

STATE HIGHWAY LOCATION REFERENCE

ROUTE NUMBER.....US 40AL CONTINUED
INVENTORY DIRECTION....EAST
NAME: N MAIN ST

COUNTY-WASHINGTON
SHA DISTRICT.....6
DATE.....12/31/95

SYSTEM	FUNCTIONAL CLASS	HWY TYPE	ACCESS	MILEPOINT	MILEPOINT DESCRIPTION	MARKED LANES	SURFACE WIDTH/TYPE*	AADT
SECONDARY U	RUR-MINOR ARTERIAL	UNDIVIDED	NONE	9.81		2	481	9,150
				9.95		2	401	
				9.96	SPEED LIMIT 25 MPH			
				10.03		2	421	
				10.12		2	451	
NAME: S MAIN ST				10.21	MD0034 POTOMAC ST			
				10.21	MU0160 ST PAUL ST			
				10.64		2	241	
R				10.70	OUT CORP LMTS BOONSBORO			
NAME: BOONSBORO PIKE				10.70				
				10.95	MD0067 ROHRERSVILLE RD			5,450
				10.98	SPEED LIMIT 40 MPH			
				11.00	MD0858A NO NAME			
				11.71		3	361	
				11.82		2	241	
				12.64	FREDERICK CO/L			

ROUTE NUMBER.....US 40H
INVENTORY DIRECTION....NORTH
NAME: OLD US 40AL

SECONDARY U	URB-LOCAL	UNDIVIDED	NONE	0.00	ROAD END	2	201	
				0.05	US0040AL CHEWSVILLE RD/FREDERICK ST			

ROUTE NUMBER.....MD 56
INVENTORY DIRECTION....SOUTH
NAME: BIG POOL RD

SECONDARY R	RUR-MINOR COLLECTOR	UNDIVIDED	NONE	1.39	RAMP 4 TO IS 70	2	201	375
				1.39	CO1185 BIG POOL RD (BACK)			
				1.48	IS0070 EISENHOWER MEMORIAL HWY			
				1.48	STRUC #21096			
				1.48	EXIT #12			
				1.54		2	231	
				1.87		2	201	
				1.91		2	241	
				2.16	SPEED LIMIT 40 MPH			
				3.61		2	181	

* A,B = UNIMPROVED; C = GRADED & DRAINED; D,E = SOIL, GRAVEL, STONE; F,G = LOW TYPE BITUMINOUS;
H,I = HIGH TYPE BITUMINOUS; J = CONCRETE; K = BRICK; L = BLOCK

STATE HIGHWAY LOCATION REFERENCE

ROUTE NUMBER.....MD 56 CONTINUED
INVENTORY DIRECTION....SOUTH
NAME: BIG POOL RD

COUNTY-WASHINGTON
SHA DISTRICT.....6
DATE.....12/31/95

SYSTEM	FUNCTIONAL CLASS	HWY TYPE	ACCESS CONTRL	MILEPOINT	MILEPOINT DESCRIPTION	MARKED LANES	SURFACE WIDTH/TYPE*	AADT
SECONDARY R	RUR-MINOR COLLECTOR	UNDIVIDED	NONE	4.37	STRUC #21022 GREEN SPRING RUN	2	18I	375
				5.67	SPEED LIMIT 30 MPH			
				6.64				525
				6.66		2	16H	
				6.78		2	17I	
				6.79	SPEED LIMIT 40 MPH			
				8.58	STRUC #21023 CONOCOCHIEGUE CREEK			
				9.12		2	14I	
				9.17		2	17I	
				9.42		2	22I	
				9.46	M00068 CLEARSPRING RD			

ROUTE NUMBER.....MD 57
INVENTORY DIRECTION....NORTH
NAME: ST PAUL RD

SECONDARY R	RUR-MAJOR COLLECTOR	UNDIVIDED	NONE	0.00	US0040 NATIONAL PIKE	2	24I	1,750
				0.06		2	22I	
				0.07	SPEED LIMIT 50 MPH			
				1.85	C00756 BROADFORDING RD			1,250
				4.02	M00494 FAIRVIEW RD			

ROUTE NUMBER.....MD 58
INVENTORY DIRECTION....EAST
NAME: CEARFOSS PIKE

SECONDARY R	RUR-MAJOR COLLECTOR	UNDIVIDED	NONE	0.00	M00063 GREENCASTLE PIKE	2	22I	6,125
				0.00	C00114 ROUTE 416 (BACK)			
				0.06		2	20I	
				0.18	SPEED LIMIT 40 MPH	2	24I	
				0.36	SPEED LIMIT 50 MPH			
				0.93	C00149 GAROEN VIEW RD			
		DIVIDED		2.66	SPEED LIMIT 35 MPH	3	38I	
				2.79		4	48I	
	URB-MINOR ARTERIAL			2.93	C00756 BROADFORDING RD			
				3.17		4	48J	
				3.19	IS0081 MARYLAND VETERANS MEMORIAL HWY			9,125
				3.19	STRUC #21051			

* A,B = UNIMPROVED; C = GRADED & DRAINED; D,E = SOIL, GRAVEL, STONE; F,G = LOW TYPE BITUMINOUS;
H,I = HIGH TYPE BITUMINOUS; J = CONCRETE; K = BRICK; L = BLOCK

STATE HIGHWAY ADMINISTRATION OF MARYLAND
HIGHWAY INFORMATION SERVICES DIVISION
DATA SUPPORT GROUP

STATE HIGHWAY LOCATION REFERENCE

ROUTE NUMBER.....MD 58
INVENTORY DIRECTION....EAST
NAME: CEARFOSS PIKE

CONTINUED

COUNTY-WASHINGTON
SHA DISTRICT.....6
DATE.....12/31/95

SYSTEMSTATE....	FUNCTIONAL CLASS	HWY TYPE	ACCESS CONTRL	MILEPOINT	MILEPOINT DESCRIPTION	MARKED LANES	SURFACE WIDTH/TYPE*	AADT
SECONDARY R	URB-MINOR ARTERIAL	DIVIDED	NONE	3.19	EXIT #7	4	48J	9,125
U				3.22		4	48I	
NAME: SALEM AVE				3.22				
				3.22	IN CORP LMTS HAGERSTOWN			
		UNDIVIDED		3.47		2	40I	
				3.49	SPEED LIMIT 25 MPH			
				3.53	MU2200 SALEM AVE (AHEAD)			

ROUTE NUMBER.....MD 60
INVENTORY DIRECTION....EAST
NAME: POTOMAC AVE

SECONDARY U	URB-OTHER PRIN ART	DIVIDED	NONE	0.00	MU1810 NORTHERN AVE	2	24I	16,550
				0.00	MU0706 EASTERN BLVD			
				0.00	MU2000 POTOMAC AVE (BACK)			
				0.05		3	32I	
				0.10	SPEED LIMIT 30 MPH			
R				0.18	OUT CORP LMTS HAGERSTOWN			
		UNDIVIDED		0.23		2	22I	
		DIVIDED		0.61		2	28I	
NAME: LEITERSBURG PIKE				0.74	CO0178 MARSH PIKE			
		UNDIVIDED		0.79		2	24I	
				0.82	SPEED LIMIT 50 MPH			
		DIVIDED		1.73		2	26I	
	RUR-MINOR ARTERIAL			1.82	CO0179 LONG MEADOW RD			11,225
		UNDIVIDED		1.93		2	24I	
				1.96	STRUC #21024 MARSH RUN			
				3.12				9,450
				4.17	STRUC #21025 LITTLE ANTIETAM CREEK			
				4.83	MD0062 LITTLE ANTIETAM RD			4,850
				5.12	CO0771 LEITERS MILL RD			
				5.25	MD0060A NO NAME			
				5.35	MD0418 RINGGOLD PIKE			
				7.27	PENNSYLVANIA ST/L			

* A,B = UNIMPROVED; C = GRADED & DRAINED; D,E = SOIL, GRAVEL, STONE; F,G = LOW TYPE BITUMINOUS;
H,I = HIGH TYPE BITUMINOUS; J = CONCRETE; K = BRICK; L = BLOCK

STATE HIGHWAY ADMINISTRATION OF MARYLAND
HIGHWAY INFORMATION SERVICES DIVISION
DATA SUPPORT GROUP

PAGE..... 12

STATE HIGHWAY LOCATION REFERENCE

ROUTE NUMBER.....MD 60A
INVENTORY DIRECTION....EAST
NAME: NO NAME

COUNTY-WASHINGTON
SHA DISTRICT.....6
DATE.....12/31/95

SYSTEM	FUNCTIONAL CLASS	HWY TYPE	ACCESS CONTRL	MILEPOINT	MILEPOINT DESCRIPTION	MARKED LANES	SURFACE WIDTH/TYPE*	AADT
SECONDARY R	RUR-LOCAL	UNDIVIDED	NONE	0.00 MD0060	LEITERSBURG PIKE	1	16I	
				0.10 MD0418	RINGGOLD PIKE			

ROUTE NUMBER.....MD 62
INVENTORY DIRECTION....NORTH
NAME: TWIN SPRINGS DR

SECONDARY R	URB-LOCAL	UNDIVIDED	NONE	0.00 MD0804B	TRACK SIDE RD/TWIN SPRINGS DR	2	24I	2,450
				0.02	R/R #CSX 831 826 H			
				0.03		2	20I	
				0.05	SPEED LIMIT 30 MPH			
				0.11		2	24I	
				0.29		2	22I	
	RUR-MINOR COLLECTOR			0.39		2	20I	
NAME: LITTLE ANTIETAM RD				0.39				
				0.39 C01136	LITTLE ANTIETAM RD			
				0.49	SPEED LIMIT 40 MPH			
				1.69				1,750
				1.77	SPEED LIMIT 45 MPH			
				3.29	STRUC #21026 LITTLE ANTIETAM CREEK			
				3.88 MD0060	LEITERSBURG PIKE			

ROUTE NUMBER.....MD 63
INVENTORY DIRECTION....NORTH
NAME: SPIELMAN RD

SECONDARY R	RUR-LOCAL	UNDIVIDED	NONE	0.00 MD0065	SHARPSBURG PIKE	2	18I	1,050
				0.07	SPEED LIMIT 40 MPH			
				1.20	SPEED LIMIT 30 MPH			
				1.40		2	20I	
				1.43	R/R #NW 469 324 B			
				1.44		2	18I	
	RUR-MINOR COLLECTOR			2.58 C00799	BAKERSVILLE RD			
				3.81		2	20I	
				3.88 MD0632	DOWNSVILLE PIKE	2	18H	1,550
				4.05	SPEED LIMIT 40 MPH			
				5.77		2	20I	
				6.37	R/R #CR 534 909 D	2	18H	

* A,B = UNIMPROVED; C = GRADED & DRAINED; D,E = SOIL, GRAVEL, STONE; F,G = LOW TYPE BITUMINOUS;
H,I = HIGH TYPE BITUMINOUS; J = CONCRETE; K = BRICK; L = BLOCK

STATE HIGHWAY ADMINISTRATION OF MARYLAND
HIGHWAY INFORMATION SERVICES DIVISION
DATA SUPPORT GROUP

PAGE..... 13

STATE HIGHWAY LOCATION REFERENCE

ROUTE NUMBER.....MD 63 CONTINUED
INVENTORY DIRECTION....NORTH
NAME: SPIELMAN RD

COUNTY-WASHINGTON
SHA DISTRICT.....6
DATE.....12/31/95

SYSTEM	FUNCTIONAL CLASS	HWY TYPE	ACCESS	MILEPOINT	MILEPOINT DESCRIPTION	MARKED LANES	SURFACE WIDTH/TYPE*	ADT
SECONDARY R	RUR-MINOR COLLECTOR	UNDIVIDED	NONE	6.49		2	24I	1,550
				6.52	MD0843D NO NAME			
				6.70	MD0068 LAPPANS RD (AHEAD)			
				6.70	CO0667 GOVERNOR LANE BLVD			
NAME: E POTOMAC ST				7.91	MD0068 CONOCOCHIEGUE ST (BACK)			
				7.91	US0011 POTOMAC ST (AHEAD)			
MUNICIPAL U	URB-MINOR ARTERIAL			8.04	MU0020 S ARTIZAN ST (BACK)	2	32I	6,225
NAME: N ARTIZAN ST				8.04				
				8.04	US0011 E POTOMAC ST			
				8.04	END STATE MAINTENANCE			
				8.04	BEGIN MUNICIPAL MAINTENANCE			
				8.11	SPEED LIMIT 25 MPH			
SECONDARY R				8.26	END MUNICIPAL MAINTENANCE	2	24I	
NAME: GREENCASTLE PIKE				8.26				
				8.26	BEGIN STATE MAINTENANCE			
				8.26	OUT CORP LMTS WILLIAMSPORT			
				8.34	SPEED LIMIT 35			
				8.55	SPEED LIMIT 50			
				8.63	STRUC #21058 CONOCOCHIEGUE CREEK			
	RUR-MAJOR COLLECTOR		PART	9.12	R/R #CSX 832 394 P			
				9.12	STRUC #21057			
				9.67	STRUC #21060 CONOCOCHIEGUE CREEK			
		DIVIDED		9.71				
			NONE	9.92		3	36I	
				10.00		4	48I	
				10.19	IS0070 EISENHOWER MEMORIAL HWY			7,350
				10.19	STRUC #21108			
				10.19	EXIT #24			
		UNDIVIDED		10.36		2	24I	
			PART	10.42	MD0843F NO NAME			
				11.78	US0040 NATIONAL PIKE			5,925
			NONE	12.06	MD0843I NO NAME			
				12.58		2	22I	
				13.94	CO0756 BROADFORDING RD			3,825
				15.16	SPEED LIMIT 30 MPH			
				15.40	MD0494 FAIRVIEW RD			
				15.42	MD0058 CEARFOSS PIKE			2,825
				15.42	CO0114 NO NAME			
				15.48	CO0136 REIFF CHURCH RD			
				15.65	SPEED LIMIT 50 MPH			
				16.99	PENNSYLVANIA ST/L			

* A,B = UNIMPROVED; C = GRADED & DRAINED; D,E = SOIL, GRAVEL, STONE; F,G = LOW TYPE BITUMINOUS;
H,I = HIGH TYPE BITUMINOUS; J = CONCRETE; K = BRICK; L = BLOCK

PAGE..... 13

STATE HIGHWAY ADMINISTRATION OF MARYLAND
HIGHWAY INFORMATION SERVICES DIVISION
DATA SUPPORT GROUP

PAGE..... 14

STATE HIGHWAY LOCATION REFERENCE

ROUTE NUMBER.....MD 64
INVENTORY DIRECTION....EAST
NAME: CLEVELAND ST

COUNTY-WASHINGTON
SHA DISTRICT.....6
DATE.....12/31/95

SYSTEM	FUNCTIONAL CLASS	HWY TYPE	ACCESS	CONTRL	MILEPOINT	MILEPOINT DESCRIPTION	MARKED LANES	SURFACE WIDTH/TYPE*	AADT
MUNICIPAL U	URB-MINOR ARTERIAL	UNDIVIDED	NONE		0.00 US0040	DUAL HWY	2	371	7,925
					0.00 MU0480	N CLEVELAND AVE (BACK)			
					0.09	SPEED LIMIT 30 MPH			
					0.34 MU0480	N CLEVELAND ST	2	301	
					0.34				
					0.34 MU1210	JEFFERSON ST			
					0.58	STRUC #WH040 HAMILTON RUN			
					0.63		2	241	
SECONDARY R					0.68	END MUNICIPAL MAINTENANCE			
					0.68	BEGIN STATE MAINTENANCE			
					0.68	OUT CORP LMTS HAGERSTOWN			
					0.90 CO0379	PANGBORN BLVD			
					0.90				
					0.93 CO0383	ALLEY SECURITY RD	2	201	
					1.07				
	URB-OTHER PRIN ART				1.15 CO1024	EASTERN BLVD			10,150
					1.15 MU0705	EASTERN BLVD			
					1.25		2	241	
					1.67	STRUC #21028 ANTIETAM CREEK			
					1.84	SPEED LIMIT 40 MPH			
					3.15		2	301	
					3.23 CO0783	ROBINWOOD DR	2	241	
					3.39				
					3.59 CO1136	LITTLE ANTIETAM RD			
					3.64	SPEED LIMIT 50 MPH			
					4.06 MD0804B	TRACK SIDE RD			
					4.30				9,750
					4.82 MD0804B	TWIN SPRINGS DR			
					6.54	STRUC #21029 BEAVER CREEK			
					6.91 MD0066	MAPLEVILLE RD			10,950
					7.81 MD0844	CAVETOWN CHURCH RD			
	RUR-MINOR ARTERIAL				8.06 CO0229	LEITERSBURG-SMITHSBURG RD			
					8.06 MD0077	FOXVILLE RD			
					8.50 MD0491	RAVEN ROCK RD			4,850
					8.50				
					8.56	R/R #CSX 831 821 A			
					8.56	STRUC #21059			
					8.85 CO0261	WATER ST			
					8.85 CO1071	FRUIT TREE DR			
					9.85 MD0066	BRADBURY AVE			
					10.32	STRUC #21030 LITTLE ANTIETAM CREEK			
					11.01	STRUC #21031 LITTLE ANTIETAM CREEK			

* A,B = UNIMPROVED; C = GRADED & DRAINED; D,E = SOIL, GRAVEL, STONE; F,G = LOW TYPE BITUMINOUS;
H,I = HIGH TYPE BITUMINOUS; J = CONCRETE; K = BRICK; L = BLOCK

PAGE..... 14

STATE HIGHWAY ADMINISTRATION OF MARYLAND
HIGHWAY INFORMATION SERVICES DIVISION
DATA SUPPORT GROUP

STATE HIGHWAY LOCATION REFERENCE

ROUTE NUMBER.....MD 64
INVENTORY DIRECTION....EAST
NAME: SMITHSBURG PIKE

CONTINUED

COUNTY-WASHINGTON
SHA DISTRICT.....6
DATE.....12/31/95

SYSTEMSTATE....	FUNCTIONAL CLASS	HWY TYPE	ACCESS CONTRL	MILEPOINT	MILEPOINT DESCRIPTION	MARKED LANES	SURFACE WIDTH/TYPE*	AADT
SECONDARY R	RUR-MINOR ARTERIAL	UNDIVIDED	NONE	12.39 13.33	MD0418 RINGGOLD PIKE PENNSYLVANIA ST/L	2	241	2,450

ROUTE NUMBER.....MD 65
INVENTORY DIRECTION....NORTH
NAME: N CHURCH ST

SECONDARY U	RUR-MINOR ARTERIAL	UNDIVIDED	NONE	0.00	MDDD34 E MAIN ST	2	281	4,650
				0.04		2	241	
				0.13	SPEED LIMIT 40 MPH			
				0.15	OUT CORP LMTS SHARPSBURG			
				0.15				
				0.46	SPEED LIMIT 50 MPH			
		DIVIDED		3.11		2	201	
		UNDIVIDED		3.15		2	241	
				3.63	CO0799 BAKERSVILLE RD			
				3.63	CO0565 KEEDYSVILLE RD			
				4.93	SPEED LIMIT 40 MPH			
				5.72	MD0063 SPIELMAN RD			6,325
				5.79	SPEED LIMIT 50 MPH			
				6.77	MD0068 LAPPANS RD			7,125
				9.15				12,725
				9.79	SPEED LIMIT 40 MPH			
		CTL		10.15				
				10.23	SPEED LIMIT 35 MPH			
		DIVIDED		10.44				
	URB-OTHER PRIN ART			10.55	IS0070 EISENHOWER MEMORIAL HWY			17,125
				10.55	STRUC #21118			
				10.55	EXIT #29			
				10.56		3	381	
				10.67		2	241	
		UNDIVIDED		10.78				
				11.04	CO040D OAKRIDGE DR E&W			
				11.08	IN CORP LMTS HAGERSTOWN			
				11.42	SPEED LIMIT 30 MPH			
				11.75	MU2000 POTOMAC AVE (AHEAD)			

* A,B = UNIMPROVED; C = GRADED & DRAINED; D,E = SOIL, GRAVEL, STONE; F,G = LOW TYPE BITUMINOUS;
H,I = HIGH TYPE BITUMINOUS; J = CONCRETE; K = BRICK; L = BLOCK

STATE HIGHWAY ADMINISTRATION OF MARYLAND
HIGHWAY INFORMATION SERVICES DIVISION
DATA SUPPORT GROUP

PAGE..... 16

STATE HIGHWAY LOCATION REFERENCE

ROUTE NUMBER.....MD 66
INVENTORY DIRECTION....NORTH
NAME: MAPLE AVE

COUNTY-WASHINGTON
SHA DISTRICT.....6
DATE.....12/31/95

SYSTEM	FUNCTIONAL CLASS	HWY TYPE	ACCESS	MILEPOINT	MILEPOINT DESCRIPTION	MARKED LANES	SURFACE WIDTH/TYPE*	AADT
SECONDARY U	RUR-MAJOR COLLECTOR	UNDIVIDED	NONE	0.00	US0040AL N MAIN ST	2	201	2,550
				0.04	SPEED LIMIT 30 MPH			
				0.37	OUT CORP LMTS BOONSBORO			
				0.37				
				0.38	SPEED LIMIT 40 MPH			
				1.60	SPEED LIMIT 30 MPH			
				2.88				3,950
				3.23	STRUC #21033 LITTLE BEAVER CREEK			
				4.16		2	241	
				4.25	US0040 NATIONAL PIKE	2	221	3,150
				4.43		2	201	
				4.68		2	241	
				4.75	SPEED LIMIT 50 MPH			
				5.06	STRUC #21132 BLACKROCK RUN			
		DIVIDED		5.20		4	481	
				5.33	IS0070 EISENHOWER MEMORIAL HWY			8,250
				5.33	STRUC #21131			
				5.33	EXIT #35			
				5.45		2	241	
		UNDIVIDED		5.51				
				5.54	MD0910B NO NAME			
				6.42	SPEED LIMIT 45 MPH			
				6.44		2	221	
				6.51		2	201	
				6.78	CO0310 MT AETNA RD E			
				7.44		2	221	
				7.49	STRUC #21032 BEAVER CREEK			
				8.41				8,750
	URB-MINOR ARTERIAL			9.27				
				9.77	SPEED LIMIT 35 MPH			
	URB-COLLECTOR			10.32	MD0064 JEFFERSON BLVD	2	201	3,150
				10.51	SPEED LIMIT 30 MPH			
				10.52	STRUC #21045 BEAVER CREEK			
				10.87	R/R #CSX 831 816 C			
				11.05	IN CORP LMTS SMITHSBURG			
				11.05				
				11.07	MU0070 RAILROAD LA	2	221	
				11.07	END STATE MAINTENANCE			
				11.07	BEGIN MUNICIPAL MAINTENANCE			
				11.18		2	361	
				11.33		2	391	
				11.51				
	NAME: E WATER ST							

* A,B = UNIMPROVED; C = GRADED & DRAINED; D,E = SOIL, GRAVEL, STONE; F,G = LOW TYPE BITUMINOUS;
H,I = HIGH TYPE BITUMINOUS; J = CONCRETE; K = BRICK; L = BLOCK

PAGE..... 16

STATE HIGHWAY ADMINISTRATION OF MARYLAND
HIGHWAY INFORMATION SERVICES DIVISION
DATA SUPPORT GROUP

STATE HIGHWAY LOCATION REFERENCE

ROUTE NUMBER.....MD 66
INVENTORY DIRECTION....NORTH
NAME: PENNSYLVANIA AVE

CONTINUED

COUNTY-WASHINGTON
SHA DISTRICT.....6
DATE.....12/31/95

SYSTEM	FUNCTIONAL CLASS	HWY TYPE	ACCESS CONTRL	MILEPOINT	MILEPOINT DESCRIPTION	MARKED LANES	SURFACE WIDTH/TYPE*	AADT
MUNICIPAL U	URB-LOCAL	UNOIVED	NONE	11.66	MU0100 E WATER ST	2	26I	775
				11.72		2	18I	
SECONDARY				11.75	ENO MUNICIPAL MAINTENANCE			
				11.75	BEGIN STATE MAINTENANCE			
R				11.78	OUT CORP LMTS SMITHSBURG			
NAME: BRAOBURY AVE				11.78				
				11.87		2	20I	
U				11.93	IN CORP LMTS SMITHSBURG			
				12.00		2	18I	
R				12.05	OUT CORP LMTS SMITHSBURG			
				12.19	SPEED LIMIT 35 MPH			
				12.65		2	20I	
				12.84	MD0064 SMITHSBURG PIKE			

ROUTE NUMBER.....MD 67
INVENTORY DIRECTION....NORTH
NAME: ROHRERSVILLE RD

SECONDARY R	RUR-MINOR ARTERIAL	UNDIVED	PART	0.00	US0340 JEFFERSON PIKE	2	24J	3,475
				0.00	STRUC #21138			
				0.02		2	24I	
				0.12		3	36J	
				0.16	STRUC #21137 ISRAEL CREEK			
		NONE		0.19		3	36I	
				0.24	MD0067D SOUTH CONNECTION			
				0.30		2	24I	
				0.39	SPEED LIMIT 45 MPH			
				1.04	SPEED LIMIT 55 MPH			
				1.65	MD0067E WEAVERTON RD			
				2.08	MD0067F NO NAME			
				2.60				2,950
				3.98	MD0067C BOTELER RD			
			PART	5.10	CO0992 GAPLAND RD			4,450
			NONE	6.53	CO0807 TREGO RD			
				7.15	MD0858F NO NAME			
				7.69	STRUC #21072 LITTLE ANTIETAM CREEK			
				8.10	MD0858F NO NAME			
				8.16	MD0067A NO NAME			
				10.03	STRUC #21068 OOG CREEK			
				11.37	SPEED LIMIT 45 MPH			

* A,B = UNIMPROVED; C = GRADED & DRAINED; D,E = SOIL, GRAVEL, STONE; F,G = LOW TYPE BITUMINOUS;
H,I = HIGH TYPE BITUMINOUS; J = CONCRETE; K = BRICK; L = BLOCK

STATE HIGHWAY ADMINISTRATION OF MARYLAND
HIGHWAY INFORMATION SERVICES DIVISION
DATA SUPPORT GROUP

PAGE..... 18

STATE HIGHWAY LOCATION REFERENCE

ROUTE NUMBER.....MD 67 CONTINUED
INVENTORY DIRECTION....NORTH
NAME: ROHRERSVILLE RD

COUNTY-WASHINGTON
SHA DISTRICT.....6
DATE.....12/31/95

SYSTEM	FUNCTIONAL CLASS	HWY TYPE	ACCESS CONTRL	MILEPOINT	MILEPOINT DESCRIPTION	MARKED LANES	SURFACE WIDTH/TYPE*	AADT
SECONDARY R	RUR-MINOR ARTERIAL	UNDIVIDED	PART	11.52		2	24I	4,450
				12.06	STRUC #21067 BEAVER CREEK			
				12.20	US0040AL BOONSBORO PIKE			

ROUTE NUMBER.....MD 67A
INVENTORY DIRECTION....EAST
NAME: NO NAME

SECONDARY R	RUR-LOCAL	UNDIVIDED	NONE	0.00	MD0858F NO NAME	2	10I	
				0.02		2	12E	
				0.04		2	16G	
				0.07		2	10E	
				0.08	MD0067 ROHRERSVILLE RD			

ROUTE NUMBER.....MD 67B
INVENTORY DIRECTION....NORTH
NAME: NO NAME

SECONDARY R	RUR-LOCAL	UNDIVIDED	NONE	0.00	CO0992 GAPLAND RD	2	16F	
				0.06		2	18I	
				0.09	ROAD END			

ROUTE NUMBER.....MD 67C
INVENTORY DIRECTION....EAST
NAME: BOTELER RD

SECONDARY R	RUR-LOCAL	UNDIVIDED	NONE	0.00	MD0067 ROHRERSVILLE RD	2	32I	
				0.02	SPEED LIMIT 25 MPH			
				0.03	CO0993 BOTELER RD			

* A,B = UNIMPROVED; C = GRADED & DRAINED; D,E = SOIL, GRAVEL, STONE; F,G = LOW TYPE BITUMINOUS;
H,I = HIGH TYPE BITUMINOUS; J = CONCRETE; K = BRICK; L = BLOCK

STATE HIGHWAY ADMINISTRATION OF MARYLAND
HIGHWAY INFORMATION SERVICES DIVISION
DATA SUPPORT GROUP

STATE HIGHWAY LOCATION REFERENCE

ROUTE NUMBER.....MD 67D
INVENTORY DIRECTION...EAST
NAME: SOUTH CONNECTION

COUNTY-WASHINGTON
SHA DISTRICT.....6
DATE.....12/31/95

SYSTEM	FUNCTIONAL CLASS	HWY TYPE	ACCESS CONTRL	MILEPOINT	MILEPOINT DESCRIPTION	MARKED LANES	SURFACE WIDTH/TYPE*	AADT
SECONDARY R	RUR-LOCAL	UNDIVIDED	NONE	0.00 MD0067	ROHRERSVILLE RD	2	201	
				0.31 CO0994	WEAVERTON RD			

ROUTE NUMBER.....MD 67E
INVENTORY DIRECTION...EAST
NAME: WEAVERTON RD

SECONDARY R	RUR-LOCAL	UNDIVIDED	NONE	0.00 MD0067	ROHRERSVILLE RD	2	241	
				0.04 CO0994	WEAVERTON RD			

ROUTE NUMBER.....MD 67F
INVENTORY DIRECTION...EAST
NAME: NO NAME

SECONDARY R	RUR-LOCAL	UNDIVIDED	NONE	0.00 MD0067	ROHRERSVILLE RD	2	221	
				0.09	ROAD END			

ROUTE NUMBER.....IS 68
INVENTORY DIRECTION...EAST
NAME: NATIONAL FREEWAY

PRIMARY R	RUR-INTERSTATE	DIVIDED	FULL	0.00	ALLEGANY CO/L	5	601	12,950
				0.00	STRUC #21147 SIDELING HILL CREEK			
				0.36	STRUC #21149 BEAR CREEK			
				0.50	INTERSTATE MILE MARKER 72.0			
				0.62	STRUC #21006 BEAR CREEK			
				1.51	INTERSTATE MILE MARKER 73.0			
				1.54 MD0903	MOUNTAIN RD			
				1.54	STRUC #21150			
				1.54	EXIT #74			
				2.52	INTERSTATE MILE MARKER 74.0			
				2.59	STRUC #21154 PEDESTRIAN WALKWAY			
				3.25 CO0011	RICE RD			
				3.25	STRUC #21148			
				3.52	INTERSTATE MILE MARKER 75.0			
				4.53	INTERSTATE MILE MARKER 76.0			

* A,B = UNIMPROVED; C = GRADED & DRAINED; D,E = SOIL, GRAVEL, STONE; F,G = LOW TYPE BITUMINOUS;
H,I = HIGH TYPE BITUMINOUS; J = CONCRETE; K = BRICK; L = BLOCK

STATE HIGHWAY ADMINISTRATION OF MARYLAND
HIGHWAY INFORMATION SERVICES DIVISION
DATA SUPPORT GROUP

PAGE..... 20

STATE HIGHWAY LOCATION REFERENCE

ROUTE NUMBER.....IS 68 CONTINUED
INVENTORY DIRECTION...EAST
NAME: NATIONAL FREEWAY

COUNTY-WASHINGTON
SHA DISTRICT.....6
DATE.....12/31/95

SYSTEM	FUNCTIONAL CLASS	HWY TYPE	ACCESS CONTRL	MILEPOINT	MILEPOINT DESCRIPTION	MARKED LANES	SURFACE WIDTH/TYPE*	AADT
PRIMARY R	RUR-INTERSTATE	DIVIDED	FULL	5.10	MD0144WB WESTERN PIKE	5	60I	13,150
				5.10	STRUC #21151			
				5.10	EXIT #77			
				5.25		4	48I	
				5.54	INTERSTATE MILE MARKER 77.0			
				6.54	INTERSTATE MILE MARKER 78.0			
				6.56	STRUC #21070 LITTLE TONOLOWAY CREEK			
				6.58	CO0014 SANDY MILE RD			
				6.58	STRUC #21071			
				7.55	INTERSTATE MILE MARKER 79.0			
				8.04	CO0749 CREEK RD			
				8.04	STRUC #21076			
				8.55	INTERSTATE MILE MARKER 80.0			
				8.88	IS0070 EISENHOWER MEMORIAL HWY			
				8.88	STRUC #21088			
				9.04	IS0070 EISENHOWER MEMORIAL HWY (AHEAD)			
				9.04	EXIT #82			

ROUTE NUMBER.....MD 68
INVENTORY DIRECTION...EAST
NAME: S MILL ST

SECONDARY U	RUR-MINOR ARTERIAL	DIVIDED	NONE	0.00	US0040 CUMBERLAND ST	4	44I	2,250
				0.00	MU0030 MILL ST (BACK)			
			UNDIVIDED	0.02		4	48I	
				0.04	SPEED LIMIT 35 MPH			
				0.09		3	36I	
				0.09				
				0.09	OUT CORP LMTS CLEAR SPRING			
				0.20		2	24I	
				0.33	SPEED LIMIT 50 MPH			
				0.47	IS0070 EISENHOWER MEMORIAL HWY			
				0.47	STRUC #21099			
				0.47	EXIT #18			
				1.99	STRUC #21035 L CONOCOCHIEAGUE CREEK			
				2.30	CO0088 ST PAULS RD			
				2.74	MD0056 BIG POOL RD			1,775
				3.64		2	20I	
				3.89	SPEED LIMIT 30 MPH			
				3.92	CO0758 CEDAR RIDGE RD			4,175

* A,B = UNIMPROVED; C = GRADEO & DRAINED; O,E = SOIL, GRAVEL, STONE; F,G = LOW TYPE BITUMINOUS;
H,I = HIGH TYPE BITUMINOUS; J = CONCRETE; K = BRICK; L = BLOCK

PAGE..... 20

STATE HIGHWAY ADMINISTRATION OF MARYLAND
HIGHWAY INFORMATION SERVICES DIVISION
DATA SUPPORT GROUP

PAGE..... 21

STATE HIGHWAY LOCATION REFERENCE

ROUTE NUMBER.....MD 68 CONTINUED
INVENTORY DIRECTION....EAST
NAME: CLEARSPRING RD

COUNTY-WASHINGTON
SHA DISTRICT.....6
DATE.....12/31/95

SYSTEMSTATE....	FUNCTIONAL CLASS	HWY TYPE	ACCESS CONTRL	MILEPOINT	MILEPOINT DESCRIPTION	MARKED LANES	SURFACE WIDTH/TYPE*	ADT
SECONDARY R	RUR-MAJOR COLLECTOR	UNDIVIDED	NONE	5.62	SPEED LIMIT 40 MPH	2	201	4,175
				6.78	R/R #CSX 832 401 X			
				6.82	SPEED LIMIT 30 MPH			
				7.11	STRUC #21036 CONOCOCHAEAGUE CREEK			
MUNICIPAL U	URB-MINOR ARTERIAL			7.13	IN CORP LMTS WILLIAMSPORT	2	321	
NAME: CONOCOCHAEAGUE ST				7.13				
				7.13	END STATE MAINTENANCE			
				7.13	BEGIN MUNICIPAL MAINTENANCE			
				7.18		2	421	
				7.31	US0011 E&W POTOMAC ST	2	461	5,875
				7.31	MD0D63 E&W POTOMAC ST			
				7.40		2	401	
				7.49	MU0040 E&W CHURCH ST			
				7.81	SPEED LIMIT 25 MPH			
				7.83		2	421	
				7.93		4	481	
SECONDARY R		DIVIDED		8.12	END MUNICIPAL MAINTENANCE			
NAME: LAPPENS RD				8.12				
				8.12	BEGIN STATE MAINTENANCE			
				8.12	OUT CORP LMTS WILLIAMSPORT			
				8.16	SPEED LIMIT 30 MPH			
	RUR-MAJOR COLLECTOR			8.29	IS0081 MARYLAND VETERANS MEMORIAL HWY			9,450
				8.29	STRUC #21077			
				8.29	EXIT #1			
				8.41		3	361	
				8.45		2	241	
		UNDIVIDED		8.52	CO0667 GOVERNOR LANE BLVD			
				8.52	MD0063 SPIELMAN RD			
				8.58	R/R #CR 534 908 W			
				8.58	STRUC #21085			
				8.63	SPEED LIMIT 50 MPH			
				10.16	SPEED LIMIT 35 MPH			
				10.48	MD0632 DOWNSVILLE PIKE	2	201	4,225
				11.64	SPEED LIMIT 40 MPH			
				11.95	R/R #NW 469 321 F			
				13.35	MD0065 SHARPSBURG PIKE			2,425
				13.89		2	221	
				14.07		2	201	
				15.25	STRUC #21038 ANTIETAM CREEK			
				15.59	STRUC #21039 BEAVER CREEK			
				16.58				1,450
				18.50	US0040AL N MAIN ST			

* A,B = UNIMPROVED; C = GRADED & DRAINED; D,E = SOIL, GRAVEL, STONE; F,G = LOW TYPE BITUMINOUS;
H,I = HIGH TYPE BITUMINOUS; J = CONCRETE; K = BRICK; L = BLOCK

PAGE..... 21

STATE HIGHWAY ADMINISTRATION OF MARYLAND
HIGHWAY INFORMATION SERVICES DIVISION
DATA SUPPORT GROUP

PAGE..... 22

STATE HIGHWAY LOCATION REFERENCE

ROUTE NUMBER.....IS 70
INVENTORY DIRECTION...EAST
NAME: EISENHOWER MEMORIAL HWY

COUNTY-WASHINGTON
SHA DISTRICT.....6
DATE.....12/31/95

SYSTEM	FUNCTIONAL CLASS	HWY TYPE	ACCESS CONTRL	MILEPOINT	MILEPOINT DESCRIPTION	MARKED LANES	SURFACE WIDTH/TYPE*	AADT
PRIMARY	R	RUR-INTERSTATE	DIVIDED FULL	0.00	PENNSYLVANIA ST/L	4	48I	15,150
				0.11	SPEED LIMIT 55 MPH			
				0.63	IS 68 (WB/L) NATIONAL FREEWAY	3	36I	27,950
				0.63	STRUC #21088			
				0.63	EXIT #1A			
				0.64	RAMP 3 FR IS 68			
				0.64	STRUC #21087			
				0.73	US0522A NO NAME			
				0.82		4	48I	
				0.98	US0522 WARFORDBURG RD			
				1.02	ISD068 NATIONAL FREEWAY (EB/L)			
				1.02	INTERSTATE MILE MARKER 1.0			
	U			1.04	IN CORP LMTS HANCOCK			
				1.15	STRUC #21089			
				1.16	US0522 WARFORDSBURG RD			28,950
				1.16	STRUC #21090			
				1.16	EXIT #1B			
				1.30		5	60I	
				1.40	MU0280 PENNSYLVANIA AVE			
				1.40	STRUC #21091			
	R			1.87	OUT CORP LMTS HANCOCK			
				1.90		6	72I	
				2.05	INTERSTATE MILE MARKER 2.0			
				2.18		5	60I	
	U			2.24	IN CORP LMTS HANCOCK			
				2.80		4	48I	
	R			2.89	STRUC #21092 TONOLOWAY CREEK			
				2.89	OUT CORP LMTS HANCOCK			
				2.91	CO0038 TOLLGATE RIDGE			
				3.05	INTERSTATE MILE MARKER 3.0			
				3.19	RAMP 1 TO MD 144WB			
				3.19	STRUC #21063			
				3.56	MD0144WB MAIN ST			31,276
				3.56	EXIT #3			
				3.96	INTERSTATE MILE MARKER 4.0			
				4.41	RAMP 3 TO MD 615			25,350
				4.41	STRUC #21062			
				4.41	EXIT #5			
				4.58	SPEED LIMIT 65 MPH			
				4.95	INTERSTATE MILE MARKER 5.0			
				5.86	RAMP 5 FR MD 615			25,550
				5.86	STRUC #21061			

* A,B = UNIMPROVED; C = GRADED & DRAINED; D,E = SOIL, GRAVEL, STONE; F,G = LOW TYPE BITUMINOUS;
H,I = HIGH TYPE BITUMINOUS; J = CONCRETE; K = BRICK; L = BLOCK

STATE HIGHWAY ADMINISTRATION OF MARYLAND
HIGHWAY INFORMATION SERVICES DIVISION
DATA SUPPORT GROUP

PAGE..... 23

STATE HIGHWAY LOCATION REFERENCE

ROUTE NUMBER.....IS 70 CONTINUED
INVENTORY DIRECTION....EAST
NAME: EISENHOWER MEMORIAL HWY

COUNTY-WASHINGTON
SHA DISTRICT.....6
DATE.....12/31/95

SYSTEMSTATE....	FUNCTIONAL CLASS	HWY TYPE	ACCESS CONTRL	MILEPOINT	MILEPOINT DESCRIPTION	MARKED LANES	SURFACE WIDTH/TYPE*	AADT	
PRIMARY	R	RUR-INTERSTATE	DIVIDED	FULL	5.86	EXIT #5	4	481	25,550
					5.95	INTERSTATE MILE MARKER 6.0			
					6.94	INTERSTATE MILE MARKER 7.0			
					7.93	INTERSTATE MILE MARKER 8.0			
					8.92	INTERSTATE MILE MARKER 9.0			
					9.07	US 40 (WB/L)			
					9.18	US0040 NATIONAL PIKE			24,950
					9.18	EXIT #9			
					9.38	US0040 NATIONAL PIKE			
					9.38	STRUC #21093			
					9.65	STRUC #21094 LICKING CREEK			
					9.90	INTERSTATE MILE MARKER 10.0			
					10.88	INTERSTATE MILE MARKER 11.0			
					11.12	CO0064 ERNESTVILLE RD			
					11.12	STRUC #21095			
					11.87	INTERSTATE MILE MARKER 12.0			
					11.97	MD0056 BIG POOL RD			21,275
					11.97	STRUC #21096			
					11.97	EXIT #12			
					12.84	INTERSTATE MILE MARKER 13.0			
					13.83	INTERSTATE MILE MARKER 14.0			
					14.82	INTERSTATE MILE MARKER 15.0			
					15.01	CO0075 BOYD RD			
					15.01	STRUC #21097 & #21143			
					15.80	INTERSTATE MILE MARKER 16.0			
					16.79	INTERSTATE MILE MARKER 17.0			
					17.19	CO0091 BIG SPRING RD			
					17.19	STRUC #21098			
					17.62	MD0068 CLEARSPRING RD			25,350
					17.62	STRUC #21099			
					17.62	EXIT #18			
					17.77	INTERSTATE MILE MARKER 18.0			
					18.38	CO0818 ASHTON RD			
					18.38	STRUC #21100			
					18.76	INTERSTATE MILE MARKER 19.0			
					18.96	STRUC #21101 CONCOCHEAGUE CREEK			
					19.46	CO0088 ST PAULS RD			
					19.46	STRUC #21102			
					19.75	INTERSTATE MILE MARKER 20.0			
					20.68	STRUC #21103 MEADOW BROOK CREEK			
					20.77	INTERSTATE MILE MARKER 21.0			
					21.16	STRUC #21104 MEADOW BROOK CREEK			

* A,B = UNIMPROVED; C = GRADED & DRAINED; D,E = SOIL, GRAVEL, STONE; F,G = LOW TYPE BITUMINOUS;
H,I = HIGH TYPE BITUMINOUS; J = CONCRETE; K = BRICK; L = BLOCK

PAGE..... 23

STATE HIGHWAY ADMINISTRATION OF MARYLAND
HIGHWAY INFORMATION SERVICES DIVISION
DATA SUPPORT GROUP

PAGE..... 24

STATE HIGHWAY LOCATION REFERENCE

ROUTE NUMBER.....IS 70 CONTINUED
INVENTORY DIRECTION....EAST
NAME: EISENHOWER MEMORIAL HWY

COUNTY-WASHINGTON
SHA DISTRICT.....6
DATE.....12/31/95

SYSTEM	FUNCTIONAL CLASS	HWY TYPE	ACCESS	MILEPOINT	MILEPOINT DESCRIPTION	MARKED LANES	SURFACE WIDTH/TYPE*	AADT
PRIMARY R	RUR-INTERSTATE	DIVIDED	FULL	21.37	CO0758 CEDAR RIDGE RD	4	48I	25,350
				21.37	STRUC #21144 & #21105			
				21.74	INTERSTATE MILE MARKER 22.0			
				22.72	INTERSTATE MILE MARKER 23.0			
				22.77	STRUC #21106 CONOCOCHIEGUE CREEK			
				23.26	CO0110 WALNUT POINT RD			
				23.26	STRUC #21107			
				23.70	INTERSTATE MILE MARKER 24.0			
				24.11	MD0063 GREENCASTLE PIKE			25,775
				24.11	STRUC #21108			
				24.11	EXIT #24			
				24.70	INTERSTATE MILE MARKER 25.0			
				24.92	STRUC #21109 CONOCOCHIEGUE CREEK			
	URB-INTERSTATE			25.19	R/R #CSX 832 390 M			
				25.19	STRUC #21110			
				25.31	CO0473 HOPEWELL RD			
				25.31	STRUC #21074			
				25.66	INTERSTATE MILE MARKER 26.0			
				25.72	IS0081 MARYLAND VETERANS MEMORIAL HWY			35,475
				25.72	STRUC #21073			
				25.72	EXIT #26			
				26.05	US0011 VIRGINIA AVE			
				26.05	STRUC #21112			
				26.40	R/R #CR 534 904 U			
				26.40	STRUC #21113			
				26.67	INTERSTATE MILE MARKER 27.0			
				26.68	CO0453 BOWER AVE			
				26.68	STRUC #21114			
				27.67	INTERSTATE MILE MARKER 28.0			
	RUR-INTERSTATE			27.75	MD0632 DOWNSVILLE PIKE			
				27.75	STRUC #21115			
				28.27	R/R #NW 469 314 V			
				28.27	STRUC #21117			
				28.64	INTERSTATE MILE MARKER 29.0			
				29.10	MD0065 SHARPSBURG PIKE			36,250
				29.10	STRUC #21118			
				29.10	EXIT #29			
				29.28	R/R #CSX 140 612 G			
				29.28	STRUC #21119			
				29.61	INTERSTATE MILE MARKER 30.0			
				30.04	STRUC #21120 ANTIETAM CREEK			
				30.59	INTERSTATE MILE MARKER 31.0			

* A,B = UNIMPROVED; C = GRADED & DRAINED; D,E = SOIL, GRAVEL, STONE; F,G = LOW TYPE BITUMINOUS;
H,I = HIGH TYPE BITUMINOUS; J = CONCRETE; K = BRICK; L = BLOCK

PAGE..... 24

STATE HIGHWAY ADMINISTRATION OF MARYLAND
HIGHWAY INFORMATION SERVICES DIVISION
DATA SUPPORT GROUP

PAGE..... 25

STATE HIGHWAY LOCATION REFERENCE

ROUTE NUMBER.....IS 70 CONTINUED
INVENTORY DIRECTION...EAST
NAME: EISENHOWER MEMORIAL HWY

COUNTY-WASHINGTON
SHA OISTRIC.....6
DATE.....12/31/95

SYSTEM	FUNCTIONAL CLASS	HWY TYPE	ACCESS CONTRL	MILEPOINT	MILEPOINT DESCRIPTION	MARKED LANES	SURFACE WIDTH/TYPE*	AADT
PRIMARY	R	RUR-INTERSTATE	DIVIDED FULL	30.61	US0040AL BOONSBORO PIKE	4	481	36,250
				30.61	STRUC #21121			
				31.27	CO0343 BEAVER CREEK RD			
				31.27	STRUC #21122			
				31.59	INTERSTATE MILE MARKER 32.0			
				31.68	US0040 NATIONAL PIKE			39,750
				31.68	STRUC #21123			
				31.68	EXIT #32			
				32.26	STRUC #21125 LANDIS SPRING BRANCH			
				32.58	INTERSTATE MILE MARKER 33.0			
				33.22	CO0315 WHITEHALL RD			
				33.22	STRUC #21126			
				33.55	INTERSTATE MILE MARKER 34.0			
				34.19	STRUC #21127 BEAVER CREEK			
				34.27	MD0066 MAPLEVILLE RD			43,050
				34.27	STRUC #21131			
				34.27	EXIT #35			
				34.55	INTERSTATE MILE MARKER 35.0			
				34.93	STRUC #21133 BLACK ROCK CREEK			
				35.05	CO0345 BLACK ROCK RD			
				35.05	STRUC #21134			
				35.54	INTERSTATE MILE MARKER 36.0			
				35.68		5	601	
				36.25	CO0314 CRYSTAL FALLS DR			
				36.25	STRUC #21135			
				36.57	INTERSTATE MILE MARKER 37.0			
				37.52	INTERSTATE MILE MARKER 38.0			
				37.95		6	721	
				38.21	US0040 NATIONAL PIKE			
				38.21	STRUC #21136			
				38.33	FREDERICK CO/L			

ROUTE NUMBER.....MD 77
INVENTORY DIRECTION...EAST
NAME: FOXVILLE RD

SECONDARY	R	RUR-MAJOR COLLECTOR	UNDIVIDED NONE	0.00	MD0064 JEFFERSON BLVD	2	241	3,050
				0.00	CO0229 LEITERSBURG-SMITHSBURG RD (BACK)			
				0.17	CO0322 WOLFVILLE RD			
				0.25	SPEED LIMIT 35 MPH			

* A,B = UNIMPROVED; C = GRADED & DRAINED; D,E = SOIL, GRAVEL, STONE; F,G = LOW TYPE BITUMINOUS;
H,I = HIGH TYPE BITUMINOUS; J = CONCRETE; K = BRICK; L = BLOCK

PAGE..... 25

STATE HIGHWAY ADMINISTRATION OF MARYLAND
HIGHWAY INFORMATION SERVICES DIVISION
DATA SUPPORT GROUP

PAGE..... 26

STATE HIGHWAY LOCATION REFERENCE

ROUTE NUMBER.....MD 77
INVENTORY DIRECTION....EAST
NAME: FOXVILLE RD

CONTINUED

COUNTY-WASHINGTON
SHA DISTRICT.....6
DATE.....12/31/95

SYSTEM	FUNCTIONAL CLASS	HWY TYPE	ACCESS CONTRL	MILEPOINT	MILEPOINT DESCRIPTION	MARKED LANES	SURFACE WIDTH/TYPE*	AADT
SECONDARY R	RUR-MAJOR COLLECTOR	UNDIVIDED	NONE	0.28		2	221	3,050
				1.88	SPEED LIMIT 50 MPH			
				3.02	FREDERICK CO/L			

ROUTE NUMBER.....IS 81
INVENTORY DIRECTION....NORTH
NAME: MARYLAND VETERANS MEMORIAL HWY

PRIMARY R	RUR-INTERSTATE	DIVIDED	FULL	0.00	WEST VIRGINIA ST/L	4	48J	34,550
				0.12	STRUC #21078 POTOMAC RIVER			
				0.23		4	48I	
				0.34	SPEED LIMIT 55 MPH			
				0.88	MD0068 LAPPENS RD			
				0.88	STRUC #21077			
				0.88	EXIT #1			
	URB-INTERSTATE			0.89				35,275
				1.00	INTERSTATE MILE MARKER 1.0			
				2.01	INTERSTATE MILE MARKER 2.0			
				2.37	US0011 VIRGINIA AVE			40,275
				2.37	STRUC #21083			
				2.37	EXIT #2			
				2.46	STRUC #21082 CONOCOCHAEAGUE CREEK			
				3.01	INTERSTATE MILE MARKER 3.0			
				3.62	COLLECTOR B			58,875
				3.62	STRUC #21141			
				3.63	IS0070 EISENHOWER MEMORIAL HWY			
				3.63	STRUC #21073			
				3.63	EXIT #3			
				3.65	COLLECTOR A			
				3.65	STRUC #21073			
				4.00	INTERSTATE MILE MARKER 4.0			
				4.06	STRUC #21080 CONOCOCHAEAGUE CREEK			
				4.63	CO0666 HALFWAY BLVD			42,975
				4.63	STRUC #21079			
				4.63	EXIT #5			
				4.91	R/R #CSX 832 387 E			
				4.91	STRUC #21075			
				5.00	INTERSTATE MILE MARKER 5.0			
				5.75	STRUC #21081 CONOCOCHAEAGUE CREEK			
				6.00	INTERSTATE MILE MARKER 6.0			

* A,B = UNIMPROVED; C = GRADED & DRAINED; D,E = SOIL, GRAVEL, STONE; F,G = LOW TYPE BITUMINOUS;
H,I = HIGH TYPE BITUMINOUS; J = CONCRETE; K = BRICK; L = BLOCK

PAGE..... 26

STATE HIGHWAY ADMINISTRATION OF MARYLAND
HIGHWAY INFORMATION SERVICES DIVISION
DATA SUPPORT GROUP

PAGE..... 27

STATE HIGHWAY LOCATION REFERENCE

ROUTE NUMBER.....IS 81 CONTINUED
INVENTORY DIRECTION....NDRTH
NAME: MARYLAND VETERANS MEMORIAL HWY

COUNTY-WASHINGTON
SHA DISTRICT.....6
DATE.....12/31/95

SYSTEM	FUNCTIONAL CLASS	HWY TYPE	ACCESS CONTRL	MILEPOINT	MILEPOINT DESCRIPTION	MARKED LANES	SURFACE WIDTH/TYPE*	AADT
PRIMARY	R URB-INTERSTATE	DIVIDED	FULL	6.47	MD0144WA WASHINGTON ST	4	48I	42,975
				6.47	STRUC #21069			
				6.85	US0040 NATIONAL PIKE			42,575
				6.85	STRUC #21052			
				6.85	EXIT #6			
				6.97	INTERSTATE MILE MARKER 7.0			
				7.70	MD0058 CEARFOSS PIKE			39,275
				7.70	STRUC #21051			
				7.70	EXIT #7			
				8.00	INTERSTATE MILE MARKER 8.0			
				8.08	CO0138 MAUGANVILLE RD			43,350
				8.08	STRUC #21055			
				8.08	EXIT #8			
				8.27	R/R #CR 534 890 N			
				8.27	STRUC #21056			
				9.00	INTERSTATE MILE MARKER 9.0			
				9.59	CO0146 MAUGANS AVE			41,350
				9.59	STRUC #21053			
				9.59	EXIT #9			
				9.97	INTERSTATE MILE MARKER 10.0			
				10.42	CO0140 SHOWALTER RD			33,250
				10.42	STRUC #21054			
				10.42	EXIT #10			
				11.01	INTERSTATE MILE MARKER 11.0			
				12.00	RAMP 5 TO PA 163			
				12.00	EXIT #1			
				12.01	INTERSTATE MILE MARKER 12.0			
				12.08	PENNSYLVANIA ST/L			

ROUTE NUMBER.....MD 144WA
INVENTORY DIRECTION....EAST
NAME: WASHINGTON ST

SECONDARY	R URB-COLLECTOR	UNDIVIDED	NONE	0.00	US0040 NATIONAL PIKE	2	25I	4,475
				0.10	SPEED LIMIT 40 MPH			
				0.37	SPEED LIMIT 35 MPH			
				0.44	CO0120 MCDADE RD			
				0.65	CO0473 HDPEWELL RD			
				1.15	SPEED LIMIT 40 MPH			
				1.28	IS0081 MARYLAND VETERANS MEMORIAL HWY			

* A,B = UNIMPROVED; C = GRADED & DRAINED; D,E = SOIL, GRAVEL, STONE; F,G = LOW TYPE BITUMINOUS;
H,I = HIGH TYPE BITUMINOUS; J = CONCRETE; K = BRICK; L = BLOCK

PAGE..... 27

STATE HIGHWAY ADMINISTRATION OF MARYLAND
HIGHWAY INFORMATION SERVICES DIVISION
DATA SUPPORT GROUP

PAGE..... 28

STATE HIGHWAY LOCATION REFERENCE

ROUTE NUMBER.....MO 144WA CONTINUED
INVENTORY DIRECTION....EAST
NAME: WASHINGTON ST

COUNTY-WASHINGTON
SHA DISTRICT.....6
DATE.....12/31/95

SYSTEM	FUNCTIONAL CLASS	HWY TYPE	ACCESS CONTRL	MILEPOINT	MILEPOINT DESCRIPTION	MARKEO LANES	SURFACE WIDTH/TYPE*	AADT
SECONDARY R	URB-COLLECTOR	UNOIVED	NONE	1.28	STRUC #21069	2	25I	4,475
				1.47	MD0910C WESTERN MARYLAND PKWY			
				1.47	CO1186 WASHINGTON ST (AHEAD)			

ROUTE NUMBER.....MD 144WB
INVENTORY DIRECTION....EAST
NAME: WESTERN PIKE

SECONDARY R	RUR-LOCAL	UNDIVIDED	NONE	0.00	ROAD END	2	24I	1,175
	RUR-MAJOR COLLECTOR			0.06	IS0068 NATIONAL FREEWAY			
				0.06	STRUC #21151			
				0.06	EXIT #77			
				0.25	CO0023 WOODMONT RD			
				0.33	SPEED LIMIT 40 MPH			
				0.46	STRUC #21007 LITTLE TONOLOWAY CREEK			
				0.64		2	22I	
				2.77				4,575
				2.82		2	20I	
				2.93	SPEED LIMIT 25 MPH			
U				3.10	IN CORP LMTS HANCOCK			
				3.52	US0522B NO NAME	2	39I	
				3.61		2	34I	
				3.63		2	36I	8,775
				3.64	US0522 WARFORDSBURG RD			
				3.64	STRUC #21124			
				3.65	STRUC #21008 TONOLOWAY CREEK			
				3.67	MD0894 LIMESTONE RD	2	41I	
NAME: MAIN ST				3.67				
				3.75	US0522C VIRGINIA AVE			
				3.83		2	40I	
				3.91	MU0280 PENNSYLVANIA AVE			
				4.00		2	36I	
				4.14		2	32I	
				4.21		2	30I	
				4.63		2	40I	
				4.78	SPEED LIMIT 30 MPH	2	24I	
R				4.83	OUT CORP LMTS HANCOCK			
				5.18	SPEED LIMIT 35 MPH			
				5.28	STRUC #21009 TONOLOWAY CREEK			
				5.76		1	19I	

* A,B = UNIMPROVED; C = GRADED & DRAINED; D,E = SOIL, GRAVEL, STONE; F,G = LOW TYPE BITUMINOUS;
H,I = HIGH TYPE BITUMINOUS; J = CONCRETE; K = BRICK; L = BLOCK

PAGE..... 28

STATE HIGHWAY ADMINISTRATION OF MARYLAND
HIGHWAY INFORMATION SERVICES DIVISION
DATA SUPPORT GROUP

PAGE..... 29

STATE HIGHWAY LOCATION REFERENCE

ROUTE NUMBER.....MD 144WB CONTINUED
INVENTORY DIRECTION....EAST
NAME: MAIN ST

COUNTY-WASHINGTON
SHA DISTRICT.....6
DATE.....12/31/95

SYSTEMSTATE....	FUNCTIONAL CLASS	HWY TYPE	ACCESS CONTRL	MILEPOINT	MILEPOINT DESCRIPTION	MARKED LANES	SURFACE WIDTH/TYPE*	AADT
SECONDARY R	RUR-MAJOR COLLECTOR	UNDIVIDED	NONE	5.97 5.97	IS0070 EISENHOWER MEMORIAL HWY EXIT #3	1	19I	8,775

ROUTE NUMBER.....MD 180A
INVENTORY DIRECTION....NORTH
NAME: OLD US 34D

SECONDARY R	RUR-LOCAL	UNDIVIDED	NONE	0.00 0.03	COD995 KEEPTRYST RD ROAD END	2	22H	
-------------	-----------	-----------	------	--------------	------------------------------------	---	-----	--

ROUTE NUMBER.....US 34D
INVENTORY DIRECTION....EAST
NAME: JEFFERSON PIKE

PRIMARY R	RUR-OTHER PRIN ART	UNDIVIDED	PART	0.00	BEGIN STRUCTURE IN VIRGINIA	2	26J	15,874
				0.01	SPEED LIMIT 45 MPH			
				0.02	VIRGINIA ST/L			
				0.39	R/R #CSX 141 358 K			
				0.39	STRUC #21041 POTOMAC RIVER			
				0.43	CO0626 SANDY HOOK RD	2	24I	
		DIVIDED		0.57		2	36I	
				0.63		3	36I	
				0.74		4	48I	
				0.82	SPEED LIMIT 55 MPH			
				1.56	MD0067 ROHRERSVILLE RD			
				1.56	STRUC #21138			
				1.74	R/R #CSX 140 531 G			
				1.74	STRUC #21034 ISRAEL CREEK			
			FULL	1.82	CO0995 KEEPTRYST RD			
				1.95	SPEED LIMIT 65 MPH			
				1.99	MILE MARKER 2.0			
				2.27	FREDERICK CO/L			

* A,B = UNIMPROVED; C = GRADED & DRAINED; D,E = SOIL, GRAVEL, STONE; F,G = LOW TYPE BITUMINOUS;
H,I = HIGH TYPE BITUMINOUS; J = CONCRETE; K = BRICK; L = BLOCK

PAGE..... 29

STATE HIGHWAY LOCATION REFERENCE

ROUTE NUMBER.....MD 418
INVENTORY DIRECTION....EAST
NAME: RINGGOLD PIKE

COUNTY-WASHINGTON
SHA DISTRICT.....6
DATE.....12/31/95

SYSTEM	FUNCTIONAL CLASS	HWY TYPE	ACCESS CONTRL	MILEPOINT	MILEPOINT DESCRIPTION	MARKED LANES	SURFACE WIDTH/TYPE*	AADT
SECONDARY R	RUR-MAJOR COLLECTOR	UNDIVIDED	NONE	0.00	MD0060 LEITERSBURG PIKE	2	24I	3,550
				0.03	MD0060A ND NAME			
				D.11	SPEED LIMIT 50 MPH			
	RUR-MINOR COLLECTOR			2.77	MD0064 SMITHSBURG PIKE			4,250
				2.82	MD0846D NO NAME			
				4.62	PENNSYLVANIA ST/L			

ROUTE NUMBER.....MD 491
INVENTORY DIRECTION....EAST
NAME: RAVEN ROCK RD

SECONDARY R	RUR-MAJOR COLLECTOR	DIVIDED	NONE	0.00	MD0064 JEFFERSON BLVD/SMITHSBURG PIKE	2	30I	2,450
		UNDIVIDED		0.08		2	24I	
				0.13	SPEED LIMIT 50 MPH			
				1.21	STRUC #21086 LITTLE ANTIETAM CREEK			
				4.69	FREDERICK CD/L			
				6.42	FREDERICK CO/L	2	22I	
NAME: MC AFEE HILL RD				6.42				
				6.46	SPEED LIMIT 30 MPH			
				6.80	MD0550 FORT RITCHIE RD			

ROUTE NUMBER.....MD 494
INVENTORY DIRECTION....EAST
NAME: FAIRVIEW RD

SECONDARY R	RUR-MAJOR COLLECTOR	UNDIVIDED	NONE	0.00	PENNSYLVANIA ST/L	2	24I	1,850
				0.13	SPEED LIMIT 50 MPH			
				0.84	MD0057 ST PAUL RD			1,175
				3.02		2	22I	
				3.34	CD0081 ROCKDALE RD			
				3.61	STRUC #21042 CDNDCCHEAGUE CREEK			
				5.69	SPEED LIMIT 40 MPH			
				5.99				2,650
				6.51	SPEED LIMIT 30 MPH			
				6.82	MD0063 GREENCASTLE PIKE			

* A,B = UNIMPROVED; C = GRADED & DRAINED; D,E = SOIL, GRAVEL, STDNE; F,G = LDW TYPE BITUMINOUS;
H,I = HIGH TYPE BITUMINOUS; J = CONCRETE; K = BRICK; L = BLCK

STATE HIGHWAY ADMINISTRATION OF MARYLAND
HIGHWAY INFORMATION SERVICES DIVISION
DATA SUPPORT GROUP

STATE HIGHWAY LOCATION REFERENCE

ROUTE NUMBER.....US 522
INVENTORY DIRECTION....NORTH
NAME: WARFORDSBURG RD

COUNTY-WASHINGTON
SHA DISTRICT.....6
DATE.....12/31/95

SYSTEMSTATE....	FUNCTIONAL CLASS	HWY TYPE	ACCESS CONTRL	MILEPOINT	MILEPOINT DESCRIPTION	MARKED LANES	SURFACE WIDTH/TYPE*	AADT
SECONDARY R	RUR-OTHER PRIN ART	UNDIVIDED	NONE	0.00	BEGIN STRUCTURE IN WEST VIRGINIA	2	24J	9,850
				0.09	SPEED LIMIT 35 MPH			
				0.13	WEST VIRGINIA ST/L			
				0.13	STRUC #21043 POTOMAC RIVER			
	U			0.31	IN CORP LMTS HANCOCK			
				0.46	R/R #CSX 832 432 W			
				0.50		2	24I	
				0.54	US0522B NO NAME			9,375
				0.57		2	24J	
				0.63	MD0144WB WESTERN PIKE			
				0.63	STRUC #21124			
				0.66	MD0894 LIMESTONE RD			
				0.69		2	39I	
		DIVIDED		0.70		2	24I	
				0.72	US0522C HIGH ST			
				0.94		2	27I	
				1.09		2	30I	
				1.21	IS0070 EISENHOWER MEMORIAL HWY			
				1.21	STRUC #21090			
				1.21	EXIT #1B			
		UNDIVIDED		1.24	US0522A NO NAME	1	14I	
				1.33		1	12I	
				1.38	IS0070 EISENHOWER MEMORIAL HWY			

ROUTE NUMBER.....US 522A
INVENTORY DIRECTION....SOUTH
NAME: NO NAME

SECONDARY U	RUR-LOCAL	UNDIVIDED	NONE	0.00	IS0070 EISENHOWER MEMORIAL HWY	1	16I	
				0.00	EXIT #1B			
				0.40	US0522 WARFORDSBURG RD (AHEAD)			

ROUTE NUMBER.....US 522B
INVENTORY DIRECTION....EAST
NAME: NO NAME

SECONDARY U	RUR-LOCAL	UNDIVIDED	NONE	0.00	MD0144WB WESTERN PIKE	2	22I	
				0.14	US0522 WARFORDSBURG RD			

* A,B = UNIMPROVED; C = GRADED & DRAINED; D,E = SOIL, GRAVEL, STONE; F,G = LOW TYPE BITUMINOUS;
H,I = HIGH TYPE BITUMINOUS; J = CONCRETE; K = BRICK; L = BLOCK

STATE HIGHWAY ADMINISTRATION OF MARYLAND
HIGHWAY INFORMATION SERVICES DIVISION
DATA SUPPORT GROUP

PAGE..... 32

STATE HIGHWAY LOCATION REFERENCE

ROUTE NUMBER.....US 522C
INVENTORY DIRECTION....WEST
NAME: VIRGINIA AVE

COUNTY-WASHINGTON
SHA DISTRICT.....6
DATE.....12/31/95

SYSTEM	FUNCTIONAL CLASS	HWY TYPE	ACCESS CONTRL	MILEPOINT	MILEPOINT DESCRIPTION	MARKED LANES	SURFACE WIDTH/TYPE*	AADT
SECONDARY U	RUR-LOCAL	UNDIVIDED	NONE	0.00	MD0144WB MAIN ST	2	40I	
NAME: HIGH ST				0.08	MD0735 HIGH ST			
				0.09	SPEED LIMIT 25 MPH			
		DIVIDED		0.17		2	36I	
				0.19		2	36J	
				0.20	US0522 WARFORDSBURG RD			

ROUTE NUMBER.....MD 550
INVENTORY DIRECTION....NORTH
NAME: FORT RITCHIE RD

SECONDARY R	RUR-MAJOR COLLECTOR	UNDIVIDED	NONE	0.00	FREDERICK CO/L	2	20I	3,550
				0.32	CO0278 EYLER AVE			
NAME: MILITARY RD				0.98		2	22I	
				1.09		2	20I	
NAME: MC AFEE HILL RD				1.42	MD0491 MC AFEE HILL RD			
				1.64	R/R #CSX 831 799 N	2	22I	
				1.67	SPEED LIMIT 30 MPH			
NAME: PEN MAR RD				1.81		2	20I	
				1.81	CO0286 PENNERSVILLE RD			
				1.87	R/R #CSX 831 800 F			
				1.87	STRUC #21040			
				2.01	CO0781 PEN MAR RD (AHEAD)			

ROUTE NUMBER.....MD 615
INVENTORY DIRECTION....NORTH
NAME: MILLSTONE RD

SECONDARY R	RUR-MAJOR COLLECTOR	UNDIVIDED	NONE	0.00	CO0850 MILLSTONE RD (BACK)	2	24I	350
				0.13	SPEED LIMIT 50 MPH	2	20I	
	RUR-LOCAL			0.39	CO0044 HOLLOW RD			
				1.80	RAMP 3 FR IS 70			
				1.80	EXIT #5			
NAME: HEAVENLY ACRES RIDGE				1.85				
				1.85				

* A,B = UNIMPROVED; C = GRADED & DRAINED; D,E = SOIL, GRAVEL, STONE; F,G = LOW TYPE BITUMINOUS;
H,I = HIGH TYPE BITUMINOUS; J = CONCRETE; K = BRICK; L = BLOCK

PAGE..... 32

STATE HIGHWAY ADMINISTRATION OF MARYLAND
HIGHWAY INFORMATION SERVICES DIVISION
DATA SUPPORT GROUP

STATE HIGHWAY LOCATION REFERENCE

ROUTE NUMBER.....MD 615 CONTINUED
INVENTORY DIRECTION....NORTH
NAME: HEAVENLY ACRES RIDGE

COUNTY-WASHINGTON
SHA DISTRICT.....6
DATE.....12/31/95

SYSTEM	FUNCTIONAL CLASS	HWY TYPE	ACCESS CONTRL	MILEPOINT	MILEPOINT DESCRIPTION	MARKED LANES	SURFACE WIDTH/TYPE*	AADT
SECONDARY R	RUR-LOCAL	UNDIVIDED	NONE	1.92	SPEED LIMIT 40 MPH	2	20I	350
				2.30		2	18I	
				2.46		2	19H	
				2.88		2	19I	
				2.96		2	19H	
				3.85		2	18I	
				4.35	PENNSYLVANIA ST/L			

ROUTE NUMBER.....MD 632
INVENTORY DIRECTION....NORTH
NAME: DOWNSVILLE PIKE

SECONDARY R	RUR-MINOR COLLECTOR	UNDIVIDED	NONE	0.00	MD0063 SPIELMAN RD	2	24I	1,850
				0.06	SPEED LIMIT 30 MPH			
				0.30	SPEED LIMIT 50 MPH			
	RUR-MAJOR COLLECTOR			2.24	MD0068 LAPPANS RD			4,775
				4.12	CO0468 STERLING RD			
				4.76	SPEED LIMIT 40 MPH			
		DIVIDED		4.78		2	27I	
				4.83		3	36I	
				4.90				
	URB-MINOR ARTERIAL			4.92	IS0070 STRUC #21116 ST JAMES RUN			
				4.92	EISENHOWER MEMORIAL HWY			
				5.03	STRUC #21115			
		UNDIVIDED		5.08		2	24I	
				5.12	CO0666 HALFWAY BLVD			6,250
		DIVIDED		5.39				
				5.48	CO0889 WEST OAK RIDGE EXT			
		UNDIVIDED		5.56				
				5.68	R/R #NW 470 733 P			
				5.68	STRUC #21145			
		DIVIDED		5.84				
				5.89	IN CORP LMTS HAGERSTOWN			
				5.89	CO0400 W OAK RIDGE DR			
		UNDIVIDED		5.96				
				6.01	SPEED LIMIT 35 MPH			
				6.71	MU1552 MARYLAND AVE #2 (AHEAD)			

* A,B = UNIMPROVED; C = GRADED & DRAINED; D,E = SOIL, GRAVEL, STONE; F,G = LOW TYPE BITUMINOUS;
H,I = HIGH TYPE BITUMINOUS; J = CONCRETE; K = BRICK; L = BLOCK

STATE HIGHWAY ADMINISTRATION OF MARYLAND
HIGHWAY INFORMATION SERVICES DIVISION
DATA SUPPORT GROUP

STATE HIGHWAY LOCATION REFERENCE

ROUTE NUMBER.....MD 735
INVENTORY DIRECTION....EAST
NAME: HIGH ST

COUNTY-WASHINGTON
SHA DISTRICT.....6
DATE.....12/31/95

SYSTEM ...STATE...	FUNCTIONAL CLASS	HWY TYPE	ACCESS CONTRL	MILEPOINT	MILEPOINT DESCRIPTION	MARKED LANES	SURFACE WIDTH/TYPE*	AADT
SECONDARY U	RUR-LOCAL	UNDIVIDED	NONE	0.00	MU0170 HIGH ST (BACK)	2	20I	199
				0.06	US0522C VIRGINIA ST/HIGH ST			

ROUTE NUMBER.....MD 741
INVENTORY DIRECTION....NORTH
NAME: NO NAME

SECONDARY R	RUR-LOCAL	UNDIVIDED	NONE	0.00	US0040AL BOONSBORO PIKE	2	14F	199
				0.06	ROAD END			

ROUTE NUMBER.....MD 804B
INVENTORY DIRECTION....EAST
NAME: TRACK SIDE RD

SECONDARY R	URB-LOCAL	UNDIVIDED	NONE	0.00	MD0064 JEFFERSON BLVD	2	30I	199
				0.03		2	20I	
				0.18	MD0062 TWIN SPRINGS DR	2	29I	
NAME: TWIN SPRINGS DR				0.18				
				0.30	SPEED LIMIT 30 MPH			
				0.46		2	24I	
				0.57		2	20I	
		DIVIDED		0.78		2	32I	
				0.79	MD0064 JEFFERSON BLVD			

ROUTE NUMBER.....MD 805B
INVENTORY DIRECTION....NORTH
NAME: NO NAME

SECONDARY R	RUR-LOCAL	UNDIVIDED	NONE	0.00	ROAD END	2	14H	199
				0.08		2	18H	
				0.15	CO0232 ROCKY FORGE RD			

* A,B = UNIMPROVED; C = GRADED & DRAINED; D,E = SOIL, GRAVEL, STONE; F,G = LOW TYPE BITUMINOUS;
H,I = HIGH TYPE BITUMINOUS; J = CONCRETE; K = BRICK; L = BLOCK

STATE HIGHWAY ADMINISTRATION OF MARYLAND
HIGHWAY INFORMATION SERVICES DIVISION
DATA SUPPORT GROUP

STATE HIGHWAY LOCATION REFERENCE

ROUTE NUMBER.....MD 843B
INVENTORY DIRECTION....NORTH
NAME: CELESTE DR

COUNTY-WASHINGTON
SHA DISTRICT.....6
DATE.....12/31/95

SYSTEM	FUNCTIONAL CLASS	HWY TYPE	ACCESS CTRL	MILEPOINT	MILEPOINT DESCRIPTION	MARKED LANES	SURFACE WIDTH/TYPE*	AADT
SECONDARY R	RUR-LOCAL	UNDIVIDED	NONE	0.00	OP0104 NO NAME	2	20H	299
				0.12	CO1121 CELESTE DR (AHEAD)			

ROUTE NUMBER.....MD 843D
INVENTORY DIRECTION....NORTH
NAME: NO NAME

SECONDARY R	RUR-LOCAL	UNDIVIDED	NONE	0.00	MD0063 SPIELMAN RD	2	18H	99
				0.03		2	14H	
				0.10		2	10H	
				0.16	ROAD END			

ROUTE NUMBER.....MD 843F
INVENTORY DIRECTION....NORTH
NAME: NO NAME

SECONDARY R	URB-LOCAL	UNDIVIDED	NONE	0.00	ROAD END	2	16H	
				0.06	MD0063 GREENCASTLE PIKE			

ROUTE NUMBER.....MD 843I
INVENTORY DIRECTION....EAST
NAME: NO NAME

SECONDARY R	RUR-LOCAL	UNDIVIDED	NONE	0.00	MD0063 GREENCASTLE PIKE	2	19H	
				0.04	CO0967 HUYETT LA			

ROUTE NUMBER.....MD 844
INVENTORY DIRECTION....EAST
NAME: CAVETOWN CHURCH RD

SECONDARY R	URB-LOCAL	UNDIVIDED	NONE	0.00	MD0064 JEFFERSON BLVD	2	18I	599
				0.09	STRUC #21049 BEAVER CREEK			
	RUR-LOCAL			0.22	CO0322 WOLFVILLE RD	2	14F	
				0.29	ROAD END			

* A,B = UNIMPROVED; C = GRADED & DRAINED; D,E = SOIL, GRAVEL, STONE; F,G = LOW TYPE BITUMINOUS;
H,I = HIGH TYPE BITUMINOUS; J = CONCRETE; K = BRICK; L = BLOCK

STATE HIGHWAY LOCATION REFERENCE

ROUTE NUMBER.....MD 845A
INVENTORY DIRECTION....NORTH
NAME: S MAIN ST

COUNTY-WASHINGTON
SHA DISTRICT.....6
DATE.....12/31/95

SYSTEM	FUNCTIONAL CLASS	HWY TYPE	ACCESS CONTRL	MILEPOINT	MILEPOINT DESCRIPTION	MARKED LANES	SURFACE WIDTH/TYPE*	AADT
SECONDARY U	RUR-MINOR COLLECTOR	UNDIVIDED	NONE	0.00	MD0034 SHEPHERDSTOWN PIKE	2	24I	599
				0.00	CO0565 KEEDYSVILLE RD (BACK)			
				0.01	SPEED LIMIT 25 MPH			
				0.05		2	32I	
				0.12		2	27I	
				0.18		2	22I	
				0.24		2	24I	
				0.35		2	30I	
				0.41	MU0050 DOG STREET RD			
				0.50		2	32I	
				0.56	STRUC #21004 LITTLE ANTIETAM CREEK	2	35I	
				0.65		2	42I	
NAME: N MAIN ST				0.66				
				0.69		2	27I	
				0.77		2	32I	
				0.99		2	20I	
				1.05		2	22I	
NAME: KEEDY RD				1.17	MDO034A N MAIN ST	2	24I	
				1.17				
				1.23	MDO034 SHEPHERDSTOWN PIKE			

ROUTE NUMBER.....MD 846B
INVENTORY DIRECTION....EAST
NAME: NO NAME

SECONDARY R	RUR-LOCAL	UNDIVIDED	NONE	0.00	ROAD END	2	16H	99
				0.04	MDO846D NO NAME			
				0.10	ROAD END			

ROUTE NUMBER.....MD 846D
INVENTORY DIRECTION....NORTH
NAME: NO NAME

SECONDARY R	RUR-LOCAL	UNDIVIDED	NONE	0.00	MDO846B NO NAME	2	16G	99
				0.04	MDO418 RINGGOLD PIKE			

* A,B = UNIMPROVED; C = GRADED & DRAINED; D,E = SOIL, GRAVEL, STONE; F,G = LOW TYPE BITUMINOUS;
H,I = HIGH TYPE BITUMINOUS; J = CONCRETE; K = BRICK; L = BLOCK

STATE HIGHWAY ADMINISTRATION OF MARYLAND
HIGHWAY INFORMATION SERVICES DIVISION
DATA SUPPORT GROUP

PAGE..... 37

STATE HIGHWAY LOCATION REFERENCE

ROUTE NUMBER.....MD 847D
INVENTORY DIRECTION....NORTH
NAME: FRITZ LA

COUNTY-WASHINGTON
SHA DISTRICT.....6
DATE.....12/31/95

SYSTEM	FUNCTIONAL CLASS	HWY TYPE	ACCESS CONTRL	MILEPOINT	MILEPOINT DESCRIPTION	MARKED LANES	SURFACE WIDTH/TYPE*	AADT
SECONDARY R	RUR-LOCAL	UNDIVIDED	NONE	0.00	CO0243 WELTY CHURCH RD	2	16F	99
				0.14	ROAD END			

ROUTE NUMBER.....MD 858A
INVENTORY DIRECTION....EAST
NAME: NO NAME

SECONDARY R	RUR-LOCAL	UNDIVIDED	NONE	0.00	ROAD END	2	221	99
				0.02	US0040AL BOONSBORO PIKE			

ROUTE NUMBER.....MD 858E
INVENTORY DIRECTION....NORTH
NAME: NO NAME

SECONDARY R	RUR-LOCAL	UNDIVIDED	NONE	D.DD	COD99D WOODSTOCK LA (BACK)	2	18H	199
				0.12		2	22F	
				0.22		2	10F	
				0.37		2	16F	
				0.48	ROAD END			

ROUTE NUMBER.....MD 858F
INVENTORY DIRECTION....NORTH
NAME: NO NAME

SECONDARY R	RUR-LOCAL	UNDIVIDED	NONE	0.00	MD0067 ROHRERSVILLE RD	2	24I	499
				0.08	SPEED LIMIT 25 MPH			
				0.13		2	21I	
				D.38		2	34I	
				0.57		2	24I	
				0.74	STRUC #21047 LITTLE ANTIETAM CREEK	2	16I	
				0.80		2	20I	
				0.95		2	24I	
				0.97	MDDD67A NO NAME	2	40I	
				1.00	MD0067 ROHRERSVILLE RD			

* A,B = UNIMPROVED; C = GRADED & DRAINED; D,E = SOIL, GRAVEL, STONE; F,G = LOW TYPE BITUMINOUS;
H,I = HIGH TYPE BITUMINOUS; J = CONCRETE; K = BRICK; L = BLOCK

PAGE..... 37

STATE HIGHWAY ADMINISTRATION OF MARYLAND
HIGHWAY INFORMATION SERVICES DIVISION
DATA SUPPORT GROUP

STATE HIGHWAY LOCATION REFERENCE

ROUTE NUMBER.....MD 858G
INVENTORY DIRECTION....NORTH
NAME: NO NAME

COUNTY-WASHINGTON
SHA DISTRICT.....6
DATE.....12/31/95

SYSTEM	FUNCTIONAL CLASS	HWY TYPE	ACCESS CONTRL	MILEPOINT	MILEPOINT DESCRIPTION	MARKED LANES	SURFACE WIDTH/TYPE*	AADT
SECONDARY R	RUR-LOCAL	UNDIVIDED	NONE	0.00	CO0991 NO NAME (BACK)	2	16H	99
				0.07	ROAD END			

ROUTE NUMBER.....MD 878
INVENTORY DIRECTION....EAST
NAME: NO NAME

SECONDARY U	URB-LOCAL	UNDIVIDED	NONE	0.00	ROAD END	2	20I	99
				D.1D	MUD235 BROADFORDING RD			

ROUTE NUMBER.....MD 894
INVENTORY DIRECTION....NORTH
NAME: LIMESTONE RD

SECONDARY U	RUR-LOCAL	UNDIVIDED	NONE	D.00	MDD144WB WESTERN PIKE/MAIN ST	2	24I	299
				0.04	US0522 WARFORDSBURG RD			
				0.04	STRUC #21124			
		DIVIDED		0.06		2	28I	
		UNDIVIDED		0.10		2	20I	
				0.14	SPEED LIMIT 25 MPH			
				0.15		2	18I	
				0.52		1	10I	
				0.64	ROAD END			

ROUTE NUMBER.....MD 903
INVENTORY DIRECTION....SOUTH
NAME: MOUNTAIN RD

SECONDARY R	RUR-LOCAL	UNDIVIDED	NONE	0.25	CO0006 MOUNTAIN RD (BACK)	2	22I	199
				0.91	IS0068 NATIONAL FREEWAY			
				0.91	STRUC #21150			
				0.91	EXIT #74			
				1.16	CO1036 NATIONAL PIKE (AHEAD)			

* A,B = UNIMPROVED; C = GRADED & DRAINED; D,E = SOIL, GRAVEL, STONE; F,G = LOW TYPE BITUMINOUS;
H,I = HIGH TYPE BITUMINOUS; J = CONCRETE; K = BRICK; L = BLOCK

STATE HIGHWAY ADMINISTRATION OF MARYLAND
HIGHWAY INFORMATION SERVICES DIVISION
DATA SUPPORT GROUP

PAGE..... 39

STATE HIGHWAY LOCATION REFERENCE

ROUTE NUMBER.....MD 910B
INVENTORY DIRECTION....NORTH
NAME: NO NAME


COUNTY-WASHINGTON
SHA DISTRICT.....6
DATE.....12/31/95

SYSTEM	FUNCTIONAL CLASS	HWY TYPE	ACCESS CONTRL	MILEPOINT	MILEPOINT DESCRIPTION	MARKED LANES	SURFACE WIDTH/TYPE*	AADT
SECONDARY R	RUR-LOCAL	UNDIVIDED	NONE	0.00	ROAD END	2	12E	199
				0.01		2	17G	
				0.14	MD0066 MAPLEVILLE RD			

ROUTE NUMBER.....MD 910C
INVENTORY DIRECTION....NORTH
NAME: WESTERN MARYLAND PKWY

SECONDARY R	URB-LOCAL	UNDIVIDED	NONE	1.07	MD0144WA WASHINGTON ST	2	30I	
				1.07	CO1186 WASHINGTON ST			
				1.08		2	28I	
				1.17	SPEED LIMIT 35 MPH			
				1.49		2	40I	
		DIVIDED		1.53		4	48I	
				1.62		3	38I	
				1.66	US0040 NATIONAL PIKE/WASHINGTON AVE			

* A,B = UNIMPROVED; C = GRADED & DRAINED; D,E = SOIL, GRAVEL, STONE; F,G = LOW TYPE BITUMINOUS;
H,I = HIGH TYPE BITUMINOUS; J = CONCRETE; K = BRICK; L = BLOCK

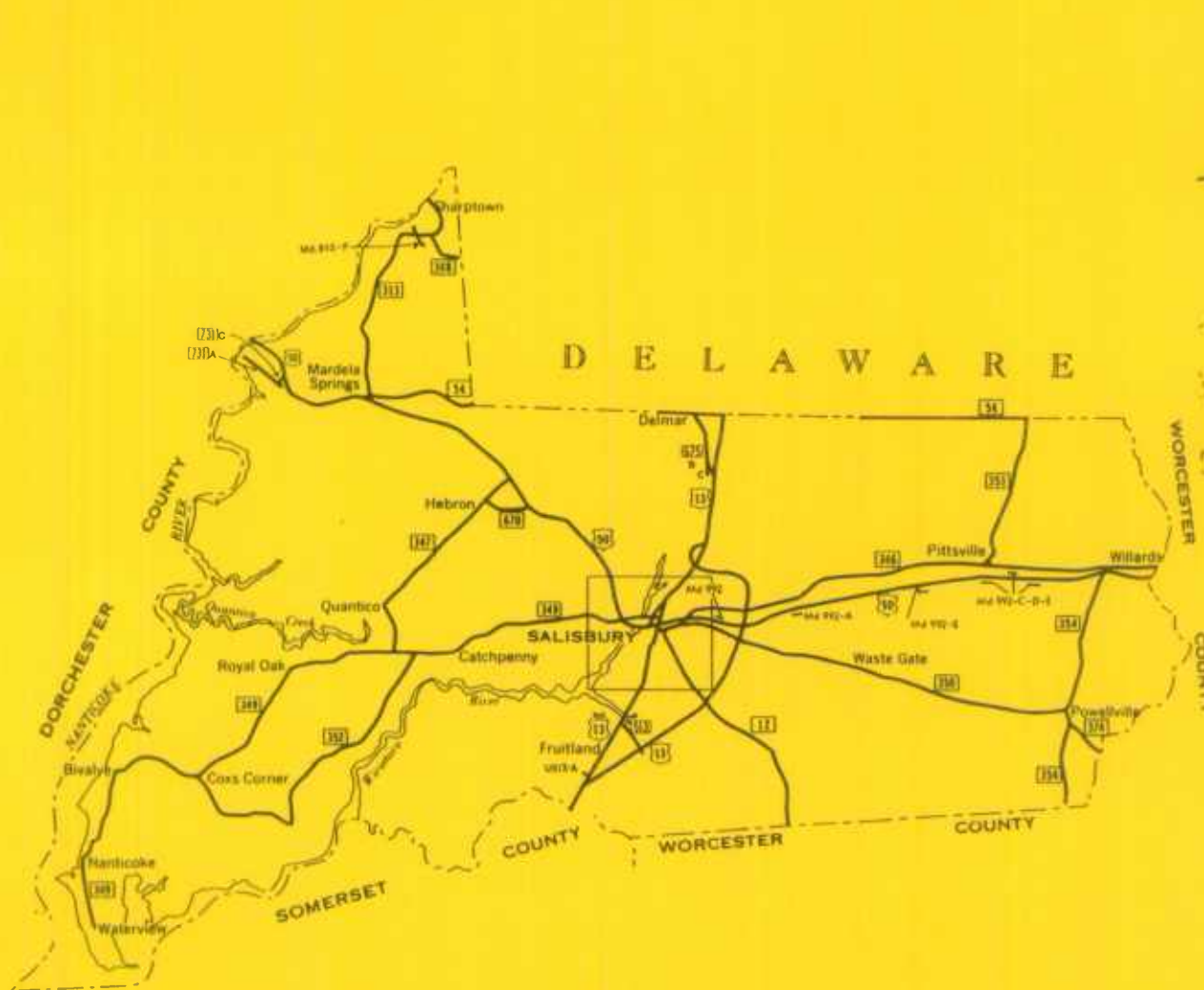


1996

HIGHWAY LOCATION REFERENCE

**WICOMICO
COUNTY**

WI




WICOMICO COUNTY

ROUTE ALERT LIST

WICOMICO COUNTY

None



STATE HIGHWAY ADMINISTRATION OF MARYLAND
HIGHWAY INFORMATION SERVICES DIVISION
DATA SUPPORT GROUP

STATE HIGHWAY LOCATION REFERENCE

ROUTE NUMBER.....MD 12
INVENTORY DIRECTION....NORTH
NAME: SNOW HILL RD

COUNTY-WICOMICO
SHA DISTRICT.....1
DATE.....12/31/95

SYSTEMSTATE....	FUNCTIONAL CLASS	HWY TYPE	ACCESS CONTRL	MILEPOINT	MILEPOINT DESCRIPTION	MARKED LANES	SURFACE WIDTH/TYPE*	AADT
SECONDARY R	RUR-MINOR ARTERIAL	UNDIVIDED	NONE	0.00	WORCESTER CO/L	2	24I	3,650
				D.DD	SPEED LIMIT 5D MPH			
				0.52				3,825
				2.55	CO0245 AIRPORT RD			
				3.1D		2	26I	
				3.19	SPEED LIMIT 40 MPH			
				4.17		2	42I	
		DIVIDED		4.24		3	42I	
				4.30		4	48I	
	URB-OTHER PRIN ART			4.62	US0013 SALISBURY BYPASS			6,650
				4.62	STRUC #22040			
				4.86		3	37I	
		UNDIVIDED		4.90		2	24I	
				5.D7	SPEED LIMIT 50 MPH			
				5.63	SPEED LIMIT 4D MPH			
	U	DIVIDED		5.71	IN CORP LMTS SALISBURY	3	60I	
		CTL		5.71	IN CORP LMTS SALISBURY			
				5.71	CO0243 JOHNSON RD			
	R	UNDIVIDED		5.88	CO0445 E COLLEGE AVE	3	36I	11,775
				5.88	CO0277 BEAGLIN PARK DR			
				5.88	OUT CORP LMTS SALISBURY			
				6.02		2	24I	
				6.43		2	26I	
				6.44	SPEED LIMIT 3D MPH			
MUNICIPAL U				6.53	IN CORP LMTS SALISBURY	2	42I	
				6.53	END STATE MAINTENANCE			
				6.53	BEGIN MUNICIPAL MAINTENANCE			
				6.67	MU2830 E VINE ST			
				7.06	MU0410 E CARROLL ST			
				7.17		2	3DI	
				7.22	STRUC #WIS003 WICOMICO RIVER BRANCH			
				7.26	MU1632 E MAIN ST			

ROUTE NUMBER.....US 13
INVENTORY DIRECTION....NORTH
NAME: S FRUITLAND BLVD

PRIMARY R	RUR-OTHER PRIN ART	DIVIDED	PART	0.00	SOMERSET CO/L	4	48I	24,347
				0.00	STRUC #19001 PASSERDYKE CREEK			
				0.41	MILE MARKER 27.0			

* A,B = UNIMPROVED; C = GRADED & DRAINED; D,E = SOIL, GRAVEL, STONE; F,G = LOW TYPE BITUMINOUS;
H,I = HIGH TYPE BITUMINOUS; J = CONCRETE; K = BRICK; L = BLOCK

STATE HIGHWAY ADMINISTRATION OF MARYLAND
HIGHWAY INFORMATION SERVICES DIVISION
DATA SUPPORT GROUP

PAGE..... 2

STATE HIGHWAY LOCATION REFERENCE

ROUTE NUMBER.....US 13 CONTINUED
INVENTORY DIRECTION....NORTH
NAME: SALISBURY BYPASS

COUNTY-WICOMICO
SHA DISTRICT.....1
DATE.....12/31/95

SYSTEM	FUNCTIONAL CLASS	HWY TYPE	ACCESS	MILEPOINT	MILEPOINT DESCRIPTION	MARKED LANES	SURFACE WIDTH/TYPE*	AADT
PRIMARY	R	RUR-OTHER PRIN ART	DIVIDED	FULL	0.55 US0013BU S FRUITLAND BLVD	4	481	9,675
					0.83 US 13BU (SB/L)			
					1.02 US0013BU S FRUITLAND BLVD			
					1.02 STRUC #22043			
					1.35 SPEED LIMIT 55 MPH			
					1.41 MILE MARKER 28.0			
					2.21 CO0172 MEADOW BRIDGE RD			
					2.21 STRUC #22042			
					2.42 MILE MARKER 29.0			
					2.73 M00513 ST LUKES RO			11,325
					2.73 STRUC #22041			
					3.41 MILE MARKER 30.0			
					4.14 CO0212 COULBOURN MILL RD			
					4.14 STRUC #22037			
					4.43 MILE MARKER 31.0			
					5.35 MD0012 SNOW HILL RD			13,375
					5.35 STRUC #22040			
					5.43 MILE MARKER 32.0			
					6.45 MILE MARKER 33.0			
					6.61 CO0243 JOHNSON RO			
					6.61 STRUC #22035			
					7.45 STRUC #22036 PARKER POND			
					7.48 MILE MARKER 34.0			
					7.87 MD0350 MT HERMON RD			
					7.87 STRUC #22024			
					8.48 MILE MARKER 35.0			
					8.74 US0050 OCEAN GATEWAY			14,275
					8.74 STRUC #22033			
					9.11 MD0346 OLO OCEAN CITY RD			
					9.11 STRUC #22032			
					9.49 MILE MARKER 36.0			
					9.50 R/R #CR 530 466 F			
					9.50 STRUC #22031			
					10.50 MILE MARKER 37.0			
					11.08	3	481	
					11.35	4	481	
		URB-FRWY/EXPWY			11.41 CO0406 W ZION RD	5	481	
					11.41 STRUC #22034			
					11.47	2	271	
					11.57	2	301	
					11.72	2	391	
		U			11.76			
								IN CORP LMTS SALISBURY

* A,B = UNIMPROVED; C = GRAOEO & ORAINED; D,E = SOIL, GRAVEL, STONE; F,G = LOW TYPE BITUMINOUS;
H,I = HIGH TYPE BITUMINOUS; J = CONCRETE; K = BRICK; L = BLOCK

PAGE..... 2

STATE HIGHWAY ADMINISTRATION OF MARYLAND
HIGHWAY INFORMATION SERVICES DIVISION
DATA SUPPORT GROUP

STATE HIGHWAY LOCATION REFERENCE

ROUTE NUMBER.....US 13 CONTINUED
INVENTORY DIRECTION....NORTH
NAME: SALISBURY BYPASS

COUNTY-WICOMICO
SHA DISTRICT.....1
DATE.....12/31/95

SYSTEM	FUNCTIONAL CLASS	HWY TYPE	ACCESS	MILEPOINT	MILEPOINT DESCRIPTION	MARKED LANES	SURFACE WIDTH/TYPE*	AADT
PRIMARY	U URB-FRWY/EXPWY	DIVIDED	FULL	11.85		2	271	14,275
				11.88	US0013BU N SALISBURY BLVD			
				11.88	STRUC #22021			
	URB-OTHER PRIN ART		NONE	11.92	US0013BU N SALISBURY BLVD	5	60I	32,592
	NAME: N SALISBURY BLVD			11.92				
				12.11	SPEED LIMIT 45 MPH			
	R			12.13	OUT CORP LMTS SALISBURY			
	U			12.46	IN CORP LMTS SALISBURY			
				12.56	MILE MARKER 39.0			
				12.65	CO0416 NAYLOR MILL RD			
				12.66	SPEED LIMIT 55 MPH			
	R			12.72	OUT CORP LMTS SALISBURY			
	RUR-OTHER PRIN ART			13.01				
				13.43	CO0330 DAGSBORO RD			
				13.54	MILE MARKER 40.0	4	48I	
	NAME: OCEAN HWY			13.61	STRUC #22002 LEONARO PONO RUN			
				13.61				
				13.91	MD0675B BI-STATE BLVD			20,050
				14.55	MILE MARKER 41.0			
				15.58	MILE MARKER 42.0			
	U			15.85	IN CORP LMTS DELMAR			
				15.89	MD0054 E STATE ST/E LINE RD			
				15.89	DELAWARE ST/L			

ROUTE NUMBER.....US 13A
INVENTORY DIRECTION....NORTH
NAME: CAMDEN AVE

SECONDARY	U URB-MINOR ARTERIAL	DIVIDED	NONE	0.00	US0013BU S FRUITLAND BLVD	2	39I	500
				0.03	CO0728 DISHAROOD RD			
				0.03	CO0210 S CAMDEN AVE			

ROUTE NUMBER.....US 13BU
INVENTORY DIRECTION....NORTH
NAME: S FRUITLAND BLVD

SECONDARY	R RUR-OTHER PRIN ART	DIVIDED	PART	0.00	US0013 S FRUITLAND BLVD/SALISBURY BYPASS	2	28I	16,275
				0.07		3	40I	

* A,B = UNIMPROVED; C = GRADED & DRAINED; D,E = SOIL, GRAVEL, STONE; F,G = LOW TYPE BITUMINOUS;
H,I = HIGH TYPE BITUMINOUS; J = CONCRETE; K = BRICK; L = BLOCK

STATE HIGHWAY ADMINISTRATION OF MARYLAND
HIGHWAY INFORMATION SERVICES DIVISION
DATA SUPPORT GROUP

PAGE..... 4

STATE HIGHWAY LOCATION REFERENCE

ROUTE NUMBER.....US 13BU CONTINUED
INVENTORY DIRECTION....NORTH
NAME: S FRUITLAND BLVD

COUNTY-WICOMICO
SHA DISTRICT.....1
DATE.....12/31/95

SYSTEM	FUNCTIONAL CLASS	HWY TYPE	ACCESS CONTRL	MILEPOINT	MILEPOINT DESCRIPTION	MARKED LANES	SURFACE WIDTH/TYPE*	AAOT
SECONDARY R	URB-OTHER PRIN ART	DIVIDED	PART	0.43	US0013 SALISBURY BYPASS	3	40I	16,275
			NONE	0.43	STRUC #22043			
				0.67		4	48I	
				0.83	IN CORP LMTS FRUITLAND			
				0.87	US0013A CAMDEN AVE			
				1.23	SPEED LIMIT 45 MPH			
				1.52	MU0110 SOUTH DIVISION ST			
				2.08	MU019D MAIN ST E & W			
				2.44	MU0100 CLYDE AVE			
				2.64	MU0055 CEDAR LA			21,475
				2.64	MDD513 CEDAR LA			
				2.67	OUT CORP LMTS FRUITLAND			
				3.02	STRUC #22005 TONYTANK POND			
				3.03	IN CORP LMTS SALISBURY			
				3.09	OUT CORP LMTS SALISBURY			
				3.31	SPEED LIMIT 35 MPH			
				3.45	CO0156 PINE BLUFF RD			
				3.49	MU1775 MILFORO ST			
				4.07	IN CORP LMTS SALISBURY			
		CTL		4.17	MU0630 W COLLEGE AVE	4	46I	
				4.53	MU2600 SOUTH BLVD			
		DIVIDED		4.90				
		UNDIVIDED		5.01		4	56I	
				5.06	MU0768 S DIVISION ST			
		CTL		5.11	MU2830 E VINE ST	4	46I	
				5.27	MU0410 E CARROLL ST			
				5.42	STRUC #22004 WICOMICO RIVER			
				5.46	MU1680 E MARKET ST			
				5.47	MU1632 E MAIN ST	4	48I	29,475
				5.47				
				5.60	US0050 SALISBURY PKWY			29,675
				5.60	STRUC #22026			
				5.64	MU0520 E CHURCH ST			
				5.64	MU0270 BROAD ST			
				5.77	MU1330 E ISABELLA ST			
				5.90	R/R #CR 530 498 L			
				6.41				29,775
		DIVIDED		6.47				
				6.60	R/R #CR 530 216 T			
				6.60	STRUC #22003			
				6.73	MU1483 LIBERTY ST			
		CTL		6.79		4	50I	

* A,B = UNIMPROVED; C = GRADED & DRAINED; O,E = SOIL, GRAVEL, STONE; F,G = LOW TYPE BITUMINOUS;
H,I = HIGH TYPE BITUMINOUS; J = CONCRETE; K = BRICK; L = BLOCK

PAGE..... 4

STATE HIGHWAY ADMINISTRATION OF MARYLAND
HIGHWAY INFORMATION SERVICES DIVISION
DATA SUPPORT GROUP

STATE HIGHWAY LOCATION REFERENCE

ROUTE NUMBER.....US 13BU CONTINUED
INVENTORY DIRECTION....NORTH
NAME: N SALISBURY BLVD

COUNTY-WICOMICO
SHA DISTRICT.....1
DATE.....12/31/95

SYSTEM	FUNCTIONAL CLASS	HWY TYPE	ACCESS	MILEPOINT	MILEPOINT DESCRIPTION	MARKED LANES	SURFACE WIDTH/TYPE*	AADT
SECONDARY U	URB-OTHER PRIN ART	CTL	NONE	6.86 MU1950	NORTHWOOD DR	4	50I	29,775
				6.97 MU2290	PRISCILLA ST			
				7.01	SPEED LIMIT 40 MPH			
R				7.29	OUT CORP LMTS SALISBURY			
		DIVIDED		7.76 CO0406	W ZION RD/ ZION RD	4	48I	
				7.78	SPEED LIMIT 45 MPH			
				8.01 US0013	SALISBURY BYPASS			
				8.01	STRUC #22021			
				8.10		5	60I	
U				8.15	IN CORP LMTS SALISBURY			
				8.27 US0013	SALISBURY BYPASS/N SALISBURY BLVD			

ROUTE NUMBER.....US 50
INVENTORY DIRECTION....EAST
NAME: OCEAN GATEWAY

PRIMARY R	RUR-OTHER PRIN ART	DIVIDED	NONE	0.00	DORCHESTER CO/L	4	48J	18,275
				0.00	STRUC #9022 NANTICOKE RIVER			
				0.74		4	48I	
				0.91	MILE MARKER 97.0			
				1.69 MD0731C	OLD BRADLEY RD			
				1.86	SPEED LIMIT 55 MPH			
				1.93	MILE MARKER 98.0			
				2.06 MD0731A	MARSH RD			
				2.93	MILE MARKER 99.0			
U				3.80	IN CORP LMTS MARDELA SPRINGS			
				3.96	MILE MARKER 100.0			
				4.53 MD0313	DELMAR RD			12,925
				4.53 CO0035	MAIN ST			
				4.73	OUT CORP LMTS MARDELA SPRINGS			
R				4.79	STRUC #22008 BARREN CREEK			
				4.99	MILE MARKER 101.0			
				5.96	MILE MARKER 102.0			
				6.98	MILE MARKER 103.0			
				7.59 CO0057	OLD RAILROAD RD			
				7.98	MILE MARKER 104.0			
				8.99	MILE MARKER 105.0			
				9.40 MD0347	QUANTICO RD			19,775
				10.01	MILE MARKER 106.0			
				10.54 MD0670	LILLIAN ST			

* A,B = UNIMPROVED; C = GRADED & DRAINED; D,E = SOIL, GRAVEL, STONE; F,G = LOW TYPE BITUMINOUS;
H,I = HIGH TYPE BITUMINOUS; J = CONCRETE; K = BRICK; L = BLOCK

STATE HIGHWAY ADMINISTRATION OF MARYLAND
HIGHWAY INFORMATION SERVICES DIVISION
DATA SUPPORT GROUP

PAGE..... 6

STATE HIGHWAY LOCATION REFERENCE

ROUTE NUMBER.....US 50 CONTINUED
INVENTORY DIRECTION....EAST
NAME: OCEAN GATEWAY

COUNTY-WICOMICO
SHA DISTRICT.....1
DATE.....12/31/95

SYSTEMSTATE....	FUNCTIONAL CLASS	HWY TYPE	ACCESS CONTRL	MILEPOINT	MILEPOINT DESCRIPTION	MARKED LANES	SURFACE WIDTH/TYPE*	AADT
PRIMARY R	RUR-OTHER PRIN ART	DIVIDED	NONE	11.03	MILE MARKER 107.0	4	481	19,775
				12.02	MILE MARKER 108.0			
				12.80	CO0416 NAYLOR MILL RD			
	NAME: W SALISBURY PKWY			12.80				
				13.02	MILE MARKER 109.0			
				13.70	SPEED LIMIT 50 MPH			
				14.01	MILE MARKER 110.0			
				14.20	SPEED LIMIT 40 MPH			
				14.52	CO0549 BOOTH ST			22,975
				14.69	IN CORP LMTS SALISBURY			
				14.75	SPEED LIMIT 35 MPH			
				14.94		5	60I	
				14.97		5	60J	
	URB-FRWY/EXPWY		PART	15.02	MU1330 W ISABELLA ST			29,375
	NAME: SALISBURY PKWY			15.02				
				15.02	MD0349 NANTICOKE RD			
				15.04		6	72J	
				15.13	MILE MARKER 111.0			
				15.48	MU0730 CYPRESS ST			
				15.59	MU1430 LAKE ST			
				15.65	STRUC #22028 WICOMICO RIVER			
				15.69	MU1780 MILL ST			
				15.86	MU0771 N DIVISION ST			29,875
				16.03		4	54J	
				16.12	MILE MARKER 112.0			
				16.14	US0013BU N SALISBURY BLVD			22,175
				16.14	STRUC #22026			
				16.21	R/R #CR 530 221 P			
				16.21	STRUC #22027			
				16.40		5	60J	
				16.56		6	72J	22,575
				16.83	MU2720 TRUITT ST			
				16.93	MU1632 E MAIN ST			23,250
				16.93	MD0346 E MAIN ST			
				16.99		6	72I	
				17.05		4	481	
				17.06	MILE MARKER 113.0			
				17.17	SPEED LIMIT 45 MPH			
				17.25	OUT CORP LMTS SALISBURY			
				17.39	CO0286 CIVIC AVE			
				17.39	MU0545 CIVIC AVE			
				17.50	IN CORP LMTS SALISBURY			

* A,B = UNIMPROVED; C = GRADED & DRAINED; D,E = SOIL, GRAVEL, STONE; F,G = LOW TYPE BITUMINOUS;
H,I = HIGH TYPE BITUMINOUS; J = CONCRETE; K = BRICK; L = BLOCK

PAGE..... 6

STATE HIGHWAY ADMINISTRATION OF MARYLAND
HIGHWAY INFORMATION SERVICES DIVISION
DATA SUPPORT GROUP

PAGE..... 7

STATE HIGHWAY LOCATION REFERENCE

ROUTE NUMBER.....US 50 CONTINUED
INVENTORY DIRECTION....EAST
NAME: SALISBURY PKWY

COUNTY-WICOMICO
SHA DISTRICT.....1
DATE.....12/31/95

SYSTEM	STATE	FUNCTIONAL CLASS	HWY TYPE	ACCESS CONTRL	MILEPOINT	MILEPOINT DESCRIPTION	MARKED LANES	SURFACE WIDTH/TYPE*	AAOT
PRIMARY	U	URB-FRWY/EXPWY	DIVIDED	PART	17.55	SPEED LIMIT 55 MPH	4	48I	23,250
	R				17.71	OUT CORP LMTS SALISBURY			
	U				17.95	IN CORP LMTS SALISBURY			
					18.06	MILE MARKER 114.0			
		NAME: OCEAN GATEWAY			18.41	MU2167 PHILLIP MORRIS DR			
					18.41	CO0774 PHILLIP MORRIS DR			
					19.08	MILE MARKER 115.0			
	R				19.39	OUT CORP LMTS SALISBURY			
		RUR-OTHER PRIN ART			19.44	US0013 SALISBURY BYPASS			18,750
					19.44	STRUC #22033			
					20.09	MILE MARKER 116.0			
					21.01	STRUC #22038P BEAVER OAM DITCH			
					21.09	MILE MARKER 117.0			
					21.33	CO0294 WALSTON SWITCH RD			
					22.09	MILE MARKER 118.0			
					23.09	MILE MARKER 119.0			
					23.19	CO0297 FOREST GROVE RD			
					23.96	MD0992B EASTSIDE RD			
					24.11	MILE MARKER 120.0			
					24.70	STRUC #22039 CAMPELL DITCH			
					25.11	MILE MARKER 121.0			
					25.83	CO0733 SIXTY FOOT RD			20,380
					26.11	MILE MARKER 122.0			
					27.13	MILE MARKER 123.0			
					28.13	MILE MARKER 124.0			
					29.13	MILE MARKER 125.0			
	U				29.49	IN CORP LMTS WILLARDS			
					29.60	MD0354 POWELLVILLE RD			
					30.13	MILE MARKER 126.0			
	R				30.19	OUT CORP LMTS WILLARDS			
					30.59	STRUC #22030 MURRAY BRANCH			
					31.09	STRUC #22001 POCOMOKE RIVER			
					31.09	WORCESTER CO/L			

ROUTE NUMBER.....MD 54
INVENTORY DIRECTION....EAST
NAME: DELMAR RD

SECONDARY	R	RUR-MINOR COLLECTOR	UNDIVIDED	NONE	0.00	MD0313 DELMAR RD/SHARPTOWN RD	2	24I	1,350
					0.15		2	22I	

* A,B = UNIMPROVED; C = GRADED & DRAINED; D,E = SOIL, GRAVEL, STONE; F,G = LOW TYPE BITUMINOUS;
H,I = HIGH TYPE BITUMINOUS; J = CONCRETE; K = BRICK; L = BLOCK

PAGE..... 7

STATE HIGHWAY ADMINISTRATION OF MARYLAND
HIGHWAY INFORMATION SERVICES DIVISION
DATA SUPPORT GROUP

STATE HIGHWAY LOCATION REFERENCE

ROUTE NUMBER.....MD 54 CONTINUED
INVENTORY DIRECTION....EAST
NAME: DELMAR RD

COUNTY-WICOMICO
SHA DISTRICT.....1
DATE.....12/31/95

SYSTEM	FUNCTIONAL CLASS	HWY TYPE	ACCESS CONTRL	MILEPOINT	MILEPOINT DESCRIPTION	MARKED LANES	SURFACE WIDTH/TYPE*	AADT
SECONDARY R	RUR-MINOR COLLECTOR	UNDIVIDED	NONE	0.24	SPEED LIMIT 50 MPH	2	22I	1,350
				0.71		2	24I	
				2.23	CO0023 NORRIS TWILLEY RD			
				2.25		2	22I	
				2.31	STRUC #22022 MOCKINGBIRD CREEK			
				2.86	CO0D57 OLD RAILROAD RD			
				3.25	END MARYLAND MAINTENANCE			
				3.25	DELAWARE ST/L			
				9.51	BEGIN MARYLAND MAINTENANCE	2	32I	6,550
NAME: W STATE ST				9.51				
				9.51	DELAWARE ST/L			
				9.51	CO0518 WALLER RD			
				9.56	SPEED LIMIT 25 MPH			
NAME: E STATE ST				9.60	IN CORP LMTS DELMAR			
				9.75	R/R #CR 530 210 C			
	RUR-MAJOR COLLECTOR			9.97	MD0675B BI-STATE BLVD	2	27I	
				10.03		2	29I	
				10.39		2	32I	
				10.48	SPEED LIMIT 35 MPH			
				10.50		2	24I	
				10.72		2	34I	
				10.81		2	24I	
NAME: E LINE RD				10.84	US0013 OCEAN HWY			
				10.84	END MARYLAND MAINTENANCE			
				10.84	BEGIN DELAWARE MAINTENANCE			
				15.01		2	23I	
				15.02	END DELAWARE MAINTENANCE			
				15.02	BEGIN MARYLAND MAINTENANCE			
				15.22	CO0391 MELSON CHURCH RD			
				15.28	SPEED LIMIT 50 MPH			
				17.85		2	22I	
				18.70		2	22H	
				19.79	MD0353 GUMBORO RD			

ROUTE NUMBER.....MD 313
INVENTORY DIRECTION....NORTH
NAME: DELMAR RD

SECONDARY R	RUR-MAJOR COLLECTOR	DIVIDED	NONE	0.00	US0050 OCEAN GATEWAY	2	33I	2,225
		UNDIVIDED		0.02		2	28I	

* A,B = UNIMPROVED; C = GRADED & DRAINED; D,E = SOIL, GRAVEL, STONE; F,G = LOW TYPE BITUMINOUS;
H,I = HIGH TYPE BITUMINOUS; J = CONCRETE; K = BRICK; L = BLOCK

STATE HIGHWAY ADMINISTRATION OF MARYLAND
HIGHWAY INFORMATION SERVICES DIVISION
DATA SUPPORT GROUP

STATE HIGHWAY LOCATION REFERENCE

ROUTE NUMBER.....MD 313 CONTINUED
INVENTORY DIRECTION....NORTH
NAME: DELMAR RD

COUNTY-WICOMICO
SHA DISTRICT.....1
DATE.....12/31/95

SYSTEM	FUNCTIONAL CLASS	HWY TYPE	ACCESS	MILEPOINT	MILEPOINT DESCRIPTION	MARKED LANES	SURFACE WIDTH/TYPE*	AADT
SECONDARY R	RUR-MAJOR COLLECTOR	UNDIVIDED	NONE	0.06	SPEED LIMIT 30 MPH	2	28I	2,225
				0.12	MD0054 DELMAR RD	2	37I	1,325
NAME: SHARPTOWN RD				0.12				
				0.18		2	24I	
				0.70	SPEED LIMIT 50 MPH			
				5.07	STRUC #22013 PLUM CREEK			
				5.57	MD0813F TWIFORD RD			
U				5.72	IN CORP LMTS SHARPTOWN			
R				5.94	OUT CORP LMTS SHARPTOWN			
		DIVIDED		5.95		2	23I	
				6.12	MD0348 MAIN ST/LAUREL RD	2	24I	2,325
		UNDIVIDED		6.28				
				6.99		2	22I	
U				7.04	IN CORP LMTS SHARPTOWN			
				7.31	STRUC #22045 NANTICOKE RIVER			
				7.31	DORCHESTER CO/L			

ROUTE NUMBER.....MD 346
INVENTORY DIRECTION....EAST
NAME: E MAIN ST

MUNICIPAL U	URB-MINOR ARTERIAL	DIVIDED	NONE	D.00	USDD5D SALISBURY PKWY	4	60J	4,675
				0.00	MU1632 E MAIN ST (BACK)			
		UNDIVIDED		0.04	MU2290 PRISCILLA ST	4	66J	
				0.11		2	44I	
				0.15	SPEED LIMIT 30 MPH			
				0.16		2	42I	
				0.42	MU0520 CHURCH ST			
				0.44		2	31I	
				0.57	MU0545 CIVIC AVE	2	42I	6,725
				0.66	SPEED LIMIT 40 MPH	2	30I	
SECONDARY R				0.67	END MUNICIPAL MAINTENANCE			
NAME: OLD OCEAN CITY RD				0.67				
				0.67	BEGIN STATE MAINTENANCE			
				0.67	OUT CORP LMTS SALISBURY			
				D.71		2	24I	
				1.56		2	34I	
				1.60	CO0774 PHILLIP MORRIS DR	2	24I	
RUR-MAJOR COLLECTOR				2.47	US0013 SALISBURY BYPASS			
				2.47	STRUC #22032			

* A,B = UNIMPROVED; C = GRADED & DRAINED; D,E = SOIL, GRAVEL, STONE; F,G = LOW TYPE BITUMINOUS;
H,I = HIGH TYPE BITUMINOUS; J = CONCRETE; K = BRICK; L = BLOCK

STATE HIGHWAY ADMINISTRATION OF MARYLAND
HIGHWAY INFORMATION SERVICES DIVISION
DATA SUPPORT GROUP

STATE HIGHWAY LOCATION REFERENCE

ROUTE NUMBER.....MD 346 CONTINUED
INVENTORY DIRECTION....EAST
NAME: OLD OCEAN CITY RD

COUNTY-WICOMICO
SHA DISTRICT.....1
DATE.....12/31/95

SYSTEMSTATE....	FUNCTIONAL CLASS	HWY TYPE	ACCESS CONTRL	MILEPOINT	MILEPOINT DESCRIPTION	MARKED LANES	SURFACE WIDTH/TYPE*	AADT
SECONDARY R	RUR-MAJOR COLLECTOR	UNDIVIDED	NONE	3.22		2	221	6,725
				3.30	CO0408 ZION CHURCH RD			
				3.30	CO0356 HOBBS RD			
				4.51	CO0294 WALSTON SWITCH RD			
				4.98	SPEED LIMIT 45 MPH			
				6.30	SPEED LIMIT 30 MPH			
				6.39	CO0297 FOREST GROVE RD			
				6.43	CO0327 BROAD ST			
				6.57	CO0852 PARSDNSBURG RD	2	241	
				6.63	SPEED LIMIT 40 MPH			
				7.26	SPEED LIMIT 50 MPH			
U				8.86	IN CORP LMTS PITTSVILLE			
				9.37	CO0733 SIXTY FOOT RD			2,225
				9.37	MDD353 DELAWARE AVE			
R				10.84	OUT CORP LMTS PITTSVILLE			
				12.64	SPEED LIMIT 35 MPH			
U				12.65	IN CORP LMTS WILLARDS			
				12.94	CO0781 MAIN ST			
				12.94	MDD354 POWELLVILLE RD			
R				13.60	OUT CORP LMTS WILLARDS			
				13.61	SPEED LIMIT 50 MPH			
				13.73	STRUC #22D1D BURNT MILL BRANCH			
				14.46	STRUC #22011 POCOMOKE RIVER			
				14.46	WORCESTER CO/L			

ROUTE NUMBER.....MD 347
INVENTORY DIRECTION....NORTH
NAME: QUANTICO RD

SECONDARY R	RUR-LOCAL	UNDIVIDED	NONE	0.00	MD0349 NANTICOKE RD	2	241	750
				0.10	SPEED LIMIT 30 MPH			
	RUR-MAJOR COLLECTOR			0.78	CO0067 CATCHPENNY RD			
				1.02	STRUC #22014 QUANTICO CREEK			
				1.08		2	201	
				1.25		2	221	
				1.38		2	201	
				1.52		2	211	
				1.75	SPEED LIMIT 50 MPH			
				1.81	CO0038 ATHOL RD	2	241	1,725
				4.94	SPEED LIMIT 40 MPH			

* A,B = UNIMPROVED; C = GRADED & DRAINED; D,E = SDIL, GRAVEL, STONE; F,G = LOW TYPE BITUMINOUS;
H,I = HIGH TYPE BITUMINOUS; J = CONCRETE; K = BRICK; L = BLOCK

STATE HIGHWAY ADMINISTRATION OF MARYLAND
HIGHWAY INFORMATION SERVICES DIVISION
DATA SUPPORT GROUP

PAGE..... 11

STATE HIGHWAY LOCATION REFERENCE

ROUTE NUMBER.....MD 347 CONTINUED
INVENTORY DIRECTION....NORTH
NAME: QUANTICO RD

COUNTY-WICOMICO
SHA DISTRICT.....1
DATE.....12/31/95

SYSTEM	FUNCTIONAL CLASS	HWY TYPE	ACCESS CTRL	MILEPOINT	MILEPOINT DESCRIPTION	MARKED LANES	SURFACE WIDTH/TYPE*	AADT
SECONDARY R	RUR-MAJOR COLLECTOR	UNDIVIDED	NONE	5.20	SPEED LIMIT 30 MPH	2	24I	1,725
				5.32	CO0057 OLD RAILROAD RD	2	35I	
NAME: S MAIN ST				5.32				
U				5.33	IN CORP LMTS HEBRON			
				5.76	R/R #MDOT 530 512 E			
				5.77		2	31I	
NAME: N MAIN ST				5.77				
	RUR-MINOR COLLECTOR			5.88	MD0670 E LILLIAN ST			1,125
				5.96		2	26I	
				6.12	SPEED LIMIT 40 MPH			
R				6.14	OUT CORP LMTS HEBRON			
NAME: QUANTICO RD				6.14				
				6.23		2	22I	
				6.51		2	24I	
				6.65	STRUC #22044 REWASTICO CREEK			
				6.92	US0050 OCEAN GATEWAY			

ROUTE NUMBER.....MD 348
INVENTORY DIRECTION....EAST
NAME: MAIN ST

SECONDARY R	RUR-MINOR COLLECTOR	UNDIVIDED	NONE	0.00	CO0008 JOE MORGAN RD	2	24I	2,125
				0.00	CO1124 MAIN ST (BACK)			
	RUR-MAJOR COLLECTOR			0.04	MD0313 SHARPTOWN RD			
NAME: LAUREL RD				0.04				
				0.04	SPEED LIMIT 40 MPH			
				0.08		2	20I	
				0.37	SPEED LIMIT 50 MPH			
				0.54		2	21I	
				0.83	CO0D21 SAN DOMINGO RD			
				1.39	DELAWARE ST/L			

ROUTE NUMBER.....MD 349
INVENTORY DIRECTION....EAST
NAME: NANTICOKE RD

SECONDARY R	RUR-LOCAL	UNDIVIDED	NONE	0.00	ROAD END	2	16I	525
				0.08	SPEED LIMIT 30 MPH			

* A,B = UNIMPROVED; C = GRADED & DRAINED; D,E = SOIL, GRAVEL, STONE; F,G = LOW TYPE BITUMINOUS;
H,I = HIGH TYPE BITUMINOUS; J = CONCRETE; K = BRICK; L = BLOCK

PAGE..... 11

STATE HIGHWAY ADMINISTRATION OF MARYLAND
HIGHWAY INFORMATION SERVICES DIVISION
DATA SUPPORT GROUP

PAGE..... 12

STATE HIGHWAY LOCATION REFERENCE

ROUTE NUMBER.....MD 349 CONTINUED
INVENTORY DIRECTION....EAST
NAME: NANTICOKE RD

COUNTY-WICOMICO
SHA DISTRICT.....1
DATE.....12/31/95

SYSTEM	FUNCTIONAL CLASS	HWY TYPE	ACCESS CONTRL	MILEPOINT	MILEPOINT DESCRIPTION	MARKED LANES	SURFACE WIDTH/TYPE*	AADT
SECONDARY R	RUR-LOCAL	UNDIVIDED	NONE	0.40		2	221	525
	RUR-MAJOR COLLECTOR			0.59	SPEED LIMIT 40 MPH			
				1.29				
				2.21	SPEED LIMIT 30 MPH			
				2.94				1,225
				3.07	SPEED LIMIT 50 MPH			
				3.16	STRUC #22015 WINDSOR CREEK			
				4.25	SPEED LIMIT 40 MPH			
				4.49	SPEED LIMIT 30 MPH			
	RUR-MINOR ARTERIAL			5.75	SPEED LIMIT 40 MPH			
				7.58	MD0352 CAPITOLA RD			2,225
				7.64	SPEED LIMIT 50 MPH			
				9.60	STRUC #22029 WETIPQUIN CREEK			
				15.14	MD0347 QUANTICO RD			
				15.77	MD0352 WHITEHAVEN RD			3,525
				15.91	CO0067 CATCHPENNY RD			
				17.46	CO0113 UPPER FERRY RD			
				19.81				8,225
	URB-OTHER PRIN ART			20.55		2	241	
				21.36				
				21.45	MD0815 OLD QUANTICO RD			
				21.73	SPEED LIMIT 30 MPH			
				22.04	CO0106 PARSONS RD			
				22.15	MD0815 OLD QUANTICO RD			14,450
MUNICIPAL U				22.21	IN CORP LMTS SALISBURY			
				22.21	END STATE MAINTENANCE			
				22.21	BEGIN MUNICIPAL MAINTENANCE			
				22.25		2	441	
				22.29		2	461	
				22.32	MU1330 W ISABELLA ST (AHEAD)			
				22.32	US0050 W SALISBURY PKWY/SALISBURY PKWY			

ROUTE NUMBER.....MD 350
INVENTORY DIRECTION....EAST
NAME: MT HERMON RD

MUNICIPAL U	URB-MINOR ARTERIAL	UNDIVIDED	NONE	0.00	MU2720 TRUITT ST	3	421	1,550
				0.00	MU1632 E MAIN ST			
				0.08	SPEED LIMIT 35 MPH	4	561	
				0.14		4	481	

* A,B = UNIMPROVED; C = GRADED & DRAINED; D,E = SOIL, GRAVEL, STONE; F,G = LOW TYPE BITUMINOUS;
H,I = HIGH TYPE BITUMINOUS; J = CONCRETE; K = BRICK; L = BLOCK

PAGE..... 12

STATE HIGHWAY ADMINISTRATION OF MARYLAND
HIGHWAY INFORMATION SERVICES DIVISION
DATA SUPPORT GROUP

STATE HIGHWAY LOCATION REFERENCE

ROUTE NUMBER.....MD 350 CONTINUED
INVENTORY DIRECTION....EAST
NAME: MT HERMON RD

COUNTY-WICOMICO
SHA DISTRICT.....1
DATE.....12/31/95

SYSTEMSTATE....	FUNCTIONAL CLASS	HWY TYPE	ACCESS CONTRL	MILEPOINT	MILEPOINT DESCRIPTION	MARKED LANES	SURFACE WIDTH/TYPE*	AADT
SECONDARY R	URB-MINOR ARTERIAL	UNDIVIDED	NONE	0.18	END MUNICIPAL MAINTENANCE	4	48I	1,550
				0.18	BEGIN STATE MAINTENANCE			
				0.18	OUT CORP LMTS SALISBURY			
U				0.44	IN CORP LMTS SALISBURY			
				0.53	MU0545 CIVIC AVE			
				0.88		2	24I	
R				0.92	CO0277 BEAGLIN PARK DR	2	26I	
				0.92	OUT CORP LMTS SALISBURY			
		DIVIDED		1.01		2	28I	
				1.02	SPEED LIMIT 40 MPH			
		UNDIVIDED		1.10		2	24I	
U				1.48	IN CORP LMTS SALISBURY			
R				1.54	OUT CORP LMTS SALISBURY			
				1.56	MU2167 PHILLIP MORRIS DR			
				1.65	CO0266 GUNBY RD			
	RUR-MAJOR COLLECTOR			2.37	SPEED LIMIT 50 MPH			
				2.52	US0013 SALISBURY BYPASS			
				2.52	STRUC #22024			
				2.84		2	22I	
				3.34	CO0245 AIRPORT RD	2	24I	
				4.19	CO0294 WALTON SWITCH RD			
				6.63	CO0297 FOREST GROVE RD			
				7.27	STRUC #22016 NASSAWANGO CREEK			
				8.15	CO0733 SIXTY FOOT RD			1,350
				8.15	CO0248 LAWS RD			
				11.02	SPEED LIMIT 40 MPH			
				11.29	SPEED LIMIT 30 MPH			
				11.50		2	22I	
				11.80	MD0354 POWELLVILLE RD			

ROUTE NUMBER.....MD 352
INVENTORY DIRECTION....EAST
NAME: CAPITOLA RD

SECONDARY R	RUR-MINOR COLLECTOR	UNDIVIDED	NONE	0.00	MD0349 NANTICOKE RD	2	22I	225
				0.06	SPEED LIMIT 50 MPH			
				3.44	CO0157 WHITE HAVEN RD	2	24I	425
NAME: WHITEHAVEN RD				3.44				
				5.69		2	21I	825
				5.83		2	24I	

* A,B = UNIMPROVED; C = GRADED & DRAINED; D,E = SOIL, GRAVEL, STONE; F,G = LOW TYPE BITUMINOUS;
H,I = HIGH TYPE BITUMINOUS; J = CONCRETE; K = BRICK; L = BLOCK

STATE HIGHWAY ADMINISTRATION OF MARYLAND
HIGHWAY INFORMATION SERVICES DIVISION
DATA SUPPORT GROUP

STATE HIGHWAY LOCATION REFERENCE

ROUTE NUMBER.....MD 352 CONTINUED
INVENTORY DIRECTION....EAST
NAME: WHITEHAVEN RD

COUNTY-WICOMICO
SHA DISTRICT.....1
DATE.....12/31/95

SYSTEM	FUNCTIONAL CLASS	HWY TYPE	ACCESS CONTRL	MILEPOINT	MILEPOINT DESCRIPTION	MARKED LANES	SURFACE WIDTH/TYPE*	AADT
SECONDARY R	RUR-MINOR COLLECTOR	UNDIVIDED	NONE	6.00		2	251	825
				6.21	STRUC #22017 GREENHILL RIVER			
				6.35		2	241	
				10.03	MD0349 NANTICOKE RD			

ROUTE NUMBER.....MD 353
INVENTORY DIRECTION....NORTH
NAME: DELAWARE AVE

SECONDARY U	RUR-MAJOR COLLECTOR	UNDIVIDED	NONE	0.00	MD0346 OLD OCEAN CITY RD	2	241	3,250
				0.00	CO0733 SIXTY FOOT RD (BACK)			
				0.04	SPEED LIMIT 40 MPH			
				0.25	SPEED LIMIT 30 MPH			
				0.65	SPEED LIMIT 40 MPH			
				0.77	STRUC #22025 AYDELOTTE BRANCH			
				0.98	SPEED LIMIT 50 MPH			
				1.23	OUT CORP LMTS PITTSVILLE			
				1.23				
				1.90	STRUC #22018 BURNT MILL BRANCH			
				4.60	MD0054 E LINE RD			
				4.60	DELAWARE ST/L			

ROUTE NUMBER.....MD 354
INVENTORY DIRECTION....NORTH
NAME: POWELLVILLE RD

SECONDARY R	RUR-MAJOR COLLECTOR	UNDIVIDED	NONE	0.00	WORCESTER CO/L	2	221	975
				0.11	SPEED LIMIT 50 MPH			
				1.58	CO0248 LAWS RD			1,950
				2.27	SPEED LIMIT 40 MPH			
				2.49	MD0374 BURBAGE CROSSING RD			
				2.56	SPEED LIMIT 30 MPH			
				2.85	MD0350 MT HERMON RD			1,450
				3.05	STRUC #22020 ADKINS MILL POND			
				3.08	STRUC #22019 ADKINS MILL POND			
				3.09		2	241	
				3.18	SPEED LIMIT 40 MPH			
				3.41	SPEED LIMIT 50 MPH			

* A,B = UNIMPROVED; C = GRADED & DRAINED; D,E = SOIL, GRAVEL, STONE; F,G = LOW TYPE BITUMINOUS;
H,I = HIGH TYPE BITUMINOUS; J = CONCRETE; K = BRICK; L = BLOCK

STATE HIGHWAY ADMINISTRATION OF MARYLAND
HIGHWAY INFORMATION SERVICES DIVISION
DATA SUPPORT GROUP

STATE HIGHWAY LOCATION REFERENCE

ROUTE NUMBER.....MD 354 CONTINUED
INVENTORY DIRECTION....NORTH
NAME: POWELLVILLE RD

COUNTY-WICOMICO
SHA DISTRICT.....1
DATE.....12/31/95

SYSTEM	FUNCTIONAL CLASS	HWY TYPE	ACCESS	MILEPOINT	MILEPOINT DESCRIPTION	MARKED LANES	SURFACE WIDTH/TYPE*	AADT
SECONDARY R	RUR-MAJOR COLLECTOR	UNDIVIDED	NONE	4.24	CO0307 MT PLEASANT RD	2	24I	1,450
				4.99				1,250
				6.75	SPEED LIMIT 30 MPH			
U				7.07	IN CORP LMTS WILLARDS			
				7.10		2	22I	
				7.13		2	44I	
				7.15	US0050 OCEAN GATEWAY			
				7.17		2	30I	
				7.20		2	24I	
				7.34	CO0781 MAIN ST (AHEAD)			
				7.34	MD0346 OLD OCEAN CITY RD			

ROUTE NUMBER.....MD 374
INVENTORY DIRECTION....EAST
NAME: BURBAGE CROSSING RD

SECONDARY R	RUR-MAJOR COLLECTOR	DIVIDED	NONE	0.00	MD0354 POWELLVILLE RD	2	41I	1,050
				0.03		2	30I	
		UNDIVIDED		0.07		2	26I	
				0.10	SPEED LIMIT 50 MPH			
				1.28	STRUC #23017 POCOMOKE RIVER			
				1.28	WORCESTER CO/L			

ROUTE NUMBER.....MD 513
INVENTORY DIRECTION....SOUTH
NAME: E CEDAR LA

SECONDARY U	URB-MINOR ARTERIAL	UNDIVIDED	NONE	0.00	US0013BU N FRUITLAND BLVD	2	45I	3,950
				D.DD	MU0055 CEDAR LA (BACK)			
				0.04		2	24I	
				0.08	SPEED LIMIT 40 MPH			
				0.59	MU0110 N DIVISION ST			
				0.65	SPEED LIMIT 45 MPH			
R				1.20	MU0340 ST LUKES RD			
NAME: ST LUKES RD				1.20				
				1.20	OUT CORP LMTS FRUITLAND			
				1.54		2	36I	
	RUR-MAJOR COLLECTOR			1.57	US0013 SALISBURY BYPASS			

* A,B = UNIMPROVED; C = GRADED & DRAINED; D,E = SOIL, GRAVEL, STONE; F,G = LOW TYPE BITUMINOUS;
H,I = HIGH TYPE BITUMINOUS; J = CONCRETE; K = BRICK; L = BLOCK

STATE HIGHWAY ADMINISTRATION OF MARYLAND
HIGHWAY INFORMATION SERVICES DIVISION
DATA SUPPORT GROUP

PAGE..... 16

STATE HIGHWAY LOCATION REFERENCE

ROUTE NUMBER.....MD 513 CONTINUED
INVENTORY DIRECTION....SOUTH
NAME: ST LUKES RD

COUNTY-WICOMICO
SHA DISTRICT.....1
DATE.....12/31/95

SYSTEM	FUNCTIONAL CLASS	HWY TYPE	ACCESS	MILEPOINT	MILEPOINT DESCRIPTION	MARKED LANES	SURFACE WIDTH/TYPE*	AADT
SECONDARY R	RUR-MAJOR COLLECTOR	UNDIVIDED	NONE	1.57	STRUC #22041	2	361	3,950
				1.69		2	241	
				1.77	CO0220 JACKSON RD			
				1.77	CO0208 ST LUKES LA (AHEAD)			

ROUTE NUMBER.....MD 670
INVENTORY DIRECTION....EAST
NAME: E LILLIAN ST

SECONDARY U	RUR-MAJOR COLLECTOR	UNDIVIDED	NONE	0.00	MD0347 N MAIN ST	2	281	2,625
				0.05	SPEED LIMIT 30 MPH			
R				0.38	OUT CORP LMTS HEBRON	2	301	
NAME: LILLIAN ST				0.44				
U				0.45	IN CORP LMTS HEBRON			
				0.49		2	241	
				0.58	SPEED LIMIT 40 MPH			
R				0.59	OUT CORP LMTS HEBRON			
				0.81	SPEED LIMIT 50 MPH			
				1.43		2	261	
				1.48	US0050 OCEAN GATEWAY			

ROUTE NUMBER.....MD 675B
INVENTORY DIRECTION....NORTH
NAME: BI-STATE BLVD

SECONDARY R	RUR-MAJOR COLLECTOR	UNDIVIDED	NONE	0.00	US0013 OCEAN HWY	2	301	6,450
				0.03		2	241	
				0.05	MD0675C NO NAME			
				0.19	SPEED LIMIT 50 MPH			
				1.58	SPEED LIMIT 35 MPH			
U				1.75	IN CORP LMTS DELMAR			
				1.81	SPEED LIMIT 25 MPH			
				1.93		2	401	
				2.07	MD0054 E STATE ST			
				2.07	DELAWARE ST/L			

* A,B = UNIMPROVED; C = GRADED & DRAINED; D,E = SOIL, GRAVEL, STONE; F,G = LOW TYPE BITUMINOUS;
H,I = HIGH TYPE BITUMINOUS; J = CONCRETE; K = BRICK; L = BLOCK

PAGE..... 16

STATE HIGHWAY ADMINISTRATION OF MARYLAND
HIGHWAY INFORMATION SERVICES DIVISION
DATA SUPPORT GROUP

PAGE..... 17

STATE HIGHWAY LOCATION REFERENCE

ROUTE NUMBER.....MD 675C
INVENTORY DIRECTION....NORTH
NAME: NO NAME

COUNTY-WICOMICO
SHA DISTRICT.....1
DATE.....12/31/95

SYSTEM	FUNCTIONAL CLASS	HWY TYPE	ACCESS CONTRL	MILEPOINT	MILEPOINT DESCRIPTION	MARKED LANES	SURFACE WIDTH/TYPE*	AADT
SECONDARY R	RUR-LOCAL	UNDIVIDED	NONE	0.00	ROAD END	2	321	
				0.06		2	341	
				0.11	MD0675B BI-STATE BLVD			

ROUTE NUMBER.....MD 731A
INVENTORY DIRECTION....EAST
NAME: MARSH RD

SECONDARY R	RUR-LOCAL	UNDIVIDED	NONE	0.00	ROAD END	1	101	
				0.22	STRUC #22006 VIENNA SWAMP			
				0.31		2	241	
				0.39	STRUC #22DD7 VIENNA SWAMP			
				1.45	MD0731C OLD BRADLEY RD			
				1.46		2	331	
				1.57		2	321	
				1.63		2	241	
				1.67		1	121	
				1.80	US0050 OCEAN GATEWAY			

ROUTE NUMBER.....MD 731C
INVENTORY DIRECTION....NORTH
NAME: OLD BRADLEY RD

SECONDARY R	RUR-LOCAL	UNDIVIDED	NONE	0.00	MD0731A MARSH RD	2	221	
				0.13	US0050 OCEAN GATEWAY			

ROUTE NUMBER.....MD 813F
INVENTORY DIRECTION....SOUTH
NAME: TWIFORD RD

SECONDARY R	RUR-MINOR COLLECTOR	UNDIVIDED	NONE	0.00	CO1105 NO NAME	2	221	999
	RUR-LOCAL			0.07	MD0313 SHARPTOWN RD			
				0.12	OP0009 TWIFORD RD (AHEAD)			

* A,B = UNIMPROVED; C = GRADED & DRAINED; D,E = SOIL, GRAVEL, STONE; F,G = LOW TYPE BITUMINOUS;
H,I = HIGH TYPE BITUMINOUS; J = CONCRETE; K = BRICK; L = BLOCK

PAGE..... 17

STATE HIGHWAY ADMINISTRATION OF MARYLAND
HIGHWAY INFORMATION SERVICES DIVISION
DATA SUPPORT GROUP

PAGE..... 18

STATE HIGHWAY LOCATION REFERENCE

ROUTE NUMBER.....MD 815
INVENTORY DIRECTION....EAST
NAME: OLD QUANTICO RD

COUNTY-WICOMICO
SHA OISTRCT.....1
DATE.....12/31/95

SYSTEM	FUNCTIONAL CLASS	HWY TYPE	ACCESS CONTRL	MILEPOINT	MILEPOINT DESCRIPTION	MARKED LANES	SURFACE WIDTH/TYPE*	AADT
SECONDARY R	URB-LOCAL	UNDIVIDED	NONE	0.00 MD0349	NANTICOKE RD	2	24I	999
				0.03		2	22I	
				0.08	SPEED LIMIT 30 MPH			
				0.60 CO0106	PARSONS RD			
				0.72 MD0349	NANTICOKE RD			

ROUTE NUMBER.....MD 991
INVENTORY DIRECTION....EAST
NAME: W MAIN ST

SECONDARY U	URB-MINOR ARTERIAL	UNDIVIDED	NONE	0.70 MU1640	W MAIN ST (BACK)	2	26I	7,099
				0.71	STRUC #22009 WICOMICO RIVER			
				0.72 MU1640	W MAIN ST (AHEAD)			

ROUTE NUMBER.....MD 992
INVENTORY DIRECTION....EAST
NAME: NO NAME

SECONDARY R	URB-LOCAL	UNDIVIDED	NONE	0.00 CO0774	PHILLIP MORRIS OR	2	20H	
				0.06		2	4DI	
				0.13		2	20I	
				0.15		2	20F	
				0.22	ROAD END			

ROUTE NUMBER.....MD 992A
INVENTORY DIRECTION....EAST
NAME: JOHN DEERE RD

SECONDARY R	URB-LOCAL	UNDIVIDED	NONE	0.00 CO0356	HOBBS RD	2	26I	
				0.74	ROAD END			

* A,B = UNIMPROVED; C = GRADED & DRAINED; D,E = SOIL, GRAVEL, STONE; F,G = LOW TYPE BITUMINOUS;
H,I = HIGH TYPE BITUMINOUS; J = CONCRETE; K = BRICK; L = BLOCK

PAGE..... 18

STATE HIGHWAY ADMINISTRATION OF MARYLAND
HIGHWAY INFORMATION SERVICES DIVISION
DATA SUPPORT GROUP

PAGE..... 19

STATE HIGHWAY LOCATION REFERENCE

ROUTE NUMBER.....MD 992B
INVENTORY DIRECTION....NORTH
NAME: EASTSIDE RD

COUNTY-WICOMICO
SHA DISTRICT.....1
DATE.....12/31/95

SYSTEM	FUNCTIONAL CLASS	HWY TYPE	ACCESS CONTRL	MILEPOINT	MILEPOINT DESCRIPTION	MARKED LANES	SURFACE WIDTH/TYPE*	AADT
SECONDARY R	RUR-LOCAL	UNDIVIDED	NONE	0.00	ROAD END	2	15H	
				0.12		2	20I	
				0.16		2	35I	
				0.22	US0050 OCEAN GATEWAY			

ROUTE NUMBER.....MD 992C
INVENTORY DIRECTION....EAST
NAME: NO NAME

SECONDARY R	RUR-LOCAL	UNDIVIDED	NONE	0.00	CO0733 SIXTY FOOT RD	2	19H	
				0.07	ROAD END			


ROUTE NUMBER.....MD 992D
INVENTORY DIRECTION....EAST
NAME: NO NAME

SECONDARY R	RUR-LOCAL	UNDIVIDED	NONE	0.00	CO0322 FRIENDSHIP RD	2	19H	
				0.21	ROAD END			

ROUTE NUMBER.....MD 992E
INVENTORY DIRECTION....EAST
NAME: TANKARD RD

SECONDARY R	RUR-LOCAL	UNDIVIDED	NONE	0.00	CO0321 WHITE RICHARDSON RD	2	19H	
				0.37	ROAD END			

* A,B = UNIMPROVED; C = GRADED & DRAINED; D,E = SOIL, GRAVEL, STONE; F,G = LOW TYPE BITUMINOUS;
H,I = HIGH TYPE BITUMINOUS; J = CONCRETE; K = BRICK; L = BLOCK



1996

HIGHWAY LOCATION REFERENCE

**WORCESTER
COUNTY**

WO


ROUTE ALERT LIST

WORCESTER COUNTY

MD 90A - Now spur to MD 528

MD 90B - Now spur from MD 528

Note: Entire county reinventoried in 1995. Check ALL routes for mileage change.



STATE HIGHWAY ADMINISTRATION OF MARYLAND
HIGHWAY INFORMATION SERVICES DIVISION
DATA SUPPORT GROUP

PAGE..... 1

STATE HIGHWAY LOCATION REFERENCE

ROUTE NUMBER.....MD 12
INVENTORY DIRECTION....NORTH
NAME: SNOW HILL RD

COUNTY-WORCESTER
SHA DISTRICT.....1
DATE.....12/31/95

SYSTEM	FUNCTIONAL CLASS	HWY TYPE	ACCESS CONTRL	MILEPOINT	MILEPOINT DESCRIPTION	MARKED LANES	SURFACE WIDTH/TYPE*	AADT
SECONDARY R	RUR-MAJOR COLLECTOR	UNDIVIDED	NONE	0.00	VIRGINIA ST/L	2	22I	1,125
				0.00	CO0072 SWAN CUT RD			
				0.08	SPEED LIMIT 50 MPH			
				1.06				1,350
				1.80		2	24I	
				2.76	SPEED LIMIT 30 MPH			
				2.78		2	22I	
				3.23	SPEED LIMIT 25 MPH			
				3.27		2	30I	
				3.31	MD0366 STOCKTON RD/GEORGE ISLAND LANDING RD	2	22I	1,550
				3.37	SPEED LIMIT 30 MPH			
				3.38		2	26I	
				3.43		2	24I	
				3.56		2	22I	
				3.62		2	24I	
				3.67	SPEED LIMIT 50 MPH			
				3.81		2	22I	
				3.91		2	24I	
				5.60		2	22I	
				6.02	SPEED LIMIT 30 MPH	2	21I	
				6.05		2	22I	
				6.32	CO0093 TAYLOR LANDING RD			
				6.40				1,350
				6.89	SPEED LIMIT 50 MPH			
				7.18	STRUC #23003 SPRING HILL BRANCH			
				7.79	MD0012A NO NAME			
				9.21		2	24I	2,350
	RUR-MINOR ARTERIAL			11.04	US0113 WORCESTER HWY			4,875
				11.14	SPEED LIMIT 40 MPH			
				11.51	SPEED LIMIT 30 MPH			
				11.58	IN CORP LMTS SNOW HILL	2	26I	
				11.58				
				11.78		2	30I	
				11.79	SPEED LIMIT 25 MPH			
				11.91		2	40I	
				12.06		2	29I	
				12.24		2	26I	
				12.55	MD0394 W MARKET ST	2	34I	
				12.55				
				12.73	MD0394 E MARKET ST			
				12.73				

U
NAME: CHURCH ST

NAME: W MARKET ST

NAME: WASHINGTON ST

* A,B = UNIMPROVED; C = GRADED & DRAINED; D,E = SOIL, GRAVEL, STONE; F,G = LOW TYPE BITUMINOUS;
H,I = HIGH TYPE BITUMINOUS; J = CONCRETE; K = BRICK; L = BLOCK

PAGE..... 1

STATE HIGHWAY ADMINISTRATION OF MARYLAND
HIGHWAY INFORMATION SERVICES DIVISION
DATA SUPPORT GROUP

PAGE..... 2

STATE HIGHWAY LOCATION REFERENCE

ROUTE NUMBER.....MD 12 CONTINUED
INVENTORY DIRECTION....NORTH
NAME: SNOW HILL RD

COUNTY-WORCESTER
SHA DISTRICT.....1
DATE.....12/31/95

SYSTEM	FUNCTIONAL CLASS	HWY TYPE	ACCESS CONTRL	MILEPOINT	MILEPOINT DESCRIPTION	MARKED LANES	SURFACE WIDTH/TYPE*	AADT
SECONDARY R	RUR-MINOR ARTERIAL	UNDIVID	NONE	12.89	STRUC #23002 POCOMOKE RIVER	2	34I	4,875
				12.89	OUT CORP LMTS SNOW HILL			
				12.90		2	24I	
				12.99	SPEED LIMIT 30 MPH			
				13.28	SPEED LIMIT 40 MPH			
				13.38		2	22I	
				13.62	SPEED LIMIT 55 MPH			
				13.95	MD0354 WHITON RD			3,375
				13.95	CO0028 NASSAWANGO RD			
				16.80	CO0010 OLD FURNACE RD			
				17.42	CO0016 MT OLIVE CHURCH RD			
				18.52	STRUC #23001 NASSAWANGO CREEK			
				22.04	CO0001 ST LUKES RD			3,650
				23.32	SPEED LIMIT 50 MPH			
				23.37	WICOMICO CO/L			

ROUTE NUMBER.....MD 12A
INVENTORY DIRECTION....EAST
NAME: NO NAME

SECONDARY R	RUR-LOCAL	UNDIVID	NONE	0.00	MD0012 SNOW HILL RD	2	12F	
				0.02	ROAD END			

ROUTE NUMBER.....US 13
INVENTORY DIRECTION....NORTH
NAME: OCEAN HWY

PRIMARY R	RUR-OTHER PRIN ART	DIVIDED	NONE	0.00	VIRGINIA ST/L	4	48J	17,230
				0.16	SPEED LIMIT 50 MPH			
				0.46		4	48I	
				0.56	STRUC #23005 WAGRAM CREEK			
				0.74		4	48J	
				0.90	MILE MARKER 1.0			
				1.91	MILE MARKER 2.0			
				2.12	CO0307 BRANTLEY RD			
				2.90	MILE MARKER 3.0			
U				2.92	IN CORP LMTS POCOMOKE CITY			
				3.64		4	48I	

* A,B = UNIMPROVED; C = GRADED & DRAINED; D,E = SOIL, GRAVEL, STONE; F,G = LOW TYPE BITUMINOUS;
H,I = HIGH TYPE BITUMINOUS; J = CONCRETE; K = BRICK; L = BLOCK

PAGE..... 2

STATE HIGHWAY ADMINISTRATION OF MARYLAND
HIGHWAY INFORMATION SERVICES DIVISION
DATA SUPPORT GROUP

PAGE..... 3

STATE HIGHWAY LOCATION REFERENCE

ROUTE NUMBER.....US 13 CONTINUED
INVENTORY DIRECTION....NORTH
NAME: OCEAN HWY

COUNTY-WORCESTER
SHA DISTRICT.....1
DATE.....12/31/95

SYSTEM	STATE	FUNCTIONAL CLASS	HWY TYPE	ACCESS	CONTRL	MILEPOINT	MILEPOINT DESCRIPTION	MARKED LANES	SURFACE WIDTH/TYPE*	AADT
PRIMARY	U	RUR-OTHER PRIN ART	DIVIDED	NONE		3.85	MILE MARKER 4.0	4	481	17,230
				PART		3.91	US0D13BU MARKET ST			
	R					4.01	SPEED LIMIT 55 MPH			
	U					4.19	OUT CORP LMTS POCOMOKE CITY			
						4.23	MD0366 STOCKTON RD			12,550
	R					4.23	IN CORP LMTS POCOMOKE CITY			
						4.25	OUT CORP LMTS POCOMOKE CITY			
						4.55	MD0250A OLD VIRGINIA RD			9,950
	U					4.55	US0113 WORCESTER HWY			
						4.56	IN CORP LMTS POCOMOKE CITY			
						5.00	MILE MARKER 5.0			
						5.44	MDD756 OLD SNOW HILL RD			13,250
						5.44	MUD340 LINDEN AVE			
						5.86	MU0640 WINTER QUARTERS DR			
	R					6.01	MILE MARKER 6.0			
						6.22	OUT CORP LMTS POCOMOKE CITY			
						6.31	STRUC #23016 POCOMOKE RIVER			
						6.31	SOMERSET CO/L			

ROUTE NUMBER.....US 13BU
INVENTORY DIRECTION....NORTH
NAME: MARKET ST

SECONDARY	U	RUR-MAJOR COLLECTOR	UNDIVIDED	NONE		0.00	US0013 OCEAN HWY	1	171	4,850
						0.36		2	241	
						0.41	MD0366 STOCKTON RD			
						0.50	CO0263 OLD VIRGINIA RD	2	301	
						0.50	MD0250A OLD VIRGINIA RD			
						0.54	SPEED LIMIT 30 MPH	2	231	
						1.54	MU0535 SIXTH ST			
						1.73	SPEED LIMIT 25 MPH			
						1.81		2	301	
						1.86	MU0510 SECOND ST	2	331	3,350
						1.97		2	401	
	R					2.04	OUT CORP LMTS POCOMOKE CITY			
						2.06	STRUC #23004 POCOMOKE RIVER			
						2.06	SOMERSET CO/L			

* A,B = UNIMPROVED; C = GRADED & DRAINED; D,E = SOIL, GRAVEL, STONE; F,G = LOW TYPE BITUMINOUS;
H,I = HIGH TYPE BITUMINOUS; J = CONCRETE; K = BRICK; L = BLOCK

PAGE..... 3

STATE HIGHWAY ADMINISTRATION OF MARYLAND
HIGHWAY INFORMATION SERVICES DIVISION
DATA SUPPORT GROUP

PAGE..... 4

STATE HIGHWAY LOCATION REFERENCE

ROUTE NUMBER.....US 50
INVENTORY DIRECTION....EAST
NAME: OCEAN GATEWAY

COUNTY-WORCESTER
SHA DISTRICT.....1
DATE.....12/31/95

SYSTEMSTATE....	FUNCTIONAL CLASS	HWY TYPE	ACCESS CONTRL	MILEPOINT	MILEPOINT DESCRIPTION	MARKED LANES	SURFACE WIDTH/TYPE*	AADT	
PRIMARY	R	RUR-OTHER PRIN ART	DIVIDED	PART	0.00	WICOMICO CO/L	4	481	20,380
					0.00	STRUC #22001 POCOMOKE RIVER			
					0.07	MILE MARKER 127.0			
					0.27	SPEED LIMIT 55 MPH			
					0.84	MD0610 WHALEYVILLE RD/DALE RD			
					1.07	MILE MARKER 128.0			
					2.07	MILE MARKER 129.0			
					3.02	MD0090 OCEAN CITY EXPWY			
					3.07	MILE MARKER 130.0			
					3.25	MD 90 (WB/L)			
					3.41	MDDD9D OCEAN CITY EXPWY			10,562
					3.41	STRUC #23028			
					4.08	MILE MARKER 131.0			
					4.96	MD0346 OLD OCEAN CITY BLVD			
					5.08	MILE MARKER 132.0			
					5.70	MD0992F CALEB RD			
					6.11	MILE MARKER 133.0			
					6.71	MD0818 N MAIN ST			
					6.90	R/R #MDDE 531 875 B			
					7.04	US0113 WORCESTER HWY			11,175
					7.04	STRUC #23030			
					7.12	MILE MARKER 134.0			
					7.87	MD0346 OLD OCEAN CITY BLVD			
					8.14	MILE MARKER 135.0			
			NONE		8.38	CO0150 SEAHAWK RD			
					8.38	MD0452 FRIENDSHIP RD			
					9.15	MILE MARKER 136.0			
					9.64	MD0589 RACETRACK RD			19,025
					10.16	MILE MARKER 137.0			
					10.46	US0050WA NO NAME			
					11.17	MILE MARKER 138.0			
					11.24	US0050WB NO NAME			
					11.45	US0050WC NO NAME			
		URB-OTHER PRIN ART			11.92	STRUC #23006 HERRING CREEK			
					12.11	MD0707A OLD BRIDGE RD			
					12.20	MILE MARKER 139.0			
					12.58	CO0195 KEYSER POINT RD			
					12.70	SPEED LIMIT 40 MPH			
					12.93	MD0611 STEPHEN DECATUR RD			
					13.21	MILE MARKER 140.0			
					13.31	CO0186 GOLF COURSE RD			
					13.48	US0050WF SHANTYTOWN RD			

* A,B = UNIMPROVED; C = GRADED & DRAINED; D,E = SOIL, GRAVEL, STONE; F,G = LOW TYPE BITUMINOUS;
H,I = HIGH TYPE BITUMINOUS; J = CONCRETE; K = BRICK; L = BLOCK

PAGE..... 4

STATE HIGHWAY ADMINISTRATION OF MARYLAND
HIGHWAY INFORMATION SERVICES DIVISION
DATA SUPPORT GROUP

STATE HIGHWAY LOCATION REFERENCE

ROUTE NUMBER.....US 50 CONTINUED
INVENTORY DIRECTION....EAST
NAME: OCEAN GATEWAY

COUNTY-WORCESTER
SHA DISTRICT.....1
DATE.....12/31/95

SYSTEM	FUNCTIONAL CLASS	HWY TYPE	ACCESS	MILEPOINT	MILEPOINT DESCRIPTION	MARKED LANES	SURFACE WIDTH/TYPE*	AA DT
PRIMARY	R URB-OTHER PRIN ART	DIVIDED	NONE	13.58	US0050WF SHANTYTOWN RD	4	481	19,025
		UNDIVIDED		13.66		4	461	
				13.70	SPEED LIMIT 35 MPH			
				13.79		4	46J	
	U			14.04	IN CORP LMTS OCEAN CITY			
				14.05	MILE MARKER 141.0			
				14.16	STRUC #23007 SINEPUXENT BAY			
		DIVIDED		14.20		4	461	
		UNDIVIDED		14.30		4	541	
	NAME: N DIVISION ST			14.33	MD0528 PHILADELPHIA AVE	2	241	
				14.33				
				14.40	MD0378 BALTIMORE AVE			

ROUTE NUMBER.....US 50WA
INVENTORY DIRECTION....NORTH
NAME: NO NAME

SECONDARY	R RUR-LOCAL	UNDIVIDED	NONE	0.00	US0050 OCEAN GATEWAY	2	181	
				0.01	MD0707B GREYS CORNER RD			

ROUTE NUMBER.....US 50WB
INVENTORY DIRECTION....NORTH
NAME: NO NAME

SECONDARY	R RUR-LOCAL	UNDIVIDED	NONE	0.00	US0050 OCEAN GATEWAY	2	181	
				0.05	MD0707B GREYS CORNER RD			

ROUTE NUMBER.....US 50WC
INVENTORY DIRECTION....NORTH
NAME: NO NAME

SECONDARY	R RUR-LOCAL	UNDIVIDED	NONE	0.00	US0050 OCEAN GATEWAY	2	341	
				0.02	MD0707B GREYS CORNER RD			

* A,B = UNIMPROVED; C = GRADED & DRAINED; D,E = SOIL, GRAVEL, STONE; F,G = LOW TYPE BITUMINOUS;
H,I = HIGH TYPE BITUMINOUS; J = CONCRETE; K = BRICK; L = BLOCK

STATE HIGHWAY ADMINISTRATION OF MARYLAND
HIGHWAY INFORMATION SERVICES DIVISION
DATA SUPPORT GROUP

STATE HIGHWAY LOCATION REFERENCE

ROUTE NUMBER.....US 50WF
INVENTORY DIRECTION....EAST
NAME: SHANTYTOWN RD

COUNTY-WORCESTER
SHA DISTRICT.....1
DATE.....12/31/95

SYSTEM	FUNCTIONAL CLASS	HWY TYPE	ACCESS CONTRL	MILEPOINT	MILEPOINT DESCRIPTION	MARKED LANES	SURFACE WIDTH/TYPE*	AADT
SECONDARY R	URB-LOCAL	UNDIVIDED	NONE	0.00	US0050 OCEAN GATEWAY	2	24I	
				0.01		2	22I	
				0.14	US0050 OCEAN GATEWAY			

ROUTE NUMBER.....MD 90
INVENTORY DIRECTION....EAST
NAME: OCEAN CITY EXPWY

PRIMARY R	RUR-OTHER PRIN ART	DIVIDED	FULL	0.00	US0050 OCEAN GATEWAY	2	30I	7,621
				0.47	US0050 OCEAN GATEWAY			
				0.47	STRUC #23028			
		UNDIVIDED		0.63		2	24I	
				0.87	SPEED LIMIT 55 MPH			
				1.42	MILE MARKER 1.0			
				1.48	MD0346 OLD OCEAN CITY RD			
				1.48	STRUC #23025			
				2.34	STRUC #23035P CHURCH BRANCH			
				2.40	MILE MARKER 2.0			
				2.74	STRUC #23034 CHURCH BRANCH			
				3.39	MILE MARKER 3.0			
				3.67	R/R #MDDE 532 218 N			
				3.67	STRUC #23033			
				4.03	STRUC #23032			
				4.37	MILE MARKER 4.0			
				4.43	US0113 WORCESTER HWY			10,475
				4.43	STRUC #23031			
				5.35	MILE MARKER 5.0			
	URB-FRWY/EXPWY			6.01	MD0589 RACETRACK RD			13,325
				6.01	STRUC #23026			
				6.33	MILE MARKER 6.0			
				7.31	MILE MARKER 7.0			
				7.78	CO0583 OCEAN PKWY			
				7.78	STRUC #23022			
				8.30	MILE MARKER 8.0			
				8.42		2	26I	
				8.81	STRUC #23020 ST MARTIN RIVER			
		PART		9.21		2	24I	
				9.26	MILE MARKER 9.0			
				9.47	CO0295 ST MARTINS NECK RD			
		FULL		9.94		2	26I	

* A,B = UNIMPROVED; C = GRADED & DRAINED; D,E = SOIL, GRAVEL, STONE; F,G = LOW TYPE BITUMINOUS;
H,I = HIGH TYPE BITUMINOUS; J = CONCRETE; K = BRICK; L = BLOCK

STATE HIGHWAY ADMINISTRATION OF MARYLAND
HIGHWAY INFORMATION SERVICES DIVISION
DATA SUPPORT GROUP

PAGE..... 7

STATE HIGHWAY LOCATION REFERENCE

ROUTE NUMBER.....MD 90 CONTINUED
INVENTORY DIRECTION....EAST
NAME: OCEAN CITY EXPWY

COUNTY-WORCESTER
SHA DISTRICT.....1
DATE.....12/31/95

SYSTEM	FUNCTIONAL CLASS	HWY TYPE	ACCESS CONTRL	MILEPOINT	MILEPOINT DESCRIPTION	MARKED LANES	SURFACE WIDTH/TYPE*	AADT	
PRIMARY	R	URB-FRWY/EXPWY	UNDIVIDED	FULL	10.26	MILE MARKER 10.0	2	26I	13,325
	U				10.66	IN CORP LMTS OCEAN CITY	2	24I	
					10.66	STRUC #23021 ASSAWOMAN BAY			
					11.23	MILE MARKER 11.0			
					11.47	SPEED LIMIT 40 MPH			
			DIVIDED		11.58		3	38I	
					11.69		4	48I	
					11.82		4	60I	
					11.83	MD0528 COASTAL HWY			

ROUTE NUMBER.....US 113
INVENTORY DIRECTION....NORTH
NAME: WORCESTER HWY

PRIMARY	R	RUR-OTHER PRIN ART	DIVIDED	NONE	0.00	USD013 OCEAN HWY	2	24I	3,850
					0.00	MD0250A OLD VIRGINIA RD (BACK)			
					0.25		4	48I	
					0.30	SPEED LIMIT 55 MPH			
					1.01	MILE MARKER 1.0			
					1.03				5,250
					1.27	MD0756 OLD SNOW HILL RD			
					1.95	STRUC #23010 & #23027 PILCHARD CREEK			
					1.98	MILE MARKER 2.0			
					2.69		4	46I	
					2.98	MILE MARKER 3.0			
					3.97	MILE MARKER 4.0			
					4.37	STRUC #23009 & #23024 BACHELORS BR			
					4.50		4	48I	
					4.95	MILE MARKER 5.0			
					5.93	MILE MARKER 6.0			
					6.40				5,075
					6.92	MILE MARKER 7.0			
					7.16	STRUC #23036P MATTAPONI CREEK			
					7.80	STRUC #23023 CORKERS CREEK			
					7.91	MILE MARKER 8.0			
					8.88	MILE MARKER 9.0			
					9.12		4	46I	
					9.46		4	48I	
			PART		9.60	MD0394 MARKET ST	3	48I	5,975
					9.76		3	36I	

* A,B = UNIMPROVED; C = GRADED & DRAINED; D,E = SOIL, GRAVEL, STONE; F,G = LOW TYPE BITUMINOUS;
H,I = HIGH TYPE BITUMINOUS; J = CONCRETE; K = BRICK; L = BLOCK

PAGE..... 7

STATE HIGHWAY ADMINISTRATION OF MARYLAND
HIGHWAY INFORMATION SERVICES DIVISION
DATA SUPPORT GROUP

PAGE..... 8

STATE HIGHWAY LOCATION REFERENCE

ROUTE NUMBER.....US 113 CONTINUED
INVENTORY DIRECTION....NORTH
NAME: WORCESTER HWY

COUNTY-WORCESTER
SHA DISTRICT.....1
DATE.....12/31/95

SYSTEMSTATE....	FUNCTIONAL CLASS	HWY TYPE	ACCESS CONTRL	MILEPOINT	MILEPOINT DESCRIPTION	MARKED LANES	SURFACE WIDTH/TYPE*	AADT	
PRIMARY	R	RUR-OTHER PRIN ART	DIVIDED	PART	9.85	MILE MARKER 10.0	3	361	5,975
			UNDIVIDED		9.89		2	24I	
					10.30				3,875
					10.83	MILE MARKER 11.0			
					11.82	MD0012 SNOW HILL RD			6,275
					11.90	MILE MARKER 12.0			
					12.81	MILE MARKER 13.0			
					13.01	MD0365 S BAY ST/PUBLIC LANDING RD			
					13.74	STRUC #23029 PURNELL BRANCH			
					13.79	MILE MARKER 14.0			
					13.96	R/R #MDDE 531 847 X			
			NONE		14.12	MD0394 MARKET ST			
					14.76	MILE MARKER 15.0			
					15.75	MILE MARKER 16.0			
					16.74	MILE MARKER 17.0			
					17.73	MILE MARKER 18.0			
					18.71	MILE MARKER 19.0			
					19.71	MILE MARKER 20.0			
					20.08	R/R #MDDE 531 854 H			
					20.69	MILE MARKER 21.0			
					21.68	MILE MARKER 22.0			
					22.68	MILE MARKER 23.0			
					23.66	MILE MARKER 24.0			
					23.68		2	24J	
					24.66	MILE MARKER 25.0			
					25.04	CO0321 IRONSHIRE STATION RD			
					25.64	MILE MARKER 26.0			
			DIVIDED		25.99		3	36J	
					26.04		3	40J	
					26.13		4	48J	
					26.63	MILE MARKER 27.0			
					27.01		4	48I	
					27.15	MD0818A NO NAME			
	U				27.24	IN CORP LMTS BERLIN			
					27.24	MD0818 S MAIN ST			
					27.62	MILE MARKER 28.0			
					28.08	MD0376 BAY ST			9,375
					28.61	MILE MARKER 29.0			
			PART		28.88	MD0346 OLD OCEAN CITY BLVD			
	R				29.01	OUT CORP LMTS BERLIN			
					29.41	US0050 OCEAN GATEWAY			6,775
					29.41	STRUC #23030			

* A,B = UNIMPROVED; C = GRADED & DRAINED; D,E = SOIL, GRAVEL, STONE; F,G = LOW TYPE BITUMINOUS;
H,I = HIGH TYPE BITUMINOUS; J = CONCRETE; K = BRICK; L = BLOCK

PAGE..... 8

STATE HIGHWAY ADMINISTRATION OF MARYLAND
HIGHWAY INFORMATION SERVICES DIVISION
DATA SUPPORT GROUP

PAGE..... 9

STATE HIGHWAY LOCATION REFERENCE

ROUTE NUMBER.....US 113 CONTINUED
INVENTORY DIRECTION....NORTH
NAME: WORCESTER HWY

COUNTY-WORCESTER
SHA DISTRICT.....1
DATE.....12/31/95

SYSTEM	FUNCTIONAL CLASS	HWY TYPE	ACCESS CONTRL	MILEPOINT	MILEPOINT DESCRIPTION	MARKED LANES	SURFACE WIDTH/TYPE*	AADT
PRIMARY	R	RUR-OTHER PRIN ART	DIVIDED PART	29.59	MILE MARKER 30.0	4	48I	6,775
				29.64		4	48J	
				29.84	MD0818 N MAIN ST			
				29.92		4	48I	
				30.32		2	36I	
		UNDIVIDED	NONE	30.39		2	24I	
				30.59	MILE MARKER 31.0			
				30.65	SPEED LIMIT 50 MPH			
				31.29	MD0452 FRIENDSHIP RD			
				31.33	CO0249 CAREY RD			
				31.58	MILE MARKER 32.0			
			DIVIDED	32.18	MD0090 OCEAN CITY EXPWY			9,175
				32.18	STRUC #23031			
			UNDIVIDED	32.31		2	22I	
				32.56	MILE MARKER 33.0			
			DIVIDED	33.25		2	24I	
				33.30	MD0589 RACETRACK RD			
			UNDIVIDED	33.43		2	22I	
				33.55	MILE MARKER 34.0			
				33.57	SPEED LIMIT 40 MPH			
				33.99		2	24I	
				34.35	CO0244 PEERLESS RD			
				34.43	SPEED LIMIT 50 MPH			
				34.55	MILE MARKER 35.0			
				35.53	MILE MARKER 36.0			
				36.11	MD0367 BISHOPVILLE RD			11,375
				36.53	MILE MARKER 37.0			
				36.61	R/R #MDDE 531 883 T			
				37.04	MD0610 WHALEYVILLE RD			
				37.5D	MILE MARKER 38.0			
			DIVIDED	37.80		2	36I	
				37.84	DELAWARE ST/L			

ROUTE NUMBER.....MD 250A
INVENTORY DIRECTION....EAST
NAME: OLD VIRGINIA RD

SECONDARY	U	RUR-MAJOR COLLECTOR	DIVIDED	NONE	0.00	US0013BU MARKET ST	2	26I	1,299
					0.00	CO0263 OLD VIRGINIA RD (BACK)			
					0.15		2	27I	

* A,B = UNIMPROVED; C = GRADED & DRAINED; D,E = SOIL, GRAVEL, STONE; F,G = LOW TYPE BITUMINOUS;
H,I = HIGH TYPE BITUMINOUS; J = CONCRETE; K = BRICK; L = BLOCK

PAGE..... 9

STATE HIGHWAY ADMINISTRATION OF MARYLAND
HIGHWAY INFORMATION SERVICES DIVISION
DATA SUPPORT GROUP

PAGE..... 1D

STATE HIGHWAY LOCATION REFERENCE

ROUTE NUMBER.....MD 25DA CONTINUED
INVENTORY DIRECTION....EAST
NAME: OLD VIRGINIA RD

COUNTY-WORCESTER
SHA DISTRICT.....1
DATE.....12/31/95

SYSTEM	FUNCTIONAL CLASS	HWY TYPE	ACCESS CONTRL	MILEPOINT	MILEPOINT DESCRIPTION	MARKED LANES	SURFACE WIDTH/TYPE*	AADT
SECONDARY R	RUR-MAJOR COLLECTOR	DIVIDED	NONE	D.18	OUT CORP LMTS POCOMOKE CITY	2	261	1,299
				D.19	USDD13 OCEAN HWY			
				0.19	US0113 WORCESTER HWY (AHEAD)			

ROUTE NUMBER.....MD 346
INVENTORY DIRECTION....EAST
NAME: OLD OCEAN CITY RD

SECONDARY R	RUR-MAJOR COLLECTOR	UNDIVIDED	NONE	D.DD	WICOMICO CO/L	2	241	2,225
				D.DD	STRUC #22D11 POCOMOKE RIVER			
	RUR-MINOR COLLECTOR			0.93	MD0610 WHALEYVILLE RD			1,225
				1.39	SPEED LIMIT 50 MPH			
				4.07	COD251 PITTS RD			
				4.33	MDDD9D OCEAN CITY EXPWY			
				4.33	STRUC #23025			
				4.42	CO0250 CAREY RD			
				5.67	USDD5D OCEAN GATEWAY			1,275
NAME: OLD OCEAN CITY BLVD				5.67				
				5.69		2	201	
				5.87		2	221	
				7.63	SPEED LIMIT 30 MPH			
				7.88	MD0818 N MAIN ST			
				7.98	R/R #CR 531 87D S			
				8.30	IN CORP LMTS BERLIN			
U	RUR-MAJOR COLLECTOR	DIVIDED		8.36	MD0377 WILLIAMS ST	2	241	
				8.45	US0113 WORCESTER HWY	2	201	
				8.53	SPEED LIMIT 40 MPH			
		UNDIVIDED		8.54		2	221	
R				8.60	OUT CORP LMTS BERLIN			
		DIVIDED		9.22		2	541	
				9.26	US0050 OCEAN GATEWAY			

ROUTE NUMBER.....MD 354
INVENTORY DIRECTION....NORTH
NAME: WHITON RD

SECONDARY R	RUR-MAJOR COLLECTOR	UNDIVIDED	NONE	0.DD	MDDD12 SNOW HILL RD	2	241	975
				0.00	CO0028 NASSAWANGO RD (BACK)			

* A,B = UNIMPROVED; C = GRADED & DRAINED; D,E = SOIL, GRAVEL, STONE; F,G = LOW TYPE BITUMINOUS;
H,I = HIGH TYPE BITUMINOUS; J = CONCRETE; K = BRICK; L = BLOCK

PAGE..... 10

STATE HIGHWAY ADMINISTRATION OF MARYLAND
HIGHWAY INFORMATION SERVICES DIVISION
DATA SUPPORT GROUP

PAGE..... 11

STATE HIGHWAY LOCATION REFERENCE

ROUTE NUMBER.....MD 354 CONTINUED
INVENTORY DIRECTION....NORTH
NAME: WHITON RD

COUNTY-WORCESTER
SHA DISTRICT.....1
DATE.....12/31/95

SYSTEM	FUNCTIONAL CLASS	HWY TYPE	ACCESS CONTRL	MILEPOINT	MILEPOINT DESCRIPTION	MARKED LANES	SURFACE WIDTH/TYPE*	AADT
SECONDARY R	RUR-MAJOR COLLECTOR	UNDIVIDED	NONE	0.07	SPEED LIMIT 50 MPH	2	24I	975
				1.28		2	22I	
				1.78		2	24I	
				7.12	STRUC #23011 TILGHMAN RACE			
				7.64	WICOMICO CO/L			

ROUTE NUMBER.....MD 359
INVENTORY DIRECTION....NORTH
NAME: BYPASS RD

SECONDARY R	RUR-LOCAL	UNDIVIDED	NONE	0.00	ROAD END	2	24I	299
				1.09	MD0756 OLD SNOW HILL RD			

ROUTE NUMBER.....MD 359A
INVENTORY DIRECTION....NDRTH
NAME: DLDS RD

SECONDARY R	RUR-LOCAL	UNDIVIDED	NONE	0.00	MD0756 OLD SNOW HILL RD	2	18I	99
				0.07		2	16I	
				0.14	ROAD END			

ROUTE NUMBER.....MD 364
INVENTORY DIRECTION....NORTH
NAME: DIVIDING CREEK RD

SECONDARY R	RUR-MAJOR COLLECTOR	UNDIVIDED	NONE	0.00	SOMERSET CO/L	2	22I	850
				0.00	STRUC #19010 DIVIDING CREEK			
				1.27	CO0039 WHITESBURG RD			
				1.54	CO0297 WHITESBURG RD			
	RUR-LOCAL			2.71	CO0028 NASSAWANGO RD			
				2.72	ROAD END			

* A,B = UNIMPROVED; C = GRADED & DRAINED; D,E = SOIL, GRAVEL, STONE; F,G = LOW TYPE BITUMINOUS;
H,I = HIGH TYPE BITUMINOUS; J = CONCRETE; K = BRICK; L = BLOCK

PAGE..... 11

STATE HIGHWAY ADMINISTRATION OF MARYLAND
HIGHWAY INFORMATION SERVICES DIVISION
DATA SUPPORT GROUP

PAGE..... 12

STATE HIGHWAY LOCATION REFERENCE

ROUTE NUMBER.....MD 365
INVENTORY DIRECTION....EAST
NAME: S BAY ST

COUNTY-WORCESTER
SHA DISTRICT.....1
DATE.....12/31/95

SYSTEM	FUNCTIONAL CLASS	HWY TYPE	ACCESS CONTRL	MILEPOINT	MILEPOINT DESCRIPTION	MARKED LANES	SURFACE WIDTH/TYPE*	AADT
SECONDARY U	RUR-MAJOR COLLECTOR	UNDIVIDED	NONE	0.00 MD0394	E MARKET ST	2	221	1,275
				0.05	SPEED LIMIT 25 MPH			
				0.30	R/R #CR 531 843 V	2	291	
				0.37		2	211	
				0.40	SPEED LIMIT 30 MPH			
R				0.48	OUT CORP LMTS SNOW HILL			
				0.51		2	221	
				0.68	SPEED LIMIT 40 MPH			
NAME: PUBLIC LANDING RD				1.03 US0113	WORCESTER HWY			
				1.12	STRUC #23012 PATTYS BRANCH			
				1.22	SPEED LIMIT 50 MPH			
	RUR-MINOR COLLECTOR			4.71 CO0100	PAW PAW CREEK RD			350
				4.71 CO0317	TAYLOR RD			
				6.12	SPEED LIMIT 30 MPH			
				6.29 CO0103	PUBLIC LANDING WHARF RD			

ROUTE NUMBER.....MD 366
INVENTORY DIRECTION....EAST
NAME: STOCKTON RD

SECONDARY U	RUR-MAJOR COLLECTOR	UNDIVIDED	NONE	0.00 US0013BU	MARKET ST	2	301	1,950
				D.03		2	221	
R				0.08	OUT CORP LMTS POCOMOKE CITY			
				0.13		2	341	
				0.20 US0013	OCEAN HWY	2	201	
U				0.21	IN CORP LMTS POCOMOKE CITY			
				0.27	SPEED LIMIT 40 MPH			
				0.42		2	221	
R				0.94	OUT CORP LMTS POCOMOKE CITY			
				1.53	SPEED LIMIT 50 MPH			
				3.41				850
				4.09 MD0703	KLEJ GRANGE RD			
				7.90	SPEED LIMIT 30 MPH			
				8.16	SPEED LIMIT 25 MPH			
				8.33		2	241	
	RUR-MINOR COLLECTOR			8.39 MD0012	SNOW HILL RD	2	201	650
NAME: GEORGE ISLAND LANDING RD				8.39				
				8.52	SPEED LIMIT 30 MPH			
				9.06	SPEED LIMIT 50 MPH			
				11.27	ROAD END			

* A,B = UNIMPROVED; C = GRADED & DRAINED; D,E = SOIL, GRAVEL, STONE; F,G = LOW TYPE BITUMINOUS;
H,I = HIGH TYPE BITUMINOUS; J = CONCRETE; K = BRICK; L = BLOCK

PAGE..... 12

STATE HIGHWAY ADMINISTRATION OF MARYLAND
HIGHWAY INFORMATION SERVICES DIVISION
DATA SUPPORT GROUP

STATE HIGHWAY LOCATION REFERENCE

ROUTE NUMBER.....MD 367
INVENTORY DIRECTION....EAST
NAME: BISHOPVILLE RD

COUNTY-WORCESTER
SHA DISTRICT.....1
DATE.....12/31/95

SYSTEM	FUNCTIONAL CLASS	HWY TYPE	ACCESS	MILEPOINT	MILEPOINT DESCRIPTION	MARKED LANES	SURFACE WIDTH/TYPE*	AADT
SECONDARY R	RUR-MINOR COLLECTOR	UNDIVIDED	NONE	0.00	CO0235 BISHOPVILLE RD (BACK)	2	22I	2,025
				0.09	USD113 WORCESTER HWY			
				0.15	SPEED LIMIT 50 MPH			
				1.52	SPEED LIMIT 30 MPH			
				1.79	STRUC #23013 BUNTINGS BRANCH			
				1.84	MD0368 ST MARTINS NECK RD			
				2.13	MD0568 HATCHERY RD			
				2.26	SPEED LIMIT 50 MPH			
				2.60	DELAWARE ST/L			

ROUTE NUMBER.....MD 368
INVENTORY DIRECTION....NORTH
NAME: ST MARTINS NECK RD

SECONDARY R	RUR-MINOR COLLECTOR	UNDIVIDED	NONE	0.00	CO0220 ST MARTINS NECK RD (BACK)	2	22I	1,600
				0.28	MD0367 BISHOPVILLE RD			

ROUTE NUMBER.....MD 371
INVENTORY DIRECTION....NORTH
NAME: CEDAR HALL RD

SECONDARY R	RUR-LOCAL	UNDIVIDED	NONE	0.00	CO0058 CEDARHALL WHARF RD (BACK)	2	20I	550
	RUR-MINOR COLLECTOR			0.07				
				0.10	SPEED LIMIT 50 MPH			
	RUR-LOCAL			3.11	CO0274 POCOMOKE BELTWAY			
	RUR-MINOR COLLECTOR			3.72	CO0053 DUNN SWAMP RD			
				3.91	SPEED LIMIT 30 MPH			
NAME: SECOND ST				4.06				
U				4.07	IN CORP LMTS POCOMOKE CITY			
				4.15	SPEED LIMIT 25 MPH			
				4.22		2	28I	
				4.27	MU0510 SECOND ST (AHEAD)			

* A,B = UNIMPROVED; C = GRADED & DRAINED; D,E = SOIL, GRAVEL, STONE; F,G = LOW TYPE BITUMINOUS;
H,I = HIGH TYPE BITUMINOUS; J = CONCRETE; K = BRICK; L = BLOCK

STATE HIGHWAY ADMINISTRATION OF MARYLAND
HIGHWAY INFORMATION SERVICES DIVISION
DATA SUPPORT GROUP

STATE HIGHWAY LOCATION REFERENCE

ROUTE NUMBER.....MD 374
INVENTORY DIRECTION....EAST
NAME: LIBERTYTOWN RD

COUNTY-WORCESTER
SHA DISTRICT.....1
DATE.....12/31/95

SYSTEM	FUNCTIONAL CLASS	HWY TYPE	ACCESS CONTRL	MILEPOINT	MILEPOINT DESCRIPTION	MARKED LANES	SURFACE WIDTH/TYPE*	AADT
SECONDARY R	RUR-MAJOR COLLECTOR	UNDIVIDED	NONE	0.00	WICOMICO CO/L	2	221	1,050
				0.00	STRUC #23017 POCOMOKE RIVER			
				3.63	CO0321 IRONSHIRE STATION RD			
				3.63	CO0322 PURNELL CROSSING RD			
				3.77	SPEED LIMIT 50 MPH			
				4.01	STRUC #23014 LIBERTYTOWN BRANCH			
				4.83				1,075
				7.90	SPEED LIMIT 30 MPH			
				8.04	IN CORP LMTS BERLIN			
U				8.04				
NAME: BROAD ST				8.50	R/R #CR 531 865 V	2	201	
				8.58		2	261	
				8.61	MD0375 COMMERCE ST			
				8.70	MD0818 N&S MAIN ST			

ROUTE NUMBER.....MD 375
INVENTORY DIRECTION....NORTH
NAME: COMMERCE ST

SECONDARY U	RUR-LOCAL	UNDIVIDED	NONE	0.00	MD0818 N MAIN ST	1	221	1,499
				0.06	MDD374 BROAD ST			

ROUTE NUMBER.....MD 376
INVENTORY DIRECTION....EAST
NAME: BAY ST

SECONDARY U	RUR-MAJOR COLLECTOR	UNDIVIDED	NONE	0.00	MD0818 S MAIN ST	2	301	1,175
				0.01	MD0377 WILLIAMS ST	2	241	
	RUR-MINOR ARTERIAL			0.42	US0113 WORCESTER HWY			
				0.48		2	221	
				0.52	SPEED LIMIT 30 MPH			
				0.81	SPEED LIMIT 40 MPH			
				0.83	OUT CORP LMTS BERLIN			
R				0.83				
NAME: ASSATEAGUE RD				0.83	STRUC #23039 HUDSON BRANCH			
				1.67				1,975
				1.72	SPEED LIMIT 50 MPH			
				1.74	STRUC #23019 TRAPPE CREEK			

* A,B = UNIMPROVED; C = GRADED & DRAINED; D,E = SOIL, GRAVEL, STONE; F,G = LOW TYPE BITUMINOUS;
H,I = HIGH TYPE BITUMINOUS; J = CONCRETE; K = BRICK; L = BLOCK

STATE HIGHWAY ADMINISTRATION OF MARYLAND
HIGHWAY INFORMATION SERVICES DIVISION
DATA SUPPORT GROUP

PAGE..... 15

STATE HIGHWAY LOCATION REFERENCE

ROUTE NUMBER.....MD 376 CONTINUED
INVENTORY DIRECTION....EAST
NAME: ASSATEAGUE RD

COUNTY-WORCESTER
SHA DISTRICT.....1
DATE.....12/31/95

SYSTEM	FUNCTIONAL CLASS	HWY TYPE	ACCESS CONTRL	MILEPOINT	MILEPOINT DESCRIPTION	MARKED LANES	SURFACE WIDTH/TYPE*	AADT
SECONDARY R	RUR-MINOR ARTERIAL	UNDIVIDED	NONE	1.75	CO0154 SINEPUXENT RD	2	22I	1,975
				3.85	STRUC #23D15 AYER CREEK			
				4.56	MD0611 STEPHEN DECATUR RD			

ROUTE NUMBER.....MD 377
INVENTORY DIRECTION....NORTH
NAME: WILLIAMS ST

SECONDARY U	RUR-MAJOR COLLECTOR	UNDIVIDED	NONE	0.00	MD0376 BAY ST	2	24I	2,099
				0.04		2	26I	
				0.12	SPEED LIMIT 30 MPH			
				0.18		2	28I	
				0.48		2	32I	
				0.52		2	28I	
				0.61		2	27I	
				0.78	MD0346 OLD OCEAN CITY BLVD			

ROUTE NUMBER.....MD 378
INVENTORY DIRECTION....NORTH
NAME: BALTIMORE AVE

SECONDARY U	URB-MINOR ARTERIAL	UNDIVIDED	NONE	0.00	MD0528 S 1ST ST	3	34I	8,799
				0.02	SPEED LIMIT 25 MPH			
	URB-OTHER PRIN ART			0.39	US0050 N DIVISION ST			
				0.47	MD0378A 1ST ST			
				0.69	SPEED LIMIT 30 MPH			
				0.95		2	24I	
				1.02	MD0378B 9TH ST			
				1.42	MU0060 BALTIMORE AVE			
NAME: 15TH ST				1.42				
				1.49	MU9090 15TH ST (AHEAD)			
				1.49	MD0528 PHILADELPHIA AVE			

* A,B = UNIMPROVED; C = GRADED & DRAINED; D,E = SOIL, GRAVEL, STONE; F,G = LOW TYPE BITUMINOUS;
H,I = HIGH TYPE BITUMINOUS; J = CONCRETE; K = BRICK; L = BLOCK

PAGE..... 15

STATE HIGHWAY ADMINISTRATION OF MARYLAND
HIGHWAY INFORMATION SERVICES DIVISION
DATA SUPPORT GROUP

PAGE..... 16

STATE HIGHWAY LOCATION REFERENCE

ROUTE NUMBER.....MD 378A
INVENTORY DIRECTION....EAST
NAME: 1ST ST

COUNTY-WORCESTER
SHA DISTRICT.....1
DATE.....12/31/95

SYSTEM	FUNCTIONAL CLASS	HWY TYPE	ACCESS CONTRL	MILEPOINT	MILEPOINT DESCRIPTION	MARKED LANES	SURFACE WIDTH/TYPE*	AADT
SECONDARY U	URB-LOCAL	UNDIVIDED	NONE	0.00 MD0378	BALTIMORE AVE	2	241	4,299
				0.07 MD0528	PHILADELPHIA AVE			

ROUTE NUMBER.....MD 378B
INVENTORY DIRECTION....EAST
NAME: 9TH ST

SECONDARY U	URB-LOCAL	UNDIVIDED	NONE	0.00 MD0378	BALTIMORE AVE	2	241	4,299
				0.07 MD0528	PHILADELPHIA AVE			

ROUTE NUMBER.....MD 394
INVENTORY DIRECTION....NORTH
NAME: MARKET ST

SECONDARY R	RUR-MAJOR COLLECTOR	UNDIVIDED	NONE	0.00 US0113	WORCESTER HWY	2	241	1,499
				0.06		2	221	
				0.14	SPEED LIMIT 50 MPH			
				1.81	SPEED LIMIT 30 MPH			
U				2.01	IN CORP LMTS SNOW HILL			5,599
				2.23	SPEED LIMIT 25 MPH			
				2.36		2	301	
NAME: W MARKET ST				2.57				
				2.61		2	341	
				2.67 MD0012	W MARKET ST (AHEAD)			
				2.85 MD0012	WASHINGTON ST/W MARKET ST (BACK)			
NAME: E MARKET ST				2.85				
				3.02 MD0365	S BAY ST	2	241	
				3.06		2	221	
				3.15	SPEED LIMIT 30 MPH			
				3.56	OUT CORP LMTS SNOW HILL			
NAME: MARKET ST				3.56				
				3.74	SPEED LIMIT 40 MPH			
				3.77	STRUC #23008 PURNELL BRANCH			
				3.93		2	241	
				4.16 US0113	WORCESTER HWY			

* A,B = UNIMPROVED; C = GRADED & DRAINED; D,E = SOIL, GRAVEL, STONE; F,G = LOW TYPE BITUMINOUS;
H,I = HIGH TYPE BITUMINOUS; J = CONCRETE; K = BRICK; L = BLOCK

PAGE..... 16

STATE HIGHWAY ADMINISTRATION OF MARYLAND
HIGHWAY INFORMATION SERVICES DIVISION
DATA SUPPORT GROUP

PAGE..... 17

STATE HIGHWAY LOCATION REFERENCE

ROUTE NUMBER.....MD 452
INVENTORY DIRECTION....NORTH
NAME: FRIENDSHIP RD

COUNTY-WORCESTER
SHA DISTRICT.....1
DATE.....12/31/95

SYSTEM	FUNCTIONAL CLASS	HWY TYPE	ACCESS CONTRL	MILEPOINT	MILEPOINT DESCRIPTION	MARKED LANES	SURFACE WIDTH/TYPE*	AADT
SECONDARY R	RUR-MINOR COLLECTOR	UNDIVIDED	NONE	0.00	US0050 OCEAN GATEWAY	2	24I	1,375
				0.00	CO0150 SEAHAWK RD (BACK)			
				0.02	MD0707B GREYS CORNER RD			
				0.10	SPEED LIMIT 30 MPH			
				0.43	SPEED LIMIT 50 MPH			
				1.64	US0113 WORCESTER HWY			

ROUTE NUMBER.....MD 528
INVENTORY DIRECTION....SOUTH
NAME: COASTAL HWY

SECONDARY U	URB-OTHER PRIN ART	DIVIDED	NONE	0.00	DELAWARE ST/L	6	66I	16,875
				0.04	SPEED LIMIT 40 MPH			
				2.97				25,075
				4.71	MD0090 OCEAN CITY EXPWY			26,575
				6.39	MU9185 33RD ST			24,675
NAME: PHILADELPHIA AVE				6.39				
		CTL		6.86		6	70I	
				7.44	SPEED LIMIT 35 MPH			
				7.57	MD0378 15TH ST	5	55I	
				7.57	MU9090 15TH ST			
		DIVIDED		7.89	SPEED LIMIT 30 MPH	4	51I	
		UNDIVIDED		7.96	MD0378B 9TH ST	3	41I	
				8.44		4	48I	
				8.51	MD0378A 1ST ST	2	22I	
	URB-MINOR ARTERIAL			8.61	US0050 OCEAN GATEWAY/N DIVISION ST			
				8.64		3	38I	
				8.76		3	41I	
				8.98		3	40I	
NAME: S 1ST ST				9.03				
				9.04	MD0378 BALTIMORE AVE			

ROUTE NUMBER.....MO 568
INVENTORY DIRECTION....NORTH
NAME: HATCHERY RD

SECONDARY R	RUR-MINOR COLLECTOR	UNDIVIDED	NONE	0.00	MD0367 BISHOPVILLE RD	2	22I	850
				0.01	SPEED LIMIT 30 MPH			

* A,B = UNIMPROVED; C = GRADED & DRAINED; D,E = SOIL, GRAVEL, STONE; F,G = LOW TYPE BITUMINOUS;
H,I = HIGH TYPE BITUMINOUS; J = CONCRETE; K = BRICK; L = BLOCK

PAGE..... 17

STATE HIGHWAY ADMINISTRATION OF MARYLAND
HIGHWAY INFORMATION SERVICES DIVISION
DATA SUPPORT GROUP

PAGE..... 18

STATE HIGHWAY LOCATION REFERENCE

ROUTE NUMBER.....MD 568 CONTINUED
INVENTORY DIRECTION....NORTH
NAME: HATCHERY RD

COUNTY-WORCESTER
SHA DISTRICT.....1
DATE.....12/31/95

SYSTEM	FUNCTIONAL CLASS	HWY TYPE	ACCESS	MILEPOINT	MILEPOINT DESCRIPTION	MARKED LANES	SURFACE WIDTH/TYPE*	AADT
SECONDARY R	RUR-MINOR COLLECTOR	UNDIVIDED	NONE	0.41	DELAWARE ST/L	2	22I	850

ROUTE NUMBER.....MD 589
INVENTORY DIRECTION....NORTH
NAME: RACETRACK RD

SECONDARY R	RUR-MAJOR COLLECTOR	UNDIVIDED	NONE	0.00	US0050 OCEAN GATEWAY	4	51I	7,425
				0.04	MD0707B GREYS CORNER RD	3	36I	
				0.07	SPEED LIMIT 50 MPH			
				0.53		2	24I	
				1.78	SPEED LIMIT 40 MPH			
		CTL		2.08				
				2.12	CO0209 MANKLIN CREEK RD			
		DIVIDED		2.46				
				2.63	MD0090 OCEAN CITY EXPWY			6,575
				2.63	STRUC #23026			
				3.07	CO0583 OCEAN PKWY			
		UNDIVIDED		3.19				
				3.20	SPEED LIMIT 50 MPH			
				4.68	US0113 WORCESTER HWY			

ROUTE NUMBER.....MD 610
INVENTORY DIRECTION....EAST
NAME: DALE RD

SECONDARY R	RUR-LOCAL	UNDIVIDED	NONE	0.00	CO0176 DALE RD (BACK)	2	24I	3,725
				0.18		2	22I	
	RUR-MAJOR COLLECTOR			0.20	US0050 OCEAN GATEWAY			
NAME: WHALEYVILLE RD				0.20				
				0.28		2	24I	
				0.31	SPEED LIMIT 50 MPH			
				0.73	MD0346 OLD OCEAN CITY RD	2	22I	
				3.77	CO0244 PEERLESS RD			3,175
				3.77	CO0340 SHAVOX CHURCH RD			
				6.53	US0113 WORCESTER HWY			

* A,B = UNIMPROVED; C = GRADED & DRAINED; D,E = SOIL, GRAVEL, STONE; F,G = LOW TYPE BITUMINOUS;
H,I = HIGH TYPE BITUMINOUS; J = CONCRETE; K = BRICK; L = BLOCK

PAGE..... 18

STATE HIGHWAY ADMINISTRATION OF MARYLAND
HIGHWAY INFORMATION SERVICES DIVISION
DATA SUPPORT GROUP

PAGE..... 19

STATE HIGHWAY LOCATION REFERENCE

ROUTE NUMBER.....MD 611
INVENTORY DIRECTION...NORTH
NAME: STEPHEN DECATUR RD

COUNTY-WORCESTER
SHA DISTRICT.....1
DATE.....12/31/95

SYSTEM	FUNCTIONAL CLASS	HWY TYPE	ACCESS CONTRL	MILEPOINT	MILEPOINT DESCRIPTION	MARKED LANES	SURFACE WIDTH/TYPE*	AADT
SECONDARY R	RUR-MINOR ARTERIAL	UNDIVIDED	NONE	0.00	ASSATEAGUE STATE PARK	2	24I	1,475
		DIVIDED		D.09		2	26I	
				0.12		2	24I	
				0.16	SPEED LIMIT 30 MPH			
		UNDIVIDED		0.20		2	21I	
				0.60	SPEED LIMIT 40 MPH			
				0.72		2	24I	
				0.87	STRUC #23018 SINEPUXENT BAY			
				1.03		2	21I	
				1.46	SPEED LIMIT 30 MPH			
				2.04				2,875
				2.10		2	20I	
				2.94		2	21I	
				3.44		2	20I	
				4.36		2	24I	
				4.45		3	39I	
				4.49	MD0376 ASSATEAGUE RD			1,475
				4.58		2	24I	
		DIVIDED		5.16				
		UNDIVIDED		5.43				
		DIVIDED		6.92				
		UNDIVIDED		7.15				
				7.60	SPEED LIMIT 40 MPH			
		CTL		7.63				
		UNDIVIDED		7.93				
				8.16	MD0707A OLD BRIDGE RD			4,050
				8.51	US0050 OCEAN GATEWAY			

ROUTE NUMBER.....MD 626A
INVENTORY DIRECTION...EAST
NAME: GOLF COURSE RD

SECONDARY R	URB-COLLECTOR	UNDIVIDED	NONE	0.00	MD0707A OLD BRIDGE RD	2	22I	799
				0.00	CO0186 GOLF COURSE RD (BACK)			
				0.03	SPEED LIMIT 30 MPH			
	URB-LOCAL			0.26		2	20I	
NAME: SUNSET AVE				D.26				
				0.72	ROAD END			

* A,B = UNIMPROVED; C = GRADED & DRAINED; D,E = SOIL, GRAVEL, STONE; F,G = LOW TYPE BITUMINOUS;
H,I = HIGH TYPE BITUMINOUS; J = CONCRETE; K = BRICK; L = BLOCK

STATE HIGHWAY ADMINISTRATION OF MARYLAND
HIGHWAY INFORMATION SERVICES DIVISION
DATA SUPPORT GROUP

PAGE..... 20

STATE HIGHWAY LOCATION REFERENCE

ROUTE NUMBER.....MD 703
INVENTORY DIRECTION....EAST
NAME: KLEJ GRANGE RD

COUNTY-WORCESTER
SHA DISTRICT.....1
DATE.....12/31/95

SYSTEMSTATE....	FUNCTIONAL CLASS	HWY TYPE	ACCESS CONTRL	MILEPOINT	MILEPOINT DESCRIPTION	MARKED LANES	SURFACE WIDTH/TYPE*	AADT
SECONDARY R	RUR-LOCAL	UNDIVIDED	NONE	0.00	ROAD END	2	15J	99
				0.05		2	201	
				0.08	MD0366 STOCKTON RD			

ROUTE NUMBER.....MD 707A
INVENTORY DIRECTION....EAST
NAME: OLD BRIDGE RD

SECONDARY R	RUR-LOCAL	UNDIVIDED	NONE	0.00	US0050 OCEAN GATEWAY	2	221	799
				0.07	SPEED LIMIT 30 MPH			
	URB-LOCAL			0.79	MD0611 STEPHEN DECATUR RD			
				1.25	MD0626A GOLF COURSE RD			
				1.25	CO0186 GOLF COURSE RD			
				1.87	ROAD END			

ROUTE NUMBER.....MD 707B
INVENTORY DIRECTION....EAST
NAME: GREYS CORNER RD

SECONDARY R	RUR-LOCAL	UNDIVIDED	NONE	0.00	ROAD END	2	171	799
				0.07	MD0452 FRIENDSHIP RD	2	221	
				0.16	SPEED LIMIT 40 MPH			
				0.75	SPEED LIMIT 30 MPH			
				1.44	MD0589 RACETRACK RD			
				1.48	SPEED LIMIT 50 MPH			
				2.27	US0050WA NO NAME			
				2.45	SPEED LIMIT 35 MPH			
				3.02	US0050WB NO NAME			
				3.22	US0050WC NO NAME			
				3.29	ROAD END			

ROUTE NUMBER.....MD 756
INVENTORY DIRECTION....EAST
NAME: OLD SNOW HILL RD

SECONDARY U	RUR-MINOR ARTERIAL	UNDIVIDED	NONE	0.00	US0013 OCEAN HWY	2	221	2,850
-------------	--------------------	-----------	------	------	------------------	---	-----	-------

* A,B = UNIMPROVED; C = GRADED & DRAINED; D,E = SOIL, GRAVEL, STONE; F,G = LOW TYPE BITUMINOUS;
H,I = HIGH TYPE BITUMINOUS; J = CONCRETE; K = BRICK; L = BLOCK

STATE HIGHWAY ADMINISTRATION OF MARYLAND
HIGHWAY INFORMATION SERVICES DIVISION
DATA SUPPORT GROUP

PAGE..... 21

STATE HIGHWAY LOCATION REFERENCE

ROUTE NUMBER.....MD 756 CONTINUED
INVENTORY DIRECTION....EAST
NAME: OLD SNOW HILL RD

COUNTY-WORCESTER
SHA DISTRICT.....1
DATE.....12/31/95

SYSTEM	FUNCTIONAL CLASS	HWY TYPE	ACCESS CONTRL	MILEPOINT	MILEPOINT DESCRIPTION	MARKED LANES	SURFACE WIDTH/TYPE*	AADT
SECONDARY U R	RUR-MINOR ARTERIAL	UNDIVIDED	NONE	0.00 MU0340	LINDEN AVE (BACK)	2	221	2,850
				0.01	OUT CORP LMTS POCOMOKE CITY			
				0.08	SPEED LIMIT 40 MPH			
				0.89	BEAR LOG LA			
				1.07 MD0359	BYPASS RD	2	241	
				1.13 MD0359A	OLDS RD			
				1.17 US0113	WORCESTER HWY			

ROUTE NUMBER.....MD 818
INVENTORY DIRECTION....NORTH
NAME: S MAIN ST

SECONDARY U	RUR-MAJOR COLLECTOR	DIVIDED UNDIVIDED	NONE	0.00 US0113	WORCESTER HWY	2	281	1,699
				0.05 MD0818A	NO NAME	2	241	
				0.11		2	221	
				0.34		2	271	
				0.37	SPEED LIMIT 30 MPH			
				0.67	SPEED LIMIT 25 MPH			
	RUR-MINOR COLLECTOR			0.80 MD0376	BAY ST			
				0.82 MD0374	BROAD ST			
NAME: N MAIN ST				0.82				
				0.87 MD0375	COMMERCE ST			
				0.98		2	251	
				1.23	R/R #MDDE 531 869 X			
				1.24		2	241	
				1.29		2	271	
R	RUR-LOCAL			1.46	OUT CORP LMTS BERLIN			
				1.47 MD0346	OLD OCEAN CITY BLVD	2	221	
				1.62	SPEED LIMIT 45 MPH			
				2.16 US0050	OCEAN GATEWAY	2	241	
				2.22	SPEED LIMIT 40 MPH			
				2.60	R/R #MDDE 531 877 P			
				2.62 US0113	WORCESTER HWY			

* A,B = UNIMPROVED; C = GRADED & DRAINED; D,E = SOIL, GRAVEL, STONE; F,G = LOW TYPE BITUMINOUS;
H,I = HIGH TYPE BITUMINOUS; J = CONCRETE; K = BRICK; L = BLOCK

STATE HIGHWAY LOCATION REFERENCE

ROUTE NUMBER.....MD 818A
INVENTORY DIRECTION....SOUTH
NAME: NO NAME

COUNTY-WORCESTER
SHA DISTRICT.....1
DATE.....12/31/95

SYSTEM	FUNCTIONAL CLASS	HWY TYPE	ACCESS CONTRL	MILEPOINT	MILEPOINT DESCRIPTION	MARKED LANES	SURFACE WIDTH/TYPE*	AADT
SECONDARY R	RUR-LOCAL	UNDIVID	NONE	0.00 MD0818 0.06 US0113	S MAIN ST WORCESTER HWY	1	24I	

ROUTE NUMBER.....MD 992F
INVENTORY DIRECTION....NORTH
NAME: CALEB RD

SECONDARY R	RUR-LOCAL	UNDIVID	NONE	0.00 US0050 0.25	OCEAN GATEWAY ROAD END	2	18F	
-------------	-----------	---------	------	---------------------	---------------------------	---	-----	--

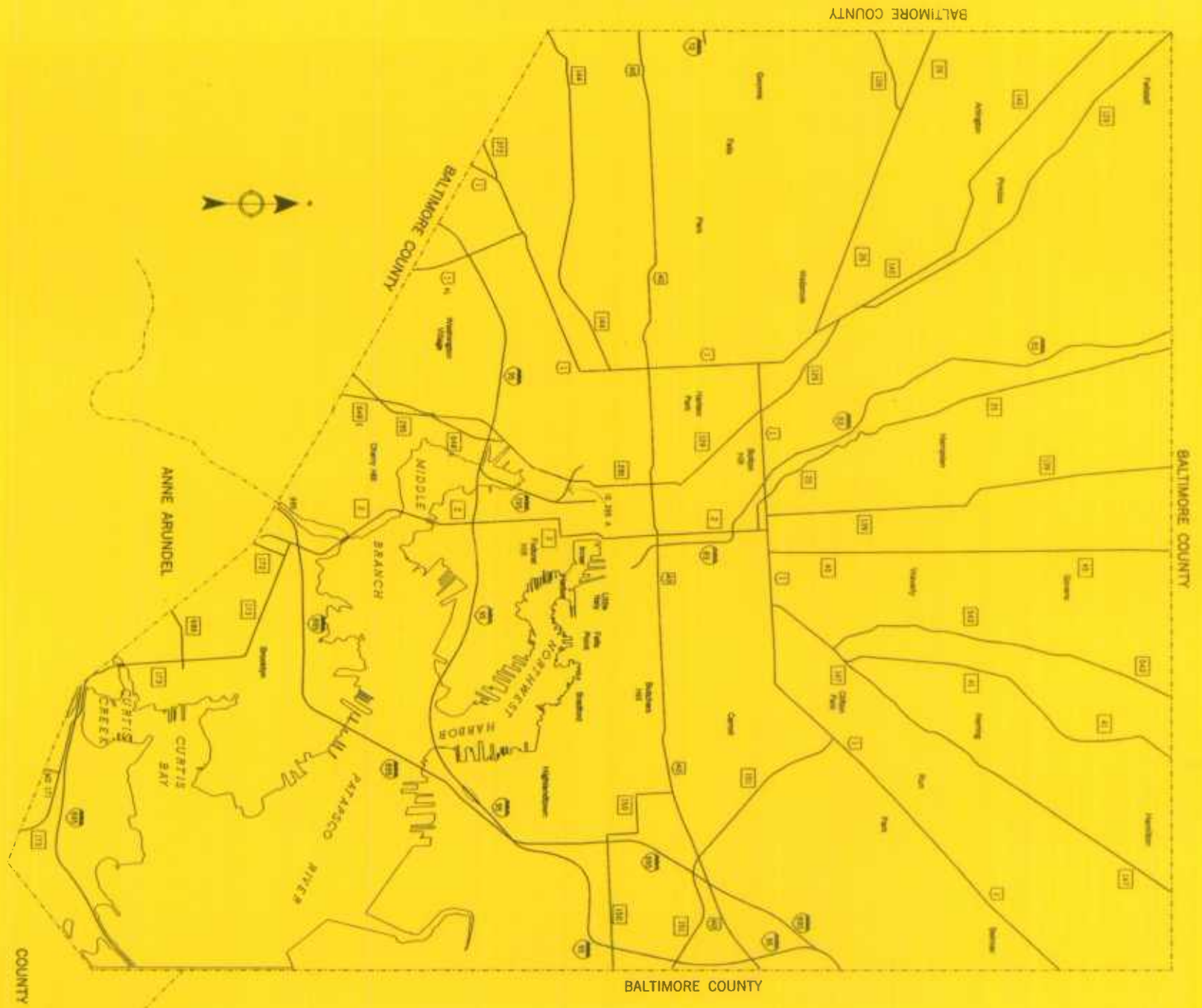
* A,B = UNIMPROVED; C = GRADED & DRAINED; D,E = SOIL, GRAVEL, STONE; F,G = LOW TYPE BITUMINOUS;
H,I = HIGH TYPE BITUMINOUS; J = CONCRETE; K = BRICK; L = BLOCK

1996

HIGHWAY LOCATION REFERENCE

**BALTIMORE
CITY**

BC




BALTIMORE CITY

JUNE 1996 24

ROUTE ALERT LIST

BALTIMORE CITY

None



STATE HIGHWAY ADMINISTRATION OF MARYLAND
HIGHWAY INFORMATION SERVICES DIVISION
DATA SUPPORT GROUP

PAGE..... 1

STATE HIGHWAY LOCATION REFERENCE

ROUTE NUMBER.....US 1
INVENTORY DIRECTION....NORTH
NAME: SOUTHWESTERN BLVD

COUNTY-BALTIMORE CITY
SHA DISTRICT.....
DATE.....12/31/95

SYSTEM	FUNCTIONAL CLASS	HWY TYPE	ACCESS CONTRL	MILEPOINT	MILEPOINT DESCRIPTION	MARKED LANES	SURFACE WIDTH/TYPE*	AADT
MUNICIPAL U	URB-OTHER PRIN ART	DIVIDED	NONE	0.00	BALTIMORE CO/L	6	72I	7,250
				0.28		5	72I	
				0.33	MD0372 WILKENS AVE	4	48I	18,100
				0.33				
				0.36		5	60J	
				0.46	R/R #ATK 529 621 L			
				0.46	STRUC #BC 5220			
		UNDIVIDED		0.49				
				0.60		4	45I	
		DIVIDED		0.87		4	58I	
				0.92	MU0101 CATON AVE			23,400
				0.92	US0001AL CATON AVE			
		UNDIVIDED		1.00		5	62I	
				1.05		4	55I	
				1.11	MU1970 DESOTO RD			
				1.25	STRUC #BC 3001 MAIDEN CHOICE RUN			
				1.32	R/R #CR 530 161 H			
				1.45	MU4190 DUKELAND ST			
				1.49	STRUC #BC 3003 GWYNNS FALLS			
				1.58	R/R #CSX 831 622 W			
				1.58	STRUC #BC 5203			
		DIVIDED		1.60		4	56I	
				1.67	MU4185 BRUNSWICK ST			
				1.84	MU4180 MILLINGTON AVE			
				2.23	MU4500 PULASKI ST			
				2.39	MU0043 MONROE ST			
				2.49	MU6141 WILKENS AVE	8	84I	23,800
				2.49				
				2.67	MU1391 PRATT ST			
				2.74	MD0144 LOMBARD ST			
				2.74	MU1390 LOMBARD ST			
				2.88	MU1670 BALTIMORE ST			
				2.97	MU1680 FAYETTE ST			
				3.05	MU4165 LEXINGTON ST			
				3.15	MU1690 SARATOGA ST			
				3.21	MU6168 MULBERRY ST	8	117I	
				3.25	US0040 NO NAME			
				3.25	STRUC #BC 5309			
				3.28	MU6169 FRANKLIN ST	7	79I	
				3.37	MU1920 EDMONDSON AVE	9	110I	
				3.62	MU1900 LAFAYETTE AVE			

* A,B = UNIMPROVED; C = GRADED & DRAINED; D,E = SOIL, GRAVEL, STONE; F,G = LOW TYPE BITUMINOUS;
H,I = HIGH TYPE BITUMINOUS; J = CONCRETE; K = BRICK; L = BLOCK

PAGE..... 1

STATE HIGHWAY ADMINISTRATION OF MARYLAND
HIGHWAY INFORMATION SERVICES DIVISION
DATA SUPPORT GROUP

PAGE..... 2

STATE HIGHWAY LOCATION REFERENCE

ROUTE NUMBER.....US 1 CONTINUED
INVENTORY DIRECTION....NORTH
NAME: FULTON AVE

COUNTY-BALTIMORE CITY
SHA DISTRICT.....
DATE.....12/31/95

SYSTEM	FUNCTIONAL CLASS	HWY TYPE	ACCESS CONTRL	MILEPOINT	MILEPOINT DESCRIPTION	MARKED LANES	SURFACE WIDTH/TYPE*	AADT
MUNICIPAL U	URB-OTHER PRIN ART	DIVIDED	NONE	3.87	R/R #ATK 589 630 K	9	1101	23,800
				4.07	MU4160 PRESSTMAN ST			
				4.19	MU2000 BAKER ST			
		UNDIVIDED		4.39	MD0140 FULTON AVE	4	581	27,500
NAME: NORTH AVE				4.39				
				4.39	MU2210 NORTH AVE			
				4.54		4	481	
				4.60	MU4005 PENNSYLVANIA AVE			
				4.63		4	581	
				4.89	MD0129 MCCULLOH ST			
		DIVIDED		4.96		4	701	
				5.05	MU1760 EUTAW PL			
				5.38	MU0957 PARK AVE	5	701	
				5.49		6	721	
				5.54	MU4065 MT ROYAL TERR			
				5.54	MU1780 MT ROYAL AVE			
				5.65	IS0083 JONES FALLS EXPWY			
				5.65				
				5.65	STRUC #BC 1103			
				5.65	EXIT #6			
				5.66		5	601	27,300
				5.77	R/R #CR 530 865 S & #CSX 140 857 X			
				5.77	STRUC #BC 1208			
				5.84	MU1700 HOWARD ST	6	751	
				5.92	MU1710 MARYLAND AVE			
				6.00	MD0139 CHARLES ST	6	661	
				6.00	MU1125 CHARLES ST			
				6.09	MU1510 ST PAUL ST	6	721	
				6.15	MD0002 CALVERT ST			
				6.15	MU1515 CALVERT ST			
				6.22	MU1450 GUILFORD AVE			
		UNDIVIDED		6.38	MD0045 GREENMOUNT AVE	6	601	
				6.38	MU1500 GREENMOUNT AVE			
				6.52	MU1591 HOMEWOOD AVE	5	601	
				6.56		4	601	
		DIVIDED		6.76	MU1170 AISQUITH ST	4	561	
				6.94	MU1359 HARFORD AVE			
				6.94	MD0147 HARFORD RD			
				7.00	MU4250 CAROLINE ST			
				7.17	MU1440 BROADWAY			
				7.35	MU1025 WOLFE ST			
				7.42	MU1085 WASHINGTON ST			
				7.66	MU1410 PATTERSON PARK AVE			

* A,B = UNIMPROVED; C = GRADED & ORAINED; O,E = SOIL, GRAVEL, STONE; F,G = LOW TYPE BITUMINOUS;
H,I = HIGH TYPE BITUMINOUS; J = CONCRETE; K = BRICK; L = BLOCK

PAGE..... 2

STATE HIGHWAY ADMINISTRATION OF MARYLAND
HIGHWAY INFORMATION SERVICES DIVISION
DATA SUPPORT GROUP

PAGE..... 3

STATE HIGHWAY LOCATION REFERENCE

ROUTE NUMBER.....US 1 CONTINUED
INVENTORY DIRECTION....NORTH
NAME: BELAIR RD

COUNTY-BALTIMORE CITY
SHA DISTRICT.....
DATE.....12/31/95

SYSTEM	FUNCTIONAL CLASS	HWY TYPE	ACCESS CONTRL	MILEPOINT	MILEPOINT DESCRIPTION	MARKED LANES	SURFACE WIDTH/TYPE*	AAOT
MUNICIPAL U	URB-OTHER PRIN ART	UNDIVIDED	NONE	7.76	MU2950 NORTH AVE	4	50I	27,275
				7.92	MU1070 SINCLAIR LA			
				7.95	R/R #CSX 140 841 B			
				8.60	MD0151 EROMAN AVE	4	63I	
				8.60	MU1050 ERDMAN AVE			
				8.91	MU2515 CHESTERFIELD AVE			
				8.92	MU2510 CHESTERFIELD AVE			
				9.00	MU2930 SHANNON DR			
				9.07	STRUC #BC 4402 HERRING RUN			
				9.20	MU1100 PARKSIDE DR			
				9.53	MU0055 MORAVIA RD			
				9.87	MU2465 WOODLEA AVE			
				9.87	MU2460 WOODLEA AVE			
				10.25	MU2455 FRANKFORD AVE			
				10.70	MU0961 HAMILTON AVE			
				10.82	MU2420 WHITE AVE			
				10.84	MU2415 WHITE AVE			
				11.54	MU1010 GLENMORE AVE			
				11.60	MU1030 CEDONIA AVE			
				11.80	MU1000 KENWOOD AVE			
				11.97	MU1022 FLEETWOOD AVE			
				11.97	BALTIMORE CO/L			

ROUTE NUMBER.....US 1A1
INVENTORY DIRECTION....NORTH
NAME: CATON AVE

MUNICIPAL U	URB-OTHER PRIN ART	DIVIDED	NONE	0.00	BALTIMORE CO/L	4	50J	16,275
				0.08	MU0100 PATAPSCO AVE	6	72J	
				0.21	MU4175 GEORGETOWN RD			
				0.21	MU4170 JOH AVE			
				0.34		6	66I	
				0.60	IS0095 NO NAME			
				0.60	STRUC #BCW523			
				0.60	EXIT #50			
				0.87	MU1980 BENSON AVE			
		UNDIVIDED		0.91		4	44I	
				1.22	US0001 WILKENS AVE			
				1.22	MU0101 CATON AVE (AHEAD)			

* A,B = UNIMPROVED; C = GRADED & ORAINEO; O,E = SOIL, GRAVEL, STONE; F,G = LOW TYPE BITUMINOUS;
H,I = HIGH TYPE BITUMINOUS; J = CONCRETE; K = BRICK; L = BLOCK

PAGE..... 3

STATE HIGHWAY ADMINISTRATION OF MARYLAND
HIGHWAY INFORMATION SERVICES DIVISION
DATA SUPPORT GROUP

PAGE..... 4

STATE HIGHWAY LOCATION REFERENCE

ROUTE NUMBER.....MD 2
INVENTORY DIRECTION....NORTH
NAME: POTEET ST

COUNTY-BALTIMORE CITY
SHA DISTRICT.....
DATE.....12/31/95

SYSTEMSTATE....	FUNCTIONAL CLASS	HWY TYPE	ACCESS CONTRL	MILEPOINT	MILEPOINT DESCRIPTION	MARKED LANES	SURFACE WIDTH/TYPE*	AADT
MUNICIPAL U	URB-OTHER PRIN	ART	DIVIDED	NONE	0.00			
				0.00	MU1530 ANNE ARUNDEL CO/L	5	52I	28,250
				0.34	MDO173 HANOVER ST	4	48I	
				0.34	MU0100 PATAPSCO AVE			
				0.43	IS0895 PATAPSCO AVE			
				0.43	HARBOR TUNNEL THRUWAY			
				0.43	STRUC #BCY071			
				0.43	EXIT #7			
				0.47	R/R #CSX 140 343 S			
				0.64	MU4350 FRANKFURST AVE			36,400
NAME: HANOVER ST				0.64				
				0.72	MU1530 HANOVER ST	8	100I	
				0.98	STRUC #BC 5211 PATAPSCO RIVER			
				0.98	STRUC #BC 5218 PATAPSCO RIVER			
				1.20	MU4340 REEDBIRD AVE			
				1.45	MU4330 CHERRY HILL RD			
				1.51	MU1630 WATERVIEW AVE			
			UNDIVIDED	1.62		5	50J	
				1.80	STRUC #BC 5210 MIDDLE BRANCH			
				2.11		5	50I	
				2.13	MU6163 W CROMWELL ST			
				2.30	STRUC #BC 5212	4	50I	
				2.34	R/R #CSX 831 597 R			
				2.40	MU4325 MCCOMAS ST SPUR			
				2.43	MU4320 MCCOMAS ST			
				2.46	IS0095 NO NAME			
				2.46	EXIT #54			
				2.49	R/R #CSX 140 387 S			
				2.49	STRUC #BC 5209			
				2.57	MU6164 W WELLS ST			
				2.72		4	40I	
				2.87	MU1550 FORT AVE			
				3.02	MU1650 OSTEND ST			
				3.23	MU4290 HAMBURG ST			
				3.38		3	50I	
NAME: MONTGOMERY ST				3.38				
				3.44	MU1573 CHARLES ST			
				3.54	MU1560 LIGHT ST	5	50I	
NAME: LIGHT ST				3.54				
			DIVIDED	3.58		9	100J	
NAME: CALVERT ST				3.64	MU0036 KEY HWY			
				3.73		10	112J	
				3.80	MU5875 CONWAY ST			

* A,B = UNIMPROVED; C = GRADED & DRAINED; D,E = SOIL, GRAVEL, STONE; F,G = LOW TYPE BITUMINOUS;
H,I = HIGH TYPE BITUMINOUS; J = CONCRETE; K = BRICK; L = BLOCK

PAGE..... 4

STATE HIGHWAY ADMINISTRATION OF MARYLAND
HIGHWAY INFORMATION SERVICES DIVISION
DATA SUPPORT GROUP

STATE HIGHWAY LOCATION REFERENCE

ROUTE NUMBER.....MD 2 CONTINUED
INVENTORY DIRECTION....NORTH
NAME: CALVERT ST

COUNTY-BALTIMORE CITY
SHA DISTRICT.....
DATE.....12/31/95

SYSTEM	FUNCTIONAL CLASS	HWY TYPE	ACCESS CONTRL	MILEPOINT	MILEPOINT DESCRIPTION	MARKED LANES	SURFACE WIDTH/TYPE*	AADT
MUNICIPAL U	URB-OTHER PRIN ART	DIVIDED	NONE	4.00	MU1391 PRATT ST	10	114I	26,900
				4.08	MU1390 LOMBARD ST			
				4.21	MU1670 BALTIMORE ST	9	110I	
				4.27	MU1680 FAYETTE ST	8	127I	
				4.32		8	92I	
				4.41	MU1690 SARATOGA ST			
				4.49	MU1740 PLEASANT ST			
				4.56	US0040 ORLEANS ST			
				4.56	STRUC #BC 1202			
				4.69	MU1790 CENTRE ST	8	88I	
				4.85	MU1360 MADISON ST			
				5.02	MU1660 EAGER ST			
				5.12	MU1351 CHASE ST			
				5.19	MU4020 BIDDLE ST			
				5.26	MU0955 PRESTON ST			
				5.34	MU1780 MT ROYAL AVE	8	101I	
				5.41	IS0083 JONES FALLS EXPWY			
				5.41	STRUC #BC 1403			
				5.47	R/R #CR 530 863 D	8	88I	
				5.51		8	80I	
				5.63	MU4030 LAFAYETTE AVE			
				5.63	MD0025 LAFAYETTE AVE			
				5.72	US0001 NORTH AVE			
				5.72	MU1515 CALVERT ST (AHEAD)			

ROUTE NUMBER.....MD 25
INVENTORY DIRECTION....NORTH
NAME: LAFAYETTE ST

MUNICIPAL U	URB-MINOR ARTERIAL	DIVIDED	NONE	0.00	MD0002 CALVERT ST	5	79I	7,600
				0.06		6	79I	
NAME: LAFAYETTE AVE				0.06				
				0.14		5	68I	
				0.21	MU1710 MARYLAND AVE	5	69I	
		UNDIVIDED		0.26	MD 25 (SB/L) FALLS RD	2	35I	9,800
NAME: FALLS RD				0.26				
				0.34	MU1700 HOWARD ST	2	26I	
				0.34	STRUC #BC 1405			
				0.39	US0001 NORTH AVE			
				0.39	STRUC #BC 1208			

* A,B = UNIMPROVED; C = GRADED & DRAINED; D,E = SOIL, GRAVEL, STONE; F,G = LOW TYPE BITUMINOUS;
H,I = HIGH TYPE BITUMINOUS; J = CONCRETE; K = BRICK; L = BLOCK

STATE HIGHWAY ADMINISTRATION OF MARYLAND
HIGHWAY INFORMATION SERVICES DIVISION
DATA SUPPORT GROUP

PAGE..... 6

STATE HIGHWAY LOCATION REFERENCE

ROUTE NUMBER.....MD 25 CONTINUED
INVENTORY DIRECTION....NORTH
NAME: FALLS RD

COUNTY-BALTIMORE CITY
SHA DISTRICT.....
DATE.....12/31/95

SYSTEM	FUNCTIONAL CLASS	HWY TYPE	ACCESS CONTRL	MILEPOINT	MILEPOINT DESCRIPTION	MARKED LANES	SURFACE WIDTH/TYPE*	AADT
MUNICIPAL U	URB-MINOR ARTERIAL	UNDIVIDED	NONE	0.49	R/R #CSX 140 856 R	2	261	9,800
				1.04	MU1611 28TH ST	2	301	
				1.04	STRUC #BC 3205			
				1.16	29TH ST			
				1.16	STRUC #BC 3206			
				1.31	CEDAR AVE			
				1.31	STRUC #BC 3501			
				1.66	MU2745 CLIPPER MILL RD			
				1.78	MU2270 ROLAND AVE			
				1.79	IS0083 JONES FALLS EXPHWY			
				1.79	STRUC #BC 3110			
				1.79	EXIT #8			
		DIVIDED		1.86		4	641	
				1.89		4	721	
		UNDIVIDED		2.09	MU2740 36TH ST	4	401	
				2.26	MU2735 UNION AVE			
				2.58	MU0989 41ST ST			13,400
				3.01	MU2100 COLD SPRING LA			12,300
				3.07		5	521	
				3.28	MU2680 HILLSIDE RD	4	481	
				3.65	MU2690 HARVEST RD			
				4.30	MU1022 NORTHERN PKWY			11,375
				4.54		4	401	
				4.72	MU22DD KELLY AVE	2	361	
				5.06	BALTIMORE CO/L			

ROUTE NUMBER.....MD 26
INVENTORY DIRECTION....EAST
NAME: LIBERTY HEIGHTS AVE

MUNICIPAL U	URB-OTHER PRIN ART	DIVIDED	NONE	0.00	BALTIMORE CO/L	4	481	35,425
				0.08	MU1022 NORTHERN PKWY			
		UNDIVIDED		0.17	MU2910 PARKVIEW AVE	4	381	
				0.34	MU2160 ROGERS AVE	4	441	
				0.75		4	511	
				0.91	MD0126 GWYNN OAK AVE			
				0.91	MU2925 GWYNN OAK AVE			
				0.99	MU2915 HILLSDALE RD	4	441	
				1.42	MU2905 GRANADA AVE			
				1.62	MU2920 BERWYN AVE			

* A,B = UNIMPROVED; C = GRADED & DRAINED; D,E = SOIL, GRAVEL, STONE; F,G = LOW TYPE BITUMINOUS;
H,I = HIGH TYPE BITUMINOUS; J = CONCRETE; K = BRICK; L = BLOCK

PAGE..... 6

STATE HIGHWAY ADMINISTRATION OF MARYLAND
HIGHWAY INFORMATION SERVICES DIVISION
DATA SUPPORT GROUP

PAGE..... 7

STATE HIGHWAY LOCATION REFERENCE

ROUTE NUMBER.....MD 26 CONTINUED
INVENTORY DIRECTION....EAST
NAME: LIBERTY HEIGHTS AVE

COUNTY-BALTIMORE CITY
SHA DISTRICT.....
DATE.....12/31/95

SYSTEM	FUNCTIONAL CLASS	HWY TYPE	ACCESS	MILEPOINT	MILEPOINT DESCRIPTION	MARKED LANES	SURFACE WIDTH/TYPE*	AADT
MUNICIPAL U	URB-OTHER PRIN ART	UNDIVIDED	NONE	1.67	MU2120 GARRISON BLVD	4	60I	35,425
				1.76		6	60I	
		DIVIDED		1.88	MU2900 CALLAWAY AVE	6	64I	
				2.31	MU2880 HILTON ST			
				2.40	MU0011 WABASH AVE			
				2.40	MU2050 DUKELAND ST			
				2.70	R/R #CSX 831 639 A			
				2.70	STRUC #BC 2201			
				2.75	MU2725 DRUID PARK DR			
				3.25	MU3095 TIOGA PKWY			
				3.42	MD0140 REISTERSTOWN RD			
				3.42	MU2131 LIBERTY HEIGHTS AVE (AHEAD)			

ROUTE NUMBER.....US 40
INVENTORY DIRECTION....EAST
NAME: BALTO NATIONAL PIKE

MUNICIPAL U	URB-OTHER PRIN ART	DIVIDED	NONE	0.00	BALTIMORE CO/L	6	72I	38,025
				0.16	MU6135 BRIARCLIFT RD			
				0.43	MU2310 EDMONDSON AVE	6	62I	28,800
NAME: EDMONDSON AVE				0.43				
				0.49	MU0699 COOKS LA			
				0.57		7	72I	
				0.72	MU4070 UPLANDS PKWY	6	68I	
				0.72	MU4080 WINANS WAY			
				0.81	MU2300 OLD FREDERICK RD			
				0.94	MU4135 SWANN AVE	7	81I	
				1.18	MU2290 ATHOL AVE	6	72I	
				1.36	MU4D85 WOODINGTON RD			
				1.47	MU4333 WILDWOOD PKWY	6	64I	
				1.77	MU4095 ALLENDALE ST			
				2.07	MU4460 HILTON ST	6	72I	
				2.10	MU2880 HILTON PKWY			
				2.10	STRUC #BC 2203			
				2.16	R/R #CSX 831 626 Y			
				2.20	STRUC #BC 2202 GWYNNS FALLS			
NAME: FRANKLIN ST				2.47	MU1920 EDMONDSON AVE	6	84I	25,600
				2.47				
				2.66	MU1910 FRANKLINTOWN RD	6	64I	
				2.83	MU2040 EVERGREEN ST			

* A,B = UNIMPROVED; C = GRADED & DRAINED; D,E = SOIL, GRAVEL, STONE; F,G = LOW TYPE BITUMINOUS;
H,I = HIGH TYPE BITUMINOUS; J = CONCRETE; K = BRICK; L = BLOCK

PAGE..... 7

STATE HIGHWAY ADMINISTRATION OF MARYLAND
HIGHWAY INFORMATION SERVICES DIVISION
DATA SUPPORT GROUP

PAGE..... 8

STATE HIGHWAY LOCATION REFERENCE

ROUTE NUMBER.....US 40 CONTINUED
INVENTORY DIRECTION....EAST
NAME: MULBERRY ST

COUNTY-BALTIMORE CITY
SHA DISTRICT.....
DATE.....12/31/95

SYSTEM	FUNCTIONAL CLASS	HWY TYPE	ACCESS CONTRL	MILEPOINT	MILEPOINT	DESCRIPTION	MARKED LANES	SURFACE WIDTH/TYPE*	AADT
MUNICIPAL U	URB-OTHER PRIN ART	DIVIDED	NONE	2.99	MU4155	WARWICK AVE	6	64I	25,600
	URB-FRWY/EXPWY		FULL	3.28	MU6168	MULBERRY ST			
NAME: NO NAME				3.28					
				3.31	MU4500	PULASKI ST	4	52J	
				3.31	MU6169	FRANKLIN ST			
				3.48		US 1 (SB/L) MONROE ST			
				3.48		STRUC #BC 5308			
				3.55			6	72J	
				3.62	US0001	FULTON AVE			
				3.62		STRUC #BC 5309			
				3.65		MOUNT ST			
				3.65		STRUC #BC 5310			
				3.73	MU6157	GILMOR ST			
				3.73		STRUC #BC 5311			
				3.81		STRUC #BC 5312 PEDESTRIAN WALKWAY			
				3.88		CALHOUN ST			
				3.88		STRUC #BC 5313			
				3.96	MU1870	CAREY ST			
				3.96		STRUC #BC 5314			
				4.04		STRUC #BC 5315 PEDESTRIAN WALKWAY			
				4.11		ARLINGTON AVE			
				4.11		STRUC #BC 5316			
				4.19	MU4220	SCHROEDER ST			
				4.19		STRUC #BC 5317			
				4.25			4	48J	
				4.53	MU6020	MARTIN LUTHER KING JR BLVD			
				4.53		STRUC #BC 5318			
	URB-OTHER PRIN ART		NONE	4.67	MU6168	MULBERRY ST	7	76J	60,800
NAME: MULBERRY ST				4.67					
				4.67	MU6169	FRANKLIN ST			
				4.74		MD 295 (SB/L) GREENE ST	7	80J	
				4.81	MDO295	PACA ST			
				4.88	MU1760	EUTAW ST			
				4.96	MU1700	HOWARD ST			
				5.04	MU1620	PARK AVE			
				5.12	MU1711	CATHEDRAL ST			
				5.19	MU1125	CHARLES ST			
				5.26			6	56J	
NAME: ORLEANS ST				5.26					
		UNDIVIDED		5.32	MU1720	ST PAUL ST	6	60J	
				5.35	MD0002	CALVERT ST			
				5.38	MU1450	GUILFORD AVE			

* A,B = UNIMPROVED; C = GRADED & DRAINED; D,E = SOIL, GRAVEL, STONE; F,G = LOW TYPE BITUMINOUS;
H,I = HIGH TYPE BITUMINOUS; J = CONCRETE; K = BRICK; L = BLOCK

PAGE..... 8

STATE HIGHWAY ADMINISTRATION OF MARYLAND
HIGHWAY INFORMATION SERVICES DIVISION
DATA SUPPORT GROUP

PAGE..... 9

STATE HIGHWAY LOCATION REFERENCE

ROUTE NUMBER.....US 40 CONTINUED
INVENTORY DIRECTION.....EAST
NAME: ORLEANS ST

COUNTY-BALTIMORE CITY
SHA DISTRICT.....
DATE.....12/31/95

SYSTEMSTATE....	FUNCTIONAL CLASS	HWY TYPE	ACCESS CONTRL	MILEPOINT	MILEPOINT DESCRIPTION	MARKED LANES	SURFACE WIDTH/TYPE*	AADT
MUNICIPAL U	URB-OTHER PRIN ART	UNDIVIDED	NONE	5.45	IS0083 JONES FALLS EXPWY	6	60J	60,800
				5.45	STRUC #BC 1202			
				5.48	MU1382 FALLSWAY			
				5.62		6	60I	
				5.69	MU1357 ENSOR ST			
				5.69	MU1480 GAY ST			
		DIVIDED		5.74		6	68I	
				6.04	MU1420 CENTRAL AVE			
				6.17	MU4250 CAROLINE ST			
				6.35	MU1440 BROADWAY			
		UNDIVIDED		6.48		4	48I	
				6.53	MU1025 WOLFE ST			
				6.60	MU1085 WASHINGTON ST			
				6.84	MU1410 PATTERSON PARK AVE			
				6.99	MU2945 MILTON AVE			
				7.30	MU1320 LINWOOD AVE			
		DIVIDED		7.46		4	44I	41,700
NAME: PULASKI HWY				7.46				
				7.46	MU2960 ELLWOOD AVE			
		UNDIVIDED		7.50		4	48I	
				7.67	MU2965 HIGHLAND AVE			
				7.77	MU1270 CONKLING ST			
				8.03	MD0150 HAVEN ST			
				8.03	MU1241 HAVEN ST			
				8.09	R/R #CR 530 668 D			
				8.19	MU3001 KRESSON ST			
				8.27	R/R #ATK 529 564 A			
		DIVIDED		8.54	MU1370 MONUMENT ST	6	72I	
				8.59	R/R #CSX 140 837 L			
				8.76	MD0151 ERDMAN AVE			39,200
				8.76	STRUC #BC 4201			
				8.99	MU3015 ARMISTEAD WAY			
				9.01	IS0895 HARBOR TUNNEL THRUWAY			
				9.01	STRUC #BCY135			
				9.01	EXIT #13			
				9.39	MU1190 NORTH POINT RD			
				9.52	STRUC #BC 4211 HERRING RUN			
				9.75	MU0055 MORAVIA RD			
				9.75	STRUC #BC 4106			
				9.88	MU1020 MORAVIA PARK DR			
				9.93	IS0095 NO NAME			45,675
				9.93	STRUC #BCW601			

* A,B = UNIMPROVED; C = GRADED & DRAINED; D,E = SOIL, GRAVEL, STONE; F,G = LOW TYPE BITUMINOUS;
H,I = HIGH TYPE BITUMINOUS; J = CONCRETE; K = BRICK; L = BLOCK

STATE HIGHWAY ADMINISTRATION OF MARYLAND
HIGHWAY INFORMATION SERVICES DIVISION
DATA SUPPORT GROUP

PAGE..... 1D

STATE HIGHWAY LOCATION REFERENCE

ROUTE NUMBER.....US 40 CONTINUED
INVENTORY DIRECTION....EAST
NAME: PULASKI HWY

COUNTY-BALTIMORE CITY
SHA DISTRICT.....
DATE.....12/31/95

SYSTEM	FUNCTIONAL CLASS	HWY TYPE	ACCESS CONTRL	MILEPOINT	MILEPOINT DESCRIPTION	MARKED LANES	SURFACE WIDTH/TYPE*	AADT
MUNICIPAL U	URB-OTHER PRIN ART	DIVIDED	NONE	9.93	EXIT #61	6	72I	45,675
				9.98	STRUC #BC 4210 MOORES RUN			
				1D.D5	BALTIMORE CO/L			

ROUTE NUMBER.....MD 41
INVENTORY DIRECTION....NORTH
NAME: HILLEN RD

MUNICIPAL U	URB-OTHER PRIN ART	DIVIDED	NONE	0.00	MDD147	HARFORD RD	4	5D1	16,100
		UNDIVIDED		0.03			4	54I	
		DIVIDED		0.33			5	59I	
				0.39	MU0500	33RD ST	6	64I	
				1.20	MU1101	ARGONNE DR			
				1.62	MU2100	COLD SPRING LA			20,300
				1.82		STRUC #BC 32D3			
NAME: PERRING PKWY				1.85	MU2570	HILLEN RD			
	URB-FRWY/EXPWY			2.47	MU1D41	ECHODALE AVE	6	72J	
				2.47	MU1040	BELVEDERE AVE			
				2.57		WOODBOURNE AVE			
				2.57	MUD96D	WOODBOURNE AVE			
				2.72		STRUC #BC 3202 HERRING RUN			
				3.48	MU1022	NORTHERN PKWY			22,650
				3.48		STRUC #BC 3201			
				3.78		BALTIMORE CO/L			

ROUTE NUMBER.....MD 45
INVENTORY DIRECTION....NORTH
NAME: GREENMOUNT AVE

MUNICIPAL U	URB-OTHER PRIN ART	UNDIVIDED	NONE	0.00	US0001	NORTH AVE	4	40I	24,100
				D.DD	MU1500	GREENMOUNT AVE (BACK)			
				0.47	MU4640	25TH ST			
				D.57		R/R #CSX 14D 849 F			
				0.75	MU1611	28TH ST			
				D.84	MU1600	EXTER HALL AVE			
				0.84	MU1612	29TH ST			
				1.15	MU2625	GORSUCH AVE			
				1.19	MU0500	33RD ST			

* A,B = UNIMPROVED; C = GRADED & DRAINED; D,E = SOIL, GRAVEL, STONE; F,G = LOW TYPE BITUMINOUS;
H,I = HIGH TYPE BITUMINOUS; J = CONCRETE; K = BRICK; L = BLOCK

PAGE..... 1D

STATE HIGHWAY ADMINISTRATION OF MARYLAND
HIGHWAY INFORMATION SERVICES DIVISION
DATA SUPPORT GROUP

STATE HIGHWAY LOCATION REFERENCE

ROUTE NUMBER.....MD 45 CONTINUED
INVENTORY DIRECTION....NORTH
NAME: GREENMOUNT AVE

COUNTY-BALTIMORE CITY
SHA DISTRICT.....
DATE.....12/31/95

SYSTEM	FUNCTIONAL CLASS	HWY TYPE	ACCESS	MILEPOINT	MILEPOINT DESCRIPTION	MARKED LANES	SURFACE WIDTH/TYPE*	AADT
MUNICIPAL U	URB-OTHER PRIN ART	UNDIVIDED	NONE	1.74	MU1110 39TH ST	4	40I	24,100
		DIVIDED		2.02		4	44I	
NAME: YORK RD				2.02				
				2.20	MU2645 NORTH WAY			
				2.42	MU2100 COLD SPRING LA			25,100
				2.70	MU2610 WINSTON AVE			
		UNDIVIDED		2.88		4	55I	
				3.07	MU1140 WOODBOURNE AVE			28,300
		DIVIDED		3.16		4	44I	
				3.27	MU2630 BELLONA AVE			26,100
		UNDIVIDED		3.32		4	55I	
				3.68	MU1040 BELVEDERE AVE			
				3.74	MU1022 NORTHERN PKWY			29,875
				3.87	MU1160 LAKE AVE			
				4.12	MU2340 GITTINGS AVE			
				4.19	MU2341 WALKER AVE			
				4.23	BALTIMORE CO/L			

ROUTE NUMBER.....IS 70
INVENTORY DIRECTION....EAST
NAME: NO NAME

MUNICIPAL U	URB-INTERSTATE	DIVIDED	FULL	0.00	BALTIMORE CO/L	8	96I	10,850
				0.14	ROAD END			

ROUTE NUMBER.....IS 83
INVENTORY DIRECTION....NORTH
NAME: JONES FALLS EXPWY

MUNICIPAL U	URB-INTERSTATE	DIVIDED	FULL	0.00	MU1680 FAYETTE ST	6	72J	44,700
				0.00	MU1383 PRESIDENT ST (BACK)			
				0.00	EXIT #1			
				0.03	MU1382 FALLSWAY			
				0.18	BEGIN VIADUCT			
				0.19	MU1480 GAY ST	5	60J	
				0.30	MU1740 E PLEASANT ST			
				0.30	EXIT #2			
				0.35	US0040 ORLEANS ST			

* A,B = UNIMPROVED; C = GRADED & DRAINED; D,E = SOIL, GRAVEL, STONE; F,G = LOW TYPE BITUMINOUS;
H,I = HIGH TYPE BITUMINOUS; J = CONCRETE; K = BRICK; L = BLOCK

STATE HIGHWAY ADMINISTRATION OF MARYLAND
HIGHWAY INFORMATION SERVICES DIVISION
DATA SUPPORT GROUP

PAGE..... 12

STATE HIGHWAY LOCATION REFERENCE

ROUTE NUMBER.....IS 83 CONTINUED
INVENTORY DIRECTION....NORTH
NAME: JONES FALLS EXPWY

COUNTY-BALTIMORE CITY
SHA DISTRICT.....
DATE.....12/31/95

SYSTEMSTATE....	FUNCTIONAL CLASS	HWY TYPE	ACCESS CONTRL	MILEPOINT	MILEPOINT DESCRIPTION	MARKED LANES	SURFACE WIDTH/TYPE*	AADT
MUNICIPAL U	URB-INTERSTATE	DIVIDED	FULL	0.35	STRUC #BC 1202	5	60J	44,700
				0.50 MU1790	E CENTRE ST	6	72J	
				0.50	STRUC #BC 1106			
				0.64 MU1360	MADISON ST			
				0.66		5	72J	
				0.70		5	60J	
				0.81	END VIADUCT			46,900
				0.90 MU1351	CHASE ST			
				0.90	STRUC #BC 1401			
				0.90	EXIT #3			
				0.93 MU1382	FALLSWAY			
				0.93	STRUC #BC 1501			
				0.96		6	72J	
				0.97 MU4020	BIDDLE ST			
				0.97	STRUC #BC 1203			
				1.05 MU0955	PRESTON ST			
				1.05	STRUC #BC 1204			
				1.15 MU1450	GUILFORD AVE			
				1.15	STRUC #BC 1402			
				1.23 MD0002	CALVERT ST			
				1.23	STRUC #BC 1403			
				1.29	MD 2 (SB/L) ST PAUL ST			
				1.29	STRUC #BC 1205			
				1.29	EXIT #4			
				1.34		5	60J	
				1.40 MU1125	CHARLES ST			
				1.40	STRUC #BC 1206			
				1.51 MU1710	MARYLAND AVE			
				1.51	STRUC #BC 1404			
				1.51	EXIT #5			
				1.55		6	72J	
				1.63	STRUC #BC 1102			
				1.66 MU1700	HOWARD ST			
				1.66	STRUC #BC 1405			
				1.77	R/R #CSX 140 858 E			
				1.85 US0001	NORTH AVE			65,700
				1.85	STRUC #BC 1103			
				1.85	EXIT #6			
				1.94	INTERSTATE MILE MARKER 5.0			
				2.31		6	72I	
				2.42 MU1611	28TH ST			77,200
				2.42	STRUC #BC 3205			

* A,B = UNIMPROVED; C = GRADED & DRAINED; D,E = SOIL, GRAVEL, STONE; F,G = LOW TYPE BITUMINOUS;
H,I = HIGH TYPE BITUMINOUS; J = CONCRETE; K = BRICK; L = BLOCK

PAGE..... 12

STATE HIGHWAY ADMINISTRATION OF MARYLAND
HIGHWAY INFORMATION SERVICES DIVISION
DATA SUPPORT GROUP

PAGE..... 13

STATE HIGHWAY LOCATION REFERENCE

ROUTE NUMBER.....IS 83 CONTINUED
INVENTORY DIRECTION....NORTH
NAME: JONES FALLS EXPWY

COUNTY-BALTIMORE CITY
SHA DISTRICT.....
DATE.....12/31/95

SYSTEMSTATE....	FUNCTIONAL CLASS	HWY TYPE	ACCESS CONTRL	MILEPOINT	MILEPOINT DESCRIPTION	MARKED LANES	SURFACE WIDTH/TYPE*	AADT
MUNICIPAL U	URB-INTERSTATE	DIVIDED	FULL	2.42	EXIT #7	6	72I	77,200
				2.49	MU1612 29TH ST			
				2.49	STRUC #BC 3206			
				2.67	CEDAR AVE			
				2.67	STRUC #BC 3501			
				2.94	INTERSTATE MILE MARKER 6.0			
				3.02	MD0025 FALLS RD			106,600
				3.02	STRUC #BC 3112			
				3.02	EXIT #8			
				3.29		6	72J	
				3.39	STRUC #BC 3113 JONES FALLS			
				3.73	MU2735 UNION AVE			
				3.73	STRUC #BC 3114			
				3.94	INTERSTATE MILE MARKER 7.0			
				3.98	MU0989 41ST ST			
				3.98	STRUC #BC 3207			
				4.15	STRUC #BC 3115 JONES FALLS			
				4.31		6	72I	
				4.74	MU2100 COLD SPRING LA			95,400
				4.74	STRUC #BC 3204			
				4.74	EXIT #9			
				4.92	STRUC #BC 3118 JONES FALLS			
				4.95	INTERSTATE MILE MARKER 8.0			
				5.85				78,250
				5.86	MU1022 NORTHERN PKWY			
				5.86	STRUC #BC 3209			
				5.86	EXIT #10			
				5.94	INTERSTATE MILE MARKER 9.0			
				6.30	MU2200 KELLY AVE	6	72J	
				6.30	STRUC #BC 3406			
				6.37	STRUC #BC 3125 WESTERN RUN			
				6.67	STRUC #BC 3127			
				6.70	BALTIMORE CO/L			

ROUTE NUMBER.....IS 95
INVENTORY DIRECTION....NORTH
NAME: NO NAME

PRIMARY U	URB-INTERSTATE	OIVIDED	FULL	0.00	BALTIMORE CO/L	8	96J	141,275
				0.00	BEGIN TOLL MAINTENANCE			

* A,B = UNIMPROVED; C = GRADED & DRAINED; D,E = SOIL, GRAVEL, STONE; F,G = LOW TYPE BITUMINOUS;
H,I = HIGH TYPE BITUMINOUS; J = CONCRETE; K = BRICK; L = BLOCK

PAGE..... 13

STATE HIGHWAY ADMINISTRATION OF MARYLAND
HIGHWAY INFORMATION SERVICES DIVISION
DATA SUPPORT GROUP

PAGE..... 14

STATE HIGHWAY LOCATION REFERENCE

ROUTE NUMBER.....IS 95 CONTINUED
INVENTORY DIRECTION....NORTH
NAME: NO NAME

COUNTY-BALTIMORE CITY
SHA DISTRICT.....
DATE.....12/31/95

SYSTEMSTATE....	FUNCTIONAL CLASS	HWY TYPE	ACCESS CONTRL	MILEPOINT	MILEPOINT DESCRIPTION	MARKED LANES	SURFACE WIDTH/TYPE*	AADT
PRIMARY	U	URB-INTERSTATE	DIVIDED	FULL	0.04 MU4170 JOH AVE	8	96J	141,275
					0.04 STRUC #BCW519			
					0.25 INTERSTATE MILE MARKER 50.0			
					0.45 US0001AL CATON AVE			
					0.45 STRUC #BCW523			
					0.45 EXIT #50			
					0.75	6	72J	
					0.88 MU1970 DESOTO RD			
					0.88 STRUC #BCW527			
					1.08 MU6165 BERNARD DR			
					1.17 STRUC #BCW529 CSX R/R			
					1.25 INTERSTATE MILE MARKER 51.0			
					1.58 MU1281 WASHINGTON BLVD			
					1.58 STRUC #BCW533			
					1.58 EXIT #51			
					1.78	7	84J	
					2.09 STRUC #BCW535 CSX R/R			
					2.16	8	96J	
					2.25 INTERSTATE MILE MARKER 52.0			
					2.29 MU0043 MONROE ST			
					2.36 MD0295 BALTIMORE WASHINGTON PKWY			
					2.36 STRUC #BCW538			
					2.36 EXIT #52			
					2.49 MDD648E ANNAPOLIS RD	6	72J	
					2.49 STRUC #BCW541			
					2.78 IS0395 NO NAME			100,575
					2.78 EXIT #53			
					2.82 STRUC #BCW546 MIDDLE BRANCH			
					2.90	8	96J	
					3.24 INTERSTATE MILE MARKER 53.0			
					3.38 MD0002 HANOVER ST			
					3.38 STRUC #BCW551			
					3.38 EXIT #54			
					3.40 RAMP 1 FR MD 2			
					3.40 STRUC #BCW552			
					4.14 MU0036 KEY HWY			
					4.14 STRUC #BCW558			
					4.14 EXIT #55			
					4.24 INTERSTATE MILE MARKER 54.0			
					4.76 BEGIN FORT MCHENRY TUNNEL			
					4.76 STRUC #BCW561			
					4.85	8	96I	

* A,B = UNIMPROVED; C = GRADED & DRAINED; D,E = SOIL, GRAVEL, STONE; F,G = LOW TYPE BITUMINOUS;
H,I = HIGH TYPE BITUMINOUS; J = CONCRETE; K = BRICK; L = BLOCK

PAGE..... 14

STATE HIGHWAY ADMINISTRATION OF MARYLAND
HIGHWAY INFORMATION SERVICES DIVISION
DATA SUPPORT GROUP

STATE HIGHWAY LOCATION REFERENCE

ROUTE NUMBER.....IS 95 CONTINUED
INVENTORY DIRECTION....NORTH
NAME: NO NAME

COUNTY-BALTIMORE CITY
SHA DISTRICT.....
DATE.....12/31/95

SYSTEMSTATE....	FUNCTIONAL CLASS	HWY TYPE	ACCESS CONTRL	MILEPOINT	MILEPOINT DESCRIPTION	MARKED LANES	SURFACE WIDTH/TYPE*	AADT
PRIMARY U	URB-INTERSTATE	DIVIDED	FULL	9.32		8	96J	100,100
				9.43	MU1200 KANE ST			
				9.54	MD0151 NORTH POINT BLVD			
				9.54	STRUC #BCW594 & #BCW595			
				9.66		6	72J	
				9.90	STRUC #BCW596			
				9.94		6	72I	
				10.03		6	72J	
				10.11	MU0055 MORAVIA RD			
				10.11	STRUC #BCW594			
				10.11	EXIT #60			
				10.12	STRUC #BCW598 CSX R/R			
				10.14		6	72I	
				10.31	INTERSTATE MILE MARKER 60.0			
				10.35	US0040 PULASKI HWY			
				10.35	STRUC #BCW601			
				10.35	EXIT #61			
				10.71	STRUC #BCW604			
				11.09	IS0895 HARBOR TUNNEL THRUWAY			138,371
				11.09	STRUC #BCW607			
				11.09	EXIT #62			
				11.28	INTERSTATE MILE MARKER 61.0			
				11.29	BALTIMORE CO/L			

ROUTE NUMBER.....MD 126
INVENTORY DIRECTION....EAST
NAME: GWYNN OAK AVE

MUNICIPAL U	URB-MINOR ARTERIAL	UNDIVIDED	NONE	0.00	BALTIMORE CO/L	2	481	18,350
				0.22	MU2160 ROGERS AVE N			
				0.92	MD0026 LIBERTY HEIGHTS AVE			
				0.92	MU2925 GWYNN OAK AVE (AHEAD)			

ROUTE NUMBER.....MD 129
INVENTORY DIRECTION....NORTH
NAME: PACA ST

MUNICIPAL U	URB-MINOR ARTERIAL	DIVIDED	NONE	0.00	US 40 (WB/L) FRANKLIN ST	7	811	22,700
-------------	--------------------	---------	------	------	--------------------------	---	-----	--------

* A,B = UNIMPROVED; C = GRADED & DRAINED; D,E = SOIL, GRAVEL, STONE; F,G = LOW TYPE BITUMINOUS;
H,I = HIGH TYPE BITUMINOUS; J = CONCRETE; K = BRICK; L = BLOCK

STATE HIGHWAY ADMINISTRATION OF MARYLAND
HIGHWAY INFORMATION SERVICES DIVISION
DATA SUPPORT GROUP

PAGE..... 17

STATE HIGHWAY LOCATION REFERENCE

ROUTE NUMBER.....MD 129 CONTINUED
INVENTORY DIRECTION....NORTH
NAME: PACA ST

COUNTY-BALTIMORE CITY
SHA DISTRICT.....
DATE.....12/31/95

SYSTEM	FUNCTIONAL CLASS	HWY TYPE	ACCESS CONTRL	MILEPOINT	MILEPOINT DESCRIPTION	MARKED LANES	SURFACE WIDTH/TYPER*	AA0T
MUNICIPAL U	URB-MINOR ARTERIAL	DIVIDED	NONE	0.00	MD0295 PACA ST (BACK)	7	811	22,700
	URB-OTHER PRIN ART			0.17	MU1830 DRUID HILL AVE	8	881	
				0.22		6	821	
NAME: MCCULLOH ST				0.27		7	931	
				0.32		6	771	
				0.43		5	771	
				0.58		4	771	
				0.74	MU1900 LAFAYETTE AVE			
				0.90	MU4210 MCMECHEN ST			
				1.20	MU4160 PRESSTMAN ST			
				1.40	US0001 NORTH AVE	5	771	
				1.55	MU4010 WHITELOCK ST			
				1.77		7	841	
				1.86	MU1035 DRUID PK LAKE DR	8	841	
				1.93		9	1031	
				2.24	MU1023 GWYNNS FALLS PKWY	8	961	
				2.44	MU2131 LIBERTY HEIGHTS AVE			
				2.44	MU2130 GREENSPRING AVE			
				2.72	MD0140 REISTERSTOWN RD (AHEAD)			
	URB-MINOR ARTERIAL			2.93	MD0140 REISTERSTOWN RD (BACK)	6	681	22,500
NAME: PARK HEIGHTS AVE				2.93				
				2.96	MU2725 DRUID PARK DR			
				3.70	MU2190 PIMLICO RD			
				4.08	MU2100 COLD SPRING LA			
		UNDIVIDED		4.74	MU2120 GARRISON AVE	4	661	
				4.91	MU2170 BELVEDERE AVE	4	541	
				5.08	MU2840 HAYWARD AVE			
				5.36	MU2160 ROGERS AVE	4	621	
				5.44	MU1022 NORTHERN PKWY	4	541	22,050
				5.75	MU2820 GLEN AVE			
				5.90	MU2790 TANEY RD			
				6.13	MU2835 STRATHMORE AVE			
				6.15	MU2795 STRATHMORE AVE			
				6.30	MU2830 FORDS LA			
				6.53	MU2825 CLARK'S LA			
				6.77	MU2801 FALLSTAFF RD			
				7.08	MU2810 SEVEN MILE LA			
				7.44	BALTIMORE CO/L			

* A,B = UNIMPROVED; C = GRADED & DRAINED; D,E = SOIL, GRAVEL, STONE; F,G = LOW TYPE BITUMINOUS;
H,I = HIGH TYPE BITUMINOUS; J = CONCRETE; K = BRICK; L = BLOCK

STATE HIGHWAY ADMINISTRATION OF MARYLAND
HIGHWAY INFORMATION SERVICES DIVISION
DATA SUPPORT GROUP

STATE HIGHWAY LOCATION REFERENCE

ROUTE NUMBER.....MD 139
INVENTORY DIRECTION....NORTH
NAME: CHARLES ST

COUNTY-BALTIMORE CITY
SHA DISTRICT.....
DATE.....12/31/95

SYSTEMSTATE....	FUNCTIONAL CLASS	HWY TYPE	ACCESS CONTRL	MILEPOINT	MILEPOINT DESCRIPTION	MARKED LANES	SURFACE WIDTH/TYPE*	AADT
MUNICIPAL U	URB-MINOR ARTERIAL	UNDIVIDED	NONE	0.00	US0001 NORTH AVE	4	381	30,025
				0.00	MU1125 CHARLES ST (BACK)			
				0.37	MU4035 24TH ST			
				0.47	MU4640 25TH ST			
				0.57	R/R #CSX 140 853 V			
				0.58		4	601	
				0.76	MU1611 28TH ST			
				0.85	MU1612 29TH ST	3	301	
				0.90		4	401	
				1.06	MU1702 ART MUSEUM DR			
				1.19	MUD500 33RD ST			
				1.50	MU2260 UNIVERSITY PKWY			
				1.73	MU1110 39TH ST			
		DIVIDED		1.98		5	601	
	URB-OTHER PRIN ART			2.12	MU1510 ST PAUL ST	4	541	
NAME: ST PAUL ST				2.12				
		UNDIVIDED		2.35		4	401	
NAME: CHARLES ST				2.35				
				2.48	MU210D COLD SPRING LA	4	441	
				3.00	MU1141 HOMELAND AVE			
				3.06	MU1150 WYNDHURST ST			
				3.06	MU2640 ST ALBANS WAY			
				3.62	MU1022 NORTHERN PKWY			
				4.11	MU1160 LAKE AVE			
				4.24	MU234D GITTINGS AVE			
				4.32	BALTIMORE CO/L			

ROUTE NUMBER.....MD 140
INVENTORY DIRECTION....NORTH
NAME: FULTON AVE

MUNICIPAL U	URB-OTHER PRIN ART	DIVIDED	NONE	0.00	MU2210 NORTH AVE	5	701	17,000
				0.00	US0001 FULTON AVE (BACK)			
				0.20		4	561	
				0.22	MU1045 FULTON AVE			
				0.24	MU4005 PENNSYLVANIA AVE	6	641	19,000
NAME: REISTERSTOWN RD				0.24				
		UNDIVIDED		0.37		5	541	
				0.55	MU1023 GWYNN'S FALLS PKWY			
		DIVIDED		0.63		5	601	

* A,B = UNIMPROVED; C = GRADED & DRAINED; D,E = SOIL, GRAVEL, STONE; F,G = LOW TYPE BITUMINOUS;
H,I = HIGH TYPE BITUMINOUS; J = CONCRETE; K = BRICK; L = BLOCK

STATE HIGHWAY ADMINISTRATION OF MARYLAND
HIGHWAY INFORMATION SERVICES DIVISION
DATA SUPPORT GROUP

STATE HIGHWAY LOCATION REFERENCE

ROUTE NUMBER.....MD 140 CONTINUED
INVENTORY DIRECTION....NORTH
NAME: REISTERSTOWN RD

COUNTY-BALTIMORE CITY
SHA DISTRICT.....
DATE.....12/31/95

SYSTEMSTATE....	FUNCTIONAL CLASS	HWY TYPE	ACCESS CONTRL	MILEPOINT	MILEPOINT DESCRIPTION	MARKED LANES	SURFACE WIDTH/TYPE*	AADT		
MUNICIPAL U	URB-OTHER PRIN ART	DIVIDED	NONE	0.71	MU2131	LIBERTY HEIGHTS AVE	6	64I	2D,7DD	
				0.71	M00026	LIBERTY HEIGHTS AVE				
				1.01	M00129	MCCULLOH ST	8	96I		
				1.22	MD0129	PARK HEIGHTS AVE	6	74I	23,900	
				1.27	MU2725	DRUID PARK DR				
				UNDIVIDED	1.29			5	55I	
					1.40			4	44I	
					2.36	MU21DD	COLD SPRING LA			
					3.20	MU2120	GARRISON AVE			
					3.29	MU2170	BELVEDERE AVE			
					3.50	MU2840	HAYWARO AVE			
		3.77	MU2160		ROGERS AVE					
		3.82			4	55I				
		3.89	MU1022	NORTHERN PKWY			25,275			
		4.00			4	44I				
		4.14	MU2820	GLEN AVE						
		4.40	MU2835	STRATHMORE AVE						
		4.58	MU2830	FORDS LA						
		DIVIDED	4.67	MU2150	PATTERSON AVE	5	60I			
			4.87	MU2825	CLARK'S LA					
		UNDIVIDED	5.14			4	44I			
			5.26	MU2801	FALLSTAFF RD					
			5.33		BALTIMORE CO/L					

ROUTE NUMBER.....MD 144
INVENTORY DIRECTION....EAST
NAME: FREDERICK RD

MUNICIPAL U	URB-OTHER PRIN ART	UNDIVIDED	NONE	0.00		BALTIMORE CO/L	4	55I	17,650
				1.00	MU2280	BEECHFIELD AVE			
				1.05	MU2700	BEECHFIELD AVE			
				1.28	MU2290	ATHOL AVE			
				1.45	MU4145	YALE AVE	4	44I	
				1.74	MU4130	MONASTERY AVE			
				1.9D	MU4110	MORLEY ST			
				2.17	MU288D	HILTON ST			2D,6D0
				2.18		R/R #ATK 529 622 T			
				2.18		STRUC #BC 5213			
				2.81		R/R #CSX 831 623 D			
				2.81		STRUC #BC 2206			

* A,B = UNIMPROVED; C = GRAOEO & ORAINED; O,E = SOIL, GRAVEL, STONE; F,G = LOW TYPE BITUMINOUS;
H,I = HIGH TYPE BITUMINOUS; J = CONCRETE; K = BRICK; L = BLOCK

STATE HIGHWAY ADMINISTRATION OF MARYLAND
HIGHWAY INFORMATION SERVICES DIVISION
DATA SUPPORT GROUP

PAGE..... 20

STATE HIGHWAY LOCATION REFERENCE

ROUTE NUMBER.....MD 144 CONTINUED
INVENTORY DIRECTION....EAST
NAME: FREDERICK AVE

COUNTY-BALTIMORE CITY
SHA DISTRICT.....
DATE.....12/31/95

SYSTEM	FUNCTIONAL CLASS	HWY TYPE	ACCESS	MILEPOINT	MILEPOINT	DESCRIPTION	MARKED LANES	SURFACE WIDTH/TYPE*	AADT
MUNICIPAL U	URB-OTHER PRIN ART	UNDIVID	NONE	2.85	MU4185	BRUNSWICK ST	4	44I	20,600
				3.00	MU4180	MILLINGTON AVE			
				3.04	MU1910	FRANKLINTOWN RD			
		DIVIDED		3.37			5	80I	
NAME: PRATT ST				3.37					
				3.48	MU4500	PULASKI ST			
				3.56			6	80I	
				3.75	US0001	FULTON AVE			

ROUTE NUMBER.....MD 147
INVENTORY DIRECTION....NORTH
NAME: HARFORD RD

MUNICIPAL U	URB-OTHER PRIN ART	UNDIVID	NONE	0.00	US0001	NORTH AVE	5	54I	22,850
				0.00	MU1359	HARFORD AVE (BACK)			
		DIVIDED		0.08	MU1090	20TH ST	5	62I	
				0.15			5	52I	
				0.17	MU1440	BROADWAY			
				0.17	MU4060	BONAPARTE AVE			
		UNDIVID		0.22			5	50I	
				0.35			5	60I	
				0.39	MU4640	25TH ST			
				0.44		R/R #CSX 140 848 Y			
		DIVIDED		0.47			6	72I	
				0.75	MU2625	GORSUCH AVE			
				0.88	MD0542	THE ALAMEDA			
				0.88	MU1080	ST LO OR			
				0.96	MD0041	HILLEN RD			
				1.32	MU0501	32ND ST			
		UNDIVID		1.40	MU1050	ERDMAN AVE	4	50I	
				1.73	MU2510	CHESTERFIELO AVE			
				1.77	MU2565	LAKE MONTEBELLO OR			
				1.95		STRUC #BC 3212 HERRING RUN			
				2.08	MU0697	WALTHER AVE			
				2.22	MU1100	PARKSIDE DR			
				2.22	MU1101	ARGONNE DR			
				2.40			6	63I	
				2.50	MU2535	MONTEBELLO TERR			
				2.72	MU0055	MORAVIA RD			
				2.72	MU2100	COLO SPRING LA			

* A,B = UNIMPROVED; C = GRADED & ORAINED; O,E = SOIL, GRAVEL, STONE; F,G = LOW TYPE BITUMINOUS;
H,I = HIGH TYPE BITUMINOUS; J = CONCRETE; K = BRICK; L = BLOCK

PAGE..... 20

STATE HIGHWAY ADMINISTRATION OF MARYLAND
HIGHWAY INFORMATION SERVICES DIVISION
DATA SUPPORT GROUP

STATE HIGHWAY LOCATION REFERENCE

ROUTE NUMBER.....MD 147 CONTINUED
INVENTORY DIRECTION....NORTH
NAME: HARFORD RD

COUNTY-BALTIMORE CITY
SHA DISTRICT.....
DATE.....12/31/95

SYSTEM	FUNCTIONAL CLASS	HWY TYPE	ACCESS CONTRL	MILEPOINT	MILEPOINT DESCRIPTION	MARKED LANES	SURFACE WIDTH/TYPE*	AADT
MUNICIPAL U	URB-OTHER PRIN ART	UNDIVIDED	NONE	3.08	MU2555 AILSA AVE	6	63I	22,850
				3.32	MU1041 ECHODALE AVE			
				3.50	MU0961 HAMILTON AVE			
				3.74	MU2415 WHITE AVE			
				3.87	MU2360 OLD HARFORD RD	4	63I	
				3.87	MU1010 GLENMORE AVE			
				4.44	MU1022 NORTHERN PKWY			
				5.04	MU2380 GLENDALE AVE			
				5.04	MU2385 GLENDALE AVE			
				5.16	BALTIMORE CO/L			

ROUTE NUMBER.....MD 150
INVENTORY DIRECTION....EAST
NAME: HAVEN ST

MUNICIPAL U	URB-OTHER PRIN ART	DIVIDED	NONE	D.00	US0040 PULASKI HWY	8	84J	32,100
				0.00	MU1241 HAVEN ST (BACK)			
				0.13		7	88J	
				0.30	MU1670 BALTIMORE ST			
				0.35	R/R #CSX 140 399 C			
		UNDIVIDED		0.38	MU1240 HAVEN ST	3	44I	
NAME: LOMBARD ST				0.38				
				0.44	R/R #CR 530 667 W			
				0.44	STRUC #BC 4209			
				0.54		4	44I	
				0.58	R/R #CSX 140 336 G			
				D.67	R/R #CR 530 686 B			
				0.67	STRUC #BC 4401			
				0.75	MU0952 E LOMBARD ST			
NAME: PONCA ST				0.75				
		DIVIDED		0.88		4	52I	
		UNDIVIDED		D.98				
		DIVIDED		1.11	MU1300 PONCA ST	8	88I	
NAME: EASTERN AVE				1.11				
				1.11	MU1340 EASTERN AVE			
				1.18	IS0895 HARBOR TUNNEL THRUWAY			
				1.18	STRUC #BCY127			
				1.73	MU0438 DUNDALK AVE	4	68I	33,675
				2.09	MU1200 KANE ST			
				2.17	R/R #CIN 848 001 C	5	54I	

* A,B = UNIMPROVED; C = GRADED & DRAINED; D,E = SOIL, GRAVEL, STONE; F,G = LOW TYPE BITUMINOUS;
H,I = HIGH TYPE BITUMINOUS; J = CONCRETE; K = BRICK; L = BLOCK

STATE HIGHWAY ADMINISTRATION OF MARYLAND
HIGHWAY INFORMATION SERVICES DIVISION
DATA SUPPORT GROUP

PAGE..... 22

STATE HIGHWAY LOCATION REFERENCE

ROUTE NUMBER.....MD 150 CONTINUED
INVENTORY DIRECTION....EAST
NAME: EASTERN AVE

COUNTY-BALTIMORE CITY
SHA DISTRICT.....
DATE.....12/31/95

SYSTEM	FUNCTIONAL CLASS	HWY TYPE	ACCESS CONTRL	MILEPOINT	MILEPOINT DESCRIPTION	MARKED LANES	SURFACE WIDTH/TYPE*	AADT
MUNICIPAL U	URB-OTHER PRIN ART	DIVIDED	NONE	2.25		6	681	33,675
				2.30	IS0095 NO NAME			
				2.30	STRUC #BCW586			
				2.30	EXIT #59			
				2.34		5	581	
				2.39		4	681	
				2.40	MU3060 QUINTON ST			
				2.49	BALTIMORE CO/L			

ROUTE NUMBER.....MD 151
INVENTORY DIRECTION....NORTH
NAME: NORTH POINT RD

MUNICIPAL U	URB-OTHER PRIN ART	DIVIDED	NONE	0.00	BALTIMORE CO/L	4	641	29,250
				0.06	IS0095 NO NAME			
				0.06	STRUC #BCW594 & #BCW595			
				0.15	R/R #ATK 529 563 T	4	521	
				0.21		5	641	
				0.46	MU1190 NORTH POINT RD	4	641	
NAME: ERDMAN AVE				0.46				
				0.57	R/R #CSX 148 835 X			
				0.68		6	661	
				1.12	IS0895 HARBOR TUNNEL THRUWAY			
				1.12	STRUC #BCY133			
		PART		1.27	US0040 PULASKI HWY	6	721	62,000
				1.27	STRUC #BC 4201			
				1.90	MU3000 MACON ST			
				2.12	MU1180 FEDERAL ST			
		NONE		2.55	MU1070 SINCLAIR LA	6	521	
				3.06	MU2485 MANNASOTA AVE	6	721	
				3.06	MU2940 EDISON HWY			
				3.22	US0001 BELAIR RD			
				3.22	MU1050 ERDMAN AVE (AHEAD)			

* A,B = UNIMPROVED; C = GRADED & DRAINED; D,E = SOIL, GRAVEL, STONE; F,G = LOW TYPE BITUMINOUS;
H,I = HIGH TYPE BITUMINOUS; J = CONCRETE; K = BRICK; L = BLOCK

PAGE..... 22

STATE HIGHWAY ADMINISTRATION OF MARYLAND
HIGHWAY INFORMATION SERVICES DIVISION
DATA SUPPORT GROUP

STATE HIGHWAY LOCATION REFERENCE

ROUTE NUMBER.....MD 171
INVENTORY DIRECTION...EAST
NAME: CHURCH ST

COUNTY-BALTIMORE CITY
SHA DISTRICT.....
DATE.....12/31/95

SYSTEM	FUNCTIONAL CLASS	HWY TYPE	ACCESS CONTRL	MILEPOINT	MILEPOINT DESCRIPTION	MARKED LANES	SURFACE WIDTH/TYPE*	AADT
MUNICIPAL U	URB-MINOR ARTERIAL	UNDIVIDED	NONE	0.00	ANNE ARUNDEL CO/L	2	31I	11,150
				0.19		2	36I	
				0.25	MU4390 WEST BAY AVE			
				0.61	MD0173 CURTIS AVE			

ROUTE NUMBER.....MD 172
INVENTORY DIRECTION...NORTH
NAME: ARUNDEL COVE AVE

MUNICIPAL U	URB-LOCAL	UNDIVIDED	NONE	0.00	MD0173 HAWKINS POINT RD	2	16F	999
				0.12	ANNE ARUNDEL CO/L			

ROUTE NUMBER.....MD 173
INVENTORY DIRECTION...NORTH
NAME: FORT SMALLWOOD RD

MUNICIPAL U	URB-OTHER PRIN ART	DIVIDED	NONE	0.00	ANNE ARUNDEL CO/L	4	70J	20,850
				0.07	MU5865 FORT ARMSTEAD RD			
NAME: HAWKINS POINT RD				0.26				
				0.44	MU4420 QUARANTINE RD			22,700
		UNDIVIDED		0.56		4	40H	
				0.79	MD0172 ARUNDEL COVE RD			
				1.00	STRUC #BC 5207	4	44H	
				1.00	R/R #CSX 140 366 Y			
				1.17		4	40I	
		DIVIDED		1.28		4	66J	
NAME: PENNINGTON AVE				1.38	MD0695 BALTO BELTWAY			
				1.38	STRUC #BCZ001			
				1.57	STRUC #BC 5222 CURTIS CREEK			
				1.84	MD0710 EAST ORDNANCE RD	4	72J	
				1.88	R/R #CSX 140 162 M			
		UNDIVIDED		1.96		4	40H	
		DIVIDED		2.11		4	44I	
				2.18	STRUC #BC 5216 CABIN BRANCH			
		UNDIVIDED		2.27		4	40H	
				2.32	R/R #CSX 140 362 W			
				2.53		2	36I	
NAME: BIRCH ST				2.53				

* A,B = UNIMPROVED; C = GRADED & DRAINED; D,E = SOIL, GRAVEL, STONE; F,G = LOW TYPE BITUMINOUS;
H,I = HIGH TYPE BITUMINOUS; J = CONCRETE; K = BRICK; L = BLOCK

STATE HIGHWAY ADMINISTRATION OF MARYLAND
HIGHWAY INFORMATION SERVICES DIVISION
DATA SUPPORT GROUP

STATE HIGHWAY LOCATION REFERENCE

ROUTE NUMBER.....MD 173 CONTINUED
INVENTORY DIRECTION....NORTH
NAME: CURTIS AVE

COUNTY-BALTIMORE CITY
SHA DISTRICT.....
DATE.....12/31/95

SYSTEM	FUNCTIONAL CLASS	HWY TYPE	ACCESS CONTRL	MILEPOINT	MILEPOINT DESCRIPTION	MARKED LANES	SURFACE WIDTH/TYPE*	AADT
MUNICIPAL U	URB-OTHER PRIN ART	DIVIDED	NONE	2.61		4	701	22,700
				2.64		4	841	
				2.90	MD0171 CHURCH ST			
				3.38		5	861	
				3.51		4	501	
				3.57	MU4405 PATAPSCO AVE	3	341	
NAME: PATAPSCO AVE				3.57				
				3.68		4	561	
				3.88	MU4390 WEST BAY AVE			
				3.97	MU4380 10TH ST			
				4.09	MU4375 9TH ST			
				4.36	MU4365 6TH ST			
				4.72	MD0686 2ND AVE			
				4.78	MU1530 HANOVER ST			
				4.86	MD0002 POTEET ST			
				4.86	MU0100 PATAPSCO AVE (AHEAD)			

ROUTE NUMBER.....MD 295
INVENTORY DIRECTION....NORTH
NAME: BALTIMORE WASHINGTON PKWY

MUNICIPAL U	URB-FRWY/EXPWY	DIVIDED	FULL	0.00	BALTIMORE CO/L	6	72I	55,375
				0.15	MU0100 PATAPSCO AVE			
				0.15	STRUC #BC 5204			
				0.39	MD0648E ANNAPOLIS RD			
				0.39	STRUC #BC 5401			
				0.51	R/R #CSX 140 342 K			
				0.51	STRUC #BC 5208			
				1.01	MD0648E WATERVIEW AVE	6	72J	
				1.01	STRUC #BC 5402			
				1.10	STRUC #BC 5001 PEDESTRIAN WALKWAY			
				1.30		6	80J	
				1.33	R/R #CSX 831 615 L			
				1.33	STRUC #BC 5104 GWYNNS FALLS			
				1.49	R/R #CSX 140 379 A			
				1.49	STRUC #BC 5102			
				1.55		6	80I	
				1.62	MU0043 MONROE ST			
				1.66	IS0095 NO NAME			
				1.66	STRUC #BCW535			

* A,B = UNIMPROVED; C = GRADED & DRAINED; D,E = SOIL, GRAVEL, STONE; F,G = LOW TYPE BITUMINOUS;
H,I = HIGH TYPE BITUMINOUS; J = CONCRETE; K = BRICK; L = BLOCK

STATE HIGHWAY ADMINISTRATION OF MARYLAND
HIGHWAY INFORMATION SERVICES DIVISION
DATA SUPPORT GROUP

PAGE..... 25

STATE HIGHWAY LOCATION REFERENCE

ROUTE NUMBER.....MD 295 CONTINUED
INVENTORY DIRECTION....NORTH
NAME: BALTIMORE WASHINGTON PKWY

COUNTY-BALTIMORE CITY
SHA DISTRICT.....
DATE.....12/31/95

SYSTEM	FUNCTIONAL CLASS	HWY TYPE	ACCESS CONTRL	MILEPOINT	MILEPOINT DESCRIPTION	MARKED LANES	SURFACE WIDTH/TYPE*	AADT
MUNICIPAL U	URB-FRWY/EXPWY	DIVIDED	FULL	1.66	EXIT #52	6	80I	55,375
				1.78		5	64J	
	URB-OTHER PRIN ART		NONE	1.92	MU4305 BUSH ST	6	80I	
NAME: RUSSELL ST				1.92				
				2.02	MU4300 BAYARD ST			
				2.14	R/R #CSX 140 864 H	6	80J	
				2.14	STRUC #BC 5101			
				2.30	MU1650 OSTEND ST			
				2.40		6	80I	
				2.55	MU4290 HAMBURG ST			
				2.64	IS0395A MARTIN LUTHER KING JR BLVD			
				2.64	MU6020 MARTIN LUTHER KING JR BLVD			
				2.64	STRUC #BCWT36			
				2.66	MU6158 LEE ST			
NAME: PACA ST				2.86		7	80I	
				2.86				
				2.92	MU4295 CAMDEN ST	8	100I	
				3.04	MU1391 PRATT ST	7	88I	
	URB-MINOR ARTERIAL			3.13	MU1390 LOMBARD ST	9	88I	
				3.25	MU1670 BALTIMORE ST	8	88I	
				3.33	MU1680 FAYETTE ST			
		PART		3.41	MU6166 LEXINGTON ST	8	90I	
				3.50	MU1690 SARATOGA ST			
				3.57	US0040 MULBERRY ST			
				3.64	US 40 (WB/L) FRANKLIN ST			
				3.64	MD0129 PACA ST (AHEAD)			

ROUTE NUMBER.....MD 372
INVENTORY DIRECTION....EAST
NAME: WILKENS AVE

MUNICIPAL U	URB-MINOR ARTERIAL	UNDIVIDED	NONE	0.00	BALTIMORE CO/L	4	48I	24,450
		DIVIDED		0.36				
				0.39	US0001 WILKENS AVE			

* A,B = UNIMPROVED; C = GRADED & DRAINED; D,E = SOIL, GRAVEL, STONE; F,G = LOW TYPE BITUMINOUS;
H,I = HIGH TYPE BITUMINOUS; J = CONCRETE; K = BRICK; L = BLOCK

PAGE..... 25

STATE HIGHWAY LOCATION REFERENCE

ROUTE NUMBER.....IS 395
INVENTORY DIRECTION....NORTH
NAME: NO NAME

COUNTY-BALTIMORE CITY
SHA DISTRICT.....
DATE.....12/31/95

SYSTEM	FUNCTIONAL CLASS	HWY TYPE	ACCESS CONTRL	MILEPOINT	MILEPOINT DESCRIPTION	MARKED LANES	SURFACE WIDTH/TYPE*	AADT
PRIMARY	U URB-INTERSTATE	DIVIDED	FULL	0.00	IS0095 NO NAME	4	48J	97,175
				0.00	EXIT #53			
				0.00	TOLL MAINTENANCE			
				0.34		6	72J	
				0.53		4	48J	56,675
				0.95	INTERSTATE MILE MARKER 1.0	4	48I	
				1.08		6	72I	
				1.20		5	60I	
				1.24	MU5875 CONWAY ST			
				1.33	MU4295 W CAMDEN ST			
				1.33	MU17DD HOWARD ST (AHEAD)			

ROUTE NUMBER.....IS 395A
INVENTORY DIRECTION....NORTH
NAME: MARTIN LUTHER KING JR BLVD

PRIMARY	U URB-INTERSTATE	DIVIDED	FULL	0.00	IS0395 NO NAME	4	48J	25,500
				0.00	TOLL MAINTENANCE			
				0.59		5	60J	
				0.65	MD0295 RUSSELL ST			
				0.65	MU6020 MARTIN LUTHER KING JR BLVD (AHEAD)			
				0.65	STRUC #BCWT36			

ROUTE NUMBER.....MD 542
INVENTORY DIRECTION....NORTH
NAME: THE ALAMEDA

MUNICIPAL	U URB-MINOR ARTERIAL	DIVIDED	NONE	0.00	MD0147 HARFORD RD	4	52I	19,200
				0.37	MU1590 KIRK AVE			
				0.56	MU0500 33RD ST	4	48I	
				0.94				22,175
				0.97	MU0467 THE ALAMEDA			
				0.97	MU1490 LOCH RAVEN BLVD			
				1.37	MU1101 ARGONNE DR			
				1.81	MU2100 COLD SPRING LA			
				2.20	STRUC #BC 3403 CHINQUAPIN RUN			
				2.25	MU2575 HARTSDALE RD			
				2.48	MU1140 WOODBOURNE AVE			

* A,B = UNIMPROVED; C = GRADED & ORAINED; D,E = SOIL, GRAVEL, STONE; F,G = LOW TYPE BITUMINOUS;
H,I = HIGH TYPE BITUMINOUS; J = CONCRETE; K = BRICK; L = BLOCK

STATE HIGHWAY ADMINISTRATION OF MARYLAND
HIGHWAY INFORMATION SERVICES DIVISION
DATA SUPPORT GROUP

STATE HIGHWAY LOCATION REFERENCE

ROUTE NUMBER.....MD 542 CONTINUED
INVENTORY DIRECTION....NORTH
NAME: LOCH RAVEN BLVD

COUNTY-BALTIMORE CITY
SHA DISTRICT.....
DATE.....12/31/95

SYSTEM	FUNCTIONAL CLASS	HWY TYPE	ACCESS CONTRL	MILEPOINT	MILEPOINT DESCRIPTION	MARKED LANES	SURFACE WIDTH/TYPE*	AADT
MUNICIPAL U	URB-MINOR ARTERIAL	DIVIDED	NONE	2.80	MU1040 BELVEDERE AVE	4	481	22,175
	URB-OTHER PRIN ART			3.25	MU1022 NORTHERN PKWY			
				3.55	MU2342 WALKER AVE			
				3.71	BALTIMORE CO/L			

ROUTE NUMBER.....MD 648E
INVENTORY DIRECTION....NORTH
NAME: ANNAPOLIS RD

MUNICIPAL U	URB-MINOR ARTERIAL	UNDIVIDED	NONE	0.00	BALTIMORE CO/L	2	441	12,850
				0.14	MU0100 PATAPSCO AVE			
				0.38		2	361	
				0.41	MD0295 BALTIMORE WASHINGTON PKWY			
				0.41	STRUC #BC 5401			
				0.53		2	241	
				0.56	R/R #CSX 140 341 D			
				0.56	STRUC #BC 5406			
				0.60		2	301	
				0.71		2	261	
				0.89		3	361	
		DIVIDED		0.98	MU1630 WATERVIEW AVE	4	481	14,600
				1.00	MD0295 BALTIMORE WASHINGTON PKWY			
				1.00	STRUC #BC 5402			
		UNDIVIDED		1.02	MU1630 WATERVIEW AVE	3	501	
				1.36	R/R #CSX 831 614 E			
				1.40	R/R #CSX 140 381 B			
				1.60	MU0043 MONROE ST	2	361	
				1.63	IS0095 NO NAME			
				1.66	STRUC #BC 5301 GWYNN'S FALLS			
				1.72		2	241	
				1.82	RAMP 3 FR IS 95 TO MD 295			

ROUTE NUMBER.....MD 686
INVENTORY DIRECTION....NORTH
NAME: 2ND AVE

MUNICIPAL U	URB-LOCAL	UNDIVIDED	NONE	0.00	ANNE ARUNDEL CO/L	2	361	99
				0.34	MD0173 PATAPSCO AVE			

* A,B = UNIMPROVED; C = GRADED & DRAINED; D,E = SOIL, GRAVEL, STONE; F,G = LOW TYPE BITUMINOUS;
H,I = HIGH TYPE BITUMINOUS; J = CONCRETE; K = BRICK; L = BLOCK

STATE HIGHWAY ADMINISTRATION OF MARYLAND
HIGHWAY INFORMATION SERVICES DIVISION
DATA SUPPORT GROUP

PAGE..... 28

STATE HIGHWAY LOCATION REFERENCE

ROUTE NUMBER.....MD 695
INVENTORY DIRECTION....NORTH
NAME: BALTO BELTWAY

COUNTY-BALTIMORE CITY
SHA DISTRICT.....
DATE.....12/31/95

SYSTEMSTATE....	FUNCTIONAL CLASS	HWY TYPE	ACCESS CONTRL	MILEPOINT	MILEPOINT DESCRIPTION	MARKED LANES	SURFACE WIDTH/TYPE*	AADT	
PRIMARY	U	URB-FRWY/EXPWY	DIVIDED	FULL	0.00	BALTIMORE CO/L	4	56J	26,362
					0.00	STRUC #BCZ472 PATAPSCO RIVER			
					0.00	TOLL MAINTENANCE			
					0.68		4	52J	
					0.70	VARIABLE MESSAGE SIGN #416 (NB/L)			
					0.76	INTERSTATE MILE MARKER 49.0	4	48J	
				MU4430	0.88	DOCK RD			
					0.88	STRUC #BCZ492			
					1.28	VARIABLE MESSAGE SIGN #415 (SB/L)			
					1.32	STRUC #BCZ496 CSX R/R			
					1.76	INTERSTATE MILE MARKER 50.0			
				MU4420	1.90	QUARANTINE RD			35,275
					1.90	STRUC #BCZ501			
					1.90	EXIT #1			
					2.46	STRUC #BCZ507 CSX R/R			
				MU4331	2.64	CHEMICAL RD			
					2.64	STRUC #BCZ509			
					2.77	INTERSTATE MILE MARKER 51.0			
				MD0173	2.87	PENNINGTON AVE			
					2.87	STRUC #BCZ001 CURTIS CREEK			
					3.23	ANNE ARUNDEL CO/L			

ROUTE NUMBER.....IS 895
INVENTORY DIRECTION....NORTH
NAME: HARBOR TUNNEL THRUWAY

PRIMARY	U	URB-INTERSTATE	DIVIDED	FULL	0.00	ANNE ARUNDEL CO/L	4	48I	40,625
					0.00	TOLL MAINTENANCE			
				MU0100	0.30	PATAPSCO AVE			
					0.30	STRUC #BCY070			
				MD0002	0.43	POTEE ST			45,525
					0.43	STRUC #BCY071			
					0.43	EXIT #7			
					0.44	INTERSTATE MILE MARKER 7.0			
				MU1530	0.53	HANOVER ST			
					0.53	STRUC #BCY072			
					1.00		4	48J	
					1.06	R/R #CSX 140 345 F			
					1.06	STRUC #BCY077 & #BCY078			
				MU4350	1.39	FRANKFURST RD			

* A,B = UNIMPROVED; C = GRADED & DRAINED; D,E = SOIL, GRAVEL, STONE; F,G = LOW TYPE BITUMINOUS;
H,I = HIGH TYPE BITUMINOUS; J = CONCRETE; K = BRICK; L = BLOCK

PAGE..... 28

STATE HIGHWAY ADMINISTRATION OF MARYLAND
HIGHWAY INFORMATION SERVICES DIVISION
DATA SUPPORT GROUP

PAGE..... 29

STATE HIGHWAY LOCATION REFERENCE

ROUTE NUMBER.....IS 895 CONTINUED
INVENTORY DIRECTION....NORTH
NAME: HARBOR TUNNEL THRUWAY

COUNTY-BALTIMORE CITY
SHA DISTRICT.....
DATE.....12/31/95

SYSTEMSTATE....	FUNCTIONAL CLASS	HWY TYPE	ACCESS CONTRL	MILEPOINT	MILEPOINT DESCRIPTION	MARKED LANES	SURFACE WIDTH/TYPE*	AADT	
PRIMARY	U	URB-INTERSTATE	DIVIDED	FULL	1.39	STRUC #BCY080	4	48J	45,525
					1.39	EXIT #8			
					1.40				54,860
					1.46	INTERSTATE MILE MARKER 8.0	6	72J	
					1.54	STRUC #BCY082			
					1.69	TOLL PLAZA (14 LANES)			
					1.73		4	48J	
					1.83	STRUC #BCY085 CHILDS ST			
					1.83	EXIT #9			
					2.21		4	44J	
					2.37	STRUC #BCY090			
					2.44	BEGIN HARBOR TUNNEL			
					2.44	STRUC #BCY100			
					3.75	END HARBOR TUNNEL			
					3.75	STRUC #BCY100			
					3.96		4	48I	
					4.10		4	48J	
				MU1280	NEWKIRK ST				
				4.51	STRUC #BCY102				
				4.51	IS0095 NO NAME				
				4.51	STRUC #BCW570				
				4.51	INTERSTATE MILE MARKER 11.0				
				4.54					47,025
				4.58	MU1310 HOLABIRD AVE				
				4.58	R/R #CR 530 673 A & #CSX 140 328 P				
				4.58	STRUC #BCY103				
				4.58	EXIT #11A				
				4.75	IS0095 NO NAME				
				4.75	STRUC #BCW570				
				4.76		4	48I		
				5.01	MU6162 INTERSTATE AVE				
				5.01	STRUC #BCY112				
				5.14		5	60I		
				5.25	MU1400 O'DONNELL ST				40,025
				5.25	STRUC #BCY118				
				5.25	EXIT #11B				
				5.27		4	48I		
				5.37	R/R #CIN 848 063 A				
				5.37	STRUC #BCY121				
				5.46	MU3010 FAIT AVE				
				5.46	STRUC #BCY124				
				5.52	INTERSTATE MILE MARKER 12.0				

* A,B = UNIMPROVED; C = GRADED & DRAINED; D,E = SOIL, GRAVEL, STONE; F,G = LOW TYPE BITUMINOUS;
H,I = HIGH TYPE BITUMINOUS; J = CONCRETE; K = BRICK; L = BLOCK

PAGE..... 29

STATE HIGHWAY ADMINISTRATION OF MARYLAND
HIGHWAY INFORMATION SERVICES DIVISION
DATA SUPPORT GROUP

PAGE..... 30

STATE HIGHWAY LOCATION REFERENCE

ROUTE NUMBER.....IS 895
INVENTORY DIRECTION....NORTH
NAME: HARBOR TUNNEL THRUWAY

CONTINUED

COUNTY-BALTIMORE CITY
SHA DISTRICT.....
DATE.....12/31/95

SYSTEM	FUNCTIONAL CLASS	HWY TYPE	ACCESS CONTRL	MILEPOINT	MILEPOINT DESCRIPTION	MARKED LANES	SURFACE WIDTH/TYPE*	AADT
PRIMARY	U	URB-INTERSTATE	DIVIDED FULL	5.53	MU1555 FOSTER AVE	4	48I	40,025
				5.53	STRUC #BCY125			
				5.61	MU1235 FLEET ST			
				5.61	STRUC #BCY126			
				5.66	MD0150 EASTERN AVE			
				5.66	STRUC #BCY127			
				5.68				39,325
				6.00	MU0952 E LOMBARD ST			37,025
				6.00	STRUC #BCY129			
				6.00	EXIT #12			
				6.34		4	48J	
				6.54	R/R #ATK 529 565 G & #CSX 14D 836 E			
				6.54	STRUC #BCY130			
				6.58	INTERSTATE MILE MARKER 13.0	4	48I	
				6.66	MD0151 ERDMAN AVE			
				6.66	STRUC #BCY133			
				6.69				29,125
				6.74	MU1705 MAPLETON PL			
				6.74	STRUC #BCY134			
				6.85	US0040 PULASKI HWY			
				6.85	STRUC #BCY135			
				6.85	EXIT #13			
				7.21	STRUC #BCY139 HERRING RUN			
				7.46	MU0055 MORAVIA RD			38,425
				7.46	STRUC #BCY141			
				7.46	EXIT #14			
				7.62	INTERSTATE MILE MARKER 14.0			
				7.74	MU1020 MORAVIA PARK DR			
				7.74	STRUC #BCY144			
				8.03	STRUC #BCY147 MOORES RUN			
				8.09	IS0095 J F K HWY			
				8.09	STRUC #BCW607			
				8.44	IS0095 J F K HWY (AHEAD)			
				8.44	EXIT #62			

* A,B = UNIMPROVED; C = GRADED & DRAINED; D,E = SOIL, GRAVEL, STONE; F,G = LOW TYPE BITUMINOUS;
H,I = HIGH TYPE BITUMINOUS; J = CONCRETE; K = BRICK; L = BLOCK

PAGE..... 30

