

STATE OF MARYLAND

1994

HIGHWAY LOCATION REFERENCE

VOLUME 2

HARFORD Co. thru WORCESTER Co.



Published by  
Maryland Department of Transportation  
STATE HIGHWAY ADMINISTRATION  
HIGHWAY INFORMATION SERVICES DIVISION



## STATE HIGHWAY LOCATION REFERENCE


### Introduction

This highway reference was established through the efforts of the State Highway Administration to provide a method for uniquely identifying roadway locations (milepoints), and also to provide data elements that are most commonly requested.

With the ever increasing use of the computer and a growing realization of its capabilities to store and analyze data, it is essential that data relating to the highways be keyed to a common reference system in order that procedures for useful comparisons can be made related to the characteristics of the highways, government and administrative jurisdictions, geographic locations, program expenditures, traffic, services, etc. As new programs are proposed and implemented to deal with complex problems, needs for new kinds of information providing additional relationships become apparent and the use of a common reference system will provide detail and comparison of data necessary for planning, developing programs, and managing the highway activities.

Since the use of the videolog has become increasingly important and is currently being utilized more frequently by SHA personnel to collect and analyze data, this Location Reference will provide information concerning the section of highway being viewed and is easily related due to the identifying roadway location (milepoints) used as the controlled key on each picture being the same as this listing.

This reference is based on conditions as of December 31, 1993. At present, procedures for incorporating changes, additions, deletions, etc. on a current basis are not available. The reference data will be updated on an annual basis with all data being based as of January 1st of each year. A corrected file showing all changes that occur during the year will be maintained by the Highway Information Services Division.



## GENERAL INFORMATION

This highway reference is arranged sequentially by county and by route number. Included are all State maintained highways, spurs, and service roads.

Milepoints for concurrent posted routes are included under each pertinent route number.

The State System is aggregated into primary and secondary by rural and urban designation.

Highways may be listed as undivided or divided and by full, partial, or no control of access.


Milepoints are established for junctions of all State highways, structures, railroad crossings, traffic counts, exit numbers, mile markers, all functionally classified roads, and geographical boundaries.

The total marked lanes are listed including the traveled-way surface widths. Surface type codes are explained at the bottom of each page.

The average annual daily traffic is for the year 1993.

For your information and use, we have included a "Route Alert List." This list of routes describes at a glance the additions, changes and deletions to state routes which occurred during the 1993 calendar year.

This reference represents only a portion of the data included in the Highway Information System. Additional data may be obtained by directing your request to the Highway Information Services Division at (410) 333-1308.



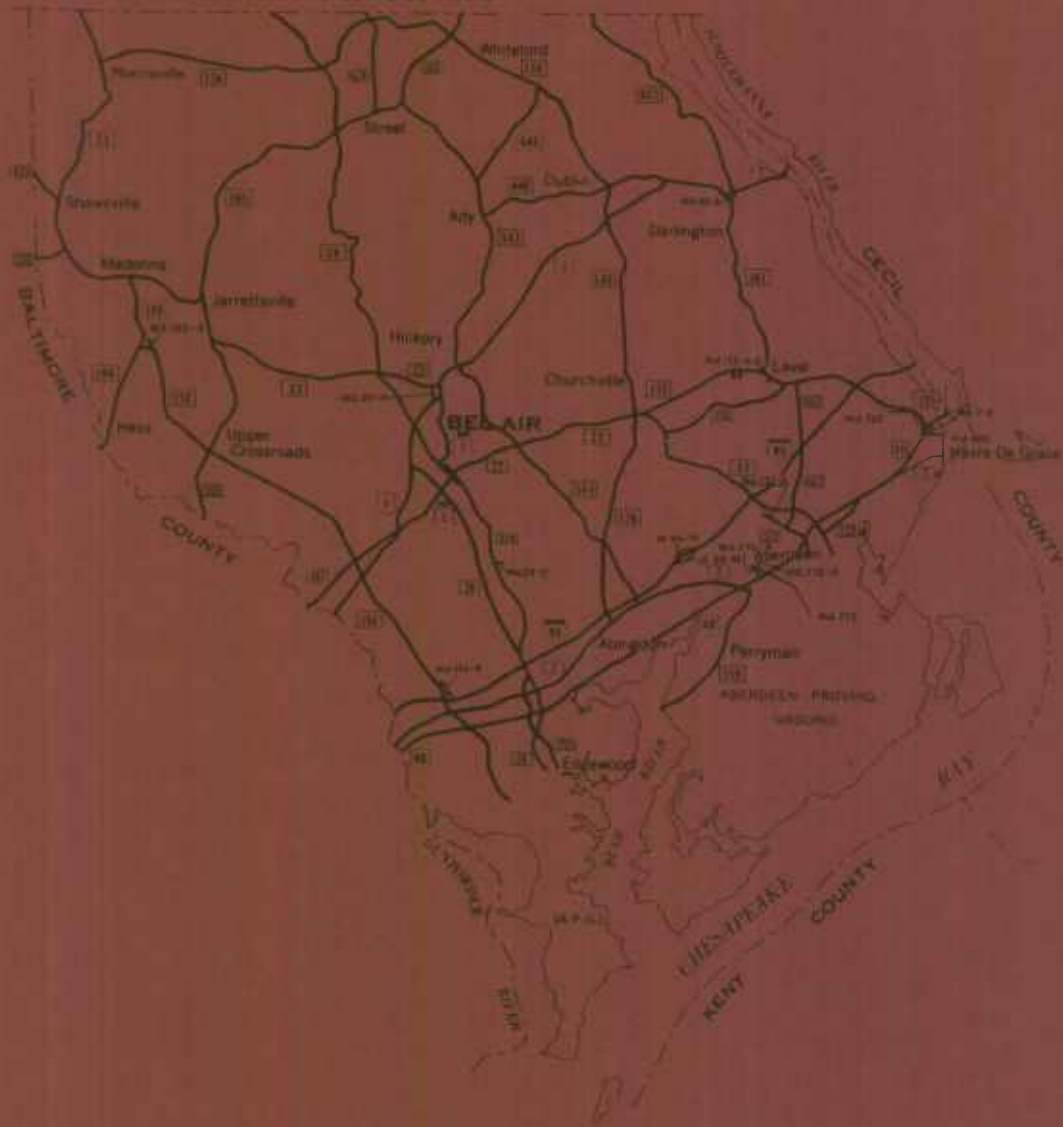
1994

*HIGHWAY LOCATION REFERENCE*

**HARFORD  
COUNTY**

H

PENNSYLVANIA




HARFORD COUNTY



ROUTE ALERT LIST

HARFORD COUNTY

- MD 7 - Relocated, from milepoint 10.44 to 11.32
- IS 95 - Reconstructed, new interchange at Md 152
- MD 132B - Part transferred, now MU 0160 and MU 1130 (Aberdeen)
- MD 152B - New, due to new interchange at IS 95 and MD 152



STATE HIGHWAY ADMINISTRATION OF MARYLAND  
HIGHWAY INFORMATION SERVICES DIVISION  
DATA SUPPORT GROUP

STATE HIGHWAY LOCATION REFERENCE

ROUTE NUMBER.....US 1  
INVENTORY DIRECTION....NORTH  
NAME: BELAIR RD

COUNTY-HARFORD  
SHA DISTRICT.....4  
DATE.....12/31/93

SYSTEM .... STATE....	FUNCTIONAL CLASS	HWY TYPE	ACCESS CTL	MILEPOINT	MILEPOINT DESCRIPTION	MARKED LANES	SURFACE WIDTH/TYPE*	AADT
SECONDARY R	RUR-OTHER PRIN ART	UNDIVIDED	NONE	0.00	BALTIMORE CO/L	4	44I	15,350
		DIVIDED		0.00	STRUC #3001 LITTLE GUNPOWDER RIVER	4	48I	
				1.20				
				1.35	MD0152 MOUNTAIN RD/FALLSTON RD	4	44I	21,350
				1.42				
		UNDIVIDED		1.61				
		DIVIDED		2.59		4	50I	
NAME: BELAIR BYPASS			FULL	2.67	MD0147 HARFORD RD			
				2.67	US0001BU BELAIR RD			
				2.74		4	48I	
				3.24		3	36I	
				3.59		2	24I	
	URB-OTHER PRIN ART	UNDIVIDED		3.63	STRUC #12065 WINTERS RUN			
				4.07		3	36I	
				4.11	CO0226 TOLLGATE RD			
				4.11	STRUC #12066			
PRIMARY		DIVIDED		4.34		2	44I	
				4.61	MD0024 NO NAME			17,800
		UNDIVIDED		4.85		3	36I	
				5.06		2	24I	
				5.35	CO1580 VALE RD			
				5.35	STRUC #12067			
				6.15	MD0024 ROCKS SPRING RD			
				6.15	MD0924 ROCKS SPRING RD			
				6.15	STRUC #12015			
				6.90	MD0023A JARRETTSVILLE RD	2	16I	
				7.15		2	26I	
NAME: CONOWINGO RD			NONE	7.19	US0001BU CONOWINGO RD	2	24I	
				7.19				
				7.30	CO0912 BYNUM RD			
				7.42	MD0023 GRANARY RD			21,150
				7.81	CO0617 JARRETTSVILLE RD			
		DIVIDED		8.27		2	28I	
	RUR-OTHER PRIN ART			8.38	MD0543 ADY RD/FOUNTAIN GREEN RD	2	22I	7,775
		UNDIVIDED		8.50		2	24I	
				12.29	STRUC #12002 DEER CREEK			
		DIVIDED		14.25				
				14.35	MD0136 WHITFORD RD/PRIEST FORD RD			8,350
		UNDIVIDED		14.45				
				16.40	MD0440 DUBLIN RD			10,750

\* A, B = UNIMPROVED; C = GRADED & DRAINED; D, E = SOIL, GRAVEL, STONE; F, G = LOW TYPE BITUMINOUS;  
H, I = HIGH TYPE BITUMINOUS; J = CONCRETE; K = BRICK; L = BLOCK

STATE HIGHWAY ADMINISTRATION OF MARYLAND  
HIGHWAY INFORMATION SERVICES DIVISION  
DATA SUPPORT GROUP

STATE HIGHWAY LOCATION REFERENCE

ROUTE NUMBER..... US 1 CONTINUED  
INVENTORY DIRECTION... NORTH  
NAME: CONOWINGO RD

COUNTY-HARFORD  
SHA DISTRICT..... 4  
DATE..... 12/31/93

SYSTEM	FUNCTIONAL CLASS	HWY TYPE	ACCESS CTL	MILEPOINT	MILEPOINT DESCRIPTION	MARKED LANES	SURFACE WIDTH/TYPE*	AADT
PRIMARY	RUR-OTHER PRIN ART	UNDIVIDED	NONE	17.98	MD0161A NO NAME	2	24I	10,750
				18.03	MD0161 DARLINGTON RD			
				18.21	MD0623 CASTLETON RD			5,825
				18.31		3	36I	
				19.79		2	20J	
				19.99		2	28J	
				20.12	STRUC #12001 SUSQUEHANNA RIVER			
				20.12	CECIL CO/L			

\*\*\*\*\*

ROUTE NUMBER..... US 1BU  
INVENTORY DIRECTION... NORTH  
NAME: BELAIR RD

SECONDARY	RUR-MINOR ARTERIAL	DIVIDED	NONE	0.00	MD0147 HARFORD RD (BACK)	4	48I	20,639
		UNDIVIDED		0.00	US0001 BELAIR RD/BELAIR BYPASS			
				0.04		4	43I	
				0.13		2	24I	
				0.87	STRUC #12004 WINTERS RUN			
	URB-OTHER PRIN ART			0.88				
				1.24		3	34I	
				1.43		3	45I	
				1.60	IN CORP LMTS BELAIR			
		DIVIDED		1.64		4	44I	
		UNDIVIDED		1.75	CO0226 TOLLGATE RD	4	48I	24,050
				1.75				
				1.98	MD0024 NO NAME			
				2.41	MU0020 S ARCHER ST			
		DIVIDED		2.48	MD 22 (WB/L) HAYS ST	3	40I	
		UNDIVIDED		2.58	US 1BU & MD 924 SB/L (BOND ST)	3	44I	
				2.65	MD0924 S MAIN ST (AHEAD)			
				2.65	MD0022 FULFORD AVE			
	URB-MINOR ARTERIAL			3.22	MU0080 W BROADWAY	3	46I	7,875
				3.22				
				3.22	MD0924 N MAIN ST (BACK)			
				3.30		2	28I	
				3.57	MU0380 N HICKORY AVE	3	36I	
				3.57				
				3.68		2	30I	
				3.88		2	36I	
				3.94	CO1036 MOORES MILL RD	2	24I	
				3.94				

\* A, B = UNIMPROVED; C = GRADED & DRAINED; D, E = SOIL, GRAVEL, STONE; F, G = LOW TYPE BITUMINOUS;  
H, I = HIGH TYPE BITUMINOUS; J = CONCRETE; K = BRICK; L = BLOCK

STATE HIGHWAY ADMINISTRATION OF MARYLAND  
HIGHWAY INFORMATION SERVICES DIVISION  
DATA SUPPORT GROUP

STATE HIGHWAY LOCATION REFERENCE

ROUTE NUMBER.....US 1BU CONTINUED  
INVENTORY DIRECTION...NORTH  
NAME: CONOWINGO RD

COUNTY-HARFORD  
SHA DISTRICT..... 4  
DATE..... 12/31/93

SYSTEM	FUNCTIONAL CLASS	HWY TYPE	ACCESS CTL	MILEPOINT	MILEPOINT DESCRIPTION	MARKED LANES	SURFACE WIDTH/TYP*	AADT
SECONDARY R	URB-MINOR ARTERIAL	UNDIVID	NONE	3.94	OUT CORP LMTS BELAIR	2	24I	7,875
				5.21	US0001 BELAIR BYPASS/CONOWINGO RD			

\*\*\*\*\*

ROUTE NUMBER.....MD 7  
INVENTORY DIRECTION...NORTH  
NAME: PHILADELPHIA RD

SECONDARY R	URB-MINOR ARTERIAL	UNDIVID	NONE	0.00	BALTIMORE CO/L	2	20I	5,850
				0.00	STRUC #3012 LITTLE GUNPOWDER FALLS			
				0.06	CO0508 JOPPA FARM RD			
				1.28	CO0505 JOPPA RD			
				2.05	MD0152 MOUNTAIN RD			5,525
				3.64		2	24I	
				3.70	STRUC #12011 WINTERS RUN			
				3.73		2	20I	
				4.03	MD0755 EDGEWOOD RD			6,025
				4.51	MD0024 EMMORTON RD			
		DIVIDED		4.61				
		UNDIVID		5.02				
				6.03		2	30I	
				6.16	CO1044 ABINGDON RD			
				6.29		2	22I	
	RUR-MAJOR COLLECTOR			7.11	STRUC #12010 BYNUM RUN			
				7.28	MD0136 CALVARY RD			3,325
				7.56	STRUC #12009 JAMES RUN			
				7.90		2	36I	
		DIVIDED		7.93				
				8.00		4	48I	
				8.25	MD0543 CRESWELL RD			3,200
				8.25	CO1830 RIVERSIDE PKWY			
				8.46		3	48I	
				8.53		2	40I	
		UNDIVID		8.58		2	30I	
				8.95		2	20I	
				10.31	STRUC #12008 GRAYS RUN			
				10.44		2	24I	
				10.46	CO0330 STEPNEY RD			
				10.98	R/R #CSX 140 805 F			
				10.98	STRUC #12007			
				11.25		2	36I	

\* A, B = UNIMPROVED; C = GRADED & DRAINED; D, E = SOIL, GRAVEL, STONE; F, G = LOW TYPE BITUMINOUS;  
H, I = HIGH TYPE BITUMINOUS; J = CONCRETE; K = BRICK; L = BLOCK

STATE HIGHWAY ADMINISTRATION OF MARYLAND  
HIGHWAY INFORMATION SERVICES DIVISION  
DATA SUPPORT GROUP

STATE HIGHWAY LOCATION REFERENCE

ROUTE NUMBER..... MD 7 CONTINUED  
INVENTORY DIRECTION... NORTH  
NAME: PHILADELPHIA RD

COUNTY-HARFORD  
SHA DISTRICT..... 4  
DATE..... 12/31/93

SYSTEM .... STATE....	FUNCTIONAL CLASS	HWY TYPE	ACCESS CTL	MILEPOINT	MILEPOINT DESCRIPTION	MARKED LANES	SURFACE WIDTH/TYPE*	AADT
SECONDARY R	RUR-MAJOR COLLECTOR	UNDIVIDED	NONE	11.32	US0040 PULASKI HWY	2	36I	3,200
				11.32	MDO159 OLD PHILADELPHIA RD (AHEAD)			

\*\*\*\*\*

ROUTE NUMBER..... MD 7A  
INVENTORY DIRECTION... NORTH  
NAME: OLD POST RD

SECONDARY R	URB-MINOR ARTERIAL	DIVIDED UNDIVIDED	NONE	0.00	US0040 PULASKI HWY	4	48I	1,775
				0.03		2	24I	
				0.12	R/R #ATK 530 698 V			
				0.12	STRUC #12073			
NAME: REVOLUTION ST U				0.39				
				0.52	IN CORP LMTS HAVRE DE GRACE			
				0.54		2	30I	
				0.74		2	24I	
				0.90	MU0420 LEWIS LA			
				0.93	R/R #CR 530 740 S			
				1.02	MU0110 BLOOMSBURY AVE			
NAME: OTSEGO ST				1.16	MU0380 JUNIATA ST	3	35I	
				1.40				
NAME: UNION AVE				1.46	MD0490 UNION AVE	2	40I	
				1.46				
				1.83	MU0560 PENNINGTON ST			
				2.03		4	38I	
				2.07		3	52I	
				2.10	R/R #ATK 530 705 D			
NAME: OTSEGO ST				2.12		2	38I	
				2.12				
				2.21		2	37I	
				2.40	MU0380 JUNIATA ST			
				2.66	US0040 PULASKI HWY			
				2.66	MDO155 OHIO ST			

\*\*\*\*\*

ROUTE NUMBER..... MD 22  
INVENTORY DIRECTION... EAST  
NAME: FULFORD AVE

SECONDARY U	URB-OTHER PRIN ART	DIVIDED	NONE	0.00	MD0924 S MAIN ST	5	68I	25,675
-------------	--------------------	---------	------	------	------------------	---	-----	--------

\* A, B = UNIMPROVED; C = GRADED & DRAINED; D, E = SOIL, GRAVEL, STONE; F, G = LOW TYPE BITUMINOUS;  
H, I = HIGH TYPE BITUMINOUS; J = CONCRETE; K = BRICK; L = BLOCK

STATE HIGHWAY ADMINISTRATION OF MARYLAND  
HIGHWAY INFORMATION SERVICES DIVISION  
DATA SUPPORT GROUP

STATE HIGHWAY LOCATION REFERENCE

ROUTE NUMBER.....MD 22 CONTINUED  
INVENTORY DIRECTION...EAST  
NAME: FULFORD AVE

COUNTY-HARFORD  
SHA DISTRICT.....4  
DATE.....12/31/93

SYSTEM ....STATE....	FUNCTIONAL CLASS	HWY TYPE	ACCESS CTL	MILEPOINT	MILEPOINT DESCRIPTION	MARKED LANES	SURFACE WIDTH/TYPE*	AADT
SECONDARY U	URB-OTHER PRIN ART	DIVIDED	NONE	0.00	US0001BU BALTIMORE PIKE (BACK)	5	68I	25,675
				0.04		5	60I	
				0.12	MU0550 MAITLAND ST	4	78I	
				0.25		4	69I	
R				0.30	OUT CORP LMTS BELAIR	5	61I	
				0.38		4	62I	
NAME: CHURCHVILLE RD				0.38				
		UNDIVIDED		0.48		2	24I	
				1.06	STRUC #12012 BYNUM RUN			
				1.23	CO1218 BRIERHILL RD			
				1.45	CO1036 MOORES MILL RD			
		DIVIDED		2.05	MD0543 FOUNTAIN GREEN RD			21,700
		UNDIVIDED		2.17				
		DIVIDED		3.36				
	RUR-OTHER PRIN ART			3.46	CO0205 PROSPECT MILL RD			
				3.59	CO1056 SHUCKS RD	3	36I	18,725
				3.64		2	24I	
		UNDIVIDED		3.70				
		DIVIDED		4.10				
		UNDIVIDED		4.50				
		DIVIDED		5.28				
				5.40				
				5.50	MD0136 CALVARY RD/PRIEST FORD RD	3	36I	21,225
				5.54	MD0155 LEVEL RD			14,775
		UNDIVIDED		5.62		2	24I	
				6.32	MD0156 ALDINO RD			9,375
				8.47	CO0332 CARAINS RUN RD			16,400
	URB-FRWY/EXPWY		PART	9.82	IS0095 J F K MEMORIAL HWY			18,175
NAME: ABERDEEN THRUWAY				9.82				
				9.82				
				9.82	STRUC #H X849			
				9.82	EXIT #85			
		DIVIDED		9.88		3	36I	
				9.96		4	48I	
U				10.06	IN CORP LMTS ABERDEEN	3	36I	
				10.22		4	48I	
				10.30	MU0150 BEARDS HILL RD			
				10.30	MD0132A BEARDS HILL RD			
				10.84		4	50I	
				11.01	MD0462 PARADISE RD	4	48I	22,925
				11.43	MU0960 MT ROYAL AVE			
				11.78	R/R #CSX 140 803 S			
				11.78	STRUC #12068			

\* A, B = UNIMPROVED; C = GRADED & DRAINED; D, E = SOIL, GRAVEL, STONE; F, G = LOW TYPE BITUMINOUS;  
H, I = HIGH TYPE BITUMINOUS; J = CONCRETE; K = BRICK; L = BLOCK

STATE HIGHWAY ADMINISTRATION OF MARYLAND  
HIGHWAY INFORMATION SERVICES DIVISION  
DATA SUPPORT GROUP

STATE HIGHWAY LOCATION REFERENCE

ROUTE NUMBER..... MD 22 CONTINUED  
INVENTORY DIRECTION... EAST  
NAME: ABERDEEN THRUWAY

COUNTY-HARFORD  
SHA DISTRICT..... 4  
DATE..... 12/31/93

SYSTEM .... STATE....	FUNCTIONAL CLASS	HWY TYPE	ACCESS CTL	MILEPOINT	MILEPOINT DESCRIPTION	MARKED LANES	SURFACE WIDTH/TYPE*	AADT
SECONDARY U	URB-FRWY/EXPWY	DIVIDED	PART	11.84	US0040 PULASKI HWY	4	48I	16,525
				11.84	STRUC #12035			
				11.90	R/R #ATK 530 696 G			
				11.90	STRUC #12005			
				12.23	MD0132B POST RD			
				12.23	MU1130 POST RD			
	R			12.85	OUT CORP LMTS ABERDEEN			
				12.91	CO0680 E BEL AIR AVE			
				13.04	GV0022 NORTHERN THRUWAY (AHEAD)			

ROUTE NUMBER..... MD 23  
INVENTORY DIRECTION... NORTH  
NAME: GRANARY RD

SECONDARY R	URB-OTHER PRIN ART	UNDIVIDED	PART	0.00	US0001 CONOWINGO RD	2	24I	3,750
				0.15	MD0023A JARRETTSVILLE RD			
				1.88	MD0024 ROCKS SPRING RD			8,750
NAME: JARRETTSVILLE RD				1.88				
	RUR-MINOR ARTERIAL			2.66	CO0225 GRAFTON SHOP RD			
				3.88	CO0060 HIGHPOINT RD			7,050
				4.72	CO0062 PHILLIPS MILL RD			
				4.72	STRUC #12063			
				5.66	CO0066 MORSE RD			
				5.66	STRUC #12064			
				6.69	MD0165 BALDWIN MILL RD (AHEAD)			
			NONE	7.97	MD0165 BALDWIN MILL RD (BACK)	2	37I	10,875
NAME: NORRISVILLE RD				7.97				
				7.97	CO0617 JARRETTSVILLE RD			
				8.04		2	36I	
				8.14		2	24I	
				8.16		2	22I	
				9.44				6,075
				10.32	MD0146 JARRETTSVILLE PIKE			7,075
				10.32	CO0022 MADONNA RD			
				12.47		2	24I	
	RUR-MAJOR COLLECTOR			12.54	MD0138 TROYER RD			6,350
				13.76	MD0439 OLD YORK RD	2	22I	2,850
				13.92	CO0393 BRADENBAUGH RD			
				16.43				2,300
				16.48	STRUC #12014 DEER CREEK			

\* A, B = UNIMPROVED; C = GRADED & DRAINED; D, E = SOIL, GRAVEL, STONE; F, G = LOW TYPE BITUMINOUS;  
H, I = HIGH TYPE BITUMINOUS; J = CONCRETE; K = BRICK; L = BLOCK



STATE HIGHWAY ADMINISTRATION OF MARYLAND  
HIGHWAY INFORMATION SERVICES DIVISION  
DATA SUPPORT GROUP

STATE HIGHWAY LOCATION REFERENCE

ROUTE NUMBER..... MD 23 CONTINUED  
INVENTORY DIRECTION... NORTH  
NAME: NORRISVILLE RD

COUNTY-HARFORD  
SHA DISTRICT..... 4  
DATE..... 12/31/93

SYSTEM	FUNCTIONAL CLASS	HWY TYPE	ACCESS CTL	MILEPOINT	MILEPOINT DESCRIPTION	MARKED LANES	SURFACE WIDTH/TYPER*	AADT
SECONDARY R	RUR-MAJOR COLLECTOR	UNDIVIDED	NONE	18.46 MD0136	HARKINS RD	2	21I	3,575
				20.46	PENNSYLVANIA ST/L			

\*\*\*\*\*

ROUTE NUMBER..... MD 23A  
INVENTORY DIRECTION... SOUTH  
NAME: JARRETTSVILLE RD

SECONDARY R	URB-LOCAL	DIVIDED	NONE	0.00 MD0023	GRANARY RD	3	48I	
		UNDIVIDED		0.12 CD0912	BYNUM RD	2	16I	
				0.38 US0001	BELAIR BYPASS			

\*\*\*\*\*

ROUTE NUMBER..... MD 24  
INVENTORY DIRECTION... NORTH  
NAME: EMMORTON RD

SECONDARY R	URB-OTHER PRIN ART	UNDIVIDED	PART	0.00		2	24I	15,450
				0.04				
				0.04				
				0.51 CD0507	TRIMBLE RD			
				1.09 CD0512	HANSON RD			
		DIVIDED		1.50				
				1.72 MD0755	EDGEWOOD RD			16,350
		UNDIVIDED		1.89				
				2.02 US0040	PULASKI HWY			
				2.02	STRUC #12062			
				2.14	STRUC #12042 WINTERS RUN			
				2.54	R/R #CSX 140 B10 C			
				2.54	STRUC #12070			
				2.82 MD0007	PHILADELPHIA RD			33,450
		DIVIDED		3.15				
				3.27 MD0755	EDGEWOOD RD			
				3.40		4	48I	
PRIMARY	URB-FRWY/EXPWY			3.61 IS0095	J F K MEMORIAL HWY			28,489
				3.61	STRUC #H X765			
				3.61	EXIT #77			
				4.18 MD0924	EMMORTON RD			
NAME: NO NAME				4.18				
				4.18 CO1552	TOLLGATE RD			

\* A, B = UNIMPROVED; C = GRADED & DRAINED; D, E = SOIL, GRAVEL, STONE; F, G = LOW TYPE BITUMINOUS;  
H, I = HIGH TYPE BITUMINOUS; J = CONCRETE; K = BRICK; L = BLOCK

STATE HIGHWAY ADMINISTRATION OF MARYLAND  
HIGHWAY INFORMATION SERVICES DIVISION  
DATA SUPPORT GROUP

STATE HIGHWAY LOCATION REFERENCE

ROUTE NUMBER..... MD 24 CONTINUED  
INVENTORY DIRECTION... NORTH  
NAME: NO NAME

COUNTY-HARFORD  
SHA DISTRICT..... 4  
DATE..... 12/31/93

SYSTEM	STATE	FUNCTIONAL CLASS	HWY TYPE	ACCESS CTL	MILEPOINT	MILEPOINT DESCRIPTION	MARKED LANES	SURFACE WIDTH/TYPE*	AADT
PRIMARY	R	URB-FRWY/EXPWY	DIVIDED	PART	5.20	CO0246 SINGER RD	4	48I	28,489
					6.22	CO0216 WHEEL RD			33,125
					6.88	CO0247 PLUMTREE RD			
					7.45	STRUC #12088P PLUMTREE RUN			
					7.74	STRUC #12087P PLUMTREE RUN			
					7.78	CO0248 RING FACTORY RD			
					8.68	STRUC #12086P PLUMTREE RUN			
	U				8.70	IN CORP LMTS BELAIR			
					9.08	US0001BU BALTIMORE PIKE			18,925
					9.28	MU0060 BOULTON ST			
	R				9.48	OUT CORP LMTS BELAIR			
					9.52	STRUC #12085P PEDESTRIAN WALKWAY			
					9.67		2	24I	
			UNDIVIDED		9.76				
					9.96	US0001 BELAIR BYPASS (AHEAD)			
SECONDARY		URB-OTHER PRIN ART		NONE	11.50	US0001 BELAIR BYPASS (BACK)			15,550
NAME: ROCKS SPRING RD					11.50				
					11.50	MD0924 ROCKS SPRING RD			
					11.50	STRUC #12015			
					11.60		2	42I	
			DIVIDED		11.65		2	32I	
					11.68		2	29I	
					11.76	CO0224 RED PUMP RD	2	24I	
					11.76	CO0912 BYNUM RD			
			UNDIVIDED		11.98				
			DIVIDED		12.15				
			UNDIVIDED		12.43				
		URB-MINOR ARTERIAL			13.30	MD0023 JARRETTSVILLE RD			2,750
					13.78		2	26I	
		RUR-MAJOR COLLECTOR			13.93	CO0617 JARRETTSVILLE RD			
NAME: ROCKS RD					13.93				
					14.19		2	20I	
					16.39	STRUC #12018 STIRRUP RUN			
					17.36	CO0120 CHERRY HILL RD			2,450
					18.13	STRUC #12017 KELLOGG BRANCH			
					18.79	CO0082 ST CLAIRE BRIDGE RD			
					18.82	STRUC #12016 DEER CREEK			
					18.84		2	22I	
					20.99	MD0165 BALDWIN MILL RD			1,350
					22.90	MD0136 HARKINS RD	2	20I	
		RUR-MINOR COLLECTOR			23.43	CO0106 CONSTITUTION RD			525
					25.12	PENNSYLVANIA ST/L			

\* A, B = UNIMPROVED; C = GRADED & DRAINED; D, E = SOIL, GRAVEL, STONE; F, G = LOW TYPE BITUMINOUS;  
H, I = HIGH TYPE BITUMINOUS; J = CONCRETE; K = BRICK; L = BLOCK

STATE HIGHWAY ADMINISTRATION OF MARYLAND  
HIGHWAY INFORMATION SERVICES DIVISION  
DATA SUPPORT GROUP

STATE HIGHWAY LOCATION REFERENCE

ROUTE NUMBER..... MD 24C  
INVENTORY DIRECTION... EAST  
NAME: OLD EMMORTON RD

COUNTY-HARFORD  
SHA DISTRICT..... 4  
DATE..... 12/31/93

SYSTEM .... STATE....	FUNCTIONAL CLASS	HWY TYPE	ACCESS CTL	MILEPOINT	MILEPOINT	DESCRIPTION	MARKED LANES	SURFACE WIDTH/TYPE*	AADT
SECONDARY R	URB-LOCAL	UNDIVIDED	NONE	0.00	CO0245	OLD EMMORTON RD	2	30H	
				0.02	MD0924	EMMORTON RD			

\*\*\*\*\*

ROUTE NUMBER..... US 40  
INVENTORY DIRECTION... EAST  
NAME: PULASKI HWY

SECONDARY R	URB-OTHER PRIN ART	DIVIDED	NONE	0.00		BALTIMORE CO/L	4	48I	28,825
				0.00		STRUC #3034 LITTLE GUNPOWDER FALLS			
				0.04			4	48J	
				0.17	CO0508	JOPPA FARM RD	4	48I	23,850
				1.13	CO0505	JOPPA RD			
				1.96			6	72I	
				2.12	MD0152	MOUNTAIN RD/MAGNOLIA RD			24,550
				2.31			4	48I	
				3.62			4	48J	
				3.79	MD0755	EDGEWOOD RD	4	48I	20,368
				4.02	MD0024	EMMORTON RD			
				4.02		STRUC #12062			
				4.12		STRUC #12028 WINTERS RUN			
				4.43		STRUC #12027 WINTERS RUN BRANCH			
				6.35	CO1044	ABINGDON RD			
	RUR-MINOR ARTERIAL			7.26		STRUC #12026 BUSH RIVER			
				8.10			4	48J	
				8.26			4	48I	24,225
				9.47		STRUC #12025 CHURCH CREEK			
				9.93	CO0426	SPESUTIA RD			
				10.55			4	48J	
	URB-OTHER PRIN ART			10.71	MD0007	PHILADELPHIA RD	4	48I	24,625
				10.71	MD0159	OLD PHILADELPHIA RD			
				11.03		IN CORP LMTS ABERDEEN			
				11.03		STRUC #12024 CRANBERRY RUN			
				11.52	MD0715	SHORT LA			
				11.52		STRUC #12023			
				12.40	MU1050	OLD PHILADELPHIA RD			
				12.93			4	48J	
				13.10	MD0132	W BELAIR AVE	4	48I	21,875
				13.58		STRUC #12069 SWAN CREEK			
				13.61	MD0022	ABERDEEN THRUWAY			21,825
				13.61		STRUC #12035			

\* A, B = UNIMPROVED; C = GRADED & DRAINED; D, E = SOIL, GRAVEL, STONE; F, G = LOW TYPE BITUMINOUS;  
H, I = HIGH TYPE BITUMINOUS; J = CONCRETE; K = BRICK; L = BLOCK

STATE HIGHWAY ADMINISTRATION OF MARYLAND  
HIGHWAY INFORMATION SERVICES DIVISION  
DATA SUPPORT GROUP

STATE HIGHWAY LOCATION REFERENCE

ROUTE NUMBER..... US 40 CONTINUED  
INVENTORY DIRECTION... EAST  
NAME: PULASKI HWY

COUNTY-HARFORD  
SHA DISTRICT..... 4  
DATE..... 12/31/93

SYSTEM .... STATE....	FUNCTIONAL CLASS	HWY TYPE	ACCESS CTL	MILEPOINT	MILEPOINT DESCRIPTION	MARKED LANES	SURFACE WIDTH/TYPE*	AADT
SECONDARY R	RUR-MINOR ARTERIAL	DIVIDED	NONE	13.95	MU0157 BEARDS HILL RD EXT	4	48I	21,825
				13.95	OUT CORP LMTS ABERDEEN			
				14.60	STRUC #12022 SWAN CREEK			
				14.76	CO0394 ROBIN HOOD RD			
				14.86	MD0132B POST RD			
	URB-OTHER PRIN ART			15.84				
				16.12		4	48J	
				16.30	MD0007A OLD POST RD	4	48I	
U				16.81	IN CORP LMTS HAVRE DE GRACE			
				17.17	MU0420 LEWIS LA			
				17.50		6	48J	
				17.68	MD0155 OHIO ST	4	48I	22,624
				17.68	MD0007A OTSEGO ST			
				17.77		6	72J	
				17.79	MU0510 ONTARIO ST			
				17.87		4	50I	
				17.89	END STATE MAINTENANCE			
				17.89	BEGIN TOLL MAINTENANCE			
		UNDIVIDED		17.99		4	46J	
				18.02	MD0763 SUPERIOR ST			
				18.24	STRUC #H Z040 SUSQUEHANNA RIVER			
				18.61	CECIL CO/L			

ROUTE NUMBER..... IS 95  
INVENTORY DIRECTION... NORTH  
NAME: J F K MEMORIAL HWY

PRIMARY R	RUR-INTERSTATE	DIVIDED	FULL	0.00	BALTIMORE CO/L	8	96I	130,400
				0.00	STRUC #B X726 LITTLE GUNPOWDER FALLS			
				0.00	TOLL MAINTENANCE			
				0.46	INTERSTATE MILE MARKER 73.0			
				0.82	CO0260 OLD JOPPA RD			
				0.82	STRUC #H X734			
				1.45	INTERSTATE MILE MARKER 74.0			
				1.59	CO1329 OLD MOUNTAIN RD			
				1.59	STRUC #H X742			
				1.70	MD0152 MOUNTAIN RD			
				1.70	STRUC #H X743			
				1.70	EXIT #74			
				2.42	INTERSTATE MILE MARKER 75.0			

\* A, B = UNIMPROVED; C = GRADED & DRAINED; D, E = SOIL, GRAVEL, STONE; F, G = LOW TYPE BITUMINOUS;  
H, I = HIGH TYPE BITUMINOUS; J = CONCRETE; K = BRICK; L = BLOCK

STATE HIGHWAY ADMINISTRATION OF MARYLAND  
HIGHWAY INFORMATION SERVICES DIVISION  
DATA SUPPORT GROUP

STATE HIGHWAY LOCATION REFERENCE

ROUTE NUMBER..... IS 95  
INVENTORY DIRECTION.... NORTH  
NAME: J F K MEMORIAL HWY

CONTINUED

COUNTY-HARFORD  
SHA DISTRICT..... 4  
DATE..... 12/31/93

SYSTEM .... STATE....	FUNCTIONAL CLASS	HWY TYPE	ACCESS CTL	MILEPOINT	MILEPOINT DESCRIPTION	MARKED LANES	SURFACE WIDTH/TYPE*	AADT																																																																																																																																																																																																																																																																																																																																																											
PRIMARY	RUR-INTERSTATE	DIVIDED	FULL	2.46	CO0283 CLAYTON RD	8	96I	130,400																																																																																																																																																																																																																																																																																																																																																											
	URB-INTERSTATE			2.46	STRUC #H X751								3.28									3.29	STRUC #H X758 WINTERS RUN								3.43	INTERSTATE MILE MARKER 76.0	7	84I	73,500					3.60						4.03	MD0024 EMMORTON RD								4.03	STRUC #H X765								4.03	EXIT #77								4.45	INTERSTATE MILE MARKER 77.0	6	72I						4.51						5.43	INTERSTATE MILE MARKER 78.0								5.46	CO1044 ABINGDON RD								5.46	STRUC #H X780								6.30	INTERSTATE MILE MARKER 79.0								6.62	STRUC #H X793 BYNUM RUN								6.81	MD0136 CALVARY RD								6.81	STRUC #H X796								7.10	STRUC #H X799 JAMES RUN								7.24	INTERSTATE MILE MARKER 80.0								7.74	MD0543 CRESWELL RD								7.74	STRUC #12077								7.74	EXIT #80					RUR-INTERSTATE			8.24	INTERSTATE MILE MARKER 81.0								8.63									8.78	IS0095M IS 95 SERVICE AREA								8.78	IS0095N IS 95 SERVICE AREA								9.24	INTERSTATE MILE MARKER 82.0								9.58	IS0095M IS 95 SERVICE AREA								9.65	IS0095N IS 95 SERVICE AREA								10.23	INTERSTATE MILE MARKER 83.0								10.93	CO0330 STEPNEY RD								10.93	STRUC #H X837								11.24	INTERSTATE MILE MARKER 84.0								12.17	MD0022 CHURCHVILLE RD/ABERDEEN THRUWAY			64,200					12.17	STRUC #H X849							12.17	EXIT #85								12.23	INTERSTATE MILE MARKER 85.0								12.90	STRUC #H X856 CARSINS RUN								13.17	CO0392 MAXA RD								13.17	STRUC #H X859						
				3.28																																																																																																																																																																																																																																																																																																																																																															
				3.29	STRUC #H X758 WINTERS RUN																																																																																																																																																																																																																																																																																																																																																														
				3.43	INTERSTATE MILE MARKER 76.0	7	84I	73,500																																																																																																																																																																																																																																																																																																																																																											
				3.60																																																																																																																																																																																																																																																																																																																																																															
				4.03	MD0024 EMMORTON RD																																																																																																																																																																																																																																																																																																																																																														
				4.03	STRUC #H X765																																																																																																																																																																																																																																																																																																																																																														
				4.03	EXIT #77																																																																																																																																																																																																																																																																																																																																																														
				4.45	INTERSTATE MILE MARKER 77.0	6	72I																																																																																																																																																																																																																																																																																																																																																												
				4.51																																																																																																																																																																																																																																																																																																																																																															
				5.43	INTERSTATE MILE MARKER 78.0																																																																																																																																																																																																																																																																																																																																																														
				5.46	CO1044 ABINGDON RD																																																																																																																																																																																																																																																																																																																																																														
				5.46	STRUC #H X780																																																																																																																																																																																																																																																																																																																																																														
				6.30	INTERSTATE MILE MARKER 79.0																																																																																																																																																																																																																																																																																																																																																														
				6.62	STRUC #H X793 BYNUM RUN																																																																																																																																																																																																																																																																																																																																																														
				6.81	MD0136 CALVARY RD																																																																																																																																																																																																																																																																																																																																																														
				6.81	STRUC #H X796																																																																																																																																																																																																																																																																																																																																																														
				7.10	STRUC #H X799 JAMES RUN																																																																																																																																																																																																																																																																																																																																																														
				7.24	INTERSTATE MILE MARKER 80.0																																																																																																																																																																																																																																																																																																																																																														
				7.74	MD0543 CRESWELL RD																																																																																																																																																																																																																																																																																																																																																														
				7.74	STRUC #12077																																																																																																																																																																																																																																																																																																																																																														
				7.74	EXIT #80																																																																																																																																																																																																																																																																																																																																																														
	RUR-INTERSTATE			8.24	INTERSTATE MILE MARKER 81.0																																																																																																																																																																																																																																																																																																																																																														
				8.63																																																																																																																																																																																																																																																																																																																																																															
				8.78	IS0095M IS 95 SERVICE AREA																																																																																																																																																																																																																																																																																																																																																														
				8.78	IS0095N IS 95 SERVICE AREA																																																																																																																																																																																																																																																																																																																																																														
				9.24	INTERSTATE MILE MARKER 82.0																																																																																																																																																																																																																																																																																																																																																														
				9.58	IS0095M IS 95 SERVICE AREA																																																																																																																																																																																																																																																																																																																																																														
				9.65	IS0095N IS 95 SERVICE AREA																																																																																																																																																																																																																																																																																																																																																														
				10.23	INTERSTATE MILE MARKER 83.0																																																																																																																																																																																																																																																																																																																																																														
				10.93	CO0330 STEPNEY RD																																																																																																																																																																																																																																																																																																																																																														
				10.93	STRUC #H X837																																																																																																																																																																																																																																																																																																																																																														
				11.24	INTERSTATE MILE MARKER 84.0																																																																																																																																																																																																																																																																																																																																																														
				12.17	MD0022 CHURCHVILLE RD/ABERDEEN THRUWAY			64,200																																																																																																																																																																																																																																																																																																																																																											
				12.17	STRUC #H X849																																																																																																																																																																																																																																																																																																																																																														
				12.17	EXIT #85																																																																																																																																																																																																																																																																																																																																																														
				12.23	INTERSTATE MILE MARKER 85.0																																																																																																																																																																																																																																																																																																																																																														
				12.90	STRUC #H X856 CARSINS RUN																																																																																																																																																																																																																																																																																																																																																														
				13.17	CO0392 MAXA RD																																																																																																																																																																																																																																																																																																																																																														
				13.17	STRUC #H X859																																																																																																																																																																																																																																																																																																																																																														
				13.24	INTERSTATE MILE MARKER 86.0																																																																																																																																																																																																																																																																																																																																																														

\* A, B = UNIMPROVED; C = GRADED & DRAINED; D, E = SOIL, GRAVEL, STONE; F, G = LOW TYPE BITUMINOUS;  
H, I = HIGH TYPE BITUMINOUS; J = CONCRETE; K = BRICK; L = BLOCK

STATE HIGHWAY ADMINISTRATION OF MARYLAND  
HIGHWAY INFORMATION SERVICES DIVISION  
DATA SUPPORT GROUP

STATE HIGHWAY LOCATION REFERENCE

ROUTE NUMBER..... IS 95 CONTINUED  
INVENTORY DIRECTION... NORTH  
NAME: J F K MEMORIAL HWY

COUNTY-HARFORD  
SHA DISTRICT..... 4  
DATE..... 12/31/93

SYSTEM .... STATE....	FUNCTIONAL CLASS	HWY TYPE	ACCESS CTL	MILEPOINT	MILEPOINT DESCRIPTION	MARKED LANES	SURFACE WIDTH/TYPE*	AADT	
PRIMARY	R	RUR-INTERSTATE	DIVIDED	FULL	13.59	STRUC #H X863 SWAN CREEK	6	72I	64,200
				14.16	MDO462 PARADISE RD				
				14.16	STRUC #H X866				
				14.23	INTERSTATE MILE MARKER 87.0				
				15.10	CD0411 CHAPEL RD				
				15.10	STRUC #H X878				
				15.23	INTERSTATE MILE MARKER 88.0				
				15.69	CD1065 EARLTON RD				
				15.69	STRUC #H X881				
				16.24	INTERSTATE MILE MARKER 89.0				
				16.51	MDO155 LEVEL RD			63,449	
				16.51	STRUC #H X890				
				16.51	EXIT #89				
				16.98	CD0180 LAPIDUM RD				
				16.98	STRUC #H X894				
				17.23	INTERSTATE MILE MARKER 90.0				
				17.97		6	80J		
				18.25	INTERSTATE MILE MARKER 91.0				
				18.39	STRUC #H X907 SUSQUEHANNA RIVER				
				18.39	CECIL CD/L				

\*\*\*\*\*

ROUTE NUMBER..... IS 95M  
INVENTORY DIRECTION... EAST  
NAME: I 95 SERVICE AREA

SECONDARY	R	RUR-LOCAL	UNDIVIDED	NONE	0.00	IS0095 J F K MEMORIAL HWY	2	15I	
					0.00	TOLL MAINTENANCE			
					0.30		2	24I	
					0.40		2	36I	
					0.46		2	20I	
					0.51		2	18I	
					0.61		2	15I	
					0.83	IS0095 J F K MEMORIAL HWY			

\* A, B = UNIMPROVED; C = GRADED & DRAINED; D, E = SOIL, GRAVEL, STONE; F, G = LOW TYPE BITUMINOUS;  
H, I = HIGH TYPE BITUMINOUS; J = CONCRETE; K = BRICK; L = BLOCK

STATE HIGHWAY ADMINISTRATION OF MARYLAND  
HIGHWAY INFORMATION SERVICES DIVISION  
DATA SUPPORT GROUP

STATE HIGHWAY LOCATION REFERENCE

ROUTE NUMBER..... IS 95N  
INVENTORY DIRECTION... EAST  
NAME: I 95 SERVICE AREA

COUNTY-HARFORD  
SHA DISTRICT..... 4  
DATE..... 12/31/93

SYSTEM ....STATE....	FUNCTIONAL CLASS	HWY TYPE	ACCESS CTL	MILEPOINT	MILEPOINT DESCRIPTION	MARKED LANES	SURFACE WIDTH/TYPE*	AADT
SECONDARY R	RUR-LOCAL	UNDIVIDED	NONE	0.00	IS0095 J F K MEMORIAL HWY	2	15I	
				0.00	TOLL MAINTENANCE			
				0.26		2	16I	
				0.43		2	24I	
				0.57		2	15I	
				0.96	IS0095 J F K MEMORIAL HWY			

ROUTE NUMBER..... MD 132  
INVENTORY DIRECTION... EAST  
NAME: W BELAIR AVE

SECONDARY R	URB-LOCAL	UNDIVIDED	NONE	0.00	CUL DE SAC	2	27I	17,600
U				0.03	IN CORP LMTS ABERDEEN			
				0.10		2	24I	
	URB-MINOR ARTERIAL			0.40	MD0132A BEARDS HILL RD			
				0.42	MU0250 N BUSH CHAPEL RD			
				0.75		2	30I	
				1.16	MD0462 PARADISE RD			
				1.47	MU0960 MT ROYAL AVE			
				1.48	R/R #CSX 148 804 Y	2	42I	
				1.71	MU1080 SPARKES ST			
		DIVIDED		1.80		2	54I	
		UNDIVIDED		1.82	US0040 PULASKI HWY	4	45I	7,125
				1.85		4	29I	
				1.92		2	29J	
				2.01	STRUC #12075 AMTRAK R/R			
				2.09		2	29I	
				2.15	MU1000 NORMAN AVE			
				2.15	GV0036 A P G RD (AHEAD)			

ROUTE NUMBER..... MD 132A  
INVENTORY DIRECTION... NORTH  
NAME: BEARDS HILL RD

SECONDARY U	URB-MINOR ARTERIAL	DIVIDED	NONE	0.00	MD0132 W BELAIR AVE	3	40I	12,200
				0.04		5	58I	
				0.24	MD0022 ABERDEEN THRUWAY			
				0.24	MU0150 BEARDS HILL RD (AHEAD)			

\* A, B = UNIMPROVED; C = GRADED & DRAINED; D, E = SOIL, GRAVEL, STONE; F, G = LOW TYPE BITUMINOUS;  
H, I = HIGH TYPE BITUMINOUS; J = CONCRETE; K = BRICK; L = BLOCK

STATE HIGHWAY ADMINISTRATION OF MARYLAND  
HIGHWAY INFORMATION SERVICES DIVISION  
DATA SUPPORT GROUP

STATE HIGHWAY LOCATION REFERENCE

ROUTE NUMBER..... MD 132B  
INVENTORY DIRECTION.... NORTH  
NAME: POST RD

COUNTY-HARFORD  
SHA DISTRICT..... 4  
DATE..... 12/31/93

SYSTEM .... STATE....	FUNCTIONAL CLASS	HWY TYPE	ACCESS CTL	MILEPOINT	MILEPOINT DESCRIPTION	MARKED LANES	SURFACE WIDTH/TYPE*	AADT
SECONDARY U	URB-COLLECTOR	DIVIDED	NONE	0.00	MD0022 ABERDEEN THRUWAY	2	47I	4,375
		UNDIVIDED		0.00	MU1130 POST RD (BACK)			
				0.04				
				0.08		2	28I	
				0.14		2	30I	
				0.19		2	29I	
				0.31		2	22I	
R	RUR-MINOR COLLECTOR			0.50	OUT CORP LMTS ABERDEEN			
				1.10	STRUC #12013 SWAN CREEK			
				1.40	R/R #ATK 530 697 N			
				1.40	STRUC #12061			
				1.43	US0040 PULASKI HWY			

\*\*\*\*\*

ROUTE NUMBER..... MD 136  
INVENTORY DIRECTION.... NORTH  
NAME: CALVARY RD

SECONDARY R	RUR-MAJOR COLLECTOR	UNDIVIDED	NONE	0.00	MD0007 PHILADELPHIA RD	2	21I	5,225
				0.18		2	24I	
				0.33	IS0095 J F K MEMORIAL HWY			
				0.33	STRUC #H X796			
				0.41		2	21I	
				2.22		2	36I	
				2.39				5,025
				2.41	MD0543 CRESWELL RD/FOUNTAIN GREEN RD			
				2.49		2	21I	
				3.99	STRUC #12034 JAMES RUN			
				4.37				5,275
				6.14		3	36I	
	RUR-MINOR ARTERIAL			6.19	MD0022 CHURCHVILLE RD	3	35I	6,650
NAME: PRIEST FORD RD				6.19				
				6.22		2	21I	
				6.75		2	40I	
				6.95		2	21I	
				7.87				6,250
				9.17	STRUC #12033 DEER CREEK			
				11.72		2	22I	
				11.77		2	39I	
				11.81	US0001 CONOWINGO RD			4,975
NAME: WHITEFORD RD				11.81				

\* A, B = UNIMPROVED; C = GRADED & DRAINED; D, E = SOIL, GRAVEL, STONE; F, G = LOW TYPE BITUMINOUS;  
H, I = HIGH TYPE BITUMINOUS; J = CONCRETE; K = BRICK; L = BLOCK



STATE HIGHWAY ADMINISTRATION OF MARYLAND  
HIGHWAY INFORMATION SERVICES DIVISION  
DATA SUPPORT GROUP

STATE HIGHWAY LOCATION REFERENCE

ROUTE NUMBER.....MD 136 CONTINUED  
INVENTORY DIRECTION...NORTH  
NAME: WHITEFORD RD

COUNTY-HARFORD  
SHA DISTRICT.....4  
DATE.....12/31/93

SYSTEM ....STATE....	FUNCTIONAL CLASS	HWY TYPE	ACCESS CTL	MILEPOINT	MILEPOINT DESCRIPTION	MARKED LANES	SURFACE WIDTH/TYPE*	AADT
SECONDARY R	RUR-MINOR ARTERIAL	UNDIVIDED	NONE	11.83		2	24I	4,975
				12.81	MD0440 DUBLIN RD			5,275
				13.76		2	36I	
				13.92		2	24I	
				14.26				4,950
				14.89				
				16.24	CO0118 STRUC #12032 BROAD CREEK			
				16.24	MD0646 PROSPECT RD			
				17.92		3	36I	
				18.46		4	48I	
	RUR-MAJOR COLLECTOR			19.16	MD0165 FYLESVILLE RD	2	22I	750
NAME: HARKINS RD				21.64	MD0624 GRACETON RD			
				23.75	MD0024 ROCKS RD			1,250
				24.30				
				26.39				
				28.32	CO0019 STRUC #12031 FALLING BRANCH			
				29.04	STRUC #12030 BIG BRANCH			
				29.33	CAREA RD			
				29.49	STRUC #12029 ISLAND BRANCH	2	21I	
				30.04	MD0023 NORRISVILLE RD	2	22I	

ROUTE NUMBER.....MD 138  
INVENTORY DIRECTION...EAST  
NAME: TROYER RD

SECONDARY R	RUR-MINOR ARTERIAL	UNDIVIDED	NONE	0.00	BALTIMORE CO/L	2	22I	1,775
				0.89		2	30I	
				0.93	MD0023 NORRISVILLE RD			

ROUTE NUMBER.....MD 146  
INVENTORY DIRECTION...NORTH  
NAME: JARRETTSVILLE PIKE

SECONDARY R	RUR-MINOR ARTERIAL	UNDIVIDED	NONE	0.00	BALTIMORE CO/L	2	24I	11,250
				0.00	STRUC #3089 LITTLE GUNPOWDER FALLS			
				0.81	CO0048 HESS RD			
		DIVIDED		3.35		2	20I	
				3.46	MD0152 FALLSTON RD			8,975

\* A, B = UNIMPROVED; C = GRADED & DRAINED; D, E = SOIL, GRAVEL, STONE; F, G = LOW TYPE BITUMINOUS;  
H, I = HIGH TYPE BITUMINOUS; J = CONCRETE; K = BRICK; L = BLOCK

STATE HIGHWAY LOCATION REFERENCE

ROUTE NUMBER..... MD 146 CONTINUED  
INVENTORY DIRECTION... NORTH  
NAME: JARRETTSVILLE PIKE

COUNTY-HARFORD  
SHA DISTRICT..... 4  
DATE..... 12/31/93

SYSTEM .... STATE....	FUNCTIONAL CLASS	HWY TYPE	ACCESS CTL	MILEPOINT	MILEPOINT DESCRIPTION	MARKED LANES	SURFACE WIDTH/TYPE*	AADT
SECONDARY R	RUR-MINOR ARTERIAL	UNDIVIDED	NONE	3.57		2	24I	8,975
				5.09		3	35I	
				5.14	MD0023 NORRISVILLE RD			
				5.14	CO0022 MADONNA RD (AHEAD)			

ROUTE NUMBER..... MD 147  
INVENTORY DIRECTION... NORTH  
NAME: HARFORD RD

SECONDARY R	RUR-MAJOR COLLECTOR	UNDIVIDED	NONE	0.00	BALTIMORE CO/L	2	21I	9,150
				0.00	STRUC #3090 LITTLE GUNPOWDER FALLS			
				0.72				9,450
				1.70		2	22I	
		DIVIDED		1.87	MD0152 FALLSTON RD	2	24I	13,350
		UNDIVIDED		2.11		2	22I	
				2.90		4	42I	
				2.96	US0001 BELAIR RD/BELAIR BYPASS			
				2.96	US0001BU BELAIR RD (AHEAD)			

ROUTE NUMBER..... MD 152  
INVENTORY DIRECTION... NORTH  
NAME: MAGNOLIA RD

SECONDARY R	URB-MINOR ARTERIAL	UNDIVIDED	NONE	0.00	ROAD END	2	28I	2,750
				0.18	STRUC #12037 AMTRAK R/R			
				0.39		2	24I	
				0.98	CO0507 TRIMBLE RD			
				1.58	CO0512 HANSON RD			
		DIVIDED		2.16				
				2.24		4	48I	
	URB-OTHER PRIN ART			2.38	US0040 PULASKI HWY			17,675
NAME: MOUNTAIN RD				2.38				
		UNDIVIDED		2.55		2	24I	
				2.63	R/R #CSX 140 B14 E			
				2.63	STRUC #12036			
		DIVIDED		2.74		4	48I	
				2.97	MD0007 PHILADELPHIA RD			
	RUR-MINOR ARTERIAL		PART	3.30	IS0095 J F K MEMORIAL HWY			

\* A, B = UNIMPROVED; C = GRADED & DRAINED; D, E = SOIL, GRAVEL, STONE; F, G = LOW TYPE BITUMINOUS;  
H, I = HIGH TYPE BITUMINOUS; J = CONCRETE; K = BRICK; L = BLOCK

STATE HIGHWAY ADMINISTRATION OF MARYLAND  
HIGHWAY INFORMATION SERVICES DIVISION  
DATA SUPPORT GROUP

STATE HIGHWAY LOCATION REFERENCE

ROUTE NUMBER..... MD 152 CONTINUED  
INVENTORY DIRECTION... NORTH  
NAME: MOUNTAIN RD

COUNTY-HARFORD  
SHA DISTRICT..... 4  
DATE..... 12/31/93

SYSTEM	FUNCTIONAL CLASS	HWY TYPE	ACCESS CTL	MILEPOINT	MILEPOINT DESCRIPTION	MARKED LANES	SURFACE WIDTH/TYPE*	AADT
SECONDARY R	RUR-MINOR ARTERIAL	DIVIDED	PART	3.30	STRUC #H X743	4	48I	17,675
				3.30	EXIT #74			
		UNDIVIDED	NONE	3.55	MD0152B JAYCEE DR	2	24I	
				3.75				
				5.24	CO0246 SINGER RD			19,575
				5.41	OP1622 JERUSALEM RD			
				6.19	CO0260 OLD JOPPA RD			
		DIVIDED		7.31				
				7.39				
				7.54	US0001 BELAIR RD	4	48I	20,000
NAME: FALLSTON RD				7.54				
			PART	8.03	MD0147 HARFORD RD			15,050
				8.46		2	24I	
		UNDIVIDED		8.61		2	25I	
		DIVIDED		9.69		2	24I	
	URB-OTHER PRIN ART		NONE	9.79	CO0742 OLD FALLSTON RD			19,050
		UNDIVIDED		9.91				
				10.56				14,650
	RUR-MINOR ARTERIAL			11.69	CO0056 PLEASANTVILLE RD			12,250
				13.35	MD0165 BALDWIN MILL RD			2,750
				14.88	CO0048 HESS RD			
				15.32		2	22I	
				17.30	MD0152A NO NAME	2	24I	
				17.34	MD0146 JARRETTSVILLE PIKE			

\*\*\*\*\*

ROUTE NUMBER..... MD 152A  
INVENTORY DIRECTION... NORTH  
NAME: NO NAME

SECONDARY R	RUR-LOCAL	UNDIVIDED	NONE	0.00	MD0152 FALLSTON RD	2	22I	
				0.09	ROAD END			

\*\*\*\*\*

ROUTE NUMBER..... MD 152B  
INVENTORY DIRECTION... SOUTH  
NAME: JAYCEE DR

SECONDARY R	RUR-LOCAL	UNDIVIDED	NONE	0.00	MD0152 MOUNTAIN RD	2	44I	
				0.04		2	30I	

\* A, B = UNIMPROVED; C = GRADED & DRAINED; D, E = SOIL, GRAVEL, STONE; F, G = LOW TYPE BITUMINOUS;  
H, I = HIGH TYPE BITUMINOUS; J = CONCRETE; K = BRICK; L = BLOCK

STATE HIGHWAY ADMINISTRATION OF MARYLAND  
HIGHWAY INFORMATION SERVICES DIVISION  
DATA SUPPORT GROUP

STATE HIGHWAY LOCATION REFERENCE

ROUTE NUMBER..... MD 152B CONTINUED  
INVENTORY DIRECTION... SOUTH  
NAME: JAYCEE DR

COUNTY-HARFORD  
SHA DISTRICT..... 4  
DATE..... 12/31/93

SYSTEM .... STATE....	FUNCTIONAL CLASS	HWY TYPE	ACCESS CTL	MILEPOINT	MILEPOINT DESCRIPTION	MARKED LANES	SURFACE WIDTH/TYPE*	AADT
SECONDARY R	RUR-LOCAL	UNDIVIDED	NONE	0.12		2	36I	
				0.22	OP0223 JAYCEE DR (AHEAD)			

\*\*\*\*\*

ROUTE NUMBER..... MD 155  
INVENTORY DIRECTION... EAST  
NAME: LEVEL RD

SECONDARY R	RUR-MINOR ARTERIAL	UNDIVIDED	NONE	0.00	MD0022	CHURCHVILLE RD	2	29I	6,975
				0.04			2	21I	
				0.48			2	24I	
				2.75	MD0155B	NO NAME			
				2.91	MD0155A	NO NAME			
			PART	3.14					
				3.62	CO0354	HOPKINS RD			
				3.78	MD0161	DARLINGTON RD			
				4.17	MD0155C	NO NAME			
			NONE	4.47	MD0156	ALDINO RD			9,875
			PART	4.80	MD0462	PARADISE RD			9,500
				5.93	CD1065	EARLTON RD			8,925
			NONE	6.57					11,975
				6.58	IS0095	J F K MEMORIAL HWY			
				6.58		STRUC #H X890			
				6.58		EXIT #89			
	URB-OTHER PRIN ART			7.94			4	48I	
	U			8.21		IN CORP LMTS HAVRE DE GRACE			
NAME: SUPERIOR ST				8.21					
				8.71		R/R #CSX 140 792 G			
				8.74	MD0763	SUPERIOR ST	2	18I	
NAME: OHIO ST				8.74					
				8.77			2	36I	
				9.02	MU0510	ONTARIO ST			
				9.07			3	36I	
				9.11	MD0007A	OTSEGO ST			
				9.11	US0040	PULASKI HWY			

\* A, B = UNIMPROVED; C = GRADED & DRAINED; D, E = SOIL, GRAVEL, STONE; F, G = LOW TYPE BITUMINOUS;  
H, I = HIGH TYPE BITUMINOUS; J = CONCRETE; K = BRICK; L = BLOCK

STATE HIGHWAY ADMINISTRATION OF MARYLAND  
HIGHWAY INFORMATION SERVICES DIVISION  
DATA SUPPORT GROUP

STATE HIGHWAY LOCATION REFERENCE

ROUTE NUMBER.....MD 155A  
INVENTORY DIRECTION...NORTH  
NAME: NO NAME

COUNTY-HARFORD  
SHA DISTRICT.....4  
DATE.....12/31/93

SYSTEM ....STATE....	FUNCTIONAL CLASS	HWY TYPE	ACCESS CTL	MILEPOINT	MILEPOINT	DESCRIPTION	MARKED LANES	SURFACE WIDTH/TYPE*	AADT
SECONDARY R	RUR-LOCAL	UNDIVIDED	NONE	0.00	CO0388	MCCOMMONS RD	2	24H	
				0.01	MD0155	LEVEL RD			

\*\*\*\*\*

ROUTE NUMBER.....MD 155B  
INVENTORY DIRECTION...NORTH  
NAME: NO NAME

SECONDARY R	RUR-LOCAL	UNDIVIDED	NONE	0.00	CO0388	MCCOMMONS RD	2	24F	
				0.03	MD0155	LEVEL RD			

\*\*\*\*\*

ROUTE NUMBER.....MD 155C  
INVENTORY DIRECTION...NORTH  
NAME: NO NAME

SECONDARY R	RUR-LOCAL	UNDIVIDED	NONE	0.00	CO0414	RIDER LA	2	40H	
				0.02	MD0155	LEVEL RD			

\*\*\*\*\*

ROUTE NUMBER.....MD 156  
INVENTORY DIRECTION...EAST  
NAME: ALDINO RD

SECONDARY R	RUR-LOCAL	DIVIDED	NONE	0.00	MD0022	CHURCHVILLE RD	2	28I	1,075
		UNDIVIDED		0.02			2	29I	
				0.06			2	20I	
	RUR-MINOR COLLECTOR			2.50	CO0332	CARSINS RUN RD			
	RUR-LOCAL			2.60	CO0967	HOPEWELL RD			
				3.18					925
				3.36		STRUC #1203B SWAN CREEK			
				3.91	MD0155	CHURCHVILLE RD			

\* A, B = UNIMPROVED; C = GRADED & DRAINED; D, E = SOIL, GRAVEL, STONE; F, G = LOW TYPE BITUMINOUS;  
H, I = HIGH TYPE BITUMINOUS; J = CONCRETE; K = BRICK; L = BLOCK

STATE HIGHWAY ADMINISTRATION OF MARYLAND  
HIGHWAY INFORMATION SERVICES DIVISION  
DATA SUPPORT GROUP

STATE HIGHWAY LOCATION REFERENCE

ROUTE NUMBER..... MD 159  
INVENTORY DIRECTION... NORTH  
NAME: PERRYMAN RD

COUNTY-HARFORD  
SHA DISTRICT..... 4  
DATE..... 12/31/93

SYSTEM	FUNCTIONAL CLASS	HWY TYPE	ACCESS CTL	MILEPOINT	MILEPOINT DESCRIPTION	MARKED LANES	SURFACE WIDTH/TYPE*	AADT
SECONDARY R	RUR-LOCAL	UNDIVIDED	NONE	0.00	ROAD END	2	21I	2,275
	RUR-MINOR COLLECTOR			0.55				
	RUR-MAJOR COLLECTOR			1.96	CO0443 CANNING HOUSE RD			
	RUR-MINOR COLLECTOR			3.21	CO0426 SPESUTIA RD			
	URB-COLLECTOR			4.39	MU1050 OLD PHILADELPHIA RD			
NAME: OLD PHILADELPHIA RD				4.39				
	RUR-MAJOR COLLECTOR			4.51	STRUC #12039 CRANBERRY RUN			
				4.73	US0040 PULASKI HWY			
				4.73	MD0007 PHILADELPHIA RD (AHEAD)			

ROUTE NUMBER..... MD 161  
INVENTORY DIRECTION... NORTH  
NAME: DARLINGTON RD

SECONDARY R	RUR-MAJOR COLLECTOR	UNDIVIDED	NONE	0.00	MD0155 LEVEL RD	2	25I	5,525
				0.05		2	22I	
				2.24		2	20I	
				3.06	STRUC #12040 DEER CREEK			
				3.98		2	22I	
				4.35		2	20I	
				4.38				
				4.71	CO0166 SHURESVILLE RD	2	28I	2,850
				4.85		2	20I	
				5.17	MD0623 CASTLETON RD			
				5.36	MD0161A NO NAME			
				5.38	US0001 CONOWINGO RD			

ROUTE NUMBER..... MD 161A  
INVENTORY DIRECTION... EAST  
NAME: NO NAME

SECONDARY R	RUR-LOCAL	UNDIVIDED	NONE	0.00	US0001 CONOWINGO RD	2	17I	
				0.06	MD0161 DARLINGTON RD			

\* A, B = UNIMPROVED; C = GRADED & DRAINED; D, E = SOIL, GRAVEL, STONE; F, G = LOW TYPE BITUMINOUS;  
H, I = HIGH TYPE BITUMINOUS; J = CONCRETE; K = BRICK; L = BLOCK

STATE HIGHWAY ADMINISTRATION OF MARYLAND  
HIGHWAY INFORMATION SERVICES DIVISION  
DATA SUPPORT GROUP

STATE HIGHWAY LOCATION REFERENCE

ROUTE NUMBER..... MD 165  
INVENTORY DIRECTION... NORTH  
NAME: BALDWIN MILL RD

COUNTY-HARFORD  
SHA DISTRICT..... 4  
DATE..... 12/31/93

SYSTEM	FUNCTIONAL CLASS	HWY TYPE	ACCESS CTL	MILEPOINT	MILEPOINT DESCRIPTION	MARKED LANES	SURFACE WIDTH/TYPE*	AADT
SECONDARY R	RUR-MAJOR COLLECTOR	UNDIVID	NONE	0.00	BALTIMORE CO/L	2	22I	7,250
				0.00	STRUC #3100 LITTLE GUNPOWDER FALLS			
				2.19 MD0152	FALLSTON RD			6,550
				2.94		2	23I	
				3.07		2	22I	
				3.16	STRUC #12046 WEST BRANCH			
				3.22	STRUC #12045 WEST BRANCH			
				3.24				8,650
	RUR-MINOR ARTERIAL			5.52 MD0023	JARRETTSVILLE RD	2	23I	
				6.70		2	25I	
				6.80 MD0023	NORRISVILLE RD	2	36I	9,150
NAME: FEDERAL HILL RD				6.80				
				6.80 CD0617	JARRETTSVILLE RD			
				6.86		2	22I	
				11.36 CD0082	ST CLAIR BRIDGE RD	2	20I	4,875
				11.38	STRUC #12044 DEER CREEK			
				11.62 CD0093	FAWN GROVE RD			
				11.84	STRUC #12043 DEER CREEK			
NAME: PYLESVILLE RD				13.73 MD0024	ROCKS SPRING RD			
				14.20		2	22I	
				14.74		2	24I	
				14.94 MD0624	GRACETON RD			5,775
			PART	15.36				
				15.75 MD0543	ADY RD			4,450
				15.90	STRUC #12041 BROAD CREEK			
				18.23 MD0136	WHITEFORD RD			5,250
				18.81 CD0107	DOOLEY RD			
				18.98	PENNSYLVANIA ST/L			

\*\*\*\*\*  
ROUTE NUMBER..... MD 439  
INVENTORY DIRECTION... EAST  
NAME: OLD YORK RD

SECONDARY R	RUR-MAJOR COLLECTOR	UNDIVID	NONE	0.00	BALTIMORE CO/L	2	21I	3,250
				1.22 MD0023	NORRISVILLE RD			

\* A, B = UNIMPROVED; C = GRADED & DRAINED; D, E = SOIL, GRAVEL, STONE; F, G = LOW TYPE BITUMINOUS;  
H, I = HIGH TYPE BITUMINOUS; J = CONCRETE; K = BRICK; L = BLOCK

STATE HIGHWAY ADMINISTRATION OF MARYLAND  
HIGHWAY INFORMATION SERVICES DIVISION  
DATA SUPPORT GROUP

STATE HIGHWAY LOCATION REFERENCE

ROUTE NUMBER..... MD 440  
INVENTORY DIRECTION... EAST  
NAME: DUBLIN RD

COUNTY-HARFORD  
SHA DISTRICT..... 4  
DATE..... 12/31/93

SYSTEM	FUNCTIONAL CLASS	HWY TYPE	ACCESS CTL	MILEPOINT	MILEPOINT DESCRIPTION	MARKED LANES	SURFACE WIDTH/TYPE*	AADT
SECONDARY R	RUR-MINOR COLLECTOR	UNDIVIDED	NONE	0.00	MD0543 ADY RD	2	21I	1,150
				2.22		2	30I	
				3.85	MD0136 WHITEFORD RD	2	21I	3,075
				5.65	US0001 CONOWINGO RD			

\*\*\*\*\*

ROUTE NUMBER..... MD 462  
INVENTORY DIRECTION... NORTH  
NAME: PARADISE RD

SECONDARY U	URB-MINOR ARTERIAL	UNDIVIDED	NONE	0.00	MD0132 W BELAIR AVE	2	36I	2,675
				0.65	MD0022 ABERDEEN THRUWAY			3,825
				1.02	MU0150 BEARDS HILL RD			
				1.18		2	24I	
				1.31	STRUC #12047 CARSINS RUN			
				1.49	STRUC #12048 SWANN CREEK			
R	RUR-MAJOR COLLECTOR			1.62	OUT CORP LMTS ABERDEEN			4,125
				2.10	STRUC #12074 SWAN CREEK			
				2.37	IS0095 J F K MEMORIAL HWY			3,025
				2.37	STRUC #H X866			
				2.97	CO0411 CHAPEL RD			2,625
				4.15	MD0155 LEVEL RD			

\*\*\*\*\*

ROUTE NUMBER..... MD 490  
INVENTORY DIRECTION... NORTH  
NAME: UNION AVE

SECONDARY U	URB-LOCAL	UNDIVIDED	NONE	0.00	MU0190 COMMERCE ST	2	40I	1,499
	URB-COLLECTOR			0.05	MU0330 GILES ST			1,899
				0.31	MD0007A REVOLUTION ST/UNION AVE			

\*\*\*\*\*

ROUTE NUMBER..... MD 543  
INVENTORY DIRECTION... NORTH  
NAME: CRESWELL RD

SECONDARY R	RUR-MAJOR COLLECTOR	DIVIDED	NONE	0.00	MD0007 PHILADELPHIA RD	4	48I	3,825
				0.00	CO1830 RIVERSIDE PKWY (BACK)			

\* A, B = UNIMPROVED; C = GRADED & DRAINED; D, E = SOIL, GRAVEL, STONE; F, G = LOW TYPE BITUMINOUS;  
H, I = HIGH TYPE BITUMINOUS; J = CONCRETE; K = BRICK; L = BLOCK



STATE HIGHWAY ADMINISTRATION OF MARYLAND  
HIGHWAY INFORMATION SERVICES DIVISION  
DATA SUPPORT GROUP

STATE HIGHWAY LOCATION REFERENCE

ROUTE NUMBER.....MD 543 CONTINUED  
INVENTORY DIRECTION...NORTH  
NAME: CRESWELL RD

COUNTY-HARFORD  
SHA DISTRICT.....4  
DATE.....12/31/93

SYSTEM ....STATE....	FUNCTIONAL CLASS	HWY TYPE	ACCESS CTL	MILEPOINT	MILEPOINT	DESCRIPTION	MARKED LANES	SURFACE WIDTH/TYPE*	AADT
SECONDARY R	RUR-MAJOR COLLECTOR	DIVIDED	NONE	0.22	IS0095	J F K MEMORIAL HWY	4	48I	3,825
				0.22		STRUC #12077			
				0.22		EXIT #80			
		UNDIVIDED		0.51			3	36I	
				0.63					
				0.69	CD1738	CRESWELL RD	2	24I	
				0.75					
				0.93		STRUC #12051 JAMES RUN			
NAME: FOUNTAIN GREEN RD				2.15	MD0136	CALVARY RD			2,325
				2.15					
	URB-MINOR ARTERIAL			2.46		STRUC #12050 BYNUM RUN			
				3.76	CO0216	WHEEL RD	2	22I	10,950
				4.57			2	44I	
				5.89	MD0022	CHURCHVILLE RD	3	44I	6,250
				5.92			3	36I	
				5.96			2	24I	
				6.88					9,950
				7.95	CO0205	PROSPECT MILL RD			
				8.81			2	36I	
NAME: ADY RD	RUR-MAJOR COLLECTOR			8.93	US0001	CONOWINGD RD	2	22I	6,450
				8.93					
				12.01					6,150
				12.03		STRUC #12049 DEER CREEK			
				13.49	MD0440	DUBLIN RD			4,875
				14.43	CO0444	EMORY CHURCH RD			4,050
				14.43	MD0646	PROSPECT RD			
				16.29					4,650
				16.75					3,750
				17.47			2	24I	
				17.58	MD0165	PYLESVILLE RD			

\*\*\*\*\*

ROUTE NUMBER.....MD 543UL  
INVENTORY DIRECTION...NORTH  
NAME: PROPOSED

PROPOSED R	RUR-MAJOR COLLECTOR	UNDIVIDED	NONE	0.00	DP1259	RIVERSIDE PKWY (BACK)	2	24I	9,999
				0.40	MD0543	CRESWELL RD (AHEAD)			
				0.40	MD0007	PHILADELPHIA RD			

\* A, B = UNIMPROVED; C = GRADED & DRAINED; D, E = SOIL, GRAVEL, STONE; F, G = LOW TYPE BITUMINOUS;  
H, I = HIGH TYPE BITUMINOUS; J = CONCRETE; K = BRICK; L = BLOCK

STATE HIGHWAY ADMINISTRATION OF MARYLAND  
HIGHWAY INFORMATION SERVICES DIVISION  
DATA SUPPORT GROUP

STATE HIGHWAY LOCATION REFERENCE

ROUTE NUMBER..... MD 623  
INVENTORY DIRECTION... NORTH  
NAME: CASTLETON RD

COUNTY-HARFORD  
SHA DISTRICT..... 4  
DATE..... 12/31/93

SYSTEM .... STATE....	FUNCTIONAL CLASS	HWY TYPE	ACCESS CTL	MILEPOINT	MILEPOINT DESCRIPTION	MARKED LANES	SURFACE WIDTH/TYPE*	AADT
SECONDARY R	RUR-MINOR COLLECTOR	UNDIVID	NONE	0.00	MD0161 DARLINGTON RD	2	21I	1,075
				0.19	US0001 CONOWINGO RD	2	20I	
				0.29		2	19I	
				0.39		2	18I	
				2.22	STRUC #12053 PEDDLER RUN			
				3.14		2	22I	
NAME: FLINTVILLE RD				3.14				
				4.63	STRUC #12052 BROAD CREEK			
				6.18	CO0136 DEEP RUN RD			
				7.26	PENNSYLVANIA ST/L			

ROUTE NUMBER..... MD 624  
INVENTORY DIRECTION... NORTH  
NAME: GRACETON RD

SECONDARY R	RUR-LOCAL	UNDIVID	NONE	0.00	MD0165 PYLESVILLE RD	2	21I	2,675
				0.34	STRUC #12055 BROAD CREEK			
				1.15	STRUC #12054 BROAD CREEK			
	RUR-MAJOR COLLECTOR			2.73	MD0136 WHITEFORD RD/HARKINS RD			
				3.02	PENNSYLVANIA ST/L			

ROUTE NUMBER..... MD 646  
INVENTORY DIRECTION... NORTH  
NAME: PROSPECT RD

SECONDARY R	RUR-MINOR COLLECTOR	UNDIVID	NONE	0.00	MD0543 ADY RD	2	21I	675
				0.00	CO0444 EMORY CHURCH RD (BACK)			
				0.77	STRUC #12057 BROAD CREEK			
				3.31	MD0136 WHITEFORD RD			
				3.31	CO0118 PROSPECT RD (AHEAD)			

ROUTE NUMBER..... MD 715  
INVENTORY DIRECTION... EAST  
NAME: SHORT LA

SECONDARY U	URB-MINOR ARTERIAL	UNDIVID	PART	0.00	MD0715A NO NAME	2	30I	9,175
-------------	--------------------	---------	------	------	-----------------	---	-----	-------

\* A, B = UNIMPROVED; C = GRADED & DRAINED; D, E = SOIL, GRAVEL, STONE; F, G = LOW TYPE BITUMINOUS;  
H, I = HIGH TYPE BITUMINOUS; J = CONCRETE; K = BRICK; L = BLOCK

STATE HIGHWAY ADMINISTRATION OF MARYLAND  
HIGHWAY INFORMATION SERVICES DIVISION  
DATA SUPPORT GROUP

STATE HIGHWAY LOCATION REFERENCE

ROUTE NUMBER.....MD 715  
INVENTORY DIRECTION... EAST  
NAME: SHORT LA

CONTINUED

COUNTY-HARFORD  
SHA DISTRICT..... 4  
DATE..... 12/31/93

SYSTEM ....STATE....	FUNCTIONAL CLASS	HWY TYPE	ACCESS CTL	MILEPOINT	MILEPOINT DESCRIPTION	MARKED LANES	SURFACE WIDTH/TYPE*	AADT
SECONDARY U	URB-MINOR ARTERIAL	UNDIVIDED	PART	0.04 MD0715B	NO NAME	2	30I	9,175
		DIVIDED		0.05		2	24I	
				0.11				
				0.14 US0040	PULASKI HWY			
				0.14	STRUC #12023			
				0.28		4	48I	
				0.38 MU1050	OLD PHILADELPHIA RD			
				0.65	R/R #ATK 530 692 E			
				0.65	STRUC #12058			
R				1.04	OUT CORP LMTS ABERDEEN			
				1.06 GV0061	MARYLAND BLVD (AHEAD) @ A. P. G.			

ROUTE NUMBER.....MD 715A  
INVENTORY DIRECTION... EAST  
NAME: NO NAME

SECONDARY U	URB-LOCAL	UNDIVIDED	NONE	0.00	ROAD END	2	24I	
				0.01 MD0715B	NO NAME			
				0.10		1	16I	
				0.12 MD0715	SHORT LA			

ROUTE NUMBER.....MD 715B  
INVENTORY DIRECTION... WEST  
NAME: NO NAME

SECONDARY U	URB-LOCAL	UNDIVIDED	NONE	0.00 MD0715	SHORT LA	1	14I	
				0.14 MD0715A	NO NAME			

ROUTE NUMBER.....MD 755  
INVENTORY DIRECTION... NORTH  
NAME: EDGEWOOD RD

SECONDARY R	URB-MINOR ARTERIAL	UNDIVIDED	NONE	0.00	ROAD END @ A. P. G.	2	30I	5,450
				0.12	R/R #ATK 530 689 W			
				0.12	STRUC #12059			
				0.26		2	24I	

\* A, B = UNIMPROVED; C = GRADED & DRAINED; D, E = SOIL, GRAVEL, STONE; F, G = LOW TYPE BITUMINOUS;  
H, I = HIGH TYPE BITUMINOUS; J = CONCRETE; K = BRICK; L = BLOCK

STATE HIGHWAY ADMINISTRATION OF MARYLAND  
HIGHWAY INFORMATION SERVICES DIVISION  
DATA SUPPORT GROUP

STATE HIGHWAY LOCATION REFERENCE

ROUTE NUMBER..... MD 755 CONTINUED  
INVENTORY DIRECTION... NORTH  
NAME: EDGEWOOD RD

COUNTY-HARFORD  
SHA DISTRICT..... 4  
DATE..... 12/31/93

SYSTEM	FUNCTIONAL CLASS	HWY TYPE	ACCESS CTL	MILEPOINT	MILEPOINT DESCRIPTION	MARKED LANES	SURFACE WIDTH/TYPE*	AADT
SECONDARY R	URB-MINOR ARTERIAL	UNDIVIDED	NONE	0.55	CO0522 WILLOUGHBY BEACH RD	2	24I	5,450
				0.95	CO0512 HANSON RD			
				1.45		2	28I	
				1.56	MD0024 EMMORTON RD	3	36I	17,050
				1.61		4	42I	
				1.79	US0040 PULASKI HWY	2	24I	11,050
				2.01		2	21I	
				2.02	STRUC #12020 WINTERS RUN			
				2.14	STRUC #12019 WINTERS RUN			
				2.15		2	22I	
	URB-COLLECTOR			2.26	R/R #CSX 140 811 J			
				2.44	MD0007 PHILADELPHIA RD	2	24I	
				3.04	MD0024 EMMORTON RD			

\*\*\*\*\*

ROUTE NUMBER..... MD 763  
INVENTORY DIRECTION... EAST  
NAME: SUPERIOR ST

SECONDARY U	URB-MINOR ARTERIAL	UNDIVIDED	NONE	0.00	MD0155 OHIO ST	2	40I	5,099
				0.26	US0040 PULASKI HWY			
				0.26	STRUC #H Z040			
				0.32	MU0380 JUNIATA ST			

\*\*\*\*\*

ROUTE NUMBER..... MD 924  
INVENTORY DIRECTION... NORTH  
NAME: EMMORTON RD

SECONDARY R	URB-COLLECTOR	UNDIVIDED	NONE	0.00	MD0024 EMMORTON RD	4	48I	16,750
				0.00	CO1552 TOLLGATE RD (BACK)			
				0.25		3	36I	
				0.41		2	24I	
				1.00	CO0246 SINGER RD			
				1.00	CO1044 ABINGDON RD			
				2.01	MD0024C OLD EMMORTON RD			
		DIVIDED		2.23				
				2.28	CO0216 WHEEL RD			
				2.62	CO1569 LAUREL BUSH RD			
		UNDIVIDED		2.68				

\* A, B = UNIMPROVED; C = GRADED & DRAINED; D, E = SOIL, GRAVEL, STONE; F, G = LOW TYPE BITUMINOUS;  
H, I = HIGH TYPE BITUMINOUS; J = CONCRETE; K = BRICK; L = BLOCK

STATE HIGHWAY ADMINISTRATION OF MARYLAND  
HIGHWAY INFORMATION SERVICES DIVISION  
DATA SUPPORT GROUP


STATE HIGHWAY LOCATION REFERENCE

ROUTE NUMBER..... MD 924 CONTINUED  
INVENTORY DIRECTION... NORTH  
NAME: EMMORTON RD

COUNTY-HARFORD  
SHA DISTRICT..... 4  
DATE..... 12/31/93

SYSTEM .... STATE....	FUNCTIONAL CLASS	HWY TYPE	ACCESS CTL	MILEPOINT	MILEPOINT DESCRIPTION	MARKED LANES	SURFACE WIDTH/TYPE*	AADT
SECONDARY R	URB-MINOR ARTERIAL	UNDIVIDED	NONE	2.95	CO0247 PLUMTREE RD	2	24I	16,750
				4.12	CO0248 W RING FACTORY RD			
				4.12	CO1649 E RING FACTORY RD			
		DIVIDED		4.81	CO0241 MCPHAIL RD			16,650
NAME: S MAIN ST				5.06				
U				5.19	IN CORP LMTS BELAIR			
				5.20	MD 924 (SB/L) BOND ST	4	56I	
				5.23		6	70I	
				5.36		5	70I	
				5.39		6	76I	
				5.45	US0001BU BALTIMORE PIKE	7	85I	
				5.45	MD0022 FULFORD AVE			
NAME: N MAIN ST				5.51	MD 22 (WB/L) CHURCHVILLE RD	5	62I	
				5.59				
		UNDIVIDED		5.78		4	70I	
				5.95	MD 924 (SB/L) BOND ST	3	46I	
				6.02	US0001BU W BROADWAY	2	34I	
				6.02	MU0080 W BROADWAY			
				6.09		2	40I	
				6.51		2	41I	
				6.57	CO1036 MOORES MILL RD			
NAME: ROCKS SPRING RD				6.57				
				6.57	CO1580 VALE RD			
				6.57	OUT CORP LMTS BELAIR			
				7.00		2	38I	
				7.16		2	24I	
				7.34	US0001 BELAIR BYPASS			
				7.34	STRUC #12015			
				7.34	MD0024 ROCKS SPRING RD (AHEAD)			

\* A, B = UNIMPROVED; C = GRADED & DRAINED; D, E = SOIL, GRAVEL, STONE; F, G = LOW TYPE BITUMINOUS;  
H, I = HIGH TYPE BITUMINOUS; J = CONCRETE; K = BRICK; L = BLOCK



1994

*HIGHWAY LOCATION REFERENCE*

**HOWARD  
COUNTY**

HO






ROUTE ALERT LIST

HOWARD COUNTY

MD 986E - Transferred, now CO 1470 (Shaker Dr)  
MD 986F - Transferred, now CO 412 (Seneca Dr)  
MD 986G - Transferred, now CO 1161 (Broken Land Pkwy)  
MD 986H - Transferred, now CO 800 (Stevens Forest Rd)  
MD 986I - Transferred, now CO 2600 (Howes La)  
MD 986J - Transferred, now CO 2601 (Rodona Dr)  
MD 986K - New, part of CO 510 (South Entrance Rd)  
MD 986L - New, part of CO 2602 (South Entrance Rd)



STATE HIGHWAY ADMINISTRATION OF MARYLAND  
HIGHWAY INFORMATION SERVICES DIVISION  
DATA SUPPORT GROUP

STATE HIGHWAY LOCATION REFERENCE

ROUTE NUMBER.....US 1  
INVENTORY DIRECTION...NORTH  
NAME: WASHINGTON BLVD

COUNTY-HOWARD  
SHA DISTRICT.....7  
DATE.....12/31/93

SYSTEM ....STATE....	FUNCTIONAL CLASS	HWY TYPE	ACCESS CTL	MILEPOINT	MILEPOINT DESCRIPTION	MARKED LANES	SURFACE WIDTH/TYPE*	AADT
SECONDARY R	URB-OTHER PRIN ART	DIVIDED	NONE	0.00	PRINCE GEORGES CO/L	6	74I	35,000
				0.00	STRUC #16001 & #16002 PATUXENT RIVER			
				0.06	STRUC #13035			
				0.32		6	72I	
		UNDIVIDED		0.58		2	24I	
		DIVIDED		0.74		4	48I	
				0.97	CO0112 WHISKEY BOTTOM RD			26,950
		UNDIVIDED		1.07				
				1.57	STRUC #13009 HAMMOND BRANCH			
		DIVIDED		2.06				
				2.21	CO0416 GORMAN RD			
				2.31		4	50I	
				2.47	STRUC #13007 LITTLE PATUXENT RIVER			
				2.49		4	48I	
				2.60		4	60I	
				2.63		4	48I	
				2.82	COLLECTOR "B" TO & FR MD 32			
				2.82	STRUC #13110			
				2.85	MD0032 NO NAME			34,275
				2.85	STRUC #13108			
				2.88	COLLECTOR "A" FR & TO MD 32			
				2.88	STRUC #13109			
				3.00	STRUC #13006			
				3.15		4	54I	
		UNDIVIDED		3.26	MD0732 GUILFORD RD	4	48I	25,750
				3.70	R/R #CSX 140 227 D			
				3.70	STRUC #13099			
		DIVIDED		3.73				
		UNDIVIDED		3.99				
				4.36	STRUC #13005 DORSEY RUN			
		DIVIDED		5.25				
				5.35	STRUC #13004 DORSEY RUN	4	48J	
				5.39	MD0958P CRESTMOUNT RD			20,550
				5.54		5	60J	
				5.60	MD0175 WATERLOO RD			22,450
				5.67		4	59I	
		UNDIVIDED		5.71		4	48I	
		DIVIDED		6.04				
				6.16	STRUC #13003 DEEP RUN			
		UNDIVIDED		6.18				
				7.05	MD0103 MEADOW RIDGE RD			

\* A, B = UNIMPROVED; C = GRADED & DRAINED; D, E = SOIL, GRAVEL, STONE; F, G = LOW TYPE BITUMINOUS;  
H, I = HIGH TYPE BITUMINOUS; J = CONCRETE; K = BRICK; L = BLOCK

STATE HIGHWAY ADMINISTRATION OF MARYLAND  
HIGHWAY INFORMATION SERVICES DIVISION  
DATA SUPPORT GROUP

STATE HIGHWAY LOCATION REFERENCE

ROUTE NUMBER..... US 1 CONTINUED  
INVENTORY DIRECTION... NORTH  
NAME: WASHINGTON BLVD

COUNTY-HOWARD  
SHA DISTRICT..... 7  
DATE..... 12/31/93

SYSTEM .... STATE....	FUNCTIONAL CLASS	HWY TYPE	ACCESS CTL	MILEPOINT	MILEPOINT DESCRIPTION	MARKED LANES	SURFACE WIDTH/TYP*	AADT
SECONDARY R	URB-OTHER PRIN ART	UNDIVIDED	NONE	7.37	MD0176 DORSEY RD	4	48I	22,450
		DIVIDED		7.45				
		UNDIVIDED		7.60	MD0100 NO NAME			
				7.70				
				8.00	STRUC #13002 BEALMEAR BRANCH			22,050
				8.89				
				8.93	CO0559 S HANOVER RD			22,475
				9.16				
		DIVIDED		9.52				
				9.61	CO0136 MONTGOMERY RD			
				9.61	MD0103A MONTGOMERY RD			
		UNDIVIDED		9.70				
				10.71	R/R #CSX 140 881 Y	2	24I	
				10.74				
		DIVIDED		10.79	CO0158 LEVERING RD	4	48I	
				11.01	STRUC #3010 PATAPSCO RIVER			
				11.01	BALTIMORE CO/L			

\*\*\*\*\*

ROUTE NUMBER..... MD 27  
INVENTORY DIRECTION... NORTH  
NAME: RIDGE RD

SECONDARY R	RUR-MINOR ARTERIAL	UNDIVIDED	NONE	0.00	MONTGOMERY CO/L	2	21I	14,325
				1.21	CO0003 PENN SHOP RD			
				1.23	FREDERICK CO/L			

\*\*\*\*\*

ROUTE NUMBER..... US 29  
INVENTORY DIRECTION... NORTH  
NAME: COLUMBIA PIKE

PRIMARY R	URB-FRWY/EXPWY	DIVIDED	PART	0.00	MONTGOMERY CO/L	4	48J	31,950
				0.00	STRUC #15034 & #15035 PATUXENT RIVER			
				0.05		4	48I	
				0.69	MILE MARKER 13.0			
				1.38	MD0216 SCAGGSVILLE RD			31,000
				1.69	MILE MARKER 14.0			
				2.11	STRUC #13014 HAMMOND BRANCH			
				2.52	CO0109 JOHNS HOPKINS RD	5	60I	

\* A, B = UNIMPROVED; C = GRADED & DRAINED; D, E = SOIL, GRAVEL, STONE; F, G = LOW TYPE BITUMINOUS;  
H, I = HIGH TYPE BITUMINOUS; J = CONCRETE; K = BRICK; L = BLOCK

STATE HIGHWAY ADMINISTRATION OF MARYLAND  
HIGHWAY INFORMATION SERVICES DIVISION  
DATA SUPPORT GROUP

STATE HIGHWAY LOCATION REFERENCE

ROUTE NUMBER..... US 29  
INVENTORY DIRECTION... NORTH  
NAME: COLUMBIA PIKE

CONTINUED

COUNTY-HOWARD  
SHA DISTRICT..... 7  
DATE..... 12/31/93

SYSTEM	FUNCTIONAL CLASS	HWY TYPE	ACCESS CTL	MILEPOINT	MILEPOINT DESCRIPTION	MARKED LANES	SURFACE WIDTH/TYPE*	AADT	
PRIMARY	R	URB-FRWY/EXPWY	DIVIDED	PART	2.70	MILE MARKER 15.0	5	60I	31,000
					2.76		4	60I	
					3.24	STRUC #13013 MIDDLE PATUXENT RIVER	4	48I	
					3.27				
					3.67	MILE MARKER 16.0			
					4.31	GUILFORD RD			46,271
				MD0032	4.31	STRUC #13101			
					4.63	MILE MARKER 17.0			
					4.69		5	60I	
					4.96	SENECA DR			
				CO0412	4.96	STRUC #13131			
					4.96	EXIT #17			
					5.01		4	48J	
					5.95	BROKEN LAND PKWY			46,175
				CO1161	5.95	STRUC #13129			
					5.95	EXIT #18			
					6.08	RAMP 1 TO BROKEN LAND PKWY			
					6.08	STRUC #13128			
					6.12	STRUC #13012 PATUXENT RIVER			
					6.33	SOUTH ENTRANCE RD			
				MD0986K	6.33				
					6.53	SOUTH ENTRANCE RD			
				MD0986L	6.53				
					6.61	STRUC #HO 133 PEDESTRIAN WALKWAY			
					6.74	MILE MARKER 19.0			
					7.41		4	48I	
					7.74	PATUXENT PKWY			62,875
				MD0175	7.74	STRUC #13086			
					7.74	MILE MARKER 20.0			
					8.49		4	48J	
					8.85	CLARKSVILLE PIKE/OLD ANNAPOLIS RD	4	48I	66,800
				MD0108	8.85	STRUC #13111			
					9.90		5	60I	
					10.05		5	60J	
					10.14	US 29 SPUR			
				US0029HA	10.14				
					10.24	OLD COLUMBIA RD			66,875
				MD0987	10.24				
					10.24	ST JOHNS LA			
				CO0272	10.24				
					10.36	MONTGOMERY RD			
				MD0103	10.36				
					10.59		6	72J	
				FULL	10.59				
					10.76	MILE MARKER 23.0			
					11.19		5	60J	
					11.28	FREDERICK RD			
				CO0278	11.28	STRUC #13010			
					11.28	RAMP 7 FR US 40			
					11.53				

\* A, B = UNIMPROVED; C = GRADED & DRAINED; D, E = SOIL, GRAVEL, STONE; F, G = LOW TYPE BITUMINOUS;  
H, I = HIGH TYPE BITUMINOUS; J = CONCRETE; K = BRICK; L = BLOCK

STATE HIGHWAY ADMINISTRATION OF MARYLAND  
HIGHWAY INFORMATION SERVICES DIVISION  
DATA SUPPORT GROUP

STATE HIGHWAY LOCATION REFERENCE

ROUTE NUMBER..... US 29 CONTINUED  
INVENTORY DIRECTION... NORTH  
NAME: COLUMBIA PIKE

COUNTY-HOWARD  
SHA DISTRICT..... 7  
DATE..... 12/31/93

SYSTEM	STATE	FUNCTIONAL CLASS	HWY TYPE	ACCESS CTL	MILEPOINT	MILEPOINT DESCRIPTION	MARKED LANES	SURFACE WIDTH/TYPE*	AADT					
PRIMARY	R	URB-FRWY/EXPWY	DIVIDED	FULL	11.53	STRUC #13008	5	60J	66,875					
					11.55		6	72J						
					11.75									
					11.82	US0040	BALTO NATIONAL PIKE		56,475					
					11.82		STRUC #13011							
					12.50			4	48J					
					12.64		RAMP 7 FR IS 70							
					12.75		MILE MARKER 25.0							
					12.93		RAMP 7 FR IS 70							
					12.93		STRUC #13028							
					SECONDARY					13.17	IS0070			13,875
										13.17		NO NAME		
										13.17		STRUC #13048		
13.17		EXIT #87												
13.48			4	48I										
13.61	MDO099	OLD FREDERICK RD												
13.61	CD1312	ROGERS AVE												

ROUTE NUMBER..... US 29HA  
INVENTORY DIRECTION... NORTH  
NAME: US 29 SPUR

SECONDARY	R	URB-LOCAL	UNDIVIDED	NONE	0.00	US0029	COLUMBIA PIKE	1	14I	999
					0.04			2	28I	
					0.07			2	24I	
					0.11	MD0987	OLD COLUMBIA PIKE			

ROUTE NUMBER..... MD 32  
INVENTORY DIRECTION... NORTH  
NAME: NO NAME

PRIMARY	R	URB-FRWY/EXPWY	DIVIDED	FULL	0.00		ANNE ARUNDEL CO/L	4	48I	40,075
					0.00		STRUC #13115			
					0.32	MD0732R	DORSEY RUN RD		30,000	
					0.32		STRUC #13123			
					1.50	US0001	WASHINGTON BLVD		17,600	
					1.50		STRUC #13108			
					2.40	CD0194	VOLLMERHAUSEN RD			
2.40		STRUC #13080								

\* A, B = UNIMPROVED; C = GRADED & DRAINED; D, E = SOIL, GRAVEL, STONE; F, G = LOW TYPE BITUMINOUS;  
H, I = HIGH TYPE BITUMINOUS; J = CONCRETE; K = BRICK; L = BLOCK

STATE HIGHWAY ADMINISTRATION OF MARYLAND  
HIGHWAY INFORMATION SERVICES DIVISION  
DATA SUPPORT GROUP

STATE HIGHWAY LOCATION REFERENCE

ROUTE NUMBER.....MD 32 CONTINUED  
INVENTORY DIRECTION...NORTH  
NAME: NO NAME

COUNTY-HOWARD  
SHA DISTRICT.....7  
DATE.....12/31/93

SYSTEM	FUNCTIONAL CLASS	HWY TYPE	ACCESS CTL	MILEPOINT	MILEPOINT DESCRIPTION	MARKED LANES	SURFACE WIDTH/TYPE*	AADT
PRIMARY	R URB-FRWY/EXPWY	DIVIDED	FULL	2.61		4	48J	17,600
				3.01		5	60J	
				3.08	IS0095 NO NAME			58,850
				3.08	STRUC #13068 & #13070			
				3.08	EXIT #38			
				3.24	IS 95 (SB/L)			
				3.24	STRUC #13069 & #13071			
				3.31		4	48J	
				3.86		4	48I	
				4.08	CO1834 GUILFORD RD			
				4.08	STRUC #13100			
				4.87	CO1161 BROKEN LAND PKWY			
				4.87	STRUC #13103			
				5.19	STRUC #13106 LITTLE PATUXENT RIVER			
				5.42	CO1470 SHAKER DR			
				5.42	STRUC #13102			
				6.30	US0029 COLUMBIA PIKE			13,925
				6.30	STRUC #13101			
		UNDIVIDED		6.79		3	48I	
				7.07		4	48I	
				7.19	STRUC #13114 MIDDLE PATUXENT RIVER			
				7.23		3	36I	
SECONDARY	RUR-MINOR COLLECTOR		PART	7.49	CO0093 PINDELL SCHOOL RD			
				7.49	CO1909 CEDAR LA			
				7.79		2	21I	
			NONE	8.35				
				8.97		2	22I	
				9.08	CO0085 HALL SHOP RD			
				9.37		2	21I	
				9.93	STRUC #13025 MIDDLE PATUXENT RIVER			
				9.98	STRUC #13024 MIDDLE PATUXENT RIVER			
PRIMARY	RUR-OTHER PRIN ART	DIVIDED	PART	10.76	MD0108 CLARKSVILLE PIKE (AHEAD)	2	24I	10,625
				11.09	MD0108 CLARKSVILLE PIKE (BACK)	2	23I	
		UNDIVIDED		13.22				
				13.30	MD07320 E LINDEN CHURCH RD			
				13.55		2	24I	
				15.98	CO0049 TRIDELPHIA RD			
				15.98	STRUC #13045			
				16.35	MD0732N TEN OAKS RD			
			NONE	16.56	CO0044 BURNTWOODS RD			
				17.66	STRUC #13023 PATUXENT RIVER			
				18.53	STRUC #13022 MIDDLE PATUXENT RIVER			

\* A, B = UNIMPROVED; C = GRADED & DRAINED; D, E = SOIL, GRAVEL, STONE; F, G = LOW TYPE BITUMINOUS;  
H, I = HIGH TYPE BITUMINOUS; J = CONCRETE; K = BRICK; L = BLOCK

STATE HIGHWAY ADMINISTRATION OF MARYLAND  
HIGHWAY INFORMATION SERVICES DIVISION  
DATA SUPPORT GROUP

STATE HIGHWAY LOCATION REFERENCE

ROUTE NUMBER..... MD 32 CONTINUED  
INVENTORY DIRECTION... NORTH  
NAME: NO NAME

COUNTY-HOWARD  
SHA DISTRICT..... 7  
DATE..... 12/31/93

SYSTEM	STATE	FUNCTIONAL CLASS	HWY TYPE	ACCESS CTL	MILEPOINT	MILEPOINT DESCRIPTION	MARKED LANES	SURFACE WIDTH/TYPE*	AADT
PRIMARY	R	RUR-OTHER PRIN ART	UNDIVIDED	NONE	18.89	STRUC #13021 TERRAPIN BRANCH RIVER	2	24I	10,625
			DIVIDED		19.59		4	48I	
SECONDARY	R	RUR-MINOR ARTERIAL	UNDIVIDED	NONE	19.71	MD0144A FREDERICK RD	2	24I	13,525
					20.05	STRUC #13098 TERRAPIN BRANCH RIVER			
					20.15	IS0070 BALTO NATIONAL PIKE			
					20.15	STRUC #13031			
					20.15	EXIT #80			
					20.58	OLD FREDERICK RD			
					20.97	MD0037 OLD FREDERICK RD			
					20.97	MD0099 OLD FREDERICK RD			
					21.44	MD0032B MD 32 SPUR			
					21.61	MD0851H OLD MD 32			
					23.09	STRUC #13019 PATAPSCO RIVER			
					23.58	MD0851F DEER HILL RD			
					23.95	MD0851 OLD MD 32			
24.23	STRUC #13046 PATAPSCO RIVER								
24.23	CARROLL CO/L								

\*\*\*\*\*

ROUTE NUMBER..... MD 32B  
INVENTORY DIRECTION... EAST  
NAME: MD 32 SPUR

SECONDARY	R	RUR-LOCAL	UNDIVIDED	NONE	0.00	MD0032 SYKESVILLE RD	2	19H	
					0.02	MD0851H OLD MD 32			

\*\*\*\*\*

ROUTE NUMBER..... MD 32UL  
INVENTORY DIRECTION... NORTH  
NAME: PROPOSED

PROPOSED	R	URB-FRWY/EXPWY	DIVIDED	FULL	0.00	MD0032 GUILFORD RD	4	48I	3,399
					2.25	MD0108 CLARKSVILLE PIKE			
					2.25	MD0032 GUILFORD RD			

\* A, B = UNIMPROVED; C = GRADED & DRAINED; D, E = SOIL, GRAVEL, STONE; F, G = LOW TYPE BITUMINOUS;  
H, I = HIGH TYPE BITUMINOUS; J = CONCRETE; K = BRICK; L = BLOCK



STATE HIGHWAY ADMINISTRATION OF MARYLAND  
HIGHWAY INFORMATION SERVICES DIVISION  
DATA SUPPORT GROUP

PAGE..... 7

STATE HIGHWAY LOCATION REFERENCE

ROUTE NUMBER..... US 40  
INVENTORY DIRECTION... EAST  
NAME: BALTO NATIONAL PIKE

COUNTY-HOWARD  
SHA DISTRICT..... 7  
DATE..... 12/31/93

SYSTEM	FUNCTIONAL CLASS	HWY TYPE	ACCESS CTL	MILEPOINT	MILEPOINT DESCRIPTION	MARKED LANES	SURFACE WIDTH/TYPE*	AADT
PROPOSED R	URB-FRWY/EXPWY	DIVIDED	FULL	0.00	CARROLL CO/L	4	48I	3,399
				0.00	SEE IS 70 (AHEAD)			
SECONDARY	RUR-OTHER PRIN ART		PART	12.77	IS0070 BALTO NATIONAL PIKE (BACK)			12,325
				12.77	EXIT #82			
	URB-OTHER PRIN ART			13.62	CO0070 MARRIOTTSVILLE RD			12,954
			NONE	15.36	MD0144A FREDERICK RD			19,025
				15.93	CO0278 FREDERICK RD			37,675
				16.17	CO1063 BETHANY LA			
				16.17	CO0075 CENTENNIAL LA			
				16.56	STRUC #13032 LITTLE PATUXENT RIVER			
				17.34		5	60I	
				17.69		6	72I	
				18.05	CO0272 ST JOHNS LA			
				18.13		4	48I	
				18.33	US0029 COLUMBIA PIKE			43,075
				18.33	STRUC #13011			
				18.46	RAMP 7 TO US 29			
				18.46	STRUC #13033			
				18.61	CO0046 RIDGE RD			
				18.66		5	60I	
				18.81		6	72I	
				19.00	CO1312 ROGERS AVE			38,875
				19.28	MD0984 NO NAME			
				19.44		4	48I	
				20.58	SR0002 PARK RD			
				20.58	STRUC #13034			
				21.08	STRUC #3109 PATAPSCO RIVER			
				21.08	BALTIMORE CO/L			

ROUTE NUMBER..... IS 70  
INVENTORY DIRECTION... EAST  
NAME: BALTO NATIONAL PIKE

PRIMARY R	RUR-INTERSTATE	DIVIDED	FULL	0.00	CARROLL CO/L	6	72I	36,700
				0.26	INTERSTATE MILE MARKER 70.0			
				1.01	CO1594 W WATERSVILLE RD			
				1.01	STRUC #13084			
				1.28	INTERSTATE MILE MARKER 71.0			
				2.30	INTERSTATE MILE MARKER 72.0			
				2.54	CO0007 WATERSVILLE RD			

\* A, B = UNIMPROVED; C = GRADED & DRAINED; D, E = SOIL, GRAVEL, STONE; F, G = LOW TYPE BITUMINOUS;  
H, I = HIGH TYPE BITUMINOUS; J = CONCRETE; K = BRICK; L = BLOCK

PAGE..... 7

STATE HIGHWAY ADMINISTRATION OF MARYLAND  
HIGHWAY INFORMATION SERVICES DIVISION  
DATA SUPPORT GROUP

PAGE..... 8

STATE HIGHWAY LOCATION REFERENCE

ROUTE NUMBER..... IS 70  
INVENTORY DIRECTION... EAST  
NAME: BALTO NATIONAL PIKE

CONTINUED

COUNTY-HOWARD  
SHA DISTRICT..... 7  
DATE..... 12/31/93

SYSTEM .... STATE....	FUNCTIONAL CLASS	HWY TYPE	ACCESS CTL	MILEPOINT	MILEPOINT DESCRIPTION	MARKED LANES	SURFACE WIDTH/TYPE*	AADT
PRIMARY	RUR-INTERSTATE	DIVIDED	FULL	2.54	STRUC #13083	6	72I	36,700
				3.32	INTERSTATE MILE MARKER 73.0			
				3.81	MD0094 WOODBINE RD			38,600
				3.81	STRUC #13094			
				3.81	EXIT #73			
				4.33	INTERSTATE MILE MARKER 74.0			
				5.08	CO0030 MORGAN STATION RD			
				5.08	STRUC #13082			
				5.35	INTERSTATE MILE MARKER 75.0			
				6.37	INTERSTATE MILE MARKER 76.0			
				6.98	MD0097 HOODS MILL RD			41,670
				6.98	STRUC #13030			
				6.98	EXIT #76			
				7.39	INTERSTATE MILE MARKER 77.0			
				8.40	INTERSTATE MILE MARKER 78.0			
				9.42	INTERSTATE MILE MARKER 79.0			
				10.43	INTERSTATE MILE MARKER 80.0			
				10.65	MD0032 NO NAME			48,300
				10.65	STRUC #13031			
				10.65	EXIT #80			
				11.45	INTERSTATE MILE MARKER 81.0			
				11.84	CO0067 SAND HILL RD			
				11.84	STRUC #13081			
				12.16	US 40 (WB/L)	5	60I	
				12.28		4	48I	
				12.46	INTERSTATE MILE MARKER 82.0			
				12.77	US0040 BALTO NATIONAL PIKE			44,000
NAME: NO NAME				12.77	EXIT #82			
				13.00	US 40 (WB/L)			
				13.00	STRUC #13055			
				13.12	STRUC #13054 TRANS-CON GAS LINE			
				13.48	INTERSTATE MILE MARKER 83.0			
	URB-INTERSTATE			13.59	CO0070 MARRIOTTSTVILLE RD			45,200
				13.59	STRUC #13053			
				13.59	EXIT #83			
				14.50	INTERSTATE MILE MARKER 84.0			
				14.65		4	48J	
				15.51	INTERSTATE MILE MARKER 85.0			
				16.07	CO1063 BETHANY LA			
				16.07	STRUC #13052			
				16.53	INTERSTATE MILE MARKER 86.0			

\* A, B = UNIMPROVED; C = GRADED & DRAINED; D, E = SOIL, GRAVEL, STONE; F, G = LOW TYPE BITUMINOUS;  
H, I = HIGH TYPE BITUMINOUS; J = CONCRETE; K = BRICK; L = BLOCK

PAGE..... 8

STATE HIGHWAY ADMINISTRATION OF MARYLAND  
HIGHWAY INFORMATION SERVICES DIVISION  
DATA SUPPORT GROUP

STATE HIGHWAY LOCATION REFERENCE

ROUTE NUMBER..... IS 70 CONTINUED  
INVENTORY DIRECTION... EAST  
NAME: NO NAME

COUNTY-HOWARD  
SHA DISTRICT..... 7  
DATE..... 12/31/93

SYSTEM	STATE	FUNCTIONAL CLASS	HWY TYPE	ACCESS CTL	MILEPOINT	MILEPOINT DESCRIPTION	MARKED LANES	SURFACE WIDTH/TYPE*	AADT
PRIMARY	R	URB-INTERSTATE	DIVIDED	FULL	16.87	CO0272 ST JOHNS LA	4	4BJ	45,200
					16.87	STRUC #13040			
					17.55	INTERSTATE MILE MARKER 87.0			
					17.68	US0029 COLUMBIA PIKE			
					17.68	STRUC #13048			
					17.68	EXIT #87			
					17.70				73,409
					17.91	RAMP 7 TO US 29			
					17.91	STRUC #13020			
					18.16		8	96J	
					18.41		6	72J	
					18.44	CO1312 ROGERS AVE			
					18.44	STRUC #13001			
					19.47	STRUC #3229 PATAPSCO RIVER			
					19.47	BALTIMORE CO/L			

ROUTE NUMBER..... MD 94  
INVENTORY DIRECTION... NORTH  
NAME: WOODBINE RD

SECONDARY	R	RUR-MAJOR COLLECTOR	UNDIVIDED	NONE	0.00	MONTGOMERY CO/L	2	22I	3,325
					0.00	STRUC #13047 PATUXENT RIVER			
					0.10		2	20I	
					1.03	STRUC #13036 CABIN BRANCH			2,875
					3.23				
					5.25		2	24I	
					5.45	MD0144A FREDERICK RD			6,675
			DIVIDED		5.65				
			UNDIVIDED		5.82				
					5.85	IS0070 BALTO NATIONAL PIKE			
					5.85	STRUC #13094			
					5.85	EXIT #73			
			DIVIDED		5.91				
			UNDIVIDED		6.05				
					6.25	CO0279 WOODBINE RD (AHEAD)			
					6.25	CO0009 OLD FREDERICK RD			

\* A, B = UNIMPROVED; C = GRADED & DRAINED; D, E = SOIL, GRAVEL, STONE; F, G = LOW TYPE BITUMINOUS;  
H, I = HIGH TYPE BITUMINOUS; J = CONCRETE; K = BRICK; L = BLOCK

STATE HIGHWAY ADMINISTRATION OF MARYLAND  
HIGHWAY INFORMATION SERVICES DIVISION  
DATA SUPPORT GROUP

STATE HIGHWAY LOCATION REFERENCE

ROUTE NUMBER..... IS 95  
INVENTORY DIRECTION.... NORTH  
NAME: NO NAME

COUNTY-HOWARD  
SHA DISTRICT..... 7  
DATE..... 12/31/93

SYSTEM	FUNCTIONAL CLASS	HWY TYPE	ACCESS CTL	MILEPOINT	MILEPOINT DESCRIPTION	MARKED LANES	SURFACE WIDTH/TYPE*	AADT
PRIMARY	R	URB-INTERSTATE	DIVIDED FULL	0.00	PRINCE GEORGES CO/L	8	96J	102,400
				0.00	STRUC #16197 PATUXENT RIVER			
				0.50	CO0275 STANSFIELD RD			
				0.50	STRUC #13077			
				0.56	INTERSTATE MILE MARKER 35.0			
				1.16	MD0216 SCAGGSVILLE RD			94,200
				1.16	STRUC #13076			
				1.16	EXIT #35			
				1.56	INTERSTATE MILE MARKER 36.0			
				2.12	IS0095K NO NAME			
				2.12	CO0416 GORMAN RD			
				2.12	STRUC #13074			
				2.31	IS0095I NO NAME			
				2.56	INTERSTATE MILE MARKER 37.0			
				2.58	IS0095K NO NAME			
				2.67	IS0095I NO NAME			
				2.85	STRUC #13056 MIDDLE PATUXENT RIVER			
				3.37	CO0194 VOLLMERHAUSEN RD			
				3.37	STRUC #13073			
				3.57	INTERSTATE MILE MARKER 38.0			
				3.62	STRUC #13072 LITTLE PATUXENT RIVER			
				3.94	MD 32 (SB/L)			104,000
				3.94	STRUC #13070 & #13071			
				4.08	MD0032 NO NAME			
				4.08	STRUC #13068 & #13069			
				4.08	EXIT #38			
				4.22	MD0732 GUILFORD RD			
				4.22	STRUC #13066 & #13067			
				4.55	INTERSTATE MILE MARKER 39.0			
				4.97	STRUC #13064			
				5.54	INTERSTATE MILE MARKER 40.0			
				6.39	MD0175 WATERLOO RD			149,271
				6.39	STRUC #13061			
				6.39	EXIT #41			
				6.56	INTERSTATE MILE MARKER 41.0			
				7.04		8	96I	
				7.10	STRUC #13059 DEEP RUN			
				7.18	STRUC #13060 DEEP RUN			
				7.50	VARIABLE MESSAGE SIGN #702 (NB/L)			
				7.57	INTERSTATE MILE MARKER 42.0			
				7.77	MD0103 MEADOW RIDGE RD			
				7.77	STRUC #13050			

\* A, B = UNIMPROVED; C = GRADED & DRAINED; D, E = SOIL, GRAVEL, STONE; F, G = LOW TYPE BITUMINOUS;  
H, I = HIGH TYPE BITUMINOUS; J = CONCRETE; K = BRICK; L = BLOCK

STATE HIGHWAY ADMINISTRATION OF MARYLAND  
HIGHWAY INFORMATION SERVICES DIVISION  
DATA SUPPORT GROUP

STATE HIGHWAY LOCATION REFERENCE

ROUTE NUMBER..... IS 95 CONTINUED  
INVENTORY DIRECTION... NORTH  
NAME: NO NAME

COUNTY-HOWARD  
SHA DISTRICT..... 7  
DATE..... 12/31/93

SYSTEM	FUNCTIONAL CLASS	HWY TYPE	ACCESS CTL	MILEPOINT	MILEPOINT DESCRIPTION	MARKED LANES	SURFACE WIDTH/TYPE*	AADT
PRIMARY	R	URB-INTERSTATE	DIVIDED FULL	8.27	MD0100 NO NAME	8	96I	140,000
				8.27	STRUC #13049			
				8.27	EXIT #43			
				8.43	RAMP 7 FR MD 100			
				8.43	STRUC #13057			
				8.58	INTERSTATE MILE MARKER 43.0			
				8.61		8	96J	
				9.59	INTERSTATE MILE MARKER 44.0			
				9.62	VARIABLE MESSAGE SIGN #705 (NB/L)			
				10.09	CO0136 MONTGOMERY RD			
				10.09	STRUC #13051			
				10.60	INTERSTATE MILE MARKER 45.0			
				10.93	IS 895 (SB/L)			
				11.11	IS0895 HARBOR TUNNEL THRUWAY			
				11.11	EXIT #46			
				11.35	IS 895 (SB/L)			130,391
				11.35	STRUC #HOY004			
				11.59	STRUC #3243 PATAPSCO RIVER			
				11.59	BALTIMORE CO/L			

\*\*\*\*\*

ROUTE NUMBER..... IS 95I  
INVENTORY DIRECTION... NORTH  
NAME: SERVICE RD

SECONDARY	R	URB-LOCAL	UNDIVIDED NONE	0.00	IS0095 NO NAME	1	12J	
				0.08		1	20J	
				0.12		1	20I	
				0.18	IS0095J NO NAME			
				0.23		1	22I	
				0.44		1	20I	
				0.61	IS0095J NO NAME			
				0.75		1	20J	
				0.82		1	12J	
				0.90	IS0095 NO NAME			

\* A, B = UNIMPROVED; C = GRADED & DRAINED; D, E = SOIL, GRAVEL, STONE; F, G = LOW TYPE BITUMINOUS;  
H, I = HIGH TYPE BITUMINOUS; J = CONCRETE; K = BRICK; L = BLOCK

STATE HIGHWAY ADMINISTRATION OF MARYLAND  
HIGHWAY INFORMATION SERVICES DIVISION  
DATA SUPPORT GROUP

STATE HIGHWAY LOCATION REFERENCE

ROUTE NUMBER..... IS 95J  
INVENTORY DIRECTION... NORTH  
NAME: NO NAME

COUNTY-HOWARD  
SHA DISTRICT..... 7  
DATE..... 12/31/93

SYSTEM .... STATE....	FUNCTIONAL CLASS	HWY TYPE	ACCESS CTL	MILEPOINT	MILEPOINT DESCRIPTION	MARKED LANES	SURFACE WIDTH/TYPE*	AADT
SECONDARY R	URB-LOCAL	UNDIVIDED	NONE	0.00	IS0095I SERVICE RD	1	21I	
		DIVIDED		0.05		2	40I	
		UNDIVIDED		0.16		1	24I	
				0.22		1	30I	
				0.29		1	28I	
				0.35	IS0095I SERVICE RD			

\*\*\*\*\*

ROUTE NUMBER..... IS 95K  
INVENTORY DIRECTION... NORTH  
NAME: NO NAME

SECONDARY R	URB-LOCAL	UNDIVIDED	NONE	0.00	IS0095 NO NAME	1	12J	
				0.04		1	20J	
				0.10		1	20I	
				0.14	IS0095L NO NAME			
				0.35		1	26I	
				0.39		1	22I	
				0.45		1	24I	
				0.56	IS0095L NO NAME			
				0.59		1	20J	
				0.69		1	12J	
				0.73	IS0095 NO NAME			

\*\*\*\*\*

ROUTE NUMBER..... IS 95L  
INVENTORY DIRECTION... NORTH  
NAME: NO NAME

SECONDARY R	URB-LOCAL	UNDIVIDED	NONE	0.00	IS0095K NO NAME	1	20I	
				0.18	IS0095K NO NAME			

\*\*\*\*\*

ROUTE NUMBER..... MD 97  
INVENTORY DIRECTION... NORTH  
NAME: ROXBURY MILLS RD

SECONDARY R	RUR-MINOR ARTERIAL	UNDIVIDED	NONE	0.00	MONTGOMERY CO/L	2	22I	10,000
				0.00	STRUC #13038 PATUXENT RIVER			

\* A, B = UNIMPROVED; C = GRADED & DRAINED; D, E = SOIL, GRAVEL, STONE; F, G = LOW TYPE BITUMINOUS;  
H, I = HIGH TYPE BITUMINOUS; J = CONCRETE; K = BRICK; L = BLOCK

STATE HIGHWAY ADMINISTRATION OF MARYLAND  
HIGHWAY INFORMATION SERVICES DIVISION  
DATA SUPPORT GROUP

STATE HIGHWAY LOCATION REFERENCE

ROUTE NUMBER..... MD 97 CONTINUED  
INVENTORY DIRECTION... NORTH  
NAME: ROXBURY MILLS RD

COUNTY-HOWARD  
SHA DISTRICT..... 7  
DATE..... 12/31/93

SYSTEM	FUNCTIONAL CLASS	HWY TYPE	ACCESS CTL	MILEPOINT	MILEPOINT DESCRIPTION	MARKED LANES	SURFACE WIDTH/TYPE*	AADT
SECONDARY R	RUR-MINOR ARTERIAL	UNDIVIDED	NONE	1.31	STRUC #13037 CATTAIL CREEK	2	22I	10,000
				3.54	CO0044 BURNTWOODS RD			
				6.36	MD0144A FREDERICK RD			12,225
		DIVIDED		6.49		4	48I	
NAME: HOODS MILL RD				6.64				
	RUR-MAJOR COLLECTOR			6.81	IS0070 BALTO NATIONAL PIKE			6,500
				6.81	STRUC #13030			
				6.81	EXIT #76			
		UNDIVIDED		7.10		2	24I	
				7.19		2	20I	
				7.46	CO0037 CLD FREDERICK RD			4,650
				7.58				
	RUR-MINOR ARTERIAL			8.19		2	22I	
				8.74	STRUC #6029 PATAPSCO RIVER			
				8.74	CARROLL CO/L			

ROUTE NUMBER..... MD 99  
INVENTORY DIRECTION... EAST  
NAME: OLD FREDERICK RD

SECONDARY R	RUR-MAJOR COLLECTOR	UNDIVIDED	NONE	0.00	MD0032 SYKESVILLE RD	2	24I	1,700
				0.00	CO0037 OLD FREDERICK RD (BACK)			
				0.06	MD0851J OLD MD 32	2	22I	
				2.87	CO0070 MARRIOTTSVILLE RD			
	URB-MINOR ARTERIAL			3.72	CO0270 WOODSTOCK RD			3,550
				3.97	STRUC #13095P DAVIS BRANCH			
				5.77	CO1063 BETHANY LA			12,275
				6.56	CO0272 ST JOHNS LA			
				7.47		2	24I	
				7.57	US0029 COLUMBIA PIKE			
				7.57	CO1312 ROGERS AVE (AHEAD)			

ROUTE NUMBER..... MD 100  
INVENTORY DIRECTION... NORTH  
NAME: NO NAME

PROPOSED R	URB-FRWY/EXPWY	DIVIDED	FULL	0.00	US0001 ANNE ARUNDEL CO/L	2	48I	16,750
PRIMARY				0.90	WASHINGTON BLVD	3	48I	

\* A, B = UNIMPROVED; C = GRADED & DRAINED; D, E = SOIL, GRAVEL, STONE; F, G = LOW TYPE BITUMINOUS;  
H, I = HIGH TYPE BITUMINOUS; J = CONCRETE; K = BRICK; L = BLOCK

STATE HIGHWAY ADMINISTRATION OF MARYLAND  
HIGHWAY INFORMATION SERVICES DIVISION  
DATA SUPPORT GROUP

STATE HIGHWAY LOCATION REFERENCE

ROUTE NUMBER..... MD 100 CONTINUED  
INVENTORY DIRECTION... NORTH  
NAME: NO NAME

COUNTY-HOWARD  
SHA DISTRICT..... 7  
DATE..... 12/31/93

SYSTEM	STATE	FUNCTIONAL CLASS	HWY TYPE	ACCESS CTL	MILEPOINT	MILEPOINT DESCRIPTION	MARKED LANES	SURFACE WIDTH/TYPE*	AADT
PRIMARY	R	URB-FRWY/EXPWY	DIVIDED	FULL	0.90	END PROPOSED SECTION	3	48I	16,750
			UNDIVIDED		0.93		3	39J	
			DIVIDED		0.99		4	48I	
					1.07				
					1.69	IS0095	NO NAME		
					1.69		STRUC #13049		
					1.69		EXIT #43		
					1.83		RAMP 7 TO IS 95		
					1.83		STRUC #13058		
					2.21		ROAD END		
PROPOSED				PART	2.21	BEGIN PROPOSED SECTION			
					2.21	COLUMBIA PIKE			
					7.21	US0029			
					7.21				

ROUTE NUMBER..... MD 103  
INVENTORY DIRECTION... NORTH  
NAME: MEADOW RIDGE RD

SECONDARY	R	URB-MINOR ARTERIAL	UNDIVIDED	NONE	0.00	US0001	WASHINGTON BLVD	2	20I	9,450			
					0.08			2	24I				
					0.38			2	36I				
					0.50			2	20I				
								0.71	IS0095	NO NAME			
								0.71		STRUC #13050			
								1.02	CO0134	MAYFIELD AVE			
								2.40					
								2.51	CO0136	MONTGOMERY RD			
								2.60			2	24I	15,175
								3.51	CO0273	ILCHESTER RD			
								4.29	MD0104	WATERLOO RD	3	36I	20,675
								4.36	MD0103C	NO NAME			
								4.60			2	24I	
								6.03			4	45I	
								6.06			3	45I	
								6.11	MD0987	OLD COLUMBIA PIKE	4	44I	27,600
								6.11	CO1821	OLD COLUMBIA PIKE			
			6.13			1	13I						
			6.22	US0029	COLUMBIA PIKE								

\* A, B = UNIMPROVED; C = GRADED & DRAINED; D, E = SOIL, GRAVEL, STONE; F, G = LOW TYPE BITUMINOUS;  
H, I = HIGH TYPE BITUMINOUS; J = CONCRETE; K = BRICK; L = BLOCK



STATE HIGHWAY ADMINISTRATION OF MARYLAND  
HIGHWAY INFORMATION SERVICES DIVISION  
DATA SUPPORT GROUP

STATE HIGHWAY LOCATION REFERENCE

ROUTE NUMBER..... MD 103A  
INVENTORY DIRECTION... NORTH  
NAME: MONTGOMERY RD

COUNTY-HOWARD  
SHA DISTRICT..... 7  
DATE..... 12/31/93

SYSTEM	FUNCTIONAL CLASS	HWY TYPE	ACCESS CTL	MILEPOINT	MILEPOINT DESCRIPTION	MARKED LANES	SURFACE WIDTH/TYPE*	AADT
SECONDARY R	URB-LOCAL	UNDIVIDED	NONE	0.00	CD1732 WASHINGTON BLVD	2	20I	1,799
				0.11	US0001 WASHINGTON BLVD			
				0.11	CD0136 MONTGOMERY RD (AHEAD)			

\*\*\*\*\*

ROUTE NUMBER..... MD 103C  
INVENTORY DIRECTION... EAST  
NAME: NO NAME

SECONDARY R	URB-LOCAL	UNDIVIDED	NONE	0.00	MD0103 MONTGOMERY RD	2	25I	
				0.09	MD0104 WATERLOO RD			

\*\*\*\*\*

ROUTE NUMBER..... MD 104  
INVENTORY DIRECTION... NORTH  
NAME: WATERLOO RD

SECONDARY R	URB-MINOR ARTERIAL	UNDIVIDED	NONE	0.00	MD0108 OLD ANNAPOLIS RD/WATERLOO RD	2	24I	12,875
				1.07		2	30I	
				1.10	MD0103C NO NAME			
				1.11		3	36I	
				1.14	MD0103 MONTGOMERY RD			

\*\*\*\*\*

ROUTE NUMBER..... MD 108  
INVENTORY DIRECTION... EAST  
NAME: CLARKSVILLE PIKE

SECONDARY R	RUR-MINOR ARTERIAL	UNDIVIDED	NONE	0.00		2	20I	12,125
				0.00	MONTGOMERY CD/L			
				0.84	CD0085 STRUC #1500B PATUXENT RIVER	2	22I	9,100
				1.53	MD0216 HALL SHOP RD			7,075
				2.23		2	20I	
				2.57		2	22I	
				2.93		2	20I	
				3.32		2	25I	
		DIVIDED		3.35				
		UNDIVIDED		3.45	MD0032 NO NAME			8,300
				3.52		2	24I	

\* A, B = UNIMPROVED; C = GRADED & DRAINED; D, E = SOIL, GRAVEL, STONE; F, G = LOW TYPE BITUMINOUS;  
H, I = HIGH TYPE BITUMINOUS; J = CONCRETE; K = BRICK; L = BLOCK

STATE HIGHWAY ADMINISTRATION OF MARYLAND  
HIGHWAY INFORMATION SERVICES DIVISION  
DATA SUPPORT GROUP

STATE HIGHWAY LOCATION REFERENCE

ROUTE NUMBER..... MD 108 CONTINUED  
INVENTORY DIRECTION... EAST  
NAME: CLARKSVILLE PIKE

COUNTY-HOWARD  
SHA DISTRICT..... 7  
DATE..... 12/31/93

SYSTEM .... STATE....	FUNCTIONAL CLASS	HWY TYPE	ACCESS CTL	MILEPOINT	MILEPOINT DESCRIPTION	MARKED LANES	SURFACE WIDTH/TYPE*	AADT
SECONDARY R	RUR-MINOR ARTERIAL	UNDIVIDED	NONE	3.65	CO0558 TEN OAKS RD	2	24I	8,300
	URB-MINOR ARTERIAL			3.78	MD0032 NO NAME	2	20I	10,175
				4.01		2	24I	
				4.08		2	20I	
				4.49	CO0080 SHEPPARD LA			
		DIVIDED		5.02				
		UNDIVIDED		5.22				
				5.45				
				5.76	STRUC #13017 MIDDLE PATUXENT RIVER	2	22I	
				5.98		2	20I	
		DIVIDED		6.42				
		UNDIVIDED		6.67				
		DIVIDED		6.71				
				6.80	CO0744 HARPERS FARM RD			31,575
				6.80	CO1065 HOMEWOOD RD			
		UNDIVIDED		6.88				
				7.78	CO0517 ELIOTS OAK RD			
				8.46	CO0075 CENTENNIAL LA			
				8.91				
				8.98	CO0866 TEN MILLS RD	2	23I	
				8.98	ENT TO PARK			
				9.28		2	24I	
		DIVIDED		9.38				
				9.43		3	39I	
				9.62		4	48I	
				9.65	STRUC #13016 PATUXENT RIVER			
				9.80	CO1575 COLUMBIA RD			
				10.20	US0029 COLUMBIA PIKE			17,075
NAME: OLD ANNAPOLIS RD				10.20				
				10.20	STRUC #13111			
				10.56	MD0108H ACCESS RD			
				10.71		3	36I	
				10.82		2	24I	
				10.85	CO0798 THUNDER HILL RD			
		UNDIVIDED		11.01		2	22I	
				11.08		2	24I	
				11.79	CO0977 PHELPS LUCK DR			
				11.79	CO2192 CENTRE PARK DR			
				12.23	MD0108A THOMAS WILLIAMS WAY			
				12.30	MD0981 TRICROSS DR			
				12.35	MD0104 WATERLOO RD			21,875
NAME: WATERLOO RD				12.35				

\* A, B = UNIMPROVED; C = GRADED & DRAINED; D, E = SOIL, GRAVEL, STONE; F, G = LOW TYPE BITUMINOUS;  
H, I = HIGH TYPE BITUMINOUS; J = CONCRETE; K = BRICK; L = BLOCK

STATE HIGHWAY ADMINISTRATION OF MARYLAND  
HIGHWAY INFORMATION SERVICES DIVISION  
DATA SUPPORT GROUP

STATE HIGHWAY LOCATION REFERENCE

ROUTE NUMBER..... MD 108 CONTINUED  
INVENTORY DIRECTION... EAST  
NAME: WATERLOO RD

COUNTY-HOWARD  
SHA DISTRICT..... 7  
DATE..... 12/31/93

SYSTEM .... STATE....	FUNCTIONAL CLASS	HWY TYPE	ACCESS CTL	MILEPOINT	MILEPOINT DESCRIPTION	MARKED LANES	SURFACE WIDTH/TYPE*	AADT
SECONDARY R	URB-MINOR ARTERIAL	UNDIVIDED	NONE	12.41		2	22I	21,875
				12.43	MD0981 TRICROSS DR	2	24I	
		DIVIDED		12.48		2	25I	
				12.57		2	24I	
		UNDIVIDED		12.67		2	24I	
				12.88		2	22I	
				13.60	CO2190 OLD MONTGOMERY RD			
		DIVIDED		14.31	CO0134 MAYFIELD AVE			
		UNDIVIDED		14.48		2	30I	
				14.57		2	24I	26,250
		DIVIDED		14.76		3	36I	
				14.80				
		UNDIVIDED		14.88		4	48I	
				14.94				
				15.11	MD0175HA MD 175 SPUR	3	36I	
				15.24	MD0175 PATUXENT PKWY			

ROUTE NUMBER..... MD 108A  
INVENTORY DIRECTION... EAST  
NAME: THOMAS WILLIAMS WAY

SECONDARY R	URB-LOCAL	UNDIVIDED	NONE	0.00	MD0108 OLD ANNAPOLIS RD	2	12F	
				0.03		2	19I	
				0.11	MD0981 TRICROSS DR			

ROUTE NUMBER..... MD 108H  
INVENTORY DIRECTION... SOUTH  
NAME: ACCESS RD

SECONDARY R	URB-LOCAL	UNDIVIDED	NONE	0.00	MD0108 OLD ANNAPOLIS RD	2	22I	
				0.09		2	26I	
				0.18		2	22I	
				0.22	ROAD END			

\* A, B = UNIMPROVED; C = GRADED & DRAINED; D, E = SOIL, GRAVEL, STONE; F, G = LOW TYPE BITUMINOUS;  
H, I = HIGH TYPE BITUMINOUS; J = CONCRETE; K = BRICK; L = BLOCK

STATE HIGHWAY ADMINISTRATION OF MARYLAND  
HIGHWAY INFORMATION SERVICES DIVISION  
DATA SUPPORT GROUP

STATE HIGHWAY LOCATION REFERENCE

ROUTE NUMBER..... MD 144A  
INVENTORY DIRECTION... EAST  
NAME: FREDERICK RD

COUNTY-HOWARD  
SHA DISTRICT..... 7  
DATE..... 12/31/93

SYSTEM .... STATE....	FUNCTIONAL CLASS	HWY TYPE	ACCESS CTL	MILEPOINT	MILEPOINT DESCRIPTION	MARKED LANES	SURFACE WIDTH/TYPE*	AADT
SECONDARY R	RUR-LOCAL RUR-MINOR COLLECTOR	UNDIVIDED	NONE	0.00	CARROLL CO/L	2	24I	2,400
				0.54	C00005 LONG CORNER RD			
				0.54	M00144HC TWIN ARCH RD			
				0.88		2	22I	3,100
				0.99				
				2.54	C00007 W WATERVILLE RD			4,175
				3.84	M00094 WOODBINE RD			3,175
				4.62				2,350
	RUR-MAJOR COLLECTOR			6.98	M00097 ROXBURY MILLS RD			
				9.29	STRUC #13085 TERRAPIN BRANCH			
				9.48	STRUC #13112P MIDDLE PATUXENT RIVER	2	24I	
				10.79	M00032 NO NAME	2	22I	2,800
				12.75	C00049 TRIADELPHIA RD	2	24I	5,000
				13.62	C00070 MARRIOTTSTVILLE RD			5,425
				14.15	C00079 FOLLY QUARTER RD			
	URB-MINOR ARTERIAL			14.30				
				15.07		2	34I	
				15.28		3	34I	
				15.30	US0040 BALTO NATIONAL PIKE			

\*\*\*\*\*

ROUTE NUMBER..... MD 144HB  
INVENTORY DIRECTION... EAST  
NAME: TWIN ARCH RD

SECONDARY R	RUR-LOCAL	UNDIVIDED	NONE	0.00	CARROLL CO/L	2	20I	99
				0.12	C00006 TWIN ARCH RD			

\*\*\*\*\*

ROUTE NUMBER..... MD 144HC  
INVENTORY DIRECTION... NORTH  
NAME: TWIN ARCH RD

SECONDARY R	RUR-LOCAL	UNDIVIDED	NONE	0.00	M00144A FREDERICK RD	2	20I	
				0.00	C00005 LONG CORNER RD (BACK)			
				0.04	ROAD END			

\* A, B = UNIMPROVED; C = GRADED & DRAINED; D, E = SOIL, GRAVEL, STONE; F, G = LOW TYPE BITUMINOUS;  
H, I = HIGH TYPE BITUMINOUS; J = CONCRETE; K = BRICK; L = BLOCK

STATE HIGHWAY ADMINISTRATION OF MARYLAND  
HIGHWAY INFORMATION SERVICES DIVISION  
DATA SUPPORT GROUP

STATE HIGHWAY LOCATION REFERENCE

ROUTE NUMBER..... MD 175  
INVENTORY DIRECTION... NORTH  
NAME: WATERLOO RD

COUNTY-HOWARD  
SHA DISTRICT..... 7  
DATE..... 12/31/93

SYSTEM ....STATE....	FUNCTIONAL CLASS	HWY TYPE	ACCESS CTL	MILEPOINT	MILEPOINT DESCRIPTION	MARKED LANES	SURFACE WIDTH/TYPE*	AADT
SECONDARY R	URB-MINOR ARTERIAL	UNDIVIDED	NONE	0.00	ANNE ARUNDEL CD/L	2	28I	22,950
				0.00	STRUC #13043			
				0.00	R/R #CSX 140 887 P			
				0.16				
				0.25	CD0121 DORSEY RUN RD	2	24I	21,250
				0.89		3	34I	
				1.00		2	24I	
		DIVIDED		1.13		4	48I	
				1.25		5	60I	
				1.38		6	72J	
	URB-FRWY/EXPWY		PART	1.54	US0001 WASHINGTON BLVD			45,550
				1.61		6	72I	
				1.65		5	60I	
				1.67		4	48I	
				2.03	IS0095 NO NAME			
				2.03	STRUC #13061			
				2.03	EXIT #41			
				2.06		5	60I	
				2.15		4	48I	
				2.37		5	60I	
				2.46		6	72I	
				2.60	MD0175HA MD 175 SPUR			
				2.69		7	84I	
				2.71	MD0108 WATERLOO RD	5	60I	
				2.71				
				2.91		4	48I	
				3.20	MD0175HC MD 175 SPUR			
				3.21	CD2035 "RAMP C"	5	60I	
				3.21	CD2036 "RAMP G"			
				3.21	STRUC #13092			
				3.53	MD0175HC MD 175 SPUR			
				3.55	CD1140 SNOWDEN RIVER PKWY			
				3.92		4	48I	
				4.18	CD1317 DOBBIN RD			
				4.76	STRUC #13091 PEDESTRIAN WALKWAY			
				5.10	CD0991 TAMAR DR			
				6.08	STRUC #13090 PEDESTRIAN WALKWAY			
				6.18	CD0798 THUNDER HILL RD			
	URB-MINOR ARTERIAL			6.77	US0029 COLUMBIA PIKE			
				6.77	STRUC #13086			
				7.04	STRUC #13087 LITTLE PATUXENT RIVER			
				7.13		5	60I	

\* A, B = UNIMPROVED; C = GRADED & DRAINED; D, E = SOIL, GRAVEL, STONE; F, G = LOW TYPE BITUMINOUS;  
H, I = HIGH TYPE BITUMINOUS; J = CONCRETE; K = BRICK; L = BLOCK

STATE HIGHWAY ADMINISTRATION OF MARYLAND  
HIGHWAY INFORMATION SERVICES DIVISION  
DATA SUPPORT GROUP

STATE HIGHWAY LOCATION REFERENCE

ROUTE NUMBER.....MD 175 CONTINUED  
INVENTORY DIRECTION...NORTH  
NAME: PATUXENT PKWY

COUNTY-HOWARD  
SHA DISTRICT.....7  
DATE.....12/31/93

SYSTEM	FUNCTIONAL CLASS	HWY TYPE	ACCESS CTL	MILEPOINT	MILEPOINT DESCRIPTION	MARKED LANES	SURFACE WIDTH/TYPE*	AADT
SECONDARY R	URB-MINOR ARTERIAL	DIVIDED	PART	7.19	CO0794 LITTLE PATUXENT PKWY (AHEAD)	5	60I	45,550

\*\*\*\*\*

ROUTE NUMBER.....MD 175HA  
INVENTORY DIRECTION...EAST  
NAME: MD 175 SPUR

SECONDARY R	URB-LOCAL	UNDIVIDED	NONE	0.00	MD0175 WATERLOO RD	1	12I	
				0.17	MD0108 CLARKSVILLE PIKE			

\*\*\*\*\*

ROUTE NUMBER.....MD 175HC  
INVENTORY DIRECTION...SOUTH  
NAME: MD 175 SPUR

SECONDARY R	URB-LOCAL	UNDIVIDED	NONE	0.00	MD0175 PATUXENT PKWY	1	15I	
				0.33	STRUC # 13092			
				0.34	MD0175 PATUXENT PKWY (AHEAD)			

\*\*\*\*\*

ROUTE NUMBER.....MD 176  
INVENTORY DIRECTION...EAST  
NAME: DORSEY RD

SECONDARY R	URB-COLLECTOR	UNDIVIDED	NONE	0.00	US0001 WASHINGTON BLVD	3	36I	22,950
				0.52		2	24I	
				0.61	STRUC #13041 DEEP RUN			
				0.72		2	26I	
				0.80		2	30I	
				0.88	R/R #CSX 140 885 B			
				0.88	STRUC #2051			
				0.88	ANNE ARUNDEL CO/L			

\* A, B = UNIMPROVED; C = GRADED & DRAINED; D, E = SOIL, GRAVEL, STONE; F, G = LOW TYPE BITUMINOUS;  
H, I = HIGH TYPE BITUMINOUS; J = CONCRETE; K = BRICK; L = BLOCK

STATE HIGHWAY ADMINISTRATION OF MARYLAND  
HIGHWAY INFORMATION SERVICES DIVISION  
DATA SUPPORT GROUP

STATE HIGHWAY LOCATION REFERENCE

ROUTE NUMBER..... MD 216  
INVENTORY DIRECTION... NORTH  
NAME: SCAGGSVILLE RD

COUNTY-HOWARD  
SHA DISTRICT..... 7  
DATE..... 12/31/93

SYSTEM .... STATE....	FUNCTIONAL CLASS	HWY TYPE	ACCESS CTL	MILEPOINT	MILEPOINT DESCRIPTION	MARKED LANES	SURFACE WIDTH/TYPE*	AADT
SECONDARY R	URB-MINOR ARTERIAL	DIVIDED	PART	0.00	PRINCE GEORGES CO/L	4	50I	17,050
		UNDIVIDED		0.00	STRUC #13044 PATUXENT RIVER	2	24I	
		DIVIDED		0.19				
				0.48				
				0.58		3	36I	
				0.64	CD0114 ALL SAINTS RD			
				0.86		4	48I	
				1.56	IS0095 NO NAME			14,750
				1.56	STRUC #13076			
				1.56	EXIT #35			
		UNDIVIDED		2.36		2	24I	
				2.68	CD0091 LEISHEAR RD (AHEAD)			
				2.68	END STATE MAINTENANCE			
			NONE	3.02	MD0983A OLD SCAGGSVILLE RD			9,450
				3.02	CD0091 LEISHEAR RD (BACK)			
				3.02	BEGIN STATE MAINTENANCE			
		DIVIDED		3.06		2	22I	
				4.31		2	24I	
	RUR-MAJOR COLLECTOR			4.41	US0029 COLUMBIA PIKE			9,850
				4.51	MD0216D MD 216 SPUR			
		UNDIVIDED		4.63				
				4.74		2	20I	
				5.66				10,025
				6.20	CD0093 PINDELL SCHOOL RD			
				7.29	CD0086 BROWN BRIDGE RD			
				7.88	CD0085 HALL SHOP RD			
				8.44	MD0108 CLARKSVILLE PIKE			

\*\*\*\*\*

ROUTE NUMBER..... MD 216D  
INVENTORY DIRECTION... EAST  
NAME: MD 216 SPUR

SECONDARY R	RUR-LOCAL	DIVIDED	NONE	0.00	MD0216	SCAGGSVILLE RD	2	44I	
		UNDIVIDED		0.03			2	22I	
				0.04			2	24I	
				0.07		ROAD END			

\* A, B = UNIMPROVED; C = GRADED & DRAINED; D, E = SOIL, GRAVEL, STONE; F, G = LOW TYPE BITUMINOUS;  
H, I = HIGH TYPE BITUMINOUS; J = CONCRETE; K = BRICK; L = BLOCK

STATE HIGHWAY ADMINISTRATION OF MARYLAND  
HIGHWAY INFORMATION SERVICES DIVISION  
DATA SUPPORT GROUP

STATE HIGHWAY LOCATION REFERENCE

ROUTE NUMBER..... MD 432  
INVENTORY DIRECTION... EAST  
NAME: GLEN OAK LA

COUNTY-HOWARD  
SHA DISTRICT..... 7  
DATE..... 12/31/93

SYSTEM	FUNCTIONAL CLASS	HWY TYPE	ACCESS CTL	MILEPOINT	MILEPOINT DESCRIPTION	MARKED LANES	SURFACE WIDTH/TYPER*	AADT
SECONDARY R	URB-LOCAL	UNDIVIDED	NONE	0.00	MD0732 GUILFORD RD	2	30I	399
				0.00	CO0128 OAKLAND MILLS RD (BACK)			
				0.13		2	34I	
				0.16		2	28I	
				0.25	CUL DE SAC			

\*\*\*\*\*

ROUTE NUMBER..... MD 732  
INVENTORY DIRECTION... NORTH  
NAME: GUILFORD RD

SECONDARY R	URB-COLLECTOR	UNDIVIDED	NONE	0.00		2	21I	11,550
				0.00	ANNE ARUNDEL CO/L			
				0.00	R/R #CSX 140 889 D			
				0.33	STRUC #13029			
				0.39	MD0732R DORSEY RUN RD	2	24I	
				0.62		2	21I	
				1.62		2	24I	
		DIVIDED		1.73	US0001 WASHINGTON BLVD	2	21I	
		UNDIVIDED		2.54		2	20I	
				2.71		2	21I	
				2.77		2	24I	
				2.91	RAMP 2 FR MD 32 TO IS 95			
				2.91	STRUC #13065			
				2.99	IS0095 NO NAME (NB/L)			
				2.99	STRUC #13066			
				3.10	IS 95 (SB/L)			
				3.10	STRUC #13067			
				3.57	MD0432 GLEN OAK LA	2	20I	
				3.57	CO0128 OAKLAND MILLS RD			
				3.78	CO1910 GUILFORD RD (AHEAD)			

\*\*\*\*\*

ROUTE NUMBER..... MD 732B  
INVENTORY DIRECTION... EAST  
NAME: CEDAR LA

SECONDARY R	URB-MINOR ARTERIAL	UNDIVIDED	NONE	0.00	CO1909 CEDAR LA (BACK)	2	24I	12,299
				0.00	STRUC #13026 MIDDLE PATUXENT RIVER			
	URB-LOCAL			0.01	CO0082 CEDAR LA	2	20I	
NAME:	GUILFORD RD			0.01				

\* A, B = UNIMPROVED; C = GRADED & DRAINED; D, E = SOIL, GRAVEL, STONE; F, G = LOW TYPE BITUMINOUS;  
H, I = HIGH TYPE BITUMINOUS; J = CONCRETE; K = BRICK; L = BLOCK



STATE HIGHWAY ADMINISTRATION OF MARYLAND  
HIGHWAY INFORMATION SERVICES DIVISION  
DATA SUPPORT GROUP

STATE HIGHWAY LOCATION REFERENCE

ROUTE NUMBER.....MD 732B  
INVENTORY DIRECTION...EAST  
NAME: GUILFORD RD

CONTINUED

COUNTY-HOWARD  
SHA DISTRICT.....7  
DATE.....12/31/93

SYSTEM ....STATE....	FUNCTIONAL CLASS	HWY TYPE	ACCESS CTL	MILEPOINT	MILEPOINT DESCRIPTION	MARKED LANES	SURFACE WIDTH/TYPE*	AADT
SECONDARY R	URB-LOCAL	UNDIVIDED	NONE	0.95	CO0111 FREETOWN RD	2	20I	12,299

ROUTE NUMBER.....MD 732C  
INVENTORY DIRECTION...EAST  
NAME: GUILFORD RD

SECONDARY R	URB-LOCAL	UNDIVIDED	NONE	0.00		2	20I	99
				0.23	OP0461 MILL RD			
				0.27	CUL DE SAC			

ROUTE NUMBER.....MD 732D  
INVENTORY DIRECTION...EAST  
NAME: OLD GUILFORD AVE

SECONDARY R	URB-LOCAL	UNDIVIDED	NONE	0.00		2	20I	
				0.14	CO1721 NO NAME			
				0.15	ROAD END			

ROUTE NUMBER.....MD 732N  
INVENTORY DIRECTION...NORTH  
NAME: TEN OAKS RD

SECONDARY R	RUR-MAJOR COLLECTOR	UNDIVIDED	NONE	0.00	CO0558 TEN OAKS RD (BACK)	2	28I	999
				0.04	MD0032 NO NAME			

ROUTE NUMBER.....MD 732Q  
INVENTORY DIRECTION...EAST  
NAME: E LINDEN CHURCH RD

SECONDARY R	RUR-LOCAL	UNDIVIDED	NONE	0.00	MD0032 NO NAME	2	23I	
				0.16				
				0.20	OP0553 GREENBERRY LA (AHEAD)			

\* A, B = UNIMPROVED; C = GRADED & DRAINED; D, E = SOIL, GRAVEL, STONE; F, G = LOW TYPE BITUMINOUS;  
H, I = HIGH TYPE BITUMINOUS; J = CONCRETE; K = BRICK; L = BLOCK

STATE HIGHWAY ADMINISTRATION OF MARYLAND  
HIGHWAY INFORMATION SERVICES DIVISION  
DATA SUPPORT GROUP

STATE HIGHWAY LOCATION REFERENCE

ROUTE NUMBER..... MD 732R  
INVENTORY DIRECTION... NORTH  
NAME: DORSEY RUN RD

COUNTY-HOWARD  
SHA DISTRICT..... 7  
DATE..... 12/31/93

SYSTEM .... STATE....	FUNCTIONAL CLASS	HWY TYPE	ACCESS CTL	MILEPOINT	MILEPOINT DESCRIPTION	MARKED LANES	SURFACE WIDTH/TYPE*	AADT
SECONDARY R	URB-LOCAL	UNDIVIDED	NONE	0.00	ANNE ARUNDEL CO/L	2	24J	
				0.00	STRUC #13125			
				0.02		2	24I	
				0.28	MD0732S HENKEL'S LA			
				0.37		2	24J	
	URB-COLLECTOR			0.39	MD0032 NO NAME			999
				0.39	STRUC #13123			
				0.41		2	24I	
				0.56	MD0732 GUILFORD RD			

ROUTE NUMBER..... MD 732S  
INVENTORY DIRECTION... EAST  
NAME: HENKEL'S LA

SECONDARY R	URB-LOCAL	DIVIDED	NONE	0.00	MD0732R DORSEY RUN RD	2	30I	
		UNDIVIDED		0.05		2	12I	
				0.14	CO1667 HENKEL'S LA (AHEAD)			

ROUTE NUMBER..... MD 732T  
INVENTORY DIRECTION... EAST  
NAME: CORRIDOR RD

SECONDARY R	URB-LOCAL	UNDIVIDED	NONE	1.33	CO1066 CORRIDOR RD (BACK)	2	24I	
				1.36	CO2218 JUNCTION DR			

ROUTE NUMBER..... MD 732U  
INVENTORY DIRECTION... SOUTH  
NAME: JUNCTION DR

SECONDARY R	URB-LOCAL	UNDIVIDED	NONE	0.97	CO2218 JUNCTION DR (BACK)	2	50I	
				1.04	CO2218 JUNCTION DR			

\* A, B = UNIMPROVED; C = GRADED & DRAINED; D, E = SOIL, GRAVEL, STONE; F, G = LOW TYPE BITUMINOUS;  
H, I = HIGH TYPE BITUMINOUS; J = CONCRETE; K = BRICK; L = BLOCK

STATE HIGHWAY ADMINISTRATION OF MARYLAND  
HIGHWAY INFORMATION SERVICES DIVISION  
DATA SUPPORT GROUP

STATE HIGHWAY LOCATION REFERENCE

ROUTE NUMBER..... MD 851  
INVENTORY DIRECTION... NORTH  
NAME: OLD MD 32

COUNTY-HOWARD  
SHA DISTRICT..... 7  
DATE..... 12/31/93

SYSTEM	FUNCTIONAL CLASS	HWY TYPE	ACCESS CTL	MILEPOINT	MILEPOINT DESCRIPTION	MARKED LANES	SURFACE WIDTH/TYPE*	AADT
SECONDARY R	RUR-MINOR COLLECTOR	UNDIVIDED	NONE	0.00 MD0032	SYKESVILLE RD	2	20I	1,825
				0.42	STRUC #13018 PATAPSCO RIVER			
				0.42	CARROLL CO/L			

ROUTE NUMBER..... MD 851D  
INVENTORY DIRECTION... NORTH  
NAME: OLD MD 32

SECONDARY R	RUR-LOCAL	UNDIVIDED	NONE	0.00	ROAD END	2	20G	99
				0.09 CD1820	OLD MD 32			
				0.15	ROAD END			

ROUTE NUMBER..... MD 851F  
INVENTORY DIRECTION... NORTH  
NAME: DEER HILL RD

SECONDARY R	RUR-LOCAL	UNDIVIDED	NONE	0.00 MD0032	NO NAME	2	21G	99
				0.15	ROAD END			

ROUTE NUMBER..... MD 851H  
INVENTORY DIRECTION... NORTH  
NAME: OLD MD 32

SECONDARY R	RUR-LOCAL	UNDIVIDED	NONE	0.00	ROAD END	2	20G	99
				0.04 MD0032B	MD 32 SPUR			
				0.21 MD0032	NO NAME			

ROUTE NUMBER..... MD 851J  
INVENTORY DIRECTION... NORTH  
NAME: OLD MD 32

SECONDARY R	RUR-LOCAL	UNDIVIDED	NONE	0.00	ROAD END	2	18H	99
				0.11 MD0099	OLD FREDERICK RD	2	20H	
				0.28	ROAD END			

\* A, B = UNIMPROVED; C = GRADED & DRAINED; D, E = SOIL, GRAVEL, STONE; F, G = LOW TYPE BITUMINOUS;  
H, I = HIGH TYPE BITUMINOUS; J = CONCRETE; K = BRICK; L = BLOCK

STATE HIGHWAY ADMINISTRATION OF MARYLAND  
HIGHWAY INFORMATION SERVICES DIVISION  
DATA SUPPORT GROUP

STATE HIGHWAY LOCATION REFERENCE

ROUTE NUMBER..... IS 895  
INVENTORY DIRECTION... NORTH  
NAME: HARBOR TUNNEL THRUWAY

COUNTY-HOWARD  
SHA DISTRICT..... 7  
DATE..... 12/31/93

SYSTEM .... STATE....	FUNCTIONAL CLASS	HWY TYPE	ACCESS CTL	MILEPOINT	MILEPOINT DESCRIPTION	MARKED LANES	SURFACE WIDTH/TYPE*	AADT	
PRIMARY	R	URB-FRWY/EXPWY	DIVIDED	FULL	0.00 IS0095	NO NAME	3	39J	11,975
					0.00	STRUC #HOY004			
					0.00	EXIT #46			
					0.00	TOLL MAINTENANCE			
					0.33		4	48J	
					0.60	STRUC #HOY007			
					0.73	INTERSTATE MILE MARKER 1.0			
					1.02 US0001	WASHINGTON BLVD			
					1.02	STRUC #HOY014 PATAPSCO RIVER			
					1.02	BALTIMORE CO/L			

ROUTE NUMBER..... MD 958P  
INVENTORY DIRECTION... NORTH  
NAME: CRESTMOUNT RD

SECONDARY	R	URB-LOCAL	UNDIVIDED	NONE	0.00 US0001	WASHINGTON BLVD	2	24I	99
					0.10				90
					0.21	ROAD END			

ROUTE NUMBER..... MD 981  
INVENTORY DIRECTION... NORTH  
NAME: TRICROSS DR

SECONDARY	R	URB-LOCAL	UNDIVIDED	NONE	0.00 MD0108	WATERLOO RD	2	18I	699
					0.06 MD0108A	THOMAS WILLIAMS WAY			
					0.12 MD0108	OLD ANNAPOLIS RD			

ROUTE NUMBER..... MD 983  
INVENTORY DIRECTION... NORTH  
NAME: OLD SCAGGSVILLE RD

SECONDARY	R	URB-LOCAL	UNDIVIDED	NONE	0.00	ROAD END	2	22I	499
					0.03		2	25I	
					0.09		2	24I	
					0.14 CO0114	ALL SAINTS RD			
					1.02		2	32I	

\* A, B = UNIMPROVED; C = GRADED & DRAINED; D, E = SOIL, GRAVEL, STONE; F, G = LOW TYPE BITUMINOUS;  
H, I = HIGH TYPE BITUMINOUS; J = CONCRETE; K = BRICK; L = BLOCK

STATE HIGHWAY ADMINISTRATION OF MARYLAND  
HIGHWAY INFORMATION SERVICES DIVISION  
DATA SUPPORT GROUP

STATE HIGHWAY LOCATION REFERENCE

ROUTE NUMBER..... MD 983  
INVENTORY DIRECTION... NORTH  
NAME: OLD SCAGGSVILLE RD

CONTINUED

COUNTY-HOWARD  
SHA DISTRICT..... 7  
DATE..... 12/31/93

SYSTEM ....STATE....	FUNCTIONAL CLASS	HWY TYPE	ACCESS CTL	MILEPOINT	MILEPOINT DESCRIPTION	MARKED LANES	SURFACE WIDTH/TYPE*	AADT
SECONDARY R	URB-LOCAL	UNDIVID	NONE	1.07	OP0928 OLD SCAGGSVILLE RD (AHEAD)	2	32I	499

ROUTE NUMBER..... MD 983A  
INVENTORY DIRECTION... NORTH  
NAME: OLD SCAGGSVILLE RD

SECONDARY R	URB-LOCAL	UNDIVID	NONE	0.00	CUL DE SAC	2	28I	199
				0.11		2	24I	
				0.71	C00091 LEISHEAR RD			
				0.71	MD0216 SCAGGSVILLE RD (AHEAD)			

ROUTE NUMBER..... MD 984  
INVENTORY DIRECTION... EAST  
NAME: ACCESS RD

SECONDARY R	RUR-LOCAL	UNDIVID	NONE	0.00	US0040 BALTO NATIONAL PIKE	2	20I	
				0.22	C00285 NORMANDY DR			

ROUTE NUMBER..... MD 985  
INVENTORY DIRECTION... EAST  
NAME: OLD FREDERICK RD

SECONDARY R	URB-LOCAL	UNDIVID	NONE	0.00	ROAD END	2	18G	199
				0.11		2	19H	
				0.55	C01312 ROGERS AVE			

ROUTE NUMBER..... MD 985A  
INVENTORY DIRECTION... EAST  
NAME: OLD FREDERICK RD

SECONDARY R	URB-COLLECTOR	UNDIVID	NONE	0.00	C01312 ROGERS AVE	2	24I	999
				0.07		2	20I	
	URB-LOCAL			0.13	C00271 OLD FREDERICK RD	2	24G	199
NAME:	ROGERS AVE			0.13				

\* A, B = UNIMPROVED; C = GRADED & DRAINED; D, E = SOIL, GRAVEL, STONE; F, G = LOW TYPE BITUMINOUS;  
H, I = HIGH TYPE BITUMINOUS; J = CONCRETE; K = BRICK; L = BLOCK

STATE HIGHWAY ADMINISTRATION OF MARYLAND  
HIGHWAY INFORMATION SERVICES DIVISION  
DATA SUPPORT GROUP

STATE HIGHWAY LOCATION REFERENCE

ROUTE NUMBER..... MD 985A CONTINUED  
INVENTORY DIRECTION... EAST  
NAME: ROGERS AVE

COUNTY-HOWARD  
SHA DISTRICT..... 7  
DATE..... 12/31/93

SYSTEM ...STATE...	FUNCTIONAL CLASS	HWY TYPE	ACCESS CTL	MILEPOINT	MILEPOINT DESCRIPTION	MARKED LANES	SURFACE WIDTH/TYPE*	AADT
SECONDARY R	URB-LOCAL	UNDIVIDED	NONE	0.27 0.30	ROAD END	2	27G	199

\*\*\*\*\*

ROUTE NUMBER..... MD 986K  
INVENTORY DIRECTION... EAST  
NAME: SOUTH ENTRANCE RD

SECONDARY R	URB-LOCAL	DIVIDED	NONE	0.26 0.33	CO0510 SOUTH ENTRANCE RD (BACK) US0029 COLUMBIA PIKE	3	38I	
-------------	-----------	---------	------	--------------	---	---	-----	--

\*\*\*\*\*

ROUTE NUMBER..... MD 986L  
INVENTORY DIRECTION... WEST  
NAME: SOUTH ENTRANCE RD

SECONDARY R	URB-LOCAL	UNDIVIDED	NONE	0.00 0.07	US0029 COLUMBIA PIKE CO2602 SOUTH ENTRANCE RD (AHEAD)	1	15I	
-------------	-----------	-----------	------	--------------	--	---	-----	--

\*\*\*\*\*

ROUTE NUMBER..... MD 987  
INVENTORY DIRECTION... NORTH  
NAME: OLD COLUMBIA PIKE

SECONDARY R	URB-COLLECTOR	UNDIVIDED	NONE	0.00 0.00 0.05 0.10 0.10	US0029 COLUMBIA PIKE CO0272 ST JOHNS LA (BACK) US0029HA US 29 SPUR MD0103 MONTGOMERY RD CO1821 OLD COLUMBIA PIKE (AHEAD)	2 3	24I 36I	7,400
-------------	---------------	-----------	------	--------------------------------------	--	--------	------------	-------

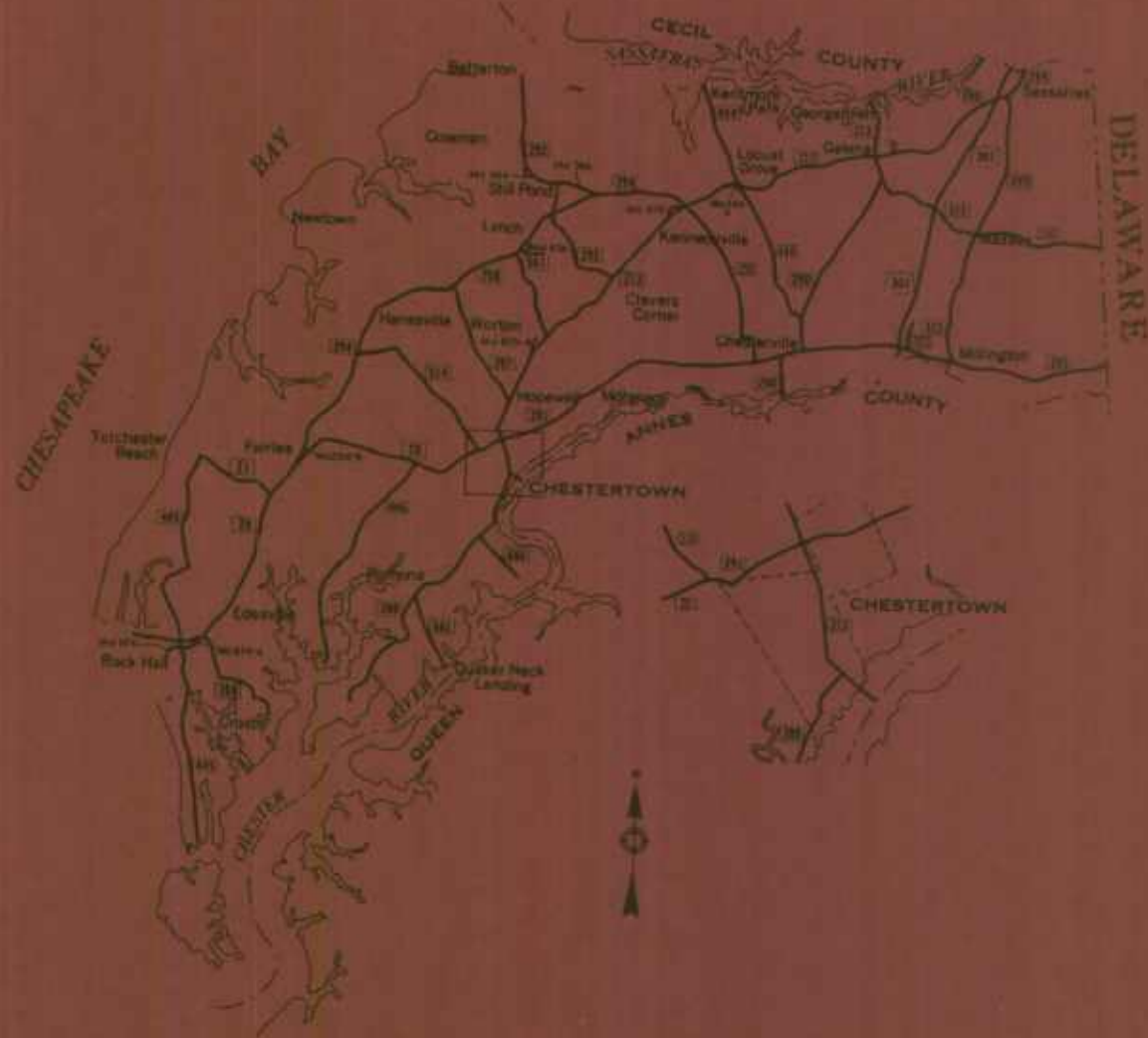
\* A, B = UNIMPROVED; C = GRADED & DRAINED; D, E = SOIL, GRAVEL, STONE; F, G = LOW TYPE BITUMINOUS;  
H, I = HIGH TYPE BITUMINOUS; J = CONCRETE; K = BRICK; L = BLOCK

1994

*HIGHWAY LOCATION REFERENCE*

**KENT  
COUNTY**

**K**




KENT COUNTY



ROUTE ALERT LIST

KENT COUNTY

None



STATE HIGHWAY LOCATION REFERENCE

ROUTE NUMBER.....MD 20  
 INVENTORY DIRECTION...EAST  
 NAME: ROCK HALL AVE

COUNTY-KENT  
 SHA DISTRICT.....2  
 DATE.....12/31/93

SYSTEM ....STATE....	FUNCTIONAL CLASS	HWY TYPE	ACCESS CTL	MILEPOINT	MILEPOINT DESCRIPTION	MARKED LANES	SURFACE WIDTH/TYPE*	AADT
SECONDARY U	RUR-MINOR ARTERIAL	UNDIVIDED	NONE	0.00	MU0017 BEACH RD	2	22I	4,125
				0.00	CO0155 ROCK HALL AVE (BACK)			
				1.38	MD0445 N&S MAIN ST			
				1.40				
				1.84	OUT CORP LMTS ROCK HALL	2	24I	
				1.88	MD0674 SHARP ST	2	26I	
NAME: ROCK HALL FAIRLEE RD		DIVIDED		1.88				
		UNDIVIDED		1.99	MD0674A NO NAME	2	24I	
				2.03	MD0288 CROSBY RD			
				3.09		2	22I	
				5.40	STRUC #14001 SHIPYARD CREEK			
				6.60	MD0021 TOLCHESTER BEACH RD			5,025
				6.60	CO0079 SANDY BOTTOM RD			
				7.85	MD0298B NO NAME			
				7.93	MD0298 FAIRLEE STILLPOND RD			3,375
NAME: CHESTERTOWN FAIRLEE RD				7.93				
				11.60	MD0446 BROAD NECK RD			7,425
				12.45	STRUC #14002 EAST FORK			
				13.55	MD0514 FLATLAND RD			
				13.59		2	34I	
				13.61	IN CORP LMTS CHESTERTOWN			
				13.61	STRUC #14003 RADCLIFF CREEK			
				13.63	R/R #MDDE 526 455 L			
				13.74	MD0291 MORGNEC RD			
				13.74	MU0150 HIGH ST (AHEAD)			

\*\*\*\*\*

ROUTE NUMBER.....MD 21  
 INVENTORY DIRECTION...NORTH  
 NAME: TOLCHESTER BEACH RD

SECONDARY R	RUR-MINOR COLLECTOR	UNDIVIDED	NONE	0.00	CO0359 TOLCHESTER BEACH RD (BACK)	2	23I	675
				0.00	MD0445 TOLCHESTER RD			
				2.42	MD0020 ROCK HALL FAIRLEE RD			
				2.42	CO0079 SANDY BOTTOM RD (AHEAD)			

\* A, B = UNIMPROVED; C = GRADED & DRAINED; D, E = SOIL, GRAVEL, STONE; F, G = LOW TYPE BITUMINOUS;  
 H, I = HIGH TYPE BITUMINOUS; J = CONCRETE; K = BRICK; L = BLOCK

STATE HIGHWAY ADMINISTRATION OF MARYLAND  
HIGHWAY INFORMATION SERVICES DIVISION  
DATA SUPPORT GROUP

STATE HIGHWAY LOCATION REFERENCE

ROUTE NUMBER.....MD 213  
INVENTORY DIRECTION...NORTH  
NAME: MAPLE AVE

COUNTY-KENT  
SHA DISTRICT.....2  
DATE.....12/31/93

SYSTEM ....STATE....	FUNCTIONAL CLASS	HWY TYPE	ACCESS CTL	MILEPOINT	MILEPOINT DESCRIPTION	MARKED LANES	SURFACE WIDTH/TYPE*	AADT
SECONDARY R	RUR-MINOR ARTERIAL	UNDIVIDED	NONE	0.00	QUEEN ANNES CO/L	2	24J	10,375
				0.00	STRUC #14027 CHESTER RIVER			
				0.14	IN CORP LMTS CHESTERTOWN	2	20I	
				0.19		2	25I	
				0.26		2	36I	
				0.37	MD0289 CROSS ST			12,975
NAME: WASHINGTON AVE				0.43	MU0340 SPRING AVE			
				0.74	MU0040 CAMPUS AVE			
				0.99		2	27I	
NAME: AUGUSTINE HERMAN HWY				1.32	MD0291 MORGNEC RD			12,850
				1.32				
				1.37		2	58I	
				1.42		2	30I	
				1.47		2	24I	
				1.58		3	30I	
				1.76		2	24I	
				1.83	OUT CORP LMTS CHESTERTOWN			
				2.15		2	27I	
				2.47		2	31I	
		DIVIDED		2.55	MD0297 SMITHVILLE RD	2	36I	4,450
		UNDIVIDED		2.65		2	26I	
				3.79		2	24I	
				4.20	MD0855A OLD SEC MD 313			
				4.76	MD0561 HASSENGERS CORNER RD			3,150
				6.36	STRUC #14008 MORGAN CREEK			
				7.37	MD0292 STILL POND RD			2,850
				8.94	R/R #MDDE 526 438 V			
				10.08	MD0855 OLD SEC MD 313			
				10.13	MD0855 OLD SEC MD 313			
				10.31	MD0298 FAIRLEE STILLPOND RD/BROWNTOWN RD			4,525
				11.97	MD0444A NO NAME			
				11.99	MD0444 KENTMORE PARK RD			4,500
				13.31				3,175
				14.21	STRUC #14007 WOODLAND CREEK			
				15.87	IN CORP LMTS GALENA			
				15.94		2	40I	
PRIMARY				16.12	MD0290 GALENA SASSAFRAS RD			4,275
				16.12	MD0313 MASSEY GALENA RD			
				16.41		2	26I	
				16.61	OUT CORP LMTS GALENA			
				17.38				5,257
				17.73		2	27I	

\* A, B = UNIMPROVED; C = GRADED & DRAINED; D, E = SOIL, GRAVEL, STONE; F, G = LOW TYPE BITUMINOUS;  
H, I = HIGH TYPE BITUMINOUS; J = CONCRETE; K = BRICK; L = BLOCK

STATE HIGHWAY ADMINISTRATION OF MARYLAND  
HIGHWAY INFORMATION SERVICES DIVISION  
DATA SUPPORT GROUP

PAGE..... 3

STATE HIGHWAY LOCATION REFERENCE

ROUTE NUMBER..... MD 213 CONTINUED  
INVENTORY DIRECTION... NORTH  
NAME: AUGUSTINE HERMAN HWY

COUNTY-KENT  
SHA DISTRICT..... 2  
DATE..... 12/31/93

SYSTEM	FUNCTIONAL CLASS	HWY TYPE	ACCESS CTL	MILEPOINT	MILEPOINT DESCRIPTION	MARKED LANES	SURFACE WIDTH/TYPE*	AADT	
PRIMARY	R	RUR-MINOR ARTERIAL	UNDIVIDED	NONE	17.87	STRUC #14006 SASSAFRAS RIVER	2	27I	5,257
					17.87	CECIL CO/L			

\*\*\*\*\*

ROUTE NUMBER..... MD 288  
INVENTORY DIRECTION... EAST  
NAME: CROSBY RD

SECONDARY	R	RUR-LOCAL	UNDIVIDED	NONE	0.00	MDO020	ROCK HALL FAIRLEE RD	2	22I	2,025
					0.33			2	20I	
					2.59					1,025
					2.93			2	18I	
					3.33		ROAD END			

\*\*\*\*\*

ROUTE NUMBER..... MD 289  
INVENTORY DIRECTION... NORTH  
NAME: CLIFFS CITY RD

SECONDARY	R	RUR-MINOR COLLECTOR	UNDIVIDED	NONE	0.00	CD0092	CLIFFS CITY RD (BACK)	2	20I	1,225
					0.71					
					3.91	MD0661	QUAKER NECK LANDING RD	2	22I	1,425
		RUR-MAJOR COLLECTOR			4.32	CD0080	POMONA RD			
					6.53	MD0664	WILKINS LA			2,775
					8.01		STRUC #14009 RADCLIFF CREEK			
					8.31		IN CORP LMTS CHESTERTOWN			
					8.40			2	24I	
					8.44			2	28I	
					8.57			2	35I	
					8.61			2	41I	
					8.61					
					8.68	MU0150	HIGH ST			
					8.72			2	35I	
					8.83	MD0213	MAPLE AVE			

NAME: CROSS ST

\* A, B = UNIMPROVED; C = GRADED & DRAINED; D, E = SOIL, GRAVEL, STONE; F, G = LOW TYPE BITUMINOUS;  
H, I = HIGH TYPE BITUMINOUS; J = CONCRETE; K = BRICK; L = BLOCK

STATE HIGHWAY ADMINISTRATION OF MARYLAND  
HIGHWAY INFORMATION SERVICES DIVISION  
DATA SUPPORT GROUP

STATE HIGHWAY LOCATION REFERENCE

ROUTE NUMBER.....MD 290  
INVENTORY DIRECTION...NORTH  
NAME: CHESTERVILLE GALENA RD

COUNTY-KENT  
SHA DISTRICT..... 2  
DATE..... 12/31/93

SYSTEM ....STATE....	FUNCTIONAL CLASS	HWY TYPE	ACCESS CTL	MILEPOINT	MILEPOINT DESCRIPTION	MARKED LANES	SURFACE WIDTH/TYPE*	AADT
SECONDARY R	RUR-MINOR COLLECTOR	UNDIVIDED	NONE	0.00	QUEEN ANNES CO/L	2	22I	1,975
				0.00	STRUC #14013 CHESTER RIVER			
				1.11	MDO291 RIVER RD (AHEAD)			
				1.78	MDO291 RIVER RD (BACK)	2	20I	1,100
				2.76	MDO444 MORGNEC RD			
				5.54	R/R #MDDE 526 433 L			
				6.98		2	24I	
				7.24	MDO313 MASSEY GALENA RD (AHEAD)			
				7.96	MDO313 MASSEY GALENA RD (BACK)	2	31I	1,175
U	RUR-MAJOR COLLECTOR			7.96				
NAME: GALENA	SASSAFRAS RD			7.96				
				7.96	MDO213 AUGUSTINE HERMAN HWY			
				8.03		2	36I	
				8.13		2	24I	
R				8.21	OUT CORP LMTS GALENA			
				8.56	STRUC #14012 MILL CREEK			
				10.13	STRUC #14011 SWANTOWN CREEK			
				11.81	STRUC #14010 JACOBS CREEK			
	RUR-MINOR COLLECTOR			12.04	US0301 BLUE STAR MEMORIAL HWY			
				12.04	STRUC #14005			
				12.40	MDO299 MASSEY SASSAFRAS RD			

\*\*\*\*\*

ROUTE NUMBER.....MD 291  
INVENTORY DIRECTION...EAST  
NAME: MORGNEC RD

SECONDARY U	RUR-MINOR ARTERIAL	DIVIDED	NONE	0.00	MD0020 CHESTERTOWN FAIRLEE RD	2	35I	6,225
		UNDIVIDED		0.00	MU0150 HIGH ST			
				0.04		2	24I	
				0.38	R/R #MDDE 526 447 U			
		DIVIDED		0.47		2	28I	
				0.55		2	34I	
	RUR-MAJOR COLLECTOR			0.60	MDO213 AUGUSTINE HERMAN HWY			
				0.62		2	36I	
				0.67		2	24I	
		UNDIVIDED		0.73		2	25I	
R				1.01	OUT CORP LMTS CHESTERTOWN			
				2.43	STRUC #14022 MORGAN CREEK			
				5.04				3,775
NAME: RIVER RD				5.04				
				8.15	MDO298 CHERRY LA			3,050

\* A, B = UNIMPROVED; C = GRADED & DRAINED; D, E = SOIL, GRAVEL, STONE; F, G = LOW TYPE BITUMINOUS;  
H, I = HIGH TYPE BITUMINOUS; J = CONCRETE; K = BRICK; L = BLOCK

STATE HIGHWAY ADMINISTRATION OF MARYLAND  
HIGHWAY INFORMATION SERVICES DIVISION  
DATA SUPPORT GROUP

STATE HIGHWAY LOCATION REFERENCE

ROUTE NUMBER.....MD 291 CONTINUED  
INVENTORY DIRECTION...EAST  
NAME: RIVER RD

COUNTY-KENT  
SHA DISTRICT.....2  
DATE.....12/31/93

SYSTEM	FUNCTIONAL CLASS	HWY TYPE	ACCESS CTL	MILEPOINT	MILEPOINT DESCRIPTION	MARKED LANES	SURFACE WIDTH/TYPE*	AADT
SECONDARY R	RUR-MAJOR COLLECTOR	UNDIVIDED	NONE	9.15 MD0290	CHESTERVILLE GALENA RD	2	25I	3,050
				9.76		2	26I	
				9.82 MD0290	CHESTERVILLE GALENA RD	2	22I	2,375
				12.36	STRUC #14014 MILLS BRANCH			
				12.49		2	24I	
				12.55 US0301	BLUE STAR MEMORIAL HWY			1,975
				12.59 MD0701	HOWARD JOHNSON RD			
				13.64	IN CORP LMTS MILLINGTON	2	22I	
U				13.64				
NAME: CYPRESS ST				13.82		2	26I	
				14.08 MD0313	SASSAFRAS ST	2	39I	1,875
				14.13	R/R #MDDE 526 419 R			
				14.29	OUT CORP LMTS MILLINGTON	2	24I	
R				14.29				
NAME: CYPRESS RD				14.32	STRUC #14015 CYPRESS BRANCH			
				18.57	DELAWARE ST/L			

\*\*\*\*\*

ROUTE NUMBER.....MD 292  
INVENTORY DIRECTION...NORTH  
NAME: STILL POND RD

SECONDARY R	RUR-MAJOR COLLECTOR	UNDIVIDED	NONE	0.00 MD0213	AUGUSTINE HERMAN HWY	2	25H	950
				0.05		2	24I	
				1.10		2	20I	
				1.89	R/R #MDDE 526 440 W			
				2.82 MD0298	FAIRLEE STILLPOND RD	2	22I	
				3.75 MD0566	STILLPOND HARMONY RD	2	21I	1,250
				3.86		2	24I	
				4.58 MD0864	STILL POND RD			
				4.68 MD0864	STILL POND RD			
				6.86	IN CORP LMTS BETTERTON	2	20I	
U	RUR-MINOR COLLECTOR			6.86				
NAME: MAIN ST				7.10		2	32I	
				7.29		2	20I	
	RUR-LOCAL			7.38				
				7.43	ROAD END			

\* A, B = UNIMPROVED; C = GRADED & DRAINED; D, E = SOIL, GRAVEL, STONE; F, G = LOW TYPE BITUMINOUS;  
H, I = HIGH TYPE BITUMINOUS; J = CONCRETE; K = BRICK; L = BLOCK

STATE HIGHWAY ADMINISTRATION OF MARYLAND  
HIGHWAY INFORMATION SERVICES DIVISION  
DATA SUPPORT GROUP

STATE HIGHWAY LOCATION REFERENCE

ROUTE NUMBER.....MD 297  
INVENTORY DIRECTION...NORTH  
NAME: WORTON RD

COUNTY-KENT  
SHA DISTRICT.....2  
DATE.....12/31/93

SYSTEM	FUNCTIONAL CLASS	HWY TYPE	ACCESS CTL	MILEPOINT	MILEPOINT DESCRIPTION	MARKED LANES	SURFACE WIDTH/TYPE*	AADT
SECONDARY R	RUR-MAJOR COLLECTOR	UNDIVIDED	NONE	0.00 MD0213	AUGUSTINE HERMAN HWY	2	22I	2,350
				2.85	R/R #MDDE 526 442 K			
NAME: SMITHVILLE RD				2.87				
				3.59 MD0298	FAIRLEE STILLPOND RD			
				3.59 CO0393	SMITHVILLE RD (AHEAD)			

\*\*\*\*\*

ROUTE NUMBER.....MD 298  
INVENTORY DIRECTION...EAST  
NAME: FAIRLEE STILLPOND RD

SECONDARY R	RUR-MAJOR COLLECTOR	UNDIVIDED	NONE	0.00 MD0020	ROCK HALL FAIRLEE RD	2	32I	1,850
				0.02 MD0298B	NO NAME	2	24I	
				1.25		2	22I	
				3.66 CO0065	HANDY POINT RD			
				3.66 MD0514	PORTERS GROVE MELITOTA RD			
				4.90				1,750
				7.39 MD0297	SMITHVILLE RD			2,850
				7.39 CO0393	SMITHVILLE RD			
				9.43 MD0561	HASSENGERS CORNER RD			2,750
				9.45 MD0856	OLD SEC MD 298			
				9.53 MD0856	OLD SEC MD 298			
				10.99 MD0292	STILL POND RD	2	21I	2,150
				12.31 MD0566	STILLPOND HARMONY RD			1,850
				13.61				1,550
RUR-MINOR COLLECTOR				14.91 MD0213	AUGUSTINE HERMAN HWY	2	20F	
NAME: BROWNTOWN RD				14.91				
				15.90	R/R #MDDE 526 437 N			
				18.58		2	20J	
NAME: MORGNEC RD				18.58				
				18.95		2	20G	
NAME: CHERRY LA				18.95				
				20.05		2	21I	
				20.14 MD0291	RIVER RD			

\* A, B = UNIMPROVED; C = GRADED & DRAINED; D, E = SOIL, GRAVEL, STONE; F, G = LOW TYPE BITUMINOUS;  
H, I = HIGH TYPE BITUMINOUS; J = CONCRETE; K = BRICK; L = BLOCK



STATE HIGHWAY ADMINISTRATION OF MARYLAND  
HIGHWAY INFORMATION SERVICES DIVISION  
DATA SUPPORT GROUP

STATE HIGHWAY LOCATION REFERENCE

ROUTE NUMBER..... MD 298B  
INVENTORY DIRECTION... NORTH  
NAME: NO NAME

COUNTY-KENT  
SHA DISTRICT..... 2  
DATE..... 12/31/93

SYSTEM	FUNCTIONAL CLASS	HWY TYPE	ACCESS CTL	MILEPOINT	MILEPOINT DESCRIPTION	MARKED LANES	SURFACE WIDTH/TYPE*	AADT
SECONDARY R	RUR-LOCAL	UNDIVIDED	NONE	0.00	MD0298 FAIRLEE STILLPOND RD	1	16I	
				0.07	MD0020 ROCK HALL FAIRLEE RD			

\*\*\*\*\*

ROUTE NUMBER..... MD 299  
INVENTORY DIRECTION... NORTH  
NAME: MASSEY SASSAFRAS RD

SECONDARY R	RUR-MINOR COLLECTOR	UNDIVIDED	NONE	0.00	MD0330 MASSEY DELAWARE LINE RD	2	23I	475
				0.00	MD0313 MILLINGTON MASSEY RD			
				0.03		2	22I	
				0.04	R/R #MDDE 526 428 P			
				2.94	STRUC #14018 JACOBS CREEK			
				4.21	MD0290 SASSAFRAS GALENA RD			
				4.72	STRUC #14017 HERRING BRANCH			
				4.85	CO0001 SASSAFRAS CALDWELL RD			
				5.18	STRUC #14016 SASSAFRAS RIVER			
				5.18	CECIL CO/L			

\*\*\*\*\*

ROUTE NUMBER..... US 301  
INVENTORY DIRECTION... NORTH  
NAME: BLUE STAR MEMORIAL HWY

PRIMARY R	RUR-OTHER PRIN ART	DIVIDED	PART	0.00	QUEEN ANNES CO/L	4	48I	9,375
				0.00	STRUC #17014 CHESTER RIVER			
				0.17	MD0291 RIVER RD			8,375
				0.49	MILE MARKER 112.0			
				0.89				9,375
				1.48	MILE MARKER 113.0			
				2.47	MILE MARKER 114.0			
				3.48	MILE MARKER 115.0			
				3.62	R/R #MDDE 526 431 X			
				4.18	MD0313 MASSEY GALENA RD	4	50I	8,150
				4.47	MILE MARKER 116.0			
				5.04		4	48I	
				5.46	MILE MARKER 117.0			
				6.45	MILE MARKER 118.0			
				7.44	MILE MARKER 119.0			
				7.80	MD0290 GALENA SASSAFRAS RD			

\* A, B = UNIMPROVED; C = GRADED & DRAINED; D, E = SOIL, GRAVEL, STONE; F, G = LOW TYPE BITUMINOUS;  
H, I = HIGH TYPE BITUMINOUS; J = CONCRETE; K = BRICK; L = BLOCK

STATE HIGHWAY ADMINISTRATION OF MARYLAND  
HIGHWAY INFORMATION SERVICES DIVISION  
DATA SUPPORT GROUP

STATE HIGHWAY LOCATION REFERENCE

ROUTE NUMBER.....US 301 CONTINUED  
INVENTORY DIRECTION...NORTH  
NAME: BLUE STAR MEMORIAL HWY

COUNTY-KENT  
SHA DISTRICT.....2  
DATE.....12/31/93

SYSTEM	STATE	FUNCTIONAL CLASS	HWY TYPE	ACCESS CTL	MILEPOINT	MILEPOINT DESCRIPTION	MARKED LANES	SURFACE WIDTH/TYPE*	AADT
PRIMARY	R	RUR-OTHER PRIN ART	DIVIDED	PART	7.80	STRUC #14005	4	48I	8,150
					8.41	MILE MARKER 120.0			
					8.79	STRUC #14004 SASSAFRAS RIVER			
					8.79	CECIL CO/L			

\*\*\*\*\*

ROUTE NUMBER.....MD 313  
INVENTORY DIRECTION...NORTH  
NAME: SASSAFRAS ST

SECONDARY	U	RUR-MAJOR COLLECTOR	UNDIVIDED	NONE	0.00	QUEEN ANNES CO/L	2	24I	1,000
					0.00	STRUC #17030 CHESTER RIVER			
					0.07		2	32I	
					0.17	MDO291 CYPRESS ST	2	37I	1,275
					0.33		2	27I	
	R				0.39		2	22I	
NAME:		MILLINGTON MASSEY RD			0.39				
					0.39				
					3.88	MDO330 OUT CORP LMTS MILLINGTON			
					3.88	MDO299 MASSEY DELAWARE LINE RD			1,375
					4.62	MASSEY SASSAFRAS RD			
NAME:		MASSEY GALENA RD			4.62	R/R #MDDE 526 430 R			
PRIMARY		RUR-MINOR ARTERIAL			5.33	US0301 BLUE STAR MEMORIAL HWY	2	24I	2,475
					7.14	MDO290 CHESTERVILLE GALENA RD			2,875
	U				7.59	IN CORP LMTS GALENA			
					7.66		2	42I	
					7.86	MDO290 GALENA SASSAFRAS RD			
					7.86	MDO213 AUGUSTINE HERMAN HWY			

\*\*\*\*\*

ROUTE NUMBER.....MD 330  
INVENTORY DIRECTION...EAST  
NAME: MASSEY DELAWARE LINE RD

SECONDARY	R	RUR-MINOR COLLECTOR	UNDIVIDED	NONE	0.00	MDO299 MASSEY SASSFRAS RD	2	21G	450
					0.00	MDO313 MILLINGTON MASSEY RD			
					0.05		2	20F	
					0.06	R/R #MDDE 526 424 M			
					3.72	DELAWARE ST/L			

\* A, B = UNIMPROVED; C = GRADED & DRAINED; D, E = SOIL, GRAVEL, STONE; F, G = LOW TYPE BITUMINOUS;  
H, I = HIGH TYPE BITUMINOUS; J = CONCRETE; K = BRICK; L = BLOCK

STATE HIGHWAY ADMINISTRATION OF MARYLAND  
HIGHWAY INFORMATION SERVICES DIVISION  
DATA SUPPORT GROUP

STATE HIGHWAY LOCATION REFERENCE

ROUTE NUMBER..... MD 444  
INVENTORY DIRECTION... NORTH  
NAME: MORGNEC RD

COUNTY-KENT  
SHA DISTRICT..... 2  
DATE..... 12/31/93

SYSTEM	STATE	FUNCTIONAL CLASS	HWY TYPE	ACCESS CTL	MILEPOINT	MILEPOINT DESCRIPTION	MARKED LANES	SURFACE WIDTH/TYPE*	AADT
PRIMARY	R	RUR-LOCAL	UNDIVIDED	NONE	0.00		2	19F	275
					0.00	MD0290 CHESTERVILLE GALENA RD			
					0.30		2	18F	
NAME:		LOCUST GROVE RD			0.30				
					2.67		2	20J	
SECONDARY		RUR-MINOR COLLECTOR			4.20	MD0213 AUGUSTINE HERMAN HWY	2	20I	475
NAME:		KENTMORE PARK RD			4.20				
					4.22	MD0444A NO NAME			
					4.77		2	18I	
		RUR-LOCAL			6.96				
					7.29	CD0130 BELCHESTER RD (AHEAD)			

ROUTE NUMBER..... MD 444A  
INVENTORY DIRECTION... SOUTH  
NAME: NO NAME

SECONDARY	R	RUR-LOCAL	UNDIVIDED	NONE	0.00	MD0444 KENTMORE PARK RD	2	18I	50
					0.01	MD0213 AUGUSTINE HERMAN HWY			

ROUTE NUMBER..... MD 445  
INVENTORY DIRECTION... NORTH  
NAME: EASTERN NECK ISLAND RD

SECONDARY	R	RUR-MAJOR COLLECTOR	UNDIVIDED	NONE	0.00	CD0115 EASTERN NECK RD (BACK)	2	19I	2,975
					4.49		2	20I	
NAME:		S MAIN ST			5.44				
		U			5.47	IN CORP LMTS ROCK HALL			
					5.53		2	24I	
					5.82		2	31I	
NAME:		N MAIN ST			5.87	MD0674 SHARP ST E&W			
		RUR-MINOR COLLECTOR			6.01	MD0020 ROCK HALL AVE			2,700
					6.02		2	22I	
					6.15		2	20I	
		R			6.50	OUT CORP LMTS ROCK HALL			
NAME:		EASTERN NECK ISLAND RD			6.55				
					7.96				600
					9.04	STRUC #14020 SWAN CREEK			
					9.36	STRUC #14019 SWAN CREEK			

\* A, B = UNIMPROVED; C = GRADED & DRAINED; D, E = SOIL, GRAVEL, STONE; F, G = LOW TYPE BITUMINOUS;  
H, I = HIGH TYPE BITUMINOUS; J = CONCRETE; K = BRICK; L = BLOCK

STATE HIGHWAY ADMINISTRATION OF MARYLAND  
HIGHWAY INFORMATION SERVICES DIVISION  
DATA SUPPORT GROUP

STATE HIGHWAY LOCATION REFERENCE

ROUTE NUMBER.....MD 445 CONTINUED  
INVENTORY DIRECTION...NORTH  
NAME: EASTERN NECK ISLAND RD

COUNTY-KENT  
SHA DISTRICT.....2  
DATE.....12/31/93

SYSTEM	FUNCTIONAL CLASS	HWY TYPE	ACCESS CTL	MILEPOINT	MILEPOINT DESCRIPTION	MARKED LANES	SURFACE WIDTH/TYPE*	AADT
SECONDARY R	RUR-MINOR COLLECTOR	UNDIVIDED	NONE	11.96 MD0021	TOLCHESTER BEACH RD	2	20I	600
				11.96 CD0359	TOLCHESTER BEACH RD			

\*\*\*\*\*

ROUTE NUMBER.....MD 446  
INVENTORY DIRECTION...NORTH  
NAME: BROAD NECK RD

SECONDARY R	RUR-MINOR COLLECTOR	UNDIVIDED	NONE	0.00 CD0146	LANGFORD BAY ESTATES RD	2	18I	575
				0.00 CD0096	BROAD NECK RD (BACK)			
				3.67 CD0233	RICAUDS BRANCH RD	2	20I	
				3.67 CD0080	LANGFORD RD			
				5.23	STRUC #14021 MILL POND			
				6.03 MD0020	CHESTERTOWN FAIRLEE RD			

\*\*\*\*\*

ROUTE NUMBER.....MD 514  
INVENTORY DIRECTION...NORTH  
NAME: FLATLAND RD

SECONDARY R	RUR-MAJOR COLLECTOR	UNDIVIDED	NONE	0.00 MD0020	ROCK HALL FAIRLEE RD	2	24I	3,825
U				0.01	IN CORP LMTS CHESTERTOWN			
R				0.51	OUT CORP LMTS CHESTERTOWN			
				3.76				450
NAME: PORTERS GROVE MELITOTA RD				3.76				
				4.89 CD0065	HANDY POINT RD (AHEAD)			
				4.89 MD0298	FAIRLEE STILLPOND RD			

\*\*\*\*\*

ROUTE NUMBER.....MD 561  
INVENTORY DIRECTION...NORTH  
NAME: HASSENGERS CORNER RD

SECONDARY R	RUR-LOCAL	UNDIVIDED	NONE	0.00 MD0213	AUGUSTINE HERMAN HWY	2	24I	750
				0.05		2	22I	
				2.23	R/R #MDDE 526 441 D			
				2.48 MD0298	FAIRLEE STILLPOND RD			

\* A, B = UNIMPROVED; C = GRADED & DRAINED; D, E = SOIL, GRAVEL, STONE; F, G = LOW TYPE BITUMINOUS;  
H, I = HIGH TYPE BITUMINOUS; J = CONCRETE; K = BRICK; L = BLOCK

STATE HIGHWAY ADMINISTRATION OF MARYLAND  
HIGHWAY INFORMATION SERVICES DIVISION  
DATA SUPPORT GROUP

PAGE..... 11

STATE HIGHWAY LOCATION REFERENCE

ROUTE NUMBER.....MD 566  
INVENTORY DIRECTION...EAST  
NAME: STILL POND HARMONY RD

COUNTY-KENT  
SHA DISTRICT.....2  
DATE.....12/31/93

SYSTEM	FUNCTIONAL CLASS	HWY TYPE	ACCESS CTL	MILEPOINT	MILEPOINT DESCRIPTION	MARKED LANES	SURFACE WIDTH/TYPE*	AADT
SECONDARY R	RUR-MAJOR COLLECTOR	UNDIVIDED	NONE	0.00	MD0292 STILL POND RD	2	20I	350
				0.30		2	21I	
				1.19	MD0298 FAIRLEE STILLPOND RD			

\*\*\*\*\*

ROUTE NUMBER.....MD 661  
INVENTORY DIRECTION...NORTH  
NAME: QUAKER NECK LANDING RD

SECONDARY R	RUR-LOCAL	UNDIVIDED	NONE	0.00		2	14I	125
				0.03		2	17I	
				1.05		2	19I	
				2.22	MD0289 QUAKER NECK RD			

\*\*\*\*\*

ROUTE NUMBER.....MD 664  
INVENTORY DIRECTION...EAST  
NAME: WILKINS LA

SECONDARY R	RUR-LOCAL	UNDIVIDED	NONE	0.00	MD0289 QUAKER NECK RD	2	19I	725
				1.65	ROAD END			

\*\*\*\*\*

ROUTE NUMBER.....MD 674  
INVENTORY DIRECTION...EAST  
NAME: W SHARP ST

SECONDARY U	RUR-LOCAL	UNDIVIDED	NONE	0.00	MU0070 CHESAPEAKE AVE	2	22I	1,199
				0.45		2	31I	
				0.49	MD0445 MAIN ST N&S			1,499
				0.49				
				0.54		2	24I	
				0.86		2	33I	
				0.91	STRUC #14023 GRAYS INN CREEK	2	24I	
				1.08	OUT CORP LMTS ROCK HALL			
R		DIVIDED		1.14	MD0674A NO NAME	2	33I	
				1.16	MD0020 ROCK HALL FAIRLEE RD	2	43I	

\* A, B = UNIMPROVED; C = GRADED & DRAINED; D, E = SOIL, GRAVEL, STONE; F, G = LOW TYPE BITUMINOUS;  
H, I = HIGH TYPE BITUMINOUS; J = CONCRETE; K = BRICK; L = BLOCK

PAGE..... 11

STATE HIGHWAY ADMINISTRATION OF MARYLAND  
HIGHWAY INFORMATION SERVICES DIVISION  
DATA SUPPORT GROUP

STATE HIGHWAY LOCATION REFERENCE

ROUTE NUMBER.....MD 674A  
INVENTORY DIRECTION...EAST  
NAME: NO NAME

COUNTY-KENT  
SHA DISTRICT.....2  
DATE.....12/31/93

SYSTEM ....STATE....	FUNCTIONAL CLASS	HWY TYPE	ACCESS CTL	MILEPOINT	MILEPOINT	DESCRIPTION	MARKED LANES	SURFACE WIDTH/TYPE*	AADT
SECONDARY R	RUR-LOCAL	UNDIVIDED	NONE	0.00	MD0674	E SHARP ST	1	19I	50
				0.08	MD0020	ROCK HALL FAIRLEE RD			

\*\*\*\*\*

ROUTE NUMBER.....MD 701  
INVENTORY DIRECTION...NORTH  
NAME: HOWARD JOHNSON RD

SECONDARY R	RUR-LOCAL	UNDIVIDED	NONE	0.00	MD0291	RIVER RD	2	24I	
				0.71	CO0226	MILLINGTON RD			

\*\*\*\*\*

ROUTE NUMBER.....MD 855  
INVENTORY DIRECTION...EAST  
NAME: OLD SEC MD 313

SECONDARY R	RUR-LOCAL	UNDIVIDED	NONE	0.00	MD0213	AUGUSTINE HERMAN HWY	2	13H	99
				0.06	MD0213	AUGUSTINE HERMAN HWY			

\*\*\*\*\*

ROUTE NUMBER.....MD 855A  
INVENTORY DIRECTION...NORTH  
NAME: OLD SEC MD 313

SECONDARY R	RUR-LOCAL	UNDIVIDED	NONE	0.00	MD0213	AUGUSTINE HERMAN HWY	2	15H	25
				0.07		ROAD END			

\*\*\*\*\*

ROUTE NUMBER.....MD 856  
INVENTORY DIRECTION...NORTH  
NAME: OLD SEC MD 298

SECONDARY R	RUR-LOCAL	UNDIVIDED	NONE	0.00	MD0298	FAIRLEE STILLPOND RD	1	9J	99
				0.10	MD0298	FAIRLEE STILLPOND RD			

\* A, B = UNIMPROVED; C = GRADED & DRAINED; D, E = SOIL, GRAVEL, STONE; F, G = LOW TYPE BITUMINOUS;  
H, I = HIGH TYPE BITUMINOUS; J = CONCRETE; K = BRICK; L = BLOCK

STATE HIGHWAY ADMINISTRATION OF MARYLAND  
HIGHWAY INFORMATION SERVICES DIVISION  
DATA SUPPORT GROUP


STATE HIGHWAY LOCATION REFERENCE

ROUTE NUMBER.....MD 864  
INVENTORY DIRECTION...NORTH  
NAME: STILL POND RD

COUNTY-KENT  
SHA DISTRICT.....2  
DATE.....12/31/93

SYSTEM	FUNCTIONAL CLASS	HWY TYPE	ACCESS CTL	MILEPOINT	MILEPOINT DESCRIPTION	MARKED LANES	SURFACE WIDTH/TYPE*	AADT
STATE	RUR-LOCAL	UNDIVIDED	NONE	0.00 MD0292	STILL POND RD	2	21G	99
				0.04		2	33F	
				0.08		2	23F	
				0.11 MD0292	STILL POND RD			

\* A, B = UNIMPROVED; C = GRADED & DRAINED; D, E = SOIL, GRAVEL, STONE; F, G = LOW TYPE BITUMINOUS;  
H, I = HIGH TYPE BITUMINOUS; J = CONCRETE; K = BRICK; L = BLOCK






1994

*HIGHWAY LOCATION REFERENCE*

**MONTGOMERY  
COUNTY**








ROUTE ALERT LIST

MONTGOMERY COUNTY

- MD 118 - Relocated, from milepoint 06.57 to 07.23, new section now CO 6377
- MD 118A - New, old section of MD 118



STATE HIGHWAY ADMINISTRATION OF MARYLAND  
HIGHWAY INFORMATION SERVICES DIVISION  
DATA SUPPORT GROUP

STATE HIGHWAY LOCATION REFERENCE

ROUTE NUMBER.....MD 27  
INVENTORY DIRECTION...NORTH  
NAME: RIDGE RD

COUNTY-MONTGOMERY  
SHA DISTRICT.....3  
DATE.....12/31/93

SYSTEM ....STATE....	FUNCTIONAL CLASS	HWY TYPE	ACCESS CTL	MILEPOINT	MILEPOINT DESCRIPTION	MARKED LANES	SURFACE WIDTH/TYPE*	AADT
SECONDARY R	RUR-LOCAL	UNDIVIDED	NONE	0.00	MD0355 URBANA PIKE	2	24I	18,950
	RUR-MINOR ARTERIAL			0.01	MD0027G NO NAME			
				0.64	CO0027 BRINK RD			18,175
		DIVIDED		3.38				
		UNDIVIDED		3.57				
	URB-OTHER PRIN ART			3.78				
				4.56	CO0038 SWEEPSTAKES RD			
		DIVIDED		6.02				
				6.30	CO0003 BETHESDA CHURCH RD	2	36I	14,775
		UNDIVIDED		6.32		3	48I	
				6.40		4	48I	
				6.56		2	39I	
				6.61	CO1056 LEWIS DR	2	40I	
				6.71	MD0108 MAIN ST			18,650
				6.79		3	40I	
				6.84	CO6135 HIGH CORNER ST			
				6.89		2	22I	
				7.00		2	24I	
				7.27		2	22I	
	RUR-MINOR ARTERIAL			7.80				17,575
				8.17				
				8.90				13,375
				8.93	MD0080 KEMPTOWN RD			
				10.42	HOWARD CO/L			

\*\*\*\*\*

ROUTE NUMBER.....MD 27G  
INVENTORY DIRECTION...WEST  
NAME: NO NAME

SECONDARY R	RUR-LOCAL	UNDIVIDED	NONE	0.00	MD0027 RIDGE RD	1	17I	
				0.03	MD0355 FREDERICK RD			

\*\*\*\*\*

ROUTE NUMBER.....MD 28  
INVENTORY DIRECTION...EAST  
NAME: DICKERSON RD

SECONDARY R	RUR-MINOR ARTERIAL	UNDIVIDED	NONE	0.00	FREDERICK CO/L	2	24I	6,375
-------------	--------------------	-----------	------	------	----------------	---	-----	-------

\* A, B = UNIMPROVED; C = GRADED & DRAINED; D, E = SOIL, GRAVEL, STONE; F, G = LOW TYPE BITUMINOUS;  
H, I = HIGH TYPE BITUMINOUS; J = CONCRETE; K = BRICK; L = BLOCK

STATE HIGHWAY ADMINISTRATION OF MARYLAND  
HIGHWAY INFORMATION SERVICES DIVISION  
DATA SUPPORT GROUP

STATE HIGHWAY LOCATION REFERENCE

ROUTE NUMBER..... MD 28 CONTINUED  
INVENTORY DIRECTION... EAST  
NAME: DICKERSON RD

COUNTY-MONTGOMERY  
SHA DISTRICT..... 3  
DATE..... 12/31/93

SYSTEM ... STATE ...	FUNCTIONAL CLASS	HWY TYPE	ACCESS CTL	MILEPOINT	MILEPOINT DESCRIPTION	MARKED LANES	SURFACE WIDTH/TYPE*	AADT
SECONDARY R	RUR-MINOR ARTERIAL	UNDIVIDED	NONE	0.91	CO0242 MT EPHRAIM RD	2	24I	6,375
				0.92	R/R #CSX 140 522 H			
				1.09		2	22I	
				1.86	STRUC #15001 LITTLE MONOCACY RIVER			
				2.05		2	24I	
				2.10				
NAME: DARNESTOWN RD				2.10				
				4.35	MD0109 BEALLSVILLE RD			3,775
				6.03				4,075
				6.95	STRUC #15066 DRY SENECA CREEK			
				7.93	MD0117 BUCKLODGE RD			3,950
				9.57	MD0121 WHITE GROUNDS RD			14,025
				9.81	MD0107 WHITES FERRY RD			
				10.21	STRUC #15002 LITTLE SENECA CREEK			
		DIVIDED		12.33				
				12.43	MD0118 GERMANTOWN RD			10,475
		UNDIVIDED		12.48				
				13.18	MD0112 SENECA RD			11,950
				14.64				18,525
	URB-OTHER PRIN ART			15.21				
		DIVIDED		15.48				
				15.62		2	28I	
	URB-MINOR ARTERIAL	UNDIVIDED		15.70	CO0209 QUINCE ORCHARD RD			20,075
				15.70	MD0124 QUINCE ORCHARD RD			
				15.80		2	36I	
				15.90		2	24I	
		DIVIDED		16.40				
				16.73		2	30I	
		UNDIVIDED		16.80		2	24I	
				16.85	STRUC #15003 MUDDY BRANCH			
				17.00	MD0899A AMERICAN WAY			
		DIVIDED		17.42		4	50I	
		UNDIVIDED		17.55				
		DIVIDED		17.77	CO0081 MUDDY BRANCH RD	4	58I	
		UNDIVIDED		17.91		4	52I	
		DIVIDED		18.10	MD0928A NO NAME	3	50I	
				18.21	CO5161 KEY WEST AVE	3	39I	
		UNDIVIDED		18.25	MD0928A NO NAME	3	36I	
				18.43		4	48I	
				18.83	CO4226 GREAT SENECA HWY			
		DIVIDED		19.26		4	54I	
				19.30	CO0212 SHADY GROVE RD	4	49I	37,275

\* A, B = UNIMPROVED; C = GRADED & DRAINED; D, E = SOIL, GRAVEL, STONE; F, G = LOW TYPE BITUMINOUS;  
H, I = HIGH TYPE BITUMINOUS; J = CONCRETE; K = BRICK; L = BLOCK



STATE HIGHWAY ADMINISTRATION OF MARYLAND  
HIGHWAY INFORMATION SERVICES DIVISION  
DATA SUPPORT GROUP

STATE HIGHWAY LOCATION REFERENCE

ROUTE NUMBER..... MD 28  
INVENTORY DIRECTION... EAST  
NAME: DARNESTOWN RD

CONTINUED

COUNTY-MONTGOMERY  
SHA DISTRICT..... 3  
DATE..... 12/31/93

SYSTEM ....STATE....	FUNCTIONAL CLASS	HWY TYPE	ACCESS CTL	MILEPOINT	MILEPOINT DESCRIPTION	MARKED LANES	SURFACE WIDTH/TYPE*	AADT
SECONDARY U	URB-MINOR ARTERIAL	DIVIDED	NONE	19.43	CO0193 GLEN MILL RD	4	49I	37,275
		UNDIVIDED		19.43	IN CORP LMTS ROCKVILLE			
		DIVIDED		19.49		4	48I	
				19.72				
R				19.79	OUT CORP LMTS ROCKVILLE			
	URB-OTHER PRIN ART	UNDIVIDED		20.09				
U				20.13	IN CORP LMTS ROCKVILLE			
				20.29	STRUC #15004 WATTS BRANCH			
		DIVIDED		20.34	MU2540 RESEARCH BLVD	4	52I	
				20.48	MU1475 HURLEY AVE	4	48I	
NAME: W MONTGOMERY RD				20.48				
				20.61		4	54I	
				20.65	STRUC #15005 WATTS BRANCH			
				20.83	IS0270 EISENHOWER MEMORIAL HWY			42,550
				20.83	STRUC #15048			
				20.83	EXIT #6			
NAME: W MONTGOMERY AVE				20.97	MU2210 NELSON ST			
		UNDIVIDED		21.03		2	36I	
				21.13	MU1900 MANNAKEE ST	2	24I	
		DIVIDED		21.71		3	36I	
NAME: W JEFFERSON ST				21.71				
				21.73	MD0189 GREAT FALLS RD	4	48I	
		UNDIVIDED		21.77		4	44I	
				21.98	MU3150 S WASHINGTON ST			
NAME: E JEFFERSON ST		DIVIDED		22.08				
				22.08				
				22.08	MU2012 MARYLAND AVE			
				22.20	MU2140 MONROE ST	4	48I	
				22.30	MU1482 JEFFERSON ST	4	52I	
NAME: VEIRS MILL RD				22.30				
				22.39		4	50I	33,725
				22.40	MD0355 ROCKVILLE PIKE/HUNGERFORD DR			
				22.51	MD0660 DODGE ST	4	52I	
				22.64	R/R #CSX 140 497 C			
				22.64	STRUC #15006			
			PART	22.83	MD0586 VEIRS MILL RD	4	52J	28,675
NAME: FIRST ST				22.83				
				22.83	MD0911 FIRST ST			
				23.15	MU0242 BALTIMORE RD			
				23.18				41,350
NAME: NORBECK RD				23.36				
				23.38	STRUC #15147 ROCK CREEK	4	48J	

\* A, B = UNIMPROVED; C = GRADED & DRAINED; D, E = SOIL, GRAVEL, STONE; F, G = LOW TYPE BITUMINOUS;  
H, I = HIGH TYPE BITUMINOUS; J = CONCRETE; K = BRICK; L = BLOCK

STATE HIGHWAY ADMINISTRATION OF MARYLAND  
HIGHWAY INFORMATION SERVICES DIVISION  
DATA SUPPORT GROUP

STATE HIGHWAY LOCATION REFERENCE

ROUTE NUMBER.....MD 28 CONTINUED  
INVENTORY DIRECTION...EAST  
NAME: NORBECK RD

COUNTY-MONTGOMERY  
SHA DISTRICT.....3  
DATE.....12/31/93

SYSTEM ....STATE....	FUNCTIONAL CLASS	HWY TYPE	ACCESS CTL	MILEPOINT	MILEPOINT DESCRIPTION	MARKED LANES	SURFACE WIDTH/TYPE*	AADT
SECONDARY U R	URB-OTHER PRIN ART	DIVIDED	PART	23.77	MU1295 E GUDE DR	4	48J	41,350
				24.31	OUT CORP LMTS ROCKVILLE			
				24.45	STRUC #15092 ROCK CREEK			
				24.72	CO4560 BALTIMORE RD	4	60J	
				24.89	CO3377 BAUER RD	4	48I	
				25.11	MD0655G NO NAME			
				25.17	MD0655F NO NAME			
				25.22	MD0655H NO NAME			
				25.47	MD0655E NO NAME			
				25.49	CO2722 BEL PRE RD			
				25.52	MD0655C OLD MD 28			
				25.82	MD0655B OLD MD 28			
				26.22	MD0655 OLD MD 28			
				26.77	MD0115 MUNCASTER MILL RD			
				26.91	MD0655A NO NAME			
	URB-MINOR ARTERIAL	UNDIVIDED	NONE	26.99	MD0097 GEORGIA AVE	2	24I	
				27.12				
				27.14	MD0928 NO NAME			
				27.23	MD0928 NO NAME			
				27.29		2	22I	
				28.91	STRUC #15065 BUCKHORN BRANCH			
				29.56	MD0182 LAYHILL RD			

\*\*\*\*\*

ROUTE NUMBER.....MD 28UL  
INVENTORY DIRECTION...NORTH  
NAME: PROPOSED

PROPOSED R	URB-MINOR ARTERIAL	UNDIVIDED	NONE	0.00	MD0028 NORBECK RD (BACK)	2	20I	30,599
				0.00	MD0182 LAYHILL RD			
				2.90	MD0198 SPENCERVILLE RD			

\*\*\*\*\*

ROUTE NUMBER.....US 29  
INVENTORY DIRECTION...NORTH  
NAME: COLESVILLE RD

PRIMARY R	URB-OTHER PRIN ART	UNDIVIDED	NONE	0.82	MD0384 COLESVILLE RD	4	72I	29,275
				0.82	CO5665 GEORGIA AVE			
				0.82	CO5664 GEORGIA AVE (BACK)			

\* A, B = UNIMPROVED; C = GRADED & DRAINED; D, E = SOIL, GRAVEL, STONE; F, G = LOW TYPE BITUMINOUS;  
H, I = HIGH TYPE BITUMINOUS; J = CONCRETE; K = BRICK; L = BLOCK

STATE HIGHWAY ADMINISTRATION OF MARYLAND  
HIGHWAY INFORMATION SERVICES DIVISION  
DATA SUPPORT GROUP

STATE HIGHWAY LOCATION REFERENCE

ROUTE NUMBER.....US 29 CONTINUED  
INVENTORY DIRECTION...NORTH  
NAME: COLESVILLE RD

COUNTY-MONTGOMERY  
SHA DISTRICT.....3  
DATE.....12/31/93

SYSTEM ...STATE...	FUNCTIONAL CLASS	HWY TYPE	ACCESS CTL	MILEPOINT	MILEPOINT DESCRIPTION	MARKED LANES	SURFACE WIDTH/TYPE*	AADT
PRIMARY R	URB-OTHER PRIN ART	UNDIVIDED	NONE	0.85		6	62I	29,275
				0.93	CO0629 FENTON ST			
				1.04	CO0598 SPRING ST			
				1.51	MD0391 DALE DR			51,175
				1.66		6	72I	
				1.71				
		DIVIDED		1.74	GV0007 SLIGD CREEK PKWY	6	68I	
				1.85	MD0516 FRANKLIN AVE			
				2.38	IS0495 CAPITAL BELTWAY			69,425
				2.38	STRUC #15135			
				2.38	EXIT #30			
				2.72	MD0193 UNIVERSITY BLVD			
				2.74				57,775
NAME: COLUMBIA PIKE				3.54	STRUC #15009 NORTHWEST BRANCH			
			PART	3.55				
				3.81	US0029A NO NAME			
				3.88	MD0895 LOCKWOOD DR			53,050
				4.02	MILE MARKER 4.0			
				4.62		4	54I	
	URB-FRWY/EXPWY			4.76	MD0650 NEW HAMPSHIRE AVE			48,075
				4.76	STRUC #15067			
				4.93		4	50I	
				5.02		5	61I	
				5.11	US0029B STEWART LA	6	72I	49,775
				5.20	US0029C NO NAME			
				5.63	STRUC #15076 PAINT BRANCH			
				6.85	CO0099 E RANDOLPH RD			50,577
				6.85	CO4359 CHERRY HILL RD			
				7.25	CO0101 MUSGROVE RD			
				7.68	CO0098 FAIRLAND RD			39,650
				8.46	CO0095 BRIGGS CHANEY RD			
				9.51	CO0093 GREENCASTLE RD			
	URB-OTHER PRIN ART			10.68	MD0198 SANDY SPRING RD/SPENCERVILLE RD			31,950
				10.78		4	48I	
				12.38	STRUC #15034 PATUXENT RIVER			
				12.38	HOWARD CO/L			

\* A, B = UNIMPROVED; C = GRADED & DRAINED; D, E = SOIL, GRAVEL, STONE; F, G = LOW TYPE BITUMINOUS;  
H, I = HIGH TYPE BITUMINOUS; J = CONCRETE; K = BRICK; L = BLOCK

STATE HIGHWAY ADMINISTRATION OF MARYLAND  
HIGHWAY INFORMATION SERVICES DIVISION  
DATA SUPPORT GROUP

STATE HIGHWAY LOCATION REFERENCE

ROUTE NUMBER..... US 29A  
INVENTORY DIRECTION... NORTH  
NAME: NO NAME

COUNTY-MONTGOMERY  
SHA DISTRICT..... 3  
DATE..... 12/31/93

SYSTEM	FUNCTIONAL CLASS	HWY TYPE	ACCESS CTL	MILEPOINT	MILEPOINT DESCRIPTION	MARKED LANES	SURFACE WIDTH/TYPE*	AADT
SECONDARY R	URB-LOCAL	UNDIVIDED	NONE	0.00	US0029 COLUMBIA PIKE	1	24I	
				0.05		1	20I	
				0.07	MD0895 LOCKWOOD DR			

\*\*\*\*\*

ROUTE NUMBER..... US 29B  
INVENTORY DIRECTION... EAST  
NAME: STEWART LA

SECONDARY R	URB-LOCAL	UNDIVIDED	NONE	0.00	CO1495 MILESTONE DR	2	50H	6,000
	URB-COLLECTOR	DIVIDED		0.02	US0029 COLUMBIA PIKE	2	57I	
				0.05	MD0196A OLD COLUMBIA PIKE			

\*\*\*\*\*

ROUTE NUMBER..... US 29C  
INVENTORY DIRECTION... EAST  
NAME: NO NAME

SECONDARY R	URB-LOCAL	UNDIVIDED	NONE	0.00	MD0196A OLD COLUMBIA PIKE	3	36I	
				0.03	US0029 COLUMBIA PIKE			

\*\*\*\*\*

ROUTE NUMBER..... MD 80  
INVENTORY DIRECTION... EAST  
NAME: KEMPTOWN RD

SECONDARY R	RUR-MAJOR COLLECTOR	UNDIVIDED	NONE	0.00	FREDERICK CO/L	2	23I	7,850
				0.26		2	25I	
				0.60		2	22I	
				0.89				5,850
				1.41				
				1.44	MD0027 RIDGE RD	2	30I	

\* A, B = UNIMPROVED; C = GRADED & DRAINED; D, E = SOIL, GRAVEL, STONE; F, G = LOW TYPE BITUMINOUS;  
H, I = HIGH TYPE BITUMINOUS; J = CONCRETE; K = BRICK; L = BLOCK

STATE HIGHWAY ADMINISTRATION OF MARYLAND  
HIGHWAY INFORMATION SERVICES DIVISION  
DATA SUPPORT GROUP

STATE HIGHWAY LOCATION REFERENCE

ROUTE NUMBER..... MD 95  
INVENTORY DIRECTION... EAST  
NAME: COMUS RD

COUNTY-MONTGOMERY  
SHA DISTRICT..... 3  
DATE..... 12/31/93

SYSTEM	FUNCTIONAL CLASS	HWY TYPE	ACCESS CTL	MILEPOINT	MILEPOINT DESCRIPTION	MARKED LANES	SURFACE WIDTH/TYPE*	AADT
SECONDARY R	RUR-MINOR COLLECTOR	UNDIVIDED	NONE	1.14	CD0200 COMUS RD (BACK)	2	17I	650
				1.99	MD0109 OLD HUNDRED RD			
				1.99	CD0200 COMUS RD (AHEAD)			

\*\*\*\*\*

ROUTE NUMBER..... MD 97  
INVENTORY DIRECTION... NORTH  
NAME: GEORGIA AVE

SECONDARY R	URB-OTHER PRIN ART	DIVIDED	NONE	0.92	MD0390 16TH ST	6	68J	44,000
				0.92	CO5665 GEORGIA AVE (BACK)			
				1.01	MD 390 (SB/L)	5	55J	
				1.07		6	66J	
				1.10	MD0391 SEMINARY RD/COLUMBIA BLVD			
				1.44	IS0495 CAPITAL BELTWAY	6	62I	72,325
				1.44	STRUC #15130			
				1.44	EXIT #31			
				1.45		6	64I	
				1.61	MD0192 FOREST GLEN RD	6	73I	60,450
				1.61	CO0697 FOREST GLENN RD			
				1.81		6	68I	
				2.30	CO0793 DENNIS AVE			
				2.41				58,275
				2.65	CO0293 PLYERS MILL RD			
				3.07	MD0586 VEIRS MILL RD	5	56J	38,350
				3.18		6	68J	
				3.47	MD0193 UNIVERSITY BLVD W			42,150
				3.86	CO0124 ARCOLA AVE			61,900
				4.03	CO0284 PARKER AVE			
				4.64	CO1659 RANDOLPH RD			46,975
				4.81	MD0182 LAYHILL RD			37,650
				5.09	CO1114 GLENALLEN AVE	6	72J	
				5.45	CO1564 WELLER RD			
				6.42	CO0128 HEWITT AVE			
				6.75	CO0142 ASPEN HILL RD			
				7.00	MD0185 CONNECTICUT AVE			38,325
				7.00	CO4092 CONNECTICUT AVE			
				7.28	CO2087 HEATHFIELD RD			
				7.67	CO2722 BEL PRE RD			
		PART		7.79		6	72I	
				8.69		5	58I	

\* A, B = UNIMPROVED; C = GRADED & DRAINED; D, E = SOIL, GRAVEL, STONE; F, G = LOW TYPE BITUMINOUS;  
H, I = HIGH TYPE BITUMINOUS; J = CONCRETE; K = BRICK; L = BLOCK

STATE HIGHWAY ADMINISTRATION OF MARYLAND  
HIGHWAY INFORMATION SERVICES DIVISION  
DATA SUPPORT GROUP

STATE HIGHWAY LOCATION REFERENCE

ROUTE NUMBER..... MD 97 CONTINUED  
INVENTORY DIRECTION... NORTH  
NAME: GEORGIA AVE

COUNTY-MONTGOMERY  
SHA DISTRICT..... 3  
DATE..... 12/31/93

SYSTEM .... STATE....	FUNCTIONAL CLASS	HWY TYPE	ACCESS CTL	MILEPOINT	MILEPOINT DESCRIPTION	MARKED LANES	SURFACE WIDTH/TYPE*	AADT
SECONDARY R	URB-OTHER PRIN ART	DIVIDED	PART NONE	8.82	MD0028 NORBECK RD	4	68I	30,875
				9.01		4	62I	
				9.09		4	52I	
				9.99	CO0137 EMORY LA			
				10.76	CO0132 OLD BALTIMORE RD			
				11.16	CO5152 HINES RD			
				11.16	CO0146 PRINCE PHILLIP DR			
				11.55		4	48I	
				11.70	CO4012 MORNINGWOOD DR			
				11.70	CO4297 SPARTAN RD			
				11.89	MD0108 LAYTONSVILLE RD/SANDY SPRING RD			9,150
		UNDIVIDED		12.08		3	40I	
				12.16		2	24I	
				12.25		2	22I	
				12.45		2	24I	
				12.92		2	22I	
				13.29	CO3937 GOLD MINE RD			
				13.54	IN CORP LMTS BROOKEVILLE			
				13.54				
				13.92	MU0040 MARKET ST	2	26I	
				13.92				
				13.97		2	22I	
				14.08	CO0063 BROOKEVILLE RD			
				14.13	STRUC #15012 REDDY BRANCH			
				14.13				
				14.13	OUT CORP LMTS BROOKEVILLE			
				16.14	STRUC #15011 HAWLINGS RIVER			
				17.02	MD0650 NEW HAMPSHIRE AVE/DAMASCUS RD			10,000
				18.22	STRUC #13038 PATUXENT RIVER			
				18.22	HOWARD CO/L			

U  
NAME: HIGH ST  
MARKET ST

RUR-MINOR ARTERIAL  
R  
NAME: GEORGIA AVE

\*\*\*\*\*

ROUTE NUMBER..... MD 97A  
INVENTORY DIRECTION... NORTH  
NAME: NO NAME

SECONDARY R	URB-LOCAL	UNDIVIDED	NONE	0.00	ROAD END	2	24I	
				0.21	SPUR TO & FR MD 97			
				0.28	ROAD END			

\* A, B = UNIMPROVED; C = GRADED & DRAINED; D, E = SOIL, GRAVEL, STONE; F, G = LOW TYPE BITUMINOUS;  
H, I = HIGH TYPE BITUMINOUS; J = CONCRETE; K = BRICK; L = BLOCK

STATE HIGHWAY ADMINISTRATION OF MARYLAND  
HIGHWAY INFORMATION SERVICES DIVISION  
DATA SUPPORT GROUP

STATE HIGHWAY LOCATION REFERENCE

ROUTE NUMBER..... MD 107  
INVENTORY DIRECTION... EAST  
NAME: FISHER AVE

COUNTY-MONTGOMERY  
SHA DISTRICT..... 3  
DATE..... 12/31/93

SYSTEM .... STATE....	FUNCTIONAL CLASS	HWY TYPE	ACCESS CTL	MILEPOINT	MILEPOINT DESCRIPTION	MARKED LANES	SURFACE WIDTH/TYPE*	AADT
SECONDARY U	RUR-MAJOR COLLECTOR	UNDIVIDED	NONE	0.00 MD0109	BEALLSVILLE RD	2	40I	5,375
				0.00 CO4147	FISHER AVE (BACK)			
				0.02		2	22I	
				0.11		2	20I	
				0.59		2	32I	
				0.70		2	20I	
				0.86	OUT CORP LMTS POOLESVILLE	2	22I	
R NAME: WHITES FERRY RD				2.46				
				3.13		2	24I	
				3.41	STRUC #15014 DRY SENECA CREEK			
				3.65		2	22I	
				4.82 MD0028	DARNESTOWN RD			

\*\*\*\*\*

ROUTE NUMBER..... MD 108  
INVENTORY DIRECTION... EAST  
NAME: MAIN ST

SECONDARY R	URB-OTHER PRIN ART	UNDIVIDED	NONE	0.00 MD0027	RIDGE RD	4	50I	5,375
				0.15 MD0124	WOODFIELD RD	3	36I	
				0.28		2	22I	
				0.45 CO0753	HOWARD CHAPEL DR	2	24I	4,925
R NAME: DAMASCUS RD				0.45				
	RUR-MINOR ARTERIAL			2.28				
				3.34 CO0046	ANNAPOLIS ROCK RD			
				4.47 MD0650	DAMASCUS RD			6,475
R NAME: LAYTONSVILLE RD				4.47				
				4.49		2	22I	
				6.93	IN CORP LMTS LAYTONSVILLE			
				7.45 CO0054	SUNDOWN RD			9,825
				7.45 CO0027	BRINK RD			
				7.92		3	35I	
				8.07	OUT CORP LMTS LAYTONSVILLE	2	22I	
R NAME: OLNEY-LAYTONSVILLE RD				8.07				
				9.45		2	28I	
				9.60		2	24I	
				10.12 CO0062	MUNCASTER RD			
				10.23 CO0063	BROOKEVILLE RD			
				10.93				25,775
				12.18 CO4089	OLNEY MILL RD			
				12.57 CO0135	BOWIE MILL RD			

\* A, B = UNIMPROVED; C = GRADED & DRAINED; D, E = SOIL, GRAVEL, STONE; F, G = LOW TYPE BITUMINOUS;  
H, I = HIGH TYPE BITUMINOUS; J = CONCRETE; K = BRICK; L = BLOCK

STATE HIGHWAY ADMINISTRATION OF MARYLAND  
HIGHWAY INFORMATION SERVICES DIVISION  
DATA SUPPORT GROUP

STATE HIGHWAY LOCATION REFERENCE

ROUTE NUMBER..... MD 108 CONTINUED  
INVENTORY DIRECTION... EAST  
NAME: OLNEY-LAYTONSVILLE RD

COUNTY-MONTGOMERY  
SHA DISTRICT..... 3  
DATE..... 12/31/93

SYSTEM .... STATE....	FUNCTIONAL CLASS	HWY TYPE	ACCESS CTL	MILEPOINT	MILEPOINT DESCRIPTION	MARKED LANES	SURFACE WIDTH/TYPE*	AADT
SECONDARY R	URB-OTHER PRIN ART	UNDIVIDED	NONE	12.72	CO4272 QUEEN ELIZABETH DR	2	24I	25,775
		DIVIDED		13.22		3	47I	
				13.31		4	48I	
NAME: OLNEY-SANDY SPRING RD				13.46	MD0097 GEORGIA AVE			39,800
		UNDIVIDED		13.46				
		DIVIDED		13.54				
				13.67		3	32I	
				13.71		2	34I	
		UNDIVIDED		13.75	CO4297 SPARTAN RD			
				13.83		2	30I	
				13.89		2	24I	
				13.95		2	22I	
				13.99	CO0146 PRINCE PHILLIP DR	2	23I	
				14.34		2	21I	
				14.46	CO0132 OLD BALTIMORE RD			
				14.79		2	24I	
	RUR-MINOR ARTERIAL			14.87	MD0182 DR BIRD RD			5,475
				14.92		2	21I	
				16.23		2	26I	
				16.38		2	21I	
				16.63		2	28I	
NAME: ASHTON RD				16.67	MD0650 NEW HAMPSHIRE AVE	2	36I	12,125
				16.67				
				16.71		2	20I	
				19.09	STRUC #15008 PATUXENT RIVER			
				19.09	HOWARD CO/L			

\*\*\*\*\*

ROUTE NUMBER..... MD 109  
INVENTORY DIRECTION... NORTH  
NAME: BEALLSVILLE RD

SECONDARY U	RUR-MAJOR COLLECTOR	UNDIVIDED	NONE	0.00	MD0107 FISHER AVE	2	24I	4,050
				0.00	CO4147 FISHER AVE			
				0.09		2	23I	
				0.18		2	21I	
R				0.39	OUT CORP LMTS POOLESVILLE			
				0.61				
				0.65		2	22I	2,825
				0.99		2	21I	
				1.13		2	22I	

\* A, B = UNIMPROVED; C = GRADED & DRAINED; D, E = SOIL, GRAVEL, STONE; F, G = LOW TYPE BITUMINOUS;  
H, I = HIGH TYPE BITUMINOUS; J = CONCRETE; K = BRICK; L = BLOCK



STATE HIGHWAY ADMINISTRATION OF MARYLAND  
HIGHWAY INFORMATION SERVICES DIVISION  
DATA SUPPORT GROUP

STATE HIGHWAY LOCATION REFERENCE

ROUTE NUMBER..... MD 109 CONTINUED  
INVENTORY DIRECTION... NORTH  
NAME: BEALLSVILLE RD

COUNTY-MONTGOMERY  
SHA DISTRICT..... 3  
DATE..... 12/31/93

SYSTEM ....STATE....	FUNCTIONAL CLASS	HWY TYPE	ACCESS CTL	MILEPOINT	MILEPOINT DESCRIPTION	MARKED LANES	SURFACE WIDTH/TYPE*	AADT
SECONDARY R	RUR-MAJOR COLLECTOR	UNDIVIDED	NONE	1.38		2	21I	2,825
				2.41	MD0028 DARNESTOWN RD	2	22I	1,850
				5.22	R/R #CSX 140 520 W			
				5.73	IN CORP LMTS BARNESVILLE			
				6.05	CO0237 BARNESVILLE RD			1,275
NAME: BARNESVILLE RD				6.05				
				6.16	CO0237 BARNESVILLE RD			
NAME: OLD HUNDRED RD				6.16				
R				6.53	OUT CORP LMTS BARNESVILLE			
				6.73	STRUC #15070 LITTLE MONOCACY RIVER			
				8.48	MD0095 COMUS RD			1,450
				8.48	CO0200 COMUS RD			
				9.70				3,375
				11.22		2	24I	
				11.40	IS0270 EISENHOWER MEMORIAL HWY			
				11.40	STRUC #15036			
				11.40	EXIT #22			
				11.42	STRUC #15099 LITTLE BENNETT CREEK			
				11.91	MD0355 FREDERICK RD			

ROUTE NUMBER..... MD 112  
INVENTORY DIRECTION... EAST  
NAME: SENECA RD

SECONDARY R	RUR-MAJOR COLLECTOR	UNDIVIDED	NONE	0.00	MD0190 RIVER RD	2	22I	1,475
				0.00	CO2603 RIVER RD (BACK)			
				0.55		2	24I	
				0.62		2	22I	
				0.95		2	24I	
				1.12		2	22I	
				2.76		4	48I	
				2.83	MD0028 DARNESTOWN RD			

ROUTE NUMBER..... MD 115  
INVENTORY DIRECTION... EAST  
NAME: MUNCASTER MILL RD

SECONDARY R	URB-COLLECTOR	UNDIVIDED	NONE	0.00	MD0124 WOODFIELD RD	2	24I	16,750
-------------	---------------	-----------	------	------	---------------------	---	-----	--------

\* A, B = UNIMPROVED; C = GRADED & DRAINED; D, E = SOIL, GRAVEL, STONE; F, G = LOW TYPE BITUMINOUS;  
H, I = HIGH TYPE BITUMINOUS; J = CONCRETE; K = BRICK; L = BLOCK

STATE HIGHWAY ADMINISTRATION OF MARYLAND  
HIGHWAY INFORMATION SERVICES DIVISION  
DATA SUPPORT GROUP

STATE HIGHWAY LOCATION REFERENCE

ROUTE NUMBER..... MD 115 CONTINUED  
INVENTORY DIRECTION... EAST  
NAME: MUNCASTER MILL RD

COUNTY-MONTGOMERY  
SHA DISTRICT..... 3  
DATE..... 12/31/93

SYSTEM .... STATE....	FUNCTIONAL CLASS	HWY TYPE	ACCESS CTL	MILEPOINT	MILEPOINT DESCRIPTION	MARKED LANES	SURFACE WIDTH/TYPE*	AADT
SECONDARY R	URB-COLLECTOR	UNDIVIDED	NONE	0.00	CO4140 SNOUFFERS SCHOOL RD (BACK)	2	24I	16,750
				0.05		2	22I	
	URB-MINOR ARTERIAL	DIVIDED		0.91		4	48I	
		UNDIVIDED		1.01	CO0212 SHADY GROVE RD			
				1.11		3	36I	
				1.29	CO0062 MUNCASTER RD	2	36I	
				1.29	CO1936 REDLAND RD			
				1.42		2	22I	
				2.07		2	27I	
				2.26		2	22I	
				2.30				
				2.73	CO0135 STRUC #15015 ROCK CREEK			
				2.83	CO0138 BOWIE MILL RD			
				2.90				
				3.08		2	24I	
			3.68	CO0139 AVERY RD	2	22I		
			4.51					
			4.60					
			4.68	CO0137 STRUC #15016 NORTH BRANCH	2	36I		
			4.74		2	22I		
			5.57		2	24I		
	URB-LOCAL	DIVIDED		5.74				
		UNDIVIDED		5.82	MD0028 NORBECK RD	2	43I	17,025
				5.86	MD0655 OLD MD 28			

\*\*\*\*\*

ROUTE NUMBER..... MD 117  
INVENTORY DIRECTION... EAST  
NAME: BUCKLODGE RD

SECONDARY R	RUR-LOCAL	UNDIVIDED	NONE	0.00	MD0028 DARNESTOWN RD	2	20I	2,850
				3.12		2	24I	
	RUR-MAJOR COLLECTOR			3.20		2	20I	
				3.59	R/R #CSX 140 517 L			
				4.13	CO0237 BARNESVILLE RD			
				4.55		2	22I	
				5.17		2	24I	
				5.23	MD0121 CLARKSBURG RD			5,075
				5.25		2	28I	
				5.26				
				5.28	CO0222 R/R #CSX 140 516 E	2	22I	
				5.28	CLOPPER RD			

NAME: CLOPPER RD

\* A, B = UNIMPROVED; C = GRADED & DRAINED; D, E = SOIL, GRAVEL, STONE; F, G = LOW TYPE BITUMINOUS;  
H, I = HIGH TYPE BITUMINOUS; J = CONCRETE; K = BRICK; L = BLOCK

STATE HIGHWAY ADMINISTRATION OF MARYLAND  
HIGHWAY INFORMATION SERVICES DIVISION  
DATA SUPPORT GROUP

STATE HIGHWAY LOCATION REFERENCE

ROUTE NUMBER..... MD 117 CONTINUED  
INVENTORY DIRECTION... EAST  
NAME: CLOPPER RD

COUNTY-MONTGOMERY  
SHA DISTRICT.....3  
DATE..... 12/31/93

SYSTEM .... STATE....	FUNCTIONAL CLASS	HWY TYPE	ACCESS CTL	MILEPOINT	MILEPOINT DESCRIPTION	MARKED LANES	SURFACE WIDTH/TYPE*	AADT
SECONDARY R	RUR-MAJOR COLLECTOR	UNDIVIDED	NONE	6.26	STRUC #15095 LITTLE SENECA CREEK	2	22I	5,075
				6.50		2	36I	
				6.74		2	22I	
				6.94		2	36I	
				7.03		2	22I	
	URB-MINOR ARTERIAL			7.64	MD0118 GERMANTOWN RD			17,550
				8.06	CO4226 GREAT SENECA HWY			
		DIVIDED		8.26		2	20I	
				8.47		3	40I	
		UNDIVIDED		8.55	CO4763 MATENY RD	3	36I	
				8.70		2	24I	
				8.78	STRUC #15094 GUNNERS BRANCH	2	22I	
				9.22	CO5502 WARING STATION RD			
				9.39	STRUC #15093 GREAT SENECA CREEK			
U				10.22	IN CORP LMTS GAITHERSBURG			
		DIVIDED		10.23	CO0223 LONGDRAFT DR	3	36I	
				10.38		4	48I	
		UNDIVIDED		10.50	MU0519 W WATKINS MILL RD			
				10.83				
		DIVIDED		10.95		4	50I	
				11.08				
				11.26	MD0124 GUINCE ORCHARD RD	4	52I	43,150
NAME: W DIAMOND AVE				11.26				
		UNDIVIDED		11.34		5	65I	
				11.45		4	48I	
				11.56		3	36I	
				11.75	IS0270 EISENHOWER MEMORIAL HWY			
				11.75	STRUC #15045			
				11.75	EXIT #10			
				11.81		2	24I	
				11.91	MU0294 PERRY PKWY			
		DIVIDED		11.94		2	60I	
				12.10		4	48I	
				12.17	MU0040 CHESTNUT ST			
		UNDIVIDED		12.17	CO0081 MUDDY BRANCH RD			
				12.22		4	64I	
				12.27		3	52I	
				12.34		2	54I	
				12.40	MD0117A NO NAME			
				12.46		2	38I	
				12.52	MD0355 S FREDERICK RD			
				12.52	STRUC #15056			

\* A, B = UNIMPROVED; C = GRADED & DRAINED; D, E = SOIL, GRAVEL, STONE; F, G = LOW TYPE BITUMINOUS;  
H, I = HIGH TYPE BITUMINOUS; J = CONCRETE; K = BRICK; L = BLOCK

STATE HIGHWAY ADMINISTRATION OF MARYLAND  
HIGHWAY INFORMATION SERVICES DIVISION  
DATA SUPPORT GROUP

STATE HIGHWAY LOCATION REFERENCE

ROUTE NUMBER..... MD 117 CONTINUED  
INVENTORY DIRECTION... EAST  
NAME: W DIAMOND AVE

COUNTY-MONTGOMERY  
SHA DISTRICT..... 3  
DATE..... 12/31/93

SYSTEM ... STATE...	FUNCTIONAL CLASS	HWY TYPE	ACCESS CTL	MILEPOINT	MILEPOINT DESCRIPTION	MARKED LANES	SURFACE WIDTH/TYPE*	AADT
SECONDARY U	URB-MINOR ARTERIAL	DIVIDED	NONE	12.65		2	44I	43,150
				12.67	MD0355 S FREDERICK RD			

\*\*\*\*\*

ROUTE NUMBER..... MD 117A  
INVENTORY DIRECTION... EAST  
NAME: NO NAME

SECONDARY U	URB-LOCAL	DIVIDED	NONE	0.00	MD0355 S FREDERICK AVE	2	52I	
		UNDIVIDED		0.02		2	36I	
				0.07		2	24I	
				0.20		2	36I	
				0.26	MD0117 W DIAMOND AVE			

\*\*\*\*\*

ROUTE NUMBER..... MD 118  
INVENTORY DIRECTION... NORTH  
NAME: GERMANTOWN RD

SECONDARY R	RUR-MAJOR COLLECTOR	DIVIDED	NONE	0.00	MD0028 DARNESTOWN RD	2	33I	3,275
		UNDIVIDED		0.04		2	24I	
				1.29	STRUC #15020 GREAT SENECA CREEK			
				2.36				3,750
	RUR-LOCAL			3.70				
	URB-LOCAL			4.00	MD0117 CLOPPER RD	2	22I	8,875
				4.97	R/R #CSX 140 515 X			
				4.97	STRUC #15019			
				4.99	MD0120A WATERS RD			
				5.11		2	36I	
				5.21	CO5500 WISTERIA DR (AHEAD)			
				5.21	END STATE MAINTENANCE			
	URB-MINOR ARTERIAL	DIVIDED		5.28	CO5500 WISTERIA DR (BACK)	5	82I	
				5.28	BEGIN STATE MAINTENANCE			
				5.32		6	72I	
				5.47	CO0141 MIDDLEBROOK RD			38,350
				5.78	CO5430 CRYSTAL ROCK DR			
				5.91	MD0120 AIRCRAFT DR	4	44I	
				5.99		4	48I	
				6.26	IS0270 EISENHOWER MEMORIAL HWY			27,075
				6.26	STRUC #15041			

\* A, B = UNIMPROVED; C = GRADED & DRAINED; D, E = SOIL, GRAVEL, STONE; F, G = LOW TYPE BITUMINOUS;  
H, I = HIGH TYPE BITUMINOUS; J = CONCRETE; K = BRICK; L = BLOCK

STATE HIGHWAY ADMINISTRATION OF MARYLAND  
HIGHWAY INFORMATION SERVICES DIVISION  
DATA SUPPORT GROUP

STATE HIGHWAY LOCATION REFERENCE

ROUTE NUMBER..... MD 118 CONTINUED  
INVENTORY DIRECTION... NORTH  
NAME: GERMANTOWN RD

COUNTY-MONTGOMERY  
SHA DISTRICT.....3  
DATE..... 12/31/93

SYSTEM	FUNCTIONAL CLASS	HWY TYPE	ACCESS CTL	MILEPOINT	MILEPOINT DESCRIPTION	MARKED LANES	SURFACE WIDTH/TYPE*	AADT
SECONDARY R	URB-MINOR ARTERIAL	DIVIDED	NONE	6.26	EXIT #15	4	48I	27,075
				6.52		6	76I	
				6.57	CO4603 GOLDENROD LA			
				6.57	CO6377 GERMANTOWN RD (AHEAD)			

\*\*\*\*\*

ROUTE NUMBER..... MD 118A  
INVENTORY DIRECTION... NORTH  
NAME: BOLAND FARM RD

SECONDARY R	URB-LOCAL	UNDIVIDED	NONE	0.00	CUL DE SAC	2	24I	
				0.38		3	34I	
				0.48		4	45I	
		DIVIDED		0.56		3	36I	
				0.58	MD0355 FREDERICK RD			

\*\*\*\*\*

ROUTE NUMBER..... MD 118UL  
INVENTORY DIRECTION... NORTH  
NAME: PROPOSED

PROPOSED R	RUR-MAJOR COLLECTOR	UNDIVIDED	NONE	0.00	MD0118 GERMANTOWN RD	2	24I	999
	URB-MINOR ARTERIAL			0.30				
				1.80	MD0118 GERMANTOWN RD (AHEAD)			

\*\*\*\*\*

ROUTE NUMBER..... MD 120  
INVENTORY DIRECTION... NORTH  
NAME: AIRCRAFT DR

SECONDARY R	URB-LOCAL	UNDIVIDED	NONE	0.00	MD0118 GERMANTOWN RD	3	47I	15,300
				0.10		3	33I	
				0.15	CO3597 CENTURY BLVD			4,650
				0.26		2	20I	
				0.34	CO5430 CRYSTAL ROCK DR			

\* A, B = UNIMPROVED; C = GRADED & DRAINED; D, E = SOIL, GRAVEL, STONE; F, G = LOW TYPE BITUMINOUS;  
H, I = HIGH TYPE BITUMINOUS; J = CONCRETE; K = BRICK; L = BLOCK

STATE HIGHWAY ADMINISTRATION OF MARYLAND  
HIGHWAY INFORMATION SERVICES DIVISION  
DATA SUPPORT GROUP

STATE HIGHWAY LOCATION REFERENCE

ROUTE NUMBER..... MD 120A  
INVENTORY DIRECTION... NORTH  
NAME: WATERS RD

COUNTY-MONTGOMERY  
SHA DISTRICT..... 3  
DATE..... 12/31/93

SYSTEM	FUNCTIONAL CLASS	HWY TYPE	ACCESS CTL	MILEPOINT	MILEPOINT DESCRIPTION	MARKED LANES	SURFACE WIDTH/TYPE*	AADT
SECONDARY R	URB-LOCAL	UNDIVIDED	NONE	0.00 MD0118	GERMANTOWN RD	2	16H	999
				0.10		2	16I	
				0.37	ROAD END			

\*\*\*\*\*

ROUTE NUMBER..... MD 121  
INVENTORY DIRECTION... NORTH  
NAME: WHITE GROUNDS RD

SECONDARY R	RUR-MINOR COLLECTOR	UNDIVIDED	NONE	0.00 MD0028	DARNESTOWN RD	2	18I	350
				1.00 CO0259	WHITE GROUNDS RD (AHEAD)			
				1.00	END STATE MAINTENANCE			
NAME: CLOPPER RD				4.54 CO0259	WHITE GROUNDS RD (BACK)			
				4.54 CO0222	CLOPPER RD (AHEAD)			
NAME: BUCKLODGE RD				4.65 CO0222	CLOPPER RD (BACK)			
				4.65 MD0117	BUCKLODGE RD (AHEAD)			
				4.65	BEGIN STATE MAINTENANCE			
	RUR-MAJOR COLLECTOR			4.70 MD0117	BUCKLODGE RD (BACK)	2	24I	2,275
NAME: CLARKSBURG RD				4.70				
				5.09	STRUC #15021 LITTLE SENECA LAKE			
				8.30 MD0901	WHELAN LA			
				8.53 IS0270	EISENHOWER MEMORIAL HWY			8,350
				8.53	STRUC #1503B			
				8.53	EXIT #18			
				9.16 MD0355	FREDERICK RD			
				9.16 CO0002	CLARKSBURG RD (AHEAD)			

\*\*\*\*\*

ROUTE NUMBER..... MD 124  
INVENTORY DIRECTION... NORTH  
NAME: QUINCE ORCHARD RD

SECONDARY R	URB-OTHER PRIN ART	DIVIDED	NONE	0.00 MD0028	DARNESTOWN RD	2	24I	21,125
				0.00 CO0209	QUINCE ORCHARD RD (BACK)			
		UNDIVIDED		0.02		2	23I	
				0.19		2	24I	
		DIVIDED		0.71		2	28I	
U				0.73	IN CORP LMTS GAITHERSBURG	3	39I	
				0.81 CO0223	LONGDRAFT RD	4	52I	
				1.19 CO4226	GREAT SENECA HWY	4	65I	

\* A, B = UNIMPROVED; C = GRADED & DRAINED; D, E = SOIL, GRAVEL, STONE; F, G = LOW TYPE BITUMINOUS;  
H, I = HIGH TYPE BITUMINOUS; J = CONCRETE; K = BRICK; L = BLOCK

STATE HIGHWAY ADMINISTRATION OF MARYLAND  
HIGHWAY INFORMATION SERVICES DIVISION  
DATA SUPPORT GROUP

STATE HIGHWAY LOCATION REFERENCE

ROUTE NUMBER..... MD 124 CONTINUED  
INVENTORY DIRECTION... NORTH  
NAME: QUINCE ORCHARD RD

COUNTY--MONTGOMERY  
SHA DISTRICT..... 3  
DATE..... 12/31/93

SYSTEM	FUNCTIONAL CLASS	HWY TYPE	ACCESS CTL	MILEPOINT	MILEPOINT DESCRIPTION	MARKED LANES	SURFACE WIDTH/TYPE*	AADT
SECONDARY U	URB-OTHER PRIN ART	DIVIDED	NONE	1.23		5	78I	21,125
				1.29		5	65I	
				1.34		4	52I	
				1.82		4	54I	
				1.92		4	48I	
				2.14				21,650
				2.73	MD0117 CLOPPER RD/W DIAMOND AVE	4	50I	35,925
		UNDIVIDED		3.03		4	58I	
				3.06	R/R #CSX 140511 V			
		DIVIDED		3.08		4	48I	
				3.22	IS0270 EISENHOWER MEMORIAL HWY			75,750
				3.22	STRUC #15044			
				3.22	EXIT #11			
				3.37		5	60I	
				3.59	MD0355 FREDERICK AVE (AHEAD)			
				3.59	MU0230 MONTGOMERY VILLAGE AVE			
NAME: CHESTNUT ST	URB-MINOR ARTERIAL	UNDIVIDED		4.41	MD0355 FREDERICK AVE (BACK)	4	48I	14,225
				4.41				
				4.44		4	44I	
NAME: E DIAMOND AVE				4.48	MU0040 CHESTNUT ST	2	34I	
				4.48				
				4.69	MD0355 FREDERICK AVE			
				4.69	STRUC #15056			
				4.85	MU0340 RUSSELL AVE			
				4.94		2	32I	
				5.01	MU0357 N SUMMIT AVE			
				5.01	MU0360 S SUMMIT AVE			
				5.10		2	28I	
				5.26		2	30I	
				5.43	OUT CORP LMTS GAITHERSBURG			
R				5.60	MU0135 GIRARD ST	2	34I	
				5.64		2	26I	
				5.77		2	31I	
U				5.79	CO0885 RAILROAD ST			
NAME: WASHINGTON GROVE LA				5.79				
				5.79	IN CORP LMTS WASHINGTON GROVE			
				5.83		2	22I	
R				6.38	OUT CORP LMTS WASHINGTON GROVE			
		DIVIDED		6.53		2	32I	
				6.57		3	37I	
	URB-LOCAL			6.63	CO5221 MIDCOUNTY HWY			
		UNDIVIDED		6.73		2	32I	

\* A, B = UNIMPROVED; C = GRADED & DRAINED; D, E = SOIL, GRAVEL, STONE; F, G = LOW TYPE BITUMINOUS;  
H, I = HIGH TYPE BITUMINOUS; J = CONCRETE; K = BRICK; L = BLOCK

STATE HIGHWAY ADMINISTRATION OF MARYLAND  
HIGHWAY INFORMATION SERVICES DIVISION  
DATA SUPPORT GROUP

STATE HIGHWAY LOCATION REFERENCE

ROUTE NUMBER..... MD 124 CONTINUED  
INVENTORY DIRECTION... NORTH  
NAME: FLOWER HILL WAY

COUNTY-MONTGOMERY  
SHA DISTRICT..... 3  
DATE..... 12/31/93

SYSTEM ....STATE....	FUNCTIONAL CLASS	HWY TYPE	ACCESS CTL	MILEPOINT	MILEPOINT DESCRIPTION	MARKED LANES	SURFACE WIDTH/TYPE*	AADT
SECONDARY R	URB-LOCAL	UNDIVIDED	NONE	6.81		2	22I	14,225
				7.13		2	34I	
				7.23		3	48I	
	URB-MINOR ARTERIAL			7.37		3	36I	
NAME: FLOWER HILL WAY		DIVIDED		7.37				
				7.57				
				7.60		4	48I	
NAME: WOODFIELD RD				7.70	CO4140 SNOUFFERS SCHOOL RD			16,950
				7.70				
		UNDIVIDED		7.70	MD0115 MUNCASTER MILL RD			
				7.80		2	24I	
				7.90		2	22I	
	RUR-MAJOR COLLECTOR			8.19		2	32I	
		DIVIDED		8.48	CO3283 AIRPARK RD	2	24I	
		UNDIVIDED		8.61		2	25I	
				8.75		2	22I	
				8.91		2	24I	
		DIVIDED		9.13				
				9.62				10,625
		UNDIVIDED		9.81				
				10.49		2	25I	
				10.86		2	26I	
				11.58		2	25I	
				11.67	CO0027 BRINK RD			12,350
				11.74		2	26I	
				12.11		2	24I	
				12.27		2	25I	
				12.48	STRUC #15074 GOSHEN BRANCH	2	24I	
				12.72		2	26I	
				13.21		2	24I	
				13.69	STRUC #15022 GREAT SENECA CREEK			
				13.75		2	27I	
				14.03		2	24I	
				14.40		2	26I	
				14.73		2	24I	
				14.89		2	22I	
	URB-MINOR ARTERIAL			15.30		2	24I	
				15.52				14,525
				15.73		2	22I	
				15.81	CO0038 SWEEPSTAKES RD			
				16.74				11,725
				17.68		3	48I	

\* A, B = UNIMPROVED; C = GRADED & DRAINED; D, E = SOIL, GRAVEL, STONE; F, G = LOW TYPE BITUMINOUS;  
H, I = HIGH TYPE BITUMINOUS; J = CONCRETE; K = BRICK; L = BLOCK



STATE HIGHWAY ADMINISTRATION OF MARYLAND  
HIGHWAY INFORMATION SERVICES DIVISION  
DATA SUPPORT GROUP

STATE HIGHWAY LOCATION REFERENCE

ROUTE NUMBER..... MD 124 CONTINUED  
INVENTORY DIRECTION... NORTH  
NAME: WOODFIELD RD

COUNTY-MONTGOMERY  
SHA DISTRICT..... 3  
DATE..... 12/31/93

SYSTEM ....STATE....	FUNCTIONAL CLASS	HWY TYPE	ACCESS CTL	MILEPOINT	MILEPOINT DESCRIPTION	MARKED LANES	SURFACE WIDTH/TYPE*	AADT
SECONDARY R	URB-MINOR ARTERIAL	DIVIDED	NONE	17.73		4	52I	11,725
				17.78	MD0108 MAIN ST			

ROUTE NUMBER..... MD 182  
INVENTORY DIRECTION... NORTH  
NAME: LAYHILL RD

SECONDARY R	URB-MINOR ARTERIAL	DIVIDED	NONE	0.00	MD0097 GEORGIA AVE	5	63I	16,475
				0.12		6	78I	
				0.21	CO1114 GLENALLEN AVE			
				0.29		4	48I	
				0.44	MD0182A OLD LAYHILL RD			
				0.71				18,425
				1.11		4	52I	13,150
				1.15	STRUC #15025 NORTHWEST BRANCH			
				2.23	CO2722 BEL PRE RD			4,575
				2.23	CO0076 BONIFANT RD			
				2.82		4	48I	
		UNDIVIDED		2.93		2	20I	
				3.11	STRUC #15024 BUCKHORN BRANCH			
				4.07	STRUC #15023 BUCKHORN BRANCH			
				4.47	MD0028 NORBECK RD	2	21I	14,575
NAME: NORWOOD RD				4.95	CO0072 NORWOOD RD			
				4.95	CO0145 EDNOR RD			
	RUR-MAJOR COLLECTOR			5.90		2	22I	8,375
NAME: DR BIRD RD				5.90				
				6.59	MD0108 OLNEY-SANDY SPRING RD			

ROUTE NUMBER..... MD 182A  
INVENTORY DIRECTION... NORTH  
NAME: OLD LAYHILL RD

SECONDARY R	URB-LOCAL	UNDIVIDED	NONE	0.00	MD0182 LAYHILL RD	2	24I	
				0.28		2	16I	
				0.29	CO0126 BRIGES RD			

\* A, B = UNIMPROVED; C = GRADED & DRAINED; D, E = SOIL, GRAVEL, STONE; F, G = LOW TYPE BITUMINOUS;  
H, I = HIGH TYPE BITUMINOUS; J = CONCRETE; K = BRICK; L = BLOCK

STATE HIGHWAY ADMINISTRATION OF MARYLAND  
HIGHWAY INFORMATION SERVICES DIVISION  
DATA SUPPORT GROUP

STATE HIGHWAY LOCATION REFERENCE

ROUTE NUMBER..... MD 184  
INVENTORY DIRECTION... EAST  
NAME: BLAIR RD

COUNTY-MONTGOMERY  
SHA DISTRICT..... 3  
DATE..... 12/31/93

SYSTEM	FUNCTIONAL CLASS	HWY TYPE	ACCESS CTL	MILEPOINT	MILEPOINT DESCRIPTION	MARKED LANES	SURFACE WIDTH/TYPE*	AADT
SECONDARY U	URB-MINOR ARTERIAL	UNDIVIDED	NONE	0.00	WASH DC LINE	2	29I	14,950
				0.00	CD5664 GEORGIA AVE			
				0.12		2	30I	
				0.31		2	37I	
				0.36	WASH DC LINE			

\*\*\*\*\*

ROUTE NUMBER..... MD 185  
INVENTORY DIRECTION... NORTH  
NAME: CONNECTICUT AVE

SECONDARY U	URB-OTHER PRIN ART	DIVIDED	NONE	0.00	MD0185E CHEVY CHASE CIR	5	54I	55,675
				0.09		6	54I	
R				0.60	MD0191 BRADLEY LA	6	59I	47,975
				0.60	OUT CORP LMTS CHEVY CHASE VILLAGE			
				0.82	MU0060 SHEPHERD ST			
				0.90		6	64I	
		UNDIVIDED		1.32		6	58I	
				1.38	MD0410 EAST WEST HWY			57,625
		DIVIDED		1.45		6	64I	
				1.77		6	68I	
				1.84	R/R #CSX 139 513 M			
				2.12		5	60I	
				2.22	CO0537 JONES BRIDGE RD	6	68I	
				2.62	IS0495 CAPITAL BELTWAY			49,250
				2.62	STRUC #15123			
				2.62	EXIT #33			
				2.75	STRUC #15030 ROCK CREEK			
U				3.37	IN CORP LMTS CHEVY CHASE VIEW			45,425
				3.37	CO0318 SAUL RD			
				3.86	OUT CORP LMTS CHEVY CHASE VIEW			
				3.86	IN CORP LMTS KENSINGTON			
				4.24	MD0547 KNOWLES AVE			
				4.34	R/R #CSX 140 490 E			
				4.34	STRUC #15031			
				4.40	MD0192 PLYERS MILL RD			71,600
				4.45		7	80I	
			PART	4.54	MD0193 UNIVERISITY BLVD W	6	68I	38,825
R				4.63	OUT CORP LMTS KENSINGTON			
				5.04	CO0295 DENFIELD AVE			
				5.78	STRUC #15052 ROCK CREEK			

\* A, B = UNIMPROVED; C = GRADED & DRAINED; D, E = SOIL, GRAVEL, STONE; F, G = LOW TYPE BITUMINOUS;  
H, I = HIGH TYPE BITUMINOUS; J = CONCRETE; K = BRICK; L = BLOCK

STATE HIGHWAY ADMINISTRATION OF MARYLAND  
HIGHWAY INFORMATION SERVICES DIVISION  
DATA SUPPORT GROUP

PAGE..... 21

STATE HIGHWAY LOCATION REFERENCE

ROUTE NUMBER..... MD 185 CONTINUED  
INVENTORY DIRECTION... NORTH  
NAME: CONNECTICUT AVE

COUNTY-MONTGOMERY  
SHA DISTRICT..... 3  
DATE..... 12/31/93

SYSTEM .... STATE....	FUNCTIONAL CLASS	HWY TYPE	ACCESS CTL	MILEPOINT	MILEPOINT DESCRIPTION	MARKED LANES	SURFACE WIDTH/TYPE*	AADT
SECONDARY R	URB-OTHER PRIN ART	DIVIDED	PART	5.82	MD0185A NO NAME	6	68I	38,825
				5.87	MD0185D NO NAME			
				5.92	MD0586 VEIRS MILL RD			38,125
				5.95	MD0185B NO NAME			
				5.95	MD0185C NO NAME			
				6.32	CO1659 RANDOLPH RD			44,000
				6.75	CO1564 WELLER RD			
				7.28		6	64I	
				7.31	STRUC #15091 TURKEY BRANCH			
				7.38	STRUC #15088			
				7.46		6	66I	
				7.75		6	78I	
				8.02	CO0142 ASPEN HILL RD			
				8.14		5	60I	
				8.30	MD0097 GEORGIA AVE			
				8.30	CO4092 CONNECTICUT AVE (AHEAD)			

\*\*\*\*\*  
ROUTE NUMBER..... MD 185A  
INVENTORY DIRECTION... SOUTH  
NAME: NO NAME

SECONDARY R	URB-LOCAL	UNDIVIDED	NONE	0.00	MD0586 VEIRS MILL RD	2	20I	
				0.13	MD0185 CONNECTICUT AVE			

\*\*\*\*\*  
ROUTE NUMBER..... MD 185B  
INVENTORY DIRECTION... WEST  
NAME: NO NAME

SECONDARY R	URB-LOCAL	UNDIVIDED	NONE	0.00	MD0185 CONNECTICUT AVE	2	24I	
				0.01	MD0586 VEIRS MILL RD			

\*\*\*\*\*  
ROUTE NUMBER..... MD 185C  
INVENTORY DIRECTION... NORTH  
NAME: NO NAME

SECONDARY R	URB-LOCAL	UNDIVIDED	NONE	0.00	MD0586 VEIRS MILL RD	2	22I	
-------------	-----------	-----------	------	------	----------------------	---	-----	--

\* A, B = UNIMPROVED; C = GRADED & DRAINED; D, E = SOIL, GRAVEL, STONE; F, G = LOW TYPE BITUMINOUS;  
H, I = HIGH TYPE BITUMINOUS; J = CONCRETE; K = BRICK; L = BLOCK

PAGE..... 21

STATE HIGHWAY ADMINISTRATION OF MARYLAND  
HIGHWAY INFORMATION SERVICES DIVISION  
DATA SUPPORT GROUP

STATE HIGHWAY LOCATION REFERENCE

ROUTE NUMBER..... MD 185C CONTINUED  
INVENTORY DIRECTION... NORTH  
NAME: NO NAME

COUNTY-MONTGOMERY  
SHA DISTRICT..... 3  
DATE..... 12/31/93

SYSTEM ... STATE...	FUNCTIONAL CLASS	HWY TYPE	ACCESS CTL	MILEPOINT	MILEPOINT DESCRIPTION	MARKED LANES	SURFACE WIDTH/TYPE*	AADT
SECONDARY R	URB-LOCAL	UNDIVIDED	NONE	0.03 MD0185	CONNECTICUT AVE	2	22I	

\*\*\*\*\*

ROUTE NUMBER..... MD 185D  
INVENTORY DIRECTION... EAST  
NAME: NO NAME

SECONDARY R	URB-LOCAL	UNDIVIDED	NONE	0.00 MD0185	CONNECTICUT AVE	2	18I	
				0.04 MD0586	VEIRS MILL RD			

\*\*\*\*\*

ROUTE NUMBER..... MD 185E  
INVENTORY DIRECTION... WEST  
NAME: CHEVY CHASE CIR

SECONDARY U	URB-LOCAL	UNDIVIDED	NONE	0.00	WASH DC LINE	2	57I	
				0.03 MD0185	CONNECTICUT AVE	2	55I	
				0.08 MU0040	GRAFTON ST			
				0.10	WASH DC LINE			

\*\*\*\*\*

ROUTE NUMBER..... MD 186  
INVENTORY DIRECTION... NORTH  
NAME: BROOKVILLE RD

SECONDARY U	URB-COLLECTOR	UNDIVIDED	NONE	0.00	WASH DC LINE	2	20I	5.675
				0.41 MU0017	BROAD BRANCH RD			
				0.51		2	21I	
				0.60	OUT CORP LMTS CHEVY CHASE VILLAGE			5.975
				0.60	IN CORP LMTS CHEVY CHASE #3			
				0.61 MD0191	E BRADLEY LA			
				0.81 MU0090	SHEPHERD ST	2	28I	
				0.83 MU0060	SHEPHERD ST			
				0.96		2	26I	
				0.98	OUT CORP LMTS CHEVY CHASE #3			
				0.98	IN CORP LMTS CHEVY CHASE #5			
				1.01		2	24I	
				1.13		2	21I	
				1.17		2	24I	

\* A, B = UNIMPROVED; C = GRADED & DRAINED; D, E = SOIL, GRAVEL, STONE; F, G = LOW TYPE BITUMINOUS;  
H, I = HIGH TYPE BITUMINOUS; J = CONCRETE; K = BRICK; L = BLOCK

STATE HIGHWAY ADMINISTRATION OF MARYLAND  
HIGHWAY INFORMATION SERVICES DIVISION  
DATA SUPPORT GROUP

STATE HIGHWAY LOCATION REFERENCE

ROUTE NUMBER..... MD 186  
INVENTORY DIRECTION... NORTH  
NAME: BROOKVILLE RD

CONTINUED

COUNTY-MONTGOMERY  
SHA DISTRICT..... 3  
DATE..... 12/31/93

SYSTEM .... STATE....	FUNCTIONAL CLASS	HWY TYPE	ACCESS CTL	MILEPOINT	MILEPOINT DESCRIPTION	MARKED LANES	SURFACE WIDTH/TYPE*	AADT
SECONDARY R	URB-COLLECTOR	UNDIVIDED	NONE	1.30	OUT CORP LMTS CHEVY CHASE #5	2	24I	5,975
				1.50		1	12I	
				1.54	MD0410 EAST WEST HWY			

\*\*\*\*\*

ROUTE NUMBER..... MD 187  
INVENTORY DIRECTION... NORTH  
NAME: OLD GEORGETOWN RD

SECONDARY R	URB-MINOR ARTERIAL	UNDIVIDED	NONE	0.00	MD0355 WISCONSIN AVE	3	36J	31,875
				0.00	MD 410 (WB/L) EAST WEST HWY			
				0.03		3	36I	
				0.11		2	24I	
		DIVIDED		0.15	CD0385 WOODMONT AVE	4	40I	
				0.29	CD0362 ARLINGTON RD	4	44I	46,375
				0.29	MD0188 WILSON LA			
				0.63	CD0352 BATTERY LA			
				0.91	CD0350 HUNTINGTON PKWY			
				1.08		5	60I	
				1.18		6	68I	
				1.42	CD0167 GREENTREE RD			
				1.74	CD0319 CEDAR LA			
				2.19	CD0324 BEECH AVE			
				2.65	IS0495 CAPITAL BELTWAY			49,075
				2.65	STRUC #15115			
				2.65	EXIT #36			
				3.17	CD1559 CHESHIRE DR			
				3.22		5	56I	
				3.37	CD0166 DEMOCRACY BLVD	6	68I	
				3.52	CD3386 ROCK SPRING DR			
				3.77	IS0270 EISENHOWER MEMORIAL HWY			42,450
				3.77	STRUC #15079			
				3.77	EXIT #1			
				4.06	CD0164 TUCKERMAN LA			
				4.68		5	56I	
				4.81	CD3016 TILDEN LA	6	68I	
				4.81	CD4242 NICHOLSON LA			
				4.86		4	68I	
				5.05	CD3239 EXECUTIVE BLVD			
				5.33	MD0355 ROCKVILLE PIKE			

\* A, B = UNIMPROVED; C = GRADED & DRAINED; D, E = SOIL, GRAVEL, STONE; F, G = LOW TYPE BITUMINOUS;  
H, I = HIGH TYPE BITUMINOUS; J = CONCRETE; K = BRICK; L = BLOCK

STATE HIGHWAY ADMINISTRATION OF MARYLAND  
HIGHWAY INFORMATION SERVICES DIVISION  
DATA SUPPORT GROUP

STATE HIGHWAY LOCATION REFERENCE

ROUTE NUMBER..... MD 188  
INVENTORY DIRECTION... EAST  
NAME: WILSON LA

COUNTY-MONTGOMERY  
SHA DISTRICT..... 3  
DATE..... 12/31/93

SYSTEM .... STATE....	FUNCTIONAL CLASS	HWY TYPE	ACCESS CTL	MILEPOINT	MILEPOINT DESCRIPTION	MARKED LANES	SURFACE WIDTH/TYPE*	AADT
SECONDARY R	URB-MINOR ARTERIAL	UNDIVIDED	NONE	0.00	CO4690 MACARTHUR BLVD	2	22I	5,950
				0.67		2	36I	
		DIVIDED		0.73		2	48J	
				0.81		4	50J	
		UNDIVIDED		0.87		4	50I	
				0.90	MD0190 RIVER RD			9,575
				0.93		4	59I	
				1.00		2	24I	
				1.19		2	21I	
				1.57	CO1279 WHITTIER BLVD			7,250
				1.65		2	22I	
				1.91	CO0339 ABERDEEN RD			
				2.36	MD0191 BRADLEY BLVD			7,875
				2.45		2	26I	
				2.56		2	22I	
				2.82	CO1126 GLENBROOK RD			
				3.14		2	26I	
				3.21		3	36I	
				3.27	MD0187 OLD GEORGETOWN RD			
				3.27	CO0362 ARLINGTON RD			

\*\*\*\*\*

ROUTE NUMBER..... MD 189  
INVENTORY DIRECTION... NORTH  
NAME: FALLS RD

SECONDARY R	URB-MINOR ARTERIAL	UNDIVIDED	NONE	0.00	CO4690 MACARTHUR BLVD	2	24I	14,950
				0.51	CO0188 BRICKYARD RD			
		DIVIDED		1.09	CO0189 OAKLYN RD			
				1.75		4	48I	
		UNDIVIDED		1.89				
				1.97	MD0190 RIVER RD			16,275
				1.98				
				2.01		3	36I	
				2.06		2	36I	
				2.23		2	24I	
				2.66	CO0196 S GLEN RD			
				2.66	CO0166 DEMOCRACY BLVD			
				3.54	CO0165 BELLS MILL RD	2	38I	
				3.72		2	24I	
				4.32	CO0195 GLEN RD			

\* A, B = UNIMPROVED; C = GRADED & DRAINED; D, E = SOIL, GRAVEL, STONE; F, G = LOW TYPE BITUMINOUS;  
H, I = HIGH TYPE BITUMINOUS; J = CONCRETE; K = BRICK; L = BLOCK

STATE HIGHWAY ADMINISTRATION OF MARYLAND  
HIGHWAY INFORMATION SERVICES DIVISION  
DATA SUPPORT GROUP

STATE HIGHWAY LOCATION REFERENCE

ROUTE NUMBER..... MD 189  
INVENTORY DIRECTION... NORTH  
NAME: FALLS RD

CONTINUED

COUNTY-MONTGOMERY  
SHA DISTRICT..... 3  
DATE..... 12/31/93

SYSTEM .... STATE....	FUNCTIONAL CLASS	HWY TYPE	ACCESS CTL	MILEPOINT	MILEPOINT DESCRIPTION	MARKED LANES	SURFACE WIDTH/TYPE*	AADT
SECONDARY R	URB-MINOR ARTERIAL	UNDIVIDED	NONE	4.64		2	30I	16,275
				4.68	CO0164 TUCKERMAN LA	2	24I	
		DIVIDED		4.72				
		UNDIVIDED		4.92				
				5.02				
				5.31	CO0144 MONTROSE RD			21,050
				5.80		3	36I	
				5.91	IN CORP LMTS ROCKVILLE			
				5.95		2	24I	
				6.09		2	36I	
				6.15		2	24I	
				6.21		3	36I	
		DIVIDED		6.27		4	48I	
				6.41	MU2593 WOOTTON PKWY			22,475
				6.84	IS0270 EISENHOWER MEMORIAL HWY			
				6.84	STRUC #15049			
				6.84	EXIT #5			
				7.02	MU2012 MARYLAND AVE	2	29I	25,350
				7.02				
				7.05		2	24I	
		UNDIVIDED		7.06				
		DIVIDED		7.11				
		UNDIVIDED		7.34		2	21I	
				7.61		2	32I	
	URB-LOCAL	DIVIDED		7.67	MD0028 W JEFFERSON ST	2	33I	
				7.69	MU3268 W MONTGOMERY AVE			

\*\*\*\*\*

ROUTE NUMBER..... MD 190  
INVENTORY DIRECTION... EAST  
NAME: RIVER RD

SECONDARY R	RUR-MAJOR COLLECTOR	UNDIVIDED	NONE	0.00	MD0112 SENECA RD	2	24I	3,350
				0.00	CO2603 RIVER RD			
				2.30	STRUC #15007 MUDDY BRANCH			
				3.04	CO0780 TRAVILAH RD			
				4.11		2	20I	
				4.43		2	24I	
				4.66				13,575
				4.73	STRUC #15098 WATTS BRANCH			
	URB-MINOR ARTERIAL			6.48	CO0197 PINEY MEETINGHOUSE RD			

\* A, B = UNIMPROVED; C = GRADED & DRAINED; D, E = SOIL, GRAVEL, STONE; F, G = LOW TYPE BITUMINOUS;  
H, I = HIGH TYPE BITUMINOUS; J = CONCRETE; K = BRICK; L = BLOCK

STATE HIGHWAY ADMINISTRATION OF MARYLAND  
HIGHWAY INFORMATION SERVICES DIVISION  
DATA SUPPORT GROUP

STATE HIGHWAY LOCATION REFERENCE

ROUTE NUMBER..... MD 190 CONTINUED  
INVENTORY DIRECTION... EAST  
NAME: RIVER RD

COUNTY-MONTGOMERY  
SHA DISTRICT..... 3  
DATE..... 12/31/93

SYSTEM ....STATE....	FUNCTIONAL CLASS	HWY TYPE	ACCESS CTL	MILEPOINT	MILEPOINT DESCRIPTION	MARKED LANES	SURFACE WIDTH/TYPE*	AADT
SECONDARY R	URB-MINOR ARTERIAL	DIVIDED UNDIVIDED	NONE	7.64 7.96 8.01		2 4 4	24I 48I 54I	13,575
	URB-OTHER PRIN ART	DIVIDED UNDIVIDED		8.18 8.22 8.26 8.30 8.57	MD0189 FALLS RD CO0781 PERSIMMON TREE RD	4 4 3 2	48I 54I 50I 22I	
		DIVIDED		9.09 9.65 9.85 10.07 10.81	MD0191 BRADLEY BLVD STRUC #15027 BUCK BRANCH	2 4 2	24I 24I 24I	
		DIVIDED		11.14 11.18 11.34 11.43 11.52	CO0148 SEVEN LOCKS RD	4 4 4 4	24I 48I 55I 48I	
			PART	11.58 11.58 11.58 12.12 12.42	IS0495 CAPITAL BELTWAY STRUC #15110 EXIT #39 STRUC #15028 BOOZE CREEK			41,050
				12.78 12.91 13.62 13.88 13.88 13.90 13.92 13.92 14.51 14.63	MD0188 WILSON LA MD0190A NO NAME CO1279 WHITTIER BLVD MD0614B NO NAME MD0614A NO NAME MD0614 GOLDSBORO RD MD0614D NO NAME MD0614C NO NAME CO1214 SPRINGFIELD DR CO0438 DORSET AVE			43,775 48,425
		UNDIVIDED		14.91		4	54I	33,850
		DIVIDED	NONE	15.10	R/R #CSX 139 521 E			
		UNDIVIDED		15.27 15.41 15.52 15.57 15.96	GV0033 LITTLE FALLS PKWY STRUC #15071 LITTLE FALLS CO0451 WILLARD AVE WASH DC LINE	4 4	48I	

\* A, B = UNIMPROVED; C = GRADED & DRAINED; D, E = SOIL, GRAVEL, STONE; F, G = LOW TYPE BITUMINOUS;  
H, I = HIGH TYPE BITUMINOUS; J = CONCRETE; K = BRICK; L = BLOCK



STATE HIGHWAY ADMINISTRATION OF MARYLAND  
HIGHWAY INFORMATION SERVICES DIVISION  
DATA SUPPORT GROUP

STATE HIGHWAY LOCATION REFERENCE

ROUTE NUMBER..... MD 190A  
INVENTORY DIRECTION... NORTH  
NAME: NO NAME

COUNTY-MONTGOMERY  
SHA DISTRICT..... 3  
DATE..... 12/31/93

SYSTEM ....STATE....	FUNCTIONAL CLASS	HWY TYPE	ACCESS CTL	MILEPOINT	MILEPOINT	DESCRIPTION	MARKED LANES	SURFACE WIDTH/TYPE*	AADT
SECONDARY R	URB-LOCAL	UNDIVIDED	NONE	0.00	MD0190	RIVER RD	2	30I	
				0.01	CO4600	NO NAME			

\*\*\*\*\*

ROUTE NUMBER..... MD 191  
INVENTORY DIRECTION... NORTH  
NAME: PERSIMMON TREE RD

SECONDARY R	URB-MINOR ARTERIAL	UNDIVIDED	NONE	0.00	CO4690	MACARTHUR BLVD	2	22I	9,225
				0.21			2	20I	
				0.47			2	24I	
				0.56	IS0495	CAPITAL BELTWAY			
				0.56		STRUC #15105			
				0.62	MD0996	EGGERT DR			
				0.62					
				0.62	CO3000	PERSIMMON TREE RD			
				0.71			2	20I	
				0.86	CO3428	LILLYSTONE DR			
				0.97					
				1.21	CO3000	PERSIMMON TREE RD			
				1.80			2	30I	
				1.89			2	22I	
				2.17	CO0781	PERSIMMON TREE RD	2	20I	
				2.17					
				2.17	CO0189	OAKLYN DR			
				2.68	MD0190	RIVER RD	2	22I	
				3.41	CO3217	KENTSDALE DR			
				3.63		STRUC #15029 BUCK BRANCH			
				3.65			2	24I	
				3.95			2	22I	
				4.05	CO0148	SEVEN LOCKS RD	2	23I	
				4.15			2	24I	
				4.36			3	36I	
				4.45			4	48I	
				4.59	IS0495	CAPITAL BELTWAY			
				4.59		STRUC #15111			
				4.74			3	36I	
				4.83			2	21I	
				5.54			2	22I	
				5.66	CO0837	FERNWOOD RD			19,700
				6.27	CO1276	WOODHAVEN BLVD			

\* A, B = UNIMPROVED; C = GRADED & DRAINED; D, E = SOIL, GRAVEL, STONE; F, G = LOW TYPE BITUMINOUS;  
H, I = HIGH TYPE BITUMINOUS; J = CONCRETE; K = BRICK; L = BLOCK

STATE HIGHWAY ADMINISTRATION OF MARYLAND  
HIGHWAY INFORMATION SERVICES DIVISION  
DATA SUPPORT GROUP

STATE HIGHWAY LOCATION REFERENCE

ROUTE NUMBER..... MD 191 CONTINUED  
INVENTORY DIRECTION... NORTH  
NAME: BRADLEY BLVD

COUNTY-MONTGOMERY  
SHA DISTRICT..... 3  
DATE..... 12/31/93

SYSTEM .... STATE....	FUNCTIONAL CLASS	HWY TYPE	ACCESS CTL	MILEPOINT	MILEPOINT DESCRIPTION	MARKED LANES	SURFACE WIDTH/TYPE*	AADT
SECONDARY R	URB-MINOR ARTERIAL	UNDIVIDED	NONE	6.83		2	24I	19,700
		DIVIDED		6.89	CD1013 BRADMOOR DR			
		UNDIVIDED		6.91	CD0350 HUNTINGTON PKWY			
				6.97				
				7.03	CD0339 ABERDEEN RD			
				7.42	MDO188 WILSON LA			16,550
		DIVIDED		8.20		4	46J	
				8.24	MDO614 GOLDSBORD RD	5	70J	14,375
				8.34	CD1126 GLENBROOK RD	5	58J	
				8.38		6	68J	
				8.68	CD0362 ARLINGTON RD			
				8.73	R/R #CSX 139 518 W			
				8.73	STRUC #15090			
				8.78	CD6133 LELAND ST	4	54I	18,875
				8.78	CD0442 HILLANDALE RD			
				9.10		3	39I	
		UNDIVIDED		9.15	MD0355 WISCONSIN AVE	2	26I	15,100
				9.29		2	22I	
				9.88	MD0185 CONNECTICUT AVE			

\*\*\*\*\*

ROUTE NUMBER..... MD 192  
INVENTORY DIRECTION... EAST  
NAME: PLYERS MILL RD

MUNICIPAL U	URB-MINOR ARTERIAL	UNDIVIDED	NONE	0.29	CD0302 PLYERS MILL RD (BACK)	2	31I	39,950
				0.29	BEGIN MUNICIPAL MAINTENANCE			
				0.29	IN CORP LMTS KENSINGTON			
SECONDARY		DIVIDED		0.39	MD0185 CONNECTICUT AVE	2	24I	
				0.39	END MUNICIPAL MAINTENANCE			
				0.39	BEGIN STATE MAINTENANCE			
		UNDIVIDED		0.45		2	36I	
				0.46	MU0300 PLYERS MILL RD			
NAME: METROPOLITAN AVE				0.46				
				0.52		2	24I	
				0.66		2	22I	
NAME: R CAPITOL VIEW AVE				0.95				
				1.50	CD0533 STONEYBROOK RD			7,775
				1.54		2	31I	
				1.58		2	22I	
	URB-COLLECTOR			2.15	MD0391 SEMINARY RD	2	32I	7,500
NAME: FOREST GLEN RD				2.15				

\* A, B = UNIMPROVED; C = GRADED & DRAINED; D, E = SOIL, GRAVEL, STONE; F, G = LOW TYPE BITUMINOUS;  
H, I = HIGH TYPE BITUMINOUS; J = CONCRETE; K = BRICK; L = BLOCK

STATE HIGHWAY ADMINISTRATION OF MARYLAND  
HIGHWAY INFORMATION SERVICES DIVISION  
DATA SUPPORT GROUP

STATE HIGHWAY LOCATION REFERENCE

ROUTE NUMBER..... MD 192 CONTINUED  
INVENTORY DIRECTION... EAST  
NAME: FOREST GLEN RD

COUNTY-MONTGOMERY  
SHA DISTRICT..... 3  
DATE..... 12/31/93

SYSTEM	FUNCTIONAL CLASS	HWY TYPE	ACCESS CTL	MILEPOINT	MILEPOINT DESCRIPTION	MARKED LANES	SURFACE WIDTH/TYPE*	AADT
SECONDARY R	URB-COLLECTOR	UNDIVIDED	NONE	2.15	CO1227 FOREST GLEN RD	2	32I	7,500
				2.20		2	24I	
				2.69		2	20I	
				2.83		2	28I	
				2.85	MD0097 GEORGIA AVE			
				2.85	CO0697 FOREST GLEN RD (AHEAD)			

\*\*\*\*\*

ROUTE NUMBER..... MD 193  
INVENTORY DIRECTION... EAST  
NAME: UNIVERSITY BLVD W

SECONDARY U	URB-OTHER PRIN ART	DIVIDED	NONE	0.00	MD0185 CONNECTICUT AVE	4	68I	21,850
R				0.12	OUT CORP LMTS KENSINGTON			
				0.20	CO4463 NEWPORT MILL RD			
				1.03		6	68I	
				1.24	MD0586 VEIRS MILL RD			26,425
				1.39		6	62I	
				1.46	MD0097 GEORGIA AVE			31,450
				1.65		6	68I	
				2.42	CO1270 INWOOD AVE			
				2.72	STRUC #15032 SLIGO CREEK			
				3.00	CO0124 ARCOLA AVE			40,275
				3.73	CO0793 DENNIS AVE			
				4.15	CO0699 LORAIN AVE			
				4.32	US0029 COLESVILLE RD			43,350
				4.32				
				4.87		6	72I	
				4.91	IS0495 CAPITAL BELTWAY			38,975
				4.91	STRUC #15136			
				4.91	EXIT #29			
				4.96		6	68I	
				5.17	MD0516 E FRANKLIN AVE			47,750
				6.15	MD0320 PINEY BRANCH RD			40,575
				6.58	CO0725 CARROLL AVE			52,525
				6.58	MD0195 CARROLL AVE			
				6.70	PRINCE GEORGES CO/L			

NAME: UNIVERSITY BLVD E

\* A, B = UNIMPROVED; C = GRADED & DRAINED; D, E = SOIL, GRAVEL, STONE; F, G = LOW TYPE BITUMINOUS;  
H, I = HIGH TYPE BITUMINOUS; J = CONCRETE; K = BRICK; L = BLOCK

STATE HIGHWAY ADMINISTRATION OF MARYLAND  
HIGHWAY INFORMATION SERVICES DIVISION  
DATA SUPPORT GROUP

STATE HIGHWAY LOCATION REFERENCE

ROUTE NUMBER..... MD 195  
INVENTORY DIRECTION... NORTH  
NAME: CARROLL AVE

COUNTY-MONTGOMERY  
SHA DISTRICT..... 3  
DATE..... 12/31/93

SYSTEM .... STATE....	FUNCTIONAL CLASS	HWY TYPE	ACCESS CTL	MILEPOINT	MILEPOINT DESCRIPTION	MARKED LANES	SURFACE WIDTH/TYPE*	AADT
SECONDARY U	URB-MINOR ARTERIAL	UNDIVIDED	NONE	0.00	WASH DC LINE	2	45I	13,150
				0.09		2	44I	
				0.13		2	35I	
				0.26		2	29I	
	URB-OTHER PRIN ART			0.46	MD0410 PHILADELPHIA AVE	2	48I	
	URB-MINOR ARTERIAL			0.52				
				0.53	MD0410 ETHAN ALLAN AVE	2	36I	
				0.60		2	31I	
				0.66		2	30I	
				1.02	STRUC #15033 SLIGO CREEK			
				1.05		2	40I	
MUNICIPAL				1.16	MD0787 FLOWER AVE	2	23I	17,800
				1.16	END STATE MAINTENANCE			
				1.16	BEGIN MUNICIPAL MAINTENANCE			
SECONDARY R				1.36	END MUNICIPAL MAINTENANCE	2	26I	
				1.36	BEGIN STATE MAINTENANCE			
				1.36	OUT CORP LMTS TAKOMA PARK			
				1.43		2	37I	
				1.62		2	34I	
				1.79		2	32I	
				1.84		2	23I	
				1.92	MD0193 UNIVERSITY BLVD E			
				1.92	CO0725 CARROLL AVE (AHEAD)			

\*\*\*\*\*  
ROUTE NUMBER..... MD 196  
INVENTORY DIRECTION... NORTH  
NAME: OLD COLUMBIA PIKE

SECONDARY R	URB-LOCAL	UNDIVIDED	NONE	0.00	ROAD END	2	22I	5,950
				0.39		2	33H	
				0.43	CO2925 INDUSTRIAL PKWY			

\*\*\*\*\*  
ROUTE NUMBER..... MD 196A  
INVENTORY DIRECTION... NORTH  
NAME: OLD COLUMBIA PIKE

SECONDARY R	URB-LOCAL	UNDIVIDED	NONE	0.00	ROAD END	2	20I	2,799
				0.14		2	27I	

\* A, B = UNIMPROVED; C = GRADED & DRAINED; D, E = SOIL, GRAVEL, STONE; F, G = LOW TYPE BITUMINOUS;  
H, I = HIGH TYPE BITUMINOUS; J = CONCRETE; K = BRICK; L = BLOCK

STATE HIGHWAY ADMINISTRATION OF MARYLAND  
HIGHWAY INFORMATION SERVICES DIVISION  
DATA SUPPORT GROUP

STATE HIGHWAY LOCATION REFERENCE

ROUTE NUMBER..... MD 196A CONTINUED  
INVENTORY DIRECTION... NORTH  
NAME: OLD COLUMBIA PIKE

COUNTY-MONTGOMERY  
SHA DISTRICT..... 3  
DATE..... 12/31/93

SYSTEM	FUNCTIONAL CLASS	HWY TYPE	ACCESS CTL	MILEPOINT	MILEPOINT DESCRIPTION	MARKED LANES	SURFACE WIDTH/TYPE*	AADT
SECONDARY R	URB-LOCAL	DIVIDED	NONE	0.20	US0029B STEWART LA	2	33I	2,799
				0.23		2	24I	
		UNDIVIDED		0.26	US0029C NO NAME	2	30I	
				0.33		2	20I	
				0.72	ROAD END			

ROUTE NUMBER..... MD 198  
INVENTORY DIRECTION... EAST  
NAME: SPENCERVILLE RD

SECONDARY R	RUR-MINOR ARTERIAL	DIVIDED	NONE	0.00	MD0650 NEW HAMPSHIRE AVE	2	36I	11,375
		UNDIVIDED		0.02		2	34I	
				0.07		2	24I	
	URB-OTHER PRIN ART			0.67				
				0.77	CD0161 GOOD HOPE RD			17,050
				1.08		2	22I	
				1.45		2	24I	
				1.67		2	22I	
		DIVIDED		1.91				
		UNDIVIDED		2.58				
				3.02		3	36I	
				3.09		4	48I	
				3.18	CD4552 OLD COLUMBIA RD			
				3.23				19,100
		DIVIDED		3.47				
				3.53	US0029 COLUMBIA PIKE			30,350
				3.53				
				3.58		5	60I	
				4.00		4	48I	
				4.82	CD0090 RIDING STABLE RD			38,575
				4.97		5	60I	
				5.00	PRINCE GEORGES CO/L			

ROUTE NUMBER..... IS 270  
INVENTORY DIRECTION... NORTH  
NAME: EISENHOWER MEMORIAL HWY

PRIMARY R	URB-INTERSTATE	DIVIDED	FULL	0.00	IS0495 CAPITAL BELTWAY	4	51I	87,075
-----------	----------------	---------	------	------	------------------------	---	-----	--------

\* A, B = UNIMPROVED; C = GRADED & DRAINED; D, E = SOIL, GRAVEL, STONE; F, G = LOW TYPE BITUMINOUS;  
H, I = HIGH TYPE BITUMINOUS; J = CONCRETE; K = BRICK; L = BLOCK

STATE HIGHWAY ADMINISTRATION OF MARYLAND  
HIGHWAY INFORMATION SERVICES DIVISION  
DATA SUPPORT GROUP

STATE HIGHWAY LOCATION REFERENCE

ROUTE NUMBER..... IS 270 CONTINUED  
INVENTORY DIRECTION... NORTH  
NAME: EISENHOWER MEMORIAL HWY

COUNTY-MONTGOMERY  
SHA DISTRICT.....3  
DATE..... 12/31/93

SYSTEM .... STATE....	FUNCTIONAL CLASS	HWY TYPE	ACCESS CTL	MILEPOINT	MILEPOINT DESCRIPTION	MARKED LANES	SURFACE WIDTH/TYPE*	AADT
PRIMARY	R	URB-INTERSTATE	DIVIDED FULL	0.00	EXIT #35	4	51I	87,075
				0.35		4	48I	
				0.48	CO0326 GROSVENOR LA			
				0.48	STRUC #15077			
				1.76	MD0187 OLD GEORGETOWN RD			
				1.76	STRUC #15079			
				1.76	EXIT #1			
				2.51		4	60I	
				2.59	IS0270Y NO NAME			
				2.59	STRUC #15082			
				2.73		6	72I	
				2.81	IS 270Y (SB/L)	9	108I	
				2.90	IS0270Y NO NAME	12	144I	185,875
				2.90	EXIT #2			
				2.97	CO0164 TUCKERMAN LA			
				2.97	STRUC #15081			
				3.01	STRUC #15080 OLD FARM CREEK			
				3.03	INTERSTATE MILE MARKER 3.0			
				3.81	BEGIN C/D LANE (NB/L)			
				3.81	END C/D LANE (SB/L)			
				4.35	MD0927 MONTROSE RD			186,475
				4.35	STRUC #15068			
				4.35	EXIT #4			
				4.73	IN CORP LMTS ROCKVILLE			
				5.10	INTERSTATE MILE MARKER 5.0			
				5.11	MU2593 WOOTTON PKWY			
				5.11	STRUC #MR012			
				5.71	MD0189 FALLS RD			185,475
				5.71	STRUC #15049			
				5.71	EXIT #5			
				6.00	INTERSTATE MILE MARKER 6.0			
				6.67	MD0028 W MONTGOMERY RD			166,475
				6.67	STRUC #15048			
				6.67	EXIT #6			
				6.88	STRUC #15064 WATTS BRANCH			
				7.04	INTERSTATE MILE MARKER 7.0			
				7.78	MU1295 W GUDE DR			
				7.78	STRUC #M 0131			
				7.98		11	132I	
				8.59	OUT CORP LMTS ROCKVILLE	12	144I	
				8.60	CO0212 SHADY GROVE RD			
				8.60	STRUC #15047			

\* A, B = UNIMPROVED; C = GRADED & DRAINED; D, E = SOIL, GRAVEL, STONE; F, G = LOW TYPE BITUMINOUS;  
H, I = HIGH TYPE BITUMINOUS; J = CONCRETE; K = BRICK; L = BLOCK

STATE HIGHWAY ADMINISTRATION OF MARYLAND  
HIGHWAY INFORMATION SERVICES DIVISION  
DATA SUPPORT GROUP

PAGE..... 33

STATE HIGHWAY LOCATION REFERENCE

ROUTE NUMBER..... IS 270 CONTINUED  
INVENTORY DIRECTION... NORTH  
NAME: EISENHOWER MEMORIAL HWY

COUNTY-MONTGOMERY  
SHA DISTRICT..... 3  
DATE..... 12/31/93

SYSTEM	FUNCTIONAL CLASS	HWY TYPE	ACCESS CTL	MILEPOINT	MILEPOINT DESCRIPTION	MARKED LANES	SURFACE WIDTH/TYPE*	AADT
PRIMARY	R	URB-INTERSTATE	DIVIDED FULL	8.60	EXIT #8	12	144I	166,475
				8.92		13	156I	
				9.06	INTERSTATE MILE MARKER 9.0			
				9.15		12	144I	
				9.22		11	132I	
				9.32	RAMP 5 TO IS 370			
				9.32	STRUC #15159			
				9.49	BEGIN C/D LANE (SB/L)	10	120I	
				9.53	IS0370 NO NAME			
				9.53	STRUC #15157			
				9.53	EXIT #9			
	U			9.55	IN CORP LMTS GAITHERSBURG			
				9.61	RAMP 1 TO IS 370			
				9.61	STRUC #15160			
				9.78		11	132I	
				9.97		10	120I	
				10.05	INTERSTATE MILE MARKER 10.0			
				10.38	CD0081 MUDDY BRANCH RD			
				10.38	STRUC #15046			
	R			10.39	OUT CORP LMTS GAITHERSBURG	11	132I	
				10.58		10	120I	
				10.83		9	108I	
				10.92		10	120I	
	U			11.06	IN CORP LMTS GAITHERSBURG			
				11.06	MD0117 CLOPPER RD			
				11.06	STRUC #15045 & #15165			
				11.06	EXIT #10			
				11.44	R/R #CSX 140 510 N			
				11.44	STRUC #15096			
				11.51		9	108I	
				11.68	MD0124 QUINCE ORCHARD RD			
				11.68	STRUC #15044 & #15166			
				11.68	EXIT #11			
				12.21	END C/D LANE (NB/L)	8	96I	
	R			12.36	OUT CORP LMTS GAITHERSBURG			
				12.85	STRUC #15043 GREAT SENECA CREEK			
				13.03		7	96I	
				13.92		6	72I	
				14.18	CD0141 MIDDLEBROOK RD			
				14.18	STRUC #15042			
				14.18	EXIT #13			
				14.95	MD0118 GERMANTOWN RD			66,712

\* A, B = UNIMPROVED; C = GRADED & DRAINED; D, E = SOIL, GRAVEL, STONE; F, G = LOW TYPE BITUMINOUS;  
H, I = HIGH TYPE BITUMINOUS; J = CONCRETE; K = BRICK; L = BLOCK

STATE HIGHWAY ADMINISTRATION OF MARYLAND  
HIGHWAY INFORMATION SERVICES DIVISION  
DATA SUPPORT GROUP

STATE HIGHWAY LOCATION REFERENCE

ROUTE NUMBER..... IS 270 CONTINUED  
INVENTORY DIRECTION... NORTH  
NAME: EISENHOWER MEMORIAL HWY

COUNTY-MONTGOMERY  
SHA DISTRICT..... 3  
DATE..... 12/31/93

SYSTEM	FUNCTIONAL CLASS	HWY TYPE	ACCESS CTL	MILEPOINT	MILEPOINT DESCRIPTION	MARKED LANES	SURFACE WIDTH/TYPE*	AADT
PRIMARY R	URB-INTERSTATE	DIVIDED	FULL	14.95	STRUC #15041	6	72I	66,712
				14.95	EXIT #15			
				15.26				
	RUR-INTERSTATE			16.79	STRUC #15040 LITTLE SENECA CREEK	4	48I	
				17.36	CO0231 OLD BALTIMORE RD			
				17.36	STRUC #15039			
				18.64	MD0121 CLARKSBURG RD			54,875
				18.64	STRUC #15038			
				18.64	EXIT #18			
				19.94	CO0200 COMUS RD			
				19.94	STRUC #15037			
				22.18	STRUC #15072 WILDCAT BRANCH			
				22.50	MD0109 OLD HUNDRED RD			53,175
				22.50	STRUC #15036			
				22.50	EXIT #22			
				22.52	STRUC #15036 LITTLE BENNETT CREEK			
				22.72	FREDERICK CO/L			

\*\*\*\*\*

ROUTE NUMBER..... IS 270Y  
INVENTORY DIRECTION... NORTH  
NAME: NO NAME

PRIMARY R	URB-INTERSTATE	DIVIDED	FULL	0.00	IS0495 CAPITAL BELTWAY	4	48I	85,875
				0.00	EXIT #3B			
				0.17	IS0495 CAPITAL BELTWAY			
				0.17	STRUC #15112			
				0.91	CO0166 DEMOCRACY BLVD			
				0.91	STRUC #15097			
				1.73	IS0270 EISENHOWER MEMORIAL HWY			
				1.73	STRUC #15082			
				2.04	IS0270 EISENHOWER MEMORIAL HWY			
				2.04	EXIT #2			

\*\*\*\*\*

ROUTE NUMBER..... MD 320  
INVENTORY DIRECTION... NORTH  
NAME: PINEY BRANCH RD

SECONDARY U	URB-MINOR ARTERIAL	UNDIVIDED	NONE	0.00	WASH DC LINE	2	26I	28,700
-------------	--------------------	-----------	------	------	--------------	---	-----	--------

\* A, B = UNIMPROVED; C = GRADED & DRAINED; D, E = SOIL, GRAVEL, STONE; F, G = LOW TYPE BITUMINOUS;  
H, I = HIGH TYPE BITUMINOUS; J = CONCRETE; K = BRICK; L = BLOCK



STATE HIGHWAY ADMINISTRATION OF MARYLAND  
HIGHWAY INFORMATION SERVICES DIVISION  
DATA SUPPORT GROUP

STATE HIGHWAY LOCATION REFERENCE

ROUTE NUMBER..... MD 320 CONTINUED  
INVENTORY DIRECTION... NORTH  
NAME: PINEY BRANCH RD

COUNTY-MONTGOMERY  
SHA DISTRICT..... 3  
DATE..... 12/31/93

SYSTEM ....STATE....	FUNCTIONAL CLASS	HWY TYPE	ACCESS CTL	MILEPOINT	MILEPOINT DESCRIPTION	MARKED LANES	SURFACE WIDTH/TYPE*	AADT
SECONDARY U	URB-MINOR ARTERIAL	UNDIVIDED	NONE	0.32		4	46I	28,700
R				0.38	MD0410 PHILADELPHIA AVE	4	44I	27,050
				0.50	OUT CORP LMTS TAKOMA PARK	4	50I	
				0.77				21,300
				0.85		4	56I	
				0.92		4	45I	
				1.00	CD4592 SLIGO AVE	4	56I	24,150
				1.03		4	51I	
				1.15		4	45I	
				1.20	MD0391 DALE DR	4	48I	
				1.40	STRUC #15051 SLIGO CREEK			
				1.60		4	46I	
		DIVIDED		1.64	MD0787 FLOWER AVE	4	50I	34,100
				1.77				
				1.99		4	45I	
				2.10	MD0193 UNIVERSITY BLVD E			23,750
				2.13		4	50I	
				2.35	CD0725 CARROLL AVE			22,800
				2.74	PRINCE GEORGES CO/L			

\*\*\*\*\*

ROUTE NUMBER..... MD 355  
INVENTORY DIRECTION... NORTH  
NAME: WISCONSIN AVE

SECONDARY R	URB-OTHER PRIN ART	DIVIDED	NONE	0.00	WASH DC LINE	6	66I	42,400
				0.04		6	67I	
				0.06	CO0451 WILLARD AVE	6	58I	
				0.17		6	60I	
				0.45	MU0050 DORSET AVE			
				0.48	MU0040 GRAFTON ST			
				1.04		6	68I	
				1.16	MD0191 BRADLEY BLVD/BRADLEY LA			65,600
				1.37	CO0385 WOODMONT AVE			
				1.45	CO4419 BETHESDA AVE			
				1.56	R/R #CSX 139 516 H			
				1.56	STRUC #15050			
				1.64	MD0410 MONTGOMERY LA (EB/L)	6	80I	
				1.64	CO0367 MONTGOMERY LA			
				1.72	MD0187 OLD GEORGETOWN RD	6	64J	37,475
				1.72	MD 410 (WB/L) EAST WEST HWY			

\* A, B = UNIMPROVED; C = GRADED & DRAINED; D, E = SOIL, GRAVEL, STONE; F, G = LOW TYPE BITUMINOUS;  
H, I = HIGH TYPE BITUMINOUS; J = CONCRETE; K = BRICK; L = BLOCK

STATE HIGHWAY ADMINISTRATION OF MARYLAND  
HIGHWAY INFORMATION SERVICES DIVISION  
DATA SUPPORT GROUP

STATE HIGHWAY LOCATION REFERENCE

ROUTE NUMBER..... MD 355 CONTINUED  
INVENTORY DIRECTION... NORTH  
NAME: WISCONSIN AVE

COUNTY-MONTGOMERY  
SHA DISTRICT..... 3  
DATE..... 12/31/93

SYSTEM .... STATE....	FUNCTIONAL CLASS	HWY TYPE	ACCESS CTL	MILEPOINT	MILEPOINT DESCRIPTION	MARKED LANES	SURFACE WIDTH/TYPE*	AADT
SECONDARY R	URB-OTHER PRIN ART	DIVIDED	NONE	2.29	CO0352 BATTERY LA	6	64J	37,475
				2.36		6	68J	
				2.49	CO0385 WOODMONT AVE			62,650
				2.58				
NAME: ROCKVILLE PIKE				2.58	CO0537 JONES BRIDGE RD			
				3.25	CO0319 CEDAR LA			
				3.72		6	68I	
				3.86	CO2275 POOKS HILL RD	6	69J	59,075
				3.99	IS0495 CAPITAL BELTWAY			
				3.99	STRUC #15121 & #15120			
				3.99	EXIT #34			
				4.06	IS 495 (WB/L)			50,175
				4.06	STRUC #15119			
				4.14	IS 495 (WB/L)			
				4.14	STRUC #15118			
				4.16	RAMP 1 TO IS 270			
				4.16	STRUC #15117			
				4.42	CO0326 GROSVENOR LA	6	70J	
				4.55	CO0164 TUCKERMAN LA	6	72I	
				5.01	CO0164 TUCKERMAN LA			
				5.31	MD0547 STRATHMORE AVE			60,875
				5.75		8	96I	
				5.95		7	84I	
				6.06	CO4242 NICHOLSON LA			
				6.23	CO4122 MARINELLI RD	6	72I	
				6.42	MD0187 OLD GEORGETOWN RD	8	88I	
				6.70	CO0144 MONTROSE RD	7	78I	57,175
				6.70	CO1659 RANDOLPH RD			
				6.86		6	68I	
U				7.11	IN CORP LMTS ROCKVILLE			
				7.17	MU2970 TWINBROOK PKWY			
				7.17	MU2640 ROLLINS AVE			
				7.64	MU0770 CONGRESSIONAL LA			
				8.52	MU1015 W EDMONSTON DR			
				8.52	MU1002 EDMONSTON DR			
				8.79	MD0911 FIRST ST			
				8.79	MU2593 WOOTTON PKWY			
				9.13	MD0660 DODGE ST			
				9.24	MD0028 JEFFERSON ST/VEIRS MILL RD	5	58I	47,475
NAME: HUNGERFORD DR				9.24				
				9.35		6	70I	

\* A, B = UNIMPROVED; C = GRADED & DRAINED; D, E = SOIL, GRAVEL, STONE; F, G = LOW TYPE BITUMINOUS;  
H, I = HIGH TYPE BITUMINOUS; J = CONCRETE; K = BRICK; L = BLOCK

STATE HIGHWAY ADMINISTRATION OF MARYLAND  
HIGHWAY INFORMATION SERVICES DIVISION  
DATA SUPPORT GROUP

STATE HIGHWAY LOCATION REFERENCE

ROUTE NUMBER..... MD 355 CONTINUED  
INVENTORY DIRECTION... NORTH  
NAME: HUNGERFORD DR

COUNTY-MONTGOMERY  
SHA DISTRICT..... 3  
DATE..... 12/31/93

SYSTEM .... STATE....	FUNCTIONAL CLASS	HWY TYPE	ACCESS CTL	MILEPOINT	MILEPOINT DESCRIPTION	MARKED LANES	SURFACE WIDTH/TYPE*	AADT
SECONDARY U	URB-OTHER PRIN ART	DIVIDED	NONE	9.40	MU2140 MONROE ST	6	70I	47,475
		UNDIVIDED		9.54	MU2360 PARK RD	6	69I	
		DIVIDED		9.54	MU2110 E MIDDLE LA	6	72I	
				9.60				
				9.73	MU0272 BEALL AVE			
				10.09	MU3150 N WASHINGTON ST			
				10.41	MU1902 MANNAKEE ST			
R				10.53	OUT CORP LMTS ROCKVILLE			
				10.91	MU0740 COLLEGE PKWY			
				11.17	MU1295 W GUDE DR			48,250
NAME: FREDERICK RD				11.17				
				11.17	CO3815 E GUDE DR			
U				11.45	IN CORP LMTS ROCKVILLE			
				11.95	CO1936 REDLAND RD			
R				12.52	OUT CORP LMTS ROCKVILLE			
				12.73	CO0212 SHADY GROVE RD	5	62I	36,250
				12.79	IS0370 NO NAME			
				12.79	STRUC #15154			
				12.82		6	76I	
U				12.89	IN CORP LMTS GAITHERSBURG			
NAME: S FREDERICK RD				13.29				
				13.65	MU0061 W DEER PARK RD			
				13.65	MU0060 E DEER PARK DR			
				14.04		5	62I	
				14.14	MU0360 S SUMMIT AVE			
				14.32	MU0030 CEDAR AVE	4	48I	
				14.37	MD0117 W DIAMOND AVE			
				14.39	MD0117A NO NAME			
				14.48		4	48J	
NAME: N FREDERICK AVE				14.49	MD0117 W DIAMOND AVE			
				14.50	STRUC #15056			
				14.50	R/R #CSX 140 508 M			
				14.55	MD0124 E DIAMOND AVE	4	48I	
				14.73	MD0124 CHESTNUT ST	4	38I	
				15.11		5	58I	
				15.15	MU0273 ODENDHAL AVE			
				15.31	MU0294 PERRY PKWY			
				15.55	MU0230 MONTGOMERY VILLAGE AVE			26,875
				15.55	MD0124 MONTGOMERY VILLAGE AVE			
		UNDIVIDED		15.59		4	46I	
				15.76		5	60I	
				15.86		4	63I	

\* A, B = UNIMPROVED; C = GRADED & DRAINED; D, E = SOIL, GRAVEL, STONE; F, G = LOW TYPE BITUMINOUS;  
H, I = HIGH TYPE BITUMINOUS; J = CONCRETE; K = BRICK; L = BLOCK

STATE HIGHWAY ADMINISTRATION OF MARYLAND  
HIGHWAY INFORMATION SERVICES DIVISION  
DATA SUPPORT GROUP

STATE HIGHWAY LOCATION REFERENCE

ROUTE NUMBER..... MD 355 CONTINUED  
INVENTORY DIRECTION... NORTH  
NAME: N FREDERICK AVE

COUNTY-MONTGOMERY  
SHA DISTRICT..... 3  
DATE..... 12/31/93

SYSTEM .... STATE....	FUNCTIONAL CLASS	HWY TYPE	ACCESS CTL	MILEPOINT	MILEPOINT DESCRIPTION	MARKED LANES	SURFACE WIDTH/TYPE*	AADT
SECONDARY U	URB-OTHER PRIN ART	UNDIVIDED	NONE	16.02		4	52I	26,875
		DIVIDED		16.16	MU0424 WATKINS MILL RD	4	48I	
		UNDIVIDED		16.22		2	26I	
		DIVIDED		16.45		2	24I	
		UNDIVIDED		16.56		2	32I	
		DIVIDED		16.65		4	44I	
		UNDIVIDED		16.68		3	44I	
				16.75	OUT CORP LMTS GAITHERSBURG			
				16.75				
				16.76		2	24I	
				16.87	STRUC #15055 GREAT SENECA CREEK			
				17.11		2	22I	
		DIVIDED		17.24		2	24I	
		UNDIVIDED		17.31				
				17.91		2	22I	
				17.95		2	24I	
				18.07		2	36I	
		DIVIDED		18.15	CO0141 MIDDLEBROOK RD	2	23I	21,750
		UNDIVIDED		18.20				
				18.31		2	24I	
				18.49		2	27I	
		DIVIDED		18.70		3	44I	
				18.79		4	52I	
				18.94	CO6377 GERMANTOWN RD			
				19.00		4	48I	
				19.09		3	34I	
	RUR-MINOR ARTERIAL			19.20	MD0118A GERMANTOWN RD	2	27I	23,825
		UNDIVIDED		19.27		2	28I	
				19.35		2	24I	
				19.64		3	39I	
				19.66	MD0027 RIDGE RD	2	31I	6,875
				19.69	MD0027G NO NAME	2	27I	
	RUR-MAJOR COLLECTOR			19.96				
				20.51	CO0027 BRINK RD			
				21.30	STRUC #15054 LITTLE SENECA CREEK	2	24I	
				21.35				
				23.07	MD0121 CLARKSBURG RD			8,850
				23.07	CO0002 CLARKSBURG RD			
				23.79		2	21I	
				24.05	CO0200 COMUS RD			6,875
				24.15		2	22I	
				25.77		2	21I	

\* A, B = UNIMPROVED; C = GRADED & DRAINED; D, E = SOIL, GRAVEL, STONE; F, G = LOW TYPE BITUMINOUS;  
H, I = HIGH TYPE BITUMINOUS; J = CONCRETE; K = BRICK; L = BLOCK

STATE HIGHWAY ADMINISTRATION OF MARYLAND  
HIGHWAY INFORMATION SERVICES DIVISION  
DATA SUPPORT GROUP

STATE HIGHWAY LOCATION REFERENCE

ROUTE NUMBER..... MD 355 CONTINUED  
INVENTORY DIRECTION... NORTH  
NAME: FREDERICK RD

COUNTY-MONTGOMERY  
SHA DISTRICT..... 3  
DATE..... 12/31/93

SYSTEM	FUNCTIONAL CLASS	HWY TYPE	ACCESS CTL	MILEPOINT	MILEPOINT DESCRIPTION	MARKED LANES	SURFACE WIDTH/TYPE*	AADT
SECONDARY R	RUR-MAJOR COLLECTOR	UNDIVIDED	NONE	26.54	STRUC #15053 LITTLE BENNETT CREEK	2	21I	6,875
				26.64	MD0109 OLD HUNDRED RD			
				27.02	FREDERICK CO/L			

\*\*\*\*\*

ROUTE NUMBER..... IS 370  
INVENTORY DIRECTION... EAST  
NAME: NO NAME

PRIMARY U	URB-INTERSTATE	DIVIDED	FULL	0.00	CO6271 SAM EIG HWY (BACK)	5	60I	54,150
				0.34		4	48J	
				0.36	RAMP 7 TO IS 270 C/D LANE (SB/L)			
				0.36	STRUC #15161			
				0.39	RAMP 5 FR IS 270			
				0.39	STRUC #15158			
				0.43	IS0270 EISENHOWER MEMORIAL HWY			
				0.43	STRUC #15157			
				0.43	EXIT #9			
				0.59	RAMP 1 FR IS 270	5	60J	
				0.59	STRUC #15156			
				0.76		7	84J	
R				0.94	CO2944 INDUSTRIAL BLVD			
				0.94	STRUC #15155			
				0.94	OUT CORP LMTS GAITHERSBURG			
				1.42		6	72J	
				1.57		4	48J	
				1.63	MD0355 FREDERICK RD			
				1.63	STRUC #15154			
				1.85	RAMP 3 TO MD 355			
				1.85	STRUC #15153			
				2.01	CO4215 OAKMONT AVE			
				2.01	STRUC #15152			
				2.20	R/R CSX			
				2.20	STRUC #15151			
				2.38	CRABBS BRANCH WAY			
				2.38	STRUC #15150			
				2.52		5	60J	
				2.69		4	48J	
				2.86	CO0212 SHADY GROVE RD			
				2.86	STRUC #15149			
				3.04		4	48I	

\* A, B = UNIMPROVED; C = GRADED & DRAINED; D, E = SOIL, GRAVEL, STONE; F, G = LOW TYPE BITUMINOUS;  
H, I = HIGH TYPE BITUMINOUS; J = CONCRETE; K = BRICK; L = BLOCK

STATE HIGHWAY ADMINISTRATION OF MARYLAND  
HIGHWAY INFORMATION SERVICES DIVISION  
DATA SUPPORT GROUP

STATE HIGHWAY LOCATION REFERENCE

ROUTE NUMBER..... IS 370 CONTINUED  
INVENTORY DIRECTION... EAST  
NAME: NO NAME

COUNTY-MONTGOMERY  
SHA DISTRICT..... 3  
DATE..... 12/31/93

SYSTEM	STATE	FUNCTIONAL CLASS	HWY TYPE	ACCESS CTL	MILEPOINT	MILEPOINT DESCRIPTION	MARKED LANES	SURFACE WIDTH/TYPE*	AADT
PRIMARY	R	URB-INTERSTATE	DIVIDED	FULL	3.13	ENT TO METRO PARKING (AHEAD)	4	48I	54,150

\*\*\*\*\*

ROUTE NUMBER..... MD 384  
INVENTORY DIRECTION... EAST  
NAME: COLESVILLE RD

SECONDARY	R	URB-OTHER PRIN ART	DIVIDED	NONE	0.00	WASH DC LINE	6	72I	14,100
					0.00	MD0390 16TH ST			
					0.23	MD0410 EAST WEST HWY			32,200
					0.37	CO1300 SECOND AVE			25,000
					0.37	CO0668 WAYNE AVE			
					0.50	US0029 COLESVILLE RD (AHEAD)			
					0.50	CO5665 GEORGIA AVE			
					0.50	CO5664 GEORGIA AVE			

\*\*\*\*\*

ROUTE NUMBER..... MD 390  
INVENTORY DIRECTION... NORTH  
NAME: 16TH ST

SECONDARY	R	URB-OTHER PRIN ART	DIVIDED	PART	0.00	WASH DC LINE	6	62I	32,700
					0.02	MD0384 COLESVILLE RD			
					0.16	MD0410 EAST WEST HWY	6	68J	33,650
					0.31	CO0598 SPRING ST			
					0.61	R/R #CSX 140 483 L			
					0.61	STRUC #15089			
					0.85		4	68J	23,475
					1.01		4	44J	
					1.10	MD0097 GEORGIA AVE			
					1.10	CO5665 GEORGIA AVE			

\*\*\*\*\*

ROUTE NUMBER..... MD 391  
INVENTORY DIRECTION... EAST  
NAME: SEMINARY RD

SECONDARY	R	URB-MINOR ARTERIAL	UNDIVIDED	NONE	0.00	MD0192 FOREST GLEN RD	4	48I	6,675
					0.00	CO1227 FOREST GLEN RD			

\* A, B = UNIMPROVED; C = GRADED & DRAINED; D, E = SOIL, GRAVEL, STONE; F, G = LOW TYPE BITUMINOUS;  
H, I = HIGH TYPE BITUMINOUS; J = CONCRETE; K = BRICK; L = BLOCK

STATE HIGHWAY ADMINISTRATION OF MARYLAND  
HIGHWAY INFORMATION SERVICES DIVISION  
DATA SUPPORT GROUP

STATE HIGHWAY LOCATION REFERENCE

ROUTE NUMBER..... MD 391 CONTINUED  
INVENTORY DIRECTION... EAST  
NAME: SEMINARY RD

COUNTY-MONTGOMERY  
SHA DISTRICT..... 3  
DATE..... 12/31/93

SYSTEM .... STATE....	FUNCTIONAL CLASS	HWY TYPE	ACCESS CTL	MILEPOINT	MILEPOINT DESCRIPTION	MARKED LANES	SURFACE WIDTH/TYPE*	AADT
SECONDARY R	URB-MINOR ARTERIAL	UNDIVIDED	NONE	0.10	IS0495 CAPITAL BELTWAY	4	48I	6,675
				0.10	STRUC #15129			
				0.27		2	25I	
		DIVIDED		0.69	CO0534 BROOKVILLE RD	2	33I	13,075
				0.92		2	34I	
NAME: COLUMBIA BLVD				0.94	MD0097 GEORGIA AVE	4	54J	6,450
				0.94				
		UNDIVIDED		0.97		4	56I	
				0.99		2	26I	
NAME: DALE DR				1.04		2	24I	
				1.04				
				1.13		2	25I	
				1.34		2	24I	
				1.53				5,775
				1.92		2	22I	
				1.97	US0029 COLESVILLE RD	2	21I	7,100
				2.04		2	24I	
				2.38		2	36I	
				2.50	CO0621 WAYNE AVE	2	24I	5,250
				3.20		2	24I	
				3.26	MD0320 PINEY BRANCH RD		22I	

ROUTE NUMBER..... MD 396  
INVENTORY DIRECTION... EAST  
NAME: MASSACHUSETTS AVE

SECONDARY R	URB-MINOR ARTERIAL	UNDIVIDED	NONE	0.00	MD0614 GOLDSBORO RD	2	24I	21,025
				0.65		4	50I	
				0.71	CO0507 SANGAMORE RD			
		DIVIDED		1.03	CO1854 CROMWELL DR			
				1.14		4	48I	
		UNDIVIDED		1.44				16,175
				1.47				
				1.50	R/R #CSX 139 523 T			
				1.52	STRUC #15057 LITTLE FALLS			
		DIVIDED		1.55	GV0033 LITTLE FALLS PKWY			
		UNDIVIDED		1.58		4	56I	
				1.90		4	48I	
				2.07				41,825
				2.23	WASH DC LINE			

\* A, B = UNIMPROVED; C = GRADED & DRAINED; D, E = SOIL, GRAVEL, STONE; F, G = LOW TYPE BITUMINOUS;  
H, I = HIGH TYPE BITUMINOUS; J = CONCRETE; K = BRICK; L = BLOCK

STATE HIGHWAY ADMINISTRATION OF MARYLAND  
HIGHWAY INFORMATION SERVICES DIVISION  
DATA SUPPORT GROUP

STATE HIGHWAY LOCATION REFERENCE

ROUTE NUMBER..... MD 410  
INVENTORY DIRECTION... EAST  
NAME: MONTGOMERY AVE

COUNTY-MONTGOMERY  
SHA DISTRICT..... 3  
DATE..... 12/31/93

SYSTEM	FUNCTIONAL CLASS	HWY TYPE	ACCESS CTL	MILEPOINT	MILEPOINT DESCRIPTION	MARKED LANES	SURFACE WIDTH/TYPE*	AADT
SECONDARY R	URB-OTHER PRIN ART	DIVIDED	NONE	0.00	MD0355 WISCONSIN AVE	5	61I	30,975
				0.00	CO0367 MONTGOMERY AVE (BACK)			
				0.08		6	83I	
				0.13		6	72I	
				0.20		6	93I	
				0.26		6	75I	
				0.42		4	53I	
		UNDIVIDED		0.45		4	40I	
NAME: EAST WEST HWY				0.45				
				0.52	R/R #CSX 139 515 B			
				0.52	STRUC #15058			
				0.72				26,475
				0.77		4	39I	
				1.01	MD0185 CONNECTICUT AVE	4	40I	19,850
				1.42	MD0186 BROOKVILLE RD			49,700
				1.88	CO4460 JONES MILL RD	4	50I	
				1.88	GV0004 BEACH DR			
				1.96	STRUC #15059 ROCK CREEK			
				2.04		4	46I	
				2.10		4	44I	
				2.26		4	43I	
				2.41		4	46I	
				2.54	CO0535 GRUBB RD	4	44I	
				2.69		4	42I	
				2.91		4	44I	
				3.04		4	46I	
				3.13	STRUC #15060 ROCK CREEK			
		DIVIDED		3.18		4	43I	
				3.45		5	63I	
		UNDIVIDED		3.48	MD0390 16TH ST	4	50I	31,600
				3.51		4	47I	
				3.66		4	68I	
				3.71	MD0384 COLESVILLE RD			
				3.77		4	56I	
				3.96		2	41I	
		DIVIDED		4.04		4	38I	
				4.20		4	35I	
				4.23	CO5664 GEORGIA AVE			13,875
NAME: BURLINGTON AVE				4.23				
		UNDIVIDED		4.26				
				4.32	R/R #CSX 140 479 E	3	42I	
				4.32	STRUC #15061			

\* A, B = UNIMPROVED; C = GRADED & DRAINED; D, E = SOIL, GRAVEL, STONE; F, G = LOW TYPE BITUMINOUS;  
H, I = HIGH TYPE BITUMINOUS; J = CONCRETE; K = BRICK; L = BLOCK



STATE HIGHWAY ADMINISTRATION OF MARYLAND  
HIGHWAY INFORMATION SERVICES DIVISION  
DATA SUPPORT GROUP

STATE HIGHWAY LOCATION REFERENCE

ROUTE NUMBER..... MD 410  
INVENTORY DIRECTION... EAST  
NAME: PHILADELPHIA AVE

CONTINUED

COUNTY-MONTGOMERY  
SHA DISTRICT..... 3  
DATE..... 12/31/93

SYSTEM	FUNCTIONAL CLASS	HWY TYPE	ACCESS CTL	MILEPOINT	MILEPOINT DESCRIPTION	MARKED LANES	SURFACE WIDTH/TYPE*	AADT
SECONDARY R	URB-OTHER PRIN ART	UNDIVIDED	NONE	4.34		3	36I	13,875
		DIVIDED		4.39				
NAME: PHILADELPHIA AVE				4.41	CO0629 FENTON ST			
		UNDIVIDED		4.42		2	27I	
U				4.55	IN CORP LMTS TAKOMA PARK	2	29I	10,875
				4.59		2	26I	
MUNICIPAL				4.95	MD0320 PINEY BRANCH RD			12,150
				4.98	MU0220 CHESTNUT AVE	2	25I	
				4.98	END STATE MAINTENANCE			
SECONDARY				4.98	BEGIN MUNICIPAL MAINTENANCE			
				5.17	END MUNICIPAL MAINTENANCE			
MUNICIPAL				5.17	BEGIN STATE MAINTENANCE			
				5.28	MU0930 MAPLE AVE			
				5.28	END STATE MAINTENANCE			
				5.28	BEGIN MUNICIPAL MAINTENANCE			
				5.39		2	23I	
				5.50		2	30I	
				5.56	END MUNICIPAL MAINTENANCE			
				5.56	BEGIN STATE MAINTENANCE			
				5.56	MD0195 CARROLL AVE (AHEAD)			
NAME: ETHAN ALLEN AVE				5.63	MD0195 CARROLL AVE (BACK)			14,675
				5.63				
				5.63	END STATE MAINTENANCE			
				5.63	BEGIN MUNICIPAL MAINTENANCE			
				5.65		2	24I	
				5.86	PRINCE GEORGES CO/L			

\*\*\*\*\*

ROUTE NUMBER..... IS 495  
INVENTORY DIRECTION... EAST  
NAME: CAPITAL BELTWAY

PRIMARY R	URB-INTERSTATE	DIVIDED	FULL	0.00	BEGIN STRUCTURE IN VIRGINIA	6	72I	189,266
				0.06	VIRGINIA ST/L			
				0.06	STRUC #15100 POTOMAC RIVER			
				0.36	STRUC #15101 C&O CANAL			
				0.52	GV0006 CLARA BARTON PKWY			
				0.52	STRUC #15104			
				0.52	EXIT #41			
				0.60	CO4690 MACARTHUR BLVD			
				1.11	MDO191 PERSIMMON TREE RD			

\* A, B = UNIMPROVED; C = GRADED & DRAINED; D, E = SOIL, GRAVEL, STONE; F, G = LOW TYPE BITUMINOUS;  
H, I = HIGH TYPE BITUMINOUS; J = CONCRETE; K = BRICK; L = BLOCK

STATE HIGHWAY ADMINISTRATION OF MARYLAND  
HIGHWAY INFORMATION SERVICES DIVISION  
DATA SUPPORT GROUP

STATE HIGHWAY LOCATION REFERENCE

ROUTE NUMBER..... IS 495 CONTINUED  
INVENTORY DIRECTION... EAST  
NAME: CAPITAL BELTWAY

COUNTY-MONTGOMERY  
SHA DISTRICT..... 3  
DATE..... 12/31/93

SYSTEM	STATE	FUNCTIONAL CLASS	HWY TYPE	ACCESS CTL	MILEPOINT	MILEPOINT DESCRIPTION	MARKED LANES	SURFACE WIDTH/TYPE*	AADT
PRIMARY	R	URB-INTERSTATE	DIVIDED	FULL	1.11	STRUC #15105	6	72I	189,266
					1.78	CO0148 SEVEN LOCKS RD			
					1.78	STRUC #15106			
					1.88	STRUC #15108 THOMAS BRANCH			
					1.90	IS 495X (SB/L)			
					1.90	EXIT #40			
					2.23	IS0495X CABIN JOHN PKWY	8	96I	
					2.33	IS 495X (SB/L)			
					2.38	MDO190 RIVER RD			
					2.38	STRUC #15110			
					2.38	EXIT #39			
					3.39		9	108I	
					3.72	MDO191 BRADLEY BLVD			
					3.72	STRUC #15111			
					3.80	IS 270Y (SB/L)	5	60I	102,250
					3.82	IS0270Y NO NAME			
					3.82	EXIT #38			
					3.97	IS0270Y NO NAME			
					3.97	STRUC #15112			
					4.10		6	72I	
					4.23	CO0167 GREENTREE RD			
					4.23	STRUC #15113			
					4.85	CO0837 FERNWOOD RD			
					4.85	STRUC #15114			
					5.64	MDO187 OLD GEORGETOWN RD			98,150
					5.64	STRUC #15115			
					5.64	EXIT #36			
					6.59	IS0270 EISENHOWER MEMORIAL HWY	7	89I	
					6.59	EXIT #35			
					6.73	MDO355 ROCKVILLE PIKE			
					6.73	STRUC #15120 & #15121			
					6.73	EXIT #34			
					6.80		7	84I	
					7.15		6	72I	
					7.41	CO0319 CEDAR LA			
					7.41	STRUC #15122			
					8.31	MDO185 CONNECTICUT AVE			205,350
					8.31	STRUC #15123			
					8.31	EXIT #33			
					8.50	CO0538 KENSINGTON PKWY			
					8.50	STRUC #15124			
					9.24	STRUC #15126 ROCK CREEK			

\* A, B = UNIMPROVED; C = GRADED & DRAINED; D, E = SOIL, GRAVEL, STONE; F, G = LOW TYPE BITUMINOUS;  
H, I = HIGH TYPE BITUMINOUS; J = CONCRETE; K = BRICK; L = BLOCK

STATE HIGHWAY ADMINISTRATION OF MARYLAND  
HIGHWAY INFORMATION SERVICES DIVISION  
DATA SUPPORT GROUP

STATE HIGHWAY LOCATION REFERENCE

ROUTE NUMBER..... IS 495  
INVENTORY DIRECTION... EAST  
NAME: CAPITAL BELTWAY

CONTINUED

COUNTY-MONTGOMERY  
SHA DISTRICT..... 3  
DATE..... 12/31/93

SYSTEM	FUNCTIONAL CLASS	HWY TYPE	ACCESS CTL	MILEPOINT	MILEPOINT DESCRIPTION	MARKED LANES	SURFACE WIDTH/TYPE*	AADT
PRIMARY	R	URB-INTERSTATE	DIVIDED FULL	9.29	CO0533 STONEYBROOK RD	6	72I	205,350
				9.29	STRUC #15126			
				9.64		8	96I	
				9.65	CO1227 FOREST GLEN DR			
				9.65	STRUC #15127			
				9.84	STRUC #15128			
				9.84	R/R #CSX 140 487 W			
				9.91	MD0391 SEMINARY RD			
				9.91	STRUC #15129			
				10.54	MD0097 GEORGIA AVE			
				10.54	STRUC #15130			
				10.54	EXIT #31			
				11.04	STRUC #15132 SLIGO CREEK			
				11.15	GV0007 SLIGO CREEK PKWY			
				11.15	STRUC #15133			
				11.69	CO0675 BRUNETT AVE			
				11.69	STRUC #15134			
				11.98	US0029 COLESVILLE RD			180,150
				11.98	STRUC #15135			
				11.98	EXIT #30			
				12.63	MD0193 UNIVERSITY BLVD E			
				12.63	STRUC #15136			
				12.63	EXIT #29			
				12.83		8	96J	186,429
				13.16	VARIABLE MESSAGE SIGN #322 (EB/L)			
				13.24	STRUC #15137 NORTHWEST BRANCH			
				14.21	MD0650 NEW HAMPSHIRE AVE	8	96I	200,050
				14.21	STRUC #15138			
				14.21	EXIT #28			
				14.39	RAMP 1 FR MD 650			
				14.39	STRUC #15139			
				14.49	PRINCE GEORGES CO/L			

\*\*\*\*\*

ROUTE NUMBER..... IS 495X  
INVENTORY DIRECTION... NORTH  
NAME: CABIN JOHN PKWY

SECONDARY	R	URB-FRWY/EXPWY	DIVIDED FULL	0.00	GV0006 CLARA BARTON PKWY	4	54I	37,900
				0.12	STRUC #15087 THOMAS BRANCH			
				0.22	CO4690 MACARTHUR BLVD			

\* A, B = UNIMPROVED; C = GRADED & DRAINED; D, E = SOIL, GRAVEL, STONE; F, G = LOW TYPE BITUMINOUS;  
H, I = HIGH TYPE BITUMINOUS; J = CONCRETE; K = BRICK; L = BLOCK

STATE HIGHWAY LOCATION REFERENCE

ROUTE NUMBER..... IS 495X CONTINUED  
INVENTORY DIRECTION... NORTH  
NAME: CABIN JOHN PKWY

COUNTY-MONTGOMERY  
SHA DISTRICT..... 3  
DATE..... 12/31/93

SYSTEM	FUNCTIONAL CLASS	HWY TYPE	ACCESS CTL	MILEPOINT	MILEPOINT DESCRIPTION	MARKED LANES	SURFACE WIDTH/TYPE*	AADT
SECONDARY R	URB-FRWY/EXPWY	DIVIDED	FULL	0.24	STRUC #15085 THOMAS BRANCH	4	54I	37,900
				0.26		4	48I	
				1.05	STRUC #15084 BOOZE CREEK			
				1.25	IS 495 (SB/L)			
				1.25	STRUC #15108			
				1.29	RAMP 4 TO MD 190			
				1.29	STRUC #15109			
				1.32		3	36I	
				1.50		3	34I	
				1.52	IS0495 CAPITAL BELTWAY			
				1.52	EXIT #40			

\*\*\*\*\*

ROUTE NUMBER..... MD 516  
INVENTORY DIRECTION... EAST  
NAME: FRANKLIN AVE

SECONDARY R	URB-COLLECTOR	UNDIVIDED	NONE	0.00	US0029 COLESVILLE RD	2	30I	5,275
				0.32		2	28I	
				0.38		2	33I	
				0.44		2	28I	
				0.50		2	36I	
				0.57	MD0787 FLOWER AVE			12,375
				0.90	MD0193 UNIVERSITY BLVD E			

\*\*\*\*\*

ROUTE NUMBER..... MD 547  
INVENTORY DIRECTION... EAST  
NAME: STRATHMORE AVE

SECONDARY R	URB-MINOR ARTERIAL	UNDIVIDED	NONE	0.00	MD0355 ROCKVILLE PIKE	2	29I	16,625
				0.04		2	20I	
				0.34		3	24I	
U				0.63	IN CORP LMTS GARRETT PARK	2	24I	
				0.67		2	20I	
				0.75				13,150
R				1.08	OUT CORP LMTS GARRETT PARK			
NAME: KNOWLES AVE				1.08				
				1.13	STRUC #15062 ROCK CREEK			
				1.22	GV0028 BEACH DR	2	24I	

\* A, B = UNIMPROVED; C = GRADED & DRAINED; D, E = SOIL, GRAVEL, STONE; F, G = LOW TYPE BITUMINOUS;  
H, I = HIGH TYPE BITUMINOUS; J = CONCRETE; K = BRICK; L = BLOCK

STATE HIGHWAY ADMINISTRATION OF MARYLAND  
HIGHWAY INFORMATION SERVICES DIVISION  
DATA SUPPORT GROUP

STATE HIGHWAY LOCATION REFERENCE

ROUTE NUMBER..... MD 547 CONTINUED  
INVENTORY DIRECTION... EAST  
NAME: KNOWLES AVE

COUNTY-MONTGOMERY  
SHA DISTRICT..... 3  
DATE..... 12/31/93

SYSTEM .... STATE....	FUNCTIONAL CLASS	HWY TYPE	ACCESS CTL	MILEPOINT	MILEPOINT DESCRIPTION	MARKED LANES	SURFACE WIDTH/TYPE*	AADT
SECONDARY R	URB-MINOR ARTERIAL	UNDIVIDED	NONE	1.27	CO1064 PARKWOOD DR	2	22I	13,150
				1.63	CO0307 SUMMIT AVE	2	36I	
U				1.64	IN CORP LMTS KENSINGTON			
				1.72		2	48I	
				1.80	MD0185 CONNECTICUT AVE			

ROUTE NUMBER..... MD 586  
INVENTORY DIRECTION... EAST  
NAME: VEIRS MILL RD

SECONDARY U	URB-OTHER PRIN ART	DIVIDED	NONE	0.00	MD0911 FIRST ST	4	48I	31,450
				0.00	MD0028 FIRST ST/VEIRS MILL RD			
				0.38	MU1000 EDMONSTON DR			52,625
				0.42	MU1002 EDMONSTON DR			
				0.79	MU0420 BROADWOOD DR			
				1.00	MU0140 ARDENNES AVE			
R				1.37	OUT CORP LMTS ROCKVILLE			
				1.68	STRUC #15063 ROCK CREEK			
				1.97	CO0142 ASPEN HILL RD			
				2.85	CO1592 PARKLAND DR			
				3.02		5	58I	
				3.03	STRUC #15075 TURKEY BRANCH			
				3.23	CO1799 HAVARD ST	5	60I	
				3.48	CO1659 RANDOLPH RD	6	68I	
				3.54		4	48J	
				3.68	CO1677 BUSHEY DR	6	58I	
				3.86		4	48I	
				3.96	MD0185A NO NAME			
				3.99	MD0185B NO NAME			
				4.01	MD0185 CONNECTICUT AVE			41,075
				4.02	MD0185C NO NAME			
				4.06	MD0185D NO NAME	6	68I	
				4.09	CO141B DALEWOOD DR			
				4.72	CO0147 NEWPORT MILL RD			
				4.76		5	58I	
				5.16		6	68I	
				5.36	MD0193 UNIVERSITY BLVD W			24,225
				5.55				
				5.64				43,600
				5.78	MD0097 GEORGIA AVE	5	58I	

\* A, B = UNIMPROVED; C = GRADED & DRAINED; D, E = SOIL, GRAVEL, STONE; F, G = LOW TYPE BITUMINOUS;  
H, I = HIGH TYPE BITUMINOUS; J = CONCRETE; K = BRICK; L = BLOCK

STATE HIGHWAY ADMINISTRATION OF MARYLAND  
HIGHWAY INFORMATION SERVICES DIVISION  
DATA SUPPORT GROUP

STATE HIGHWAY LOCATION REFERENCE

ROUTE NUMBER..... MD 605  
INVENTORY DIRECTION... NORTH  
NAME: TAKOMA AVE

COUNTY-MONTGOMERY  
SHA DISTRICT..... 3  
DATE..... 12/31/93

SYSTEM	FUNCTIONAL CLASS	HWY TYPE	ACCESS CTL	MILEPOINT	MILEPOINT DESCRIPTION	MARKED LANES	SURFACE WIDTH/TYPE*	AADT
SECONDARY U	URB-COLLECTOR	UNDIVIDED	NONE	0.00	WASH DC LINE	2	36J	3,799
				0.13		2	30J	
				0.27	MU0455 FENTON ST			
				0.27	MU0010 ALBANY AVE			

\*\*\*\*\*

ROUTE NUMBER..... MD 614  
INVENTORY DIRECTION... NORTH  
NAME: GOLDSBORO RD

SECONDARY R	URB-MINOR ARTERIAL	UNDIVIDED	NONE	0.00	C04690 MACARTHUR BLVD	2	24I	22,750
				0.40		3	36I	
				0.46	MD0396 MASSACHUSETTS AVE			
				0.50		2	26I	
				0.58		2	25I	
				0.65		2	28I	
				0.66		2	20I	
				0.97		2	24I	
		DIVIDED		1.01		4	54I	
				1.02	MD0614B NO NAME			
				1.02	MD0614C NO NAME			
				1.04	MD0190 RIVER RD			16,850
				1.06	MD0614D NO NAME			
				1.06	MD0614A NO NAME			
		UNDIVIDED		1.11		2	27I	
				1.44		2	24I	
				1.83		2	48I	
		DIVIDED		1.93		4	48J	
				1.96	MD0191 BRADLEY BLVD			

\*\*\*\*\*

ROUTE NUMBER..... MD 614A  
INVENTORY DIRECTION... EAST  
NAME: NO NAME

SECONDARY R	URB-LOCAL	UNDIVIDED	NONE	0.00	MD0190 RIVER RD	1	20J	
				0.02	MD0614 GOLDSBORO RD			

\* A, B = UNIMPROVED; C = GRADED & DRAINED; D, E = SOIL, GRAVEL, STONE; F, G = LOW TYPE BITUMINOUS;  
H, I = HIGH TYPE BITUMINOUS; J = CONCRETE; K = BRICK; L = BLOCK

STATE HIGHWAY ADMINISTRATION OF MARYLAND  
HIGHWAY INFORMATION SERVICES DIVISION  
DATA SUPPORT GROUP

STATE HIGHWAY LOCATION REFERENCE

ROUTE NUMBER..... MD 614B  
INVENTORY DIRECTION.... SOUTH  
NAME: NO NAME

COUNTY-MONTGOMERY  
SHA DISTRICT.....3  
DATE.....12/31/93

SYSTEM .... STATE....	FUNCTIONAL CLASS	HWY TYPE	ACCESS CTL	MILEPOINT	MILEPOINT DESCRIPTION	MARKED LANES	SURFACE WIDTH/TYPE*	AADT
SECONDARY R	URB-LOCAL	UNDIVIDED	NONE	0.00 MD0614	GOLDSBORO RD	1	20J	
				0.02 MD0190	RIVER RD			

\*\*\*\*\*

ROUTE NUMBER..... MD 614C  
INVENTORY DIRECTION.... WEST  
NAME: NO NAME

SECONDARY R	URB-LOCAL	UNDIVIDED	NONE	0.00 MD0190	RIVER RD	1	20J	
				0.02 MD0614	GOLDSBORO RD			

\*\*\*\*\*

ROUTE NUMBER..... MD 614D  
INVENTORY DIRECTION.... NORTH  
NAME: NO NAME

SECONDARY R	URB-LOCAL	UNDIVIDED	NONE	0.00 MD0614	GOLDSBORO RD	1	20J	
				0.02 MD0190	RIVER RD			

\*\*\*\*\*

ROUTE NUMBER..... MD 650  
INVENTORY DIRECTION.... NORTH  
NAME: NEW HAMPSHIRE AVE

SECONDARY R	URB-OTHER PRIN ART	DIVIDED	PART	0.00	PRINCE GEORGES CO/L	6	68I	36,750
				0.33 CO4542	ADELPHI RD			53,500
				0.66		6	70I	
				0.75		6	72I	
			NONE	0.88 IS0495	CAPITAL BELTWAY			50,175
				0.88	STRUC #15138			
				0.88	EXIT #28			
				0.97		6	68I	
				1.11 CO0104	POWDER MILL RD			49,775
				2.43		6	72I	
				2.54 MD0895	LOCKWOOD DR			54,950
				2.66		4	54I	
				2.81 US0029	COLESVILLE RD			52,025
				2.81	STRUC #15067			
				2.88		6	68J	

\* A, B = UNIMPROVED; C = GRADED & DRAINED; D, E = SOIL, GRAVEL, STONE; F, G = LOW TYPE BITUMINOUS;  
H, I = HIGH TYPE BITUMINOUS; J = CONCRETE; K = BRICK; L = BLOCK

STATE HIGHWAY ADMINISTRATION OF MARYLAND  
HIGHWAY INFORMATION SERVICES DIVISION  
DATA SUPPORT GROUP

STATE HIGHWAY LOCATION REFERENCE

ROUTE NUMBER..... MD 650 CONTINUED  
INVENTORY DIRECTION... NORTH  
NAME: NEW HAMPSHIRE AVE

COUNTY-MONTGOMERY  
SHA DISTRICT..... 3  
DATE..... 12/31/93

SYSTEM ....STATE....	FUNCTIONAL CLASS	HWY TYPE	ACCESS CTL	MILEPOINT	MILEPOINT DESCRIPTION	MARKED LANES	SURFACE WIDTH/TYPE*	AADT
SECONDARY R	URB-OTHER PRIN ART	DIVIDED	NONE	3.42		6	68J	41,775
				3.47		6	76J	
				5.08		5	63J	
				5.18	CO1659 RANDOLPH RD	6	72J	31,850
				5.18	CO0099 E RANDOLPH RD			
				5.21		5	58I	
		UNDIVIDED		5.36		4	48I	
				5.52	CO0078 NOTLEY RD	3	36I	
				5.59		2	36I	
				5.68		2	21I	
				6.58		2	48I	
				6.62	CO0161 GOOD HOPE RD			
				6.62	CO0076 BONIFANT RD			
				6.68		2	21I	
				7.38	CO0072 NORWOOD RD			
				7.63				22,125
				7.91		2	20I	
	RUR-MINOR ARTERIAL			8.76	MD0198 SPENCERVILLE RD			13,875
				9.76	CO0145 EDNOR RD			
				11.06		2	24I	
	RUR-MAJOR COLLECTOR			11.15	MD0108 OLNEY-SANDY SPRING RD/ASHTON RD	3	34I	6,250
				11.19		2	34I	
				11.26		2	20I	
				12.83		2	24I	
				13.03	STRUC #15017 HAWLINGS RIVER	2	20I	
				13.14		2	21I	
				13.38		2	25I	
				14.12		2	20I	
	RUR-MINOR COLLECTOR			14.53	CO0057 BRIGHTON DAM RD			
	RUR-MAJOR COLLECTOR			17.50	MD0097 GEORGIA AVE			
NAME: DAMASCUS RD				17.50				
				17.82		2	24I	
				17.93		2	21I	
				18.04		2	24I	
	RUR-MINOR COLLECTOR			18.15	CO0054 SUNDOWN RD			
				18.20		2	22I	
				18.87		2	21I	
				19.02		2	22I	
				22.25		2	21I	
				22.73	MD0108 LAYTONSVILLE RD/DAMASCUS RD (AHEAD)			

\* A, B = UNIMPROVED; C = GRADED & DRAINED; D, E = SOIL, GRAVEL, STONE; F, G = LOW TYPE BITUMINOUS;  
H, I = HIGH TYPE BITUMINOUS; J = CONCRETE; K = BRICK; L = BLOCK



STATE HIGHWAY ADMINISTRATION OF MARYLAND  
HIGHWAY INFORMATION SERVICES DIVISION  
DATA SUPPORT GROUP

STATE HIGHWAY LOCATION REFERENCE

ROUTE NUMBER.....MD 655  
INVENTORY DIRECTION...NORTH  
NAME: OLD MD 28

COUNTY--MONTGOMERY  
SHA DISTRICT.....3  
DATE.....12/31/93

SYSTEM	FUNCTIONAL CLASS	HWY TYPE	ACCESS CTL	MILEPOINT	MILEPOINT DESCRIPTION	MARKED LANES	SURFACE WIDTH/TYPE*	AADT
SECONDARY R	URB-LOCAL	UNDIVIDED	NONE	0.00	MD0028 NORBECK RD	2	18I	599
				0.56	MD0115 MUNCASTER MILL RD	2	25I	
				0.75		2	28I	
				0.94		2	22I	
		DIVIDED		1.17		2	24I	
		UNDIVIDED		1.35		2	22I	
				1.87	ROAD END			

\*\*\*\*\*

ROUTE NUMBER.....MD 655A  
INVENTORY DIRECTION...NORTH  
NAME: NO NAME

SECONDARY R	URB-LOCAL	UNDIVIDED	NONE	0.00	MD0028 NORBECK RD	2	24I	
				0.12		2	30I	
				0.15		2	22I	
				1.17	CUL DE SAC			

\*\*\*\*\*

ROUTE NUMBER.....MD 655B  
INVENTORY DIRECTION...EAST  
NAME: OLD MD 28

SECONDARY R	URB-LOCAL	UNDIVIDED	NONE	0.00	MD0028 NORBECK RD	2	18I	
				0.39	OP3667 CAROLTON RD			

\*\*\*\*\*

ROUTE NUMBER.....MD 655C  
INVENTORY DIRECTION...EAST  
NAME: OLD MD 28

SECONDARY R	URB-LOCAL	UNDIVIDED	NONE	0.00	MD0028 NORBECK RD	2	18I	
				0.28	CO1338 WESTBURY RD			

\* A, B = UNIMPROVED; C = GRADED & DRAINED; D, E = SOIL, GRAVEL, STONE; F, G = LOW TYPE BITUMINOUS;  
H, I = HIGH TYPE BITUMINOUS; J = CONCRETE; K = BRICK; L = BLOCK

STATE HIGHWAY ADMINISTRATION OF MARYLAND  
HIGHWAY INFORMATION SERVICES DIVISION  
DATA SUPPORT GROUP

STATE HIGHWAY LOCATION REFERENCE

ROUTE NUMBER..... MD 655D  
INVENTORY DIRECTION... EAST  
NAME: NO NAME

COUNTY-MONTGOMERY  
SHA DISTRICT..... 3  
DATE..... 12/31/93

SYSTEM	FUNCTIONAL CLASS	HWY TYPE	ACCESS CTL	MILEPOINT	MILEPOINT DESCRIPTION	MARKED LANES	SURFACE WIDTH/TYPE*	AADT
SECONDARY R	URB-LOCAL	UNDIVIDED	NONE	0.00	CUL DE SAC	2	18I	
				0.01	CO4107 NO NAME (AHEAD)			
				0.01	END STATE MAINTENANCE			
				0.27	CO4107 NO NAME (BACK)			
				0.27	BEGIN STATE MAINTENANCE			
				0.28	CUL DE SAC			

\*\*\*\*\*

ROUTE NUMBER..... MD 655E  
INVENTORY DIRECTION... WEST  
NAME: NO NAME

SECONDARY R	URB-LOCAL	UNDIVIDED	NONE	0.00	MD0028 NORBECK RD	2	18I	
				0.02	CO3655 NO NAME (AHEAD)			

\*\*\*\*\*

ROUTE NUMBER..... MD 655F  
INVENTORY DIRECTION... WEST  
NAME: NO NAME

SECONDARY R	URB-LOCAL	UNDIVIDED	NONE	0.00	MD0028 NORBECK RD	2	18I	
				0.01	CO5416 NO NAME (AHEAD)			

\*\*\*\*\*

ROUTE NUMBER..... MD 655G  
INVENTORY DIRECTION... EAST  
NAME: NO NAME

SECONDARY R	URB-LOCAL	UNDIVIDED	NONE	0.00	MD0028 NORBECK RD	2	18I	
				0.02	CO3390 NO NAME (AHEAD)			

\*\*\*\*\*

ROUTE NUMBER..... MD 655H  
INVENTORY DIRECTION... EAST  
NAME: NO NAME

SECONDARY R	URB-LOCAL	UNDIVIDED	NONE	0.00	MD0028 NORBECK RD	2	18I	
				0.01	CO5417 NO NAME (AHEAD)			

\* A, B = UNIMPROVED; C = GRADED & DRAINED; D, E = SOIL, GRAVEL, STONE; F, G = LOW TYPE BITUMINOUS;  
H, I = HIGH TYPE BITUMINOUS; J = CONCRETE; K = BRICK; L = BLOCK

STATE HIGHWAY ADMINISTRATION OF MARYLAND  
HIGHWAY INFORMATION SERVICES DIVISION  
DATA SUPPORT GROUP

STATE HIGHWAY LOCATION REFERENCE

ROUTE NUMBER.....MD 660  
INVENTORY DIRECTION...NORTH  
NAME: DODGE ST

COUNTY-MONTGOMERY  
SHA DISTRICT.....3  
DATE.....12/31/93

SYSTEM	FUNCTIONAL CLASS	HWY TYPE	ACCESS CTL	MILEPOINT	MILEPOINT DESCRIPTION	MARKED LANES	SURFACE WIDTH/TYPE*	AADT
SECONDARY U	URB-LOCAL	UNDIVIDED	NONE	0.00 MD0355	ROCKVILLE PIKE	3	36J	13,099
				0.02		3	36I	
				0.04 MD0028	VEIRS MILL RD			

\*\*\*\*\*

ROUTE NUMBER.....MD 787  
INVENTORY DIRECTION...NORTH  
NAME: FLOWER AVE

MUNICIPAL U	URB-COLLECTOR	UNDIVIDED	NONE	0.00	PRINCE GEORGES CO/L	2	18I	6,175
SECONDARY				0.10 MD0195	CARROLL AVE	2	29I	
				0.10	END MUNICIPAL MAINTENANCE			
				0.10	BEGIN STATE MAINTENANCE			
				0.14		2	28I	
R				0.26	OUT CORP LMTS TAKOMA PARK			
				0.28		2	30I	
				0.58		2	35I	9,525
				0.61		2	30I	
				0.96		2	28I	
				1.09 MD0320	PINEY BRANCH RD	3	39I	18,075
				1.19		3	42I	
				1.27		2	27I	
		DIVIDED		1.30				
				1.44 CD0621	E WAYNE AVE			
		UNDIVIDED		1.46		2	31I	
				1.53		2	29I	
				1.63		2	32I	
				1.91		2	22I	
				1.99 MD0516	FRANKLIN AVE			

\*\*\*\*\*

ROUTE NUMBER.....MD 895  
INVENTORY DIRECTION...NORTH  
NAME: LOCKWOOD DR

SECONDARY R	URB-MINOR ARTERIAL	UNDIVIDED	NONE	0.00	US0029	4	50I	11,950
				0.03	US0029A	2	38I	
				0.08		2	25I	
				0.33				12,050
				0.55		2	38I	

\* A, B = UNIMPROVED; C = GRADED & DRAINED; D, E = SOIL, GRAVEL, STONE; F, G = LOW TYPE BITUMINOUS;  
H, I = HIGH TYPE BITUMINOUS; J = CONCRETE; K = BRICK; L = BLOCK

STATE HIGHWAY ADMINISTRATION OF MARYLAND  
HIGHWAY INFORMATION SERVICES DIVISION  
DATA SUPPORT GROUP

STATE HIGHWAY LOCATION REFERENCE

ROUTE NUMBER..... MD 895 CONTINUED  
INVENTORY DIRECTION... NORTH  
NAME: LOCKWOOD DR

COUNTY-MONTGOMERY  
SHA DISTRICT..... 3  
DATE..... 12/31/93

SYSTEM	FUNCTIONAL CLASS	HWY TYPE	ACCESS CTL	MILEPOINT	MILEPOINT DESCRIPTION	MARKED LANES	SURFACE WIDTH/TYPE*	AADT
SECONDARY R	URB-MINOR ARTERIAL	UNDIVIDED	NONE	0.69		2	50I	12,050
		DIVIDED		0.77		4	56J	
				0.80	MD0650 NEW HAMPSHIRE AVE			

ROUTE NUMBER..... MD 899  
INVENTORY DIRECTION... EAST  
NAME: AMERICAN WAY

SECONDARY R	URB-LOCAL	UNDIVIDED	NONE	0.00	CO4133 CHERRY GROVE DR	2	20H	199
				0.03		2	16H	
				0.20	ROAD END			

ROUTE NUMBER..... MD 899A  
INVENTORY DIRECTION... EAST  
NAME: AMERICAN WAY

SECONDARY R	URB-LOCAL	UNDIVIDED	NONE	0.00	ROAD END	2	16H	199
				0.07		2	20I	
				0.09	MD0028 DARNESTOWN RD			

ROUTE NUMBER..... MD 901  
INVENTORY DIRECTION... NORTH  
NAME: WHELAN LA

SECONDARY R	RUR-LOCAL	UNDIVIDED	NONE	0.00	MD0121 CLOPPER RD	2	16H	199
				0.21		2	16I	
				0.74	OP0901 NO NAME (AHEAD)			

ROUTE NUMBER..... MD 911  
INVENTORY DIRECTION... NORTH  
NAME: FIRST ST

SECONDARY U	URB-OTHER PRIN ART	DIVIDED	NONE	0.00	MD0355 ROCKVILLE PIKE	4	54I	15,250
				0.00	MU2593 WOOTTON PKWY (BACK)			

\* A, B = UNIMPROVED; C = GRADED & DRAINED; D, E = SOIL, GRAVEL, STONE; F, G = LOW TYPE BITUMINOUS;  
H, I = HIGH TYPE BITUMINOUS; J = CONCRETE; K = BRICK; L = BLOCK

STATE HIGHWAY ADMINISTRATION OF MARYLAND  
HIGHWAY INFORMATION SERVICES DIVISION  
DATA SUPPORT GROUP

STATE HIGHWAY LOCATION REFERENCE

ROUTE NUMBER..... MD 911 CONTINUED  
INVENTORY DIRECTION... NORTH  
NAME: FIRST ST

COUNTY-MONTGOMERY  
SHA DISTRICT..... 3  
DATE..... 12/31/93

SYSTEM	FUNCTIONAL CLASS	HWY TYPE	ACCESS CTL	MILEPOINT	MILEPOINT DESCRIPTION	MARKED LANES	SURFACE WIDTH/TYPE*	AADT
SECONDARY U	URB-OTHER PRIN ART	DIVIDED	NONE	0.06	STRUC #15163	4	54I	15,250
				0.19 MD0028	VEIRS MILL RD/FIRST ST			
				0.19 MD0586	VEIRS MILL RD			

ROUTE NUMBER..... MD 927  
INVENTORY DIRECTION... EAST  
NAME: MONTROSE RD

SECONDARY R	URB-MINOR ARTERIAL	DIVIDED	NONE	1.19 CD0144	MONTROSE RD (BACK)	4	46I	53,600
	URB-OTHER PRIN ART			1.39 IS0270	EISENHOWER MEMORIAL HWY	4	44I	
				1.39	STRUC #15068			
				1.39	EXIT #4			
				1.51	RAMP 10 TO TOWER OAKS BLVD			
				1.51	STRUC #15170			
				1.53		4	48I	
				1.66 MU2934	TOWER OAKS BLVD			
				1.66 CD0144	MONTROSE RD (AHEAD)			

ROUTE NUMBER..... MD 928  
INVENTORY DIRECTION... NORTH  
NAME: NO NAME

SECONDARY R	RUR-LOCAL	UNDIVIDED	NONE	0.00 MD0028	NORBECK RD	2	24I	
				0.01		2	20I	
				0.10		2	24I	
				0.19 MD0028	NORBECK RD			

ROUTE NUMBER..... MD 928A  
INVENTORY DIRECTION... EAST  
NAME: NO NAME

SECONDARY R	URB-LOCAL	UNDIVIDED	NONE	0.00 MD0028	DARNESTOWN RD (BACK)	1	19I	
				0.11 MD0028	DARNESTOWN RD (AHEAD)			

\* A, B = UNIMPROVED; C = GRADED & DRAINED; D, E = SOIL, GRAVEL, STONE; F, G = LOW TYPE BITUMINOUS;  
H, I = HIGH TYPE BITUMINOUS; J = CONCRETE; K = BRICK; L = BLOCK

STATE HIGHWAY ADMINISTRATION OF MARYLAND  
HIGHWAY INFORMATION SERVICES DIVISION  
DATA SUPPORT GROUP

STATE HIGHWAY LOCATION REFERENCE

ROUTE NUMBER..... MD 988  
INVENTORY DIRECTION... NORTH  
NAME: SPRING VALLEY RD

COUNTY-MONTGOMERY  
SHA DISTRICT..... 3  
DATE..... 12/31/93

SYSTEM .... STATE....	FUNCTIONAL CLASS	HWY TYPE	ACCESS CTL	MILEPOINT	MILEPOINT DESCRIPTION	MARKED LANES	SURFACE WIDTH/TYPE*	AADT
SECONDARY R	URB-LOCAL	UNDIVIDED	NONE	0.20 0.36	CO2292 SPRING VALLEY RD (BACK) ROAD END	2	16I	

\*\*\*\*\*

ROUTE NUMBER..... MD 996  
INVENTORY DIRECTION... SOUTH  
NAME: EGGERT DR

SECONDARY R	URB-COLLECTOR	UNDIVIDED	NONE	0.00 0.00 0.50	MD0191 CO3000 CO5177	PERSIMMON TREE LA PERSIMMON TREE RD EGGERT DR (AHEAD)	2	23I	4,999
-------------	---------------	-----------	------	----------------------	----------------------------	---	---	-----	-------

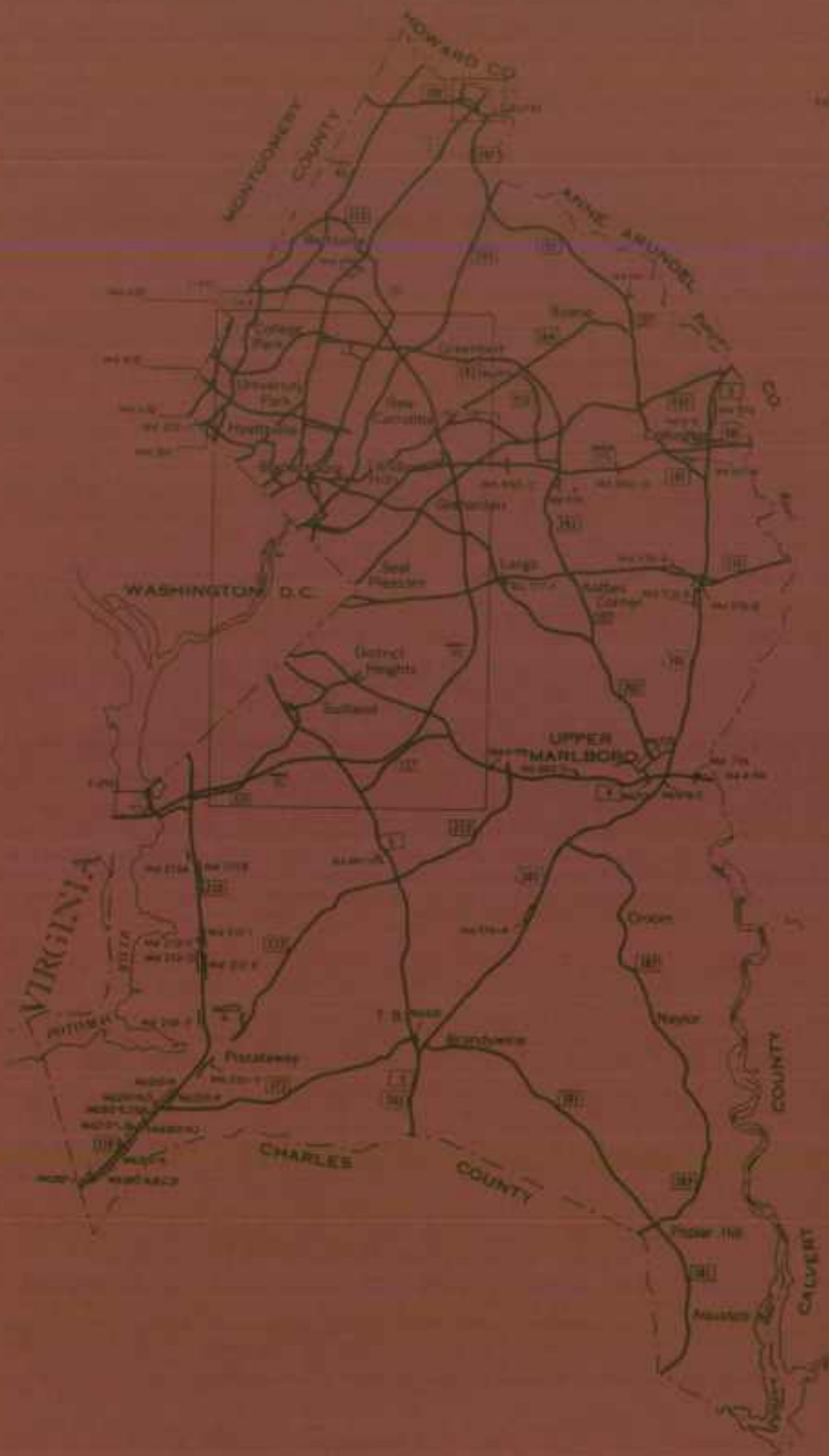
\* A, B = UNIMPROVED; C = GRADED & DRAINED; D, E = SOIL, GRAVEL, STONE; F, G = LOW TYPE BITUMINOUS;  
H, I = HIGH TYPE BITUMINOUS; J = CONCRETE; K = BRICK; L = BLOCK

1994

*HIGHWAY LOCATION REFERENCE*

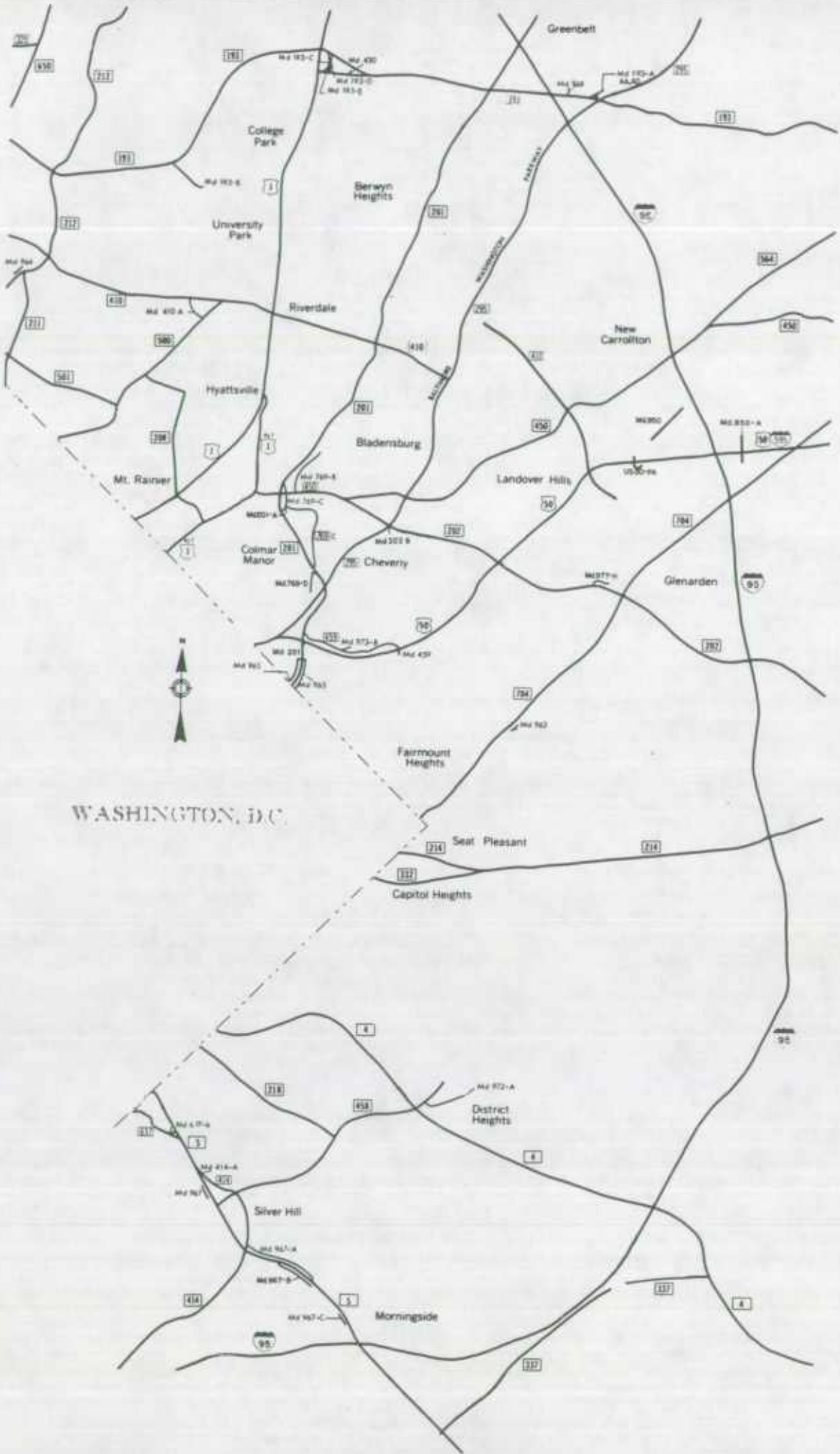
**PRINCE GEORGES  
COUNTY**


PG



PRINCE GEORGES COUNTY








ROUTE ALERT LIST

PRINCE GEORGE'S COUNTY

MD 3E - New, was CO 2285, OP 4785, and MU 0120 (Bowie)  
IS 95 - Mainline relocation  
IS 95X - Extended, due to IS 95 mainline relocation  
MD 197C - New, was CO 4458 (Jericho Park Dr)  
MD 223B - Transferred, now CO 923 (Simpson La)  
MD 223C - Transferred, now CO 919 (Marquis La)  
MD 223D - Transferred, now CO 918 (Clayton La)  
MD 223E - Transferred, now CO 922 (Ballard Dr)  
MD 223F - Transferred, now CO 5380 (no name)  
MD 223G - Transferred, now CO 920 (Stuart La)  
MD 223H - Transferred, now CO 916 (Tall Cedar La)  
IS 495 - Extended, due to IS 95 mainline relocation  
MD 950 - Unassigned, now CO 4231 (Garden City Dr)  
MD 950B - Unassigned, now CO 3137 (Cobb Rd)  
MD 950E - Unassigned, now CO 2428 (Pennsy Dr)  
MD 950F - Shortened, now part was CO 4429 (Corporate Dr)

Note: Entire county reinventoried in 1993. Check ALL routes for mileage change.



STATE HIGHWAY ADMINISTRATION OF MARYLAND  
HIGHWAY INFORMATION SERVICES DIVISION  
DATA SUPPORT GROUP

STATE HIGHWAY LOCATION REFERENCE

ROUTE NUMBER.....US 1  
INVENTORY DIRECTION...NORTH  
NAME: RHODE ISLAND AVE

COUNTY-PRINCE GEORGES  
SHA DISTRICT.....3  
DATE.....12/31/93

SYSTEM	FUNCTIONAL CLASS	HWY TYPE	ACCESS CTL	MILEPOINT	MILEPOINT DESCRIPTION	MARKED LANES	SURFACE WIDTH/TYPE*	AADT
SECONDARY U	URB-OTHER PRIN ART	DIVIDED	NONE	0.00	WASH DC LINE	4	48I	19,175
				0.16	MU9340 34TH ST			
				0.39	OUT CORP LMTS MT RAINIER			
				0.39	IN CORP LMTS BRENTWOOD			
				0.48	MD0208 38TH ST			24,525
				0.85	OUT CORP LMTS BRENTWOOD			
				0.85	IN CORP LMTS NORTH BRENTWOOD			
				1.14	OUT CORP LMTS NORTH BRENTWOOD			
				1.14	IN CORP LMTS HYATTSVILLE			
				1.14	STRUC #16005 NORTHWEST BRANCH			
				1.42	MU0091 CRITTENDEN ST			
		UNDIVIDED		1.58		4	50I	
				1.70		4	45I	
NAME: BALTIMORE AVE				1.70				
				1.82	US0001AL BALTIMORE AVE			25,775
				1.84		4	50I	
		DIVIDED		1.97	MU0180 JEFFERSON ST	4	40I	
				2.40	OUT CORP LMTS HYATTSVILLE			
				2.40	IN CORP LMTS RIVERDALE			
				2.51	MU0180 QUEENSBURY RD			
R				2.59	OUT CORP LMTS RIVERDALE			
				2.61	MD0410 EAST WEST HWY			26,675
				2.82	STRUC #16059 NORTHEAST BRANCH			
U				3.10	IN CORP LMTS COLLEGE PARK			
				3.20				47,875
				3.52		4	48I	
				3.66	MU0561 HARTWICK RD			
				3.83		4	52I	
				4.32	SR0070 CAMPUS DR E			
				4.38	STRUC #16004 PAINT BRANCH			
				4.41	MU0700 LAKELAND RD			
		UNDIVIDED		4.48		4	40I	
				5.03	MD0430 GREENBELT RD			41,850
				5.18		4	44I	
				5.24	MD0193 UNIVERSITY BLVD			47,275
				5.24	STRUC #16003			
				6.15	CD0014 CHERRY HILL RD			
				6.15	OUT CORP LMTS COLLEGE PARK			
		DIVIDED		6.19				
				6.27		4	52I	
				6.43	IS0095 CAPITAL BELTWAY			41,975

\* A, B = UNIMPROVED; C = GRADED & DRAINED; D, E = SOIL, GRAVEL, STONE; F, G = LOW TYPE BITUMINOUS;  
H, I = HIGH TYPE BITUMINOUS; J = CONCRETE; K = BRICK; L = BLOCK

STATE HIGHWAY ADMINISTRATION OF MARYLAND  
HIGHWAY INFORMATION SERVICES DIVISION  
DATA SUPPORT GROUP

STATE HIGHWAY LOCATION REFERENCE

ROUTE NUMBER.....US 1 CONTINUED  
INVENTORY DIRECTION...NORTH  
NAME: BALTIMORE AVE

COUNTY-PRINCE GEORGES  
SHA DISTRICT.....3  
DATE.....12/31/93

SYSTEM	FUNCTIONAL CLASS	HWY TYPE	ACCESS CTL	MILEPOINT	MILEPOINT DESCRIPTION	MARKED LANES	SURFACE WIDTH/TYPE*	AADT
SECONDARY R	URB-OTHER PRIN ART	DIVIDED	NONE	6.43	STRUC #16134	4	52I	41,975
		UNDIVIDED		6.43	EXIT #25			
		DIVIDED		6.64		4	46I	
				7.11	CD0020 SUNNYSIDE AVE	4	48I	
				7.37	CD0019 MONTGOMERY RD			
				7.42	CD1291 RHODE ISLAND AVE			
		UNDIVIDED		8.00	MD0212 POWDER MILL RD	4	46I	31,650
				9.27		4	48I	
				9.87		4	46I	
				10.14	CD2737 MUIRKIRK RD			28,375
				10.28	CD0021 MUIRKIRK RD			
				10.28	STRUC #P0102			
				10.49		4	56I	
				10.87		4	46I	
				11.35		4	40I	
				11.63	CD0006 CONTEE RD			30,925
				11.67		4	46I	
		DIVIDED		11.92		5	60I	
				12.72		6	72I	
				12.85	CD0007 CHERRY LA	5	56I	42,025
				12.85	MU0083 CHERRY LA			
				12.98		4	48I	
				13.14		6	76I	
NAME: SECOND ST				13.14				
U				13.40	IN CORP LMTS LAUREL	8	80I	
				13.47		7	63I	
				13.49	MD0198 GORMAN AVE/FORT MEADE RD			
				13.50		6	64I	
				13.58	MD 198 (WB/L) TALBOTT AVE			35,000
				13.72		6	72I	
				13.81	MU0260 MONTGOMERY ST			
				13.99	MD0979 MAIN ST			
				14.04		6	56I	
				14.12	STRUC #16001 & #16002 PATUXENT RIVER			
				14.12	HOWARD CD/L			

\* A, B = UNIMPROVED; C = GRADED & DRAINED; D, E = SOIL, GRAVEL, STONE; F, G = LOW TYPE BITUMINOUS;  
H, I = HIGH TYPE BITUMINOUS; J = CONCRETE; K = BRICK; L = BLOCK

STATE HIGHWAY ADMINISTRATION OF MARYLAND  
HIGHWAY INFORMATION SERVICES DIVISION  
DATA SUPPORT GROUP

STATE HIGHWAY LOCATION REFERENCE

ROUTE NUMBER.....US 1AL  
INVENTORY DIRECTION...NORTH  
NAME: BLADENSBURG RD

COUNTY-PRINCE GEORGES  
SHA DISTRICT.....3  
DATE.....12/31/93

SYSTEM	FUNCTIONAL CLASS	HWY TYPE	ACCESS CTL	MILEPOINT	MILEPOINT DESCRIPTION	MARKED LANES	SURFACE WIDTH/TYPE*	AADT
SECONDARY U	URB-MINOR ARTERIAL	DIVIDED	NONE	0.00	WASH DC LINE	4	52I	27,025
				0.47 MD0208	38TH AVE			27,873
				0.82		4	48I	
				0.93	OUT CORP LMTS COTTAGE CITY			
				0.93	IN CORP LMTS BLADENSBURG			
				0.98	STRUC #16008 ANACOSTIA RIVER			
				1.01				
				1.03 MD0450	ANNAPOLIS RD	3	53I	16,125
				1.03				
				1.16		4	58I	
				1.20		4	56I	
				1.39 MU0100	TANGLEWOOD DR			
				1.48	OUT CORP LMTS BLADENSBURG			
				1.48	IN CORP LMTS HYATTSVILLE			
				1.48	STRUC #16007 ANACOSTIA RIVER			
		UNDIVIDED		1.55		2	36I	
				1.63 MU0090	CRITTENDEN ST			
				1.85	R/R #CSX 140 254 A			
				1.88 MU0102	DECATUR ST #2			
				1.90		2	26I	
				1.98	R/R #CSX 140 906 S	2	26J	
				1.98	STRUC #16006			
				2.06		2	38I	
				2.09 US0001	BALTIMORE AVE			

ROUTE NUMBER.....MD 3  
INVENTORY DIRECTION...NORTH  
NAME: CRAIN HWY

PRIMARY R	URB-OTHER PRIN ART	DIVIDED	FULL	0.00 IS0595	JOHN HANSON HWY	4	48I	37,175
				0.00 US0301	CRAIN HWY (BACK)			
				0.00	STRUC #16085			
				0.00	EXIT #13			
				0.59 MD0003E	BELAIR DR			
				0.59	STRUC #16240			
		NONE		0.89				
				1.00	MILE MARKER 1.0			
				1.37 MD0976	COLUMBIAN WAY			
				1.65 MD0976	COLUMBIAN WAY			
				1.90	STRUC #16186 WHITE MARSH BRANCH			

\* A, B = UNIMPROVED; C = GRADED & DRAINED; D, E = SOIL, GRAVEL, STONE; F, G = LOW TYPE BITUMINOUS;  
H, I = HIGH TYPE BITUMINOUS; J = CONCRETE; K = BRICK; L = BLOCK

STATE HIGHWAY ADMINISTRATION OF MARYLAND  
HIGHWAY INFORMATION SERVICES DIVISION  
DATA SUPPORT GROUP

STATE HIGHWAY LOCATION REFERENCE

ROUTE NUMBER.....MD 3 CONTINUED  
INVENTORY DIRECTION...NORTH  
NAME: CRAIN HWY

COUNTY-PRINCE GEORGES  
SHA DISTRICT.....3  
DATE.....12/31/93

SYSTEM	STATE	FUNCTIONAL CLASS	HWY TYPE	ACCESS CTL	MILEPOINT	MILEPOINT DESCRIPTION	MARKED LANES	SURFACE WIDTH/TYPE*	AADT
PRIMARY	R	URB-OTHER PRIN ART	DIVIDED	NONE	2.00	MILE MARKER 2.0	4	48I	37,175
					2.25	MD0450 ANNAPOLIS RD			
					2.53	STRUC #16053 PATUXENT RIVER			
					2.53	ANNE ARUNDEL CO/L			

ROUTE NUMBER.....MD 3E  
INVENTORY DIRECTION...EAST  
NAME: BELAIR DR

SECONDARY	U	URB-MINOR ARTERIAL	UNDIVIDED	NONE	2.15	MU1130 KENDALE LA	2	36I	2,890
			DIVIDED		2.15	MU0120 BELAIR DR (BACK)			
					2.19		3	36I	
					2.29		4	48I	
		URB-LOCAL			2.41	MD0003 CRAIN HWY			
					2.41	STRUC #16240			
					2.47		5	60I	
					2.54		4	48I	
					2.58		6	72I	
					2.69	MU2555 SCIENCE DR			
					2.69	MU1785 MELFORD BLVD (AHEAD)			

ROUTE NUMBER.....MD 4  
INVENTORY DIRECTION...NORTH  
NAME: PENNSYLVANIA AVE

PRIMARY	R	URB-FRWY/EXPWY	DIVIDED	FULL	0.00	ANNE ARUNDEL CO/L	4	48I	35,475
					0.00	STRUC #16011 & #16095 PATUXENT RIVER			
					0.08	MD0004PA MARLBORO PIKE			40,185
					0.52	MD0726 GREEN LANDING RD			
					0.52	STRUC #16096			
					1.43	US0301 CRAIN HWY			34,875
					1.43	STRUC #16097			
					1.64	R/R #CR 529 575 M			
					1.64	STRUC #16098			
					1.71	STRUC #16108 MARLBORO RACETRACK RD			
					2.08	MD0717 WATER ST			
					2.08	STRUC #16099			
					2.26	STRUC #16100 WESTERN BRANCH			

\* A, B = UNIMPROVED; C = GRADED & DRAINED; D, E = SOIL, GRAVEL, STONE; F, G = LOW TYPE BITUMINOUS;  
H, I = HIGH TYPE BITUMINOUS; J = CONCRETE; K = BRICK; L = BLOCK



STATE HIGHWAY ADMINISTRATION OF MARYLAND  
HIGHWAY INFORMATION SERVICES DIVISION  
DATA SUPPORT GROUP

PAGE..... 5

STATE HIGHWAY LOCATION REFERENCE

ROUTE NUMBER..... MD 4 CONTINUED  
INVENTORY DIRECTION... NORTH  
NAME: PENNSYLVANIA AVE

COUNTY-PRINCE GEORGES  
SHA DISTRICT..... 3  
DATE..... 12/31/93

SYSTEM	STATE	FUNCTIONAL CLASS	HWY TYPE	ACCESS CTL	MILEPOINT	MILEPOINT DESCRIPTION	MARKED LANES	SURFACE WIDTH/TYPE*	AADT
PRIMARY	R	URB-FRWY/EXPWY	DIVIDED	FULL	2.92	CO1212 OLD CRAIN HWY	4	48I	34,875
					2.92	STRUC #16101			
					3.40	MD0980D RITCHIE MARLBORO RD			
					3.44	MD 980D (NB/L) RITCHIE MARLBORO RD			
					3.60	MD0980D RITCHIE MARLBORO RD			43,475
					3.60	STRUC #16102			
					6.31	MD0223 WOODYARD RD			42,650
					6.31	STRUC #16181			
				PART	7.39		5	60I	
					7.68	MD0004PB DOWER HOUSE RD			52,850
					7.68	CO0092 DOWER HOUSE RD			
					8.43	MD0337 SUITLAND PKWY	4	60I	39,375
					9.07	CO4461 OLD MARLBORO PIKE			
					9.07	CO0091 WESTPHALIA RD			
					9.15		4	48I	
					9.37	IS0095 CAPITAL BELTWAY			35,650
					9.37	STRUC #16159			
					9.37	EXIT #11			
					9.79	CO0483 FORESTVILLE RD			38,250
					10.78	CO0085 WALTERS LA			
					11.79				50,150
					11.89				38,250
					11.92	MD0458 SILVER HILL RD			25,675
					12.60	CO2828 BROOKS DR			
					13.05	CO0309 QUARTER AVE			
					13.52	CO3640 SHADYSIDE LA			27,550
					13.52	CO0032 ALTON ST			
					14.29	WASH DC LINE			

\*\*\*\*\*

ROUTE NUMBER..... MD 4PA  
INVENTORY DIRECTION... WEST  
NAME: MARLBORO PIKE

SECONDARY	R	URB-LOCAL	UNDIVIDED	NONE	0.00	MD0004 PENNSYLVANIA AVE	1	20I	
					0.04		2	24I	
					0.25		1	16I	
					0.36		1	11I	
					0.42		2	22I	
					0.51	MD0726 GREEN LANDING RD			

\* A, B = UNIMPROVED; C = GRADED & DRAINED; D, E = SOIL, GRAVEL, STONE; F, G = LOW TYPE BITUMINOUS;  
H, I = HIGH TYPE BITUMINOUS; J = CONCRETE; K = BRICK; L = BLOCK

PAGE..... 5

STATE HIGHWAY ADMINISTRATION OF MARYLAND  
HIGHWAY INFORMATION SERVICES DIVISION  
DATA SUPPORT GROUP

PAGE..... 6

STATE HIGHWAY LOCATION REFERENCE

ROUTE NUMBER..... MD 4PB  
INVENTORY DIRECTION... NORTH  
NAME: DOWER HOUSE RD

COUNTY-PRINCE GEORGES  
SHA DISTRICT..... 3  
DATE..... 12/31/93

SYSTEM ... STATE...	FUNCTIONAL CLASS	HWY TYPE	ACCESS CTL	MILEPOINT	MILEPOINT DESCRIPTION	MARKED LANES	SURFACE WIDTH/TYPE*	AADT
SECONDARY R	URB-LOCAL	UNDIVIDED	NONE	0.00 MD0004	PENNSYLVANIA AVE	3	36I	
				0.00 CD0092	DOWER HOUSE RD (BACK)			
				0.03 CD2064	PENN AVE ACCESS RD			

ROUTE NUMBER..... MD 5  
INVENTORY DIRECTION... NORTH  
NAME: BRANCH AVE

				0.00	CHARLES CD/L			
				0.00	SEE US 301			
PRIMARY	RUR-OTHER PRIN ART	DIVIDED	PART	2.55 US0301	CRAIN HWY (BACK)	4	48I	42,475
				2.68 US0301	CRAIN HWY			
				2.68	STRUC #16056			
	URB-FRWY/EXPWY			3.06 MD0373	ACCOKEEK RD			46,050
				3.12 CD0599	BRANDYWINE RD			
				5.19	STRUC #16013 PISCATAWAY CREEK			
				6.55 CD0130	SURRATTS RD			35,675
				6.65	STRUC #16182 PISCATAWAY CREEK			
				7.28		6	72I	
				7.85 MD0223	WOODYARD RD			49,175
				7.85	STRUC #16249			
				9.30 CD0558	OLD ALEXANDRIA FERRY RD			60,875
				10.69 MD0337	ALLENTOWN RD			57,150
				10.69 CD0126	ALLENTOWN RD			
				10.97		5	60I	
				11.31				57,275
				11.63 CD1011	MANCHESTER DR	4	48I	
				11.94	STRUC #16164			
				11.94	EXIT #7			
				11.95 IS0095	CAPITAL BELTWAY			50,150
				12.13 CD0127	AUTH RD			
				12.46 MD0967C	SIMPSON RD			
				12.73 MD0967A	OLD BRANCH AVE			
				12.73 CD2606	BEECH RD			
				13.10 MD0967B	OLD BRANCH AVE			
				13.47 MD0414	ST BARNABAS RD			35,875
				13.47	STRUC #16193			
				13.61		5	60I	
				13.73		4	48I	
				14.03 MD0458	SILVER HILL RD			

\* A, B = UNIMPROVED; C = GRADED & DRAINED; D, E = SOIL, GRAVEL, STONE; F, G = LOW TYPE BITUMINOUS;  
H, I = HIGH TYPE BITUMINOUS; J = CONCRETE; K = BRICK; L = BLOCK

PAGE..... 6

STATE HIGHWAY ADMINISTRATION OF MARYLAND  
HIGHWAY INFORMATION SERVICES DIVISION  
DATA SUPPORT GROUP

STATE HIGHWAY LOCATION REFERENCE

ROUTE NUMBER.....MD 5 CONTINUED  
INVENTORY DIRECTION...NORTH  
NAME: BRANCH AVE

COUNTY-PRINCE GEORGES  
SHA DISTRICT.....3  
DATE.....12/31/93

SYSTEM	STATE	FUNCTIONAL CLASS	HWY TYPE	ACCESS CTL	MILEPOINT	MILEPOINT DESCRIPTION	MARKED LANES	SURFACE WIDTH/TYPE*	AADT
PRIMARY	R	URB-FRWY/EXPWY	DIVIDED	PART	14.03	C05466 IVERSON ST	4	48I	35,875
					14.08				45,075
		URB-OTHER PRIN ART		NONE	14.37	MD0414 BONITA ST			
					14.71				
					14.75	MD0637 NAYLOR RD			
					14.78	MD0637A NO NAME			
			UNDIVIDED		14.90				
					15.01		2	38I	
					15.07	GV0119 SUITLAND PKWY			
					15.07	STRUC #P GZ03			
					15.13		2	34I	
					15.27	WASH DC LINE			

\*\*\*\*\*

ROUTE NUMBER.....US 50  
INVENTORY DIRECTION...EAST  
NAME: JOHN HANSON HWY

PRIMARY	R	URB-FRWY/EXPWY	DIVIDED	FULL	0.00	WASH DC LINE	6	72I	77,425
					0.17		4	48I	
					0.18	MD 295 (SB/L)			
					0.20	MD0295 BALTIMORE WASHINGTON PKWY			
					0.33	MD0295 BALTIMORE WASHINGTON PKWY			
					0.33	STRUC #16118			
					0.50	MD0201 KENILWORTH AVE			66,775
					0.50	STRUC #16027			
					1.00	MILE MARKER 1.0			
					1.01	R/R #CSX 140 266 U			
					1.01	STRUC #16107			
	U				1.42	IN CORP LMTS CHEVERLY			
					1.45	MD0459 COLUMBIA PARK RD			
					1.45	STRUC #16117			
	R				1.75	OUT CORP LMTS CHEVERLY			
					2.69	RAMP 5 & 6 FR MD 202			
					2.69	STRUC #16106			
					2.80	MD0202 LARGO RD			45,875
					2.80	STRUC #16105			
	U				3.55	IN CORP LMTS LANDOVER HILLS			
					3.58		6	72I	
	R				3.73	OUT CORP LMTS LANDOVER HILLS			
					4.10	MD0410 VETERANS PKWY			76,325

\* A, B = UNIMPROVED; C = GRADED & DRAINED; D, E = SOIL, GRAVEL, STONE; F, G = LOW TYPE BITUMINOUS;  
H, I = HIGH TYPE BITUMINOUS; J = CONCRETE; K = BRICK; L = BLOCK

STATE HIGHWAY ADMINISTRATION OF MARYLAND  
HIGHWAY INFORMATION SERVICES DIVISION  
DATA SUPPORT GROUP

STATE HIGHWAY LOCATION REFERENCE

ROUTE NUMBER.....US 50 CONTINUED  
INVENTORY DIRECTION...EAST  
NAME: JOHN HANSON HWY

COUNTY-PRINCE GEORGES  
SHA DISTRICT.....3  
DATE.....12/31/93

SYSTEM	STATE	FUNCTIONAL CLASS	HWY TYPE	ACCESS CTL	MILEPOINT	MILEPOINT DESCRIPTION	MARKED LANES	SURFACE WIDTH/TYPE*	AADT
PRIMARY	R	URB-FRWY/EXPWY	DIVIDED	FULL	4.10	STRUC #16115	6	72I	76,325
					4.10	EXIT #5			
					4.31	R/R #ATK 529 590 P			
					4.31	STRUC #16114			
					4.52	US0050PA ARDWICK ARDMORE RD			
					4.52	STRUC #16113			
					4.65	CO2428 PENNSY DR			
					4.65	STRUC #16244			
					4.99		7	84I	
					5.04	IS0595 JOHN HANSON HWY (AHEAD)			
					14.37	ANNE ARUNDEL CO/L			

ROUTE NUMBER.....US 50PA  
INVENTORY DIRECTION...SOUTH  
NAME: ARDWICK ARDMORE RD

SECONDARY	R	URB-COLLECTOR	UNDIVIDED	NONE	0.00	CO4231 GARDEN CITY DR (BACK)	3	36I	5,199
					0.08	US0050 JOHN HANSON HWY			
					0.08	STRUC #16113			
					0.13		2	24I	
					0.21	CO2428 PENNSY DR			
					0.21	CO0065 ARDWICK-ARDMORE RD (AHEAD)			

ROUTE NUMBER.....IS 95  
INVENTORY DIRECTION...NORTH  
NAME: CAPITAL BELTWAY

PRIMARY	R	URB-INTERSTATE	DIVIDED	FULL	0.00	VIRGINIA ST/L	6	72I	156,350
					0.49	STRUC #16173 POTOMAC RIVER			
					1.61		7	84I	
					1.63	RAMP 5 FR IS 295			
					1.63	STRUC #16172			
					1.72	IS0295 ANACOSTIA FREEWAY			132,950
					1.72	STRUC #16218			
					1.72	EXIT #2			
					1.78	RAMP 3 TO IS 295			
					1.78	STRUC #16171			
					2.33		8	96I	

\* A, B = UNIMPROVED; C = GRADED & DRAINED; D, E = SOIL, GRAVEL, STONE; F, G = LOW TYPE BITUMINOUS;  
H, I = HIGH TYPE BITUMINOUS; J = CONCRETE; K = BRICK; L = BLOCK

STATE HIGHWAY ADMINISTRATION OF MARYLAND  
HIGHWAY INFORMATION SERVICES DIVISION  
DATA SUPPORT GROUP

PAGE..... 9

STATE HIGHWAY LOCATION REFERENCE

ROUTE NUMBER..... IS 95 CONTINUED  
INVENTORY DIRECTION... NORTH  
NAME: CAPITAL BELTWAY

COUNTY--PRINCE GEORGES  
SHA DISTRICT..... 3  
DATE..... 12/31/93

SYSTEM .... STATE....	FUNCTIONAL CLASS	HWY TYPE	ACCESS CTL	MILEPOINT	MILEPOINT DESCRIPTION	MARKED LANES	SURFACE WIDTH/TYPE*	AADT	
PRIMARY	R	URB-INTERSTATE	DIVIDED	FULL	2.51	GV0130 BALD EAGLE RD	8	96I	132,950
					2.51	STRUC #16170			
					2.77	MD0210 INDIAN HEAD HWY			119,650
					2.77	STRUC #16169			
					2.77	EXIT #3			
					2.92	INTERSTATE MILE MARKER 3.0			
					3.25	CO1203 LIVINGSTON RD			
					3.25	STRUC #16168			
					3.92	INTERSTATE MILE MARKER 4.0			
					4.33	MD0414 ST BARNABAS RD			119,036
					4.33	STRUC #16167			
					4.33	EXIT #4			
					4.92	INTERSTATE MILE MARKER 5.0			
					5.68	CO0123 TEMPLE HILL RD			
					5.68	STRUC #16166			
					5.88	INTERSTATE MILE MARKER 6.0			
					6.63	STRUC #16165 HENSON CREEK			
					6.86	INTERSTATE MILE MARKER 7.0			
					7.30	MD0005 BRANCH AVE			123,750
					7.30	STRUC #16164			
					7.30	EXIT #7			
					7.85	INTERSTATE MILE MARKER 8.0			
					8.22	CO0127 AUTH RD			
					8.22	STRUC #16163			
					8.25	VARIABLE MESSAGE SIGN #318 (SB/L)			
					8.85	INTERSTATE MILE MARKER 9.0			
					9.07	CO0081 SUTLAND RD			
					9.07	STRUC #16162			
					9.07	EXIT #9			
					9.69	CO0483 FORESTVILLE RD			142,350
					9.69	STRUC #16161			
					9.83	INTERSTATE MILE MARKER 10.0			
					9.99	GV0119 SUTLAND PKWY			
					9.99	STRUC #16160			
					10.78	MD0004 PENNSYLVANIA AVE			157,555
					10.78	STRUC #16159			
					10.78	EXIT #11			
					10.87	INTERSTATE MILE MARKER 11.0			
					11.82	INTERSTATE MILE MARKER 12.0			
					12.20	CO0089 D'ARCY RD			
					12.20	STRUC #16158			
					12.77	INTERSTATE MILE MARKER 13.0			

\* A, B = UNIMPROVED; C = GRADED & DRAINED; D, E = SOIL, GRAVEL, STONE; F, G = LOW TYPE BITUMINOUS;  
H, I = HIGH TYPE BITUMINOUS; J = CONCRETE; K = BRICK; L = BLOCK

PAGE..... 9

STATE HIGHWAY ADMINISTRATION OF MARYLAND  
HIGHWAY INFORMATION SERVICES DIVISION  
DATA SUPPORT GROUP

STATE HIGHWAY LOCATION REFERENCE

ROUTE NUMBER..... IS 95 CONTINUED  
INVENTORY DIRECTION...NORTH  
NAME: CAPITAL BELTWAY

COUNTY-PRINCE GEORGES  
SHA DISTRICT.....3  
DATE.....12/31/93

SYSTEM	STATE	FUNCTIONAL CLASS	HWY TYPE	ACCESS CTL	MILEPOINT	MILEPOINT DESCRIPTION	MARKED LANES	SURFACE WIDTH/TYPE*	AADT
PRIMARY	R	URB-INTERSTATE	DIVIDED	FULL	13.14	CD0974 RITCHIE MARLBORO RD	8	96I	157,555
					13.14	STRUC #16157			
					13.79	INTERSTATE MILE MARKER 14.0			
					14.53	STRUC #16156 SOUTHWEST BRANCH			
					14.78	MDO214 CENTRAL AVE			166,650
					14.78	STRUC #16153			
					14.78	EXIT #15			
					14.86	INTERSTATE MILE MARKER 15.0			
					15.72	INTERSTATE MILE MARKER 16.0			
					16.56	MDO202 LARGO RD			175,850
					16.56	STRUC #16150			
					16.56	EXIT #17			
					16.67	INTERSTATE MILE MARKER 17.0			
	U				17.33	IN CORP LMTS GLENARDEN			
					17.49	MUO140 GLENARDEN PKWY			
					17.49	STRUC #16149			
	R				17.64	DUT CORP LMTS GLENARDEN			
					17.80	INTERSTATE MILE MARKER 18.0			
					17.90	CD0065 ARDWICK-ARDMORE RD			
					17.90	STRUC #16148			
					18.11	MDO704 MARTIN LUTHER KING JR HWY			
					18.11	STRUC #16147			
					18.46	RAMP 3 FR IS 595			
					18.46	STRUC #16225			
					18.49	RAMP 5 TO IS 595			
					18.49	STRUC #16223			
					18.54	IS0595 JOHN HANSON HWY			190,750
					18.54	STRUC #16146			
					18.54	EXIT #19			
					18.66	RAMP 7 FR IS 595			
					18.66	STRUC #16227			
					18.82	INTERSTATE MILE MARKER 19.0			
					19.05	RAMP 9 FR IS 595			
					19.05	STRUC #16226			
					19.41	R/R #ATK 529 591 W			
					19.41	STRUC #16145			
					19.59	MDO450 ANNAPOLIS RD			178,808
					19.59	STRUC #16144			
					19.59	EXIT #20			
	U				19.82	INTERSTATE MILE MARKER 20.0			
					19.82	IN CORP LMTS NEW CARROLLTON			
					20.02	VARIABLE MESSAGE SIGN #321 (NB/L)			

\* A, B = UNIMPROVED; C = GRADED & DRAINED; D, E = SOIL, GRAVEL, STONE; F, G = LOW TYPE BITUMINOUS;  
H, I = HIGH TYPE BITUMINOUS; J = CONCRETE; K = BRICK; L = BLOCK

STATE HIGHWAY ADMINISTRATION OF MARYLAND  
HIGHWAY INFORMATION SERVICES DIVISION  
DATA SUPPORT GROUP

STATE HIGHWAY LOCATION REFERENCE

ROUTE NUMBER..... IS 95  
INVENTORY DIRECTION... NORTH  
NAME: CAPITAL BELTWAY

CONTINUED

COUNTY-PRINCE GEORGES  
SHA DISTRICT..... 3  
DATE..... 12/31/93

SYSTEM ....STATE....	FUNCTIONAL CLASS	HWY TYPE	ACCESS CTL	MILEPOINT	MILEPOINT DESCRIPTION	MARKED LANES	SURFACE WIDTH/TYPE*	AADT	
PRIMARY	R	URB-INTERSTATE	DIVIDED	FULL	20.15	OUT CORP LMTS NEW CARROLLTON	8	96I	178,808
					20.84	INTERSTATE MILE MARKER 21.0			
					20.97	GOODLUCK RD			
				CO0042	20.97	STRUC #16143			
	U				21.74	IN CORP LMTS GREENBELT			
					21.77	INTERSTATE MILE MARKER 22.0			
				MD0295	22.12	BALTIMORE WASHINGTON PKWY			200,950
					22.12	STRUC #16142			
					22.12	EXIT #22			
				MD0193	22.46	GREENBELT RD			
					22.46	STRUC #16141			
					22.76	INTERSTATE MILE MARKER 23.0			
				MD0201	23.04	KENILWORTH AVE			196,950
					23.04	STRUC #16140			
					23.04	EXIT #23			
					23.36	STRUC #16138 INDIAN CREEK			
				MU0040	23.63	CHERRYWOOD LA			
					23.75	INTERSTATE MILE MARKER 24.0			
					23.78	STRUC #16137 INDIAN CREEK			
	R				23.92	OUT CORP LMTS GREENBELT			
					24.16	CSX R/R STRUC #16136			
	U				24.41	IN CORP LMTS COLLEGE PARK			
				CO1291	24.85	RHODE ISLAND AVE			
					24.85	STRUC #16135			
	R			US0001	25.19	BALTIMORE AVE			202,050
					25.19	STRUC #16134			
					25.19	EXIT #25			
					25.19	OUT CORP LMTS COLLEGE PARK			
					25.24		9	108I	
					25.63		10	120I	
					25.75		11	132I	
				IS0495	25.96	CAPITAL BELTWAY	8	96I	
				CO0014	25.96	CHERRY HILL RD			
					25.96	STRUC #16132 & #16175			
				IS0495	26.11	CAPITAL BELTWAY	5	60I	155,750
					26.11				
					26.11	STRUC #16176			
					26.11	EXIT #27			
				IS0095X	26.71	NO NAME			
				IS0095X	26.78	NO NAME	9	108J	
					27.02		8	96J	
				CO0014	27.09	CHERRY HILL RD			

NAME: NO NAME

\* A, B = UNIMPROVED; C = GRADED & DRAINED; D, E = SOIL, GRAVEL, STONE; F, G = LOW TYPE BITUMINOUS;  
H, I = HIGH TYPE BITUMINOUS; J = CONCRETE; K = BRICK; L = BLOCK

STATE HIGHWAY ADMINISTRATION OF MARYLAND  
HIGHWAY INFORMATION SERVICES DIVISION  
DATA SUPPORT GROUP

STATE HIGHWAY LOCATION REFERENCE

ROUTE NUMBER..... IS 95 CONTINUED  
INVENTORY DIRECTION... NORTH  
NAME: NO NAME

COUNTY-PRINCE GEORGES  
SHA DISTRICT..... 3  
DATE..... 12/31/93

SYSTEM	STATE	FUNCTIONAL CLASS	HWY TYPE	ACCESS CTL	MILEPOINT	MILEPOINT DESCRIPTION	MARKED LANES	SURFACE WIDTH/TYPE*	AADT
PRIMARY	R	URB-INTERSTATE	DIVIDED	FULL	27.09	STRUC #16044	8	96J	155,750
					27.70	INTERSTATE MILE MARKER 28.0			
					28.03	VARIABLE MESSAGE SIGN #319 (SB/L)			
					28.30	STRUC #16040 LITTLE PAINT BRANCH			
					28.54	MD0212 POWDER MILL RD			147,950
					28.54	STRUC #16205			
					28.54	EXIT #29			
					28.77	STRUC #16204 LITTLE PAINT BRANCH			
					29.40	CD0002 OLD GUNPOWDER RD			
					29.40	STRUC #16203			
					29.70	INTERSTATE MILE MARKER 30.0			
					29.92	STRUC #16194 INDIAN CREEK			
					30.58	INTERSTATE MILE MARKER 31.0			
					31.59	CD0008 VAN DUSEN RD			
					31.59	STRUC #16195			
					31.69	INTERSTATE MILE MARKER 32.0			
					32.38	RAMP 7 FR MD 198			
					32.38	STRUC #16202			
					32.70	MD0198 SANDY SPRING RD			102,400
					32.70	STRUC #16200			
					32.70	EXIT #33			
	U				32.79	IN CORP LMTS LAUREL			
					33.58	VARIABLE MESSAGE SIGN #320 (SB/L)			
					33.67	INTERSTATE MILE MARKER 34.0			
	R				33.69	OUT CORP LMTS LAUREL			
					33.77	CD0003 BROOKLYN BRIDGE RD			
					33.77	STRUC #16199			
					34.10	STRUC #16197 PATUXENT RIVER			
					34.10	HOWARD CO/L			

\*\*\*\*\*

ROUTE NUMBER..... IS 95X  
INVENTORY DIRECTION... NORTH  
NAME: NO NAME

PRIMARY	R	URB-INTERSTATE	DIVIDED	FULL	0.00	ENT PARK & RIDE	2	27I	28,700
					0.10	RAMP 3 FR IS 495			
					0.10	STRUC #16121			
					0.15				
					0.25	IS0495 CAPITAL BELTWAY	3	36I	
					0.25	STRUC #16122	4	48J	

\* A, B = UNIMPROVED; C = GRADED & DRAINED; D, E = SOIL, GRAVEL, STONE; F, G = LOW TYPE BITUMINOUS;  
H, I = HIGH TYPE BITUMINOUS; J = CONCRETE; K = BRICK; L = BLOCK



STATE HIGHWAY ADMINISTRATION OF MARYLAND  
HIGHWAY INFORMATION SERVICES DIVISION  
DATA SUPPORT GROUP

STATE HIGHWAY LOCATION REFERENCE

ROUTE NUMBER..... IS 95X CONTINUED  
INVENTORY DIRECTION... NORTH  
NAME: NO NAME

COUNTY-PRINCE GEORGES  
SHA DISTRICT..... 3  
DATE..... 12/31/93

SYSTEM	FUNCTIONAL CLASS	HWY TYPE	ACCESS CTL	MILEPOINT	MILEPOINT DESCRIPTION	MARKED LANES	SURFACE WIDTH/TYPE*	AADT
PRIMARY	R	URB-INTERSTATE	DIVIDED FULL	0.28	IS0495 CAPITAL BELTWAY	4	48J	28,700
				0.28	STRUC #16126			
				0.39	IS 495 (WB/L)			
				0.39	STRUC #16123 & #16127			
				0.41		3	36J	
				0.52	IS0095 NO NAME (SB/L)			
				0.52	STRUC #16176			
				0.60	RAMP 7 FR IS 95			
				0.60	STRUC #16129			
				0.96	IS0095 NO NAME			
				0.96	EXIT #27			

\*\*\*\*\*

ROUTE NUMBER..... MD 193  
INVENTORY DIRECTION... EAST  
NAME: UNIVERSITY BLVD

SECONDARY	R	URB-OTHER PRIN ART	DIVIDED NONE	0.00	MONTGOMERY CO/L	6	68I	39,525
				0.33	MDO650 NEW HAMPSHIRE AVE			43,575
				0.88		5	60I	
				0.91	MDO212 RIGGS RD			37,250
				0.94		6	68I	
				1.35	CO0680 23RD AVE			
				1.53		5	58I	
				1.63		4	48I	25,475
				1.74	STRUC #16018 NORTHWEST BRANCH			
				2.11	MDO193B CAMPUS DR			
	U			2.22	IN CORP LMTS COLLEGE PARK			28,775
				2.22	CO0232 ADELPHI RD			
	R			3.22	OUT CORP LMTS COLLEGE PARK			
				3.44	CO0230 METZEROTT RD			41,650
	U			3.94	IN CORP LMTS COLLEGE PARK			
				3.94	STRUC #16019 PAINT BRANCH			
				4.09	US0001 BALTIMORE AVE			57,525
				4.09	STRUC #16003			
				4.17	MDO193C NO NAME			
				4.23	MDO193D NO NAME	5	58I	
				4.44	CO1291 RHODE ISLAND AVE			
				4.62	MDO430 GREENBELT RD	6	68I	
				4.62				
				4.74	OUT CORP LMTS COLLEGE PARK			

NAME: GREENBELT RD

\* A, B = UNIMPROVED; C = GRADED & DRAINED; D, E = SOIL, GRAVEL, STONE; F, G = LOW TYPE BITUMINOUS;  
H, I = HIGH TYPE BITUMINOUS; J = CONCRETE; K = BRICK; L = BLOCK

STATE HIGHWAY ADMINISTRATION OF MARYLAND  
HIGHWAY INFORMATION SERVICES DIVISION  
DATA SUPPORT GROUP

STATE HIGHWAY LOCATION REFERENCE

ROUTE NUMBER..... MD 193 CONTINUED  
INVENTORY DIRECTION... EAST  
NAME: GREENBELT RD

COUNTY-PRINCE GEORGES  
SHA DISTRICT..... 3  
DATE..... 12/31/93

SYSTEM ... STATE...	FUNCTIONAL CLASS	HWY TYPE	ACCESS CTL	MILEPOINT	MILEPOINT DESCRIPTION	MARKED LANES	SURFACE WIDTH/TYPE*	AADT
SECONDARY U	URB-OTHER PRIN ART	DIVIDED	NONE	4.74	IN CORP LMTS BERWYN HEIGHTS	6	68I	57,525
				4.74	R/R #CSX 140 901 H			
				4.74	STRUC #16070			
				5.18	MU0600 60TH AVE			
				5.18	MU0040 CHERRYWOOD LA			
				5.64	OUT CORP LMTS BERWYN HEIGHTS			
				5.64	IN CORP LMTS GREENBELT			
				5.83	MD0201 KENILWORTH AVE			44,175
				5.83	STRUC #16222			
				5.93		7	86I	
				6.22		6	72I	
				6.41	IS0095 CAPITAL BELTWAY			46,450
				6.41	STRUC #16141			
				6.59		5	60I	
				6.71	MD0968 ENT NAT GUARD ARMORY			
				6.74	MD0193AD NO NAME			
				6.82	MD0193A SOUTHWAY			
				6.86	MD0193AA NO NAME			
				6.88	MD0295 BALTIMORE WASHINGTON PKWY			63,200
				6.88	STRUC #P FH09			
				7.25	MU0205 HANOVER PKWY	6	72I	
				7.83		5	60I	
R				8.05	OUT CORP LMTS GREENBELT			
				8.21		4	48I	
				8.31	CO0028 CIPRIANO RD			
				9.24		5	58I	
				9.33		4	48I	
				9.40	CO0042 GOOD LUCK RD			
				10.40	MD0564 LANHAM SEVERN RD			25,375
NAME: GLENN DALE BLVD				10.40				
				10.50	R/R #ATK 903 350 M			
				10.50	STRUC #16239			
				11.04				31,050
	URB-MINOR ARTERIAL			12.74	MD0450 ANNAPOLIS RD			17,000
NAME: ENTERPRISE RD				12.74				
		UNDIVIDED		12.92		2	44I	
				12.97		2	24I	
		DIVIDED		13.57	MD0953 GLENN DALE RD			12,450
				13.71		2	28I	
				13.92	IS0595 JOHN HANSON HWY			
				13.92	STRUC #16089			
				13.98	MD0974 SONDBERG LA			

\* A, B = UNIMPROVED; C = GRADED & DRAINED; D, E = SOIL, GRAVEL, STONE; F, G = LOW TYPE BITUMINOUS;  
H, I = HIGH TYPE BITUMINOUS; J = CONCRETE; K = BRICK; L = BLOCK

STATE HIGHWAY ADMINISTRATION OF MARYLAND  
HIGHWAY INFORMATION SERVICES DIVISION  
DATA SUPPORT GROUP

STATE HIGHWAY LOCATION REFERENCE

ROUTE NUMBER.....MD 193 CONTINUED  
INVENTORY DIRECTION...EAST  
NAME: ENTERPRISE RD

COUNTY-PRINCE GEORGES  
SHA DISTRICT.....3  
DATE.....12/31/93

SYSTEM	FUNCTIONAL CLASS	HWY TYPE	ACCESS CTL	MILEPOINT	MILEPOINT DESCRIPTION	MARKED LANES	SURFACE WIDTH/TYPE*	AADT
SECONDARY R	URB-MINOR ARTERIAL	UNDIVIDED	NONE	14.16		2	24I	12,450
				15.59		3	46I	
				15.69	CD0064 LOTTSFORD RD			
				15.73		2	24I	
				16.87		2	36I	
		DIVIDED		17.14		4	48I	
				17.26	STRUC #16075 NORTHEAST BRANCH			
				17.31	MD0214 CENTRAL AVE	4	54I	11,275
NAME: WATKINS PARK DR				17.31				
				17.44		4	64I	
				17.51		4	48I	
		UNDIVIDED		17.89		2	24I	
				18.36		2	20I	
				19.10	CD0101 OAKGROVE RD			9,175
				19.42		2	34I	
				19.45	MD0202 LARGO RD			

ROUTE NUMBER.....MD 193A  
INVENTORY DIRECTION...EAST  
NAME: SOUTHWAY

SECONDARY U	URB-COLLECTOR	DIVIDED	NONE	0.00	MD0193 GREENBELT RD	3	40I	7,699
				0.04	MD0193AD NO NAME			
				0.06	MD0193AA NO NAME	4	48I	
				0.23	MU0470 SOUTHWAY (AHEAD)			

ROUTE NUMBER.....MD 193AA  
INVENTORY DIRECTION...NORTH  
NAME: NO NAME

SECONDARY U	URB-LOCAL	UNDIVIDED	NONE	0.00	MD0193 GREENBELT RD	1	20I	
				0.06	MD0193A SOUTHWAY (AHEAD)			

\* A, B = UNIMPROVED; C = GRADED & DRAINED; D, E = SOIL, GRAVEL, STONE; F, G = LOW TYPE BITUMINOUS;  
H, I = HIGH TYPE BITUMINOUS; J = CONCRETE; K = BRICK; L = BLOCK

STATE HIGHWAY ADMINISTRATION OF MARYLAND  
HIGHWAY INFORMATION SERVICES DIVISION  
DATA SUPPORT GROUP

STATE HIGHWAY LOCATION REFERENCE

ROUTE NUMBER..... MD 193AD  
INVENTORY DIRECTION... SOUTH  
NAME: NO NAME

COUNTY-PRINCE GEORGES  
SHA DISTRICT..... 3  
DATE..... 12/31/93

SYSTEM	FUNCTIONAL CLASS	HWY TYPE	ACCESS CTL	MILEPOINT	MILEPOINT DESCRIPTION	MARKED LANES	SURFACE WIDTH/TYPE*	AADT
SECONDARY U	URB-LOCAL	UNDIVIDED	NONE	0.00 MD0193A	SOUTHWAY (BACK)	1	20I	
				0.09 MD0193	GREENBELT RD			

\*\*\*\*\*

ROUTE NUMBER..... MD 193B  
INVENTORY DIRECTION... EAST  
NAME: CAMPUS DR

SECONDARY R	URB-LOCAL	DIVIDED	NONE	0.00 MD0193	UNIVERSITY BLVD	4	48I	
				0.11 CO0232	ADELPHI RD			

\*\*\*\*\*

ROUTE NUMBER..... MD 193C  
INVENTORY DIRECTION... SOUTH  
NAME: NO NAME

SECONDARY U	URB-LOCAL	UNDIVIDED	NONE	0.00 MD0193	UNIVERSITY BLVD	2	30I	999
				0.09		2	34I	
				0.17 MD0193E	NO NAME	2	28I	
				0.20 MD0430	GREENBELT RD			

\*\*\*\*\*

ROUTE NUMBER..... MD 193D  
INVENTORY DIRECTION... NORTH  
NAME: NO NAME

SECONDARY U	URB-LOCAL	UNDIVIDED	NONE	0.00 MD0430	GREENBELT RD	2	27I	999
				0.14		2	36I	
				0.17 MD0193	UNIVERSITY BLVD			

\*\*\*\*\*

ROUTE NUMBER..... MD 193E  
INVENTORY DIRECTION... SOUTH  
NAME: NO NAME

SECONDARY U	URB-LOCAL	UNDIVIDED	NONE	0.00 MD0193C	NO NAME	2	27I	999
				0.03 MD0430	GREENBELT RD			

\* A, B = UNIMPROVED; C = GRADED & DRAINED; D, E = SOIL, GRAVEL, STONE; F, G = LOW TYPE BITUMINOUS;  
H, I = HIGH TYPE BITUMINOUS; J = CONCRETE; K = BRICK; L = BLOCK

STATE HIGHWAY ADMINISTRATION OF MARYLAND  
HIGHWAY INFORMATION SERVICES DIVISION  
DATA SUPPORT GROUP

STATE HIGHWAY LOCATION REFERENCE

ROUTE NUMBER..... MD 197  
INVENTORY DIRECTION... NORTH  
NAME: COLLINGTON RD

COUNTY-PRINCE GEORGES  
SHA DISTRICT..... 3  
DATE..... 12/31/93

SYSTEM	FUNCTIONAL CLASS	HWY TYPE	ACCESS CTL	MILEPOINT	MILEPOINT DESCRIPTION	MARKED LANES	SURFACE WIDTH/TYPE*	AADT
SECONDARY U	URB-OTHER PRIN ART	DIVIDED	NONE	0.00	US0301 CRAIN HWY	4	48I	16,025
R				0.23	OUT CORP LMTS BOWIE			
				0.33	CD0073 MITCHELLVILLE RD	5	60I	
U				0.43	IN CORP LMTS BOWIE	6	80I	
				0.72		6	72I	
				1.36		5	60I	
				1.64	IS0595 JOHN HANSON HWY			24,275
				1.64	STRUC #16086			
				1.64	EXIT #11			
				1.78		4	48I	
				1.90	MU1140 KENHILL DR	4	60I	
				1.97		3	40I	
		UNDIVIDED		2.05		2	24I	
				2.89	MU3010 TULIP GROVE RD	3	36I	
				3.02		4	48I	
				3.08	MD0450 ANNAPOLIS RD			21,250
				3.08				
				3.87	MU1880 MILLSTREAM DR			
				4.03	CD0415 OLD CHAPEL RD			
				4.52	MU3220 WHITEHALL DR			
		DIVIDED		5.00				
				5.38	STRUC #16021 HORSEPEN BRANCH			
				5.39	OUT CORP LMTS BOWIE			
				5.76	CD0049 RACETRACK RD			19,050
				6.21	MD0197C JERICHO PARK RD			
				6.40	STRUC #16214			
		UNDIVIDED		6.72		2	24I	
		DIVIDED		7.77				
				7.92	CD05199 OLD LAUREL BOWIE RD			
		UNDIVIDED		7.96				
				11.53		3	36I	
				11.68		4	48I	
				11.84	MD0295 BALTIMORE WASHINGTON PKWY			43,500
				11.84	STRUC #P FH06			
		DIVIDED		12.09				
				12.12	STRUC #16208 PATUXENT RIVER			
			PART	12.28	CD0021 MUIRKIRK RD			
			NONE	12.38		5	60I	
				12.71	CD0070 MONTPELIER RD	4	48I	
				12.74	STRUC #16207 PATUXENT RIVER			
				12.79		6	72I	
				12.85		5	60I	

NAME: LAUREL BOWIE RD

R

\* A, B = UNIMPROVED; C = GRADED & DRAINED; D, E = SOIL, GRAVEL, STONE; F, G = LOW TYPE BITUMINOUS;  
H, I = HIGH TYPE BITUMINOUS; J = CONCRETE; K = BRICK; L = BLOCK

STATE HIGHWAY ADMINISTRATION OF MARYLAND  
HIGHWAY INFORMATION SERVICES DIVISION  
DATA SUPPORT GROUP

STATE HIGHWAY LOCATION REFERENCE

ROUTE NUMBER.....MD 197 CONTINUED  
INVENTORY DIRECTION...NORTH  
NAME: LAUREL BOWIE RD

COUNTY-PRINCE GEORGES  
SHA DISTRICT.....3  
DATE.....12/31/93

SYSTEM ....STATE....	FUNCTIONAL CLASS	HWY TYPE	ACCESS CTL	MILEPOINT	MILEPOINT DESCRIPTION	MARKED LANES	SURFACE WIDTH/TYPE*	AADT
SECONDARY R	URB-OTHER PRIN ART	DIVIDED	NONE	13.07	CO0006 CONTEE RD	4	48I	23,275
				13.17		5	60I	
				13.28		6	62I	
				13.38		6	72I	
				13.54		5	60I	
				13.65	STRUC #16206 CROW BRANCH			
U				13.89	CO0007 CHERRY LA			
				14.45	IN CORP LMTS LAUREL			
				14.45	STRUC #16209 BEAR BRANCH			
				14.50		3	36I	
				14.64	MD0198 FORT MEADE RD			

\*\*\*\*\*

ROUTE NUMBER.....MD 197B  
INVENTORY DIRECTION...NORTH  
NAME: OLD MD 197

SECONDARY U	URB-LOCAL	UNDIVIDED	NONE	0.00	MU0880 HOLIDAY LA	3	50I	999
				0.03		2	24I	
				0.46	ROAD END			

\*\*\*\*\*

ROUTE NUMBER.....MD 197C  
INVENTORY DIRECTION...SOUTH  
NAME: JERICHO PARK RD

SECONDARY R	URB-COLLECTOR	DIVIDED	NONE	0.00	CO4457 JERICHO PARK RD	4	44I	4,690
				0.09	MD0197 LAUREL BOWIE RD			

\*\*\*\*\*

ROUTE NUMBER.....MD 198  
INVENTORY DIRECTION...EAST  
NAME: SANDY SPRING RD

SECONDARY R	URB-OTHER PRIN ART	DIVIDED	NONE	0.00	MONTGOMERY CO/L	4	48I	38,575
				0.24	CO0002 OLD GUNPOWDER RD			
				0.24	CO0001 BOND MILL RD			
				0.27		5	60I	
				0.37		6	72I	

\* A, B = UNIMPROVED; C = GRADED & DRAINED; D, E = SOIL, GRAVEL, STONE; F, G = LOW TYPE BITUMINOUS;  
H, I = HIGH TYPE BITUMINOUS; J = CONCRETE; K = BRICK; L = BLOCK

STATE HIGHWAY ADMINISTRATION OF MARYLAND  
HIGHWAY INFORMATION SERVICES DIVISION  
DATA SUPPORT GROUP

STATE HIGHWAY LOCATION REFERENCE

ROUTE NUMBER..... MD 198 CONTINUED  
INVENTORY DIRECTION... EAST  
NAME: SANDY SPRING RD

COUNTY-PRINCE GEORGES  
SHA DISTRICT..... 3  
DATE..... 12/31/93

SYSTEM	FUNCTIONAL CLASS	HWY TYPE	ACCESS CTL	MILEPOINT	MILEPOINT DESCRIPTION	MARKED LANES	SURFACE WIDTH/TYPE*	AADT
SECONDARY R	URB-OTHER PRIN ART	DIVIDED	PART	0.44		5	60I	38,575
				0.49		4	48I	
				1.20	IS0095 NO NAME			32,150
				1.20	STRUC #16200			
				1.20	EXIT #33			
U				1.46	IN CORP LMTS LAUREL			
				1.46	RAMP 7 TO IS 95			
				1.46	STRUC #16201			
R				1.65	OUT CORP LMTS LAUREL			
				1.70		5	60I	
U			NONE	2.00	IN CORP LMTS LAUREL			
				2.11		7	84I	
				2.20		6	76I	
				2.23	MU0415 VAN DUSEN RD			
R				2.43	OUT CORP LMTS LAUREL			
U				2.72	IN CORP LMTS LAUREL			
				2.81				
NAME: GORMAN AVE				2.81				
				2.97		6	70I	
				3.01		5	61I	
				3.05	MD0216 SEVENTH ST			
				3.13		6	64I	
				3.24	MU9040 FOURTH ST		66I	
				3.40		5	54I	
				3.46	US 1 (SB/L) WASHINGTON BLVD		64I	
				3.53	US0001 SECOND ST		52I	
NAME: FORT MEADE RD				3.53				
				3.57		5	62I	
				3.65		6	76I	
				3.67	R/R #CSX 140 894 A			
				3.67	STRUC #16077			
				3.80				
				3.93	MD0197 LAUREL BOWIE RD	4	76I	
R				3.99	OUT CORP LMTS LAUREL	6	76I	
				4.31	STRUC #16078 PATUXENT RIVER			
				4.31	ANNE ARUNDEL CO/L			

\* A, B = UNIMPROVED; C = GRADED & DRAINED; D, E = SOIL, GRAVEL, STONE; F, G = LOW TYPE BITUMINOUS;  
H, I = HIGH TYPE BITUMINOUS; J = CONCRETE; K = BRICK; L = BLOCK

STATE HIGHWAY ADMINISTRATION OF MARYLAND  
HIGHWAY INFORMATION SERVICES DIVISION  
DATA SUPPORT GROUP

STATE HIGHWAY LOCATION REFERENCE

ROUTE NUMBER..... MD 201  
INVENTORY DIRECTION... NORTH  
NAME: KENILWORTH AVE

COUNTY-PRINCE GEORGES  
SHA DISTRICT..... 3  
DATE..... 12/31/93

SYSTEM	FUNCTIONAL CLASS	HWY TYPE	ACCESS CTL	MILEPOINT	MILEPOINT DESCRIPTION	MARKED LANES	SURFACE WIDTH/TYPE*	AADT	
PRIMARY	R	URB-FRWY/EXPWY	DIVIDED	FULL	0.00	WASH DC LINE	6	68I	130,700
					0.31 MD0965	KENILWORTH AVE			
					0.31	STRUC #16028			
					0.33	STRUC #16028 BEAVERDAM CREEK			
					0.34	R/R #ATK 529 588 N			
					0.36				
SECONDARY		URB-OTHER PRIN ART			0.49 US0050	JOHN HANSON HWY	5	60I	27,550
					0.49	STRUC #16027			
					0.51		4	48I	
					0.59	RAMP 2 TO MD 295			
					0.59	STRUC #P FH16			
					0.86 MD0459	KENILWORTH AVE			
					0.94	R/R #CSX 140 265 M			
					0.94	STRUC #16026			
			NONE		1.12 MD0295	BALTIMORE WASHINGTON PKWY			32,875
					1.12	STRUC #P FH14			
					1.30 MD0769D	52ND AVE			
					1.36 MD0769C	52ND AVE	6	68I	
					1.68		5	60I	
					1.88	IN CORP LMTS BLADENSBURG			
					1.94 MD0201A	NO NAME			
					2.03		4	48I	
					2.12 MD0450	ANNAPOLIS RD			38,700
					2.12	STRUC #16025			
					2.23 MD0769C	48TH ST			
					2.40				
					2.43	OUT CORP LMTS BLADENSBURG	5	60I	
					2.67 MU0020	BUCHANAN ST			
					2.81	IN CORP LMTS EDMONSTON			
					2.87 MU0040	DECATUR ST			32,050
					2.87 CD0601	DECATUR ST			
					3.01	OUT CORP LMTS EDMONSTON			
					3.11	IN CORP LMTS RIVERDALE			
					3.16		4	48I	
					3.38		6	68I	
					3.80 MU0227	RIVERDALE RD			
					3.83	STRUC #16024 NORTHEAST BRANCH			
		URB-FRWY/EXPWY			3.90 MD0410	EAST WEST HWY			28,275
					4.12		5	60I	
			PART		4.57		6	72I	
					4.68	STRUC #16023 BRIER DITCH	4	48I	
					4.76	OUT CORP LMTS RIVERDALE			

\* A, B = UNIMPROVED; C = GRADED & DRAINED; D, E = SOIL, GRAVEL, STONE; F, G = LOW TYPE BITUMINOUS;  
H, I = HIGH TYPE BITUMINOUS; J = CONCRETE; K = BRICK; L = BLOCK



STATE HIGHWAY ADMINISTRATION OF MARYLAND  
HIGHWAY INFORMATION SERVICES DIVISION  
DATA SUPPORT GROUP

STATE HIGHWAY LOCATION REFERENCE

ROUTE NUMBER..... MD 201  
INVENTORY DIRECTION... NORTH  
NAME: KENILWORTH AVE

CONTINUED

COUNTY-PRINCE GEORGES  
SHA DISTRICT..... 3  
DATE..... 12/31/93

SYSTEM .... STATE....	FUNCTIONAL CLASS	HWY TYPE	ACCESS CTL	MILEPOINT	MILEPOINT DESCRIPTION	MARKED LANES	SURFACE WIDTH/TYPE*	AADT
SECONDARY U	URB-FRWY/EXPWY	DIVIDED	PART	4.76	CO0042 GOOD LUCK RD	4	48I	28,275
				4.76	CO3642 CALVERT RD			
				4.76	IN CORP LMTS GREENBELT			
				4.78	STRUC #16022 BRIER DITCH			
R				6.00	OUT CORP LMTS GREENBELT			
				6.13	MU0105 PONTIAC ST	6	72I	32,175
				6.26		7	84I	
U				6.39	IN CORP LMTS GREENBELT			
				6.43		6	72I	
				6.64	MD0193 GREENBELT RD			53,950
				6.64	STRUC #16222			
				6.88		5	60I	
				6.93		4	48I	
	URB-MINOR ARTERIAL			7.17	IS0095 CAPITAL BELTWAY			39,475
				7.17	STRUC #16140			
				7.17	EXIT #23			
			NONE	7.45	MU0070 CRESCENT DR			
				7.85				
R				7.86	MU0040 CHERRYWOOD LA			
NAME: EDMONSTON AVE				7.86	OUT CORP LMTS GREENBELT			
		UNDIVIDED		7.91		2	24I	
				8.27	STRUC #16111 BEAVER DAM CREEK			
				8.80	CO0020 SUNNYSIDE AVE			27,200
				9.40	CO0038 EDMONSTON AVE (AHEAD)			
				9.40	GV0006 POWDER MILL RD			
				9.40	MD0212 POWDER MILL RD			

\*\*\*\*\*

ROUTE NUMBER..... MD 201A  
INVENTORY DIRECTION... NORTH  
NAME: NO NAME

SECONDARY R	URB-LOCAL	DIVIDED	NONE	0.00	MD0201 KENILWORTH AVE	2	40I	
				0.08	MD0769C QUINCY ST/48TH ST			

\* A, B = UNIMPROVED; C = GRADED & DRAINED; D, E = SOIL, GRAVEL, STONE; F, G = LOW TYPE BITUMINOUS;  
H, I = HIGH TYPE BITUMINOUS; J = CONCRETE; K = BRICK; L = BLOCK

STATE HIGHWAY ADMINISTRATION OF MARYLAND  
HIGHWAY INFORMATION SERVICES DIVISION  
DATA SUPPORT GROUP

STATE HIGHWAY LOCATION REFERENCE

ROUTE NUMBER..... MD 202  
INVENTORY DIRECTION... NORTH  
NAME: LARGO RD

COUNTY--PRINCE GEORGES  
SHA DISTRICT..... 3  
DATE..... 12/31/93

SYSTEM .... STATE....	FUNCTIONAL CLASS	HWY TYPE	ACCESS CTL	MILEPOINT	MILEPOINT DESCRIPTION	MARKED LANES	SURFACE WIDTH/TYPE*	AADT
SECONDARY R	URB-OTHER PRIN ART	UNDIVID	NONE	0.00	MD0725 MARLBORO PIKE	5	56I	27,850
				0.03	STRUC #16032 COLLINGTON BRANCH			
				0.08		3	36I	
				0.51		2	24I	
				2.93				
		DIVIDED		4.35	MD0193 WATKINS PARK DR	2	34I	18,575
		UNDIVID		4.48		2	24I	19,075
				5.14	STRUC #16031 WESTERN BRANCH			
		DIVIDED		5.17				
				5.29		4	48I	
				5.37	CO0097 WHITE HOUSE RD			27,875
				6.58		5	60I	
				6.72		4	48I	
				7.01	CO4638 CAMPUS WAY SOUTH			
				7.27	MD0977F OLD LARGO RD			
				7.59	MD0214 CENTRAL AVE			41,050
				8.74	CO0064 LOTTSFORD RD			
				8.77		5	60I	
				9.16		4	48I	
				9.55	IS0095 CAPITAL BELTWAY			39,075
				9.55	STRUC #16150			
				9.55	EXIT #17			
				9.72		5	60I	
				9.90		6	72I	
				10.02	CO0076 BRIGHTSEAT RD			45,025
				10.32	CO1483 BARLOW RD			
				10.36	STRUC #16198 CATTAIL BRANCH			
				10.97	MD0704 MARTIN LUTHER KING JR HWY			36,250
				10.97	STRUC #16030			
				11.25	MD0977H PROSPECT ST			
				11.55	CO3361 KENT VILLAGE DR			
				11.67				45,075
				11.95	CO1210 OLD LANDOVER RD			
				12.07	STRUC #16119 BEAVER DAM CREEK	5	60I	
				12.15		4	48I	
				12.23	R/R #ATK 529 589 V			
				12.23	STRUC #16029			
				12.31	US0050 JOHN HANSON HWY			39,075
				12.31	STRUC #16105			
				12.59	CO0265 KILMER ST	6	68I	
				13.28	MU0059 CHEVERLY AVE			
				13.37	MD0202B NO NAME			

\* A, B = UNIMPROVED; C = GRADED & DRAINED; D, E = SOIL, GRAVEL, STONE; F, G = LOW TYPE BITUMINOUS;  
H, I = HIGH TYPE BITUMINOUS; J = CONCRETE; K = BRICK; L = BLOCK

STATE HIGHWAY ADMINISTRATION OF MARYLAND  
HIGHWAY INFORMATION SERVICES DIVISION  
DATA SUPPORT GROUP

STATE HIGHWAY LOCATION REFERENCE

ROUTE NUMBER.....MD 202 CONTINUED  
INVENTORY DIRECTION...NORTH  
NAME: LARGO RD

COUNTY-PRINCE GEORGES  
SHA DISTRICT.....3  
DATE.....12/31/93

SYSTEM ...STATE...	FUNCTIONAL CLASS	HWY TYPE	ACCESS CTL	MILEPOINT	MILEPOINT DESCRIPTION	MARKED LANES	SURFACE WIDTH/TYPE*	AADT
SECONDARY R	URB-OTHER PRIN ART	DIVIDED	NONE	13.42	MD0295 BALTIMORE WASHINGTON PKWY	6	68I	21,750
				13.42	STRUC #P FH13			
				13.47		6	64I	
				13.60	CD0258 57TH AVE			
				13.92	MD0450 ANNAPOLIS RD			

ROUTE NUMBER.....MD 202B  
INVENTORY DIRECTION...SOUTH  
NAME: NO NAME

SECONDARY U	URB-LOCAL	DIVIDED	NONE	0.00	MD0202 LARGO RD	2	36I	8,399
				0.09		2	32I	
				0.16		2	28I	
				0.19	CD4853 MERCY LA (AHEAD)			

ROUTE NUMBER.....MD 208  
INVENTORY DIRECTION...NORTH  
NAME: 38TH AVE

SECONDARY U	URB-COLLECTOR	UNDIVIDED	NONE	0.00	US0001AL BLADENSBURG RD	2	36I	10,975
				0.20		2	40I	
				0.22	OUT CORP LMTS COTTAGE CITY			
				0.22				
				0.22	IN CORP LMTS BRENTWOOD			
				0.22	R/R #CSX 140 909 M			
				0.22	STRUC #16033			
				0.28		2	38I	
				0.33		2	34I	
		DIVIDED		0.37		4	36I	
MUNICIPAL		UNDIVIDED		0.40	US0001 RHODE ISLAND AVE	2	36I	13,950
				0.40	END STATE MAINTENANCE			
				0.40	BEGIN MUNICIPAL MAINTENANCE			
				0.42	MU0031 BUNKER HILL RD #1			
				0.55		2	30I	
				0.97		2	27I	
				1.05		2	26I	
SECONDARY				1.11	OUT CORP LMTS BRENTWOOD			
				1.11	IN CORP LMTS HYATTSVILLE			

\* A, B = UNIMPROVED; C = GRADED & DRAINED; D, E = SOIL, GRAVEL, STONE; F, G = LOW TYPE BITUMINOUS;  
H, I = HIGH TYPE BITUMINOUS; J = CONCRETE; K = BRICK; L = BLOCK

STATE HIGHWAY ADMINISTRATION OF MARYLAND  
HIGHWAY INFORMATION SERVICES DIVISION  
DATA SUPPORT GROUP

STATE HIGHWAY LOCATION REFERENCE

ROUTE NUMBER..... MD 208  
INVENTORY DIRECTION... NORTH  
NAME: 38TH ST

CONTINUED

COUNTY-PRINCE GEORGES  
SHA DISTRICT..... 3  
DATE..... 12/31/93

SYSTEM .... STATE....	FUNCTIONAL CLASS	HWY TYPE	ACCESS CTL	MILEPOINT	MILEPOINT DESCRIPTION	MARKED LANES	SURFACE WIDTH/TYPE*	AADT
SECONDARY U	URB-COLLECTOR	UNDIVIDED	NONE	1.11	END MUNICIPAL MAINTENANCE	2	26I	13,950
				1.11	BEGIN STATE MAINTENANCE			
				1.11	STRUC #16034 NORTHWEST BRANCH			
	URB-MINOR ARTERIAL			1.41	MU0180 JEFFERSON ST	3	41I	13,325
NAME: HAMILTON ST				1.41				
				1.41	MU0151 HAMILTON ST #1			
				1.44		2	41I	
				1.60		2	22I	
				1.70		4	74I	
		DIVIDED		1.76		5	58I	
				1.86	MD0500 QUEENS CHAPEL RD			
				1.86	CO1204 HAMILTON ST (AHEAD)			

\*\*\*\*\*

ROUTE NUMBER..... MD 210  
INVENTORY DIRECTION... NORTH  
NAME: INDIAN HEAD HWY

SECONDARY R	RUR-MINOR ARTERIAL	DIVIDED	PART	0.00	CHARLES CO/L	4	48I	20,300
				0.32	MD0810A LIVINGSTON RD			19,675
				1.48	MD0810E PINE RD			
				2.23	MD0810G PINE LA			
PRIMARY	RUR-OTHER PRIN ART			2.75	MD0810I MANNING RD EAST			
				2.75	MD0810H MANNING RD WEST			
				3.39	MD0810J LIVINGSTON RD			27,550
				3.39	MD0373 LIVINGSTON RD			
				4.76	CO0154 FARMINGTON RD			
	URB-FRWY/EXPWY			5.81	STRUC #16037 PISCATAWAY CREEK			
				5.81	STRUC #16215 PISCATAWAY CREEK			
				6.68		5	60I	
				6.81	CO0118 OLD FORT RD			31,875
				6.93		7	60I	
				7.05		6	72I	
				7.70	CO1202 LIVINGSTON RD			
				8.90	CO0416 FORT WASHINGTON RD			49,058
				9.82	CO0118 OLD FORT RD			
				10.54	CO3645 PALMER RD			
				10.62	STRUC #16036 HENSON CREEK			
				11.22	STRUC #16035 CAREY BRANCH			
				11.54	CO0582 KERBY HILL RD			
				11.54	CO1203 LIVINGSTON RD			

\* A, B = UNIMPROVED; C = GRADED & DRAINED; D, E = SOIL, GRAVEL, STONE; F, G = LOW TYPE BITUMINOUS;  
H, I = HIGH TYPE BITUMINOUS; J = CONCRETE; K = BRICK; L = BLOCK

STATE HIGHWAY ADMINISTRATION OF MARYLAND  
HIGHWAY INFORMATION SERVICES DIVISION  
DATA SUPPORT GROUP

STATE HIGHWAY LOCATION REFERENCE

ROUTE NUMBER..... MD 210  
INVENTORY DIRECTION... NORTH  
NAME: INDIAN HEAD HWY

CONTINUED

COUNTY-PRINCE GEORGES  
SHA DISTRICT..... 3  
DATE..... 12/31/93

SYSTEM .... STATE....	FUNCTIONAL CLASS	HWY TYPE	ACCESS CTL	MILEPOINT	MILEPOINT DESCRIPTION	MARKED LANES	SURFACE WIDTH/TYPE*	AADT
PRIMARY R	URB-FRWY/EXPWY	DIVIDED	PART	12.60		4	48I	49,058
				12.87	RAMP 1 TO IS 295			
				12.87	STRUC #16221			
				13.02	MD0414 OXON HILL RD			26,525
				13.02	CO0114 OXON HILL RD			
SECONDARY	URB-MINOR ARTERIAL		FULL	13.05		6	72I	19,850
			NONE	13.15	IS0095 CAPITAL BELTWAY			
				13.15	STRUC #16169			
				13.15	EXIT #3			
U				13.36	IN CORP LMTS FOREST HEIGHTS	5	60I	
				13.56		4	48I	
				13.97	CO1203 LIVINGSTON RD	5	58I	21,175
R				14.00	OUT CORP LMTS FOREST HEIGHTS			
				14.39	WASH DC LINE			

\*\*\*\*\*

ROUTE NUMBER..... MD 210A  
INVENTORY DIRECTION... NORTH  
NAME: SERVICE RD A

SECONDARY R	URB-LOCAL	UNDIVIDED	NONE	0.00	CO0582 KIRBY HILL RD	2	16H	
				0.02		2	18H	
				0.14		2	19I	
				0.26	ROAD END			

\*\*\*\*\*

ROUTE NUMBER..... MD 210B  
INVENTORY DIRECTION... NORTH  
NAME: SERVICE RD B

SECONDARY R	RUR-LOCAL	UNDIVIDED	NONE	0.00	ROAD END	2	22I	
				0.31		2	30I	
				0.38		2	28I	
				0.49	STRUC #16035 CAREY BRANCH			
				0.51	CO3976 BARRETT RD			
				0.55	ROAD END			

\* A, B = UNIMPROVED; C = GRADED & DRAINED; D, E = SOIL, GRAVEL, STONE; F, G = LOW TYPE BITUMINOUS;  
H, I = HIGH TYPE BITUMINOUS; J = CONCRETE; K = BRICK; L = BLOCK

STATE HIGHWAY ADMINISTRATION OF MARYLAND  
HIGHWAY INFORMATION SERVICES DIVISION  
DATA SUPPORT GROUP

STATE HIGHWAY LOCATION REFERENCE

ROUTE NUMBER..... MD 210C  
INVENTORY DIRECTION... SOUTH  
NAME: SERVICE RD C

COUNTY-PRINCE GEORGES  
SHA DISTRICT..... 3  
DATE..... 12/31/93

SYSTEM ... STATE...	FUNCTIONAL CLASS	HWY TYPE	ACCESS CTL	MILEPOINT	MILEPOINT DESCRIPTION	MARKED LANES	SURFACE WIDTH/TYPE*	AADT
SECONDARY R	RUR-LOCAL	UNDIVID	NONE	0.00	CO0118 OLD FORT RD	2	24H	
				0.03	ROAD END			

\*\*\*\*\*

ROUTE NUMBER..... MD 210D  
INVENTORY DIRECTION... NORTH  
NAME: SERVICE RD D

SECONDARY R	URB-LOCAL	UNDIVID	NONE	0.00	ROAD END	2	20I	
				0.10		2	21I	
				0.19		2	20I	
				0.47	CO0416 FORT WASHINGTON RD	2	24I	
				0.63	ROAD END			

\*\*\*\*\*

ROUTE NUMBER..... MD 210E  
INVENTORY DIRECTION... NORTH  
NAME: SERVICE RD E

SECONDARY R	RUR-LOCAL	UNDIVID	NONE	0.00	CO1202 LIVINGSTON RD	2	24I	
				0.08		2	18I	
				0.51		2	26I	
				0.54		2	36I	
				0.68		2	26I	
				0.71		2	18I	
				1.14		2	24I	
				1.20	CO0416 FORT WASHINGTON RD			
				1.35		2	30E	
				1.37	ROAD END			

\*\*\*\*\*

ROUTE NUMBER..... MD 210F  
INVENTORY DIRECTION... NORTH  
NAME: SERVICE RD F

SECONDARY R	URB-LOCAL	UNDIVID	NONE	0.00	CO0118 OLD FORT RD	2	24I	
				0.05		2	20I	
				0.15	ROAD END			

\* A, B = UNIMPROVED; C = GRADED & DRAINED; D, E = SOIL, GRAVEL, STONE; F, G = LOW TYPE BITUMINOUS;  
H, I = HIGH TYPE BITUMINOUS; J = CONCRETE; K = BRICK; L = BLOCK

STATE HIGHWAY ADMINISTRATION OF MARYLAND  
HIGHWAY INFORMATION SERVICES DIVISION  
DATA SUPPORT GROUP

STATE HIGHWAY LOCATION REFERENCE

ROUTE NUMBER.....MD 210I  
INVENTORY DIRECTION...NORTH  
NAME: OLD PALMER RD

COUNTY-PRINCE GEORGES  
SHA DISTRICT.....3  
DATE.....12/31/93

SYSTEM ....STATE....	FUNCTIONAL CLASS	HWY TYPE	ACCESS CTL	MILEPOINT	MILEPOINT DESCRIPTION	MARKED LANES	SURFACE WIDTH/TYPE*	AADT
SECONDARY R	RUR-LOCAL	UNDIVID	NONE	0.00	ROAD END	2	24I	2,760
				0.28	CO011B OLD FORT RD			
				0.46		2	22I	
				0.57		2	24I	
				0.67		2	22I	
				0.71	CO0121 OLD PALMER RD (AHEAD)			

ROUTE NUMBER.....MD 210J  
INVENTORY DIRECTION...NORTH  
NAME: SERVICE RD

SECONDARY R	RUR-LOCAL	UNDIVID	NONE	0.00	CHARLES CO/L	2	24I	
				0.38	MDO810A LIVINGSTON RD			

ROUTE NUMBER.....MD 210K  
INVENTORY DIRECTION...NORTH  
NAME: BEECH LA

SECONDARY R	RUR-LOCAL	UNDIVID	NONE	0.00	MDO810A LIVINGSTON RD	2	24I	
				0.37		2	25I	
				0.39	MDO810B SPRING GROVE DR	2	26I	
				0.47	MDO810C DALE LA			
				0.54	MDO810D MAPLE LA	2	31I	
				0.59		2	30I	
				0.66		2	24I	
				1.19	MDO810E PINE DR			
				1.85	ROAD END			

ROUTE NUMBER.....MD 210L  
INVENTORY DIRECTION...NORTH  
NAME: BERETTA DR

SECONDARY R	RUR-LOCAL	UNDIVID	NONE	0.00	ROAD END	2	20I	
				0.09		2	24I	
				0.20	MDO810E PINE DR			

\* A, B = UNIMPROVED; C = GRADED & DRAINED; D, E = SOIL, GRAVEL, STONE; F, G = LOW TYPE BITUMINOUS;  
H, I = HIGH TYPE BITUMINOUS; J = CONCRETE; K = BRICK; L = BLOCK

STATE HIGHWAY LOCATION REFERENCE

ROUTE NUMBER..... MD 210M  
INVENTORY DIRECTION... NORTH  
NAME: SERVICE RD

COUNTY-PRINCE GEORGES  
SHA DISTRICT..... 3  
DATE..... 12/31/93

SYSTEM	FUNCTIONAL CLASS	HWY TYPE	ACCESS CTL	MILEPOINT	MILEPOINT DESCRIPTION	MARKED LANES	SURFACE WIDTH/TYPE*	AADT
SECONDARY R	RUR-LOCAL	UNDIVIDED	NONE	0.00	ROAD END	2	24I	
				0.15	MD0810F HOLLY WAY (AHEAD)			

\*\*\*\*\*

ROUTE NUMBER..... MD 210N  
INVENTORY DIRECTION... NORTH  
NAME: SERVICE RD

SECONDARY R	RUR-LOCAL	UNDIVIDED	NONE	0.00	MD0810G PINE LA	2	24I	
				0.55	MD0810H MANNING RD WEST			

\*\*\*\*\*

ROUTE NUMBER..... MD 210P  
INVENTORY DIRECTION... NORTH  
NAME: SERVICE RD

SECONDARY R	RUR-LOCAL	UNDIVIDED	NONE	0.00	MD0373 LIVINGSTON RD	2	24I	
				0.56	ROAD END			

\*\*\*\*\*

ROUTE NUMBER..... MD 210R  
INVENTORY DIRECTION... NORTH  
NAME: SERVICE RD

SECONDARY R	RUR-LOCAL	UNDIVIDED	NONE	0.00	MD0810K BRYAN POINT RD	2	28I	
				0.03		2	24I	
				0.45		2	23I	
				0.47	ROAD END			

\*\*\*\*\*

ROUTE NUMBER..... MD 210S  
INVENTORY DIRECTION... NORTH  
NAME: BIDDLE RD

SECONDARY R	RUR-LOCAL	UNDIVIDED	NONE	0.00	MD0810J LIVINGSTON RD	2	33I	
				0.05	MD0810K BRYAN POINT RD			
				0.05	CO0228 BRYAN POINT RD			

\* A, B = UNIMPROVED; C = GRADED & DRAINED; D, E = SOIL, GRAVEL, STONE; F, G = LOW TYPE BITUMINOUS;  
H, I = HIGH TYPE BITUMINOUS; J = CONCRETE; K = BRICK; L = BLOCK



STATE HIGHWAY ADMINISTRATION OF MARYLAND  
HIGHWAY INFORMATION SERVICES DIVISION  
DATA SUPPORT GROUP

STATE HIGHWAY LOCATION REFERENCE

ROUTE NUMBER..... MD 210T  
INVENTORY DIRECTION... SOUTH  
NAME: SERVICE RD

COUNTY-PRINCE GEORGES  
SHA DISTRICT..... 3  
DATE..... 12/31/93

SYSTEM ....STATE....	FUNCTIONAL CLASS	HWY TYPE	ACCESS CTL	MILEPOINT	MILEPOINT DESCRIPTION	MARKED LANES	SURFACE WIDTH/TYPE*	AADT
SECONDARY R	RUR-LOCAL	UNDIVIDED	NONE	0.00	CD0154 FARMINGTON RD	2	24I	
				0.34	ROAD END			

\*\*\*\*\*

ROUTE NUMBER..... MD 211  
INVENTORY DIRECTION... NORTH  
NAME: SARGENT RD

SECONDARY R	URB-MINOR ARTERIAL	UNDIVIDED	NONE	0.00	WASH DC LINE	4	48I	18,200
	URB-COLLECTOR			0.31	MD0501 CHILLUM RD			
				0.41		2	30I	
				0.59		2	24I	
				0.74		2	30I	
				0.89		3	36I	
				0.92		4	48I	
		DIVIDED		1.08		3	39I	
				1.12	MD0212 RIGGS RD			

\*\*\*\*\*

ROUTE NUMBER..... MD 212  
INVENTORY DIRECTION... NORTH  
NAME: RIGGS RD

SECONDARY R	URB-MINOR ARTERIAL	UNDIVIDED	NONE	0.00	WASH DC LINE	5	75J	26,700
		DIVIDED		0.06		6	68I	
				0.18	CD0449 CHILLUM RD			36,525
				0.18	MD0501 CHILLUM RD			
				0.93	MD0211 SARGENT RD			32,575
				1.18	STRUC #16043 SLIGO CREEK			
				1.26	MD0410 EAST WEST HWY			38,125
				1.79				46,925
		UNDIVIDED		2.09	MD0193 UNIVERSITY BLVD	3	50I	23,500
				2.17		2	30I	
				2.24		2	34I	
				2.40		2	38I	
				2.50		2	40I	
				2.63		2	30I	
				2.67	CD1668 MERRIMAC DR			
				2.73		2	22I	
				2.82	STRUC #16042 NORTHWEST BRANCH			

\* A, B = UNIMPROVED; C = GRADED & DRAINED; D, E = SOIL, GRAVEL, STONE; F, G = LOW TYPE BITUMINOUS;  
H, I = HIGH TYPE BITUMINOUS; J = CONCRETE; K = BRICK; L = BLOCK

STATE HIGHWAY ADMINISTRATION OF MARYLAND  
HIGHWAY INFORMATION SERVICES DIVISION  
DATA SUPPORT GROUP

STATE HIGHWAY LOCATION REFERENCE

ROUTE NUMBER..... MD 212 CONTINUED  
INVENTORY DIRECTION... NORTH  
NAME: RIGGS RD

COUNTY-PRINCE GEORGES  
SHA DISTRICT..... 3  
DATE..... 12/31/93

SYSTEM .... STATE....	FUNCTIONAL CLASS	HWY TYPE	ACCESS CTL	MILEPOINT	MILEPOINT DESCRIPTION	MARKED LANES	SURFACE WIDTH/TYPE*	AADT
SECONDARY R	URB-MINOR ARTERIAL	UNDIVIDED	NONE	2.99		2	26I	23,500
				3.15		2	24I	
				3.33		2	26I	
				3.60	CO0230 METZEROTT RD			
				3.63		2	45I	
				3.71		2	34I	
				3.83	CO0105 ADELPHI RD			14,575
				3.83	CO0232 ADELPHI RD			
				3.86		2	26I	
				4.25		2	24I	
				4.64				16,125
				4.85	IS0495 CAPITAL BELTWAY			
				4.85	STRUC #16120			
				5.36		2	40I	
NAME: POWDER MILL RD				5.41	CO1786 POWDER MILL RD			
				5.45		2	43I	
				5.51		3	38I	
				5.62		2	38I	
				5.77		2	22I	
				6.22	STRUC #16041 PAINT BRANCH			
				6.80		4	48I	
				6.87	CO0014 CHERRY HILL RD			19,975
				6.99		4	44I	
				7.31		4	42I	
				7.38		4	72I	
		DIVIDED		7.50		4	54I	
				7.64	CO3523 BELTSVILLE DR			
				7.73		4	52I	
				7.85		4	56I	
				7.91	STRUC #16211 PAINT BRANCH			
				8.08	IS0095 NO NAME			
				8.08	STRUC #16205			
				8.08	EXIT #29			
		UNDIVIDED		8.37		3	40I	
				8.51	CO0002 OLD GUNPOWDER RD	2	40I	
				8.51	CO4160 34TH PL			
				8.63		2	24I	
				8.93		2	22I	
				9.90		2	30I	
				9.98	US0001 BALTIMORE AVE			
				10.06	R/R #CSX 140 898 C			
				10.06	STRUC #16039			

\* A, B = UNIMPROVED; C = GRADED & DRAINED; D, E = SOIL, GRAVEL, STONE; F, G = LOW TYPE BITUMINOUS;  
H, I = HIGH TYPE BITUMINOUS; J = CONCRETE; K = BRICK; L = BLOCK

STATE HIGHWAY ADMINISTRATION OF MARYLAND  
HIGHWAY INFORMATION SERVICES DIVISION  
DATA SUPPORT GROUP

STATE HIGHWAY LOCATION REFERENCE

ROUTE NUMBER..... MD 212  
INVENTORY DIRECTION... NORTH  
NAME: POWDER MILL RD

CONTINUED

COUNTY-PRINCE GEORGES  
SHA DISTRICT..... 3  
DATE..... 12/31/93

SYSTEM .... STATE....	FUNCTIONAL CLASS	HWY TYPE	ACCESS CTL	MILEPOINT	MILEPOINT DESCRIPTION	MARKED LANES	SURFACE WIDTH/TYPE*	AADT
SECONDARY R	URB-MINOR ARTERIAL	UNDIVIDED	NONE	10.20	MD0694 AGRICULTURAL FARM RD	2	30I	19,975
				10.27	STRUC #16038 INDIAN CREEK			
				10.48	GV0006 POWDER MILL RD (AHEAD)			
				10.48	MD0201 EDMONSTON AVE			
				10.48	CO0038 EDMONSTON AVE			

\*\*\*\*\*

ROUTE NUMBER..... MD 214  
INVENTORY DIRECTION... EAST  
NAME: E CAPITOL ST

SECONDARY U	URB-OTHER PRIN ART	DIVIDED	NONE	0.00	WASH DC LINE	5	60I	21,450
R				0.05	OUT CORP LMTS CAPITOL HEIGHTS	6	72I	
				0.09				39,600
				0.36				51,300
				0.80	MD0332 CENTRAL AVE			
NAME: CENTRAL AVE				0.80				
				2.02	CO0360 HILL RD			
				2.02	CO2451 SHADY GLEN DR			
				2.80	CO0087 RITCHIE RD	4	48I	
				3.47				39,150
				3.67	IS0095 CAPITAL BELTWAY			
				3.67	STRUC #16153			
				3.67	EXIT #15			
		UNDIVIDED		3.98				
				4.14	CO3465 HARRY S TRUMAN DR			
				4.56	MD0202 LARGO RD			21,075
				4.62	MD0977F OLD LARGO RD			
				4.78		4	68I	
		DIVIDED		4.81		5	60I	
				4.94		6	72I	
				5.34		5	60I	
				5.76		6	72I	
				6.02		5	60I	
				6.29	STRUC #16046 WESTERN BRANCH			
				6.63		6	72I	
				6.66	STRUC #16047 NORTHEAST BRANCH			
				6.77	MD0193 ENTERPRISE RD/WATKINS PARK RD			18,050
				6.92		5	60I	
				6.98		4	48I	
		UNDIVIDED		7.02		2	60I	

\* A, B = UNIMPROVED; C = GRADED & DRAINED; D, E = SOIL, GRAVEL, STONE; F, G = LOW TYPE BITUMINOUS;  
H, I = HIGH TYPE BITUMINOUS; J = CONCRETE; K = BRICK; L = BLOCK

STATE HIGHWAY ADMINISTRATION OF MARYLAND  
HIGHWAY INFORMATION SERVICES DIVISION  
DATA SUPPORT GROUP

STATE HIGHWAY LOCATION REFERENCE

ROUTE NUMBER.....MD 214 CONTINUED  
INVENTORY DIRECTION...EAST  
NAME: CENTRAL AVE

COUNTY-PRINCE GEORGES  
SHA DISTRICT.....3  
DATE.....12/31/93

SYSTEM ....STATE....	FUNCTIONAL CLASS	HWY TYPE	ACCESS CTL	MILEPOINT	MILEPOINT DESCRIPTION	MARKED LANES	SURFACE WIDTH/TYPE*	AADT
SECONDARY R	URB-OTHER PRIN ART	UNDIVID	NONE	7.09		2	22I	18,050
				7.83		2	24I	
				8.07		2	22I	
		DIVIDED	PART	8.63	CD0059 CHURCH RD			14,750
				9.20		4	48I	
				9.48	MD0978A HALL RD			
				9.87	R/R #CR 529 571 K			
				10.06	MD0978A HALL RD			
				10.47	MD0978B OLD MD 214			
	RUR-MINOR ARTERIAL			10.70	US 301 (SB/L)			
				10.70	STRUC #16103			
				10.85	US0301 CRAIN HWY			11,650
			NONE	10.85	STRUC #16104			
				11.15	MD 978B (WB/L)	2	48I	
		UNDIVID		11.19	MD0978B OLD MD 214			
				11.29		2	24I	
				13.43	STRUC #2054 PATUXENT RIVER			
				13.43	ANNE ARUNDEL CO/L			

\*\*\*\*\*

ROUTE NUMBER.....MD 216  
INVENTORY DIRECTION...NORTH  
NAME: SEVENTH ST

SECONDARY U	URB-COLLECTOR	UNDIVID	NONE	0.00	MD0198 GORMAN AVE	2	44I	5,199
				0.07		2	33I	
MUNICIPAL				0.11	MD 198 (WB/L) TALBOTT AVE	2	24I	
				0.11	END STATE MAINTENANCE			
				0.11	BEGIN MUNICIPAL MAINTENANCE			
				0.14		2	36I	
				0.18		2	30I	
				0.35	MU0260 MONTGOMERY ST	2	36I	
SECONDARY				0.42	MU0351 PRINCE GEORGE ST #1	2	48I	
				0.42	END MUNICIPAL MAINTENANCE			
				0.42	BEGIN STATE MAINTENANCE			
		DIVIDED	PART	0.49		4	44I	
	URB-MINOR ARTERIAL			0.52	MU0230 MAIN ST	3	37I	
				0.59		4	52I	
				0.62	STRUC #13044 PATUXENT RIVER			
				0.62	HOWARD CO/L			

\* A, B = UNIMPROVED; C = GRADED & DRAINED; D, E = SOIL, GRAVEL, STONE; F, G = LOW TYPE BITUMINOUS;  
H, I = HIGH TYPE BITUMINOUS; J = CONCRETE; K = BRICK; L = BLOCK

STATE HIGHWAY ADMINISTRATION OF MARYLAND  
HIGHWAY INFORMATION SERVICES DIVISION  
DATA SUPPORT GROUP

STATE HIGHWAY LOCATION REFERENCE

ROUTE NUMBER..... MD 218  
INVENTORY DIRECTION... EAST  
NAME: SUITLAND RD

COUNTY-PRINCE GEORGES  
SHA DISTRICT..... 3  
DATE..... 12/31/93

SYSTEM .... STATE....	FUNCTIONAL CLASS	HWY TYPE	ACCESS CTL	MILEPOINT	MILEPOINT DESCRIPTION	MARKED LANES	SURFACE WIDTH/TYPE*	AADT
SECONDARY R	URB-MINOR ARTERIAL	UNDIVIDED	NONE	0.00	WASH DC LINE	2	36I	11,775
				0.15	STRUC #16050 OXON RUN			
				0.77		2	24I	
				1.23	CO3640 SHADYSIDE AVE			22,750
				1.43		2	34I	
		DIVIDED		1.56				
				1.62		4	48I	
				1.64	CO0081 SUITLAND RD (AHEAD)			
				1.64	MD0458 SILVER HILL RD			

ROUTE NUMBER..... MD 223  
INVENTORY DIRECTION... NORTH  
NAME: FLORAL PARK RD

SECONDARY R	URB-OTHER PRIN ART	UNDIVIDED	NONE	0.00	CO1202 LIVINGSTON RD	1	22I	5,075
				0.63		2	24I	
NAME: PISCATAWAY RD				0.63				
				0.71	MD0223A NO NAME			
				0.81	STRUC #16052 PISCATAWAY CREEK			
				4.75	CO0120 STEED RD			
				5.26	CO0123 TEMPLE HILL RD			14,475
				6.26		3	44I	
				6.32		2	44I	
				6.39		4	44I	
				6.70	CO0599 BRANDYWINE RD			21,475
				6.70	CO3675 OLD BRANCH RD			
		DIVIDED		7.10		4	48I	
				7.45	MD0005 BRANCH AVE			14,575
NAME: WOODYARD RD				7.45				
				7.45	STRUC #16249			
		UNDIVIDED		7.75		3	52I	
				7.81		2	24I	
				8.56	CO0557 DANGERFIELD RD	2	40I	
				8.56	CO0558 OLD ALEXANDRIA FERRY RD			
				8.66		2	24I	
				10.07	STRUC #16051 PISCATAWAY CREEK			
				10.12	CO0131 ROSARYVILLE RD	2	32I	17,475
				10.20		2	24I	
				10.80	CO0092 DOWER HOUSE RD			12,750
				11.78		2	49I	

\* A, B = UNIMPROVED; C = GRADED & DRAINED; D, E = SOIL, GRAVEL, STONE; F, G = LOW TYPE BITUMINOUS;  
H, I = HIGH TYPE BITUMINOUS; J = CONCRETE; K = BRICK; L = BLOCK

STATE HIGHWAY LOCATION REFERENCE

ROUTE NUMBER..... MD 223 CONTINUED  
INVENTORY DIRECTION... NORTH  
NAME: WOODYARD RD

COUNTY-PRINCE GEORGES  
SHA DISTRICT..... 3  
DATE..... 12/31/93

SYSTEM	FUNCTIONAL CLASS	HWY TYPE	ACCESS CTL	MILEPOINT	MILEPOINT DESCRIPTION	MARKED LANES	SURFACE WIDTH/TYPE*	AADT
SECONDARY R	URB-OTHER PRIN ART	UNDIVIDED	NONE	11.87		2	24I	12,750
		DIVIDED		12.13		4	48I	
	URB-COLLECTOR			12.24	CO3050 MARLBORO PIKE			
				12.48	MD0004 PENNSYLVANIA AVE			
				12.48	STRUC #16181			
	URB-LOCAL			12.59	CO4024 OLD MARLBORO RD			
NAME: MELWOOD RD				12.59				
				12.62		2	32I	
				12.65	CO0079 MELWOOD RD (AHEAD)			

\*\*\*\*\*

ROUTE NUMBER..... MD 223A  
INVENTORY DIRECTION... NORTH  
NAME: NO NAME

SECONDARY R	URB-LOCAL	UNDIVIDED	NONE	0.00	MD0223 PISCATAWAY RD	2	20H	
				0.10	ROAD END			

\*\*\*\*\*

ROUTE NUMBER..... MD 228UL  
INVENTORY DIRECTION... NORTH  
NAME: BERRY RD EXT

PROPOSED R	RUR-OTHER PRIN ART	UNDIVIDED	NONE	0.00	CHARLES CO/L	2	24I	9,999
				1.20	MD0210 INDIAN HEAD HWY			

\*\*\*\*\*

ROUTE NUMBER..... IS 295  
INVENTORY DIRECTION... NORTH  
NAME: ANACOSTIA FREEWAY

PRIMARY R	URB-INTERSTATE	DIVIDED	FULL	0.00	IS0095 CAPITAL BELTWAY	4	48I	72,500
				0.00	STRUC #16218			
				0.00	EXIT #2			
				0.22		3	36I	
				0.36		4	48I	
				0.80	WASH DC LINE			

\* A, B = UNIMPROVED; C = GRADED & DRAINED; D, E = SOIL, GRAVEL, STONE; F, G = LOW TYPE BITUMINOUS;  
H, I = HIGH TYPE BITUMINOUS; J = CONCRETE; K = BRICK; L = BLOCK

STATE HIGHWAY ADMINISTRATION OF MARYLAND  
HIGHWAY INFORMATION SERVICES DIVISION  
DATA SUPPORT GROUP

STATE HIGHWAY LOCATION REFERENCE

ROUTE NUMBER..... MD 295  
INVENTORY DIRECTION... NORTH  
NAME: BALTIMORE WASHINGTON PKWY

COUNTY-PRINCE GEORGES  
SHA DISTRICT..... 3  
DATE..... 12/31/93

SYSTEM .... STATE....	FUNCTIONAL CLASS	HWY TYPE	ACCESS CTL	MILEPOINT	MILEPOINT DESCRIPTION	MARKED LANES	SURFACE WIDTH/TYPE*	AADT	
FEDERAL	R	URB-FRWY/EXPWY	DIVIDED	FULL	0.00 US0050	JOHN HANSON HWY	3	48I	98,400
				0.00		BEGIN US GOVT MAINTENANCE			
				0.14 US0050	JOHN HANSON HWY				
				0.14		STRUC #16118			
				0.31		RAMP 5 TO MD 201	4	48I	
				0.31		STRUC #P FH17			
				0.55			6	72I	
				0.67		R/R #CSX 140 264 F			
				0.67		STRUC #P FH15			
				0.79 MD0201	KENILWORTH AVE				
				0.79		STRUC #P FH14			
U				1.47		IN CORP LMTS CHEVERLY			
R				1.65 MD0202	LARGO RD			83,575	
				1.65		STRUC #P FH13			
				1.65		OUT CORP LMTS CHEVERLY			
				1.71			5	60I	
				1.97 MD0450	ANNAPOLIS RD			74,575	
				1.97		STRUC #P FH12			
				2.22			4	48I	
				3.63 C00302	RIVERDALE RD				
				3.63		STRUC #P FH11 & #P FH18			
				4.49 C00042	GOOD LUCK RD				
				4.49		STRUC #P FH10			
U				4.50		IN CORP LMTS GREENBELT			
				5.99 IS0095	CAPITAL BELTWAY			69,775	
				5.99		STRUC #16142			
				5.99		EXIT #22			
				6.36 MD0193	GREENBELT RD			54,075	
				6.36		STRUC #P FH09			
R				7.56		OUT CORP LMTS GREENBELT			
				7.65 GV0001	BALWASH RD				
				7.65		STRUC #P FH02			
				8.65 C00027	BEAVER DAM RD				
				8.65		STRUC #P FH08			
				9.65 GV0006	POWDER MILL RD			70,750	
				9.65		STRUC #P FH07			
				11.51 MD0197	LAUREL BOWIE RD			59,875	
				11.51		STRUC #P FH06			
				12.36		STRUC #P FH01 PATUXENT RIVER			
				12.36		ANNE ARUNDEL CO/L			

\* A, B = UNIMPROVED; C = GRADED & DRAINED; D, E = SOIL, GRAVEL, STONE; F, G = LOW TYPE BITUMINOUS;  
H, I = HIGH TYPE BITUMINOUS; J = CONCRETE; K = BRICK; L = BLOCK

STATE HIGHWAY ADMINISTRATION OF MARYLAND  
HIGHWAY INFORMATION SERVICES DIVISION  
DATA SUPPORT GROUP

STATE HIGHWAY LOCATION REFERENCE

ROUTE NUMBER..... US 301  
INVENTORY DIRECTION... NORTH  
NAME: CRAIN HWY

COUNTY-PRINCE GEORGES  
SHA DISTRICT..... 3  
DATE..... 12/31/93

SYSTEM	FUNCTIONAL CLASS	HWY TYPE	ACCESS CTL	MILEPOINT	MILEPOINT DESCRIPTION	MARKED LANES	SURFACE WIDTH/TYPE*	AADT
PRIMARY	R	RUR-OTHER PRIN ART	DIVIDED NONE	0.00	CHARLES CO/L	6	76I	61,450
				0.00	STRUC #16058 MATTAWOMAN CREEK			
				0.42	CO0185 CEDARVILLE RD			
				0.66	STRUC #16057 TIMOTHY BRANCH			
				0.77		4	76I	
				0.85		4	48I	
				1.43	MILE MARKER 28.0			
				2.46	MILE MARKER 29.0			
				2.55	MD0005 BRANCH AVE			19,575
				2.63	MD0005 BRANCH AVE			
				2.63	STRUC #16056			
				2.93	CO0599 BRANDYWINE RD			
				2.93	MD0381 BRANDYWINE RD			
				3.42	MILE MARKER 30.0			
				4.42	MILE MARKER 31.0			
				5.43	MILE MARKER 32.0			
				6.13	CO0167 CHERRY TREE CROSSING RD			
		URB-OTHER PRIN ART		6.81				
				7.42	MILE MARKER 34.0			
				8.06	MD0976A NO NAME			
				8.13	CO0131 ROSARYVILLE RD			
				9.43	MILE MARKER 36.0			
				10.11	STRUC #16055 CHARLES BRANCH			
				10.22	CO0137 S OSBORNE RD			
				10.35	MD0382 CROOM RD			26,550
				10.43	MILE MARKER 37.0			
				11.10	CO1212 OLD CRAIN HWY			
				11.43	MILE MARKER 38.0			
				13.45	R/R #CR 529 576 U			
				13.73	STRUC #16054 WESTERN BRANCH			
				13.85	MD0976C NO NAME			
				14.10	MD0004 PENNSYLVANIA AVE			33,150
				14.10	STRUC #16097			
				14.43	MILE MARKER 41.0			
				14.81	MD0725 MARLBORO PIKE			33,050
				15.42	MILE MARKER 42.0			
				17.35	CO0103 LEELAND RD			
				17.43	MILE MARKER 44.0			
				18.43	MILE MARKER 45.0			
				19.57	MD0976B NO NAME			
				19.95	MD0978B OLD MD 214			
				20.09	MD0214 CENTRAL AVE			35,150

\* A, B = UNIMPROVED; C = GRADED & DRAINED; D, E = SOIL, GRAVEL, STONE; F, G = LOW TYPE BITUMINOUS;  
H, I = HIGH TYPE BITUMINOUS; J = CONCRETE; K = BRICK; L = BLOCK





STATE HIGHWAY ADMINISTRATION OF MARYLAND  
HIGHWAY INFORMATION SERVICES DIVISION  
DATA SUPPORT GROUP

STATE HIGHWAY LOCATION REFERENCE

ROUTE NUMBER..... MD 337  
INVENTORY DIRECTION... NORTH  
NAME: ALLENTOWN RD

COUNTY-PRINCE GEORGES  
SHA DISTRICT..... 3  
DATE..... 12/31/93

SYSTEM ....STATE....	FUNCTIONAL CLASS	HWY TYPE	ACCESS CTL	MILEPOINT	MILEPOINT DESCRIPTION	MARKED LANES	SURFACE WIDTH/TYPE*	AADT
SECONDARY R	URB-MINOR ARTERIAL	DIVIDED	NONE	0.00	MD0005 BRANCH AVE	4	48I	31,575
		UNDIVIDED		0.00	CO0126 ALLENTOWN RD (BACK)	4	50I	
		DIVIDED		0.14		5	48I	
				0.78	CO0127 AUTH RD	5	62I	
				1.61	CO0081 SUTLAND RD	4	51I	31,975
				1.76		4	50I	
				2.20	CO0483 FORESTVILLE RD	4	52I	
		UNDIVIDED		2.55		2	20I	
				2.65	GV0124 ALLENTOWN RD (AHEAD)			
				2.65	END STATE MAINTENANCE			
NAME: SUTLAND PKWY				2.84	GV0124 ALLENTOWN RD (BACK)			
	URB-OTHER PRIN ART	DIVIDED		2.84	GV0119 SUTLAND PKWY (AHEAD)			
				3.34	GV0119 SUTLAND PKWY (BACK)	2	56I	16,475
				3.34	BEGIN STATE MAINTENANCE			
				3.41	MD0004 PENNSYLVANIA AVE			

\*\*\*\*\*

ROUTE NUMBER..... MD 373  
INVENTORY DIRECTION... EAST  
NAME: LIVINGSTON RD

SECONDARY R	RUR-MAJOR COLLECTOR	UNDIVIDED	NONE	0.00	MD0210 INDIAN HEAD HWY	2	44I	18,575
				0.00	MD0810J LIVINGSTON RD (BACK)			
				0.06	MD0210P SERVICE RD			
				0.07		2	24I	
				0.85				
NAME: ACCOKEEK RD				0.85				
				1.03	CO0157 BEALLE HILL RD	2	22I	
				1.09	CO0626 BEALLE HILL RD	2	20I	
				1.14		2	23I	
				2.12				2,575
				2.25	CO0724 BERRY RD	2	22I	
				5.46		2	24I	
				8.07		3	33I	
				8.09	MD0005 BRANCH AVE			
				8.11		2	30I	
				8.18	MD0631 OLD BRANDYWINE RD			
				8.18	CO0599 BRANDYWINE RD			

\* A, B = UNIMPROVED; C = GRADED & DRAINED; D, E = SOIL, GRAVEL, STONE; F, G = LOW TYPE BITUMINOUS;  
H, I = HIGH TYPE BITUMINOUS; J = CONCRETE; K = BRICK; L = BLOCK

STATE HIGHWAY ADMINISTRATION OF MARYLAND  
HIGHWAY INFORMATION SERVICES DIVISION  
DATA SUPPORT GROUP

STATE HIGHWAY LOCATION REFERENCE

ROUTE NUMBER..... MD 381  
INVENTORY DIRECTION... NORTH  
NAME: BRANDYWINE RD

COUNTY-PRINCE GEORGES  
SHA DISTRICT..... 3  
DATE..... 12/31/93

SYSTEM .... STATE....	FUNCTIONAL CLASS	HWY TYPE	ACCESS CTL	MILEPOINT	MILEPOINT DESCRIPTION	MARKED LANES	SURFACE WIDTH/TYP*	AADT
SECONDARY R	RUR-MAJOR COLLECTOR	UNDIVIDED	NONE	0.00	CHARLES CO/L	2	24I	2,025
				0.00	STRUC #16060 SWANSON CREEK			
				0.14	R/R #CR 530 632 V			
				0.14	STRUC #16112			
				1.70		2	44I	
				1.83		2	24I	
				2.27				3,750
				5.18	MD0382 CROOM RD			3,050
				7.66	CO4855 HORSEHEAD RD			
				7.70	CO0191 HORSEHEAD RD			
				8.46				8,075
				9.16	CO0185 CEDARVILLE RD			
				12.28		2	38I	
				12.36		2	24I	
				13.06	R/R #CR 532 285 H	2	26I	
				13.14		2	24I	
				13.28	R/R #CR 532 294 G			
		DIVIDED		14.49		2	30I	
				14.53	US0301 CRAIN HWY			
				14.53	CO0599 BRANDYWINE RD (AHEAD)			

\*\*\*\*\*

ROUTE NUMBER..... MD 382  
INVENTORY DIRECTION... NORTH  
NAME: CROOM RD

SECONDARY R	RUR-MAJOR COLLECTOR	UNDIVIDED	NONE	0.00	CHARLES CO/L	2	20I	375
				0.00	STRUC #16066 SWANSON CREEK			
				0.65	MD0381 BRANDYWINE RD	2	24I	1,150
				1.85		2	30I	
				1.98	STRUC #16064 BLACK SWAMP CREEK			
				2.08		2	24I	
				3.05				5,150
				4.25		2	15I	
				4.30		2	24I	
				6.42	STRUC #16063 ROCK BRANCH			
				7.71	CO0229 BADEN NAYLOR RD			
				9.63	STRUC #16062 MATAPONI CREEK			
				11.07		2	26I	
				11.21		2	30I	
				11.33		2	29I	

\* A, B = UNIMPROVED; C = GRADED & DRAINED; D, E = SOIL, GRAVEL, STONE; F, G = LOW TYPE BITUMINOUS;  
H, I = HIGH TYPE BITUMINOUS; J = CONCRETE; K = BRICK; L = BLOCK

STATE HIGHWAY ADMINISTRATION OF MARYLAND  
HIGHWAY INFORMATION SERVICES DIVISION  
DATA SUPPORT GROUP

STATE HIGHWAY LOCATION REFERENCE

ROUTE NUMBER..... MD 382 CONTINUED  
INVENTORY DIRECTION... NORTH  
NAME: CROOM RD

COUNTY-PRINCE GEORGES  
SHA DISTRICT..... 3  
DATE..... 12/31/93

SYSTEM	FUNCTIONAL CLASS	HWY TYPE	ACCESS CTL	MILEPOINT	MILEPOINT DESCRIPTION	MARKED LANES	SURFACE WIDTH/TYPE*	AADT
SECONDARY R	RUR-MAJOR COLLECTOR	UNDIVIDED	NONE	11.43		2	26I	5,150
				11.58		2	32I	
	URB-MINOR ARTERIAL			11.63				
				11.69		2	20I	
				11.97		2	28I	
				12.03		2	26I	
				12.22		2	34I	
				12.39		2	24I	
				13.88	R/R #CR 529 583 E			
				14.08	STRUC #16061 CHARLES BRANCH			
				15.34	US0301 CRAIN HWY			

\*\*\*\*\*

ROUTE NUMBER..... MD 410  
INVENTORY DIRECTION... EAST  
NAME: ETHAN ALLEN AVE

MUNICIPAL U	URB-OTHER PRIN ART	UNDIVIDED	NONE	0.00	MONTGOMERY CO/L	2	23I	14,675
SECONDARY				0.29	END MUNICIPAL MAINTENANCE			
				0.29	BEGIN STATE MAINTENANCE			
				0.29	MU0390 ELM AVE			
		DIVIDED		0.40		4	52J	
				0.44	MD0650 NEW HAMPSHIRE AVE	5	58I	19,150
				0.44				
				0.54		4	48I	
				0.61	OUT CORP LMTS TAKOMA PARK			
				0.80				
		UNDIVIDED		0.82		4	40I	21,075
				1.07	STRUC #16067 SLIGO CREEK			
				1.08		4	44I	
		DIVIDED		1.21		6	72I	
				1.30	MD0212 RIGGS RD	5	60I	24,250
				1.48	CO1599 AGER RD			
				1.74	CO0680 23RD AVE	4	48I	22,675
				1.98	STRUC #16068 NORTHWEST BRANCH			
				2.33				
				2.78	IN CORP LMTS HYATTSVILLE	6	72I	
				2.78	MD0410A BELCREST RD	4	48I	
				2.78	MU0035 BELCREST RD			
				3.09	MD0500 QUEENS CHAPEL RD	6	68I	38,950
				3.09	CO0232 ADELPHI RD			

\* A, B = UNIMPROVED; C = GRADED & DRAINED; D, E = SOIL, GRAVEL, STONE; F, G = LOW TYPE BITUMINOUS;  
H, I = HIGH TYPE BITUMINOUS; J = CONCRETE; K = BRICK; L = BLOCK

STATE HIGHWAY ADMINISTRATION OF MARYLAND  
HIGHWAY INFORMATION SERVICES DIVISION  
DATA SUPPORT GROUP

STATE HIGHWAY LOCATION REFERENCE

ROUTE NUMBER..... MD 410 CONTINUED  
INVENTORY DIRECTION... EAST  
NAME: EAST WEST HWY

COUNTY-PRINCE GEORGES  
SHA DISTRICT..... 3  
DATE..... 12/31/93

SYSTEM	FUNCTIONAL CLASS	HWY TYPE	ACCESS CTL	MILEPOINT	MILEPOINT DESCRIPTION	MARKED LANES	SURFACE WIDTH/TYPE*	AADT
SECONDARY R	URB-OTHER PRIN ART	DIVIDED	NONE	3.09	OUT CORP LMTS HYATTSVILLE	6	68I	38,950
U				3.20 MU9420	42ND AVE			
				3.61 US0001	BALTIMORE AVE	4	54I	44,675
				3.61	IN CORP LMTS RIVERDALE			
				3.85	R/R #CSX 140 904 D			
				3.85	STRUC #16187			
				4.27	STRUC #16192 NORTHEAST BRANCH			
R				4.30	OUT CORP LMTS RIVERDALE			
				4.40	STRUC #16188 ANACOSTIA RIVER			
U				4.46	IN CORP LMTS RIVERDALE			
R				4.69 MD0201	KENILWORTH AVE	6	78I	37,650
				4.69	OUT CORP LMTS RIVERDALE			
NAME: RIVERDALE RD				4.81				
		UNDIVIDED		5.03		4	44I	
				5.46 CO0302	RIVERDALE RD (AHEAD)			
		DIVIDED		5.81 CO0302	RIVERDALE RD (BACK)	3	36I	27,999
NAME: VETERANS PKWY				5.81				
				5.83		4	48I	
				6.96 MD0450	ANNAPOLIS RD			
				7.59 US0050	JOHN HANSON HWY			
				7.59	STRUC #16115			
				7.59	EXIT #5			
				7.76	STRUC #16246 METRO			
	URB-COLLECTOR			7.84				
				8.05 CO2428	PENNSY DR			

\*\*\*\*\*

ROUTE NUMBER..... MD 410A  
INVENTORY DIRECTION... NORTH  
NAME: BELCREST RD

SECONDARY U	URB-COLLECTOR	DIVIDED	NONE	0.00 MD0500	QUEENS CHAPEL RD	4	54I	1,099
				0.00 MU0370	QUEENSBURY RD (BACK)			
		UNDIVIDED		0.04		4	60I	
				0.08		4	48I	
R				0.17	OUT CORP LMTS HYATTSVILLE			
		DIVIDED		0.22		4	54I	
				0.25 MD0410	EAST WEST HWY			
				0.25 MU0035	BELCREST RD (AHEAD)			

\* A, B = UNIMPROVED; C = GRADED & DRAINED; D, E = SOIL, GRAVEL, STONE; F, G = LOW TYPE BITUMINOUS;  
H, I = HIGH TYPE BITUMINOUS; J = CONCRETE; K = BRICK; L = BLOCK

STATE HIGHWAY ADMINISTRATION OF MARYLAND  
HIGHWAY INFORMATION SERVICES DIVISION  
DATA SUPPORT GROUP

STATE HIGHWAY LOCATION REFERENCE

ROUTE NUMBER..... MD 414  
INVENTORY DIRECTION... EAST  
NAME: OXON HILL RD

COUNTY-PRINCE GEORGES  
SHA DISTRICT..... 3  
DATE..... 12/31/93

SYSTEM .... STATE....	FUNCTIONAL CLASS	HWY TYPE	ACCESS CTL	MILEPOINT	MILEPOINT DESCRIPTION	MARKED LANES	SURFACE WIDTH/TYPE*	AADT
SECONDARY R	URB-OTHER PRIN ART	DIVIDED	NONE	0.00 MD0210	INDIAN HEAD HWY	5	60I	19,875
		UNDIVIDED		0.00 CD0114	OXON HILL RD (BACK)	6	68I	
				0.08				
				0.12	RAMP 4 TO IS 95			
				0.12	STRUC #16220			
				0.15		4	48I	
				0.45		4	48J	
				0.51 CD1203	LIVINGSTON RD			29,850
				0.55		4	48I	
				0.71		5	60I	
		DIVIDED		1.26		4	54I	
NAME: ST BARNABAS RD				1.30				
				1.65 IS0095	CAPITAL BELTWAY			40,475
				1.65	STRUC #16167			
				1.65	EXIT #4			
		UNDIVIDED		2.04		4	44I	
				2.29 CD0110	WHEELER RD			
				3.19 CD0123	TEMPLE HILL RD	4	48I	38,150
		DIVIDED		3.46		6	76I	
				3.64 CD2655	STAMP RD			
				3.93		4	54I	
				4.04 MD0005	BRANCH AVE			30,575
				4.04	STRUC #16193			
				4.28 MD0967A	BEDFORD WAY			
				4.55		3	39I	
	URB-COLLECTOR			4.62 MD0458	SILVER HILL RD	4	54I	31,100
NAME: OLD SILVER HILL RD				4.62				
		UNDIVIDED		4.67		4	48I	
				4.78		2	32I	
				4.89		2	48I	
				4.97		2	32I	
NAME: BONITA ST				5.08				
				5.08 MD0414A	OLD SILVER HILL RD			
				5.11 MD0005	BRANCH AVE			

\*\*\*\*\*

ROUTE NUMBER..... MD 414A  
INVENTORY DIRECTION... NORTH  
NAME: OLD SILVER HILL RD

SECONDARY R	URB-LOCAL	UNDIVIDED	NONE	0.00 MD0414	ST BARNABAS RD/BONITA ST	2	32G	
-------------	-----------	-----------	------	-------------	--------------------------	---	-----	--

\* A, B = UNIMPROVED; C = GRADED & DRAINED; D, E = SOIL, GRAVEL, STONE; F, G = LOW TYPE BITUMINOUS;  
H, I = HIGH TYPE BITUMINOUS; J = CONCRETE; K = BRICK; L = BLOCK

STATE HIGHWAY ADMINISTRATION OF MARYLAND  
HIGHWAY INFORMATION SERVICES DIVISION  
DATA SUPPORT GROUP

STATE HIGHWAY LOCATION REFERENCE

ROUTE NUMBER..... MD 414A CONTINUED  
INVENTORY DIRECTION... NORTH  
NAME: OLD SILVER HILL RD

COUNTY-PRINCE GEORGES  
SHA DISTRICT..... 3  
DATE..... 12/31/93

SYSTEM	FUNCTIONAL CLASS	HWY TYPE	ACCESS CTL	MILEPOINT	MILEPOINT DESCRIPTION	MARKED LANES	SURFACE WIDTH/TYPE*	AADT
SECONDARY R	URB-LOCAL	UNDIVIDED	NONE	0.07	CO1196 ANDOVER PL	2	32G	

ROUTE NUMBER..... MD 430  
INVENTORY DIRECTION... EAST  
NAME: GREENBELT RD

SECONDARY U	URB-OTHER PRIN ART	UNDIVIDED	NONE	0.00	US0001 BALTIMORE AVE	3	46I	22,000
				0.03		6	72I	
				0.09	MD0193C NO NAME			
				0.12	MD0193E NO NAME			
				0.12	MD0193D NO NAME			
				0.16		5	54I	
				0.24		6	64I	
				0.32	CO1291 RHODE ISLAND AVE	4	48I	
				0.37		2	24I	
				0.49	MD0193 UNIVERSITY BLVD/GREENBELT RD			

ROUTE NUMBER..... MD 450  
INVENTORY DIRECTION... EAST  
NAME: ANNAPOLIS RD

SECONDARY U	URB-MINOR ARTERIAL	DIVIDED	NONE	0.00	US0001AL BLADENSBURG RD/BALTIMORE AVE	4	56I	35,475
		UNDIVIDED		0.11		4	50I	
	URB-OTHER PRIN ART			0.19	R/R #CSX 140 258 C	4	48I	
				0.27	MD0201 KENILWORTH AVE			36,750
				0.27	STRUC #16025			
				0.33	MD0769C 48TH ST			
				0.42	MD0769B EDMONSTON RD			41,600
R	URB-MINOR ARTERIAL	DIVIDED		0.93	MD0202 LARGO RD			23,075
				0.93	OUT CORP LMTS BLADENSBURG			
				1.31	MU0570 57TH AVE			
				1.31	CO0258 57TH AVE			
				1.52	MD0295 BALTIMORE WASHINGTON PKWY			34,450
				1.52	STRUC #P FH12			
				1.69		6	72I	
				2.20	CO0332 COOPERS LA			
				2.94	MU9720 72ND AVE			
				3.15				31,675

\* A, B = UNIMPROVED; C = GRADED & DRAINED; D, E = SOIL, GRAVEL, STONE; F, G = LOW TYPE BITUMINOUS;  
H, I = HIGH TYPE BITUMINOUS; J = CONCRETE; K = BRICK; L = BLOCK

STATE HIGHWAY ADMINISTRATION OF MARYLAND  
HIGHWAY INFORMATION SERVICES DIVISION  
DATA SUPPORT GROUP

STATE HIGHWAY LOCATION REFERENCE

ROUTE NUMBER..... MD 450 CONTINUED  
INVENTORY DIRECTION... EAST  
NAME: ANNAPOLIS RD

COUNTY-PRINCE GEORGES  
SHA DISTRICT..... 3  
DATE..... 12/31/93

SYSTEM	FUNCTIONAL CLASS	HWY TYPE	ACCESS CTL	MILEPOINT	MILEPOINT DESCRIPTION	MARKED LANES	SURFACE WIDTH/TYPE*	AADT
SECONDARY R	URB-MINOR ARTERIAL	DIVIDED	NONE	3.44	MD0410 VETERANS PKWY	6	72I	31,675
				3.83	CD3247 HARKINS RD			
				4.23				33,050
U				4.44	MU0853 IN CORP LMTS NEW CARROLLTON			
				4.50				
R				4.65	IS0095 85TH AVE			
				4.65				20,875
				4.65	OUT CORP LMTS NEW CARROLLTON			
				4.80	IS0095 CAPITAL BELTWAY			
				4.87		7	84I	
				4.95	MD0564 LANHAM SEVERN RD	8	96I	
				4.97		5	60I	16,475
				5.05				
				5.15	MD0564 LANHAM SEVERN RD	4	48I	
				5.15				
				5.17				
				5.23	CD0074 R/R #ATK 529 592 D			
				5.35				
		UNDIVIDED		5.41	WHITFIELD CHAPEL RD	2	24I	
				5.53				
				5.82	STRUC #16213 BALDHILL BRANCH			
				5.87	CD1043 CARTER AVE	3	36I	
				5.97				
				6.18	CD0045 SEABROOK RD	4	48I	
				6.23		3	36I	
				6.90		3	24I	
				7.12		2	24I	
				7.42	STRUC #16015			
	URB-OTHER PRIN ART			7.48	STRUC #16016 FOLLY BRANCH			
				7.82	MD0704 MARTIN LUTHER KING JR HWY			13,650
		DIVIDED		8.59	MD0953 GLENN DALE RD			
				8.74		4	52I	
		UNDIVIDED		8.88	MD0193 ENTERPRISE RD/GLENN DALE BLVD			23,075
				8.97		2	48I	
				10.44	CD5068 HIGHBRIDGE RD	2	24I	
U				10.84				
				10.91	CD0059 IN CORP LMTS BOWIE			
				11.30				
				11.30	CHURCH RD			
				11.38	R/R #CR 529 616 P			
				11.46	STRUC #16017			
				11.55	MD0197 COLLINGTON RD/LAUREL BOWIE RD	4	48I	16,550
						2	24I	

\* A, B = UNIMPROVED; C = GRADED & DRAINED; D, E = SOIL, GRAVEL, STONE; F, G = LOW TYPE BITUMINOUS;  
H, I = HIGH TYPE BITUMINOUS; J = CONCRETE; K = BRICK; L = BLOCK



STATE HIGHWAY ADMINISTRATION OF MARYLAND  
HIGHWAY INFORMATION SERVICES DIVISION  
DATA SUPPORT GROUP

STATE HIGHWAY LOCATION REFERENCE

ROUTE NUMBER.....MD 450  
INVENTORY DIRECTION... EAST  
NAME: ANNAPOLIS RD

CONTINUED

COUNTY-PRINCE GEORGES  
SHA DISTRICT.....3  
DATE..... 12/31/93

SYSTEM ....STATE....	FUNCTIONAL CLASS	HWY TYPE	ACCESS CTL	MILEPOINT	MILEPOINT DESCRIPTION	MARKED LANES	SURFACE WIDTH/TYPE*	AADT
SECONDARY U	URB-OTHER PRIN ART	UNDIVIDED	NONE	11.95	MU1910 MOYLAN DR	2	24I	16,550
				11.95	MU3000 TRINITY DR			
				12.29		2	36I	
				12.36	MU0120 BELAIR DR			
				12.41		2	24I	
		DIVIDED		12.53		3	36I	
				12.58	MU1880 MILLSTREAM DR			
				12.58	MU2760 STONYBROOK DR			
		UNDIVIDED		12.65		4	48I	
				12.83	MU2800 SUPERIOR LA			
R				13.17	CO0049 RACETRACK RD	3	36I	
				13.17	OUT CORP LMTS BOWIE			
		DIVIDED		13.95		4	48I	
NAME: CRAIN HWY				14.26	MD0003 CRAIN HWY			
				14.26	SEE MD 3 (AHEAD)			
				14.54	ANNE ARUNDEL CO/L			

\*\*\*\*\*

ROUTE NUMBER.....MD 458  
INVENTORY DIRECTION... EAST  
NAME: SILVER HILL RD

SECONDARY R	URB-MINOR ARTERIAL	DIVIDED	NONE	0.00	MD0005 BRANCH AVE	4	48I	44,050
				0.00	CO5466 IVERSON ST (BACK)			
				0.10		5	60I	
	URB-OTHER PRIN ART			0.25	MD0414 ST BARNABAS RD/OLD SILVER HILL RD			
				0.27		6	72I	
				0.83	GV0119 SUTLAND PKWY			
				1.41	MD0218 SUTLAND RD			41,950
				1.41	CO0081 SUTLAND RD			
				1.73	CO2828 BROOKS DR			
				2.16		5	60I	
				2.28	MD0004 PENNSYLVANIA AVE	6	72I	23,575
				2.40	MD0972A OLD SILVER HILL RD			
				2.71	CO3074 MARLBORO PIKE	6	78I	
U				2.93	IN CORP LMTS DISTRICT HEIGHTS			
R				3.03	OUT CORP LMTS DISTRICT HEIGHTS			
				3.12	CO0367 WALKER MILL RD			

\* A, B = UNIMPROVED; C = GRADED & DRAINED; D, E = SOIL, GRAVEL, STONE; F, G = LOW TYPE BITUMINOUS;  
H, I = HIGH TYPE BITUMINOUS; J = CONCRETE; K = BRICK; L = BLOCK

STATE HIGHWAY ADMINISTRATION OF MARYLAND  
HIGHWAY INFORMATION SERVICES DIVISION  
DATA SUPPORT GROUP

STATE HIGHWAY LOCATION REFERENCE

ROUTE NUMBER.....MD 459  
INVENTORY DIRECTION...NORTH  
NAME: COLUMBIA PARK RD

COUNTY-PRINCE GEORGES  
SHA DISTRICT.....3  
DATE.....12/31/93

SYSTEM ....STATE....	FUNCTIONAL CLASS	HWY TYPE	ACCESS CTL	MILEPOINT	MILEPOINT DESCRIPTION	MARKED LANES	SURFACE WIDTH/TYPE*	AADT
SECONDARY U	URB-COLLECTOR	UNDIVIDED	NONE	0.00	CO3668 COLUMBIA PARK RD (BACK)	2	34I	8,399
				0.02	US0050 JOHN HANSON HWY			
				0.02	STRUC #16117			
NAME: TUXEDO RD				0.05	MU0059 CHEVERLY AVE			
				0.10		2	24I	
R				0.14	OUT CORP LMTS CHEVERLY			
				0.34		3	24I	
				0.42		2	24I	
				0.44	MD0973B TUXEDO RD			
				0.52	R/R #CSX 140 266 J			
				0.86		2	32I	
NAME: KENILWORTH AVE		DIVIDED		0.94		4	52I	
				0.94				
				1.05		3	36I	
		UNDIVIDED		1.18		1	24I	
				1.25	MD0201 KENILWORTH AVE			

ROUTE NUMBER.....IS 495  
INVENTORY DIRECTION...EAST  
NAME: CAPITAL BELTWAY

PRIMARY R	URB-INTERSTATE	DIVIDED	FULL	0.00	MONTGOMERY CO/L	10	120I	200,050
				0.40	MD0212 RIGGS RD			
				0.40	STRUC #16174 & #16120			
				0.65		9	108I	
				0.91	INTERSTATE MILE MARKER 27.0			
				1.04	IS0095X NO NAME	8	96I	
				1.04	STRUC #16122 & #16123			
				1.17	IS0095X NO NAME			
				1.17	STRUC #16127 & #16126			
				1.31	IS 95 (SB/L)			
				1.31	STRUC #16176			
				1.33	RAMP 1 FR IS 95X			
				1.33	STRUC #16130			
				1.42	STRUC #16131 LITTLE PAINT BRANCH			
				1.48		7	84I	
				1.60	IS0095 CAPITAL BELTWAY			
				1.75	IS0095 CAPITAL BELTWAY (AHEAD)			
				1.75	EXIT #27			
				27.71	STRUC #16173 POTOMAC RIVER			

\* A, B = UNIMPROVED; C = GRADED & DRAINED; D, E = SOIL, GRAVEL, STONE; F, G = LOW TYPE BITUMINOUS;  
H, I = HIGH TYPE BITUMINOUS; J = CONCRETE; K = BRICK; L = BLOCK

STATE HIGHWAY ADMINISTRATION OF MARYLAND  
HIGHWAY INFORMATION SERVICES DIVISION  
DATA SUPPORT GROUP

STATE HIGHWAY LOCATION REFERENCE

ROUTE NUMBER..... IS 495 CONTINUED  
INVENTORY DIRECTION... EAST  
NAME: CAPITAL BELTWAY

COUNTY-PRINCE GEORGES  
SHA DISTRICT..... 3  
DATE..... 12/31/93

SYSTEM	STATE	FUNCTIONAL CLASS	HWY TYPE	ACCESS CTL	MILEPOINT	MILEPOINT DESCRIPTION	MARKED LANES	SURFACE WIDTH/TYPE*	AADT
PRIMARY	R	URB-INTERSTATE	DIVIDED	FULL	27.71	VIRGINIA ST/L	7	84I	200,050

\*\*\*\*\*

ROUTE NUMBER..... MD 500  
INVENTORY DIRECTION... EAST  
NAME: QUEENS CHAPEL RD

SECONDARY	R	URB-MINOR ARTERIAL	DIVIDED	NONE	0.00	WASH DC LINE	4	54I	26,050
					0.07		4	60I	
					0.23		6	68I	
					0.74	MD0501 CHILLUM RD	5	58I	33,375
					0.74	MU0070 CHILLUM RD			
					0.84	STRUC #16073 NORTHWEST BRANCH			
					0.86	STRUC #16248P NORTHWEST BRANCH			
					0.93	CO1599 AGER RD	4	48I	
					1.06		5	60I	
	U		UNDIVIDED		1.16	IN CORP LMTS HYATTSVILLE	4	74I	16,850
					1.16	CO1204 HAMILTON ST			
					1.16	MD0208 HAMILTON ST			
					1.43		6	74I	
			DIVIDED		1.54		6	76I	
					1.97	MU0370 QUEENSBURY RD			
					1.97	MD0410A BELCREST RD			
					2.22	MD0410 EAST WEST HWY			
					2.22	CO0232 ADELPHI RD			

\*\*\*\*\*

ROUTE NUMBER..... MD 501  
INVENTORY DIRECTION... EAST  
NAME: CHILLUM RD

SECONDARY	R	URB-MINOR ARTERIAL	DIVIDED	NONE	0.00	MD0212 RIGGS RD	4	54I	14,150
					0.00	CO0449 CHILLUM RD (BACK)			
			UNDIVIDED		0.07		4	48I	
					0.46	MD0211 SARGENT RD			
					0.82	STRUC #16074 SLIGO CREEK			
					0.90		3	36I	
					1.03		4	48I	
					1.52		4	58I	
			DIVIDED		1.65		3	39I	

\* A, B = UNIMPROVED; C = GRADED & DRAINED; D, E = SOIL, GRAVEL, STONE; F, G = LOW TYPE BITUMINOUS;  
H, I = HIGH TYPE BITUMINOUS; J = CONCRETE; K = BRICK; L = BLOCK

STATE HIGHWAY ADMINISTRATION OF MARYLAND  
HIGHWAY INFORMATION SERVICES DIVISION  
DATA SUPPORT GROUP

STATE HIGHWAY LOCATION REFERENCE

ROUTE NUMBER..... MD 501 CONTINUED  
INVENTORY DIRECTION... EAST  
NAME: CHILLUM RD

COUNTY-PRINCE GEORGES  
SHA DISTRICT..... 3  
DATE..... 12/31/93

SYSTEM	FUNCTIONAL CLASS	HWY TYPE	ACCESS CTL	MILEPOINT	MILEPOINT DESCRIPTION	MARKED LANES	SURFACE WIDTH/TYPE*	AADT
SECONDARY R	URB-MINOR ARTERIAL	DIVIDED	NONE	1.68	MU0070 CHILLUM RD (AHEAD)	3	39I	14,150
				1.68	MD0500 QUEENS CHAPEL RD			

\*\*\*\*\*

ROUTE NUMBER..... MD 564  
INVENTORY DIRECTION... EAST  
NAME: LANHAM SEVERN RD

SECONDARY R	URB-MINOR ARTERIAL	DIVIDED	NONE	0.00	MDO450 ANNAPOLIS RD	5	60I	12,275
				0.09		5	64I	
				0.21	MDO450 ANNAPOLIS RD			
				0.21	STRUC #16014			
				0.28		4	54I	
		UNDIVIDED		0.31	CD0028 CIPRIANO RD	3	36I	
				0.41		2	24I	
				0.70	STRUC #16210 BALDHILL BRANCH			
				0.92		2	36I	
				0.98		2	24I	
		DIVIDED		2.88		4	48I	
				2.93	MDO953A GLENN DALE RD	4	56I	
				3.04	MDO193 GREENBELT RD/GLENN DALE BLVD			10,150
				3.09		4	48I	
		UNDIVIDED		3.22		2	24I	
		DIVIDED		4.04				
				4.12	CD3641 SPRINGFIELD RD			8,750
		UNDIVIDED		4.37				
NAME: 9TH ST				4.92				
U				4.94	IN CORP LMTS BOWIE			
				5.30		2	28I	
				5.47		2	32I	
NAME: CHESTNUT AVE				5.62	CD5198 CHESTNUT AVE	2	24I	
				5.62				
				5.65	R/R #ATK 529 596 F			
				5.65	STRUC #16020			
				5.74	CD0051 CHESTNUT AVE	2	34I	
NAME: 11TH ST				5.74				
				5.76		2	26I	
				5.84		2	20I	
R	URB-LOCAL			6.38	CD0049 RACETRACK RD	2	24I	
				6.38	OUT CORP LMTS BOWIE			
				6.76	ROAD END			

\* A, B = UNIMPROVED; C = GRADED & DRAINED; D, E = SOIL, GRAVEL, STONE; F, G = LOW TYPE BITUMINOUS;  
H, I = HIGH TYPE BITUMINOUS; J = CONCRETE; K = BRICK; L = BLOCK

STATE HIGHWAY ADMINISTRATION OF MARYLAND  
HIGHWAY INFORMATION SERVICES DIVISION  
DATA SUPPORT GROUP

STATE HIGHWAY LOCATION REFERENCE

ROUTE NUMBER..... IS 595  
INVENTORY DIRECTION... EAST  
NAME: JOHN HANSON HWY

COUNTY-PRINCE GEORGES  
SHA DISTRICT..... 3  
DATE..... 12/31/93

SYSTEM ....STATE....	FUNCTIONAL CLASS	HWY TYPE	ACCESS CTL	MILEPOINT	MILEPOINT DESCRIPTION	MARKED LANES	SURFACE WIDTH/TYPE*	AADT	
PRIMARY	R	URB-INTERSTATE	DIVIDED	FULL	0.00 US0050	JOHN HANSON HWY (BACK)	7	84I	76,325
					0.17	RAMP 7 TO IS 95			
					0.17	STRUC #16227			
					0.22	RAMP 5 FR IS 95			
					0.22	STRUC #16223			
					0.29 IS0095	CAPITAL BELTWAY			84,500
					0.29	STRUC #16146			
					0.29	EXIT #7			
					0.32		6	72J	
					0.42	RAMP 3 TO IS 95			
					0.42	STRUC #16225			
					0.51		8	96J	
					0.52 MD0950A	WHITFIELD CHAPEL RD			
					0.52	STRUC #16116			
					0.54		9	108J	
					0.86		8	96J	
					1.02 MD0704	MARTIN LUTHER KING JR HWY			69,100
					1.02	STRUC #16092			
					1.02	EXIT #8			
					2.05 MD0950C	LOTTSFORD VISTA RD			
					2.05	STRUC #16091			
					2.09		6	72J	
					2.43	STRUC #16090 FOLLY BRANCH			
					3.54 MD0193	ENTERPRISE RD			
					3.54	STRUC #16089			
					5.09 MD0950D	CHURCH RD			
					5.09	STRUC #16088			
					6.21	R/R #CR 532 284 B			
					6.21	STRUC #16087			
					6.41		7	84J	
					6.60		5	60I	
					6.61 U	IN CORP LMTS BOWIE	5	60J	
					6.68 MD0197	COLLINGTON RD			55,500
					6.68	STRUC #16086			
					6.68	EXIT #11			
					6.90	STRUC #16288 PEDESTRIAN WALKWAY			
					7.39		4	48I	
					7.61 R	OUT CORP LMTS BOWIE			
					8.10 MD0003	CRAIN HWY			53,850
					8.10 US0301	CRAIN HWY			
					8.10	STRUC #16085			
					8.10	EXIT #13			

\* A, B = UNIMPROVED; C = GRADED & DRAINED; D, E = SOIL, GRAVEL, STONE; F, G = LOW TYPE BITUMINOUS;  
H, I = HIGH TYPE BITUMINOUS; J = CONCRETE; K = BRICK; L = BLOCK

STATE HIGHWAY ADMINISTRATION OF MARYLAND  
HIGHWAY INFORMATION SERVICES DIVISION  
DATA SUPPORT GROUP

STATE HIGHWAY LOCATION REFERENCE

ROUTE NUMBER..... IS 595 CONTINUED  
INVENTORY DIRECTION... EAST  
NAME: JOHN HANSON HWY

COUNTY-PRINCE GEORGES  
SHA DISTRICT..... 3  
DATE..... 12/31/93

SYSTEM	STATE	FUNCTIONAL CLASS	HWY TYPE	ACCESS CTL	MILEPOINT	MILEPOINT DESCRIPTION	MARKED LANES	SURFACE WIDTH/TYPE*	AADT
PRIMARY	R	RUR-INTERSTATE	DIVIDED	FULL	9.33	STRUC #2026 PATUXENT RIVER	4	48I	53,850
					9.33	ANNE ARUNDEL CO/L			

\*\*\*\*\*

ROUTE NUMBER..... MD 631  
INVENTORY DIRECTION... SOUTH  
NAME: OLD BRANDYWINE RD

SECONDARY	R	RUR-LOCAL	UNDIVIDED	NONE	0.00	MD0373 ACCOKEEK RD	2	25I	99
					0.00	CO0599 BRANDYWINE RD			
					0.03		2	20I	
					0.35	ROAD END			

\*\*\*\*\*

ROUTE NUMBER..... MD 637  
INVENTORY DIRECTION... EAST  
NAME: NAYLOR RD

SECONDARY	R	URB-MINOR ARTERIAL	UNDIVIDED	NONE	0.00	WASH DC LINE	2	24I	22,775
			DIVIDED		0.10		4	50I	
					0.15		3	36I	
					0.17	GV0119 SUITLAND PKWY			
			UNDIVIDED		0.19		4	50I	
					0.25		2	24I	
			DIVIDED		0.31	CO0996 OXON RUN DR			
					0.53		2	29I	
					0.55	MD0637A NO NAME			
					0.60	MD0005 BRANCH AVE			

\*\*\*\*\*

ROUTE NUMBER..... MD 637A  
INVENTORY DIRECTION... SOUTH  
NAME: NO NAME

SECONDARY	R	URB-LOCAL	UNDIVIDED	NONE	0.00	MD0005 BRANCH AVE	1	22I	
					0.03	MD0637 NAYLOR RD			

\* A, B = UNIMPROVED; C = GRADED & DRAINED; D, E = SOIL, GRAVEL, STONE; F, G = LOW TYPE BITUMINOUS;  
H, I = HIGH TYPE BITUMINOUS; J = CONCRETE; K = BRICK; L = BLOCK

STATE HIGHWAY ADMINISTRATION OF MARYLAND  
HIGHWAY INFORMATION SERVICES DIVISION  
DATA SUPPORT GROUP

STATE HIGHWAY LOCATION REFERENCE

ROUTE NUMBER..... MD 650  
INVENTORY DIRECTION... NORTH  
NAME: NEW HAMPSHIRE AVE

COUNTY-PRINCE GEORGES  
SHA DISTRICT..... 3  
DATE..... 12/31/93

SYSTEM	FUNCTIONAL CLASS	HWY TYPE	ACCESS CTL	MILEPOINT	MILEPOINT DESCRIPTION	MARKED LANES	SURFACE WIDTH/TYPE*	AADT
SECONDARY R	URB-OTHER PRIN ART	DIVIDED	NONE	0.00	WASH DC LINE	5	58I	35,975
				0.13		6	68I	
				0.43				42,550
U				0.81	IN CORP LMTS TAKOMA PARK			37,275
				0.81	MD0410 EAST WEST HWY			
				1.24	GV0129 SLIGO CREEK PKWY			
				1.26	STRUC #16080 SLIGO CREEK			
R		UNDIVIDED	PART	1.85	MD0193 UNIVERSITY BLVD	7	80I	36,750
				1.85	OUT CORP LMTS TAKOMA PARK			
		DIVIDED		1.94		6	72I	
				2.14	CO0668 MERRIMAC DR			
				2.60		6	68I	
				2.73	STRUC #16079 NORTHWEST BRANCH			
				2.78	MD0320 PINEY BRANCH RD			
				2.98	CO0230 METZEROTT RD			
				3.15	MONTGOMERY CO/L			

\*\*\*\*\*

ROUTE NUMBER..... MD 694  
INVENTORY DIRECTION... NORTH  
NAME: AGRICULTURAL FARM RD

SECONDARY R	URB-LOCAL	UNDIVIDED	NONE	0.00	ROAD END	2	16H	99
				0.07		2	18H	
				0.10	MD0212 POWDER MILL RD			

\*\*\*\*\*

ROUTE NUMBER..... MD 704  
INVENTORY DIRECTION... EAST  
NAME: MARTIN LUTHER KING JR HWY

SECONDARY U	URB-MINOR ARTERIAL	DIVIDED	NONE	0.00	WASH DC LINE	6	72I	20,575
				0.04		6	64I	
				0.27	CO0366 ADDISON RD			
				0.37		6	68I	
R				0.82	OUT CORP LMTS SEAT PLEASANT			
				0.90	STRUC #16084 CABIN BRANCH			
				0.95		7	80I	
				1.08		6	72I	
				1.30	CO0360 HILL RD			

\* A, B = UNIMPROVED; C = GRADED & DRAINED; D, E = SOIL, GRAVEL, STONE; F, G = LOW TYPE BITUMINOUS;  
H, I = HIGH TYPE BITUMINOUS; J = CONCRETE; K = BRICK; L = BLOCK

STATE HIGHWAY ADMINISTRATION OF MARYLAND  
HIGHWAY INFORMATION SERVICES DIVISION  
DATA SUPPORT GROUP

STATE HIGHWAY LOCATION REFERENCE

ROUTE NUMBER..... MD 704 CONTINUED  
INVENTORY DIRECTION... EAST  
NAME: MARTIN LUTHER KING JR HWY

COUNTY-PRINCE GEORGES  
SHA DISTRICT..... 3  
DATE..... 12/31/93

SYSTEM	FUNCTIONAL CLASS	HWY TYPE	ACCESS CTL	MILEPOINT	MILEPOINT DESCRIPTION	MARKED LANES	SURFACE WIDTH/TYPE*	AADT
SECONDARY R	URB-MINOR ARTERIAL	DIVIDED	NONE	1.51	CD0075 SHERIFF RD	6	72I	27,575
				2.18	CD3668 COLUMBIA PARK RD			27,675
				2.18	CD3191 BELLE HAVEN DR			
				2.50	STRUC #16083 CATTAIL BRANCH			
				2.59		5	60I	
				2.81		4	48I	
				3.01	MD0202 LARGO RD			
				3.01	STRUC #16030			
				3.02				25,275
				3.16		6	72I	
U				3.21	IN CORP LMTS GLENARDEN			
R				3.83	OUT CORP LMTS GLENARDEN			
				4.06		5	60I	
				4.15	CD0065 ARDWICK-ARDMORE RD			20,875
				4.37	IS0095 CAPITAL BELTWAY			
				4.37	STRUC #16147			
				4.52	CD0074 WHITFIELD CHAPEL RD	4	48I	15,375
				5.11		5	60I	
	URB-OTHER PRIN ART			5.16	IS0595 JOHN HANSON HWY			21,975
				5.16	STRUC #16092			
				5.16	EXIT #8			
				5.56		6	72I	
				5.74		5	60I	
				5.82		6	72I	
		UNDIVIDED		6.18	CD0067 LOTTSFORD VISTA RD	2	56I	
				6.24		2	22I	
				6.67	STRUC #16081 FOLLY BRANCH			
				6.75	MD0450 ANNAPOLIS RD (AHEAD)			

\*\*\*\*\*

ROUTE NUMBER..... MD 717  
INVENTORY DIRECTION... NORTH  
NAME: WATER ST

SECONDARY R	URB-LOCAL	UNDIVIDED	NONE	0.00	ROAD END	2	30I	9,775
				0.05	MD0004 PENNSYLVANIA AVE			
				0.05	STRUC #16099			
	URB-MINOR ARTERIAL			0.06				
U				0.18	IN CORP LMTS UPPER MARLBORO	2	32I	
				0.18	STRUC #16109 WESTERN BRANCH			
				0.26		2	35I	

\* A, B = UNIMPROVED; C = GRADED & DRAINED; D, E = SOIL, GRAVEL, STONE; F, G = LOW TYPE BITUMINOUS;  
H, I = HIGH TYPE BITUMINOUS; J = CONCRETE; K = BRICK; L = BLOCK



STATE HIGHWAY ADMINISTRATION OF MARYLAND  
HIGHWAY INFORMATION SERVICES DIVISION  
DATA SUPPORT GROUP

STATE HIGHWAY LOCATION REFERENCE

ROUTE NUMBER..... MD 717 CONTINUED  
INVENTORY DIRECTION... NORTH  
NAME: WATER ST

COUNTY-PRINCE GEORGES  
SHA DISTRICT..... 3  
DATE..... 12/31/93

SYSTEM .... STATE....	FUNCTIONAL CLASS	HWY TYPE	ACCESS CTL	MILEPOINT	MILEPOINT DESCRIPTION	MARKED LANES	SURFACE WIDTH/TYPE*	AADT
SECONDARY U	URB-MINOR ARTERIAL	UNDIVIDED	NONE	0.28		2	40I	9,775
				0.33	MD0725 MAIN ST			

\*\*\*\*\*

ROUTE NUMBER..... MD 725  
INVENTORY DIRECTION... EAST  
NAME: OLD MARLBORO PIKE

SECONDARY R	URB-MINOR ARTERIAL	UNDIVIDED	NONE	0.00	CO0099 BROWN STATION RD	2	24I	11,375
				0.00	CO4024 OLD MARLBORO PIKE (BACK)			
	U			0.16	IN CORP LMTS UPPER MARLBORO			
				0.16	STRUC #16009 FED SPRING BRANCH			
NAME: MAIN ST				0.62				
				0.65	CO1212 OLD CRAIN HWY	2	22I	
				0.73		2	35I	
				0.78	MD0717 WATER ST			14,475
				0.92		2	27I	
NAME: MARLBORO PIKE				1.03		2	25I	
				1.03				
				1.15		2	36I	
	R			1.19	STRUC #16010 WESTERN BRANCH			
				1.19	OUT CORP LMTS UPPER MARLBORO			
	URB-OTHER PRIN ART			1.25	MD0202 LARGO RD	3	36I	
				1.31		2	24I	
				1.33	R/R #CR 529 574 F			
		DIVIDED		1.75		4	61I	
				1.86	US0301 CRAIN HWY			

\*\*\*\*\*

ROUTE NUMBER..... MD 726  
INVENTORY DIRECTION... NORTH  
NAME: GREEN LANDING RD

SECONDARY R	URB-LOCAL	UNDIVIDED	NONE	0.00	CO4026 HUNT CLUB RD	2	24I	2,599
				0.08	MD0004 PENNSYLVANIA AVE			
				0.08	STRUC #16096			
				0.19		2	19I	
				0.28	MD0004PA MARLBORO PIKE			

\* A, B = UNIMPROVED; C = GRADED & DRAINED; D, E = SOIL, GRAVEL, STONE; F, G = LOW TYPE BITUMINOUS;  
H, I = HIGH TYPE BITUMINOUS; J = CONCRETE; K = BRICK; L = BLOCK

STATE HIGHWAY ADMINISTRATION OF MARYLAND  
HIGHWAY INFORMATION SERVICES DIVISION  
DATA SUPPORT GROUP

STATE HIGHWAY LOCATION REFERENCE

ROUTE NUMBER.....MD 769B  
INVENTORY DIRECTION...NORTH  
NAME: EDMONSTON RD

COUNTY-PRINCE GEORGES  
SHA DISTRICT.....3  
DATE.....12/31/93

SYSTEM	FUNCTIONAL CLASS	HWY TYPE	ACCESS CTL	MILEPOINT	MILEPOINT DESCRIPTION	MARKED LANES	SURFACE WIDTH/TYPE*	AADT
SECONDARY U	URB-LOCAL	UNDIVIDED	NONE	0.00 MD0450	ANNAPOLIS RD	4	50I	7,499
				0.07		2	30I	
				0.18		4	46I	
				0.21		2	26I	
				0.45 CO3168	EDMONSTON RD (AHEAD)			

\*\*\*\*\*

ROUTE NUMBER.....MD 769C  
INVENTORY DIRECTION...NORTH  
NAME: 52ND AVE

SECONDARY R	URB-LOCAL	UNDIVIDED	NONE	0.00 MD0201	KENILWORTH AVE	2	37I	9,099
				0.02		2	24I	
				0.15		2	48I	
				0.23		2	36I	
	U			0.38	IN CORP LMTS BLADENSBURG	2	22I	
NAME: QUINCY ST				0.55				
				0.72		2	24I	
NAME: 48TH ST				0.82 MD0201A	NO NAME	2	35I	
				0.82				
				0.90		2	40I	
				0.95 MD0450	ANNAPOLIS RD			
				1.01		1	18I	
				1.06 MD0201	KENILWORTH AVE			

\*\*\*\*\*

ROUTE NUMBER.....MD 769D  
INVENTORY DIRECTION...NORTH  
NAME: 52ND AVE

SECONDARY R	URB-LOCAL	UNDIVIDED	NONE	0.00	ROAD END	2	26I	9,599
				0.06		2	24I	
				0.15	R/R #CSX 140 263 Y			
				0.18		2	30I	
				0.29 MD0201	KENILWORTH AVE			

\* A, B = UNIMPROVED; C = GRADED & DRAINED; D, E = SOIL, GRAVEL, STONE; F, G = LOW TYPE BITUMINOUS;  
H, I = HIGH TYPE BITUMINOUS; J = CONCRETE; K = BRICK; L = BLOCK

STATE HIGHWAY ADMINISTRATION OF MARYLAND  
HIGHWAY INFORMATION SERVICES DIVISION  
DATA SUPPORT GROUP

STATE HIGHWAY LOCATION REFERENCE

ROUTE NUMBER.....MD B10A  
INVENTORY DIRECTION...WEST  
NAME: LIVINGSTON RD

COUNTY-PRINCE GEORGES  
SHA DISTRICT.....3  
DATE.....12/31/93

SYSTEM ....STATE....	FUNCTIONAL CLASS	HWY TYPE	ACCESS CTL	MILEPOINT	MILEPOINT DESCRIPTION	MARKED LANES	SURFACE WIDTH/TYPE*	AADT
SECONDARY R	RUR-LOCAL	UNDIVIDED	NONE	3.41	CO1201 LIVINGSTON RD (BACK)	2	24I	4,180
				3.43	MD0210J SERVICE RD			
				3.50	MD0210 INDIAN HEAD HWY			
				3.53	MD0210K BEECH LA	2	22I	
				3.57	CO1201 LIVINGSTON RD (AHEAD)			

ROUTE NUMBER.....MD B10B  
INVENTORY DIRECTION...EAST  
NAME: SPRING GROVE DR

SECONDARY R	RUR-LOCAL	UNDIVIDED	NONE	0.00	MD0210K BEECH LA	2	24I	
				0.04	CO1554 SPRING GROVE DR (AHEAD)			

ROUTE NUMBER.....MD B10C  
INVENTORY DIRECTION...EAST  
NAME: DALE LA

SECONDARY R	RUR-LOCAL	UNDIVIDED	NONE	0.00	MD0210K BEECH LA	2	26I	
				0.02		2	25I	
				0.04	CO1553 DALE LA (AHEAD)			

ROUTE NUMBER.....MD B10D  
INVENTORY DIRECTION...EAST  
NAME: MAPLE LA

SECONDARY R	RUR-LOCAL	UNDIVIDED	NONE	0.00	MD0210K BEECH LA	2	24I	
				0.02		2	22I	
				0.04	CO1551 MAPLE LA (AHEAD)			

ROUTE NUMBER.....MD B10E  
INVENTORY DIRECTION...SOUTH  
NAME: PINE DR

SECONDARY R	RUR-LOCAL	UNDIVIDED	NONE	0.22	CO5195 PINE DR (BACK)	2	42I	
-------------	-----------	-----------	------	------	-----------------------	---	-----	--

\* A, B = UNIMPROVED; C = GRADED & DRAINED; D, E = SOIL, GRAVEL, STONE; F, G = LOW TYPE BITUMINOUS;  
H, I = HIGH TYPE BITUMINOUS; J = CONCRETE; K = BRICK; L = BLOCK

STATE HIGHWAY ADMINISTRATION OF MARYLAND  
HIGHWAY INFORMATION SERVICES DIVISION  
DATA SUPPORT GROUP

STATE HIGHWAY LOCATION REFERENCE

ROUTE NUMBER..... MD 810E CONTINUED  
INVENTORY DIRECTION... SOUTH  
NAME: PINE DR

COUNTY-PRINCE GEORGES  
SHA DISTRICT..... 3  
DATE..... 12/31/93

SYSTEM ... STATE...	FUNCTIONAL CLASS	HWY TYPE	ACCESS CTL	MILEPOINT	MILEPOINT DESCRIPTION	MARKED LANES	SURFACE WIDTH/TYPE*	AADT
SECONDARY R	RUR-LOCAL	UNDIVIDED	NONE	0.24	MD0210L BERETTA DR	2	42I	
				0.28	MD0210 INDIAN HEAD HWY			
				0.30	MD0210K BEECH LA			

\*\*\*\*\*

ROUTE NUMBER..... MD 810F  
INVENTORY DIRECTION... SOUTH  
NAME: HOLLY WAY

SECONDARY R	RUR-LOCAL	UNDIVIDED	NONE	0.28	CO2186 HOLLY WAY (BACK)	2	24I	
				0.28	MD0210M SERVICE RD			
				0.38	MD0810G PINE LA			

\*\*\*\*\*

ROUTE NUMBER..... MD 810G  
INVENTORY DIRECTION... EAST  
NAME: PINE LA

SECONDARY R	RUR-LOCAL	UNDIVIDED	NONE	0.39	CO0585 PINE LA (BACK)	2	25I	
				0.39	MD0810F HOLLY WAY			
				0.43	MD0210N SERVICE RD	2	38I	
				0.45	MD0210 INDIAN HEAD HWY			

\*\*\*\*\*

ROUTE NUMBER..... MD 810H  
INVENTORY DIRECTION... SOUTH  
NAME: MANNING RD WEST

SECONDARY R	RUR-LOCAL	UNDIVIDED	NONE	0.43	CO0699 MANNING RD WEST (BACK)	2	24I	
				0.51	MD0210N SERVICE RD			
				0.54	MD0210 INDIAN HEAD HWY			
				0.54	MD0810I MANNING RD EAST (AHEAD)			

\* A, B = UNIMPROVED; C = GRADED & DRAINED; D, E = SOIL, GRAVEL, STONE; F, G = LOW TYPE BITUMINOUS;  
H, I = HIGH TYPE BITUMINOUS; J = CONCRETE; K = BRICK; L = BLOCK

STATE HIGHWAY ADMINISTRATION OF MARYLAND  
HIGHWAY INFORMATION SERVICES DIVISION  
DATA SUPPORT GROUP

STATE HIGHWAY LOCATION REFERENCE

ROUTE NUMBER.....MD 810I  
INVENTORY DIRECTION...SOUTH  
NAME: MANNING RD EAST

COUNTY-PRINCE GEORGES  
SHA DISTRICT.....3  
DATE.....12/31/93

SYSTEM	FUNCTIONAL CLASS	HWY TYPE	ACCESS CTL	MILEPOINT	MILEPOINT DESCRIPTION	MARKED LANES	SURFACE WIDTH/TYPE*	AADT
SECONDARY R	RUR-LOCAL	UNDIVIDED	NONE	0.00	MD0210 INDIAN HEAD HWY	2	24I	
				0.00	MD0810H MANNING RD WEST (BACK)			
				0.05	CD0153 MANNING RD EAST (AHEAD)			

\*\*\*\*\*

ROUTE NUMBER.....MD 810J  
INVENTORY DIRECTION...WEST  
NAME: LIVINGSTON RD

SECONDARY R	RUR-LOCAL	UNDIVIDED	NONE	0.00	MD0210 INDIAN HEAD HWY	2	44I	4,180
				0.00	MD0373 LIVINGSTON RD (BACK)			
				0.10	MD0210S BIDDLE RD			
				0.10	CD1201 LIVINGSTON RD (AHEAD)			

\*\*\*\*\*

ROUTE NUMBER.....MD 810K  
INVENTORY DIRECTION...WEST  
NAME: BRYAN POINT RD

SECONDARY R	RUR-MINOR COLLECTOR	UNDIVIDED	NONE	0.00	ROAD END	2	25I	880
				0.03	MD0210R SERVICE RD	2	30I	
				0.10	MD0210S BIDDLE RD			
				0.10	CD0228 BRYAN POINT RD (AHEAD)			

\*\*\*\*\*

ROUTE NUMBER.....MD 950  
INVENTORY DIRECTION...NORTH  
NAME: GARDEN CITY DR

SECONDARY R	URB-COLLECTOR	UNDIVIDED	NONE	0.28	CD4231 GARDEN CITY DR (BACK)	3	36I	15,390
				0.50	RAMP 10 TO IS 595			
				0.50	RAMP 9 FR IS 595			

\* A, B = UNIMPROVED; C = GRADED & DRAINED; D, E = SOIL, GRAVEL, STONE; F, G = LOW TYPE BITUMINOUS;  
H, I = HIGH TYPE BITUMINOUS; J = CONCRETE; K = BRICK; L = BLOCK

STATE HIGHWAY LOCATION REFERENCE

ROUTE NUMBER..... MD 950A  
INVENTORY DIRECTION... SOUTH  
NAME: WHITFIELD CHAPEL RD

COUNTY-PRINCE GEORGES  
SHA DISTRICT..... 3  
DATE..... 12/31/93

SYSTEM	FUNCTIONAL CLASS	HWY TYPE	ACCESS CTL	MILEPOINT	MILEPOINT DESCRIPTION	MARKED LANES	SURFACE WIDTH/TYPE*	AADT
SECONDARY R	URB-COLLECTOR	UNDIVIDED	NONE	1.14	CD0074 WHITFIELD CHAPEL RD (BACK)	2	34I	11,130
				1.19		2	24I	
				1.31	IS0595 JOHN HANSON HWY			
				1.31	STRUC #16116			
				1.38				
				1.42	CD0074 WHITFIELD CHAPEL RD (AHEAD)	2	28I	

\*\*\*\*\*

ROUTE NUMBER..... MD 950C  
INVENTORY DIRECTION... SOUTH  
NAME: LOTTSFORD VISTA RD

SECONDARY R	URB-COLLECTOR	UNDIVIDED	NONE	0.45	CD0067 LOTTSFORD VISTA RD (BACK)	2	24I	2,780
				0.62	IS0595 JOHN HANSON HWY			
				0.62	STRUC #16091			
				0.87	CD0067 LOTTSFORD VISTA RD (AHEAD)			

\*\*\*\*\*

ROUTE NUMBER..... MD 950D  
INVENTORY DIRECTION... SOUTH  
NAME: CHURCH RD

SECONDARY R	URB-COLLECTOR	UNDIVIDED	NONE	1.82	CD0059 CHURCH RD (BACK)	2	24I	1,270
				1.99	IS0595 JOHN HANSON HWY			
				1.99	STRUC #16088			
				2.16	CD0059 CHURCH RD (AHEAD)			

\*\*\*\*\*

ROUTE NUMBER..... MD 953  
INVENTORY DIRECTION... NORTH  
NAME: GLENN DALE RD

SECONDARY R	URB-LOCAL	UNDIVIDED	NONE	0.00	MD0193 ENTERPRISE RD	2	24I	1,999
				0.50		4	48I	
				0.54	STRUC #16216P LOTTSFORD BRANCH			
				0.85		4	60I	
				0.91		3	36I	
				1.11		2	18I	
				1.33	MD0450 ANNAPOLIS RD	2	23I	

\* A, B = UNIMPROVED; C = GRADED & DRAINED; D, E = SOIL, GRAVEL, STONE; F, G = LOW TYPE BITUMINOUS;  
H, I = HIGH TYPE BITUMINOUS; J = CONCRETE; K = BRICK; L = BLOCK

STATE HIGHWAY ADMINISTRATION OF MARYLAND  
HIGHWAY INFORMATION SERVICES DIVISION  
DATA SUPPORT GROUP

STATE HIGHWAY LOCATION REFERENCE

ROUTE NUMBER..... MD 953 CONTINUED  
INVENTORY DIRECTION... NORTH  
NAME: GLENN DALE RD

COUNTY-PRINCE GEORGES  
SHA DISTRICT..... 3  
DATE..... 12/31/93

SYSTEM .... STATE....	FUNCTIONAL CLASS	HWY TYPE	ACCESS CTL	MILEPOINT	MILEPOINT DESCRIPTION	MARKED LANES	SURFACE WIDTH/TYPE*	AADT
SECONDARY R	URB-LOCAL	UNDIVIDED	NONE	1.37		2	22I	1,999
				2.73		2	24I	
				2.98		2	22I	
				3.38		2	26I	
				3.53	ROAD END			

\*\*\*\*\*

ROUTE NUMBER..... MD 953A  
INVENTORY DIRECTION... NORTH  
NAME: GLENN DALE RD

SECONDARY R	URB-LOCAL	UNDIVIDED	NONE	0.00	CO2901 DUVALL ST	2	26I	99
				0.03		2	24I	
				0.10	MD0564 LANHAM SEVERN RD	2	26I	
				0.15	ROAD END			

\*\*\*\*\*

ROUTE NUMBER..... MD 963  
INVENTORY DIRECTION... EAST  
NAME: DEPUTY LA

SECONDARY R	URB-LOCAL	UNDIVIDED	NONE	0.00	CO0360 HILL RD	2	20I	
				0.01	ROAD END			

\*\*\*\*\*

ROUTE NUMBER..... MD 964  
INVENTORY DIRECTION... SOUTH  
NAME: TRUMAN RD

SECONDARY R	URB-LOCAL	UNDIVIDED	NONE	0.00	ROAD END	2	14G	
				0.07		2	26H	
				0.10	CO0441 TRUMAN RD (AHEAD)			

\* A, B = UNIMPROVED; C = GRADED & DRAINED; D, E = SOIL, GRAVEL, STONE; F, G = LOW TYPE BITUMINOUS;  
H, I = HIGH TYPE BITUMINOUS; J = CONCRETE; K = BRICK; L = BLOCK

STATE HIGHWAY ADMINISTRATION OF MARYLAND  
HIGHWAY INFORMATION SERVICES DIVISION  
DATA SUPPORT GROUP

STATE HIGHWAY LOCATION REFERENCE

ROUTE NUMBER..... MD 965  
INVENTORY DIRECTION... NORTH  
NAME: KENILWORTH AVE

COUNTY-PRINCE GEORGES  
SHA DISTRICT..... 3  
DATE..... 12/31/93

SYSTEM	FUNCTIONAL CLASS	HWY TYPE	ACCESS CTL	MILEPOINT	MILEPOINT DESCRIPTION	MARKED LANES	SURFACE WIDTH/TYPE*	AADT
SECONDARY R	URB-LOCAL	UNDIVIDED	NONE	0.00	WASH DC LINE	2	26J	
				0.11		2	24J	
				0.28		2	24I	
				0.32	MD0201 KENILWORTH AVE			
				0.32	STRUC #16028			
				0.39		2	24J	
				0.54		2	26J	
				0.63	WASH DC LINE			

\*\*\*\*\*

ROUTE NUMBER..... MD 967  
INVENTORY DIRECTION... SOUTH  
NAME: SERVICE RD

SECONDARY R	URB-LOCAL	UNDIVIDED	NONE	0.00	CD0607 COLEBROOKE DR	2	38I	
				0.03	ROAD END			

\*\*\*\*\*

ROUTE NUMBER..... MD 967A  
INVENTORY DIRECTION... NORTH  
NAME: OLD BRANCH AVE

SECONDARY R	URB-LOCAL	UNDIVIDED	NONE	0.00	MD0005 BRANCH AVE	2	30I	
				0.00	CD2606 BEECH RD (BACK)			
				0.07		2	24I	
				0.31		2	30I	
				0.49		2	24I	
NAME: BEDFORD WAY				0.89				
				0.93		3	40I	
				0.98	MD0414 ST BARNABAS RD			

\*\*\*\*\*

ROUTE NUMBER..... MD 967B  
INVENTORY DIRECTION... SOUTH  
NAME: OLD BRANCH AVE

SECONDARY R	URB-LOCAL	UNDIVIDED	NONE	0.00	MD0005 BRANCH AVE	2	20I	
				0.38	CD2606 BEECH RD			

\* A, B = UNIMPROVED; C = GRADED & DRAINED; D, E = SOIL, GRAVEL, STONE; F, G = LOW TYPE BITUMINOUS;  
H, I = HIGH TYPE BITUMINOUS; J = CONCRETE; K = BRICK; L = BLOCK



STATE HIGHWAY ADMINISTRATION OF MARYLAND  
HIGHWAY INFORMATION SERVICES DIVISION  
DATA SUPPORT GROUP

STATE HIGHWAY LOCATION REFERENCE

ROUTE NUMBER..... MD 967C  
INVENTORY DIRECTION... NORTH  
NAME: OLD BRANCH AVE

COUNTY-PRINCE GEORGES  
SHA DISTRICT..... 3  
DATE..... 12/31/93

SYSTEM	FUNCTIONAL CLASS	HWY TYPE	ACCESS CTL	MILEPOINT	MILEPOINT DESCRIPTION	MARKED LANES	SURFACE WIDTH/TYPE*	AADT
SECONDARY R	URB-LOCAL	UNDIVIDED	NONE	0.00	ROAD END	2	25I	
				0.08		2	30I	
NAME: SIMPSON RD				0.27				
				0.29	MD0005 BRANCH AVE			

ROUTE NUMBER..... MD 967D  
INVENTORY DIRECTION... EAST  
NAME: SERVICE RD

SECONDARY R	URB-LOCAL	UNDIVIDED	NONE	0.00	CO0931 SCHULTZ RD	2	30F	
				0.06	ROAD END			

ROUTE NUMBER..... MD 968  
INVENTORY DIRECTION... NORTH  
NAME: ENT NAT GUARD ARMORY

SECONDARY U	URB-LOCAL	UNDIVIDED	NONE	0.00	MD0193 GREENBELT RD	2	24I	
				0.02		2	30I	
				0.06	ROAD END			

ROUTE NUMBER..... MD 972A  
INVENTORY DIRECTION... EAST  
NAME: OLD SILVER HILL RD

SECONDARY R	URB-LOCAL	DIVIDED	NONE	0.00	MD0458 SILVER HILL RD	4	54I	6,099
		UNDIVIDED		0.08		5	56I	
		DIVIDED		0.41		3	56I	
				0.43	CO3074 MARLBORO PIKE			

ROUTE NUMBER..... MD 973B  
INVENTORY DIRECTION... EAST  
NAME: TUXEDO RD

SECONDARY R	URB-LOCAL	UNDIVIDED	NONE	0.00	MD0459 TUXEDO RD	2	20H	99
-------------	-----------	-----------	------	------	------------------	---	-----	----

\* A, B = UNIMPROVED; C = GRADED & DRAINED; D, E = SOIL, GRAVEL, STONE; F, G = LOW TYPE BITUMINOUS;  
H, I = HIGH TYPE BITUMINOUS; J = CONCRETE; K = BRICK; L = BLOCK

STATE HIGHWAY LOCATION REFERENCE

ROUTE NUMBER.....MD 973B CONTINUED  
INVENTORY DIRECTION...EAST  
NAME: TUXEDO RD

COUNTY-PRINCE GEORGES  
SHA DISTRICT.....3  
DATE.....12/31/93

SYSTEM	FUNCTIONAL CLASS	HWY TYPE	ACCESS CTL	MILEPOINT	MILEPOINT DESCRIPTION	MARKED LANES	SURFACE WIDTH/TYPE*	AADT
SECONDARY R	URB-LOCAL	UNDIVIDED	NONE	0.03		2	30I	99
				0.06	ROAD END			

\*\*\*\*\*

ROUTE NUMBER.....MD 974  
INVENTORY DIRECTION...NORTH  
NAME: NO NAME

SECONDARY R	URB-LOCAL	UNDIVIDED	NONE	0.00	ROAD END	2	18G	99
				0.08		2	14G	
NAME: SONDBERG LA				0.08				
				0.10	MD0193 ENTERPRISE RD			

\*\*\*\*\*

ROUTE NUMBER.....MD 976  
INVENTORY DIRECTION...NORTH  
NAME: COLUMBIAN WAY

SECONDARY R	RUR-LOCAL	UNDIVIDED	NONE	0.00	MD0003 CRAIN HWY	2	24I	
				0.31	MD0003 CRAIN HWY			

\*\*\*\*\*

ROUTE NUMBER.....MD 976A  
INVENTORY DIRECTION...NORTH  
NAME: NO NAME

SECONDARY R	URB-LOCAL	UNDIVIDED	NONE	0.00	US0301 CRAIN HWY	2	18F	199
				0.01		2	24I	
				0.07	CO0131 ROSARYVILLE RD			
				0.09		2	16I	
				0.14		2	12I	
				0.18	ROAD END			

\* A, B = UNIMPROVED; C = GRADED & DRAINED; D, E = SOIL, GRAVEL, STONE; F, G = LOW TYPE BITUMINOUS;  
H, I = HIGH TYPE BITUMINOUS; J = CONCRETE; K = BRICK; L = BLOCK

STATE HIGHWAY ADMINISTRATION OF MARYLAND  
HIGHWAY INFORMATION SERVICES DIVISION  
DATA SUPPORT GROUP

STATE HIGHWAY LOCATION REFERENCE

ROUTE NUMBER..... MD 976B  
INVENTORY DIRECTION.... NORTH  
NAME: NO NAME

COUNTY-PRINCE GEORGES  
SHA DISTRICT..... 3  
DATE..... 12/31/93

SYSTEM	FUNCTIONAL CLASS	HWY TYPE	ACCESS CTL	MILEPOINT	MILEPOINT DESCRIPTION	MARKED LANES	SURFACE WIDTH/TYPE*	AADT
SECONDARY R	RUR-LOCAL	UNDIVIDED	NONE	0.00	ROAD END	2	24H	99
				0.17		2	18H	
				0.22	US0301 CRAIN HWY			

\*\*\*\*\*

ROUTE NUMBER..... MD 976C  
INVENTORY DIRECTION.... EAST  
NAME: NO NAME

SECONDARY R	URB-LOCAL	UNDIVIDED	NONE	0.00	US0301 CRAIN HWY	2	36I	
				0.09		2	32I	
				0.14		2	24I	
				0.16	ROAD END			

\*\*\*\*\*

ROUTE NUMBER..... MD 977F  
INVENTORY DIRECTION.... SOUTH  
NAME: OLD LARGO RD

SECONDARY R	URB-LOCAL	UNDIVIDED	NONE	0.00	ROAD END	2	16J	99
				0.03	MD0214 CENTRAL AVE	2	30I	
				0.07		1	12I	
				0.13		2	24I	
				0.32		2	15I	
				0.36		2	12I	
				0.40	MD0202 LARGO RD			

\*\*\*\*\*

ROUTE NUMBER..... MD 977H  
INVENTORY DIRECTION.... NORTH  
NAME: PROSPECT ST

SECONDARY R	URB-LOCAL	UNDIVIDED	NONE	0.00	MD0202 LARGO RD	2	20I	
				0.06		2	18I	
				0.19	ROAD END			

\* A, B = UNIMPROVED; C = GRADED & DRAINED; D, E = SOIL, GRAVEL, STONE; F, G = LOW TYPE BITUMINOUS;  
H, I = HIGH TYPE BITUMINOUS; J = CONCRETE; K = BRICK; L = BLOCK

STATE HIGHWAY LOCATION REFERENCE

ROUTE NUMBER..... MD 978A  
INVENTORY DIRECTION... EAST  
NAME: HALL RD

COUNTY-PRINCE GEORGES  
SHA DISTRICT..... 3  
DATE..... 12/31/93

SYSTEM ... STATE...	FUNCTIONAL CLASS	HWY TYPE	ACCESS CTL	MILEPOINT	MILEPOINT DESCRIPTION	MARKED LANES	SURFACE WIDTH/TYPE*	AADT
SECONDARY R	URB-LOCAL	UNDIVIDED	NONE	0.00 MD0214	CENTRAL AVE	2	20I	299
U				0.44	R/R #CR 529 570 D			
				0.47	IN CORP LMTS BOWIE			
				0.48	STRUC #16048 COLLINGTON BRANCH			
R	URB-COLLECTOR			0.52 MU2170	POINTER RIDGE DR			
				0.54	OUT CORP LMTS BOWIE			
				0.63		2	22I	
				0.66 MD0214	CENTRAL AVE			

\*\*\*\*\*

ROUTE NUMBER..... MD 978B  
INVENTORY DIRECTION... EAST  
NAME: OLD MD 214

SECONDARY R	URB-LOCAL RUR-LOCAL	UNDIVIDED	NONE	0.00 MD0214	CENTRAL AVE	2	24I	299
				0.30	US 301 (SB/L) CRAIN HWY			
				0.48 US0301	CRAIN HWY			
		DIVIDED		0.75		2	36I	
				0.84 MD0214	CENTRAL AVE			

\*\*\*\*\*

ROUTE NUMBER..... MD 979  
INVENTORY DIRECTION... NORTH  
NAME: MAIN ST

SECONDARY U	URB-MINOR ARTERIAL	UNDIVIDED	NONE	0.00 US0001	SECOND ST	2	30I	8,199
				0.00 MU0230	MAIN ST (BACK)			
				0.03		2	40I	
				0.05		2	30I	
				0.07	US 1 (SB/L) WASHINGTON BLVD			
				0.07 MU0230	MAIN ST (AHEAD)			

\*\*\*\*\*

ROUTE NUMBER..... MD 980D  
INVENTORY DIRECTION... EAST  
NAME: RITCHIE MARLBORO RD

SECONDARY R	RUR-MAJOR COLLECTOR	UNDIVIDED	NONE	0.00 CO4024	OLD MARLBORO PIKE	2	24I	3,199
				0.00 CO0974	RITCHIE MARLBORO RD (BACK)			

\* A, B = UNIMPROVED; C = GRADED & DRAINED; D, E = SOIL, GRAVEL, STONE; F, G = LOW TYPE BITUMINOUS;  
H, I = HIGH TYPE BITUMINOUS; J = CONCRETE; K = BRICK; L = BLOCK

STATE HIGHWAY ADMINISTRATION OF MARYLAND  
HIGHWAY INFORMATION SERVICES DIVISION  
DATA SUPPORT GROUP


STATE HIGHWAY LOCATION REFERENCE

ROUTE NUMBER..... MD 980D CONTINUED  
INVENTORY DIRECTION... EAST  
NAME: RITCHIE MARLBORO RD

COUNTY-PRINCE GEORGES  
SHA DISTRICT..... 3  
DATE..... 12/31/93

SYSTEM .... STATE....	FUNCTIONAL CLASS	HWY TYPE	ACCESS CTL	MILEPOINT	MILEPOINT DESCRIPTION	MARKED LANES	SURFACE WIDTH/TYPE*	AADT
SECONDARY R	RUR-MAJOR COLLECTOR	DIVIDED	NONE	0.10		2	38I	3,199
				0.21	MD0004 PENNSYLVANIA AVE			
				0.21	STRUC #16102			
				0.35		2	40I	
				0.40		2	34I	
				0.44	MD0004 PENNSYLVANIA AVE			

\* A, B = UNIMPROVED; C = GRADED & DRAINED; D, E = SOIL, GRAVEL, STONE; F, G = LOW TYPE BITUMINOUS;  
H, I = HIGH TYPE BITUMINOUS; J = CONCRETE; K = BRICK; L = BLOCK



1994

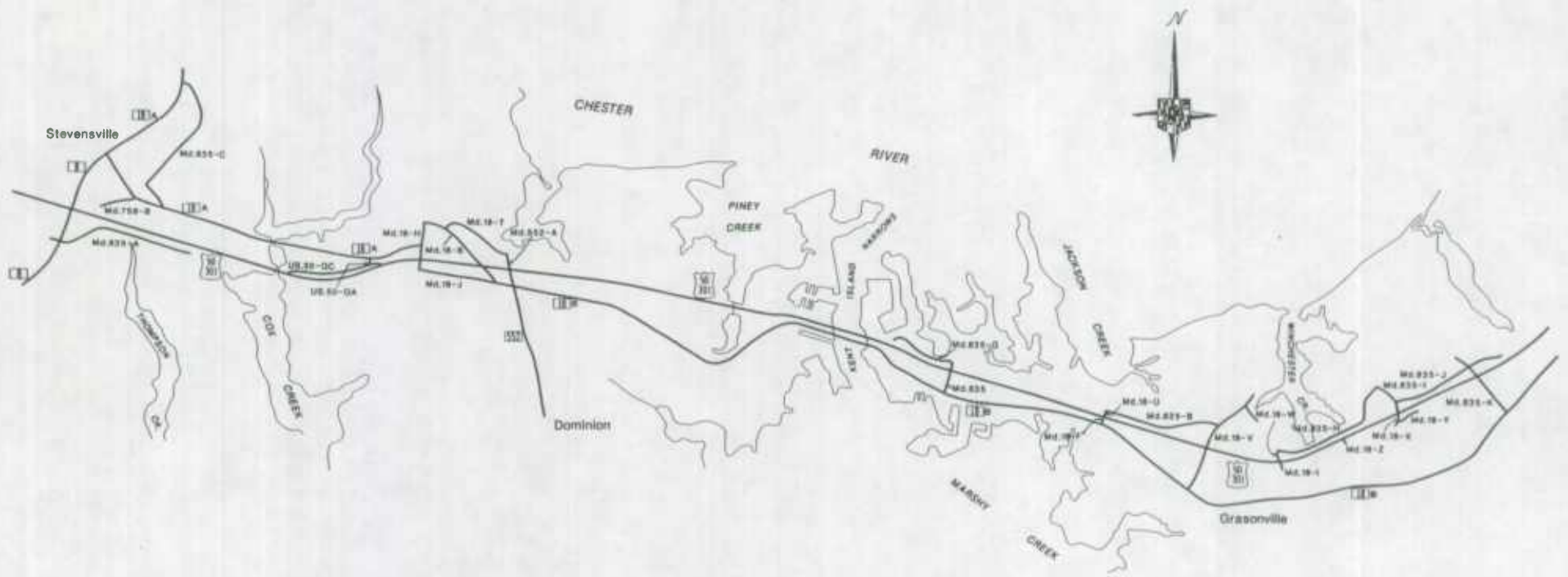
*HIGHWAY LOCATION REFERENCE*

**QUEEN ANNE'S  
COUNTY**


QA







QUEEN ANNES COUNTY




ROUTE ALERT LIST

QUEEN ANNE'S COUNTY

- MD 18E - Transferred, now CO 663 (Kent Narrows Way S)
- MD 18K - Transferred, now CO 526 (Wharf Rd)
- MD 18L - Transferred, now CO 671 (Kent Narrows Rd)
- MD 18M - Transferred, now CO 187 (Piney Narrows Rd)
- MD 18N - Transferred, now CO 664 (no name)
- MD 18P - Transferred, now CO 185 (Kent Narrows Rd N)
- MD 18Q - Transferred, now CO 530 (Long Point RD)
- MD 18T - Shortened, part now CO 190 (Piney Creek Rd)
- MD 835B - Shortened, part now CO 665 (Saddler Rd)

Note: Entire county reinventoried in 1993. Check ALL routes for mileage change.



STATE HIGHWAY ADMINISTRATION OF MARYLAND  
HIGHWAY INFORMATION SERVICES DIVISION  
DATA SUPPORT GROUP

STATE HIGHWAY LOCATION REFERENCE

ROUTE NUMBER.....MD 8  
INVENTORY DIRECTION...NORTH  
NAME: ROMANCOKE RD

COUNTY-GUEEN ANNES  
SHA DISTRICT.....2  
DATE..... 12/31/93

SYSTEM ....STATE....	FUNCTIONAL CLASS	HWY TYPE	ACCESS CTL	MILEPOINT	MILEPOINT DESCRIPTION	MARKED LANES	SURFACE WIDTH/TYPE*	AADT
SECONDARY R	RUR-LOCAL RUR-MAJOR COLLECTOR	UNDIVIDED	NONE	0.00	ROAD END	2	20I	2,825
				0.96				
				1.03		2	22I	
				4.23	MD0802 BATTS NECK RD			
				4.56	MD0008A BATTS NECK RD			
				5.13	MD0008B VESTFIELD RD			
				5.24	MD0802 BATTS NECK RD			
		DIVIDED		7.76				
				7.87	MD0835A THOMPSON CREEK SERVICE RD	4	48I	11,875
NAME: BUSINESS PKWY				8.05	US0050 BLUE STAR MEMORIAL HWY			
				8.05	STRUC #17000			
				8.05	EXIT #37			
				8.37	MD0018A MAIN ST/BUSINESS PKWY			

ROUTE NUMBER.....MD 8A  
INVENTORY DIRECTION...EAST  
NAME: BATTS NECK RD

SECONDARY R	RUR-LOCAL	UNDIVIDED	NONE	0.00	MD0008 ROMANCOKE RD	2	22I	
				0.10	MD0802 BATTS NECK RD			

ROUTE NUMBER.....MD 8B  
INVENTORY DIRECTION...SOUTH  
NAME: VESTFIELD RD

SECONDARY R	RUR-LOCAL	UNDIVIDED	NONE	0.00	MD0802 BATTS NECK RD	2	20H	
				0.08	MD0008 ROMANCOKE RD			

ROUTE NUMBER.....MD 18A  
INVENTORY DIRECTION...EAST  
NAME: LOVE POINT RD

SECONDARY R	RUR-MINOR COLLECTOR	UNDIVIDED	NONE	0.00	CO0220 THIRD ST (BACK)	2	22I	775
				2.86		2	24I	
NAME: BUSINESS PKWY				3.01	MD0835C LOVE POINT RD			

\* A, B = UNIMPROVED; C = GRADED & DRAINED; D, E = SOIL, GRAVEL, STONE; F, G = LOW TYPE BITUMINOUS;  
H, I = HIGH TYPE BITUMINOUS; J = CONCRETE; K = BRICK; L = BLOCK

STATE HIGHWAY ADMINISTRATION OF MARYLAND  
HIGHWAY INFORMATION SERVICES DIVISION  
DATA SUPPORT GROUP

STATE HIGHWAY LOCATION REFERENCE

ROUTE NUMBER.....MD 18A CONTINUED  
INVENTORY DIRECTION...EAST  
NAME: BUSINESS PKWY

COUNTY-QUEEN ANNES  
SHA DISTRICT.....2  
DATE.....12/31/93

SYSTEM	FUNCTIONAL CLASS	HWY TYPE	ACCESS CTL	MILEPOINT	MILEPOINT DESCRIPTION	MARKED LANES	SURFACE WIDTH/TYPE*	AADT
SECONDARY R	RUR-MINOR COLLECTOR	UNDIVIDED	NONE	3.27	MD0835F SCHOONER PKWY	2	24I	775
		DIVIDED		3.39		4	48I	
	RUR-MAJOR COLLECTOR	UNDIVIDED		3.55	MD0008 BUSINESS PKWY	2	24I	
NAME: MAIN ST				3.66				
				3.80	MD0759B OLD US 50			
				3.83		2	21I	
				3.96	MD0835C LOVE POINT RD	2	24I	
				4.07		2	22I	
				4.55	STRUC #17001 COX CREEK			
				4.89		2	24I	
				5.02	US0050GA SPUR			
				5.30	MD0018H CASTLE MARINA RD			

\*\*\*\*\*

ROUTE NUMBER.....MD 18B  
INVENTORY DIRECTION...EAST  
NAME: MAIN ST

SECONDARY R	RUR-MAJOR COLLECTOR	UNDIVIDED	NONE	0.00	MD0018H CASTLE MARINA RD	2	24I	7,525
		DIVIDED		0.05				
		UNDIVIDED		0.11	MD0018T PINEY CREEK RD			
				0.15				
				0.36	US0050 BLUE STAR MEMORIAL HWY			
				0.36	STRUC #17047			
				0.48	MD0018J POSTAL RD			
				0.53		2	20I	
				0.61	MD0552 DOMINION RD			
		DIVIDED		2.01		2	24I	
				2.07	RAMP 6 FR US 50			
				2.07	EXIT #41			
				2.50		2	24J	
				2.58	STRUC #17006 KENT ISLAND NARROWS			
				2.62		2	24I	
		UNDIVIDED		2.94		2	22I	
				3.17	MD0835 SEWARD MARINA RD	2	20I	
		DIVIDED		3.94		2	24I	
				4.06	MD0018F NO NAME			
		UNDIVIDED		4.08		2	20I	
		DIVIDED		4.54		2	24I	
				4.61	MD0018V CHESTER RIVER BEACH RD			
		UNDIVIDED		4.65		2	20I	

\* A,B = UNIMPROVED; C = GRADED & DRAINED; D,E = SOIL, GRAVEL, STONE; F,G = LOW TYPE BITUMINOUS;  
H,I = HIGH TYPE BITUMINOUS; J = CONCRETE; K = BRICK; L = BLOCK

STATE HIGHWAY ADMINISTRATION OF MARYLAND  
HIGHWAY INFORMATION SERVICES DIVISION  
DATA SUPPORT GROUP

STATE HIGHWAY LOCATION REFERENCE

ROUTE NUMBER.....MD 18B CONTINUED  
INVENTORY DIRECTION...EAST  
NAME: MAIN ST

COUNTY-QUEEN ANNES  
SHA DISTRICT.....2  
DATE.....12/31/93

SYSTEM	FUNCTIONAL CLASS	HWY TYPE	ACCESS CTL	MILEPOINT	MILEPOINT DESCRIPTION	MARKED LANES	SURFACE WIDTH/TYPE*	AADT
SECONDARY R	RUR-MAJOR COLLECTOR	UNDIVIDED	NONE	4.81	CD0174 PERRY CORNER RD	2	20I	7,525
				5.67		2	22I	
		DIVIDED		6.27		2	20I	
				6.39		2	24I	
		UNDIVIDED		6.48	MD0835K NESBIT RD			
				6.53		2	20I	
				6.88	CD0173 BENNETT POINT RD			
				7.89		2	24I	
				7.94	US0050 OCEAN GATEWAY			3,400
				8.24	MD0656 FRIELS RD	4	40I	
				8.29	US0301 BLUE STAR MEMORIAL HWY	2	20I	
U				8.31	IN CORP LMTS QUEENSTOWN			
				8.35	MD0018G LINKS LA			
				8.67		2	25I	
				8.76	MD0456 DEL RHODES AVE	2	27I	
				8.89		2	22I	
R	4-H PARK RD			9.10	OUT CORP LMTS QUEENSTOWN			
				9.63				2,125
				10.23				
				11.77	STRUC #17002 REED CREEK			
				12.36	CD0143 WRIGHTS NECK RD			
				12.87		2	20I	
U				14.69	IN CORP LMTS CENTREVILLE			
				14.95		2	22I	
				15.06	MD0213 CENTREVILLE RD			

\*\*\*\*\*

ROUTE NUMBER.....MD 18F  
INVENTORY DIRECTION...NORTH  
NAME: NO NAME

SECONDARY R	RUR-LOCAL	DIVIDED	NONE	0.00	MD0018B MAIN ST	2	40I
				0.04	US0050 BLUE STAR MEMORIAL HWY		
				0.04	EXIT #43A		

\* A, B = UNIMPROVED; C = GRADED & DRAINED; D, E = SOIL, GRAVEL, STONE; F, G = LOW TYPE BITUMINOUS;  
H, I = HIGH TYPE BITUMINOUS; J = CONCRETE; K = BRICK; L = BLOCK

STATE HIGHWAY ADMINISTRATION OF MARYLAND  
HIGHWAY INFORMATION SERVICES DIVISION  
DATA SUPPORT GROUP

STATE HIGHWAY LOCATION REFERENCE

ROUTE NUMBER.....MD 18G  
INVENTORY DIRECTION... SOUTH  
NAME: LINKS LA

COUNTY-QUEEN ANNES  
SHA DISTRICT.....2  
DATE..... 12/31/93

SYSTEM	FUNCTIONAL CLASS	HWY TYPE	ACCESS CTL	MILEPOINT	MILEPOINT DESCRIPTION	MARKED LANES	SURFACE WIDTH/TYPE*	AADT
SECONDARY R	RUR-LOCAL	UNDIVIDED	NONE	0.00	M00018B MAIN ST	2	20I	
				0.06	OP0229 LINKS LA (AHEAD)			

\*\*\*\*\*

ROUTE NUMBER.....MD 18H  
INVENTORY DIRECTION... SOUTH  
NAME: CASTLE MARINA RD

SECONDARY R	RUR-MAJOR COLLECTOR	UNDIVIDED	NONE	0.00	M00018B MAIN ST	3	36I	2,599
	RUR-MINOR COLLECTOR			0.11	M00018A MAIN ST			
		DIVIDED		0.17		2	28I	
				0.19	US0050 BLUE STAR MEMORIAL HWY			
				0.19	EXIT #39A			

\*\*\*\*\*

ROUTE NUMBER.....MD 18I  
INVENTORY DIRECTION... NORTH  
NAME: STATION LA

SECONDARY R	RUR-LOCAL	DIVIDED	NONE	0.16	CO0406 STATION LA (BACK)	2	40I	
				0.19	US0050 BLUE STAR MEMORIAL HWY			
				0.19	EXIT #44A			

\*\*\*\*\*

ROUTE NUMBER.....MD 18J  
INVENTORY DIRECTION... EAST  
NAME: COX NECK RD

SECONDARY R	RUR-MINOR COLLECTOR	DIVIDED	NONE	0.00	US0050 BLUE STAR MEMORIAL HWY	2	28I	2,599
				0.00	EXIT #39A			
		UNDIVIDED		0.01		2	27I	
				0.04	CO0200 COX NECK RD	2	22I	
NAME: POSTAL RD				0.04				
				0.45	M00018B MAIN ST			

\* A, B = UNIMPROVED; C = GRADED & DRAINED; D, E = SOIL, GRAVEL, STONE; F, G = LOW TYPE BITUMINOUS;  
H, I = HIGH TYPE BITUMINOUS; J = CONCRETE; K = BRICK; L = BLOCK



STATE HIGHWAY ADMINISTRATION OF MARYLAND  
HIGHWAY INFORMATION SERVICES DIVISION  
DATA SUPPORT GROUP

STATE HIGHWAY LOCATION REFERENCE

ROUTE NUMBER.....MD 18T  
INVENTORY DIRECTION...EAST  
NAME: PINEY CREEK RD

COUNTY-QUEEN ANNES  
SHA DISTRICT.....2  
DATE.....12/31/93

SYSTEM	FUNCTIONAL CLASS	HWY TYPE	ACCESS CTL	MILEPOINT	MILEPOINT DESCRIPTION	MARKED LANES	SURFACE WIDTH/TYPE*	AADT
SECONDARY R	RUR-LOCAL	UNDIVIDED	NONE	0.00	MDO018B MAIN ST	2	24I	
				0.38	MDO552A CHESTER STATION RD			
				0.38	CO0190 PINEY CREEK RD (AHEAD)			

\*\*\*\*\*

ROUTE NUMBER.....MD 18U  
INVENTORY DIRECTION...NORTH  
NAME: JACKSON CREEK RD

SECONDARY R	RUR-LOCAL	DIVIDED	NONE	0.00	US0050 BLUE STAR MEMORIAL HWY	2	36I	
				0.00	EXIT #43A			
		UNDIVIDED		0.01		2	18I	
				0.02	MDO835B SADDLER RD			
				0.02	CO0182 JACKSON CREEK RD (AHEAD)			

\*\*\*\*\*

ROUTE NUMBER.....MD 18V  
INVENTORY DIRECTION...NORTH  
NAME: CHESTER RIVER BEACH RD

SECONDARY R	RUR-LOCAL	UNDIVIDED	NONE	0.00	MDO018B MAIN ST	2	34I	
				0.18		2	24I	
				0.24	US0050 BLUE STAR MEMORIAL HWY			
				0.24	STRUC #17048			
				0.24	EXIT #43B			
				0.26		2	34I	
				0.36	MDO835B SADDLER RD			
				0.40		2	24I	
				0.54	MDO018W VFW AVE			
				0.65	CO0414 WINCHESTER DR (AHEAD)			

\*\*\*\*\*

ROUTE NUMBER.....MD 18W  
INVENTORY DIRECTION...NORTH  
NAME: VFW AVE

SECONDARY R	RUR-LOCAL	DIVIDED	NONE	0.00	US0050 BLUE STAR MEMORIAL HWY	2	40I	
				0.00	EXIT #44A			
		UNDIVIDED		0.04		2	18I	

\* A, B = UNIMPROVED; C = GRADED & DRAINED; D, E = SOIL, GRAVEL, STONE; F, G = LOW TYPE BITUMINOUS;  
H, I = HIGH TYPE BITUMINOUS; J = CONCRETE; K = BRICK; L = BLOCK

STATE HIGHWAY ADMINISTRATION OF MARYLAND  
HIGHWAY INFORMATION SERVICES DIVISION  
DATA SUPPORT GROUP

STATE HIGHWAY LOCATION REFERENCE

ROUTE NUMBER.....MD 18W CONTINUED  
INVENTORY DIRECTION...NORTH  
NAME: VFW AVE

COUNTY-QUEEN ANNES  
SHA DISTRICT.....2  
DATE.....12/31/93

SYSTEM	FUNCTIONAL CLASS	HWY TYPE	ACCESS CTL	MILEPOINT	MILEPOINT DESCRIPTION	MARKED LANES	SURFACE WIDTH/TYPE*	AADT
SECONDARY R	RUR-LOCAL	UNDIVIDED	NONE	0.05	MD0835H WINCHESTER CREEK RD	2	18I	
				0.05	CO0165 VFW AVE (AHEAD)			
				0.26	CO0165 VFW AVE (BACK)	2	22I	
				0.33	MD0018V CHESTER RIVER BEACH RD			

ROUTE NUMBER.....MD 18X  
INVENTORY DIRECTION...NORTH  
NAME: HESS RD

SECONDARY R	RUR-LOCAL	DIVIDED	NONE	0.00	MD0018Y HESS FRONTAGE RD	2	36I	
				0.00	CO0517 HESS RD (BACK)			
				0.07	US0050 BLUE STAR MEMORIAL HWY			
				0.07	EXIT #45A			

ROUTE NUMBER.....MD 18Y  
INVENTORY DIRECTION...EAST  
NAME: HESS FRONTAGE RD

SECONDARY R	RUR-LOCAL	UNDIVIDED	NONE	0.00	MD0018X HESS RD	2	20I	
				0.11	OP0134 HESS FRONTAGE RD (AHEAD)			

ROUTE NUMBER.....MD 18Z  
INVENTORY DIRECTION...NORTH  
NAME: EVANS AVE

SECONDARY R	RUR-LOCAL	DIVIDED	NONE	0.00	CO0163 EVANS RD (BACK)	2	40I	
				0.03	US0050 BLUE STAR MEMORIAL HWY			
				0.03	EXIT #44B			

ROUTE NUMBER.....MD 19  
INVENTORY DIRECTION...EAST  
NAME: MAIN ST

SECONDARY R	RUR-LOCAL	UNDIVIDED	NONE	0.00	MD0213 CHESTERTOWN CHURCH HILL RD	2	24I	950
-------------	-----------	-----------	------	------	-----------------------------------	---	-----	-----

\* A, B = UNIMPROVED; C = GRADED & DRAINED; D, E = SOIL, GRAVEL, STONE; F, G = LOW TYPE BITUMINOUS;  
H, I = HIGH TYPE BITUMINOUS; J = CONCRETE; K = BRICK; L = BLOCK

STATE HIGHWAY ADMINISTRATION OF MARYLAND  
HIGHWAY INFORMATION SERVICES DIVISION  
DATA SUPPORT GROUP

STATE HIGHWAY LOCATION REFERENCE

ROUTE NUMBER.....MD 19 CONTINUED  
INVENTORY DIRECTION...EAST  
NAME: MAIN ST

COUNTY-QUEEN ANNES  
SHA DISTRICT.....2  
DATE.....12/31/93

SYSTEM ....STATE....	FUNCTIONAL CLASS	HWY TYPE	ACCESS CTL	MILEPOINT	MILEPOINT DESCRIPTION	MARKED LANES	SURFACE WIDTH/TYPE*	AADT
SECONDARY R	RUR-LOCAL	UNDIVIDED	NONE	0.10		2	22I	950
U	RUR-MAJOR COLLECTOR			0.16	IN CORP LMTS CHURCH HILL			
				0.47	MD0300 SUDLERSVILLE RD			
				0.57		2	24I	
				0.75		2	28I	
				0.88		2	30I	
NAME: WALNUT ST				1.05	MD0019A MAIN ST	2	36I	
				1.05				
				1.12		2	26I	
				1.24		2	22I	
R				1.46	OUT CORP LMTS CHURCH HILL			
NAME: ROBERTS STATION RD				2.05	MD0405 PRICE STATION RD			650
				2.05				
				3.93	US0301 BLUE STAR MEMORIAL HWY			550
				5.33	R/R #MDDE 526 398 A			
				5.77				625
				8.13	CO0082 ROE INGLESIDE RD			
				8.17	STRUC #17003 BEAVERDAM DITCH			
				8.60	MD0313 GOLDSBORO RD			
				8.60	CO0078 INGLESIDE RD (AHEAD)			

ROUTE NUMBER.....MD 19A  
INVENTORY DIRECTION...NORTH  
NAME: MAIN ST

SECONDARY R	RUR-MAJOR COLLECTOR	UNDIVIDED	NONE	0.00	MD0213 CHURCH HILL RD	2	22I	1,299
U				0.28	IN CORP LMTS CHURCH HILL			
				0.28	STRUC #17017 SOUTHEAST CREEK			
				0.38		2	28I	
				0.49	MD0019 MAIN ST/WALNUT ST			

ROUTE NUMBER.....US 50  
INVENTORY DIRECTION...EAST  
NAME: BLUE STAR MEMORIAL HWY

PRIMARY R	RUR-OTHER PRIN ART	DIVIDED	FULL	0.00	ANNE ARUNDEL CO/L	5	66J	51,423
				0.00	STRUC #AAZ050 CHESAPEAKE BAY			
				0.60	MILE MARKER 35.0			

\* A, B = UNIMPROVED; C = GRADED & DRAINED; D, E = SOIL, GRAVEL, STONE; F, G = LOW TYPE BITUMINOUS;  
H, I = HIGH TYPE BITUMINOUS; J = CONCRETE; K = BRICK; L = BLOCK

STATE HIGHWAY ADMINISTRATION OF MARYLAND  
HIGHWAY INFORMATION SERVICES DIVISION  
DATA SUPPORT GROUP

STATE HIGHWAY LOCATION REFERENCE

ROUTE NUMBER.....US 50 CONTINUED  
INVENTORY DIRECTION...EAST  
NAME: BLUE STAR MEMORIAL HWY

COUNTY-QUEEN ANNES  
SHA DISTRICT.....2  
DATE.....12/31/93

SYSTEM	FUNCTIONAL CLASS	HWY TYPE	ACCESS CTL	MILEPOINT	MILEPOINT DESCRIPTION	MARKED LANES	SURFACE WIDTH/TYPE*	AADT	
PRIMARY	R	RUR-OTHER PRIN ART	DIVIDED	FULL	1.60	MILE MARKER 36.0	5	66J	51,423
					1.89		5	60I	
					2.42	MILE MARKER 37.0	6	72I	
					2.53	END TOLL MAINTENANCE			
					2.53	BEGIN STATE MAINTENANCE			
					2.95	BUSINESS PKWY			
					2.95	MD0008 STRUC #17000			
					2.95	EXIT #37			
					3.36	MILE MARKER 38.0			
					3.56	CO0597 DUKE ST			
					3.62	CO0210 THOMPSON CREEK RD			
					3.62	EXIT #38A			
					4.03	STRUC #17004 COX CREEK			
					4.04	US0050QC SERVICE RD			
					4.38	MILE MARKER 39.0			
					4.59	US0050QC SERVICE RD			
					4.59	EXIT #38B			
					4.71	MD0018J COX NECK RD			
					4.72	MD0018H CASTLE MARINA RD			
					4.72	EXIT #39A			
					5.05	MD0018B MAIN ST			
					5.05	STRUC #17047			
					5.22	MD0552A CHESTER STATION RD			
					5.24	MD0552 DOMINION RD			
					5.24	EXIT #39B			
					5.38	MILE MARKER 40.0			
					5.87	CO0650 SOUTH PINEY CREEK RD			
					5.87	EXIT #40A			
					6.25	CO0188 DUNDEE AVE			
					6.25	EXIT #40B			
					6.39	MILE MARKER 41.0			
					6.45	STRUC #17005 PINEY CREEK			
					6.49	RAMP 6 TO MD 18B			
					6.49	EXIT #41			
					6.77				
					7.08	STRUC #17046 KENT ISLAND NARROWS	6	72J	
					7.35				
					7.40	MILE MARKER 42.0	6	72I	
					7.63	MD0835G KENT NARROWS RD			
					7.67	MD0835 SEWARD MARINA RD			
					7.67	EXIT #42			
					8.41	MILE MARKER 43.0			

\* A, B = UNIMPROVED; C = GRADED & DRAINED; D, E = SOIL, GRAVEL, STONE; F, G = LOW TYPE BITUMINOUS;  
H, I = HIGH TYPE BITUMINOUS; J = CONCRETE; K = BRICK; L = BLOCK

STATE HIGHWAY ADMINISTRATION OF MARYLAND  
HIGHWAY INFORMATION SERVICES DIVISION  
DATA SUPPORT GROUP

STATE HIGHWAY LOCATION REFERENCE

ROUTE NUMBER.....US 50 CONTINUED  
INVENTORY DIRECTION...EAST  
NAME: BLUE STAR MEMORIAL HWY

COUNTY-QUEEN ANNES  
SHA DISTRICT.....2  
DATE..... 12/31/93

SYSTEM	FUNCTIONAL CLASS	HWY TYPE	ACCESS CTL	MILEPOINT	MILEPOINT DESCRIPTION	MARKED LANES	SURFACE WIDTH/TYPE*	AADT
PRIMARY	R	RUR-OTHER PRIN ART	DIVIDED	FULL	8.53 MD0018U JACKSON CREEK RD	6	72I	51,423
					8.53 EXIT #43A			
					8.55 MD0018F NO NAME			
					9.10 MD0018V CHESTER RIVER BEACH RD			
					9.10 STRUC #17048			
					9.10 EXIT #43B			
					9.42 MILE MARKER 44.0			
					9.50 MD0018W VFW AVE			
					9.51 MD0018I STATION LA			
					9.51 EXIT #44A			
					9.87 MD0018Z EVANS AVE			
					9.87 EXIT #44B			
					10.20 MD0835I HISSEY RD			
					10.21 MD0018X HESS RD			
					10.21 EXIT #45A			
					10.42 MILE MARKER 45.0			
					10.63 MD0835K NESBIT RD			
					10.63 STRUC #17049			
					10.63 EXIT #45B			
					11.27	5	60I	
					11.45 MILE MARKER 46.0			
					11.82 US0301 BLUE STAR MEMORIAL HWY	4	48I	30,725
					11.82 EXIT #46			
					12.03 US0301 BLUE STAR MEMORIAL HWY			
					12.03 STRUC #17010			
			NONE		12.09 MD0018B MAIN ST			
					12.44 MILE MARKER 47.0			
					12.96 STRUC #17007 WYE RIVER			
					13.43 MILE MARKER 48.0			
					13.45 MD0456 DEL RHODES AVE			
					13.55 US0050QB NO NAME			
					14.42 MILE MARKER 49.0			
					14.82 CD0156 CARMICHAEL RD			32,225
					15.42 MILE MARKER 50.0			
					15.48 STRUC #17008 WYE EAST RIVER			
					16.36 MD0662B NO NAME			
					16.40 MILE MARKER 51.0			
					16.43 MD0662 WYE MILLS RD			
					17.30 MD0213 CENTREVILLE RD			21,725
					17.39 MILE MARKER 52.0			
					17.97 STRUC #17009 WYE MILLS COMM LAKE			

\* A, B = UNIMPROVED; C = GRADED & DRAINED; D, E = SOIL, GRAVEL, STONE; F, G = LOW TYPE BITUMINOUS;  
H, I = HIGH TYPE BITUMINOUS; J = CONCRETE; K = BRICK; L = BLOCK

STATE HIGHWAY ADMINISTRATION OF MARYLAND  
HIGHWAY INFORMATION SERVICES DIVISION  
DATA SUPPORT GROUP

STATE HIGHWAY LOCATION REFERENCE

ROUTE NUMBER.....US 50 CONTINUED  
INVENTORY DIRECTION...EAST  
NAME: OCEAN GATEWAY

COUNTY-QUEEN ANNES  
SHA DISTRICT.....2  
DATE.....12/31/93

SYSTEM	FUNCTIONAL CLASS	HWY TYPE	ACCESS CTL	MILEPOINT	MILEPOINT DESCRIPTION	MARKED LANES	SURFACE WIDTH/TYPE*	AADT
PRIMARY R	RUR-OTHER PRIN ART	DIVIDED	NONE	18.38	MILE MARKER 53.0	4	48I	21,725
				18.78	TALBOT CO/L			

\*\*\*\*\*

ROUTE NUMBER.....US 50QA  
INVENTORY DIRECTION...EAST  
NAME: NO NAME

SECONDARY R	RUR-LOCAL	DIVIDED	NONE	0.00	US0050GC NO NAME	2	44I	
				0.02	MDO018A MAIN ST			

\*\*\*\*\*

ROUTE NUMBER.....US 50QB  
INVENTORY DIRECTION...EAST  
NAME: NO NAME

SECONDARY R	RUR-LOCAL	UNDIVIDED	NONE	0.00	US0050 OCEAN GATEWAY	1	12I	
				0.05		1	20I	
				0.13	MDO456 DEL RHODES AVE			

\*\*\*\*\*

ROUTE NUMBER.....US 50QC  
INVENTORY DIRECTION...WEST  
NAME: NO NAME

SECONDARY R	RUR-LOCAL	UNDIVIDED	NONE	0.00	US0050 BLUE STAR MEMORIAL HWY	1	12I	
				0.00	EXIT #38B			
				0.11	US0030GA NO NAME			
				0.13		1	22I	
				0.28		1	12I	
				0.55	US0050 BLUE STAR MEMORIAL HWY			

\*\*\*\*\*

ROUTE NUMBER.....MD 213  
INVENTORY DIRECTION...NORTH  
NAME: COLLEGE DR

SECONDARY R	RUR-MINOR COLLECTOR	UNDIVIDED	NONE	0.00	MDO662 WYE MILLS RD	2	22I	4,925
-------------	---------------------	-----------	------	------	---------------------	---	-----	-------

\* A, B = UNIMPROVED; C = GRADED & DRAINED; D, E = SOIL, GRAVEL, STONE; F, G = LOW TYPE BITUMINOUS;  
H, I = HIGH TYPE BITUMINOUS; J = CONCRETE; K = BRICK; L = BLOCK

STATE HIGHWAY ADMINISTRATION OF MARYLAND  
HIGHWAY INFORMATION SERVICES DIVISION  
DATA SUPPORT GROUP

STATE HIGHWAY LOCATION REFERENCE

ROUTE NUMBER.....MD 213 CONTINUED  
INVENTORY DIRECTION...NORTH  
NAME: CENTREVILLE RD

COUNTY-GUEN ANNES  
SHA DISTRICT.....2  
DATE..... 12/31/93

SYSTEM ....STATE....	FUNCTIONAL CLASS	HWY TYPE	ACCESS CTL	MILEPOINT	MILEPOINT DESCRIPTION	MARKED LANES	SURFACE WIDTH/TYPE*	AADT
SECONDARY R	RUR-MINOR COLLECTOR	DIVIDED	NONE	0.79		3	30I	4,925
	RUR-MINOR ARTERIAL			0.82	US0050 BLUE STAR MEMORIAL HWY	4	45I	
NAME: CENTREVILLE RD		UNDIVIDED		0.82				
				0.88		2	24I	
				3.64	STRUC #17022 DONKEY CREEK			
				4.19	MD0309 STARR RD			4,575
				5.27	US0301 BLUE STAR MEMORIAL HWY			6,475
				5.64		2	22I	
U				6.55	IN CORP LMTS CENTREVILLE			
		DIVIDED		6.86	MDO018B 4-H PARK RD			10,275
NAME: COMMERCE ST S				7.15	STRUC #17021 MILL STREAM BRANCH	2	32I	
				7.15				
				7.18		3	64I	
				7.49		3	57I	
				7.59		3	60I	
				7.67	MD0304 WATER ST	4	60I	5,950
NAME: COMMERCE ST				7.67				
				7.74		3	57I	
NAME: N COMMERCE ST				7.85				
				7.88		3	50I	
		UNDIVIDED		7.97		2	24I	
NAME: COMMERCE ST				7.97				
				8.00	STRUC #17020 GRAVEL RUN			
				8.08		2	30I	
				8.18		2	38I	
				8.22	MD0305 HOPE RD	2	24I	
				8.61	STRUC #17019 THREE BRIDGES BRANCH			
R				8.61				
NAME: CHURCH HILL RD				8.61				
				9.62	CO0108 OUT CORP LMTS CENTREVILLE			
				10.77	PURPLE MARTIN RD	2	23I	
				12.98	STRUC #17041 ISLAND CREEK			
				14.16	CO0077 STRUC #17018 GRANNY FINLEY BRANCH			
				14.16	CO0392 FLAT IRON RD			
				15.77	CLABBER HILL RD			
				15.77		2	24I	
		PART		15.88	MD0019A MAIN ST			
				16.20	STRUC #17044 SOUTHEAST CREEK			
U				16.43	IN CORP LMTS CHURCH HILL			
				16.79	MD0300 SUDLERSVILLE RD			5,675
				16.81	OUT CORP LMTS CHURCH HILL			
R				17.21	MD0019 MAIN ST			
		NONE		17.21	STRUC #17016 BROWNS BRANCH			
				17.68				

\* A, B = UNIMPROVED; C = GRADED & DRAINED; D, E = SOIL, GRAVEL, STONE; F, G = LOW TYPE BITUMINOUS;  
H, I = HIGH TYPE BITUMINOUS; J = CONCRETE; K = BRICK; L = BLQCK

STATE HIGHWAY ADMINISTRATION OF MARYLAND  
HIGHWAY INFORMATION SERVICES DIVISION  
DATA SUPPORT GROUP

STATE HIGHWAY LOCATION REFERENCE

ROUTE NUMBER..... MD 213 CONTINUED  
INVENTORY DIRECTION... NORTH  
NAME: CHURCH HILL RD

COUNTY-QUEEN ANNES  
SHA DISTRICT..... 2  
DATE..... 12/31/93

SYSTEM	FUNCTIONAL CLASS	HWY TYPE	ACCESS CTL	MILEPOINT	MILEPOINT DESCRIPTION	MARKED LANES	SURFACE WIDTH/TYPE*	AADT
SECONDARY R	RUR-MINOR ARTERIAL	UNDIVIDED	NONE	18.29		2	24I	7,875
				21.42	MD0544 MCGINNIS RD			10,375
				22.07	C00007 ROUND TOP RD			
				22.88		2	24J	
				23.02	STRUC #14027 CHESTER RIVER			
				23.02	KENT CO/L			

\*\*\*\*\*

ROUTE NUMBER..... MD 290  
INVENTORY DIRECTION... NORTH  
NAME: DUDLEY CORNER RD

SECONDARY R	RUR-MINOR COLLECTOR	UNDIVIDED	NONE	0.00	MD0300 SUDLERSVILLE RD	2	24I	1,375
				1.00	STRUC #17023 RED LION BRANCH			
				1.21	US0301 BLUE STAR MEMORIAL HWY			2,275
				1.21	STRUC #17011			
				2.41				2,000
				3.69	MD0544 MCGINNIS RD			1,975
				4.76		2	28I	
				4.80	STRUC #14013 CHESTER RIVER			
				4.80	KENT CO/L			

\*\*\*\*\*

ROUTE NUMBER..... MD 300  
INVENTORY DIRECTION... EAST  
NAME: SUDLERSVILLE RD

SECONDARY U	RUR-MINOR ARTERIAL	UNDIVIDED	NONE	0.00	MD0213 CHURCH HILL RD	2	25I	575
				0.16	MD0019 MAIN ST	2	22I	
R				0.37	OUT CORP LMTS CHURCH HILL			
				2.77				1,400
				3.92	US0301 BLUE STAR MEMORIAL HWY			1,675
				5.43	STRUC #17024 RED LION BRANCH			
				5.52	MD0290 DUDLEY CORNER RD			2,375
				7.21	IN CORP LMTS SUDLERSVILLE	2	30I	
U				7.21				
NAME: MAIN ST				7.28	MD0837 CHURCH CIR	2	35I	
				7.34	MD0313 CHURCH ST N&S			1,450
				7.37		2	30I	
				7.39		2	36I	

\* A, B = UNIMPROVED; C = GRADED & DRAINED; D, E = SOIL, GRAVEL, STONE; F, G = LOW TYPE BITUMINOUS;  
H, I = HIGH TYPE BITUMINOUS; J = CONCRETE; K = BRICK; L = BLOCK



STATE HIGHWAY ADMINISTRATION OF MARYLAND  
HIGHWAY INFORMATION SERVICES DIVISION  
DATA SUPPORT GROUP

STATE HIGHWAY LOCATION REFERENCE

ROUTE NUMBER.....MD 300 CONTINUED  
INVENTORY DIRECTION...EAST  
NAME: MAIN ST

COUNTY-QUEEN ANNES  
SHA DISTRICT.....2  
DATE..... 12/31/93

SYSTEM	FUNCTIONAL CLASS	HWY TYPE	ACCESS CTL	MILEPOINT	MILEPOINT DESCRIPTION	MARKED LANES	SURFACE WIDTH/TYPE*	AADT
SECONDARY U	RUR-MINOR ARTERIAL	UNDIVID	NONE	7.49	R/R #MDDE 526 411 L	2	24I	1,450
				7.80	OUT CORP LMTS SUDLERSVILLE			
				7.80				
				7.82		2	22I	
				8.74	STRUC #17025 UNICORN BRANCH			
				11.19	CO0059 PETERS CORNER RD			2,325
				11.20	CO0048 PETERS CORNER RD			
				11.80	STRUC #17026 ANDOVER BRANCH			
				12.11	STRUC #17027 ANDOVER BRANCH			
				13.55	DELAWARE ST/L			

\*\*\*\*\*

ROUTE NUMBER.....US 301  
INVENTORY DIRECTION...NORTH  
NAME: BLUE STAR MEMORIAL HWY

				0.00	ANNE ARUNDEL CO/L			
				0.00	SEE US 50			
PRIMARY	RUR-OTHER PRIN ART	DIVIDED	PART	11.82	US0050 BLUE STAR MEMORIAL HWY (BACK)	4	48I	24,725
				11.82	EXIT #46			
				11.95	US0050 OCEAN GATEWAY			
				11.95	STRUC #17010			
				12.03	MILE MARKER 84.0			
	U			12.38	IN CORP LMTS QUEENSTOWN			24,825
				12.38	MDO018B MAIN ST			
	R			12.52	OUT CORP LMTS QUEENSTOWN			
				12.80	IN CORP LMTS QUEENSTOWN			
	U			12.88	MDO456 DEL RHODES AVE			14,575
				13.01	MILE MARKER 85.0			
	R			13.02	OUT CORP LMTS QUEENSTOWN			
				14.01	MILE MARKER 86.0			
				15.00	MILE MARKER 87.0			
				15.99	MILE MARKER 88.0			
				16.98	MILE MARKER 89.0			
				17.58	MDO213 CENTREVILLE RD			11,272
				18.94	MILE MARKER 91.0			
				19.61	STRUC #17015 OLD MILL STREAM			
				19.94	MILE MARKER 92.0			
				20.50	MDO304 RUTHSBURG RD			12,825
				20.95	MILE MARKER 93.0			
				21.41	R/R #MDDE 526 382 D			

\* A, B = UNIMPROVED; C = GRADED & DRAINED; D, E = SOIL, GRAVEL, STONE; F, G = LOW TYPE BITUMINOUS;  
H, I = HIGH TYPE BITUMINOUS; J = CONCRETE; K = BRICK; L = BLOCK

STATE HIGHWAY ADMINISTRATION OF MARYLAND  
HIGHWAY INFORMATION SERVICES DIVISION  
DATA SUPPORT GROUP

STATE HIGHWAY LOCATION REFERENCE

ROUTE NUMBER..... US 301 CONTINUED  
INVENTORY DIRECTION... NORTH  
NAME: BLUE STAR MEMORIAL HWY

COUNTY-QUEEN ANNES  
SHA DISTRICT..... 2  
DATE..... 12/31/93

SYSTEM ....STATE....	FUNCTIONAL CLASS	HWY TYPE	ACCESS CTL	MILEPOINT	MILEPOINT DESCRIPTION	MARKED LANES	SURFACE WIDTH/TYPE*	AADT
PRIMARY R	RUR-OTHER PRIN ART	DIVIDED	PART	21.96	MILE MARKER 94.0	4	48I	12,825
				22.17 MD0305	HOPE RD			11,950
				22.96	MILE MARKER 95.0			
				23.96	MILE MARKER 96.0			
				24.94 MD0834	HAYDEN HOPE RD			
				24.95	MILE MARKER 97.0			
				25.95	MILE MARKER 98.0			
				26.59 MD0405	PRICE STATION RD			
				26.96	MILE MARKER 99.0			
				27.96	MILE MARKER 100.0			
				28.57 MD0019	ROBERTS STATION RD			12,075
				28.97	MILE MARKER 101.0			
				29.96	MILE MARKER 102.0			
				30.11 MD0302	BARCLAY RD			
				30.97	MILE MARKER 103.0			
				31.97	MILE MARKER 104.0			
				32.40 MD0300	SUDLERSVILLE RD			
				32.97	MILE MARKER 105.0			
				33.96	MILE MARKER 106.0			
				34.57 MD0290	DUDLEY CORNER RD			9,375
				34.57	STRUC #17011			
				34.84	STRUC #17012 RED LION BRANCH			
				34.96	MILE MARKER 107.0			
				35.96	MILE MARKER 108.0			
				36.90	MILE MARKER 109.0			
				37.96	MILE MARKER 110.0			
				37.97 MD0544	MCGINNIS RD			
				38.96	MILE MARKER 111.0			
				39.01	STRUC #17013 UNICORN BRANCH			
				39.49	STRUC #17014 CHESTER RIVER			
				39.49	KENT CO/L			

\*\*\*\*\*

ROUTE NUMBER..... MD 302  
INVENTORY DIRECTION... EAST  
NAME: BARCLAY RD

SECONDARY R	RUR-MINOR COLLECTOR	UNDIVIDED	NONE	0.00 US0301	BLUE STAR MEMORIAL HWY	2	22I	2,075
				1.96				2,175
				3.35	STRUC #17028 DONKEY CREEK			
				3.44	IN CORP LMTS BARCLAY			
	U			3.44				
NAME:	CHURCH ST			3.44				

\* A, B = UNIMPROVED; C = GRADED & DRAINED; D, E = SOIL, GRAVEL, STONE; F, G = LOW TYPE BITUMINOUS;  
H, I = HIGH TYPE BITUMINOUS; J = CONCRETE; K = BRICK; L = BLOCK

STATE HIGHWAY ADMINISTRATION OF MARYLAND  
HIGHWAY INFORMATION SERVICES DIVISION  
DATA SUPPORT GROUP

STATE HIGHWAY LOCATION REFERENCE

ROUTE NUMBER.....MD 302 CONTINUED  
INVENTORY DIRECTION...EAST  
NAME: CHURCH ST

COUNTY-QUEEN ANNES  
SHA DISTRICT.....2  
DATE..... 12/31/93

SYSTEM	FUNCTIONAL CLASS	HWY TYPE	ACCESS CTL	MILEPOINT	MILEPOINT DESCRIPTION	MARKED LANES	SURFACE WIDTH/TYPE*	AADT
SECONDARY U	RUR-MINOR COLLECTOR	UNDIVID	NONE	3.45	R/R #MDDE 526 401 F	2	22I	2,175
				3.48	MD0313 MAIN ST	2	34I	1,975
	R			3.68	OUT CORP LMTS BARCLAY	2	22I	
NAME: BARCLAY RD				3.68				
				7.65	CAROLINE CO/L			

ROUTE NUMBER.....MD 303  
INVENTORY DIRECTION...NORTH  
NAME: MAIN ST

SECONDARY U	RUR-MINOR COLLECTOR	UNDIVID	NONE	0.00	TALBOT CO/L	2	20I	250
	R			0.20	OUT CORP LMTS QUEEN ANNE			
	RUR-MAJOR COLLECTOR			0.25	MD0309 CORDOVA RD/STARR RD	2	24I	
				0.42	MD0404 QUEEN ANNES HWY			

ROUTE NUMBER.....MD 304  
INVENTORY DIRECTION...EAST  
NAME: CORSICA NECK RD

SECONDARY R	RUR-MINOR COLLECTOR	UNDIVID	NONE	0.00	CO0142 SPIDER WEB RD	2	20I	3,525
				0.74				2,625
MUNICIPAL U				2.40	IN CORP LMTS CENTREVILLE	2	26I	
NAME: BRIDGE RD				2.40				
				2.40	END STATE MAINTENANCE			
				2.40	BEGIN MUNICIPAL MAINTENANCE			
				2.40	STRUC #17029 CORSICA CREEK			
NAME: CHESTERFIELD AVE				2.53				
				2.58				2,975
				2.61		2	20I	
				2.81		2	41I	
				2.93		2	45I	
				2.99		2	36I	
				3.13		2	27I	
NAME: WATER ST				3.21	MD 213 (SB/L) LIBERTY ST			
	RUR-MAJOR COLLECTOR			3.28	MD0213 COMMERCE ST	2	36I	2,725
				3.46	R/R #MDDE 526 378 N	2	30I	
NAME: RAILROAD AVE				3.46				
				3.92		2	28I	

\* A,B = UNIMPROVED; C = GRADED & DRAINED; D,E = SOIL, GRAVEL, STONE; F,G = LOW TYPE BITUMINOUS;  
H,I = HIGH TYPE BITUMINOUS; J = CONCRETE; K = BRICK; L = BLOCK

STATE HIGHWAY ADMINISTRATION OF MARYLAND  
HIGHWAY INFORMATION SERVICES DIVISION  
DATA SUPPORT GROUP

STATE HIGHWAY LOCATION REFERENCE

ROUTE NUMBER.....MD 304 CONTINUED  
INVENTORY DIRECTION...EAST  
NAME: RUTHSBURG RD

COUNTY-QUEEN ANNES  
SHA DISTRICT.....2  
DATE.....12/31/93

SYSTEM ....STATE....	FUNCTIONAL CLASS	HWY TYPE	ACCESS CTL	MILEPOINT	MILEPOINT DESCRIPTION	MARKED LANES	SURFACE WIDTH/TYPE*	AADT
SECONDARY R	RUR-MAJOR COLLECTOR	UNDIVIDED	NONE	3.98	END MUNICIPAL MAINTENANCE	2	24I	2,725
				3.98	BEGIN STATE MAINTENANCE			
				3.98	OUT CORP LMTS CENTREVILLE			
				5.79	US0301 BLUE STAR MEMORIAL HWY			2,150
				9.99	MD0481 DAMSONTOWN RD	2	22I	2,050
				11.25	STRUC #17042 GERMAN BRANCH			
				13.85	MD0405 PRICE STATION RD			950
				14.75	STRUC #5018 MASON BRANCH			
				14.75	CAROLINE CO/L			

ROUTE NUMBER.....MD 305  
INVENTORY DIRECTION...EAST  
NAME: HOPE RD

SECONDARY U	RUR-MINOR COLLECTOR	DIVIDED	NONE	0.00	MD0213 COMMERCE ST	2	36I	1,175
		UNDIVIDED		0.02		2	41I	
R				0.40	OUT CORP LMTS CENTREVILLE	2	22I	
				2.86		2	20I	
				2.89				250
				2.92	US0301 BLUE STAR MEMORIAL HWY			
				2.94		2	24I	
				3.10	R/R #MDDE 526 383 K	2	22I	
				5.08	CO0094 HAYDEN RD			
				5.08	CO0396 HOPE ROE RD (AHEAD)			

ROUTE NUMBER.....MD 309  
INVENTORY DIRECTION...NORTH  
NAME: CORDOVA RD

SECONDARY R	RUR-MAJOR COLLECTOR	UNDIVIDED	NONE	0.00	TALBOT CO/L	2	24I	1,950
				0.23	MD0303 MAIN ST	2	22I	
NAME: STARR RD				0.23				
				0.35	MD0404 QUEEN ANNES HWY	2	24I	1,940
				2.41	MD0481 DAMSONTOWN RD			1,900
				9.11	MD0213 CENTREVILLE RD			

\* A, B = UNIMPROVED; C = GRADED & DRAINED; D, E = SOIL, GRAVEL, STONE; F, G = LOW TYPE BITUMINOUS;  
H, I = HIGH TYPE BITUMINOUS; J = CONCRETE; K = BRICK; L = BLOCK

STATE HIGHWAY ADMINISTRATION OF MARYLAND  
HIGHWAY INFORMATION SERVICES DIVISION  
DATA SUPPORT GROUP

STATE HIGHWAY LOCATION REFERENCE

ROUTE NUMBER..... MD 313  
INVENTORY DIRECTION... NORTH  
NAME: GOLDSBORO RD

COUNTY-QUEEN ANNES  
SHA DISTRICT..... 2  
DATE..... 12/31/93

SYSTEM	FUNCTIONAL CLASS	HWY TYPE	ACCESS CTL	MILEPOINT	MILEPOINT DESCRIPTION	MARKED LANES	SURFACE WIDTH/TYPE*	AADT
SECONDARY R	RUR-MAJOR COLLECTOR	UNDIVIDED	NONE	0.00	CAROLINE CO/L	2	22I	1,450
				0.00	STRUC #5003 LONG MARSH DITCH			
				1.65	CO0080 ELL MORRIS RD			
				1.93	MD0019 ROBERTS STATION RD			1,550
				1.93	CO0078 INGLESIDE RD			
				2.61				1,950
				3.55				1,675
				5.35	IN CORP LMTS BARCLAY			
NAME: U MAIN ST				5.35				
				5.66	MD0302 CHURCH ST			3,675
				5.70	R/R #MDDE 526 402 M			
NAME: R GOLDSBORO RD				5.83	OUT CORP LMTS BARCLAY			
				5.83				
NAME: U S CHURCH ST				8.11	IN CORP LMTS SUDLERSVILLE			
				8.11				
				8.35		2	40I	
				8.44		2	37I	
				8.48		2	34I	
NAME: N CHURCH ST				8.69	MD0300 MAIN ST			1,875
				8.69				
				8.76	MD0837 CHURCH CIR			
				8.87		2	40I	
				8.94		2	22I	
NAME: R MILLINGTON RD				9.08	OUT CORP LMTS SUDLERSVILLE			
				9.08				
				11.53	CO0049 HACKETT CORNER RD			
				12.51	MD0544 MCGINNIS RD			1,000
				13.43	STRUC #17031 UNICORN BRANCH			
				14.49	IN CORP LMTS MILLINGTON			
NAME: U SASSAFRAS ST				14.49				
				14.51				
				14.78	STRUC #17030 CHESTER RIVER	2	24I	
				14.78	KENT CO/L			

\*\*\*\*\*

ROUTE NUMBER..... MD 404  
INVENTORY DIRECTION... EAST  
NAME: QUEEN ANNES HWY

PRIMARY R	RUR-OTHER PRIN ART	UNDIVIDED	NONE	0.00	TALBOT CO/L	2	24I	10,850
				0.13	STRUC #17032 NORWICK CREEK			

\* A, B = UNIMPROVED; C = GRADED & DRAINED; D, E = SOIL, GRAVEL, STONE; F, G = LOW TYPE BITUMINOUS;  
H, I = HIGH TYPE BITUMINOUS; J = CONCRETE; K = BRICK; L = BLOCK

STATE HIGHWAY ADMINISTRATION OF MARYLAND  
HIGHWAY INFORMATION SERVICES DIVISION  
DATA SUPPORT GROUP

STATE HIGHWAY LOCATION REFERENCE

ROUTE NUMBER..... MD 404 CONTINUED  
INVENTORY DIRECTION... EAST  
NAME: QUEEN ANNES HWY

COUNTY-QUEEN ANNES  
SHA DISTRICT..... 2  
DATE..... 12/31/93

SYSTEM	FUNCTIONAL CLASS	HWY TYPE	ACCESS CTL	MILEPOINT	MILEPOINT DESCRIPTION	MARKED LANES	SURFACE WIDTH/TYPE*	AADT
PRIMARY R	RUR-OTHER PRIN ART	UNDIVIDED	NONE	0.98	MD0309 STARR RD	2	24I	13,649
				1.19	MD0303 MAIN ST			
				1.31	R/R #MDDE 502 440 D			
				1.47	STRUC #5015 TUCKAHOE CREEK			
				1.47	CAROLINE CO/L			

\*\*\*\*\*

ROUTE NUMBER..... MD 405  
INVENTORY DIRECTION... NORTH  
NAME: PRICE STATION RD

SECONDARY R	RUR-MINOR COLLECTOR	UNDIVIDED	NONE	0.00	MD0304 RUTHSBURG RD	2	21I	350
				2.76	CO0082 ROE INGLESIDE RD			
				2.76	CO0396 HOPE ROE RD			
				3.57	STRUC #17034 GERMAN BRANCH			
				5.94	R/R #MDDE 526 394 X	2	24I	
				5.98	US0301 BLUE STAR MEMORIAL HWY (NB/L)			650
				6.08	US 301 (SB/L) BLUE STAR MEMORIAL HWY	2	22I	
				7.27	CO0077 FLAT IRON RD			
				8.49	STRUC #17033 SOUTHEAST CREEK			
				8.59	MD0019 ROBERTS STATION RD			

\*\*\*\*\*

ROUTE NUMBER..... MD 456  
INVENTORY DIRECTION... NORTH  
NAME: DEL RHODES AVE

SECONDARY R	RUR-MINOR COLLECTOR	DIVIDED	NONE	0.00	US0050 BLUE STAR MEMORIAL HWY	2	42I	1,599
		UNDIVIDED		0.04	US0050GB NO NAME	2	22I	
				0.47	STRUC #17035 WYE RIVER			
				0.47	IN CORP LMTS QUEENSTOWN			
				0.56	MD0656 FRIELS RD			
				0.86		2	24I	
		DIVIDED		0.88	US0301 BLUE STAR MEMORIAL HWY			
		UNDIVIDED		0.93				
				0.95		2	22I	
				1.18		2	25I	
				1.22	MD0018B MAIN ST			

\* A, B = UNIMPROVED; C = GRADED & DRAINED; D, E = SOIL, GRAVEL, STONE; F, G = LOW TYPE BITUMINOUS;  
H, I = HIGH TYPE BITUMINOUS; J = CONCRETE; K = BRICK; L = BLOCK

STATE HIGHWAY ADMINISTRATION OF MARYLAND  
HIGHWAY INFORMATION SERVICES DIVISION  
DATA SUPPORT GROUP

PAGE..... 19

STATE HIGHWAY LOCATION REFERENCE

ROUTE NUMBER.....MD 481  
INVENTORY DIRECTION...NORTH  
NAME: DAMSONTOWN RD

COUNTY-QUEEN ANNES  
SHA DISTRICT.....2  
DATE.....12/31/93

SYSTEM	FUNCTIONAL CLASS	HWY TYPE	ACCESS CTL	MILEPOINT	MILEPOINT DESCRIPTION	MARKED LANES	SURFACE WIDTH/TYPE*	AADT
SECONDARY R	RUR-MINOR COLLECTOR	UNDIVIDED	NONE	0.00	MD0309 STARR RD	2	20I	450
				2.59	STRUC #17036 BLOCKSTON BRANCH			
				3.05	CO0126 CROUSE MILL RD			
				5.13	MD0304 RUTHSBURG RD			

\*\*\*\*\*

ROUTE NUMBER.....MD 544  
INVENTORY DIRECTION...EAST  
NAME: MCGINNIS RD

SECONDARY R	RUR-MAJOR COLLECTOR	UNDIVIDED	NONE	0.00	MD0213 CHURCH HILL RD	2	24I	1,975
				2.96	STRUC #17037 FOREMAN BRANCH			
				4.73				2,275
				5.83	STRUC #17045 PEARL CREEK			
				6.99	MD0290 DUDLEY CORNER RD			1,875
				7.54	STRUC #17038 RED LION BRANCH			
				9.30	US0301 BLUE STAR MEMORIAL HWY			
				9.48	MD0313 SUDLERSVILLE MILLINGTON RD			

\*\*\*\*\*

ROUTE NUMBER.....MD 552  
INVENTORY DIRECTION...NORTH  
NAME: DOMINION RD

SECONDARY R	RUR-LOCAL	UNDIVIDED	NONE	0.00	CO0199 LITTLE CREEK RD (BACK)	2	18I	1,999
				0.04		2	22I	
	RUR-MINOR COLLECTOR			0.34		2	24I	
				0.39		2	22I	
				1.04		2	24I	
				2.11	MD0018B MAIN ST	2	32I	
		DIVIDED		2.18		2	40I	
				2.20	US0050 BLUE STAR MEMORIAL HWY			
				2.20	EXIT #39B			

\* A, B = UNIMPROVED; C = GRADED & DRAINED; D, E = SOIL, GRAVEL, STONE; F, G = LOW TYPE BITUMINOUS;  
H, I = HIGH TYPE BITUMINOUS; J = CONCRETE; K = BRICK; L = BLOCK

STATE HIGHWAY ADMINISTRATION OF MARYLAND  
HIGHWAY INFORMATION SERVICES DIVISION  
DATA SUPPORT GROUP

STATE HIGHWAY LOCATION REFERENCE

ROUTE NUMBER.....MD 552A  
INVENTORY DIRECTION...NORTH  
NAME: CHESTER STATION RD

COUNTY-QUEEN ANNES  
SHA DISTRICT.....2  
DATE.....12/31/93

SYSTEM ....STATE....	FUNCTIONAL CLASS	HWY TYPE	ACCESS CTL	MILEPOINT	MILEPOINT DESCRIPTION	MARKED LANES	SURFACE WIDTH/TYPE*	AADT
SECONDARY R	RUR-LOCAL	DIVIDED	NONE	0.00	US0050 BLUE STAR MEMORIAL HWY	2	36I	
				0.00	EXIT #39B			
		UNDIVIDED		0.03		2	24I	
				0.09	MD0018T PINEY CREEK RD			

ROUTE NUMBER.....MD 656  
INVENTORY DIRECTION...EAST  
NAME: FRIELS RD

SECONDARY U	RUR-LOCAL	UNDIVIDED	NONE	0.00	MD0018B MAIN ST	2	24I	299
R				0.12	OUT CORP LMTS QUEENSTOWN			
U				0.59	IN CORP LMTS QUEENSTOWN			
				0.70	MD0456 DEL RHODES AVE			

ROUTE NUMBER.....MD 662  
INVENTORY DIRECTION...NORTH  
NAME: OLD WYE MILLS RD

SECONDARY R	RUR-MINOR COLLECTOR	UNDIVIDED	NONE	0.00	TALBOT CO/L	2	22I	725
				0.06	STRUC #17039 WYE EAST RIVER			
	RUR-LOCAL			0.08	MD0213 COLLEGE DR			
NAME: WYE MILLS RD				0.08				
				1.36	MD0662B NO NAME	2	24I	
				1.40	US0050 OCEAN GATEWAY			

ROUTE NUMBER.....MD 662B  
INVENTORY DIRECTION...SOUTH  
NAME: NO NAME

SECONDARY R	RUR-LOCAL	UNDIVIDED	NONE	0.00	US0050 OCEAN GATEWAY	2	12I	
				0.08	MD0662 WYE MILLS RD			

\* A, B = UNIMPROVED; C = GRADED & DRAINED; D, E = SOIL, GRAVEL, STONE; F, G = LOW TYPE BITUMINOUS;  
H, I = HIGH TYPE BITUMINOUS; J = CONCRETE; K = BRICK; L = BLOCK



STATE HIGHWAY ADMINISTRATION OF MARYLAND  
HIGHWAY INFORMATION SERVICES DIVISION  
DATA SUPPORT GROUP

STATE HIGHWAY LOCATION REFERENCE

ROUTE NUMBER.....MD 759B  
INVENTORY DIRECTION...EAST  
NAME: LOVE POINT RD

COUNTY-QUEEN ANNES  
SHA DISTRICT.....2  
DATE.....12/31/93

SYSTEM	FUNCTIONAL CLASS	HWY TYPE	ACCESS CTL	MILEPOINT	MILEPOINT DESCRIPTION	MARKED LANES	SURFACE WIDTH/TYPE*	AADT
SECONDARY R	RUR-LOCAL	UNDIVIDED	NONE	0.00	ROAD END	2	20I	199
				0.21	MDO018A MAIN ST			

ROUTE NUMBER.....MD 802  
INVENTORY DIRECTION...NORTH  
NAME: BATTS NECK RD

SECONDARY R	RUR-LOCAL	UNDIVIDED	NONE	0.00	MDO008 ROMANCOKE RD	2	22I	499
				0.04		2	16G	
				0.29	MDO008A BATTS NECK RD	2	18G	
				0.59		2	16G	
				0.93	MDO008B VESTFIELD RD			
				0.98		2	22I	
				1.02	MDO008 ROMANCOKE RD			

ROUTE NUMBER.....MD 834  
INVENTORY DIRECTION...EAST  
NAME: HAYDEN RD

SECONDARY R	RUR-LOCAL	UNDIVIDED	NONE	0.00	CO0403 WHITE MARSH RD	2	48I	299
				0.02	US 301 (SB/L) BLUE STAR MEMORIAL HWY	2	24I	
				0.13	US0301 BLUE STAR MEMORIAL HWY (NB/L)			
				0.15		2	20I	
				0.16	R/R #MDDE 526 389 B			
				0.16	CO0094 HAYDEN RD (AHEAD)			

ROUTE NUMBER.....MD 835  
INVENTORY DIRECTION...NORTH  
NAME: SEWARD MARINA RD

SECONDARY R	RUR-LOCAL	UNDIVIDED	NONE	0.00	MD0018B MAIN ST	2	24I	
		DIVIDED		0.10		2	28I	
				0.13	US0050 BLUE STAR MEMORIAL HWY			
				0.13	EXIT #42			

\* A, B = UNIMPROVED; C = GRADED & DRAINED; D, E = SOIL, GRAVEL, STONE; F, G = LOW TYPE BITUMINOUS;  
H, I = HIGH TYPE BITUMINOUS; J = CONCRETE; K = BRICK; L = BLOCK

STATE HIGHWAY ADMINISTRATION OF MARYLAND  
HIGHWAY INFORMATION SERVICES DIVISION  
DATA SUPPORT GROUP

STATE HIGHWAY LOCATION REFERENCE

ROUTE NUMBER.....MD 835A  
INVENTORY DIRECTION...EAST  
NAME: PIER ONE RD

COUNTY-QUEEN ANNES  
SHA DISTRICT.....2  
DATE.....12/31/93

SYSTEM	FUNCTIONAL CLASS	HWY TYPE	ACCESS CTL	MILEPOINT	MILEPOINT DESCRIPTION	MARKED LANES	SURFACE WIDTH/TYPE*	AADT
SECONDARY R	RUR-LOCAL	UNDIVIDED	NONE	0.00	CO0329 PIER ONE RD (BACK)	2	20I	
				0.02		2	36I	
				0.07	MDO008 ROMANCOKE RD	2	23I	
NAME: THOMPSON CREEK SERVICE RD				0.07				
				0.77	CO0210 THOMPSON CREEK RD			

\*\*\*\*\*

ROUTE NUMBER.....MD 835B  
INVENTORY DIRECTION...EAST  
NAME: SADDLER RD

SECONDARY R	RUR-LOCAL	UNDIVIDED	NONE	0.20	CO0182 JACKSON CREEK RD	2	22I	
				0.20	MDO018U JACKSON CREEK RD			
				0.20	CO0665 SADDLER RD (BACK)			
				0.82	MDO018V CHESTER RIVER BEACH RD			

\*\*\*\*\*

ROUTE NUMBER.....MD 835C  
INVENTORY DIRECTION...EAST  
NAME: LOVE POINT RD

SECONDARY R	RUR-LOCAL	UNDIVIDED	NONE	0.00	MDO018A LOVE POINT RD/BUSINESS PKWY	2	24I	
				0.05		2	22I	
				0.23		2	20I	
				0.58		2	23I	
				0.61		2	27I	
				0.65		2	25I	
NAME: E MAIN ST				0.65				
				0.72		2	20I	
				0.77	MDO018A MAIN ST			

\*\*\*\*\*

ROUTE NUMBER.....MD 835F  
INVENTORY DIRECTION...NORTH  
NAME: SCHOONER PKWY

SECONDARY R	RUR-LOCAL	DIVIDED	NONE	0.00	MDO018A BUSINESS PKWY	4	48I	
				0.05	CO0611 SCHOONER PKWY (AHEAD)			

\* A, B = UNIMPROVED; C = GRADED & DRAINED; D, E = SOIL, GRAVEL, STONE; F, G = LOW TYPE BITUMINOUS;  
H, I = HIGH TYPE BITUMINOUS; J = CONCRETE; K = BRICK; L = BLOCK

STATE HIGHWAY ADMINISTRATION OF MARYLAND  
HIGHWAY INFORMATION SERVICES DIVISION  
DATA SUPPORT GROUP

STATE HIGHWAY LOCATION REFERENCE

ROUTE NUMBER.....MD 835G  
INVENTORY DIRECTION...EAST  
NAME: KENT NARROWS RD

COUNTY-QUEEN ANNES  
SHA DISTRICT.....2  
DATE.....12/31/93

SYSTEM	FUNCTIONAL CLASS	HWY TYPE	ACCESS CTL	MILEPOINT	MILEPOINT DESCRIPTION	MARKED LANES	SURFACE WIDTH/TYPE*	AADT
SECONDARY R	RUR-LOCAL	UNDIVIDED	NONE	0.00	CO0185 KENT NARROWS WAY N	2	22I	
		DIVIDED		0.34		2	32I	
				0.40	US0050 BLUE STAR MEMORIAL HWY			
				0.40	EXIT #42			

\*\*\*\*\*

ROUTE NUMBER.....MD 835H  
INVENTORY DIRECTION...EAST  
NAME: WINCHESTER CREEK RD

SECONDARY R	RUR-LOCAL	UNDIVIDED	NONE	0.00	MDO018W VFW AVE	2	22I	
				0.23		2	24I	
				0.38	EXIT #44B FR US 50			
				0.51		2	20I	
				0.74	MD0835I HISSEY RD			

\*\*\*\*\*

ROUTE NUMBER.....MD 835I  
INVENTORY DIRECTION...NORTH  
NAME: HISSEY RD

SECONDARY R	RUR-LOCAL	DIVIDED	NONE	0.00	US0050 BLUE STAR MEMORIAL HWY	2	40I	
				0.00	EXIT #45A			
		UNDIVIDED		0.03				
				0.05	MD0835J WINCHESTER CREEK RD	2	22I	
				0.18	MD0835H WINCHESTER CREEK RD			
				0.20	CO0162 HISSEY RD (AHEAD)			

\*\*\*\*\*

ROUTE NUMBER.....MD 835J  
INVENTORY DIRECTION...EAST  
NAME: WINCHESTER CREEK RD

SECONDARY R	RUR-LOCAL	UNDIVIDED	NONE	0.00	MD0835I HISSEY RD	2	22I	
				0.44	MD0835K NESBIT RD			
NAME: BLACKBEARD RD				0.50				
				0.72		2	12F	
				0.77	CO0295 BLACKBEARD RD (AHEAD)			

\* A, B = UNIMPROVED; C = GRADED & DRAINED; D, E = SOIL, GRAVEL, STONE; F, G = LOW TYPE BITUMINOUS;  
H, I = HIGH TYPE BITUMINOUS; J = CONCRETE; K = BRICK; L = BLOCK

STATE HIGHWAY ADMINISTRATION OF MARYLAND  
HIGHWAY INFORMATION SERVICES DIVISION  
DATA SUPPORT GROUP

STATE HIGHWAY LOCATION REFERENCE

ROUTE NUMBER.....MD 835K  
INVENTORY DIRECTION...NORTH  
NAME: NESBIT RD

COUNTY-QUEEN ANNES  
SHA DISTRICT.....2  
DATE.....12/31/93

SYSTEM	FUNCTIONAL CLASS	HWY TYPE	ACCESS CTL	MILEPOINT	MILEPOINT DESCRIPTION	MARKED LANES	SURFACE WIDTH/TYPE*	AADT
SECONDARY R	RUR-LOCAL	UNDIVIDED	NONE	0.00	MD0018B MAIN ST	2	221	
				0.26	US0050 BLUE STAR MEMORIAL HWY			
				0.26	STRUC #17049			
				0.26	EXIT #45B			
				0.31	MD0835J WINCHESTER CREEK RD			
				0.42	CO0161 NESBIT RD (AHEAD)			

\*\*\*\*\*

ROUTE NUMBER.....MD 837  
INVENTORY DIRECTION...NORTH  
NAME: CHURCH CIR

SECONDARY U	RUR-LOCAL	UNDIVIDED	NONE	0.00	MD0300 MAIN ST	2	241	199
R				0.04	OUT CORP LMTS SUDLERSVILLE			
U				0.09	IN CORP LMTS SUDLERSVILLE			
				0.12	MD0313 N CHURCH ST			

\* A, B = UNIMPROVED; C = GRADED & DRAINED; D, E = SOIL, GRAVEL, STONE; F, G = LOW TYPE BITUMINOUS;  
H, I = HIGH TYPE BITUMINOUS; J = CONCRETE; K = BRICK; L = BLOCK

1994

*HIGHWAY LOCATION REFERENCE*

**SAINT MARYS  
COUNTY**


SM



ROUTE ALERT LIST

SAINT MARY'S COUNTY

- MD 5J - New, was old section of MD 5
- MD 5BU - New, due to Redesignation of MD 245
- MD 245 - Shortened, part now MD 5BU





STATE HIGHWAY ADMINISTRATION OF MARYLAND  
HIGHWAY INFORMATION SERVICES DIVISION  
DATA SUPPORT GROUP

STATE HIGHWAY LOCATION REFERENCE

ROUTE NUMBER.....MD 4  
INVENTORY DIRECTION...NORTH  
NAME: ST ANDREWS CHURCH RD

COUNTY-SAINT MARYS  
SHA DISTRICT.....5  
DATE.....12/31/93

SYSTEM ....STATE....	FUNCTIONAL CLASS	HWY TYPE	ACCESS CTL	MILEPOINT	MILEPOINT DESCRIPTION	MARKED LANES	SURFACE WIDTH/TYPE*	AADT
SECONDARY R	RUR-MINOR ARTERIAL	UNDIVIDED	NONE	0.00	MD0005 POINT LEONARDTOWN RD	2	24I	14,846
				0.08		2	22I	
				3.50	CO0232 INDIAN BRIDGE RD			
				5.00	STRUC #18035 ST MARYS RIVER			
PRIMARY	URB-OTHER PRIN ART	DIVIDED	PART	6.05		2	24I	
		UNDIVIDED		6.10	MD0235 THREE NOTCH RD			
		DIVIDED		6.58				
		DIVIDED		6.76				
		UNDIVIDED		6.90				
		DIVIDED		7.07				
		UNDIVIDED		7.33				
		DIVIDED		7.61				
		UNDIVIDED		7.82				
				8.17	STRUC #18033 KINGSTON CREEK			
		DIVIDED		8.23				
		UNDIVIDED		8.45				
	RUR-OTHER PRIN ART			8.53		2	28J	
				9.36	STRUC #4019 PATUXENT RIVER			
				9.36	CALVERT CO/L			

\*\*\*\*\*

ROUTE NUMBER.....MD 5  
INVENTORY DIRECTION...NORTH  
NAME: POINT LOOKOUT RD

SECONDARY R	RUR-MINOR COLLECTOR	UNDIVIDED	NONE	0.00	SR0002 POINT LOOKOUT RD (BACK)	2	20I	5,125
	RUR-MAJOR COLLECTOR			1.15				
				2.16		2	22I	
				2.99	MD0005F GASLEWBROOK DR			
				4.91		2	24I	
				5.01	MD0235 THREE NOTCH RD			
				5.13	CO0390 WYNNE RD			
				7.64	CO0381 TRAPP RD			
				8.40	CO0376 VILLA RD			
				8.52	STRUC #18010 CHURCH CREEK			
				9.56	MD0005J 1B WHEELS DR			
				10.62	CO0357 MATTAPANY RD			
				10.92	MD0584 NO NAME			
				11.16	MD0584 NO NAME			3,725
				11.47	STRUC #18009 FISHERMAN CREEK			

\* A, B = UNIMPROVED; C = GRADED & DRAINED; D, E = SOIL, GRAVEL, STONE; F, G = LOW TYPE BITUMINOUS;  
H, I = HIGH TYPE BITUMINOUS; J = CONCRETE; K = BRICK; L = BLOCK

STATE HIGHWAY ADMINISTRATION OF MARYLAND  
HIGHWAY INFORMATION SERVICES DIVISION  
DATA SUPPORT GROUP

STATE HIGHWAY LOCATION REFERENCE

ROUTE NUMBER..... MD 5 CONTINUED  
INVENTORY DIRECTION... NORTH  
NAME: POINT LOOKOUT RD

COUNTY-SAIN T MARYS  
SHA DISTRICT..... 5  
DATE..... 12/31/93

SYSTEM .... STATE....	FUNCTIONAL CLASS	HWY TYPE	ACCESS CTL	MILEPOINT	MILEPOINT DESCRIPTION	MARKED LANES	SURFACE WIDTH/TYPE*	AADT
SECONDARY R	RUR-MAJOR COLLECTOR	UNDIVIDED	NONE	12.96		2	24I	4,525
				13.33	MD0489 PARK HALL RD			3,725
				14.45	CO0352 HERMANVILLE RD			
				14.80	STRUC #18008 EASTERN BRANCH			
				14.88	CO0334 WILLOWS RD			
	RUR-MINOR ARTERIAL			15.19	STRUC #18007 HILTON RUN			
				17.20	MD0246 GREAT MILLS RD			14,425
				17.27	MD0005A NO NAME			
				17.30	STRUC #18006 ST MARYS RIVER			
				17.48	MD0471 INDIAN BRIDGE RD			12,525
				18.60		3	34I	
				18.65	MD0249 PINEY POINT RD			8,850
				18.74		2	24I	
		DIVIDED		23.45	STRUC #18005 MOLDIER RUN			
		UNDIVIDED		24.29				
				24.34				
		DIVIDED		24.71	MD0244 BEAUVUE RD			
		UNDIVIDED		24.76				
				24.84				
		DIVIDED		25.42	STRUC #18004 GLEBE RUN			
				25.47				
				25.53	MD0004 ST ANDREWS CHURCH RD			
				25.57		2	36I	
		UNDIVIDED		25.73		2	40I	
		DIVIDED		25.78		2	36I	
				25.85		2	24I	
				25.94	MD0005I NO NAME			
				25.97	MD0005BU FENWICK ST			
				25.97	IN CORP LMTS LEONARDTOWN			
				26.09	MD0005H CEDAR LANE RD			
		UNDIVIDED		26.32				
		DIVIDED		26.62		4	48I	
		UNDIVIDED		26.70	MD0245 WASHINGTON ST	4	60I	13,950
NAME: JEFFERSON ST				26.70				
				26.70	MD0005BU WASHINGTON ST			
				26.79				
				27.95	STRUC #18002 MCINTOSH RUN	4	50I	
				27.98	MD0943 OLD MD 243			
				27.98	OUT CORP LMTS LEONARDTOWN			
		DIVIDED		27.99				
				28.09	MD0243 COMPTON RD	4	48I	14,050
NAME: WALDORF LEONARDTOWN RD				28.09				

\* A, B = UNIMPROVED; C = GRADED & DRAINED; D, E = SOIL, GRAVEL, STONE; F, G = LOW TYPE BITUMINOUS;  
H, I = HIGH TYPE BITUMINOUS; J = CONCRETE; K = BRICK; L = BLOCK

STATE HIGHWAY ADMINISTRATION OF MARYLAND  
HIGHWAY INFORMATION SERVICES DIVISION  
DATA SUPPORT GROUP

STATE HIGHWAY LOCATION REFERENCE

ROUTE NUMBER.....MD 5 CONTINUED  
INVENTORY DIRECTION...NORTH  
NAME: WALDORF LEONARDTOWN RD

COUNTY-SAIN MARYS  
SHA DISTRICT.....5  
DATE.....12/31/93

SYSTEM ....STATE....	FUNCTIONAL CLASS	HWY TYPE	ACCESS CTL	MILEPOINT	MILEPOINT DESCRIPTION	MARKED LANES	SURFACE WIDTH/TYPE*	AADT		
SECONDARY R	RUR-MINOR ARTERIAL	DIVIDED	NONE	28.78	MD0005C NO NAME	4	48I	14,050		
				28.83	MD0234 DEEP FALLS RD			6,850		
				28.93		2	24I			
		UNDIVIDED	29.01							
			32.61	MD0247	LOVEVILLE RD			4,875		
			33.67	MD0242	COLTON POINT RD					
			33.67	CO0053	MORGANZA TURNER RD					
			34.42		STRUC #18001 CLEMENTS CREEK					
			35.14	MD0238	BUDDS CREEK RD			6,175		
			35.27	MD0005B	NO NAME					
			37.34					7,875		
			DIVIDED	38.26				2	32I	
				38.32	MD0235	THREE NOTCH RD		4	48I	17,975
				39.81				4	46I	
				40.25	CO0029	CHAPTICO MECHANICSVILLE RD		4	48I	
42.55	MD0236	THOMPSON CORNER RD								
42.71	MD0236A	OLD MD 236								
42.76	MD0006	LA PLATA NEW MARKET RD				24,775				
43.79	MD0863A	NO NAME								
43.95	MD0863A	NO NAME								
PRIMARY	RUR-OTHER PRIN ART	DIVIDED	NONE	44.27	CO0004 GOLDEN BEACH RD			23,000		
				45.23	CHARLES CO/L					

\*\*\*\*\*

ROUTE NUMBER.....MD 5A  
INVENTORY DIRECTION...EAST  
NAME: NO NAME

SECONDARY R	RUR-LOCAL	UNDIVIDED	NONE	0.00	MD0005	POINT LOOKOUT RD	2	20I	
				0.16	MD0246	GREAT MILLS RD			

\*\*\*\*\*

ROUTE NUMBER.....MD 5B  
INVENTORY DIRECTION...EAST  
NAME: NO NAME

SECONDARY R	RUR-MINOR COLLECTOR	UNDIVIDED	NONE	0.00	MD0238	BUDDS CREEK RD	2	20I	99
				0.08			2	30I	
				0.10	MD0005	WALDORF LEONARDTOWN RD			

\* A, B = UNIMPROVED; C = GRADED & DRAINED; D, E = SOIL, GRAVEL, STONE; F, G = LOW TYPE BITUMINOUS;  
H, I = HIGH TYPE BITUMINOUS; J = CONCRETE; K = BRICK; L = BLOCK

STATE HIGHWAY ADMINISTRATION OF MARYLAND  
HIGHWAY INFORMATION SERVICES DIVISION  
DATA SUPPORT GROUP

STATE HIGHWAY LOCATION REFERENCE

ROUTE NUMBER.....MD 5BU  
INVENTORY DIRECTION...NORTH  
NAME: FENWICK ST

COUNTY-SAINTE MARYS  
SHA DISTRICT.....5  
DATE.....12/31/93

SYSTEM	FUNCTIONAL CLASS	HWY TYPE	ACCESS CTL	MILEPOINT	MILEPOINT DESCRIPTION	MARKED LANES	SURFACE WIDTH/TYPE*	AADT
SECONDARY R	RUR-MAJOR COLLECTOR	UNDIVIDED	NONE	0.00	MD0005 POINT LOOKOUT RD	2	24I	11,250
				0.05	MD0005G CAMP CALVERT RD			
				0.30	IN CORP LMTS LEONARDTOWN			
				0.30	STRUC #18003 TOWN RUN			
		DIVIDED		0.57	MD0326 WASHINGTON ST	4	74I	
				0.57				
				0.63		4	48I	
		UNDIVIDED		0.65		4	50I	
				0.96	MD0005 JEFFERSON ST/POINT LOOKOUT RD			
				0.96	MD0245 WASHINGTON ST (AHEAD)			

ROUTE NUMBER.....MD 5C  
INVENTORY DIRECTION...EAST  
NAME: NO NAME

SECONDARY R	RUR-LOCAL	UNDIVIDED	NONE	0.00	MD0234 DEEP FALLS RD	2	16I	
				0.07	MD0005 WALDORF LEONARDTOWN RD			

ROUTE NUMBER.....MD 5F  
INVENTORY DIRECTION...NORTH  
NAME: GASLEWBROOK DR

SECONDARY R	RUR-LOCAL	UNDIVIDED	NONE	0.00	MD0005 POINT LOOKOUT RD	2	30I	99
				0.02		2	30H	
				0.19	ROAD END			

ROUTE NUMBER.....MD 5G  
INVENTORY DIRECTION...NORTH  
NAME: CAMP CALVERT RD

SECONDARY R	RUR-LOCAL	UNDIVIDED	NONE	0.34	CO0921 CAMP CALVERT RD (BACK)	2	24I	
				0.45	MD0005BU FENWICK ST			

\* A, B = UNIMPROVED; C = GRADED & DRAINED; D, E = SOIL, GRAVEL, STONE; F, G = LOW TYPE BITUMINOUS;  
H, I = HIGH TYPE BITUMINOUS; J = CONCRETE; K = BRICK; L = BLOCK

STATE HIGHWAY ADMINISTRATION OF MARYLAND  
HIGHWAY INFORMATION SERVICES DIVISION  
DATA SUPPORT GROUP

PAGE..... 5

STATE HIGHWAY LOCATION REFERENCE

ROUTE NUMBER.....MD 5H  
INVENTORY DIRECTION...NORTH  
NAME: CEDAR LANE RD

COUNTY-SAINTE MARYS  
SHA DISTRICT.....5  
DATE.....12/31/93

SYSTEM	FUNCTIONAL CLASS	HWY TYPE	ACCESS CTL	MILEPOINT	MILEPOINT DESCRIPTION	MARKED LANES	SURFACE WIDTH/TYPE*	AADT
SECONDARY U	RUR-LOCAL	UNDIVIDED	NONE	0.00	MD0005 POINT LOOKOUT RD	2	24I	
R				0.07	MD0005I NO NAME			
				0.07	OUT CORP LMTS LEONARDTOWN			
				0.11	CO0223 CEDAR LANE RD (AHEAD)			

ROUTE NUMBER.....MD 5I  
INVENTORY DIRECTION...NORTH  
NAME: NO NAME

SECONDARY R	RUR-LOCAL	UNDIVIDED	NONE	0.00	MD0005 POINT LOOKOUT RD	1	14I	
				0.03		2	24I	
				0.15	MD0005H CEDAR LANE RD			

ROUTE NUMBER.....MD 5J  
INVENTORY DIRECTION...NORTH  
NAME: 18 WHEELS DR

SECONDARY R	RUR-LOCAL	UNDIVIDED	NONE	0.00	MD0005 POINT LOOKOUT RD	2	16F	
				0.10	ROAD END			

ROUTE NUMBER.....MD 6  
INVENTORY DIRECTION...EAST  
NAME: LA PLATA NEW MARKET RD

SECONDARY R	RUR-MAJOR COLLECTOR	UNDIVIDED	NONE	0.00		2	24I	3,575
				0.61				3,775
	RUR-MINOR COLLECTOR			1.18	MD 5 (SB/L)	2	40I	
NAME: NEW MARKET TURNER RD				1.23	MD0005 WALDORF LEONARDTOWN RD (NB/L)	2	20I	2,275
				1.23				
				3.78				1,575
				4.82	STRUC #18012 SWAMP CREEK			
				7.11	STRUC #18013 PERSIMMON CREEK			
				9.48		2	22I	
				9.55	CO0053 MORGANZA TURNER RD (AHEAD)			
				9.55	MD0235 THREE NOTCH RD			

\* A,B = UNIMPROVED; C = GRADED & DRAINED; D,E = SOIL, GRAVEL, STONE; F,G = LOW TYPE BITUMINOUS;  
H,I = HIGH TYPE BITUMINOUS; J = CONCRETE; K = BRICK; L = BLOCK

PAGE..... 5

STATE HIGHWAY ADMINISTRATION OF MARYLAND  
HIGHWAY INFORMATION SERVICES DIVISION  
DATA SUPPORT GROUP

STATE HIGHWAY LOCATION REFERENCE

ROUTE NUMBER.....MD 234  
INVENTORY DIRECTION...EAST  
NAME: BUDDS CREEK RD

COUNTY-SAINTE MARYS  
SHA DISTRICT.....5  
DATE.....12/31/93

SYSTEM ....STATE....	FUNCTIONAL CLASS	HWY TYPE	ACCESS CTL	MILEPOINT	MILEPOINT DESCRIPTION	MARKED LANES	SURFACE WIDTH/TYPE*	AADT
SECONDARY R	RUR-MINOR ARTERIAL	UNDIVIDED	NONE	0.00	CHARLES CO/L	2	24I	3,250
				0.00	STRUC #18014 BUDDS CREEK			
				0.88	MD0236 THOMPSON CORNER RD			3,275
				4.48	CO0029 CHAPTICO MECHANICSVILLE RD			
				4.70	STRUC #18015 HAYDEN RUN			
				4.92	MD0238 BUDDS CREEK RD/MADDOX RD			3,175
NAME: DEEP FALLS RD				4.92				
				7.80				4,275
				9.16	MD0242 COLTON POINT RD			6,350
				9.44	STRUC #18016 CLEMENTS CREEK			
				10.01	CO0145 BAYSIDE RD			
				12.64	MD0005C NO NAME			
				12.65		2	32I	
				12.66	MD0005 WALDORF LEONARDTOWN RD			

\*\*\*\*\*

ROUTE NUMBER.....MD 235  
INVENTORY DIRECTION...NORTH  
NAME: THREE NOTCH RD

SECONDARY R	RUR-MINOR ARTERIAL	UNDIVIDED	NONE	0.00	MD0005 POINT LOOKOUT RD	2	24I	1,875
				0.17	CO0390 WYNN RD			
				2.60	CO0367 ST JEROMES NECK RD			
				2.74	CO0381 TRAPP RD			3,925
				6.08	CO0357 MATTAPANY RD			
				7.67	MD0489 PARK HALL RD			7,425
		DIVIDED		9.77		2	31I	
	URB-OTHER PRIN ART			9.89	CO0352 HERMANVILLE RD			10,875
				9.89	MD0712 HERMANVILLE CEDAR POINT RD			
				9.91		3	36I	
				10.05		4	48I	
		UNDIVIDED		11.93	CO0412 TULAGI PL	4	62I	
PRIMARY				11.97	MD0246 GREAT MILLS RD			28,950
				11.99		4	55I	
				12.15		4	48I	
		DIVIDED		12.96	CO0272 PEGG RD			
				13.27				
				14.11	CO0426 HEWITTS RD			
				14.43	CO0269 MILLSTONE LANDING RD			
				14.97	MD0237 CHANCELLORS RUN RD			31,750
				15.39	CO0222 TOWN CREEK DR			

\* A, B = UNIMPROVED; C = GRADED & DRAINED; D, E = SOIL, GRAVEL, STONE; F, G = LOW TYPE BITUMINOUS;  
H, I = HIGH TYPE BITUMINOUS; J = CONCRETE; K = BRICK; L = BLOCK

STATE HIGHWAY ADMINISTRATION OF MARYLAND  
HIGHWAY INFORMATION SERVICES DIVISION  
DATA SUPPORT GROUP

STATE HIGHWAY LOCATION REFERENCE

ROUTE NUMBER.....MD 235 CONTINUED  
INVENTORY DIRECTION...NORTH  
NAME: THREE NOTCH RD

COUNTY-SAINT MARYS  
SHA DISTRICT.....5  
DATE.....12/31/93

SYSTEM	FUNCTIONAL CLASS	HWY TYPE	ACCESS CTL	MILEPOINT	MILEPOINT DESCRIPTION	MARKED LANES	SURFACE WIDTH/TYPE*	AADT
PRIMARY R	URB-OTHER PRIN ART	DIVIDED	NONE	15.88	CO0528 N TOWN CREEK DR	4	48I	31,750
	RUR-OTHER PRIN ART			16.67	MD0004 ST ANDREWS CHURCH RD			19,550
				17.34				
				17.71	MD0944F AIRPORT DR			
				18.21	MD0944E NO NAME			
				18.52	MD0944D AIRPORT VIEW DR			
				18.73	MD0944C CLARKS LANDING RD			16,050
				18.90	MD0944B SANDY BOTTOM RD			
				19.73	MD0944A ST JOHNS RD			
				20.55	MD0944 OLD MD 235			
				20.78	MD0245 SOTTERLEY GATE RD/OLD HOLLYWOOD RD			13,575
				22.54	CO0178 JONES WHARF RD			
				23.84	CO0079 CLOVER HILL RD			
				25.95	MD0472 SANDGATES RD			
				26.70	MD0247 LOVEVILLE RD/ALBERT WOOD RD			11,575
				29.36	CO0053 MORGANZA TURNER RD			13,675
				29.36	MD0006 NEW MARKET TURNER RD			
				30.75	MD0005 WALDORF LEONARDTOWN RD (AHEAD)			

\*\*\*\*\*

ROUTE NUMBER.....MD 236  
INVENTORY DIRECTION...NORTH  
NAME: THOMPSON CORNER RD

SECONDARY R	RUR-MAJOR COLLECTOR	UNDIVIDED	NONE	0.00	MD0234 BUDDS CREEK RD	2	24I	2,875
				0.05	MD0868G OLD MD 234	2	22I	
				4.03		2	20I	
				4.53		2	22I	
				5.90		2	20I	
				6.02		2	22I	
				6.06	MD0236A OLD MD 236	2	24I	
				6.15	MD 5 (SB/L)			
				6.19	MD0005 WALDORF LEONARDTOWN RD (NB/L)			

\*\*\*\*\*

ROUTE NUMBER.....MD 236A  
INVENTORY DIRECTION...NORTH  
NAME: OLD MD 236

SECONDARY R	RUR-LOCAL	UNDIVIDED	NONE	0.00	MD0236 THOMPSON CORNER RD	2	22I	499
-------------	-----------	-----------	------	------	---------------------------	---	-----	-----

\* A, B = UNIMPROVED; C = GRADED & DRAINED; D, E = SOIL, GRAVEL, STONE; F, G = LOW TYPE BITUMINOUS;  
H, I = HIGH TYPE BITUMINOUS; J = CONCRETE; K = BRICK; L = BLOCK

STATE HIGHWAY ADMINISTRATION OF MARYLAND  
HIGHWAY INFORMATION SERVICES DIVISION  
DATA SUPPORT GROUP

STATE HIGHWAY LOCATION REFERENCE

ROUTE NUMBER.....MD 236A CONTINUED  
INVENTORY DIRECTION...NORTH  
NAME: OLD MD 236

COUNTY-SAINT MARYS  
SHA DISTRICT.....5  
DATE.....12/31/93

SYSTEM ....STATE....	FUNCTIONAL CLASS	HWY TYPE	ACCESS CTL	MILEPOINT	MILEPOINT DESCRIPTION	MARKED LANES	SURFACE WIDTH/TYPE*	AADT
SECONDARY R	RUR-LOCAL	UNDIVIDED	NONE	0.02		2	20I	499
				0.17		2	28I	
				0.18	MD0005 WALDORF LEONARDTOWN RD			

ROUTE NUMBER.....MD 237  
INVENTORY DIRECTION...NORTH  
NAME: CHANCELLORS RUN RD

SECONDARY R	URB-MINOR ARTERIAL	UNDIVIDED	NONE	0.00	MD0246 GREAT MILLS RD	2	26I	9,999
		DIVIDED		0.06		2	20I	
		UNDIVIDED		0.15				
				0.43				
				1.88	CO0426 HEWITTS RD			
				2.88		2	24I	
				2.95	MD0235 THREE NOTCH RD			

ROUTE NUMBER.....MD 238  
INVENTORY DIRECTION...NORTH  
NAME: MADDOX RD

SECONDARY R	RUR-MAJOR COLLECTOR	UNDIVIDED	NONE	0.00	MD0242 COLTON POINT RD	2	24I	1,075
				0.04		2	20I	
				5.67	STRUC #18018 BURROUGHS RUN			
				6.88	STRUC #18017 NELSONS RUN			
				7.10		2	24I	
	RUR-MINOR COLLECTOR			7.16	MD0234 BUDDS CREEK RD/DEEP FALLS RD			1,175
NAME: BUDDS CREEK RD				7.16				
				7.18		2	20I	
				10.72	MD0005B NO NAME	2	36I	
				10.82		2		
				10.83	MD0005 WALDORF LEONARDTOWN RD			

\* A, B = UNIMPROVED; C = GRADED & DRAINED; D, E = SOIL, GRAVEL, STONE; F, G = LOW TYPE BITUMINOUS;  
H, I = HIGH TYPE BITUMINOUS; J = CONCRETE; K = BRICK; L = BLOCK



STATE HIGHWAY ADMINISTRATION OF MARYLAND  
HIGHWAY INFORMATION SERVICES DIVISION  
DATA SUPPORT GROUP

STATE HIGHWAY LOCATION REFERENCE

ROUTE NUMBER..... MD 239  
INVENTORY DIRECTION... EAST  
NAME: BUSHWOOD WHARF RD

COUNTY-SAINT MARYS  
SHA DISTRICT..... 5  
DATE..... 12/31/93

SYSTEM ....STATE....	FUNCTIONAL CLASS	HWY TYPE	ACCESS CTL	MILEPOINT	MILEPOINT	DESCRIPTION	MARKED LANES	SURFACE WIDTH/TYPE*	AADT
SECONDARY R	RUR-LOCAL RUR-MINOR COLLECTOR	UNDIVIDED	NONE	0.00		ROAD END	2	18H	275
				1.08	MD0520	WHITE NECK RD			
				1.64	MD0242	COLTON POINT RD			

\*\*\*\*\*

ROUTE NUMBER..... MD 242  
INVENTORY DIRECTION... NORTH  
NAME: COLTON POINT RD

SECONDARY R	RUR-MINOR COLLECTOR RUR-MAJOR COLLECTOR	UNDIVIDED	NONE	0.00	CO0141	BEACH RD	2	20I	875
				3.01	MD0470	OAKLEY RD			
				4.37	MD0239	BUSHWOOD WHARF RD			2,975
				5.31			2	24I	
				5.34	MD0238	MADDOX RD			5,175
				6.05		STRUC #18022 TOMAKOKIN CREEK			
				6.91	MD0470	OAKLEY RD			
				7.97		STRUC #18021 DYNARD RUN			
				8.76			3	34I	
				8.79			4	44I	
				8.83	MD0234	DEEP FALLS RD			1,675
				8.86			2	24I	
				8.91			2	22I	
				9.35		STRUC #18020 CLEMENTS CREEK			
				11.18		STRUC #18019 LOCUST RUN			
				11.59					2,250
				12.22		STRUC #18034 GILBERT DRAIN			
		DIVIDED		12.77			2	30I	
				12.80	CO0053	MORGANZA TURNER RD (AHEAD)			
				12.80	MD0005	WALDORF LEONARDTOWN RD			

\*\*\*\*\*

ROUTE NUMBER..... MD 243  
INVENTORY DIRECTION... NORTH  
NAME: COMPTON RD

SECONDARY R	RUR-LOCAL	UNDIVIDED	NONE	0.00		ROAD END	2	220	2,450
				0.03			2	120	
				0.09			2	18I	
				1.05			2	22I	
	RUR-MAJOR COLLECTOR			1.50	CO0145	BAYSIDE RD			4,650

\* A, B = UNIMPROVED; C = GRADED & DRAINED; D, E = SOIL, GRAVEL, STONE; F, G = LOW TYPE BITUMINOUS;  
H, I = HIGH TYPE BITUMINOUS; J = CONCRETE; K = BRICK; L = BLOCK

STATE HIGHWAY ADMINISTRATION OF MARYLAND  
HIGHWAY INFORMATION SERVICES DIVISION  
DATA SUPPORT GROUP

STATE HIGHWAY LOCATION REFERENCE

ROUTE NUMBER.....MD 243 CONTINUED  
INVENTORY DIRECTION...NORTH  
NAME: COMPTON RD

COUNTY-SAINT MARYS  
SHA DISTRICT.....5  
DATE.....12/31/93

SYSTEM ....STATE....	FUNCTIONAL CLASS	HWY TYPE	ACCESS CTL	MILEPOINT	MILEPOINT DESCRIPTION	MARKED LANES	SURFACE WIDTH/TYPE*	AADT
SECONDARY R	RUR-MAJOR COLLECTOR	UNDIVID	NONE	3.16	CO0167 BULL RD	2	22I	4,650
				4.38		2	24I	
U				4.42	IN CORP LMTS LEONARDTOWN			
				4.44	MD0943 OLD MD 243			
R				4.46	OUT CORP LMTS LEONARDTOWN			
				4.60		2	28I	
				4.62	MD0005 JEFFERSON ST/WALDORF LEONARDTOWN RD			

ROUTE NUMBER.....MD 244  
INVENTORY DIRECTION...EAST  
NAME: BEAUVUE RD

SECONDARY R	RUR-MINOR COLLECTOR	UNDIVID	NONE	0.00	MD0005 POINT LOOKOUT RD	2	34I	1,550
				0.09		2	22I	
				1.21	STRUC #18023 MOLDIER RUN			
				1.93		2	20I	
	RUR-LOCAL			2.01	CO0237 BRETON BEACH RD			
				5.91	STRUC #18024 POPLAR HILL CREEK			
	RUR-MINOR COLLECTOR			9.92	CO0292 MCKAYS BEACH RD			1,725
				10.44		2	40I	
				10.48	MD0249 PINEY POINT RD			

ROUTE NUMBER.....MD 245  
INVENTORY DIRECTION...NORTH  
NAME: WASHINGTON ST

SECONDARY U	RUR-MAJOR COLLECTOR	UNDIVID	NONE	0.00	MD0005BU WASHINGTON ST (BACK)	2	46I	10,150
				0.00	MD0005 JEFFERSON ST/POINT LOOKOUT RD			
				0.06		2	37I	
				0.43		2	27I	
				0.52		2	22I	
				0.95	OUT CORP LMTS LEONARDTOWN			
R				0.95				
NAME: OLD HOLLYWOOD RD				1.79	CO0080 MCINTOSH RD			2,150
				3.56	STRUC #18025 BROOKS RUN			
				5.25		2	27I	
				5.27	MD0235 THREE NOTCH RD			1,650
NAME: SOTTERLEY GATE RD				5.27				

\* A, B = UNIMPROVED; C = GRADED & DRAINED; D, E = SOIL, GRAVEL, STONE; F, G = LOW TYPE BITUMINOUS;  
H, I = HIGH TYPE BITUMINOUS; J = CONCRETE; K = BRICK; L = BLOCK

STATE HIGHWAY ADMINISTRATION OF MARYLAND  
HIGHWAY INFORMATION SERVICES DIVISION  
DATA SUPPORT GROUP

STATE HIGHWAY LOCATION REFERENCE

ROUTE NUMBER..... MD 245 CONTINUED  
INVENTORY DIRECTION... NORTH  
NAME: SOTTERLEY GATE RD

COUNTY-SAINT MARYS  
SHA DISTRICT..... 5  
DATE..... 12/31/93

SYSTEM	FUNCTIONAL CLASS	HWY TYPE	ACCESS CTL	MILEPOINT	MILEPOINT DESCRIPTION	MARKED LANES	SURFACE WIDTH/TYPE*	AADT
SECONDARY R	RUR-MAJOR COLLECTOR	UNDIVIDED	NONE	5.31		2	20I	1,650
				5.45		2	22I	
				6.04		2	20I	
				7.44		2	22I	
				7.55	CD0185 STEER HORN NECK RD			

ROUTE NUMBER..... MD 246  
INVENTORY DIRECTION... EAST  
NAME: GREAT MILLS RD

SECONDARY R	RUR-MINOR ARTERIAL	UNDIVIDED	NONE	0.00	MD0005 POINT LOOKOUT RD	2	27I	15,450
				0.03		2	24I	
				0.14	MD0005A NO NAME			
				0.81		2	22I	
	URB-OTHER PRIN ART			0.97	MD0237 CHANCELLORS RUN RD			
				0.98		2	23I	
				1.04		2	24I	
				1.70		3	36I	
				1.89		4	50I	
				1.93		4	48I	
				2.07	CD0939 PACIFIC DR			
				2.39		4	44I	
				2.86		4	48I	
				3.09	CD0332 SHANGRILA DR N&S			
				3.19	CD0333 CORAL PL	4	52I	
	RUR-LOCAL			3.26	MD0235 THREE NOTCH RD			
		DIVIDED		3.30		4	44I	
				3.35	ROAD END			

ROUTE NUMBER..... MD 247  
INVENTORY DIRECTION... NORTH  
NAME: LOVEVILLE RD

SECONDARY R	RUR-MAJOR COLLECTOR	UNDIVIDED	NONE	0.00	MD0005 WALDORF LEONARDTOWN RD	2	22I	2,775
	RUR-LOCAL			2.84	MD0235 THREE NOTCH RD	2	20H	
NAME: ALBERT WOOD RD				2.84				
				2.89	CD0065 QUEEN TREE RD			

\* A, B = UNIMPROVED; C = GRADED & DRAINED; D, E = SOIL, GRAVEL, STONE; F, G = LOW TYPE BITUMINOUS;  
H, I = HIGH TYPE BITUMINOUS; J = CONCRETE; K = BRICK; L = BLOCK

STATE HIGHWAY ADMINISTRATION OF MARYLAND  
HIGHWAY INFORMATION SERVICES DIVISION  
DATA SUPPORT GROUP

STATE HIGHWAY LOCATION REFERENCE

ROUTE NUMBER..... MD 249  
INVENTORY DIRECTION... NORTH  
NAME: PINEY POINT RD

COUNTY-SAINTE MARYS  
SHA DISTRICT..... 5  
DATE..... 12/31/93

SYSTEM .... STATE....	FUNCTIONAL CLASS	HWY TYPE	ACCESS CTL	MILEPOINT	MILEPOINT DESCRIPTION	MARKED LANES	SURFACE WIDTH/TYPE*	AADT
SECONDARY R	RUR-MINOR COLLECTOR	UNDIVIDED	NONE	0.00	CO0327 INDIGO POINT RD (BACK)	2	20I	1,675
				1.53	STRUC #18026 ST GEORGE CREEK	2	24I	
	RUR-MAJOR COLLECTOR			1.63				3,850
				2.46				
				6.47	CO0895 DRAYDEN RD			
				6.65	MD0244 BEAUVUE RD			4,925
		DIVIDED		9.80		3	38I	
				9.84	MD0005 POINT LOOKOUT RD			

ROUTE NUMBER..... MD 326  
INVENTORY DIRECTION... NORTH  
NAME: WASHINGTON ST

SECONDARY U	RUR-MINOR COLLECTOR	UNDIVIDED	NONE	0.00	ROAD END	2	30I	1,799
				0.03		2	24I	
				0.18		2	25I	
				0.22		2	30I	
MUNICIPAL				0.33	END STATE MAINTENANCE	2	60I	
NAME: E PARK AVE				0.33				
				0.33	BEGIN MUNICIPAL MAINTENANCE			
				0.33	MU0160 E PARK AVE			
SECONDARY		DIVIDED		0.35	MU0160 E PARK AVE	3	52I	
NAME: WASHINGTON ST				0.35				
				0.35	END MUNICIPAL MAINTENANCE			
				0.35	BEGIN STATE MAINTENANCE			
				0.40	MD0005BU FENWICK ST/WASHINGTON ST			

ROUTE NUMBER..... MD 470  
INVENTORY DIRECTION... NORTH  
NAME: OAKLEY RD

SECONDARY R	RUR-MINOR COLLECTOR	UNDIVIDED	NONE	0.00	MD0242 COLTON POINT RD	2	18H	875
				0.06		2	20I	
				2.87	STRUC #18027 TOMAKOKIN CREEK			
				3.62		2	22I	
				3.75	MD0242 COLTON POINT RD			

\* A, B = UNIMPROVED; C = GRADED & DRAINED; D, E = SOIL, GRAVEL, STONE; F, G = LOW TYPE BITUMINOUS;  
H, I = HIGH TYPE BITUMINOUS; J = CONCRETE; K = BRICK; L = BLOCK

STATE HIGHWAY ADMINISTRATION OF MARYLAND  
HIGHWAY INFORMATION SERVICES DIVISION  
DATA SUPPORT GROUP

STATE HIGHWAY LOCATION REFERENCE

ROUTE NUMBER.....MD 471  
INVENTORY DIRECTION...NORTH  
NAME: INDIAN BRIDGE RD

COUNTY-SAIN T MARYS  
SHA DISTRICT.....5  
DATE.....12/31/93

SYSTEM ....STATE....	FUNCTIONAL CLASS	HWY TYPE	ACCESS CTL	MILEPOINT	MILEPOINT DESCRIPTION	MARKED LANES	SURFACE WIDTH/TYPE*	AADT
SECONDARY R	RUR-MINOR COLLECTOR	UNDIVIDED	NONE	0.00	MD0005 POINT LOOKOUT RD	2	22I	1,725
				0.05		2	20I	
				0.34	STRUC #18028 ST MARYS RIVER			
				0.99	STRUC #18029 JARBOESVILLE RUN			
				0.99	CO0232 INDIAN BRIDGE RD (AHEAD)			

ROUTE NUMBER.....MD 472  
INVENTORY DIRECTION...NORTH  
NAME: SANDGATES RD

SECONDARY R	RUR-MINOR COLLECTOR	UNDIVIDED	NONE	0.00	MD0235 THREE NOTCH RD	2	20I	2,350
	RUR-LOCAL			0.04		2	18I	
				2.39				
				2.58	CO0636 SANDGATES RD (AHEAD)			

ROUTE NUMBER.....MD 489  
INVENTORY DIRECTION...EAST  
NAME: PARK HILL RD

SECONDARY R	RUR-MINOR COLLECTOR	UNDIVIDED	NONE	0.00	MD0005 POINT LOOKOUT RD	2	20I	1,325
				1.20		2	24I	
				1.27	MD0235 THREE NOTCH RD			

ROUTE NUMBER.....MD 520  
INVENTORY DIRECTION...NORTH  
NAME: WHITE NECK RD

SECONDARY R	RUR-LOCAL	UNDIVIDED	NONE	0.00	ROAD END	2	18H	475
	RUR-MINOR COLLECTOR			0.66				
				2.61	MD0239 BUSHWOOD WHARF RD			

\* A, B = UNIMPROVED; C = GRADED & DRAINED; D, E = SOIL, GRAVEL, STONE; F, G = LOW TYPE BITUMINOUS;  
H, I = HIGH TYPE BITUMINOUS; J = CONCRETE; K = BRICK; L = BLOCK

STATE HIGHWAY ADMINISTRATION OF MARYLAND  
HIGHWAY INFORMATION SERVICES DIVISION  
DATA SUPPORT GROUP

STATE HIGHWAY LOCATION REFERENCE

ROUTE NUMBER.....MD 584  
INVENTORY DIRECTION...SOUTH  
NAME: NO NAME

COUNTY-SAINTE MARYS  
SHA DISTRICT.....5  
DATE.....12/31/93

SYSTEM ....STATE....	FUNCTIONAL CLASS	HWY TYPE	ACCESS CTL	MILEPOINT	MILEPOINT DESCRIPTION	MARKED LANES	SURFACE WIDTH/TYPE*	AADT
SECONDARY R	RUR-LOCAL	UNDIVIDED	NONE	0.00 MD0005	POINT LOOKOUT RD	2	24H	499
				0.04		2	22H	
				0.12		2	24H	
				0.14		2	20H	
				0.18		2	26H	
				0.21		2	18H	
				0.38 MD0005	POINT LOOKOUT RD			

\*\*\*\*\*

ROUTE NUMBER.....MD 712  
INVENTORY DIRECTION...NORTH  
NAME: HERMANVILLE CEDAR POINT RD

SECONDARY R	URB-COLLECTOR	UNDIVIDED	NONE	0.00 MD0235	THREE NOTCH RD	2	30I	3,925
				0.00 CD0352	HERMANVILLE RD (BACK)			
				0.02		2	20I	
				1.11	ROAD END			

\*\*\*\*\*

ROUTE NUMBER.....MD 863A  
INVENTORY DIRECTION...NORTH  
NAME: NO NAME

SECONDARY R	RUR-LOCAL	UNDIVIDED	NONE	0.00 MD0005	WALDORF LEONARDTOWN RD	2	20I	
				0.19 MD0005	WALDORF LEONARDTOWN RD			

\*\*\*\*\*

ROUTE NUMBER.....MD 868C  
INVENTORY DIRECTION...EAST  
NAME: OLD MD 234

SECONDARY R	RUR-LOCAL	UNDIVIDED	NONE	0.00 MD0236	THOMPSON CORNER RD	2	14H	99
				0.07	ROAD END			

\* A, B = UNIMPROVED; C = GRADED & DRAINED; D, E = SOIL, GRAVEL, STONE; F, G = LOW TYPE BITUMINOUS;  
H, I = HIGH TYPE BITUMINOUS; J = CONCRETE; K = BRICK; L = BLOCK

STATE HIGHWAY ADMINISTRATION OF MARYLAND  
HIGHWAY INFORMATION SERVICES DIVISION  
DATA SUPPORT GROUP

STATE HIGHWAY LOCATION REFERENCE

ROUTE NUMBER.....MD 943  
INVENTORY DIRECTION...NORTH  
NAME: OLD MD 243

COUNTY-SAINT MARYS  
SHA DISTRICT.....5  
DATE.....12/31/93

SYSTEM	FUNCTIONAL CLASS	HWY TYPE	ACCESS CTL	MILEPOINT	MILEPOINT DESCRIPTION	MARKED LANES	SURFACE WIDTH/TYPE*	AADT
SECONDARY U	RUR-LOCAL	UNDIVIDED	NONE	0.00	MD0243 COMPTON RD	2	22I	699
				0.03		2	30I	
				0.16		2	18I	
				0.19	MD0005 JEFFERSON ST			

\*\*\*\*\*

ROUTE NUMBER.....MD 944  
INVENTORY DIRECTION...NORTH  
NAME: OLD MD 235

SECONDARY R	RUR-LOCAL	UNDIVIDED	NONE	0.00	CO0203 CLARKS MILL RD (BACK)	2	24I	1,899
				0.20	MD0944D AIRPORT VIEW DR			
				0.40	CO0195 CLARKS LANDING RD			
				0.40	MD0944C CLARKS LANDING RD			
				2.26	MD0235 THREE NOTCH RD			

\*\*\*\*\*

ROUTE NUMBER.....MD 944A  
INVENTORY DIRECTION...EAST  
NAME: ST JOHNS RD

SECONDARY R	RUR-LOCAL	UNDIVIDED	NONE	4.05	CO0215 ST JOHNS RD (BACK)	2	22I	
				4.11	MD0235 THREE NOTCH RD	2	46I	
				4.16		2	24I	
				4.23	CO0215 ST JOHNS RD (AHEAD)			

\*\*\*\*\*

ROUTE NUMBER.....MD 944B  
INVENTORY DIRECTION...EAST  
NAME: SANDY BOTTOM RD

SECONDARY R	RUR-LOCAL	UNDIVIDED	NONE	1.06	CO0225 SANDY BOTTOM RD (BACK)	2	20I	
				1.08	MD0235 THREE NOTCH RD			

\* A, B = UNIMPROVED; C = GRADED & DRAINED; D, E = SOIL, GRAVEL, STONE; F, G = LOW TYPE BITUMINOUS;  
H, I = HIGH TYPE BITUMINOUS; J = CONCRETE; K = BRICK; L = BLOCK

STATE HIGHWAY ADMINISTRATION OF MARYLAND  
HIGHWAY INFORMATION SERVICES DIVISION  
DATA SUPPORT GROUP

STATE HIGHWAY LOCATION REFERENCE

ROUTE NUMBER.....MD 944C  
INVENTORY DIRECTION...EAST  
NAME: CLARKS LANDING RD

COUNTY-SAINT MARYS  
SHA DISTRICT.....5  
DATE.....12/31/93

SYSTEM	FUNCTIONAL CLASS	HWY TYPE	ACCESS CTL	MILEPOINT	MILEPOINT DESCRIPTION	MARKED LANES	SURFACE WIDTH/TYPE*	AADT
SECONDARY R	RUR-MINOR COLLECTOR	UNDIVIDED	NONE	0.00 MD0235	THREE NOTCH RD	2	22I	3,425
				0.04 MD0944	OLD MD 235			
				0.04 C00195	CLARKS LANDING RD (AHEAD)			

\*\*\*\*\*

ROUTE NUMBER.....MD 944D  
INVENTORY DIRECTION...EAST  
NAME: AIRPORT VIEW DR

SECONDARY R	RUR-LOCAL	UNDIVIDED	NONE	0.00 MD0944	OLD MD 235	2	32I	
				0.04 MD0235	THREE NOTCH RD	2	24I	
				0.06 C00733	AIRPORT VIEW DR (AHEAD)			

\*\*\*\*\*

ROUTE NUMBER.....MD 944E  
INVENTORY DIRECTION...WEST  
NAME: NO NAME

SECONDARY R	RUR-LOCAL	UNDIVIDED	NONE	0.00 MD0235	THREE NOTCH RD	2	46I	
				0.02 OP0152	NO NAME (AHEAD)			

\*\*\*\*\*

ROUTE NUMBER.....MD 944F  
INVENTORY DIRECTION...WEST  
NAME: AIRPORT DR

SECONDARY R	RUR-LOCAL	DIVIDED	NONE	0.00 MD0235	THREE NOTCH RD	2	27I	
				0.02 C00466	AIRPORT DR (AHEAD)			

\*\*\*\*\*

ROUTE NUMBER.....MD 945  
INVENTORY DIRECTION...NORTH  
NAME: OLD MD 235

SECONDARY R	RUR-LOCAL	UNDIVIDED	NONE	0.00	ROAD END	2	24I	1,099
				0.05	SPUR TO & FR MD 235			
				0.08	SPUR TO & FR MD 235	2	18I	
				0.10	SPUR TO & FR MD 235			

\* A, B = UNIMPROVED; C = GRADED & DRAINED; D, E = SOIL, GRAVEL, STONE; F, G = LOW TYPE BITUMINOUS;  
H, I = HIGH TYPE BITUMINOUS; J = CONCRETE; K = BRICK; L = BLOCK



STATE HIGHWAY ADMINISTRATION OF MARYLAND  
HIGHWAY INFORMATION SERVICES DIVISION  
DATA SUPPORT GROUP

STATE HIGHWAY LOCATION REFERENCE


ROUTE NUMBER.....MD 945  
INVENTORY DIRECTION....NORTH  
NAME: OLD MD 235

CONTINUED

COUNTY-SAIN MARYS  
SHA DISTRICT.....5  
DATE.....12/31/93

SYSTEM	FUNCTIONAL CLASS	HWY TYPE	ACCESS CTL	MILEPOINT	MILEPOINT DESCRIPTION	MARKED LANES	SURFACE WIDTH/TYP*	AADT
....STATE....	RUR-LOCAL	UNDIVIDED	NONE	0.10	ROAD END	2	181	1,099

\* A, B = UNIMPROVED; C = GRADED & DRAINED; D, E = SOIL, GRAVEL, STONE; F, G = LOW TYPE BITUMINOUS;  
H, I = HIGH TYPE BITUMINOUS; J = CONCRETE; K = BRICK; L = BLOCK



1994

*HIGHWAY LOCATION REFERENCE*

**SOMERSET  
COUNTY**


S



ROUTE ALERT LIST

SOMERSET COUNTY

- US 13BU - New, due to redesignation of MD 675A and part of MD 364
- MD 364 - Shortened, part now US 13BU
- MD 675A - Redesignated, now part of US 13BU



STATE HIGHWAY ADMINISTRATION OF MARYLAND  
HIGHWAY INFORMATION SERVICES DIVISION  
DATA SUPPORT GROUP

PAGE..... 1

STATE HIGHWAY LOCATION REFERENCE

ROUTE NUMBER.....US 13  
INVENTORY DIRECTION...NORTH  
NAME: OCEAN HWY

COUNTY-SOMERSET  
SHA DISTRICT.....1  
DATE..... 12/31/93

SYSTEM	FUNCTIONAL CLASS	HWY TYPE	ACCESS CTL	MILEPOINT	MILEPOINT DESCRIPTION	MARKED LANES	SURFACE WIDTH/TYPE*	AADT
PRIMARY	RUR-OTHER PRIN ART	R	DIVIDED PART	0.00	WORCESTER CO/L	4	48I	11,775
				0.00	STRUC #23016 POCOMOKE RIVER			
				0.26	MD0364 DIVIDING CREEK RD			15,375
				0.26	US0013BU MARKET ST			
				0.66	R/R #CR 530 580 F			
				0.66	STRUC #19004			
				0.70	MILE MARKER 7.0			
				1.69	MILE MARKER 8.0			
				2.10	MD0667 CRISFIELD MARION RD			10,375
				2.68	MILE MARKER 9.0			
				3.63	MD0920G NO NAME			
				3.63	MD0920P NO NAME			
				3.69	MILE MARKER 10.0			
				4.69	MILE MARKER 11.0			
				5.67	MILE MARKER 12.0			
				5.78	CO0188 MENNONITE CHURCH RD			16,125
				5.78	CO0311 ARDEN STATION RD			
				6.68	MD0920H NO NAME			
				6.68	MD0920F NO NAME			
				6.69	MILE MARKER 13.0			
				7.55				11,450
				7.69	MILE MARKER 14.0			
				7.87	MD0673A LAYFIELD RD			
				7.87	MD0920B NO NAME			
				8.27	STRUC #19016 BACK CREEK			
				8.46	MD0413 CRISFIELD WESTOVER RD			16,450
				8.67	MILE MARKER 15.0			
				9.71	MILE MARKER 16.0			
				9.73	MD0640 REVELLS NECK RD			
				10.36				20,475
				10.63	STRUC #19003 KINGS CREEK			
				10.68	MILE MARKER 17.0			
				10.81	MD0920 NO NAME			
				11.19	STRUC #19014 JONES CREEK			
				11.68	MILE MARKER 18.0			
				11.77	MD0920 NO NAME			
				11.87	MD0675 SOMERSET AVE			19,375
				12.03	MD0675D NO NAME			
				12.12		4	49I	
				12.69	MILE MARKER 19.0			
				13.42	MD0363 DEAL ISLAND RD/MANOKIN AVE			17,250

\* A, B = UNIMPROVED; C = GRADED & DRAINED; D, E = SOIL, GRAVEL, STONE; F, G = LOW TYPE BITUMINOUS;  
H, I = HIGH TYPE BITUMINOUS; J = CONCRETE; K = BRICK; L = BLOCK

PAGE..... 1

STATE HIGHWAY ADMINISTRATION OF MARYLAND  
HIGHWAY INFORMATION SERVICES DIVISION  
DATA SUPPORT GROUP

STATE HIGHWAY LOCATION REFERENCE

ROUTE NUMBER..... US 13 CONTINUED  
INVENTORY DIRECTION... NORTH  
NAME: OCEAN HWY

COUNTY-SOMERSET  
SHA DISTRICT..... 1  
DATE..... 12/31/93

SYSTEM	STATE	FUNCTIONAL CLASS	HWY TYPE	ACCESS CTL	MILEPOINT	MILEPOINT DESCRIPTION	MARKED LANES	SURFACE WIDTH/TYPE*	AADT
PRIMARY	R	RUR-OTHER PRIN ART	DIVIDED	PART	13.48	STRUC #19012 MANOKIN RIVER	4	49I	17,250
					13.68	MILE MARKER 20.0			
	U				14.14	MD0362 MT VERNON RD			19,875
					14.14	IN CORP LMTS PRINCESS ANNE			
	R				14.16	OUT CORP LMTS PRINCESS ANNE			
					14.68	MILE MARKER 21.0			
					15.16		4	48I	
					15.36	MD0675 SOMERSET AVE			
					15.68	MILE MARKER 22.0			
					16.69	MILE MARKER 23.0			
					16.92	CO0025 ALLEN RD			
					16.92	MD0529 LORETTO RD			
					17.69	MILE MARKER 24.0			
					17.97				22,339
					18.68	MILE MARKER 25.0			
					19.64	CO0027 EDEN ALLEN RD			
					19.69	MILE MARKER 26.0			
					20.28	STRUC #19001 PASSERDYKE CREEK			
					20.28	WICOMICO CO/L			

\*\*\*\*\*

ROUTE NUMBER..... US 13BU  
INVENTORY DIRECTION... NORTH  
NAME: MARKET ST

SECONDARY	R	RUR-MAJOR COLLECTOR	UNDIVIDED	NONE	0.00	WORCESTER CO/L	2	24I	5,025
					0.00	STRUC #23004 POCOMOKE RIVER			
					0.32		2	26I	
					0.33		2	25I	
					0.42	US0013 OCEAN HWY			
					0.42	MD0364 DIVIDING CREEK RD (AHEAD)			

\*\*\*\*\*

ROUTE NUMBER..... MD 358  
INVENTORY DIRECTION... NORTH  
NAME: JACKSONVILLE RD

MUNICIPAL	U	RUR-MAJOR COLLECTOR	UNDIVIDED	NONE	0.00	MD0413 W MAIN ST	2	39I	2,099
					0.00	MU0430 SOMERSET AVE (BACK)			
					0.07		2	31I	

\* A, B = UNIMPROVED; C = GRADED & DRAINED; D, E = SOIL, GRAVEL, STONE; F, G = LOW TYPE BITUMINOUS;  
H, I = HIGH TYPE BITUMINOUS; J = CONCRETE; K = BRICK; L = BLOCK



STATE HIGHWAY ADMINISTRATION OF MARYLAND  
HIGHWAY INFORMATION SERVICES DIVISION  
DATA SUPPORT GROUP

STATE HIGHWAY LOCATION REFERENCE

ROUTE NUMBER.....MD 358 CONTINUED  
INVENTORY DIRECTION...NORTH  
NAME: JACKSONVILLE RD

COUNTY-SOMERSET  
SHA DISTRICT.....1  
DATE.....12/31/93

SYSTEM ....STATE....	FUNCTIONAL CLASS	HWY TYPE	ACCESS CTL	MILEPOINT	MILEPOINT DESCRIPTION	MARKED LANES	SURFACE WIDTH/TYPE*	AADT
SECONDARY R	RUR-MAJOR COLLECTOR	UNDIVID	NONE	0.09	END MUNICIPAL MAINTENANCE	2	22I	2,199
				0.09	BEGIN STATE MAINTENANCE			
				0.09	OUT CORP LMTS CRISFIELD			
				0.31		2	24I	
	RUR-LOCAL			0.80	MD0358A BOX IRON RD			
				1.11	CO0233 ALFRED J LAWSON RD			
				1.13	CO0128 JACKSONVILLE RD (AHEAD)			

\*\*\*\*\*

ROUTE NUMBER.....MD 358A  
INVENTORY DIRECTION...NORTH  
NAME: BOX IRON RD

SECONDARY R	RUR-LOCAL	UNDIVID	NONE	0.00	MD0358 JACKSONVILLE RD	2	27I	
				0.07	CO0394 BOX IRON RD (AHEAD)			

\*\*\*\*\*

ROUTE NUMBER.....MD 361  
INVENTORY DIRECTION...EAST  
NAME: FAIRMOUNT RD

SECONDARY R	RUR-MINOR COLLECTOR	UNDIVID	NONE	0.00	CO0399 FAIRMONT RD (BACK)	2	22I	1,250
	RUR-MAJOR COLLECTOR			0.81				
				3.33				1,350
				4.21				1,650
				5.62	MD0413 CRISFIELD WESTOVER RD			

\*\*\*\*\*

ROUTE NUMBER.....MD 362  
INVENTORY DIRECTION...EAST  
NAME: MT VERNON RD

SECONDARY R	RUR-MINOR COLLECTOR	UNDIVID	NONE	0.00	CO0013 BOBTOWN RD	2	21I	1,550
				0.00	CO0001 MT VERNON RD (BACK)			
				0.76		2	24I	
				0.91	CO0017 FITZHOUND RD			
	RUR-MAJOR COLLECTOR			0.93				
				2.68	STRUC #19005 MONIE CREEK			
				3.24	CO0018 BLACK RD			2,475

\* A, B = UNIMPROVED; C = GRADED & DRAINED; D, E = SOIL, GRAVEL, STONE; F, G = LOW TYPE BITUMINOUS;  
H, I = HIGH TYPE BITUMINOUS; J = CONCRETE; K = BRICK; L = BLOCK

STATE HIGHWAY ADMINISTRATION OF MARYLAND  
HIGHWAY INFORMATION SERVICES DIVISION  
DATA SUPPORT GROUP

STATE HIGHWAY LOCATION REFERENCE

ROUTE NUMBER..... MD 362 CONTINUED  
INVENTORY DIRECTION... EAST  
NAME: MT VERNON RD

COUNTY-SOMERSET  
SHA DISTRICT..... 1  
DATE..... 12/31/93

SYSTEM ....STATE....	FUNCTIONAL CLASS	HWY TYPE	ACCESS CTL	MILEPOINT	MILEPOINT DESCRIPTION	MARKED LANES	SURFACE WIDTH/TYPE*	AADT
SECONDARY R	RUR-MAJOR COLLECTOR	UNDIVIDED	NONE	5.91	MD0920A BRITTINGHAM LA	2	24I	2,475
				5.96		2	38I	
				5.99	US0013 OCEAN HWY	2	29I	
U				6.01	IN CORP LMTS PRINCESS ANNE			
				6.03				
				6.23	MD0675 SOMERSET AVE	2	24I	

\*\*\*\*\*

ROUTE NUMBER..... MD 363  
INVENTORY DIRECTION... EAST  
NAME: DEAL ISLAND RD

SECONDARY R	RUR-LOCAL	UNDIVIDED	NONE	0.00	ROAD END	2	20I	575
	RUR-MAJOR COLLECTOR			2.73				900
				3.30		2	22I	
				3.48		2	22J	
				3.63	STRUC #19006 UPPER THOROFARE			
				3.76		2	22I	
				3.81	MD0363A NO NAME			
				4.49		2	23I	
				4.84		2	22I	
				4.85				1,900
				5.06	STRUC #19007 ROCK CREEK			
				6.16	STRUC #19008 ROCK CREEK			
	RUR-MINOR ARTERIAL			6.70				1,725
				7.28				1,475
				7.79	STRUC #19019 DAMES QUARTER CREEK			
				13.09	CO0044 DRAWBRIDGE RD			2,325
				13.09	MD0627 ORIOLE RD			
				15.80		2	24I	
				16.16		2	22I	
				16.49				4,625
				17.76		2	28I	
				18.03		2	22I	
				18.13	STRUC #19009 MANOKIN RIVER			
				18.17		2	32I	
	RUR-MAJOR COLLECTOR			18.19	US0013 OCEAN HWY			
NAME: MANOKIN AVE				18.19				
U				18.20	IN CORP LMTS PRINCESS ANNE	2	23I	
				18.30	MU0210 MANSION AVE			

\* A, B = UNIMPROVED; C = GRADED & DRAINED; D, E = SOIL, GRAVEL, STONE; F, G = LOW TYPE BITUMINOUS;  
H, I = HIGH TYPE BITUMINOUS; J = CONCRETE; K = BRICK; L = BLOCK

STATE HIGHWAY ADMINISTRATION OF MARYLAND  
HIGHWAY INFORMATION SERVICES DIVISION  
DATA SUPPORT GROUP

STATE HIGHWAY LOCATION REFERENCE

ROUTE NUMBER.....MD 363A  
INVENTORY DIRECTION...WEST  
NAME: NO NAME

COUNTY-SOMERSET  
SHA DISTRICT.....1  
DATE.....12/31/93

SYSTEM	FUNCTIONAL CLASS	HWY TYPE	ACCESS CTL	MILEPOINT	MILEPOINT DESCRIPTION	MARKED LANES	SURFACE WIDTH/TYPE*	AADT
SECONDARY R	RUR-LOCAL	UNDIVIDED	NONE	0.00	MD0363 DEAL ISLAND RD	2	18I	
				0.06	ROAD END			

\*\*\*\*\*

ROUTE NUMBER.....MD 364  
INVENTORY DIRECTION...NORTH  
NAME: DIVIDING CREEK RD

SECONDARY R	RUR-MAJOR COLLECTOR	UNDIVIDED	NONE	0.00	US0013BU MARKET ST (BACK)	2	32I	875
				0.00	US0013 OCEAN HWY			
				0.04		2	22I	
				2.19	CO0312 COURTHOUSE HILL RD			
				2.71	STRUC #19010 DIVIDING CREEK			
				2.71	WORCESTER CO/L			

\*\*\*\*\*

ROUTE NUMBER.....MD 380  
INVENTORY DIRECTION...NORTH  
NAME: MAIN ST

SECONDARY R	RUR-MINOR COLLECTOR	UNDIVIDED	NONE	0.00	CO0152 APE HOLE RD	2	22I	1,050
				0.00	CO0147 BYRDTOWN RD (BACK)			
				0.82				1,450
				1.56	MU0310 W MAIN ST (AHEAD)			

\*\*\*\*\*

ROUTE NUMBER.....MD 388  
INVENTORY DIRECTION...EAST  
NAME: E ANTIOCH AVE

SECONDARY U	RUR-MAJOR COLLECTOR	UNDIVIDED	NONE	0.00	MD0675 SOMERSET AVE	2	22I	1,075
				0.05		2	24I	
				0.11	R/R #CR 530 246 K	2	22I	
				0.46	OUT CORP LMTS PRINCESS ANNE			
				0.46				
				1.68	CO0213 PERRYHAWKIN RD			
				2.38	CO0217 WEST POST OFFICE RD (AHEAD)			

\* A, B = UNIMPROVED; C = GRADED & DRAINED; D, E = SOIL, GRAVEL, STONE; F, G = LOW TYPE BITUMINOUS;  
H, I = HIGH TYPE BITUMINOUS; J = CONCRETE; K = BRICK; L = BLOCK

STATE HIGHWAY ADMINISTRATION OF MARYLAND  
HIGHWAY INFORMATION SERVICES DIVISION  
DATA SUPPORT GROUP

STATE HIGHWAY LOCATION REFERENCE

ROUTE NUMBER.....MD 413  
INVENTORY DIRECTION...NORTH  
NAME: W MAIN ST

COUNTY-SOMERSET  
SHA DISTRICT.....1  
DATE.....12/31/93

SYSTEM ....STATE....	FUNCTIONAL CLASS	HWY TYPE	ACCESS CTL	MILEPOINT	MILEPOINT DESCRIPTION	MARKED LANES	SURFACE WIDTH/TYPE*	AADT
SECONDARY U	RUR-MAJOR COLLECTOR	DIVIDED	NONE	0.00	MU0210 DOCK ST	3	58I	4,700
				0.06		4	68I	
				0.42	MU0310 W MAIN ST	4	48I	
NAME: RICHARDSON AVE/MARYLAND AVE				0.42				
	RUR-MINOR ARTERIAL			0.67	MU0120 CHESAPEAKE AVE			
				1.35	MD0460 HALL HWY			
				1.40	MD0358 JACKSONVILLE RD			
NAME: CRISFIELD WESTOVER RD				1.40	MU0430 SOMERSET AVE N&S			
		UNDIVIDED		1.49				
				1.53		2	75I	
				1.56		2	22I	
R				1.96	OUT CORP LMTS CRISFIELD			
				3.19	CO0405 PLANTATION RD			4,800
				3.45	MD0667 CRISFIELD MARION RD			5,643
				5.95	MD0667 CRISFIELD MARION RD			6,100
				6.67	CO0164 TULLS CORNER RD			4,350
				10.11	CO0400 KINGSTON LA			
				10.75	STRUC #19011 ANNEMESSEX RIVER			
				12.50		2	24I	
				13.34	MD0361 FAIRMOUNT RD	2	22I	
				13.87		2	23I	
				14.06	MD0673A LAYFIELD RD			
				14.45		2	22I	
		DIVIDED		14.60		2	27I	
				14.61	US0013 OCEAN HWY			

\*\*\*\*\*

ROUTE NUMBER.....MD 460  
INVENTORY DIRECTION...EAST  
NAME: HALL HWY

SECONDARY R	RUR-LOCAL	UNDIVIDED	NONE	0.00	CO0130 BYRD RD (BACK)	2	22I	1,100
U				0.04	IN CORP LMTS CRISFIELD			
				0.23		2	27I	
	RUR-MINOR COLLECTOR			0.25				
				0.27	STRUC #19013 ANNEMESSEX RIVER			
				0.50		2	42I	
				0.78	MD0413 MARYLAND AVE			

\* A, B = UNIMPROVED; C = GRADED & DRAINED; D, E = SOIL, GRAVEL, STONE; F, G = LOW TYPE BITUMINOUS;  
H, I = HIGH TYPE BITUMINOUS; J = CONCRETE; K = BRICK; L = BLOCK

STATE HIGHWAY ADMINISTRATION OF MARYLAND  
HIGHWAY INFORMATION SERVICES DIVISION  
DATA SUPPORT GROUP

STATE HIGHWAY LOCATION REFERENCE

ROUTE NUMBER..... MD 529  
INVENTORY DIRECTION... NORTH  
NAME: LORETTO RD

COUNTY-SOMERSET  
SHA DISTRICT..... 1  
DATE..... 12/31/93

SYSTEM	FUNCTIONAL CLASS	HWY TYPE	ACCESS CTL	MILEPOINT	MILEPOINT DESCRIPTION	MARKED LANES	SURFACE WIDTH/TYPE*	AADT
SECONDARY R	RUR-LOCAL	UNDIVIDED	NONE	0.00 MD0675	SOMERSET AVE	2	22I	575
				0.25	R/R #CR 530 244 W			
				2.57	R/R #CR 530 241 B			
				2.59 US0013	OCEAN HWY			
				2.59 CD0025	ALLEN RD (AHEAD)			

ROUTE NUMBER..... MD 627  
INVENTORY DIRECTION... EAST  
NAME: ORIOLE RD

SECONDARY R	RUR-LOCAL	UNDIVIDED	NONE	0.00 CD0055	CRAB ISLAND RD (BACK)	2	15I	499
				0.00 CD0056	ORIOLE BACK RD			
	RUR-MINOR COLLECTOR			0.16		2	16I	
				0.52				
				1.10		2	18I	
				1.25		2	22I	
				2.48 MD0363	DEAL ISLAND RD			
				2.48 CD0044	DRAWBRIDGE RD (AHEAD)			

ROUTE NUMBER..... MD 640  
INVENTORY DIRECTION... EAST  
NAME: REVELLS NECK RD

SECONDARY R	RUR-MINOR COLLECTOR	UNDIVIDED	NONE	5.01 CD0087	REVELLS NECK RD (BACK)	2	24I	499
				5.01	ENT EASTERN CORRECTIONAL INSTITUTION			
				5.59 US0013	OCEAN HWY			

ROUTE NUMBER..... MD 667  
INVENTORY DIRECTION... EAST  
NAME: CRISFIELD MARION RD

SECONDARY R	RUR-MINOR COLLECTOR	UNDIVIDED	NONE	0.00 MU0120	CHESAPEAKE AVE (BACK)	2	20I	1,175
				1.02		2	22I	
	RUR-LOCAL			2.42 CD0307	LAWSON BARNES RD			
				2.77 MD0413	CRISFIELD WESTOVER RD			
				5.81 MD0413	CRISFIELD WESTOVER RD	2	24I	

\* A, B = UNIMPROVED; C = GRADED & DRAINED; D, E = SOIL, GRAVEL, STONE; F, G = LOW TYPE BITUMINOUS;  
H, I = HIGH TYPE BITUMINOUS; J = CONCRETE; K = BRICK; L = BLOCK

STATE HIGHWAY ADMINISTRATION OF MARYLAND  
HIGHWAY INFORMATION SERVICES DIVISION  
DATA SUPPORT GROUP

STATE HIGHWAY LOCATION REFERENCE

ROUTE NUMBER.....MD 667 CONTINUED  
INVENTORY DIRECTION...EAST  
NAME: CRISFIELD MARION RD

COUNTY-SOMERSET  
SHA DISTRICT.....1  
DATE.....12/31/93

SYSTEM	FUNCTIONAL CLASS	HWY TYPE	ACCESS CTL	MILEPOINT	MILEPOINT DESCRIPTION	MARKED LANES	SURFACE WIDTH/TYPE*	AADT
SECONDARY R	RUR-MAJOR COLLECTOR	UNDIVIDED	NONE	6.55	CO0164 TULLS CORNER RD	2	24I	4,250
				10.39	CO0305 OLD WESTOVER MARION RD	2	22I	
				10.52	STRUC #19018 MARUMSCO CREEK			
				11.90	CO0179 OLD REHOBETH RD			
				12.65	STRUC #19017 REHOBETH BRANCH			
				14.40	CO0189 GORDY RD			
				17.61	US0013 OCEAN HWY			

ROUTE NUMBER.....MD 673A  
INVENTORY DIRECTION...EAST  
NAME: LAYFIELD RD

SECONDARY R	RUR-MAJOR COLLECTOR	UNDIVIDED	NONE	0.00	MD0413 CRISFIELD WESTOVER RD	2	24I	1,050
		DIVIDED		0.44		2	36I	
		UNDIVIDED		0.49	US 13 (SB/L)	2	46I	
				0.53	US0013 OCEAN HWY			
				0.53	MD0920B NO NAME (AHEAD)			

ROUTE NUMBER.....MD 675  
INVENTORY DIRECTION...NORTH  
NAME: SOMERSET AVE

SECONDARY R	RUR-MAJOR COLLECTOR	UNDIVIDED	NONE	0.00	US0013 OCEAN HWY	1	13I	11,375
				0.18	MD0675D NO NAME	2	24I	
U				0.79	IN CORP LMTS PRINCESS ANNE			
				0.89	MU0252 OLD PRINCESS ANNE RD			
				0.97		2	41I	
				1.00		2	34I	
				1.10		2	30I	
				1.21		2	38I	
				1.32	MD0388 E ANTIOCH AVE			
				1.41		2	54I	
				1.51	MU0280 PRINCE WILLIAM ST E&W	2	56I	
				1.61	MD0918 E BROAD ST	2	46I	
				1.65		2	48I	
				1.69	STRUC #19002 MANOKIN RIVER	2	34I	
				1.77		2	29I	
R				2.22	MD0362 MT VERNON RD	2	24I	5,325

\* A, B = UNIMPROVED; C = GRADED & DRAINED; D, E = SOIL, GRAVEL, STONE; F, G = LOW TYPE BITUMINOUS;  
H, I = HIGH TYPE BITUMINOUS; J = CONCRETE; K = BRICK; L = BLOCK

STATE HIGHWAY ADMINISTRATION OF MARYLAND  
HIGHWAY INFORMATION SERVICES DIVISION  
DATA SUPPORT GROUP

STATE HIGHWAY LOCATION REFERENCE

ROUTE NUMBER.....MD 675 CONTINUED  
INVENTORY DIRECTION...NORTH  
NAME: SOMERSET AVE

COUNTY-SOMERSET  
SHA DISTRICT.....1  
DATE.....12/31/93

SYSTEM ....STATE....	FUNCTIONAL CLASS	HWY TYPE	ACCESS CTL	MILEPOINT	MILEPOINT DESCRIPTION	MARKED LANES	SURFACE WIDTH/TYPE*	AADT
SECONDARY R	RUR-MAJOR COLLECTOR	UNDIVIDED	NONE	2.22	OUT CORP LMTS PRINCESS ANNE	2	24I	5,325
U				2.45	IN CORP LMTS PRINCESS ANNE			
R				2.48	OUT CORP LMTS PRINCESS ANNE			
				2.79	MD0529 LORETTO RD			
		DIVIDED		3.30		2	25I	
				3.39	US0013 OCEAN HWY			

\*\*\*\*\*

ROUTE NUMBER.....MD 675D  
INVENTORY DIRECTION...SOUTH  
NAME: NO NAME

SECONDARY R	RUR-LOCAL	UNDIVIDED	NONE	0.00	MD0675 SOMERSET AVE	2	26I	
				0.05	US0013 OCEAN HWY			

\*\*\*\*\*

ROUTE NUMBER.....MD 918  
INVENTORY DIRECTION...EAST  
NAME: E BROAD ST

SECONDARY U	RUR-LOCAL	UNDIVIDED	NONE	0.00	MD0675 SOMERSET AVE	2	48I	3,500
				0.06		2	42I	
				0.08		2	30I	
R				0.10	STRUC #19015 HANOKIN BRANCH			
				0.10	OUT CORP LMTS PRINCESS ANNE			
				0.19	R/R #CR 530 243 P			
				0.22	SR0008 NO NAME			
				0.22	CO0303 COLLEGE BACKBONE RD (AHEAD)			

\*\*\*\*\*

ROUTE NUMBER.....MD 920  
INVENTORY DIRECTION...NORTH  
NAME: NO NAME

SECONDARY R	RUR-LOCAL	UNDIVIDED	NONE	0.00	US0013 OCEAN HWY	2	21I	
				0.97	US0013 OCEAN HWY			

\* A, B = UNIMPROVED; C = GRADED & DRAINED; D, E = SOIL, GRAVEL, STONE; F, G = LOW TYPE BITUMINOUS;  
H, I = HIGH TYPE BITUMINOUS; J = CONCRETE; K = BRICK; L = BLOCK

STATE HIGHWAY ADMINISTRATION OF MARYLAND  
HIGHWAY INFORMATION SERVICES DIVISION  
DATA SUPPORT GROUP

STATE HIGHWAY LOCATION REFERENCE

ROUTE NUMBER.....MD 920A  
INVENTORY DIRECTION...NORTH  
NAME: BRITTINGHAM LA

COUNTY-SOMERSET  
SHA DISTRICT.....1  
DATE.....12/31/93

SYSTEM ....STATE....	FUNCTIONAL CLASS	HWY TYPE	ACCESS CTL	MILEPOINT	MILEPOINT DESCRIPTION	MARKED LANES	SURFACE WIDTH/TYPE*	AADT
SECONDARY U	RUR-LOCAL	UNDIVIDED	NONE	0.00 MD0362	MT VERNON RD	2	37I	
				0.00	IN CORP LMTS PRINCESS ANNE			
				0.04		2	21I	
R				0.07	OUT CORP LMTS PRINCESS ANNE			
				0.42	ROAD END			

ROUTE NUMBER.....MD 920B  
INVENTORY DIRECTION...NORTH  
NAME: NO NAME

SECONDARY R	RUR-LOCAL	UNDIVIDED	NONE	0.00 MD0673A	LAYFIELD RD (BACK)	2	18F	
				0.00 US0013	OCEAN HWY			
				0.32 C00239	CAMP RD			

ROUTE NUMBER.....MD 920C  
INVENTORY DIRECTION...EAST  
NAME: NO NAME

SECONDARY R	RUR-LOCAL	UNDIVIDED	NONE	0.00	ROAD END	2	20I	
				0.01	SPUR TO US 13			
				0.17	ROAD END			

ROUTE NUMBER.....MD 920D  
INVENTORY DIRECTION...EAST  
NAME: NO NAME

SECONDARY R	RUR-LOCAL	UNDIVIDED	NONE	0.00	ROAD END	2	20I	
				0.14	SPUR TO US 13			
				0.42	ROAD END			

\* A, B = UNIMPROVED; C = GRADED & DRAINED; D, E = SOIL, GRAVEL, STONE; F, G = LOW TYPE BITUMINOUS;  
H, I = HIGH TYPE BITUMINOUS; J = CONCRETE; K = BRICK; L = BLOCK



STATE HIGHWAY ADMINISTRATION OF MARYLAND  
HIGHWAY INFORMATION SERVICES DIVISION  
DATA SUPPORT GROUP

STATE HIGHWAY LOCATION REFERENCE

ROUTE NUMBER.....MD 920E  
INVENTORY DIRECTION...EAST  
NAME: NO NAME

COUNTY-SOMERSET  
SHA DISTRICT.....1  
DATE.....12/31/93

SYSTEM	FUNCTIONAL CLASS	HWY TYPE	ACCESS CTL	MILEPOINT	MILEPOINT DESCRIPTION	MARKED LANES	SURFACE WIDTH/TYPE*	AADT
SECONDARY R	RUR-LOCAL	UNDIVIDED	NONE	0.00	ROAD END	2	20I	
				0.01	SPUR TO US 13			
				0.03	ROAD END			

\*\*\*\*\*

ROUTE NUMBER.....MD 920F  
INVENTORY DIRECTION...EAST  
NAME: NO NAME

SECONDARY R	RUR-LOCAL	UNDIVIDED	NONE	0.00	US0013 OCEAN HWY	2	20I	
				0.00	MD0920H NO NAME (BACK)			
				0.03	MD0920G NO NAME			
				0.08	ROAD END			

\*\*\*\*\*

ROUTE NUMBER.....MD 920G  
INVENTORY DIRECTION...EAST  
NAME: NO NAME

SECONDARY R	RUR-LOCAL	UNDIVIDED	NONE	0.00	MD0920F US 13 SERVICE RD	2	20I	
				0.09	ROAD END			

\*\*\*\*\*

ROUTE NUMBER.....MD 920H  
INVENTORY DIRECTION...SOUTH  
NAME: NO NAME

SECONDARY R	RUR-LOCAL	UNDIVIDED	NONE	0.00	US0013 OCEAN HWY	2	20I	
				0.00	MD0920F NO NAME (BACK)			
				0.09	ROAD END			

\*\*\*\*\*

ROUTE NUMBER.....MD 920J  
INVENTORY DIRECTION...EAST  
NAME: NO NAME

SECONDARY R	RUR-LOCAL	UNDIVIDED	NONE	0.00	ROAD END	2	20I	
				0.21	SPUR TO US 13			

\* A, B = UNIMPROVED; C = GRADED & DRAINED; D, E = SOIL, GRAVEL, STONE; F, G = LOW TYPE BITUMINOUS;  
H, I = HIGH TYPE BITUMINOUS; J = CONCRETE; K = BRICK; L = BLOCK

STATE HIGHWAY ADMINISTRATION OF MARYLAND  
HIGHWAY INFORMATION SERVICES DIVISION  
DATA SUPPORT GROUP

STATE HIGHWAY LOCATION REFERENCE

ROUTE NUMBER..... MD 920J CONTINUED  
INVENTORY DIRECTION... EAST  
NAME: NO NAME

COUNTY-SOMERSET  
SHA DISTRICT..... 1  
DATE..... 12/31/93

SYSTEM	FUNCTIONAL CLASS	HWY TYPE	ACCESS CTL	MILEPOINT	MILEPOINT DESCRIPTION	MARKED LANES	SURFACE WIDTH/TYPE*	AADT
SECONDARY R	RUR-LOCAL	UNDIVIDED	NONE	0.23	ROAD END	2	20I	

\*\*\*\*\*

ROUTE NUMBER..... MD 920K  
INVENTORY DIRECTION... NORTH  
NAME: NO NAME

SECONDARY R	RUR-LOCAL	UNDIVIDED	NONE	0.00	CO0196 WALTER JOHNSON RD	2	20I	
				0.16	ROAD END			

\*\*\*\*\*

ROUTE NUMBER..... MD 920L  
INVENTORY DIRECTION... EAST  
NAME: NO NAME

SECONDARY R	RUR-LOCAL	UNDIVIDED	NONE	0.00	CO0188 MENNONITE CHURCH RD	2	20I	
				0.64	SPUR TO US 13			
				0.83	ROAD END			

\*\*\*\*\*

ROUTE NUMBER..... MD 920M  
INVENTORY DIRECTION... NORTH  
NAME: NO NAME

SECONDARY R	RUR-LOCAL	UNDIVIDED	NONE	0.00	ROAD END	2	20I	
				0.03	CO0196 WALTER JOHNSON RD			
				0.04	ROAD END			

\*\*\*\*\*

ROUTE NUMBER..... MD 920N  
INVENTORY DIRECTION... EAST  
NAME: NO NAME

SECONDARY R	RUR-LOCAL	UNDIVIDED	NONE	0.00	ROAD END	2	20I	
				0.01	SPUR TO US 13			
				0.10	ROAD END			

\* A, B = UNIMPROVED; C = GRADED & DRAINED; D, E = SOIL, GRAVEL, STONE; F, G = LOW TYPE BITUMINOUS;  
H, I = HIGH TYPE BITUMINOUS; J = CONCRETE; K = BRICK; L = BLOCK

STATE HIGHWAY ADMINISTRATION OF MARYLAND  
HIGHWAY INFORMATION SERVICES DIVISION  
DATA SUPPORT GROUP

STATE HIGHWAY LOCATION REFERENCE

ROUTE NUMBER..... MD 9200  
INVENTORY DIRECTION... EAST  
NAME: NO NAME

COUNTY-SOMERSET  
SHA DISTRICT..... 1  
DATE..... 12/31/93

SYSTEM ....STATE....	FUNCTIONAL CLASS	HWY TYPE	ACCESS CTL	MILEPOINT	MILEPOINT DESCRIPTION	MARKED LANES	SURFACE WIDTH/TYPE*	AADT
SECONDARY R	RUR-LOCAL	UNDIVIDED	NONE	0.00	ROAD END	2	20I	
				0.01	SPUR TO US 13			
				0.11	ROAD END			

\*\*\*\*\*

ROUTE NUMBER..... MD 920P  
INVENTORY DIRECTION... NORTH  
NAME: NO NAME

SECONDARY R	RUR-LOCAL	UNDIVIDED	NONE	0.00	US0013 OCEAN HWY	2	20H	
				0.00	MD0920G NO NAME (BACK)			
				0.28	ROAD END			

\*\*\*\*\*

ROUTE NUMBER..... MD 920G  
INVENTORY DIRECTION... SOUTH  
NAME: NO NAME

SECONDARY R	RUR-LOCAL	UNDIVIDED	NONE	0.00	US0013 OCEAN HWY	2	20G	
				0.00	MD0920P NO NAME (BACK)			
				0.20	ROAD END			

\*\*\*\*\*

ROUTE NUMBER..... MD 920R  
INVENTORY DIRECTION... NORTH  
NAME: NO NAME

SECONDARY R	RUR-LOCAL	UNDIVIDED	NONE	0.00	ROAD END	2	20H	
				0.03	SPUR TO US 13			
				0.06	ROAD END			

\*\*\*\*\*

ROUTE NUMBER..... MD 920S  
INVENTORY DIRECTION... EAST  
NAME: NO NAME

SECONDARY R	RUR-LOCAL	UNDIVIDED	NONE	0.00	ROAD END	2	20G	
				0.02	SPUR TO US 13			

\* A, B = UNIMPROVED; C = GRADED & DRAINED; D, E = SOIL, GRAVEL, STONE; F, G = LOW TYPE BITUMINOUS;  
H, I = HIGH TYPE BITUMINOUS; J = CONCRETE; K = BRICK; L = BLOCK

STATE HIGHWAY ADMINISTRATION OF MARYLAND  
HIGHWAY INFORMATION SERVICES DIVISION  
DATA SUPPORT GROUP

STATE HIGHWAY LOCATION REFERENCE

ROUTE NUMBER.....MD 920S CONTINUED  
INVENTORY DIRECTION...EAST  
NAME: NO NAME

COUNTY-SOMERSET  
SHA DISTRICT.....1  
DATE.....12/31/93

SYSTEM ...STATE...	FUNCTIONAL CLASS	HWY TYPE	ACCESS CTL	MILEPOINT	MILEPOINT DESCRIPTION	MARKED LANES	SURFACE WIDTH/TYPE*	AADT
SECONDARY R	RUR-LOCAL	UNDIVID	NONE	0.10	ROAD END	2	200	

\*\*\*\*\*

ROUTE NUMBER.....MD 920T  
INVENTORY DIRECTION...NORTH  
NAME: NO NAME

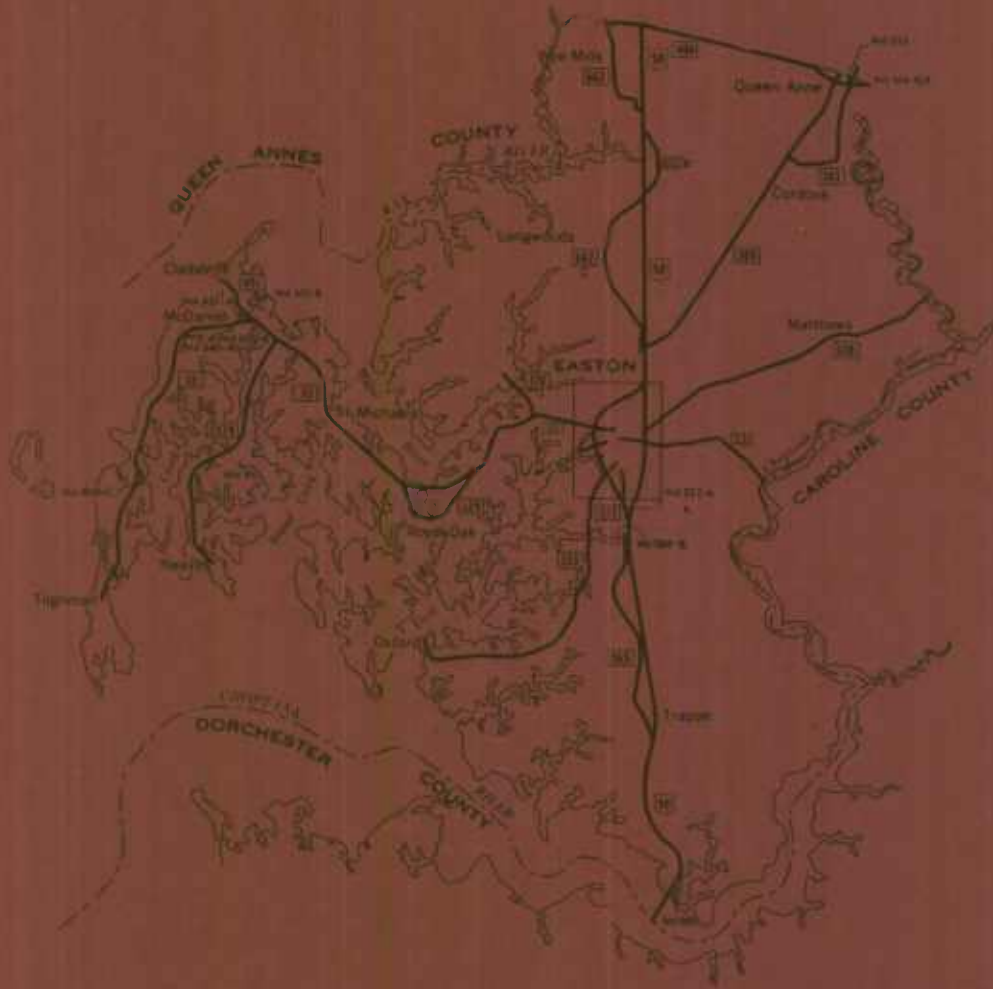
SECONDARY R	RUR-LOCAL	UNDIVID	NONE	0.00	ROAD END	2	200	
				0.02	SPUR TO US 13			
				0.04	ROAD END			

\* A, B = UNIMPROVED; C = GRADED & DRAINED; D, E = SOIL, GRAVEL, STONE; F, G = LOW TYPE BITUMINOUS;  
H, I = HIGH TYPE BITUMINOUS; J = CONCRETE; K = BRICK; L = BLOCK

1994

*HIGHWAY LOCATION REFERENCE*

**TALBOT  
COUNTY**




TALBOT COUNTY

ROUTE ALERT LIST

TALBOT COUNTY

None





STATE HIGHWAY ADMINISTRATION OF MARYLAND  
HIGHWAY INFORMATION SERVICES DIVISION  
DATA SUPPORT GROUP

STATE HIGHWAY LOCATION REFERENCE

ROUTE NUMBER.....MD 33  
INVENTORY DIRECTION...EAST  
NAME: TILGHMAN ISLAND RD

COUNTY-TALBOT  
SHA DISTRICT.....2  
DATE..... 12/31/93

SYSTEM ....STATE....	FUNCTIONAL CLASS	HWY TYPE	ACCESS CTL	MILEPOINT	MILEPOINT DESCRIPTION	MARKED LANES	SURFACE WIDTH/TYPE*	AADT
SECONDARY R	RUR-MINOR COLLECTOR	UNDIVIDED	NONE	0.00	CO0159 BLACK WALNUT POINT RD (BACK)	2	23I	1,375
	RUR-MAJOR COLLECTOR			0.10		2	20I	
				0.84		2	24I	
				0.87	STRUC #20001 KNAPPS NARROWS			
				3.71	MD0840C NO NAME			
				4.10	MD0840C NO NAME			
				6.72				1,875
				8.02	MD0840A NO NAME			2,675
NAME: ST MICHAELS RD				9.07				
				9.56	MD0451A NO NAME			
				10.00	MD0451 EASTON CLAIBORNE RD			4,375
	RUR-MINOR ARTERIAL			10.06	MD0451B NO NAME			
	U			10.81	MD0579 BOZMAN NEAVITT RD			5,550
NAME: TALBOT ST				12.53	IN CORP LMTS ST MICHAELS			
				12.53				
				13.12		2	30I	
				13.20				3,275
				13.25		2	36I	
				13.38		2	30I	
				13.70		2	34I	
				13.81		2	32I	
				13.88		2	28I	
				14.01		2	24I	
	R			14.08	OUT CORP LMTS ST MICHAELS			
NAME: ST MICHAELS RD				14.08				
				16.33	MD0329 ROYAL OAK RD			14,325
				16.88		2	30I	
				16.97	STRUC #20002 OAK CREEK			
				17.05		2	24I	
		DIVIDED		18.32				
				18.43	MD0329 ROYAL OAK RD			
		UNDIVIDED		18.54				
				20.93	MD0370 UNIONVILLE RD			11,175
				21.67				12,375
	U			22.26	IN CORP LMTS EASTON			
NAME: BAY ST	URB-OTHER PRIN ART			22.66	MD0322 EASTON BYPASS			8,825
				22.66				
				22.66	STRUC #20026 TANYARD BRANCH			
				23.00		2	26I	
				23.09		3	36I	
				23.17	MD0565A N WASHINGTON ST			

\* A,B = UNIMPROVED; C = GRADED & DRAINED; D,E = SOIL, GRAVEL, STONE; F,G = LOW TYPE BITUMINOUS;  
H,I = HIGH TYPE BITUMINOUS; J = CONCRETE; K = BRICK; L = BLOCK

STATE HIGHWAY ADMINISTRATION OF MARYLAND  
HIGHWAY INFORMATION SERVICES DIVISION  
DATA SUPPORT GROUP

STATE HIGHWAY LOCATION REFERENCE

ROUTE NUMBER.....US 50  
INVENTORY DIRECTION...EAST  
NAME: OCEAN GATEWAY

COUNTY-TALBOT  
SHA DISTRICT.....2  
DATE.....12/31/93

SYSTEM	FUNCTIONAL CLASS	HWY TYPE	ACCESS CTL	MILEPOINT	MILEPOINT DESCRIPTION	MARKED LANES	SURFACE WIDTH/TYPE*	AADT
PRIMARY	RUR-OTHER PRIN ART	DIVIDED	NONE	0.00	QUEEN ANNES CO/L	4	481	24,180
				0.00 MD0404	QUEEN ANNES HWY			
				0.58	MILE MARKER 54.0			
				1.56	MILE MARKER 55.0			
				1.62	STRUC #20003 MILL CREEK			
				2.31 MD0662	OLD WYE MILLS RD			
				2.57	MILE MARKER 56.0			
				2.77 MD0662B	OLD SKIPTON RD			
				3.15 C00027	SKIPTON LANDING RD			
				3.56	MILE MARKER 57.0			
				3.63	STRUC #20004 SKIPTON CREEK			
				3.97	STRUC #20005 SKIPTON CREEK			
				4.55	MILE MARKER 58.0			
				4.63 MD0662B	OLD SKIPTON RD			
				4.63 MD0662C	LONGWOODS RD			
				5.53	MILE MARKER 59.0			
				5.89	STRUC #20006 POTTS MILL CREEK			
				6.06 C00026	RABBIT HILL RD			
				6.58	MILE MARKER 60.0			
				6.97	STRUC #20007 POTTS MILL CREEK			
				7.53	MILE MARKER 61.0			
				8.53	MILE MARKER 62.0			
	URB-OTHER PRIN ART			8.72 MD0309	BLACK DOG ALLEY			26,375
				8.72 C00277	AIRPORT RD			
				8.81 C00332	CORDOVA RD			
				9.42	IN CORP LMTS EASTON			
				9.50	MILE MARKER 63.0			
				9.60 MD0322	EASTON BYPASS			
				9.66 MD0322	EASTON BYPASS			
				9.69	MD 322 (SB/L)			
				10.53	MILE MARKER 64.0			
				11.15 MD0328	MATTHEWSTOWN RD			31,025
				11.15 MU0430	GOLDSBOROUGH ST			
				11.47	MILE MARKER 65.0			
				11.49 MD0331	DOVER RD			21,775
				11.72 MU0500	HIGH ST			
				12.09 MU0540	IDLEWILD AVE			
				12.38 MU0293	DUTCHMANS LA			
				12.45	MILE MARKER 66.0			
				12.93	STRUC #20008 PAPERMILL POND			
				13.44	MILE MARKER 67.0			
				13.73 MD0322A	NO NAME			

\* A, B = UNIMPROVED; C = GRADED & DRAINED; D, E = SOIL, GRAVEL, STONE; F, G = LOW TYPE BITUMINOUS;  
H, I = HIGH TYPE BITUMINOUS; J = CONCRETE; K = BRICK; L = BLOCK

STATE HIGHWAY ADMINISTRATION OF MARYLAND  
HIGHWAY INFORMATION SERVICES DIVISION  
DATA SUPPORT GROUP

STATE HIGHWAY LOCATION REFERENCE

ROUTE NUMBER.....US 50 CONTINUED  
INVENTORY DIRECTION...EAST  
NAME: OCEAN GATEWAY

COUNTY-TALBOT  
SHA DISTRICT.....2  
DATE.....12/31/93

SYSTEM	STATE	FUNCTIONAL CLASS	HWY TYPE	ACCESS CTL	MILEPOINT	MILEPOINT DESCRIPTION	MARKED LANES	SURFACE WIDTH/TYPE*	AADT
PRIMARY	U	URB-OTHER PRIN ART	DIVIDED	NONE	13.82	MD0322 EASTON BYPASS	4	48I	21,775
	R	RUR-OTHER PRIN ART			13.87	OUT CORP LMTS EASTON			
					13.98	MD 322 (SB/L)			
					14.39	STRUC #20009 PEACHBLOSSOM CREEK			
					14.41	MILE MARKER 68.0			
					14.65	MD0565 EASTON TRAPPE RD			22,825
					14.65	CO0101 LANDING NECK RD			
					15.41	MILE MARKER 69.0			
					16.40	MILE MARKER 70.0			
					16.83	CO0282 ALMSHOUSE RD			
					16.83	CO0280 MANADIER RD			
					17.38	MILE MARKER 71.0			
					18.36	MILE MARKER 72.0			
	U				18.47	IN CORP LMTS TRAPPE			
					19.36	MILE MARKER 73.0			
					19.92	MD0565 MAIN ST			15,150
					19.92	CO0290 BARBER RD			
	R				19.94	OUT CORP LMTS TRAPPE			
					20.33	MILE MARKER 74.0			
					21.31	MILE MARKER 75.0			
					22.30	MILE MARKER 76.0			
					23.28	MILE MARKER 77.0			
					24.24	MD0989 BOLING BROKE ACCESS RD			
					24.28	MILE MARKER 78.0			
					24.42		4	48J	
					25.24	STRUC #9021 CHOPTANK RIVER			
					25.24	DORCHESTER CO/L			

\*\*\*\*\*

ROUTE NUMBER.....MD 303  
INVENTORY DIRECTION...NORTH  
NAME: OLD CORDOVA RD

SECONDARY	R	RUR-LOCAL	UNDIVIDED	NONE	0.00	MD0309 CORDOVA RD	2	22I	200
					0.04	STRUC #20012 TUCKAHOE CREEK			
					0.04	R/R #MDDE 529 962 E			
					0.29	STRUC #20029 TUCKAHOE CREEK			
					1.39				250
					1.77	STRUC #20030 TUCKAHOE CREEK			
					3.54	STRUC #20010 NORWICH CREEK			
					3.58	MD0404AL MILLSBORO DENTON RD (AHEAD)			

\* A,B = UNIMPROVED; C = GRADED & DRAINED; D,E = SOIL, GRAVEL, STONE; F,G = LOW TYPE BITUMINOUS;  
H,I = HIGH TYPE BITUMINOUS; J = CONCRETE; K = BRICK; L = BLOCK

STATE HIGHWAY ADMINISTRATION OF MARYLAND  
HIGHWAY INFORMATION SERVICES DIVISION  
DATA SUPPORT GROUP

STATE HIGHWAY LOCATION REFERENCE

ROUTE NUMBER.....MD 303 CONTINUED  
INVENTORY DIRECTION...NORTH  
NAME: MAIN ST

COUNTY-TALBOT  
SHA DISTRICT.....2  
DATE.....12/31/93

SYSTEM	FUNCTIONAL CLASS	HWY TYPE	ACCESS CTL	MILEPOINT	MILEPOINT DESCRIPTION	MARKED LANES	SURFACE WIDTH/TYPE*	AADT
SECONDARY U	RUR-MINOR COLLECTOR	UNDIVIDED	NONE	3.66	MD0404AL TALBOT AVE (BACK)	2	20I	250
				3.78	QUEEN ANNES CO/L			

\*\*\*\*\*

ROUTE NUMBER.....MD 309  
INVENTORY DIRECTION...NORTH  
NAME: CORDOVA RD

SECONDARY R	URB-COLLECTOR	UNDIVIDED	NONE	0.00	US0050 OCEAN GATEWAY	2	27I	4,775
				0.00	CO0277 AIRPORT RD (BACK)			
	RUR-MAJOR COLLECTOR			0.13	CO0332 CORDOVA RD	2	24I	
				0.13	CO0028 BLACK DOG ALLEY			
				2.73	CO0026 RABBIT HILL RD			2,050
				5.67	CO0271 KITTY'S CORNER RD			
				5.67	CO0003 SKIPTON CORDOVA RD			
		PART		6.09				
				6.69	MD0303 OLD CORDOVA RD			1,950
				9.18	STRUC #20024 NORWICH CREEK			
				9.22	MD0404AL MILLSBORD DENTON RD			
				9.39	QUEEN ANNES CO/L			

\*\*\*\*\*

ROUTE NUMBER.....MD 322  
INVENTORY DIRECTION...NORTH  
NAME: EASTON BYPASS

SECONDARY U	URB-OTHER PRIN ART	DIVIDED	PART	0.00	US0050 OCEAN GATEWAY	4	48I	9,675
				0.08	MD0322A NO NAME			
				0.53	MD0565A S WASHINGTON ST	3	41I	
		UNDIVIDED		0.71		2	24I	
				1.04	STRUC #20027 PAPER MILL POND			
				1.59	MD0333 OXFORD RD/PEACH BLOSSOM RD			
				2.41	MD0334 PORT ST			
				2.98	MD0033 ST MICHAELS RD/BAY ST			15,925
				2.98	STRUC #20026 TANYARD BRANCH			
				3.81	MU0410 GLEBE RD			
				4.64	MD0565A N WASHINGTON AVE			
				4.64	MD0322B AIRPARK DR			
		DIVIDED		4.72		2	27I	
		UNDIVIDED		4.83		2	24I	

\* A, B = UNIMPROVED; C = GRADED & DRAINED; D, E = SOIL, GRAVEL, STONE; F, G = LOW TYPE BITUMINOUS;  
H, I = HIGH TYPE BITUMINOUS; J = CONCRETE; K = BRICK; L = BLOCK

STATE HIGHWAY ADMINISTRATION OF MARYLAND  
HIGHWAY INFORMATION SERVICES DIVISION  
DATA SUPPORT GROUP

STATE HIGHWAY LOCATION REFERENCE

ROUTE NUMBER.....MD 322 CONTINUED  
INVENTORY DIRECTION...NORTH  
NAME: EASTON BYPASS

COUNTY-TALBOT  
SHA DISTRICT.....2  
DATE..... 12/31/93

SYSTEM	FUNCTIONAL CLASS	HWY TYPE	ACCESS CTL	MILEPOINT	MILEPOINT DESCRIPTION	MARKED LANES	SURFACE WIDTH/TYPER*	AADT
SECONDARY U	URB-OTHER PRIN ART	DIVIDED	PART	4.94		2	24I	15.925
				5.03	US0050 OCEAN GATEWAY	2	30I	
				5.12	US0050 OCEAN GATEWAY			

\*\*\*\*\*

ROUTE NUMBER.....MD 322A  
INVENTORY DIRECTION...NORTH  
NAME: NO NAME

SECONDARY U	URB-LOCAL	UNDIVIDED	PART	0.00	US0050 OCEAN GATEWAY	1	16I	
				0.07	MD0322 EASTON BYPASS			

\*\*\*\*\*

ROUTE NUMBER.....MD 322B  
INVENTORY DIRECTION...WEST  
NAME: AIRPARK DR

SECONDARY U	URB-LOCAL	UNDIVIDED	NONE	0.00	MD0322 EASTON BYPASS	2	36I	
				0.00	MD0565A N WASHINGTON ST (BACK)			
				0.03	CO0188 CENTREVILLE RD			

\*\*\*\*\*

ROUTE NUMBER.....MD 328  
INVENTORY DIRECTION...EAST  
NAME: MATTHEWSTOWN RD

SECONDARY U	URB-OTHER PRIN ART	UNDIVIDED	NONE	0.00	US0050 OCEAN GATEWAY	2	48I	8.325
				0.00	MU0430 GOLDSBOROUGH ST (BACK)			
				0.05		2	22I	
R				0.45	OUT CORP LMTS EASTON			
U				0.58	IN CORP LMTS EASTON			
R	RUR-MINOR ARTERIAL			0.70	OUT CORP LMTS EASTON			
				1.64	CO0028 BLACK DOG ALLEY			
				2.32	STRUC #20013 WOOTENAUX CREEK			
				5.45	STRUC #20014 BEAVER DAM BRANCH			
				6.34	CO0271 KITTYS CORNER RD			
				6.51				4.075
				8.87	STRUC #5012 TUCKAHOE CREEK			
				8.87	CAROLINE CO/L			

\* A, B = UNIMPROVED; C = GRADED & DRAINED; D, E = SOIL, GRAVEL, STONE; F, G = LOW TYPE BITUMINOUS;  
H, I = HIGH TYPE BITUMINOUS; J = CONCRETE; K = BRICK; L = BLOCK

STATE HIGHWAY ADMINISTRATION OF MARYLAND  
HIGHWAY INFORMATION SERVICES DIVISION  
DATA SUPPORT GROUP

STATE HIGHWAY LOCATION REFERENCE

ROUTE NUMBER.....MD 329  
INVENTORY DIRECTION...EAST  
NAME: ROYAL OAK RD

COUNTY-TALBOT  
SHA DISTRICT.....2  
DATE.....12/31/93

SYSTEM	FUNCTIONAL CLASS	HWY TYPE	ACCESS CTL	MILEPOINT	MILEPOINT DESCRIPTION	MARKED LANES	SURFACE WIDTH/TYPE*	AADT
SECONDARY R	RUR-MINOR COLLECTOR	UNDIVIDED	NONE	0.00	MD0033 ST MICHAELS RD	2	24I	1,375
				0.05		2	20I	
				1.01	CO0059 BELLEVUE RD			2,425
				1.90				1,950
				3.25				
				3.29	MD0033 ST MICHAELS RD	2	24I	

\*\*\*\*\*

ROUTE NUMBER.....MD 331  
INVENTORY DIRECTION...NORTH  
NAME: DOVER RD

SECONDARY R	RUR-MINOR ARTERIAL	UNDIVIDED	NONE	0.00	CAROLINE CD/L	2	24J	10,225
				0.00	STRUC #20023 CHOPTANK RIVER			
				0.08		2	24I	
				1.81	CO0028 BLACK DOG ALLEY			
				2.11	CO0096 DOVER NECK RD			
				3.37		2	28I	
	URB-OTHER PRIN ART			3.48				
U				3.52	IN CORP LMTS EASTON			
				3.96	US0050 OCEAN GATEWAY	2	24I	8,875
				4.03		2	28I	
				4.22		2	30I	
				4.42	R/R #MDDE 529 987 A			
				4.47	MU0280 DOVER ST			

\*\*\*\*\*

ROUTE NUMBER.....MD 333  
INVENTORY DIRECTION...NORTH  
NAME: MORRIS ST

SECONDARY U	RUR-MAJOR COLLECTOR	UNDIVIDED	NONE	0.00	STRUC #20025 TRED AVON RIVER	2	24I	2,275
				0.05		2	22I	
				0.29		2	23I	
NAME: OXFORD RD				0.63				
				0.67		2	24I	
	RUR-MINOR ARTERIAL			0.90				
R				0.94	OUT CORP LMTS OXFORD			
				4.24	CO0282 ALMSHOUSE RD			5,675
				5.97	STRUC #20017 TRIPPES CREEK			

\* A, B = UNIMPROVED; C = GRADED & DRAINED; D, E = SOIL, GRAVEL, STONE; F, G = LOW TYPE BITUMINOUS;  
H, I = HIGH TYPE BITUMINOUS; J = CONCRETE; K = BRICK; L = BLOCK

STATE HIGHWAY ADMINISTRATION OF MARYLAND  
HIGHWAY INFORMATION SERVICES DIVISION  
DATA SUPPORT GROUP

STATE HIGHWAY LOCATION REFERENCE

ROUTE NUMBER.....MD 333 CONTINUED  
INVENTORY DIRECTION...NORTH  
NAME: OXFORD RD

COUNTY-TALBOT  
SHA DISTRICT.....2  
DATE.....12/31/93

SYSTEM ....STATE....	FUNCTIONAL CLASS	HWY TYPE	ACCESS CTL	MILEPOINT	MILEPOINT DESCRIPTION	MARKED LANES	SURFACE WIDTH/TYPE*	AADT
SECONDARY R	RUR-MINOR ARTERIAL	UNDIVIDED	NONE	6.95	CO0102 BAILEYS NECK RD	2	24I	5,675
				6.95	CO0285 LLANDAFF RD			
	U URB-OTHER PRIN ART			7.46	STRUC #20016 PEACH BLOSSOM CREEK			
				8.68	IN CORP LMTS EASTON			
	URB-MINOR ARTERIAL			9.29	STRUC #20015 PAPER MILL POND			
NAME: PEACH BLOSSOM RD				9.41	MD0322 EASTON BYPASS			
				9.41				
				9.60		2	42I	
				9.79	MD0565A S WASHINGTON ST			
				9.79	MU0540 IDLEWILD AVE (AHEAD)			

ROUTE NUMBER.....MD 334  
INVENTORY DIRECTION...EAST  
NAME: PORT ST

SECONDARY R	URB-LOCAL	UNDIVIDED	NONE	0.00	ROAD END	2	20I	1,700
U				0.38	IN CORP LMTS EASTON			
	URB-COLLECTOR			0.42	MD0322 EASTON BYPASS			5,100
MUNICIPAL				0.77	END STATE MAINTENANCE	2	25I	
				0.77	BEGIN MUNICIPAL MAINTENANCE			
				1.03	MD0565A S WASHINGTON ST			

ROUTE NUMBER.....MD 370  
INVENTORY DIRECTION...NORTH  
NAME: UNIONVILLE RD

SECONDARY R	RUR-MAJOR COLLECTOR	UNDIVIDED	NONE	0.00	MD0033 BT MICHAELS RD	2	31I	2,075
				0.02		2	20I	
				0.72		2	22I	
				0.98	STRUC #20018 MILES RIVER			
				1.07		2	28I	
				1.12		2	20I	
				1.58	CO0045 UNIONVILLE RD (AHEAD)			

\* A, B = UNIMPROVED; C = GRADED & DRAINED; D, E = SOIL, GRAVEL, STONE; F, G = LOW TYPE BITUMINOUS;  
H, I = HIGH TYPE BITUMINOUS; J = CONCRETE; K = BRICK; L = BLOCK

STATE HIGHWAY ADMINISTRATION OF MARYLAND  
HIGHWAY INFORMATION SERVICES DIVISION  
DATA SUPPORT GROUP

STATE HIGHWAY LOCATION REFERENCE

ROUTE NUMBER.....MD 404  
INVENTORY DIRECTION...EAST  
NAME: QUEEN ANNES HWY

COUNTY-TALBOT  
SHA DISTRICT.....2  
DATE.....12/31/93

SYSTEM ....STATE....	FUNCTIONAL CLASS	HWY TYPE	ACCESS CTL	MILEPOINT	MILEPOINT DESCRIPTION	MARKED LANES	SURFACE WIDTH/TYPE*	AADT
SECONDARY R	RUR-MINOR COLLECTOR	UNDIVIDED	NONE	0.00	MD0662 OLD WYE MILLS RD	2	22I	600
				0.99		2	29I	
PRIMARY	RUR-OTHER PRIN ART			1.01	US0050 OCEAN GATEWAY	3	50I	8,975
				1.03		3	34I	
				1.29		2	24I	
				5.66	STRUC #17043 NORWICH CREEK			
				5.74	MD0404AL MILLSBORO DENTON RD			10,850
				5.77	QUEEN ANNES CO/L			

\*\*\*\*\*

ROUTE NUMBER.....MD 404AL  
INVENTORY DIRECTION...EAST  
NAME: MILLSBORO DENTON RD

SECONDARY R	RUR-MINOR COLLECTOR	UNDIVIDED	NONE	0.00	MD0404 QUEEN ANNES HWY	2	38I	650
				0.02		2	22I	
				0.42	STRUC #20019 NORWICH CREEK			
				0.87	MD0309 CORDOVA RD			
				1.15	STRUC #20011 NORWICH CREEK			
				1.16	R/R #MDDE 502 443 Y			
				1.35	MD0303 OLD CORDOVA RD	2	20I	1,075
				1.40	IN CORP LMTS QUEEN ANNE			
				1.40				
				1.43	MD0303 MAIN ST	2	22I	
				1.51	MD0518 FIRST ST			
				1.81	OUT CORP LMTS QUEEN ANNE			
				1.82	STRUC #5017 TUCKAHOE CREEK			
				1.82	CAROLINE CO/L			

\*\*\*\*\*

ROUTE NUMBER.....MD 451  
INVENTORY DIRECTION...NORTH  
NAME: EASTON CLAIBORNE RD

SECONDARY R	RUR-MINOR COLLECTOR	UNDIVIDED	NONE	0.00	MD0033 ST MICHAELS RD	2	24I	425
				0.03	MD0451B NO NAME			
				0.08		2	21I	
				0.50	MD0451A NO NAME			
	RUR-LOCAL			1.37				
				1.51		2	22I	

\* A, B = UNIMPROVED; C = GRADED & DRAINED; D, E = SOIL, GRAVEL, STONE; F, G = LOW TYPE BITUMINOUS;  
H, I = HIGH TYPE BITUMINOUS; J = CONCRETE; K = BRICK; L = BLOCK



STATE HIGHWAY ADMINISTRATION OF MARYLAND  
HIGHWAY INFORMATION SERVICES DIVISION  
DATA SUPPORT GROUP

STATE HIGHWAY LOCATION REFERENCE

ROUTE NUMBER.....MD 451 CONTINUED  
INVENTORY DIRECTION....NORTH  
NAME: EASTON CLAIBORNE RD

COUNTY-TALBOT  
SHA DISTRICT.....2  
DATE.....12/31/93

SYSTEM	FUNCTIONAL CLASS	HWY TYPE	ACCESS CTL	MILEPOINT	MILEPOINT DESCRIPTION	MARKED LANES	SURFACE WIDTH/TYPE*	AADT
SECONDARY R	RUR-LOCAL	UNDIVIDED	NONE	1.57		2	20I	425
				1.69	ROAD END			

\*\*\*\*\*

ROUTE NUMBER.....MD 451A  
INVENTORY DIRECTION....NORTH  
NAME: NO NAME

SECONDARY R	RUR-LOCAL	UNDIVIDED	NONE	0.00	MD0033 TILGHMAN ISLAND RD/ST MICHAELS RD	2	220	175
				0.04		2	180	
				0.40	MD0451 EASTON CLAIBORNE RD			

\*\*\*\*\*

ROUTE NUMBER.....MD 451B  
INVENTORY DIRECTION....NORTH  
NAME: NO NAME

SECONDARY R	RUR-LOCAL	UNDIVIDED	NONE	0.00	MD0033 ST MICHAELS RD	1	13I	175
				0.07	MD0451 EASTON CLAIBORNE RD			

\*\*\*\*\*

ROUTE NUMBER.....MD 518  
INVENTORY DIRECTION....NORTH  
NAME: FIRST ST

SECONDARY U	RUR-LOCAL	UNDIVIDED	NONE	0.00	MD0404AL TALBOT AVE	2	31I	199
				0.06	QUEEN ANNES CO/L			

\*\*\*\*\*

ROUTE NUMBER.....MD 565  
INVENTORY DIRECTION....NORTH  
NAME: S MAIN ST

SECONDARY U	RUR-MINOR COLLECTOR	UNDIVIDED	NONE	0.00	US0050 OCEAN GATEWAY	2	22I	325
				0.00	CO0290 BARBER RD (BACK)			
				0.18		2	24I	
				0.47		2	28I	
	RUR-LOCAL			0.59	MU0030 MAPLE AVE	2	24I	
NAME:	N MAIN ST			0.59				

\* A, B = UNIMPROVED; C = GRADED & DRAINED; D, E = SOIL, GRAVEL, STONE; F, G = LOW TYPE BITUMINOUS;  
H, I = HIGH TYPE BITUMINOUS; J = CONCRETE; K = BRICK; L = BLOCK

STATE HIGHWAY ADMINISTRATION OF MARYLAND  
HIGHWAY INFORMATION SERVICES DIVISION  
DATA SUPPORT GROUP

STATE HIGHWAY LOCATION REFERENCE

ROUTE NUMBER.....MD 565 CONTINUED  
INVENTORY DIRECTION...NORTH  
NAME: EASTON TRAPPE RD

COUNTY-TALBOT  
SHA DISTRICT.....2  
DATE.....12/31/93

SYSTEM	FUNCTIONAL CLASS	HWY TYPE	ACCESS CTL	MILEPOINT	MILEPOINT DESCRIPTION	MARKED LANES	SURFACE WIDTH/TYPE*	AADT
SECONDARY U	RUR-LOCAL	UNDIVIDED	NONE	0.61		2	20I	325
				0.92		2	22I	
				1.26				
				1.26				
				1.26	OUT CORP LMTS TRAPPE			
				3.16	CO0282 ALMSHOUSE RD			400
				5.38	CO0285 LLANDAFF RD			
				5.71	MD0565B NO NAME	2	36I	
				5.77	US0050 OCEAN GATEWAY			
				5.77	CO0101 LANDING NECK RD (AHEAD)			

\*\*\*\*\*

ROUTE NUMBER.....MD 565A  
INVENTORY DIRECTION...NORTH  
NAME: S WASHINGTON ST

SECONDARY U	URB-COLLECTOR	UNDIVIDED	NONE	0.00	MD0322 EASTON BYPASS	2	26I	1,575
				0.31		2	24I	
				0.40		2	26I	
				0.55		2	22I	
MUNICIPAL				0.58	MU0590 LEE TERR			
				0.58	END STATE MAINTENANCE			
				0.58	BEGIN MUNICIPAL MAINTENANCE			
				0.68		2	24I	
				0.87	MU0080 S AURORA ST			
				0.98	MU0293 DUTCHMANS LA			
				1.24		2	25I	
				1.29	MD0333 PEACH BLOSSOM RD	2	30I	5,800
				1.29	MU0540 IDLEWILD AVE			
				1.53		2	38I	
				1.63		2	44I	
				1.71	MU0160 BROOKLETTS AVE			
				1.73		2	38I	
				1.79		2	34I	
				1.84	MU0922 SOUTH ST #2			
				1.86	MD0334 PORT ST			
				1.92		2	30I	
				1.99	MU0280 DOVER ST	2	52I	
				1.99				
				2.04		2	28I	
				2.07	MU0430 GOLDSBOROUGH ST	2	24I	

\* A,B = UNIMPROVED; C = GRADED & DRAINED; D,E = SOIL, GRAVEL, STONE; F,G = LOW TYPE BITUMINOUS;  
H, I = HIGH TYPE BITUMINOUS; J = CONCRETE; K = BRICK; L = BLOCK

STATE HIGHWAY ADMINISTRATION OF MARYLAND  
HIGHWAY INFORMATION SERVICES DIVISION  
DATA SUPPORT GROUP

STATE HIGHWAY LOCATION REFERENCE

ROUTE NUMBER.....MD 565A CONTINUED  
INVENTORY DIRECTION...NORTH  
NAME: N WASHINGTON ST

COUNTY-TALBOT  
SHA DISTRICT.....2  
DATE.....12/31/93

SYSTEM ....STATE....	FUNCTIONAL CLASS	HWY TYPE	ACCESS CTL	MILEPOINT	MILEPOINT DESCRIPTION	MARKED LANES	SURFACE WIDTH/TYPE*	AADT
MUNICIPAL U	URB-OTHER PRIN ART	UNDIVIDED	NONE	2.11		2	32I	5,800
	URB-MINOR ARTERIAL			2.13		2	40I	
				2.17	MD0033 BAY ST			
				2.19		2	44I	
				2.25		3	34I	
		DIVIDED		2.31	MU0410 GLEBE RD	2	32I	
		UNDIVIDED		2.35		2	44I	
				2.42		2	24I	
				2.69	MU1140 WRIGHTSON AVE			
				2.69	MU0080 N AURORA ST			
				3.53	MD0839 NO NAME			
				3.55		2	44I	
				3.57	MD0322 EASTON BYPASS			
				3.57	MD0322B AIRPARK DR (AHEAD)			

\*\*\*\*\*

ROUTE NUMBER.....MD 565B  
INVENTORY DIRECTION...NORTH  
NAME: NO NAME

SECONDARY R	RUR-LOCAL	UNDIVIDED	NONE	0.00	MD0565 EASTON TRAPPE RD	2	15F	100
				0.15	ROAD END			

\*\*\*\*\*

ROUTE NUMBER.....MD 579  
INVENTORY DIRECTION...NORTH  
NAME: BOZMAN NEAVITT RD

SECONDARY R	RUR-LOCAL	UNDIVIDED	NONE	0.49	C00210 LONG POINT RD (BACK)	2	18I	475
				0.82		2	20I	
				0.90		2	18I	
	RUR-MINOR COLLECTOR			0.97				
				1.28		2	20I	
				2.94				1,250
				3.94	MD0841 MAY PORT RD			1,575
				4.56		2	22I	
	RUR-MAJOR COLLECTOR			4.65				
				4.89		2	24I	
				7.84	MD0033 ST MICHAELS RD			

\* A, B = UNIMPROVED; C = GRADED & DRAINED; D, E = SOIL, GRAVEL, STONE; F, G = LOW TYPE BITUMINOUS;  
H, I = HIGH TYPE BITUMINOUS; J = CONCRETE; K = BRICK; L = BLOCK

STATE HIGHWAY ADMINISTRATION OF MARYLAND  
HIGHWAY INFORMATION SERVICES DIVISION  
DATA SUPPORT GROUP

STATE HIGHWAY LOCATION REFERENCE

ROUTE NUMBER..... MD 662  
INVENTORY DIRECTION... NORTH  
NAME: OLD WYE MILLS RD

COUNTY-TALBOT  
SHA DISTRICT..... 2  
DATE..... 12/31/93

SYSTEM .... STATE....	FUNCTIONAL CLASS	HWY TYPE	ACCESS CTL	MILEPOINT	MILEPOINT DESCRIPTION	MARKED LANES	SURFACE WIDTH/TYPE*	AADT
SECONDARY R	RUR-LOCAL	UNDIVIDED	NONE	0.00	US0050 OCEAN GATEWAY	2	20G	575
				0.11		2	18G	
				0.76	STRUC #20020 MILL CREEK			
				0.80		2	20G	
				0.92		2	18G	
	RUR-MINOR COLLECTOR			2.98	MD0404 QUEEN ANNES HWY	2	20I	725
				3.03	QUEEN ANNES CO/L			

\*\*\*\*\*

ROUTE NUMBER..... MD 662B  
INVENTORY DIRECTION... NORTH  
NAME: OLD SKIPTON RD

SECONDARY R	RUR-LOCAL	UNDIVIDED	NONE	0.00	US0050 OCEAN GATEWAY	2	20I	175
				0.00	MD0662C LONGWOODS RD (BACK)			
				0.03		2	18G	
				0.67		2	20I	
				0.69	STRUC #20021 SKIPTON CREEK			
				0.74		2	18G	
	RUR-MINOR COLLECTOR			1.77	CO0027 SKIPTON LANDING RD			
	RUR-LOCAL			1.88	CO0003 SKIPTON CORDOVA RD			
				2.15		2	22I	
				2.16	US0050 OCEAN GATEWAY			

\*\*\*\*\*

ROUTE NUMBER..... MD 662C  
INVENTORY DIRECTION... NORTH  
NAME: LONGWOODS RD

SECONDARY R	RUR-LOCAL	UNDIVIDED	NONE	0.00	CO0277 AIRPORT RD	2	24I	425
				0.30		2	20I	
				2.75	STRUC #20022 POTTS MILL CREEK			
	RUR-MINOR COLLECTOR			2.94	CO0041 SHARP RD			
	RUR-LOCAL			3.14	CO0026 RABBIT HILL RD			
				4.80	US0050 OCEAN GATEWAY			
				4.80	MD0662B OLD SKIPTON RD (AHEAD)			

\* A, B = UNIMPROVED; C = GRADED & DRAINED; D, E = SOIL, GRAVEL, STONE; F, G = LOW TYPE BITUMINOUS;  
H, I = HIGH TYPE BITUMINOUS; J = CONCRETE; K = BRICK; L = BLOCK

STATE HIGHWAY ADMINISTRATION OF MARYLAND  
HIGHWAY INFORMATION SERVICES DIVISION  
DATA SUPPORT GROUP

STATE HIGHWAY LOCATION REFERENCE

ROUTE NUMBER.....MD 839  
INVENTORY DIRECTION...EAST  
NAME: NO NAME

COUNTY-TALBOT  
SHA DISTRICT.....2  
DATE.....12/31/93

SYSTEM ....STATE....	FUNCTIONAL CLASS	HWY TYPE	ACCESS CTL	MILEPOINT	MILEPOINT DESCRIPTION	MARKED LANES	SURFACE WIDTH/TYPE*	AADT
SECONDARY U	URB-LOCAL	UNDIVIDED	NONE	0.00	MD0565A N WASHINGTON ST	2	20I	999
				0.22	ROAD END			

\*\*\*\*\*

ROUTE NUMBER.....MD 840A  
INVENTORY DIRECTION...EAST  
NAME: NO NAME

SECONDARY R	RUR-LOCAL	UNDIVIDED	NONE	0.00	MD0033 TILGHMAN ISLAND RD	1	17I	100
				0.02		2	18G	
				0.14		2	14G	
				0.26	ROAD END			

\*\*\*\*\*

ROUTE NUMBER.....MD 840B  
INVENTORY DIRECTION...EAST  
NAME: NO NAME

SECONDARY R	RUR-LOCAL	UNDIVIDED	NONE	0.00	CD0083 MACKS LA	2	16G	100
				0.07		2	10G	
				0.10	ROAD END			

\*\*\*\*\*

ROUTE NUMBER.....MD 840C  
INVENTORY DIRECTION...NORTH  
NAME: NO NAME

SECONDARY R	RUR-LOCAL	UNDIVIDED	NONE	0.00	MD0033 TILGHMAN ISLAND RD	2	44I	100
				0.03		2	18H	
				0.38		2	20I	
				0.43	MD0033 TILGHMAN ISLAND RD			

\*\*\*\*\*

ROUTE NUMBER.....MD 841  
INVENTORY DIRECTION...NORTH  
NAME: MAY PORT RD

SECONDARY R	RUR-LOCAL	UNDIVIDED	NONE	0.00	MD0579 BOZMAN NEAVITT RD	2	16F	100
-------------	-----------	-----------	------	------	--------------------------	---	-----	-----

\* A, B = UNIMPROVED; C = GRADED & DRAINED; D, E = SOIL, GRAVEL, STONE; F, G = LOW TYPE BITUMINOUS;  
H, I = HIGH TYPE BITUMINOUS; J = CONCRETE; K = BRICK; L = BLOCK

STATE HIGHWAY ADMINISTRATION OF MARYLAND  
HIGHWAY INFORMATION SERVICES DIVISION  
DATA SUPPORT GROUP

STATE HIGHWAY LOCATION REFERENCE

ROUTE NUMBER..... MD 841 CONTINUED  
INVENTORY DIRECTION... NORTH  
NAME: MAY PORT RD

COUNTY-TALBOT  
SHA DISTRICT..... 2  
DATE..... 12/31/93

SYSTEM	FUNCTIONAL CLASS	HWY TYPE	ACCESS CTL	MILEPOINT	MILEPOINT DESCRIPTION	MARKED LANES	SURFACE WIDTH/TYPE*	AADT
SECONDARY R	RUR-LOCAL	UNDIVIDED	NONE	0.17	CD0148 MAY PORT RD (AHEAD)	2	16F	100

\*\*\*\*\*

ROUTE NUMBER..... MD 989  
INVENTORY DIRECTION... EAST  
NAME: BOLINGBROKE ACCESS RD

SECONDARY R	RUR-LOCAL	UNDIVIDED	NONE	0.00 0.22	US0050 OCEAN GATEWAY ROAD END	2	24I	
-------------	-----------	-----------	------	--------------	----------------------------------	---	-----	--

\* A, B = UNIMPROVED; C = GRADED & DRAINED; D, E = SOIL, GRAVEL, STONE; F, G = LOW TYPE BITUMINOUS;  
H, I = HIGH TYPE BITUMINOUS; J = CONCRETE; K = BRICK; L = BLOCK

1994

*HIGHWAY LOCATION REFERENCE*

**WASHINGTON  
COUNTY**

WA






ROUTE ALERT LIST

WASHINGTON COUNTY

None



STATE HIGHWAY ADMINISTRATION OF MARYLAND  
HIGHWAY INFORMATION SERVICES DIVISION  
DATA SUPPORT GROUP

STATE HIGHWAY LOCATION REFERENCE

ROUTE NUMBER.....US 11  
INVENTORY DIRECTION...NORTH  
NAME: POTOMAC ST

COUNTY-WASHINGTON  
SHA DISTRICT.....6  
DATE..... 12/31/93

SYSTEM .... STATE....	FUNCTIONAL CLASS	HWY TYPE	ACCESS CTL	MILEPOINT	MILEPOINT DESCRIPTION	MARKED LANES	SURFACE WIDTH/TYPE*	AADT
SECONDARY R U	URB-MINOR ARTERIAL	UNDIVIDED	NONE	0.00	WEST VIRGINIA ST/L	2	30J	5,975
				0.17	IN CORP LMTS WILLIAMSPORT			
				0.31	R/R #CSX 832 398 S			
MUNICIPAL				0.31	STRUC #21001 POTOMAC RIVER			
				0.33	END STATE MAINTENANCE	2	30I	
				0.33	BEGIN MUNICIPAL MAINTENANCE			
				0.35	MU0060 COMMERCE ST			
				0.39		2	50I	
				0.62	MDO068 CONOCOCHEAGUE ST			10,725
				0.62	MDO063 CONOCOCHEAGUE ST			
				0.75	MU0020 S ARTIZAN ST	2	37I	
				0.75	MDO063 N ARTIZAN ST			
				0.85		2	26I	
		DIVIDED		1.25				
				1.33	MU0138 MILESTONE TERR			14,475
				1.41		3	37I	
SECONDARY R NAME: VIRGINIA AVE				1.46	END MUNICIPAL MAINTENANCE			
				1.46				
				1.46	BEGIN STATE MAINTENANCE			
				1.46	OUT CORP LMTS WILLIAMSPORT			
				1.49		4	48I	
				1.65		4	54I	
	URB-OTHER PRIN ART			1.67	IS0081 MARYLAND VETERANS MEMORIAL HWY			9,575
				1.67	STRUC #21083			
				1.67	EXIT #2			
				1.73		4	48I	
				2.00		3	36I	
				2.05		2	28I	
				2.11	CO0667 GOVERNOR LANE BLVD			
		UNDIVIDED		2.14		2	24I	
				2.88	IS0070 EISENHOWER MEMORIAL HWY			
				2.88	STRUC #21112			
				3.45	R/R #CR 534 903 M			
				3.49	CO0453 BOWER AVE			
				4.25		2	42I	
				4.37		3	60I	
				4.42	CO0666 HALFWAY BLVD			
				4.49		2	36I	
				4.58	CO0420 GREENBERRY RD	2	24I	
U				5.17	IN CORP LMTS HAGERSTOWN			
				5.32		3	38I	

\* A, B = UNIMPROVED; C = GRADED & DRAINED; D, E = SOIL, GRAVEL, STONE; F, G = LOW TYPE BITUMINOUS;  
H, I = HIGH TYPE BITUMINOUS; J = CONCRETE; K = BRICK; L = BLOCK

STATE HIGHWAY ADMINISTRATION OF MARYLAND  
HIGHWAY INFORMATION SERVICES DIVISION  
DATA SUPPORT GROUP

STATE HIGHWAY LOCATION REFERENCE

ROUTE NUMBER..... US 11 CONTINUED  
INVENTORY DIRECTION... NORTH  
NAME: VIRGINIA AVE

COUNTY-WASHINGTON  
SHA DISTRICT..... 6  
DATE..... 12/31/93

SYSTEM .... STATE....	FUNCTIONAL CLASS	HWY TYPE	ACCESS CTL	MILEPOINT	MILEPOINT DESCRIPTION	MARKED LANES	SURFACE WIDTH/TYPE*	AADT
MUNICIPAL U	URB-OTHER PRIN ART	UNDIVIDED	NONE	5.40	END STATE MAINTENANCE	3	38I	9,575
				5.40	BEGIN MUNICIPAL MAINTENANCE			
				5.44		4	48I	
		DIVIDED		5.47				
				5.56	R/R #NW 469 311 A			
				5.56	STRUC #WH 024			
	URB-MINOR ARTERIAL			5.61	MU2430 VIRGINIA AVE			
NAME: BURHANS BLVD				5.61				
				5.61	MU2600 WILSON BLVD			
		UNDIVIDED		5.75		2	34I	
				5.82	MU2220 SHERMAN AVE			
				6.10	R/R #CR 534 899 A			
				6.10	STRUC #WH 021			
				6.30	R/R #CR 534 898 T			
				6.30	STRUC #WH 022			
				6.39	MU2547 WESEL BLVD			
				6.49		2	27I	
				6.78	R/R #CSX 832 385 R			
		DIVIDED		6.84	MU0720 ELGIN BLVD	2	26I	
		UNDIVIDED		6.88		4	48I	
				7.21	MU0030 W ANTIETAM ST			
				7.27	US0040 W WASHINGTON ST			
				7.37	US 40 (WB/L) FRANKLIN ST			15,275
				7.48	MU0440 CHURCH ST	2	33I	
				7.48	MU2200 SALEM AVE			
				7.61		2	24I	
				7.78	R/R #CR 534 892 C			
				7.78	STRUC #WH 051			
				8.04		2	34I	
				8.16	MU1690 MITCHELL AVE			
				8.16	MU1930 PARK LA			
	URB-OTHER PRIN ART			8.31	MU1960 PENNSYLVANIA AVE	2	32I	
NAME: PENNSYLVANIA AVE				8.31				
				8.38		2	50I	
				8.56		2	34I	
		DIVIDED		8.64		2	36I	
		UNDIVIDED		8.73		2	56I	
SECONDARY				8.81	END MUNICIPAL MAINTENANCE			
				8.81	BEGIN STATE MAINTENANCE			
				8.87				
				8.89	OUT CORP LMTS HAGERSTOWN	3	34I	
NAME: MIDDLEBURG PIKE				8.89				

\* A, B = UNIMPROVED; C = GRADED & DRAINED; D, E = SOIL, GRAVEL, STONE; F, G = LOW TYPE BITUMINOUS;  
H, I = HIGH TYPE BITUMINOUS; J = CONCRETE; K = BRICK; L = BLOCK

STATE HIGHWAY ADMINISTRATION OF MARYLAND  
HIGHWAY INFORMATION SERVICES DIVISION  
DATA SUPPORT GROUP

STATE HIGHWAY LOCATION REFERENCE

ROUTE NUMBER.....US 11 CONTINUED  
INVENTORY DIRECTION...NORTH  
NAME: MIDDLEBURG PIKE

COUNTY-WASHINGTON  
SHA DISTRICT.....6  
DATE.....12/31/93

SYSTEM	FUNCTIONAL CLASS	HWY TYPE	ACCESS CTL	MILEPOINT	MILEPOINT DESCRIPTION	MARKED LANES	SURFACE WIDTH/TYPE*	AADT
SECONDARY R	URB-OTHER PRIN ART	UNDIVID	NONE	8.94		2	24I	15,275
				9.07		2	32I	
				9.10	MU1810 NORTHERN AVE			
				9.12		2	24I	
				10.07				25,425
				10.23	CO0146 MAUGANS AVE			
				11.04				12,075
				11.37	CO0140 SHOWALTER RD			
				11.63				6,975
				12.83	PENNSYLVANIA ST/L			

\*\*\*\*\*

ROUTE NUMBER.....MD 34  
INVENTORY DIRECTION...EAST  
NAME: SHEPHERDSTOWN PIKE

SECONDARY R	RUR-MINOR ARTERIAL	UNDIVID	NONE	0.00	BEGIN STRUCTURE IN WEST VIRGINIA	2	24J	5,125
				0.01	WEST VIRGINIA ST/L			
				0.09	STRUC #21002 POTOMAC RIVER			
				0.20		2	20I	
				0.38		2	23I	
				0.61		2	24I	
				1.56	R/R #NW 469 339 R			
				2.48	IN CORP LMTS SHARPSBURG			
NAME: U W MAIN ST				2.48				
				2.94		2	40I	
				3.10		2	36I	
				3.27		2	32I	
				3.40		2	40I	
NAME: U E MAIN ST				3.42				
				3.42	MU0100 S MECHANIC ST			
				3.49		2	38I	
				3.57	MDO065 N CHURCH ST			4,825
				3.72		2	40I	
				3.82		2	22I	
				3.87		2	24I	
				3.90	OUT CORP LMTS SHARPSBURG			
NAME: R SHEPHERDSTOWN PIKE				3.90				
				4.77	STRUC #21003 ANTIETAM CREEK			
				6.39	IN CORP LMTS KEEDYSVILLE			
NAME: U				6.39	MD0845A S MAIN ST			

\* A,B = UNIMPROVED; C = GRADED & DRAINED; D,E = SOIL, GRAVEL, STONE; F,G = LOW TYPE BITUMINOUS;  
H,I = HIGH TYPE BITUMINOUS; J = CONCRETE; K = BRICK; L = BLOCK

STATE HIGHWAY ADMINISTRATION OF MARYLAND  
HIGHWAY INFORMATION SERVICES DIVISION  
DATA SUPPORT GROUP

STATE HIGHWAY LOCATION REFERENCE

ROUTE NUMBER.....MD 34 CONTINUED  
INVENTORY DIRECTION...EAST  
NAME: SHEPHERDSTOWN PIKE

COUNTY-WASHINGTON  
SHA DISTRICT.....6  
DATE.....12/31/93

SYSTEM	FUNCTIONAL CLASS	HWY TYPE	ACCESS CTL	MILEPOINT	MILEPOINT DESCRIPTION	MARKED LANES	SURFACE WIDTH/TYPE*	AADT
SECONDARY U	RUR-MINOR ARTERIAL	UNDIVIDED	NONE	6.39	CO0565 KEEDYSVILLE RD	2	24I	4,825
				6.58	STRUC #21050 LITTLE ANTIETAM CREEK			
				7.61	MD0845A KEEDY RD			
R				7.66	OUT CORP LMTS KEEDYSVILLE			
				8.55	STRUC #21044 LITTLE ANTIETAM CREEK			4,875
				8.92				
U				9.03	IN CORP LMTS BOONSBORO			
NAME: POTOMAC ST				9.03				
				9.25	STRUC #21005 BEAVER CREEK			
				9.50		2	27I	
				9.56		2	28I	
				9.66		2	20I	
				9.87		2	29I	
				9.95	US0040AL MAIN ST N&S			
				9.95	MU0160 ST PAUL ST (AHEAD)			

\*\*\*\*\*

ROUTE NUMBER.....MD 34A  
INVENTORY DIRECTION...NORTH  
NAME: NORTH MAIN ST

SECONDARY U	RUR-LOCAL	UNDIVIDED	NONE	0.00	MD0845A KEEDY RD/N MAIN ST	2	20I	
				0.12	ROAD END			

\*\*\*\*\*

ROUTE NUMBER.....US 40  
INVENTORY DIRECTION...EAST  
NAME: NATIONAL PIKE

				0.00	ALLEGANY CO/L			
				0.00	BEGIN IS 68			
				9.04	END IS 68			
				9.04	IS0070 EISENHOWER MEMORIAL HWY (AHEAD)			
SECONDARY R	RUR-MAJOR COLLECTOR	DIVIDED	NONE	17.20	IS0070 EISENHOWER MEMORIAL HWY (BACK)	3	40I	1,150
				17.20	EXIT #9			
				17.40		3	44I	
				17.43	IS0070 EISENHOWER MEMORIAL HWY			
				17.43	STRUC #21093			
		UNDIVIDED		17.51		2	32I	
				17.60		2	22I	

\* A, B = UNIMPROVED; C = GRADED & DRAINED; D, E = SOIL, GRAVEL, STONE; F, G = LOW TYPE BITUMINOUS;  
H, I = HIGH TYPE BITUMINOUS; J = CONCRETE; K = BRICK; L = BLOCK

STATE HIGHWAY ADMINISTRATION OF MARYLAND  
HIGHWAY INFORMATION SERVICES DIVISION  
DATA SUPPORT GROUP

PAGE..... 5

STATE HIGHWAY LOCATION REFERENCE

ROUTE NUMBER.....US 40 CONTINUED  
INVENTORY DIRECTION...EAST  
NAME: NATIONAL PIKE

COUNTY-WASHINGTON  
SHA DISTRICT.....6  
DATE.....12/31/93

SYSTEM ....STATE....	FUNCTIONAL CLASS	HWY TYPE	ACCESS CTL	MILEPOINT	MILEPOINT DESCRIPTION	MARKED LANES	SURFACE WIDTH/TYPE*	AADT
SECONDARY R	RUR-MAJOR COLLECTOR	UNDIVIDED	NONE	17.69	STRUC #21010 LICKING CREEK	2	22I	1,150
				20.15	MDO056 BIG POOL RD			1,250
				20.28	CO0048 INDIAN SPRINGS RD			
				20.87		3	36I	
				22.05		4	48I	
				22.13		3	48I	
				22.22		3	36I	
				22.94		3	40I	
				23.01		3	36I	
				23.34		2	36I	
				23.45		2	24I	
				24.30	IN CORP LMTS CLEAR SPRING			
U				24.30				
NAME: CUMBERLAND ST				24.31		2	22I	
				24.42		2	40I	
	RUR-MINOR ARTERIAL			24.60	MDO068 S MILL ST	2	22I	4,075
				24.60	MU0030 MILL ST			
R				24.72	OUT CORP LMTS CLEAR SPRING	2	23I	
NAME: NATIONAL PIKE				24.72				
				25.00		2	24I	
				25.88	STRUC #21011 CONDCOCHEAGUE CREEK			
				27.00	MDO057 ST PAUL RD			10,075
				27.10	CO0088 ST PAULS RD			
				28.79	CO0758 CEDER RIDGE RD			
				28.79	CO0081 ROCKDALE RD			
				28.92	STRUC #21012 CONDCOCHEAGUE CREEK			
				28.96		2	22I	
				31.54	MDO063 GREENCASTLE PIKE			10,426
		DIVIDED	FULL	32.60		2	24I	
				32.75	MDO144WA WASHINGTON ST			
				32.83		3	36I	
				32.96		4	48I	
	URB-OTHER PRIN ART			33.18	CO0120 MCDADE RD			
				33.18	STRUC #21064			
				34.26	ISO081 MARYLAND VETERANS MEMORIAL HWY			14,375
				34.26	STRUC #21052			
				34.26	EXIT #6			
				34.58	IN CORP LMTS HAGERSTOWN			
U				34.58				
NAME: WASHINGTON AVE				34.91	MU1830 NOTTINGHAM RD	6	76I	
		NONE		35.15		6	60I	
				35.49	MU0030 W ANTIETAM RD			

\* A, B = UNIMPROVED; C = GRADED & DRAINED; D, E = SOIL, GRAVEL, STONE; F, G = LOW TYPE BITUMINOUS;  
H, I = HIGH TYPE BITUMINOUS; J = CONCRETE; K = BRICK; L = BLOCK

PAGE..... 5

STATE HIGHWAY ADMINISTRATION OF MARYLAND  
HIGHWAY INFORMATION SERVICES DIVISION  
DATA SUPPORT GROUP

STATE HIGHWAY LOCATION REFERENCE

ROUTE NUMBER.....US 40 CONTINUED  
INVENTORY DIRECTION....EAST  
NAME: WASHINGTON AVE

COUNTY-WASHINGTON  
SHA DISTRICT.....6  
DATE.....12/31/93

SYSTEM	FUNCTIONAL CLASS	HWY TYPE	ACCESS CTL	MILEPOINT	MILEPOINT DESCRIPTION	MARKED LANES	SURFACE WIDTH/TYPE*	AADT
SECONDARY U	URB-OTHER PRIN ART	DIVIDED	NONE	35.54	MU2500 W WASHINGTON ST	6	60I	14,375
NAME: W WASHINGTON ST				35.66	US0011 BURHANS BLVD			
				35.70	R/R #CSX 831 843 Y			
				35.70	STRUC #21066			
				35.71	R/R #CR 534 896 E			
				35.71	STRUC #21066			
				35.73		5	50I	
				35.76	MU2470 WALNUT ST	6	60I	
				35.83	MU2030 N PROSPECT ST			
				35.93	MU1230 JONATHAN ST	6	76I	
				35.93	MU2301 SUMMIT AVE			
				36.02		6	60I	
NAME: E WASHINGTON ST				36.08	MU2000 POTOMAC ST N&S			
				36.23	MU1430 S LOCUST ST			
				36.33	MU1760 MULBERRY ST			
				36.43	MU0330 CANNON AVE N&S	4	48I	
				36.54				
NAME: DUAL HWY				36.54				
				36.71	MU0480 CLEVELAND AVE			31,475
				36.71	MD0064 CLEVELAND AVE			
				36.98	STRUC #21013 ANTIETAM CREEK			
				37.33	MU0707 EASTERN BLVD			
				37.37	STRUC #21014 ANTIETAM CREEK			
	R			37.55	OUT CORP LMTS HAGERSTOWN			
				37.81	CO0937 MT AETNA RD W			20,175
				37.89	CO0310 MT AETNA RD E			
	U			38.40	IN CORP LMTS HAGERSTOWN			
				38.51	MU0710 EDGEWOOD DR			
	R			39.05	CO0787 EMMERT RD			
				39.05	OUT CORP LMTS HAGERSTOWN			
				39.75	IS0070 EISENHOWER MEMORIAL HWY			5,825
NAME: NATIONAL PIKE				39.75				
				39.75	STRUC #21123			
				39.75	EXIT #32			
				40.18		3	40I	
		UNDIVIDED		40.34		2	24I	
				40.36	STRUC #21015 LANDIS SPRING CREEK	2	22I	
				41.89	STRUC #21016 BEAVER CREEK			
				42.46		2	24I	
				42.56	MD0066 MAPLEVILLE RD			7,775
				42.68		2	22I	
				44.10	STRUC #21017 LITTLE BEAVER CREEK			

\* A, B = UNIMPROVED; C = GRADED & DRAINED; D, E = SOIL, GRAVEL, STONE; F, G = LOW TYPE BITUMINOUS;  
H, I = HIGH TYPE BITUMINOUS; J = CONCRETE; K = BRICK; L = BLOCK



STATE HIGHWAY ADMINISTRATION OF MARYLAND  
HIGHWAY INFORMATION SERVICES DIVISION  
DATA SUPPORT GROUP

STATE HIGHWAY LOCATION REFERENCE

ROUTE NUMBER.....US 40 CONTINUED  
INVENTORY DIRECTION...EAST  
NAME: NATIONAL PIKE

COUNTY-WASHINGTON  
SHA DISTRICT.....6  
DATE.....12/31/93

SYSTEM ....STATE....	FUNCTIONAL CLASS	HWY TYPE	ACCESS CTL	MILEPOINT	MILEPOINT DESCRIPTION	MARKED LANES	SURFACE WIDTH/TYPE*	AADT
SECONDARY R	RUR-MAJOR COLLECTOR	UNDIVIDED	NONE	45.47		4	44I	7,775
				45.55		3	33I	
				45.83	CD0943 BOONSBORO MOUNTAIN RD			
				45.92	IS0070 EISENHOWER MEMORIAL HWY			
				45.92	STRUC #21136			
				45.95	FREDERICK CD/L			

\*\*\*\*\*

ROUTE NUMBER.....US 40AL  
INVENTORY DIRECTION...EAST  
NAME: E BALTIMORE ST

MUNICIPAL U	URB-MINOR ARTERIAL	UNDIVIDED	NONE	0.00	MU2000 S POTOMAC ST	2	48I	11,475
				0.00	MU0090 W BALTIMORE ST (BACK)			
				0.02		2	37I	
				0.13	MU1430 S LOCUST ST			
				0.24		2	24I	
				0.24				
				0.24	MU1760 MULBERRY ST			
				0.58	MU1650 MEMORIAL BLVD	2	30I	
				0.76		2	44I	
				0.85	MU0705 EASTERN BLVD			
				0.92	R/R #CSX 139 499 U			
				1.36	MU2600 E WILSON BLVD	2	40I	8,725
				1.50		2	30I	
				1.55		2	40I	
SECONDARY R				1.60	END MUNICIPAL MAINTENANCE	2	24I	
				1.60	BEGIN STATE MAINTENANCE			
				1.60	OUT CORP LMTS HAGERSTOWN			
				2.02	STRUC #21018 ANTIETAM CREEK			
				2.03	IN CORP LMTS FUNKSTOWN	2	22I	
				2.03				
NAME: U				2.03				
NAME: N WESTSIDE AVE				2.16	MU0160 W BALTIMORE ST	2	24I	
NAME: E BALTIMORE ST				2.16				
				2.38		2	26I	
				2.43		2	24I	
				2.48	MU0040 E BALTIMORE ST	3	38I	
NAME: URB-OTHER PRIN ART				2.48				
NAME: CHEWSVILLE RD				2.48	MU0090 CHEWSVILLE RD			
NAME: FREDERICK RD				2.51	US0040H OLD US 40AL			
				2.53		2	22I	

\* A, B = UNIMPROVED; C = GRADED & DRAINED; D, E = SOIL, GRAVEL, STONE; F, G = LOW TYPE BITUMINOUS;  
H, I = HIGH TYPE BITUMINOUS; J = CONCRETE; K = BRICK; L = BLOCK

STATE HIGHWAY ADMINISTRATION OF MARYLAND  
HIGHWAY INFORMATION SERVICES DIVISION  
DATA SUPPORT GROUP

STATE HIGHWAY LOCATION REFERENCE

ROUTE NUMBER.....US 40AL CONTINUED  
INVENTORY DIRECTION...EAST  
NAME: BOONSBORO PIKE

COUNTY-WASHINGTON  
SHA DISTRICT.....6  
DATE.....12/31/93

SYSTEM ....STATE....	FUNCTIONAL CLASS	HWY TYPE	ACCESS CTL	MILEPOINT	MILEPOINT DESCRIPTION	MARKED LANES	SURFACE WIDTH/TYPE*	AADT
SECONDARY R	URB-OTHER PRIN ART	UNDIVID	NONE	2.77		2	24I	8,725
	RUR-MINOR ARTERIAL			2.77	OUT CORP LMTS FUNKSTOWN			
				3.14	IS0070 EISENHOWER MEMORIAL HWY			
				3.14	STRUC #21121			
				5.03	MD0741 NO NAME			
				5.23	STRUC #21019 LANDIS SPRING BRANCH			
				6.78	STRUC #21020 BEAVER CREEK			
				7.12	STRUC #21021 BEAVER CREEK			
				9.18	IN CORP LMTS BOONSBORO			8,625
NAME: U N MAIN ST				9.18				
				9.18	MD0068 LAPPANS RD			
				9.62		2	23I	
				9.75	MD0066 MAPLE AVE	2	46I	12,325
				9.81		2	48I	
				9.95		2	40I	
				10.03		2	42I	
				10.12		2	45I	
NAME: S MAIN ST				10.21	MD0034 POTOMAC ST			
				10.21	MU0160 ST PAUL ST			
				10.64		2	24I	
NAME: R BOONSBORO PIKE				10.70	OUT CORP LMTS BOONSBORO			
				10.70				
				10.95	MD0067 ROHRERSVILLE RD			4,925
				11.00	MD0858A NO NAME			
				11.71		2	36I	
				11.82		2	24I	
				12.64	FREDERICK CO/L			

\*\*\*\*\*

ROUTE NUMBER.....US 40H  
INVENTORY DIRECTION...NORTH  
NAME: OLD US 40AL

SECONDARY U	URB-LOCAL	UNDIVID	NONE	0.00	US0040AL CHEWSVILLE RD/FREDERICK ST	2	20I	
				0.05	ROAD END			

\* A, B = UNIMPROVED; C = GRADED & DRAINED; D, E = SOIL, GRAVEL, STONE; F, G = LOW TYPE BITUMINOUS;  
H, I = HIGH TYPE BITUMINOUS; J = CONCRETE; K = BRICK; L = BLOCK

STATE HIGHWAY ADMINISTRATION OF MARYLAND  
HIGHWAY INFORMATION SERVICES DIVISION  
DATA SUPPORT GROUP

STATE HIGHWAY LOCATION REFERENCE

ROUTE NUMBER.....MD 56  
INVENTORY DIRECTION...EAST  
NAME: BIG POOL RD

COUNTY-WASHINGTON  
SHA DISTRICT.....6  
DATE.....12/31/93

SYSTEM ....STATE....	FUNCTIONAL CLASS	HWY TYPE	ACCESS CTL	MILEPOINT	MILEPOINT DESCRIPTION	MARKED LANES	SURFACE WIDTH/TYPE*	AADT
SECONDARY R	RUR-MINOR COLLECTOR	UNDIVIDED	NONE	0.00	US0040 NATIONAL PIKE	2	18I	425
				0.30		2	24I	
				0.40		2	18I	
				1.34		2	20I	
				1.48	IS0070 EISENHOWER MEMORIAL HWY			450
				1.48	STRUC #21096			
				1.48	EXIT #12			
				1.54		2	23I	
				1.87		2	20I	
				1.91		2	24I	
				3.61		2	18I	
				4.37	STRUC #21022 GREEN SPRING RUN			
				6.64				575
				6.66		2	16H	
				6.78		2	17I	
				8.58	STRUC #21023 CONDCOCHEAGUE CREEK			
				9.12		2	14I	
				9.17		2	17I	
				9.42		2	22I	
				9.46	MD0068 CLEARSPRING RD			

\*\*\*\*\*

ROUTE NUMBER.....MD 57  
INVENTORY DIRECTION...NORTH  
NAME: ST PAUL RD

SECONDARY R	RUR-MAJOR COLLECTOR	UNDIVIDED	NONE	0.00	US0040 NATIONAL PIKE	2	24I	1,850
				0.06		2	22I	
				1.85	CO0756 BROADFORDING RD			1,125
				4.02	MD0494 FAIRVIEW RD			

\*\*\*\*\*

ROUTE NUMBER.....MD 58  
INVENTORY DIRECTION...EAST  
NAME: CEARFOSS PIKE

SECONDARY R	RUR-MAJOR COLLECTOR	UNDIVIDED	NONE	0.00	MD0063 GREENCASTLE PIKE	2	22I	5,775
				0.00	CO0114 ROUTE 416 (BACK)			
				0.06		2	20I	
				0.18		2	24I	

\* A, B = UNIMPROVED; C = GRADED & DRAINED; D, E = SOIL, GRAVEL, STONE; F, G = LOW TYPE BITUMINOUS;  
H, I = HIGH TYPE BITUMINOUS; J = CONCRETE; K = BRICK; L = BLOCK

STATE HIGHWAY ADMINISTRATION OF MARYLAND  
HIGHWAY INFORMATION SERVICES DIVISION  
DATA SUPPORT GROUP

STATE HIGHWAY LOCATION REFERENCE

ROUTE NUMBER.....MD 58 CONTINUED  
INVENTORY DIRECTION...EAST  
NAME: CEARFOSS PIKE

COUNTY-WASHINGTON  
SHA DISTRICT.....6  
DATE.....12/31/93

SYSTEM	FUNCTIONAL CLASS	HWY TYPE	ACCESS CTL	MILEPOINT	MILEPOINT DESCRIPTION	MARKED LANES	SURFACE WIDTH/TYPE*	AADT
SECONDARY R	RUR-MAJOR COLLECTOR	UNDIVIDED	NONE	0.93	CD0149 GARDEN VIEW RD	2	24I	5,775
		DIVIDED		2.66		4	38I	
				2.79		4	48I	
	URB-MINOR ARTERIAL			2.93	CD0756 BROADFORDING RD			
				3.19	IS0081 MARYLAND VETERANS MEMORIAL HWY			8,675
				3.19	STRUC #21051			
				3.19	EXIT #7			
				3.22				
NAME: U SALEM AVE				3.22				
		UNDIVIDED		3.22	IN CORP LMTS HAGERSTOWN			
				3.47		2	40I	
				3.53	MU2200 SALEM AVE (AHEAD)			

ROUTE NUMBER.....MD 60  
INVENTORY DIRECTION...EAST  
NAME: POTOMAC AVE

SECONDARY U	URB-OTHER PRIN ART	UNDIVIDED	NONE	0.00	MU1810 NORTHERN AVE	2	24I	13,675
				0.00	MU0706 EASTERN BLVD			
				0.00	MU2000 POTOMAC AVE (BACK)			
				0.05		2	32I	
				0.18				
R				0.25		2	22I	
				0.37				
		DIVIDED		0.61		2	28I	16,075
				0.69	CD0178 MARSH PIKE	2	30I	10,675
NAME: LEITERSBURG PIKE				0.69				
		UNDIVIDED		0.74		2	24I	
		DIVIDED		1.73		2	26I	
	RUR-MINOR ARTERIAL			1.82	CD0179 LONG MEADOW RD			9,025
		UNDIVIDED		1.93		2	24I	
				1.96				
				4.17	STRUC #21024 MARSH RUN			
				4.83	MD0062 STRUC #21025 LITTLE ANTIETAM CREEK			
				5.12	CD0771 LITTLE ANTIETAM RD			5,525
				5.12	CD0771 LEITERS MILL RD			
				5.12	CD1114 ANTIETAM ST			
				5.29	MD0060A NO NAME			
				5.35	MD0418 RINGGOLD PIKE			4,725
				7.27	PENNSYLVANIA ST/L			

\* A,B = UNIMPROVED; C = GRADED & DRAINED; D,E = SOIL, GRAVEL, STONE; F,G = LOW TYPE BITUMINOUS;  
H, I = HIGH TYPE BITUMINOUS; J = CONCRETE; K = BRICK; L = BLOCK

STATE HIGHWAY ADMINISTRATION OF MARYLAND  
HIGHWAY INFORMATION SERVICES DIVISION  
DATA SUPPORT GROUP

STATE HIGHWAY LOCATION REFERENCE

ROUTE NUMBER..... MD 60A  
INVENTORY DIRECTION... EAST  
NAME: NO NAME

COUNTY-WASHINGTON  
SHA DISTRICT..... 6  
DATE..... 12/31/93

SYSTEM ....STATE....	FUNCTIONAL CLASS	HWY TYPE	ACCESS CTL	MILEPOINT	MILEPOINT DESCRIPTION	MARKED LANES	SURFACE WIDTH/TYPE*	AADT
SECONDARY R	RUR-LOCAL	UNDIVIDED	NONE	0.00	MDO060 LEITERSBURG PIKE	1	16I	
				0.10	MDO418 RINGGOLD PIKE			

\*\*\*\*\*

ROUTE NUMBER..... MD 62  
INVENTORY DIRECTION... NORTH  
NAME: TWIN SPRINGS DR

SECONDARY R	URB-LOCAL	UNDIVIDED	NONE	0.00	MDO804B TRACK SIDE RD/TWIN SPRINGS DR	2	24I	2,125
				0.02	R/R #CSX 831 826 H			
				0.03		2	20I	
				0.11		2	24I	
				0.29		2	22I	
	RUR-MINOR COLLECTOR			0.39		2	20I	
NAME: LITTLE ANTIETAM RD				0.39				
				0.39	CO1136 LITTLE ANTIETAM DR			
				1.69				1,725
				3.29	STRUC #21026 LITTLE ANTIETAM CREEK			
				3.88	MDO060 LEITERSBURG PIKE			

\*\*\*\*\*

ROUTE NUMBER..... MD 63  
INVENTORY DIRECTION... NORTH  
NAME: SPIELMAN RD

SECONDARY R	RUR-LOCAL	UNDIVIDED	NONE	0.00	MDO065 SHARPSBURG PIKE	2	18I	850
				1.40		2	20I	
				1.43	R/R #NW 469 324 B			
				1.44		2	18I	
	RUR-MINOR COLLECTOR			2.58	CO0799 BAKERSVILLE RD			
				3.81		2	20I	
				3.88	MDO632 DOWNSVILLE PIKE	2	18H	1,450
				5.77		2	20I	
				6.37	R/R #CR 534 909 D	2	18H	
				6.49		2	24I	
				6.52	MDO843D NO NAME			
				6.70	MDO068 LAPPANS RD (AHEAD)			
				6.70	CO0667 GOVERNOR LANE BLVD			
NAME: E POTOMAC ST				7.91	MDO068 CONDCDCHEAGUE ST (BACK)			
				7.91	US0011 POTOMAC ST (AHEAD)			

\* A, B = UNIMPROVED; C = GRADED & DRAINED; D, E = SOIL, GRAVEL, STONE; F, G = LOW TYPE BITUMINOUS;  
H, I = HIGH TYPE BITUMINOUS; J = CONCRETE; K = BRICK; L = BLOCK

STATE HIGHWAY ADMINISTRATION OF MARYLAND  
HIGHWAY INFORMATION SERVICES DIVISION  
DATA SUPPORT GROUP

STATE HIGHWAY LOCATION REFERENCE

ROUTE NUMBER.....MD 63 CONTINUED  
INVENTORY DIRECTION...NORTH  
NAME: N ARTIZAN ST

COUNTY-WASHINGTON  
SHA DISTRICT.....6  
DATE.....12/31/93

SYSTEM	FUNCTIONAL CLASS	HWY TYPE	ACCESS CTL	MILEPOINT	MILEPOINT DESCRIPTION	MARKED LANES	SURFACE WIDTH/TYPE*	AADT
MUNICIPAL U	URB-MINOR ARTERIAL	UNDIVIDED	NONE	8.04	MU0020 S ARTIZAN ST (BACK)	2	32I	4,575
				8.04	US0011 E POTOMAC ST			
				8.04	END STATE MAINTENANCE			
				8.04	BEGIN MUNICIPAL MAINTENANCE			
SECONDARY R				8.26	END MUNICIPAL MAINTENANCE	2	24I	
NAME: GREENCASTLE PIKE				8.26				
				8.26	BEGIN STATE MAINTENANCE			
				8.26	OUT CORP LMTS WILLIAMSPORT			
	RUR-MAJOR COLLECTOR		PART	8.63	STRUC #21058 CONOCOCHIEAGUE CREEK			
				9.12	R/R #CSX 832 394 P			
				9.12	STRUC #21057			
				9.24				5,875
				9.67	STRUC #21060 CONOCOCHIEAGUE CREEK			
		DIVIDED		9.71				
			NONE	9.92		3	36I	
				10.00		4	48I	
				10.19	IS0070 EISENHOWER MEMORIAL HWY			7,675
				10.19	STRUC #21108			
				10.19	EXIT #24			
		UNDIVIDED		10.36		2	24I	
			PART	10.42	MD0843F NO NAME			7,425
				11.78	US0040 NATIONAL PIKE			5,575
			NONE	12.06	MD0843I NO NAME			
				12.58		2	22I	
				13.94	CO0756 BROADFORDING RD			3,675
				15.40	MD0494 FAIRVIEW RD			
				15.42	MD0058 CEARFOSS PIKE			2,675
				15.42	CO0114 NO NAME			
				15.48	CO0136 REIFF CHURCH RD			
				16.99	PENNSYLVANIA ST/L			

\*\*\*\*\*

ROUTE NUMBER.....MD 64  
INVENTORY DIRECTION...EAST  
NAME: CLEVELAND ST

MUNICIPAL U	URB-MINOR ARTERIAL	UNDIVIDED	NONE	0.00	US0040 DUAL HWY	2	37I	7,275
				0.00	MU0480 N CLEVELAND AVE (BACK)			
				0.34	MU0480 N CLEVELAND ST	2	30I	
NAME: JEFFERSON ST				0.34				
				0.34	MU1210 JEFFERSON ST			

\* A, B = UNIMPROVED; C = GRADED & DRAINED; D, E = SOIL, GRAVEL, STONE; F, G = LOW TYPE BITUMINOUS;  
H, I = HIGH TYPE BITUMINOUS; J = CONCRETE; K = BRICK; L = BLOCK

STATE HIGHWAY ADMINISTRATION OF MARYLAND  
HIGHWAY INFORMATION SERVICES DIVISION  
DATA SUPPORT GROUP

STATE HIGHWAY LOCATION REFERENCE

ROUTE NUMBER..... MD 64  
INVENTORY DIRECTION... EAST  
NAME: JEFFERSON ST

CONTINUED

COUNTY-WASHINGTON  
SHA DISTRICT..... 6  
DATE..... 12/31/93

SYSTEM ....STATE....	FUNCTIONAL CLASS	HWY TYPE	ACCESS CTL	MILEPOINT	MILEPOINT DESCRIPTION	MARKED LANES	SURFACE WIDTH/TYPE*	AADT
MUNICIPAL U	URB-MINOR ARTERIAL	UNDIVIDED	NONE	0.58	STRUC #WH 040 HAMILTON RUN	2	30I	7,275
SECONDARY R				0.63		2	24I	
				0.68	END MUNICIPAL MAINTENANCE			
				0.68	BEGIN STATE MAINTENANCE			
				0.68	OUT CORP LMTS HAGERSTOWN			
				0.90	CO0379 PANGBORN BLVD			
NAME: JEFFERSON BLVD				0.90				
				0.93	CO0383 ALLEY SECURITY RD			
				1.07		2	20I	
	URB-OTHER PRIN ART			1.15	CO1024 EASTERN BLVD			16,625
				1.15	MU0707 EASTERN BLVD			
				1.25		2	24I	
				1.67	STRUC #21028 ANTIETAM CREEK			
				3.15		2	30I	
				3.23	CO0783 ROBINWOOD DR			
				3.39		2	24I	
				3.59	CO1136 LITTLE ANTIETAM RD			
				4.06	MD0804B TRACK SIDE RD			16,225
				4.82	MD0804B TWIN SPRINGS DR			9,925
				6.54	STRUC #21029 BEAVER CREEK			
				6.91	MD0066 MAPLEVILLE RD			10,125
				7.81	MD0844 CAVETOWN CHURCH RD			
	RUR-MINOR ARTERIAL			8.06	CO0229 LEITERSBURG-SMITHSBURG RD			
				8.06	MD0077 FOXVILLE RD			
				8.50	MD0491 RAVEN ROCK RD			4,325
NAME: SMITHSBURG PIKE				8.50				
				8.56	R/R #CSX 831 821 A			
				8.56	STRUC #21059			
				8.85	CO0261 WATER ST			
				8.85	CO1071 FRUIT TREE DR			
				9.85	MD0066 BRADBURY AVE			
				10.32	STRUC #21030 LITTLE ANTIETAM CREEK			
				11.01	STRUC #21031 LITTLE ANTIETAM CREEK			
				12.39	MD0418 RINGGOLD PIKE			2,475
				13.33	PENNSYLVANIA ST/L			

\* A, B = UNIMPROVED; C = GRADED & DRAINED; D, E = SOIL, GRAVEL, STONE; F, G = LOW TYPE BITUMINOUS;  
H, I = HIGH TYPE BITUMINOUS; J = CONCRETE; K = BRICK; L = BLOCK

STATE HIGHWAY ADMINISTRATION OF MARYLAND  
HIGHWAY INFORMATION SERVICES DIVISION  
DATA SUPPORT GROUP

STATE HIGHWAY LOCATION REFERENCE

ROUTE NUMBER.....MD 65  
INVENTORY DIRECTION...NORTH  
NAME: N CHURCH ST

COUNTY-WASHINGTON  
SHA DISTRICT.....6  
DATE..... 12/31/93

SYSTEM ....STATE....	FUNCTIONAL CLASS	HWY TYPE	ACCESS CTL	MILEPOINT	MILEPOINT DESCRIPTION	MARKED LANES	SURFACE WIDTH/TYPE*	AADT
SECONDARY U	RUR-MINOR ARTERIAL	UNDIVIDED	NONE	0.00	MD0034 E MAIN ST	2	28I	6,925
				0.04		2	24I	
	R			0.15	OUT CORP LMTS SHARPSBURG			
NAME: SHARPSBURG PIKE				0.15				
		DIVIDED		3.11		2	20I	
		UNDIVIDED		3.15		2	24I	
				3.63	CD0799 BAKERSVILLE RD			
				3.63	CO0565 KEEDYSVILLE RD			
				5.72	MD0063 SPIELMAN RD			5,975
				6.77	MD0068 LAPPANS RD			6,775
				9.15				12,075
	URB-OTHER PRIN ART	DIVIDED		10.44				
				10.55	IS0070 EISENHOWER MEMORIAL HWY			16,275
				10.55	STRUC #21118			
				10.55	EXIT #29			
				10.56		3	38I	
				10.67		2	24I	
		UNDIVIDED		10.78				
				11.04	CO0400 OAKRIDGE DR E&W			
U				11.08	IN CORP LMTS HAGERSTOWN			
				11.75	MU2000 POTOMAC AVE (AHEAD)			

\*\*\*\*\*

ROUTE NUMBER.....MD 66  
INVENTORY DIRECTION...NORTH  
NAME: MAPLE AVE

SECONDARY U	RUR-MAJOR COLLECTOR	UNDIVIDED	NONE	0.00	US0040AL N MAIN ST	2	20I	3,875
	R			0.37	OUT CORP LMTS BOONSBORO			
NAME: MAPLEVILLE RD				0.37				
				2.88				4,325
				3.23	STRUC #21033 LITTLE BEAVER CREEK			
				4.16		2	22I	
				4.25	US0040 NATIONAL PIKE			3,375
				4.43		2	20I	
				4.68		2	24I	
		DIVIDED		5.06	STRUC #21132 BLACKROCK RUN			
				5.20		4	48I	
				5.33	IS0070 EISENHOWER MEMORIAL HWY			7,975
				5.33	STRUC #21131			
				5.33	EXIT #35			

\* A, B = UNIMPROVED; C = GRADED & DRAINED; D, E = SOIL, GRAVEL, STONE; F, G = LOW TYPE BITUMINOUS;  
H, I = HIGH TYPE BITUMINOUS; J = CONCRETE; K = BRICK; L = BLOCK



STATE HIGHWAY ADMINISTRATION OF MARYLAND  
HIGHWAY INFORMATION SERVICES DIVISION  
DATA SUPPORT GROUP

STATE HIGHWAY LOCATION REFERENCE

ROUTE NUMBER.....MD 66 CONTINUED  
INVENTORY DIRECTION...NORTH  
NAME: MAPLEVILLE RD

COUNTY-WASHINGTON  
SHA DISTRICT.....6  
DATE.....12/31/93

SYSTEM ....STATE....	FUNCTIONAL CLASS	HWY TYPE	ACCESS CTL	MILEPOINT	MILEPOINT DESCRIPTION	MARKED LANES	SURFACE WIDTH/TYPE*	AADT
SECONDARY R	RUR-MAJOR COLLECTOR	DIVIDED UNDIVIDED	NONE	5.45		2	24I	7,975
				5.51				
				5.54	MD0910B NO NAME			
				6.44		2	22I	
				6.51		2	20I	
				6.78	CO0310 MT AETNA RD E			
				7.44		2	22I	
				7.49	STRUC #21032 BEAVER CREEK			
				8.41				5,550
	URB-MINOR ARTERIAL			9.27				
	URB-COLLECTOR			10.32	MD0064 JEFFERSON BLVD	2	20I	3,825
				10.44				2,975
				10.52	STRUC #21045 BEAVER CREEK			
				10.87	R/R #CSX 831 B16 C			
				11.05	IN CORP LMTS SMITHSBURG			
				11.05				
				11.07	MU0070 RAILROAD LA	2	22I	
				11.07	END STATE MAINTENANCE			
				11.07	BEGIN MUNICIPAL MAINTENANCE			
				11.18		2	36I	
				11.33		2	39I	
				11.51				
				11.66	MU0100 E WATER ST	2	26I	775
				11.66				
				11.72		2	18I	
				11.75	END MUNICIPAL MAINTENANCE			
				11.75	BEGIN STATE MAINTENANCE			
				11.78	OUT CORP LMTS SMITHSBURG			
				11.78				
				11.87		2	20I	
				11.93	IN CORP LMTS SMITHSBURG			
				12.00		2	18I	
				12.05	OUT CORP LMTS SMITHSBURG			
				12.65		2	20I	
				12.84	MD0064 SMITHSBURG PIKE			

\* A, B = UNIMPROVED; C = GRADED & DRAINED; D, E = SOIL, GRAVEL, STONE; F, G = LOW TYPE BITUMINOUS;  
H, I = HIGH TYPE BITUMINOUS; J = CONCRETE; K = BRICK; L = BLOCK

STATE HIGHWAY ADMINISTRATION OF MARYLAND  
HIGHWAY INFORMATION SERVICES DIVISION  
DATA SUPPORT GROUP

STATE HIGHWAY LOCATION REFERENCE

ROUTE NUMBER.....MD 67  
INVENTORY DIRECTION...NORTH  
NAME: ROHRERSVILLE RD

COUNTY-WASHINGTON  
SHA DISTRICT.....6  
DATE.....12/31/93

SYSTEM ....STATE....	FUNCTIONAL CLASS	HWY TYPE	ACCESS CTL	MILEPOINT	MILEPOINT DESCRIPTION	MARKED LANES	SURFACE WIDTH/TYPE*	AADT
SECONDARY R	RUR-MINOR ARTERIAL	UNDIVID	PART	0.00	US0340 JEFFERSON PIKE	2	24J	3,050
				0.00	STRUC #21138			
				0.02		2	24I	
				0.12		3	36J	
			NONE	0.16	STRUC #21137 ISRAEL CREEK			
				0.19		3	36I	
				0.24	MD0067D SOUTH CONNECTION			
				0.32		2	24I	
				1.65	MD0067E WEAVERTON RD			
				2.08	MD0067F NO NAME			
				2.60				2,675
			PART	3.98	MD0067C BOTELER RD			
				5.10	CO0992 GAPLAND RD			4,275
			NONE	6.53	CO0807 TREGO RD			
				7.15	MD0858F NO NAME			
				7.69	STRUC #21072 LITTLE ANTIETAM CREEK			
				8.10	MD0858F NO NAME			
				8.16	MD0067A NO NAME			
				10.03	STRUC #21068 DOG CREEK			
			PART	11.52				
				12.06	STRUC #21067 BEAVER CREEK			
				12.20	US0040AL BOONSBORO PIKE			

\*\*\*\*\*

ROUTE NUMBER.....MD 67A  
INVENTORY DIRECTION...EAST  
NAME: NO NAME

SECONDARY R	RUR-LOCAL	UNDIVID	NONE	0.00	MD0858F NO NAME	2	10I	
				0.02		2	12E	
				0.04		2	16G	
				0.07		2	10E	
				0.08	MD0067 ROHRERSVILLE RD			

\*\*\*\*\*

ROUTE NUMBER.....MD 67B  
INVENTORY DIRECTION...NORTH  
NAME: NO NAME

SECONDARY R	RUR-LOCAL	UNDIVID	NONE	0.00	CO0992 GAPLAND RD	2	16F	
-------------	-----------	---------	------	------	-------------------	---	-----	--

\* A, B = UNIMPROVED; C = GRADED & DRAINED; D, E = SOIL, GRAVEL, STONE; F, G = LOW TYPE BITUMINOUS;  
H, I = HIGH TYPE BITUMINOUS; J = CONCRETE; K = BRICK; L = BLOCK

STATE HIGHWAY ADMINISTRATION OF MARYLAND  
HIGHWAY INFORMATION SERVICES DIVISION  
DATA SUPPORT GROUP

STATE HIGHWAY LOCATION REFERENCE

ROUTE NUMBER.....MD 67B CONTINUED  
INVENTORY DIRECTION...NORTH  
NAME: NO NAME

COUNTY-WASHINGTON  
SHA DISTRICT.....6  
DATE.....12/31/93

SYSTEM	FUNCTIONAL CLASS	HWY TYPE	ACCESS CTL	MILEPOINT	MILEPOINT DESCRIPTION	MARKED LANES	SURFACE WIDTH/TYPE*	AADT
SECONDARY R	RUR-LOCAL	UNDIVIDED	NONE	0.06 0.09	ROAD END	2	18I	

\*\*\*\*\*

ROUTE NUMBER.....MD 67C  
INVENTORY DIRECTION...EAST  
NAME: BOTELER RD

SECONDARY R	RUR-LOCAL	UNDIVIDED	NONE	0.00 0.03	MD0067 ROHRERSVILLE RD CO0993 BOTELER RD	2	32I	
-------------	-----------	-----------	------	--------------	---	---	-----	--

\*\*\*\*\*

ROUTE NUMBER.....MD 67D  
INVENTORY DIRECTION...EAST  
NAME: SOUTH CONNECTION

SECONDARY R	RUR-LOCAL	UNDIVIDED	NONE	0.00 0.31	MD0067 ROHRERSVILLE RD CO0994 WEAVERTON RD	2	20I	
-------------	-----------	-----------	------	--------------	---	---	-----	--

\*\*\*\*\*

ROUTE NUMBER.....MD 67E  
INVENTORY DIRECTION...EAST  
NAME: WEAVERTON RD

SECONDARY R	RUR-LOCAL	UNDIVIDED	NONE	0.00 0.04	MD0067 ROHRERSVILLE RD CO0994 WEAVERTON RD	2	24I	
-------------	-----------	-----------	------	--------------	---	---	-----	--

\*\*\*\*\*

ROUTE NUMBER.....MD 67F  
INVENTORY DIRECTION...EAST  
NAME: NO NAME

SECONDARY R	RUR-LOCAL	UNDIVIDED	NONE	0.00 0.09	MD0067 ROHRERSVILLE RD ROAD END	2	22I	
-------------	-----------	-----------	------	--------------	------------------------------------	---	-----	--

\* A, B = UNIMPROVED; C = GRADED & DRAINED; D, E = SOIL, GRAVEL, STONE; F, G = LOW TYPE BITUMINOUS;  
H, I = HIGH TYPE BITUMINOUS; J = CONCRETE; K = BRICK; L = BLOCK

STATE HIGHWAY ADMINISTRATION OF MARYLAND  
HIGHWAY INFORMATION SERVICES DIVISION  
DATA SUPPORT GROUP

STATE HIGHWAY LOCATION REFERENCE

ROUTE NUMBER..... IS 68  
INVENTORY DIRECTION... EAST  
NAME: NATIONAL FREEWAY

COUNTY-WASHINGTON  
SHA DISTRICT.....6  
DATE..... 12/31/93

SYSTEM ....STATE....	FUNCTIONAL CLASS	HWY TYPE	ACCESS CTL	MILEPOINT	MILEPOINT DESCRIPTION	MARKED LANES	SURFACE WIDTH/TYPE*	AADT
PRIMARY	R	RUR-INTERSTATE	DIVIDED	FULL	0.00			
					ALLEGANY CO/L	5	60I	12,375
				0.00	STRUC #21147 SIDELING HILL CREEK			
				0.36	STRUC #21149 BEAR CREEK			
				0.50	INTERSTATE MILE MARKER 72.0			
				0.62	STRUC #21006 BEAR CREEK			
				1.51	INTERSTATE MILE MARKER 73.0			
				1.54	MD0903 MOUNTAIN RD			
				1.54	STRUC #21150			
				1.54	EXIT #74			
				2.52	INTERSTATE MILE MARKER 74.0			
				2.59	STRUC #21154 PEDESTRAIN WALKWAY			
				3.25	CO0011 RICE RD			
				3.25	STRUC #21148			
				3.52	INTERSTATE MILE MARKER 75.0			
				4.53	INTERSTATE MILE MARKER 76.0			
				5.10	MD0144WB WESTERN PIKE			15,575
				5.10	STRUC #21151			
				5.10	EXIT #77			
				5.25		4	48I	
				5.54	INTERSTATE MILE MARKER 77.0			
				6.54	INTERSTATE MILE MARKER 78.0			
				6.56	STRUC #21070 LITTLE TONOLOWAY CREEK			
				6.58	CO0014 SANDY MILE RD			
				6.58	STRUC #21071			
				7.55	INTERSTATE MILE MARKER 79.0			
				8.04	CO0749 CREEK RD			
				8.04	STRUC #21076			
				8.55	INTERSTATE MILE MARKER 80.0			
				8.88	IS0070 EISENHOWER MEMORIAL HWY			
				8.88	STRUC #21088			
				9.04	IS0070 EISENHOWER MEMORIAL HWY (AHEAD)			
				9.04	EXIT #82			

\*\*\*\*\*

ROUTE NUMBER..... MD 68  
INVENTORY DIRECTION... EAST  
NAME: S MILL ST

SECONDARY	U	RUR-MINOR ARTERIAL	DIVIDED	NONE	0.00	US0040 CUMBERLAND ST	4	44I	1,825
					0.00	MU0030 MILL ST (BACK)			
			UNDIVIDED		0.02		4	48I	

\* A, B = UNIMPROVED; C = GRADED & DRAINED; D, E = SOIL, GRAVEL, STONE; F, G = LOW TYPE BITUMINOUS;  
H, I = HIGH TYPE BITUMINOUS; J = CONCRETE; K = BRICK; L = BLOCK

STATE HIGHWAY ADMINISTRATION OF MARYLAND  
HIGHWAY INFORMATION SERVICES DIVISION  
DATA SUPPORT GROUP

STATE HIGHWAY LOCATION REFERENCE

ROUTE NUMBER.....MD 68 CONTINUED  
INVENTORY DIRECTION...EAST  
NAME: CLEARSRING RD

COUNTY-WASHINGTON  
SHA DISTRICT.....6  
DATE.....12/31/93

SYSTEM ....STATE....	FUNCTIONAL CLASS	HWY TYPE	ACCESS CTL	MILEPOINT	MILEPOINT DESCRIPTION	MARKED LANES	SURFACE WIDTH/TYPE*	AADT
SECONDARY R	RUR-MINOR ARTERIAL	UNDIVIDED	NONE	0.09		3	36I	1,825
				0.09	OUT CORP LMTS CLEAR SPRING			
				0.20		2	24I	
	RUR-MAJOR COLLECTOR			0.47	EISENHOWER MEMORIAL HWY			
				0.47	STRUC #21099			
				0.47	EXIT #18			
				0.93	NO NAME			
				1.99	STRUC #21035 L CONOCOCHAEAGUE CREEK			
				2.30	CO0088 ST PAULS RD			
				2.74	MDO056 BIG POOL RD			1,950
				3.64		2	20I	
				3.92	CO0758 CEDER RIDGE RD			5,550
				6.78	R/R #CSX 832 401 X			
				7.11	STRUC #21036 CONOCOCHAEAGUE CREEK			
MUNICIPAL U	URB-MINOR ARTERIAL			7.13	IN CORP LMTS WILLIAMSPORT	2	32I	
NAME: CONOCOCHAEAGUE ST				7.13				
				7.13	END STATE MAINTENANCE			
				7.13	BEGIN MUNICIPAL MAINTENANCE			
				7.18		2	42I	
				7.31	US0011 E&W POTOMAC ST	2	46I	3,725
				7.31	MDO063 E&W POTOMAC ST			
				7.40		2	40I	
				7.49	MU0040 E&W CHURCH ST			
				7.83		2	42I	
		DIVIDED		7.93		4	48I	
SECONDARY R				8.12	END MUNICIPAL MAINTENANCE			
NAME: LAPPENS RD				8.12				
				8.12	BEGIN STATE MAINTENANCE			
				8.12	OUT CORP LMTS WILLIAMSPORT			
	RUR-MAJOR COLLECTOR			8.29	IS0081 MARYLAND VETERANS MEMORIAL HWY			9,350
				8.29	STRUC #21077			
				8.29	EXIT #1			
				8.41		3	36I	
				8.45		2	24I	
		UNDIVIDED		8.52	CO0667 GOVERNOR LANE BLVD			7,625
				8.52	MDO063 SPIELMAN RD			
				8.58	R/R #CR 534 908 W			
				8.58	STRUC #21085			
				10.48	MDO632 DOWNSVILLE PIKE	2	20I	4,075
				11.95	R/R #NW 469 321 F			
				13.35	MDO065 SHARPSBURG PIKE			2,275
				13.89		2	22I	

\* A, B = UNIMPROVED; C = GRADED & DRAINED; D, E = SOIL, GRAVEL, STONE; F, G = LOW TYPE BITUMINOUS;  
H, I = HIGH TYPE BITUMINOUS; J = CONCRETE; K = BRICK; L = BLOCK

STATE HIGHWAY ADMINISTRATION OF MARYLAND  
HIGHWAY INFORMATION SERVICES DIVISION  
DATA SUPPORT GROUP

STATE HIGHWAY LOCATION REFERENCE

ROUTE NUMBER.....MD 68 CONTINUED  
INVENTORY DIRECTION...EAST  
NAME: LAPPENS RD

COUNTY-WASHINGTON  
SHA DISTRICT.....6  
DATE.....12/31/93

SYSTEM ....STATE....	FUNCTIONAL CLASS	HWY TYPE	ACCESS CTL	MILEPOINT	MILEPOINT DESCRIPTION	MARKED LANES	SURFACE WIDTH/TYPE*	AADT
SECONDARY R	RUR-MAJOR COLLECTOR	UNDIVIDED	NONE	14.07		2	20I	2,275
				15.22	STRUC #21037 ANTIETAM CREEK			
				15.25	STRUC #21038 ANTIETAM CREEK			
				15.59	STRUC #21039 BEAVER CREEK			
				16.58				1,925
				18.50	US0040AL N MAIN ST			

\*\*\*\*\*

ROUTE NUMBER.....IS 70  
INVENTORY DIRECTION...EAST  
NAME: EISENHOWER MEMORIAL HWY

PRIMARY R	RUR-INTERSTATE	DIVIDED	FULL	0.00	PENNSYLVANIA ST/L	4	48I	15,075
				0.63	IS 68 (WB/L) NATIONAL FREEWAY	3	36I	30,034
				0.63	STRUC #21088			
				0.63	EXIT #1A			
				0.64	RAMP 3 FR IS 68			
				0.64	STRUC #21087			
				0.73	US0522A NO NAME			
				0.82		4	48I	
				0.98	US0522 WARFORDBURG RD			
				1.00	IS0068 NATIONAL FREEWAY (EB/L)			
				1.00	INTERSTATE MILE MARKER 1.0			
U				1.04	IN CORP LMTS HANCOCK			
				1.15	STRUC #21089			
				1.16	US0522 WARFORDSBURG RD			
				1.16	STRUC #21090			
				1.16	EXIT #1B			
				1.30		5	60I	
				1.40	MU0280 PENNSYLVANIA AVE			
				1.40	STRUC #21091			
R				1.87	OUT CORP LMTS HANCOCK			
				1.90		6	72I	
				2.05	INTERSTATE MILE MARKER 2.0			
				2.18		5	60I	
U				2.24	IN CORP LMTS HANCOCK			
				2.80		4	48I	
R				2.89	STRUC #21092 TONOLWAY CREEK			
				2.89	OUT CORP LMTS HANCOCK			
				2.91	CO0038 TOLLGATE RIDGE			
				3.05	INTERSTATE MILE MARKER 3.0			

\* A, B = UNIMPROVED; C = GRADED & DRAINED; D, E = SOIL, GRAVEL, STONE; F, G = LOW TYPE BITUMINOUS;  
H, I = HIGH TYPE BITUMINOUS; J = CONCRETE; K = BRICK; L = BLOCK

STATE HIGHWAY ADMINISTRATION OF MARYLAND  
HIGHWAY INFORMATION SERVICES DIVISION  
DATA SUPPORT GROUP

STATE HIGHWAY LOCATION REFERENCE

ROUTE NUMBER..... IS 70 CONTINUED  
INVENTORY DIRECTION... EAST  
NAME: EISENHOWER MEMORIAL HWY

COUNTY-WASHINGTON  
SHA DISTRICT.....6  
DATE..... 12/31/93

SYSTEM ....STATE....	FUNCTIONAL CLASS	HWY TYPE	ACCESS CTL	MILEPOINT	MILEPOINT DESCRIPTION	MARKED LANES	SURFACE WIDTH/TYPE*	AADT
PRIMARY	R	RUR-INTERSTATE	DIVIDED	FULL	3.19			
					3.19			
					3.56	MDO144WB		
					3.56			
					3.96			
					4.41			
					4.41			
					4.41			
					4.95			
					5.86			
					5.86			
					5.86			
					5.95			
					6.35			26,225
					6.94			
					7.93			
					8.92			
					9.07			
					9.18	US0040		
					9.18			
					9.38	US0040		
					9.38			
					9.65			
					9.90			
					10.88			
					11.12	CO0064		
					11.12			
					11.87			
					11.97	MD0056		22,050
					11.97			
					11.97			
					12.84			
					13.83			
					14.82			
					15.01	CO0075		
					15.01			
					15.80			
					16.79			
					17.19	CO0091		
					17.19			
					17.62	MD0068		34,950
					17.62			

\* A, B = UNIMPROVED; C = GRADED & DRAINED; D, E = SOIL, GRAVEL, STONE; F, G = LOW TYPE BITUMINOUS;  
H, I = HIGH TYPE BITUMINOUS; J = CONCRETE; K = BRICK; L = BLOCK

STATE HIGHWAY ADMINISTRATION OF MARYLAND  
HIGHWAY INFORMATION SERVICES DIVISION  
DATA SUPPORT GROUP

STATE HIGHWAY LOCATION REFERENCE

ROUTE NUMBER.....IS 70 CONTINUED  
INVENTORY DIRECTION...EAST  
NAME: EISENHOWER MEMORIAL HWY

COUNTY-WASHINGTON  
SHA DISTRICT.....6  
DATE.....12/31/93

SYSTEM ....STATE....	FUNCTIONAL CLASS	HWY TYPE	ACCESS CTL	MILEPOINT	MILEPOINT DESCRIPTION	MARKED LANES	SURFACE WIDTH/TYPE*	AADT
PRIMARY R	RUR-INTERSTATE	DIVIDED	FULL	17.62	EXIT #18	4	48I	34,950
				17.77	INTERSTATE MILE MARKER 18.0			
				18.38	CO0818 ASHTON RD			
				18.38	STRUC #21100			
				18.76	INTERSTATE MILE MARKER 19.0			
				18.96	STRUC #21101 CONOCOHEAGUE CREEK			
				19.46	CO0088 ST PAULS RD			
				19.46	STRUC #21102			
				19.75	INTERSTATE MILE MARKER 20.0			
				20.68	STRUC #21103 MEADOW BROOK CREEK			
				20.77	INTERSTATE MILE MARKER 21.0			
				21.16	STRUC #21104 MEADOW BROOK CREEK			
				21.37	CO0758 CEDER RIDGE RD			
				21.37	STRUC #21144 & #21105			
				21.74	INTERSTATE MILE MARKER 22.0			
				22.72	INTERSTATE MILE MARKER 23.0			
				22.77	STRUC #21106 CONOCOHEAGUE CREEK			
				23.26	CO0110 WALNUT POINT RD			
				23.26	STRUC #21107			
				23.70	INTERSTATE MILE MARKER 24.0			
				24.11	MD0063 GREENCASTLE PIKE			
				24.11	STRUC #21108			
				24.11	EXIT #24			
				24.70	INTERSTATE MILE MARKER 25.0			
				24.92	STRUC #21109 CONOCOHEAGUE CREEK			
	URB-INTERSTATE			25.19	R/R #CSX 832 390 M			
				25.19	STRUC #21110			
				25.31	CO0473 HOPEWELL RD			
				25.31	STRUC #21074			
				25.66	INTERSTATE MILE MARKER 26.0			
				25.72	IS0081 MARYLAND VETERANS MEMORIAL HWY			39,450
				25.72	STRUC #21073			
				25.72	EXIT #26			
				26.05	US0011 VIRGINIA AVE			
				26.05	STRUC #21112			
				26.40	R/R #CR 534 904 U			
				26.40	STRUC #21113			
				26.67	INTERSTATE MILE MARKER 27.0			
				26.68	CO0453 BOWEN RD			
				26.68	STRUC #21114			
				27.67	INTERSTATE MILE MARKER 28.0			
	RUR-INTERSTATE			27.75	MD0632 DOWNSVILLE PIKE			

\* A, B = UNIMPROVED; C = GRADED & DRAINED; D, E = SOIL, GRAVEL, STONE; F, G = LOW TYPE BITUMINOUS;  
H, I = HIGH TYPE BITUMINOUS; J = CONCRETE; K = BRICK; L = BLOCK



STATE HIGHWAY ADMINISTRATION OF MARYLAND  
HIGHWAY INFORMATION SERVICES DIVISION  
DATA SUPPORT GROUP

STATE HIGHWAY LOCATION REFERENCE

ROUTE NUMBER..... IS 70 CONTINUED  
INVENTORY DIRECTION... EAST  
NAME: EISENHOWER MEMORIAL HWY

COUNTY-WASHINGTON  
SHA DISTRICT..... 6  
DATE..... 12/31/93

SYSTEM ....STATE....	FUNCTIONAL CLASS	HWY TYPE	ACCESS CTL	MILEPOINT	MILEPOINT DESCRIPTION	MARKED LANES	SURFACE WIDTH/TYPE*	AADT
PRIMARY	R	RUR-INTERSTATE	DIVIDED FULL	27.75	STRUC #21115	4	48I	39,450
				28.27	R/R #NW 469 314 V			
				28.27	STRUC #21117			
				28.64	INTERSTATE MILE MARKER 29.0			
				29.10	MDO065 SHARPSBURG PIKE			35,275
				29.10	STRUC #21118			
				29.10	EXIT #29			
				29.28	R/R #CSX 140 612 G			
				29.28	STRUC #21119			
				29.61	INTERSTATE MILE MARKER 30.0			
				30.04	STRUC #21120 ANTIETAM CREEK			
				30.59	INTERSTATE MILE MARKER 31.0			
				30.61	US0040AL BOONSBORO PIKE			
				30.61	STRUC #21121			
				31.27	CO0343 BEAVER CREEK RD			
				31.27	STRUC #21122			
				31.59	INTERSTATE MILE MARKER 32.0			
				31.68	US0040 NATIONAL PIKE			43,600
				31.68	STRUC #21123			
				31.68	EXIT #32			
				32.26	STRUC #21125 LANDIS SPRING BRANCH			
				32.58	INTERSTATE MILE MARKER 33.0			
				33.22	CO0315 WHITEHALL RD			
				33.22	STRUC #21126			
				33.55	INTERSTATE MILE MARKER 34.0			
				34.19	STRUC #21127 BEAVER CREEK			
				34.27	MD0066 MAPLEVILLE RD			28,775
				34.27	STRUC #21131			
				34.27	EXIT #35			
				34.55	INTERSTATE MILE MARKER 35.0			
				34.93	STRUC #21133 BLACK ROCK CREEK			
				35.05	CO0345 BLACK ROCK RD			
				35.05	STRUC #21134			
				35.54	INTERSTATE MILE MARKER 36.0			
				35.68		5	60I	
				36.25	CO0314 CRYSTAL FALLS DR			
				36.25	STRUC #21135			
				36.57	INTERSTATE MILE MARKER 37.0			
				37.52	INTERSTATE MILE MARKER 38.0			
				37.95		6	72I	
				38.21	US0040 NATIONAL PIKE			
				38.21	STRUC #21136			

\* A, B = UNIMPROVED; C = GRADED & DRAINED; D, E = SOIL, GRAVEL, STONE; F, G = LOW TYPE BITUMINOUS;  
H, I = HIGH TYPE BITUMINOUS; J = CONCRETE; K = BRICK; L = BLOCK

STATE HIGHWAY ADMINISTRATION OF MARYLAND  
HIGHWAY INFORMATION SERVICES DIVISION  
DATA SUPPORT GROUP

STATE HIGHWAY LOCATION REFERENCE

ROUTE NUMBER..... IS 70 CONTINUED  
INVENTORY DIRECTION... EAST  
NAME: EISENHOWER MEMORIAL HWY

COUNTY-WASHINGTON  
SHA DISTRICT..... 6  
DATE..... 12/31/93

SYSTEM	STATE	FUNCTIONAL CLASS	HWY TYPE	ACCESS CTL	MILEPOINT	MILEPOINT DESCRIPTION	MARKED LANES	SURFACE WIDTH/TYPE*	AADT
PRIMARY	R	RUR-INTERSTATE	DIVIDED	FULL	38.33	FREDERICK CO/L	6	72I	28,775

\*\*\*\*\*

ROUTE NUMBER..... MD 77  
INVENTORY DIRECTION... EAST  
NAME: FOXVILLE RD

SECONDARY	R	RUR-MAJOR COLLECTOR	UNDIVIDED	NONE	0.00	MD0064 JEFFERSON BLVD	2	24I	1,825
					0.00	CO0229 LEITERSBURG-SMITHSBURG RD (BACK)			
					0.17	CO0322 WOLFSSVILLE RD			2,475
					0.28		2	22I	
					2.51				2,175
					2.72		2	24I	
					2.82		2	22I	
					3.02	FREDERICK CO/L			

\*\*\*\*\*

ROUTE NUMBER..... IS 81  
INVENTORY DIRECTION... NORTH  
NAME: MARYLAND VETERANS MEMORIAL HWY

PRIMARY	R	RUR-INTERSTATE	DIVIDED	FULL	0.00	WEST VIRGINIA ST/L	4	48J	28,250
					0.12	STRUC #21078 POTOMAC RIVER			
					0.23		4	48I	
					0.88	MD0068 LAPPENS RD			
					0.88	STRUC #21077			
					0.88	EXIT #1			
		URB-INTERSTATE			0.89				44,350
					1.00	INTERSTATE MILE MARKER 1.0			
					2.01	INTERSTATE MILE MARKER 2.0			
					2.37	US0011 VIRGINIA AVE			40,150
					2.37	STRUC #21083			
					2.37	EXIT #2			
					2.46	STRUC #21082 CONOCOCHEAQUE CREEK			
					3.01	INTERSTATE MILE MARKER 3.0			
					3.62	COLLECTOR B			47,550
					3.62	STRUC #21141			
					3.63	IS0070 EISENHOWER MEMORIAL HWY			
					3.63	STRUC #21073			
					3.63	EXIT #3			

\* A, B = UNIMPROVED; C = GRADED & DRAINED; D, E = SOIL, GRAVEL, STONE; F, G = LOW TYPE BITUMINOUS;  
H, I = HIGH TYPE BITUMINOUS; J = CONCRETE; K = BRICK; L = BLOCK

STATE HIGHWAY ADMINISTRATION OF MARYLAND  
HIGHWAY INFORMATION SERVICES DIVISION  
DATA SUPPORT GROUP

PAGE..... 25

STATE HIGHWAY LOCATION REFERENCE

ROUTE NUMBER..... IS 81 CONTINUED  
INVENTORY DIRECTION... NORTH  
NAME: MARYLAND VETERANS MEMORIAL HWY

COUNTY-WASHINGTON  
SHA DISTRICT.....6  
DATE..... 12/31/93

SYSTEM ....STATE....	FUNCTIONAL CLASS	HWY TYPE	ACCESS CTL	MILEPOINT	MILEPOINT DESCRIPTION	MARKED LANES	SURFACE WIDTH/TYPE*	AADT	
PRIMARY	R	URB-INTERSTATE	DIVIDED	FULL	3.65	COLLECTOR A	4	48I	47,550
				3.65	STRUC #21073				
				4.00	INTERSTATE MILE MARKER 4.0				
				4.06	STRUC #21080 CONOCOHEAGUE CREEK				
				4.63	CO0666 HALFWAY BLVD				
				4.63	STRUC #21079				
				4.63	EXIT #5				
				4.91	R/R #CSX 832 387 E				
				4.91	STRUC #21075				
				5.00	INTERSTATE MILE MARKER 5.0				
				5.75	STRUC #21081 CONOCOHEAGUE CREEK				
				6.00	INTERSTATE MILE MARKER 6.0				
				6.47	MDO144WA WASHINGTON ST				
				6.47	STRUC #21069				
				6.85	US0040 NATIONAL PIKE				43,250
				6.85	STRUC #21052				
				6.85	EXIT #6				
				6.97	INTERSTATE MILE MARKER 7.0				
				7.70	MDO058 CEARFOSS PIKE				37,850
				7.70	STRUC #21051				
				7.70	EXIT #7				
				8.00	INTERSTATE MILE MARKER 8.0				
				8.08	CO0138 MAUGANVILLE RD				
				8.08	STRUC #21055				
				8.08	EXIT #8				
				8.27	R/R #CR 534 890 N				
				8.27	STRUC #21056				
				9.00	INTERSTATE MILE MARKER 9.0				
				9.59	CO0146 MAUGANS AVE				
				9.59	STRUC #21053				
				9.59	EXIT #9				
				9.97	INTERSTATE MILE MARKER 10.0				
				10.42	CO0140 SHOWALTER RD				22,800
				10.42	STRUC #21054				
				10.42	EXIT #10				
				11.01	INTERSTATE MILE MARKER 11.0				
				12.00	RAMP 5 TO PA 163				
				12.00	EXIT #1				
				12.01	INTERSTATE MILE MARKER 12.0				
				12.08	PENNSYLVANIA ST/L				

\* A, B = UNIMPROVED; C = GRADED & DRAINED; D, E = SOIL, GRAVEL, STONE; F, G = LOW TYPE BITUMINOUS;  
H, I = HIGH TYPE BITUMINOUS; J = CONCRETE; K = BRICK; L = BLOCK

STATE HIGHWAY ADMINISTRATION OF MARYLAND  
HIGHWAY INFORMATION SERVICES DIVISION  
DATA SUPPORT GROUP

STATE HIGHWAY LOCATION REFERENCE

ROUTE NUMBER..... MD 144WA  
INVENTORY DIRECTION... EAST  
NAME: WASHINGTON ST

COUNTY-WASHINGTON  
SHA DISTRICT..... 6  
DATE..... 12/31/93

SYSTEM ....STATE....	FUNCTIONAL CLASS	HWY TYPE	ACCESS CTL	MILEPOINT	MILEPOINT DESCRIPTION	MARKED LANES	SURFACE WIDTH/TYPE*	AADT
SECONDARY R	URB-COLLECTOR	UNDIVIDED	NONE	0.00	US0040 NATIONAL PIKE	2	25I	2,050
				0.44	CO0120 MCDADE RD			
				0.65	CO0473 HOPEWELL RD			
				1.28	IS0081 MARYLAND VETERANS MEMORIAL HWY			
				1.28	STRUC #21069			
				1.89	CO0477 PARK AVE			
				1.89	MU2500 WASHINGTON ST (AHEAD)			

\*\*\*\*\*

ROUTE NUMBER..... MD 144WB  
INVENTORY DIRECTION... EAST  
NAME: WESTERN PIKE

SECONDARY R	RUR-LOCAL RUR-MAJOR COLLECTOR	UNDIVIDED	NONE	0.00	ROAD END	2	24I	550
				0.06	IS0068 NATIONAL FREEWAY			
				0.06	STRUC #21151			
				0.06	EXIT #77			
				0.25	CO0023 WOODMONT RD			
				0.46	STRUC #21007 LITTLE TONOLOWAY CREEK			
				0.64		2	22I	
				2.77				2,050
				2.82		2	20I	
U				3.10	IN CORP LMTS HANCOCK			
				3.52	US0522B NO NAME	2	39I	
				3.61		2	34I	
				3.63		2	36I	4,450
				3.64	US0522 WARFORDSBURG RD			
				3.64	STRUC #21124			
				3.65	STRUC #21008 TONOLOWAY CREEK			
				3.67	MD0894 LIMESTONE RD	2	41I	
NAME: MAIN ST				3.67				
				3.75	US0522C VIRGINIA AVE			
				3.83		2	40I	
				3.91	MU0280 PENNSYLVANIA AVE			
				4.00		2	36I	
				4.14		2	32I	
				4.21		2	30I	
				4.63		2	40I	
				4.78		2	24I	
R				4.83	OUT CORP LMTS HANCOCK			
				5.28	STRUC #21009 TONOLOWAY CREEK			

\* A, B = UNIMPROVED; C = GRADED & DRAINED; D, E = SOIL, GRAVEL, STONE; F, G = LOW TYPE BITUMINOUS;  
H, I = HIGH TYPE BITUMINOUS; J = CONCRETE; K = BRICK; L = BLOCK

STATE HIGHWAY ADMINISTRATION OF MARYLAND  
HIGHWAY INFORMATION SERVICES DIVISION  
DATA SUPPORT GROUP

STATE HIGHWAY LOCATION REFERENCE

ROUTE NUMBER.....MD 144WB CONTINUED  
INVENTORY DIRECTION...EAST  
NAME: MAIN ST

COUNTY-WASHINGTON  
SHA DISTRICT.....6  
DATE.....12/31/93

SYSTEM	FUNCTIONAL CLASS	HWY TYPE	ACCESS CTL	MILEPOINT	MILEPOINT DESCRIPTION	MARKED LANES	SURFACE WIDTH/TYPE*	AADT
SECONDARY R	RUR-MAJOR COLLECTOR	UNDIVIDED	NONE	5.76		1	19I	4,450
				5.97	IS0070 EISENHOWER MEMORIAL HWY			
				5.97	EXIT #3			

\*\*\*\*\*

ROUTE NUMBER.....MD 180A  
INVENTORY DIRECTION...NORTH  
NAME: OLD US 340

SECONDARY R	RUR-LOCAL	UNDIVIDED	NONE	0.00	CO0995	KEEPTRYST RD	2	22H
				0.03		ROAD END		

\*\*\*\*\*

ROUTE NUMBER.....US 340  
INVENTORY DIRECTION...EAST  
NAME: JEFFERSON PIKE

PRIMARY R	RUR-OTHER PRIN ART	UNDIVIDED	PART	0.00		BEGIN STRUCTURE IN VIRGINIA	2	26J	15,068
				0.02		VIRGINIA ST/L			
				0.39		R/R #CSX 141 358 K			
				0.39		STRUC #21041 POTOMAC RIVER			
				0.43	CO0626	SANDY HOOK RD	2	24I	
		DIVIDED		0.57			2	36I	
				0.63			3	36I	
				0.74			4	48I	
				1.56	MD0067	ROHRERSVILLE RD			
				1.56		STRUC #21138			
				1.74		R/R #CSX 140 531 G			
				1.74		STRUC #21034 ISRAEL CREEK			
			FULL	1.78					
				1.82	CO0995	KEEPTRYST RD			
				1.99		MILE MARKER 2.0			
				2.27		FREDERICK CO/L			

\* A, B = UNIMPROVED; C = GRADED & DRAINED; D, E = SOIL, GRAVEL, STONE; F, G = LOW TYPE BITUMINOUS;  
H, I = HIGH TYPE BITUMINOUS; J = CONCRETE; K = BRICK; L = BLOCK

STATE HIGHWAY ADMINISTRATION OF MARYLAND  
HIGHWAY INFORMATION SERVICES DIVISION  
DATA SUPPORT GROUP

PAGE..... 28

STATE HIGHWAY LOCATION REFERENCE

ROUTE NUMBER.....MD 418  
INVENTORY DIRECTION...EAST  
NAME: RINGGOLD PIKE

COUNTY-WASHINGTON  
SHA DISTRICT.....6  
DATE.....12/31/93

SYSTEM	FUNCTIONAL CLASS	HWY TYPE	ACCESS CTL	MILEPOINT	MILEPOINT DESCRIPTION	MARKED LANES	SURFACE WIDTH/TYPE*	AADT
SECONDARY R	RUR-MAJOR COLLECTOR	UNDIVIDED	NONE	0.00	MD0060 LEITERSBURG PIKE	2	24I	3,675
				0.03	MD0060A NO NAME			
				0.17				3,475
	RUR-MINOR COLLECTOR			2.77	MD0064 SMITHSBURG PIKE			4,275
				2.82	MD0846D NO NAME			
				4.62	PENNSYLVANIA ST/L			

\*\*\*\*\*

ROUTE NUMBER.....MD 491  
INVENTORY DIRECTION...EAST  
NAME: RAVEN ROCK RD

SECONDARY R	RUR-MAJOR COLLECTOR	DIVIDED	NONE	0.00	MD0064 JEFFERSON BLVD/SMITHSBURG PIKE	2	30I	2,825
		UNDIVIDED		0.08		2	24I	
				1.21	STRUC #21086 LITTLE ANTIETAM CREEK			
				4.69	FREDERICK CO/L			
				6.42	FREDERICK CO/L	2	22I	
NAME: MC AFEE HILL RD				6.42				
				6.80	MD0550 FORT RITCHIE RD			

\*\*\*\*\*

ROUTE NUMBER.....MD 494  
INVENTORY DIRECTION...EAST  
NAME: FAIRVIEW RD

SECONDARY R	RUR-MAJOR COLLECTOR	UNDIVIDED	NONE	0.00	PENNSYLVANIA ST/L	2	24I	2,250
				0.84	MD0057 ST PAUL RD			1,150
				3.02		2	22I	
				3.34	CO0081 ROCKDALE RD			
				3.61	STRUC #21042 CONOCOCHEAQUE CREEK			
				5.99				3,050
				6.82	MD0063 GREENCASTLE PIKE			

\*\*\*\*\*

ROUTE NUMBER.....US 522  
INVENTORY DIRECTION...NORTH  
NAME: WARFORDSBURG RD

SECONDARY R	RUR-OTHER PRIN ART	UNDIVIDED	NONE	0.00	BEGIN STRUCTURE IN WEST VIRGINIA	2	24J	9,725
-------------	--------------------	-----------	------	------	----------------------------------	---	-----	-------

\* A, B = UNIMPROVED; C = GRADED & DRAINED; D, E = SOIL, GRAVEL, STONE; F, G = LOW TYPE BITUMINOUS;  
H, I = HIGH TYPE BITUMINOUS; J = CONCRETE; K = BRICK; L = BLOCK

PAGE..... 28

STATE HIGHWAY ADMINISTRATION OF MARYLAND  
HIGHWAY INFORMATION SERVICES DIVISION  
DATA SUPPORT GROUP

STATE HIGHWAY LOCATION REFERENCE

ROUTE NUMBER.....US 522  
INVENTORY DIRECTION...NORTH  
NAME: WARFORDSBURG RD

CONTINUED

COUNTY-WASHINGTON  
SHA DISTRICT.....6  
DATE.....12/31/93

SYSTEM ....STATE....	FUNCTIONAL CLASS	HWY TYPE	ACCESS CTL	MILEPOINT	MILEPOINT DESCRIPTION	MARKED LANES	SURFACE WIDTH/TYPE*	AADT
SECONDARY R	RUR-OTHER PRIN ART	UNDIVIDED	NONE	0.13	WEST VIRGINIA ST/L	2	24J	9,725
				0.13	STRUC #21043 POTOMAC RIVER			
				0.31	IN CORP LMTS HANCOCK			
				0.46	R/R #CSX 832 432 W			
				0.50				
				0.54	US0522B NO NAME	2	24I	7,750
				0.57		2	24J	
				0.63	MD0144WB WESTERN PIKE			
				0.63	STRUC #21124			
				0.66	MD0894 LIMESTONE RD			
				0.69		2	39I	
		DIVIDED		0.70		2	24I	
				0.72	US0522C HIGH ST			
				0.94		2	27I	
				1.09		2	30I	
				1.16		3	30I	
				1.21	IS0070 EISENHOWER MEMORIAL HWY			
				1.21	STRUC #21090			
				1.21	EXIT #1B			
		UNDIVIDED		1.24	US0522A NO NAME	1	14I	
				1.33		1	12I	
				1.38	IS0070 EISENHOWER MEMORIAL HWY			

\*\*\*\*\*

ROUTE NUMBER.....US 522A  
INVENTORY DIRECTION...SOUTH  
NAME: NO NAME

SECONDARY U	RUR-LOCAL	UNDIVIDED	NONE	0.00	IS0070 EISENHOWER MEMORIAL HWY	1	16I	
				0.00	EXIT #1B			
				0.40	US0522 WARFORDSBURG RD (AHEAD)			

\*\*\*\*\*

ROUTE NUMBER.....US 522B  
INVENTORY DIRECTION...EAST  
NAME: NO NAME

SECONDARY U	RUR-LOCAL	UNDIVIDED	NONE	0.00	MD0144WB WESTERN PIKE	2	22I	
				0.14	US0522 WARFORDSBURG RD			

\* A, B = UNIMPROVED; C = GRADED & DRAINED; D, E = SOIL, GRAVEL, STONE; F, G = LOW TYPE BITUMINOUS;  
H, I = HIGH TYPE BITUMINOUS; J = CONCRETE; K = BRICK; L = BLOCK

STATE HIGHWAY ADMINISTRATION OF MARYLAND  
HIGHWAY INFORMATION SERVICES DIVISION  
DATA SUPPORT GROUP

STATE HIGHWAY LOCATION REFERENCE

ROUTE NUMBER.....US 522C  
INVENTORY DIRECTION...WEST  
NAME: VIRGINIA AVE

COUNTY-WASHINGTON  
SHA DISTRICT.....6  
DATE.....12/31/93

SYSTEM	FUNCTIONAL CLASS	HWY TYPE	ACCESS CTL	MILEPOINT	MILEPOINT DESCRIPTION	MARKED LANES	SURFACE WIDTH/TYPE*	AADT
SECONDARY U	RUR-LOCAL	UNDIVIDED	NONE	0.00	MD0144WB MAIN ST	2	40I	
NAME: HIGH ST				0.08	MD0735 HIGH ST			
		DIVIDED		0.17		2	36I	
				0.19		2	36J	
				0.20	US0522 WARFORDSBURG RD			

\*\*\*\*\*

ROUTE NUMBER.....MD 550  
INVENTORY DIRECTION...NORTH  
NAME: FORT RITCHIE RD

SECONDARY R	RUR-MAJOR COLLECTOR	UNDIVIDED	NONE	0.00	FREDERICK CO/L	2	20I	2,100
				0.32	CO0278 EYLER AVE			
NAME: MILITARY RD				0.98		2	22I	
				0.98				
				1.09		2	20I	
NAME: MC AFEE HILL RD				1.42	MD0491 MC AFEE HILL RD			
				1.42				
				1.64	R/R #CSX 831 799 N	2	22I	
				1.81		2	20I	
NAME: PEN MAR RD				1.81				
				1.81	CO0286 PENNERSVILLE RD			
				1.87	R/R #CSX 831 800 F			
				1.87	STRUC #21040			
				2.01	CO0781 PEN MAR RD (AHEAD)			

\*\*\*\*\*

ROUTE NUMBER.....MD 615  
INVENTORY DIRECTION...NORTH  
NAME: MILLSTONE RD

SECONDARY R	RUR-MAJOR COLLECTOR	UNDIVIDED	NONE	0.00	CO0850 MILLSTONE RD (BACK)	2	24I	150
				0.13		2	20I	
	RUR-LOCAL			0.39	CO0044 HOLLOW RD			
				1.80	RAMP 3 FR IS 70			
				1.80	EXIT #5			
				1.85				
NAME: HEAVENLY ACRES RIDGE				1.85				
				2.30		2	18I	
				2.46		2	19H	

\* A, B = UNIMPROVED; C = GRADED & DRAINED; D, E = SOIL, GRAVEL, STONE; F, G = LOW TYPE BITUMINOUS;  
H, I = HIGH TYPE BITUMINOUS; J = CONCRETE; K = BRICK; L = BLOCK



STATE HIGHWAY ADMINISTRATION OF MARYLAND  
HIGHWAY INFORMATION SERVICES DIVISION  
DATA SUPPORT GROUP

STATE HIGHWAY LOCATION REFERENCE

ROUTE NUMBER.....MD 615  
INVENTORY DIRECTION...NORTH  
NAME: HEAVENLY ACRES RIDGE

CONTINUED

COUNTY-WASHINGTON  
SHA DISTRICT.....6  
DATE..... 12/31/93

SYSTEM ....STATE....	FUNCTIONAL CLASS	HWY TYPE	ACCESS CTL	MILEPOINT	MILEPOINT DESCRIPTION	MARKED LANES	SURFACE WIDTH/TYPE*	AADT
SECONDARY R	RUR-LOCAL	UNDIVIDED	NONE	2.88		2	19I	150
				2.96		2	19H	
				3.85		2	18I	
				4.35	PENNSYLVANIA ST/L			

\*\*\*\*\*

ROUTE NUMBER.....MD 632  
INVENTORY DIRECTION...NORTH  
NAME: DOWNSVILLE PIKE

SECONDARY R	RUR-MINOR COLLECTOR	UNDIVIDED	NONE	0.00	M00063	SPIELMAN RD	2	24I	1,850
	RUR-MAJOR COLLECTOR			2.24	M00068	LAPPANS RD			4,550
				4.12	C00468	STERLING RD			
		DIVIDED		4.78			2	27I	
				4.83			3	36I	
				4.90		STRUC #21116 ST JAMES RUN			
	URB-MINOR ARTERIAL			4.92	IS0070	EISENHOWER MEMORIAL HWY			
				4.92		STRUC #21115			
		UNDIVIDED		5.03			2	24I	
				5.08					
		DIVIDED		5.12	C00666	HALFWAY BLVD			16,125
				5.39					
		UNDIVIDED		5.48	C00889	WEST OAK RIDGE EXT			
				5.56					
				5.68		R/R #NW 470 733 P			
		DIVIDED		5.68		STRUC #21145			
				5.84					
U				5.89		IN CORP LMTS HAGERSTOWN			
		UNDIVIDED		5.89	C00400	W OAK RIDGE DR			
				5.96					
				6.71	MU1552	MARYLAND AVE #2 (AHEAD)			

\*\*\*\*\*

ROUTE NUMBER.....MD 735  
INVENTORY DIRECTION...EAST  
NAME: HIGH ST

SECONDARY U	RUR-LOCAL	UNDIVIDED	NONE	0.00	MU0170	HIGH ST (BACK)	2	20I	199
				0.06	US0522C	VIRGINIA ST/HIGH ST			

\* A, B = UNIMPROVED; C = GRADED & DRAINED; D, E = SOIL, GRAVEL, STONE; F, G = LOW TYPE BITUMINOUS;  
H, I = HIGH TYPE BITUMINOUS; J = CONCRETE; K = BRICK; L = BLOCK

STATE HIGHWAY ADMINISTRATION OF MARYLAND  
HIGHWAY INFORMATION SERVICES DIVISION  
DATA SUPPORT GROUP

STATE HIGHWAY LOCATION REFERENCE

ROUTE NUMBER.....MD 741  
INVENTORY DIRECTION...NORTH  
NAME: NO NAME

COUNTY-WASHINGTON  
SHA DISTRICT.....6  
DATE..... 12/31/93

SYSTEM	FUNCTIONAL CLASS	HWY TYPE	ACCESS CTL	MILEPOINT	MILEPOINT DESCRIPTION	MARKED LANES	SURFACE WIDTH/TYPE*	AADT
SECONDARY R	RUR-LOCAL	UNDIVIDED	NONE	0.00	US0040AL BOONSBORO PIKE	2	14F	199
				0.06	ROAD END			

\*\*\*\*\*

ROUTE NUMBER.....MD 804B  
INVENTORY DIRECTION...EAST  
NAME: TRACK SIDE RD

SECONDARY R	URB-LOCAL	UNDIVIDED	NONE	0.00	MD0064 JEFFERSON BLVD	2	30I	199
				0.03		2	20I	
				0.18	MD0062 TWIN SPRINGS DR	2	29I	
NAME: TWIN SPRINGS DR				0.18				
				0.46		2	24I	
				0.57		2	20I	
		DIVIDED		0.78		2	32I	
				0.79	MD0064 JEFFERSON BLVD			

\*\*\*\*\*

ROUTE NUMBER.....MD 805B  
INVENTORY DIRECTION...NORTH  
NAME: NO NAME

SECONDARY R	RUR-LOCAL	UNDIVIDED	NONE	0.00	ROAD END	2	14H	199
				0.08		2	18H	
				0.15	C00232 ROCKY FORGE RD			

\*\*\*\*\*

ROUTE NUMBER.....MD 843B  
INVENTORY DIRECTION...NORTH  
NAME: CELESTE DR

SECONDARY R	RUR-LOCAL	UNDIVIDED	NONE	0.00	DP0104 NO NAME	2	20H	299
				0.12	C01121 CELESTE DR (AHEAD)			

\* A,B = UNIMPROVED; C = GRADED & DRAINED; D,E = SOIL, GRAVEL, STONE; F,G = LOW TYPE BITUMINOUS;  
H,I = HIGH TYPE BITUMINOUS; J = CONCRETE; K = BRICK; L = BLOCK

STATE HIGHWAY ADMINISTRATION OF MARYLAND  
HIGHWAY INFORMATION SERVICES DIVISION  
DATA SUPPORT GROUP

STATE HIGHWAY LOCATION REFERENCE

ROUTE NUMBER.....MD 843D  
INVENTORY DIRECTION...NORTH  
NAME: NO NAME

COUNTY-WASHINGTON  
SHA DISTRICT.....6  
DATE.....12/31/93

SYSTEM	FUNCTIONAL CLASS	HWY TYPE	ACCESS CTL	MILEPOINT	MILEPOINT DESCRIPTION	MARKED LANES	SURFACE WIDTH/TYPE*	AADT
SECONDARY R	RUR-LOCAL	UNDIVIDED	NONE	0.00	MD0063 SPIELMAN RD	2	18H	99
				0.03		2	14H	
				0.10		2	10H	
				0.16	ROAD END			

\*\*\*\*\*

ROUTE NUMBER.....MD 843F  
INVENTORY DIRECTION...NORTH  
NAME: NO NAME

SECONDARY R	URB-LOCAL	UNDIVIDED	NONE	0.00	ROAD END	2	16H	
				0.06	MD0063 GREENCASTLE PIKE			

\*\*\*\*\*

ROUTE NUMBER.....MD 843I  
INVENTORY DIRECTION...EAST  
NAME: NO NAME

SECONDARY R	RUR-LOCAL	UNDIVIDED	NONE	0.00	MD0063 GREENCASTLE PIKE	2	19H	
				0.04	CD0967 HUYETT LA			

\*\*\*\*\*

ROUTE NUMBER.....MD 844  
INVENTORY DIRECTION...EAST  
NAME: CAVETOWN CHURCH RD

SECONDARY R	URB-LOCAL	UNDIVIDED	NONE	0.00	MD0064 JEFFERSON BLVD	2	18I	599
				0.09	STRUC #21049 BEAVER CREEK			
	RUR-LOCAL			0.22	CD0322 WOLFSVILLE RD	2	14F	
				0.29	ROAD END			

\*\*\*\*\*

ROUTE NUMBER.....MD 845A  
INVENTORY DIRECTION...NORTH  
NAME: S MAIN ST

SECONDARY U	RUR-MINOR COLLECTOR	UNDIVIDED	NONE	0.00	MD0034 SHEPHERDSTOWN PIKE	2	24I	599
				0.00	CD0565 KEEDYSVILLE RD (BACK)			

\* A, B = UNIMPROVED; C = GRADED & DRAINED; D, E = SOIL, GRAVEL, STONE; F, G = LOW TYPE BITUMINOUS;  
H, I = HIGH TYPE BITUMINOUS; J = CONCRETE; K = BRICK; L = BLOCK

STATE HIGHWAY ADMINISTRATION OF MARYLAND  
HIGHWAY INFORMATION SERVICES DIVISION  
DATA SUPPORT GROUP

STATE HIGHWAY LOCATION REFERENCE

ROUTE NUMBER..... MD 845A CONTINUED  
INVENTORY DIRECTION... NORTH  
NAME: S MAIN ST

COUNTY-WASHINGTON  
SHA DISTRICT..... 6  
DATE..... 12/31/93

SYSTEM ....STATE....	FUNCTIONAL CLASS	HWY TYPE	ACCESS CTL	MILEPOINT	MILEPOINT DESCRIPTION	MARKED LANES	SURFACE WIDTH/TYPE*	AADT
SECONDARY U	RUR-MINOR COLLECTOR	UNDIVIDED	NONE	0.05		2	32I	599
				0.12		2	27I	
				0.18		2	22I	
				0.24		2	24I	
				0.35		2	30I	
				0.41	MU0050 DOG STREET RD			
				0.50		2	32I	
				0.56	STRUC #21004 LITTLE ANTIETAM CREEK	2	35I	
				0.65		2	42I	
NAME: N MAIN ST				0.66				
				0.69		2	27I	
				0.77		2	32I	
				0.99		2	20I	
				1.05		2	22I	
NAME: KEEDY RD				1.17	MD0034A N MAIN ST	2	24I	
				1.17				
				1.23	MD0034 SHEPHERDSTOWN PIKE			

\*\*\*\*\*

ROUTE NUMBER..... MD 846B  
INVENTORY DIRECTION... EAST  
NAME: NO NAME

SECONDARY R	RUR-LOCAL	UNDIVIDED	NONE	0.00	ROAD END	2	16H	99
				0.04	MD0846D NO NAME			
				0.10	ROAD END			

\*\*\*\*\*

ROUTE NUMBER..... MD 846D  
INVENTORY DIRECTION... NORTH  
NAME: NO NAME

SECONDARY R	RUR-LOCAL	UNDIVIDED	NONE	0.00	MD0846B NO NAME	2	16G	99
				0.04	MD0418 RINGGOLD PIKE			

\* A, B = UNIMPROVED; C = GRADED & DRAINED; D, E = SOIL, GRAVEL, STONE; F, G = LOW TYPE BITUMINOUS;  
H, I = HIGH TYPE BITUMINOUS; J = CONCRETE; K = BRICK; L = BLOCK

STATE HIGHWAY ADMINISTRATION OF MARYLAND  
HIGHWAY INFORMATION SERVICES DIVISION  
DATA SUPPORT GROUP

STATE HIGHWAY LOCATION REFERENCE

ROUTE NUMBER.....MD 847D  
INVENTORY DIRECTION...NORTH  
NAME: FRITZ LA

COUNTY-WASHINGTON  
SHA DISTRICT.....6  
DATE..... 12/31/93

SYSTEM ...STATE...	FUNCTIONAL CLASS	HWY TYPE	ACCESS CTL	MILEPOINT	MILEPOINT DESCRIPTION	MARKED LANES	SURFACE WIDTH/TYPE*	AADT
SECONDARY R	RUR-LOCAL	UNDIVIDED	NONE	0.00	CO0243 WELTY CHURCH RD	2	16F	99
				0.14	ROAD END			

ROUTE NUMBER.....MD 858A  
INVENTORY DIRECTION...EAST  
NAME: NO NAME

SECONDARY R	RUR-LOCAL	UNDIVIDED	NONE	0.00	ROAD END	2	22I	99
				0.02	US0040AL BOONSBORO PIKE			

ROUTE NUMBER.....MD 858E  
INVENTORY DIRECTION...NORTH  
NAME: NO NAME

SECONDARY R	RUR-LOCAL	UNDIVIDED	NONE	0.00	CO0990 WOODSTOCK LA (BACK)	2	18H	199
				0.12		2	22F	
				0.22		2	10F	
				0.37		2	16F	
				0.48	ROAD END			

ROUTE NUMBER.....MD 858F  
INVENTORY DIRECTION...NORTH  
NAME: NO NAME

SECONDARY R	RUR-LOCAL	UNDIVIDED	NONE	0.00	MD0067 ROHRERSVILLE RD	2	24I	499
				0.13		2	21I	
				0.38		2	34I	
				0.57		2	24I	
				0.74	STRUC #21047 LITTLE ANTIETAM CREEK	2	16I	
				0.80		2	20I	
				0.95		2	24I	
				0.97	MD0067A NO NAME	2	40I	
				1.00	MD0067 ROHRERSVILLE RD			

\* A, B = UNIMPROVED; C = GRADED & DRAINED; D, E = SOIL, GRAVEL, STONE; F, G = LOW TYPE BITUMINOUS;  
H, I = HIGH TYPE BITUMINOUS; J = CONCRETE; K = BRICK; L = BLOCK

STATE HIGHWAY ADMINISTRATION OF MARYLAND  
HIGHWAY INFORMATION SERVICES DIVISION  
DATA SUPPORT GROUP

STATE HIGHWAY LOCATION REFERENCE

ROUTE NUMBER..... MD 858G  
INVENTORY DIRECTION... NORTH  
NAME: NO NAME

COUNTY-WASHINGTON  
SHA DISTRICT..... 6  
DATE..... 12/31/93

SYSTEM	FUNCTIONAL CLASS	HWY TYPE	ACCESS CTL	MILEPOINT	MILEPOINT DESCRIPTION	MARKED LANES	SURFACE WIDTH/TYPE*	AADT
SECONDARY R	RUR-LOCAL	UNDIVIDED	NONE	0.00	CO0991 NO NAME (BACK)	2	16H	99
				0.07	ROAD END			

\*\*\*\*\*

ROUTE NUMBER..... MD 878  
INVENTORY DIRECTION... EAST  
NAME: NO NAME

SECONDARY U	URB-LOCAL	UNDIVIDED	NONE	0.00	ROAD END	2	20I	99
				0.10	MU0235 BROADFORDING RD			

\*\*\*\*\*

ROUTE NUMBER..... MD 894  
INVENTORY DIRECTION... NORTH  
NAME: LIMESTONE RD

SECONDARY U	RUR-LOCAL	UNDIVIDED	NONE	0.00	MDO144WB WESTERN PIKE/MAIN ST	2	24I	299
				0.04	US0522 WARFORDSBURG RD			
				0.04	STRUC #21124			
		DIVIDED		0.06		2	28I	
		UNDIVIDED		0.10		2	20I	
				0.15		2	18I	
				0.52		1	10I	
				0.64	ROAD END			

\*\*\*\*\*

ROUTE NUMBER..... MD 903  
INVENTORY DIRECTION... SOUTH  
NAME: MOUNTAIN RD

SECONDARY R	RUR-LOCAL	UNDIVIDED	NONE	0.25	CO0006 MOUNTAIN RD (BACK)	2	22I	199
				0.91	IS0068 NATIONAL FREEWAY			
				0.91	STRUC #21150			
				0.91	EXIT #74			
				1.16	CO1036 SCENIC US 40 (AHEAD)			

\* A, B = UNIMPROVED; C = GRADED & DRAINED; D, E = SOIL, GRAVEL, STONE; F, G = LOW TYPE BITUMINOUS;  
H, I = HIGH TYPE BITUMINOUS; J = CONCRETE; K = BRICK; L = BLOCK

STATE HIGHWAY ADMINISTRATION OF MARYLAND  
HIGHWAY INFORMATION SERVICES DIVISION  
DATA SUPPORT GROUP

STATE HIGHWAY LOCATION REFERENCE

ROUTE NUMBER..... MD 910B  
INVENTORY DIRECTION... NORTH  
NAME: NO NAME

COUNTY-WASHINGTON  
SHA DISTRICT..... 6  
DATE..... 12/31/93


SYSTEM ....STATE....	FUNCTIONAL CLASS	HWY TYPE	ACCESS CTL	MILEPOINT	MILEPOINT DESCRIPTION	MARKED LANES	SURFACE WIDTH/TYPE*	AADT
SECONDARY R	RUR-LOCAL	UNDIVIDED	NONE	0.00	ROAD END	2	12E	199
				0.01		2	17G	
				0.14	MD0066 MAPLEVILLE RD			

\*\*\*\*\*

ROUTE NUMBER..... MD 960  
INVENTORY DIRECTION... WEST  
NAME: NO NAME

SECONDARY R	RUR-LOCAL	UNDIVIDED	NONE	0.00	MD0068 CLEARSPRING RD	2	12E	
				0.09		2	14I	
				0.13	ROAD END			

\* A, B = UNIMPROVED; C = GRADED & DRAINED; D, E = SOIL, GRAVEL, STONE; F, G = LOW TYPE BITUMINOUS;  
H, I = HIGH TYPE BITUMINOUS; J = CONCRETE; K = BRICK; L = BLOCK

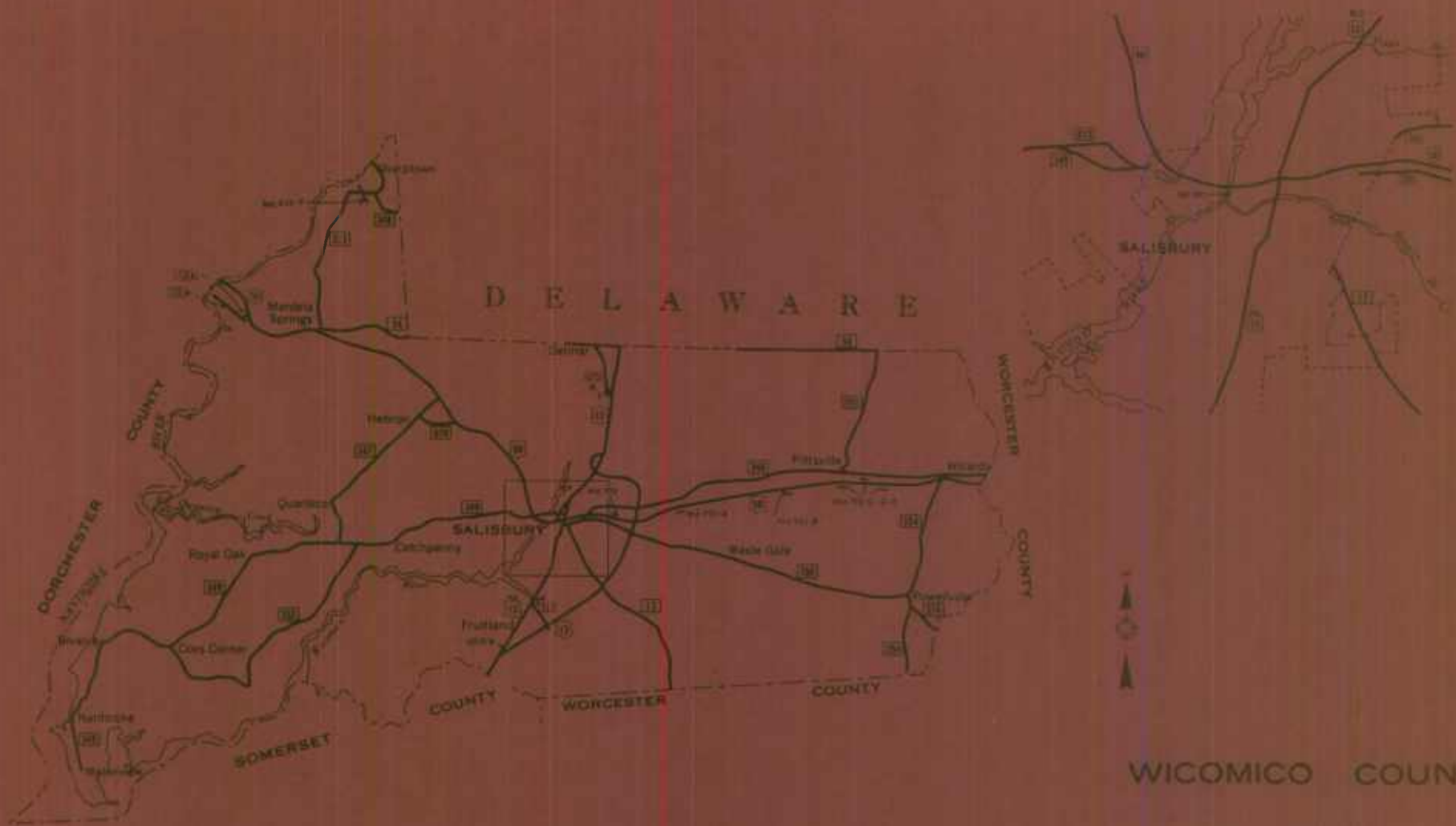




1994

*HIGHWAY LOCATION REFERENCE*

**WICOMICO  
COUNTY**




WICOMICO COUNTY

ROUTE ALERT LIST

WICOMICO COUNTY

None



STATE HIGHWAY ADMINISTRATION OF MARYLAND  
HIGHWAY INFORMATION SERVICES DIVISION  
DATA SUPPORT GROUP

STATE HIGHWAY LOCATION REFERENCE

ROUTE NUMBER.....MD 12  
INVENTORY DIRECTION...NORTH  
NAME: SNOW HILL RD

COUNTY-WICOMICO  
SHA DISTRICT.....1  
DATE.....12/31/93

SYSTEM ....STATE....	FUNCTIONAL CLASS	HWY TYPE	ACCESS CTL	MILEPOINT	MILEPOINT DESCRIPTION	MARKED LANES	SURFACE WIDTH/TYPE*	AADT			
SECONDARY R	RUR-MINOR ARTERIAL	UNDIVIDED	NONE	0.00	WORCESTER CO/L	2	22I	4,025			
				0.52				3,675			
				2.43							
				DIVIDED		2.55	CO0245 AIRPORT RD	2	24I		
						3.00		2	26I		
						4.24		3	42I		
			URB-OTHER PRIN ART			4.30		4	48I		
							4.62	US0013 SALISBURY BYPASS			9,125
							4.62	STRUC #22040			
				UNDIVIDED		4.86		3	37I		
						4.90		2	24I		
		U		DIVIDED		5.71	IN CORP LMTS SALISBURY			12,450	
						5.71	CO0243 JOHNSON RD	2	34I		
				UNDIVIDED		5.77		2	46I		
						5.84					
R		DIVIDED		5.88	CO0445 E COLLEGE AVE						
				5.88	CO0277 BEAGLIN PARK DR						
		UNDIVIDED		5.88	OUT CORP LMTS SALISBURY						
				5.91		2	33I				
		MUNICIPAL U		5.99		2	24I				
				6.31		2	26I				
				6.53	IN CORP LMTS SALISBURY	2	42I				
				6.53	END STATE MAINTENANCE						
				6.53	BEGIN MUNICIPAL MAINTENANCE						
				6.67	MU2830 E VINE ST						
				7.06	MU0410 E CARROLL ST						
				7.17							
				7.22	STRUC #WIS01 BEAVER DAM CREEK	2	30I				
				7.26	MU1632 E MAIN ST						

\*\*\*\*\*

ROUTE NUMBER.....US 13  
INVENTORY DIRECTION...NORTH  
NAME: S FRUITLAND BLVD

PRIMARY R	RUR-OTHER PRIN ART	DIVIDED	PART	0.00	SOMERSET CO/L	4	48I	22,339	
				0.00	STRUC #19001 PASSERDYKE CREEK				
				0.41	MILE MARKER 27.0				
				FULL	0.55	US0013BU S FRUITLAND BLVD			10,775
				0.55					

NAME: SALISBURY BYPASS

\* A, B = UNIMPROVED; C = GRADED & DRAINED; D, E = SOIL, GRAVEL, STONE; F, G = LOW TYPE BITUMINOUS;  
H, I = HIGH TYPE BITUMINOUS; J = CONCRETE; K = BRICK; L = BLOCK

STATE HIGHWAY ADMINISTRATION OF MARYLAND  
HIGHWAY INFORMATION SERVICES DIVISION  
DATA SUPPORT GROUP

STATE HIGHWAY LOCATION REFERENCE

ROUTE NUMBER.....US 13 CONTINUED  
INVENTORY DIRECTION...NORTH  
NAME: SALISBURY BYPASS

COUNTY-WICOMICO  
SHA DISTRICT.....1  
DATE.....12/31/93

SYSTEM	FUNCTIONAL CLASS	HWY TYPE	ACCESS CTL	MILEPOINT	MILEPOINT DESCRIPTION	MARKED LANES	SURFACE WIDTH/TYPE*	AADT	
PRIMARY	R	RUR-OTHER PRIN ART	DIVIDED	FULL	0.83	US 13BU (SB/L)	4	48I	10,775
					1.02	US0013BU S FRUITLAND BLVD			
					1.02	STRUC #22043			
					1.41	MILE MARKER 28.0			
					2.21	CD0172 MEADOW BRIDGE RD			
					2.21	STRUC #22042			
					2.42	MILE MARKER 29.0			
					2.73	MDO513 ST LUKES RD			
					2.73	STRUC #22041			
					3.41	MILE MARKER 30.0			
					4.14	CD0212 COULBOURN MILL RD			
					4.14	STRUC #22037			
					4.43	MILE MARKER 31.0			
					5.35	MDO012 SNOW HILL RD			12,550
					5.35	STRUC #22040			
					5.43	MILE MARKER 32.0			
					6.45	MILE MARKER 33.0			
					6.61	CD0243 JOHNSON RD			
					6.61	STRUC #22035			
					7.45	STRUC #22036 PARKER POND			
					7.48	MILE MARKER 34.0			
					7.87	MDO350 MT HERMON RD			
					7.87	STRUC #22024			
					8.48	MILE MARKER 35.0			
					8.74	US0050 OCEAN GATEWAY			31,033
					8.74	STRUC #22033			
					9.11	MDO346 OLD OCEAN CITY RD			
					9.11	STRUC #22032			
					9.48	MILE MARKER 36.0			
					9.50	R/R #CR 530 466 F			
					9.50	STRUC #22031			
					10.50	MILE MARKER 37.0			
					11.08		3	36I	
		URB-FRWY/EXPWY			11.41	CD0406 W ZION RD			
					11.41	STRUC #22034			
					11.47		2	27I	
					11.57		2	30I	
					11.74	IN CORP LMTS SALISBURY	2	39I	
					11.85		2	36I	
					11.88	US0013BU N SALISBURY BLVD			
					11.88	STRUC #22021			
		URB-OTHER PRIN ART	NONE		11.92	US0013BU N SALISBURY BLVD	6	72I	
					11.92				
NAME:		N SALISBURY BLVD							

\* A, B = UNIMPROVED; C = GRADED & DRAINED; D, E = SOIL, GRAVEL, STONE; F, G = LOW TYPE BITUMINOUS;  
H, I = HIGH TYPE BITUMINOUS; J = CONCRETE; K = BRICK; L = BLOCK

STATE HIGHWAY ADMINISTRATION OF MARYLAND  
HIGHWAY INFORMATION SERVICES DIVISION  
DATA SUPPORT GROUP

STATE HIGHWAY LOCATION REFERENCE

ROUTE NUMBER.....US 13 CONTINUED  
INVENTORY DIRECTION...NORTH  
NAME: N SALISBURY BLVD

COUNTY-WICOMICO  
SHA DISTRICT.....1  
DATE.....12/31/93

SYSTEM ....STATE....	FUNCTIONAL CLASS	HWY TYPE	ACCESS CTL	MILEPOINT	MILEPOINT DESCRIPTION	MARKED LANES	SURFACE WIDTH/TYPE*	AADT
PRIMARY R	URB-OTHER PRIN ART	DIVIDED	NONE	12.10	OUT CORP LMTS SALISBURY	6	72I	31,033
				12.13		5	60I	
				12.38		5	48I	
U				12.46	IN CORP LMTS SALISBURY			
				12.52		4	48I	
				12.56	MILE MARKER 39.0			
				12.65	CO0416 NAYLOR MILL RD			
R	RUR-OTHER PRIN ART			12.72	OUT CORP LMTS SALISBURY			
				13.01				
				13.43	CO0330 DAGSBORO RD			
				13.54	MILE MARKER 40.0			
				13.61	STRUC #22002 LEONARD POND RUN			
NAME: OCEAN HWY				13.61				
				13.91	MD0675B BI-STATE BLVD			18,775
				14.55	MILE MARKER 41.0			
				15.58	MILE MARKER 42.0			
				15.89	MDO054 E STATE ST/E LINE RD			
				15.89	DELAWARE ST/L			

\*\*\*\*\*

ROUTE NUMBER.....US 13A  
INVENTORY DIRECTION...NORTH  
NAME: CAMDEN AVE

SECONDARY U	URB-MINOR ARTERIAL	DIVIDED	NONE	0.00	US0013BU S FRUITLAND BLVD	2	39I	500
				0.03	CO0728 DISHROON RD			
				0.03	CO0210 S CAMDEN AVE			

\*\*\*\*\*

ROUTE NUMBER.....US 13BU  
INVENTORY DIRECTION...NORTH  
NAME: S FRUITLAND BLVD

SECONDARY R	RUR-OTHER PRIN ART	UNDIVIDED	PART	0.00	US0013 S FRUITLAND BLVD/SALISBURY BYPASS	1	12I	25,050
				0.07		2	24I	
	URB-OTHER PRIN ART	DIVIDED		0.43	US0013 SALISBURY BYPASS	3	40I	
				0.43	STRUC #22043			
			NONE	0.67		4	48I	
U				0.83	IN CORP LMTS FRUITLAND			
				0.87	US0013A CAMDEN AVE			

\* A, B = UNIMPROVED; C = GRADED & DRAINED; D, E = SOIL, GRAVEL, STONE; F, G = LOW TYPE BITUMINOUS;  
H, I = HIGH TYPE BITUMINOUS; J = CONCRETE; K = BRICK; L = BLOCK

STATE HIGHWAY ADMINISTRATION OF MARYLAND  
HIGHWAY INFORMATION SERVICES DIVISION  
DATA SUPPORT GROUP

STATE HIGHWAY LOCATION REFERENCE

ROUTE NUMBER.....US 13BU CONTINUED  
INVENTORY DIRECTION...NORTH  
NAME: S FRUITLAND BLVD

COUNTY-WICOMICO  
SHA DISTRICT.....1  
DATE.....12/31/93

SYSTEM ....STATE....	FUNCTIONAL CLASS	HWY TYPE	ACCESS CTL	MILEPOINT	MILEPOINT DESCRIPTION	MARKED LANES	SURFACE WIDTH/TYPE*	AADT
SECONDARY U	URB-OTHER PRIN ART	DIVIDED	NONE	1.52	MU0110 SOUTH DIVISION ST	4	48I	25,050
NAME: N FRUITLAND BLVD				2.08	MU0190 MAIN ST E & W			
				2.44	MU0100 CLYDE AVE			
				2.64	MU0055 CEDAR LA			
				2.64	MD0513 E CEDAR LA			
				2.67	OUT CORP LMTS FRUITLAND			
NAME: S SALISBURY BLVD				3.02	STRUC #22005 TONYTANK POND			
				3.03	IN CORP LMTS SALISBURY			
				3.09	OUT CORP LMTS SALISBURY			
				3.45	CO0156 PINE BLUFF RD			
				3.49	MU1775 MILFORD ST			
				4.07	IN CORP LMTS SALISBURY			
		UNDIVIDED		4.17	MU0630 W COLLEGE AVE	4	46I	
				4.53	MU2600 SOUTH BLVD			
				4.87		4	56I	
				5.06	MU0768 S DIVISION ST			
				5.11	MU2830 E VINE ST	4	46I	
				5.27	MU0410 E CARROLL ST			
				5.42	STRUC #22004 WICOMICO RIVER			
				5.46	MU1680 E MARKET ST			
NAME: N SALISBURY BLVD				5.47	MU1632 E MAIN ST	4	48I	
				5.47				
				5.60	US0050 SALISBURY PKWY			27,850
				5.60	STRUC #22026			
				5.64	MU0520 E CHURCH ST			
				5.64	MU0270 BROAD ST			
				5.77	MU1330 E ISABELLA ST			
				5.90	R/R #CR 530 498 L			
		DIVIDED		6.41				27,250
				6.47				
				6.60	R/R #CR 530 216 T			
				6.60	STRUC #22003			
		UNDIVIDED		6.73	MU1483 LIBERTY ST			
				6.79		4	50I	
				6.86	MU1950 NORTHWOOD DR			
				6.97	MU2290 PRISCILLA ST			
				7.29	OUT CORP LMTS SALISBURY			
		DIVIDED		7.76	CO0406 W ZION RD	4	48I	
				8.01	US0013 SALISBURY BYPASS			
				8.01	STRUC #22021			
				8.10		5	60I	
				8.15	IN CORP LMTS SALISBURY			

\* A, B = UNIMPROVED; C = GRADED & DRAINED; D, E = SOIL, GRAVEL, STONE; F, G = LOW TYPE BITUMINOUS;  
H, I = HIGH TYPE BITUMINOUS; J = CONCRETE; K = BRICK; L = BLOCK



STATE HIGHWAY ADMINISTRATION OF MARYLAND  
HIGHWAY INFORMATION SERVICES DIVISION  
DATA SUPPORT GROUP

STATE HIGHWAY LOCATION REFERENCE

ROUTE NUMBER.....US 13BU CONTINUED  
INVENTORY DIRECTION...NORTH  
NAME: N SALISBURY BLVD

COUNTY-WICOMICO  
SHA DISTRICT.....1  
DATE.....12/31/93

SYSTEM	FUNCTIONAL CLASS	HWY TYPE	ACCESS CTL	MILEPOINT	MILEPOINT DESCRIPTION	MARKED LANES	SURFACE WIDTH/TYPE*	AADT
SECONDARY U	URB-OTHER PRIN ART	DIVIDED	NONE	8.27	US0013 SALISBURY BYPASS/N SALISBURY BLVD	5	60I	27,250

\*\*\*\*\*

ROUTE NUMBER.....US 50  
INVENTORY DIRECTION...EAST  
NAME: OCEAN GATEWAY

PRIMARY R	RUR-OTHER PRIN ART	DIVIDED	NONE	0.00	DORCHESTER CO/L	4	48J	15,650
				0.00	STRUC #9022 NANTICOKE RIVER			
				0.74		4	48I	
				0.91	MILE MARKER 97.0			
				1.69	MD0731C OLD BRADLEY RD			
				1.93	MILE MARKER 98.0			
				1.98	MD0731A MARSH RD			
				2.93	MILE MARKER 99.0			
U				3.80	IN CORP LMTS MARDELA SPRINGS			
				3.96	MILE MARKER 100.0			
				4.53	MD0313 DELMAR RD			12,275
				4.53	CO0035 MAIN ST			
R				4.73	OUT CORP LMTS MARDELA SPRINGS			
				4.79	STRUC #22008 BARREN CREEK			
				4.99	MILE MARKER 101.0			
				5.96	MILE MARKER 102.0			
				6.98	MILE MARKER 103.0			
				7.59	CO0057 OLD RAILROAD RD			
				7.98	MILE MARKER 104.0			
				8.98	MILE MARKER 105.0			
				9.40	MD0347 QUANTICO RD			22,350
				10.01	MILE MARKER 106.0			
				10.54	MD0670 LILLIAN ST			
				11.03	MILE MARKER 107.0			
				12.03	MILE MARKER 108.0			
				12.80	CO0416 NAYLOR MILL RD			
NAME: W SALISBURY PKWY				12.80				
				13.02	MILE MARKER 109.0			
				14.01	MILE MARKER 110.0			
				14.52	CO0549 BOOTH ST			24,250
U				14.69	IN CORP LMTS SALISBURY			
				14.94		5	60I	
				14.97		5	60J	
	URB-FRWY/EXPWY		PART	15.02	MU1330 W ISABELLA ST			29,050
NAME: SALISBURY PKWY				15.02				

\* A, B = UNIMPROVED; C = GRADED & DRAINED; D, E = SOIL, GRAVEL, STONE; F, G = LOW TYPE BITUMINOUS;  
H, I = HIGH TYPE BITUMINOUS; J = CONCRETE; K = BRICK; L = BLOCK

STATE HIGHWAY ADMINISTRATION OF MARYLAND  
HIGHWAY INFORMATION SERVICES DIVISION  
DATA SUPPORT GROUP

STATE HIGHWAY LOCATION REFERENCE

ROUTE NUMBER.....US 50 CONTINUED  
INVENTORY DIRECTION...EAST  
NAME: SALISBURY PKWY

COUNTY-WICOMICO  
SHA DISTRICT.....1  
DATE.....12/31/93

SYSTEM ....STATE....	FUNCTIONAL CLASS	HWY TYPE	ACCESS CTL	MILEPOINT	MILEPOINT DESCRIPTION	MARKED LANES	SURFACE WIDTH/TYPE*	AADT
PRIMARY	U	URB-FRWY/EXPWY	DIVIDED	PART	15.02 MD0349 NANTICOKE RD	5	60J	29,050
					15.04	6	72J	
					15.13 MILE MARKER 111.0			
					15.29	6	72I	
					15.34	6	72J	
					15.48 MU0730 CYPRESS ST			
					15.48 R/R #CR 530 488 F			
					15.59 MU1430 LAKE ST			
					15.65 STRUC #22028 WICOMICO RIVER			
					15.69 MU1780 MILL ST			
					15.86 MU0771 N DIVISION ST			21,150
					16.03	4	54J	
					16.14 US0013BU N SALISBURY BLVD	4	51J	27,850
					16.14 STRUC #22026			
					16.14 MILE MARKER 112.0			
					16.21 R/R #CR 530 221 P			
					16.21 STRUC #22027			
					16.40	5	60J	
					16.56	6	72J	24,450
					16.83 MU2720 TRUITT ST			
					16.93 MU1632 E MAIN ST			20,625
					16.93 MD0346 E MAIN ST			
					16.99	6	72I	
					17.05	5	48I	
					17.06 MILE MARKER 113.0			
					17.23	4	48I	
R					17.25 OUT CORP LMTS SALISBURY			
					17.39 CD0286 CIVIC AVE			
					17.39 MU0545 CIVIC AVE			
U					17.50 IN CORP LMTS SALISBURY			
R					17.71 OUT CORP LMTS SALISBURY			
U					17.95 IN CORP LMTS SALISBURY			
					18.06 MILE MARKER 114.0			
NAME: OCEAN GATEWAY					18.41 MU2167 PHILLIP MORRIS DR			
					18.41 CD0774 PHILLIP MORRIS DR			
					19.08 MILE MARKER 115.0			
R					19.39 OUT CORP LMTS SALISBURY			
	RUR-OTHER PRIN ART				19.44 US0013 SALISBURY BYPASS			16,725
					19.44 STRUC #22033			
					20.09 MILE MARKER 116.0			
					21.01 STRUC #22038P BEAVERDAM DITCH			
					21.09 MILE MARKER 117.0			

\* A, B = UNIMPROVED; C = GRADED & DRAINED; D, E = SOIL, GRAVEL, STONE; F, G = LOW TYPE BITUMINOUS;  
H, I = HIGH TYPE BITUMINOUS; J = CONCRETE; K = BRICK; L = BLOCK

STATE HIGHWAY ADMINISTRATION OF MARYLAND  
HIGHWAY INFORMATION SERVICES DIVISION  
DATA SUPPORT GROUP

STATE HIGHWAY LOCATION REFERENCE

ROUTE NUMBER.....US 50 CONTINUED  
INVENTORY DIRECTION...EAST  
NAME: OCEAN GATEWAY

COUNTY-WICOMICO  
SHA DISTRICT.....1  
DATE.....12/31/93

SYSTEM	FUNCTIONAL CLASS	HWY TYPE	ACCESS CTL	MILEPOINT	MILEPOINT DESCRIPTION	MARKED LANES	SURFACE WIDTH/TYPE*	AADT
PRIMARY	RUR-OTHER PRIN	R	ART DIVIDED	21.33	CO0294 WALSTON SWITCH RD	4	48I	16,725
				22.09	MILE MARKER 118.0			
				23.11	MILE MARKER 119.0			
				23.19	CO0297 FOREST GROVE RD			
				23.96	MD0992B NO NAME			
				24.11	MILE MARKER 120.0			
				24.70	STRUC #22039 CAMPPELL DITCH			
				25.11	MILE MARKER 121.0			
				25.83	CO0733 SIXTY FOOT RD			18,805
				26.11	MILE MARKER 122.0			
				27.13	MILE MARKER 123.0			
				28.13	MILE MARKER 124.0			
				29.13	MILE MARKER 125.0			
		U		29.49	IN CORP LMTS WILLARDS			
				29.60	MD0354 POWELLVILLE RD			
				30.13	MILE MARKER 126.0			
		R		30.19	OUT CORP LMTS WILLARDS			
				30.59	STRUC #22030 MURRAY BRANCH			
				31.09	STRUC #22001 POCOMOKE RIVER			
				31.09	WORCESTER CO/L			

\*\*\*\*\*

ROUTE NUMBER.....MD 54  
INVENTORY DIRECTION...EAST  
NAME: DELMAR RD

SECONDARY	RUR-MINOR COLLECTOR	R	UNDIVIDED NONE	0.00	MD0313 DELMAR RD/SHARPTOWN RD	2	20I	1,075
				0.15		2	22I	
				1.14		2	24I	
				2.25	CO0023 NORRIS TWILLEY RD			1,925
				2.27		2	22I	
				2.33	STRUC #22022 MOCKINGBIRD CREEK			
				2.89	CO0057 OLD RAILROAD RD			
				3.29	END MARYLAND MAINTENANCE			
				3.29	DELAWARE ST/L			
				9.59	BEGIN MARYLAND MAINTENANCE	2	32I	8,125
				9.59				
				9.59	DELAWARE ST/L			
				9.59	CO0518 WALLER RD			
		U		9.66	IN CORP LMTS DELMAR			
				9.81	R/R #CR 530 210 C			

NAME: W STATE ST

NAME: E STATE ST

\* A, B = UNIMPROVED; C = GRADED & DRAINED; D, E = SOIL, GRAVEL, STONE; F, G = LOW TYPE BITUMINOUS;  
H, I = HIGH TYPE BITUMINOUS; J = CONCRETE; K = BRICK; L = BLOCK

STATE HIGHWAY ADMINISTRATION OF MARYLAND  
HIGHWAY INFORMATION SERVICES DIVISION  
DATA SUPPORT GROUP

STATE HIGHWAY LOCATION REFERENCE

ROUTE NUMBER.....MD 54 CONTINUED  
INVENTORY DIRECTION...EAST  
NAME: E STATE ST

COUNTY-WICOMICO  
SHA DISTRICT.....1  
DATE.....12/31/93

SYSTEM ....STATE....	FUNCTIONAL CLASS	HWY TYPE	ACCESS CTL	MILEPOINT	MILEPOINT DESCRIPTION	MARKED LANES	SURFACE WIDTH/TYPE*	AADT
SECONDARY U	RUR-MAJOR COLLECTOR	UNDIVIDED	NONE	10.03	MD06758 BI-STATE BLVD	2	29I	8,125
				10.09		2	21I	
				10.47		2	24I	
				10.50		2	28I	
				10.54		2	26I	
	R			10.57	OUT CORP LMTS DELMAR	2	24I	
				10.86		2	36I	
NAME: E LINE RD				10.92	US0013 OCEAN HWY			
				10.92	END MARYLAND MAINTENANCE			
				10.92	BEGIN DELAWARE MAINTENANCE			
				15.15	END DELAWARE MAINTENANCE	2	23I	
				15.15	BEGIN MARYLAND MAINTENANCE			
				15.37	CO0391 MELSON CHURCH RD			
				18.01		2	22I	
				19.99	MD0353 GUMBORO RD			

\*\*\*\*\*

ROUTE NUMBER.....MD 313  
INVENTORY DIRECTION...NORTH  
NAME: DELMAR RD

SECONDARY R	RUR-MAJOR COLLECTOR	DIVIDED	NONE	0.00	US0050 OCEAN GATEWAY	2	33I	2,075
		UNDIVIDED		0.01		2	28I	
				0.12	MD0054 DELMAR RD	2	46I	1,275
NAME: SHARPTOWN RD				0.12				
				0.18		2	36I	
				0.21		2	22I	
				5.07	STRUC #22013 PLUM CREEK			
				5.57	MD0813F TWIFORD RD			
	U			5.72	IN CORP LMTS SHARPTOWN			
	R			5.94	OUT CORP LMTS SHARPTOWN			
		DIVIDED		5.95		2	23I	
		UNDIVIDED		6.12	MD0348 MAIN ST/LAUREL RD	2	24I	2,175
				6.28				
				6.99		2	22I	
	U			7.04	IN CORP LMTS SHARPTOWN			
				7.31	STRUC #22045 NANTICOKE RIVER			
				7.31	DORCHESTER CO/L			

\* A, B = UNIMPROVED; C = GRADED & DRAINED; D, E = SOIL, GRAVEL, STONE; F, G = LOW TYPE BITUMINOUS;  
H, I = HIGH TYPE BITUMINOUS; J = CONCRETE; K = BRICK; L = BLOCK

STATE HIGHWAY ADMINISTRATION OF MARYLAND  
HIGHWAY INFORMATION SERVICES DIVISION  
DATA SUPPORT GROUP

STATE HIGHWAY LOCATION REFERENCE

ROUTE NUMBER..... MD 346  
INVENTORY DIRECTION... EAST  
NAME: E MAIN ST

COUNTY-WICOMICO  
SHA DISTRICT..... 1  
DATE..... 12/31/93

SYSTEM ....STATE....	FUNCTIONAL CLASS	HWY TYPE	ACCESS CTL	MILEPOINT	MILEPOINT DESCRIPTION	MARKED LANES	SURFACE WIDTH/TYPE*	AADT	
MUNICIPAL U	URB-MINOR ARTERIAL	DIVIDED	NONE	0.00	US0050	SALISBURY PKWY	5	60J	6,150
				0.00	MU1632	E MAIN ST (BACK)			
		UNDIVIDED	0.04	MU2290	PRISCILLA ST	4	66J		
			0.11			2	44I		
			0.16			2	42I		
			0.42	MU0520	CHURCH ST				
			0.44			2	31I		
			0.57	MU0545	CIVIC AVE	4	42I		
			0.66			2	30I		
			0.67		END MUNICIPAL MAINTENANCE				
			0.67		BEGIN STATE MAINTENANCE				
			0.67		OUT CORP LMTS SALISBURY				
			0.71			2	24I		
			1.56			2	34I		
SECONDARY R NAME: OLD OCEAN CITY RD	RUR-MAJOR COLLECTOR			1.60	CO0774	PHILLIP MORRIS DR	2	24I	6,375
				2.47	US0013	SALISBURY BYPASS			
				2.47		STRUC #22032			
				3.30	CO0408	ZION CHURCH RD			
				3.30	CO0356	HOBBS RD			
				4.51	CO0294	WALSTON SWITCH RD			
				6.39	CO0297	FOREST GROVE RD			
				6.43	CO0327	BROAD ST			
				6.57	CO0852	PARSONSBURG RD			
		U		8.86		IN CORP LMTS PITTSVILLE			
				9.37	CO0733	SIXTY FOOT RD			
				9.37	MD0353	DELAWARE AVE			
		R		10.84		OUT CORP LMTS PITTSVILLE			
		U		12.65		IN CORP LMTS WILLARDS			
		12.94	CO0781	MAIN ST					
		12.94	MD0354	POWELLVILLE RD					
R		13.60		OUT CORP LMTS WILLARDS					
		13.73		STRUC #22010 BURNT MILL BRANCH					
		14.46		STRUC #22011 POCOMOKE RIVER					
		14.46		WORCESTER CD/L					

\* A, B = UNIMPROVED; C = GRADED & DRAINED; D, E = SOIL, GRAVEL, STONE; F, G = LOW TYPE BITUMINOUS;  
H, I = HIGH TYPE BITUMINOUS; J = CONCRETE; K = BRICK; L = BLOCK

STATE HIGHWAY ADMINISTRATION OF MARYLAND  
HIGHWAY INFORMATION SERVICES DIVISION  
DATA SUPPORT GROUP

STATE HIGHWAY LOCATION REFERENCE

ROUTE NUMBER..... MD 347  
INVENTORY DIRECTION... NORTH  
NAME: QUANTICO RD

COUNTY-WICOMICO  
SHA DISTRICT..... 1  
DATE..... 12/31/93

SYSTEM	FUNCTIONAL CLASS	HWY TYPE	ACCESS CTL	MILEPOINT	MILEPOINT DESCRIPTION	MARKED LANES	SURFACE WIDTH/TYPE*	AADT
SECONDARY R	RUR-LOCAL RUR-MAJOR COLLECTOR	UNDIVIDED	NONE	0.00	MD0349 NANTICOKE RD	2	22I	1,425
				0.78	CD0067 CATCHPENNY RD			
				1.02	STRUC #22014 QUANTICO CREEK			
				1.08		2	20I	
				1.25		2	22I	
				1.38		2	20I	
				1.52		2	21I	
				1.81	CD0038 ATHOL RD			1,675
				5.29		2	35I	
NAME: S MAIN ST				5.32	CD0057 OLD RAILROAD RD			
U				5.33	IN CORP LMTS HEBRON			
				5.76	R/R #MDOT 530 512 E			
				5.77		2	31I	
NAME: N MAIN ST				5.77				
	RUR-MINOR COLLECTOR			5.88	MD0670 E LILLIAN ST			1,075
				5.96		2	26I	
R				6.14	OUT CORP LMTS HEBRON			
NAME: QUANTICO RD				6.14				
				6.23		2	22I	
				6.51		2	24I	
				6.65	STRUC #22044 REWASTICO CREEK			
				6.92	US0050 OCEAN GATEWAY			

\*\*\*\*\*

ROUTE NUMBER..... MD 348  
INVENTORY DIRECTION... EAST  
NAME: MAIN ST

SECONDARY R	RUR-MINOR COLLECTOR	UNDIVIDED	NONE	0.00	CD0008 JOE MORGAN RD	2	24I	1,975
				0.00	CD1124 MAIN ST (BACK)			
	RUR-MAJOR COLLECTOR			0.04	MD0313 SHARPTOWN RD	2	20I	
NAME: LAUREL RD				0.04				
				0.50		2	24I	
				0.83	CD0021 SAN DOMINGO RD	2	21I	
				1.39	DELAWARE ST/L			

\* A, B = UNIMPROVED; C = GRADED & DRAINED; D, E = SOIL, GRAVEL, STONE; F, G = LOW TYPE BITUMINOUS;  
H, I = HIGH TYPE BITUMINOUS; J = CONCRETE; K = BRICK; L = BLOCK

STATE HIGHWAY ADMINISTRATION OF MARYLAND  
HIGHWAY INFORMATION SERVICES DIVISION  
DATA SUPPORT GROUP

STATE HIGHWAY LOCATION REFERENCE

ROUTE NUMBER..... MD 349  
INVENTORY DIRECTION... EAST  
NAME: NANTICOKE RD

COUNTY-WICOMICO  
SHA DISTRICT..... 1  
DATE..... 12/31/93

SYSTEM ....STATE....	FUNCTIONAL CLASS	HWY TYPE	ACCESS CTL	MILEPOINT	MILEPOINT DESCRIPTION	MARKED LANES	SURFACE WIDTH/TYPE*	AADT
SECONDARY R	RUR-LOCAL	UNDIVID	NONE	0.00	ROAD END	2	16I	575
	RUR-MAJOR COLLECTOR			0.40		2	22I	
				1.29				
				2.94				1,175
				3.16				
	RUR-MINOR ARTERIAL			7.58	MDO352 STRUC #22015 WINDSOR CREEK			2,075
				9.60	CAPITOLA RD			
				15.14	MDO347 STRUC #22029 WETIPQUIN CREEK			
				15.77	QUANTICO RD			
				15.91	MDO352 WHITEHAVEN RD			3,375
				17.46	CO0067 CATCHPENNY RD			
				18.74	CO0113 UPPER FERRY RD			
				19.81		2	24I	7,775
	URB-OTHER PRIN ART			21.36				
				21.45	MDO815 OLD QUANTICO RD			
				22.04	CO0106 PARSONS RD			
				22.15	MDO815 OLD QUANTICO RD			14,025
MUNICIPAL U				22.21	IN CORP LMTS SALISBURY			
				22.21	END STATE MAINTENANCE			
				22.21	BEGIN MUNICIPAL MAINTENANCE			
				22.25		4	44I	
				22.29		2	46I	
				22.32	MU1330 W ISABELLA ST (AHEAD)			
				22.32	US0050 W SALISBURY PKWY/SALISBURY PKWY			

\*\*\*\*\*

ROUTE NUMBER..... MD 350  
INVENTORY DIRECTION... EAST  
NAME: MT HERMON RD

MUNICIPAL U	URB-MINOR ARTERIAL	UNDIVID	NONE	0.00	MU2720 TRUITT ST	3	42I	1,800
				0.00	MU1632 E MAIN ST			
				0.08		4	56I	
				0.14		4	48I	
SECONDARY R				0.18	END MUNICIPAL MAINTENANCE			
				0.18	BEGIN STATE MAINTENANCE			
				0.18	OUT CORP LMTS SALISBURY			
U				0.44	IN CORP LMTS SALISBURY			
				0.53	MU0545 CIVIC AVE			
				0.88		2	24I	
R				0.92	CO0277 BEAGLIN PARK DR	2	26I	

\* A, B = UNIMPROVED; C = GRADED & DRAINED; D, E = SOIL, GRAVEL, STONE; F, G = LOW TYPE BITUMINOUS;  
H, I = HIGH TYPE BITUMINOUS; J = CONCRETE; K = BRICK; L = BLOCK

STATE HIGHWAY ADMINISTRATION OF MARYLAND  
HIGHWAY INFORMATION SERVICES DIVISION  
DATA SUPPORT GROUP

STATE HIGHWAY LOCATION REFERENCE

ROUTE NUMBER..... MD 350 CONTINUED  
INVENTORY DIRECTION... EAST  
NAME: MT HERMON RD

COUNTY-WICOMICO  
SHA DISTRICT..... 1  
DATE..... 12/31/93

SYSTEM .... STATE....	FUNCTIONAL CLASS	HWY TYPE	ACCESS CTL	MILEPOINT	MILEPOINT DESCRIPTION	MARKED LANES	SURFACE WIDTH/TYPE*	AADT
SECONDARY R	URB-MINOR ARTERIAL	UNDIVIDED	NONE	0.92	OUT CORP LMTS SALISBURY	2	26I	1,800
		DIVIDED		1.01		2	28I	
		UNDIVIDED		1.10		2	24I	
U				1.48	IN CORP LMTS SALISBURY			
R				1.54	OUT CORP LMTS SALISBURY			
				1.56	MU2167 PHILLIP MORRIS DR			
				1.65	CO0266 GUNBY RD			
	RUR-MAJOR COLLECTOR			2.52	US0013 SALISBURY BYPASS			
				2.52	STRUC #22024			
				2.90		2	22I	
				3.34	CO0245 AIRPORT RD	2	24I	
				4.19	CO0294 WALTON SWITCH RD			
				6.63	CO0297 FOREST GROVE RD			
				7.27	STRUC #22016 NASSAWANGO CREEK			
				8.15	CO0733 SIXTY FOOT RD	2	22I	2,000
				8.15	CO0248 LAWS RD			
				11.76		2	24I	
				11.80	MD0354 POWELLVILLE RD			

ROUTE NUMBER..... MD 352  
INVENTORY DIRECTION... EAST  
NAME: CAPITOLA RD

SECONDARY R	RUR-MINOR COLLECTOR	UNDIVIDED	NONE	0.00	MD0349 NANTICOKE RD	2	24I	275
				3.46	CO0157 WHITEHAVEN RD			475
NAME: WHITEHAVEN RD				3.46				
				5.71		2	21I	875
				5.84		2	24I	
				6.03		2	26I	
				6.23	STRUC #22017 GREENHILL RIVER			
				6.70		2	24I	
				10.07	MD0349 NANTICOKE RD			

ROUTE NUMBER..... MD 353  
INVENTORY DIRECTION... NORTH  
NAME: DELAWARE AVE

SECONDARY U	RUR-MAJOR COLLECTOR	UNDIVIDED	NONE	0.00	MD0346 OLD OCEAN CITY RD	2	24I	3,275
-------------	---------------------	-----------	------	------	--------------------------	---	-----	-------

\* A, B = UNIMPROVED; C = GRADED & DRAINED; D, E = SOIL, GRAVEL, STONE; F, G = LOW TYPE BITUMINOUS;  
H, I = HIGH TYPE BITUMINOUS; J = CONCRETE; K = BRICK; L = BLOCK



STATE HIGHWAY ADMINISTRATION OF MARYLAND  
HIGHWAY INFORMATION SERVICES DIVISION  
DATA SUPPORT GROUP

STATE HIGHWAY LOCATION REFERENCE

ROUTE NUMBER.....MD 353 CONTINUED  
INVENTORY DIRECTION...NORTH  
NAME: DELAWARE AVE

COUNTY-WICOMICO  
SHA DISTRICT.....1  
DATE.....12/31/93

SYSTEM ....STATE....	FUNCTIONAL CLASS	HWY TYPE	ACCESS CTL	MILEPOINT	MILEPOINT DESCRIPTION	MARKED LANES	SURFACE WIDTH/TYPE*	AADT
SECONDARY U	RUR-MAJOR COLLECTOR	UNDIVIDED	NONE	0.00	CO0733 SIXTY FOOT RD (BACK)	2	24I	3,275
				0.77	STRUC #22025 AYDELOTTE BRANCH			
				1.23	OUT CORP LMTS PITTSVILLE			
				1.23				
				1.90	STRUC #22018 BURNT MILL BRANCH			
				4.60	E LINE RD			
				4.60	MD0054 DELAWARE ST/L			

ROUTE NUMBER.....MD 354  
INVENTORY DIRECTION...NORTH  
NAME: POWELLVILLE RD

SECONDARY R	RUR-MAJOR COLLECTOR	UNDIVIDED	NONE	0.00	WORCESTER CO/L	2	22I	850
				1.58	CO0248 LAWS RD			2,225
				2.49	MD0374 BURBAGE CROSSING RD			
				2.85	MD0350 MT HERMON RD			1,625
				3.05	STRUC #22020 ADKINS MILL POND			
				3.08	STRUC #22019 ADKINS MILL POND			
				3.09		2	24I	
				4.24	CO0307 MT PLEASANT RD			
				4.99				1,525
				7.07	IN CORP LMTS WILLARDS			
				7.10		2	22I	
				7.13		2	44I	
				7.15	US0050 OCEAN GATEWAY			
				7.17		2	30I	
				7.20		2	24I	
				7.34	CO0781 MAIN ST (AHEAD)			
				7.34	MD0346 OLD OCEAN CITY RD			

ROUTE NUMBER.....MD 374  
INVENTORY DIRECTION...EAST  
NAME: BURBAGE CROSSING RD

SECONDARY R	RUR-MAJOR COLLECTOR	DIVIDED	NONE	0.00	MD0354 POWELLVILLE RD	2	32I	925
				0.03		2	30I	
		UNDIVIDED		0.07		2	26I	
				1.28	STRUC #23017 POCOMOKE RIVER			

\* A, B = UNIMPROVED; C = GRADED & DRAINED; D, E = SOIL, GRAVEL, STONE; F, G = LOW TYPE BITUMINOUS;  
H, I = HIGH TYPE BITUMINOUS; J = CONCRETE; K = BRICK; L = BLOCK

STATE HIGHWAY ADMINISTRATION OF MARYLAND  
HIGHWAY INFORMATION SERVICES DIVISION  
DATA SUPPORT GROUP

STATE HIGHWAY LOCATION REFERENCE

ROUTE NUMBER..... MD 374 CONTINUED  
INVENTORY DIRECTION... EAST  
NAME: BURBAGE CROSSING RD

COUNTY-WICOMICO  
SHA DISTRICT..... 1  
DATE..... 12/31/93

SYSTEM ....STATE....	FUNCTIONAL CLASS	HWY TYPE	ACCESS CTL	MILEPOINT	MILEPOINT DESCRIPTION	MARKED LANES	SURFACE WIDTH/TYPE*	AADT
SECONDARY R	RUR-MAJOR COLLECTOR	UNDIVIDED	NONE	1.28	WORCESTER CO/L	2	26I	925

\*\*\*\*\*

ROUTE NUMBER..... MD 513  
INVENTORY DIRECTION... SOUTH  
NAME: E CEDAR LA

SECONDARY U	URB-MINOR ARTERIAL	UNDIVIDED	NONE	0.00	US0013BU N FRUITLAND BLVD	2	45I	3,575
				0.00	MU0055 CEDAR LA (BACK)			
				0.04		2	24I	
				0.59	MU0110 N DIVISION ST			
				1.20	MU0340 ST LUKES RD			
				1.20				
				1.20	OUT CORP LMTS FRUITLAND			
				1.54		2	36I	
				1.57	US0013 SALISBURY BYPASS			
				1.57	STRUC #22041			
				1.69		2	24I	
				1.77	CO0220 JACKSON RD			
				1.77	CO0208 ST LUKES LA (AHEAD)			

\*\*\*\*\*

ROUTE NUMBER..... MD 670  
INVENTORY DIRECTION... EAST  
NAME: E LILLIAN ST

SECONDARY U	RUR-MAJOR COLLECTOR	UNDIVIDED	NONE	0.00	MD0347 N MAIN ST	2	30I	2,475
				0.37	OUT CORP LMTS HEBRON	2	24I	
				0.44				
				0.45	IN CORP LMTS HEBRON			
				0.58	OUT CORP LMTS HEBRON			
				1.43		2	26I	
				1.47	US0050 OCEAN GATEWAY			

\* A, B = UNIMPROVED; C = GRADED & DRAINED; D, E = SOIL, GRAVEL, STONE; F, G = LOW TYPE BITUMINOUS;  
H, I = HIGH TYPE BITUMINOUS; J = CONCRETE; K = BRICK; L = BLOCK

STATE HIGHWAY ADMINISTRATION OF MARYLAND  
HIGHWAY INFORMATION SERVICES DIVISION  
DATA SUPPORT GROUP

STATE HIGHWAY LOCATION REFERENCE

ROUTE NUMBER.....MD 675B  
INVENTORY DIRECTION...NORTH  
NAME: BI-STATE BLVD

COUNTY-WICOMICO  
SHA DISTRICT.....1  
DATE.....12/31/93

SYSTEM ....STATE....	FUNCTIONAL CLASS	HWY TYPE	ACCESS CTL	MILEPOINT	MILEPOINT DESCRIPTION	MARKED LANES	SURFACE WIDTH/TYPE*	AADT
SECONDARY R	RUR-MAJOR COLLECTOR	UNDIVIDED	NONE	0.00	US0013 OCEAN HWY	2	26J	11,375
				0.03		2	26I	
				0.05	MD0675C NO NAME	2	24I	
U				1.78	IN CORP LMTS DELMAR			
				1.97		2	40I	
				2.10	MD0054 E STATE ST			
				2.10	DELAWARE ST/L			

\*\*\*\*\*

ROUTE NUMBER.....MD 675C  
INVENTORY DIRECTION...NORTH  
NAME: NO NAME

SECONDARY R	RUR-LOCAL	UNDIVIDED	NONE	0.00	ROAD END	2	35I
				0.11	MD0675B BI-STATE BLVD		

\*\*\*\*\*

ROUTE NUMBER.....MD 731A  
INVENTORY DIRECTION...EAST  
NAME: MARSH RD

SECONDARY R	RUR-LOCAL	UNDIVIDED	NONE	0.00	ROAD END	1	10I
				0.22	STRUC #22006 VIENNA SWAMP		
				0.31		2	24I
				0.39	STRUC #22007 VIENNA SWAMP		
				1.45	MD0731C OLD BRADLEY RD		
				1.46		2	33I
				1.65		2	24I
				1.67		1	12I
				1.82	US0050 OCEAN GATEWAY		

\*\*\*\*\*

ROUTE NUMBER.....MD 731C  
INVENTORY DIRECTION...NORTH  
NAME: OLD BRADLEY RD

SECONDARY R	RUR-LOCAL	UNDIVIDED	NONE	0.00	MD0731A MARSH RD	2	22I
				0.13	US0050 OCEAN GATEWAY		

\* A, B = UNIMPROVED; C = GRADED & DRAINED; D, E = SOIL, GRAVEL, STONE; F, G = LOW TYPE BITUMINOUS;  
H, I = HIGH TYPE BITUMINOUS; J = CONCRETE; K = BRICK; L = BLOCK

STATE HIGHWAY ADMINISTRATION OF MARYLAND  
HIGHWAY INFORMATION SERVICES DIVISION  
DATA SUPPORT GROUP

STATE HIGHWAY LOCATION REFERENCE

ROUTE NUMBER.....MD 813F  
INVENTORY DIRECTION... SOUTH  
NAME: TWIFORD RD

COUNTY-WICOMICO  
SHA DISTRICT..... 1  
DATE..... 12/31/93

SYSTEM	FUNCTIONAL CLASS	HWY TYPE	ACCESS CTL	MILEPOINT	MILEPOINT DESCRIPTION	MARKED LANES	SURFACE WIDTH/TYPE*	AADT
SECONDARY R	RUR-MINOR COLLECTOR	UNDIVIDED	NONE	0.00	CO1105 NO NAME	2	22I	999
	RUR-LOCAL			0.07	MD0313 SHARPTOWN RD			
				0.11	OP0009 TWIFORD RD (AHEAD)			

\*\*\*\*\*

ROUTE NUMBER.....MD 815  
INVENTORY DIRECTION... EAST  
NAME: OLD QUANTICO RD

SECONDARY R	URB-LOCAL	UNDIVIDED	NONE	0.00	MD0349 NANTICOKE RD	2	24I	999
				0.03		2	20I	
				0.60	CO0106 PARSONS RD			
				0.72	MD0349 NANTICOKE RD			

\*\*\*\*\*

ROUTE NUMBER.....MD 991  
INVENTORY DIRECTION... EAST  
NAME: W MAIN ST

SECONDARY U	URB-MINOR ARTERIAL	UNDIVIDED	NONE	0.71	MU1640 W MAIN ST (BACK)	2	26I	7,099
				0.72	STRUC #22009 WICOMICO RIVER			
				0.73	MU1640 W MAIN ST (AHEAD)			

\*\*\*\*\*

ROUTE NUMBER.....MD 992  
INVENTORY DIRECTION... EAST  
NAME: NO NAME

SECONDARY R	URB-LOCAL	UNDIVIDED	NONE	0.00	CO0774 PHILLIP MORRIS DR	2	20F	
				0.06		2	40I	
				0.13		2	20I	
				0.15		2	20F	
				0.22	ROAD END			

\* A, B = UNIMPROVED; C = GRADED & DRAINED; D, E = SOIL, GRAVEL, STONE; F, G = LOW TYPE BITUMINOUS;  
H, I = HIGH TYPE BITUMINOUS; J = CONCRETE; K = BRICK; L = BLOCK

STATE HIGHWAY ADMINISTRATION OF MARYLAND  
HIGHWAY INFORMATION SERVICES DIVISION  
DATA SUPPORT GROUP

STATE HIGHWAY LOCATION REFERENCE

ROUTE NUMBER.....MD 992A  
INVENTORY DIRECTION...EAST  
NAME: JOHN DEERE RD

COUNTY-WICOMICO  
SHA DISTRICT.....1  
DATE.....12/31/93

SYSTEM ....STATE....	FUNCTIONAL CLASS	HWY TYPE	ACCESS CTL	MILEPOINT	MILEPOINT DESCRIPTION	MARKED LANES	SURFACE WIDTH/TYPE*	AADT
SECONDARY R	URB-LOCAL	UNDIVIDED	NONE	0.00	CO0356 HOBBS RD	2	20F	
				0.74	ROAD END			

ROUTE NUMBER.....MD 992B  
INVENTORY DIRECTION...NORTH  
NAME: NO NAME

SECONDARY R	RUR-LOCAL	UNDIVIDED	NONE	0.00	ROAD END	2	15H	
				0.12		2	20I	
				0.16		2	35I	
				0.22	US0050 OCEAN GATEWAY			

ROUTE NUMBER.....MD 992C  
INVENTORY DIRECTION...EAST  
NAME: NO NAME

SECONDARY R	RUR-LOCAL	UNDIVIDED	NONE	0.00	CO0733 SIXTY FOOT RD	2	19H	
				0.07	ROAD END			


ROUTE NUMBER.....MD 992D  
INVENTORY DIRECTION...EAST  
NAME: NO NAME

SECONDARY R	RUR-LOCAL	UNDIVIDED	NONE	0.00	CO0322 FRIENDSHIP RD	2	19H	
				0.21	ROAD END			

ROUTE NUMBER.....MD 992E  
INVENTORY DIRECTION...EAST  
NAME: TANKARD RD

SECONDARY R	RUR-LOCAL	UNDIVIDED	NONE	0.00	CO0321 WHITE RICHARDSON RD	2	19H	
				0.37	ROAD END			

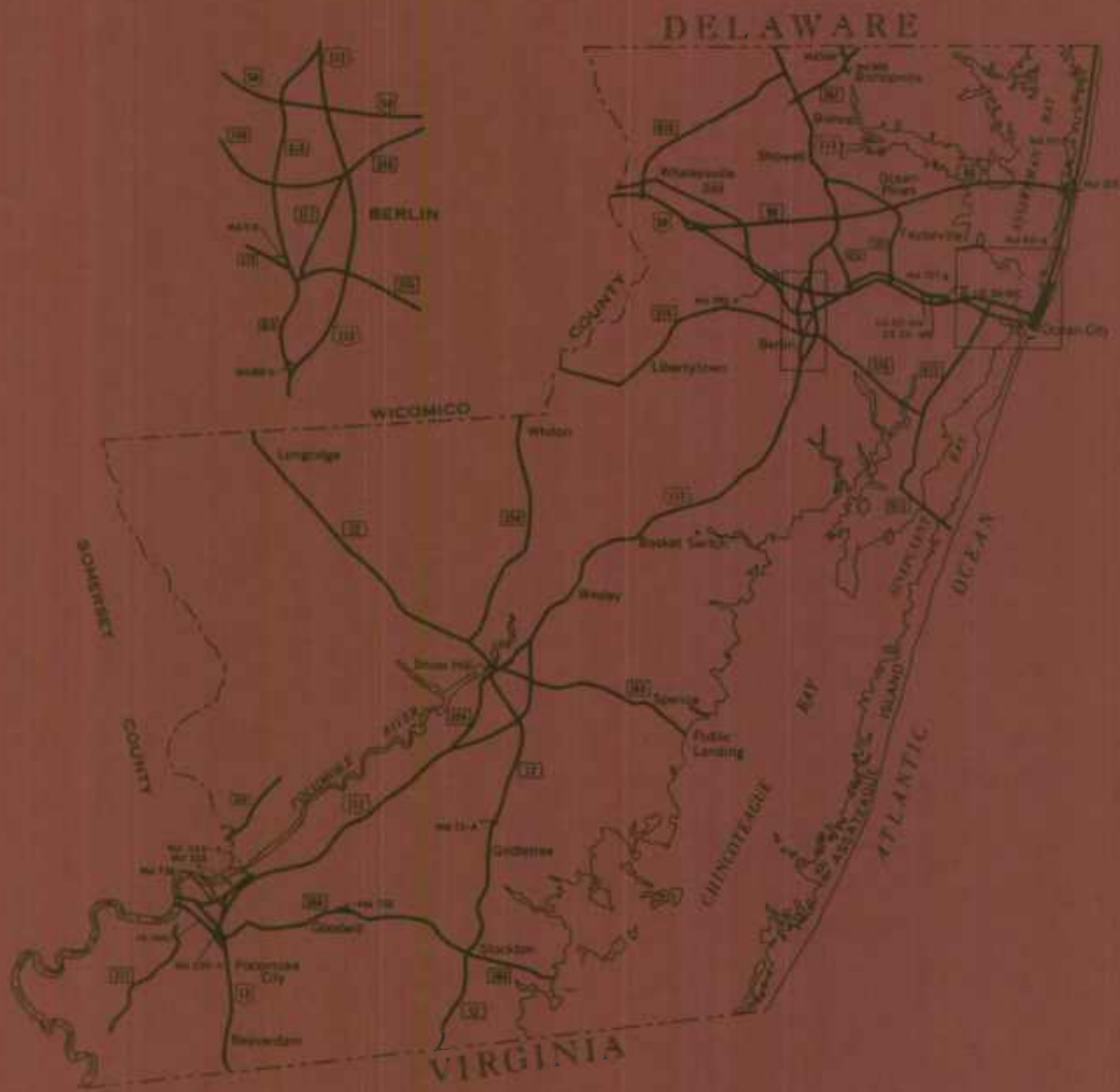
\* A, B = UNIMPROVED; C = GRADED & DRAINED; D, E = SOIL, GRAVEL, STONE; F, G = LOW TYPE BITUMINOUS;  
H, I = HIGH TYPE BITUMINOUS; J = CONCRETE; K = BRICK; L = BLOCK



1994

*HIGHWAY LOCATION REFERENCE*

**WORCESTER  
COUNTY**




WORCESTER COUNTY



ROUTE ALERT LIST

WORCESTER COUNTY

- US 13BU - New, due to redesignation of MD 675A
- MD 626B - Unassigned, now underneath Assawoman Bay
- MD 675A - Redesignated, now US 13BU
- MD 756 - Shortened, part now MU 0340 and MU 0535 (Pocomoke City)



STATE HIGHWAY ADMINISTRATION OF MARYLAND  
HIGHWAY INFORMATION SERVICES DIVISION  
DATA SUPPORT GROUP

STATE HIGHWAY LOCATION REFERENCE

ROUTE NUMBER.....MD 12  
INVENTORY DIRECTION...NORTH  
NAME: SNOW HILL RD

COUNTY-WORCESTER  
SHA DISTRICT.....1  
DATE.....12/31/93

SYSTEM ....STATE....	FUNCTIONAL CLASS	HWY TYPE	ACCESS CTL	MILEPOINT	MILEPOINT DESCRIPTION	MARKED LANES	SURFACE WIDTH/TYPE*	AADT
SECONDARY R	RUR-MAJOR COLLECTOR	UNDIVID	NONE	0.00	VIRGINIA ST/L	2	22I	1,075
				0.00	CD0072 SWAN GUT RD			2,325
				1.06				
				3.27		2	30I	
				3.31	MD0366 STOCKTON RD/GEORGE ISLAND LANDING RD	2	22I	1,800
				3.38		2	26I	
				3.43		2	22I	
				3.91		2	24I	
				5.60		2	22I	
				5.92		2	21I	
				6.05		2	22I	
				6.32	CD0093 TAYLOR LANDING RD			2,425
				6.40				
				7.18	STRUC #23003 SPRING HILL BRANCH			
				7.55		2	24I	
				7.79	MD0012A NO NAME			2,825
				9.21				2,750
	RUR-MINOR ARTERIAL			11.04	US0113 WORCESTER HWY			
				11.07		2	22I	
				11.10		2	24I	
				11.58	IN CORP LMTS SNOW HILL	2	26I	
				11.58				
				11.78		2	30I	
				11.91		2	40I	
				12.06		2	29I	
				12.24		2	26I	
				12.55	MD0394 W MARKET ST	2	34I	
				12.55				
				12.73	MD0394 E MARKET ST			
				12.73				
				12.89	BTRUC #23002 POCOMOKE RIVER			
				12.89				
				12.89	OUT CORP LMTS SNOW HILL			
				12.90		2	24I	
				13.38		2	22I	
				13.95	MD0354 WHITON RD			2,250
				13.95	CD0028 NASSAWANGO RD			
				16.80	CD0010 OLD FURNACE RD			
				17.42	CD0016 MT OLIVE CHURCH RD			
				18.52	STRUC #23001 NASSAWANGO CREEK			
				22.04	CD0001 ST LUKES RD			4,025

\* A, B = UNIMPROVED; C = GRADED & DRAINED; D, E = SOIL, GRAVEL, STONE; F, G = LOW TYPE BITUMINOUS;  
H, I = HIGH TYPE BITUMINOUS; J = CONCRETE; K = BRICK; L = BLOCK

STATE HIGHWAY ADMINISTRATION OF MARYLAND  
HIGHWAY INFORMATION SERVICES DIVISION  
DATA SUPPORT GROUP

STATE HIGHWAY LOCATION REFERENCE

ROUTE NUMBER.....MD 12 CONTINUED  
INVENTORY DIRECTION...NORTH  
NAME: SNOW HILL RD

COUNTY-WORCESTER  
SHA DISTRICT.....1  
DATE.....12/31/93

SYSTEM ....STATE....	FUNCTIONAL CLASS	HWY TYPE	ACCESS CTL	MILEPOINT	MILEPOINT DESCRIPTION	MARKED LANES	SURFACE WIDTH/TYPE*	AADT
SECONDARY R	RUR-MINOR ARTERIAL	UNDIVIDED	NONE	23.37	WICOMICO CO/L	2	22I	4,025

\*\*\*\*\*

ROUTE NUMBER.....MD 12A  
INVENTORY DIRECTION...EAST  
NAME: NO NAME

SECONDARY R	RUR-LOCAL	UNDIVIDED	NONE	0.00	MD0012	SNOW HILL RD	2	12F
				0.02		ROAD END		

\*\*\*\*\*

ROUTE NUMBER.....US 13  
INVENTORY DIRECTION...NORTH  
NAME: OCEAN HWY

PRIMARY R	RUR-OTHER PRIN ART	DIVIDED	NONE	0.00		VIRGINIA ST/L	4	48J	16,499
				0.46			4	48I	
				0.56		STRUC #23005 WAGRAM CREEK			
				0.80			4	48J	
				0.90		MILE MARKER 1.0			
				1.91		MILE MARKER 2.0			
				2.12	CD0307	BRANTLEY RD			
				2.90		MILE MARKER 3.0			
U				2.92		IN CORP LMTS POCOMOKE CITY			
				3.64					
				3.85		MILE MARKER 4.0	4	48I	
		PART		3.91	US0013BU	MARKET ST			
R				4.19		OUT CORP LMTS POCOMOKE CITY			
				4.23	MD0366	STOCKTON RD			10,375
				4.55	MD0250A	OLD VIRGINIA RD			13,500
				4.55	US0113	WORCESTER HWY			
U				4.56		IN CORP LMTS POCOMOKE CITY			
				5.00		MILE MARKER 5.0			
				5.44	MD0756	OLD SNOW HILL RD			11,775
				5.44	MU0340	LINDEN AVE			
				5.86	MU0640	WINTER QUARTERS DR			
				6.01		MILE MARKER 6.0			
R				6.22		OUT CORP LMTS POCOMOKE CITY			
				6.31		STRUC #23016 POCOMOKE RIVER			
				6.31		SOMERSET CO/L			

\* A,B = UNIMPROVED; C = GRADED & DRAINED; D,E = SOIL, GRAVEL, STONE; F,G = LOW TYPE BITUMINOUS;  
H,I = HIGH TYPE BITUMINOUS; J = CONCRETE; K = BRICK; L = BLOCK

STATE HIGHWAY ADMINISTRATION OF MARYLAND  
HIGHWAY INFORMATION SERVICES DIVISION  
DATA SUPPORT GROUP

PAGE..... 3

STATE HIGHWAY LOCATION REFERENCE

ROUTE NUMBER.....US 13BU  
INVENTORY DIRECTION...NORTH  
NAME: MARKET ST

COUNTY-WORCESTER  
SHA DISTRICT.....1  
DATE..... 12/31/93

SYSTEM	FUNCTIONAL CLASS	HWY TYPE	ACCESS CTL	MILEPOINT	MILEPOINT DESCRIPTION	MARKED LANES	SURFACE WIDTH/TYPE*	AADT
SECONDARY U	RUR-MAJOR COLLECTOR	UNDIVID	NONE	0.00	US0013 OCEAN HWY	1	17I	4,675
				0.36		2	24I	
				0.41	MD0366 STOCKTON RD			
				0.50	CO0263 OLD VIRGINIA RD	2	30I	
				0.50	MD0250A OLD VIRGINIA RD			
				0.54		2	23I	
				1.54	MU0535 SIXTH ST			
				1.81		2	30I	
				1.86	MU0510 SECOND ST	2	33I	5,025
				1.97		2	40I	
R				2.04	OUT CORP LMTS POCOMOKE CITY			
				2.06	STRUC #23004 POCOMOKE RIVER			
				2.06	SOMERSET CO/L			

\*\*\*\*\*

ROUTE NUMBER.....US 50  
INVENTORY DIRECTION...EAST  
NAME: OCEAN GATEWAY

PRIMARY R	RUR-OTHER PRIN ART	DIVIDED	PART	0.00	WICOMIC0 CO/L	4	48I	18,805
				0.00	STRUC #22001 POCOMOKE RIVER			
				0.07	MILE MARKER 127.0			
				0.84	MD0610 WHALEYVILLE RD/DALE RD			
				1.07	MILE MARKER 128.0			
				2.07	MILE MARKER 129.0			
				2.96	MD0090 OCEAN CITY EXPWY			
				3.07	MILE MARKER 130.0			
				3.16	MD 90 (WB/L)			
				3.41	MD0090 OCEAN CITY EXPWY			9,893
				3.41	STRUC #23028			
				4.08	MILE MARKER 131.0			
				4.96	MD0346 OLD OCEAN CITY BLVD			
				5.08	MILE MARKER 132.0			
				5.70	MD0992F NO NAME			
				6.11	MILE MARKER 133.0			
				6.71	MD0818 N MAIN ST			
				6.90	R/R #MDDE 531 875 B			
				7.04	US0113 WORCESTER HWY			10,150
				7.04	STRUC #23030			
				7.12	MILE MARKER 134.0			
				7.87	MD0346 OLD OCEAN CITY BLVD			

\* A, B = UNIMPROVED; C = GRADED & DRAINED; D, E = SOIL, GRAVEL, STONE; F, G = LOW TYPE BITUMINOUS;  
H, I = HIGH TYPE BITUMINOUS; J = CONCRETE; K = BRICK; L = BLOCK

PAGE..... 3

STATE HIGHWAY ADMINISTRATION OF MARYLAND  
HIGHWAY INFORMATION SERVICES DIVISION  
DATA SUPPORT GROUP

STATE HIGHWAY LOCATION REFERENCE

ROUTE NUMBER.....US 50 CONTINUED  
INVENTORY DIRECTION...EAST  
NAME: OCEAN GATEWAY

COUNTY-WORCESTER  
SHA DISTRICT.....1  
DATE.....12/31/93

SYSTEM	STATE	FUNCTIONAL CLASS	HWY TYPE	ACCESS CTL	MILEPOINT	MILEPOINT DESCRIPTION	MARKED LANES	SURFACE WIDTH/TYPE*	AADT
PRIMARY	R	RUR-OTHER PRIN ART	DIVIDED	PART NONE	8.14	MILE MARKER 135.0	4	48I	10,150
					8.38	CO0150 SEAHAWK RD			
					8.38	MD0452 FRIENDSHIP RD			
					9.15	MILE MARKER 136.0			
					9.64	MD0589 RACETRACK RD			
					10.16	MILE MARKER 137.0			
					10.46	US0050WA NO NAME			
					11.17	MILE MARKER 138.0			
					11.24	US0050WB NO NAME			
					11.45	US0050WC NO NAME			
					11.92	STRUC #23006 HERRING CREEK			
					12.11	MD0707A OLD BRIDGE RD			
					12.20	MILE MARKER 139.0			
					12.58	CO0195 KEYSER POINT RD			
12.93	MD0611 STEPHEN DECATUR RD								
13.21	MILE MARKER 140.0								
13.31	CO0186 GOLF COURSE RD								
13.48	US0050WF SHANTYTOWN RD								
13.58	US0050WF SHANTYTOWN RD								
U		URB-OTHER PRIN ART	UNDIVIDED		13.66		4	46I	
					13.79				
					14.04	IN CORP LMTS OCEAN CITY			
					14.05	MILE MARKER 141.0			
					14.16	STRUC #23007 SINEPUXENT BAY			
					14.20				
					14.30				
					14.33	MD0528 PHILADELPHIA AVE			
					14.33				
					14.40	MD0378 BALTIMORE AVE			
NAME: N DIVISION ST			DIVIDED		14.30		4	54I	
					14.33				
			UNDIVIDED		14.33		2	24I	
					14.40				

\*\*\*\*\*

ROUTE NUMBER.....US 50WA  
INVENTORY DIRECTION...NORTH  
NAME: NO NAME

SECONDARY	R	RUR-LOCAL	UNDIVIDED	NONE	0.00	US0050 OCEAN GATEWAY	2	18I	
					0.01	MD0707B GRAYS CORNER RD			

\* A, B = UNIMPROVED; C = GRADED & DRAINED; D, E = SOIL, GRAVEL, STONE; F, G = LOW TYPE BITUMINOUS;  
H, I = HIGH TYPE BITUMINOUS; J = CONCRETE; K = BRICK; L = BLOCK

STATE HIGHWAY ADMINISTRATION OF MARYLAND  
HIGHWAY INFORMATION SERVICES DIVISION  
DATA SUPPORT GROUP

STATE HIGHWAY LOCATION REFERENCE

ROUTE NUMBER.....US 50WB  
INVENTORY DIRECTION...NORTH  
NAME: NO NAME

COUNTY-WORCESTER  
SHA DISTRICT.....1  
DATE.....12/31/93

SYSTEM ...STATE...	FUNCTIONAL CLASS	HWY TYPE	ACCESS CTL	MILEPOINT	MILEPOINT DESCRIPTION	MARKED LANES	SURFACE WIDTH/TYPE*	AADT
SECONDARY R	RUR-LOCAL	UNDIVIDED	NONE	0.00	US0050 OCEAN GATEWAY	2	18I	
				0.05	MD0707B GRAYS CORNER RD			

\*\*\*\*\*

ROUTE NUMBER.....US 50WC  
INVENTORY DIRECTION...NORTH  
NAME: NO NAME

SECONDARY R	RUR-LOCAL	UNDIVIDED	NONE	0.00	US0050 OCEAN GATEWAY	2	20I	
				0.02	MD0707B GRAYS CORNER RD			

\*\*\*\*\*

ROUTE NUMBER.....US 50WF  
INVENTORY DIRECTION...EAST  
NAME: SHANTYTOWN RD

SECONDARY R	URB-LOCAL	UNDIVIDED	NONE	0.00	US0050 OCEAN GATEWAY	2	24I	
				0.01		2	22I	
				0.14	US0050 OCEAN GATEWAY			

\*\*\*\*\*

ROUTE NUMBER.....MD 90  
INVENTORY DIRECTION...EAST  
NAME: OCEAN CITY EXPWY

PRIMARY R	RUR-OTHER PRIN ART	DIVIDED	FULL	0.00	US0050 OCEAN GATEWAY	2	30I	6,917
				0.53	US0050 OCEAN GATEWAY			
				0.53	STRUC #23028			
		UNDIVIDED		0.70		2	24I	
				1.48	MILE MARKER 1.0			
				1.55	MD0346 OLD OCEAN CITY RD			
				1.55	STRUC #23025			
				2.41	STRUC #23035P CHURCH BRANCH			
				2.46	MILE MARKER 2.0			
				2.81	STRUC #23034 CHURCH BRANCH			
				3.45	MILE MARKER 3.0			
				3.73	R/R #MDDE 532 218 N			
				3.73	STRUC #23033			
				4.08	STRUC #23032			

\* A, B = UNIMPROVED; C = GRADED & DRAINED; D, E = SOIL, GRAVEL, STONE; F, G = LOW TYPE BITUMINOUS;  
H, I = HIGH TYPE BITUMINOUS; J = CONCRETE; K = BRICK; L = BLOCK

STATE HIGHWAY LOCATION REFERENCE

ROUTE NUMBER.....MD 90 CONTINUED  
INVENTORY DIRECTION...EAST  
NAME: OCEAN CITY EXPWY

COUNTY-WORCESTER  
SHA DISTRICT.....1  
DATE.....12/31/93

SYSTEM	STATE	FUNCTIONAL CLASS	HWY TYPE	ACCESS CTL	MILEPOINT	MILEPOINT DESCRIPTION	MARKED LANES	SURFACE WIDTH/TYPE*	AADT
PRIMARY	R	RUR-OTHER PRIN ART	UNDIVIDED	FULL	4.42	MILE MARKER 4.0	2	24I	6,917
					4.49	US0113 WORCESTER HWY			9,800
					4.49	STRUC #23031			
					5.40	MILE MARKER 5.0			
		URB-FRWY/EXPWY			6.09	MD0589 RACETRACK RD			12,775
					6.09	STRUC #23026			
					6.40	MILE MARKER 6.0			
					7.37	MILE MARKER 7.0			
					7.85	CO0583 OCEAN PKWY			
					7.85	STRUC #23022			
					8.36	MILE MARKER 8.0			
					8.88	STRUC #23020 ST MARTIN RIVER			
				PART	9.28				
					9.34	MILE MARKER 9.0			
					9.53	CO0295 ST MARTINS NECK RD			
				FULL	10.02				
					10.33	MILE MARKER 10.0			
					10.74	IN CORP LMTS OCEAN CITY			
					10.74	STRUC #23021 ASSAWOMAN BAY			
					11.30	MILE MARKER 11.0			
				DIVIDED	11.65		3	38I	
					11.75		4	48I	
					11.88	MD0090A SPUR			
					11.89	MD0090B SPUR	4	60I	
					11.91	MD0528 COASTAL HWY			

\*\*\*\*\*

ROUTE NUMBER.....MD 90A  
INVENTORY DIRECTION...EAST  
NAME: SPUR

SECONDARY	U	URB-LOCAL	UNDIVIDED	NONE	0.00	MD0090 OCEAN CITY EXPWY	1	18I	
					0.04	MD0528 COASTAL HWY			

\*\*\*\*\*

ROUTE NUMBER.....MD 90B  
INVENTORY DIRECTION...WEST  
NAME: SPUR

SECONDARY	U	URB-LOCAL	UNDIVIDED	NONE	0.00	MD0528 COASTAL HWY	1	18I	
-----------	---	-----------	-----------	------	------	--------------------	---	-----	--

\* A, B = UNIMPROVED; C = GRADED & DRAINED; D, E = SOIL, GRAVEL, STONE; F, G = LOW TYPE BITUMINOUS;  
H, I = HIGH TYPE BITUMINOUS; J = CONCRETE; K = BRICK; L = BLOCK



STATE HIGHWAY ADMINISTRATION OF MARYLAND  
HIGHWAY INFORMATION SERVICES DIVISION  
DATA SUPPORT GROUP

STATE HIGHWAY LOCATION REFERENCE

ROUTE NUMBER.....MD 90B CONTINUED  
INVENTORY DIRECTION...WEST  
NAME: SPUR

COUNTY-WORCESTER  
SHA DISTRICT.....1  
DATE.....12/31/93

SYSTEM	FUNCTIONAL CLASS	HWY TYPE	ACCESS CTL	MILEPOINT	MILEPOINT DESCRIPTION	MARKED LANES	SURFACE WIDTH/TYPE*	AADT
SECONDARY U	URB-LOCAL	UNDIVIDED	NONE	0.03 MD0090	OCEAN CITY EXPWY	1	18I	

\*\*\*\*\*

ROUTE NUMBER.....US 113  
INVENTORY DIRECTION...NORTH  
NAME: WORCESTER HWY

PRIMARY R	RUR-OTHER PRIN ART	DIVIDED	NONE	0.00 US0013	OCEAN HWY	2	24I	5,100
				0.00 MD0250A	OLD VIRGINIA RD (BACK)			
				0.25		4	48I	
				1.01	MILE MARKER 1.0			
				1.03				3,900
				1.27 MD0756	OLD SNOW HILL RD			
				1.95	STRUC #23010 & #23027 PILCHARD CREEK			
				1.98	MILE MARKER 2.0			
				2.69		4	46I	
				2.98	MILE MARKER 3.0			
				3.97	MILE MARKER 4.0			
				4.37	STRUC #23009 & #23024 BACHELORS BR			
				4.50		4	48I	
				4.95	MILE MARKER 5.0			
				5.93	MILE MARKER 6.0			
				6.40				4,275
				6.92	MILE MARKER 7.0			
				7.16	STRUC #23036P MATTAPONI CREEK			
				7.80	STRUC #23023 CORKERS CREEK			
				7.91	MILE MARKER 8.0			
				8.88	MILE MARKER 9.0			
				9.12		4	46I	
				9.41		4	48I	
			PART	9.60 MD0394	MARKET ST	3	48I	2,675
				9.76		3	36I	
				9.85	MILE MARKER 10.0			
		UNDIVIDED		9.89		2	24I	
				10.83	MILE MARKER 11.0			
				11.82 MD0012	SNOW HILL RD			10,150
				11.90	MILE MARKER 12.0			
				12.81	MILE MARKER 13.0			
				13.01 MD0365	S BAY ST/PUBLIC LANDING RD			
				13.74	STRUC #23029 PURNELL BRANCH			
				13.79	MILE MARKER 14.0			

\* A, B = UNIMPROVED; C = GRADED & DRAINED; D, E = SOIL, GRAVEL, STONE; F, G = LOW TYPE BITUMINOUS;  
H, I = HIGH TYPE BITUMINOUS; J = CONCRETE; K = BRICK; L = BLOCK

STATE HIGHWAY ADMINISTRATION OF MARYLAND  
HIGHWAY INFORMATION SERVICES DIVISION  
DATA SUPPORT GROUP

STATE HIGHWAY LOCATION REFERENCE

ROUTE NUMBER.....US 113 CONTINUED  
INVENTORY DIRECTION...NORTH  
NAME: WORCESTER HWY

COUNTY-WORCESTER  
SHA DISTRICT.....1  
DATE.....12/31/93

SYSTEM	FUNCTIONAL CLASS	HWY TYPE	ACCESS CTL	MILEPOINT	MILEPOINT DESCRIPTION	MARKED LANES	SURFACE WIDTH/TYPE*	AADT
PRIMARY	RUR-OTHER PRIN ART	UNDIVIDED	PART NONE	13.96	R/R #MDDE 531 847 X	2	24I	10,150
				14.12	MD0394 MARKET ST			
				14.76	MILE MARKER 15.0			
				15.75	MILE MARKER 16.0			
				16.74	MILE MARKER 17.0			
				17.73	MILE MARKER 18.0			
				18.71	MILE MARKER 19.0			
				18.99		2	24J	
				19.71	MILE MARKER 20.0			
				20.05		2	24I	
				20.08	R/R #MDDE 531 854 H			
				20.13		2	24J	
				20.69	MILE MARKER 21.0			
				21.68	MILE MARKER 22.0			
				22.52		2	24I	
				22.68	MILE MARKER 23.0			
				22.79		2	24J	
				23.66	MILE MARKER 24.0			
				24.66	MILE MARKER 25.0			
				25.04	CD0321 IRONSHIRE STATION RD			
				25.64	MILE MARKER 26.0			
		DIVIDED		25.99		3	36J	
				26.04		3	40J	
				26.13		4	48J	
				26.63	MILE MARKER 27.0			
				27.01		4	48I	
				27.15	MD0818A NO NAME			
				27.24	IN CORP LMTS BERLIN			
				27.24	MD0818 S MAIN ST			
				27.62	MILE MARKER 28.0			
				28.08	MD0376 BAY ST			11,550
				28.61	MILE MARKER 29.0			
			PART	28.88	MD0346 OLD OCEAN CITY BLVD			
				29.01	OUT CORP LMTS BERLIN			
				29.41	US0050 OCEAN GATEWAY			6,650
				29.41	STRUC #23030			
				29.59	MILE MARKER 30.0			
				29.67		4	48J	
				29.84	MD0818 N MAIN ST			
				30.32		2	48J	
				30.36		2	24I	
		UNDIVIDED	NONE	30.39				

\* A, B = UNIMPROVED; C = GRADED & DRAINED; D, E = SOIL, GRAVEL, STONE; F, G = LOW TYPE BITUMINOUS;  
H, I = HIGH TYPE BITUMINOUS; J = CONCRETE; K = BRICK; L = BLOCK



STATE HIGHWAY ADMINISTRATION OF MARYLAND  
HIGHWAY INFORMATION SERVICES DIVISION  
DATA SUPPORT GROUP

STATE HIGHWAY LOCATION REFERENCE

ROUTE NUMBER..... MD 346  
INVENTORY DIRECTION... EAST  
NAME: OLD OCEAN CITY RD

COUNTY-WORCESTER  
SHA DISTRICT..... 1  
DATE..... 12/31/93

SYSTEM	FUNCTIONAL CLASS	HWY TYPE	ACCESS CTL	MILEPOINT	MILEPOINT DESCRIPTION	MARKED LANES	SURFACE WIDTH/TYPE*	AADT
SECONDARY R	RUR-MAJOR COLLECTOR	UNDIVIDED	NONE	0.00	WICOMICO CO/L	2	24I	2,075
	RUR-MINOR COLLECTOR			0.00	STRUC #22011 POCOMOKE RIVER			
				0.93 MD0610	WHALEYVILLE RD			1,175
				4.07 CO0251	PITTS RD			
				4.33 MD0090	OCEAN CITY EXPWY			
				4.33	STRUC #23025			
				4.42 CO0250	CAREY RD			
				5.67 US0050	OCEAN GATEWAY			1,650
NAME: OLD OCEAN CITY BLVD				5.67				
				5.69		2	20I	
				5.87		2	22I	
				7.88 MD0818	N MAIN ST			
				7.98	R/R #CR 531 870 S			
U				8.30	IN CORP LMTS BERLIN			
	RUR-MAJOR COLLECTOR	DIVIDED		8.36 MD0377	WILLIAMS ST	2	24I	
				8.45 US0113	WORCESTER HWY	2	20I	
		UNDIVIDED		8.54		2	22I	
R				8.60	OUT CORP LMTS BERLIN			
		DIVIDED		9.22		2	54I	
				9.26 US0050	OCEAN GATEWAY			

ROUTE NUMBER..... MD 354  
INVENTORY DIRECTION... NORTH  
NAME: WHITON RD

SECONDARY R	RUR-MAJOR COLLECTOR	UNDIVIDED	NONE	0.00 MD0012	SNOW HILL RD	2	24I	450
				0.00 CO0028	NASSAWANGO RD (BACK)			
				0.08		2	22I	
				3.66				850
				7.12	STRUC #23011 TILGHMAN RACE			
				7.64	WICOMICO CO/L			

ROUTE NUMBER..... MD 359  
INVENTORY DIRECTION... NORTH  
NAME: BYPASS RD

SECONDARY R	RUR-LOCAL	UNDIVIDED	NONE	0.00	ROAD END	2	24I	299
				1.09 MD0756	OLD SNOW HILL RD			

\* A, B = UNIMPROVED; C = GRADED & DRAINED; D, E = SOIL, GRAVEL, STONE; F, G = LOW TYPE BITUMINOUS;  
H, I = HIGH TYPE BITUMINOUS; J = CONCRETE; K = BRICK; L = BLOCK

STATE HIGHWAY ADMINISTRATION OF MARYLAND  
HIGHWAY INFORMATION SERVICES DIVISION  
DATA SUPPORT GROUP

STATE HIGHWAY LOCATION REFERENCE

ROUTE NUMBER.....MD 359A  
INVENTORY DIRECTION...NORTH  
NAME: OLDS RD

COUNTY-WORCESTER  
SHA DISTRICT.....1  
DATE.....12/31/93

SYSTEM	FUNCTIONAL CLASS	HWY TYPE	ACCESS CTL	MILEPOINT	MILEPOINT DESCRIPTION	MARKED LANES	SURFACE WIDTH/TYPE*	AADT
SECONDARY R	RUR-LOCAL	UNDIVIDED	NONE	0.00	MD0756 OLD SNOW HILL RD	2	18I	99
				0.07		2	16I	
				0.14	ROAD END			

ROUTE NUMBER.....MD 364  
INVENTORY DIRECTION...NORTH  
NAME: DIVIDING CREEK RD

SECONDARY R	RUR-MAJOR COLLECTOR	UNDIVIDED	NONE	0.00	SOMERSET CO/L	2	22I	875
				0.00	STRUC #19010 DIVIDING CREEK			
				1.27	CO0039 WHITESBURG RD			
				1.54	CO0297 WHITESBURG RD			
	RUR-LOCAL			2.71	CO0028 NASSAWANGO RD			
				2.72	ROAD END			

ROUTE NUMBER.....MD 365  
INVENTORY DIRECTION...EAST  
NAME: S BAY ST

SECONDARY U	RUR-MAJOR COLLECTOR	UNDIVIDED	NONE	0.00	MD0394 E MARKET ST	2	22I	975
				0.30	R/R #CR 531 843 V	2	29I	
				0.37		2	21I	
	R			0.48	OUT CORP LMTS SNOW HILL			
				0.51		2	22I	
NAME: PUBLIC LANDING RD				1.03	US0113 WORCESTER HWY			
				1.12	STRUC #23012 PATTYS BRANCH			
	RUR-MINOR COLLECTOR			4.71	CO0100 PAW PAW CREEK RD			600
				4.71	CO0317 TAYLOR RD			
				6.29	CO0103 PUBLIC LANDING WHARF RD			

ROUTE NUMBER.....MD 366  
INVENTORY DIRECTION...EAST  
NAME: STOCKTON RD

SECONDARY U	RUR-MAJOR COLLECTOR	UNDIVIDED	NONE	0.00	US0013BU MARKET ST	2	30I	3,025
				0.03		2	22I	

\* A, B = UNIMPROVED; C = GRADED & DRAINED; D, E = SOIL, GRAVEL, STONE; F, G = LOW TYPE BITUMINOUS;  
H, I = HIGH TYPE BITUMINOUS; J = CONCRETE; K = BRICK; L = BLOCK

STATE HIGHWAY LOCATION REFERENCE

ROUTE NUMBER..... MD 366 CONTINUED  
INVENTORY DIRECTION... EAST  
NAME: STOCKTON RD

COUNTY-WORCESTER  
SHA DISTRICT..... 1  
DATE..... 12/31/93

SYSTEM	FUNCTIONAL CLASS	HWY TYPE	ACCESS CTL	MILEPOINT	MILEPOINT DESCRIPTION	MARKED LANES	SURFACE WIDTH/TYPE*	AADT
SECONDARY R	RUR-MAJOR COLLECTOR	UNDIVIDED	NONE	0.08	OUT CORP LMTS POCOMOKE CITY	2	22I	3,025
				0.20	US0013 OCEAN HWY			
				3.41				975
				4.09	MD0703 KLEJ GRANGE RD			
				8.33		2	24I	
	RUR-MINOR COLLECTOR			8.39	MD0012 SNOW HILL RD	2	20I	875
NAME: GEORGE ISLAND LANDING RD				8.39				
				11.27	ROAD END			

\*\*\*\*\*

ROUTE NUMBER..... MD 367  
INVENTORY DIRECTION... EAST  
NAME: BISHOPVILLE RD

SECONDARY R	RUR-MINOR COLLECTOR	UNDIVIDED	NONE	0.00	CO0235 BISHOPVILLE RD (BACK)	2	22I	1,875
				0.09	US0113 WORCESTER HWY			
				1.79	STRUC #23013 BUNTINGS BRANCH			
				1.84	MD0368 ST MARTINS NECK RD			
				2.13	MD0568 HATCHERY RD			
				2.60	DELAWARE ST/L			

\*\*\*\*\*

ROUTE NUMBER..... MD 368  
INVENTORY DIRECTION... NORTH  
NAME: ST MARTINS NECK RD

SECONDARY R	RUR-MINOR COLLECTOR	UNDIVIDED	NONE	0.00	CO0220 ST MARTINS NECK RD (BACK)	2	22I	1,600
				0.28	MD0367 BISHOPVILLE RD			

\*\*\*\*\*

ROUTE NUMBER..... MD 371  
INVENTORY DIRECTION... NORTH  
NAME: CEDAR HALL RD

SECONDARY R	RUR-LOCAL	UNDIVIDED	NONE	0.00	CO0058 CEDARHALL WHARF RD (BACK)	2	20I	675
	RUR-MINOR COLLECTOR			0.07				
	RUR-LOCAL			3.05	CO0274 POCOMOKE BELTWAY			
	RUR-MINOR COLLECTOR			3.72	CO0053 DUNN SWAMP RD			
NAME: SECOND ST				4.06				

\* A, B = UNIMPROVED; C = GRADED & DRAINED; D, E = SOIL, GRAVEL, STONE; F, G = LOW TYPE BITUMINOUS;  
H, I = HIGH TYPE BITUMINOUS; J = CONCRETE; K = BRICK; L = BLOCK

STATE HIGHWAY ADMINISTRATION OF MARYLAND  
HIGHWAY INFORMATION SERVICES DIVISION  
DATA SUPPORT GROUP

STATE HIGHWAY LOCATION REFERENCE

ROUTE NUMBER.....MD 371 CONTINUED  
INVENTORY DIRECTION...NORTH  
NAME: SECOND ST

COUNTY-WORCESTER  
SHA DISTRICT.....1  
DATE.....12/31/93

SYSTEM ....STATE....	FUNCTIONAL CLASS	HWY TYPE	ACCESS CTL	MILEPOINT	MILEPOINT DESCRIPTION	MARKED LANES	SURFACE WIDTH/TYPE*	AADT
SECONDARY U	RUR-MINOR COLLECTOR	UNDIVIDED	NONE	4.07	IN CORP LMTS POCOMOKE CITY	2	20I	675
				4.22		2	28I	
				4.27	MU0510 SECOND ST (AHEAD)			

\*\*\*\*\*

ROUTE NUMBER.....MD 374  
INVENTORY DIRECTION...EAST  
NAME: LIBERTYTOWN RD

SECONDARY R	RUR-MAJOR COLLECTOR	UNDIVIDED	NONE	0.00	WICOMICO CO/L	2	22I	1,925
				0.00	STRUC #23017 POCOMOKE RIVER			
				3.63	CO0321 IRONSHIRE STATION RD			
				3.63	CO0322 PURNELL CROSSING RD			
				4.01	STRUC #23014 LIBERTYTOWN BRANCH			
				4.83				950
				8.04	IN CORP LMTS BERLIN			
				8.04				
				8.50	R/R #CR 531 865 V	2	20I	
				8.58		2	26I	
				8.61	MD0375 COMMERCE ST			
				8.70	MDO818 N&S MAIN ST			

\*\*\*\*\*

ROUTE NUMBER.....MD 375  
INVENTORY DIRECTION...NORTH  
NAME: COMMERCE ST

SECONDARY U	RUR-LOCAL	UNDIVIDED	NONE	0.00	MDO818 N MAIN ST	1	22I	1,499
				0.06	MDO374 BROAD ST			

\*\*\*\*\*

ROUTE NUMBER.....MD 376  
INVENTORY DIRECTION...EAST  
NAME: BAY ST

SECONDARY U	RUR-MAJOR COLLECTOR	UNDIVIDED	NONE	0.00	MDO818 S MAIN ST	2	30I	1,250
				0.01	MDO377 WILLIAMS ST	2	24I	
				0.30		2	30I	
				0.36		2	24I	

\* A, B = UNIMPROVED; C = GRADED & DRAINED; D, E = SOIL, GRAVEL, STONE; F, G = LOW TYPE BITUMINOUS;  
H, I = HIGH TYPE BITUMINOUS; J = CONCRETE; K = BRICK; L = BLOCK

STATE HIGHWAY ADMINISTRATION OF MARYLAND  
HIGHWAY INFORMATION SERVICES DIVISION  
DATA SUPPORT GROUP

STATE HIGHWAY LOCATION REFERENCE

ROUTE NUMBER.....MD 376 CONTINUED  
INVENTORY DIRECTION...EAST  
NAME: BAY ST

COUNTY-WORCESTER  
SHA DISTRICT.....1  
DATE.....12/31/93

SYSTEM	FUNCTIONAL CLASS	HWY TYPE	ACCESS CTL	MILEPOINT	MILEPOINT DESCRIPTION	MARKED LANES	SURFACE WIDTH/TYPE*	AADT
SECONDARY U	RUR-MINOR ARTERIAL	UNDIVIDED	NONE	0.42	US0113 WORCESTER HWY	2	24I	1,250
				0.48		2	22I	
				0.83	OUT CORP LMTS BERLIN			
				0.83				
				0.83	STRUC #23039 HUDSON BRANCH			
				1.67				950
				1.74	STRUC #23019 TRAPPE CREEK			
				1.75	CO0154 SINEPUXENT RD			
				3.85	STRUC #23015 AYER CREEK			
				4.56	MD0611 STEPHEN DECATUR RD			

ROUTE NUMBER.....MD 377  
INVENTORY DIRECTION...NORTH  
NAME: WILLIAMS ST

SECONDARY U	RUR-MAJOR COLLECTOR	UNDIVIDED	NONE	0.00	MD0376 BAY ST	2	24I	2,099
				0.04		2	26I	
				0.21		2	28I	
				0.48		2	32I	
				0.52		2	28I	
				0.61		2	27I	
				0.78	MD0346 OLD OCEAN CITY BLVD			

ROUTE NUMBER.....MD 378  
INVENTORY DIRECTION...NORTH  
NAME: BALTIMORE AVE

SECONDARY U	URB-MINOR ARTERIAL	UNDIVIDED	NONE	0.00	MD0528 S 1ST ST	3	34I	8,799
	URB-OTHER PRIN ART			0.39	US0050 N DIVISION ST			
				0.47	MD0378A 1ST ST			
				0.95		2	24I	
				1.02	MD0378B 9TH ST			
				1.42	MU0060 BALTIMORE AVE			
				1.42				
				1.49	MU9090 15TH ST (AHEAD)			
				1.49	MD0528 PHILADELPHIA AVE			

\* A, B = UNIMPROVED; C = GRADED & DRAINED; D, E = SOIL, GRAVEL, STONE; F, G = LOW TYPE BITUMINOUS;  
H, I = HIGH TYPE BITUMINOUS; J = CONCRETE; K = BRICK; L = BLOCK



STATE HIGHWAY ADMINISTRATION OF MARYLAND  
HIGHWAY INFORMATION SERVICES DIVISION  
DATA SUPPORT GROUP

STATE HIGHWAY LOCATION REFERENCE

ROUTE NUMBER.....MD 378A  
INVENTORY DIRECTION...EAST  
NAME: 1ST ST

COUNTY-WORCESTER  
SHA DISTRICT.....1  
DATE.....12/31/93

SYSTEM	FUNCTIONAL CLASS	HWY TYPE	ACCESS CTL	MILEPOINT	MILEPOINT DESCRIPTION	MARKED LANES	SURFACE WIDTH/TYPE*	AADT
SECONDARY U	URB-LOCAL	UNDIVIDED	NONE	0.00	MD0378 BALTIMORE AVE	2	24I	4,299
				0.07	MD0528 PHILADELPHIA AVE			

\*\*\*\*\*

ROUTE NUMBER.....MD 378B  
INVENTORY DIRECTION...EAST  
NAME: 9TH ST

SECONDARY U	URB-LOCAL	UNDIVIDED	NONE	0.00	MD0378 BALTIMORE AVE	2	24I	4,299
				0.07	MD0528 PHILADELPHIA AVE			

\*\*\*\*\*

ROUTE NUMBER.....MD 394  
INVENTORY DIRECTION...NORTH  
NAME: MARKET ST

SECONDARY R	RUR-MAJOR COLLECTOR	UNDIVIDED	NONE	0.00	US0113 WORCESTER HWY	2	24I	1,499
				0.06		2	22I	
	U			2.01	IN CORP LMTS SNOW HILL			5,599
				2.36		2	30I	
NAME: W MARKET ST				2.57				
				2.67	MD0012 W MARKET ST (AHEAD)			
				2.85	MD0012 WASHINGTON ST/W MARKET ST (BACK)	2	34I	
NAME: E MARKET ST				2.85				
				3.02	MD0365 S BAY ST	2	24I	
				3.06		2	22I	
	R			3.56	OUT CORP LMTS SNOW HILL			
NAME: MARKET ST				3.56				
				3.77	STRUC #23008 PURNELL BRANCH			
				3.93		2	24I	
				4.16	US0113 WORCESTER HWY			

\*\*\*\*\*

ROUTE NUMBER.....MD 452  
INVENTORY DIRECTION...NORTH  
NAME: FRIENDSHIP RD

SECONDARY R	RUR-MINOR COLLECTOR	UNDIVIDED	NONE	0.00	US0050 OCEAN GATEWAY	2	24I	1,350
				0.00	CO0150 SEAHAWK RD (BACK)			

\* A, B = UNIMPROVED; C = GRADED & DRAINED; D, E = SOIL, GRAVEL, STONE; F, G = LOW TYPE BITUMINOUS;  
H, I = HIGH TYPE BITUMINOUS; J = CONCRETE; K = BRICK; L = BLOCK

STATE HIGHWAY ADMINISTRATION OF MARYLAND  
HIGHWAY INFORMATION SERVICES DIVISION  
DATA SUPPORT GROUP

STATE HIGHWAY LOCATION REFERENCE

ROUTE NUMBER.....MD 452 CONTINUED  
INVENTORY DIRECTION...NORTH  
NAME: FRIENDSHIP RD

COUNTY-WORCESTER  
SHA DISTRICT.....1  
DATE.....12/31/93

SYSTEM ....STATE....	FUNCTIONAL CLASS	HWY TYPE	ACCESS CTL	MILEPOINT	MILEPOINT DESCRIPTION	MARKED LANES	SURFACE WIDTH/TYPE*	AADT
SECONDARY R	RUR-MINOR COLLECTOR	UNDIVIDED	NONE	0.02	MD0707B GRAYS CORNER RD	2	24I	1,350
				1.64	US0113 WORCESTER HWY			

\*\*\*\*\*

ROUTE NUMBER.....MD 528  
INVENTORY DIRECTION...SOUTH  
NAME: COASTAL HWY

SECONDARY U	URB-OTHER PRIN ART	DIVIDED	NONE	0.00	DELAWARE ST/L	6	66I	16,150
				2.97				35,800
				4.68	MD0090B SPUR			
				4.71	MD0090 OCEAN CITY EXPWY			33,950
				4.72	MD0090A SPUR			
				6.39	MU9185 33RD ST			32,100
NAME: PHILADELPHIA AVE				6.39				
		UNDIVIDED		6.86		6	70I	
				7.57	MD0378 15TH ST	5	55I	
				7.57	MU9090 15TH ST			
		DIVIDED		7.89		4	51I	
		UNDIVIDED		7.96	MD0378B 9TH ST	2	26I	
				8.44		4	48I	
	URB-MINOR ARTERIAL			8.51	MD0378A 1ST ST	2	22I	
				8.61	US0050 OCEAN GATEWAY/N DIVISION ST			
				8.64		3	38I	
				8.76		3	41I	
				8.98		3	40I	
NAME: S 1ST ST				9.03				
				9.04	MD0378 BALTIMORE AVE			

\*\*\*\*\*

ROUTE NUMBER.....MD 568  
INVENTORY DIRECTION...NORTH  
NAME: HATCHERY RD

SECONDARY R	RUR-MINOR COLLECTOR	UNDIVIDED	NONE	0.00	MD0367 BISHOPVILLE RD	2	22I	1,000
				0.41	DELAWARE ST/L			

\* A, B = UNIMPROVED; C = GRADED & DRAINED; D, E = SOIL, GRAVEL, STONE; F, G = LOW TYPE BITUMINOUS;  
H, I = HIGH TYPE BITUMINOUS; J = CONCRETE; K = BRICK; L = BLOCK

STATE HIGHWAY ADMINISTRATION OF MARYLAND  
HIGHWAY INFORMATION SERVICES DIVISION  
DATA SUPPORT GROUP

STATE HIGHWAY LOCATION REFERENCE

ROUTE NUMBER.....MD 589  
INVENTORY DIRECTION...NORTH  
NAME: RACETRACK RD

COUNTY-WORCESTER  
SHA DISTRICT.....1  
DATE.....12/31/93

SYSTEM ....STATE....	FUNCTIONAL CLASS	HWY TYPE	ACCESS CTL	MILEPOINT	MILEPOINT DESCRIPTION	MARKED LANES	SURFACE WIDTH/TYPE*	AADT
SECONDARY R	RUR-MAJOR COLLECTOR	UNDIVIDED	NONE	0.00	US0050 OCEAN GATEWAY	4	51I	8,675
				0.04	MD0707B GRAYS CORNER RD	3	36I	
				0.53		2	24I	
		DIVIDED		2.12	CD0209 MANKLIN CREEK RD			
				2.46				
				2.63	MD0090 OCEAN CITY EXPWY			5,975
				2.63	STRUC #23026			
				3.07	CD0583 OCEAN PKWY			
		UNDIVIDED		3.19				
				4.68	US0113 WORCESTER HWY			

\*\*\*\*\*

ROUTE NUMBER.....MD 610  
INVENTORY DIRECTION...EAST  
NAME: DALE RD

SECONDARY R	RUR-LOCAL	UNDIVIDED	NONE	0.00	CD0176 DALE RD (BACK)	2	24I	3,575
				0.18		2	22I	
	RUR-MAJOR COLLECTOR			0.20	US0050 OCEAN GATEWAY			
NAME: WHALEYVILLE RD				0.20				
				0.28		2	24I	
				0.73	MD0346 OLD OCEAN CITY RD	2	22I	
				3.77	CD0244 PEERLESS RD			3,275
				3.77	CD0340 SHAVOX CHURCH RD			
				6.53	US0113 WORCESTER HWY			

\*\*\*\*\*

ROUTE NUMBER.....MD 611  
INVENTORY DIRECTION...NORTH  
NAME: STEPHEN DECATUR RD

SECONDARY R	RUR-MINOR ARTERIAL	UNDIVIDED	NONE	0.00	ASSATEAGUE STATE PARK	2	27F	1,550
				0.02		2	27I	
				0.06		2	42I	
		DIVIDED		0.09		2	26I	
				0.12		2	24I	
		UNDIVIDED		0.20		2	21I	
				0.72		2	24I	
				0.87	STRUC #2301B SINEPUXENT BAY			
				1.03		2	21I	

\* A, B = UNIMPROVED; C = GRADED & DRAINED; D, E = SOIL, GRAVEL, STONE; F, G = LOW TYPE BITUMINOUS;  
H, I = HIGH TYPE BITUMINOUS; J = CONCRETE; K = BRICK; L = BLOCK

STATE HIGHWAY ADMINISTRATION OF MARYLAND  
HIGHWAY INFORMATION SERVICES DIVISION  
DATA SUPPORT GROUP

STATE HIGHWAY LOCATION REFERENCE

ROUTE NUMBER..... MD 611 CONTINUED  
INVENTORY DIRECTION... NORTH  
NAME: STEPHEN DECATUR RD

COUNTY--WORCESTER  
SHA DISTRICT..... 1  
DATE..... 12/31/93

SYSTEM .... STATE....	FUNCTIONAL CLASS	HWY TYPE	ACCESS CTL	MILEPOINT	MILEPOINT DESCRIPTION	MARKED LANES	SURFACE WIDTH/TYPE*	AADT
SECONDARY R	RUR-MINOR ARTERIAL	UNDIVIDED	NONE	2.04		2	21I	2,950
				2.12		2	20I	
				2.94		2	21I	
				3.44		2	20I	
				4.36		2	24I	
				4.45		3	39I	
				4.49	MD0376 ASSATEAGUE RD			3,350
				4.58		2	24I	
		DIVIDED		5.16				
		UNDIVIDED		5.43				
		DIVIDED		6.92				
		UNDIVIDED		7.15				
		DIVIDED		7.63				
		UNDIVIDED		7.93				
				8.16	MD0707A OLD BRIDGE RD			3,200
				8.51	US0050 OCEAN GATEWAY			

\*\*\*\*\*

ROUTE NUMBER..... MD 626A  
INVENTORY DIRECTION... EAST  
NAME: GOLF COURSE RD

SECONDARY R	URB-COLLECTOR	UNDIVIDED	NONE	0.00	MD0707A OLD BRIDGE RD	2	22I	799
				0.00	CO0186 GOLF COURSE RD (BACK)			
	URB-LOCAL			0.26		2	20I	
NAME: SUNSET AVE				0.26				
				0.72	ROAD END			

\*\*\*\*\*

ROUTE NUMBER..... MD 703  
INVENTORY DIRECTION... EAST  
NAME: KLEJ GRANGE RD

SECONDARY R	RUR-LOCAL	UNDIVIDED	NONE	0.00	ROAD END	2	15J	99
				0.05		2	20I	
				0.08	MD0366 STOCKTON RD			

\* A, B = UNIMPROVED; C = GRADED & DRAINED; D, E = SOIL, GRAVEL, STONE; F, G = LOW TYPE BITUMINOUS;  
H, I = HIGH TYPE BITUMINOUS; J = CONCRETE; K = BRICK; L = BLOCK

STATE HIGHWAY ADMINISTRATION OF MARYLAND  
HIGHWAY INFORMATION SERVICES DIVISION  
DATA SUPPORT GROUP

STATE HIGHWAY LOCATION REFERENCE

ROUTE NUMBER..... MD 707A  
INVENTORY DIRECTION... EAST  
NAME: OLD BRIDGE RD

COUNTY-WORCESTER  
SHA DISTRICT..... 1  
DATE..... 12/31/93

SYSTEM ....STATE....	FUNCTIONAL CLASS	HWY TYPE	ACCESS CTL	MILEPOINT	MILEPOINT DESCRIPTION	MARKED LANES	SURFACE WIDTH/TYPE*	AADT
SECONDARY R	RUR-LOCAL URB-LOCAL	UNDIVIDED	NONE	0.00	US0050 OCEAN GATEWAY	2	221	799
				0.79	MD0611 STEPHEN DECATUR RD			
				1.25	MD0626A GOLF COURSE RD			
				1.25	CO0186 GOLF COURSE RD			
				1.89	ROAD END			

ROUTE NUMBER..... MD 707B  
INVENTORY DIRECTION... EAST  
NAME: GRAYS CORNER RD

SECONDARY R	RUR-LOCAL	UNDIVIDED	NONE	0.00	ROAD END	2	171	799
				0.07	MD0452 FRIENDSHIP RD	2	221	
				1.44	MD0589 RACETRACK RD			
				2.27	US0050WA NO NAME			
				3.02	US0050WB NO NAME			
				3.22	US0050WC NO NAME			
				3.29	ROAD END			

ROUTE NUMBER..... MD 756  
INVENTORY DIRECTION... EAST  
NAME: OLD SNOW HILL RD

SECONDARY U	RUR-MINOR ARTERIAL	UNDIVIDED	NONE	0.00	US0013 OCEAN HWY	2	221	3,625
				0.00	MU0340 LINDEN AVE (BACK)			
R				0.01	OUT CORP LMTS POCOMOKE CITY			
				1.07	MD0359 BYPASS RD	2	241	
				1.13	MD0359A OLDS RD			
				1.17	US0113 WORCESTER HWY			

ROUTE NUMBER..... MD 818  
INVENTORY DIRECTION... NORTH  
NAME: S MAIN ST

SECONDARY U	RUR-MAJOR COLLECTOR	DIVIDED	NONE	0.00	US0113 WORCESTER HWY	2	281	1,699
		UNDIVIDED		0.05	MDO818A NO NAME	2	241	
				0.11		2	221	

\* A, B = UNIMPROVED; C = GRADED & DRAINED; D, E = SOIL, GRAVEL, STONE; F, G = LOW TYPE BITUMINOUS;  
H, I = HIGH TYPE BITUMINOUS; J = CONCRETE; K = BRICK; L = BLOCK

STATE HIGHWAY LOCATION REFERENCE

ROUTE NUMBER..... MD 818 CONTINUED  
INVENTORY DIRECTION... NORTH  
NAME: S MAIN ST

COUNTY-WORCESTER  
SHA DISTRICT..... 1  
DATE..... 12/31/93

SYSTEM	FUNCTIONAL CLASS	HWY TYPE	ACCESS CTL	MILEPOINT	MILEPOINT DESCRIPTION	MARKED LANES	SURFACE WIDTH/TYPE*	AADT
SECONDARY U	RUR-MAJOR COLLECTOR	UNDIVIDED	NONE	0.34		2	27I	1,699
	RUR-MINOR COLLECTOR			0.80	MD0376 BAY ST			
				0.82	MD0374 BROAD ST			
NAME: N MAIN ST				0.82				
				0.87	MD0375 COMMERCE ST			
				0.98		2	25I	
				1.23	R/R #MDDE 531 869 X			
				1.24		2	24I	
				1.29		2	27I	
R	RUR-LOCAL			1.46	OUT CORP LMTS BERLIN			
				1.47	MD0346 OLD OCEAN CITY BLVD	2	22I	
				2.16	US0050 OCEAN GATEWAY			
				2.60	R/R #MDDE 531 877 P			
				2.62	US0113 WORCESTER HWY			

\*\*\*\*\*

ROUTE NUMBER..... MD 818A  
INVENTORY DIRECTION... WEST  
NAME: NO NAME

SECONDARY U	RUR-LOCAL	UNDIVIDED	NONE	0.00	MD0818 S MAIN ST	1	24I	
				0.08	US0113 WORCESTER HWY			

\*\*\*\*\*

ROUTE NUMBER..... MD 992F  
INVENTORY DIRECTION... NORTH  
NAME: NO NAME

SECONDARY R	RUR-LOCAL	UNDIVIDED	NONE	0.00	US0050 OCEAN GATEWAY	2	18F	
				0.25	ROAD END			

\* A, B = UNIMPROVED; C = GRADED & DRAINED; D, E = SOIL, GRAVEL, STONE; F, G = LOW TYPE BITUMINOUS;  
H, I = HIGH TYPE BITUMINOUS; J = CONCRETE; K = BRICK; L = BLOCK

1994

*HIGHWAY LOCATION REFERENCE*

**BALTIMORE  
CITY**






ROUTE ALERT LIST

BALTIMORE CITY

None



STATE HIGHWAY ADMINISTRATION OF MARYLAND  
HIGHWAY INFORMATION SERVICES DIVISION  
DATA SUPPORT GROUP

STATE HIGHWAY LOCATION REFERENCE

ROUTE NUMBER.....US 1  
INVENTORY DIRECTION...NORTH  
NAME: SOUTHWESTERN BLVD

COUNTY-BALTIMORE CITY  
SHA DISTRICT.....  
DATE..... 12/31/93

SYSTEM ....STATE....	FUNCTIONAL CLASS	HWY TYPE	ACCESS CTL	MILEPOINT	MILEPOINT DESCRIPTION	MARKED LANES	SURFACE WIDTH/TYPE*	AADT
MUNICIPAL U	URB-OTHER PRIN ART	DIVIDED	NONE	0.00	BALTIMORE CO/L	6	72I	7,275
				0.28		5	72I	
				0.33	MD0372 WILKENS AVE	4	48I	22,500
NAME: WILKENS AVE				0.33				
				0.36		5	60J	
				0.46	R/R #ATK 529 621 L			
				0.46	STRUC #BC 5220			
		UNDIVIDED		0.49				
				0.60		4	45I	
		DIVIDED		0.87		4	58I	
				0.92	MU0101 CATON AVE			29,100
				0.92	US0001AL CATON AVE			
		UNDIVIDED		1.00		5	62I	
				1.05		4	55I	
				1.11	MU1970 DESOTO RD			
				1.25	STRUC #BC 3001 MAIDEN CHOICE RUN			
				1.32	R/R #CR 530 161 H			
				1.45	MU4190 DUKELAND ST			
				1.49	STRUC #BC 3003 GWYNNS FALLS			
				1.58	R/R #CSX 831 622 W			
				1.58	STRUC #BC 5203			
		DIVIDED		1.60		4	56I	
				1.67	MU4185 BRUNSWICK ST			
				1.84	MU4180 MILLINGTON AVE			
				2.23	MU4500 PULASKI ST			
				2.39	MU0043 MONROE ST			
				2.49	MU6141 WILKENS AVE	8	84I	29,700
NAME: FULTON AVE				2.49				
				2.67	MU1391 PRATT ST			
				2.74	MD0144 LOMBARD ST			
				2.74	MU1390 LOMBARD ST			
				2.88	MU1670 BALTIMORE ST			
				2.97	MU1680 FAYETTE ST			
				3.05	MU4165 LEXINGTON ST			
				3.15	MU1690 SARATOGA ST			
				3.21	MU6168 MULBERRY ST	8	117I	
				3.25	US0040 NO NAME			
				3.25	STRUC #BC 5309			
				3.28	MU6169 FRANKLIN ST	7	79I	
				3.37	MU1920 EDMONDSON AVE	9	110I	
				3.62	MU1900 LAFAYETTE AVE			

\* A, B = UNIMPROVED; C = GRADED & DRAINED; D, E = SOIL, GRAVEL, STONE; F, G = LOW TYPE BITUMINOUS;  
H, I = HIGH TYPE BITUMINOUS; J = CONCRETE; K = BRICK; L = BLOCK

STATE HIGHWAY ADMINISTRATION OF MARYLAND  
HIGHWAY INFORMATION SERVICES DIVISION  
DATA SUPPORT GROUP

STATE HIGHWAY LOCATION REFERENCE

ROUTE NUMBER.....US 1 CONTINUED  
INVENTORY DIRECTION...NORTH  
NAME: FULTON AVE

COUNTY-BALTIMORE CITY  
SHA DISTRICT.....  
DATE..... 12/31/93

SYSTEM	FUNCTIONAL CLASS	HWY TYPE	ACCESS CTL	MILEPOINT	MILEPOINT DESCRIPTION	MARKED LANES	SURFACE WIDTH/TYPE*	AADT
MUNICIPAL U	URB-OTHER PRIN ART	DIVIDED	NONE	3.87	R/R #ATK 589 630 K	9	110I	29,700
				4.07	MU4160 PRESSTMAN ST			
				4.19	MU2000 BAKER ST			
		UNDIVIDED		4.39	MD0140 FULTON AVE	4	58I	34,300
NAME: NORTH AVE				4.39				
				4.39	MU2210 NORTH AVE			
				4.54		4	48I	
				4.60	MU4005 PENNSYLVANIA AVE			
				4.63		4	58I	
		DIVIDED		4.89	MD0129 MCCULLOH ST			
				4.96		4	70I	
				5.05	MU1760 EUTAW PL			
				5.38	MU0957 PARK AVE	5	70I	
				5.49		6	72I	
				5.54	MU4065 MT ROYAL TERR			
				5.54	MU1780 MT ROYAL AVE			
				5.65	IS0083 JONES FALLS EXPWY			
				5.65				
				5.65	STRUC #BC 1103			
				5.65	EXIT #6			
				5.66				
				5.77	R/R #CR 530 865 S & #CSX 140 857 X	5	60I	34,000
				5.77	STRUC #BC 1208			
				5.84	MU1700 HOWARD ST	6	75I	
				5.92	MU1710 MARYLAND AVE			
				6.00	MD0139 CHARLES ST	6	66I	
				6.00	MU1125 CHARLES ST			
				6.09	MU1510 ST PAUL ST	6	72I	
				6.15	MD0002 CALVERT ST			
				6.15	MU1515 CALVERT ST			
				6.22	MU1450 GUILFORD AVE			
		UNDIVIDED		6.38	MD0045 GREENMOUNT AVE	6	60I	
				6.38	MU1500 GREENMOUNT AVE			
				6.52	MU1591 HOMEWOOD AVE	5	60I	
				6.56		4	60I	
		DIVIDED		6.76	MU1170 AISGUTH ST	4	56I	
				6.94	MU1359 HARFORD AVE			
				6.94	MD0147 HARFORD RD			
				7.00	MU4250 CAROLINE ST			
				7.17	MU1440 BROADWAY			
				7.35	MU1025 WOLFE ST			
				7.42	MU1085 WASHINGTON ST			
				7.66	MU1410 PATTERSON PARK AVE			

\* A, B = UNIMPROVED; C = GRADED & DRAINED; D, E = SOIL, GRAVEL, STONE; F, G = LOW TYPE BITUMINOUS;  
H, I = HIGH TYPE BITUMINOUS; J = CONCRETE; K = BRICK; L = BLOCK

STATE HIGHWAY ADMINISTRATION OF MARYLAND  
HIGHWAY INFORMATION SERVICES DIVISION  
DATA SUPPORT GROUP

STATE HIGHWAY LOCATION REFERENCE

ROUTE NUMBER.....US 1 CONTINUED  
INVENTORY DIRECTION...NORTH  
NAME: BELAIR RD

COUNTY-BALTIMORE CITY  
SHA DISTRICT.....  
DATE.....12/31/93

SYSTEM	FUNCTIONAL CLASS	HWY TYPE	ACCESS CTL	MILEPOINT	MILEPOINT DESCRIPTION	MARKED LANES	SURFACE WIDTH/TYPE*	AADT
MUNICIPAL U	URB-OTHER PRIN ART	UNDIVIDED	NONE	7.76	MU2950 NORTH AVE	4	50I	27,575
				7.92	MU1070 SINCLAIR LA			
				7.95	R/R #CSX 140 841 B			
				8.60	MD0151 ERDMAN AVE	4	63I	
				8.60	MU1050 ERDMAN AVE			
				8.91	MU2515 CHESTERFIELD AVE			
				8.92	MU2510 CHESTERFIELD AVE			
				9.00	MU2930 SHANNON DR			
				9.07	STRUC #BC 4402 HERRING RUN			
				9.20	MU1100 PARKSIDE DR			
				9.53	MU0055 MORAVIA RD			
				9.87	MU2465 WOODLEA AVE			
				9.87	MU2460 WOODLEA AVE			
				10.25	MU2455 FRANKFORD AVE			
				10.70	MU0961 HAMILTON AVE			
				10.82	MU2420 WHITE AVE			
				10.84	MU2415 WHITE AVE			
				11.54	MU1010 GLENMORE AVE			
				11.60	MU1030 CEDONIA AVE			
				11.80	MU1000 KENWOOD AVE			
				11.97	MU1022 FLEETWOOD AVE			
				11.97	BALTIMORE CO/L			

\*\*\*\*\*

ROUTE NUMBER.....US 1AL  
INVENTORY DIRECTION...NORTH  
NAME: CATON AVE

MUNICIPAL U	URB-OTHER PRIN ART	DIVIDED	NONE	0.00	BALTIMORE CO/L	4	50J	21,275
				0.08	MU0100 PATAPSCO AVE	6	72J	
				0.21	MU4175 GEORGETOWN RD			
				0.21	MU4170 JOH AVE			
				0.34		6	66I	
				0.60	IS0095 NO NAME			
				0.60	STRUC #BCW523			
				0.60	EXIT #50			
				0.87	MU1980 BENSON AVE			
		UNDIVIDED		0.91		4	44I	
				1.22	US0001 WILKENS AVE			
				1.22	MU0101 CATON AVE (AHEAD)			

\* A, B = UNIMPROVED; C = GRADED & DRAINED; D, E = SOIL, GRAVEL, STONE; F, G = LOW TYPE BITUMINOUS;  
H, I = HIGH TYPE BITUMINOUS; J = CONCRETE; K = BRICK; L = BLOCK

STATE HIGHWAY ADMINISTRATION OF MARYLAND  
HIGHWAY INFORMATION SERVICES DIVISION  
DATA SUPPORT GROUP

STATE HIGHWAY LOCATION REFERENCE

ROUTE NUMBER..... MD 2  
INVENTORY DIRECTION... NORTH  
NAME: POTEE ST

COUNTY-BALTIMORE CITY  
SHA DISTRICT.....  
DATE..... 12/31/93

SYSTEM .... STATE....	FUNCTIONAL CLASS	HWY TYPE	ACCESS CTL	MILEPOINT	MILEPOINT DESCRIPTION	MARKED LANES	SURFACE WIDTH/TYPE*	AADT
MUNICIPAL U	URB-OTHER PRIN ART	DIVIDED	NONE	0.00	ANNE ARUNDEL CO/L	5	52I	29,325
				0.00	MU1530 HANOVER ST			
				0.34	MD0173 PATAPSCO AVE	4	48I	
				0.34	MU0100 PATAPSCO AVE			
				0.43	IS0895 HARBOR TUNNEL THRUWAY			
				0.43	STRUC #BCY071			
				0.43	EXIT #7			
				0.47	R/R #CSX 140 343 S			
				0.64	MU4350 FRANKFURST AVE			37,700
NAME: HANOVER ST				0.64				
				0.72	MU1530 HANOVER ST	8	100I	
				0.98	STRUC #BC 5211 PATAPSCO RIVER			
				0.98	STRUC #BC 5218 PATAPSCO RIVER			
				1.20	MU4340 REEDBIRD AVE			
				1.45	MU4330 CHERRY HILL RD			
				1.51	MU1630 WATERVIEW AVE			
		UNDIVIDED		1.62		5	50J	
				1.80	STRUC #BC 5210 MIDDLE BRANCH			
				2.11		5	50I	
				2.13	MU6163 W CROMWELL ST			
				2.30	STRUC #BC 5212	4	50I	
				2.34	R/R #CSX 831 597 R			
				2.40	MU4325 MCCOMAS ST SPUR			
				2.43	MU4320 MCCOMAS ST			
				2.46	IS0095 NO NAME			
				2.46	EXIT #54			
				2.49	R/R #CSX 140 387 S			
				2.49	STRUC #BC 5209			
				2.57	MU6164 W WELLS ST			
				2.72		4	40I	
				2.87	MU1550 FORT AVE			
				3.02	MU1650 OSTEND ST			
				3.23	MU4290 HAMBURG ST			
				3.38		3	50I	
NAME: MONTGOMERY ST				3.38				
				3.44	MU1573 CHARLES ST			
				3.54	MU1560 LIGHT ST	5	50I	
NAME: LIGHT ST				3.54				
		DIVIDED		3.58		9	100J	
NAME: CALVERT ST				3.64	MU0036 KEY HWY			
				3.73		10	112J	
				3.80	MU5875 CONWAY ST			

\* A, B = UNIMPROVED; C = GRADED & DRAINED; D, E = SOIL, GRAVEL, STONE; F, G = LOW TYPE BITUMINOUS;  
H, I = HIGH TYPE BITUMINOUS; J = CONCRETE; K = BRICK; L = BLOCK

STATE HIGHWAY ADMINISTRATION OF MARYLAND  
HIGHWAY INFORMATION SERVICES DIVISION  
DATA SUPPORT GROUP

STATE HIGHWAY LOCATION REFERENCE

ROUTE NUMBER.....MD 2 CONTINUED  
INVENTORY DIRECTION...NORTH  
NAME: CALVERT ST

COUNTY-BALTIMORE CITY  
SHA DISTRICT.....  
DATE..... 12/31/93

SYSTEM .... STATE....	FUNCTIONAL CLASS	HWY TYPE	ACCESS CTL	MILEPOINT	MILEPOINT DESCRIPTION	MARKED LANES	SURFACE WIDTH/TYPE*	AADT
MUNICIPAL U	URB-OTHER PRIN ART	DIVIDED	NONE	4.00	MU1391 PRATT ST	10	114I	27,800
				4.08	MU1390 LOMBARD ST			
				4.21	MU1670 BALTIMORE ST	9	110I	
				4.27	MU1680 FAYETTE ST	8	127I	
				4.32		8	92I	
				4.41	MU1690 SARATOGA ST			
				4.49	MU1740 PLEASANT ST			
				4.56	US0040 ORLEANS ST			
				4.56	STRUC #BC 1202			
				4.69	MU1790 CENTRE ST	8	88I	
				4.85	MU1360 MADISON ST			
				5.02	MU1660 EAGER ST			
				5.12	MU1351 CHASE ST			
				5.19	MU4020 BIDDLE ST			
				5.26	MU0955 PRESTON ST			
				5.34	MU1780 MT ROYAL AVE	8	101I	
				5.41	IS0083 JONES FALLS EXPWY			
				5.41	STRUC #BC 1403			
				5.47	R/R #CR ,530 863 D	8	88I	
				5.51		8	80I	
				5.63	MU4030 LAFAYETTE AVE			
				5.63	MD0025 LAFAYETTE AVE			
				5.72	US0001 NORTH AVE			
				5.72	MU1515 CALVERT ST (AHEAD)			

\*\*\*\*\*

ROUTE NUMBER.....MD 25  
INVENTORY DIRECTION...NORTH  
NAME: LAFAYETTE ST

MUNICIPAL U	URB-MINOR ARTERIAL	DIVIDED	NONE	0.00	MD0002 CALVERT ST	5	79I	5,800
				0.06		6	79I	
NAME: LAFAYETTE AVE				0.06				
				0.14		5	68I	
				0.21	MU1710 MARYLAND AVE	5	69I	
		UNDIVIDED		0.26	MD 25 (SB/L) FALLS RD	2	35I	7,400
NAME: FALLS RD				0.26				
				0.34	MU1700 HOWARD ST	2	26I	
				0.34	STRUC #BC 1405			
				0.39	US0001 NORTH AVE			
				0.39	STRUC #BC 1208			

\* A, B = UNIMPROVED; C = GRADED & DRAINED; D, E = SOIL, GRAVEL, STONE; F, G = LOW TYPE BITUMINOUS;  
H, I = HIGH TYPE BITUMINOUS; J = CONCRETE; K = BRICK; L = BLOCK

STATE HIGHWAY ADMINISTRATION OF MARYLAND  
HIGHWAY INFORMATION SERVICES DIVISION  
DATA SUPPORT GROUP

STATE HIGHWAY LOCATION REFERENCE

ROUTE NUMBER.....MD 25 CONTINUED  
INVENTORY DIRECTION...NORTH  
NAME: FALLS RD

COUNTY-BALTIMORE CITY  
SHA DISTRICT.....  
DATE.....12/31/93

SYSTEM	FUNCTIONAL CLASS	HWY TYPE	ACCESS CTL	MILEPOINT	MILEPOINT DESCRIPTION	MARKED LANES	SURFACE WIDTH/TYPE*	AADT
MUNICIPAL U	URB-MINOR ARTERIAL	UNDIVIDED	NONE	0.49	R/R #CSX 140 856 R	2	26I	7,400
				1.04	MU1611 28TH ST	2	30I	10,200
				1.04	STRUC #BC 3205			
				1.16	29TH ST			
				1.16	STRUC #BC 3206			
				1.31	CEDAR AVE			
				1.31	STRUC #BC 3501			
				1.66	MU2745 CLIPPER MILL RD			
				1.78	MU2270 ROLAND AVE			
				1.79	IS0083 JONES FALLS EXPWY			
				1.79	STRUC #BC 3110			
				1.79	EXIT #8			
		DIVIDED		1.86		4	64I	
				1.89		4	72I	
		UNDIVIDED		2.09	MU2740 36TH ST	4	40I	
				2.26	MU2735 UNION AVE			
				2.58	MU0989 41ST ST			9,400
				3.01	MU2100 COLD SPRING LA			8,750
				3.07		5	52I	
				3.28	MU2680 HILLSIDE RD	4	48I	
				3.65	MU2690 HARVEST RD			
				4.30	MU1022 NORTHERN PKWY			
				4.54		4	40I	
				4.72	MU2200 KELLY AVE	2	36I	
				5.06	BALTIMORE CO/L			

\*\*\*\*\*

ROUTE NUMBER.....MD 26  
INVENTORY DIRECTION...EAST  
NAME: LIBERTY HEIGHTS AVE

MUNICIPAL U	URB-OTHER PRIN ART	DIVIDED	NONE	0.00	BALTIMORE CO/L	4	48I	33,575
				0.08	MU1022 NORTHERN PKWY			
		UNDIVIDED		0.17	MU2910 PARKVIEW AVE	4	38I	
				0.34	MU2160 ROGERS AVE	4	44I	
				0.75		4	51I	
				0.91	MD0126 GWYNN OAK AVE			
				0.91	MU2925 GWYNN OAK AVE			
				0.99	MU2915 HILLSDALE RD	4	44I	
				1.42	MU2905 GRANADA AVE			
				1.62	MU2920 BERWYN AVE			

\* A, B = UNIMPROVED; C = GRADED & DRAINED; D, E = SOIL, GRAVEL, STONE; F, G = LOW TYPE BITUMINOUS;  
H, I = HIGH TYPE BITUMINOUS; J = CONCRETE; K = BRICK; L = BLOCK



STATE HIGHWAY ADMINISTRATION OF MARYLAND  
HIGHWAY INFORMATION SERVICES DIVISION  
DATA SUPPORT GROUP

STATE HIGHWAY LOCATION REFERENCE

ROUTE NUMBER.....MD 26 CONTINUED  
INVENTORY DIRECTION...EAST  
NAME: LIBERTY HEIGHTS AVE

COUNTY-BALTIMORE CITY  
SHA DISTRICT.....  
DATE.....12/31/93

SYSTEM ....STATE....	FUNCTIONAL CLASS	HWY TYPE	ACCESS CTL	MILEPOINT	MILEPOINT DESCRIPTION	MARKED LANES	SURFACE WIDTH/TYPE*	AADT
MUNICIPAL U	URB-OTHER PRIN ART	UNDIVIDED	NONE	1.67	MU2120 GARRISON BLVD	4	60I	33,575
				1.76		6	60I	
		DIVIDED		1.88	MU2900 CALLAWAY AVE	6	64I	
				2.31	MU2880 HILTON ST			
				2.40	MU0011 WABASH AVE			
				2.40	MU2050 DUKELAND ST			
				2.70	R/R #CSX 831 639 A			
				2.70	STRUC #BC 2201			
				2.75	MU2725 DRUID PARK DR			
				3.25	MU3095 TIOGA PKWY			
				3.42	MD0140 REISTERSTOWN RD			
				3.42	MU2131 LIBERTY HEIGHTS AVE (AHEAD)			

\*\*\*\*\*

ROUTE NUMBER.....US 40  
INVENTORY DIRECTION...EAST  
NAME: BALTO NATIONAL PIKE

MUNICIPAL U	URB-OTHER PRIN ART	DIVIDED	NONE	0.00	BALTIMORE CO/L	6	72I	35,975
				0.16	MU6135 BRIARCLIFT RD			
				0.43	MU2310 EDMONDSON AVE	6	62I	28,200
NAME: EDMONDSON AVE				0.43				
				0.49	MU0699 COOKS LA			
				0.57		7	72I	
				0.72	MU4070 UPLANDS PKWY	6	68I	
				0.72	MU4080 WINANS WAY			
				0.81	MU2300 OLD FREDERICK RD			
				0.94	MU4135 SWANN AVE	7	81I	
				1.18	MU2290 ATHOL AVE	6	72I	
				1.36	MU4085 WOODINGTON RD			
				1.47	MU4333 WILDWOOD PKWY	6	64I	
				1.77	MU4095 ALLENDALE ST			
				2.07	MU4460 HILTON ST	6	72I	
				2.10	MU2880 HILTON PKWY			
				2.10	STRUC #BC 2203			
				2.16	R/R #CSX 831 626 Y			
				2.20	STRUC #BC 2202 GWYNNS FALLS			
				2.47	MU1920 EDMONDSON AVE	6	84I	25,000
NAME: FRANKLIN ST				2.47				
				2.66	MU1910 FRANKLINTOWN RD	6	64I	
				2.83	MU2040 EVERGREEN ST			

\* A, B = UNIMPROVED; C = GRADED & DRAINED; D, E = SOIL, GRAVEL, STONE; F, G = LOW TYPE BITUMINOUS;  
H, I = HIGH TYPE BITUMINOUS; J = CONCRETE; K = BRICK; L = BLOCK

STATE HIGHWAY ADMINISTRATION OF MARYLAND  
HIGHWAY INFORMATION SERVICES DIVISION  
DATA SUPPORT GROUP

STATE HIGHWAY LOCATION REFERENCE

ROUTE NUMBER..... US 40 CONTINUED  
INVENTORY DIRECTION... EAST  
NAME: MULBERRY ST

COUNTY-BALTIMORE CITY  
SHA DISTRICT.....  
DATE..... 12/31/93

SYSTEM .... STATE....	FUNCTIONAL CLASS	HWY TYPE	ACCESS CTL	MILEPOINT	MILEPOINT DESCRIPTION	MARKED LANES	SURFACE WIDTH/TYPE*	AADT
MUNICIPAL U	URB-OTHER PRIN ART URB-FRWY/EXPWY	DIVIDED	NONE FULL	2.99	MU4155 WARWICK AVE	6	64I	25,000
NAME: NO NAME				3.28	MU6168 MULBERRY ST			
				3.28				
				3.31	MU4500 PULASKI ST	4	52J	
				3.31	MU6169 FRANKLIN ST			
				3.48	US 1 (SB/L) MONROE ST			
				3.48	STRUC #BC 5308			
				3.55		6	72J	
				3.62	US0001 FULTON AVE			
				3.62	STRUC #BC 5309			
				3.65	MOUNT ST			
				3.65	STRUC #BC 5310			
				3.73	MU6157 GILMOR ST			
				3.73	STRUC #BC 5311			
				3.81	STRUC #BC 5312 PEDESTRIAN WALKWAY			
				3.88	CALHOUN ST			
				3.88	STRUC #BC 5313			
				3.96	MU1870 CAREY ST			
				3.96	STRUC #BC 5314			
				4.04	STRUC #BC 5315 PEDESTRIAN WALKWAY			
				4.11	ARLINGTON AVE			
				4.11	STRUC #BC 5316			
				4.19	MU4220 SCHROEDER ST			
				4.19	STRUC #BC 5317			
				4.25		4	48J	
				4.53	MU6020 MARTIN LUTHER KING JR BLVD			
				4.53	STRUC #BC 5318			
	URB-OTHER PRIN ART		NONE	4.67	MU6168 MULBERRY ST	7	76J	59,600
NAME: MULBERRY ST				4.67				
				4.67	MU6169 FRANKLIN ST			
				4.74	MD 295 (SB/L) GREENE ST	7	80J	
				4.81	MD0295 PACA ST			
				4.88	MU1760 EUTAW ST			
				4.96	MU1700 HOWARD ST			
				5.04	MU1620 PARK AVE			
				5.12	MU1711 CATHEDRAL ST			
				5.19	MU1125 CHARLES ST			
				5.26		6	56J	
NAME: ORLEANS ST				5.26				
		UNDIVIDED		5.32	MU1720 ST PAUL ST	6	60J	
				5.35	MD0002 CALVERT ST			
				5.38	MU1450 GUILFORD AVE			

\* A, B = UNIMPROVED; C = GRADED & DRAINED; D, E = SOIL, GRAVEL, STONE; F, G = LOW TYPE BITUMINOUS;  
H, I = HIGH TYPE BITUMINOUS; J = CONCRETE; K = BRICK; L = BLOCK

STATE HIGHWAY ADMINISTRATION OF MARYLAND  
HIGHWAY INFORMATION SERVICES DIVISION  
DATA SUPPORT GROUP

STATE HIGHWAY LOCATION REFERENCE

ROUTE NUMBER.....US 40  
INVENTORY DIRECTION...EAST  
NAME: ORLEANS ST

CONTINUED

COUNTY-BALTIMORE CITY  
SHA DISTRICT.....  
DATE..... 12/31/93

SYSTEM ....STATE....	FUNCTIONAL CLASS	HWY TYPE	ACCESS CTL	MILEPOINT	MILEPOINT DESCRIPTION	MARKED LANES	SURFACE WIDTH/TYPE*	AADT
MUNICIPAL U	URB-OTHER PRIN ART	UNDIVIDED	NONE	5.45	IS0083 JONES FALLS EXPWY	6	60J	59,600
				5.45	STRUC #BC 1202			
				5.48	MU1382 FALLSWAY	6	60I	
				5.62				
				5.69	MU1357 ENSOR ST			
				5.69	MU1480 GAY ST	6	68I	
		DIVIDED		5.74				
				6.04	MU1420 CENTRAL AVE			
				6.17	MU4250 CAROLINE ST			
				6.35	MU1440 BROADWAY	4	48I	
		UNDIVIDED		6.48				
				6.53	MU1025 WOLFE ST			
				6.60	MU1085 WASHINGTON ST			
				6.84	MU1410 PATTERSON PARK AVE			
				6.99	MU2945 MILTON AVE			
				7.30	MU1320 LINWOOD AVE	4	44I	40,800
		DIVIDED		7.46				
				7.46				
				7.46	MU2960 ELLWOOD AVE	4	48I	
		UNDIVIDED		7.50				
				7.67	MU2965 HIGHLAND AVE			
				7.77	MU1270 CONKLING ST			
				8.03	MU0150 HAVEN ST			
				8.03	MU1241 HAVEN ST			
				8.09				
				8.19	MU3001 R/R #CR 530 668 D			
				8.19				
				8.27				
		DIVIDED		8.54	MU1370 MONUMENT ST	6	72I	
				8.59				
				8.76	MU0151 R/R #CSX 140 837 L			
				8.76	ERDMAN AVE			38,400
				8.76	STRUC #BC 4201			
				8.99	MU3015 ARMISTEAD WAY			
				9.01	IS0895 HARBOR TUNNEL THRUWAY			
				9.01				
				9.01	STRUC #BCY135			
				9.01	EXIT #13			
				9.39	MU1190 NORTH POINT RD			
				9.52				
				9.52	STRUC #BC 4211 HERRING RUN			
				9.75	MU0055 MORAVIA RD			
				9.75				
				9.75	STRUC #BC 4106			
				9.88	MU1020 MORAVIA PARK DR			
				9.93	IS0095 NO NAME			46,625
				9.93				
				9.93	STRUC #BCW601			

\* A, B = UNIMPROVED; C = GRADED & DRAINED; D, E = BOIL, GRAVEL, STONE; F, G = LOW TYPE BITUMINOUS;  
H, I = HIGH TYPE BITUMINOUS; J = CONCRETE; K = BRICK; L = BLOCK

STATE HIGHWAY ADMINISTRATION OF MARYLAND  
HIGHWAY INFORMATION SERVICES DIVISION  
DATA SUPPORT GROUP

STATE HIGHWAY LOCATION REFERENCE

ROUTE NUMBER..... US 40 CONTINUED  
INVENTORY DIRECTION... EAST  
NAME: PULASKI HWY

COUNTY-BALTIMORE CITY  
SHA DISTRICT.....  
DATE..... 12/31/93

SYSTEM	FUNCTIONAL CLASS	HWY TYPE	ACCESS CTL	MILEPOINT	MILEPOINT DESCRIPTION	MARKED LANES	SURFACE WIDTH/TYPE*	AADT
MUNICIPAL U	URB-OTHER PRIN ART	DIVIDED	NONE	9.93	EXIT #61	6	72I	46,625
				9.98	STRUC #BC 4210 MOORES RUN			
				10.05	BALTIMORE CO/L			

ROUTE NUMBER..... MD 41  
INVENTORY DIRECTION... NORTH  
NAME: HILLEN RD

MUNICIPAL U	URB-OTHER PRIN ART	DIVIDED	NONE	0.00	MD0147	HARFORD RD	4	50I	16,500
		UNDIVIDED		0.03			4	54I	
		DIVIDED		0.33			5	59I	
				0.39	MU0500	33RD ST	6	64I	
				1.20	MU1101	ARGONNE DR			
				1.62	MU2100	COLD SPRING LA			20,900
				1.82		STRUC #BC 3203			
NAME: PERRING PKWY				1.85	MU2570	HILLEN RD			
URB-FRWY/EXPWY				2.47	MU1041	ECHODALE AVE	6	72J	
				2.47	MU1040	BELVEDERE AVE			
				2.57		WOODBOURNE AVE			
				2.57	MU0960	WOODBOURNE AVE			
				2.72		STRUC #BC 3202 HERRING RUN			
				3.48	MU1022	NORTHERN PKWY			23,425
				3.48		STRUC #BC 3201			
				3.78		BALTIMORE CO/L			

ROUTE NUMBER..... MD 45  
INVENTORY DIRECTION... NORTH  
NAME: GREENMOUNT AVE

MUNICIPAL U	URB-OTHER PRIN ART	UNDIVIDED	NONE	0.00	US0001	NORTH AVE	4	40I	23,600
				0.00	MU1500	GREENMOUNT AVE (BACK)			
				0.47	MU4640	25TH ST			
				0.57		R/R #CSX 140 849 F			
				0.75	MU1611	28TH ST			
				0.84	MU1600	EXTER HALL AVE			
				0.84	MU1612	29TH ST			
				1.15	MU2625	GORSUCH AVE			
				1.19	MU0500	33RD ST			

\* A, B = UNIMPROVED; C = GRADED & DRAINED; D, E = SOIL, GRAVEL, STONE; F, G = LOW TYPE BITUMINOUS;  
H, I = HIGH TYPE BITUMINOUS; J = CONCRETE; K = BRICK; L = BLOCK

STATE HIGHWAY ADMINISTRATION OF MARYLAND  
HIGHWAY INFORMATION SERVICES DIVISION  
DATA SUPPORT GROUP

STATE HIGHWAY LOCATION REFERENCE

ROUTE NUMBER..... MD 45 CONTINUED  
INVENTORY DIRECTION... NORTH  
NAME: GREENMOUNT AVE

COUNTY-BALTIMORE CITY  
SHA DISTRICT.....  
DATE..... 12/31/93

SYSTEM .... STATE....	FUNCTIONAL CLASS	HWY TYPE	ACCESS CTL	MILEPOINT	MILEPOINT DESCRIPTION	MARKED LANES	SURFACE WIDTH/TYPE*	AADT
MUNICIPAL U	URB-OTHER PRIN ART	UNDIVIDED	NONE	1.74	MU1110 39TH ST	4	40I	23,600
		DIVIDED		2.02		4	44I	
NAME: YORK RD				2.02				
				2.20	MU2645 NORTH WAY			
				2.42	MU2100 COLD SPRING LA			24,600
				2.70	MU2610 WINSTON AVE			
		UNDIVIDED		2.88		4	55I	
				3.07	MU1140 WOODBOURNE AVE			27,700
		DIVIDED		3.16		4	44I	
				3.27	MU2630 BELLONA AVE			25,600
		UNDIVIDED		3.32		4	55I	
				3.68	MU1040 BELVEDERE AVE			
				3.74	MU1022 NORTHERN PKWY			29,375
				3.87	MU1160 LAKE AVE			
				4.12	MU2340 GITTINGS AVE			
				4.19	MU2341 WALKER AVE			
				4.23	BALTIMORE CO/L			

\*\*\*\*\*

ROUTE NUMBER..... IS 70  
INVENTORY DIRECTION... EAST  
NAME: NO NAME

MUNICIPAL U	URB-INTERSTATE	DIVIDED	FULL	0.00	BALTIMORE CO/L	8	96I	20,600
				0.14	ROAD END			

\*\*\*\*\*

ROUTE NUMBER..... IS 83  
INVENTORY DIRECTION... NORTH  
NAME: JONES FALLS EXPWY

MUNICIPAL U	URB-INTERSTATE	DIVIDED	FULL	0.00	MU1680 FAYETTE ST	6	72J	40,400
				0.00	MU1383 PRESIDENT ST (BACK)			
				0.00	EXIT #1			
				0.03	MU1382 FALLSWAY			
				0.18	BEGIN VIADUCT			
				0.19	MU1480 GAY ST	5	60J	
				0.30	MU1740 E PLEASANT ST			
				0.30	EXIT #2			
				0.35	US0040 ORLEANS ST			

\* A, B = UNIMPROVED; C = GRADED & DRAINED; D, E = SOIL, GRAVEL, STONE; F, G = LOW TYPE BITUMINOUS;  
H, I = HIGH TYPE BITUMINOUS; J = CONCRETE; K = BRICK; L = BLOCK

STATE HIGHWAY ADMINISTRATION OF MARYLAND  
HIGHWAY INFORMATION SERVICES DIVISION  
DATA SUPPORT GROUP

STATE HIGHWAY LOCATION REFERENCE

ROUTE NUMBER.....IS 83 CONTINUED  
INVENTORY DIRECTION...NORTH  
NAME: JONES FALLS EXPWY

COUNTY-BALTIMORE CITY  
SHA DISTRICT.....  
DATE..... 12/31/93

SYSTEM ....STATE....	FUNCTIONAL CLASS	HWY TYPE	ACCESS CTL	MILEPOINT	MILEPOINT DESCRIPTION	MARKED LANES	SURFACE WIDTH/TYPE*	AADT
MUNICIPAL U	URB-INTERSTATE	DIVIDED	FULL	0.35	STRUC #BC 1202	5	60J	40,400
				0.50	MU1790 E CENTRE ST	6	72J	
				0.50	STRUC #BC 1106			
				0.64	MU1360 MADISON ST			
				0.66		5	72J	
				0.70		5	60J	
				0.81	END VIADUCT			42,500
				0.90	MU1351 CHASE ST			
				0.90	STRUC #BC 1401			
				0.90	EXIT #3			
				0.93	MU1382 FALLSWAY			
				0.93	STRUC #BC 1501			
				0.96		6	72J	
				0.97	MU4020 BIDDLE ST			
				0.97	STRUC #BC 1203			
				1.05	MU0955 PRESTON ST			
				1.05	STRUC #BC 1204			
				1.15	MU1450 GUILFORD AVE			
				1.15	STRUC #BC 1402			
				1.23	MD0002 CALVERT ST			
				1.23	STRUC #BC 1403			
				1.29	MD 2 (SB/L) ST PAUL ST			
				1.29	STRUC #BC 1205			
				1.29	EXIT #4			
				1.34		5	60J	
				1.40	MU1125 CHARLES ST			
				1.40	STRUC #BC 1206			
				1.51	MU1710 MARYLAND AVE			
				1.51	STRUC #BC 1404			
				1.51	EXIT #5			
				1.55		6	72J	
				1.63	STRUC #BC 1102			
				1.66	MU1700 HOWARD ST			
				1.66	STRUC #BC 1405			
				1.77	R/R #CSX 140 B5B E			
				1.85	US0001 NORTH AVE			59,500
				1.85	STRUC #BC 1103			
				1.85	EXIT #6			
				1.94	INTERSTATE MILE MARKER 5.0			
				2.31		6	72I	
				2.42	MU1611 28TH ST			70,000
				2.42	STRUC #BC 3205			

\* A, B = UNIMPROVED; C = GRADED & DRAINED; D, E = SOIL, GRAVEL, STONE; F, G = LOW TYPE BITUMINOUS;  
H, I = HIGH TYPE BITUMINOUS; J = CONCRETE; K = BRICK; L = BLOCK

STATE HIGHWAY ADMINISTRATION OF MARYLAND  
HIGHWAY INFORMATION SERVICES DIVISION  
DATA SUPPORT GROUP

STATE HIGHWAY LOCATION REFERENCE

ROUTE NUMBER..... IS 83 CONTINUED  
INVENTORY DIRECTION... NORTH  
NAME: JONES FALLS EXPWY

COUNTY-BALTIMORE CITY  
SHA DISTRICT.....  
DATE..... 12/31/93

SYSTEM .... STATE....	FUNCTIONAL CLASS	HWY TYPE	ACCESS CTL	MILEPOINT	MILEPOINT DESCRIPTION	MARKED LANES	SURFACE WIDTH/TYPE*	AADT
MUNICIPAL U	URB-INTERSTATE	DIVIDED	FULL	2.42	EXIT #7	6	72I	70,000
				2.49	MU1612 29TH ST			
				2.49	STRUC #BC 3206			
				2.67	CEDAR AVE			
				2.67	STRUC #BC 3501			
				2.94	INTERSTATE MILE MARKER 6.0			
				3.02	MDO025 FALLS RD			96,600
				3.02	STRUC #BC 3112			
				3.02	EXIT #8	6	72J	
				3.29				
				3.39	STRUC #BC 3113 JONES FALLS			
				3.73	MU2735 UNION AVE			
				3.73	STRUC #BC 3114			
				3.94	INTERSTATE MILE MARKER 7.0			
				3.98	MU0989 41ST ST			
				3.98	STRUC #BC 3207			
				4.15	STRUC #BC 3115 JONES FALLS	6	72I	
				4.31				
				4.74	MU2100 COLD SPRING LA			86,400
				4.74	STRUC #BC 3204			
				4.74	EXIT #9			
				4.92	STRUC #BC 3118 JONES FALLS			
				4.95	INTERSTATE MILE MARKER 8.0			71,000
				5.85				
				5.86	MU1022 NORTHERN PKWY			
				5.86	STRUC #BC 3209			
				5.86	EXIT #10			
				5.94	INTERSTATE MILE MARKER 9.0			
				6.30	MU2200 KELLY AVE	6	72J	
				6.30	STRUC #BC 3406			
				6.37	STRUC #BC 3125 WESTERN RUN			
				6.67	STRUC #BC 3127			
				6.70	BALTIMORE CO/L			

\*\*\*\*\*  
ROUTE NUMBER..... IS 95  
INVENTORY DIRECTION... NORTH  
NAME: NO NAME

PRIMARY U	URB-INTERSTATE	DIVIDED	FULL	0.00	BALTIMORE CO/L	8	96J	132,500
				0.00	BEGIN TOLL MAINTENANCE			

\* A, B = UNIMPROVED; C = GRADED & DRAINED; D, E = SOIL, GRAVEL, STONE; F, G = LOW TYPE BITUMINOUS;  
H, I = HIGH TYPE BITUMINOUS; J = CONCRETE; K = BRICK; L = BLOCK

STATE HIGHWAY ADMINISTRATION OF MARYLAND  
HIGHWAY INFORMATION SERVICES DIVISION  
DATA SUPPORT GROUP

STATE HIGHWAY LOCATION REFERENCE

ROUTE NUMBER..... IS 95 CONTINUED  
INVENTORY DIRECTION... NORTH  
NAME: NO NAME

COUNTY-BALTIMORE CITY  
SHA DISTRICT.....  
DATE..... 12/31/93

SYSTEM ... STATE ...	FUNCTIONAL CLASS	HWY TYPE	ACCESS CTL	MILEPOINT	MILEPOINT DESCRIPTION	MARKED LANES	SURFACE WIDTH/TYPE*	AADT
PRIMARY	U	URB-INTERSTATE	DIVIDED FULL	0.04	MU4170 JOH AVE	8	96J	132,500
				0.04	STRUC #BCW519			
				0.25	INTERSTATE MILE MARKER 50.0			
				0.45	US0001AL CATON AVE			
				0.45	STRUC #BCW523			
				0.45	EXIT #50			
				0.75		6	72J	
				0.88	MU1970 DESOTO RD			
				0.88	STRUC #BCW527			
				1.08	MU6165 BERNARD DR			
				1.17	STRUC #BCW529 CSX R/R			
				1.25	INTERSTATE MILE MARKER 51.0			
				1.58	MU1281 WASHINGTON BLVD			
				1.58	STRUC #BCW533			
				1.58	EXIT #51			
				1.78		7	84J	
				2.09	STRUC #BCW535 CSX R/R			
				2.16		8	96J	
				2.25	INTERSTATE MILE MARKER 52.0			
				2.29	MU0043 MONROE ST			
				2.36	MD0295 BALTIMORE WASHINGTON PKWY			
				2.36	STRUC #BCW538			
				2.36	EXIT #52			
				2.49	MD0648E ANNAPOLIS RD			
				2.49	STRUC #BCW541	6	72J	
				2.78	IS0395 NO NAME			94,233
				2.78	EXIT #53			
				2.82	STRUC #BCW546 MIDDLE BRANCH			
				2.90		8	96J	
				3.24	INTERSTATE MILE MARKER 53.0			
				3.38	MD0002 HANOVER ST			
				3.38	STRUC #BCW551			
				3.38	EXIT #54			
				3.40	RAMP 1 FR MD 2			
				3.40	STRUC #BCW552			
				4.14	MU0036 KEY HWY			
				4.14	STRUC #BCW558			
				4.14	EXIT #55			
				4.24	INTERSTATE MILE MARKER 54.0			
				4.76	BEGIN FORT MCHENRY TUNNEL			
				4.76	STRUC #BCW561			
				4.85		8	96I	

\* A, B = UNIMPROVED; C = GRADED & DRAINED; D, E = SOIL, GRAVEL, STONE; F, G = LOW TYPE BITUMINOUS;  
H, I = HIGH TYPE BITUMINOUS; J = CONCRETE; K = BRICK; L = BLOCK



STATE HIGHWAY ADMINISTRATION OF MARYLAND  
HIGHWAY INFORMATION SERVICES DIVISION  
DATA SUPPORT GROUP

STATE HIGHWAY LOCATION REFERENCE

ROUTE NUMBER..... IS 95  
INVENTORY DIRECTION... NORTH  
NAME: NO NAME

CONTINUED

COUNTY-BALTIMORE CITY  
SHA DISTRICT.....  
DATE..... 12/31/93

SYSTEM .... STATE....	FUNCTIONAL CLASS	HWY TYPE	ACCESS CTL	MILEPOINT	MILEPOINT DESCRIPTION	MARKED LANES	SURFACE WIDTH/TYPE*	AADT
PRIMARY	U	URB-INTERSTATE	DIVIDED	FULL	6. 13		96I	94,233
					6. 13			
					6. 18		123I	
					6. 21		150I	
					6. 27		150J	
					6. 44			
					6. 61		96J	
					6. 65			
					6. 65			
					6. 65			
				IS0895	7. 02			
					7. 02			
					7. 11	5	72J	
					7. 11			
				IS0895	7. 11			
					7. 11			
					7. 27	6	72J	
					7. 30			
					7. 45			
				MU6162	7. 45			
					7. 64			
				MU1220	7. 64			
				MU1400	7. 68			
					7. 68			
					7. 76	6	66I	
					7. 94	8	96I	
					7. 99	9	108I	
					8. 25	9	108J	
					8. 31			
				MU6152	8. 31			
					8. 31			
					8. 42			
				MU0438	8. 42			
					8. 42			
					8. 42			
					8. 51			
				MU1200	8. 51			
					8. 53	9	108I	
					8. 62	8	96I	92,600
					8. 71			
					8. 71			
					8. 86			
				MDO150	8. 86			
					8. 86			
					8. 86			
					9. 30			

\* A, B = UNIMPROVED; C = GRADED & DRAINED; D, E = SOIL, GRAVEL, STONE; F, G = LOW TYPE BITUMINOUS;  
H, I = HIGH TYPE BITUMINOUS; J = CONCRETE; K = BRICK; L = BLOCK

STATE HIGHWAY ADMINISTRATION OF MARYLAND  
HIGHWAY INFORMATION SERVICES DIVISION  
DATA SUPPORT GROUP

STATE HIGHWAY LOCATION REFERENCE

ROUTE NUMBER..... IS 95 CONTINUED  
INVENTORY DIRECTION... NORTH  
NAME: NO NAME

COUNTY-BALTIMORE CITY  
SHA DISTRICT.....  
DATE..... 12/31/93

SYSTEM ... STATE ...	FUNCTIONAL CLASS	HWY TYPE	ACCESS CTL	MILEPOINT	MILEPOINT DESCRIPTION	MARKED LANES	SURFACE WIDTH/TYPE*	AADT	
PRIMARY	U	URB-INTERSTATE	DIVIDED	FULL	9.32		8	96J	92,600
				9.43	MU1200	KANE ST			
				9.54	MDO151	NORTH POINT BLVD			
				9.54		STRUC #BCW594 & #BCW595			
				9.66			6	72J	
				9.90		STRUC #BCW596			
				9.94			6	72I	
				10.03			6	72J	
				10.11	MU0055	MORAVIA RD			
				10.11		STRUC #BCW594			
				10.11		EXIT #60			
				10.12		STRUC #BCW598 CSX R/R			
				10.14			6	72I	
				10.31		INTERSTATE MILE MARKER 60.0			
				10.35	US0040	PULASKI HWY			
				10.35		STRUC #BCW601			
				10.35		EXIT #61			
				10.71		STRUC #BCW604			
				11.09	IS0895	HARBOR TUNNEL THRUWAY			126,500
				11.09		STRUC #BCW607			
				11.09		EXIT #62			
				11.28		INTERSTATE MILE MARKER 61.0			
				11.29		BALTIMORE CO/L			

ROUTE NUMBER..... MD 126  
INVENTORY DIRECTION... EAST  
NAME: GWYNN OAK AVE

MUNICIPAL	U	URB-MINOR ARTERIAL	UNDIVIDED	NONE	0.00	BALTIMORE CO/L	2	48I	17,175
					0.22	MU2160			
					0.92	MDO026			
					0.92	MU2925			
						GWYNN OAK AVE (AHEAD)			

ROUTE NUMBER..... MD 129  
INVENTORY DIRECTION... NORTH  
NAME: PACA ST

MUNICIPAL	U	URB-MINOR ARTERIAL	DIVIDED	NONE	0.00	US 40 (WB/L) FRANKLIN ST	7	81I	21,600
-----------	---	--------------------	---------	------	------	--------------------------	---	-----	--------

\* A, B = UNIMPROVED; C = GRADED & DRAINED; D, E = SOIL, GRAVEL, STONE; F, G = LOW TYPE BITUMINOUS;  
H, I = HIGH TYPE BITUMINOUS; J = CONCRETE; K = BRICK; L = BLOCK

STATE HIGHWAY ADMINISTRATION OF MARYLAND  
HIGHWAY INFORMATION SERVICES DIVISION  
DATA SUPPORT GROUP

STATE HIGHWAY LOCATION REFERENCE

ROUTE NUMBER..... MD 129  
INVENTORY DIRECTION... NORTH  
NAME: PACA ST

CONTINUED

COUNTY-BALTIMORE CITY  
SHA DISTRICT.....  
DATE..... 12/31/93

SYSTEM ....STATE....	FUNCTIONAL CLASS	HWY TYPE	ACCESS CTL	MILEPOINT	MILEPOINT	DESCRIPTION	MARKED LANES	SURFACE WIDTH/TYPE*	AADT
MUNICIPAL U	URB-MINOR ARTERIAL	DIVIDED	NONE	0.00	MD0295	PACA ST (BACK)	7	81I	21,600
	URB-OTHER PRIN ART			0.17	MU1830	DRUID HILL AVE	8	88I	
				0.22			6	82I	
NAME: MCCULLOH ST				0.22					
				0.27			7	93I	
				0.32			6	77I	
				0.43			5	77I	
				0.58			4	77I	
				0.74	MU1900	LAFAYETTE AVE			
				0.90	MU4210	MCMECHEN ST			
				1.20	MU4160	PRESSTMAN ST			
				1.40	US0001	NORTH AVE	5	77I	
				1.55	MU4010	WHITELOCK ST			
				1.77			7	84I	
				1.86	MU1035	DRUID PK LAKE DR	8	84I	
				1.93			9	103I	
				2.24	MU1023	GWYNNS FALLS PKWY	8	96I	
				2.44	MU2131	LIBERTY HEIGHTS AVE			
				2.50	MU2130	GREENSPRING AVE			
				2.72	MD0140	REISTERSTOWN RD (AHEAD)			
	URB-MINOR ARTERIAL			2.93	MD0140	REISTERSTOWN RD (BACK)	6	68I	21,400
NAME: PARK HEIGHTS AVE				2.93					
				2.96	MU2725	DRUID PARK DR			
				3.70	MU2190	PIMLICO RD			
				4.08	MU2100	COLD SPRING LA			
		UNDIVIDED		4.74	MU2120	GARRISON AVE	4	66I	
				4.91	MU2170	BELVEDERE AVE	4	54I	
				5.08	MU2840	HAYWARD AVE			
				5.36	MU2160	ROGERS AVE	4	62I	
				5.44	MU1022	NORTHERN PKWY	4	54I	21,075
				5.75	MU2820	GLEN AVE			
				5.90	MU2790	TANEY RD			
				6.13	MU2835	STRATHMORE AVE			
				6.15	MU2795	STRATHMORE AVE			
				6.30	MU2830	FORDS LA			
				6.53	MU2825	CLARK'S LA			
				6.77	MU2801	FALLSTAFF RD			
				7.08	MU2810	SEVEN MILE LA			
				7.44		BALTIMORE CO/L			

\* A, B = UNIMPROVED; C = GRADED & DRAINED; D, E = SOIL, GRAVEL, STONE; F, G = LOW TYPE BITUMINOUS;  
H, I = HIGH TYPE BITUMINOUS; J = CONCRETE; K = BRICK; L = BLOCK

STATE HIGHWAY ADMINISTRATION OF MARYLAND  
HIGHWAY INFORMATION SERVICES DIVISION  
DATA SUPPORT GROUP

STATE HIGHWAY LOCATION REFERENCE

ROUTE NUMBER..... MD 139  
INVENTORY DIRECTION... NORTH  
NAME: CHARLES ST

COUNTY-BALTIMORE CITY  
SHA DISTRICT.....  
DATE..... 12/31/93

SYSTEM	FUNCTIONAL CLASS	HWY TYPE	ACCESS CTL	MILEPOINT	MILEPOINT DESCRIPTION	MARKED LANES	SURFACE WIDTH/TYPE*	AADT
MUNICIPAL U	URB-MINOR ARTERIAL	UNDIVIDED	NONE	0.00	US0001 NORTH AVE	4	38I	28,375
				0.00	MU1125 CHARLES ST (BACK)			
				0.37	MU4035 24TH ST			
				0.47	MU4640 25TH ST			
				0.57				
				0.58		4	60I	
				0.76	MU1611 28TH ST			
				0.85	MU1612 29TH ST	3	30I	
				0.90		4	40I	
				1.06	MU1702 ART MUSEUM DR			
				1.19	MU0500 33RD ST			
				1.50	MU2260 UNIVERSITY PKWY			
				1.73	MU1110 39TH ST			
		DIVIDED		1.98		5	60I	
NAME: ST PAUL ST	URB-OTHER PRIN ART			2.12	MU1510 ST PAUL ST	4	54I	
		UNDIVIDED		2.12				
NAME: CHARLES ST				2.35		4	40I	
				2.35				
				2.48	MU2100 COLD SPRING LA	4	44I	
				3.00	MU1141 HOMELAND AVE			
				3.06	MU1150 WYNDHURST ST			
				3.06	MU2640 ST ALBANS WAY			
				3.62	MU1022 NORTHERN PKWY			
				4.11	MU1160 LAKE AVE			
				4.24	MU2340 GITTINGS AVE			
				4.32	BALTIMORE CO/L			

\*\*\*\*\*

ROUTE NUMBER..... MD 140  
INVENTORY DIRECTION... NORTH  
NAME: FULTON AVE

MUNICIPAL U	URB-OTHER PRIN ART	DIVIDED	NONE	0.00	MU2210 NORTH AVE	5	70I	17,200
				0.00	US0001 FULTON AVE (BACK)			
				0.20		4	56I	
				0.22	MU1045 FULTON AVE			
				0.24	MU4005 PENNSYLVANIA AVE	6	64I	19,300
NAME: REISTERSTOWN RD				0.24				
		UNDIVIDED		0.37		5	54I	
				0.55	MU1023 GWYNNS FALLS PKWY			
		DIVIDED		0.63		5	60I	

\* A, B = UNIMPROVED; C = GRADED & DRAINED; D, E = SOIL, GRAVEL, STONE; F, G = LOW TYPE BITUMINOUS;  
H, I = HIGH TYPE BITUMINOUS; J = CONCRETE; K = BRICK; L = BLOCK

STATE HIGHWAY ADMINISTRATION OF MARYLAND  
HIGHWAY INFORMATION SERVICES DIVISION  
DATA SUPPORT GROUP

STATE HIGHWAY LOCATION REFERENCE

ROUTE NUMBER..... MD 140  
INVENTORY DIRECTION... NORTH  
NAME: REISTERSTOWN RD

CONTINUED

COUNTY-BALTIMORE CITY  
SHA DISTRICT.....  
DATE..... 12/31/93

SYSTEM	FUNCTIONAL CLASS	HWY TYPE	ACCESS CTL	MILEPOINT	MILEPOINT DESCRIPTION	MARKED LANES	SURFACE WIDTH/TYPE*	AADT
MUNICIPAL U	URB-OTHER PRIN ART	DIVIDED	NONE	0.71	MU2131 LIBERTY HEIGHTS AVE	6	64I	21,000
				0.71	MD0026 LIBERTY HEIGHTS AVE			
				1.01	MD0129 MCCULLOH ST	8	96I	
				1.22	MD0129 PARK HEIGHTS AVE	6	74I	24,100
				1.27	MU2725 DRUID PARK DR			
		UNDIVIDED		1.29		5	55I	
				1.40		4	44I	
				2.36	MU2100 COLD SPRING LA			
				3.20	MU2120 GARRISON AVE			
				3.29	MU2170 BELVEDERE AVE			
				3.50	MU2840 HAYWARD AVE			
				3.77	MU2160 ROGERS AVE			
				3.82		4	55I	
				3.89	MU1022 NORTHERN PKWY			25,750
				4.00		4	44I	
				4.14	MU2820 GLEN AVE			
				4.40	MU2835 STRATHMORE AVE			
				4.58	MU2830 FORDS LA			
		DIVIDED		4.67	MU2150 PATTERSON AVE	5	60I	
				4.87	MU2825 CLARK'S LA			
		UNDIVIDED		5.14		4	44I	
				5.26	MU2801 FALLSTAFF RD			
				5.33	BALTIMORE CO/L			

\*\*\*\*\*

ROUTE NUMBER..... MD 144  
INVENTORY DIRECTION... EAST  
NAME: FREDERICK RD

MUNICIPAL U	URB-OTHER PRIN ART	UNDIVIDED	NONE	0.00	BALTIMORE CO/L	4	55I	19,575
				1.00	MU2280 BEECHFIELD AVE			
				1.05	MU2700 BEECHFIELD AVE			
				1.28	MU2290 ATHOL AVE			
				1.45	MU4145 YALE AVE	4	44I	
				1.74	MU4130 MONASTERY AVE			
				1.90	MU4110 MORLEY ST			
				2.17	MU2880 HILTON ST			22,700
				2.18	R/R #ATK 529 622 T			
				2.18	STRUC #BC 5213			
				2.81	R/R #CSX 831 623 D			
				2.81	STRUC #BC 2206			

\* A, B = UNIMPROVED; C = GRADED & DRAINED; D, E = SOIL, GRAVEL, STONE; F, G = LOW TYPE BITUMINOUS;  
H, I = HIGH TYPE BITUMINOUS; J = CONCRETE; K = BRICK; L = BLOCK

STATE HIGHWAY ADMINISTRATION OF MARYLAND  
HIGHWAY INFORMATION SERVICES DIVISION  
DATA SUPPORT GROUP

STATE HIGHWAY LOCATION REFERENCE

ROUTE NUMBER..... MD 144 CONTINUED  
INVENTORY DIRECTION... EAST  
NAME: FREDERICK AVE

COUNTY-BALTIMORE CITY  
SHA DISTRICT.....  
DATE..... 12/31/93

SYSTEM	FUNCTIONAL CLASS	HWY TYPE	ACCESS CTL	MILEPOINT	MILEPOINT DESCRIPTION	MARKED LANES	SURFACE WIDTH/TYPE*	AADT
MUNICIPAL U	URB-OTHER PRIN ART	UNDIVIDED	NONE	2.85	MU4185 BRUNSWICK ST	4	44I	22,700
				3.00	MU4180 MILLINGTON AVE			
				3.04	MU1910 FRANKLINTOWN RD			
		DIVIDED		3.37		5	80I	
NAME: PRATT ST				3.37				
				3.48	MU4500 PULASKI ST			
				3.56		6	80I	
				3.75	US0001 FULTON AVE			

ROUTE NUMBER..... MD 147  
INVENTORY DIRECTION... NORTH  
NAME: HARFORD RD

MUNICIPAL U	URB-OTHER PRIN ART	UNDIVIDED	NONE	0.00	US0001 NORTH AVE	5	54I	35,350
				0.00	MU1359 HARFORD AVE (BACK)			
		DIVIDED		0.08	MU1090 20TH ST	5	62I	
				0.15		5	52I	
				0.17	MU1440 BROADWAY			
				0.17	MU4060 BONAPARTE AVE			
		UNDIVIDED		0.22		5	50I	
				0.35		5	60I	
				0.39	MU4640 25TH ST			
				0.44	R/R #CSX 140 848 Y			
		DIVIDED		0.47		6	72I	
				0.75	MU2625 GORSUCH AVE			
				0.88	MD0542 THE ALAMEDA			
				0.88	MU1080 ST LO DR			
				0.96	MD0041 HILLEN RD			
				1.32	MU0501 32ND ST			
		UNDIVIDED		1.40	MU1050 ERDMAN AVE	4	50I	
				1.73	MU2510 CHESTERFIELD AVE			
				1.77	MU2565 LAKE MONTEBELLO DR			
				1.95	STRUC #BC 3212 HERRING RUN			
				2.08	MU0697 WALTHER AVE			
				2.22	MU1100 PARKSIDE DR			
				2.22	MU1101 ARGONNE DR			
				2.40		6	63I	
				2.50	MU2535 MONTEBELLO TERR			
				2.72	MU0055 MORAVIA RD			
				2.72	MU2100 COLD SPRING LA			

\* A, B = UNIMPROVED; C = GRADED & DRAINED; D, E = SOIL, GRAVEL, STONE; F, G = LOW TYPE BITUMINOUS;  
H, I = HIGH TYPE BITUMINOUS; J = CONCRETE; K = BRICK; L = BLOCK

STATE HIGHWAY ADMINISTRATION OF MARYLAND  
HIGHWAY INFORMATION SERVICES DIVISION  
DATA SUPPORT GROUP

STATE HIGHWAY LOCATION REFERENCE

ROUTE NUMBER.....MD 147 CONTINUED  
INVENTORY DIRECTION...NORTH  
NAME: HARFORD RD

COUNTY-BALTIMORE CITY  
SHA DISTRICT.....  
DATE.....12/31/93

SYSTEM ....STATE....	FUNCTIONAL CLASS	HWY TYPE	ACCESS CTL	MILEPOINT	MILEPOINT DESCRIPTION	MARKED LANES	SURFACE WIDTH/TYPE*	AADT
MUNICIPAL U	URB-OTHER PRIN ART	UNDIVIDED	NONE	3.08	MU2555 AILSA AVE	6	63I	35,350
				3.32	MU1041 ECHODALE AVE			
				3.50	MU0961 HAMILTON AVE			
				3.74	MU2415 WHITE AVE			
				3.87	MU2360 OLD HARFORD RD	4	63I	
				3.87	MU1010 GLENMORE AVE			
				4.44	MU1022 NORTHERN PKWY			
				5.04	MU2380 GLENDALE AVE			
				5.04	MU2385 GLENDALE AVE			
				5.16	BALTIMORE CO/L			

\*\*\*\*\*

ROUTE NUMBER.....MD 150  
INVENTORY DIRECTION...EAST  
NAME: HAVEN ST

MUNICIPAL U	URB-OTHER PRIN ART	DIVIDED	NONE	0.00	US0040 PULASKI HWY	8	84J	27,500
				0.00	MU1241 HAVEN ST (BACK)			
				0.13		7	88J	
				0.30	MU1670 BALTIMORE ST			
				0.35	R/R #CSX 140 399 C			
		UNDIVIDED		0.38	MU1240 HAVEN ST	3	44I	
NAME: LOMBARD ST				0.38				
				0.44	R/R #CR 530 667 W			
				0.44	STRUC #BC 4209			
				0.54		4	44I	
				0.58	R/R #CSX 140 336 G			
				0.67	R/R #CR 530 686 B			
				0.67	STRUC #BC 4401			
				0.75	MU0952 E LOMBARD ST			
NAME: PONCA ST				0.75				
		DIVIDED		0.88		4	52I	
		UNDIVIDED		0.98				
		DIVIDED		1.11	MU1300 PONCA ST	8	88I	
NAME: EASTERN AVE				1.11				
				1.11	MU1340 EASTERN AVE			
				1.18	IS0895 HARBOR TUNNEL THRUWAY			
				1.18	STRUC #BCY127			
				1.73	MU0438 DUNDALK AVE	4	68I	28,950
				2.09	MU1200 KANE ST			
				2.17	R/R #CIN 848 001 C	5	54I	

\* A, B = UNIMPROVED; C = GRADED & DRAINED; D, E = SOIL, GRAVEL, STONE; F, G = LOW TYPE BITUMINOUS;  
H, I = HIGH TYPE BITUMINOUS; J = CONCRETE; K = BRICK; L = BLOCK

STATE HIGHWAY ADMINISTRATION OF MARYLAND  
HIGHWAY INFORMATION SERVICES DIVISION  
DATA SUPPORT GROUP

STATE HIGHWAY LOCATION REFERENCE

ROUTE NUMBER..... MD 150 CONTINUED  
INVENTORY DIRECTION... EAST  
NAME: EASTERN AVE

COUNTY-BALTIMORE CITY  
SHA DISTRICT.....  
DATE..... 12/31/93

SYSTEM .... STATE....	FUNCTIONAL CLASS	HWY TYPE	ACCESS CTL	MILEPOINT	MILEPOINT DESCRIPTION	MARKED LANES	SURFACE WIDTH/TYPE*	AADT
MUNICIPAL U	URB-OTHER PRIN ART	DIVIDED	NONE	2.25		6	68I	28,950
				2.30	IS0095 NO NAME			
				2.30	STRUC #BCW586			
				2.30	EXIT #59			
				2.34		5	58I	
				2.39		4	68I	
				2.40	MU3060 QUINTON ST			
				2.49	BALTIMORE CO/L			

\*\*\*\*\*

ROUTE NUMBER..... MD 151  
INVENTORY DIRECTION... NORTH  
NAME: NORTH POINT RD

MUNICIPAL U	URB-OTHER PRIN ART	DIVIDED	NONE	0.00	BALTIMORE CO/L	4	64I	24,775
				0.06	IS0095 NO NAME			
				0.06	STRUC #BCW594 & #BCW595			
				0.15	R/R #ATK 529 563 T	4	52I	
				0.21		5	64I	
				0.46	MU1190 NORTH POINT RD	4	64I	
				0.46				
				0.57	R/R #CSX 148 835 X			
				0.68		6	66I	
				1.12	IS0895 HARBOR TUNNEL THRUWAY			
				1.12	STRUC #BCY133			
				1.27	US0040 PULASKI HWY	6	72I	52,400
				1.27	STRUC #BC 4201			
				1.90	MU3000 MACON ST			
				2.12	MU1180 FEDERAL ST			
				2.55	MU1070 SINCLAIR LA	6	52I	
				3.06	MU2485 MANNASOTA AVE	6	72I	
				3.06	MU2940 EDISON HWY			
				3.22	US0001 BELAIR RD			
				3.22	MU1050 ERDMAN AVE (AHEAD)			

\* A, B = UNIMPROVED; C = GRADED & DRAINED; D, E = SOIL, GRAVEL, STONE; F, G = LOW TYPE BITUMINOUS;  
H, I = HIGH TYPE BITUMINOUS; J = CONCRETE; K = BRICK; L = BLOCK



STATE HIGHWAY ADMINISTRATION OF MARYLAND  
HIGHWAY INFORMATION SERVICES DIVISION  
DATA SUPPORT GROUP

STATE HIGHWAY LOCATION REFERENCE

ROUTE NUMBER..... MD 171  
INVENTORY DIRECTION... EAST  
NAME: CHURCH ST

COUNTY-BALTIMORE CITY  
SHA DISTRICT.....  
DATE..... 12/31/93

SYSTEM	FUNCTIONAL CLASS	HWY TYPE	ACCESS CTL	MILEPOINT	MILEPOINT DESCRIPTION	MARKED LANES	SURFACE WIDTH/TYPE*	AADT
MUNICIPAL U	URB-MINOR ARTERIAL	UNDIVIDED	NONE	0.00	ANNE ARUNDEL CO/L	2	31I	11,500
				0.19		2	36I	
				0.25	MU4390 WEST BAY AVE			
				0.61	MD0173 CURTIS AVE			

\*\*\*\*\*

ROUTE NUMBER..... MD 172  
INVENTORY DIRECTION... NORTH  
NAME: ARUNDEL COVE AVE

MUNICIPAL U	URB-LOCAL	UNDIVIDED	NONE	0.00	MD0173 HAWKINS POINT RD	2	16F	999
				0.12	ANNE ARUNDEL CO/L			

\*\*\*\*\*

ROUTE NUMBER..... MD 173  
INVENTORY DIRECTION... NORTH  
NAME: FORT SMALLWOOD RD

MUNICIPAL U	URB-OTHER PRIN ART	DIVIDED	NONE	0.00	ANNE ARUNDEL CO/L	4	70J	30,725
				0.07	MU5865 FORT ARMSTEAD RD			
NAME: HAWKINS POINT RD				0.26				
				0.44	MU4420 GUARANTINE RD			33,300
		UNDIVIDED		0.56		4	40H	
				0.79	MD0172 ARUNDEL COVE RD			
				1.00	STRUC #BC 5207	4	44H	
				1.00	R/R #CSX 140 366 Y			
				1.17		4	40I	
		DIVIDED		1.28		4	66J	
NAME: PENNINGTON AVE				1.38	MD0695 PATAPSCO FREEWAY			
				1.38	STRUC #BCZ001			
				1.57	STRUC #BC 5222 CURTIS CREEK			
				1.84	MD0710 EAST ORDNANCE RD	4	72J	
				1.88	R/R #CSX 140 162 M			
		UNDIVIDED		1.96		4	40H	
		DIVIDED		2.11		4	44I	
				2.18	STRUC #BC 5216 CABIN BRANCH			
		UNDIVIDED		2.27		4	40H	
				2.32	R/R #CSX 140 362 W			
				2.53		2	36I	
NAME: BIRCH ST				2.53				

\* A, B = UNIMPROVED; C = GRADED & DRAINED; D, E = SOIL, GRAVEL, STONE; F, G = LOW TYPE BITUMINOUS;  
H, I = HIGH TYPE BITUMINOUS; J = CONCRETE; K = BRICK; L = BLOCK

STATE HIGHWAY ADMINISTRATION OF MARYLAND  
HIGHWAY INFORMATION SERVICES DIVISION  
DATA SUPPORT GROUP

STATE HIGHWAY LOCATION REFERENCE

ROUTE NUMBER..... MD 173 CONTINUED  
INVENTORY DIRECTION... NORTH  
NAME: CURTIS AVE

COUNTY-BALTIMORE CITY  
SHA DISTRICT.....  
DATE..... 12/31/93

SYSTEM	FUNCTIONAL CLASS	HWY TYPE	ACCESS CTL	MILEPOINT	MILEPOINT DESCRIPTION	MARKED LANES	SURFACE WIDTH/TYPE*	AADT
MUNICIPAL U	URB-OTHER PRIN ART	DIVIDED	NONE	2.61		4	70I	33,300
				2.64		4	84I	
				2.90	MD0171 CHURCH ST			
				3.38		5	86I	
				3.51		4	50I	
				3.57	MU4405 PATAPSCO AVE	3	34I	
NAME: PATAPSCO AVE				3.57				
				3.68		4	56I	
				3.88	MU4390 WEST BAY AVE			
				3.97	MU4380 10TH ST			
				4.09	MU4375 9TH ST			
				4.36	MU4365 6TH ST			
				4.72	MD0686 2ND AVE			
				4.78	MU1530 HANOVER ST			
				4.86	MD0002 POTEET ST			
				4.86	MU0100 PATAPSCO AVE (AHEAD)			

\*\*\*\*\*

ROUTE NUMBER..... MD 295  
INVENTORY DIRECTION... NORTH  
NAME: BALTIMORE WASHINGTON PKWY

MUNICIPAL U	URB-FRWY/EXPWY	DIVIDED	FULL	0.00	BALTIMORE CO/L	6	72I	54,450
				0.15	MU0100 PATAPSCO AVE			
				0.15	STRUC #BC 5204			
				0.39	MD0648E ANNAPOLIS RD			
				0.39	STRUC #BC 5401			
				0.51	R/R #CSX 140 342 K			
				0.51	STRUC #BC 5208			
				1.01	MD0648E WATERVIEW AVE	6	72J	
				1.01	STRUC #BC 5402			
				1.10	STRUC #BC 5001 PEDESTRIAN WALKWAY			
				1.30				
				1.33	R/R #CSX 831 615 L			
				1.33	STRUC #BC 5104 GWYNNS FALLS			
				1.49	R/R #CSX 140 379 A			
				1.49	STRUC #BC 5102			
				1.55				
				1.62	MU0043 MONROE ST	6	80I	
				1.66	IS0095 NO NAME			
				1.66	STRUC #BCW535			

\* A, B = UNIMPROVED; C = GRADED & DRAINED; D, E = SOIL, GRAVEL, STONE; F, G = LOW TYPE BITUMINOUS;  
H, I = HIGH TYPE BITUMINOUS; J = CONCRETE; K = BRICK; L = BLOCK

STATE HIGHWAY ADMINISTRATION OF MARYLAND  
HIGHWAY INFORMATION SERVICES DIVISION  
DATA SUPPORT GROUP

STATE HIGHWAY LOCATION REFERENCE

ROUTE NUMBER..... MD 295 CONTINUED  
INVENTORY DIRECTION... NORTH  
NAME: BALTIMORE WASHINGTON PKWY

COUNTY-BALTIMORE CITY  
SHA DISTRICT.....  
DATE..... 12/31/93

SYSTEM .... STATE....	FUNCTIONAL CLASS	HWY TYPE	ACCESS CTL	MILEPOINT	MILEPOINT DESCRIPTION	MARKED LANES	SURFACE WIDTH/TYPE*	AADT
MUNICIPAL U	URB-FRWY/EXPWY	DIVIDED	FULL	1.66	EXIT #52	6	80I	54,450
				1.78		5	64J	
	URB-OTHER PRIN ART		NONE	1.92	MU4305 BUSH ST	6	80I	
NAME: RUSSELL ST				1.92				
				2.02	MU4300 BAYARD ST			
				2.14	R/R #CSX 140 864 H	6	80J	
				2.14	STRUC #BC 5101			
				2.30	MU1650 OSTEND ST			
				2.40		6	80I	
				2.55	MU4290 HAMBURG ST			
				2.64	ISO395A MARTIN LUTHER KING JR BLVD			
				2.64	MU6020 MARTIN LUTHER KING JR BLVD			
				2.64	STRUC #BCWT36			
				2.66	MU6158 LEE ST			
NAME: PACA ST				2.86		7	80I	
				2.86				
				2.92	MU4295 CAMDEN ST	8	100I	
				3.04	MU1391 PRATT ST	7	88I	
	URB-MINOR ARTERIAL			3.13	MU1390 LOMBARD ST	9	88I	
				3.25	MU1670 BALTIMORE ST	8	88I	
				3.33	MU1680 FAYETTE ST			
		PART		3.41	MU6166 LEXINGTON ST	8	90I	
				3.50	MU1690 SARATOGA ST			
				3.57	US0040 MULBERRY ST			
				3.64	US 40 (WB/L) FRANKLIN ST			
				3.64	MDO129 PACA ST (AHEAD)			

\*\*\*\*\*  
ROUTE NUMBER..... MD 372  
INVENTORY DIRECTION... EAST  
NAME: WILKENS AVE

MUNICIPAL U	URB-MINOR ARTERIAL	UNDIVIDED	NONE	0.00	BALTIMORE CO/L	4	48I	29,000
		DIVIDED		0.36				
				0.39	US0001 WILKENS AVE			

\* A, B = UNIMPROVED; C = GRADED & DRAINED; D, E = SOIL, GRAVEL, STONE; F, G = LOW TYPE BITUMINOUS;  
H, I = HIGH TYPE BITUMINOUS; J = CONCRETE; K = BRICK; L = BLOCK

STATE HIGHWAY ADMINISTRATION OF MARYLAND  
HIGHWAY INFORMATION SERVICES DIVISION  
DATA SUPPORT GROUP

STATE HIGHWAY LOCATION REFERENCE

ROUTE NUMBER..... IS 395  
INVENTORY DIRECTION... NORTH  
NAME: NO NAME

COUNTY-BALTIMORE CITY  
SHA DISTRICT.....  
DATE..... 12/31/93

SYSTEM .... STATE....	FUNCTIONAL CLASS	HWY TYPE	ACCESS CTL	MILEPOINT	MILEPOINT DESCRIPTION	MARKED LANES	SURFACE WIDTH/TYPE*	AADT	
PRIMARY	U	URB-INTERSTATE	DIVIDED	FULL	0.00 IS0095	NO NAME	4	48J	62,500
					0.00	EXIT #53			
					0.00	TOLL MAINTENANCE			
					0.34		6	72J	
					0.53		4	48J	61,400
					0.95	INTERSTATE MILE MARKER 1.0	4	48I	
					1.08		6	72I	
					1.20		5	60I	
					1.24 MU5875	CONWAY ST			
					1.33 MU4295	W CAMDEN ST			
					1.33 MU1700	HOWARD ST (AHEAD)			

ROUTE NUMBER..... IS 395A  
INVENTORY DIRECTION... NORTH  
NAME: MARTIN LUTHER KING JR BLVD

PRIMARY	U	URB-INTERSTATE	DIVIDED	FULL	0.00 IS0395	NO NAME	4	48J	26,000
					0.00	TOLL MAINTENANCE			
					0.59		5	60J	
					0.65 MD0295	RUSSELL ST			
					0.65 MU6020	MARTIN LUTHER KING JR BLVD (AHEAD)			
					0.65	STRUC #BCWT36			

ROUTE NUMBER..... MD 542  
INVENTORY DIRECTION... NORTH  
NAME: THE ALAMEDA

MUNICIPAL	U	URB-MINOR ARTERIAL	DIVIDED	NONE	0.00 MD0147	HARFORD RD	4	52I	22,500
					0.37 MU1590	KIRK AVE			
					0.56 MU0500	33RD ST	4	48I	
					0.94				26,025
NAME: LOCH RAVEN BLVD					0.97 MU0467	THE ALAMEDA			
					0.97 MU1490	LOCH RAVEN BLVD			
					1.37 MU1101	ARGONNE DR			
					1.81 MU2100	COLD SPRING LA			
					2.20	STRUC #BC 3403 CHINGUAPIN RUN			
					2.25 MU2575	HARTSDALE RD			
					2.48 MU1140	WOODBOURNE AVE			

\* A, B = UNIMPROVED; C = GRADED & DRAINED; D, E = SOIL, GRAVEL, STONE; F, G = LOW TYPE BITUMINOUS;  
H, I = HIGH TYPE BITUMINOUS; J = CONCRETE; K = BRICK; L = BLOCK

STATE HIGHWAY ADMINISTRATION OF MARYLAND  
HIGHWAY INFORMATION SERVICES DIVISION  
DATA SUPPORT GROUP

STATE HIGHWAY LOCATION REFERENCE

ROUTE NUMBER..... MD 542 CONTINUED  
INVENTORY DIRECTION... NORTH  
NAME: LOCH RAVEN BLVD

COUNTY-BALTIMORE CITY  
SHA DISTRICT.....  
DATE..... 12/31/93

SYSTEM .... STATE....	FUNCTIONAL CLASS	HWY TYPE	ACCESS CTL	MILEPOINT	MILEPOINT	DESCRIPTION	MARKED LANES	SURFACE WIDTH/TYPE*	AADT
MUNICIPAL U	URB-MINOR ARTERIAL	DIVIDED	NONE	2.80	MU1040	BELVEDERE AVE	4	48I	26,025
	URB-OTHER PRIN ART			3.25	MU1022	NORTHERN PKWY			
				3.55	MU2342	WALKER AVE			
				3.71		BALTIMORE CO/L			

\*\*\*\*\*

ROUTE NUMBER..... MD 648E  
INVENTORY DIRECTION... NORTH  
NAME: ANNAPOLIS RD

MUNICIPAL U	URB-MINOR ARTERIAL	UNDIVIDED	NONE	0.00		BALTIMORE CO/L	2	44I	13,000
				0.14	MU0100	PATAPSCO AVE			11,550
				0.38			2	36I	
				0.41	MU0295	BALTIMORE WASHINGTON PKWY			
				0.41		STRUC #BC 5401			
				0.53			2	24I	
				0.56		R/R #CSX 140 341 D			
				0.56		STRUC #BC 5406			
				0.60			2	30I	
				0.71			2	26I	
				0.89			3	36I	
		DIVIDED		0.98	MU1630	WATERVIEW AVE	4	48I	
				1.00	MU0295	BALTIMORE WASHINGTON PKWY			
				1.00		STRUC #BC 5402			
		UNDIVIDED		1.02	MU1630	WATERVIEW AVE	3	50I	13,000
				1.36		R/R #CSX 831 614 E			
				1.40		R/R #CSX 140 381 B			
				1.60	MU0043	MONROE ST	2	36I	
				1.63	IS0095	NO NAME			
				1.66		STRUC #BC 5301 GWYNNS FALLS			
				1.72			2	24I	
				1.82		RAMP 3 FR IS 95 TO MD 295			

\*\*\*\*\*

ROUTE NUMBER..... MD 686  
INVENTORY DIRECTION... NORTH  
NAME: 2ND AVE

MUNICIPAL U	URB-LOCAL	UNDIVIDED	NONE	0.00		ANNE ARUNDEL CO/L	2	36I	99
				0.34	MU0173	PATAPSCO AVE			

\* A, B = UNIMPROVED; C = GRADED & DRAINED; D, E = SOIL, GRAVEL, STONE; F, G = LOW TYPE BITUMINOUS;  
H, I = HIGH TYPE BITUMINOUS; J = CONCRETE; K = BRICK; L = BLOCK

STATE HIGHWAY ADMINISTRATION OF MARYLAND  
HIGHWAY INFORMATION SERVICES DIVISION  
DATA SUPPORT GROUP

STATE HIGHWAY LOCATION REFERENCE

ROUTE NUMBER..... MD 695  
INVENTORY DIRECTION... NORTH  
NAME: PATAPSCO FREEWAY

COUNTY-BALTIMORE CITY  
SHA DISTRICT.....  
DATE..... 12/31/93

SYSTEM .... STATE....	FUNCTIONAL CLASS	HWY TYPE	ACCESS CTL	MILEPOINT	MILEPOINT DESCRIPTION	MARKED LANES	SURFACE WIDTH/TYPE*	AADT
PRIMARY	U	URB-FRWY/EXPWY	DIVIDED FULL	0.00	BALTIMORE CO/L	4	56J	24,873
				0.00	STRUC #BCZ472 PATAPSCO RIVER			
				0.00	TOLL MAINTENANCE			
				0.68		4	52J	
				0.70	VARIABLE MESSAGE SIGN #416 (NB/L)			
				0.76	INTERSTATE MILE MARKER 49.0	4	48J	
				0.88	MU4430 DOCK RD			
				0.88	STRUC #BCZ492			
				1.28	VARIABLE MESSAGE SIGN #415 (SB/L)			
				1.32	STRUC #BCZ496 CSX R/R			
				1.76	INTERSTATE MILE MARKER 50.0			
				1.90	MU4420 QUARANTINE RD			37,150
				1.90	STRUC #BCZ501			
				1.90	EXIT #1			
				2.46	STRUC #BCZ507 CSX R/R			
				2.64	MU4331 CHEMICAL RD			
				2.64	STRUC #BCZ509			
				2.77	INTERSTATE MILE MARKER 51.0			
				2.87	MD0173 PENNINGTON AVE			
				2.87	STRUC #BCZ001 CURTIS CREEK			
				3.23	ANNE ARUNDEL CO/L			

\*\*\*\*\*

ROUTE NUMBER..... IS 895  
INVENTORY DIRECTION... NORTH  
NAME: HARBOR TUNNEL THRUWAY

PRIMARY	U	URB-INTERSTATE	DIVIDED FULL	0.00	ANNE ARUNDEL CO/L	4	48I	38,475
				0.00	TOLL MAINTENANCE			
				0.30	MU0100 PATAPSCO AVE			
				0.30	STRUC #BCY070			
				0.43	MD0002 POTE ST			43,075
				0.43	STRUC #BCY071			
				0.43	EXIT #7			
				0.44	INTERSTATE MILE MARKER 7.0			
				0.53	MU1530 HANOVER ST			
				0.53	STRUC #BCY072			
				1.00		4	48J	
				1.06	R/R #CSX 140 345 F			
				1.06	STRUC #BCY077 & #BCY078			
				1.39	MU4350 FRANKFURST RD			

\* A, B = UNIMPROVED; C = GRADED & DRAINED; D, E = SOIL, GRAVEL, STONE; F, G = LOW TYPE BITUMINOUS;  
H, I = HIGH TYPE BITUMINOUS; J = CONCRETE; K = BRICK; L = BLOCK

STATE HIGHWAY ADMINISTRATION OF MARYLAND  
HIGHWAY INFORMATION SERVICES DIVISION  
DATA SUPPORT GROUP

STATE HIGHWAY LOCATION REFERENCE

ROUTE NUMBER..... IS 895  
INVENTORY DIRECTION... NORTH  
NAME: HARBOR TUNNEL THRUWAY

CONTINUED

COUNTY-BALTIMORE CITY  
SHA DISTRICT.....  
DATE..... 12/31/93

SYSTEM .... STATE....	FUNCTIONAL CLASS	HWY TYPE	ACCESS CTL	MILEPOINT	MILEPOINT DESCRIPTION	MARKED LANES	SURFACE WIDTH/TYPE*	AADT
PRIMARY	U	URB-INTERSTATE	DIVIDED	FULL	1.39			
					STRUC #BCY080	4	48J	43,075
					EXIT #8			51,457
				1.40				
				1.46	INTERSTATE MILE MARKER 8.0	6	72J	
				1.54	STRUC #BCY082			
				1.69	TOLL PLAZA (14 LANES)			
				1.73		4	48J	
				1.83	STRUC #BCY085 CHILDS ST			
				1.83	EXIT #9			
				2.21		4	44J	
				2.37	STRUC #BCY090			
				2.44	BEGIN HARBOR TUNNEL			
				2.44	STRUC #BCY100			
				3.75	END HARBOR TUNNEL			
				3.75	STRUC #BCY100			
				3.96		4	48I	
				4.10		4	48J	
				4.51	MU1280 NEWKIRK ST			
				4.51	STRUC #BCY102			
				4.51	IS0095 NO NAME			
				4.51	STRUC #BCW570			
				4.51	INTERSTATE MILE MARKER 11.0			
				4.54				44,475
				4.58	MU1310 HOLABIRD AVE			
				4.58	R/R #CR 530 673 A & #CSX 140 328 P			
				4.58	STRUC #BCY103			
				4.58	EXIT #11A			
				4.75	IS0095 NO NAME			
				4.75	STRUC #BCW570			
				4.76		4	48I	
				5.01	MU6162 INTERSTATE AVE			
				5.01	STRUC #BCY112			
				5.14		5	60I	
				5.25	MU1400 O'DONNELL ST			37,875
				5.25	STRUC #BCY118			
				5.25	EXIT #11B			
				5.27		4	48I	
				5.37	R/R #CIN 848 063 A			
				5.37	STRUC #BCY121			
				5.46	MU3010 FAIT AVE			
				5.46	STRUC #BCY124			
				5.52	INTERSTATE MILE MARKER 12.0			

\* A, B = UNIMPROVED; C = GRADED & DRAINED; D, E = SOIL, GRAVEL, STONE; F, G = LOW TYPE BITUMINOUS;  
H, I = HIGH TYPE BITUMINOUS; J = CONCRETE; K = BRICK; L = BLOCK

STATE HIGHWAY ADMINISTRATION OF MARYLAND  
HIGHWAY INFORMATION SERVICES DIVISION  
DATA SUPPORT GROUP

PAGE..... 30

STATE HIGHWAY LOCATION REFERENCE

ROUTE NUMBER..... IS 895 CONTINUED  
INVENTORY DIRECTION... NORTH  
NAME: HARBOR TUNNEL THRUWAY

COUNTY-BALTIMORE CITY  
SHA DISTRICT.....  
DATE..... 12/31/93

SYSTEM .... STATE....	FUNCTIONAL CLASS	HWY TYPE	ACCESS CTL	MILEPOINT	MILEPOINT DESCRIPTION	MARKED LANES	SURFACE WIDTH/TYPE*	AADT	
PRIMARY	U	URB-INTERSTATE	DIVIDED	FULL	5.53 MU1555	FOSTER AVE	4	48I	37,875
					5.53	STRUC #BCY125			
					5.61 MU1235	FLEET ST			
					5.61	STRUC #BCY126			
					5.66 MD0150	EASTERN AVE			
					5.66	STRUC #BCY127			
					5.68				37,275
					6.00 MU0952	E LOMBARD ST			35,075
					6.00	STRUC #BCY129			
					6.00	EXIT #12			
					6.34		4	48J	
					6.54	R/R #ATK 529 565 G & #CSX 140 836 E			
					6.54	STRUC #BCY130			
					6.58	INTERSTATE MILE MARKER 13.0	4	48I	
					6.66 MD0151	ERDMAN AVE			
					6.66	STRUC #BCY133			
					6.69				27,575
					6.74 MU1705	MAPLETON PL			
					6.74	STRUC #BCY134			
					6.85 US0040	PULASKI HWY			
					6.85	STRUC #BCY135			
					6.85	EXIT #13			
					7.21	STRUC #BCY139 HERRING RUN			
					7.46 MU0055	MORAVIA RD			36,375
					7.46	STRUC #BCY141			
					7.46	EXIT #14			
					7.62	INTERSTATE MILE MARKER 14.0			
					7.74 MU1020	MORAVIA PARK DR			
					7.74	STRUC #BCY144			
					8.03	STRUC #BCY147 MOORES RUN			
					8.09 IS0095	J F K HWY			
					8.09	STRUC #BCW607			
					8.44 IS0095	J F K HWY (AHEAD)			
					8.44	EXIT #62			

\* A, B = UNIMPROVED; C = GRADED & DRAINED; D, E = SOIL, GRAVEL, STONE; F, G = LOW TYPE BITUMINOUS;  
H, I = HIGH TYPE BITUMINOUS; J = CONCRETE; K = BRICK; L = BLOCK

PAGE..... 30





