



STATE OF MARYLAND

1993



HIGHWAY LOCATION REFERENCE




VOLUME 2

HARFORD Co. thru WORCESTER Co.



Published by
Maryland Department of Transportation
STATE HIGHWAY ADMINISTRATION



STATE HIGHWAY LOCATION REFERENCE


Introduction

This highway reference was established through the efforts of the State Highway Administration to provide a method for uniquely identifying roadway locations (milepoints), and also to provide data elements that are most commonly requested.

With the ever increasing use of the computer and a growing realization of its capabilities to store and analyze data, it is essential that data relating to the highways be keyed to a common reference system in order that procedures for useful comparisons can be made related to the characteristics of the highways, government and administrative jurisdictions, geographic locations, program expenditures, traffic, services, etc. As new programs are proposed and implemented to deal with complex problems, needs for new kinds of information providing additional relationships become apparent and the use of a common reference system will provide detail and comparison of data necessary for planning, developing programs, and managing the highway activities.

Since the use of the videolog has become increasingly important and is currently being utilized more frequently by SHA personnel to collect and analyze data, this Location Reference will provide information concerning the section of highway being viewed and is easily related due to the identifying roadway location (milepoints) used as the controlled key on each picture being the same as this listing.

This reference is based on conditions as of December 31, 1992. At present, procedures for incorporating changes, additions, deletions, etc. on a current basis are not available. The reference data will be updated on an annual basis with all data being based as of January 1st of each year. A corrected file showing all changes that occur during the year will be maintained by the Highway Information Services Division.



GENERAL INFORMATION

This highway reference is arranged sequentially by county and by route number. Included are all State maintained highways, spurs, and service roads.

Milepoints for concurrent posted routes are included under each pertinent route number.

The State System is aggregated into primary and secondary by rural and urban designation.

Highways may be listed as undivided or divided and by full, partial, or no control of access.


Milepoints are established for junctions of all State highways, structures, railroad crossings, traffic counts, exit numbers, mile markers, all functionally classified roads, and geographical boundaries.

The total marked lanes are listed including the traveled-way surface widths. Surface type codes are explained at the bottom of each page.

The average annual daily traffic is for the year 1992.

For your information and use, we have included a "Route Alert List." This list of routes describes at a glance the additions, changes and deletions to state routes which occurred during the 1992 calendar year.

This reference represents only a portion of the data included in the Highway Information System. Additional data may be obtained by directing your request to the Highway Information Services Division at (410) 333-1308.

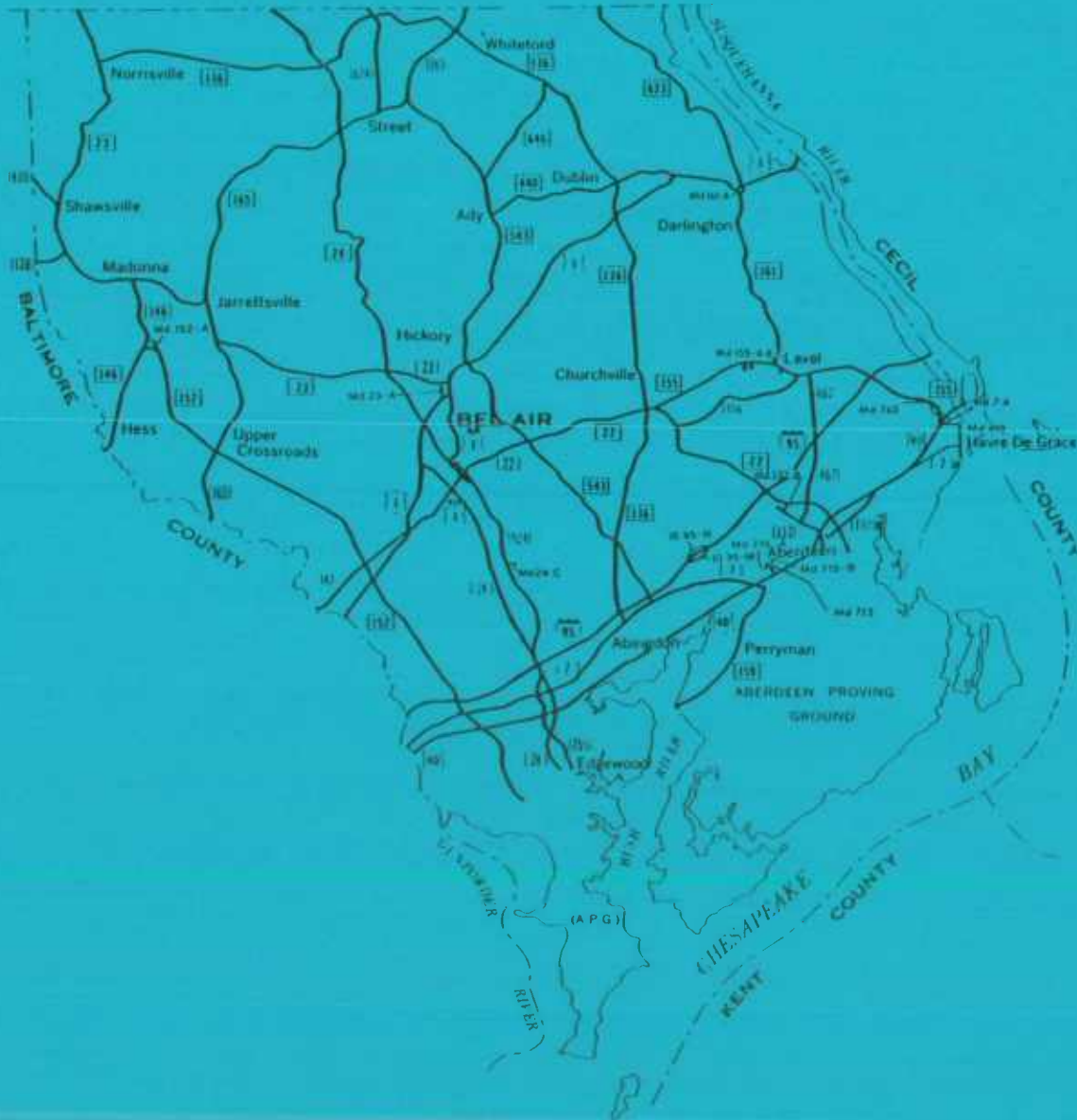


1993

HIGHWAY LOCATION REFERENCE

**HARFORD
COUNTY**

PENNSYLVANIA




HARFORD COUNTY

ROUTE ALERT LIST

HARFORD COUNTY

MD 152	-	Relocated, now 0.0 - 17.34
MD 152A	-	New, old section of MD 152
MD 715	-	Reconstructed
MD 715A	-	New, due to reconstruction of MD 715
MD 715B	-	New, due to reconstruction of MD 715



STATE HIGHWAY ADMINISTRATION OF MARYLAND
HIGHWAY INFORMATION SERVICES DIVISION
DATA SUPPORT GROUP

STATE HIGHWAY LOCATION REFERENCE

ROUTE NUMBER.....US 1
INVENTORY DIRECTION...NORTH
NAME: BELAIR RD

COUNTY-HARFORD
SHA DISTRICT.....4
DATE.....12/31/92

SYSTEMSTATE....	FUNCTIONAL CLASS	HWY TYPE	ACCESS CTL	MILEPOINT	MILEPOINT DESCRIPTION	MARKED LANES	SURFACE WIDTH/TYPE*	AADT
SECONDARY R	RUR-OTHER PRIN ART	UNDIVIDED	NONE	0.00	BALTIMORE CO/L	4	44I	14,875
		DIVIDED		0.00	STRUC #3001 LITTLE GUNPOWDER RIVER	4	48I	
				1.20				
				1.35	MDO152 MOUNTAIN RD/FALLSTON RD	4	44I	20,775
		UNDIVIDED		1.42				
		DIVIDED		1.61				
			FULL	2.59		4	50I	
NAME: BELAIR BYPASS				2.67	MDO147 HARFORD RD			
				2.67	US0001BU BELAIR RD			
				2.74		4	48I	
				3.24		3	36I	
		UNDIVIDED		3.59		2	24I	
	URB-OTHER PRIN ART			3.63	STRUC #12065 WINTERS RUN			
				4.07		3	36I	
				4.11	CO0226 TOLLGATE RD			
				4.11	STRUC #12066			
		DIVIDED		4.34		2	44I	
PRIMARY		UNDIVIDED		4.61	MDO024 NO NAME			17,300
				4.85		3	36I	
				5.06		2	24I	
				5.35	CO1580 VALE RD			
				5.35	STRUC #12067			
				6.15	MDO024 ROCKS SPRING RD			
				6.15	MDO924 ROCKS SPRING RD			
				6.15	STRUC #12015			
				6.90	MDO023A JARRETTSVILLE RD	2	16I	
				7.15		2	26I	
			NONE	7.19	US0001BU CONOWINGO RD	2	24I	
NAME: CONOWINGO RD				7.19				
				7.30	CO0912 BYNUM RD			
				7.42	MDO023 GRANARY RD			20,575
				7.81	CO0617 JARRETTSVILLE RD			
		DIVIDED		8.27		2	28I	
	RUR-OTHER PRIN ART			8.38	MDO543 ADY RD/FOUNTAIN GREEN RD	2	22I	10,100
		UNDIVIDED		8.50		2	24I	
				12.29	STRUC #12002 DEER CREEK			
		DIVIDED		14.25				
				14.35	MDO136 WHITFORD RD/PRIEST FORD RD			8,125
		UNDIVIDED		14.45				
				16.40	MDO440 DUBLIN RD			10,325

* A, B = UNIMPROVED; C = GRADED & DRAINED; D, E = SOIL, GRAVEL, STONE; F, G = LOW TYPE BITUMINOUS;
H, I = HIGH TYPE BITUMINOUS; J = CONCRETE; K = BRICK; L = BLOCK

STATE HIGHWAY ADMINISTRATION OF MARYLAND
HIGHWAY INFORMATION SERVICES DIVISION
DATA SUPPORT GROUP

STATE HIGHWAY LOCATION REFERENCE

ROUTE NUMBER.....US 1 CONTINUED
INVENTORY DIRECTION...NORTH
NAME: CONOWINGO RD

COUNTY-HARFORD
SHA DISTRICT.....4
DATE.....12/31/92

SYSTEM	FUNCTIONAL CLASS	HWY TYPE	ACCESS CTL	MILEPOINT	MILEPOINT DESCRIPTION	MARKED LANES	SURFACE WIDTH/TYPE*	AADT
PRIMARY	R	RUR-OTHER PRIN ART	UNDIVIDED	NONE	17.98 MDO161A MD 161 SPUR	2	24I	10,325
					18.03 MDO161 DARLINGTON RD			
					18.21 MDO623 CASTLETON RD			5,600
					18.31	3	36I	
					19.79	2	20J	
					19.99	2	28J	
					20.12 STRUC #12001 SUSQUEHANNA RIVER			
					20.12 CECIL CO/L			

ROUTE NUMBER.....US 1BU
INVENTORY DIRECTION...NORTH
NAME: BELAIR RD

SECONDARY	R	RUR-MINOR ARTERIAL	DIVIDED	NONE	0.00 MDO147 HARFORD RD (BACK)	4	48I	20,804
			UNDIVIDED		0.00 US0001 BELAIR RD/BELAIR BYPASS			
					0.04	4	43I	
					0.13	2	24I	
					0.87 STRUC #12004 WINTERS RUN			
		URB-OTHER PRIN ART			0.88			
					1.24	3	34I	
					1.43	3	45I	
					1.60 IN CORP LMTS BELAIR			
			DIVIDED		1.64	4	44I	
			UNDIVIDED		1.75 CO0226 TOLLGATE RD	4	48I	23,350
					1.75			
					1.98 MDO024 NO NAME			
					2.41 MU0020 S ARCHER ST			
			DIVIDED		2.48 MD 22 (WB/L) HAYS ST	3	40I	
			UNDIVIDED		2.58 US 1BU & MD 924 SB/L (BOND ST)	3	44I	
					2.65 MDO924 S MAIN ST (AHEAD)			
					2.65 MDO022 FULFORD AVE			
		URB-MINOR ARTERIAL			3.22 MU0080 W BROADWAY	3	46I	7,025
					3.22			
					3.22 MDO924 N MAIN ST (BACK)			
					3.30	2	28I	
					3.57 MU0380 N HICKORY AVE	3	36I	
					3.57			
					3.68	2	30I	
					3.88	2	36I	
					3.94 CO1036 MOORES MILL RD	2	24I	
					3.94			

* A, B = UNIMPROVED; C = GRADED & DRAINED; D, E = SOIL, GRAVEL, STONE; F, G = LOW TYPE BITUMINOUS;
H, I = HIGH TYPE BITUMINOUS; J = CONCRETE; K = BRICK; L = BLOCK

STATE HIGHWAY ADMINISTRATION OF MARYLAND
HIGHWAY INFORMATION SERVICES DIVISION
DATA SUPPORT GROUP

PAGE..... 3

STATE HIGHWAY LOCATION REFERENCE

ROUTE NUMBER.....US 1BU CONTINUED
INVENTORY DIRECTION...NORTH
NAME: CONOWINGO RD

COUNTY-HARFORD
SHA DISTRICT.....4
DATE.....12/31/92

SYSTEMSTATE....	FUNCTIONAL CLASS	HWY TYPE	ACCESS CTL	MILEPOINT	MILEPOINT DESCRIPTION	MARKED LANES	SURFACE WIDTH/TYPE*	AADT
SECONDARY R	URB-MINOR ARTERIAL	UNDIVID	NONE	3.94	OUT CORP LMTS BELAIR	2	24I	7,025
				5.21 US0001	BELAIR BYPASS/CONOWINGO RD			

ROUTE NUMBER.....MD 7
INVENTORY DIRECTION...NORTH
NAME: PHILADELPHIA RD

SECONDARY R	URB-MINOR ARTERIAL	UNDIVID	NONE	0.00	BALTIMORE CO/L	2	20I	5,650
				0.00	STRUC #3012 LITTLE GUNPOWDER FALLS			
				0.06 CO0508	JOPPA FARM RD			
				1.28 CO0505	JOPPA RD			
				2.05 MD0152	MOUNTAIN RD			5,525
				3.64		2	24I	
				3.70	STRUC #12011 WINTERS RUN			
				3.73		2	20I	
				4.03 MD0755	EDGEWOOD RD			5,900
				4.51 MD0024	EMMORTON RD			
		DIVIDED		4.61				
		UNDIVID		5.02				
				6.16 CO1044	ABINGDON RD			
	RUR-MAJOR COLLECTOR			7.11	STRUC #12010 BYNUM RUN			
				7.28 MD0136	CALVARY RD			3,300
				7.56	STRUC #12009 JAMES RUN			
				7.90		2	36I	
		DIVIDED		7.93				
				8.00		4	48I	
				8.25 MD0543	CRESWELL RD			3,100
				8.25 CO1830	RIVERSIDE PKWY			
				8.46		3	48I	
				8.53		2	40I	
		UNDIVID		8.58		2	30I	
				8.95		2	20I	
				10.31	STRUC #12008 GRAYS RUN			
				10.46 CO0330	STEPNEY RD			
				10.92	R/R #CSX 140 805 F			
				10.92	STRUC #12007			
				11.26 US0040	PULASKI HWY			
				11.26 MD0159	OLD PHILADELPHIA RD (AHEAD)			

* A, B = UNIMPROVED; C = GRADED & DRAINED; D, E = SOIL, GRAVEL, STONE; F, G = LOW TYPE BITUMINOUS;
H, I = HIGH TYPE BITUMINOUS; J = CONCRETE; K = BRICK; L = BLOCK

STATE HIGHWAY ADMINISTRATION OF MARYLAND
HIGHWAY INFORMATION SERVICES DIVISION
DATA SUPPORT GROUP

STATE HIGHWAY LOCATION REFERENCE

ROUTE NUMBER.....MD 7A
INVENTORY DIRECTION....NORTH
NAME: OLD POST RD

COUNTY-HARFORD
SHA DISTRICT.....4
DATE.....12/31/92

SYSTEM	FUNCTIONAL CLASS	HWY TYPE	ACCESS CTL	MILEPOINT	MILEPOINT DESCRIPTION	MARKED LANES	SURFACE WIDTH/TYPE*	AADT
SECONDARY R	URB-MINOR ARTERIAL	DIVIDED UNDIVIDED	NONE	0.00	US0040 PULASKI HWY	4	48I	11,500
				0.03		2	24I	
				0.12	R/R #ATK 530 698 V			
				0.12	STRUC #12073			
NAME: REVOLUTION ST				0.39				
U				0.52	IN CORP LMTS HAVRE DE GRACE			
				0.54		2	30I	
				0.74		2	24I	
				0.90	MU0420 LEWIS LA			
				0.93	R/R #CR 530 740 S			
				1.02	MU0110 BLOOMSBURY AVE			
				1.16	MU0380 JUNIATA ST	3	35I	
				1.46	MU0490 UNION AVE	2	40I	
NAME: UNION AVE				1.46				
				1.83	MU0560 PENNINGTON ST			
				2.03		4	38I	
				2.07		3	52I	
				2.10	R/R #ATK 530 705 D			
				2.12		2	38I	
NAME: OTSEGO ST				2.12				
				2.21		2	37I	
				2.40	MU0380 JUNIATA ST			
				2.66	US0040 PULASKI HWY			
				2.66	MD0155 OHIO ST			

ROUTE NUMBER.....MD 22
INVENTORY DIRECTION....EAST
NAME: FULFORD AVE

SECONDARY U	URB-OTHER PRIN ART	DIVIDED	NONE	0.00	MD0924 S MAIN ST	5	68I	27,000
				0.00	US0001BU BALTIMORE PIKE (BACK)			
				0.04		5	60I	
				0.12	MU0550 MAITLAND ST	4	78I	
				0.25		4	69I	
				0.30	OUT CORP LMTS BELAIR	5	61I	
				0.38		4	62I	
NAME: CHURCHVILLE RD				0.38				
		UNDIVIDED		0.48		2	24I	
				1.06	STRUC #12012 BYNUM RUN			
				1.23	CO1218 BRIERHILL RD			

* A,B = UNIMPROVED; C = GRADED & DRAINED; D,E = SOIL, GRAVEL, STONE; F,0 = LOW TYPE BITUMINOUS;
H, I = HIGH TYPE BITUMINOUS; J = CONCRETE; K = BRICK; L = BLOCK

STATE HIGHWAY ADMINISTRATION OF MARYLAND
HIGHWAY INFORMATION SERVICES DIVISION
DATA SUPPORT GROUP

STATE HIGHWAY LOCATION REFERENCE

ROUTE NUMBER.....MD 22
INVENTORY DIRECTION...EAST
NAME: CHURCHVILLE RD

CONTINUED

COUNTY-HARFORD
SHA DISTRICT.....4
DATE..... 12/31/92

SYSTEM STATE....	FUNCTIONAL CLASS	HWY TYPE	ACCESS CTL	MILEPOINT	MILEPOINT DESCRIPTION	MARKED LANES	SURFACE WIDTH/TYPE*	AADT
SECONDARY R	URB-OTHER PRIN ART	UNDIVIDED	NONE	1.45	CO1036 MOORES MILL RD	2	24I	27,000
		DIVIDED		2.05	MD0543 FOUNTAIN GREEN RD			21,100
		UNDIVIDED		2.17				
		DIVIDED		3.36				
				3.46	CO0205 PROSPECT MILL RD			
	RUR-OTHER PRIN ART			3.59	CO1056 SHUCKS RD	3	36I	18,200
				3.64		2	24I	
		UNDIVIDED		3.70				
		DIVIDED		4.10				
		UNDIVIDED		4.50				
		DIVIDED		5.28				
				5.40		3	36I	
				5.50	MD0136 CALVARY RD/PRIEST FORD RD			20,600
				5.54	MD0155 LEVEL RD			18,100
		UNDIVIDED		5.62		2	24I	
				6.32	MD0156 ALDINO RD			16,400
				8.47	CO0332 CARSINS RUN RD			
	URB-FRWY/EXPWY		PART	9.82	IS0095 J F K MEMORIAL HWY			19,500
NAME: ABERDEEN THRUWAY				9.82				
				9.82	STRUC #H X849			
				9.82	EXIT #85			
		DIVIDED		9.88		3	36I	
				9.96		4	48I	
U				10.06	IN CORP LMTS ABERDEEN	3	36I	
				10.22		4	48I	
				10.30	MU0150 BEARDS HILL RD			
				10.30	MD0132A BEARDS HILL RD			
				10.84		4	50I	
				10.95		6	68I	
				11.01	MD0462 PARADISE RD	4	48I	22,300
				11.43	MU0960 MT ROYAL AVE			
				11.78	R/R #CSX 140 803 S			
				11.78	STRUC #12068			
				11.84	US0040 PULASKI HWY			16,100
				11.84	STRUC #12035			
				11.90	R/R #ATK 530 696 G			
				11.90	STRUC #12005			
				12.23	MD0132B POST RD			
R				12.85	OUT CORP LMTS ABERDEEN			
				12.91	CO0680 EAST BELAIR RD			
				13.04	GV0022 NORTHERN THRUWAY (AHEAD)			

* A, B = UNIMPROVED; C = GRADED & DRAINED; D, E = SOIL, GRAVEL, STONE; F, G = LOW TYPE BITUMINOUS;
H, I = HIGH TYPE BITUMINOUS; J = CONCRETE; K = BRICK; L = BLOCK

STATE HIGHWAY ADMINISTRATION OF MARYLAND
HIGHWAY INFORMATION SERVICES DIVISION
DATA SUPPORT GROUP

STATE HIGHWAY LOCATION REFERENCE

ROUTE NUMBER.....MD 23
INVENTORY DIRECTION...NORTH
NAME: GRANARY RD

COUNTY-HARFORD
SHA DISTRICT.....4
DATE.....12/31/92

SYSTEM	FUNCTIONAL CLASS	HWY TYPE	ACCESS CTL	MILEPOINT	MILEPOINT DESCRIPTION	MARKED LANES	SURFACE WIDTH/TYPE*	AADT
SECONDARY R	URB-OTHER PRIN ART	UNDIVIDED	PART	0.00	US0001 CONOWINGO RD	2	24I	3,675
				0.15	MD0023A JARRETTSVILLE RD			
				1.88	MD0024 ROCKS SPRING RD			8,475
NAME: JARRETTSVILLE RD				1.88				
	RUR-MINOR ARTERIAL			2.66	CO0225 GRAFTON SHOP RD			
				3.88	CO0060 HIGHPOINT RD			6,825
				4.72	CO0062 PHILLIPS MILL RD			
				4.72	STRUC #12063			
				5.66	CO0066 MORSE RD			
				5.66	STRUC #12064			
				6.69	MDO165 BALDWIN MILL RD (AHEAD)			
NAME: NORRISVILLE RD			NONE	7.97	MDO165 BALDWIN MILL RD (BACK)	2	37I	6,925
				7.97				
				7.97	CO0617 JARRETTSVILLE RD			
				8.04		2	36I	
				8.14		2	24I	
				8.16		2	22I	
				9.44				5,500
				10.32	MDO146 JARRETTSVILLE PIKE			7,075
				10.32	CO0022 MADONNA RD			
				12.47		2	24I	
	RUR-MAJOR COLLECTOR			12.54	MDO138 TROYER RD			6,125
				13.76	MDO439 OLD YORK RD	2	22I	2,775
				13.92	CO0393 BRADENBAUGH RD			
				16.43				2,200
				16.48	STRUC #12014 DEER CREEK			
				18.46	MDO136 HARKINS RD	2	21I	4,900
				20.46	PENNSYLVANIA ST/L			

ROUTE NUMBER.....MD 23A
INVENTORY DIRECTION...SOUTH
NAME: JARRETTSVILLE RD

SECONDARY R	URB-LOCAL	DIVIDED	NONE	0.00	MD0023 GRANARY RD	3	48I	
		UNDIVIDED		0.12	CO0912 BYNUM RD	2	16I	
				0.38	US0001 BELAIR BYPASS			

* A, B = UNIMPROVED; C = GRADED & DRAINED; D, E = SOIL, GRAVEL, STONE; F, G = LOW TYPE BITUMINOUS;
H, I = HIGH TYPE BITUMINOUS; J = CONCRETE; K = BRICK; L = BLOCK

STATE HIGHWAY ADMINISTRATION OF MARYLAND
HIGHWAY INFORMATION SERVICES DIVISION
DATA SUPPORT GROUP

PAGE..... 7

STATE HIGHWAY LOCATION REFERENCE

ROUTE NUMBER..... MD 24
INVENTORY DIRECTION... NORTH
NAME: EMMORTON RD

COUNTY-HARFORD
SHA DISTRICT..... 4
DATE..... 12/31/92

SYSTEM	FUNCTIONAL CLASS	HWY TYPE	ACCESS CTL	MILEPOINT	MILEPOINT DESCRIPTION	MARKED LANES	SURFACE WIDTH/TYPE*	AADT
SECONDARY R	URB-OTHER PRIN ART	UNDIVIDED	PART	0.00	ENT EDGEWOOD ARSENAL	2	24I	15,025
				0.04	R/R #ATK 530 695 A			
				0.04	STRUC #12071			
				0.51	CO0507 TRIMBLE RD			
				1.09	CO0512 HANSON RD			
		DIVIDED		1.50				
				1.72	MD0755 EDGEWOOD RD			15,825
		UNDIVIDED		1.89				
				2.02	US0040 PULASKI HWY			
				2.02	STRUC #12062			
				2.14	STRUC #12042 WINTERS RUN			
				2.54	R/R #CSX 140 B10 C			
				2.54	STRUC #12070			
				2.82	MD0007 PHILADELPHIA RD			32,450
		DIVIDED		3.15				
				3.27	MD0755 EDGEWOOD RD			
				3.40				
PRIMARY	URB-FRWY/EXPWY			3.61	IS0095 J F K MEMORIAL HWY	4	48I	28,440
				3.61	STRUC #H X765			
				3.61	EXIT #77			
				4.18	MD0924 EMMORTON RD			
NAME: NO NAME				4.18				
				4.18	CO1552 TOLLGATE RD			
				5.20	CO0246 SINGER RD			
				6.22	CO0216 WHEEL RD			32,200
				6.88	CO0247 PLUMTREE RD			
				7.45	STRUC #12088P PLUMTREE RUN			
				7.74	STRUC #12087P PLUMTREE RUN			
				7.78	CO0248 RING FACTORY RD			28,100
				8.68	STRUC #12086P PLUMTREE RUN			
				8.70	IN CORP LMTS BELAIR			
U				9.08	US0001BU BALTIMORE PIKE			18,400
				9.28	MU0060 BOULTON ST			
				9.48	OUT CORP LMTS BELAIR			
				9.52	STRUC #12085P PEDESTRIAN WALKWAY			
				9.67		2	24I	
		UNDIVIDED		9.76				
				9.96	US0001 BELAIR BYPASS (AHEAD)			
SECONDARY	URB-OTHER PRIN ART		NONE	11.50	US0001 BELAIR BYPASS (BACK)			15,125
NAME: ROCKS SPRING RD				11.50				
				11.50	MD0924 ROCKS SPRING RD			
				11.50	STRUC #12015			

* A, B = UNIMPROVED; C = GRADED & DRAINED; D, E = SOIL, GRAVEL, STONE; F, G = LOW TYPE BITUMINOUS;
H, I = HIGH TYPE BITUMINOUS; J = CONCRETE; K = BRICK; L = BLOCK

STATE HIGHWAY ADMINISTRATION OF MARYLAND
HIGHWAY INFORMATION SERVICES DIVISION
DATA SUPPORT GROUP

STATE HIGHWAY LOCATION REFERENCE

ROUTE NUMBER..... MD 24 CONTINUED
INVENTORY DIRECTION... NORTH
NAME: ROCKS SPRING RD

COUNTY-HARFORD
SHA DISTRICT..... 4
DATE..... 12/31/92

SYSTEM	FUNCTIONAL CLASS	HWY TYPE	ACCESS CTL	MILEPOINT	MILEPOINT DESCRIPTION	MARKED LANES	SURFACE WIDTH/TYPE*	AADT
SECONDARY R	URB-OTHER PRIN ART	UNDIVIDED	NONE	11.60		2	42I	15,125
		DIVIDED		11.65		2	32I	
				11.68		2	29I	
				11.76	CO0224 RED PUMP RD	2	24I	
				11.76	CO0912 BYNUM RD			
		UNDIVIDED		11.98				
		DIVIDED		12.15				
		UNDIVIDED		12.43				
	URB-MINOR ARTERIAL			13.30	MD0023 JARRETTSVILLE RD			2,625
				13.78		2	26I	
	RUR-MAJOR COLLECTOR			13.93	CO0617 JARRETTSVILLE RD			
NAME: ROCKS RD				13.93				
				14.19		2	20I	
				16.39	STRUC #12018 STIRRUP RUN			
				17.36	CO0120 CHERRY HILL RD			2,375
				18.13	STRUC #12017 KELLOGG BRANCH			
				18.79	CO0082 ST CLAIRE BRIDGE RD			
				18.82	STRUC #12016 DEER CREEK			
				20.99	MD0165 BALDWIN MILL RD	2	22I	1,275
				22.90	MD0136 HARKINS RD	2	20I	
	RUR-MINOR COLLECTOR			23.43	CO0106 CONSTITUTION RD			500
				25.12	PENNSYLVANIA ST/L			

ROUTE NUMBER..... MD 24C
INVENTORY DIRECTION... EAST
NAME: OLD EMMORTON RD

SECONDARY R	URB-LOCAL	UNDIVIDED	NONE	0.00	CO0245 OLD EMMORTON RD	2	30H	
				0.02	MD0924 EMMORTON RD			

ROUTE NUMBER..... US 40
INVENTORY DIRECTION... EAST
NAME: PULASKI HWY

SECONDARY R	URB-OTHER PRIN ART	DIVIDED	NONE	0.00	BALTIMORE CO/L	4	48I	28,000
				0.00	STRUC #3034 LITTLE GUNPOWDER FALLS			
				0.04		4	48J	
				0.17	CO0508 JOPPA FARM RD	4	48I	23,175

* A, B = UNIMPROVED; C = GRADED & DRAINED; D, E = SOIL, GRAVEL, STONE; F, G = LOW TYPE BITUMINOUS;
H, I = HIGH TYPE BITUMINOUS; J = CONCRETE; K = BRICK; L = BLOCK

STATE HIGHWAY ADMINISTRATION OF MARYLAND
HIGHWAY INFORMATION SERVICES DIVISION
DATA SUPPORT GROUP

PAGE..... 9

STATE HIGHWAY LOCATION REFERENCE

ROUTE NUMBER..... US 40 CONTINUED
INVENTORY DIRECTION... EAST
NAME: PULASKI HWY

COUNTY-HARFORD
SHA DISTRICT..... 4
DATE..... 12/31/92

SYSTEM	FUNCTIONAL CLASS	HWY TYPE	ACCESS CTL	MILEPOINT	MILEPOINT DESCRIPTION	MARKED LANES	SURFACE WIDTH/TYPE*	AADT
SECONDARY R	URB-OTHER PRIN ART	DIVIDED	NONE	1. 13	CD0505 JOPPA RD	4	48I	23,175
				1. 96		6	72I	
				2. 12	MDO152 MOUNTAIN RD/MAGNOLIA RD			23,825
				2. 31		4	48I	
				3. 62		4	48J	
				3. 79	MDO755 EDGEWOOD RD	4	48I	20,319
				4. 02	MDO024 EMMORTON RD			
				4. 02	STRUC #12062			
				4. 12	STRUC #12028 WINTERS RUN			
				4. 43	STRUC #12027 WINTERS RUN BRANCH			
				6. 35	CO1044 ABINGDON RD			
	RUR-MINOR ARTERIAL			7. 26	STRUC #12026 BUSH RIVER			
				8. 10		4	48J	
				8. 26		4	48I	23,500
				9. 47	STRUC #12025 CHURCH CREEK			
				9. 93	CD0426 SPESUTIA RD			
				10. 55		4	48J	
	URB-OTHER PRIN ART			10. 71	MDO007 PHILADELPHIA RD	4	48I	23,900
				10. 71	MDO159 OLD PHILADELPHIA RD			
U				11. 03	IN CORP LMTS ABERDEEN			
				11. 03	STRUC #12024 CRANBERRY RUN			
				11. 52	MDO715 SHORT LA			
				11. 52	STRUC #12023			
				12. 40	MU1050 OLD PHILADELPHIA RD			
				12. 93		4	48J	
				13. 10	MDO132 W BELAIR AVE	4	48I	22,900
				13. 58	STRUC #12069 SWAN CREEK			
				13. 61	MDO022 ABERDEEN THRUWAY			21,200
				13. 61	STRUC #12035			
R	RUR-MINOR ARTERIAL			13. 95	MU0157 BEARDS HILL RD EXT			
				13. 95	OUT CORP LMTS ABERDEEN			
				14. 60	STRUC #12022 SWAN CREEK			
				14. 76	CO0394 ROBIN HOOD RD			
				14. 86	MDO132B POST RD			
	URB-OTHER PRIN ART			15. 84				
				16. 12		4	48J	
				16. 30	MDO007A OLD POST RD	4	48I	
U				16. 81	IN CORP LMTS HAVRE DE GRACE			
				17. 17	MU0420 LEWIS LA			
				17. 50		6	48J	
				17. 68	MDO155 OHIO ST	4	48I	19,829
				17. 68	MDO007A OTSEGO ST			

* A, B = UNIMPROVED; C = GRADED & DRAINED; D, E = SOIL, GRAVEL, STONE; F, G = LOW TYPE BITUMINOUS;
H, I = HIGH TYPE BITUMINOUS; J = CONCRETE; K = BRICK; L = BLOCK

STATE HIGHWAY ADMINISTRATION OF MARYLAND
HIGHWAY INFORMATION SERVICES DIVISION
DATA SUPPORT GROUP

STATE HIGHWAY LOCATION REFERENCE

ROUTE NUMBER.....US 40 CONTINUED
INVENTORY DIRECTION...EAST
NAME: PULASKI HWY

COUNTY-HARFORD
SHA DISTRICT.....4
DATE.....12/31/92

SYSTEM	FUNCTIONAL CLASS	HWY TYPE	ACCESS CTL	MILEPOINT	MILEPOINT DESCRIPTION	MARKED LANES	SURFACE WIDTH/TYPE*	AADT
SECONDARY U	URB-OTHER PRIN ART	DIVIDED	NONE	17.77		6	72J	19,829
				17.79	MU0510 ONTARIO ST			
				17.87		4	50I	
				17.89	END STATE MAINTENANCE			
				17.89	BEGIN TOLL MAINTENANCE			
		UNDIVIDED		17.99		4	46J	
				18.02	MD0763 SUPERIOR ST			
				18.24	STRUC #H Z040 SUSQUEHANNA RIVER			
				18.61	CECIL CO/L			

ROUTE NUMBER.....IS 95
INVENTORY DIRECTION...NORTH
NAME: J F K MEMORIAL HWY

PRIMARY R	RUR-INTERSTATE	DIVIDED	FULL	0.00	BALTIMORE CO/L	6	72I	126,300
				0.00	STRUC #B X726 LITTLE GUNPOWDER FALLS			
				0.00	TOLL MAINTENANCE			
				0.46	INTERSTATE MILE MARKER 73.0			
				0.82	CO0260 OLD JOPPA RD			
				0.82	STRUC #H X734			
				1.43	INTERSTATE MILE MARKER 74.0			
				1.59	CO1329 OLD MOUNTAIN RD			
				1.59	STRUC #H X742			
				1.69	MD0152 MOUNTAIN RD			
				1.69	STRUC #H X743			
				1.69	EXIT #74			
				2.42	INTERSTATE MILE MARKER 75.0			
				2.46	CO0283 CLAYTON RD			
				2.46	STRUC #H X751			
	URB-INTERSTATE			3.28				
				3.29	STRUC #H X758 WINTERS RUN			
				3.43	INTERSTATE MILE MARKER 76.0			
				4.04	MD0024 EMMORTON RD			71,400
				4.04	STRUC #H X765			
				4.04	EXIT #77			
				4.43	INTERSTATE MILE MARKER 77.0			
				5.43	INTERSTATE MILE MARKER 78.0			
				5.46	CO1044 ABINGDON RD			
				5.46	STRUC #H X780			
				6.30	INTERSTATE MILE MARKER 79.0			

* A, B = UNIMPROVED; C = GRADED & DRAINED; D, E = SOIL, GRAVEL, STONE; F, G = LOW TYPE BITUMINOUS;
H, I = HIGH TYPE BITUMINOUS; J = CONCRETE; K = BRICK; L = BLOCK

STATE HIGHWAY ADMINISTRATION OF MARYLAND
HIGHWAY INFORMATION SERVICES DIVISION
DATA SUPPORT GROUP

PAGE..... 11

STATE HIGHWAY LOCATION REFERENCE

ROUTE NUMBER..... IS 95 CONTINUED
INVENTORY DIRECTION...NORTH
NAME: J F K MEMORIAL HWY

COUNTY-HARFORD
SHA DISTRICT..... 4
DATE..... 12/31/92

SYSTEM	FUNCTIONAL CLASS	HWY TYPE	ACCESS CTL	MILEPOINT	MILEPOINT DESCRIPTION	MARKED LANES	SURFACE WIDTH/TYPE*	AADT
PRIMARY	R	URB-INTERSTATE	DIVIDED FULL	6.62	STRUC #H X793 BYNUM RUN	6	72I	71,400
				6.81	MD0136 CALVARY RD			
				6.81	STRUC #H X796			
				7.10	STRUC #H X799 JAMES RUN			
				7.24	INTERSTATE MILE MARKER 80.0			
				7.74	MD0543 CRESWELL RD			
				7.74	STRUC #12077			
				7.74	EXIT #80			
				8.24	INTERSTATE MILE MARKER 81.0			
		RUR-INTERSTATE		8.63				
				8.78	IS0095M IS 95 SERVICE RD			
				8.78	IS0095N IS 95 SERVICE RD			
				9.24	INTERSTATE MILE MARKER 82.0			
				9.58	IS0095N IS 95 SERVICE RD			
				9.65	IS0095M IS 95 SERVICE RD			
				10.23	INTERSTATE MILE MARKER 83.0			
				10.93	CO0330 STEPNEY RD			
				10.93	STRUC #H X837			
				11.24	INTERSTATE MILE MARKER 84.0			
				12.17	MD0022 CHURCHVILLE RD/ABERDEEN THRUWAY			62,400
				12.17	STRUC #H X849			
				12.17	EXIT #85			
				12.23	INTERSTATE MILE MARKER 85.0			
				12.90	STRUC #H X856 CARSINS RUN			
				13.17	CO0392 MAXA RD			
				13.17	STRUC #H X859			
				13.24	INTERSTATE MILE MARKER 86.0			
				13.59	STRUC #H X863 SWAN CREEK			
				14.16	MD0462 PARADISE RD			
				14.16	STRUC #H X866			
				14.23	INTERSTATE MILE MARKER 87.0			
				15.10	CO0411 CHAPEL RD			
				15.10	STRUC #H X878			
				15.23	INTERSTATE MILE MARKER 88.0			
				15.69	CO1065 EARLTON RD			
				15.69	STRUC #H X881			
				16.24	INTERSTATE MILE MARKER 89.0			
				16.51	MD0155 LEVEL RD			55,495
				16.51	STRUC #H X890			
				16.51	EXIT #89			
				16.98	CO0180 LAPIDUM RD			
				16.98	STRUC #H X894			

* A, B = UNIMPROVED; C = GRADED & DRAINED; D, E = SOIL, GRAVEL, STONE; F, G = LOW TYPE BITUMINOUS;
H, I = HIGH TYPE BITUMINOUS; J = CONCRETE; K = BRICK; L = BLOCK

STATE HIGHWAY LOCATION REFERENCE

ROUTE NUMBER..... IS 95 CONTINUED
INVENTORY DIRECTION... NORTH
NAME: J F K MEMORIAL HWY

COUNTY-HARFORD
SHA DISTRICT..... 4
DATE..... 12/31/92

SYSTEM STATE....	FUNCTIONAL CLASS	HWY TYPE	ACCESS CTL	MILEPOINT	MILEPOINT DESCRIPTION	MARKED LANES	SURFACE WIDTH/TYPE*	AADT
PRIMARY R	RUR-INTERSTATE	DIVIDED	FULL	17.23	INTERSTATE MILE MARKER 90.0	6	72I	55,495
				17.97		6	80J	
				18.25	INTERSTATE MILE MARKER 91.0			
				18.39	STRUC #H X907 SUSQUEHANNA RIVER			
				18.39	CECIL CO/L			

ROUTE NUMBER..... IS 95M
INVENTORY DIRECTION... EAST
NAME: I 95 SERVICE RD

SECONDARY R	RUR-LOCAL	UNDIVIDED	NONE	0.00	IS0095 J F K MEMORIAL HWY	2	15I	
				0.00	TOLL MAINTENANCE			
				0.30		2	24I	
				0.40		2	36I	
				0.46		2	20I	
				0.51		2	18I	
				0.61		2	15I	
				0.83	IS0095 J F K MEMORIAL HWY			

ROUTE NUMBER..... IS 95N
INVENTORY DIRECTION... EAST
NAME: I 95 SERVICE RD

SECONDARY R	RUR-LOCAL	UNDIVIDED	NONE	0.00	IS0095 J F K MEMORIAL HWY	2	15I	
				0.00	TOLL MAINTENANCE			
				0.26		2	16I	
				0.43		2	24I	
				0.57		2	15I	
				0.96	IS0095 J F K MEMORIAL HWY			

ROUTE NUMBER..... MD 132
INVENTORY DIRECTION... EAST
NAME: W BELAIR AVE

SECONDARY R	URB-LOCAL	UNDIVIDED	NONE	0.00	CUL DE SAC	2	27I	17,100
U				0.03	IN CORP LMTS ABERDEEN			

* A, B = UNIMPROVED; C = GRADED & DRAINED; D, E = SOIL, GRAVEL, STONE; F, G = LOW TYPE BITUMINOUS;
H, I = HIGH TYPE BITUMINOUS; J = CONCRETE; K = BRICK; L = BLOCK

STATE HIGHWAY ADMINISTRATION OF MARYLAND
HIGHWAY INFORMATION SERVICES DIVISION
DATA SUPPORT GROUP

STATE HIGHWAY LOCATION REFERENCE

ROUTE NUMBER..... MD 132 CONTINUED
INVENTORY DIRECTION... EAST
NAME: W BELAIR AVE

COUNTY-HARFORD
SHA DISTRICT..... 4
DATE..... 12/31/92

SYSTEM STATE....	FUNCTIONAL CLASS	HWY TYPE	ACCESS CTL	MILEPOINT	MILEPOINT DESCRIPTION	MARKED LANES	SURFACE WIDTH/TYPE*	AADT
SECONDARY U	URB-LOCAL URB-MINOR ARTERIAL	UNDIVIDED	NONE	0.10		2	24I	17,100
				0.40	MD0132A BEARDS HILL RD			
				0.42	MU0250 N BUSH CHAPEL RD			
				0.75		2	30I	
				1.16	MD0462 PARADISE RD			
				1.47	MU0960 MT ROYAL AVE			
				1.48	R/R #CSX 148 804 Y	2	42I	
				1.71	MU1080 SPARKES ST			
		DIVIDED		1.80		2	54I	
				1.82	US0040 PULASKI HWY	4	45I	6,900
		UNDIVIDED		1.85		4	29I	
				1.92		2	29J	
				2.01	STRUC #12075			
				2.09		2	29I	
				2.15	MU1000 NORMAN AVE			
				2.15	GV0036 A P G RD (AHEAD)			

ROUTE NUMBER..... MD 132A
INVENTORY DIRECTION... NORTH
NAME: BEARDS HILL RD

SECONDARY U	URB-MINOR ARTERIAL	DIVIDED	NONE	0.00	MD0132 W BELAIR AVE	3	40I	11,900
				0.04		5	58I	
				0.24	MD0022 ABERDEEN THRUWAY			
				0.24	MU0150 BEARDS HILL RD (AHEAD)			

ROUTE NUMBER..... MD 132B
INVENTORY DIRECTION... EAST
NAME: E BELAIR AVE

SECONDARY U	URB-LOCAL URB-MINOR ARTERIAL	UNDIVIDED	NONE	0.00	ROAD END	2	24I	14,000
				0.16		2	30I	
NAME: POST RD				0.16	MU0160 EAST BELAIR AVE			
				0.25		2	25I	
				0.39		2	27I	
		DIVIDED		0.43		2	41I	
				0.46	MD0022 ABERDEEN THRUWAY	2	47I	

* A, B = UNIMPROVED; C = GRADED & DRAINED; D, E = SOIL, GRAVEL, STONE; F, G = LOW TYPE BITUMINOUS;
H, I = HIGH TYPE BITUMINOUS; J = CONCRETE; K = BRICK; L = BLOCK

STATE HIGHWAY LOCATION REFERENCE

ROUTE NUMBER..... MD 132B CONTINUED
INVENTORY DIRECTION... EAST
NAME: POST RD

COUNTY-HARFORD
SHA DISTRICT..... 4
DATE..... 12/31/92

SYSTEM	FUNCTIONAL CLASS	HWY TYPE	ACCESS CTL	MILEPOINT	MILEPOINT DESCRIPTION	MARKED LANES	SURFACE WIDTH/TYPE*	AADT
SECONDARY U	URB-MINOR ARTERIAL	UNDIVIDED	NONE	0.50		2	47I	14,000
				0.54		2	28I	
				0.60		2	30I	
				0.65		2	29I	
				0.77		2	26I	
R	RUR-MINOR COLLECTOR			0.96	OUT CORP LMTS ABERDEEN	2	22I	
				1.56	STRUC #12013 SWAN CREEK			
				1.86	R/R #ATK 530 697 N			
				1.86	STRUC #12061			
				1.89	US0040 PULASKI HWY			

ROUTE NUMBER..... MD 136
INVENTORY DIRECTION... NORTH
NAME: CALVARY RD

SECONDARY R	RUR-MAJOR COLLECTOR	UNDIVIDED	NONE	0.00	MD0007	PHILADELPHIA RD	2	21I	5,100
				0.18			2	24I	
				0.33	IS0095	J F K MEMORIAL HWY			
				0.33		STRUC #H X796			
				0.41			2	21I	
				2.22			2	36I	
				2.39					4,900
				2.41	MD0543	CRESWELL RD/FOUNTAIN GREEN RD			
				2.49			2	21I	
				3.99		STRUC #12034 JAMES RUN			
				4.37					3,600
	RUR-MINOR ARTERIAL			6.14			3	36I	
NAME: PRIEST FORD RD				6.19	MD0022	CHURCHVILLE RD	3	35I	6,450
				6.19			2	21I	
				6.22					6,075
				7.87					
				9.17		STRUC #12033 DEER CREEK			
				11.72			2	22I	
				11.77			2	39I	
NAME: WHITEFORD RD				11.81	US0001	CONOWINGO RD			6,000
				11.81					
				11.83			2	24I	
				12.81	MD0440	DUBLIN RD			4,700
				13.76			2	36I	
				13.92			2	24I	

* A, B = UNIMPROVED; C = GRADED & DRAINED; D, E = SOIL, GRAVEL, STONE; F, G = LOW TYPE BITUMINOUS;
H, I = HIGH TYPE BITUMINOUS; J = CONCRETE; K = BRICK; L = BLOCK

STATE HIGHWAY ADMINISTRATION OF MARYLAND
HIGHWAY INFORMATION SERVICES DIVISION
DATA SUPPORT GROUP

STATE HIGHWAY LOCATION REFERENCE

ROUTE NUMBER.....MD 136 CONTINUED
INVENTORY DIRECTION...NORTH
NAME: WHITEFORD RD

COUNTY-HARFORD
SHA DISTRICT.....4
DATE.....12/31/92

SYSTEM	FUNCTIONAL CLASS	HWY TYPE	ACCESS CTL	MILEPOINT	MILEPOINT DESCRIPTION	MARKED LANES	SURFACE WIDTH/TYPE*	AADT
SECONDARY R	RUR-MINOR ARTERIAL	UNDIVIDED	NONE	14.26		2	24I	4,775
				14.89	STRUC #12032 BROAD CREEK			
				16.24	CD0118 PROSPECT RD			4,850
				16.24	MD0646 PROSPECT RD			
				17.92		3	36I	
				18.46		4	48I	
	RUR-MAJOR COLLECTOR			19.16	MD0165 PYLESVILLE RD	2	22I	750
NAME: HARKINS RD				21.64	MD0624 GRACETON RD			
				23.75	MD0024 ROCKS RD			1,250
				24.30	STRUC #12031 FALLING BRANCH			
				26.39	STRUC #12030 BIG BRANCH			
				26.43				1,175
				28.32	CD0019 CAREA RD			
				29.04	STRUC #12029 ISLAND BRANCH			
				29.33		2	21I	
				29.49		2	22I	
				30.04	MD0023 NORRISVILLE RD			

ROUTE NUMBER.....MD 138
INVENTORY DIRECTION...EAST
NAME: TROYER RD

SECONDARY R	RUR-MINOR ARTERIAL	UNDIVIDED	NONE	0.00	BALTIMORE CO/L	2	22I	2,600
				0.89		2	30I	
				0.93	MD0023 NORRISVILLE RD			

ROUTE NUMBER.....MD 146
INVENTORY DIRECTION...NORTH
NAME: JARRETTSVILLE PIKE

SECONDARY R	RUR-MINOR ARTERIAL	UNDIVIDED	NONE	0.00	BALTIMORE CO/L	2	24I	10,875
				0.00	STRUC #3089 LITTLE GUNPOWDER FALLS			
				0.81	CD0048 HESS RD			
		DIVIDED		3.35		2	20I	
				3.46	MD0152 FALLSTON RD			5,300
		UNDIVIDED		3.57		2	24I	
				5.09		3	35I	
				5.14	MD0023 NORRISVILLE RD			

* A, B = UNIMPROVED; C = GRADED & DRAINED; D, E = SOIL, GRAVEL, STONE; F, G = LOW TYPE BITUMINOUS;
H, I = HIGH TYPE BITUMINOUS; J = CONCRETE; K = BRICK; L = BLOCK

STATE HIGHWAY LOCATION REFERENCE

ROUTE NUMBER.....MD 146 CONTINUED
INVENTORY DIRECTION...NORTH
NAME: JARRETTSVILLE PIKE

COUNTY-HARFORD
SHA DISTRICT.....4
DATE.....12/31/92

SYSTEM	FUNCTIONAL CLASS	HWY TYPE	ACCESS CTL	MILEPOINT	MILEPOINT DESCRIPTION	MARKED LANES	SURFACE WIDTH/TYPE*	AADT
SECONDARY R	RUR-MINOR ARTERIAL	UNDIVIDED	NONE	5.14	CO0022 MADONNA RD (AHEAD)	3	35I	5,300

ROUTE NUMBER.....MD 147
INVENTORY DIRECTION...NORTH
NAME: HARFORD RD

SECONDARY R	RUR-MAJOR COLLECTOR	UNDIVIDED	NONE	0.00	BALTIMORE CO/L	2	21I	8,875
				0.00	STRUC #3090 LITTLE GUNPOWDER FALLS			
				0.72				9,175
				1.87	MD0152 FALLSTON RD			12,950
				1.89		2	22I	
				2.90		4	42I	
				2.96	US0001 BELAIR RD/BELAIR BYPASS			
				2.96	US0001BU BELAIR RD (AHEAD)			

ROUTE NUMBER.....MD 152
INVENTORY DIRECTION...NORTH
NAME: MAGNOLIA RD

SECONDARY R	URB-MINOR ARTERIAL	UNDIVIDED	NONE	0.00	ROAD END	2	28I	2,625
				0.18	STRUC #12037 AMTRAK R/R			
				0.39		2	24I	
				0.98	CO0507 TRIMBLE RD			
				1.58	CO0512 HANSON RD			
		DIVIDED		2.16				
				2.24		4	48I	
	URB-OTHER PRIN ART			2.38	US0040 PULASKI HWY			24,000
NAME: MOUNTAIN RD		UNDIVIDED		2.38				
				2.55		2	24I	
				2.63	R/R #CSX 140 B14 E			
				2.63	STRUC #12036			
				2.97	MD0007 PHILADELPHIA RD			
	RUR-MINOR ARTERIAL		PART	3.30	IS0095 J F K MEMORIAL HWY			
				3.30	STRUC #H X743			
				3.30	EXIT #74			
				5.24	CO0246 SINGER RD			
				5.41	CO0287 JERUSALEM RD			
			NONE	5.75				

* A, B = UNIMPROVED; C = GRADED & DRAINED; D, E = SOIL, GRAVEL, STONE; F, G = LOW TYPE BITUMINOUS;
H, I = HIGH TYPE BITUMINOUS; J = CONCRETE; K = BRICK; L = BLOCK

STATE HIGHWAY ADMINISTRATION OF MARYLAND
HIGHWAY INFORMATION SERVICES DIVISION
DATA SUPPORT GROUP

PAGE..... 17

STATE HIGHWAY LOCATION REFERENCE

ROUTE NUMBER..... MD 152 CONTINUED
INVENTORY DIRECTION... NORTH
NAME: MOUNTAIN RD

COUNTY-HARFORD
SHA DISTRICT..... 4
DATE..... 12/31/92

SYSTEM	FUNCTIONAL CLASS	HWY TYPE	ACCESS CTL	MILEPOINT	MILEPOINT DESCRIPTION	MARKED LANES	SURFACE WIDTH/TYPE*	AADT
SECONDARY R	RUR-MINOR ARTERIAL	UNDIVIDED	NONE	6.19	CO0260 OLD JOPPA RD	2	24I	24,000
		DIVIDED		7.31				
				7.39				
				7.54	US0001 BELAIR RD	4	48I	
NAME: FALLSTON RD				7.54				
			PART	8.03	MD0147 HARFORD RD			14,650
				8.46		2	24I	
		UNDIVIDED		8.61		2	25I	
		DIVIDED		9.69		2	24I	
	URB-OTHER PRIN ART		NONE	9.79				18,525
		UNDIVIDED		9.91				
				10.20	CO0742 OLD FALLSTON RD			
				10.56				14,175
	RUR-MINOR ARTERIAL			11.69	CO0056 PLEASANTVILLE RD			11,925
				13.35	MD0165 BALDWIN MILL RD			2,625
				14.88	CO0048 HESS RD			
				15.32		2	22I	
				17.30	MD0152A NO NAME	2	24I	
				17.34	MD0146 JARRETTSVILLE PIKE			

ROUTE NUMBER..... MD 152A
INVENTORY DIRECTION... NORTH
NAME: NO NAME

SECONDARY R	RUR-LOCAL	UNDIVIDED	NONE	0.00	MD0152 FALLSTON RD	2	22I	
				0.09	ROAD END			

ROUTE NUMBER..... MD 155
INVENTORY DIRECTION... EAST
NAME: LEVEL RD

SECONDARY R	RUR-MINOR ARTERIAL	UNDIVIDED	NONE	0.00	MD0022 CHURCHVILLE RD	2	29I	6,800
				0.04		2	21I	
				0.48		2	24I	
				2.75	MD0155B MCCOMMONS RD CROSSOVER			
				2.91	MD0155A MCCOMMONS RD CROSSOVER			
			PART	3.14				
				3.62	CO0354 HOPKINS RD			

* A, B = UNIMPROVED; C = GRADED & DRAINED; D, E = SOIL, GRAVEL, STONE; F, G = LOW TYPE BITUMINOUS;
H, I = HIGH TYPE BITUMINOUS; J = CONCRETE; K = BRICK; L = BLOCK

STATE HIGHWAY LOCATION REFERENCE

ROUTE NUMBER..... MD 155
INVENTORY DIRECTION... EAST
NAME: LEVEL RD

CONTINUED

COUNTY-HARFORD
SHA DISTRICT..... 4
DATE..... 12/31/92

SYSTEM STATE....	FUNCTIONAL CLASS	HWY TYPE	ACCESS CTL	MILEPOINT	MILEPOINT DESCRIPTION	MARKED LANES	SURFACE WIDTH/TYPE*	AADT
SECONDARY R	RUR-MINOR ARTERIAL	UNDIVID	PART	3.78	MDO161 DARLINGTON RD	2	24I	6,800
				4.17	MDO155C RIDER LA CROSSOVER			
			NONE	4.47	MDO156 ALDINO RD			9,900
			PART	4.80	MDO462 PARADISE RD			9,300
				5.93	CD1065 EARLTON RD			
				6.16				
			NONE	6.57				8,700
				6.58	IS0095 J F K MEMORIAL HWY			
				6.58	STRUC #H X890			
				6.58	EXIT #89			
	URB-OTHER PRIN ART			7.94		4	48I	
				8.21	IN CORP LMTS HAVRE DE GRACE			
NAME: SUPERIOR ST				8.21				
				8.71	R/R #CSX 140 792 G			
				8.74	MDO763 SUPERIOR ST	2	18I	
NAME: OHIO ST				8.74				
				8.77		2	36I	
				9.02	MU0510 ONTARIO ST			
				9.07		3	36I	
				9.11	MD0007A OTSEGO ST			
				9.11	US0040 PULASKI HWY			

ROUTE NUMBER..... MD 155A
INVENTORY DIRECTION... NORTH
NAME: MCCOMMONS RD CROSSOVER

SECONDARY R	RUR-LOCAL	UNDIVID	NONE	0.00	CD0388 MCCOMMONS RD	2	24H	
				0.01	MDO155 LEVEL RD			

ROUTE NUMBER..... MD 155B
INVENTORY DIRECTION... NORTH
NAME: MCCOMMONS RD CROSSOVER

SECONDARY R	RUR-LOCAL	UNDIVID	NONE	0.00	CD0388 MCCOMMONS RD	2	24F	
				0.03	MDO155 LEVEL RD			

* A, B = UNIMPROVED; C = GRADED & DRAINED; D, E = SOIL, GRAVEL, STONE; F, G = LOW TYPE BITUMINOUS;
H, I = HIGH TYPE BITUMINOUS; J = CONCRETE; K = BRICK; L = BLOCK

STATE HIGHWAY ADMINISTRATION OF MARYLAND
HIGHWAY INFORMATION SERVICES DIVISION
DATA SUPPORT GROUP

PAGE..... 19

STATE HIGHWAY LOCATION REFERENCE

ROUTE NUMBER.....MD 155C
INVENTORY DIRECTION...NORTH
NAME: RIDER LA CROSSOVER

COUNTY-HARFORD
SHA DISTRICT.....4
DATE.....12/31/92

SYSTEM	FUNCTIONAL CLASS	HWY TYPE	ACCESS CTL	MILEPOINT	MILEPOINT	DESCRIPTION	MARKED LANES	SURFACE WIDTH/TYPE*	AADT
SECONDARY R	RUR-LOCAL	UNDIVIDED	NONE	0.00	CO0414	RIDER LA	2	40H	
				0.02	MD0155	LEVEL RD			

ROUTE NUMBER.....MD 156
INVENTORY DIRECTION...EAST
NAME: ALDINO RD

SECONDARY R	RUR-LOCAL	DIVIDED	NONE	0.00	MD0022	CHURCHVILLE RD	2	28I	900
		UNDIVIDED		0.02			2	29I	
				0.06			2	20I	
	RUR-MINOR COLLECTOR			2.50	CO0332	CARSINS RUN RD			
	RUR-LOCAL			2.60	CO0967	HOPEWELL RD			
				3.36		STRUC #12038 SWAN CREEK			
				3.91	MD0155	CHURCHVILLE RD			

ROUTE NUMBER.....MD 159
INVENTORY DIRECTION...NORTH
NAME: PERRYMAN RD

SECONDARY R	RUR-LOCAL	UNDIVIDED	NONE	0.00		ROAD END	2	21I	2,600
	RUR-MINOR COLLECTOR			0.55					
	RUR-MAJOR COLLECTOR			1.96	CO0443	CANNING HOUSE RD			
	RUR-MINOR COLLECTOR			3.21	CO0426	SPESUTIA RD			
	URB-COLLECTOR			4.39	MU1050	OLD PHILADELPHIA RD			
NAME:	OLD PHILADELPHIA RD			4.39					
	RUR-MAJOR COLLECTOR			4.51		STRUC #12039 CRANBERRY RUN			
				4.73	US0040	PULASKI HWY			
				4.73	MD0007	PHILADELPHIA RD (AHEAD)			

ROUTE NUMBER.....MD 161
INVENTORY DIRECTION...NORTH
NAME: DARLINGTON RD

SECONDARY R	RUR-MAJOR COLLECTOR	UNDIVIDED	NONE	0.00	MD0155	LEVEL RD	2	25I	5,400
				0.05			2	22I	
				2.24			2	20I	

* A, B = UNIMPROVED; C = GRADED & DRAINED; D, E = SOIL, GRAVEL, STONE; F, G = LOW TYPE BITUMINOUS;
H, I = HIGH TYPE BITUMINOUS; J = CONCRETE; K = BRICK; L = BLOCK

STATE HIGHWAY LOCATION REFERENCE

ROUTE NUMBER.....MD 161 CONTINUED
INVENTORY DIRECTION...NORTH
NAME: DARLINGTON RD

COUNTY-HARFORD
SHA DISTRICT.....4
DATE.....12/31/92

SYSTEM	FUNCTIONAL CLASS	HWY TYPE	ACCESS CTL	MILEPOINT	MILEPOINT DESCRIPTION	MARKED LANES	SURFACE WIDTH/TYPE*	AADT
SECONDARY R	RUR-MAJOR COLLECTOR	UNDIVIDED	NONE	3.06	STRUC #12040 DEER CREEK	2	20I	5,400
				3.98		2	22I	
				4.35		2	20I	
				4.38				2,775
				4.71	CO0166 SHURESVILLE RD	2	28I	
				4.85		2	20I	
				5.17	MD0623 CASTLETON RD			
				5.36	MD0161A MD 161 SPUR			
				5.38	US0001 CONOWINGO RD			

ROUTE NUMBER.....MD 161A
INVENTORY DIRECTION...EAST
NAME: MD 161 SPUR

SECONDARY R	RUR-LOCAL	UNDIVIDED	NONE	0.00	US0001 CONOWINGO RD	2	17I	
				0.06	MD0161 DARLINGTON RD			

ROUTE NUMBER.....MD 165
INVENTORY DIRECTION...NORTH
NAME: BALDWIN MILL RD

SECONDARY R	RUR-MAJOR COLLECTOR	UNDIVIDED	NONE	0.00	BALTIMORE CO/L	2	22I	7,075
				0.00	STRUC #3100 LITTLE GUNPOWDER FALLS			
				2.19	MD0152 FALLSTON RD			6,325
				2.94		2	23I	
				3.07		2	22I	
				3.16	STRUC #12046 WEST BRANCH			
				3.22	STRUC #12045 WEST BRANCH			
				3.24				8,350
	RUR-MINOR ARTERIAL			5.52	MD0023 JARRETTSVILLE RD	2	23I	8,375
				6.70		2	25I	
				6.80	MD0023 NORRISVILLE RD	2	36I	8,875
				6.80				
				6.80	CO0617 JARRETTSVILLE RD			
				6.86		2	22I	
				11.36	CO0082 ST CLAIR BRIDGE RD	2	20I	5,200
				11.38	STRUC #12044 DEER CREEK			
				11.62	CO0093 FAWN GROVE RD			

* A, B = UNIMPROVED; C = GRADED & DRAINED; D, E = SOIL, GRAVEL, STONE; F, G = LOW TYPE BITUMINOUS;
H, I = HIGH TYPE BITUMINOUS; J = CONCRETE; K = BRICK; L = BLOCK

STATE HIGHWAY ADMINISTRATION OF MARYLAND
HIGHWAY INFORMATION SERVICES DIVISION
DATA SUPPORT GROUP

STATE HIGHWAY LOCATION REFERENCE

ROUTE NUMBER..... MD 165 CONTINUED
INVENTORY DIRECTION... NORTH
NAME: FEDERAL HILL RD

COUNTY-HARFORD
SHA DISTRICT..... 4
DATE..... 12/31/92

SYSTEM	FUNCTIONAL CLASS	HWY TYPE	ACCESS CTL	MILEPOINT	MILEPOINT DESCRIPTION	MARKED LANES	SURFACE WIDTH/TYPE*	AADT
SECONDARY R	RUR-MINOR ARTERIAL	UNDIVIDED	NONE	11.84	STRUC #12043 DEER CREEK	2	20I	5,200
				13.73	MD0024 ROCKS SPRING RD			
				14.20		2	22I	
				14.74		2	24I	
				14.94	MD0624 GRACETON RD			4,500
			PART	15.36				
				15.75	MD0543 ADY RD			4,275
				15.90	STRUC #12041 BROAD CREEK			
				18.23	MD0136 WHITEFORD RD			5,050
				18.81	CO0107 DOOLEY RD			
				18.98	PENNSYLVANIA ST/L			

ROUTE NUMBER..... MD 439
INVENTORY DIRECTION... EAST
NAME: OLD YORK RD

SECONDARY R	RUR-MAJOR COLLECTOR	UNDIVIDED	NONE	0.00	BALTIMORE CO/L	2	21I	3,175
				1.22	MD0023 NORRISVILLE RD			

ROUTE NUMBER..... MD 440
INVENTORY DIRECTION... EAST
NAME: DUBLIN RD

SECONDARY R	RUR-MINOR COLLECTOR	UNDIVIDED	NONE	0.00	MD0543 ADY RD	2	21I	1,075
				2.22		2	30I	
				3.85	MD0136 WHITEFORD RD	2	21I	3,000
				5.65	US0001 CONOWINGO RD			

ROUTE NUMBER..... MD 462
INVENTORY DIRECTION... NORTH
NAME: PARADISE RD

SECONDARY U	URB-MINOR ARTERIAL	UNDIVIDED	NONE	0.00	MD0132 W BELAIR AVE	2	36I	5,025
				0.65	MD0022 ABERDEEN THRUWAY			3,700
				1.02	MU0150 BEARDS HILL RD			
				1.18		2	24I	

* A, B = UNIMPROVED; C = GRADED & DRAINED; D, E = SOIL, GRAVEL, STONE; F, G = LOW TYPE BITUMINOUS;
H, I = HIGH TYPE BITUMINOUS; J = CONCRETE; K = BRICK; L = BLOCK

STATE HIGHWAY ADMINISTRATION OF MARYLAND
HIGHWAY INFORMATION SERVICES DIVISION
DATA SUPPORT GROUP

STATE HIGHWAY LOCATION REFERENCE

ROUTE NUMBER.....MD 462 CONTINUED
INVENTORY DIRECTION...NORTH
NAME: PARADISE RD

COUNTY-HARFORD
SHA DISTRICT.....4
DATE.....12/31/92

SYSTEM	FUNCTIONAL CLASS	HWY TYPE	ACCESS CTL	MILEPOINT	MILEPOINT DESCRIPTION	MARKED LANES	SURFACE WIDTH/TYPE*	AADT
SECONDARY U	URB-MINOR ARTERIAL	UNDIVIDED	NONE	1.31	STRUC #12047 CARSINS RUN	2	24I	3,700
				1.49	STRUC #12048 SWANN CREEK			
R	RUR-MAJOR COLLECTOR			1.62	OUT CORP LMTS ABERDEEN			4,000
				2.10	STRUC #12074 SWAN CREEK			
				2.37	ISO095 J F K MEMORIAL HWY			3,000
				2.37	STRUC #H XB66			
				2.97	CO0411 CHAPEL RD			2,600
				4.15	MDO155 LEVEL RD			

ROUTE NUMBER.....MD 490
INVENTORY DIRECTION...NORTH
NAME: UNION AVE

SECONDARY U	URB-LOCAL	UNDIVIDED	NONE	0.00	MU0190 COMMERCE ST	2	40I	1,499
	URB-COLLECTOR			0.05	MU0330 GILES ST			1,899
				0.31	MDO007A UNION AVE (AHEAD)			

ROUTE NUMBER.....MD 543
INVENTORY DIRECTION...NORTH
NAME: CRESWELL RD

SECONDARY R	RUR-MAJOR COLLECTOR	DIVIDED	NONE	0.00	MDO007 PHILADELPHIA RD	4	48I	3,700
				0.00	CO1830 RIVERSIDE PKWY (BACK)			
				0.22	ISO095 J F K MEMORIAL HWY			
				0.22	STRUC #12077			
				0.22	EXIT #80			
		UNDIVIDED		0.51		3	36I	
				0.63				
				0.69	CO1738 CRESWELL RD			
				0.75		2	24I	
				0.93	STRUC #12051 JAMES RUN			
				2.15	MDO136 CALVARY RD			2,300
NAME: FOUNTAIN GREEN RD				2.15				
	URB-MINOR ARTERIAL			2.46	STRUC #12050 BYNUM RUN			
				3.76	CO0216 WHEEL RD	2	22I	10,625
				4.57		2	44I	
				5.89	MDO022 CHURCHVILLE RD	3	44I	6,075
				5.92		3	36I	

* A,B = UNIMPROVED; C = GRADED & DRAINED; D,E = SOIL, GRAVEL, STONE; F,G = LOW TYPE BITUMINOUS;
H, I = HIGH TYPE BITUMINOUS; J = CONCRETE; K = BRICK; L = BLOCK

STATE HIGHWAY ADMINISTRATION OF MARYLAND
HIGHWAY INFORMATION SERVICES DIVISION
DATA SUPPORT GROUP

PAGE..... 23

STATE HIGHWAY LOCATION REFERENCE

ROUTE NUMBER.....MD 543 CONTINUED
INVENTORY DIRECTION...NORTH
NAME: FOUNTAIN GREEN RD

COUNTY-HARFORD
SHA DISTRICT..... 4
DATE..... 12/31/92

SYSTEM	FUNCTIONAL CLASS	HWY TYPE	ACCESS CTL	MILEPOINT	MILEPOINT DESCRIPTION	MARKED LANES	SURFACE WIDTH/TYPE*	AADT
SECONDARY R	URB-MINOR ARTERIAL	UNDIVIDED	NONE	5.96		2	24I	6,075
				6.88				9,675
				7.95	CD0205 PROSPECT MILL RD			
				8.81		2	36I	
	RUR-MAJOR COLLECTOR			8.93	US0001 CONOWINGO RD	2	22I	6,250
NAME: ADY RD				8.93				
				12.01				5,975
				12.03	STRUC #12049 DEER CREEK			
				13.49	MD0440 DUBLIN RD			5,600
				14.43	CD0444 EMORY CHURCH RD			3,950
				14.43	MD0646 PROSPECT RD			
				16.29				4,475
				16.75				3,650
				17.47		2	24I	
				17.58	MD0165 PYLESVILLE RD			

ROUTE NUMBER.....MD 543UL
INVENTORY DIRECTION...NORTH
NAME: PROPOSED

PROPOSED R	RUR-MAJOR COLLECTOR	UNDIVIDED	NONE	0.00	OP1259 RIVERSIDE PKWY (BACK)	2	24I	9,999
				0.40	MD0543 CRESWELL RD (AHEAD)			
				0.40	MD0007 PHILADELPHIA RD			

ROUTE NUMBER.....MD 623
INVENTORY DIRECTION...NORTH
NAME: CASTLETON RD

SECONDARY R	RUR-MINOR COLLECTOR	UNDIVIDED	NONE	0.00	MD0161 DARLINGTON RD	2	21I	1,100
				0.19	US0001 CONOWINGO RD	2	20I	
				0.29		2	19I	
				0.39		2	18I	
				2.22	STRUC #12053 PEDDLER RUN			
				3.14		2	22I	
NAME: FLINTVILLE RD				3.14				
				4.63	STRUC #12052 BROAD CREEK			
				6.18	CD0136 DEEP RUN RD			
				7.26	PENNSYLVANIA ST/L			

* A, B = UNIMPROVED; C = GRADED & DRAINED; D, E = SOIL, GRAVEL, STONE; F, G = LOW TYPE BITUMINOUS;
H, I = HIGH TYPE BITUMINOUS; J = CONCRETE; K = BRICK; L = BLOCK

STATE HIGHWAY ADMINISTRATION OF MARYLAND
HIGHWAY INFORMATION SERVICES DIVISION
DATA SUPPORT GROUP

STATE HIGHWAY LOCATION REFERENCE

ROUTE NUMBER.....MD 624
INVENTORY DIRECTION...NORTH
NAME: GRACETON RD

COUNTY-HARFORD
SHA DISTRICT.....4
DATE.....12/31/92

SYSTEM	FUNCTIONAL CLASS	HWY TYPE	ACCESS CTL	MILEPOINT	MILEPOINT DESCRIPTION	MARKED LANES	SURFACE WIDTH/TYPE*	AADT
SECONDARY R	RUR-LOCAL	UNDIVIDED	NONE	0.00 MD0165	PYLESVILLE RD	2	21I	2,900
				0.34	STRUC #12055 BROAD CREEK			
				1.15	STRUC #12054 BROAD CREEK			
	RUR-MAJOR COLLECTOR			2.73 MD0136	WHITEFORD RD/HARKINS RD			
				3.02	PENNSYLVANIA ST/L			

ROUTE NUMBER.....MD 646
INVENTORY DIRECTION...NORTH
NAME: PROSPECT RD

SECONDARY R	RUR-MINOR COLLECTOR	UNDIVIDED	NONE	0.00 MD0543	ADY RD	2	21I	800
				0.00 CO0444	EMORY CHURCH RD (BACK)			
				0.77	STRUC #12057 BROAD CREEK			
				3.31 MD0136	WHITEFORD RD			
				3.31 CO0118	PROSPECT RD (AHEAD)			

ROUTE NUMBER.....MD 715
INVENTORY DIRECTION...EAST
NAME: SHORT LA

SECONDARY U	URB-MINOR ARTERIAL	UNDIVIDED	PART	0.00 MD0715A	NO NAME	2	30I	8,600
				0.05		2	24I	
		DIVIDED		0.11				
				0.14 US0040	PULASKI HWY			
				0.14	STRUC #12023			
				0.28		4	48I	
				0.38 MU1050	OLD PHILADELPHIA RD			
				0.53				
				0.65	R/R #ATK 530 692 E			
				0.65	STRUC #12058			
				0.83				
R				1.04	OUT CORP LMTS ABERDEEN			
				1.06 GV0061	MARYLAND BLVD (AHEAD) @ A. P. G.			

* A, B = UNIMPROVED; C = GRADED & DRAINED; D, E = SOIL, GRAVEL, STONE; F, G = LOW TYPE BITUMINOUS;
H, I = HIGH TYPE BITUMINOUS; J = CONCRETE; K = BRICK; L = BLOCK

STATE HIGHWAY ADMINISTRATION OF MARYLAND
HIGHWAY INFORMATION SERVICES DIVISION
DATA SUPPORT GROUP

PAGE..... 25

STATE HIGHWAY LOCATION REFERENCE

ROUTE NUMBER..... MD 715A
INVENTORY DIRECTION... EAST
NAME: NO NAME

COUNTY-HARFORD
SHA DISTRICT..... 4
DATE..... 12/31/92

SYSTEM	FUNCTIONAL CLASS	HWY TYPE	ACCESS CTL	MILEPOINT	MILEPOINT DESCRIPTION	MARKED LANES	SURFACE WIDTH/TYPE*	AADT
SECONDARY U	URB-LOCAL	UNDIVIDED	NONE	0.00	ROAD END	2	24I	
				0.01	MD0715B NO NAME			
				0.10		1	16I	
				0.12	MD0715 SHORT LA			

ROUTE NUMBER..... MD 715B
INVENTORY DIRECTION... WEST
NAME: NO NAME

SECONDARY U	URB-LOCAL	UNDIVIDED	NONE	0.00	MD0715 SHORT LA	1	14I	
				0.14	MD0715A NO NAME			

ROUTE NUMBER..... MD 755
INVENTORY DIRECTION... NORTH
NAME: EDGEWOOD RD

SECONDARY R	URB-MINOR ARTERIAL	UNDIVIDED	NONE	0.00	ROAD END @ A. P. G.	2	30I	5,275
				0.12	R/R #ATK 530 689 W			
				0.12	STRUC #12059	2	24I	
				0.26				
				0.55	CO0522 WILLOUGHBY BEACH RD			
				0.95	CO0512 HANSON RD			
				1.45		2	28I	
				1.56	MD0024 EMMORTON RD	3	36I	16,550
				1.61		4	42I	
				1.79	US0040 PULASKI HWY	2	24I	10,775
				2.01		2	21I	
				2.02	STRUC #12020 WINTERS RUN			
				2.14	STRUC #12019 WINTERS RUN			
				2.15		2	22I	
				2.26	R/R #CSX 140 811 J			
	URB-COLLECTOR			2.44	MD0007 PHILADELPHIA RD	2	24I	
				3.04	MD0024 EMMORTON RD			

* A, B = UNIMPROVED; C = GRADED & DRAINED; D, E = SOIL, GRAVEL, STONE; F, G = LOW TYPE BITUMINOUS;
H, I = HIGH TYPE BITUMINOUS; J = CONCRETE; K = BRICK; L = BLOCK

STATE HIGHWAY LOCATION REFERENCE

ROUTE NUMBER.....MD 763
INVENTORY DIRECTION...EAST
NAME: SUPERIOR ST

COUNTY-HARFORD
SHA DISTRICT.....4
DATE.....12/31/92

SYSTEM	FUNCTIONAL CLASS	HWY TYPE	ACCESS CTL	MILEPOINT	MILEPOINT DESCRIPTION	MARKED LANES	SURFACE WIDTH/TYP*	AADT
SECONDARY U	URB-MINOR ARTERIAL	UNDIVIDED	NONE	0.00	MD0155 OHIO ST	2	40I	5,099
				0.26	US0040 PULASKI HWY			
				0.26	STRUC #H Z040			
				0.32	MU0380 JUNIATA ST			

ROUTE NUMBER.....MD 924
INVENTORY DIRECTION...NORTH
NAME: EMMORTON RD

SECONDARY R	URB-COLLECTOR	UNDIVIDED	NONE	0.00	MD0024 EMMORTON RD	4	48I	16,275
				0.00	CD1552 TOLLGATE RD (BACK)			
				0.25		3	36I	
				0.41		2	24I	
				1.00	CO0246 SINGER RD			
				1.00	CO1044 ABINGDON RD			
				2.01	MD0024C OLD EMMORTON RD			
		DIVIDED		2.23				
				2.28	CO0216 WHEEL RD			
				2.62	CO1569 LAUREL BUSH RD			
		UNDIVIDED		2.68				
	URB-MINOR ARTERIAL			2.95	CO0247 PLUMTREE RD			
				4.12	CO0248 W RING FACTORY RD			
				4.12	CO1649 E RING FACTORY RD			
		DIVIDED		4.81	CO0241 MCPHAIL RD			16,175
				5.06				
NAME: S MAIN ST				5.19	IN CORP LMTS BELAIR			
U				5.20	MD 924 (SB/L) BOND ST	4	56I	
				5.23		6	70I	
				5.36		5	70I	
				5.39		6	76I	
				5.45	US0001BU BALTIMORE PIKE	7	85I	
				5.45	MD0022 FULFORD AVE			
				5.51	MD 22 (WB/L) CHURCHVILLE RD	5	62I	
NAME: N MAIN ST				5.59				
				5.78		4	70I	
		UNDIVIDED		5.95	MD 924 (SB/L) BOND ST	3	46I	
				6.02	US0001BU W BROADWAY	2	34I	
				6.02	MU0080 W BROADWAY			
				6.09		2	40I	
				6.51		2	41I	

* A, B = UNIMPROVED; C = GRADED & DRAINED; D, E = SOIL, GRAVEL, STONE; F, G = LOW TYPE BITUMINOUS;
H, I = HIGH TYPE BITUMINOUS; J = CONCRETE; K = BRICK; L = BLOCK

STATE HIGHWAY ADMINISTRATION OF MARYLAND
HIGHWAY INFORMATION SERVICES DIVISION
DATA SUPPORT GROUP

PAGE..... 27


STATE HIGHWAY LOCATION REFERENCE

ROUTE NUMBER..... MD 924 CONTINUED
INVENTORY DIRECTION.... NORTH
NAME: ROCKS SPRING RD

COUNTY-HARFORD
SHA DISTRICT..... 4
DATE..... 12/31/92

SYSTEM	FUNCTIONAL CLASS	HWY TYPE	ACCESS CTL	MILEPOINT	MILEPOINT DESCRIPTION	MARKED LANES	SURFACE WIDTH/TYPE*	AADT
SECONDARY R	URB-MINOR ARTERIAL	UNDIVIDED	NONE	6.57	CD1036 MOORES MILL RD	2	41I	16,175
				6.57	CD1580 VALE RD			
				6.57	OUT CORP LMTS BELAIR			
				7.00		2	38I	
				7.16		2	24I	
				7.34	US0001 BELAIR BYPASS			
				7.34	STRUC #12015			
				7.34	MD0024 ROCKS SPRING RD (AHEAD)			

* A, B = UNIMPROVED; C = GRADED & DRAINED; D, E = SOIL, GRAVEL, STONE; F, G = LOW TYPE BITUMINOUS;
H, I = HIGH TYPE BITUMINOUS; J = CONCRETE; K = BRICK; L = BLOCK

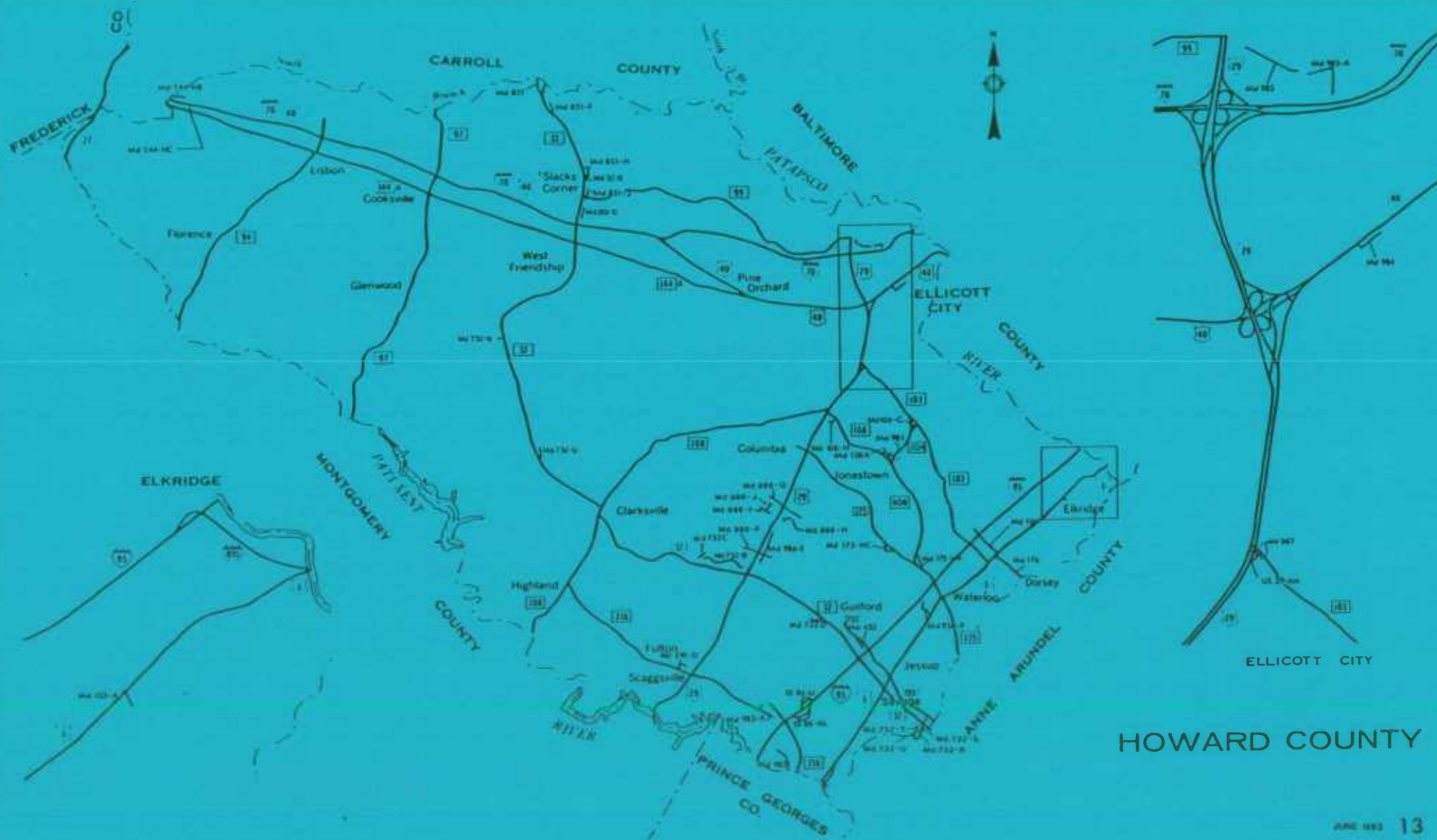


1993

HIGHWAY LOCATION REFERENCE

**HOWARD
COUNTY**

HO




HOWARD COUNTY

ROUTE ALERT LIST

HOWARD COUNTY

- US 29 - Reconstructed
 - MD 986E - Extended, due to US 29 reconstruction
 - MD 986F - New, was part of CO 412, transferred due to US 29 reconstruction
 - MD 986G - New, part of CO 1161, due to US 29 reconstruction
 - MD 986H - New, part of CO 800, due to US 29 reconstruction
 - MD 986I - New, due to US 29 reconstruction
 - MD 986J - New, due to US 29 reconstruction
- Note: Entire county reinventoried in 1992. Check ALL routes for mileage change.



STATE HIGHWAY ADMINISTRATION OF MARYLAND
HIGHWAY INFORMATION SERVICES DIVISION
DATA SUPPORT GROUP

STATE HIGHWAY LOCATION REFERENCE

ROUTE NUMBER.....US 1
INVENTORY DIRECTION...NORTH
NAME: WASHINGTON BLVD

COUNTY-HOWARD
SHA DISTRICT.....7
DATE.....12/31/92

SYSTEMSTATE....	FUNCTIONAL CLASS	HWY TYPE	ACCESS CTL	MILEPOINT	MILEPOINT DESCRIPTION	MARKED LANES	SURFACE WIDTH/TYPE*	AADT
SECONDARY R	URB-OTHER PRIN ART	DIVIDED	NDNE	0.00	PRINCE GEORGES CO/L	6	74I	25,975
				0.00	STRUC #16001 & #16002 PATUXENT RIVER			
				0.06	STRUC #13035			
				0.32		6	72I	
		UNDIVIDED		0.58		2	24I	
		DIVIDED		0.74		4	48I	
				0.97	C00112 WHISKEY BOTTM RD			
		UNDIVIDED		1.07				
				1.57	STRUC #13009 HAMMOND BRANCH			
		DIVIDED		2.06				
				2.21	C00416 GORMAN RD			
				2.31		4	50I	
				2.47	STRUC #13007 LITTLE PATUXENT RIVER			
				2.49		4	48I	
				2.60		4	60I	
				2.63		4	48I	
				2.82	COLLECTOR "B" TO & FR MD 32			
				2.82	STRUC #13110			
				2.85	MD0032 NO NAME			22,200
				2.85	STRUC #13108			
				2.88	COLLECTOR "A" FR & TO MD 32			
				2.88	STRUC #13109			
				3.00	STRUC #13006			
				3.15		4	54I	
		UNDIVIDED		3.26	MD0732 GUILFORD RD	4	48I	24,975
				3.70	R/R #CSX 140 227 D			
				3.70	STRUC #13099			
		DIVIDED		3.73				
		UNDIVIDED		3.99				
				4.36	STRUC #13005 DORSEY RUN			
		DIVIDED		5.25				
				5.35	STRUC #13004 DORSEY RUN	4	48J	
				5.39	MD095BP CRESTMOUNT RD			19,950
				5.54		5	60J	
				5.60	MD0175 WATERLOO RD			21,825
				5.67		4	59I	
		UNDIVIDED		5.71		4	48I	
		DIVIDED		6.04				
				6.16	STRUC #13003 DEEP RUN			
		UNDIVIDED		6.18				
				7.05	MD0103 MEADOW RIDGE RD			

* A, B = UNIMPROVED; C = GRADED & DRAINED; D, E = SOIL, GRAVEL, STONE; F, G = LOW TYPE BITUMINOUS;
H, I = HIGH TYPE BITUMINOUS; J = CONCRETE; K = BRICK; L = BLOCK

STATE HIGHWAY ADMINISTRATION OF MARYLAND
HIGHWAY INFORMATION SERVICES DIVISION
DATA SUPPORT GROUP

STATE HIGHWAY LOCATION REFERENCE

ROUTE NUMBER.....US 1 CONTINUED
INVENTORY DIRECTION...NORTH
NAME: WASHINGTON BLVD

COUNTY-HOWARD
SHA DISTRICT.....7
DATE.....12/31/92

SYSTEM	FUNCTIONAL CLASS	HWY TYPE	ACCESS CTL	MILEPOINT	MILEPOINT DESCRIPTION	MARKED LANES	SURFACE WIDTH/TYP*	AADT
SECONDARY R	URB-OTHER PRIN ART	UNDIVIDED	NONE	7.37	MD0176 DORSEY RD	4	48I	21,825
		DIVIDED		7.45				
		UNDIVIDED		7.60	MD0100 NO NAME			21,750
				7.70				
				8.00	STRUC #13002 BEALMEAR BRANCH			
				8.89				21,375
				8.93	CO0559 S HANOVER RD			
		DIVIDED		9.16				17,400
				9.52				
				9.61	CO0136 MONTGOMERY RD			
				9.61	MD0103A MONTGOMERY RD			
		UNDIVIDED		9.70				
				10.71	R/R #CSX 140 881 Y			
		DIVIDED		10.74		2	24I	
				10.79	CO0158 LEVERING RD	4	48I	
				11.01	STRUC #3010 PATAPSCO RIVER			
				11.01	BALTIMORE CO/L			

ROUTE NUMBER.....MD 27
INVENTORY DIRECTION...NORTH
NAME: RIDGE RD

SECONDARY R	RUR-MINOR ARTERIAL	UNDIVIDED	NONE	0.00	MONTGOMERY CO/L	2	21I	13,800
				1.21	CO0003 PENN SHOP RD			
				1.23	FREDERICK CO/L			

ROUTE NUMBER.....US 29
INVENTORY DIRECTION...NORTH
NAME: COLUMBIA PIKE

PRIMARY R	URB-FRWY/EXPWY	DIVIDED	PART	0.00	MONTGOMERY CO/L	4	48J	33,275
				0.00	STRUC #15034 & #15035 PATUXENT RIVER			
				0.05		4	48I	
				0.63				30,975
				0.69	MILE MARKER 13.0			
				1.38	MDO216 SCAGGSVILLE RD			
				1.44		4	48J	
				1.67		4	48I	

* A, B = UNIMPROVED; C = GRADED & DRAINED; D, E = SOIL, GRAVEL, STONE; F, G = LOW TYPE BITUMINOUS;
H, I = HIGH TYPE BITUMINOUS; J = CONCRETE; K = BRICK; L = BLOCK

STATE HIGHWAY ADMINISTRATION OF MARYLAND
HIGHWAY INFORMATION SERVICES DIVISION
DATA SUPPORT GROUP

PAGE..... 3

STATE HIGHWAY LOCATION REFERENCE

ROUTE NUMBER..... US 29 CONTINUED
INVENTORY DIRECTION... NORTH
NAME: COLUMBIA PIKE

COUNTY-HOWARD
SHA DISTRICT.....7
DATE..... 12/31/92

SYSTEM STATE....	FUNCTIONAL CLASS	HWY TYPE	ACCESS CTL	MILEPOINT	MILEPOINT DESCRIPTION	MARKED LANES	SURFACE WIDTH/TYPE*	AADT	
PRIMARY	R	URB-FRWY/EXPWY	DIVIDED	PART	1. 69	MILE MARKER 14. 0	4	48I	30, 975
					2. 11	STRUC #13014 HAMMOND BRANCH			
					2. 38		4	48J	
					2. 52	CO0109 JOHNS HOPKINS RD	5	60J	
					2. 70	MILE MARKER 15. 0			
					2. 76		4	60I	
					3. 24	STRUC #13013 MIDDLE PATUXENT RIVER			
					3. 27		4	48I	
					3. 67	MILE MARKER 16. 0			
					4. 31	MD0032 GUILFORD RD			40, 087
					4. 31	STRUC #13101			
					4. 63	MILE MARKER 17. 0			
					4. 69		5	60I	
					4. 96	MD0986F SENECA DR			
					4. 96	STRUC #13131			
					4. 96	EXIT #17			
					5. 01		4	48J	
					5. 95	MD0986G BROKEN LAND PKWY			55, 500
					5. 95	STRUC #13129			
					5. 95	EXIT #18			
					6. 08	RAMP 1 TO BROKEN LAND PKWY			
					6. 08	STRUC #13128			
					6. 12	STRUC #13012 PATUXENT RIVER			
					6. 61	STRUC #HO 133 PEDESTRIAN WALKWAY			
					6. 74	MILE MARKER 19. 0			
					7. 41		4	48I	
					7. 74	MD0175 PATUXENT PKWY			66, 200
					7. 74	STRUC #13086			
					7. 74	MILE MARKER 20. 0			
					8. 49		4	48J	
					8. 85	MD0108 CLARKSVILLE PIKE/OLD ANNAPOLIS RD	4	48I	64, 900
					8. 85	STRUC #13111			
					9. 90		5	60I	
					10. 05		5	60J	
					10. 14	US0029HA US 29 SPUR			
					10. 24	MD0987 OLD COLUMBIA RD			66, 400
					10. 24	CO0272 ST JOHNS LA			
					10. 36	MD0103 MONTGOMERY RD			
					10. 59	FULL	6	72J	
					10. 76	MILE MARKER 23. 0			
					11. 19		5	60J	
					11. 28	CO0278 FREDERICK RD			

* A, B = UNIMPROVED; C = GRADED & DRAINED; D, E = SOIL, GRAVEL, STONE; F, G = LOW TYPE BITUMINOUS;
H, I = HIGH TYPE BITUMINOUS; J = CONCRETE; K = BRICK; L = BLOCK

STATE HIGHWAY ADMINISTRATION OF MARYLAND
HIGHWAY INFORMATION SERVICES DIVISION
DATA SUPPORT GROUP

STATE HIGHWAY LOCATION REFERENCE

ROUTE NUMBER.....US 29 CONTINUED
INVENTORY DIRECTION...NORTH
NAME: COLUMBIA PIKE

COUNTY-HOWARD
SHA DISTRICT.....7
DATE.....12/31/92

SYSTEM	STATE	FUNCTIONAL CLASS	HWY TYPE	ACCESS CTL	MILEPOINT	MILEPOINT DESCRIPTION	MARKED LANES	SURFACE WIDTH/TYPE*	AADT					
PRIMARY	R	URB-FRWY/EXPWY	DIVIDED	FULL	11.28	STRUC #13010	5	60J	66,400					
					11.53	RAMP 7 FR US 40								
					11.53	STRUC #13008								
												6	72J	
					11.55									
					11.75		MILE MARKER 24.0							
					11.82	US0040	BALTO NATIONAL PIKE							46,600
					11.82		STRUC #13011					4	48J	
					12.50									
					12.64		RAMP 7 FR IS 70							
					12.75		MILE MARKER 25.0							
					12.93		RAMP 7 FR IS 70							
					12.93		STRUC #13028							
SECONDARY					13.17	IS0070 NO NAME			12,400					
					13.17		STRUC #13048							
					13.17		EXIT #87							
					13.48			4	48I					
					13.61	MD0099	OLD FREDERICK RD							
13.61	CO1312	ROGERS AVE												

ROUTE NUMBER.....US 29HA
INVENTORY DIRECTION...NORTH
NAME: US 29 SPUR

SECONDARY	R	URB-LOCAL	UNDIVIDED	NONE	0.00	US0029 COLUMBIA PIKE	1	14I	999
					0.04				
					0.07		2	28I	
					0.11	MD0987 OLD COLUMBIA PIKE	2	24I	

ROUTE NUMBER.....MD 32
INVENTORY DIRECTION...NORTH
NAME: NO NAME

PRIMARY	R	URB-FRWY/EXPWY	DIVIDED	FULL	0.00	ANNE ARUNDEL CO/L	4	48I	17,100	
					0.00	STRUC #13115				
					0.32	MD0732R DORSEY RUN RD				
					0.32		STRUC #13123			
					1.50	US0001	WASHINGTON BLVD			
1.50		STRUC #13108								

* A, B = UNIMPROVED; C = GRADED & DRAINED; D, E = SOIL, GRAVEL, STONE; F, G = LOW TYPE BITUMINOUS;
H, I = HIGH TYPE BITUMINOUS; J = CONCRETE; K = BRICK; L = BLOCK

STATE HIGHWAY ADMINISTRATION OF MARYLAND
HIGHWAY INFORMATION SERVICES DIVISION
DATA SUPPORT GROUP

STATE HIGHWAY LOCATION REFERENCE

ROUTE NUMBER..... MD 32
INVENTORY DIRECTION... NORTH
NAME: NO NAME

CONTINUED

COUNTY-HOWARD
SHA DISTRICT.....7
DATE..... 12/31/92

SYSTEM	FUNCTIONAL CLASS	HWY TYPE	ACCESS CTL	MILEPOINT	MILEPOINT DESCRIPTION	MARKED LANES	SURFACE WIDTH/TYPE*	AADT
PRIMARY	R	URB-FRWY/EXPWY	DIVIDED	FULL	2.40 C00194			
					VOLLMERHAUSEN RD	4	48I	17,100
					STRUC #13080			
					2.40			
					2.61	4	48J	
					3.01	5	60J	
					3.08 IS0095			57,125
					NO NAME			
					3.08 STRUC #13068 & #13070			
					3.08 EXIT #38			
					3.24 IS 95 (SB/L)			
					3.24 STRUC #13069 & #13071			
					3.31	4	48J	
					3.86	4	48I	
					4.08 C01834			
					GUILFORD RD			
					4.08 STRUC #13100			
					4.87 C01161			
					BROKEN LAND PKWY			
					4.87 STRUC #13103			
					5.19 STRUC #13106			
					LITTLE PATUXENT RIVER			
					5.42 C01470			
					SHAKER DR			
					5.42 STRUC #13102			
					6.30 US0029			
					COLUMBIA PIKE			13,500
					6.30 STRUC #13101			
					6.79	3	48I	
					7.07	4	48I	
					7.19			
					STRUC #13114			
					MIDDLE PATUXENT RIVER			
					7.23	3	36I	
					7.49 C00093			
					PINDELL SCHOOL RD			
					7.49 C01909			
					CEDAR LA			
					7.79	2	21I	
SECONDARY	RUR-MINOR COLLECTOR				8.35			
					8.97	2	22I	
					9.08 C00085			
					HALLS SHOP RD			
					9.37	2	21I	
					9.93			
					STRUC #13025			
					MIDDLE PATUXENT RIVER			
					9.98			
					STRUC #13024			
					MIDDLE PATUXENT RIVER			
					10.76 MD0108			
					CLARKSVILLE PIKE (AHEAD)			
PRIMARY	RUR-OTHER PRIN ART				11.09 MD0108			
					CLARKSVILLE PIKE (BACK)	2	24I	10,300
					13.22	2	23I	
					13.30 MD07320			
					E LINDEN CHURCH RD			
					13.55	2	24I	
					15.98 C00049			
					TRIDELPHIA RD			
					15.98			
					STRUC #13045			
					16.35 MD0732N			
					TEN OAKS RD			
					16.56 C00044			
					BURNTWOODS RD			

* A, B = UNIMPROVED; C = GRADED & DRAINED; D, E = SOIL, GRAVEL, STONE; F, G = LOW TYPE BITUMINOUS;
H, I = HIGH TYPE BITUMINOUS; J = CONCRETE; K = BRICK; L = BLOCK

STATE HIGHWAY ADMINISTRATION OF MARYLAND
HIGHWAY INFORMATION SERVICES DIVISION
DATA SUPPORT GROUP

STATE HIGHWAY LOCATION REFERENCE

ROUTE NUMBER..... MD 32 CONTINUED
INVENTORY DIRECTION... NORTH
NAME: NO NAME

COUNTY-HOWARD
SHA DISTRICT..... 7
DATE..... 12/31/92

SYSTEM	STATE	FUNCTIONAL CLASS	HWY TYPE	ACCESS CTL	MILEPOINT	MILEPOINT DESCRIPTION	MARKED LANES	SURFACE WIDTH/TYPE*	AADT			
PRIMARY	R	RUR-OTHER PRIN ART	UNDIVIDED	NONE	17.66	STRUC #13023 PATUXENT RIVER	2	24I	10,300			
					18.53	STRUC #13022 MIDDLE PATUXENT RIVER						
SECONDARY	R	RUR-MINOR ARTERIAL	DIVIDED	NONE	18.89	STRUC#13021 TERRAPIN BRANCH RIVER	4	48I				
					19.59							
					19.71	MD0144A	FREDERICK RD					
								20.05	STRUC #13098 TERRAPIN BRANCH RIVER			13,200
								20.15	IS0070	BALTO NATIONAL PIKE		
								20.15		STRUC #13031		
								20.15		EXIT #80		
						UNDIVIDED		20.58		2	24I	
								20.97	CO0037	OLD FREDERICK RD		
								20.97	MD0099	OLD FREDERICK RD		
								21.44	MD0032B	MD 32 SPUR		
								21.61	MD0851H	OLD MD 32		
								23.09		STRUC #13019 PATAPSCO RIVER		
					23.58	MD0851F	DEER HILL RD					
					23.95	MD0851	OLD MD 32					
					24.23		STRUC #13046 PATAPSCO RIVER					
					24.23		CARROLL CO/L					

ROUTE NUMBER..... MD 32B
INVENTORY DIRECTION... EAST
NAME: MD 32 SPUR

SECONDARY	R	RUR-LOCAL	UNDIVIDED	NONE	0.00	MD0032	SYKESVILLE RD	2	19H	
					0.02	MD0851H	OLD MD 32			

ROUTE NUMBER..... MD 32UL
INVENTORY DIRECTION... NORTH
NAME: PROPOSED

PROPOSED	R	URB-FRWY/EXPWY	UNDIVIDED	NONE	0.00	MD0032	GUILFORD RD	2	24I	3,399
					2.25	MD0108	CLARKSVILLE PIKE			
					2.25	MD0032	GUILFORD RD			

* A, B = UNIMPROVED; C = GRADED & DRAINED; D, E = SOIL, GRAVEL, STONE; F, G = LOW TYPE BITUMINOUS;
H, I = HIGH TYPE BITUMINOUS; J = CONCRETE; K = BRICK; L = BLOCK

STATE HIGHWAY ADMINISTRATION OF MARYLAND
HIGHWAY INFORMATION SERVICES DIVISION
DATA SUPPORT GROUP

STATE HIGHWAY LOCATION REFERENCE

ROUTE NUMBER.....US 40
INVENTORY DIRECTION... EAST
NAME: BALTO NATIONAL PIKE

COUNTY-HOWARD
SHA DISTRICT.....7
DATE..... 12/31/92

SYSTEM	STATE	FUNCTIONAL CLASS	HWY TYPE	ACCESS CTL	MILEPOINT	MILEPOINT DESCRIPTION	MARKED LANES	SURFACE WIDTH/TYPE*	AADT
PROPOSED	R	URB-FRWY/EXPWY	UNDIVIDED	NONE	0.00	CARROLL CO/L	2	24I	3,399
					0.00	SEE IS 70 (AHEAD)			
SECONDARY		RUR-OTHER PRIN ART	DIVIDED	PART	12.77	IS0070 BALTO NATIONAL PIKE (BACK)	4	48I	12,000
		URB-OTHER PRIN ART			12.77	EXIT #82			
					13.62	CD0070 MARRIOTTSVILLE RD			12,431
				NONE	15.36	MD0144A FREDERICK RD			18,500
					15.93	CD0278 FREDERICK RD			44,400
					16.17	CD1063 BETHANY LA			
					16.17	CD0075 CENTENNIAL LA			
					16.56	STRUC #13032 LITTLE PATUXENT RIVER			
					17.34		5	60I	
					17.69		6	72I	
					18.05	CD0272 ST JOHNS LA			
					18.13		4	48I	
					18.33	US0029 COLUMBIA PIKE			45,800
					18.33	STRUC #13011			
					18.46	RAMP 7 TO US 29			
					18.46	STRUC #13033			
					18.61	CD0046 RIDGE RD			
					18.66		5	60I	
					18.81		6	72I	
					19.00	CD1312 ROGERS AVE			36,400
					19.28	MD0984 NO NAME			
					19.44		4	48I	
					20.58	SR0002 PARK RD			
					20.58	STRUC #13034			
					21.08	STRUC #3109 PATAPSCO RIVER			
					21.08	BALTIMORE CO/L			

ROUTE NUMBER.....IS 70
INVENTORY DIRECTION... EAST
NAME: BALTO NATIONAL PIKE

PRIMARY	R	RUR-INTERSTATE	DIVIDED	FULL	0.00	CARROLL CO/L	6	72I	35,600
					0.26	INTERSTATE MILE MARKER 70.0			
					1.01	CD1594 W WATERSVILLE RD			
					1.01	STRUC #13084			
					1.28	INTERSTATE MILE MARKER 71.0			
					2.30	INTERSTATE MILE MARKER 72.0			
					2.54	CD0007 WATERSVILLE RD			

* A, B = UNIMPROVED; C = GRADED & DRAINED; D, E = SOIL, GRAVEL, STONE; F, G = LOW TYPE BITUMINOUS;
H, I = HIGH TYPE BITUMINOUS; J = CONCRETE; K = BRICK; L = BLOCK

STATE HIGHWAY ADMINISTRATION OF MARYLAND
HIGHWAY INFORMATION SERVICES DIVISION
DATA SUPPORT GROUP

STATE HIGHWAY LOCATION REFERENCE

ROUTE NUMBER..... IS 70 CONTINUED
INVENTORY DIRECTION... EAST
NAME: BALTO NATIONAL PIKE

COUNTY-HOWARD
SHA DISTRICT..... 7
DATE..... 12/31/92

SYSTEM	FUNCTIONAL CLASS	HWY TYPE	ACCESS CTL	MILEPOINT	MILEPOINT DESCRIPTION	MARKED LANES	SURFACE WIDTH/TYPE*	AADT
PRIMARY	R	RUR-INTERSTATE	DIVIDED FULL	2.54	STRUC #13083	6	72I	35,600
				3.32	INTERSTATE MILE MARKER 73.0			
				3.81	FLORENCE RD			
				3.81	MD0094 STRUC #13094			
				3.81	EXIT #73			
				3.99				37,400
				4.33	INTERSTATE MILE MARKER 74.0			
				5.08	CD0030 MORGAN STATION RD			
				5.08	STRUC #13082			
				5.35	INTERSTATE MILE MARKER 75.0			
				6.37	INTERSTATE MILE MARKER 76.0			
				6.98	MD0097 HOODS MILL RD			38,951
				6.98	STRUC #13030			
				6.98	EXIT #76			
				7.39	INTERSTATE MILE MARKER 77.0			
				8.40	INTERSTATE MILE MARKER 78.0			
				9.42	INTERSTATE MILE MARKER 79.0			
				10.43	INTERSTATE MILE MARKER 80.0			
				10.65	MD0032 NO NAME			46,900
				10.65	STRUC #13031			
				10.65	EXIT #80			
				11.45	INTERSTATE MILE MARKER 81.0			
				11.84	CD0067 SAND HILL RD			
				11.84	STRUC #13081			
				12.16	US 40 (WB/L)	5	60I	
				12.28		4	48I	
				12.46	INTERSTATE MILE MARKER 82.0			
				12.77	US0040 BALTO NATIONAL PIKE			43,900
				12.77	EXIT #82			
				13.00	US 40 (WB/L)			
				13.00	STRUC #13055			
				13.12	STRUC #13054 TRANS-CON GAS LINE			
				13.48	INTERSTATE MILE MARKER 83.0			
		URB-INTERSTATE		13.59	CD0070 MARRIOTTSTVILLE RD			
				13.59	STRUC #13053			
				13.59	EXIT #83			
				14.50	INTERSTATE MILE MARKER 84.0			
				14.65		4	48J	
				15.51	INTERSTATE MILE MARKER 85.0			
				16.07	CD1063 BETHANY LA			
				16.07	STRUC #13052			

NAME: NO NAME

* A, B = UNIMPROVED; C = GRADED & DRAINED; D, E = SOIL, GRAVEL, STONE; F, G = LOW TYPE BITUMINOUS;
H, I = HIGH TYPE BITUMINOUS; J = CONCRETE; K = BRICK; L = BLOCK

STATE HIGHWAY ADMINISTRATION OF MARYLAND
HIGHWAY INFORMATION SERVICES DIVISION
DATA SUPPORT GROUP

PAGE..... 9

STATE HIGHWAY LOCATION REFERENCE

ROUTE NUMBER..... IS 70 CONTINUED
INVENTORY DIRECTION... EAST
NAME: NO NAME

COUNTY-HOWARD
SHA DISTRICT..... 7
DATE..... 12/31/92

SYSTEM	STATE	FUNCTIONAL CLASS	HWY TYPE	ACCESS CTL	MILEPOINT	MILEPOINT DESCRIPTION	MARKED LANES	SURFACE WIDTH/TYPE*	AADT
PRIMARY	R	URB-INTERSTATE	DIVIDED	FULL	16.53	INTERSTATE MILE MARKER 86.0	4	48J	43,900
					16.87	CO0272 ST JOHNS LA			
					16.87	STRUC #13040			
					17.55	INTERSTATE MILE MARKER 87.0			
					17.68	US0029 COLUMBIA PIKE			
					17.68	STRUC #13048			
					17.68	EXIT #87			
					17.70				74,267
					17.91	RAMP 7 TO US 29			
					17.91	STRUC #13020			
					18.16		8	96J	
					18.41		6	72J	
					18.44	CO1312 ROGERS AVE			
					18.44	STRUC #13001			
					19.47	STRUC #3229 PATAPSCO RIVER			
					19.47	BALTIMORE CO/L			

ROUTE NUMBER..... MD 94
INVENTORY DIRECTION... NORTH
NAME: ELLICOTT RD

SECONDARY	R	RUR-MAJOR COLLECTOR	UNDIVIDED	NONE	0.00	MONTGOMERY CO/L	2	22I	1,500
					0.00	STRUC #13047 PATUXENT RIVER			
					0.10		2	20I	
					1.03	STRUC #13036 CABIN BRANCH			
					2.77				3,300
					2.77				
					3.23				2,900
					5.25		2	24I	
					5.45	MDO144A FREDERICK RD			5,400
			DIVIDED		5.65				
			UNDIVIDED		5.82				
					5.85	IS0070 BALTO NATIONAL PIKE			4,800
					5.85	STRUC #13094			
					5.85	EXIT #73			
			DIVIDED		5.91				
			UNDIVIDED		6.05				
					6.25	CO0279 WOODBINE RD (AHEAD)			
					6.25	CO0007 OLD FREDERICK RD			

* A, B = UNIMPROVED; C = GRADED & DRAINED; D, E = SOIL, GRAVEL, STONE; F, G = LOW TYPE BITUMINOUS;
H, I = HIGH TYPE BITUMINOUS; J = CONCRETE; K = BRICK; L = BLOCK

STATE HIGHWAY ADMINISTRATION OF MARYLAND
HIGHWAY INFORMATION SERVICES DIVISION
DATA SUPPORT GROUP

STATE HIGHWAY LOCATION REFERENCE

ROUTE NUMBER..... IS 95
INVENTORY DIRECTION... NORTH
NAME: NO NAME

COUNTY-HOWARD
SHA DISTRICT..... 7
DATE..... 12/31/92

SYSTEM	STATE	FUNCTIONAL CLASS	HWY TYPE	ACCESS CTL	MILEPOINT	MILEPOINT DESCRIPTION	MARKED LANES	SURFACE WIDTH/TYPE*	AADT
PRIMARY	R	URB-INTERSTATE	DIVIDED	FULL	0.00	PRINCE GEORGES CO/L	8	96J	99,200
					0.00	STRUC #16197 PATUXENT RIVER			
					0.50	CO0275 STANSFIELD RD			
					0.50	STRUC #13077			
					0.56	INTERSTATE MILE MARKER 35.0			
					1.16	MD0216 SCAGGSVILLE RD			91,300
					1.16	STRUC #13076			
					1.16	EXIT #35			
					1.56	INTERSTATE MILE MARKER 36.0			
					2.12	IS0095K NO NAME			
					2.12	CO0416 GORMAN RD			
					2.12	STRUC #13074			
					2.31	IS0095I NO NAME			
					2.56	INTERSTATE MILE MARKER 37.0			
					2.58	IS0095K NO NAME			
					2.67	IS0095I NO NAME			
					2.85	STRUC #13056 MIDDLE PATUXENT RIVER			
					3.37	CO0194 VOLLMERHAUSEN RD			
					3.37	STRUC #13073			
					3.57	INTERSTATE MILE MARKER 38.0			
					3.62	STRUC #13072 LITTLE PATUXENT RIVER			
					3.94	MD 32 (SB/L)			100,800
					3.94	STRUC #13070 & #13071			
					4.08	MD0032 NO NAME			
					4.08	STRUC #13068 & #13069			
					4.08	EXIT #38			
					4.22	MD0732 GUILFORD RD			
					4.22	STRUC #13066 & #13067			
					4.55	INTERSTATE MILE MARKER 39.0			
					4.97	STRUC #13064			
					5.54	INTERSTATE MILE MARKER 40.0			
					6.39	MD0175 WATERLOO RD			138,257
					6.39	STRUC #13061			
					6.39	EXIT #41			
					6.56	INTERSTATE MILE MARKER 41.0			
					7.04		8	96I	
					7.10	STRUC #13059 DEEP RUN			
					7.18	STRUC #13060 DEEP RUN			
					7.57	INTERSTATE MILE MARKER 42.0			
					7.77	MD0103 MEADOW RIDGE RD			
					7.77	STRUC #13050			
					8.27	MD0100 NO NAME			108,900

* A, B = UNIMPROVED; C = GRADED & DRAINED; D, E = SOIL, GRAVEL, STONE; F, G = LOW TYPE BITUMINOUS;
H, I = HIGH TYPE BITUMINOUS; J = CONCRETE; K = BRICK; L = BLOCK

STATE HIGHWAY ADMINISTRATION OF MARYLAND
HIGHWAY INFORMATION SERVICES DIVISION
DATA SUPPORT GROUP

STATE HIGHWAY LOCATION REFERENCE

ROUTE NUMBER..... IS 95 CONTINUED
INVENTORY DIRECTION... NORTH
NAME: NO NAME

COUNTY-HOWARD
SHA DISTRICT.....7
DATE..... 12/31/92

SYSTEM	FUNCTIONAL CLASS	HWY TYPE	ACCESS CTL	MILEPOINT	MILEPOINT DESCRIPTION	MARKED LANES	SURFACE WIDTH/TYPE*	AADT
PRIMARY	R	URB-INTERSTATE	DIVIDED FULL	8.27	STRUC #13049	8	96I	108,900
				8.27	EXIT #43			
				8.43	RAMP 7 FR MD 100			
				8.43	STRUC #13057			
				8.58	INTERSTATE MILE MARKER 43.0			
				8.61		8	96J	
				9.59	INTERSTATE MILE MARKER 44.0			
				10.09	CO0136 MONTGOMERY RD			
				10.09	STRUC #13051			
				10.60	INTERSTATE MILE MARKER 45.0			
				10.93	IS 895 (SB/L)			
				11.11	IS0895 HARBOR TUNNEL THRUWAY			
				11.11	EXIT #46			
				11.35	IS 895 (SB/L)			118,247
				11.35	STRUC #HOY004			
				11.59	STRUC #3243 PATAPSCO RIVER			
				11.59	BALTIMORE CO/L			

ROUTE NUMBER..... IS 95I
INVENTORY DIRECTION... NORTH
NAME: SERVICE RD

SECONDARY	R	URB-LOCAL	UNDIVIDED NONE	0.00	IS0095 NO NAME	1	12J	
				0.08		1	20J	
				0.12		1	20I	
				0.18	IS0095J NO NAME			
				0.23		1	22I	
				0.44		1	20I	
				0.61	IS0095J NO NAME			
				0.75		1	20J	
				0.82		1	12J	
				0.90	IS0095 NO NAME			

ROUTE NUMBER..... IS 95J
INVENTORY DIRECTION... NORTH
NAME: NO NAME

SECONDARY	R	URB-LOCAL	UNDIVIDED NONE	0.00	IS0095I SERVICE RD	1	21I	
-----------	---	-----------	----------------	------	--------------------	---	-----	--

* A, B = UNIMPROVED; C = GRADED & DRAINED; D, E = SOIL, GRAVEL, STONE; F, G = LOW TYPE BITUMINOUS;
H, I = HIGH TYPE BITUMINOUS; J = CONCRETE; K = BRICK; L = BLOCK

STATE HIGHWAY ADMINISTRATION OF MARYLAND
HIGHWAY INFORMATION SERVICES DIVISION
DATA SUPPORT GROUP

STATE HIGHWAY LOCATION REFERENCE

ROUTE NUMBER..... IS 95J CONTINUED
INVENTORY DIRECTION... NORTH
NAME: NO NAME

COUNTY-HOWARD
SHA DISTRICT..... 7
DATE..... 12/31/92

SYSTEM	FUNCTIONAL CLASS	HWY TYPE	ACCESS CTL	MILEPOINT	MILEPOINT DESCRIPTION	MARKED LANES	SURFACE WIDTH/TYPE*	AADT
SECONDARY R	URB-LOCAL	DIVIDED	NONE	0.05		2	40I	
		UNDIVIDED		0.16		1	24I	
				0.22		1	30I	
				0.29		1	28I	
				0.35	IS0095I SERVICE RD			

ROUTE NUMBER..... IS 95K
INVENTORY DIRECTION... NORTH
NAME: NO NAME

SECONDARY R	URB-LOCAL	UNDIVIDED	NONE	0.00	IS0095 NO NAME	1	12J	
				0.04		1	20J	
				0.10		1	20I	
				0.14	IS0095L NO NAME			
				0.35		1	26I	
				0.39		1	22I	
				0.45		1	24I	
				0.56	IS0095L NO NAME			
				0.59		1	20J	
				0.69		1	12J	
				0.73	IS0095 NO NAME			

ROUTE NUMBER..... IS 95L
INVENTORY DIRECTION... NORTH
NAME: NO NAME

SECONDARY R	URB-LOCAL	UNDIVIDED	NONE	0.00	IS0095K NO NAME	1	20I	
				0.18	IS0095K NO NAME			

ROUTE NUMBER..... MD 97
INVENTORY DIRECTION... NORTH
NAME: ROXBURY MILLS RD

SECONDARY R	RUR-MINOR ARTERIAL	UNDIVIDED	NONE	0.00	MONTGOMERY CO/L	2	22I	9,800
				0.00	STRUC #13038 PATUXENT RIVER			
				1.31	STRUC #13037 CATTAIL CREEK			

* A, B = UNIMPROVED; C = GRADED & DRAINED; D, E = SOIL, GRAVEL, STONE; F, G = LOW TYPE BITUMINOUS;
H, I = HIGH TYPE BITUMINOUS; J = CONCRETE; K = BRICK; L = BLOCK

STATE HIGHWAY ADMINISTRATION OF MARYLAND
HIGHWAY INFORMATION SERVICES DIVISION
DATA SUPPORT GROUP

STATE HIGHWAY LOCATION REFERENCE

ROUTE NUMBER.....MD 97 CONTINUED
INVENTORY DIRECTION...NORTH
NAME: ROXBURY MILLS RD

COUNTY-HOWARD
SHA DISTRICT.....7
DATE.....12/31/92

SYSTEM	FUNCTIONAL CLASS	HWY TYPE	ACCESS CTL	MILEPOINT	MILEPOINT DESCRIPTION	MARKED LANES	SURFACE WIDTH/TYPE*	AADT
SECONDARY R	RUR-MINOR ARTERIAL	UNDIVIDED	NONE	3.54	CD0044 BURNTWOODS RD	2	22I	9,800
				6.36	MD0144A FREDERICK RD			11,900
		DIVIDED		6.49		4	48I	
NAME: HOODS MILL RD				6.64				
	RUR-MAJOR COLLECTOR			6.81	IS0070 BALTO NATIONAL PIKE			6,400
				6.81	STRUC #13030			
				6.81	EXIT #76			
		UNDIVIDED		7.10		2	24I	
				7.19		2	20I	
				7.46	CD0037 OLD FREDERICK RD			4,475
				7.58				
	RUR-MINOR ARTERIAL			8.19		2	22I	
				8.74	STRUC #6029 PATAPSCO RIVER			
				8.74	CARROLL CO/L			

ROUTE NUMBER.....MD 99
INVENTORY DIRECTION...EAST
NAME: OLD FREDERICK RD

SECONDARY R	RUR-MAJOR COLLECTOR	UNDIVIDED	NONE	0.00	MD0032 SYKESVILLE RD	2	24I	1,700
				0.00	CD0037 OLD FREDERICK RD (BACK)			
				0.06	MD0851J OLD MD 32	2	22I	
				2.87	CD0070 MARRIOTTSVILLE RD			
	URB-MINOR ARTERIAL			3.72	CD0270 WOODSTOCK RD			3,425
				3.97	STRUC #13095P DAVIS BRANCH			
				5.77	CD1063 BETHANY LA			9,000
				6.56	CD0272 ST JOHNS LA			
				7.47		2	24I	
				7.57	US0029 COLUMBIA PIKE			
				7.57	CD1312 ROGERS AVE (AHEAD)			

ROUTE NUMBER.....MD 100
INVENTORY DIRECTION...NORTH
NAME: NO NAME

PROPOSED R	URB-FRWY/EXPWY	DIVIDED	FULL	0.00	ANNE ARUNDEL CO/L	2	48I	16,225
PRIMARY				0.90	US0001 WASHINGTON BLVD	3	48I	
				0.90	END PROPOSED SECTION			

* A, B = UNIMPROVED; C = GRADED & DRAINED; D, E = SOIL, GRAVEL, STONE; F, G = LOW TYPE BITUMINOUS;
H, I = HIGH TYPE BITUMINOUS; J = CONCRETE; K = BRICK; L = BLOCK

STATE HIGHWAY ADMINISTRATION OF MARYLAND
HIGHWAY INFORMATION SERVICES DIVISION
DATA SUPPORT GROUP

STATE HIGHWAY LOCATION REFERENCE

ROUTE NUMBER.....MD 100 CONTINUED
INVENTORY DIRECTION... NORTH
NAME: NO NAME

COUNTY-HOWARD
SHA DISTRICT.....7
DATE..... 12/31/92

SYSTEM	STATE	FUNCTIONAL CLASS	HWY TYPE	ACCESS CTL	MILEPOINT	MILEPOINT DESCRIPTION	MARKED LANES	SURFACE WIDTH/TYPE*	AADT	
PRIMARY	R	URB-FRWY/EXPWY	UNDIVIDED	FULL	0.93		3	48I	16,225	
					0.99		3	39J		
					1.07		4	48I		
					1.69	IS0095	NO NAME			
					1.69		STRUC #13049			
PROPOSED				PART	1.69					
					1.69		EXIT #43			
					1.83		RAMP 7 TO IS 95			
					1.83		STRUC #13058			
					2.21		ROAD END			
					2.21		BEGIN PROPOSED SECTION			
					7.21	US0029	COLUMBIA PIKE			

ROUTE NUMBER.....MD 103
INVENTORY DIRECTION... NORTH
NAME: MEADOW RIDGE RD

SECONDARY	R	URB-MINOR ARTERIAL	UNDIVIDED	NONE	0.00	US0001	WASHINGTON BLVD	2	20I	9,150					
					0.08			2	24I						
					0.38			2	36I						
					0.50			2	20I						
					NAME: MONTGOMERY RD					0.71	IS0095	NO NAME			
										0.71		STRUC #13050			
										1.02	CO0134	MAYFIELD AVE			
										2.40					
										2.51	CO0136	MONTGOMERY RD			18,600
										2.60			2	24I	
3.51	CO0273	ILCHESTER RD													
4.29	MD0104	WATERLOO RD	3	36I						14,200					
4.36	MD0103C	NO NAME													
					4.60			2	24I						
					6.03			4	45I						
					6.06			3	45I						
					6.11	MD0987	OLD COLUMBIA PIKE	4	44I	26,800					
					6.11	CO1821	OLD COLUMBIA PIKE								
6.13			1	13I											
					6.22	US0029	COLUMBIA PIKE								

* A, B = UNIMPROVED; C = GRADED & DRAINED; D, E = SOIL, GRAVEL, STONE; F, G = LOW TYPE BITUMINOUS;
H, I = HIGH TYPE BITUMINOUS; J = CONCRETE; K = BRICK; L = BLOCK

STATE HIGHWAY ADMINISTRATION OF MARYLAND
HIGHWAY INFORMATION SERVICES DIVISION
DATA SUPPORT GROUP

STATE HIGHWAY LOCATION REFERENCE

ROUTE NUMBER.....MD 103A
INVENTORY DIRECTION...NORTH
NAME: MONTGOMERY RD

COUNTY-HOWARD
SHA DISTRICT.....7
DATE.....12/31/92

SYSTEM	FUNCTIONAL CLASS	HWY TYPE	ACCESS CTL	MILEPOINT	MILEPOINT DESCRIPTION	MARKED LANES	SURFACE WIDTH/TYPE*	AADT
SECONDARY R	URB-LOCAL	UNDIVIDED	NONE	0.00	CO1732 WASHINGTON BLVD	2	20I	1,799
				0.11	US0001 WASHINGTON BLVD			
				0.11	CO0136 MONTGOMERY RD (AHEAD)			

ROUTE NUMBER.....MD 103C
INVENTORY DIRECTION...EAST
NAME: NO NAME

SECONDARY R	URB-LOCAL	UNDIVIDED	NONE	0.00	MD0103 MONTGOMERY RD	2	25I	
				0.09	MD0104 WATERLOO RD			

ROUTE NUMBER.....MD 104
INVENTORY DIRECTION...NORTH
NAME: WATERLOO RD

SECONDARY R	URB-MINOR ARTERIAL	UNDIVIDED	NONE	0.00	MD0108 OLD ANNAPOLIS RD/WATERLOO RD	2	24I	10,500
				1.07		2	30I	
				1.10	MD0103C NO NAME			
				1.11		3	36I	
				1.14	MD0103 MONTGOMERY RD			

ROUTE NUMBER.....MD 108
INVENTORY DIRECTION...EAST
NAME: CLARKSVILLE PIKE

SECONDARY R	RUR-MINOR ARTERIAL	UNDIVIDED	NONE	0.00		2	20I	11,700
				0.00	MONTGOMERY CO/L			
				0.84	CO0085 STRUC #15008 PATUXENT RIVER			8,900
				1.39	HALL SHOP RD	2	22I	
				1.53	MD0216 SCAGGSVILLE RD			8,600
				2.23		2	20I	
				2.57		2	22I	
				2.93		2	20I	
				3.32		2	25I	
		DIVIDED		3.35				
				3.45	MD0032 NO NAME			8,100

* A, B = UNIMPROVED; C = GRADED & DRAINED; D, E = SOIL, GRAVEL, STONE; F, G = LOW TYPE BITUMINOUS;
H, I = HIGH TYPE BITUMINOUS; J = CONCRETE; K = BRICK; L = BLOCK

STATE HIGHWAY ADMINISTRATION OF MARYLAND
HIGHWAY INFORMATION SERVICES DIVISION
DATA SUPPORT GROUP

STATE HIGHWAY LOCATION REFERENCE

ROUTE NUMBER..... MD 108
INVENTORY DIRECTION... EAST
NAME: CLARKSVILLE PIKE

CONTINUED

COUNTY--HOWARD
SHA DISTRICT..... 7
DATE..... 12/31/92

SYSTEM	FUNCTIONAL CLASS	HWY TYPE	ACCESS CTL	MILEPOINT	MILEPOINT DESCRIPTION	MARKED LANES	SURFACE WIDTH/TYPE*	AADT
SECONDARY R	RUR-MINOR ARTERIAL	UNDIVIDED	NONE	3.52		2	24I	8,100
	URB-MINOR ARTERIAL			3.65	CO0558 TEN OAKS RD			
				3.78	MD0032 NO NAME	2	20I	15,500
				3.92		2	48I	
				4.01		2	36I	
				4.08		2	20I	
				4.49	CO0080 SHEPPARD LA			
		DIVIDED		5.02				
		UNDIVIDED		5.22				
				5.45		2	22I	
				5.76	STRUC #13017 MIDDLE PATUXENT RIVER	2	20I	
				5.98				
		DIVIDED		6.42				
		UNDIVIDED		6.67				
		DIVIDED		6.71				
				6.80	CO0744 HARPERS FARM RD			28,800
				6.80	CO1065 HOMEWOOD RD			
		UNDIVIDED		6.88				
				7.78	CO0517 ELIOTS OAK RD			
				8.46	CO0075 CENTENNIAL LA			
				8.91		2	23I	
				8.98	CO0866 TEN MILLS RD			
				8.98	ENT TO PARK			
				9.28		2	24I	
		DIVIDED		9.38				
				9.43		3	39I	
				9.62		4	48I	
				9.65	STRUC #13016 PATUXENT RIVER			
				9.80	CO1575 COLUMBIA RD			
				10.20	US0029 COLUMBIA PIKE			22,200
				10.20				
				10.20	STRUC #13111			
				10.56	MD0108H ACCESS RD			
				10.71		3	36I	
				10.82		2	24I	
				10.85	CO0798 THUNDER HILL RD			
		UNDIVIDED		11.01		2	22I	
				11.08		2	24I	
				11.79	CO0977 PHELPS LUCK DR			
				11.79	CO2192 CENTRE PARK DR			
				12.23	MD0108A THOMAS WILLIAMS WAY			
				12.30	MD0981 TRICROSS DR			

NAME: OLD ANNAPOLIS RD

* A, B = UNIMPROVED; C = GRADED & DRAINED; D, E = SOIL, GRAVEL, STONE; F, G = LOW TYPE BITUMINOUS;
H, I = HIGH TYPE BITUMINOUS; J = CONCRETE; K = BRICK; L = BLOCK

STATE HIGHWAY ADMINISTRATION OF MARYLAND
HIGHWAY INFORMATION SERVICES DIVISION
DATA SUPPORT GROUP

STATE HIGHWAY LOCATION REFERENCE

ROUTE NUMBER.....MD 10B
INVENTORY DIRECTION...EAST
NAME: WATERLOO RD

CONTINUED

COUNTY-HOWARD
SHA DISTRICT.....7
DATE.....12/31/92

SYSTEMSTATE....	FUNCTIONAL CLASS	HWY TYPE	ACCESS CTL	MILEPOINT	MILEPOINT DESCRIPTION	MARKED LANES	SURFACE WIDTH/TYPE*	AADT
SECONDARY R	URB-MINOR ARTERIAL	UNDIVID	NONE	12.35	MDO104 WATERLOO RD	2	24I	26,300
				12.41		2	22I	
				12.43	MDO981 TRICROSS DR			
				12.48		2	24I	
		DIVIDED		12.57		2	25I	
				12.67		2	24I	
		UNDIVID		12.88		2	22I	
				13.60	CO2190 OLD MONTGOMERY RD			
				14.31	CO0134 MAYFIELD AVE			
		DIVIDED		14.48		2	30I	
		UNDIVID		14.57		2	24I	25,525
				14.76		3	36I	
		DIVIDED		14.80				
				14.88		4	48I	
		UNDIVID		14.94				
				15.11	MDO175HA MD 175 SPUR	3	36I	
				15.24	MDO175 PATUXENT PKWY			

ROUTE NUMBER.....MD 10BA
INVENTORY DIRECTION...EAST
NAME: THOMAS WILLIAMS WAY

SECONDARY R	URB-LOCAL	UNDIVID	NONE	0.00	MDO108 OLD ANNAPOLIS RD	2	12F	
				0.03		2	19I	
				0.11	MDO981 TRICROSS DR			

ROUTE NUMBER.....MD 10BH
INVENTORY DIRECTION...SOUTH
NAME: ACCESS RD

SECONDARY R	URB-LOCAL	UNDIVID	NONE	0.00	MDO108 OLD ANNAPOLIS RD	2	22I	
				0.09		2	26I	
				0.18		2	22I	
				0.22	ROAD END			

* A, B = UNIMPROVED; C = GRADED & DRAINED; D, E = SOIL, GRAVEL, STONE; F, G = LOW TYPE BITUMINOUS;
H, I = HIGH TYPE BITUMINOUS; J = CONCRETE; K = BRICK; L = BLOCK

STATE HIGHWAY ADMINISTRATION OF MARYLAND
HIGHWAY INFORMATION SERVICES DIVISION
DATA SUPPORT GROUP

STATE HIGHWAY LOCATION REFERENCE

ROUTE NUMBER..... MD 144A
INVENTORY DIRECTION... EAST
NAME: FREDERICK RD

COUNTY-HOWARD
SHA DISTRICT..... 7
DATE..... 12/31/92

SYSTEM STATE	FUNCTIONAL CLASS	HWY TYPE	ACCESS CTL	MILEPOINT	MILEPOINT DESCRIPTION	MARKED LANES	SURFACE WIDTH/TYPE*	AADT	
SECONDARY R	RUR-LOCAL RUR-MINOR COLLECTOR	UNDIVIDED	NONE	0.00	CARROLL CO/L	2	24I	2,400	
				0.54	C00005 LONG CORNER RD				
	0.54			MDO144HC TWIN ARCH RD	2	22I	3,000		
	0.88								
	0.99								
	RUR-MAJOR COLLECTOR				2.54	C00007 W WATERVILLE RD	2	22I	5,300
					3.84	MDO094 FLORENCE RD			
					4.62				
					6.98	MDO097 ROXBURY MILLS RD			
					8.29				
					9.29	STRUC #13085 TERRAPIN BRANCH			
					9.48	STRUC #13112P MIDDLE PATUXENT RIVER			
	10.79			MDO032 NO NAME	2	22I	5,300		
	12.75			C00049 TRIADELPHIA RD	2	24I			
	URB-MINOR ARTERIAL				13.62	C00070 MARRIOTTSVILLE RD	2	34I	
14.15		C00079 FOLLY QUARTER RD							
14.30									
15.07									
15.21									
15.28									
15.30	US0040 BALTO NATIONAL PIKE	3	34I						

ROUTE NUMBER..... MD 144HB
INVENTORY DIRECTION... EAST
NAME: TWIN ARCH RD

SECONDARY R	RUR-LOCAL	UNDIVIDED	NONE	0.00	CARROLL CO/L	2	20I	99
				0.12	C00006 TWIN ARCH RD			

ROUTE NUMBER..... MD 144HC
INVENTORY DIRECTION... NORTH
NAME: TWIN ARCH RD

SECONDARY R	RUR-LOCAL	UNDIVIDED	NONE	0.00	MDO144A FREDERICK RD	2	20I	
				0.00	C00005 LONG CORNER RD (BACK)			
				0.04	ROAD END			

* A, B = UNIMPROVED; C = GRADED & DRAINED; D, E = SOIL, GRAVEL, STONE; F, G = LOW TYPE BITUMINOUS;
H, I = HIGH TYPE BITUMINOUS; J = CONCRETE; K = BRICK; L = BLOCK

STATE HIGHWAY ADMINISTRATION OF MARYLAND
HIGHWAY INFORMATION SERVICES DIVISION
DATA SUPPORT GROUP

STATE HIGHWAY LOCATION REFERENCE

ROUTE NUMBER..... MD 175
INVENTORY DIRECTION... NORTH
NAME: WATERLOO RD

COUNTY-HOWARD
SHA DISTRICT..... 7
DATE..... 12/31/92

SYSTEMSTATE....	FUNCTIONAL CLASS	HWY TYPE	ACCESS CTL	MILEPOINT	MILEPOINT DESCRIPTION	MARKED LANES	SURFACE WIDTH/TYPE*	AADT
SECONDARY R	URB-MINOR ARTERIAL	UNDIVIDED	NONE	0.00	ANNE ARUNDEL CO/L	2	28I	22,250
				0.00	STRUC #13043			
				0.00	R/R #CSX 140 887 P			
				0.16		2	24I	
				0.25	CO0121 DORSEY RUN RD			20,625
				0.89		3	34I	
				1.00		2	24I	
		DIVIDED		1.13		4	48I	
				1.25		5	60I	
				1.38		6	72J	
	URB-FRWY/EXPWY		PART	1.54	US0001 WASHINGTON BLVD			43,925
				1.61		6	72I	
				1.65		5	60I	
				1.67		4	48I	
				2.03	IS0095 NO NAME			
				2.03	STRUC #13061			
				2.03	EXIT #41			
				2.06		5	60I	
				2.15		4	48I	
				2.37		5	60I	
				2.46		6	72I	
				2.60	MD0175HA MD 175 SPUR			
				2.69		7	84I	
				2.71	MD0108 WATERLOO RD			
				2.71		5	60I	
				2.91		4	48I	
				3.20	MD0175HC MD 175 SPUR			
				3.21	CO2035 "RAMP C"	5	60I	
				3.21	CO2036 "RAMP G"			
				3.21	STRUC #13092			
				3.53	MD0175HC MD 175 SPUR			
				3.55	CO1140 SNOWDEN RIVER PKWY			
				3.92		4	48I	
				4.18	CO1317 DOBBIN RD			
				4.76	STRUC #13091 PEDESTRIAN WALKWAY			
				5.10	CO0991 TAMAR DR			
				6.08	STRUC #13090 PEDESTRIAN WALKWAY			
				6.18	CO0798 THUNDER HILL RD			
	URB-MINOR ARTERIAL		NONE	6.77	US0029 COLUMBIA PIKE			
				6.77	STRUC #13086			
				7.04	STRUC #13087 LITTLE PATUXENT RIVER			
				7.13		5	60I	

NAME: PATUXENT PKWY

* A, B = UNIMPROVED; C = GRADED & DRAINED; D, E = SOIL, GRAVEL, STONE; F, G = LOW TYPE BITUMINOUS;
H, I = HIGH TYPE BITUMINOUS; J = CONCRETE; K = BRICK; L = BLOCK

STATE HIGHWAY LOCATION REFERENCE

ROUTE NUMBER.....MD 175 CONTINUED
INVENTORY DIRECTION...NORTH
NAME: PATUXENT PKWY

COUNTY-HOWARD
SHA DISTRICT.....7
DATE.....12/31/92

SYSTEM	FUNCTIONAL CLASS	HWY TYPE	ACCESS CTL	MILEPOINT	MILEPOINT DESCRIPTION	MARKED LANES	SURFACE WIDTH/TYPE*	AADT
SECONDARY R	URB-MINOR ARTERIAL	DIVIDED	NONE	7.19	CO0794 LITTLE PATUXENT PKWY (AHEAD)	5	60I	43,925

ROUTE NUMBER.....MD 175HA
INVENTORY DIRECTION...EAST
NAME: MD 175 SPUR

SECONDARY R	URB-LOCAL	UNDIVIDED	NONE	0.00	MD0175 WATERLOO RD	1	12I	
				0.17	MD0108 CLARKSVILLE PIKE			

ROUTE NUMBER.....MD 175HC
INVENTORY DIRECTION...SOUTH
NAME: MD 175 SPUR

SECONDARY R	URB-LOCAL	UNDIVIDED	NONE	0.00	MD0175 PATUXENT PKWY	1	15I	
				0.33	STRUC # 13092			
				0.34	MD0175 PATUXENT PKWY (AHEAD)			

ROUTE NUMBER.....MD 176
INVENTORY DIRECTION...EAST
NAME: DORSEY RD

SECONDARY R	URB-COLLECTOR	UNDIVIDED	NONE	0.00	US0001 WASHINGTON BLVD	3	36I	22,150
				0.52		2	24I	
				0.61	STRUC #13041 DEEP RUN			
				0.72		2	26I	
				0.80		2	30I	
				0.88	R/R #CSX 140 885 B			
				0.88	STRUC #2051			
				0.88	ANNE ARUNDEL CO/L			

* A, B = UNIMPROVED; C = GRADED & DRAINED; D, E = SOIL, GRAVEL, STONE; F, G = LOW TYPE BITUMINOUS;
H, I = HIGH TYPE BITUMINOUS; J = CONCRETE; K = BRICK; L = BLOCK

STATE HIGHWAY ADMINISTRATION OF MARYLAND
HIGHWAY INFORMATION SERVICES DIVISION
DATA SUPPORT GROUP

STATE HIGHWAY LOCATION REFERENCE

ROUTE NUMBER..... MD 216
INVENTORY DIRECTION... NORTH
NAME: SCAGGSVILLE RD

COUNTY-HOWARD
SHA DISTRICT..... 7
DATE..... 12/31/92

SYSTEM STATE....	FUNCTIONAL CLASS	HWY TYPE	ACCESS CTL	MILEPOINT	MILEPOINT DESCRIPTION	MARKED LANES	SURFACE WIDTH/TYPE*	AADT		
SECONDARY R	URB-MINOR ARTERIAL	DIVIDED	PART	0.00	PRINCE GEORGES CO/L	4	50I	16,575		
				0.00	STRUC #13044 PATUXENT RIVER	2	24I			
				0.19		3	36I			
				UNDIVIDED		0.48		4	48I	
				DIVIDED		0.58				
						0.64	CO0114 ALL SAINTS RD			
						0.86				
						1.56	IS0095 NO NAME			14,325
						1.56	STRUC #13076			
						1.56	EXIT #35			
				UNDIVIDED		2.36		2	24I	
						2.68	CO0091 LEISHEAR RD (AHEAD)			
						2.68	END STATE MAINTENANCE			
					NONE	3.02	MD0983A OLD SCAGGSVILLE RD			9,150
						3.02	CO0091 LEISHEAR RD (BACK)			
						3.02	BEGIN STATE MAINTENANCE			
				DIVIDED		3.06		2	22I	
						4.31		2	24I	
	RUR-MAJOR COLLECTOR			4.41	US0029 COLUMBIA PIKE			9,575		
				4.51	MDO216D MD 216 SPUR					
		UNDIVIDED		4.63						
				4.74		2	20I			
				5.66				9,800		
				6.20	CO0093 PINDELL SCHOOL RD					
				7.29	CO0086 BROWN BRIDGE RD					
				7.88	CO0085 HALL SHOP RD					
				8.44	MDO108 CLARKSVILLE PIKE					

ROUTE NUMBER..... MD 216D
INVENTORY DIRECTION... EAST
NAME: MD 216 SPUR

SECONDARY R	RUR-LOCAL	DIVIDED	NONE	0.00	MDO216 SCAGGSVILLE RD	2	44I
				0.03		2	22I
		UNDIVIDED		0.04		2	24I
				0.07	ROAD END		

* A, B = UNIMPROVED; C = GRADED & DRAINED; D, E = SOIL, GRAVEL, STONE; F, G = LOW TYPE BITUMINOUS;
H, I = HIGH TYPE BITUMINOUS; J = CONCRETE; K = BRICK; L = BLOCK

STATE HIGHWAY ADMINISTRATION OF MARYLAND
HIGHWAY INFORMATION SERVICES DIVISION
DATA SUPPORT GROUP

STATE HIGHWAY LOCATION REFERENCE

ROUTE NUMBER.....MD 432
INVENTORY DIRECTION... EAST
NAME: GLEN OAK LA

COUNTY-HOWARD
SHA DISTRICT.....7
DATE..... 12/31/92

SYSTEM ... STATE...	FUNCTIONAL CLASS	HWY TYPE	ACCESS CTL	MILEPOINT	MILEPOINT DESCRIPTION	MARKED LANES	SURFACE WIDTH/TYPE*	AADT
SECONDARY R	URB-LOCAL	UNDIVIDED	NONE	0.00	MD0732 GUILFORD RD	2	30I	399
				0.00	CO0128 OAKLAND MILLS RD (BACK)			
				0.13		2	34I	
				0.16		2	28I	
				0.25	CUL DE SAC			

ROUTE NUMBER.....MD 732
INVENTORY DIRECTION... NORTH
NAME: GUILFORD RD

SECONDARY R	URB-COLLECTOR	UNDIVIDED	NONE	0.00	ANNE ARUNDEL CO/L	2	21I	11,175
				0.00	R/R #CSX 140 889 D			
				0.00	STRUC #13029			
				0.33		2	24I	
				0.39	MD0732R DORSEY RUN RD			
				0.62		2	21I	
				1.62		2	24I	
				1.73	US0001 WASHINGTON BLVD	2	21I	
		DIVIDED		2.54		2	20I	
		UNDIVIDED		2.71		2	21I	
				2.77		2	24I	
				2.91	RAMP 2 FR MD 32 TO IS 95			
				2.91	STRUC #13065			
				2.99	IS0095 NO NAME (NB/L)			
				2.99	STRUC #13066			
				3.10	IS0095 NO NAME (SB/L)			
				3.10	STRUC #13067			
				3.57	MD0432 GLEN OAK LA	2	20I	
				3.57	CO0128 OAKLAND MILLS RD			
				3.78	CO1910 GUILFORD RD (AHEAD)			

ROUTE NUMBER.....MD 732B
INVENTORY DIRECTION... EAST
NAME: CEDAR LA

SECONDARY R	URB-MINOR ARTERIAL	UNDIVIDED	NONE	0.00	CO1909 CEDAR LA (BACK)	2	24I	6,199
				0.00	STRUC #13026 MIDDLE PATUXENT RIVER			
	URB-LOCAL			0.01	CO0082 CEDAR LA	2	20I	
NAME: GUILFORD RD				0.01				

* A, B = UNIMPROVED; C = GRADED & DRAINED; D, E = SOIL, GRAVEL, STONE; F, G = LOW TYPE BITUMINOUS;
H, I = HIGH TYPE BITUMINOUS; J = CONCRETE; K = BRICK; L = BLOCK

STATE HIGHWAY ADMINISTRATION OF MARYLAND
HIGHWAY INFORMATION SERVICES DIVISION
DATA SUPPORT GROUP

STATE HIGHWAY LOCATION REFERENCE

ROUTE NUMBER.....MD 732B CONTINUED
INVENTORY DIRECTION...EAST
NAME: GUILFORD RD

COUNTY-HOWARD
SHA DISTRICT.....7
DATE.....12/31/92

SYSTEM	FUNCTIONAL CLASS	HWY TYPE	ACCESS CTL	MILEPOINT	MILEPOINT DESCRIPTION	MARKED LANES	SURFACE WIDTH/TYPE*	AADT
SECONDARY R	URB-LOCAL	UNDIVIDED	NONE	0.95	CO0111 FREETOWN RD	2	20I	6,199

ROUTE NUMBER.....MD 732C
INVENTORY DIRECTION...EAST
NAME: GUILFORD RD

SECONDARY R	URB-LOCAL	UNDIVIDED	NONE	0.00		2	20I	99
				0.23	OP0461 MILL RD			
				0.27	CUL DE SAC			

ROUTE NUMBER.....MD 732D
INVENTORY DIRECTION...EAST
NAME: OLD GUILFORD AVE

SECONDARY R	URB-LOCAL	UNDIVIDED	NONE	0.00		2	20I	
				0.14	CO1721 NO NAME			
				0.15	ROAD END			

ROUTE NUMBER.....MD 732N
INVENTORY DIRECTION...NORTH
NAME: TEN OAKS RD

SECONDARY R	RUR-MAJOR COLLECTOR	UNDIVIDED	NONE	0.00	CO0558 TEN OAKS RD (BACK)	2	28I	999
				0.04	MD0032 NO NAME			

ROUTE NUMBER.....MD 732Q
INVENTORY DIRECTION...EAST
NAME: E LINDEN CHURCH RD

SECONDARY R	RUR-LOCAL	UNDIVIDED	NONE	0.00	MD0032 NO NAME	2	23I	
NAME: GREENBERRY LA				0.16				
				0.20	OP0553 GREENBERRY LA (AHEAD)			

* A, B = UNIMPROVED; C = GRADED & DRAINED; D, E = SOIL, GRAVEL, STONE; F, G = LOW TYPE BITUMINOUS;
H, I = HIGH TYPE BITUMINOUS; J = CONCRETE; K = BRICK; L = BLOCK

STATE HIGHWAY LOCATION REFERENCE

ROUTE NUMBER.....MD 732R
INVENTORY DIRECTION...NORTH
NAME: DORSEY RUN RD

COUNTY-HOWARD
SHA DISTRICT.....7
DATE.....12/31/92

SYSTEM	FUNCTIONAL CLASS	HWY TYPE	ACCESS CTL	MILEPOINT	MILEPOINT DESCRIPTION	MARKED LANES	SURFACE WIDTH/TYPE*	AADT
SECONDARY R	URB-LOCAL	UNDIVIDED	NONE	0.00	HOWARD CO/L	2	24J	
				0.00	STRUC #13125			
				0.02		2	24I	
				0.28	MD0732S HENKEL'S LA			
				0.37		2	24J	
	URB-COLLECTOR			0.39	MD0032 NO NAME			999
				0.39	STRUC #13123			
				0.41		2	24I	
				0.56	MD0732 GUILFORD RD			

ROUTE NUMBER.....MD 732S
INVENTORY DIRECTION...EAST
NAME: HENKEL'S LA

SECONDARY R	URB-LOCAL	DIVIDED	NONE	0.00	MD0732R DORSEY RUN RD	2	30I	
		UNDIVIDED		0.05		2	12I	
				0.14	CO1667 HENKEL'S LA (AHEAD)			

ROUTE NUMBER.....MD 732T
INVENTORY DIRECTION...EAST
NAME: CORRIDOR RD

SECONDARY R	URB-LOCAL	UNDIVIDED	NONE	1.33	CO1066 CORRIDOR RD (BACK)	2	24I	
				1.36	CO2218 JUNCTION DR			

ROUTE NUMBER.....MD 732U
INVENTORY DIRECTION...SOUTH
NAME: JUNCTION DR

SECONDARY R	URB-LOCAL	UNDIVIDED	NONE	0.97	CO2218 JUNCTION DR (BACK)	2	50I	
				1.04	CO2218 JUNCTION DR			

* A, B = UNIMPROVED; C = GRADED & DRAINED; D, E = SOIL, GRAVEL, STONE; F, G = LOW TYPE BITUMINOUS;
H, I = HIGH TYPE BITUMINOUS; J = CONCRETE; K = BRICK; L = BLOCK

STATE HIGHWAY ADMINISTRATION OF MARYLAND
HIGHWAY INFORMATION SERVICES DIVISION
DATA SUPPORT GROUP

STATE HIGHWAY LOCATION REFERENCE

ROUTE NUMBER..... MD 851
INVENTORY DIRECTION... NORTH
NAME: OLD MD 32

COUNTY-HOWARD
SHA DISTRICT..... 7
DATE..... 12/31/92

SYSTEM	FUNCTIONAL CLASS	HWY TYPE	ACCESS CTL	MILEPOINT	MILEPOINT DESCRIPTION	MARKED LANES	SURFACE WIDTH/TYPE*	AADT
SECONDARY R	RUR-MINOR COLLECTOR	UNDIVIDED	NONE	0.00 MD0032	SYKESVILLE RD	2	20I	1,800
				0.42	STRUC #1301B PATAPSCO RIVER			
				0.42	CARROLL CO/L			

ROUTE NUMBER..... MD 851D
INVENTORY DIRECTION... NORTH
NAME: OLD MD 32

SECONDARY R	RUR-LOCAL	UNDIVIDED	NONE	0.00	ROAD END	2	20G	99
				0.09 C01820	OLD MD 32			
				0.15	ROAD END			

ROUTE NUMBER..... MD 851F
INVENTORY DIRECTION... NORTH
NAME: DEER HILL RD

SECONDARY R	RUR-LOCAL	UNDIVIDED	NONE	0.00 MD0032	NO NAME	2	210	99
				0.15	ROAD END			

ROUTE NUMBER..... MD 851H
INVENTORY DIRECTION... NORTH
NAME: OLD MD 32

SECONDARY R	RUR-LOCAL	UNDIVIDED	NONE	0.00	ROAD END	2	20G	99
				0.04 MD0032B	MD 32 SPUR			
				0.21 MD0032	NO NAME			

ROUTE NUMBER..... MD 851J
INVENTORY DIRECTION... NORTH
NAME: OLD MD 32

SECONDARY R	RUR-LOCAL	UNDIVIDED	NONE	0.00	ROAD END	2	18H	99
				0.11 MD0099	OLD FREDERICK RD	2	20H	
				0.28	ROAD END			

* A, B = UNIMPROVED; C = GRADED & DRAINED; D, E = SOIL, GRAVEL, STONE; F, G = LOW TYPE BITUMINOUS;
H, I = HIGH TYPE BITUMINOUS; J = CONCRETE; K = BRICK; L = BLOCK

STATE HIGHWAY ADMINISTRATION OF MARYLAND
HIGHWAY INFORMATION SERVICES DIVISION
DATA SUPPORT GROUP

STATE HIGHWAY LOCATION REFERENCE

ROUTE NUMBER..... IS 895
INVENTORY DIRECTION... NORTH
NAME: HARBOR TUNNEL THRUWAY

COUNTY-HOWARD
SHA DISTRICT.....7
DATE..... 12/31/92

SYSTEM	STATE	FUNCTIONAL CLASS	HWY TYPE	ACCESS CTL	MILEPOINT	MILEPOINT DESCRIPTION	MARKED LANES	SURFACE WIDTH/TYPE*	AADT
PRIMARY	R	URB-FRWY/EXPWY	DIVIDED	FULL	0.00	IS0095 NO NAME	3	39J	17,800
					0.00	STRUC #HDY004			
					0.00	EXIT #46			
					0.00	TOLL MAINTENANCE			
					0.33		4	48J	
					0.60	STRUC #HDY007			
					0.73	INTERSTATE MILE MARKER 1.0			
					1.02	US0001 WASHINGTON BLVD			
					1.02	STRUC #HDY014 PATAPSCO RIVER			
					1.02	BALTIMORE CO/L			

ROUTE NUMBER..... MD 958P
INVENTORY DIRECTION... NORTH
NAME: CRESTMOUNT RD

SECONDARY	R	URB-LOCAL	UNDIVIDED	NONE	0.00	US0001 WASHINGTON BLVD	2	24I	99
					0.10				90
					0.21	ROAD END			

ROUTE NUMBER..... MD 981
INVENTORY DIRECTION... NORTH
NAME: TRICROSS DR

SECONDARY	R	URB-LOCAL	UNDIVIDED	NONE	0.00	MD0108 WATERLOO RD	2	18I	699
					0.06	MD0108A THOMAS WILLIAMS WAY			
					0.12	MD0108 OLD ANNAPOLIS RD			

ROUTE NUMBER..... MD 983
INVENTORY DIRECTION... NORTH
NAME: OLD SCAGGSVILLE RD

SECONDARY	R	URB-LOCAL	UNDIVIDED	NONE	0.00	ROAD END	2	22I	499
					0.03		2	25I	
					0.09		2	24I	
					0.14	CO0114 ALL SAINTS RD			
					1.02		2	32I	

* A, B = UNIMPROVED; C = GRADED & DRAINED; D, E = SOIL, GRAVEL, STONE; F, G = LOW TYPE BITUMINOUS;
H, I = HIGH TYPE BITUMINOUS; J = CONCRETE; K = BRICK; L = BLOCK

STATE HIGHWAY ADMINISTRATION OF MARYLAND
HIGHWAY INFORMATION SERVICES DIVISION
DATA SUPPORT GROUP

STATE HIGHWAY LOCATION REFERENCE

ROUTE NUMBER..... MD 983 CONTINUED
INVENTORY DIRECTION... NORTH
NAME: OLD SCAGGSVILLE RD

COUNTY-HOWARD
SHA DISTRICT..... 7
DATE..... 12/31/92

SYSTEM	FUNCTIONAL CLASS	HWY TYPE	ACCESS CTL	MILEPOINT	MILEPOINT DESCRIPTION	MARKED LANES	SURFACE WIDTH/TYPE*	AADT
SECONDARY R	URB-LOCAL	UNDIVIDED	NONE	1.07		2	34I	499
				1.34	ROAD END			

ROUTE NUMBER..... MD 983A
INVENTORY DIRECTION... NORTH
NAME: OLD SCAGGSVILLE RD

SECONDARY R	URB-LOCAL	UNDIVIDED	NONE	0.00	CUL DE SAC	2	28I	199
				0.11		2	24I	
				0.71	CO0091 LEISHEAR RD			
				0.71	MD0216 SCAGGSVILLE RD (AHEAD)			

ROUTE NUMBER..... MD 984
INVENTORY DIRECTION... EAST
NAME: ACCESS RD

SECONDARY R	RUR-LOCAL	UNDIVIDED	NONE	0.00	US0040 BALTO NATIONAL PIKE	2	20I	
				0.22	CO0285 NORMANDY DR			

ROUTE NUMBER..... MD 985
INVENTORY DIRECTION... EAST
NAME: OLD FREDERICK RD

SECONDARY R	URB-LOCAL	UNDIVIDED	NONE	0.00	ROAD END	2	18G	199
				0.11		2	19H	
				0.55	CO1312 ROGERS AVE			

ROUTE NUMBER..... MD 985A
INVENTORY DIRECTION... EAST
NAME: OLD FREDERICK RD

SECONDARY R	URB-COLLECTOR	UNDIVIDED	NONE	0.00	CO1312 ROGERS AVE	2	24I	199
				0.07		2	20I	
	URB-LOCAL			0.13	CO0271 OLD FREDERICK RD	2	24G	
NAME:	ROGERS AVE			0.13				

* A, B = UNIMPROVED; C = GRADED & DRAINED; D, E = SOIL, GRAVEL, STONE; F, G = LOW TYPE BITUMINOUS;
H, I = HIGH TYPE BITUMINOUS; J = CONCRETE; K = BRICK; L = BLOCK

STATE HIGHWAY ADMINISTRATION OF MARYLAND
HIGHWAY INFORMATION SERVICES DIVISION
DATA SUPPORT GROUP

STATE HIGHWAY LOCATION REFERENCE

ROUTE NUMBER..... MD 985A CONTINUED
INVENTORY DIRECTION... EAST
NAME: ROGERS AVE

COUNTY-HOWARD
SHA DISTRICT..... 7
DATE..... 12/31/92

SYSTEM	FUNCTIONAL CLASS	HWY TYPE	ACCESS CTL	MILEPOINT	MILEPOINT DESCRIPTION	MARKED LANES	SURFACE WIDTH/TYPE*	AADT
SECONDARY R	URB-LOCAL	UNDIVIDED	NONE	0.27		2	27G	199
				0.30	ROAD END			

ROUTE NUMBER..... MD 986E
INVENTORY DIRECTION... NORTH
NAME: SHAKER DR

SECONDARY R	URB-LOCAL	UNDIVIDED	NONE	1.47	CO1470 SHAKER DR (BACK)	2	24I	
				1.63	MD0986F SENECA DR			
				1.69		2	26I	
				2.03		2	20I	
				2.12	ROAD END			

ROUTE NUMBER..... MD 986F
INVENTORY DIRECTION... EAST
NAME: SENECA DR

SECONDARY R	URB-LOCAL	UNDIVIDED	NONE	0.00	CO1238 MARTIN DR	2	24I	
				0.20	US0029 COLUMBIA PIKE			
				0.20	STRUC #13131			
				0.20	EXIT #17			
				0.27	MD0986E SHAKER DR	2	30I	
				0.37	CO0412 SENECA DR (AHEAD)			

ROUTE NUMBER..... MD 986G
INVENTORY DIRECTION... SOUTH
NAME: BROKEN LAND PKWY

SECONDARY R	URB-MINOR ARTERIAL	DIVIDED	NONE	0.74	OP0915 BROKEN LAND PKWY (BACK)	5	60I	8,814
				0.78		4	48I	
				1.07	US0029 COLUMBIA PIKE			
				1.07	STRUC #13129			
				1.07	EXIT #18			
				1.20	RAMP 1 FR US 29			
				1.20	STRUC #13127			
				1.33		5	60I	

* A, B = UNIMPROVED; C = GRADED & DRAINED; D, E = SOIL, GRAVEL, STONE; F, G = LOW TYPE BITUMINOUS;
H, I = HIGH TYPE BITUMINOUS; J = CONCRETE; K = BRICK; L = BLOCK

STATE HIGHWAY ADMINISTRATION OF MARYLAND
HIGHWAY INFORMATION SERVICES DIVISION
DATA SUPPORT GROUP

STATE HIGHWAY LOCATION REFERENCE

ROUTE NUMBER..... MD 986G CONTINUED
INVENTORY DIRECTION... SOUTH
NAME: BROKEN LAND PKWY

COUNTY-HOWARD
SHA DISTRICT..... 7
DATE..... 12/31/92

SYSTEM	FUNCTIONAL CLASS	HWY TYPE	ACCESS CTL	MILEPOINT	MILEPOINT DESCRIPTION	MARKED LANES	SURFACE WIDTH/TYPE*	AADT
SECONDARY R	URB-MINOR ARTERIAL	DIVIDED	NONE	1.38	STRUC #13126 LITTLE PATUXENT RIVER	5	60I	8,814
				1.47	C01161 BROKEN LAND PKWY (AHEAD)			

ROUTE NUMBER..... MD 986H
INVENTORY DIRECTION... WEST
NAME: STEVENS FOREST RD

SECONDARY R	URB-LOCAL	UNDIVIDED	NONE	1.41	C02001 WOODSIDE CT	2	24I	
				1.41	C00800 STEVENS FOREST RD (BACK)			
				1.62	STRUC #13130 LITTLE PATUXENT RIVER	2	40I	
				1.76				
				1.82	CUL DE SAC			

ROUTE NUMBER..... MD 986I
INVENTORY DIRECTION... EAST
NAME: HOWES LA

SECONDARY R	URB-LOCAL	UNDIVIDED	NONE	0.00	C00425 COVINGTON DR	2	27I	
				0.09	MD0986J RODONA DR			
				0.11	ROAD END			

ROUTE NUMBER..... MD 986J
INVENTORY DIRECTION... NORTH
NAME: RODONA DR

SECONDARY R	URB-LOCAL	UNDIVIDED	NONE	0.00	MD0986I HOWES LA	2	27I	
				0.10	CUL DE SAC			

ROUTE NUMBER..... MD 987
INVENTORY DIRECTION... NORTH
NAME: OLD COLUMBIA PIKE

SECONDARY R	URB-COLLECTOR	UNDIVIDED	NONE	0.00	US0029 COLUMBIA PIKE	2	24I	7,400
				0.00	C00272 ST JOHNS LA (BACK)			

* A, B = UNIMPROVED; C = GRADED & DRAINED; D, E = SOIL, GRAVEL, STONE; F, G = LOW TYPE BITUMINOUS;
H, I = HIGH TYPE BITUMINOUS; J = CONCRETE; K = BRICK; L = BLOCK

STATE HIGHWAY ADMINISTRATION OF MARYLAND
HIGHWAY INFORMATION SERVICES DIVISION
DATA SUPPORT GROUP

STATE HIGHWAY LOCATION REFERENCE

ROUTE NUMBER.....MD 987
INVENTORY DIRECTION...NORTH
NAME: OLD COLUMBIA PIKE

CONTINUED

COUNTY-HOWARD
SHA DISTRICT.....7
DATE.....12/31/92

SYSTEMSTATE....	FUNCTIONAL CLASS	HWY TYPE	ACCESS CTL	MILEPOINT	MILEPOINT DESCRIPTION	MARKED LANES	SURFACE WIDTH/TYPE*	AADT
SECONDARY R	URB-COLLECTOR	UNDIVIDED	NONE	0.05	US0029HA US 29 SPUR	3	36I	7,400
				0.10	CO1821 OLD COLUMBIA PIKE (AHEAD)			

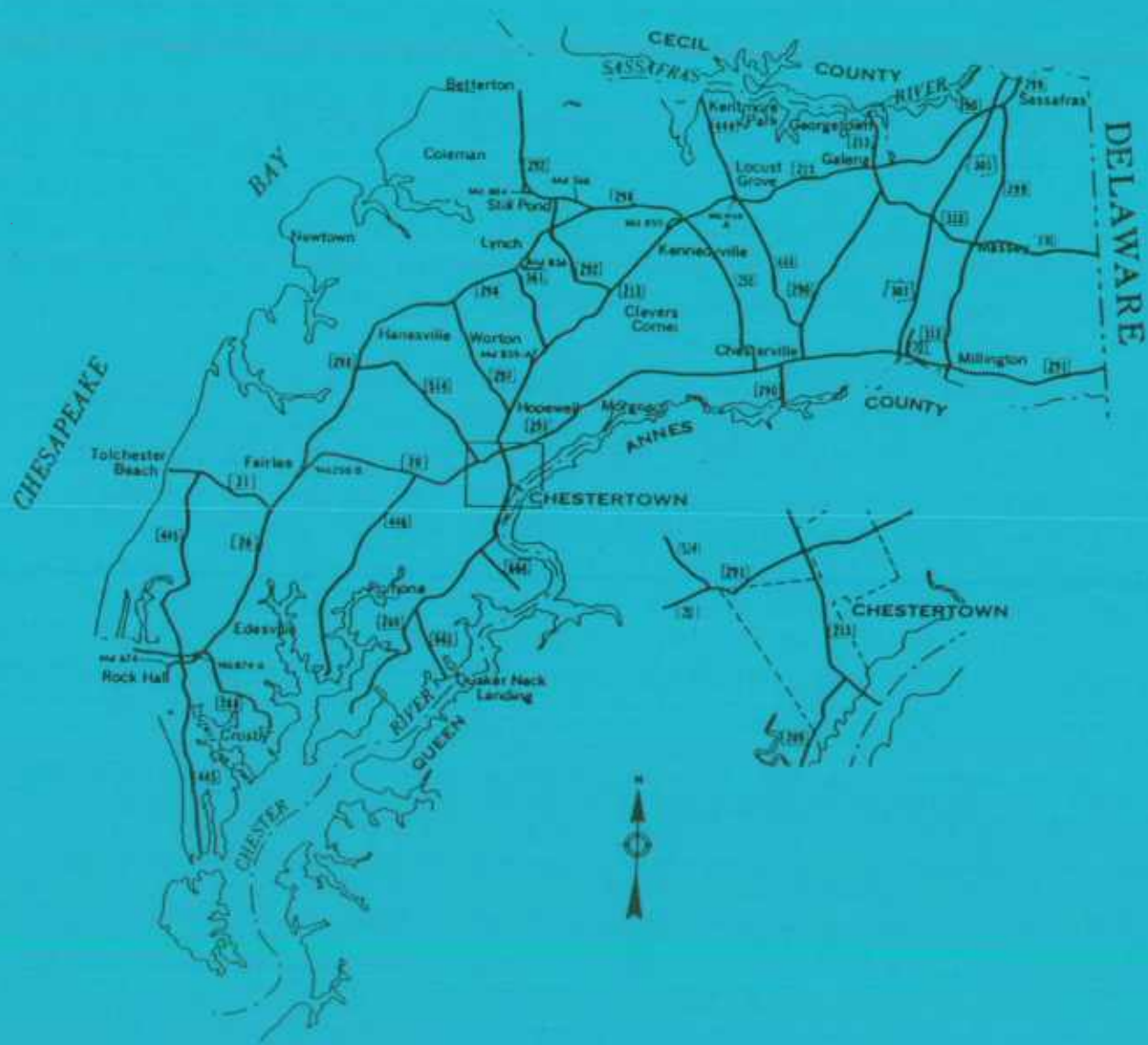
* A, B = UNIMPROVED; C = GRADED & DRAINED; D, E = SOIL, GRAVEL, STONE; F, G = LOW TYPE BITUMINOUS;
H, I = HIGH TYPE BITUMINOUS; J = CONCRETE; K = BRICK; L = BLOCK

1993

HIGHWAY LOCATION REFERENCE

**KENT
COUNTY**

K




KENT COUNTY

ROUTE ALERT LIST

KENT COUNTY

- MD 21 - Transferred, now part of CO 359 (Tolchester Beach Road)
- MD 297 - Transferred, now part of CO 393 (Smithville Road)
- MD 297A - Transferred, now CO 394 (Old Worton Road)
- MD 444 - Extended, part was CO 307 (Morgnec Road) and CO 33 (Locust Grove Road)



STATE HIGHWAY ADMINISTRATION OF MARYLAND
HIGHWAY INFORMATION SERVICES DIVISION
DATA SUPPORT GROUP

STATE HIGHWAY LOCATION REFERENCE

ROUTE NUMBER.....MD 20
INVENTORY DIRECTION... EAST
NAME: ROCK HALL AVE

COUNTY-KENT
SHA DISTRICT..... 2
DATE..... 12/31/92

SYSTEM STATE....	FUNCTIONAL CLASS	HWY TYPE	ACCESS CTL	MILEPOINT	MILEPOINT DESCRIPTION	MARKED LANES	SURFACE WIDTH/TYPE*	AADT
SECONDARY U	RUR-MINOR ARTERIAL	UNDIVIDED	NONE	0.00	MU0017 BEACH RD	2	22I	4,000
				0.00	C00155 ROCK HALL AVE (BACK)			
				1.38	MD0445 N&S MAIN ST			
				1.40				
				1.84	OUT CORP LMTS ROCK HALL	2	24I	
		DIVIDED		1.88	MD0674 SHARP ST	2	26I	
NAME: ROCK HALL FAIRLEE RD				1.88				
		UNDIVIDED		1.99	MD0674A NO NAME	2	24I	
				2.03	MD0288 CROSBY RD			
				3.09		2	22I	
				5.40	STRUC #14001 SHIPYARD CREEK			
				6.60	MD0021 TOLCHESTER BEACH RD			4,900
				6.60	C00079 SANDY BOTTOM RD			
				7.85	MD0298B NO NAME			
				7.93	MD0298 FAIRLEE STILLPOND RD			6,800
NAME: CHESTERTOWN FAIRLEE RD				7.93				
				11.60	MD0446 BROAD NECK RD			7,200
				12.45	STRUC #14002 EAST FORK			
				13.55	MD0514 FLATLAND RD			
				13.59		2	34I	
				13.61	IN CORP LMTS CHESTERTOWN			
				13.61	STRUC #14003 RADCLIFF CREEK			
				13.63	R/R #MDDE 526 455 L			
				13.74	MD0291 MORGNEC RD			
				13.74	MU0150 HIGH ST (AHEAD)			

ROUTE NUMBER.....MD 21
INVENTORY DIRECTION... NORTH
NAME: TOLCHESTER BEACH RD

SECONDARY R	RUR-MINOR COLLECTOR	UNDIVIDED	NONE	0.00	C00359 TOLCHESTER BEACH RD (BACK)	2	23I	1,200
				0.00	MD0445 TOLCHESTER RD			
				2.42	MD0020 ROCK HALL FAIRLEE RD			
				2.42	C00079 SANDY BOTTOM RD (AHEAD)			

* A, B = UNIMPROVED; C = GRADED & DRAINED; D, E = SOIL, GRAVEL, STONE; F, G = LOW TYPE BITUMINOUS;
H, I = HIGH TYPE BITUMINOUS; J = CONCRETE; K = BRICK; L = BLOCK

STATE HIGHWAY ADMINISTRATION OF MARYLAND
HIGHWAY INFORMATION SERVICES DIVISION
DATA SUPPORT GROUP

STATE HIGHWAY LOCATION REFERENCE

ROUTE NUMBER..... MD 213
INVENTORY DIRECTION... NORTH
NAME: MAPLE AVE

COUNTY-KENT
SHA DISTRICT..... 2
DATE..... 12/31/92

SYSTEM	FUNCTIONAL CLASS	HWY TYPE	ACCESS CTL	MILEPOINT	MILEPOINT DESCRIPTION	MARKED LANES	SURFACE WIDTH/TYPER*	AADT
SECONDARY R	RUR-MINOR ARTERIAL	UNDIVIDED	NONE	0.00	QUEEN ANNES CO/L	2	24J	16,700
				0.00	STRUC #14027 CHESTER RIVER			
				0.14	IN CORP LMTS CHESTERTOWN	2	20I	
				0.19		2	25I	
				0.26		2	36I	
				0.37	MD0289 CROSS ST			19,600
NAME: WASHINGTON AVE				0.43	MU0340 SPRING AVE			
				0.74	MU0040 CAMPUS AVE			
				0.99		2	27I	
NAME: AUGUSTINE HERMAN HWY				1.32	MD0291 MORGNEC RD			12,475
				1.32				
				1.37		2	58I	
				1.42		2	30I	
				1.47		2	24I	
				1.58		3	30I	
				1.76		2	24I	
				1.83	OUT CORP LMTS CHESTERTOWN			
				2.15		2	27I	
				2.47		2	31I	
		DIVIDED		2.55	MD0297 SMITHVILLE RD	2	36I	4,275
		UNDIVIDED		2.65		2	26I	
				3.79		2	24I	
				4.20	MD0855A OLD SEC MD 313			
				4.76	MD0561 HASSENGERS CORNER RD			2,975
				6.36	STRUC #14008 MORGAN CREEK			
				7.37	MD0292 STILL POND RD			2,675
				8.94	R/R #MDDE 526 438 V			
				9.10		2	26I	
				10.08	MD0855 OLD SEC MD 313			
				10.13	MD0855 OLD SEC MD 313			
				10.31	MD0298 FAIRLEE STILLPOND RD/BROWNTOWN RD			4,400
				11.97	MD0444A NO NAME			
				11.99	MD0444 KENTMORE PARK RD			4,300
				13.31				4,500
				14.21	STRUC #14007 WOODLAND CREEK			
				15.87	IN CORP LMTS GALENA			
				15.94		2	40I	
PRIMARY				16.12	MD0290 GALENA SASSAFRAS RD			4,400
				16.12	MD0313 MASSEY GALENA RD			
				16.41		2	26I	
				16.61	OUT CORP LMTS GALENA			
				17.38				5,282

* A, B = UNIMPROVED; C = GRADED & DRAINED; D, E = SOIL, GRAVEL, STONE; F, G = LOW TYPE BITUMINOUS;
H, I = HIGH TYPE BITUMINOUS; J = CONCRETE; K = BRICK; L = BLOCK

STATE HIGHWAY ADMINISTRATION OF MARYLAND
HIGHWAY INFORMATION SERVICES DIVISION
DATA SUPPORT GROUP

STATE HIGHWAY LOCATION REFERENCE

ROUTE NUMBER.....MD 213 CONTINUED
INVENTORY DIRECTION...NORTH
NAME: AUGUSTINE HERMAN HWY

COUNTY-KENT
SHA DISTRICT.....2
DATE.....12/31/92

SYSTEM	FUNCTIONAL CLASS	HWY TYPE	ACCESS CTL	MILEPOINT	MILEPOINT DESCRIPTION	MARKED LANES	SURFACE WIDTH/TYPE*	AADT
PRIMARY R	RUR-MINOR ARTERIAL	UNDIVIDED	NONE	17.73		2	27I	5,282
				17.87	STRUC #14006 SASSAFRAS RIVER			
				17.87	CECIL CO/L			

ROUTE NUMBER.....MD 288
INVENTORY DIRECTION...EAST
NAME: CROSBY RD

SECONDARY R	RUR-LOCAL	UNDIVIDED	NONE	0.00	M00020 ROCK HALL FAIRLEE RD	2	22I	2,000
				0.33		2	20I	
				2.59				1,000
				2.93		2	18I	
				3.33	ROAD END			

ROUTE NUMBER.....MD 289
INVENTORY DIRECTION...NORTH
NAME: CLIFFS CITY RD

SECONDARY R	RUR-MINOR COLLECTOR	UNDIVIDED	NONE	0.00	C00092 CLIFFS CITY RD (BACK)	2	20I	1,200
				0.71				
				3.91	M00661 QUAKER NECK LANDING RD	2	22I	1,400
	RUR-MAJOR COLLECTOR			4.32	C00080 POMONA RD			
				6.53	M00664 WILKINS LA			1,300
				8.01				
				8.31	STRUC #14009 RADCLIFF CREEK			
				8.40	IN CORP LMTS CHESTERTOWN	2	24I	
				8.44		2	28I	
				8.57		2	35I	
				8.61		2	41I	
				8.61				
				8.68	M00150 HIGH ST			
				8.72		2	35I	
				8.83	M00213 MAPLE AVE			

NAME: CROSS ST

* A, B = UNIMPROVED; C = GRADED & DRAINED; D, E = SOIL, GRAVEL, STONE; F, G = LOW TYPE BITUMINOUS;
H, I = HIGH TYPE BITUMINOUS; J = CONCRETE; K = BRICK; L = BLOCK

STATE HIGHWAY ADMINISTRATION OF MARYLAND
HIGHWAY INFORMATION SERVICES DIVISION
DATA SUPPORT GROUP

STATE HIGHWAY LOCATION REFERENCE

ROUTE NUMBER..... MD 290
INVENTORY DIRECTION... NORTH
NAME: CHESTERVILLE GALENA RD

COUNTY-KENT
SHA DISTRICT..... 2
DATE..... 12/31/92

SYSTEM STATE....	FUNCTIONAL CLASS	HWY TYPE	ACCESS CTL	MILEPOINT	MILEPOINT DESCRIPTION	MARKED LANES	SURFACE WIDTH/TYPE*	AADT
SECONDARY R	RUR-MINOR COLLECTOR	UNDIVIDED	NONE	0.00	QUEEN ANNES CO/L	2	22I	2,600
				0.00	STRUC #14013 CHESTER RIVER			
				1.11	MD0291 RIVER RD (AHEAD)			
				1.78	MD0291 RIVER RD (BACK)	2	20I	1,100
				2.76	MD0444 MORGNEC RD			
				5.54	R/R #MDDE 526 433 L			
				6.98		2	24I	
				7.24	MD0313 MASSEY GALENA RD (AHEAD)			
				7.96	MD0313 MASSEY GALENA RD (BACK)	2	31I	3,300
NAME: U	RUR-MAJOR COLLECTOR			7.96				
GALENA	SASSAFRAS RD			7.96	MD0213 AUGUSTINE HERMAN HWY			
				8.03		2	36I	
				8.13		2	24I	
R				8.21	OUT CORP LMTS GALENA			
				8.56	STRUC #14012 MILL CREEK			
				10.13	STRUC #14011 SWANTOWN CREEK			
				11.81	STRUC #14010 JACOBS CREEK			
	RUR-MINOR COLLECTOR			12.04	US0301 BLUE STAR MEMORIAL HWY			
				12.04	STRUC #14005			
				12.40	MD0299 MASSEY SASSAFRAS RD			

ROUTE NUMBER..... MD 291
INVENTORY DIRECTION... EAST
NAME: MORGNEC RD

SECONDARY U	RUR-MINOR ARTERIAL	DIVIDED	NONE	0.00	MD0020 CHESTERTOWN FAIRLEE RD	2	35I	6,100
		UNDIVIDED		0.00	MU0150 HIGH ST			
				0.04		2	24I	
				0.38	R/R #MDDE 526 447 U			
		DIVIDED		0.47		2	28I	
				0.55		2	34I	
	RUR-MAJOR COLLECTOR			0.60	MD0213 AUGUSTINE HERMAN HWY			
				0.62		2	36I	
				0.67		2	24I	
		UNDIVIDED		0.73		2	25I	
R				1.01	OUT CORP LMTS CHESTERTOWN			
				2.43	STRUC #14022 MORGAN CREEK			
				5.04				1,700
NAME: RIVER RD				5.04				
				8.15	MD0298 CHERRY LA			2,975

* A, B = UNIMPROVED; C = GRADED & DRAINED; D, E = SOIL, GRAVEL, STONE; F, G = LOW TYPE BITUMINOUS;
H, I = HIGH TYPE BITUMINOUS; J = CONCRETE; K = BRICK; L = BLOCK

STATE HIGHWAY ADMINISTRATION OF MARYLAND
HIGHWAY INFORMATION SERVICES DIVISION
DATA SUPPORT GROUP

STATE HIGHWAY LOCATION REFERENCE

ROUTE NUMBER..... MD 291 CONTINUED
INVENTORY DIRECTION... EAST
NAME: RIVER RD

COUNTY-KENT
SHA DISTRICT..... 2
DATE..... 12/31/92

SYSTEM	FUNCTIONAL CLASS	HWY TYPE	ACCESS CTL	MILEPOINT	MILEPOINT DESCRIPTION	MARKED LANES	SURFACE WIDTH/TYPE*	AADT
SECONDARY R	RUR-MAJOR COLLECTOR	UNDIVID	NONE	9.15 MD0290	CHESTERVILLE GALENA RD	2	25I	2,975
				9.76		2	26I	
				9.82 MD0290	CHESTERVILLE GALENA RD	2	22I	2,900
				12.36	STRUC #14014 MILLS BRANCH			
				12.49		2	24I	
				12.55 US0301	BLUE STAR MEMORIAL HWY			2,500
				12.59 MD0701	HOWARD JOHNSON RD			
				13.64	IN CORP LMTS MILLINGTON	2	22I	
U				13.64				
NAME: CYPRESS ST				13.82		2	26I	
				14.08 MD0313	SASSAFRAS ST	2	39I	2,700
				14.13	R/R #MDDE 526 419 R			
				14.29	OUT CORP LMTS MILLINGTON	2	24I	
R				14.32	STRUC #14015 CYPRESS BRANCH			
				18.57	DELAWARE ST/L			

ROUTE NUMBER..... MD 292
INVENTORY DIRECTION... NORTH
NAME: STILL POND RD

SECONDARY R	RUR-MAJOR COLLECTOR	UNDIVID	NONE	0.00 MD0213	AUGUSTINE HERMAN HWY	2	25H	950
				0.05		2	24I	
				1.10		2	20I	
				1.89	R/R #MDDE 526 440 W			
				2.82 MD0298	FAIRLEE STILLPOND RD	2	22I	
				3.75 MD0566	STILLPOND HARMONY RD	2	21I	1,175
				3.86		2	24I	
				4.58 MD0864	STILL POND RD			
				4.68 MD0864	STILL POND RD			
				6.86	IN CORP LMTS BETTERTON	2	20I	
U	RUR-MINOR COLLECTOR			6.86				
NAME: MAIN ST				7.10		2	32I	
				7.29		2	20I	
	RUR-LOCAL			7.38				
				7.43	ROAD END			

* A, B = UNIMPROVED; C = GRADED & DRAINED; D, E = SOIL, GRAVEL, STONE; F, G = LOW TYPE BITUMINOUS;
H, I = HIGH TYPE BITUMINOUS; J = CONCRETE; K = BRICK; L = BLOCK

STATE HIGHWAY ADMINISTRATION OF MARYLAND
HIGHWAY INFORMATION SERVICES DIVISION
DATA SUPPORT GROUP

STATE HIGHWAY LOCATION REFERENCE

ROUTE NUMBER..... MD 297
INVENTORY DIRECTION... NORTH
NAME: WORTON RD

COUNTY-KENT
SHA DISTRICT..... 2
DATE..... 12/31/92

SYSTEM	FUNCTIONAL CLASS	HWY TYPE	ACCESS CTL	MILEPOINT	MILEPOINT DESCRIPTION	MARKED LANES	SURFACE WIDTH/TYPE*	AADT
SECONDARY R	RUR-MAJOR COLLECTOR	UNDIVIDED	NONE	0.00 MD0213	AUGUSTINE HERMAN HWY	2	22I	2,275
				2.85	R/R #MDDE 526 442 K			
NAME: SMITHVILLE RD				2.87				
				3.59 MD0298	FAIRLEE STILLPOND RD			
				3.59 CD0393	SMITHVILLE RD (AHEAD)			

ROUTE NUMBER..... MD 298
INVENTORY DIRECTION... EAST
NAME: FAIRLEE STILLPOND RD

SECONDARY R	RUR-MAJOR COLLECTOR	UNDIVIDED	NONE	0.00 MD0020	ROCK HALL FAIRLEE RD	2	32I	1,750
				0.02 MD0298B	NO NAME	2	24I	
				1.25		2	22I	
				3.66 CD0065	HANDY POINT RD			
				3.66 MD0514	PORTERS GROVE MELITOTA RD			
				4.90				1,725
				7.39 MD0297	SMITHVILLE RD			2,725
				7.39 CD0393	SMITHVILLE RD			
				9.43 MD0561	HASSENGERS CORNER RD			2,625
				9.45 MD0856	OLD SEC MD 298			
				9.53 MD0856	OLD SEC MD 298			
				10.99 MD0292	STILL POND RD	2	21I	2,050
				12.31 MD0566	STILLPOND HARMONY RD			1,825
				13.61				1,550
	RUR-MINOR COLLECTOR			14.91 MD0213	AUGUSTINE HERMAN HWY	2	20F	
NAME: BROWNTOWN RD				14.91				
				15.90	R/R #MDDE 526 437 N			
				18.58		2	20J	
NAME: MORGNEC RD				18.58				
				18.95		2	20G	
NAME: CHERRY LA				18.95				
				20.05		2	21I	
				20.14 MD0291	RIVER RD			

* A, B = UNIMPROVED; C = GRADED & DRAINED; D, E = SOIL, GRAVEL, STONE; F, G = LOW TYPE BITUMINOUS;
H, I = HIGH TYPE BITUMINOUS; J = CONCRETE; K = BRICK; L = BLOCK

STATE HIGHWAY ADMINISTRATION OF MARYLAND
HIGHWAY INFORMATION SERVICES DIVISION
DATA SUPPORT GROUP

STATE HIGHWAY LOCATION REFERENCE

ROUTE NUMBER.....MD 298B
INVENTORY DIRECTION...NORTH
NAME: NO NAME

COUNTY-KENT
SHA DISTRICT..... 2
DATE..... 12/31/92

SYSTEM	FUNCTIONAL CLASS	HWY TYPE	ACCESS CTL	MILEPOINT	MILEPOINT DESCRIPTION	MARKED LANES	SURFACE WIDTH/TYPE*	AADT
SECONDARY R	RUR-LOCAL	UNDIVIDED	NONE	0.00 MD0298	FAIRLEE STILLPOND RD	1	16I.	
				0.07 MD0020	ROCK HALL FAIRLEE RD			

ROUTE NUMBER.....MD 299
INVENTORY DIRECTION...NORTH
NAME: MASSEY SASSAFRAS RD

SECONDARY R	RUR-MINOR COLLECTOR	UNDIVIDED	NONE	0.00 MD0330	MASSEY DELAWARE LINE RD	2	23I	600
				0.00 MD0313	MILLINGTON MASSEY RD			
				0.03		2	22I	
				0.04	R/R #MDDE 526 428 P			
				2.94	STRUC #14018 JACOBS CREEK			
				4.21 MD0290	SASSAFRAS GALENA RD			700
				4.72	STRUC #14017 HERRING BRANCH			
				4.85 C00001	SASSAFRAS CALDWELL RD			
				5.18	STRUC #14016 SASSAFRAS RIVER			
				5.18	CECIL CO/L			

ROUTE NUMBER.....US 301
INVENTORY DIRECTION...NORTH
NAME: BLUE STAR MEMORIAL HWY

PRIMARY R	RUR-OTHER PRIN ART	DIVIDED	PART	0.00	QUEEN ANNES CO/L	4	48I	10,200
				0.00	STRUC #17014 CHESTER RIVER			
				0.17 MD0291	RIVER RD			13,000
				0.49	MILE MARKER 112.0			
				1.48	MILE MARKER 113.0			
				2.47	MILE MARKER 114.0			16,400
				3.48	MILE MARKER 115.0			
				3.62	R/R #MDDE 526 431 X			
				4.18 MD0313	MASSEY GALENA RD	4	50I	7,925
				4.47	MILE MARKER 116.0			
				5.04		4	48I	
				5.46	MILE MARKER 117.0			
				6.45	MILE MARKER 118.0			
				7.44	MILE MARKER 119.0			
				7.80 MD0290	GALENA SASSAFRAS RD			
				7.80	STRUC #14005			

* A, B = UNIMPROVED; C = GRADED & DRAINED; D, E = SOIL, GRAVEL, STONE; F, G = LOW TYPE BITUMINOUS;
H, I = HIGH TYPE BITUMINOUS; J = CONCRETE; K = BRICK; L = BLOCK

STATE HIGHWAY ADMINISTRATION OF MARYLAND
HIGHWAY INFORMATION SERVICES DIVISION
DATA SUPPORT GROUP

STATE HIGHWAY LOCATION REFERENCE

ROUTE NUMBER.....US 301 CONTINUED
INVENTORY DIRECTION...NORTH
NAME: BLUE STAR MEMORIAL HWY

COUNTY-KENT
SHA DISTRICT.....2
DATE.....12/31/92

SYSTEM	STATE	FUNCTIONAL CLASS	HWY TYPE	ACCESS CTL	MILEPOINT	MILEPOINT DESCRIPTION	MARKED LANES	SURFACE WIDTH/TYPE*	AADT
PRIMARY	R	RUR-OTHER PRIN ART	DIVIDED	PART	8.41	MILE MARKER 120.0	4	48I	7,925
					8.79	STRUC #14004 SASSAFRAS RIVER			
					8.79	CECIL CO/L			

ROUTE NUMBER.....MD 313
INVENTORY DIRECTION...NORTH
NAME: SASSAFRAS ST

SECONDARY	U	RUR-MAJOR COLLECTOR	UNDIVIDED	NONE	0.00	QUEEN ANNES CO/L	2	24I	1,000
					0.00	STRUC #17030 CHESTER RIVER			
					0.07			32I	
					0.17	MD0291 CYPRESS ST	2	37I	2,500
					0.33			27I	
	R				0.39			22I	
NAME:		MILLINGTON MASSEY RD			0.39				
					0.39				
					3.88	MD0330 OUT CORP LMTS MILLINGTON			
					3.88	MD0299 MASSEY DELAWARE LINE RD			1,400
					4.62	MASSEY SASSAFRAS RD			
NAME:		MASSEY GALENA RD			4.62	R/R #MDDE 526 430 R			
PRIMARY		RUR-MINOR ARTERIAL			5.33	US0301 BLUE STAR MEMORIAL HWY	2	24I	2,900
					7.14	MD0290 CHESTERVILLE GALENA RD			4,800
	U				7.59	IN CORP LMTS GALENA			
					7.66		2	42I	
					7.86	MD0290 GALENA SASSAFRAS RD			
					7.86	MD0213 AUGUSTINE HERMAN HWY			

ROUTE NUMBER.....MD 330
INVENTORY DIRECTION...EAST
NAME: MASSEY DELAWARE LINE RD

SECONDARY	R	RUR-MINOR COLLECTOR	UNDIVIDED	NONE	0.00	MD0299 MASSEY SASSFRAS RD	2	210	1,000
					0.00	MD0313 MILLINGTON MASSEY RD			
					0.05		2	20F	
					0.06	R/R #MDDE 526 424 M			
					3.18				475
					3.72	DELAWARE ST/L			

* A, B = UNIMPROVED; C = GRADED & DRAINED; D, E = SOIL, GRAVEL, STONE; F, G = LOW TYPE BITUMINOUS;
H, I = HIGH TYPE BITUMINOUS; J = CONCRETE; K = BRICK; L = BLOCK

STATE HIGHWAY ADMINISTRATION OF MARYLAND
HIGHWAY INFORMATION SERVICES DIVISION
DATA SUPPORT GROUP

STATE HIGHWAY LOCATION REFERENCE

ROUTE NUMBER..... MD 444
INVENTORY DIRECTION... EAST
NAME: MORGNEC RD

COUNTY-KENT
SHA DISTRICT..... 2
DATE..... 12/31/92

SYSTEM	FUNCTIONAL CLASS	HWY TYPE	ACCESS CTL	MILEPOINT	MILEPOINT DESCRIPTION	MARKED LANES	SURFACE WIDTH/TYPE*	AADT
PRIMARY	RUR-LOCAL	UNDIVIDED	NONE	0.00		2	19F	400
				0.00	MD0290 CHESTERVILLE GALENA RD			
				0.30		2	18F	
	NAME: LOCUST GROVE RD			0.30				
				2.67		2	20J	
				3.01				300
SECONDARY	RUR-MINOR COLLECTOR			4.20	MD0213 AUGUSTINE HERMAN HWY	2	20I	600
	NAME: KENTMORE PARK RD			4.20				
				4.22	MD0444A NO NAME			
				4.77		2	18I	
	RUR-LOCAL			6.96				
				7.29	CO0130 BELCHESTER RD (AHEAD)			

ROUTE NUMBER..... MD 444A
INVENTORY DIRECTION... SOUTH
NAME: NO NAME

SECONDARY	RUR-LOCAL	UNDIVIDED	NONE	0.00	MD0444 KENTMORE PARK RD	2	18I	50
				0.01	MD0213 AUGUSTINE HERMAN HWY			

ROUTE NUMBER..... MD 445
INVENTORY DIRECTION... NORTH
NAME: EASTERN NECK ISLAND RD

SECONDARY	RUR-MAJOR COLLECTOR	UNDIVIDED	NONE	0.00	CO0115 EASTERN NECK RD (BACK)	2	19I	3,200
				4.49		2	20I	
	NAME: S MAIN ST			5.44				
	U			5.47	IN CORP LMTS ROCK HALL			
				5.53		2	24I	
				5.82		2	31I	
	NAME: N MAIN ST			5.87	MD0674 SHARP ST E&W			
	RUR-MINOR COLLECTOR			6.01	MD0020 ROCK HALL AVE			2,700
				6.02		2	22I	
				6.15		2	20I	
	R			6.50	OUT CORP LMTS ROCK HALL			
	NAME: EASTERN NECK ISLAND RD			6.55				
				7.96				600
				9.04	STRUC #14020 SWAN CREEK			

* A, B = UNIMPROVED; C = GRADED & DRAINED; D, E = SOIL, GRAVEL, STONE; F, G = LOW TYPE BITUMINOUS;
H, I = HIGH TYPE BITUMINOUS; J = CONCRETE; K = BRICK; L = BLOCK

STATE HIGHWAY LOCATION REFERENCE

ROUTE NUMBER.....MD 445 CONTINUED
INVENTORY DIRECTION...NORTH
NAME: EASTERN NECK ISLAND RD

COUNTY-KENT
SHA DISTRICT.....2
DATE.....12/31/92

SYSTEM	FUNCTIONAL CLASS	HWY TYPE	ACCESS CTL	MILEPOINT	MILEPOINT DESCRIPTION	MARKED LANES	SURFACE WIDTH/TYPE*	AADT
SECONDARY R	RUR-MINOR COLLECTOR	UNDIVID	NONE	9.36	STRUC #14019 SWAN CREEK	2	20I	600
				11.96	MD0021 TOLCHESTER BEACH RD			
				11.96	CO0359 TOLCHESTER BEACH RD			

ROUTE NUMBER.....MD 446
INVENTORY DIRECTION...NORTH
NAME: BROAD NECK RD

SECONDARY R	RUR-MINOR COLLECTOR	UNDIVID	NONE	0.00	CO0146 LANGFORD BAY ESTATES RD	2	18I	800
				0.00	CO0096 BROAD NECK RD (BACK)			
				3.67	CO0233 RICAUDS BRANCH RD	2	20I	
				3.67	CO0080 LANGFORD RD			
				5.23	STRUC #14021 MILL POND			
				6.03	MD0020 CHESTERTOWN FAIRLEE RD			

ROUTE NUMBER.....MD 514
INVENTORY DIRECTION...NORTH
NAME: FLATLAND RD

SECONDARY R	RUR-MAJOR COLLECTOR	UNDIVID	NONE	0.00	MD0020 ROCK HALL FAIRLEE RD	2	24I	3,700
U				0.01	IN CORP LMTS CHESTERTOWN			
R				0.51	OUT CORP LMTS CHESTERTOWN			
				3.76				425
NAME: PORTERS GROVE MELITOTA RD				3.76				
				4.89	CO0065 HANDY POINT RD (AHEAD)			
				4.89	MD0298 FAIRLEE STILLPOND RD			

ROUTE NUMBER.....MD 561
INVENTORY DIRECTION...NORTH
NAME: HASSENGERS CORNER RD

SECONDARY R	RUR-LOCAL	UNDIVID	NONE	0.00	MD0213 AUGUSTINE HERMAN HWY	2	24I	675
				0.05		2	22I	
				2.23	R/R #MDDE 526 441 D			
				2.48	MD0298 FAIRLEE STILLPOND RD			

* A, B = UNIMPROVED; C = GRADED & DRAINED; D, E = SOIL, GRAVEL, STONE; F, G = LOW TYPE BITUMINOUS;
H, I = HIGH TYPE BITUMINOUS; J = CONCRETE; K = BRICK; L = BLOCK

STATE HIGHWAY ADMINISTRATION OF MARYLAND
HIGHWAY INFORMATION SERVICES DIVISION
DATA SUPPORT GROUP

STATE HIGHWAY LOCATION REFERENCE

ROUTE NUMBER.....MD 566
INVENTORY DIRECTION...EAST
NAME: STILL POND HARMONY RD

COUNTY-KENT
SHA DISTRICT.....2
DATE.....12/31/92

SYSTEM	FUNCTIONAL CLASS	HWY TYPE	ACCESS CTL	MILEPOINT	MILEPOINT DESCRIPTION	MARKED LANES	SURFACE WIDTH/TYPE*	AADT
SECONDARY R	RUR-MAJOR COLLECTOR	UNDIVIDED	NONE	0.00 MD0292	STILL POND RD	2	20I	350
				0.30		2	21I	
				1.19 MD0298	FAIRLEE STILLPOND RD			

ROUTE NUMBER.....MD 661
INVENTORY DIRECTION...NORTH
NAME: QUAKER NECK LANDING RD

SECONDARY R	RUR-LOCAL	UNDIVIDED	NONE	0.00	CUL DE SAC	2	14I	100
				0.03		2	17I	
				1.05		2	19I	
				2.22 MD0289	QUAKER NECK RD			

ROUTE NUMBER.....MD 664
INVENTORY DIRECTION...EAST
NAME: WILKINS LA

SECONDARY R	RUR-LOCAL	UNDIVIDED	NONE	0.00 MD0289	QUAKER NECK RD	2	19I	700
				1.65	ROAD END			

ROUTE NUMBER.....MD 674
INVENTORY DIRECTION...EAST
NAME: W SHARP ST

SECONDARY U	RUR-LOCAL	UNDIVIDED	NONE	0.00 MU0070	CHESAPEAKE AVE	2	22I	1,199
				0.45		2	31I	
				0.49 MD0445	MAIN ST N&S			1,499
				0.49				
				0.54		2	24I	
				0.86		2	33I	
				0.91	STRUC #14023 GRAYS INN CREEK	2	24I	
				0.99	OUT CORP LMTS ROCK HALL			
R				1.08		2	33I	
		DIVIDED		1.14 MD0674A	NO NAME	2	43I	
				1.16 MD0020	ROCK HALL FAIRLEE RD			

* A, B = UNIMPROVED; C = GRADED & DRAINED; D, E = SOIL, GRAVEL, STONE; F, G = LOW TYPE BITUMINOUS;
H, I = HIGH TYPE BITUMINOUS; J = CONCRETE; K = BRICK; L = BLOCK

STATE HIGHWAY ADMINISTRATION OF MARYLAND
HIGHWAY INFORMATION SERVICES DIVISION
DATA SUPPORT GROUP

STATE HIGHWAY LOCATION REFERENCE

ROUTE NUMBER.....MD 674A
INVENTORY DIRECTION...EAST
NAME: NO NAME

COUNTY-KENT
SHA DISTRICT.....2
DATE.....12/31/92

SYSTEM	FUNCTIONAL CLASS	HWY TYPE	ACCESS CTL	MILEPOINT	MILEPOINT DESCRIPTION	MARKED LANES	SURFACE WIDTH/TYP*	AADT
SECONDARY R	RUR-LOCAL	UNDIVIDED	NONE	0.00 MD0674	E SHARP ST	1	19I	50
				0.08 MD0020	ROCK HALL FAIRLEE RD			

ROUTE NUMBER.....MD 701
INVENTORY DIRECTION...NORTH
NAME: HOWARD JOHNSON RD

SECONDARY R	RUR-LOCAL	UNDIVIDED	NONE	0.00 MD0291	RIVER RD	2	24I	
				0.71 CO0226	MILLINGTON RD			

ROUTE NUMBER.....MD 855
INVENTORY DIRECTION...EAST
NAME: OLD SEC MD 313

SECONDARY R	RUR-LOCAL	UNDIVIDED	NONE	0.00 MD0213	AUGUSTINE HERMAN HWY	2	13H	99
				0.06 MD0213	AUGUSTINE HERMAN HWY			

ROUTE NUMBER.....MD 855A
INVENTORY DIRECTION...NORTH
NAME: OLD SEC MD 313

SECONDARY R	RUR-LOCAL	UNDIVIDED	NONE	0.00 MD0213	AUGUSTINE HERMAN HWY	2	15H	25
				0.07	ROAD END			

ROUTE NUMBER.....MD 856
INVENTORY DIRECTION...NORTH
NAME: OLD SEC MD 298

SECONDARY R	RUR-LOCAL	UNDIVIDED	NONE	0.00 MD0298	FAIRLEE STILLPOND RD	1	9J	99
				0.10 MD0298	FAIRLEE STILLPOND RD			

* A, B = UNIMPROVED; C = GRADED & DRAINED; D, E = SOIL, GRAVEL, STONE; F, G = LOW TYPE BITUMINOUS;
H, I = HIGH TYPE BITUMINOUS; J = CONCRETE; K = BRICK; L = BLOCK

STATE HIGHWAY ADMINISTRATION OF MARYLAND
HIGHWAY INFORMATION SERVICES DIVISION
DATA SUPPORT GROUP


STATE HIGHWAY LOCATION REFERENCE

ROUTE NUMBER..... MD 864
INVENTORY DIRECTION....NORTH
NAME: STILL POND RD

COUNTY-KENT
SHA DISTRICT.....2
DATE..... 12/31/92

SYSTEM ...STATE...	FUNCTIONAL CLASS	HWY TYPE	ACCESS CTL	MILEPOINT	MILEPOINT DESCRIPTION	MARKED LANES	SURFACE WIDTH/TYPE*	AADT
SECONDARY R	RUR-LOCAL	UNDIVIDED	NONE	0.00 MD0292	STILL POND RD	2	21G	99
				0.04		2	53F	
				0.08		2	23F	
				0.11 MD0292	STILL POND RD			

* A, B = UNIMPROVED; C = GRADED & DRAINED; D, E = SOIL, GRAVEL, STONE; F, G = LOW TYPE BITUMINOUS;
H, I = HIGH TYPE BITUMINOUS; J = CONCRETE; K = BRICK; L = BLOCK

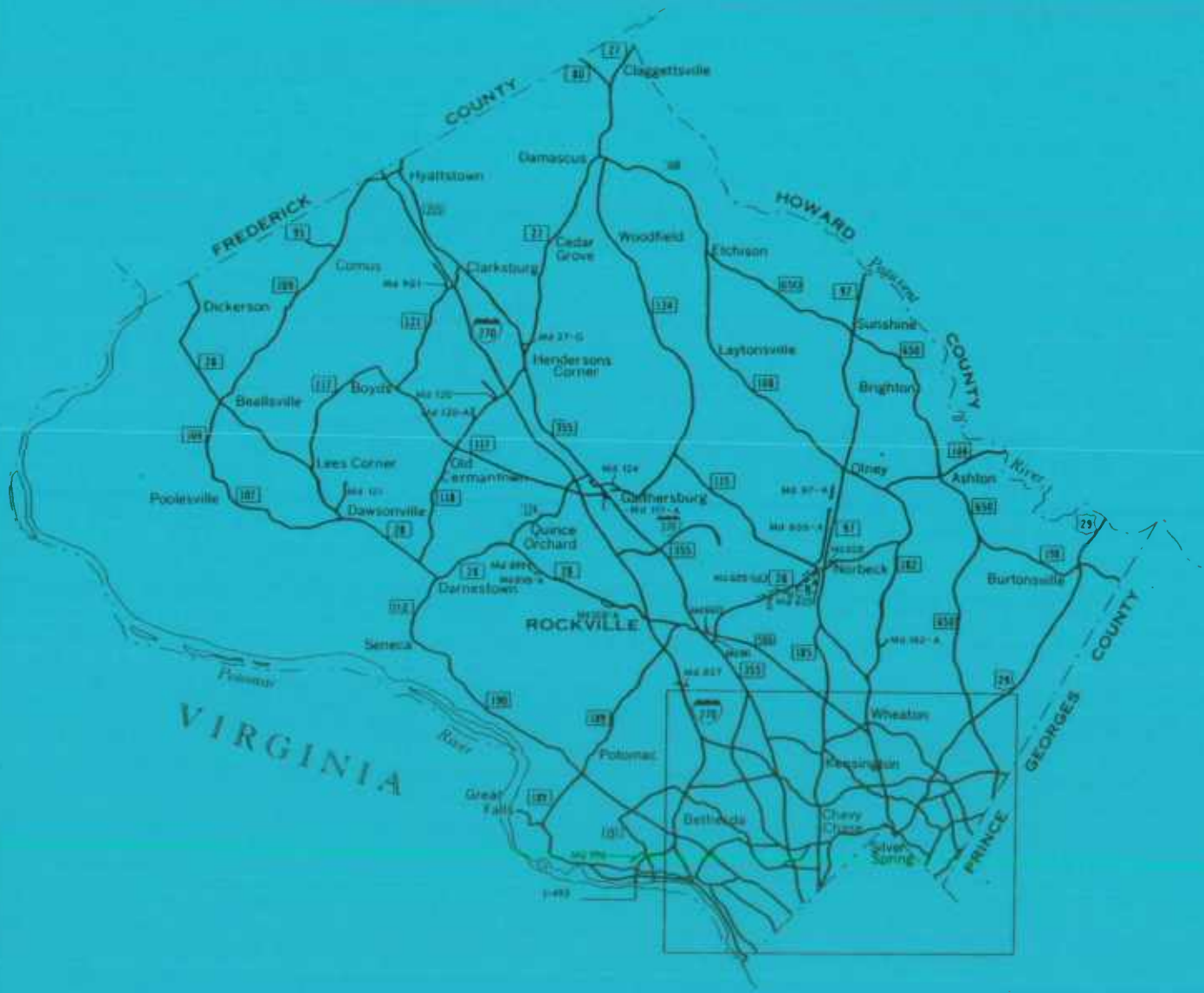


1993


HIGHWAY LOCATION REFERENCE

**MONTGOMERY
COUNTY**

M




MONTGOMERY COUNTY



ROUTE ALERT LIST

MONTGOMERY COUNTY

None



STATE HIGHWAY ADMINISTRATION OF MARYLAND
HIGHWAY INFORMATION SERVICES DIVISION
DATA SUPPORT GROUP

STATE HIGHWAY LOCATION REFERENCE

ROUTE NUMBER..... MD 27
INVENTORY DIRECTION... NORTH
NAME: RIDGE RD

COUNTY-MONTGOMERY
SHA DISTRICT..... 3
DATE..... 12/31/92

SYSTEM	FUNCTIONAL CLASS	HWY TYPE	ACCESS CTL	MILEPOINT	MILEPOINT DESCRIPTION	MARKED LANES	SURFACE WIDTH/TYPE*	AADT
SECONDARY R	RUR-LOCAL	UNDIVIDED	NONE	0.00	MD0355 URBANA PIKE	2	24I	18,375
	RUR-MINOR ARTERIAL			0.01	MD0027G SPUR TO MD 355			
	URB-OTHER PRIN ART			0.64	CO0027 BRINK RD			23,100
				3.78				
		DIVIDED		4.56	CO0038 SWEEPSTAKES RD			
				6.02				
		UNDIVIDED		6.30	CO0003 BETHESDA CHURCH RD	2	36I	23,200
				6.32		3	48I	
				6.40		4	48I	
				6.56		2	39I	
				6.61	CO1056 LEWIS DR	2	40I	
				6.71	MD0108 MAIN ST			18,125
				6.79		3	40I	
				6.84	CO6135 HIGH CORNER ST			
				6.89		2	22I	
				7.00		2	24I	
				7.27		2	22I	
				7.80				18,400
	RUR-MINOR ARTERIAL			8.17				
				8.90				14,200
				8.93	MD0080 KEMPTOWN RD			
				10.42	HOWARD CO/L			

ROUTE NUMBER..... MD 27G
INVENTORY DIRECTION... WEST
NAME: SPUR TO MD 355

SECONDARY R	RUR-LOCAL	UNDIVIDED	NONE	0.00	MD0027 RIDGE RD	1	17I	
				0.03	MD0355 FREDERICK RD			

ROUTE NUMBER..... MD 28
INVENTORY DIRECTION... EAST
NAME: DICKERSON RD

SECONDARY R	RUR-MINOR ARTERIAL	UNDIVIDED	NONE	0.00	FREDERICK CO/L	2	24I	4,900
				0.91	CO0242 MT EPHRAIM RD			
				0.92	R/R #CSX 140 522 H			

* A, B = UNIMPROVED; C = GRADED & DRAINED; D, E = SOIL, GRAVEL, STONE; F, G = LOW TYPE BITUMINOUS;
H, I = HIGH TYPE BITUMINOUS; J = CONCRETE; K = BRICK; L = BLOCK

STATE HIGHWAY ADMINISTRATION OF MARYLAND
HIGHWAY INFORMATION SERVICES DIVISION
DATA SUPPORT GROUP

STATE HIGHWAY LOCATION REFERENCE

ROUTE NUMBER..... MD 28 CONTINUED
INVENTORY DIRECTION... EAST
NAME: DICKERSON RD

COUNTY--MONTGOMERY
SHA DISTRICT..... 3
DATE..... 12/31/92

SYSTEM STATE	FUNCTIONAL CLASS	HWY TYPE	ACCESS CTL	MILEPOINT	MILEPOINT DESCRIPTION	MARKED LANES	SURFACE WIDTH/TYPE*	AADT
SECONDARY R	RUR-MINOR ARTERIAL	UNDIVIDED	NONE	1.09		2	22I	4,900
				1.86	STRUC #15001 LITTLE MONOCACY RIVER			
				2.05		2	24I	
				2.10				
NAME: DARNESTOWN RD				2.10				
				4.35	MDO109 BEALLSVILLE RD			2,900
				6.03				4,100
				6.95	STRUC #15066 DRY SENECA CREEK			
				7.93	MDO117 BUCKLODGE RD			3,875
				9.57	MDO121 WHITE GROUNDS RD			13,600
				9.81	MDO107 WHITES FERRY RD			
				10.21	STRUC #15002 LITTLE SENECA CREEK			
		DIVIDED		12.33				
				12.43	MDO118 GERMANTOWN RD			10,500
		UNDIVIDED		12.48				
				13.18	MDO112 SENECA RD			11,625
				14.64				18,000
	URB-OTHER PRIN ART			15.21				
		DIVIDED		15.48				
				15.62		2	28I	
	URB-MINOR ARTERIAL	UNDIVIDED		15.70	CO0209 QUINCE ORCHARD RD			20,000
				15.70	MDO124 QUINCE ORCHARD RD			
				15.80		2	36I	
				15.90		2	24I	
		DIVIDED		16.40				
				16.73		2	30I	
		UNDIVIDED		16.80		2	24I	
				16.85	STRUC #15003 MUDDY BRANCH			
				17.00	MDO899A AMERICAN WAY			
		DIVIDED		17.42		4	50I	
		UNDIVIDED		17.55				
		DIVIDED		17.77	CO0081 MUDDY BRANCH RD	4	58I	
		UNDIVIDED		17.91		4	52I	
		DIVIDED		18.10	MDO928A MD 28 SPUR	3	50I	
		UNDIVIDED		18.21	CO5161 KEY WEST AVE	3	39I	
		UNDIVIDED		18.25	MDO928A MD 28 SPUR	3	36I	
				18.43		4	48I	
				18.83	CO4226 GREAT SENECA HWY			
		DIVIDED		19.26		4	54I	
				19.30	CO0212 SHADY GROVE RD	4	49I	33,900
				19.43	CO0193 GLEN MILL RD			
		UNDIVIDED		19.49		4	48I	

* A, B = UNIMPROVED; C = GRADED & DRAINED; D, E = SOIL, GRAVEL, STONE; F, G = LOW TYPE BITUMINOUS;
H, I = HIGH TYPE BITUMINOUS; J = CONCRETE; K = BRICK; L = BLOCK

STATE HIGHWAY ADMINISTRATION OF MARYLAND
HIGHWAY INFORMATION SERVICES DIVISION
DATA SUPPORT GROUP

PAGE..... 3

STATE HIGHWAY LOCATION REFERENCE

ROUTE NUMBER..... MD 28
INVENTORY DIRECTION... EAST
NAME: DARNESTOWN RD

CONTINUED

COUNTY-MONTGOMERY
SHA DISTRICT..... 3
DATE..... 12/31/92

SYSTEM STATE....	FUNCTIONAL CLASS	HWY TYPE	ACCESS CTL	MILEPOINT	MILEPOINT DESCRIPTION	MARKED LANES	SURFACE WIDTH/TYPE*	AADT
SECONDARY R	URB-MINOR ARTERIAL	DIVIDED	NONE	19.72		4	48I	33,900
	URB-OTHER PRIN ART	UNDIVIDED		20.09				
U				20.29	IN CORP LMTS ROCKVILLE			
				20.29	STRUC #15004 WATTS BRANCH			
		DIVIDED		20.34	MU2540 RESEARCH BLVD	4	52I	
				20.48	MU1475 HURLEY AVE	4	48I	
NAME: W MONTGOMERY RD				20.48				
				20.61		4	54I	
				20.65	STRUC #15005 WATTS BRANCH			
				20.83	IS0270 EISENHOWER MEMORIAL HWY			41,325
				20.83	STRUC #15048			
				20.83	EXIT #6			
NAME: W MONTGOMERY AVE				20.97	MU2210 NELSON ST			
		UNDIVIDED		21.03		2	38I	
				21.13	MU1900 MANNAKEE ST			
				21.19		2	34I	
				21.36		2	32I	
		DIVIDED		21.71		3	36I	
NAME: W JEFFERSON ST				21.71				
				21.73	MD0189 GREAT FALLS RD	4	48I	
		UNDIVIDED		21.77		4	44I	
				21.98	MU3150 S WASHINGTON ST			
				22.08	MU0786 COURT HOUSE SQ			
NAME: E JEFFERSON ST		DIVIDED		22.08				
				22.08	MU2012 MARYLAND AVE			
				22.20	MU2140 MONROE ST	4	48I	
				22.30	MU1482 JEFFERSON ST	4	52I	
NAME: VEIRS MILL RD				22.30				
				22.39		4	50I	32,800
				22.40	MD0355 ROCKVILLE PIKE/HUNGERFORD DR			
				22.51	MD0660 DODGE ST	4	52I	
				22.64	R/R #CSX 140 497 C			
				22.64	STRUC #15006			
			PART	22.83	MD0586 VEIRS MILL RD	4	52J	30,600
NAME: FIRST ST				22.83				
				22.83	MD0911 FIRST ST			
				23.15	MU0242 BALTIMORE RD			
				23.18				40,150
NAME: NORBECK RD				23.36				
				23.38	STRUC #15147 ROCK CREEK	4	48J	
				23.77	MU1295 E GUDE DR			
R				24.31	OUT CORP LMTS ROCKVILLE			

* A, B = UNIMPROVED; C = GRADED & DRAINED; D, E = SOIL, GRAVEL, STONE; F, G = LOW TYPE BITUMINOUS;
H, I = HIGH TYPE BITUMINOUS; J = CONCRETE; K = BRICK; L = BLOCK

PAGE..... 3

STATE HIGHWAY LOCATION REFERENCE

ROUTE NUMBER..... MD 28 CONTINUED
INVENTORY DIRECTION... EAST
NAME: NORBECK RD

COUNTY-MONTGOMERY
SHA DISTRICT..... 3
DATE..... 12/31/92

SYSTEM STATE	FUNCTIONAL CLASS	HWY TYPE	ACCESS CTL	MILEPOINT	MILEPOINT DESCRIPTION	MARKED LANES	SURFACE WIDTH/TYPE*	AADT
SECONDARY R	URB-OTHER PRIN ART	DIVIDED	PART	24.45	STRUC #15092 ROCK CREEK	4	48J	40,150
				24.72	CO4560 BALTIMORE RD	4	60J	
				24.89	CO3377 BAUER RD	4	48I	
				25.11	MD0655G SERVICE RD			
				25.17	MD0655F SERVICE RD			
				25.22	MD0655H SERVICE RD			
				25.47	MD0655E SERVICE RD			
				25.49	CO2722 BEL PRE RD			
				25.52	MD0655C OLD MD 28			
				25.82	MD0655B OLD MD 28			
				26.22	MD0655 OLD MD 28			
				26.77	MD0115 MUNCASTER MILL RD			
				26.91	MD0655A NO NAME			
	URB-MINOR ARTERIAL		NONE	26.99	MD0097 GEORGIA AVE			
		UNDIVIDED		27.12		2	24I	
				27.14	MD0928 OLD MD 609			
				27.23	MD0928 OLD MD 609			
				27.29		2	22I	
				28.91	STRUC #15065 BUCKHORN BRANCH			
				29.56	MD0182 LAYHILL RD			

ROUTE NUMBER..... MD 28UL
INVENTORY DIRECTION... NORTH
NAME: PROPOSED

PROPOSED R	URB-MINOR ARTERIAL	UNDIVIDED	NONE	0.00	MD0028 NORBECK RD (BACK)	2	20I	30,599
				0.00	MD0182 LAYHILL RD			
				2.90	MD0198 SPENCERVILLE RD			

ROUTE NUMBER..... US 29
INVENTORY DIRECTION... NORTH
NAME: COLESVILLE RD

PRIMARY R	URB-OTHER PRIN ART	DIVIDED	NONE	0.82	MD0384 COLESVILLE RD	6	66I	35,100
				0.82	CO5665 GEORGIA AVE			
				0.82	CO5664 GEORGIA AVE (BACK)			
		UNDIVIDED		0.85		6	62I	
				0.93	CO0629 FENTON ST			

* A, B = UNIMPROVED; C = GRADED & DRAINED; D, E = SOIL, GRAVEL, STONE; F, G = LOW TYPE BITUMINOUS;
H, I = HIGH TYPE BITUMINOUS; J = CONCRETE; K = BRICK; L = BLOCK

STATE HIGHWAY LOCATION REFERENCE

ROUTE NUMBER.....US 29A CONTINUED
INVENTORY DIRECTION...NORTH
NAME: SPUR

COUNTY-MONTGOMERY
SHA DISTRICT.....3
DATE..... 12/31/92

SYSTEM	FUNCTIONAL CLASS	HWY TYPE	ACCESS CTL	MILEPOINT	MILEPOINT DESCRIPTION	MARKED LANES	SURFACE WIDTH/TYPE*	AADT
SECONDARY R	URB-LOCAL	UNDIVIDED	NONE	0.05		1	20I	
				0.07	MD0895 LOCKWOOD DR			

ROUTE NUMBER.....US 29B
INVENTORY DIRECTION...EAST
NAME: STEWART LA

SECONDARY R	URB-LOCAL	UNDIVIDED	NONE	0.00	CO1495 MILESTONE DR	2	50H	
	URB-COLLECTOR	DIVIDED		0.02	US0029 COLUMBIA PIKE	2	57I	999
				0.05	MD0196A OLD COLUMBIA PIKE			

ROUTE NUMBER.....US 29C
INVENTORY DIRECTION...EAST
NAME: SPUR

SECONDARY R	URB-LOCAL	UNDIVIDED	NONE	0.00	MD0196A OLD COLUMBIA PIKE	3	36I	
				0.03	US0029 COLUMBIA PIKE			

ROUTE NUMBER.....MD 80
INVENTORY DIRECTION...EAST
NAME: KEMPTOWN RD

SECONDARY R	RUR-MAJOR COLLECTOR	UNDIVIDED	NONE	0.00		2	23I	7,625
				0.26		2	25I	
				0.60		2	22I	
				0.89				5,625
				1.41		2	30I	
				1.44	MD0027 RIDGE RD			

ROUTE NUMBER.....MD 95
INVENTORY DIRECTION...EAST
NAME: COMUS RD

SECONDARY R	RUR-MINOR COLLECTOR	UNDIVIDED	NONE	1.14	CO0200 COMUS RD (BACK)	2	17I	575
-------------	---------------------	-----------	------	------	------------------------	---	-----	-----

* A, B = UNIMPROVED; C = GRADED & DRAINED; D, E = SOIL, GRAVEL, STONE; F, G = LOW TYPE BITUMINOUS;
H, I = HIGH TYPE BITUMINOUS; J = CONCRETE; K = BRICK; L = BLOCK

STATE HIGHWAY ADMINISTRATION OF MARYLAND
HIGHWAY INFORMATION SERVICES DIVISION
DATA SUPPORT GROUP

STATE HIGHWAY LOCATION REFERENCE

ROUTE NUMBER..... MD 95 CONTINUED
INVENTORY DIRECTION... EAST
NAME: COMUS RD

COUNTY-MONTGOMERY
SHA DISTRICT..... 3
DATE..... 12/31/92

SYSTEM	FUNCTIONAL CLASS	HWY TYPE	ACCESS CTL	MILEPOINT	MILEPOINT	MILEPOINT DESCRIPTION	MARKED LANES	SURFACE WIDTH/TYPE*	AADT
SECONDARY R	RUR-MINOR COLLECTOR	UNDIVIDED	NONE	1.99	MD0109	OLD HUNDRED RD	2	17I	575
				1.99	CO0200	COMUS RD (AHEAD)			

ROUTE NUMBER..... MD 97
INVENTORY DIRECTION... NORTH
NAME: GEORGIA AVE

SECONDARY R	URB-OTHER PRIN ART	DIVIDED	NONE	0.92	MD0390	16TH ST	6	68J	42,800
				0.92	CO5665	GEORGIA AVE (BACK)			
				1.01		MD 390 (SB/L)	5	55J	
				1.07			6	66J	
				1.10	MD0391	SEMINARY RD/COLUMBIA BLVD			
				1.44	IS0495	CAPITAL BELTWAY	6	62J	70,200
				1.44		STRUC #15130			
				1.44		EXIT #31			
				1.45			6	64J	
				1.61	MD0192	FOREST GLEN RD	6	73J	58,675
				1.61	CO0697	FOREST GLENN RD			
				1.81			6	68J	
				2.30	CO0793	DENNIS AVE			
				2.41					69,700
				2.65	CO0293	PLYERS MILL RD			
				3.07	MD0586	VEIRS MILL RD	5	56J	37,250
				3.18			6	68J	
				3.47	MD0193	UNIVERSITY BLVD W			40,875
				3.86	CO0124	ARCOLA AVE			60,100
				4.03	CO0284	PARKER AVE			
				4.64	CO1659	RANDOLPH RD			54,600
				4.81	MD0182	LAYHILL RD			36,575
				5.09	CO1114	GLENALLEN AVE	6	72J	
				5.45	CO1564	WELLER RD			
				6.42	CO0128	HEWITT AVE			
				6.75	CO0142	ASPEN HILL RD			
				7.00	MD0185	CONNECTICUT AVE			37,200
				7.00	CO4092	CONNECTICUT AVE			
				7.28	CO2087	HEATHFIELD RD			
				7.67	CO2722	BEL PRE RD			
		PART		7.79			6	72I	
				8.69			5	58I	
				8.82	MD0028	NORBECK RD	4	68I	36,600

* A, B = UNIMPROVED; C = GRADED & DRAINED; D, E = SOIL, GRAVEL, STONE; F, G = LOW TYPE BITUMINOUS;
H, I = HIGH TYPE BITUMINOUS; J = CONCRETE; K = BRICK; L = BLOCK

STATE HIGHWAY LOCATION REFERENCE

ROUTE NUMBER..... MD 97 CONTINUED
INVENTORY DIRECTION... NORTH
NAME: GEORGIA AVE

COUNTY-MONTGOMERY
SHA DISTRICT..... 3
DATE..... 12/31/92

SYSTEM	FUNCTIONAL CLASS	HWY TYPE	ACCESS CTL	MILEPOINT	MILEPOINT DESCRIPTION	MARKED LANES	SURFACE WIDTH/TYPE*	AADT
SECONDARY R	URB-OTHER PRIN ART	DIVIDED	NONE	9.01		4	62I	36,600
				9.09		4	52I	
				9.99	CO0137 EMORY LA			
				10.76	CO0132 OLD BALTIMORE RD			
				11.16	CO5152 HINES RD			
				11.16	CO0146 PRINCE PHILLIP DR			
				11.55		4	48I	
				11.70	CO4012 MORNINGWOOD DR			
				11.70	CO4297 SPARTAN RD			
				11.89	MD0108 LAYTONSVILLE RD/SANDY SPRING RD			8,875
		UNDIVIDED		12.08		3	40I	
				12.16		2	24I	
				12.25		2	22I	
				12.45		2	24I	
				12.92		2	22I	
				13.29	CO3937 GOLD MINE RD			
				13.54	IN CORP LMTS BROOKEVILLE			
NAME: HIGH ST				13.54				
				13.92	MU0040 MARKET ST	2	26I	
NAME: MARKET ST				13.92				
				13.97		2	22I	
	RUR-MINOR ARTERIAL			14.08	CO0063 BROOKEVILLE RD			
				14.13	STRUC #15012 REDDY BRANCH			
NAME: GEORGIA AVE				14.13				
				14.13	OUT CORP LMTS BROOKEVILLE			
				16.14	STRUC #15011 HAWLINGS RIVER			
				17.02	MD0650 NEW HAMPSHIRE AVE/DAMASCUS RD			9,800
				18.22	STRUC #13038 PATUXENT RIVER			
				18.22	HOWARD CO/L			

ROUTE NUMBER..... MD 97A
INVENTORY DIRECTION... NORTH
NAME: OLD SECTION MD 97

SECONDARY R	URB-LOCAL	UNDIVIDED	NONE	0.00	ROAD END	2	24I	
				0.21	SPUR TO & FR MD 97			
				0.28	ROAD END			

* A, B = UNIMPROVED; C = GRADED & DRAINED; D, E = SOIL, GRAVEL, STONE; F, G = LOW TYPE BITUMINOUS;
H, I = HIGH TYPE BITUMINOUS; J = CONCRETE; K = BRICK; L = BLOCK

STATE HIGHWAY ADMINISTRATION OF MARYLAND
HIGHWAY INFORMATION SERVICES DIVISION
DATA SUPPORT GROUP

STATE HIGHWAY LOCATION REFERENCE

ROUTE NUMBER..... MD 107
INVENTORY DIRECTION... EAST
NAME: FISHER AVE

COUNTY-MONTGOMERY
SHA DISTRICT..... 3
DATE..... 12/31/92

SYSTEM	FUNCTIONAL CLASS	HWY TYPE	ACCESS CTL	MILEPOINT	MILEPOINT DESCRIPTION	MARKED LANES	SURFACE WIDTH/TYPE*	AADT
SECONDARY U	RUR-MAJOR COLLECTOR	UNDIVIDED	NONE	0.00 MD0109	BEALLSVILLE RD	2	28I	5,150
				0.00 C04147	FISHER AVE (BACK)			
				0.05		2	20I	
				0.59		2	32I	
				0.70		2	20I	
	R			0.86	OUT CORP LMTS POOLESVILLE	2	22I	
NAME:	WHITES FERRY RD			2.46				
				3.13		2	24I	
				3.41	STRUC #15014 DRY SENECA CREEK			
				3.65		2	22I	
				4.82 MD0028	DARNESTOWN RD			

ROUTE NUMBER..... MD 108
INVENTORY DIRECTION... EAST
NAME: MAIN ST

SECONDARY R	URB-OTHER PRIN ART	UNDIVIDED	NONE	0.00 MD0027	RIDGE RD	2	28I	6,500
				0.15 MD0124	WOODFIELD RD	2	21I	
				0.31		2	23I	
				0.45 C00753	HOWARD CHAPEL DR	2	24I	4,800
NAME:	DAMASCUS RD			0.45				
	RUR-MINOR ARTERIAL			2.28				
				3.34 C00046	ANNAPOLIS ROCK RD			
NAME:	LAYTONSVILLE RD			4.47 MD0650	DAMASCUS RD			6,500
				4.47		2	22I	
	U			6.93	IN CORP LMTS LAYTONSVILLE			
				7.45 C00054	SUNDOWN RD			9,600
				7.45 C00027	BRINK RD			
				7.92		3	35I	
	R			8.07	OUT CORP LMTS LAYTONSVILLE	2	22I	
				9.45		2	28I	
				9.60		2	24I	
				10.12 C00062	MUNCASTER RD			
				10.23 C00063	BROOKEVILLE RD			
				10.93				32,900
	URB-OTHER PRIN ART			12.18 C04089	OLNEY MILL RD			
				12.57 C00135	BOWIE MILL RD			
				12.72 C04272	QUEEN ELIZABETH DR			
		DIVIDED		13.22		3	47I	

* A, B = UNIMPROVED; C = GRADED & DRAINED; D, E = SOIL, GRAVEL, STONE; F, G = LOW TYPE BITUMINOUS;
H, I = HIGH TYPE BITUMINOUS; J = CONCRETE; K = BRICK; L = BLOCK

STATE HIGHWAY LOCATION REFERENCE

ROUTE NUMBER..... MD 108 CONTINUED
INVENTORY DIRECTION... EAST
NAME: SANDY SPRING RD

COUNTY-MONTGOMERY
SHA DISTRICT..... 3
DATE..... 12/31/92

SYSTEM STATE	FUNCTIONAL CLASS	HWY TYPE	ACCESS CTL	MILEPOINT	MILEPOINT DESCRIPTION	MARKED LANES	SURFACE WIDTH/TYPE*	AADT
SECONDARY R	URB-OTHER PRIN ART	DIVIDED	NONE	13.31		4	48I	32,900
				13.46	MD0097 GEORGIA AVE			38,700
NAME: SANDY SPRING RD		UNDIVIDED		13.46				
		DIVIDED		13.54		3	32I	
		DIVIDED		13.67		2	34I	
		UNDIVIDED		13.71				
				13.75	CO4297 SPARTAN RD			
				13.83		2	30I	
				13.89		2	24I	
				13.95		2	22I	
				13.99	CO0146 PRINCE PHILLIP DR	2	23I	
				14.34		2	21I	
				14.46	CO0132 OLD BALTIMORE RD			
				14.79		2	24I	
	RUR-MINOR ARTERIAL			14.87	MDO182 DR BIRD RD			21,500
				14.92		2	21I	
				16.23		2	26I	
				16.38		2	21I	
				16.63		2	28I	
				16.67	MD0650 NEW HAMPSHIRE AVE	2	36I	11,700
NAME: ASHTON RD				16.67				
				16.71		2	20I	
				19.09	STRUC #1500B PATUXENT RIVER			
				19.09	HOWARD CO/L			

ROUTE NUMBER..... MD 109
INVENTORY DIRECTION... NORTH
NAME: BEALLSVILLE RD

SECONDARY U	RUR-MAJOR COLLECTOR	UNDIVIDED	NONE	0.00	MD0107 FISHER AVE	2	24I	3,950
				0.00	CO4147 FISHER AVE			
				0.09		2	23I	
				0.18		2	21I	
R				0.39	OUT CORP LMTS POOLESVILLE			
				0.61				2,800
				0.65		2	22I	
				0.99		2	21I	
				1.13		2	22I	
				1.38		2	21I	
				2.41	MD0028 DARNESTOWN RD	2	22I	1,825

* A, B = UNIMPROVED; C = GRADED & DRAINED; D, E = SOIL, GRAVEL, STONE; F, G = LOW TYPE BITUMINOUS;
H, I = HIGH TYPE BITUMINOUS; J = CONCRETE; K = BRICK; L = BLOCK

STATE HIGHWAY ADMINISTRATION OF MARYLAND
HIGHWAY INFORMATION SERVICES DIVISION
DATA SUPPORT GROUP

STATE HIGHWAY LOCATION REFERENCE

ROUTE NUMBER..... MD 109 CONTINUED
INVENTORY DIRECTION... NORTH
NAME: BEALLSVILLE RD

COUNTY-MONTGOMERY
SHA DISTRICT..... 3
DATE..... 12/31/92

SYSTEM	FUNCTIONAL CLASS	HWY TYPE	ACCESS CTL	MILEPOINT	MILEPOINT DESCRIPTION	MARKED LANES	SURFACE WIDTH/TYPE*	AADT
SECONDARY R	RUR-MAJOR COLLECTOR	UNDIVIDED	NONE	5.22	R/R #CSX 140 520 W	2	22I	1,825
	U			5.73	IN CORP LMTS BARNESVILLE			
				6.05	C00237 BARNESVILLE RD			1,400
NAME: BARNESVILLE RD				6.05				
				6.16	C00237 BARNESVILLE RD			
NAME: OLD HUNDRED RD				6.16				
				6.53	OUT CORP LMTS BARNESVILLE			
				6.73	STRUC #15070 LITTLE MONOCACY RIVER			
				8.48	MD0095 COMUS RD			1,375
				8.48	C00200 COMUS RD			
				9.70				1,400
				11.22		2	24I	
				11.40	IS0270 EISENHOWER MEMORIAL HWY			
				11.40	STRUC #15036			
				11.40	EXIT #22			
				11.42	STRUC #15099 LITTLE BENNETT CREEK			
				11.91	MD0355 FREDERICK RD			

ROUTE NUMBER..... MD 112
INVENTORY DIRECTION... EAST
NAME: SENECA RD

SECONDARY R	RUR-MAJOR COLLECTOR	UNDIVIDED	NONE	0.00	MD0190 RIVER RD	2	22I	2,500
				0.00	C02603 RIVER RD (BACK)			
				0.55		2	24I	
				0.62		2	22I	
				0.95		2	24I	
				1.12		2	22I	
				2.76		4	48I	
				2.83	MD0028 DARNESTOWN RD			

ROUTE NUMBER..... MD 115
INVENTORY DIRECTION... EAST
NAME: MUNCASTER MILL RD

SECONDARY R	URB-COLLECTOR	UNDIVIDED	NONE	0.00	MD0124 WOODFIELD RD	2	24I	16,250
				0.00	C04140 SNOUFFERS SCHOOL RD (BACK)			
				0.05		2	22I	

* A, B = UNIMPROVED; C = GRADED & DRAINED; D, E = SOIL, GRAVEL, STONE; F, G = LOW TYPE BITUMINOUS;
H, I = HIGH TYPE BITUMINOUS; J = CONCRETE; K = BRICK; L = BLOCK

STATE HIGHWAY LOCATION REFERENCE

ROUTE NUMBER..... MD 115 CONTINUED
INVENTORY DIRECTION... EAST
NAME: MUNCASTER MILL RD

COUNTY-MONTGOMERY
SHA DISTRICT..... 3
DATE..... 12/31/92

SYSTEM STATE....	FUNCTIONAL CLASS	HWY TYPE	ACCESS CTL	MILEPOINT	MILEPOINT DESCRIPTION	MARKED LANES	SURFACE WIDTH/TYPE*	AADT
SECONDARY R	URB-COLLECTOR	DIVIDED	NONE	0.91		4	48I	16,250
	URB-MINOR ARTERIAL	UNDIVIDED		1.01	CO0212 SHADY GROVE RD	3	36I	
				1.11		2	36I	
				1.29	CO0062 MUNCASTER RD	2	36I	
				1.29	CO1936 REDLAND RD			
				1.42		2	22I	
				2.07		2	27I	
				2.26		2	22I	
				2.30	STRUC #15015 ROCK CREEK			
				2.73	CO0135 BOWIE MILL RD			
				2.83	CO0138 NEEDWOOD RD			
				2.90		2	24I	
				3.08		2	22I	
				3.68	CO0139 AVERY RD			
				4.51	STRUC #15016 NORTH BRANCH			
				4.60		2	36I	
				4.68	CO0137 EMORY LA			16,600
				4.74		2	22I	
				5.57		2	24I	
		DIVIDED		5.74				
	URB-LOCAL	UNDIVIDED		5.82	MD0028 NORBECK RD	2	43I	
				5.86	MD0655 OLD MD 28			

ROUTE NUMBER..... MD 117
INVENTORY DIRECTION... EAST
NAME: BUCKLODGE RD

SECONDARY R	RUR-LOCAL	UNDIVIDED	NONE	0.00	MD0028 DARNESTOWN RD	2	20I	2,775
				3.12	STRUC #15018 BUCKLODGE BRANCH	2	24I	
				3.20		2	20I	
				3.59	R/R #CSX 140 517 L			
	RUR-MAJOR COLLECTOR			4.13	CO0237 BARNESVILLE RD			
				4.55		2	22I	
				5.17		2	24I	
				5.23	MD0121 CLARKSBURG RD			7,700
				5.25		2	28I	
				5.26	R/R #CSX 140 516 E			
				5.28	CO0222 CLOPPER RD	2	22I	
NAME: CLOPPER RD				5.28				
				6.26	STRUC #15095 LITTLE SENECA CREEK			

* A, B = UNIMPROVED; C = GRADED & DRAINED; D, E = SOIL, GRAVEL, STONE; F, G = LOW TYPE BITUMINOUS;
H, I = HIGH TYPE BITUMINOUS; J = CONCRETE; K = BRICK; L = BLOCK

STATE HIGHWAY ADMINISTRATION OF MARYLAND
HIGHWAY INFORMATION SERVICES DIVISION
DATA SUPPORT GROUP

PAGE..... 13

STATE HIGHWAY LOCATION REFERENCE

ROUTE NUMBER..... MD 117 CONTINUED
INVENTORY DIRECTION.... EAST
NAME: CLOPPER RD

COUNTY-MONTGOMERY
SHA DISTRICT..... 3
DATE..... 12/31/92

SYSTEM STATE	FUNCTIONAL CLASS	HWY TYPE	ACCESS CTL	MILEPOINT	MILEPOINT DESCRIPTION	MARKED LANES	SURFACE WIDTH/TYPE*	AADT
SECONDARY R	RUR-MAJOR COLLECTOR	UNDIVIDED	NONE	6.50		2	36I	7,700
				6.74		2	22I	
				6.94		2	36I	
				7.03		2	22I	
	URB-MINOR ARTERIAL			7.64	MD0118 GERMANTOWN RD			17,075
				8.06	CO4226 GREAT SENECA HWY			
				8.26		2	20I	
		DIVIDED		8.47		3	40I	
				8.55	CO4763 MATENY RD	3	36I	
		UNDIVIDED		8.70		2	24I	
				8.78	STRUC #15094 GUNNERS BRANCH	2	22I	
				9.22	CO5502 WARING STATION RD			
				9.39	STRUC #15093 GREAT SENECA CREEK			
				10.22	IN CORP LMTS GAITHERSBURG			
		DIVIDED		10.23	CO0223 LONGDRAFT DR	3	36I	
				10.38		4	48I	
				10.50	MU0519 W WATKINS MILL RD			
		UNDIVIDED		10.83				
				10.95		4	50I	
		DIVIDED		11.08				
				11.26	MD0124 QUINCE ORCHARD RD	4	52I	41,850
				11.26				
				11.34		5	65I	
		UNDIVIDED		11.45		4	48I	
				11.56		3	36I	
				11.75	IS0270 EISENHOWER MEMORIAL HWY			
				11.75	STRUC #15045			
				11.75	EXIT #10			
				11.81		2	24I	
				11.91	MU0294 PERRY PKWY			
				11.94		2	60I	
		DIVIDED		12.10		4	48I	
				12.17	MU0040 CHESTNUT ST			
				12.17	CO0081 MUDDY BRANCH RD			
		UNDIVIDED		12.22		5	64I	
				12.27		3	52I	
				12.34		2	54I	
				12.40	MD0117A NO NAME			
				12.46		2	38I	
				12.52	MD0355 S FREDERICK RD			
				12.52	STRUC #15056			
		DIVIDED		12.65		2	44I	

* A, B = UNIMPROVED; C = GRADED & DRAINED; D, E = SOIL, GRAVEL, STONE; F, G = LOW TYPE BITUMINOUS;
H, I = HIGH TYPE BITUMINOUS; J = CONCRETE; K = BRICK; L = BLOCK

STATE HIGHWAY LOCATION REFERENCE

ROUTE NUMBER.....MD 117 CONTINUED
INVENTORY DIRECTION...EAST
NAME: W DIAMOND AVE

COUNTY-MONTGOMERY
SHA DISTRICT.....3
DATE.....12/31/92

SYSTEM	FUNCTIONAL CLASS	HWY TYPE	ACCESS CTL	MILEPOINT	MILEPOINT DESCRIPTION	MARKED LANES	SURFACE WIDTH/TYPE*	AADT
SECONDARY U	URB-MINOR ARTERIAL	DIVIDED	NONE	12.67	MDO355 S FREDERICK RD	2	44I	41,850

ROUTE NUMBER.....MD 117A
INVENTORY DIRECTION...EAST
NAME: NO NAME

SECONDARY U	URB-LOCAL	DIVIDED	NONE	0.00	MDO355 S FREDERICK AVE	2	52I	
		UNDIVIDED		0.02		2	36I	
				0.07		2	24I	
				0.20		2	36I	
				0.26	MDO117 W DIAMOND AVE			

ROUTE NUMBER.....MD 118
INVENTORY DIRECTION...NORTH
NAME: GERMANTOWN RD

SECONDARY R	RUR-MAJOR COLLECTOR	DIVIDED	NONE	0.00	MD0028 DARNESTOWN RD	2	33I	4,400
		UNDIVIDED		0.04		2	24I	
				1.29	STRUC #15020 GREAT SENECA CREEK			
				2.36				3,625
	RUR-LOCAL			3.70				
	URB-LOCAL			4.00	MDO117 CLOPPER RD	2	22I	11,800
				4.97	R/R #CSX 140 515 X			
				4.97	STRUC #15019			
				4.99	MDO120A WATERS RD			
				5.11		2	36I	
				5.21	CO5500 WISTERIA DR (AHEAD)			
				5.21	END STATE MAINTENANCE			
	URB-MINOR ARTERIAL	DIVIDED		5.28	CO5500 WISTERIA DR (BACK)	5	82I	
				5.28	BEGIN STATE MAINTENANCE			
				5.32		6	72I	
				5.47	CO0141 MIDDLEBROOK RD			37,275
				5.78	CO5430 CRYSTAL ROCK DR			
				5.91	MDO120 AIRCRAFT DR	5	44I	
				5.99		4	48I	
				6.26	IS0270 EISENHOWER MEMORIAL HWY			25,100
				6.26	STRUC #15041			
				6.26	EXIT #15			

* A, B = UNIMPROVED; C = GRADED & DRAINED; D, E = SOIL, GRAVEL, STONE; F, G = LOW TYPE BITUMINOUS;
H, I = HIGH TYPE BITUMINOUS; J = CONCRETE; K = BRICK; L = BLOCK

STATE HIGHWAY ADMINISTRATION OF MARYLAND
HIGHWAY INFORMATION SERVICES DIVISION
DATA SUPPORT GROUP

STATE HIGHWAY LOCATION REFERENCE

ROUTE NUMBER..... MD 118 CONTINUED
INVENTORY DIRECTION... NORTH
NAME: GERMANTOWN RD

COUNTY-MONTGOMERY
SHA DISTRICT..... 3
DATE..... 12/31/92

SYSTEM	FUNCTIONAL CLASS	HWY TYPE	ACCESS CTL	MILEPOINT	MILEPOINT DESCRIPTION	MARKED LANES	SURFACE WIDTH/TYPE*	AADT
SECONDARY R	URB-LOCAL	DIVIDED	NONE	6.57		3	36I	25,100
		UNDIVIDED		6.68		2	24I	
				7.06		3	34I	
				7.13		4	45I	
		DIVIDED		7.21		3	36I	
				7.23	MD0355 FREDERICK RD			

ROUTE NUMBER..... MD 118UL
INVENTORY DIRECTION... NORTH
NAME: PROPOSED

PROPOSED R	RUR-MAJOR COLLECTOR	UNDIVIDED	NONE	0.00	MD0118 GERMANTOWN RD	2	24I	999
	URB-MINOR ARTERIAL			0.30				
				1.80	MD0118 GERMANTOWN RD (AHEAD)			
				3.09	MD0118 GERMANTOWN RD (BACK)			
				3.59	MD0355 FREDERICK RD			

ROUTE NUMBER..... MD 120
INVENTORY DIRECTION... NORTH
NAME: AIRCRAFT DR

SECONDARY R	URB-LOCAL	UNDIVIDED	NONE	0.00	MD0118 GERMANTOWN RD	3	47I	999
				0.10		3	33I	
				0.15	CO3597 CENTURY BLVD			
				0.26		2	20I	
				0.34	CO5430 CRYSTAL ROCK DR			

ROUTE NUMBER..... MD 120A
INVENTORY DIRECTION... NORTH
NAME: WATERS RD

SECONDARY R	URB-LOCAL	UNDIVIDED	NONE	0.00	MD0118 GERMANTOWN RD	2	16H	999
				0.10		2	16I	
				0.37	ROAD END			

* A, B = UNIMPROVED; C = GRADED & DRAINED; D, E = SOIL, GRAVEL, STONE; F, G = LOW TYPE BITUMINOUS;
H, I = HIGH TYPE BITUMINOUS; J = CONCRETE; K = BRICK; L = BLOCK

STATE HIGHWAY LOCATION REFERENCE

ROUTE NUMBER.....MD 121
INVENTORY DIRECTION...NORTH
NAME: WHITE GROUNDS RD

COUNTY-MONTGOMERY
SHA DISTRICT.....3
DATE.....12/31/92

SYSTEM	FUNCTIONAL CLASS	HWY TYPE	ACCESS CTL	MILEPOINT	MILEPOINT DESCRIPTION	MARKED LANES	SURFACE WIDTH/TYPE*	AADT
SECONDARY R	RUR-MINOR COLLECTOR	UNDIVIDED	NONE	0.00	MD0028 DARNESTOWN RD	2	18I	325
				1.00	CO0259 WHITE GROUNDS RD (AHEAD)			
				1.00	END STATE MAINTENANCE			
NAME: CLOPPER RD				4.54	CO0259 WHITE GROUNDS RD (BACK)			
				4.54	CO0222 CLOPPER RD (AHEAD)			
NAME: BUCKLODGE RD				4.65	CO0222 CLOPPER RD (BACK)			
				4.65	MD0117 BUCKLODGE RD (AHEAD)			
				4.65	BEGIN STATE MAINTENANCE			
	RUR-MAJOR COLLECTOR			4.70	MD0117 BUCKLODGE RD (BACK)	2	24I	3,100
NAME: CLARKSBURG RD				4.70				
				5.09	STRUC #15021 TEN MILE CREEK			
				8.30	MD0901 WHELAN LA			
				8.53	IS0270 EISENHOWER MEMORIAL HWY			8,150
				8.53	STRUC #1503B			
				8.53	EXIT #18			
				9.16	MD0355 FREDERICK RD			
				9.16	CO0002 CLARKSBURG RD (AHEAD)			

ROUTE NUMBER.....MD 124
INVENTORY DIRECTION...NORTH
NAME: QUINCE ORCHARD RD

SECONDARY R	URB-OTHER PRIN ART	DIVIDED	NONE	0.00	MD0028 DARNESTOWN RD	2	24I	20,500
				0.00	CO0209 QUINCE ORCHARD RD (BACK)			
		UNDIVIDED		0.02		2	23I	
				0.19		2	24I	
		DIVIDED		0.71		2	28I	
U				0.73	IN CORP LMTS GAITHERSBURG	3	39I	
				0.81	CO0223 LONGDRAFT RD	4	52I	
				1.19	CO4226 GREAT SENECA HWY	4	65I	
				1.23		5	78I	
				1.29		5	65I	
				1.34		4	52I	
				1.82		4	54I	
				1.92		4	48I	
				2.06				20,975
				2.73	MD0117 CLOPPER RD/W DIAMOND AVE	4	50I	34,900
		UNDIVIDED		3.03		4	58I	
				3.06	R/R #CSX 140 511 V			
		DIVIDED		3.08		4	48I	

* A, B = UNIMPROVED; C = GRADED & DRAINED; D, E = SOIL, GRAVEL, STONE; F, G = LOW TYPE BITUMINOUS;
H, I = HIGH TYPE BITUMINOUS; J = CONCRETE; K = BRICK; L = BLOCK

STATE HIGHWAY ADMINISTRATION OF MARYLAND
HIGHWAY INFORMATION SERVICES DIVISION
DATA SUPPORT GROUP

PAGE..... 17

STATE HIGHWAY LOCATION REFERENCE

ROUTE NUMBER..... MD 124 CONTINUED
INVENTORY DIRECTION... NORTH
NAME: QUINCE ORCHARD RD

COUNTY-MONTGOMERY
SHA DISTRICT..... 3
DATE..... 12/31/92

SYSTEM	FUNCTIONAL CLASS	HWY TYPE	ACCESS CTL	MILEPOINT	MILEPOINT DESCRIPTION	MARKED LANES	SURFACE WIDTH/TYPE*	AADT
SECONDARY U	URB-OTHER PRIN ART	DIVIDED	NONE	3.22	IS0270 EISENHOWER MEMORIAL HWY	4	48I	73,575
				3.22	STRUC #15044			
				3.22	EXIT #11			
				3.37		5	60I	
				3.59	MD0355 FREDERICK AVE (AHEAD)			
				3.59	MU0230 MONTGOMERY VILLAGE AVE			
	URB-MINOR ARTERIAL	UNDIVIDED		4.41	MD0355 FREDERICK AVE (BACK)	4	48I	13,800
NAME: CHESTNUT ST				4.41				
				4.44		4	44I	
NAME: E DIAMOND AVE				4.48	MU0040 CHESTNUT ST	2	34I	
				4.48				
				4.69	MD0355 FREDERICK AVE			
				4.69	STRUC #15056			
				4.85	MU0340 RUSSELL AVE			
				4.94		2	32I	
				5.01	MU0357 N SUMMIT AVE			
				5.01	MU0360 S SUMMIT AVE			
				5.10		2	28I	
				5.26		2	30I	
R				5.43	OUT CORP LMTS GAITHERSBURG	2	34I	
				5.60	MU0135 GIRARD ST			
				5.64		2	22I	
				5.75		2	36I	
				5.79	CO0885 RAILROAD ST	2	31I	
NAME: WASHINGTON GROVE LA				5.79				
U				5.81	IN CORP LMTS WASHINGTON GROVE			
				5.83		2	22I	
R				6.38	OUT CORP LMTS WASHINGTON GROVE			
		DIVIDED		6.53		2	32I	
				6.57		3	37I	
	URB-LOCAL			6.63	CO5221 MIDCOUNTY HWY			
		UNDIVIDED		6.73		2	32I	
				6.81		2	22I	
				7.13		2	34I	
				7.23		3	48I	
	URB-MINOR ARTERIAL			7.37		3	36I	
NAME: FLOWER HILL WAY				7.37				
		DIVIDED		7.57				
				7.60				
				7.70	CO4140 SNOUFFERS SCHOOL RD	4	48I	16,450
NAME: WOODFIELD RD				7.70				
				7.70	MD0115 MUNCASTER MILL RD			

* A, B = UNIMPROVED; C = GRADED & DRAINED; D, E = SOIL, GRAVEL, STONE; F, G = LOW TYPE BITUMINOUS;
H, I = HIGH TYPE BITUMINOUS; J = CONCRETE; K = BRICK; L = BLOCK

STATE HIGHWAY LOCATION REFERENCE

ROUTE NUMBER.....MD 124 CONTINUED
INVENTORY DIRECTION...NORTH
NAME: WOODFIELD RD

COUNTY-MONTGOMERY
SHA DISTRICT.....3
DATE.....12/31/92

SYSTEMSTATE....	FUNCTIONAL CLASS	HWY TYPE	ACCESS CTL	MILEPOINT	MILEPOINT DESCRIPTION	MARKED LANES	SURFACE WIDTH/TYPE*	AADT
SECONDARY R	URB-MINOR ARTERIAL	UNDIVIDED	NONE	7.80		2	24I	16,450
				7.90		2	22I	
				8.19		2	32I	
	RUR-MAJOR COLLECTOR			8.48	C03283 AIRPARK RD	2	24I	
		DIVIDED		8.61		2	25I	
		UNDIVIDED		8.75		2	22I	
				8.91		2	24I	
		DIVIDED		9.13				
				9.62				10,300
		UNDIVIDED		9.81				
				10.49		2	25I	
				10.86		2	26I	
				11.58		2	25I	
				11.67	C00027 BRINK RD			11,975
				11.74		2	26I	
				12.11		2	24I	
				12.27	STRUC #15074 GOSHEN BRANCH	2	25I	
				12.48		2	24I	
				12.72		2	26I	
				13.21		2	24I	
				13.69	STRUC #15022 GREAT SENECA CREEK			
				13.75		2	27I	
				14.03		2	24I	
				14.40		2	26I	
				14.73		2	24I	
				14.89		2	22I	
				15.30		2	24I	
	URB-MINOR ARTERIAL			15.52				14,100
				15.73		2	22I	
				15.81	C00038 SWEEPSTAKES RD			
				16.74				11,400
				17.78	M00108 MAIN ST			

ROUTE NUMBER.....MD 182
INVENTORY DIRECTION...NORTH
NAME: LAYHILL RD

SECONDARY R	URB-MINOR ARTERIAL	DIVIDED	NONE	0.00	M00097	GEORGIA AVE	5	63I	15,300
				0.12			6	78I	
				0.21	C01114	GLENALLEN AVE			

* A, B = UNIMPROVED; C = GRADED & DRAINED; D, E = SOIL, GRAVEL, STONE; F, G = LOW TYPE BITUMINOUS;
H, I = HIGH TYPE BITUMINOUS; J = CONCRETE; K = BRICK; L = BLOCK

STATE HIGHWAY ADMINISTRATION OF MARYLAND
HIGHWAY INFORMATION SERVICES DIVISION
DATA SUPPORT GROUP

STATE HIGHWAY LOCATION REFERENCE

ROUTE NUMBER..... MD 182 CONTINUED
INVENTORY DIRECTION... NORTH
NAME: LAYHILL RD

COUNTY-MONTGOMERY
SHA DISTRICT..... 3
DATE..... 12/31/92

SYSTEM	FUNCTIONAL CLASS	HWY TYPE	ACCESS CTL	MILEPOINT	MILEPOINT DESCRIPTION	MARKED LANES	SURFACE WIDTH/TYPE*	AADT
SECONDARY R	URB-MINOR ARTERIAL	DIVIDED	NONE	0.29		4	48I	15,300
				0.44	MD0182A OLD LAYHILL RD			
				0.71				17,900
				1.11		4	52I	12,725
				1.15	STRUC #15025 NORTHWEST BRANCH			
				2.23	CO2722 BEL PRE RD			5,200
				2.23	CO0076 BONIFANT RD			
				2.82		4	48I	
		UNDIVIDED		2.93		2	20I	
				3.11	STRUC #15024 BUCKHORN BRANCH			
				4.07	STRUC #15023 BUCKHORN BRANCH			
				4.47	MD0028 NORBECK RD	2	21I	17,500
	RUR-MAJOR COLLECTOR			4.95	CO0072 NORWOOD RD			
NAME: NORWOOD RD				4.95				
				4.95	CO0145 EDNOR RD			
				5.90		2	22I	7,500
NAME: DR BIRD RD				5.90				
				6.59	MD0108 SANDY SPRING RD			

ROUTE NUMBER..... MD 182A
INVENTORY DIRECTION... NORTH
NAME: OLD LAYHILL RD

SECONDARY R	URB-LOCAL	UNDIVIDED	NONE	0.00	MD0182 LAYHILL RD	2	24I	
				0.28		2	16I	
				0.29	CO0126 BRIGGS RD			

ROUTE NUMBER..... MD 184
INVENTORY DIRECTION... EAST
NAME: BLAIR RD

SECONDARY U	URB-MINOR ARTERIAL	UNDIVIDED	NONE	0.00	WASH DC LINE	2	29I	14,475
				0.00	CO5664 GEORGIA AVE			
				0.12		2	30I	
				0.31		2	37I	
				0.36	WASH DC LINE			

* A, B = UNIMPROVED; C = GRADED & DRAINED; D, E = SOIL, GRAVEL, STONE; F, G = LOW TYPE BITUMINOUS;
H, I = HIGH TYPE BITUMINOUS; J = CONCRETE; K = BRICK; L = BLOCK

STATE HIGHWAY ADMINISTRATION OF MARYLAND
HIGHWAY INFORMATION SERVICES DIVISION
DATA SUPPORT GROUP

STATE HIGHWAY LOCATION REFERENCE

ROUTE NUMBER..... MD 185
INVENTORY DIRECTION... NORTH
NAME: CONNECTICUT AVE

COUNTY-MONTGOMERY
SHA DISTRICT..... 3
DATE..... 12/31/92

SYSTEMSTATE....	FUNCTIONAL CLASS	HWY TYPE	ACCESS CTL	MILEPOINT	MILEPOINT DESCRIPTION	MARKED LANES	SURFACE WIDTH/TYPE*	AADT
SECONDARY U	URB-OTHER PRIN ART	DIVIDED	NONE	0.00	MD0185E CHEVY CHASE CIR	5	54I	40,900
				0.09		6	54I	
R				0.60	MD0191 BRADLEY LA	6	59I	57,100
				0.60	OUT CORP LMTS CHEVY CHASE VILLAGE			
				0.82	MU0060 SHEPHERD ST			
				0.90		6	64I	
		UNDIVIDED		1.32		6	58I	
				1.38	MD0410 EAST WEST HWY			56,000
		DIVIDED		1.45		6	64I	
				1.77		6	68I	
				1.84	R/R #CSX 139 513 M			
				2.12		5	60I	
				2.22	CO0537 JONES BRIDGE RD	6	68I	
				2.62	IS0495 CAPITAL BELTWAY			47,775
				2.62	STRUC #15123			
				2.62	EXIT #33			
				2.75	STRUC #15030 ROCK CREEK			
U				3.37	IN CORP LMTS CHEVY CHASE VIEW			44,100
				3.37	CO0318 SAUL RD			
				3.86	OUT CORP LMTS CHEVY CHASE VIEW			
				3.86	IN CORP LMTS KENSINGTON			
				4.24	MD0547 KNOWLES AVE			
				4.34	R/R #CSX 140 490 E			
				4.34	STRUC #15031			
				4.40	MD0192 PLYERS MILL RD			69,600
				4.45		7	80I	
		PART		4.54	MD0193 UNIVERISITY BLVD W	6	68I	37,675
R				4.60	OUT CORP LMTS KENSINGTON			
				5.04	CO0295 DENFIELD AVE			
				5.78	STRUC #15052 ROCK CREEK			
				5.82	MD0185A SPUR FR MD 185			
				5.87	MD0185D SPUR TO MD 185			
				5.92	MD0586 VEIRS MILL RD			37,000
				5.95	MD0185B SPUR TO MD 185			
				5.95	MD0185C SPUR TO MD 185			
				6.32	CO1659 RANDOLPH RD			42,800
				6.75	CO1564 WELLER RD			
				7.28		6	64I	
				7.31	STRUC #15091 TURKEY BRANCH			
				7.38	STRUC #15088			
				7.46		6	66I	
				7.75		6	78I	

* A, B = UNIMPROVED; C = GRADED & DRAINED; D, E = SOIL, GRAVEL, STONE; F, G = LOW TYPE BITUMINOUS;
H, I = HIGH TYPE BITUMINOUS; J = CONCRETE; K = BRICK; L = BLOCK

STATE HIGHWAY ADMINISTRATION OF MARYLAND
HIGHWAY INFORMATION SERVICES DIVISION
DATA SUPPORT GROUP

STATE HIGHWAY LOCATION REFERENCE

ROUTE NUMBER..... MD 185 CONTINUED
INVENTORY DIRECTION... NORTH
NAME: CONNECTICUT AVE

COUNTY-MONTGOMERY
SHA DISTRICT..... 3
DATE..... 12/31/92

SYSTEM	FUNCTIONAL CLASS	HWY TYPE	ACCESS CTL	MILEPOINT	MILEPOINT DESCRIPTION	MARKED LANES	SURFACE WIDTH/TYPE*	AADT
SECONDARY R	URB-OTHER PRIN ART	DIVIDED	PART	8.02	CD0142 ASPEN HILL RD	6	78I	42,800
				8.14		5	60I	
				8.30	MD0097 GEORGIA AVE			
				8.30	CD4092 CONNECTICUT AVE (AHEAD)			

ROUTE NUMBER..... MD 185A
INVENTORY DIRECTION... SOUTH
NAME: MD 185 SPUR

SECONDARY R	URB-LOCAL	UNDIVIDED	NONE	0.00	MD0586 VEIRS MILL RD	2	20I	
				0.13	MD0182 CONNECTICUT AVE			

ROUTE NUMBER..... MD 185B
INVENTORY DIRECTION... WEST
NAME: MD 185 SPUR

SECONDARY R	URB-LOCAL	UNDIVIDED	NONE	0.00	MD0185 CONNECTICUT AVE	2	24I	
				0.01	MD0586 VEIRS MILL RD			

ROUTE NUMBER..... MD 185C
INVENTORY DIRECTION... NORTH
NAME: MD 185 SPUR

SECONDARY R	URB-LOCAL	UNDIVIDED	NONE	0.00	MD0586 VEIRS MILL RD	2	22I	
				0.03	MD0185 CONNECTICUT AVE			

ROUTE NUMBER..... MD 185D
INVENTORY DIRECTION... EAST
NAME: MD 185 SPUR

SECONDARY R	URB-LOCAL	UNDIVIDED	NONE	0.00	MD0185 CONNECTICUT AVE	2	18I	
				0.04	MD0586 VEIRS MILL RD			

* A, B = UNIMPROVED; C = GRADED & DRAINED; D, E = SOIL, GRAVEL, STONE; F, G = LOW TYPE BITUMINOUS;
H, I = HIGH TYPE BITUMINOUS; J = CONCRETE; K = BRICK; L = BLOCK

STATE HIGHWAY LOCATION REFERENCE

ROUTE NUMBER..... MD 185E
INVENTORY DIRECTION... WEST
NAME: CHEVY CHASE CIR

COUNTY-MONTGOMERY
SHA DISTRICT..... 3
DATE..... 12/31/92

SYSTEM	FUNCTIONAL CLASS	HWY TYPE	ACCESS CTL	MILEPOINT	MILEPOINT DESCRIPTION	MARKED LANES	SURFACE WIDTH/TYPE*	AADT
SECONDARY U	URB-LOCAL	UNDIVIDED	NONE	0.00	WASH DC LINE	2	57I	
				0.03	MD0185 CONNECTICUT AVE	2	55I	
				0.08	MU0040 GRAFTON ST			
				0.10	WASH DC LINE			

ROUTE NUMBER..... MD 186
INVENTORY DIRECTION... NORTH
NAME: BROOKVILLE RD

SECONDARY U	URB-COLLECTOR	UNDIVIDED	NONE	0.00	WASH DC LINE	2	20I	6,400
				0.41	MU0017 BROAD BRANCH RD			
				0.51		2	21I	
				0.60	OUT CORP LMTS CHEVY CHASE VILLAGE			2,200
				0.60	IN CORP LMTS CHEVY CHASE #3			
				0.61	MD0191 E BRADLEY LA			
				0.81	MU0090 SHEPHERD ST	2	28I	
				0.83	MU0060 SHEPHERD ST			
				0.96	OUT CORP LMTS CHEVY CHASE #3	2	26I	
				0.96	IN CORP LMTS CHEVY CHASE #5			
				1.01		2	24I	
				1.13		2	21I	
				1.17		2	24I	
R				1.30	OUT CORP LMTS CHEVY CHASE #5			
				1.50		1	12I	
				1.54	MD0410 EAST WEST HWY			

ROUTE NUMBER..... MD 187
INVENTORY DIRECTION... NORTH
NAME: OLD GEORGETOWN RD

SECONDARY R	URB-MINOR ARTERIAL	UNDIVIDED	NONE	0.00	MD0355 WISCONSIN AVE	3	36J	22,900
				0.00	MD 410 (WB/L) EAST WEST HWY			
				0.03		3	36I	
				0.11		2	24I	
		DIVIDED		0.15	CO0385 WOODMONT AVE	4	40I	
				0.29	CO0362 ARLINGTON RD	4	44I	39,800
				0.29	MD0188 WILSON LA			
				0.63	CO0352 BATTERY LA			

* A, B = UNIMPROVED; C = GRADED & DRAINED; D, E = SOIL, GRAVEL, STONE; F, G = LOW TYPE BITUMINOUS;
H, I = HIGH TYPE BITUMINOUS; J = CONCRETE; K = BRICK; L = BLOCK

STATE HIGHWAY ADMINISTRATION OF MARYLAND
HIGHWAY INFORMATION SERVICES DIVISION
DATA SUPPORT GROUP

STATE HIGHWAY LOCATION REFERENCE

ROUTE NUMBER.....MD 187 CONTINUED
INVENTORY DIRECTION...NORTH
NAME: OLD GEORGETOWN RD

COUNTY-MONTGOMERY
SHA DISTRICT.....3
DATE.....12/31/92

SYSTEM STATE	FUNCTIONAL CLASS	HWY TYPE	ACCESS CTL	MILEPOINT	MILEPOINT DESCRIPTION	MARKED LANES	SURFACE WIDTH/TYPE*	AADT
SECONDARY R	URB-MINOR ARTERIAL	DIVIDED	NONE	0.91	C00350 HUNTINGTON PKWY	4	44I	39,800
				1.08		5	60I	
				1.18		6	68I	
				1.42	C00167 GREENTREE RD			
				1.74	C00319 CEDAR LA			
				2.19	C00324 BEECH AVE			
				2.65	IS0495 CAPITAL BELTWAY			47,750
				2.65	STRUC #15115			
				2.65	EXIT #36			
				3.17	C01559 CHESHIRE DR			
				3.22		5	56I	
				3.37	C00166 DEMOCRACY BLVD	6	68I	
				3.52	C03386 ROCK SPRING DR			
				3.77	IS0270 EISENHOWER MEMORIAL HWY			41,175
				3.77	STRUC #15079			
				3.77	EXIT #1			
				4.06	C00164 TUCKERMAN LA			
				4.68		5	56I	
				4.81	C03016 TILDEN LA	6	68I	
				4.81	C04242 NICHOLSON LA			
				4.86		4	68I	
				5.05	C03239 EXECUTIVE BLVD			
				5.33	MD0355 ROCKVILLE PIKE			

ROUTE NUMBER.....MD 188
INVENTORY DIRECTION...EAST
NAME: WILSON LA

SECONDARY R	URB-MINOR ARTERIAL	UNDIVIDED	NONE	0.00	C04690 MACARTHUR BLVD	2	22I	5,750
				0.67		2	36I	
				0.73		2	48J	
		DIVIDED		0.81		4	50J	
				0.87		4	50I	
				0.90	MD0190 RIVER RD			13,100
				0.93		4	59I	
		UNDIVIDED		1.00		2	24I	
				1.19		2	21I	
				1.57	C01279 WHITTIER BLVD			7,050
				1.65		2	22I	
				1.91	C00339 ABERDEEN RD			

* A, B = UNIMPROVED; C = GRADED & DRAINED; D, E = SOIL, GRAVEL, STONE; F, G = LOW TYPE BITUMINOUS;
H, I = HIGH TYPE BITUMINOUS; J = CONCRETE; K = BRICK; L = BLOCK

STATE HIGHWAY LOCATION REFERENCE

ROUTE NUMBER..... MD 188
INVENTORY DIRECTION... EAST
NAME: WILSON LA

CONTINUED

COUNTY-MONTGOMERY
SHA DISTRICT..... 3
DATE..... 12/31/92

SYSTEM	FUNCTIONAL CLASS	HWY TYPE	ACCESS CTL	MILEPOINT	MILEPOINT DESCRIPTION	MARKED LANES	SURFACE WIDTH/TYPE*	AADT
SECONDARY R	URB-MINOR ARTERIAL	UNDIVIDED	NONE	2.36	MDD191 BRADLEY BLVD	2	22I	8.800
				2.45	CO0339 ABERDEEN RD	2	26I	
				2.56		2	22I	
				2.82	CO1126 GLENBROOK RD			
				3.14		2	26I	
				3.21		3	36I	
				3.27	MDD187 OLD GEORGETOWN RD			
				3.27	CO0362 ARLINGTON RD			

ROUTE NUMBER..... MD 189
INVENTORY DIRECTION... NORTH
NAME: FALLS RD

SECONDARY R	URB-MINOR ARTERIAL	UNDIVIDED	NONE	0.00	CO4690 MACARTHUR BLVD	2	24I	14.525
				0.51	CO0188 BRICKYARD RD			
				1.09	CO0189 OAKLYN RD			
				1.75		4	48I	
		DIVIDED		1.89				
				1.97	MDD190 RIVER RD			17.900
		UNDIVIDED		1.98				
				2.01		3	36I	
				2.06		2	36I	
				2.23		2	24I	
				2.66	CO0196 S GLEN RD			
				2.66	CO0166 DEMOCRACY BLVD			
				3.54	CO0165 BELLS MILL RD	2	38I	
				3.72		2	24I	
				4.32	CO0195 GLEN RD			
				4.64		2	30I	
				4.68	CO0164 TUCKERMAN LA			
				4.72		2	24I	
		DIVIDED		4.92				
		UNDIVIDED		5.02				
				5.31	CO0144 MONTROSE RD			20.425
				5.80		3	36I	
				5.91	IN CORP LMTS ROCKVILLE			
				5.95		2	24I	
				6.09		2	36I	
				6.15		2	24I	
				6.21		3	36I	

U

* A, B = UNIMPROVED; C = GRADED & DRAINED; D, E = SOIL, GRAVEL, STONE; F, G = LOW TYPE BITUMINOUS;
H, I = HIGH TYPE BITUMINOUS; J = CONCRETE; K = BRICK; L = BLOCK

STATE HIGHWAY ADMINISTRATION OF MARYLAND
HIGHWAY INFORMATION SERVICES DIVISION
DATA SUPPORT GROUP

STATE HIGHWAY LOCATION REFERENCE

ROUTE NUMBER..... MD 189 CONTINUED
INVENTORY DIRECTION... NORTH
NAME: FALLS RD

COUNTY-MONTGOMERY
SHA DISTRICT..... 3
DATE..... 12/31/92

SYSTEM STATE....	FUNCTIONAL CLASS	HWY TYPE	ACCESS CTL	MILEPOINT	MILEPOINT DESCRIPTION	MARKED LANES	SURFACE WIDTH/TYPE*	AADT
SECONDARY U	URB-MINOR ARTERIAL	DIVIDED	NONE	6.27		4	48I	20,425
				6.41	MU2593 WOOTTON PKWY			24,700
				6.84	IS0270 EISENHOWER MEMORIAL HWY			
				6.84	STRUC #15049			
				6.84	EXIT #5			
				7.02	MU2012 MARYLAND AVE	2	29I	24,575
NAME: GREAT FALLS RD				7.02				
				7.05		2	24I	
		UNDIVIDED		7.06				
		DIVIDED		7.11				
		UNDIVIDED		7.34		2	21I	
				7.61		2	32I	
	URB-LOCAL	DIVIDED		7.67	MD0028 W JEFFERSON ST	2	33I	
				7.69	MU3268 W MONTGOMERY AVE			

ROUTE NUMBER..... MD 190
INVENTORY DIRECTION... EAST
NAME: RIVER RD

SECONDARY R	RUR-MAJOR COLLECTOR	UNDIVIDED	NONE	0.00	MD0112 SENECA RD	2	24I	3,225
				0.00	C02603 RIVER RD			
				2.30	STRUC #15007 MUDDY BRANCH			
				3.04	C00780 TRAVILAH RD			
				4.11		2	20I	
				4.43		2	24I	
				4.66				18,400
	URB-MINOR ARTERIAL			4.73	STRUC #15098 WATTS BRANCH			
		DIVIDED		6.48	C00197 PINEY MEETINGHOUSE RD			
		UNDIVIDED		7.64				
				7.96				
				8.01		4	48I	
	URB-OTHER PRIN ART	DIVIDED		8.18	MD0189 FALLS RD	4	54I	
				8.22		4	48I	
		UNDIVIDED		8.26		3	50I	
				8.30		2	22I	
				9.09		2	20I	
				10.07	MD0191 BRADLEY BLVD	2	24I	
				10.81	STRUC #15027 BUCK BRANCH			
		DIVIDED		11.14		4	24I	
				11.18		4	48I	

* A, B = UNIMPROVED; C = GRADED & DRAINED; D, E = SOIL, GRAVEL, STONE; F, G = LOW TYPE BITUMINOUS;
H, I = HIGH TYPE BITUMINOUS; J = CONCRETE; K = BRICK; L = BLOCK

STATE HIGHWAY LOCATION REFERENCE

ROUTE NUMBER..... MD 190 CONTINUED
INVENTORY DIRECTION... EAST
NAME: RIVER RD

COUNTY-MONTGOMERY
SHA DISTRICT..... 3
DATE..... 12/31/92

SYSTEM STATE....	FUNCTIONAL CLASS	HWY TYPE	ACCESS CTL	MILEPOINT	MILEPOINT DESCRIPTION	MARKED LANES	SURFACE WIDTH/TYPE*	AADT
SECONDARY R	URB-OTHER PRIN ART	DIVIDED	NONE	11.34	CO0148 SEVEN LOCKS RD	4	48I	18,400
				11.43		4	55I	
				11.52		4	48I	
		PART		11.58	IS0495 CAPITAL BELTWAY			39,825
				11.58	STRUC #15110			
				11.58	EXIT #39			
				12.12	STRUC #15028 BOOZE CREEK			49,800
				12.42				47,000
				12.78	MDO188 WILSON LA			
				12.91	MDO190A SPUR			
				13.62	CO1279 WHITTIER BLVD			
				13.88	MDO614B SPUR FR MD 614			
				13.88	MDO614A SPUR TO MD 614			
				13.90	MDO614 GOLDSBORO RD			43,500
				13.92	MDO614D SPUR FR MD 614			
				13.92	MDO614C SPUR TO MD 614			
				14.51	CO1214 SPRINGFIELD DR			
		UNDIVIDED		14.91		4	54I	32,825
			NONE	15.10	R/R #CSX 139 521 E			
		DIVIDED		15.27	GV0033 LITTLE FALLS PKWY			
		UNDIVIDED		15.41		4	48I	
				15.52	STRUC #15071 LITTLE FALLS			
				15.57	CO0451 WILLARD AVE			
				15.96	WASH DC LINE			

ROUTE NUMBER..... MD 190A
INVENTORY DIRECTION... NORTH
NAME: SPUR

SECONDARY R	URB-LOCAL	UNDIVIDED	NONE	0.00	MDO190 RIVER RD	2	30I	
				0.01	CO4600 NO NAME			

ROUTE NUMBER..... MD 191
INVENTORY DIRECTION... NORTH
NAME: PERSIMMON TREE RD

SECONDARY R	URB-MINOR ARTERIAL	UNDIVIDED	NONE	0.00	CO4690 MACARTHUR BLVD	2	22I	9,000
				0.21		2	20I	

* A, B = UNIMPROVED; C = GRADED & DRAINED; D, E = SOIL, GRAVEL, STONE; F, G = LOW TYPE BITUMINOUS;
H, I = HIGH TYPE BITUMINOUS; J = CONCRETE; K = BRICK; L = BLOCK

STATE HIGHWAY ADMINISTRATION OF MARYLAND
HIGHWAY INFORMATION SERVICES DIVISION
DATA SUPPORT GROUP

PAGE..... 27

STATE HIGHWAY LOCATION REFERENCE

ROUTE NUMBER..... MD 191 CONTINUED
INVENTORY DIRECTION... NORTH
NAME: PERSIMMON TREE RD

COUNTY-MONTGOMERY
SHA DISTRICT..... 3
DATE..... 12/31/92

SYSTEM	FUNCTIONAL CLASS	HWY TYPE	ACCESS CTL	MILEPOINT	MILEPOINT DESCRIPTION	MARKED LANES	SURFACE WIDTH/TYPE*	AADT
SECONDARY R	URB-MINOR ARTERIAL	UNDIVIDED	NONE	0.47-		2	24I	9,000
				0.56	IS0495 CAPITAL BELTWAY			
				0.56	STRUC #15105			
	URB-COLLECTOR			0.62	MD0996 EGGERT DR			
NAME: PERSIMMON TREE LA				0.62				
				0.62	CO3000 PERSIMMON TREE RD			
				0.71		2	20I	
	URB-LOCAL			0.86	CO3428 LILLYSTONE DR			
NAME: PERSIMMON TREE RD				0.97				
	URB-MINOR ARTERIAL			1.21	CO3000 PERSIMMON TREE RD			
				1.80		2	30I	
				1.89		2	22I	
				2.17	CO0781 PERSIMMON TREE RD	2	20I	
NAME: BRADLEY BLVD				2.17				
				2.17	CO0189 OAKLYN DR			
				2.68	MD0190 RIVER RD	2	22I	
				3.41	CO3217 KENTSDALE DR			
				3.63	STRUC #15029 BUCK BRANCH			
				3.65		2	24I	
		DIVIDED		3.95		2	22I	
				4.05	CO0148 SEVEN LOCKS RD	2	23I	
		UNDIVIDED		4.15		2	24I	
		DIVIDED		4.36		3	36I	
				4.45		4	48I	
				4.59	IS0495 CAPITAL BELTWAY			
				4.59	STRUC #15111			
				4.74		3	36I	
		UNDIVIDED		4.83		2	21I	
				5.54		2	22I	19,200
				5.66	CO0837 FERNWOOD RD			
				6.27	CO1276 WOODHAVEN BLVD			
				6.83		2	24I	
				6.89	CO1013 BRADMOOR DR			
		DIVIDED		6.91	CO0350 HUNTINGTON PKWY			
		UNDIVIDED		6.97				
				7.03	CO0339 ABERDEEN RD			
				7.42	MD0188 WILSON LA			16,050
		DIVIDED		8.20		4	46J	
				8.24	MD0614 GOLDSBORO RD	5	70J	16,200
				8.34	CO1126 GLENBROOK RD	5	58J	
				8.38		6	68J	
				8.68	CO0362 ARLINGTON RD			

* A, B = UNIMPROVED; C = GRADED & DRAINED; D, E = SOIL, GRAVEL, STONE; F, G = LOW TYPE BITUMINOUS;
H, I = HIGH TYPE BITUMINOUS; J = CONCRETE; K = BRICK; L = BLOCK

STATE HIGHWAY LOCATION REFERENCE

ROUTE NUMBER..... MD 191 CONTINUED
INVENTORY DIRECTION... NORTH
NAME: BRADLEY BLVD

COUNTY-MONTGOMERY
SHA DISTRICT..... 3
DATE..... 12/31/92

SYSTEM	FUNCTIONAL CLASS	HWY TYPE	ACCESS CTL	MILEPOINT	MILEPOINT DESCRIPTION	MARKED LANES	SURFACE WIDTH/TYPE*	AADT
SECONDARY R	URB-MINOR ARTERIAL	DIVIDED	NONE	8.73	R/R #CSX 139 518 W	6	68J	16,200
				8.73	STRUC #15090			
				8.78	CO6133 LELAND ST	4	54I	12,500
				8.78	CO0442 HILLANDALE RD			
				9.10		3	39I	
		UNDIVIDED		9.15	MDO355 WISCONSIN AVE	2	26I	14,700
				9.29		2	22I	
				9.88	MDO185 CONNECTICUT AVE			

ROUTE NUMBER..... MD 192
INVENTORY DIRECTION... EAST
NAME: PLYERS MILL RD

MUNICIPAL U	URB-MINOR ARTERIAL	UNDIVIDED	NONE	0.29	CO0302 PLYERS MILL RD (BACK)	2	31I	38,775
				0.29	BEGIN MUNICIPAL MAINTENANCE			
				0.29	IN CORP LMTS KENSINGTON			
SECONDARY		DIVIDED		0.39	MDO185 CONNECTICUT AVE	2	24I	
				0.39	END MUNICIPAL MAINTENANCE			
				0.39	BEGIN STATE MAINTENANCE			
		UNDIVIDED		0.45		2	36I	
				0.46	MU0300 PLYERS MILL RD			
NAME: METROPOLITAN AVE				0.46		2	24I	
				0.52		2	22I	
NAME: R				0.66	OUT CORP LMTS KENSINGTON			
NAME: CAPITOL VIEW AVE				0.95				
				1.50	CO0533 STONEYBROOK RD	2	31I	8,700
				1.54		2	22I	
				1.58		2	32I	7,300
	URB-COLLECTOR			2.15	MDO391 SEMINARY RD			
NAME: FOREST GLEN RD				2.15	CO1227 FOREST GLEN RD			
				2.20		2	24I	
				2.69		2	20I	
				2.83		2	28I	
				2.85	MDO097 GEORGIA AVE			
				2.85	CO0697 FOREST GLEN RD (AHEAD)			

* A, B = UNIMPROVED; C = GRADED & DRAINED; D, E = SOIL, GRAVEL, STONE; F, G = LOW TYPE BITUMINOUS;
H, I = HIGH TYPE BITUMINOUS; J = CONCRETE; K = BRICK; L = BLOCK

STATE HIGHWAY ADMINISTRATION OF MARYLAND
HIGHWAY INFORMATION SERVICES DIVISION
DATA SUPPORT GROUP

PAGE..... 29

STATE HIGHWAY LOCATION REFERENCE

ROUTE NUMBER.....MD 193
INVENTORY DIRECTION...EAST
NAME: UNIVERSITY BLVD W

COUNTY-MONTGOMERY
SHA DISTRICT.....3
DATE.....12/31/92

SYSTEM	FUNCTIONAL CLASS	HWY TYPE	ACCESS CTL	MILEPOINT	MILEPOINT DESCRIPTION	MARKED LANES	SURFACE WIDTH/TYPE*	AADT
SECONDARY U	URB-OTHER PRIN ART	DIVIDED	NONE	0.00	MD0185 CONNECTICUT AVE	4	68J	21,250
R				0.12	OUT CORP LMTS KENSINGTON			
				0.20	C04463 NEWPORT MILL RD			
				1.03		6	68J	
				1.24	MD0586 VEIRS MILL RD			25,700
				1.39		6	62J	
				1.46	MD0097 GEORGIA AVE			30,575
				1.65		6	68J	
				2.42	C01270 INWOOD AVE			
				2.72	STRUC #15032 SLIGO CREEK			
				3.00	C00124 ARCOLA AVE			47,200
				3.73	C00793 DENNIS AVE			
				4.15	C00699 LORAIN AVE			
				4.32	US0029 COLESVILLE RD			42,125
NAME: UNIVERSITY BLVD E				4.32				
				4.87		4	72I	
				4.91	IS0495 CAPITAL BELTWAY			44,400
				4.91	STRUC #15136			
				4.91	EXIT #29			
				4.96		6	68J	
				5.17	MD0516 E FRANKLIN AVE			46,325
				6.15	MD0320 PINEY BRANCH RD			44,600
				6.58	C00725 CARROLL AVE			51,000
				6.58	MD0195 CARROLL AVE			
				6.70	PRINCE GEORGES CO/L			

ROUTE NUMBER.....MD 195
INVENTORY DIRECTION...NORTH
NAME: CARROLL AVE

SECONDARY U	URB-MINOR ARTERIAL	UNDIVIDED	NONE	0.00	WASH DC LINE	2	45I	12,775
				0.09		2	44I	
				0.13		2	35I	
				0.26		2	29I	
	URB-OTHER PRIN ART			0.46	MD0410 PHILADELPHIA AVE	2	48I	
	URB-MINOR ARTERIAL			0.52				
				0.53	MD0410 ETHAN ALLAN AVE	2	36I	
				0.60		2	31I	
				0.66		2	30I	
				1.02	STRUC #15033 SLIGO CREEK			

* A, B = UNIMPROVED; C = GRADED & DRAINED; D, E = SOIL, GRAVEL, STONE; F, G = LOW TYPE BITUMINOUS;
H, I = HIGH TYPE BITUMINOUS; J = CONCRETE; K = BRICK; L = BLOCK

PAGE..... 29

STATE HIGHWAY LOCATION REFERENCE

ROUTE NUMBER..... MD 195 CONTINUED
INVENTORY DIRECTION... NORTH
NAME: CARROLL AVE

COUNTY-MONTGOMERY
SHA DISTRICT..... 3
DATE..... 12/31/92

SYSTEM STATE....	FUNCTIONAL CLASS	HWY TYPE	ACCESS CTL	MILEPOINT	MILEPOINT DESCRIPTION	MARKED LANES	SURFACE WIDTH/TYPE*	AADT
SECONDARY U	URB-MINOR ARTERIAL	UNDIVIDED	NONE	1.05		2	40I	12,775
MUNICIPAL				1.16	MDO787 FLOWER AVE	2	23I	17,300
				1.16	END STATE MAINTENANCE			
				1.16	BEGIN MUNICIPAL MAINTENANCE			
SECONDARY R				1.36	END MUNICIPAL MAINTENANCE	2	26I	
				1.36	BEGIN STATE MAINTENANCE			
				1.36	OUT CORP LMTS TAKOMA PARK			
				1.43		2	37I	
				1.62		2	34I	
				1.79		2	32I	
				1.84		2	23I	
				1.88		2	23J	
				1.92	MDO193 UNIVERSITY BLVD E			
				1.92	CO0725 CARROLL AVE (AHEAD)			

ROUTE NUMBER..... MD 196
INVENTORY DIRECTION... NORTH
NAME: OLD COLUMBIA PIKE

SECONDARY R	URB-LOCAL	UNDIVIDED	NONE	0.00	ROAD END	2	22I	999
				0.39		2	33H	
				0.43	CO2925 INDUSTRIAL PKWY			

ROUTE NUMBER..... MD 196A
INVENTORY DIRECTION... NORTH
NAME: OLD COLUMBIA PIKE

SECONDARY R	URB-LOCAL	UNDIVIDED	NONE	0.00	ROAD END	2	20I	2,799
				0.14		2	27I	
		DIVIDED		0.20	US0029B STEWART LA	2	33I	
				0.23		2	24I	
		UNDIVIDED		0.26	US0029C SPUR	2	30I	
				0.33		2	20I	
				0.72	ROAD END			

* A, B = UNIMPROVED; C = GRADED & DRAINED; D, E = SOIL, GRAVEL, STONE; F, G = LOW TYPE BITUMINOUS;
H, I = HIGH TYPE BITUMINOUS; J = CONCRETE; K = BRICK; L = BLOCK

STATE HIGHWAY ADMINISTRATION OF MARYLAND
HIGHWAY INFORMATION SERVICES DIVISION
DATA SUPPORT GROUP

STATE HIGHWAY LOCATION REFERENCE

ROUTE NUMBER..... MD 198
INVENTORY DIRECTION... EAST
NAME: SPENCERVILLE RD

COUNTY-MONTGOMERY
SHA DISTRICT..... 3
DATE..... 12/31/92

SYSTEM	FUNCTIONAL CLASS	HWY TYPE	ACCESS CTL	MILEPOINT	MILEPOINT DESCRIPTION	MARKED LANES	SURFACE WIDTH/TYPE*	AADT
SECONDARY R	RUR-MINOR ARTERIAL	DIVIDED	NONE	0.00	MD0650 NEW HAMPSHIRE AVE	2	36I	13,900
		UNDIVIDED		0.02		2	34I	
				0.07		2	24I	
	URB-OTHER PRIN ART			0.67				16,525
				0.77	CO0161 GOOD HOPE RD			
				1.08		2	22I	
				1.45		2	24I	
				1.67		2	22I	
		DIVIDED		1.91				
		UNDIVIDED		2.58				
				3.02		3	36I	18,600
				3.09		4	48I	
		DIVIDED		3.23	CO4552 OLD COLUMBIA RD			
				3.47				
				3.53	US0029 COLUMBIA PIKE			
		DIVIDED		3.53				29,225
				3.58		5	60I	
				4.00		4	48I	40,200
				4.82	CO0090 RIDING STABLE RD			
				4.97		5	60I	
				5.00	PRINCE GEORGES CO/L			

NAME: SANDY SPRING RD

ROUTE NUMBER..... IS 270
INVENTORY DIRECTION... NORTH
NAME: EISENHOWER MEMORIAL HWY

PRIMARY R	URB-INTERSTATE	DIVIDED	FULL	0.00	IS0495 CAPITAL BELTWAY	4	51I	77,025
				0.00	EXIT #35			
				0.05	STRUC #15116			48I
				0.35		4		
				0.48	CO0326 GROSVENOR LA			60I
				0.48	STRUC #15077			
				1.76	MD0187 OLD GEORGETOWN RD			
				1.76	STRUC #15079			4
				1.76	EXIT #1			
				2.51				60I
				2.59	IS0270Y NO NAME			
				2.59	STRUC #15082			6
				2.73				
				2.81	IS 270Y (SB/L)	9	108I	

* A, B = UNIMPROVED; C = GRADED & DRAINED; D, E = SOIL, GRAVEL, STONE; F, G = LOW TYPE BITUMINOUS;
H, I = HIGH TYPE BITUMINOUS; J = CONCRETE; K = BRICK; L = BLOCK

STATE HIGHWAY ADMINISTRATION OF MARYLAND
HIGHWAY INFORMATION SERVICES DIVISION
DATA SUPPORT GROUP

STATE HIGHWAY LOCATION REFERENCE

ROUTE NUMBER..... IS 270
INVENTORY DIRECTION... NORTH
NAME: EISENHOWER MEMORIAL HWY

CONTINUED

COUNTY-MONTGOMERY
SHA DISTRICT..... 3
DATE..... 12/31/92

SYSTEM	FUNCTIONAL CLASS	HWY TYPE	ACCESS CTL	MILEPOINT	MILEPOINT DESCRIPTION	MARKED LANES	SURFACE WIDTH/TYPE*	AADT
PRIMARY	R	URB-INTERSTATE	DIVIDED FULL	2.90	IS0270Y NO NAME	12	144I	175,925
				2.90	EXIT #2			
				2.97	CD0164 TUCKERMAN LA			
				2.97	STRUC #15081			
				3.01	STRUC #15080 OLD FARM CREEK			
				3.03	INTERSTATE MILE MARKER 3.0			
				3.81	BEGIN C/D LANE (NB/L)			
				3.81	END C/D LANE (SB/L)			
				4.35	MD0927 MONTROSE RD			168,125
				4.35	STRUC #15068			
				4.35	EXIT #4			
	U			4.73	IN CORP LMTS ROCKVILLE			
				5.10	INTERSTATE MILE MARKER 5.0			
				5.11	MU2593 WOOTTON PKWY			
				5.11	STRUC #MRO12			
				5.71	MD0189 FALLS RD			145,700
				5.71	STRUC #15049			
				5.71	EXIT #5			
				6.00	INTERSTATE MILE MARKER 6.0			
				6.67	MD0028 W MONTGOMERY RD			111,600
				6.67	STRUC #15048			
				6.67	EXIT #6			
				6.88	STRUC #15064 WATTS BRANCH			
				7.04	INTERSTATE MILE MARKER 7.0			
				7.78	MU1295 W GUDE DR			
				7.78	STRUC #M 0131			
				7.98		11	132I	
	R			8.59	OUT CORP LMTS ROCKVILLE	12	144I	
				8.60	CO0212 SHADY GROVE RD			
				8.60	STRUC #15047			
				8.60	EXIT #8			
				8.92		13	156I	
				9.06	INTERSTATE MILE MARKER 9.0			
				9.15		12	144I	
				9.22		11	132I	
				9.32	RAMP 5 TO IS 370			
				9.32	STRUC #15159			
				9.49	BEGIN C/D LANE (SB/L)	10	120I	
				9.53	IS0370 NO NAME			
				9.53	STRUC #15157			
				9.53	EXIT #9			
	U			9.55	IN CORP LMTS GAITHERSBURG			

* A, B = UNIMPROVED; C = GRADED & DRAINED; D, E = SOIL, GRAVEL, STONE; F, G = LOW TYPE BITUMINOUS;
H, I = HIGH TYPE BITUMINOUS; J = CONCRETE; K = BRICK; L = BLOCK

STATE HIGHWAY ADMINISTRATION OF MARYLAND
HIGHWAY INFORMATION SERVICES DIVISION
DATA SUPPORT GROUP

PAGE..... 33

STATE HIGHWAY LOCATION REFERENCE

ROUTE NUMBER..... IS 270 CONTINUED
INVENTORY DIRECTION... NORTH
NAME: EISENHOWER MEMORIAL HWY

COUNTY-MONTGOMERY
SHA DISTRICT..... 3
DATE..... 12/31/92

SYSTEM	STATE	FUNCTIONAL CLASS	HWY TYPE	ACCESS CTL	MILEPOINT	MILEPOINT DESCRIPTION	MARKED LANES	SURFACE WIDTH/TYPE*	AADT
PRIMARY	U	URB-INTERSTATE	DIVIDED	FULL	9.61	RAMP 1 TO IS 370	10	120I	111,600
					9.61	STRUC #15160			
					9.78		11	132I	
					9.97		10	120I	
					10.05	INTERSTATE MILE MARKER 10.0			
					10.38	CD0081 MUDDY BRANCH RD			
					10.38	STRUC #15046			
	R				10.39	OUT CORP LMTS GAITHERSBURG	11	132I	
					10.58		10	120I	
					10.83		9	108I	
					10.92		10	120I	
	U				11.06	IN CORP LMTS GAITHERSBURG			
					11.06	MD0117 CLOPPER RD			
					11.06	STRUC #15045 & #15165			
					11.06	EXIT #10			
					11.44	R/R #CSX 140 510 N			
					11.44	STRUC #15096			
					11.51		9	108I	
					11.68	MD0124 QUINCE ORCHARD RD			
					11.68	STRUC #15044 & #15166			
					11.68	EXIT #11			
					12.21	END C/D LANE (NB/L)	8	96I	
	R				12.36	OUT CORP LMTS GAITHERSBURG			
					12.85	STRUC #15043 GREAT SENECA CREEK			
					13.03		7	96I	
					13.92		6	72I	
					14.18	CD0141 MIDDLEBROOK RD			
					14.18	STRUC #15042			
					14.18	EXIT #13			
					14.95	MD0118 GERMANTOWN RD			64,349
					14.95	STRUC #15041			
					14.95	EXIT #15			
					15.26		4	48I	
		RUR-INTERSTATE			16.79	STRUC #15040 LITTLE SENECA CREEK			
					17.36	CD0231 OLD BALTIMORE RD			
					17.36	STRUC #15039			
					18.64	MD0121 CLARKSBURG RD			67,800
					18.64	STRUC #15038			
					18.64	EXIT #18			
					19.94	CD0200 COMUS RD			
					19.94	STRUC #15037			
					22.18	STRUC #15072 WILDCAT BRANCH			

* A, B = UNIMPROVED; C = GRADED & DRAINED; D, E = SOIL, GRAVEL, STONE; F, G = LOW TYPE BITUMINOUS;
H, I = HIGH TYPE BITUMINOUS; J = CONCRETE; K = BRICK; L = BLOCK

STATE HIGHWAY LOCATION REFERENCE

ROUTE NUMBER..... IS 270 CONTINUED
INVENTORY DIRECTION... NORTH
NAME: EISENHOWER MEMORIAL HWY

COUNTY-MONTGOMERY
SHA DISTRICT..... 3
DATE..... 12/31/92

SYSTEM	STATE	FUNCTIONAL CLASS	HWY TYPE	ACCESS CTL	MILEPOINT	MILEPOINT DESCRIPTION	MARKED LANES	SURFACE WIDTH/TYPE*	AADT
PRIMARY	R	RUR-INTERSTATE	DIVIDED	FULL	22.50	MD0109 OLD HUNDRED RD	4	48I	64,900
					22.50	STRUC #15036			
					22.50	EXIT #22			
					22.52	STRUC #15036 LITTLE BENNETT CREEK			
					22.72	FREDERICK CO/L			

ROUTE NUMBER..... IS 270Y
INVENTORY DIRECTION... NORTH
NAME: NO NAME

PRIMARY	R	URB-INTERSTATE	DIVIDED	FULL	0.00	IS0495 CAPITAL BELTWAY	4	48I	96,325
					0.00	EXIT #38			
					0.17	IS0495 CAPITAL BELTWAY			
					0.17	STRUC #15112			
					0.91	CO0166 DEMOCRACY BLVD			
					0.91	STRUC #15097			
					1.73	IS0270 EISENHOWER MEMORIAL HWY			
					1.73	STRUC #15082			
					2.04	IS0270 EISENHOWER MEMORIAL HWY			
					2.04	EXIT #2			

ROUTE NUMBER..... MD 320
INVENTORY DIRECTION... NORTH
NAME: PINEY BRANCH RD

SECONDARY	U	URB-MINOR ARTERIAL	UNDIVIDED	NONE	0.00	WASH DC LINE	2	26I	27,900
					0.32		4	46I	
					0.38	MDO410 PHILADELPHIA AVE	4	44I	26,275
					0.50	OUT CORP LMTS TAKOMA PARK	4	50I	
	R				0.77				20,700
					0.85		4	56I	
					0.92		4	45I	
					1.00	CO4592 SLIGD AVE	4	56I	23,450
					1.03		4	51I	
					1.15		4	45I	
					1.20	MDO391 DALE DR	4	48I	
					1.40	STRUC #15051 SLIGD CREEK			
					1.60		4	46I	

* A, B = UNIMPROVED; C = GRADED & DRAINED; D, E = SOIL, GRAVEL, STONE; F, G = LOW TYPE BITUMINOUS;
H, I = HIGH TYPE BITUMINOUS; J = CONCRETE; K = BRICK; L = BLOCK

STATE HIGHWAY ADMINISTRATION OF MARYLAND
HIGHWAY INFORMATION SERVICES DIVISION
DATA SUPPORT GROUP

PAGE..... 35

STATE HIGHWAY LOCATION REFERENCE

ROUTE NUMBER..... MD 320 CONTINUED
INVENTORY DIRECTION... NORTH
NAME: PINEY BRANCH RD

COUNTY-MONTGOMERY
SHA DISTRICT..... 3
DATE..... 12/31/92

SYSTEM STATE....	FUNCTIONAL CLASS	HWY TYPE	ACCESS CTL	MILEPOINT	MILEPOINT DESCRIPTION	MARKED LANES	SURFACE WIDTH/TYPE*	AADT
SECONDARY R	URB-MINOR ARTERIAL	UNDIVIDED	NONE	1.64	MD0787 FLOWER AVE	4	50I	33,200
		DIVIDED		1.77				
				1.99		4	45I	
				2.10	MD0193 UNIVERSITY BLVD E			23,025
				2.13		4	50I	
				2.35	CO0725 CARROLL AVE			22,100
				2.74	PRINCE GEORGES CO/L			

ROUTE NUMBER..... MD 355
INVENTORY DIRECTION... NORTH
NAME: WISCONSIN AVE

SECONDARY R	URB-OTHER PRIN ART	DIVIDED	NONE	0.00	WASH DC LINE	6	66I	41,200
				0.04		6	67I	
				0.06	CO0451 WILLARD AVE	6	58I	
				0.17		6	60I	
				0.45	MU0050 DORSET AVE			
				0.48	MU0040 GRAFTON ST			
				1.04		6	68I	
				1.16	MD0191 BRADLEY BLVD/BRADLEY LA			63,700
				1.37	CO0385 WOODMONT AVE			
				1.56	R/R #CSX 139 516 H			
				1.56	STRUC #15050			
				1.64	MD0410 MONTGOMERY LA (EB/L)	6	80I	
				1.64	CO0367 MONTGOMERY LA			
				1.72	MD0187 OLD GEORGETOWN RD	6	64J	35,300
				1.72	MD 410 (WB/L) EAST WEST HWY			
				2.29	CO0352 BATTERY LA			
				2.36		6	68J	
				2.49	CO0385 WOODMONT AVE			
				2.58				60,825
				2.58				
				2.58	CO0537 JONES BRIDGE RD			
				3.25	CO0319 CEDAR LA			
				3.72		6	68I	
				3.86	CO2275 POOKS HILL RD	6	69J	60,600
				3.99	IS0495 CAPITAL BELTWAY			
				3.99	STRUC #15121 & #15120			
				3.99	EXIT #34			
				4.06	IS 495 (WB/L)			66,000

NAME: ROCKVILLE PIKE

* A, B = UNIMPROVED; C = GRADED & DRAINED; D, E = SOIL, GRAVEL, STONE; F, G = LOW TYPE BITUMINOUS;
H, I = HIGH TYPE BITUMINOUS; J = CONCRETE; K = BRICK; L = BLOCK

PAGE..... 35

STATE HIGHWAY ADMINISTRATION OF MARYLAND
HIGHWAY INFORMATION SERVICES DIVISION
DATA SUPPORT GROUP

STATE HIGHWAY LOCATION REFERENCE

ROUTE NUMBER..... MD 355 CONTINUED
INVENTORY DIRECTION... NORTH
NAME: ROCKVILLE PIKE

COUNTY-MONTGOMERY
SHA DISTRICT..... 3
DATE..... 12/31/92

SYSTEM STATE....	FUNCTIONAL CLASS	HWY TYPE	ACCESS CTL	MILEPOINT	MILEPOINT DESCRIPTION	MARKED LANES	SURFACE WIDTH/TYPE*	AADT
SECONDARY R	URB-OTHER PRIN ART	DIVIDED	NONE	4.06	STRUC #15119	6	69J	66,000
				4.14	IS 495 (WB/L)			
				4.14	STRUC #15118			
				4.16	RAMP 1 TO IS 270			
				4.16	STRUC #15117			
				4.42	CO0326 GROSVENDR LA	6	70J	
				4.55	CO0164 TUCKERMAN LA	6	72I	
				5.01	CO0164 TUCKERMAN LA			
				5.31	MD0547 STRATHMORE AVE			55,675
				5.75		8	96I	
				5.95		7	84I	
				6.06	CO4242 NICHOLSON LA			
				6.23	CO4122 MARINELLI RD	6	72I	
				6.42	MD0187 OLD GEORGETOWN RD	8	88I	
				6.70	CO0144 MONTROSE RD	7	78I	72,000
				6.70	CO1659 RANDOLPH RD			
				6.86		6	68I	
U				7.11	IN CORP LMTS ROCKVILLE			
				7.17	MU2970 TWINBROOK PKWY			
				7.17	MU2640 ROLLINS AVE			
				7.64	MU0770 CONGRESSIONAL LA			
				8.52	MU1015 W EDMONSTON DR			
				8.52	MU1002 EDMONSTON DR			
				8.79	MD0911 FIRST ST			
				8.79	MU2593 WOOTTON PKWY			
				9.13	MD0660 DODGE ST	4	48I	
				9.24	MD0028 JEFFERSON ST/VEIRS MILL RD			76,400
NAME: HUNGERFORD DR				9.24				
				9.35				
				9.40	MU2140 MONROE ST	6	70I	
		UNDIVIDED		9.54	MU2360 PARK RD	6	69I	
				9.54	MU2110 E MIDDLE LA			
		DIVIDED		9.60		6	72I	
				9.73	MU0272 BEALL AVE			
				10.09	MU3150 N WASHINGTON ST			
				10.41	MU1902 MANNAKEE ST			
R				10.62	OUT CORP LMTS ROCKVILLE			46,850
				10.91	MU0740 COLLEGE PKWY			
NAME: FREDERICK RD				11.17	MU1295 W GUDE DR			
				11.17	CO3815 E GUDE DR			
				11.95	CO1936 REDLAND RD			
				12.73	CO0212 SHADY GROVE RD	5	62I	35,175

* A, B = UNIMPROVED; C = GRADED & DRAINED; D, E = SOIL, GRAVEL, STONE; F, G = LOW TYPE BITUMINOUS;
H, I = HIGH TYPE BITUMINOUS; J = CONCRETE; K = BRICK; L = BLOCK

STATE HIGHWAY ADMINISTRATION OF MARYLAND
HIGHWAY INFORMATION SERVICES DIVISION
DATA SUPPORT GROUP

PAGE..... 37

STATE HIGHWAY LOCATION REFERENCE

ROUTE NUMBER..... MD 355 CONTINUED
INVENTORY DIRECTION.... NORTH
NAME: FREDERICK RD

COUNTY-MONTGOMERY
SHA DISTRICT..... 3
DATE..... 12/31/92

SYSTEM STATE....	FUNCTIONAL CLASS	HWY TYPE	ACCESS CTL	MILEPOINT	MILEPOINT DESCRIPTION	MARKED LANES	SURFACE WIDTH/TYPE*	AADT
SECONDARY R	URB-OTHER PRIN ART	DIVIDED	NONE	12.79	IS0370 NO NAME	5	62I	35,175
				12.79	STRUC #15154			
				12.82		6	76I	
				12.89	IN CORP LMTS GAITHERSBURG			
U				13.29				
NAME: S FREDERICK RD				13.65	MU0061 W DEER PARK RD			
				13.65	MU0060 E DEER PARK DR			
				14.04		5	62I	
				14.14	MU0360 S SUMMIT AVE			
				14.32	MU0030 CEDAR AVE	4	48I	
				14.37	MD0117 W DIAMOND AVE			
				14.39	MD0117A NO NAME			
				14.48		4	48J	
NAME: N FREDERICK AVE				14.49	MD0117 W DIAMOND AVE			
				14.50	STRUC #15056			
				14.50	R/R #CSX 140 508 M			
				14.55	MD0124 E DIAMOND AVE	4	48I	
				14.73	MD0124 CHESTNUT ST	4	38I	
				15.11		5	58I	
				15.15	MU0273 ODENDHAL AVE			
				15.31	MU0294 PERRY PKWY			
				15.55	MU0230 MONTGOMERY VILLAGE AVE			34,700
				15.55	MD0124 MONTGOMERY VILLAGE AVE			
		UNDIVIDED		15.59		4	46I	
				15.76		5	60I	
				15.86		4	63I	
				16.02		4	52I	
				16.16	MU0424 WATKINS MILL RD	4	48I	
		DIVIDED		16.22		2	26I	
		UNDIVIDED		16.45		2	24I	
		DIVIDED		16.56		2	32I	
		UNDIVIDED		16.65		4	44I	
				16.68		3	44I	
				16.75	OUT CORP LMTS GAITHERSBURG			
R				16.75				
NAME: FREDERICK RD				16.76		2	24I	
				16.87	STRUC #15055 GREAT SENECA CREEK			
				17.11		2	22I	
		DIVIDED		17.24		2	24I	
		UNDIVIDED		17.31				
				17.73		2	36I	
				17.91		2	22I	

* A, B = UNIMPROVED; C = GRADED & DRAINED; D, E = SOIL, GRAVEL, STONE; F, G = LOW TYPE BITUMINOUS;
H, I = HIGH TYPE BITUMINOUS; J = CONCRETE; K = BRICK; L = BLOCK

STATE HIGHWAY LOCATION REFERENCE

ROUTE NUMBER..... MD 355 CONTINUED
INVENTORY DIRECTION... NORTH
NAME: FREDERICK RD

COUNTY-MONTGOMERY
SHA DISTRICT..... 3
DATE..... 12/31/92

SYSTEM STATE....	FUNCTIONAL CLASS	HWY TYPE	ACCESS CTL	MILEPOINT	MILEPOINT DESCRIPTION	MARKED LANES	SURFACE WIDTH/TYPE*	AADT
SECONDARY R	URB-OTHER PRIN ART	UNDIVIDED	NONE	17.95		2	24I	34,700
				18.07		2	36I	
		DIVIDED		18.11	CO0141 MIDDLEBROOK RD	2	23I	21,150
		UNDIVIDED		18.20				
				18.31		2	24I	
				18.49		2	27I	
	RUR-MINOR ARTERIAL	DIVIDED		19.10		3	39I	
		UNDIVIDED		19.20	MDO118 GERMANTOWN RD			28,100
				19.27		2	28I	
				19.35		2	24I	
				19.64		3	39I	
				19.66	MDO027 RIDGE RD	2	31I	29,200
				19.69	MDO027G SPUR FR MD 27	2	27I	
	RUR-MAJOR COLLECTOR			19.96				
				20.51	CO0027 BRINK RD			
				21.30	STRUC #15054 LITTLE SENECA CREEK	2	24I	
				21.35				
				23.07	MDO121 CLARKSBURG RD			8,625
				23.07	CO0002 CLARKSBURG RD			
				23.79		2	21I	
				24.05	CO0200 COMUS RD			10,400
				24.15		2	22I	
				25.77		2	21I	
				26.54	STRUC #15053 LITTLE BENNETT CREEK			
				26.64	MDO109 OLD HUNDRED RD			
				27.02	FREDERICK CO/L			

ROUTE NUMBER..... IS 370
INVENTORY DIRECTION... EAST
NAME: NO NAME

PRIMARY U	URB-INTERSTATE	DIVIDED	FULL	0.00	CO6271 SAM EIG HWY (BACK)	5	60I	52,575
				0.34		4	48J	
				0.36	RAMP 7 TO IS 270 C/D LANE (SB/L)			
				0.36	STRUC #15161			
				0.39	RAMP 5 FR IS 270			
				0.39	STRUC #15158			
				0.43	IS0270 EISENHOWER MEMORIAL HWY			
				0.43	STRUC #15157			
				0.43	EXIT #9			

* A, B = UNIMPROVED; C = GRADED & DRAINED; D, E = SOIL, GRAVEL, STONE; F, G = LOW TYPE BITUMINOUS;
H, I = HIGH TYPE BITUMINOUS; J = CONCRETE; K = BRICK; L = BLOCK

STATE HIGHWAY ADMINISTRATION OF MARYLAND
HIGHWAY INFORMATION SERVICES DIVISION
DATA SUPPORT GROUP

STATE HIGHWAY LOCATION REFERENCE

ROUTE NUMBER..... IS 370 CONTINUED
INVENTORY DIRECTION... EAST
NAME: NO NAME

COUNTY-MONTGOMERY
SHA DISTRICT..... 3
DATE..... 12/31/92

SYSTEM	STATE	FUNCTIONAL CLASS	HWY TYPE	ACCESS CTL	MILEPOINT	MILEPOINT DESCRIPTION	MARKED LANES	SURFACE WIDTH/TYPE*	AADT
PRIMARY	U	URB-INTERSTATE	DIVIDED	FULL	0.59	RAMP 1 FR IS 270	5	60J	52,575
					0.59	STRUC #15156			
	R				0.76		7	84J	
					0.94	CO2944 INDUSTRIAL BLVD			
					0.94	STRUC #15155			
					0.94	OUT CORP LMTS GAITHERSBURG			
					1.42		6	72J	
					1.57		4	48J	
					1.63	MD0355 FREDERICK RD			
					1.63	STRUC #15154			
					1.85	RAMP 3 TO MD 355			
					1.85	STRUC #15153			
					2.01	CO4215 OAKMONT AVE			
					2.01	STRUC #15152			
					2.20	R/R CSX			
					2.20	STRUC #15151			
					2.38	CRABBS BRANCH WAY			
					2.38	STRUC #15150			
					2.52		5	60J	
					2.69		4	48J	
					2.86	CO0212 SHADY GROVE RD			
					2.86	STRUC #15149			
					3.04		4	48I	
					3.13	ENT TO METRO PARKING (AHEAD)			

ROUTE NUMBER..... MD 384
INVENTORY DIRECTION... EAST
NAME: COLESVILLE RD

SECONDARY	R	URB-OTHER PRIN ART	DIVIDED	NONE	0.00	WASH DC LINE	6	72I	16,599
					0.00	MD0390 16TH ST			
					0.23	MD0410 EAST WEST HWY			23,999
					0.37	CO1300 SECOND AVE			
					0.37	CO0668 WAYNE AVE			
					0.50	US0029 COLESVILLE RD (AHEAD)			
					0.50	CO5665 GEORGIA AVE			
					0.50	CO5664 GEORGIA AVE			

* A, B = UNIMPROVED; C = GRADED & DRAINED; D, E = SOIL, GRAVEL, STONE; F, G = LOW TYPE BITUMINOUS;
H, I = HIGH TYPE BITUMINOUS; J = CONCRETE; K = BRICK; L = BLOCK

STATE HIGHWAY LOCATION REFERENCE

ROUTE NUMBER..... MD 390
INVENTORY DIRECTION... NORTH
NAME: 16TH ST

COUNTY-MONTGOMERY
SHA DISTRICT..... 3
DATE..... 12/31/92

SYSTEM ... STATE...	FUNCTIONAL CLASS	HWY TYPE	ACCESS CTL	MILEPOINT	MILEPOINT DESCRIPTION	MARKED LANES	SURFACE WIDTH/TYPE*	AADT
SECONDARY R	URB-OTHER PRIN ART	DIVIDED	PART	0.00	WASH DC LINE	6	62I	31,800
				0.02 MD0384	COLESVILLE RD			
				0.16 MD0410	EAST WEST HWY	6	68J	32,625
				0.31 CO0598	SPRING ST			
				0.61	R/R #CSX 140 483 L			
				0.61	STRUC #15089			
				0.85		4	68J	26,600
				1.01		4	44J	
				1.10 MD0097	GEORGIA AVE			
				1.10 CO5665	GEORGIA AVE			

ROUTE NUMBER..... MD 391
INVENTORY DIRECTION... EAST
NAME: SEMINARY RD

SECONDARY R	URB-MINOR ARTERIAL	UNDIVIDED	NONE	0.00 MD0192	FOREST GLEN RD	4	48I	10,200
				0.00 CO1227	FOREST GLEN RD			
				0.10 IS0495	CAPITAL BELTWAY			
				0.10	STRUC #15129			
				0.27		2	25I	
				0.69 CO0534	BROOKVILLE RD	2	33I	14,300
		DIVIDED		0.92		2	34I	
				0.94 MD0097	GEORGIA AVE	4	54J	6,225
NAME: COLUMBIA BLVD				0.94				
		UNDIVIDED		0.97		4	56I	
				0.99		2	26I	
				1.04		2	24I	
NAME: DALE DR				1.04				
				1.13		2	25I	
				1.34		2	24I	
				1.53				7,700
				1.92		2	22I	
				1.97 US0029	COLESVILLE RD	2	21I	6,900
				2.04		2	24I	
				2.38		2	36I	
				2.50 CO0621	WAYNE AVE	2	24I	5,050
				3.20		2	22I	
				3.26 MD0320	PINEY BRANCH RD			

* A, B = UNIMPROVED; C = GRADED & DRAINED; D, E = SOIL, GRAVEL, STONE; F, G = LOW TYPE BITUMINOUS;
H, I = HIGH TYPE BITUMINOUS; J = CONCRETE; K = BRICK; L = BLOCK

STATE HIGHWAY ADMINISTRATION OF MARYLAND
HIGHWAY INFORMATION SERVICES DIVISION
DATA SUPPORT GROUP

STATE HIGHWAY LOCATION REFERENCE

ROUTE NUMBER..... MD 396
INVENTORY DIRECTION... EAST
NAME: MASSACHUSETTS AVE

COUNTY-MONTGOMERY
SHA DISTRICT..... 3
DATE..... 12/31/92

SYSTEM	FUNCTIONAL CLASS	HWY TYPE	ACCESS CTL	MILEPOINT	MILEPOINT DESCRIPTION	MARKED LANES	SURFACE WIDTH/TYPE*	AADT
SECONDARY R	URB-MINOR ARTERIAL	UNDIVIDED	NONE	0.00 MD0614	GOLDSBORO RD	2	24I	20,400
				0.65		4	50I	
				0.71 CD0507	SANGAMORE RD			
				1.03 CD1854	CROMWELL DR			
		DIVIDED		1.14		4	4BI	
				1.44				16,700
		UNDIVIDED		1.47				
				1.50	R/R #CSX 139 523 T			
				1.52	STRUC #15057 LITTLE FALLS			
				1.55 GV0033	LITTLE FALLS PKWY			
		DIVIDED		1.58		4	56I	
		UNDIVIDED		1.90		4	4BI	
				2.07				40,600
				2.23	WASH DC LINE			

ROUTE NUMBER..... MD 410
INVENTORY DIRECTION... EAST
NAME: MONTGOMERY AVE

SECONDARY R	URB-OTHER PRIN ART	DIVIDED	NONE	0.00 MD0355	WISCONSIN AVE	5	61I	16,700
				0.00 CD0367	MONTGOMERY AVE (BACK)			
				0.08		6	83I	
				0.13		6	72I	
				0.20		6	93I	
				0.26		6	75I	
				0.42		4	53I	
				0.45		4	40I	
		UNDIVIDED		0.45				
				0.52	R/R #CSX 139 515 B			
				0.52	STRUC #15058			
				0.72				36,200
				0.77		4	39I	
				1.01 MD0185	CONNECTICUT AVE	4	40I	19,250
				1.42 MD0186	BROOKVILLE RD			48,300
				1.88 CD4460	JONES MILL RD	4	50I	
				1.88 GV0004	BEACH DR			
				1.96	STRUC #15059 ROCK CREEK			
				2.04		4	46I	
				2.10		4	44I	
				2.26		4	43I	

* A, B = UNIMPROVED; C = GRADED & DRAINED; D, E = SOIL, GRAVEL, STONE; F, G = LOW TYPE BITUMINOUS;
H, I = HIGH TYPE BITUMINOUS; J = CONCRETE; K = BRICK, L = BLOCK

STATE HIGHWAY LOCATION REFERENCE

ROUTE NUMBER.....MD 410 CONTINUED
INVENTORY DIRECTION...EAST
NAME: EAST WEST HWY

COUNTY-MONTGOMERY
SHA DISTRICT.....3
DATE.....12/31/92

SYSTEMSTATE....	FUNCTIONAL CLASS	HWY TYPE	ACCESS CTL	MILEPOINT	MILEPOINT DESCRIPTION	MARKED LANES	SURFACE WIDTH/TYPE*	AADT
SECONDARY R	URB-OTHER PRIN ART	UNDIVIDED	NONE	2.41		4	46I	48,300
				2.54	CO0535 GRUBB RD	4	44I	
				2.69		4	42I	
				2.91		4	44I	
				3.04		4	46I	
				3.13	STRUC #15060 ROCK CREEK			
				3.18		4	43I	
		DIVIDED		3.45		5	63I	
				3.48	MD0390 16TH ST	4	50I	30,700
		UNDIVIDED		3.51		4	47I	
				3.66		4	68I	
				3.71	MD0384 COLESVILLE RD			
				3.77		2	56I	
				3.96		2	41I	
				4.04		4	38I	
		DIVIDED		4.20		4	35I	
				4.23	CO5664 GEORGIA AVE			16,200
NAME: BURLINGTON AVE				4.23				
		UNDIVIDED		4.26		3	42I	
				4.32	R/R #CSX 140 479 E			
				4.32	STRUC #15061			
				4.34		3	36I	
		DIVIDED		4.39				
NAME: PHILADELPHIA AVE				4.41	CO0629 FENTON ST			
		UNDIVIDED		4.42		2	27I	
				4.55	IN CORP LMTS TAKOMA PARK	2	29I	12,300
				4.59		2	26I	
				4.95	MD0320 PINEY BRANCH RD			11,750
MUNICIPAL				4.98	MU0220 CHESTNUT AVE	2	25I	
				4.98	END STATE MAINTENANCE			
				4.98	BEGIN MUNICIPAL MAINTENANCE			
SECONDARY				5.17	END MUNICIPAL MAINTENANCE			
				5.17	BEGIN STATE MAINTENANCE			
MUNICIPAL				5.28	MU0930 MAPLE AVE			
				5.28	END STATE MAINTENANCE			
				5.28	BEGIN MUNICIPAL MAINTENANCE			
				5.39		2	23I	
				5.50		2	30I	
				5.56	END MUNICIPAL MAINTENANCE			
				5.56	BEGIN STATE MAINTENANCE			
				5.56	MD0195 CARROLL AVE (AHEAD)			
				5.63	MD0195 CARROLL AVE (BACK)			19,300
NAME: ETHAN ALLEN AVE				5.63				

* A, B = UNIMPROVED; C = GRADED & DRAINED; D, E = SOIL, GRAVEL, STONE; F, G = LOW TYPE BITUMINOUS;
H, I = HIGH TYPE BITUMINOUS; J = CONCRETE; K = BRICK; L = BLOCK

STATE HIGHWAY ADMINISTRATION OF MARYLAND
HIGHWAY INFORMATION SERVICES DIVISION
DATA SUPPORT GROUP

STATE HIGHWAY LOCATION REFERENCE

ROUTE NUMBER..... MD 410 CONTINUED
INVENTORY DIRECTION... EAST
NAME: ETHAN ALLEN AVE

COUNTY-MONTGOMERY
SHA DISTRICT..... 3
DATE..... 12/31/92

SYSTEM	FUNCTIONAL CLASS	HWY TYPE	ACCESS CTL	MILEPOINT	MILEPOINT DESCRIPTION	MARKED LANES	SURFACE WIDTH/TYPE*	AADT
MUNICIPAL U	URB-OTHER PRIN ART	UNDIVIDED	NONE	5.63	END STATE MAINTENANCE	2	30I	19,300
				5.63	BEGIN MUNICIPAL MAINTENANCE			
				5.65		2	24I	
				5.86	PRINCE GEORGES CD/L			

ROUTE NUMBER..... IS 495
INVENTORY DIRECTION... EAST
NAME: CAPITAL BELTWAY

PRIMARY R	URB-INTERSTATE	DIVIDED	FULL	0.00	BEGIN STRUCTURE IN VIRGINIA	6	72I	177,330
				0.06	VIRGINIA ST/L			
				0.06	STRUC #15100 POTOMAC RIVER			
				0.36	STRUC #15101 C&D CANAL			
				0.52	GV0006 CLARA BARTON PKWY			
				0.52	STRUC #15104			
				0.52	EXIT #41			
				0.60	CO4690 MACARTHUR BLVD			
				1.11	MD0191 PERSIMMON TREE RD			
				1.11	STRUC #15105			
				1.78	CO0148 SEVEN LOCKS RD			
				1.78	STRUC #15106			
				1.88	STRUC #15108 THOMAS BRANCH			
				1.90	IS 495X (SB/L)			
				1.90	EXIT #40			
				2.23	IS0495X CABIN JOHN PKWY	8	96I	
				2.33	IS 495X (SB/L)			
				2.38	MD0190 RIVER RD			
				2.38	STRUC #15110			
				2.38	EXIT #39			
				3.39		9	108I	
				3.72	MD0191 BRADLEY BLVD			
				3.72	STRUC #15111			
				3.80	IS 270Y (SB/L)	5	60I	99,225
				3.82	IS0270Y NO NAME			
				3.82	EXIT #38			
				3.97	IS0270Y NO NAME			
				3.97	STRUC #15112			
				4.10		6	72I	
				4.23	CO0167 GREENTREE RD			
				4.23	STRUC #15113			

* A, B = UNIMPROVED; C = GRADED & DRAINED; D, E = SOIL, GRAVEL, STONE; F, G = LOW TYPE BITUMINOUS;
H, I = HIGH TYPE BITUMINOUS; J = CONCRETE; K = BRICK; L = BLOCK

STATE HIGHWAY LOCATION REFERENCE

ROUTE NUMBER..... IS 495
INVENTORY DIRECTION.... EAST
NAME: CAPITAL BELTWAY

CONTINUED

COUNTY-MONTGOMERY
SHA DISTRICT..... 3
DATE..... 12/31/92

SYSTEM STATE....	FUNCTIONAL CLASS	HWY TYPE	ACCESS CTL	MILEPOINT	MILEPOINT DESCRIPTION	MARKED LANES	SURFACE WIDTH/TYPE*	AADT
PRIMARY R	URB-INTERSTATE	DIVIDED	FULL	4.85	CO0837 FERNWOOD RD	6	72I	99,225
				4.85	STRUC #15114			
				5.64	MDO187 OLD GEORGETOWN RD			95,325
				5.64	STRUC #15115			
				5.64	EXIT #36			
				6.59	IS0270 EISENHOWER MEMORIAL HWY	7	89I	
				6.59	EXIT #35			
				6.73	MD0355 ROCKVILLE PIKE			
				6.73	STRUC #15120 & #15121			
				6.73	EXIT #34			
				6.80		7	84I	
				7.15		6	72I	
				7.41	CO0319 CEDAR LA			
				7.41	STRUC #15122			
				8.31	MD0185 CONNECTICUT AVE			199,350
				8.31	STRUC #15123			
				8.31	EXIT #33			
				8.50	CO0538 KENSINGTON PKWY			
				8.50	STRUC #15124			
				9.24	STRUC #15126 ROCK CREEK			
				9.29	CO0533 STONEYBROOK RD			
				9.29	STRUC #15126			
				9.64		8	96I	
				9.65	CO1227 FOREST GLEN DR			
				9.65	STRUC #15127			
				9.84	STRUC #15128			
				9.84	R/R #CSX 140 487 W			
				9.91	MD0391 SEMINARY RD			
				9.91	STRUC #15129			
				10.54	MD0097 GEORGIA AVE			
				10.54	STRUC #15130			
				10.54	EXIT #31			
				11.04	STRUC #15132 SLIGO CREEK			
				11.15	GV0007 SLIGO CREEK PKWY			
				11.15	STRUC #15133			
				11.69	CO0675 BRUNETT AVE			
				11.69	STRUC #15134			
				11.98	US0029 COLESVILLE RD			174,950
				11.98	STRUC #15135			
				11.98	EXIT #30			
				12.63	MD0193 UNIVERSITY BLVD E			
				12.63	STRUC #15136			

* A, B = UNIMPROVED; C = GRADED & DRAINED; D, E = SOIL, GRAVEL, STONE; F, G = LOW TYPE BITUMINOUS;
H, I = HIGH TYPE BITUMINOUS; J = CONCRETE; K = BRICK; L = BLOCK

STATE HIGHWAY ADMINISTRATION OF MARYLAND
HIGHWAY INFORMATION SERVICES DIVISION
DATA SUPPORT GROUP

STATE HIGHWAY LOCATION REFERENCE

ROUTE NUMBER..... IS 495 CONTINUED
INVENTORY DIRECTION... EAST
NAME: CAPITAL BELTWAY

COUNTY-MONTGOMERY
SHA DISTRICT..... 3
DATE..... 12/31/92

SYSTEM	STATE	FUNCTIONAL CLASS	HWY TYPE	ACCESS CTL	MILEPOINT	MILEPOINT DESCRIPTION	MARKED LANES	SURFACE WIDTH/TYPE*	AADT
PRIMARY	R	URB-INTERSTATE	DIVIDED	FULL	12.63	EXIT #29	8	96I	174,950
					12.83		8	96J	178,164
					13.24	STRUC #15137 NORTHWEST BRANCH			
					14.21	MD0650 NEW HAMPSHIRE AVE	8	96I	194,250
					14.21	STRUC #15138			
					14.21	EXIT #28			
					14.39	RAMP 1 FR MD 650			
					14.39	STRUC #15139			
					14.49	PRINCE GEORGES CO/L			

ROUTE NUMBER..... IS 495X
INVENTORY DIRECTION... NORTH
NAME: CABIN JOHN PKWY

SECONDARY	R	URB-FRWY/EXPWY	DIVIDED	FULL	0.00	GV0006 CLARA BARTON PKWY	4	54I	36,750
					0.12	STRUC #15087 THOMAS BRANCH			
					0.22	CO4690 MACARTHUR BLVD			
					0.24	STRUC #15085 THOMAS BRANCH			
					0.26		4	48I	
					1.05	STRUC #15084 BOOZE CREEK			
					1.25	IS 495 (SB/L)			
					1.25	STRUC #15108			
					1.29	RAMP 4 TO MD 190			
					1.29	STRUC #15109			
					1.32		3	36I	
					1.50		3	34I	
					1.52	IS0495 CAPITAL BELTWAY			
					1.52	EXIT #40			

ROUTE NUMBER..... MD 516
INVENTORY DIRECTION... EAST
NAME: FRANKLIN AVE

SECONDARY	R	URB-COLLECTOR	UNDIVIDED	NONE	0.00	US0029 COLESVILLE RD	2	30I	5,200
					0.32		2	28I	
					0.38		2	33I	
					0.44		2	28I	
					0.50		2	36I	

* A, B = UNIMPROVED; C = GRADED & DRAINED; D, E = SOIL, GRAVEL, STONE; F, G = LOW TYPE BITUMINOUS;
H, I = HIGH TYPE BITUMINOUS; J = CONCRETE; K = BRICK; L = BLOCK

STATE HIGHWAY LOCATION REFERENCE

ROUTE NUMBER..... MD 516 CONTINUED
INVENTORY DIRECTION... EAST
NAME: FRANKLIN AVE

COUNTY-MONTGOMERY
SHA DISTRICT..... 3
DATE..... 12/31/92

SYSTEMSTATE....	FUNCTIONAL CLASS	HWY TYPE	ACCESS CTL	MILEPOINT	MILEPOINT DESCRIPTION	MARKED LANES	SURFACE WIDTH/TYPE*	AADT
SECONDARY R	URB-COLLECTOR	UNDIVIDED	NONE	0.57	MD0787 FLOWER AVE	2	36I	10,500
				0.90	MD0193 UNIVERSITY BLVD E			

ROUTE NUMBER..... MD 547
INVENTORY DIRECTION... EAST
NAME: STRATHMORE AVE

SECONDARY R	URB-MINOR ARTERIAL	UNDIVIDED	NONE	0.00	MD0355 ROCKVILLE PIKE	2	29I	16,200
				0.04		2	20I	
U				0.63	IN CORP LMTS GARRETT PARK			
				0.75				12,750
R				1.08	OUT CORP LMTS GARRETT PARK			
NAME: KNOWLES AVE				1.08				
				1.13	STRUC #15062 ROCK CREEK			
				1.22	GV002B BEACH DR	2	24I	
				1.27	CO1064 PARKWOOD DR	2	22I	
				1.63	CO0307 SUMMIT AVE	2	36I	
U				1.64	IN CORP LMTS KENSINGTON			
				1.72		2	48I	
				1.80	MD0185 CONNECTICUT AVE			

ROUTE NUMBER..... MD 586
INVENTORY DIRECTION... EAST
NAME: VEIRS MILL RD

SECONDARY U	URB-OTHER PRIN ART	DIVIDED	NONE	0.00	MD0911 FIRST ST	4	48I	30,575
				0.00	MD0028 FIRST ST/VEIRS MILL RD			
				0.38	MU1000 EDMONSTON DR			
				0.42	MU1002 EDMONSTON DR			
				0.79	MU0420 BROADWOOD DR			
				1.00	MU0140 ARDENNES AVE			
R				1.37	OUT CORP LMTS ROCKVILLE			
				1.68	STRUC #15063 ROCK CREEK			
				1.97	CO0142 ASPEN HILL RD			
				2.85	CO1592 PARKLAND DR			
				3.02		5	58I	
				3.03	STRUC #15075 TURKEY BRANCH			
				3.23	CO1799 HAVARD ST	5	60I	

* A, B = UNIMPROVED; C = GRADED & DRAINED; D, E = SOIL, GRAVEL, STONE; F, G = LOW TYPE BITUMINOUS;
H, I = HIGH TYPE BITUMINOUS; J = CONCRETE; K = BRICK; L = BLOCK

STATE HIGHWAY ADMINISTRATION OF MARYLAND
HIGHWAY INFORMATION SERVICES DIVISION
DATA SUPPORT GROUP

PAGE..... 47

STATE HIGHWAY LOCATION REFERENCE

ROUTE NUMBER..... MD 586 CONTINUED
INVENTORY DIRECTION... EAST
NAME: VEIRS MILL RD

COUNTY-MONTGOMERY
SHA DISTRICT..... 3
DATE..... 12/31/92

SYSTEM	FUNCTIONAL CLASS	HWY TYPE	ACCESS CTL	MILEPOINT	MILEPOINT DESCRIPTION	MARKED LANES	SURFACE WIDTH/TYPE*	AADT
SECONDARY R	URB-OTHER PRIN ART	DIVIDED	NONE	3.48	CO1659 RANDOLPH RD	6	68I	51,100
				3.54		4	48J	
				3.68	CO1677 BUSHEY DR	6	58I	
				3.86		4	48I	
				3.96	MDO185A MD 185 SPUR			
				3.99	MDO185B MD 185 SPUR			
				4.01	MDO185 CONNECTICUT AVE			45,300
				4.02	MDO185C MD 185 SPUR			
				4.06	MDO185D MD 185 SPUR	6	68I	
				4.09	CO1418 DALEWOOD DR			
				4.72	CO0147 NEWPORT MILL RD			
				4.76		5	58I	
				5.16		6	68I	
				5.36	MDO193 UNIVERSITY BLVD W			23,500
				5.55				44,300
				5.66		5	58I	
				5.78	MD0097 GEORGIA AVE			

ROUTE NUMBER..... MD 605
INVENTORY DIRECTION... NORTH
NAME: TAKOMA AVE

SECONDARY U	URB-COLLECTOR	UNDIVIDED	NONE	0.00	WASH DC LINE	2	36J	3,799
				0.13		2	30J	
				0.27	MU0455 FENTON ST			
				0.27	MU0010 ALBANY AVE			

ROUTE NUMBER..... MD 614
INVENTORY DIRECTION... NORTH
NAME: GOLDSBORO RD

SECONDARY R	URB-MINOR ARTERIAL	UNDIVIDED	NONE	0.00	CO4690 MACARTHUR BLVD	2	24I	22,125
				0.40		3	36I	
				0.46	MD0396 MASSACHUSETTS AVE			
				0.50		2	26I	
				0.58		2	25I	
				0.65		2	28I	
				0.66		2	20I	

* A, B = UNIMPROVED; C = GRADED & DRAINED; D, E = SOIL, GRAVEL, STONE; F, G = LOW TYPE BITUMINOUS;
H, I = HIGH TYPE BITUMINOUS; J = CONCRETE; K = BRICK; L = BLOCK

STATE HIGHWAY LOCATION REFERENCE

ROUTE NUMBER..... MD 614
INVENTORY DIRECTION... NORTH
NAME: GOLDSBORO RD

CONTINUED

COUNTY-MONTGOMERY
SHA DISTRICT..... 3
DATE..... 12/31/92

SYSTEM STATE....	FUNCTIONAL CLASS	HWY TYPE	ACCESS CTL	MILEPOINT	MILEPOINT DESCRIPTION	MARKED LANES	SURFACE WIDTH/TYPE*	AADT		
SECONDARY R	URB-MINOR ARTERIAL	UNDIVIDED	NONE	0.97		2	24I	22,125		
				1.01		4	54I			
		DIVIDED	1.02	MD0614B	SPUR TO MD 190					
			1.02	MD0614C	SPUR FR MD 190					
			1.04	MD0190	RIVER RD				16,350	
			1.06	MD0614D	SPUR TO MD 190					
			1.06	MD0614A	SPUR FR MD 190					
			UNDIVIDED			1.11		2	27I	
					1.44		2	24I		
					1.83		2	48I		
		DIVIDED			1.93		4	48J		
					1.96	MD0191	BRADLEY BLVD			

ROUTE NUMBER..... MD 614A
INVENTORY DIRECTION... EAST
NAME: SPUR FR MD 190

SECONDARY R	URB-LOCAL	UNDIVIDED	NONE	0.00	MD0190	RIVER RD	1	20J
				0.02	MD0614	GOLDSBORO RD		

ROUTE NUMBER..... MD 614B
INVENTORY DIRECTION... SOUTH
NAME: SPUR TO MD 190

SECONDARY R	URB-LOCAL	UNDIVIDED	NONE	0.00	MD0614	GOLDSBORO RD	1	20J
				0.02	MD0190	RIVER RD		

ROUTE NUMBER..... MD 614C
INVENTORY DIRECTION... WEST
NAME: SPUR FR MD 190

SECONDARY R	URB-LOCAL	UNDIVIDED	NONE	0.00	MD0190	RIVER RD	1	20J
				0.02	MD0614	GOLDSBORO RD		

* A, B = UNIMPROVED; C = GRADED & DRAINED; D, E = SOIL, GRAVEL, STONE; F, G = LOW TYPE BITUMINOUS;
H, I = HIGH TYPE BITUMINOUS; J = CONCRETE; K = BRICK; L = BLOCK

STATE HIGHWAY ADMINISTRATION OF MARYLAND
HIGHWAY INFORMATION SERVICES DIVISION
DATA SUPPORT GROUP

PAGE..... 49

STATE HIGHWAY LOCATION REFERENCE

ROUTE NUMBER..... MD 614D
INVENTORY DIRECTION... NORTH
NAME: SPUR TO MD 190

COUNTY-MONTGOMERY
SHA DISTRICT..... 3
DATE..... 12/31/92

SYSTEM	FUNCTIONAL CLASS	HWY TYPE	ACCESS CTL	MILEPOINT	MILEPOINT DESCRIPTION	MARKED LANES	SURFACE WIDTH/TYPE*	AADT
SECONDARY R	URB-LOCAL	UNDIVIDED	NONE	0.00	MD0614 GOLDSBORD RD	1	20J	
				0.02	MD0190 RIVER RD			

ROUTE NUMBER..... MD 650
INVENTORY DIRECTION... NORTH
NAME: NEW HAMPSHIRE AVE

SECONDARY R	URB-OTHER PRIN ART	DIVIDED	PART	0.00		6	68I	35,650
				0.33	C04542 ADELPHI RD			52,000
				0.66		6	70I	
				0.75		6	72I	
			NONE	0.88	IS0495 CAPITAL BELTWAY			53,900
				0.88	STRUC #15138			
				0.88	EXIT #2B			
				0.97		6	68I	
				1.11	C00104 POWDER MILL RD			
				2.43		6	72I	
				2.54	MD0895 LOCKWOOD DR			53,375
				2.66		4	54I	
				2.81	US0029 COLESVILLE RD			50,500
				2.81	STRUC #15067			
				2.88		6	68J	
				3.42				50,800
				3.47		6	76J	
				5.08		5	63J	
				5.18	C01659 RANDOLPH RD	6	72J	30,875
				5.18	C00099 E RANDOLPH RD			
				5.21		5	58I	
		UNDIVIDED		5.36		4	48I	
				5.52	C00078 NOTLEY RD	3	36I	
				5.59		2	36I	
				5.68		2	21I	
				6.58		2	48I	
				6.62	C00161 GOOD HOPE RD			
				6.62	C00076 BONIFANT RD			
				6.68		2	21I	
				7.38	C00072 NORWOOD RD			
				7.63				21,500
				7.91		2	20I	
	RUR-MINOR ARTERIAL			8.76	MD0198 SPENCERVILLE RD			18,600

* A, B = UNIMPROVED; C = GRADED & DRAINED; D, E = SOIL, GRAVEL, STONE; F, G = LOW TYPE BITUMINOUS;
H, I = HIGH TYPE BITUMINOUS; J = CONCRETE; K = BRICK; L = BLOCK

STATE HIGHWAY ADMINISTRATION OF MARYLAND
HIGHWAY INFORMATION SERVICES DIVISION
DATA SUPPORT GROUP

STATE HIGHWAY LOCATION REFERENCE

ROUTE NUMBER..... MD 650 CONTINUED
INVENTORY DIRECTION... NORTH
NAME: NEW HAMPSHIRE AVE

COUNTY-MONTGOMERY
SHA DISTRICT..... 3
DATE..... 12/31/92

SYSTEM STATE....	FUNCTIONAL CLASS	HWY TYPE	ACCESS CTL	MILEPOINT	MILEPOINT DESCRIPTION	MARKED LANES	SURFACE WIDTH/TYPE*	AADT
SECONDARY R	RUR-MINOR ARTERIAL	UNDIVIDED	NONE	9.76	CD0145 EDNOR RD	2	20I	18,600
				11.06		2	24I	
	RUR-MAJOR COLLECTOR			11.15	MDO108 SANDY SPRING RD/ASHTON RD	3	34I	6,075
				11.19		2	34I	
				11.26		2	20I	
				12.83		2	24I	
				13.03	STRUC #15017 HAWLINGS RIVER	2	20I	
				13.14		2	21I	
				13.38		2	25I	
				14.12		2	20I	
	RUR-MINOR COLLECTOR			14.53	CD0057 BRIGHTON DAM RD			
	RUR-MAJOR COLLECTOR			17.50	MDO097 GEORGIA AVE			
NAME: DAMASCUS RD				17.50				
				17.82		2	24I	
				17.93		2	21I	
				18.04		2	24I	
	RUR-MINOR COLLECTOR			18.15	CD0054 SUNDOWN RD			
				18.20		2	22I	
				18.87		2	21I	
				19.02		2	22I	
				22.25		2	21I	
				22.73	MDO108 LAYTONSVILLE RD/DAMASCUS RD(AHEAD)			

ROUTE NUMBER..... MD 655
INVENTORY DIRECTION... NORTH
NAME: OLD MD 28

SECONDARY R	URB-LOCAL	UNDIVIDED	NONE	0.00	MDO028 NORBECK RD	2	18I	599
				0.56	MDO115 MUNCASTER MILL RD	2	25I	
				0.75		2	28I	
				0.94		2	22I	
		DIVIDED		1.17		2	24I	
		UNDIVIDED		1.35		2	22I	
				1.87	ROAD END			

* A, B = UNIMPROVED; C = GRADED & DRAINED; D, E = SOIL, GRAVEL, STONE; F, G = LOW TYPE BITUMINOUS;
H, I = HIGH TYPE BITUMINOUS; J = CONCRETE; K = BRICK; L = BLOCK

STATE HIGHWAY ADMINISTRATION OF MARYLAND
HIGHWAY INFORMATION SERVICES DIVISION
DATA SUPPORT GROUP

PAGE..... 51

STATE HIGHWAY LOCATION REFERENCE

ROUTE NUMBER.....MD 655A
INVENTORY DIRECTION...NORTH
NAME: NO NAME

COUNTY-MONTGOMERY
SHA DISTRICT.....3
DATE.....12/31/92

SYSTEM	FUNCTIONAL CLASS	HWY TYPE	ACCESS CTL	MILEPOINT	MILEPOINT DESCRIPTION	MARKED LANES	SURFACE WIDTH/TYPE*	AADT
SECONDARY R	URB-LOCAL	UNDIVIDED	NONE	0.00	MD0028 NORBECK RD	2	24I	
				0.12		2	30I	
				0.15		2	22I	
				1.17	CUL DE SAC			

ROUTE NUMBER.....MD 655B
INVENTORY DIRECTION...EAST
NAME: OLD MD 28

SECONDARY R	URB-LOCAL	UNDIVIDED	NONE	0.00	MD0028 NORBECK RD	2	18I	
				0.39	OP3667 CARROLTON RD			

ROUTE NUMBER.....MD 655C
INVENTORY DIRECTION...EAST
NAME: OLD MD 28

SECONDARY R	URB-LOCAL	UNDIVIDED	NONE	0.00	MD0028 NORBECK RD	2	18I	
				0.28	CO1338 WESTBURY RD			

ROUTE NUMBER.....MD 655D
INVENTORY DIRECTION...EAST
NAME: NO NAME

SECONDARY R	URB-LOCAL	UNDIVIDED	NONE	0.00	CUL DE SAC	2	18I	
				0.01	CO4107 NO NAME (AHEAD)			
				0.01	END STATE MAINTENANCE			
				0.27	CO4107 NO NAME (BACK)			
				0.27	BEGIN STATE MAINTENANCE			
				0.28	CUL DE SAC			

* A, B = UNIMPROVED; C = GRADED & DRAINED; D, E = SOIL, GRAVEL, STONE; F, G = LOW TYPE BITUMINOUS;
H, I = HIGH TYPE BITUMINOUS; J = CONCRETE; K = BRICK; L = BLOCK

STATE HIGHWAY ADMINISTRATION OF MARYLAND
HIGHWAY INFORMATION SERVICES DIVISION
DATA SUPPORT GROUP

STATE HIGHWAY LOCATION REFERENCE

ROUTE NUMBER.....MD 655E
INVENTORY DIRECTION...WEST
NAME: SERVICE RD

COUNTY-MONTGOMERY
SHA DISTRICT.....3
DATE.....12/31/92

SYSTEM	FUNCTIONAL CLASS	HWY TYPE	ACCESS CTL	MILEPOINT	MILEPOINT DESCRIPTION	MARKED LANES	SURFACE WIDTH/TYPE*	AADT
SECONDARY R	URB-LOCAL	UNDIVIDED	NONE	0.00	MD0028 NORBECK RD	2	18I	
				0.02	C03655 NO NAME (AHEAD)			

ROUTE NUMBER.....MD 655F
INVENTORY DIRECTION...WEST
NAME: SERVICE RD

SECONDARY R	URB-LOCAL	UNDIVIDED	NONE	0.00	MD0028 NORBECK RD	2	18I	
				0.01	C05416 NO NAME (AHEAD)			

ROUTE NUMBER.....MD 655G
INVENTORY DIRECTION...EAST
NAME: SERVICE RD

SECONDARY R	URB-LOCAL	UNDIVIDED	NONE	0.00	MD0028 NORBECK RD	2	18I	
				0.02	C03390 NO NAME (AHEAD)			

ROUTE NUMBER.....MD 655H
INVENTORY DIRECTION...EAST
NAME: SERVICE RD

SECONDARY R	URB-LOCAL	UNDIVIDED	NONE	0.00	MD0028 NORBECK RD	2	18I	
				0.01	C05417 NO NAME (AHEAD)			

ROUTE NUMBER.....MD 660
INVENTORY DIRECTION...NORTH
NAME: DODGE ST

SECONDARY U	URB-LOCAL	UNDIVIDED	NONE	0.00	MD0355 ROCKVILLE PIKE	3	36J	13,099
				0.02		3	36I	
				0.04	MD0028 VEIRS MILL RD			

* A, B = UNIMPROVED; C = GRADED & DRAINED; D, E = SOIL, GRAVEL, STONE; F, G = LOW TYPE BITUMINOUS;
H, I = HIGH TYPE BITUMINOUS; J = CONCRETE; K = BRICK; L = BLOCK

STATE HIGHWAY ADMINISTRATION OF MARYLAND
HIGHWAY INFORMATION SERVICES DIVISION
DATA SUPPORT GROUP

PAGE..... 53

STATE HIGHWAY LOCATION REFERENCE

ROUTE NUMBER.....MD 787
INVENTORY DIRECTION...NORTH
NAME: FLOWER AVE

COUNTY-MONTGOMERY
SHA DISTRICT.....3
DATE..... 12/31/92

SYSTEMSTATE....	FUNCTIONAL CLASS	HWY TYPE	ACCESS CTL	MILEPOINT	MILEPOINT DESCRIPTION	MARKED LANES	SURFACE WIDTH/TYPE*	AADT
MUNICIPAL U SECONDARY	URB-COLLECTOR	UNDIVIDED	NONE	0.00	PRINCE GEORGES CO/L	2	18I	6,700
				0.10	MD0195 CARROLL AVE	2	29I	
				0.10	END MUNICIPAL MAINTENANCE			
				0.10	BEGIN STATE MAINTENANCE			
				0.14		2	28I	
R				0.26	OUT CORP LMTS TAKOMA PARK			
				0.28		2	30I	
				0.58		2	35I	9,300
				0.61		2	30I	
				0.96		2	28I	
				1.09	MD0320 PINEY BRANCH RD	3	39I	12,600
				1.19		3	42I	
				1.27		2	27I	
		DIVIDED		1.30				
				1.44	CO0621 E WAYNE AVE			
		UNDIVIDED		1.46		2	31I	
				1.53		2	29I	
				1.63		2	32I	
				1.91		2	22I	
				1.99	MD0516 FRANKLIN AVE			

ROUTE NUMBER.....MD 895
INVENTORY DIRECTION...NORTH
NAME: LOCKWOOD DR

SECONDARY R	URB-MINOR ARTERIAL	UNDIVIDED	NONE	0.00	US0029 COLUMBIA PIKE	4	50I	3,399
				0.03	US0029A SPUR FR US 29	2	38I	
				0.08		2	25I	
				0.55		2	38I	
				0.69		2	50I	
		DIVIDED		0.77		4	56J	
				0.80	MD0650 NEW HAMPSHIRE AVE			

ROUTE NUMBER.....MD 899
INVENTORY DIRECTION...EAST
NAME: AMERICAN WAY

SECONDARY R	URB-LOCAL	UNDIVIDED	NONE	0.00	CO4133 CHERRY GROVE DR	2	20H	199
-------------	-----------	-----------	------	------	------------------------	---	-----	-----

* A, B = UNIMPROVED; C = GRADED & DRAINED; D, E = SOIL, GRAVEL, STONE; F, G = LOW TYPE BITUMINOUS;
H, I = HIGH TYPE BITUMINOUS; J = CONCRETE; K = BRICK; L = BLOCK

PAGE..... 53

STATE HIGHWAY ADMINISTRATION OF MARYLAND
HIGHWAY INFORMATION SERVICES DIVISION
DATA SUPPORT GROUP

STATE HIGHWAY LOCATION REFERENCE

ROUTE NUMBER.....MD 899 CONTINUED
INVENTORY DIRECTION...EAST
NAME: AMERICAN WAY

COUNTY-MONTGOMERY
SHA DISTRICT.....3
DATE.....12/31/92

SYSTEM	FUNCTIONAL CLASS	HWY TYPE	ACCESS CTL	MILEPOINT	MILEPOINT DESCRIPTION	MARKED LANES	SURFACE WIDTH/TYPE*	AADT
SECONDARY R	URB-LOCAL	UNDIVIDED	NONE	0.03		2	16H	199
				0.20	ROAD END			

ROUTE NUMBER.....MD 899A
INVENTORY DIRECTION...EAST
NAME: AMERICAN WAY

SECONDARY R	URB-LOCAL	UNDIVIDED	NONE	0.00		2	16H	199
				0.07		2	20I	
				0.09	MD0028 DARNESTOWN RD			

ROUTE NUMBER.....MD 901
INVENTORY DIRECTION...NORTH
NAME: WHELAN LA

SECONDARY R	RUR-LOCAL	UNDIVIDED	NONE	0.00	MD0121 CLOPPER RD	2	16H	199
				0.21		2	16I	
				0.74	OP0901 NO NAME (AHEAD)			

ROUTE NUMBER.....MD 911
INVENTORY DIRECTION...NORTH
NAME: FIRST ST

SECONDARY U	URB-OTHER PRIN ART	DIVIDED	NONE	0.00	MD0355 ROCKVILLE PIKE	4	54I	9,999
				0.00	MU2593 WOOTTON PKWY (BACK)			
				0.06	STRUC #15163			
				0.19	MD0028 VEIRS MILL RD/FIRST ST			
				0.19	MD0586 VEIRS MILL RD			

ROUTE NUMBER.....MD 927
INVENTORY DIRECTION...EAST
NAME: MONTROSE RD

SECONDARY R	URB-MINOR ARTERIAL	DIVIDED	NONE	1.19	CO0144 MONTROSE RD (BACK)	4	46I	52,000
-------------	--------------------	---------	------	------	---------------------------	---	-----	--------

* A, B = UNIMPROVED; C = GRADED & DRAINED; D, E = SOIL, GRAVEL, STONE; F, G = LOW TYPE BITUMINOUS;
H, I = HIGH TYPE BITUMINOUS; J = CONCRETE; K = BRICK; L = BLOCK

STATE HIGHWAY ADMINISTRATION OF MARYLAND
HIGHWAY INFORMATION SERVICES DIVISION
DATA SUPPORT GROUP

STATE HIGHWAY LOCATION REFERENCE

ROUTE NUMBER..... MD 927 CONTINUED
INVENTORY DIRECTION... EAST
NAME: MONTROSE RD

COUNTY-MONTGOMERY
SHA DISTRICT..... 3
DATE..... 12/31/92

SYSTEM	FUNCTIONAL CLASS	HWY TYPE	ACCESS CTL	MILEPOINT	MILEPOINT DESCRIPTION	MARKED LANES	SURFACE WIDTH/TYPE*	AADT
SECONDARY R	URB-OTHER PRIN ART	DIVIDED	NONE	1.39	IS0270 EISENHOWER MEMORIAL HWY	4	44I	52,000
				1.39	STRUC #1506B			
				1.39	EXIT #4			
				1.51	RAMP 10 TO TOWER OAKS BLVD			
				1.51	STRUC #15170			
				1.53		4	48I	
				1.66	MU2934 TOWER OAKS BLVD			
				1.66	CO0144 MONTROSE RD (AHEAD)			

ROUTE NUMBER..... MD 928
INVENTORY DIRECTION... NORTH
NAME: OLD MD 609

SECONDARY R	RUR-LOCAL	UNDIVIDED	NONE	0.00	MD0028 NORBECK RD	2	24I	
				0.01		2	20I	
				0.10		2	24I	
				0.19	MD0028 NORBECK RD			

ROUTE NUMBER..... MD 928A
INVENTORY DIRECTION... EAST
NAME: MD 28 SPUR

SECONDARY R	URB-LOCAL	UNDIVIDED	NONE	0.00	MD0028 DARNESTOWN RD (BACK)	1	19I	
				0.11	MD0028 DARNESTOWN RD (AHEAD)			

ROUTE NUMBER..... MD 988
INVENTORY DIRECTION... NORTH
NAME: SPRING VALLEY RD

SECONDARY R	URB-LOCAL	UNDIVIDED	NONE	0.20	CO2292 SPRING VALLEY RD (BACK)	2	16I	
				0.36	ROAD END			

* A, B = UNIMPROVED; C = GRADED & DRAINED; D, E = SOIL, GRAVEL, STONE; F, G = LOW TYPE BITUMINOUS;
H, I = HIGH TYPE BITUMINOUS; J = CONCRETE; K = BRICK; L = BLOCK

STATE HIGHWAY ADMINISTRATION OF MARYLAND
HIGHWAY INFORMATION SERVICES DIVISION
DATA SUPPORT GROUP

STATE HIGHWAY LOCATION REFERENCE

ROUTE NUMBER.....MD 996
INVENTORY DIRECTION....SOUTH
NAME: EGGERT DR

COUNTY-MONTGOMERY
SHA DISTRICT.....3
DATE.....12/31/92

SYSTEM	FUNCTIONAL CLASS	HWY TYPE	ACCESS CTL	MILEPOINT	MILEPOINT DESCRIPTION	MARKED LANES	SURFACE WIDTH/TYPE*	AADT
SECONDARY R	URB-COLLECTOR	UNDIVIDED	NONE	0.00	MD0191 PERSIMMON TREE LA	2	23I	999
				0.00	CO3000 PERSIMMON TREE RD			
				0.50	CO5177 EGGERT DR (AHEAD)			

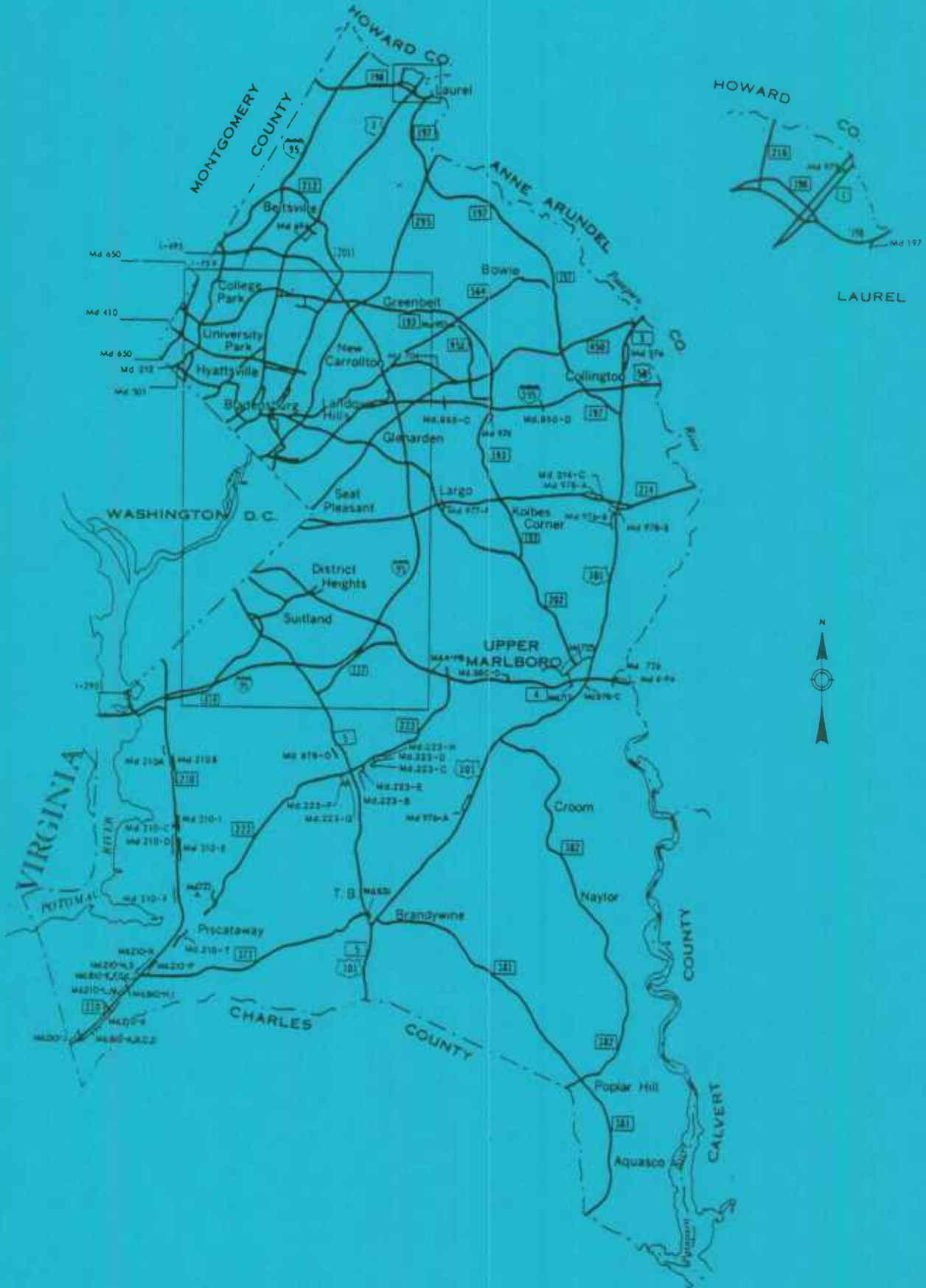
* A, B = UNIMPROVED; C = GRADED & DRAINED; D, E = SOIL, GRAVEL, STONE; F, G = LOW TYPE BITUMINOUS;
H, I = HIGH TYPE BITUMINOUS; J = CONCRETE; K = BRICK; L = BLOCK

1993

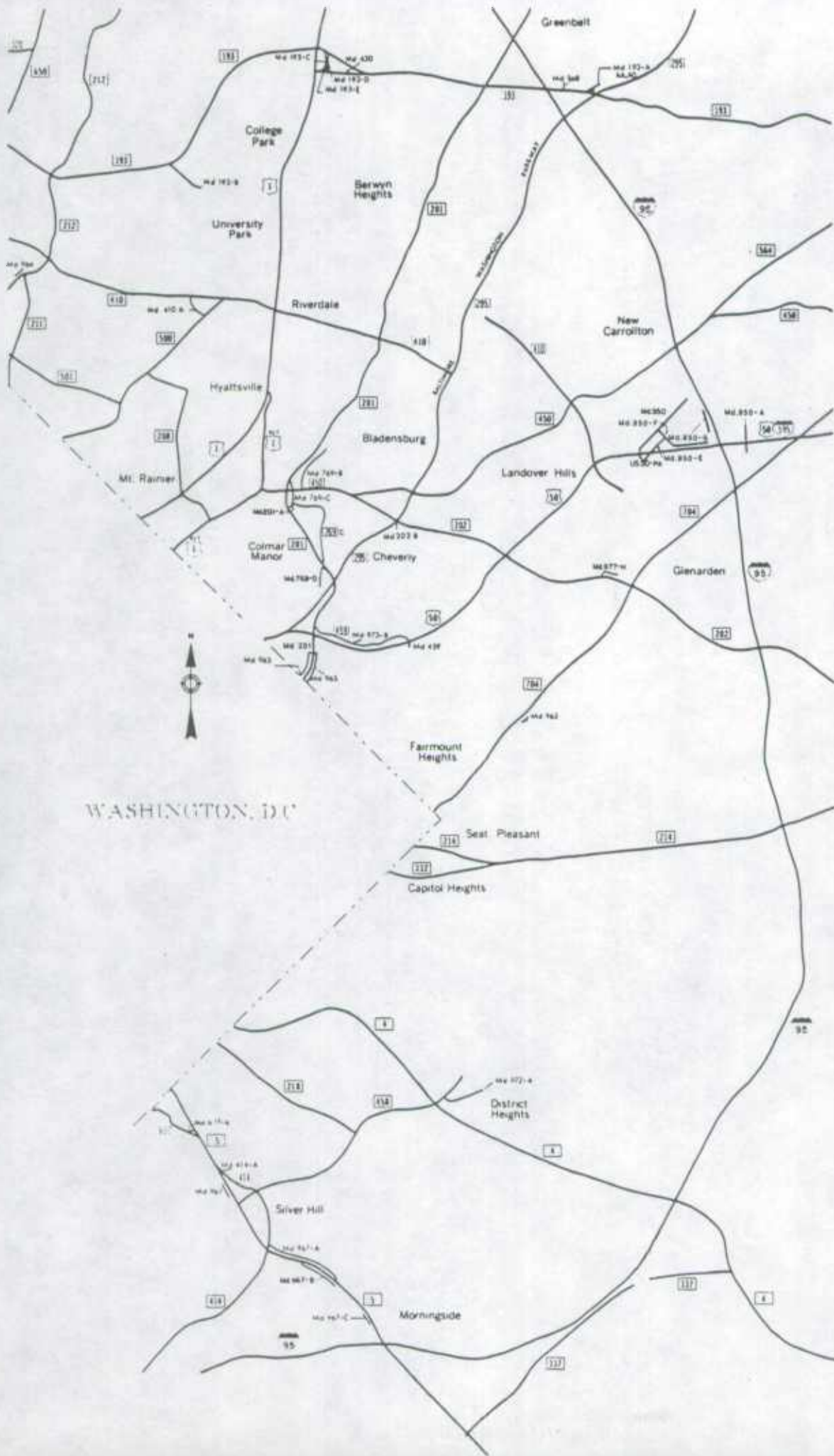
HIGHWAY LOCATION REFERENCE

**PRINCE GEORGES
COUNTY**

PG




PRINCE GEORGES COUNTY



WASHINGTON, D.C.


PRINCE GEORGES CO.



ROUTE ALERT LIST

PRINCE GEORGE'S COUNTY

MD 5 - Reconstructed, new interchange at MD 223
US 50 - Reconstructed, new interchange to metro
US 50PA - Reconstructed
IS 95 - Reconstructed, due to reconstruction of IS 595 interchange
MD 223F - New, part was CO 5380, transferred due to reconstruction of MD 5
MD 223G - New, part was CO 920, transferred due to reconstruction of MD 5
MD 223H - New, part was CO 916, transferred due to reconstruction of MD 5
MD 564 - Relocated, new milepoints
IS 595 - Reconstructed interchanges at IS 95 and MD 704
MD 950 - Shortened, due to reconstruction of IS 95
MD 950E - New, part was CO 2428, transferred due to reconstruction of IS 95
MD 950F - New, part was CO 4429, transferred due to reconstruction of IS 95



STATE HIGHWAY ADMINISTRATION OF MARYLAND
HIGHWAY INFORMATION SERVICES DIVISION
DATA SUPPORT GROUP

PAGE 1

STATE HIGHWAY LOCATION REFERENCE

ROUTE NUMBER US 1
INVENTORY DIRECTION NORTH
NAME: RHODE ISLAND AVE

COUNTY-PRINCE GEORGES
SHA DISTRICT 3
DATE 12/31/92

SYSTEM STATE	FUNCTIONAL CLASS	HWY TYPE	ACCESS CTL	MILEPOINT	MILEPOINT DESCRIPTION	MARKED LANES	SURFACE WIDTH/TYPER*	AADT
SECONDARY U	URB-OTHER PRIN ART	DIVIDED	NONE	0.00	WASH DC LINE	4	68I	22,900
				0.16	MU9340 34TH ST			
				0.39	OUT CORP LMTS MT RAINIER			
				0.39	IN CORP LMTS BRENTWOOD			
				0.48	MDO208 38TH ST			23,800
				0.87	OUT CORP LMTS BRENTWOOD			
				0.87	IN CORP LMTS NORTH BRENTWOOD			
				1.14	OUT CORP LMTS NORTH BRENTWOOD			
				1.14	IN CORP LMTS HYATTSVILLE			
				1.14	STRUC #16005 NORTHWEST BRANCH			
				1.42	MU0090 CRITTENDEN ST			
				1.43		4	48I	
		UNDIVIDED		1.58		3	40I	
				1.61		3	48I	
				1.69		2	45I	
				1.76		3	32I	
				1.82	US0001AL BLADENSBURG RD	4	50I	24,250
				1.82				
				1.97	MU0180 JEFFERSON ST	4	40I	
				2.41	OUT CORP LMTS HYATTSVILLE			
				2.41	IN CORP LMTS RIVERDALE			
				2.52	MU0180 QUEENSBURY RD			
				2.61	OUT CORP LMTS RIVERDALE			
				2.62	MD0410 EAST WEST HWY			28,200
				2.83	STRUC #16059 NORTHEAST BRANCH			
				3.12	IN CORP LMTS COLLEGE PARK			
		DIVIDED		3.15				
				3.22				52,200
				3.47		4	48I	
				3.68	MU0561 HARTWICK RD			
				3.86		4	52I	40,650
				4.33	SR0070 CAMPUS DR E			
				4.38		4	40I	
				4.41	STRUC #16004 PAINT BRANCH			
				4.43	MU0700 LAKELAND RD			
				5.06	MD0430 GREENBELT RD			
				5.28	MD0193 GLENN DALE RD			60,900
				5.28	STRUC #16003			
		UNDIVIDED		5.29		4	48I	
		DIVIDED		5.38		4	44I	
		UNDIVIDED		5.74		4	40I	

* A, B = UNIMPROVED; C = GRADED & DRAINED; D, E = SOIL, GRAVEL, STONE; F, G = LOW TYPE BITUMINOUS;
H, I = HIGH TYPE BITUMINOUS; J = CONCRETE; K = BRICK; L = BLOCK

STATE HIGHWAY ADMINISTRATION OF MARYLAND
HIGHWAY INFORMATION SERVICES DIVISION
DATA SUPPORT GROUP

STATE HIGHWAY LOCATION REFERENCE

ROUTE NUMBER..... US 1 CONTINUED
INVENTORY DIRECTION... NORTH
NAME: BALTIMORE AVE

COUNTY-PRINCE GEORGES
SHA DISTRICT..... 3
DATE..... 12/31/92

SYSTEM STATE	FUNCTIONAL CLASS	HWY TYPE	ACCESS CTL	MILEPOINT	MILEPOINT DESCRIPTION	MARKED LANES	SURFACE WIDTH/TYPE*	AADT
SECONDARY R	URB-OTHER PRIN ART	UNDIVIDED	NONE	6 18	CO0014 CHERRY HILL RD	4	48I	60,900
		DIVIDED		6 18 6 30	OUT CORP LMTS COLLEGE PARK			
				6 47	IS0095 CAPITAL BELTWAY			44,400
				6 47	STRUC #16134			
				6 47	EXIT #25			
		UNDIVIDED		6 68		4	46I	
		DIVIDED		7 15	CO0020 SUNNYSIDE AVE	4	48I	
				7 41	CO0019 MONTGOMERY RD			
				7 46	CO1291 RHODE ISLAND AVE			
		UNDIVIDED		8 05	MDO212 POWDER MILL RD	4	46I	30,725
				9 34		4	48I	
				9 94		4	46I	
				10 23	CO2737 MUIRKIRK RD			33,100
				10 35	CO0021 MUIRKIRK RD			
				10 35	STRUC #PO102			
		DIVIDED		11 43		4	40I	
				11 72	CO0006 CONTEE RD			30,000
		UNDIVIDED		11 76		4	46I	
		DIVIDED		12 02		5	59I	
				12 89		6	72I	
				12 96	CO0007 CHERRY LA	5	56I	40,800
				12 96	MU0083 CHERRY LA			
				13 08		4	48I	
				13 25		8	91I	
				13 25				
				13 50		6	64I	
				13 60	MDO198 GORMAN AVE/FORT MEADE RD			25,975
				13 69	MD 198 (WB/L) TALBOT AVE			
				13 94	MU0260 MONTGOMERY ST			
				14 11	MDO979 MAIN ST	5	62I	
				14 17		6	72I	
				14 24	STRUC #16001 & #16002 PATUXENT RIVER			
				14 24	HOWARD CO/L			

NAME: 2ND ST
U

ROUTE NUMBER..... US 1A1
INVENTORY DIRECTION... NORTH
NAME: BLADENSBURG RD

SECONDARY U	URB-MINOR ARTERIAL	DIVIDED	NONE	0 00	WASH DC LINE	4	52I	26,300
-------------	--------------------	---------	------	------	--------------	---	-----	--------

* A, B = UNIMPROVED; C = GRADED & DRAINED; D, E = SOIL, GRAVEL, STONE; F, G = LOW TYPE BITUMINOUS;
H, I = HIGH TYPE BITUMINOUS; J = CONCRETE; K = BRICK; L = BLOCK

STATE HIGHWAY ADMINISTRATION OF MARYLAND
HIGHWAY INFORMATION SERVICES DIVISION
DATA SUPPORT GROUP

STATE HIGHWAY LOCATION REFERENCE

ROUTE NUMBER..... US 1A1 CONTINUED
INVENTORY DIRECTION... NORTH
NAME: BLADENSBURG RD

COUNTY-PRINCE GEORGES
SHA DISTRICT..... 3
DATE..... 12/31/92

SYSTEM STATE	FUNCTIONAL CLASS	HWY TYPE	ACCESS CTL	MILEPOINT	MILEPOINT DESCRIPTION	MARKED LANES	SURFACE WIDTH/TYPE*	AADT
SECONDARY U	URB-MINOR ARTERIAL	DIVIDED	NONE	0.47	MDO208 38TH AVE	4	52I	32,800
				0.83		4	48I	
				0.93	OUT CORP LMTS COTTAGE CITY			
				0.93	IN CORP LMTS BLADENSBURG			
				0.99	STRUC #16008 ANACOSTIA RIVER			
				1.02		3	53I	
				1.05	MDO450 ANNAPOLIS RD			15,700
NAME: BALTIMORE AVE				1.05				
				1.15		4	58I	
				1.21		4	56I	
				1.41	MU0100 TANGLEWOOD DR			
				1.49	OUT CORP LMTS BLADENSBURG			
				1.49	IN CORP LMTS HYATTSVILLE			
				1.49	STRUC #16007 ANACOSTIA RIVER			
		UNDIVIDED		1.55		2	36I	
				1.65	MU0090 CRITTENDEN ST			
				1.86	R/R #CSX 140 254 A			
				1.90	MU0102 DECATUR ST #2			
				1.91		2	30I	
				2.03	R/R #CSX 140 906 S			
				2.03	STRUC #16006			
				2.08	US0001 BALTIMORE AVE			

ROUTE NUMBER..... MD 3
INVENTORY DIRECTION... NORTH
NAME: ROBERT CRAIN HWY

PRIMARY R	URB-OTHER PRIN ART	DIVIDED	FULL	0.00	IS0595 JOHN HANSON HWY	4	48I	34,400
				0.00	US0301 BLUE STAR MEMORIAL HWY (BACK)			
				0.00	STRUC #16085			
				0.00	EXIT #13			
				0.59	CO2285 BELAIR DR			
				0.59	STRUC #16240			
		NONE		0.87				
				1.00	MILE MARKER 1 0			
				1.36	MDO976 COLUMBIAN WAY			
				1.64	MDO976 COLUMBIAN WAY			
				1.99	MILE MARKER 2 0			
				2.23	MDO450 ANNAPOLIS RD			
				2.51	STRUC #16083 PATUXENT RIVER			

* A, B = UNIMPROVED; C = GRADED & DRAINED; D, E = SOIL, GRAVEL, STONE; F, G = LOW TYPE BITUMINOUS;
H, I = HIGH TYPE BITUMINOUS; J = CONCRETE; K = BRICK; L = BLOCK

STATE HIGHWAY ADMINISTRATION OF MARYLAND
HIGHWAY INFORMATION SERVICES DIVISION
DATA SUPPORT GROUP

STATE HIGHWAY LOCATION REFERENCE

ROUTE NUMBER..... MD 3 CONTINUED
INVENTORY DIRECTION... NORTH
NAME: ROBERT CRAIN HWY

COUNTY-PRINCE GEORGES
SHA DISTRICT..... 3
DATE..... 12/31/92

SYSTEM	STATE	FUNCTIONAL CLASS	HWY TYPE	ACCESS CTL	MILEPOINT	MILEPOINT DESCRIPTION	MARKED LANES	SURFACE WIDTH/TYPE*	AADT
PRIMARY	R	URB-OTHER PRIN ART	DIVIDED	NONE	2.51	ANNE ARUNDEL CO/L	4	48I	34,400

ROUTE NUMBER..... MD 4
INVENTORY DIRECTION... NORTH
NAME: PENNSYLVANIA AVE

PRIMARY	R	URB-FRWY/EXPWY	DIVIDED	FULL	0.00	ANNE ARUNDEL CO/L	4	48I	34,900
					0.00	STRUC #16011 & #16095 PATUXENT RIVER			
					0.08	MD0004PA MARLBORO PIKE			39,390
					0.52	MD0726 GREEN LANDING RD			
					0.52	STRUC #16096			
					1.44	US0301 BLUE STAR MEMORIAL HWY			33,975
					1.44	STRUC #16097			
					1.65	R/R #CR 529 575 M			
					1.65	STRUC #16098			
					1.71	STRUC #16108			
					2.07	MD0717 WATER ST			
					2.07	STRUC #16099			
					2.27	STRUC #16100 WESTERN BRANCH			
					2.92	CO1212 OLD CRAIN HWY			
					2.92	STRUC #16101			
					3.43	MD0980D RITCHIE MARLBORO RD			
					3.61	MD0980D RITCHIE MARLBORO RD			37,400
					3.61	STRUC #16102			
					6.36	MD0223 WOODYARD RD			41,050
					6.36	STRUC #16181			
					7.46				
			PART		7.73	MD0004PB DOWER HOUSE RD	5	50I	
					7.73	CO0092 DOWER HOUSE RD	5	60I	51,325
					8.49	MD0337 ALLENTOWN RD	4	60I	61,000
					9.14	CO4461 OLD MARLBORO PIKE			
					9.14	CO0091 WESTPHALIA RD			
					9.18		4	48I	
					9.44	IS0095 CAPITAL BELTWAY			34,325
					9.44	STRUC #16159			
					9.44	EXIT #11			
					9.81				37,150
					9.86	CO0483 FORESTVILLE RD			
					10.87	CO0085 WALTERS LA			
					12.01	MD0458 SILVERHILL RD			30,900

* A, B = UNIMPROVED, C = GRADED & DRAINED, D, E = SOIL, GRAVEL, STONE, F, G = LOW TYPE BITUMINOUS;
H, I = HIGH TYPE BITUMINOUS, J = CONCRETE, K = BRICK, L = BLOCK

STATE HIGHWAY ADMINISTRATION OF MARYLAND
HIGHWAY INFORMATION SERVICES DIVISION
DATA SUPPORT GROUP

STATE HIGHWAY LOCATION REFERENCE

ROUTE NUMBER MD 4 CONTINUED
INVENTORY DIRECTION ... NORTH
NAME: PENNSYLVANIA AVE

COUNTY-PRINCE GEORGES
SHA DISTRICT..... 3
DATE..... 12/31/92

SYSTEM	STATE	FUNCTIONAL CLASS	HWY TYPE	ACCESS CTL	MILEPOINT	MILEPOINT DESCRIPTION	MARKED LANES	SURFACE WIDTH/TYPE*	AADT
PRIMARY	R	URB-FRWY/EXPWY	DIVIDED	PART	12.70	C02828 BROOKS DR	4	48I	30,900
					13.16	C00309 QUARTER AVE			
					13.65	C03640 SHADYSIDE LA			
					13.65	C00032 ALTON ST			
					14.36				26,725
					14.43	WASH DC LINE			

ROUTE NUMBER..... MD 4PA
INVENTORY DIRECTION... WEST
NAME: MARLBORO PIKE

SECONDARY	R	URB-LOCAL	UNDIVIDED	NONE	0.00	MD0004 PENNSYLVANIA AVE	2	16I	
					0.05		2	24I	
					0.26		1	24I	
					0.36		1	12I	
					0.51	MD0726 GREEN LANDING RD			

ROUTE NUMBER..... MD 4PB
INVENTORY DIRECTION... NORTH
NAME: DOWER HOUSE RD

SECONDARY	R	URB-LOCAL	UNDIVIDED	NONE	0.00	MD0004 PENNSYLVANIA AVE	2	24I	
					0.00	C00092 DOWER HOUSE RD (BACK)			
					0.03	C02064 PENN AVE ACCESS RD			

ROUTE NUMBER..... MD 5
INVENTORY DIRECTION... NORTH
NAME: BRANCH AVE

PRIMARY		RUR-OTHER PRIN ART	DIVIDED	PART	0.00	CHARLES CO/L			
					0.00	SEE US 301			
					2.53	US0301 BLUE STAR MEMORIAL HWY (BACK)	4	48I	38,700
					2.66	US 301 (SB/L)			
					2.66	STRUC #16056			
		URB-FRWY/EXPWY			3.05	MD0373 ACCOKEEK RD			44,675
					3.11	C00599 BRANDYWINE RD			

* A, B = UNIMPROVED; C = GRADED & DRAINED; D, E = SOIL, GRAVEL, STONE; F, G = LOW TYPE BITUMINOUS;
H, I = HIGH TYPE BITUMINOUS; J = CONCRETE; K = BRICK; L = BLOCK

STATE HIGHWAY ADMINISTRATION OF MARYLAND
HIGHWAY INFORMATION SERVICES DIVISION
DATA SUPPORT GROUP

STATE HIGHWAY LOCATION REFERENCE

ROUTE NUMBER.....MD 5 CONTINUED
INVENTORY DIRECTION...NORTH
NAME: BRANCH AVE

COUNTY-PRINCE GEORGES
SHA DISTRICT.....3
DATE.....12/31/92

SYSTEM	STATE	FUNCTIONAL CLASS	HWY TYPE	ACCESS CTL	MILEPOINT	MILEPOINT DESCRIPTION	MARKED LANES	SURFACE WIDTH/TYPE*	AADT
PRIMARY	R	URB-FRWY/EXPWY	DIVIDED	PART	5.19	STRUC #16013 PISCATAWAY CREEK	4	48I	44,675
					6.57	CO0130 SURREATTS RD			
					6.65	STRUC #16182 PISCATAWAY CREEK			
					6.81				42,100
					7.28		6	72I	
					7.88	MD0223 WOODYARD RD			51,075
					7.88	STRUC #16249			
					9.34	CO0558 OLD ALEXANDRIA FERRY RD			75,900
					10.22		5	72I	
					10.45		6	72I	
					10.73	MD0337 ALLENTOWN RD			55,450
					10.73	CO0126 ALLENTOWN RD			
					11.04		5	60I	
					11.35				66,500
					11.68	CO1011 MANCHESTER DR	4	48I	
					11.98	IS0095 CAPITAL BELTWAY			48,650
					11.98	STRUC #16164			
					11.98	EXIT #7			
					12.17	CO0127 AUTH RD			
					12.51	MD0967C SIMPSON RD			
					12.79	MD0967A OLD BRANCH AVE			
					12.79	CO2606 BEECH RD			
					13.17	MD0967B OLD BRANCH AVE			
					13.54	MD0414 ST BARNABAS RD			41,200
					13.54	STRUC #16193			
					13.56		5	60I	
					13.82		4	48I	
					14.10	MD0458 SILVER HILL RD			44,200
					14.10	CO1192 IVERSON ST			
					14.44	MD0414 ST BARNABAS RD			
		URB-OTHER PRIN ART		NONE	14.76	MD0637 NAYLOR RD			
					14.86	MD0637A NO NAME			
			UNDIVIDED		15.06		2	34I	
					15.14	GV0119 SUITLAND PKWY			
					15.35	WASH DC LINE			

* A, B = UNIMPROVED; C = GRADED & DRAINED; D, E = SOIL, GRAVEL, STONE; F, G = LOW TYPE BITUMINOUS;
H, I = HIGH TYPE BITUMINOUS; J = CONCRETE; K = BRICK; L = BLOCK

STATE HIGHWAY ADMINISTRATION OF MARYLAND
HIGHWAY INFORMATION SERVICES DIVISION
DATA SUPPORT GROUP

STATE HIGHWAY LOCATION REFERENCE

ROUTE NUMBER US 50
INVENTORY DIRECTION ... EAST
NAME: JOHN HANSON HWY

COUNTY-PRINCE GEORGES
SHA DISTRICT..... 3
DATE..... 12/31/92

SYSTEM	STATE	FUNCTIONAL CLASS	HWY TYPE	ACCESS CTL	MILEPOINT	MILEPOINT DESCRIPTION	MARKED LANES	SURFACE WIDTH/TYPE*	AADT
PRIMARY	R	URB-FRWY/EXPWY	DIVIDED	FULL	0.00	WASH DC LINE	6	72I	75,200
					0.13	MD 295 (SB/L)			
					0.22		4	48I	
					0.23	MD0295 BALTIMORE WASHINGTON PKWY			
					0.29	MD0295 BALTIMORE WASHINGTON PKWY			
					0.29	STRUC #16118			
					0.51	MD0201 KENILWORTH AVE			69,000
					0.51	STRUC #16027			
					1.00	MILE MARKER 1.0			
					1.02	R/R #CSX 140 266 U			
					1.02	STRUC #16107			
	U				1.45	IN CORP LMTS CHEVERLY			
					1.48	MD0459 COLUMBIA PARK RD			
					1.48	STRUC #16117			
	R				1.78	OUT CORP LMTS CHEVERLY			
					2.72	RAMP 5 & 6 FR MD 202			
					2.72	STRUC #16106			
					2.84	MD0202 LARGO RD			54,000
					2.84	STRUC #16105			
	U				3.59	IN CORP LMTS LANDOVER HILLS			
					3.61		6	72I	
	R				3.77	OUT CORP LMTS LANDOVER HILLS			
					4.12	MD0410 VETERANS PKWY			74,100
					4.12	STRUC #16115			
					4.12	EXIT #5			
					4.33	R/R #ATK 529 590 P			
					4.33	STRUC #16114			
					4.54	US0050PA ARDWICK ARDMORE RD			
					4.54	STRUC #16113			
					4.68	MD0950E PENNSY DR			
					4.68	STRUC #16244			
					5.01		7	84I	
					5.06	IS0595 JOHN HANSON HWY (AHEAD)			
					14.39	ANNE ARUNDEL CO/L			

ROUTE NUMBER US 50PA
INVENTORY DIRECTION ... SOUTH
NAME: ARDWICK ARDMORE RD

SECONDARY	R	URB-COLLECTOR	UNDIVIDED	NONE	0.00	MD0950 GARDEN CITY DR (BACK)	3	36I	5,199
-----------	---	---------------	-----------	------	------	------------------------------	---	-----	-------

* A, B = UNIMPROVED; C = GRADED & DRAINED; D, E = SOIL, GRAVEL, STONE; F, G = LOW TYPE BITUMINOUS;
H, I = HIGH TYPE BITUMINOUS; J = CONCRETE; K = BRICK; L = BLOCK

STATE HIGHWAY ADMINISTRATION OF MARYLAND
HIGHWAY INFORMATION SERVICES DIVISION
DATA SUPPORT GROUP

STATE HIGHWAY LOCATION REFERENCE

ROUTE NUMBER..... US 50PA CONTINUED
INVENTORY DIRECTION... SOUTH
NAME: ARDWICK ARDMORE RD

COUNTY-PRINCE GEORGES
SHA DISTRICT..... 3
DATE..... 12/31/92

SYSTEM	FUNCTIONAL CLASS	HWY TYPE	ACCESS CTL	MILEPOINT	MILEPOINT DESCRIPTION	MARKED LANES	SURFACE WIDTH/TYPE*	AADT
SECONDARY R	URB-COLLECTOR	UNDIVIDED	NONE	0.08	US0050 JOHN HANSON HWY	3	36I	5,199
				0.08	STRUC #16113			
				0.13		2	24I	
				0.21	MDO950E PENNSY DR			
				0.21	CO0065 ARDWICK-ARDMORE RD (AHEAD)			

ROUTE NUMBER..... IS 95
INVENTORY DIRECTION... NORTH
NAME: CAPITAL BELTWAY

PRIMARY R	URB-INTERSTATE	DIVIDED	FULL	0.00	VIRGINIA ST/L	6	72I	152,025
				0.53	STRUC #16173 POTOMAC RIVER			
				1.68		7	84I	129,125
				1.71	RAMP 5 FR IS 295			
				1.71	STRUC #16172			
				1.82	IS0295 ANACOSTIA FREEWAY			
				1.82	STRUC #16218			
				1.82	EXIT #2			
				1.85	RAMP 3 TO IS 295			
				1.85	STRUC #16171	8	96I	
				2.29				
				2.57	GV0130 FARM RD			
				2.57	STRUC #16170			
				2.84	MD0210 INDIAN HEAD HWY			
				2.84	STRUC #16169			
				2.84	EXIT #3			
				3.00	INTERSTATE MILE MARKER 3.0			
				3.04				116,125
				3.33	CO1203 LIVINGSTON RD			
				3.33	STRUC #16168			
				4.00	INTERSTATE MILE MARKER 4.0			
				4.42	MDO414 ST BARNABAS RD			119,175
				4.42	STRUC #16167			
				4.42	EXIT #4			
				5.01	INTERSTATE MILE MARKER 5.0			
				5.74	CO0123 TEMPLE HILL RD			
				5.74	STRUC #16166			
				5.93	INTERSTATE MILE MARKER 6.0			
				6.72	STRUC #16165 HENSEN CREEK			
				6.93	INTERSTATE MILE MARKER 7.0			

* A,B = UNIMPROVED; C = GRADED & DRAINED; D,E = SOIL, GRAVEL, STONE; F,G = LOW TYPE BITUMINOUS;
H, I = HIGH TYPE BITUMINOUS; J = CONCRETE; K = BRICK; L = BLOCK

STATE HIGHWAY ADMINISTRATION OF MARYLAND
HIGHWAY INFORMATION SERVICES DIVISION
DATA SUPPORT GROUP

PAGE 9

STATE HIGHWAY LOCATION REFERENCE

ROUTE NUMBER IS 95 CONTINUED
INVENTORY DIRECTION ... NORTH
NAME: CAPITAL BELTWAY

COUNTY-PRINCE GEORGES
SHA DISTRICT..... 3
DATE..... 12/31/92

SYSTEM	STATE	FUNCTIONAL CLASS	HWY TYPE	ACCESS CTL	MILEPOINT	MILEPOINT DESCRIPTION	MARKED LANES	SURFACE WIDTH/TYPE*	AADT
PRIMARY	R	URB-INTERSTATE	DIVIDED	FULL	7.35		8	96I	119,225
					7.38	MD0005 BRANCH AVE			
					7.38	STRUC #16164			
					7.38	EXIT #7			
					7.94	INTERSTATE MILE MARKER 8.0			
					8.29	CO0127 AUTH RD			
					8.29	STRUC #16163			
					9.13	CO0081 SUTLAND RD			
					9.13	STRUC #16162			
					9.13	EXIT #9			
					9.75	CO0483 FORESTVILLE RD			138,225
					9.75	STRUC #16161			
					9.90	INTERSTATE MILE MARKER 10.0			
					10.04	GVO119 SUTLAND PKWY			
					10.04	STRUC #16160			
					10.82	MDO004 PENNSYLVANIA AVE			152,366
					10.82	STRUC #16159			
					10.82	EXIT #11			
					10.95	INTERSTATE MILE MARKER 11.0			
					11.91	INTERSTATE MILE MARKER 12.0			
					12.26	CO0089 D'ARCY RD			
					12.26	STRUC #16158			
					12.84	INTERSTATE MILE MARKER 13.0			
					13.19	CO0974 RITCHIE MARLBORO RD			
					13.19	STRUC #16157			
					13.84	INTERSTATE MILE MARKER 14.0			
					14.57	STRUC #16156 SOUTHWEST BRANCH			
					14.82	MDO214 CENTRAL AVE			161,750
					14.82	STRUC #16153			
					14.82	EXIT #15			
					14.93	INTERSTATE MILE MARKER 15.0			
					16.60	MDO202 LARGO RD			170,750
					16.60	STRUC #16150			
					16.60	EXIT #17			
					16.73	INTERSTATE MILE MARKER 17.0			
	U				17.37	IN CORP LMTS GLENARDEN			
					17.53	MU0140 GLENARDEN PKWY			
					17.53	STRUC #16149			
	R				17.68	OUT CORP LMTS GLENARDEN			
					17.85	INTERSTATE MILE MARKER 18.0			
					17.94	CO0065 ARDWICK-ARDMORE RD			
					17.94	STRUC #16148			

* A, B = UNIMPROVED; C = GRADED & DRAINED; D, E = SOIL, GRAVEL, STONE; F, G = LOW TYPE BITUMINOUS;
H, I = HIGH TYPE BITUMINOUS; J = CONCRETE; K = BRICK, L = BLOCK

STATE HIGHWAY ADMINISTRATION OF MARYLAND
HIGHWAY INFORMATION SERVICES DIVISION
DATA SUPPORT GROUP

STATE HIGHWAY LOCATION REFERENCE

ROUTE NUMBER..... IS 95 CONTINUED
INVENTORY DIRECTION... NORTH
NAME: CAPITAL BELTWAY

COUNTY-PRINCE GEORGES
SHA DISTRICT..... 3
DATE..... 12/31/92

SYSTEM	STATE	FUNCTIONAL CLASS	HWY TYPE	ACCESS CTL	MILEPOINT	MILEPOINT DESCRIPTION	MARKED LANES	SURFACE WIDTH/TYPE*	AADT
PRIMARY	R	URB-INTERSTATE	DIVIDED	FULL	18.14	MD0704 MARTIN LUTHER KING JR HWY	8	96I	170,750
					18.14	STRUC #16147			
					18.50	RAMP 3 FR IS 595			
					18.50	STRUC #16225			
					18.53	RAMP 5 TO IS 595			
					18.53	STRUC #16223			
					18.58	IS0595 JOHN HANSON HWY			185,225
					18.58	STRUC #16145			
					18.58	EXIT #19			
					18.70	RAMP 7 FR IS 595			
					18.70	STRUC #16227			
					18.85	INTERSTATE MILE MARKER 19.0			
					19.09	RAMP 9 FR IS 595			
					19.09	STRUC #16226			
					19.44	R/R #ATK 529 591 W			
					19.44	STRUC #16145			
					19.63	MDO450 ANNAPOLIS RD			178,960
					19.63	STRUC #16144			
					19.63	EXIT #20			
					19.83	INTERSTATE MILE MARKER 20.0			
	U				19.85	IN CORP LMTS NEW CARROLLTON			
	R				20.18	OUT CORP LMTS NEW CARROLLTON			
					20.87	INTERSTATE MILE MARKER 21.0			
					21.00	CO0042 GOODLUCK RD			
					21.00	STRUC #16143			
	U				21.77	IN CORP LMTS GREENBELT			
					21.81	INTERSTATE MILE MARKER 22.0			
					22.15	MDO295 BALTIMORE WASHINGTON PKWY			195,050
					22.15	STRUC #16142			
					22.15	EXIT #22			
					22.48	MDO193 GREENBELT RD			
					22.48	STRUC #16141			
					22.80	INTERSTATE MILE MARKER 23.0			
					23.06	MDO201 KENILWORTH AVE			191,250
					23.06	STRUC #16140			
					23.06	EXIT #23			
					23.77	INTERSTATE MILE MARKER 24.0			
					23.81	STRUC #16137 INDIAN CREEK			
	R				23.95	OUT CORP LMTS GREENBELT			
					24.18	STRUC #16136			
	U				24.43	IN CORP LMTS COLLEGE PARK			
					24.87	CO1291 RHODE ISLAND AVE			

* A, B = UNIMPROVED; C = GRADED & DRAINED; D, E = SOIL, GRAVEL, STONE; F, G = LOW TYPE BITUMINOUS;
H, I = HIGH TYPE BITUMINOUS; J = CONCRETE; K = BRICK. L = BLOCK

STATE HIGHWAY ADMINISTRATION OF MARYLAND
HIGHWAY INFORMATION SERVICES DIVISION
DATA SUPPORT GROUP

STATE HIGHWAY LOCATION REFERENCE

ROUTE NUMBER..... IS 95 CONTINUED
INVENTORY DIRECTION.... NORTH
NAME: CAPITAL BELTWAY

COUNTY-PRINCE GEORGES
SHA DISTRICT..... 3
DATE..... 12/31/92

SYSTEM	STATE	FUNCTIONAL CLASS	HWY TYPE	ACCESS CTL	MILEPOINT	MILEPOINT DESCRIPTION	MARKED LANES	SURFACE WIDTH/TYPE*	AADT
PRIMARY	U R	URB-INTERSTATE	DIVIDED	FULL	24.87	STRUC #16135	8	96I	191,250
					25.21	US0001 BALTIMORE AVE			196,125
					25.21	STRUC #16134			
					25.21	EXIT #25			
					25.21	OUT CORP LMTS COLLEGE PARK			
					25.96	CD0014 CHERRY HILL RD			
					25.96	STRUC #16175			
					26.38	RAMP 1 FR IS 95X			
					26.38	STRUC #16130			
					26.42	RAMP 9 TO & FR IS 95			
					26.42	STRUC #16176			
					26.59	IS0495 CAPITAL BELTWAY	8	96J	151,250
NAME: NO NAME					26.59	IS0095X NO NAME			
					26.59	STRUC #16126 & #16122			
					26.59	EXIT #27			
					26.71	STRUC #16127 & #16123			
					26.84	STRUC #16128 PAINT BRANCH			
					26.92	RAMP 7 FR IS 95			
					26.92	STRUC #16129			
					27.01	STRUC #16124 PAINT BRANCH			
					27.58	CD0014 CHERRY HILL RD			
					27.58	STRUC #16044			
					28.19	INTERSTATE MILE MARKER 28.0			
					28.79	STRUC #16040 LITTLE PAINT BRANCH			
					29.04	MD0212 POWDER MILL RD			143,650
					29.04	STRUC #16205			
					29.04	EXIT #29			
					29.26	STRUC #16204 LITTLE PAINT BRANCH			
					29.89	CD0002 OLD GUNPOWDER RD			
					29.89	STRUC #16203			
					30.20	INTERSTATE MILE MARKER 30.0			
					30.42	STRUC #16194 INDIAN CREEK			
					31.09	INTERSTATE MILE MARKER 31.0			
					32.09	CD0008 VAN DUSEN RD			
					32.09	STRUC #16195			
					32.18	INTERSTATE MILE MARKER 32.0			
					32.90	RAMP 7 FR MD 198			
					32.90	STRUC #16202			
					33.20				99,200
					33.21	MD0198 SANDY SPRING RD			
					33.21	STRUC #16200			

* A, B = UNIMPROVED; C = GRADED & DRAINED; D, E = SOIL, GRAVEL, STONE; F, G = LOW TYPE BITUMINOUS;
H, I = HIGH TYPE BITUMINOUS; J = CONCRETE; K = BRICK; L = BLOCK

STATE HIGHWAY ADMINISTRATION OF MARYLAND
HIGHWAY INFORMATION SERVICES DIVISION
DATA SUPPORT GROUP

STATE HIGHWAY LOCATION REFERENCE

ROUTE NUMBER..... IS 95 CONTINUED
INVENTORY DIRECTION... NORTH
NAME: NO NAME

COUNTY-PRINCE GEORGES
SHA DISTRICT.....3
DATE..... 12/31/92

SYSTEM	STATE	FUNCTIONAL CLASS	HWY TYPE	ACCESS CTL	MILEPOINT	MILEPOINT DESCRIPTION	MARKED LANES	SURFACE WIDTH/TYPE*	AADT
PRIMARY	R	URB-INTERSTATE	DIVIDED	FULL	33 21	EXIT #33	8	96J	99,200
	U				33 30	IN CORP LMTS LAUREL			
					34 17	INTERSTATE MILE MARKER 34.0			
	R				34 20	OUT CORP LMTS LAUREL			
					34 28	BROOKLYN BRIDGE RD			
					34 28	STRUC #16199			
					34 61	STRUC #16197 PATUXENT RIVER			
					34 61	HOWARD CO/L			

ROUTE NUMBER..... IS 95X
INVENTORY DIRECTION... NORTH
NAME: NO NAME

PRIMARY	R	URB-INTERSTATE	DIVIDED	FULL	0.00	ROAD END	4	96J	27,900
					0.05	RAMP 3 FR IS 495			
					0.05	STRUC #16121			
					0.24	IS0495 CAPITAL BELTWAY			
					0.24	STRUC #16122			
					0.30	IS0095 CAPITAL BELTWAY			
					0.30	STRUC #16126			
					0.30	EXIT #27			

ROUTE NUMBER..... MD 193
INVENTORY DIRECTION... EAST
NAME: UNIVERSITY BLVD

SECONDARY	R	URB-OTHER PRIN ART	DIVIDED	NONE	0.00	MONTGOMERY CO/L	6	68I	38,400
					0.33	MD0650 NEW HAMPSHIRE AVE			54,000
					0.81		5	58I	
					0.91	MD0212 RIGGS RD			36,150
					0.95		6	68I	
					1.35	CO0680 23RD AVE			
					1.53		5	58I	
					1.63		4	48I	28,600
					1.74	STRUC #16018 NORTHWEST BRANCH			
					2.11	MD0193B CAMPUS DR			
	U				2.22	IN CORP LMTS COLLEGE PARK			30,100
					2.22	CO0232 ADELPHI RD			

* A, B = UNIMPROVED; C = GRADED & DRAINED; D, E = SOIL, GRAVEL, STONE; F, G = LOW TYPE BITUMINOUS;
H, I = HIGH TYPE BITUMINQU; J = CONCRETE; K = BRICK, L = BLOCK

STATE HIGHWAY ADMINISTRATION OF MARYLAND
HIGHWAY INFORMATION SERVICES DIVISION
DATA SUPPORT GROUP

PAGE 13

STATE HIGHWAY LOCATION REFERENCE

ROUTE NUMBER. MD 193 CONTINUED
INVENTORY DIRECTION. ... EAST
NAME: UNIVERSITY BLVD

COUNTY-PRINCE GEORGES
SHA DISTRICT. 3
DATE. 12/31/92

SYSTEM	FUNCTIONAL CLASS	HWY TYPE	ACCESS CTL	MILEPOINT	MILEPOINT DESCRIPTION	MARKED LANES	SURFACE WIDTH/TYPE*	AADT
SECONDARY R	URB-OTHER PRIN ART	DIVIDED	NONE	3.22	OUT CORP LMTS COLLEGE PARK	4	48I	30,100
				3.43	CO0230 METZEROTT RD			
				3.44				40,475
U				3.94	IN CORP LMTS COLLEGE PARK			
				3.94	STRUC #16019 PAINT BRANCH			
				4.09	US0001 BALTIMORE AVE			55,900
				4.09	STRUC #16003			
				4.19	MD0193C NO NAME			
				4.23	MD0193D NO NAME			
				4.44	CO1291 RHODE ISLAND AVE			
				4.56		5	61I	
NAME: GREENBELT RD				4.60	MD0430 GREENBELT RD			
				4.62		6	68I	
				4.74	OUT CORP LMTS COLLEGE PARK			
				4.74	IN CORP LMTS BERWYN HEIGHTS			
				4.74	R/R #CSX 140 901 H			
				4.74	STRUC #16070			
				5.18	MUD600 60TH AVE			
				5.18	MU0040 CHERRYWOOD LA			
				5.64	OUT CORP LMTS BERWYN HEIGHTS			
				5.64	IN CORP LMTS GREENBELT			
				5.83	MD0201 KENILWORTH AVE			36,000
				5.83	STRUC #16222			
				5.85		6	72I	
				6.43	IS0095 CAPITAL BELTWAY			45,125
				6.43	STRUC #16141			
				6.73	MD0968 ENT NAT GUARD ARMORY			
				6.76	MD0193AD NO NAME			
				6.84	MD0193A SOUTHWAY	5	60I	
				6.90	MD0193AA NO NAME			
				6.91	MD0295 BALTIMORE WASHINGTON PKWY			61,400
				6.91	STRUC #P FH09			
				7.08		4	48I	
				7.21		5	60I	
				7.29	MU0205 HANOVER PKWY	6	72I	
				7.85		5	60I	
R				8.08	OUT CORP LMTS GREENBELT			
				8.26		4	48I	
				8.34	CO0028 CIPRIANO RD			
				9.23		5	60I	
				9.30		4	48I	
				9.43	CG0042 GOOD LUCK RD			

* A, B = UNIMPROVED; C = GRADED & DRAINED; D, E = SOIL, GRAVEL, STONE; F, G = LOW TYPE BITUMINOUS;
H, I = HIGH TYPE BITUMINOUS; J = CONCRETE; K = BRICK; L = BLOCK

STATE HIGHWAY ADMINISTRATION OF MARYLAND
HIGHWAY INFORMATION SERVICES DIVISION
DATA SUPPORT GROUP

STATE HIGHWAY LOCATION REFERENCE

ROUTE NUMBER. MD 193 CONTINUED
INVENTORY DIRECTION. ... EAST
NAME: GLENN DALE BLVD

COUNTY-PRINCE GEORGES
SHA DISTRICT. 3
DATE. 12/31/92

SYSTEM	FUNCTIONAL CLASS	HWY TYPE	ACCESS CTL	MILEPOINT	MILEPOINT DESCRIPTION	MARKED LANES	SURFACE WIDTH/TYPE*	AADT
SECONDARY R	URB-OTHER PRIN ART	DIVIDED	NONE	10 44	MD0564 LANHAM SEVERN RD	4	48I	25,700
				10 55	R/R #ATK 903 350 M			
				10 55	STRUC #16239			
				11 08				30,150
	URB-MINOR ARTERIAL			12 85	MD0450 ANNAPOLIS RD			16,600
NAME: ENTERPRISE RD		UNDIVIDED		12 85				
				13 03		2	30I	
				13 07		2	20I	
		DIVIDED		13 68	MD0953 GLENN DALE RD			12,075
				13 82		2	28I	
				14 02	IS0595 JOHN HANSON HWY			
				14 02	STRUC #16089			
				14 09	MD0974 SONDBERG LA			
		UNDIVIDED		14 26		2	46I	
				14 34		2	20I	
				15 68		3	36I	
				15 77	CO0064 LOTTSFORD RD			
		DIVIDED		15 82		2	20I	
				17 21		4	48I	
				17 32	STRUC #16075 NORTHEAST BRANCH			
NAME: WATKINS PARK DR				17 37	MD0214 CENTRAL AVE			9,700
				17 37				
				17 51		4	54I	
				17 56		4	60I	
		UNDIVIDED		17 92		2	30I	
				18 39		2	24G	
				18 42		2	17I	
				18 87		2	20I	
				19 17	CO0101 OAKGROVE RD			5,450
				19 48		2	23I	
				19 52	MD0202 LARGO RD			

ROUTE NUMBER. MD 193A
INVENTORY DIRECTION. ... EAST
NAME: SOUTHWAY

SECONDARY U	URB-COLLECTOR	DIVIDED	NONE	0 00	MD0193 GREENBELT RD	2	38I	7,699
				0 04	MD0193AD NO NAME			
				0 06	MD0193AA NO NAME	4	60I	
				0 21		4	48I	

* A, B = UNIMPROVED; C = GRADED & DRAINED; D, E = SOIL, GRAVEL, STONE; F, G = LOW TYPE BITUMINOUS;
H, I = HIGH TYPE BITUMINOUS; J = CONCRETE; K = BRICK; L = BLOCK

STATE HIGHWAY ADMINISTRATION OF MARYLAND
HIGHWAY INFORMATION SERVICES DIVISION
DATA SUPPORT GROUP

STATE HIGHWAY LOCATION REFERENCE

ROUTE NUMBER MD 193A CONTINUED
INVENTORY DIRECTION... EAST
NAME: SOUTHWAY

COUNTY-PRINCE GEORGES
SHA DISTRICT.....3
DATE..... 12/31/92

SYSTEM STATE	FUNCTIONAL CLASS	HWY TYPE	ACCESS CTL	MILEPOINT	MILEPOINT DESCRIPTION	MARKED LANES	SURFACE WIDTH/TYPE*	AADT
SECONDARY U	URB-COLLECTOR	DIVIDED	NONE	0 24 MU0470	SOUTHWAY (AHEAD)	4	48I	7,699

ROUTE NUMBER..... MD 193AA
INVENTORY DIRECTION... NORTH
NAME: NO NAME

SECONDARY U	URB-LOCAL	UNDIVIDED	NONE	0 00 MD0193	GREENBELT RD	1	20I	
				0 06 MD0193A	SOUTHWAY (AHEAD)			

ROUTE NUMBER..... MD 193AD
INVENTORY DIRECTION... SOUTH
NAME: NO NAME

SECONDARY U	URB-LOCAL	UNDIVIDED	NONE	0 00 MD0193A	SOUTHWAY (BACK)	1	20I	
				0 10 MD0193	GREENBELT RD (AHEAD)			

ROUTE NUMBER..... MD 193B
INVENTORY DIRECTION... EAST
NAME: CAMPUS DR

SECONDARY R	URB-LOCAL	DIVIDED	NONE	0 00 MD0193	UNIVERSITY BLVD	4	48I	
				0 11 CO0232	ADELPHI RD			

ROUTE NUMBER..... MD 193C
INVENTORY DIRECTION... SOUTH
NAME: NO NAME

SECONDARY U	URB-LOCAL	UNDIVIDED	NONE	0 00 MD0193	UNIVERSITY BLVD	2	27J	999
				0 09		2	39J	
				0 17 MD0193E	NO NAME	2	28J	
				0 20 MD0430	GREENBELT RD			

* A, B = UNIMPROVED, C = GRADED & DRAINED, D, E = SOIL, GRAVEL, STONE; F, G = LOW TYPE BITUMINOUS;
H, I = HIGH TYPE BITUMINOUS, J = CONCRETE, K = BRICK, L = BLOCK

STATE HIGHWAY ADMINISTRATION OF MARYLAND
HIGHWAY INFORMATION SERVICES DIVISION
DATA SUPPORT GROUP

STATE HIGHWAY LOCATION REFERENCE

ROUTE NUMBER. MD 193D
INVENTORY DIRECTION. . . NORTH
NAME: NO NAME

COUNTY-PRINCE GEORGES
SHA DISTRICT. 3
DATE. 12/31/92

SYSTEM STATE	FUNCTIONAL CLASS	HWY TYPE	ACCESS CTL	MILEPOINT	MILEPOINT DESCRIPTION	MARKED LANES	SURFACE WIDTH/TYPE*	AADT
SECONDARY U	URB-LOCAL	UNDIVIDED	NONE	0.00 MD0430	GREENBELT RD	2	27J	999
				0.13		2	27I	
				0.16 MD0193	UNIVERSITY BLVD			

ROUTE NUMBER. MD 193E
INVENTORY DIRECTION. . . SOUTH
NAME: NO NAME

SECONDARY U	URB-LOCAL	UNDIVIDED	NONE	0.00 MD0193C	NO NAME	2	27J	999
				0.02 MD0430	GREENBELT RD			

ROUTE NUMBER. MD 197
INVENTORY DIRECTION. . . NORTH
NAME: COLLINGTON RD

SECONDARY U	URB-OTHER PRIN ART	DIVIDED	NONE	0.00 US0301	BLUE STAR MEMORIAL HWY	4	48I	15,600
R				0.23	OUT CORP LMTS BOWIE			
				0.32 C00073	MITCHELLVILLE RD	5	60I	
				0.39		6	72I	
U				0.43	IN CORP LMTS BOWIE			
				1.39		4	48I	
				1.63 IS0595	JOHN HANSON HWY			24,600
				1.63	STRUC #16086			
				1.63	EXIT #11			
				1.88 MU1140	KENHILL DR			
				1.95		3	40I	
		UNDIVIDED		2.04		2	24I	
				2.87 MU3010	TULIP GROVE RD	3	36I	
				2.96		4	48I	
		DIVIDED		3.06 MD0450	ANNAPOLIS RD			20,675
NAME: LAUREL BOWIE RD				3.06				
		UNDIVIDED		3.38				
				3.85 MU1880	MILLSTREAM DR			
				4.01 C00415	OLD CHAPEL RD			
				4.49 MU3220	WHITEHALL DR			
		DIVIDED		4.77				
				5.36	STRUC #16021 HORSEPEN BRANCH			
R				5.37	OUT CORP LMTS BOWIE			

* A, B = UNIMPROVED, C = GRADED & DRAINED; D, E = SOIL, GRAVEL, STONE; F, G = LOW TYPE BITUMINOUS;
H, I = HIGH TYPE BITUMINOUS, J = CONCRETE, K = BRICK, L = BLOCK

STATE HIGHWAY ADMINISTRATION OF MARYLAND
HIGHWAY INFORMATION SERVICES DIVISION
DATA SUPPORT GROUP

STATE HIGHWAY LOCATION REFERENCE

ROUTE NUMBER MD 197 CONTINUED
INVENTORY DIRECTION ... NORTH
NAME: LAUREL BOWIE RD

COUNTY-PRINCE GEORGES
SHA DISTRICT 3
DATE 12/31/92

SYSTEM STATE	FUNCTIONAL CLASS	HWY TYPE	ACCESS CTL	MILEPOINT	MILEPOINT DESCRIPTION	MARKED LANES	SURFACE WIDTH/TYPE*	AADT		
SECONDARY R	URB-OTHER PRIN ART	DIVIDED	NONE	5.72	C00049 RACETRACK RD	4	48I	18,475		
				6.17	C04458 JERICO PARK RD					
						6.36	STRUC #16214			
				UNDIVIDED		6.71		2	24I	
						6.82		2	22I	
				DIVIDED		7.72		2	24I	
						7.87	C05199 OLD LAUREL BOWIE RD			
				UNDIVIDED		7.91				
						11.08		2	22I	
						11.49		3	36I	
						11.56		4	48I	
						11.76	M00295 BALTIMORE WASHINGTON PKWY			42,300
						11.76	STRUC #P FH06			
				DIVIDED		11.98				
						12.06	STRUC #16208 PATUXENT RIVER	5	60I	
						12.14		4	48I	
						12.20	C00021 MUIRKIRK RD	4	58I	
						12.64	C00070 MONTPELIER RD			
						12.67		5	60I	
						12.98	C00006 CONTEE RD			30,050
				13.56	STRUC #16206 CROW BRANCH					
				13.79	C00007 CHERRY LA	4	48I			
				13.93		5	60I			
				14.02		4	60I			
				14.04		5	60I			
				14.35	IN CORP LMTS LAUREL					
				14.35	STRUC #16209 BEAR BRANCH					
				14.47		4	48I			
				14.54	M00198 FORT MEADE RD					

ROUTE NUMBER MD 197B
INVENTORY DIRECTION ... NORTH
NAME: OLD MD 197

SECONDARY U	URB-LOCAL	UNDIVIDED	NONE	0.90	M00580 HOLIDAY LA	2	48I	999
				0.03				
				0.45	ROAD END			

* A, B = UNIMPROVED, C = GRADED & DRAINED, D, E = SOIL, GRAVEL, STONE, F, G = LOW TYPE BITUMINOUS,
H, I = HIGH TYPE BITUMINOUS, J = CONCRETE, K = BRICK, L = BLOCK

STATE HIGHWAY ADMINISTRATION OF MARYLAND
HIGHWAY INFORMATION SERVICES DIVISION
DATA SUPPORT GROUP

STATE HIGHWAY LOCATION REFERENCE

ROUTE NUMBER MD 198
INVENTORY DIRECTION EAST
NAME: SANDY SPRING RD

COUNTY-PRINCE GEORGES
SHA DISTRICT 3
DATE 12/31/92

SYSTEM STATE	FUNCTIONAL CLASS	HWY TYPE	ACCESS CTL	MILEPOINT	MILEPOINT DESCRIPTION	MARKED LANES	SURFACE WIDTH/TYPE*	AADT
SECONDARY R	URB-OTHER PRIN ART	DIVIDED	NONE	0.00	MONTGOMERY CO/L	4	48I	40,200
				0.20	C00002 OLD GUNPOWDER RD			
				0.20	C00001 BONDMILL RD			
				0.24		5	60I	
				0.33		6	72I	
		PART		0.41		5	60I	
				0.48		4	48I	
				1.16	IS0095 NO NAME			31,250
				1.16	STRUC #16200			
				1.16	EXIT #33			
U				1.42	IN CORP LMTS LAUREL			
				1.42	RAMP 7 TO IS 95			
				1.42	STRUC #16201			
R				1.61	OUT CORP LMTS LAUREL			
				1.74		5	60I	
U			NONE	1.96	IN CORP LMTS LAUREL			
				2.07		6	72I	
				2.19	MU0415 VAN DUSEN RD	6	76I	
R				2.39	OUT CORP LMTS LAUREL			
U				2.68	IN CORP LMTS LAUREL			
NAME: GORMAN AVE				2.68				
				2.92		6	64I	
				3.01	MD0216 7TH ST			
				3.19	MU9040 4TH ST	6	66I	
				3.35		5	54I	
				3.42	US 1 (SB/L) WASHINGTON AVE	5	64I	
				3.49	US0001 2ND ST	4	50I	
NAME: FORT MEADE RD				3.49				
				3.53		5	62I	
				3.60		6	76I	
				3.62	R/R #CSX 140 894 A			
				3.62	STRUC #16077			
				3.88	MDO197 LAUREL BOWIE RD	6	72I	
R				3.94	OUT CORP LMTS LAUREL			
				4.27	STRUC #16078 PATUXENT RIVER			
				4.27	ANNE ARUNDEL CO/L			

* A, B = UNIMPROVED; C = GRADED & DRAINED; D, E = SOIL, GRAVEL, STONE; F, G = LOW TYPE BITUMINOUS;
H, I = HIGH TYPE BITUMINOUS; J = CONCRETE; K = BRICK; L = BLOCK

STATE HIGHWAY ADMINISTRATION OF MARYLAND
HIGHWAY INFORMATION SERVICES DIVISION
DATA SUPPORT GROUP

STATE HIGHWAY LOCATION REFERENCE

ROUTE NUMBER MD 201
INVENTORY DIRECTION NORTH
NAME KENILWORTH AVE

COUNTY-PRINCE GEORGES
SHA DISTRICT..... 3
DATE..... 12/31/92

SYSTEM STATE	FUNCTIONAL CLASS	HWY TYPE	ACCESS CTL	MILEPOINT	MILEPOINT DESCRIPTION	MARKED LANES	SURFACE WIDTH/TYPER*	AADT	
PRIMARY	R	URB-FRWD/EXPWY	DIVIDED	FULL	0.00	WASH DC LINE	6	68I	130,400
					0.30	MD0965 KENILWORTH AVE			
					0.30	STRUC #16028			
					0.32	STRUC #16028 BEAVERDAM CREEK			
					0.33	R/R #ATK 529 588 N			
					0.37				
					0.49	US0050 JOHN HANSON HWY			
					0.49	STRUC #16027			
					0.51				
					0.60	RAMP 2 TO MD 295			
SECONDARY	URB-OTHER PRIN ART				0.60	STRUC #P FH16	4	48I	
					0.68				
					0.84	MD0459 KENILWORTH AVE			
					0.95	R/R #CSX 140 265 M			
					0.95	STRUC #16026			
					1.13	MD0295 BALTIMORE WASHINGTON PKWY			
					1.13	STRUC #P FH14			
					1.31	MD0769D 52ND AVE			
					1.38	MD0769C 52ND AVE			
					1.70				
U					1.90	IN CORP LMTS BLADENSBURG	5	60I	
					1.96	MD0201A NO NAME			
					2.06				
					2.14	MD0450 ANNAPOLIS RD			
					2.14	STRUC #16025			
					2.25	MD0769C 48TH ST			
					2.44				
					2.47	OUT CORP LMTS BLADENSBURG			
					2.70	MU0020 BUCHANAN ST			
					2.85	IN CORP LMTS EDMONSTON			
R					2.91	MU0040 DECATUR ST	4	48I	31,125
					2.91	CO0601 DECATUR ST			
					3.01				
					3.27	OUT CORP LMTS EDMONSTON			
					3.42				
					3.52				
					3.84	CG3048 RIVERDALE RD			
					3.86	STRUC #16024 NORTHEAST BRANCH			
					3.95	MD0410 EAST WEST HWY			
					4.16				
R	URB-FRWD/EXPWY				4.52		5	60I	49,600
					4.73	STRUC #16023 BRIER DITCH			
					4.73				

* A, B = UNIMPROVED, C = GRADED & DRAINED, D, E = SOIL, GRAVEL, STONE, F, G = LOW TYPE BITUMINOUS,
H, I = HIGH TYPE BITUMINOUS, J = CONCRETE, K = BRICK, L = BLOCK

STATE HIGHWAY ADMINISTRATION OF MARYLAND
HIGHWAY INFORMATION SERVICES DIVISION
DATA SUPPORT GROUP

STATE HIGHWAY LOCATION REFERENCE

ROUTE NUMBER MD 201 CONTINUED
INVENTORY DIRECTION . . . NORTH
NAME: KENILWORTH AVE

COUNTY-PRINCE GEORGES
SHA DISTRICT 3
DATE 12/31/92

SYSTEM STATE	FUNCTIONAL CLASS	HWY TYPE	ACCESS CTL	MILEPOINT	MILEPOINT DESCRIPTION	MARKED LANES	SURFACE WIDTH/TYPE*	AADT
SECONDARY U	URB-FRWY/EXPWY	DIVIDED	PART	4.81	IN CORP LMTS GREENBELT	4	48I	49,600
				4.81	CD0042 CALVERT RD			
				4.81	CD3642 GOOD LUCK RD			
				4.83	STRUC #16022 BRIER DITCH			
R				6.06	OUT CORP LMTS GREENBELT			
				6.19	MU0105 PONTIAC ST	5	60I	39,400
				6.29		6	72I	
				6.37		7	84I	
U				6.46	IN CORP LMTS GREENBELT			
				6.48		6	72I	
				6.71	MD0193 GREENBELT RD			52,425
				6.71	STRUC #16222			
				6.94		5	72I	
				6.99		4	60I	
				7.08		4	48I	
	URB-MINOR ARTERIAL			7.21	IS0095 CAPITAL BELTWAY			38,900
				7.21	STRUC #16140			
				7.21	EXIT #23			
			NONE	7.44				
				7.51	MU0070 CRESCENT DR			
				7.74		2	48I	
		UNDIVIDED		7.86		2	24I	
R				7.91	OUT CORP LMTS GREENBELT			
				7.92	MU0040 CHERRYWOOD LA			
				8.33	STRUC #16111 BEAVER DAM CREEK			
				8.85	CD0020 SUNNYSIDE AVE			26,500
				9.45	CD0038 EDMONSTON AVE (AHEAD)			
				9.45	GV0006 POWDER MILL RD			
				9.45	MD0212 POWDER MILL RD			

ROUTE NUMBER MD 201A
INVENTORY DIRECTION . . . NORTH
NAME: NO NAME

SECONDARY R	URB-LOCAL	DIVIDED	NONE	0.00	MD0201 KENILWORTH AVE	2	40I	
				0.07	MD0769C QUINCY AVE/48TH ST			

* A, B = UNIMPROVED, C = GRADED & DRAINED, D, E = SOIL, GRAVEL, STONE; F, G = LOW TYPE BITUMINOUS;
H, I = HIGH TYPE BITUMINOUS, J = CONCRETE, K = BRICK, L = BLOCK

STATE HIGHWAY ADMINISTRATION OF MARYLAND
HIGHWAY INFORMATION SERVICES DIVISION
DATA SUPPORT GROUP

STATE HIGHWAY LOCATION REFERENCE

ROUTE NUMBER MD 202
INVENTORY DIRECTION NORTH
NAME: LARGO RD

COUNTY-PRINCE GEORGES
SHA DISTRICT..... 3
DATE..... 12/31/92

SYSTEM STATE	FUNCTIONAL CLASS	HWY TYPE	ACCESS CTL	MILEPOINT	MILEPOINT DESCRIPTION	MARKED LANES	SURFACE WIDTH/TYPE*	AADT
SECONDARY R	URB-OTHER PRIN ART	UNDIVIDED	NONE	0.00 MD0725	OLD MARLBORO PIKE	5	56I	27,050
				0.03	STRUC #16032 COLLINGTON BRANCH			
				0.08		3	36I	
				0.51		2	24I	
				2.20		2	36I	
				2.42		2	24I	20,200
		DIVIDED		4.37 MD0193	WATKINS PARK DR	2	36I	24,000
		UNDIVIDED		4.50		2	24I	
				5.15	STRUC #16131 WESTERN BRANCH			
		DIVIDED		5.18				
				5.24		4	48I	
				5.40 C00097	WHITE HOUSE RD			32,400
				6.60		5	60I	
				6.77		4	48I	
				7.03 C04638	CAMPUS WAY SOUTH			
				7.42 MD0977F	OLD LARGO RD			
				7.61 MD0214	CENTRAL AVE			39,850
				8.78 C00064	LOTTSFORD RD			
				9.58 IS0095	CAPITAL BELTWAY			48,000
				9.58	STRUC #16150			
				9.58	EXIT #17			
				9.76		5	60I	
				9.90		6	72I	
				10.05 C00076	BRIGHTSEAT RD			43,700
				10.35 C01483	BARLOW RD			
				10.37	STRUC #16198 CATTAIL BRANCH			
				11.02 MD0704	MARTIN LUTHER KING JR HWY			35,150
				11.02	STRUC #16030			
				11.29 MD0977H	PROSPECT ST			
				11.60 C03361	KENT VILLAGE DR			
				11.72				44,500
				12.00 C01210	OLD LANDOVER RD			
				12.14	STRUC #16119 BEAVER DAM CREEK			
				12.24		5	60I	
				12.28	R/R #ATK 529 589 V			
				12.28	STRUC #16029			
				12.36 US0050	JOHN HANSON HWY			39,700
				12.36	STRUC #16105			
				12.42		4	48I	
				12.55		5	60I	
				12.64 C00265	KILMER ST			
				12.74		6	70J	
						6	68J	

* A, B = UNIMPROVED; C = GRADED & DRAINED; D, E = SOIL, GRAVEL, STONE; F, G = LOW TYPE BITUMINOUS;
H, I = HIGH TYPE BITUMINOUS; J = CONCRETE; K = BRICK; L = BLOCK

STATE HIGHWAY ADMINISTRATION OF MARYLAND
HIGHWAY INFORMATION SERVICES DIVISION
DATA SUPPORT GROUP

STATE HIGHWAY LOCATION REFERENCE

ROUTE NUMBER MD 202 CONTINUED
INVENTORY DIRECTION NORTH
NAME: LARGO RD

COUNTY-PRINCE GEORGES
SHA DISTRICT 3
DATE 12/31/92

SYSTEM STATE	FUNCTIONAL CLASS	HWY TYPE	ACCESS CTL	MILEPOINT	MILEPOINT DESCRIPTION	MARKED LANES	SURFACE WIDTH/TYPE*	AADT
SECONDARY R	URB-OTHER PRIN ART	DIVIDED	NONE	13.34	MU0059 CHEVERLY AVE	6	68J	39,700
				13.43	MD0202B NO NAME			
				13.48	MD0295 BALTIMORE WASHINGTON PKWY			21,150
				13.48	STRUC #P FH13			
				13.61		6	64J	
				13.66	CO0258 57TH AVE			
				13.87		6	64I	
				14.03	MD0450 ANNAPOLIS RD			

ROUTE NUMBER MD 202B
INVENTORY DIRECTION SOUTH
NAME: NO NAME

SECONDARY U	URB-LOCAL	DIVIDED	NONE	0.00	MD0202 LARGO RD	2	27I	8,399
				0.08		2	32I	
				0.15		2	28I	
				0.17	CO4853 MERCY LA (AHEAD)			

ROUTE NUMBER MD 208
INVENTORY DIRECTION NORTH
NAME: 38TH AVE

SECONDARY U	URB-COLLECTOR	UNDIVIDED	NONE	0.00	US0001A BLADENSBURG RD	2	36I	15,300
				0.14		2	40I	
				0.23	OUT CORP LMTS COTTAGE CITY			
				0.23	IN CORP LMTS BRENTWOOD			
				0.23	R/R #CSX 140 909 M			
				0.23	STRUC #16033			
				0.28		2	38I	
				0.33		2	34I	
		DIVIDED		0.37		4	36I	
MUNICIPAL		UNDIVIDED		0.40	US0001 RHODE ISLAND AVE	2	36I	13,575
				0.40	END STATE MAINTENANCE			
				0.40	BEGIN MUNICIPAL MAINTENANCE			
				0.41	MU0031 BUNKER HILL RD #1			
				0.54		2	30I	
				0.66		2	40I	
				0.71		2	30I	

* A, B = UNIMPROVED; C = GRADED & DRAINED; D, E = SOIL, GRAVEL, STONE; F, G = LOW TYPE BITUMINOUS;
H, I = HIGH TYPE BITUMINOUS; J = CONCRETE; K = BRICK; L = BLOCK

STATE HIGHWAY ADMINISTRATION OF MARYLAND
HIGHWAY INFORMATION SERVICES DIVISION
DATA SUPPORT GROUP

STATE HIGHWAY LOCATION REFERENCE

ROUTE NUMBER MD 208 CONTINUED
INVENTORY DIRECTION NORTH
NAME 38TH AVE

COUNTY-PRINCE GEORGES
SHA DISTRICT 3
DATE 12/31/92

SYSTEM STATE	FUNCTIONAL CLASS	HWY TYPE	ACCESS CTL	MILEPOINT	MILEPOINT DESCRIPTION	MARKED LANES	SURFACE WIDTH/TYP*	AADT
MUNICIPAL U	URB-COLLECTOR	UNDIVIDED	NONE	0.96		2	27I	13,575
SECONDARY				1.04		2	26I	
				1.10	OUT CORP LMTS BRENTWOOD			
				1.10	IN CORP LMTS HYATTSVILLE			
				1.10	END MUNICIPAL MAINTENANCE			
				1.10	BEGIN STATE MAINTENANCE			
				1.10	STRUC #16034 NORTHWEST BRANCH			
	URB-MINOR ARTERIAL			1.41	MU0180 JEFFERSON ST	2	41I	13,000
NAME: HAMILTON ST				1.41				
				1.41	MU0151 HAMILTON ST #1			
				1.51		2	42I	
				1.59		2	24I	
				1.71		4	75I	
		DIVIDED		1.76		5	72I	
				1.82		4	54J	
				1.85	MD0500 QUEENS CHAPEL RD			
				1.85	CO1204 HAMILTON ST (AHEAD)			

ROUTE NUMBER MD 210
INVENTORY DIRECTION NORTH
NAME INDIAN HEAD HWY

SECONDARY R	RUR-MINOR ARTERIAL	DIVIDED	PART	0.00		4	48I	19,600
				0.33	MD0810A LIVINGSTON RD			21,400
				1.49	MD0810E PINE RD			
				2.26	MD0810G PINE LA			
PRIMARY	RUR-OTHER PRIN ART			2.79	MD0810I MANNING RD E			
				2.79	MD0810H MANNING RD W			
				3.40	MD0810J LIVINGSTON RD			26,450
				3.40	MD0373 ACCOKEEK RD			
				4.81	CO0154 FARMINGTON RD			
	URB-FRWY/EXPWY			5.87	STRUC #16037 PISCATAWAY CREEK			
				5.87	STRUC #16215 PISCATAWAY CREEK			
				6.72				
				6.88	CO0118 OLD FORT RD	5	60I	37,400
				7.00				
				7.77	CO1202 LIVINGSTON RD	6	72I	
				8.97	CO0416 FORT WASHINGTON RD			48,878
				9.89	CO0118 OLD FORT RD			
				10.61	CO3645 PALMER RD			

* A, B = UNIMPROVED; C = GRADED & DRAINED; D, E = SOIL, GRAVEL, STONE; F, G = LOW TYPE BITUMINOUS;
H, I = HIGH TYPE BITUMINOUS; J = CONCRETE; K = BRICK, L = BLOCK

STATE HIGHWAY ADMINISTRATION OF MARYLAND
HIGHWAY INFORMATION SERVICES DIVISION
DATA SUPPORT GROUP

STATE HIGHWAY LOCATION REFERENCE

ROUTE NUMBER MD 210 CONTINUED
INVENTORY DIRECTION NORTH
NAME: INDIAN HEAD HWY

COUNTY-PRINCE GEORGES
SHA DISTRICT 3
DATE 12/31/92

SYSTEM STATE	FUNCTIONAL CLASS	HWY TYPE	ACCESS CTL	MILEPOINT	MILEPOINT DESCRIPTION	MARKED LANES	SURFACE WIDTH/TYPE*	AADT			
PRIMARY	R	URB-FRWY/EXPWY	DIVIDED	PART	10 68	STRUC #16036 HENSON CREEK	6	72I	48,878		
					11 30	STRUC #16035 CAREY BRANCH					
					11 62	CO0582 KERBY HILL RD					
					11 62	CO1203 LIVINGSTON RD					
					12 71						
					12 95	RAMP 1 TO IS 295					
					12 95	STRUC #16221					
					13 13	MD0414 OXON HILL RD					
					13 13	CO0114 OXON HILL RD					
					13 13	MD0414 OXON HILL RD				4	48I
SECONDARY	R	URB-MINOR ARTERIAL	NONE	13 24	IS0095 CAPITAL BELTWAY	5	60I	19,250			
				13 24	STRUC #16169						
				13 24	EXIT #3						
				13 44	IN CORP LMTS FOREST HEIGHTS						
				14 07	CO1203 LIVINGSTON RD				5	58I	32,100
				14 10	OUT CORP LMTS FOREST HEIGHTS						
				14 44	UNDIVIDED				4	44I	
				14 50	WASH DC LINE						

ROUTE NUMBER MD 210A
INVENTORY DIRECTION EAST
NAME: SERVICE RD A

SECONDARY	R	URB-LOCAL	UNDIVIDED	NONE	0 00	CO0582	KIRBY HILL RD	2	16H
					0 03				
					0 14				
					0 23				
					0 26				
					0 26				

ROUTE NUMBER MD 210B
INVENTORY DIRECTION NORTH
NAME: SERVICE RD B

SECONDARY	R	RUR-LOCAL	UNDIVIDED	NONE	0 00		ROAD END	2	24I	
					0 31					
					0 38					
					0 49					
					0 51	CO3976				STRUC #16035 CAREY BRANCH
					0 54					BARRETT RD
0 54		ROAD END								

* A, B = UNIMPROVED; C = GRADED & DRAINED; D, E = SOIL, GRAVEL, STONE; F, G = LOW TYPE BITUMINOUS;
H, I = HIGH TYPE BITUMINOUS; J = CONCRETE; K = BRICK; L = BLOCK

STATE HIGHWAY ADMINISTRATION OF MARYLAND
HIGHWAY INFORMATION SERVICES DIVISION
DATA SUPPORT GROUP

STATE HIGHWAY LOCATION REFERENCE

ROUTE NUMBER MD 210C
INVENTORY DIRECTION ... SOUTH
NAME: SERVICE RD C

COUNTY-PRINCE GEORGES
SHA DISTRICT 3
DATE 12/31/92

SYSTEM STATE	FUNCTIONAL CLASS	HWY TYPE	ACCESS CTL	MILEPOINT	MILEPOINT DESCRIPTION	MARKED LANES	SURFACE WIDTH/TYPE*	AADT
SECONDARY R	RUR-LOCAL	UNDIVID	NONE	0 00	CO0118 OLD FORT RD	2	24H	
				0 03	ROAD END			

ROUTE NUMBER MD 210D
INVENTORY DIRECTION ... NORTH
NAME: SERVICE RD D

SECONDARY R	URB-LOCAL	UNDIVID	NONE	0.00	ROAD END	2	20I	
				0 10		2	24I	
				0 21		2	20I	
				0 41		2	36I	
				0.47	CO0416 FORT WASHINGTON RD	2	24I	
				0 62	ROAD END			

ROUTE NUMBER MD 210E
INVENTORY DIRECTION ... NORTH
NAME: SERVICE RD E

SECONDARY R	RUR-LOCAL	UNDIVID	NONE	0.00	CO1202 LIVINGSTON RD	2	24H	
				0 07		2	20I	
				0 12		2	18I	
				0.61		2	30I	
				0 68		2	18I	
				1 14		2	24I	
				1.20	CO0416 FORT WASHINGTON RD			
				1 35		2	30E	
				1 40	ROAD END			

ROUTE NUMBER MD 210F
INVENTORY DIRECTION ... NORTH
NAME: SERVICE RD F

SECONDARY R	URB-LOCAL	UNDIVID	NONE	0 00	CO0118 OLD FORT RD	2	24I	
				0 05		2	20I	
				0 15	ROAD END			

* A, B = UNIMPROVED; C = GRADED & DRAINED; D, E = SOIL, GRAVEL, STONE; F, G = LOW TYPE BITUMINOUS;
H, I = HIGH TYPE BITUMINOUS; J = CONCRETE; K = BRICK; L = BLOCK.

STATE HIGHWAY ADMINISTRATION OF MARYLAND
HIGHWAY INFORMATION SERVICES DIVISION
DATA SUPPORT GROUP

STATE HIGHWAY LOCATION REFERENCE

ROUTE NUMBER..... MD 210I
INVENTORY DIRECTION... NORTH
NAME: OLD PALMER RD

COUNTY-PRINCE GEORGES
SHA DISTRICT..... 3
DATE..... 12/31/92

SYSTEM STATE	FUNCTIONAL CLASS	HWY TYPE	ACCESS CTL	MILEPOINT	MILEPOINT DESCRIPTION	MARKED LANES	SURFACE WIDTH/TYPE*	AADT
SECONDARY R	RUR-LOCAL	UNDIVIDED	NONE	0.00	ROAD END	2	24I	
				0.28	CO0118 OLD FORT RD			
				0.46		2	20I	
				0.57		2	24I	
				0.67		2	22I	
				0.71	CO0121 PALMER RD (AHEAD)			

ROUTE NUMBER..... MD 210J
INVENTORY DIRECTION... NORTH
NAME: SERVICE RD

SECONDARY R	RUR-LOCAL	UNDIVIDED	NONE	0.00	CHARLES CO/L	2	24I	
				0.38	MDO810A LIVINGSTON RD			

ROUTE NUMBER..... MD 210K
INVENTORY DIRECTION... NORTH
NAME: SERVICE RD

SECONDARY R	RUR-LOCAL	UNDIVIDED	NONE	0.00	MDO810A LIVINGSTON RD	2	24I	
				0.39	MDO810B SPRING GROVE DR			
				0.47	MDO810C DALE LA			
				0.54	MDO810D MAPLE LA	2	31I	
				0.58		2	30I	
				0.65		2	24I	
				1.18	MDO810E PINE DR			
				1.83	ROAD END			

ROUTE NUMBER..... MD 210L
INVENTORY DIRECTION... NORTH
NAME: BERRETA DR

SECONDARY R	RUR-LOCAL	UNDIVIDED	NONE	0.00	ROAD END	2	20I	
				0.09		2	24I	
				0.20	MDO810E PINE DR			

* A, B = UNIMPROVED; C = GRADED & DRAINED; D, E = SOIL, GRAVEL, STONE; F, G = LOW TYPE BITUMINOUS;
H, I = HIGH TYPE BITUMINOUS; J = CONCRETE; K = BRICK; L = BLOCK

STATE HIGHWAY ADMINISTRATION OF MARYLAND
HIGHWAY INFORMATION SERVICES DIVISION
DATA SUPPORT GROUP

STATE HIGHWAY LOCATION REFERENCE

ROUTE NUMBER..... MD 210M
INVENTORY DIRECTION... NORTH
NAME: SERVICE RD

COUNTY-PRINCE GEORGES
SHA DISTRICT..... 3
DATE..... 12/31/92

SYSTEM STATE	FUNCTIONAL CLASS	HWY TYPE	ACCESS CTL	MILEPOINT	MILEPOINT DESCRIPTION	MARKED LANES	SURFACE WIDTH/TYPE*	AADT
SECONDARY R	RUR-LOCAL	UNDIVIDED	NONE	0 00	ROAD END	2	24I	
				0 15	MD0810F HOLLY WAY (AHEAD)			

ROUTE NUMBER..... MD 210N
INVENTORY DIRECTION... NORTH
NAME: SERVICE RD

SECONDARY R	RUR-LOCAL	UNDIVIDED	NONE	0 00	MD0810G PINE LA	2	24I	
				0 55	MD0810H MANNING RD			

ROUTE NUMBER..... MD 210P
INVENTORY DIRECTION... NORTH
NAME: SERVICE RD

SECONDARY R	RUR-LOCAL	UNDIVIDED	NONE	0 00	MD0373 ACCOKEEK RD	2	24I	
				0 54	CO5335 JENNIFER DR			

ROUTE NUMBER..... MD 210R
INVENTORY DIRECTION... NORTH
NAME: SERVICE RD

SECONDARY R	RUR-LOCAL	UNDIVIDED	NONE	0 00	MD0810K BYRON POINT RD	2	28I	
				0 04		2	24I	
				0 47	ROAD END			

ROUTE NUMBER..... MD 210S
INVENTORY DIRECTION... NORTH
NAME: SERVICE RD

SECONDARY R	RUR-LOCAL	UNDIVIDED	NONE	0 00	MD0810J LIVINGSTON RD	2	33I	
				0 05	MD0810K BYRON POINT RD			
				0 05	CO0228 BYRON POINT RD			

* A, B = UNIMPROVED; C = GRADED & DRAINED; D, E = SOIL, GRAVEL, STONE; F, G = LOW TYPE BITUMINOUS;
H, I = HIGH TYPE BITUMINOUS; J = CONCRETE; K = SPICK; L = BLOCK

STATE HIGHWAY ADMINISTRATION OF MARYLAND
HIGHWAY INFORMATION SERVICES DIVISION
DATA SUPPORT GROUP

STATE HIGHWAY LOCATION REFERENCE

ROUTE NUMBER MD 210T
INVENTORY DIRECTION SOUTH
NAME: SERVICE RD

COUNTY-PRINCE GEORGES
SHA DISTRICT..... 3
DATE..... 12/31/92

SYSTEM STATE	FUNCTIONAL CLASS	HWY TYPE	ACCESS CTL	MILEPOINT	MILEPOINT DESCRIPTION	MARKED LANES	SURFACE WIDTH/TYPE*	AADT
SECONDARY R	RUR-LOCAL	UNDIVIDED	NONE	0 00	CO0154 FARMINGTON RD	2	24I	
				0 34	ROAD END			

ROUTE NUMBER..... MD 211
INVENTORY DIRECTION..... NORTH
NAME: SARGENT RD

SECONDARY R	URB-MINOR ARTERIAL	UNDIVIDED	NONE	0 00		4	48I	17,700
	URB-COLLECTOR			0 31	MD0501 WASH DC LINE			
				0 41	CHILLUM RD	2	30I	
		DIVIDED		0 59		2	24I	
		UNDIVIDED		0 68		2	26I	
				0 89		3	36I	
				0 93		4	48I	
				1 06		3	36J	
		DIVIDED		1 09		3	39J	
				1 12	MD0212 RIGGS RD			

ROUTE NUMBER..... MD 212
INVENTORY DIRECTION..... NORTH
NAME: RIGGS RD

SECONDARY R	URB-MINOR ARTERIAL	UNDIVIDED	NONE	0 00		5	75J	26,000
		DIVIDED		0 05		6	68I	
				0 17	CO0449 CHILLUM RD			35,500
				0 17	MD0501 CHILLUM RD			
				0 93	MD0211 SARGENT RD			35,600
				1 18	STRUC #16043 SLIGO CREEK			
				1 26	MD0410 EAST WEST HWY			37,000
				1 80				45,600
				1 98		4	46I	
				2 11	MD0193 UNIVERSITY BLVD	2	24I	22,900
		UNDIVIDED		2 15		3	30I	
				2 25		2	34I	
				2 36		2	38I	
				2 51		2	40I	
				2 65		2	30I	
				2 68	CO1668 MERRIMAC DR			

* A, B = UNIMPROVED, C = GRADED & DRAINED, D, E = SOIL, GRAVEL, STONE, F, G = LOW TYPE BITUMINOUS;
H, I = HIGH TYPE BITUMINOUS, J = CONCRETE, K = BRICK, L = BLOCK

STATE HIGHWAY ADMINISTRATION OF MARYLAND
HIGHWAY INFORMATION SERVICES DIVISION
DATA SUPPORT GROUP

STATE HIGHWAY LOCATION REFERENCE

ROUTE NUMBER. MD 212 CONTINUED
INVENTORY DIRECTION. . . NORTH
NAME: RIGGS RD

COUNTY-PRINCE GEORGES
SHA DISTRICT. 3
DATE. 12/31/92

SYSTEM STATE	FUNCTIONAL CLASS	HWY TYPE	ACCESS CTL	MILEPOINT	MILEPOINT DESCRIPTION	MARKED LANES	SURFACE WIDTH/TYPE*	AADT
SECONDARY R	URB-MINOR ARTERIAL	UNDIVIDED	NONE	2 73		2	22I	22,900
				2 84	STRUC #16042 NORTHWEST BRANCH			
				3 13		2	26I	
				3 63	C00230 METZEROTT RD			
				3 66		2	45I	
				3 74		2	34I	
				3 87	C00105 ADELPHI RD			18,900
				3 87	C00232 ADELPHI RD			
				3 89		2	26I	
				4 30		2	34I	
				4 57		2	24I	
				4 69				15,700
				4 90	IS0495 CAPITAL BELTWAY			
				4 90	STRUC #16120			
				5 42		2	30I	
NAME: POWDER MILL RD				5 47	C01786 POWDER MILL RD			
				5 51		3	36I	
				5 56		2	36I	
				5 62		2	41I	
				5 72		2	38I	
				5 84		2	24I	
				6 28	STRUC #16041 PAINT BRANCH			
				6 60		2	26I	
				6 76		2	34I	
				6 87		4	48I	
				6 95	C00014 CHERRY HILL RD			21,300
		DIVIDED		7 08		4	44I	
		UNDIVIDED		7 38		4	42I	
				7 39		2	42I	
				7 46		4	55I	
		DIVIDED		7 58		5	66I	
				7 62		6	72I	
				7 71	C03523 BELTSVILLE DR			
				7 77		5	60I	
				7 93		4	56I	
				8 00	STRUC #16211 PAINT BRANCH			
				8 17	IS0095 NO NAME			
				8 17	STRUC #16205			
				8 17	EXIT #29			
		UNDIVIDED		8 45		3	40I	
		DIVIDED		8 60	C00002 OLD GUNPOWDER RD	2	27I	
				8 60	C04160 34TH PL			

* A, B = UNIMPROVED, C = GRADED & DRAINED, D, E = SOIL, GRAVEL, STONE, F, G = LOW TYPE BITUMINOUS, H, I = HIGH TYPE BITUMINOUS, J = CONCRETE, K = BRICK, L = BLOCK

STATE HIGHWAY ADMINISTRATION OF MARYLAND
HIGHWAY INFORMATION SERVICES DIVISION
DATA SUPPORT GROUP

STATE HIGHWAY LOCATION REFERENCE

ROUTE NUMBER MD 212 CONTINUED
INVENTORY DIRECTION .. NORTH
NAME: POWDER MILL RD

COUNTY-PRINCE GEORGES
SHA DISTRICT..... 3
DATE..... 12/31/92

SYSTEM STATE	FUNCTIONAL CLASS	HWY TYPE	ACCESS CTL	MILEPOINT	MILEPOINT DESCRIPTION	MARKED LANES	SURFACE WIDTH/TYPE*	AADT
SECONDARY R	URB-MINOR ARTERIAL	UNDIVIDED	NONE	8 65		2	24I	21,300
				9 04		2	22I	
				9 13		2	30I	
				9 29		2	22I	
				9 53		2	24I	
				10 04		2	30I	
				10 10	US0001 BALTIMORE AVE			
				10 18	R/R #CSX 140 898 C			
				10 18	STRUC #16039			
				10 32	MD0694 AGRICULTURAL FARM RD			
				10 39	STRUC #16038 INDIAN CREEK			
				10 61	GV0006 POWDER MILL RD (AHEAD)			
				10 61	MD0201 EDMONSTON AVE			
				10 61	CO0038 EDMONSTON AVE			

ROUTE NUMBER MD 214
INVENTORY DIRECTION .. EAST
NAME: E CAPITOL ST

SECONDARY U	URB-OTHER PRIN ART	DIVIDED	NONE	0.00	WASH DC LINE	5	60I	20,850
R				0 05	OUT CORP LMTS CAPITOL HEIGHTS			
				0 13		6	72I	
				0 36				38,500
				0 80	MD0332 CENTRAL AVE			49,900
NAME: CENTRAL AVE				0 80				
				1 98	CO0360 HILL RD			
				1 98	CO2451 SHADY GLEN DR			
				2 76	CO0087 RITCHIE RD			
				3 37				
				3 62	IS0095 CAPITAL BELTWAY	4	48I	38,025
				3 62	STRUC #16153			
				3 62	EXIT #15			
		UNDIVIDED		3 98				
				4 14	CO3465 HARRY S TRUMAN DR			
				4 56	MD0202 LARGO RD			40,400
				4 62	MD0977F OLD LARGO RD			
				4 78		4	68I	
		DIVIDED		4 81		5	60I	
				4 94		6	72I	
				5 34		5	60I	

* A, B = UNIMPROVED; C = GRADED & DRAINED; D, E = SOIL, GRAVEL, STONE; F, G = LOW TYPE BITUMINOUS;
H, I = HIGH TYPE BITUMINOUS; J = CONCRETE; K = BRICK; L = BLOCK

STATE HIGHWAY ADMINISTRATION OF MARYLAND
HIGHWAY INFORMATION SERVICES DIVISION
DATA SUPPORT GROUP

STATE HIGHWAY LOCATION REFERENCE

ROUTE NUMBER MD 214 CONTINUED
INVENTORY DIRECTION ... EAST
NAME: CENTRAL AVE

COUNTY-PRINCE GEORGES
SHA DISTRICT..... 3
DATE..... 12/31/92

SYSTEM STATE	FUNCTIONAL CLASS	HWY TYPE	ACCESS CTL	MILEPOINT	MILEPOINT DESCRIPTION	MARKED LANES	SURFACE WIDTH/TYPE*	AADT
SECONDARY R	URB-OTHER PRIN ART	DIVIDED	NONE	5.66		6	72I	40.400
				5.98		5	60I	
				6.25	STRUC #16046 WESTERN BRANCH			
				6.59		6	72I	
				6.63	STRUC #16047 NORTHEAST BRANCH			
				6.74	MDO193 ENTERPRISE RD/WATKINS PARK RD			17.550
				6.88		5	60I	
		UNDIVIDED		6.95		4	48I	
				6.99		2	60I	
				7.06		2	22I	
				7.80		2	24I	
				8.05		2	22I	
				8.63	CO0059 CHURCH RD			14.175
		DIVIDED	PART	9.20		4	48I	
				9.49	MDO978A HALL RD			
				9.87	R/R #CR 529 571 K			
				10.06	MDO978A HALL RD			
				10.14	MDO214C NO NAME			
				10.40	MDO978B OLD MD 214			
	RUR-MINOR ARTERIAL			10.71	US 301 (SB/L)			
				10.71	STRUC #16103			
				10.87	US0301 BLUE STAR MEMORIAL HWY			11.250
				10.87	STRUC #16104			
				11.22	MDO978B OLD MD 214			
		UNDIVIDED	NONE	11.29		2	24I	
				13.45	STRUC #2054 PATUXENT RIVER			
				13.45	ANNE ARUNDEL CO/L			

ROUTE NUMBER MD 214C
INVENTORY DIRECTION ... EAST
NAME: NO NAME

SECONDARY R	URB-LOCAL	UNDIVIDED	NONE	0.00	MDO214 CENTRAL AVE (BACK)	2	20I	
				0.10	MDO978A OLD MD 214 (AHEAD)			

* A, B = UNIMPROVED, C = GRADED & DRAINED; D, E = SOIL, GRAVEL, STONE, F, G = LOW TYPE BITUMINOUS;
H, I = HIGH TYPE BITUMINOUS, J = CONCRETE, K = BRICK, L = BLOCK

STATE HIGHWAY ADMINISTRATION OF MARYLAND
HIGHWAY INFORMATION SERVICES DIVISION
DATA SUPPORT GROUP

STATE HIGHWAY LOCATION REFERENCE

ROUTE NUMBER MD 216
INVENTORY DIRECTION... NORTH
NAME: 7TH ST

COUNTY-PRINCE GEORGES
SHA DISTRICT..... 3
DATE..... 12/31/92

SYSTEM STATE	FUNCTIONAL CLASS	HWY TYPE	ACCESS CTL	MILEPOINT	MILEPOINT DESCRIPTION	MARKED LANES	SURFACE WIDTH/TYPE*	AADT
SECONDARY U	URB-COLLECTOR	UNDIVIDED	NONE	0.00 MD0198	GORMAN AVE	2	44I	5,199
MUNICIPAL				0.11	MD 198 (WB/L) TALBOT AVE	2	36I	
				0.11	END STATE MAINTENANCE			
				0.11	BEGIN MUNICIPAL MAINTENANCE			
				0.18		2	30I	
SECONDARY				0.35 MU0260	MONTGOMERY ST	2	36I	
				0.43 MU0351	PRINCE GEORGE ST #1	2	48I	
				0.43	END MUNICIPAL MAINTENANCE			
				0.43	BEGIN STATE MAINTENANCE			
	URB-MINOR ARTERIAL	DIVIDED	PART	0.49		4	44I	
				0.53 MU0230	MAIN ST	4	50I	
				0.62	STRUC #13044 PATUXENT RIVER			
				0.62	HOWARD CO/L			

ROUTE NUMBER MD 218
INVENTORY DIRECTION... EAST
NAME: SUITLAND RD

SECONDARY R	URB-MINOR ARTERIAL	UNDIVIDED	NONE	0.00	WASH DC LINE	2	36I	16,500
				0.14	STRUC #16050 OXON RUN			
				1.24 CO3640	SHADYSIDE RD			22,125
				1.43		2	50I	
				1.54		2	68I	
		DIVIDED		1.62		4	72J	
				1.64 CO0081	SUITLAND RD (AHEAD)			
				1.64 MD0458	SILVER HILL RD			

ROUTE NUMBER MD 223
INVENTORY DIRECTION... NORTH
NAME: FLORAL PARK RD

SECONDARY R	URB-OTHER PRIN ART	UNDIVIDED	NONE	0.00 CO1202	LIVINGSTON RD	1	13I	7,500
				0.12		2	22I	
				0.71		2	24I	
NAME: PISCATAWAY RD				0.71				
				0.78 MD0223A	OLD MD 223			
				0.89	STRUC #16052 PISCATAWAY CREEK			
				4.84 CO0120	STEED RD			

* A, B = UNIMPROVED; C = GRADED & DRAINED; D, E = SOIL, GRAVEL, STONE; F, G = LOW TYPE BITUMINOUS;
H, I = HIGH TYPE BITUMINOUS; J = CONCRETE; K = BRICK; L = BLOCK

STATE HIGHWAY ADMINISTRATION OF MARYLAND
HIGHWAY INFORMATION SERVICES DIVISION
DATA SUPPORT GROUP

STATE HIGHWAY LOCATION REFERENCE

ROUTE NUMBER MD 223 CONTINUED
INVENTORY DIRECTION ... NORTH
NAME: PISCATAWAY RD

COUNTY-PRINCE GEORGES
SHA DISTRICT..... 3
DATE..... 12/31/92

SYSTEM STATE	FUNCTIONAL CLASS	HWY TYPE	ACCESS CTL	MILEPOINT	MILEPOINT DESCRIPTION	MARKED LANES	SURFACE WIDTH/TYPE*	AADT
SECONDARY R	URB-OTHER PRIN ART	UNDIVIDED	NONE	5.36	CO0123 TEMPLE HILL RD	2	24I	14,125
				6.31		3	44I	
				6.42		2	44I	
				6.50		4	44I	
				6.81	CO0599 BRANDYWINE RD			21,725
				6.81	CO3675 OLD BRANCH RD			
				7.22		4	50I	
		DIVIDED		7.26		4	48I	
				7.43	MD0223F NO NAME			
				7.56	MD0005 BRANCH AVE			12,425
NAME: WOODYARD RD				7.56				
				7.56	STRUC #16249			
				7.75	MD0223B SIMPSON LA			
		UNDIVIDED		7.84		2	24I	
				7.86	MD0223D CLAYTON LA			
				7.90	MD0223H TALL CEDAR LA			
				8.68	CO0557 DANGERFIELD RD	2	40I	
				8.68	CO0558 OLD ALEXANDRIA FERRY RD			
				8.74		2	24I	
				10.19				
				10.24	CO0131 STRUC #16051 PISCATAWAY CREEK			23,500
				10.93	CO0092 ROSARYVILLE RD			12,425
		DIVIDED		12.22		4	48I	
				12.36	CO3050 MARLBORO PIKE			
	URB-COLLECTOR			12.60	MD0004 PENNSYLVANIA AVE			
				12.60	STRUC #16181			
	URB-LOCAL			12.72	CO4024 OLD MARLBORO RD			
NAME: MELWOOD RD				12.72				
		UNDIVIDED		12.74		2	24I	
				12.78		2	18H	
				12.82	CO0079 MELWOOD RD (AHEAD)			

ROUTE NUMBER..... MD 223A
INVENTORY DIRECTION... NORTH
NAME: OLD MD 223

SECONDARY R	URB-LOCAL	UNDIVIDED	NONE	0.00	MD0223 PISCATAWAY RD	2	20H	
				0.09		2	15I	
				0.12	ROAD END			

* A, B = UNIMPROVED; C = GRADED & DRAINED; D, E = SOIL, GRAVEL, STONE; F, G = LOW TYPE BITUMINOUS;
H, I = HIGH TYPE BITUMINOUS; J = CONCRETE; K = BRICK; L = BLOCK

STATE HIGHWAY ADMINISTRATION OF MARYLAND
HIGHWAY INFORMATION SERVICES DIVISION
DATA SUPPORT GROUP

STATE HIGHWAY LOCATION REFERENCE

ROUTE NUMBER..... MD 223B
INVENTORY DIRECTION... SOUTH
NAME: SIMPSON LA

COUNTY-PRINCE GEORGES
SHA DISTRICT..... 3
DATE..... 12/31/92

SYSTEM STATE	FUNCTIONAL CLASS	HWY TYPE	ACCESS CTL	MILEPOINT	MILEPOINT DESCRIPTION	MARKED LANES	SURFACE WIDTH/TYPE*	AADT
SECONDARY R	URB-LOCAL	UNDIVIDED	NONE	0.40	CO0923 SIMPSON LA (BACK)	2	30I	
				0.52	MD0223E BALLARD DR	2	36I	
				0.59	MD0223 WOODYARD RD			

ROUTE NUMBER..... MD 223C
INVENTORY DIRECTION... SOUTH
NAME: MARQUIS LA

SECONDARY R	URB-LOCAL	UNDIVIDED	NONE	0.20	CO0919 MARQUIS LA (BACK)	2	30I	
				0.27	MD0223D CLAYTON LA			

ROUTE NUMBER..... MD 223D
INVENTORY DIRECTION... SOUTH
NAME: CLAYTON LA

SECONDARY R	URB-LOCAL	UNDIVIDED	NONE	0.00	MD0223 PISCATAWAY RD	2	20I	
				0.03	CO0918 CLAYTON LA (AHEAD)			

ROUTE NUMBER..... MD 223E
INVENTORY DIRECTION... NORTH
NAME: BALLARD DR

SECONDARY R	URB-LOCAL	UNDIVIDED	NONE	0.44	CO0922 BALLARD DR (BACK)	2	24I	
				0.47	MD0223B SIMPSON LA			

ROUTE NUMBER..... MD 223F
INVENTORY DIRECTION... SOUTH
NAME: NO NAME

SECONDARY R	URB-LOCAL	UNDIVIDED	NONE	0.00	MD0223 PISCATAWAY RD	2	46I	
				0.20	MD0223G STUART LA			
				0.25	CO5380 NO NAME (AHEAD)			

* A, B = UNIMPROVED; C = GRADED & DRAINED; D, E = SOIL, GRAVEL, STONE; F, G = LOW TYPE BITUMINOUS;
H, I = HIGH TYPE BITUMINOUS; J = CONCRETE; K = BRICK; L = BLOCK

STATE HIGHWAY ADMINISTRATION OF MARYLAND
HIGHWAY INFORMATION SERVICES DIVISION
DATA SUPPORT GROUP

STATE HIGHWAY LOCATION REFERENCE

ROUTE NUMBER..... MD 223G
INVENTORY DIRECTION... SOUTH
NAME: STUART LA

COUNTY-PRINCE GEORGES
SHA DISTRICT..... 3
DATE..... 12/31/92

SYSTEM STATE	FUNCTIONAL CLASS	HWY TYPE	ACCESS CTL	MILEPOINT	MILEPOINT DESCRIPTION	MARKED LANES	SURFACE WIDTH/TYPE*	AADT
SECONDARY R	URB-LOCAL	UNDIVIDED	NONE	0.14	CO0920 STUART LA (BACK)	2	.33I	
				0.18	MD0223F NO NAME			

ROUTE NUMBER..... MD 223H
INVENTORY DIRECTION... NORTH
NAME: TALL CEDAR LA

SECONDARY R	URB-LOCAL	UNDIVIDED	NONE	0.22	CO0916 TALL CEDAR LA (BACK)	2	20I	
				0.24	MD0223 WOODYARD RD			

ROUTE NUMBER..... MD 228UL
INVENTORY DIRECTION... NORTH
NAME: BERRY RD EXT

PROPOSED R	RUR-OTHER PRIN ART	UNDIVIDED	NONE	0.00	CHARLES CO/L	2	24I	9,999
				1.20	MD0210 INDIAN HEAD HWY			

ROUTE NUMBER..... IS 295
INVENTORY DIRECTION... NORTH
NAME: ANACOSTIA FREEWAY

PRIMARY R	URB-INTERSTATE	DIVIDED	FULL	0.00	IS0095 CAPITAL BELTWAY	4	48I	70,400
				0.00	STRUC #16218			
				0.00	EXIT #2			
				0.13		3	36I	
				0.36		4	48I	
				0.78	WASH DC LINE			

ROUTE NUMBER..... MD 295
INVENTORY DIRECTION... NORTH
NAME: BALTIMORE WASHINGTON PKWY

FEDERAL R	URB-LOCAL	DIVIDED	FULL	0.00	US0050 JOHN HANSON HWY	3	48I	95,600
				0.00	BEGIN US GOVT MAINTENANCE			

* A, B = UNIMPROVED, C = GRADED & DRAINED, D, E = SOIL, GRAVEL, STONE, F, G = LOW TYPE BITUMINOUS,
H, I = HIGH TYPE BITUMINOUS, J = CONCRETE, K = BRICK, L = BLOCK

STATE HIGHWAY ADMINISTRATION OF MARYLAND
HIGHWAY INFORMATION SERVICES DIVISION
DATA SUPPORT GROUP

STATE HIGHWAY LOCATION REFERENCE

ROUTE NUMBER MD 295 CONTINUED
INVENTORY DIRECTION NORTH
NAME: BALTIMORE WASHINGTON PKWY

COUNTY-PRINCE GEORGES
SHA DISTRICT 3
DATE 12/31/92

SYSTEM STATE	FUNCTIONAL CLASS	HWY TYPE	ACCESS CTL	MILEPOINT	MILEPOINT DESCRIPTION	MARKED LANES	SURFACE WIDTH/TYPE*	AADT
FEDERAL R	URB-LOCAL	DIVIDED	FULL	0.15	US0050 JOHN HANSON HWY	3	48I	95,600
				0.15	STRUC #16118			
				0.24		4	48I	
				0.31	RAMP 5 TO MD 201			
				0.31	STRUC #P FH17			
	URB-FRWY/EXPWY			0.38		6	72I	
				0.46				
				0.67	R/R #CSX 140 264 F			
				0.67	STRUC #P FH15			
				0.79	MD0201 KENILWORTH AVE			
				0.79	STRUC #P FH14			
U				1.47	IN CORP LMTS CHEVERLY			
R				1.66	MD0202 LARGO RD	5	60I	94,100
				1.66	STRUC #P FH13			
				1.66	OUT CORP LMTS CHEVERLY			
				1.92		4	48I	
				1.98	MD0450 ANNAPOLIS RD			94,900
				1.98	STRUC #P FH12			
				3.64	CO0302 RIVERDALE RD			
				3.64	STRUC #P FH11 & #P FH18			
				4.50	CO0042 GOOD LUCK RD			
				4.50	STRUC #P FH10			
U				4.51	IN CORP LMTS GREENBELT			
				6.01	IS0095 CAPITAL BELTWAY			99,700
				6.01	STRUC #16142			
				6.01	EXIT #22			
				6.37	MD0193 GREENBELT RD			96,600
				6.37	STRUC #P FH09			
R				7.57	OUT CORP LMTS GREENBELT			
				7.66	GV0001 BALWASH RD			
				7.66	STRUC #P FH02			
				8.66	CO0027 BEAVER DAM RD			
				8.66	STRUC #P FH08			
				9.65	GV0006 POWDER MILL RD			68,650
				9.65	STRUC #P FH07			
				9.90				
				10.92	MILE MARKER 10.0			
				10.92	MILE MARKER 11.0			
				11.52	MD0197 LAUREL BOWIE RD			63,300
				11.52	STRUC #P FH06			
				11.93	MILE MARKER 12.0			
				12.38	STRUC #P FH01 PATUXENT RIVER			
				12.38	ANNE ARUNDEL CO/L			

* A, B = UNIMPROVED, C = GRADED & DRAINED, D, E = SOIL, GRAVEL, STONE; F, G = LOW TYPE BITUMINOUS;
H, I = HIGH TYPE BITUMINOUS, J = CONCRETE; K = BRICK, L = BLOCK

STATE HIGHWAY ADMINISTRATION OF MARYLAND
HIGHWAY INFORMATION SERVICES DIVISION
DATA SUPPORT GROUP

STATE HIGHWAY LOCATION REFERENCE

ROUTE NUMBER..... US 301
INVENTORY DIRECTION... NORTH
NAME: BLUE STAR MEMORIAL HWY

COUNTY-PRINCE GEORGES
SHA DISTRICT..... 3
DATE..... 12/31/92

SYSTEM STATE	FUNCTIONAL CLASS	HWY TYPE	ACCESS CTL	MILEPOINT	MILEPOINT DESCRIPTION	MARKED LANES	SURFACE WIDTH/TYPE*	AADT	
PRIMARY	R	RUR-OTHER PRIN ART	DIVIDED	NONE	0.00	CHARLES CO/L	6	72I	59,650
					0.00	STRUC #16058 MATTAWOMAN CREEK			
					0.41	CD0185 CEDARVILLE RD			
					0.65	STRUC #16057 TIMOTHY BRANCH	5	60I	
					0.76		4	48I	
					1.43	MILE MARKER 28.0			
					2.44	MILE MARKER 29.0			
					2.53	MD0005 BRANCH RD			26,200
					2.53	STRUC #16056			
					2.93	CO0599 BRANDYWINE RD			
					2.93	MD0381 BRANDYWINE RD			
					3.45	MILE MARKER 30.0			
					4.43	MILE MARKER 31.0			
					5.43	MILE MARKER 32.0			
					6.12	CD0167 CHERRY TREE CROSSING RD			
		URB-OTHER PRIN ART			6.81				
					7.43	MILE MARKER 34.0			
					8.05	MD0976A OLD US 301			
					8.13	CD0131 ROSARYVILLE RD			
					9.43	MILE MARKER 36.0			
					10.11	STRUC #16055 CHARLES BRANCH			
					10.21	CD0137 S OSBORNE RD			
					10.34	MD0382 CROOM RD			25,575
					10.43	MILE MARKER 37.0			
					11.10	CD1212 CRAIN HWY			
					11.43	MILE MARKER 38.0			
					13.44	R/R #CR 529 576 U			
					13.73	STRUC #16054 WESTERN BRANCH			
					13.83	MD0976C ACCESS RD			
					14.10	MD0004 MARLBORO RD			31,975
					14.10	STRUC #16097			
					14.41	MILE MARKER 41.0			
					14.80	MD0725 OLD MARLBORO PIKE			31,875
					15.43	MILE MARKER 42.0			
					17.35	CD0103 LEELAND RD			
		RUR-OTHER PRIN ART			17.43	MILE MARKER 44.0			
					18.43	MILE MARKER 45.0			
					19.57	MD0976B OLD US 301			
					19.96	MD0978B OLD MD 214			
					20.09	MD0214 CENTRAL AVE			33,850
					20.09	STRUC #16103 & #16104			
					20.42	MILE MARKER 47.0			

* A, B = UNIMPROVED; C = GRADED & DRAINED; D, E = SOIL, GRAVEL, STONE; F, G = LOW TYPE BITUMINOUS;
H, I = HIGH TYPE BITUMINOUS; J = CONCRETE; K = BRICK; L = BLOCK

STATE HIGHWAY ADMINISTRATION OF MARYLAND
HIGHWAY INFORMATION SERVICES DIVISION
DATA SUPPORT GROUP

STATE HIGHWAY LOCATION REFERENCE

ROUTE NUMBER..... US 301 CONTINUED
INVENTORY DIRECTION... NORTH
NAME: BLUE STAR MEMORIAL HWY

COUNTY-PRINCE GEORGES
SHA DISTRICT.....3
DATE..... 12/31/92

SYSTEM	STATE	FUNCTIONAL CLASS	HWY TYPE	ACCESS CTL	MILEPOINT	MILEPOINT DESCRIPTION	MARKED LANES	SURFACE WIDTH/TYPE*	AADT
PRIMARY	R	RUR-OTHER PRIN ART	DIVIDED	NONE	20.82	MU2170 POINTER RIDGE DR	4	48I	33,850
					21.31	C00073 MITCHELLVILLE RD			35,725
					23.15	MD0197 COLLINGTON RD			
					23.98	MD0003 ROBERT CRAIN HWY (AHEAD)			
					23.98	IS0595 JOHN HANSON HWY			
					23.98	STRUC #16085			
					23.98	EXIT #13			
					25.21	ANNE ARUNDEL CO/L			

NAME: JOHN HANSON HWY

ROUTE NUMBER..... MD 320
INVENTORY DIRECTION... NORTH
NAME: PINEY BRANCH RD

SECONDARY	R	URB-MINOR ARTERIAL	DIVIDED	NONE	0.00	MONTGOMERY CO/L	4	48I	22,100
					0.08	STRUC #16065 NORTHWEST BRANCH	3	39I	
					0.13	MD0650 NEW HAMPSHIRE AVE			

ROUTE NUMBER..... MD 332
INVENTORY DIRECTION... EAST
NAME: CENTRAL AVE

SECONDARY	U	URB-MINOR ARTERIAL	UNDIVIDED	NONE	0.00	WASH DC LINE	2	32I	14,800
					0.10		2	31I	
					0.15	C00828 LARCHMONT AVE	2	40I	10,600
					0.15	C04610 CHAMBER AVE			
					0.19		2	36I	
					0.28	MU0070 CAPITOL HEIGHTS BLVD			
					0.28	C00393 CAPITOL HEIGHTS BLVD			
	R				0.57	OUT CORP LMTS CAPITOL HEIGHTS			
					0.94		2	34I	
					1.04		2	20J	
					1.07	MD0214 CENTRAL AVE			

* A, B = UNIMPROVED; C = GRADED & DRAINED; D, E = SOIL, GRAVEL, STONE; F, G = LOW TYPE BITUMINOUS;
H, I = HIGH TYPE BITUMINOUS; J = CONCRETE; K = BRICK; L = BLOCK

STATE HIGHWAY ADMINISTRATION OF MARYLAND
HIGHWAY INFORMATION SERVICES DIVISION
DATA SUPPORT GROUP

STATE HIGHWAY LOCATION REFERENCE

ROUTE NUMBER MD 337
INVENTORY DIRECTION . . . NORTH
NAME: ALLENTOWN RD

COUNTY-PRINCE GEORGES
SHA DISTRICT 3
DATE 12/31/92

SYSTEM	FUNCTIONAL CLASS	HWY TYPE	ACCESS CTL	MILEPOINT	MILEPOINT DESCRIPTION	MARKED LANES	SURFACE WIDTH/TYPE*	AADT
SECONDARY R	URB-MINOR ARTERIAL	DIVIDED	NONE	0 00	MD0005 BRANCH AVE	4	48I	29,500
		UNDIVIDED		0.00	CO0126 ALLENTOWN RD (BACK)			
		DIVIDED		0.14		4	50I	
				0.78	CO0127 AUTH RD	5	48I	
				0.84		5	62I	
				1.61	CO0081 SUITLAND RD	4	51I	31,000
				1.76		4	50I	
		UNDIVIDED		2.21	CO0483 FORESTVILLE RD	4	52I	
				2.55		2	20I	
				2.65	GV0124 ALLENTOWN RD (AHEAD)			
				2.65	END STATE MAINTENANCE			
NAME: SUITLAND PKWY				2.81	GV0124 ALLENTOWN RD (BACK)			
	URB-OTHER PRIN ART	DIVIDED		2.81	GV0119 SUITLAND PKWY (AHEAD)			
				3.35	GV0119 SUITLAND PKWY (BACK)	2	50I	18,000
				3.35	BEGIN STATE MAINTENANCE			
				3.42	MD0004 PENNSYLVANIA AVE			

ROUTE NUMBER MD 373
INVENTORY DIRECTION . . . EAST
NAME: ACCOKEEK RD

SECONDARY R	RUR-MAJOR COLLECTOR	UNDIVIDED	NONE	0.00	MD0210 INDIAN HEAD HWY	2	44I	14,400
				0.00	MD0810J LIVINGSTON RD (BACK)			
				0.03		2	34I	
				0.06	MD0210P SERVICE RD			
				0.07		2	24I	
				1.03	CO0157 BEALLE HILL RD	2	21I	
				1.09	CO0626 BEALLE HILL RD	2	22I	
				2.13				2,700
				2.24	CO0724 BERRY RD			
				5.64		2	24I	
				6.85		2	25I	
				6.93		2	24I	
				8.11	MD0005 BRANCH AVE			
				8.14		2	30I	
				8.23	MD0631 OLD MD 5			
				8.23	CO0599 BRANDYWINE RD			

* A, B = UNIMPROVED; C = GRADED & DRAINED; D, E = SOIL, GRAVEL, STONE; F, G = LOW TYPE BITUMINOUS;
H, I = HIGH TYPE BITUMINOUS; J = CONCRETE; K = BRICK; L = BLOCK

STATE HIGHWAY ADMINISTRATION OF MARYLAND
HIGHWAY INFORMATION SERVICES DIVISION
DATA SUPPORT GROUP

STATE HIGHWAY LOCATION REFERENCE

ROUTE NUMBER MD 381
INVENTORY DIRECTION NORTH
NAME: BRANDYWINE RD

COUNTY-PRINCE GEORGES
SHA DISTRICT 3
DATE 12/31/92

SYSTEM STATE	FUNCTIONAL CLASS	HWY TYPE	ACCESS CTL	MILEPOINT	MILEPOINT DESCRIPTION	MARKED LANES	SURFACE WIDTH/TYPE*	AADT
SECONDARY R	RUR-MAJOR COLLECTOR	UNDIVIDED	NONE	0.00	CHARLES CD/L	2	24I	2,000
				0.00	STRUC #16060 SWANSON CREEK			
				0.14	R/R #CR 530 632 V			
				0.14	STRUC #16112			
				2.30				3,625
				5.22	MD0382 CROOM RD			2,925
				7.72	CO4855 HORSE HEAD RD			
				7.75	CO0191 HORSE HEAD RD			
				8.52				7,000
				9.22	CO0185 CEDARVILLE RD			
				13.12	R/R #CR 532 285 H	2	26I	
				13.20		2	24I	
				13.35	R/R #CR 532 294 G			
		DIVIDED		14.57		2	30I	
				14.60	US0301 BLUE STAR MEMORIAL HWY			
				14.60	CO0599 BRANDYWINE RD (AHEAD)			

ROUTE NUMBER MD 382
INVENTORY DIRECTION NORTH
NAME: CROOM RD

SECONDARY R	RUR-MAJOR COLLECTOR	UNDIVIDED	NONE	0.00	CHARLES CD/L	2	20I	1,125
				0.00	STRUC #16066 SWANSON CREEK			
				0.64	MD0381 BRANDYWINE RD	2	24I	1,150
				1.98	STRUC #16064 BLACK SWAMP CREEK			
				3.05				5,025
				4.41		2	27I	
				4.56		2	24I	
				6.44	STRUC #16063 ROCK BRANCH			
				7.71	CO0229 BADEN NAYLOR RD			
				8.32	CO3852 CANDY HILL RD			
				9.65	STRUC #16062 MATAPONI CREEK			
				10.66		2	26I	
				10.72		2	24I	
				11.08		2	30I	
				11.12		2	24I	
	URB-MINOR ARTERIAL			11.65				
				13.89	R/R #CR 529 583 E			
				14.09	STRUC #16061 CHARLES BRANCH			
				15.38	US0301 BLUE STAR MEMORIAL HWY			

* A, B = UNIMPROVED; C = GRADED & DRAINED; D, E = SOIL, GRAVEL, STONE; F, G = LOW TYPE BITUMINOUS;
H, I = HIGH TYPE BITUMINOUS; J = CONCRETE; K = BRICK; L = BLOCK

STATE HIGHWAY ADMINISTRATION OF MARYLAND
HIGHWAY INFORMATION SERVICES DIVISION
DATA SUPPORT GROUP

STATE HIGHWAY LOCATION REFERENCE

ROUTE NUMBER MD 410
INVENTORY DIRECTION EAST
NAME: ETHAN ALLEN AVE

COUNTY-PRINCE GEORGES
SHA DISTRICT 3
DATE 12/31/92

SYSTEM STATE	FUNCTIONAL CLASS	HWY TYPE	ACCESS CTL	MILEPOINT	MILEPOINT DESCRIPTION	MARKED LANES	SURFACE WIDTH/TYPE*	AADT
MUNICIPAL U SECONDARY	URB-OTHER PRIN ART	UNDIVIDED	NONE	0.00	MONTGOMERY CO/L	2	23I	19,300
				0.29	END MUNICIPAL MAINTENANCE	2	27I	
				0.29	BEGIN STATE MAINTENANCE			
				0.29	MU0390 ELM AVE			
		DIVIDED		0.40		4	48J	
				0.44	MDO650 NEW HAMPSHIRE AVE	5	58J	18,625
NAME: EAST WEST HWY				0.44				
				0.54		4	48I	
R				0.60	OUT CORP LMTS TAKOMA PARK			
				0.80				26,200
		UNDIVIDED		0.82		4	40I	
				1.07	STRUC #16067 SLIGO CREEK			
				1.08		4	44I	
		DIVIDED		1.22		6	72I	
				1.30	MDO212 RIGGS RD	5	60I	23,575
				1.48	CO1599 AGER RD	4	48I	
				1.74	CO0680 23RD AVE			30,700
				1.99	STRUC #16068 NORTHWEST BRANCH			
				2.35		5	60I	
				2.45		6	72I	
				2.60		5	60I	
U				2.79	IN CORP LMTS HYATTSVILLE	4	48I	
				2.79	MDO410A BELCREST RD			
				2.79	MU0035 BELCREST RD			
R				3.12	MDO500 QUEENS CHAPEL RD	6	68I	37,775
				3.12	CO0232 ADELPHI RD			
				3.12	OUT CORP LMTS HYATTSVILLE			
				3.23	MU9420 42ND AVE			
				3.58		5	58I	
				3.64	US0001 BALTIMORE AVE	4	54I	36,800
U				3.65	IN CORP LMTS RIVERDALE			
				3.90	R/R #CSX 140 904 D			
				3.90	STRUC #16187			
				4.21	MU0280 TAYLOR RD			
				4.31	STRUC #16192 NORTHEAST BRANCH			
R				4.34	OUT CORP LMTS RIVERDALE			
				4.44	STRUC #16188 ANACOSTIA RIVER			
U				4.50	IN CORP LMTS RIVERDALE			
R				4.73	MDO201 KENILWORTH AVE	6	78I	36,575
				4.73	OUT CORP LMTS RIVERDALE			
NAME: RIVERDALE RD				4.86				
		UNDIVIDED		5.08		4	48I	

* A, B = UNIMPROVED, C = GRADED & DRAINED; D, E = SOIL, GRAVEL, STONE, F, G = LOW TYPE BITUMINOUS;
H, I = HIGH TYPE BITUMINOUS; J = CONCRETE, K = BRICK, L = BLOCK

STATE HIGHWAY ADMINISTRATION OF MARYLAND
HIGHWAY INFORMATION SERVICES DIVISION
DATA SUPPORT GROUP

STATE HIGHWAY LOCATION REFERENCE

ROUTE NUMBER..... MD 410 CONTINUED
INVENTORY DIRECTION... EAST
NAME: RIVERDALE RD

COUNTY-PRINCE GEORGES
SHA DISTRICT..... 3
DATE..... 12/31/92

SYSTEM STATE	FUNCTIONAL CLASS	HWY TYPE	ACCESS CTL	MILEPOINT	MILEPOINT DESCRIPTION	MARKED LANES	SURFACE WIDTH/TYPE*	ADT
SECONDARY R	URB-OTHER PRIN ART	UNDIVIDED	NONE	5.52	CO0302 RIVERDALE RD (AHEAD)	4	48I	36,575
		DIVIDED		5.88	CO0302 RIVERDALE RD (BACK)	3	36I	27,999
NAME: VETERANS PKWY				5.88				
				5.90		4	48I	
	URB-COLLECTOR			7.03	MD0450 ANNAPOLIS RD			
				7.67	US0050 JOHN HANSON HWY			
				7.67	STRUC #16115			
				7.67	EXIT #5			
				7.82	STRUC #16246 METRO			
				8.13	CO2428 PENNSY DR			

ROUTE NUMBER..... MD 410A
INVENTORY DIRECTION... NORTH
NAME: BELCREST RD

SECONDARY U	URB-COLLECTOR	DIVIDED	NONE	0.00	MD0500 QUEENS CHAPEL RD	3	44I	1,099
		UNDIVIDED		0.00	MU0370 QUEENSBURY RD (BACK)	4	60I	
				0.04		4	48I	
				0.08				
R		DIVIDED		0.17	OUT CORP LMTS HYATTSVILLE	3	42I	
				0.21				
				0.25	MD0410 EAST WEST HWY			
				0.25	MU0035 BELCREST RD (AHEAD)			

ROUTE NUMBER..... MD 414
INVENTORY DIRECTION... EAST
NAME: OXON HILL RD

SECONDARY R	URB-OTHER PRIN ART	DIVIDED	NONE	0.00	MD0210 INDIAN HEAD HWY	4	48I	21,500
		UNDIVIDED		0.00	CO0114 OXON HILL RD (BACK)	5	60I	
				0.08				
				0.12	RAMP 4 TO IS 95			
				0.12	STRUC #16220			
				0.15		4	48I	
				0.45		4	48J	
				0.48	CO1203 LIVINGSTON RD	4	48I	29,025
				0.82		5	60I	
NAME: ST BARNABAS RD				1.31				

* A, B = UNIMPROVED, C = GRADED & DRAINED; D, E = SOIL, GRAVEL, STONE; F, G = LOW TYPE BITUMINOUS;
H, I = HIGH TYPE BITUMINOUS; J = CONCRETE; K = BRICK, L = BLOCK

STATE HIGHWAY ADMINISTRATION OF MARYLAND
HIGHWAY INFORMATION SERVICES DIVISION
DATA SUPPORT GROUP

STATE HIGHWAY LOCATION REFERENCE

ROUTE NUMBER MD 414 CONTINUED
INVENTORY DIRECTION ... EAST
NAME: ST BARNABAS RD

COUNTY-PRINCE GEORGES
SHA DISTRICT..... 3
DATE..... 12/31/92

SYSTEM STATE	FUNCTIONAL CLASS	HWY TYPE	ACCESS CTL	MILEPOINT	MILEPOINT DESCRIPTION	MARKED LANES	SURFACE WIDTH/TYPE*	AADT
SECONDARY R	URB-OTHER PRIN ART	DIVIDED	NONE	1.38		4	54I	29,025
				1.66				28,700
				1.67	IS0095 CAPITAL BELTWAY			
				1.67	STRUC #16167			
				1.67	EXIT #4			
				1.96		4	52I	
				2.06		4	48I	
				2.31	CO0110 WHEELER RD			
				2.74		4	44I	
				3.22	CO0123 TEMPLE HILL RD	4	48I	37,025
				3.50		6	78I	
				3.67	CO2655 STAMP RD			
				3.97		4	54I	
				4.08	MD0005 BRANCH AVE			30,200
				4.08	STRUC #16193			
				4.32	MD0967A OLD BRANCH AVE			
				4.59		3	39I	
	URB-COLLECTOR			4.67	MD0458 SILVER HILL RD	4	54J	15,375
		UNDIVIDED		4.72		4	48I	
				4.80		2	24I	
				4.92		2	48I	
				5.04		2	32I	
				5.12	MD0414A OLD SILVER HILL RD			
				5.15	MD0005 BRANCH AVE			

ROUTE NUMBER..... MD 414A
INVENTORY DIRECTION... NORTH
NAME: OLD SILVER HILL RD

SECONDARY R	URB-LOCAL	UNDIVIDED	NONE	0.00	MD0414 ST BARNABAS RD (BACK)	2	320	
				0.07	CO1196 ANDOVER PL			

ROUTE NUMBER..... MD 430
INVENTORY DIRECTION... EAST
NAME: GREENBELT RD

SECONDARY U	URB-OTHER PRIN ART	UNDIVIDED	NONE	0.00	US0001 BALTIMORE AVE	3	46I	21,400
				0.02		6	72I	

* A, B = UNIMPROVED; C = GRADED & DRAINED; D, E = SOIL, GRAVEL, STONE; F, G = LOW TYPE BITUMINOUS;
H, I = HIGH TYPE BITUMINOUS; J = CONCRETE; K = BRICK; L = BLOCK

STATE HIGHWAY ADMINISTRATION OF MARYLAND
HIGHWAY INFORMATION SERVICES DIVISION
DATA SUPPORT GROUP

STATE HIGHWAY LOCATION REFERENCE

ROUTE NUMBER..... MD 430 CONTINUED
INVENTORY DIRECTION... EAST
NAME: GREENBELT RD

COUNTY-PRINCE GEORGES
SHA DISTRICT..... 3
DATE..... 12/31/92

SYSTEM STATE	FUNCTIONAL CLASS	HWY TYPE	ACCESS CTL	MILEPOINT	MILEPOINT DESCRIPTION	MARKED LANES	SURFACE WIDTH/TYPE*	AADT
SECONDARY U	URB-OTHER PRIN ART	UNDIVIDED	NONE	0.08	MD0193C NO NAME	6	72I	21,400
				0.12	MD0193E NO NAME			
				0.13	MD0193D NO NAME			
				0.16		6	64I	
				0.32	CO1291 RHODE ISLAND AVE	4	48I	
				0.37		2	24I	
				0.49	MD0193 UNIVERSITY BLVD/GREENBELT RD			

ROUTE NUMBER..... MD 450
INVENTORY DIRECTION... EAST
NAME: ANNAPOLIS RD

SECONDARY U	URB-MINOR ARTERIAL	DIVIDED	NONE	0.00	US0001A BLADENSBURG RD/BALTIMORE AVE	4	52I	37,700
		UNDIVIDED		0.11		4	50I	
				0.19	R/R #CSX 140 258 C	4	48I	
	URB-OTHER PRIN ART			0.26	MD0201 KENILWORTH AVE			35,675
				0.26	STRUC #16025			
				0.32	MD0769C 48TH ST			
				0.42	MD0769B EDMONSTON RD			40,400
R	URB-MINOR ARTERIAL	DIVIDED		0.94	MD0202 LARGO RD	6	68I	36,300
				0.94	OUT CORP LMTS BLANDENSBURG			
				1.33	MU0570 57TH AVE			
				1.33	CO0258 57TH AVE			
				1.45		4	48I	
				1.51		4	60I	
				1.54	MD0295 BALTIMORE WASHINGTON PKWY			33,425
				1.54	STRUC #P FH12			
				1.58		4	48I	
				1.70		6	72I	
				2.22	CO0332 COOPERS LA			
				2.97	MU9720 72ND AVE			
				3.18				37,000
				3.48	MD0410 VETERANS PKWY			
				3.87	CO3247 HARKINS RD			
				4.23				31,825
U				4.27	IN CORP LMTS NEW CARROLLTON			
				4.49	MU0853 85TH AVE #3			
R				4.55	OUT CORP LMTS NEW CARROLLTON			
				4.70	IS0095 CAPITAL BELTWAY			56,500
				4.70	STRUC #16144			

* A, B = UNIMPROVED; C = GRADED & DRAINED; D, E = SOIL, GRAVEL, STONE; F, G = LOW TYPE BITUMINOUS;
H, I = HIGH TYPE BITUMINOUS; J = CONCRETE; K = BRICK; L = BLOCK

STATE HIGHWAY ADMINISTRATION OF MARYLAND
HIGHWAY INFORMATION SERVICES DIVISION
DATA SUPPORT GROUP

STATE HIGHWAY LOCATION REFERENCE

ROUTE NUMBER MD 450 CONTINUED
INVENTORY DIRECTION EAST
NAME: ANNAPOLIS RD

COUNTY-PRINCE GEORGES
SHA DISTRICT..... 3
DATE 12/31/92

SYSTEM STATE	FUNCTIONAL CLASS	HWY TYPE	ACCESS CTL	MILEPOINT	MILEPOINT DESCRIPTION	MARKED LANES	SURFACE WIDTH/TYPE*	AADT					
SECONDARY R	URB-MINOR ARTERIAL	DIVIDED	NONE	4.70	EXIT #20	6	72I	56,500					
				4.85		7	84I						
				4.91		8	96I						
				4.96	MD0564	LANHAM SEVERN RD							
				4.99				5	60I	22,800			
				5.01		MD 564 (WB/L)							
				5.09				4	48I				
				5.20	MD0564	LANHAM SEVERN RD							
				5.20		STRUC #16014							
				5.23		R/R #ATK 529 592 D							
		5.28	CO0074	WHITFIELD CHAPEL RD			2	24I					
		UNDIVIDED				5.36							
						5.59		STRUC #16213 BALDHILL BRANCH	2	36I			
						5.67			2	24I			
						5.94	CO1043	CARTER AVE					
						5.97			4	48I			
						6.25	CO0045	SEABROOK RD			3	36I	
						6.32			2	24I			
						7.19		STRUC #16015					
						7.49		STRUC #16016 FOLLY BRANCH					
7.55	MD0704					MARTIN LUTHER KING JR HWY					13,250		
7.90	MD0953	GLENN DALE RD											
URB-OTHER PRIN ART		DIVIDED		8.68		4	48I						
				8.82	MD0193	ENTERPRISE RD/GLENN DALE BLVD	4	52I	21,700				
				8.86			4	48I					
				8.93			3	36I					
				9.05			2	24I					
		UNDIVIDED					10.52	CO5068	HIGHBRIDGE RD				
							10.92		IN CORP LMTS BOWIE				
							10.99	CO0059	CHURCH RD				
							11.39		R/R #CR 529 616 P				
							11.39		STRUC #16017			4	48I
U				11.47									
				11.55	MD0197	COLLINGTON RD/LAUREL BOWIE RD			2	24I	16,050		
				11.62									
				12.09	MU1910	MOYLAN DR							
				12.09	MU3000	TRINITY DR							
				12.12			2	30I					
				12.18			2	24I					
				12.46	MU0120	BELAIR DR							
				12.62			3	36I					
				12.68	MU1880	MILLSTREAM DR							

* A, B = UNIMPROVED; C = GRADED & DRAINED; D, E = SOIL, GRAVEL, STONE; F, G = LOW TYPE BITUMINOUS;
H, I = HIGH TYPE BITUMINOUS; J = CONCRETE; K = BRICK; L = BLOCK

STATE HIGHWAY ADMINISTRATION OF MARYLAND
HIGHWAY INFORMATION SERVICES DIVISION
DATA SUPPORT GROUP

STATE HIGHWAY LOCATION REFERENCE

ROUTE NUMBER..... MD 450 CONTINUED
INVENTORY DIRECTION... EAST
NAME: ANNAPOLIS RD

COUNTY-PRINCE GEORGES
SHA DISTRICT..... 3
DATE..... 12/31/92

SYSTEM STATE	FUNCTIONAL CLASS	HWY TYPE	ACCESS CTL	MILEPOINT	MILEPOINT DESCRIPTION	MARKED LANES	SURFACE WIDTH/TYPE*	AADT
SECONDARY U	URB-OTHER PRIN ART	DIVIDED	NONE	12.68	MU2760 STONY BROOK DR	3	36I	16,050
		UNDIVIDED		12.73		4	48I	
				12.93	MU2800 SUPERIOR LA			
R				13.26	CO0049 RACETRACK RD	3	36I	
				13.26	OUT CORP LMTS BOWIE			
		DIVIDED		14.07				
				14.12		4	48I	
NAME: ROBERT CRAIN HWY				14.33	MD0003 ROBERT CRAIN HWY			
				14.33	SEE MD 3 (AHEAD)			
				14.61	ANNE ARUNDEL CO/L			

ROUTE NUMBER..... MD 458
INVENTORY DIRECTION... EAST
NAME: SILVER HILL RD

SECONDARY R	URB-MINOR ARTERIAL	DIVIDED	NONE	0.00	MD0005 BRANCH AVE	4	48I	42,725
				0.00	CO1192 IVERSON ST (BACK)			
				0.10		5	60I	
	URB-OTHER PRIN ART			0.25	MD0414 ST BARNABAS RD			
				0.27		6	72I	
				0.83	GV0119 SUTLAND PKWY			
				1.42	MD0218 SUTLAND RD			40,725
				1.42	CO0081 SUTLAND RD			
				1.75	CO2828 BROOKS DR			
				2.17		5	60I	
				2.31	MD0004 PENNSYLVANIA AVE	6	72I	25,600
				2.42	MD0972A STATE RD			
				2.73	CO3074 MARLBOR RD	6	78I	
U				2.94	IN CORP LMTS DISTRICT HEIGHTS			
R				3.04	OUT CORP LMTS DISTRICT HEIGHTS			
				3.13	CO0367 WALKER MILL RD			

ROUTE NUMBER..... MD 459
INVENTORY DIRECTION... NORTH
NAME: COLUMBIA PARK DR

SECONDARY U	URB-COLLECTOR	UNDIVIDED	NONE	0.00	CO3668 COLUMBIA PARK DR (BACK)	2	30I	8,399
				0.03	US0050 JOHN HANSON HWY			

* A, B = UNIMPROVED; C = GRADED & DRAINED; D, E = SOIL, GRAVEL, STONE; F, G = LOW TYPE BITUMINOUS;
H, I = HIGH TYPE BITUMINOUS; J = CONCRETE; K = BRICK, L = BLOCK

STATE HIGHWAY ADMINISTRATION OF MARYLAND
HIGHWAY INFORMATION SERVICES DIVISION
DATA SUPPORT GROUP

STATE HIGHWAY LOCATION REFERENCE

ROUTE NUMBER..... MD 459 CONTINUED
INVENTORY DIRECTION... NORTH
NAME: COLUMBIA PARK DR

COUNTY-PRINCE GEORGES
SHA DISTRICT..... 3
DATE..... 12/31/92

SYSTEM	FUNCTIONAL CLASS	HWY TYPE	ACCESS CTL	MILEPOINT	MILEPOINT DESCRIPTION	MARKED LANES	SURFACE WIDTH/TYPE*	AADT
SECONDARY U	URB-COLLECTOR	UNDIVIDED	NONE	0.03	STRUC #16117	2	30I	8,399
				0.06	MU0059 CHEVERLY AVE	2	24I	
				0.10				
				0.14	OUT CORP LMTS CHEVERLY			
NAME: ARBOR ST				0.14				
				0.34		3	24I	
				0.45	MD0973B TUXEDO RD	2	24I	
NAME: TUXEDO RD				0.45				
				0.51	R/R #CSX 140 266 J			
				0.87		2	36I	
		DIVIDED		0.95		4	52I	
NAME: KENILWORTH AVE				0.95				
				1.08		3	36I	
		UNDIVIDED		1.18		1	24I	
				1.24	MD0201 KENILWORTH AVE			

ROUTE NUMBER..... IS 495
INVENTORY DIRECTION... EAST
NAME: CAPITAL BELTWAY

PRIMARY R	URB-INTERSTATE	DIVIDED	FULL	0.00	MONTGOMERY CO/L	8	96I	194,250
				0.40	MD0212 RIGGS RD			
				0.40	STRUC #16174 & #16120			
				1.04	IS 95 (SB/L)			
				1.04	IS0095X NO NAME			
				1.04	STRUC #16122 & #16123			
				1.12	IS0095 CAPITAL BELTWAY (AHEAD)			
				1.12	EXIT #27			

ROUTE NUMBER..... MD 500
INVENTORY DIRECTION... EAST
NAME: QUEENS CHAPEL RD

SECONDARY R	URB-MINOR ARTERIAL	DIVIDED	NONE	0.00	WASH DC LINE	4	54I	25,325
				0.07		4	62I	
				0.30		6	68I	
				0.69		5	58I	
				0.74	MD0501 CHILLUM RD			22,800

* A, B = UNIMPROVED; C = GRADED & DRAINED; D, E = SOIL, GRAVEL, STONE; F, G = LOW TYPE BITUMINOUS;
H, I = HIGH TYPE BITUMINOUS; J = CONCRETE; K = BRICK, L = BLOCK

STATE HIGHWAY ADMINISTRATION OF MARYLAND
HIGHWAY INFORMATION SERVICES DIVISION
DATA SUPPORT GROUP

STATE HIGHWAY LOCATION REFERENCE

ROUTE NUMBER..... MD 500 CONTINUED
INVENTORY DIRECTION... EAST
NAME: QUEENS CHAPEL RD

COUNTY-PRINCE GEORGES
SHA DISTRICT..... 3
DATE..... 12/31/92

SYSTEM	FUNCTIONAL CLASS	HWY TYPE	ACCESS CTL	MILEPOINT	MILEPOINT DESCRIPTION	MARKED LANES	SURFACE WIDTH/TYPE*	AADT
SECONDARY R	URB-MINOR ARTERIAL	DIVIDED	NONE	0.74	MU0070 CHILLUM RD	5	58I	22,800
				0.84	STRUC #16073 NORTHWEST BRANCH	6	68I	
				0.86	STRUC #16248P NORTHWEST BRANCH			
				0.90		5	58I	
				0.94	CO1599 AGER RD	4	48I	
U		UNDIVIDED		1.20	IN CORP LMTS HYATTSVILLE	4	74I	16,325
				1.20	CO1204 HAMILTON ST			
				1.20	MD0208 HAMILTON ST			
				1.30		6	72I	
		DIVIDED		1.62		6	76I	
				2.08	MU0370 QUEENSBURY RD			
				2.08	MD0410A BELCREST RD			
				2.23				
				2.32	MD0410 EAST WEST HWY	5	62I	
				2.32	CO0232 ADELPHI RD			

ROUTE NUMBER..... MD 501
INVENTORY DIRECTION... EAST
NAME: CHILLUM RD

SECONDARY R	URB-MINOR ARTERIAL	DIVIDED	NONE	0.00	MD0212 RIGGS RD	4	54J	13,775
				0.00	CO0449 CHILLUM RD (BACK)			
		UNDIVIDED		0.08		4	48I	
				0.45	MD0211 SARGENT RD			
				0.82	STRUC #16074 SLIGO CREEK			
				1.51		4	58I	
		DIVIDED		1.66		3	38J	
				1.69	MU0070 CHILLUM RD (AHEAD)			
				1.69	MD0500 QUEENS CHAPEL RD			

ROUTE NUMBER..... MD 564
INVENTORY DIRECTION... EAST
NAME: LANHAM SEVERN RD

SECONDARY R	URB-MINOR ARTERIAL	DIVIDED	NONE	0.00	MD0450 ANNAPOLIS RD	5	60I	18,900
				0.09		5	64I	
				0.21	MD0450 ANNAPOLIS RD			
				0.21	STRUC #16014			

* A, B = UNIMPROVED; C = GRADED & DRAINED; D, E = SOIL, GRAVEL, STONE; F, G = LOW TYPE BITUMINOUS;
H, I = HIGH TYPE BITUMINOUS; J = CONCRETE; K = BRICK, L = BLOCK

STATE HIGHWAY ADMINISTRATION OF MARYLAND
HIGHWAY INFORMATION SERVICES DIVISION
DATA SUPPORT GROUP

STATE HIGHWAY LOCATION REFERENCE

ROUTE NUMBER..... MD 564
INVENTORY DIRECTION... EAST
NAME: LANHAM SEVERN RD

COUNTY-PRINCE GEORGES
SHA DISTRICT..... 3
DATE..... 12/31/92

SYSTEM STATE	FUNCTIONAL CLASS	HWY TYPE	ACCESS CTL	MILEPOINT	MILEPOINT DESCRIPTION	MARKED LANES	SURFACE WIDTH/TYPE*	AADT
SECONDARY R	URB-MINOR ARTERIAL	DIVIDED	NONE	0.28		4	54I	18,900
		UNDIVIDED		0.31	CD0028 CIPRIANO RD	3	36I	
				0.41		2	24I	
				0.72	STRUC #16210 BALDHILL BRANCH			
				0.93		2	36I	
				0.99		2	24I	
				1.28		2	36I	
				1.32		2	24I	
		DIVIDED		2.87		4	60I	
				2.95	MD0953A GLENN DALE RD			
				3.01		4	48I	
				3.06	MD0193 GREENBELT RD/GLENN DALE BLVD			9,825
		UNDIVIDED		3.25		2	24I	
				4.04		2	20I	
				4.15	CD3641 SPRINGFIELD RD			8,450
		DIVIDED		4.37				
		UNDIVIDED		4.41		2	24I	
NAME: 9TH AVE				4.96				
U				4.98	IN CORP LMTS BOWIE			
				5.51		2	32I	
				5.67	CD5198 CHESTNUT AVE	2	24I	
NAME: CHESTNUT AVE				5.67				
				5.70	R/R #ATK 529 596 F			
				5.70	STRUC #16020			
				5.73		2	34I	
				5.79	CD0051 CHESTNUT AVE			
NAME: 11TH ST				5.79				
				5.82		2	26I	
				5.90		2	20I	
R URB-LOCAL				6.45	CD0049 RACETRACK RD	2	24I	
NAME: RACETRACK RD				6.45				
				6.45	OUT CORP LMTS BOWIE			
				6.84	ROAD END			

ROUTE NUMBER..... IS 595
INVENTORY DIRECTION... EAST
NAME: JOHN HANSON HWY

PRIMARY R	URB-INTERSTATE	DIVIDED	FULL	0.00	US0050 JOHN HANSON HWY (BACK)	7	84I	74,100
				0.17	RAMP 7 TO IS 95			

* A, B = UNIMPROVED; C = GRADED & DRAINED; D, E = SOIL, GRAVEL, STONE; F, G = LOW TYPE BITUMINOUS;
H, I = HIGH TYPE BITUMINOUS; J = CONCRETE; K = BRICK, L = BLOCK

STATE HIGHWAY ADMINISTRATION OF MARYLAND
HIGHWAY INFORMATION SERVICES DIVISION
DATA SUPPORT GROUP

STATE HIGHWAY LOCATION REFERENCE

ROUTE NUMBER..... IS 595 CONTINUED
INVENTORY DIRECTION... EAST
NAME: JOHN HANSON HWY

COUNTY-PRINCE GEORGES
SHA DISTRICT..... 3
DATE..... 12/31/92

SYSTEM	STATE	FUNCTIONAL CLASS	HWY TYPE	ACCESS CTL	MILEPOINT	MILEPOINT DESCRIPTION	MARKED LANES	SURFACE WIDTH/TYPE*	AADT
PRIMARY	R	URB-INTERSTATE	DIVIDED	FULL	0.17	STRUC #16227	7	84I	74,100
					0.22	RAMP 5 FR IS 95			
					0.22	STRUC #16223			
					0.29	CAPITAL BELTWAY			82,100
					0.29	STRUC #16146			
					0.29	EXIT #7			
					0.32		6	72J	
					0.42	RAMP 3 TO IS 95			
					0.42	STRUC #16225			
					0.51		8	96J	
					0.52	MD0950A WHITFIELD CHAPEL RD			
					0.52	STRUC #16116			
					0.54		9	108J	
					0.86		8	96J	
					1.02	MD0704 MARTIN LUTHER KING JR HWY			67,100
					1.02	STRUC #16092			
					1.02	EXIT #8			
					2.05	MD0950C LOTTSFORD VISTA RD			
					2.05	STRUC #16091			
					2.09		6	72J	
					2.43	STRUC #16090 FOLLY BRANCH			
					3.54	MD0193 ENTERPRISE RD			
					3.54	STRUC #16089			
					5.09	MD0950D CHURCH RD			
					5.09	STRUC #16088			
					6.21	R/R #CR 532 284 B			
					6.21	STRUC #16087			
					6.41		7	84J	
					6.60		5	60I	
	U				6.61	IN CORP LMTS BOWIE	5	60J	
					6.68	MD0197 COLLINGTON RD			53,900
					6.68	STRUC #16086			
					6.68	EXIT #11			
					6.90	STRUC #16288 PEDESTRIAN WALKWAY			
					7.39		4	48I	
	R				7.61	OUT CORP LMTS BOWIE			
		RUR-INTERSTATE			8.10	MD0003 ROBERT CRAIN HWY			52,236
					8.10	US0301 BLUE STAR MEMORIAL HWY			
					8.10	STRUC #16085			
					8.10	EXIT #13			
					9.33	STRUC #2026 PATUXENT RIVER			
					9.33	ANNE ARUNDEL CO/L			

* A, B = UNIMPROVED; C = GRADED & DRAINED; D, E = SOIL, GRAVEL, STONE; F, G = LOW TYPE BITUMINOUS;
H, I = HIGH TYPE BITUMINOUS; J = CONCRETE; K = BRICK. L = BLOCK

STATE HIGHWAY ADMINISTRATION OF MARYLAND
HIGHWAY INFORMATION SERVICES DIVISION
DATA SUPPORT GROUP

STATE HIGHWAY LOCATION REFERENCE

ROUTE NUMBER MD 631
INVENTORY DIRECTION... NORTH
NAME: OLD MD 5

COUNTY-PRINCE GEORGES
SHA DISTRICT..... 3
DATE..... 12/31/92

SYSTEM	FUNCTIONAL CLASS	HWY TYPE	ACCESS CTL	MILEPOINT	MILEPOINT DESCRIPTION	MARKED LANES	SURFACE WIDTH/TYPE*	AADT
SECONDARY R	RUR-LOCAL	UNDIVIDED	NONE	0.00	MD0373 ACCOKEEK RD	2	20I	99
				0.00	CO0599 BRANDYWINE RD			
				0.35	ROAD END			

ROUTE NUMBER MD 637
INVENTORY DIRECTION... EAST
NAME: NAYLOR RD

SECONDARY R	URB-MINOR ARTERIAL	UNDIVIDED	NONE	0.00	WASH DC LINE	2	24I	15,700
				0.17	GV0119 SUITLAND PKWY			
				0.31	CO0996 OXON RUN DR			
		DIVIDED		0.54	MD0637A NO NAME	2	29I	
				0.60	MD0005 BRANCH AVE			

ROUTE NUMBER MD 637A
INVENTORY DIRECTION... WEST
NAME: NO NAME

SECONDARY R	URB-LOCAL	UNDIVIDED	NONE	0.00	MD0005 BRANCH AVE	1	17I	
				0.03	MD0637 NAYLOR RD			

ROUTE NUMBER MD 650
INVENTORY DIRECTION... NORTH
NAME: NEW HAMPSHIRE AVE

SECONDARY R	URB-OTHER PRIN ART	DIVIDED	NONE	0.00	WASH DC LINE	5	58I	38,900
				0.13		6	68I	
				0.43				41,275
U				0.82	IN CORP LMTS TAKOMA PARK			44,800
				0.82	MD0410 EAST WEST HWY			
				1.25	GV0129 SLIGO CREEK PKWY			
				1.26	STRUC #16080 SLIGO CREEK			
R		PART		1.86	MD0193 UNIVERSITY BLVD	6	72I	35,650
				1.86	OUT CORP LMTS TAKOMA PARK			
				2.16	CO0668 MERRIMAC DR			
				2.53		6	68I	

* A, B = UNIMPROVED; C = GRADED & DRAINED; D, E = SOIL, GRAVEL, STONE; F, G = LOW TYPE BITUMINOUS;
H, I = HIGH TYPE BITUMINOUS; J = CONCRETE; K = BRICK; L = BLOCK

STATE HIGHWAY ADMINISTRATION OF MARYLAND
HIGHWAY INFORMATION SERVICES DIVISION
DATA SUPPORT GROUP

STATE HIGHWAY LOCATION REFERENCE

ROUTE NUMBER MD 650 CONTINUED
INVENTORY DIRECTION . . . NORTH
NAME: NEW HAMPSHIRE AVE

COUNTY-PRINCE GEORGES
SHA DISTRICT 3
DATE 12/31/92

SYSTEM STATE	FUNCTIONAL CLASS	HWY TYPE	ACCESS CTL	MILEPOINT	MILEPOINT DESCRIPTION	MARKED LANES	SURFACE WIDTH/TYPE*	AADT
SECONDARY R	URB-OTHER PRIN ART	DIVIDED	PART	2.76	STRUC #16079 NORTHWEST BRANCH	6	68I	35,650
				2.80	MD0320 PINEY BRANCH RD			
				3.00	CO0230 METZEROTT RD			
				3.17	MONTGOMERY CO/L			

ROUTE NUMBER MD 694
INVENTORY DIRECTION . . . NORTH
NAME: AGRICULTURAL FARM RD

SECONDARY R	URB-LOCAL	UNDIVIDED	NONE	0.00	ROAD END	2	16H	99
				0.05		2	20H	
				0.10	MD0212 POWDER MILL RD			

ROUTE NUMBER MD 704
INVENTORY DIRECTION . . . EAST
NAME: MARTIN LUTHER KING JR HWY

SECONDARY U	URB-MINOR ARTERIAL	DIVIDED	NONE	0.00	WASH DC LINE	5	60I	23,100
				0.04		6	67I	
				0.15		6	72I	
				0.26	CO0366 ADDISON RD			
R				0.80	OUT CORP LMTS SEAT PLEASANT			
				0.90	STRUC #16084			
				0.94		7	84I	
				1.07		6	72I	
				1.29	CO0360 HILL RD			
				1.50	CO0075 SHERIFF RD			25,500
				2.18	CO3668 COLUMBIA PARK DR			31,200
				2.18	CO3191 BELLE HAVEN DR			
				2.50	STRUC #16083 BEAVERDAM CREEK			
				2.58		5	60I	
				2.80		4	48I	
				3.01	MD0202 LARGO RD			28,500
				3.01	STRUC #16030			
				3.16		6	72I	
U				3.20	IN CORP LMTS GLENARDEN			
R				3.83	OUT CORP LMTS GLENARDEN			
				4.06		5	60I	

* A, B = UNIMPROVED; C = GRADED & DRAINED; D, E = SOIL, GRAVEL, STONE; F, G = LOW TYPE BITUMINOUS;
H, I = HIGH TYPE BITUMINOUS; J = CONCRETE; K = BRICK, L = BLOCK

STATE HIGHWAY ADMINISTRATION OF MARYLAND
HIGHWAY INFORMATION SERVICES DIVISION
DATA SUPPORT GROUP

STATE HIGHWAY LOCATION REFERENCE

ROUTE NUMBER..... MD 704 CONTINUED
INVENTORY DIRECTION... EAST
NAME: MARTIN LUTHER KING JR HWY

COUNTY-PRINCE GEORGES
SHA DISTRICT..... 3
DATE..... 12/31/92

SYSTEM STATE	FUNCTIONAL CLASS	HWY TYPE	ACCESS CTL	MILEPOINT	MILEPOINT DESCRIPTION	MARKED LANES	SURFACE WIDTH/TYPE*	AADT
SECONDARY R	URB-MINOR ARTERIAL	DIVIDED	NONE	4.15	CO0065 ARDWICK-ARDMORE RD	5	60I	26,000
				4.22		4	48I	
				4.42	IS0095 CAPITAL BELTWAY			
				4.42	STRUC #16147			
				4.57	CO0074 WHITFIELD CHAPEL RD			33,500
				5.15		5	60I	
	URB-OTHER PRIN ART			5.21	IS0595 JOHN HANSON HWY			27,500
				5.21	STRUC #16092			
				5.21	EXIT #8			
				5.61		6	72I	
				5.78		5	60I	
				5.88		6	72I	
		UNDIVIDED		6.24	CO0067 LOTTSFORD VISTA RD	2	56I	
				6.30		2	22I	
				6.74	STRUC #16081 FOLLY BRANCH			
				6.80	MDO450 ANNAPOLIS RD (AHEAD)			

ROUTE NUMBER..... MD 717
INVENTORY DIRECTION... NORTH
NAME: WATER ST

SECONDARY R	URB-LOCAL	UNDIVIDED	NONE	0.00		2	30I	9,699
	URB-MINOR ARTERIAL			0.06	MD0004 PENNSYLVANIA AVE			
				0.06	STRUC #16099			
				0.12		2	40I	
U				0.18	IN CORP LMTS UPPER MARLBORO	2	46I	
				0.18	STRUC #16109 WESTERN BRANCH			
				0.26		2	35I	
				0.30		2	40I	
				0.34	MD0725 MAIN ST			

ROUTE NUMBER..... MD 725
INVENTORY DIRECTION... EAST
NAME: OLD MARLBORO PIKE

SECONDARY R	URB-MINOR ARTERIAL	UNDIVIDED	NONE	0.00	CO0099 BROWN STATION RD	2	24I	7,099
				0.00	CO4024 OLD MARLBORO PIKE (BACK)			
U				0.15	IN CORP LMTS UPPER MARLBORO			

* A, B = UNIMPROVED; C = GRADED & DRAINED; D, E = SOIL, GRAVEL, STONE; F, G = LOW TYPE BITUMINOUS;
H, I = HIGH TYPE BITUMINOUS; J = CONCRETE; K = BRICK; L = BLOCK

STATE HIGHWAY ADMINISTRATION OF MARYLAND
HIGHWAY INFORMATION SERVICES DIVISION
DATA SUPPORT GROUP

STATE HIGHWAY LOCATION REFERENCE

ROUTE NUMBER.....MD 725 CONTINUED
INVENTORY DIRECTION...EAST
NAME: OLD MARLBORO PIKE

COUNTY-PRINCE GEORGES
SHA DISTRICT.....3
DATE.....12/31/92

SYSTEM STATE	FUNCTIONAL CLASS	HWY TYPE	ACCESS CTL	MILEPOINT	MILEPOINT DESCRIPTION	MARKED LANES	SURFACE WIDTH/TYPE*	AADT
SECONDARY U	URB-MINOR ARTERIAL	UNDIVIDED	NONE	0.15	STRUC #16009 FED SPRING BRANCH	2	24I	7.099
				0.16		2	35I	
				0.25		2	24I	
NAME: MAIN ST				0.60				
				0.63	CO1212 OLD CRAIN HWY	2	22I	
				0.71		2	35I	
				0.76	MD0717 WATER ST			17.099
				0.90		2	27I	
				1.12		2	24I	
				1.15		2	36I	
				1.18	STRUC #16010 WESTERN BRANCH			
NAME: OLD MARLBORO PIKE				1.18				
	URB-OTHER PRIN ART			1.18	OUT CORP LMTS UPPER MARLBORO			
				1.23	MD0202 LARGO RD	3	36I	
				1.29		2	24I	
				1.32	R/R #CR 529 574 F			
		DIVIDED		1.81		3	50I	
				1.85	US0301 BLUE STAR MEMORIAL HWY			

ROUTE NUMBER.....MD 726
INVENTORY DIRECTION...NORTH
NAME: GREEN LANDING RD

SECONDARY R	URB-LOCAL	UNDIVIDED	NONE	0.00	CO4026 MARLBORO HUNT CLUB RD	2	30I	2.599
				0.07	MD0004 PENNSYLVANIA AVE			
				0.07	STRUC #16096			
				0.10		2	24I	
				0.27	MD0004PA MARLBORO PIKE			

ROUTE NUMBER.....MD 769B
INVENTORY DIRECTION...NORTH
NAME: EDMONSTON RD

SECONDARY U	URB-LOCAL	UNDIVIDED	NONE	0.00	MD0450 ANNAPOLIS RD	4	50I	7.499
				0.07		2	30I	
				0.18		4	46I	
				0.21		2	26I	
				0.45	CO3168 OLD EDMONSTON RD (AHEAD)			

* A, B = UNIMPROVED; C = GRADED & DRAINED; D, E = SOIL, GRAVEL, STONE; F, G = LOW TYPE BITUMINOUS;
H, I = HIGH TYPE BITUMINOUS; J = CONCRETE; K = BRICK; L = BLOCK

STATE HIGHWAY ADMINISTRATION OF MARYLAND
HIGHWAY INFORMATION SERVICES DIVISION
DATA SUPPORT GROUP

STATE HIGHWAY LOCATION REFERENCE

ROUTE NUMBER..... MD 769C
INVENTORY DIRECTION... NORTH
NAME: 52ND AVE

COUNTY-PRINCE GEORGES
SHA DISTRICT..... 3
DATE..... 12/31/92

SYSTEM STATE	FUNCTIONAL CLASS	HWY TYPE	ACCESS CTL	MILEPOINT	MILEPOINT DESCRIPTION	MARKED LANES	SURFACE WIDTH/TYPE*	AADT
SECONDARY R	URB-LOCAL	UNDIVIDED	NONE	0.00 MD0201	KENILWORTH AVE	2	37I	9,099
				0.02		2	24I	
				0.15		2	48I	
				0.23		2	24I	
	U			0.38	IN CORP LMTS BLADENSBURG			
NAME:	QUINCY ST			0.55				
				0.81 MD0201A	NO NAME	2	35I	
NAME:	48TH ST			0.81				
				0.89		2	40I	
				0.94 MD0450	ANNAPOLIS RD			
				1.00		2	18I	
				1.05 MD0201	KENILWORTH AVE			

ROUTE NUMBER..... MD 769D
INVENTORY DIRECTION... NORTH
NAME: 52ND AVE

SECONDARY R	URB-LOCAL	UNDIVIDED	NONE	0.00	ROAD END	2	22I	9,599
				0.15	R/R #CSX 140 263 Y			
				0.25		2	30I	
				0.30 MD0201	KENILWORTH AVE			

ROUTE NUMBER..... MD 810A
INVENTORY DIRECTION... WEST
NAME: LIVINGSTON RD

SECONDARY R	RUR-LOCAL	UNDIVIDED	NONE	3.41 CD1201	LIVINGSTON RD (BACK)	2	24I	699
				3.43 MD0210J	SERVICE RD			
				3.50 MD0210	INDIAN HEAD HWY			
				3.53 MD0210K	SERVICE RD			
				3.57 CD1201	LIVINGSTON RD (AHEAD)			

* A, B = UNIMPROVED; C = GRADED & DRAINED; D, E = SOIL, GRAVEL, STONE; F, G = LOW TYPE BITUMINOUS;
H, I = HIGH TYPE BITUMINOUS; J = CONCRETE; K = BRICK; L = BLOCK

STATE HIGHWAY ADMINISTRATION OF MARYLAND
HIGHWAY INFORMATION SERVICES DIVISION
DATA SUPPORT GROUP

STATE HIGHWAY LOCATION REFERENCE

ROUTE NUMBER.....MD 810B
INVENTORY DIRECTION...EAST
NAME: SPRING GROVE DR

COUNTY-PRINCE GEORGES
SHA DISTRICT.....3
DATE.....12/31/92

SYSTEM	FUNCTIONAL CLASS	HWY TYPE	ACCESS CTL	MILEPOINT	MILEPOINT DESCRIPTION	MARKED LANES	SURFACE WIDTH/TYPE*	AADT
SECONDARY R	RUR-LOCAL	UNDIVIDED	NONE	0 00	MD0210K BEECH LA	2	24I	
				0 04	CO1554 SPRING GROVE DR (AHEAD)			

ROUTE NUMBER.....MD 810C
INVENTORY DIRECTION...EAST
NAME: DALE LA

SECONDARY R	RUR-LOCAL	UNDIVIDED	NONE	0.00	MD0210K BEECH LA	2	20I	
				0.04	CO1553 DALE LA (AHEAD)			

ROUTE NUMBER.....MD 810D
INVENTORY DIRECTION...EAST
NAME: MAPLE LA

SECONDARY R	RUR-LOCAL	UNDIVIDED	NONE	0 00	MD0210K BEECH LA	2	24I	
				0.03	CO1551 MAPLE LA (AHEAD)			

ROUTE NUMBER.....MD 810E
INVENTORY DIRECTION...SOUTH
NAME: PINE DR

SECONDARY R	RUR-LOCAL	UNDIVIDED	NONE	0.22	CO5195 PINE DR (BACK)	2	30I	
				0.24	MD0210L SERVICE RD			
				0.28	MD0210 INDIAN HEAD HWY			
				0 30	MD0210K SERVICE RD			

ROUTE NUMBER.....MD 810F
INVENTORY DIRECTION...SOUTH
NAME: HOLLY WAY

SECONDARY R	RUR-LOCAL	UNDIVIDED	NONE	0 28	CO2186 HOLLY WAY (BACK)	2	24I	
				0 28	MD0210M SERVICE RD			
				0 37	MD0810G PINE LA			
				0 37	CO2186 HOLLY WAY (AHEAD)			

* A, B = UNIMPROVED; C = GRADED & DRAINED; D, E = SOIL, GRAVEL, STONE; F, G = LOW TYPE BITUMINOUS;
H, I = HIGH TYPE BITUMINOUS; J = CONCRETE; K = BRICK; L = BLOCK

STATE HIGHWAY ADMINISTRATION OF MARYLAND
HIGHWAY INFORMATION SERVICES DIVISION
DATA SUPPORT GROUP

PAGE..... 57

STATE HIGHWAY LOCATION REFERENCE

ROUTE NUMBER..... MD 810G
INVENTORY DIRECTION... EAST
NAME: PINE LA

COUNTY-PRINCE GEORGES
SHA DISTRICT.....3
DATE..... 12/31/92

SYSTEM	FUNCTIONAL CLASS	HWY TYPE	ACCESS CTL	MILEPOINT	MILEPOINT DESCRIPTION	MARKED LANES	SURFACE WIDTH/TYPE*	AADT
SECONDARY R	RUR-LOCAL	UNDIVIDED	NONE	0.39	CO0585 PINE LA (BACK)	2	25I	
				0.39	MD0810F HOLLY WAY			
				0.43	MD0210N SERVICE RD	2	28I	
				0.45	MD0210 INDIAN HEAD HWY			

ROUTE NUMBER..... MD 810H
INVENTORY DIRECTION... SOUTH
NAME: MANNING RD WEST

SECONDARY R	RUR-LOCAL	UNDIVIDED	NONE	0.43	CO0699 MANNING RD WEST (BACK)	2	24I	
				0.50	MD0210N SERVICE RD			
				0.54	MD0210 INDIAN HEAD HWY			
				0.54	MD0810I MANNING RD EAST (AHEAD)			

ROUTE NUMBER..... MD 810I
INVENTORY DIRECTION... SOUTH
NAME: MANNING RD EAST

SECONDARY R	RUR-LOCAL	UNDIVIDED	NONE	0.00	MD0210 INDIAN HEAD HWY	2	24I	
				0.00	MD0810H MANNING RD WEST (BACK)			
				0.05	CO0153 MANNING RD EAST (AHEAD)			

ROUTE NUMBER..... MD 810J
INVENTORY DIRECTION... WEST
NAME: LIVINGSTON RD

SECONDARY R	RUR-LOCAL	UNDIVIDED	NONE	0.00	MD0210 INDIAN HEAD HWY	2	44I	
				0.00	MD0373 ACCOKEEK RD (BACK)			
				0.10	MD0210S SERVICE RD			
				0.10	CO1201 LIVINGSTON RD (AHEAD)			

* A, B = UNIMPROVED; C = GRADED & DRAINED; D, E = SOIL, GRAVEL, STONE; F, G = LOW TYPE BITUMINOUS;
H, I = HIGH TYPE BITUMINOUS; J = CONCRETE; K = BRICK. L = BLOCK

STATE HIGHWAY ADMINISTRATION OF MARYLAND
HIGHWAY INFORMATION SERVICES DIVISION
DATA SUPPORT GROUP

STATE HIGHWAY LOCATION REFERENCE

ROUTE NUMBER..... MD 810K
INVENTORY DIRECTION... WEST
NAME: BRYAN POINT RD

COUNTY-PRINCE GEORGES
SHA DISTRICT..... 3
DATE..... 12/31/92

SYSTEM	FUNCTIONAL CLASS	HWY TYPE	ACCESS CTL	MILEPOINT	MILEPOINT DESCRIPTION	MARKED LANES	SURFACE WIDTH/TYPE*	AADT
SECONDARY R	RUR-MINOR COLLECTOR	UNDIVID	NONE	0.00	ROAD END	2	25I	999
				0.03	MD0210R SERVICE RD			
				0.10	MD0210S SERVICE RD			
				0.10	CO0228 BRYAN POINT RD (AHEAD)			

ROUTE NUMBER..... MD 950
INVENTORY DIRECTION... NORTH
NAME: GARDEN CITY DR

SECONDARY R	URB-COLLECTOR	UNDIVID	NONE	0.00	US0050PA ARDWICK ARDMORE RD (BACK)	4	50I	999
				0.33	MD0950F CORPORATE DR			
				0.34		3	34I	
				0.56	RAMP 10 TO IS 595			
				0.56	RAMP 9 FR IS 595			

ROUTE NUMBER..... MD 950A
INVENTORY DIRECTION... SOUTH
NAME: WHITFIELD CHAPEL RD

SECONDARY R	URB-COLLECTOR	UNDIVID	NONE	1.14	CO0074 WHITFIELD CHAPEL RD (BACK)	2	34I	8,712
				1.19		2	24I	
				1.30	IS0595 JOHN HANSON HWY			
				1.30	STRUC #16116			
				1.42	CO0074 WHITFIELD CHAPEL RD (AHEAD)			

ROUTE NUMBER..... MD 950B
INVENTORY DIRECTION... NORTH
NAME: COBB RD

SECONDARY R	URB-LOCAL	UNDIVID	NONE	0.00	CO4429 CORPORATE DR	2	24I	1,020
				0.14		2	34I	
				0.20	CO4312 PROFESSIONAL PL			

* A, B = UNIMPROVED; C = GRADED & DRAINED; D, E = SOIL, GRAVEL, STONE; F, G = LOW TYPE BITUMINOUS;
H, I = HIGH TYPE BITUMINOUS; J = CONCRETE; K = BRICK; L = BLOCK

STATE HIGHWAY ADMINISTRATION OF MARYLAND
HIGHWAY INFORMATION SERVICES DIVISION
DATA SUPPORT GROUP

STATE HIGHWAY LOCATION REFERENCE

ROUTE NUMBER..... MD 950C
INVENTORY DIRECTION... SOUTH
NAME: LOTTSFORD VISTA RD

COUNTY-PRINCE GEORGES
SHA DISTRICT..... 3
DATE..... 12/31/92

SYSTEM	FUNCTIONAL CLASS	HWY TYPE	ACCESS CTL	MILEPOINT	MILEPOINT DESCRIPTION	MARKED LANES	SURFACE WIDTH/TYPE*	AADT
SECONDARY R	URB-COLLECTOR	UNDIVIDED	NONE	0.45	CD0067 LOTTSFORD VISTA RD (BACK)	2	36I	2,780
				0.64	IS0595 JOHN HANSON HWY			
				0.64	STRUC #16091			
	URB-LOCAL			0.79		2	24I	
				0.87	CD0067 LOTTSFORD VISTA RD (AHEAD)			

ROUTE NUMBER..... MD 950D
INVENTORY DIRECTION... SOUTH
NAME: CHURCH RD

SECONDARY R	URB-COLLECTOR	UNDIVIDED	NONE	1.82	CD0059 CHURCH RD (BACK)	2	24I	1,270
				2.01	IS0595 JOHN HANSON HWY			
				2.01	STRUC #16088			
				2.24	CD0059 CHURCH RD (AHEAD)			

ROUTE NUMBER..... MD 950E
INVENTORY DIRECTION... EAST
NAME: PENNSY DR

SECONDARY R	URB-COLLECTOR	UNDIVIDED	NONE	1.47	CD2428 PENNSY DR (BACK)	4	46I	3,064
				1.50		3	44I	
	URB-LOCAL			1.65	US0050PA ARDWICK ARDMORE RD	2	24I	
				1.65	CD0065 ARDWICK ARDMORE RD			
				1.76	US0050 JOHN HANSON HWY			
				1.76	STRUC #16244			
				1.79		2	25I	
				1.88		3	36I	
				1.97	MD0950F CORPORATE DR			

ROUTE NUMBER..... MD 950F
INVENTORY DIRECTION... SOUTH
NAME: CORPORATE DR

SECONDARY R	URB-LOCAL	UNDIVIDED	NONE	0.00	MD0950 GARDEN CITY DR	4	50I	1,810
				0.04		4	45I	
				0.13	MD0950E PENNSY DR	3	36I	

* A, B = UNIMPROVED; C = GRADED & DRAINED; D, E = SOIL, GRAVEL, STONE; F, G = LOW TYPE BITUMINOUS;
H, I = HIGH TYPE BITUMINOUS; J = CONCRETE; K = BRICK; L = BLOCK

STATE HIGHWAY ADMINISTRATION OF MARYLAND
HIGHWAY INFORMATION SERVICES DIVISION
DATA SUPPORT GROUP

STATE HIGHWAY LOCATION REFERENCE

ROUTE NUMBER. MD 950F CONTINUED
INVENTORY DIRECTION. . . . SOUTH
NAME: CORPORATE DR

COUNTY-PRINCE GEORGES
SHA DISTRICT. 3
DATE. 12/31/92

SYSTEM STATE	FUNCTIONAL CLASS	HWY TYPE	ACCESS CTL	MILEPOINT	MILEPOINT DESCRIPTION	MARKED LANES	SURFACE WIDTH/TYPE*	AADT
SECONDARY R	URB-LOCAL	UNDIVIDED	NONE	0.23	CO4429 CORPORATE DR (AHEAD)	3	36I	1,810

ROUTE NUMBER. MD 953
INVENTORY DIRECTION. . . . NORTH
NAME: GLENN DALE RD

SECONDARY R	URB-LOCAL	UNDIVIDED	NONE	0.00	MD0193 ENTERPRISE RD	2	24I	1,999
				0.49		4	48I	
				0.53	STRUC #16216P LOTTSFORD BRANCH			
				0.84		4	60I	
				0.90		3	36I	
				1.11		2	18I	
				1.32	MD0450 ANNAPOLIS RD	2	22I	
				2.72		2	23I	
				2.97		2	28I	
				3.36		2	26I	
				3.50	CO0113 N LANDSDALE ST			

ROUTE NUMBER. MD 953A
INVENTORY DIRECTION. . . . NORTH
NAME: GLENN DALE RD

SECONDARY R	URB-LOCAL	UNDIVIDED	NONE	0.00	CO2901 DUVALL ST	2	26I	99
				0.03		2	36I	
				0.09	MD0564 LANHAM SEVERN RD	2	26I	
				0.18	ROAD END			

ROUTE NUMBER. MD 963
INVENTORY DIRECTION. . . . EAST
NAME: DEPUTY LA

SECONDARY R	URB-LOCAL	UNDIVIDED	NONE	0.00	CO0360 HILL RD	2	20I	
				0.07	OP0095 DEPUTY LA (AHEAD)			

* A, B = UNIMPROVED; C = GRADED & DRAINED; D, E = SOIL, GRAVEL, STONE; F, G = LOW TYPE BITUMINOUS;
H, I = HIGH TYPE BITUMINOUS; J = CONCRETE; K = BRICK, L = BLOCK

STATE HIGHWAY ADMINISTRATION OF MARYLAND
HIGHWAY INFORMATION SERVICES DIVISION
DATA SUPPORT GROUP

PAGE..... 61

STATE HIGHWAY LOCATION REFERENCE

ROUTE NUMBER..... MD 964
INVENTORY DIRECTION... SOUTH
NAME: TRUMAN RD

COUNTY-PRINCE GEORGES
SHA DISTRICT..... 3
DATE..... 12/31/92

SYSTEM	FUNCTIONAL CLASS	HWY TYPE	ACCESS CTL	MILEPOINT	MILEPOINT DESCRIPTION	MARKED LANES	SURFACE WIDTH/TYP*	AADT
SECONDARY R	URB-LOCAL	UNDIVID	NONE	0.00	ROAD END	2	14H	
				0.07		2	26H	
				0.10	CO0441 TRUMAN RD (AHEAD)			

ROUTE NUMBER..... MD 965
INVENTORY DIRECTION... NORTH
NAME: KENILWORTH AVE

SECONDARY R	URB-LOCAL	UNDIVID	NONE	0.00	WASH DC LINE	2	26J	
				0.11		2	24J	
				0.32	MDO201 KENILWORTH AVE			
				0.32	STRUC #16028			
				0.51		2	26J	
				0.62	WASH DC LINE			

ROUTE NUMBER..... MD 967
INVENTORY DIRECTION... SOUTH
NAME: SERVICE RD

SECONDARY R	URB-LOCAL	UNDIVID	NONE	0.00	CO0607 COLEBROOK DR	2	38I	
				0.03		2	24I	
				0.17	ROAD END			

ROUTE NUMBER..... MD 967A
INVENTORY DIRECTION... NORTH
NAME: OLD BRANCH AVE

SECONDARY R	URB-LOCAL	UNDIVID	NONE	0.00	MDO005 BRANCH AVE	2	30I	
				0.00	CO2606 BEECH RD (BACK)			
				0.06		2	24I	
				0.30		2	30I	
				0.46		2	24I	
				0.97	MDO414 ST BARNABAS RD			

* A, B = UNIMPROVED; C = GRADED & DRAINED; D, E = SOIL, GRAVEL, STONE; F, G = LOW TYPE BITUMINOUS;
H, I = HIGH TYPE BITUMINOUS; J = CONCRETE; K = BRICK, L = BLOCK

STATE HIGHWAY ADMINISTRATION OF MARYLAND
HIGHWAY INFORMATION SERVICES DIVISION
DATA SUPPORT GROUP

STATE HIGHWAY LOCATION REFERENCE

ROUTE NUMBER..... MD 967B
INVENTORY DIRECTION... NORTH
NAME: OLD BRANCH AVE

COUNTY-PRINCE GEORGES
SHA DISTRICT..... 3
DATE..... 12/31/92

SYSTEM	FUNCTIONAL CLASS	HWY TYPE	ACCESS CTL	MILEPOINT	MILEPOINT DESCRIPTION	MARKED LANES	SURFACE WIDTH/TYPE*	AADT
SECONDARY R	URB-LOCAL	UNDIVIDED	NONE	0.00	MD0005 BRANCH AVE	2	20I	
				0.36	C02606 BEECH RD			

ROUTE NUMBER..... MD 967C
INVENTORY DIRECTION... NORTH
NAME: OLD BRANCH AVE

SECONDARY R	URB-LOCAL	UNDIVIDED	NONE	0.00	C02577 KEPPLER RD	2	26I	
				0.14		2	30I	
				0.26				
				0.28	MD0005 BRANCH AVE			

ROUTE NUMBER..... MD 967D
INVENTORY DIRECTION... NORTH
NAME: SERVICE RD

SECONDARY R	URB-LOCAL	UNDIVIDED	NONE	0.00	C00931 SCHULTZ RD	2	30F	
				0.06	ROAD END			

ROUTE NUMBER..... MD 968
INVENTORY DIRECTION... EAST
NAME: ENT NAT GUARD ARMORY

SECONDARY R	URB-LOCAL	UNDIVIDED	NONE	0.00	MD0193 GREENBELT RD	2	26I	
				0.06	ROAD END			

ROUTE NUMBER..... MD 972A
INVENTORY DIRECTION... EAST
NAME: STATE RD

SECONDARY R	URB-LOCAL	DIVIDED	NONE	0.00	MD0458 SILVER HILL RD	4	54J	6,099
		UNDIVIDED		0.10		5	56I	
		DIVIDED		0.41		4	56I	
				0.43	C03074 MARLBORO PIKE			

* A, B = UNIMPROVED; C = GRADED & DRAINED; D, E = SOIL, GRAVEL, STONE; F, G = LOW TYPE BITUMINOUS;
H, I = HIGH TYPE BITUMINOUS; J = CONCRETE; K = BRICK, L = BLOCK

STATE HIGHWAY ADMINISTRATION OF MARYLAND
HIGHWAY INFORMATION SERVICES DIVISION
DATA SUPPORT GROUP

STATE HIGHWAY LOCATION REFERENCE

ROUTE NUMBER..... MD 973B
INVENTORY DIRECTION... EAST
NAME: TUXEDO RD

COUNTY-PRINCE GEORGES
SHA DISTRICT..... 3
DATE..... 12/31/92

SYSTEM	FUNCTIONAL CLASS	HWY TYPE	ACCESS CTL	MILEPOINT	MILEPOINT DESCRIPTION	MARKED LANES	SURFACE WIDTH/TYPE*	AADT
SECONDARY R	URB-LOCAL	UNDIVIDED	NONE	0.00	MDO459 TUXEDO RD	2	18H	99
				0.06	ROAD END			

ROUTE NUMBER..... MD 974
INVENTORY DIRECTION... NORTH
NAME: OLD MD 556

SECONDARY R	URB-LOCAL	UNDIVIDED	NONE	0.00	ROAD END	2	18H	99
				0.08				
				0.10	MDO193 ENTERPRISE RD			

ROUTE NUMBER..... MD 976
INVENTORY DIRECTION... NORTH
NAME: COLUMBIAN WAY

SECONDARY R	RUR-LOCAL	UNDIVIDED	NONE	0.00	MDO003 ROBERT CRAIN HWY	2	24I	
				0.30	MDO003 ROBERT CRAIN HWY			

ROUTE NUMBER..... MD 976A
INVENTORY DIRECTION... NORTH
NAME: OLD US 301

SECONDARY R	URB-LOCAL	UNDIVIDED	NONE	0.00	US0301 BLUE STAR MEMORIAL HWY	2	18F	199
				0.01		2	24I	
				0.07	CO0131 ROSARYVILLE RD			
				0.09		2	16I	
				0.14		1	12I	
				0.17		1	8I	
				0.22	ROAD END			

* A, B = UNIMPROVED; C = GRADED & DRAINED; D, E = SOIL, GRAVEL, STONE; F, G = LOW TYPE BITUMINOUS;
H, I = HIGH TYPE BITUMINOUS; J = CONCRETE; K = BRICK, L = BLOCK

STATE HIGHWAY ADMINISTRATION OF MARYLAND
HIGHWAY INFORMATION SERVICES DIVISION
DATA SUPPORT GROUP

STATE HIGHWAY LOCATION REFERENCE

ROUTE NUMBER..... MD 976B
INVENTORY DIRECTION... EAST
NAME: OLD US 301

COUNTY-PRINCE GEORGES
SHA DISTRICT..... 3
DATE..... 12/31/92

SYSTEM	FUNCTIONAL CLASS	HWY TYPE	ACCESS CTL	MILEPOINT	MILEPOINT DESCRIPTION	MARKED LANES	SURFACE WIDTH/TYPE*	AADT
SECONDARY R	RUR-LOCAL	UNDIVIDED	NONE	0.00	ROAD END	2	24H	99
				0.17		2	18H	
				0.22	US0301 BLUE STAR MEMORIAL HWY			

ROUTE NUMBER..... MD 976C
INVENTORY DIRECTION... EAST
NAME: ACCESS RD

SECONDARY R	URB-LOCAL	UNDIVIDED	NONE	0.00	US0301 BLUE STAR MEMORIAL HWY	2	24I	
				0.10		2	36I	
				0.15		2	24I	
				0.16	ROAD END			

ROUTE NUMBER..... MD 977F
INVENTORY DIRECTION... SOUTH
NAME: OLD LARGO RD

SECONDARY R	URB-LOCAL	UNDIVIDED	NONE	0.00	ROAD END	2	16J	99
				0.03	MD0214 CENTRAL AVE	2	30I	
				0.07		1	12I	
				0.13		2	24I	
				0.32		2	15I	
				0.36		1	12I	
				0.40	MD0202 LARGO RD			

ROUTE NUMBER..... MD 977H
INVENTORY DIRECTION... NORTH
NAME: PROSPECT ST

SECONDARY R	URB-LOCAL	UNDIVIDED	NONE	0.00	MD0202 LARGO RD	2	20I	
				0.07		2	18I	
				0.18	ROAD END			

* A, B = UNIMPROVED; C = GRADED & DRAINED; D, E = SOIL, GRAVEL, STONE; F, G = LOW TYPE BITUMINOUS;
H, I = HIGH TYPE BITUMINOUS; J = CONCRETE; K = BRICK; L = BLOCK

STATE HIGHWAY ADMINISTRATION OF MARYLAND
HIGHWAY INFORMATION SERVICES DIVISION
DATA SUPPORT GROUP

STATE HIGHWAY LOCATION REFERENCE

ROUTE NUMBER..... MD 978A
INVENTORY DIRECTION... EAST
NAME: HALL RD

COUNTY-PRINCE GEORGES
SHA DISTRICT..... 3
DATE..... 12/31/92

SYSTEM	FUNCTIONAL CLASS	HWY TYPE	ACCESS CTL	MILEPOINT	MILEPOINT DESCRIPTION	MARKED LANES	SURFACE WIDTH/TYPE*	AADT
SECONDARY R	URB-LOCAL	UNDIVIDED	NONE	0.00 MD0214	CENTRAL AVE	2	20I	299
				0.44	R/R #CR 529 570 D			
U				0.47	IN CORP LMTS BOWIE			
				0.48	STRUC #16048 COLLINGTON BRANCH			
	URB-COLLECTOR			0.53 MU2170	POINTER RIDGE DR			
R				0.55	OUT CORP LMTS BOWIE			
				0.63 MD0214C	NO NAME			
				0.67 MD0214	CENTRAL AVE			

ROUTE NUMBER..... MD 978B
INVENTORY DIRECTION... EAST
NAME: OLD MD 214

SECONDARY R	URB-LOCAL	UNDIVIDED	NONE	0.00 MD0214	CENTRAL AVE	2	20I	299
	RUR-LOCAL			0.35	US 301 (SB/L) BLUE STAR MEMORIAL HWY	2	24I	
				0.53 US0301	BLUE STAR MEMORIAL HWY			
				0.80		1	12I	
				0.89 MD0214	CENTRAL AVE			

ROUTE NUMBER..... MD 979
INVENTORY DIRECTION... NORTH
NAME: MAIN ST

SECONDARY U	URB-MINOR ARTERIAL	UNDIVIDED	NONE	0.00 US0001	2ND ST	2	40I	8,199
				0.00 MU0230	MAIN ST (BACK)			
				0.06 MU0230	MAIN ST (AHEAD)			
				0.06	US 1 (SB/L) WASHINGTON ST			

ROUTE NUMBER..... MD 980D
INVENTORY DIRECTION... EAST
NAME: RITCHIE MARLBORO RD

SECONDARY R	RUR-MAJOR COLLECTOR	UNDIVIDED	NONE	0.00 C04024	OLD MARLBORO PIKE	2	34I	3,199
				0.00 C00974	RITCHIE MARLBORO RD (BACK)			
				0.01		2	24I	
		DIVIDED		0.10		2	36I	

* A, B = UNIMPROVED; C = GRADED & DRAINED; D, E = SOIL, GRAVEL, STONE; F, G = LOW TYPE BITUMINOUS;
H, I = HIGH TYPE BITUMINOUS; J = CONCRETE; K = BRICK; L = BLOCK

STATE HIGHWAY ADMINISTRATION OF MARYLAND
HIGHWAY INFORMATION SERVICES DIVISION
DATA SUPPORT GROUP

STATE HIGHWAY LOCATION REFERENCE

ROUTE NUMBER..... MD 980D CONTINUED
INVENTORY DIRECTION... EAST
NAME: RITCHIE MARLBORO RD

COUNTY-PRINCE GEORGES
SHA DISTRICT..... 3
DATE..... 12/31/92

SYSTEM	FUNCTIONAL CLASS	HWY TYPE	ACCESS CTL	MILEPOINT	MILEPOINT DESCRIPTION	MARKED LANES	SURFACE WIDTH/TYPE*	AADT
SECONDARY R	RUR-MAJOR COLLECTOR	DIVIDED	NONE	0.16		2	40I	3,199
		UNDIVIDED		0.20	MD0004 PENNSYLVANIA AVE			
				0.20	STRUC #16102			
				0.35		2	16I	
				0.39		2	12I	
				0.44	MD0004 PENNSYLVANIA AVE			

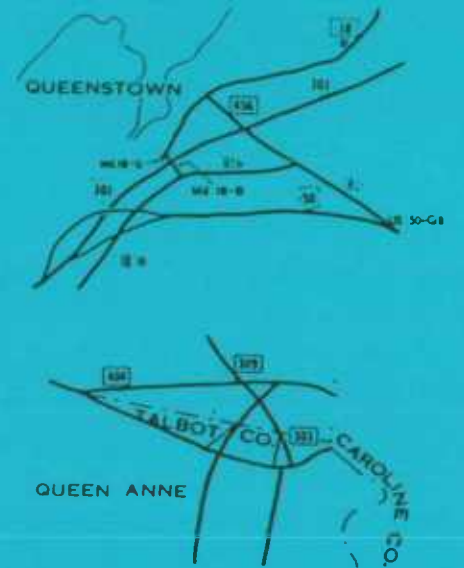
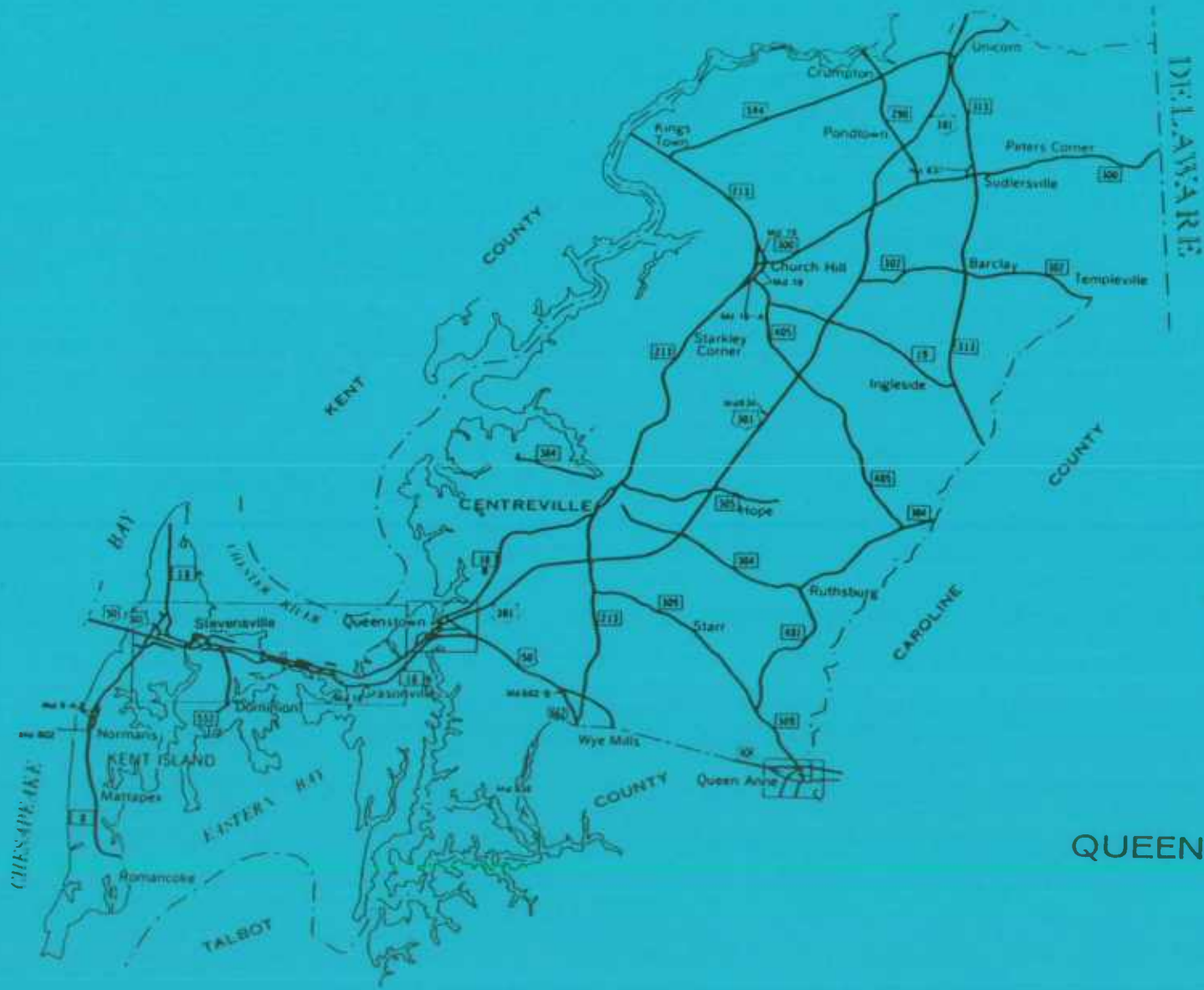
* A, B = UNIMPROVED; C = GRADED & DRAINED; D, E = SOIL, GRAVEL, STONE; F, G = LOW TYPE BITUMINOUS;
H, I = HIGH TYPE BITUMINOUS; J = CONCRETE; K = BRICK; L = BLOCK

1993

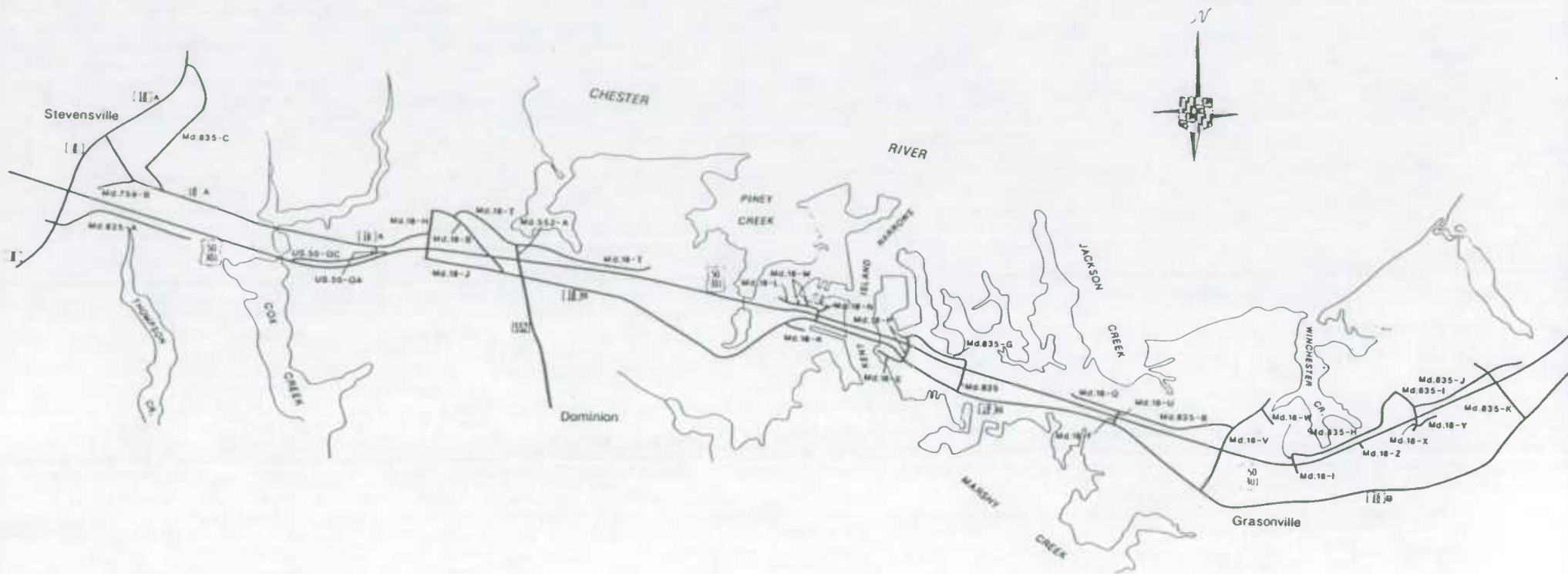
HIGHWAY LOCATION REFERENCE

**QUEEN ANNE'S
COUNTY**


QA



QUEEN ANNES COUNTY




QUEEN ANNES COUNTY



ROUTE ALERT LIST

QUEEN ANNE'S COUNTY

None



STATE HIGHWAY ADMINISTRATION OF MARYLAND
HIGHWAY INFORMATION SERVICES DIVISION
DATA SUPPORT GROUP

PAGE..... 1

STATE HIGHWAY LOCATION REFERENCE

ROUTE NUMBER..... MD 8
INVENTORY DIRECTION... NORTH
NAME: KENT POINT RD

COUNTY-GUEN ANNES
SHA DISTRICT..... 2
DATE..... 12/31/92

SYSTEM STATE	FUNCTIONAL CLASS	HWY TYPE	ACCESS CTL	MILEPOINT	MILEPOINT DESCRIPTION	MARKED LANES	SURFACE WIDTH/TYPE*	AADT
SECONDARY R	RUR-LOCAL RUR-MAJOR COLLECTOR	UNDIVIDED	NONE	0.00	ROAD END	2	20I	2,800
				0.97				
				1.04		2	22I	
				4.27	MD0802 OLD MD 33			
				4.61	MD0008A BATTS NECK RD			
				5.17	MD0008B VESTFIELD RD			
				5.29	MD0802 OLD MD 33			
		DIVIDED		7.79		4	48I	
				7.91	MD0835A PIER 1 RD			22,000
				8.09	US0050 BLUE STAR MEMORIAL HWY			
				8.09	STRUC #17000			
				8.09	EXIT #37			
				8.45	MD0018A MAIN ST/BUSINESS PKWY			

ROUTE NUMBER..... MD 8A
INVENTORY DIRECTION... EAST
NAME: BATTS NECK RD

SECONDARY R	RUR-LOCAL	UNDIVIDED	NONE	0.00	MD0008 KENT POINT RD	2	22I	
				0.10	MD0802 OLD MD 33			

ROUTE NUMBER..... MD 8B
INVENTORY DIRECTION... SOUTH
NAME: VESTFIELD RD

SECONDARY R	RUR-LOCAL	UNDIVIDED	NONE	0.00	MD0802 OLD MD 33	2	20H	
				0.08	MD0008 KENT POINT RD			

ROUTE NUMBER..... MD 18A
INVENTORY DIRECTION... EAST
NAME: LOVE POINT RD

SECONDARY R	RUR-MINOR COLLECTOR	UNDIVIDED	NONE	0.00	CO0220 THIRD ST (BACK)	2	22I	3,900
				2.88		2	24I	
				3.03	MD0835C LOVE POINT RD			

* A, B = UNIMPROVED; C = GRADED & DRAINED; D, E = SOIL, GRAVEL, STONE; F, G = LOW TYPE BITUMINOUS;
H, I = HIGH TYPE BITUMINOUS; J = CONCRETE; K = BRICK; L = BLOCK

PAGE..... 1

STATE HIGHWAY ADMINISTRATION OF MARYLAND
HIGHWAY INFORMATION SERVICES DIVISION
DATA SUPPORT GROUP

STATE HIGHWAY LOCATION REFERENCE

ROUTE NUMBER.....MD 18A CONTINUED
INVENTORY DIRECTION...EAST
NAME: BUSINESS PKWY

COUNTY-QUEEN ANNES
SHA DISTRICT.....2
DATE.....12/31/92

SYSTEM	FUNCTIONAL CLASS	HWY TYPE	ACCESS CTL	MILEPOINT	MILEPOINT DESCRIPTION	MARKED LANES	SURFACE WIDTH/TYPE*	AADT
SECONDARY R	RUR-MINOR COLLECTOR	UNDIVIDED	NONE	3.28	MD0835F SCHOONER PKWY	2	24I	3,900
		DIVIDED		3.39		4	48I	
	RUR-MAJOR COLLECTOR	UNDIVIDED		3.57		2	24I	
NAME: MAIN ST				3.57	MD0008 KENT POINT RD			
				3.83	MD0759B OLD US 50	2	21I	
				3.98	MD0835C LOVE POINT RD	2	24I	
				4.10		2	22I	
				4.56	STRUC #17001 COX CREEK			
				5.03	US0050GA SPUR	2	24I	
				5.32	MD0018H CASTLE MARINA RD			

ROUTE NUMBER.....MD 18B
INVENTORY DIRECTION...EAST
NAME: MAIN ST

SECONDARY R	RUR-MAJOR COLLECTOR	UNDIVIDED	NONE	0.00	MD0018H CASTLE MARINA RD	2	24I	7,200
				0.11	MD0018T PINEY CREEK RD			
				0.37	US0050 BLUE STAR MEMORIAL HWY			
				0.37	STRUC #17047			
				0.48	MD0018J POSTAL RD			
				0.55		2	20I	
				0.61	MD0552 DOMINION RD			
				2.05		2	34I	
				2.06	RAMP 6 FR US 50			
				2.06	EXIT #41			
				2.15	MD0018K WHARF RD			
		DIVIDED		2.31	MD0018M PINEY NARROWS RD	2	24I	
				2.48		2	24J	
				2.56	STRUC #17006 KENT ISLAND NARROWS			
				2.61		2	24I	
		UNDIVIDED		2.77		2	34I	
				2.80	MD0018E KENT NARROWS WAY S			
				2.80	MD0018P KENT NARROWS WAY N			
				2.83		2	24I	
				2.93		2	22I	
				3.15	MD0835 SEWARD MARINA RD	2	20I	
				3.90		2	24I	
				4.00		2	34I	
				4.04	MD0018F NO NAME			

* A, B = UNIMPROVED; C = GRADED & DRAINED; D, E = SOIL, GRAVEL, STONE; F, G = LOW TYPE BITUMINOUS;
H, I = HIGH TYPE BITUMINOUS; J = CONCRETE; K = BRICK; L = BLOCK

STATE HIGHWAY ADMINISTRATION OF MARYLAND
HIGHWAY INFORMATION SERVICES DIVISION
DATA SUPPORT GROUP

STATE HIGHWAY LOCATION REFERENCE

ROUTE NUMBER.....MD 18B CONTINUED
INVENTORY DIRECTION...EAST
NAME: MAIN ST

COUNTY-QUEEN ANNES
SHA DISTRICT.....2
DATE.....12/31/92

SYSTEMSTATE....	FUNCTIONAL CLASS	HWY TYPE	ACCESS CTL	MILEPOINT	MILEPOINT DESCRIPTION	MARKED LANES	SURFACE WIDTH/TYPE*	AADT
SECONDARY R	RUR-MAJOR COLLECTOR	UNDIVID	NONE	4.05		2	20I	7,200
				4.59	MDO018V CHESTER RIVER BEACH RD			
				4.80	CO0174 PERRY CORNER RD			
				5.67		2	22I	
				6.27		2	20I	
				6.47	MDO835K NESBIT RD			
				6.89	CO0173 BENNETT POINT RD			
				7.89		2	24I	
				7.95	US0050 OCEAN GATEWAY			3,300
				8.24	MDO656 RAILROAD AVE	2	21I	
				8.29	US0301 BLUE STAR MEMORIAL HWY	2	20I	
U				8.31	IN CORP LMTS QUEENSTOWN			
				8.35	MDO018G LINKS LA			
				8.68		2	25I	
				8.78	MDO456 DEL RHODES AVE			
				8.79		2	27I	
				8.91		2	22I	
R				9.12	OUT CORP LMTS QUEENSTOWN			
NAME: QUEENSTOWN RD				9.12				
				10.26				2,100
				11.80	STRUC #17002 REED CREEK			
				12.40	CO0143 WRIGHTS NECK RD			
				13.54		2	20I	
U				14.75	IN CORP LMTS CENTREVILLE	2	22I	
				15.12	MDO213 CENTREVILLE RD			

ROUTE NUMBER.....MD 18E
INVENTORY DIRECTION...EAST
NAME: KENT NARROWS WAY S

SECONDARY R	RUR-LOCAL	UNDIVID	NONE	0.00	ROAD END	2	22I	
				0.15	MDO018B MAIN ST			
				0.15	MDO018P KENT NARROWS WAY N (AHEAD)			

* A, B = UNIMPROVED; C = GRADED & DRAINED; D, E = SOIL, GRAVEL, STONE; F, G = LOW TYPE BITUMINOUS;
H, I = HIGH TYPE BITUMINOUS; J = CONCRETE; K = BRICK; L = BLOCK

STATE HIGHWAY ADMINISTRATION OF MARYLAND
HIGHWAY INFORMATION SERVICES DIVISION
DATA SUPPORT GROUP

STATE HIGHWAY LOCATION REFERENCE

ROUTE NUMBER.....MD 18F
INVENTORY DIRECTION...NORTH
NAME: NO NAME

COUNTY-QUEEN ANNES
SHA DISTRICT.....2
DATE.....12/31/92

SYSTEM	FUNCTIONAL CLASS	HWY TYPE	ACCESS CTL	MILEPOINT	MILEPOINT DESCRIPTION	MARKED LANES	SURFACE WIDTH/TYPE*	AADT
SECONDARY R	RUR-LOCAL	DIVIDED	NONE	0.00	MD0018B MAIN ST	2	40I	
				0.04	US0050 BLUE STAR MEMORIAL HWY			
				0.04	EXIT #43A			

ROUTE NUMBER.....MD 18G
INVENTORY DIRECTION...SOUTH
NAME: LINKS LA

SECONDARY R	RUR-LOCAL	UNDIVIDED	NONE	0.00	MD0018B MAIN ST	2	18H	
				0.06	OP0229 LINKS LA (AHEAD)			

ROUTE NUMBER.....MD 18H
INVENTORY DIRECTION...SOUTH
NAME: CASTLE MARINA RD

SECONDARY R	RUR-MAJOR COLLECTOR	UNDIVIDED	NONE	0.00	MD0018B MAIN ST	3	36I	2,599
	RUR-MINOR COLLECTOR			0.11	MD0018A MAIN ST			
		DIVIDED		0.17		2	28I	
				0.19	US0050 BLUE STAR MEMORIAL HWY			
				0.19	EXIT #39A			

ROUTE NUMBER.....MD 18I
INVENTORY DIRECTION...NORTH
NAME: STATION LA

SECONDARY R	RUR-LOCAL	DIVIDED	NONE	0.16	CO0406 STATION LA (BACK)	2	40I	
				0.19	US0050 BLUE STAR MEMORIAL HWY			
				0.19	EXIT #44A			

ROUTE NUMBER.....MD 18J
INVENTORY DIRECTION...EAST
NAME: COX NECK RD

SECONDARY R	RUR-MINOR COLLECTOR	DIVIDED	NONE	0.00	US0050 BLUE STAR MEMORIAL HWY	2	28I	2,599
-------------	---------------------	---------	------	------	-------------------------------	---	-----	-------

* A, B = UNIMPROVED; C = GRADED & DRAINED; D, E = SOIL, GRAVEL, STONE; F, G = LOW TYPE BITUMINOUS;
H, I = HIGH TYPE BITUMINOUS; J = CONCRETE; K = BRICK; L = BLOCK

STATE HIGHWAY ADMINISTRATION OF MARYLAND
HIGHWAY INFORMATION SERVICES DIVISION
DATA SUPPORT GROUP

STATE HIGHWAY LOCATION REFERENCE

ROUTE NUMBER.....MD 18J CONTINUED
INVENTORY DIRECTION...EAST
NAME: COX NECK RD

COUNTY-QUEEN ANNES
SHA DISTRICT.....2
DATE.....12/31/92

SYSTEM	FUNCTIONAL CLASS	HWY TYPE	ACCESS CTL	MILEPOINT	MILEPOINT DESCRIPTION	MARKED LANES	SURFACE WIDTH/TYPE*	AADT
SECONDARY R	RUR-MINOR COLLECTOR	DIVIDED	NONE	0.00	EXIT #39A	2	28I	2,599
		UNDIVIDED		0.01		2	27I	
				0.04	CO0200 COX NECK RD	2	22I	
NAME: POSTAL RD				0.04				
				0.44	MD0018B MAIN ST			

ROUTE NUMBER.....MD 18K
INVENTORY DIRECTION...EAST
NAME: WHARF RD

SECONDARY R	RUR-LOCAL	UNDIVIDED	NONE	0.00	MD0018B MAIN ST	2	22I	475
				0.06	CO0526 WHARF RD (AHEAD)			

ROUTE NUMBER.....MD 18L
INVENTORY DIRECTION...WEST
NAME: PINEY NARROWS RD

SECONDARY R	RUR-LOCAL	UNDIVIDED	NONE	0.00	MD0018M PINEY NARROWS RD	2	22I	
				0.09	RAMP 7 FR US 50			
				0.09	RAMP 8 TO US 50 (AHEAD)			
				0.09	EXIT #41			

ROUTE NUMBER.....MD 18M
INVENTORY DIRECTION...NORTH
NAME: PINEY NARROWS RD

SECONDARY R	RUR-LOCAL	UNDIVIDED	NONE	0.00	MD0018B MAIN ST	2	24I	
				0.02	US0050 BLUE STAR MEMORIAL HWY			
				0.02	STRUC #1706			
				0.03	MD0018N NO NAME			
				0.06		2	22I	
				0.16	MD0018L PINEY NARROWS RD	2	26I	
				0.23	CO0187 PINEY NARROWS RD (AHEAD)			

* A, B = UNIMPROVED; C = GRADED & DRAINED; D, E = SOIL, GRAVEL, STONE; F, G = LOW TYPE BITUMINOUS;
H, I = HIGH TYPE BITUMINOUS; J = CONCRETE; K = BRICK; L = BLOCK

STATE HIGHWAY ADMINISTRATION OF MARYLAND
HIGHWAY INFORMATION SERVICES DIVISION
DATA SUPPORT GROUP

STATE HIGHWAY LOCATION REFERENCE

ROUTE NUMBER.....MD 18N
INVENTORY DIRECTION...NORTH
NAME: NO NAME

COUNTY-QUEEN ANNES
SHA DISTRICT.....2
DATE.....12/31/92

SYSTEM	FUNCTIONAL CLASS	HWY TYPE	ACCESS CTL	MILEPOINT	MILEPOINT DESCRIPTION	MARKED LANES	SURFACE WIDTH/TYPE*	AADT
SECONDARY R	RUR-LOCAL	UNDIVIDED	NONE	0.00	M00018L PINEY NARROWS RD	2	24I	
				0.03	ROAD END			

ROUTE NUMBER.....MD 18P
INVENTORY DIRECTION...NORTH
NAME: KENT NARROWS WAY N

SECONDARY R	RUR-LOCAL	UNDIVIDED	NONE	0.00	M00018B MAIN ST	2	20I	
				0.00	M00018E KENT NARROWS WAY S (BACK)			
				0.07	US0050 BLUE STAR MEMORIAL HWY			
				0.07	STRUC #17046			
				0.11	M00835G KENT NARROWS RD			
				0.16	C00185 KENT NARROWS WAY N (AHEAD)			

ROUTE NUMBER.....MD 18Q
INVENTORY DIRECTION...NORTH
NAME: LONG POINT RD

SECONDARY R	RUR-LOCAL	UNDIVIDED	NONE	0.00	M00835B SADDLER RD (BACK)	2	20G	
				0.00	C00183 JACKSON CREEK LA			
				0.12	C00530 LONG POINT RD (AHEAD)			

ROUTE NUMBER.....MD 18T
INVENTORY DIRECTION...EAST
NAME: PINEY CREEK RD

SECONDARY R	RUR-LOCAL	UNDIVIDED	NONE	0.00	M00018B MAIN ST	2	24I	
				0.38	M00552A CHESTER STATION RD			
				1.09	EXIT #40A FR US 50			
				1.13	C00190 PINEY CREEK RD (AHEAD)			

* A, B = UNIMPROVED; C = GRADED & DRAINED; D, E = SOIL, GRAVEL, STONE; F, G = LOW TYPE BITUMINOUS;
H, I = HIGH TYPE BITUMINOUS; J = CONCRETE; K = BRICK; L = BLOCK

STATE HIGHWAY ADMINISTRATION OF MARYLAND
HIGHWAY INFORMATION SERVICES DIVISION
DATA SUPPORT GROUP

STATE HIGHWAY LOCATION REFERENCE

ROUTE NUMBER.....MD 18U
INVENTORY DIRECTION...NORTH
NAME: JACKSON CREEK RD

COUNTY-QUEEN ANNES
SHA DISTRICT.....2
DATE.....12/31/92

SYSTEM	FUNCTIONAL CLASS	HWY TYPE	ACCESS CTL	MILEPOINT	MILEPOINT DESCRIPTION	MARKED LANES	SURFACE WIDTH/TYPE*	AADT
SECONDARY R	RUR-LOCAL	DIVIDED	NONE	0.00	US0050 BLUE STAR MEMORIAL HWY	2	36I	
				0.00	EXIT #43A			
				0.02	MD0835B SADDLER RD			
				0.02	CO0182 JACKSON CREEK RD (AHEAD)			

ROUTE NUMBER.....MD 18V
INVENTORY DIRECTION...NORTH
NAME: CHESTER RIVER BEACH RD

SECONDARY R	RUR-LOCAL	UNDIVIDED	NONE	0.00	MD0018B MAIN ST	2	34I	
				0.18		2	24I	
				0.24	US0050 BLUE STAR MEMORIAL HWY			
				0.24	STRUC #1704B			
				0.24	EXIT #43B			
				0.28		2	34I	
				0.36	MD0835B SADDLER RD			
				0.40		2	24I	
				0.54	MD0018W VFW AVE			
				0.65	CO0414 WINCHESTER DR (AHEAD)			

ROUTE NUMBER.....MD 18W
INVENTORY DIRECTION...NORTH
NAME: VFW AVE

SECONDARY R	RUR-LOCAL	DIVIDED	NONE	0.00	US0050 BLUE STAR MEMORIAL HWY	2	44I	
				0.00	EXIT #44A			
				0.05	MD0835H WINCHESTER CREEK RD			
				0.05	CO0165 VFW AVE (AHEAD)			
		UNDIVIDED		0.26	CO0165 VFW AVE (BACK)	2	22H	
				0.33	MD0018V CHESTER RIVER BEACH RD			

ROUTE NUMBER.....MD 18X
INVENTORY DIRECTION...NORTH
NAME: HESS RD

SECONDARY R	RUR-LOCAL	DIVIDED	NONE	0.32	MD0018Y HESS FRONTAGE RD	2	36I	
-------------	-----------	---------	------	------	--------------------------	---	-----	--

* A, B = UNIMPROVED; C = GRADED & DRAINED; D, E = SOIL, GRAVEL, STONE; F, G = LOW TYPE BITUMINOUS;
H, I = HIGH TYPE BITUMINOUS; J = CONCRETE; K = BRICK; L = BLOCK

STATE HIGHWAY LOCATION REFERENCE

ROUTE NUMBER.....MD 18X CONTINUED
INVENTORY DIRECTION...NORTH
NAME: HESS RD

COUNTY-QUEEN ANNES
SHA DISTRICT.....2
DATE.....12/31/92

SYSTEM	FUNCTIONAL CLASS	HWY TYPE	ACCESS CTL	MILEPOINT	MILEPOINT DESCRIPTION	MARKED LANES	SURFACE WIDTH/TYPE*	AADT
SECONDARY R	RUR-LOCAL	DIVIDED	NONE	0.32	CO0517 HESS RD (BACK)	2	36I	
				0.39	US0050 BLUE STAR MEMORIAL HWY			
				0.39	EXIT #45A			

ROUTE NUMBER.....MD 18Y
INVENTORY DIRECTION...EAST
NAME: HESS FRONTAGE RD

SECONDARY R	RUR-LOCAL	UNDIVIDED	NONE	0.00	MD0018X HESS RD	2	20I	
				0.11	DPO134 HESS FRONTAGE RD (AHEAD)			

ROUTE NUMBER.....MD 18Z
INVENTORY DIRECTION...NORTH
NAME: EVANS AVE

SECONDARY R	RUR-LOCAL	DIVIDED	NONE	0.29	CO0163 EVANS RD (BACK)	2	40I	
				0.32	US0050 BLUE STAR MEMORIAL HWY			
				0.32	EXIT #44B			

ROUTE NUMBER.....MD 19
INVENTORY DIRECTION...EAST
NAME: MAIN ST

SECONDARY R	RUR-LOCAL	UNDIVIDED	NONE	0.00	MD0213 CHESTERTOWN CHURCH HILL RD	2	24I	925
				0.10		2	22I	
U				0.16	IN CORP LMTS CHURCH HILL			
	RUR-MAJOR COLLECTOR			0.47	MD0300 CHURCH HILL SUDLERSVILLE RD			
				0.57		2	32I	
				0.75		2	28I	
				0.88		2	30I	
				1.05	MD0019A MAIN ST	2	36I	
NAME: WALNUT ST				1.05				
				1.10		2	26I	
				1.17		2	29I	
				1.24		2	22I	
R				1.46	OUT CORP LMTS CHURCH HILL			

* A, B = UNIMPROVED; C = GRADED & DRAINED; D, E = SOIL, GRAVEL, STONE; F, G = LOW TYPE BITUMINOUS;
H, I = HIGH TYPE BITUMINOUS; J = CONCRETE; K = BRICK; L = BLOCK

STATE HIGHWAY ADMINISTRATION OF MARYLAND
HIGHWAY INFORMATION SERVICES DIVISION
DATA SUPPORT GROUP

PAGE..... 9

STATE HIGHWAY LOCATION REFERENCE

ROUTE NUMBER.....MD 19 CONTINUED
INVENTORY DIRECTION...EAST
NAME: WALNUT ST

COUNTY-QUEEN ANNES
SHA DISTRICT.....2
DATE.....12/31/92

SYSTEM	FUNCTIONAL CLASS	HWY TYPE	ACCESS CTL	MILEPOINT	MILEPOINT DESCRIPTION	MARKED LANES	SURFACE WIDTH/TYPE*	AADT
SECONDARY R	RUR-MAJOR COLLECTOR	UNDIVIDED	NONE	2.06	MD0405 PRICE STATION RD	2	22I	675
				3.94	US0301 BLUE STAR MEMORIAL HWY			525
				5.37	R/R #MDDE 526 398 A			
				5.81				575
				8.20	CO0082 ROE INGLESIDE RD			
				8.23	STRUC #17003 BEAVERDAM DITCH			
				8.67	MD0313 SUDLERSVILLE GOLDSBORO RD			
				8.67	CO0078 INGLESIDE RD (AHEAD)			

ROUTE NUMBER.....MD 19A
INVENTORY DIRECTION...NORTH
NAME: MAIN ST

SECONDARY R	RUR-MAJOR COLLECTOR	UNDIVIDED	NONE	0.00	MD0213 CENTREVILLE CHURCH HILL RD	2	22I	1,299
	U			0.28	IN CORP LMTS CHURCH HILL			
				0.28	STRUC #17017 SOUTHEAST CREEK			
				0.35		2	28I	
				0.49	MD0019 MAIN ST/WALNUT ST			

ROUTE NUMBER.....US 50
INVENTORY DIRECTION...EAST
NAME: BLUE STAR MEMORIAL HWY

PRIMARY R	RUR-OTHER PRIN ART	DIVIDED	FULL	0.00	ANNE ARUNDEL CO/L	5	66I	49,106
				0.00	STRUC #AAZ050 CHESAPEAKE BAY			
				0.51	MILE MARKER 35.0			
				1.39		5	66J	
				1.49	MILE MARKER 36.0			
				1.89		5	60I	
				2.33		6	72I	
				2.46	END TOLL MAINTENANCE			
				2.46	BEGIN STATE MAINTENANCE			
				2.89	MD0008 KENT POINT RD			
				2.89	STRUC #17000			
				2.89	EXIT #37			
				3.29	MILE MARKER 38.0			
				3.49	CO0597 DUKE ST			
				3.56	CO0210 THOMPSON CREEK RD			

* A, B = UNIMPROVED; C = GRADED & DRAINED; D, E = SOIL, GRAVEL, STONE; F, G = LOW TYPE BITUMINOUS;
H, I = HIGH TYPE BITUMINOUS; J = CONCRETE; K = BRICK; L = BLOCK

STATE HIGHWAY ADMINISTRATION OF MARYLAND
HIGHWAY INFORMATION SERVICES DIVISION
DATA SUPPORT GROUP

STATE HIGHWAY LOCATION REFERENCE

ROUTE NUMBER..... US 50 CONTINUED
INVENTORY DIRECTION... EAST
NAME: BLUE STAR MEMORIAL HWY

COUNTY-QUEEN ANNES
SHA DISTRICT..... 2
DATE..... 12/31/92

SYSTEM	STATE	FUNCTIONAL CLASS	HWY TYPE	ACCESS CTL	MILEPOINT	MILEPOINT DESCRIPTION	MARKED LANES	SURFACE WIDTH/TYPE*	AADT
PRIMARY	R	RUR-OTHER PRIN ART	DIVIDED	FULL	3.56	EXIT #38A	6	72I	49,106
					3.96	STRUC #17004 COX CREEK			
					3.97	US0050QC SERVICE RD			
					4.31	MILE MARKER 39.0			
					4.50	US0050QC SERVICE RD			
					4.50	EXIT #38B			
					4.63	MDO018J COX NECK RD			
					4.63	MDO018H CASTLE MARINA RD			
					4.63	EXIT #39A			
					4.96	MDO018B MAIN ST			
					4.96	STRUC #17047			
					5.14	MD0552A CHESTER STATION RD			
					5.15	MD0552 DOMINION RD			
					5.15	EXIT #39B			
					5.30	MILE MARKER 40.0			
					5.78	CO0650 SOUTH PINEY RD			
					5.78	EXIT #40A			
					6.16	CO0188 DUNDEE AVE			
					6.16	EXIT #40B			
					6.29	MILE MARKER 41.0			
					6.35	STRUC #17005 PINEY CREEK			
					6.39	RAMP 6 TO MD 18B			
					6.39	EXIT #41			
					6.68		6	72J	
					6.74	MDO018M PINEY NARROWS RD			
					6.99	STRUC #17046 KENT ISLAND NARROWS			
					7.22	MDO018P KENT NARROWS WAY N			
					7.25		6	72I	
					7.30	MILE MARKER 42.0			
					7.54	MD0835G KENT NARROWS RD			
					7.57	MD0835 SEWARD MARINA RD			
					7.57	EXIT #42			
					8.30	MILE MARKER 43.0			
					8.43	MDO018U JACKSON CREEK RD			
					8.43	EXIT #43A			
					8.45	MDO018F NO NAME			
					9.00	MDO018V CHESTER RIVER BEACH RD			
					9.00	STRUC #17048			
					9.00	EXIT #43B			
					9.32	MILE MARKER 44.0			
					9.39	MDO018W VFW AVE			
					9.40	MDO018I STATION LA			

* A, B = UNIMPROVED; C = GRADED & DRAINED; D, E = SOIL, GRAVEL, STONE; F, G = LOW TYPE BITUMINOUS;
H, I = HIGH TYPE BITUMINOUS; J = CONCRETE; K = BRICK; L = BLOCK

STATE HIGHWAY ADMINISTRATION OF MARYLAND
HIGHWAY INFORMATION SERVICES DIVISION
DATA SUPPORT GROUP

STATE HIGHWAY LOCATION REFERENCE

ROUTE NUMBER..... US 50 CONTINUED
INVENTORY DIRECTION... EAST
NAME: BLUE STAR MEMORIAL HWY

COUNTY-QUEEN ANNES
SHA DISTRICT..... 2
DATE..... 12/31/92

SYSTEM	STATE	FUNCTIONAL CLASS	HWY TYPE	ACCESS CTL	MILEPOINT	MILEPOINT DESCRIPTION	MARKED LANES	SURFACE WIDTH/TYPE*	AADT
PRIMARY	R	RUR-OTHER PRIN ART	DIVIDED	FULL	9.40	EXIT #44A	6	72I	49,106
					9.77	MD0018Z EVANS AVE			
					9.77	EXIT #44B			
					10.09	MD0835I HISSEY RD			
					10.11	MD0018X HESS RD			
					10.11	EXIT #45A			
					10.32	MILE MARKER 45.0			
					10.52	MD0835K NESBIT RD			
					10.52	STRUC #17049			
					10.52	EXIT #45B			
					11.00		5	60I	
					11.16		4	48I	
					11.34	MILE MARKER 46.0			
					11.71	US0301 BLUE STAR MEMORIAL HWY			29,200
					11.71				
					11.71	EXIT #46			
					11.89	US0301 BLUE STAR MEMORIAL HWY			
					11.89	STRUC #17010			
			NONE		11.98	MD0018B MAIN ST			
					12.33	MILE MARKER 47.0			
					12.86	STRUC #17007 WYE RIVER			
					13.33	MILE MARKER 48.0			
					13.36	MD0456 DEL RHODES AVE			
					13.44	US0050QB SPUR			
					14.34	MILE MARKER 49.0			
					14.74	CD0156 CARMICHAEL RD			31,300
					15.34	MILE MARKER 50.0			
					15.41	STRUC #17008 WYE EAST RIVER			
					16.29	MD0662B US 50 SPUR			
					16.33	MILE MARKER 51.0			
					16.36	MD0662 WYE MILLS EASTON RD			
					17.24	MD0213 CENTREVILLE RD			20,700
					17.34	MILE MARKER 52.0			
					17.93	STRUC #17009 WYE MILLS COMM LAKE			
					18.36	MILE MARKER 53.0			
					18.74	TALBOT CO/L			

NAME: OCEAN GATEWAY

* A, B = UNIMPROVED; C = GRADED & DRAINED; D, E = SOIL, GRAVEL, STONE; F, G = LOW TYPE BITUMINOUS;
H, I = HIGH TYPE BITUMINOUS; J = CONCRETE; K = BRICK; L = BLOCK

STATE HIGHWAY ADMINISTRATION OF MARYLAND
HIGHWAY INFORMATION SERVICES DIVISION
DATA SUPPORT GROUP

STATE HIGHWAY LOCATION REFERENCE

ROUTE NUMBER.....US 50QA
INVENTORY DIRECTION...EAST
NAME: SPUR

COUNTY-QUEEN ANNES
SHA DISTRICT.....2
DATE.....12/31/92

SYSTEM	FUNCTIONAL CLASS	HWY TYPE	ACCESS CTL	MILEPOINT	MILEPOINT DESCRIPTION	MARKED LANES	SURFACE WIDTH/TYP*	AADT
SECONDARY R	RUR-LOCAL	DIVIDED	NONE	0.00	US0050QC SERVICE RD	2	44I	
				0.02	MD0018A MAIN ST			

ROUTE NUMBER.....US 50QB
INVENTORY DIRECTION...EAST
NAME: SPUR

SECONDARY R	RUR-LOCAL	UNDIVIDED	NONE	0.00	US0050 OCEAN GATEWAY	1	12I	
				0.05		1	20I	
				0.13	MD0456 DEL RHODES AVE			

ROUTE NUMBER.....US 50QC
INVENTORY DIRECTION...WEST
NAME: SERVICE RD

SECONDARY R	RUR-LOCAL	UNDIVIDED	NONE	0.00	US0050 BLUE STAR MEMORIAL HWY	1	12I	
				0.00	EXIT #38B			
				0.10	US0050QA SPUR			
				0.13		1	22I	
				0.28		1	12I	
				0.44		1	22I	
				0.50		1	12I	
				0.54	US0050 BLUE STAR MEMORIAL HWY			

ROUTE NUMBER.....MD 213
INVENTORY DIRECTION...NORTH
NAME: CENTREVILLE RD

SECONDARY R	RUR-MINOR COLLECTOR	UNDIVIDED	NONE	0.00	MD0662 WYE MILLS EASTON RD	2	22I	4,800
		DIVIDED		0.80		2	30I	
	RUR-MINOR ARTERIAL			0.82	US0050 BLUE STAR MEMORIAL HWY	2	35I	
		UNDIVIDED		0.85		2	24I	
				3.65	STRUC #17022 DONKEY CREEK			
				4.21	MD0309 STARR RD			4,200
		DIVIDED		5.20		2	30I	
				5.25	US0301 BLUE STAR MEMORIAL HWY			8,100

* A, B = UNIMPROVED; C = GRADED & DRAINED; D, E = SOIL, GRAVEL, STONE; F, G = LOW TYPE BITUMINOUS;
H, I = HIGH TYPE BITUMINOUS; J = CONCRETE; K = BRICK; L = BLOCK

STATE HIGHWAY ADMINISTRATION OF MARYLAND
HIGHWAY INFORMATION SERVICES DIVISION
DATA SUPPORT GROUP

STATE HIGHWAY LOCATION REFERENCE

ROUTE NUMBER..... MD 213 CONTINUED
INVENTORY DIRECTION.... NORTH
NAME: CENTREVILLE RD

COUNTY-QUEEN ANNES
SHA DISTRICT..... 2
DATE..... 12/31/92

SYSTEM	FUNCTIONAL CLASS	HWY TYPE	ACCESS CTL	MILEPOINT	MILEPOINT DESCRIPTION	MARKED LANES	SURFACE WIDTH/TYPE*	AADT
SECONDARY R	RUR-MINOR ARTERIAL	UNDIVIDED	NONE	5.29		2	22I	8,100
U				6.45	IN CORP LMTS CENTREVILLE			
				6.71				
				6.79	MD0018B QUEENSTOWN RD	2	29I	12,500
				6.82				
				7.08	STRUC #17021 MILL STREAM BRANCH	2	22I	
				7.09				
NAME: COMMERCE ST		DIVIDED		7.09		3	42I	
				7.11		3	50I	
				7.42		3	47I	
				7.52		3	50I	
				7.61	MD0304 CHESTERFIELD AVE/WATER ST	4	60I	5,750
				7.67		3	47I	
				7.82		3	50I	
		UNDIVIDED		7.91		2	24I	
				7.93	STRUC #17020 GRAVEL RUN			
				8.04		2	34I	
				8.12		2	46I	
				8.14	MD0305 HOPE RD			
				8.17		2	24I	
				8.56	STRUC #17019 THREE BRIDGES BRANCH			
NAME: CENTREVILLE CHURCH HILL RD				8.56				
				8.56				
				9.57	CD0108 BURRISSVILLE RD	2	23I	
				10.73	STRUC #17041 ISLAND CREEK			
				12.97	STRUC #17018 GRANNY FINLEY BRANCH			
				14.16	CD0077 FLAT IRON RD			
				14.16	CD0392 CLABBER HILL RD			
				15.78		2	24I	
				15.89	MD0019A MAIN ST			
		PART		16.21	STRUC #17044 SOUTHEAST CREEK			
				16.44	IN CORP LMTS CHURCH HILL			
				16.80	MD0300 CHURCH HILL SUDLERSVILLE RD			6,300
NAME: CHESTERTOWN CHURCH HILL RD				16.80				
				16.81	OUT CORP LMTS CHURCH HILL			
				17.22	MD0019 MAIN ST			
				17.70	STRUC #17016 BROWNS BRANCH			
				18.31				
				21.47	MD0544 MCGINNES RD			7,600
				22.13	CD0007 ROUND TOP RD			16,700
				22.52				
				22.95		2	24J	

* A, B = UNIMPROVED; C = GRADED & DRAINED; D, E = SOIL, GRAVEL, STONE; F, G = LOW TYPE BITUMINOUS;
H, I = HIGH TYPE BITUMINOUS; J = CONCRETE; K = BRICK; L = BLOCK

STATE HIGHWAY ADMINISTRATION OF MARYLAND
HIGHWAY INFORMATION SERVICES DIVISION
DATA SUPPORT GROUP

STATE HIGHWAY LOCATION REFERENCE

ROUTE NUMBER..... MD 213 CONTINUED
INVENTORY DIRECTION... NORTH
NAME: CHESTERTOWN CHURCH HILL RD

COUNTY-QUEEN ANNES
SHA DISTRICT..... 2
DATE..... 12/31/92

SYSTEM	FUNCTIONAL CLASS	HWY TYPE	ACCESS CTL	MILEPOINT	MILEPOINT DESCRIPTION	MARKED LANES	SURFACE WIDTH/TYPE*	AADT
SECONDARY R	RUR-MINOR ARTERIAL	UNDIVIDED	NONE	23.09	STRUC #14027 CHESTER RIVER	2	24J	16,700
				23.09	KENT CO/L			

ROUTE NUMBER..... MD 290
INVENTORY DIRECTION... NORTH
NAME: DUDLEY CROSS RD

SECONDARY R	RUR-MINOR COLLECTOR	UNDIVIDED	NONE	0.00	MD0300 CHURCH HILL SUDLERSVILLE RD	2	24I	1,700
				1.00	STRUC #17023 RED LION BRANCH			
				1.21	US0301 BLUE STAR MEMORIAL HWY			4,000
				1.21	STRUC #17011			
				2.43				2,000
				3.72	MD0544 MCGINNES RD			2,600
				4.28		2	16J	
				4.63		2	21H	
				4.83	STRUC #14013 CHESTER RIVER			
				4.83	KENT CO/L			

ROUTE NUMBER..... MD 300
INVENTORY DIRECTION... EAST
NAME: CHURCH HILL SUDLERSVILLE RD

SECONDARY U	RUR-MINOR ARTERIAL	UNDIVIDED	NONE	0.00	MD0213 CENTREVILLE CHURCH HILL RD	2	25I	800
				0.16	MDO019 MAIN ST	2	22I	
R				0.37	OUT CORP LMTS CHURCH HILL			
				2.78				1,400
				3.95	US0301 BLUE STAR MEMORIAL HWY			2,300
				5.22		2	20I	
				5.46	STRUC #17024 RED LION BRANCH			
				5.55	MD0290 DUDLEY CROSS RD			3,300
				5.61		2	22I	
				7.23		2	40I	
				7.26	IN CORP LMTS SUDLERSVILLE			
				7.26				
				7.33	MDO837 CHURCH CIR	2	35I	
				7.39	MDO313 CHURCH ST N&S			1,450
				7.43		2	30I	
				7.46		2	36I	

U
NAME: MAIN ST

* A, B = UNIMPROVED; C = GRADED & DRAINED; D, E = SOIL, GRAVEL, STONE; F, G = LOW TYPE BITUMINOUS;
H, I = HIGH TYPE BITUMINOUS; J = CONCRETE; K = BRICK; L = BLOCK

STATE HIGHWAY ADMINISTRATION OF MARYLAND
HIGHWAY INFORMATION SERVICES DIVISION
DATA SUPPORT GROUP

STATE HIGHWAY LOCATION REFERENCE

ROUTE NUMBER..... MD 300 CONTINUED
INVENTORY DIRECTION... EAST
NAME: MAIN ST

COUNTY-QUEEN ANNES
SHA DISTRICT..... 2
DATE..... 12/31/92

SYSTEM	FUNCTIONAL CLASS	HWY TYPE	ACCESS CTL	MILEPOINT	MILEPOINT DESCRIPTION	MARKED LANES	SURFACE WIDTH/TYPE*	AADT
SECONDARY U	RUR-MINOR ARTERIAL	UNDIVIDED	NONE	7.54	R/R #MDDE 526 411 L	2	24I	1,450
R				7.85	OUT CORP LMTS SUDLERSVILLE	2	22I	
NAME: SUDLERSVILLE SMYRNA RD				7.85				
				8.80	STRUC #17025 UNICORN BRANCH			
				11.27	CO0059 PETERS CORNER RD			2,300
				11.28	CO0048 PETERS CORNER RD			
				11.88	STRUC #17026 ANDOVER BRANCH			
				12.20	STRUC #17027 ANDOVER BRANCH			
				13.65	DELAWARE ST/L			

ROUTE NUMBER..... US 301
INVENTORY DIRECTION... NORTH
NAME: BLUE STAR MEMORIAL HWY

				0.00	ANNE ARUNDEL CO/L			
				0.00	SEE US 50			
PRIMARY	RUR-OTHER PRIN ART	DIVIDED	PART	11.71	US0050 BLUE STAR MEMORIAL HWY (BACK)	4	48I	23,800
				11.71	EXIT #46			
				11.84	US0050 OCEAN GATEWAY			
				11.84	STRUC #17010			
				11.92	MILE MARKER 84.0			
U				12.26	IN CORP LMTS QUEENSTOWN			23,900
				12.26	MD0018B MAIN ST			
R				12.40	OUT CORP LMTS QUEENSTOWN			23,800
U				12.69	IN CORP LMTS QUEENSTOWN			23,900
				12.77	MD0456 DEL RHODES AVE			19,900
				12.90	MILE MARKER 85.0			
R				12.91	OUT CORP LMTS QUEENSTOWN			
				13.98	MILE MARKER 86.0			
				14.91	MILE MARKER 87.0			
				15.92	MILE MARKER 88.0			
				16.95	MILE MARKER 89.0			
				17.53	MD0213 CENTREVILLE RD			10,592
				17.97	MILE MARKER 90.0			
				18.87	MILE MARKER 91.0			
				19.58	STRUC #17015 OLD MILL STREAM			
				19.70	MILE MARKER 92.0			
				20.45	MD0304 CENTREVILLE RUTHSBURG RD			12,400
				20.92	MILE MARKER 93.0			
				21.37	R/R #MDDE 526 382 I			

* A, B = UNIMPROVED; C = GRADED & DRAINED; D, E = SOIL, GRAVEL, STONE; F, G = LOW TYPE BITUMINOUS;
H, I = HIGH TYPE BITUMINOUS; J = CONCRETE; K = BRICK; L = BLOCK

STATE HIGHWAY ADMINISTRATION OF MARYLAND
HIGHWAY INFORMATION SERVICES DIVISION
DATA SUPPORT GROUP

STATE HIGHWAY LOCATION REFERENCE

ROUTE NUMBER.....US 301 CONTINUED
INVENTORY DIRECTION...NORTH
NAME: BLUE STAR MEMORIAL HWY

COUNTY-GUEN ANNES
SHA DISTRICT.....2
DATE.....12/31/92

SYSTEM	STATE	FUNCTIONAL CLASS	HWY TYPE	ACCESS CTL	MILEPOINT	MILEPOINT DESCRIPTION	MARKED LANES	SURFACE WIDTH/TYPE*	AADT
PRIMARY	R	RUR-OTHER PRIN ART	DIVIDED	PART	21.89	MILE MARKER 94.0	4	4BI	12,400
					22.11	MD0305 HOPE RD			11,525
					22.91	MILE MARKER 95.0			
					23.93	MILE MARKER 96.0			
					24.87	MD0834 HAYDEN HOPE RD			
					24.89	MILE MARKER 97.0			
					25.92	MILE MARKER 98.0			
					26.52	MD0405 PRICE STATION RD			
					26.90	MILE MARKER 99.0			
					27.90	MILE MARKER 100.0			
					28.50	MD0019 WALNUT ST			10,900
					28.90	MILE MARKER 101.0			
					29.89	MILE MARKER 102.0			
					30.03	MD0302 BARCLAY RD			
					30.90	MILE MARKER 103.0			
					31.89	MILE MARKER 104.0			
					32.34	MD0300 CHURCH HILL SUDLERSVILLE RD			
					32.90	MILE MARKER 105.0			
					33.89	MILE MARKER 106.0			
					34.50	MD0290 DUDLEY CROSS RD			10,200
					34.50	STRUC #17011			
					34.78	STRUC #17012 RED LION BRANCH			
					34.90	MILE MARKER 107.0			
					35.90	MILE MARKER 108.0			
					36.84	MILE MARKER 109.0			
					37.89	MILE MARKER 110.0			
					37.91	MD0544 MCGINNES RD			
					38.89	MILE MARKER 111.0			
					38.95	STRUC #17013 UNICORN BRANCH			
					39.42	STRUC #17014 CHESTER RIVER			
					39.42	KENT CO/L			

ROUTE NUMBER.....MD 302
INVENTORY DIRECTION...EAST
NAME: BARCLAY RD

SECONDARY	R	RUR-MINOR COLLECTOR	UNDIVIDED	NONE	0.00	US0301 BLUE STAR MEMORIAL HWY	2	22I	2,000
					1.96				2,400
					3.36	STRUC #17028 DONKEY CREEK			
					3.45	IN CORP LMTS BARCLAY			
					3.45				

* A, B = UNIMPROVED; C = GRADED & DRAINED; D, E = SOIL, GRAVEL, STONE; F, G = LOW TYPE BITUMINOUS;
H, I = HIGH TYPE BITUMINOUS; J = CONCRETE; K = BRICK; L = BLOCK

STATE HIGHWAY ADMINISTRATION OF MARYLAND
HIGHWAY INFORMATION SERVICES DIVISION
DATA SUPPORT GROUP

STATE HIGHWAY LOCATION REFERENCE

ROUTE NUMBER..... MD 302 CONTINUED
INVENTORY DIRECTION... EAST
NAME: CHURCH ST

COUNTY-QUEEN ANNES
SHA DISTRICT.....2
DATE..... 12/31/92

SYSTEM	FUNCTIONAL CLASS	HWY TYPE	ACCESS CTL	MILEPOINT	MILEPOINT DESCRIPTION	MARKED LANES	SURFACE WIDTH/TYPE*	AADT
SECONDARY U	RUR-MINOR COLLECTOR	UNDIVID	NONE	3.46	R/R #MDDE 526 401 F	2	22I	2,400
				3.49 MD0313	MAIN ST	2	34I	1,300
				3.69	OUT CORP LMTS BARCLAY			
R				3.69				
NAME: BARCLAY RD				3.71		2	22I	
				7.70	CARDLINE CO/L			

ROUTE NUMBER..... MD 303
INVENTORY DIRECTION... NORTH
NAME: MAIN ST

SECONDARY U	RUR-MINOR COLLECTOR	UNDIVID	NONE	0.00	TALBOT CO/L	2	20I	275
R				0.20	OUT CORP LMTS QUEEN ANNE			
	RUR-MAJOR COLLECTOR			0.25 MD0309	CORDOVA RD/STARR RD	2	24I	
				0.42 MD0404	WYE MILLS QUEEN ANNE RD			

ROUTE NUMBER..... MD 304
INVENTORY DIRECTION... EAST
NAME: CORSICA NECK RD

SECONDARY R	RUR-MINOR COLLECTOR	UNDIVID	NONE	0.00 CO0142	SPIDER WEB RD	2	20H	3,400
				0.75				2,600
MUNICIPAL U				2.44	IN CORP LMTS CENTREVILLE	2	26I	
NAME: BRIDGE RD				2.44				
				2.44	END STATE MAINTENANCE			
				2.44	BEGIN MUNICIPAL MAINTENANCE			
				2.44	STRUC #17029 CORSICA CREEK			
				2.62				3,200
NAME: CHESTERFIELD AVE				2.62				
				2.84		2	41I	
				2.96		2	45I	
				3.03		2	36I	
				3.17		2	27I	
	RUR-MAJOR COLLECTOR			3.25	MD 213 (SB/L) LIBERTY ST			
				3.32 MD0213	COMMERCE ST			2,700
NAME: WATER ST				3.32				
				3.39		2	36I	
NAME: RAILROAD AVE				3.50	R/R #PC 526 378 N			

* A, B = UNIMPROVED; C = GRADED & DRAINED; D, E = SOIL, GRAVEL, STONE; F, G = LOW TYPE BITUMINOUS;
H, I = HIGH TYPE BITUMINOUS; J = CONCRETE; K = BRICK; L = BLOCK

STATE HIGHWAY ADMINISTRATION OF MARYLAND
HIGHWAY INFORMATION SERVICES DIVISION
DATA SUPPORT GROUP

STATE HIGHWAY LOCATION REFERENCE

ROUTE NUMBER.....MD 304 CONTINUED
INVENTORY DIRECTION...EAST
NAME: CENTREVILLE RUTHSBURG RD

COUNTY-QUEEN ANNES
SHA DISTRICT.....2
DATE.....12/31/92

SYSTEM	FUNCTIONAL CLASS	HWY TYPE	ACCESS CTL	MILEPOINT	MILEPOINT DESCRIPTION	MARKED LANES	SURFACE WIDTH/TYPE*	AADT
MUNICIPAL U	RUR-MAJOR COLLECTOR	UNDIVIDED	NONE	3.58		2	40I	2,700
				3.96		2	28I	
SECONDARY R				4.02	END MUNICIPAL MAINTENANCE	2	24I	
NAME: CENTREVILLE RUTHSBURG RD				4.02				
				4.02	BEGIN STATE MAINTENANCE			
				4.02	OUT CORP LMTS CENTREVILLE			
				5.85	US0301 BLUE STAR MEMORIAL HWY			2,125
				10.09	MD0481 RUTHSBURG RD	2	22I	1,950
NAME: RUTHSBURG BRIDGETOWN RD				10.09				
				11.35				
				13.96	MD0405 STRUC #17042 GERMAN BRANCH PRICE STATION RD			950
				14.85	STRUC #5018 MASON BRANCH			
				14.85	CAROLINE CO/L			

ROUTE NUMBER.....MD 305
INVENTORY DIRECTION...EAST
NAME: HOPE RD

SECONDARY U	RUR-MINOR COLLECTOR	DIVIDED	NONE	0.00	MD0213 COMMERCE ST	2	36I	2,600
		UNDIVIDED		0.03		2	41I	
R				0.40	OUT CORP LMTS CENTREVILLE	2	22I	
				2.91		2	20I	
				2.93				250
				2.96	US0301 BLUE STAR MEMORIAL HWY			
				2.98		2	24F	
				3.14	R/R #MDDE 526 383 K	2	17G	
				5.15	CO0094 HAYDEN HOPE RD			
				5.15	CO0396 HOPE ROE RD (AHEAD)			

ROUTE NUMBER.....MD 309
INVENTORY DIRECTION...NORTH
NAME: CORDOVA RD

SECONDARY R	RUR-MAJOR COLLECTOR	UNDIVIDED	NONE	0.00	TALBOT CO/L	2	24I	1,875
				0.23	MD0303 MAIN ST	2	22I	
NAME: STARR RD				0.23				
				0.36	MD0404 WYE MILLS QUEEN ANNE RD	2	24I	1,856
				2.44	MD0481 RUTHSBURG RD			1,900

* A, B = UNIMPROVED; C = GRADED & DRAINED; D, E = SOIL, GRAVEL, STONE; F, G = LOW TYPE BITUMINOUS;
H, I = HIGH TYPE BITUMINOUS; J = CONCRETE; K = BRICK; L = BLOCK

STATE HIGHWAY ADMINISTRATION OF MARYLAND
HIGHWAY INFORMATION SERVICES DIVISION
DATA SUPPORT GROUP

STATE HIGHWAY LOCATION REFERENCE

ROUTE NUMBER..... MD 309 CONTINUED
INVENTORY DIRECTION... NORTH
NAME: STARR RD

COUNTY-QUEEN ANNES
SHA DISTRICT..... 2
DATE..... 12/31/92

SYSTEM	FUNCTIONAL CLASS	HWY TYPE	ACCESS CTL	MILEPOINT	MILEPOINT DESCRIPTION	MARKED LANES	SURFACE WIDTH/TYPE*	AADT
SECONDARY R	RUR-MAJOR COLLECTOR	UNDIVID	NONE	9.21 MD0213	CENTREVILLE RD	2	24I	1,900

ROUTE NUMBER..... MD 313
INVENTORY DIRECTION... NORTH
NAME: SUDLERSVILLE GOLDSBORO RD

SECONDARY R	RUR-MAJOR COLLECTOR	UNDIVID	NONE	0.00	CAROLINE CO/L	2	22I	1,425
				0.00	STRUC #5003 LONG MARSH DITCH			
				1.66 C00080	ELL MORRIS RD			
				1.95 MD0019	WALNUT ST			1,475
				1.95 C00078	INGLESIDE RD			
				2.62				1,850
				3.58				2,400
NAME: U				5.36	IN CORP LMTS BARCLAY			
NAME: MAIN ST				5.36				
				5.70 MD0302	CHURCH ST			2,800
				5.75	R/R #MDDE 526 402 M			
NAME: R				5.88	OUT CORP LMTS BARCLAY			
NAME: SUDLERSVILLE GOLDSBORO RD				5.88				
				8.18	IN CORP LMTS SUDLERSVILLE			
NAME: U				8.18				
NAME: S CHURCH ST				8.41		2	40I	
				8.50		2	37I	
				8.55		2	34I	
NAME: MD0300				8.76	MAIN ST			1,500
NAME: N CHURCH ST				8.76				
				8.83 MD0837	CHURCH CIR			
				8.93		2	40I	
				9.01		2	22I	
NAME: R				9.14	OUT CORP LMTS SUDLERSVILLE			
NAME: SUDLERSVILLE MILLINGTON RD				9.14				
				11.61 C00049	HACKETT CORNER RD			
				12.59 MD0544	MCGINNES RD			1,000
				13.52	STRUC #17031 UNICORN BRANCH			
NAME: U				14.59	IN CORP LMTS MILLINGTON	2	24I	
NAME: SASSAFRAS ST				14.59				
				14.88	STRUC #17030 CHESTER RIVER			
				14.88	KENT CO/L			

* A, B = UNIMPROVED; C = GRADED & DRAINED; D, E = SOIL, GRAVEL, STONE; F, G = LOW TYPE BITUMINOUS;
H, I = HIGH TYPE BITUMINOUS; J = CONCRETE; K = BRICK; L = BLOCK

STATE HIGHWAY LOCATION REFERENCE

ROUTE NUMBER.....MD 404
INVENTORY DIRECTION...EAST
NAME: WYE MILLS QUEEN ANNE RD

COUNTY-QUEEN ANNES
SHA DISTRICT..... 2
DATE..... 12/31/92

SYSTEM	FUNCTIONAL CLASS	HWY TYPE	ACCESS CTL	MILEPOINT	MILEPOINT DESCRIPTION	MARKED LANES	SURFACE WIDTH/TYPE*	AADT	
PRIMARY	R	RUR-OTHER PRIN ART	UNDIVIDED	NONE	0.00	TALBOT CO/L	2	24I	10,575
					0.13	STRUC #17032 NORWICK CREEK			
					1.00	MD0309 STARR RD			12,991
					1.21	MD0303 MAIN ST			
					1.32	R/R #MDDE 502 440 D			
					1.51	STRUC #5015 TUCKAHOE CREEK			
					1.51	CAROLINE CO/L			

ROUTE NUMBER.....MD 405
INVENTORY DIRECTION...NORTH
NAME: PRICE STATION RD

SECONDARY	R	RUR-MINOR COLLECTOR	UNDIVIDED	NONE	0.00	MD0304 RUTHSBURG BRIDGETOWN RD	2	21I	325
					2.78	C00082 ROE INGLESIDE RD			375
					2.78	C00396 HOPE ROE RD			
					3.60	STRUC #17034 GERMAN BRANCH			
					5.99	R/R #MDDE 526 394 X	2	24I	
					6.03	US0301 BLUE STAR MEMORIAL HWY (NB/L)			625
					6.14	US 301 (SB/L) BLUE STAR MEMORIAL HWY	2	22I	
					7.34	C00077 FLAT IRON RD			
					8.56	STRUC #17033 SOUTHEAST CREEK			
					8.67	MD0019 WALNUT ST			

ROUTE NUMBER.....MD 456
INVENTORY DIRECTION...NORTH
NAME: DEL RHODES AVE

SECONDARY	R	RUR-MINOR COLLECTOR	DIVIDED	NONE	0.00	US0050 BLUE STAR MEMORIAL HWY	2	42I	1,599
			UNDIVIDED		0.02	US0050QB SPUR	2	22I	
					0.47	STRUC #17035 WYE RIVER			
					0.47	IN CORP LMTS QUEENSTOWN			
					0.56	MD0656 RAILROAD AVE			
					0.85		2	24I	
			DIVIDED		0.88	US0301 BLUE STAR MEMORIAL HWY			
			UNDIVIDED		0.92				
					0.94		2	22I	
					1.12		2	24I	
					1.19		2	25I	

* A, B = UNIMPROVED; C = GRADED & DRAINED; D, E = SOIL, GRAVEL, STONE; F, G = LOW TYPE BITUMINOUS;
H, I = HIGH TYPE BITUMINOUS; J = CONCRETE; K = BRICK; L = BLOCK

STATE HIGHWAY ADMINISTRATION OF MARYLAND
HIGHWAY INFORMATION SERVICES DIVISION
DATA SUPPORT GROUP

STATE HIGHWAY LOCATION REFERENCE

ROUTE NUMBER..... MD 456 CONTINUED
INVENTORY DIRECTION... NORTH
NAME: DEL RHODES AVE

COUNTY-QUEEN ANNES
SHA DISTRICT..... 2
DATE..... 12/31/92

SYSTEM	FUNCTIONAL CLASS	HWY TYPE	ACCESS CTL	MILEPOINT	MILEPOINT DESCRIPTION	MARKED LANES	SURFACE WIDTH/TYPE*	AADT
SECONDARY U	RUR-MINOR COLLECTOR	UNDIVID	NONE	1.21 MD001BB	MAIN ST	2	25I	1,599

ROUTE NUMBER..... MD 481
INVENTORY DIRECTION... NORTH
NAME: RUTHSBURG RD

SECONDARY R	RUR-MINOR COLLECTOR	UNDIVID	NONE	0.00 MD0309	STARR RD	2	20I	475
				2.59	STRUC #17036 BLOCKSTON BRANCH			
				3.05 CO0126	CROUSE MILL RD			
				5.14 MD0304	RUTHSBURG BRIDGETOWN RD			

ROUTE NUMBER..... MD 544
INVENTORY DIRECTION... EAST
NAME: MCGINNES RD

SECONDARY R	RUR-MAJOR COLLECTOR	UNDIVID	NONE	0.00 MD0213	CHESTERTOWN CHURCH HILL RD	2	24I	2,400
				2.98	STRUC #17037 FOREMAN BRANCH			
				4.76				3,500
				5.87	STRUC #17045 PEARL CREEK			
				7.04 MD0290	DUDLEY CROSS RD			2,200
				7.60	STRUC #17038 RED LION BRANCH			
				9.36 US0301	BLUE STAR MEMORIAL HWY			
				9.56 MD0313	SUDLERSVILLE MILLINGTON RD			

ROUTE NUMBER..... MD 552
INVENTORY DIRECTION... NORTH
NAME: DOMINION RD

SECONDARY R	RUR-LOCAL	UNDIVID	NONE	0.00 CO0199	LITTLE CREEK RD (BACK)	2	18I	1,999
				0.04		2	22I	
	RUR-MINOR COLLECTOR			0.35		2	24I	
				0.38		2	22I	
				2.13 MD001BB	MAIN ST	2	32I	
				2.22 US0050	BLUE STAR MEMORIAL HWY			
				2.22	EXIT #39B			

* A, B = UNIMPROVED; C = GRADED & DRAINED; D, E = SOIL, GRAVEL, STONE; F, G = LOW TYPE BITUMINOUS;
H, I = HIGH TYPE BITUMINOUS; J = CONCRETE; K = BRICK; L = BLOCK

STATE HIGHWAY ADMINISTRATION OF MARYLAND
HIGHWAY INFORMATION SERVICES DIVISION
DATA SUPPORT GROUP

STATE HIGHWAY LOCATION REFERENCE

ROUTE NUMBER..... MD 552A
INVENTORY DIRECTION... NORTH
NAME: CHESTER STATION RD

COUNTY-QUEEN ANNES
SHA DISTRICT..... 2
DATE..... 12/31/92

SYSTEM	FUNCTIONAL CLASS	HWY TYPE	ACCESS CTL	MILEPOINT	MILEPOINT DESCRIPTION	MARKED LANES	SURFACE WIDTH/TYPE*	AADT
SECONDARY R	RUR-LOCAL	DIVIDED	NONE	0.00	US0050 BLUE STAR MEMORIAL HWY	2	36I	
				0.00	EXIT #39B			
		UNDIVIDED		0.03		2	24I	
				0.08	MD0018T PINEY CREEK RD			

ROUTE NUMBER..... MD 656
INVENTORY DIRECTION... EAST
NAME: RAILROAD AVE

SECONDARY U	RUR-LOCAL	UNDIVIDED	NONE	0.00	MD0018B MAIN ST	2	24I	299
R				0.12	OUT CORP LMTS QUEENSTOWN			
U				0.59	IN CORP LMTS QUEENSTOWN			
				0.70	MD0456 DEL RHODES AVE			

ROUTE NUMBER..... MD 662
INVENTORY DIRECTION... NORTH
NAME: WYE MILLS EASTON RD

SECONDARY R	RUR-MINOR COLLECTOR	UNDIVIDED	NONE	0.00	TALBOT CO/L	2	21I	700
				0.06	STRUC #17039 WYE EAST RIVER			
	RUR-LOCAL			0.08	MD0213 CENTREVILLE RD	2	22I	
				1.38	MD0662B US 50 SPUR	2	24I	
				1.40	US0050 OCEAN GATEWAY			

ROUTE NUMBER..... MD 662B
INVENTORY DIRECTION... SOUTH
NAME: US 50 SPUR

SECONDARY R	RUR-LOCAL	UNDIVIDED	NONE	0.00	US0050 OCEAN GATEWAY	2	12J	
				0.08	MD0662 WYE MILLS EASTON RD			

* A, B = UNIMPROVED; C = GRADED & DRAINED; D, E = SOIL, GRAVEL, STONE; F, G = LOW TYPE BITUMINOUS;
H, I = HIGH TYPE BITUMINOUS; J = CONCRETE; K = BRICK; L = BLOCK

STATE HIGHWAY ADMINISTRATION OF MARYLAND
HIGHWAY INFORMATION SERVICES DIVISION
DATA SUPPORT GROUP

STATE HIGHWAY LOCATION REFERENCE

ROUTE NUMBER.....MD 759B
INVENTORY DIRECTION....EAST
NAME: OLD US 50

COUNTY-QUEEN ANNES
SHA DISTRICT.....2
DATE.....12/31/92

SYSTEM	FUNCTIONAL CLASS	HWY TYPE	ACCESS CTL	MILEPOINT	MILEPOINT DESCRIPTION	MARKED LANES	SURFACE WIDTH/TYPE*	AADT
SECONDARY R	RUR-LOCAL	UNDIVIDED	NONE	0.00	ROAD END	2	20I	199
				0.22	MDO018A MAIN ST			

ROUTE NUMBER.....MD 802
INVENTORY DIRECTION....NORTH
NAME: OLD MD 33

SECONDARY R	RUR-LOCAL	UNDIVIDED	NONE	0.00	MDO008 KENT POINT RD	2	22I	499
				0.04		2	16G	
				0.29	MDO008A BATTS NECK RD	2	18G	
				0.59		2	16G	
				0.93	MDO008B VESTFIELD RD			
				0.98		2	22I	
				1.03	MDO008 KENT POINT RD			

ROUTE NUMBER.....MD 834
INVENTORY DIRECTION....EAST
NAME: HAYDEN HOPE RD

SECONDARY R	RUR-LOCAL	UNDIVIDED	NONE	0.00	CO0403 WHITE MARSH RD	2	50I	299
				0.02	US 301 (SB/L) BLUE STAR MEMORIAL HWY	2	24I	
				0.13	US0301 BLUE STAR MEMORIAL HWY (NB/L)			
				0.15		2	18F	
				0.16	R/R #MDDE 526 389 B			
				0.16	CO0094 HAYDEN HOPE RD (AHEAD)			

ROUTE NUMBER.....MD 835
INVENTORY DIRECTION....NORTH
NAME: SEWARD MARINA RD

SECONDARY R	RUR-LOCAL	UNDIVIDED	NONE	0.00	MDO018B MAIN ST	2	24I	
		DIVIDED		0.10		2	28I	
				0.13	US0050 BLUE STAR MEMORIAL HWY			
				0.13	EXIT #42			

* A, B = UNIMPROVED; C = GRADED & DRAINED; D, E = SOIL, GRAVEL, STONE; F, G = LOW TYPE BITUMINOUS;
H, I = HIGH TYPE BITUMINOUS; J = CONCRETE; K = BRICK; L = BLOCK

STATE HIGHWAY ADMINISTRATION OF MARYLAND
HIGHWAY INFORMATION SERVICES DIVISION
DATA SUPPORT GROUP

STATE HIGHWAY LOCATION REFERENCE

ROUTE NUMBER..... MD 835A
INVENTORY DIRECTION... EAST
NAME: PIER 1 RD

COUNTY-QUEEN ANNES
SHA DISTRICT..... 2
DATE..... 12/31/92

SYSTEM	FUNCTIONAL CLASS	HWY TYPE	ACCESS CTL	MILEPOINT	MILEPOINT DESCRIPTION	MARKED LANES	SURFACE WIDTH/TYPE*	AADT
SECONDARY R	RUR-LOCAL	UNDIVIDED	NONE	0.00	CD0329 PIER 1 RD (BACK)	2	22I	
				0.06	MD0008 KENT POINT RD	2	23I	
				0.76	CO0210 THOMPSON CREEK RD			

ROUTE NUMBER..... MD 835B
INVENTORY DIRECTION... EAST
NAME: SADDLER RD

SECONDARY R	RUR-LOCAL	UNDIVIDED	NONE	0.00	CO0183 JACKSON CREEK LA	2	22I	
				0.00	MD0018G LOVE POINT RD (BACK)			
				0.20	MD0018U JACKSON CREEK RD			
				0.81	MD0018V CHESTER RIVER BEACH RD			

ROUTE NUMBER..... MD 835C
INVENTORY DIRECTION... EAST
NAME: LOVE POINT RD

SECONDARY R	RUR-LOCAL	UNDIVIDED	NONE	0.00	MD0018A LOVE POINT RD/BUSINESS PKWY	2	24I	
				0.05		2	22I	
				0.23		2	20I	
				0.58		2	23I	
				0.61		2	27I	
				0.64		2	25I	
NAME: E MAIN ST				0.64				
				0.72		2	20I	
				0.77	MD0018A MAIN ST			

ROUTE NUMBER..... MD 835F
INVENTORY DIRECTION... NORTH
NAME: SCHOONER PKWY

SECONDARY R	RUR-LOCAL	DIVIDED	NONE	0.00	MD0018A BUSINESS PKWY	4	48I	
				0.05	CO0611 SCHOONER PKWY (AHEAD)			

* A, B = UNIMPROVED; C = GRADED & DRAINED; D, E = SOIL, GRAVEL, STONE; F, G = LOW TYPE BITUMINOUS;
H, I = HIGH TYPE BITUMINOUS; J = CONCRETE; K = BRICK; L = BLOCK

STATE HIGHWAY ADMINISTRATION OF MARYLAND
HIGHWAY INFORMATION SERVICES DIVISION
DATA SUPPORT GROUP

STATE HIGHWAY LOCATION REFERENCE

ROUTE NUMBER..... MD 835G
INVENTORY DIRECTION... EAST
NAME: KENT NARROWS RD

COUNTY-QUEEN ANNES
SHA DISTRICT..... 2
DATE..... 12/31/92

SYSTEM	FUNCTIONAL CLASS	HWY TYPE	ACCESS CTL	MILEPOINT	MILEPOINT DESCRIPTION	MARKED LANES	SURFACE WIDTH/TYPE*	AADT
SECONDARY R	RUR-LOCAL	UNDIVIDED	NONE	0.00	M00018P KENT NARROWS WAY N	2	22I	
		DIVIDED		0.34		2	32I	
				0.40	US0050 BLUE STAR MEMORIAL HWY			
				0.40	EXIT #42			

ROUTE NUMBER..... MD 835H
INVENTORY DIRECTION... EAST
NAME: WINCHESTER CREEK RD

SECONDARY R	RUR-LOCAL	UNDIVIDED	NONE	0.00	M00018W VFW AVE	2	22I	
				0.25		2	24I	
				0.39	EXIT #44B FR US 50			
				0.74	M00835I HISSEY RD			

ROUTE NUMBER..... MD 835I
INVENTORY DIRECTION... NORTH
NAME: HISSEY RD

SECONDARY R	RUR-LOCAL	DIVIDED	NONE	0.00	US0050 BLUE STAR MEMORIAL HWY	2	40I	
				0.00	EXIT #45A			
		UNDIVIDED		0.03				
				0.05	M00835J WINCHESTER CREEK RD			
				0.06		2	22I	
				0.18	M00835H WINCHESTER CREEK RD	2	18F	
				0.20	CO0162 HISSEY RD (AHEAD)			

ROUTE NUMBER..... MD 835J
INVENTORY DIRECTION... EAST
NAME: WINCHESTER CREEK RD

SECONDARY R	RUR-LOCAL	UNDIVIDED	NONE	0.00	M00835I HISSEY RD	2	22I	
				0.36		2	34I	
				0.44	M00835K NESBIT RD	2	22I	
				0.50				
NAME: BLACKBEARD RD				0.72		2	12F	
				0:77	CO0295 BLACKBEARD RD (AHEAD)			

* A, B = UNIMPROVED; C = GRADED & DRAINED; D, E = SOIL, GRAVEL, STONE; F, G = LOW TYPE BITUMINOUS;
H, I = HIGH TYPE BITUMINOUS; J = CONCRETE; K = BRICK; L = BLOCK

STATE HIGHWAY ADMINISTRATION OF MARYLAND
HIGHWAY INFORMATION SERVICES DIVISION
DATA SUPPORT GROUP

STATE HIGHWAY LOCATION REFERENCE

ROUTE NUMBER.....MD 835K
INVENTORY DIRECTION...NORTH
NAME: NESBIT RD

COUNTY-QUEEN ANNES
SHA DISTRICT.....2
DATE.....12/31/92

SYSTEM	FUNCTIONAL CLASS	HWY TYPE	ACCESS CTL	MILEPOINT	MILEPOINT DESCRIPTION	MARKED LANES	SURFACE WIDTH/TYPE*	AADT
SECONDARY R	RUR-LOCAL	UNDIVIDED	NONE	0.00	MD0018B MAIN ST	2	22I	
				0.26	US0050 BLUE STAR MEMORIAL HWY			
				0.26	STRUC #17049			
				0.26	EXIT #45B			
				0.31	MD0835J WINCHESTER CREEK RD			
				0.42	CO0161 NESBIT RD (AHEAD)			

ROUTE NUMBER.....MD 837
INVENTORY DIRECTION...NORTH
NAME: CHURCH CIR

SECONDARY U	RUR-LOCAL	UNDIVIDED	NONE	0.00	MD0300 MAIN ST	2	44G	199
R				0.04	OUT CORP LMTS SUDLERSVILLE			
U				0.09	IN CORP LMTS SUDLERSVILLE			
				0.12	MD0313 N CHURCH ST			

* A, B = UNIMPROVED; C = GRADED & DRAINED; D, E = SOIL, GRAVEL, STONE; F, G = LOW TYPE BITUMINOUS;
H, I = HIGH TYPE BITUMINOUS; J = CONCRETE; K = BRICK; L = BLOCK

1993

HIGHWAY LOCATION REFERENCE

**SAINT MARYS
COUNTY**

SM




ST. MARYS COUNTY

ROUTE ALERT LIST

SAINT MARY'S COUNTY

MD 5 - Relocated, now 0.0 - 45.23
MD 5G - New, was part of CO 921, transferred due to MD 5 relocation
MD 5H - New, was part of CO 223, transferred due to MD 5 relocation
MD 5I - New, due to MD 5 relocation
MD 245 - Extended, new section was part of MD 5



STATE HIGHWAY ADMINISTRATION OF MARYLAND
HIGHWAY INFORMATION SERVICES DIVISION
DATA SUPPORT GROUP

PAGE..... 1

STATE HIGHWAY LOCATION REFERENCE

ROUTE NUMBER..... MD 4
INVENTORY DIRECTION... NORTH
NAME: ST ANDREWS CHURCH RD

COUNTY-SAIN T MARYS
SHA DISTRICT..... 5
DATE..... 12/31/92

SYSTEM	FUNCTIONAL CLASS	HWY TYPE	ACCESS CTL	MILEPOINT	MILEPOINT DESCRIPTION	MARKED LANES	SURFACE WIDTH/TYPE*	AADT
SECONDARY R	RUR-MINOR ARTERIAL	UNDIVIDED	NONE	0.00	MD0005 POINT LEONARDTOWN RD	2	24I	14,619
				0.08		2	22I	
				3.50	CO0232 INDIAN BRIDGE RD			
				5.00	STRUC #18035 ST MARYS RIVER			
				6.05		2	24I	
PRIMARY	URB-OTHER PRIN ART	DIVIDED	PART	6.10	MD0235 THREE NOTCH RD			
		UNDIVIDED		6.58				
		DIVIDED		6.76				
		UNDIVIDED		6.90				
		DIVIDED		7.07				
		UNDIVIDED		7.33				
		DIVIDED		7.61				
		UNDIVIDED		7.82				
				8.17	STRUC #18033 KINGSTON CREEK			
		DIVIDED		8.23				
		UNDIVIDED		8.45				
	RUR-OTHER PRIN ART			8.53		2	28J	
				9.36	STRUC #4019 PATUXENT RIVER			
				9.36	CALVERT CO/L			

ROUTE NUMBER..... MD 5
INVENTORY DIRECTION... NORTH
NAME: POINT LOOKOUT RD

SECONDARY R	RUR-MINOR COLLECTOR	UNDIVIDED	NONE	0.00	SR0002 POINT LOOKOUT RD (BACK)	2	20I	4,000
	RUR-MAJOR COLLECTOR			1.15				
				2.16		2	22I	
				2.99	MD0005F NO NAME			
				4.91		2	24I	
				5.01	MD0235 THREE NOTCH RD			5,000
				5.13	CO0390 WYNNE RD			
				7.64	CO0381 TRAPP RD			
				8.40	CO0376 VILLA RD			
				8.52	STRUC #18010 CHURCH CREEK			
				10.62	CO0357 MATTAPANY RD			
				10.92	MD0584 NO NAME			
				11.16	MD0584 NO NAME			3,600
				11.47	STRUC #18009 FISHERMAN CREEK			
				12.96				4,400

* A, B = UNIMPROVED; C = GRADED & DRAINED; D, E = SOIL, GRAVEL, STONE; F, G = LOW TYPE BITUMINOUS;
H, I = HIGH TYPE BITUMINOUS; J = CONCRETE; K = BRICK; L = BLOCK

PAGE..... 1

STATE HIGHWAY ADMINISTRATION OF MARYLAND
HIGHWAY INFORMATION SERVICES DIVISION
DATA SUPPORT GROUP

STATE HIGHWAY LOCATION REFERENCE

ROUTE NUMBER.....MD 5 CONTINUED
INVENTORY DIRECTION...NORTH
NAME: POINT LOOKOUT RD

COUNTY-SAIN MARYS
SHA DISTRICT..... 5
DATE..... 12/31/92

SYSTEM	FUNCTIONAL CLASS	HWY TYPE	ACCESS CTL	MILEPOINT	MILEPOINT DESCRIPTION	MARKED LANES	SURFACE WIDTH/TYPE*	AADT
SECONDARY R	RUR-MAJOR COLLECTOR	UNDIVIDED	NONE	13.33	MD0489 PARK HALL RD	2	24I	3,600
				14.45	CO0352 HERMANVILLE RD			
				14.80	STRUC #18008 EASTERN BRANCH			
				14.88	CO0334 WILLOWS RD			
				15.19	STRUC #18007 HILTON RUN			
	RUR-MINOR ARTERIAL			17.20	MD0246 GREAT MILLS RD			14,000
				17.27	MD0005A SPUR			
				17.30	STRUC #18006 ST MARYS RIVER			
				17.48	MD0471 INDIAN BRIDGE RD			12,200
				18.60		3	34I	
				18.65	MD0249 PINEY POINT RD			8,625
				18.74		2	24I	
				23.45	STRUC #18005 MOLDIER RUN			
		DIVIDED		24.29				
		UNDIVIDED		24.34				
				24.71	MD0244 BEAUVUE RD			
		DIVIDED		24.76				
		UNDIVIDED		24.84				
				25.42	STRUC #18004 GLEBE RUN			
		DIVIDED		25.47				
				25.53	MD0004 ST ANDREWS CHURCH RD			
				25.57		2	36I	
		UNDIVIDED		25.73		2	40I	
		DIVIDED		25.78		2	36I	
				25.85		2	24I	
				25.94	MD0005I NO NAME			
				25.97	MD0245 FENWICK ST			
				25.97	IN CORP LMTS LEONARDTOWN			
				26.09	MD0005H CEDAR LANE RD			
		UNDIVIDED		26.32				
		DIVIDED		26.62		4	48I	
		UNDIVIDED		26.70	MD0245 WASHINGTON ST	4	60I	13,575
				26.70				
				26.79		4	50I	
				27.95	STRUC #18002 MCINTOSH RUN			
				27.98	MD0943 OLD MD 243			
				27.98	OUT CORP LMTS LEONARDTOWN			
		DIVIDED		27.99		4	48I	
				28.09	MD0243 COMPTON RD			13,675
				28.09				
				28.78	MD0005C SPUR			
				28.83	MD0234 DEEP FALLS RD			6,625

NAME: JEFFERSON ST

R

NAME: WALDORF LEONARDTOWN RD

* A, B = UNIMPROVED; C = GRADED & DRAINED; D, E = SOIL, GRAVEL, STONE; F, G = LOW TYPE BITUMINOUS;
H, I = HIGH TYPE BITUMINOUS; J = CONCRETE; K = BRICK; L = BLOCK

STATE HIGHWAY ADMINISTRATION OF MARYLAND
HIGHWAY INFORMATION SERVICES DIVISION
DATA SUPPORT GROUP

STATE HIGHWAY LOCATION REFERENCE

ROUTE NUMBER.....MD 5 CONTINUED
INVENTORY DIRECTION...NORTH
NAME: WALDORF LEONARDTOWN RD

COUNTY--SAINT MARYS
SHA DISTRICT.....5
DATE.....12/31/92

SYSTEM	FUNCTIONAL CLASS	HWY TYPE	ACCESS CTL	MILEPOINT	MILEPOINT DESCRIPTION	MARKED LANES	SURFACE WIDTH/TYPE*	AADT
SECONDARY R	RUR-MINOR ARTERIAL	DIVIDED UNDIVIDED	NONE	28.93		2	24I	6,625
				29.01				
				32.61	MD0247 LOVEVILLE RD			4,625
				33.67	MD0242 COLTON POINT RD			
				33.67	C00053 MORGANZA TURNER RD			
				34.42	STRUC #18001 CLEMENTS CREEK			
				35.14	MD0238 BUDDS CREEK RD			6,800
				35.27	MD0005B NO NAME			
PRIMARY	RUR-OTHER PRIN ART	DIVIDED		38.26		2	32I	
				38.32	MD0235 THREE NOTCH RD	4	48I	18,900
				39.81		4	46I	
				40.25	C00029 CHAPTICO MECHANICSVILLE RD	4	48I	
				42.55	MD0236 THOMPSON CORNER RD			
				42.71	MD0236A OLD MD 236			
				42.76	MD0006 LA PLATA NEW MARKET RD			23,325
				43.79	MD0863A SERVICE RD			
				43.95	MD0863A SERVICE RD			
				44.27	C00004 GOLDEN BEACH RD			22,200
				45.23	CHARLES CO/L			

ROUTE NUMBER.....MD 5A
INVENTORY DIRECTION...EAST
NAME: SPUR

SECONDARY R	RUR-LOCAL	UNDIVIDED	NONE	0.00	MD0005 POINT LOOKOUT RD	2	20I	
				0.16	MD0246 GREAT MILLS RD			

ROUTE NUMBER.....MD 5B
INVENTORY DIRECTION...EAST
NAME: NO NAME

SECONDARY R	RUR-MINOR COLLECTOR	UNDIVIDED	NONE	0.00	MD0238 BUDDS CREEK RD	2	20I	99
				0.08		2	30I	
				0.10	MD0005 WALDORF LEONARDTOWN RD			

* A, B = UNIMPROVED; C = GRADED & DRAINED; D, E = SOIL, GRAVEL, STONE; F, G = LOW TYPE BITUMINOUS;
H, I = HIGH TYPE BITUMINOUS; J = CONCRETE; K = BRICK; L = BLOCK

STATE HIGHWAY ADMINISTRATION OF MARYLAND
HIGHWAY INFORMATION SERVICES DIVISION
DATA SUPPORT GROUP

STATE HIGHWAY LOCATION REFERENCE

ROUTE NUMBER.....MD 5C
INVENTORY DIRECTION... EAST
NAME: SPUR

COUNTY-SAINT MARYS
SHA DISTRICT..... 5
DATE..... 12/31/92

SYSTEM	FUNCTIONAL CLASS	HWY TYPE	ACCESS CTL	MILEPOINT	MILEPOINT DESCRIPTION	MARKED LANES	SURFACE WIDTH/TYPE*	AADT
SECONDARY R	RUR-LOCAL	UNDIVIDED	NONE	0.00	MD0234 DEEP FALLS RD	1	16I	
				0.07	MD0005 WALDORF LEONARDTOWN RD			

ROUTE NUMBER.....MD 5F
INVENTORY DIRECTION... NORTH
NAME: NO NAME

SECONDARY R	RUR-LOCAL	UNDIVIDED	NONE	0.00	MD0005 POINT LOOKOUT RD	2	30I	99
				0.02		2	30H	
				0.19	ROAD END			

ROUTE NUMBER.....MD 5G
INVENTORY DIRECTION... NORTH
NAME: CAMP CALVERT RD

SECONDARY R	RUR-LOCAL	UNDIVIDED	NONE	0.34	CO0921 CAMP CALVERT RD (BACK)	2	24I	
				0.45	MD0245 FENWICK ST			

ROUTE NUMBER.....MD 5H
INVENTORY DIRECTION... NORTH
NAME: CEDAR LANE RD

SECONDARY U	RUR-LOCAL	UNDIVIDED	NONE	0.00	MD0005 POINT LOOKOUT RD	2	24I	
R				0.07	MD0005I NO NAME			
				0.07	OUT CORP LMTS LEONARDTOWN			
				0.11	CO0223 CEDAR LANE RD (AHEAD)			

ROUTE NUMBER.....MD 5I
INVENTORY DIRECTION... NORTH
NAME: NO NAME

SECONDARY R	RUR-LOCAL	UNDIVIDED	NONE	0.00	MD0005 POINT LOOKOUT RD	1	14I	
				0.03		2	24I	
				0.15	MD0005H CEDAR LANE RD			

* A, B = UNIMPROVED; C = GRADED & DRAINED; D, E = SOIL, GRAVEL, STONE; F, G = LOW TYPE BITUMINOUS;
H, I = HIGH TYPE BITUMINOUS; J = CONCRETE; K = BRICK; L = BLOCK

STATE HIGHWAY ADMINISTRATION OF MARYLAND
HIGHWAY INFORMATION SERVICES DIVISION
DATA SUPPORT GROUP

STATE HIGHWAY LOCATION REFERENCE

ROUTE NUMBER..... MD 6
INVENTORY DIRECTION... EAST
NAME: LA PLATA NEW MARKET RD

COUNTY-SAINTE MARYS
SHA DISTRICT..... 5
DATE..... 12/31/92

SYSTEM	FUNCTIONAL CLASS	HWY TYPE	ACCESS CTL	MILEPOINT	MILEPOINT DESCRIPTION	MARKED LANES	SURFACE WIDTH/TYPE*	AADT
SECONDARY R	RUR-MAJOR COLLECTOR	UNDIVID	NONE	0.00	CHARLES CO/L	2	24I	4,400
				0.61				3,300
				1.18	MD 5 (SB/L)	2	40I	
	RUR-MINOR COLLECTOR			1.23	MD0005 WALDORF LEONARDTOWN RD (NB/L)	2	20I	1,600
NAME: NEW MARKET TURNER RD				1.23				
				3.78				1,500
				4.82	STRUC #18012 SWAMP CREEK			
				7.11	STRUC #18013 PERSIMMON CREEK			
				9.48		2	22I	
				9.55	CD0053 MORGANZA TURNER RD (AHEAD)			
				9.55	MD0235 THREE NOTCH RD			

ROUTE NUMBER..... MD 234
INVENTORY DIRECTION... EAST
NAME: BUDDS CREEK RD

SECONDARY R	RUR-MINOR ARTERIAL	UNDIVID	NONE	0.00	CHARLES CO/L	2	24I	3,150
				0.00	STRUC #18014 BUDDS CREEK			
				0.88	MD0236 THOMPSON CORNER RD			
				1.33				7,300
				4.48	CD0029 CHAPTICO MECHANICSVILLE RD			
				4.70	STRUC #18015 HAYDEN RUN			
				4.92	MD0238 BUDDS CREEK RD/MADDOX RD			3,400
NAME: DEEP FALLS RD				4.92				
				7.80				5,900
				9.16	MD0242 COLTON POINT RD			6,150
				9.44	STRUC #18016 CLEMENTS CREEK			
				10.01	CD0145 BAYSIDE RD			
				12.64	MD0005C SPUR			
				12.65		2	32I	
				12.66	MD0005 WALDORF LEONARDTOWN RD			

ROUTE NUMBER..... MD 235
INVENTORY DIRECTION... NORTH
NAME: THREE NOTCH RD

SECONDARY R	RUR-MINOR ARTERIAL	UNDIVID	NONE	0.00	MD0005 POINT LOOKOUT RD	2	24I	2,400
				0.17	CD0390 WYNN RD			

* A, B = UNIMPROVED; C = GRADED & DRAINED; D, E = SOIL, GRAVEL, STONE; F, G = LOW TYPE BITUMINOUS;
H, I = HIGH TYPE BITUMINOUS; J = CONCRETE; K = BRICK; L = BLOCK

STATE HIGHWAY ADMINISTRATION OF MARYLAND
HIGHWAY INFORMATION SERVICES DIVISION
DATA SUPPORT GROUP

STATE HIGHWAY LOCATION REFERENCE

ROUTE NUMBER..... MD 235 CONTINUED
INVENTORY DIRECTION... NORTH
NAME: THREE NOTCH RD

COUNTY-SAINT MARYS
SHA DISTRICT..... 5
DATE..... 12/31/92

SYSTEM	FUNCTIONAL CLASS	HWY TYPE	ACCESS CTL	MILEPOINT	MILEPOINT DESCRIPTION	MARKED LANES	SURFACE WIDTH/TYPE*	AADT		
SECONDARY R	RUR-MINOR ARTERIAL	UNDIVIDED	NONE	2.60	CO0367	ST JEROMES NECK RD	2	24I	2,400	
				2.74	CO0381	TRAPP RD			3,800	
				6.08	CO0357	MATTAPANY RD				
				7.67	MDO489	PARK HALL RD			7,200	
				9.77						
	URB-OTHER PRIN ART	DIVIDED			9.89	CO0352	HERMANVILLE RD			28,600
					9.89	MDO712	HERMANVILLE CEDAR POINT RD			
					9.91					
					10.05					
					11.93	CO0412	TULAGI PL	3	36I	
PRIMARY	URB-OTHER PRIN ART	UNDIVIDED		11.97	MDO246	GREAT MILLS RD	4	48I	28,075	
				11.99			4	62I		
				12.15			4	55I		
				12.96	CO0272	PEGG RD	4	48I		
				13.27						
	RUR-OTHER PRIN ART	DIVIDED			14.11	CO0426	HEWITTS RD			
					14.43	CO0269	MILLSTONE LANDING RD			
					14.97	MDO237	CHANCELLORS RUN RD			30,825
					15.39	CO0222	TOWN CREEK DR			
					15.88	CO0528	N TOWN CREEK DR			
RUR-OTHER PRIN ART				16.67	MDO004	ST ANDREWS CHURCH RD			18,975	
				17.34						
				17.71	MDO944F	AIRPORT DR				
				18.21	MDO944E	NO NAME				
				18.52	MDO944D	AIRPORT VIEW DR				
				18.73	MDO944C	CLARKS LANDING RD			15,575	
				18.90	MDO944B	SANDY BOTTOM RD				
				19.73	MDO944A	ST JOHNS RD				
				20.55	MDO944	OLD MD 235				
				20.78	MDO245	SOTTERLEY GATE RD/OLD HOLLYWOOD RD			14,175	
RUR-OTHER PRIN ART				22.54	CO0178	JONES WHARF RD				
				23.84	CO0079	CLOVER HILL RD				
				25.95	MDO472	SANDGATES RD				
				26.70	MDO247	LOVEVILLE RD/ALBERT WOOD RD			14,500	
				29.36	CO0053	MORGANZA TURNER RD			12,450	
				29.36	MDO006	NEW MARKET TURNER RD				
				30.75	MDO005	WALDORF LEONARDTOWN RD (AHEAD)				

* A, B = UNIMPROVED; C = GRADED & DRAINED; D, E = SOIL, GRAVEL, STONE; F, G = LOW TYPE BITUMINOUS;
H, I = HIGH TYPE BITUMINOUS; J = CONCRETE; K = BRICK, L = BLOCK

STATE HIGHWAY ADMINISTRATION OF MARYLAND
HIGHWAY INFORMATION SERVICES DIVISION
DATA SUPPORT GROUP

STATE HIGHWAY LOCATION REFERENCE

ROUTE NUMBER.....MD 236
INVENTORY DIRECTION...NORTH
NAME: THOMPSON CORNER RD

COUNTY--SAINT MARYS
SHA DISTRICT.....5
DATE.....12/31/92

SYSTEM	FUNCTIONAL CLASS	HWY TYPE	ACCESS CTL	MILEPOINT	MILEPOINT DESCRIPTION	MARKED LANES	SURFACE WIDTH/TYPE*	AADT
SECONDARY R	RUR-MAJOR COLLECTOR	UNDIVIDED	NONE	0.00	MD0234 BUDDS CREEK RD	2	24I	2,900
				0.05	MD0868G OLD MD 234	2	22I	
				4.03		2	20I	
				4.53		2	22I	
				5.90		2	20I	
				6.02		2	22I	
				6.06	MD0236A OLD MD 236	2	24I	
				6.15	MD 5 (SB/L)			
				6.19	MD0005 WALDORF LEONARDTOWN RD (NB/L)			

ROUTE NUMBER.....MD 236A
INVENTORY DIRECTION...NORTH
NAME: OLD MD 236

SECONDARY R	RUR-LOCAL	UNDIVIDED	NONE	0.00	MD0236 THOMPSON CORNER RD	2	22I	499
				0.02		2	20I	
				0.17		2	28I	
				0.18	MD0005 WALDORF LEONARDTOWN RD			

ROUTE NUMBER.....MD 237
INVENTORY DIRECTION...NORTH
NAME: CHANCELLORS RUN RD

SECONDARY R	URB-MINOR ARTERIAL	UNDIVIDED	NONE	0.00	MD0246 GREAT MILLS RD	2	26I	9,999
				0.06		2	20I	
		DIVIDED		0.15				
		UNDIVIDED		0.43				
				1.88	CD0426 HEWITTS RD			
				2.88		2	24I	
				2.95	MD0235 THREE NOTCH RD			

ROUTE NUMBER.....MD 238
INVENTORY DIRECTION...NORTH
NAME: MADDOX RD

SECONDARY R	RUR-MAJOR COLLECTOR	UNDIVIDED	NONE	0.00	MD0242 COLTON POINT RD	2	24I	1,900
-------------	---------------------	-----------	------	------	------------------------	---	-----	-------

* A, B = UNIMPROVED; C = GRADED & DRAINED; D, E = SOIL, GRAVEL, STONE; F, G = LOW TYPE BITUMINOUS;
H, I = HIGH TYPE BITUMINOUS; J = CONCRETE; K = BRICK; L = BLOCK

STATE HIGHWAY LOCATION REFERENCE

ROUTE NUMBER..... MD 238 CONTINUED
INVENTORY DIRECTION... NORTH
NAME: MADDOX RD

COUNTY-SAINTE MARYS
SHA DISTRICT..... 5
DATE..... 12/31/92

SYSTEM	FUNCTIONAL CLASS	HWY TYPE	ACCESS CTL	MILEPOINT	MILEPOINT DESCRIPTION	MARKED LANES	SURFACE WIDTH/TYPE*	AADT
SECONDARY R	RUR-MAJOR COLLECTOR	UNDIVID	NONE	0.04		2	20I	1,900
				4.66				1,400
				5.67	STRUC #18018 BURROUGHS RUN			
				6.88	STRUC #18017 NELSONS RUN			
				7.10		2	24I	
	RUR-MINOR COLLECTOR			7.16	MD0234 BUDDS CREEK RD/DEEP FALLS RD			1,200
NAME: BUDDS CREEK RD				7.16				
				7.18		2	20I	
				10.72	MD0005B NO NAME			
				10.82		2	36I	
				10.83	MD0005 WALDORF LEONARDTOWN RD			

ROUTE NUMBER..... MD 239
INVENTORY DIRECTION... EAST
NAME: BUSHWOOD WHARF RD

SECONDARY R	RUR-LOCAL	UNDIVID	NONE	0.00	ROAD END	2	18H	300
	RUR-MINOR COLLECTOR			1.08	MD0520 WHITE NECK RD			
				1.64	MD0242 COLTON POINT RD			

ROUTE NUMBER..... MD 242
INVENTORY DIRECTION... NORTH
NAME: COLTON POINT RD

SECONDARY R	RUR-MINOR COLLECTOR	UNDIVID	NONE	0.00	CO0141 BEACH RD	2	20I	400
	RUR-MAJOR COLLECTOR			3.01	MD0470 OAKLEY RD			
				4.37	MD0239 BUSHWOOD WHARF RD			5,700
				5.31		2	24I	
				5.34	MD0238 MADDOX RD			2,900
				6.05	STRUC #18022 TOMAKOKIN CREEK			
				6.91	MD0470 OAKLEY RD			
				7.97	STRUC #18021 DYNARD RUN			
				8.76		3	34I	
				8.79		4	44I	
				8.83	MD0234 DEEP FALLS RD			4,300
				8.86		2	24I	
				8.91		2	22I	
				9.35	STRUC #18020 CLEMENTS CREEK			

* A, B = UNIMPROVED; C = GRADED & DRAINED; D, E = SOIL, GRAVEL, STONE; F, G = LOW TYPE BITUMINOUS;
H, I = HIGH TYPE BITUMINOUS; J = CONCRETE; K = BRICK; L = BLOCK

STATE HIGHWAY ADMINISTRATION OF MARYLAND
HIGHWAY INFORMATION SERVICES DIVISION
DATA SUPPORT GROUP

STATE HIGHWAY LOCATION REFERENCE

ROUTE NUMBER.....MD 242 CONTINUED
INVENTORY DIRECTION...NORTH
NAME: COLTON POINT RD

COUNTY-SAINT MARYS
SHA DISTRICT..... 5
DATE..... 12/31/92

SYSTEM	FUNCTIONAL CLASS	HWY TYPE	ACCESS CTL	MILEPOINT	MILEPOINT DESCRIPTION	MARKED LANES	SURFACE WIDTH/TYPE*	AADT
SECONDARY R	RUR-MAJOR COLLECTOR	UNDIVIDED	NONE	11.18	STRUC #18019 LOCUST RUN	2	22I	4,300
				11.59				2,175
		DIVIDED		12.22	STRUC #18034 GILBERT DRAIN			
				12.77		2	30I	
				12.80	MD0053 MORGANZA TURNER RD (AHEAD)			
				12.80	MD0005 WALDORF LEONARDTOWN RD			

ROUTE NUMBER.....MD 243
INVENTORY DIRECTION...NORTH
NAME: COMPTON RD

SECONDARY R	RUR-LOCAL	UNDIVIDED	NONE	0.00	ROAD END	2	220	2,425
				0.03		2	12G	
				0.09		2	18I	
				1.05		2	22I	
	RUR-MAJOR COLLECTOR			1.50	CO0145 BAYSIDE RD			4,550
				3.16	CO0167 BULL RD			
				4.38		2	24I	
U				4.42				
R				4.44	MD0943 OLD MD 243			
				4.46				
				4.60		2	28I	
				4.62	MD0005 JEFFERSON ST/WALDORF LEONARDTOWN RD			

ROUTE NUMBER.....MD 244
INVENTORY DIRECTION...EAST
NAME: BEAUVUE RD

SECONDARY R	RUR-MINOR COLLECTOR	UNDIVIDED	NONE	0.00	MD0005 POINT LOOKOUT RD	2	34I	1,550
				0.09		2	22I	
				1.21	STRUC #18023 MOLDIER RUN			
				1.93		2	20I	
	RUR-LOCAL			2.01	CO0237 BRETON BEACH RD			
				5.91	STRUC #18024 POPLAR HILL CREEK			
	RUR-MINOR COLLECTOR			9.92	CO0292 MCKAYS BEACH RD			1,700
				10.44		2	40I	
				10.48	MD0249 PINEY POINT RD			

* A, B = UNIMPROVED; C = GRADED & DRAINED; D, E = SOIL, GRAVEL, STONE; F, G = LOW TYPE BITUMINOUS;
H, I = HIGH TYPE BITUMINOUS; J = CONCRETE; K = BRICK; L = BLOCK

STATE HIGHWAY ADMINISTRATION OF MARYLAND
HIGHWAY INFORMATION SERVICES DIVISION
DATA SUPPORT GROUP

STATE HIGHWAY LOCATION REFERENCE

ROUTE NUMBER.....MD 245
INVENTORY DIRECTION....NORTH
NAME: FENWICK ST

COUNTY-SAIN T MARYS
SHA DISTRICT.....5
DATE.....12/31/92

SYSTEM	FUNCTIONAL CLASS	HWY TYPE	ACCESS CTL	MILEPOINT	MILEPOINT DESCRIPTION	MARKED LANES	SURFACE WIDTH/TYPE*	AADT
SECONDARY R	RUR-MAJOR COLLECTOR	UNDIVIDED	NONE	0.00	MD0005 POINT LOOKOUT RD	2	24I	10,875
				0.05	MD0005G CAMP CALVERT RD			
				0.30	IN CORP LMTS LEONARDTOWN			
				0.30	STRUC #18003 TOWN RUN			
		DIVIDED		0.57	MD0326 WASHINGTON ST	4	74I	
NAME: WASHINGTON ST				0.57				
				0.63		4	48I	
		UNDIVIDED		0.65		4	50I	
				0.96	MD0005 JEFFERSON ST/POINT LOOKOUT RD	2	46I	9,875
				1.02		2	37I	
				1.39		2	27I	
				1.48		2	22I	
				1.91	OUT CORP LMTS LEONARDTOWN			
NAME: OLD HOLLYWOOD RD				1.91				
				2.75	CO0080 MCINTOSH RD			2,125
				4.52	STRUC #18025 BROOKS RUN			
				6.21		2	27I	
NAME: SOTTERLEY GATE RD				6.23	MD0235 THREE NOTCH RD			1,625
				6.23				
				6.27		2	20I	
				6.41		2	22I	
				7.00		2	20I	
				8.40		2	22I	
				8.51	CO0185 STEER HORN NECK RD			

ROUTE NUMBER.....MD 246
INVENTORY DIRECTION....EAST
NAME: GREAT MILLS RD

SECONDARY R	RUR-MINOR ARTERIAL	UNDIVIDED	NONE	0.00	MD0005 POINT LOOKOUT RD	2	27I	14,975
				0.03		2	24I	
				0.14	MD0005A SPUR			
				0.81		2	22I	
	URB-OTHER PRIN ART			0.97	MD0237 CHANCELLORS RUN RD			
				0.98		2	23I	
				1.04		2	24I	
				1.70		3	36I	
				1.89		4	50I	
				1.93		4	48I	
				2.07	CO0939 PACIFIC DR			

* A, B = UNIMPROVED; C = GRADED & DRAINED; D, E = SOIL, GRAVEL, STONE; F, G = LOW TYPE BITUMINOUS;
H, I = HIGH TYPE BITUMINOUS; J = CONCRETE; K = BRICK; L = BLOCK

STATE HIGHWAY ADMINISTRATION OF MARYLAND
HIGHWAY INFORMATION SERVICES DIVISION
DATA SUPPORT GROUP

STATE HIGHWAY LOCATION REFERENCE

ROUTE NUMBER.....MD 246 CONTINUED
INVENTORY DIRECTION...EAST
NAME: GREAT MILLS RD

COUNTY-SAINT MARYS
SHA DISTRICT.....5
DATE.....12/31/92

SYSTEMSTATE....	FUNCTIONAL CLASS	HWY TYPE	ACCESS CTL	MILEPOINT	MILEPOINT DESCRIPTION	MARKED LANES	SURFACE WIDTH/TYPE*	AADT
SECONDARY R	URB-OTHER PRIN ART	UNDIVIDED	NONE	2.39		4	44I	14,975
				2.86		4	48I	
				3.09	CD0332 SHANGRILA DR N&S			
				3.19	CD0333 CORAL PL	4	52I	
	RUR-LOCAL			3.26	MD0235 THREE NOTCH RD			
		DIVIDED		3.30		4	44I	
				3.35	ROAD END			

ROUTE NUMBER.....MD 247
INVENTORY DIRECTION...NORTH
NAME: LOVEVILLE RD

SECONDARY R	RUR-MAJOR COLLECTOR	UNDIVIDED	NONE	0.00	MD0005 WALDORF LEONARDTOWN RD	2	22I	3,300
	RUR-LOCAL			2.84	MD0235 THREE NOTCH RD	2	20H	
NAME: ALBERT WOOD RD				2.84				
				2.89	CD0065 QUEEN TREE RD			

ROUTE NUMBER.....MD 249
INVENTORY DIRECTION...NORTH
NAME: PINEY POINT RD

SECONDARY R	RUR-MINOR COLLECTOR	UNDIVIDED	NONE	0.00	CD0327 INDI6D POINT RD (BACK)	2	20I	3,200
				1.53	STRUC #18026 ST GEORGE CREEK			
				1.63		2	24I	
	RUR-MAJOR COLLECTOR			2.46				3,725
				6.47	CD0895 DRAYDEN RD			
				6.65	MD0244 BEAUVUE RD			4,800
		DIVIDED		9.80		3	38I	
				9.84	MD0005 POINT LOOKOUT RD			

ROUTE NUMBER.....MD 326
INVENTORY DIRECTION...NORTH
NAME: WASHINGTON ST

SECONDARY U	RUR-MINOR COLLECTOR	UNDIVIDED	NONE	0.00	ROAD END	2	30I	1,799
				0.03		2	24I	

* A, B = UNIMPROVED; C = GRADED & DRAINED; D, E = SOIL, GRAVEL, STONE; F, G = LOW TYPE BITUMINOUS;
H, I = HIGH TYPE BITUMINOUS; J = CONCRETE; K = BRICK; L = BLOCK

STATE HIGHWAY LOCATION REFERENCE

ROUTE NUMBER.....MD 326 CONTINUED
INVENTORY DIRECTION...NORTH
NAME: E PARK AVE

COUNTY-SAINT MARYS
SHA DISTRICT.....5
DATE.....12/31/92

SYSTEM	FUNCTIONAL CLASS	HWY TYPE	ACCESS CTL	MILEPOINT	MILEPOINT DESCRIPTION	MARKED LANES	SURFACE WIDTH/TYPE*	AADT
SECONDARY U	RUR-MINOR COLLECTOR	UNDIVIDED	NONE	0.18		2	25I	1,799
				0.22		2	30I	
MUNICIPAL				0.33	END STATE MAINTENANCE	2	60I	
NAME: E PARK AVE				0.33				
				0.33	BEGIN MUNICIPAL MAINTENANCE			
				0.33	MU0160 E PARK AVE			
SECONDARY		DIVIDED		0.35	MU0160 E PARK AVE	3	52I	
NAME: WASHINGTON ST				0.35				
				0.35	END MUNICIPAL MAINTENANCE			
				0.35	BEGIN STATE MAINTENANCE			
				0.40	MD0245 FENWICK ST/WASHINGTON ST			

ROUTE NUMBER.....MD 470
INVENTORY DIRECTION...NORTH
NAME: OAKLEY RD

SECONDARY R	RUR-MINOR COLLECTOR	UNDIVIDED	NONE	0.00	MD0242 COLTON POINT RD	2	18H	700
				0.06		2	20I	
				2.87	STRUC #18027 TOMAKOKIN CREEK			
				3.62		2	22I	
				3.75	MD0242 COLTON POINT RD			

ROUTE NUMBER.....MD 471
INVENTORY DIRECTION...NORTH
NAME: INDIAN BRIDGE RD

SECONDARY R	RUR-MINOR COLLECTOR	UNDIVIDED	NONE	0.00	MD0005 POINT LOOKOUT RD	2	22I	1,700
				0.05		2	20I	
				0.34	STRUC #18028 ST MARYS RIVER			
				0.99	STRUC #18029 JARBOESVILLE RUN			
				0.99	CO0232 INDIAN BRIDGE RD (AHEAD)			

* A, B = UNIMPROVED; C = GRADED & DRAINED; D, E = SOIL, GRAVEL, STONE; F, G = LOW TYPE BITUMINOUS;
H, I = HIGH TYPE BITUMINOUS; J = CONCRETE; K = BRICK; L = BLOCK

STATE HIGHWAY ADMINISTRATION OF MARYLAND
HIGHWAY INFORMATION SERVICES DIVISION
DATA SUPPORT GROUP

STATE HIGHWAY LOCATION REFERENCE

ROUTE NUMBER..... MD 472
INVENTORY DIRECTION... NORTH
NAME: SANDGATES RD

COUNTY-SAINTE MARYS
SHA DISTRICT..... 5
DATE..... 12/31/92

SYSTEM	FUNCTIONAL CLASS	HWY TYPE	ACCESS CTL	MILEPOINT	MILEPOINT DESCRIPTION	MARKED LANES	SURFACE WIDTH/TYPE*	AADT
SECONDARY R	RUR-MINOR COLLECTOR	UNDIVIDED	NONE	0.00 MD0235	THREE NOTCH RD	2	20I	2,275
				0.04		2	18I	
	RUR-LOCAL			2.39				
				2.58 C00636	SANDGATES RD (AHEAD)			

ROUTE NUMBER..... MD 489
INVENTORY DIRECTION... EAST
NAME: PARK HILL RD

SECONDARY R	RUR-MINOR COLLECTOR	UNDIVIDED	NONE	0.00 MD0005	POINT LOOKOUT RD	2	20I	1,300
				1.20		2	24I	
				1.27 MD0235	THREE NOTCH RD			

ROUTE NUMBER..... MD 520
INVENTORY DIRECTION... NORTH
NAME: WHITE NECK RD

SECONDARY R	RUR-LOCAL	UNDIVIDED	NONE	0.00	ROAD END	2	18H	900
	RUR-MINOR COLLECTOR			0.66				
				2.61 MD0239	BUSHWOOD WHARF RD			

ROUTE NUMBER..... MD 584
INVENTORY DIRECTION... NORTH
NAME: NO NAME

SECONDARY R	RUR-LOCAL	UNDIVIDED	NONE	0.00 MD0005	POINT LOOKOUT RD	2	24H	499
				0.04		2	22H	
				0.12		2	24H	
				0.14		2	20H	
				0.18		2	26H	
				0.21		2	18H	
				0.38 MD0005	POINT LOOKOUT RD			

* A, B = UNIMPROVED; C = GRADED & DRAINED; D, E = SOIL, GRAVEL, STONE; F, G = LOW TYPE BITUMINOUS;
H, I = HIGH TYPE BITUMINOUS; J = CONCRETE; K = BRICK; L = BLOCK

STATE HIGHWAY LOCATION REFERENCE

ROUTE NUMBER.....MD 712
INVENTORY DIRECTION...NORTH
NAME: HERMANVILLE CEDAR POINT RD

COUNTY-SAIN MARYS
SHA DISTRICT..... 5
DATE..... 12/31/92

SYSTEM	FUNCTIONAL CLASS	HWY TYPE	ACCESS CTL	MILEPOINT	MILEPOINT DESCRIPTION	MARKED LANES	SURFACE WIDTH/TYPE*	AADT
SECONDARY R	URB-COLLECTOR	UNDIVIDED	NONE	0.00	MD0235 THREE NOTCH RD	2	30I	3,800
				0.00	CO0352 HERMANVILLE RD (BACK)			
				0.02		2	20I	
				1.11	ROAD END			

ROUTE NUMBER.....MD 863A
INVENTORY DIRECTION...NORTH
NAME: SERVICE RD

SECONDARY R	RUR-LOCAL	UNDIVIDED	NONE	0.00	MD0005 WALDORF LEONARDTOWN RD	2	20I	
				0.19	MD0005 WALDORF LEONARDTOWN RD			

ROUTE NUMBER.....MD 868G
INVENTORY DIRECTION...EAST
NAME: OLD MD 234

SECONDARY R	RUR-LOCAL	UNDIVIDED	NONE	0.00	MD0236 THOMPSON CORNER RD	2	14H	99
				0.07	ROAD END			

ROUTE NUMBER.....MD 943
INVENTORY DIRECTION...NORTH
NAME: OLD MD 243

SECONDARY U	RUR-LOCAL	UNDIVIDED	NONE	0.00	MD0243 COMPTON RD	2	22I	699
				0.03		2	30I	
				0.16		2	18I	
				0.19	MD0005 JEFFERSON ST			

ROUTE NUMBER.....MD 944
INVENTORY DIRECTION...NORTH
NAME: OLD MD 235

SECONDARY R	RUR-LOCAL	UNDIVIDED	NONE	0.00	CO0203 CLARKS MILL RD (BACK)	2	24I	1,899
				0.20	MD0944D AIRPORT VIEW DR			

* A, B = UNIMPROVED; C = GRADED & DRAINED; D, E = SOIL, GRAVEL, STONE; F, G = LOW TYPE BITUMINOUS;
H, I = HIGH TYPE BITUMINOUS; J = CONCRETE; K = BRICK; L = BLOCK

STATE HIGHWAY ADMINISTRATION OF MARYLAND
HIGHWAY INFORMATION SERVICES DIVISION
DATA SUPPORT GROUP

STATE HIGHWAY LOCATION REFERENCE

ROUTE NUMBER.....MD 944
INVENTORY DIRECTION...NORTH
NAME: OLD MD 235

CONTINUED

COUNTY-SAINT MARYS
SHA DISTRICT.....5
DATE.....12/31/92

SYSTEM	FUNCTIONAL CLASS	HWY TYPE	ACCESS CTL	MILEPOINT	MILEPOINT DESCRIPTION	MARKED LANES	SURFACE WIDTH/TYPE*	AADT
SECONDARY R	RUR-LOCAL	UNDIVIDED	NONE	0.40	CO0195 CLARKS LANDING RD	2	24I	1,899
				0.40	MDO944C CLARKS LANDING RD			
				2.26	MDO235 THREE NOTCH RD			

ROUTE NUMBER.....MD 944A
INVENTORY DIRECTION...EAST
NAME: ST JOHNS RD

SECONDARY R	RUR-LOCAL	UNDIVIDED	NONE	4.05	CO0215 ST JOHNS RD (BACK)	2	22I	
				4.11	MDO235 THREE NOTCH RD	2	46I	
				4.16		2	24I	
				4.23	CO0215 ST JOHNS RD (AHEAD)			

ROUTE NUMBER.....MD 944B
INVENTORY DIRECTION...EAST
NAME: SANDY BOTTOM RD

SECONDARY R	RUR-LOCAL	UNDIVIDED	NONE	1.06	CO0225 SANDY BOTTOM RD (BACK)	2	20I	
				1.08	MDO235 THREE NOTCH RD			

ROUTE NUMBER.....MD 944C
INVENTORY DIRECTION...EAST
NAME: CLARKS LANDING RD

SECONDARY R	RUR-MINOR COLLECTOR	UNDIVIDED	NONE	0.00	MDO235 THREE NOTCH RD	2	22I	3,425
				0.04	MDO944 OLD MD 235			
				0.04	CO0195 CLARKS LANDING RD (AHEAD)			

ROUTE NUMBER.....MD 944D
INVENTORY DIRECTION...EAST
NAME: AIRPORT VIEW DR

SECONDARY R	RUR-LOCAL	UNDIVIDED	NONE	0.00	MDO944 OLD MD 235	2	32I	
				0.04	MDO235 THREE NOTCH RD	2	24I	

* A, B = UNIMPROVED; C = GRADED & DRAINED; D, E = SOIL, GRAVEL, STONE; F, G = LOW TYPE BITUMINOUS;
H, I = HIGH TYPE BITUMINOUS; J = CONCRETE; K = BRICK; L = BLOCK

STATE HIGHWAY LOCATION REFERENCE

ROUTE NUMBER.....MD 944D CONTINUED
INVENTORY DIRECTION...EAST
NAME: AIRPORT VIEW DR

COUNTY-SAINT MARYS
SHA DISTRICT.....5
DATE.....12/31/92

SYSTEM	FUNCTIONAL CLASS	HWY TYPE	ACCESS CTL	MILEPOINT	MILEPOINT DESCRIPTION	MARKED LANES	SURFACE WIDTH/TYPE*	AADT
SECONDARY R	RUR-LOCAL	UNDIVIDED	NONE	0.06 CO0733	AIRPORT VIEW DR (AHEAD)	2	24I	

ROUTE NUMBER.....MD 944E
INVENTORY DIRECTION...WEST
NAME: NO NAME

SECONDARY R	RUR-LOCAL	UNDIVIDED	NONE	0.00 MD0235	THREE NOTCH RD	2	46I	
				0.02 OPO152	NO NAME (AHEAD)			

ROUTE NUMBER.....MD 944F
INVENTORY DIRECTION...WEST
NAME: AIRPORT DR

SECONDARY R	RUR-LOCAL	DIVIDED	NONE	0.00 MD0235	THREE NOTCH RD	2	27I	
				0.02 CO0466	AIRPORT DR (AHEAD)			

ROUTE NUMBER.....MD 945
INVENTORY DIRECTION...NORTH
NAME: OLD MD 235

SECONDARY R	RUR-LOCAL	UNDIVIDED	NONE	0.00	ROAD END	2	24I	1,099
				0.05	SPUR TO & FR MD 235			
				0.08	SPUR TO & FR MD 235	2	18I	
				0.10	SPUR TO & FR MD 235			
				0.10	ROAD END			

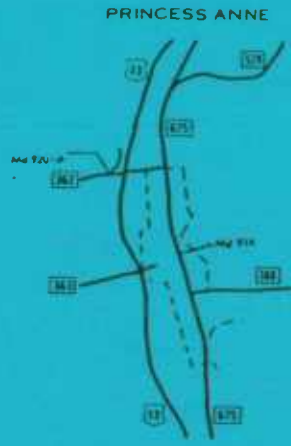
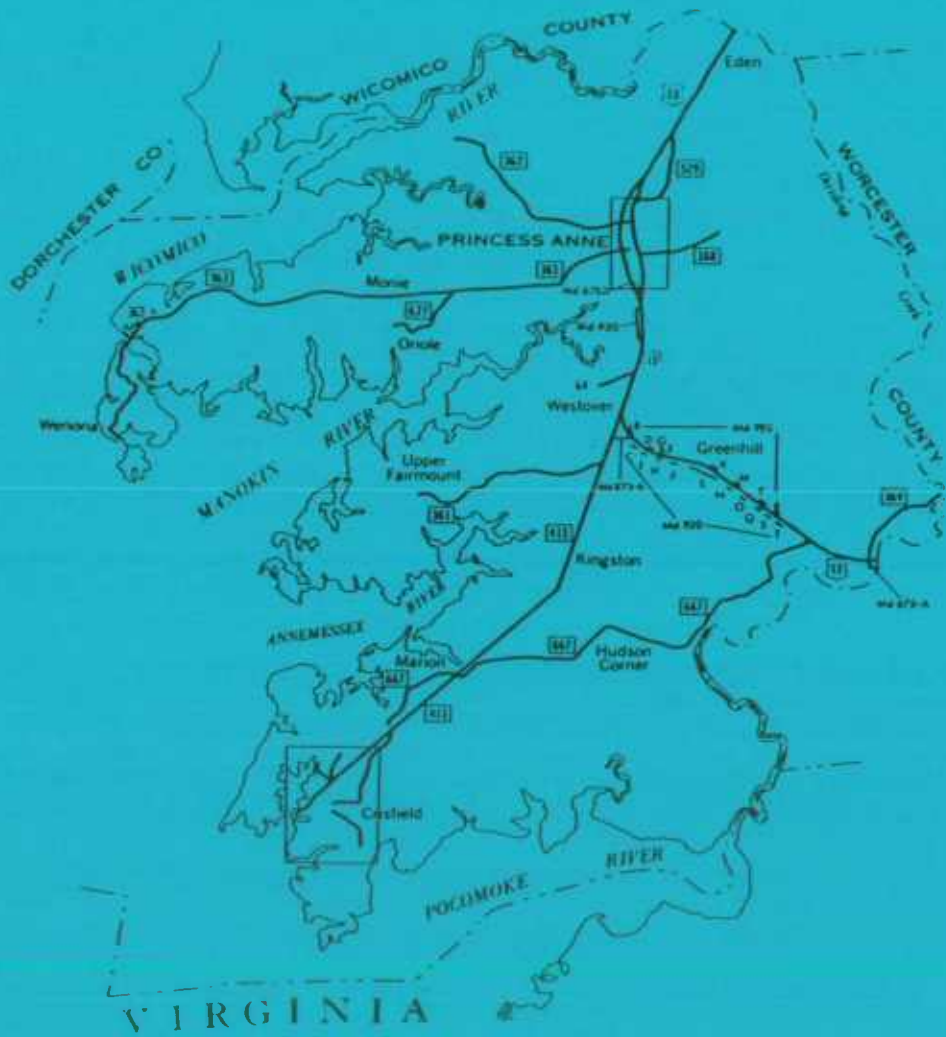
* A, B = UNIMPROVED; C = GRADED & DRAINED; D, E = SOIL, GRAVEL, STONE; F, G = LOW TYPE BITUMINOUS;
H, I = HIGH TYPE BITUMINOUS; J = CONCRETE; K = BRICK; L = BLOCK

1993

HIGHWAY LOCATION REFERENCE

**SOMERSET
COUNTY**

S




SOMERSET COUNTY

ROUTE ALERT LIST

SOMERSET COUNTY

None



STATE HIGHWAY ADMINISTRATION OF MARYLAND
HIGHWAY INFORMATION SERVICES DIVISION
DATA SUPPORT GROUP

PAGE..... 1

STATE HIGHWAY LOCATION REFERENCE

ROUTE NUMBER.....US 13
INVENTORY DIRECTION...NORTH
NAME: OCEAN HWY

COUNTY-SOMERSET
SHA DISTRICT.....1
DATE.....12/31/92

SYSTEM	FUNCTIONAL CLASS	HWY TYPE	ACCESS CTL	MILEPOINT	MILEPOINT DESCRIPTION	MARKED LANES	SURFACE WIDTH/TYPE*	AADT
PRIMARY	R	RUR-OTHER PRIN	ART DIVIDED	PART	0.00			
					0.00		481	14,800
					0.26 MD0364			
					0.66			17,700
					0.66			
					0.70			
					1.69			
					2.10 MD0667			14,100
					2.68			
					3.63 MD0920G			
					3.63 MD0920P			
					3.69			
					4.69			
					5.67			
					5.78 CO0188			15,600
					5.78 CO0311			
					6.68 MD0920H			
					6.68 MD0920F			
					6.69			
					7.55			11,025
					7.69			
					7.87 MD0673A			
					7.87 MD0920B			
					8.27			
					8.46 MD0413			15,875
					8.67			
					9.71			
					9.73 MD0640			
					10.36			19,400
					10.63			
					10.68			
					10.81 MD0920			
					11.19			
					11.68			
					11.77 MD0920			
					11.87 MD0675			16,200
					12.03 MD0675D			
					12.12			
					12.69		491	
					13.42 MD0363			16,625
					13.48			

* A, B = UNIMPROVED; C = GRADED & DRAINED; D, E = SOIL, GRAVEL, STONE; F, G = LOW TYPE BITUMINOUS;
H, I = HIGH TYPE BITUMINOUS; J = CONCRETE; K = BRICK; L = BLOCK

STATE HIGHWAY ADMINISTRATION OF MARYLAND
HIGHWAY INFORMATION SERVICES DIVISION
DATA SUPPORT GROUP

STATE HIGHWAY LOCATION REFERENCE

ROUTE NUMBER.....US 13 CONTINUED
INVENTORY DIRECTION...NORTH
NAME: OCEAN HWY

COUNTY-SOMERSET
SHA DISTRICT.....1
DATE.....12/31/92

SYSTEM	STATE	FUNCTIONAL CLASS	HWY TYPE	ACCESS CTL	MILEPOINT	MILEPOINT DESCRIPTION	MARKED LANES	SURFACE WIDTH/TYPE*	AADT
PRIMARY	R	RUR-OTHER PRIN ART	DIVIDED	PART	13.68	MILE MARKER 20.0	4	49I	16,625
	U				14.14	MD0362 MT VERNON RD			16,300
					14.14	IN CORP LMTS PRINCESS ANNE			
	R				14.16	OUT CORP LMTS PRINCESS ANNE			
					14.68	MILE MARKER 21.0			
					15.16		4	48I	
					15.36	MD0675 SOMERSET AVE			
					15.68	MILE MARKER 22.0			
					16.69	MILE MARKER 23.0			
					16.92	CO0025 ALLEN RD			
					16.92	MD0529 LORETTO RD			
					17.69	MILE MARKER 24.0			
					17.97				24,063
					18.68	MILE MARKER 25.0			
					19.64	CO0027 EDEN ALLEN RD			
					19.69	MILE MARKER 26.0			
					20.28	STRUC #19001 PASSERDYKE CREEK			
					20.28	WICOMICO CO/L			

ROUTE NUMBER.....MD 358
INVENTORY DIRECTION...NORTH
NAME: JACKSONVILLE RD

MUNICIPAL	U	RUR-MAJOR COLLECTOR	UNDIVIDED	NONE	0.00	MD0413 W MAIN ST	2	39I	2,099
					0.00	MU0430 SOMERSET AVE (BACK)			
					0.07		2	31I	
SECONDARY	R				0.09	END MUNICIPAL MAINTENANCE	2	22I	2,199
					0.09	BEGIN STATE MAINTENANCE			
					0.09	OUT CORP LMTS CRISFIELD			
					0.31		2	24I	
					0.80	MD0358A BOX IRON RD			
		RUR-LOCAL			1.11	CO0233 ALFRED J LAWSON RD			
					1.13	CO0128 JACKSONVILLE RD (AHEAD)			

* A, B = UNIMPROVED; C = GRADED & DRAINED; D, E = SOIL, GRAVEL, STONE; F, G = LOW TYPE BITUMINOUS;
H, I = HIGH TYPE BITUMINOUS; J = CONCRETE; K = BRICK; L = BLOCK

STATE HIGHWAY ADMINISTRATION OF MARYLAND
HIGHWAY INFORMATION SERVICES DIVISION
DATA SUPPORT GROUP

PAGE..... 3

STATE HIGHWAY LOCATION REFERENCE

ROUTE NUMBER.....MD 358A
INVENTORY DIRECTION...NORTH
NAME: BOX IRON RD

COUNTY-SOMERSET
SHA DISTRICT..... 1
DATE..... 12/31/92

SYSTEM	FUNCTIONAL CLASS	HWY TYPE	ACCESS CTL	MILEPOINT	MILEPOINT DESCRIPTION	MARKED LANES	SURFACE WIDTH/TYPE*	AADT
SECONDARY R	RUR-LOCAL	UNDIVIDED	NONE	0.00 MD0358	JACKSONVILLE RD	2	27I	
				0.07 C00394	BOX IRON RD (AHEAD)			

ROUTE NUMBER.....MD 361
INVENTORY DIRECTION...EAST
NAME: FAIRMOUNT RD

SECONDARY R	RUR-MINOR COLLECTOR	UNDIVIDED	NONE	0.00 C00399	FAIRMONT RD (BACK)	2	22I	1,175
	RUR-MAJOR COLLECTOR			0.81				
				3.33				1,275
				4.21				1,575
				5.62 MD0413	CRISFIELD WESTOVER RD			

ROUTE NUMBER.....MD 362
INVENTORY DIRECTION...EAST
NAME: MT VERNON RD

SECONDARY R	RUR-MINOR COLLECTOR	UNDIVIDED	NONE	0.00 C00013	BOBTOWN RD	2	21I	1,550
				0.00 C00001	MT VERNON RD (BACK)			
				0.76		2	24I	
	RUR-MAJOR COLLECTOR			0.91 C00017	FITZHOUND RD			
				0.93 C00017	FITZHOUND RD			
				2.68	STRUC #19005 MONIE CREEK			
				3.24 C00018	BLACK RD			5,100
				5.91 MD0920A	MARKET ST			
				5.96		2	38I	
				5.99 US0013	OCEAN HWY	2	29I	
U				6.01	IN CORP LMTS PRINCESS ANNE			
				6.03				
				6.23 MD0675	SOMERSET AVE	2	24I	

ROUTE NUMBER.....MD 363
INVENTORY DIRECTION...EAST
NAME: DEAL ISLAND RD

SECONDARY R	RUR-LOCAL	UNDIVIDED	NONE	0.00	ROAD END	2	20I	800
-------------	-----------	-----------	------	------	----------	---	-----	-----

* A, B = UNIMPROVED; C = GRADED & DRAINED; D, E = SOIL, GRAVEL, STONE; F, G = LOW TYPE BITUMINOUS;
H, I = HIGH TYPE BITUMINOUS; J = CONCRETE; K = BRICK; L = BLOCK

PAGE..... 3

STATE HIGHWAY ADMINISTRATION OF MARYLAND
HIGHWAY INFORMATION SERVICES DIVISION
DATA SUPPORT GROUP

STATE HIGHWAY LOCATION REFERENCE

ROUTE NUMBER..... MD 363 CONTINUED
INVENTORY DIRECTION... EAST
NAME: DEAL ISLAND RD

COUNTY-SOMERSET
SHA DISTRICT..... 1
DATE..... 12/31/92

SYSTEM ... STATE...	FUNCTIONAL CLASS	HWY TYPE	ACCESS CTL	MILEPOINT	MILEPOINT DESCRIPTION	MARKED LANES	SURFACE WIDTH/TYPE*	AADT
SECONDARY R	RUR-MAJOR COLLECTOR	UNDIVID	NONE	2.73		2	20I	900
				3.30		2	22I	
				3.48		2	22J	
				3.63	STRUC #19006 UPPER THOROFARE			
				3.76		2	22I	
				3.81	MD0363A SERVICE RD			
				4.49		2	23I	
				4.84		2	22I	
				4.85				1,900
				5.06	STRUC #19007 ROCK CREEK			
				6.16	STRUC #19008 ROCK CREEK			
	RUR-MINOR ARTERIAL			6.70				1,700
				7.79	STRUC #19019 DAMES QUARTER CREEK			
				13.09	CD0044 DRAWBRIDGE RD			2,300
				13.09	MD0627 ORIOLE RD			
				15.80		2	24I	
				16.16		2	22I	
				16.49				4,500
				17.76		2	28I	
				18.03		2	22I	
				18.13	STRUC #19009 MANOKIN RIVER			
				18.17		2	32I	
	RUR-MAJOR COLLECTOR			18.19	US0013 OCEAN HWY			
NAME: MANOKIN AVE				18.19				
U				18.20	IN CORP LMTS PRINCESS ANNE	2	23I	
				18.30	MU0210 MANSION AVE			

ROUTE NUMBER..... MD 363A
INVENTORY DIRECTION... WEST
NAME: SERVICE RD

SECONDARY R	RUR-LOCAL	UNDIVID	NONE	0.00	MD0363 DEAL ISLAND RD	2	18I	
				0.06	ROAD END			

* A, B = UNIMPROVED; C = GRADED & DRAINED; D, E = SOIL, GRAVEL, STONE; F, G = LOW TYPE BITUMINOUS;
H, I = HIGH TYPE BITUMINOUS; J = CONCRETE; K = BRICK; L = BLOCK

STATE HIGHWAY ADMINISTRATION OF MARYLAND
HIGHWAY INFORMATION SERVICES DIVISION
DATA SUPPORT GROUP

STATE HIGHWAY LOCATION REFERENCE.

ROUTE NUMBER.....MD 364
INVENTORY DIRECTION...NORTH
NAME: DIVIDING CREEK RD

COUNTY-SOMERSET
SHA DISTRICT..... 1
DATE.....12/31/92

SYSTEM	FUNCTIONAL CLASS	HWY TYPE	ACCESS CTL	MILEPOINT	MILEPOINT DESCRIPTION	MARKED LANES	SURFACE WIDTH/TYPE*	AADT
SECONDARY R	RUR-MAJOR COLLECTOR	UNDIVIDED	NONE	0.00	MD0675A OLD US 13	2	26I	1,500
				0.01		2	25I	
				0.10	US0013 OCEAN HWY	2	32I	
				0.14		2	22I	
				2.29	CO0312 COURTHOUSE HILL RD			
				2.81	STRUC #19010 DIVIDING CREEK			
				2.81	WORCESTER CO/L			

ROUTE NUMBER.....MD 380
INVENTORY DIRECTION...NORTH
NAME: MAIN ST

SECONDARY R	RUR-MINOR COLLECTOR	UNDIVIDED	NONE	0.00	CO0152 APE HOLE RD	2	22I	1,025
				0.00	CO0147 BYRDTOWN RD (BACK)			
				0.82				1,425
				1.56	MU0310 W MAIN ST (AHEAD)			

ROUTE NUMBER.....MD 388
INVENTORY DIRECTION...EAST
NAME: E ANTIOCH AVE

SECONDARY U	RUR-MAJOR COLLECTOR	UNDIVIDED	NONE	0.00	MD0675 SOMERSET AVE	2	22I	1,300
				0.05		2	24I	
				0.11	R/R #CR 530 246 K	2	22I	
				0.46	OUT CORP LMTS PRINCESS ANNE			
				0.46				
				1.68	CO0213 PERRYHAWKIN RD			
				2.38	CO0217 WEST POST OFFICE RD (AHEAD)			

ROUTE NUMBER.....MD 413
INVENTORY DIRECTION...NORTH
NAME: W MAIN ST

SECONDARY U	RUR-MAJOR COLLECTOR	DIVIDED	NONE	0.00	MU0210 DOCK ST	3	58I	4,600
				0.06		4	68I	
				0.42	MU0310 W MAIN ST	4	48I	
				0.42				

* A, B = UNIMPROVED; C = GRADED & DRAINED; D, E = SOIL, GRAVEL, STONE; F, G = LOW TYPE BITUMINOUS;
H, I = HIGH TYPE BITUMINOUS; J = CONCRETE; K = BRICK; L = BLOCK

STATE HIGHWAY ADMINISTRATION OF MARYLAND
HIGHWAY INFORMATION SERVICES DIVISION
DATA SUPPORT GROUP

STATE HIGHWAY LOCATION REFERENCE

ROUTE NUMBER..... MD 413 CONTINUED
INVENTORY DIRECTION... NORTH
NAME: RICHARDSON AVE/MARYLAND AVE

COUNTY-SOMERSET
SHA DISTRICT..... 1
DATE..... 12/31/92

SYSTEM STATE....	FUNCTIONAL CLASS	HWY TYPE	ACCESS CTL	MILEPOINT	MILEPOINT DESCRIPTION	MARKED LANES	SURFACE WIDTH/TYPE*	AADT
SECONDARY U	RUR-MAJOR COLLECTOR	DIVIDED	NONE	0.67	MU0120 CHESAPEAKE AVE	4	48I	4,600
	RUR-MINOR ARTERIAL			1.35	MD0460 HALL HIGHWAY			
				1.40	MD0358 JACKSONVILLE RD			
				1.40	MU0430 SOMERSET AVE N&S			
NAME: CRISFIELD WESTOVER RD				1.49				
		UNDIVIDED		1.53		2	75I	
				1.56		2	22I	
R				1.96	OUT CORP LMTS CRISFIELD			
				3.19	CD0405 PLANTATION RD			4,700
				3.45	MD0667 CRISFIELD MARION RD			5,629
				5.95	MD0667 CRISFIELD MARION RD			6,000
				6.67	CD0164 TULLS CORNER RD			4,175
				10.11	CD0400 KINGSTON LA			
				10.75	STRUC #19011 ANNEMESSEX RIVER			
				12.50		2	24I	
				13.34	MD0361 FAIRMOUNT RD	2	22I	
				13.87		2	23I	
				14.06	MD0673A LAYFIELD RD			
				14.45		2	22I	
		DIVIDED		14.60		2	27I	
				14.61	US0013 OCEAN HWY			

ROUTE NUMBER..... MD 460
INVENTORY DIRECTION... EAST
NAME: HALL HWY

SECONDARY R	RUR-LOCAL	UNDIVIDED	NONE	0.00	CD0130 BYRD RD (BACK)	2	22I	1,100
U				0.04	IN CORP LMTS CRISFIELD			
				0.23		2	27I	
	RUR-MINOR COLLECTOR			0.25				
				0.27	STRUC #19013 ANNEMESSEX RIVER			
				0.50		2	42I	
				0.78	MD0413 MARYLAND AVE			

* A, B = UNIMPROVED; C = GRADED & DRAINED; D, E = SOIL, GRAVEL, STONE; F, G = LOW TYPE BITUMINOUS;
H, I = HIGH TYPE BITUMINOUS; J = CONCRETE; K = BRICK; L = BLOCK

STATE HIGHWAY ADMINISTRATION OF MARYLAND
HIGHWAY INFORMATION SERVICES DIVISION
DATA SUPPORT GROUP

STATE HIGHWAY LOCATION REFERENCE

ROUTE NUMBER..... MD 529
INVENTORY DIRECTION... NORTH
NAME: LORETTO RD

COUNTY--SOMERSET
SHA DISTRICT..... 1
DATE..... 12/31/92

SYSTEM STATE....	FUNCTIONAL CLASS	HWY TYPE	ACCESS CTL	MILEPOINT	MILEPOINT DESCRIPTION	MARKED LANES	SURFACE WIDTH/TYPE*	AADT
SECONDARY R	RUR-LOCAL	UNDIVIDED	NONE	0.00 MDO675	SOMERSET AVE	2	22I	200
				0.25	R/R #CR 530 244 W			
				2.57	R/R #CR 530 241 B			
				2.59 US0013	OCEAN HWY			
				2.59 C00025	ALLEN RD (AHEAD)			

ROUTE NUMBER..... MD 627
INVENTORY DIRECTION... EAST
NAME: ORIOLE RD

SECONDARY R	RUR-LOCAL	UNDIVIDED	NONE	0.00 C00055	CRAB ISLAND RD (BACK)	2	15I	499
				0.00 C00056	ORIOLE BACK RD			
				0.16		2	16I	
	RUR-MINOR COLLECTOR			0.52				
				1.10		2	18I	
				1.25		2	22I	
				2.48 MDO363	DEAL ISLAND RD			
				2.48 C00044	DRAWBRIDGE RD (AHEAD)			

ROUTE NUMBER..... MD 640
INVENTORY DIRECTION... EAST
NAME: REVELLS NECK RD

SECONDARY R	RUR-MINOR COLLECTOR	UNDIVIDED	NONE	5.01 C00087	REVELLS NECK RD (BACK)	2	24I	499
				5.01	ENT EASTERN CORRECTIONAL INSTITUTION			
				5.59 US0013	OCEAN HWY			

ROUTE NUMBER..... MD 667
INVENTORY DIRECTION... EAST
NAME: CRISFIELD MARION RD

SECONDARY R	RUR-MINOR COLLECTOR	UNDIVIDED	NONE	0.00 MU0120	CHESAPEAKE AVE (BACK)	2	20I	2,200
				1.02		2	22I	
	RUR-LOCAL			2.42 C00307	LAWSON BARNES RD			
				2.77 MDO413	CRISFIELD WESTOVER RD			
				5.81 MDO413	CRISFIELD WESTOVER RD	2	24I	

* A, B = UNIMPROVED; C = GRADED & DRAINED; D, E = SOIL, GRAVEL, STONE; F, G = LOW TYPE BITUMINOUS;
H, I = HIGH TYPE BITUMINOUS; J = CONCRETE; K = BRICK; L = BLOCK

STATE HIGHWAY ADMINISTRATION OF MARYLAND
HIGHWAY INFORMATION SERVICES DIVISION
DATA SUPPORT GROUP

STATE HIGHWAY LOCATION REFERENCE

ROUTE NUMBER.....MD 667 CONTINUED
INVENTORY DIRECTION...EAST
NAME: CRISFIELD MARION RD

COUNTY-SOMERSET
SHA DISTRICT.....1
DATE.....12/31/92

SYSTEM	FUNCTIONAL CLASS	HWY TYPE	ACCESS CTL	MILEPOINT	MILEPOINT DESCRIPTION	MARKED LANES	SURFACE WIDTH/TYPE*	AADT
SECONDARY R	RUR-MAJOR COLLECTOR	UNDIVIDED	NONE	6.55	CO0164 TULLS CORNER RD	2	24I	4,125
				10.39	CD0305 OLD WESTOVER MARION RD	2	22I	
				10.52	STRUC #19018 MARUMSCO CREEK			
				11.90	CD0179 OLD REHOBETH RD			
				12.65	STRUC #19017 REHOBETH BRANCH			
				14.40	CD0189 GORDY RD			
				17.61	US0013 OCEAN HWY			

ROUTE NUMBER.....MD 673A
INVENTORY DIRECTION...EAST
NAME: LAYFIELD RD

SECONDARY R	RUR-MAJOR COLLECTOR	UNDIVIDED	NONE	0.00	MD0413 CRISFIELD WESTOVER RD	2	24I	1,050
		DIVIDED		0.44		2	36I	
		UNDIVIDED		0.49	US 13 (SB/L)	2	46I	
				0.53	US0013 OCEAN HWY			
				0.53	MD0920B SERVICE RD (AHEAD)			

ROUTE NUMBER.....MD 675
INVENTORY DIRECTION...NORTH
NAME: SOMERSET AVE

SECONDARY R	RUR-MAJOR COLLECTOR	UNDIVIDED	NONE	0.00	US0013 OCEAN HWY	1	13I	4,300
				0.18	MD0675D NO NAME	2	24I	
				0.79	IN CORP LMTS PRINCESS ANNE			
U				0.89	MU0252 OLD PRINCESS ANNE RD			
				0.97		2	41I	
				1.00		2	34I	
				1.10		2	30I	
				1.21		2	38I	
				1.32	MD0388 E ANTIOCH AVE			
				1.41		2	54I	
				1.51	MU0280 PRINCE WILLIAM ST E&W	2	56I	
				1.61	MD0918 E BROAD ST	2	46I	
				1.65		2	48I	
				1.69	STRUC #19002 MANOKIN RIVER	2	34I	
				1.77		2	29I	
R				2.22	MD0362 MT VERNON RD	2	24I	5,200

* A, B = UNIMPROVED; C = GRADED & DRAINED; D, E = SOIL, GRAVEL, STONE; F, G = LOW TYPE BITUMINOUS;
H, I = HIGH TYPE BITUMINOUS; J = CONCRETE; K = BRICK; L = BLOCK

STATE HIGHWAY ADMINISTRATION OF MARYLAND
HIGHWAY INFORMATION SERVICES DIVISION
DATA SUPPORT GROUP

STATE HIGHWAY LOCATION REFERENCE

ROUTE NUMBER.....MD 675 CONTINUED
INVENTORY DIRECTION...NORTH
NAME: SOMERSET AVE

COUNTY-SOMERSET
SHA DISTRICT.....1
DATE.....12/31/92

SYSTEMSTATE....	FUNCTIONAL CLASS	HWY TYPE	ACCESS CTL	MILEPOINT	MILEPOINT DESCRIPTION	MARKED LANES	SURFACE WIDTH/TYPE*	AADT
SECONDARY R	RUR-MAJOR COLLECTOR	UNDIVIDED	NONE	2.22	OUT CORP LMTS PRINCESS ANNE	2	24I	5,200
U				2.45	IN CORP LMTS PRINCESS ANNE			
R				2.48	OUT CORP LMTS PRINCESS ANNE			
				2.79	LORETTO RD			
		DIVIDED		3.30		2	25I	
				3.39	US0013 OCEAN HWY			

ROUTE NUMBER.....MD 675A
INVENTORY DIRECTION...NORTH
NAME: MARKET ST

SECONDARY R	RUR-MAJOR COLLECTOR	UNDIVIDED	NONE	0.00	WORCESTER CO/L	2	23I	3,800
				0.00	STRUC #23004 POCOMOKE RIVER			
				0.09		2	26I	
				0.32	MD0364 DIVIDING CREEK RD			

ROUTE NUMBER.....MD 675D
INVENTORY DIRECTION...SOUTH
NAME: NO NAME

SECONDARY R	RUR-LOCAL	UNDIVIDED	NONE	0.00	MD0675 SOMERSET AVE	2	26I	
				0.05	US0013 OCEAN HWY			

ROUTE NUMBER.....MD 91B
INVENTORY DIRECTION...EAST
NAME: E BROAD ST

SECONDARY U	RUR-LOCAL	UNDIVIDED	NONE	0.00	MD0675 SOMERSET AVE	2	48I	3,500
				0.06		2	42I	
				0.08		2	30I	
R				0.10	STRUC #19015 HANOKIN BRANCH			
				0.10	OUT CORP LMTS PRINCESS ANNE			
				0.19	R/R #CR 530 243 P			
				0.22	SR0008 NO NAME			
				0.22	CO0303 COLLEGE BACKBONE RD (AHEAD)			

* A, B = UNIMPROVED; C = GRADED & DRAINED; D, E = SOIL, GRAVEL, STONE; F, G = LOW TYPE BITUMINOUS;
H, I = HIGH TYPE BITUMINOUS; J = CONCRETE; K = BRICK; L = BLOCK

STATE HIGHWAY ADMINISTRATION OF MARYLAND
HIGHWAY INFORMATION SERVICES DIVISION
DATA SUPPORT GROUP

STATE HIGHWAY LOCATION REFERENCE

ROUTE NUMBER..... MD 920
INVENTORY DIRECTION... NORTH
NAME: US 13 SERVICE RD

COUNTY-SOMERSET
SHA DISTRICT..... 1
DATE..... 12/31/92

SYSTEM	FUNCTIONAL CLASS	HWY TYPE	ACCESS CTL	MILEPOINT	MILEPOINT DESCRIPTION	MARKED LANES	SURFACE WIDTH/TYPE*	AADT
SECONDARY R	RUR-LOCAL	UNDIVIDED	NONE	0.00	US0013 OCEAN HWY	2	211	
				0.97	US0013 OCEAN HWY			

ROUTE NUMBER..... MD 920A
INVENTORY DIRECTION... NORTH
NAME: US 13 SERVICE RD

SECONDARY U	RUR-LOCAL	UNDIVIDED	NONE	0.00	MD0362 MT VERNON RD	2	371	
				0.04		2	211	
R				0.07				
				0.42	ROAD END			

ROUTE NUMBER..... MD 920B
INVENTORY DIRECTION... NORTH
NAME: US 13 SERVICE RD

SECONDARY R	RUR-LOCAL	UNDIVIDED	NONE	0.00	MD0673A LAYFIELD RD (BACK)	2	18F	
				0.00	US0013 OCEAN HWY			
				0.32	CO0239 CAMP RD			

ROUTE NUMBER..... MD 920C
INVENTORY DIRECTION... EAST
NAME: US 13 SERVICE RD

SECONDARY R	RUR-LOCAL	UNDIVIDED	NONE	0.00	ROAD END	2	201	
				0.01	SPUR TO US 13			
				0.17	ROAD END			

ROUTE NUMBER..... MD 920D
INVENTORY DIRECTION... EAST
NAME: US 13 SERVICE RD

SECONDARY R	RUR-LOCAL	UNDIVIDED	NONE	0.00	ROAD END	2	201	
				0.14	SPUR TO US 13			

* A, B = UNIMPROVED; C = GRADED & DRAINED; D, E = SOIL, GRAVEL, STONE; F, G = LOW TYPE BITUMINOUS;
H, I = HIGH TYPE BITUMINOUS; J = CONCRETE; K = BRICK; L = BLOCK

STATE HIGHWAY ADMINISTRATION OF MARYLAND
HIGHWAY INFORMATION SERVICES DIVISION
DATA SUPPORT GROUP

STATE HIGHWAY LOCATION REFERENCE

ROUTE NUMBER.....MD 920D
INVENTORY DIRECTION...EAST
NAME: US 13 SERVICE RD

CONTINUED

COUNTY-SOMERSET
SHA DISTRICT.....1
DATE.....12/31/92

SYSTEM	FUNCTIONAL CLASS	HWY TYPE	ACCESS CTL	MILEPOINT	MILEPOINT DESCRIPTION	MARKED LANES	SURFACE WIDTH/TYP*	AADT
SECONDARY R	RUR-LOCAL	UNDIVID	NONE	0.42	ROAD END	2	20I	

ROUTE NUMBER.....MD 920E
INVENTORY DIRECTION...EAST
NAME: US 13 SERVICE RD

SECONDARY R	RUR-LOCAL	UNDIVID	NONE	0.00	ROAD END	2	20I	
				0.01	SPUR TO US 13			
				0.03	ROAD END			

ROUTE NUMBER.....MD 920F
INVENTORY DIRECTION...EAST
NAME: US 13 SERVICE RD

SECONDARY R	RUR-LOCAL	UNDIVID	NONE	0.00	US0013 OCEAN HWY	2	20I	
				0.00	MD0920H US 13 SERVICE RD (BACK)			
				0.03	MD0920G US 13 SERVICE RD			
				0.08	ROAD END			

ROUTE NUMBER.....MD 920G
INVENTORY DIRECTION...EAST
NAME: US 13 SERVICE RD

SECONDARY R	RUR-LOCAL	UNDIVID	NONE	0.00	MD0920F US 13 SERVICE RD	2	20I	
				0.09	ROAD END			

ROUTE NUMBER.....MD 920H
INVENTORY DIRECTION...SOUTH
NAME: US 13 SERVICE RD

SECONDARY R	RUR-LOCAL	UNDIVID	NONE	0.00	US0013 OCEAN HWY	2	20I	
				0.00	MD0920F US 13 SERVICE RD (BACK)			
				0.09	ROAD END			

* A, B = UNIMPROVED; C = GRADED & DRAINED; D, E = SOIL, GRAVEL, STONE; F, G = LOW TYPE BITUMINOUS;
H, I = HIGH TYPE BITUMINOUS; J = CONCRETE; K = BRICK; L = BLOCK

STATE HIGHWAY ADMINISTRATION OF MARYLAND
HIGHWAY INFORMATION SERVICES DIVISION
DATA SUPPORT GROUP

STATE HIGHWAY LOCATION REFERENCE

ROUTE NUMBER.....MD 920J
INVENTORY DIRECTION...EAST
NAME: US 13 SERVICE RD

COUNTY-SOMERSET
SHA DISTRICT.....1
DATE.....12/31/92

SYSTEM	FUNCTIONAL CLASS	HWY TYPE	ACCESS CTL	MILEPOINT	MILEPOINT DESCRIPTION	MARKED LANES	SURFACE WIDTH/TYPE*	AADT
SECONDARY R	RUR-LOCAL	UNDIVID	NONE	0.00	ROAD END	2	20I	
				0.21	SPUR TO US 13			
				0.23	ROAD END			

ROUTE NUMBER.....MD 920K
INVENTORY DIRECTION...NORTH
NAME: US 13 SERVICE RD

SECONDARY R	RUR-LOCAL	UNDIVID	NONE	0.00	CO0196 WALTER JOHNSON RD	2	20I	
				0.16	ROAD END			

ROUTE NUMBER.....MD 920L
INVENTORY DIRECTION...EAST
NAME: US 13 SERVICE RD

SECONDARY R	RUR-LOCAL	UNDIVID	NONE	0.00	CO0188 MENNONITE CHURCH RD	2	20I	
				0.64	SPUR TO US 13			
				0.83	ROAD END			

ROUTE NUMBER.....MD 920M
INVENTORY DIRECTION...NORTH
NAME: US 13 SERVICE RD

SECONDARY R	RUR-LOCAL	UNDIVID	NONE	0.00	ROAD END	2	20I	
				0.03	CO0196 WALTER JOHNSON RD			
				0.04	ROAD END			

ROUTE NUMBER.....MD 920N
INVENTORY DIRECTION...EAST
NAME: US 13 SERVICE RD

SECONDARY R	RUR-LOCAL	UNDIVID	NONE	0.00	ROAD END	2	20I	
				0.01	SPUR TO US 13			
				0.10	ROAD END			

* A, B = UNIMPROVED; C = GRADED & DRAINED; D, E = SOIL, GRAVEL, STONE; F, G = LOW TYPE BITUMINOUS;
H, I = HIGH TYPE BITUMINOUS; J = CONCRETE; K = BRICK; L = BLOCK

STATE HIGHWAY ADMINISTRATION OF MARYLAND
HIGHWAY INFORMATION SERVICES DIVISION
DATA SUPPORT GROUP

STATE HIGHWAY LOCATION REFERENCE

ROUTE NUMBER..... MD 9200
INVENTORY DIRECTION... EAST
NAME: US 13 SERVICE RD

COUNTY-SOMERSET
SHA DISTRICT..... 1
DATE..... 12/31/92

SYSTEM	FUNCTIONAL CLASS	HWY TYPE	ACCESS CTL	MILEPOINT	MILEPOINT DESCRIPTION	MARKED LANES	SURFACE WIDTH/TYPE*	AADT
SECONDARY R	RUR-LOCAL	UNDIVIDED	NONE	0.00	ROAD END	2	20I	
				0.01	SPUR TO US 13			
				0.11	ROAD END			

ROUTE NUMBER..... MD 920P
INVENTORY DIRECTION... NORTH
NAME: US 13 SERVICE RD

SECONDARY R	RUR-LOCAL	UNDIVIDED	NONE	0.00	US0013 OCEAN HWY	2	20H	
				0.00	MD0920Q US 13 SERVICE RD (BACK)			
				0.28	ROAD END			

ROUTE NUMBER..... MD 920Q
INVENTORY DIRECTION... SOUTH
NAME: US 13 SERVICE RD

SECONDARY R	RUR-LOCAL	UNDIVIDED	NONE	0.00	US0013 OCEAN HWY	2	20Q	
				0.00	MD0920P US 13 SERVICE RD (BACK)			
				0.20	ROAD END			

ROUTE NUMBER..... MD 920R
INVENTORY DIRECTION... NORTH
NAME: US 13 SERVICE RD

SECONDARY R	RUR-LOCAL	UNDIVIDED	NONE	0.00	ROAD END	2	20H	
				0.03	SPUR TO US 13			
				0.06	ROAD END			

ROUTE NUMBER..... MD 920S
INVENTORY DIRECTION... EAST
NAME: US 13 SERVICE RD

SECONDARY R	RUR-LOCAL	UNDIVIDED	NONE	0.00	ROAD END	2	20G	
				0.02	SPUR TO US 13			

* A, B = UNIMPROVED; C = GRADED & DRAINED; D, E = SOIL, GRAVEL, STONE; F, G = LOW TYPE BITUMINOUS;
H, I = HIGH TYPE BITUMINOUS; J = CONCRETE; K = BRICK; L = BLOCK

STATE HIGHWAY LOCATION REFERENCE

ROUTE NUMBER.....MD 920S CONTINUED
INVENTORY DIRECTION...EAST
NAME: US 13 SERVICE RD

COUNTY-SOMERSET
SHA DISTRICT.....1
DATE.....12/31/92

SYSTEM	FUNCTIONAL CLASS	HWY TYPE	ACCESS CTL	MILEPOINT	MILEPOINT DESCRIPTION	MARKED LANES	SURFACE WIDTH/TYPE*	AADT
SECONDARY R	RUR-LOCAL	UNDIVIDED	NONE	0.10	ROAD END	2	20G	

ROUTE NUMBER.....MD 920T
INVENTORY DIRECTION...NORTH
NAME: US 13 SERVICE RD

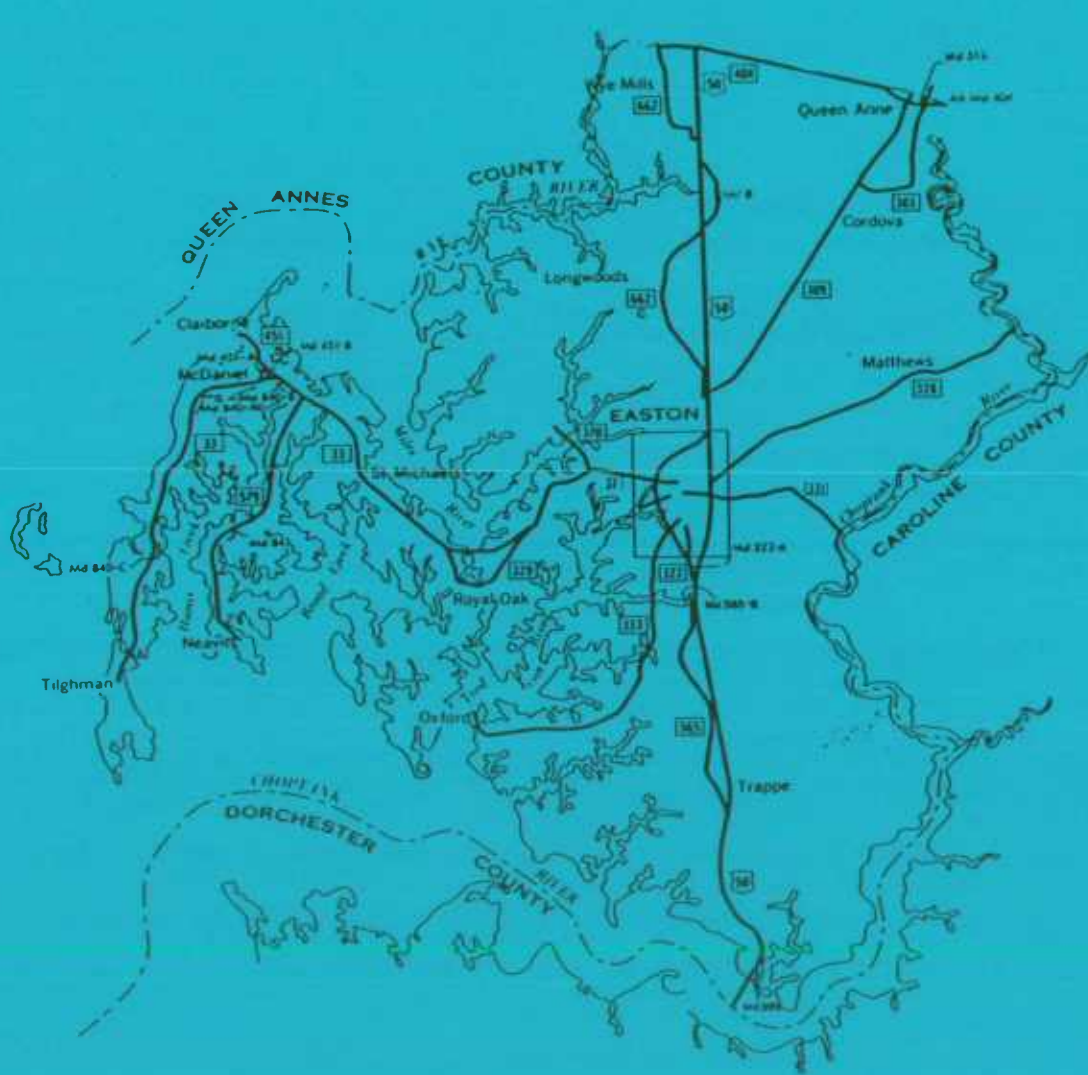
SECONDARY R	RUR-LOCAL	UNDIVIDED	NONE	0.00	ROAD END	2	20G	
				0.02	SPUR TO US 13			
				0.04	ROAD END			

* A, B = UNIMPROVED; C = GRADED & DRAINED; D, E = SOIL, GRAVEL, STONE; F, G = LOW TYPE BITUMINOUS;
H, I = HIGH TYPE BITUMINOUS; J = CONCRETE; K = BRICK; L = BLOCK

1993

HIGHWAY LOCATION REFERENCE

**TALBOT
COUNTY**




TALBOT COUNTY

ROUTE ALERT LIST

TALBOT COUNTY

MD 322B - New, due to minor reconstruction on MD 322



STATE HIGHWAY ADMINISTRATION OF MARYLAND
HIGHWAY INFORMATION SERVICES DIVISION
DATA SUPPORT GROUP

PAGE..... 1

STATE HIGHWAY LOCATION REFERENCE

ROUTE NUMBER.....MD 33
INVENTORY DIRECTION...EAST
NAME: TILGHMAN ISLAND RD

COUNTY-TALBOT
SHA DISTRICT.....2
DATE.....12/31/92

SYSTEM STATE	FUNCTIONAL CLASS	HWY TYPE	ACCESS CTL	MILEPOINT	MILEPOINT DESCRIPTION	MARKED LANES	SURFACE WIDTH/TYPE*	AADT
SECONDARY R	RUR-MINOR COLLECTOR	UNDIVIDED	NONE	0.00	CD0159 BLACK WALNUT POINT RD (BACK)	2	23I	2,200
	RUR-MAJOR COLLECTOR			0.10		2	20I	
				0.84		2	24I	
				0.87	STRUC #20001 KNAPPS NARROWS			
				3.71	MD0840C OLD MD 33			
				4.10	MD0840C OLD MD 33			
				6.72				2,300
				8.02	MD0840A OLD MD 33			3,100
NAME: ST MICHAELS RD				9.56	MD0451A NO NAME			
				10.00	MD0451 EASTON CLAIBORNE RD			3,700
				10.06	MD0451B NO NAME			
	RUR-MINOR ARTERIAL			10.81	MD0579 BOZMAN NEAVITT RD			5,375
NAME: TALBOT ST				12.53	IN CORP LMTS ST MICHAELS			
				12.53				
				13.06		2	30I	
				13.20				9,600
				13.25		2	36I	
				13.38		2	30I	
				13.70		2	34I	
				13.81		2	32I	
				13.88		2	28I	
				14.01		2	24I	
				14.08	OUT CORP LMTS ST MICHAELS			
NAME: ST MICHAELS RD				14.08				
				16.33	MD0329 ROYAL OAK RD			13,900
				16.88		2	30I	
				16.97	STRUC #20002 OAK CREEK			
				17.05		2	24I	
		DIVIDED		18.32				
				18.43	MD0329 ROYAL OAK RD			
		UNDIVIDED		18.54				
				20.93	MD0370 UNIONVILLE RD			20,600
				21.67				15,500
				22.26	IN CORP LMTS EASTON			
	URB-OTHER PRIN ART			22.66	MD0322 EASTON BYPASS			8,600
NAME: BAY ST				22.66				
				22.66	STRUC #20026 TANYARD BRANCH			
				23.00		2	26I	
				23.09		3	36I	
				23.17	MD0565A N WASHINGTON ST			

* A, B = UNIMPROVED; C = GRADED & DRAINED; D, E = SOIL, GRAVEL, STONE; F, G = LOW TYPE BITUMINOUS;
H, I = HIGH TYPE BITUMINOUS; J = CONCRETE; K = BRICK; L = BLOCK

PAGE..... 1

STATE HIGHWAY ADMINISTRATION OF MARYLAND
HIGHWAY INFORMATION SERVICES DIVISION
DATA SUPPORT GROUP

STATE HIGHWAY LOCATION REFERENCE

ROUTE NUMBER.....US 50
INVENTORY DIRECTION...EAST
NAME: OCEAN GATEWAY

COUNTY-TALBOT
SHA DISTRICT.....2
DATE.....12/31/92

SYSTEM	FUNCTIONAL CLASS	HWY TYPE	ACCESS CTL	MILEPOINT	MILEPOINT DESCRIPTION	MARKED LANES	SURFACE WIDTH/TYPE*	AADT
PRIMARY	RUR-OTHER PRIN ART	DIVIDED	NONE	0.00	QUEEN ANNES CO/L	4	48I	23,468
				0.00 MD0404	QUEEN ANNE HWY			
				0.58	MILE MARKER 54.0			
				1.56	MILE MARKER 55.0			
				1.62	STRUC #20003 MILL CREEK			
				2.31 MD0662	OLD WYE MILLS RD			
				2.57	MILE MARKER 56.0			
				2.77 MD0662B	OLD SKIPTON RD			
				3.15 C00027	SKIPTON LANDING RD			
				3.56	MILE MARKER 57.0			
				3.63	STRUC #20004 SKIPTON CREEK			
				3.97	STRUC #20005 SKIPTON CREEK			
				4.55	MILE MARKER 58.0			
				4.63 MD0662B	OLD SKIPTON RD			
				4.63 MD0662C	LONGWOODS RD			
				5.53	MILE MARKER 59.0			
				5.89	STRUC #20006 POTTS MILL CREEK			
				6.06 C00026	RABBIT HILL RD			
				6.58	MILE MARKER 60.0			
				6.97	STRUC #20007 POTTS MILL CREEK			
				7.53	MILE MARKER 61.0			
				8.53	MILE MARKER 62.0			
	URB-OTHER PRIN ART			8.72 MD0309	BLACK DOG ALLEY			28,000
				8.72 C00277	AIRPORT RD			
				8.81 C00332	CORDOVA RD			
				9.42	IN CORP LMTS EASTON			
				9.50	MILE MARKER 63.0			
				9.60 MD0322	EASTON BYPASS			
				9.66 MD0322	EASTON BYPASS			
				9.69	MD 322 (SB/L)			
				10.53	MILE MARKER 64.0			
				11.15 MD0328	MATTHEWSTOWN RD			30,100
				11.15 MU0430	GOLDSBOROUGH ST			
				11.47	MILE MARKER 65.0			
				11.49 MD0331	DOVER RD			22,900
				11.72 MU0500	HIGH ST			
				12.09 MU0540	IDLEWILD AVE			
				12.38 MU0293	DUTCHMANS LA			
				12.45	MILE MARKER 66.0			
				12.93	STRUC #20008 PAPERMILL POND			
				13.44	MILE MARKER 67.0			
				13.73 MD0322A	NO NAME			

* A, B = UNIMPROVED; C = GRADED & DRAINED; D, E = SOIL, GRAVEL, STONE; F, G = LOW TYPE BITUMINOUS;
H, I = HIGH TYPE BITUMINOUS; J = CONCRETE; K = BRICK; L = BLOCK

STATE HIGHWAY ADMINISTRATION OF MARYLAND
HIGHWAY INFORMATION SERVICES DIVISION
DATA SUPPORT GROUP

STATE HIGHWAY LOCATION REFERENCE

ROUTE NUMBER.....US 50 CONTINUED
INVENTORY DIRECTION...EAST
NAME: OCEAN GATEWAY

COUNTY-TALBOT
SHA DISTRICT.....2
DATE..... 12/31/92

SYSTEM	STATE	FUNCTIONAL CLASS	HWY TYPE	ACCESS CTL	MILEPOINT	MILEPOINT DESCRIPTION	MARKED LANES	SURFACE WIDTH/TYPE*	AADT
PRIMARY	U	URB-OTHER PRIN ART	DIVIDED	NONE	13.82	MD0322 EASTON BYPASS	4	48I	22,900
	R	RUR-OTHER PRIN ART			13.87	OUT CORP LMTS EASTON			
					13.98	MD 322 (SB/L)			
					14.39	STRUC #20009 PEACHBLOSSOM CREEK			
					14.41	MILE MARKER 68.0			
					14.65	MD0565 EASTON TRAPPE RD			21,700
					14.65	CO0101 LANDING NECK RD			
					15.41	MILE MARKER 69.0			
					16.40	MILE MARKER 70.0			
					16.83	CO0282 ALMSHOUSE RD			
					16.83	CO0280 MANADIER RD			
					17.38	MILE MARKER 71.0			
					18.36	MILE MARKER 72.0			
	U				18.47	IN CORP LMTS TRAPPE			
					19.36	MILE MARKER 73.0			
					19.92	MD0565 MAIN ST			14,675
					19.92	CO0290 BARBER RD			
	R				19.94	OUT CORP LMTS TRAPPE			
					20.33	MILE MARKER 74.0			
					21.31	MILE MARKER 75.0			
					22.30	MILE MARKER 76.0			
					23.28	MILE MARKER 77.0			
					24.24	MD0989 BOLING BROKE ACCESS RD			
					24.28	MILE MARKER 78.0			
					24.42		4	48J	
					25.24	STRUC #9021 CHOPTANK RIVER			
					25.24	DORCHESTER CO/L			

ROUTE NUMBER.....MD 303
INVENTORY DIRECTION...NORTH
NAME: OLD CORDOVA RD

SECONDARY	R	RUR-LOCAL	UNDIVIDED	NONE	0.00	MD0309 CORDOVA RD	2	22I	200
					0.04	STRUC #20012 TUCKAHOE CREEK			
					0.04	R/R #MDDE 529 962 E			
					0.29	STRUC #20029 TUCKAHOE CREEK			
					1.39				
					1.77	STRUC #20030 TUCKAHOE CREEK			275
					3.54	STRUC #20010 NORWICH CREEK			
					3.58	MD0404AL MILLSBORD DENTON RD (AHEAD)			

* A, B = UNIMPROVED; C = GRADED & DRAINED; D, E = SOIL, GRAVEL, STONE; F, G = LOW TYPE BITUMINOUS;
H, I = HIGH TYPE BITUMINOUS; J = CONCRETE; K = BRICK; L = BLOCK

STATE HIGHWAY ADMINISTRATION OF MARYLAND
HIGHWAY INFORMATION SERVICES DIVISION
DATA SUPPORT GROUP

STATE HIGHWAY LOCATION REFERENCE

ROUTE NUMBER..... MD 303 CONTINUED
INVENTORY DIRECTION... NORTH
NAME: MAIN ST

COUNTY-TALBOT
SHA DISTRICT..... 2
DATE..... 12/31/92

SYSTEM	FUNCTIONAL CLASS	HWY TYPE	ACCESS CTL	MILEPOINT	MILEPOINT DESCRIPTION	MARKED LANES	SURFACE WIDTH/TYPE*	AADT
SECONDARY U	RUR-MINOR COLLECTOR	UNDIVIDED	NONE	3.66	MD0404AL TALBOT AVE (BACK)	2	20I	275
				3.78	QUEEN ANNES CO/L			

ROUTE NUMBER..... MD 309
INVENTORY DIRECTION... NORTH
NAME: CORDOVA RD

SECONDARY R	URB-COLLECTOR	UNDIVIDED	NONE	0.00	US0050 OCEAN GATEWAY	2	27I	6,900
				0.00	CD0277 AIRPORT RD (BACK)			
	RUR-MAJOR COLLECTOR			0.13	CD0332 CORDOVA RD	2	24I	
				0.13	CD0028 BLACK DOG ALLEY			
				2.73	CD0026 RABBIT HILL RD			2,025
				5.67	CD0271 KITTY'S CORNER RD			
				5.67	CD0003 SKIPTON CORDOVA RD			
		PART		6.09				
				6.69	MD0303 OLD CORDOVA RD			1,875
				9.18	STRUC #20024 NORWICH CREEK			
				9.22	MD0404AL MILLSBORD DENTON RD			
				9.39	QUEEN ANNES CO/L			

ROUTE NUMBER..... MD 322
INVENTORY DIRECTION... NORTH
NAME: EASTON BYPASS

SECONDARY U	URB-OTHER PRIN ART	DIVIDED	PART	0.00	US0050 OCEAN GATEWAY	4	48I	12,000
				0.08	MD0322A NO NAME			
				0.53	MD0565A S WASHINGTON ST	3	41I	
		UNDIVIDED		0.71		2	24I	
				1.04	STRUC #20027 PAPER MILL POND			
				1.59	MD0333 OXFORD RD/PEACH BLOSSOM RD			
				2.41	MD0334 PORT ST			
				2.98	MD0033 ST MICHAELS RD/BAY ST			15,200
				2.98	STRUC #20026 TANYARD BRANCH			
				3.81	MU0410 GLEBE RD			
				4.64	MD0565A N WASHINGTON AVE			
				4.64	MD0322B AIRPARK DR			
		DIVIDED		4.72		2	27I	
		UNDIVIDED		4.83		2	24I	

* A, B = UNIMPROVED; C = GRADED & DRAINED; D, E = SOIL, GRAVEL, STONE; F, G = LOW TYPE BITUMINOUS;
H, I = HIGH TYPE BITUMINOUS; J = CONCRETE; K = BRICK; L = BLOCK

STATE HIGHWAY ADMINISTRATION OF MARYLAND
HIGHWAY INFORMATION SERVICES DIVISION
DATA SUPPORT GROUP

STATE HIGHWAY LOCATION REFERENCE

ROUTE NUMBER.....MD 322 CONTINUED
INVENTORY DIRECTION...NORTH
NAME: EASTON BYPASS

COUNTY-TALBOT
SHA DISTRICT.....2
DATE.....12/31/92

SYSTEM	FUNCTIONAL CLASS	HWY TYPE	ACCESS CTL	MILEPOINT	MILEPOINT DESCRIPTION	MARKED LANES	SURFACE WIDTH/TYPE*	AADT
SECONDARY U	URB-OTHER PRIN ART	DIVIDED	PART	4.94		2	24I	15,200
				5.03	US0050 OCEAN GATEWAY	2	30I	
				5.12	US0050 OCEAN GATEWAY			

ROUTE NUMBER.....MD 322A
INVENTORY DIRECTION...NORTH
NAME: NO NAME

SECONDARY U	URB-LOCAL	UNDIVIDED	PART	0.00	US0050 OCEAN GATEWAY	1	16I	
				0.07	MD0322 EASTON BYPASS			

ROUTE NUMBER.....MD 322B
INVENTORY DIRECTION...WEST
NAME: AIRPARK DR

SECONDARY U	URB-LOCAL	UNDIVIDED	NONE	0.00	MD0322 EASTON BYPASS	2	36I	
				0.00	MD0565A N WASHINGTON ST (BACK)			
				0.03	CO0188 CENTREVILLE RD			

ROUTE NUMBER.....MD 328
INVENTORY DIRECTION...EAST
NAME: MATTHEWSTOWN RD

SECONDARY U	URB-OTHER PRIN ART	UNDIVIDED	NONE	0.00	US0050 OCEAN GATEWAY	2	48I	8,100
				0.00	MU0430 GOLDSBOROUGH ST (BACK)			
				0.05		2	22I	
R				0.45	OUT CORP LMTS EASTON			
U				0.58	IN CORP LMTS EASTON			
R	RUR-MINOR ARTERIAL			0.70	OUT CORP LMTS EASTON			
				1.64	CO0028 BLACK DOG ALLEY			
				2.32	STRUC #20013 WOOTENAUX CREEK			
				5.45	STRUC #20014 BEAVER DAM BRANCH			5,200
				6.34	CO0271 KITTYS CORNER RD			
				8.87	STRUC #5012 TUCKAHOE CREEK			
				8.87	CAROLINE CO/L			

* A, B = UNIMPROVED; C = GRADED & DRAINED; D, E = SOIL, GRAVEL, STONE; F, G = LOW TYPE BITUMINOUS;
H, I = HIGH TYPE BITUMINOUS; J = CONCRETE; K = BRICK; L = BLOCK

STATE HIGHWAY ADMINISTRATION OF MARYLAND
HIGHWAY INFORMATION SERVICES DIVISION
DATA SUPPORT GROUP

STATE HIGHWAY LOCATION REFERENCE

ROUTE NUMBER..... MD 329
INVENTORY DIRECTION... EAST
NAME: ROYAL OAK RD

COUNTY-TALBOT
SHA DISTRICT..... 2
DATE..... 12/31/92

SYSTEM	FUNCTIONAL CLASS	HWY TYPE	ACCESS CTL	MILEPOINT	MILEPOINT DESCRIPTION	MARKED LANES	SURFACE WIDTH/TYPE*	AADT
SECONDARY R	RUR-MINOR COLLECTOR	UNDIVID	NONE	0.00	MD0033 ST MICHAELS RD	2	24I	2,700
				0.05		2	20I	
				1.01	CD0059 BELLEVUE RD			2,400
				1.90				1,875
				3.25		2	24I	
				3.29	MD0033 ST MICHAELS RD			

ROUTE NUMBER..... MD 331
INVENTORY DIRECTION... NORTH
NAME: DOVER RD

SECONDARY R	RUR-MINOR ARTERIAL	UNDIVID	NONE	0.00	CAROLINE CD/L	2	24J	9,900
				0.00	STRUC #20023 CHOPTANK RIVER			
				0.08		2	24I	
				1.81	CD0028 BLACK DOG ALLEY			
				2.11	CD0096 DOVER NECK RD			
				3.37		2	28I	
	URB-OTHER PRIN ART			3.48				
	U			3.52	IN CORP LMTS EASTON			
				3.96	US0050 OCEAN GATEWAY	2	24I	16,800
				4.03		2	28I	
				4.22		2	30I	
				4.42	R/R #MDDE 529 987 A			
				4.47	MU0280 DOVER ST			

ROUTE NUMBER..... MD 333
INVENTORY DIRECTION... NORTH
NAME: MORRIS ST

SECONDARY U	RUR-MAJOR COLLECTOR	UNDIVID	NONE	0.00	STRUC #20025 TRED AVON RIVER	2	24I	6,000
				0.05		2	22I	
				0.29		2	23I	
NAME: OXFORD RD				0.63				
	RUR-MINOR ARTERIAL			0.67		2	24I	
	R			0.90				
				0.94	OUT CORP LMTS OXFORD			
				4.24	CD0282 ALMHOUSE RD			8,000
				5.97	STRUC #20017 TRIPPES CREEK			

* A, B = UNIMPROVED; C = GRADED & DRAINED; D, E = SOIL, GRAVEL, STONE; F, G = LOW TYPE BITUMINOUS;
H, I = HIGH TYPE BITUMINOUS; J = CONCRETE; K = BRICK; L = BLOCK

STATE HIGHWAY ADMINISTRATION OF MARYLAND
HIGHWAY INFORMATION SERVICES DIVISION
DATA SUPPORT GROUP

STATE HIGHWAY LOCATION REFERENCE

ROUTE NUMBER.....MD 333
INVENTORY DIRECTION...NORTH
NAME: OXFORD RD

CONTINUED

COUNTY-TALBOT
SHA DISTRICT.....2
DATE.....12/31/92

SYSTEM	FUNCTIONAL CLASS	HWY TYPE	ACCESS CTL	MILEPOINT	MILEPOINT DESCRIPTION	MARKED LANES	SURFACE WIDTH/TYPE*	AADT
SECONDARY R	RUR-MINOR ARTERIAL	UNDIVIDED	NONE	6.95	CO0102 BAILEYS NECK RD	2	24I	8,000
				6.95	CO0285 LLANDAFF RD			
				7.46	STRUC #20016 PEACH BLOSSOM CREEK			
U	URB-OTHER PRIN ART			8.68	IN CORP LMTS EASTON			
				9.29	STRUC #20015 PAPER MILL POND			
	URB-MINOR ARTERIAL			9.41	MD0322 EASTON BYPASS			
NAME: PEACH BLOSSOM RD				9.41				
				9.60		2	42I	
				9.79	MD0565A S WASHINGTON ST			
				9.79	MU0540 IDLEWILD AVE (AHEAD)			

ROUTE NUMBER.....MD 334
INVENTORY DIRECTION...EAST
NAME: PORT ST

SECONDARY R	URB-LOCAL	UNDIVIDED	NONE	0.00	ROAD END	2	20I	1,700
U				0.38	IN CORP LMTS EASTON			
	URB-COLLECTOR			0.42	MD0322 EASTON BYPASS			5,100
MUNICIPAL				0.77	END STATE MAINTENANCE	2	25I	
				0.77	BEGIN MUNICIPAL MAINTENANCE			
				1.03	MD0565A S WASHINGTON ST			

ROUTE NUMBER.....MD 370
INVENTORY DIRECTION...NORTH
NAME: UNIONVILLE RD

SECONDARY R	RUR-MAJOR COLLECTOR	UNDIVIDED	NONE	0.00	MD0033 ST MICHAELS RD	2	31I	3,300
				0.02		2	20I	
				0.72		2	22I	
				0.98	STRUC #20018 MILES RIVER			
				1.07		2	28I	
				1.12		2	20I	
				1.58	CO0045 UNIONVILLE RD (AHEAD)			

* A,B = UNIMPROVED; C = GRADED & DRAINED; D,E = SOIL, GRAVEL, STONE; F,G = LOW TYPE BITUMINOUS;
H,I = HIGH TYPE BITUMINOUS; J = CONCRETE; K = BRICK; L = BLOCK

STATE HIGHWAY ADMINISTRATION OF MARYLAND
HIGHWAY INFORMATION SERVICES DIVISION
DATA SUPPORT GROUP

STATE HIGHWAY LOCATION REFERENCE

ROUTE NUMBER..... MD 404
INVENTORY DIRECTION... EAST
NAME: QUEEN ANNE HWY

COUNTY-TALBOT
SHA DISTRICT..... 2
DATE..... 12/31/92

SYSTEM	FUNCTIONAL CLASS	HWY TYPE	ACCESS CTL	MILEPOINT	MILEPOINT DESCRIPTION	MARKED LANES	SURFACE WIDTH/TYPE*	AADT
SECONDARY R	RUR-MINOR COLLECTOR	UNDIVIDED	NONE	0.00	MD0662 OLD WYE MILLS RD	2	22I	600
				0.99		2	29I	
PRIMARY	RUR-OTHER PRIN ART			1.01	US0050 OCEAN GATEWAY	3	50I	13,800
				1.03		3	34I	
				1.29		2	24I	
				5.66	STRUC #17043 NORWICH CREEK			
				5.74	MD0404AL MILLSBORO DENTON RD			10,575
				5.77	QUEEN ANNES CO/L			

ROUTE NUMBER..... MD 404AL
INVENTORY DIRECTION... EAST
NAME: MILLSBORO DENTON RD

SECONDARY R	RUR-MINOR COLLECTOR	UNDIVIDED	NONE	0.00	MD0404 QUEEN ANNE HWY	2	38I	625
				0.02		2	22I	
				0.42	STRUC #20019 NORWICH CREEK			
				0.87	MD0309 CORDOVA RD			
				1.15	STRUC #20011 NORWICH CREEK			
				1.16	R/R #MDDE 502 443 Y			
				1.35	MD0303 OLD CORDOVA RD	2	20I	700
				1.40	IN CORP LMTS QUEEN ANNE			
				1.40				
				1.43	MD0303 MAIN ST	2	22I	
				1.51	MD0518 FIRST ST			
				1.81	OUT CORP LMTS QUEEN ANNE			
				1.82	STRUC #5017 TUCKAHOE CREEK			
				1.82	CAROLINE CO/L			

ROUTE NUMBER..... MD 451
INVENTORY DIRECTION... NORTH
NAME: EASTON CLAIBORNE RD

SECONDARY R	RUR-MINOR COLLECTOR	UNDIVIDED	NONE	0.00	MD0033 ST MICHAELS RD	2	24I	400
				0.03	MD0451B NO NAME			
				0.08		2	21I	
				0.50	MD0451A NO NAME			
	RUR-LOCAL			1.37				
				1.51		2	22I	

* A, B = UNIMPROVED; C = GRADED & DRAINED; D, E = SOIL, GRAVEL, STONE; F, G = LOW TYPE BITUMINOUS;
H, I = HIGH TYPE BITUMINOUS; J = CONCRETE; K = BRICK; L = BLOCK

STATE HIGHWAY ADMINISTRATION OF MARYLAND
HIGHWAY INFORMATION SERVICES DIVISION
DATA SUPPORT GROUP

STATE HIGHWAY LOCATION REFERENCE

ROUTE NUMBER.....MD 451 CONTINUED
INVENTORY DIRECTION...NORTH
NAME: EASTON CLAIBORNE RD

COUNTY-TALBOT
SHA DISTRICT.....2
DATE.....12/31/92

SYSTEM	FUNCTIONAL CLASS	HWY TYPE	ACCESS CTL	MILEPOINT	MILEPOINT DESCRIPTION	MARKED LANES	SURFACE WIDTH/TYPE*	AADT
SECONDARY R	RUR-LOCAL	UNDIVIDED	NONE	1.57		2	20I	400
				1.69	ROAD END			

ROUTE NUMBER.....MD 451A
INVENTORY DIRECTION...NORTH
NAME: NO NAME

SECONDARY R	RUR-LOCAL	UNDIVIDED	NONE	0.00	MD0033 TILGHMAN ISLAND RD/ST MICHAELS RD	2	220	175
				0.04		2	18G	
				0.40	MD0451 EASTON CLAIBORNE RD			

ROUTE NUMBER.....MD 451B
INVENTORY DIRECTION...NORTH
NAME: NO NAME

SECONDARY R	RUR-LOCAL	UNDIVIDED	NONE	0.00	MD0033 ST MICHAELS RD	1	13I	175
				0.07	MD0451 EASTON CLAIBORNE RD			

ROUTE NUMBER.....MD 518
INVENTORY DIRECTION...NORTH
NAME: FIRST ST

SECONDARY U	RUR-LOCAL	UNDIVIDED	NONE	0.00	MD0404AL TALBOT AVE	2	31I	199
				0.06	QUEEN ANNES CO/L			

ROUTE NUMBER.....MD 565
INVENTORY DIRECTION...NORTH
NAME: S MAIN ST

SECONDARY U	RUR-MINOR COLLECTOR	UNDIVIDED	NONE	0.00	US0050 OCEAN GATEWAY	2	22I	300
				0.00	CO0290 BARBER RD (BACK)			
				0.18		2	24I	
				0.47		2	28I	
	RUR-LOCAL			0.59	MJ0030 MAPLE AVE	2	24I	
NAME:	N MAIN ST			0.59				

* A, B = UNIMPROVED; C = GRADED & DRAINED; D, E = SOIL, GRAVEL, STONE; F, G = LOW TYPE BITUMINOUS;
H, I = HIGH TYPE BITUMINOUS; J = CONCRETE; K = BRICK; L = BLOCK

STATE HIGHWAY ADMINISTRATION OF MARYLAND
HIGHWAY INFORMATION SERVICES DIVISION
DATA SUPPORT GROUP

STATE HIGHWAY LOCATION REFERENCE

ROUTE NUMBER..... MD 565 CONTINUED
INVENTORY DIRECTION... NORTH
NAME: EASTON TRAPPE RD

COUNTY-TALBOT
SHA DISTRICT..... 2
DATE..... 12/31/92

SYSTEM	FUNCTIONAL CLASS	HWY TYPE	ACCESS CTL	MILEPOINT	MILEPOINT DESCRIPTION	MARKED LANES	SURFACE WIDTH/TYPE*	AADT
SECONDARY U	RUR-LOCAL	UNDIVID	NONE	0.61		2	20I	300
				0.92		2	22I	
				1.26				
				1.26				
				1.26	OUT CORP LMTS TRAPPE			
				3.16	CO0282 ALMSHOUSE RD			400
				5.38	CO0285 LLANDAFF RD			
				5.71	MD0565B OLD SEC MD 565	2	36I	
				5.77	US0050 OCEAN GATEWAY			
				5.77	CO0101 LANDING NECK RD (AHEAD)			

ROUTE NUMBER..... MD 565A
INVENTORY DIRECTION... NORTH
NAME: S WASHINGTON ST

SECONDARY U	URB-COLLECTOR	UNDIVID	NONE	0.00	MD0322 EASTON BYPASS	2	26I	7,800
				0.31		2	24I	
				0.40		2	26I	
				0.55		2	22I	
MUNICIPAL				0.58	MU0590 LEE TERR			
				0.58	END STATE MAINTENANCE			
				0.58	BEGIN MUNICIPAL MAINTENANCE			
				0.68		2	24I	
				0.87	MU0080 S AURORA ST			
				0.98	MU0293 DUTCHMANS LA			
				1.24		2	25I	
				1.29	MD0333 PEACH BLOSSOM RD	2	30I	5,700
				1.29	MU0540 IDLEWILD AVE			
				1.53		2	38I	
				1.63		2	44I	
				1.71	MU0160 BROOKLETTS AVE			
				1.73		2	38I	
				1.79		2	34I	
				1.84	MU0922 SOUTH ST #2			
				1.86	MD0334 PORT ST			
				1.92		2	30I	
				1.99	MU0280 DOVER ST	2	52I	
				1.99				
				2.04		2	28I	
				2.07	MU0430 GOLDSBOROUGH ST	2	24I	

* A, B = UNIMPROVED; C = GRADED & DRAINED; D, E = SOIL, GRAVEL, STONE; F, G = LOW TYPE BITUMINOUS;
H, I = HIGH TYPE BITUMINOUS; J = CONCRETE; K = BRICK; L = BLOCK

STATE HIGHWAY ADMINISTRATION OF MARYLAND
HIGHWAY INFORMATION SERVICES DIVISION
DATA SUPPORT GROUP

STATE HIGHWAY LOCATION REFERENCE

ROUTE NUMBER.....MD 565A CONTINUED
INVENTORY DIRECTION...NORTH
NAME: N WASHINGTON ST

COUNTY-TALBOT
SHA DISTRICT.....2
DATE.....12/31/92

SYSTEMSTATE....	FUNCTIONAL CLASS	HWY TYPE	ACCESS CTL	MILEPOINT	MILEPOINT DESCRIPTION	MARKED LANES	SURFACE WIDTH/TYPE*	AADT
MUNICIPAL U	URB-OTHER PRIN ART	UNDIVIDED	NONE	2.11		2	32I	5,700
	URB-MINOR ARTERIAL			2.13		2	40I	
				2.17	MD0033 BAY ST			
				2.19		2	44I	
				2.25		3	34I	
		DIVIDED		2.31	MU0410 GLEBE RD	2	32I	
		UNDIVIDED		2.35		2	44I	
				2.42		2	24I	
				2.69	MU1140 WRIGHTSON AVE			
				2.69	MU0080 N AURORA ST			
				3.53	MD0839 SERVICE RD			
				3.55				
				3.57	MD0322 EASTON BYPASS	2	44I	
				3.57	MD0322B AIRPARK DR (AHEAD)			

ROUTE NUMBER.....MD 565B
INVENTORY DIRECTION...NORTH
NAME: OLD SEC MD 565

SECONDARY R	RUR-LOCAL	UNDIVIDED	NONE	0.00	MD0565 EASTON TRAPPE RD	2	15F	100
				0.15	ROAD END			

ROUTE NUMBER.....MD 579
INVENTORY DIRECTION...NORTH
NAME: BOZMAN NEAVITT RD

SECONDARY R	RUR-LOCAL	UNDIVIDED	NONE	0.49	C00210 LONG POINT RD (BACK)	2	18I	800
				0.82		2	20I	
	RUR-MINOR COLLECTOR			0.90		2	18I	
				0.97				
				1.28		2	20I	
				2.94				
				3.94	MD0841 MAY PORT RD			1,175
				4.56		2	22I	2,100
	RUR-MAJOR COLLECTOR			4.65				
				4.89		2	24I	
				7.84	MD0033 ST MICHAELS RD			

* A, B = UNIMPROVED; C = GRADED & DRAINED; D, E = SOIL, GRAVEL, STONE; F, G = LOW TYPE BITUMINOUS;
H, I = HIGH TYPE BITUMINOUS; J = CONCRETE; K = BRICK; L = BLOCK

STATE HIGHWAY LOCATION REFERENCE

ROUTE NUMBER.....MD 662
INVENTORY DIRECTION...NORTH
NAME: OLD WYE MILLS RD

COUNTY-TALBOT
SHA DISTRICT.....2
DATE.....12/31/92

SYSTEM	FUNCTIONAL CLASS	HWY TYPE	ACCESS CTL	MILEPOINT	MILEPOINT DESCRIPTION	MARKED LANES	SURFACE WIDTH/TYPE*	AADT
SECONDARY R	RUR-LOCAL	UNDIVIDED	NONE	0.00	US0050 OCEAN GATEWAY	2	20G	1,100
				0.11		2	18G	
				0.76	STRUC #20020 MILL CREEK			
				0.80		2	20G	
				0.92		2	18G	
	RUR-MINOR COLLECTOR			2.98	MD0404 QUEEN ANNE HWY	2	20I	700
				3.03	QUEEN ANNES CO/L			

ROUTE NUMBER.....MD 662B
INVENTORY DIRECTION...NORTH
NAME: OLD SKIPTON RD

SECONDARY R	RUR-LOCAL	UNDIVIDED	NONE	0.00	US0050 OCEAN GATEWAY	2	20I	800
				0.00	MD0662C LONGWOODS RD (BACK)			
				0.03		2	18G	
				0.67		2	20I	
				0.69	STRUC #20021 SKIPTON CREEK			
				0.74		2	18G	
	RUR-MINOR COLLECTOR			1.77	CO0027 SKIPTON LANDING RD			
	RUR-LOCAL			1.88	CO0003 SKIPTON CORDOVA RD			
				2.15		2	22I	
				2.16	US0050 OCEAN GATEWAY			

ROUTE NUMBER.....MD 662C
INVENTORY DIRECTION...NORTH
NAME: LONGWOODS RD

SECONDARY R	RUR-LOCAL	UNDIVIDED	NONE	0.00	CO0277 AIRPORT RD	2	24I	400
				0.30		2	20I	
				2.75	STRUC #20022 POTTS MILL CREEK			
	RUR-MINOR COLLECTOR			2.94	CO0041 SHARP RD			
	RUR-LOCAL			3.14	CO0026 RABBIT HILL RD			
				4.80	US0050 OCEAN GATEWAY			
				4.80	MD0662B OLD SKIPTON RD (AHEAD)			

* A, B = UNIMPROVED; C = GRADED & DRAINED; D, E = SOIL, GRAVEL, STONE; F, G = LOW TYPE BITUMINOUS;
H, I = HIGH TYPE BITUMINOUS; J = CONCRETE; K = BRICK; L = BLOCK

STATE HIGHWAY ADMINISTRATION OF MARYLAND
HIGHWAY INFORMATION SERVICES DIVISION
DATA SUPPORT GROUP

STATE HIGHWAY LOCATION REFERENCE

ROUTE NUMBER..... MD 839
INVENTORY DIRECTION... EAST
NAME: SERVICE RD

COUNTY-TALBOT
SHA DISTRICT.....2
DATE..... 12/31/92

SYSTEM	FUNCTIONAL CLASS	HWY TYPE	ACCESS CTL	MILEPOINT	MILEPOINT DESCRIPTION	MARKED LANES	SURFACE WIDTH/TYPE*	AADT
SECONDARY U	URB-LOCAL	UNDIVIDED	NONE	0.00	MD0565A N WASHINGTON ST	2	20I	999
				0.22	ROAD END			

ROUTE NUMBER..... MD 840A
INVENTORY DIRECTION... EAST
NAME: OLD MD 33

SECONDARY R	RUR-LOCAL	UNDIVIDED	NONE	0.00	MD0033 TILGHMAN ISLAND RD	1	17I	100
				0.02		2	18G	
				0.14		2	14G	
				0.26	ROAD END			

ROUTE NUMBER..... MD 840B
INVENTORY DIRECTION... EAST
NAME: OLD MD 33

SECONDARY R	RUR-LOCAL	UNDIVIDED	NONE	0.00	C00083 MACKS LA	2	16G	100
				0.07		2	10G	
				0.10	ROAD END			

ROUTE NUMBER..... MD 840C
INVENTORY DIRECTION... NORTH
NAME: OLD MD 33

SECONDARY R	RUR-LOCAL	UNDIVIDED	NONE	0.00	MD0033 TILGHMAN ISLAND RD	2	44I	100
				0.03		2	18H	
				0.38		2	20I	
				0.43	MD0033 TILGHMAN ISLAND RD			

ROUTE NUMBER..... MD 841
INVENTORY DIRECTION... NORTH
NAME: MAY PORT RD

SECONDARY R	RUR-LOCAL	UNDIVIDED	NONE	0.00	MD0579 BOZMAN NEAVITT RD	2	16F	100
-------------	-----------	-----------	------	------	--------------------------	---	-----	-----

* A, B = UNIMPROVED; C = GRADED & DRAINED; D, E = SOIL, GRAVEL, STONE; F, G = LOW TYPE BITUMINOUS;
H, I = HIGH TYPE BITUMINOUS; J = CONCRETE; K = BRICK; L = BLOCK

STATE HIGHWAY LOCATION REFERENCE

ROUTE NUMBER..... MD 841 CONTINUED
INVENTORY DIRECTION... NORTH
NAME: MAY PORT RD

COUNTY-TALBOT
SHA DISTRICT..... 2
DATE..... 12/31/92

SYSTEM	FUNCTIONAL CLASS	HWY TYPE	ACCESS CTL	MILEPOINT	MILEPOINT DESCRIPTION	MARKED LANES	SURFACE WIDTH/TYPE*	AADT
SECONDARY R	RUR-LOCAL	UNDIVID	NONE	0.17	CO0148 MAY PORT RD (AHEAD)	2	16F	100

ROUTE NUMBER..... MD 989
INVENTORY DIRECTION... EAST
NAME: BOWLINGBROKE ACCESS RD

SECONDARY R	RUR-LOCAL	UNDIVID	NONE	0.00	US0050 OCEAN GATEWAY	2	24I	
				0.22	ROAD END			

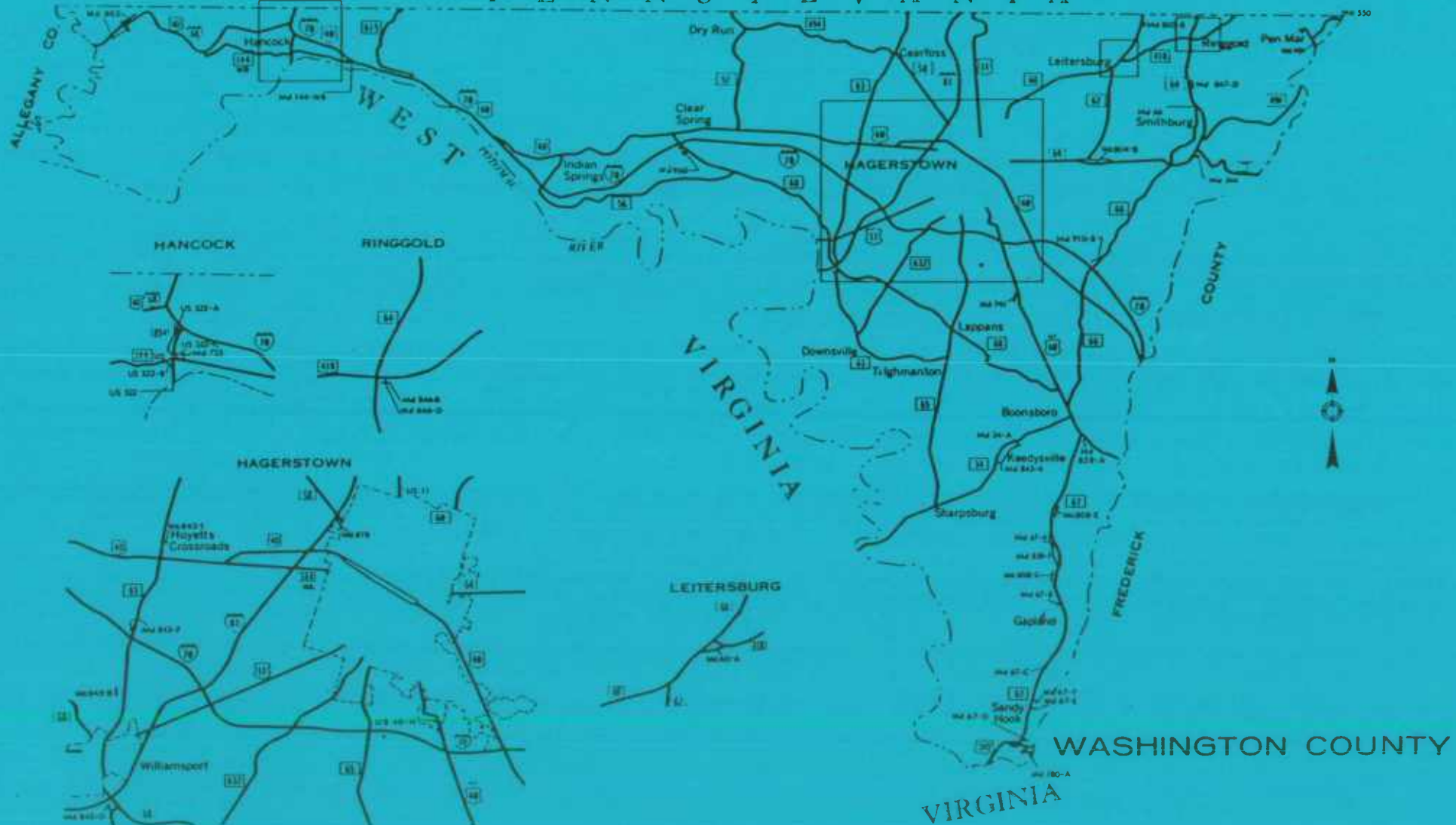
* A, B = UNIMPROVED; C = GRADED & DRAINED; D, E = SOIL, GRAVEL, STONE; F, G = LOW TYPE BITUMINOUS;
H, I = HIGH TYPE BITUMINOUS; J = CONCRETE; K = BRICK; L = BLOCK

1993

HIGHWAY LOCATION REFERENCE

**WASHINGTON
COUNTY**


P E N N S Y L V A N I A



ROUTE ALERT LIST

WASHINGTON COUNTY

None



STATE HIGHWAY ADMINISTRATION OF MARYLAND
HIGHWAY INFORMATION SERVICES DIVISION
DATA SUPPORT GROUP

STATE HIGHWAY LOCATION REFERENCE

ROUTE NUMBER..... US 11
INVENTORY DIRECTION.... NORTH
NAME: POTOMAC ST

COUNTY-WASHINGTON
SHA DISTRICT..... 6
DATE..... 12/31/92

SYSTEM STATE....	FUNCTIONAL CLASS	HWY TYPE	ACCESS CTL	MILEPOINT	MILEPOINT DESCRIPTION	MARKED LANES	SURFACE WIDTH/TYPE*	AADT
SECONDARY R U	URB-MINOR ARTERIAL	UNDIVIDED	NONE	0.00	WEST VIRGINIA ST/L	2	30J	7,600
				0.13	IN CORP LMTS WILLIAMSPORT			
				0.31	R/R #CSX 832 398 S			
				0.31	STRUC #21001 POTOMAC RIVER			
MUNICIPAL				0.33	END STATE MAINTENANCE	2	30I	
				0.33	BEGIN MUNICIPAL MAINTENANCE			
				0.39		2	50I	
				0.62	MDO068 CONOCOCHIEAGUE ST			10,400
				0.75	MU0020 S ARTIZAN ST	2	37I	
				0.75	MDO063 N ARTIZAN ST			
				0.85		2	26I	
		DIVIDED		1.25				
				1.33	MU0138 MILESTONE TERR			14,500
				1.41		3	37I	
SECONDARY R NAME: VIRGINIA AVE				1.46	END MUNICIPAL MAINTENANCE			
				1.46				
				1.46	BEGIN STATE MAINTENANCE			
				1.46	OUT CORP LMTS WILLIAMSPORT			
				1.49		4	48I	
				1.65		4	54I	
	URB-OTHER PRIN ART			1.67	IS0081 MARYLAND VETERANS MEMORIAL HWY			14,800
				1.67	STRUC #21083			
				1.67	EXIT #2			
				1.73		4	48I	
				2.00		3	36I	
				2.05		2	28I	
				2.11	C00667 GOVERNOR LANE BLVD			
		UNDIVIDED		2.14		2	24I	
				2.88	IS0070 EISENHOWER MEMORIAL HWY			
				2.88	STRUC #21112			
				3.45	R/R #CR 534 903 M			
				3.49	C00453 BOWER AVE			
				4.25		2	42I	
				4.37		3	60I	
				4.42	C00666 HALFWAY BLVD			
				4.49		2	60I	
				4.54		2	24I	
				4.58	C00420 GREENBERRY RD			
				5.17	IN CORP LMTS HAGERSTOWN			
				5.32		3	38I	
MUNICIPAL				5.40	END STATE MAINTENANCE			

* A, B = UNIMPROVED; C = GRADED & DRAINED; D, E = SOIL, GRAVEL, STONE; F, G = LOW TYPE BITUMINOUS;
H, I = HIGH TYPE BITUMINOUS; J = CONCRETE; K = BRICK; L = BLOCK

STATE HIGHWAY ADMINISTRATION OF MARYLAND
HIGHWAY INFORMATION SERVICES DIVISION
DATA SUPPORT GROUP

STATE HIGHWAY LOCATION REFERENCE

ROUTE NUMBER.....US 11 CONTINUED
INVENTORY DIRECTION....NORTH
NAME: VIRGINIA AVE

COUNTY-WASHINGTON
SHA DISTRICT.....6
DATE.....12/31/92

SYSTEMSTATE....	FUNCTIONAL CLASS	HWY TYPE	ACCESS CTL	MILEPOINT	MILEPOINT DESCRIPTION	MARKED LANES	SURFACE WIDTH/TYPE*	AADT
MUNICIPAL U	URB-OTHER PRIN ART	UNDIVIDED	NONE	5.40	BEGIN MUNICIPAL MAINTENANCE	3	38I	14,800
				5.44		4	48I	
		DIVIDED		5.47				
				5.56	R/R #NW 469 311 A			
				5.56	STRUC #WH 024			
	URB-MINOR ARTERIAL			5.61	MU2430 VIRGINIA AVE			
NAME: BURHANS BLVD				5.61				
		UNDIVIDED		5.61	MU2600 WILSON BLVD			
				5.75		2	34I	
				5.82	MU2220 SHERMAN AVE			
				6.10	R/R #CR 534 899 A			
				6.10	STRUC #WH 021			
				6.30	R/R #CR 534 898 T			
				6.30	STRUC #WH 022			
				6.39	MU2547 WESEL BLVD			
				6.49				
				6.78	R/R #CSX 832 385 R	2	27I	
		DIVIDED		6.84	MU0720 ELGIN BLVD	2	26I	
		UNDIVIDED		6.88		4	48I	
				7.21	MU0030 W ANTIETAM ST			
				7.27	US0040 W WASHINGTON ST			
				7.37	US 40 (WB/L) FRANKLIN ST			17,700
				7.48	MU0440 CHURCH ST	2	33I	
				7.48	MU2200 SALEM AVE			
				7.61		2	24I	
				7.78	R/R #CR 534 892C			
				7.78	STRUC #WH 051			
				8.04		2	34I	
				8.16	MU1690 MITCHELL AVE			
				8.16	MU1930 PARK LA			
	URB-OTHER PRIN ART			8.31	MU1960 PENNSYLVANIA AVE	2	32I	
NAME: PENNSYLVANIA AVE				8.31				
				8.38		2	50I	
				8.56		2	34I	
		DIVIDED		8.64		2	36I	
		UNDIVIDED		8.73		2	56I	
SECONDARY				8.81	END MUNICIPAL MAINTENANCE			
				8.81	BEGIN STATE MAINTENANCE			
				8.87		3	34I	
	R			8.89	OUT CORP LMTS HAGERSTOWN			
NAME: MIDDLEBURG PIKE				8.89				
				8.94		2	24I	

* A, B = UNIMPROVED; C = GRADED & DRAINED; D, E = SOIL, GRAVEL, STONE; F, G = LOW TYPE BITUMINOUS;
H, I = HIGH TYPE BITUMINOUS; J = CONCRETE; K = BRICK; L = BLOCK

STATE HIGHWAY ADMINISTRATION OF MARYLAND
HIGHWAY INFORMATION SERVICES DIVISION
DATA SUPPORT GROUP

STATE HIGHWAY LOCATION REFERENCE

ROUTE NUMBER.....US 11 CONTINUED
INVENTORY DIRECTION...NORTH
NAME: MIDDLEBURG PIKE

COUNTY-WASHINGTON
SHA DISTRICT.....6
DATE.....12/31/92

SYSTEM	FUNCTIONAL CLASS	HWY TYPE	ACCESS CTL	MILEPOINT	MILEPOINT DESCRIPTION	MARKED LANES	SURFACE WIDTH/TYPE*	AADT
SECONDARY R	URB-OTHER PRIN ART	UNDIVIDED	NONE	9.07		2	32I	17,700
				9.12		2	24I	
				10.07	C01135 OLD SECTION CD 179			24,700
				10.23	C00146 MAUGANS AVE			
				11.04				10,900
				11.37	C00140 SHOWALTER RD			
				11.63				7,600
				12.83	PENNSYLVANIA ST/L			

ROUTE NUMBER.....MD 34
INVENTORY DIRECTION...EAST
NAME: SHEPHERDSTOWN PIKE

SECONDARY R	RUR-MINOR ARTERIAL	UNDIVIDED	NONE	0.00	BEGIN STRUCTURE IN WEST VIRGINIA	2	24J	5,000
				0.01	WEST VIRGINIA ST/L			
				0.09	STRUC #21002 POTOMAC RIVER			
				0.20		2	20I	
				0.38		2	23I	
				0.61		2	24I	
				1.56	R/R #NW 469 339 R			
				2.48	IN CORP LMTS SHARPSBURG			
NAME: W MAIN ST				2.48				
				2.94		2	40I	
				3.10		2	36I	
				3.27		2	32I	
				3.40		2	40I	
NAME: E MAIN ST				3.42				
				3.42	MU0100 S MECHANIC ST			
				3.49		2	38I	
				3.57	MDO065 N CHURCH ST			4,700
				3.72		2	40I	
				3.82		2	22I	
				3.87		2	24I	
				3.90	OUT CORP LMTS SHARPSBURG			
NAME: SHEPHERDSTOWN PIKE				3.90				
				4.77	STRUC #21003 ANTIETAM CREEK			
				6.39	IN CORP LMTS KEEDYSVILLE			
				6.39	MDO845A S MAIN ST			
				6.39	C00565 KEEDYSVILLE RD			
				6.58	STRUC #21050 LITTLE ANTIETAM CREEK			

* A, B = UNIMPROVED; C = GRADED & DRAINED; D, E = SOIL, GRAVEL, STONE; F, G = LOW TYPE BITUMINOUS;
H, I = HIGH TYPE BITUMINOUS; J = CONCRETE; K = BRICK; L = BLOCK

STATE HIGHWAY ADMINISTRATION OF MARYLAND
HIGHWAY INFORMATION SERVICES DIVISION
DATA SUPPORT GROUP

STATE HIGHWAY LOCATION REFERENCE

ROUTE NUMBER..... MD 34 CONTINUED
INVENTORY DIRECTION... EAST
NAME: SHEPHERDSTOWN PIKE

COUNTY-WASHINGTON
SHA DISTRICT..... 6
DATE..... 12/31/92

SYSTEM	FUNCTIONAL CLASS	HWY TYPE	ACCESS CTL	MILEPOINT	MILEPOINT DESCRIPTION	MARKED LANES	SURFACE WIDTH/TYPE*	AADT
SECONDARY U R	RUR-MINOR ARTERIAL	UNDIVIDED	NONE	7.61	MDO845A KEEDY RD	2	24I	4,700
				7.66	OUT CORP LMTS KEEDYSVILLE			
				8.55	STRUC #21044 LITTLE ANTIETAM CREEK			
				8.92				6,100
NAME: SHEPHERDSTOWN PIKE/POTOMAC ST U				8.92				
NAME: POTOMAC ST				9.03	IN CORP LMTS BOONSBORO			
				9.03				
				9.25	STRUC #21005 BEAVER CREEK			
				9.50		2	27I	
				9.56		2	28I	
				9.66		2	20I	
				9.87		2	29I	
				9.95	US0040AL MAIN ST N&S			
				9.95	MU0160 ST PAUL ST (AHEAD)			

ROUTE NUMBER..... MD 34A
INVENTORY DIRECTION... NORTH
NAME: NORTH MAIN ST

SECONDARY U	RUR-LOCAL	UNDIVIDED	NONE	0.00	MDO845A KEEDY RD/N MAIN ST	2	20I	
				0.12	ROAD END			

ROUTE NUMBER..... US 40
INVENTORY DIRECTION... EAST
NAME: NATIONAL PIKE

				0.00	ALLEGANY CO/L			
				0.00	BEGIN IS 68			
				9.04	END IS 68			
SECONDARY R	RUR-MAJOR COLLECTOR	DIVIDED	NONE	17.20	IS0070 EISENHOWER MEMORIAL HWY (AHEAD)	3	40I	1,075
				17.20	IS0070 EISENHOWER MEMORIAL HWY (BACK)			
				17.40	EXIT #9	3	44I	
				17.43	IS0070 EISENHOWER MEMORIAL HWY			
				17.43	STRUC #21093			
		UNDIVIDED		17.51		2	32I	
				17.60		2	22I	
				17.69	STRUC #21010 LICKING CREEK			

* A, B = UNIMPROVED; C = GRADED & DRAINED; D, E = SOIL, GRAVEL, STONE; F, G = LOW TYPE BITUMINOUS;
H, I = HIGH TYPE BITUMINOUS; J = CONCRETE; K = BRICK; L = BLOCK

STATE HIGHWAY ADMINISTRATION OF MARYLAND
HIGHWAY INFORMATION SERVICES DIVISION
DATA SUPPORT GROUP

STATE HIGHWAY LOCATION REFERENCE

ROUTE NUMBER..... US 40 CONTINUED
INVENTORY DIRECTION... EAST
NAME: NATIONAL PIKE

COUNTY-WASHINGTON
SHA DISTRICT..... 6
DATE..... 12/31/92

SYSTEM STATE....	FUNCTIONAL CLASS	HWY TYPE	ACCESS CTL	MILEPOINT	MILEPOINT DESCRIPTION	MARKED LANES	SURFACE WIDTH/TYPE*	AADT
SECONDARY R	RUR-MAJOR COLLECTOR	UNDIVIDED	NONE	20.15	MD0056 BIG POOL RD	2	22I	1,175
				20.28	CD0048 INDIAN SPRINGS RD			
				20.87		3	36I	
				22.05		4	48I	
				22.13		3	48I	
				22.22		3	36I	
				22.94		3	40I	
				23.01		3	36I	
				23.34		2	36I	
				23.45		2	24I	
				24.30	IN CORP LMTS CLEAR SPRING			
U NAME: CUMBERLAND ST				24.30				
				24.31		2	22I	
				24.42		2	40I	
	RUR-MINOR ARTERIAL			24.60	MD0068 S MILL ST	2	22I	4,500
				24.60	MU0030 MILL ST			
				24.72	OUT CORP LMTS CLEAR SPRING	2	23I	
R NAME: NATIONAL PIKE				24.72				
				25.00		2	24I	
				25.88	STRUC #21011 CONOCOCHEAQUE CREEK			
				27.00	MD0057 ST PAUL RD			9,900
				27.10	CD0088 ST PAULS RD			
				28.79	CD0758 CEDER RIDGE RD			
				28.79	CD0081 ROCKDALE RD			
				28.92	STRUC #21012 CONOCOCHEAQUE CREEK			
				28.96		2	22I	
				31.54	MD0063 GREENCASTLE PIKE			10,063
		DIVIDED	FULL	32.60		2	24I	
				32.75	MD0144WA WASHINGTON ST			
				32.83		3	36I	
				32.96		4	48I	
	URB-OTHER PRIN ART			33.18	CD0120 MCDADE RD			
				33.18	STRUC #21064			
				34.26	IS0081 MARYLAND VETERANS MEMORIAL HWY			28,900
				34.26	STRUC #21052			
				34.26	EXIT #6			
				34.58	IN CORP LMTS HAGERSTOWN			
U NAME: WASHINGTON AVE			NONE	34.91	MU1830 NOTTINGHAM RD	6	76I	
				34.91				
				34.91	MU1830 NOTTINGHAM RD			
				35.15		6	60I	
				35.49	MU0030 W ANTIETAM RD			

* A, B = UNIMPROVED; C = GRADED & DRAINED; D, E = SOIL, GRAVEL, STONE; F, G = LOW TYPE BITUMINOUS;
H, I = HIGH TYPE BITUMINOUS; J = CONCRETE; K = BRICK; L = BLOCK

STATE HIGHWAY ADMINISTRATION OF MARYLAND
HIGHWAY INFORMATION SERVICES DIVISION
DATA SUPPORT GROUP

STATE HIGHWAY LOCATION REFERENCE

ROUTE NUMBER..... US 40 CONTINUED
INVENTORY DIRECTION.... EAST
NAME: W WASHINGTON ST

COUNTY-WASHINGTON
SHA DISTRICT..... 6
DATE..... 12/31/92

SYSTEM	FUNCTIONAL CLASS	HWY TYPE	ACCESS CTL	MILEPOINT	MILEPOINT DESCRIPTION	MARKED LANES	SURFACE WIDTH/TYPE*	AADT
SECONDARY U	URB-OTHER PRIN ART	DIVIDED	NONE	35.54	MU2500 W WASHINGTON ST	6	60I	28,900
				35.66	US0011 BURHANS BLVD			
				35.70	R/R #CSX B31 B43 Y			
				35.70	STRUC #21066			
				35.71	R/R #CR 534 B96 E			
				35.71	STRUC #21066			
				35.73		5	50I	
				35.76	MU2470 WALNUT ST	6	60I	
				35.76	MU2470 WALNUT ST			
				35.83	MU2030 N PROSPECT ST			
				35.83	MU2030 S PROSPECT ST			
				35.93	MU1230 JONATHAN ST	6	76I	
				35.93	MU2301 SUMMIT AVE			
				35.93	MU1230 JONATHAN ST			
				36.02		6	60I	
NAME: E WASHINGTON ST				36.08	MU2000 POTOMAC ST N&S			
				36.23	MU1430 S LOCUST ST			
				36.23	MU1430 N LOCUST ST			
				36.33	MU1760 MULBERRY ST			
				36.33	MU1760 MULBERRY ST			
				36.43	MU0330 CANNON AVE N&S	4	48I	
				36.54				
NAME: DUAL HWY				36.54				
				36.71	MU0480 CLEVELAND AVE			
				36.71	MD0064 CLEVELAND AVE			
				36.98	STRUC #21013 ANTIETAM CREEK			
				37.33	MU0707 EASTERN BLVD			
				37.37	STRUC #21014 ANTIETAM CREEK			
R				37.55	OUT CORP LMTS HAGERSTOWN			
				37.81	CO0937 MT AETNA RD W			23,200
				37.89	CO0310 MT AETNA RD E			
U				38.40	IN CORP LMTS HAGERSTOWN			
				38.51	MU0710 EDGEWOOD DR			
R				39.05	CO0787 EMMERT RD			
				39.05	OUT CORP LMTS HAGERSTOWN			
	RUR-MAJOR COLLECTOR			39.75	IS0070 EISENHOWER MEMORIAL HWY			5,700
NAME: NATIONAL PIKE				39.75				
				39.75	STRUC #21123			
				39.75	EXIT #32			
				40.18		3	40I	
		UNDIVIDED		40.34		2	24I	
				40.36	STRUC #21015 LANDIS SPRING CREEK	2	22I	

* A, B = UNIMPROVED; C = GRADED & DRAINED; D, E = SOIL, GRAVEL, STONE; F, G = LOW TYPE BITUMINOUS;
H, I = HIGH TYPE BITUMINOUS; J = CONCRETE; K = BRICK; L = BLOCK

STATE HIGHWAY ADMINISTRATION OF MARYLAND
HIGHWAY INFORMATION SERVICES DIVISION
DATA SUPPORT GROUP

STATE HIGHWAY LOCATION REFERENCE

ROUTE NUMBER.....US 40 CONTINUED
INVENTORY DIRECTION... EAST
NAME: NATIONAL PIKE

COUNTY-WASHINGTON
SHA DISTRICT.....6
DATE..... 12/31/92

SYSTEMSTATE....	FUNCTIONAL CLASS	HWY TYPE	ACCESS CTL	MILEPOINT	MILEPOINT DESCRIPTION	MARKED LANES	SURFACE WIDTH/TYPE*	AADT
SECONDARY R	RUR-MAJOR COLLECTOR	UNDIVIDED	NONE	41.89	STRUC #21016 BEAVER CREEK	2	22I	5,700
				42.46		2	24I	
				42.56	M00066 MAPLEVILLE RD			3,500
				42.68		2	22I	
				44.10	STRUC #21017 LITTLE BEAVER CREEK			
				45.47		4	44I	
				45.55		3	33I	
				45.83	C00943 BOONSBORO MOUNTAIN RD			
				45.92	I00070 EISENHOWER MEMORIAL HWY			
				45.92	STRUC #21136			
				45.95	FREDERICK CO/L			

ROUTE NUMBER.....US 40AL
INVENTORY DIRECTION... EAST
NAME: E BALTIMORE ST

MUNICIPAL U	URB-MINOR ARTERIAL	UNDIVIDED	NONE	0.00	MU2000 S POTOMAC ST	2	48I	13,200
				0.00	MU0090 W BALTIMORE ST (BACK)			
				0.02		2	37I	
				0.13	MU1430 S LOCUST ST			
				0.24		2	24I	
NAME: FREDERICK ST				0.24				
				0.24	MU1760 MULBERRY ST			
				0.58	MU1650 MEMORIAL BLVD	2	30I	
				0.76		2	44I	
				0.85	MU0705 EASTERN BLVD			
				0.92	R/R #CSX 139 499 U			
				1.36	MU2600 E WILSON BLVD	2	40I	8,500
				1.50		2	30I	
				1.55		2	40I	
SECONDARY R				1.60	END MUNICIPAL MAINTENANCE	2	24I	
				1.60	BEGIN STATE MAINTENANCE			
				1.60	OUT CORP LMTS HAGERSTOWN			
				2.02	STRUC #21018 ANTIETAM CREEK			
				2.03	IN CORP LMTS FUNKSTOWN	2	22I	
NAME: U N WESTSIDE AVE				2.03				
				2.16	MU0160 W BALTIMORE ST	2	24I	
NAME: E BALTIMORE ST				2.16				
				2.38		2	26I	
				2.43		2	24I	

* A, B = UNIMPROVED; C = GRADED & DRAINED; D, E = SOIL, GRAVEL, STONE; F, G = LOW TYPE BITUMINOUS;
H, I = HIGH TYPE BITUMINOUS; J = CONCRETE; K = BRICK; L = BLOCK

STATE HIGHWAY ADMINISTRATION OF MARYLAND
HIGHWAY INFORMATION SERVICES DIVISION
DATA SUPPORT GROUP

STATE HIGHWAY LOCATION REFERENCE

ROUTE NUMBER.....US 40AL CONTINUED
INVENTORY DIRECTION...EAST
NAME: CHEWSVILLE RD

COUNTY-WASHINGTON
SHA DISTRICT.....6
DATE.....12/31/92

SYSTEM	FUNCTIONAL CLASS	HWY TYPE	ACCESS CTL	MILEPOINT	MILEPOINT DESCRIPTION	MARKED LANES	SURFACE WIDTH/TYPE*	AADT
SECONDARY U	URB-OTHER PRIN ART	UNDIVID	NONE	2.48	MU0040 E BALTIMORE ST	3	3BI	8,500
				2.48	MU0090 CHEWSVILLE RD			
NAME: FREDERICK ST				2.51	US0040H OLD US 40AL			
				2.53			22I	
				2.77		2	24I	
NAME: BOONSBORO PIKE				2.77				
	RUR-MINOR ARTERIAL			2.77				
				3.14	IS0070 OUT CORP LMTS FUNKSTOWN			
				3.14	EISENHOWER MEMORIAL HWY			
				5.03	MD0741 STRUC #21121			
				5.23	NO NAME			
				6.78	STRUC #21019 LANDIS SPRING BRANCH			
				7.12	STRUC #21020 BEAVER CREEK			
				9.18	STRUC #21021 BEAVER CREEK			
				9.18	IN CORP LMTS BOONSBORO			8,400
NAME: N MAIN ST				9.18				
				9.62	MD0068 LAPPANS RD	2	23I	
				9.75	MD0066 MAPLE AVE	2	46I	12,000
				9.81		2	48I	
				9.95		2	40I	
				10.03		2	42I	
				10.12		2	45I	
NAME: S MAIN ST				10.21	MD0034 POTOMAC ST			
				10.21	MU0160 ST PAUL ST			
				10.64				
				10.70	OUT CORP LMTS BOONSBORO	2	24I	
NAME: BOONSBORO PIKE				10.70				
				10.95	MD0067 ROHRERSVILLE RD			4,800
				11.00	MD0858A NO NAME			
				11.71		2	36I	
				11.82		2	24I	
				12.64	FREDERICK CO/L			

ROUTE NUMBER.....US 40H
INVENTORY DIRECTION...NORTH
NAME: OLD US 40AL

SECONDARY U	URB-LOCAL	UNDIVID	NONE	0.00	US0040AL CHEWSVILLE RD/FREDERICK ST	2	20I	
				0.05	ROAD END			

* A, B = UNIMPROVED; C = GRADED & DRAINED; D, E = SOIL, GRAVEL, STONE; F, G = LOW TYPE BITUMINOUS;
H, I = HIGH TYPE BITUMINOUS; J = CONCRETE; K = BRICK; L = BLOCK

STATE HIGHWAY ADMINISTRATION OF MARYLAND
HIGHWAY INFORMATION SERVICES DIVISION
DATA SUPPORT GROUP

STATE HIGHWAY LOCATION REFERENCE

ROUTE NUMBER.....MD 56
INVENTORY DIRECTION...EAST
NAME: BIG POOL RD

COUNTY-WASHINGTON
SHA DISTRICT.....6
DATE.....12/31/92

SYSTEM	FUNCTIONAL CLASS	HWY TYPE	ACCESS CTL	MILEPOINT	MILEPOINT DESCRIPTION	MARKED LANES	SURFACE WIDTH/TYPE*	AADT
SECONDARY R	RUR-MINOR COLLECTOR	UNDIVIDED	NONE	0.00	US0040 NATIONAL PIKE	2	18I	400
				0.30		2	24I	
				0.40		2	18I	
				1.34		2	20I	
				1.48	IS0070 EISENHOWER MEMORIAL HWY			450
				1.48	STRUC #21096			
				1.48	EXIT #12			
				1.54		2	23I	
				1.87		2	20I	
				1.91		2	24I	
				2.83		2	20I	
				3.61		2	18I	
				4.37	STRUC #21022 GREEN SPRING RUN			300
				6.64				
				6.66		2	16H	
				6.78		2	17I	
				8.58	STRUC #21023 CONOCOCHIEAGUE CREEK			
				9.12		2	14I	
				9.17		2	17I	
				9.42		2	22I	
				9.46	M00068 CLEARSRING RD			

ROUTE NUMBER.....MD 57
INVENTORY DIRECTION...NORTH
NAME: ST PAUL RD

SECONDARY R	RUR-MAJOR COLLECTOR	UNDIVIDED	NONE	0.00	US0040 NATIONAL PIKE	2	24I	1,775
				0.06		2	22I	
				1.85	CO0756 BROADFORDING RD			1,100
				4.02	M00494 FAIRVIEW RD			

ROUTE NUMBER.....MD 58
INVENTORY DIRECTION...EAST
NAME: CEARFOSS PIKE

SECONDARY R	RUR-MAJOR COLLECTOR	UNDIVIDED	NONE	0.00	M00063 GREENCASTLE PIKE	2	22I	4,900
				0.00	CO0114 ROUTE 416 (BACK)			
				0.06		2	20I	

* A, B = UNIMPROVED; C = GRADED & DRAINED; D, E = SOIL, GRAVEL, STONE; F, G = LOW TYPE BITUMINOUS;
H, I = HIGH TYPE BITUMINOUS; J = CONCRETE; K = BRICK; L = BLOCK

STATE HIGHWAY ADMINISTRATION OF MARYLAND
HIGHWAY INFORMATION SERVICES DIVISION
DATA SUPPORT GROUP

STATE HIGHWAY LOCATION REFERENCE

ROUTE NUMBER.....MD 58 CONTINUED
INVENTORY DIRECTION...EAST
NAME: CEARFOSS PIKE

COUNTY-WASHINGTON
SHA DISTRICT.....6
DATE.....12/31/92

SYSTEM	FUNCTIONAL CLASS	HWY TYPE	ACCESS CTL	MILEPOINT	MILEPOINT DESCRIPTION	MARKED LANES	SURFACE WIDTH/TYPE*	AADT
SECONDARY R	RUR-MAJOR COLLECTOR	UNDIVIDED	NONE	0.18		2	24I	4,900
		DIVIDED		0.93	CO0149 GARDEN VIEW RD	4	38I	
				2.66		4	48I	
	URB-MINOR ARTERIAL			2.79				
				2.93	CO0756 BROADFORDING RD			
				3.19	IS0081 MARYLAND VETERANS MEMORIAL HWY			9,600
				3.19	STRUC #21051			
				3.19	EXIT #7			
				3.22				
U	SALEM AVE			3.22				
				3.22	IN CORP LMTS HAGERSTOWN			
		UNDIVIDED		3.47		2	40I	
				3.53	MU2200 SALEM AVE (AHEAD)			

ROUTE NUMBER.....MD 60
INVENTORY DIRECTION...EAST
NAME: POTOMAC AVE

SECONDARY U	URB-OTHER PRIN ART	UNDIVIDED	NONE	0.00	MU1810 NORTHERN AVE	2	24I	13,100
				0.00	MU0706 EASTERN BLVD			
				0.00	MU2000 POTOMAC AVE (BACK)			
				0.05		2	32I	
R				0.18	OUT CORP LMTS HAGERSTOWN			
				0.25		2	22I	
				0.37				15,100
		DIVIDED		0.61		2	28I	
				0.69	CO0178 MARSH PIKE	2	30I	9,700
NAME: LEITERSBURG PIKE				0.69				
		UNDIVIDED		0.76		2	24I	
		DIVIDED		1.73		2	26I	
	RUR-MINOR ARTERIAL			1.82	CO0179 LONG MEADOW RD			8,800
		UNDIVIDED		1.93		2	24I	
				1.96	STRUC #21024 MARSH RUN			
				4.17	STRUC #21025 LITTLE ANTIETAM CREEK			
				4.83	MDO062 LITTLE ANTIETAM RD			5,300
				5.12	CO0771 LEITERS MILL RD			
				5.12	CO1114 ANTIETAM ST			
				5.25	MDO060A MD 418 SPUR			
				5.35	MDO418 RINGGOLD PIKE			4,600
				7.27	PENNSYLVANIA ST/L			

* A, B = UNIMPROVED; C = GRADED & DRAINED; D, E = SOIL, GRAVEL, STONE; F, G = LOW TYPE BITUMINOUS;
H, I = HIGH TYPE BITUMINOUS; J = CONCRETE; K = BRICK; L = BLOCK

STATE HIGHWAY ADMINISTRATION OF MARYLAND
HIGHWAY INFORMATION SERVICES DIVISION
DATA SUPPORT GROUP

STATE HIGHWAY LOCATION REFERENCE

ROUTE NUMBER.....MD 60A
INVENTORY DIRECTION...EAST
NAME: MD 418 SPUR

COUNTY-WASHINGTON
SHA DISTRICT.....6
DATE.....12/31/92

SYSTEM	FUNCTIONAL CLASS	HWY TYPE	ACCESS CTL	MILEPOINT	MILEPOINT DESCRIPTION	MARKED LANES	SURFACE WIDTH/TYPER*	AADT
SECONDARY R	RUR-LOCAL	UNDIVIDED	NONE	0.00	M00060 LEITERSBURG PIKE	1	16I	
				0.10	M00418 RINGGOLD PIKE			

ROUTE NUMBER.....MD 62
INVENTORY DIRECTION...NORTH
NAME: TWIN SPRINGS DR

SECONDARY R	URB-LOCAL	UNDIVIDED	NONE	0.00	M00804B TRACK SIDE RD/TWIN SPRINGS DR	2	24I	2,100
				0.02	R/R #CSX 831 826 H			
				0.03		2	20I	
				0.11		2	24I	
				0.29		2	22I	
	RUR-MINOR COLLECTOR			0.39		2	20I	
NAME: LITTLE ANTIETAM DR				0.39				
				0.39	C01136 LITTLE ANTIETAM DR			
				1.69				1,700
				3.29	STRUC #21026 LITTLE ANTIETAM CREEK			
				3.88	M00060 LEITERSBURG PIKE			

ROUTE NUMBER.....MD 63
INVENTORY DIRECTION...NORTH
NAME: SPIELMAN RD

SECONDARY R	RUR-LOCAL	UNDIVIDED	NONE	0.00	M00065 SHARPSBURG PIKE	2	18I	825
				1.40		2	20I	
				1.43	R/R #NW 469 324 B			
				1.44		2	18I	
	RUR-MINOR COLLECTOR			2.58	C00799 BAKERSVILLE RD			
				3.81		2	20I	
				3.88	M00632 DOWNSVILLE PIKE	2	18H	1,450
				5.77		2	20I	
				6.37	R/R #CR 534 909 D	2	18H	
				6.49		2	24I	
				6.52	M00843D NO NAME			
				6.70	M00068 LAPPANS RD (AHEAD)			
				6.70	C00667 GOVERNOR LANE BLVD			
NAME: E POTOMAC ST				7.91	M00068 CONOCOHEAGUE ST (BACK)			
				7.91	US0011 POTOMAC ST (AHEAD)			

* A, B = UNIMPROVED; C = GRADED & DRAINED; D, E = SOIL, GRAVEL, STONE; F, G = LOW TYPE BITUMINOUS;
H, I = HIGH TYPE BITUMINOUS; J = CONCRETE; K = BRICK; L = BLOCK

STATE HIGHWAY ADMINISTRATION OF MARYLAND
HIGHWAY INFORMATION SERVICES DIVISION
DATA SUPPORT GROUP

STATE HIGHWAY LOCATION REFERENCE

ROUTE NUMBER.....MD 63 CONTINUED
INVENTORY DIRECTION...NORTH
NAME: N ARTIZAN ST

COUNTY-WASHINGTON
SHA DISTRICT.....6
DATE.....12/31/92

SYSTEM	FUNCTIONAL CLASS	HWY TYPE	ACCESS CTL	MILEPOINT	MILEPOINT DESCRIPTION	MARKED LANES	SURFACE WIDTH/TYPE*	AADT
MUNICIPAL U	URB-MINOR ARTERIAL	UNDIVIDED	NONE	8.04 MU0020	ARTIZAN ST	2	32I	3,800
				8.04 US0011	POTOMAC ST (BACK)			
				8.04	END STATE MAINTENANCE			
				8.04	BEGIN MUNICIPAL MAINTENANCE			
SECONDARY R				8.26	END MUNICIPAL MAINTENANCE	2	24I	
NAME: GREENCASTLE PIKE				8.26				
				8.26	BEGIN STATE MAINTENANCE			
				8.26	OUT CORP LMTS WILLIAMSPORT			
	RUR-MAJOR COLLECTOR		PART	8.63	STRUC #21058 CONOCOHEAGUE CREEK			
				9.12	R/R #CSX 832 394 P			
				9.12	STRUC #21057			3,300
				9.24				
				9.67	STRUC #21060 CONOCOHEAGUE CREEK			
		DIVIDED	NONE	9.92		3	36I	
				10.00		4	48I	
				10.19 IS0070	EISENHOWER MEMORIAL HWY			4,600
				10.19	STRUC #21108			
				10.19	EXIT #24			
		UNDIVIDED		10.36		2	24I	
			PART	10.42 MD0843F	NO NAME			7,200
				11.78 US0040	NATIONAL PIKE			3,800
			NONE	12.06 MD0843I	NO NAME			
				12.58		2	22I	
				13.94 CO0756	BROADFORDING RD			3,000
				15.40 MD0494	FAIRVIEW RD			
				15.42 MD0058	CEARFOSS PIKE			2,100
				15.42 CO0114	NO NAME			
				15.48 CO0136	REIFF CHURCH RD			
				16.99	PENNSYLVANIA ST/L			

ROUTE NUMBER.....MD 64
INVENTORY DIRECTION...EAST
NAME: CLEVELAND ST

MUNICIPAL U	URB-MINOR ARTERIAL	UNDIVIDED	NONE	0.00 US0040	DUAL HWY	2	37I	8,000
				0.00 MU0480	N CLEVELAND AVE (BACK)			
				0.34 MU0480	N CLEVELAND ST	2	30I	
NAME: JEFFERSON ST				0.34				
				0.34 MU1210	JEFFERSON ST			
				0.58	STRUC #21026 LITTLE ANTIETAM CREEK			

* A, B = UNIMPROVED; C = GRADED & DRAINED; D, E = SOIL, GRAVEL, STONE; F, G = LOW TYPE BITUMINOUS;
H, I = HIGH TYPE BITUMINOUS; J = CONCRETE; K = BRICK; L = BLOCK

STATE HIGHWAY ADMINISTRATION OF MARYLAND
HIGHWAY INFORMATION SERVICES DIVISION
DATA SUPPORT GROUP

STATE HIGHWAY LOCATION REFERENCE

ROUTE NUMBER..... MD 64 CONTINUED
INVENTORY DIRECTION... EAST
NAME: JEFFERSON ST

COUNTY-WASHINGTON
SHA DISTRICT..... 6
DATE..... 12/31/92

SYSTEM STATE....	FUNCTIONAL CLASS	HWY TYPE	ACCESS CTL	MILEPOINT	MILEPOINT DESCRIPTION	MARKED LANES	SURFACE WIDTH/TYPE*	AADT
MUNICIPAL U SECONDARY R	URB-MINOR ARTERIAL	UNDIVID	NONE	0. 63		2	24I	8,000
				0. 68	END MUNICIPAL MAINTENANCE			
				0. 68	BEGIN STATE MAINTENANCE			
				0. 68	OUT CORP LMTS HAGERSTOWN			
				0. 90	PANGBORN BLVD			
NAME: JEFFERSON BLVD				0. 90				
				0. 93	ALLEY SECURITY RD			
	URB-OTHER PRIN ART			1. 07		2	20I	16,200
				1. 15	EASTERN BLVD			
				1. 15	EASTERN BLVD			
				1. 25		2	24I	
				1. 67	STRUC #21028 ANTIETAM CREEK			
				3. 15		2	30I	
				3. 23	ROBINWOOD DR			
				3. 39		2	24I	
				3. 59	LITTLE ANTIETAM RD			
				4. 06	TRACK SIDE RD			15,800
				4. 82	TWIN SPRINGS DR			9,700
				6. 54	STRUC #21029 BEAVER CREEK			
				6. 91	MAPLEVILLE RD			9,900
	RUR-MINOR ARTERIAL			7. 81	CAVETOWN CHURCH RD			
				8. 06	LEITERSBURG-SMITHSBURG RD			
				8. 06	FOXVILLE RD			
				8. 50	RAVEN ROCK RD			4,200
NAME: SMITHSBURG PIKE				8. 50				
				8. 56	STRUC #21059			
				8. 56	R/R #CSX 831 821 A			
				8. 85	WATER ST			
				8. 85	FRUIT TREE DR			
				9. 85	BRADBURY AVE			
				10. 32	STRUC #21030 LITTLE ANTIETAM CREEK			
				11. 01	STRUC #21031 LITTLE ANTIETAM CREEK			
				12. 39	RINGGOLD PIKE			2,100
				13. 33	PENNSYLVANIA ST/L			

ROUTE NUMBER..... MD 65
INVENTORY DIRECTION... NORTH
NAME: N CHURCH ST

SECONDARY U	RUR-MINOR ARTERIAL	UNDIVID	NONE	0. 00	MD0034	E MAIN ST	2	28I	6,700
-------------	--------------------	---------	------	-------	--------	-----------	---	-----	-------

* A, B = UNIMPROVED; C = GRADED & DRAINED; D, E = SOIL, GRAVEL, STONE; F, G = LOW TYPE BITUMINOUS;
H, I = HIGH TYPE BITUMINOUS; J = CONCRETE; K = BRICK; L = BLOCK

STATE HIGHWAY ADMINISTRATION OF MARYLAND
HIGHWAY INFORMATION SERVICES DIVISION
DATA SUPPORT GROUP

STATE HIGHWAY LOCATION REFERENCE

ROUTE NUMBER.....MD 65 CONTINUED
INVENTORY DIRECTION...NORTH
NAME: SHARPSBURG PIKE

COUNTY-WASHINGTON
SHA DISTRICT.....6
DATE.....12/31/92

SYSTEM	FUNCTIONAL CLASS	HWY TYPE	ACCESS CTL	MILEPOINT	MILEPOINT DESCRIPTION	MARKED LANES	SURFACE WIDTH/TYPE*	AADT
SECONDARY U	RUR-MINOR ARTERIAL	UNDIVIDED	NONE	0.04		2	24I	6,700
R				0.15	OUT CORP LMTS SHARPSBURG			
NAME: SHARPSBURG PIKE				0.15				
		DIVIDED		3.11		2	20I	
		UNDIVIDED		3.15		2	24I	
				3.63	CO0799 BAKERSVILLE RD			
				3.63	CO0565 KEEDYSVILLE RD			
				5.72	MD0063 SPIELMAN RD			5,200
				6.77	MD0068 LAPPANS RD			11,600
				9.15				14,100
	URB-OTHER PRIN ART	DIVIDED		10.44				
				10.55	IS0070 EISENHOWER MEMORIAL HWY			17,900
				10.55	STRUC #21118			
				10.55	EXIT #29			
				10.56		3	38I	
				10.67		2	24I	
		UNDIVIDED		10.78				
				11.04	CO0400 OAKRIDGE DR E&W			
U				11.08	IN CORP LMTS HAGERSTOWN			
				11.75	MU2000 POTOMAC AVE (AHEAD)			

ROUTE NUMBER.....MD 66
INVENTORY DIRECTION...NORTH
NAME: MAPLE AVE

SECONDARY U	RUR-MAJOR COLLECTOR	UNDIVIDED	NONE	0.00	US0040AL N MAIN ST	2	20I	4,400
R				0.37	OUT CORP LMTS BOONSBORD			
NAME: MAPLEVILLE RD				0.37				
				2.88				4,200
				3.23	STRUC #21033 LITTLE BEAVER CREEK			
				4.16		2	22I	
				4.25	US0040 NATIONAL PIKE			
				4.43		2	20I	
				4.68		2	24I	
				5.06	STRUC #21132 BLACKROCK RUN			
		DIVIDED		5.20		4	48I	
				5.33	IS0070 EISENHOWER MEMORIAL HWY			6,200
				5.33	STRUC #21131			
				5.33	EXIT #35			
				5.45		2	24I	

* A, B = UNIMPROVED; C = GRADED & DRAINED; D, E = SOIL, GRAVEL, STONE; F, G = LOW TYPE BITUMINOUS;
H, I = HIGH TYPE BITUMINOUS; J = CONCRETE; K = BRICK; L = BLOCK

STATE HIGHWAY ADMINISTRATION OF MARYLAND
HIGHWAY INFORMATION SERVICES DIVISION
DATA SUPPORT GROUP

STATE HIGHWAY LOCATION REFERENCE

ROUTE NUMBER.....MD 66 CONTINUED
INVENTORY DIRECTION...NORTH
NAME: MAPLEVILLE RD

COUNTY-WASHINGTON
SHA DISTRICT.....6
DATE.....12/31/92

SYSTEM	FUNCTIONAL CLASS	HWY TYPE	ACCESS CTL	MILEPOINT	MILEPOINT DESCRIPTION	MARKED LANES	SURFACE WIDTH/TYPE*	AADT
SECONDARY R	RUR-MAJOR COLLECTOR	UNDIVIDED	NONE	5.51		2	24I	6,200
				5.54	MD0910B NO NAME	2	22I	
				6.44		2	20I	
				6.51				
				6.78	C00310 MT AETNA RD E	2	22I	
				7.44				
				7.49	STRUC #21032 BEAVER CREEK			
				8.41				5,375
	URB-MINOR ARTERIAL			9.27				
				9.88				
	URB-COLLECTOR			10.32	MD0064 JEFFERSON BLVD	2	20I	3,700
				10.44				3,600
				10.52	STRUC #21045 BEAVER CREEK			
				10.87	R/R #CSX 831 816 C			
				11.05	IN CORP LMTS SMITHSBURG			
				11.05				
				11.07	END STATE MAINTENANCE	2	22I	
				11.07	BEGIN MUNICIPAL MAINTENANCE			
				11.18		2	36I	
				11.33		2	39I	
				11.51				
				11.66	MU0100 E WATER ST	2	26I	1,000
				11.66				
				11.72		2	18I	
				11.75	END MUNICIPAL MAINTENANCE			
				11.75	BEGIN STATE MAINTENANCE			
				11.78	OUT CORP LMTS SMITHSBURG			
				11.78				
				11.87		2	20I	
				12.00		2	18I	
				12.65		2	20I	
				12.84	MD0064 SMITHSBURG PIKE			

ROUTE NUMBER.....MD 67
INVENTORY DIRECTION...NORTH
NAME: ROHRERSVILLE RD

SECONDARY R	RUR-MINOR ARTERIAL	UNDIVIDED	PART	0.00	US0340 JEFFERSON PIKE	2	24J	2,950
				0.00	STRUC #21138			
				0.02		2	24I	

* A, B = UNIMPROVED; C = GRADED & DRAINED; D, E = SOIL, GRAVEL, STONE; F, G = LOW TYPE BITUMINOUS;
H, I = HIGH TYPE BITUMINOUS; J = CONCRETE; K = BRICK; L = BLOCK

STATE HIGHWAY ADMINISTRATION OF MARYLAND
HIGHWAY INFORMATION SERVICES DIVISION
DATA SUPPORT GROUP

STATE HIGHWAY LOCATION REFERENCE

ROUTE NUMBER.....MD 67 CONTINUED
INVENTORY DIRECTION...NORTH
NAME: ROHRERSVILLE RD

COUNTY-WASHINGTON
SHA DISTRICT.....6
DATE.....12/31/92

SYSTEMSTATE....	FUNCTIONAL CLASS	HWY TYPE	ACCESS CTL	MILEPOINT	MILEPOINT DESCRIPTION	MARKED LANES	SURFACE WIDTH/TYPE*	AADT
SECONDARY R	RUR-MINOR ARTERIAL	UNDIVIDED	PART	0.12		3	36J	2,950
			NONE	0.16	STRUC #21137 ISRAEL CREEK			
				0.19		3	36I	
				0.24	MD0067D SOUTH CONNECTION			
				0.32		2	24I	
				1.65	MD0067E WEAVERTON RD			
				2.08	MD0067F NO NAME			
				2.60				2,600
				3.98	MD0067C BOTELER RD			
			PART	5.10	CO0992 GAPLAND RD			4,600
			NONE	6.53	CO0807 TREGO RD			
				7.15	MD0858F NO NAME			
				7.69	STRUC #21072 LITTLE ANTIETAM CREEK			
				8.10	MD0858F NO NAME			
				8.16	MD0067A NO NAME			
				10.03	STRUC #21068 DOG CREEK			
			PART	11.52				
				12.06	STRUC #21067 BEAVER CREEK			
				12.20	US0040AL BOONSBORO PIKE			

ROUTE NUMBER.....MD 67A
INVENTORY DIRECTION...EAST
NAME: NO NAME

SECONDARY R	RUR-LOCAL	UNDIVIDED	NONE	0.00	MD0858F NO NAME	2	10I	
				0.02		2	12E	
				0.04		2	16G	
				0.07		2	10E	
				0.08	MD0067 ROHRERSVILLE RD			

ROUTE NUMBER.....MD 67B
INVENTORY DIRECTION...NORTH
NAME: NO NAME

SECONDARY R	RUR-LOCAL	UNDIVIDED	NONE	0.00	CO0992 GAPLAND RD	2	16F	
				0.06		2	18I	
				0.09	ROAD END			

* A, B = UNIMPROVED; C = GRADED & DRAINED; D, E = SOIL, GRAVEL, STONE; F, G = LOW TYPE BITUMINOUS;
H, I = HIGH TYPE BITUMINOUS; J = CONCRETE; K = BRICK; L = BLOCK

STATE HIGHWAY ADMINISTRATION OF MARYLAND
HIGHWAY INFORMATION SERVICES DIVISION
DATA SUPPORT GROUP

PAGE..... 17

STATE HIGHWAY LOCATION REFERENCE

ROUTE NUMBER.....MD 67C
INVENTORY DIRECTION...EAST
NAME: BOTELER RD

COUNTY-WASHINGTON
SHA DISTRICT.....6
DATE.....12/31/92

SYSTEM	FUNCTIONAL CLASS	HWY TYPE	ACCESS CTL	MILEPOINT	MILEPOINT	DESCRIPTION	MARKED LANES	SURFACE WIDTH/TYPE*	AADT
SECONDARY R	RUR-LOCAL	UNDIVIDED	NONE	0.00	MD0067	ROHRERSVILLE RD	1	32I	
				0.03	CO0993	BOTELER RD			

ROUTE NUMBER.....MD 67D
INVENTORY DIRECTION...EAST
NAME: SOUTH CONNECTION

SECONDARY R	RUR-LOCAL	UNDIVIDED	NONE	0.00	MD0067	ROHRERSVILLE RD	2	20I	
				0.31	CO0994	WEAVERTON RD			

ROUTE NUMBER.....MD 67E
INVENTORY DIRECTION...EAST
NAME: WEAVERTON RD

SECONDARY R	RUR-LOCAL	UNDIVIDED	NONE	0.00	MD0067	ROHRERSVILLE RD	2	24I	
				0.04	CO0994	WEAVERTON RD			

ROUTE NUMBER.....MD 67F
INVENTORY DIRECTION...EAST
NAME: NO NAME

SECONDARY R	RUR-LOCAL	UNDIVIDED	NONE	0.00	MD0067	ROHRERSVILLE RD	2	22I	
				0.09		ROAD END			

ROUTE NUMBER.....IS 68
INVENTORY DIRECTION...EAST
NAME: NATIONAL FREEWAY

PRIMARY R	RUR-INTERSTATE	DIVIDED	FULL	0.00		ALLEGANY CD/L	5	60I	14,500
				0.00		STRUC #21147 SIDELING HILL CREEK			
				0.36		STRUC #21149 BEAR CREEK			
				0.50		INTERSTATE MILE MARKER 72.0			
				0.62		STRUC #21006 BEAR CREEK			
				1.51		INTERSTATE MILE MARKER 73.0			

* A, B = UNIMPROVED; C = GRADED & DRAINED; D, E = SOIL, GRAVEL, STONE; F, G = LOW TYPE BITUMINOUS;
H, I = HIGH TYPE BITUMINOUS; J = CONCRETE; K = BRICK; L = BLOCK

STATE HIGHWAY ADMINISTRATION OF MARYLAND
HIGHWAY INFORMATION SERVICES DIVISION
DATA SUPPORT GROUP

STATE HIGHWAY LOCATION REFERENCE

ROUTE NUMBER..... IS 68 CONTINUED
INVENTORY DIRECTION... EAST
NAME: NATIONAL FREEWAY

COUNTY-WASHINGTON
SHA DISTRICT.....6
DATE..... 12/31/92

SYSTEM	STATE	FUNCTIONAL CLASS	HWY TYPE	ACCESS CTL	MILEPOINT	MILEPOINT DESCRIPTION	MARKED LANES	SURFACE WIDTH/TYPE*	AADT
PRIMARY	R	RUR-INTERSTATE	DIVIDED	FULL	1.54	MD0903 MOUNTAIN RD	5	60I	14,500
					1.54	STRUC #21150			
					1.54	EXIT #74			
					2.52	INTERSTATE MILE MARKER 74.0			
					2.59	STRUC #21154 PEDESTRAIN WALKWAY			
					3.25	CO0011 RICE RD			
					3.25	STRUC #21148			
					3.52	INTERSTATE MILE MARKER 75.0			
					4.53	INTERSTATE MILE MARKER 76.0			
					5.10	MD0144WB WESTERN PIKE			15,500
					5.10	STRUC #21151			
					5.10	EXIT #77			
					5.25		4	48I	
					5.54	INTERSTATE MILE MARKER 77.0			
					6.54	INTERSTATE MILE MARKER 78.0			
					6.56	STRUC #21070 LITTLE TONOLOWAY CREEK			
					6.58	CO0014 SANDY MILE RD			
					6.58	STRUC #21071			
					7.55	INTERSTATE MILE MARKER 79.0			
					8.04	CO0749 CREEK RD			
					8.04	STRUC #21076			
					8.55	INTERSTATE MILE MARKER 80.0			
					8.88	IS0070 EISENHOWER MEMORIAL HWY			
					8.88	STRUC #21088			
					9.04	IS0070 EISENHOWER MEMORIAL HWY (AHEAD)			
					9.04	EXIT #82			

ROUTE NUMBER..... MD 68
INVENTORY DIRECTION... EAST
NAME: S MILL ST

SECONDARY	U	RUR-MINOR ARTERIAL	DIVIDED	NONE	0.00	US0040 CUMBERLAND ST	4	44I	1,800
					0.00	MU0030 MILL ST (BACK)			
			UNDIVIDED		0.02		4	48I	
	R				0.09		3	36I	
NAME:		CLEARSPRING RD			0.09				
					0.09	OUT CORP LMTS CLEAR SPRING			
					0.20		2	24I	
		RUR-MAJOR COLLECTOR			0.47	IS0070 EISENHOWER MEMORIAL HWY			
					0.47	STRUC #21099			

* A, B = UNIMPROVED; C = GRADED & DRAINED; D, E = SOIL, GRAVEL, STONE; F, G = LOW TYPE BITUMINOUS;
H, I = HIGH TYPE BITUMINOUS; J = CONCRETE; K = BRICK; L = BLOCK

STATE HIGHWAY ADMINISTRATION OF MARYLAND
HIGHWAY INFORMATION SERVICES DIVISION
DATA SUPPORT GROUP

PAGE..... 19

STATE HIGHWAY LOCATION REFERENCE

ROUTE NUMBER..... MD 68 CONTINUED
INVENTORY DIRECTION... EAST
NAME: CLEARSPRING RD

COUNTY-WASHINGTON
SHA DISTRICT..... 6
DATE..... 12/31/92

SYSTEM STATE....	FUNCTIONAL CLASS	HWY TYPE	ACCESS CTL	MILEPOINT	MILEPOINT DESCRIPTION	MARKED LANES	SURFACE WIDTH/TYPE*	AADT
SECONDARY R	RUR-MAJOR COLLECTOR	UNDIVIDED	NONE	0.47	EXIT #18	2	24I	1,800
				0.93	MD0960 NO NAME			
				1.99	STRUC #21035 L CONDCOCHEAGUE CREEK			
				2.30	CO0088 ST PAULS RD			
				2.74	MD0056 BIG POOL RD			1,875
				3.64		2	20I	
				3.92	CO0758 CEDER RIDGE RD			5,425
				6.78	R/R #CSX 832 401 X			
MUNICIPAL U	URB-MINOR ARTERIAL			7.11	STRUC #21036 CONDCOCHEAGUE CREEK			
NAME: CONDCOCHEAGUE ST				7.13	IN CORP LMTS WILLIAMSPORT	2	32I	
				7.13				
				7.13	END STATE MAINTENANCE			
				7.13	BEGIN MUNICIPAL MAINTENANCE			
				7.18		2	42I	
				7.31	US0011 POTOMAC ST	2	46I	3,600
				7.40		2	40I	
				7.83		2	42I	
		DIVIDED		7.93		4	48I	
SECONDARY R				8.12	END MUNICIPAL MAINTENANCE			
NAME: LAPPENS RD				8.12				
				8.12	BEGIN STATE MAINTENANCE			
				8.12	OUT CORP LMTS WILLIAMSPORT			
	RUR-MAJOR COLLECTOR			8.29	IS0081 MARYLAND VETERANS MEMORIAL HWY			9,075
				8.29	STRUC #21077			
				8.29	EXIT #1			
				8.41		3	36I	
				8.45		2	24I	
		UNDIVIDED		8.52	CO0667 GOVERNOR LANE BLVD			7,400
				8.52	MD0063 SPIELMAN RD			
				8.58	R/R #CR 534 908 W			
				8.58	STRUC #21085			
				10.48	MD0632 DOWNSVILLE PIKE	2	20I	3,700
				11.95	R/R #NW 469 321 F			
				13.35	MD0065 SHARPSBURG PIKE			1,575
				13.89		2	22I	
				14.07		2	20I	
				15.22	STRUC #21037 ANTIETAM CREEK			
				15.25	STRUC #21038 BEAVER CREEK			
				15.59	STRUC #21039 BEAVER CREEK			
				16.58				1,900
				18.50	US0040AL N MAIN ST			

* A, B = UNIMPROVED; C = GRADED & DRAINED; D, E = SOIL, GRAVEL, STONE; F, G = LOW TYPE BITUMINOUS;
H, I = HIGH TYPE BITUMINOUS; J = CONCRETE; K = BRICK; L = BLOCK

STATE HIGHWAY LOCATION REFERENCE

ROUTE NUMBER..... IS 70
INVENTORY DIRECTION... EAST
NAME: EISENHOWER MEMORIAL HWY

COUNTY-WASHINGTON
SHA DISTRICT..... 6
DATE..... 12/31/92

SYSTEM	STATE	FUNCTIONAL CLASS	HWY TYPE	ACCESS CTL	MILEPOINT	MILEPOINT DESCRIPTION	MARKED LANES	SURFACE WIDTH/TYPE*	AADT
PRIMARY	R	RUR-INTERSTATE	DIVIDED	FULL	0.00	PENNSYLVANIA ST/L	4	48I	14,100
					0.63	IS 68 (WB/L) NATIONAL FREEWAY	3	36I	29,777
					0.63	STRUC #21088			
					0.63	EXIT #1A			
					0.64	RAMP 3 FR IS 68			
					0.64	STRUC #21087			
					0.73	US0522A NO NAME			
					0.82		4	48I	
					0.98	US0522 WARFORDBURG RD			
					1.00	IS0068 NATIONAL FREEWAY (EB/L)			
					1.00	INTERSTATE MILE MARKER 1.0			
	U				1.04	IN CORP LMTS HANCOCK			
					1.15	STRUC #21089			
					1.16	US0522 WARFORDSBURG RD			26,500
					1.16	STRUC #21090			
					1.16	EXIT #1B			
					1.30		5	60I	
					1.40	MU0280 PENNSYLVANIA			
					1.40	STRUC #21091			
	R				1.87	OUT CORP LMTS HANCOCK			
					1.90		6	72I	
					2.05	INTERSTATE MILE MARKER 2.0			
					2.18		5	60I	
	U				2.24	IN CORP LMTS HANCOCK			
					2.80		4	48I	
	R				2.89	STRUC #21092 TONOLOWAY CREEK			
					2.89	OUT CORP LMTS HANCOCK			
					2.91	CD0039 TOLLGATE RIDGE			
					3.05	INTERSTATE MILE MARKER 3.0			
					3.19	RAMP 1 TO MD 144WB			
					3.19	STRUC #21063			
					3.56	MDO144WB MAIN ST			
					3.56	EXIT #3			
					3.96	INTERSTATE MILE MARKER 4.0			
					4.41	RAMP 3 TO MD 615			
					4.41	STRUC #21062			
					4.41	EXIT #5			
					4.95	INTERSTATE MILE MARKER 5.0			
					5.86	RAMP 5 FR MD 615			
					5.86	STRUC #21061			
					5.86	EXIT #5			
					5.95	INTERSTATE MILE MARKER 6.0			

* A, B = UNIMPROVED; C = GRADED & DRAINED; D, E = SOIL, GRAVEL, STONE; F, G = LOW TYPE BITUMINOUS;
H, I = HIGH TYPE BITUMINOUS; J = CONCRETE; K = BRICK; L = BLOCK

STATE HIGHWAY ADMINISTRATION OF MARYLAND
HIGHWAY INFORMATION SERVICES DIVISION
DATA SUPPORT GROUP

PAGE..... 21

STATE HIGHWAY LOCATION REFERENCE

ROUTE NUMBER..... IS 70 CONTINUED
INVENTORY DIRECTION... EAST
NAME: EISENHOWER MEMORIAL HWY

COUNTY-WASHINGTON
SHA DISTRICT..... 6
DATE..... 12/31/92

SYSTEM	STATE	FUNCTIONAL CLASS	HWY TYPE	ACCESS CTL	MILEPOINT	MILEPOINT DESCRIPTION	MARKED LANES	SURFACE WIDTH/TYPE*	AADT
PRIMARY	R	RUR-INTERSTATE	DIVIDED	FULL	6.35		4	48I	25,500
					6.94	INTERSTATE MILE MARKER 7.0			
					7.93	INTERSTATE MILE MARKER 8.0			
					8.92	INTERSTATE MILE MARKER 9.0			
					9.07	US 40 (WB/L)			
					9.18	NATIONAL PIKE			
					9.18	EXIT #9			
					9.38	NATIONAL PIKE			
					9.38	STRUC #21093			
					9.65	STRUC #21094 LICKING CREEK			
					9.90	INTERSTATE MILE MARKER 10.0			
					10.88	INTERSTATE MILE MARKER 11.0			
					11.12	C00064 ERNESTVILLE RD			
					11.12	STRUC #21095			
					11.87	INTERSTATE MILE MARKER 12.0			
					11.97	MD0056 BIG POOL RD			21,325
					11.97	STRUC #21096			
					11.97	EXIT #12			
					12.84	INTERSTATE MILE MARKER 13.0			
					13.83	INTERSTATE MILE MARKER 14.0			
					14.82	INTERSTATE MILE MARKER 15.0			
					15.01	C00075 BOYD RD			
					15.01	STRUC #21097 & #21143			
					15.80	INTERSTATE MILE MARKER 16.0			
					16.79	INTERSTATE MILE MARKER 17.0			
					17.19	C00091 BIG SPRING RD			
					17.19	STRUC #21098			
					17.62	MD0068 CLEARSPRING RD			33,825
					17.62	STRUC #21099			
					17.62	EXIT #18			
					17.77	INTERSTATE MILE MARKER 18.0			
					18.38	C00818 ASHTON RD			
					18.38	STRUC #21100			
					18.76	INTERSTATE MILE MARKER 19.0			
					18.96	STRUC #21101 CONCOCHEAGUE CREEK			
					19.46	C00088 ST PAULS RD			
					19.46	STRUC #21102			
					19.75	INTERSTATE MILE MARKER 20.0			
					20.68	STRUC #21103 MEADOW BROOK CREEK			
					20.77	INTERSTATE MILE MARKER 21.0			
					21.16	STRUC #21104 MEADOW BROOK CREEK			
					21.37	C00758 CEDER RIDGE RD			

* A, B = UNIMPROVED; C = GRADED & DRAINED; D, E = SOIL, GRAVEL, STONE; F, G = LOW TYPE BITUMINOUS;
H, I = HIGH TYPE BITUMINOUS; J = CONCRETE; K = BRICK; L = BLOCK

STATE HIGHWAY ADMINISTRATION OF MARYLAND
HIGHWAY INFORMATION SERVICES DIVISION
DATA SUPPORT GROUP

STATE HIGHWAY LOCATION REFERENCE

ROUTE NUMBER..... IS 70 CONTINUED
INVENTORY DIRECTION... EAST
NAME: EISENHOWER MEMORIAL HWY

COUNTY-WASHINGTON
SHA DISTRICT..... 6
DATE..... 12/31/92

SYSTEM	FUNCTIONAL CLASS	HWY TYPE	ACCESS CTL	MILEPOINT	MILEPOINT DESCRIPTION	MARKED LANES	SURFACE WIDTH/TYPE*	AADT
PRIMARY	RUR-INTERSTATE	DIVIDED	FULL	21.37	STRUC #21144 & #21105	4	48I	33,825
				21.74	INTERSTATE MILE MARKER 22.0			
				22.72	INTERSTATE MILE MARKER 23.0			
				22.77	STRUC #21106 CONOCOCHIEAGUE CREEK			
				23.26	CO0110 WALNUT POINT RD			
				23.26	STRUC #21107			
				23.70	INTERSTATE MILE MARKER 24.0			
				24.11	MD0063 GREENCASTLE PIKE			
				24.11	STRUC #21108			
				24.11	EXIT #24			
				24.70	INTERSTATE MILE MARKER 25.0			
				24.92	STRUC #21109 CONOCOCHIEAGUE CREEK			
	URB-INTERSTATE			25.19	R/R #CSX 832 390 M			
				25.19	STRUC #21110			
				25.31	CO0473 HOPEWELL RD			
				25.31	STRUC #21074			
				25.66	INTERSTATE MILE MARKER 26.0			
				25.72	IS0081 MARYLAND VETERANS MEMORIAL HWY			38,175
				25.72	STRUC #21073			
				25.72	EXIT #26			
				26.05	US0011 VIRGINIA AVE			
				26.05	STRUC #21112			
				26.40	R/R #CR 534 904 U			
				26.40	STRUC #21113			
				26.67	INTERSTATE MILE MARKER 27.0			
				26.68	CO0453 BOWEN RD			
				26.68	STRUC #21114			
				27.67	INTERSTATE MILE MARKER 28.0			
	RUR-INTERSTATE			27.75	MD0632 DOWNSVILLE PIKE			
				27.75	STRUC #21115			
				28.27	R/R #NW 469 314 V			
				28.27	STRUC #21117			
				28.64	INTERSTATE MILE MARKER 29.0			
				29.10	MD0065 SHARPSBURG PIKE			43,100
				29.10	STRUC #21118			
				29.10	EXIT #29			
				29.28	R/R #CSX 140 612 G			
				29.28	STRUC #21119			
				29.61	INTERSTATE MILE MARKER 30.0			
				30.04	STRUC #21120 ANTIETAM CREEK			
				30.59	INTERSTATE MILE MARKER 31.0			
				30.61	US0040AL BOONSBORO PIKE			

* A, B = UNIMPROVED; C = GRADED & DRAINED; D, E = SOIL, GRAVEL, STONE; F, G = LOW TYPE BITUMINOUS;
H, I = HIGH TYPE BITUMINOUS; J = CONCRETE; K = BRICK; L = BLOCK

STATE HIGHWAY ADMINISTRATION OF MARYLAND
HIGHWAY INFORMATION SERVICES DIVISION
DATA SUPPORT GROUP

STATE HIGHWAY LOCATION REFERENCE

ROUTE NUMBER..... IS 70 CONTINUED
INVENTORY DIRECTION... EAST
NAME: EISENHOWER MEMORIAL HWY

COUNTY-WASHINGTON
SHA DISTRICT..... 6
DATE..... 12/31/92

SYSTEM	STATE	FUNCTIONAL CLASS	HWY TYPE	ACCESS CTL	MILEPOINT	MILEPOINT DESCRIPTION	MARKED LANES	SURFACE WIDTH/TYPE*	AADT
PRIMARY	R	RUR-INTERSTATE	DIVIDED	FULL	30.61	STRUC #21121	4	48I	43,100
					31.27	CD0343 BEAVER CREEK RD			
					31.27	STRUC #21122			
					31.59	INTERSTATE MILE MARKER 32.0			
					31.68	US0040 NATIONAL PIKE			42,300
					31.68	STRUC #21123			
					31.68	EXIT #32			
					32.26	STRUC #21125 LANDIS SPRING BRANCH			
					32.58	INTERSTATE MILE MARKER 33.0			
					33.22	CD0315 WHITEHALL RD			
					33.22	STRUC #21126			
					33.55	INTERSTATE MILE MARKER 34.0			
					34.19	STRUC #21127 BEAVER CREEK			
					34.27	MD0066 MAPLEVILLE RD			41,100
					34.27	STRUC #21131			
					34.27	EXIT #35			
					34.55	INTERSTATE MILE MARKER 35.0			
					34.93	STRUC #21133 BLACK ROCK CREEK			
					35.05	CD0345 BLACK ROCK RD			
					35.05	STRUC #21134			
					35.54	INTERSTATE MILE MARKER 36.0			
					35.68		5	60I	
					36.25	CD0314 CRYSTAL FALLS DR			
					36.25	STRUC #21135			
					36.57	INTERSTATE MILE MARKER 37.0			
					37.52	INTERSTATE MILE MARKER 38.0			
					37.95		6	72I	
					38.21	US0040 NATIONAL PIKE			
					38.21	STRUC #21136			
					38.33	FREDERICK CD/L			

ROUTE NUMBER..... MD 77
INVENTORY DIRECTION... EAST
NAME: FOXVILLE RD

SECONDARY	R	RUR-MAJOR COLLECTOR	UNDIVIDED	NONE	0.00	MD0064 JEFFERSON BLVD	2	24I	1,800
					0.00	CD0229 LEITERSBURG-SMITHSBURG RD (BACK)			
					0.17	CD0322 WOLFSPVILLE RD			2,200
					0.28		2	22I	
					2.07				2,000

* A, B = UNIMPROVED; C = GRADED & DRAINED; D, E = SOIL, GRAVEL, STONE; F, G = LOW TYPE BITUMINOUS;
H, I = HIGH TYPE BITUMINOUS; J = CONCRETE; K = BRICK; L = BLOCK

STATE HIGHWAY ADMINISTRATION OF MARYLAND
HIGHWAY INFORMATION SERVICES DIVISION
DATA SUPPORT GROUP

STATE HIGHWAY LOCATION REFERENCE

ROUTE NUMBER.....MD 77 CONTINUED
INVENTORY DIRECTION...EAST
NAME: FOXVILLE RD

COUNTY-WASHINGTON
SHA DISTRICT.....6
DATE.....12/31/92

SYSTEM	FUNCTIONAL CLASS	HWY TYPE	ACCESS CTL	MILEPOINT	MILEPOINT DESCRIPTION	MARKED LANES	SURFACE WIDTH/TYPE*	AADT
SECONDARY R	RUR-MAJOR COLLECTOR	UNDIVIDED	NONE	2.51		2	22I	1,800
				2.72		2	24I	
				2.82		2	22I	
				3.02	FREDERICK CO/L			

ROUTE NUMBER.....IS 81
INVENTORY DIRECTION...NORTH
NAME: MARYLAND VETERANS MEMORIAL HWY

PRIMARY R	RUR-INTERSTATE	DIVIDED	FULL	0.00	WEST VIRGINIA ST/L	4	48J	27,375
				0.12	STRUC #21078 POTOMAC RIVER			
				0.23		4	48I	
				0.88	M00068 LAPPENS RD			
				0.88	STRUC #21077			
				0.88	EXIT #1			
	URB-INTERSTATE			0.89				42,925
				1.00	INTERSTATE MILE MARKER 1.0			
				2.01	INTERSTATE MILE MARKER 2.0			
				2.37	US0011 VIRGINIA AVE			38,850
				2.37	STRUC #21083			
				2.37	EXIT #2			
				2.46	STRUC #21082 CONOCOCHIEGUE CREEK			
				3.01	INTERSTATE MILE MARKER 3.0			
				3.62	COLLECTOR B			46,025
				3.62	STRUC #21141			
				3.63	IS0070 EISENHOWER MEMORIAL HWY			
				3.63	STRUC #21073			
				3.63	EXIT #3			
				3.65	COLLECTOR A			
				3.65	STRUC #21073			
				4.00	INTERSTATE MILE MARKER 4.0			
				4.06	STRUC #21080 CONOCOCHIEGUE CREEK			
				4.63	CD0666 HALFWAY BLVD			
				4.63	STRUC #21079			
				4.63	EXIT #5			
				4.91	R/R #CSX 832 387 E			
				4.91	STRUC #21075			
				5.00	INTERSTATE MILE MARKER 5.0			
				5.75	STRUC #21081 CONOCOCHIEGUE CREEK			
				6.00	INTERSTATE MILE MARKER 6.0			

* A, B = UNIMPROVED; C = GRADED & DRAINED; D, E = SOIL, GRAVEL, STONE; F, G = LOW TYPE BITUMINOUS;
H, I = HIGH TYPE BITUMINOUS; J = CONCRETE; K = BRICK; L = BLOCK

STATE HIGHWAY ADMINISTRATION OF MARYLAND
HIGHWAY INFORMATION SERVICES DIVISION
DATA SUPPORT GROUP

PAGE..... 25

STATE HIGHWAY LOCATION REFERENCE

ROUTE NUMBER..... IS 81 CONTINUED
INVENTORY DIRECTION... NORTH
NAME: MARYLAND VETERANS MEMORIAL HWY

COUNTY-WASHINGTON
SHA DISTRICT..... 6
DATE..... 12/31/92

SYSTEM STATE....	FUNCTIONAL CLASS	HWY TYPE	ACCESS CTL	MILEPOINT	MILEPOINT DESCRIPTION	MARKED LANES	SURFACE WIDTH/TYPE*	AADT
PRIMARY R	URB-INTERSTATE	DIVIDED	FULL	6.47	MDO144WA WASHINGTON ST	4	48I	46,025
				6.47	STRUC #21069			
				6.85	US0040 NATIONAL PIKE			41,925
				6.85	STRUC #21052			
				6.85	EXIT #6			
				6.97	INTERSTATE MILE MARKER 7.0			
				7.70	MDO058 CEARFOSS PIKE			36,675
				7.70	STRUC #21051			
				7.70	EXIT #7			
				8.00	INTERSTATE MILE MARKER 8.0			
				8.08	CO0138 MAUGANVILLE RD			
				8.08	STRUC #21055			
				8.08	EXIT #8			
				8.27	R/R #CR 534 890 N			
				8.27	STRUC #21056			
				9.00	INTERSTATE MILE MARKER 9.0			
				9.59	CO0146 MAUGANS AVE			
				9.59	STRUC #21053			
				9.59	EXIT #9			
				9.97	INTERSTATE MILE MARKER 10.0			
				10.42	CO0140 SHOWALTER RD			60,025
				10.42	STRUC #21054			
				10.42	EXIT #10			
				11.01	INTERSTATE MILE MARKER 11.0			
				12.00	RAMP 5 TO PA 163			
				12.00	EXIT #1			
				12.01	INTERSTATE MILE MARKER 12.0			
				12.08	PENNSYLVANIA ST/L			

ROUTE NUMBER..... MD 144WA
INVENTORY DIRECTION... EAST
NAME: WASHINGTON ST

SECONDARY R	URB-COLLECTOR	UNDIVIDED	NONE	0.00	US0040 NATIONAL PIKE	2	25I	1,950
				0.44	CO0120 MCDADE RD			
				0.65	CO0473 HOPEWELL RD			
				1.28	IS0081 MARYLAND VETERANS MEMORIAL HWY			
				1.28	STRUC #21069			
				1.89	CO0477 PARK AVE			
				1.89	MU2500 WASHINGTON ST (AHEAD)			

* A, B = UNIMPROVED; C = GRADED & DRAINED; D, E = SOIL, GRAVEL, STONE; F, G = LOW TYPE BITUMINOUS;
H, I = HIGH TYPE BITUMINOUS; J = CONCRETE; K = BRICK; L = BLOCK

PAGE..... 25

STATE HIGHWAY ADMINISTRATION OF MARYLAND
HIGHWAY INFORMATION SERVICES DIVISION
DATA SUPPORT GROUP

STATE HIGHWAY LOCATION REFERENCE

ROUTE NUMBER..... MD 144WB
INVENTORY DIRECTION... EAST
NAME: WESTERN PIKE

COUNTY-WASHINGTON
SHA DISTRICT..... 6
DATE..... 12/31/92

SYSTEM	FUNCTIONAL CLASS	HWY TYPE	ACCESS CTL	MILEPOINT	MILEPOINT DESCRIPTION	MARKED LANES	SURFACE WIDTH/TYPE*	AADT
SECONDARY R	RUR-LOCAL	UNDIVIDED	NONE	0.00	ROAD END	2	24I	575
	RUR-MAJOR COLLECTOR			0.06	IS0068 NATIONAL FREEWAY			
				0.06	STRUC #21151			
				0.06	EXIT #77			
				0.25	CO0023 WOODMONT RD			
				0.46	STRUC #21007 LITTLE TONOLOWAY CREEK			
				0.64		2	22I	
				2.77				1,975
				2.82		2	20I	
U				3.14	IN CORP LMTS HANCOCK			
				3.52	US0522B NO NAME	2	39I	
				3.61		2	34I	
				3.63		2	36I	4,350
				3.64	US0522 WARFORDSBURG RD			
				3.64	STRUC #21124			
				3.65	STRUC #21008 TONOLOWAY CREEK			
				3.67	MD0894 LIMESTONE RD	2	41I	
NAME: MAIN ST				3.67				
				3.75	US0522C VIRGINA AVE			
				3.83		2	40I	
				3.91	MU0280 PENNSYLVANIA			
				4.00		2	36I	
				4.14		2	32I	
				4.21		2	30I	
				4.63		2	40I	
				4.78		2	24I	
R				4.86	OUT CORP LMTS HANCOCK			
				5.28	STRUC #21009 TONOLOWAY CREEK			
				5.76		1	19I	
				5.97	IS0070 EISENHOWER MEMORIAL HWY			
				5.97	EXIT #3			

ROUTE NUMBER..... MD 180A
INVENTORY DIRECTION... NORTH
NAME: OLD US 340

SECONDARY R	RUR-LOCAL	UNDIVIDED	NONE	0.00	CO0995 KEEPTRYST RD	2	22H	
				0.03	ROAD END			

* A, B = UNIMPROVED; C = GRADED & DRAINED; D, E = SOIL, GRAVEL, STONE; F, G = LOW TYPE BITUMINOUS;
H, I = HIGH TYPE BITUMINOUS; J = CONCRETE; K = BRICK; L = BLOCK

STATE HIGHWAY ADMINISTRATION OF MARYLAND
HIGHWAY INFORMATION SERVICES DIVISION
DATA SUPPORT GROUP

STATE HIGHWAY LOCATION REFERENCE

ROUTE NUMBER.....US 340
INVENTORY DIRECTION...EAST
NAME: JEFFERSON PIKE

COUNTY-WASHINGTON
SHA DISTRICT.....6
DATE.....12/31/92

SYSTEM	STATE	FUNCTIONAL CLASS	HWY TYPE	ACCESS CTL	MILEPOINT	MILEPOINT DESCRIPTION	MARKED LANES	SURFACE WIDTH/TYPE*	AADT
PRIMARY	R	RUR-OTHER PRIN ART	UNDIVIDED	PART	0.00	BEGIN STRUCTURE IN VIRGINIA	2	26J	14,367
					0.02	VIRGINIA ST/L			
					0.39	R/R #CSX 141 358 K			
					0.39	STRUC #21041 POTOMAC RIVER			
					0.43	CO0626 SANDY HOOK RD	2	24I	
			DIVIDED		0.57		2	36I	
					0.63		3	36I	
					0.74		4	48I	
					1.56	MD0067 ROHRERSVILLE RD			
					1.56	STRUC #2113B			
					1.74	R/R #CSX 140 531 G			
					1.74	STRUC #21034 ISRAEL CREEK			
			FULL		1.78				
					1.82	CO0995 KEEPTRYST RD			
					1.99	MILE MARKER 2.0			
					2.27	FREDERICK CO/L			

ROUTE NUMBER.....MD 418
INVENTORY DIRECTION...EAST
NAME: RINGGOLD PIKE

SECONDARY	R	RUR-MAJOR COLLECTOR	UNDIVIDED	NONE	0.00	MD0060 LEITERSBURG PIKE	2	24I	3,200
					0.03	MDD060A MD 418 SPUR			
					0.17				3,700
		RUR-MINOR COLLECTOR			2.77	MD0064 SMITHSBURG PIKE			3,900
					2.82	MD0846D NO NAME			
					4.62	PENNSYLVANIA ST/L			

ROUTE NUMBER.....MD 491
INVENTORY DIRECTION...EAST
NAME: RAVEN ROCK RD

SECONDARY	R	RUR-MAJOR COLLECTOR	DIVIDED	NONE	0.00	MD0064 JEFFERSON BLVD/SMITHSBURG PIKE	2	30I	2,800
			UNDIVIDED		0.08		2	24I	
					1.21	STRUC #21086 LITTLE ANTIETAM CREEK			
					4.69	FREDERICK CO/L			
					6.42	FREDERICK CO/L	2	22I	
					6.42				

NAME: MC AFEE HILL RD

* A, B = UNIMPROVED; C = GRADED & DRAINED; D, E = SOIL, GRAVEL, STONE; F, G = LOW TYPE BITUMINOUS;
H, I = HIGH TYPE BITUMINOUS; J = CONCRETE; K = BRICK; L = BLOCK

STATE HIGHWAY LOCATION REFERENCE

ROUTE NUMBER..... MD 491 CONTINUED
INVENTORY DIRECTION... EAST
NAME: MC AFEE HILL RD

COUNTY-WASHINGTON
SHA DISTRICT..... 6
DATE..... 12/31/92

SYSTEM	FUNCTIONAL CLASS	HWY TYPE	ACCESS CTL	MILEPOINT	MILEPOINT DESCRIPTION	MARKED LANES	SURFACE WIDTH/TYPE*	AADT
SECONDARY R	RUR-MAJOR COLLECTOR	UNDIVID	NONE	6.80 MD0550	FORT RITCHIE RD	2	22I	2,800

ROUTE NUMBER..... MD 494
INVENTORY DIRECTION... EAST
NAME: FAIRVIEW RD

SECONDARY R	RUR-MAJOR COLLECTOR	UNDIVID	NONE	0.00	PENNSYLVANIA ST/L	2	24I	2,125
				0.84 MD0057	ST PAUL RD			1,075
				3.02		2	22I	
				3.34 CD0081	ROCKDALE RD			
				3.61	STRUC #21042 CONOCOCHEAQUE CREEK			
				5.99				2,925
				6.82 MD0063	GREENCASTLE PIKE			

ROUTE NUMBER..... US 522
INVENTORY DIRECTION... NORTH
NAME: WARFORDSBURG RD

SECONDARY R	RUR-OTHER PRIN ART	UNDIVID	NONE	0.00	BEGIN STRUCTURE IN WEST VIRGINIA	2	24J	9,400
				0.13	WEST VIRGINIA ST/L			
				0.13	STRUC #21043 POTOMAC RIVER			
				0.31	IN CORP LMTS HANCOCK			
				0.46	R/R #CSX 832 432 W			
				0.50		2	24I	
				0.54 US0522B	NO NAME			7,425
				0.57		2	24J	
				0.63 MD0144WB	WESTERN PIKE			
				0.63	STRUC #21124			
				0.66 MD0894	LIMESTONE RD			
				0.69		2	39I	
		DIVIDED		0.70		2	29I	
				0.72 US0522C	HIGH ST	2	24I	
				0.94		2	27I	
				1.16		3	39I	
				1.21 IS0070	EISENHOWER MEMORIAL HWY			
				1.21	STRUC #21090			
				1.21	EXIT #1B			
		UNDIVID		1.24 US0522A	NO NAME	2	24J	

* A, B = UNIMPROVED; C = GRADED & DRAINED; D, E = SOIL, GRAVEL, STONE; F, G = LOW TYPE BITUMINOUS;
H, I = HIGH TYPE BITUMINOUS; J = CONCRETE; K = BRICK; L = BLOCK

STATE HIGHWAY ADMINISTRATION OF MARYLAND
HIGHWAY INFORMATION SERVICES DIVISION
DATA SUPPORT GROUP

STATE HIGHWAY LOCATION REFERENCE

ROUTE NUMBER..... US 522 CONTINUED
INVENTORY DIRECTION... NORTH
NAME: WARFORDSBURG RD

COUNTY-WASHINGTON
SHA DISTRICT..... 6
DATE..... 12/31/92

SYSTEM	FUNCTIONAL CLASS	HWY TYPE	ACCESS CTL	MILEPOINT	MILEPOINT DESCRIPTION	MARKED LANES	SURFACE WIDTH/TYPE*	AADT
SECONDARY U	RUR-OTHER PRIN ART	UNDIVIDED	NONE	1.30		1	24J	7,425
				1.33		1	16J	
				1.38	IS0070 EISENHOWER MEMORIAL HWY			

ROUTE NUMBER..... US 522A
INVENTORY DIRECTION... SOUTH
NAME: NO NAME

SECONDARY U	RUR-LOCAL	UNDIVIDED	NONE	0.00	IS0070 EISENHOWER MEMORIAL HWY	1	16I	
				0.00	EXIT #1B			
				0.40	US0522 WARFORDSBURG RD (AHEAD)			

ROUTE NUMBER..... US 522B
INVENTORY DIRECTION... EAST
NAME: NO NAME

SECONDARY U	RUR-LOCAL	UNDIVIDED	NONE	0.00	MD0144WB WESTERN PIKE	2	22I	
				0.14	US0522 WARFORDSBURG RD			

ROUTE NUMBER..... US 522C
INVENTORY DIRECTION... WEST
NAME: VIRGINA AVE

SECONDARY U	RUR-LOCAL	UNDIVIDED	NONE	0.00	MD0144WB MAIN ST	2	40I	
NAME: HIGH ST				0.08	MD0735 HIGH ST			
		DIVIDED		0.17		2	36I	
				0.19		2	36J	
				0.20	US0522 WARFORDSBURG RD			

ROUTE NUMBER..... MD 550
INVENTORY DIRECTION... NORTH
NAME: FORT RITCHIE RD

SECONDARY R	RUR-MAJOR COLLECTOR	UNDIVIDED	NONE	0.00	FREDERICK CO/L	2	20I	2,100
-------------	---------------------	-----------	------	------	----------------	---	-----	-------

* A, B = UNIMPROVED; C = GRADED & DRAINED; D, E = SOIL, GRAVEL, STONE; F, G = LOW TYPE BITUMINOUS;
H, I = HIGH TYPE BITUMINOUS; J = CONCRETE; K = BRICK; L = BLOCK

STATE HIGHWAY ADMINISTRATION OF MARYLAND
HIGHWAY INFORMATION SERVICES DIVISION
DATA SUPPORT GROUP

STATE HIGHWAY LOCATION REFERENCE

ROUTE NUMBER.....MD 550 CONTINUED
INVENTORY DIRECTION...NORTH
NAME: FORT RITCHIE RD

COUNTY-WASHINGTON
SHA DISTRICT.....6
DATE.....12/31/92

SYSTEM	FUNCTIONAL CLASS	HWY TYPE	ACCESS CTL	MILEPOINT	MILEPOINT DESCRIPTION	MARKED LANES	SURFACE WIDTH/TYPE*	AADT
SECONDARY R	RUR-MAJOR COLLECTOR	UNDIVIDED	NONE	0.32	CO0278 EYLER AVE	2	20I	2,100
				0.98		2	22I	
NAME: MILITARY RD				0.98				
				1.09		2	20I	
				1.42	MDO491 MC AFEE HILL RD			
NAME: MC AFEE HILL RD				1.42				
				1.64	R/R #CSX B31 799 N	2	22I	
				1.81		2	20I	
NAME: PEN MAR RD				1.81				
				1.81	CO0286 PENNERSVILLE RD			
				1.87	R/R #CSX B31 800 F			
				1.87	STRUC #21040			
				2.01	CO07B1 PEN MAR RD (AHEAD)			

ROUTE NUMBER.....MD 615
INVENTORY DIRECTION...NORTH
NAME: MILLSTONE RD

SECONDARY R	RUR-MAJOR COLLECTOR	UNDIVIDED	NONE	0.00	CO0850 MILLSTONE RD (BACK)	2	24I	175
				0.13		2	20I	
	RUR-LOCAL			0.39	CO0044 HOLLOW RD			
				1.80	RAMP 3 FR IS 70			
				1.80	EXIT #5			
NAME: HEAVENLY ACRES RIDGE				1.85				
				1.85		2	18I	
				2.30		2	19H	
				2.46		2	19I	
				2.88		2	19H	
				2.96		2	18I	
				3.85		2	18I	
				4.35	PENNSYLVANIA ST/L			

ROUTE NUMBER.....MD 632
INVENTORY DIRECTION...NORTH
NAME: DOWNSVILLE PIKE

SECONDARY R	RUR-MINOR COLLECTOR	UNDIVIDED	NONE	0.00	MDO063 SPIELMAN RD	2	24I	1,775
	RUR-MAJOR COLLECTOR			2.24	MDO06B LAPPANS RD			4,450

* A, B = UNIMPROVED; C = GRADED & DRAINED; D, E = SOIL, GRAVEL, STONE; F, G = LOW TYPE BITUMINOUS;
H, I = HIGH TYPE BITUMINOUS; J = CONCRETE; K = BRICK; L = BLOCK

STATE HIGHWAY ADMINISTRATION OF MARYLAND
HIGHWAY INFORMATION SERVICES DIVISION
DATA SUPPORT GROUP

PAGE..... 31

STATE HIGHWAY LOCATION REFERENCE

ROUTE NUMBER.....MD 632 CONTINUED
INVENTORY DIRECTION...NORTH
NAME: DOWNSVILLE PIKE

COUNTY-WASHINGTON
SHA DISTRICT.....6
DATE.....12/31/92

SYSTEMSTATE....	FUNCTIONAL CLASS	HWY TYPE	ACCESS CTL	MILEPOINT	MILEPOINT DESCRIPTION	MARKED LANES	SURFACE WIDTH/TYPE*	AADT
SECONDARY R	RUR-MAJOR COLLECTOR	UNDIVIDED	NONE	4.12	CD0468 STERLING RD	2	24I	4,450
		DIVIDED		4.78		2	27I	
				4.83		3	36I	
				4.90	STRUC #21116 ST JAMES RUN			
	URB-MINOR ARTERIAL			4.92	IS0070 EISENHOWER MEMORIAL HWY			
				4.92	STRUC #21115			
		UNDIVIDED		5.03		2	24I	
				5.08				
		DIVIDED		5.12	CD0666 HALFWAY BLVD			15,600
				5.39				
		UNDIVIDED		5.48	CD0889 WEST OAK RIDGE EXT			
				5.56				
				5.68	R/R #NW 470 733 P			
		DIVIDED		5.68	STRUC #21145			
				5.84				
				5.89	IN CORP LMTS HAGERSTOWN			
		UNDIVIDED		5.89	CD0400 W OAK RIDGE DR			
				5.96				
				6.71	MU1552 MARYLAND AVE #2 (AHEAD)			

ROUTE NUMBER.....MD 735
INVENTORY DIRECTION...EAST
NAME: HIGH ST

SECONDARY U	RUR-LOCAL	UNDIVIDED	NONE	0.00	MU0170 HIGH ST (BACK)	2	20I	199
				0.09	US0522C VIRGINA ST/HIGH ST			

ROUTE NUMBER.....MD 741
INVENTORY DIRECTION...NORTH
NAME: NO NAME

SECONDARY R	RUR-LOCAL	UNDIVIDED	NONE	0.00	US0040AL BOONSBORD PIKE	2	14F	199
				0.06	ROAD END			

* A, B = UNIMPROVED; C = GRADED & DRAINED; D, E = SOIL, GRAVEL, STONE; F, G = LOW TYPE BITUMINOUS;
H, I = HIGH TYPE BITUMINOUS; J = CONCRETE; K = BRICK; L = BLOCK

STATE HIGHWAY ADMINISTRATION OF MARYLAND
HIGHWAY INFORMATION SERVICES DIVISION
DATA SUPPORT GROUP

STATE HIGHWAY LOCATION REFERENCE

ROUTE NUMBER..... MD 804B
INVENTORY DIRECTION... EAST
NAME: TRACK SIDE RD

COUNTY-WASHINGTON
SHA DISTRICT..... 6
DATE..... 12/31/92

SYSTEM	FUNCTIONAL CLASS	HWY TYPE	ACCESS CTL	MILEPOINT	MILEPOINT DESCRIPTION	MARKED LANES	SURFACE WIDTH/TYPE*	AADT
SECONDARY R	URB-LOCAL	UNDIVIDED	NONE	0.00	MD0064 JEFFERSON BLVD	2	30I	199
				0.03		2	20I	
				0.18	MD0062 TWIN SPRINGS DR	2	29I	
				0.18				
				0.46		2	24I	
				0.57		2	20I	
		DIVIDED		0.78		2	32I	
				0.79	MD0064 JEFFERSON BLVD			

ROUTE NUMBER..... MD 805B
INVENTORY DIRECTION... NORTH
NAME: NO NAME

SECONDARY R	RUR-LOCAL	UNDIVIDED	NONE	0.00	ROAD END	2	14H	199
				0.08		2	18H	
				0.15	CO0232 ROCKY FORGE RD			

ROUTE NUMBER..... MD 843B
INVENTORY DIRECTION... NORTH
NAME: CELESTE DR

SECONDARY R	RUR-LOCAL	UNDIVIDED	NONE	0.00	OP0104 NO NAME	2	20H	299
				0.12	CO1121 CELESTE DR (AHEAD)			

ROUTE NUMBER..... MD 843D
INVENTORY DIRECTION... NORTH
NAME: NO NAME

SECONDARY R	RUR-LOCAL	UNDIVIDED	NONE	0.00	MD0063 SPIELMAN RD	2	18H	99
				0.03		2	14H	
				0.10		2	10H	
				0.16	ROAD END			

* A, B = UNIMPROVED; C = GRADED & DRAINED; D, E = SOIL, GRAVEL, STONE; F, G = LOW TYPE BITUMINOUS;
H, I = HIGH TYPE BITUMINOUS; J = CONCRETE; K = BRICK; L = BLOCK

STATE HIGHWAY ADMINISTRATION OF MARYLAND
HIGHWAY INFORMATION SERVICES DIVISION
DATA SUPPORT GROUP

STATE HIGHWAY LOCATION REFERENCE

ROUTE NUMBER..... MD B43F
INVENTORY DIRECTION... NORTH
NAME: NO NAME

COUNTY-WASHINGTON
SHA DISTRICT.....6
DATE..... 12/31/92

SYSTEM	FUNCTIONAL CLASS	HWY TYPE	ACCESS CTL	MILEPOINT	MILEPOINT DESCRIPTION	MARKED LANES	SURFACE WIDTH/TYPE*	AADT
SECONDARY R	URB-LOCAL	UNDIVIDED	NONE	0.00	ROAD END	2	16H	
				0.06 MD0063	GREENCASTLE PIKE			

ROUTE NUMBER..... MD B43I
INVENTORY DIRECTION... EAST
NAME: NO NAME

SECONDARY R	RUR-LOCAL	UNDIVIDED	NONE	0.00	MD0063 GREENCASTLE PIKE	2	19H	
				0.04 C00967	HUYETT LA			

ROUTE NUMBER..... MD B44
INVENTORY DIRECTION... EAST
NAME: CAVETOWN CHURCH RD

SECONDARY R	URB-LOCAL	UNDIVIDED	NONE	0.00	MD0064 JEFFERSON BLVD	2	18I	599
				0.09	STRUC #21049 BEAVER CREEK			
	RUR-LOCAL			0.22	C00322 WOLFSVILLE RD	2	14F	
				0.29	ROAD END			

ROUTE NUMBER..... MD B45A
INVENTORY DIRECTION... NORTH
NAME: S MAIN ST

SECONDARY U	RUR-MINOR COLLECTOR	UNDIVIDED	NONE	0.00	MD0034 SHEPHERDSTOWN PIKE	2	24I	599
				0.00	C00565 KEEDYSVILLE RD (BACK)			
				0.05		2	32I	
				0.12		2	27I	
				0.18		2	22I	
				0.24		2	24I	
				0.35		2	30I	
				0.41	MU0050 DDG STREET RD			
				0.50		2	32I	
				0.56	STRUC #21004 LITTLE ANTIETAM CREEK	2	35I	
				0.65		2	42I	
NAME: N MAIN ST				0.66				
				0.69		2	27I	

* A, B = UNIMPROVED; C = GRADED & DRAINED; D, E = SOIL, GRAVEL, STONE; F, G = LOW TYPE BITUMINOUS;
H, I = HIGH TYPE BITUMINOUS; J = CONCRETE; K = BRICK; L = BLOCK

STATE HIGHWAY LOCATION REFERENCE

ROUTE NUMBER..... MD 845A CONTINUED
INVENTORY DIRECTION... NORTH
NAME: KEEDY RD

COUNTY-WASHINGTON
SHA DISTRICT..... 6
DATE..... 12/31/92

SYSTEM	FUNCTIONAL CLASS	HWY TYPE	ACCESS CTL	MILEPOINT	MILEPOINT DESCRIPTION	MARKED LANES	SURFACE WIDTH/TYPE*	AADT
SECONDARY U	RUR-MINOR COLLECTOR	UNDIVIDED	NONE	0.77		2	32I	599
				0.99		2	20I	
				1.05		2	22I	
				1.17	MD0034A N MAIN ST	2	24I	
NAME: KEEDY RD				1.17				
				1.23	MD0034 SHEPHERDSTOWN PIKE			

ROUTE NUMBER..... MD 846B
INVENTORY DIRECTION... EAST
NAME: NO NAME

SECONDARY R	RUR-LOCAL	UNDIVIDED	NONE	0.00	ROAD END	1	16H	99
				0.04	MD0846D NO NAME			
				0.10	ROAD END			

ROUTE NUMBER..... MD 846D
INVENTORY DIRECTION... NORTH
NAME: NO NAME

SECONDARY R	RUR-LOCAL	UNDIVIDED	NONE	0.00	MD0846B NO NAME	2	16G	99
				0.04	MD041B RINGGOLD PIKE			

ROUTE NUMBER..... MD 847D
INVENTORY DIRECTION... NORTH
NAME: FRITZ LA

SECONDARY R	RUR-LOCAL	UNDIVIDED	NONE	0.00	CO0243 WELTY CHURCH RD	2	16F	99
				0.14	ROAD END			

ROUTE NUMBER..... MD 858A
INVENTORY DIRECTION... EAST
NAME: NO NAME

SECONDARY R	RUR-LOCAL	UNDIVIDED	NONE	0.00	ROAD END	2	22I	99
-------------	-----------	-----------	------	------	----------	---	-----	----

* A, B = UNIMPROVED; C = GRADED & DRAINED; D, E = SOIL, GRAVEL, STONE; F, G = LOW TYPE BITUMINOUS;
H, I = HIGH TYPE BITUMINOUS; J = CONCRETE; K = BRICK; L = BLOCK

STATE HIGHWAY ADMINISTRATION OF MARYLAND
HIGHWAY INFORMATION SERVICES DIVISION
DATA SUPPORT GROUP

PAGE..... 35

STATE HIGHWAY LOCATION REFERENCE

ROUTE NUMBER..... MD 858A CONTINUED
INVENTORY DIRECTION... EAST
NAME: NO NAME

COUNTY-WASHINGTON
SHA DISTRICT..... 6
DATE..... 12/31/92

SYSTEM	FUNCTIONAL CLASS	HWY TYPE	ACCESS CTL	MILEPOINT	MILEPOINT DESCRIPTION	MARKED LANES	SURFACE WIDTH/TYPE*	AADT
SECONDARY R	RUR-LOCAL	UNDIVIDED	NONE	0.02	U50040AL BOONSBORO PIKE	2	22I	99

ROUTE NUMBER..... MD 858E
INVENTORY DIRECTION... NORTH
NAME: NO NAME

SECONDARY R	RUR-LOCAL	UNDIVIDED	NONE	0.00	C00990 WOODSTOCK LA (BACK)	2	18H	199
				0.12		2	22F	
				0.22		2	10F	
				0.37		2	16F	
				0.48	ROAD END			

ROUTE NUMBER..... MD 858F
INVENTORY DIRECTION... NORTH
NAME: NO NAME

SECONDARY R	RUR-LOCAL	UNDIVIDED	NONE	0.00	MD0067 ROHRERSVILLE RD	2	24I	499
				0.13		2	21I	
				0.38		2	34I	
				0.57		2	24I	
				0.74	STRUC #21047 LITTLE ANTIETAM CREEK	2	16I	
				0.80		2	20I	
				0.95		2	24I	
				0.97	MD0067A NO NAME	2	40I	
				1.00	MD0067 ROHRERSVILLE RD			

ROUTE NUMBER..... MD 858G
INVENTORY DIRECTION... NORTH
NAME: OLD MD 67

SECONDARY R	RUR-LOCAL	UNDIVIDED	NONE	0.00	C00991 NO NAME (BACK)	2	16H	99
				0.07	ROAD END			

* A, B = UNIMPROVED; C = GRADED & DRAINED; D, E = SOIL, GRAVEL, STONE; F, G = LOW TYPE BITUMINOUS;
H, I = HIGH TYPE BITUMINOUS; J = CONCRETE; K = BRICK; L = BLOCK

STATE HIGHWAY ADMINISTRATION OF MARYLAND
HIGHWAY INFORMATION SERVICES DIVISION
DATA SUPPORT GROUP

STATE HIGHWAY LOCATION REFERENCE

ROUTE NUMBER..... MD 878
INVENTORY DIRECTION... EAST
NAME: OLD MD 58

COUNTY-WASHINGTON
SHA DISTRICT..... 6
DATE..... 12/31/92

SYSTEM	FUNCTIONAL CLASS	HWY TYPE	ACCESS CTL	MILEPOINT	MILEPOINT DESCRIPTION	MARKED LANES	SURFACE WIDTH/TYPE*	AADT
SECONDARY U	URB-LOCAL	UNDIVIDED	NONE	0.00	ROAD END	2	20I	99
				0.10	MU0235 BROADFORDING RD			

ROUTE NUMBER..... MD 894
INVENTORY DIRECTION... NORTH
NAME: LIMESTONE RD

SECONDARY U	RUR-LOCAL	UNDIVIDED	NONE	0.00	MD0144WB WESTERN PIKE/MAIN ST	2	24I	299
				0.04	US0522 WARFORDSBURG RD			
				0.04	STRUC #21124			
		DIVIDED		0.06		2	28I	
		UNDIVIDED		0.10		2	20I	
				0.15		2	18I	
				0.52		1	10I	
				0.64	ROAD END			

ROUTE NUMBER..... MD 903
INVENTORY DIRECTION... SOUTH
NAME: MOUNTAIN RD

SECONDARY R	RUR-LOCAL	UNDIVIDED	NONE	0.25	CD0006 MOUNTAIN RD (BACK)	2	22I	199
				0.91	IS0068 NATIONAL FREEWAY			
				0.91	STRUC #21150			
				0.91	EXIT #74			
				1.16	CD1036 SCENIC US 40 (AHEAD)			

ROUTE NUMBER..... MD 910B
INVENTORY DIRECTION... NORTH
NAME: NO NAME

SECONDARY R	RUR-LOCAL	UNDIVIDED	NONE	0.00	ROAD END	2	12E	199
				0.01		2	17G	
				0.14	MD0066 MAPLEVILLE RD			

* A, B = UNIMPROVED; C = GRADED & DRAINED; D, E = SOIL, GRAVEL, STONE; F, G = LOW TYPE BITUMINOUS;
H, I = HIGH TYPE BITUMINOUS; J = CONCRETE; K = BRICK; L = BLOCK

STATE HIGHWAY ADMINISTRATION OF MARYLAND
HIGHWAY INFORMATION SERVICES DIVISION
DATA SUPPORT GROUP

PAGE..... 37


STATE HIGHWAY LOCATION REFERENCE

ROUTE NUMBER.....MD 960
INVENTORY DIRECTION...WEST
NAME: NO NAME

COUNTY-WASHINGTON
SHA DISTRICT.....6
DATE.....12/31/92

SYSTEM	FUNCTIONAL CLASS	HWY TYPE	ACCESS CTL	MILEPOINT	MILEPOINT DESCRIPTION	MARKED LANES	SURFACE WIDTH/TYPE*	AADT
SECONDARY R	RUR-LOCAL	UNDIVIDED	NONE	0.00	M00068	2	12E	
				0.09		2	14I	
				0.13	ROAD END			

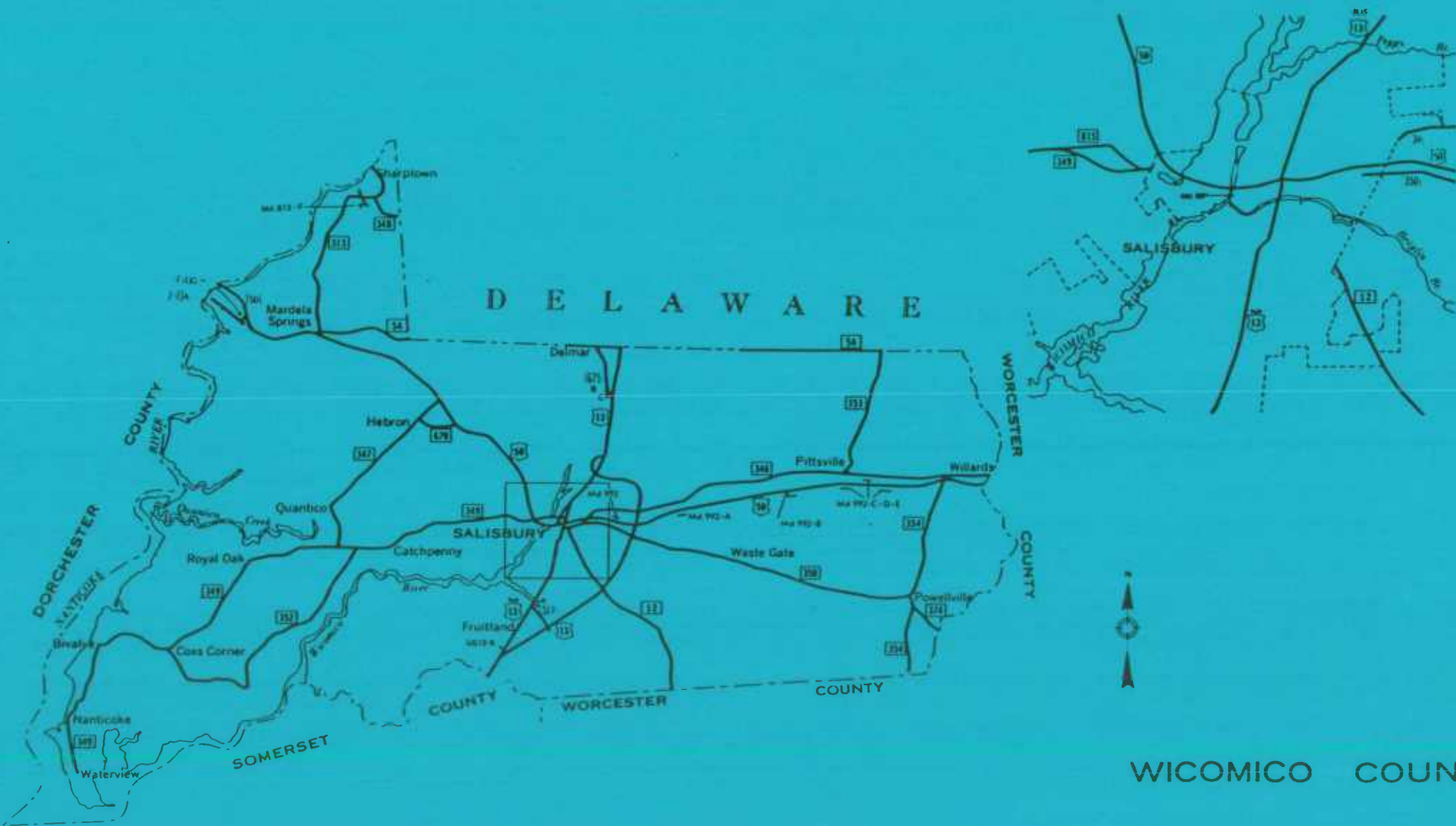
* A, B = UNIMPROVED; C = GRADED & DRAINED; D, E = SOIL, GRAVEL, STONE; F, G = LOW TYPE BITUMINOUS;
H, I = HIGH TYPE BITUMINOUS; J = CONCRETE; K = BRICK; L = BLOCK



1993

HIGHWAY LOCATION REFERENCE

**WICOMICO
COUNTY**




WICOMICO COUNTY

ROUTE ALERT LIST

WICOMICO COUNTY

- MD 348 - Transferred, now part of CO 1124 (Main Street)
- MD 813 - Unassigned, now part of CO 9 (State Street) and CO 1125 (Ferry Street)



STATE HIGHWAY ADMINISTRATION OF MARYLAND
HIGHWAY INFORMATION SERVICES DIVISION
DATA SUPPORT GROUP

PAGE..... 1

STATE HIGHWAY LOCATION REFERENCE

ROUTE NUMBER.....MD 12
INVENTORY DIRECTION...NORTH
NAME: SNOW HILL RD

COUNTY-WICOMICO
SHA DISTRICT.....1
DATE.....12/31/92

SYSTEM	FUNCTIONAL CLASS	HWY TYPE	ACCESS CTL	MILEPOINT	MILEPOINT DESCRIPTION	MARKED LANES	SURFACE WIDTH/TYPE*	AADT
SECONDARY R	RUR-MINOR ARTERIAL	UNDIVIDED	NONE	0.00	WORCESTER CO/L	2	22I	3,900
				2.43		2	24I	
				2.55	CO0245 AIRPORT RD			
				3.00		2	26I	
		DIVIDED		4.24		3	42I	
				4.30		4	48I	
				4.62	US0013 OCEAN HWY			
				4.62	STRUC #22040			
	URB-OTHER PRIN ART			4.63				8,900
				4.86		3	37I	
		UNDIVIDED		4.90		2	24I	
U				5.71	IN CORP LMTS SALISBURY			12,125
				5.71	CO0243 JOHNSON RD			
		DIVIDED		5.77		2	34I	
		UNDIVIDED		5.84		2	46I	
R				5.88	CO0445 E COLLEGE AVE			
				5.88	CO0277 BEAGLIN PARK DR			
				5.88	OUT CORP LMTS SALISBURY			
		DIVIDED		5.91		2	33I	
		UNDIVIDED		5.99		2	24I	
				6.31		2	26I	
MUNICIPAL U				6.53	IN CORP LMTS SALISBURY	2	42I	
				6.53	END STATE MAINTENANCE			
				6.53	BEGIN MUNICIPAL MAINTENANCE			
				6.67	MU2830 E VINE ST			
				7.06	MU0410 E CARROLL ST			
				7.17				
				7.22	STRUC #WIS01 BEAVER DAM CREEK	2	30I	
				7.26	MU1632 E MAIN ST			

ROUTE NUMBER.....US 13
INVENTORY DIRECTION...NORTH
NAME: OCEAN HWY

PRIMARY R	RUR-OTHER PRIN ART	DIVIDED	PART	0.00	SOMERSET CO/L	4	48I	24,063
				0.00	STRUC #19001 PASSERDYKE CREEK			
				0.41	MILE MARKER 27.0			
			FULL	0.55	US0013BU OCEAN HWY			21,000
				0.83	US 13BU (SB/L)			

* A, B = UNIMPROVED; C = GRADED & DRAINED; D, E = SOIL, GRAVEL, STONE; F, G = LOW TYPE BITUMINOUS;
H, I = HIGH TYPE BITUMINOUS; J = CONCRETE; K = BRICK; L = BLOCK

PAGE..... 1

STATE HIGHWAY ADMINISTRATION OF MARYLAND
HIGHWAY INFORMATION SERVICES DIVISION
DATA SUPPORT GROUP

STATE HIGHWAY LOCATION REFERENCE

ROUTE NUMBER..... US 13 CONTINUED
INVENTORY DIRECTION... NORTH
NAME: OCEAN HWY

COUNTY-WICOMICO
SHA DISTRICT..... 1
DATE..... 12/31/92

SYSTEM	STATE	FUNCTIONAL CLASS	HWY TYPE	ACCESS CTL	MILEPOINT	MILEPOINT DESCRIPTION	MARKED LANES	SURFACE WIDTH/TYPE*	AADT
PRIMARY	R	RUR-OTHER PRIN ART	DIVIDED	FULL	1.02	US0013BU OCEAN HWY	4	48I	21,000
					1.02	STRUC #22043			
					1.41	MILE MARKER 28.0			
					2.21	CO0172 MEADOW BRIDGE RD			
					2.21	STRUC #22042			
					2.42	MILE MARKER 29.0			
					2.73	MD0513 ST LUKES RD			
					2.73	STRUC #22041			
					3.41	MILE MARKER 30.0			
					4.14	CO0212 COULBOURN MILL RD			
					4.14	STRUC #22037			
					4.43	MILE MARKER 31.0			
					5.35	MD0012 SNOW HILL RD			12,175
					5.35	STRUC #22040			
					5.43	MILE MARKER 32.0			
					6.45	MILE MARKER 33.0			
					6.61	CO0243 JOHNSON RD			
					6.61	STRUC #22035			
					7.45	STRUC #22036 PARKER POND			
					7.48	MILE MARKER 34.0			
					7.87	MD0350 MT HERMON RD			
					7.87	STRUC #22024			
					8.48	MILE MARKER 35.0			
					8.74	US0050 OCEAN GATEWAY			30,073
					8.74	STRUC #22033			
					9.11	MD0346 OLD OCEAN CITY RD			
					9.11	STRUC #22032			
					9.48	MILE MARKER 36.0			
					9.50	R/R #CR 530 466 F			
					9.50	STRUC #22031			
					10.50	MILE MARKER 37.0			
					11.08				
		URB-FRWY/EXPWY			11.41	CO0406 W ZION RD	3	36I	
					11.41	STRUC #22034			
					11.47		2	27I	
					11.57		2	30I	
					11.76	IN CORP LMTS SALISBURY	2	39I	
					11.85		2	36I	
		URB-OTHER PRIN ART		NONE	11.92	US0013BU SALISBURY BLVD	6	72I	
					12.10	OUT CORP LMTS SALISBURY			
					12.13		5	60I	
					12.38		5	48I	

* A, B = UNIMPROVED; C = GRADED & DRAINED; D, E = SOIL, GRAVEL, STONE; F, G = LOW TYPE BITUMINOUS;
H, I = HIGH TYPE BITUMINOUS; J = CONCRETE; K = BRICK; L = BLOCK

STATE HIGHWAY ADMINISTRATION OF MARYLAND
HIGHWAY INFORMATION SERVICES DIVISION
DATA SUPPORT GROUP

STATE HIGHWAY LOCATION REFERENCE

ROUTE NUMBER.....US 13 CONTINUED
INVENTORY DIRECTION...NORTH
NAME: OCEAN HWY

COUNTY-WICOMICO
SHA DISTRICT.....1
DATE.....12/31/92

SYSTEM	STATE	FUNCTIONAL CLASS	HWY TYPE	ACCESS CTL	MILEPOINT	MILEPOINT DESCRIPTION	MARKED LANES	SURFACE WIDTH/TYPE*	AADT
PRIMARY	U	URB-OTHER PRIN ART	DIVIDED	NONE	12.46	IN CORP LMTS SALISBURY	5	48I	30,073
					12.52		4	48I	
					12.56	MILE MARKER 39.0			
					12.65	CO0416 NAYLOR MILL RD			
	R	RUR-OTHER PRIN ART			12.72	OUT CORP LMTS SALISBURY			
					13.01				
					13.43	CO0330 DAGSBORO RD			
					13.54	MILE MARKER 40.0			
					13.61	STRUC #22002 LEONARD POND RUN			
					13.91	MD0675B MARKET ST			17,600
					14.55	MILE MARKER 41.0			
					15.58	MILE MARKER 42.0			
					15.89	MD0054 DELMAR RD			
					15.89	DELAWARE ST/L			

ROUTE NUMBER.....US 13A
INVENTORY DIRECTION...NORTH
NAME: CAMDEN AVE

SECONDARY	U	URB-MINOR ARTERIAL	DIVIDED	NONE	0.00	US0013BU OCEAN HWY	2	39I	500
					0.03	CO0728 DISHROOD RD			
					0.03	CO0210 CAMDEN AVE			

ROUTE NUMBER.....US 13BU
INVENTORY DIRECTION...NORTH
NAME: OCEAN HWY

SECONDARY	R	RUR-OTHER PRIN ART	UNDIVIDED	PART	0.00	US0013 OCEAN HWY	1	12I	24,325
					0.07		2	24I	
		URB-OTHER PRIN ART	DIVIDED		0.43	US0013 OCEAN HWY	3	40I	
					0.43	STRUC #22043			
				NONE	0.67		4	48I	
	U				0.83	IN CORP LMTS FRUITLAND			
					0.87	US0013A CAMDEN AVE			
NAME:		FRUITLAND BLVD			1.52	MU0110 SOUTH DIVISION ST			
					2.08	MU0190 MAIN ST E & W			
					2.44	MU0100 CLYDE AVE			
					2.64	MU0055 CEDAR LA			

* A, B = UNIMPROVED; C = GRADED & DRAINED; D, E = SOIL, GRAVEL, STONE; F, G = LOW TYPE BITUMINOUS;
H, I = HIGH TYPE BITUMINOUS; J = CONCRETE; K = BRICK; L = BLOCK

STATE HIGHWAY ADMINISTRATION OF MARYLAND
HIGHWAY INFORMATION SERVICES DIVISION
DATA SUPPORT GROUP

STATE HIGHWAY LOCATION REFERENCE

ROUTE NUMBER.....US 13BU CONTINUED
INVENTORY DIRECTION...NORTH
NAME: FRUITLAND BLVD

COUNTY-WICOMICO
SHA DISTRICT.....1
DATE.....12/31/92

SYSTEM	FUNCTIONAL CLASS	HWY TYPE	ACCESS CTL	MILEPOINT	MILEPOINT DESCRIPTION	MARKED LANES	SURFACE WIDTH/TYPER*	AADT
SECONDARY U	URB-OTHER PRIN ART	DIVIDED	NONE	2.64 MD0513	E CEDAR LA	4	48I	24,325
R				2.67	OUT CORP LMTS FRUITLAND			
				3.02	STRUC #22005 TONYTANK POND			
U				3.03	IN CORP LMTS SALISBURY			
R				3.09	OUT CORP LMTS SALISBURY			
NAME: SALISBURY BLVD				3.09				
				3.45	CO0156 PINE BLUFF RD			
				3.49	MU1775 MILFORD ST			
U				4.07	IN CORP LMTS SALISBURY			
		UNDIVIDED		4.17	MU0630 W COLLEGE AVE	4	46I	
				4.53	MU2600 SOUTH BLVD			
				4.87		4	56I	
				5.06	MU0768 S DIVISION ST			
				5.11	MU2830 E VINE ST	4	46I	
				5.27	MU0410 E CARROLL ST			
				5.42	STRUC #22004 WICOMICO RIVER			
				5.46	MU1680 E MARKET ST			
				5.47	MU1632 E MAIN ST	4	48I	
				5.60	US0050 SALISBURY PKWY			27,025
				5.60	STRUC #22026			
				5.64	MU0520 E CHURCH ST			
				5.64	MU0270 BROAD ST			
				5.77	MU1330 E ISABELLA ST			
				5.90	R/R #CR 530 498 L			
				6.41				26,425
		DIVIDED		6.47				
				6.60	R/R #CR 530 216 T			
				6.60	STRUC #22003			
				6.73	MU1483 LIBERTY ST			
		UNDIVIDED		6.79		4	50I	
				6.86	MU1950 NORTHWOOD DR			
R				7.29	OUT CORP LMTS SALISBURY			
		DIVIDED		7.76	CO0406 W ZION RD	4	48I	
				8.01	US 13 (SB/L)			
				8.01	STRUC #22021			
				8.10		5	60I	
U				8.15	IN CORP LMTS SALISBURY			
				8.27	US0013 OCEAN HWY			

* A, B = UNIMPROVED; C = GRADED & DRAINED; D, E = SOIL, GRAVEL, STONE; F, G = LOW TYPE BITUMINOUS;
H, I = HIGH TYPE BITUMINOUS; J = CONCRETE; K = BRICK; L = BLOCK

STATE HIGHWAY ADMINISTRATION OF MARYLAND
HIGHWAY INFORMATION SERVICES DIVISION
DATA SUPPORT GROUP

STATE HIGHWAY LOCATION REFERENCE

ROUTE NUMBER..... US 50
INVENTORY DIRECTION... EAST
NAME: OCEAN GATEWAY

COUNTY-WICOMICO
SHA DISTRICT..... 1
DATE..... 12/31/92

SYSTEM STATE....	FUNCTIONAL CLASS	HWY TYPE	ACCESS CTL	MILEPOINT	MILEPOINT DESCRIPTION	MARKED LANES	SURFACE WIDTH/TYPE*	AADT
PRIMARY	R	RUR-OTHER PRIN ART	DIVIDED	NONE	0.00			
					DORCHESTER CO/L	4	48J	15,225
					STRUC #9022 NANTICOKE RIVER			
					0.74	4	48I	
					0.91			
					MILE MARKER 97.0			
				1.69	MD0731C			
					OLD BRADLEY RD			
				1.93				
					MILE MARKER 98.0			
				1.98	MD0731A			
					OLD US 50			
				2.93				
					MILE MARKER 99.0			
	U			3.80				
					IN CORP LMTS MARDELA SPRINGS			
				3.96				
					MILE MARKER 100.0			
				4.53	MD0313			17,300
					SHARPTOWN-MARDELA ST			
				4.53	C00035			
					MAIN ST			
	R			4.73				
					OUT CORP LMTS MARDELA SPRINGS			
				4.79				
					STRUC #22008 BARREN CREEK			
				4.99				
					MILE MARKER 101.0			
				5.96				
					MILE MARKER 102.0			
				6.98				
					MILE MARKER 103.0			
				7.59	C00057			
					OLD RAILROAD RD			
				7.98				
					MILE MARKER 104.0			
				8.98				
					MILE MARKER 105.0			
				9.40	MD0347			21,650
					QUANTICO RD			
				10.01				
					MILE MARKER 106.0			
				10.54	MD0670			
					LILLIAN ST			
				11.03				
					MILE MARKER 107.0			
				12.03				
					MILE MARKER 108.0			
				12.80	C00416			
					NAYLOR MILL RD			
				13.02				
					MILE MARKER 109.0			
				14.01				
					MILE MARKER 110.0			
				14.52	C00549			23,550
					BOOTH ST			
	U			14.69				
					IN CORP LMTS SALISBURY			
NAME:	SALISBURY PKWY			14.69				
				14.94		5	60I	
				14.97		5	60J	
	URB-FRWY/EXPWY		PART	15.02	MU1330			28,250
					W ISABELLA ST			
				15.02	MD0349			
					SALISBURY-NANTICOKE RD			
				15.04				
NAME:	OCEAN GATEWAY			15.13		6	72J	
					MILE MARKER 111.0			
				15.29		6	72I	
NAME:	SALISBURY PKWY			15.29				
				15.34				
					MILE MARKER 111.0			
				15.48	MU0730		6	72J
					CYPRESS ST			
				15.48				
					R/R #CR 530 488 F			

* A, B = UNIMPROVED; C = GRADED & DRAINED; D, E = SOIL, GRAVEL, STONE; F, G = LOW TYPE BITUMINOUS;
H, I = HIGH TYPE BITUMINOUS; J = CONCRETE; K = BRICK; L = BLOCK

STATE HIGHWAY ADMINISTRATION OF MARYLAND
HIGHWAY INFORMATION SERVICES DIVISION
DATA SUPPORT GROUP

STATE HIGHWAY LOCATION REFERENCE

ROUTE NUMBER.....US 50 CONTINUED
INVENTORY DIRECTION....EAST
NAME: SALISBURY PKWY

COUNTY-WICOMICO
SHA DISTRICT.....1
DATE.....12/31/92

SYSTEM	FUNCTIONAL CLASS	HWY TYPE	ACCESS CTL	MILEPOINT	MILEPOINT DESCRIPTION	MARKED LANES	SURFACE WIDTH/TYPE*	AADT
PRIMARY	U URB-FRWY/EXPWY	DIVIDED	PART	15.59	MU1430 LAKE ST	6	72J	28,250
				15.65	STRUC #22028 WICOMICO RIVER			
				15.69	MU1780 MILL ST			
				15.86	MU0771 N DIVISION ST			20,575
				16.03		4	54J	
				16.14	US0013BU SALISBURY BLVD	4	51J	27,075
				16.14	STRUC #22026			
NAME: OCEAN GATEWAY				16.14	MILE MARKER 112.0			
NAME: SALISBURY PKWY				16.21	R/R #CR 530 221 P			
				16.21	STRUC #22027			
				16.40		6	72J	
				16.56				23,775
				16.83	MU2720 TRUITT ST			
				16.93	MU1632 E MAIN ST			20,000
				16.93	MDO346 E MAIN ST			
				16.99		6	72I	
				17.05		5	48I	
NAME: OCEAN GATEWAY				17.06	MILE MARKER 113.0			
	R			17.23		4	48I	
NAME: SALISBURY PKWY				17.25	OUT CORP LMTS SALISBURY			
				17.25				
				17.39	CO0286 CIVIC AVE			
				17.39	MU0545 CIVIC AVE			
	U			17.50	IN CORP LMTS SALISBURY			
	R			17.71	OUT CORP LMTS SALISBURY			
	U			17.95	IN CORP LMTS SALISBURY			
NAME: OCEAN GATEWAY				18.06	MILE MARKER 114.0			
NAME: SALISBURY PKWY				18.37				
NAME: OCEAN GATEWAY				18.41	MU2167 PHILLIP MORRIS DR			
				18.41	CO0774 PHILLIP MORRIS DR			
				19.08	MILE MARKER 115.0			
	R			19.39	OUT CORP LMTS SALISBURY			
		RUR-OTHER PRIN ART		19.44	US0013 OCEAN HWY			16,300
				19.44	STRUC #22033			
				20.09	MILE MARKER 116.0			
				21.01	STRUC #220038P BEAVERDAM DITCH			
				21.09	MILE MARKER 117.0			
				21.33	CO0294 WALSTON SWITCH RD			
				22.09	MILE MARKER 118.0			
				23.11	MILE MARKER 119.0			
				23.19	CO0297 FOREST GROVE RD			
				23.96	MDO992B SERVICE RD			

* A, B = UNIMPROVED; C = GRADED & DRAINED; D, E = SOIL, GRAVEL, STONE; F, G = LOW TYPE BITUMINOUS;
H, I = HIGH TYPE BITUMINOUS; J = CONCRETE; K = BRICK; L = BLOCK

STATE HIGHWAY ADMINISTRATION OF MARYLAND
HIGHWAY INFORMATION SERVICES DIVISION
DATA SUPPORT GROUP

STATE HIGHWAY LOCATION REFERENCE

ROUTE NUMBER.....US 50 CONTINUED
INVENTORY DIRECTION...EAST
NAME: OCEAN GATEWAY

COUNTY-WICOMICO
SHA DISTRICT.....1
DATE.....12/31/92

SYSTEM	STATE	FUNCTIONAL CLASS	HWY TYPE	ACCESS CTL	MILEPOINT	MILEPOINT DESCRIPTION	MARKED LANES	SURFACE WIDTH/TYPE*	AADT
PRIMARY	R	RUR-OTHER PRIN ART	DIVIDED	PART	24.11	MILE MARKER 120.0	4	48I	16,300
					24.70	STRUC #22039 CAMPELL DITCH			
					25.11	MILE MARKER 121.0			
					25.83				18,060
					26.11	MILE MARKER 122.0			
					27.13	MILE MARKER 123.0			
					28.13	MILE MARKER 124.0			
					29.13	MILE MARKER 125.0			
	U				29.49	IN CORP LMTS WILLARDS			
					29.60	MD0354 WILLARDS WHITON RD			
					30.13	MILE MARKER 126.0			
	R				30.19	OUT CORP LMTS WILLARDS			
					30.59	STRUC #22030 MURRAY BRANCH			
					31.09	STRUC #22001 POCOMOKE RIVER			
					31.09	WORCESTER CO/L			

ROUTE NUMBER.....MD 54
INVENTORY DIRECTION...EAST
NAME: DELMAR RD

SECONDARY	R	RUR-MINOR COLLECTOR	UNDIVIDED	NONE	0.00	MD0313 SHARPTOWN-MARDELA ST	2	20I	1,500
					0.15		2	22I	
					1.14		2	24I	
					2.25	C00023 NORRIS TWILLEY RD			1,900
					2.27		2	22I	
					2.33	STRUC #22022 MOCKINGBIRD CREEK			
					2.89	C00057 OLD RAILROAD RD			
					3.29	END MARYLAND MAINTENANCE			
					3.29	DELAWARE ST/L			
					9.59	BEGIN MARYLAND MAINTENANCE	2	32I	7,900
					9.59				
					9.59	DELAWARE ST/L			
					9.59	C00518 WALLER RD			
					9.66	IN CORP LMTS DELMAR			
					9.81	R/R #CR 530 210 C			
					10.03	MD0675B BI-STATE BLVD	2	29I	
					10.09		2	21I	
					10.47		2	24I	
					10.50		2	28I	
					10.54		2	26I	

* A, B = UNIMPROVED; C = GRADED & DRAINED; D, E = SOIL, GRAVEL, STONE; F, G = LOW TYPE BITUMINOUS;
H, I = HIGH TYPE BITUMINOUS; J = CONCRETE; K = BRICK; L = BLOCK

STATE HIGHWAY ADMINISTRATION OF MARYLAND
HIGHWAY INFORMATION SERVICES DIVISION
DATA SUPPORT GROUP

STATE HIGHWAY LOCATION REFERENCE

ROUTE NUMBER..... MD 54 CONTINUED
INVENTORY DIRECTION... EAST
NAME: DELMAR RD

COUNTY-WICOMICO
SHA DISTRICT..... 1
DATE..... 12/31/92

SYSTEM ... STATE ...	FUNCTIONAL CLASS	HWY TYPE	ACCESS CTL	MILEPOINT	MILEPOINT DESCRIPTION	MARKED LANES	SURFACE WIDTH/TYPE*	AADT
SECONDARY R	RUR-MAJOR COLLECTOR	UNDIVIDED	NONE	10.57		2	24I	7,900
				10.57	OUT CORP LMTS DELMAR			
				10.86		2	36I	
				10.92	US0013 OCEAN HWY			
				10.92	END MARYLAND MAINTENANCE			
				10.92	BEGIN DELAWARE MAINTENANCE			
				15.15	END DELAWARE MAINTENANCE	2	23I	
				15.15	BEGIN MARYLAND MAINTENANCE			
				15.37	CD0391 MELSON CHURCH RD			
				18.01		2	22I	
				19.99	MD0353 PITTSVILLE DELAWARE RD			

ROUTE NUMBER..... MD 313
INVENTORY DIRECTION... NORTH
NAME: SHARPTOWN-MARDELA ST

SECONDARY R	RUR-MAJOR COLLECTOR	DIVIDED UNDIVIDED	NONE	0.00	US0050 OCEAN GATEWAY	2	33I	2,700
				0.01		2	28I	
				0.12	MD0054 DELMAR RD	2	46I	1,100
				0.18		2	36I	
				0.21		2	22I	
				5.07	STRUC #22013 PLUM CREEK			
NAME: NO NAME				5.36				
U				5.57	MD0813F TWIFORD RD			
				5.74	IN CORP LMTS SHARPTOWN			
		DIVIDED		5.95		2	23I	
R				6.01	OUT CORP LMTS SHARPTOWN			
				6.12	MD0348 SHARPTOWN RD	2	24I	2,100
		UNDIVIDED		6.28				
				6.99		2	22I	
U				7.10	IN CORP LMTS SHARPTOWN			
				7.31	STRUC #22045 NANTICOKE RIVER			
				7.31	DORCHESTER CO/L			

* A, B = UNIMPROVED; C = GRADED & DRAINED; D, E = SOIL, GRAVEL, STONE; F, G = LOW TYPE BITUMINOUS;
H, I = HIGH TYPE BITUMINOUS; J = CONCRETE; K = BRICK; L = BLOCK

STATE HIGHWAY ADMINISTRATION OF MARYLAND
HIGHWAY INFORMATION SERVICES DIVISION
DATA SUPPORT GROUP

STATE HIGHWAY LOCATION REFERENCE

ROUTE NUMBER.....MD 346
INVENTORY DIRECTION...EAST
NAME: EAST MAIN ST

COUNTY-WICOMICO
SHA DISTRICT.....1
DATE.....12/31/92

SYSTEM	FUNCTIONAL CLASS	HWY TYPE	ACCESS CTL	MILEPOINT	MILEPOINT DESCRIPTION	MARKED LANES	SURFACE WIDTH/TYPE*	AADT
MUNICIPAL U	URB-MINOR ARTERIAL	DIVIDED	NONE	0.00	US0050 SALISBURY PKWY	5	60J	5,925
		UNDIVIDED		0.00	MU1632 E MAIN ST (BACK)			
				0.04	MU229D PRISCILLA ST	4	66J	
				0.11		2	44I	
				0.16		2	42I	
				0.42	MU0520 CHURCH ST			
				0.44		2	31I	
				0.57	MUD545 CIVIC AVE	4	42I	
				0.66		2	30I	
				0.67	END MUNICIPAL MAINTENANCE			
SECONDARY R				0.67	BEGIN STATE MAINTENANCE			
NAME: OLD OCEAN CITY RD				0.67	OUT CORP LMTS SALISBURY			
				0.71		2	24I	
				1.56		2	34I	
	RUR-MAJOR COLLECTOR			1.60	CDD774 PHILLIP MORRIS DR	2	24I	6,600
				2.47	USD013 OCEAN HWY			
				2.47	STRUC #22032			
				3.30	CD0408 ZION CHURCH RD			
				3.30	CDD356 HOBBS RD			
				4.51	CDD294 WALSTON SWITCH RD			
				6.39	CD0297 FOREST GROVE RD			
				6.43	CD0327 BROAD ST			
				6.57	CDO852 PARSONSBURG RD			
U				8.86	IN CORP LMTS PITTSVILLE			
				9.37	MDD353 PITTSVILLE DELAWARE AVE			2,200
R				10.84	OUT CORP LMTS PITTSVILLE			
U				12.65	IN CORP LMTS WILLARDS			
				12.94	MDO354 WILLARDS WHITON RD			
R				13.60	OUT CDRP LMTS WILLARDS			
				13.73	STRUC #22010 BURNT MILL BRANCH			
				14.46	STRUC #22011 POCMOKE RIVER			
				14.46	WORCESTER CO/L			

ROUTE NUMBER.....MD 347
INVENTORY DIRECTION...NORTH
NAME: QUANTICO RD

SECONDARY R	RUR-LOCAL	UNDIVIDED	NONE	0.00	MDD349 SALISBURY-NANTICOKE RD	2	22I	1,400
	RUR-MAJOR COLLECTOR			0.78	CD0067 CATCHPENNY RD			

* A, B = UNIMPROVED; C = GRADED & DRAINED; D, E = SOIL, GRAVEL, STONE; F, G = LOW TYPE BITUMINOUS;
H, I = HIGH TYPE BITUMINOUS; J = CONCRETE; K = BRICK; L = BLDCK

STATE HIGHWAY ADMINISTRATION OF MARYLAND
HIGHWAY INFORMATION SERVICES DIVISION
DATA SUPPORT GROUP

STATE HIGHWAY LOCATION REFERENCE .

ROUTE NUMBER.....MD 347 CONTINUED
INVENTORY DIRECTION...NORTH
NAME: QUANTICO RD

COUNTY-WICOMICO
SHA DISTRICT..... 1
DATE..... 12/31/92

SYSTEM STATE....	FUNCTIONAL CLASS	HWY TYPE	ACCESS CTL	MILEPOINT	MILEPOINT DESCRIPTION	MARKED LANES	SURFACE WIDTH/TYPE*	AADT
SECONDARY R	RUR-MAJOR COLLECTOR	UNDIVID	NONE	1.02	STRUC #22014 QUANTICO CREEK	2	22I	1,400
				1.08		2	20I	
				1.25		2	22I	
				1.38		2	20I	
				1.52		2	21I	800
				1.81	CD0038 ATHOL RD			
NAME: S MAIN ST				5.22	IN CORP LMTS HEBRON			
				5.22				
				5.29		2	35I	
NAME: N MAIN ST				5.32	CD0057 OLD RAILROAD RD			
				5.76	R/R #MDOT 530 512 E			
				5.77		2	31I	
	RUR-MINOR COLLECTOR			5.88	MD0670 E LILLIAN ST			1,200
				5.96		2	26I	
NAME: QUANTICO RD				6.14	OUT CORP LMTS HEBRON			
				6.14				
				6.23		2	22I	
				6.51		2	24I	
				6.92	US0050 OCEAN GATEWAY			

ROUTE NUMBER.....MD 348
INVENTORY DIRECTION...EAST
NAME: SHARPTOWN RD

SECONDARY R	RUR-MINOR COLLECTOR	UNDIVID	NONE	0.00	CD0008 JOE MORGAN RD	2	24I	1,900
				0.00	CD1124 MAIN ST (BACK)			
	RUR-MAJOR COLLECTOR			0.04	MD0313 NO NAME	2	20I	
				0.50		2	24I	
				0.83	CD0021 SAN DOMINGO RD			
				1.39	DELAWARE ST/L			

ROUTE NUMBER.....MD 349
INVENTORY DIRECTION...EAST
NAME: SALISBURY-NANTICOKE RD

SECONDARY R	RUR-LOCAL	UNDIVID	NONE	0.00	ROAD END	2	16I	600
				0.40		2	22I	
	RUR-MAJOR COLLECTOR			1.29				

* A, B = UNIMPROVED; C = GRADED & DRAINED; D, E = SOIL, GRAVEL, STONE; F, G = LOW TYPE BITUMINOUS;
H, I = HIGH TYPE BITUMINOUS; J = CONCRETE; K = BRICK; L = BLOCK

STATE HIGHWAY ADMINISTRATION OF MARYLAND
HIGHWAY INFORMATION SERVICES DIVISION
DATA SUPPORT GROUP

STATE HIGHWAY LOCATION REFERENCE

ROUTE NUMBER..... MD 349 CONTINUED
INVENTORY DIRECTION... EAST
NAME: SALISBURY-NANTICOKE RD

COUNTY-WICOMICO
SHA DISTRICT..... 1
DATE..... 12/31/92

SYSTEM	FUNCTIONAL CLASS	HWY TYPE	ACCESS CTL	MILEPOINT	MILEPOINT DESCRIPTION	MARKED LANES	SURFACE WIDTH/TYPE*	AADT
SECONDARY R	RUR-MAJOR COLLECTOR	UNDIVIDED	NONE	2.94		2	22I	2,200
	RUR-MINOR ARTERIAL			3.16	STRUC #22015 WINDSOR CREEK			
				7.58	MD0352 CAPITOLA-WHITEHAVEN RD			1,500
				15.14	MD0347 QUANTICO RD			
				15.77	MD0352 CAPITOLA-WHITEHAVEN RD			3,400
				15.91	CO0067 CATCHPENNY RD			
				17.46	CO0113 UPPER FERRY RD			
				18.74		2	24I	
				19.81				8,700
	URB-OTHER PRIN ART			21.36				
				21.45	MD0815 OLD MD 349			
				22.04	CO0106 PARSONS RD			
				22.15	MD0815 OLD MD 349			13,600
MUNICIPAL U				22.21	IN CORP LMTS SALISBURY			
				22.21	END STATE MAINTENANCE			
				22.21	BEGIN MUNICIPAL MAINTENANCE			
				22.25		4	44I	
				22.29		2	46I	
				22.32	MU1330 W ISABELLA ST (AHEAD)			
				22.32	US0050 OCEAN GATEWAY			

ROUTE NUMBER..... MD 350
INVENTORY DIRECTION... EAST
NAME: MT HERMON RD

MUNICIPAL U	URB-MINOR ARTERIAL	UNDIVIDED	NONE	0.00	MU2720 TRUITT ST	3	42I	1,800
				0.00	MU1632 E MAIN ST			
				0.08		4	56I	
				0.14		4	48I	
SECONDARY R				0.18	END MUNICIPAL MAINTENANCE			
				0.18	BEGIN STATE MAINTENANCE			
				0.18	OUT CORP LMTS SALISBURY			
U				0.44	IN CORP LMTS SALISBURY			
				0.53	MU0545 CIVIC AVE			
				0.88		2	24I	
R				0.92	CO0277 BEAGLIN PARK DR	2	26I	
				0.92	OUT CORP LMTS SALISBURY			
		DIVIDED		1.01		2	28I	
		UNDIVIDED		1.10		2	24I	
U				1.48	IN CORP LMTS SALISBURY			

* A, B = UNIMPROVED; C = GRADED & DRAINED; D, E = SOIL, GRAVEL, STONE; F, G = LOW TYPE BITUMINOUS;
H, I = HIGH TYPE BITUMINOUS; J = CONCRETE; K = BRICK; L = BLOCK

STATE HIGHWAY LOCATION REFERENCE

ROUTE NUMBER.....MD 350 CONTINUED
INVENTORY DIRECTION...EAST
NAME: MT HERMON RD

COUNTY-WICOMICO
SHA DISTRICT.....1
DATE.....12/31/92

SYSTEM	FUNCTIONAL CLASS	HWY TYPE	ACCESS CTL	MILEPOINT	MILEPOINT DESCRIPTION	MARKED LANES	SURFACE WIDTH/TYPE*	AADT
SECONDARY R	URB-MINOR ARTERIAL	UNDIVID	NONE	1.54	OUT CORP LMTS SALISBURY	2	24I	1,800
				1.56	MU2167 PHILLIP MORRIS DR			
				1.65	CO0266 GUNBY RD			
	RUR-MAJOR COLLECTOR			2.52	US0013 OCEAN HWY			
				2.52	STRUC #22024			
				2.90		2	22I	
				3.34	CO0245 AIRPORT RD	2	24I	
				4.19	CO0294 WALTON SWITCH RD			
				6.63	CO0297 FOREST GROVE RD			
				7.27	STRUC #22016 NASSAWANGD CREEK			
				8.15	CO0248 LAWS RD	2	22I	2,000
				11.76		2	24I	
				11.80	MD0354 WILLARDS WHITON RD			

ROUTE NUMBER.....MD 352
INVENTORY DIRECTION...EAST
NAME: CAPITOLA-WHITEHAVEN RD

SECONDARY R	RUR-MINOR COLLECTOR	UNDIVID	NONE	0.00	MD0349 SALISBURY-NANTICOKE RD	2	24I	400
				3.46	CO0157 WHITEHAVEN RD			700
				5.71		2	21I	1,400
				5.84		2	24I	
				6.03		2	26I	
				6.23	STRUC #22017 GREENHILL RIVER			
				6.70		2	24I	
				10.07	MD0349 SALISBURY-NANTICOKE RD			

ROUTE NUMBER.....MD 353
INVENTORY DIRECTION...NORTH
NAME: PITTSVILLE DELAWARE RD

SECONDARY U	RUR-MAJOR COLLECTOR	UNDIVID	NONE	0.00	MD0346 OLD OCEAN CITY RD	2	24I	3,100
				0.77	STRUC #22025 AYDELOTTE BRANCH			
	R			1.23	OUT CORP LMTS PITTSVILLE			
				1.90	STRUC #22018 BURNT MILL BRANCH			
				4.60	MD0054 DELMAR RD			
				4.60	DELAWARE ST/L			

* A, B = UNIMPROVED; C = GRADED & DRAINED; D, E = SOIL, GRAVEL, STONE; F, G = LOW TYPE BITUMINOUS;
H, I = HIGH TYPE BITUMINOUS; J = CONCRETE; K = BRICK; L = BLOCK

STATE HIGHWAY ADMINISTRATION OF MARYLAND
HIGHWAY INFORMATION SERVICES DIVISION
DATA SUPPORT GROUP

PAGE..... 13

STATE HIGHWAY LOCATION REFERENCE

ROUTE NUMBER..... MD 354
INVENTORY DIRECTION... NORTH
NAME: WILLARDS WHITON RD

COUNTY-WICOMICO
SHA DISTRICT..... 1
DATE..... 12/31/92

SYSTEM	FUNCTIONAL CLASS	HWY TYPE	ACCESS CTL	MILEPOINT	MILEPOINT DESCRIPTION	MARKED LANES	SURFACE WIDTH/TYPE*	AADT
SECONDARY R	RUR-MAJOR COLLECTOR	UNDIVIDED	NONE	0.00	WORCESTER CO/L	2	22I	825
				1.58	CO0248 LAWS RD			2,200
				2.49	MDO374 BURBAGE CROSSING RD			
				2.85	MDO350 MT HERMON RD			1,600
				3.05	STRUC #22020 ADKINS MILL POND			
				3.08	STRUC #22019 ADKINS MILL POND			
				4.24	CO0307 MT PLEASANT RD			
				4.99		2	24I	1,500
U				6.99	IN CORP LMTS WILLARDS			
				7.10		2	44I	
				7.15	US0050 OCEAN GATEWAY			
				7.17		2	30I	
				7.20		2	24I	
				7.34	MDO346 OLD OCEAN CITY RD			

ROUTE NUMBER..... MD 374
INVENTORY DIRECTION... EAST
NAME: BURBAGE CROSSING RD

SECONDARY R	RUR-MAJOR COLLECTOR	DIVIDED	NONE	0.00	MDO354 WILLARDS WHITON RD	2	32I	900
				0.03		2	30I	
		UNDIVIDED		0.07		2	26I	
				1.28	STRUC #23017 POCOMOKE RIVER			
				1.28	WORCESTER CO/L			

ROUTE NUMBER..... MD 513
INVENTORY DIRECTION... SOUTH
NAME: E CEDAR LA

SECONDARY U	URB-MINOR ARTERIAL	UNDIVIDED	NONE	0.00	US0013BU FRUITLAND BLVD	2	45I	1,000
				0.00	MU0055 CEDAR LA (BACK)			
				0.04		2	24I	
				0.59	MU0110 N DIVISION ST			
R				1.20	MU0340 ST LUKES RD			
NAME: ST LUKES RD				1.20				
				1.20	OUT CORP LMTS FRUITLAND			
				1.54		2	36I	
	RUR-MAJOR COLLECTOR			1.57	US0013 OCEAN HWY			

* A, B = UNIMPROVED; C = GRADED & DRAINED; D, E = SOIL, GRAVEL, STONE; F, G = LOW TYPE BITUMINOUS;
H, I = HIGH TYPE BITUMINOUS; J = CONCRETE; K = BRICK; L = BLOCK

STATE HIGHWAY ADMINISTRATION OF MARYLAND
HIGHWAY INFORMATION SERVICES DIVISION
DATA SUPPORT GROUP

STATE HIGHWAY LOCATION REFERENCE

ROUTE NUMBER..... MD 513 CONTINUED
INVENTORY DIRECTION... SOUTH
NAME: ST LUKES RD

COUNTY-WICOMICO
SHA DISTRICT..... 1
DATE..... 12/31/92

SYSTEM STATE....	FUNCTIONAL CLASS	HWY TYPE	ACCESS CTL	MILEPOINT	MILEPOINT DESCRIPTION	MARKED LANES	SURFACE WIDTH/TYPE*	AADT
SECONDARY R	RUR-MAJOR COLLECTOR	UNDIVID	NONE	1.57	STRUC #22041	2	36I	1,000
				1.69		2	24I	
				1.77	CO0220 JACKSON RD			
				1.77	CO0208 ST LUKES LA (AHEAD)			

ROUTE NUMBER..... MD 670
INVENTORY DIRECTION... EAST
NAME: E LILLIAN ST

SECONDARY U	RUR-MAJOR COLLECTOR	UNDIVID	NONE	0.00	MD0347 N MAIN ST	2	30I	3,500
R				0.37	OUT CORP LMTS HEBRON	2	34I	
NAME: LILLIAN ST				0.37				
				0.51		2	20J	
				1.43		2	26I	
				1.47	US0050 OCEAN GATEWAY			

ROUTE NUMBER..... MD 675B
INVENTORY DIRECTION... NORTH
NAME: MARKET ST

SECONDARY R	RUR-MAJOR COLLECTOR	UNDIVID	NONE	0.00	US0013 OCEAN HWY	2	26J	7,900
				0.03		2	26I	
				0.05	MD0675C NO NAME	2	24I	
				1.74				
NAME: BI-STATE BLVD				1.74				
U				1.78	IN CORP LMTS DELMAR			
				1.97		2	40I	
				2.10	MD0054 E STATE ST			

ROUTE NUMBER..... MD 675C
INVENTORY DIRECTION... NORTH
NAME: NO NAME

SECONDARY R	RUR-LOCAL	UNDIVID	NONE	0.00	ROAD END	2	35I	
				0.11	MD0675B MARKET ST			

* A, B = UNIMPROVED; C = GRADED & DRAINED; D, E = SOIL, GRAVEL, STONE; F, G = LOW TYPE BITUMINOUS;
H, I = HIGH TYPE BITUMINOUS; J = CONCRETE; K = BRICK; L = BLOCK

STATE HIGHWAY ADMINISTRATION OF MARYLAND
HIGHWAY INFORMATION SERVICES DIVISION
DATA SUPPORT GROUP

STATE HIGHWAY LOCATION REFERENCE

ROUTE NUMBER..... MD 731A
INVENTORY DIRECTION... EAST
NAME: OLD US 50

COUNTY-WICOMICO
SHA DISTRICT..... 1
DATE..... 12/31/92

SYSTEM ... STATE...	FUNCTIONAL CLASS	HWY TYPE	ACCESS CTL	MILEPOINT	MILEPOINT DESCRIPTION	MARKED LANES	SURFACE WIDTH/TYPE*	AADT
SECONDARY R	RUR-LOCAL	UNDIVIDED	NONE	0.00	ROAD END	1	10I	
				0.22	STRUC #22006 VIENNA SWAMP			
				0.31		2	24I	
				0.39	STRUC #22007 VIENNA SWAMP			
				1.45	MD0731C OLD BRADLEY RD			
				1.46		2	33I	
				1.65		2	24I	
				1.67		1	12I	
				1.82	US0050 OCEAN GATEWAY			

ROUTE NUMBER..... MD 731C
INVENTORY DIRECTION... NORTH
NAME: OLD BRADLEY RD

SECONDARY R	RUR-LOCAL	UNDIVIDED	NONE	0.00	MD0731A OLD US 50	2	22I	
				0.13	US0050 OCEAN GATEWAY			

ROUTE NUMBER..... MD 813F
INVENTORY DIRECTION... SOUTH
NAME: TWIFORD RD

SECONDARY R	RUR-MINOR COLLECTOR	UNDIVIDED	NONE	0.00	CO1105 NO NAME	2	22I	999
	RUR-LOCAL			0.07	MD0313 NO NAME			
				0.11	OP0009 TWIFORD RD (AHEAD)			

ROUTE NUMBER..... MD 815
INVENTORY DIRECTION... EAST
NAME: OLD MD 349

SECONDARY R	URB-LOCAL	UNDIVIDED	NONE	0.00	MD0349 SALISBURY-NANTICOKE RD	2	24I	999
				0.03		2	20I	
				0.60	CO0106 PARSONS RD			
				0.72	MD0349 SALISBURY-NANTICOKE RD			

* A, B = UNIMPROVED; C = GRADED & DRAINED; D, E = SOIL, GRAVEL, STONE; F, G = LOW TYPE BITUMINOUS;
H, I = HIGH TYPE BITUMINOUS; J = CONCRETE; K = BRICK; L = BLOCK

STATE HIGHWAY ADMINISTRATION OF MARYLAND
HIGHWAY INFORMATION SERVICES DIVISION
DATA SUPPORT GROUP

STATE HIGHWAY LOCATION REFERENCE

ROUTE NUMBER.....MD 991
INVENTORY DIRECTION...EAST
NAME: W MAIN ST

COUNTY-WICOMICO
SHA DISTRICT.....1
DATE.....12/31/92

SYSTEM	FUNCTIONAL CLASS	HWY TYPE	ACCESS CTL	MILEPOINT	MILEPOINT DESCRIPTION	MARKED LANES	SURFACE WIDTH/TYPE*	AADT
SECONDARY U	URB-MINOR ARTERIAL	UNDIVIDED	NONE	0.71	MU1640 W MAIN ST (BACK)	2	26I	7,099
				0.72	STRUC #22009 WICOMICO RIVER			
				0.73	MU1640 W MAIN ST (AHEAD)			

ROUTE NUMBER.....MD 992
INVENTORY DIRECTION...EAST
NAME: SERVICE RD

SECONDARY R	URB-LOCAL	UNDIVIDED	NONE	0.00	CO0774 PHILLIP MORRIS DR	2	20F	
				0.06		2	40I	
				0.13		2	20I	
				0.15		2	20F	
				0.22	ROAD END			

ROUTE NUMBER.....MD 992A
INVENTORY DIRECTION...EAST
NAME: SERVICE RD

SECONDARY R	URB-LOCAL	UNDIVIDED	NONE	0.00	CO0356 HOBBS RD	2	20F	
				0.74	ROAD END			

ROUTE NUMBER.....MD 992B
INVENTORY DIRECTION...NORTH
NAME: SERVICE RD

SECONDARY R	RUR-LOCAL	UNDIVIDED	NONE	0.00	ROAD END	2	15H	
				0.12		2	20I	
				0.16		2	35I	
				0.22	US0050 OCEAN GATEWAY			

* A, B = UNIMPROVED; C = GRADED & DRAINED; D, E = SOIL, GRAVEL, STONE; F, G = LOW TYPE BITUMINOUS;
H, I = HIGH TYPE BITUMINOUS; J = CONCRETE; K = BRICK; L = BLOCK

STATE HIGHWAY ADMINISTRATION OF MARYLAND
HIGHWAY INFORMATION SERVICES DIVISION
DATA SUPPORT GROUP

STATE HIGHWAY LOCATION REFERENCE

ROUTE NUMBER.....MD 992C
INVENTORY DIRECTION...EAST
NAME: SERVICE RD

COUNTY-WICOMICO
SHA DISTRICT.....1
DATE.....12/31/92

SYSTEMSTATE....	FUNCTIONAL CLASS	HWY TYPE	ACCESS CTL	MILEPOINT	MILEPOINT	DESCRIPTION	MARKED LANES	SURFACE WIDTH/TYPE*	AADT
SECONDARY R	RUR-LOCAL	UNDIVIDED	NONE	0.00 0.07	C00733	SIXTY FOOT RD ROAD END	2	19H	


ROUTE NUMBER.....MD 992D
INVENTORY DIRECTION...EAST
NAME: SERVICE RD

SECONDARY R	RUR-LOCAL	UNDIVIDED	NONE	0.00 0.21	C00322	FRIENDSHIP RD ROAD END	2	19H	
-------------	-----------	-----------	------	--------------	--------	---------------------------	---	-----	--

ROUTE NUMBER.....MD 992E
INVENTORY DIRECTION...EAST
NAME: SERVICE RD

SECONDARY R	RUR-LOCAL	UNDIVIDED	NONE	0.00 0.37	C00321	WHITE RICHARDSON RD ROAD END	2	19H	
-------------	-----------	-----------	------	--------------	--------	---------------------------------	---	-----	--

* A, B = UNIMPROVED; C = GRADED & DRAINED; D, E = SOIL, GRAVEL, STONE; F, G = LOW TYPE BITUMINOUS;
H, I = HIGH TYPE BITUMINOUS; J = CONCRETE; K = BRICK; L = BLOCK



1993

HIGHWAY LOCATION REFERENCE

**WORCESTER
COUNTY**

DELAWARE




WORCESTER COUNTY

ROUTE ALERT LIST

WORCESTER COUNTY

None



STATE HIGHWAY ADMINISTRATION OF MARYLAND
HIGHWAY INFORMATION SERVICES DIVISION
DATA SUPPORT GROUP

STATE HIGHWAY LOCATION REFERENCE

ROUTE NUMBER.....MD 12
INVENTORY DIRECTION...NORTH
NAME: SNOW HILL RD

COUNTY-WORCESTER
SHA DISTRICT.....1
DATE.....12/31/92

SYSTEMSTATE....	FUNCTIONAL CLASS	HWY TYPE	ACCESS CTL	MILEPOINT	MILEPOINT DESCRIPTION	MARKED LANES	SURFACE WIDTH/TYPE*	AADT
SECONDARY R	RUR-MAJOR COLLECTOR	UNDIVIDED	NONE	0.00	VIRGINIA ST/L	2	22I	1,400
				0.00	CD0072 SWAN GUT RD			
				1.06				2,300
				3.27		2	30I	
				3.31	MD0366 STOCKTON RD/GEORGE ISLAND LANDING RD	2	22I	1,700
				3.38		2	26I	
				3.43		2	22I	
				3.91		2	24I	
				5.60		2	22I	
				5.92		2	21I	
				6.05		2	22I	
				6.32	CD0093 TAYLOR LANDING RD			
				6.40				2,400
				7.18	STRUC #23003 SPRING HILL BRANCH			
				7.55		2	24I	
				7.79	MD0012A NO NAME			
				9.21				2,800
				10.61		2	22I	
	RUR-MINOR ARTERIAL			11.04	US0113 WORCESTER HWY			2,650
				11.58	IN CORP LMTS SNOW HILL	2	26I	
				11.58				
				11.78		2	30I	
				11.91		2	41I	
				12.06		2	29I	
				12.24		2	26I	
				12.55	MD0394 W MARKET ST	2	34I	
				12.55				
				12.73	MD0394 E MARKET ST			
				12.73				
				12.89	STRUC #23002 POCOMOKE RIVER			
				12.89				
				12.89	OUT CORP LMTS SNOW HILL			
				12.90		2	24I	
				13.95	MD0354 WHITON RD			2,150
				13.95	CD0028 NASSAWANGO RD			
				16.80	CD0010 OLD FURNACE RD			
				17.42	CD0016 MT OLIVE CHURCH RD			
				18.52	STRUC #23001 NASSAWANGO CREEK			
				22.04	CD0001 ST LUKES RD			3,900
				23.37	WICOMICO CO/L			

* A, B = UNIMPROVED; C = GRADED & DRAINED; D, E = SOIL, GRAVEL, STONE; F, G = LOW TYPE BITUMINOUS;
H, I = HIGH TYPE BITUMINOUS; J = CONCRETE; K = BRICK; L = BLOCK

STATE HIGHWAY ADMINISTRATION OF MARYLAND
HIGHWAY INFORMATION SERVICES DIVISION
DATA SUPPORT GROUP

STATE HIGHWAY LOCATION REFERENCE

ROUTE NUMBER.....MD 12A
INVENTORY DIRECTION...EAST
NAME: NO NAME

COUNTY-WORCESTER
SHA DISTRICT..... 1
DATE..... 12/31/92

SYSTEM	FUNCTIONAL CLASS	HWY TYPE	ACCESS CTL	MILEPOINT	MILEPOINT DESCRIPTION	MARKED LANES	SURFACE WIDTH/TYPE*	AADT
SECONDARY R	RUR-LOCAL	UNDIVIDED	NONE	0.00 MD0012	SNOW HILL RD	2	12F	
				0.02	ROAD END			

ROUTE NUMBER.....US 13
INVENTORY DIRECTION...NORTH
NAME: OCEAN HWY

PRIMARY R	RUR-OTHER PRIN ART	DIVIDED	NONE	0.00	VIRGINIA ST/L	4	48J	16,306
				0.46		4	48I	
				0.56	STRUC #23005 WAGRAM CREEK			
				0.80		4	48J	
				0.90	MILE MARKER 1.0			
				1.91	MILE MARKER 2.0			
				2.12	CO0307 BRANTLEY RD			
				2.90	MILE MARKER 3.0			
U				3.16	IN CORP LMTS POCOMOKE CITY			
				3.64				
				3.85	MILE MARKER 4.0	4	48I	
		PART		3.91	MD0675A MARKET ST			
R				4.19	OUT CORP LMTS POCOMOKE CITY			
				4.23	MD0366 STOCKTON RD			17,000
U				4.47	IN CORP LMTS POCOMOKE CITY			
				4.55	MD0250A OLD VIRGINIA RD			13,100
				4.55	US0113 WORCESTER HWY			
				5.00	MILE MARKER 5.0			
				5.44	MD0756 LINDEN AVE/OLD SNOW HILL RD			14,800
				5.86	MU0640 WINTER QUARTERS DR			
				6.01	MILE MARKER 6.0			
				6.31	STRUC #23016 POCOMOKE RIVER			
				6.31	SOMERSET CO/L			

ROUTE NUMBER.....US 50
INVENTORY DIRECTION...EAST
NAME: OCEAN GATEWAY

PRIMARY R	RUR-OTHER PRIN ART	DIVIDED	PART	0.00	WICOMICD CO/L	4	48I	18,060
				0.00	STRUC #22001 POCOMOKE RIVER			
				0.07	MILE MARKER 127.0			

* A, B = UNIMPROVED; C = GRADED & DRAINED; D, E = SOIL, GRAVEL, STONE; F, G = LOW TYPE BITUMINOUS;
H, I = HIGH TYPE BITUMINOUS; J = CONCRETE; K = BRICK; L = BLOCK

STATE HIGHWAY ADMINISTRATION OF MARYLAND
HIGHWAY INFORMATION SERVICES DIVISION
DATA SUPPORT GROUP

STATE HIGHWAY LOCATION REFERENCE

ROUTE NUMBER..... US 50 CONTINUED
INVENTORY DIRECTION... EAST
NAME: OCEAN GATEWAY

COUNTY-WORCESTER
SHA DISTRICT..... 1
DATE..... 12/31/92

SYSTEM STATE....	FUNCTIONAL CLASS	HWY TYPE	ACCESS CTL	MILEPOINT	MILEPOINT DESCRIPTION	MARKED LANES	SURFACE WIDTH/TYPE*	AADT
PRIMARY	RUR-OTHER PRIN ART	R	DIVIDED	0.84	MDO610 WHALEYSVILLE RD/DALE RD	4	4B1	18,060
				1.07	MILE MARKER 128.0			
				2.07	MILE MARKER 129.0			
				2.96	MDO090 OCEAN CITY EXPWY			
				3.07	MILE MARKER 130.0			
				3.16	MD 90 (WB/L)			
				3.41	MDO090 OCEAN CITY EXPWY			9,150
				3.41	STRUC #23028			
				4.08	MILE MARKER 131.0			
				4.96	MDO346 OLD OCEAN CITY BLVD			
				5.08	MILE MARKER 132.0			
				5.70	MDO992F US 50 SERVICE RD			
				6.11	MILE MARKER 133.0			
				6.71	MDO818 N MAIN ST			
				6.90	R/R #MDDE 531 875 B			
				7.04	US0113 WORCESTER HWY			9,675
				7.04	STRUC #23030			
				7.12	MILE MARKER 134.0			
				7.87	MDO346 OLD OCEAN CITY BLVD			
				8.14	MILE MARKER 135.0			
			NONE	8.38	CO0150 SEAHAWK RD			
				8.38	MDO452 FRIENDSHIP RD			
				9.15	MILE MARKER 136.0			
				9.64	MDO589 RACETRACK RD			24,500
				10.16	MILE MARKER 137.0			
				10.46	US0050WA SPUR			
				11.17	MILE MARKER 138.0			
				11.24	US0050WB SPUR			
				11.45	US0050WC SPUR			
	URB-OTHER PRIN ART			11.92	STRUC #23006 HERRING CREEK			
				12.11	MDO707A OLD BRIDGE RD			
				12.20	MILE MARKER 139.0			
				12.58	CO0195 KEYSER POINT RD			
				12.93	MDO611 STEPHEN DECATUR RD			
				13.21	MILE MARKER 140.0			
				13.31	CO0186 GOLF COURSE RD			
				13.48	US0050WF SHANTYTOWN RD			
				13.58	US0050WF SHANTYTOWN RD			
			UNDIVIDED	13.66		4	46I	
				13.79		4	46J	
				14.04	IN CORP LMTS OCEAN CITY			
				14.05	MILE MARKER 141.0			

* A, B = UNIMPROVED; C = GRADED & DRAINED; D, E = SOIL, GRAVEL, STONE; F, G = LOW TYPE BITUMINOUS;
H, I = HIGH TYPE BITUMINOUS; J = CONCRETE; K = BRICK; L = BLOCK

STATE HIGHWAY ADMINISTRATION OF MARYLAND
HIGHWAY INFORMATION SERVICES DIVISION
DATA SUPPORT GROUP

STATE HIGHWAY LOCATION REFERENCE

ROUTE NUMBER.....US 50 CONTINUED
INVENTORY DIRECTION... EAST
NAME: OCEAN GATEWAY

COUNTY-WORCESTER
SHA DISTRICT.....1
DATE..... 12/31/92

SYSTEM	STATE	FUNCTIONAL CLASS	HWY TYPE	ACCESS CTL	MILEPOINT	MILEPOINT DESCRIPTION	MARKED LANES	SURFACE WIDTH/TYPE*	AADT
PRIMARY	U	URB-OTHER PRIN ART	UNDIVIDED	NONE	14.16	STRUC #23007 SINEPUXENT BAY	4	46J	24,500
					14.20		4	46I	
			DIVIDED		14.30		4	54I	
			UNDIVIDED		14.33	MD0528 PHILADELPHIA AVE	2	24I	
					14.33				
					14.40	MD0378 BALTIMORE AVE			

NAME: N DIVISION ST

ROUTE NUMBER.....US 50WA
INVENTORY DIRECTION... NORTH
NAME: SPUR

SECONDARY R	RUR-LOCAL		UNDIVIDED	NONE	0.00	US0050 OCEAN GATEWAY	2	18I	
					0.01	M00707B GRAYS CORNER RD			

ROUTE NUMBER.....US 50WB
INVENTORY DIRECTION... NORTH
NAME: SPUR

SECONDARY R	RUR-LOCAL		UNDIVIDED	NONE	0.00	US0050 OCEAN GATEWAY	2	18I	
					0.05	M00707B GRAYS CORNER RD			

ROUTE NUMBER.....US 50WC
INVENTORY DIRECTION... NORTH
NAME: SPUR

SECONDARY R	RUR-LOCAL		UNDIVIDED	NONE	0.00	US0050 OCEAN GATEWAY	2	20I	
					0.02	M00707B GRAYS CORNER RD			

ROUTE NUMBER.....US 50WF
INVENTORY DIRECTION... EAST
NAME: SHANTYTOWN RD

SECONDARY R	URB-LOCAL		UNDIVIDED	NONE	0.00	US0050 OCEAN GATEWAY	2	24I	
					0.01		2	22I	

* A, B = UNIMPROVED; C = GRADED & DRAINED; D, E = SOIL, GRAVEL, STONE; F, G = LOW TYPE BITUMINOUS;
H, I = HIGH TYPE BITUMINOUS; J = CONCRETE; K = BRICK; L = BLOCK

STATE HIGHWAY ADMINISTRATION OF MARYLAND
HIGHWAY INFORMATION SERVICES DIVISION
DATA SUPPORT GROUP

STATE HIGHWAY LOCATION REFERENCE

ROUTE NUMBER.....US 50WF CONTINUED
INVENTORY DIRECTION...EAST
NAME: SHANTYTOWN RD

COUNTY-WORCESTER
SHA DISTRICT.....1
DATE.....12/31/92

SYSTEM	FUNCTIONAL CLASS	HWY TYPE	ACCESS CTL	MILEPOINT	MILEPOINT DESCRIPTION	MARKED LANES	SURFACE WIDTH/TYPE*	AADT
SECONDARY R	URB-LOCAL	UNDIVIDED	NONE	0.14	US0050 OCEAN GATEWAY	2	221	

ROUTE NUMBER.....MD .90
INVENTORY DIRECTION...EAST
NAME: OCEAN CITY EXPWY

PRIMARY R	RUR-OTHER PRIN ART	DIVIDED	FULL	0.00	US0050 OCEAN GATEWAY	2	301	6,463
				0.53	US0050 OCEAN GATEWAY			
		UNDIVIDED		0.53	STRUC #23028	2	241	
				0.70				
				1.48	MILE MARKER 1.0			
				1.55	MD0346 OLD OCEAN CITY RD			
				1.55	STRUC #23025			
				2.41	STRUC #23035P CHURCH BRANCH			
				2.46	MILE MARKER 2.0			
				2.81	STRUC #23034 CHURCH BRANCH			
				3.45	MILE MARKER 3.0			
				3.73	R/R #MDDE 532 218 N			
				3.73	STRUC #23033			
				4.08	STRUC #23032			
				4.42	MILE MARKER 4.0			
				4.49	US0113 WORCESTER HWY			9,400
				4.49	STRUC #23031			
				5.40	MILE MARKER 5.0			
	URB-FRWY/EXPWY			6.09	MD0589 RACETRACK RD			19,400
				6.09	STRUC #23026			
				6.40	MILE MARKER 6.0			
				7.37	MILE MARKER 7.0			
				7.85	CO0583 OCEAN PKWY			
				7.85	STRUC #23022			
				8.36	MILE MARKER 8.0			
				8.88	STRUC #23020 ST MARTIN RIVER			
		PART		9.28				
				9.34	MILE MARKER 9.0			
				9.53	CO0295 ST MARTINS NECK RD			
		FULL		10.02				
				10.33	MILE MARKER 10.0			
				10.74	IN CORP LMTS OCEAN CITY			
				10.74	STRUC #23021 ASSAWOMAN BAY			
				11.30	MILE MARKER 11.0			

* A, B = UNIMPROVED; C = GRADED & DRAINED; D, E = SOIL, GRAVEL, STONE; F, G = LOW TYPE BITUMINOUS;
H, I = HIGH TYPE BITUMINOUS; J = CONCRETE; K = BRICK; L = BLOCK

STATE HIGHWAY LOCATION REFERENCE

ROUTE NUMBER..... MD 90 CONTINUED
INVENTORY DIRECTION... EAST
NAME: OCEAN CITY EXPWY

COUNTY-WORCESTER
SHA DISTRICT..... 1
DATE..... 12/31/92

SYSTEM	FUNCTIONAL CLASS	HWY TYPE	ACCESS CTL	MILEPOINT	MILEPOINT DESCRIPTION	MARKED LANES	SURFACE WIDTH/TYPE*	AADT
PRIMARY	U	URB-FRWY/EXPWY	DIVIDED	FULL	11.65	3	38I	19,400
					11.75	4	48I	
					11.88 MD0090A			
					11.89 MD0090B	4	60I	
					11.91 MD0528			
					COASTAL HWY			

ROUTE NUMBER..... MD 90A
INVENTORY DIRECTION... EAST
NAME: SPUR

SECONDARY	U	URB-LOCAL	UNDIVIDED	NONE	0.00 MD0090	1	18I	
					0.04 MD0528			
					OCEAN CITY EXPWY			
					COASTAL HWY			

ROUTE NUMBER..... MD 90B
INVENTORY DIRECTION... WEST
NAME: SPUR

SECONDARY	U	URB-LOCAL	UNDIVIDED	NONE	0.00 MD0528	1	18I	
					0.03 MD0090			
					COASTAL HWY			
					OCEAN CITY EXPWY			

ROUTE NUMBER..... US 113
INVENTORY DIRECTION... NORTH
NAME: WORCESTER HWY

PRIMARY	U	RUR-OTHER PRIN ART	DIVIDED	NONE	0.00 US0013	4	48I	5,000
					0.00 MD0250A			
	R				0.08			
					1.01			
					1.03			
					1.27 MD0756			3,800
					1.95			
					1.98			
					2.69	4	46I	
					2.98			
					3.97			
					4.37			
					OCEAN HWY			
					OLD VIRGINIA RD (BACK)			
					OUT CORP LMTS POCOMOKE CITY			
					MILE MARKER 1.0			
					OLD SNOW HILL RD			
					STRUC #23010 & #23027 PILCHARD CREEK			
					MILE MARKER 2.0			
					MILE MARKER 3.0			
					MILE MARKER 4.0			
					STRUC #23009 & #23024 BACHELORS BR			

* A, B = UNIMPROVED; C = GRADED & DRAINED; D, E = SOIL, GRAVEL, STONE; F, G = LOW TYPE BITUMINOUS;
H, I = HIGH TYPE BITUMINOUS; J = CONCRETE; K = BRICK; L = BLOCK

STATE HIGHWAY ADMINISTRATION OF MARYLAND
HIGHWAY INFORMATION SERVICES DIVISION
DATA SUPPORT GROUP

STATE HIGHWAY LOCATION REFERENCE

ROUTE NUMBER..... US 113 CONTINUED
INVENTORY DIRECTION.... NORTH
NAME: WORCESTER HWY

COUNTY-WORCESTER
SHA DISTRICT..... 1
DATE..... 12/31/92

SYSTEM	STATE	FUNCTIONAL CLASS	HWY TYPE	ACCESS CTL	MILEPOINT	MILEPOINT DESCRIPTION	MARKED LANES	SURFACE WIDTH/TYPE*	AADT
PRIMARY	R	RUR-OTHER PRIN ART	DIVIDED	NONE	4.50		4	48I	3,800
					4.95	MILE MARKER 5.0			
					5.93	MILE MARKER 6.0			
					6.40				4,700
					6.92	MILE MARKER 7.0			
					7.16	STRUC #23036P MATTAPONI CREEK			
					7.80	STRUC #23023 CORKERS CREEK			
					7.91	MILE MARKER 8.0			
					8.88	MILE MARKER 9.0			
					9.12		4	46I	
					9.41		4	48I	
			PART		9.60	MD0394 MARKET ST	3	48I	3,300
					9.76		3	36I	
					9.85	MILE MARKER 10.0			
			UNDIVIDED		9.89		2	24I	
					10.83	MILE MARKER 11.0			
					11.82	MD0012 SNOW HILL RD			9,775
					11.90	MILE MARKER 12.0			
					12.81	MILE MARKER 13.0			
					13.01	MD0365 S BAY ST/PUBLIC LANDING RD			
					13.74	STRUC #23029 PURNELL BRANCH			
					13.79	MILE MARKER 14.0			
					13.96	R/R #MDDE 531 847 X			
				NONE	14.12	MD0394 MARKET ST			
					14.76	MILE MARKER 15.0			
					15.75	MILE MARKER 16.0			
					16.74	MILE MARKER 17.0			
					17.73	MILE MARKER 18.0			
					18.71	MILE MARKER 19.0			
					18.99		2	24J	
					19.71	MILE MARKER 20.0			
					20.05		2	24I	
					20.08	R/R #MDDE 531 854 H			
					20.13		2	24J	
					20.69	MILE MARKER 21.0			
					21.68	MILE MARKER 22.0			
					22.52		2	24I	
					22.68	MILE MARKER 23.0			
					22.79		2	24J	
					23.66	MILE MARKER 24.0			
					24.66	MILE MARKER 25.0			
					25.04	CO0321 IRONSHIRE STATION RD			

* A, B = UNIMPROVED; C = GRADED & DRAINED; D, E = SOIL, GRAVEL, STONE; F, G = LOW TYPE BITUMINOUS;
H, I = HIGH TYPE BITUMINOUS; J = CONCRETE; K = BRICK; L = BLOCK

STATE HIGHWAY ADMINISTRATION OF MARYLAND
HIGHWAY INFORMATION SERVICES DIVISION
DATA SUPPORT GROUP

STATE HIGHWAY LOCATION REFERENCE

ROUTE NUMBER..... US 113 CONTINUED
INVENTORY DIRECTION... NORTH
NAME: WORCESTER HWY

COUNTY-WORCESTER
SHA DISTRICT..... 1
DATE..... 12/31/92

SYSTEM	STATE	FUNCTIONAL CLASS	HWY TYPE	ACCESS CTL	MILEPOINT	MILEPOINT DESCRIPTION	MARKED LANES	SURFACE WIDTH/TYPE*	AADT
PRIMARY	R	RUR-OTHER PRIN ART	UNDIVIDED	NONE	25.64	MILE MARKER 26.0	2	24J	9,775
			DIVIDED		25.99		3	36J	
					26.04		3	40J	
					26.13		4	48J	
					26.63	MILE MARKER 27.0			
					27.01		4	48I	
					27.15	MDOB18A, SPUR			
	U				27.24	IN CORP LMTS BERLIN			
					27.24	MDOB18 S MAIN ST			
					27.62	MILE MARKER 28.0			
					28.08	MDO376 BAY ST			11,225
					28.61	MILE MARKER 29.0			
				PART	28.88	MDO346 OLD OCEAN CITY BLVD			
	R				29.01	OUT CORP LMTS BERLIN			
					29.41	US0050 OCEAN GATEWAY			6,450
					29.41	STRUC #23030			
					29.59	MILE MARKER 30.0			
					29.67		4	48J	
					29.84	MDOB18 N MAIN ST			
					30.32		2	48J	
					30.36		2	24I	
			UNDIVIDED	NONE	30.39				
					30.59	MILE MARKER 31.0			
					31.29	MDO452 FRIENDSHIP RD			
					31.33	CO0249 CAREY RD			
					31.58	MILE MARKER 32.0			
					32.18	MDO090 OCEAN CITY EXPWY			
					32.18	STRUC #23031			
			DIVIDED		32.19				9,000
			UNDIVIDED		32.31		2	22I	
					32.56	MILE MARKER 33.0			
			DIVIDED		33.25		2	24I	
					33.30	MDO589 RACETRACK RD			
			UNDIVIDED		33.35		2	22I	
					33.55	MILE MARKER 34.0			
					34.35	CO0244 PEERLESS RD			
					34.55	MILE MARKER 35.0			
					35.53	MILE MARKER 36.0			
					36.11	MDO367 BISHOPVILLE RD			9,900
					36.53	MILE MARKER 37.0			
					36.61	R/R #MDDE 531 883 T			
					37.04	MDO610 WHALEYSVILLE RD			

* A, B = UNIMPROVED; C = GRADED & DRAINED; D, E = SOIL, GRAVEL, STONE; F, G = LOW TYPE BITUMINOUS;
H, I = HIGH TYPE BITUMINOUS; J = CONCRETE; K = BRICK; L = BLOCK

STATE HIGHWAY ADMINISTRATION OF MARYLAND
HIGHWAY INFORMATION SERVICES DIVISION
DATA SUPPORT GROUP

STATE HIGHWAY LOCATION REFERENCE

ROUTE NUMBER.....US 113 CONTINUED
INVENTORY DIRECTION...NORTH
NAME: WORCESTER HWY

COUNTY-WORCESTER
SHA DISTRICT.....1
DATE.....12/31/92

SYSTEM	FUNCTIONAL CLASS	HWY TYPE	ACCESS CTL	MILEPOINT	MILEPOINT DESCRIPTION	MARKED LANES	SURFACE WIDTH/TYPE*	AADT
PRIMARY	R	RUR-OTHER PRIN ART	UNDIVIDED	37.50	MILE MARKER 38.0	2	22I	9,900
			DIVIDED	37.80		2	36I	
				37.84	DELAWARE ST/L			

ROUTE NUMBER.....MD 250A
INVENTORY DIRECTION...EAST
NAME: OLD VIRGINIA RD

SECONDARY	R	RUR-MAJOR COLLECTOR	DIVIDED	0.00	MD0675A MARKET ST	2	32I	1,299
				0.00	CD0263 OLD VIRGINIA RD (BACK)			
	U			0.01	IN CORP LMTS POCOMOKE CITY			
				0.11		4	48I	
	R			0.18	OUT CORP LMTS POCOMOKE CITY			
				0.19	US0013 OCEAN HWY			
				0.19	US0113 WORCESTER HWY (AHEAD)			

ROUTE NUMBER.....MD 346
INVENTORY DIRECTION...EAST
NAME: OLD OCEAN CITY RD

SECONDARY	R	RUR-MAJOR COLLECTOR	UNDIVIDED	0.00	WICOMIC0 CO/L	2	24I	2,200
				0.00	STRUC #22011 POCOMOKE RIVER			
		RUR-MINOR COLLECTOR		0.93	MD0610 WHALEYSVILLE RD			1,400
				4.07	CD0251 PITTS RD			
				4.33	MD0090 OCEAN CITY EXPWY			
				4.33	STRUC #23025			
				4.42	CD0250 CAREY RD			
				5.67	US0050 OCEAN GATEWAY			1,575
NAME:		OLD OCEAN CITY BLVD		5.67				
				5.69		2	20I	
				5.87		2	22I	
				7.88	MD0818 N MAIN ST			
				7.98	R/R #CR 531 870 S			
	U			8.30	IN CORP LMTS BERLIN			
		RUR-MAJOR COLLECTOR	DIVIDED	8.36	MD0377 WILLIAMS ST	2	24I	
				8.45	US0113 WORCESTER HWY	2	20I	
			UNDIVIDED	8.54		2	22I	
	R			8.60	OUT CORP LMTS BERLIN			

* A, B = UNIMPROVED; C = GRADED & DRAINED; D, E = SOIL, GRAVEL, STONE; F, G = LOW TYPE BITUMINOUS;
H, I = HIGH TYPE BITUMINOUS; J = CONCRETE; K = BRICK; L = BLOCK

STATE HIGHWAY LOCATION REFERENCE

ROUTE NUMBER..... MD 346 CONTINUED
INVENTORY DIRECTION... EAST
NAME: OLD OCEAN CITY BLVD

COUNTY-WORCESTER
SHA DISTRICT..... 1
DATE..... 12/31/92

SYSTEM	FUNCTIONAL CLASS	HWY TYPE	ACCESS CTL	MILEPOINT	MILEPOINT DESCRIPTION	MARKED LANES	SURFACE WIDTH/TYPE*	AADT
SECONDARY R	RUR-MAJOR COLLECTOR	DIVIDED	NONE	9.22		2	54I	1,575
				9.26	US0050 OCEAN GATEWAY			

ROUTE NUMBER..... MD 354
INVENTORY DIRECTION... NORTH
NAME: WHITON RD

SECONDARY R	RUR-MAJOR COLLECTOR	UNDIVIDED	NONE	0.00	MD0012 SNOW HILL RD	2	24I	425
				0.00	CO0028 NASSAWANGO RD (BACK)	2	22I	
				0.08				825
				3.66				
				7.12	STRUC #23011 TILGHMAN RACE			
				7.64	WICOMICO CO/L			

ROUTE NUMBER..... MD 359
INVENTORY DIRECTION... NORTH
NAME: BYPASS RD

SECONDARY R	RUR-LOCAL	UNDIVIDED	NONE	0.00	ROAD END	2	24I	299
				1.09	MD0756 OLD SNOW HILL RD			

ROUTE NUMBER..... MD 359A
INVENTORY DIRECTION... NORTH
NAME: OLDS RD

SECONDARY R	RUR-LOCAL	UNDIVIDED	NONE	0.00	MD0756 OLD SNOW HILL RD	2	18I	99
				0.07		2	16I	
				0.14	ROAD END			

ROUTE NUMBER..... MD 364
INVENTORY DIRECTION... NORTH
NAME: DIVIDING CREEK RD

SECONDARY R	RUR-MAJOR COLLECTOR	UNDIVIDED	NONE	0.00	SOMERSET CO/L	2	22I	1,500
-------------	---------------------	-----------	------	------	---------------	---	-----	-------

* A, B = UNIMPROVED; C = GRADED & DRAINED; D, E = SOIL, GRAVEL, STONE; F, G = LOW TYPE BITUMINOUS;
H, I = HIGH TYPE BITUMINOUS; J = CONCRETE; K = BRICK; L = BLOCK

STATE HIGHWAY ADMINISTRATION OF MARYLAND
HIGHWAY INFORMATION SERVICES DIVISION
DATA SUPPORT GROUP

PAGE..... 11

STATE HIGHWAY LOCATION REFERENCE

ROUTE NUMBER..... MD 364 CONTINUED
INVENTORY DIRECTION... NORTH
NAME: DIVIDING CREEK RD

COUNTY-WORCESTER
SHA DISTRICT..... 1
DATE..... 12/31/92

SYSTEM	FUNCTIONAL CLASS	HWY TYPE	ACCESS CTL	MILEPOINT	MILEPOINT DESCRIPTION	MARKED LANES	SURFACE WIDTH/TYPE*	AADT
SECONDARY R	RUR-MAJOR COLLECTOR	UNDIVID	NONE	0.00	STRUC #19010 DIVIDING CREEK	2	22I	1,500
				1.27	C00039 WHITESBURG RD			
				1.54	C00297 WHITESBURG RD			
	RUR-LOCAL			2.71	C00028 NASSAWANGO RD			
				2.72	ROAD END			

ROUTE NUMBER..... MD 365
INVENTORY DIRECTION... EAST
NAME: S BAY ST

SECONDARY U	RUR-MAJOR COLLECTOR	UNDIVID	NONE	0.00	M00394 E MARKET ST	2	22I	1,400
				0.30	R/R #CR 531 843 V	2	29I	
				0.37		2	21I	
R				0.48	OUT CORP LMTS SNOW HILL			
				0.51		2	22I	
NAME: PUBLIC LANDING RD				1.03	US0113 WORCESTER HWY			
				1.12	STRUC #23012 PATTYS BRANCH			
	RUR-MINOR COLLECTOR			4.71	C00100 PAW PAW CREEK RD			600
				4.71	C00317 TAYLOR RD			
				6.29	C00103 PUBLIC LANDING WHARF RD			

ROUTE NUMBER..... MD 366
INVENTORY DIRECTION... EAST
NAME: STOCKTON RD

SECONDARY U	RUR-MAJOR COLLECTOR	UNDIVID	NONE	0.00	M00675A MARKET ST	2	30I	3,000
				0.03		2	22I	
R				0.08	OUT CORP LMTS POCOMOKE CITY			
				0.20	US0013 OCEAN HWY			
				3.41				1,200
				4.09	M00703 KLEJ GRANGE RD			
				8.33		2	24I	
	RUR-MINOR COLLECTOR			8.39	M00012 SNOW HILL RD	2	20I	
NAME: GEORGE ISLAND LANDING RD				8.39				
				11.27	ROAD END			

* A, B = UNIMPROVED; C = GRADED & DRAINED; D, E = SOIL, GRAVEL, STONE; F, G = LOW TYPE BITUMINOUS;
H, I = HIGH TYPE BITUMINOUS; J = CONCRETE; K = BRICK; L = BLOCK

STATE HIGHWAY ADMINISTRATION OF MARYLAND
HIGHWAY INFORMATION SERVICES DIVISION
DATA SUPPORT GROUP

STATE HIGHWAY LOCATION REFERENCE

ROUTE NUMBER.....MD 367
INVENTORY DIRECTION...EAST
NAME: BISHOPVILLE RD

COUNTY-WORCESTER
SHA DISTRICT.....1
DATE.....12/31/92

SYSTEM	FUNCTIONAL CLASS	HWY TYPE	ACCESS CTL	MILEPOINT	MILEPOINT DESCRIPTION	MARKED LANES	SURFACE WIDTH/TYPE*	AADT
SECONDARY R	RUR-MINOR COLLECTOR	UNDIVIDED	NONE	0.00	CO0235 BISHOPVILLE RD (BACK)	2	22I	1,700
				0.09	US0113 WORCESTER HWY			
				1.79	STRUC #23013 BUNTINGS BRANCH			
				1.84	MD0368 ST MARTINS NECK RD			
				2.13	MD0568 HATCHERY RD			
				2.60	DELAWARE ST/L			

ROUTE NUMBER.....MD 368
INVENTORY DIRECTION...NORTH
NAME: ST MARTINS NECK RD

SECONDARY R	RUR-MINOR COLLECTOR	UNDIVIDED	NONE	0.00	CO0220 ST MARTINS NECK RD (BACK)	2	22I	1,600
				0.28	MD0367 BISHOPVILLE RD			

ROUTE NUMBER.....MD 371
INVENTORY DIRECTION...NORTH
NAME: CEDAR HALL RD

SECONDARY R	RUR-LOCAL	UNDIVIDED	NONE	0.00	CO0058 CEDARHALL WHARF RD (BACK)	2	20I	2,700
	RUR-MINOR COLLECTOR			0.07				
	RUR-LOCAL			3.05	CO0274 POCOMOKE BELTWAY			
	RUR-MINOR COLLECTOR			3.72	CO0053 DUNN SWAMP RD			
NAME: SECOND ST				4.06				
U				4.07	IN CORP LMTS POCOMOKE CITY			
				4.22		2	28I	
				4.27	MU0510 SECOND ST (AHEAD)			

ROUTE NUMBER.....MD 374
INVENTORY DIRECTION...EAST
NAME: LIBERTYTOWN RD

SECONDARY R	RUR-MAJOR COLLECTOR	UNDIVIDED	NONE	0.00	WICOMICO CO/L	2	22I	1,900
				0.00	STRUC #23017 POCOMOKE RIVER			
				3.63	CO0321 IRONSHIRE STATION RD			
				3.63	CO0322 PURNELL CROSSING RD			
				4.01	STRUC #23014 LIBERTYTOWN BRANCH			

* A, B = UNIMPROVED; C = GRADED & DRAINED; D, E = SOIL, GRAVEL, STONE; F, G = LOW TYPE BITUMINOUS;
H, I = HIGH TYPE BITUMINOUS; J = CONCRETE; K = BRICK; L = BLOCK

STATE HIGHWAY ADMINISTRATION OF MARYLAND
HIGHWAY INFORMATION SERVICES DIVISION
DATA SUPPORT GROUP

STATE HIGHWAY LOCATION REFERENCE

ROUTE NUMBER..... MD 374 CONTINUED
INVENTORY DIRECTION... EAST
NAME: BROAD ST

COUNTY-WORCESTER
SHA DISTRICT..... 1
DATE..... 12/31/92

SYSTEM	FUNCTIONAL CLASS	HWY TYPE	ACCESS CTL	MILEPOINT	MILEPOINT DESCRIPTION	MARKED LANES	SURFACE WIDTH/TYPE*	AADT
SECONDARY R	RUR-MAJOR COLLECTOR	UNDIVID	NONE	4.83		2	22I	925
U				8.04	IN CORP LMTS BERLIN			
NAME: BROAD ST				8.04				
				8.50	R/R #CR 531 865 V	2	20I	
				8.58		2	26I	
				8.61	MD0375 COMMERCE ST			
				8.70	MD0818 N&S MAIN ST			

ROUTE NUMBER..... MD 375
INVENTORY DIRECTION... NORTH
NAME: COMMERCE ST

SECONDARY U	RUR-LOCAL	UNDIVID	NONE	0.00	MD0818 N MAIN ST	1	22I	1,499
				0.06	MD0374 BROAD ST			

ROUTE NUMBER..... MD 376
INVENTORY DIRECTION... EAST
NAME: BAY ST

SECONDARY U	RUR-MAJOR COLLECTOR	UNDIVID	NONE	0.00	MD0818 S MAIN ST	2	30I	1,225
				0.01	MD0377 WILLIAMS ST	2	24I	
				0.30		2	30I	
				0.36		2	24I	
	RUR-MINOR ARTERIAL			0.42	US0113 WORCESTER HWY			
				0.48		2	22I	
	R			0.83	OUT CORP LMTS BERLIN			
NAME: ASSATEAGUE RD				0.83				
				0.83	STRUC #23039 HUDSON BRANCH			
				1.67				925
				1.74	STRUC #23019 TRAPPE CREEK			
				1.75	CO0154 SINEPUXENT RD			
				3.85	STRUC #23015 AYER CREEK			
				4.56	MD0611 STEPHEN DECATUR RD			

* A, B = UNIMPROVED; C = GRADED & DRAINED; D, E = SOIL, GRAVEL, STONE; F, G = LOW TYPE BITUMINOUS;
H, I = HIGH TYPE BITUMINOUS; J = CONCRETE; K = BRICK; L = BLOCK

STATE HIGHWAY ADMINISTRATION OF MARYLAND
HIGHWAY INFORMATION SERVICES DIVISION
DATA SUPPORT GROUP

STATE HIGHWAY LOCATION REFERENCE

ROUTE NUMBER..... MD 377
INVENTORY DIRECTION... NORTH
NAME: WILLIAMS ST

COUNTY-WORCESTER
SHA DISTRICT..... 1
DATE..... 12/31/92

SYSTEM	FUNCTIONAL CLASS	HWY TYPE	ACCESS CTL	MILEPOINT	MILEPOINT DESCRIPTION	MARKED LANES	SURFACE WIDTH/TYPE*	AADT
SECONDARY U	RUR-MAJOR COLLECTOR	UNDIVID	NONE	0.00	MD0376 BAY ST	2	24I	2,099
				0.04		2	26I	
				0.21		2	28I	
				0.48		2	32I	
				0.52		2	28I	
				0.61		2	27I	
				0.78	MD0346 OLD OCEAN CITY BLVD			

ROUTE NUMBER..... MD 378
INVENTORY DIRECTION... NORTH
NAME: BALTIMORE AVE

SECONDARY U	URB-MINOR ARTERIAL	UNDIVID	NONE	0.00	MD0528 S 1ST ST	3	34I	8,799
	URB-OTHER PRIN ART			0.39	US0050 N DIVISION ST			
				0.47	MD0378A 1ST ST			
				0.95		2	24I	
				1.02	MD0378B 9TH ST			
				1.42	MU0060 BALTIMORE AVE			
NAME: 15TH ST				1.42				
				1.49	MU9090 15TH ST (AHEAD)			
				1.49	MD0528 PHILADELPHIA AVE			

ROUTE NUMBER..... MD 378A
INVENTORY DIRECTION... EAST
NAME: 1ST ST

SECONDARY U	URB-LOCAL	UNDIVID	NONE	0.00	MD0378 BALTIMORE AVE	2	24I	4,299
				0.07	MD0528 PHILADELPHIA AVE			

ROUTE NUMBER..... MD 378B
INVENTORY DIRECTION... EAST
NAME: 9TH ST

SECONDARY U	URB-LOCAL	UNDIVID	NONE	0.00	MD0378 BALTIMORE AVE	2	24I	4,299
				0.07	MD0528 PHILADELPHIA AVE			

* A, B = UNIMPROVED; C = GRADED & DRAINED; D, E = SOIL, GRAVEL, STONE; F, G = LOW TYPE BITUMINOUS;
H, I = HIGH TYPE BITUMINOUS; J = CONCRETE; K = BRICK; L = BLOCK

STATE HIGHWAY ADMINISTRATION OF MARYLAND
HIGHWAY INFORMATION SERVICES DIVISION
DATA SUPPORT GROUP

STATE HIGHWAY LOCATION REFERENCE

ROUTE NUMBER.....MD 394
INVENTORY DIRECTION...NORTH
NAME: MARKET ST

COUNTY-WORCESTER
SHA DISTRICT..... 1
DATE..... 12/31/92

SYSTEM	FUNCTIONAL CLASS	HWY TYPE	ACCESS CTL	MILEPOINT	MILEPOINT DESCRIPTION	MARKED LANES	SURFACE WIDTH/TYPE*	AADT
SECONDARY R	RUR-MAJOR COLLECTOR	UNDIVID	NONE	0.00	US0113 WORCESTER HWY	2	24I	1,499
				0.06		2	22I	
	U			2.01	IN CORP LMTS SNOW HILL			5,599
				2.36		2	30I	
NAME: W MARKET ST				2.57				
				2.67	MD0012 W MARKET ST (AHEAD)			
				2.85	MD0012 WASHINGTON ST/W MARKET ST (BACK)	2	34I	
NAME: E MARKET ST				2.85				
				3.02	MD0365 S BAY ST	2	24I	
				3.06		2	22I	
	R			3.56	OUT CORP LMTS SNOW HILL			
NAME: MARKET ST				3.56				
				3.77	STRUC #23008 PURNELL BRANCH			
				3.93		2	24I	
				4.16	US0113 WORCESTER HWY			

ROUTE NUMBER.....MD 452
INVENTORY DIRECTION...NORTH
NAME: FRIENDSHIP RD

SECONDARY R	RUR-MINOR COLLECTOR	UNDIVID	NONE	0.00	US0050 OCEAN GATEWAY	2	24I	1,325
				0.00	C00150 SEAHAWK RD (BACK)			
				0.02	M00707B GRAYS CORNER RD			
				1.64	US0113 WORCESTER HWY			

ROUTE NUMBER.....MD 528
INVENTORY DIRECTION...SOUTH
NAME: COASTAL HWY

SECONDARY U	URB-OTHER PRIN ART	DIVIDED	NONE	0.00	DELAWARE ST/L	6	66I	15,325
				2.97				34,100
				4.68	MD0090B SPUR			
				4.71	MD0090 OCEAN CITY EXPWY			32,250
				4.72	MD0090A SPUR			
				6.39	MU9185 33RD ST			30,600
NAME: PHILADELPHIA AVE				6.39				
		UNDIVID		6.86		6	70I	
				7.57	MD0378 15TH ST	5	55I	

* A, B = UNIMPROVED; C = GRADED & DRAINED; D, E = SOIL, GRAVEL, STONE; F, G = LOW TYPE BITUMINOUS;
H, I = HIGH TYPE BITUMINOUS; J = CONCRETE; K = BRICK; L = BLOCK

STATE HIGHWAY LOCATION REFERENCE

ROUTE NUMBER..... MD 528 CONTINUED
INVENTORY DIRECTION... SOUTH
NAME: PHILADELPHIA AVE

COUNTY-WORCESTER
SHA DISTRICT..... 1
DATE..... 12/31/92

SYSTEM	FUNCTIONAL CLASS	HWY TYPE	ACCESS CTL	MILEPOINT	MILEPOINT DESCRIPTION	MARKED LANES	SURFACE WIDTH/TYPE*	AADT
SECONDARY U	URB-OTHER PRIN ART	UNDIVIDED	NONE	7.57	MU9090 15TH ST	5	55I	30,600
		DIVIDED		7.89		4	51I	
		UNDIVIDED		7.96	MD0378B 9TH ST	2	26I	
				8.44		4	48I	
				8.51	MD0378A 1ST ST	2	22I	
	URB-MINOR ARTERIAL			8.61	US0050 OCEAN GATEWAY/N DIVISION ST			
				8.64		3	38I	
				8.76		3	41I	
				8.98		3	40I	
NAME: S 1ST ST				9.03				
				9.04	MD0378 BALTIMORE AVE			

ROUTE NUMBER..... MD 568
INVENTORY DIRECTION... NORTH
NAME: HATCHERY RD

SECONDARY R	RUR-MINOR COLLECTOR	UNDIVIDED	NONE	0.00	MD0367 BISHOPVILLE RD	2	22I	1,000
				0.41	DELAWARE ST/L			

ROUTE NUMBER..... MD 589
INVENTORY DIRECTION... NORTH
NAME: RACETRACK RD

SECONDARY R	RUR-MAJOR COLLECTOR	UNDIVIDED	NONE	0.00	US0050 OCEAN GATEWAY	4	51I	7,400
				0.04	MD0707B GRAYS CORNER RD	3	36I	
				0.53		2	24I	
				2.12	CO0209 MANKLIN CREEK RD			
		DIVIDED		2.46				
				2.63	MD0090 OCEAN CITY EXPWY			7,000
				2.63	STRUC #23026			
				3.07	CO0583 OCEAN PKWY			
		UNDIVIDED		3.19				
				4.68	US0113 WORCESTER HWY			

* A, B = UNIMPROVED; C = GRADED & DRAINED; D, E = SOIL, GRAVEL, STONE; F, G = LOW TYPE BITUMINOUS;
H, I = HIGH TYPE BITUMINOUS; J = CONCRETE; K = BRICK; L = BLOCK

STATE HIGHWAY ADMINISTRATION OF MARYLAND
HIGHWAY INFORMATION SERVICES DIVISION
DATA SUPPORT GROUP

PAGE..... 17

STATE HIGHWAY LOCATION REFERENCE

ROUTE NUMBER..... MD 610
INVENTORY DIRECTION... EAST
NAME: DALE RD

COUNTY-WORCESTER
SHA DISTRICT..... 1
DATE..... 12/31/92

SYSTEM	FUNCTIONAL CLASS	HWY TYPE	ACCESS CTL	MILEPOINT	MILEPOINT DESCRIPTION	MARKED LANES	SURFACE WIDTH/TYPE*	AADT
SECONDARY R	RUR-LOCAL	UNDIVIDED	NONE	0.00	CD0176 DALE RD (BACK)	2	24I	3,800
				0.18		2	22I	
	RUR-MAJOR COLLECTOR			0.20	US0050 OCEAN GATEWAY			
NAME: WHALEYSVILLE RD				0.20				
				0.28		2	24I	
				0.73	MD0346 OLD OCEAN CITY RD	2	22I	
				3.77	CD0244 PEERLESS RD			2,700
				3.77	CD0340 SHAVOX CHURCH RD			
				6.53	US0113 WORCESTER HWY			

ROUTE NUMBER..... MD 611
INVENTORY DIRECTION... NORTH
NAME: STEPHEN DECATUR RD

SECONDARY R	RUR-MINOR ARTERIAL	UNDIVIDED	NONE	0.00	ASSATEAGUE STATE PARK	2	27F	1,525
				0.02		2	27I	
				0.06		2	42I	
		DIVIDED		0.09		2	26I	
				0.12		2	24I	
		UNDIVIDED		0.20		2	21I	
				0.72		2	24I	
				0.87	STRUC #23018 SINEPUXENT BAY			
				1.03		2	21I	
				2.12		2	20I	2,825
				2.94		2	21I	
				3.44		2	20I	
				4.36		2	24I	
				4.45		3	39I	
				4.49	MD0376 ASSATEAGUE RD			3,225
				4.58		2	24I	
		DIVIDED		5.16				
		UNDIVIDED		5.43				
		DIVIDED		6.92				
		UNDIVIDED		7.15				
		DIVIDED		7.63				
		UNDIVIDED		7.93				
				8.16	MD0707A OLD BRIDGE RD			3,100
				8.51	US0050 OCEAN GATEWAY			

* A, B = UNIMPROVED; C = GRADED & DRAINED; D, E = SOIL, GRAVEL, STONE; F, G = LOW TYPE BITUMINOUS;
H, I = HIGH TYPE BITUMINOUS; J = CONCRETE; K = BRICK; L = BLOCK

STATE HIGHWAY ADMINISTRATION OF MARYLAND
HIGHWAY INFORMATION SERVICES DIVISION
DATA SUPPORT GROUP

STATE HIGHWAY LOCATION REFERENCE

ROUTE NUMBER..... MD 626A
INVENTORY DIRECTION... EAST
NAME: GOLF COURSE RD

COUNTY-WORCESTER
SHA DISTRICT..... 1
DATE..... 12/31/92

SYSTEM	FUNCTIONAL CLASS	HWY TYPE	ACCESS CTL	MILEPOINT	MILEPOINT DESCRIPTION	MARKED LANES	SURFACE WIDTH/TYPE*	AADT
SECONDARY R	URB-COLLECTOR	UNDIVIDED	NONE	0.00	MD0707A OLD BRIDGE RD	2	22I	799
				0.00	CD0186 GOLF COURSE RD (BACK)			
	URB-LOCAL			0.26		2	20I	
NAME: SUNSET AVE				0.26				
				0.72	ROAD END			

ROUTE NUMBER..... MD 626B
INVENTORY DIRECTION... NORTH
NAME: WHARF RD

SECONDARY R	URB-LOCAL	UNDIVIDED	NONE	0.00	ROAD END	2	19H	799
				0.08	MD0707A OLD BRIDGE RD			

ROUTE NUMBER..... MD 675A
INVENTORY DIRECTION... NORTH
NAME: MARKET ST

SECONDARY U	RUR-MAJOR COLLECTOR	UNDIVIDED	NONE	0.00	US0013 OCEAN HWY	1	17I	6,100
				0.25		2	24I	
				0.30	MD0366 STOCKTON RD			
				0.39	CD0263 OLD VIRGINIA RD	2	30I	
				0.39	MD0250A OLD VIRGINIA RD			
				0.43		2	23I	
				1.43	MD0756 SIXTH ST			
				1.70		2	30I	
				1.75	MU0510 SECOND ST	2	33I	4,900
				1.86		2	40I	
				1.95	STRUC #23004 POCOMOKE RIVER			
				1.95	SOMERSET CO/L			

ROUTE NUMBER..... MD 703
INVENTORY DIRECTION... EAST
NAME: KLEJ GRANGE RD

SECONDARY R	RUR-LOCAL	UNDIVIDED	NONE	0.00	ROAD END	2	15J	99
				0.05		2	20I	

* A, B = UNIMPROVED; C = GRADED & DRAINED; D, E = SOIL, GRAVEL, STONE; F, G = LOW TYPE BITUMINOUS;
H, I = HIGH TYPE BITUMINOUS; J = CONCRETE; K = BRICK; L = BLOCK

STATE HIGHWAY ADMINISTRATION OF MARYLAND
HIGHWAY INFORMATION SERVICES DIVISION
DATA SUPPORT GROUP

STATE HIGHWAY LOCATION REFERENCE

ROUTE NUMBER.....MD 703 CONTINUED
INVENTORY DIRECTION...EAST
NAME: KLEJ GRANGE RD

COUNTY-WORCESTER
SHA DISTRICT.....1
DATE.....12/31/92

SYSTEM	FUNCTIONAL CLASS	HWY TYPE	ACCESS CTL	MILEPOINT	MILEPOINT DESCRIPTION	MARKED LANES	SURFACE WIDTH/TYPE*	AADT
SECONDARY R	RUR-LOCAL	UNDIVIDED	NONE	0.08 MD0366	STOCKTON RD	2	20I	99

ROUTE NUMBER.....MD 707A
INVENTORY DIRECTION...EAST
NAME: OLD BRIDGE RD

SECONDARY R	RUR-LOCAL	UNDIVIDED	NONE	0.00 US0050	OCEAN GATEWAY	2	22I	799
	URB-LOCAL			0.79 MD0611	STEPHEN DECATUR RD			
				1.25 MD0626A	GOLF COURSE RD			
				1.25 C00186	GOLF COURSE RD			
				1.89 MD0626B	WHARF RD			

ROUTE NUMBER.....MD 707B
INVENTORY DIRECTION...EAST
NAME: GRAYS CORNER RD

SECONDARY R	RUR-LOCAL	UNDIVIDED	NONE	0.00	ROAD END	2	17I	799
				0.07 MD0452	FRIENDSHIP RD	2	22I	
				1.44 MD0589	RACETRACK RD			
				2.27 US0050WA	SPUR			
				3.02 US0050WB	SPUR			
				3.22 US0050WC	SPUR			
				3.29	ROAD END			

ROUTE NUMBER.....MD 756
INVENTORY DIRECTION...EAST
NAME: SIXTH ST

MUNICIPAL U	RUR-MAJOR COLLECTOR	UNDIVIDED	NONE	0.00 MD0675A	MARKET ST	2	24I	3,500
				0.28		2	38I	
NAME: LINDEN AVE				0.28				
	RUR-MINOR ARTERIAL			0.38 US0013	OCEAN HWY	2	22I	
NAME: OLD SNOW HILL RD				0.38				
SECONDARY R				0.39	END MUNICIPAL MAINTENANCE			
				0.39	BEGIN STATE MAINTENANCE			
				0.39	OUT CORP LMTS POCOMOKE CITY			

* A, B = UNIMPROVED; C = GRADED & DRAINED; D, E = SOIL, GRAVEL, STONE; F, G = LOW TYPE BITUMINOUS;
H, I = HIGH TYPE BITUMINOUS; J = CONCRETE; K = BRICK; L = BLOCK

STATE HIGHWAY ADMINISTRATION OF MARYLAND
HIGHWAY INFORMATION SERVICES DIVISION
DATA SUPPORT GROUP

STATE HIGHWAY LOCATION REFERENCE

ROUTE NUMBER..... MD 756 CONTINUED
INVENTORY DIRECTION... EAST
NAME: OLD SNOW HILL RD

COUNTY-WORCESTER
SHA DISTRICT..... 1
DATE..... 12/31/92

SYSTEM	FUNCTIONAL CLASS	HWY TYPE	ACCESS CTL	MILEPOINT	MILEPOINT DESCRIPTION	MARKED LANES	SURFACE WIDTH/TYPE*	AADT
SECONDARY R	RUR-MINOR ARTERIAL	UNDIVIDED	NONE	1.45	MD0359 BYPASS RD	2	24I	3,500
				1.51	MD0359A OLDS RD			
				1.55	US0113 WORCESTER HWY			

ROUTE NUMBER..... MD 818
INVENTORY DIRECTION... NORTH
NAME: S MAIN ST

SECONDARY U	RUR-MAJOR COLLECTOR	DIVIDED	NONE	0.00	US0113 WORCESTER HWY	2	28I	1,699
		UNDIVIDED		0.05	MD0818A SPUR	2	24I	
				0.11		2	22I	
				0.34		2	27I	
	RUR-MINOR COLLECTOR			0.80	MD0376 BAY ST			
				0.82	MD0374 BROAD ST			
NAME: N MAIN ST				0.82				
				0.87	MD0375 COMMERCE ST			
				0.98		2	25I	
				1.23	R/R #MDDE 531 869 X			
				1.24		2	24I	
				1.29		2	27I	
R	RUR-LOCAL			1.46	OUT CORP LMTS BERLIN			
				1.47	MD0346 OLD OCEAN CITY BLVD	2	22I	
				2.16	US0050 OCEAN GATEWAY			
				2.60	R/R #MDDE 531 877 P			
				2.62	US0113 WORCESTER HWY			

ROUTE NUMBER..... MD 818A
INVENTORY DIRECTION... WEST
NAME: SPUR

SECONDARY U	RUR-LOCAL	UNDIVIDED	NONE	0.00	MD0818 S MAIN ST	1	24I	
				0.08	US0113 WORCESTER HWY			

* A, B = UNIMPROVED; C = GRADED & DRAINED; D, E = SOIL, GRAVEL, STONE; F, G = LOW TYPE BITUMINOUS;
H, I = HIGH TYPE BITUMINOUS; J = CONCRETE; K = BRICK; L = BLOCK

STATE HIGHWAY ADMINISTRATION OF MARYLAND
HIGHWAY INFORMATION SERVICES DIVISION
DATA SUPPORT GROUP

PAGE..... 21


STATE HIGHWAY LOCATION REFERENCE

ROUTE NUMBER.....MD 992F
INVENTORY DIRECTION...NORTH
NAME: US 50 SERVICE RD

COUNTY-WORCESTER
SHA DISTRICT..... 1
DATE..... 12/31/92

SYSTEM	FUNCTIONAL CLASS	HWY TYPE	ACCESS CTL	MILEPOINT	MILEPOINT DESCRIPTION	MARKED LANES	SURFACE WIDTH/TYPE*	AADT
SECONDARY R	RUR-LOCAL	UNDIVID	NONE	0.00 0.25	US0050 OCEAN GATEWAY ROAD END	2	18F	

* A, B = UNIMPROVED; C = GRADED & DRAINED; D, E = SOIL, GRAVEL, STONE; F, G = LOW TYPE BITUMINOUS;
H, I = HIGH TYPE BITUMINOUS; J = CONCRETE; K = BRICK; L = BLOCK



1993


HIGHWAY LOCATION REFERENCE

**BALTIMORE
CITY**

ROUTE ALERT LIST

BALTIMORE CITY

None



STATE HIGHWAY ADMINISTRATION OF MARYLAND
HIGHWAY INFORMATION SERVICES DIVISION
DATA SUPPORT GROUP

PAGE..... 1

STATE HIGHWAY LOCATION REFERENCE

ROUTE NUMBER..... US 1
INVENTORY DIRECTION... NORTH
NAME: SOUTHWESTERN BLVD

COUNTY-BALTIMORE CITY
SHA DISTRICT.....
DATE..... 12/31/92

SYSTEMSTATE....	FUNCTIONAL CLASS	HWY TYPE	ACCESS CTL	MILEPOINT	MILEPOINT DESCRIPTION	MARKED LANES	SURFACE WIDTH/TYPE*	AADT
MUNICIPAL U	URB-OTHER PRIN ART	DIVIDED	NONE	0.00	BALTIMORE CO/L	6	72I	8,900
				0.28		5	72I	
				0.33	MD0372 WILKENS AVE	4	48I	27,500
NAME: WILKENS AVE				0.33				
				0.36		5	60J	
				0.46	R/R #ATK 529 621 L			
				0.46	STRUC #BC 5220			
		UNDIVIDED		0.49				
				0.60		4	45I	
		DIVIDED		0.87		4	58I	
				0.92	MU0101 CATON AVE			35,700
				0.92	US0001AL CATON AVE			
		UNDIVIDED		1.00		5	62I	
				1.05		4	55I	
				1.11	MU1970 DESOTO RD			
				1.25	STRUC #BC 3001 MAIDEN CHOICE RUN			
				1.32	R/R #CR 530 161 H			
				1.45	MU4190 DUKELAND ST			
				1.49	STRUC #BC 3003 GWYNNS FALLS			
				1.58	R/R #CSX 831 622 W			
				1.58	STRUC #BC 5203			
		DIVIDED		1.60		4	56I	
				1.67	MU4185 BRUNSWICK ST			
				1.84	MU4180 MILLINGTON AVE			
				2.23	MU4500 PULASKI ST			
				2.39	MU0043 MONROE ST			
				2.49	MU6141 WILKENS AVE	8	84I	36,300
NAME: FULTON AVE				2.49				
				2.67	MU1391 PRATT ST			
				2.74	MD0144 LOMBARD ST			
				2.74	MU1390 LOMBARD ST			
				2.88	MU1670 BALTIMORE ST			
				2.97	MU1680 FAYETTE ST			
				3.05	MU4165 LEXINGTON ST			
				3.15	MU1690 SARATOGA ST			
				3.21	MU6168 MULBERRY ST	8	117I	
				3.25	US0040 NO NAME			
				3.25	STRUC #BC 5309			
				3.28	MU6169 FRANKLIN ST	7	79I	
				3.37	MU1920 EDMONDSON AVE	9	110I	
				3.62	MU1900 LAFAYETTE AVE			

* A, B = UNIMPROVED; C = GRADED & DRAINED; D, E = SOIL, GRAVEL, STONE; F, G = LOW TYPE BITUMINOUS;
H, I = HIGH TYPE BITUMINOUS; J = CONCRETE; K = BRICK; L = BLOCK

STATE HIGHWAY ADMINISTRATION OF MARYLAND
HIGHWAY INFORMATION SERVICES DIVISION
DATA SUPPORT GROUP

STATE HIGHWAY LOCATION REFERENCE

ROUTE NUMBER.....US 1 CONTINUED
INVENTORY DIRECTION....NORTH
NAME: FULTON AVE

COUNTY-BALTIMORE CITY
SHA DISTRICT.....
DATE..... 12/31/92

SYSTEM	FUNCTIONAL CLASS	HWY TYPE	ACCESS CTL	MILEPOINT	MILEPOINT DESCRIPTION	MARKED LANES	SURFACE WIDTH/TYPE*	AADT
MUNICIPAL U	URB-OTHER PRIN ART	DIVIDED	NONE	3.87	R/R #ATK 589 630 K	9	110I	36,300
				4.07	MU4160 PRESSTHAN ST			
				4.19	MU2000 BAKER ST			
		UNDIVIDED		4.39	MDO140 FULTON AVE	4	58I	42,000
NAME: NORTH AVE				4.39				
				4.39	MU2210 NORTH AVE			
				4.54		4	48I	
				4.60	MU4005 PENNSYLVANIA AVE			
				4.63		4	58I	
		DIVIDED		4.89	MDO129 MCCULLOH ST			
				4.96		4	70I	
				5.05	MU1760 EUTAW PL			
				5.38	MU0957 PARK AVE	5	70I	
				5.49		6	72I	
				5.54	MU4065 MT ROYAL TERR			
				5.54	MU1780 MT ROYAL AVE			
				5.65	IS0083 JONES FALLS EXPWY			
				5.65	STRUC #BC 1103			
				5.65	EXIT #6			
				5.66		5	60I	29,800
				5.77	R/R #CR 530 865S & #CSX 140 857X			
				5.77	STRUC #BC 1208			
				5.84	MU1700 HOWARD ST	6	75I	
				5.92	MU1710 MARYLAND AVE			
				6.00	MDO139 CHARLES ST	6	66I	
				6.00	MU1125 CHARLES ST			
				6.09	MU1510 ST PAUL ST	6	72I	
				6.15	MDO002 CALVERT ST			
				6.15	MU1515 CALVERT ST			
				6.22	MU1450 GUILFORD AVE			
		UNDIVIDED		6.38	MDO045 GREENMOUNT AVE	6	60I	
				6.38	MU1500 GREENMOUNT AVE			
				6.52	MU1591 HOMEWOOD AVE	5	60I	
				6.56		4	60I	
		DIVIDED		6.76	MU1170 AISQUITH ST	4	56I	
				6.94	MU1359 HARFORD AVE			
				6.94	MDO147 HARFORD RD			
				7.00	MU4250 CAROLINE ST			
				7.17	MU1440 BROADWAY			
				7.35	MU1025 WOLFE ST			
				7.42	MU1085 WASHINGTON ST			
				7.66	MU1410 PATTERSON PARK AVE			

* A, B = UNIMPROVED; C = GRADED & DRAINED; D, E = SOIL, GRAVEL, STONE; F, G = LOW TYPE BITUMINOUS;
H, I = HIGH TYPE BITUMINOUS; J = CONCRETE; K = BRICK; L = BLOCK

STATE HIGHWAY ADMINISTRATION OF MARYLAND
HIGHWAY INFORMATION SERVICES DIVISION
DATA SUPPORT GROUP

PAGE..... 3

STATE HIGHWAY LOCATION REFERENCE

ROUTE NUMBER.....US 1 CONTINUED
INVENTORY DIRECTION...NORTH
NAME: BELAIR RD

COUNTY-BALTIMORE CITY
SHA DISTRICT.....
DATE..... 12/31/92

SYSTEM	FUNCTIONAL CLASS	HWY TYPE	ACCESS CTL	MILEPOINT	MILEPOINT DESCRIPTION	MARKED LANES	SURFACE WIDTH/TYPE*	AADT
MUNICIPAL U	URB-OTHER PRIN ART	UNDIVIDED	NONE	7.76	MU2950 NORTH AVE	4	50I	24,225
				7.92	MU1070 SINCLAIR LA			
				7.95	R/R #CSX 140 841 B			
				8.60	MD0151 ERDMAN AVE	4	63I	
				8.60	MU1050 ERDMAN AVE			
				8.91	MU2515 CHESTERFIELD AVE			
				8.92	MU2510 CHESTERFIELD AVE			
				9.00	MU2930 SHANNON DR			
				9.07	STRUC #BC 4402 HERRING RUN			
				9.20	MU1100 PARKSIDE DR			
				9.53	MU0055 MORAVIA RD			
				9.87	MU2465 WOODLEA AVE			
				9.87	MU2460 WOODLEA AVE			
				10.25	MU2455 FRANKFORD AVE			
				10.70	MU0961 HAMILTON AVE			
				10.82	MU2420 WHITE AVE			
				10.84	MU2415 WHITE AVE			
				11.54	MU1010 GLENMORE AVE			
				11.60	MU1030 CEDONIA AVE			
				11.80	MU1000 KENWOOD AVE			
				11.97	MU1022 FLEETWOOD AVE			
				11.97	BALTIMORE CO/L			

ROUTE NUMBER.....US 1A
INVENTORY DIRECTION...NORTH
NAME: CATON AVE

MUNICIPAL U	URB-OTHER PRIN ART	DIVIDED	NONE	0.00	BALTIMORE CO/L	4	50J	26,000
				0.08	MU0100 PATAPSCO AVE	6	72J	
				0.21	MU4175 GEORGETOWN RD			
				0.21	MU4170 JOH AVE			
				0.34		6	66I	
				0.60	IS0095 NO NAME			
				0.60	STRUC #BCW523			
				0.60	EXIT #50			
				0.87	MU1980 BENSON AVE			
		UNDIVIDED		0.91		4	44I	
				1.22	MU0101 CATON AVE (AHEAD)			

* A, B = UNIMPROVED; C = GRADED & DRAINED; D, E = SOIL, GRAVEL, STONE; F, G = LOW TYPE BITUMINOUS;
H, I = HIGH TYPE BITUMINOUS; J = CONCRETE; K = BRICK; L = BLOCK

STATE HIGHWAY ADMINISTRATION OF MARYLAND
HIGHWAY INFORMATION SERVICES DIVISION
DATA SUPPORT GROUP

STATE HIGHWAY LOCATION REFERENCE

ROUTE NUMBER. MD 2
INVENTORY DIRECTION. . . . NORTH
NAME: HANOVER ST

COUNTY-BALTIMORE CITY
SHA DISTRICT.
DATE. 12/31/92

SYSTEM STATE....	FUNCTIONAL CLASS	HWY TYPE	ACCESS CTL	MILEPOINT	MILEPOINT DESCRIPTION	MARKED LANES	SURFACE WIDTH/TYPE*	AADT
MUNICIPAL U	URB-OTHER PRIN ART	DIVIDED	NONE	0.00	ANNE ARUNDEL CO/L	5	52I	28,500
				0.00	MU1530 HANOVER ST			
				0.34	MD0173 PATAPSCO AVE	4	48I	
				0.34	MU0100 PATAPSCO AVE			
				0.43	IS0895 HARBOR TUNNEL THRUWAY			
				0.43	STRUC #BCY071			
				0.43	EXIT #7			
				0.47	R/R #CSX 140 343 S			
				0.64	MU4350 FRANKFURST AVE			36,600
				0.72	MU1530 HANOVER ST	8	100I	
				0.98	STRUC #BC 5211 PATAPSCO RIVER			
				0.98	STRUC #BC 5218 PATAPSCO RIVER			
				1.20	MU4340 REEDBIRD AVE			
				1.45	MU4330 CHERRY HILL RD			
				1.51	MU1630 WATERVIEW AVE			
		UNDIVIDED		1.62		5	50J	
				1.80	STRUC #BC 5210 MIDDLE BRANCH			
				2.11		5	50I	
				2.13	MU6163 W CROMWELL ST			
				2.30	STRUC #BC 5212	4	50I	
				2.34	R/R #CSX 831 597 R			
				2.40	MU4325 MCCOMAS ST SPUR			
				2.43	MU4320 MCCOMAS ST			
				2.46	IS0095 NO NAME			
				2.46	EXIT #54			
				2.49	R/R #CSX 140 387 S			
				2.49	STRUC #BC 5209			
				2.57	MU6164 W WELLS ST			
				2.72		4	40I	
				2.87	MU1550 FORT AVE			
				3.02	MU1650 OSTEND ST			
				3.23	MU4290 HAMBURG ST			
				3.38		3	50I	
NAME: MONTGOMERY ST				3.38				
				3.44	MU1573 CHARLES ST			
				3.54	MU1560 LIGHT ST	5	50I	
NAME: LIGHT ST				3.54				
		DIVIDED		3.58		9	100J	
NAME: CALVERT ST				3.64	MU0036 KEY HIGHWAY			
				3.69	MU6146 LEE ST			
				3.73		10	112J	
				3.80	MU5875 CONWAY ST			

* A, B = UNIMPROVED; C = GRADED & DRAINED; D, E = SOIL, GRAVEL, STONE; F, G = LOW TYPE BITUMINOUS;
H, I = HIGH TYPE BITUMINOUS; J = CONCRETE; K = BRICK; L = BLOCK

STATE HIGHWAY ADMINISTRATION OF MARYLAND
HIGHWAY INFORMATION SERVICES DIVISION
DATA SUPPORT GROUP

STATE HIGHWAY LOCATION REFERENCE

ROUTE NUMBER.....MD 2 CONTINUED
INVENTORY DIRECTION...NORTH
NAME: CALVERT ST

COUNTY-BALTIMORE CITY
SHA DISTRICT.....
DATE..... 12/31/92

SYSTEM	FUNCTIONAL CLASS	HWY TYPE	ACCESS CTL	MILEPOINT	MILEPOINT DESCRIPTION	MARKED LANES	SURFACE WIDTH/TYPE*	AADT
MUNICIPAL U	URB-OTHER PRIN ART	DIVIDED	NONE	4.00	MU1391 PRATT ST	10	114I	27,000
				4.08	MU1390 LOMBARD ST			
				4.21	MU1670 BALTIMORE ST	9	110I	
				4.27	MU1680 FAYETTE ST	8	127I	
				4.32		8	92I	
				4.41	MU1690 SARATOGA ST			
				4.49	MU1740 PLEASANT ST			
				4.56	US0040 ORLEANS ST			
				4.56	STRUC #BC 1202			
				4.69	MU1790 CENTRE ST	8	88I	
				4.85	MU1360 MADISON ST			
				5.02	MU1660 EAGER ST			
				5.12	MU1351 CHASE ST			
				5.19	MU4020 BIDDLE ST			
				5.26	MU0955 PRESTON ST			
				5.34	MU1780 MT ROYAL AVE	8	101I	
				5.41	IS0083 JONES FALLS EXPWY			
				5.41	STRUC #BC 1403			
				5.47	R/R #CR 530 863 D	8	88I	
				5.51		8	80I	
				5.63	MU4030 LAFAYETTE AVE			
				5.63	MD0025 LAFAYETTE AVE			
				5.72	US0001 NORTH AVE			
				5.72	MU1515 CALVERT ST (AHEAD)			

ROUTE NUMBER.....MD 25
INVENTORY DIRECTION...NORTH
NAME: LAFAYETTE ST

MUNICIPAL U	URB-MINOR ARTERIAL	DIVIDED	NONE	0.00	MD0002 CALVERT ST	5	79I	9,100
				0.06		6	79I	
NAME: LAFAYETTE AVE				0.06				
				0.14		5	68I	
				0.21	MU1710 MARYLAND AVE	5	69I	
		UNDIVIDED		0.26	MD 25 (SB/L) FALLS RD	2	35I	11,600
NAME: FALLS RD				0.26				
				0.34	MU1700 HOWARD ST	2	26I	
				0.34	STRUC #BC 1405			
				0.39	US0001 NORTH AVE			
				0.39	STRUC #BC 1208			

* A, B = UNIMPROVED; C = GRADED & DRAINED; D, E = SOIL, GRAVEL, STONE; F, G = LOW TYPE BITUMINOUS;
H, I = HIGH TYPE BITUMINOUS; J = CONCRETE; K = BRICK; L = BLOCK

STATE HIGHWAY ADMINISTRATION OF MARYLAND
HIGHWAY INFORMATION SERVICES DIVISION
DATA SUPPORT GROUP

STATE HIGHWAY LOCATION REFERENCE

ROUTE NUMBER..... MD 25 CONTINUED
INVENTORY DIRECTION... NORTH
NAME: FALLS RD

COUNTY-BALTIMORE CITY
SHA DISTRICT.....
DATE..... 12/31/92

SYSTEM STATE....	FUNCTIONAL CLASS	HWY TYPE	ACCESS CTL	MILEPOINT	MILEPOINT DESCRIPTION	MARKED LANES	SURFACE WIDTH/TYPE*	AADT
MUNICIPAL U	URB-MINOR ARTERIAL	UNDIVIDED	NONE	0.49	R/R #CSX 140 856 R	2	26I	11,600
				1.04	MU1611 28TH ST	2	30I	15,900
				1.04	STRUC #BC 3205			
				1.16	29TH ST			
				1.16	STRUC #BC 3206			
				1.31	CEDAR AVE			
				1.31	STRUC #BC 3501			
				1.66	MU2745 CLIPPER MILL RD			
				1.78	MU2270 ROLAND AVE			
				1.79	IS0083 JONES FALLS EXPWY			
				1.79	STRUC #BC 3110			
				1.79	EXIT #8			
		DIVIDED		1.86		4	64I	
				1.89		4	72I	
		UNDIVIDED		2.09	MU2740 36TH ST	4	40I	
				2.26	MU2735 UNION AVE			
				2.58	MU0989 41ST ST			14,700
				3.01	MU2100 COLD SPRING LA			
				3.07		5	52I	13,700
				3.28	MU2680 HILLSIDE RD	4	48I	
				3.65	MU2690 HARVEST RD			
				4.30	MU1022 NORTHERN PKWY			
				4.54		4	40I	
				4.72	MU2200 KELLY AVE	2	36I	
				5.06	BALTIMORE CO/L			

ROUTE NUMBER..... MD 26
INVENTORY DIRECTION... EAST
NAME: LIBERTY HEIGHTS AVE

MUNICIPAL U	URB-OTHER PRIN ART	DIVIDED	NONE	0.00	BALTIMORE CO/L	4	48I	42,300
				0.08	MU1022 NORTHERN PKWY			
		UNDIVIDED		0.17	MU2910 PARKVIEW AVE	4	38I	
				0.34	MU2160 ROGERS AVE	4	44I	
				0.75		4	51I	
				0.91	MU0126 GWYNN OAK AVE			
				0.91	MU2925 GWYNN OAK AVE			
				0.99	MU2915 HILLSDALE RD	4	44I	
				1.42	MU2905 GRANADA AVE			
				1.62	MU2920 BERWYN AVE			

* A, B = UNIMPROVED; C = GRADED & DRAINED; D, E = SOIL, GRAVEL, STONE; F, G = LOW TYPE BITUMINOUS;
H, I = HIGH TYPE BITUMINOUS; J = CONCRETE; K = BRICK; L = BLOCK

STATE HIGHWAY ADMINISTRATION OF MARYLAND
HIGHWAY INFORMATION SERVICES DIVISION
DATA SUPPORT GROUP

STATE HIGHWAY LOCATION REFERENCE

ROUTE NUMBER.....MD 26 CONTINUED
INVENTORY DIRECTION...EAST
NAME: LIBERTY HEIGHTS AVE

COUNTY-BALTIMORE CITY
SHA DISTRICT.....
DATE..... 12/31/92

SYSTEM	FUNCTIONAL CLASS	HWY TYPE	ACCESS CTL	MILEPOINT	MILEPOINT DESCRIPTION	MARKED LANES	SURFACE WIDTH/TYPE*	AADT
MUNICIPAL U	URB-OTHER PRIN ART	UNDIVIDED	NONE	1.67	MU2120 GARRISON BLVD	4	60I	42,300
				1.76		6	60I	
		DIVIDED		1.88	MU2900 CALLAWAY AVE	6	64I	
				2.31	MU2880 HILTON ST			
				2.40	MU0011 WABASH AVE			
				2.40	MU2050 DUKELAND ST			
				2.70	R/R #CSX 831 639 A			
				2.70	STRUC #BC 2201			
				2.75	MU2725 DRUID PARK DR			
				3.25	MU3095 TIOGA PKWY			
				3.42	MU2131 LIBERTY HEIGHTS AVE (AHEAD)			

ROUTE NUMBER.....US 40
INVENTORY DIRECTION...EAST
NAME: BALTO NATIONAL PIKE

MUNICIPAL U	URB-OTHER PRIN ART	DIVIDED	NONE	0.00	BALTIMORE CO/L	6	72I	59,400
				0.16	MU6135 BRIARCLIFT RD			
				0.43	MU2310 EDMONDSON AVE	6	62I	46,600
NAME: EDMONDSON AVE				0.43				
				0.49	MU0699 COOKS LA			
				0.57		7	72I	
				0.72	MU4070 UPLANDS PKWY	6	68I	
				0.72	MU4080 WINANS WAY			
				0.81	MU2300 OLD FREDERICK RD			
				0.94	MU4135 SWANN AVE	7	81I	
				1.18	MU2290 ATHOL AVE	6	72I	
				1.36	MU4085 WOODINGTON RD			
				1.47	MU4333 WILDWOOD PKWY	6	64I	
				1.77	MU4095 ALLENDALE ST			
				2.07	MU4460 HILTON ST	6	72I	
				2.10	MU2880 HILTON PKWY			
				2.10	STRUC #BC 2203			
				2.16	R/R #CSX 831 626 Y			
				2.20	STRUC #BC 2202 GWYNNNS FALLS			
				2.47	MU1920 EDMONDSON AVE	6	84I	41,200
NAME: FRANKLIN ST				2.47				
				2.66	MU1910 FRANKLINTOWN RD	6	64I	
				2.83	MU2040 EVERGREEN ST			
NAME: MULBERRY ST				2.99	MU4155 WARWICK AVE			

* A, B = UNIMPROVED; C = GRADED & DRAINED; D, E = SOIL, GRAVEL, STONE; F, G = LOW TYPE BITUMINOUS;
H, I = HIGH TYPE BITUMINOUS; J = CONCRETE; K = BRICK; L = BLOCK

STATE HIGHWAY ADMINISTRATION OF MARYLAND
HIGHWAY INFORMATION SERVICES DIVISION
DATA SUPPORT GROUP

STATE HIGHWAY LOCATION REFERENCE

ROUTE NUMBER.....US 40 CONTINUED
INVENTORY DIRECTION...EAST
NAME: NO NAME

COUNTY-BALTIMORE CITY
SHA DISTRICT.....
DATE.....12/31/92

SYSTEM	FUNCTIONAL CLASS	HWY TYPE	ACCESS CTL	MILEPOINT	MILEPOINT DESCRIPTION	MARKED LANES	SURFACE WIDTH/TYPE*	AADT
MUNICIPAL U	URB-FRWY/EXPWY	DIVIDED	FULL	3.28	MU6168 MULBERRY ST	6	64I	41,200
				3.31	MU4500 PULASKI ST	4	52J	
				3.31	MU6169 FRANKLIN ST			
				3.48	US 1 (SB/L) MONROE ST			
				3.48	STRUC #BC 5308			
				3.55		6	72J	
				3.62	US0001 FULTON AVE			
				3.62	STRUC #BC 5309			
				3.65	MOUNT ST			
				3.65	STRUC #BC 5310			
				3.73	MU6157 GILMOR ST			
				3.73	STRUC #BC 5311			
				3.81	STRUC #BC 5312 PEDESTRIAN WALKWAY			
				3.88	CALHOUN ST			
				3.88	STRUC #BC 5313			
				3.96	MU1870 CAREY ST			
				3.96	STRUC #BC 5314			
				4.04	STRUC #BC 5315 PEDESTRIAN WALKWAY			
				4.11	ARLINGTON AVE			
				4.11	STRUC #BC 5316			
				4.19	MU4220 SCHROEDER ST			
				4.19	STRUC #BC 5317			
				4.25		4	48J	
				4.53	MU6020 MARTIN LUTHER KING JR BLVD			
				4.53	STRUC #BC 5318			
	URB-OTHER PRIN ART		NONE	4.67	MU6168 MULBERRY ST	7	76J	57,900
NAME: MULBERRY ST				4.67	FRANKLIN ST			
				4.74	MD 295 (SB/L) GREENE ST	7	80J	
				4.81	MD0295 PACA ST			
				4.88	MU1760 EUTAW ST			
				4.96	MU1700 HOWARD ST			
				5.04	MU1620 PARK AVE			
				5.12	MU1711 CATHEDRAL ST			
				5.19	MU1125 CHARLES ST			
				5.26		6	56J	
NAME: ORLEANS ST				5.26				
		UNDIVIDED		5.32	MU1720 ST PAUL ST	6	60J	
				5.35	MD0002 CALVERT ST			
				5.38	MU1450 GUILFORD AVE			
				5.45	IS0083 JONES FALLS EXPWY			
				5.45	STRUC #BC 1202			

* A, B = UNIMPROVED; C = GRADED & DRAINED; D, E = SOIL, GRAVEL, STONE; F, G = LOW TYPE BITUMINOUS;
H, I = HIGH TYPE BITUMINOUS; J = CONCRETE; K = BRICK; L = BLOCK

STATE HIGHWAY ADMINISTRATION OF MARYLAND
HIGHWAY INFORMATION SERVICES DIVISION
DATA SUPPORT GROUP

STATE HIGHWAY LOCATION REFERENCE

ROUTE NUMBER.....US 40 CONTINUED
INVENTORY DIRECTION...EAST
NAME: ORLEANS ST

COUNTY-BALTIMORE CITY
SHA DISTRICT.....
DATE..... 12/31/92

SYSTEM	FUNCTIONAL CLASS	HWY TYPE	ACCESS CTL	MILEPOINT	MILEPOINT DESCRIPTION	MARKED LANES	SURFACE WIDTH/TYPE*	AADT
MUNICIPAL U	URB-OTHER PRIN ART	UNDIVIDED	NONE	5.48	MU1382 FALLSWAY	6	60J	57,900
				5.62		6	60I	
				5.69	MU1357 ENSOR ST			
				5.69	MU1480 GAY ST			
		DIVIDED		5.74		6	68I	
				6.04	MU1420 CENTRAL AVE			
				6.17	MU4250 CAROLINE ST			
				6.35	MU1440 BROADWAY			
		UNDIVIDED		6.48		4	48I	
				6.53	MU1025 WOLFE ST			
				6.60	MU1085 WASHINGTON ST			
				6.84	MU1410 PATTERSON PARK AVE			
				6.99	MU2945 MILTON AVE			
				7.30	MU1320 LINWOOD AVE			
		DIVIDED		7.46		4	44I	39,600
				7.46				
				7.46	MU2960 ELLWOOD AVE			
		UNDIVIDED		7.50		4	48I	
				7.67	MU2965 HIGHLAND AVE			
				7.77	MU1270 CONKLING ST			
				8.03	MU0150 HAVEN ST			
				8.03	MU1241 HAVEN ST			
				8.09	R/R #CR 530 668 D			
				8.19	MU3001 KRESSON ST			
				8.27	R/R #ATK 529 564 A			
		DIVIDED		8.54	MU1370 MONUMENT ST	6	72I	
				8.59	R/R #CSX 140 837 L			
				8.76	MD0151 ERDMAN AVE			37,300
				8.76	STRUC #BC 4201			
				8.99	MU3015 ARMISTEAD WAY			
				9.01	IS0895 HARBOR TUNNEL THRUWAY			
				9.01	STRUC #BCY135			
				9.01	EXIT #13			
				9.39	MU1190 NORTH POINT RD			
				9.52	STRUC #BC 4211 HERRING RUN			
				9.75	MU0055 MORAVIA RD			
				9.75	STRUC #BC 4106			
				9.88	MU1020 MORAVIA PARK DR			
				9.93	IS0095 NO NAME			45,300
				9.93	STRUC #BCW601			
				9.93	EXIT #61			
				9.98	STRUC #BC 4210 MODRES RUN			

* A, B = UNIMPROVED; C = GRADED & DRAINED; D, E = SOIL, GRAVEL, STONE; F, G = LOW TYPE BITUMINOUS;
H, I = HIGH TYPE BITUMINOUS; J = CONCRETE; K = BRICK; L = BLOCK

STATE HIGHWAY ADMINISTRATION OF MARYLAND
HIGHWAY INFORMATION SERVICES DIVISION
DATA SUPPORT GROUP

STATE HIGHWAY LOCATION REFERENCE

ROUTE NUMBER..... US 40 CONTINUED
INVENTORY DIRECTION... EAST
NAME: PULASKI HWY

COUNTY-BALTIMORE CITY
SHA DISTRICT.....
DATE..... 12/31/92

SYSTEM	FUNCTIONAL CLASS	HWY TYPE	ACCESS CTL	MILEPOINT	MILEPOINT DESCRIPTION	MARKED LANES	SURFACE WIDTH/TYPE*	AADT
MUNICIPAL U	URB-OTHER PRIN ART	DIVIDED	NONE	10.05	BALTIMORE CO/L	6	72I	45,300

ROUTE NUMBER..... MD 41
INVENTORY DIRECTION... NORTH
NAME: HILLEN RD

MUNICIPAL U	URB-OTHER PRIN ART	DIVIDED	NONE	0.00	MD0147	HARFORD RD	4	50I	16,000
		UNDIVIDED		0.03			4	54I	
		DIVIDED		0.33			5	59I	
				0.39	MU0500	33RD ST	6	64I	
				1.20	MU1101	ARGONNE DR			
				1.62	MU2100	COLD SPRING LA			20,300
				1.82		STRUC #BC 3203			
NAME: PERRING PKWY				1.85	MU2570	HILLEN RD			
	URB-FRWY/EXPWY			2.47	MU1041	ECHODALE AVE	6	72J	
				2.47	MU1040	BELVEDERE AVE			
				2.57		WOODBOURNE AVE			
				2.57	MU0960	WOODBOURNE AVE			
				2.72		STRUC #BC 3202 HERRING RUN			
				3.48	MU1022	NORTHERN PKWY			22,800
				3.48		STRUC #BC 3201			
				3.78		BALTIMORE CO/L			

ROUTE NUMBER..... MD 45
INVENTORY DIRECTION... NORTH
NAME: GREENMOUNT AVE

MUNICIPAL U	URB-OTHER PRIN ART	UNDIVIDED	NONE	0.00	US0001	NORTH AVE	4	40I	23,800
				0.00	MU1500	GREENMOUNT AVE (BACK)			
				0.47	MU4640	25TH ST			
				0.57		R/R #CSX 140 B49 F			
				0.75	MU1611	28TH ST			
				0.84	MU1600	EXTER HALL AVE			
				0.84	MU1612	29TH ST			
				1.15	MU2625	GORSUCH AVE			
				1.19	MU0500	33RD ST			
				1.74	MU1110	39TH ST			
		DIVIDED		2.02			4	44I	
NAME: YORK RD				2.02					

* A, B = UNIMPROVED; C = GRADED & DRAINED; D, E = SOIL, GRAVEL, STONE; F, G = LOW TYPE BITUMINOUS;
H, I = HIGH TYPE BITUMINOUS; J = CONCRETE; K = BRICK; L = BLOCK

STATE HIGHWAY ADMINISTRATION OF MARYLAND
HIGHWAY INFORMATION SERVICES DIVISION
DATA SUPPORT GROUP

STATE HIGHWAY LOCATION REFERENCE

ROUTE NUMBER..... MD 45 CONTINUED
INVENTORY DIRECTION... NORTH
NAME: YORK RD

COUNTY-BALTIMORE CITY
SHA DISTRICT.....
DATE..... 12/31/92

SYSTEM	FUNCTIONAL CLASS	HWY TYPE	ACCESS CTL	MILEPOINT	MILEPOINT DESCRIPTION	MARKED LANES	SURFACE WIDTH/TYPE*	AADT
MUNICIPAL U	URB-OTHER PRIN ART	DIVIDED	NONE	2.20	MU2645 NORTH WAY	4	44I	23,800
				2.42	MU2100 COLD SPRING LA			24,800
				2.70	MU2610 WINSTON AVE			
		UNDIVIDED		2.88		4	55I	
				3.07	MU1140 WOODBOURNE AVE			28,000
		DIVIDED		3.16		4	44I	
				3.27	MU2630 BELLONA AVE			25,800
		UNDIVIDED		3.32		4	55I	
				3.68	MU1040 BELVEDERE AVE			
				3.74	MU1022 NORTHERN PKWY			
				3.87	MU1160 LAKE AVE			29,600
				4.12	MU2340 GITTINGS AVE			
				4.19	MU2341 WALKER AVE			
				4.23	BALTIMORE CO/L			

ROUTE NUMBER..... IS 70
INVENTORY DIRECTION... EAST
NAME: NO NAME

MUNICIPAL U	URB-INTERSTATE	DIVIDED	FULL	0.00	BALTIMORE CO/L	8	96I	20,000
				0.14	ROAD END			

ROUTE NUMBER..... IS 83
INVENTORY DIRECTION... NORTH
NAME: JONES FALLS EXPWY

MUNICIPAL U	URB-INTERSTATE	DIVIDED	FULL	0.00	MU1680 FAYETTE ST	6	72J	39,300
				0.00	MU1383 PRESIDENT ST (BACK)			
				0.00	EXIT #1			
				0.03	MU1382 FALLSWAY			
				0.18	BEGIN VIADUCT			
				0.19	MU1480 GAY ST	5	60J	
				0.30	MU1740 E PLEASANT ST			
				0.30	EXIT #2			
				0.35	US0040 ORLEANS ST			
				0.35	STRUC #BC 1202			
				0.50	MU1790 E CENTRE ST	6	72J	
				0.50	STRUC #BC 1106			

* A, B = UNIMPROVED; C = GRADED & DRAINED; D, E = SOIL, GRAVEL, STONE; F, G = LOW TYPE BITUMINOUS;
H, I = HIGH TYPE BITUMINOUS; J = CONCRETE; K = BRICK; L = BLOCK

STATE HIGHWAY ADMINISTRATION OF MARYLAND
HIGHWAY INFORMATION SERVICES DIVISION
DATA SUPPORT GROUP

STATE HIGHWAY LOCATION REFERENCE

ROUTE NUMBER..... IS 83 CONTINUED
INVENTORY DIRECTION... NORTH
NAME: JONES FALLS EXPWY

COUNTY-BALTIMORE CITY
SHA DISTRICT.....
DATE..... 12/31/92

SYSTEM STATE....	FUNCTIONAL CLASS	HWY TYPE	ACCESS CTL	MILEPOINT	MILEPOINT DESCRIPTION	MARKED LANES	SURFACE WIDTH/TYPE*	AADT
MUNICIPAL U	URB-INTERSTATE	DIVIDED	FULL	0.64	MU1360 MADISON ST	6	72J	39,300
				0.66		5	72J	
				0.70		5	60J	
				0.81	END VIADUCT			41,300
				0.90	MU1351 CHASE ST			
				0.90	STRUC #BC 1401			
				0.90	EXIT #3			
				0.93	MU1382 FALLSWAY			
				0.93	STRUC #BC 1501			
				0.96		6	72J	
				0.97	MU4020 BIDDLE ST			
				0.97	STRUC #BC 1203			
				1.05	MU0955 PRESTON ST			
				1.05	STRUC #BC 1204			
				1.15	MU1450 GUILFORD AVE			
				1.15	STRUC #BC 1402			
				1.23	MD0002 CALVERT ST			
				1.23	STRUC #BC 1403			
				1.29	MD 2 (SB/L) ST PAUL ST			
				1.29	STRUC #BC 1205			
				1.29	EXIT #4			
				1.34		5	60J	
				1.40	MU1125 CHARLES ST			
				1.40	STRUC #BC 1206			
				1.51	MU1710 MARYLAND AVE			
				1.51	STRUC #BC 1404			
				1.51	EXIT #5			
				1.55		6	72J	
				1.63	STRUC #BC 1102			
				1.66	MU1700 HOWARD ST			
				1.66	STRUC #BC 1405			
				1.77	R/R #CSX 140 858 E			
				1.85	US0001 NORTH AVE			
				1.85	STRUC #BC 1103			
				1.85	EXIT #6			
				1.90				57,800
				2.31		6	72I	
				2.42	MU1611 28TH ST			
				2.42	STRUC #BC 3205			
				2.42	EXIT #7			
				2.49	MU1612 29TH ST			68,100
				2.49	STRUC #BC 3206			

* A, B = UNIMPROVED; C = GRADED & DRAINED; D, E = SOIL, GRAVEL, STONE; F, G = LOW TYPE BITUMINOUS;
H, I = HIGH TYPE BITUMINOUS; J = CONCRETE; K = BRICK; L = BLOCK

STATE HIGHWAY ADMINISTRATION OF MARYLAND
HIGHWAY INFORMATION SERVICES DIVISION
DATA SUPPORT GROUP

STATE HIGHWAY LOCATION REFERENCE

ROUTE NUMBER..... IS 83 CONTINUED
INVENTORY DIRECTION... NORTH
NAME: JONES FALLS EXPWY

COUNTY-BALTIMORE CITY
SHA DISTRICT.....
DATE..... 12/31/92

SYSTEM STATE....	FUNCTIONAL CLASS	HWY TYPE	ACCESS CTL	MILEPOINT	MILEPOINT DESCRIPTION	MARKED LANES	SURFACE WIDTH/TYPE*	AADT
MUNICIPAL U	URB-INTERSTATE	DIVIDED	FULL	2.67	CEDAR AVE	6	72I	68,100
				2.67	STRUC #BC 3501			
				2.94	INTERSTATE MILE MARKER 6.0			
				3.02	MD0025 FALLS RD			
				3.02	STRUC #BC 3112			
				3.02	EXIT #8			
				3.29		6	72J	93,900
				3.39	STRUC #BC 3113 JONES FALLS			
				3.73	MU2735 UNION AVE			
				3.73	STRUC #BC 3114			
				3.94	INTERSTATE MILE MARKER 7.0			
				3.98	MU0989 41ST ST			
				3.98	STRUC #BC 3207			
				4.15	STRUC #BC 3115 JONES FALLS			
				4.31		6	72I	
				4.53				84,000
				4.74	MU2100 COLD SPRING LA			
				4.74	STRUC #BC 3204			
				4.74	EXIT #9			
				4.92	STRUC #BC 3118 JONES FALLS			
				4.95	INTERSTATE MILE MARKER 8.0			
				5.85				69,000
				5.86	MU1022 NORTHERN PKWY			
				5.86	STRUC #BC 3209			
				5.86	EXIT #10			
				6.30	MU2200 KELLY AVE	6	72J	
				6.30	STRUC #BC 3406			
				6.37	STRUC #BC 3125 WESTERN RUN			
				6.67	STRUC #BC 3127			
				6.70	BALTIMORE CO/L			

ROUTE NUMBER..... IS 95
INVENTORY DIRECTION... NORTH
NAME: NO NAME

PRIMARY U	URB-INTERSTATE	DIVIDED	FULL	0.00	BALTIMORE CO/L	8	96J	128,700
				0.00	BEGIN TOLL MAINTENANCE			
				0.04	MU4170 JOH AVE			
				0.04	STRUC #BCW519			
				0.25	INTERSTATE MILE MARKER 50.0			

* A, B = UNIMPROVED; C = GRADED & DRAINED; D, E = SOIL, GRAVEL, STONE; F, G = LOW TYPE BITUMINOUS;
H, I = HIGH TYPE BITUMINOUS; J = CONCRETE; K = BRICK; L = BLOCK

STATE HIGHWAY ADMINISTRATION OF MARYLAND
HIGHWAY INFORMATION SERVICES DIVISION
DATA SUPPORT GROUP

STATE HIGHWAY LOCATION REFERENCE

ROUTE NUMBER..... IS 95 CONTINUED
INVENTORY DIRECTION... NORTH
NAME: NO NAME

COUNTY-BALTIMORE CITY
SHA DISTRICT.....
DATE..... 12/31/92

SYSTEM	FUNCTIONAL CLASS	HWY TYPE	ACCESS CTL	MILEPOINT	MILEPOINT DESCRIPTION	MARKED LANES	SURFACE WIDTH/TYPE*	AADT
PRIMARY	U	URB-INTERSTATE	DIVIDED FULL	0.45	US0001AL CATON AVE	8	96J	128,700
				0.45	STRUC #BCW523			
				0.45	EXIT #50			
				0.75		6	72J	
				0.88	MU1970 DESOTO RD			
				0.88	STRUC #BCW527			
				1.08	MU6165 BERNARD DR			
				1.17	STRUC #BCW529			
				1.25	INTERSTATE MILE MARKER 51.0			
				1.58	MU1281 WASHINGTON BLVD			
				1.58	STRUC #BCW533			
				1.58	EXIT #51			
				1.78		7	84J	
				2.16		8	96J	
				2.25	INTERSTATE MILE MARKER 52.0			
				2.29	MU0043 MONROE ST			
				2.36	MD0295 BALTIMORE WASHINGTON PKWY			
				2.36	STRUC #BCW535			
				2.36	EXIT #52			
				2.49	MD0648E ANNAPOLIS RD	6	72J	
				2.78	IS0395 NO NAME			
				2.78	EXIT #53			
				2.90		8	96J	87,469
				3.24	INTERSTATE MILE MARKER 53.0			
				3.38	MD0002 HANOVER ST			
				3.38	EXIT #54			
				4.14	MU0036 KEY HWY			
				4.14	EXIT #55			
				4.24	INTERSTATE MILE MARKER 54.0			
				4.76	BEGIN TUNNEL			
				4.85		8	96I	
				6.13	END TUNNEL			
				6.18	INTERSTATE MILE MARKER 56.0	8	123I	
				6.21		8	150I	
				6.27		8	150J	
				6.44	TOLL PLAZA (24 LANES)			
				6.61		8	96J	
				6.65	RAMP 1 FR KEITH AVE			
				6.65	EXIT #56			
				7.02	IS0895 HARBOR TUNNEL THRUWAY	5	72J	
				7.11	IS0895 HARBOR TUNNEL THRUWAY	6	72J	
				7.27				

* A, B = UNIMPROVED; C = GRADED & DRAINED; D, E = SOIL, GRAVEL, STONE; F, G = LOW TYPE BITUMINOUS;
H, I = HIGH TYPE BITUMINOUS; J = CONCRETE; K = BRICK; L = BLOCK

STATE HIGHWAY ADMINISTRATION OF MARYLAND
HIGHWAY INFORMATION SERVICES DIVISION
DATA SUPPORT GROUP

PAGE..... 15

STATE HIGHWAY LOCATION REFERENCE

ROUTE NUMBER..... IS 95 CONTINUED
INVENTORY DIRECTION... NORTH
NAME: NO NAME

COUNTY-BALTIMORE CITY
SHA DISTRICT.....
DATE..... 12/31/92

SYSTEM	STATE	FUNCTIONAL CLASS	HWY TYPE	ACCESS CTL	MILEPOINT	MILEPOINT DESCRIPTION	MARKED LANES	SURFACE WIDTH/TYPE*	AADT
PRIMARY	U	URB-INTERSTATE	DIVIDED	FULL	7.30	INTERSTATE MILE MARKER 57.0	6	72J	87,469
					7.45	MU6162 INTERSTATE AVE			
					7.64	MU1220 O'DONNELL ST CUTOFF			
					7.68	MU1400 O'DONNELL ST			
					7.68	EXIT #57			
					7.76		6	66I	
					7.94		8	96I	
					7.99		9	108I	
					8.25		9	108J	
					8.31	MU6152 GUSRYAN ST			
					8.31	STRUC #BCW579			
					8.31	INTERSTATE MILE MARKER 58.0			
					8.42	MU0438 DUNDALK AVE			
					8.42	STRUC #BCW581			
					8.42	EXIT #58			
					8.51	MU1200 KANE ST			
					8.53		9	108I	
					8.62		8	96I	86,000
					8.71				
					8.86	MDO150 R/R #CIN 848 070 K			
					8.86	EASTERN AVE			
					8.86	STRUC #BCW586			
					8.86	EXIT #59			
					9.30	INTERSTATE MILE MARKER 59.0			
					9.32		8	96J	
					9.43	MU1200 KANE ST			
					9.54	MDO151 NORTH POINT BLVD			
					9.66		6	72J	
					9.94		6	72I	
					10.03		6	72J	
					10.11	MU0055 MORAVIA RD			
					10.11	STRUC #BCW595			
					10.11	EXIT #60			
					10.14		6	72I	
					10.31	INTERSTATE MILE MARKER 60.0			
					10.35	US0040 PULASKI HWY			
					10.35	STRUC #BCW601			
					10.35	EXIT #61			
					11.09	IS0895 HARBOR TUNNEL THRUWAY			121,756
					11.09	STRUC #BCW607			
					11.09	EXIT #62			
					11.28	INTERSTATE MILE MARKER 61.0			
					11.29	BALTIMORE CO/L			

* A, B = UNIMPROVED; C = GRADED & DRAINED; D, E = SOIL, GRAVEL, STONE; F, G = LOW TYPE BITUMINOUS;
H, I = HIGH TYPE BITUMINOUS; J = CONCRETE; K = BRICK; L = BLOCK

STATE HIGHWAY ADMINISTRATION OF MARYLAND
HIGHWAY INFORMATION SERVICES DIVISION
DATA SUPPORT GROUP

STATE HIGHWAY LOCATION REFERENCE

ROUTE NUMBER.....MD 126
INVENTORY DIRECTION...EAST
NAME: GWYNN OAK AVE

COUNTY-BALTIMORE CITY
SHA DISTRICT.....
DATE.....12/31/92

SYSTEM	FUNCTIONAL CLASS	HWY TYPE	ACCESS CTL	MILEPOINT	MILEPOINT DESCRIPTION	MARKED LANES	SURFACE WIDTH/TYPE*	AADT
MUNICIPAL U	URB-MINOR ARTERIAL	UNDIVIDED	NONE	0.00	BALTIMORE CO/L	2	48I	28,600
				0.22	MU2160 ROGERS AVE N			
				0.92	MD0026 LIBERTY HEIGHTS AVE			
				0.92	MU2925 GWYNN OAK AVE (AHEAD)			

ROUTE NUMBER.....MD 129
INVENTORY DIRECTION...NORTH
NAME: PACA ST

MUNICIPAL U	URB-MINOR ARTERIAL	DIVIDED	NONE	0.00	US 40 (WB/L) FRANKLIN ST	7	81I	23,700
				0.00	MD0295 PACA ST (BACK)			
	URB-OTHER PRIN ART			0.17	MU1830 DRUID HILL AVE	8	88I	
				0.22		6	82I	
NAME: MCCULLOH ST				0.22				
				0.27		7	93I	
				0.32		6	77I	
				0.43		5	77I	
				0.58		4	77I	
				0.74	MU1900 LAFAYETTE AVE			
				0.90	MU4210 MCMECHEN ST			
				1.20	MU4160 PRESSTMAN ST			
				1.40	US0001 NORTH AVE	5	77I	
				1.55	MU4010 WHITELOCK ST			
				1.77		7	84I	
				1.86	MU1035 DRUID PK LAKE DR	8	84I	
				1.93		9	103I	
				2.24	MU1023 GWYNN'S FALLS PKWY	8	96I	
				2.44	MU2131 LIBERTY HEIGHTS AVE			
				2.50	MU2130 GREENSPRING AVE			
				2.72	MD0140 REISTERSTOWN RD (AHEAD)			
	URB-MINOR ARTERIAL			2.93	MD0140 REISTERSTOWN RD (BACK)	6	68I	23,400
NAME: PARK HEIGHTS AVE				2.93				
				2.96	MU2725 DRUID PARK DR			
				3.70	MU2190 PIMLICO RD			
				4.08	MU2100 COLD SPRING LA			
		UNDIVIDED		4.74	MU2120 GARRISON AVE	4	66I	
				4.91	MU2170 BELVEDERE AVE	4	54I	23,100
				5.08	MU2840 HAYWARD AVE			
				5.36	MU2160 ROGERS AVE	4	62I	
				5.44	MU1022 NORTHERN PKWY	4	54I	

* A, B = UNIMPROVED; C = GRADED & DRAINED; D, E = SOIL, GRAVEL, STONE; F, G = LOW TYPE BITUMINOUS;
H, I = HIGH TYPE BITUMINOUS; J = CONCRETE; K = BRICK; L = BLOCK

STATE HIGHWAY ADMINISTRATION OF MARYLAND
HIGHWAY INFORMATION SERVICES DIVISION
DATA SUPPORT GROUP

PAGE..... 17

STATE HIGHWAY LOCATION REFERENCE

ROUTE NUMBER..... MD 129 CONTINUED
INVENTORY DIRECTION... NORTH
NAME: PARK HEIGHTS AVE

COUNTY-BALTIMORE CITY
SHA DISTRICT.....
DATE..... 12/31/92

SYSTEM	FUNCTIONAL CLASS	HWY TYPE	ACCESS CTL	MILEPOINT	MILEPOINT DESCRIPTION	MARKED LANES	SURFACE WIDTH/TYPE*	AADT
MUNICIPAL U	URB-MINOR ARTERIAL	UNDIVIDED	NONE	5.75	MU2820 GLEN AVE	4	54I	23,100
				5.90	MU2790 TANEY RD			
				6.13	MU2835 STRATHMORE AVE			
				6.15	MU2795 STRATHMORE AVE			
				6.30	MU2830 FORDS LA			
				6.53	MU2825 CLARK'S LA			
				6.77	MU2801 FALLSTAFF RD			
				7.08	MU2810 SEVEN MILE LA			
				7.44	BALTIMORE CO/L			

ROUTE NUMBER..... MD 139
INVENTORY DIRECTION... NORTH
NAME: CHARLES ST

MUNICIPAL U	URB-MINOR ARTERIAL	UNDIVIDED	NONE	0.00	US0001 NORTH AVE	4	38I	31,500
				0.00	MU1125 CHARLES ST (BACK)			
				0.37	MU4035 24TH ST			
				0.47	MU4640 25TH ST			
				0.57	R/R #CSX 140 853 V			
				0.58		4	60I	
				0.76	MU1611 28TH ST			
				0.85	MU1612 29TH ST	3	30I	
				0.90		4	40I	
				1.06	MU1702 ART MUSEUM DR			
				1.19	MU0500 33RD ST			
				1.50	MU2260 UNIVERSITY PKWY			
				1.73	MU1110 39TH ST			
			DIVIDED	1.98		5	60I	
	URB-OTHER PRIN ART			2.12	MU1510 ST PAUL ST	4	54I	
NAME: ST PAUL ST				2.12				
			UNDIVIDED	2.35		4	40I	
NAME: CHARLES ST				2.35				
				2.48	MU2100 COLD SPRING LA	4	44I	
				3.00	MU1141 HOMELAND AVE			
				3.06	MU1150 WYNDHURST ST			
				3.06	MU2640 ST ALBANS WAY			
				3.62	MU1022 NORTHERN PKWY			
				4.11	MU1160 LAKE AVE			
				4.24	MU2340 GITTINGS AVE			
				4.32	BALTIMORE CO/L			

* A, B = UNIMPROVED; C = GRADED & DRAINED; D, E = SOIL, GRAVEL, STONE; F, G = LOW TYPE BITUMINOUS;
H, I = HIGH TYPE BITUMINOUS; J = CONCRETE; K = BRICK; L = BLOCK

STATE HIGHWAY ADMINISTRATION OF MARYLAND
HIGHWAY INFORMATION SERVICES DIVISION
DATA SUPPORT GROUP

STATE HIGHWAY LOCATION REFERENCE

ROUTE NUMBER..... MD 140
INVENTORY DIRECTION... NORTH
NAME: FULTON AVE

COUNTY-BALTIMORE CITY
SHA DISTRICT.....
DATE..... 12/31/92

SYSTEM	FUNCTIONAL CLASS	HWY TYPE	ACCESS CTL	MILEPOINT	MILEPOINT DESCRIPTION	MARKED LANES	SURFACE WIDTH/TYPE*	AADT
MUNICIPAL U	URB-OTHER PRIN ART	DIVIDED	NONE	0.00	MU2210 NORTH AVE	5	70I	16,700
				0.00	US0001 FULTON AVE (BACK)			
				0.20		4	56I	
				0.22	MU1045 FULTON AVE			
				0.24	MU4005 PENNSYLVANIA AVE	6	64I	18,700
NAME: REISTERSTOWN RD				0.24				
		UNDIVIDED		0.37		5	54I	
				0.55	MU1023 GWYNNS FALLS PKWY			
		DIVIDED		0.63		5	60I	
				0.71	MU2131 LIBERTY HEIGHTS AVE	6	64I	20,400
				0.71	MD0026 LIBERTY HEIGHTS AVE			
				1.01	MD0129 MCCULLOH ST	8	96I	
				1.22	MD0129 PARK HEIGHTS AVE	6	74I	23,400
				1.27	MU2725 DRUID PARK DR			
		UNDIVIDED		1.29		5	55I	
				1.40		4	44I	
				2.36	MU2100 COLD SPRING LA			
				3.20	MU2120 GARRISON AVE			
				3.29	MU2170 BELVEDERE AVE			
				3.50	MU2840 HAYWARD AVE			
				3.77	MU2160 ROGERS AVE			
				3.82		4	55I	
				3.89	MU1022 NORTHERN PKWY			25,025
				4.00		4	44I	
				4.14	MU2820 GLEN AVE			
				4.40	MU2835 STRATHMORE AVE			
				4.58	MU2830 FORDS LA			
		DIVIDED		4.67	MU2150 PATTERSON AVE	5	60I	
				4.87	MU2825 CLARK'S LA			
		UNDIVIDED		5.14		4	44I	
				5.26	MU2801 FALLSTAFF RD			
				5.33	BALTIMORE CO/L			

ROUTE NUMBER..... MD 144
INVENTORY DIRECTION... EAST
NAME: FREDERICK RD

MUNICIPAL U	URB-OTHER PRIN ART	UNDIVIDED	NONE	0.00	BALTIMORE CO/L	4	55I	19,500
				1.00	MU2280 BEECHFIELD AVE			
				1.05	MU2700 BEECHFIELD AVE			

* A, B = UNIMPROVED; C = GRADED & DRAINED; D, E = SOIL, GRAVEL, STONE; F, G = LOW TYPE BITUMINOUS;
H, I = HIGH TYPE BITUMINOUS; J = CONCRETE; K = BRICK; L = BLOCK

STATE HIGHWAY ADMINISTRATION OF MARYLAND
HIGHWAY INFORMATION SERVICES DIVISION
DATA SUPPORT GROUP

PAGE..... 19

STATE HIGHWAY LOCATION REFERENCE

ROUTE NUMBER.....MD 144 CONTINUED
INVENTORY DIRECTION...EAST
NAME: FREDERICK RD

COUNTY-BALTIMORE CITY
SHA DISTRICT.....
DATE.....12/31/92

SYSTEM	FUNCTIONAL CLASS	HWY TYPE	ACCESS CTL	MILEPOINT	MILEPOINT DESCRIPTION	MARKED LANES	SURFACE WIDTH/TYPE*	AADT
MUNICIPAL U	URB-OTHER PRIN ART	UNDIVIDED	NONE	1.28	MU2290 ATHOL AVE	4	55I	19,500
				1.45	MU4145 YALE AVE	4	44I	
NAME: FREDERICK AVE				1.74	MU4130 MONASTERY AVE			
				1.90	MU4110 MORLEY ST			
				2.17	MU2880 HILTON ST			22,600
				2.18	R/R #ATK 529 622 T			
				2.18	STRUC #BC 5213			
				2.81	R/R #CSX 831 623 D			
				2.81	STRUC #BC 2206			
				2.85	MU4185 BRUNSWICK ST			
				3.00	MU4180 MILLINGTON AVE			
				3.04	MU1910 FRANKLINTOWN RD			
		DIVIDED		3.37		5	80I	
NAME: PRATT ST				3.37				
				3.48	MU4500 PULASKI ST			
				3.56		6	80I	
				3.75	US0001 FULTON AVE			

ROUTE NUMBER.....MD 147
INVENTORY DIRECTION...NORTH
NAME: HARFORD RD

MUNICIPAL U	URB-OTHER PRIN ART	UNDIVIDED	NONE	0.00	US0001 NORTH AVE	5	54I	34,350
				0.00	MU1359 HARFORD AVE (BACK)			
		DIVIDED		0.08	MU1090 20TH ST	5	62I	
				0.15		5	52I	
				0.17	MU1440 BROADWAY			
				0.17	MU4060 BONAPARTE AVE			
		UNDIVIDED		0.22		5	50I	
				0.35		5	60I	
				0.39	MU4640 25TH ST			
				0.44	R/R #CSX 140 848 Y			
		DIVIDED		0.47		6	72I	
				0.75	MU2625 GORSUCH AVE			
				0.88	MD0542 THE ALAMEDA			
				0.88	MU1080 ST LO DR			
				0.76	MD0041 HILLEN RD			
				1.32	MU0501 32ND ST			
		UNDIVIDED		1.40	MU1050 ERDMAN AVE	4	50I	
				1.73	MU2510 CHESTERFIELD AVE			

* A, B = UNIMPROVED; C = GRADED & DRAINED; D, E = SOIL, GRAVEL, STONE; F, G = LOW TYPE BITUMINOUS;
H, I = HIGH TYPE BITUMINOUS; J = CONCRETE; K = BRICK; L = BLOCK

STATE HIGHWAY ADMINISTRATION OF MARYLAND
HIGHWAY INFORMATION SERVICES DIVISION
DATA SUPPORT GROUP

STATE HIGHWAY LOCATION REFERENCE

ROUTE NUMBER.....MD 147 CONTINUED
INVENTORY DIRECTION...NORTH
NAME: HARFORD RD

COUNTY-BALTIMORE CITY
SHA DISTRICT.....
DATE.....12/31/92

SYSTEM	FUNCTIONAL CLASS	HWY TYPE	ACCESS CTL	MILEPOINT	MILEPOINT DESCRIPTION	MARKED LANES	SURFACE WIDTH/TYPE*	AADT
MUNICIPAL U	URB-OTHER PRIN ART	UNDIVIDED	NONE	1.77	MU2565 LAKE MONTEBELLO DR	4	50I	34,350
				1.95	STRUC #BC 3212 HERRING RUN			
				2.08	MU0697 WALTHER AVE			
				2.22	MU1100 PARKSIDE DR			
				2.22	MU1101 ARGONNE DR			
				2.40		6	63I	
				2.50	MU2535 MONTEBELLO TERR			
				2.72	MU0055 MORAVIA RD			
				2.72	MU2100 COLD SPRING LA			
				3.08	MU2555 AILSA AVE			
				3.32	MU1041 ECHODALE AVE			
				3.50	MU0961 HAMILTON AVE			
				3.74	MU2415 WHITE AVE			
				3.87	MU2360 OLD HARFORD RD	4	63I	
				3.87	MU1010 GLENMORE AVE			
				4.44	MU1022 NORTHERN PKWY			
				5.04	MU2380 GLENDALE AVE			
				5.04	MU2385 GLENDALE AVE			
				5.16	BALTIMORE CO/L			

ROUTE NUMBER.....MD 150
INVENTORY DIRECTION...EAST
NAME: HAVEN ST

MUNICIPAL U	URB-OTHER PRIN ART	DIVIDED	NONE	0.00	US0040 PULASKI HWY	8	84J	26,700
				0.00	MU1241 HAVEN ST (BACK)			
				0.13		7	88J	
				0.30	MU1670 BALTIMORE ST			
				0.35	R/R #CSX 140 399 C			
NAME: LOMBARD ST		UNDIVIDED		0.38	MU1240 HAVEN ST	3	44I	
				0.38				
				0.44	R/R #CR 530 667 W			
				0.44	STRUC #BC 4209			
				0.54		4	44I	
				0.58	R/R #CSX 140 336 G			
				0.67	R/R #CR 530 686 B			
				0.67	STRUC #BC 4401			
NAME: PONCA ST				0.75	MU0952 E LOMBARD ST			
		DIVIDED		0.75				
				0.88		4	52I	

* A, B = UNIMPROVED; C = GRADED & DRAINED; D, E = SOIL, GRAVEL, STONE; F, G = LOW TYPE BITUMINOUS;
H, I = HIGH TYPE BITUMINOUS; J = CONCRETE; K = BRICK; L = BLOCK

STATE HIGHWAY ADMINISTRATION OF MARYLAND
HIGHWAY INFORMATION SERVICES DIVISION
DATA SUPPORT GROUP

STATE HIGHWAY LOCATION REFERENCE

ROUTE NUMBER..... MD 150 CONTINUED
INVENTORY DIRECTION... EAST
NAME: EASTERN AVE

COUNTY-BALTIMORE CITY
SHA DISTRICT.....
DATE..... 12/31/92

SYSTEM	FUNCTIONAL CLASS	HWY TYPE	ACCESS CTL	MILEPOINT	MILEPOINT DESCRIPTION	MARKED LANES	SURFACE WIDTH/TYPE*	AADT
MUNICIPAL U	URB-OTHER PRIN ART	UNDIVIDED	NONE	0.98		4	52I	26,700
		DIVIDED		1.11	MU1300 PONCA ST	8	88I	
NAME: EASTERN AVE				1.11				
				1.11	MU1340 EASTERN AVE			
				1.18	IS0895 HARBOR TUNNEL THRUWAY			
				1.18	STRUC #BCY127			
				1.73	MU0438 DUNDALK AVE	4	68I	28,125
				2.09	MU1200 KANE ST			
				2.17	R/R #CIN 848 001 C	5	54I	
				2.25		6	68I	
				2.30	IS0095 NO NAME			
				2.30	STRUC #BCW586			
				2.30	EXIT #59			
				2.34		5	58I	
				2.39		4	68I	
				2.40	MU3060 QUINTON ST			
				2.49	BALTIMORE CO/L			

ROUTE NUMBER..... MD 151
INVENTORY DIRECTION... NORTH
NAME: NORTH POINT RD

MUNICIPAL U	URB-OTHER PRIN ART	DIVIDED	NONE	0.00	BALTIMORE CO/L	4	64I	29,100
				0.06	IS0095 NO NAME			
				0.15	R/R #ATK 529 563 T	4	52I	
				0.21		5	64I	
				0.46	MU1190 NORTH POINT RD	4	64I	
NAME: ERDMAN AVE				0.46				
				0.57	R/R #CSX 148 835 X			
				0.68		6	66I	
				1.12	IS0895 HARBOR TUNNEL THRUWAY			
				1.12	STRUC #BCY133			
				1.27	US0040 PULASKI HWY	6	72I	61,500
				1.27	STRUC #BC 4201			
				1.90	MU3000 MACON ST			
				2.12	MU1180 FEDERAL ST			
				2.55	MU1070 SINCLAIR LA	6	52I	
				3.06	MU2485 MANNASOTA AVE	6	72I	
				3.06	MU2940 EDISON HWY			
				3.22	US0001 BELAIR RD			

* A, B = UNIMPROVED; C = GRADED & DRAINED; D, E = SOIL, GRAVEL, STONE; F, G = LOW TYPE BITUMINOUS;
H, I = HIGH TYPE BITUMINOUS; J = CONCRETE; K = BRICK; L = BLOCK

STATE HIGHWAY LOCATION REFERENCE

ROUTE NUMBER..... MD 151 CONTINUED
INVENTORY DIRECTION... NORTH
NAME: ERDMAN AVE

COUNTY-BALTIMORE CITY
SHA DISTRICT.....
DATE..... 12/31/92

SYSTEM	FUNCTIONAL CLASS	HWY TYPE	ACCESS CTL	MILEPOINT	MILEPOINT DESCRIPTION	MARKED LANES	SURFACE WIDTH/TYPER*	AADT
MUNICIPAL U	URB-OTHER PRIN ART	DIVIDED	NONE	3.22	MU1050 ERDMAN AVE (AHEAD)	6	72I	61,500

ROUTE NUMBER..... MD 171
INVENTORY DIRECTION... EAST
NAME: CHURCH ST

MUNICIPAL U	URB-MINOR ARTERIAL	UNDIVIDED	NONE	0.00		2	31I	11,200
				0.19		2	36I	
				0.25	MU4390 WEST BAY AVE			
				0.61	MD0173 CURTIS AVE			

ROUTE NUMBER..... MD 172
INVENTORY DIRECTION... NORTH
NAME: ARUNDEL COVE AVE

MUNICIPAL U	URB-LOCAL	UNDIVIDED	NONE	0.00	MD0173 HAWKINS POINT RD	2	16F	999
				0.12	ANNE ARUNDEL CO/L			

ROUTE NUMBER..... MD 173
INVENTORY DIRECTION... NORTH
NAME: FORT SMALLWOOD RD

MUNICIPAL U	URB-OTHER PRIN ART	DIVIDED	NONE	0.00		4	70J	29,900
				0.07	MU5865 FORT ARMSTEAD RD			
				0.26				
				0.44	MU4420 GUARANTINE RD			
		UNDIVIDED		0.56		4	40H	32,400
				0.79	MD0172 ARUNDEL COVE RD			
				1.00	STRUC #BC 5207	4	44H	
				1.00	R/R #CSX 140 366 Y			
				1.17		4	40I	
		DIVIDED		1.28		4	66J	
				1.38	MD0695 PATAPSCO FREEWAY			
				1.38	STRUC #BCZ001			
				1.57	STRUC #BC 5222 CURTIS CREEK			
				1.84	MD0710 EAST ORDNANCE RD	4	72J	

* A, B = UNIMPROVED; C = GRADED & DRAINED; D, E = SOIL, GRAVEL, STONE; F, G = LOW TYPE BITUMINOUS;
H, I = HIGH TYPE BITUMINOUS; J = CONCRETE; K = BRICK; L = BLOCK

STATE HIGHWAY ADMINISTRATION OF MARYLAND
HIGHWAY INFORMATION SERVICES DIVISION
DATA SUPPORT GROUP

STATE HIGHWAY LOCATION REFERENCE

ROUTE NUMBER.....MD 173
INVENTORY DIRECTION...NORTH
NAME: PENNINGTON AVE

CONTINUED

COUNTY-BALTIMORE CITY
SHA DISTRICT.....
DATE..... 12/31/92

SYSTEMSTATE....	FUNCTIONAL CLASS	HWY TYPE	ACCESS CTL	MILEPOINT	MILEPOINT DESCRIPTION	MARKED LANES	SURFACE WIDTH/TYPE*	AADT
MUNICIPAL U	URB-OTHER PRIN ART	DIVIDED	NONE	1.88	R/R #CSX 140 162 M	4	72J	32,400
		UNDIVIDED		1.96		4	40H	
		DIVIDED		2.11		4	44I	
				2.18	STRUC #BC 5216 CABIN BRANCH			
		UNDIVIDED		2.27		4	40H	
				2.32	R/R #CSX 140 362 W			
				2.53		2	36I	
NAME: BIRCH ST				2.53				
		DIVIDED		2.61		4	70I	
NAME: CURTIS AVE				2.61				
				2.64		4	84I	
				2.90	MD0171 CHURCH ST			
				3.38		5	86I	
				3.51		4	50I	
NAME: PATAPSCO AVE				3.57	MU4405 PATAPSCO AVE	3	34I	
				3.57				
				3.68		4	56I	
				3.88	MU4390 WEST BAY AVE			
				3.97	MU4380 10TH ST			
				4.09	MU4375 9TH ST			
				4.36	MU4365 6TH ST			
				4.72	MD0686 2ND AVE			
				4.78	MU1530 HANOVER ST			
				4.86	MU0100 PATAPSCO AVE (AHEAD)			
				4.86	MD0002 HANOVER ST			

ROUTE NUMBER.....MD 295
INVENTORY DIRECTION...NORTH
NAME: BALTIMORE WASHINGTON PKWY

MUNICIPAL U	URB-FRWY/EXPWY	DIVIDED	FULL	0.00	BALTIMORE CO/L	6	72I	52,850
				0.15	MU0100 PATAPSCO AVE			
				0.15	STRUC #BC 5204			
				0.39	MD0648E ANNAPOLIS RD			
				0.39	STRUC #BC 5401			
				0.51	R/R #CSX 140 342 K			
				0.51	STRUC #BC 5208			
				1.01	MD0648E WATERVIEW AVE	6	72J	
				1.01	STRUC #BC 5402			
				1.10	STRUC #BC 5001 PEDESTRIAN WALKWAY			

* A, B = UNIMPROVED; C = GRADED & DRAINED; D, E = SOIL, GRAVEL, STONE; F, G = LOW TYPE BITUMINOUS;
H, I = HIGH TYPE BITUMINOUS; J = CONCRETE; K = BRICK; L = BLOCK

STATE HIGHWAY ADMINISTRATION OF MARYLAND
HIGHWAY INFORMATION SERVICES DIVISION
DATA SUPPORT GROUP

STATE HIGHWAY LOCATION REFERENCE

ROUTE NUMBER..... MD 295 CONTINUED
INVENTORY DIRECTION... NORTH
NAME: BALTIMORE WASHINGTON PKWY

COUNTY-BALTIMORE CITY
SHA DISTRICT.....
DATE..... 12/31/92

SYSTEM	FUNCTIONAL CLASS	HWY TYPE	ACCESS CTL	MILEPOINT	MILEPOINT DESCRIPTION	MARKED LANES	SURFACE WIDTH/TYPE*	AADT
MUNICIPAL U	URB-FRWY/EXPWY	DIVIDED	FULL	1.30		6	80J	52,850
				1.33	R/R #CSX 831 615 L			
				1.33	STRUC #BC 5104 GWYNNNS FALLS			
				1.49	R/R #CSX 140 379 A			
				1.49	STRUC #BC 5102			
				1.55		6	80I	
				1.62	MU0043 MONROE ST			
				1.66	IS0095 NO NAME			
				1.66	STRUC #BCW535			
				1.66	EXIT #52			
				1.78		5	64J	
	URB-OTHER PRIN ART		NONE	1.92	MU4305 BUSH ST	6	80I	
NAME: RUSSELL ST				1.92				
				2.02	MU4300 BAYARD ST			
				2.14	R/R #CSX 140 864 H	6	80J	
				2.14	STRUC #BC 5101			
				2.30	MU1650 OSTEND ST			
				2.40		6	80I	
				2.55	MU4290 HAMBURG ST			
				2.64	IS0395A MARTIN LUTHER KING JR BLVD			
				2.64	MU6020 MARTIN LUTHER KING JR BLVD			
				2.64	STRUC #BCWT36			
				2.66	MU6158 LEE ST			
				2.86		7	80I	
NAME: PACA ST				2.86				
				2.92	MU4295 CAMDEN ST	8	100I	
				3.04	MU1391 PRATT ST	7	88I	
	URB-MINOR ARTERIAL			3.13	MU1390 LOMBARD ST	9	88I	
				3.25	MU1670 BALTIMORE ST	8	88I	
				3.33	MU1680 FAYETTE ST			
		PART		3.41	MU6166 LEXINGTON ST	8	90I	
				3.50	MU1690 SARATOGA ST			
				3.57	US0040 MULBERRY ST			
				3.64	US 40 (WB/L) FRANKLIN ST			
				3.64	MD0129 PACA ST (AHEAD)			

* A, B = UNIMPROVED; C = GRADED & DRAINED; D, E = SOIL, GRAVEL, STONE; F, G = LOW TYPE BITUMINOUS;
H, I = HIGH TYPE BITUMINOUS; J = CONCRETE; K = BRICK; L = BLOCK

STATE HIGHWAY ADMINISTRATION OF MARYLAND
HIGHWAY INFORMATION SERVICES DIVISION
DATA SUPPORT GROUP

PAGE..... 25

STATE HIGHWAY LOCATION REFERENCE

ROUTE NUMBER.....MD 372
INVENTORY DIRECTION...EAST
NAME: WILKENS AVE

COUNTY-BALTIMORE CITY
SHA DISTRICT.....
DATE.....12/31/92

SYSTEM	FUNCTIONAL CLASS	HWY TYPE	ACCESS CTL	MILEPOINT	MILEPOINT DESCRIPTION	MARKED LANES	SURFACE WIDTH/TYPE*	AADT
MUNICIPAL U	URB-MINOR ARTERIAL	UNDIVIDED	NONE	0.00	BALTIMORE CO/L	4	48I	28,200
		DIVIDED		0.36				
				0.39	US0001 WILKENS AVE			

ROUTE NUMBER.....IS 395
INVENTORY DIRECTION...NORTH
NAME: NO NAME

PRIMARY U	URB-INTERSTATE	DIVIDED	FULL	0.00	IS0095 NO NAME	4	48J	58,000
				0.00	EXIT #53			
				0.00	TOLL MAINTENANCE			
				0.34		6	72J	
				0.53		4	48J	57,000
				0.75		4	48I	
				1.08		6	72I	
				1.20		5	60I	
				1.24	MU5875 CONWAY ST			
				1.33	MU4295 W CAMDEN ST			
				1.33	MU1700 HOWARD ST (AHEAD)			

ROUTE NUMBER.....IS 395A
INVENTORY DIRECTION...NORTH
NAME: MARTIN LUTHER KING JR BLVD

PRIMARY U	URB-INTERSTATE	DIVIDED	FULL	0.00	IS0395 NO NAME	4	48J	26,000
				0.00	TOLL MAINTENANCE			
				0.59		5	60J	
				0.65	MD0295 RUSSELL ST			
				0.65	MU6020 MARTIN LUTHER KING JR BLVD (AHEAD)			
				0.65	STRUC #BCWT36			

ROUTE NUMBER.....MD 542
INVENTORY DIRECTION...NORTH
NAME: THE ALAMEDA

MUNICIPAL U	URB-MINOR ARTERIAL	DIVIDED	NONE	0.00	MD0147 HARFORD RD	4	52I	21,800
-------------	--------------------	---------	------	------	-------------------	---	-----	--------

* A, B = UNIMPROVED; C = GRADED & DRAINED; D, E = SOIL, GRAVEL, STONE; F, G = LOW TYPE BITUMINOUS;
H, I = HIGH TYPE BITUMINOUS; J = CONCRETE; K = BRICK; L = BLOCK

STATE HIGHWAY ADMINISTRATION OF MARYLAND
HIGHWAY INFORMATION SERVICES DIVISION
DATA SUPPORT GROUP

STATE HIGHWAY LOCATION REFERENCE

ROUTE NUMBER..... MD 542 CONTINUED
INVENTORY DIRECTION... NORTH
NAME: THE ALAMEDA

COUNTY-BALTIMORE CITY
SHA DISTRICT.....
DATE..... 12/31/92

SYSTEM STATE....	FUNCTIONAL CLASS	HWY TYPE	ACCESS CTL	MILEPOINT	MILEPOINT DESCRIPTION	MARKED LANES	SURFACE WIDTH/TYPE*	AADT
MUNICIPAL U	URB-MINOR ARTERIAL	DIVIDED	NONE	0.37	MU1590 KIRK AVE	4	52I	21,800
				0.56	MU0500 33RD ST	4	48I	
				0.94				25,275
				0.97	MU0467 THE ALAMEDA			
NAME: LOCH RAVEN BLVD				0.97	MU1490 LOCH RAVEN BLVD			
				1.37	MU1101 ARGONNE DR			
				1.81	MU2100 COLD SPRING LA			
				2.20	STRUC #BC 3403 CHINGUAPIN RUN			
				2.25	MU2575 HARTSDALE RD			
				2.48	MU1140 WOODBOURNE AVE			
				2.80	MU1040 BELVEDERE AVE			
	URB-OTHER PRIN ART			3.25	MU1022 NORTHERN PKWY			
				3.55	MU2342 WALKER AVE			
				3.71	BALTIMORE CO/L			

ROUTE NUMBER..... MD 648E
INVENTORY DIRECTION... NORTH
NAME: ANNAPOLIS RD

MUNICIPAL U	URB-MINOR ARTERIAL	UNDIVIDED	NONE	0.00	BALTIMORE CO/L	2	44I	11,175
				0.14	MU0100 PATAPSCO AVE			
				0.38		2	36I	
				0.41	MDO295 BALTIMORE WASHINGTON PKWY			
				0.41	STRUC #BC 5401			
				0.53		2	24I	
				0.56	R/R #CSX 140 341 D			
				0.56	STRUC #BC 5406			
				0.60		2	30I	
				0.71		2	26I	
				0.89		3	36I	
		DIVIDED		0.98	MU1630 WATERVIEW AVE	4	48I	
				1.00	MDO295 BALTIMORE WASHINGTON PKWY			
				1.00	STRUC #BC 5402			
		UNDIVIDED		1.02	MU1630 WATERVIEW AVE	3	50I	12,500
				1.36	R/R #CSX 831 614 E			
				1.40	R/R #CSX 140 381 B			
				1.60	MU0043 MONROE ST	2	36I	
				1.63	IS0095 NO NAME			
				1.66	STRUC #BC 5301 GWYNNS FALLS			
				1.72		2	24I	

* A, B = UNIMPROVED; C = GRADED & DRAINED; D, E = SOIL, GRAVEL, STONE; F, G = LOW TYPE BITUMINOUS;
H, I = HIGH TYPE BITUMINOUS; J = CONCRETE; K = BRICK; L = BLOCK

STATE HIGHWAY ADMINISTRATION OF MARYLAND
HIGHWAY INFORMATION SERVICES DIVISION
DATA SUPPORT GROUP

PAGE..... 27

STATE HIGHWAY LOCATION REFERENCE

ROUTE NUMBER..... MD 648E CONTINUED
INVENTORY DIRECTION... NORTH
NAME: ANNAPOLIS RD

COUNTY-BALTIMORE CITY
SHA DISTRICT.....
DATE..... 12/31/92

SYSTEM	FUNCTIONAL CLASS	HWY TYPE	ACCESS CTL	MILEPOINT	MILEPOINT DESCRIPTION	MARKED LANES	SURFACE WIDTH/TYP*	AADT
MUNICIPAL U	URB-MINOR ARTERIAL	UNDIVIDED	NONE	1.82	RAMP FR I-95 N TO I-295 N	2	24I	12,500

ROUTE NUMBER..... MD 686
INVENTORY DIRECTION... NORTH
NAME: 2ND AVE

MUNICIPAL U	URB-LOCAL	UNDIVIDED	NONE	0.00	ANNE ARUNDEL CO/L	2	36I	99
				0.34	MDO173 PATAPSCO AVE			

ROUTE NUMBER..... MD 695
INVENTORY DIRECTION... NORTH
NAME: PATAPSCO FREEWAY

PRIMARY U	URB-FRWY/EXPWY	DIVIDED	FULL	0.00	BALTIMORE CO/L	4	56J	25,075
				0.00	STRUC #BCZ472 PATAPSCO RIVER			
				0.00	TOLL MAINTENANCE			
				0.68		4	52J	
				0.76	INTERSTATE MILE MARKER 49.0	4	48J	
				0.84				36,075
				0.88	MU4430 DOCK RD			
				0.88	STRUC #BCZ492			
				1.32	STRUC #BCZ496 CSX R/R			
				1.76	INTERSTATE MILE MARKER 50.0			
				1.90	MU4420 GUARANTINE RD			
				1.90	STRUC #BCZ501			
				1.90	EXIT #1			
				2.46	STRUC #BCZ507 B&D R/R			
				2.64	MU4331 CHEMICAL RD			
				2.64	STRUC #BCZ509			
				2.77	INTERSTATE MILE MARKER 51.0			
				2.87	MDO173 PENNINGTON AVE			
				2.87	STRUC #BCZ001 CURTIS CREEK			
				3.23	ANNE ARUNDEL CO/L			

* A, B = UNIMPROVED; C = GRADED & DRAINED; D, E = SOIL, GRAVEL, STONE; F, G = LOW TYPE BITUMINOUS;
H, I = HIGH TYPE BITUMINOUS; J = CONCRETE; K = BRICK; L = BLOCK

STATE HIGHWAY ADMINISTRATION OF MARYLAND
HIGHWAY INFORMATION SERVICES DIVISION
DATA SUPPORT GROUP

STATE HIGHWAY LOCATION REFERENCE

ROUTE NUMBER..... IS 895
INVENTORY DIRECTION... NORTH
NAME: HARBOR TUNNEL THRUWAY

COUNTY-BALTIMORE CITY
SHA DISTRICT.....
DATE..... 12/31/92

SYSTEM	FUNCTIONAL CLASS	HWY TYPE	ACCESS CTL	MILEPOINT	MILEPOINT DESCRIPTION	MARKED LANES	SURFACE WIDTH/TYPE*	AADT
PRIMARY	U	URB-INTERSTATE	DIVIDED FULL	0.00	ANNE ARUNDEL CO/L	4	68J	40,300
				0.00	TOLL MAINTENANCE			
				0.33	MU0100 PATAPSCO AVE			
				0.33	STRUC #BCY070			
				0.46	MD0002 POTEE ST			54,700
				0.46	STRUC #BCY071			
				0.46	EXIT #7			
				0.56	MU1530 HANDOVER ST			
				0.56	STRUC #BCY072			
				1.04		4	50I	
				1.21	R/R #CSX 140 345 F			
				1.21	STRUC #BCY077 & #BCY078			
				1.42	MU4350 FRANKFURST RD			
				1.42	STRUC #BCY080			
				1.42	EXIT #8			
				1.44		4	58J	51,608
				1.59	STRUC #BCY082			
				1.77	TOLL PLAZA (14 LANES)			
				1.86	STRUC #BCY085 CHILDS ST			
				1.86	EXIT #9			
				2.24		4	44I	
				2.41	STRUC #BCY090			
				2.47	BEGIN HARBOR TUNNEL			
				2.47	STRUC #BCY100			
				3.92	END HARBOR TUNNEL			
				3.92	STRUC #BCY100			
				4.13		4	50I	
				4.50	MU1280 NEWKIRK ST			
				4.50	STRUC #BCY102			
				4.56	MU1310 HOLABIRD AVE			
				4.56	R/R #CR 530 673A & #CSX 140 328P	4	50J	
				4.56	STRUC #BCY103			
				4.56	EXIT #11A			
				4.78		4	70J	
				5.05	MU6162 INTERSTATE AVE			
				5.05	STRUC #BCY112			
				5.29	MU1400 O'DONNELL ST			47,100
				5.29	STRUC #BCY118			
				5.29	EXIT #11B			
				5.39	R/R #CIN 848 063 A			
				5.39	STRUC #BCY121			
				5.50	MU3010 FAIT AVE			

* A, B = UNIMPROVED; C = GRADED & DRAINED; D, E = SOIL, GRAVEL, STONE; F, G = LOW TYPE BITUMINOUS;
H, I = HIGH TYPE BITUMINOUS; J = CONCRETE; K = BRICK; L = BLOCK

STATE HIGHWAY ADMINISTRATION OF MARYLAND
HIGHWAY INFORMATION SERVICES DIVISION
DATA SUPPORT GROUP

PAGE..... 29

STATE HIGHWAY LOCATION REFERENCE

ROUTE NUMBER..... IS 895 CONTINUED
INVENTORY DIRECTION... NORTH
NAME: HARBOR TUNNEL THRUWAY

COUNTY-BALTIMORE CITY
SHA DISTRICT.....
DATE..... 12/31/92

SYSTEM	STATE	FUNCTIONAL CLASS	HWY TYPE	ACCESS CTL	MILEPOINT	MILEPOINT DESCRIPTION	MARKED LANES	SURFACE WIDTH/TYPE*	AADT
PRIMARY	U	URB-INTERSTATE	DIVIDED	FULL	5.50	STRUC #BCY124	4	70J	47,100
					5.57	MU1555 FOSTER AVE			
					5.57	STRUC #BCY125			
					5.64	MU1235 FLEET ST			
					5.64	STRUC #BCY126			
					5.69	MD0150 EASTERN AVE			
					5.69	STRUC #BCY127			
					5.73	INTERSTATE MILE MARKER 12.0			
					6.04	MU0952 E LOMBARD ST			
					6.04	STRUC #BCY129			
					6.04	EXIT #12			
					6.39		4	56J	
					6.51	R/R #ATK 529 565G & #CSX 140 B36E			
					6.51	STRUC #BCY130			
					6.69	MD0151 ERDMAN AVE			
					6.69	STRUC #BCY133			
					6.74		4	52J	38,100
					6.77	MU1705 MAPLETON PL			
					6.77	STRUC #BCY134			
					6.83	INTERSTATE MILE MARKER 13.0			
					6.88	US0040 PULASKI HWY			
					6.88	STRUC #BCY135			
					6.88	EXIT #13			
					6.98		4	48J	
					7.26	STRUC #BCY139 HERRING RUN			
					7.50	MU0055 MORAVIA RD	4	52J	56,000
					7.50	STRUC #BCY141			
					7.50	EXIT #14			
					7.78	MU1020 MORAVIA PARK DR			
					7.78	STRUC #BCY144			
					7.85	INTERSTATE MILE MARKER 14.0			
					8.07	STRUC #BCY147 MOORES RUN			
					8.12	IS0095 J F K HWY			
					8.12	STRUC #BCW607			
					8.51	IS0095 J F K HWY (AHEAD)			
					8.51	EXIT #62			

* A, B = UNIMPROVED; C = GRADED & DRAINED; D, E = SOIL, GRAVEL, STONE; F, G = LOW TYPE BITUMINOUS;
H, I = HIGH TYPE BITUMINOUS; J = CONCRETE; K = BRICK; L = BLOCK

