



STATE OF MARYLAND


1991

HIGHWAY LOCATION REFERENCE

VOLUME 1
ALLEGANY Co. thru GARRETT Co.



Published by
Maryland Department of Transportation
STATE HIGHWAY ADMINISTRATION



STATE HIGHWAY LOCATION REFERENCE


Introduction

This highway reference was established through the combined efforts of the State Highway Administration and the DOT Data Center working together to provide a method for uniquely identifying roadway locations (milepoints), and also to provide data elements that are most commonly requested.

With the ever increasing use of the computer and a growing realization of its capabilities to store and analyze data, it is essential that data relating to the highways be keyed to a common reference system in order that procedures for useful comparisons can be made related to the characteristics of the highways, government and administrative jurisdictions, geographic locations, program expenditures, traffic, services, etc. As new programs are proposed and implemented to deal with complex problems, needs for new kinds of information providing additional relationships become apparent and the use of a common reference system will provide detail and comparison of data necessary for planning, developing programs and managing the highway activities.

Since the use of the photolog/videolog has become increasingly important and is currently being utilized more frequently by SHA personnel to collect and analyze data, this Location Reference will provide information concerning the section of highway being viewed and is easily related due to the identifying roadway location (milepoints) used as the controlled key on each picture being the same as this listing.

This reference is based on conditions as of January 1, 1991. At present, procedures for incorporating changes, additions, deletions, etc. on a current basis are not available. The reference data will be updated on an annual basis with all data being based as of January 1st of each year. A corrected file showing all changes that occur during the year will be maintained by the Highway Information Services Division.



GENERAL INFORMATION

This highway reference is arranged sequentially by county and by route number. Included are all State maintained highways, spurs, and service roads.

Milepoints for concurrent posted routes are included under each pertinent route number.

The State System is aggregated into primary and secondary by rural and urban designation.

The Federal System is aggregated into the various Federal Aid Systems by rural and urban designation. This is the functionally realigned system approved as of July 1, 1980.

Highways may be listed as undivided, divided or channelized by full, partial, or no control of access.


Milepoints are established for junctions of all State highways, structures, railroad crossings, traffic counts, and geographical boundaries.

The total marked lanes are listed including the traveled-way surface widths. Surface type codes are explained at the bottom of each page.

The average annual daily traffic is for the year 1990.

For your information and use, we have included a "Route Alert List." This list of routes describes at a glance the additions, changes and deletions to state routes which occurred during the 1990 calendar year.

This reference represents only a portion of the data included in the Highway Information System. Additional data may be obtained by directing your request to the Highway Information Services Division.




FEDERAL AID SYSTEM CLASSIFICATION CODES

<u>CODE</u>	<u>DESCRIPTION</u>
FAI	Federal Aid Interstate
FAP	Federal Aid Primary
FAS	Federal Aid Secondary
FAU	Federal Aid Urban
NFA	Non-Federal Aid

FEDERAL FUNCTIONAL CLASSIFICATION CODES

<u>CODE</u>	<u>DESCRIPTION</u>	<u>CODE</u>	<u>DESCRIPTION</u>
	<u>Rural</u>		<u>Urban</u>
01	Principal Arterial - Interstate	11	Principal Arterial - Interstate
02	Principal Arterial - Other	12	Principal Arterial - Other Freeways or Expressways
06	Minor Arterial	14	Other Principal Arterial
07	Major Collector	16	Minor Arterial
08	Minor Collector	17	Collector
09	Local	19	Local

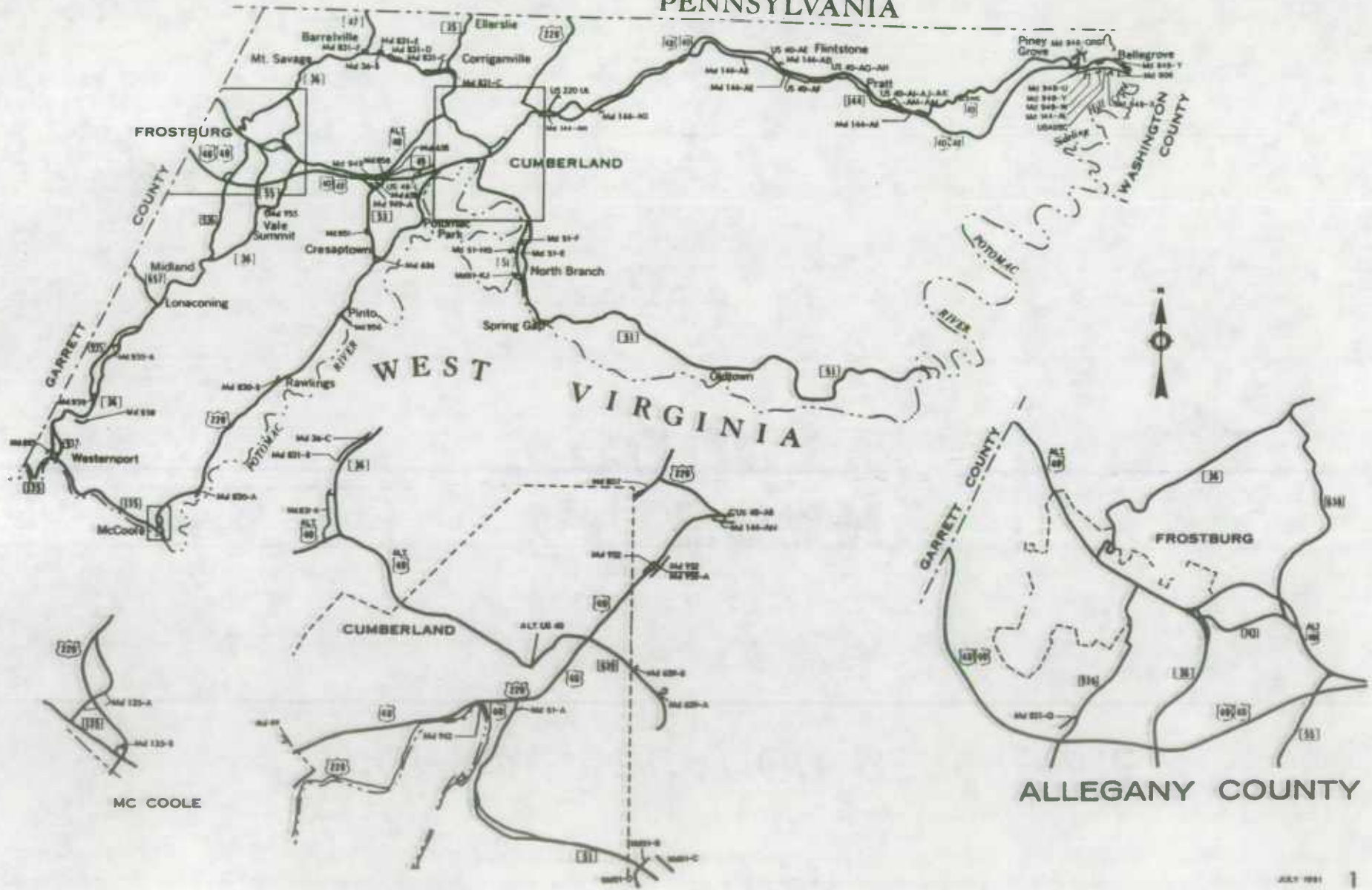


1991

HIGHWAY LOCATION REFERENCE

**ALLEGANY
COUNTY**

PENNSYLVANIA




MC COOLE

ALLEGANY COUNTY

ROUTE ALERT LIST

ALLEGANY COUNTY

US 40AE - Now part of Co 829
US 40SC - Reconstruction, Milepoint Changes (Now 0.00 - 9.82)
US 48 - Relocation & Reconstruction (14.71 - 40.35)
MD 144 - New (Old section of US 48, MD 144AC & MD 144AE)
MD 144AA - Now part of MD 948M
MD 144AC - Now part of MD 144
MD 144AE - Now part of MD 144
MD 144AH - Abandoned
MD 144AI - Abandoned
MD 144AJ - Abandoned
MD 144AN - Reconstruction, Milepoint Changes (Now 0.00 - 0.76)
US 220UL - Reconstruction, Milepoint Changes (Now 0.00 - 0.70)
MD 948C - New
MD 948M - New, Was MD 144AA



STATE HIGHWAY ADMINISTRATION OF MARYLAND
OFFICE OF PLANNING AND PRELIMINARY ENGINEERING
HIGHWAY INFORMATION SERVICES DIVISION

PAGE..... 1

STATE HIGHWAY LOCATION REFERENCE

ROUTE NUMBER.....MD 35
INVENTORY DIRECTION....NORTH
NAME: ELLERSLIE RD

COUNTY-ALLEGANY
SHA DISTRICT.....6
DATE.....12/31/90

SYSTEM	FUNC	HWY	ACCESS	MILEPOINT	MILEPOINT	DESCRIPTION	MARKED	SURFACE	AADT				
STATE	FEDERAL	CLASS	TYPE	CTL			LANES	WIDTH/TYPE*					
SECONDARY	R	FAP	209	U	14	UNDIVIDED	NONE	.00	MDD036	MT SAVAGE RD	2	20I	5,300
								.03	MDD031C	OLD MD 36	2	22I	
								1.07					4,600
								2.20		STRUC #1068 WILLS CREEK			
								2.37		PENNSYLVANIA ST/L			

ROUTE NUMBER.....MD 36
INVENTORY DIRECTION....NORTH
NAME: GEORGES CREEK RD

SECONDARY	U	FAP	207	R	6	DIVIDED	NONE	.00	MDD135	MCCOOLE WESTERNPORT RD	2	44I	4,175
						UNDIVIDED		.03			4	48I	
								.06	MDD825	OLD MD 135			
								.17			3	44I	
								.31			2	22I	
								.44	MUD510	WAVERLY ST			
								.44		STRUC #1122			
	R							.91		OUT CORP LMTS WESTERNPORT			
								1.28		STRUC #1121 GEORGES CREEK			
								1.36		R/R #CSX 87D 653 B			
								1.38	MDD937	OLD MD 36			
								1.65			2	24I	
								2.00			3	36I	
								2.32			2	24I	
								3.00					4,000
								3.81	MDD939	OLD MD 36			
								4.01	MDD935	GEORGES CREEK RD	3	36I	5,900
								4.02		STRUC #1124 GEORGES CREEK			
								4.23		STRUC #1125 MOORES RUN			
								4.31	MUD187	POTOMAC HOLLOW RD			
								4.31		STRUC #1120			
								5.73			2	24I	
								5.95	MDD935A	NO NAME			
								6.14			3	36I	
								6.74		STRUC #1016 GEORGES CREEK			
								6.82		R/R #CSX 87D 655 P			
								6.83	MDD935	GEORGES CREEK RD	2	22I	
								7.44			2	24I	
	U							7.78		IN CORP LMTS LONACONING			
								7.80			2	22I	
								7.90			2	30I	
								8.01	MDD657	DOUGLAS AVE			7,799

* A,B = UNIMPROVED; C = GRADED & DRAINED; D,E = SOIL, GRAVEL, STONE; F,G = LOW TYPE BITUMINUS; H,I = HIGH TYPE BITUMINUS;
J = CONCRETE; K = BRICK; L = BLOCK

STATE HIGHWAY ADMINISTRATION OF MARYLAND
 OFFICE OF PLANNING AND PRELIMINARY ENGINEERING
 HIGHWAY INFORMATION SERVICES DIVISION

STATE HIGHWAY LOCATION REFERENCE

ROUTE NUMBER.....MD 36 CONTINUED
 INVENTORY DIRECTION....NORTH
 NAME: GEORGES CREEK RD

COUNTY-ALLEGANY
 SHA DISTRICT.....6
 DATE.....12/31/90

.....STATE.....	SYSTEM ..FEDERAL...	FUNC CLASS	HWY TYPE	ACCESS CTL	MILEPOINT	MILEPOINT DESCRIPTION	MARKED LANES	SURFACE WIDTH/TYPE*	AADT		
SECONDARY	U	FAP	2C7 R	6	UNDIVIDED	NONE	8.07	STRUC #1D15 GEORGES CREEK	2	3DI	7,799
							8.27		2	34I	
	R						8.31		2	25I	
							8.52	OUT CORP LMTS LONACONING	2	2DI	
							8.53	STRUC #1014 GEORGES CREEK			
							8.74		2	25I	
							8.99	R/R #CSX 832 551 F	2	2DI	
							9.24	STRUC #1013 GEORGES CREEK			
							10.02	STRUC #1012 GEORGES CREEK			
							10.31	STRUC #1D11 ELKCLICK RUN	2	26I	
	U						10.68		2	42I	
							10.75	IN CORP LMTS MIDLAND			
							10.92		2	17I	
	R						11.03		2	28I	5,625
							11.19	OUT CORP LMTS MIDLAND			
							11.45		2	24I	6,000
							11.54	STRUC #1054 NEFF RUN			
							11.86				6,300
			U	14			14.09	MDD055 VALE SUMMIT RD			6,350
							14.57		4	48I	
							15.01	US0D48 NATIONAL FREEWAY			6,250
							15.01	STRUC #1116			
							15.48		2	24I	
	U						16.04	IN CORP LMTS FROSTBURG			
							16.17		4	48I	
	R						16.22	OUT CORP LMTS FROSTBURG			
							16.41	MDD743 NATIONAL PIKE			
							16.41	MDDD360 NO NAME			
							16.50	IN CORP LMTS FROSTBURG			
							16.50	US0D40AL NATIONAL PIKE (AHEAD)			
	U						17.57	USDD40AL NATIONAL PIKE (BACK)	2	22I	1,425
NAME: N WATER ST							17.57				
NAME: GEORGES CREEK RD							17.63				
	R						17.95	OUT CORP LMTS FROSTBURG			
							18.39	R/R #CSX 832 260 R			
							19.22	R/R #CSX 832 25D K			
							20.06	STRUC #1D69 JENNINGS RUN			
							20.40	MDU638 PARKERSBURG RD	2	24I	2,975
							20.45	STRUC #1DD9 JENNINGS RUN	2	22I	2,850
							22.15		2	28I	
							22.18	R/R #CSX 832 258 P	2	22I	
							22.28	STRUC #1Q08 JENNINGS RUN			

* A,B = UNIMPROVED; C = GRADED & DRAINED; D,E = SOIL, GRAVEL, STONE; F,G = LOW TYPE BITUMINUS; H,I = HIGH TYPE BITUMINUS;
 J = CONCRETE; K = BRICK; L = BLOCK

STATE HIGHWAY ADMINISTRATION OF MARYLAND
 OFFICE OF PLANNING AND PRELIMINARY ENGINEERING
 HIGHWAY INFORMATION SERVICES DIVISION

STATE HIGHWAY LOCATION REFERENCE

ROUTE NUMBER.....MD 36 CONTINUED
 INVENTORY DIRECTION....NORTH
 NAME: GEORGES CREEK RD

COUNTY-ALLEGANY
 SHA DISTRICT.....6
 DATE.....12/31/90

SYSTEM	FUNC	HWY	ACCESS	MILEPOINT	MILEPOINT	DESCRIPTION	MARKED	SURFACE	AADT
STATE	FEDERAL	CLASS	TYPE	CTL			LANES	WIDTH/TYPE*	
SECONDARY	R	FAP	2D7 U 14	UNDIVED	NONE	22.43	2	27I	2,850
						22.58	2	24I	
						23.03			
						23.96	2	30I	
						24.02	2	44I	
						24.23	2	24I	
						24.38			
						24.42			4,125
					MOD047	BARRELVILLE RD			
					MOD036B	NO NAME			
					MOD031D	NO NAME			
					MOD031D	NO NAME			
					MOD031C	NO NAME			3,800
					MOD035	ELLERSLIE RD			8,900
						27.58			
						27.62			
					MOD031C	NO NAME			
					MOD036C	NO NAME			
					MOD031A	NO NAME			8,700
				DIVIDED		29.45			
						29.55	2	48I	
					US0040AL	STRUC #1001 BRADDOCK RUN NATIONAL PIKE			
						29.57			

ROUTE NUMBER.....MD 36B
 INVENTORY DIRECTION....EAST
 NAME: NO NAME

SECONDARY	R	NFA	U 19	UNDIVED	NONE	.00	MOD036	MT SAVAGE RD	2	22I
						.03	MOD031E	NO NAME		

ROUTE NUMBER.....MD 36C
 INVENTORY DIRECTION....EAST
 NAME: NO NAME

SECONDARY	R	NFA	U 19	UNDIVED	NONE	.00	MOD031B	NO NAME	2	26I
						.02	MOD036	MT SAVAGE RD		

ROUTE NUMBER.....MD 36D
 INVENTORY DIRECTION....SOUTH
 NAME: NO NAME

SECONDARY	U	NFA	U 19	UNDIVED	NONE	.00	USJD40AL	NATIONAL PIKE	2	24I
	R					.11		OUT CORP LMTS FROSTBURG		
						.19	MOD036	MT SAVAGE RD		

* A,B = UNIMPROVED; C = GRADED & DRAINED; D,E = SOIL, GRAVEL, STONE; F,G = LOW TYPE BITUMINUS; H,I = HIGH TYPE BITUMINUS;
 J = CONCRETE; K = BRICK; L = BLOCK

STATE HIGHWAY ADMINISTRATION OF MARYLAND
OFFICE OF PLANNING AND PRELIMINARY ENGINEERING
HIGHWAY INFORMATION SERVICES DIVISION

PAGE..... 4

STATE HIGHWAY LOCATION REFERENCE

ROUTE NUMBER.....US 40
INVENTORY DIRECTION....EAST
NAME: NATIONAL FREEWAY

COUNTY-ALLEGANY
SHA DISTRICT.....6
DATE.....12/31/90

STATE	SYSTEM	FEDERAL	CLASS	HWY TYPE	ACCESS CTL	MILEPOINT	MILEPOINT	DESCRIPTION	MARKED LAMES	SURFACE WIDTH/TYPE*	AADT
						.00		SEE US 48			
						.00		GARRETT CO/L			
						40.91		SEE US 48			
						40.91		WASHINGTON CO/L			
ROUTE NUMBER.....US 40AB INVENTORY DIRECTION....NORTH NAME: NO NAME											
SECONDARY	R	FAS	1396	R	7	UNDIVCD	NONE				
						.00	MDD144AN	ALI GHAN RD	2	3DI	999
						.04	USDD48	NATIONAL FREEWAY			
ROUTE NUMBER.....US 40AD INVENTORY DIRECTION....NORTH NAME: NO NAME											
SECONDARY	R	NFA		R	9	UNDIVCD	NONE				
						.00	MDD144AB	OLD US 40	2	10E	
						.04	MDD144	NATIONAL PIKE			
ROUTE NUMBER.....US 40AF INVENTORY DIRECTION....NORTH NAME: NO NAME											
SECONDARY	R	NFA		R	9	UNDIVCD	NONE				
						.00	MDD144AE	OLD US 40	2	20I	
						.02	USDD48	NATIONAL FREEWAY			
ROUTE NUMBER.....US 40AG INVENTORY DIRECTION....NORTH NAME: NO NAME											
SECONDARY	R	NFA		R	9	UNDIVCD	NONE				
						.00	MDD144AE	OLD US 40	2	22I	
						.02	USDD40AH	NO NAME			
						.04	MDD144	NATIONAL PIKE			
ROUTE NUMBER.....US 40AH INVENTORY DIRECTION....NORTH NAME: NO NAME											
SECONDARY	R	NFA		R	9	UNDIVCD	NONE				
						.00	MDD144AE	OLD US 40	2	20I	
						.07	USDD40AG	NO NAME			

* A,B = UNIMPROVED; C = GRADED & DRAINED; D,E = SOIL, GRAVEL, STONE; F,G = LOW TYPE BITUMINUS; H,I = HIGH TYPE BITUMINUS;
J = CONCRETE; K = BRICK; L = BLOCK

STATE HIGHWAY ADMINISTRATION OF MARYLAND
OFFICE OF PLANNING AND PRELIMINARY ENGINEERING
HIGHWAY INFORMATION SERVICES DIVISION

PAGE..... 5

STATE HIGHWAY LOCATION REFERENCE

ROUTE NUMBER.....US 40AI
INVENTORY DIRECTION....NORTH
NAME: NO NAME

COUNTY-ALLEGANY
SHA DISTRICT.....6
DATE.....12/31/90

STATE	SYSTEM	FEDERAL	FUNC CLASS	HWY TYPE	ACCESS CTL	MILEPOINT	MILEPOINT	DESCRIPTION	MARKED LANES	SURFACE WIDTH/TYP*	AAOT
SECONDARY	R	NFA	R 9	UNOIVED	NONE	.00	M00144	NATIONAL PIKE	2	20I	
						.04	US0048	NATIONAL FREEWAY			

ROUTE NUMBER.....US 40AJ
INVENTORY DIRECTION....NORTH
NAME: NO NAME

SECONDARY	R	NFA	R 9	UNOIVED	NONE	.00	M00144	NATIONAL PIKE	2	20I	
						.D3	US0048	NATIONAL FREEWAY			

ROUTE NUMBER.....US 40AK
INVENTORY DIRECTION....NORTH
NAME: NO NAME

SECONDARY	R	NFA	R 9	UNOIVED	NONE	.00	M00144	NATIONAL PIKE	2	24I	
						.01	US0048	NATIONAL FREEWAY			

ROUTE NUMBER.....US 40AL
INVENTORY DIRECTION....EAST
NAME: NATIONAL PIKE

SECONDARY	R	FAS	1016 R 7	UNDIVED	NONE	.00		GARRETT CO/L	2	24I	1,675
						.11			2	34I	
						.17			3	38I	
						.28			2	24I	
		FAU	7516 U 16			.42					
						.70			2	30I	
						.76		IN CORP LMTS FROSTBURG			
						.76					
						.87			2	38I	
						.96			2	30I	
		FAP	207 14			1.48	M00036	GEORGES CREEK RO	2	42I	
						1.69			2	46I	
						1.80			2	44I	
						1.95	M00936	GRANT ST	2	40I	
						2.07			2	42I	
						2.30			2	48J	
						2.41	M00036D	BEALL HIGH SCHOOL RO	3	36I	
			208			2.49					
						2.55	M00036	MT SAVAGE RO			14,400
						2.55					
						2.55		OUT CORP LMTS FROSTBURG			

* A,B = UNIMPROVED; C = GRADED & DRAINED; D,E = SOIL, GRAVEL, STONE; F,G = LOW TYPE BITUMINUS; H,I = HIGH TYPE BITUMINUS;
J = CONCRETE; K = BRICK; L = BLOCK

STATE HIGHWAY ADMINISTRATION OF MARYLAND
OFFICE OF PLANNING AND PRELIMINARY ENGINEERING
HIGHWAY INFORMATION SERVICES DIVISION

PAGE..... 6

STATE HIGHWAY LOCATION REFERENCE

ROUTE NUMBER.....US 40AL CONTINUED
INVENTORY DIRECTION....EAST
NAME: NATIONAL PIKE

COUNTY-ALLEGANY
SHA DISTRICT.....6
DATE.....12/31/90

SYSTEM	FUNC	HWY	ACCESS	MILEPOINT	MILEPOINT DESCRIPTION	MARKED LANES	SURFACE WIDTH/TYPE*	AADT
....STATE....	..FEDERAL...	CLASS	CTL			
SECONDARY	R	FAP	208 U 14	NONE				
				3.31		2	28I	14,400
				3.41	M00638			
				3.68	M00743			
				3.97				
				4.04		4	40I	10,800
				4.20		4	52I	
				4.22	M00055			
				4.40				
				4.51		5	66I	13,145
				4.59		4	66I	
				4.83		3	36I	
				5.50		2	24I	
				5.74		2	36I	
				6.34		2	24I	
				6.41		4	40I	
				6.60	M00053	4	52I	
				6.70				16,500
				7.46	M00658			
				7.59				
				7.66		4	40I	
				9.06		2	36I	
				9.20		2	42I	
				10.48	M00831A			
				10.63		4	48I	
				10.64	M00036			
				10.77		2	28I	16,800
				11.48				
				11.53				
				11.53				
				11.53				
				11.53				
				11.78				
				11.93				
				11.96	MU139G			
				11.96				
				12.68	MU1412			
				12.68	MU0270			
				12.68				
				12.89				
				12.89		2	30I	
				12.97				
				12.97		2	28I	
				13.21		2	29I	

MUNICIPAL U
NAME: MECHANIC ST

NAME: HENDERSON ST

210
NAME: BALTIMORE AVE

* A,B = UNIMPROVED; C = GRADED & DRAINED; D,E = SOIL, GRAVEL, STONE; F,G = LOW TYPE BITUMINUS; H,I = HIGH TYPE BITUMINUS;
J = CONCRETE; K = BRICK; L = BLOCK

STATE HIGHWAY ADMINISTRATION OF MARYLAND
OFFICE OF PLANNING AND PRELIMINARY ENGINEERING
HIGHWAY INFORMATION SERVICES DIVISION

STATE HIGHWAY LOCATION REFERENCE

ROUTE NUMBER.....US 40AL CONTINUED
INVENTORY DIRECTION.....EAST
NAME: BALTIMORE AVE

COUNTY-ALLEGANY
SHA DISTRICT.....6
DATE.....12/31/90

STATE	SYSTEM	FEDERAL	CLASS	FUNC CLASS	HWY TYPE	ACCESS CTL	MP	MP	DESCRIPTION	LANES	SURFACE	AAOT
SECONDARY	U	FAP	21U	U 14	UNDIVIDED	NONE	13.45	MU327D	SHADES LA	4	68I	16,800
							13.45		END MUNICIPAL MAINTENANCE			
							13.45		BEGIN STATE MAINTENANCE			
					DIVIDED		13.45		OUT CORP LMTS CUMBERLAND			
							13.49			4	64I	
							13.56	US0048	NATIONAL FREEWAY			
							13.56		STRUC #1093			
							13.56	MDD639	WILLOWBROOK RD (AHEAD)			

ROUTE NUMBER.....US 4DAM
INVENTORY DIRECTION.....NORTH
NAME: NO NAME

SECONDARY	R	NFA		R 9	UNDIVIDED	NONE	.00	MDD144	NATIONAL PIKE	2	24I	
							.01	US0048	NATIONAL FREEWAY			

ROUTE NUMBER.....US 4DAN
INVENTORY DIRECTION.....NORTH
NAME: NO NAME

SECONDARY	R	NFA		R 9	UNDIVIDED	NONE	.00	MDD144	NATIONAL PIKE	2	24I	
							.01	US0048	NATIONAL FREEWAY			

ROUTE NUMBER.....US 40SC
INVENTORY DIRECTION.....EAST
NAME: NATIONAL PIKE

SECONDARY	R	NFA		R 8	UNDIVIDED	NONE	.00	US0048	NATIONAL FREEWAY	2	22I	300
							.00	MDD144	NATIONAL PIKE (BACK)			
							.00		STRUC #1138			
							.10		STRUC #1131 FIFTEEN MILE CREEK			
							.66			2	22H	
							.71		STRUC #1036 FIFTEEN MILE CREEK			
							1.56			3	33H	
							1.84			3	30H	
							1.96			2	22H	
							2.13			2	22I	
							4.64			2	22H	
	FAS	1D37		7			6.16					
	NFA			9			6.25					
							6.73		STRUC #1D37 SNIB HOLLOW RUN			
							7.30			2	24I	

* A,B = UNIMPROVED; C = GRADED & DRAINED; D,E = SOIL, GRAVEL, STONE; F,G = LOW TYPE BITUMINUS; H,I = HIGH TYPE BITUMINUS;
J = CONCRETE; K = BRICK; L = BLOCK

STATE HIGHWAY ADMINISTRATION OF MARYLAND
OFFICE OF PLANNING AND PRELIMINARY ENGINEERING
HIGHWAY INFORMATION SERVICES DIVISION

PAGE..... 8

STATE HIGHWAY LOCATION REFERENCE

ROUTE NUMBER.....US 4DSC CONTINUED
INVENTORY DIRECTION....EAST
NAME: NATIONAL PIKE

COUNTY-ALLEGANY
SHA DISTRICT.....6
DATE.....12/31/90

SYSTEM	STATE	FEDERAL	FUNC CLASS	HWY TYPE	ACCESS CTL	MILEPOINT	MILEPOINT	DESCRIPTION	MARKED LANES	SURFACE WIDTH/TYPE*	AADT
SECONDARY	R	NFA	R 9	UNDIVIDED	NONE	7.62	MDD948T	MANN RD	2	24I	300
						7.65	US0048	NATIONAL FREEWAY			
						7.65		STRUC #1129			
						7.71	MDD948U	WATSON RD			
						8.04	MDD948V	TRAIL RD			
						8.60	MDD144AL	OLD US RD			
						9.02	MDD948X	SWAIN RD			
						9.19	MDD948Y	HIGH GERMANY RD			
						9.38	MDD9D6	DIVIDE RIDGE RD			
						9.74					
						9.91		STRUC #1064 SIDELING HILL CREEK	2	22I	
						9.91		WASHINGTON CO/L			

ROUTE NUMBER.....MD 47
INVENTORY DIRECTION....NORTH
NAME: BARRELVILLE RD

SECONDARY	R	FAS	IO21 R 7	UNDIVIDED	NONE	.00	MDD036	MT SAVAGE RD	2	26I	1,600
						.04	MDD831F	OLD MD 36	2	20I	
						.23		STRUC #1043 NORTH BRANCH			
						.93		STRUC #1042 NORTH BRANCH			
						1.61		STRUC #1070 NORTH BRANCH			
						1.70		PENNSYLVANIA ST/L			

ROUTE NUMBER.....US 48
INVENTORY DIRECTION....EAST
NAME: NATIONAL FREEWAY

PRIMARY	R	FAP	10U R 2 U 12	DIVIDED	FULL	.00		GARRETT CO/L	5	6DI	13,800
						1.54	CDD094	MIDLOTHIAN RD			
						1.54		STRUC #1114			
						2.20		STRUC #1118 GEORGES CREEK	4	48I	
						2.37	MDD936	GRANT ST			
						2.37		STRUC #1113			
						2.39			5	6DI	
			R 2			2.88			6	72I	
						3.23	MDD036	GEORGES CREEK RD			16,900
						3.23		STRUC #1116			
						3.28					
						4.76	MDD055	VALE SUMMIT RD	5	60I	
						4.76		STRUC #1115			
						4.83					18,500

* A,B = UNIMPROVED; C = GRADED & DRAINED; D,E = SOIL, GRAVEL, STONE; F,G = LOW TYPE BITUMINUS; H,I = HIGH TYPE BITUMINUS;
J = CONCRETE; K = BRICK; L = BLOCK

STATE HIGHWAY ADMINISTRATION OF MARYLAND
OFFICE OF PLANNING AND PRELIMINARY ENGINEERING
HIGHWAY INFORMATION SERVICES DIVISION

PAGE..... 9

STATE HIGHWAY LOCATION REFERENCE

ROUTE NUMBER.....US 48 CONTINUED
INVENTORY DIRECTION.....EAST
NAME: NATIONAL FREEWAY

COUNTY-ALLEGANY
SHA DISTRICT.....6
DATE.....12/31/90

STATE	SYSTEM	FEDERAL	CLASS	HWY TYPE	ACCESS CTL	MILEPOINT	MILEPOINT	DESCRIPTION	MARKED LANES	SURFACE WIDTH/TYPE*	AADT
PRIMARY	R	FAP	100	U 12	DIVIDED FULL	7.42	M00053	LINCHESTER RD	4	48I	26,700
						7.42		STRUC #1117			
						7.66			5	60I	
						8.00			4	48I	
						8.15	M00658	VOCKE RD			
						8.15		STRUC #1106			
						8.27			5	60I	
						9.25			6	74I	
						9.49			5	60I	
						9.75	US0048L	SETON DR			
	U					10.02		IN CORP LMTS CUMBERLAND			
						10.54	US0220	MCMULLEN HWY			29,800
						10.54		STRUC #1105			
						10.64	MU1315	FLETCHER DR	5	80J	
						10.64		STRUC #1104			
						11.08	MU2710	PATTERSON AVE			
						11.08		STRUC #1103			
						11.38		R/R #CSX 144 695 L			
						11.40	MU1880	KELLY RD			
						11.40		STRUC #1102			
						11.45			5	60I	
						11.53			6	72I	
						11.69	US0048H	NO NAME	6	84I	
						11.75			6	72I	
						11.81	MU1851	JOHNSON ST			
						11.81		STRUC #1096			
						11.98			4	54I	
						11.99		R/R #CSX 832 214 P			
						12.14					
						12.28		R/R #CSX 144 683 S	6	72I	28,800
						12.47			5	60I	22,600
						12.87	MU2280	MARLON ST			
						12.87		STRUC #1095			
						12.90		STRUC #1094 PEDESTRIAN WALKWAY			
						13.10	M00639	WILLOWBROOK RD			18,000
						13.10	US0040AL	BALTO AVE			
						13.10		STRUC #1093			
						13.16			4	72I	
						13.26			4	66I	
						13.31			4	48I	
	R					13.65		OUT CORP LMTS CUMBERLAND			
						13.88	M00952	HILLCREST DR			

* A,B = UNIMPROVED; C = GRADED & DRAINED; D,E = SOIL, GRAVEL, STONE; F,G = LOW TYPE BITUMINUS; H,I = HIGH TYPE BITUMINUS;
J = CONCRETE; K = BRICK; L = BLOCK

STATE HIGHWAY ADMINISTRATION OF MARYLAND
 OFFICE OF PLANNING AND PRELIMINARY ENGINEERING
 HIGHWAY INFORMATION SERVICES DIVISION

PAGE..... 13

STATE HIGHWAY LOCATION REFERENCE

ROUTE NUMBER.....US 48 CONTINUED
 INVENTORY DIRECTION....EAST
 NAME: NATIONAL FREEWAY

COUNTY-ALLEGANY
 SHA DISTRICT.....6
 DATE.....12/31/90

.....STATE.....	SYSTEM		FUNC CLASS	HWY TYPE	ACCESS CTL	MILEPCINT	MILEPOINT	DESCRIPTION	MARKED LANES	SURFACE WIDTH/TYPE*	AADT
	R	FAP									
PRIMARY	R	FAP	10D U	12	FULL	14.03	M00952	HILLCREST DR	4	48I	18,000
						14.03		STRUC #1081			
			R	2		14.71	M00144AN	CHRISTIE RD			15,400
						14.71	USD220	MCMULLEN HWY			
						14.71		STRUC #1099			
						14.93	USDD4DAB	NO NAME			
						14.93		STRUC #1030 EVITTS CREEK			
						15.42	M00144AN	ALI GHAN RD			
						15.42		STRUC #1157			
						15.85			5	60I	
						15.96	C00472	JEFFRIES RD			
						15.96		STRUC #1155			
						16.02		STRUC #1154 LICK RUN			
						16.85	M00144	NATIONAL PIKE			
						17.32			4	48I	
						17.72			5	60I	
						18.21	C00457	ROCKY GAP RD			
						18.21		STRUC #1151			
						18.74			4	48I	
						19.51		STRUC #1150			
						20.55			5	60I	
						20.76	M00144	NATIONAL PIKE			
						20.76		STRUC #1147			
						20.85			4	48I	
						21.14			5	60I	
						21.22	M00144	NATIONAL PIKE			
						21.22		STRUC #1146			
						21.94			4	48I	
						22.14	C00502	STREET RD			
						22.14		STRUC #1145			
				UNDIVIDED		22.37			2	24I	
						24.64	C00829	BLACK VALLEY RD			
						24.64		STRUC #1077			
						25.62	C00507	CHANEYSVILLE RD			
						25.62		STRUC #1140			
						25.85		STRUC #1141 TOWN CREEK			
						26.22			3	36I	
						26.55	US004DAG	NO NAME			
						26.95		POLISH MOUNTAIN SERVICE RD			
						26.95		STRUC #1143			
						27.15			2	24I	
						27.56			3	36I	

* A,B = UNIMPROVED; C = GRADED & DRAINED; D,E = SOIL, GRAVEL, STONE; F,G = LOW TYPE BITUMINUS; H,I = HIGH TYPE BITUMINUS;
 J = CONCRETE; K = BRICK; L = BLOCK

STATE HIGHWAY ADMINISTRATION OF MARYLAND
OFFICE OF PLANNING AND PRELIMINARY ENGINEERING
HIGHWAY INFORMATION SERVICES DIVISION

PAGE..... 11

STATE HIGHWAY LOCATION REFERENCE

ROUTE NUMBER.....US 48 CONTINUED
INVENTORY DIRECTION....EAST
NAME: NATIONAL FREEWAY

COUNTY-ALLEGANY
SHA DISTRICT.....6
DATE.....12/31/90

SYSTEM	FUNC CLASS	HWY TYPE	ACCESS CTL	MILEPOINT	MILEPOINT DESCRIPTION	MARKED LANES	SURFACE WIDTH/TYPE*	AADT
PRIMARY	R FAP 100 R 2	UNDIVED	FULL	28.00	CO0558 OLD CUMBERLAND RD	3	36I	15,400
				28.00	STRUC #1144			
				28.18		2	24I	
		DIVIDED		28.68		3	36I	
				28.95		4	48I	
				30.62	US0040SC NATIONAL PIKE			
				30.62	MO0144 NATIONAL PIKE			
				30.62	STRUC #1138			
				30.75	STRUC #1089 FIFTEEN MILE CREEK			
				31.21	CO0567 FIFTEEN MILE CREEK RD			10,285
				31.21	STRUC #1133			
				31.29	STRUC #1087 FIFTEEN MILE CREEK			
				32.48	CO0570 MV SMITH RD			10,700
				32.48	STRUC #1130			
				33.56	CO0745 MOUNTAIN RD			
				33.56	STRUC #1101			
				33.84		5	60I	
				37.03	CU0660 ORLEANS RD			12,225
				37.03	STRUC #1100			
				38.27	STRUC #1050 SNIB HOLLOW RUN	4	48I	
				38.48	US0040SC NATIONAL PIKE			
				38.48	STRUC #1129			
				38.80	STRUC #1038 SNIB HOLLOW RUN			
				39.11	STRUC #1039 SNIB HOLLOW RUN			
				39.75	STRUC #1040 SNIB HOLLOW RUN			
				39.95	MO0948Y HIGH GERMANY RD			
				39.95	STRUC #1128			
				40.35	STRUC #21147 SIDELING HILL			
				40.35	WASHINGTON CO/L			

ROUTE NUMBER.....US 48H
INVENTORY DIRECTION....NORTH
NAME: NO NAME

SECONDARY	U NFA	U 19	DIVIDED	NONE	.00	MU1851 JOHNSON ST	2	40I	
					.04	US0048 NATIONAL FREEWAY			

ROUTE NUMBER.....US 49L
INVENTORY DIRECTION....NORTH
NAME: SETON DRIVE

SECONDARY	R NFA	U 17	UNDIVED	NONE	.00	US0048 NATIONAL FREEWAY	2	16F	999
-----------	-------	------	---------	------	-----	-------------------------	---	-----	-----

* A,B = UNIMPROVED; C = GRADED & DRAINED; D,E = SOIL, GRAVEL, STONE; F,G = LOW TYPE BITUMINUS; H,I = HIGH TYPE BITUMINUS;
J = CONCRETE; K = BRICK; L = BLOCK

STATE HIGHWAY ADMINISTRATION OF MARYLAND
OFFICE OF PLANNING AND PRELIMINARY ENGINEERING
HIGHWAY INFORMATION SERVICES DIVISION

STATE HIGHWAY LOCATION REFERENCE

ROUTE NUMBER.....US 48L CONTINUED
INVENTORY DIRECTION....NORTH
NAME: SETON DRIVE

COUNTY-ALLEGANY
SHA DISTRICT.....6
DATE.....12/31/90

SYSTEM	FUNC CLASS	HWY TYPE	ACCESS CTL	MILEPOINT	MILEPOINT DESCRIPTION	MARKED LANES	SURFACE WIDTH/TYPE*	AADT
SECONDARY R NFA	U 17	UNDIVID	NONE	.34	MDDC49 BRADDOCK RD	2	16F	999
ROUTE NUMBER.....MD 49 INVENTORY DIRECTION....EAST NAME: BRADDOCK RD								
SECONDARY R FAU 75C6	U 16	UNDIVID	NONE	.00	MDD658 VOCKE RD	2	20I	5,325
				.03		2	24I	
				1.77	USDD48L SETON DR			
				1.77	MDD41D BRADDOCK RD (AHEAD)			
ROUTE NUMBER.....MD S1 INVENTORY DIRECTION....EAST NAME: INDUSTRIAL BLVD								
SECONDARY U FAP 21S	U 14	DIVIDED	NONE	.00	MUI78D HOWARD ST (BACK)	4	48I	16,200
				.08	MDDDS1A NO NAME	6	68I	
				.48	STRUC #1092			
				.48	R/R #CSX 144 682 K			
				1.18		6	80I	
				1.24		4	60I	
				1.46		6	64I	
				1.60		6	68I	
				1.79		4	48I	
				2.54				7,700
R				2.60	OUT CORP LMTS CUMBERLAND			
				2.74	STRUC #1044 EVITTS CREEK			
				2.80				6,450
				2.86	MDDDS1B MESSICK RD			
				2.86	MDDDS1D FRONTAGE RD			
				3.11		3	48I	
				3.25		3	38I	
		UNDIVID		3.46	MDDDS1E UHL HWY			
				3.75		2	24I	
				4.31	MDDDS1F MEXICO FARMS LA			
				4.97	MDDDS1H MEXICO FARMS RD			
				5.63	MDDDS1K PITTSBURGH PLATE GLASS RD			6,200
NAME: UHL HWY				5.63				
	R 6			5.63	MDDDS1E UHL HWY			
				5.83				
				5.89		2	22I	
				6.16				3,075

* A,B = UNIMPROVED; C = GRADED & DRAINED; D,E = SOIL, GRAVEL, STONE; F,G = LOW TYPE BITUMINUS; H,I = HIGH TYPE BITUMINUS;
J = CONCRETE; K = BRICK; L = BLOCK

STATE HIGHWAY ADMINISTRATION OF MARYLAND
OFFICE OF PLANNING AND PRELIMINARY ENGINEERING
HIGHWAY INFORMATION SERVICES DIVISION

STATE HIGHWAY LOCATION REFERENCE

ROUTE NUMBER.....MD 5I CONTINUED
INVENTORY DIRECTION....EAST
NAME: UHL HWY

COUNTY-ALLEGANY
SHA DISTRICT.....6
DATE.....12/31/90

.....STATE.....	SYSTEM	FEDERAL	CLASS	HWY TYPE	ACCESS CTL	MILEPOINT	MILEPOINT DESCRIPTION	MARKED LANES	SURFACE WIDTH/TYPE*	AADT
SECONDARY	R	FAP	215	R 6	UNDIVED NONE	6.86		2	24I	3,075
						8.05	R/R #CSX 832 469 L			
						8.20		2	22I	
						11.50	STRUC #1071 MILL RUN			
		FAS	ID34	7		14.37				
						15.12				1,600
						17.99	STRUC #1046 SAWPIT RUN			
						19.43	STRUC #ID47 TOWN CREEK			
						24.21				1,800
						25.03	STRUC #ID48 C&O CANAL			
						25.67	STRUC #1049 POTOMAC RIVER			
						25.71	W VIRGINIA ST/L			

ROUTE NUMBER.....MD 51A
INVENTORY DIRECTION....NORTH
NAME: NO NAME

SECONDARY	U	NFA		U 19	UNDIVED NONE	.00	M00051 INDUSTRIAL BLVD	2	34I	
						.05	M00680 CENTRE ST (AHEAD)			

ROUTE NUMBER.....MD 51B
INVENTORY DIRECTION....NORTH
NAME: MESSICK RD

SECONDARY	R	FAS	ID3I	R 7	UNDIVED NONE	.00	M00051 INDUSTRIAL BLVD	2	22I	2,099
						.00	M00051D FRONTAGE RD (BACK)			
						.03	COJ486 MESSICK RD (AHEAD)			

ROUTE NUMBER.....MD 51C
INVENTORY DIRECTION....SOUTH
NAME: ACCESS RD

SECONDARY	R	NFA		R 9	UNDIVED NONE	.00	COJ486 MESSICK RD	2	24I	
						.27	ROAD END			

ROUTE NUMBER.....MD 51D
INVENTORY DIRECTION....SOUTH
NAME: FRONTAGE RD

SECONDARY	R	NFA		U 19	UNDIVED NONE	.00	M00051 INDUSTRIAL BLVD	2	22I	
						.18	CUL DE SAC			

* A,B = UNIMPROVED; C = GRADED & DRAINED; D,E = SOIL, GRAVEL, STONE; F,G = LOW TYPE BITUMINUS; H,I = HIGH TYPE BITUMINUS;
J = CONCRETE; K = BRICK; L = BLOCK

STATE HIGHWAY ADMINISTRATION OF MARYLAND
OFFICE OF PLANNING AND PRELIMINARY ENGINEERING
HIGHWAY INFORMATION SERVICES DIVISION

STATE HIGHWAY LOCATION REFERENCE

ROUTE NUMBER.....MD 51E
INVENTORY DIRECTION.....SOUTH
NAME: UHL HWY

COUNTY-ALLEGANY
SHA DISTRICT.....6
DATE.....12/31/90

.....STATE.....	SYSTEM	FEDERAL...	FUNC CLASS	HWY TYPE	ACCESS CTL	MILEPOINT	MILEPOINT	DESCRIPTION	MARKED LANES	SURFACE WIDTH/TYPE*	AADT
SECONDARY	R	NFA	U 17	UNDIVIDED	NONE	.00	M00051	INDUSTRIAL BLVD	2	24I	3,199
						.08			2	22I	
						1.16			2	24I	
						1.25			2	22I	
						2.16			2	24I	
						2.24	M00051	UHL HWY			
						2.24	M00051H	PITTSBURGH PLATE GLASS RD (AHEAD)			

ROUTE NUMBER.....MD 51F
INVENTORY DIRECTION.....NORTH
NAME: MEXICO FARMS LA

SECONDARY	R	NFA	U 19	UNDIVIDED	NONE	.23	C00819	MEXICO FARMS LA (BACK)	2	24I	
						.33	M00051	INDUSTRIAL BLVD			

ROUTE NUMBER.....MD 51G
INVENTORY DIRECTION.....NORTH
NAME: OLD MEXICO FARMS RD

SECONDARY	R	NFA	U 19	UNDIVIDED	NONE	.00	M00051H	MEXICO FARMS RD	2	22F	
						.19		CUL DE SAC			

ROUTE NUMBER.....MD 51H
INVENTORY DIRECTION.....WEST
NAME: MEXICO FARMS RD

SECONDARY	R	FAU 7514	U 16	UNDIVIDED	NONE	.00	M00051	INDUSTRIAL BLVD	2	24I	1,099
						.13	M00051G	OLD MEXICO FARMS RD			
						.17	C00512	MEXICO FARMS RD (AHEAD)			

ROUTE NUMBER.....MD 51J
INVENTORY DIRECTION.....NORTH
NAME: NORTH BRANCH RD

SECONDARY	R	NFA	U 19	UNDIVIDED	NONE	.00	M00051K	PITTSBURGH PLATE GLASS RD	2	24I	
						.09	C00517	NORTH BRANCH RD (AHEAD)			

ROUTE NUMBER.....MD 51K
INVENTORY DIRECTION.....NORTH
NAME: PITTSBURGH PLATE GLASS RD

SECONDARY	R	FAU 7514	U 16	UNDIVIDED	NONE	.00	M00051	UHL HWY	2	24I	1,099
-----------	---	----------	------	-----------	------	-----	--------	---------	---	-----	-------

* A,B = UNIMPROVED; C = GRADED & DRAINED; D,E = SOIL, GRAVEL, STONE; F,G = LOW TYPE BITUMINUS; H,I = HIGH TYPE BITUMINUS;
J = CONCRETE; K = BRICK; L = BLOCK

STATE HIGHWAY ADMINISTRATION OF MARYLAND
OFFICE OF PLANNING AND PRELIMINARY ENGINEERING
HIGHWAY INFORMATION SERVICES DIVISION

STATE HIGHWAY LOCATION REFERENCE

ROUTE NUMBER.....MD 51K CONTINUED
INVENTORY DIRECTION....NORTH
NAME: PITTSBURGH PLATE GLASS RD

COUNTY-ALLEGANY
SHA DISTRICT.....6
DATE.....12/31/90

....STATE....	SYSTEM	..FEDERAL...	FUNC CLASS	HWY TYPE	ACCESS CTL	MILEPOINT	MILEPOINT	DESCRIPTION	MARKED LANES	SURFACE WIDTH/TYPE#	AADT
SECONDARY	R	FAU	7514 U 16	UNDIVIDED	NONE	.00	MDD051E	UHL HWY (BACK)	2	24I	1,099
						.05	MDD051J	NORTH BRANCH RD			
						.23		R/R #CSX 144 670 R			
						.26	CO0518	PITTSBURGH PLATE GLASS RD (AHEAD)			

ROUTE NUMBER.....MD 53
INVENTORY DIRECTION....NORTH
NAME: CRESAPTOWN RD

PRIMARY	R	FAP	211 U 14	UNDIVIDED	NONE	.00	USD220	MCMULLEN HWY	2	26I	13,800
						.21	MDD636	WARRIOR DR			
						.31			2	24I	
						.33		STRUC #1052 WARRIOR RUN			
						.84		STRUC #1051 WARRIOR RUN			
						1.16	MDD951	OLD SEC CRESAPTOWN RD			18,850
						1.33	MDD951	OLD SEC CRESAPTOWN RD			
				DIVIDED		2.33					
SECONDARY						2.71	MDD658	VOCKE RD	4	48I	10,750
NAME: WINCHESTER RD						2.71			4	52I	
						3.16	USJ048	NATIONAL FREEWAY			
						3.16		STRUC #1117			
						3.28	MDD949A	SERVICE RD			
						3.34	USJ040AL	NATIONAL PIKE			

ROUTE NUMBER.....MD 55
INVENTORY DIRECTION....NORTH
NAME: VALE SUMMIT RD

SECONDARY	R	FAS	1020 R 7	UNDIVIDED	NONE	.00	MDD036	VALE SUMMIT RD	2	24I	2,500
						.09	MDD955	OLD MD 55			
						2.02		STRUC #1053 BRADDOCK RUN			
		FAU	7518 U 16			2.28	USDD48	NATIONAL FREEWAY			
						2.28		STRUC #1115			
						2.50					2,350
						2.55	USDD40AL	NATIONAL PIKE			

ROUTE NUMBER.....MD 135
INVENTORY DIRECTION....EAST
NAME: MCCOOLE WESTERNPORT RD

SECONDARY	U	FAP	206 R 6	UNDIVIDED	NONE	.00		GARRETT CO/L	2	20I	4,600
						.06	MDD1350	NO NAME			8,275

* A,B = UNIMPROVED; C = GRADED & DRAINED; D,E = SOIL, GRAVEL, STONE; F,G = LOW TYPE BITUMINUS; H,I = HIGH TYPE BITUMINUS;
J = CONCRETE; K = BRICK; L = BLOCK

STATE HIGHWAY ADMINISTRATION OF MARYLAND
OFFICE OF PLANNING AND PRELIMINARY ENGINEERING
HIGHWAY INFORMATION SERVICES DIVISION

STATE HIGHWAY LOCATION REFERENCE

ROUTE NUMBER.....MD 1350
INVENTORY DIRECTION....EAST
NAME: NO NAME

COUNTY-ALLEGANY
SHA DISTRICT.....6
DATE.....12/31/90

STATE	SYSTEM	FEDERAL	FUNC CLASS	HWY TYPE	ACCESS CTL	MILEPOINT	MILEPOINT	DESCRIPTION	LANES	SURFACE WIDTH/TYPE*	AAOT
SECONDARY	R	NFA	R 9	UNOIVED	NONE	.00	MD0135	MCCOOLE WESTERNPORT RD	2	24J	99
						.02		STRUC #1134 POTOMAC RIVER			
						.02		W VIRGINIA ST/L			

ROUTE NUMBER.....MD 144
INVENTORY DIRECTION....EAST
NAME: NATIONAL PIKE

SECONDARY	R	NFA	R 9	DIVIDED	NONE	.00	MD0144AN	ALI GHAN RD (BACK)	2	24I	299
						.00	US0048	NATIONAL FREEWAY			
						.00		STRUC #1157	4	48I	
						.22					
						1.44	US0048	NATIONAL FREEWAY			
						1.44		STRUC #1154			
						1.98					
				UNOIVED		2.06		STRUC #1086 ELK LICK CREEK	2	24I	
						2.10					
						2.78		STRUC #1084 ELK LICK CREEK			
						3.03		STRUC #1083 ELK LICK CREEK			
						4.81	MD0144AK	OLD US 40			
						5.40	US0048	NATIONAL FREEWAY			
						5.40		STRUC #1147			
						5.51	MD0948C	SERVICE RD			
						5.88	US0048	NATIONAL FREEWAY			
						5.88		STRUC #1146			
						6.00			3	36I	
						7.21			2	24I	
						7.68	MD0948M	W WILSON RD			
						8.52	US0040AO	NO NAME			
						9.09	MD0144AC	OLD US 40			
						9.56		STRUC #1077 FLINTSTONE CREEK			
						9.94	MD0144AD	OLD US 40			
						10.48	US0040AF	NO NAME			
						10.85		STRUC #1034 TOWN CREEK			
						10.95			3	36I	
						12.13			4	50I	
						12.33	US0040AC	NO NAME	2	24I	
						12.45			2	22H	
						14.19	US0040AI	NO NAME			
						14.52	US0040AJ	NO NAME			
						15.00	US0040AK	NO NAME			
						15.05	US0040AM	NO NAME	2	24I	

* A,B = UNIMPROVED; C = GRADED & DRAINED; D,E = SOIL, GRAVEL, STONE; F,G = LOW TYPE BITUMINUS; H,I = HIGH TYPE BITUMINUS;
J = CONCRETE; K = BRICK; L = BLOCK

STATE HIGHWAY ADMINISTRATION OF MARYLAND
 OFFICE OF PLANNING AND PRELIMINARY ENGINEERING
 HIGHWAY INFORMATION SERVICES DIVISION

STATE HIGHWAY LOCATION REFERENCE

ROUTE NUMBER.....MD 144 CONTINUED
 INVENTORY DIRECTION....EAST
 NAME: NATIONAL PIKE

COUNTY-ALLEGANY
 SHA DISTRICT.....6
 DATE.....12/31/90

STATE	SYSTEM	FEDERAL	FUNC CLASS	HWY TYPE	ACCESS CTL	MILEPOINT	MILEPOINT DESCRIPTION	MARKED LANES	SURFACE WIDTH/TYPE*	AADT
SECONDARY	R	NFA	R 9	UNDIVIDED	NONE	15.10	US0040AN NO NAME	2	24I	299
						15.18	US0048 NATIONAL FREEWAY			
						15.18	STRUC #1138			
						15.18	US0040SC NATIONAL PIKE (AHEAD)			

ROUTE NUMBER.....MD 144AB
 INVENTORY DIRECTION....EAST
 NAME: OLD US 40

SECONDARY	R	NFA	R 9	UNDIVIDED	NONE	.00	ROAD END	2	22I	99
						.09	US0040AD NO NAME			
						.10	ROAD END			

ROUTE NUMBER.....MD 144AD
 INVENTORY DIRECTION....EAST
 NAME: OLD US 40

SECONDARY	R	NFA	R 9	UNDIVIDED	NONE	.00	US0048 NATIONAL FREEWAY	2	22I	99
						.08	ROAD END			

ROUTE NUMBER.....MD 144AE
 INVENTORY DIRECTION....EAST
 NAME: OLD US 40

SECONDARY	R	NFA	R 9	UNDIVIDED	NONE	.00	C00742 TOWN CREEK RD	2	22H	299
						.32	US0040AF NO NAME			
						.70	STRUC #1035 TOWN CREEK			
						1.53		3	34H	
						1.81		2	22H	
						2.54	US0040AG NO NAME			

ROUTE NUMBER.....MD 144AG
 INVENTORY DIRECTION....EAST
 NAME: OLD US 40

SECONDARY	R	NFA	R 9	UNDIVIDED	NONE	.00	ROAD END	2	10H	99
						.07	C00482 HINKLE RD			

* A,B = UNIMPROVED; C = GRADED & DRAINED; D,E = SOIL, GRAVEL, STONE; F,G = LOW TYPE BITUMINUS; H,I = HIGH TYPE BITUMINUS;
 J = CONCRETE; K = BRICK; L = BLOCK

STATE HIGHWAY ADMINISTRATION OF MARYLAND
OFFICE OF PLANNING AND PRELIMINARY ENGINEERING
HIGHWAY INFORMATION SERVICES DIVISION

STATE HIGHWAY LOCATION REFERENCE

ROUTE NUMBER.....MD 144AK
INVENTORY DIRECTION....EAST
NAME: OLD US 40

COUNTY-ALLEGANY
SHA DISTRICT.....6
DATE.....12/31/90

....STATE....	SYSTEM	FEDERAL...	FUNC CLASS	HWY TYPE	ACCESS CTL	MILEPOINT	MILEPOINT DESCRIPTION	MARKED LANES	SURFACE WIDTH/TYPE*	AADT
SECONDARY	R	NFA	R 9	UNDIVIDED	NONE	.00 .17	MDD144 NATIONAL PIKE ROAD END	2	24H	99

ROUTE NUMBER.....MD 144AL
INVENTORY DIRECTION....EAST
NAME: OLD US 40

SECONDARY	R	NFA	R 9	UNDIVIDED	NONE	.00 .DB	ROAD END USDD4DSC NATIONAL PIKE	2	2DI	99
-----------	---	-----	-----	-----------	------	------------	------------------------------------	---	-----	----

ROUTE NUMBER.....MD 144AN
INVENTORY DIRECTION....EAST
NAME: CHRISTIE RD

SECONDARY	R	FAS 1396	R 7	UNDIVIDED	NONE	.00 .00 .03 .07 .16 .16 .18 .25 .33 .68 .76 .76 .76	USDD4B USD22D NATIONAL FREEWAY MCMULLEN HWY (BACK) STRUC #1099 USDD4DAB NO NAME STRUC #1090 EVITTS CREEK STRUC #1091 EVITTS CREEK STRUC #1067 EVITTS CREEK US004B NATIONAL FREEWAY STRUC #1157 MDD144 NATIONAL PIKE (AHEAD)	2 2 2 2 2	24I 3DI 26I 2DI 24I	399
				DIVIDED						

ROUTE NUMBER.....US 22D
INVENTORY DIRECTION....NORTH
NAME: MCMULLEN HWY

PRIMARY	R	FAP 211	R 6	UNDIVIDED	NONE	.00 .29 .29 .38 .41 .43 .47 .90 .90	BEGIN STRUCTURE IN W VIRGINIA STRUC #1060 POTOMAC RIVER W VIRGINIA ST/L R/R #CSX 832 521 N MDD135 MCCOOLE WESTERNPORT RD MDD135B MCCOOLE WESTERNPORT RD MDD135A MCCOOLE WESTERNPORT RD STRUC #1059	2 2 3	28I 24I 36I	6,850
---------	---	---------	-----	-----------	------	---	--	-------------	-------------------	-------

* A,B = UNIMPROVED; C = GRADED & DRAINED; D,E = SOIL, GRAVEL, STONE; F,G = LOW TYPE BITUMINUS; H,I = HIGH TYPE BITUMINUS;
J = CONCRETE; K = BRICK; L = BLOCK

STATE HIGHWAY ADMINISTRATION OF MARYLAND
OFFICE OF PLANNING AND PRELIMINARY ENGINEERING
HIGHWAY INFORMATION SERVICES DIVISION

STATE HIGHWAY LOCATION REFERENCE

ROUTE NUMBER.....US 220 CONTINUED
INVENTORY DIRECTION....NORTH
NAME: MCMULLEN HWY

COUNTY-ALLEGANY
SHA DISTRICT.....6
DATE.....12/31/90

SYSTEM	STATE	FEDERAL	FUNC CLASS	HWY TYPE	ACCESS CTL	MILEPOINT	MILEPOINT DESCRIPTION	MARKED LANES	SURFACE WIDTH/TYP*	AADT
PRIMARY	R	FAP	211 R 6	UNDIVIDED	NONE	1.08		4	48I	6,850
				DIVIDED		1.21		3	36I	
				UNDIVIDED		1.35	MDD0135 MCCOOLE WESTERNPORT RD	3	40I	6,325
						1.43		3	36I	
						1.72		2	24I	
						3.22	MDD083DA OLD US 220			
						3.70		2	36I	
						4.37	STRUC #1062 DEEP HOLLOW CREEK			
						4.63	STRUC #1076 TOMS HOLLOW CREEK			
						4.85		3	36I	
						5.98		2	24I	
						6.60	STRUC #1075 MILL RUN			
						7.59	STRUC #1074 MILL RUN			
						7.86	STRUC #1073 MILL RUN			
						8.48	MDD083D _B OLD US 220			
						8.62	STRUC #1058 MILL RUN			
						9.13				
				DIVIDED		11.70		3	36I	11,075
						11.75	MDD0956 PINTO RD			
						11.78		4	48I	17,300
				UNDIVIDED		11.84		2	24I	
SECONDARY			213 U 14			12.33				
						14.00	MDD053 CRESAPTOWN RD			11,400
						14.17		3	36I	
						14.30	MDD636 WARRIOR DR	2	30I	12,800
						14.34		2	24I	
						14.45	STRUC #1057 WARRIOR RUN			
						14.90		2	30I	
						15.10		2	24I	
						15.70		2	30I	
						16.02		2	24I	
						16.06		2	28I	
						16.08		2	24I	
						16.16		2	30I	
						16.63		2	24I	
						16.84		2	30I	
						17.89		3	36I	
				DIVIDED		17.96				
				UNDIVIDED		18.14		2	24I	
						18.29		2	33I	
MUNICIPAL	U					18.32	IN CORP LMTS CUMBERLAND			
						18.32	END STATE MAINTENANCE			

* A,B = UNIMPROVED; C = GRADED & DRAINED; D,E = SOIL, GRAVEL, STONE; F,G = LOW TYPE BITUMINUS; H,I = HIGH TYPE BITUMINUS;
J = CONCRETE; K = BRICK; L = BLOCK

STATE HIGHWAY ADMINISTRATION OF MARYLAND
OFFICE OF PLANNING AND PRELIMINARY ENGINEERING
HIGHWAY INFORMATION SERVICES DIVISION

STATE HIGHWAY LOCATION REFERENCE

ROUTE NUMBER.....US 220 CONTINUED
INVENTORY DIRECTION....NORTH
NAME: MCMULLEN HWY

COUNTY-ALLEGANY
SHA DISTRICT.....6
DATE.....12/31/90

SYSTEM	FUNC CLASS	HWY TYPE	ACCESS CTL	MILEPOINT	MILEPOINT DESCRIPTION	MARKED LANES	SURFACE WIDTH/TYP*	AADT
MUNICIPAL	U FAP 213 U 14	UNDIVIDED	NONE	18.32	BEGIN MUNICIPAL MAINTENANCE	2	33I	12,800
		DIVIDED		18.41		3	36I	
				18.57		4	53I	
				18.65		4	54J	
				18.81	USJ048 NATIONAL FREEWAY (AHEAD)			
				18.81	STRUC #1105			
				18.81	END MUNICIPAL MAINTENANCE			
				18.81	BEGIN STATE MAINTENANCE			
PRIMARY	R 103	UNDIVIDED		23.00	US0048 NATIONAL FREEWAY (BACK)	2	24I	7,300
				23.00	MD0144AN CHRISTIE RD			
		DIVIDED		23.00	STRUC #1099			
		UNDIVIDED		23.68	MD0807 NO NAME	2	28I	2,625
				23.87		3	20I	
				24.08		2	20I	
				26.03	STRUC #1056 PEA VINE RUN			
				27.41	PENNSYLVANIA ST/L			

ROUTE NUMBER.....US 220UL
INVENTORY DIRECTION....NORTH
NAME: NO NAME

SECONDARY	R NFA R 9	DIVIDED	NONE	.00	RAMP 7 TO US 48	2	40I	999
		UNDIVIDED		.06		2	24I	
				.63		2	20I	
PROPOSED				.70	COJ467 DEHAVEN RD			
				.70	PROPOSED AHEAD			
NAME: PROPOSED				3.80	PENNSYLVANIA ST/L			

ROUTE NUMBER.....MD 636
INVENTORY DIRECTION....EAST
NAME: WARRIOR DR

SECONDARY	R NFA U 19	UNDIVIDED	NONE	.00	MD0053 CRESAPTOWN RD	2	25I	1,899
				.02	STRUC #1061 WARRIOR RUN			
				.27	STRUC #1072 WARRIOR RUN			
				.28	US0220 MCMULLEN HWY			

ROUTE NUMBER.....MD 638
INVENTORY DIRECTION....NORTH
NAME: PARKERSBURG RD

SECONDARY	R NFA U 17	UNDIVIDED	NONE	.00	MD0743 NATIONAL PIKE	2	18I	1,925
-----------	------------	-----------	------	-----	----------------------	---	-----	-------

* A,B = UNIMPROVED; C = GRADED & DRAINED; D,E = SOIL, GRAVEL, STONE; F,G = LOW TYPE BITUMINUS; H,I = HIGH TYPE BITUMINUS;
J = CONCRETE; K = BRICK; L = BLOCK

STATE HIGHWAY ADMINISTRATION OF MARYLAND
OFFICE OF PLANNING AND PRELIMINARY ENGINEERING
HIGHWAY INFORMATION SERVICES DIVISION

STATE HIGHWAY LOCATION REFERENCE

ROUTE NUMBER.....MD 638 CONTINUED
INVENTORY DIRECTION.....NORTH
NAME: PARKERSBURG RD

COUNTY-ALLEGANY
SHA DISTRICT.....6
DATE.....12/31/90

STATE	SYSTEM	FEDERAL	FUNC CLASS	HWY TYPE	ACCESS CTL	MILEPINT	MILEPINT	DESCRIPTION	MARKED LANES	SURFACE WIDTH/TYPE*	AADT
SECONDARY	R	NFA	U 17	UNDIVIDED	NONE	.07			2	24I	1,925
						.21	US00404L	NATIONAL PIKE	2	18I	
						.41					975
						.62			2	24I	
						1.93		R/R #CSX 832 246 V			
						2.33		R/R #CSX 832 253 F			
						2.34	M00036	MT SAVAGE RD			

ROUTE NUMBER.....MD 639
INVENTORY DIRECTION.....EAST
NAME: WILLOWBROOK RD

SECONDARY	U	FAU 7511	U 16	DIVIDED	NONE	.00	US00408	NATIONAL FREEWAY	4	55I	12,199
						.00	US00404L	BALTIMORE AVE (BACK)			
						.00		STRUC #1093			
				UNDIVIDED		.08			2	24I	
	R	FAS 1031	R 7			.43		OUT CORP LMTS CUMBERLAND			
						.57	M00639B	COUNTRY CLUB RD			
						1.01	M00639A	SPUR A			
						1.47	C00440	WILLIAMS ST			

ROUTE NUMBER.....MD 639A
INVENTORY DIRECTION.....NORTH
NAME: SPUR A

SECONDARY	R	NFA	R 9	UNDIVIDED	NONE	.00	M00639	WILLOWBROOK RD	2	24I	
						.11			2	30I	
						.15	M00639A	SPUR A			
						.26	M00639A	SPUR A			

ROUTE NUMBER.....MD 639B
INVENTORY DIRECTION.....NORTH
NAME: COUNTRY CLUB RD

SECONDARY	R	NFA	U 17	UNDIVIDED	NONE	.00	M00639	WILLOWBROOK RD	2	24I	999
						.06	C00441	WILLOWBROOK RD			

ROUTE NUMBER.....MD 657
INVENTORY DIRECTION.....NORTH
NAME: DOUGLAS AVE

MUNICIPAL	U	FAS 1015	R 7	UNDIVIDED	NONE	.00	M00036	MAIN ST	2	18H	300
-----------	---	----------	-----	-----------	------	-----	--------	---------	---	-----	-----

* A,B = UNIMPROVED; C = GRADED & DRAINED; D,E = SOIL, GRAVEL, STONE; F,G = LOW TYPE BITUMINUS; H,I = HIGH TYPE BITUMINUS;
J = CONCRETE; K = BRICK; L = BLOCK

STATE HIGHWAY ADMINISTRATION OF MARYLAND
OFFICE OF PLANNING AND PRELIMINARY ENGINEERING
HIGHWAY INFORMATION SERVICES DIVISION

PAGE..... 23

STATE HIGHWAY LOCATION REFERENCE

ROUTE NUMBER.....MD 657 CONTINUED
INVENTORY DIRECTION....NORTH
NAME: DOUGLAS AVE

COUNTY-ALLEGANY
SHA DISTRICT.....6
DATE.....12/31/90

STATE	SYSTEM	FEDERAL	CLASS	FUNC	HWY	ACCESS	MILEPOINT	MILEPOINT	DESCRIPTION	MARKED LANES	SURFACE WIDTH/TYPE*	AADT
MUNICIPAL	U	FAS	1D15	R	7	UNDIVED	NONE	.00	MU8D8D ALLEY #8	2	18H	300
								.22		2	24H	
								.29		2	12H	
SECONDARY	R							.38	END MUNICIPAL MAINTENANCE			
								.38	BEGIN STATE MAINTENANCE			
								.38	OUT CORP LMTS LONACONING			
								.63				
								2.19	GARRETT CO/L	2	14H	

ROUTE NUMBER.....MD 658
INVENTORY DIRECTION....NORTH
NAME: VOCKE RD

PRIMARY	R	FAP	211	U	14	DIVIDED	NONE	.00	MDD53 WINCHESTER RD	5	57I	10,675
								.40	MDD949 W BRADDOCK RD	5	58I	
								.53		4	48I	
SECONDARY								.56	USD048 NATIONAL FREEWAY			
								.56	STRUC #1106			
								.61	MDD49 BRADDOCK RD			
						UNDIVED		.66				
								.67	STRUC #1D63 BRADDOCK RUN			
								.84	USD04DAL NATIONAL PIKE			

ROUTE NUMBER.....MD 743
INVENTORY DIRECTION....EAST
NAME: NATIONAL PIKE

SECONDARY	R	NFA		U	19	UNDIVED	NONE	.00	MDD36 GEORGES CREEK RD	2	3DI	1,499
								.05		2	22I	
				R	9			.10				
					3			.89				
					9			.90	MDD638 PARKERSBURG RD			
								.98	USDD4DAL NATIONAL PIKE			

ROUTE NUMBER.....MD 8D7
INVENTORY DIRECTION....NORTH
NAME: NO NAME

SECONDARY	R	FAU	75D3	U	16	DIVIDED	NONE	.00	MU1412 FREDERICK ST (BACK)	4	56J	5,600
								.04		4	48I	
								.14		4	46I	
								.30	USD220 MCMULLEN HWY			

* A,B = UNIMPROVED; C = GRADED & DRAINED; D,E = SOIL, GRAVEL, STONE; F,G = LOW TYPE BITUMINUS; H,I = HIGH TYPE BITUMINUS;
J = CONCRETE; K = BRICK; L = BLOCK

STATE HIGHWAY ADMINISTRATION OF MARYLAND
OFFICE OF PLANNING AND PRELIMINARY ENGINEERING
HIGHWAY INFORMATION SERVICES DIVISION

PAGE..... 24

STATE HIGHWAY LOCATION REFERENCE

ROUTE NUMBER.....MD 825
INVENTORY DIRECTION....NORTH
NAME: WASHINGTON ST

COUNTY-ALLEGANY
SHA DISTRICT.....6
DATE.....12/31/90

.....STATE.....	SYSTEM ..FEDERAL...	FUNC CLASS	HWY TYPE	ACCESS CTL	MILEPOINT	MILEPOINT	DESCRIPTION	MARKED LANES	SURFACE WIDTH/TYPE*	AADT
SECONDARY	U NFA	R 9	UNDIVIDED	NONE	.00	M00937	OLD MD 36	2	26I	1,599
					.04		STRUC #1055 GEORGES CREEK			
					.06		R/R #CSX 832 525 R			
					.07	M00036	MT SAVAGE RD	2	23J	999
					.14		ROAD END			
ROUTE NUMBER.....MD 830A INVENTORY DIRECTION....NORTH NAME: OLD US 220										
SECONDARY	R NFA	R 9	UNDIVIDED	NONE	.00		ROAD END	2	24H	99
					.08			2	10E	
					.10	USD220	MCMULLEN HWY			
ROUTE NUMBER.....MD 830B INVENTORY DIRECTION....NORTH NAME: OLD US 220										
SECONDARY	R NFA	R 9	UNDIVIDED	NONE	.00	USD220	MCMULLEN HWY	2	18J	99
					.10		ROAD END			
ROUTE NUMBER.....MD 831A INVENTORY DIRECTION....NORTH NAME: OLD MD 36										
SECONDARY	R NFA	U 19	UNDIVIDED	NONE	.00	US0040AL	NATIONAL PIKE	2	24I	599
					.03			2	22H	
					.05		STRUC #1002 BRADDOCK RUN			
					.17		R/R #CSX 832 238 D			
					.46	M03831I	NO NAME	2	30I	
					.48	M00036	MT SAVAGE RD			
ROUTE NUMBER.....MD 831B INVENTORY DIRECTION....NORTH NAME: OLD MD 36										
SECONDARY	R NFA	U 19	UNDIVIDED	NONE	.00		ROAD END	2	22H	99
					.39	M00036C	NO NAME			
					.48		ROAD END			

* A,B = UNIMPROVED; C = GRADED & DRAINED; D,E = SOIL, GRAVEL, STONE; F,G = LOW TYPE BITUMINUS; H,I = HIGH TYPE BITUMINUS;
J = CONCRETE; K = BRICK; L = BLOCK

STATE HIGHWAY ADMINISTRATION OF MARYLAND
OFFICE OF PLANNING AND PRELIMINARY ENGINEERING
HIGHWAY INFORMATION SERVICES DIVISION

STATE HIGHWAY LOCATION REFERENCE

ROUTE NUMBER.....MD 831C
INVENTORY DIRECTION....EAST
NAME: OLD MD 36

COUNTY-ALLEGANY
SHA DISTRICT.....6
DATE.....12/31/90

.....STATE.....	SYSTEM ..FEDERAL...	FUNC CLASS	HWY TYPE	ACCESS CTL	MILEPOINT	MILEPOINT	DESCRIPTION	MARKED LANES	SURFACE WIDTH/TYPE*	AAFT
SECONDARY	R NFA	U 19	UNDIVIDED	NONE	.00	M00036	MT SAVAGE RD	2	54I	699
					.01	MDD831H	NO NAME	2	20H	
					.72	MDD035	ELLERSLIE RD			
					.85			2	24I	
					.86		STRUC #1003 JENNINGS RUN			
					.90	M00036	MT SAVAGE RD			

ROUTE NUMBER.....MD 831D
INVENTORY DIRECTION....EAST
NAME: OLD MD 36

SECONDARY	R NFA	U 19	UNDIVIDED	NONE	.00	MDD036	MT SAVAGE RD	2	22H	199
					.35			2	221	
					.37	M00036	MT SAVAGE RD			

ROUTE NUMBER.....MD 831E
INVENTORY DIRECTION....EAST
NAME: OLD MD 36

SECONDARY	R NFA	U 19	UNDIVIDED	NONE	.00		ROAD END	2	20H	99
					.11	M00036B	NO NAME			
					.30		ROAD END			

ROUTE NUMBER.....MD 831F
INVENTORY DIRECTION....EAST
NAME: OLD MD 36

SECONDARY	R NFA	R 9	UNDIVIDED	NONE	.00		ROAD END	2	221	99
					.04	M00047	BARRELVILLE RD			

ROUTE NUMBER.....MD 831G
INVENTORY DIRECTION....EAST
NAME: SERVICE RD

SECONDARY	R NFA	R 9	UNDIVIDED	NONE	.00		ROAD END	2	10I	
					.12	M00936	GEORGES CREEK RD			

ROUTE NUMBER.....MD 831H
INVENTORY DIRECTION....NORTH
NAME: NO NAME

SECONDARY	R NFA	R 9	UNDIVIDED	NONE	.00	M00831C	OLD MD 36	2	20H	
-----------	-------	-----	-----------	------	-----	---------	-----------	---	-----	--

* A,B = UNIMPROVED; C = GRADED & DRAINED; D,E = SOIL, GRAVEL, STONE; F,G = LOW TYPE BITUMINUS; H,I = HIGH TYPE BITUMINUS;
J = CONCRETE; K = BRICK; L = BLOCK

STATE HIGHWAY ADMINISTRATION OF MARYLAND
 OFFICE OF PLANNING AND PRELIMINARY ENGINEERING
 HIGHWAY INFORMATION SERVICES DIVISION

STATE HIGHWAY LOCATION REFERENCE

ROUTE NUMBER.....MD 831H CONTINUED
 INVENTORY DIRECTION....NORTH
 NAME: NO NAME

COUNTY-ALLEGANY
 SHA DISTRICT.....6
 DATE.....12/31/90

.....STATE.....	SYSTEM	..FEDERAL...	FUNC CLASS	HWY TYPE	ACCESS CTL	MILEPOINT	MILEPOINT	DESCRIPTION	MARKED LANES	SURFACE WIDTH/TYPE*	AADT
SECONDARY	R	NFA	R 9	UNOIVED	NONE	.07			ROAD END	2	20H	
ROUTE NUMBER.....MD 831I INVENTORY DIRECTION....NORTH NAME: NO NAME												
SECONDARY	R	NFA	U 19	UNOIVED	NONE	.00 .04	MOD831A		OLD MD 36 ROAD END	2	22H	
ROUTE NUMBER.....MD 906 INVENTORY DIRECTION....SOUTH NAME: DIVIOE RIDGE RD												
SECONDARY	R	NFA	R 9	UNOIVED	NONE	.00 .07	USD040SC COD751		NATIONAL PIKE DIVIOE RIIGE RD (AHEAD)	2	20I	
ROUTE NUMBER.....MD 935 INVENTORY DIRECTION....NORTH NAME: GEORGES CREEK RD												
SECONDARY	R	NFA	R 8	UNOIVED	NONE	.00 .04 .28 .30 .45 .53 .54 .64 .78 .84 .95 1.02 1.41 1.80 2.04 2.30 2.99	MD0036 MD0939		GEORGES CREEK RD OLD MD 36 STRUC #1020 MOORES RUN IN CORP LMTS BARTON	2	20I	3,599
	U									2	28I	
									STRUC #1019 GEORGES CREEK	2	22I	
									R/R #CSX 832 538 S	2	25I	
									STRUC #1018 BUTCHER RUN	2	30I	
	R								OUT CORP LMTS BARTON STRUC #1017 GEORGES CREEK	2 2	25I 20I	
							MOD935A		NO NAME			
									STRUC #1016 GEORGES CREEK			
							MD0036		GEORGES CREEK RD			

* A,B = UNIMPROVED; C = GRADED & DRAINED; O,E = SOIL, GRAVEL, STONE; F,G = LOW TYPE BITUMINUS; H,I = HIGH TYPE BITUMINUS;
 J = CONCRETE; K = BRICK; L = BLOCK

STATE HIGHWAY ADMINISTRATION OF MARYLAND
 OFFICE OF PLANNING AND PRELIMINARY ENGINEERING
 HIGHWAY INFORMATION SERVICES DIVISION

STATE HIGHWAY LOCATION REFERENCE

ROUTE NUMBER.....MO 935A
 INVENTORY DIRECTION.....NORTH
 NAME: NO NAME

COUNTY-ALLEGANY
 SHA DISTRICT.....6
 DATE.....I2/3I/90

SYSTEM	FUNC CLASS	HWY TYPE	ACCESS CTL	MILEPOINT	MILEPOINT	DESCRIPTION	MARKED LANES	SURFACE WIDTH/TYPE*	AADT
SECONDARY	R NFA	R 8	UNOIVEO	NONE	.00	MO935 OLO MO 36	2	20I	3,299
					.10	MO036 GEORGES CREEK RO			

ROUTE NUMBER.....MD 936
 INVENTORY DIRECTION.....NORTH
 NAME: GEORGES CREEK RO

SECONDARY	U NFA	R 8	UNOIVED	NONE	.00	MU8010 BURNS ALLEY	2	22I	1,525
					.12	STRUC #1010 NEFF RUN			
					.15		2	20I	
	R				.26	OUT CORP LMTS MIOLANO			
	FAU 7517 U 17				2.95				1,725
					3.28		2	24I	
					3.45	US0048 NATIONAL FREEWAY			
					3.45	STRUC #1113			
					3.64	MO0831G SERVICE RO			
					3.68		2	20I	
	U				4.78	IN CORP LMTS FROSTBURG			
NAME: GRANT ST					4.78				
					4.88		2	21I	
					4.95		2	27I	
					5.17	US0040AL MAIN ST			

ROUTE NUMBER.....MO 937
 INVENTORY DIRECTION.....NORTH
 NAME: OLO MO 36

SECONDARY	U NFA	R 9	UNOIVEO	NONE	.01	W VIRGINIA ST/L	2	26I	1,099
					.04	STRUC #1023 POTOMAC RIVER			
					.08		2	28J	
					.09	R/R #CSX 832 523 C			
					.10	MO0135 MCCOOLE WESTERNPORT RO	2	28I	
					.18	MO0825 WASHINGTON ST	2	26J	
					.20		2	25J	
					.37		2	18I	
					.46	STRUC #1022 GEORGES CREEK	2	24I	
					.75		2	20I	
	R				1.17	OUT CORP LMTS WESTERNPORT			
					1.63	MO0036 GEORGES CREEK RO			

* A,B = UNIMPROVED; C = GRADED & ORAINED; O,L = SOIL, GRAVEL, STONE; F,G = LOW TYPE BITUMINUS; H, I = HIGH TYPE BITUMINUS;
 J = CONCRETE; K = BRICK; L = BLOCK

STATE HIGHWAY ADMINISTRATION OF MARYLAND
OFFICE OF PLANNING AND PRELIMINARY ENGINEERING
HIGHWAY INFORMATION SERVICES DIVISION

PAGE..... 28

STATE HIGHWAY LOCATION REFERENCE

ROUTE NUMBER.....MD 938
INVENTORY DIRECTION.....NORTH
NAME: OLD MD 36

COUNTY-ALLEGANY
SHA DISTRICT.....6
DATE.....12/31/90

STATE	SYSTEM	FEDERAL	CLASS	HWY TYPE	ACCESS CTL	MILEPOINT	MILEPOINT DESCRIPTION	MARKED LANES	SURFACE WIDTH/TYP*	AAFT
SECONDARY	R	NFA	R	9	UNDIVIDED NONE	.00	RDAD END	2	2DI	99
						.09	STRUC #1D21			
						.14	SPUR TO MD 36			
						.37		2	2DE	
						.43	ROAD END			

ROUTE NUMBER.....MD 939
INVENTORY DIRECTION.....NDRTH
NAME: OLD MD 36

SECONDARY	R	NFA	R	9	UNDIVIDED NONE	.00	MDD36 GEORGES CREEK RD	2	24I	99
						.04		2	2DI	
						.22	MDD935 GEORGES CREEK RD			

ROUTE NUMBER.....MD 942
INVENTORY DIRECTION.....NDRTH
NAME: BRIDGE ST

SECONDARY	U	FAP	2ID	U	14	UNDIVIDED NONE	.00	W VIRGINIA ST/L	2	28I	999
							.03	STRUC #1D66 POTOMAC RIVER			
							.06	MDD435 BRIDGE ST (AHEAD)			

ROUTE NUMBER.....MD 948C
INVENTORY DIRECTION.....NORTH
NAME: SERVICE RD

SECONDARY	R	NFA	R	9	UNDIVIDED NONE	.00	MDD144 NATIONAL PIKE	2	26I	
						.02		2	22I	
						.15		2	14I	
						.17		2	12E	
						.39	ROAD END			

ROUTE NUMBER.....MD 948M
INVENTORY DIRECTION.....SOUTH
NAME: OLD US 4D

SECONDARY	R	NFA	R	9	UNDIVIDED NONE	.00	MDD144 NATIONAL PIKE	2	22I	99
						.07		2	22H	
						.44	MD05D1 W WILSON RD (AHEAD)			

* A,B = UNIMPROVED; C = GRADED & DRAINED; D,E = SOIL, GRAVEL, STONE; F,G = LOW TYPE BITUMINUS; H,I = HIGH TYPE BITUMINUS;
J = CONCRETE; K = BRICK; L = BLOCK

STATE HIGHWAY ADMINISTRATION OF MARYLAND
 OFFICE OF PLANNING AND PRELIMINARY ENGINEERING
 HIGHWAY INFORMATION SERVICES DIVISION

STATE HIGHWAY LOCATION REFERENCE

ROUTE NUMBER.....MD 948Q
 INVENTORY DIRECTION....SOUTH
 NAME: GOLDEN RD

COUNTY-ALLEGANY
 SHA DISTRICT.....6
 DATE.....12/31/90

....STATE....	SYSTEM ..FEDERAL...	FUNC CLASS	HWY TYPE	ACCESS CTL	MILEPOINT	MILEPOINT	DESCRIPTION	MARKED LANES	SURFACE WIDTH/TYPE*	AADT
SECONDARY	R NFA	R 9	UNDIVIDED	NONE	.00	M00948R	GOLDEN RD	2	20I	
					.03	C00822	GOLDEN RD (AHEAD)			

ROUTE NUMBER.....MD 948R
 INVENTORY DIRECTION....SOUTH
 NAME: GOLDEN RD

SECONDARY	R NFA	R 9	UNDIVIDED	NONE	.53	C00592	GOLDEN RD (BACK)	2	24I	
					.55	M00948Q	GOLDEN RD			
					.63	M00948T	MANN RD			

ROUTE NUMBER.....MD 948S
 INVENTORY DIRECTION....NORTH
 NAME: MANN RD

SECONDARY	R NFA	R 9	UNDIVIDED	NONE	.19	C00823	MANN RD (BACK)	2	20I	
					.22	M00948T	MANN RD			

ROUTE NUMBER.....MD 948T
 INVENTORY DIRECTION....NORTH
 NAME: MANN RD

SECONDARY	R NFA	R 9	UNDIVIDED	NONE	.00	US0040SC	NATIONAL PIKE	2	24I	
					.19	M00948R	GOLDEN RD			
					.28	M00948S	MANN RD			
					.35	C00750	MANN RD (AHEAD)			

ROUTE NUMBER.....MD 948U
 INVENTORY DIRECTION....NORTH
 NAME: WATSON RD

SECONDARY	R NFA	R 9	UNDIVIDED	NONE	1.48	C00591	WATSON RD (BACK)	2	20I	
					1.50			2	24I	
					1.72	US0040SC	NATIONAL PIKE			

ROUTE NUMBER.....MD 948V
 INVENTORY DIRECTION....SOUTH
 NAME: TRAIL RD

SECONDARY	R NFA	R 9	UNDIVIDED	NONE	.00	US0040SC	NATIONAL PIKE	2	20I	
					.06	M00948W	PRICE RD			
					.08	C00596	TRAIL RD (AHEAD)			

* A,B = UNIMPROVED; C = GRADED & DRAINED; D,E = SOIL, GRAVEL, STONE; F,G = LOW TYPE BITUMINUS; H,I = HIGH TYPE BITUMINUS;
 J = CONCRETE; K = BRICK; L = BLOCK

STATE HIGHWAY ADMINISTRATION OF MARYLAND
OFFICE OF PLANNING AND PRELIMINARY ENGINEERING
HIGHWAY INFORMATION SERVICES DIVISION

STATE HIGHWAY LOCATION REFERENCE

ROUTE NUMBER.....MD 948W
INVENTORY DIRECTION....EAST
NAME: PRICE RD

COUNTY-ALLEGANY
SHA DISTRICT.....6
DATE.....12/31/90

.....STATE.....	SYSTEM		FUNC CLASS	HWY TYPE	ACCESS CTL	MILEPOINT	MILEPOINT	DESCRIPTION	MARKED LANES	SURFACE WIDTH/TYPE*	AADT
	R	NFA									
SECONDARY	R	NFA	R 9	UNDIVIDED	NONE	.00 .06	MDD948V	TRAIL RD ROAD END	2	20I	

ROUTE NUMBER.....MD 948X
INVENTORY DIRECTION....SOUTH
NAME: SWAIN RD

SECONDARY	R	NFA	R 9	UNDIVIDED	NONE	.00 .12	US0040SC CO0599	NATIONAL PIKE SWAIN RD (AHEAD)	2	20I	
-----------	---	-----	-----	-----------	------	------------	--------------------	-----------------------------------	---	-----	--

ROUTE NUMBER.....MD 948Y
INVENTORY DIRECTION....NORTH
NAME: HIGH GERMANY RD

SECONDARY	R	NFA	R 9	UNDIVIDED	NONE	.00 .07 .07 .11 .21 .33 .37 .37	US0D40SC US0D48	NATIONAL PIKE NATIONAL FREEWAY STRUC #1128	2 2 2	24I 46I 44I 20I	
								STRUC #W001 SIDELING CREEK WASHINGTON CO/L			

ROUTE NUMBER.....MD 949
INVENTORY DIRECTION....NORTH
NAME: W BRADDOCK RD

SECONDARY	R	NFA	U 19	UNDIVIDED	NONE	.00 .56	MDD658	VOCKE RD ROAD END	2	24I	99
-----------	---	-----	------	-----------	------	------------	--------	----------------------	---	-----	----

ROUTE NUMBER.....MD 949A
INVENTORY DIRECTION....EAST
NAME: SERVICE RD

SECONDARY	R	NFA	U 19	UNDIVIDED	NONE	.00 .12	M00053	CRESAPTOWN RD ROAD END	2	24I	
-----------	---	-----	------	-----------	------	------------	--------	---------------------------	---	-----	--

ROUTE NUMBER.....MD 951
INVENTORY DIRECTION....NORTH
NAME: OLO SEC CRESAPTOWN RD

SECONDARY	R	NFA	U 19	UNDIVIDED	NONE	.00	M00053	CRESAPTOWN RD	2	18I	99
-----------	---	-----	------	-----------	------	-----	--------	---------------	---	-----	----

* A,B = UNIMPROVED; C = GRADED & DRAINED; D,E = SOIL, GRAVEL, STONE; F,G = LOW TYPE BITUMINUS; H,I = HIGH TYPE BITUMINUS;
J = CONCRETE; K = BRICK; L = BLOCK

STATE HIGHWAY ADMINISTRATION OF MARYLAND
OFFICE OF PLANNING AND PRELIMINARY ENGINEERING
HIGHWAY INFORMATION SERVICES DIVISION

STATE HIGHWAY LOCATION REFERENCE

ROUTE NUMBER.....MD 951 CONTINUED
INVENTORY DIRECTION....NORTH
NAME: OLD SEC CRESAPTOWN RD

COUNTY-ALLEGANY
SHA DISTRICT.....6
DATE.....12/31/90

SYSTEM	FUNC CLASS	HWY TYPE	ACCESS CTL	MILEPOINT	MILEPOINT DESCRIPTION	MARKED LANES	SURFACE WIDTH/TYPE*	AADT
SECONDARY R NFA	U 19	UNDIVED	NONE	.21 .23	MDD053 CRESAPTOWN RD	2	20I	99

ROUTE NUMBER.....MD 952
INVENTORY DIRECTION....NORTH
NAME: HILLCREST DR

SECONDARY R NFA	R 9	UNDIVED	NONE	.00 .19 .19 .22 .36	US0048 NATIONAL FREEWAY US0048 NATIONAL FREEWAY STRUC #1081 MDD952A SERVICE RD OP0176 NO NAME (AHEAD)	2	20I	
-----------------	-----	---------	------	---------------------------------	---	---	-----	--

ROUTE NUMBER.....MD 952A
INVENTORY DIRECTION....NORTH
NAME: SERVICE RD

SECONDARY R NFA	R 9	UNDIVED	NONE	.00 .17 .36	MDD952 HILLCREST DR ROAD END	2 2	20I 10I	
-----------------	-----	---------	------	-------------------	---------------------------------	--------	------------	--


ROUTE NUMBER.....MD 955
INVENTORY DIRECTION....NORTH
NAME: OLD MD 55

SECONDARY R NFA	R 9	UNDIVED	NONE	.00 .09 .17	ROAD END MDD055 VALE SUMMIT RD	2 2	24I 24H	99
-----------------	-----	---------	------	-------------------	-----------------------------------	--------	------------	----

ROUTE NUMBER.....MD 956
INVENTORY DIRECTION....EAST
NAME: PINTO RD

SECONDARY R FAS 1022 R 7	UNDIVED	NONE	.00 .02 .29 .30 .32 .48 .48 .53	US0220 MCMULLEN HWY R/R #CSX 144 711 T STRUC #1097 R/R #CSX 832 496 H STRUC #1098 POTOMAC RIVER W VIRGINIA ST/L END STRUCTURE IN W VIRGINIA	2 2	30I 24I	3,499
--------------------------	---------	------	--	---	--------	------------	-------

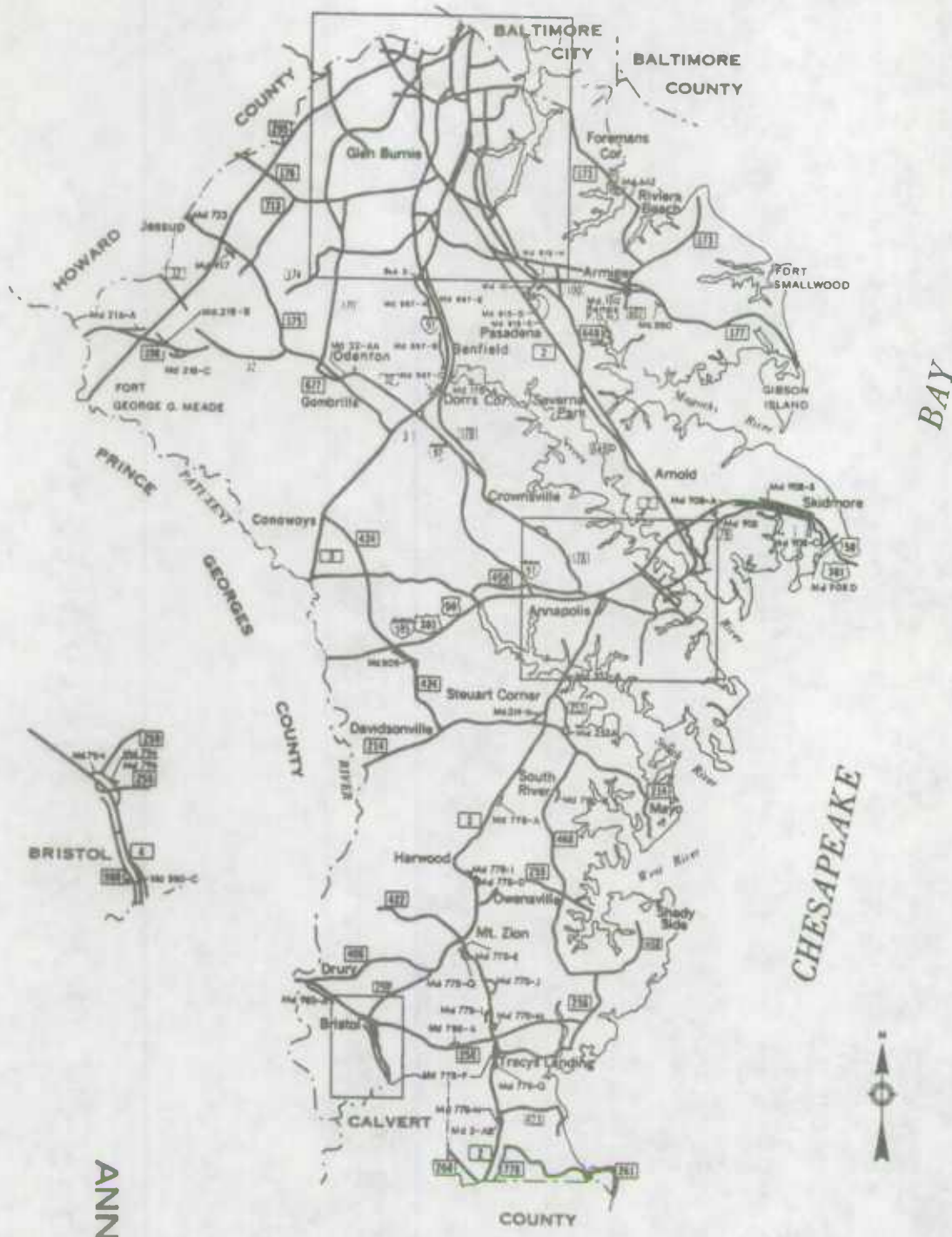
* A,B = UNIMPROVED; C = GRADED & DRAINED; D,E = SOIL, GRAVEL, STONE; F,G = LOW TYPE BITUMINUS; H,I = HIGH TYPE BITUMINUS;
J = CONCRETE; K = BRICK; L = BLOCK



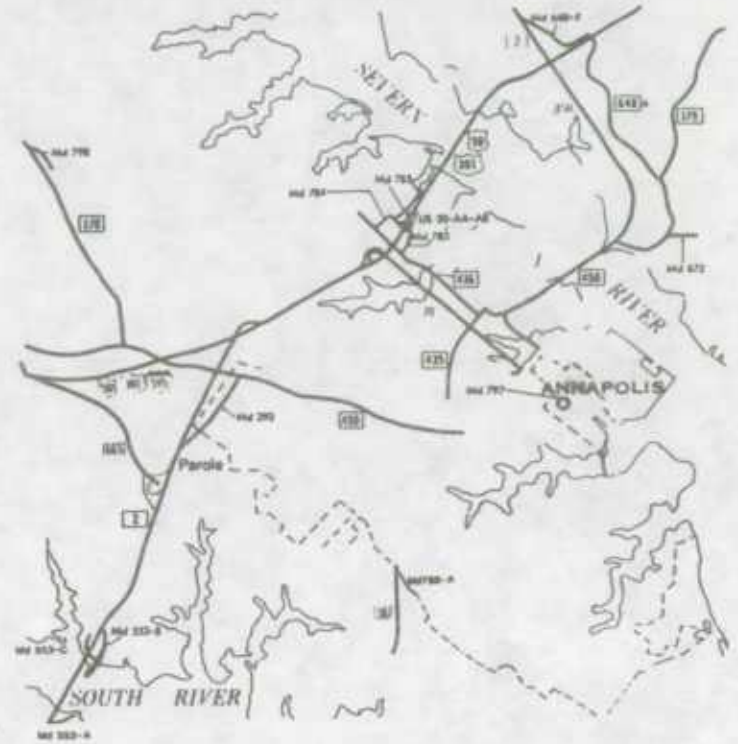
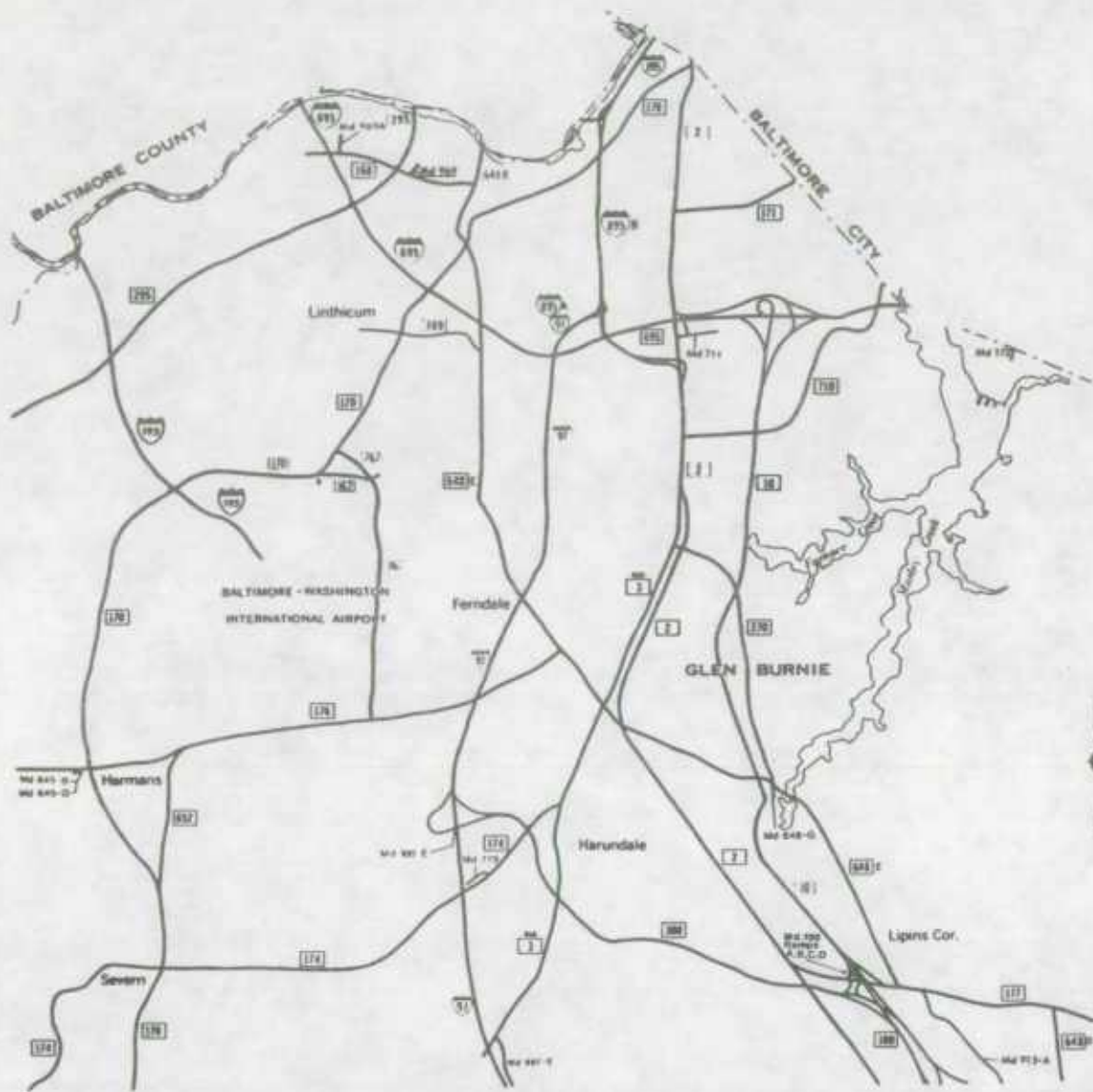
1991

HIGHWAY LOCATION REFERENCE


**ANNE ARUNDEL
COUNTY**



ANNE ARUNDEL COUNTY




ANNE ARUNDEL COUNTY



ROUTE ALERT LIST

ANNE ARUNDEL COUNTY

MD 3	-	Relocation & Extension (6.49 - 7.17)
MD 3BU	-	Extension (0.00 - 0.46)
MD 4	-	Relocation (3.44 - 4.44)
MD 10	-	Extension (0.00 - 0.81)
MD 32	-	Reconstruction & Extension (0.00 - 0.77)
MD 46	-	Redesignation, Now IS 195
IS 68	-	Redesignation, Now IS 595
IS 97	-	Relocation & Reconstruction (6.56 - 11.25)
MD 178	-	Part Scarified (8.13 - 8.17)
IS 195	-	Relocation & Extension (1.21 - 2.75) Road Transfer (0.00 - 0.29 Now SR 30)
IS 695	-	Reconstruction (0.00 - 0.15 was MD 695)
MD 695	-	Reconstruction (2.49 - 2.63 Now IS 695)
MD 778	-	Road Transfer (1.16 - 1.95 Now Co 5361)
MD 915D	-	New
MD 915E	-	New



ROUTE ALERT LIST

ANNE ARUNDEL COUNTY (continued)

MD 915H	-	New
MD 932A	-	Road Transfer (Now Co 5381)
MD 997A	-	New
MD 997B	-	New
MD 997C	-	Old section of IS 97 (7.91 - 8.52)
MD 997D	-	New
MD 997E	-	Old section of IS 97 (8.21 - 12.45)



STATE HIGHWAY ADMINISTRATION OF MARYLAND
 OFFICE OF PLANNING AND PRELIMINARY ENGINEERING
 HIGHWAY INFORMATION SERVICES DIVISION

PAGE..... 1

STATE HIGHWAY LOCATION REFERENCE

ROUTE NUMBER.....MD 2
 INVENTORY DIRECTION...NORTH
 NAME: SOLOMONS ISLAND RD

COUNTY-ANNE ARUNDEL
 SHA DISTRICT.....5
 DATE.....12/31/90

SYSTEM		FUNC CLASS	HWY TYPE	ACCESS CTL	MILEPOINT	MILEPOINT DESCRIPTION	MARKED LANES	SURFACE WIDTH/TYPE*	AADT
STATE	FEDERAL								
PRIMARY	R FAS	II89 R 7	UNDIVIDED	NONE	.00	CALVERT CO/L	2	50I	6,100
					.05		2	24I	
					2.05	M00002AB MD 2 SPUR			
					2.32	M00423 FAIRHAVEN RD			9,325
					3.88	M00778G OLD SOLOMONS ISLAND RD			
					4.03	M00778G OLD SOLOMONS ISLAND RD			
					4.09	M00778F OLD SOLOMONS ISLAND RD			
					4.32	M00256 DEALE RD			
					4.57	M00778F OLD SOLOMONS ISLAND RD			
					4.67		4	48I	
					4.75	M00258 BAY FRONT RD			5,000
					4.85		2	24I	
					5.00	M00778M OLD SOLOMONS ISLAND RD			
					5.89				8,775
					6.08	M00778J OLD SOLOMONS ISLAND RD			
					7.68	M00778Q OLD SOLOMONS ISLAND RD			
	FAP	257		6	7.88	M00778E OLD SOLOMONS ISLAND RD			
					8.11	M00422 BAYARD RD	3	34I	11,975
					8.11	M00408 MT ZION RD			
					8.15		2	24I	
					9.43	M00255 OWENSVILLE RD			
					10.03	M00778D OLD SOLOMONS ISLAND RD			
					10.17	M00778D OLD SOLOMONS ISLAND RD			
					11.19		2	22I	
					11.48		2	24I	
					13.43				13,275
					13.78	M00778A OLD SOLOMONS ISLAND RD			
					16.17		2	32I	
		U		14	16.32	M002I4 CENTRAL AVE	2	24I	43,175
					16.83	M002I4A PIKE RIDGE RD			
					17.24		4	42I	
					17.35	M00253 MAYO RD	4	44I	
					17.43		4	48I	
			DIVIDED		17.67				
					17.82	M00553A SOUTH RIVER RD			
					17.99		4	48J	
					18.23	STRUC #2010 SOUTH RIVER			
					18.46		4	48I	
					18.64	M005533 SOUTH RIVER RD			
					19.84	M00665 PATUXENT BLVD			
					19.84	STRUC #2I65			
					19.88				33,975

* A,B = UNIMPROVED; C = GRADED & DRAINED; D,E = SOIL, GRAVEL, STONE; F,G = LOW TYPE BITUMINUS; H,I = HIGH TYPE BITUMINUS;
 J = CONCRETE; K = BRICK; L = BLOCK

STATE HIGHWAY ADMINISTRATION OF MARYLAND
 OFFICE OF PLANNING AND PRELIMINARY ENGINEERING
 HIGHWAY INFORMATION SERVICES DIVISION

STATE HIGHWAY LOCATION REFERENCE

ROUTE NUMBER.....MD 2 CONTINUED
 INVENTORY DIRECTION.....NORTH
 NAME: SOLOMONS ISLAND RD

COUNTY-ANNE ARUNDEL
 SHA DISTRICT.....5
 DATE.....12/31/90

SYSTEM	FUNC	HWY	ACCESS	MILEPOINT	MILEPOINT DESCRIPTION	MARKED	SURFACE	AAOT		
STATE	FEDERAL	CLASS	CTL			LANES	WIDTH/TYPE*			
PRIMARY	R	FAP 257	U 14	DIVIDED	PART	20.13	MDD393 SOUTH RIVER RD	4	48I	33,975
						20.70	MDD450 WEST ST			27,025
						20.84		3	42I	
						21.03	IS0595 JOHN HANSON HWY (AHEAD)			
						21.03	MDD002AC SOLOMONS ISLAND RD			
NAME: JOHN HANSON HWY						22.32	END IS 595			
						22.32	BEGIN US 50			
						24.06	US0050 JOHN HANSON HWY (BACK)			54,100
NAME: GOV RITCHIE HWY		119		NONE		24.06	MDD450 GOV RITCHIE HWY			
						24.06	STRUC #2100 & #2101			
						24.11		3	40I	
						24.24		3	36I	
						24.46	MDD648F BALTO ANNAPOLIS BLVD			
						24.54		4	48I	
						25.15		5	58I	
						25.64	MDD648D BALTO ANNAPOLIS BLVD	4	48I	
						27.18				59,531
						27.71				50,100
						29.13				42,725
						29.62	MDD648D BALTO ANNAPOLIS BLVD			45,100
						32.13				52,175
SECONDARY	FAU	3003				32.50	MDD010 ARUNDEL EXPWY			
						33.18		6	80I	
						33.40		6	73I	
						33.52				46,600
						33.57		6	80I	
						33.88		5	64I	
						33.98		4	48I	
						34.11		5	64I	29,217
						34.23	MDD100 NO NAME			
						34.23	STRUC #2082			
						34.26	MD 100 (WB/L)			
						34.26	STRUC #2082			
						34.35	MDD177A MD 177 SPUR			
						34.38	MDD177 MOUNTAIN RD	5	60I	
						34.56		6	72I	
						34.76		5	60I	30,375
						35.05		4	48I	
						35.06	STRUC #2007 MARLEY CREEK			
						35.12	STRUC #2128 MARLEY CREEK			
						35.87				38,500

* A,B = UNIMPROVED; C = GRADED & DRAINED; D,E = SOIL, GRAVEL, STONE; F,G = LOW TYPE BITUMINUS; H,I = HIGH TYPE BITUMINUS;
 J = CONCRETE; K = BRICK; L = BLOCK

STATE HIGHWAY ADMINISTRATION OF MARYLAND
OFFICE OF PLANNING AND PRELIMINARY ENGINEERING
HIGHWAY INFORMATION SERVICES DIVISION

STATE HIGHWAY LOCATION REFERENCE

ROUTE NUMBER.....MD 2 CONTINUED
INVENTORY DIRECTION.....NORTH
NAME: 60V RITCHIE HWY

COUNTY-ANNE ARUNDEL
SHA DISTRICT.....5
DATE.....12/31/90

SYSTEM	FUNC	HWY	ACCESS	MILEPOINT	MILEPOINT	DESCRIPTION	MARKED	SURFACE	AADT	
STATE	FEDERAL	CLASS	TYPE	CTL			LANES	WIDTH/TYPE*		
SECONDARY	R	FAU 3DD3	U 14	DIVIDED	NONE	36.61 MDJ648E	BALTO ANNAPOLIS BLVD	4	48I	39,100
						37.58				42,100
						38.04 MDJ27B	FURNACE BRANCH RD			32,100
						38.13	STRUC #2006 SAWMILL CREEK			
						38.49 MDDDD38U	CRAIN HWY	4	58I	
						38.56		7	68I	47,100
						38.63		6	82I	
						38.89 MD0710	EAST ORDNANCE RD	6	68I	47,725
						39.24 ISD895B	HARBOR TUNNEL THRUWAY (NB/L)	6	72I	
						39.32	IS 895B HARBOR TUNNEL THRWY (SB/L)			
						39.47 ISD895B	HARBOR TUNNEL THRUWAY			
						39.47	STRUC #2118			
						39.57		6	76I	
						39.65 MD0711	ARUNDEL CORP RD			
						39.68	STRUC #2095 CABIN BRANCH			
	FAP	119				39.76 MDD695	BALTO BELTWAY			74,550
						39.76	STRUC #2093			
						39.93		6	64I	
						40.43		6	60I	39,025
						40.60 MD0171	CHURCH ST	5	50I	40,650
						40.95		6	60I	
						41.74 MD0170	BELLE GROVE RD			
						41.74	BALTO CITY LINE			

ROUTE NUMBER.....MD 2AB
INVENTORY DIRECTION.....EAST
NAME: MD 2 SPUR

SECONDARY	R	NFA	R 9	UNDIVIDED	NONE	.00 MD0778N	OLD SOLOMONS ISLAND RD	2	12E	
						.04 MDDDD2	SOLOMONS ISLAND RD			

ROUTE NUMBER.....MD 2AC
INVENTORY DIRECTION.....SOUTH
NAME: SOLOMONS ISLAND RD

SECONDARY	R	NFA	U 19	UNDIVIDED	NONE	.00 IS0595	JOHN HANSON HWY	1	10I	
						.03		2	28I	
						.22		2	24I	
						.27 IS0595	JOHN HANSON HWY			
						.27	STRUC #2033			
						.27 MDDDD2	SOLOMONS ISLAND RD (AHEAD)			

* A,B = UNIMPROVED; C = GRADED & DRAINED; D,E = SOIL, GRAVEL, STONE; F,G = LOW TYPE BITUMINUS; H,I = HIGH TYPE BITUMINUS;
J = CONCRETE; K = BRICK; L = BLOCK

STATE HIGHWAY ADMINISTRATION OF MARYLAND
OFFICE OF PLANNING AND PRELIMINARY ENGINEERING
HIGHWAY INFORMATION SERVICES DIVISION

PAGE..... 4

STATE HIGHWAY LOCATION REFERENCE

ROUTE NUMBER.....MD 3
INVENTORY DIRECTION....NORTH
NAME: ROBERT CRAIN HWY

COUNTY-ANNE ARUNDEL
SHA DISTRICT.....5
DATE.....12/31/90

SYSTEM		STATE	FEDERAL	FUNC CLASS	HWY TYPE	ACCESS CTL	MILEPOINT	MILEPOINT DESCRIPTION	MARKED LANES	SURFACE WIDTH/TYPE*	AADT
R	FAP										
PRIMARY	R FAP	117	R	2	DIVIDED	NONE	.00	PRINCE GEORGES CO/L	4	48I	45,475
				U 14			.00	STRUC #16053 PATUXENT RIVER			
							.22	MDD45D DEFENSE HWY			44,325
							1.24				
							1.48				
							2.21	MDD424 DAVIDSONVILLE RD	6	72I	
							2.30				59,800
							3.69		5	60I	
				R 2			4.44		4	48I	
							5.72	MDD175 ANNAPOLIS RD			
							6.49	MDD032 NO NAME			
							6.49	STRUC #2096 & #2097			
							6.75	ISDD97 NO NAME			
							6.75	STRUC #2146			
							6.96	MDD997C DLD MD 3			
							7.16	MDD997D SERVICE RD			
							7.16	STRUC #2143			
							7.17	ISDD97 NO NAME			

ROUTE NUMBER.....MD 38U
INVENTORY DIRECTION....NDRTH
NAME: NEW CUT RD

SECNDARY	R FAS	1163	R	7	DIVIDED	NONE	.00	CD1344 NEW CUT RD (BACK)	2	24I	22,000
					UNDIVIDED		.11	MDD997A SCEPTRE DR	4	48I	
					DIVIDED		.37				
	FAU	3007	U	14			.54	ISDD97 GLEN BURNIE BYPASS			
NAME: CRAIN HWY							.54				
							.54	STRUC #2065			
							.61	MDD997E VETERANS HWY			
							.73		5	60I	
							.88		6	72I	
							1.36		5	60I	
							1.63		6	72I	
							1.67				22,500
							1.73		5	60I	
							1.82		4	48I	
							1.86	MDD100 PAUL T PITCHER MEM HWY			
							1.86	STRUC #2084			
							1.94				
							2.13		5	60I	25,300
					UNDIVIDED		2.23		4	48I	

* A,B = UNIMPROVED; C = GRADED & DRAINED; D,E = SOIL, GRAVEL, STONE; F,G = LOW TYPE BITUMINUS; H,I = HIGH TYPE BITUMINUS;
J = CONCRETE; K = BRICK; L = BLOCK

STATE HIGHWAY ADMINISTRATION OF MARYLAND
OFFICE OF PLANNING AND PRELIMINARY ENGINEERING
HIGHWAY INFORMATION SERVICES DIVISION

STATE HIGHWAY LOCATION REFERENCE

ROUTE NUMBER.....MD 3BU CONTINUED
INVENTORY DIRECTION....NORTH
NAME: CRAIN HWY

COUNTY-ANNE ARUNDEL
SHA DISTRICT.....5
DATE.....12/31/90

SYSTEM		FUNC CLASS	HWY TYPE	ACCESS CTL	MILEPOINT	MILEPOINT DESCRIPTION	MARKED LANES	SURFACE WIDTH/TYP*	AADT
STATE	FEDERAL								
SECONDARY	R FAU 3007 U 14	UNDIVID	NONE	2.53	MDD174	QUARTERFIELD RD	4	48I	20,600
				2.70			3	36I	
				2.81			2	40I	24,525
				3.28			2	50I	
		17		3.35	MDD648E	BALTO ANNAPOLIS BLVD			19,775
				3.44			2	40I	
				3.61			2	24I	
				4.18			2	34I	
				4.27			2	24I	20,900
			DIVIDED	4.62			2	28I	
			UNDIVID	4.70	MDD27D	FURNACE BRANCH RD			
				4.73			2	24I	15,175
				4.76		STRUC #2064 SAWMILL CREEK			
				4.77			2	38I	
				4.87			3	38I	
				4.94			3	40I	
				5.08			2	44I	
				5.11	MDD0002	60V RITCHIE HWY			

ROUTE NUMBER.....MD 4
INVENTORY DIRECTION....NORTH
NAME: SOUTHERN MD BLVD

PRIMARY	R FAP 259 R 2	DIVIDED	PART	.00		CALVERT CO/L	4	48I	38,300
				.00		STRUC #4017 LYONS CREEK			
				.49			4	46I	
				.58	MDD980C	FISHER STATION RD			
				1.23					30,000
				1.56	MDD794	OLD MD 416	4	48I	
				1.91	MDD258	BAY FRONT RD			36,850
				1.91		STRUC #2078			
			NONE	3.44					
				4.09			5	60I	
				4.37	MDD98DA	SERVICE RD			
				4.81		STRUC #16011 PATUXENT RIVER NB/L			
				4.81		STRUC #16095 PATUXENT RIVER SB/L			
				4.81		PRINCE GEORGES CO/L			

* A,B = UNIMPROVED; C = GRADED & DRAINED; D,E = SOIL, GRAVEL, STONE; F,G = LOW TYPE BITUMINUS; H,I = HIGH TYPE BITUMINUS;
J = CONCRETE; K = BRICK; L = BLOCK

STATE HIGHWAY ADMINISTRATION OF MARYLAND
OFFICE OF PLANNING AND PRELIMINARY ENGINEERING
HIGHWAY INFORMATION SERVICES DIVISION

STATE HIGHWAY LOCATION REFERENCE

ROUTE NUMBER.....MD 10
INVENTORY DIRECTION....NORTH
NAME: ARUNDEL EXPWY

CGUNTY-ANNE ARUNDEL
SHA DISTRICT.....5
DATE.....12/31/90

SYSTEM		FUNC CLASS	HWY TYPE	ACCESS CTL	MILEPOINT	MILEPOINT DESCRIPTION	MARKED LANES	SURFACE WIDTH/TYPE*	AADT
STATE	FEDERAL								
PRIMARY	R FAP	119 U 12	DIVIDED	FULL	.00	MDD002 GOV RITCHIE HWY	4	52I	35,725
					.09		4	48I	
					.56	MDD100 PAUL T PITCHER MEM HWY			
					.56	STRUC #2175			
					.81	MDD100 PAUL T PITCHER MEM HWY (AHEAD)			
					1.28	MDD100 PAUL T PITCHER MEM HWY (BACK)	3	48I	
					1.42	C01513 JUMPERS HOLE RD			
					1.42	STRUC #2174			
					1.47	MDD100 PAUL T PITCHER MEM HWY			
					1.47	STRUC #2173			
					1.64	M0J177 MOUNTAIN RD			27,325
					1.64	STRUC #2172			
					1.67		4	48I	
					2.15		5	60I	
					2.40		6	72I	
					2.56	C0J78D MARLEY STATION RD			
					2.56	STRUC #2171			
					3.09	STRUC #2169 MARLEY CREEK			
					3.54	MDD0648E BALTO ANNAPOLIS BLVD			33,975
					3.54	STRUC #2116			
					4.33	C03806 THOMPSON AVE			
					4.33	STRUC #2115			
					4.97	MDD27D FURNACE BRANCH RD			35,375
					4.97	STRUC #2122			
					5.32	STRUC #2109 FURNACE CREEK			
					5.59	C0D546 DOVER RD			
					5.59	STRUC #2110			
					6.12	MDD71D EAST ORDNANCE RD			30,750
					6.12	STRUC #2112			
					6.29		5	60I	
					6.55		4	60I	
					6.61		3	40I	
					7.09	MDD695 PATAPSCO FREEWAY			
					7.09	STRUC #AAZD1D & AAZDD9			

ROUTE NUMBER.....MD 32
INVENTORY DIRECTION....NORTH
NAME: NO NAME

PRIMARY	R FAP	118 R 2	DIVIDED	FULL	.00	ISDD97 NO NAME (BACK)	4	48I	20,900
					.42	ISDD97 NO NAME			
					.42	STRUC #2147			

* A,B = UNIMPROVED; C = GRADED & DRAINED; D,E = SOIL, GRAVEL, STONE; F,G = LOW TYPE BITUMINUS; H,I = HIGH TYPE BITUMINUS;
J = CONCRETE; K = BRICK; L = BLOCK

STATE HIGHWAY ADMINISTRATION OF MARYLAND
OFFICE OF PLANNING AND PRELIMINARY ENGINEERING
HIGHWAY INFORMATION SERVICES DIVISION

STATE HIGHWAY LOCATION REFERENCE

ROUTE NUMBER.....MD 32 CONTINUED
INVENTORY DIRECTION....NORTH
NAME: NO NAME

COUNTY-ANNE ARUNDEL
SHA DISTRICT.....5
DATE.....12/31/90

SYSTEM	STATE	FEDERAL	FUNC CLASS	HWY TYPE	ACCESS CTL	MILEPOINT	MILEPOINT	DESCRIPTION	MARKED LANES	SURFACE WIDTH/TYPE*	ADT
PRIMARY	R	FAP	118 R 2	DIVIDED	FULL	.68	MDD003	ROBERT CRAIN HWY	4	48I	20,900
					PART	.68		STRUC #2097			
						.77		MD 3 (SB/L)			
						.77		STRUC #2096			
				UNDIVIDED		1.36			2	22I	
						1.99			2	24I	
			U 12			2.71					
PROPOSED						2.88	MDD32AA	NO NAME			
						2.88		MD 32 PROPOSED (AHEAD)			
PRIMARY					NONE	6.45		MD 32 PROPOSED (BACK)			16,900
NAME: MAPES RD						6.45					
						6.45	MDD175	ANNAPOLIS RD			
				DIVIDED		8.38					
						8.56			3	44I	
						8.63			4	48I	
						9.29					11,275
						9.68	GVD714	MAPES RD (AHEAD)			
NAME: SAVAGE RD						10.54	GVD714	SAVAGE RD (BACK)	5	60I	
						10.54					
						10.60			6	72I	
						10.65			5	60I	
				UNDIVIDED		10.80			4	48I	
						10.83			3	36I	
					PART	10.87	MDD295	BALTIMORE WASHINGTON PKWY			16,700
						10.87		STRUC #AAFHD2			
						10.91			4	40I	
				DIVIDED		10.95			4	48I	
						11.33		STRUC #21D2 DORSEY RUN			
						11.91		STRUC #13115			
						11.91		HOWARD CO/L			

ROUTE NUMBER.....MD 32AA
INVENTORY DIRECTION....NORTH
NAME: NO NAME

SECONDARY	R	FAU	3656 U 17	UNDIVIDED	PART	.00	MDD32	NO NAME (BACK)	2	24I	20,900
						.26			3	34I	
						.38	MDD175	ANNAPOLIS RD			
						.39	MDD677	ODENTON RD (AHEAD)			

* A,B = UNIMPROVED; C = GRADED & DRAINED; D,E = SOIL, GRAVEL, STONE; F,G = LOW TYPE BITUMINUS; H,I = HIGH TYPE BITUMINUS;
J = CONCRETE; K = BRICK; L = BLOCK

STATE HIGHWAY ADMINISTRATION OF MARYLAND
OFFICE OF PLANNING AND PRELIMINARY ENGINEERING
HIGHWAY INFORMATION SERVICES DIVISION

PAGE..... 8

STATE HIGHWAY LOCATION REFERENCE

ROUTE NUMBER.....US 50
INVENTORY DIRECTION....EAST
NAME: JOHN HANSON HWY

COUNTY--ANNE ARUNDEL
SHA DISTRICT.....5
DATE.....12/31/90

SYSTEM		FUNC CLASS	HWY TYPE	ACCESS CTL	MILEPOINT	MILEPOINT DESCRIPTION	MARKED LANES	SURFACE WIDTH/TYPE*	AADT
STATE	FEDERAL								
PRIMARY	R FAP	130 U 12	DIVIDED	FULL	.00 .00	SEE IS 595 PRINCE GEORGES CO/L			
					10.66	MDD784 PAFEL RD	5	6DI	97,975
					10.66	1SD595 JOHN HANSON HWY (JACK)			
					10.75	USDD5DAA US 5D SPUR			
					10.77	USDD5OAB US 5D SPUR			
					10.88	MDD783 RIVERVIEW AVE			
		R 2			11.21		6	72J	
					11.48	STRUC #2D38 SEVERN RIVER			
				PART	11.75		5	6DI	
					12.00				
					12.14		4	48I	
					12.26	C05254 WINCHESTER RD			
					12.26	STRUC #2039			
					12.40	MDDDD2 GOV RITCHIE HWY			55,825
					12.40	MDD45D GOV RITCHIE HWY			
					12.40	STRUC #21DD & #2101			
					12.63		5	6DI	
					12.71	MDD648F BALTO ANNAPOLIS BLVD	6	72I	
					12.71	MDD648A BALTO ANNAPOLIS BLVD			
		U 12			14.46	MDD9D8A US 5D SERVICE RD C			
					14.86	MDD9D8A US 5D SERVICE RD C			
				FULL	15.16	MDD179 ST MARGARETS RD			43,914
					17.22	END STATE MAINTENANCE	6	72J	
					17.22	BEGIN TOLL MAINTENANCE			
					17.22	MDD9D8D OCEANIC DR			
					17.29		6	99J	
					17.51	TOLL PLAZA (11 E/B TOLL LANES)			
					17.61		6	70I	
					17.80		5	62I	
					17.87		5	62J	
					20.10	STRUC #AAZD5D CHESAPEAKE BAY			
					20.10	QUEEN ANNES CO/L			
SECONDARY	R NFA	U 19	UNDIVIDED	NONE	.00	USDD5D JOHN HANSON HWY	1	15I	
					.02	MDD783 RIVERVIEW AVE			

* A,B = UNIMPROVED; C = GRADED & DRAINED; D,E = SOIL, GRAVEL, STONE; F,G = LOW TYPE BITUMINUS; H,I = HIGH TYPE BITUMINUS;
J = CONCRETE; K = BRICK; L = BLOCK

STATE HIGHWAY ADMINISTRATION OF MARYLAND
OFFICE OF PLANNING AND PRELIMINARY ENGINEERING
HIGHWAY INFORMATION SERVICES DIVISION

STATE HIGHWAY LOCATION REFERENCE

ROUTE NUMBER.....US 50AB
INVENTORY DIRECTION....NORTH
NAME: US 50 SPUR

COUNTY-ANNE ARUNDEL
SHA DISTRICT.....5
DATE.....12/31/90

....STATE....	SYSTEM ..FEDERAL...	FUNC CLASS	HWY TYPE	ACCESS CTL	MILEPOINT	MILEPOINT DESCRIPTION	MARKED LANES	SURFACE WIDTH/TYPE*	AADT
SECONDARY	R NFA	U 19	UNDIVED	NONE	.00 US0050	JOHN HANSON HWY	1	12I	
					.03 MD0784	PAFEL RD			
ROUTE NUMBER.....MD 70 INVENTORY DIRECTION....NORTH NAME: GOV BLADEN BLVD									
MUNICIPAL	U NFA	U 17	DIVIDED	NONE	.00 MD0450	COLLEGE AVE	4	42I	41,075
	FAU 7203	16			.15				
NAME: ROSCOE ROWE BLVD					.15				
SECONDARY				PART	.24		4	48I	
					.27	END MUNICIPAL MAINTENANCE			
					.27	BEGIN STATE MAINTENANCE			
					.27	BEGIN STRUC #2043 COLLEGE CREEK			
					.37	STRUC #2043 COLLEGE CREEK			
					.46		4	48J	
		14			.79 MD0435	TAYLOR AVE	4	481	
					.95		4	481	
					1.11		4	52J	
R					1.24	STRUC #2042 WEEMS CREEK			
					1.24	OUT CORP LMTS ANNAPOLIS			
					1.31		4	481	
					1.36		2	321	
					1.58 1S0595	JOHN HANSON HWY			
					1.58	STRUC #2036			
ROUTE NUMBER.....1S 97 INVENTORY DIRECTION....NORTH NAME: NO NAME									
PRIMARY	R FA1	97 R 1	DIVIDED	FULL	.00 1S0595	1S 595 COLLECTOR 'B'	4	481	20,900
					.17	JOHN HANSON HWY			
					.17	STRUC #2160			
					.50 MD0450	DEFENSE HWY			
					.50	STRUC #2157			
					1.20 CO2619	CROWNSVILLE RD			
					1.20	STRUC #2156			
					2.60 CO2620	HAWKINS RD			
					2.60	STRUC #2154			
					3.45 SR0021	INCINERATOR RD			
					3.45	STRUC #2153			
					5.17	RAMP 5 TO MD 178			

* A,B = UNIMPROVED; C = GRADED & DRAINED; D,E = SOIL, GRAVEL, STONE; F,G = LOW TYPE BITUMINUS; H,I = HIGH TYPE BITUMINUS;
J = CONCRETE; K = BRICK; L = BLOCK

STATE HIGHWAY ADMINISTRATION OF MARYLAND
OFFICE OF PLANNING AND PRELIMINARY ENGINEERING
HIGHWAY INFORMATION SERVICES DIVISION

PAGE..... 10

STATE HIGHWAY LOCATION REFERENCE

ROUTE NUMBER.....IS 97 CONTINUED
INVENTORY DIRECTION....NORTH
NAME: NO NAME

COUNTY-ANNE ARUNDEL
SHA DISTRICT.....5
DATE.....12/31/90

SYSTEM	FUNC	HWY	ACCESS	MILEPOINT	MILEPOINT DESCRIPTION	MARKED	SURFACE	AAOT
STATE	FEDERAL	CLASS	CTL			LANES	WIDTH/TYPE*	
PRIMARY	R	FAI	97 R	1	DIVIDED FULL			
				5.17	STRUC #2150	4	48I	20,900
				5.68	CO1219 WATERBURY RD			
				5.68	STRUC #2149			
				6.48	CO1207 MILLERSVILLE RD			
				6.48	STRUC #2148			
				6.56	MD 32 (SB/L)			
				6.69	M00032 NO NAME			
				7.08	M00032 NO NAME			
				7.08	STRUC #2147			
				7.44	M00003 ROBERT CRAIN HWY			
				7.44	STRUC #2146			
				7.84	M00003 ROBERT CRAIN HWY	6	72I	57,800
				7.93	M009970 SERVICE RD			
				7.93	STRUC #2142			
				7.95		5	60I	
				8.09		4	48I	
				8.17	MD 3 (SB/L)	6	72I	60,825
				8.68	STRUC #2076 SEVERN RUN			
				8.72		6	72J	
				9.67	CO1476 BENFIELD BLVD			
				9.67	STRUC #2141			74,500
				10.85	CO1418 BRIGHTVIEW DR			
				10.85	STRUC #2140			
				12.09	M00003BU NEW CUT RD/CRAIN HWY			82,600
				12.09				
				12.09	STRUC #2065			
				12.69		6	72I	
				12.79		4	48I	
				13.29	M00174 QUARTERFIELD RD			
				13.29	STRUC #2063			
				13.80	M00100E MD 100 SPUR			
				13.80	MD 100 (SB/L)			
				13.80	STRUC #2088			
				14.15	M00100 PAUL T PITCHER MEM HWY	5	60I	
				14.15	M00100E MD 100 SPUR			
				14.29	STRUC #2005 SAWMILL CREEK			
				14.43	CO0605 STEWART AVE SW			
				14.43	STRUC #2062			
				14.56		4	48I	
				14.80	M00176 DORSEY RD			73,825
				14.80	STRUC #2061			
				15.58	M00648E BALTO ANNAPOLIS BLVD			75,900

U I1
NAME: GLEN BURNIE BYPASS

* A,B = UNIMPROVED; C = GRADED & DRAINED; D,E = SOIL, GRAVEL, STONE; F,G = LOW TYPE BITUMINUS; H,I = HIGH TYPE BITUMINUS;
J = CONCRETE; K = BRICK; L = BLOCK

STATE HIGHWAY ADMINISTRATION OF MARYLAND
OFFICE OF PLANNING AND PRELIMINARY ENGINEERING
HIGHWAY INFORMATION SERVICES DIVISION

PAGE..... 11

STATE HIGHWAY LOCATION REFERENCE

ROUTE NUMBER.....IS 97 CONTINUED
INVENTORY DIRECTION....NORTH
NAME: GLEN BURNIE BYPASS

COUNTY-ANNE ARUNDEL
SHA DISTRICT.....5
DATE.....12/31/90

SYSTEM	STATE	FEDERAL	FUNC CLASS	HWY TYPE	ACCESS CTL	MILEPOINT	MILEPOINT DESCRIPTION	MARKED LANES	SURFACE WIDTH/TYPE*	AADT
PRIMARY	R	FAI	97 U 11	DIVIDED	FULL	15.58	STRUC #2060	4	48I	75,900
						16.26	CO0242 WELLHAM AVE			
						16.26	STRUC #2059			
						17.08		5	60J	
						17.10	CO0273 FURNACE BRANCH RD			
						17.10	STRUC #2058			
						17.25		3	38J	
						17.35	RAMP 1 TO IS 695			
						17.35	STRUC #2136			
						17.36		4	48I	
						17.48	IS0695 BALTO BELTWAY			
						17.48	STRUC #2004			
						17.50	RAMP 7 FR MD 695 & IS 695			
						17.50	STRUC #2134			
						17.51		3	36I	
						17.63	IS0895A HARBOR TUNNEL APPR (AHEAD)			

ROUTE NUMBER.....MD 100
INVENTORY DIRECTION....NORTH
NAME: PAUL T PITCHER MEM HWY

SECONDARY	R	FAP	110 U 12	DIVIDED	PART	.00	MD0177 MOUNTAIN RD	3	34I	21,300
						.15		4	48I	
						.71	MD0100G MD 100 SPUR			
						.71	MD0100F MD 100 SPUR			
					FULL	.76	MD0607 MAGOTHY BRIDGE RD			
						.79	MD0100H MD 100 SPUR			
						.85	MD0100I MD 100 SPUR			
						1.30	CO2043 EDWIN RAYNOR BLVD			
						1.30	STRUC #2098			
						2.14	CO1607 CATHERINE AVE			
						2.14	STRUC #2106			
						2.87	MD06480 WATERFORD RD			
						2.87	STRUC #2104 & #2105			
						3.49	MD0010 ARUNDEL EXPWY			
						3.49	STRUC #2175			
PRIMARY						3.73	MD0010 ARUNDEL EXPWY	8	96I	
						4.11	MD 10 (SB/L)	6	72I	
						4.20	MD0010 ARUNDEL EXPWY	4	48I	
						4.39	CO1513 JUMPERS HOLE RD			
						4.39	STRUC #2103			
						4.50	MD0010 ARUNDEL EXPWY (SB/L)			

* A,B = UNIMPROVED; C = GRADED & DRAINED; D,E = SOIL, GRAVEL, STONE; F,G = LOW TYPE BITUMINUS; H,I = HIGH TYPE BITUMINUS;
J = CONCRETE; K = BRICK; L = BLOCK

STATE HIGHWAY ADMINISTRATION OF MARYLAND
OFFICE OF PLANNING AND PRELIMINARY ENGINEERING
HIGHWAY INFORMATION SERVICES DIVISION

STATE HIGHWAY LOCATION REFERENCE

ROUTE NUMBER.....MD 100 CONTINUED
INVENTORY DIRECTION....NORTH
NAME: PAUL T PITCHER MEM HWY

COUNTY-ANNE ARUNDEL
SHA DISTRICT.....5
DATE.....12/31/90

STATE	SYSTEM	FEDERAL	FUNC CLASS	HWY TYPE	ACCESS CTL	MILEPOINT	MILEPOINT	DESCRIPTION	MARKED LANES	SURFACE WIDTH/TYPE*	AADT
PRIMARY	R	FAP	11D U 12	DIVIDED	FULL	4.50		STRUC #2173	4	48I	21,300
						4.63	MDD100C	MD 100 SPUR			
						4.85	MDD100D	MD 100 SPUR			
						4.98		RAMP 1 FR MD 2			
						4.98		STRUC #2080			
						5.12	MDD092	GOV RITCHIE HWY			54,900
						5.12		STRUC #2082			
						5.89		STRUC #2086 MARLEY CREEK			
						6.32	CO0694	OAKWOOD RD			52,424
						6.32		STRUC #2085			
						7.14	MDDDD38U	CRAIN HWY			
						7.14		STRUC #2084			
						7.67	MDD174	QUARTERFIELD RD			
						7.67		STRUC #2083			
						8.32					
PROPOSED						8.43	ISDD97	GLEN BURNIE BYPASS	3	36I	
NAME: PROPOSED						8.43					
						8.43		PROPOSED (AHEAD)			
						13.53		HOWARD CO/L			
ROUTE NUMBER.....MD 100A											
INVENTORY DIRECTION....WEST											
NAME: MD 100 SPUR											
SECONDARY	R	NFA	U 19	UNDIVIDED	NONE	.00	MDD177	MOUNTAIN RD	1	16I	
						.02	MDD100D	MD 100 SPUR			
ROUTE NUMBER.....MD 100B											
INVENTORY DIRECTION....EAST											
NAME: MD 100 SPUR											
SECONDARY	R	NFA	U 19	UNDIVIDED	NONE	.00	MDD100C	MD 100 SPUR	1	16I	
						.02	MDD177	MOUNTAIN RD			
ROUTE NUMBER.....MD 100C											
INVENTORY DIRECTION....EAST											
NAME: MD 100 SPUR											
SECONDARY	R	NFA	U 19	UNDIVIDED	NONE	.00	MDD100D	PAUL T PITCHER MEM HWY	1	15I	
						.16	MDD100B	MD 100 SPUR	1	18I	
						.20	MDD177	MOUNTAIN RD			

* A,B = UNIMPROVED; C = GRADED & DRAINED; D,E = SOIL, GRAVEL, STONE; F,G = LOW TYPE BITUMINUS; H,I = HIGH TYPE BITUMINUS;
J = CONCRETE; K = BRICK; L = BLOCK

STATE HIGHWAY ADMINISTRATION OF MARYLAND
 OFFICE OF PLANNING AND PRELIMINARY ENGINEERING
 HIGHWAY INFORMATION SERVICES DIVISION

STATE HIGHWAY LOCATION REFERENCE

ROUTE NUMBER.....MO 100D
 INVENTORY DIRECTION....WEST
 NAME: MO 100 SPUR

COUNTY-ANNE ARUNDEL
 SHA DISTRICT.....5
 DATE.....12/31/90

....STATE....	SYSTEM ..FEDERAL...	FUNC CLASS	HWY TYPE	ACCESS CTL	MILEPOINT	MILEPOINT DESCRIPTION	MARKED LANES	SURFACE WIDTH/TYPE*	AAOT
SECONDARY	R NFA	U 19	UNOIVED	NONE	.00	M00177 MOUNTAIN RD	1	12I	
					.04		1	18I	
					.07	M00100A MO 100 SPUR	1	16I	
					.18		1	15I	
					.33	M00100 PAUL T PITCHER MEM HWY			

ROUTE NUMBER.....MO 100E
 INVENTORY DIRECTION....EAST
 NAME: MO 100 SPUR

SECONDARY	R NFA	U 19	UNOIVED	NONE	.00	IS0097 GLEN BURNIE BYPASS	2	24I	
					.68	IS0097 GLEN BURNIE BYPASS			
					.68	STRUC #2038			
					.69	MO 100 SB/L (AHEAD)			

ROUTE NUMBER.....MO 100F
 INVENTORY DIRECTION....EAST
 NAME: MO 100 SPUR

SECONDARY	R NFA	U 19	UNOIVED	NONE	.00	M00100 PAUL T PITCHER MEM HWY	1	12I	
					.04		1	15I	
					.08	M00607 MAGOTHY BRIDGE RD			

ROUTE NUMBER.....MO 100G
 INVENTORY DIRECTION....NORTH
 NAME: MO 100 SPUR

SECONDARY	R NFA	U 19	UNOIVED	NONE	.00	M00607 MAGOTHY BRIDGE RD	1	15I	
					.06	M00100 PAUL T PITCHER MEM HWY			

ROUTE NUMBER.....MO 100H
 INVENTORY DIRECTION....NORTH
 NAME: MO 100 SPUR

SECONDARY	R NFA	U 19	UNOIVED	NONE	.00	M00100 PAUL T PITCHER MEM HWY	1	12I	
					.04		1	15I	
					.09	M00607 MAGOTHY BRIDGE RD			

* A,B = UNIMPROVED; C = GRADED & DRAINED; D,E = SOIL, GRAVEL, STONE; F,G = LOW TYPE BITUMINUS; H,I = HIGH TYPE BITUMINUS;
 J = CONCRETE; K = BRICK; L = BLOCK

STATE HIGHWAY ADMINISTRATION OF MARYLAND
OFFICE OF PLANNING AND PRELIMINARY ENGINEERING
HIGHWAY INFORMATION SERVICES DIVISION

PAGE..... 14

STATE HIGHWAY LOCATION REFERENCE

ROUTE NUMBER.....MD 100I
INVENTORY DIRECTION.....EAST
NAME: MD 100 SPUR

COUNTY-ANNE ARUNDEL
SHA DISTRICT.....5
DATE.....12/31/90

.....STATE.....	SYSTEM		FUNC CLASS	HWY TYPE	ACCESS CTL	MILEPOINT	MILEPOINT	DESCRIPTION	MARKED LANES	SURFACE WIDTH/TYPE*	AADT
	R	FEDERAL									
SECONDARY	R	NFA	U 19	UNDIVIDED	NONE	.00	MDD6D7	MAGOTHY BRIDGE RD	1	15I	
						.11	MDDIDD	PAUL T PITCHER MEM HWY			

ROUTE NUMBER.....MD 162
INVENTORY DIRECTION.....NORTH
NAME: AVIATION BLVD

SECONDARY	R	FAU	3III U 16	DIVIDED UNDIVIDED	NONE	.00	MDDI76	DORSEY RD	4	48I	20,400
						.04			3	36I	
						.22			4	48I	
						.26			3	36I	
						.39					25,225
						.47			2	24I	
						1.75			3	34I	
						1.79			4	48I	
		NFA	19	DIVIDED		1.86	MDD762	ANDOVER RD			
						2.34	MDDI7D	AVIATION BLVD/CAMP MEADE RD			

ROUTE NUMBER.....MD 168
INVENTORY DIRECTION.....EAST
NAME: NURSERY RD

SECONDARY	R	FAU	3I3D U 16	UNDIVIDED	NONE	.00	CDDI17	HAMMONDS FERRY RD	2	34I	15,000
						.07			2	44I	
						.21	IS0695	BALTO BELTWAY			
						.21		STRUC #2DD2			
						.26	MDD969A	FAIRVIEW AVE			8,275
						.36			2	24I	
						.70	MDD295	BALTIMORE WASHINGTON PKWY			
						.70		STRUC #2DI2			
						.77	MDD969	ELEANOR DR			
						1.28	MDD648E	BALTO ANNAPOLIS BLVD			

ROUTE NUMBER.....MD 169
INVENTORY DIRECTION.....EAST
NAME: MAPLE RD

SECONDARY	R	FAU	3332 U 17	UNDIVIDED	NONE	.00	CO0D17	HAMMONDS FERRY RD	2	25I	7,700
						.00	CO0D37	MAPLE RD (BACK)			
						.27		R/R #BA 845 D57 L			
						.32	MDD17D	CAMP MEADE RD	2	24I	8,200
						.44			2	22I	

* A,B = UNIMPROVED; C = GRADED & DRAINED; D,E = SOIL, GRAVEL, STONE; F,G = LOW TYPE BITUMINUS; H,I = HIGH TYPE BITUMINUS;
J = CONCRETE; K = BRICK; L = BLOCK

STATE HIGHWAY ADMINISTRATION OF MARYLAND
OFFICE OF PLANNING AND PRELIMINARY ENGINEERING
HIGHWAY INFORMATION SERVICES DIVISION

STATE HIGHWAY LOCATION REFERENCE

ROUTE NUMBER.....MD 169 CONTINUED
INVENTORY DIRECTION....EAST
NAME: MAPLE RD

COUNTY-ANNE ARUNDEL
SHA DISTRICT.....5
DATE.....12/31/90

.....STATE.....	SYSTEM ..FEDERAL...	FUNC CLASS	HWY TYPE	ACCESS CTL	MILEPOINT	MILEPOINT DESCRIPTION	MARKED LANES	SURFACE WIDTH/TYPE*	AADT
SECONDARY	R FAU	3332 U	17	UNDIVIDED	NONE	.97 MDD648E BALTO ANNAPOLIS BLVD	2	22I	8,200
ROUTE NUMBER.....MD 170 INVENTORY DIRECTION....NORTH NAME: PINEY ORCHARD PKWY									
SECONDARY	R FAU	3121 U	17	UNDIVIDED	NONE	.00 MDD677 ODENTON RD	2	32I	17,175
				DIVIDED		.12	2	44I	
			16			.14 R/R #CR 529 6D1 A	4	58I	
NAME: TELEGRAPH RD						.22 MDD175 ANNAPOLIS RD			
						.22			
				UNDIVIDED		.35	3	46I	
						.40	2	46I	
			14			.46	2	24I	
						.65			
						1.44 STRUC #2044 SEVERN RUN			
				DIVIDED		2.28			16,900
						3.64			
				UNDIVIDED		3.77 MDD174 REECE RD/DONALDSON AVE			17,550
						3.86			
				DIVIDED		4.51 MDD652 OLD TELEGRAPH RD			19,450
						5.31	4	48I	
NAME: AVIATION BLVD						5.43 MDD176 DORSEY RD			21,850
				UNDIVIDED		5.43			
						5.57	4	44I	
						5.70 MDD170A MD 170 SPUR			
						6.82 C00573 STONEY RUN RD			30,500
						6.82 STRUC #AASD12			
						7.31 MDD995 NO NAME			
						7.60 STRUC #2047 STONEY RUN			
						7.75 ISD195 METROPOLITAN BLVD			22,775
						7.75 STRUC #2025			
				DIVIDED		8.05			
				UNDIVIDED		8.25			
						8.64	4	48I	
				DIVIDED		8.68			
				UNDIVIDED		8.90 MDD162 AVIATION BLVD	3	44I	11,100
NAME: CAMP MEADE RD						8.90			
						8.94	3	36I	
						9.09	3	33I	
				DIVIDED		9.28	3	34I	
						9.38 MDD762 ANDOVER RD			26,025

* A,B = UNIMPROVED; C = GRADED & DRAINED; D,E = SOIL, GRAVEL, STONE; F,G = LOW TYPE BITUMINUS; H,I = HIGH TYPE BITUMINUS;
J = CONCRETE; K = BRICK; L = BLOCK

STATE HIGHWAY ADMINISTRATION OF MARYLAND
OFFICE OF PLANNING AND PRELIMINARY ENGINEERING
HIGHWAY INFORMATION SERVICES DIVISION

PAGE..... 16

STATE HIGHWAY LOCATION REFERENCE

ROUTE NUMBER.....MD 170 CONTINUED
INVENTORY DIRECTION....NORTH
NAME: CAMP MEADE RD

COUNTY-ANNE ARUNDEL
SHA DISTRICT.....5
DATE.....12/31/90

SYSTEM	FUNC	HWY	ACCESS	MARKED	SURFACE	AAOT					
....STATE....	..FEDERAL...	CLASS	TYPE	CTL	MILEPOINT	MILEPOINT DESCRIPTION	LANES	WIDTH/TYPE*	AAOT		
SECONDARY	R	FAU	3121	U	14	DIVIDED	NONE	9.42	2	22I	26,025
						UNDIVIDED		9.51	2	24I	
								9.63	2	30I	
								9.72			
								9.96			
								10.00		32I	
								10.14	MDU169	24I	
								10.18	MAPLE RD	28I	14,200
								10.18		40I	
						DIVIDED		10.25		48I	
					16			10.55	IS0695		14,650
						UNDIVIDED		10.55	BALTO BELTWAY		
								10.75	STRUC #2092		
								10.84			
								10.98	MDD648E	36I	14,050
								10.98	BALTO ANNAPOLIS BLVD		
								11.04			
								11.15		32I	
								12.29	IS0895B	24I	
								12.29	HARBOR TUNNEL APPR		
								12.29	STRUC #AAY02D		
								12.38			10,300
								12.99		26I	
								13.13		33I	
								13.25		40I	
								13.29	M00002		
								13.29	GOV RITCHIE HWY		
								13.29	BALTO CITY LINE		

ROUTE NUMBER.....MD 170A
INVENTORY DIRECTION....NORTH
NAME: MD 170 SPUR

SECONDARY	R	NFA		U	19	UNDIVIDED	NONE	.00	MDD176	DORSEY RD	1	12I
								.04			1	16I
								.32	MDD170	AVIATION BLVD		

ROUTE NUMBER.....MD 171
INVENTORY DIRECTION....EAST
NAME: CHURCH ST

SECONDARY	R	FAU	3126	U	16	UNDIVIDED	NONE	.00	M00002	GOV RITCHIE HWY	2	32I	11,575
								.03			2	36I	
								.06			2	33I	
								.37			2	36I	

* A,B = UNIMPROVED; C = GRADED & DRAINED; D,E = SOIL, GRAVEL, STONE; F,G = LOW TYPE BITUMINUS; H,I = HIGH TYPE BITUMINUS;
J = CONCRETE; K = BRICK; L = BLOCK

STATE HIGHWAY ADMINISTRATION OF MARYLAND
OFFICE OF PLANNING AND PRELIMINARY ENGINEERING
HIGHWAY INFORMATION SERVICES DIVISION

STATE HIGHWAY LOCATION REFERENCE

ROUTE NUMBER.....MD 171 CONTINUED
INVENTORY DIRECTION....EAST
NAME: CHURCH ST

COUNTY-ANNE ARUNDEL
SHA DISTRICT.....5
DATE.....12/31/90

SYSTEM	FUNC	HWY	ACCESS	MILEPOINT	MILEPOINT DESCRIPTION	MARKED LANES	SURFACE WIDTH/TYP*	AADT		
....STATE....	..FEDERAL...	CLASS	TYPE	CTL						
SECONDARY	R	FAU	3126	U 16	UNDIVID	NONE	.56	2	49I	11,575
							.69	2	38I	
							.76	2	36I	
							.93			

BALTO CITY LINE

ROUTE NUMBER.....MD 172
INVENTORY DIRECTION....NORTH
NAME: ARUNDEL CDVE AVE

SECONDARY	R	NFA		U 19	UNDIVID	NONE	.00	2	18J	199
							.01			
							.06			

ROAD END
R/R #CSX 141 351 M
BALTO CITY LINE

ROUTE NUMBER.....MD 173
INVENTORY DIRECTION....NORTH
NAME: FORT SMALLWOOD RD

SECONDARY	R	FAU	31D2	U 16	UNDIVID	NONE	.00	2	22I	550
							1.38			11,375
			3DD1	14			3.03	MDD607		28,125
					DIVIDED		3.72			
							4.09			
					UNDIVID		4.97		2	24I
							5.21		4	44I
							5.69		2	28I
							5.75		2	28J
							5.84			
							5.92			
							6.01	MDD642		
							6.03		2	36I
					DIVIDED		6.63		4	48I
							7.64			
							8.95			26,100

BALTO CITY LINE

ROUTE NUMBER.....MD 174
INVENTORY DIRECTION....EAST
NAME: REECE RD

SECONDARY	R	FAU	3116	U 16	UNDIVID	NONE	.00	C01D13	JACOBS RD	2	24I	19,200
							1.63			2	25I	21,300
							1.78		R/R #ATK 529 606 J			
							1.78		STRUC #2075			

* A,B = UNIMPROVED; C = GRADED & DRAINED; D,E = SOIL, GRAVEL, STONE; F,G = LOW TYPE BITUMINUS; H,I = HIGH TYPE BITUMINUS;
J = CONCRETE; K = BRICK; L = BLOCK

STATE HIGHWAY ADMINISTRATION OF MARYLAND
OFFICE OF PLANNING AND PRELIMINARY ENGINEERING
HIGHWAY INFORMATION SERVICES DIVISION

STATE HIGHWAY LOCATION REFERENCE

ROUTE NUMBER.....MD 174 CONTINUED
INVENTORY DIRECTION.....EAST
NAME: REECE RD

COUNTY-ANNE ARUNDEL
SHA DISTRICT.....5
DATE.....12/31/90

STATE	SYSTEM	FEDERAL	FUNC CLASS	HWY TYPE	ACCESS CTL	MILEPOINT	MILEPOINT DESCRIPTION	MARKED LANES	SURFACE WIDTH/TYPE*	AADT
	SECONDARY	R	FAU 3116 U 16	UNDIVIDED	NONE	1.83		2	24I	21,300
				DIVIDED		2.41		4	48I	
			311D			2.49	MDD170 TELEGRAPH RD	4	50I	
	NAME: DONALDSON AVE					2.49				
				UNDIVIDED		2.58		4	48I	
						2.69		3	36I	
				DIVIDED		2.83		2	24I	
						4.11		2	26I	
	NAME: QUARTERFIELD RD					4.18		2	32I	
				UNDIVIDED		4.18				
						4.29		4	48I	
						4.68		3	36I	
						4.84		3	36J	
						4.92		2	24I	11,575
						4.95	IS0D97 GLEN BURNIE BYPASS			
						4.95	STRUC #2D63			
						4.97		2	24J	
						5.19	MDD779 OLD QUARTERFIELD RD			
						5.26		4	48I	
				DIVIDED		5.32		4	54I	
						5.58				
						5.64	MDD100 PAUL T PITCHER MEM HWY			
						5.64	STRUC #2D83			
				UNDIVIDED		5.67		3	36I	
						5.70		2	24I	
				DIVIDED		5.84		3	42I	
						5.93		3	36I	
						5.94	MDD0038U CRAIN HWY			

ROUTE NUMBER.....MD 175
INVENTORY DIRECTION.....NORTH
NAME: ANNAPOLIS RD

	SECONDARY	R	FAS 1164 R 7	UNDIVIDED	NONE	.00	MDD003 ROBERT CRAIN HWY	2	40I	8,725
						.00	C012D7 MILLERSVILLE RD (BACK)			
						.04		2	36I	
						.08		2	40I	
						.13	MD 3 (SB/L)	2	22I	
	FAU 3617 U 16			DIVIDED		1.46				
						2.16		4	48I	
						2.30	MDD32AA NO NAME			
						2.30	MDD677 ODENTON RD			

* A,B = UNIMPROVED; C = GRADED & DRAINED; D,E = SOIL, GRAVEL, STONE; F,G = LOW TYPE BITUMINUS; H,I = HIGH TYPE BITUMINUS;
J = CONCRETE; K = BRICK; L = BLOCK

STATE HIGHWAY ADMINISTRATION OF MARYLAND
OFFICE OF PLANNING AND PRELIMINARY ENGINEERING
HIGHWAY INFORMATION SERVICES DIVISION

PAGE..... 19

STATE HIGHWAY LOCATION REFERENCE

ROUTE NUMBER.....MD 175 CONTINUED
INVENTORY DIRECTION....NORTH
NAME: ANNAPOLIS RD

COUNTY-ANNE ARUNDEL
SHA DISTRICT.....5
DATE.....12/31/90

SYSTEM	STATE	FEDERAL	FUNC CLASS	HWY TYPE	ACCESS CTL	MILEPOINT	MILEPOINT DESCRIPTION	MARKED LANES	SURFACE WIDTH/TYPE*	AADT
SECONDARY	R	FAU	3617 U 16	UNDIVIDED	NONE	2.45				
				DIVIDED		3.14		4	48I	8,725
				UNDIVIDED		3.22	R/R #CR 529 603 N			
						3.29	MDD170 PINEY ORCHARD PKWY/TELEGRAPH RD			25,900
						3.39				
						3.66	R/R #CR 529 600 T			
						3.66	STRUC #2048			
						4.25	MDD032 MAPES RD			
				DIVIDED		5.66		4	60I	
						5.79		4	50I	
				UNDIVIDED		6.06		2	22I	
						7.04		4	48I	
				DIVIDED		7.18				
						7.31	MDD713 RIDGE RD/ROCKENBACH RD			35,500
						7.45				
				UNDIVIDED		7.54		3	36I	
						8.17		2	22I	
						8.24	MDD175AA MD 175 SPUR	2	24I	
						8.47	MDD295 BALTIMORE WASHINGTON PKWY			25,400
						8.47				
						8.47	STRUC #2023			
						8.69		2	22I	
						9.19		2	24I	
						9.39		2	22I	
						9.73	MDD723 OLD JESSUP RD			
						9.89	R/R #CSX 140 887 P			
						9.89	STRUC #13043			
						9.89	HOWARD CO/L			

ROUTE NUMBER.....MD 175AA
INVENTORY DIRECTION....NORTH
NAME: MD 175 SPUR

SECONDARY	R	NFA	U 19	UNDIVIDED	NONE	.00	MDD917 MAX BLOB PARK RD	2	34I	
						.02	MDD175 ANNAPOLIS RD			

ROUTE NUMBER.....MD 176
INVENTORY DIRECTION....EAST
NAME: DORSEY RD

SECONDARY	R	FAU	3606 U 16	UNDIVIDED	NONE	.00	HOWARD CO/L	2	30I	25,800
						.00	R/R #CSX 140 885 B			

* A,B = UNIMPROVED; C = GRADED & DRAINED; D,E = SOIL, GRAVEL, STONE; F,G = LOW TYPE BITUMINUS; H,I = HIGH TYPE BITUMINUS;
J = CONCRETE; K = BRICK; L = BLOCK

STATE HIGHWAY ADMINISTRATION OF MARYLAND
OFFICE OF PLANNING AND PRELIMINARY ENGINEERING
HIGHWAY INFORMATION SERVICES DIVISION

PAGE..... 20

STATE HIGHWAY LOCATION REFERENCE

ROUTE NUMBER.....MD 176 CONTINUED
INVENTORY DIRECTION....EAST
NAME: DORSEY RD

COUNTY-ANNE ARUNDEL
SHA DISTRICT.....5
DATE.....12/31/90

STATE	SYSTEM	FEDERAL	CLASS	HWY TYPE	ACCESS CTL	MILEPOINT	MILEPOINT DESCRIPTION	MARKED LANES	SURFACE WIDTH/TYPE*	AADT
SECONDARY	R	FAU	3606	U 16	UNDIVIDED	NONE	.08		24I	25,800
							.15			
							.64	STRUC #2049 DEEP RUN		28,900
					DIVIDED		.73			
					UNDIVIDED		.88			
							.95			
							1.00		30I	
			3114				1.07	MDD295	24I	
							1.07	BALTIMORE WASHINGTON PKWY		33,625
							1.12	STRUC #2022		
							1.18		26I	
							1.23		24I	
							1.28		36I	
							1.54		48I	
					DIVIDED		2.27	STRUC #2050 PINEY RUN		
					UNDIVIDED		2.31	MDD713		37,900
							2.51	RIDGE RD		
							2.69		54I	
							2.89		48I	
							3.00		54I	
							3.07	STRUC #2167 STONEY RUN		
							3.20	R/R #ATK 529 605 C		
							3.20	STRUC #2051		
					DIVIDED		3.28	MDD645D	48I	
					UNDIVIDED		3.35	MDD17D		29,400
							3.50	MDD17DA		
							3.98	MDD652		
							4.03	OLD TELEGRAPH RD		
					DIVIDED		4.87			33,325
					UNDIVIDED		4.95		48I	
					DIVIDED		5.40		48I	
							6.01	MDD162		
							6.28	ISDD97		21,300
							6.28	GLEN BURNIE BYPASS		
					UNDIVIDED		6.44	STRUC #2061		
							6.71		24I	
							6.84		42I	
							6.96	MDD648E	26I	
								BALTO ANNAPOLIS BLVD		

* A,B = UNIMPROVED; C = GRADED & DRAINED; D,E = SOIL, GRAVEL, STONE; F,G = LOW TYPE BITUMINUS; H,I = HIGH TYPE BITUMINUS;
J = CONCRETE; K = BRICK; L = BLOCK

STATE HIGHWAY ADMINISTRATION OF MARYLAND
OFFICE OF PLANNING AND PRELIMINARY ENGINEERING
HIGHWAY INFORMATION SERVICES DIVISION

STATE HIGHWAY LOCATION REFERENCE

ROUTE NUMBER.....MD 177
INVENTORY DIRECTION....EAST
NAME: MOUNTAIN RD

COUNTY-ANNE ARUNDEL
SHA DISTRICT.....5
DATE.....12/31/90

SYSTEM		FUNC CLASS	HWY TYPE	ACCESS CTL	MILEPOINT	MILEPOINT DESCRIPTION	MARKED LANES	SURFACE WIDTH/TYPE*	AADT
STATE	FEDERAL								
SECONDARY	R	FAU 3104 U 16	DIVIDED	NONE	.00	M00002 GOV RITCHIE HWY	4	54I	23,175
					.03		5	60I	
					.04	M00177A MD 177 SPUR			
					.21		6	72I	
					.33		4	48I	
					.42	M00100D MD 100 SPUR			
					.44	M00100A MD 100 SPUR			
					.44	M00100B MD 100 SPUR			
					.46	M00100C MD 100 SPUR			
					.60	M00010 ARUNDEL EXPWY			
					.60	STRUC #2172			
					.80	M00648E BALTO ANNAPOLIS BLVD			
					.85		3	40I	
			UNDIVIDED		.88		3	36I	
					.94	M00915A LONG HILL RD			
					1.08		2	22I	
					1.96	M00648D WATERFORD RD			23,150
					2.88				16,325
					2.94		2	30I	
					3.10		2	34I	
					3.14		2	22I	
					3.80		2	26I	
					4.10		2	22I	
					4.21	M00607 HOG NECK RD/MAGOTHY BRIDGE RD			
					4.87		2	24I	
			DIVIDED		4.93				
	FAP	110	14		5.05	M00100 PAUL T PITCHER MEM HWY			18,350
			UNDIVIDED		5.17				
					5.25	MD 100 (EB/L)			
					5.32	M00990 SERVICE RD	2	22I	
					6.05		2	41I	
					6.08		3	31I	
					6.21		2	22I	
					6.67				
					6.83		2	24I	27,225
			DIVIDED		8.05		2	22I	
			UNDIVIDED		8.27		2	24I	
	FAU	3623	16		8.84				2,400
					10.89	ROAD END @ GIBSON ISLAND			

* A,B = UNIMPROVED; C = GRADED & DRAINED; D,E = SOIL, GRAVEL, STONE; F,G = LOW TYPE BITUMINUS; H,I = HIGH TYPE BITUMINUS;
J = CONCRETE; K = BRICK; L = BLOCK

STATE HIGHWAY ADMINISTRATION OF MARYLAND
 OFFICE OF PLANNING AND PRELIMINARY ENGINEERING
 HIGHWAY INFORMATION SERVICES DIVISION

STATE HIGHWAY LOCATION REFERENCE

ROUTE NUMBER.....MD 177A
 INVENTORY DIRECTION.....NORTH
 NAME: MD 177 SPUR

COUNTY-ANNE ARUNDEL
 SHA DISTRICT.....5
 DATE.....12/31/90

SYSTEM	FUAC	HWY	ACCESS	MILEPOINT	MILEPOINT DESCRIPTION	MARKED LANES	SURFACE WIDTH/TYPE*	AADT
....STATE....	..FEDERAL...	CLASS	CTL					
SECONDARY	R NFA	U 19	NONE	.00	MDD002	1	18I	
				.02	MDD177			
					GOV RITCHIE HWY			
					MOUNTAIN RD			

ROUTE NUMBER.....MD 178
 INVENTORY DIRECTION.....NORTH
 NAME: GENERALS HWY

SECONDARY	R FAU	U 16	NONE	.00	MDD450	4	48I	24,425
				.35		3	44I	
				.41		2	24I	
	FAS 1165	R 7		1.01				
				1.80		2	22I	
				2.58	MDD798			
				2.62		2	24I	
				4.57				18,050
				4.68		2	22I	
				4.93		2	24I	
				5.05		4	44I	
				5.13				28,400
				5.40		3	36I	9,900
				5.49		2	24I	
				6.48				10,600
				7.95	MDD178A			
				8.03		3	36I	
				8.13	MDD997E			
					GENERALS HWY			
					VETERANS HWY			

ROUTE NUMBER.....MD 178A
 INVENTORY DIRECTION.....NORTH
 NAME: GENERALS HWY

SECONDARY	R NFA	R 9	NONE	.00	MDD178	1	12I	5,499
				.04		2	24I	
				.23		1	12I	
				.29	MDD997E			
					VETERANS HWY			

ROUTE NUMBER.....MD 179
 INVENTORY DIRECTION.....EAST
 NAME: ST MARGARETS RD

SECONDARY	R NFA	R 8	NONE	.00	MDD648A	2	32I	1,199
				.04		2	22I	
				.35		2	21I	
					BALTO ANNAPOLIS BLVD			

* A,B = UNIMPROVED; C = GRADED & DRAINED; D,E = SOIL, GRAVEL, STONE; F,G = LOW TYPE BITUMINUS; H,I = HIGH TYPE BITUMINUS;
 J = CONCRETE; K = BRICK; L = BLOCK

STATE HIGHWAY ADMINISTRATION OF MARYLAND
OFFICE OF PLANNING AND PRELIMINARY ENGINEERING
HIGHWAY INFORMATION SERVICES DIVISION

STATE HIGHWAY LOCATION REFERENCE

ROUTE NUMBER.....MD 179 CONTINUED
INVENTORY DIRECTION....EAST
NAME: ST MARGARETS RD

COUNTY-ANNE ARUNDEL
SHA DISTRICT.....5
DATE.....12/31/90

STATE	SYSTEM	FEDERAL	FUNC CLASS	HWY TYPE	ACCESS CTL	MILEPOINT	MILEPOINT DESCRIPTION	MARKED LANES	SURFACE WIDTH/TYPE*	AADT
SECONDARY	R	NFA	R 8 U 17	UNDIVED	NONE	1.01	STRUC #2052 MILL CREEK	2	21I	1,199
						2.09				
						2.70		2	18I	
						2.75	MD0908C SERVICE RD			
						2.77	US0050 JOHN HANSON HWY			

ROUTE NUMBER.....IS 195
INVENTORY DIRECTION....NORTH
NAME: METROPOLITAN BLVD

PRIMARY	R	FAI	195 U 11	DIVIDED	FULL	.00	SR0030 METROPOLITAN BLVD (BACK)	6	91I	20,700
						.06		5	66I	
						.28		4	56I	
						.70	MD0170 AVIATION BLVD	4	52I	73,925
						.70	STRUC #2025			
						1.14		5	60J	
						1.56	RAMP 7 FR MD 295			
						1.56	STRUC #2131			
						1.79	MD0295 BALTIMORE WASHINGTON PKWY			
						1.79	STRUC #2130			
						1.90		4	48J	
						2.52		4	80J	
						2.75	STRUC #2129 PATAPSCO RIVER			
						2.75	BALTIMORE CO/L			

ROUTE NUMBER.....MD 198
INVENTORY DIRECTION....EAST
NAME: FORT MEADE RD

SECONDARY	R	FAP	248 U 14	DIVIDED	NONE	.00	PRINCE GEORGES CO/L	6	72I	39,400
						.00	STRUC #16078 PATUXENT RIVER			
						.15		4	44I	
						1.44		4	48I	
			R 6			1.95	MD0295 BALTIMORE WASHINGTON PKWY			35,000
						1.95	STRUC #AAFH03			
				UNDIVED		2.43		2	24I	
						2.93	MD02168 OLD PORTLAND RD			
				DIVIDED		3.65				
NAME: LAUREL RD						3.65				
				UNDIVED		3.77				
						3.80	GV0198 LAUREL RD (AHEAD)			

* A,B = UNIMPROVED; C = GRADED & DRAINED; D,E = SOIL, GRAVEL, STONE; F,G = LOW TYPE BITUMINUS; H,I = HIGH TYPE BITUMINUS;
J = CONCRETE; K = BRICK; L = BLOCK

STATE HIGHWAY ADMINISTRATION OF MARYLAND
OFFICE OF PLANNING AND PRELIMINARY ENGINEERING
HIGHWAY INFORMATION SERVICES DIVISION

STATE HIGHWAY LOCATION REFERENCE

ROUTE NUMBER.....MD 214
INVENTORY DIRECTION....EAST
NAME: CENTRAL AVE

COUNTY-ANNE ARUNDEL
SHA DISTRICT.....5
DATE.....12/31/90

.....STATE.....	SYSTEM	FEDERAL...	FUNC CLASS	HWY TYPE	ACCESS CTL	MILEPOINT	MILEPOINT	DESCRIPTION	MARKED LANES	SURFACE WIDTH/TYPE*	AADT
SECONDARY	R	FAP	254 R	6	UNDIVIDED	NONE	.DD	PRINCE GEORGES CO/L	2	24I	11,800
							.DD	STRUC #2D54 PATUXENT RIVER			
							2.68	MDD424 DAVIDSONVILLE RD			14,750
							3.74				12,550
							5.63				
							5.67	MDD214A PIKE RIDGE RD	3	39I	
							5.72				
					DIVIDED		6.04		2	25I	
							6.08	MDDDD2 SOLOMONS ISLAND RD	4	54I	20,375
					UNDIVIDED		6.12				
					DIVIDED		6.60		2	24I	
							6.68	MDD253 MAYO RD	3	36I	
					UNDIVIDED		6.75		2	39I	
					DIVIDED		6.95		3	37I	
							7.03	MDD253A MAYO RD	3	44I	
					UNDIVIDED		7.07				
							7.46	MDD468 MUDDY CREEK RD	2	24I	
			U	14			8.60		2	22I	16,750
							9.95				
							9.95		2	20I	
NAME: MAYO RD							10.23		2	21I	3,500
							10.23				
NAME: BEVERLY AVE							11.47				
							11.47				
NAME: GRANDE VIEW AVE							11.61	ROAD END			

ROUTE NUMBER.....MD 214A
INVENTORY DIRECTION....EAST
NAME: PIKE RIDGE RD

SECONDARY	R	NFA	U	17	UNDIVIDED	NONE	.DD	MDD214	CENTRAL AVE	2	26I	3,999
							.58			2	48I	
							.62			3	62I	
							.64	MDDDD2	SOLOMONS ISLAND RD			

ROUTE NUMBER.....MD 216A
INVENTORY DIRECTION....EAST
NAME: OLD CAMP MEADE RD

SECONDARY	R	NFA	U	19	UNDIVIDED	NONE	.DD		ROAD END	2	16G	699
							.12	COD995	WHISKEY BOTTOM RD			
							.25			2	15G	

* A,B = UNIMPROVED; C = GRADED & DRAINED; D,E = SOIL, GRAVEL, STONE; F,G = LOW TYPE BITUMINUS; H,I = HIGH TYPE BITUMINUS;
J = CONCRETE; K = BRICK; L = BLOCK

STATE HIGHWAY ADMINISTRATION OF MARYLAND
 OFFICE OF PLANNING AND PRELIMINARY ENGINEERING
 HIGHWAY INFORMATION SERVICES DIVISION

STATE HIGHWAY LOCATION REFERENCE

ROUTE NUMBER.....MD 216A CONTINUED
 INVENTORY DIRECTION....EAST
 NAME: OLD CAMP MEADE RO

COUNTY-ANNE ARUNDEL
 SHA DISTRICT.....5
 DATE.....12/31/90

STATE	SYSTEM	FEDERAL	FUNC CLASS	HWY TYPE	ACCESS CTL	MILEPOINT	MILEPOINT DESCRIPTION	MARKED LANES	SURFACE WIDTH/TYP*	AADT
	R	NFA	U 19	UNDIVIDED	NONE	.28 .50	ROAD END	2	136	699

ROUTE NUMBER.....MD 216B
 INVENTORY DIRECTION....EAST
 NAME: OLD PORTLAND RO

	R	NFA	R 9	UNDIVIDED	NONE	.00 .04 .65	ROAD END MD0198 FORT MEADE RO	2 2	20G 23I	99
--	---	-----	-----	-----------	------	-------------------	----------------------------------	--------	------------	----

ROUTE NUMBER.....MD 216C
 INVENTORY DIRECTION....EAST
 NAME: NO NAME

	R	NFA	R 9	UNDIVIDED	NONE	.00 .07 .11 .13	ROAD END SPUR TO MD 198 ROAD END	2 2 2	9E 9F 16G	99
--	---	-----	-----	-----------	------	--------------------------	--	-------------	-----------------	----

ROUTE NUMBER.....MD 253
 INVENTORY DIRECTION....NORTH
 NAME: MAYO RO

	R	NFA	U 16	UNDIVIDED	NONE	.00 .03 .09 .11 .35 .40 .48 1.26 1.32	MD0214 CENTRAL AVE MD0253A MAYO RO MD0002 SOLOMONS ISLAND RO	2 2 2 2 2 2 2 3	34I 24I 28I 24I 26I 28I 24I 42I	18,600
--	---	-----	------	-----------	------	---	--	--------------------------------------	--	--------

ROUTE NUMBER.....MD 253A
 INVENTORY DIRECTION....NORTH
 NAME: MAYO RO

	R	FAU 7218	U 16	UNDIVIDED	NONE	.00 .06 .17 .42	MD0214 CENTRAL AVE MD0253 MAYO RO	2 2 2	25I 30I 24I	5,999
--	---	----------	------	-----------	------	--------------------------	--------------------------------------	-------------	-------------------	-------

* A,B = UNIMPROVED; C = GRADED & DRAINED; O,E = SOIL, GRAVEL, STONE; F,G = LOW TYPE BITUMINUS; H,I = HIGH TYPE BITUMINUS;
 J = CONCRETE; K = BRICK; L = BLOCK

STATE HIGHWAY ADMINISTRATION OF MARYLAND
OFFICE OF PLANNING AND PRELIMINARY ENGINEERING
HIGHWAY INFORMATION SERVICES DIVISION

PAGE..... 27

STATE HIGHWAY LOCATION REFERENCE

ROUTE NUMBER.....MD 259
INVENTORY DIRECTION....NORTH
NAME: GREENOCK RD

COUNTY-ANNE ARUNDEL
SHA DISTRICT.....5
DATE.....12/31/90

....STATE....	SYSTEM	FEDERAL...	CLASS	FUNC	HWY	ACCESS	MILEPOINT	MILEPOINT	DESCRIPTION	MARKED	SURFACE	AADT	
				CLASS	TYPE	CTL				LANES	WIDTH/TYPE*		
SECONDARY	R	FAP	257	R	6	UNDIVED	NONE	.00	MD0794	OLD MD 416	2	18I	1,375
								2.68	MD0408	MT ZION RD			

ROUTE NUMBER.....MD 260
INVENTORY DIRECTION....EAST
NAME: CHESAPEAKE BEACH RD

SECONDARY	R	FAP	260	R	6	UNDIVED	NONE	.00		CALVERT CO/L	2	24I	11,075
								.27	CO3518	SANDBURY RD			
								1.27			2	50I	
								1.38		CALVERT CO/L			

ROUTE NUMBER.....MD 261
INVENTORY DIRECTION....NORTH
NAME: WALNUT AVE

SECONDARY	R	NFA		R	8	UNDIVED	NONE	.00		CALVERT CO/L	2	18I	2,475
								1.30			2	20I	
NAME: LAKE SHORE DR								1.63					
								4.04					2,725
								5.47	MD0778	OLD SOLOMONS ISLAND RD			

ROUTE NUMBER.....MD 270
INVENTORY DIRECTION....NORTH
NAME: FURNACE BRANCH RD

SECONDARY	R	FAU	3113	U	16	DIVIDED	NONE	.00	MD0648S	OLD MD 648	2	36I	12,300
						UNDIVED		.00	MD0648E	BALTO ANNAPOLIS BLVD			
						DIVIDED		.03			2	24I	
								1.01					
								1.14			4	54I	
								1.33			4	48I	
								1.58	MD0010	ARUNDEL EXPWY			23,400
								1.58		STRUC #2122			
								1.77			4	52I	
						UNDIVED		2.04			4	66I	
								2.10	MD0002	GOV RITCHIE HWY	4	50I	
								2.18	MD0003BU	CRAIN HWY			

* A,B = UNIMPROVED; C = GRADED & DRAINED; O,E = SOIL, GRAVEL, STONE; F,G = LOW TYPE BITUMINUS; H,I = HIGH TYPE BITUMINUS;
J = CONCRETE; K = BRICK; L = BLOCK

STATE HIGHWAY ADMINISTRATION OF MARYLAND
OFFICE OF PLANNING AND PRELIMINARY ENGINEERING
HIGHWAY INFORMATION SERVICES DIVISION

PAGE..... 28

STATE HIGHWAY LOCATION REFERENCE

ROUTE NUMBER.....MD 295
INVENTORY DIRECTION....NORTH
NAME: BALTIMORE WASHINGTON PKWY

COUNTY-ANNE ARUNDEL
SHA DISTRICT.....5
DATE.....12/31/90

SYSTEM	FUNC	HWY	ACCESS	MILEPOINT	MILEPOINT	DESCRIPTION	MARKED	SURFACE	AADT
....STATE....	..FEDERAL...	CLASS	TYPE	CTL			LANES	WIDTH/TYPE*	
FEDERAL	R FAP	111 U 12	01V10EO	FULL	.00	PRINCE GEORGES CO/L	4	48I	61,525
					.00	STRUC #P FH01 PATUXENT RIVER			
					2.51				71,200
					2.52	MO0198 FORT MEADE RD			
					2.52	STRUC #AAFH03			
					3.53	STRUC #AAFH01 L PATUXENT RIVER			
					4.28	R/R #CSX 140 918 L			
					4.28	STRUC #AAFH04			
					4.29	MO0032 SAVAGE RD			59,900
					4.29	STRUC #AAFH02			
PRIMARY					6.26	END US GOVT MAINTENANCE			
					6.26	BEGIN STATE MAINTENANCE			
					6.51	MO0175 WATERLOO RD			62,824
					6.51	STRUC #2023			
					9.05	MO0176 DORSEY RD			62,800
					9.05	STRUC #2022			
					10.05	STRUC #2021 PINEY RUN			
					10.48	CO0575 HANOVER RD			
					10.48	STRUC #2020			
					11.48	CO0582 RIDGE RD			
					11.48	STRUC #2019			
					11.80	R/R #ATK 529 607 R			
					11.80	STRUC #2018			
					11.94	IS0195 METROPOLITAN BLVD			70,925
					11.94	STRUC #2130			
					12.13	RAMP 7 TO IS 195			
					12.13	STRUC #2016			
					12.37	CO0008 WINTERSON RD			
					12.37	STRUC #2015			
					13.17	CO0006 W NURSERY RD			77,400
					13.17	STRUC #2014			
					14.05	CO0017 HAMMONS FERRY RD			
					14.05	STRUC #2013			
					14.12		5	60I	
					14.35	ISJ695 BALTO BELTWAY			50,700
					14.35	STRUC #2099 & #2003			
					14.76	MO0168 NURSERY RD			
					14.76	STRUC #2012			
					15.24	STRUC #2011 PATAPSCO RIVER			
					15.24	BALTIMORE CO/L			

* A,B = UNIMPROVED; C = GRADED & DRAINED; D,E = SOIL, GRAVEL, STONE; F,G = LOW TYPE BITUMINUS; H,I = HIGH TYPE BITUMINUS;
J = CONCRETE; K = BRICK; L = BLOCK

STATE HIGHWAY ADMINISTRATION OF MARYLAND
OFFICE OF PLANNING AND PRELIMINARY ENGINEERING
HIGHWAY INFORMATION SERVICES DIVISION

STATE HIGHWAY LOCATION REFERENCE

ROUTE NUMBER.....US 3D1
INVENTORY DIRECTION....NORTH
NAME: JOHN HANSON HWY

COUNTY-ANNE ARUNDEL
SHA DISTRICT.....5
DATE.....12/31/90

SYSTEM	FUNC	HWY	ACCESS	MILEPOINT	MILEPOINT DESCRIPTION	MARKED	SURFACE	AADT
....STATE....	..FEDERAL...	CLASS	TYPE	CTL		LANES	WIDTH/TYPE*	
				.00	SEE IS 595			
				.00	PRINCE GEORGES CO/L			
				10.66	SEE IS 595 (BACK)			
				10.66	SEE US 50 (AHEAD)			
				20.10	QUEEN ANNES CO/L			

ROUTE NUMBER.....MD 387
INVENTORY DIRECTION....NORTH
NAME: SPA RD

SECONDARY	R	NFA	U	17	UNDIVIDED	NONE	.00	C02869	FERRY POINT RD (BACK)	2	201	5,050
							.15			2	22G	
MUNICIPAL	U						.52	MD0788A	OLD FOREST OR	2	341	
							.57		IN CORP LMTS ANNAPOLIS			
							.57		END STATE MAINTENANCE			
							.57		BEGIN MUNICIPAL MAINTENANCE			
							.72			2	42I	
		FAU		7211		14	.87			3	361	
							.93			2	281	
							.95			3	30I	
							.99			3	36I	
							1.09			2	30I	
							1.25			2	221	
							1.40			2	30I	
		NFA				19	1.61					
							1.76	MD0450	WEST ST			

ROUTE NUMBER.....MD 393
INVENTORY DIRECTION....NORTH
NAME: OLD SOLOMONS ISLAND RD

SECONDARY	R	NFA	U	19	UNDIVIDED	NONE	.00	MD0002	SOLOMONS ISLAND RD	2	30I	5,199
							.02			2	221	
							.08			2	2DI	
		U					.15		IN CORP LMTS ANNAPOLIS			
							.23			2	40I	
							.26			2	331	
							.43			2	2D1	
							.53			2	30I	
					DIVIDED		.61			2	36I	
							.63	MD0450	WEST ST			

* A,B = UNIMPROVED; C = GRADED & DRAINED; D,E = SOIL, GRAVEL, STONE; F,G = LOW TYPE BITUMINUS; H,I = HIGH TYPE BITUMINUS;
J = CONCRETE; K = BRICK; L = BLOCK

STATE HIGHWAY ADMINISTRATION OF MARYLAND
OFFICE OF PLANNING AND PRELIMINARY ENGINEERING
HIGHWAY INFORMATION SERVICES DIVISION

STATE HIGHWAY LOCATION REFERENCE

ROUTE NUMBER.....MD 408
INVENTORY DIRECTION....EAST
NAME: MT ZION RD

COUNTY-ANNE ARUNDEL
SHA DISTRICT.....5
DATE.....12/31/90

.....STATE.....	SYSTEM	FEDERAL	FUNC CLASS	HWY TYPE	ACCESS CTL	MILEPOINT	MILEPOINT	DESCRIPTION	MARKED LANES	SURFACE WIDTH/TYPE*	AADT
SECONDARY	R	FAS	119D	R	7	UNDIVIDED	NONE				
						.00	MDD794	OLD MD 416	3	32I	10,300
						.02			2	34I	
						.09			2	22I	
						.46					4,100
						.50			2	25I	
						.64			2	22I	
						1.15			2	32I	
						1.23			2	22I	
						1.63			2	25I	
						1.74			2	24I	
						2.11			2	22I	
						2.30			2	24I	
						2.37			2	22I	
						2.51			2	24I	
						2.97			2	22I	
		FAP	257		6	4.06	MDD259	GREENOCK RD			5,550
						5.46			2	35I	
						5.50	MDD002	SOLOMONS ISLAND RD			
						5.50	MDD422	BAYARD RD			

ROUTE NUMBER.....MD 422
INVENTORY DIRECTION....EAST
NAME: BAYARD RD

SECONDARY	R	NFA		R	8	UNDIVIDED	NONE				
						.00	C03554	BAYARD RD (BACK)	2	20I	1,100
						1.92					1,075
						2.90			2	22I	
						3.06	MDDDD2	SOLOMONS ISLAND RD			
						3.06	MDD408	MT ZION RD			

ROUTE NUMBER.....MD 423
INVENTORY DIRECTION....EAST
NAME: FAIRHAVEN RD

SECONDARY	R	NFA		R	8	UNDIVIDED	NONE				
						.00	MDD002	SOLOMONS ISLAND RD	2	24I	1,600
						.18			2	20I	
						2.45		STRUC #2068 HERRING BAY			
						2.80	C03512	FAIRHAVEN RD (AHEAD)			

* A,B = UNIMPROVED; C = GRADED & DRAINED; D,E = SOIL, GRAVEL, STONE; F,G = LOW TYPE BITUMINUS; H,I = HIGH TYPE BITUMINUS;
J = CONCRETE; K = BRICK; L = BLOCK

STATE HIGHWAY ADMINISTRATION OF MARYLAND
OFFICE OF PLANNING AND PRELIMINARY ENGINEERING
HIGHWAY INFORMATION SERVICES DIVISION

STATE HIGHWAY LOCATION REFERENCE

ROUTE NUMBER.....MD 424
INVENTORY DIRECTION....NORTH
NAME: DAVIDSONVILLE RD

COUNTY-ANNE ARUNDEL
SHA DISTRICT.....5
DATE.....12/31/90

SYSTEM	STATE	FEDERAL	CLASS	HWY TYPE	ACCESS CTL	MILEPOINT	MILEPOINT	DESCRIPTION	PARKED LANES	SURFACE WIDTH/TYP*	AADT
SECONDARY	R	FAP	2S6	R	6	UNDIVED	NONE				
						.00	M00214	CENTRAL AVE	2	23I	9,600
						.10			2	22I	
						.51			2	23I	
						.58			2	22I	
						1.34			3	33I	
						1.42			2	22I	
						2.35			2	24I	
						2.54	M00909	MD 424 SERVICE RD			
						3.36	IS0S9S	JOHN HANSON HWY			14,200
						3.36		STRUC #2028			
						3.59			2	20I	
						4.04			2	22I	
			U	14		5.87	M00450	DEFENSE HWY	2	23I	13,700
						5.93			2	23I	
						7.36					18,550
						8.06			3	36I	
						8.25	M00003	ROBERT CRAIN HWY			

ROUTE NUMBER.....MD 435
INVENTORY DIRECTION....NORTH
NAME: TAYLOR AVE

MUNICIPAL	U	FAU	7212	U	16	UNDIVED	NONE				
						.00	M00450	WEST ST	2	21I	6,599
						.06			2	24I	
						.12			2	30I	
						.19			2	26I	
						.29			2	21I	
SECONDARY						.32		END MUNICIPAL MAINTENANCE	2	28I	
						.32		BEGIN STATE MAINTENANCE			
						.33	MU2690	ROSEDALE ST			
						.55			2	26I	
						.67			2	24I	
					17	.82	M00070	ROSCOE ROWE BLVD	2	40I	
						.88			2	44I	
						.93	M00436	RIOGELY AVE			
						.96			2	24I	
						.99			3	34I	
NAME: ANNAPOLIS ST						1.06			2	24I	
						1.17	M00450	KING GEORGE ST			

* A,B = UNIMPROVED; C = GRADED & DRAINED; D,E = SOIL, GRAVEL, STONE; F,G = LOW TYPE BITUMINUS; H,I = HIGH TYPE BITUMINUS;
J = CONCRETE; K = BRICK; L = BLOCK

STATE HIGHWAY ADMINISTRATION OF MARYLAND
OFFICE OF PLANNING AND PRELIMINARY ENGINEERING
HIGHWAY INFORMATION SERVICES DIVISION

PAGE..... 32

STATE HIGHWAY LOCATION REFERENCE

ROUTE NUMBER.....MD 436
INVENTORY DIRECTION....NORTH
NAME: RIDGELY AVE

COUNTY-ANNE ARUNDEL
SHA DISTRICT.....5
DATE.....12/31/90

STATE	SYSTEM	FEDERAL	FUNC CLASS	HWY TYPE	ACCESS CTL	MILEPOINT	MILEPOINT DESCRIPTION	MARKED LANES	SURFACE WIDTH/TYP*	AADT
SECONDARY	U	FAU	7205	U 17	UNDIVIDED	NONE	.00 MDD435 TAYLOR AVE	2	42I	25,099
	R						.04	2	24I	
							.46			
							.46			
							.72 MDD783 RIVERVIEW AVE			
							.80 IS0595 JOHN HANSON HWY			
							.80			
							.82			
							.97 MDD784 ACORN DR	2	22I	
							1.14 CO2776 RIDGELY AVE (AHEAD)			

ROUTE NUMBER.....MD 450
INVENTORY DIRECTION....EAST
NAME: DEFENSE HWY

SECONDARY	R	FAS	1172	R 7	DIVIDED	NONE	.00			
							.00			
							.22 MDD003	4	48I	19,325
							.59	3	36I	
							.67	2	24I	
					UNDIVIDED		.76	2	22I	
							1.69	2	24I	
							2.00 MDD424			12,375
							2.06			
							4.87			
							4.88			
							5.80			10,850
							7.11			
							7.22			
							7.58			
							7.59 IS0097	2	24I	
							8.06	2	22I	
							8.16			
							8.17			
							9.04			
							9.23			
							9.32	3	33I	
							9.34 MDD178	3	51I	
							9.51	4	48I	34,300
							9.60			
							9.64 IS0595	4	42I	
							9.64			

* A,B = UNIMPROVED; C = GRADED & DRAINED; D,E = SOIL, GRAVEL, STONE; F,G = LOW TYPE BITUMINUS; H,I = HIGH TYPE BITUMINUS;
J = CONCRETE; K = BRICK; L = BLOCK

STATE HIGHWAY ADMINISTRATION OF MARYLAND
OFFICE OF PLANNING AND PRELIMINARY ENGINEERING
HIGHWAY INFORMATION SERVICES DIVISION

STATE HIGHWAY LOCATION REFERENCE

ROUTE NUMBER.....MD 45D CONTINUED
INVENTORY DIRECTION....EAST
NAME: DEFENSE HWY

COUNTY-ANNE ARUNDEL
SHA DISTRICT.....5
DATE.....12/31/90

SYSTEM	FUNC	HWY	ACCESS	MILEPOINT	MILEPOINT	DESCRIPTION	MARKED	SURFACE	AADT
....STATE....	..FEDERAL...	CLASS	TYPE	CTL	LANES	WIDTH/TYPE*	
SECONDARY	R	FAU 7201	U 14	DIVIDED	NONE	9.74	4	48I	34,300
						9.81			38,875
NAME: WEST ST						9.81			
						9.94	4	56I	
						10.05	4	60I	40,850
					MDD002	SOLOMONS ISLAND RD			
						IN CORP LMTS ANNAPOLIS			
					MDD393	OLD SOLOMONS ISLAND RD			
						10.16			
						10.22			
						10.30	4	53I	
						10.35	4	48I	
						10.69			
						10.91			
						11.12	2	26I	
						11.50	2	28I	
						11.76	2	36I	
MUNICIPAL						11.82	2	28I	15,125
					MDD435	TAYLOR AVE			
						END STATE MAINTENANCE			
						BEGIN MUNICIPAL MAINTENANCE			
						11.82			
					MDD387	SPA RD			
						11.89	2	32I	
						12.18	2	35I	
						12.20	2	44I	
						12.22	2	35I	
						12.25	2	39I	
						12.35	2	33I	
						12.48	2	37I	
NAME: CHURCH CIRCLE						12.48			
						12.55	2	26I	15,725
						12.60	2	36I	
NAME: COLLEGE AVE						12.60			
						12.65	2	27I	
						12.89	2	35I	
NAME: KING GEORGE ST						12.88			
SECONDARY						13.17			
						13.17	2	31I	
						13.24			
						13.24			
						13.28	2	26I	
						13.44	3	32I	
						13.53	3	38I	27,600
						13.80	2	22I	
						13.99			
						14.16			
						14.16			
						14.34	3	32I	
NAME: GOV RITCHIE HWY						14.34			

* A,B = UNIMPROVED; C = GRADED & DRAINED; D,E = SOIL, GRAVEL, STONE; F,G = LOW TYPE BITUMINUS; H,I = HIGH TYPE BITUMINUS;
J = CONCRETE; K = BRICK; L = BLOCK

STATE HIGHWAY ADMINISTRATION OF MARYLAND
 OFFICE OF PLANNING AND PRELIMINARY ENGINEERING
 HIGHWAY INFORMATION SERVICES DIVISION

STATE HIGHWAY LOCATION REFERENCE

ROUTE NUMBER.....MD 450 CONTINUED
 INVENTORY DIRECTION.....EAST
 NAME: GOV RITCHIE HWY

COUNTY-ANNE ARUNDEL
 SHA DISTRICT.....5
 DATE.....12/31/90

SYSTEM		FUNC CLASS	HWY TYPE	ACCESS CTL	MILEPOINT	MILEPOINT DESCRIPTION	MARKED LANES	SURFACE WIDTH/TYPE*	AADT	
STATE	FEDERAL									
SECONDARY	R FAP	336 R	6	DIVIDED	NONE	14.47 MDD648A	6ALTO ANNAPOLIS BLVD	4	44I	27,600
				UNOIVED		15.53		3	34I	
						15.77		I	15I	
						15.97 USQD5D	JOHN HANSON HWY			
						15.97 MDDOD2	GOV RITCHIE HWY (AHEAD)			
						15.97	STRUC #2100 & #2101			

ROUTE NUMBER.....MD 468
 INVENTORY DIRECTION.....NORTH
 NAME: SHAOYSIDE RD

SECONDARY	R NFA	1185 R	8	UNDIVIDED	NONE	.00 C04653	SHAOYSIDE RD	2	2DI	6,600
	FAS		7			.73				
						2.84 MDD256	DEALE CHURCHTON RD			7,100
						2.84				
						6.28 MDD255	OWENSVILLE RD/GALESVILLE RD	2	24I	6,600
						8.85				7,825
						9.73 MDD468B	MD 468 SPUR			
						11.20		3	48I	
						11.27 MDD214	CENTRAL AVE			

ROUTE NUMBER.....MD 468B
 INVENTORY DIRECTION.....EAST
 NAME: MD 468 SPUR

SECONDARY	R NFA		9	UNDIVIDED	NONE	.00 MDD468	MUDDY CREEK RD	2	186	
						.03 MDD79DB	OLD MD 468			

ROUTE NUMBER.....MD 553A
 INVENTORY DIRECTION.....NORTH
 NAME: SOUTH RIVER RD S

SECONDARY	R NFA		19	UNDIVIDED	NONE	.00 MDDDD2	SOLOMONS ISLAND RD	2	24I	99
						.18		2	18H	
						.28	ROAD END			

ROUTE NUMBER.....MD 553B
 INVENTORY DIRECTION.....NORTH
 NAME: SOUTH RIVER RD

SECONDARY	R NFA		19	UNDIVIDED	NONE	.00	ROAD END	2	14I	99
						.09		2	24I	

* A,B = UNIMPROVED; C = GRADED & DRAINED; D,E = SOIL, GRAVEL, STONE; F,G = LOW TYPE BITUMINUS; H,I = HIGH TYPE BITUMINUS;
 J = CONCRETE; K = BRICK; L = BLOCK

STATE HIGHWAY ADMINISTRATION OF MARYLAND
 OFFICE OF PLANNING AND PRELIMINARY ENGINEERING
 HIGHWAY INFORMATION SERVICES DIVISION

STATE HIGHWAY LOCATION REFERENCE

ROUTE NUMBER.....MD 553B CONTINUED
 INVENTORY DIRECTION....NORTH
 NAME: SOUTH RIVER RD

COUNTY-ANNE ARUNDEL
 SHA DISTRICT.....5
 DATE.....12/31/90

SYSTEM	FUNC CLASS	HWY TYPE	ACCESS CTL	MILEP DINT	MILEPOINT	DESCRIPTION	MARKED LANES	SURFACE WIDTH/TYP*	AADT
SECONDARY	R NFA	U 19	UNDIVED	NONE	.11	MD0553C SOUTH RIVER RD	2	24I	99
					.26		2	3DI	
					.29	MDD002 SOLOMONS ISLAND RD			

ROUTE NUMBER.....MD 553C
 INVENTORY DIRECTION....NORTH
 NAME: SOUTH RIVER RD

SECNDARY	R NFA	U 19	UNDIVED	NONE	.00	MD0553B SOUTH RIVER RD	2	26I	99
					.10	MDD002 SOLOMONS ISLAND RD			
					.10	STRUC #2G1D			
					.25	ROAD END			

ROUTE NUMBER.....IS 595
 INVENTORY DIRECTION....EAST
 NAME: JOHN HANSDN HWY

PRIMARY	R FAI	595 R	1	DIVIDED	FULL	.00			
						.00			
						.81	C02714		
						.81			
						2.17	MDD0424		
						2.17			
						2.27			
						3.38	C02712		
						3.38			
						5.32			
						6.25	C02815		
						6.25			
						6.88			
						6.97	IS0097	6	72I
						6.97			
						7.20			
						7.34			
						7.78			
						7.78			
						8.06			
						8.06			
						8.32			
						8.74	MDD45D	4	48I
						8.74			
						9.26	MDD002AC		

* A,B = UNIMPROVED; C = GRADED & DRAINED; D,E = SOIL, GRAVEL, STONE; F,G = LOW TYPE BITUMINUS; H,I = HIGH TYPE BITUMINUS;
 J = CONCRETE; K = BRICK; L = BLOCK

STATE HIGHWAY ADMINISTRATION OF MARYLAND
OFFICE OF PLANNING AND PRELIMINARY ENGINEERING
HIGHWAY INFORMATION SERVICES DIVISION

PAGE..... 36

STATE HIGHWAY LOCATION REFERENCE

ROUTE NUMBER.....IS 595 CONTINUED
INVENTORY DIRECTION....EAST
NAME: JOHN HANSON HWY

COUNTY-ANNE ARUNDEL
SHA DISTRICT.....5
DATE.....12/31/90

SYSTEM	STATE	FEDERAL	FUNC CLASS	HWY TYPE	ACCESS CTL	MILEPOINT	MILEPOINT	DESCRIPTION	MARKED LANES	SURFACE WIDTH/TYP*	AADT
PRIMARY	R	FAI	595 U 11	CIVIDED	FULL	9.26		STRUC #2033	4	48I	70,400
						9.37	MDD002	SOLOMONS ISLAND RD			
						9.48	MDD002AC	SOLOMONS ISLAND RD			
						9.73	CO28DD	ADMIRAL DR			
						9.73		STRUC #2034			
						9.79		STRUC #2035 WEEMS CREEK			
						10.49	MDD07D	ROSCOE ROWE BLVD			97,975
						10.49		STRUC #2036			
						10.59	MDD436	RIDGELY AVE	5	60I	
						10.59		STRUC #2037			
						10.66	MDD784	PAFEL RD			
						10.66	US005D	JOHN HANSON HWY (AHEAD)			

ROUTE NUMBER.....MD 607
INVENTORY DIRECTION....NORTH
NAME: MAGOTHY BRIDGE RD

SECONDARY	R	FAU	3105 U 16	UNDIVIDED	NONE	.00	CO4919	SEABOURNE DR	2	24I	9,199
				CIVIDED		.30			2	34I	
						.39	MDD100H	MD 100 SPUR			
			3001 14			.39	MDD100G	MD 100 SPUR			
						.44	MDD100	PAUL T PITCHER MEM HWY			
						.50	MDD100I	MD 100 SPUR			
						.50	MDD100F	MD 100 SPUR			
				UNDIVIDED		.59			2	24I	
						.78	MDD177	MOUNTAIN RD	2	26I	
						.78					
						1.47			2	24I	
						1.53			2	30I	
						1.54	MDD173	FORT SMALLWOOD RD			

ROUTE NUMBER.....MD 642
INVENTORY DIRECTION....EAST
NAME: GREENLAND BEACH RD

SECONDARY	R	NFA	U 19	UNDIVIDED	NONE	.00	MDD173	FORT SMALLWOOD RD	1	15I	99
						.04			2	20I	
						.08	CO1577	OLD GREENLAND BEACH RD			

* A,B = UNIMPROVED; C = GRADED & DRAINED; D,E = SOIL, GRAVEL, STONE; F,G = LOW TYPE BITUMINUS; H,I = HIGH TYPE BITUMINUS;
J = CONCRETE; K = BRICK; L = BLOCK

STATE HIGHWAY ADMINISTRATION OF MARYLAND
OFFICE OF PLANNING AND PRELIMINARY ENGINEERING
HIGHWAY INFORMATION SERVICES DIVISION

PAGE..... 37

STATE HIGHWAY LOCATION REFERENCE

ROUTE NUMBER.....MD 6458
INVENTORY DIRECTION....EAST
NAME: OLD DORSEY RD

COUNTY-ANNE ARUNDEL
SHA DISTRICT.....5
DATE.....12/31/90

SYSTEM	FUNC CLASS	HWY TYPE	ACCESS CTL	MILEPOINT	MILEPOINT DESCRIPTION	MARKED LANES	SURFACE WIDTH/TYPE*	AADT
SECONDARY	R NFA	U 19	UNDIVIDED NONE	.00	ROAD END	2	16J	99
				.01		2	22H	
				.08	MD0645D OLD DORSEY RD			
				.10		2	16G	
				.12	ROAD END			

ROUTE NUMBER.....MD 645D
INVENTORY DIRECTION....NORTH
NAME: OLD DORSEY RD

SECONDARY	R NFA	U 19	UNDIVIDED NONE	.00	MD0645D OLD DORSEY RD	2	4DI	
				.03	MD0176 DORSEY RD			

ROUTE NUMBER.....MD 648A
INVENTORY DIRECTION....NORTH
NAME: BALTO ANNAPOLIS BLVD

SECONDARY	R NFA	U 17	UNDIVIDED NONE	.00	MD045D GOV RICHIE HWY	2	4DI	10,100
				.03		2	36I	
				.16		2	22I	
				.48	MDJ672 GREENBERRY POINT RD	2	3DI	
				.50		2	22I	
	R 9			.88	MD0179 ST MARGARETS RD			
				2.16	USG050 JOHN HANSON HWY			

ROUTE NUMBER.....MD 648D
INVENTORY DIRECTION....NORTH
NAME: BALTO ANNAPOLIS BLVD

SECONDARY	R NFA	U 19	UNDIVIDED NONE	.00	MD0002 GOV RITCHIE HWY	2	22I	15,450
	FAU 3101	17		1.86				
				1.93		2	24I	
				1.97		2	22I	
				3.45		3	36I	
				3.54		2	22I	
				3.63		2	37I	12,300
				3.78		2	30I	
				3.84		2	22I	
				4.03		2	24I	
				4.13		2	41I	
		16		4.20	MD0002 GOV RITCHIE HWY	2	24I	21,725
				4.28		3	36I	

* A,B = UNIMPROVED; C = GRADED & DRAINED; D,E = SOIL, GRAVEL, STONE; F,G = LOW TYPE BITUMINUS; H,I = HIGH TYPE BITUMINUS;
J = CONCRETE; K = BRICK; L = BLOCK

STATE HIGHWAY ADMINISTRATION OF MARYLAND
OFFICE OF PLANNING AND PRELIMINARY ENGINEERING
HIGHWAY INFORMATION SERVICES DIVISION

PAGE..... 38

STATE HIGHWAY LOCATION REFERENCE

ROUTE NUMBER.....MD 648D CONTINUED
INVENTORY DIRECTION....NORTH
NAME: BALTO ANNAPOLIS BLVD

COUNTY-ANNE ARUNDEL
SHA DISTRICT.....5
DATE.....12/31/90

SYSTEM	FUNC	HWY	ACCESS	MILEPOINT	MILEPOINT DESCRIPTION	MARKED LANES	SURFACE WIDTH/TYPE*	AADT	
....STATE....	..FEDERAL...	CLASS	CTL						
SECONDARY	R	FAU 3101	U 16	UNDIVIDED	NONE	4.35	2	24I	21,725
NAME: WATERFORD RD									
						5.91			5,700
				6.94	MOD915	BALTO ANNAPOLIS BLVD			
				7.30	MDD100	PAUL T PITCHER MEM HWY (EB/L)			
				7.30		STRUC #2104			
				7.34		MD 10D (WB/L)			
				7.34		STRUC #2105			
				8.02	MDD177	MOUNTAIN RD			

ROUTE NUMBER.....MD 648E
INVENTORY DIRECTION....NORTH
NAME: BALTO ANNAPOLIS BLVD

SECONDARY	R	FAU 3005	U 16	DIVIDED	NONE	.00	MOD177	MOUNTAIN RD	3	40I	16,675
				UNDIVIDED		.13			2	24I	
				DIVIDED		1.05			2	27I	
						1.07			2	24I	24,500
						1.53			3	44I	
						1.59			4	55I	
						1.68		STRUC #2074 MARLEY CREEK			
						1.73			4	52I	
						1.77	MOD648G	OLD MD 648	4	48I	26,400
						1.77	MDD270	FURNACE BRANCH RD			
						1.99	MDD010	ARUNDEL EXPWY			10,900
						1.99		STRUC #2116			
				UNDIVIDED		2.26			4	60I	
						2.35			2	24I	
						3.00			3	41I	
			14	DIVIDED		3.07	MDD002	GOV RITCHIE HWY	3	36I	21,100
						3.15			4	48I	
				UNDIVIDED		3.23					
				DIVIDED		3.29	MDD003BU	CRAIN HWY	3	36I	
				UNDIVIDED		3.38			2	37I	
						3.64			2	24I	
				DIVIDED		3.72			4	45I	
						3.81	MOD176	DORSEY RD	4	48I	22,800
						4.31	ISOD97	GLEN BURNIE BYPASS	3	48I	23,300
						4.31		STRUC #2060			
						4.35			3	40I	
				UNDIVIDED		4.45			3	35I	
						4.52			2	24I	
						5.12			2	25I	22,700

* A,B = UNIMPROVED; C = GRADED & DRAINED; D,E = SOIL, GRAVEL, STONE; F,G = LOW TYPE BITUMINUS; H,I = HIGH TYPE BITUMINUS;
J = CONCRETE; K = BRICK; L = BLOCK

STATE HIGHWAY ADMINISTRATION OF MARYLAND
OFFICE OF PLANNING AND PRELIMINARY ENGINEERING
HIGHWAY INFORMATION SERVICES DIVISION

STATE HIGHWAY LOCATION REFERENCE

ROUTE NUMBER.....MD 648E CONTINUED
INVENTORY DIRECTION....NORTH
NAME: BALTO ANNAPOLIS BLVD

COUNTY-ANNE ARUNDEL
SHA DISTRICT.....S
DATE.....12/31/90

SYSTEM	FUNC	HWY	ACCESS	MILEPOINT	MILEPOINT	DESCRIPTION	MARKED	SURFACE	AADT
STATE	FEDERAL	CLASS	TYPE	CTL			LANES	WIDTH/TYPE*	
SECONDARY	R	FAU	30D5	U	14	UNDIVIDED NONE	5.42	26I	22,700
							5.93	44I	
							6.02	28I	
							6.10	36I	
							6.13	40I	
							6.24	36I	
					16	DIVIDED	6.28	48I	17,900
							6.46		18,875
							6.46		
						UNDIVIDED	6.68	44I	
							6.75	24I	
							6.98	48I	
							7.08		14,250
							7.13	36I	
							7.16	24I	
							7.19		
							7.56		12,800
							7.86		
							7.86		

ROUTE NUMBER.....MD 648F
INVENTORY DIRECTION....NORTH
NAME: BALTO ANNAPOLIS BLVD

SECONDARY	R	NFA		U	19	UNDIVIDED NONE	.00	22I	199
							.58	18I	
							.61		

ROUTE NUMBER.....MD 648G
INVENTORY DIRECTION....NORTH
NAME: OLD MD 648

SECONDARY	R	NFA		U	19	UNDIVIDED NONE	.00	24I	
							.00		
							.13		

ROUTE NUMBER.....MD 652
INVENTORY DIRECTION....NORTH
NAME: OLD TELEGRAPH RD

SECONDARY	R	NFA		U	17	UNDIVIDED NONE	.00	30I	4,300
							.02	24I	

* A,B = UNIMPROVED; C = GRADED & DRAINED; D,E = SOIL, GRAVEL, STONE; F,G = LOW TYPE BITUMINUS; H,I = HIGH TYPE BITUMINUS;
J = CONCRETE; K = BRICK; L = BLOCK

STATE HIGHWAY ADMINISTRATION OF MARYLAND
OFFICE OF PLANNING AND PRELIMINARY ENGINEERING
HIGHWAY INFORMATION SERVICES DIVISION

PAGE..... 40

STATE HIGHWAY LOCATION REFERENCE

ROUTE NUMBER.....MD 652 CONTINUED
INVENTORY DIRECTION....NORTH
NAME: OLD TELEGRAPH RD

COUNTY-ANNE ARUNDEL
SHA DISTRICT.....5
DATE.....12/31/90

SYSTEM	FUNC	HWY	ACCESS	MILEPOINT	MILEPOINT DESCRIPTION	MARKED LANES	SURFACE WIDTH/TYPE*	AADT
.....STATE.....	..FEDERAL...	CLASS	TYPE	CTL				
SECONDARY	R NFA	U 17	UNDIVIDED	NONE	.35	2	36I	4,300
					.43	2	24I	
					.88	2	36I	
					.92	2	40I	
					.94			
					MDD176		DORSEY RD	
ROUTE NUMBER.....MD 665 INVENTORY DIRECTION....EAST NAME: PATUXENT BLVD								
PRIMARY	R FAP 258	U 12	DIVIDED	FULL	.00	4	48I	9,999
					.28			
					.28			
					.93			
					.93			
					1.55			
					1.55			
					C02749		IS 595 COLLECTOR 'A' RAMP 7 FR IS 595 STRUC #2161 RIVA RD STRUC #2164	
					MDD002		SOLOMONS ISLAND RD STRUC #2165	
ROUTE NUMBER.....MD 665UL INVENTORY DIRECTION....EAST NAME: PROPOSED								
PROPOSED	R FAU 7209	U 12	UNDIVIDED	NONE	.00	2	24I	9,999
					.50			
					.50			
					C02836		FOREST DR	
					MDD002		SOLOMONS ISLAND RD	
					MDD665		PATUXENT BLVD (AHEAD)	
ROUTE NUMBER.....MD 672 INVENTORY DIRECTION....EAST NAME: GREENBURY POINT RD								
SECONDARY	R NFA	U 17	UNDIVIDED	NONE	.00	2	28I	8,199
					.05	2	22I	
					.19			
					MDD648A		BALTO ANNAPOLIS BLVD	
					GV0049		GREENBURY POINT RD (AHEAD)	
ROUTE NUMBER.....MD 677 INVENTORY DIRECTION....EAST NAME: ODENTON RD								
SECONDARY	R FAU 3656	U 17	UNDIVIDED	NONE	.00	2	36I	1,899
					.06	2	20I	
					.26	2	33I	
					.28	2	43I	
					MDD17D		PINEY ORCHARD PKWY	

* A,B = UNIMPROVED; C = GRADED & DRAINED; D,E = SOIL, GRAVEL, STONE; F,G = LOW TYPE BITUMINUS; H,I = HIGH TYPE BITUMINUS;
J = CONCRETE; K = BRICK; L = BLOCK

STATE HIGHWAY ADMINISTRATION OF MARYLAND
 OFFICE OF PLANNING AND PRELIMINARY ENGINEERING
 HIGHWAY INFORMATION SERVICES DIVISION

STATE HIGHWAY LOCATION REFERENCE

ROUTE NUMBER.....MD 677 CONTINUED
 INVENTORY DIRECTION....EAST
 NAME: OOENTON RD

COUNTY-ANNE ARUNDEL
 SHA OISTRIC.....S
 DATE.....12/31/90

SYSTEM	FUNC CLASS	HWY TYPE	ACCESS CTL	MILEPOINT	MILEPOINT DESCRIPTION	MARKEO LANES	SURFACE WIOTH/TYPE*	AAOT
SECONDARY	R FAU 36S6 U 17	UNDIVED	NONE	.36		2	33I	1,899
				.39		2	20I	
				.71		2	30I	
				.80		2	33I	
				.86		2	48I	
				.94	MD0175 OOENTON RD			
				.94	MD0032AA NO NAME (AHEAD)			

ROUTE NUMBER.....IS 695
 INVENTORY DIRECTION....NORTH
 NAME: BALTO BELTWAY

PRIMARY	R FAI 695 U 1I	DIVIDEO	FULL	.00	MD0695 BALTO BELTWAY (BACK)	4	48J	96,400
				.14	IS0097 GLEN BURNIE BYPASS			
				.14	STRUC #2004			
				.31	RAMP 6 TO IS 97			
				.31	RAMP 1 FR IS 97			
				.31	STRUC #213S			
				.61		6	72J	
				.78	MD0648E BALTO ANNAPOLIS BLVD	7	84J	97,400
				.78	STRUC #20S7			
				1.24	MD0170 CAMP MEAOE RD			
				1.24	STRUC #2092			
				1.28	R/R #8A 84S 0S9 A			
				1.43		6	72J	112,775
				2.07	MD029S BALTIMORE WASHINGTON PKWY			126,000
				2.07	STRUC #2003 & #2099			
				2.09		6	72I	
				2.4S	MD0168 NURSERY RD			
				2.4S	STRUC #2002			
				2.87	CO0017 HAMMONDS FERRY RD			114,600
				2.94	STRUC #2001 PATAPSCO RIVER			
				2.94	BALTIMORE CO/L			

ROUTE NUMBER.....MD 695
 INVENTORY DIRECTION....NORTH
 NAME: PATAPSCO FREEWAY

PRIMARY	R FAP 11S U 12	DIVIDEO	FULL	.00	BALTO CITY LINE	4	48J	26,07S
				.16	R/R #CSX 141 3S0 F			
				.16	MD0710 EAST DRONANCE RD			
				.16	STRUC #8CZ008			

* A,B = UNIMPROVED; C = GRADED & DRAINED; O,E = SOIL, GRAVEL, STONE; F,G = LOW TYPE BITUMINUS; H,I = HIGH TYPE BITUMINUS;
 J = CONCRETE; K = BRICK; L = BLOCK

STATE HIGHWAY ADMINISTRATION OF MARYLAND
OFFICE OF PLANNING AND PRELIMINARY ENGINEERING
HIGHWAY INFORMATION SERVICES DIVISION

PAGE..... 42

STATE HIGHWAY LOCATION REFERENCE

ROUTE NUMBER.....MD 695 CONTINUED
INVENTORY DIRECTION.....NORTH
NAME: PATAPSCO FREEWAY

COUNTY-ANNE ARUNDEL
SHA DISTRICT.....5
DATE.....12/31/90

STATE	SYSTEM	FEDERAL	CLASS	FUNC	HWY TYPE	ACCESS CTL	MILEPOINT	MILEPOINT DESCRIPTION	MARKED LANES	SURFACE WIDTH/TYPE*	AADT
PRIMARY	R	FAP	115	U	12	DIVIDED FULL	.76	END TOLL MAINTENANCE	4	48J	35,600
							.76	BEGIN STATE MAINTENANCE			
							.76	ARUNDEL EXPWY			
							.76	STRUC #AAZD10			
							.91	MD 10 (SB/L)			
							.91	STRUC #AAZ009			
							1.20	STRUC #2166 CABIN BRANCH	4	48I	
							1.67	GOV RITCHIE HWY			53,700
NAME: BALTO BELTWAY							1.67				
							1.67	STRUC #2093			
							2.17	HARBOR TUNNEL APPR			74,000
							2.17	STRUC #2121			
							2.49	BALTO BELTWAY (AHEAD)			

ROUTE NUMBER.....MD 710
INVENTORY DIRECTION.....EAST
NAME: EAST ORDNANCE RD

PROPOSED SECONDARY	R	FAU	3008	U	14	DIVIDED NONE	.00	MDD648E BALTO ANNAP BLVD (BEGIN PROPOSED)	4	54I	22,675
							1.80	GOV RITCHIE HWY (END PROPOSED)	3	38I	
							1.88		4	50I	
							2.05		4	48I	
							2.28	STRUC #2113 FURNACE CREEK			
							2.36	ARUNDEL EXPWY			10,800
							2.36	STRUC #2112			
							2.66				
							2.70	STRUC #2114 FURNACE CREEK	3	48I	10,700
							2.81				
						UNDIVIDED	3.01		3	36I	
							3.41		2	24I	
							3.41		3	36I	
							3.66		2	24I	
							3.77	MDD695 PATAPSCO FREEWAY			
							3.77	R/R #CSX 140 363 D			
							3.77	STRUC #BCZ008			
						DIVIDED	3.81		4	48I	
							3.85		3	37J	
							3.90		3	43J	
							3.93		2	40J	
							3.97	MD 173 (PENNINGTON AVE)			
							3.97	BALTO CITY LINE			

* A,B = UNIMPROVED; C = GRADED & DRAINED; D,E = SOIL, GRAVEL, STONE; F,G = LOW TYPE BITUMINUS; H,I = HIGH TYPE BITUMINUS;
J = CONCRETE; K = BRICK; L = BLOCK

STATE HIGHWAY ADMINISTRATION OF MARYLAND
OFFICE OF PLANNING AND PRELIMINARY ENGINEERING
HIGHWAY INFORMATION SERVICES DIVISION

STATE HIGHWAY LOCATION REFERENCE

ROUTE NUMBER.....MD 711
INVENTORY DIRECTION.....EAST
NAME: ARUNDEL CORP RD

COUNTY-ANNE ARUNDEL
SHA DISTRICT.....5
DATE.....12/31/90

.....STATE.....	SYSTEM ..FEDERAL...	FUNC CLASS	HWY TYPE	ACCESS CTL	MILEPOINT	MILEPOINT	DESCRIPTION	MARKED LANES	SURFACE WIDTH/TYPE*	ADT
SECONDARY	R NFA	U 19	DIVIDED UNDIVIDED	NONE	.00	MDD002	GOV RITCHIE HWY	2	32I	1,599
					.03			2	24I	
					.51	CO0315	ARUNDEL CORP RD			

ROUTE NUMBER.....MD 713
INVENTORY DIRECTION.....NORTH
NAME: ROCKENBACH RD

SECONDARY	R FAU 3117	U 16	DIVIDED UNDIVIDED	NONE	1.92	GV0713	RDCKENBACH RD (BACK)	4	48I	14,400
					2.40	MDD175	ANNAPOLIS RD			16,300
NAME: RIOGE RD					2.40			4	58I	
					2.45			2	24I	
					2.49					9,400
					3.41					
					4.82			3	36I	
					4.86			4	50I	
					4.88	MDD176	DORSEY RD			

ROUTE NUMBER.....MD 723
INVENTORY DIRECTION.....EAST
NAME: OLD JESSUP RD

SECONDARY	R NFA	U 19	UNDIVIDED	NONE	.00	MOU175	JESSUP RD	2	30H	299
					.06			2	20H	
					.15			2	38I	
					.18		ROAD END			

ROUTE NUMBER.....MD 732
INVENTORY DIRECTION.....NORTH
NAME: GUILFDRD RD

SECONDARY	R NFA	U 19	UNDIVIDED	NONE	.00	CO10D2	JOLLY ACRES RD	2	24I	7,399
					.05		STRUC #2168 DORSEY RUN			
					.63		R/R #CSX 140 889 0			
					.63		STRUC #13029			
					.63		HOWARD CO/L			

ROUTE NUMBER.....MD 762
INVENTORY DIRECTION.....NORTH
NAME: ANDOVER RD

SECONDARY	R FAU 3111	U 16	UNDIVIDED	NONE	.00	MDD162	AVIATION BLVD	3	48I	23,150
-----------	------------	------	-----------	------	-----	--------	---------------	---	-----	--------

* A,B = UNIMPROVED; C = GRADED & DRAINED; D,E = SOIL, GRAVEL, STONE; F,G = LOW TYPE BITUMINUS; H,I = HIGH TYPE BITUMINUS;
J = CONCRETE; K = BRICK; L = BLOCK

STATE HIGHWAY ADMINISTRATION OF MARYLAND
OFFICE OF PLANNING AND PRELIMINARY ENGINEERING
HIGHWAY INFORMATION SERVICES DIVISION

STATE HIGHWAY LOCATION REFERENCE

ROUTE NUMBER.....MD 762 CONTINUED
INVENTORY DIRECTION....NORTH
NAME: ANDOVER RD

COUNTY-ANNE ARUNDEL
SHA DISTRICT.....5
DATE.....12/31/90

SYSTEM		FUNC CLASS	HWY TYPE	ACCESS CTL	MILEPOINT	MILEPOINT DESCRIPTION	MARKED LANES	SURFACE WIDTH/TYP*	AADT
STATE	FEDERAL								
SECONDARY	R FAU	3111 U 16	UNDIVD	NONE	.04 .53	MDD170 CAMP MEADE RD	2	241	23,150
ROUTE NUMBER.....MD 778 INVENTORY DIRECTION....NORTH NAME: OLD SOLOMONS ISLAND RD									
SECONDARY	R NFA	R 9	UNDIVD	NONE	.00 1.16	MDD261 CALVERT CO/L FRIENDSHIP RD	2	186	399
ROUTE NUMBER.....MD 778A INVENTORY DIRECTION....NORTH NAME: OLD SOLOMONS ISLAND RD									
SECONDARY	R NFA	R 9	UNDIVD	NONE	.00 .07 .14	MDDDD2 ROAD END SOLOMONS ISLAND RD	2 2	10F 166	99
ROUTE NUMBER.....MD 778D INVENTORY DIRECTION....NORTH NAME: OLD SOLOMONS ISLAND RD									
SECONDARY	R NFA	R 9	UNDIVD	NONE	.00 .05 .12 .17	MDDDD2 SOLOMONS ISLAND RD MDDDD2 SOLOMONS ISLAND RD	2 2 2	12E 12F 18F	
ROUTE NUMBER.....MD 778E INVENTORY DIRECTION....NORTH NAME: OLD SOLOMONS ISLAND RD									
SECONDARY	R NFA	R 9	UNDIVD	NONE	.00 .02 .24	MDD778Q ROAD END OLD SOLOMONS ISLAND RD MDDDD2 SOLOMONS ISLAND RD	2 2	16F 186	
ROUTE NUMBER.....MD 778F INVENTORY DIRECTION....NORTH NAME: OLD SOLOMONS ISLAND RD									
SECONDARY	R NFA	R 9	UNDIVD	NONE	.00 .03 .46	MDDDD2 SOLOMONS ISLAND RD	2 2 2	20G 186 246	99

* A,B = UNIMPROVED; C = GRADED & DRAINED; D,E = SOIL, GRAVEL, STONE; F,G = LOW TYPE BITUMINUS; H,I = HIGH TYPE BITUMINUS;
J = CONCRETE; K = BRICK; L = BLOCK

STATE HIGHWAY ADMINISTRATION OF MARYLAND
 OFFICE OF PLANNING AND PRELIMINARY ENGINEERING
 HIGHWAY INFORMATION SERVICES DIVISION

STATE HIGHWAY LOCATION REFERENCE

ROUTE NUMBER.....MD 778F CONTINUED
 INVENTORY DIRECTION....NORTH
 NAME: OLD SOLOMONS ISLAND RD

COUNTY--ANNE ARUNDEL
 SHA DISTRICT.....5
 DATE.....12/31/90

SYSTEM		FUNC CLASS	HWY TYPE	ACCESS CTL	MILEPOINT	MILEPOINT	DESCRIPTION	MARKED LANES	SURFACE WIDTH/TYPE*	AADT
STATE	FEDERAL									
SECONDARY	R NFA	R 9	UNDIVID	NONE	.48	MD00D2	SOLOMONS ISLAND RD	2	24G	99
ROUTE NUMBER.....MD 778G INVENTORY DIRECTION....NORTH NAME: OLD SOLOMONS ISLAND RD										
SECONDARY	R NFA	R 9	UNDIVID	NONE	.00	MD00D2	SOLOMONS ISLAND RD	2	20F	
					.03			2	16F	
					.17			2	2DE	
					.19	MD00D2	SOLOMONS ISLAND RD			
ROUTE NUMBER.....MD 778I INVENTORY DIRECTION....NORTH NAME: OLD SOLOMONS ISLAND RD										
SECONDARY	R NFA	R 9	UNDIVID	NONE	.00		ROAD END	2	10F	
					.02			2	16F	
					.08	C0334D	OWENSVILLE SUDLEY RD			
ROUTE NUMBER.....MD 778J INVENTORY DIRECTION....NORTH NAME: OLD SOLOMONS ISLAND RD										
SECONDARY	R NFA	R 9	UNDIVID	NONE	.00	MD00D2	SOLOMONS ISLAND RD	2	18H	99
					.04			2	16H	
					.73			2	18H	
					.84			2	16H	
					.94		ROAD END			
ROUTE NUMBER.....MD 778L INVENTORY DIRECTION....NORTH NAME: OLD SOLOMONS ISLAND RD										
SECONDARY	R NFA	R 9	UNDIVID	NONE	.00		ROAD END	2	8E	
					.09	0P1176	NO NAME			
ROUTE NUMBER.....MD 778M INVENTORY DIRECTION....NORTH NAME: OLD SOLOMONS ISLAND RD										
SECONDARY	R NFA	R 9	UNDIVID	NONE	.00		ROAD END	2	8F	
					.04			2	16E	

* A,B = UNIMPROVED; C = GRADED & DRAINED; D,E = SOIL, GRAVEL, STONE; F,G = LOW TYPE BITUMINUS; H,I = HIGH TYPE BITUMINUS;
 J = CONCRETE; K = BRICK; L = BLOCK

STATE HIGHWAY ADMINISTRATION OF MARYLAND
 OFFICE OF PLANNING AND PRELIMINARY ENGINEERING
 HIGHWAY INFORMATION SERVICES DIVISION

PAGE..... 46

STATE HIGHWAY LOCATION REFERENCE

ROUTE NUMBER.....MD 778M CONTINUED
 INVENTORY DIRECTION.....NORTH
 NAME: OLD SOLOMONS ISLAND RD

COUNTY-ANNE ARUNDEL
 SHA DISTRICT.....5
 DATE.....12/31/90

.....STATE.....	SYSTEM ..FEDERAL...	FUNC CLASS	HWY TYPE	ACCESS CTL	MILEPOINT	MILEPOINT DESCRIPTION	MARKED LANES	SURFACE WIDTH/TYPE*	AAOT
SECONDARY	R NFA	R 9	UNDIVIDED	NONE	.05	M000D2 SOLOMONS ISLAND RD	2	16E	
ROUTE NUMBER.....MD 778N INVENTORY DIRECTION.....NORTH NAME: OLD SOLOMONS ISLAND RD									
SECONDARY	R NFA	R 9	UNDIVIDED	NONE	.00 .18	M000D2AB MD 2 SPUR ROAD END	2	16H	
ROUTE NUMBER.....MD 778Q INVENTORY DIRECTION.....EAST NAME: OLD SOLOMONS ISLAND RD									
SECONDARY	R NFA	R 9	UNDIVIDED	NONE	.00 .02	M00778E OLD SOLOMONS ISLAND RD M000D2 SOLOMONS ISLAND RD	2	16F	
ROUTE NUMBER.....MD 779 INVENTORY DIRECTION.....EAST NAME: OLD QUARTERFIELD RD									
SECONDARY	R NFA	U 19	UNDIVIDED	NONE	.00 .05 .13 .15	ROAD END M00174 QUARTERFIELD RD	2 2 2	15J 22G 36G	299
ROUTE NUMBER.....MD 783 INVENTORY DIRECTION.....NORTH NAME: RIVERVIEW AVE									
SECONDARY	R NFA	U 19	UNDIVIDED	NONE	.00 .24 .36	M00436 RIDGELY AVE US0050AA US 50 SPUR US0050 JOHN HANSON HWY	2 1	22I 13I	399
ROUTE NUMBER.....MD 784 INVENTORY DIRECTION.....EAST NAME: ACORN DR									
SECONDARY	R NFA	U 19	UNDIVIDED	NONE	.00 .15 .18 .23 .33	M00436 RIDGELY AVE M00785 ACORN DR US0050AB US 50 SPUR US0050 JOHN HANSON HWY	2 2 1	22I 24I 12I	399
NAME: PAFEL RD									

* A,B = UNIMPROVED; C = GRADED & DRAINED; D,E = SOIL, GRAVEL, STONE; F,G = LOW TYPE BITUMINUS; H,I = HIGH TYPE BITUMINUS;
 J = CONCRETE; K = BRICK; L = BLOCK

STATE HIGHWAY ADMINISTRATION OF MARYLAND
 OFFICE OF PLANNING AND PRELIMINARY ENGINEERING
 HIGHWAY INFORMATION SERVICES DIVISION

STATE HIGHWAY LOCATION REFERENCE

ROUTE NUMBER.....MD 784 CONTINUED
 INVENTORY DIRECTION....EAST
 NAME: PAFEL RD

COUNTY-ANNE ARUNDEL
 SHA DISTRICT.....5
 DATE.....12/31/90

SYSTEM	FUNC CLASS	HWY TYPE	ACCESS CTL	MILEPOINT	MILEPOINT DESCRIPTION	MARKED LANES	SURFACE WIDTH/TYP*	AAOT
.....STATE.....	..FEDERAL...							
SECONDARY R NFA	U 19	UNDIVIDED	NONE	.33	ISD595 JOHN HANSON HWY	1	12I	399
ROUTE NUMBER.....MD 785 INVENTORY DIRECTION....NORTH NAME: ACORN DR								
SECONDARY R NFA	U 19	UNDIVIDED	NONE	.DD	MDD784 ACORN DR/PAFEL RD	2	26H	99
				.11		2	18G	
				.29	ROAD END			
ROUTE NUMBER.....MD 788A INVENTORY DIRECTION....EAST NAME: OLD FOREST DR								
SECONDARY R NFA	U 19	UNDIVIDED	NONE	.DD	MDD387 SPA RD	2	20I	199
	U			.D2	IN CORP LMTS ANNAPOLIS	2	30I	
				.13		2	35I	
				.17				
				.20	C02886 FOREST DR			
ROUTE NUMBER.....MD 793B INVENTORY DIRECTION....NORTH NAME: OLD MUDDY CREEK RD								
SECONDARY R NFA	R 9	UNDIVIDED	NONE	.DD	ROAD END	2	12F	99
				.D7	MDD4688 MD 468 SPUR			
ROUTE NUMBER.....MD 794 INVENTORY DIRECTION....EAST NAME: OLD MD 416								
SECONDARY R NFA	R 9	UNDIVIDED	NONE	.DD	MDDDD4 SOUTHERN MARYLAND BLVD	1	16I	499
				.D4		1	16H	
	FAP 257	6		.35	MDD258 BAY FRONT RD	2	24I	
				.37		2	20I	
				.48	MDD796 NO NAME			
	NFA	9		.51	MDD259 GREENOCK RD	1	15I	
				.66		2	22I	
				2.03	STRUC #2067 GALLOWAY CREEK			
				2.52		3	34I	
				2.77	MDD408 MT ZION RD			

* A,B = UNIMPROVED; C = GRADED & DRAINED; D,E = SOIL, GRAVEL, STONE; F,G = LOW TYPE BITUMINUS; H,I = HIGH TYPE BITUMINUS;
 J = CONCRETE; K = BRICK; L = BLOCK

STATE HIGHWAY ADMINISTRATION OF MARYLAND
 OFFICE OF PLANNING AND PRELIMINARY ENGINEERING
 HIGHWAY INFORMATION SERVICES DIVISION

STATE HIGHWAY LOCATION REFERENCE

ROUTE NUMBER.....MD 796
 INVENTORY DIRECTION....EAST
 NAME: NO NAME

COUNTY-ANNE ARUNDEL
 SHA DISTRICT.....5
 DATE.....12/31/90

SYSTEM	FUNC	HWY	ACCESS	MILEPOINT	MILEPOINT DESCRIPTION	MARKED LANS	SURFACE WIDTH/TYPER	AAOT	
....STATE....	..FEDERAL...	CLASS	CTL						
SECONDARY	R	NFA	R	9	UNDIVED NONE	.00	MD0794 OLD MD 416	2	126
						.06	ROAD END		

ROUTE NUMBER.....MD 796A
 INVENTORY DIRECTION....EAST
 NAME: NO NAME

SECONDARY	R	NFA	R	9	UNDIVED NONE	.00	MD0258 BAY FRONT RD	2	20I	99
						.07		2	18I	
						.29	MD0258 BAY FRONT RD			

ROUTE NUMBER.....MD 797
 INVENTORY DIRECTION....EAST
 NAME: STATE CIRCLE

SECONDARY	U	NFA	U	19	UNDIVED NONE	.00	MU2000 MARYLAND AVE	2	24L	199
						.26	MU2000 MARYLAND AVE			

ROUTE NUMBER.....MD 798
 INVENTORY DIRECTION....NORTH
 NAME: OLD GENERALS HWY

SECONDARY	R	NFA	R	8	UNDIVED NONE	.00	C02752 OLD GENERALS HWY (BACK)	2	20I	399
						.00	C02753 SHERWOOD FOREST RD			
						.30		3	30I	
						.34	MD0178 GENERALS HWY			

ROUTE NUMBER.....IS 895
 INVENTORY DIRECTION....NORTH
 NAME: HARBOR TUNNEL THRUWAY

PRIMARY	R	FAI	895	U	11	DIVIDED FULL	.00	BALTIMORE CO/L	4	48J	26,700
							.00	STRUC #BYD18 PATAPSCO RIVER			
							.08	TOLL MAINTENANCE			
							.15	IS 895B (SB/L)	4	48I	
							.15	STRUC MAAY D19			
							.33	IS0895B HARBOR TUNNEL APPR			29,400
							.57	IS 895B (SB/L)			
							.78	BALTO CITY LINE			

* A,B = UNIMPROVED; C = GRADED & DRAINED; D,E = SOIL, GRAVEL, STONE; F,G = LOW TYPE BITUMINUS; H,I = HIGH TYPE BITUMINUS;
 J = CONCRETE; K = BRICK; L = BLOCK

STATE HIGHWAY ADMINISTRATION OF MARYLAND
OFFICE OF PLANNING AND PRELIMINARY ENGINEERING
HIGHWAY INFORMATION SERVICES DIVISION

PAGE..... 49

STATE HIGHWAY LOCATION REFERENCE

ROUTE NUMBER.....IS 895A
INVENTORY DIRECTION....NORTH
NAME: HARBOR TUNNEL APPR

COUNTY-ANNE ARUNDEL
SHA DISTRICT.....5
DATE.....12/31/90

SYSTEM		FEDERAL	CLASS	HWY TYPE	ACCESS CTL	MILEPOINT	MILEPOINT	DESCRIPTION	MARKED LANES	SURFACE WIDTH/TYP*	AADT
STATE											
SECONDARY	R FAP	117	U 12	DIVIDED	FULL	.00	IS0097	GLEN BURNIE BYPASS (BACK)	4	48I	22,699
						.00		TOLL MAINTENANCE			
						.15			3	44I	
						.24			2	32I	
						.31			2	24I	
						.36	IS0895B	HARBOR TUNNEL APPR			
						.36		STRUC #AAY022			
						.38			2	25I	
						.59			2	24I	
						.72	IS0895B	HARBOR TUNNEL APPR			

ROUTE NUMBER.....IS 895B
INVENTORY DIRECTION....NORTH
NAME: HARBOR TUNNEL APPR

SECONDARY	R FAU	3006	U 12	DIVIDED	FULL	.00	M00002	GOV RITCHIE HWY	1	15I	24,599
						.00		TOLL MAINTENANCE			
						.05			1	12J	
						.25	M00002	GOV RITCHIE HWY			
						.25		STRUC #2118			
				DIVIDED		.27			2	28J	
						.36			4	48J	
						.42		STRUC #2120 CABIN BRANCH			
						.82	M00695	BALTO BELTWAY			
						.92		STRUC #2121			
						.88			4	48I	
						1.01	IS0895A	HARBOR TUNNEL APPR			
						1.01		STRUC #AAY022			
	FAP	117				1.26		IS 895A (S/B/L)			
						1.35	IS0895A	HARBOR TUNNEL APPR			
						1.45	COU164	HAMMONDS LA			
						1.45		STRUC #AAY021			
						2.21	M00170	BELLE GROVE RD			
						2.21		STRUC #AAY020			
						2.32			3	39I	
						2.50			3	36I	
						2.68	IS0895	HARBOR TUNNEL THRUWAY			

* A,B = UNIMPROVED; C = GRADED & DRAINED; D,E = SOIL, GRAVEL, STONE; F,G = LOW TYPE BITUMINUS; H,I = HIGH TYPE BITUMINUS;
J = CONCRETE; K = BRICK; L = BLOCK

STATE HIGHWAY ADMINISTRATION OF MARYLAND
OFFICE OF PLANNING AND PRELIMINARY ENGINEERING
HIGHWAY INFORMATION SERVICES DIVISION

PAGE..... 50

STATE HIGHWAY LOCATION REFERENCE

ROUTE NUMBER.....MD 90B
INVENTORY DIRECTION....EAST
NAME: US 50 SERVICE RD B

COUNTY-ANNE ARUNDEL
SHA DISTRICT.....5
DATE.....12/31/90

SYSTEM	FUNC	HWY	ACCESS	MILEPOINT	MILEPOINT	DESCRIPTION	MARKED	SURFACE	AAOT
....STATE....	..FEDERAL...	CLASS	TYPE	CTL	LANES	WIDTH/TYPE*	
SECONDARY	R NFA	U 19	UNDIVIDED	NONE	.DD .07	ROAD END C02516 OLD MILL BOTTOM RD	2	30I	
ROUTE NUMBER.....MD 90BA INVENTORY DIRECTION....NORTH NAME: US 50 SERVICE RD C									
SECONDARY	R NFA	U 19	UNDIVIDED	NONE	.DD .18 .42	USD05D JOHN HANSON HWY USDD5D JOHN HANSON HWY	2 2	22I 20I	
ROUTE NUMBER.....MD 908B INVENTORY DIRECTION....EAST NAME: ACCESS RD									
SECONDARY	R NFA	U 19	UNDIVIDED	NONE	.DD .19 1.65	C02488 CAPE ST CLAIRE RD C02495 LOG INN RD	2 2	32I 20I	
ROUTE NUMBER.....MD 908C INVENTORY DIRECTION....EAST NAME: US 50 SERVICE RD E									
SECONDARY	R NFA	U 19	UNDIVIDED	NONE	.DD .05 .16 .56 .65 2.05 2.11	MDD179 ST MARGARETS RD MDD9D8E NO NAME OPD748 HOLLY BEACH FARM RD (AHEAD)	2 2 2 2 2 2	22I 30I 20I 30I 20I 16I	
ROUTE NUMBER.....MD 908D INVENTORY DIRECTION....NORTH NAME: OCEANIC DR									
SECONDARY	R NFA	U 19	UNDIVIDED	NONE	.DD .02 .17 .17 .37 .41 .41	OP4433 NO NAME USDD5D JOHN HANSON HWY STRUC #2111 SRDD12 OCEANIC DR (AHEAD) SRDD13 SOUTH BEACH RD	2 3 2	24I 36I 24I	99

* A,B = UNIMPROVED; C = GRADED & DRAINED; D,E = SOIL, GRAVEL, STONE; F,G = LOW TYPE BITUMINUS; H,I = HIGH TYPE BITUMINUS;
J = CONCRETE; K = BRICK; L = BLOCK

STATE HIGHWAY ADMINISTRATION OF MARYLAND
 OFFICE OF PLANNING AND PRELIMINARY ENGINEERING
 HIGHWAY INFORMATION SERVICES DIVISION

STATE HIGHWAY LOCATION REFERENCE

ROUTE NUMBER.....MD 908E
 INVENTORY DIRECTION....NORTH
 NAME: NO NAME

COUNTY-ANNE ARUNDEL
 SHA DISTRICT.....5
 DATE.....12/31/90

SYSTEM	FUNC CLASS	HWY TYPE	ACCESS CTL	MILEPOINT	MILEPOINT DESCRIPTION	MARKED LANES	SURFACE WIDTH/TYP*	AADT
SECONDARY R NFA	U 19	UNDIVIDED	NONE	.00 .02	MDD908C US 50 SERVICE RD E RAMP 6 FR US 50	2	20I	

ROUTE NUMBER.....MD 909
 INVENTORY DIRECTION....NORTH
 NAME: MD 424 SERVICE RD

SECONDARY R NFA	R 9	UNDIVIDED	NONE	.00 .04 .23 .80	MDD424 DAVIDSONVILLE RD ROAD END	2 2 2	24I 20I 20G	
-----------------	-----	-----------	------	--------------------------	--	-------------	-------------------	--

ROUTE NUMBER.....MD 915
 INVENTORY DIRECTION....NORTH
 NAME: BALTO ANNAPOLIS BLVD

SECONDARY R NFA	U 19	UNDIVIDED	NONE	.00 .02 .48	MDD648D BALTO ANNAPOLIS BLVD/WATERFORD RD MDD915H EMBER DR	2 2	57I 22H	599
-----------------	------	-----------	------	-------------------	---	--------	------------	-----

ROUTE NUMBER.....MD 915A
 INVENTORY DIRECTION....NORTH
 NAME: LONG HILL RD

SECONDARY R NFA	U 19	UNDIVIDED	NONE	.00 .80 .89	ROAD END MDD177 MOUNTAIN RD	2 2	22I 35I	5,825
-----------------	------	-----------	------	-------------------	-----------------------------------	--------	------------	-------

ROUTE NUMBER.....MD 915D
 INVENTORY DIRECTION....WEST
 NAME: IRENE AVE

SECONDARY R NFA	U 19	UNDIVIDED	NONE	.10 .10 .13 .23	C02091 C02093 HASTINGS LA IRENE AVE (BACK) MDD915E ARCADA RD	2 2	28H 25I	
-----------------	------	-----------	------	--------------------------	---	--------	------------	--

ROUTE NUMBER.....MD 915E
 INVENTORY DIRECTION....NORTH
 NAME: ARCADA RD

SECONDARY R NFA	U 19	UNDIVIDED	NONE	.09	0P4868 ARCADA RD (BACK)	2	10I	
-----------------	------	-----------	------	-----	----------------------------	---	-----	--

* A,B = UNIMPROVED; C = GRADED & DRAINED; D,E = SOIL, GRAVEL, STONE; F,G = LOW TYPE BITUMINUS; H,I = HIGH TYPE BITUMINUS;
 J = CONCRETE; K = BRICK; L = BLOCK

STATE HIGHWAY ADMINISTRATION OF MARYLAND
 OFFICE OF PLANNING AND PRELIMINARY ENGINEERING
 HIGHWAY INFORMATION SERVICES DIVISION

PAGE..... 52

STATE HIGHWAY LOCATION REFERENCE

ROUTE NUMBER.....MD 915E CONTINUED
 INVENTORY DIRECTION....NORTH
 NAME: ARCADA RD

COUNTY-ANNE ARUNDEL
 SHA DISTRICT.....5
 DATE.....12/31/90

STATE	SYSTEM	FEDERAL	FUNC CLASS	HWY TYPE	ACCESS CTL	MILEPGINT	MILEPOINT DESCRIPTION	MARKED LANES	SURFACE WIDTH/TYP*	AADT
	R	NFA	U 19	UNDIVID	NONE	.10 .14	MDD915D IRENE AVE ROAD END	2	1DI	
ROUTE NUMBER.....MD 915H INVENTORY DIRECTION....WEST NAME: EMBER DR										
	R	NFA	U 19	UNDIVID	NONE	.00 .47	MDD915 BALTO ANNAPOLIS BLVD ROAD END	2	24I	
ROUTE NUMBER.....MD 917 INVENTORY DIRECTION....NORTH NAME: MAX BLOB PARK RD										
	R	NFA	U 19	UNDIVID	NONE	.00 .02 .06 .09	MDD175AA MD 175 SPUR OPD317 MAX BLOB PARK RD	2 2 2	22I 32I 24I	99
ROUTE NUMBER.....MD 969 INVENTORY DIRECTION....NORTH NAME: ELEANOR DR										
	R	NFA	U 19	UNDIVID	NONE	.00 .08	MDD168 NURSERY RD ROAD END	2	1DE	
ROUTE NUMBER.....MD 969A INVENTORY DIRECTION....NORTH NAME: FAIRVIEW AVE										
	R	NFA	U 19	DIVIDED UNDIVID	NONE	.00 .05 .10 .11	MDD168 NURSERY RD COD116 FAIRVIEW AVE (AHEAD)	3 2 2	36I 24I 42I	1,799
ROUTE NUMBER.....MD 980A INVENTORY DIRECTION....EAST NAME: MD 4 SERVICE RD										
	R	NFA	R 9	UNDIVID	NONE	.00 .04 .10	MDDDD4 SOUTHERN MARYLAND BLVD	1 1 2	16I 12I 2DI	

* A,B = UNIMPROVED; C = GRADED & DRAINED; D,E = SOIL, GRAVEL, STONE; F,G = LOW TYPE BITUMINUS; H,I = HIGH TYPE BITUMINUS;
 J = CONCRETE; K = BRICK; L = BLOCK

STATE HIGHWAY ADMINISTRATION OF MARYLAND
OFFICE OF PLANNING AND PRELIMINARY ENGINEERING
HIGHWAY INFORMATION SERVICES DIVISION

STATE HIGHWAY LOCATION REFERENCE

ROUTE NUMBER.....MD 980A CONTINUED
INVENTORY DIRECTION....EAST
NAME: MD 4 SERVICE RD

COUNTY-ANNE ARUNDEL
SHA DISTRICT.....5
DATE.....12/31/90

STATE	SYSTEM	FEDERAL	FUNC CLASS	HWY TYPE	ACCESS CTL	MILEPOINT	MILEPOINT	DESCRIPTION	MARKED LANES	SURFACE WIDTH/TYPE*	AADT
	SECONDARY	R	NFA	R	9	UNDIVIDED	NONE	.98 C03548 PLUMMER LA	2	20I	

ROUTE NUMBER.....MD 980B
INVENTORY DIRECTION....SOUTH
NAME: MD 4 SERVICE RD

	SECONDARY	R	NFA	R	9	UNDIVIDED	NONE	.00 C03547 WRIGHTON RD	2	20I	
								.83	2	186	
								1.68	2	20I	
								1.79	2	18I	
								1.96	2	16I	
								2.05			
								ROAD END			

ROUTE NUMBER.....MD 980C
INVENTORY DIRECTION....NORTH
NAME: FISHER STATION RD

	SECONDARY	R	NFA	R	9	UNDIVIDED	NONE	.00 C03540 FISHER STATION RD (BACK)	2	20G	99
								.49	1	16G	
								.54 MD0004 SOUTHERN MARYLAND BLVD			

ROUTE NUMBER.....MD 990
INVENTORY DIRECTION....NORTH
NAME: SERVICE RD

	SECONDARY	R	NFA	R	9	UNDIVIDED	NONE	.00 ROAD END	2	18I	
								.10 MD0177 MOUNTAIN RD			

ROUTE NUMBER.....MD 995
INVENTORY DIRECTION....NORTH
NAME: NO NAME

	SECONDARY	R	NFA	R	9	DIVIDED	NONE	.00 MD0170 AVIATION BLVD	4	48I	499
								.05	2	31I	
						UNDIVIDED		.11	2	24I	
								.50			
								ROAD END			

ROUTE NUMBER.....MD 997A
INVENTORY DIRECTION....NORTH
NAME: SCEPTRE DR

	SECONDARY	R	NFA	R	9	UNDIVIDED	NONE	.00 CUL DE SAC	2	24I	
--	-----------	---	-----	---	---	-----------	------	----------------	---	-----	--

* A,B = UNIMPROVED; C = GRADED & DRAINED; D,E = SOIL, GRAVEL, STONE; F,G = LOW TYPE BITUMINUS; H,I = HIGH TYPE BITUMINUS;
J = CONCRETE; K = BRICK; L = BLOCK

STATE HIGHWAY ADMINISTRATION OF MARYLAND
OFFICE OF PLANNING AND PRELIMINARY ENGINEERING
HIGHWAY INFORMATION SERVICES DIVISION

PAGE..... 54


STATE HIGHWAY LOCATION REFERENCE

ROUTE NUMBER.....MD 997A CONTINUED
INVENTORY DIRECTION....NORTH
NAME: SCEPTRE DR

COUNTY-ANNE ARUNDEL
SHA DISTRICT.....5
DATE.....12/31/90

SYSTEM		FUNC CLASS	HWY TYPE	ACCESS CTL	MILEPOINT	MILEPOINT DESCRIPTION	MARKED LANES	SURFACE WIDTH/TYPE*	AADT
STATE	FEDERAL								
SECONDARY	R NFA	R 9	UNDIVID	NONE	1.28	MDDDD38U NEW CUT RD	2	24I	
ROUTE NUMBER.....MD 997B INVENTORY DIRECTION....NORTH NAME: NAJOLAS RD									
SECONDARY	R NFA	R 9	UNDIVID	NONE	.00 1.12 1.19 1.39	C01178 DICUS MILL RD CUL DE SAC	2 3 2	24I SDI SDI	
ROUTE NUMBER.....MD 997C INVENTORY DIRECTION....SOUTH NAME: OLD MD 3									
SECONDARY	R NFA	R 9	UNDIVID	NONE	.00 .32 .51 .53 .61	MDD997D CUL DE SAC SERVICE RD MDDDD3 ROBERT CRAIN HWY	2 1 1	24I 52I 15I	
ROUTE NUMBER.....MD 997D INVENTORY DIRECTION....NORTH NAME: SERVICE RD									
SECONDARY	R NFA	R 9	CIVIDED UNDIVID	NONE	.00 .10 .20 .24 .24 .27 .27 .29	C05381 MORRIS TONGUE RD MDJ997E VETERANS HWY ISDD97 NO NAME STRUC #2142 MDUDD3 ROBERT CRAIN HWY STRUC #2143 MDD997C OLD MD 3	2	26I	
ROUTE NUMBER.....MD 997E INVENTORY DIRECTION....NORTH NAME: VETERANS HWY									
SECONDARY	R NFA	R 9	UNDIVID	NONE	.00 .07 .21 .24	MDJ997D SERVICE RD MDD178 GENERALS HWY MDD178A GENERALS HWY	2	46I	
							2	42I	

* A,B = UNIMPROVED; C = GRADED & DRAINED; D,E = SOIL, GRAVEL, STONE; F,G = LOW TYPE BITUMINUS; H,I = HIGH TYPE BITUMINUS;
J = CONCRETE; K = BRICK; L = BLOCK

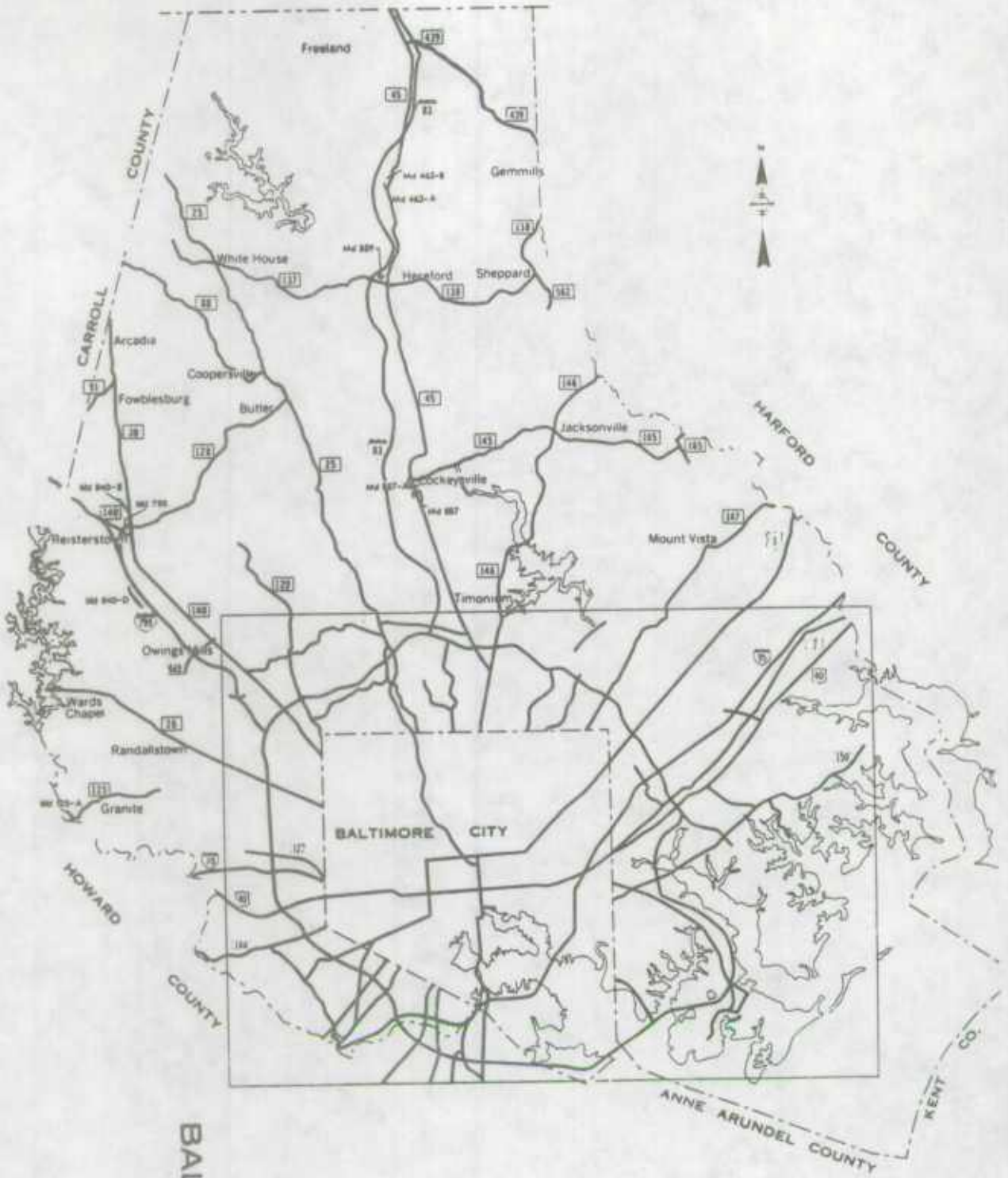


1991

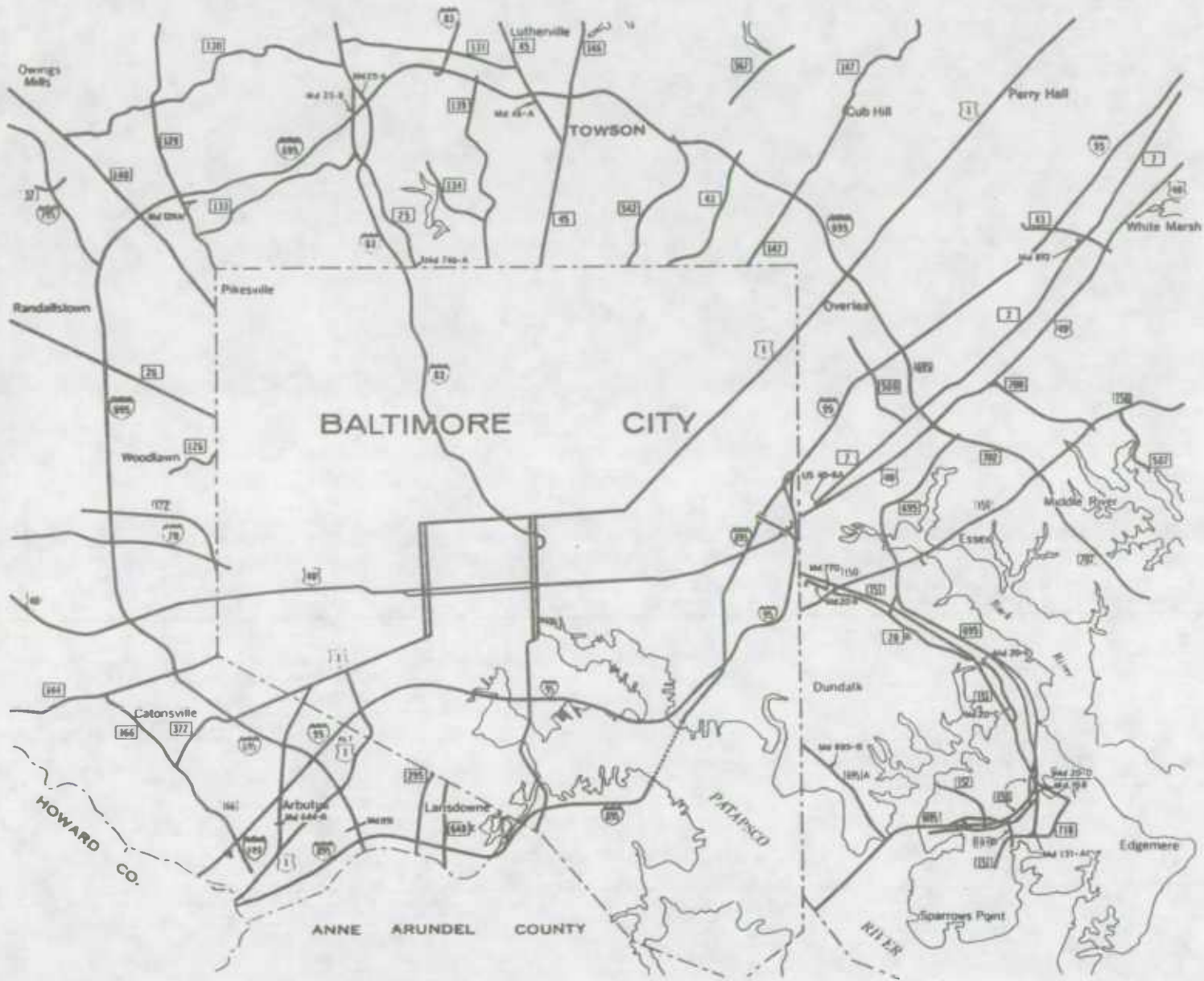
HIGHWAY LOCATION REFERENCE

**BALTIMORE
COUNTY**

PENNSYLVANIA



BALTIMORE COUNTY




BALTIMORE
COUNTY



ROUTE ALERT LIST

BALTIMORE COUNTY

US 1 - Milepoint Changes (3.73 - 14.61 Now 15.69 - 26.57)
MD 20A - Shortened (Now 0.00 - 0.50)
US 40 - Milepoint Changes (3.99 - 15.53 Now 14.10 - 25.64)
IS 95 - Milepoint Changes (3.63 - 15.19 Now 14.91 - 26.47)
IS 195 - Extension (Now 0.00 - 2.18)
MD 940 - Shortened (1.48 - 1.54 Now Co 7297)



STATE HIGHWAY ADMINISTRATION OF MARYLAND
OFFICE OF PLANNING AND PRELIMINARY ENGINEERING
HIGHWAY INFORMATION SERVICES DIVISION

PAGE..... 1

STATE HIGHWAY LOCATION REFERENCE

ROUTE NUMBER.....US 1
INVENTORY DIRECTION....NORTH
NAME: WASHINGTON BLVD

COUNTY-BALTIMORE
SHA DISTRICT.....4
DATE.....12/31/90

SYSTEM	FUNC	Hwy	ACCESS	MILEPOINT	MILEPOINT DESCRIPTION	MARKED LANES	SURFACE WIDTH/TYPE*	AADT
....STATE....	..FEDERAL...	CLASS	CTL					
SECONDARY	R	FAP	251 U 14	NONE	.00			
					.00		48I	17,300
					.05	IS0895		
					.05			
					.10			
					.10			
					.22			
					.30	IS0195	54I	
					.30			22,300
					.83			
					.89	US0001AL	64I	7,800
					.89			
					1.13	US0001AL		
					1.13			
					1.23		48I	
					1.24			
					1.73	MD0644A		
					1.73			
					1.78		64I	
					1.96		48I	
					2.04	IS0095		8,900
					2.04			
					2.37	C03071		
					2.37			
					2.93	IS0695		8,400
					2.93			
					3.64		64I	
					3.72			
					3.72			
					3.72			
					15.69		63I	36,250
					15.69			
					15.69			
					15.69			
					15.69	C04229		
					15.83		41I	
					16.18			39,325
					16.63		48I	
					16.76		44I	
					16.77			
					16.84		48I	
					17.00	IS0695		44,700

* A,B = UNIMPROVED; C = GRADED & DRAINED; D,E = SOIL, GRAVEL, STONE; F,G = LOW TYPE BITUMINUS; H,I = HIGH TYPE BITUMINUS;
J = CONCRETE; K = BRICK; L = BLOCK

STATE HIGHWAY ADMINISTRATION OF MARYLAND
 OFFICE OF PLANNING AND PRELIMINARY ENGINEERING
 HIGHWAY INFORMATION SERVICES DIVISION

STATE HIGHWAY LOCATION REFERENCE

ROUTE NUMBER.....US 1 CONTINUED
 INVENTORY DIRECTION.....NORTH
 NAME: BELAIR RD

COUNTY-BALTIMORE
 SHA DISTRICT.....4
 DATE.....12/31/90

SYSTEM		FUNC CLASS	HWY TYPE	ACCESS CTL	MILEPOINT	MILEPOINT DESCRIPTION	MARKED LANES	SURFACE WIDTH/TYPE*	AADT
STATE	FEDERAL								
SECONDARY	R FAP	281 U 14	DIVIDED	NONE	17.00	STRUC #3175	4	48I	44,700
			UNDIVIDED		17.16		4	46I	
					17.19		4	41I	
			DIVIDED		17.30		4	40I	
			UNDIVIDED		17.51		4	41I	
					17.68		4	37I	
					18.09	STRUC #3287 WHITE MARSH RUN			
					18.68		4	48I	
					19.05				43,900
					19.69		4	51I	36,400
					19.82		4	46I	
					21.41		4	43I	
	R 2				22.47	STRUC #3003 BIG GUNPOWDER FALLS			
					23.85				28,800
					23.87	STRUC #3002 GUNPOWDER FALLS			
					24.32		4	46I	
					24.63				17,700
					25.06		4	43I	
					26.57	STRUC #3001 L GUNPOWDER FALLS			
					26.57	HARFORD CO/L			

ROUTE NUMBER.....US 1A1
 INVENTORY DIRECTION.....NORTH
 NAME: WASHINGTON BLVD

SECONDARY	R FAU	3D11 U 14	DIVIDED	NONE	.00	US0001	WASHINGTON BLVD/SOUTHWESTERN BLVD	4	48I	13,775
			UNDIVIDED		.04		US 1 (WB/L) SOUTHWESTERN BLVD	4	50I	
					.09					
					.23	US0001	SOUTHWESTERN BLVD			
					.27		STRUC #3011 HERBERT RUN			
					.27		R/R #ATK 529 536 W			
			DIVIDED		1.36			4	48I	
					1.44			4	48J	
					1.52			4	58I	
					1.58			5	58I	
					1.67	IS0695	BALTO BELTWAY			25,575
					1.67		STRUC #3112			
			UNDIVIDED		1.85			4	44I	
					2.69		BALTO CITY LINE			

* A,B = UNIMPROVED; C = GRADED & DRAINED; D,E = SOIL, GRAVEL, STONE; F,G = LOW TYPE BITUMINUS; H,I = HIGH TYPE BITUMINUS;
 J = CONCRETE; K = BRICK; L = BLOCK

STATE HIGHWAY ADMINISTRATION OF MARYLAND
OFFICE OF PLANNING AND PRELIMINARY ENGINEERING
HIGHWAY INFORMATION SERVICES DIVISION

PAGE..... 3

STATE HIGHWAY LOCATION REFERENCE

ROUTE NUMBER.....MD 7
INVENTORY DIRECTION....NORTH
NAME: PHILADELPHIA RO

COUNTY-BALTIMORE
SHA DISTRICT.....4
DATE.....12/31/90

SYSTEM		FUNC CLASS	HWY TYPE	ACCESS CTL	MILEPOINT	MILEPOINT DESCRIPTION	MARKED LANES	SURFACE WIDTH/TYPE*	AADT
STATE	FEDERAL								
SECONDARY	R FAU 3217	U 16	UNDIVED	NONE	.00	US0040 PULASKI HWY	3	38I	7,800
					.04	M000078A OLD PHILADELPHIA RO	2	24I	
					.89	STRUC #3017 REHOUSE CREEK			
					1.93				10,375
					2.25	M00588 GOLDEN RING RO	4	48I	22,600
					2.52	M00695 BALTO BELTWAY			35,000
					2.52	STRUC #3190			
			DIVIDED		2.63				
					2.93				7,950
			UNDIVED		2.98		2	22I	
					3.16		2	20I	
					3.25		2	22I	
					6.04	STRUC #3015 WHITEMARSH RUN			
					6.39		2	24I	
					6.50	M00892 NO NAME			
					6.62	M00043 WHITE MARSH BLVD			
					6.62	STRUC #3218			
					6.74		2	22I	
					7.14	STRUC #3014 HONEYGO RUN			
					7.87				6,700
					9.77	STRUC #3013 BIG GUNPOWDER FALLS			
					11.32				6,500
					11.51	STRUC #3012 L GUNPOWDER FALLS			
					11.51	HARFORD CO/L			

ROUTE NUMBER.....MD 78A
INVENTORY DIRECTION....NORTH
NAME: OLD PHILADELPHIA RO

SECONDARY	R NFA	U 19	UNDIVED	NONE	.00	M00007 PHILADELPHIA RO	2	20I	
					.04		2	24I	
					.07		1	14I	
					.13		1	16I	
					.18	US0040 PULASKI HWY			

ROUTE NUMBER.....MD 2DA
INVENTORY DIRECTION....NORTH
NAME: NORTH POINT RD

SECONDARY	R NFA	U 19	UNDIVED	NONE	.00	RAMP 6 TO MD 150	2	18I	999
					.04		2	32I	
					.15	M00770 CONLEY ST	2	41I	

* A,B = UNIMPROVED; C = GRADED & DRAINED; D,E = SOIL, GRAVEL, STONE; F,G = LOW TYPE BITUMINUS; H,I = HIGH TYPE BITUMINUS;
J = CONCRETE; K = BRICK; L = BLOCK

STATE HIGHWAY ADMINISTRATION OF MARYLAND
OFFICE OF PLANNING AND PRELIMINARY ENGINEERING
HIGHWAY INFORMATION SERVICES DIVISION

PAGE..... 4

STATE HIGHWAY LOCATION REFERENCE

ROUTE NUMBER.....MD 20A CONTINUED
INVENTORY DIRECTION....NORTH
NAME: NORTH POINT RD

COUNTY-BALTIMORE
SHA DISTRICT.....4
DATE.....12/31/90

SYSTEM	FUNC	HWY	ACCESS	MILEPOINT	MILEPOINT DESCRIPTION	MARKED LANES	SURFACE WIDTH/TYPE*	AADT
....STATE....	..FEDERAL...	CLASS	TYPE	CTL				
SECONDARY	R NFA	U 19	UNDIVIDED	NONE	.34		2 30I	999
					.44		2 40I	
					.50	C07346	BALTIMORE BYPASS ST	

ROUTE NUMBER.....MD 20B
INVENTORY DIRECTION....NORTH
NAME: NORTH POINT RD

SECONDARY	R FAU	3234 U 17	DIVIDED UNDIVIDED	NONE	.00	M00151	NORTH POINT BLVD	2 56I	13,200
					.03			2 20I	
					.71			2 24I	
		3231			1.02				
		3234			1.07				
					1.91			2 20I	13,300
					2.70			1 14I	9,750
					2.72	M00150	EASTERN AVE		

ROUTE NUMBER.....MD 20C
INVENTORY DIRECTION....NORTH
NAME: NORTH POINT RD

SECONDARY	R NFA	U 19	UNDIVIDED	NONE	.00	M00151	NORTH POINT BLVD	2 20I	3,625
					1.26	M0002DE	MD 20 SPUR		
					1.30	M00151	NORTH POINT BLVD		

ROUTE NUMBER.....MD 20D
INVENTORY DIRECTION....NORTH
NAME: NORTH POINT RD

SECONDARY	R FAU	3235 U 16	UNDIVIDED	NONE	.00	M00718	SPARROWS POINT RD	2 22I	13,100
					.19			2 24I	
					.33			2 22I	
					.44	M00158	BETHLEHEM BLVD	2 24I	
					.60		RAMP 4 FR MD 151		
					.60		STRUC #3289		
					.68	M00695	PATAPSCO FREEWAY		
					.68		STRUC #3294		
					.72		MD 158 (WB/L)		
					.72		STRUC #3288		
					.74	M00151	NORTH POINT BLVD		

* A,B = UNIMPROVED; C = GRADED & DRAINED; D,E = SOIL, GRAVEL, STONE; F,G = LOW TYPE BITUMINUS; H,I = HIGH TYPE BITUMINUS;
J = CONCRETE; K = BRICK; L = BLOCK

STATE HIGHWAY ADMINISTRATION OF MARYLAND
OFFICE OF PLANNING AND PRELIMINARY ENGINEERING
HIGHWAY INFORMATION SERVICES DIVISION

PAGE..... 6

STATE HIGHWAY LOCATION REFERENCE

ROUTE NUMBER.....MD 25 CONTINUED
INVENTORY DIRECTION.....NORTH
NAME: FALLS RD

COUNTY-BALTIMORE
SHA DISTRICT.....4
DATE.....12/31/90

SYSTEM		FUNC CLASS	HWY TYPE	ACCESS CTL	MILEPOINT	MILEPOINT DESCRIPTION	MARKED LANES	SURFACE WIDTH/TYP*	AADT
STATE	FEDERAL								
SECONDARY	R FAS 1125 R	7	UNDIVIDED	NONE	12.79	MDD128 BUTLER RD	2	22I	6,075
					13.44	STRUC #3D22 BLACKROCK RUN			
					13.48				
					13.99	MDD088 BLACK ROCK RD	2	21I	
					15.73	STRUC #3D2D BLACKROCK RUN			
					16.08				
					18.24	MDD137 MT CARMEL RD			1,775
					19.60	STRUC #3019 GEORGES RUN			4,275
					21.41		2	22I	
					21.51		2	20I	
					21.83	CO0D23 BECKLEYSVILLE RD			

ROUTE NUMBER.....MD 25A
INVENTORY DIRECTION.....NORTH
NAME: FALLS RD

SECONDARY	R FAU 3D29 U 12	DIVIDED	FULL	.00	IS0695	BALTO BELTWAY	4	48J	17,250
				.00	IS0D83	JONES FALLS EXPWY (BACK)			
				.00		STRUC #3I5*			
				.58	MDD025	FALLS RD			

ROUTE NUMBER.....MD 25B
INVENTORY DIRECTION.....WEST
NAME: HILLSTEAD RD

SECONDARY	R NFA	U 19	UNDIVIDED	NONE	.00	MDD025	FALLS RD	2	18H
					.01	OPD114	HILLSTEAD RD (AHEAD)		

ROUTE NUMBER.....MD 26
INVENTORY DIRECTION.....EAST
NAME: LIBERTY RD

SECONDARY	R FAP 234 R	6	UNDIVIDED	NONE	.00		CARROLL CO/L	2	24I	25,000
					.00		STRUC #60D2 LIBERTY RESERVOIR			
			DIVIDED		2.03					
		U 14	UNDIVIDED		2.15					22,600
					2.22					
					3.26			4	44I	
					3.36					
			DIVIDED		4.28			4	46I	30,600
			UNDIVIDED		4.50			4	44I	
					4.96			4	46I	

* A,B = UNIMPROVED; C = GRADED & DRAINED; D,E = SOIL, GRAVEL, STONE; F,G = LOW TYPE BITUMINUS; H,I = HIGH TYPE BITUMINUS;
J = CONCRETE; K = BRICK; L = BLOCK

STATE HIGHWAY ADMINISTRATION OF MARYLAND
OFFICE OF PLANNING AND PRELIMINARY ENGINEERING
HIGHWAY INFORMATION SERVICES DIVISION

PAGE..... 7

STATE HIGHWAY LOCATION REFERENCE

ROUTE NUMBER.....MD 26 CONTINUED
INVENTORY DIRECTION....EAST
NAME: LIBERTY RD

COUNTY-BALTIMORE
SHA DISTRICT.....4
DATE.....12/31/90

....STATE....	SYSTEM	..FEDERAL...	FUNC CLASS	HWY TYPE	ACCESS CTL	MILEPOINT	MILEPOINT DESCRIPTION	MARKED LANES	SURFACE WIDTH/TYPE*	AAOT
SECONDARY	R	FAP	234 U 14	UNDIVIDED	NONE	5.30		4	46I	36,700
						6.29				44,600
						7.07				49,600
						7.50				49,300
				DIVIDED		7.97		4	72I	
						8.12		4	54I	
						8.27	IS0695 BALTO BELTWAY			49,500
						8.27	STRUC #3139			
				UNDIVIDED		8.51		4	46I	
						8.75	STRUC #3D21 GWYNNS FALLS			
						8.90				40,300
						9.39	STRUC #3D30 GWYNNS FALLS			
						9.63				39,900
						10.32	BALTO CITY LINE			

ROUTE NUMBER.....MD 30
INVENTORY DIRECTION....NORTH
NAME: HANOVER PIKE

SECONDARY	R	FAU	3575 U 14	UNDIVIDED	NONE	.00	M00140 WESTMINSTER PIKE/REISTERSTOWN RD	2	40I	16,200
PRIMARY		FAP	107			.39	M00128 BUTLER RD	2	34I	15,100
						.39	M00795 NO NAME			
						.43		2	24I	
						.48	M00940S NO NAME			
						.49				12,100
						1.01	STRUC #3031			
						1.01	R/R #CSX 831 665 P			
			R 2			2.19				
						5.14		2	44I	
						5.19	M00091 EMORY RD			14,000
						5.25		2	24I	
		FAS	1121 7			5.80				
						7.40	CARROLL CO/L			

ROUTE NUMBER.....MD 30UL
INVENTORY DIRECTION....NORTH
NAME: PROPOSED

PROPOSED	R	FAP	107 R 2	UNDIVIDED	NONE	.00	M00030 HANOVER PIKE	2	24I	9,999
						.75	CARROLL CO/L			

* A,B = UNIMPROVED; C = GRADED & DRAINED; D,E = SOIL, GRAVEL, STONE; F,G = LOW TYPE BITUMINUS; H,I = HIGH TYPE BITUMINUS;
J = CONCRETE; K = BRICK; L = BLOCK

STATE HIGHWAY ADMINISTRATION OF MARYLAND
 OFFICE OF PLANNING AND PRELIMINARY ENGINEERING
 HIGHWAY INFORMATION SERVICES DIVISION

STATE HIGHWAY LOCATION REFERENCE

ROUTE NUMBER.....MD 37
 INVENTORY DIRECTION....EAST
 NAME: MCDONOGH RD

COUNTY-BALTIMORE
 SHA DISTRICT.....4
 DATE.....12/31/90

.....STATE.....	SYSTEM	..FEDERAL...	FUNC CLASS	HWY TYPE	ACCESS CTL	MILEPOINT	MILEPOINT DESCRIPTION	MARKED LANES	SURFACE WIDTH/TYPE*	AADT
SECONDARY	R	FAU	3426 U 17	UNDIVIDED	NONE	.00	CO2250	MCDONOGH RD (BACK)	2	2DI	7,500
						.14		STRUC #3032 GWYNNS FALLS			
						.23		R/R #CSX 831 655 J			
						.23		STRUC #3033			
						.29	IS0795	NORTHWEST EXPWY			
						.29		STRUC #3316			
						.65	CO2250	MCDONOGH RD (AHEAD)			

ROUTE NUMBER.....US 40
 INVENTORY DIRECTION....EAST
 NAME: BALTO NATIONAL PIKE

SECONDARY	R	FAP	244 U 14	DIVIDED	NONE	.00		HOWARD CO/L	4	48I	35,875
						.00		STRUC #3139 PATAPSCO RIVER			
						.64			5	6DI	
						.82			6	72I	
PRIMARY						1.60					58,000
						2.44	IS0695	BALTO BELTWAY			58,600
						2.44		STRUC #3174			
						2.85			6	76I	
						3.70			6	86I	
						3.85			6	92I	
						3.89			6	96I	
						3.98		SW BALTO CITY LINE			
						3.98		END STATE MAINTENANCE			
						3.98		BEGIN BALTO CITY MAINTENANCE			
SECONDARY			125			14.10		NE BALTO CITY LINE	6	68I	46,700
NAME: PULASKI HWY						14.10					
						14.10		END BALTO CITY MAINTENANCE			
						14.10		BEGIN STATE MAINTENANCE			
						14.16	MDD007BA	OLD PHILADELPHIA RD	4	48J	
						14.34	MDD007	PHILADELPHIA RD	4	48I	42,600
						14.45			4	48J	
						14.61			4	48I	
						14.99		STRUC #3040 REDHOUSE CREEK			
						15.10			4	48J	
						15.27			4	48I	
						16.85	MDD695	BALTO BELTWAY			43,150
						16.85		STRUC #3191			
						16.98					
						17.16			5	60I	
						17.24		STRUC #3039 STEMMERS RUN	4	48I	

* A,B = UNIMPROVED; C = GRADED & DRAINED; D,E = SOIL, GRAVEL, STONE; F,G = LOW TYPE BITUMINUS; H,I = HIGH TYPE BITUMINUS;
 J = CONCRETE; K = BRICK; L = BLOCK

STATE HIGHWAY ADMINISTRATION OF MARYLAND
OFFICE OF PLANNING AND PRELIMINARY ENGINEERING
HIGHWAY INFORMATION SERVICES DIVISION

STATE HIGHWAY LOCATION REFERENCE

ROUTE NUMBER.....MD 43
INVENTORY DIRECTION.....EAST
NAME: WHITE MARSH BLVD

COUNTY-BALTIMORE
SHA DISTRICT.....4
DATE.....12/31/90

SYSTEM		FUNC CLASS	HWY TYPE	ACCESS CTL	MILEPOINT	MILEPOINT DESCRIPTION	MARKED LANES	SURFACE WIDTH/TYPE*	AADT
STATE	FEDERAL								
SECONDARY	R FAU 3651	U 12	DIVIDED	FULL	.00	C06208 HONEYGO BLVD	4	48I	25,600
					.08		4	48J	
					.54		4	48I	
					.56	1S0D95 J F K MEM HWY			
					.56	STRUC #3009			
					1.13	M00007 PHILADELPHIA RD			
					1.13	STRUC #3218			
					1.44	R/R #CSX 14D 02D H			
			UNDIVIDED		1.44	STRUC #3217			
					1.45		1	2DI	
					1.52	US0040 PULASKI HWY			
					1.52	STRUC #3216			
					1.61	ROAD END			

ROUTE NUMBER.....MD 43UL
INVENTORY DIRECTION.....EAST
NAME: PROPOSED

PROPOSED	R FAU 3651	U 12	UNDIVIDED	NONE	.00	ISD695 BALTO BELTWAY	4	48I	19,999
					3.96	M00043 WHITE MARSH BLVD (AHEAD)			
					5.57	M00043 WHITE MARSH BLVD (BACK)			
					8.57	MDD150 EASTERN BLVD			

ROUTE NUMBER.....MD 45
INVENTORY DIRECTION.....NORTH
NAME: YORK RD

SECONDARY	R FAU 3D25	U 14	UNDIVIDED	NONE	.00	BALTO CITY LINE	4	54I	29,550
					.12		4	45I	
					.76		4	48I	
					.91		4	45I	
			DIVIDED		1.29				26,850
					1.55		4	48I	
			UNDIVIDED		1.66		4	5DI	22,175
					1.73		4	45I	
			DIVIDED		2.07		4	47I	
	NFA 3D28	19	UNDIVIDED		2.12	MDD146 DULANEY VALLEY RD			
	FAU 3D21	17			2.14		4	40I	
		14			2.26		4	48I	
			DIVIDED		2.55				
					2.75				
					2.86		4	54I	

* A,B = UNIMPROVED; C = GRADED & DRAINED; D,E = SOIL, GRAVEL, STONE; F,G = LOW TYPE BITUMINUS; H,I = HIGH TYPE BITUMINUS;
J = CONCRETE; K = BRICK; L = BLOCK

STATE HIGHWAY ADMINISTRATION OF MARYLAND
OFFICE OF PLANNING AND PRELIMINARY ENGINEERING
HIGHWAY INFORMATION SERVICES DIVISION

PAGE..... 11

STATE HIGHWAY LOCATION REFERENCE

ROUTE NUMBER.....MD 45 CONTINUED
INVENTORY DIRECTION....NORTH
NAME: YORK RD

COUNTY-BALTIMORE
SHA DISTRICT.....4
DATE.....12/31/90

SYSTEM	STATE	FEDERAL	FUNC CLASS	HWY TYPE	ACCESS CTL	MILEPOINT	MILEPOINT	DESCRIPTION	MARKED LANES	SURFACE WIDTH/TYPE*	AADT
SECONDARY	R	FAU	3021 U 14	DIVIDED	NONE	3.03	MDD045A	WEST RD	4	54I	22,175
						3.10	ISD695	BALTO BELTWAY			33,400
				UNDIVIDED		3.10		STRUC #3164			
						3.28			4	47I	
						3.40			4	44I	
						3.63	MDD131	SEMINARY AVE			32,500
				DIVIDED		3.69			4	48I	
						5.08			4	56I	
				UNDIVIDED		5.12					35,150
				DIVIDED		5.18			4	48I	
						6.15			4	52I	
				UNDIVIDED		6.24					24,674
				DIVIDED		6.34			4	48I	
						7.49			2	24I	
				UNDIVIDED		7.62					29,275
						7.73			3	36I	
						8.04			2	24I	
						8.10			2	29I	
						8.19	MDD887	NO NAME	2	27J	
						8.27	MDD887	NO NAME			
						8.27		STRUC #3108			
						8.29	MDD887A	NO NAME			
						8.29		STRUC #3108			
						8.39	MDD887A	NO NAME	2	24I	
						8.41		STRUC #3043 BEAVER DAM RUN			
						8.46			3	36I	
						8.71			4	48I	
	FAP	276				8.85	MDD145	ASHLAND RD			24,175
	FAU	3639	16	DIVIDED		9.17			2	28I	17,175
				UNDIVIDED		9.55			2	24I	
						9.60		STRUC #3042 WESTERN RUN			
	FAS	1131	R 7			9.65					
				DIVIDED		10.43			2	22I	
				UNDIVIDED		10.58			2	24I	
				DIVIDED		10.69			2	29I	
						10.76			2	32I	
						11.03			3	36I	
						11.14			3	39I	
				UNDIVIDED		11.33			2	24I	
						12.37		STRUC #3041 PINEY CREEK			
						12.68					8,300
	FAP	278	6			16.06	MDD138	MONKTON RD			

* A,B = UNIMPROVED; C = GRADED & DRAINED; D,E = SOIL, GRAVEL, STONE; F,G = LOW TYPE BITUMINUS; H,I = HIGH TYPE BITUMINUS;
J = CONCRETE; K = BRICK; L = BLOCK

STATE HIGHWAY ADMINISTRATION OF MARYLAND
 OFFICE OF PLANNING AND PRELIMINARY ENGINEERING
 HIGHWAY INFORMATION SERVICES DIVISION

STATE HIGHWAY LOCATION REFERENCE

ROUTE NUMBER.....MD 45 CONTINUED
 INVENTORY DIRECTION....NORTH
 NAME: YORK RD

COUNTY-BALTIMORE
 SHA DISTRICT.....4
 DATE.....12/31/90

SYSTEM	FUNC	HWY	ACCESS	MILEPOINT	MILEPOINT DESCRIPTION	MARKED	SURFACE	AAOT
STATE	FEDERAL	CLASS	CTL			LANES	WIDTH/TYPE*	
SECONDARY	R	FAS 1131	R 7	UNDIVIDED	NONE			
				16.16	MDD137 MT CARMEL RD	2	24I	3,925
				17.91	STRUC #3048 GUNPOWDER FALLS			
				19.75	MDD463A FREDERICK RD			
				19.80	STRUC #3047 LITTLE FALLS			
				19.87	STRUC #3046			
				20.07	MDD4638 YORK RD			
				20.82		4	48I	
				21.08	ISJD83 HARRISBURG EXPWY			1,075
				21.08	STRUC #321D			
				21.41		2	24I	
				23.05				
				24.50		4	48I	2,650
				24.54	MDD439 OLD YORK RD			9,825
				24.70		2	24I	
				25.79	PENNSYLVANIA ST/L			

ROUTE NUMBER.....MD 45A
 INVENTORY DIRECTION....SOUTH
 NAME: WEST RD

SECONDARY	R	NFA	U 17	UNDIVIDED	NONE			
				.00	MDD045 YORK RD	2	42J	7,099
				.11	CO1149 WEST RD (AHEAD)			

ROUTE NUMBER.....IS 7D
 INVENTORY DIRECTION....EAST
 NAME: NO NAME

PRIMARY	R	FAI 7D	U 11	DIVIDED	FULL			
				.00	HOWARD CO/L	6	72J	57,600
				.00	STRUC #3229 PATAPSCO RIVER			
				.46	STRUC #3228 FOREST & PARKS RD			
				2.34	CO2D0D ROLLING RD	6	72I	
				2.34	STRUC #3227			
				2.89	ISD695 BALTO BELTWAY			19,700
				2.89	STRUC #3127			
				3.40				
				3.42	CO25D1 WOODLAWN DR	9	99I	
				3.42	STRUC #324D			
				3.64				
				4.39	CO2621 INGLESIDE AVE	8	96I	
				4.39	STRUC #3239			
				4.66	MDD122 SECURITY BLVD			
				4.66	STRUC #324I			

* A,B = UNIMPROVED; C = GRADED & DRAINED; D,E = SOIL, GRAVEL, STONE; F,G = LOW TYPE BITUMINUS; H,I = HIGH TYPE BITUMINUS;
 J = CONCRETE; K = BRICK; L = BLOCK

STATE HIGHWAY ADMINISTRATION OF MARYLAND
 OFFICE OF PLANNING AND PRELIMINARY ENGINEERING
 HIGHWAY INFORMATION SERVICES DIVISION

STATE HIGHWAY LOCATION REFERENCE

ROUTE NUMBER.....IS 70 CONTINUED
 INVENTORY DIRECTION....EAST
 NAME: NO NAME

COUNTY-BALTIMORE
 SHA DISTRICT.....4
 DATE.....12/31/90

.....STATE.....	SYSTEM ..FEDERAL...	FUNC CLASS	HWY TYPE	ACCESS CTL	MILEPOINT	MILEPOINT DESCRIPTION	MARKED LANES	SURFACE WIDTH/TYP*	AAOT
PRIMARY	R FAI	70 U 11	DIVIDED	FULL	4.70	BALTO CITY LINE	8	96I	19,700
ROUTE NUMBER.....IS 83 INVENTORY DIRECTION....NORTH NAME: JONES FALLS EXPWY									
PRIMARY	R FAI	83 U 11	DIVIDED	FULL	.00	BALTO CITY LINE	6	72J	65,100
					.10		7	84J	
					.87		6	72J	
					1.04	C01496 OLD PIMLICO RD			
					1.04	STRUC #3078			
					1.30		7	84J	
					1.96	STRUC #3051 JONES FALLS			
					1.99	M00025 FALLS RD			
					2.10		6	72J	
					2.27	C01474 RUXTON RD			65,000
					2.27	STRUC #3082			
					2.34		7	84J	
					2.73		4	48I	
					3.04	IS0695 BALTO BELTWAY	6	72I	160,667
					3.04				
					3.04	M00025A FALLS RD			
					3.04	STRUC #3154			
					3.24		8	96I	
					3.30	C07032 JOPPA RD			
					3.30	STRUC #3156			
					3.56		10	99I	
					4.09	C01117 THORNTON RD			
					4.09	STRUC #3157			
					4.36		6	72I	
					4.54		4	48I	111,950
					4.56	IS0695 BALTO BELTWAY			
					4.56	STRUC #3158			
					4.76		6	96I	
					4.87	M00131 SEMINARY AVE	6	72I	
					4.87	STRUC #3076			
					5.90	C00810 TIMONIUM RD			
					5.90	STRUC #3064			
					6.67	STRUC #3063 ZINKS RD			
					7.32	C00773 PADONIA RD			119,000
					7.32	STRUC #3062			
					9.05	STRUC #3061 BEAVERDAM RUN			

* A,B = UNIMPROVED; C = GRADED & DRAINED; D,E = SOIL, GRAVEL, STONE; F,G = LOW TYPE BITUMINUS; H,I = HIGH TYPE BITUMINUS;
 J = CONCRETE; K = BRICK; L = BLOCK

STATE HIGHWAY ADMINISTRATION OF MARYLAND
OFFICE OF PLANNING AND PRELIMINARY ENGINEERING
HIGHWAY INFORMATION SERVICES DIVISION

PAGE..... 14

STATE HIGHWAY LOCATION REFERENCE

ROUTE NUMBER.....IS 83 CONTINUED
INVENTORY DIRECTION....NORTH
NAME: HARRISBURG EXPWY

COUNTY-BALTIMORE
SHA DISTRICT.....4
DATE.....12/31/90

.....STATE.....	SYSTEM ..FEDERAL...	FUNC CLASS	HWY TYPE	ACCESS CTL	MILEPOINT	MILEPOINT DESCRIPTION	MARKED LANES	SURFACE WIDTH/TYPE*	AADT
PRIMARY	R FAI	83 U	11	DIVIDED FULL	9.60	COD434 BEAVERDAH RD	6	72I	119,000
					9.60	STRUC #3060			
			R 1		10.00	STRUC #3059 OREGON BRANCH			
					10.50	COD438 SHAWAN RD			38,932
					10.50	STRUC #3293 & #3508			
					11.15		5	61I	
					11.27		4	49I	
					11.59	STRUC #3057 WESTERN RUN			
					12.41	COD201 THORNTON HILL RD			
					12.41	STRUC #3056			
					13.32	COD208 QUAKER BOTTOM RD			
					13.32	STRUC #3055			
					14.33	COD197 BELFAST RD			35,100
					14.33	STRUC #3054			
					14.84	STRUC #3053 BUFFALO CREEK			
					15.43	COD219 COLD BOTTOM RD			
					15.43	STRUC #3052			
					17.26		4	48I	
					17.64	MDD137 MT CARMEL RD			32,200
					17.64	STRUC #3050			
					18.70	COD122 BUNKER HILL RD			
					18.70	STRUC #3049			
					19.55	STRUC #3215 GUNPOWDER RIVER			
					19.58				
					20.98	COD070 MIDDLETOWN RD	4	50I	
					20.98	STRUC #3214	4	48I	
					21.89	STRUC #3213 OWL BRANCH			
					22.02	COJ071 DAIRY RD			
					22.02	STRUC #3212			
					22.46	STRUC #3211 LITTLE FALLS			
					23.01	MDD45 YORK RD			27,400
					23.01	STRUC #3210			
					25.08	COOD84 DOWNES RD			
					25.08	STRUC #3209			
					26.60	MDD439 OLD YORK RD			
					26.60	STRUC #3208			
					27.73	COD044 FREELAND RD			
					27.73	STRUC #3207			
					27.88	PENNSYLVANIA ST/L			

* A,B = UNIMPROVED; C = GRADED & DRAINED; D,E = SOIL, GRAVEL, STONE; F,G = LOW TYPE BITUMINUS; H,I = HIGH TYPE BITUMINUS;
J = CONCRETE; K = BRICK; L = BLOCK

STATE HIGHWAY ADMINISTRATION OF MARYLAND
OFFICE OF PLANNING AND PRELIMINARY ENGINEERING
HIGHWAY INFORMATION SERVICES DIVISION

STATE HIGHWAY LOCATION REFERENCE

ROUTE NUMBER.....MD 88
INVENTORY DIRECTION....EAST
NAME: BLACKROCK RO

COUNTY-BALTIMORE
SHA DISTRICT.....4
DATE.....12/31/90

SYSTEM	FUNC	HWY	ACCESS	MILEPOINT	MILEPOINT	DESCRIPTION	MARKED	SURFACE	AAOT
....STATE....	..FEDERAL...	CLASS	TYPE	CTL	LANES	WIDTH/TYPE*	
SECONDARY	R FAS 1133	R 7	UNOIVEO	NONE	.00	CARROLL CO/L	2	2DI	3,099
					6.90	STRUC #3045 INOIAN RUN			
					6.95	MOOD25 FALLS RO			

ROUTE NUMBER.....MD 91
INVENTORY DIRECTION....NORTH
NAME: EMORY RO

SECONDARY	R FAS 1140	R 7	UNOIVED	NONE	.00	CARROLL CO/L	2	15J	1,299
					1.43	MO0030 HANOVER RD			

ROUTE NUMBER.....IS 95
INVENTORY DIRECTION....NORTH
NAME: NO NAME

PRIMARY	R FAI 95	U 11	DIVIDED	FULL	.00	HOWARD CO/L	8	96J	125,375
					.00	STRUC #3243 PATAPSCO RIVER			
					.79	IS0195 METROPOLITAN BLVD			115,025
					.79	STRUC #3253			
					.95	CO3118 SELFORD RD			
					.95	STRUC #3254			
					1.57	CO3090 OAKLAND RD			
					1.57	STRUC #3265			
					1.71	STRUC #3264 WEST BRANCH			
					1.79	CO3060 CARVILLE AVE			
					1.79	STRUC #3263			
					1.83	STRUC #3262 EAST BRANCH			
					1.94	US00D1 SOUTHWESTERN BLVD			
					1.94	STRUC #3261			
					1.94	R/R #ATK 529 535 P			
					2.46	CO3071 SULPHUR SPRING RD			
					2.46	STRUC #3260			
					2.78	IS0695 BALTO BELTWAY			122,500
					2.78	STRUC #3198			
					3.30	CO8040 KNECHT AVE EXT (PROPOSED)			
					3.30	STRUC #3259			
					3.62	SW BALTO CITY LINE			
					3.62	ENO STATE MAINTENANCE			
					3.62	BEGIN BALTO CITY MAINTENANCE			
					14.91	NE BALTO CITY LINE	8	96I	97,925
NAME: J F K MEM HWY					14.91				
					14.91	ENO BALTO CITY MAINTENANCE			

* A,B = UNIMPROVED; C = GRADED & DRAINED; D,E = SOIL, GRAVEL, STONE; F,G = LOW TYPE BITUMINUS; H,I = HIGH TYPE BITUMINUS;
J = CONCRETE; K = BRICK; L = BLOCK

STATE HIGHWAY ADMINISTRATION OF MARYLAND
 OFFICE OF PLANNING AND PRELIMINARY ENGINEERING
 HIGHWAY INFORMATION SERVICES DIVISION

STATE HIGHWAY LOCATION REFERENCE

ROUTE NUMBER.....15 95 CONTINUED
 INVENTORY DIRECTION....NORTH
 NAME: J F K MEM HWY

COUNTY-BALTIMORE
 SHA DISTRICT.....4
 DATE.....12/31/90

STATE	SYSTEM	FEDERAL	CLASS	HWY TYPE	ACCESS CTL	MILEPOINT	MILEPOINT DESCRIPTION	MARKED LANES	SURFACE WIDTH/TYPE*	AADT
PRIMARY	R	FA1	95 U 11	DIVIDED	FULL	14.91	BEGIN TOLL MAINTENANCE	8	96I	97,925
						15.58	C04417 CHESACO AVE			
						15.58	STRUC #3230			
						16.48	C04356 HAZELWOOD AVE			
						16.48	STRUC #3231			
						16.97	M00588 KENWOOD AVE			
						16.97	STRUC #3232			
						17.14				
						17.26	BEGIN STATE OWNERSHIP	7	84I	
						17.38		6	72I	
						17.69	1S0695 BALTO BELTWAY	5	60I	155,025
						17.69	STRUC #3182 & #3187			
						18.06	END STATE OWNERSHIP			
						18.31	C04458 ROSSVILLE BLVD			
						18.31	STRUC #3233			
						18.76	C04189 KING AVE			
						18.76	STRUC #3235			
						18.96				
						20.25	STRUC #3234 CAMPBELL RD	6	72I	
						20.47	STRUC #3236 WHITE MARSH RUN			
						20.90				
						20.91	M00043 WHITE MARSH BLVD			119,500
						20.91	STRUC #3009			
						21.74	C04033 COWENTON AVE			
						21.74	STRUC #BX008			
						22.44	C04021 JOPPA RD			
						22.44	STRUC #BX015			
						23.63	C06112 NEW FORGE RD			
						23.63	STRUC #BX027			
			R 1			24.23	STRUC #BX033 BIG GUNPOWDER FALLS			
						24.61	C03940 RAPHEL RD			
						24.61	STRUC #BX036			
						25.64	C03927 BRADSHAW RD			
						25.64	STRUC #BX047			
						26.47	STRUC #BX055 L GUNPOWDER FALLS			
						26.47	HARFORD CO/L			

ROUTE NUMBER.....MD 122
 INVENTORY DIRECTION....EAST
 NAME: SECURITY BLVD

SECONDARY R FAU 3014 U 14 DIVIDED NONE .DD C02000 ROLLING RD 6 76I 43,400

* A,B = UNIMPROVED; C = GRADED & DRAINED; D,E = SOIL, GRAVEL, STONE; F,G = LOW TYPE BITUMINUS; H,I = HIGH TYPE BITUMINUS;
 J = CONCRETE; K = BRICK; L = BLOCK

STATE HIGHWAY ADMINISTRATION OF MARYLAND
 OFFICE OF PLANNING AND PRELIMINARY ENGINEERING
 HIGHWAY INFORMATION SERVICES DIVISION

STATE HIGHWAY LOCATION REFERENCE

ROUTE NUMBER.....MD 122 CONTINUED
 INVENTORY DIRECTION....EAST
 NAME: SECURITY BLVD

COUNTY-BALTIMORE
 SHA DISTRICT.....4
 DATE.....12/31/90

STATE	SYSTEM	FEDERAL	CLASS	FUNC	HWY	ACCESS	MILEPOINT	MILEPOINT	DESCRIPTION	MARKED LANES	SURFACE WIDTH/TYP*	AAOT
SECONDARY	R	FAU	3014	U	14	DIVIDED NONE	.28			6	71I	43,400
							.37			4	48I	
							.47			4	54I	
							.56		RAMP 7 TO IS 695			
							.56		STRUC #3133			
							.58	ISD69S	BALTO BELTWAY			34,200
							.58		STRUC #3134			
							.62		RAMP 1 FR IS 695			
							.62		STRUC #3135			
							.71			6	72I	
							.87			6	68I	
							1.10					27,300
							1.27			5	58I	
							1.65			6	68I	
							2.53			4	48I	
							2.63					38,700
							2.72			4	52I	
							2.82	ISD070	NO NAME			
							2.82		STRUC #3241			
						UNDIVIDED	2.94			2	36I	
NAME: COOKS LA							2.94					
							2.99		BALTO CITY LINE			

ROUTE NUMBER.....MD 125
 INVENTORY DIRECTION....EAST
 NAME: OLD COURT RD

SECONDARY	R	FAS	1155	R	7	UNDIVIDED NONE	.00		HOWARD CO/L	2	24J	1,099
							.05		STRUC #306S PATAPSCO RIVER			
							.13			2	22I	
							.15	MD0125A	OLD MD 125			
							.23			2	20I	
		FAU	3168	U	16		2.16					
							3.31		STRUC #3066 BRICE RUN			
							3.53	CO1700	OLD COURT RD (AHEAD)			

ROUTE NUMBER.....MD 125A
 INVENTORY DIRECTION....EAST
 NAME: OLD MD 125

SECONDARY	R	NFA		R	9	UNDIVIDED NONE	.00		ROAD END	2	20I	
							.14	MD0125	OLD COURT RD			

* A,B = UNIMPROVED; C = GRADED & DRAINED; D,E = SOIL, GRAVEL, STONE; F,G = LOW TYPE BITUMINUS; H,I = HIGH TYPE BITUMINUS;
 J = CONCRETE; K = BRICK; L = BLOCK

STATE HIGHWAY ADMINISTRATION OF MARYLAND
 OFFICE OF PLANNING AND PRELIMINARY ENGINEERING
 HIGHWAY INFORMATION SERVICES DIVISION

STATE HIGHWAY LOCATION REFERENCE

ROUTE NUMBER.....MD 126
 INVENTORY DIRECTION....EAST
 NAME: GWYNN OAK AVE

COUNTY-BALTIMORE
 SHA DISTRICT.....4
 DATE.....12/31/90

SYSTEM	STATE	FEDERAL	CLASS	FUNC CLASS	HWY TYPE	ACCESS CTL	MILEPINT	MILEPOINT DESCRIPTION	MARKED LANES	SURFACE WIDTH/TYPE*	AADT
SECONDARY	R	FAU	3395	U 17	UNDIVIDED	NONE	.00	CO1900 WINDSOR MILL RD	2	34I	27,000
					DIVIDED		.14		2	36I	
			3156	16	UNDIVIDED		.16		4	52I	
					DIVIDED		.26		3	48I	
					UNDIVIDED		.59		4	46I	
					DIVIDED		.80	STRUC #3067 GWYNN'S FALLS			
					UNDIVIDED		1.05		2	66I	
							1.09	BALTO CITY LINE			

ROUTE NUMBER.....MD 128
 INVENTORY DIRECTION....EAST
 NAME: BUTLER RD

SECONDARY	R	FAP	276	U 14	UNDIVIDED	NCNE	.00	MD030 HANOVER PIKE	2	36I	12,925
					DIVIDED		.00	MD0795 NO NAME (BACK)			
					UNDIVIDED		.04		2	31I	
							.08		2	34I	
				R 6			.48	R/R #CSX 831 664 H			
							.48	STRUC #3071			
							.70				
							.95				
		FAS	1132	7	DIVIDED		1.16		3	34I	1,550
					UNDIVIDED		1.27		2	24I	
							3.06	STRUC #3070 SLADE RUN	2	20I	
							4.61	STRUC #3069 MCGILL RUN			
							5.25	STRUC #3068 PINEY RUN			
							7.61	MD0025 FALLS RD			

ROUTE NUMBER.....MD 129
 INVENTORY DIRECTION....NORTH
 NAME: PARK HEIGHTS AVE

SECONDARY	R	FAU	3019	U 16	UNDIVIDED	NONE	.00	CO1577 SLADE AVE	2	33I	21,800
							.05		2	24I	
					DIVIDED		.47		3	34I	
							.56		3	38I	
					UNDIVIDED		.67	MD0133 OLD COURT RD	4	52I	18,300
							.71		4	48I	
					DIVIDED		.81		2	24I	
							1.31		4	48I	
							1.37	MD0129A RADIO TOWER RD			
							1.42	IS0695 BALTO BELTWAY			18,400

* A,B = UNIMPROVED; C = GRADED & DRAINED; D,E = SOIL, GRAVEL, STONE; F,G = LOW TYPE BITUMINUS; H,I = HIGH TYPE BITUMINUS;
 J = CONCRETE; K = BRICK; L = BLOCK

STATE HIGHWAY ADMINISTRATION OF MARYLAND
OFFICE OF PLANNING AND PRELIMINARY ENGINEERING
HIGHWAY INFORMATION SERVICES DIVISION

STATE HIGHWAY LOCATION REFERENCE

ROUTE NUMBER.....MD 129 CONTINUED
INVENTORY DIRECTION.....NORTH
NAME: PARK HEIGHTS AVE

COUNTY-BALTIMORE
SHA DISTRICT.....4
DATE.....12/31/90

SYSTEM	FUNC	HWY	ACCESS	MILEPOINT	MILEPOINT DESCRIPTION	MARKEO	SURFACE	AAOT					
STATE	FEDERAL	CLASS	CTL			LANES	WIDTH/TYPE*						
SECONDARY	R	FAU	3019	U	I6	DIVIOED UNOIVEO	NONE	1.42	MOD129	STRUC #3147	4	48I	18,400
								1.54			2	24I	
		NFA		R	8			2.71	MOD130	STRUC #3073 JONES FALLS GREENSPRING VALLEY RO			1,075
								2.98			2	20I	
					9			3.29					
								4.79		STRUC #3072 NORTH BRANCH			
								5.00					
								7.99	MOD46	GARRISON FOREST RD			

ROUTE NUMBER.....MD 129A
INVENTORY DIRECTION.....EAST
NAME: RADIO TOWER RD

SECONDARY	R	NFA		U	I9	UNOIVEO	NONE	.00	MOD129	PARK HEIGHTS AVE	2	24I	
								.48	CO1600	STEVENSON RO			

ROUTE NUMBER.....MD 130
INVENTORY DIRECTION.....EAST
NAME: GREENSPRING VALLEY RD

SECONDARY	R	FAU	3174	U	I6	UNOIVEO	NONE	.00	MOD140	REISTERSTOWN RO	3	36I	7,425
								.03			2	20I	
		FAS	I138	R	7			.31					7,650
								1.42			2	24I	
								1.74	MOD129	PARK HEIGHTS AVE	2	20I	9,400
								2.65					6,150
								3.24		STRUC #3074 NORTH BRANCH			
								4.41					9,400
								5.57	MOD025	FALLS RO			

ROUTE NUMBER.....MD 131
INVENTORY DIRECTION.....EAST
NAME: SEMINARY AVE

SECONDARY	R	FAU	3192	U	I6	UNOIVED DIVIOED	NONE	.00	MOD025	FALLS RD	2	20I	8,700
								.23			2	24I	
								.31					7,175
						UNOIVEO		.39					
								.73			2	20I	
								1.28					11,625
								1.35			2	40I	
								1.50			2	33I	

* A,B = UNIMPROVED; C = GRADED & DRAINED; O,E = SOIL, GRAVEL, STONE; F,G = LOW TYPE BITUMINUS; H,I = HIGH TYPE BITUMINUS;
J = CONCRETE; K = BRICK; L = BLOCK

STATE HIGHWAY ADMINISTRATION OF MARYLAND
OFFICE OF PLANNING AND PRELIMINARY ENGINEERING
HIGHWAY INFORMATION SERVICES DIVISION

STATE HIGHWAY LOCATION REFERENCE

ROUTE NUMBER.....MD 131 CONTINUED
INVENTORY DIRECTION....EAST
NAME: SEMINARY AVE

COUNTY-BALTIMORE
SHA DISTRICT.....4
DATE.....12/31/90

STATE	SYSTEM	FEDERAL	FUNC CLASS	HWY TYPE	ACCESS CTL	MILEPOINT	MILEPOINT DESCRIPTION	MARKED LANES	SURFACE WIDTH/TYPE*	AADT
SECONDARY	R	FAU	3192 U 16	UNDIVIDED	NONE	1.63		2	24I	11,625
						1.86	IS0083 HARRISBURG EXPWY			
						1.86	STRUC #3076			
						2.00		2	20I	
						2.25		2	28I	13,000
						2.52		2	21I	
						3.02		3	46I	
						3.06	M00045 YORK RD			

ROUTE NUMBER.....MD 133
INVENTORY DIRECTION....EAST
NAME: OLD COURT RD

SECONDARY	R	FAU	3168 U 16	DIVIDED	NONE	.00	M00129 PARK HEIGHTS AVE	4	48I	9,550
				UNDIVIDED		.07		3	54I	
						.10		2	22I	
						1.92		2	36I	6,425
						1.98				
						2.04		2	21I	
						2.92		2	30I	
						2.97		2	45I	
						3.10		2	21I	
						3.20	STRUC#3D77C SLAUGHTERHOUSE BRANCH			
						3.31	FALLS RD			
							M00025			

ROUTE NUMBER.....MD 134
INVENTORY DIRECTION....NORTH
NAME: BELLONA AVE

SECONDARY	R	FAU	3187 U 17	DIVIDED	NONE	.00	M00139 CHARLES ST	3	36I	3,575
				UNDIVIDED		.04		2	24I	
						1.48		2	26I	
						1.63	C01474 RUXTON RD			

ROUTE NUMBER.....MD 137
INVENTORY DIRECTION....EAST
NAME: MT CARMEL RD

SECONDARY	R	FAP	278 R 6	UNDIVIDED	NONE	.00	C00003 GUNPOWDER RD	2	22I	2,450
						.24	STRUC #308D PEGGYS RUN			
						1.87	M00025 FALLS RD			4,275
						7.72		2	24I	

* A,B = UNIMPROVED; C = GRADED & DRAINED; D,E = SOIL, GRAVEL, STONE; F,G = LOW TYPE BITUMINUS; H,I = HIGH TYPE BITUMINUS;
J = CONCRETE; K = BRICK; L = BLOCK

STATE HIGHWAY ADMINISTRATION OF MARYLAND
OFFICE OF PLANNING AND PRELIMINARY ENGINEERING
HIGHWAY INFORMATION SERVICES DIVISION

PAGE..... 21

STATE HIGHWAY LOCATION REFERENCE

ROUTE NUMBER.....MD 137 CONTINUED
INVENTORY DIRECTION....EAST
NAME: MT CARMEL RD

COUNTY-BALTIMORE
SHA DISTRICT.....4
DATE.....12/31/90

.....STATE.....	SYSTEM ..FEDERAL...	FUNC CLASS	HWY TYPE	ACCESS CTL	MILEPOINT	MILEPOINT DESCRIPTION	MARKED LANES	SURFACE WIDTH/TYPE*	AAOT
SECONDARY	R FAP 278	R 6	UNDIVIDED	NONE	7.94	ISDD83 HARRISBURG EXPWY	2	24I	10,200
					7.94	STRUC #3050			
					8.05	MD0889 NO NAME			
					8.46		3	3DI	
					8.50	MD0045 YORK RD			

ROUTE NUMBER.....MD 138
INVENTORY DIRECTION....EAST
NAME: MONKTON RD

SECONDARY	R FAP 278	R 6	UNDIVIDED	NONE	.00	MD0045 YORK RD	2	24I	3,575
					2.84	END STATE MAINTENANCE			
					2.84	COD224 MONKTON RD (AHEAD)			
					3.27		2	18I	
NAME: SHEPPARD RD					3.27				
					3.27	BEGIN STATE MAINTENANCE			
					3.27	COD224 MONKTON RD (BACK)			
					4.78		2	2DI	
					5.02				1,175
NAME: TROYER RD					6.12	MD0562 TROYER RD			2,175
					6.12				
					7.12				1,200
					8.31	HARFORD CO/L			

ROUTE NUMBER.....MD 139
INVENTORY DIRECTION....NORTH
NAME: CHARLES ST

SECONDARY	R FAU 3023	U 14	UNDIVIDED	NONE	.00	BALTO CITY LINE	4	54I	29,725
					.35				21,600
			DIVIDED		.73	MD0134 BELLONA AVE	4	48I	
					1.82				42,525
					2.31		5	6DI	
					2.45		4	48I	
					3.10	C07032 JOPPA RD			
					3.10	STRUC #3079			
					3.43		4	54I	
					3.48	IS0695 BALTO BELTWAY			
					3.48	STRUC #3160			
					3.56	C01054 BELLONA AVE			

* A, B = UNIMPROVED; C = GRADED & DRAINED; D, E = SOIL, GRAVEL, STONE; F, G = LOW TYPE BITUMINUS; H, I = HIGH TYPE BITUMINUS;
J = CONCRETE; K = BRICK; L = BLOCK

STATE HIGHWAY ADMINISTRATION OF MARYLAND
 OFFICE OF PLANNING AND PRELIMINARY ENGINEERING
 HIGHWAY INFORMATION SERVICES DIVISION

PAGE..... 22

STATE HIGHWAY LOCATION REFERENCE

ROUTE NUMBER.....MD 140
 INVENTORY DIRECTION....NORTH
 NAME: REISTERSTOWN RD

COUNTY-BALTIMORE
 SHA DISTRICT.....4
 DATE.....12/31/90

SYSTEM	FUNC	HWY	ACCESS	MILEPOINT	MILEPOINT DESCRIPTION	MARKED LINES	SURFACE WIDTH/TYPE*	AADT
STATE	FEDERAL	CLASS	CTL					
SECONDARY	R	FAU 3017 U 16	UNDIVIDED	NONE	BALTO CITY LINE	4	48I	29,075
				.00				
				.09		4	46I	
				.54		4	40I	
				1.25		4	50I	
				1.36		4	40I	28,875
				1.51				46,900
			DIVIDED	1.83		4	48I	
		14		1.95	IS0695 BALTO BELTWAY			
				1.95	STRUC #3146			46,925
				2.23		4	40I	
			UNDIVIDED	2.35				
			DIVIDED	2.47		4	48I	
			UNDIVIDED	2.53				
				2.64		4	40I	
				3.16				35,375
			DIVIDED	3.75	M00130 GREENSPRING VALLEY RD			40,825
				4.76				
				4.95				32,275
			UNDIVIDED	5.14		4	48I	
				5.26		4	40I	
				5.35	C07297 OWINGS MILLS BLVD			
				5.35	STRUC #80419			
				5.41	R/R #CSX 831 657 X			
			DIVIDED	5.42		4	46I	
			UNDIVIDED	5.46	R/R #CSX 831 658 E	4	44I	
				5.55	STRUC #3084 GWYNNS FALLS			
				5.78		4	40I	
				6.10		4	48I	
				6.26		4	40I	
				6.73		4	44I	
				8.08				23,025
				8.44				
				8.58		4	40I	
				8.72		4	44I	
				9.02		2	39I	
				9.86		2	30I	
				9.92	M00030 HANOVER PIKE	3	44I	
				9.92				
				10.00				
				10.24		2	24I	
PRIMARY	FAP	236 R 6	DIVIDED	10.35	ISD795 NORTHWEST EXPWY	2	40I	
				10.35	MDD795 NO NAME	3	38I	28,750

* A,B = UNIMPROVED; C = GRADED & DRAINED; D,E = SOIL, GRAVEL, STONE; F,G = LOW TYPE BITUMINUS; H,I = HIGH TYPE BITUMINUS;
 J = CONCRETE; K = BRICK; L = BLOCK

STATE HIGHWAY ADMINISTRATION OF MARYLAND
OFFICE OF PLANNING AND PRELIMINARY ENGINEERING
HIGHWAY INFORMATION SERVICES DIVISION

PAGE..... 23

STATE HIGHWAY LOCATION REFERENCE

ROUTE NUMBER.....MD 140 CONTINUED
INVENTORY DIRECTION....NORTH
NAME: WESTMINSTER PIKE

COUNTY-BALTIMORE
SHA DISTRICT.....4
DATE.....12/31/90

SYSTEM		FUNC CLASS	HWY TYPE	ACCESS CTL	MILEPOINT	MILEPOINT DESCRIPTION	MARKED LANES	SURFACE WIDTH/TYP*	AADT
STATE	FEDERAL								
PRIMARY	R FAP	236 R 6	DIVIDED	NONE	10.44		3	52I	28,750
					10.48		4	42I	
					10.59		4	40I	
					10.71		4	54I	
					10.83		4	70I	
					10.91		4	48I	
					10.98		4	51I	
					11.05		4	48I	
					11.44				
			UNDIVIDED		12.41		4	50I	
					12.46	STRUC #3083 PATAPSCO RIVER			
					12.46	CARROLL CO/L			

ROUTE NUMBER.....MD 144
INVENTORY DIRECTION....EAST
NAME: FREDERICK RD

SECONDARY	R FAU	3012 U 16	UNDIVIDED	NONE	.00	HOWARD CO/L	2	28I	10,925
					.00	STRUC #3086 PATAPSCO RIVER			
					.03		2	36I	
					.11		2	48I	
					.31		2	24I	
					.55		2	30I	
					1.12		2	24I	
					2.27				
					2.75				
		14			2.85	MDD166 ROLLING RD	2	44I	
					3.65				
			DIVIDED		3.98				
					4.06	1S0695 BALTO BELTWAY	2	40I	19,200
					4.06	STRUC #3121			
			UNDIVIDED		4.11		2	44I	
					4.83	BALTO CITY LINE			

ROUTE NUMBER.....MD 145
INVENTORY DIRECTION....EAST
NAME: ASHLAND RD

SECONDARY	R FAP	276 U 14	UNDIVIDED	NONE	.00	MDD045 YORK RD	2	20I	9,300
					.26	STRUC #8C6501 WESTERN RUN			
					.41		2	24I	
		R 6			.43				
					.43				

* A,B = UNIMPROVED; C = GRADED & DRAINED; D,E = SOIL, GRAVEL, STONE; F,G = LOW TYPE BITUMINUS; H,I = HIGH TYPE BITUMINUS;
J = CONCRETE; K = BRICK; L = BLOCK

STATE HIGHWAY ADMINISTRATION OF MARYLAND
OFFICE OF PLANNING AND PRELIMINARY ENGINEERING
HIGHWAY INFORMATION SERVICES DIVISION

STATE HIGHWAY LOCATION REFERENCE

ROUTE NUMBER.....MD 145 CONTINUED
INVENTORY DIRECTION....EAST
NAME: PAPER MILL RD

COUNTY-BALTIMORE
SHA DISTRICT.....4
DATE.....12/31/90

SYSTEM	FUNC CLASS	HWY TYPE	ACCESS CTL	MILEPOINT	MILEPOINT DESCRIPTION	MARKED LANES	SURFACE WIDTH/TYPE*	AADT
SECONDARY R FAP 276 R 6	UNDIVIDED	NONE		.49		2	20I	9,300
				.68		4	48I	
				.91		2	24I	
				2.10		2	20I	
				2.34				8,675
				2.69	STRUC #3087 GREENE BRANCH			
				3.72	STRUC #3088 GREENE BRANCH			9,100
FAS 1240 7				5.57	MDJ146 JARRETTSVILLE PIKE	2	22I	
NAME: SWEET AIR RD				5.57				
				6.93				
				10.34	MDJ165 BALDWIN MILL RD			5,875

ROUTE NUMBER.....MD 146
INVENTORY DIRECTION....NORTH
NAME: DULANEY VALLEY RD

SECONDARY R FAU 3025 U 14	UNDIVIDED	NONE		.00	MDJ045 YORK RD	4	50I	26,700
				.06		4	46I	
	DIVIDED			.10		4	56I	
				.29		4	48I	
				.41		5	60I	20,400
FAP 279				.52		4	58I	
				.78	IS0695 BALTO BELTWAY			
				.78	STRUC #3162			
	UNDIVIDED			.85		4	50I	16,225
				.91		4	55I	
				.95		4	56I	
				1.59				
				1.67	STRUC #3303 LONG QUARTER BRANCH	2	24I	14,075
				1.82				
				3.31				13,700
				4.76	STRUC #3298 LOCH RAVEN			
				4.87				8,500
				4.99				
NAME: JARRETTSVILLE PIKE				4.99				
				6.02		2	20I	14,075
				7.93		2	24I	
				8.09		2	20I	13,700
				9.24	MDJ145 PAPER MILL RD/SWEET AIR RD	2	22I	
				10.63				8,500
				11.67	STRUC #3089 L GUNPOWDER FALLS			
				11.67	HARFORD CO/L			

* A,B = UNIMPROVED; C = GRADED & DRAINED; D,E = SOIL, GRAVEL, STONE; F,G = LOW TYPE BITUMINUS; H,I = HIGH TYPE BITUMINUS;
J = CONCRETE; K = BRICK; L = BLOCK

STATE HIGHWAY ADMINISTRATION OF MARYLAND
 OFFICE OF PLANNING AND PRELIMINARY ENGINEERING
 HIGHWAY INFORMATION SERVICES DIVISION

STATE HIGHWAY LOCATION REFERENCE

ROUTE NUMBER.....MD 147
 INVENTORY DIRECTION....NORTH
 NAME: HARFORD RO

COUNTY-BALTIMORE
 SHA DISTRICT.....4
 DATE.....12/31/90

SYSTEM	FUNC	HWY	ACCESS	MILEPOINT	MILEPOINT DESCRIPTION	MARKED	SURFACE	AADT		
STATE	FEDERAL	CLASS	CTL			LANES	WIDTH/TYPE*			
SECONDARY	R	FAU 3033	U 14	UNDIVED	NONE	.00	BALTO CITY LINE	2	48I	22,125
						.04		2	46I	
						.96				28,600
						1.24		4	60I	
				1.37	IS0695 BALTO BELTWAY					38,250
				1.37	STRUC #3170					
				1.50		2	46I			
				1.68		4	44I			
			16	1.96		4	40I			13,300
				2.03		2	24I			
				2.10						
				2.29	DIVIDED					
				3.02	UNDIVED					
				3.14		4	48I			
				3.32		2	44I			
				4.21		2	20I			
	FAS	1245 R 7		4.41	STRUC #3094 BIG GUNPOWDER FALLS					6,100
				5.69						5,275
				6.62	STRUC #3093 LONG GREEN CREEK					
				6.96	STRUC #3092 LONG GREEN CREEK					
				7.28	STRUC #3091 LONG GREEN CREEK					
				8.29		2	22I			
				9.15		2	40I			
				9.22						8,000
				9.24		2	36I			
				9.26		2	22I			
				10.69	STRUC #3090 L GUNPOWDER FALLS					
				10.69	HARFORD CO/L					

ROUTE NUMBER.....MD 150
 INVENTORY DIRECTION....EAST
 NAME: EASTERN BLVD

SECONDARY	R	FAU 3035	U 14	DIVIDED	NONE	.00	BALTO CITY LINE	4	62I	25,500
						.57		4	48I	
						.65	M000208 NORTH POINT RD			
						.78	M00151 NORTH POINT BLVD			43,700
						.78	STRUC #3098			
						.86		4	62I	
						1.00		5	53I	
						1.45	R/R #CR 530 541 P			
						1.47		4	48I	

* A,B = UNIMPROVED; C = GRADED & DRAINED; D,E = SOIL, GRAVEL, STONE; F,G = LOW TYPE BITUMINUS; H,I = HIGH TYPE BITUMINUS;
 J = CONCRETE; K = BRICK; L = BLOCK

STATE HIGHWAY ADMINISTRATION OF MARYLAND
 OFFICE OF PLANNING AND PRELIMINARY ENGINEERING
 HIGHWAY INFORMATION SERVICES DIVISION

STATE HIGHWAY LOCATION REFERENCE

ROUTE NUMBER.....MD 150 CONTINUED
 INVENTORY DIRECTION....EAST
 NAME: EASTERN BLVD

COUNTY-BALTIMORE
 SHA DISTRICT.....4
 DATE.....12/31/90

SYSTEM		FUNC CLASS	HWY TYPE	ACCESS CTL	MILEPOINT	MILEPOINT DESCRIPTION	MARKED LANES	SURFACE WIDTH/TYPE*	AADT
STATE	FEDERAL								
SECONDARY	R FAU 3D35 U 14	DIVIDED	NONE		1.58				
					1.59	MDD695 PATAPSCO FREEWAY	5	58I	40,100
					1.59	STRUC #3226			
					2.19		4	60I	
					2.26		4	52J	
					2.41	STRUC #3097 BACK RIVER			
					2.55		4	64I	
					3.02				35,900
					3.93		4	48I	
					4.09		5	60I	
					4.12		5	54I	
					4.33		4	48I	
					4.44		5	60I	
					4.50	MDD702 SOUTHEAST FREEWAY			36,525
					4.50	STRUC #3247			
					4.66		4	48I	
					5.42		6	72I	
					5.47	STRUC #3096 MIDDLE RIVER			
					5.76		4	54I	
					5.91	MDD700 MARTIN BLVD			37,400
					5.91	STRUC #3095			
					6.09		4	48I	
					6.39		4	50I	
					6.46	MDD507 WILSON POINT RD			
					6.60		4	48I	
					7.42		4	40I	
					7.62		4	41I	
					7.95		2	22I	
					8.44				33,100
					9.12	R/R #ATK 530 719 L			
					9.12	STRUC #PCDD-68			
					9.15		2	20I	
					10.26		2	39I	
					10.34		2	20I	
					10.58	C06568 EBENEZER RD			

ROUTE NUMBER.....MD 151
 INVENTORY DIRECTION....NORTH
 NAME: SPARROWS POINT RD

SECONDARY	R FAU 3D34 U 14	DIVIDED	NONE		.00	BEG STATE MAINT @ SPARROWS POINT	4	48I	11,800
					.51		4	54I	

* A,B = UNIMPROVED; C = GRADED & DRAINED; D,E = SOIL, GRAVEL, STONE; F,G = LOW TYPE BITUMINUS; H,I = HIGH TYPE BITUMINUS;
 J = CONCRETE; K = BRICK; L = BLOCK

STATE HIGHWAY ADMINISTRATION OF MARYLAND
OFFICE OF PLANNING AND PRELIMINARY ENGINEERING
HIGHWAY INFORMATION SERVICES DIVISION

STATE HIGHWAY LOCATION REFERENCE

ROUTE NUMBER.....MD 151 CONTINUED
INVENTORY DIRECTION.....NORTH
NAME: SPARROWS POINT RD

COUNTY-BALTIMORE
SHA DISTRICT.....4
DATE.....12/31/90

SYSTEM	FUNC	HWY	ACCESS	MILEPOINT	MILEPOINT DESCRIPTION	MARKED LANES	SURFACE WIDTH/TYPER*	AADT
....STATE....	..FEDERAL...	CLASS	TYPE	CTL				
SECONDARY	R	FAU	3034	U	14	OIVIOEO	NONE	
					.52	MD0151B	WHARF RD	4
					.52		STRUC #3099	54I
					.52		R/R #PBR 858 251 S	11,800
					.70			
					.88	MD0151A	SPUR TO MD 718	4
					.91			48I
					.94	MD0718	SPARROWS POINT RD	
					1.69		MD 158 (EB/L)	
					1.69		STRUC #3206	14,200
					1.73	MD0158	BETHLEHEM BLVD	
					1.73		STRUC #3297	
					1.92	MD0695	PATAPSCO FREEWAY	
					1.92		STRUC #3294	20,775
					1.95		MD 158 (WB/L)	
					1.95		STRUC #3288	
					1.98	MD00200	NORTH POINT RD	
					2.07		R/R #CR 530 556 E	
					2.35			5
					2.52			58I
					2.62			6
					2.69			4
					2.69			4
					2.71			4
					2.94	MD0020C	NORTH POINT RD	
					4.11	MD0020C	NORTH POINT RD	
					4.23	MD00208	NORTH POINT RD	
					5.24	MD0695	PATAPSCO FREEWAY	
					5.24		STRUC #3272	17,900
					5.77			
					5.89	MD0695	PATAPSCO FREEWAY	
					5.89		STRUC #3223	
					6.10			4
					6.12		RAMP 1 TO MD 695	72I
					6.12		RAMP 6 FR MD 695	25,100
					6.12		STRUC #3242	
					6.36			4
					6.50			48I
					6.85	MD0150	EASTERN BLVD	
					6.85		STRUC #3098	29,200
					7.06	MD0770	CONLEY ST EXT	27,700
					7.46		R/R #CTN 847 966 A	
					7.58		BALTO CITY LINE	

* A,B = UNIMPROVED; C = GRADED & DRAINED; D,E = SOIL, GRAVEL, STONE; F,G = LOW TYPE BITUMINUS; H,I = HIGH TYPE BITUMINUS;
J = CONCRETE; K = BRICK; L = BLOCK

STATE HIGHWAY ADMINISTRATION OF MARYLAND
OFFICE OF PLANNING AND PRELIMINARY ENGINEERING
HIGHWAY INFORMATION SERVICES DIVISION

PAGE..... 28

STATE HIGHWAY LOCATION REFERENCE

ROUTE NUMBER.....MD 151A
INVENTORY DIRECTION....NORTH
NAME: MD 151 SPUR

COUNTY-BALTIMORE
SHA DISTRICT.....4
DATE.....12/31/90

STATE	SYSTEM	FEDERAL	FUNC CLASS	HWY TYPE	ACCESS CTL	MILEPOINT	MILEPOINT	DESCRIPTION	MARKED LANES	SURFACE WIDTH/TYPE*	AADT
SECONDARY	R	NFA	U 19	UNDIVIDED	NONE	.00	MDD151	SPARROWS POINT RD	1	15I	
						.07	MDD718	SPARROWS POINT RD			

ROUTE NUMBER.....MD 151B
INVENTORY DIRECTION....EAST
NAME: WHARF RD

SECONDARY	R	FAU 3054	U 14	DIVIDED	NONE	.00	MDD158	BETHLEHEM BLVD	2	50I	9,999
						.02	MDD695	PATAPSCO FREEWAY			
						.02		STRUC #BZ001			
						.16		MD 151B (WB/L)			
						.16		STRUC #3352			
						.19		STRUC #3351 ENT TO WAREHOUSE			
						.24			4	56I	
						.48			2	31I	
	NFA		19	UNDIVIDED		.53	MDD151	SPARROWS POINT RD			999
						.53		STRUC #3099			
						.58					
						.62	OPUS25	WHARF RD (AHEAD)	1	15I	

ROUTE NUMBER.....MD 157
INVENTORY DIRECTION....NORTH
NAME: PENINSULA EXPWY

SECONDARY	R	NFA	U 19	UNDIVIDED	NONE	.00		CREEK RD (PVT RD)	2	24I	2,999
		FAU 3054	16			.03	MDD158	BETHLEHEM BLVD			
						.03		STRUC #3348			
						.07	MDD695	PATAPSCO FREEWAY			
						.07		STRUC #BZ001			
				DIVIDED		.15			4	50I	
						.19		MD 158 (WB/L)			
						.19		STRUC # 3349			
				UNDIVIDED		1.14			2	36I	
						1.24	COS630	PENINSULA EXPWY (AHEAD)			

ROUTE NUMBER.....MD 158
INVENTORY DIRECTION....EAST
NAME: BETHLEHEM BLVD

SECONDARY	R	FAU 3236	U 14	UNDIVIDED	NONE	.00	OPUS24	TIN MILL RD (BACK)	2	30I	9,999
				DIVIDED		.37			4	50I	
						.52		RAMP 6 FR MD 695			

* A,B = UNIMPROVED; C = GRADED & DRAINED; D,E = SOIL, GRAVEL, STONE; F,G = LOW TYPE BITUMINUS; H,I = HIGH TYPE BITUMINUS;
J = CONCRETE; K = BRICK; L = BLOCK

STATE HIGHWAY ADMINISTRATION OF MARYLAND
OFFICE OF PLANNING AND PRELIMINARY ENGINEERING
HIGHWAY INFORMATION SERVICES DIVISION

PAGE..... 30

STATE HIGHWAY LOCATION REFERENCE

ROUTE NUMBER.....MD 166 CONTINUED
INVENTORY DIRECTION....NORTH
NAME: ROLLING RD

COUNTY-BALTIMORE
SHA DISTRICT.....4
DATE.....12/31/90

SYSTEM	FUNC	HWY	ACCESS	MILEPOINT	MILEPOINT DESCRIPTION	MARKED LANES	SURFACE WIDTH/TYPE*	AAOT
....STATE....	..FEDERAL...	CLASS	TYPE	CTL				
SECONDARY	R	FAU 3D13	U 14	UNDIVIDED	NONE			
				.83				
				.96	M00372	2	24I	18,300
				1.34				
				1.75		3	40I	15,600
				1.82				
				1.99		2	40I	15,100
				2.38		2	24I	
				2.72	M00I44	2	22I	
					FREDERICK AVE			

ROUTE NUMBER.....IS 195
INVENTORY DIRECTION....NORTH
NAME: METROPOLITAN BLVD

PRIMARY	R	FAI 195	U 11	DIVIDED	FULL			
				.00				
				.00		4	80J	73,925
				.20				
				.38	ISD895	4	48J	
				.38				
				.58	US0001			7,300
				.58				
				.60				
				.85		4	48I	
				.85				
				1.13	C03091			8,100
				1.13				
				1.41	C03100			
				1.41				
				1.45				
				1.63		4	48J	
				1.63				
				1.77	IS0095			3,100
				1.77				
				1.88				
				1.88				
				2.18	M00I66			

ROUTE NUMBER.....MD 295
INVENTORY DIRECTION....NORTH
NAME: BALTIMORE WASHINGTON PKWY

PRIMARY	R	FAP 111	U 12	DIVIDED	FULL			
				.00				
				.00		5	6DI	50,700

* A,B = UNIMPROVED; C = GRADED & DRAINED; D,E = SOIL, GRAVEL, STONE; F,G = LOW TYPE BITUMINUS; H,I = HIGH TYPE BITUMINUS;
J = CONCRETE; K = BRICK; L = BLOCK

STATE HIGHWAY ADMINISTRATION OF MARYLAND
 OFFICE OF PLANNING AND PRELIMINARY ENGINEERING
 HIGHWAY INFORMATION SERVICES DIVISION

STATE HIGHWAY LOCATION REFERENCE

ROUTE NUMBER.....MD 295 CONTINUED
 INVENTORY DIRECTION....NORTH
 NAME: BALTIMORE WASHINGTON PKWY

COUNTY-BALTIMORE
 SHA DISTRICT.....4
 DATE.....12/31/90

SYSTEM	FUNC	HWY	ACCESS	MILEPCINT	MILEPOINT DESCRIPTION	MARKED	SURFACE	AADT			
....STATE....	..FEDERAL...	CLASS	CTL			LANES	WIDTH/TYPE*				
PRIMARY	R	FAP	111 U 12	DIVIDED	FULL	.19	IS0895	HARBOR TUNNEL THRUWAY	5	60I	50,700
						.19		STRUC #8YD15			
						.93			6	72I	
						1.09	CO3281	DAISY AVE			
						1.09		STRUC #3D18			
						1.40		BALTO CITY LINE			

ROUTE NUMBER.....MD 372
 INVENTORY DIRECTION....EAST
 NAME: WILKENS AVE

SECONDARY	R	FAU	3D1D U 14	UNDIVIDED	NONE	.00	MD0166	ROLLING RD	2	22I	5,975
				DIVIDED		.63			2	24I	
						.74			4	48I	
						.91					23,900
						1.23			4	68I	
						1.40	IS0695	BALTO BELTWAY			19,175
						1.40		STRUC #3119			
						1.49			4	58I	
				UNDIVIDED		1.81					27,750
						1.93			4	65I	
						2.12			2	48I	
						2.46		BALTO CITY LINE			

ROUTE NUMBER.....MD 439
 INVENTORY DIRECTION....EAST
 NAME: OLD YORK RD

SECONDARY	R	FAS	1236 R 7	DIVIDED	NONE	.00	MD0045	YORK RD	2	34I	6,300
				UNDIVIDED		.05			2	24I	
						.24	IS0083	HARRISBURG EXPWY			
						.24		STRUC #3208			
						.87			2	22I	
						3.03					2,950
						5.99		HARFORD CO/L			

ROUTE NUMBER.....MD 463A
 INVENTORY DIRECTION....NORTH
 NAME: YORK RD

SECONDARY	R	NFA	R 9	UNDIVIDED	NONE	.00	MD0045	YORK RD	2	24I	499
						.15		ROAD END			

* A,B = UNIMPROVED; C = GRADED & DRAINED; D,E = SOIL, GRAVEL, STONE; F,G = LOW TYPE BITUMINUS; H,I = HIGH TYPE BITUMINUS;
 J = CONCRETE; K = BRICK; L = BLOCK

STATE HIGHWAY ADMINISTRATION OF MARYLAND
OFFICE OF PLANNING AND PRELIMINARY ENGINEERING
HIGHWAY INFORMATION SERVICES DIVISION

STATE HIGHWAY LOCATION REFERENCE

ROUTE NUMBER.....MD 4638
INVENTORY DIRECTION....NORTH
NAME: YORK RD

COUNTY-BALTIMORE
SHA DISTRICT.....4
DATE.....12/31/90

SYSTEM	FUNC CLASS	HWY TYPE	ACCESS CTL	MILEPOINT	MILEPOINT	DESCRIPTION	MARKED LANES	SURFACE WIDTH/TYPE*	AADT
STATE	FEDERAL								
SECONDARY	R NFA	R 9	UNDIVIDED	NONE	.00	ROAD END	2	27I	499
					.06	STRUC #3105 LITTLE FALLS			
					.13	M00045 YORK RD			

ROUTE NUMBER.....MD 542
INVENTORY DIRECTION....NORTH
NAME: LOCH RAVEN BLVD

SECONDARY	R FAU 3031	U 14	DIVIDED	NONE	.00	BALTO CITY LINE	6	72I	28,675
					.24		6	68I	
					.41				25,600
					.98		6	72I	
					1.08		5	60I	
					1.73		6	72I	
					2.08		5	60I	
					2.18		5	60J	26,750
					2.28		6	72J	
					2.44		5	48J	
					2.50	I00695 BALTO BELTWAY			
					2.50	STRUC #3165			
					2.62	C03353 CROMWELL BRIDGE RD			

ROUTE NUMBER.....MD 562
INVENTORY DIRECTION....NORTH
NAME: OLD YORK RD

SECONDARY	R FAS 1239	R 7	UNDIVIDED	NONE	.00	MARKOE RD	2	20I	1,350
					1.39	M00138 SHEPPARD RD/TROYER RD			

ROUTE NUMBER.....MD 567
INVENTORY DIRECTION....EAST
NAME: CROMWELL BRIDGE RD

SECONDARY	R FAU 3199	U 16	UNDIVIDED	NONE	.00	CROMWELL BRIDGE RD (BACK)	2	20I	5,999
					1.50	C03807 CUB HILL RD			

ROUTE NUMBER.....MD 587
INVENTORY DIRECTION....NORTH
NAME: WILSON POINT RD

SECONDARY	R FAU 3227	U 16	DIVIDED	NONE	.00	DOGWOOD DR	4	48I	7,300
					1.14	M00150 EASTERN BLVD			

* A,B = UNIMPROVED; C = GRADED & DRAINED; D,E = SOIL, GRAVEL, STONE; F,G = LOW TYPE BITUMINUS; H,I = HIGH TYPE BITUMINUS;
J = CONCRETE; K = BRICK; L = BLOCK

STATE HIGHWAY ADMINISTRATION OF MARYLAND
OFFICE OF PLANNING AND PRELIMINARY ENGINEERING
HIGHWAY INFORMATION SERVICES DIVISION

STATE HIGHWAY LOCATION REFERENCE

ROUTE NUMBER.....MO 588
INVENTORY DIRECTION....NORTH
NAME: GOLDEN RING RO

COUNTY-BALTIMORE
SHA DISTRICT.....4
DATE.....12/31/90

SYSTEM	FUNC	HWY	ACCESS	MILEPOINT	MILEPOINT DESCRIPTION	MARKED LANES	SURFACE WIDTH/TYPE*	AAOT	
....STATE....	..FEDERAL...	CLASS	TYPE	CTL					
SECONDARY	R	FAU	3210	U 16	UNOIVED NONE	.00	MO0007 PHILADELPHIA RO	2 24I	12,999
						.55		3 30I	
						.58		2 36I	
						.58			
						.85			
						1.19	IS0095 J F K MEM HWY	2 24I	
						1.19	STRUC #3232		
						1.75		2 42I	
						1.86		2 36I	
						1.92	C04280 KENWOOD AVE (AHEAD)		

ROUTE NUMBER.....MO 644A
INVENTORY DIRECTION....EAST
NAME: FRANCIS AVE

SECONDARY	R	FAU	3347	U 17	UNDIVED NONE	.00	C03060 CARVILLE AVE	2 28I	3,699
						.09	US0001 SOUTHWESTERN BLVD		
						.09	STRUC #3006		
						.13	R/R #ATK 529 619 K		
		NFA		19		.15			
						.16	C03167 RIDGE AVE (AHEAD)		

ROUTE NUMBER.....MO 648E
INVENTORY DIRECTION....NORTH
NAME: OLD ANNAPOLIS RO

SECONDARY	R	FAU	3005	U 16	UNDIVED NONE	.00	ANNE ARUNDEL CO/L	2 40I	12,800
						.00	STRUC #2056 PATAPSCO RIVER		
						.15			15,700
						.37	IS0895 HARBOR TUNNEL THRUWAY		
						.37	STRUC #BY016		
						.90		2 24I	
						1.06			9,325
						1.49	BALTO CITY LINE		

ROUTE NUMBER.....IS 695
INVENTORY DIRECTION....NORTH
NAME: BALTO BELTWAY

PRIMARY	R	FAI	695	U 11	DIVIDED FULL	.00	ANNE ARUNDEL CO/L	6 74I	114,600
						.00	STRUC #2001 PATAPSCO RIVER		
						.21	IS0895 HARBOR TUNNEL THRUWAY		115,100

* A,B = UNIMPROVED; C = GRADED & DRAINED; D,E = SOIL, GRAVEL, STONE; F,G = LOW TYPE BITUMINUS; H,I = HIGH TYPE BITUMINUS;
J = CONCRETE; K = BRICK; L = BLOCK

STATE HIGHWAY ADMINISTRATION OF MARYLAND
OFFICE OF PLANNING AND PRELIMINARY ENGINEERING
HIGHWAY INFORMATION SERVICES DIVISION

PAGE..... 34

STATE HIGHWAY LOCATION REFERENCE

ROUTE NUMBER.....IS 695 CONTINUED
INVENTORY DIRECTION....NORTH
NAME: BALTO BELTWAY

COUNTY-BALTIMORE
SHA DISTRICT.....4
DATE.....12/31/90

SYSTEM	FUNC	HWY	ACCESS	MILEPOINT	MILEPOINT DESCRIPTION	MARKED LINES	SURFACE WIDTH/TYPE*	AADT
....STATE....	..FEDERAL...	CLASS	TYPE	CTL				
PRIMARY	R	FAI	695	U	11	DIVIDED	FULL	
					.21			
					.44	MD0891	STRUC #8YJ13	6
					.44		HOLLINS FERRY RD	74I
					.64		STRUC #3110	115,100
					.64		R/R #CSX 140 874 N	
					.64		STRUC #3111	
					1.11			
					1.13	US0001A1	WASHINGTON BLVD	7
					1.13		STRUC #3112	86I
					1.53		RAMP 3 TO IS 95	121,000
					1.53		STRUC #3195	
					1.60	IS0095	NO NAME	
					1.60		STRUC #3202	
					1.71		RAMP 5 TO IS 95	
					1.71		STRUC #3201	
					1.72	IS0095	NO NAME	143,600
					1.72		STRUC #3199	
					1.79			6
					2.10			7
					2.19	CO3022	BENSON AVE	74I
					2.19		STRUC #3113	85I
					2.33		R/R #ATK 529 618 D	
					2.37	US0001	SOUTHWESTERN BLVD	
					2.37		STRUC #3114	158,700
					2.73		STRUC #3117 PEDESTRIAN WALKWAY	
					2.81	CO3004	WESTLAND BLVD	
					2.81		STRUC #3118	
					3.34	MD0372	WILKENS AVE	
					3.34		STRUC #3119	
					4.58	MD0144	FREDERICK RD	152,972
					4.58		STRUC #3121	
					5.06	CO2600	EDMONDSON AVE	
					5.06		STRUC #3122	
					5.33	CO2621	INGLESIOE AVE	
					5.33		STRUC #3123	
					5.81	US0040	BALTO NATIONAL PIKE	158,900
					5.81		STRUC #3124	
					5.97			8
					6.42			6
					6.62	CO2500	CROSBY RD	96I
					6.62		STRUC #3125	72J
					7.23	IS0070	NO NAME	
					7.23		STRUC #3127	161,100

* A,B = UNIMPROVED; C = GRADED & DRAINED; D,E = SOIL, GRAVEL, STONE; F,G = LOW TYPE BITUMINUS; H,I = HIGH TYPE BITUMINUS;
J = CONCRETE; K = BRICK; L = BLOCK

STATE HIGHWAY ADMINISTRATION OF MARYLAND
 OFFICE OF PLANNING AND PRELIMINARY ENGINEERING
 HIGHWAY INFORMATION SERVICES DIVISION

PAGE..... 35

STATE HIGHWAY LOCATION REFERENCE

ROUTE NUMBER.....IS 695 CONTINUED
 INVENTORY DIRECTION....NORTH
 NAME: BALTO BELTWAY

COUNTY-BALTIMORE
 SHA DISTRICT.....4
 DATE.....12/31/90

SYSTEM	FUNC	HWY	ACCESS	MILEPOINT	MILEPOINT DESCRIPTION	MARKED LANES	SURFACE WIDTH/TYPE*	AAOT
....STATE....	..FEDERAL...	CLASS	TYPE	CTL				
PRIMARY	R	FAI	695	U	I1	DIVIDED	FULL	
					7.23			
					7.23	RAMP I & S	6	72J
					7.23	STRUC #3128		
					7.23	RAMP 3 & 7		
					7.23	STRUC #3129		
					7.68	M00122 SECURITY BLVD	8	96J
					7.68	STRUC #3134		155,700
					8.34	C02356 DOGWOOD RD		
					8.34	STRUC #3137		
					9.00	C01900 WINDSOR MILL RD		
					9.00	STRUC #3138		
					10.23	M00026 LIBERTY RD		
					10.23	STRUC #3139		
					10.98	C01800 MILFORD MILL RD		
					10.98	STRUC #3140		
					11.20		6	72J
					11.45		6	72I
					11.67	C01700 OLD COURT RD		
					11.67	STRUC #3142		
					11.90	STRUC #3143 BALTO METRO		
					11.94	IS 795 (S3/L)		
					11.94	STRUC #3308		
					12.04	IS0795 NORTHWEST EXPWY		146,700
					12.04	STRUC #3310		
					12.17	STRUC #3144 GWYNNS FALLS		
					12.22	R/R #CSX 331 653 V		
					12.22	STRUC #3145		
					12.74		6	72J
					13.02	M00140 REISTERSTOWN RD		
					13.02	STRUC #3146		
					13.76	M00129 PARK HEIGHTS AVE		
					13.76	STRUC #3147		
					14.26	C01600 STEVENSON RD		
					14.26	STRUC #3148		
					15.41		6	72I
					15.67	C00722 GREENSPRING AVE		135,425
					15.67	STRUC #3149		
					16.32	STRUC #3150		
					17.05	M00025 FALLS RD		
					17.05	STRUC #3151		
					17.24	STRUC #3153 JONES FALLS		
					17.41	IS0083 JONES FALLS EXPWY (AHEAD)		
					17.41	M00025A FALLS RD		

* A,B = UNIMPROVED; C = GRADED & DRAINED; D,E = SOIL, GRAVEL, STONE; F,G = LOW TYPE BITUMINUS; H,I = HIGH TYPE BITUMINUS;
 J = CONCRETE; K = BRICK; L = BLOCK

STATE HIGHWAY ADMINISTRATION OF MARYLAND
OFFICE OF PLANNING AND PRELIMINARY ENGINEERING
HIGHWAY INFORMATION SERVICES DIVISION

PAGE..... 36

STATE HIGHWAY LOCATION REFERENCE

ROUTE NUMBER.....IS 695 CONTINUED
INVENTORY DIRECTION....NORTH
NAME: BALTO BELTWAY

COUNTY-BALTIMORE
SHA DISTRICT.....4
DATE.....12/31/90

SYSTEM		FUNC CLASS	HWY TYPE	ACCESS CTL	MILEPOINT	MILEPOINT DESCRIPTION	MARKED LANES	SURFACE WIDTH/TYP*	AADT
STATE	FEDERAL								
PRIMARY	R FAI	695 U 11	DIVIDED	FULL	17.41	STRUC #3154	6	72I	135,425
					18.91	IS0083 JONES FALLS EXPWY (BACK)			130,100
					18.91	STRUC #3158			
					19.06	RAMP 5 FR IS 83			
					19.06	STRUC #3203			
					19.12	R/R #CR 530 838 V			
					19.12	STRUC #3159			
					19.39		7	34I	
					19.55	M00139 CHARLES ST			143,800
					19.55	STRUC #3160			
					20.48		6	72I	
					20.55	M00045 YORK RD			134,600
					20.55	STRUC #3161			
					21.19	M00146 DULANEY VALLEY RD			124,300
					21.19	STRUC #3162			
					22.43				129,175
					22.45	C03334 PROVIDENCE RD			
					22.45	STRUC #3163			
					23.20	C03353 CROMWELL BRIDGE RD			
					23.20	STRUC #3164			
					23.37	M00542 LOCH RAVEN BLVD			142,775
					23.37	STRUC #3165			
					24.09	C01400 JOPPA RD			
					24.09	STRUC #3166			
					24.44	M00041 PERRING PKWY			119,200
					24.44	STRUC #3167			
					24.83	C03600 OLD HARFORD RD			
					24.83	STRUC #3168			
					25.58	M00147 HARFORD RD			117,100
					25.58	STRUC #3170			
					26.02	C03739 AVONDALE RD			
					26.02	STRUC #3173			
					26.43	C03482 PUTTY HILL AVE			
					26.43	STRUC #3174			
					27.21	US0001 BELAIR RD			111,239
					27.21	STRUC #3175			
					27.97	C04457 LILLIAN HOLT DR			
					27.97	STRUC #3176			
					28.46		5	60I	
					28.61	IS 695 (WB/L)			
					28.61	STRUC #3177			
					28.77	IS0095 J F K MEM HWY			

* A,B = UNIMPROVED; C = GRADED & DRAINED; D,E = SOIL, GRAVEL, STONE; F,G = LOW TYPE BITUMINUS; H,I = HIGH TYPE BITUMINUS;
J = CONCRETE; K = BRICK; L = BLOCK

STATE HIGHWAY ADMINISTRATION OF MARYLAND
OFFICE OF PLANNING AND PRELIMINARY ENGINEERING
HIGHWAY INFORMATION SERVICES DIVISION

PAGE..... 37

STATE HIGHWAY LOCATION REFERENCE

ROUTE NUMBER.....IS 695 CONTINUED
INVENTORY DIRECTION....NORTH
NAME: BALTO BELTWAY

COUNTY-BALTIMORE
SHA DISTRICT.....4
DATE.....12/31/90

....STATE....	SYSTEM		FUNC CLASS	HWY TYPE	ACCESS CTL	MILEPOINT	MILEPOINT DESCRIPTION	MARKED LANES	SURFACE WIDTH/TYPE*	AADT
	R	FAI								
PRIMARY	R	FAI	695 U 11	DIVIDED	FULL	28.77	STRUC #3182	5	6DI	111,239
						28.88	J F K MEM HWY	4	48I	
						29.07	IS 695 (W3/L)			
						29.07	STRUC #3189			
						29.26	MD0695 BALTO BELTWAY (AHEAD)			

ROUTE NUMBER.....MO 695
INVENTORY DIRECTION....NORTH
NAME: BALTO BELTWAY

PRIMARY	R	FAP	115 U 12	DIVIDED	FULL	.00	IS0695 BALTO BELTWAY (BACK)	4	50I	106,100
						.71	MD0007 PHILADELPHIA RD			
						.71	STRUC #319D			
						1.05	US0040 PULASKI HWY			
						1.05	STRUC #3191			
						1.15	R/R #CSX 14D 827 F			
						1.15	STRUC #3250			
						1.17		4	48I	
						1.38	C05912 KELSO DR	4	53I	54,575
						1.38	STRUC #3251			
NAME: WINDLASS FREEWAY						1.39	MD0702 SOUTHEAST FREEWAY			
						1.61	STRUC #3284			
						1.61	R/R #ATK 530 744 U			
						1.79		4	49I	
						2.01		4	48I	
						2.54	R/R #ATK 530 743 M			
						2.54	STRUC #3276			
NAME: PATAPSCO FREEWAY						3.26	C05069 CHESACO AVE			
						3.26	STRUC #3257			
						3.45	R/R #ATK 530 741 Y			
						3.45	STRUC #3238			
						3.89	C05135 DIAMOND POINT RD			
						3.89	STRUC #3258			
						4.18		5	6DI	32,100
						4.20	MD0150 EASTERN BLVD			
						4.20	STRUC #3226			
						4.57	RAMP 1 FR MERRITT BLVD			
						4.57	STRUC #3225			
						4.64	R/R #CR 530 545 S			
						4.64	R/R #CR 530 544 K			
						4.64	STRUC #3224			
						4.82	MD0151 NORTH POINT BLVD (W8/L)			

* A,B = UNIMPROVED; C = GRADED & DRAINED; D,E = SOIL, GRAVEL, STONE; F,G = LOW TYPE BITUMINUS; H,I = HIGH TYPE BITUMINUS;
J = CONCRETE; K = BRICK; L = BLOCK

STATE HIGHWAY ADMINISTRATION OF MARYLAND
 OFFICE OF PLANNING AND PRELIMINARY ENGINEERING
 HIGHWAY INFORMATION SERVICES DIVISION

PAGE 38

STATE HIGHWAY LOCATION REFERENCE

ROUTE NUMBER.....MD 695 CONTINUED
 INVENTORY DIRECTION....NORTH
 NAME: PATAPSCO FREEWAY

COUNTY-BALTIMORE
 SHA DISTRICT.....4
 DATE.....12/31/90

STATE	SYSTEM	FEDERAL	CLASS	HWY TYPE	ACCESS CTL	MILEPOINT	MILEPOINT DESCRIPTION	MARKED LANES	SURFACE WIDTH/TYP*	AADT
PRIMARY	R	FAP	115	U 12	DIVIDED FULL	4.82	STRUC #3223	5	6DI	32,100
						5.20		4	4BI	
						5.52	MDD151 NORTH POINT BLVD (WB/L)			29,475
						5.52	STRUC #3272			
						5.91	C05510 TRAPPE RD			
						5.91	STRUC #3247			
						6.56	C05820 COVE RD			36,900
						6.56	STRUC #3248			
						7.23	C05524 BEACHWOOD RD			
						7.23	STRUC #3244			
						8.68	R/R #CR 530 553 J			
						8.64	R/R #CR 530 554 R			
						8.68	STRUC #3290			
						8.72	C05527 HORSE LA			
				UNDIVIDED		8.79	MD 158 (WB/L)	2	3DI	
						8.95		2	28I	
						8.99	END STATE MAINTENANCE	2	36J	
						8.99	BEGIN TOLL MAINTENANCE			
						8.99	BEGIN STRUC #3294			
						9.00	MDD200 NORTH POINT BLVD			
						9.00	STRUC #3294			
						9.06	MDD151 NORTH POINT BLVD			30,925
						9.18	MD 158 (WB/L)			
						9.20		2	28I	
						9.28		2	36J	
						9.33	R/R #CSX 14D 827 F			
						9.77	MD 151B (NB/L)			
						9.81	MDD158 BETHLEHEM BLVD			
						9.86	MDD1518 WHARF RD			
						10.11	MDD158 BETHLEHEM BLVD			
						10.11	STRUC #82DD1			
						10.21	MDD157 PENINSULA EXPWY			
				DIVIDED		12.00		2	24I	26,075
						12.12		4	50I	
						12.20		6	99I	
						12.39	TOLL PLAZA (9 LANES)	6	84I	
						12.54		5	61I	
						12.75		4	56J	
						13.81	STRUC #BZDD2 PATAPSCO RIVER			
						13.81	BALTO CITY LINE			

* A,B = UNIMPROVED; C = GRADED & DRAINED; D,E = SOIL, GRAVEL, STONE; F,G = LOW TYPE BITUMINUS; H,I = HIGH TYPE BITUMINUS;
 J = CONCRETE; K = BRICK; L = BLOCK

STATE HIGHWAY ADMINISTRATION OF MARYLAND
 OFFICE OF PLANNING AND PRELIMINARY ENGINEERING
 HIGHWAY INFORMATION SERVICES DIVISION

PAGE..... 39

STATE HIGHWAY LOCATION REFERENCE

ROUTE NUMBER.....MD 695A
 INVENTORY DIRECTION....SOUTH
 NAME: BROENING HWY

COUNTY-BALTIMORE
 SHA DISTRICT.....4
 DATE.....12/31/90

....STATE....	SYSTEM ..FEDERAL...	FUNC CLASS	HWY TYPE	ACCESS CTL	MILEPOINT	MILEPOINT DESCRIPTION	MARKED LANES	SURFACE WIDTH/TYPE*	AAOT
SECONDARY	R FAU 3048	U 14	UNDIVIDED	NONE	.00	BALTO CITY LINE	4	50J	5,999
					.30	C05314 DUNHILL RD	2	40I	
					.30	END STATE MAINTENANCE			
					.30	BEGIN TOLL MAINTENANCE			
					.38		2	30J	
					.51	R/R #CR 530 680 K			
			DIVIDED		.55				
					.59	M006958 ACCESS RD			
			UNDIVIDED		.64		2	24I	
					1.93	RAMP 1 FR MD 695			
					1.93	RAMP 6 TO MD 695			

ROUTE NUMBER.....MD 695B
 INVENTORY DIRECTION....WEST
 NAME: ACCESS RD

SECONDARY	R NFA	U 19	UNDIVIDED	NONE	.00	M00695A BROENING HWY	2	33I	99
					.00	TOLL MAINTENANCE			
					.10	C05237 OUNDALK AVE			

ROUTE NUMBER.....MD 700
 INVENTORY DIRECTION....NORTH
 NAME: MARTIN BLVD

SECONDARY	R NFA	U 19	DIVIDED	NONE	.00	M00150 CHESAPEAKE PARK PLAZA	4	60I	30,125
	FAU 3036	14			.08	EASTERN BLVD			
					.08	STRUC #3095			
					.16		4	48I	
					.85	PART			
			UNDIVIDED		1.86		1	15I	
					1.97	US0040 PULASKI HWY			
					1.97	STRUC #3106			

ROUTE NUMBER.....MD 702
 INVENTORY DIRECTION....EAST
 NAME: SOUTHEAST FREEWAY

SECONDARY	R FAU 3038	U 12	DIVIDED	FULL	.00	M00695 BALTO BELTWAY/WINDLASS FREEWAY	5	60I	21,475
					.20	R/R #ATK 530 745 8			
					.20	STRUC #3267			
					.33		4	48I	
					.39	STRUC #3271 NORTHEAST CREEK			

* A, B = UNIMPROVED; C = GRADED & DRAINED; D, E = SOIL, GRAVEL, STONE; F, G = LOW TYPE BITUMINUS; H, I = HIGH TYPE BITUMINUS;
 J = CONCRETE; K = BRICK; L = BLOCK

STATE HIGHWAY ADMINISTRATION OF MARYLAND
OFFICE OF PLANNING AND PRELIMINARY ENGINEERING
HIGHWAY INFORMATION SERVICES DIVISION

STATE HIGHWAY LOCATION REFERENCE

ROUTE NUMBER.....MD 702 CONTINUED
INVENTORY DIRECTION....EAST
NAME: SOUTHEAST FREEWAY

COUNTY-BALTIMORE
SHA DISTRICT.....4
DATE.....12/31/90

.....STATE.....	SYSTEM	..FEDERAL...	FUNC CLASS	HWY TYPE	ACCESS CTL	MILEPOINT	MILEPOINT DESCRIPTION	MARKED LANES	SURFACE WIDTH/TYPE*	AADT
SECONDARY	R	FAU	3038	U 12	DIVIDED FULL	.49	MDD695 BALTO BELTWAY	4	48I	21,475
						.49	STRUC #3282			
						.52	STRUC #3258			
						.78	C05033 MACE AVE			
						.78	STRUC #3246			
						1.31	C04774 MARLYN AVE			
						1.31	STRUC #3277			
						1.67	MDD150 EASTERN BLVD			
						1.69	STRUC #3247			
					PART	2.01				
						2.04		6	76I	
						3.04		4	48I	
						4.13	C04967 BACK RIVER NECK RD			

ROUTE NUMBER.....MD 718
INVENTORY DIRECTION....NORTH
NAME: SPARROWS POINT RD

SECONDARY	R	FAU	3532	U 17	UNDIVIDED NONE	.00	MDD151 SPARROWS PT RD/NORTH PT BLVD	3	30I	3,675
						.03	MDD151A MD 151 SPUR			
						.04		2	20I	
						1.00	MDD200 NORTH POINT RD			

ROUTE NUMBER.....MD 746A
INVENTORY DIRECTION....NORTH
NAME: OLD FALLS RD

SECONDARY	R	NFA		U 19	UNDIVIDED NONE	.00	MDD25 FALLS RD	2	19I	199
						.09	STRUC #3107 JONES FALLS			
						.13	ROAD END			

ROUTE NUMBER.....MD 77D
INVENTORY DIRECTION....NORTH
NAME: CONLEY ST EXT

SECONDARY	R	NFA		U 19	UNDIVIDED NONE	.00	MDD20A NORTH POINT RD	2	20I	1,399
						.06		2	18I	
						.08	MDD151 NORTH POINT BLVD			

* A,B = UNIMPROVED; C = GRADED & DRAINED; D,E = SOIL, GRAVEL, STONE; F,G = LOW TYPE BITUMINUS; H,I = HIGH TYPE BITUMINUS;
J = CONCRETE; K = BRICK; L = BLOCK

STATE HIGHWAY ADMINISTRATION OF MARYLAND
OFFICE OF PLANNING AND PRELIMINARY ENGINEERING
HIGHWAY INFORMATION SERVICES DIVISION

PAGE..... 41

STATE HIGHWAY LOCATION REFERENCE

ROUTE NUMBER.....IS 795
INVENTORY DIRECTION....NORTH
NAME: NORTHWEST EXPRESSWAY

COUNTY-BALTIMORE
SHA DISTRICT.....4
DATE.....12/31/90

SYSTEM		FUNC CLASS	HWY TYPE	ACCESS CTL	MILEPOINT	MILEPOINT DESCRIPTION	MARKED LANES	SURFACE WIDTH/TYPE*	AAOT
STATE	FEDERAL								
PRIMARY	R FAI	795 U 11	DIVIDED	FULL	.00	IS0695 BALTO BELTWAY	4	48J	45,000
					.00	STRUC #3310 & #3308			
					.32	STRUC #3314 GWYNNS FALLS			
					.38		6	72J	
					.70	STRUC #3315			
					.93	C07113 MT WILSON LA			
					.93	STRUC #3307			
					1.55	MDD037 MCDONOGH RD			
					1.55	STRUC #3316			
					2.40	STRUC #3317			
					2.59	STRUC #3318 GWYNNS FALLS			
					2.84		5	60J	
					2.92	STRUC #3322 GWYNNS FALLS			
					3.13	STRUC #3319 RED RUN			
					3.31	METRO STATION			
					3.53		5	48J	
					3.88		4	48I	
					3.93	MDU940 OWINGS MILLS BLVD			40,000
					3.93	STRUC #3323			
					4.03	RAMP 1 TO MD 940			
					4.03	STRUC #3330			
					4.06	RAMP 7 FR MD 940			
					4.06	STRUC #3327			
					5.16	COD562 PLEASANT HILL RD			
					5.16	STRUC #3332			
					5.96	COD543 CHURCH RD			
					5.96	STRUC #3333			
					6.55	C06781 FRANKLIN BLVD			35,000
					6.55	STRUC #3334			
					7.39	COD503 BERRYMAN'S LA			
					7.39	STRUC #3835			
					7.94	COD504 STOCKDALE AVE			
					7.94	STRUC #3336			
					8.33	COD499 COCKEYS MILL RD			
					8.33	STRUC #3337			
			UNDIVIDED		8.83				
					8.87	RAMP 1 TO MD 140			
					8.87	STRUC #3338			
					8.97	MDD140 WESTMINSTER PIKE			
					8.97	MDD795 NO NAME (AHEAD)			

* A,B = UNIMPROVED; C = GRADED & DRAINED; D,E = SOIL, GRAVEL, STONE; F,G = LOW TYPE BITUMINUS; H,I = HIGH TYPE BITUMINUS;
J = CONCRETE; K = BRICK; L = BLOCK

STATE HIGHWAY ADMINISTRATION OF MARYLAND
 OFFICE OF PLANNING AND PRELIMINARY ENGINEERING
 HIGHWAY INFORMATION SERVICES DIVISION

STATE HIGHWAY LOCATION REFERENCE

ROUTE NUMBER.....MD 795
 INVENTORY DIRECTION....EAST
 NAME: NO NAME

COUNTY-BALTIMORE
 SHA DISTRICT.....4
 DATE.....12/31/90

SYSTEM		FUNC CLASS	HWY TYPE	ACCESS CTL	MILEPOINT	MILEPOINT DESCRIPTION	MARKED LANES	SURFACE WIDTH/TYPE*	AADT
STATE	FEDERAL								
PRIMARY	R FAP	276 U 12	UNOIVED	NONE	.00	M00140 WESTMINSTER PIKE	4	55I	13,500
					.00	IS0795 NORTHWEST EXPWY (BACK)			
					.27				
					.34				
					.46	M00128 BJTLER RD (AHEAD)	3	40I	
					.46	M00030 HANOVER PIKE			

ROUTE NUMBER.....MD 887
 INVENTORY DIRECTION....NORTH
 NAME: NO NAME

SECONDARY	R NFA	U 19	UNOIVED	NONE	.00	M00045 YORK RD	1	15I	99
					.07	M00045 YORK RD			
					.07	STRUC #3108			
					.15	M00045 YORK RD			

ROUTE NUMBER.....MD 887A
 INVENTORY DIRECTION....NORTH
 NAME: NO NAME

SECONDARY	R NFA	U 19	UNOIVED	NONE	.00	M00045 YORK RD	1	15I	99
					.04				
					.08	M00045 YORK RD	1	15J	
					.15	M00045 YORK RD			

ROUTE NUMBER.....MD 889
 INVENTORY DIRECTION....NORTH
 NAME: NO NAME

SECONDARY	R NFA	R 9	UNOIVED	NONE	.00		2	18I	199
					.10	M00137 ROAD END MT CARMEL RD			

ROUTE NUMBER.....MD 891
 INVENTORY DIRECTION....EAST
 NAME: HOLLINS FERRY RD

SECONDARY	R FAU	3133 U 17	UNOIVED DIVIDED	NONE	.00	C03239 HOLLINS FERRY RD (BACK)	2	24I	10,399
					.14		4	51I	
					.20		4	54I	
		16			.30	IS0695 BALTO BELTWAY			
					.30	STRUC #3110			
					.56	C03200 HAMMONDS FERRY RD			

* A,B = UNIMPROVED; C = GRADED & DRAINED; D,E = SOIL, GRAVEL, STONE; F,G = LOW TYPE BITUMINUS; H,I = HIGH TYPE BITUMINUS;
 J = CONCRETE; K = BRICK; L = BLOCK

STATE HIGHWAY ADMINISTRATION OF MARYLAND
 OFFICE OF PLANNING AND PRELIMINARY ENGINEERING
 HIGHWAY INFORMATION SERVICES DIVISION

STATE HIGHWAY LOCATION REFERENCE

ROUTE NUMBER.....MD 892
 INVENTORY DIRECTION....NORTH
 NAME: NO NAME

COUNTY-BALTIMORE
 SHA DISTRICT.....4
 DATE.....I2/31/90

.....STATE.....	SYSTEM ..FEDERAL...	FUNC CLASS	HWY TYPE	ACCESS CTL	MILEPOINT MILEPOINT DESCRIPTION	MARKED LANES	SURFACE WIDTH/TYPE*	AAOT
SECONDARY	R NFA	R 9	UNDIVIDED	NONE	.00	MD0007 PHILADELPHIA RD	2	8E	99
					.04		2	20I	
					.07	ROAD END			

ROUTE NUMBER.....IS 695
 INVENTORY DIRECTION....NORTH
 NAME: HARBOR TUNNEL THRUWAY

PRIMARY	R FAP	II3 U 12	DIVIDED	FULL	.00	HOWARD CO/L	4	48J	17,600
					.00	STRUC #HOY006 PATAPSCO RIVER			
					.00	US0001 WASHINGTON BLVD			
					.00	STRUC #3D10			
					.00	TOLL MAINTENANCE			
					.26	IS0195 METROPOLITAN BLVD	4	48I	
					.26	STRUC #3341			
					.56	STRUC #BY008 CALVERT ACCESS RD			
					.71	R/R #ATK 529 538 K			
					.71	STRUC #BY009			
					.88	STRUC #8Y010 HERBERT RUN			
					1.27	SRJ107 HALETHORPE FARM RD			
					1.27	STRUC #8Y011			
					2.14	CO6274 TRANSWAY RD			
					2.14	STRUC #8Y012			
	FAI	895	11		2.38	IS0695 BALTO BELTWAY			26,700
					2.38	STRUC #8Y013			
					2.68	CO3200 HAMMONDS FERRY RD			
					2.68	STRUC #8YJ14			
					3.32	MD0295 BALTIMORE WASHINGTON PKWY			
					3.32	STRUC #8Y015			
					3.78	MD0648E OLD ANNAPOLIS RD			
					3.78	STRUC #8Y016			
					4.09	STRUC #8Y017			
					4.22		4	48J	
					4.57	STRUC #8Y018 PATAPSCO RIVER			
					4.57	ANNE ARUNDEL CO/L			

ROUTE NUMBER.....MD 940
 INVENTORY DIRECTION....NORTH
 NAME: OWINGS MILLS BLVD

SECONDARY	R FAU	3428 U 14	DIVIDED	NONE	.00	CO2255 DOLFIELD RD	2	38I	9,999
					.04		4	50I	

* A,B = UNIMPROVED; C = GRADED & DRAINED; D,E = SOIL, GRAVEL, STONE; F,G = LOW TYPE BITUMINUS; H,I = HIGH TYPE BITUMINUS;
 J = CONCRETE; K = BRICK; L = BLOCK

1991


HIGHWAY LOCATION REFERENCE

**CALVERT
COUNTY**

ROUTE ALERT LIST

CALVERT COUNTY

MD 260 - Milepoint Changes (2.65 - 7.27 Now 4.02 - 8.64)



STATE HIGHWAY ADMINISTRATION OF MARYLAND
OFFICE OF PLANNING AND PRELIMINARY ENGINEERING
HIGHWAY INFORMATION SERVICES DIVISION

PAGE..... 1

STATE HIGHWAY LOCATION REFERENCE

ROUTE NUMBER.....MD 2
INVENTORY DIRECTION.....NORTH
NAME: SOLOMONS ISLAND RD

COUNTY-CALVERT
SHA DISTRICT.....5
DATE.....12/31/90

.....STATE.....	SYSTEM ..FEDERAL...	FUNC CLASS	HWY TYPE	ACCESS CTL	MILEPOINT	MILEPOINT	DESCRIPTION	MARKED LANES	SURFACE WIDTH/TYPE*	AADT
SECONDARY	R NFA	R 9	UNDIVED	NONE	.00			ROAD END	2	19I	2,499
					.09	MDD749		WILLIAMS ST	2	21I	
					.16	MDD749		WILLIAMS ST	2	20I	
					.20				2	21I	
					.33				2	22I	
	FAS 1386	7			.38				2	24I	
					.74			STRUC #4DD5 PATUXENT RIVER			
					1.33	M00002G		SPUR			
					1.51	MDD765R		SERVICE RD			
PRIMARY	FAP 259	2	DIVIDED		1.53	MDD004		SOLOMONS ISLAND RD	4	48I	11,100
NAME: LOUIS L GOLDSTEIN HWY					1.53						
					2.06	MDD765R		SERVICE RD			
					2.24	MDD002X		NEWTOWN RD			
					2.24	MDD002W		SERVICE RD			
					2.43	MDD765Y		SWAGGLER POINT RD			
					2.74	MDD002V		MONTICELLO LA			
					4.15	MDD002U		COSTER-MILLBRIDGE RDS			
					4.58	MDD002Y		SERVICE RD			7,900
					5.69	MDD002R		SERVICE RD			9,400
					6.14	MDD002Q		SERVICE RD			
					7.44	MDD765Q		SERVICE RD			
					7.92	MDD765Q		SERVICE RD			
					8.32	MDD765P		NURSERY RU			
					8.75	MDD002P		WHITE SANDS RD			
					9.32	MDD765N		SERVICE RD			
					9.70	MDD002M		SERVICE RD			
					10.16	MDD765M		SERVICE RD			
					10.16	MDD765N		SERVICE RD			
				PART	10.97	MDD002A		SERVICE RD			14,600
					10.97	MDD765		OLD MD 2			
					11.35	MDD002L		PARRAN RD			
					12.17	MDD002H		SERVICE RD			
					13.06	MDD765J		CALVERT BEACH RD			
					13.06	MDD765S		BALL RD			
					13.70	MDD002K		LANCASTER DR			
					14.10	MDD002O		SERVICE RD			
					14.54	MDD002J		WESTERN SHORES RD			
					14.54	MDD002I		SERVICE RD			
					15.13	MDD765B		SERVICE RD			
					15.55	MDD765O		PARKERS CREEK RD			
				NONE	15.96	MDD0264		BROOMES ISLAND RD			16,300
					15.96	MDD765		OLD MD 2			

* A,B = UNIMPROVED; C = GRADED & DRAINED; D,E = SOIL, GRAVEL, STONE; F,G = LOW TYPE BITUMINUS; H,I = HIGH TYPE BITUMINUS;
J = CONCRETE; K = BRICK; L = BLOCK

STATE HIGHWAY ADMINISTRATION OF MARYLAND
OFFICE OF PLANNING AND PRELIMINARY ENGINEERING
HIGHWAY INFORMATION SERVICES DIVISION

PAGE..... 2

STATE HIGHWAY LOCATION REFERENCE

ROUTE NUMBER.....MD 2 CONTINUED
INVENTORY DIRECTION....NORTH
NAME: LOUIS L GOLOSTEIN HWY

COUNTY-CALVERT
SHA DISTRICT.....5
DATE.....12/31/90

SYSTEM	FUNC		HWY	ACCESS	MILEP	MILEPOINT	DESCRIPTION	MARKED	SURFACE	AADT
	CLASS	TYPE								
PRIMARY	R	FAP	259	R	2	DIVIDED	NONE			
					17.59	MO05D6	80WENS SIXES RD	4	48I	27,275
					18.31	MO0765A	MAIN ST			30,575
					19.57			5	60I	
					19.71			4	48I	
					19.88	MO0231	CHURCH ST			
					20.47	MO0765A	MAIN ST			30,525
					20.59	MO0402	OARES BEACH RD	4	46I	24,900
					20.90			4	45I	
					21.35			4	46I	
					23.17			4	48I	
					23.39	MO0263	PLUM POINT RD			22,800
					23.48		STRUC #40D2 & #4003 HUNTING CREEK			
					23.50			4	46I	
					25.23			4	48I	
					25.63	MO0524	OLD TOWN RD			24,600
					26.31	MO0524	OLD TOWN RD			
					28.94	MO00D4	SOUTHERN MD BLVD	2	15I	5,700
					28.94					
					28.96	MO0765G	OLD SECTION MD 2	2	24I	
					29.19	MO0262	LOWER MARLBORO RD			
					29.69	MO0765F	OLD SECTION MD 2			
					29.82	MO0765E	KENT RD			
					30.16	MO0765D	WAYSIDE DR			
					31.00	MO0765D	WAYSIDE DR			
					31.31	MO0765I	MT HARMONY LA			
					31.90					5,900
					32.10	MO0765I	MT HARMONY LA			
					32.52	MO0765H	OLD SEC MD 2			
					32.76	MO0778	OLD SEC MD 2			
					33.26		STRUC #40J1 HALL CREEK			
					33.31			3	33I	
					33.38			4	48I	
					33.42	MO026D	CHESAPEAKE BEACH RD			6,100
					33.47			2	24I	
					33.49		ANNE ARUNOEL CO/L			
SECONDARY	R	NFA		R	9	UNDIVIDED	NONE			
					.00		ROAD END	2	10I	
					.13	MO00D2	LOUIS L GOLDSTEIN HWY			

* A,B = UNIMPROVED; C = GRADED & DRAINED; D,E = SOIL, GRAVEL, STONE; F,G = LOW TYPE BITUMINUS; H,I = HIGH TYPE BITUMINUS;
J = CONCRETE; K = BRICK; L = BLOCK

STATE HIGHWAY ADMINISTRATION OF MARYLAND
OFFICE OF PLANNING AND PRELIMINARY ENGINEERING
HIGHWAY INFORMATION SERVICES DIVISION

STATE HIGHWAY LOCATION REFERENCE

ROUTE NUMBER.....MD 2A CONTINUED
INVENTORY DIRECTION....NORTH
NAME: SERVICE RD

COUNTY-CALVERT
SHA DISTRICT.....5
DATE.....12/31/90

....STATE....	SYSTEM ..FEDERAL...	FUNC CLASS	HWY TYPE	ACCESS CTL	MILEPOINT	MILEPOINT	DESCRIPTION	MARKED LANES	SURFACE WIDTH/TYPE*	AADT
SECONDARY	R NFA	R 9	UNDIVED	NONE	.13	MD0765		OLD MD 2 (AHEAD)	2	10I	
ROUTE NUMBER.....MD 2B INVENTORY DIRECTION....EAST NAME: SERVICE RD											
SECONDARY	R NFA	R 9	UNDIVED	NONE	.00 .02 .29	MD0002H		ROAD END SERVICE RD ROAD END	2	20I	
ROUTE NUMBER.....MD 2C INVENTORY DIRECTION....NORTH NAME: SERVICE RD											
SECONDARY	R NFA	R 9	UNDIVED	NONE	.00 .14	MD0002K		LANCASTER DR ROAD END	2	20I	
ROUTE NUMBER.....MD 2D INVENTORY DIRECTION....NORTH NAME: SERVICE RD											
SECONDARY	R NFA	R 9	UNDIVED	NONE	.00 .07 .18	MD00020		ROAD END SERVICE RD ROAD END	2	20I	
ROUTE NUMBER.....MD 2E INVENTORY DIRECTION....NORTH NAME: SERVICE RD											
SECONDARY	R NFA	R 9	UNDIVED	NONE	.00 .12 .25	MD0002I		ROAD END SERVICE RD ROAD END	2	20I	
ROUTE NUMBER.....MD 2F INVENTORY DIRECTION....NORTH NAME: SERVICE RD											
SECONDARY	R NFA	R 9	UNDIVED	NONE	.00 .14	MD0765S		ROAD END BALL RD	2	20I	

* A,B = UNIMPROVED; C = GRADED & DRAINED; O,E = SOIL, GRAVEL, STONE; F,G = LOW TYPE BITUMINUS; H,I = HIGH TYPE BITUMINUS;
J = CONCRETE; K = BRICK; L = BLOCK

STATE HIGHWAY ADMINISTRATION OF MARYLAND
 OFFICE OF PLANNING AND PRELIMINARY ENGINEERING
 HIGHWAY INFORMATION SERVICES DIVISION

STATE HIGHWAY LOCATION REFERENCE

ROUTE NUMBER.....MD 26
 INVENTORY DIRECTION....EAST
 NAME: SPUR

COUNTY-CALVERT
 SHA DISTRICT.....5
 DATE.....12/31/90

SYSTEM	FUNC CLASS	HWY TYPE	ACCESS CTL	MILEPOINT	MILEPOINT	DESCRIPTION	MARKED LANES	SURFACE WIDTH/TYP*	AADT
STATE	FEDERAL								
SECONDARY R NFA	R 9	UNDIVID	NONE	.00	M00004	SOLOMONS ISLAND RD	2	20I	
				.02	M00002	SOLOMONS ISLAND RD			
ROUTE NUMBER.....MD 2H INVENTORY DIRECTION....WEST NAME: SERVICE RD									
SECONDARY R NFA	R 9	UNDIVID	NONE	.00	M00002	LOUIS L GOLDSTEIN HWY	2	20I	
				.03	M00002B	SERVICE RD			
ROUTE NUMBER.....MD 2I INVENTORY DIRECTION....WEST NAME: SERVICE RD									
SECONDARY R NFA	R 9	UNDIVID	NONE	.00	M00002	LOUIS L GOLDSTEIN HWY	2	21I	
				.00	M00002J	WESTERN SHORES BLVD (BACK)			
				.03	M00002E	SERVICE RD			
ROUTE NUMBER.....MD 2J INVENTORY DIRECTION....EAST NAME: WESTERN SHORES BLVD									
SECONDARY R NFA	R 9	UNDIVID	NONE	.00	M00002	LOUIS L GOLOSTEIN HWY	2	24I	
				.00	M00002I	SERVICE RD (BACK)			
				.13	MD0765	OLD MD 2			
				.13	COD282	WESTERN SHORES BLVD (AHEAD)			
ROUTE NUMBER.....MD 2K INVENTORY DIRECTION....WEST NAME: LANCASTER DR									
SECONDARY R NFA	R 9	UNDIVID	NONE	.00	M00002	LOUIS L GOLDSTEIN HWY	2	20I	
				.03	M00002C	SERVICE RD			
				.03	COJ735	LANCASTER DR (AHEAD)			
ROUTE NUMBER.....MD 2L INVENTORY DIRECTION....EAST NAME: PARRAN RD									
SECONDARY R NFA	R 9	UNDIVID	NONE	1.67	CO0067	PARRAN RD (BACK)	2	24I	
				1.77	M00002	LOUIS L GOLDSTEIN HWY			

* A,B = UNIMPROVED; C = GRADED & DRAINED; D,E = SOIL, GRAVEL, STONE; F,G = LOW TYPE BITUMINUS; H,I = HIGH TYPE BITUMINUS;
 J = CONCRETE; K = BRICK; L = BLOCK

STATE HIGHWAY ADMINISTRATION OF MARYLAND
OFFICE OF PLANNING AND PRELIMINARY ENGINEERING
HIGHWAY INFORMATION SERVICES DIVISION

PAGE..... 5

STATE HIGHWAY LOCATION REFERENCE

ROUTE NUMBER.....MD 2M
INVENTORY DIRECTION.....SOUTH
NAME: SERVICE RD

COUNTY-CALVERT
SHA DISTRICT.....5
DATE.....12/31/90

.....STATE.....	SYSTEM ..FEDERAL...	FUNC CLASS	HWY TYPE	ACCESS CTL	MILEPOINT	MILEPOINT DESCRIPTION	MARKED LANES	SURFACE WIDTH/TYPE*	AADT
SECONDARY	R NFA	R 9	UNDIVIDED	NONE	.00 .10	MDDDD2 LOUIS L GOLDSTEIN HWY ROAD END	2	24I	
ROUTE NUMBER.....MD 2N INVENTORY DIRECTION.....EAST NAME: SERVICE RD									
SECONDARY	R NFA	R 9	UNDIVIDED	NONE	.00 .00 .11	MDD002 LOUIS L GOLDSTEIN HWY MDD765N SERVICE RD (BACK) ROAD END	2	24I	
ROUTE NUMBER.....MD 20 INVENTORY DIRECTION.....WEST NAME: SERVICE RD									
SECONDARY	R NFA	R 9	UNDIVIDED	NONE	.00 .04	MDD002 LOUIS L GOLDSTEIN HWY MDD0020 SERVICE RD	2	24I	
ROUTE NUMBER.....MD 2P INVENTORY DIRECTION.....WEST NAME: WHITE SANDS DR									
SECONDARY	R NFA	R 9	UNDIVIDED	NONE	.00 .04 .12 .14	MDD765P NURSERY RD MDD002 LOUIS L GOLDSTEIN HWY C0067D WHITE SANDS DR (AHEAD)	2 2	24I 2DI	
ROUTE NUMBER.....MD 2Q INVENTORY DIRECTION.....WEST NAME: SERVICE RD									
SECONDARY	R NFA	R 9	UNDIVIDED	NONE	.00 .06	MDD765Q SERVICE RD MDD002 LOUIS L GOLDSTEIN HWY	2	24I	
ROUTE NUMBER.....MD 2R INVENTORY DIRECTION.....WEST NAME: SERVICE RD									
SECONDARY	R NFA	R 9	UNDIVIDED	NONE	.00 .00 .25	MDD765Q SERVICE RD MDD497 COVE POINT RD (BACK) MDD002 LOUIS L GOLDSTEIN HWY	2	24I	

* A,B = UNIMPROVED; C = GRADED & DRAINED; D,E = SOIL, GRAVEL, STONE; F,G = LOW TYPE BITUMINUS; H,I = HIGH TYPE BITUMINUS;
J = CONCRETE; K = BRICK; L = BLOCK

STATE HIGHWAY ADMINISTRATION OF MARYLAND
 OFFICE OF PLANNING AND PRELIMINARY ENGINEERING
 HIGHWAY INFORMATION SERVICES DIVISION

STATE HIGHWAY LOCATION REFERENCE

ROUTE NUMBER.....MD 25
 INVENTORY DIRECTION....NORTH
 NAME: SERVICE RD

COUNTY-CALVERT
 SHA DISTRICT.....5
 DATE.....12/31/90

SYSTEM		FUNC CLASS	HWY TYPE	ACCESS CTL	MILEPOINT	MILEPOINT	DESCRIPTION	MARKED LANES	SURFACE WIDTH/TYPE*	AADT
STATE	FEDERAL									
SECONDARY	R NFA	R 9	UNDIVIDED	NONE	.00		ROAD END	2	20I	
					.05	M00002Y	SERVICE RD			
					.15		ROAD END			
ROUTE NUMBER.....MD 2T INVENTORY DIRECTION....SOUTH NAME: COSTER RD										
SECONDARY	R NFA	R 9	UNDIVIDED	NONE	.00	M00002U	COSTER-MILLBRIDGE RDS	2	24I	
					.00	M00002Z	MILLBRIDGE RD (BACK)			
					.28	C00121	COSTER RD (AHEAD)			
ROUTE NUMBER.....MD 2U INVENTORY DIRECTION....WEST NAME: COSTER-MILLBRIDGE RDS										
SECONDARY	R NFA	R 9	UNDIVIDED	NONE	.00	M00765Q	SERVICE RD	2	24I	
					.11	M00002	LOUIS L GOLDSTEIN HWY			
					.13	M00002T	COSTER RD			
					.13	M00002Z	MILLBRIDGE RD			
ROUTE NUMBER.....MD 2V INVENTORY DIRECTION....NORTH NAME: MONTICELLO LA										
SECONDARY	R NFA	R 9	UNDIVIDED	NONE	.00	M00765Q	SERVICE RD	2	36I	
					.03	M00002	LOUIS L GOLDSTEIN HWY			
					.05			2	20I	
					.41		CUL DE SAC			
ROUTE NUMBER.....MD 2W INVENTORY DIRECTION....WEST NAME: SERVICE RD										
SECONDARY	R NFA	R 9	UNDIVIDED	NONE	.00	M00002	LOUIS L GOLDSTEIN HWY	2	20I	
					.00	M00002X	NEWTON RD (BACK)			
					.03	M00765X	SERVICE RD			

* A,B = UNIMPROVED; C = GRADED & DRAINED; D,E = SOIL, GRAVEL, STONE; F,G = LOW TYPE BITUMINUS; H,I = HIGH TYPE BITUMINUS;
 J = CONCRETE; K = BRICK; L = BLOCK

STATE HIGHWAY ADMINISTRATION OF MARYLAND
 OFFICE OF PLANNING AND PRELIMINARY ENGINEERING
 HIGHWAY INFORMATION SERVICES DIVISION

STATE HIGHWAY LOCATION REFERENCE

ROUTE NUMBER.....MD 2X
 INVENTORY DIRECTION.....WEST
 NAME: NEWTOWN RD

COUNTY-CALVERT
 SHA DISTRICT.....5
 DATE.....12/31/90

SYSTEM	FUNC	HWY	ACCESS	MILEPOINT	MILEPOINT DESCRIPTION	MARKED LANES	SURFACE WIDTH/TYPE*	AADT
....STATE....	..FEDERAL...	CLASS	TYPE	CTL				
SECONDARY	R	NFA	R	9	UNDIVIDED	NONE		
				.48	C0DD76	NEWTOWN RD (BACK)	2	2DI
				.55	MDD002	LOUIS L GOLDSTEIN HWY		
				.55	MDD002W	SERVICE RD (AHEAD)		

ROUTE NUMBER.....MD 2Y
 INVENTORY DIRECTION.....NDRTH
 NAME: SERVICE RD

SECONDARY	R	NFA	R	9	UNDIVIDED	NONE		
				.00	M00765Q	SERVICE RD	2	24I
				.00	M00760	OLIVET RD (BACK)		
				.23	MDD002	LOUIS L GOLDSTEIN HWY		
				.25	MDD002S	SERVICE RD		

ROUTE NUMBER.....MD 2Z
 INVENTORY DIRECTION.....SOUTH
 NAME: MILLBRIDGE RD

SECONDARY	R	NFA	R	9	UNDIVIDED	NONE		
				1.84	C00D73	MILLBRIDGE RD (BACK)	2	2DI
				1.93	MDD002U	COSTER-MILLBRIDGE RDS		
				1.93	MDD002T	COSTER RD (AHEAD)		

ROUTE NUMBER.....MD 4
 INVENTORY DIRECTION.....NORTH
 NAME: SOLOMONS ISLAND RD

PRIMARY	R	FAP	259	R	2	UNDIVIDED	PART			
				.00						
				.00						
				.49						
				.54	MDD002G	SPUR	2	24I		
				.67			3	36I		
				.76	MDD002	LOUIS L GOLDSTEIN HWY (AHEAD)				
				28.17	MDD002	LOUIS L GOLDSTEIN HWY (BACK)	4	4BI	21,400	
NAME: SOUTHERN MD BLVD				28.17						
				28.36	M0J262	LOWER MARLBORO RD				
				31.96						20,000
				32.41		STRUC #4018 HALL CREEK	4	47I		
				33.23			4	46I		
				34.20			4	4BI		
				36.33	M0J26DC	MD 260 SPUR				
				36.34	MDD26DB	MD 260 SPUR				
				36.37	MDD26D	CHESAPEAKE BEACH RD				38,300
				36.44	MDD26DA	MD 260 SPUR				

* A,B = UNIMPROVED; C = GRADED & DRAINED; D,E = SOIL, GRAVEL, STONE; F,G = LOW TYPE BITUMINUS; H,I = HIGH TYPE BITUMINUS;
 J = CONCRETE; K = BRICK; L = BLOCK

STATE HIGHWAY ADMINISTRATION OF MARYLAND
 OFFICE OF PLANNING AND PRELIMINARY ENGINEERING
 HIGHWAY INFORMATION SERVICES DIVISION

STATE HIGHWAY LOCATION REFERENCE

ROUTE NUMBER.....MD 4 CONTINUED
 INVENTORY DIRECTION....NORTH
 NAME: SOUTHERN MD BLVD

COUNTY-CALVERT
 SHA DISTRICT.....S
 DATE.....12/31/90

.....STATE.....	SYSTEM ..FEDERAL...	FUNC CLASS	HWY TYPE	ACCESS CTL	MILEPOINT	MILEPOINT DESCRIPTION	MARKED LANES	SURFACE WIDTH/TYPE*	AADT
PRIMARY	R FAP 259	R	2	DIVIDED	NONE	36.51 36.51			
						STRUC #4017 LYONS CREEK ANNE ARUNDEL CO/L	4	48I	38,300

ROUTE NUMBER.....MD 231
 INVENTORY DIRECTION....EAST
 NAME: HALLCROWING POINT RD

SECONDARY	R FAP 266	R	6	UNDIVIDED	NONE	.00 .00 .32 .42 2.74 5.59			
						CHARLES CO/L STRUC #4008 PATUXENT RIVER	2	24J	14,800
						M00752 OLD MD 231 M00508 ADELINA RD	2	22I	
				DIVIDED		5.61 5.61			
						M00002 LOUIS L GOLDSTEIN HWY	4	56I	
				UNDIVIDED		5.64 5.75 5.91			
						M00765A MAIN ST	2 2	24I 22I	

ROUTE NUMBER.....MD 260
 INVENTORY DIRECTION....EAST
 NAME: CHESAPEAKE BEACH RD

SECONDARY	R FAP 260	R	6	UNDIVIDED	NONE	.00 .03 .03 .03 2.64 4.02 4.07 4.13 4.21 4.33 4.71 5.80 5.80 5.92 6.00 6.17 7.68 7.68 8.20			
						M00004 SOUTHERN MD BLVD M00260A MD 260 SPUR M00260B MD 260 SPUR M00260C MD 260 SPUR ANNE ARUNDEL CO/L ANNE ARUNDEL CO/L M00002 SOLOMONS ISLAND RD	2 2 2 4 2 2	17I 24I	11,075
				DIVIDED		5.80 5.80			
				UNDIVIDED		5.92			
				DIVIDED		6.00 6.17			
						M00260D MT HARMONY PARIS RD STRUC #4022	2	26I	9,200
						M00260D MT HARMONY PARIS RD	1 3 4	15I 40I 48I	
						IN CORP LMTS CHESAPEAKE BEACH	4	48I	
				UNDIVIDED		8.20	4	52I	

* A,B = UNIMPROVED; C = GRADED & DRAINED; D,E = SOIL, GRAVEL, STONE; F,G = LOW TYPE BITUMINUS; H,I = HIGH TYPE BITUMINUS;
 J = CONCRETE; K = BRICK; L = BLOCK

STATE HIGHWAY ADMINISTRATION OF MARYLAND
OFFICE OF PLANNING AND PRELIMINARY ENGINEERING
HIGHWAY INFORMATION SERVICES DIVISION

STATE HIGHWAY LOCATION REFERENCE

ROUTE NUMBER.....MD 26D CONTINUED
INVENTORY DIRECTION....EAST
NAME: WASHINGTON BLVD

COUNTY-CALVERT
SHA DISTRICT.....5
DATE.....12/31/90

STATE	SYSTEM	FEDERAL	CLASS	FUNC	HWY	ACCESS	MILEPOINT	MILEPOINT	DESCRIPTION	MARKED	SURFACE	AA DT
.....	CLASS	TYPE	CTL	LANES	WIDTH/TYPE*
SECONDARY	U	FAP	26D	R	6	UNDIVIDED	NONE	8.28 8.64	MDD261 BAY SIDE RD	4	38I	9,200
ROUTE NUMBER.....MD 26DA INVENTORY DIRECTION....NORTH NAME: MD 26D SPUR												
SECONDARY	R	NFA		R	9	UNDIVIDED	NONE	.00 .00 .10	MDD26D CHESAPEAKE BEACH RD MDD26DB MD 26D SPUR MDD004 SOUTHERN MD BLVD	2	16I	
ROUTE NUMBER.....MD 26DB INVENTORY DIRECTION....NORTH NAME: MD 26D SPUR												
SECONDARY	R	NFA		R	9	UNDIVIDED	NONE	.00 .00 .00 .02	MDD26D CHESAPEAKE BEACH RD MDD26DC MD 26D SPUR MDD26DA MD 26D SPUR MDD004 SOUTHERN MD BLVD	2	17I	
ROUTE NUMBER.....MD 26DC INVENTORY DIRECTION....EAST NAME: MD 26D SPUR												
SECONDARY	R	NFA		R	9	UNDIVIDED	NONE	.00 .03 .03 .03	MDD004 SOUTHERN MD BLVD MDD26D CHESAPEAKE BEACH RD MDD26D3 MD 26D SPUR MDD26DA MD 26D SPUR	2	24I	
ROUTE NUMBER.....MD 26DD INVENTORY DIRECTION....EAST NAME: MT HARMONY PARIS RD												
SECONDARY	R	NFA		R	8	UNDIVIDED	NONE	.00 .06 .07 .07 .15 .21	COJ133 MT HARMONY RD (BACK) MDD26D CHESAPEAKE BEACH RD STRUC #4022 MDD26D CHESAPEAKE BEACH RD	2 2 2	21I 22I	499

* A,B = UNIMPROVED; C = GRADED & DRAINED; D,E = SOIL, GRAVEL, STONE; F,G = LOW TYPE BITUMINUS; H,I = HIGH TYPE BITUMINUS;
J = CONCRETE; K = BRICK; L = BLOCK

STATE HIGHWAY ADMINISTRATION OF MARYLAND
OFFICE OF PLANNING AND PRELIMINARY ENGINEERING
HIGHWAY INFORMATION SERVICES DIVISION

STATE HIGHWAY LOCATION REFERENCE

ROUTE NUMBER.....MD 261
INVENTORY DIRECTION....NORTH
NAME: WILLOWS RD

COUNTY-CALVERT
SHA DISTRICT.....5
DATE.....12/31/90

STATE	SYSTEM	FEDERAL	CLASS	FUNC	HWY	ACCESS	MILEPOINT	MILEPOINT	DESCRIPTION	MARKED LANES	SURFACE WIDTH/TYPER*	AADT		
	SECONDARY	R	FAS	1211	R	7	UNDIVIDED	NONE	.00	MD0263	PLUM POINT RD	2	24I	4,075
									1.23	MD0764	BREEZY POINT RD			19,875
									4.19		IN CORP LMTS CHESAPEAKE BEACH			
									4.19					
									5.80		STRUC #4011 FISHING CREEK			
									6.10	MD0260	CHESAPEAKE BEACH RD			11,725
									6.65		OUT CORP LMTS CHESAPEAKE BEACH	2	36I	
									6.65					
									6.65		IN CORP LMTS NORTH BEACH			
									6.71			2	24I	
									6.95			2	20I	
									7.19			2	22I	
									7.24			2	20I	
									7.49		ANNE ARUNDEL CO/L			

ROUTE NUMBER.....MD 262
INVENTORY DIRECTION....EAST
NAME: LOWER MARLBORO RD

	SECONDARY	R	NFA		R	9	UNDIVIDED	NONE	.00		ROAD END	2	19G	3,725
									.07			2	18G	
									2.25		STRUC #4014 CHEW CREEK			
									4.27			2	24I	
									4.36	MD0004	SOUTHERN MD BLVD	2	20I	
									4.50			2	22I	
									4.52	MD0765	OLD SEC MD 2			
									4.54			2	28I	
									4.57	MD0002	SOLOMONS ISLAND RD			

ROUTE NUMBER.....MD 263
INVENTORY DIRECTION....EAST
NAME: PLUM POINT RD

	SECONDARY	R	FAS	1211	R	7	UNDIVIDED	NONE	.00	MD0002	LOUIS L GOLDSTEIN HWY	2	24I	5,550
									.05		STRUC #4015 HUNTING CREEK			
									1.67	MD0761	OLD SEC MD 263			
									1.84	MD0761	OLD SEC MD 263			
									1.91					
									4.15	MD0261	WILLOWS RD	4	48I	3,900
									4.17			2	19I	625
									5.69		STRUC #4016 PLUM POINT CREEK			
									6.24		ROAD END			

* A,B = UNIMPROVED; C = GRADED & DRAINED; D,E = SOIL, GRAVEL, STONE; F,G = LOW TYPE BITUMINUS; H,I = HIGH TYPE BITUMINUS;
J = CONCRETE; K = BRICK; L = BLOCK

STATE HIGHWAY ADMINISTRATION OF MARYLAND
OFFICE OF PLANNING AND PRELIMINARY ENGINEERING
HIGHWAY INFORMATION SERVICES DIVISION

STATE HIGHWAY LOCATION REFERENCE

ROUTE NUMBER.....MD 506
INVENTORY DIRECTION.....EAST
NAME: BOWENS SIXES RD

COUNTY-CALVERT
SHA DISTRICT.....5
DATE.....12/31/90

.....STATE.....	SYSTEM ..FEDERAL...	FUNC CLASS	HWY TYPE	ACCESS CTL	MILEPOINT	MILEPOINT	DESCRIPTION	MARKED LANES	SURFACE WIDTH/TYPE*	AAOT	
SECONDARY	R FAS 1213	R	7	UNDIVIDED	NONE	.00	MD0508	ADELINA RD	2	20G	1,325
						1.78		STRUC #4023 BATTLE CREEK			
						2.04			2	22I	
						3.81	MD0002	LOUIS L GOLDSTEIN HWY			

ROUTE NUMBER.....MD 506UL
INVENTORY DIRECTION.....EAST
NAME: PROPOSED

PROPOSED	R FAS 1213	R	7	UNDIVIDED	NONE	.00	MD0231	HOLLOWING POINT RD	2	24I	9,999
						1.60	MD0506	BOWENS SIXES RD			
						1.60	MD0508	ADELINA RD			

ROUTE NUMBER.....MD 503
INVENTORY DIRECTION.....NORTH
NAME: ADELINA RD

SECONDARY	R NFA	R	8	UNDIVIDED	NONE	.00	MD0506	BOWENS SIXES RD	2	24I	2,850
						1.20	MD0231	HOLLOWING POINT RD			

ROUTE NUMBER.....MD 509
INVENTORY DIRECTION.....EAST
NAME: GOVERNORS RUN RD

SECONDARY	R NFA	R	9	UNDIVIDED	NONE	.00	MD0765	OLD MD 2	2	20I	600
						.79		STRUC #4020 GOVERNOR RUN			
						.86			2	28I	
						.95		ROAD END			

ROUTE NUMBER.....MD 521
INVENTORY DIRECTION.....NORTH
NAME: HUNTING CREEK RD

SECONDARY	R NFA	R	8	UNDIVIDED	NONE	.00	C00042	LOWERY RD	2	18I	3,275
			9			2.25					
			8			3.82			2	20I	
						3.96					
						4.44	MD0524	OLD TOWN RD			3,375

* A,B = UNIMPROVED; C = GRADED & DRAINED; D,E = SOIL, GRAVEL, STONE; F,G = LOW TYPE BITUMINUS; H,I = HIGH TYPE BITUMINUS;
J = CONCRETE; K = BRICK; L = BLOCK

STATE HIGHWAY ADMINISTRATION OF MARYLAND
 OFFICE OF PLANNING AND PRELIMINARY ENGINEERING
 HIGHWAY INFORMATION SERVICES DIVISION

STATE HIGHWAY LOCATION REFERENCE

ROUTE NUMBER.....MD 524
 INVENTORY DIRECTION....NORTH
 NAME: OLD TOWN RD

COUNTY-CALVERT
 SHA DISTRICT.....5
 DATE.....12/31/90

SYSTEM	FUNC CLASS	HWY TYPE	ACCESS CTL	MILEPOINT	MILEPOINT	DESCRIPTION	MARKED LANES	SURFACE WIDTH/TYPE*	AADT	
										STATE
SECONDARY	R NFA	R 8	UNDIVIDED	NONE	.00	MDD002	LOUIS L GOLDSTEIN HWY	2	22I	499
		9			.22	MDD521	HUNTING CREEK RD			
					.76	MDD002	LOUIS L GOLDSTEIN HWY			

ROUTE NUMBER.....MD 749
 INVENTORY DIRECTION....EAST
 NAME: WILLIAMS ST

SECONDARY	R NFA	R 9	UNDIVIDED	NONE	.00	MDD002	SOLOMONS ISLAND RD	2	20I	499
					.13			2	18I	
					.22			2	20I	
					.34	MDD002	SOLOMONS ISLAND RD			

ROUTE NUMBER.....MD 752
 INVENTORY DIRECTION....NORTH
 NAME: OLD MD 231

SECONDARY	R NFA	R 9	UNDIVIDED	NONE	.00		ROAD END	2	146	99
					.12	MDD231	HOLLOWING POINT RD			

ROUTE NUMBER.....MD 760
 INVENTORY DIRECTION....NORTH
 NAME: ROUSBY HALL RD

SECONDARY	R NFA	R 9	UNDIVIDED	NONE	.00	OP0665	NO NAME	2	24I	7,000
	FAS 1215	7			.17					
					3.16			2	26I	
					3.20					
					3.25			2	24I	
					4.45	MDD765Q	SERVICE RD			
					4.45	MDD002Y	SERVICE RD (AHEAD)			

ROUTE NUMBER.....MD 761
 INVENTORY DIRECTION....EAST
 NAME: OLD SECTION MD 263

SECONDARY	R NFA	R 9	UNDIVIDED	NONE	.00	MDD263	PLUM POINT RD	2	15G	99
					.23	MDD263	PLUM POINT RD			

* A,B = UNIMPROVED; C = GRADED & DRAINED; D,E = SOIL, GRAVEL, STONE; F,G = LOW TYPE BITUMINUS; H,I = HIGH TYPE BITUMINUS;
 J = CONCRETE; K = BRICK; L = BLOCK

STATE HIGHWAY ADMINISTRATION OF MARYLAND
OFFICE OF PLANNING AND PRELIMINARY ENGINEERING
HIGHWAY INFORMATION SERVICES DIVISION

STATE HIGHWAY LOCATION REFERENCE

ROUTE NUMBER.....MD 764
INVENTORY DIRECTION....EAST
NAME: BREEZY POINT RD

COUNTY-CALVERT
SHA DISTRICT.....5
DATE.....12/31/90

SYSTEM	FUNC CLASS	HWY TYPE	ACCESS CTL	MILEPOINT	MILEPCINT DESCRIPTION	MARKED LANES	SURFACE WIDTH/TYPE*	AADT
SECONDARY	R NFA	R 9	UNDIVIDED	NONE	.00 MDD26I WILLOWS RD .D9 MDD764A OLD WILLOWS RD	2	24I	199

ROUTE NUMBER.....MD 764A
INVENTORY DIRECTION....NORTH
NAME: OLD WILLOWS RD

SECONDARY	R NFA	R 9	UNDIVIDED	NONE	.00 MDD764 BREEZY POINT RD .D6 ROAD END	2	2DI	199
-----------	-------	-----	-----------	------	--	---	-----	-----

ROUTE NUMBER.....MD 765
INVENTORY DIRECTION....NORTH
NAME: OLD MD 2

SECONDARY	R NFA	R 9	UNDIVIDED	NONE	.00 MDD002 LOUIS L GOLDSTEIN HWY .00 MDD002A SERVICE RD (BACK) 2.07 2.13 MD7765J CALVERT BEACH RD 3.49 MDD002J WESTERN SHORES BLVD 4.12 MDD05D9 GOVERNORS RUN RD 4.18 MDD765B SERVICE RD 4.62 MDD7650 PARKERS CREEK RD 5.00 DIVIDED 5.06 MDD002 LOUIS L GOLDSTEIN HWY 5.06 MDD264 BROOMES ISLAND RD (AHEAD)	2	24I	4,299
						2	22I	
						2	39I	

ROUTE NUMBER.....MD 765A
INVENTORY DIRECTION....NORTH
NAME: MAIN ST

SECONDARY	R NFA	R 8	UNDIVIDED	NONE	.00 MDD002 LOUIS L GOLDSTEIN HWY .16 .48 .54 .87 1.55 1.63 1.66 1.78 MDD231 CHURCH ST 1.83 2.05 2.13 DIVIDED	2	24I	3,750
						2	22I	
						2	24I	
						2	20I	
						2	22I	
						2	34I	
						2	33I	
						2	24I	
						2	23I	
						2	22I	
						2	38I	

* A,B = UNIMPROVED; C = GRADED & DRAINED; D,E = SOIL, GRAVEL, STONE; F,G = LOW TYPE BITUMINUS; H,I = HIGH TYPE BITUMINUS;
J = CONCRETE; K = BRICK; L = BLOCK

STATE HIGHWAY ADMINISTRATION OF MARYLAND
 OFFICE OF PLANNING AND PRELIMINARY ENGINEERING
 HIGHWAY INFORMATION SERVICES DIVISION

STATE HIGHWAY LOCATION REFERENCE

ROUTE NUMBER.....MD 765A CONTINUED
 INVENTORY DIRECTION.....NORTH
 NAME: MAIN ST

COUNTY-CALVERT
 SHA DISTRICT.....5
 DATE.....12/31/90

STATE	SYSTEM	FEDERAL	FUNC CLASS	HWY TYPE	ACCESS CTL	MILEP DINT	MILEPOINT	DESCRIPTION	MARKED LANES	SURFACE WIDTH/TYP*	AAOT
	SECONDARY	R	NFA	R	8	DIVIDED	NONE	2.14 MDDDD2 LOUIS L GOLDSTEIN HWY	2	38I	3,750
ROUTE NUMBER.....MD 765B INVENTORY DIRECTION.....NORTH NAME: SERVICE RD											
	SECONDARY	R	NFA	R	9	UNDIVIDED	NONE	.00 MDDDD2 LOUIS L GOLDSTEIN HWY .13 MD0765 OLD MD 2	2	24I	
ROUTE NUMBER.....MD 765C INVENTORY DIRECTION.....NORTH NAME: HURRY LA											
	SECONDARY	R	NFA	R	9	UNDIVIDED	NONE	.00 C0DD68 PARKER CREEK RD .05 ROAD END	2	16G	99
ROUTE NUMBER.....MD 765D INVENTORY DIRECTION.....NORTH NAME: WAYSIDE DR											
	SECONDARY	R	NFA	R	9	UNDIVIDED	NONE	.00 MDDDD2 SOLOMONS ISLAND RD .9D MDDDD2 SOLOMONS ISLAND RD	2	18H	99
ROUTE NUMBER.....MD 765E INVENTORY DIRECTION.....NORTH NAME: KENT RD											
	SECONDARY	R	NFA	R	9	UNDIVIDED	NONE	.00 MDDDD2 SOLOMONS ISLAND RD .15 ROAD END	2	18H	99
ROUTE NUMBER.....MD 765F INVENTORY DIRECTION.....NORTH NAME: OLD SECTION MD 2											
	SECONDARY	R	NFA	R	9	UNDIVIDED	NONE	.00 C0DD23 DARLRYMPLE RD .10 MDDDD2 SOLOMONS ISLAND RD	2	18G	99
ROUTE NUMBER.....MD 765G INVENTORY DIRECTION.....NORTH NAME: OLD SECTION MD 2											
	SECONDARY	R	NFA	R	9	UNDIVIDED	NONE	.00 MDDDD2 SOLOMONS ISLAND RD	2	20H	99

* A,B = UNIMPROVED; C = GRADED & DRAINED; D,E = SOIL, GRAVEL, STONE; F,G = LOW TYPE BITUMINUS; H,I = HIGH TYPE BITUMINUS;
 J = CONCRETE; K = BRICK; L = BLOCK

STATE HIGHWAY ADMINISTRATION OF MARYLAND
OFFICE OF PLANNING AND PRELIMINARY ENGINEERING
HIGHWAY INFORMATION SERVICES DIVISION

PAGE..... 16

STATE HIGHWAY LOCATION REFERENCE

ROUTE NUMBER.....MD 765G CONTINUED
INVENTORY DIRECTION....NORTH
NAME: OLD SECTION MD 2

COUNTY-CALVERT
SHA DISTRICT.....5
DATE.....12/31/90

STATE	SYSTEM	FEDERAL	FUNC CLASS	HWY TYPE	ACCESS CTL	MILEPOINT	MILEPOINT	DESCRIPTION	MARKED LANES	SURFACE WIDTH/TYPE*	AADT
SECONDARY	R	NFA	R 9	UNDIVIDED	NONE	.02 .16 .18	MD7262	LOWER MARLBORO RD	2 2	18H 24I	99
ROUTE NUMBER.....MD 765H INVENTORY DIRECTION....NORTH NAME: OLD SECTION MD 2											
SECONDARY	R	NFA	R 9	UNDIVIDED	NONE	.00 .28	M00002 M00778	SOLOMONS ISLAND RD OLD SEC MD 2	2	18H	99
ROUTE NUMBER.....MD 765I INVENTORY DIRECTION....NORTH NAME: MT HARMONY LA											
SECONDARY	R	NFA	R 9	UNDIVIDED	NONE	.00 .87	M00002 M00002	SOLOMONS ISLAND RD SOLOMONS ISLAND RD	2	20H	299
ROUTE NUMBER.....MD 765J INVENTORY DIRECTION....EAST NAME: CALVERT BEACH RD											
SECONDARY	R	NFA	R 8	UNDIVIDED	NONE	.00 .00 .37 .43 .48	M00002 M00765S M00765 C00070	LOUIS L GOLDSTEIN HWY BALL RD (BACK) OLD MD 2 CALVERT BEACH RD (AHEAD)	2 2 2	24I 34I 24I	499
ROUTE NUMBER.....MD 765K INVENTORY DIRECTION....WEST NAME: SERVICE RD											
SECONDARY	R	NFA	R 9	UNDIVIDED	NONE	.52 .65 .76	OP0649 M00765M	NO NAME (BACK) SERVICE RD ROAD END	2	20I	
ROUTE NUMBER.....MD 765M INVENTORY DIRECTION....SOUTH NAME: SERVICE RD											
SECONDARY	R	NFA	R 9	UNDIVIDED	NONE	.00 .03	M00765K M00002	SERVICE RD LOUIS L GOLDSTEIN HWY	2	22I	

* A,B = UNIMPROVED; C = GRADED & DRAINED; D,E = SOIL, GRAVEL, STONE; F,G = LOW TYPE BITUMINUS; H,I = HIGH TYPE BITUMINUS;
J = CONCRETE; K = BRICK; L = BLOCK

STATE HIGHWAY ADMINISTRATION OF MARYLAND
 OFFICE OF PLANNING AND PRELIMINARY ENGINEERING
 HIGHWAY INFORMATION SERVICES DIVISION

STATE HIGHWAY LOCATION REFERENCE

ROUTE NUMBER.....MD 765M CONTINUED
 INVENTORY DIRECTION....SOUTH
 NAME: SERVICE RD

COUNTY-CALVERT
 SHA DISTRICT.....5
 DATE.....12/31/90

SYSTEM	FUNC	HWY	ACCESS	MILEPOINT	MILEPOINT	DESCRIPTION	MARKED	SURFACE	AADT			
....STATE....	..FEDERAL...	CLASS	TYPE	CTL	LANES	WIDTH/TYPE*				
SECONDARY	R	NFA	R	9	UNDIVD	NONE	.03	MDJ765N	SERVICE RD (AHEAD)	2	22I	

ROUTE NUMBER.....MD 765N
 INVENTORY DIRECTION....SOUTH
 NAME: SERVICE RD

SECONDARY	R	NFA	R	9	UNDIVD	NONE	.00	MDDDD2	LOUIS L GOLDSTEIN HWY	2	22I	
							.00	MDD765M	SERVICE RD (BACK)			
							.07	MDJ765T	SERVICE RD			
							.84	MDD765U	SERVICE RD			
							.89	MDDDD2	LOUIS L GOLOSTEIN HWY			
							.89	MDDDD2N	SERVICE RD (AHEAD)			

ROUTE NUMBER.....MD 765O
 INVENTORY DIRECTION....NORTH
 NAME: PARKERS CREEK RD

SECONDARY	R	NFA	R	9	UNDIVD	NONE	.00	MDDDD2	LOUIS L GOLDSTEIN HWY	2	24I	
							.14	MDJ765	OLD MD 2			
							.14	CDD68	PARKERS CREEK RD (AHEAD)			

ROUTE NUMBER.....MD 765P
 INVENTORY DIRECTION....NORTH
 NAME: NURSERY RD

SECONDARY	R	NFA	R	9	UNDIVD	NONE	.00	MDDDD2	LOUIS L GOLDSTEIN HWY	2	22I	
							.05	MDD765V	NURSERY CT			
							.47	MDDDD2P	WHITE SANDS DR			
							.83		ROAD END			

ROUTE NUMBER.....MD 765Q
 INVENTORY DIRECTION....NORTH
 NAME: SERVICE RD

SECONDARY	R	NFA	R	9	UNDIVD	NONE	.00		ROAD END	2	22I	4,299
							.12	MDDDD2V	MONTICELLO LA			
							1.53	MDDDD2U	COSTER-MILLBRIDGE RDS			
							1.96	MDJ76D	OLIVET RD			4,799
							1.96	MDJDD2Y	SERVICE RD			
							3.35	MDDDD2R	SERVICE RD			
							3.35	MDD497	COVE POINT RD			
							3.9D	MDDU02Q	SERVICE RD			

* A,B = UNIMPROVED; C = GRADED & DRAINED; O,E = SOIL, GRAVEL, STONE; F,G = LOW TYPE BITUMINUS; H,I = HIGH TYPE BITUMINUS;
 J = CONCRETE; K = BRICK; L = BLOCK

STATE HIGHWAY ADMINISTRATION OF MARYLAND
OFFICE OF PLANNING AND PRELIMINARY ENGINEERING
HIGHWAY INFORMATION SERVICES DIVISION

STATE HIGHWAY LOCATION REFERENCE

ROUTE NUMBER.....MD 765Q CONTINUED
INVENTORY DIRECTION....NDRTH
NAME: SERVICE RD

COUNTY-CALVERT
SHA DISTRICT.....5
DATE.....12/31/90

STATE	SYSTEM	FEDERAL	FUNC CLASS	HWY TYPE	ACCESS CTL	MILEPINT	MILEPCINT	DESCRIPTION	MARKED LANES	SURFACE WIDTH/TYP*	AADT
SECONDARY	R	NFA	R 9	UNDIVID	NONE	5.36	M00002	LOUIS L GOLDSTEIN HWY	2	22I	4,799
						5.89	M00765W	SERVICE RD	2	24I	
						6.02	M00002	LOUIS L GOLDSTEIN HWY			

ROUTE NUMBER.....MD 765R
INVENTORY DIRECTION....NORTH
NAME: SERVICE RD

SECONDARY	R	NFA	R 9	UNDIVID	NONE	.00	M00002	SOLOMONS ISLAND RD	2	36I
						.29			2	24I
						.54	M00002	LOUIS L GOLDSTEIN HWY		

ROUTE NUMBER.....MD 765S
INVENTORY DIRECTION....EAST
NAME: BALL RD

SECONDARY	R	NFA	R 9	UNDIVID	NONE	2.22	C00117	BALL RD (BACK)	2	24I
						2.23	M00002F	SERVICE RD		
						2.29	M00002	LOUIS L GOLDSTEIN HWY		
						2.29	M00765J	CALVERT BEACH RD (AHEAD)		

ROUTE NUMBER.....MD 765T
INVENTORY DIRECTION....NORTH
NAME: SERVICE RD

SECONDARY	R	NFA	R 9	UNDIVID	NONE	.00	M00765N	SERVICE RD	2	24I
						.18		ROAD ENJ		

ROUTE NUMBER.....MD 765U
INVENTORY DIRECTION....SOUTH
NAME: SERVICE RD

SECONDARY	R	NFA	R 9	UNDIVID	NONE	.00	M00765N	SERVICE RD	2	36I
						.11		CUL DE SAC		

ROUTE NUMBER.....MD 765V
INVENTORY DIRECTION....SOUTH
NAME: NURSERY CT

SECONDARY	R	NFA	R 9	UNDIVID	NONE	.00	M00765P	NURSERY RD	2	20I
						.05		ROAD END		

* A,B = UNIMPRDVED; C = GRADED & DRAINED; D,E = SOIL, GRAVEL, STONE; F,G = LOW TYPE BITUMINUS; H,I = HIGH TYPE BITUMINUS;
J = CONCRETE; K = BRICK; L = BLCK

STATE HIGHWAY ADMINISTRATION OF MARYLAND
OFFICE OF PLANNING AND PRELIMINARY ENGINEERING
HIGHWAY INFORMATION SERVICES DIVISION

PAGE..... 19

STATE HIGHWAY LOCATION REFERENCE

ROUTE NUMBER.....MD 765W
INVENTORY DIRECTION....NORTH
NAME: SERVICE RD

COUNTY-CALVERT
SHA DISTRICT.....5
DATE.....12/31/90

SYSTEM	STATE	FEDERAL	FUNC CLASS	HWY TYPE	ACCESS CTL	MILEPOINT	MILEPOINT	DESCRIPTION	MARKED LANES	SURFACE WIDTH/TYPE*	AADT
SECONDARY	R	NFA	R 9	UNDIVIDED	NONE	.00	MDD765Q	SERVICE RD	2	22I	
						.20		ROAD END			

ROUTE NUMBER.....MD 765X
INVENTORY DIRECTION....SOUTH
NAME: SERVICE RD

SECONDARY	R	NFA	R 9	UNDIVIDED	NONE	.00	MDD765Y	SWAGGERS POINT RD	2	20I	
						.14			2	20H	
						.19	MDD002W	SERVICE RD			
						.25		ROAD END			

ROUTE NUMBER.....MD 765Y
INVENTORY DIRECTION....WEST
NAME: SWAGGERS POINT RD

SECONDARY	R	NFA	R 9	DIVIDED	NONE	.00	MDD002	LOUIS L GOLDSTEIN HWY	4	40I	
				UNDIVIDED		.02	MDD765X	SERVICE RD	2	20I	
						.04					
						.11	COJ229	SWAGGERS POINT RD (AHEAD)			

ROUTE NUMBER.....MD 768
INVENTORY DIRECTION....EAST
NAME: DARES BEACH RD

SECONDARY	R	NFA	R 9	UNDIVIDED	NONE	.00	MDD402	DARES BEACH RD/BRANCH ST	2	34I	299
						.02			2	24H	
						.06			2	16H	
						.59			2	20I	
						.59					
						.68	CDD197	CHESAPEAKE AVE			

ROUTE NUMBER.....MD 778
INVENTORY DIRECTION....NORTH
NAME: OLD SEC MD 2

SECONDARY	R	NFA	R 9	UNDIVIDED	NONE	.00	MDD002	SOLOMONS ISLAND RD	2	24I	499
						.03	MDD765H	OLD SEC MD 2	2	18H	
						.38			2	20H	
						.47		HALL CREEK			
						.58			2	34I	
						.61	MDD26D	CHESAPEAKE BEACH RD			

* A,B = UNIMPROVED; C = GRADED & DRAINED; O,E = SOIL, GRAVEL, STONE; F,G = LOW TYPE BITUMINUS; H,I = HIGH TYPE BITUMINUS;
J = CONCRETE; K = BRICK; L = BLOCK

STATE HIGHWAY ADMINISTRATION OF MARYLAND
 OFFICE OF PLANNING AND PRELIMINARY ENGINEERING
 HIGHWAY INFORMATION SERVICES DIVISION

STATE HIGHWAY LOCATION REFERENCE

ROUTE NUMBER.....MD 778 CONTINUED
 INVENTORY DIRECTION.....NORTH
 NAME: OLO SEC MD 2

COUNTY-CALVERT
 SHA DISTRICT.....5
 DATE.....12/31/90

SYSTEM	FUNC	HWY	ACCESS	MILEPOINT	MILEPOINT DESCRIPTION	MARKED LANES	SURFACE WIDTH/TYPE*	AADT			
....STATE....	..FEDERAL...	CLASS	TYPE	CTL							
SECONDARY	R	NFA	R	9	UNDIVID	NONE	.63 .96	ANNE ARUNDEL CO/L	2	18H	499

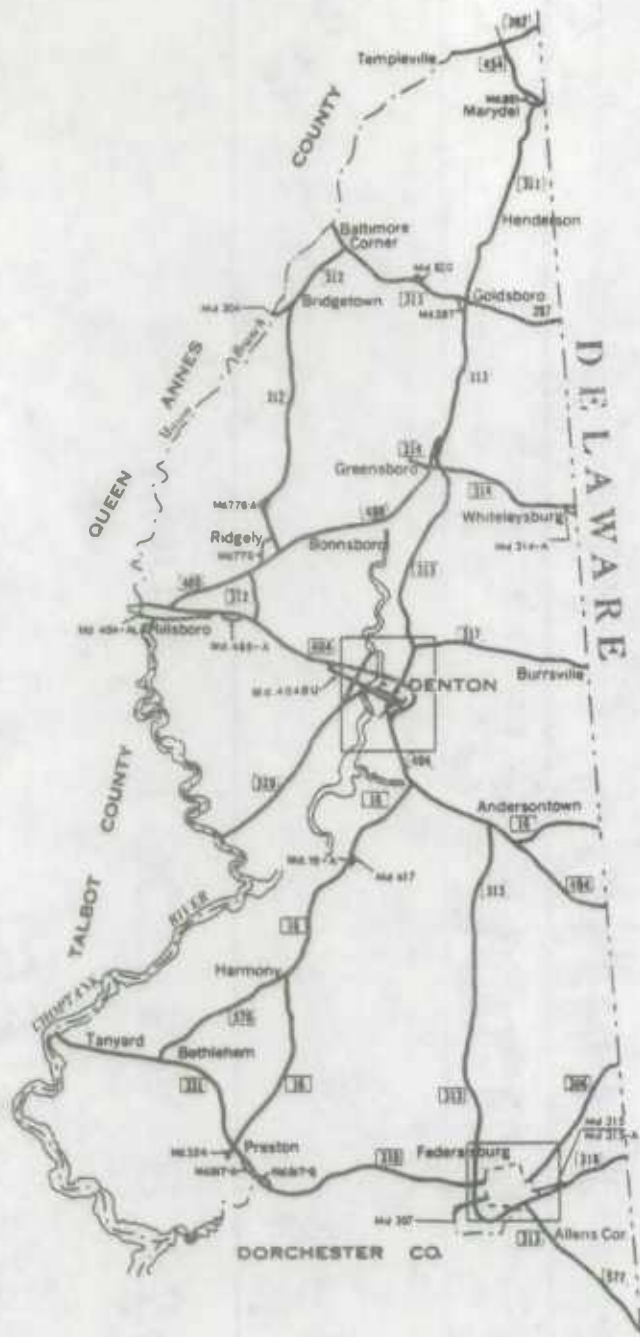
* A,B = UNIMPROVED; C = GRADED & DRAINED; D,E = SOIL, GRAVEL, STONE; F,G = LOW TYPE BITUMINUS; H,I = HIGH TYPE BITUMINUS;
 J = CONCRETE; K = BRICK; L = BLOCK

1991

HIGHWAY LOCATION REFERENCE

**CAROLINE
COUNTY**

CO




CAROLINE COUNTY

ROUTE ALERT LIST

CAROLINE COUNTY

None



STATE HIGHWAY ADMINISTRATION OF MARYLAND
OFFICE OF PLANNING AND PRELIMINARY ENGINEERING
HIGHWAY INFORMATION SERVICES DIVISION

STATE HIGHWAY LOCATION REFERENCE

ROUTE NUMBER.....MD 302
INVENTORY DIRECTION....EAST
NAME: BARCLAY RD

COUNTY-CAROLINE
SHA DISTRICT.....2
DATE.....12/31/90

SYSTEM	FUNC	HWY	ACCESS	MILEPOINT	MILEPOINT DESCRIPTION	MARKED LANES	SURFACE WIDTH/TYPE*	AADT
....STATE....	..FEDERAL...	CLASS	TYPE	CTL				
SECONDARY	R FAS	1298	R 7	UNDIVIDED	NONE	.00	QUEEN ANNES CO/L	
	U					1.20	IN CORP LMTS TEMPLEVILLE	2 22I 2,275
	R				MDD454	1.45	MARYDEL RD	
						1.64	OUT CORP LMTS TEMPLEVILLE	1,075
						1.90	STRUC #5021 BEAVER DAM DITCH	
						2.56	DELAWARE ST/L	

ROUTE NUMBER.....MD 304
INVENTORY DIRECTION....EAST
NAME: RUTHSBURG BRIDGETOWN RD

SECONDARY	R FAS	1300	R 7	UNDIVIDED	NONE	.00	QUEEN ANNES CO/L	2 20I 1,400
						.00	STRUC #5018 MASON BRANCH	
						.42		
					MDD312	.48	RIDGELY BRIDGETOWN RD	2 22I

ROUTE NUMBER.....MD 306
INVENTORY DIRECTION....EAST
NAME: HOUSTON BRANCH RD

SECONDARY	R NFA		R 8	UNDIVIDED	NONE	.00	MUDD82 E CENTRAL AVE (BACK)	2 20H 1,900
						.17		2 21I
						1.17		600
						1.24		
						4.13	DELAWARE ST/L	2 20I

ROUTE NUMBER.....MD 307
INVENTORY DIRECTION....NORTH
NAME: WILLIAMSBURG RD

SECONDARY	R FAP	305	R 6	UNDIVIDED	NONE	.00	DORCHESTER CO/L	2 24I 5,200
						.50		2 27I
	FAS	1316	7			.53	MDD313 FEDERALSBURG BYPASS	
					MU0100	.93	CHARLES ST	4,100

ROUTE NUMBER.....MD 308
INVENTORY DIRECTION....NORTH
NAME: ROSSER RD

SECONDARY	R FAS	1317	R 7	UNDIVIDED	NONE	.00	MDD313 FEDERALSBURG BYPASS	2 24I 2,099
						.12	MUD250 RIVER RD	
						.12	MUD255 ROSSER RD (AHEAD)	

* A,B = UNIMPROVED; C = GRADED & DRAINED; D,E = SOIL, GRAVEL, STONE; F,G = LOW TYPE BITUMINUS; H,I = HIGH TYPE BITUMINUS;
J = CONCRETE; K = BRICK; L = BLOCK

STATE HIGHWAY ADMINISTRATION OF MARYLAND
 OFFICE OF PLANNING AND PRELIMINARY ENGINEERING
 HIGHWAY INFORMATION SERVICES DIVISION

STATE HIGHWAY LOCATION REFERENCE

ROUTE NUMBER.....MD 311
 INVENTORY DIRECTION....NORTH
 NAME: MAIN ST

COUNTY-CAROLINE
 SHA DISTRICT.....2
 DATE.....12/31/90

STATE	SYSTEM	FEDERAL	CLASS	HWY TYPE	ACCESS CTL	MILEPOINT	MILEPOINT	DESCRIPTION	MARKED LANES	SURFACE WIDTH/TYPE*	AADT		
SECONDARY	U	FAP	299	R	6	UNDIVIDED	NONE	.00	MDD313	OLD TOWN RD	2	24I	2,775
	R							.27	MDD287	OLD LINE RD			
NAME:								.58		OUT CORP LMTS GOLDSBORD			
								.58					
	U							1.74		STRUC #5004 BROADWAY BRANCH			
								2.88		IN CORP LMTS HENDERSON			
	R							3.13					
								3.39		OUT CORP LMTS HENDERSON			2,575
	U							5.02		STRUC #5025 TIDY ISLAND CREEK			
								5.89		IN CORP LMTS MARYDEL			
								6.06	MDD821	OLD MD 454			
								6.11	MDD454	MARYDEL RD			

ROUTE NUMBER.....MD 312
 INVENTORY DIRECTION....NORTH
 NAME: RIDGELY BRIDGETOWN RD

SECONDARY	R	FAS	1307	R	7	UNDIVIDED	NONE	.00	MDD404	HILLSBORO DENTON RD	2	24I	1,000
								.08			2	22I	
	U							1.40	MDD312A	MD 312 SPUR	2	24I	
NAME:								1.42	MDD480	HILLSBORO RIDGELY RD (AHEAD)			
								2.30		IN CORP LMTS RIDGELY	2	27I	3,375
								2.30					
								2.30	MDD480	HILLSBORO RIDGELY RD (BACK)			
								2.36					
								2.71	MDD776	RAILROAD ST	2	28J	
								2.74			2	40I	
								3.09			2	20I	
	R							3.26		OUT CORP LMTS RIDGELY	2	22I	
NAME:								3.26					
								3.58	MDD776A	OLD MD 312			
								3.66	MDD776A	OLD MD 312			
								5.89					
								9.09	MDD304	RUTHSBURG BRIDGETOWN RD			875
								11.41	MDD313	SUDLERSVILLE GOLDBORO RD			1,725

ROUTE NUMBER.....MD 312A
 INVENTORY DIRECTION....EAST
 NAME: MD 312 SPUR

SECONDARY	R	NFA		R	9	UNDIVIDED	NONE	.00	MDD312	RIDGELY BRIDGETOWN RD	1	24I	999
								.04	MDD480	HILLSBORO RIDGELY RD			

* A,B = UNIMPROVED; C = GRADED & DRAINED; D,E = SOIL, GRAVEL, STONE; F,G = LOW TYPE BITUMINUS; H,I = HIGH TYPE BITUMINUS;
 J = CONCRETE; K = BRICK; L = BLOCK

STATE HIGHWAY ADMINISTRATION OF MARYLAND
OFFICE OF PLANNING AND PRELIMINARY ENGINEERING
HIGHWAY INFORMATION SERVICES DIVISION

PAGE..... 4

STATE HIGHWAY LOCATION REFERENCE

ROUTE NUMBER.....MD 313
INVENTORY DIRECTION....NORTH
NAME: FEDERALSBURG RELIANCE RD

COUNTY-CARDLINE
SHA DISTRICT.....2
DATE.....12/31/9D

STATE	SYSTEM	FEDERAL	CLASS	HWY TYPE	ACCESS CTL	MILEPOINT	MILEPOINT DESCRIPTION	MARKED LANES	SURFACE WIDTH/TYP*	AADT
	SECONDARY	R	FAP	307 R 6	UNDIVID	NONE	.00			
		U				.00	MDD577	2	22I	8,900
						1.15				
					PART	1.20	MDD318	2	24I	9,400
						1.20				
						1.48				
						1.60				
						1.71	MDD308			5,700
						2.66				
						2.93	MDD307			
						2.95				
						3.39	MDD318			5,900
						3.39				
						3.39	MDD315			
						3.69				
					NDNE	4.59				3,800
						5.29				3,200
						6.90				2,675
						10.82				
						13.29	MDD404			
						19.16	MDD619			9,150
						19.16				
						19.16	MDD404			
						19.16				
						19.24				
						19.93	MDD317	2	22I	5,300
						20.43				
						22.75				
						24.85				
						25.08	MDD314			
						25.10				
						25.14	MDD314	2	24I	
						25.17				
						25.40				
						25.96	MDD480			4,775
						25.96				
						26.01				
						27.21		2	22I	3,900
						29.20				
						29.20				
						29.20				
						29.47	MDD311	2	24I	
						29.51		2	22I	

* A,B = UNIMPROVED; C = GRADED & DRAINED; D,E = SOIL, GRAVEL, STONE; F,G = LOW TYPE BITUMINUS; H,I = HIGH TYPE BITUMINUS;
J = CONCRETE; K = BRICK; L = BLOCK

STATE HIGHWAY ADMINISTRATION OF MARYLAND
OFFICE OF PLANNING AND PRELIMINARY ENGINEERING
HIGHWAY INFORMATION SERVICES DIVISION

STATE HIGHWAY LOCATION REFERENCE

ROUTE NUMBER.....MD 313 CONTINUED
INVENTORY DIRECTION....NORTH
NAME: OLD TOWN RD

COUNTY-CAROLINE
SHA DISTRICT.....2
DATE.....12/31/9D

SYSTEM	FUNC	HWY	ACCESS	MILEPOINT	MILEPOINT DESCRIPTION	MARKED LANES	SURFACE WIDTH/TYPE*	AADT
....STATE....	..FEDERAL...	CLASS	TYPE	CTL				
SECONDARY	U NFA	R 9	UNDIVIDED	NONE	29.88			
	R FAS 1283	7			29.90	MDD287	2 28I	3,900
NAME: SUDLERSVILLE GOLDSBORO RD					29.9D		2 22I	2,425
					29.9D			
					31.2U	MDD82D		
					33.35	MDD312		3,175
					34.15			2,500
					34.15			

ROUTE NUMBER.....MD 314
INVENTORY DIRECTION....EAST
NAME: SUNSET AVE

SECONDARY	U FAS 1308	R 7	UNDIVIDED	NONE	.DD	MDD215	2 26I	2,275
					.32		2 29I	
					.59		2 24I	
					.66	MDD480	2 30I	
					.81		2 29I	
					.97			
					1.01	MDD313		
NAME: GREENSBORO WHITELEYSBURG RD					1.07	MDD313	2 30I	2,700
					1.07			
	R				1.09		2 22I	
					1.29			
					3.07			
					4.85	MDD314A		1,400
					4.95			

ROUTE NUMBER.....MD 314A
INVENTORY DIRECTION....NORTH
NAME: MD 314 SPUR

SECONDARY	R NFA	R 9	UNDIVIDED	NONE	.0D	MDD314	2 18I	999
					.10			

ROUTE NUMBER.....MD 315
INVENTORY DIRECTION....EAST
NAME: BLOOMINGDALE AVE

SECONDARY	U FAS 1317	R 7	UNDIVIDED	NONE	.0D	MDD318	2 28I	6,800
					.0D	MDD313		
					.02		2 24I	

* A,B = UNIMPROVED; C = GRADED & DRAINED; D,E = SOIL, GRAVEL, STONE; F,G = LOW TYPE BITUMINUS; H,I = HIGH TYPE BITUMINUS;
J = CONCRETE; K = BRICK; L = BLOCK

STATE HIGHWAY ADMINISTRATION OF MARYLAND
OFFICE OF PLANNING AND PRELIMINARY ENGINEERING
HIGHWAY INFORMATION SERVICES DIVISION

STATE HIGHWAY LOCATION REFERENCE

ROUTE NUMBER.....MD 315 CONTINUED
INVENTORY DIRECTION....EAST
NAME: BLOOMINGDALE AVE

COUNTY-CAROLINE
SHA DISTRICT.....2
DATE.....12/31/90

STATE	SYSTEM	FEDERAL	CLASS	FUNC	HWY	ACCESS	MILEPOINT	MILEPOINT	DESCRIPTION	MARKED	SURFACE	AADT	
.....	LANES	WIDTH/TYPE*	
MUNICIPAL	U	FAS	1317	R	7	UNDIVD	NONE	.40	MUD27D	UNIVERSITY AVE	2	36I	6,800
								.40		END STATE MAINTENANCE			
								.40		BEGIN MUNICIPAL MAINTENANCE			
								.58			2	30I	
NAME: MAIN ST								.72			2	22I	
								.94			2	34I	
			1319					1.03			2	24I	
NAME: CENTRAL AVE								1.03					
								1.06			2	22I	
								1.09			2	24I	
								1.11		STRUC #SD3D MARSHYHOPE CREEK			
		NFA				8		1.22					
NAME: LIBERTY RD						9		1.34			2	30I	1,575
								1.34					
								1.43			2	25I	
								1.54			2	22I	
								1.63			2	38I	
								1.67			2	22I	
SECONDARY	R							1.71		END MUNICIPAL MAINTENANCE			
								1.71		BEGIN STATE MAINTENANCE			
								1.71		OUT CORP LMTS FEDERALSBURG			
								2.73		STRUC #SD24 TANYARD BRANCH			
								3.10	MDD31SA	MD 31S SPUR			
								3.13	MDD31B	FEDERALSBURG BRIDGEVILLE RD	2	20I	

ROUTE NUMBER.....MD 315A
INVENTORY DIRECTION....NORTH
NAME: MD 31S SPUR

SECONDARY	R	NFA		R	9	UNDIVD	NONE	.00	MDD318	FEDERALSBURG BRIDGEVILLE RD	1	12I	1,699
								.16	MDD31S	LIBERTY RD			

ROUTE NUMBER.....MD 317
INVENTORY DIRECTION....EAST
NAME: DENTON HARRINGTON RD

SECONDARY	R	FAS	131D	R	7	UNDIVD	NONE	.00	MDD313	DENTON GREENSBORO RD	2	24I	2,175
								4.67					1,950
								4.78		DELAWARE ST/L			

* A,B = UNIMPROVED; C = GRADED & DRAINED; D,E = SOIL, GRAVEL, STONE; F,G = LOW TYPE BITUMINUS; H,I = HIGH TYPE BITUMINUS;
J = CONCRETE; K = BRICK; L = BLOCK

STATE HIGHWAY ADMINISTRATION OF MARYLAND
OFFICE OF PLANNING AND PRELIMINARY ENGINEERING
HIGHWAY INFORMATION SERVICES DIVISION

PAGE..... 7

STATE HIGHWAY LOCATION REFERENCE

ROUTE NUMBER.....MD 318
INVENTORY DIRECTION....EAST
NAME: PRESTON FEDERALSBURG RD

COUNTY-CAROLINE
SHA DISTRICT.....2
DATE.....12/31/90

SYSTEM	FUNC	HWY	ACCESS	MILEPINT	MILEPINT	DESCRIPTION	MARKED	SURFACE	AADT
....STATE....	..FEDERAL...	CLASS	TYPE	CTL			LANES	WIDTH/TYPE*	
SECONDARY	R	FAP	3D4	R	6	UNDIVIDED NONE			
					.00	DORCHESTER CO/L	2	24I	5,800
					.00	MDD8178 OLD MD 331			
					1.69				6,300
					5.63				
					5.68	MDD315 BLOOMINGDALE RD	2	34I	
					5.68	MDD313 FEDERALSBURG BYPASS (AHEAD)			
					7.87	MDD313 FEDERALSBURG RELIANCE RD (BACK)	2	24I	2,800
					7.87				
					8.18	R/R #MDDE 532 D42 F			
					8.31	OUT CORP LMTS FEDERALSBURG			
					9.54	MDD315 LIBERTY RD			3,200
					9.54				
					9.69	MDD315A MD 315 SPUR			
					9.77		2	22I	
					10.95	DELAWARE ST/L			

ROUTE NUMBER.....MD 324
INVENTORY DIRECTION....NORTH
NAME: MAPLE AVE

SECONDARY	U	NFA		R	8	UNDIVIDED NONE			
					.00	CO0229 CHOPTANK RD (BACK)	2	26H	1,375
					.18	R/R #MDDE 529 874 U			
					.19		2	27H	
					.40	MDD331 MAIN ST			

ROUTE NUMBER.....MD 328
INVENTORY DIRECTION....EAST
NAME: EASTON DENTON RD

SECONDARY	R	FAP	3C2	R	6	UNDIVIDED NONE			
					.DD	TALBOT CO/L	2	24I	3,175
					.DD	STRUC #5012 TUCKAHOE CREEK			
					5.78	MDD4D4BU HILLSBORO DENTON RD			
					6.24		2	28I	
					6.27	MDD4D4 DENTON BYPASS			
					6.30		2	24I	
					6.35	CODD45 RIVER RD (AHEAD)			

ROUTE NUMBER.....MD 331
INVENTORY DIRECTION....NORTH
NAME: PRESTON FEDERALSBURG RD

SECONDARY	R	FAP	3C4	R	6	UNDIVIDED NONE	.00	DORCHESTER CO/L	2	24I	8,650
-----------	---	-----	-----	---	---	----------------	-----	-----------------	---	-----	-------

* A,B = UNIMPROVED; C = GRADED & DRAINED; D,E = SOIL, GRAVEL, STONE; F,G = LOW TYPE BITUMINUS; H,I = HIGH TYPE BITUMINUS;
J = CONCRETE; K = BRICK; L = BLOCK

STATE HIGHWAY ADMINISTRATION OF MARYLAND
OFFICE OF PLANNING AND PRELIMINARY ENGINEERING
HIGHWAY INFORMATION SERVICES DIVISION

PAGE..... 8

STATE HIGHWAY LOCATION REFERENCE

ROUTE NUMBER.....MD 33I CONTINUED
INVENTORY DIRECTION....NORTH
NAME: PRESTON FEDERALSBURG RD

CCOUNTY-CAROLINE
SHA DISTRICT.....2
DATE.....12/31/90

SYSTEM	FUNC CLASS	HWY TYPE	ACCESS CTL	MILEPOINT	MILEPCINT DESCRIPTION	MARKED LANES	SURFACE WIDTH/TYPE*	AADT
SECONDARY	R FAP 3D4 R 6	UNDIVIDED	NONE	.00	STRUC #5014 HUNTING CREEK	2	24I	8,650
				.06	MDD817A OLD MD 33I			
				.45	IN CORP LMTS PRESTON			
				.45				
				.48	MDD817A OLD MD 33I			
				.56	MDD331A MD 33I SPUR			
				.83		2	28I	
				.97		2	30I	
				1.03	MDD324 MAPLE AVE	2	33I	
				1.10	MDDJ16 PRESTON HARMONY RD	2	26I	6,475
				1.23		2	24I	
				1.66	OUT CORP LMTS PRESTON			
				1.67				
				3.13				6,950
				4.51	MDD578 HARMONY BETHLEHEM RD			9,175
				7.48	STRUC #20J23 CHOPTANK RIVER			
				7.48	TALBOT CO/L			

ROUTE NUMBER.....MD 33IA
INVENTORY DIRECTION....EAST
NAME: MD 33I SPUR

SECONDARY	U NFA R 9	UNDIVIDED	NONE	.00	MDD33I MAIN ST	2	18I	999
				.04		2	22I	
				.08	MDD817A OLD MD 33I			

ROUTE NUMBER.....MD 404
INVENTORY DIRECTION....EAST
NAME: HILLSBORO DENTON RD

PRIMARY	R FAP 3DD R 6	UNDIVIDED	NONE	.00	QUEEN ANNES CO/L	2	24I	12,091
				.00	STRUC #5D15 TUCKAHOE CREEK			
				.73	MDD48D HILLSBORO RIDGELY RD			
				1.90	MDD4D4AL HILLSBORO DENTON RD			9,500
				2.19	MDD485 OLD MD 404			
				2.73	MDD485 OLD MD 404			
				3.01	MDD312 RIDGELY BRIDGETOWN RD			9,200
				4.41				
				4.52				
				5.60	MDD4D48U HILLSBORO DENTON RD	4	48I	13,900
				5.60				
				6.44	MDD328 EASTON DENTON RD			

* A,B = UNIMPROVED; C = GRADED & DRAINED; D,E = SOIL, GRAVEL, STONE; F,G = LOW TYPE BITUMINUS; H,I = HIGH TYPE BITUMINUS;
J = CONCRETE; K = BRICK; L = BLOCK

STATE HIGHWAY ADMINISTRATION OF MARYLAND
OFFICE OF PLANNING AND PRELIMINARY ENGINEERING
HIGHWAY INFORMATION SERVICES DIVISION

PAGE..... 9

STATE HIGHWAY LOCATION REFERENCE

ROUTE NUMBER.....MD 404 CONTINUED
INVENTORY DIRECTION....EAST
NAME: DENTON BYPASS

COUNTY-CAROLINE
SHA DISTRICT.....2
DATE.....12/31/90

SYSTEM	FUNC	HWY	ACCESS	MILEPOINT	MILEPOINT DESCRIPTION	MARKED LANES	SURFACE WIDTH/TYP*	AADT				
....STATE....	..FEDERAL...	CLASS	TYPE	CTL								
PRIMARY	R	FAP	3GD	R	6	DIVIDED	PART FULL	6.73	STRUC #5D26 CHOPTANK RIVER	4	48I	13,900
								7.43	MDD313 DENTON GREENSBORO RD			
								7.43	MDD619 6TH ST			
								7.43	STRUC #5D27			
	U							7.64	IN CORP LMTS DENTON			
								7.82	MUJ035 CAMP RD			
								7.82	STRUC #5D28			
								8.37	MU0133 HOBBS RD			
								8.37	STRUC #5D29			
							PART	8.83	MDD4048U FRANKLIN ST/GAY ST			
								9.22	MDD6198 LEGION RD			
								9.38		2	24I	
						UNDIVIDED		9.50				
	R						NONE	9.56		3	34I	
								9.56	OUT CORP LMTS DENTON			
								9.82		2	24I	
							PART	10.77	STRUC #5DDB WATTS CREEK			
							NONE	11.02	MDD016 HARMONY DENTON RD			7,700
								13.30	MDD313 FEDERALSBURG ANDERSONTOWN RD			6,900
								14.19	MDD016 GREENWOOD RD			
								14.59	MDD404C LIDEN SCHOOL RD			
								17.37	DELAWARE ST/L			

ROUTE NUMBER.....MD 404AL
INVENTORY DIRECTION....EAST
NAME: HILLSBORO DENTON RD

SECONDARY	R	NFA		R	8	UNDIVIDED	NONE	.00	TALBOT CO/L	2	2DI	625
								.00	STRUC #5D17 TUCKAHOE CREEK			
	U							.01	IN CORP LMTS HILLSBORO	2	22I	
								.18		2	41I	
								.22		2	26I	
	R				9			.47	OUT CORP LMTS HILLSBORO			
								.51		2	22I	
								1.74	MDD404 HILLSBORO DENTON RD			

ROUTE NUMBER.....MD 4D4BU
INVENTORY DIRECTION....EAST
NAME: HILLSBORO DENTON RD

SECONDARY	R	FAS	1312	R	7	DIVIDED	NONE	.00	MDD404 DENTON BYPASS	2	3DI	4,700
-----------	---	-----	------	---	---	---------	------	-----	----------------------	---	-----	-------

* A,B = UNIMPROVED; C = GRADED & DRAINED; D,E = SOIL, GRAVEL, STONE; F,G = LOW TYPE BITUMINUS; H,I = HIGH TYPE BITUMINUS;
J = CONCRETE; K = BRICK; L = BLOCK

STATE HIGHWAY ADMINISTRATION OF MARYLAND
OFFICE OF PLANNING AND PRELIMINARY ENGINEERING
HIGHWAY INFORMATION SERVICES DIVISION

PAGE..... 10

STATE HIGHWAY LOCATION REFERENCE

ROUTE NUMBER.....MD 4048U CONTINUED
INVENTORY DIRECTION....EAST
NAME: HILLSBORO DENTON RD

COUNTY-CAROLINE
SHA DISTRICT.....2
DATE.....12/31/90

SYSTEM	SYSTEM		FUNC CLASS	HWY TYPE	ACCESS CTL	MILEPOINT	MILEPOINT DESCRIPTION	MARKED LANES	SURFACE WIDTH/TYPE*	AADT
	STATE	FEDERAL								
SECONDARY	R	FAS 1312	R	7	DIVIDED	NONE	.11			
							.34	2	38I	4,700
							.39	2	24I	
							.68			
							.76	2	34I	
							.85			
	U						1.05	2	24I	
							1.05			
							1.17			
							1.17	3	55I	
							1.33			
							1.41	3	39I	
							1.47	3	40I	
							1.72	4	47I	
							1.96	4	46I	
							2.07	2	42I	
							2.32	2	32I	

ROUTE NUMBER.....MD 404C
INVENTORY DIRECTION....NORTH
NAME: LIDEN SCHOOL RD

SECONDARY	R	NFA	R	9	UNDIVIDED	NONE	.00	MDD404	DENTON BRIDGEVILLE RD	2	22F
							.03	MDD404D	PATTEN RD/LIDEN SCHOOL RD		

ROUTE NUMBER.....MD 404D
INVENTORY DIRECTION....EAST
NAME: PATTEN RD

SECONDARY	R	NFA	R	9	UNDIVIDED	NONE	.00	COD128	PATTEN RD (BACK)	2	20E
							.02			2	20F
							.09	MDD404C	LIDEN SCHOOL RD		
							.22	COD127	LIDEN SCHOOL RD (AHEAD)		

ROUTE NUMBER.....MD 404F
INVENTORY DIRECTION....EAST
NAME: NO NAME

SECONDARY	U	NFA	R	9	UNDIVIDED	NONE	.00		ROAD END	2	30I	299
							.05		MD 4048U GAY ST (WB/L)	2	34I	
							.08	MDJ474	MARKET ST			

* A,B = UNIMPROVED; C = GRADED & DRAINED; D,E = SOIL, GRAVEL, STONE; F,G = LOW TYPE BITUMINUS; H,I = HIGH TYPE BITUMINUS;
J = CONCRETE; K = BRICK; L = BLOCK

STATE HIGHWAY ADMINISTRATION OF MARYLAND
OFFICE OF PLANNING AND PRELIMINARY ENGINEERING
HIGHWAY INFORMATION SERVICES DIVISION

STATE HIGHWAY LOCATION REFERENCE

ROUTE NUMBER.....MD 454
INVENTORY DIRECTION....NORTH
NAME: MARYDEL RD

COUNTY-CAROLINE
SHA DISTRICT.....2
DATE.....12/31/90

....STATE....	SYSTEM	FEDERAL...	FUNC CLASS	HWY TYPE	ACCESS CTL	MILEPOINT	MILEPOINT	DESCRIPTION	MARKED LANES	SURFACE WIDTH/TYPE*	AADT
SECONDARY	U	FAP	299 R	6	UNDIVIDED	NONE	.00	DELAWARE ST/L	2	24I	3,925
							.03	MD0821 OLD MD 454	2	22I	
							.05	R/R #MODE S16 208 S			
		FAS	1309	7			.11	MD0311 GOLDSBORO MARYDEL RD			3,275
	R						.24	OUT CORP LMTS MARYDEL			
							.36	MDD821 OLD MD 454			
	U						2.17	IN CORP LMTS TEMPLEVILLE			
							2.21	MDD302 BOUNDARY RD			

ROUTE NUMBER.....MD 474
INVENTORY DIRECTION....EAST
NAME: MARKET ST

SECONDARY	U	NFA		R	8	UNDIVIDED	NONE	.00	MDD4048U FRANKLIN ST/GAY ST	1	22I	1,099
							.07	MDD404F NO NAME	2	28I		
							.13	MU9010 1ST ST				

ROUTE NUMBER.....MD 480
INVENTORY DIRECTION....EAST
NAME: HILLSBORO RIDGELY RD

SECONDARY	R	FAS	1306 R	7	UNDIVIDED	NONE	.00	MDD404	HILLSBORO DENTON RD	2	22I	3,650
							2.24					4,700
							2.50	MDJ312	RIDGELY BRIDGETOWN RD			2,825
							2.54	MD0312A	MD 312 SPUR			
							2.90	MD0776	HILLSBORO RIDGELY RD			
							3.20					
							3.37		IN CORP LMTS RIDGELY			
							3.38	MD0312	CENTRAL AVE			3,525
							3.56					
							3.87		OUT CORP LMTS RIDGELY			
							5.70					8,825
							6.33		STRUC #SQ19 FORGE BRANCH			
							7.92		IN CORP LMTS GREENSBORO			
							8.03			2	24I	
							8.09			2	28I	
							8.17			2	24I	
							8.21	MDJ314	SUNSET AVE			4,325
							8.24			2	34I	
							8.34			2	22I	
							8.64			2	24I	

* A, B = UNIMPROVED; C = GRADED & DRAINED; D, E = SOIL, GRAVEL, STONE; F, G = LOW TYPE BITUMINUS; H, I = HIGH TYPE BITUMINUS;
J = CONCRETE; K = BRICK; L = BLOCK

STATE HIGHWAY ADMINISTRATION OF MARYLAND
OFFICE OF PLANNING AND PRELIMINARY ENGINEERING
HIGHWAY INFORMATION SERVICES DIVISION

PAGE..... 12

STATE HIGHWAY LOCATION REFERENCE

ROUTE NUMBER.....MD 480
INVENTORY DIRECTION....EAST
NAME: MAIN ST

CONTINUED

COUNTY-CAROLINE
SHA DISTRICT.....2
DATE.....12/31/90

SYSTEM	STATE	FEDERAL	FUNC CLASS	HWY TYPE	ACCESS CTL	MILEPOINT	MILEPOINT	DESCRIPTION	MARKED LANES	SURFACE WIDTH/TYPER*	AAOT
SECONDARY	R	NFA	R 8	UNOIVED	NONE	8.81 9.08	M00313	OUT CORP LMTS GREENSBORO GREENSBORO GOLOSBORO RD	2	24I	4,325
ROUTE NUMBER.....MD 485 INVENTORY DIRECTION....EAST NAME: OLD MD 404											
SECONDARY	R	NFA	R 9	UNOIVED	NONE	.00 .59 .65	M00404 M00485A M07404	HILLSBORO DENTON RD OLD MD 485 HILLSBORO DENTON RD	2	22G	399
ROUTE NUMBER.....MD 485A INVENTORY DIRECTION....EAST NAME: OLD MD 485											
SECONDARY	R	NFA	R 9	UNOIVED	NONE	.00 .10 .15	M00485	OLD MD 404 ROAD END	2 2	15J 22F	
ROUTE NUMBER.....MD 577 INVENTORY DIRECTION....NORTH NAME: FEDERALSBURG RELIANCE RD											
SECONDARY	R	FAP 307	R 6	UNOIVED	NONE	.00 1.43 3.70	M00313	DORCHESTER CO/L FEDERALSBURG RELIANCE RD	2	22I	3,300 4,800
ROUTE NUMBER.....MD 578 INVENTORY DIRECTION....EAST NAME: HARMONY BETHLEHEM RD											
SECONDARY	R	FAS 1315	R 7	UNOIVED	NONE	.00 2.06 2.25 4.24	M00331 M09016	EASTON PRESTON RD STRUC #5020 HOG CREEK HARMONY DENTON RD	2	22I	2,800 1,000
ROUTE NUMBER.....MD 617 INVENTORY DIRECTION....NORTH NAME: OLD MD 16											
SECONDARY	R	NFA	R 9	UNOIVED	NONE	.00 .05	M00016A	ROAD END BEAUCHAMP RD	2	22G	199

* A,B = UNIMPROVED; C = GRADED & DRAINED; D,E = SOIL, GRAVEL, STONE; F,G = LOW TYPE BITUMINUS; H,I = HIGH TYPE BITUMINUS;
J = CONCRETE; K = BRICK; L = BLOCK

STATE HIGHWAY ADMINISTRATION OF MARYLAND
OFFICE OF PLANNING AND PRELIMINARY ENGINEERING
HIGHWAY INFORMATION SERVICES DIVISION

STATE HIGHWAY LOCATION REFERENCE

ROUTE NUMBER.....MD 617 CONTINUED
INVENTORY DIRECTION....NORTH
NAME: OLD MD 16

COUNTY-CAROLINE
SHA DISTRICT.....2
DATE.....12/31/90

STATE	SYSTEM	FEDERAL	FUNC CLASS	HWY TYPE	ACCESS CTL	MILEPOINT	MILEPOINT DESCRIPTION	MARKED LANES	SURFACE WIDTH/TYPE*	AADT
SECONDARY	R	NFA	R 9	UNDIVID	NONE	.35	MDD16 HARMONY DENTON RD	2	22G	199

ROUTE NUMBER.....MD 619
INVENTORY DIRECTION....NORTH
NAME: 6TH ST

SECONDARY	U	FAS	1311 R 7	UNDIVID	NONE	.00	MU905D 5TH AVE	2	27I	6,325
						.19	MDD48U FRANKLIN ST (EB/L)			
						.33	MD 48U GAY ST (WB/L)			
						.48		2	21I	
	R					.56		2	22I	
						.98	OUT CORP LMTS DENTON			
						1.02		2	24I	
						1.09	MDD404 DENTON BYPASS			
						1.09	MDD313 DENTON GREENSBORO RD (AHEAD)			
						1.09	STRUC #5027			

ROUTE NUMBER.....MD 619B
INVENTORY DIRECTION....EAST
NAME: LEGION RD

SECONDARY	U	FAS	1311 R 7	UNDIVID	NONE	.00	MU905D 5TH ST	2	20I	2,399
						.11	MDD404 DENTON BYPASS			

ROUTE NUMBER.....MD 776
INVENTORY DIRECTION....NORTH
NAME: SUNSET BLVD

SECONDARY	R	NFA	R 8	UNDIVID	NONE	.00	MDD48D HILLSBORO RIDGELY RD	2	24I	1,299
	U					.05	IN CORP LMTS RIDGELY	2	22I	
						.47				
						.77	MDD312 CENTRAL AVE			

ROUTE NUMBER.....MD 776A
INVENTORY DIRECTION....NORTH
NAME: OLD MD 312

SECONDARY	R	NFA	R 9	UNDIVID	NONE	.00	MDD312 CENTRAL AVE	2	20I	99
						.09	MDD312 CENTRAL AVE			

* A,B = UNIMPROVED; C = GRADED & DRAINED; D,E = SOIL, GRAVEL, STONE; F,G = LOW TYPE BITUMINUS; H,I = HIGH TYPE BITUMINUS;
J = CONCRETE; K = BRICK; L = BLOCK

STATE HIGHWAY ADMINISTRATION OF MARYLAND
 OFFICE OF PLANNING AND PRELIMINARY ENGINEERING
 HIGHWAY INFORMATION SERVICES DIVISION

STATE HIGHWAY LOCATION REFERENCE

ROUTE NUMBER.....MD 817A
 INVENTORY DIRECTION....NORTH
 NAME: OLD MD 331

COUNTY-CAROLINE
 SHA DISTRICT.....2
 DATE.....12/31/90

STATE	SYSTEM	FEDERAL	FUNC CLASS	HWY TYPE	ACCESS CTL	MILEPOINT	MILEPOINT	DESCRIPTION	MARKED LANES	SURFACE WIDTH/TYPE*	AADT
SECONDARY	R	NFA	R 9	UNDIVIDED	NONE	.00	MDD331	PRESTON FEDERALSBURG RD	2	26I	399
						.10			2	22I	
	U					.22			2	20I	
						.43		IN CORP LMTS PRESTON	2	24I	
						.43	MDD331A	MD 331 SPUR			
						.46	MDD331	MAIN ST			

ROUTE NUMBER.....MD 817B
 INVENTORY DIRECTION....NORTH
 NAME: OLD MD 331

SECONDARY	R	NFA	R 9	UNDIVIDED	NONE	.00	MDD318	PRESTON FEDERALSBURG RD	1	12I	299
						.03			2	20G	
						.39			2	18F	
						.52		ROAD END			

ROUTE NUMBER.....MD 820
 INVENTORY DIRECTION....EAST
 NAME: CASTLE HALL RD

SECONDARY	R	NFA	R 9	UNDIVIDED	NONE	.00	MDD313	SUDLERSVILLE GOLDSBORO RD	2	18I	99
						.07			2	18E	
						.13		ROAD END			

ROUTE NUMBER.....MD 821
 INVENTORY DIRECTION....EAST
 NAME: OLD MD 454

SECONDARY	R	NFA	R 9	UNDIVIDED	NONE	.00	MDD454	MARYDEL RD	2	24I	99
	U					.09		IN CORP LMTS MARYDEL			
						.26	MDD311	GOLDSBORO MARYDEL RD	2	36I	
						.35			2	20I	
						.40	MDD454	MARYDEL RD			

* A,B = UNIMPROVED; C = GRADED & DRAINED; D,E = SOIL, GRAVEL, STONE; F,G = LOW TYPE BITUMINUS; H,I = HIGH TYPE BITUMINUS;
 J = CONCRETE; K = BRICK; L = BLOCK

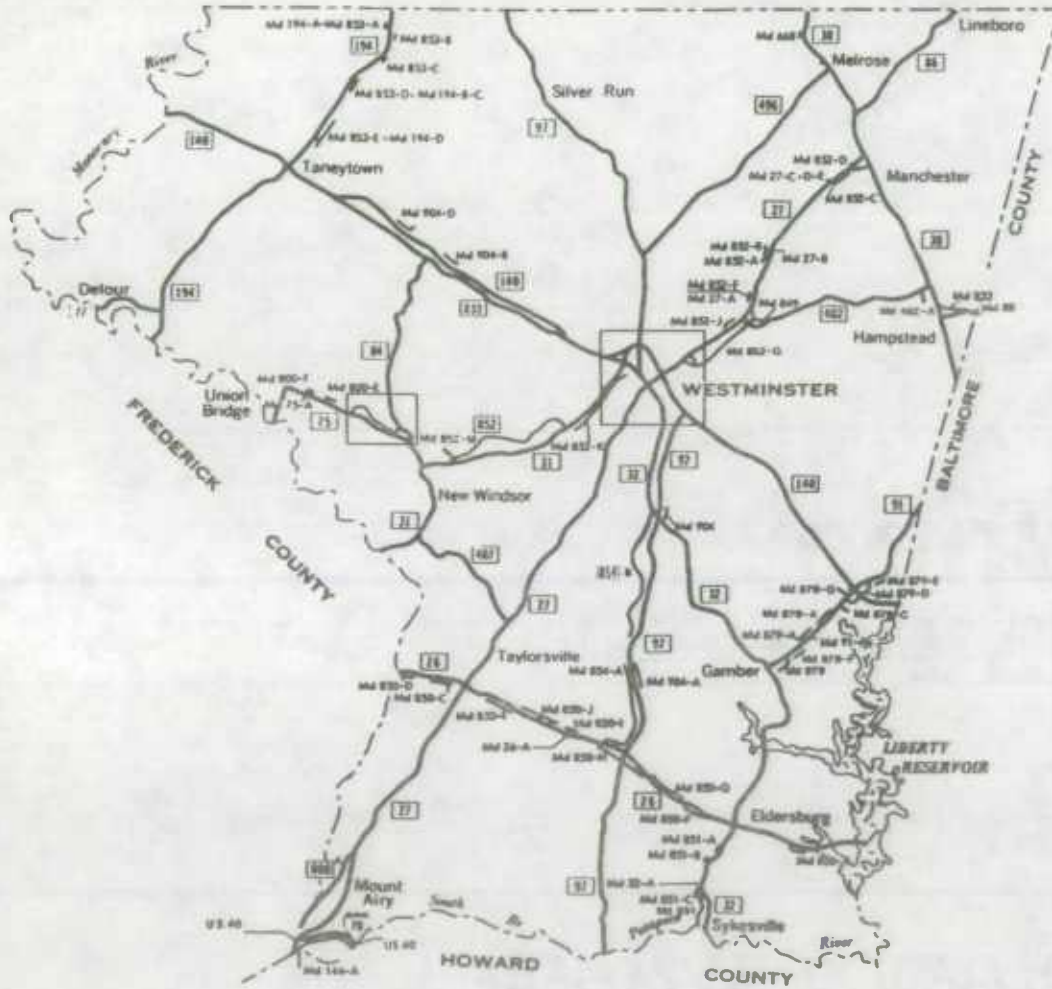
1991

HIGHWAY LOCATION REFERENCE

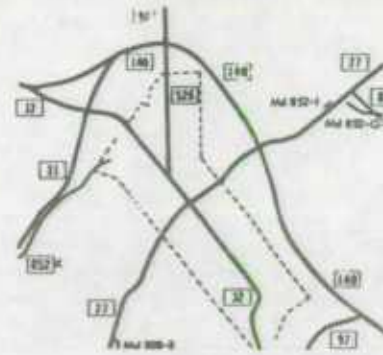
**CARROLL
COUNTY**

CL

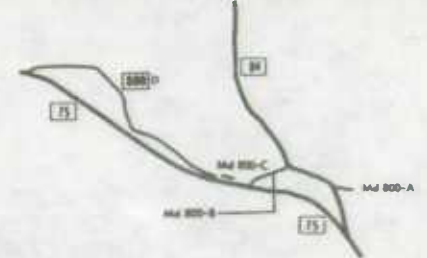
P E N N S Y L V A N I A



WESTMINSTER



NEW WINDSOR NORTH




CARROLL COUNTY

ROUTE ALERT LIST

CARROLL COUNTY

None



STATE HIGHWAY ADMINISTRATION OF MARYLAND
OFFICE OF PLANNING AND PRELIMINARY ENGINEERING
HIGHWAY INFORMATION SERVICES DIVISION

PAGE..... I

STATE HIGHWAY LOCATION REFERENCE

ROUTE NUMBER.....MD 26
INVENTORY DIRECTION.....EAST
NAME: LIBERTY RD

COUNTY-CARROLL
SHA DISTRICT.....7
DATE.....12/31/90

.....STATE.....	SYSTEM	FEDERAL...	FUNC CLASS	HWY TYPE	ACCESS CTL	MILEPOINT	MILEPOINT DESCRIPTION	MARKED LANES	SURFACE WIDTH/TYPE*	AADT
SECONDARY	R	FAP	234 R	6	UNDIVIDED	NONE	.00			
							FREDERICK CO/L	2	24I	5,100
						1.76	MD0027			
						3.29	MD0850E			12,825
						4.24				
						4.67				
						4.96	MD0026A			
					PART	5.50	MD 26 SPUR	3	36I	
						6.48		2	24I	
						6.48	MD0097			
						6.48	OLD WASHINGTON RD			19,825
					NONE	7.19	STRUC #6054			
					PART	8.61				
						9.14	MD0850F			
					NONE	9.24	OLD MD 26			
						9.92				
						10.06	MD0032		4	44I
						10.25	SYKESVILLE RD	5	59I	31,900
						11.19		4	48I	
						11.80				25,000
						11.85	MD385DA		2	24I
						11.85	OLD MD 26			
						11.96	MD085DA			
						11.96	OLD MD 26			
						12.61	STRUC #6001			
						13.65	PATAPSCO RESERVOIR			
						13.65	STRUC #60J2			
						13.65	LIBERTY RESERVOIR			
						13.65	BALTIMORE CO/L			

ROUTE NUMBER.....MD 26A
INVENTORY DIRECTION.....EAST
NAME: MD 26 SPUR

SECONDARY	R	NFA		R	9	UNDIVIDED	NONE	.00	MD0026	LIBERTY RD	2	12G	
								.02	MD0850I	OLD MD 26			

ROUTE NUMBER.....MD 27
INVENTORY DIRECTION.....NORTH
NAME: RIDGE RD

SECONDARY	R	FAP	237 R	6	DIVIDED	NONE	.00						
						PART	.27	IS007D	FREDERICK CO/L		4	48I	14,900
							.27		BALTO NATIONAL PIKE				10,000
							.29		STRUC #6D11				
							.86		IN CORP LMTS	MT AIRY			
						UNDIVIDED	.96				3	36I	
							1.05				2	24I	

* A,B = UNIMPROVED; C = GRADED & DRAINED; D,E = SOIL, GRAVEL, STONE; F,G = LOW TYPE BITUMINUS; H,I = HIGH TYPE BITUMINUS;
J = CONCRETE; K = BRICK; L = BLOCK

STATE HIGHWAY ADMINISTRATION OF MARYLAND
OFFICE OF PLANNING AND PRELIMINARY ENGINEERING
HIGHWAY INFORMATION SERVICES DIVISION

STATE HIGHWAY LOCATION REFERENCE

ROUTE NUMBER.....MD 27 CONTINUED
INVENTORY DIRECTION....NORTH
NAME: RIDGE RD

COUNTY-CARROLL
SHA DISTRICT.....7
DATE.....12/31/90

STATE	SYSTEM	FEDERAL	CLASS	FUNC	HWY	ACCESS	MILEPOINT	MILEPOINT	DESCRIPTION	MARKED	SURFACE	AADT
.....	CTL	LANES	WIDTH/TYPE*
SECONDARY	R	FAP	237	R	6	UNDIVID	PART	1.65	OUT CORP LMTS MT AIRY	2	24I	10,000
	U							2.38	IN CORP LMTS MT AIRY			
	R							2.65	OUT CORP LMTS MT AIRY			
						NCNE		3.15	MDJ808A S MAIN ST			9,300
								3.19		2	23I	
								4.24		3	34I	
								4.35		2	23I	
								4.94		3	34I	
								5.04		2	23I	
								6.81		3	34I	
								6.92		2	23I	
								7.01		3	34I	
								7.08				12,650
								7.13		2	23I	
								7.41		3	34I	
								7.53		2	23I	
								7.60		3	34I	
								7.74		2	23I	
								8.67		3	34I	
								8.71	MD0026 LIBERTY RD	3	36I	8,225
								8.77		2	23I	
								10.79	MD0407 MARSTON RD			
								12.47	STRUC #6021 MORGAN RUN			
								14.74				
								16.77	MD0808B SPRING MILLS RD	2	22I	
								17.17	R/R #MMID 831 701 H			
								17.17	STRUC #6003			
				U	14			17.73				9,100
								17.96		2	25I	
								18.05		2	31I	
	U							18.22	IN CORP LMTS WESTMINSTER			
NAME: LIBERTY ST								18.22				
								18.24		2	30I	10,700
								18.35		2	34I	
								18.43		3	48I	
NAME: RAILROAD AVE								18.47	MD0032 W MAIN ST			13,325
								18.47				
								18.52		2	30I	
								18.64		2	24I	
	R							18.69	OUT CORP LMTS WESTMINSTER			
NAME: WESTMINSTER MANCHESTER RD								18.69				
								18.86		2	25I	

* A,B = UNIMPROVED; C = GRADED & DRAINED; D,E = SOIL, GRAVEL, STONE; F,G = LOW TYPE BITUMINUS; H,I = HIGH TYPE BITUMINUS;
J = CONCRETE; K = BRICK; L = BLOCK

STATE HIGHWAY ADMINISTRATION OF MARYLAND
OFFICE OF PLANNING AND PRELIMINARY ENGINEERING
HIGHWAY INFORMATION SERVICES DIVISION

PAGE..... 3

STATE HIGHWAY LOCATION REFERENCE

ROUTE NUMBER.....MD 27 CONTINUED
INVENTORY DIRECTION.....NORTH
NAME: WESTMINSTER MANCHESTER RD

COUNTY-CARROLL
SHA DISTRICT.....7
DATE.....12/31/90

STATE	SYSTEM	FEDERAL	CLASS	HWY TYPE	ACCESS CTL	MILEPOINT	MILEPOINT DESCRIPTION	MARKED LANES	SURFACE WIDTH/TYPE*	AADT
SECONDARY	R	FAP	237	U 14	NONE	19.07	M0014D WESTMINSTER PIKE	2	24I	17,775
						19.07	STRUC #6032			
						19.23		4	48I	
						19.58		2	24I	
				R 6	PART	19.72	STRUC #6048			
						19.72	R/R #MMID 831 693 T			
						19.80	STRUC #6052 WEST BRANCH			
						19.84	M00852G OLD MD 27			
						20.36	STRUC #6053 CRANBERRY BRANCH			
						21.12	M00852J MARTIN DR			
						21.67	M00482 HAMPSTEAD MEXICO RD			7,825
					NONE	22.10	M00852G OLD MANCHESTER RD			
						22.31	M00027A RANDOM RIDGE RD			
						23.27	M00852A OLD MD 27			
						23.34	M00027B MD 27 SPUR			
						24.97				7,275
						26.26	M00852C OLD MD 27			
						26.36	M00027C MD 27 SPUR			
						26.61	M00027D MD 27 SPUR			
						26.74	M00027E MD 27 SPUR			
						26.82	M00852D WESTMINSTER ST			
	U					26.92	IN CORP LMTS MANCHESTER			
	R					27.14	OUT CORP LMTS MANCHESTER			
	U					27.19	IN CORP LMTS MANCHESTER	2	46I	
						27.27	M00030 N MAIN ST			

ROUTE NUMBER.....MD 27A
INVENTORY DIRECTION.....EAST
NAME: RANDOM RIDGE RD

SECONDARY	R	NFA		R 9	UNDIVIDED	NONE	.00	M00852F OLD MD 27	2	14G
							.03	M00027 RIDGE RD	2	20I
							.09		2	10E
							.15	ROAD END		

ROUTE NUMBER.....MD 27B
INVENTORY DIRECTION.....EAST
NAME: MD 27 SPUR

SECONDARY	R	NFA		R 9	UNDIVIDED	NONE	.00	M00852B OLD MD 27	2	21I
							.01	M00027 WESTMINSTER MANCHESTER RD		

* A,B = UNIMPROVED; C = GRADED & DRAINED; D,E = SOIL, GRAVEL, STONE; F,G = LOW TYPE BITUMINUS; H,I = HIGH TYPE BITUMINUS;
J = CONCRETE; K = BRICK; L = BLOCK

STATE HIGHWAY ADMINISTRATION OF MARYLAND
OFFICE OF PLANNING AND PRELIMINARY ENGINEERING
HIGHWAY INFORMATION SERVICES DIVISION

STATE HIGHWAY LOCATION REFERENCE

ROUTE NUMBER.....MD 30 CONTINUED
INVENTORY DIRECTION.....NORTH
NAME: S MAIN ST

COUNTY-CARROLL
SHA DISTRICT.....7
DATE.....12/31/90

.....STATE.....	SYSTEM ..FEDERAL...	FUNC CLASS	HWY TYPE	ACCESS CTL	MILEPOINT	MILEPOINT DESCRIPTION	MARKED LANES	SURFACE WIDTH/TYPE*	AADT
PRIMARY	U FAP	107 R	2	UNDIVIDED	NONE	6.13	2	42I	13,400
						6.45 MDD852D	2	46I	
						6.66	2	34I	
						6.68 MDD027			13,875
						5.81	2	24I	
						6.89			
						6.89			
						7.50			11,900
						7.86 MDD086			11,100
						9.31 MDD496			10,400
						11.12			

ROUTE NUMBER.....MD 30UL
INVENTORY DIRECTION.....NORTH
NAME: PROPOSED

PROPOSED	R FAP	107 R	2	UNDIVIDED	NONE	.00	2	24I	9,999
						6.00 MDD030			

ROUTE NUMBER.....MD 31
INVENTORY DIRECTION.....EAST
NAME: NEW WINDSOR RD

SECONDARY	R FAP	238 R	6	UNDIVIDED	NONE	.00	2	20I	1,600
						.00			
						1.22 MDD407			2,975
						2.88			
						2.93			
						2.93			
						2.96			
						2.97		24I	
						3.03	2	21I	
						3.06	2	46I	
						3.13	2	42I	
						3.17	2	34I	
						3.22	2	32I	
						3.22			
						3.31 MDDC75			5,825
						3.52	2	28I	
						3.81	2	24I	
						4.08 MDD852			
						4.08			

* A,B = UNIMPROVED; C = GRADED & DRAINED; D,E = SOIL, GRAVEL, STONE; F,G = LOW TYPE BITUMINUS; H,I = HIGH TYPE BITUMINUS;
J = CONCRETE; K = BRICK; L = BLOCK

STATE HIGHWAY ADMINISTRATION OF MARYLAND
 OFFICE OF PLANNING AND PRELIMINARY ENGINEERING
 HIGHWAY INFORMATION SERVICES DIVISION

STATE HIGHWAY LOCATION REFERENCE

ROUTE NUMBER.....MD 31 CONTINUED
 INVENTORY DIRECTION....EAST
 NAME: NEW WINDSOR RD

COUNTY-CARROLL
 SHA DISTRICT.....7
 DATE.....12/31/90

SYSTEM	FUNC	HWY	ACCESS	MILEPOINT	MILEPOINT DESCRIPTION	MARKED LANES	SURFACE WIDTH/TYPE*	AADT
....STATE....	..FEDERAL...	CLASS	CTL					
SECONDARY	R	FAP	238 R 6	UNDIVIDED	PART	4.08	OUT CORP LMTS NEW WINDSOR	5,825
						5.75	STRUC #6D57 TURKEYFOOT RUN	
						6.12		5,800
						6.58		
						7.30	STRUC #6046 LITTLE PIPE CREEK	
						7.32	OLD NEW WINDSOR RD	
	U		U 14		MDD852	8.92	IN CORP LMTS WESTMINSTER	
						9.75	W MAIN ST	12,450
					MDD140	10.12	TANEYTOWN PIKE	

ROUTE NUMBER.....MD 32
 INVENTORY DIRECTION....NORTH
 NAME: SYKESVILLE RD

SECONDARY	U	FAP	243 R 6	UNDIVIDED	PART	.00	HOWARD CO/L	12,925
						.00	STRUC #13046 PATAPSCO RIVER	
						.02	R/R #CSX 140 413 E	
						.47		19,925
	R					.80	OUT CORP LMTS SYKESVILLE	
					NONE	1.33	MDD851 MAIN ST	
						1.46	MDD032A MD 32 SPUR	
						1.56	STRUC #6009 PINEY RUN	
						2.59	MDD851A OLD MD 26	
						3.19		
						3.37	MDD026 LIBERTY RD	10,300
						3.56		
						4.23		8,500
						4.29	DIVIDED	
						4.70	UNDIVIDED	
						5.84	STRUC #6D49 N PATAPSCO RIVER	
						6.35		
	FAS	1145	7			8.37	MDDD91 EMORY RD	7,400
						9.91		
						12.84		7,675
						13.74	MDD904 NELSON RD	
						13.80		
	FAU	87D3	U 16			13.85	MDD097 OLD WASHINGTON RD	7,800
						14.24	MDD854B OLD WASHINGTON RD	
						14.61		
						14.81	DIVIDED	
						15.10	UNDIVIDED	
						15.36		

* A,B = UNIMPROVED; C = GRADED & DRAINED; D,E = SOIL, GRAVEL, STONE; F,G = LOW TYPE BITUMINUS; H,I = HIGH TYPE BITUMINUS;
 J = CONCRETE; K = BRICK; L = BLOCK

STATE HIGHWAY ADMINISTRATION OF MARYLAND
OFFICE OF PLANNING AND PRELIMINARY ENGINEERING
HIGHWAY INFORMATION SERVICES DIVISION

PAGE..... 7

STATE HIGHWAY LOCATION REFERENCE

ROUTE NUMBER.....MD 32 CONTINUED
INVENTORY DIRECTION.....NORTH
NAME: SYKESVILLE RD

COUNTY-CARROLL
SHA DISTRICT.....7
DATE.....12/31/90

.....STATE.....	SYSTEM ..FEDERAL...	FUNC CLASS	HWY TYPE	ACCESS CTL	MILEPOINT	MILEPOINT DESCRIPTION	MARKED LANES	SURFACE WIDTH/TYPE*	AADT
SECONDARY	R FAU	8703 U 16	UNDIVIDED	NONE	15.55		2	30I	7,800
					16.41		2	22I	
					16.73	IN CORP LMTS WESTMINSTER			
NAME: WASHINGTON AVE		U 8701			16.73				
					16.90		2	23I	
					16.97		2	26I	
					17.02		2	22I	
					17.06		2	36I	8,425
NAME: E MAIN ST					17.06				
					17.21		2	35I	
					17.60		2	37I	
MUNICIPAL					17.60	MU0310 LONGWELL AVE			
					17.68	END STATE MAINTENANCE			
					17.68	BEGIN MUNICIPAL MAINTENANCE			
					17.69		2	39I	
NAME: W MAIN ST					17.83	MDD027 RAILROAD AVE			
					17.83	R/R #MMIO 831 697 V			
					17.91				15,400
					17.94		2	42I	
SECONDARY					18.08	MDD526 PENNSYLVANIA AVE			
					18.08	END MUNICIPAL MAINTENANCE			
					18.08	BEGIN STATE MAINTENANCE			
					18.20		2	43I	
	NFA		19		18.33				
					18.37	MDD052K NEW WINDSOR RD	2	35I	
					18.43		2	34I	
					18.53		2	22I	
MUNICIPAL					18.81	MDD031 NEW WINDSOR RD	2	24I	3,875
					18.81	END STATE MAINTENANCE			
					18.81	BEGIN MUNICIPAL MAINTENANCE			
					18.96		2	22I	
			DIVIDED		19.22		2	20I	
					19.24	MDD140 TANEYTON PIKE			
ROUTE NUMBER.....MD 32A					.00	MDD032 SYKESVILLE RD	1	13I	
INVENTORY DIRECTION.....WEST					.16	MDD851 MAIN ST			
NAME: MD 32 SPUR									
SECONDARY	R NFA		R 9	UNDIVIDED	NONE				

* A,B = UNIMPROVED; C = GRADED & DRAINED; D,E = SOIL, GRAVEL, STONE; F,G = LOW TYPE BITUMINUS; H,I = HIGH TYPE BITUMINUS;
J = CONCRETE; K = BRICK; L = BLOCK

STATE HIGHWAY ADMINISTRATION OF MARYLAND
OFFICE OF PLANNING AND PRELIMINARY ENGINEERING
HIGHWAY INFORMATION SERVICES DIVISION

PAGE..... 8

STATE HIGHWAY LOCATION REFERENCE

ROUTE NUMBER.....US 40
INVENTORY DIRECTION....EAST
NAME: BALTC NATIONAL PIKE

COUNTY-CARROLL
SHA DISTRICT.....7
DATE.....12/31/90

SYSTEM	FUNC	HWY	ACCESS	MILEPOINT	MILEPOINT	DESCRIPTION	MARKED	SURFACE	AADT
....STATE....	..FEDERAL...	CLASS	TYPE	CTL	LANES	WIDTH/TYPE*	
				.00		SEE IS 70			
				.00		FREDERICK CO/L			
				1.61		SEE IS 70			
				1.61		HOWARD CO/L			
ROUTE NUMBER.....IS 70 INVENTORY DIRECTION....EAST NAME: BALTO NATIONAL PIKE									
PRIMARY	R	FAI	70 R	1	DIVIDED	FULL			
				.00		FREDERICK CO/L	6	72I	34,825
				.04	MO3027	RIDGE RD			
				.04		STRUC #6011			
				1.40			6	72J	
				1.61		HOWARD CO/L			
ROUTE NUMBER.....MD 75 INVENTORY DIRECTION....NORTH NAME: GREEN VALLEY RD									
SECONDARY	R	FAS	1071 R	7	UNDIVIDED	NONE			
				.00		FREDERICK CO/L	2	21I	2,150
				.00		STRUC #6012 SAMS CREEK			
				.26		IN CORP LMTS UNION BRIDGE			
				.26					
				.31			2	30I	
				.35			2	32I	
				.51			2	27I	2,800
				.60			2	31I	
				.65			2	32I	
				.65					
				.75			2	24I	
				.76		R/R #MM10 831 725 W			
				.79			2	23I	
				.91		STRUC #6013 LITTLE PIPE CREEK	2	21I	
				.98			3	34I	3,250
				.98					
				1.05			2	24I	
				1.09		OUT CORP LMTS UNION BRIDGE			
				1.93	MO3075A	MO 75 SPUR			
				2.51			3	34I	
				2.56	MO08000	OLD MD 75			
				2.60			2	24I	
				3.96	MO08000	OLD MD 75			

* A,B = UNIMPROVED; C = GRADED & DRAINED; D,E = SOIL, GRAVEL, STONE; F,G = LOW TYPE BITUMINUS; H,I = HIGH TYPE BITUMINUS;
J = CONCRETE; K = BRICK; L = BLOCK

STATE HIGHWAY ADMINISTRATION OF MARYLAND
OFFICE OF PLANNING AND PRELIMINARY ENGINEERING
HIGHWAY INFORMATION SERVICES DIVISION

PAGE..... 9

STATE HIGHWAY LOCATION REFERENCE

ROUTE NUMBER.....MD 75 CONTINUED
INVENTORY DIRECTION....NORTH
NAME: GREEN VALLEY RD

COUNTY-CARROLL
SHA DISTRICT.....7
DATE.....12/31/90

SYSTEM	FUNC CLASS	HWY TYPE	ACCESS CTL	MILEPOINT	MILEPOINT DESCRIPTION	MARKED LANES	SURFACE WIDTH/TYPE*	AADT
SECONDARY R FAS 1060 R 7	UNDIVIDED	NONE	4.12			3	30I	3,250
			4.17	MDD800B	OLD MD 27	2	20I	
			4.22			3	30I	
			4.56					
			4.61	MDD084	CLEAR RIDGE RD			3,525
			4.67			2	20I	
			4.68		STRUC #6051 LITTLE PIPE CREEK			
			5.36		IN CORP LMTS NEW WINDSOR			
			5.36					
			5.43	MDD031	MAIN ST			

U
NAME: UNION BRIDGE RD

ROUTE NUMBER.....MD 75A
INVENTORY DIRECTION....NORTH
NAME: MD 75 SPUR

SECONDARY R NFA R 9	UNDIVIDED	NONE	.00	MDD075	GREEN VALLEY RD	1	10H	
			.02	MDD800F	OLD MD 75			

ROUTE NUMBER.....MD 77
INVENTORY DIRECTION....EAST
NAME: ROCKY RIDGE RD

SECONDARY R FAS 1060 R 7	UNDIVIDED	NONE	.00		FREDERICK CO/L	2	33I	800
			.00		STRUC #10056 DOUBLE PIPE CREEK			
			.12			2	21I	
			.14		R/R #MMID 831 745 H			
			.25			2	22I	
			.41		STRUC #6015 BIG PIPE CREEK			
			.66					825
			1.93	MDD194	FRANCIS SCOTT KEY HWY			

ROUTE NUMBER.....MD 84
INVENTORY DIRECTION....NORTH
NAME: CLEAR RIDGE RD

SECONDARY R NFA R 8	UNDIVIDED	NONE	.00	MDD075	GREEN VALLEY RD	2	20I	975
			.04	MDD800A	OLD MD 75	2	20H	
			.44	MDD800B	OLD MD 75	2	21I	
			.73		STRUC #6017 ROOP BRANCH	2	21H	
	FAS 1071	7	3.04			2	22I	
NAME: UNIONTOWN RD			3.04					
	1115		3.11			2	20I	
NAME: TREVANION RD			3.11					

* A,B = UNIMPROVED; C = GRADED & DRAINED; D,E = SOIL, GRAVEL, STONE; F,G = LOW TYPE BITUMINUS; H,I = HIGH TYPE BITUMINUS;
J = CONCRETE; K = BRICK; L = BLOCK

STATE HIGHWAY ADMINISTRATION OF MARYLAND
OFFICE OF PLANNING AND PRELIMINARY ENGINEERING
HIGHWAY INFORMATION SERVICES DIVISION

PAGE..... 10

STATE HIGHWAY LOCATION REFERENCE

ROUTE NUMBER.....MD 84 CONTINUED
INVENTORY DIRECTION....NORTH
NAME: TREVANION RD

COUNTY-CARROLL
SHA DISTRICT.....7
DATE.....12/31/90

SYSTEM	FUNC	HWY	ACCESS	MILEPOINT	MILEPOINT	DESCRIPTION	MARKED	SURFACE	AADT
....STATE....	..FEDERAL...	CLASS	TYPE	CTL			LANES	WIDTH/TYPE*	
SECONDARY	R FAS	1115 R	7	UNDIVIDED	NONE	3.30			
		NFA	9			3.75	2	22I	975
NAME: BAUST CHURCH RD						3.75	2	21I	550
						4.51			
						5.53			
						5.75			
					MD9832	STRUC #6D16 MEADOW BRANCH			
						TANEYTOWN PIKE	2	22I	

ROUTE NUMBER.....MD 86
INVENTORY DIRECTION....NORTH
NAME: LINEBORO RD

SECONDARY	R FAS	1124 R	7	UNDIVIDED	NONE	.00	MDD03D	HANOVER PIKE	2	2DI	2,450
						2.26		STRUC #6D59 GUNPOWDER FALLS			
						3.03		STRUC #6D19 GUNPOWDER FALLS			1,600
						3.76		STRUC #6D18 GUNPOWDER FALLS			
						3.82		R/R #CSX 832 D59 M			
						3.90					
						4.00		PENNSYLVANIA ST/L	2	22I	

ROUTE NUMBER.....MD 88
INVENTORY DIRECTION....EAST
NAME: LOWER BECKLEYSVILLE RD

SECONDARY	U FAP	278 R	6	UNDIVIDED	NONE	.00	MDD03D	S MAIN ST	3	36I	5,550
	R					.05		OUT CORP LMTS HAMPSTEAD			
						.13					
	U					.41		IN CORP LMTS HAMPSTEAD	2	24I	
		FAS 1133	7			.68	MDD833	OLD BLACKROCK RD	2	22I	
NAME: BLACKROCK RD						.68					
	R					.70		OUT CORP LMTS HAMPSTEAD			
						1.06		BALTIMORE CO/L			

ROUTE NUMBER.....MD 91
INVENTORY DIRECTION....NORTH
NAME: GAMBER RD

SECONDARY	R FAP	243 R	6	UNDIVIDED	NONE	.00	MDD032	SYKESVILLE RD	2	24I	10,725
						.96	MDD879	OLD GAMBER RD			
						.98		STRUC #6D14 MIDDLE RUN			
						1.46					
						1.58	MDD91A	MD 91 SPUR			10,325
						1.68	MDD879B	OLD MD 91			

* A,B = UNIMPROVED; C = GRADED & DRAINED; D,E = SOIL, GRAVEL, STONE; F,G = LOW TYPE BITUMINUS; H,I = HIGH TYPE BITUMINUS;
J = CONCRETE; K = BRICK; L = BLOCK

STATE HIGHWAY ADMINISTRATION OF MARYLAND
OFFICE OF PLANNING AND PRELIMINARY ENGINEERING
HIGHWAY INFORMATION SERVICES DIVISION

PAGE..... 11

STATE HIGHWAY LOCATION REFERENCE

ROUTE NUMBER.....MD 91 CONTINUED
INVENTORY DIRECTION....NORTH
NAME: GAMBER RD

COUNTY-CARROLL
SHA DISTRICT.....7
DATE.....12/31/90

.....STATE.....	SYSTEM ..FEDERAL...	FUNC CLASS	HWY TYPE	ACCESS CTL	MILEPOINT	MILEPOINT DESCRIPTION	MARKED LANES	SURFACE WIDTH/TYPE*	AADT
SECONDARY	R FAP	243 R	6	UNDIVID	NONE	2.17 MD0879B OLD MD 91	2	24I	10,325
						2.24 MD0879C OLD MD 91			
						2.45 STRUC #6060 BEAVER RUN			
				PART		2.86 MD0879D OLD GAMBER RD			
						2.98 MD0879G BLOOM RD			
	FAS 1140		7			3.21 MD0140 WESTMINSTER PIKE			5,125
						3.74 MD0879D OLD GAMBER RD			
						3.78 STRUC #6020 PATAPSCO RIVER			
						3.86 STRUC #6047			
						3.86 R/R #CSX 831 669 S			
						4.00 MD0879E OLD MD 91			
				NONE		4.27			
						6.44 BALTIMORE CO/L			

ROUTE NUMBER.....MD 91A
INVENTORY DIRECTION....EAST
NAME: MD 91 SPUR

SECONDARY	R NFA		R 9	UNDIVID	NONE	.00 MD0879A OLD MD 91	2	22I	
						.01 MD0091 GAMBER RD			

ROUTE NUMBER.....MD 97
INVENTORY DIRECTION....NORTH
NAME: OLD WASHINGTON RD

SECONDARY	R FAS	1151 R	7	UNDIVID	NONE	.00 HOWARD CO/L	2	20I	4,500
						.00 STRUC #6029 PATAPSCO RIVER			
						.03 R/R #CSX 140 416 A			
						1.94	2	24I	
						2.08 STRUC #6028 TUCKERS BRANCH			
						3.10 STRUC #6064 PINEY BRANCH			
						3.22	2	21I	
						3.92			4,900
						3.95	2	20I	
						4.38	2	24I	
						4.52 STRUC #6045 PINEY RUN			
						4.61	2	20I	
						5.54 MD0850H OLD MD 26			
				PART		5.59 MD0850H OLD MD 26	2	24I	
	FAP 241		6			5.78 MD0026 LIBERTY RD			8,700
						5.73 STRUC #6054			
						6.45 STRUC #6034 LITTLE MORGAN RUN			

* A,B = UNIMPROVED; C = GRADED & DRAINED; D,E = SOIL, GRAVEL, STONE; F,G = LOW TYPE BITUMINUS; H,I = HIGH TYPE BITUMINUS;
J = CONCRETE; K = BRICK; L = BLOCK

STATE HIGHWAY ADMINISTRATION OF MARYLAND
OFFICE OF PLANNING AND PRELIMINARY ENGINEERING
HIGHWAY INFORMATION SERVICES DIVISION

STATE HIGHWAY LOCATION REFERENCE

ROUTE NUMBER.....MD 97 CONTINUED
INVENTORY DIRECTION....NORTH
NAME: OLD WASHINGTON RD

COUNTY-CARROLL
SHA DISTRICT.....7
DATE.....12/31/90

SYSTEM		FUNC		HWY		ACCESS		MILEPOINT	MILEPOINT DESCRIPTION	MARKED LANES	SURFACE WIDTH/TYPE*	AADT
STATE	FEDERAL	CLASS	TYPE	CTL								
SECONDARY	R	FAP	24I	R	6	UNDIVIDED	PART	9.35	STRUC #605U MORGAN RUN	2	24I	8,700
								10.22				9,175
								12.30				
								12.50	MDD032 SYKESVILLE RD	3	36I	
				U	14			13.97		2	24I	15,250
						DIVIDED	NONE	15.16				
								15.31		4	48I	24,100
								15.65		4	53I	
								15.68	MDDI4D WESTMINSTER PIKE (AHEAD)			
						UNDIVIDED		18.00	MDD0526 PENNSYLVANIA AVE	2	24I	16,600
NAME: LITTLESTOWN PIKE								18.00				
								18.00	MDD14D WESTMINSTER PIKE (BACK)			
								18.00	STRUC #6041			
				R	6			18.78				
								19.03	IN CORP LMTS WESTMINSTER			
								19.49	OUT CORP LMTS WESTMINSTER			13,300
								20.40	MDD0496 NEW BACHMANS VALLEY RD			6,500
								23.53		2	25I	
								23.62		2	24I	
								23.75	STRUC #603I BIG PIPE CREEK			
								23.81				7,600
								26.07	STRUC #603D SILVER RUN			
								27.74				4,500
								28.38	PENNSYLVANIA ST/L			

ROUTE NUMBER.....MD 140
INVENTORY DIRECTION....NORTH
NAME: WESTMINSTER PIKE

PRIMARY	R	FAP	236	R	6	UNDIVIDED	NONE	.00	BALTIMORE CD/L	4	48I	28,025
								.00	STRUC #3083 PATAPSCO RIVER			
						DIVIDED		.06		4	44I	
						UNDIVIDED		.25				
								1.15	MDD0879D OLD GAMBER RD			
						DIVIDED		1.35	MDD091 GAMBER RD	4	48I	37,075
								1.44		4	52I	
								1.59		4	48J	
								5.45				32,200
								6.12				
								7.81	IN CORP LMTS WESTMINSTER			
								8.00	MDD097 OLD WASHINGTON RD	5	60J	44,500
								8.19	OUT CORP LMTS WESTMINSTER			

* A,B = UNIMPRDVED; C = GRADED & DRAINED; D,E = SOIL, GRAVEL, STONE; F,G = LOW TYPE BITUMINUS; H,I = HIGH TYPE BITUMINUS;
J = CONCRETE; K = BRICK; L = BLCK

STATE HIGHWAY ADMINISTRATION OF MARYLAND
OFFICE OF PLANNING AND PRELIMINARY ENGINEERING
HIGHWAY INFORMATION SERVICES DIVISION

STATE HIGHWAY LOCATION REFERENCE

ROUTE NUMBER.....MD 140 CONTINUED
INVENTORY DIRECTION....NORTH
NAME: TANEYTOWN PIKE

COUNTY-CARROLL
SHA DISTRICT.....7
DATE.....12/31/90

SYSTEM		FUNC CLASS	HWY TYPE	ACCESS CTL	MILEPOINT	MILEPOINT DESCRIPTION	PARKED LANES	SURFACE WIDTH/TYPE*	AADT
STATE	FEDERAL								
PRIMARY	R FAP	236 R 6	UNDIVD	NONE	24.93 24.93	STRUC #10065 MONOCACY RIVER FREDERICK CO/L	2	21I	5,200
ROUTE NUMBER.....MD 14DUL INVENTORY DIRECTION....NORTH NAME: PROPOSED									
PROPOSED	R FAP	236 R 6	DIVIDED	NONE	.00 2.60	M00140 TANEYTOWN PIKE M00140 W BALTIMORE ST	4	48I	6,099
ROUTE NUMBER.....MD 144A INVENTORY DIRECTION....EAST NAME: FREDERICK RD									
SECONDARY	R NFA	R 9	UNDIVD	NONE	.00 .00 1.90	FREDERICK CO/L MD 27 RIDGE RD (FRED CO) HOWARD CO/L	2	24I	4,500
ROUTE NUMBER.....MD 194 INVENTORY DIRECTION....NORTH NAME: FRANCIS SCOTT KEY HWY									
SECONDARY	R FAP	235 R 6	UNDIVD	NONE	.00 .00 .49 .69 .83 .92 1.40 1.56 1.58 2.03 4.44 5.55 5.55 5.65 5.98 6.02 6.11 6.25 6.25 6.32	FREDERICK CO/L STRUC #10072 LITTLE PIPE CREEK R/R #MMID 831 741 F M00077 ROCKY RIDGE RD STRUC #6035 BIG PIPE CREEK IN CORP LMTS TANEYTOWN STRUC #6062 PINEY CREEK STRUC #6061 PINEY CREEK M00140 E BALTIMORE ST	2 2 2 2 2 2 2 2 2 2 2 2 2 2 2 2 2 2 2	24I 34I 24I 22I 24I 22I 21I 24I 46I 43I 46I	3,500 5,350 4,575
NAME: U FREDERICK ST									
NAME: YORK ST									

* A,B = UNIMPROVED; C = GRADED & DRAINED; D,E = SOIL, GRAVEL, STONE; F,G = LOW TYPE BITUMINUS; H,I = HIGH TYPE BITUMINUS;
J = CONCRETE; K = BRICK; L = BLOCK

STATE HIGHWAY ADMINISTRATION OF MARYLAND
OFFICE OF PLANNING AND PRELIMINARY ENGINEERING
HIGHWAY INFORMATION SERVICES DIVISION

PAGE..... 15

STATE HIGHWAY LOCATION REFERENCE

ROUTE NUMBER.....MD 194 CONTINUED
INVENTORY DIRECTION....NORTH
NAME: FRANCIS SCOTT KEY HWY

COUNTY-CARROLL
SHA DISTRICT.....7
DATE.....12/31/90

....STATE....	SYSTEM	FEDERAL...	FUNC CLASS	HWY TYPE	ACCESS CTL	MILEPINT	MILEPINT DESCRIPTION	MARKED LANES	SURFACE WIDTH/TYPE*	AADT
SECONDARY	R	FAP	235 R	6	UNDIVID	NONE	6.62	2	44I	4,575
							6.62			
							6.68			
							6.72			
							7.38	MDD194D	MD 194 SPUR	
							9.08	MDD194B	MD 194 SPUR	
							9.30			
							10.33			3,400
							10.94	MDD194A	STRUC #6D33 PINEY CREEK MD 194 SPUR	
							11.46		PENNSYLVANIA ST/L	

ROUTE NUMBER.....MD 194A
INVENTORY DIRECTION....EAST
NAME: MD 194 SPUR

SECONDARY	R	NFA	R	9	UNDIVID	NONE	.00	MDD853A	OLD MD 194	2	12E
							.01	MDD194	FRANCIS SCOTT KEY HWY		

ROUTE NUMBER.....MD 194B
INVENTORY DIRECTION....EAST
NAME: MD 194 SPUR

SECONDARY	R	NFA	R	9	UNDIVID	NONE	.00	MDD194	FRANCIS SCOTT KEY HWY	2	10E
							.02	MDD853D	OLD MD 194		

ROUTE NUMBER.....MD 194C
INVENTORY DIRECTION....EAST
NAME: MD 194 SPUR

SECONDARY	R	NFA	R	9	UNDIVID	NONE	.00	MDD194	FRANCIS SCOTT KEY HWY	2	8E
							.02	MDD853D	OLD MD 194		

ROUTE NUMBER.....MD 194D
INVENTORY DIRECTION....EAST
NAME: MD 194 SPUR

SECONDARY	R	NFA	R	9	UNDIVID	NONE	.00	MDD194	FRANCIS SCOTT KEY HWY	2	10E
							.02	MDD853E	OLD MD 194		

* A,B = UNIMPROVED; C = GRADED & DRAINED; D,E = SOIL, GRAVEL, STONE; F,G = LOW TYPE BITUMINUS; H, I = HIGH TYPE BITUMINUS;
J = CONCRETE; K = BRICK; L = BLOCK

STATE HIGHWAY ADMINISTRATION OF MARYLAND
OFFICE OF PLANNING AND PRELIMINARY ENGINEERING
HIGHWAY INFORMATION SERVICES DIVISION

STATE HIGHWAY LOCATION REFERENCE

ROUTE NUMBER.....MD 407
INVENTORY DIRECTION....NORTH
NAME: MARSTON RD

COUNTY-CARROLL
SHA DISTRICT.....7
DATE.....12/31/90

STATE	SYSTEM	FEDERAL	FUNC CLASS	HWY TYPE	ACCESS CTL	MILEPOINT	MILEPOINT	DESCRIPTION	MARKED LANES	SURFACE WIDTH/TYPE*	AADT	
SECONDARY	R	FAS	1114 R	7	UNDIVIDED	NONE	.DD	MDDJ31	NEW WINDSOR RD	2	22I	2,200
							3.81	MDDJ27	RIDGE RD			

ROUTE NUMBER.....MD 482
INVENTORY DIRECTION....EAST
NAME: HAMPSTEAD MEXICO RD

SECONDARY	R	FAP	240 R	6	UNDIVIDED	NONE	.DJ	MDDJ27	WESTMINSTER MANCHESTER RD	2	24I	5,300
							.11	MDDJ52G	OLD MD 27			
							.55	MDDJ49	OLD MD 482			
							.74			2	20I	
							3.82		STRUC #6036 EAST BRANCH			
							3.90					6,550
	U						4.62		IN CORP LMTS HAMPSTEAD			
		FAS	1126	7			4.67					
							4.87			2	26I	
	R						5.13		OUT CORP LMTS HAMPSTEAD			
	U						5.21		IN CORP LMTS HAMPSTEAD			
	R						5.25		OUT CORP LMTS HAMPSTEAD			
							5.26		R/R #CSX 832 024 L	3	35I	
							5.26		STRUC #6037			
	U						5.27		IN CORP LMTS HAMPSTEAD			
							5.36	MDDJ482A	FIRST ST			
							5.41	MDDJ3D	N MAIN ST			

ROUTE NUMBER.....MD 482A
INVENTORY DIRECTION....EAST
NAME: FIRST ST

SECONDARY	U	NFA		R	9	UNDIVIDED	NONE	.DD	MDD482	HAMPSTEAD MEXICO RD	2	30I	99
							.04	OPD147	FIRST ST				

ROUTE NUMBER.....MD 496
INVENTORY DIRECTION....EAST
NAME: NEW BACHMANS VALLEY RD

SECONDARY	R	FAS	112D R	7	UNDIVIDED	NONE	.DU	MDDJ97	WESTMINSTER PIKE	2	20I	2,625
							.76		STRUC #6040 BEAR BRANCH			
							3.03		STRUC #6039 BIG PIPE CREEK			
							3.06					1,775
							3.71		STRUC #6038 BIG PIPE CREEK			
							7.23	MDDJ3D	HANOVER PIKE			

* A,B = UNIMPROVED; C = GRADED & DRAINED; D,E = SOIL, GRAVEL, STONE; F,G = LOW TYPE BITUMINUS; H,I = HIGH TYPE BITUMINUS;
J = CONCRETE; K = BRICK; L = BLOCK

STATE HIGHWAY ADMINISTRATION OF MARYLAND
 OFFICE OF PLANNING AND PRELIMINARY ENGINEERING
 HIGHWAY INFORMATION SERVICES DIVISION

STATE HIGHWAY LOCATION REFERENCE

ROUTE NUMBER.....MD 526
 INVENTORY DIRECTION....NORTH
 NAME: PENNSYLVANIA AVE

COUNTY-CARROLL
 SHA DISTRICT.....7
 DATE.....12/31/90

SYSTEM	FUNC	HWY	ACCESS	MILEPOINT	MILEPOINT DESCRIPTION	MARKED	SURFACE	AADT		
....STATE....	..FEDERAL...	CLASS	TYPE	CTL	LANES	WIDTH/TYPE*			
MUNICIPAL	U	FAU	87D2	U	16	UNDIVIDED	NONE			
					.00	MDD032	W MAIN ST	2	41I	6,425
					.16			2	40I	
SECONDARY					.33		END MUNICIPAL MAINTENANCE			
					.33		BEGIN STATE MAINTENANCE			
	R				.69		OUT CORP LMTS WESTMINSTER	2	48I	
					.82			2	37I	
					.87			2	45I	
					.90	MDD140	WESTMINSTER PIKE			
					.90	MDD097	TANEYTOWN PIKE (AHEAD)			
					.90		STRUC #6041			

ROUTE NUMBER.....MD 668
 INVENTORY DIRECTION....NORTH
 NAME: OLD MD 30

SECONDARY	R	NFA		R	9	UNDIVIDED	NONE			
					.00	COU119	HARVEY YINGLING RD	2	24H	
					.15		ROAD END			

ROUTE NUMBER.....MD 80DA
 INVENTORY DIRECTION....EAST
 NAME: OLD MD 75

SECONDARY	R	NFA		R	9	UNDIVIDED	NONE			
					.00	MDD084	CLEAR RIDGE RD	2	20I	
					.05		ROAD END			

ROUTE NUMBER.....MD 80DB
 INVENTORY DIRECTION....NORTH
 NAME: OLD MD 75

SECONDARY	R	NFA		R	9	UNDIVIDED	NONE			
					.00	MDD075	GREEN VALLEY RD	2	24I	199
					.06			2	20H	
					.20	MDD084	CLEAR RIDGE RD			

ROUTE NUMBER.....MD 80DC
 INVENTORY DIRECTION....EAST
 NAME: OLD MD 75

SECONDARY	R	NFA		R	9	UNDIVIDED	NONE			
					.00		ROAD END	2	21J	
					.05		SPUR TO E FR MD 75			
					.07		ROAD END			

* A,B = UNIMPROVED; C = GRADED & DRAINED; D,E = SOIL, GRAVEL, STONE; F,G = LOW TYPE BITUMINUS; H,I = HIGH TYPE BITUMINUS;
 J = CONCRETE; K = BRICK; L = BLOCK

STATE HIGHWAY ADMINISTRATION OF MARYLAND
 OFFICE OF PLANNING AND PRELIMINARY ENGINEERING
 HIGHWAY INFORMATION SERVICES DIVISION

STATE HIGHWAY LOCATION REFERENCE

ROUTE NUMBER.....MD 8DDO
 INVENTORY DIRECTION....EAST
 NAME: OLD MD 75

COUNTY-CARROLL
 SHA DISTRICT.....7
 DATE.....12/31/90

.....STATE.....	SYSTEM ..FEDERAL...	FUNC CLASS	HWY TYPE	ACCESS CTL	MILEPOINT	MILEPOINT DESCRIPTION	MARKED LANES	SURFACE WIDTH/TYPE*	AADT
SECONDARY	R NFA	R	9	UNDIVIDED	NONE	.00	MDDO75 GREEN VALLEY RD	2	2DI	99
						.04		2	18H	
						.24		2	2DI	
						.35		2	22I	
						1.46		2	2DI	
						1.57	MDDO75 GREEN VALLEY RD			

ROUTE NUMBER.....MD 8DOE
 INVENTORY DIRECTION....EAST
 NAME: OLD MD 75

SECONDARY	R NFA	R	9	UNDIVIDED	NONE	.00	COO228 STEM RD	2	2DH	
						.03	ROAD END			

ROUTE NUMBER.....MD 8DOF
 INVENTORY DIRECTION....EAST
 NAME: OLD MD 75

SECONDARY	R NFA	R	9	UNDIVIDED	NONE	.00	MDDO75A ROAD END	2	16J	
						.02	MD 75 SPUR			
						.04	ROAD END			

ROUTE NUMBER.....MD 8D8A
 INVENTORY DIRECTION....NORTH
 NAME: S MAIN ST

SECONDARY	U FAS	1D89	R	7	DIVIDED	NONE	.29	MUD3D6 E RIDGEVILLE BLVD	2	3DI	5,799
					UNDIVIDED		.29	MUD215 S MAIN ST (BACK)			
							.43		2	34I	
							.49		2	24I	
							1.25		2	35I	
							1.31		2	36I	
							1.37				
							1.39		2	27I	
							1.43		2	24I	
							1.70		2	30I	
							1.75		2	24I	
	R						2.19	MDDO27 OUT CORP LMTS MT AIRY			
							2.63	RIDGE RD			

* A,B = UNIMPROVED; C = GRADED & DRAINED; D,E = SOIL, GRAVEL, STONE; F,G = LOW TYPE BITUMINUS; H,I = HIGH TYPE BITUMINUS;
 J = CONCRETE; K = BRICK; L = BLOCK

STATE HIGHWAY ADMINISTRATION OF MARYLAND
OFFICE OF PLANNING AND PRELIMINARY ENGINEERING
HIGHWAY INFORMATION SERVICES DIVISION

STATE HIGHWAY LOCATION REFERENCE

ROUTE NUMBER.....MD 809B
INVENTORY DIRECTION....EAST
NAME: SPRING MILLS RD

COUNTY-CARROLL
SHA DISTRICT.....7
DATE.....12/31/90

SYSTEM	FUNC	HWY	ACCESS	MILEPOINT	MILEPOINT DESCRIPTION	MARKED LANES	SURFACE WIDTH/TYPE*	AADT	
....STATE....	..FEDERAL...	CLASS	TYPE	CTL					
SECONDARY	R	NFA	R	9	UNDIVIDED	NONE			
					.00		ROAD END	2	16J
					.06			2	16G
					.15			2	18G
					.23	MDD027	RIDGE RD		

ROUTE NUMBER.....MD 832
INVENTORY DIRECTION....NORTH
NAME: TANEYTOWN PIKE

SECONDARY	R	NFA	R	9	UNDIVIDED	NONE				
					.00	MDD140	TANEYTOWN PIKE	2	24I	1,400
					.03			2	36I	
					.16			2	21I	
					1.02		STRUC #6025 BIG PIPE CREEK			
					1.03			2	20I	
					1.67		STRUC #6026 BEAR BRANCH			
					3.13	MDD084	BAUST CHURCH RD			
					5.66			2	28I	
					5.77					600
					5.80			2	22I	
					5.86			2	21I	
					7.23			2	22I	
					7.67	MDD140	WESTMINSTER BYPASS			

ROUTE NUMBER.....MD 833
INVENTORY DIRECTION....EAST
NAME: OLO BLACKROCK RD

SECONDARY	R	NFA	R	9	UNDIVIDED	NONE				
					.00	MDD088	BLACKROCK RD	2	22I	2,099
					.77		IN CORP LMTS HAMPSTEAD			
					.81			2	41I	
					.84	MDD030	N MAIN ST			

ROUTE NUMBER.....MD 849
INVENTORY DIRECTION....EAST
NAME: OLO MD 482

SECONDARY	R	NFA	R	9	UNDIVIDED	NONE				
					.00	MDD852G	OLD MD 27	2	21I	199
					.28			2	24I	
					.36	MDD482	HAMPSTEAD MEXICO RD			

* A,B = UNIMPROVED; C = GRADED & DRAINED; D,E = SOIL, GRAVEL, STONE; F,G = LOW TYPE BITUMINUS; H,I = HIGH TYPE BITUMINUS;
J = CONCRETE; K = BRICK; L = BLOCK

STATE HIGHWAY ADMINISTRATION OF MARYLAND
OFFICE OF PLANNING AND PRELIMINARY ENGINEERING
HIGHWAY INFORMATION SERVICES DIVISION

STATE HIGHWAY LOCATION REFERENCE

ROUTE NUMBER.....MD 85DA
INVENTORY DIRECTION....EAST
NAME: OLD MD 26

COUNTY-CARROLL
SHA DISTRICT.....7
DATE.....12/31/90

STATE	SYSTEM	FEDERAL	FUNC CLASS	HWY TYPE	ACCESS CTL	MILEPOINT	MILEPOINT	DESCRIPTION	MARKED LANES	SURFACE WIDTH/TYP*	AAOT
SECONDARY	R	NFA	R 9	UNDIVID	NONE	.00	MDJD26	LIBERTY RD	2	20I	
						.13	MDD026	LIBERTY RD			

ROUTE NUMBER.....MD 85DC
INVENTORY DIRECTION....NORTH
NAME: OLD MD 32

SECONDARY	R	NFA	R 9	UNDIVID	NONE	.00		ROAD END	2	18J	
						.17			2	18I	
						.13		STRUC #6D42 TALBOT BRANCH			
						.21	COD275	FRANKLINVILLE RD			
						.60			2	18J	
						.77		ROAD END			

ROUTE NUMBER.....MD 85DD
INVENTORY DIRECTION....EAST
NAME: OLD MD 26

SECONDARY	R	NFA	R 9	UNDIVID	NONE	.00		FREDERICK CO/L	2	18J	199
						.19	COD274	ROOP RD			
						.29		ROAD END			

ROUTE NUMBER.....MD 85DE
INVENTORY DIRECTION....EAST
NAME: OLD MD 26

SECONDARY	R	NFA	R 9	UNDIVID	NONE	.00		ROAD END	2	20J	
						.04			2	20I	
						.78	MDD026	LIBERTY RD			

ROUTE NUMBER.....MD 85DF
INVENTORY DIRECTION....EAST
NAME: OLD MD 26

SECONDARY	R	NFA	R 9	UNDIVID	NONE	.00	MDD026	LIBERTY RD	2	20I	
						.63		ROAD END			

ROUTE NUMBER.....MD 85DG
INVENTORY DIRECTION....EAST
NAME: OLD MD 26

SECONDARY	R	NFA	R 9	UNDIVID	NONE	.00		ROAD END	2	20I	
-----------	---	-----	-----	---------	------	-----	--	----------	---	-----	--

* A,B = UNIMPROVED; C = GRADED & DRAINED; D,E = SOIL, GRAVEL, STONE; F,G = LOW TYPE BITUMINUS; H,I = HIGH TYPE BITUMINUS;
J = CONCRETE; K = BRICK; L = BLOCK

STATE HIGHWAY ADMINISTRATION OF MARYLAND
OFFICE OF PLANNING AND PRELIMINARY ENGINEERING
HIGHWAY INFORMATION SERVICES DIVISION

PAGE..... 21

STATE HIGHWAY LOCATION REFERENCE

ROUTE NUMBER.....MD 8SDG CONTINUED
INVENTORY DIRECTION....EAST
NAME: OLD MD 26

COUNTY-CARROLL
SHA DISTRICT.....7
DATE.....12/31/90

.....STATE.....	SYSTEM ..FEDERAL...	FUNC CLASS	HWY TYPE	ACCESS CTL	MILEPOINT	MILEPOINT DESCRIPTION	MARKED LANES	SURFACE WIDTH/TYPE*	AADT
SECONDARY	R NFA	R	9	UNDIVIDED	NONE	.46 1.00	COD663 LINTON RD ROAD END	2 2DI	

ROUTE NUMBER.....MD 8SDH
INVENTORY DIRECTION....EAST
NAME: OLD MD 26

SECONDARY	R NFA	R	9	UNDIVIDED	NONE	.00 .03 .96 1.01 1.66 1.71	ROAD END MDDD97 OLD WASHINGTON RD (AHEAD) MDDD97 OLD WASHINGTON RD (JACK) ROAD END	2 2 2	2DJ 2DI 2DG
-----------	-------	---	---	-----------	------	---	---	-------------	-------------------

ROUTE NUMBER.....MD 8SDI
INVENTORY DIRECTION....EAST
NAME: OLD MD 26

SECONDARY	R NFA	R	9	UNDIVIDED	NONE	.00 .07 .09	MDDD26A ROAD END MD 26 SPUR ROAD END	2	2DJ
-----------	-------	---	---	-----------	------	-------------------	---	---	-----

ROUTE NUMBER.....MD 8SDJ
INVENTORY DIRECTION....EAST
NAME: OLD MD 26

SECONDARY	R NFA	R	9	UNDIVIDED	NONE	.00 .06 .17 1.20 1.22	ROAD END CODSSS SALEM BOTTOM RD ROAD END	2 2 2	24I 2DI 2DJ
-----------	-------	---	---	-----------	------	-----------------------------------	---	-------------	-------------------

ROUTE NUMBER.....MD 8SI
INVENTORY DIRECTION....NORTH
NAME: MAIN ST

SECONDARY	U NFA	R	8	UNDIVIDED	NONE	.00 .00 .06 .10 .17 .20	HOWARD CO/L STRUC #13018 PATAPSCO RIVER	2 2 2 2	25I 28I 42I 27I 26I	2,200
-----------	-------	---	---	-----------	------	--	--	------------------	---------------------------------	-------

* A,B = UNIMPROVED; C = GRADED & DRAINED; D,E = SOIL, GRAVEL, STONE; F,G = LOW TYPE BITUMINUS; H,I = HIGH TYPE BITUMINUS;
J = CONCRETE; K = BRICK; L = BLOCK

STATE HIGHWAY ADMINISTRATION OF MARYLAND
 OFFICE OF PLANNING AND PRELIMINARY ENGINEERING
 HIGHWAY INFORMATION SERVICES DIVISION

STATE HIGHWAY LOCATION REFERENCE

ROUTE NUMBER.....MD 851 CONTINUED
 INVENTORY DIRECTION....NORTH
 NAME: SPRINGFIELD AVE

COUNTY-CARROLL
 SHA DISTRICT.....7
 DATE.....12/31/90

....STATE....	SYSTEM ..FEDERAL...	FUNC CLASS	HWY TYPE	ACCESS CTL	MILEPCINT MILEPCINT	DESCRIPTION	MARKED LANES	SURFACE WIDTH/TYPE*	AADT
SECONDARY	U NFA	R 8	UNDIVID	NONE	.33			2	28I	2,200
					.49			2	29I	
					.61			2	32I	
					.70			2	24I	
	R		9		.75					
					.78		OUT CORP LMTS SYKESVILLE			
					1.18	MDD0324	MD 32 SPLR			
					1.23	MDD032	SYKESVILLE RD			

ROUTE NUMBER.....MD 851A
 INVENTORY DIRECTION....NORTH
 NAME: OLD MD 32

SECONDARY	R NFA	R 9	UNDIVID	NONE	.00		ROAD END	2	15H	
					.05	MDD032	SYKESVILLE RD			

ROUTE NUMBER.....MD 851B
 INVENTORY DIRECTION....NORTH
 NAME: OLD MD 32

SECONDARY	R NFA	R 9	UNDIVID	NONE	.00		ROAD END	2	20I	
					.03	CO0688	CHURCH ST			
					.06		ROAD END			

ROUTE NUMBER.....MD 851C
 INVENTORY DIRECTION....NORTH
 NAME: OLD MD 32

SECONDARY	R NFA	R 9	UNDIVID	NONE	.00		ROAD END	2	16H	199
					.13	MU0278	THIRD AVE			

ROUTE NUMBER.....MD 852
 INVENTORY DIRECTION....EAST
 NAME: WAKEFIELD CHURCH RD

SECONDARY	R NFA	R 9	UNDIVID	NONE	.00	MDDG31	NEW WINDSOR RD	2	18I	599
	U				.02		IN CORP LMTS NEW WINDSOR			
					.07	MDD852M	NO NAME	2	20I	
	R				.09		OUT CORP LMTS NEW WINDSOR			
					3.17		STRUC #6DD6 LITTLE PIPE CREEK			
					3.72	MDD031	NEW WINDSOR RD			

* A,B = UNIMPROVED; C = GRADED & DRAINED; D,E = SOIL, GRAVEL, STONE; F,G = LOW TYPE BITUMINUS; H,I = HIGH TYPE BITUMINUS;
 J = CONCRETE; K = BRICK; L = BLOCK

STATE HIGHWAY ADMINISTRATION OF MARYLAND
OFFICE OF PLANNING AND PRELIMINARY ENGINEERING
HIGHWAY INFORMATION SERVICES DIVISION

STATE HIGHWAY LOCATION REFERENCE

ROUTE NUMBER.....MD 852A
INVENTORY DIRECTION....NORTH
NAME: OLD MD 27

COUNTY-CARROLL
SHA DISTRICT.....7
DATE.....12/31/90

STATE	SYSTEM	FEDERAL	FUNC CLASS	HWY TYPE	ACCESS CTL	MILEPOINT	MILEPOINT	DESCRIPTION	MARKED LANES	SURFACE WIDTH/TYPE*	AADT
SECONDARY	R	NFA	R 9	UNDIVIDED	NONE	.00		ROAD END	2	10E	
						.06			2	20I	
						.07	M00027	WESTMINSTER MANCHESTER RD			

ROUTE NUMBER.....MD 852B
INVENTORY DIRECTION....NORTH
NAME: OLD MD 27

SECONDARY	R	NFA	R 9	UNDIVIDED	NONE	.00		ROAD END	2	16H	
						.04	M00027B	MD 27 SPUR			
						.07		ROAD END			

ROUTE NUMBER.....MD 852C
INVENTORY DIRECTION....NORTH
NAME: OLD MD 27

SECONDARY	R	NFA	R 9	UNDIVIDED	NONE	.00	M00027	WESTMINSTER MANCHESTER RD	2	14H	
						.11	M00027C	MD 27 SPUR	2	18H	
						.36	M00027D	MD 27 SPUR			
						.48	M00027E	MD 27 SPUR			
						.57		ROAD END			

ROUTE NUMBER.....MD 852D
INVENTORY DIRECTION....EAST
NAME: WESTMINSTER ST

SECONDARY	R	NFA	R 9	UNDIVIDED	NONE	.00	M00027	WESTMINSTER MANCHESTER RD	2	20I	
	U					.11		IN CORP LMTS MANCHESTER			
						.31			2	22I	
						.38			2	26I	
						.46			2	30I	
						.49	M00030	N MAIN ST			

ROUTE NUMBER.....MD 852F
INVENTORY DIRECTION....NORTH
NAME: OLD MD 27

SECONDARY	R	NFA	R 9	UNDIVIDED	NONE	.00		ROAD END	2	18H	
						.12	M00027A	RANDOM RIDGE RD			
						.20		ROAD END			

* A,B = UNIMPROVED; C = GRADED & DRAINED; D,E = SOIL, GRAVEL, STONE; F,G = LOW TYPE BITUMINUS; H,I = HIGH TYPE BITUMINUS;
J = CONCRETE; K = BRICK; L = BLOCK

STATE HIGHWAY ADMINISTRATION OF MARYLAND
OFFICE OF PLANNING AND PRELIMINARY ENGINEERING
HIGHWAY INFORMATION SERVICES DIVISION

STATE HIGHWAY LOCATION REFERENCE

ROUTE NUMBER.....MD 852G
INVENTORY DIRECTION.....NORTH
NAME: OLD MD 27

COUNTY-CARROLL
SHA DISTRICT.....7
DATE.....12/31/90

.....STATE.....	SYSTEM ..FEDERAL...	FUNC CLASS	HWY TYPE	ACCESS CTL	MILEPOINT	MILEPOINT DESCRIPTION	MARKED LANES	SURFACE WIDTH/TYPE*	AADT
SECONDARY	R NFA	U 19 R 9	UNDIVIDED	NONE	.00	MDDG27 WESTMINSTER MANCHESTER RD	2	20I	199
					.22	MDD852H OLD MD 27			
					.34	STRUC #6DJ4 CRANBERRY BRANCH			
					2.21	MDD482 HAMPSTEAD MEXICO RD			
					2.31	MDD849 OLD MD 482			
					2.70	MDD027 WESTMINSTER MANCHESTER RD			
ROUTE NUMBER.....MD 852H INVENTORY DIRECTION.....EAST NAME: OLD MD 27									
SECONDARY	R NFA	U 19	UNDIVIDED	NONE	.00	ROAD END	2	18H	
					.19	R/R #MDOT 831 692 L	2	20H	
					.22	STRUC #6CJS WEST BRANCH			
					.24	MDD852G OLD MD 27			
ROUTE NUMBER.....MD 852I INVENTORY DIRECTION.....EAST NAME: OLD MD 27									
SECONDARY	R NFA	U 19	UNDIVIDED	NONE	.00	CO0394 HAHN RD	2	24I	
					.09	ROAD END			
ROUTE NUMBER.....MD 852J INVENTORY DIRECTION.....NORTH NAME: MARTIN DR									
SECONDARY	R NFA	R 9	UNDIVIDED	NONE	.00	MDD027 WESTMINSTER MANCHESTER RD	2	17I	
					.46	ROAD END			
ROUTE NUMBER.....MD 852K INVENTORY DIRECTION.....NORTH NAME: NEW WINDSOR RD									
SECONDARY	R NFA	R 8	UNDIVIDED	NONE	.00	COD289 STONE CHAPEL RD (BACK)	2	22I	2,399
		9			.11		2	22H	
					.22		2	22I	2,299
MUNICIPAL	U	U 19			1.53	IN CORP LMTS WESTMINSTER	2	20I	
					1.77	END STATE MAINTENANCE			
					1.77	BEGIN MUNICIPAL MAINTENANCE			
					2.03		2	24I	
					2.23		3	25I	

* A,B = UNIMPROVED; C = GRADED & DRAINED; D,E = SOIL, GRAVEL, STONE; F,G = LOW TYPE BITUMINUS; H,I = HIGH TYPE BITUMINUS;
J = CONCRETE; K = BRICK; L = BLOCK

STATE HIGHWAY ADMINISTRATION OF MARYLAND
OFFICE OF PLANNING AND PRELIMINARY ENGINEERING
HIGHWAY INFORMATION SERVICES DIVISION

STATE HIGHWAY LOCATION REFERENCE

ROUTE NUMBER.....MD 852K CONTINUED
INVENTORY DIRECTION.....NORTH
NAME: NEW WINDSOR RD

COUNTY-CARROLL
SHA DISTRICT.....7
DATE.....12/31/90

SYSTEM	FUNC CLASS	HWY TYPE	ACCESS CTL	MILEPOINT	MILEPOINT DESCRIPTION	MARKED LANES	SURFACE WIDTH/TYPE*	AADT
MUNICIPAL	U NFA	U 19	UNDIVIDED NDNE	2.28		2	30I	2,299
			DIVIDED	2.38		2	36I	
				2.40	MD0032 W MAIN ST			
ROUTE NUMBER.....MD 852M INVENTORY DIRECTION.....EAST NAME: ND NAME								
SECNDARY	U NFA	R 9	UNDIVIDED NDNE	.00	RDAD END	2	21J	
				.18		2	16E	
				.20	MD00852 WAKEFIELD CHURCH RD			
ROUTE NUMBER.....MD 853A INVENTORY DIRECTION.....NDRTH NAME: OLD MD 194								
SECNDARY	R NFA	R 9	UNDIVIDED NDNE	.00	RDAD END	2	16J	
				.03	MD 194 SPUR			
				.12	RDAD END			
ROUTE NUMBER.....MD 853B INVENTORY DIRECTION.....NDRTH NAME: OLD MD 194								
SECNDARY	R NFA	R 9	UNDIVIDED NONE	.00	RDAD END	2	16J	
				.10	SPUR TO E FR MD 194			
				.24	RDAD END			
ROUTE NUMBER.....MD 853C INVENTORY DIRECTION.....NDRTH NAME: OLD MD 194								
SECONDARY	R NFA	R 9	UNDIVIDED NDNE	.00	RDAD END	2	18J	
				.09	CDD054 STONE RD N			
ROUTE NUMBER.....MD 853D INVENTORY DIRECTION.....NDRTH NAME: OLD MD 194								
SECNDARY	R NFA	R 9	UNDIVIDED NDNE	.00	ROAD END	2	16J	
				.10	MD0194C MD 194 SPUR			
				.22	MD0194B MD 194 SPUR			

* A,B = UNIMPROVED; C = GRADED & DRAINED; D,E = SDIL, GRAVEL, STDNE; F,G = LDW TYPE BITUMINUS; H,I = HIGH TYPE BITUMINUS;
J = CONCRETE; K = BRICK; L = BLOCK

STATE HIGHWAY ADMINISTRATION OF MARYLAND
OFFICE OF PLANNING AND PRELIMINARY ENGINEERING
HIGHWAY INFORMATION SERVICES DIVISION

STATE HIGHWAY LOCATION REFERENCE

ROUTE NUMBER.....MD 853D CONTINUED
INVENTORY DIRECTION....NORTH
NAME: OLD MD 194

COUNTY-CARROLL
SHA DISTRICT.....7
DATE.....12/31/90

.....STATE.....	SYSTEM ..FEDERAL...	FUNC CLASS	HWY TYPE	ACCESS CTL	MILEPOINT	MILEPOINT DESCRIPTION	MARKED LANES	SURFACE WIDTH/TYPE*	AA DT
SECONDARY	R NFA	R 9	UNDIVID	NONE	.36	ROAD END	2	16J	
ROUTE NUMBER.....MD 853E INVENTORY DIRECTION....NORTH NAME: OLD MD 194									
SECONDARY	R NFA	R 9	UNDIVID	NONE	.00	ROAD END	2	16J	
					.05	MDD194D MD 194 SPUR	2	22G	
					.30		2	16J	
					.36		2	22G	
					.70		2	22G	
					.75	CODD57 BROWN RD			
ROUTE NUMBER.....MD 854A INVENTORY DIRECTION....NORTH NAME: OLD WASHINGTON RD									
SECONDARY	R NFA	R 9	UNDIVID	NONE	.00	COU553 BUSHEY RD	2	22H	299
					.54		2	18G	
					1.05	STRUC #6063 LITTLE MORGAN RUN	2	20I	
					1.08		2	18G	
					1.30		2	20I	
					2.26		2	12H	
					2.50		2	12G	
					2.54		2		
					2.64	ROAD END			
ROUTE NUMBER.....MD 854B INVENTORY DIRECTION....NORTH NAME: OLD WASHINGTON RD									
SECONDARY	R NFA	R 9	UNDIVID	NONE	.00	COJ549 MULLER RD	2	10G	299
					.30	STRUC #6043 MORGAN RUN	2	16H	
					1.37		2	20H	
					1.45		2	29I	
					3.90		4	52I	
			DIVIDED		3.92				
					3.93	MOOD32 SYKESVILLE RD			

* A,B = UNIMPROVED; C = GRADED & DRAINED; D,E = SOIL, GRAVEL, STONE; F,G = LOW TYPE BITUMINUS; H,I = HIGH TYPE BITUMINUS;
J = CONCRETE; K = BRICK; L = BLOCK

STATE HIGHWAY ADMINISTRATION OF MARYLAND
 OFFICE OF PLANNING AND PRELIMINARY ENGINEERING
 HIGHWAY INFORMATION SERVICES DIVISION

PAGE..... 27

STATE HIGHWAY LOCATION REFERENCE

ROUTE NUMBER.....MD 879
 INVENTORY DIRECTION....EAST
 NAME: OLD GAMBER RD

COUNTY-CARROLL
 SHA DISTRICT.....7
 DATE.....12/31/90

.....STATE.....	SYSTEM	FEDERAL...	FUNC CLASS	HWY TYPE	ACCESS CTL	MILEPOINT	MILEPOINT DESCRIPTION	MARKED LANES	SURFACE WIDTH/TYPE*	AADT
SECONDARY	R	NFA	R 9	UNDIVIDED	NONE	.00	ROAD END	2	15I	
						.17		2	16I	
						.20	M00091 GAMBER RD			

ROUTE NUMBER.....MD 879A
 INVENTORY DIRECTION....EAST
 NAME: OLD MD 91

SECONDARY	R	NFA	R 9	UNDIVIDED	NONE	.00	ROAD END	2	20I	
						.02	M00091A MD 91 SPUR			
						.04		2	15J	
						.11	ROAD END			

ROUTE NUMBER.....MD 879B
 INVENTORY DIRECTION....NORTH
 NAME: OLD MD 91

SECONDARY	R	NFA	R 9	UNDIVIDED	NONE	.00	M00091 EMORY RD	2	21I	
						.58	M00091 EMORY RD			

ROUTE NUMBER.....MD 879C
 INVENTORY DIRECTION....EAST
 NAME: OLD MD 91

SECONDARY	R	NFA	R 9	UNDIVIDED	NONE	.00	M00091 EMORY RD	2	20I	
						.06	ROAD END			

ROUTE NUMBER.....MD 879D
 INVENTORY DIRECTION....NORTH
 NAME: OLD GAMBER RD

SECONDARY	R	NFA	R 9	UNDIVIDED	NONE	.00	M00091 EMORY RD	2	20I	99
						.34	M00140 WESTMINSTER PIKE			
						.91	M00091 EMORY RD			

ROUTE NUMBER.....MD 879E
 INVENTORY DIRECTION....EAST
 NAME: OLD MD 91

SECONDARY	R	NFA	R 9	UNDIVIDED	NONE	.00	ROAD END	2	20I	
						.01	R/R #CSX 331 668 K			
						.17	M00091 GAMBER RD			

* A,B = UNIMPROVED; C = GRADED & DRAINED; D,E = SOIL, GRAVEL, STONE; F,G = LOW TYPE BITUMINUS; H,I = HIGH TYPE BITUMINUS;
 J = CONCRETE; K = BRICK; L = BLOCK

STATE HIGHWAY ADMINISTRATION OF MARYLAND
OFFICE OF PLANNING AND PRELIMINARY ENGINEERING
HIGHWAY INFORMATION SERVICES DIVISION

STATE HIGHWAY LOCATION REFERENCE

ROUTE NUMBER.....MD 879F
INVENTORY DIRECTION....NORTH
NAME: OLD MD 879

COUNTY-CARROLL
SHA DISTRICT.....7
DATE.....12/31/90

.....STATE.....	SYSTEM ..FEDERAL...	FUNC CLASS	HWY TYPE	ACCESS CTL	MILEPOINT	MILEPOINT DESCRIPTION	MARKED LANES	SURFACE WIDTH/TYPE*	AADT
SECONDARY	R NFA	R 9	UNDIVIDED	NONE	.00 .13 .14	ROAD END COD533 PIN OAK DR ROAD END	2	2DG	
ROUTE NUMBER.....MD 879G INVENTORY DIRECTION....NORTH NAME: BLOOM RD									
SECONDARY	R NFA	R 9	UNDIVIDED	NONE	.00 .05 .16	MDD091 GAMBER RD CDD492 BLOOM RD	2 2	34I 20I	99
ROUTE NUMBER.....MD 9D4 INVENTORY DIRECTION....NORTH NAME: NELSON RD									
SECONDARY	R NFA	R 9	UNDIVIDED	NONE	.00 .58	MDD032 SYKESVILLE BYPASS ROAD END	2	19H	
ROUTE NUMBER.....MD 9D4A INVENTORY DIRECTION....NORTH NAME: BEN ROSE LA									
SECONDARY	R NFA	R 9	UNDIVIDED	NONE	.00 .66	CDD619 JIM BOWERS RD ROAD END	2	18H	
ROUTE NUMBER.....MD 9D4B INVENTORY DIRECTION....NORTH NAME: RALPH BAUMGARDNER RD									
SECONDARY	R NFA	R 9	UNDIVIDED	NONE	.00 .62	CDD71 TYRONE RD CDD63 RALPH BAUMGARDNER RD (AHEAD)	2	18G	
ROUTE NUMBER.....MD 9D4D INVENTORY DIRECTION....NORTH NAME: RUNNYMEDE RD									
SECONDARY	R NFA	R 9	UNDIVIDED	NONE	.00 .63	CDD62 BEAR RUN RD ROAD END	2	18G	

* A,B = UNIMPROVED; C = GRADED & DRAINED; D,E = SOIL, GRAVEL, STONE; F,G = LOW TYPE BITUMINUS; H,I = HIGH TYPE BITUMINUS;
J = CONCRETE; K = BRICK; L = BLOCK

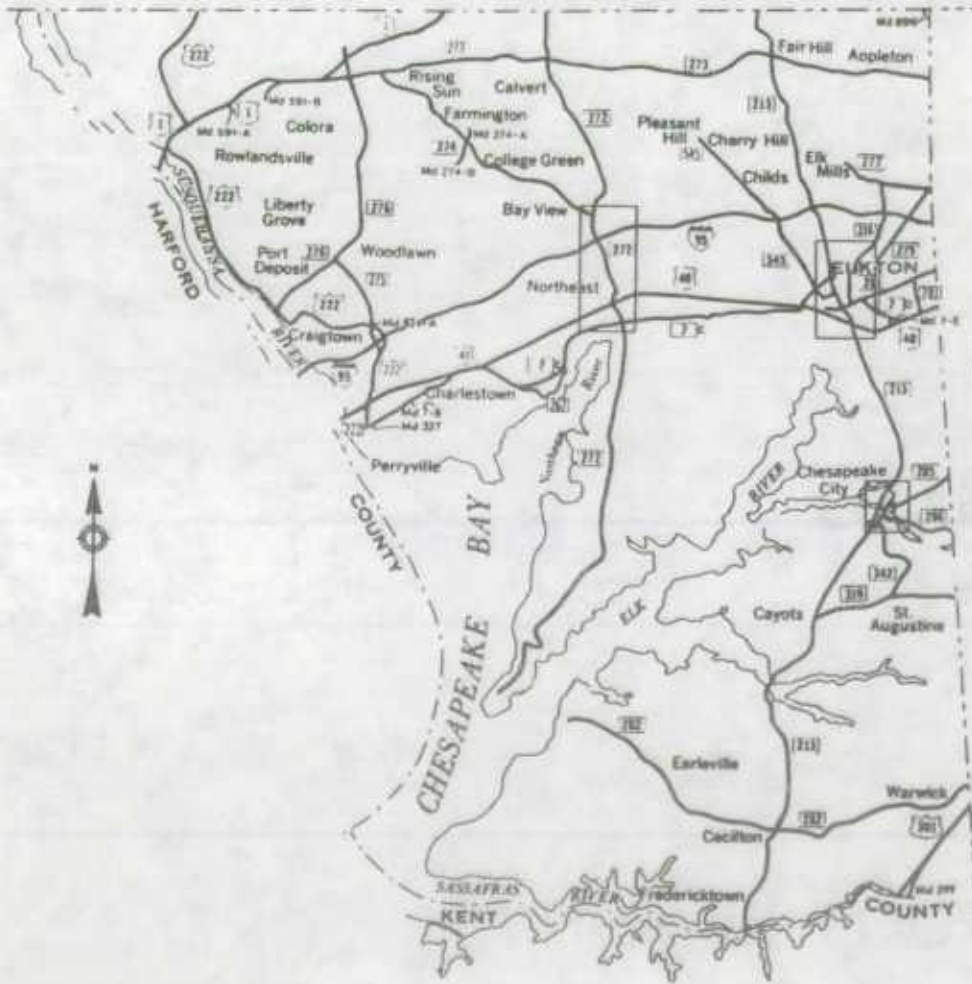
1991

HIGHWAY LOCATION REFERENCE

**CECIL
COUNTY**

CE


PENNSYLVANIA



DELAWARE



CHESAPEAKE CITY



CECIL COUNTY

ROUTE ALERT LIST

CECIL COUNTY

None



STATE HIGHWAY ADMINISTRATION OF MARYLAND
OFFICE OF PLANNING AND PRELIMINARY ENGINEERING
HIGHWAY INFORMATION SERVICES DIVISION

STATE HIGHWAY LOCATION REFERENCE

ROUTE NUMBER.....US 1
INVENTORY DIRECTION....NORTH
NAME: CONOWINGO RD

COUNTY-CECIL
SHA DISTRICT.....2
DATE.....12/31/90

SYSTEM		FUNC		HWY		ACCESS		MILEPOINT		MILEPOINT DESCRIPTION		MARKED	SURFACE	AADT
....STATE....	..FEDERAL...	CLASS	TYPE	CTL							LANES	WIDTH/TYPE*		
PRIMARY	R FAP	123 R	2	UNDIVDU	NONE	.00			HARFORD CO/L		2	28J	7,900	
						.00			STRUC #12001 SUSQUEHANNA RIVER					
						.45	USD222		ROCK SPRING RD		2	26I		
						.47			R/R #CR S17 649 T					
						.47			STRUC #7005					
						.53					3	36I		
						1.06					2	24I		
						1.36					3	36I		
						1.46	USD222		LANCASTER PIKE				9,500	
						1.54					2	24I		
						2.74			STRUC #7004 DCTORARO CREEK					
						3.09	MDD591A		COLORA RD					
						3.64			STRUC #7003 DCTORARO CREEK					
						4.17	MDD591B		PORTERS BRIDGE RD					
					PART	5.33	MDD273		RISING SUN FAIRHILL RD				4,225	
	NAME: RISING SUN BYPASS					5.33								
						5.50					2	25I		
						6.23	MDD276		JACOB TOME MEM HWY				6,350	
						6.56			STRUC #7002 STONE RUN					
						7.68			STRUC #7001 STONE RUN					
						9.39			PENNSYLVANIA ST/L					
ROUTE NUMBER.....MD 7B														
INVENTORY DIRECTION....NORTH														
NAME: BROAD ST														
MUNICIPAL	U NFA		R 9	UNDIVDU	NONE	.00			ROAD END		2	26I	1,400	
						.11			R/R #CR S30 167 Y		2	40I		
						.21								
						.23					2	30I		
						.31			R/R #CR S17 633 W					
						.34					2	32I		
	SECONDARY FAS 126S					.44	MDD222		AIKEN AVE		2	22I		
	NAME: PHILADELPHIA RD					.44								
						.44			END MUNICIPAL MAINTENANCE					
						.44			BEGIN STATE MAINTENANCE					
						.71			STRUC #7006 MILL CREEK					
						.83	MDD327		NO NAME					
						1.18			OUT CORP LMTS PERRYVILLE					
						2.91			STRUC #7007 PRINCIPIO CREEK					
						3.55	US3040		PULASKI HWY					

* A,B = UNIMPROVED; C = GRADED & DRAINED; D,E = SOIL, GRAVEL, STONE; F,G = LOW TYPE BITUMINUS; H,I = HIGH TYPE BITUMINUS;
J = CONCRETE; K = BRICK; L = BLOCK

STATE HIGHWAY ADMINISTRATION OF MARYLAND
OFFICE OF PLANNING AND PRELIMINARY ENGINEERING
HIGHWAY INFORMATION SERVICES DIVISION

STATE HIGHWAY LOCATION REFERENCE

ROUTE NUMBER.....MD 7C
INVENTORY DIRECTION.....NORTH
NAME: PHILADELPHIA RD

COUNTY-CECIL
SHA DISTRICT.....2
DATE.....12/31/90

SYSTEM	FUNC CLASS	HWY TYPE	ACCESS CTL	MILEPOINT	MILEPOINT	DESCRIPTION	MARKED LANES	SURFACE WIDTH/TYP*	AADT
SECONDARY	R FAS 1270 R 7	UNOIVED	NONE	.00	US0040	PULASKI HWY	2	22I	1,400
	U			1.23	M00267	BLADEN ST			2,300
	R			1.31		IN CORP LMTS CHARLESTOWN			
				2.32		OUT CORP LMTS CHARLESTOWN			
				2.60	M00267	BALTIMORE ST			
				4.38		STRUC #7008 STONY RUN			
	U			4.48		R/R #ATK 530 731 T	2	21I	
				4.62		IN CORP LMTS NORTH EAST			
				4.67		STRUC #70J9 NORTH EAST CREEK			
				4.88					
				4.94	M00272	MAIN ST	2	39I	
				5.01	M0J272	MAULON ST	2	40I	1,875
	R			5.18		OUT CORP LMTS NORTH EAST			
				5.31					
				7.40		STRUC #7010			
				7.40		R/R #ATK 530 736 C			
				8.08		STRUC #7011 MILL CREEK			
				9.90					
				9.94	M00279	ELKTON NEWARK RD (AHEAD)	2	36I	
				9.94	US0040	PULASKI HWY			

ROUTE NUMBER.....MD 7D
INVENTORY DIRECTION.....NORTH
NAME: DELAWARE AVE

SECONDARY	R FAU 9005 U 16	UNOIVED	NONE	.00	US0040	PULASKI HWY	2	24I	6,275
	U			.04	M00007E	NO NAME			
	R			.61		IN CORP LMTS ELKTON			
	U			.65		OUT CORP LMTS ELKTON			
				.91		IN CORP LMTS ELKTON			
				1.14		STRUC #7012 BIG ELK CREEK			
				1.27	M00281	E MAIN ST	2	42I	
NAME: E MAIN ST				1.27					
				1.52			2	36I	
				1.59			2	32I	
				1.62			2	48I	
				1.68	M00268	NORTH ST	2	32I	
NAME: W MAIN ST				1.68					
				1.74			2	44I	
				1.88	M00213	BRIDGE ST	2	41I	5,975
				2.09			2	36I	
	NFA		19	2.22			2	42I	

* A,B = UNIMPROVED; C = GRADED & DRAINED; D,E = SOIL, GRAVEL, STONE; F,G = LOW TYPE BITUMINUS; H,I = HIGH TYPE BITUMINUS;
J = CONCRETE; K = BRICK; L = BLOCK

STATE HIGHWAY ADMINISTRATION OF MARYLAND
OFFICE OF PLANNING AND PRELIMINARY ENGINEERING
HIGHWAY INFORMATION SERVICES DIVISION

PAGE..... 3

STATE HIGHWAY LOCATION REFERENCE

ROUTE NUMBER.....MD 7D CONTINUED
INVENTORY DIRECTION.....NORTH
NAME: W MAIN ST

COUNTY-CECIL
SHA DISTRICT.....2
DATE.....12/31/90

....STATE....	SYSTEM ..FEDERAL...	FUNC CLASS	HWY TYPE	ACCESS CTL	MILEPOINT	MILEPOINT DESCRIPTION	MARKED LANES	SURFACE WIDTH/TYPE*	AADT
SECONDARY	U NFA	U 19	UNDIVIDED	NONE	2.25		2	36I	5,975
					2.46		2	26I	
					2.55		2	24J	
					2.60	ROAD END			

ROUTE NUMBER.....MD 7E
INVENTORY DIRECTION.....NORTH
NAME: NO NAME

SECONDARY	U NFA	U 19	UNDIVIDED	NONE	.00	US0040 PULASKI HWY	1	12I	
					.09	MDD0070 DELAWARE AVE			

ROUTE NUMBER.....US 40
INVENTORY DIRECTION.....EAST
NAME: PULASKI HWY

SECONDARY	R FAP	125 R	2	UNDIVIDED	NONE	.00	HARFORD CO/L	4	46J	21,052
	U					.00	STRUC #12021 SUSQUEHANNA RIVER			
						.58	IN CORP LMTS PERRYVILLE			
						.63	R/R #CR 530 166 S			
						.78	R/R #CR 517 635 K			
						.87	R/R #CSX 141 517 P	8	99J	
						.99	TOLL PLAZA (8 LANES)			
				DIVIDED		1.05		5	59J	
						1.16	END TOLL MAINTENANCE	4	48I	22,500
						1.16	BEGIN STATE MAINTENANCE			
						1.16	USD222 BAINBRIDGE RD			
						1.16	MDD222 AIKEN AVE			
	R					1.71	OUT CORP LMTS PERRYVILLE			
						3.42	STRUC #7614 PRINCIPIO CREEK			
						3.95	MDD0073 PHILADELPHIA RD			
						4.44	MDD007C PHILADELPHIA RD			
						7.97	STRUC #7015 STONY RUN			
						8.35	MDD272 MAULDIN AVE			23,400
						8.90	STRUC #7016 BIG NORTH EAST CREEK			
						9.00	STRUC #7C17 L NORTHEAST CREEK			
						13.50	MDD007C PHILADELPHIA RD			26,475
						13.50	MDD279 ELKTOWN NEWARK RD			
	U		U 14			13.71	IN CORP LMTS ELKTON			
						13.71	STRUC #7018 LITTLE ELK CREEK			
						13.84	STRUC #7019			
						13.84	R/R #CR 530 706 D			

* A,B = UNIMPROVED; C = GRADED & DRAINED; D,E = SOIL, GRAVEL, STONE; F,G = LOW TYPE BITUMINUS; H,I = HIGH TYPE BITUMINUS;
J = CONCRETE; K = BRICK; L = BLOCK

STATE HIGHWAY ADMINISTRATION OF MARYLAND
OFFICE OF PLANNING AND PRELIMINARY ENGINEERING
HIGHWAY INFORMATION SERVICES DIVISION

PAGE..... 4

STATE HIGHWAY LOCATION REFERENCE

ROUTE NUMBER.....US 4D CONTINUED
INVENTORY DIRECTION....EAST
NAME: PULASKI HWY

COUNTY-CECIL
SHA DISTRICT.....2
DATE.....12/31/90

SYSTEM	FUNC	HWY	ACCESS	MILEPOINT	MILEPOINT DESCRIPTION	MARKED	SURFACE	AA DT
....STATE....	..FEDERAL...	CLASS	CTL			LANES	WIDTH/TYPE*	
SECONDARY	U FAP	125 U 14	DIVIDED NONE	14.64	STRUC #7D21 BIG ELK CREEK	4	481	26,475
	R			14.99	MDD213 AUGUSTINE HERMAN HWY			25,525
				15.83	OUT CORP LMTS ELKTON			
				16.35	MDDDD7D DELAWARE AVE			
		R 2		16.43	MDDDD7E NO NAME			
				16.46				20,550
				17.18	MDD781 DELANCY RD			
				17.43	DELAWARE ST/L			

ROUTE NUMBER.....IS 95
INVENTORY DIRECTION....NORTH
NAME: J F K MEM HWY

SYSTEM	FUNC	HWY	ACCESS	MILEPOINT	MILEPOINT DESCRIPTION	MARKED	SURFACE	AA DT
PRIMARY	R FAI	95 R 1	DIVIDED FULL	.00	HARFORD CO/L	6	78I	59,004
				.00	STRUC #HX 240 SUSQUEHANNA RIVER			
				.00	TOLL MAINTENANCE			
				.50	R/R #CR 517 638 F			
				.55		6	72I	
				1.45	COD106 FRENCHTOWN RD			
				1.45	STRUC #CEX 253 & #CEX 254			
				1.89		6	99I	
				1.94	TOLL PLAZA (14 LANES)			
				1.98		6	72I	
				2.39	US0222 BAINBRIDGE RD			52,000
				2.39	STRUC #CEX 262			
				2.75	MDD824A GLYTHEDALE RD			
				2.75	STRUC #CEX 266			
				4.19	COD101 WINCH RD			
				4.19	STRUC #CEX 280			
				4.55	STRUC #CEX 284 PRINCIPIO CREEK			
				4.91	CODD87 BELVEDERE RD			
				4.91	STRUC #CEX 287			
				6.86	CODD79 RED TOAD RD			
				6.86	STRUC #CEX 307 & #CEX 308			
				8.99	MDD272 MAULDIN AVE			
				8.99	STRUC #CEX 328			
				9.59	STRUC #CEX 334 NORTH EAST CREEK			
				10.07	COD160 BOUCHELLE RD			
				10.07	STRUC #CEX 339			
				10.52	STRUC #CEX 342 NORTH EAST CREEK			
				11.72	COD410 UNION CHURCH RD			
				11.72	STRUC #CEX 354			

* A,B = UNIMPROVED; C = GRADED & DRAINED; D,E = SOIL, GRAVEL, STONE; F,G = LOW TYPE BITUMINUS; H,I = HIGH TYPE BITUMINUS;
J = CONCRETE; K = BRICK; L = BLOCK

STATE HIGHWAY ADMINISTRATION OF MARYLAND
OFFICE OF PLANNING AND PRELIMINARY ENGINEERING
HIGHWAY INFORMATION SERVICES DIVISION

PAGE..... 5

STATE HIGHWAY LOCATION REFERENCE

ROUTE NUMBER.....IS 95 CONTINUED
INVENTORY DIRECTION....NORTH
NAME: J F K MEM HWY

COUNTY-CECIL
SHA DISTRICT.....2
DATE.....12/31/90

....STATE....	SYSTEM	FEDERAL...	FUNC CLASS	HWY TYPE	ACCESS CTL	MILEPOINT	MILEPOINT DESCRIPTION	MARKED LANES	SURFACE WIDTH/TYPE*	AADT
PRIMARY	R	FAI	95 R 1	DIVIDED	FULL	12.82	CO0523 DEAVER RD	6	72I	52,000
						12.82	STRUC #CEX 365			
						13.75	R/R #CSX 140 779 T			
						13.75	STRUC #CEX 375			
						14.19	MDD545 BLUE BALL RD			
						14.19	STRUC #CEX 379			
						15.28	MDD213 AUGUSTINE HERMAN HWY			
						15.28	STRUC #CEX 390			
						16.65	STRUC #CEX 404 BIG ELK CREEK			
			U 11			17.21	MDD316 APPLETON ELKTON RD			
						17.21	STRUC #CEX 410			
						17.78	MDD279 ELKTON NEWARK RD			56,700
						17.78	STRUC #CEX 415			
						18.04	STRUC #CEX 418			
						18.04	R/R #ATK 530 764 F			
						18.56	DELAWARE ST/L			

ROUTE NUMBER.....MD 213
INVENTORY DIRECTION....NORTH
NAME: AUGUSTINE HERMAN HWY

PRIMARY	R	FAP	291 R 6	UNDIVIDED	NONE	.00	KENT CO/L	2	24I	5,513
						.00	STRUC #14006 SASSAFRAS RIVER			
						2.52	IN CORP LMTS CECILTON			
						2.52				
						2.79				
						3.07	MDD282 GROVE NECK RD	2	30I	
						3.10				
						3.19				
						3.61	OUT CORP LMTS CECILTON	2	24I	
						3.61				
						7.23	STRUC #7025 BOHEMIA RIVER			
						9.57	MDD310 CAYOTS CORNER RD			9,950
						12.60	MDD537C MD 213 SPUR			7,675
						12.60	MDD213A MD 213 SPUR			
						12.65	IN CORP LMTS CHESAPEAKE CITY			
						12.70				
						12.73	MDD537D OLD MD 213	2	25J	
						13.14	C&D CANAL			
						13.31	OUT CORP LMTS CHESAPEAKE CITY			
						13.47				
						13.66		2	24I	
								4	48I	

* A,B = UNIMPROVED; C = GRADED & DRAINED; D,E = SOIL, GRAVEL, STONE; F,G = LOW TYPE BITUMINUS; H,I = HIGH TYPE BITUMINUS;
J = CONCRETE; K = BRICK; L = BLOCK

STATE HIGHWAY ADMINISTRATION OF MARYLAND
OFFICE OF PLANNING AND PRELIMINARY ENGINEERING
HIGHWAY INFORMATION SERVICES DIVISION

STATE HIGHWAY LOCATION REFERENCE

ROUTE NUMBER.....MD 213 CONTINUED
INVENTORY DIRECTION....NORTH
NAME: AUGUSTINE HERMAN HWY

COUNTY-CECIL
SHA DISTRICT.....2
DATE.....12/31/90

STATE	SYSTEM	FEDERAL	FUNC CLASS	HWY TYPE	ACCESS CTL	MILEPOINT	MILEPOINT DESCRIPTION	MARKED LANES	SURFACE WIDTH/TYPE*	AADT
PRIMARY	R	FAP	291 R	6	DIVIDED UNDIVED	13.72	M00285 HEMPHILL ST	3	36I	7,675
						13.81		2	24I	
						13.88	STRUC #7024 LONG CREEK			
				U	14	16.34	STRUC #7023 PERCH CREEK			
						17.21				13,225
	U					18.37				13,200
						18.49	IN CORP LMTS ELKTON			13,900
						18.49	US0040 PULASKI HWY			
						18.54		4	44I	
						18.92		2	20I	
						18.93	STRUC #7052 ELK CREEK			
						18.97		2	36I	
NAME: BRIDGE ST						19.04	M000070 MAIN ST	2	42I	16,475
						19.04				
					DIVIDED UNDIVED	19.23		2	44J	
						19.26		2	36J	
						19.28		2	33J	
						19.36		2	20J	
						19.38	R/R #ATK 530 759 J			
						19.38	STRUC #7051			
						19.43				
NAME: SINGERLY RD						19.50		2	44J	
						19.50		2	24I	14,650
						19.50	M00545 ELKTON BLVD			
						19.89				
SECONDARY	R					19.94	M00279 SPEARS HILL RD	3	43I	
						19.94	OUT CORP LMTS ELKTON	2	24I	5,150
			R	6		20.56				
						21.42				
						21.93	IS0095 J F K MEP HWY			5,500
						21.93	STRUC #CEX 390			
						22.08	CO0193 MARS AVE			
						22.08	R/R #CSX 140 776 X			
						22.08	STRUC #7050			
						22.24				
NAME: LEWISVILLE RD						26.16				4,000
		FAS	1277		7	26.20	M00273 TELEGRAPH RD			
						27.76	PENNSYLVANIA ST/L	2	22I	2,300

* A,B = UNIMPROVED; C = GRADED & DRAINED; D,E = SOIL, GRAVEL, STONE; F,G = LOW TYPE BITUMINUS; H,I = HIGH TYPE BITUMINUS;
J = CONCRETE; K = BRICK; L = BLOCK

STATE HIGHWAY ADMINISTRATION OF MARYLAND
OFFICE OF PLANNING AND PRELIMINARY ENGINEERING
HIGHWAY INFORMATION SERVICES DIVISION

PAGE..... 7

STATE HIGHWAY LOCATION REFERENCE

ROUTE NUMBER.....MD 213A
INVENTORY DIRECTION.....EAST
NAME: MD 213 SPUR

COUNTY-CECIL
SHA DISTRICT.....2
DATE.....12/31/90

STATE	SYSTEM	FEDERAL	CLASS	FUNC	HWY	ACCESS	MILEPOINT	MILEPOINT	DESCRIPTION	MARKED	SURFACE	AADT
.....	CLASS	TYPE	CTL	LANES	WIDTH/TYPE*
SECONDARY	R	NFA	R	9	DIVIDED	NONE	.00	MD0537D	OLD MD 213	2	45I	99
							.05	MD0213	AUGUSTINE HERMAN HWY			
							.05	MD0537C	OLD MD 213 (AHEAD)			

ROUTE NUMBER.....MD 222
INVENTORY DIRECTION.....NORTH
NAME: AIKEN AVE

SECONDARY	U	FAS	1265	R	7	UNDIVIDED	NONE	.00	MD0007B	PHILADELPHIA AVE	2	26I	8,100
						DIVIDED		.02			2	24I	
						UNDIVIDED		.05					
								.61			2	44I	
								.67	US0222	BAINBRIDGE RD (AHEAD)			
								.67	US0040	PULASKI HWY			

ROUTE NUMBER.....US 222
INVENTORY DIRECTION.....NORTH
NAME: BAINBRIDGE RD

SECONDARY	U	FAP	285	R	6	UNDIVIDED	NONE	.00	MD0222	AIKEN AVE (BACK)	4	50I	12,300
								.00	US0040	PULASKI HWY			
								.33		R/R #CSX 140 791 A			
								.33		STRUC #7028			
								.66		OUT CORP LMTS PERRYVILLE			
						DIVIDED		1.23			3	38I	
						UNDIVIDED		1.34			2	26I	
								1.37	MD0824A	RESERVOIR RD			
								1.38					
								1.45					
								1.75	IS0095	J F K MEM HWY			
								1.75		STRUC #CEX 262			
		FAS	1266		7			2.22	MD0824A	BLYTHE DALE RD			
								2.22	MD0275	NO NAME			
								2.26			2	22I	
								4.13			3	36I	
								4.65		IN CORP LMTS PORT DEPOSIT			
								4.65					
								4.80					
								4.87					
								5.01			2	22I	
		FAP	285		6			5.31	MD0276	JACOB TOME MEM HWY	2	27H	
NAME:								5.31					1,500

* A,B = UNIMPROVED; C = GRADED & DRAINED; D,E = SOIL, GRAVEL, STONE; F,G = LOW TYPE BITUMINUS; H,I = HIGH TYPE BITUMINUS;
J = CONCRETE; K = BRICK; L = BLOCK

STATE HIGHWAY ADMINISTRATION OF MARYLAND
OFFICE OF PLANNING AND PRELIMINARY ENGINEERING
HIGHWAY INFORMATION SERVICES DIVISION

STATE HIGHWAY LOCATION REFERENCE

ROUTE NUMBER.....US 222 CONTINUED
INVENTORY DIRECTION....NORTH
NAME: N MAIN ST

COUNTY-CECIL
SHA DISTRICT.....2
DATE.....12/31/90

STATE	SYSTEM	FEDERAL	CLASS	FUNC	Hwy	ACCESS	MILEPOINT	MILEPOINT	DESCRIPTION	MARKED	SURFACE	AAOT
.....	CLASS	TYPE	CTL	LANES	WIDTH/TYPE*
SECONDARY	U	FAP	285	R	6	UNDIVED	NONE	5.63		2	22H	1,500
								6.15		2	16J	
								6.17	STRUC #7027 ROCK RUN			
								6.24	R/R #CR 517 645 R			
								6.51	OUT CORP LMTS PORT DEPOSIT			
								6.51				
								9.98	STRUC #7026 OCTORARO CREEK			
								10.68				
								10.87		2	23I	
								11.88	US0001 CONOWINGO RD (AHEAD)			
								13.59	US0001 CONOWINGO RD (BACK)			4,400
								15.56	PENNSYLVANIA ST/L			3,500

ROUTE NUMBER.....MD 267
INVENTORY DIRECTION....EAST
NAME: BALTIMORE ST

SECONDARY	R	NFA		R	8	UNDIVED	NONE	.00	M00007C	PHILADELPHIA RD	2	24I	1,075
								.05		R/R #ATK 530 729 S			
								.05		STRUC #7029			
								.19		IN CORP LMTS CHARLESTOWN			
								.44			2	22I	
								.82					
								.93		STRUC #7030 NORTH EAST RIVER			
								1.12					
								1.57		OUT CORP LMTS CHARLESTOWN			
								1.79		R/R #ATK 530 730 L			
								1.79		STRUC #7031			
								1.90	M00007C	PHILADELPHIA RD			

ROUTE NUMBER.....MD 268
INVENTORY DIRECTION....NORTH
NAME: NORTH ST

SECONDARY	U	FAU	9003	U	16	UNDIVED	NONE	.00	M00007D	MAIN ST	2	42I	10,300
								.23			2	43I	
								.30	M00727	OLD NORTH ST			
								.31			2	28I	
								.41			2	28J	
								.44		R/R #ATK 530 762 S			
								.44		STRUC #7049			
								.46			2	28I	

* A,B = UNIMPROVED; C = GRADED & DRAINED; D,E = SOIL, GRAVEL, STONE; F,G = LOW TYPE BITUMINUS; H,I = HIGH TYPE BITUMINUS;
J = CONCRETE; K = BRICK; L = BLOCK

STATE HIGHWAY ADMINISTRATION OF MARYLAND
OFFICE OF PLANNING AND PRELIMINARY ENGINEERING
HIGHWAY INFORMATION SERVICES DIVISION

PAGE..... 9

STATE HIGHWAY LOCATION REFERENCE

ROUTE NUMBER.....MD 263 CONTINUED
INVENTORY DIRECTION....NORTH
NAME: NORTH ST

COUNTY-CECIL
SHA DISTRICT.....2
DATE.....12/31/90

STATE	SYSTEM	FEDERAL	CLASS	FUNC	HWY	ACCESS	MILEPOINT	MILEPOINT	DESCRIPTION	MARKED LANS	SURFACE WIDTH/TYPE*	AADT
SECONDARY	U	FAU	9003	U	16	UNDIVID	NONE	.55		2	27I	10,300
								.56	MD0727A OLD NORTH RD			
								.60		2	39I	
								.78		2	31I	
								.83		2	48I	
						DIVIDED		.94		2	51I	
								.96	MD0279 NEWARK AVE			

ROUTE NUMBER.....MD 272
INVENTORY DIRECTION....NORTH
NAME: TURKEY POINT RD

SECONDARY	R	NFA		R	8	UNDIVID	NONE	.00	OPJ168 OLD ELK NECK RD (BACK)	2	20G	1,750
		FAS	1271		7			2.37				
		FAP	289		6			5.37				
								5.71		2	24I	
								6.56				
						DIVIDED		8.55	STRUC #7038 NORTH EAST RIVER			2,175
								10.85		3	48I	
								10.96		3	43I	6,450
								10.97	IN CORP LMTS NORTH EAST			
								10.97				
								11.10				
								11.21	STRUC #7J62 NORTH EAST CREEK	4	56I	
								11.22		4	44I	
								11.25		3	51I	
								11.29		3	48I	
								11.41		3	42I	
								11.60	MD0007C CECIL AVE	3	49I	16,700
								11.67		3	46I	
								11.71	STRUC #7063 NORTH EAST CREEK			
								11.73		2	34I	
						UNDIVID		11.80		2	24I	
								11.91	R/R #ATK 530 732 A			
								11.91	STRUC #7E36			
								11.95	OUT CORP LMTS NORTH EAST			
								12.24	USDG40 PULASKI HWY	3	36I	14,850
								12.31		2	36I	
								12.44		2	24I	
								12.69		2	28I	
								12.95	R/R #CSX 140 784 P			
								12.95	STRUC #7035			

* A,B = UNIMPROVED; C = GRADED & DRAINED; D,E = SOIL, GRAVEL, STONE; F,G = LOW TYPE BITUMINUS; H,I = HIGH TYPE BITUMINUS;
J = CONCRETE; K = BRICK; L = BLOCK

STATE HIGHWAY ADMINISTRATION OF MARYLAND
OFFICE OF PLANNING AND PRELIMINARY ENGINEERING
HIGHWAY INFORMATION SERVICES DIVISION

STATE HIGHWAY LOCATION REFERENCE

ROUTE NUMBER.....MD 272 CONTINUED
INVENTORY DIRECTION....NORTH
NAME: MAULDIN AVE

COUNTY-CECIL
SHA DISTRICT.....2
DATE.....12/31/90

.....STATE.....	SYSTEM ..FEDERAL...	FUNC CLASS	Hwy TYPE	ACCESS CTL	MILEPOINT	MILEPOINT DESCRIPTION	MARKED LANES	SURFACE WIDTH/TYPE*	AADT
SECONDARY	R FAP	289 R	6	UNDIVIDED	NONE	12.98			
						14.02 IS0095	2	24I	14,850
						14.02 STRUC #CEX 328			15,225
						14.61 MD0274			
						15.23 JOSEPH BIGGS MEM HWY			6,725
						17.30 STRUC #7034 NORTH EAST CREEK			
						19.34 DIVIDED			4,875
	FAS 1269		7	UNDIVIDED		19.38 MD0273	2	30I	
				DIVIDED		19.41 TELEGRAPH RD	2	24I	4,300
				DIVIDED		20.62	3	36I	
						20.71 PENNSYLVANIA ST/L			

ROUTE NUMBER.....MD 273
INVENTORY DIRECTION....EAST
NAME: RISING SUN FAIRHILL RD

SECONDARY	R FAP	288 R	6	UNDIVIDED	NONE	.00	US0001	RISING SUN BYPASS	2	24I	4,300
						.78	MD0276	JACOB TOME MEM HWY			
	U					1.31		IN CORP LMTS RISING SUN			
NAME: MAIN ST						1.31					
						1.37			2	28I	
						1.52			2	30I	
						1.64			2	28I	
						1.74	MD0274	QUEEN ST	2	24I	
						1.80			2	28I	
						1.95			2	23I	
						2.01		R/R #CECO 531 814 K			
NAME: TELEGRAPH RD						2.21					
R						2.24		OUT CORP LMTS RISING SUN			
						2.33			2	24I	
						5.16		STRUC #7040 NORTH EAST CREEK			
				DIVIDED		6.30			4	54I	
				UNDIVIDED		6.34	MD0272	MAULDIN AVE	2	24I	5,200
						6.37					
						8.16		STRUC #7041 L NORTHEAST CREEK			
						8.92					
						11.42		STRUC #7042 LITTLE ELK CREEK			6,350
						12.42	MD0213	LEWISVILLE RD			5,700
						14.67		STRUC #7044 BIG ELK CREEK			
						15.39					7,900
						16.80		DELAWARE ST/L			

* A,B = UNIMPROVED; C = GRADED & DRAINED; D,E = SOIL, GRAVEL, STONE; F,G = LOW TYPE BITUMINUS; H,I = HIGH TYPE BITUMINUS;
J = CONCRETE; K = BRICK; L = BLOCK

STATE HIGHWAY ADMINISTRATION OF MARYLAND
OFFICE OF PLANNING AND PRELIMINARY ENGINEERING
HIGHWAY INFORMATION SERVICES DIVISION

STATE HIGHWAY LOCATION REFERENCE

ROUTE NUMBER.....MD 274
INVENTORY DIRECTION.....EAST
NAME: QUEEN ST

COUNTY-CECIL
SHA DISTRICT.....2
DATE.....12/31/90

SYSTEM	FUNC	HWY	ACCESS	MARKED	SURFACE	AAOT						
STATE	FEDERAL	CLASS	TYPE	CTL	MILEPOINT	MILEPOINT DESCRIPTION	LANES	WIDTH/TYPE*	AAOT			
SECONDARY	U	FAS 1267	R	7	UNDIVID	NONE	.00	MDJ273	MAIN ST	2	43I	3,900
							.05			2	30I	
							.23			2	24I	
	R						.27		OUT CORP LMTS RISING SUN			
NAME:		JOSEPH BIGGS MEM HWY					.27					
	U						.40		IN CORP LMTS RISING SUN			
	R						.43		OUT CORP LMTS RISING SUN			
							3.31	MDJ274A	CALVERT RD			
							3.31	MDJ274B	EBENEZER CHURCH RD			
							3.76					2,900
							7.35	MDJ272	MAULDIN AVE			

ROUTE NUMBER.....MD 274A
INVENTORY DIRECTION.....NORTH
NAME: CALVERT RD

SECONDARY	R	NFA	R	9	UNDIVID	NONE	.00	MDJ274B	EBENEZER CHURCH RD (BACK)	2	32I	999
							.00	MDJ274	JOSEPH BIGGS MEM HWY			
							.03			2	18I	
							.05			2	22H	
							.11		ROAD END			

ROUTE NUMBER.....MD 274B
INVENTORY DIRECTION.....NORTH
NAME: EBENEZER CHURCH RD

SECONDARY	R	NFA	R	9	UNDIVID	NONE	.00	COU092	EBENEZER CHURCH RD	2	22I	1,999
							.47			2	26I	
							.56	MDJ274	JOSEPH BIGGS MEM HWY			
							.56	MDJ274A	CALVERT RD (AHEAD)			

ROUTE NUMBER.....MD 275
INVENTORY DIRECTION.....NORTH
NAME: NO NAME

SECONDARY	R	FAP 285	R	6	UNDIVID	PART	.00	USD222	BAINBRIDGE RD	2	24I	7,400
							.00	MDD824A	BLYTHE DALE RD			
							2.25	MDJ276	JACOB TOME MEM HWY			

* A,B = UNIMPROVED; C = GRADED & DRAINED; D,E = SOIL, GRAVEL, STONE; F,G = LOW TYPE BITUMINUS; H,I = HIGH TYPE BITUMINUS;
J = CONCRETE; K = BRICK; L = BLOCK

STATE HIGHWAY ADMINISTRATION OF MARYLAND
OFFICE OF PLANNING AND PRELIMINARY ENGINEERING
HIGHWAY INFORMATION SERVICES DIVISION

STATE HIGHWAY LOCATION REFERENCE

ROUTE NUMBER.....MD 276
INVENTORY DIRECTION....NORTH
NAME: JACOB TOME MEM HWY

COUNTY-CECIL
SHA DISTRICT.....2
DATE.....12/31/90

SYSTEM	FUNC CLASS	HWY TYPE	ACCESS CTL	MILEPOINT	MILEPOINT DESCRIPTION	MARKED LANES	SURFACE WIDTH/TYPE*	AADT
SECONDARY	U FAP 285 R 6	UNDIVIDED	NONE	.00	USJ222 MAIN ST	2	40I	2,800
	R			.23	OUT CORP LMTS PORT DEPOSIT			
				.36				
	287			2.28	MDD275 NO NAME	2	24I	6,400
				3.34				5,775
				6.69	R/R #CECD 531 817 F			
				7.49	MDD273 RISING SUN FAIRHILL RD			
				7.99	US0001 RISING SUN BYPASS			

ROUTE NUMBER.....MD 277
INVENTORY DIRECTION....EAST
NAME: ELK MILLS RD

SECONDARY	R NFA R 9	UNDIVIDED	NONE	.00	COD181 ELK MILLS RD (BACK)	2	20I	2,500
				.47	R/R #CSX 140 774 J			
				.75	STRUC #7045 BIG ELK CREEK			
				.95				
	FAU 9009 U 17			1.23	MDD316 APPLETON ELKTON RD	2	22I	
NAME: FLETCHWOOD RD				1.23				
				2.60	MDD279 ELKTON NEWARK RD			

ROUTE NUMBER.....MD 279
INVENTORY DIRECTION....NORTH
NAME: ELKTON NEWARK RD

SECONDARY	R FAP 293 R 2	DIVIDED	PART	.00	MDD007C PHILADELPHIA RD (BACK)	4	48I	10,425
				.00	US0040 PULASKI HWY			
				.02				
				.16				
	U U 12	UNDIVIDED		.40	IN CORP LMTS ELKTON	2	44I	
				.40	STRUC #7043 LITTLE ELK CREEK			
				.60	MDD545 BLUE BALL RD			3,875
	R			.65	OUT CORP LMTS ELKTON			
	U			1.08	IN CORP LMTS ELKTON			
		DIVIDED		1.10				
PRIMARY			NONE	1.19	MDD213 AUGUSTINE HERMAN HWY	3	50I	
		UNDIVIDED		1.23		3	38I	11,025
		DIVIDED		1.71	MDD268 NORTH ST	4	44I	
	R		PART	1.75	STRUC #7048 BIG ELK CREEK	4	54I	
				1.75	OUT CORP LMTS ELKTON			
				1.81	MDD316 NEWARK RD			
		UNDIVIDED		1.82		4	52I	11,325

* A,B = UNIMPROVED; C = GRADED & DRAINED; D,E = SOIL, GRAVEL, STONE; F,G = LOW TYPE BITUMINUS; H,I = HIGH TYPE BITUMINUS;
J = CONCRETE; K = BRICK; L = BLOCK

STATE HIGHWAY ADMINISTRATION OF MARYLAND
OFFICE OF PLANNING AND PRELIMINARY ENGINEERING
HIGHWAY INFORMATION SERVICES DIVISION

PAGE..... 13

STATE HIGHWAY LOCATION REFERENCE

ROUTE NUMBER.....MD 279 CONTINUED
INVENTORY DIRECTION.....NORTH
NAME: ELKTON NEWARK RD

COUNTY-CECIL
SHA DISTRICT.....2
DATE.....12/31/90

.....STATE.....	SYSTEM		FUNC CLASS	HWY TYPE	ACCESS CTL	MILEPOINT	MILEPOINT DESCRIPTION	MARKED LANES	SURFACE WIDTH/TYPE*	AADT
	R	FAP								
PRIMARY	R	FAP	293 U	12	UNDIVIDED	1.96	STRUC #7022 BIG ELK CREEK	4	52I	11,325
					DIVIDED	2.07		4	48I	
	U					2.67	STRUC #7039 BIG ELK CREEK			
	R				NONE	3.35	IN CORP LMTS ELKTON			
SECONDARY				14		3.45	OUT CORP LMTS ELKTON			15,325
						3.83	J F K MEM HWY			
						3.83	STRUC #CEX 415			
						4.95	FLETCHWOOD RD			
						4.97	DELAWARE ST/L			

ROUTE NUMBER.....MD 281
INVENTORY DIRECTION.....EAST
NAME: MAIN ST

SECONDARY	U	FAU	9002 U	16	UNDIVIDED	NONE	.00	MD00070 DELAWARE AVE/E MAIN ST	2	42I	4,300
							.02		2	34I	
	R						.24		2	24I	
NAME: RED HILL RD							.40	STRUC #7060 BIG ELK CREEK			
							.40				
							.40	OUT CORP LMTS ELKTON			
							1.81	MD0781 DELANCY RD			
							2.15	DELAWARE ST/L			

ROUTE NUMBER.....MD 282
INVENTORY DIRECTION.....EAST
NAME: CRYSTAL BEACH RD

SECONDARY	R	FAS	1260 R	7	UNDIVIDED	NONE	.00	CO0314 WHITE CRYSTAL BEACH RD	2	24I	1,600
							3.89		2	44I	
							4.08		2	24I	
							4.25		2	51I	
NAME: GROVE NECK RD					DIVIDED		4.32		2	36I	
							4.37				
					UNDIVIDED		4.42				
							4.53		2	42I	
	U						6.24	IN CORP LMTS CECILTON	2	24I	
							6.33				
							6.53		2	30I	
							6.79	MD0213 BOHEMIA AVE	2	22I	
							6.86		2	30I	
NAME: CECILTON WARWICK RD	R						7.31	OUT CORP LMTS CECILTON	2	24I	
							7.31				

* A,B = UNIMPROVED; C = GRADED & DRAINED; D,E = SOIL, GRAVEL, STONE; F,G = LOW TYPE BITUMINUS; H,I = HIGH TYPE BITUMINUS;
J = CONCRETE; K = BRICK; L = BLOCK

STATE HIGHWAY ADMINISTRATION OF MARYLAND
OFFICE OF PLANNING AND PRELIMINARY ENGINEERING
HIGHWAY INFORMATION SERVICES DIVISION

STATE HIGHWAY LOCATION REFERENCE

ROUTE NUMBER.....MD 282 CONTINUED
INVENTORY DIRECTION.....EAST
NAME: CECILTON WARWICK RD

COUNTY-CECIL
SHA DISTRICT.....2
DATE.....12/31/90

SYSTEM	STATE	FEDERAL	FUNC CLASS	HWY TYPE	ACCESS CTL	MILEPOINT	MILEPOINT DESCRIPTION	MARKED LANES	SURFACE WIDTH/TYPE*	AADT
SECONDARY	R	FAS	1280 R 7	UNDIVIDED	NONE	12.20 12.62	DELAWARE ST/L	2	20I	1,600

ROUTE NUMBER.....MD 284
INVENTORY DIRECTION.....NORTH
NAME: HEMPHILL ST

SECONDARY	U	FAS	1278 R 7	UNDIVIDED	NONE	.00	MD0235 BIDDLE ST	2	20I	1,699
	R					.21	OUT CORP LMTS CHESAPEAKE CITY			
						.25	MD0285 LOCK ST/HEMPHILL ST			

ROUTE NUMBER.....MD 285
INVENTORY DIRECTION.....EAST
NAME: HEMPHILL ST

SECONDARY	R	FAS	1278 R 7	DIVIDED UNDIVIDED	NONE	.00	MD0213 AUGUSTINE HERMAN HWY	2	30I	2,075
		NFA		9		.03		2	22I	
NAME: LOCK ST						.29	MDD284 HEMPHILL ST			
						.29				
	U					.35		2	20I	
						.36	IN CORP LMTS CHESAPEAKE CITY			
						.45				
NAME: BIDDLE ST						.57	MD05378 LOCK ST	2	32I	
		FAS	1278 7			.57		2	34I	
						.76	MD0284 HEMPHILL ST			
						.86		2	19I	
	R					1.02		2	20I	
						1.30	OUT CORP LMTS CHESAPEAKE CITY	2	18I	
						2.46	DELAWARE ST/L			

ROUTE NUMBER.....MD 286
INVENTORY DIRECTION.....EAST
NAME: 2ND ST

SECONDARY	U	NFA	R 8	UNDIVIDED	NONE	.00	MD0537C OLD MD 213	2	30I	500
NAME: BETHEL RD						.05		2	18I	
						.05				
	R					.05	MD0286A MD 286 SPUR			
						.32	OUT CORP LMTS CHESAPEAKE CITY			
						.41	STRUC #7J53 BACK CREEK			
	U					.46	IN CORP LMTS CHESAPEAKE CITY			
	R					.49	OUT CORP LMTS CHESAPEAKE CITY			

* A,B = UNIMPROVED; C = GRADED & DRAINED; D,E = SOIL, GRAVEL, STONE; F,G = LOW TYPE BITUMINUS; H,I = HIGH TYPE BITUMINUS;
J = CONCRETE; K = BRICK; L = BLOCK

STATE HIGHWAY ADMINISTRATION OF MARYLAND
OFFICE OF PLANNING AND PRELIMINARY ENGINEERING
HIGHWAY INFORMATION SERVICES DIVISION

PAGE..... 15

STATE HIGHWAY LOCATION REFERENCE

ROUTE NUMBER.....MD 286 CONTINUED
INVENTORY DIRECTION....EAST
NAME: BETHEL RD

COUNTY-CECIL
SHA OISTRICT.....2
DATE.....I2/3I/90

SYSTEM	FUNC	HWY	ACCESS	MILEPINT	MILEPOINT DESCRIPTION	MARKED	SURFACE	AAOT
....STATE....	..FEDERAL...	CLASS	TYPE	CTL		LANES	WIDTH/TYPE*	
SECONDARY	R NFA	R 8	UNDIVED	NONE	1.8d 2.12	2	20I	500
DELWARE ST/L								
ROUTE NUMBER.....MD 286A INVENTORY DIRECTION....NORTH NAME: MD 286 SPUR								
SECONDARY	U NFA	R 9	UNDIVED	NONE	.00 MD286 .07 MU90ID	2	I4J	
BETHEL RD FIRST ST								
ROUTE NUMBER.....MD 299 INVENTORY DIRECTION....NORTH NAME: MASSEY SASSAFRAS RD								
SECONDARY	R NFA	R 8	UNDIVED	NONE	.00 .00 .5U US0301	2	.22I	499
KENT CO/L STRUC #14016 SASSAFRAS RIVER BLUE STAR MEM HWY								
ROUTE NUMBER.....US 301 INVENTORY DIRECTION....NORTH NAME: BLUE STAR MEM HWY								
PRIMARY	R FAP 127	R 2	DIVIDED	PART	.00 .00 .65 MDQ299 2.89 3.07 3.20	4 2 2	48I 27I 24I	8,325
KENT CO/L STRUC #14004 SASSAFRAS RIVER MASSEY SASSAFRAS RD								
DELWARE ST/L								
ROUTE NUMBER.....MD 310 INVENTORY DIRECTION....EAST NAME: CAYOTS CORNER RD								
SECONOARY	R NFA	R 8	UNDIVED	NONE	.00 MD0213 2.19 MD0342 2.22 2.23 2.55 4.02	2 2 2 2	20I 20H 19H 16H	999
AUGUSTINE HERMAN HWY ST AUGUSTINE RD								
DELWARE ST/L								

* A,B = UNIMPROVED; C = GRADED & DRAINED; D,E = SOIL, GRAVEL, STONE; F,G = LOW TYPE BITUMINUS; H,I = HIGH TYPE BITUMINUS;
J = CONCRETE; K = BRICK; L = BLOCK

STATE HIGHWAY ADMINISTRATION OF MARYLAND
OFFICE OF PLANNING AND PRELIMINARY ENGINEERING
HIGHWAY INFORMATION SERVICES DIVISION

PAGE..... 16

STATE HIGHWAY LOCATION REFERENCE

ROUTE NUMBER.....MD 316
INVENTORY DIRECTION....NORTH
NAME: NEWARK RD

COUNTY-CECIL
SHA DISTRICT.....2
DATE.....12/31/90

.....STATE.....	SYSTEM	FEDERAL...	FUNC CLASS	HWY TYPE	ACCESS CTL	MILEPOINT	MILEPOINT DESCRIPTION	MARKED LANES	SURFACE WIDTH/TYPE*	AADT
SECONDARY	R	FAU	9011 U 16	UNDIVIDED	NONE	.00	M00279 ELKTON NEWARK RD	2	24I	2,850
						.24	STRUC #7047 BIG ELK CREEK			
						.57	STRUC #7046 BIG ELK CREEK			
		FAS	1275 R 7			.61				
						1.07		2	22I	2,575
NAME:	APPLETON RD					1.07				
						1.54				
NAME:	APPLETON ELKTON RD					1.74	ISDD95 J F K MEM HWY	2	24I	
						1.74	STRUC #CEX 41D			
						1.87				
						2.74	M00277 FLETCHWOOD RD/ELK MILLS RD	2	22I	

ROUTE NUMBER.....MD 327
INVENTORY DIRECTION....EAST
NAME: NO NAME

SECONDARY	U	NFA	R 9	UNDIVIDED	NONE	.00	M000078 PHILADELPHIA RD	2	22I	499
						.17	R/R #ATK S3D 723 B			
						.17	STRUC #7059			
						.20	R/R #ATK S3D 169 M			
						.37	M00240 PARK RD			

ROUTE NUMBER.....MD 342
INVENTORY DIRECTION....NORTH
NAME: ST AUGUSTINE RD

SECONDARY	R	NFA	R 9	UNDIVIDED	NONE	.00	M00310 CAYOTS CORNER RD	2	20I	499
	U					2.73	IN CORP LMTS CHESAPEAKE CITY			
						2.78	OLD MD 213			
						2.84	M00537C OLD MD 213			

ROUTE NUMBER.....MD 537B
INVENTORY DIRECTION....NORTH
NAME: LOCK ST

SECONDARY	U	NFA	R 9	UNDIVIDED	NONE	.00	ROAD END	2	34I	499
						.06	MDD285 LOCK ST/BIDDLE ST			

* A,B = UNIMPROVED; C = GRADED & DRAINED; D,E = SOIL, GRAVEL, STONE; F,G = LOW TYPE BITUMINUS; H,I = HIGH TYPE BITUMINUS;
J = CONCRETE; K = BRICK; L = BLOCK

STATE HIGHWAY ADMINISTRATION OF MARYLAND
OFFICE OF PLANNING AND PRELIMINARY ENGINEERING
HIGHWAY INFORMATION SERVICES DIVISION

STATE HIGHWAY LOCATION REFERENCE

ROUTE NUMBER.....MD 537C
INVENTORY DIRECTION.....NORTH
NAME: OLD MD 213

COUNTY-CECIL
SHA DISTRICT.....2
DATE.....12/31/90

SYSTEM	FUNC	HWY	ACCESS	MILEPOINT	MILEPOINT DESCRIPTION	MARKED	SURFACE	AAOT	
STATE	FEDERAL	CLASS	TYPE	CTL		LANES	WIDTH/TYPE*		
SECONDARY	R NFA	R 9	DIVIDED	NONE	.00 MDD213	AUGUSTINE HERMAN RD	2	33I	799
					.00 MDD213A	MD 213 SPUR (BACK)			
			UNDIVIDED		.04		2	37I	
	U				.07		2	24J	
		8			.08	IN CORP LMTS CHESAPEAKE CITY			
					.15 MDD537D	OLD MD 213			
					.22 MDD342	ST AUGUSTINE RD			
					.24		2	20I	
					.31		2	24I	
					.35		2	28I	
					.39		2	34I	
		9			.46 MDD286	BETHEL RD			
					.50	ROAD END			

ROUTE NUMBER.....MD 537D
INVENTORY DIRECTION.....NORTH
NAME: OLD MD 213

SECONDARY	R NFA	R 8	UNDIVIDED	NONE	.00 CDD283	BASIL AVE (BACK)	2	18H	799
	U				.06	IN CORP LMTS CHESAPEAKE CITY			
					.09 MDD213A	MD 213 SPUR	2	20H	
					.16		2	24J	
		9			.21 MDD213	AUGUSTINE HERMAN HWY			
					.22 MDD537C	OLD MD 213			
					.26 MDD342	ST AUGUSTINE RD			

ROUTE NUMBER.....MD 545
INVENTORY DIRECTION.....NORTH
NAME: ELKTON BLVD

SECONDARY	U FAU	9001 U 16	UNDIVIDED	NONE	.00 MDD213	BRIDGE ST	2	24I	4,350
	R				.34				
					.42	OUT CORP LMTS ELKTON			
					.72 MDD279	ELKTON NEWARK RD			
	FAS	1273 R 7			1.34				
					2.12	STRUC #7056 LITTLE ELK CREEK			
					2.99	J F K MEM HWY			
					2.99	STRUC #CEX 379			
					3.04	STRUC #7055 LITTLE ELK CREEK			
					3.05		2	22I	
					3.28	R/R #CSX 140 778 L			
					3.47		2	24I	

* A, B = UNIMPROVED; C = GRADED & DRAINED; D, E = SOIL, GRAVEL, STONE; F, G = LOW TYPE BITUMINUS; H, I = HIGH TYPE BITUMINUS;
J = CONCRETE; K = BRICK; L = BLOCK

STATE HIGHWAY ADMINISTRATION OF MARYLAND
OFFICE OF PLANNING AND PRELIMINARY ENGINEERING
HIGHWAY INFORMATION SERVICES DIVISION

STATE HIGHWAY LOCATION REFERENCE

ROUTE NUMBER.....MD 545 CONTINUED
INVENTORY DIRECTION....NORTH
NAME: BLUE BALL RD

COUNTY-CECIL
SHA DISTRICT.....2
DATE.....12/31/90

STATE	SYSTEM	FEDERAL	CLASS	HWY TYPE	ACCESS CTL	MILEPOINT	MILEPOINT	DESCRIPTION	MARKED LANES	SURFACE WIDTH/TYPE*	AADT
SECONDARY	R	FAS	I273	R 7	UNDIVID	NONE	6.10	CODD9D BLUE BALL RD (AHEAD)	2	24I	4,350
ROUTE NUMBER.....MD 591A INVENTORY DIRECTION....EAST NAME: COLORA RD											
SECONDARY	R	NFA		R 9	UNDIVID	NONE	.00 .10 .28	USD001 CONOWINGO RD ROAD END	2 2	16H 18H	199
ROUTE NUMBER.....MD 591B INVENTORY DIRECTION....NORTH NAME: PORTERS BRIDGE RD											
SECONDARY	R	NFA		R 9	UNDIVID	NONE	.00 .05 .24 .80	ROAD END STRUC #7058 LOVE RUN CONOWINGO RD	2 2	15H 20H	199
ROUTE NUMBER.....MD 727 INVENTORY DIRECTION....NORTH NAME: OLD NORTH ST											
SECONDARY	U	NFA		U 19	UNDIVID	NONE	.00 .10	MD0268 NORTH ST MU7272 OLD NORTH ST (AHEAD)	2	24I	199
ROUTE NUMBER.....MD 727A INVENTORY DIRECTION....NORTH NAME: OLD NORTH ST											
SECONDARY	U	NFA		U 19	UNDIVID	NONE	.00 .05 .08 .09	M0D268 NORTH ST MU727D OLD NORTH ST (AHEAD)	2 2 2	24I 16I 22I	199
ROUTE NUMBER.....MD 781 INVENTORY DIRECTION....SOUTH NAME: DELANCY RD											
SECONDARY	R	FAU	9DD4	U 17	UNDIVID	NONE	.00 .51 .54	MD0281 RED HILL RD IN CORP LMTS ELKTON OUT CORP LMTS ELKTON	2	20I	1,099

* A,B = UNIMPROVED; C = GRADED & DRAINED; D,E = SOIL, GRAVEL, STONE; F,G = LOW TYPE BITUMINUS; H,I = HIGH TYPE BITUMINUS;
J = CONCRETE; K = BRICK; L = BLOCK

STATE HIGHWAY ADMINISTRATION OF MARYLAND
OFFICE OF PLANNING AND PRELIMINARY ENGINEERING
HIGHWAY INFORMATION SERVICES DIVISION

STATE HIGHWAY LOCATION REFERENCE

ROUTE NUMBER.....MD 781 CONTINUED
INVENTORY DIRECTION.....SOUTH
NAME: DELANCY RD

COUNTY-CECIL
SHA DISTRICT.....2
DATE.....12/31/90

SYSTEM	FUNC CLASS	HWY TYPE	ACCESS CTL	MILEPOINT	MILEPOINT DESCRIPTION	MARKED LANES	SURFACE WIDTH/TYP*	AAOT
SECONDARY R FAU 9004 U 17	UNOIVED	NONE	1.01	US0040	PULASKI HWY	2	20I	1,099


ROUTE NUMBER.....MD 824A
INVENTORY DIRECTION.....NORTH
NAME: RESERVOIR RD

SECONDARY R NFA R 9	UNOIVED	NONE	.00	US0222	PERRYVILLE RD	2	36I	999
			.02			2	22I	
			.02					
			.61	IS0095	J F K MEM HWY			
			.61		STRUC #CEX 266			
			1.07	MO0275	NO NAME			
			1.07	US0222	BAINBRIDGE RD			

ROUTE NUMBER.....MD 896
INVENTORY DIRECTION.....NORTH
NAME: MECHANICSVILLE RD

SECONDARY R FAU 9012 U 16	UNOIVED	NONE	.00		DELAWARE ST/L	2	20I	7,000
			.13	CO0145	LITTLE EGYPT RD			
			.21		PENNSYLVANIA ST/L			

* A,B = UNIMPROVED; C = GRADED & DRAINED; D,E = SOIL, GRAVEL, STONE; F,G = LOW TYPE BITUMINUS; H,I = HIGH TYPE BITUMINUS;
J = CONCRETE; K = BRICK; L = BLOCK

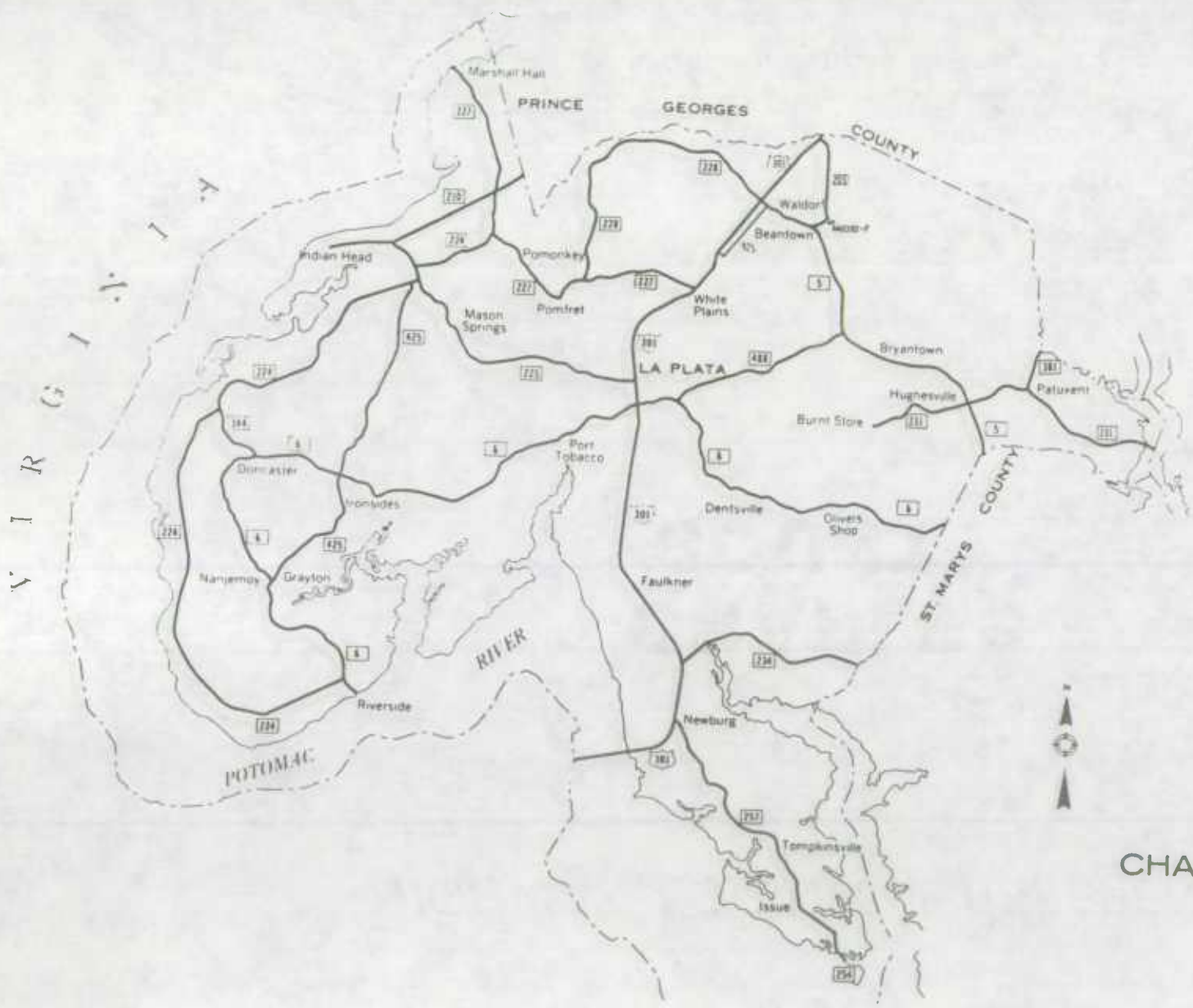


1991

HIGHWAY LOCATION REFERENCE

**CHARLES
COUNTY**

CH




CHARLES COUNTY

ROUTE ALERT LIST

CHARLES COUNTY

None



STATE HIGHWAY ADMINISTRATION OF MARYLAND
OFFICE OF PLANNING AND PRELIMINARY ENGINEERING
HIGHWAY INFORMATION SERVICES DIVISION

PAGE..... 1

STATE HIGHWAY LOCATION REFERENCE

ROUTE NUMBER.....MD 5
INVENTORY DIRECTION....NORTH
NAME: WALDORF-LEONARDTOWN RD

COUNTY-CHARLES
SHA DISTRICT.....5
DATE.....12/31/90

.....STATE.....	SYSTEM	FEDERAL...	FUNC CLASS	HWY TYPE	ACCESS CTL	MILEPOINT	MILEPOINT	DESCRIPTION	MARKED LANES	SURFACE WIDTH/TYPE*	AAOT
PRIMARY	R	FAP	265 R 2	DIVIDED UNOIVED	NONE	.00		ST MARYS CO/L	4	48I	25,300
						.54					
						1.35			4	40I	
				DIVIDED		1.77	MDJ23I	HUGHESVILLE BURNT STORE RD			19,900
						2.36			4	46I	
						2.45			4	45I	
						3.38			4	48I	
						5.58			4	46I	29,325
						5.97			4	48I	
						6.24		STRUC #8003 ZEKIAH SWAMP			
						6.33		STRUC #80J2 ZEKIAH SWAMP			
						6.78	MDJ488	LAPLATA-BRYANTOWN RD			
			U 14			10.39		STRUC #8023 ZEKIAH SWAMP			
						10.55	MDJ205	POPLAR HILL-BEANTOWN RD			22,844
				UNOIVED		11.26			4	44I	
						11.79			4	48I	
						12.09		R/R #CR 532 25D G			
						12.21	MDJ925	BILLINGSLEY RD	4	44I	
				DIVIDED		12.33					
						12.37	USJ301	BLUE STAR MEM HWY			
						12.37	MDJ228	BERRY RD (AHEAD)			
						15.33		PRINCE GEORGES CO/L			

NAME: BLUE STAR MEM HWY

ROUTE NUMBER.....MD 6
INVENTORY DIRECTION....EAST
NAME: DOONCASTER RD

SECONDARY	R	NFA	R 9	UNOIVED	NONE	.00		ROAD END	2	13F	1,700
						.07			2	16F	
				8		.73	MDJ224	RIVERSIDE RD	2	18I	
						2.71			2	20I	
						3.74			2	18I	
						4.14			2	20I	
		FAS 1205	7			4.18					
						4.29		STRUC #8015 NANJEMCY CREEK			
						4.50			2	22I	
		NFA	9			5.71	MDJ425	RIVERSIDE RD			1,800
			8			11.03	MDJ344	GILROY RD			
						11.28			2	20I	
		FAS 1208	7			13.98	MDJ425	RIVERSIDE RD			2,400
						15.87		STRUC #8013 WARDS RUN			
						16.05			2	24I	

* A,B = UNIMPROVED; C = GRADED & DRAINED; D,E = SOIL, GRAVEL, STONE; F,G = LOW TYPE BITUMINUS; H,I = HIGH TYPE BITUMINUS;
J = CONCRETE; K = BRICK; L = BLOCK

STATE HIGHWAY ADMINISTRATION OF MARYLAND
OFFICE OF PLANNING AND PRELIMINARY ENGINEERING
HIGHWAY INFORMATION SERVICES DIVISION

STATE HIGHWAY LOCATION REFERENCE

ROUTE NUMBER.....MD 205 CONTINUED
INVENTORY DIRECTION....NORTH
NAME: MATTAWOMAN-BEANTOWN RD

COUNTY-CHARLES
SHA DISTRICT.....5
DATE.....12/31/90

STATE	SYSTEM	FEDERAL	CLASS	FUNC	HWY	ACCESS	MILEPOINT	MILEPOINT DESCRIPTION	MARKED LANES	SURFACE WIDTH/TYPE*	AADT
SECONDARY	R	FAU	850D	U	16	UNDIVIDED NONE	2.95 3.06 3.18	US03D1 R/R #CR 532 296 V BLUE STAR MEM HWY	4	48I	18,675

ROUTE NUMBER.....MD 210
INVENTORY DIRECTION....NORTH
NAME: STRAUSS AVE

SECONDARY	U	NFA		R	9	DIVIDED NONE	.00 .47 .59 1.34 1.34 1.34 2.02 5.24 5.60 5.77 6.08 6.23 6.57 6.90	ROAD END OUT CORP LMTS INDIAN HEAD INDIAN HEAD LA PLATA RD MARSHALL HALL RD PRINCE GEORGES CO/L	4 6 5 5 4	48I 76I 62I 60I 48I	15,250 12,850 13,525 18,875
NAME: N STRAUSS AVE		FAS	12D6		7						
NAME: INDIAN HEAD RD		FAP	263		6						

ROUTE NUMBER.....MD 224
INVENTORY DIRECTION....NORTH
NAME: RIVERSIDE RD

SECONDARY	R	NFA		R	9	UNDIVIDED NONE	.00 4.57 5.38 10.16 13.28 14.90 15.94 16.82 17.69 17.94 19.57 21.27 22.55 23.37 23.49	MD00D6 DONCASTER RD STRUC #8020 THOMAS CUT STRUC #8019 THOMAS CUT MD0344 GILROY RD STRUC #8018 REEDER RUN MD0425 STRUC #8016 MATTAWOMAN CREEK IRONSIDES RD	2 2 2 2 2 2 2 2	16G 17G 20I 22H 22I 22H 22I 38I	200 600 900 6,400
		FAS	1204		7						

* A,B = UNIMPROVED; C = GRADED & DRAINED; D,E = SOIL, GRAVEL, STONE; F,G = LOW TYPE BITUMINUS; H,I = HIGH TYPE BITUMINUS;
J = CONCRETE; K = BRICK; L = BLOCK

STATE HIGHWAY ADMINISTRATION OF MARYLAND
OFFICE OF PLANNING AND PRELIMINARY ENGINEERING
HIGHWAY INFORMATION SERVICES DIVISION

STATE HIGHWAY LOCATION REFERENCE

ROUTE NUMBER.....MD 224 CONTINUED
INVENTORY DIRECTION....NORTH
NAME: RIVERSIDE RD

COUNTY-CHARLES
SHA DISTRICT.....S
DATE.....12/31/90

SYSTEM	FUNC	HWY	ACCESS	MILEPOINT	MILEPOINT DESCRIPTION	MARKED LANES	SURFACE WIDTH/TYP*	AADT
....STATE....	..FEDERAL...	CLASS	TYPE	CTL				
SECONDARY	R FAS 1204	R 7	UNDIVIDED	NONE	23.51	MDD225	INDIAN HEAD LAPLATA RD (AHEAD)	2 38I 6,400
					23.92	MDD225	INDIAN HEAD LAPLATA RD (BACK)	2 22I 3,700
NAME: LIVINGSTON RD					23.92			
					23.97			
					24.34		R/R #DOD 312 466 F	2 20I
					26.89	MDD227	POMFRET RD	

ROUTE NUMBER.....MD 225
INVENTORY DIRECTION....EAST
NAME: INDIAN HEAD-LAPLATA RD

SECONDARY	R FAP 268	R 6	DIVIDED	NONE	.00	MDD210	INDIAN HEAD HWY	3 50I 6,125
			UNDIVIDED		.04			2 24I
					.11			3 34I
					.35			2 24I
					.90		R/R #DOD 312 468 U	
					1.23		STRUC #8021 MATTAWOMAN CREEK	
					1.24	MDD224	LIVINGSTON RD	14,500
					1.33		STRUC #8022 MATTAWOMAN CREEK	
					1.65	MDD224	RIVERSIDE RD	
					3.55		STRUC #8024 MATTAWOMAN CREEK	
					8.10		STRUC #8049 PORT TOBACCO CREEK	
					8.83		STRUC #8025 PORT TOBACCO CREEK	
					8.87		STRUC #8017 PORT TOBACCO CREEK	
					10.26		IN CORP LMTS LA PLATA	
NAME: HAWTHORNE DR					10.26			
					10.62			
					10.69	US0301	BLUE STAR MEM HWY	2 48I

ROUTE NUMBER.....MD 227
INVENTORY DIRECTION....EAST
NAME: MARSHALL HALL RD

SECONDARY	R NFA FAS 1203	R 9 7	UNDIVIDED	NONE	.00		ROAD END	2 20I 8,575
					.23			2 24I
					2.24		STRUC #8026 MILL SWAMP	
					2.52		STRUC #8027 MILL SWAMP	
					4.41			2 36I
					4.49			4 48I
NAME: POMFRET RD					4.55	MDD210	INDIAN HEAD HWY	4 52I 10,225
					4.55			
					4.58			4 58I

* A,B = UNIMPROVED; C = GRADED & DRAINED; D,E = SOIL, GRAVEL, STONE; F,G = LOW TYPE BITUMINUS; H,I = HIGH TYPE BITUMINUS;
J = CONCRETE; K = BRICK; L = BLOCK

STATE HIGHWAY ADMINISTRATION OF MARYLAND
OFFICE OF PLANNING AND PRELIMINARY ENGINEERING
HIGHWAY INFORMATION SERVICES DIVISION

STATE HIGHWAY LOCATION REFERENCE

ROUTE NUMBER.....MD 227 CONTINUED
INVENTORY DIRECTION....EAST
NAME: POMFRET RD

COUNTY-CHARLES
SHA DISTRICT.....5
DATE.....12/31/90

SYSTEM	FUNC	HWY	ACCESS	MILEPOINT	MILEPOINT DESCRIPTION	MARKED LANES	SURFACE WIDTH/TYPE*	AADT
....STATE....	..FEDERAL...	CLASS	TYPE	CTL				
SECONDARY	R	FAS	1203	R	7	UNDIVIDED	NONE	
								4.61
								4.77
								5.88
					MD0224		LIVINGSTON RD	
							STRUC #8028 MATTAWOMAN CREEK	10,225
							R/R #000 312 461 W	6,700
								7.18
								7.59
								7.75
								8.10
								9.09
			1202					10.20
					MD0228		BENNSVILLE RD	
								12.24
							STRUC #8029 PAGES SWAMP	5,900
								12.88
								13.98
					US0301		BLUE STAR MEM HWY	
								14.03

ROUTE NUMBER.....MD 228
INVENTORY DIRECTION....EAST
NAME: BENNSVILLE RD

SECONDARY	R	FAS	1388	R	7	UNDIVIDED	NONE	
								.00
								.55
								.61
								4.89
								5.24
								5.24
								6.26
								7.07
								10.21
								10.37
								10.60
					US0301		BLUE STAR MEM HWY	
					MD0005		WALDORF-LEONARDTOWN RD (AHEAD)	
								10.60

ROUTE NUMBER.....MD 231
INVENTORY DIRECTION....EAST
NAME: HUGHESVILLE BURNT STORE RD

SECONDARY	R	NFA		R	8	UNDIVIDED	NONE	
								.00
								2.35
								3.43
								3.43
								3.43
								3.46
								5.60
					MD0381		BRANDYWINE-PATUXENT RD	
							STRUC #4008 PATUXENT RIVER	
								10.61

* A,B = UNIMPROVED; C = GRADED & DRAINED; D,E = SOIL, GRAVEL, STONE; F,G = LOW TYPE BITUMINUS; H,I = HIGH TYPE BITUMINUS;
J = CONCRETE; K = BRICK; L = BLOCK

STATE HIGHWAY ADMINISTRATION OF MARYLAND
OFFICE OF PLANNING AND PRELIMINARY ENGINEERING
HIGHWAY INFORMATION SERVICES DIVISION

STATE HIGHWAY LOCATION REFERENCE

ROUTE NUMBER.....MD 231 CONTINUED
INVENTORY DIRECTION....EAST
NAME: PRINCE FRED HUGHESVILLE RD

COUNTY-CHARLES
SHA DISTRICT.....5
DATE.....12/31/90

STATE	SYSTEM	FEDERAL	CLASS	FUNC	HWY	ACCESS	MILEPOINT	MILEPOINT DESCRIPTION	MARKED LANES	SURFACE WIDTH/TYP*	AADT			
	SECONDARY	R	FAP	266	R	6	UNDIVIDED	NONE	10.61	CALVERT CO/L	2	22I	8,600	
ROUTE NUMBER.....MD 234 INVENTORY DIRECTION....EAST NAME: BUDDS CREEK RD														
	SECONDARY	R	FAP	272	R	6	UNDIVIDED	NONE	.00	USD301	BLUE STAR MEM HWY	3	34I	3,200
									.05			2	34I	
									.09			2	24I	
									.17		R/R #CR 532 276 J			
									.17		STRUC #8044			
									.99		STRUC #8037 ALLENS FRESH RUN			
									1.27		STRUC #8036 ALLENS FRESH RUN			
									1.58					4,375
									3.13		STRUC #8047 GILBERT SWAMP RUN			
									5.54					2,900
									6.40		STRUC #18014 BUDDS CREEK			
									6.40		ST MARYS CO/L			
ROUTE NUMBER.....MD 254 INVENTORY DIRECTION....NORTH NAME: COBB ISLAND RD														
	SECONDARY	R	NFA		R	8	DIVIDED	NONE	.00	C00216	BRIDGE BLVD (BACK)	2	24I	1,900
							UNDIVIDED		.03					
							DIVIDED		.16		STRUC #8038 NEALE SOUND			
									1.22			2	28I	
									1.26	M00257	ROCK POINT RD			
ROUTE NUMBER.....MD 257 INVENTORY DIRECTION....NORTH NAME: ROCK POINT RD														
	SECONDARY	R	FAS	1209	R	7	DIVIDED	NONE	.00	M00254	COBB ISLAND RD	2	27I	2,300
							UNDIVIDED		.04			2	22I	
									3.46					2,600
									3.87					1,600
									6.51			3	30I	
									6.61			2	22I	
									7.56		STRUC #9001 PICCOWAXEN CREEK			
									7.60					3,600
									9.60			3	32I	

* A,B = UNIMPROVED; C = GRAVEL & DRAINED; D,E = SOIL, GRAVEL, STONE; F,G = LOW TYPE BITUMINUS; H,I = HIGH TYPE BITUMINUS;
J = CONCRETE; K = BRICK; L = BLOCK

STATE HIGHWAY ADMINISTRATION OF MARYLAND
OFFICE OF PLANNING AND PRELIMINARY ENGINEERING
HIGHWAY INFORMATION SERVICES DIVISION

STATE HIGHWAY LOCATION REFERENCE

ROUTE NUMBER.....MD 381
INVENTORY DIRECTION.....NORTH
NAME: BRANDYWINE-PATUXENT RD

COUNTY-CHARLES
SHA DISTRICT.....5
DATE.....12/31/90

STATE	SYSTEM	FEDERAL	CLASS	FUNC	HWY	ACCESS	MILEPOINT	MILEPOINT	DESCRIPTION	MARKED LANES	SURFACE WIDTH/TYPER*	AA DT		
	SECONDARY	R	FAS	1198	R	7	DIVIDED UNDIVID	NONE	.00 .03 1.38 1.38	MDJ231	PRINCE FRED HUGHESVILLE RD STRUC #16060 SWANSON CREEK PRINCE GEORGES CO/L	2 2	32I 24I	3,300

ROUTE NUMBER.....MD 382F
INVENTORY DIRECTION.....NORTH
NAME: SPUR

	SECONDARY	R	NFA		R	9	UNDIVID	NONE	.00 .09 .10		ROAD END SPUR TO POPLAR HILL-BEANTOWN RD ROAD END	2	22I	
--	-----------	---	-----	--	---	---	---------	------	-------------------	--	---	---	-----	--

ROUTE NUMBER.....MD 425
INVENTORY DIRECTION.....NORTH
NAME: RIVERSIDE RD

	SECONDARY	R	FAS	1205	R	7	UNDIVID	NONE	.00 .08 2.81 3.43 4.81 4.81 5.90 8.66 8.66 11.72 11.79	MDDDD6 MDDDD6	DONCASTER RD STRUC #8D43 HILLTOP FARM LAPLATA-DONCASTER RD STRUC #8D42 WARDS RUN RIVERSIDE RD	2 2 2 2 2	22I 2DI 18I 22I	3,475 2,425
--	-----------	---	-----	------	---	---	---------	------	--	------------------	---	-----------------------	--------------------------	----------------

NAME: MASGN-SPRINGS RD

NAME: IRONSIDES RD

ROUTE NUMBER.....MD 488
INVENTORY DIRECTION.....EAST
NAME: LAPLATA-BRYANTOWN RD

	SECONDARY	U	FAP	269	R	6	UNDIVID	NONE	.00 .57 .60 1.04 1.20 2.00 5.02 5.13 5.31	MDDDD6	LAPLATA-NEW MARKET RD OUT CORP LMTS LA PLATA STRUC #8D46 KERRICK SWAMP STRUC #8D45 PINEY BRANCH	2 2 2 2 2	22I 2UI 22I 24I 22I 2DI	6,200
--	-----------	---	-----	-----	---	---	---------	------	---	--------	--	-----------------------	--	-------

* A,B = UNIMPROVED; C = GRADED & DRAINED; D,E = SOIL, GRAVEL, STONE; F,G = LOW TYPE BITUMINUS; H,I = HIGH TYPE BITUMINUS;
J = CONCRETE; K = BRICK; L = BLOCK

STATE HIGHWAY ADMINISTRATION OF MARYLAND
OFFICE OF PLANNING AND PRELIMINARY ENGINEERING
HIGHWAY INFORMATION SERVICES DIVISION

STATE HIGHWAY LOCATION REFERENCE

ROUTE NUMBER.....MD 488 CONTINUED
INVENTORY DIRECTION.....EAST
NAME: LAPLATA-BRYANTOWN RD


COUNTY-CHARLES
SHA DISTRICT.....5
DATE.....I2/3I/90

SYSTEM		FUNC CLASS	HWY TYPE	ACCESS CTL	MILEPOINT	MILEPOINT DESCRIPTION	MARKED LANES	SURFACE WIDTH/TYPE*	AADT		
....STATE....	..FEDERAL...										
SECONDARY	R FAP	269 R	6	DIVIDED	NONE	6.01 6.04	M00005	WALDORF-LEONARDTOWN RD	2	30I	6,200

ROUTE NUMBER.....MD 925
INVENTORY DIRECTION.....NORTH
NAME: BILLINGSLEY RD

SECONDARY	R FAU	85DI U	17	UNDIVIDED	NONE	.00 1.24 2.48 2.56	USD301 M00005	BLUE STAR MEM HWY WALDORF-LEONARDTOWN RD	2 2	22I 34I	10,200
-----------	-------	--------	----	-----------	------	-----------------------------	------------------	---	--------	------------	--------

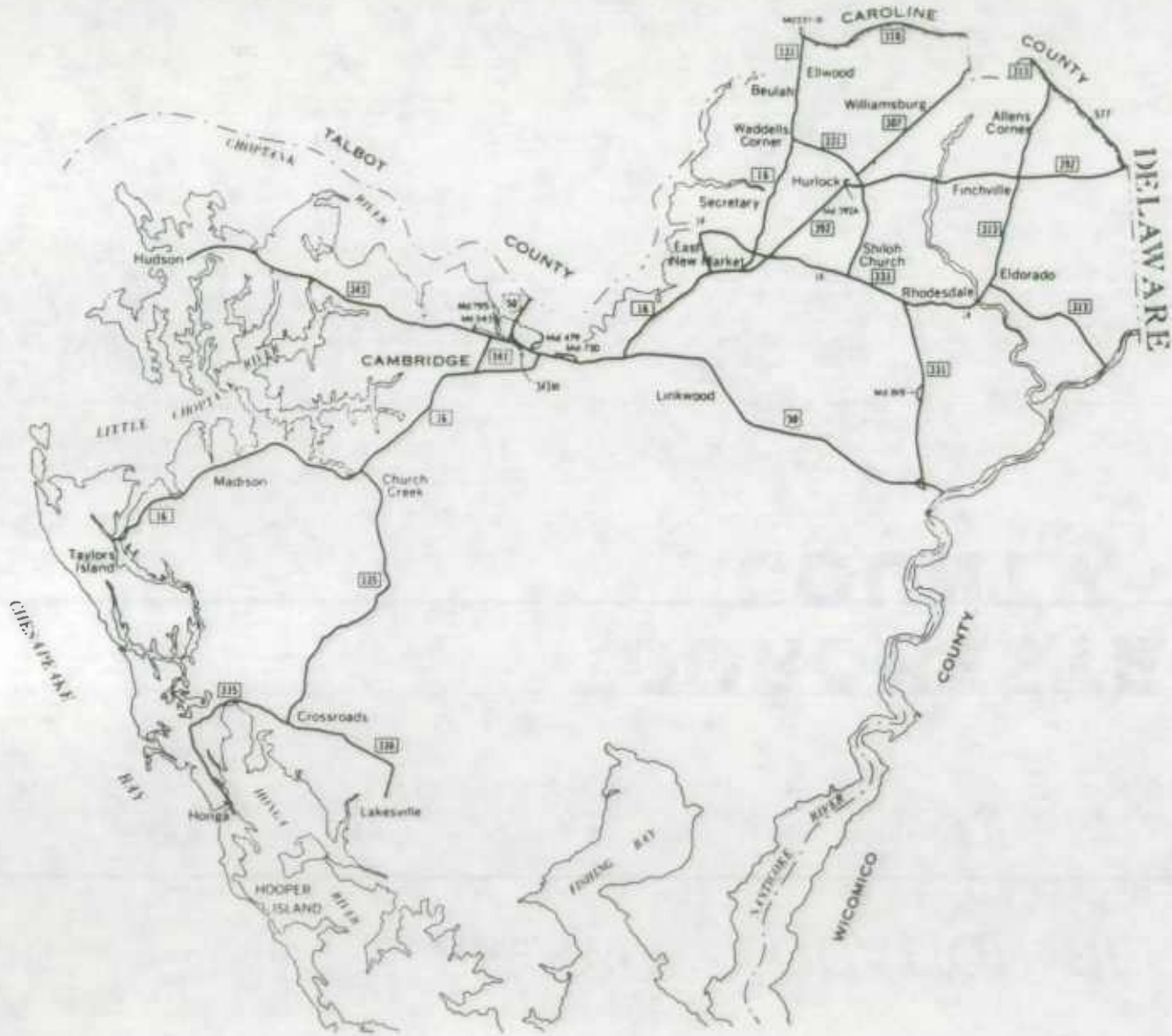
* A,B = UNIMPROVED; C = GRADED & DRAINED; D,E = SOIL, GRAVEL, STONE; F,G = LOW TYPE BITUMINUS; H,I = HIGH TYPE BITUMINUS;
J = CONCRETE; K = BRICK; L = BLOCK



1991

HIGHWAY LOCATION REFERENCE

**DORCHESTER
COUNTY**



ROUTE ALERT LIST


DORCHESTER COUNTY

MD 331 - Road Transfer
(0.00 - 0.11 Now MU 0095 in Vienna)
(0.11 - 0.41 Now Co 511)
Milepoint Changes (Now 0.00 - 17.44)

MD 331C - Road Transfer (Now MU 0150 in Vienna)

MD 731 - Road Transfer (Now Co 510 & MU 0075 in Vienna)

MD 731B - Road Transfer (Now Co 260)



STATE HIGHWAY ADMINISTRATION OF MARYLAND
OFFICE OF PLANNING AND PRELIMINARY ENGINEERING
HIGHWAY INFORMATION SERVICES DIVISION

STATE HIGHWAY LOCATION REFERENCE

ROUTE NUMBER.....MO 14
INVENTORY DIRECTION....EAST
NAME: SECRETARY RD

COUNTY-DORCHESTER
SHA DISTRICT.....1
DATE.....12/31/90

.....STATE.....	SYSTEM ..FEDERAL...	FUNC CLASS	HWY TYPE	ACCESS CTL	MILEPOINT	MILEPOINT DESCRIPTION	MARKED LANES	SURFACE WIDTH/TYPE*	AADT
SECONDARY	R NFA	R 8	UNOIVED	NONE	.00	MD0016 MT HOLLY RD/E NEW MARKET RO	2	24I	1,200
					1.17		2	22I	
					1.45	STRUC #9016 WARWICK RIVER			
					1.49	IN CORP LMTS SECRETARY	2	28I	
NAME: MAIN ST					1.49				
					1.54				
					1.92		2	22I	
					2.01	OUT CORP LMTS SECRETARY	2	34I	
NAME: EAST NEW MARKET RD					2.01				
					2.06		2	22I	
					3.01	IN CORP LMTS EAST NEW MARKET			
					3.21		2	26I	
	FAS 1336	7			3.24	MD0016 EAST NEW MARKET ELWOOD RD			
					3.26		2	22I	
					3.41		2	21I	
					3.54	OUT CORP LMTS EAST NEW MARKET			
					3.62		2	19I	
					3.72	MDJ392 HURLOCK RD	2	22I	1,300
					3.74	R/R #MD0E 529 812 W			
					6.36	MD0331 SHILOH CHURCH HURLOCK RO (AHEAD)			
					8.39	MD0331 RHODESDALE-VIENNA RO (BACK)			925
NAME: RHODESDALE RO					8.39				
					8.41	R/R #OPL 529 802 R			
					10.15				1,200
					10.73	IN CORP LMTS BROOKVIEW			
					10.84	OUT CORP LMTS BROOKVIEW			
					10.89	STRUC #9001 MARSHY HOPE CREEK			
					11.23	IN CORP LMTS ELOORADO			
					11.49	MD0313 ELDORADO-SHARPTOWN RO			

ROUTE NUMBER.....MD 16
INVENTORY DIRECTION....NORTH
NAME: TAYLORS ISLAND RD

SECONDARY	R FAS 1328	R 7	UNOIVED	NONE	.00	CO0100 HOOPERS NECK RO (BACK)	2	20I	425
					.27	STRUC #9004 SLAUGHTER CREEK			
					.36		2	22I	
					2.49	STRUC #9003 STEWART CANAL			
					2.51		2	24I	
					4.16				925
					5.17				1,825
					9.21	IN CORP LMTS CHURCH CREEK			

* A,B = UNIMPROVED; C = GRADED & DRAINED; D,E = SOIL, GRAVEL, STONE; F,G = LOW TYPE BITUMINUS; H,I = HIGH TYPE BITUMINUS;
J = CONCRETE; K = BRICK; L = BLOCK

STATE HIGHWAY ADMINISTRATION OF MARYLAND
OFFICE OF PLANNING AND PRELIMINARY ENGINEERING
HIGHWAY INFORMATION SERVICES DIVISION

STATE HIGHWAY LOCATION REFERENCE

ROUTE NUMBER.....MD 16 CONTINUED
INVENTORY DIRECTION.....NORTH
NAME: CHURCH CREEK RD

COUNTY-DORCHESTER
SHA DISTRICT.....1
DATE.....12/31/90

....STATE....	SYSTEM	FEDERAL...	FUNC CLASS	HWY TYPE	ACCESS CTL	MILEPOINT	MILEPOINT DESCRIPTION	MARKED LANES	SURFACE WIDTH/TYPE*	AADT
SECONDARY	U	FAP	313 R	6	UNDIVD	NONE	9.51 MD0335	2	24I	4,175
	R						9.72	2	22I	
	U						9.93			
							13.55	3	32I	
NAME: CAMBRIDGE BELTWAY							13.60	2	22I	5,525
							13.60			
	R						14.31	2	24I	
							14.52 MD0341			
							15.54			6,325
							15.71			
							16.36			8,100
							16.67			
							16.81	2	36I	
NAME: MT HOLLY EAST NEW MARKET RD							19.45 US0050	2	53I	
							19.45 US0050			
							19.50			
							23.38 MD0014	2	24I	5,600
NAME: EAST NEW MARKET ELWOOD RD							24.26 MD0392	2	30I	1,200
							24.26			
							24.29			
	U						24.50	2	22I	
							24.65	2	21I	
							24.74			
							24.92			
							25.01 MD0014	2	19I	
							25.08	2	28I	
							25.09	2	24I	
	R						25.11	2	21I	
NAME: ELWOOD RD							27.14			
							28.10			
							28.25			
NAME: ACADEMY ST							28.97 MD0331	2	24I	
							32.47			
ROUTE NUMBER.....US 50										
INVENTORY DIRECTION.....EAST										
NAME: SUNBURST HWY										
PRIMARY	R	FAP	130 R	2	DIVIDED	NONE	.00			
							.00	4	48J	18,800
	U						.82			
							.92	4	56I	
								4	48I	

* A,B = UNIMPROVED; C = GRADED & DRAINED; D,E = SOIL, GRAVEL, STONE; F,G = LOW TYPE BITUMINUS; H,I = HIGH TYPE BITUMINUS; J = CONCRETE; K = BRICK; L = BLOCK

STATE HIGHWAY ADMINISTRATION OF MARYLAND
OFFICE OF PLANNING AND PRELIMINARY ENGINEERING
HIGHWAY INFORMATION SERVICES DIVISION

STATE HIGHWAY LOCATION REFERENCE

ROUTE NUMBER.....US 50 CONTINUED
INVENTORY DIRECTION....EAST
NAME: SUNBURST HWY

COUNTY-DORCHESTER
SHA DISTRICT.....1
DATE.....12/31/90

SYSTEM	FUNC CLASS	HWY TYPE	ACCESS CTL	MILEPOINT	MILEPOINT DESCRIPTION	MARKED LANES	SURFACE WIDTH/TYPE*	AAOT
PRIMARY	U FAP 130 U 14	DIVIDED	NONE	1.05		4	46I	18,800
				1.37		5	60I	19,200
				1.44		6	72I	
NAME: OCEAN GATEWAY								
				1.47				
				1.76	M00343			
				1.93				28,800
				2.02		5	72I	
				2.10		4	48I	
		R 2		2.16	M0J479			
				2.51	M00016			25,575
				2.92	M00750			13,686
				3.71	M00750			
				5.15	M00016			11,300
				8.72				
				10.66				
				13.06				
				16.31	M00331			13,900
				16.32				
				16.88				
				17.15		4	48J	
				17.15				

ROUTE NUMBER.....MD 307
INVENTORY DIRECTION....NORTH
NAME: BROAD ST

SECONDARY	U FAP 305 R 6	UNDIVIDED	NONE	.00	M00331			4,500
				.17		2	36I	
				.18		2	38I	
				.24				
				.34		2	24I	
				2.52				4,225
				5.11				

ROUTE NUMBER.....MD 313
INVENTORY DIRECTION....NORTH
NAME: ELDORADO-SHARPTOWN RD

SECONDARY	R FAS 1337 R 7	UNDIVIDED	NONE	.00				2,200
				.00		2	22J	
				.15				
				1.92		2	22I	1,000

* A,B = UNIMPROVED; C = GRADED & DRAINED; D,E = SOIL, GRAVEL, STONE; F,G = LOW TYPE BITUMINUS; H,I = HIGH TYPE BITUMINUS;
J = CONCRETE; K = BRICK; L = BLOCK

STATE HIGHWAY ADMINISTRATION OF MARYLAND
OFFICE OF PLANNING AND PRELIMINARY ENGINEERING
HIGHWAY INFORMATION SERVICES DIVISION

PAGE..... 4

STATE HIGHWAY LOCATION REFERENCE

ROUTE NUMBER.....MD 313 CONTINUED
INVENTORY DIRECTION....NORTH
NAME: ELDORADO-SHARPTOWN RD

COUNTY-DORCHESTER
SHA DISTRICT.....I
DATE.....12/31/90

SYSTEM	FUNC	HWY	ACCESS	MILEPOINT	MILEPOINT DESCRIPTION	MARKED LANES	SURFACE WIDTH/TYPE*	AADT
....STATE....	..FEDERAL...	CLASS	TYPE	CTL				
SECONDARY	U FAS	1337 R	7	UNDIVIDED	NONE	4.93		
						5.00	MDD014	IN CORP LMTS ELDORADO
NAME: ELDORADO-FEDERALSBURG RD						5.00		RHODESDALE RD
						5.16		
						7.57		OUT CORP LMTS ELDORADO
						8.53	MDD392	HARRISON FERRY RD
						11.74		CAROLINE CO/L
								1,000
								1,100
								1,000
								1,100
ROUTE NUMBER.....MD 318								
INVENTORY DIRECTION....EAST								
NAME: PRESTON FEDERALSBURG RD								
SECONDARY	R FAP	304 R	6	UNDIVIDED	NONE	.00	MDD331	ACADEMY ST
						.35		MD 8178 (CAROLINE CO)
						.40		CAROLINE CO/L
								2
								24I
								4,775
ROUTE NUMBER.....MD 331								
INVENTORY DIRECTION....NORTH								
NAME: RHODESDALE-VIENNA RD								
SECONDARY	R FAS	1339 R	7	DIVIDED	NONE	.00	COD5II	RHODESDALE-VIENNA RD (BACK)
	FAP	31I	6			.11	US0050	OCEAN GATEWAY
						.11		STRUC #9D23
						.47		
						.52		
						2.75	MDD819	OLD MD 331
						2.89		
						2.91	MDD819	OLD MD 331
						5.97	MDD014	EAST NEW MARKET RD
NAME: RHODESDALE RD						5.97		
						6.73		
						8.00	MDD014	RHODESDALE RD
NAME: SHILOH CHURCH HURLOCK RD						8.00		
						10.54		
						10.63		
NAME: S MAIN ST						10.63		
						10.84		
						11.00	MDD392	DELAWARE AVE
						11.39		
NAME: N MAIN ST						11.40		
NAME: ACADEMY ST						11.49	MDD307	BROAD ST
						11.68		
								2
								27I
								2,200
								2,700
								1,900
								3,625
								2,400

* A,B = UNIMPROVED; C = GRADED & DRAINED; D,E = SOIL, GRAVEL, STONE; F,G = LOW TYPE BITUMINUS; H,I = HIGH TYPE BITUMINUS;
J = CONCRETE; K = BRICK; L = BLOCK

STATE HIGHWAY ADMINISTRATION OF MARYLAND
OFFICE OF PLANNING AND PRELIMINARY ENGINEERING
HIGHWAY INFORMATION SERVICES DIVISION

PAGE..... 5

STATE HIGHWAY LOCATION REFERENCE

ROUTE NUMBER.....MD 331 CONTINUED
INVENTORY DIRECTION....NORTH
NAME: ACADEMY ST

COUNTY-DORCHESTER
SHA DISTRICT.....1
DATE.....12/31/90

.....STATE.....	SYSTEM ..FEDERAL...	FUNC CLASS	HWY TYPE	ACCESS CTL	MILEPCINT	MILEPOINT DESCRIPTION	MARKED LANES	SURFACE WIDTH/TYPE*	AADT
SECONDARY	U FAP	311 R	6	UNOIVED	NONE	11.75			
	R					12.06			
						12.07			
						13.96	MO0016	ELWOOD RD	2,725
						14.77			3,400
						16.04			
						17.12			
						17.27			
		304				17.29	MO0318	PRESTON FEDERALSBURG RD	
						17.33	MO0331B	SEAMAN RD	8,650
						17.44			
						17.44			

ROUTE NUMBER.....MD 331B
INVENTORY DIRECTION....NORTH
NAME: SEAMAN RD

SECONDARY	R NFA	R	9	UNOIVED	NONE	.00	MO0331	ACADEMY ST	2	20H	
						.06		CAROLINE CO/L			

ROUTE NUMBER.....MD 335
INVENTORY DIRECTION....NORTH
NAME: HOOPER ISLAND RD

SECONDARY	R FAS	1329 R	7	UNOIVED	NONE	.00	CO0114	HOOPER ISLAND RD (BACK)	2	20I	700
						.07		STRUC #9014 FISHING CREEK	2	22I	
						.10					
						4.39		STRUC #9013 HONGA RIVER			
						4.79		STRUC #9012 HONGA RIVER			
						6.11		STRUC #9011 WALLACE CREEK			
	FAP	313	6			6.58	MO0336	CRAPO RD	2	21I	1,100
						6.58					
						11.52		STRUC #9010 BLACKWATER RIVER			
						12.10			2	22I	
						12.59					1,675
						13.90			2	20I	
						14.55			2	22I	
						14.69			2	24I	
						14.98		STRUC #9018 BIRCH DAM CREEK			
						15.25			2	22I	
	U					16.27		IN CORP LMTS CHURCH CREEK	2	22I	
						16.51			2	44I	

* A,B = UNIMPROVED; C = GRADED & DRAINED; D,E = SOIL, GRAVEL, STONE; F,G = LOW TYPE BITUMINUS; H,I = HIGH TYPE BITUMINUS;
J = CONCRETE; K = BRICK; L = BLOCK

STATE HIGHWAY ADMINISTRATION OF MARYLAND
 OFFICE OF PLANNING AND PRELIMINARY ENGINEERING
 HIGHWAY INFORMATION SERVICES DIVISION

STATE HIGHWAY LOCATION REFERENCE

ROUTE NUMBER.....MD 335 CONTINUED
 INVENTORY DIRECTION.....NORTH
 NAME: CHURCH CREEK GOLDEN HILL RD

COUNTY-DORCHESTER
 SHA DISTRICT.....1
 DATE.....12/31/90

SYSTEM		FUNC CLASS	HWY TYPE	ACCESS CTL	MILEPOINT	MILEPOINT	DESCRIPTION	MARKED LANES	SURFACE WIDTH/TYP*	AADT	
STATE	FEDERAL										
SECONDARY	U FAP	313 R	6	DIVIDED	NONE	16.53	MD0016	CHURCH CREEK RD	2	44I	1,675
ROUTE NUMBER.....MD 336											
INVENTORY DIRECTION.....EAST											
NAME: CRAPG RD											
SECONDARY	R FAS	1331 R	7	UNDIVIDED	NONE	.00	MD0335	CHURCH CREEK GOLDEN HILL RD	2	20I	900
						2.43					525
						4.94	CO0137	ANDREWS RD			
ROUTE NUMBER.....MD 341											
INVENTORY DIRECTION.....NORTH											
NAME: RACE ST											
SECONDARY	U FAU	7401 U	16	UNDIVIDED	NONE	.00	MD0016	CAMBRIDGE BELTWAY	2	22I	5,725
						.91			2	24I	
						1.00					4,300
						1.25	MD0343	WASHINGTON ST			
ROUTE NUMBER.....MD 343											
INVENTORY DIRECTION.....EAST											
NAME: CAMBRIDGE-HUDSON RD											
SECONDARY	R FAS	1326 R	7	UNDIVIDED	NONE	.00	CO0389	HUDSON ROAD (BACK)	2	22I	1,625
	FAP	314	6			.94					7,725
			U 14			2.59					
						9.15					
						9.51		IN CORP LMTS CAMBRIDGE			10,200
						9.51					
						9.88			2	39I	
						10.04			2	28I	
						10.33			2	29I	
						10.45	MD0341	RACE ST	2	24I	12,350
						10.62			2	28I	
						10.97			2	28I	
						11.08			2	44I	
						11.09			2	34I	
						11.14	MD0343A	R/R #MDDE 532 081 W SUNBURST HWY			
						11.37	MD0343B	WASHINGTON ST			
						11.40	US005D	OCEAN GATEWAY			

* A,B = UNIMPROVED; C = GRADED & DRAINED; D,E = SOIL, GRAVEL, STONE; F,G = LOW TYPE BITUMINUS; H,I = HIGH TYPE BITUMINUS;
 J = CONCRETE; K = BRICK; L = BLOCK

STATE HIGHWAY ADMINISTRATION OF MARYLAND
 OFFICE OF PLANNING AND PRELIMINARY ENGINEERING
 HIGHWAY INFORMATION SERVICES DIVISION

STATE HIGHWAY LOCATION REFERENCE

ROUTE NUMBER.....MD 343A
 INVENTORY DIRECTION....EAST
 NAME: SUNBURST HWY

COUNTY-DORCHESTER
 SHA DISTRICT.....I
 DATE.....12/31/90

SYSTEM	FUNC	HWY	ACCESS	MILEPOINT	MILEPOINT DESCRIPTION	MARKED LANES	SURFACE WIDTH/TYPER*	AADT
....STATE....	..FEDERAL...	CLASS	TYPE	CTL				
SECONDARY	U	NFA	U	I9	UNDIVIDED	NONE	.00	
							.03	
							.17	
				MDD343	CUL DE SAC		1	20I
							2	28I
				MDD343	WASHINGTON ST			
ROUTE NUMBER.....MD 343B INVENTORY DIRECTION....EAST NAME: WASHINGTON ST								
SECONDARY	U	NFA	U	I9	UNDIVIDED	NONE	.00	
							.08	
				MDD343	WASHINGTON ST		2	31I
					CUL DE SAC			
ROUTE NUMBER.....MD 345 INVENTORY DIRECTION....NORTH NAME: PROPOSED								
PROPOSED	R	FAP	315	R	6	DIVIDED	NONE	.00
							1.80	
				MDD016	CHURCH CREEK RD		4	48I
				MDDJ343	CAMBRIDGE-HUDSON RD			4,999
ROUTE NUMBER.....MD 392 INVENTORY DIRECTION....EAST NAME: E NEW MARKET-HURLOCK RD								
SECONDARY	R	FAP	312	R	6	UNDIVIDED	NONE	.00
	U						.71	
	R						.77	
							1.09	
							2.71	
	U						3.57	
							4.40	
							4.47	
							4.94	
NAME: DELAWARE AVE							5.03	
	R						5.41	
NAME: HARRISON FERRY RD							5.41	
							7.22	
							7.40	
							10.08	
NAME: FINCHVILLE-RELIANCE RD							10.08	
							13.64	
							13.66	
				MDD016	E NEW MARKET RD		2	24I
								5,050
					IN CORP LMTS EAST NEW MARKET			
					OUT CORP LMTS EAST NEW MARKET			
					EAST NEW MARKET RD			4,675
								3,250
					IN CORP LMTS HURLOCK			
					POPLAR ST			
					R/R #MDOE 529 807 A			
								4,850
					S MAIN ST			
					OUT CORP LMTS HURLOCK			
								1,150
					STRUC #9015 MARSHY HOPE CREEK			
					ELDORADO-FEDERALSBURG RD		2	22I
								1,050
					MD 577 (CAROLINE CO)			3,500
					DELAWARE ST/L			

* A,B = UNIMPROVED; C = GRADED & DRAINED; D,E = SOIL, GRAVEL, STONE; F,G = LOW TYPE BITUMINUS; H,I = HIGH TYPE BITUMINUS;
 J = CONCRETE; K = BRICK; L = BLOCK

STATE HIGHWAY ADMINISTRATION OF MARYLAND
 OFFICE OF PLANNING AND PRELIMINARY ENGINEERING
 HIGHWAY INFORMATION SERVICES DIVISION

STATE HIGHWAY LOCATION REFERENCE

ROUTE NUMBER.....MD 392A
 INVENTORY DIRECTION....EAST
 NAME: POPLAR ST

COUNTY-DORCHESTER
 SHA DISTRICT.....1
 DATE.....12/31/90

SYSTEM	FUNC CLASS	HWY TYPE	ACCESS CTL	MILEPCINT	MILEPCINT	DESCRIPTION	MARKED LANES	SURFACE WIDTH/TYP*	AAOT
SECONDARY	U NFA	R 8	UNDIVID	NONE	.00	MD0392 E NEW MARKET HURLOCK RD	2	24I	999
					.05			23I	
					.08	MUJ240 POPLAR ST (AHEAD)	2		

ROUTE NUMBER.....MD 479
 INVENTORY DIRECTION....NORTH
 NAME: WESTERN SHORE DR

SECONDARY	R NFA	R 9	UNDIVID	NONE	.00	USJ050 OCEAN GATEWAY	3	32I	2,299
					.04		2	22I	
					.45		2	20I	
					.62		2	22I	
					.69		2	24I	
					.91	SR0009 SHORT RD			

ROUTE NUMBER.....MD 750
 INVENTORY DIRECTION....EAST
 NAME: OLD US 50

SECONDARY	R NFA	U 19	DIVIDED	NONE	.00	USJ050 OCEAN GATEWAY	2	30I	699
			UNDIVID		.03		2	22I	
			DIVIDED		.85		2	30I	
					.87	USD050 OCEAN GATEWAY			

ROUTE NUMBER.....MD 795
 INVENTORY DIRECTION....EAST
 NAME: MARYLAND AVE

SECONDARY	U FAU	7402 U 16	UNDIVID	NONE	.00	MU0905 MARKET ST (BACK)	2	26J	5,599
					.04	STRUC #9008 CAMBRIDGE CREEK			
					.07	MU0910 MARYLAND AVE (AHEAD)			

ROUTE NUMBER.....MD 819
 INVENTORY DIRECTION....SOUTH
 NAME: OLD MD 331

SECONDARY	R NFA	R 9	UNDIVID	NONE	.00	MD0331 RHODESCALE-VIENNA RD	2	15J	99
					.17		2	19I	
					.18	MD0331 RHODESCALE-VIENNA RD			

* A,B = UNIMPROVED; C = GRADED & DRAINED; D,E = SOIL, GRAVEL, STONE; F,G = LOW TYPE BITUMINUS; H,I = HIGH TYPE BITUMINUS;
 J = CONCRETE; K = BRICK; L = BLOCK

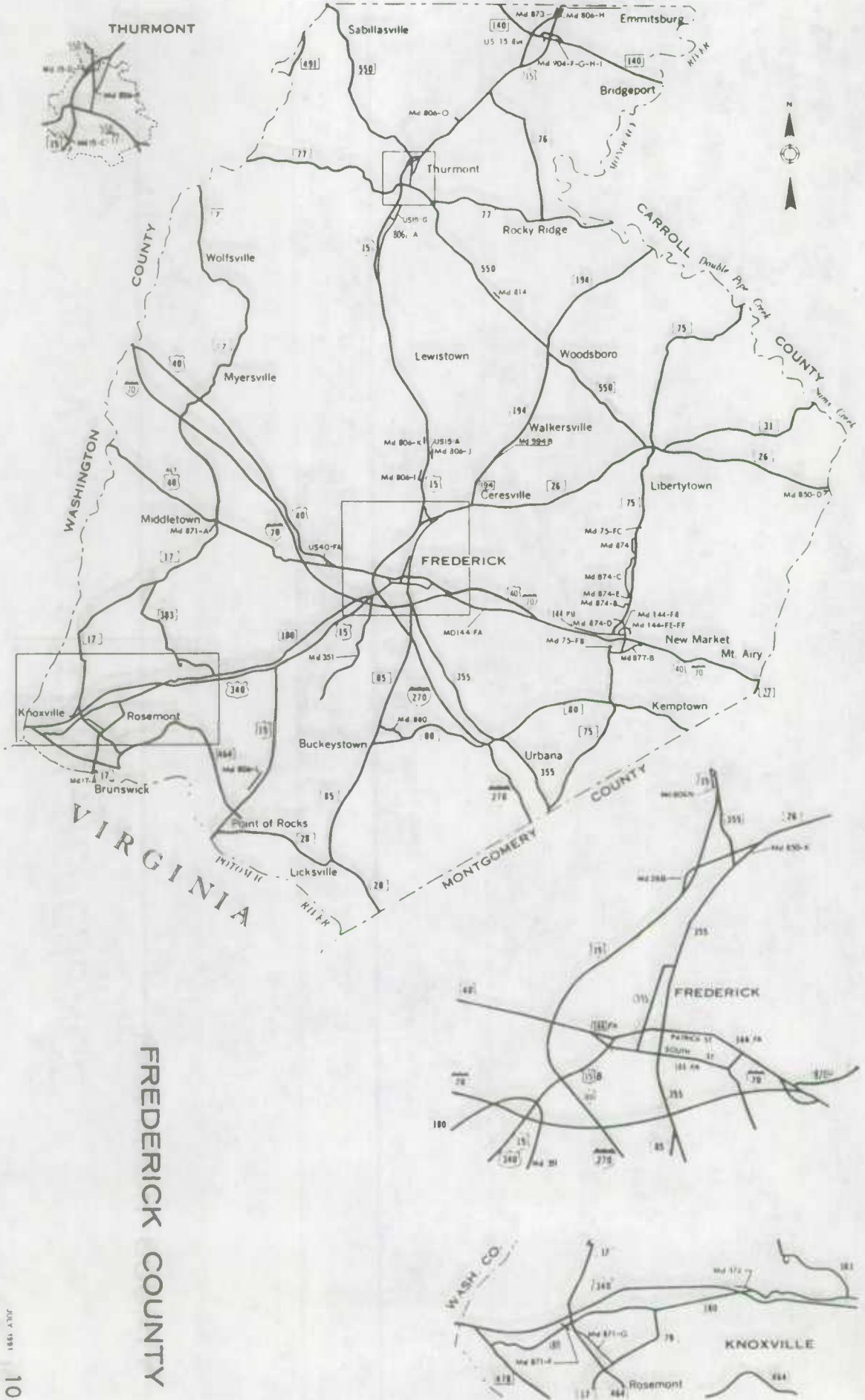
1991

HIGHWAY LOCATION REFERENCE

**FREDERICK
COUNTY**

F

PENNSYLVANIA




FREDERICK COUNTY

ROUTE ALERT LIST

FREDERICK COUNTY

- MD 144FB - Road Transfer (3.90 - 8.65 Now Co 1317)
Milepoint Changes (Now 0.00 - 1.42)
- MD 914A - Road Transfer (Now MU 0015 in Frederick City)



STATE HIGHWAY ADMINISTRATION OF MARYLAND
OFFICE OF PLANNING AND PRELIMINARY ENGINEERING
HIGHWAY INFORMATION SERVICES DIVISION

PAGE..... 1

STATE HIGHWAY LOCATION REFERENCE

ROUTE NUMBER.....US 15
INVENTORY DIRECTION....NORTH
NAME: CATOCTIN MT HWY

COUNTY-FREDERICK
SHA DISTRICT.....7
DATE.....12/31/90

SYSTEM	FUNC	HWY	ACCESS	MILEPOINT	MILEPOINT DESCRIPTION	MARKED	SURFACE	AAOT
....STATE....	..FEDERAL...	CLASS	TYPE	CTL	LANES	WIDTH/TYPE*	
SECONDARY	R	FAP	231	R	6	UNOIVED	PART	
					.00		BEGIN STRUCTURE IN VIRGINIA	2
					.03		VIRGINIA ST/L	24I
					.16		STRUC #10017 POTOMAC RIVER	10,300
					.30		R/R #CSX 140 S29 F	
					.37	MO0028	DICKERSON RD	8,900
					1.40	MO0464	OLIVE SCHOOL RD	
					5.23			8,200
					6.54	CO0292	ELMER DERR RD	
					6.54		STRUC #10139	
					6.68			2
					6.85			40I
PRIMARY		104		2		FULL		2
NAME: JEFFERSON NAT PIKE					7.24	US0340	JEFFERSON NAT PIKE	4
					7.24			48I
					8.79	CO0229	MT ZION RD	35,700
					8.79		STRUC #10150	
					9.32		STRUC #10151 BALLENGER CREEK	
				U	11.26	IS0070	EISENHOWER MEM HWY	33,000
					11.26		STRUC #10141	
					11.35		RAMP 7 FR IS 70	
					11.35		STRUC #10143	
					11.49	MO0180	JEFFERSON PIKE	
					11.49		STRUC #10149	
					11.73		IN CORP LMTS FREDERICK	
NAME: FREDERICK FREEWAY					11.88	US0040	FREDERICK FREEWAY (AHEAD)	
					11.88	US00158	JEFFERSON ST	
					11.88		STRUC #10102	
					12.58	US0040	BALTO NAT PIKE (BACK)	71,200
					12.58	MO0144FA	WEST PATRICK ST	
					12.58		STRUC #10101	
					13.22		STRUC #10020 CARROLL CREEK	
					13.35	MU1310	ROSEMONT AVE	63,700
					13.35		STRUC #10100	
					13.85	MU9070	W 7TH ST	
					13.85		STRUC #10099	
					14.27			52,100
					14.53	MU1020	MOTTER AVE	42,300
					14.53		STRUC #10098	
					14.53		OUT CORP LMTS FREDERICK	
					14.95	MO00268	MO 26 SPUR	
					15.06	MO0026	LIBERTY RD	20,300
NAME: EMMITSBURG PIKE					15.06			
					15.23		MO 26 (WB/L)	

* A,B = UNIMPROVED; C = GRADED & DRAINED; D,E = SOIL, GRAVEL, STONE; F,G = LOW TYPE BITUMINUS; H,I = HIGH TYPE BITUMINUS;
J = CONCRETE; K = BRICK; L = BLOCK

STATE HIGHWAY ADMINISTRATION OF MARYLAND
OFFICE OF PLANNING AND PRELIMINARY ENGINEERING
HIGHWAY INFORMATION SERVICES DIVISION

STATE HIGHWAY LOCATION REFERENCE

ROUTE NUMBER.....US 15 CONTINUED
INVENTORY DIRECTION.....NORTH
NAME: EMMITSBURG PIKE

COUNTY-FREDERICK
SHA DISTRICT.....7
DATE.....12/31/90

SYSTEM	FUNC	HWY	ACCESS	MILEPOINT	MILEPOINT DESCRIPTION	MARKED LANES	SURFACE WIDTH/TYPE*	AADT		
....STATE....	..FEDERAL...	CLASS	CTL							
PRIMARY	R FAP	105 U	12	DIVIDED	FULL	15.23	STRUC #10097	4	48I	20,300
		R	2		PART	16.12	MDD355 URBANA PIKE			26,979
						16.69	STRUC #10010➯ TUSCARORA CR			
						16.73	MDD806I OLD US 15			
						17.96	USDD15A BIGGS FORD RD			
						21.93	STRUC #10111➮ FISHING CREEK			
						22.11				15,800
						24.57	MDD836A CATOCTIN FURNACE RD			15,200
						25.45	STRUC #10009 LITTLE HUNTING CREEK			
						25.48	STRUC #10182 PEDESTRIAN WALKWAY			
						26.92	USDD15G BLUE MOUNTAIN RD			
						27.70	IN CORP LMTS THURMONT			
						27.70				
						27.77	MDDDISC US 15 SPUR			
						27.77	STRUC #10181			
						28.53	MDD0077 ROCKY RIDGE RD			18,800
						28.53	STRUC #10109 & #10179			
						28.98	MDDJ015D SANDY SPRING LA EXT			
						29.09	STRUC #10108			
						29.32	MDD55D SABILLASVILLE RD			10,900
						29.32	STRUC #10169			
						29.43	OUT CORP LMTS THURMONT			
						29.95	STRUC #10004 OWENS CREEK			
						29.99				16,700
						31.08	STRUC #10170 OWENS CREEK			
						33.45	MDD0076 MOTTERS STATION RD			13,700
						34.93	USDD158U S SETON AVE			10,500
						35.59	STRUC #10124 & #10165 TOMS CREEK			
						36.31	IN CORP LMTS EMMITSBURG			
						36.32	STRUC #10125 & #10166 FLAT RUN			
						36.42	MDDU904F OLD US 15			
						36.42	MDDJ904H EMMIT GARDENS DR			
						36.51	MDD0140 TANEYTOWN PIKE			10,100
						36.51	STRUC #10153			
						36.59	OUT CORP LMTS EMMITSBURG			
						37.29	USDD158U N SETON AVE			10,700
						37.29	MDD806H OLD US 15			
						37.75	PENNSYLVANIA ST/L			

* A,B = UNIMPROVED; C = GRADED & DRAINED; D,E = SOIL, GRAVEL, STONE; F,G = LOW TYPE BITUMINUS; H,I = HIGH TYPE BITUMINUS;
J = CONCRETE; K = BRICK; L = BLOCK

STATE HIGHWAY ADMINISTRATION OF MARYLAND
OFFICE OF PLANNING AND PRELIMINARY ENGINEERING
HIGHWAY INFORMATION SERVICES DIVISION

PAGE..... 3

STATE HIGHWAY LOCATION REFERENCE

ROUTE NUMBER.....US 15A
INVENTORY DIRECTION....EAST
NAME: BIGGS FORD RD

COUNTY-FREDERICK
SHA DISTRICT.....7
DATE.....12/31/90

.....STATE.....	SYSTEM	..FEDERAL...	FUNC CLASS	HWY TYPE	ACCESS CTL	MILEPOINT	MILEPOINT	DESCRIPTION	MARKED LANES	SURFACE WIDTH/TYPE*	AAOT
SECONDARY	R	NFA	R 9	UNDIVED	NONE	.00	US0015	EMMITSBURG PIKE		2	20I	
						.04	M00806J	OLD US 15				

ROUTE NUMBER.....US 15B
INVENTORY DIRECTION....NORTH
NAME: OLD US 340

SECONDARY	U	FAP	104 U 14	DIVIDED	NONE	.00	US0040	BALTO NATIONAL PIKE		4	48I	8,399
						.00	US0015	JEFFERSON NAT PIKE				
		FAU	7801			.00		STRUC #10102				
						.07						
						.17				3	36I	
						.22	M00760	S JEFFERSON ST (AHEAD)				

ROUTE NUMBER.....US 15BU
INVENTORY DIRECTION....NORTH
NAME: S SETON AVE

SECONDARY	R	FAS	1067 R 7	UNDIVED	NONE	.00	US0015	EMMITSBURG PIKE		2	24I	11,500
						.14				2	20I	
						.24		STRUC #10JU2 TOMS CREEK				
	U					.76		IN CORP LMTS EMMITSBURG				
						.99				2	26I	
						1.18				2	20I	
		NFA	8			1.21	M00140	MAIN ST E & W				4,400
NAME: N SETON AVE						1.21						
						1.30				2	32I	
						1.40				2	20I	
	R					1.57		OUT CORP LMTS EMMITSBURG				
						1.60		STRUC #10001 FLAT RUN				
						2.17						
				DIVIDED		2.31	M00873	SERVICE RD		2	24I	
						2.34	M00806H	OLD US 15 (AHEAD)		2	40I	
						2.34	US0015	CATOCTIN MT HWY				

ROUTE NUMBER.....MD 15C
INVENTORY DIRECTION....EAST
NAME: US 15 SPUR

SECONDARY	U	NFA	R 9	UNDIVED	PART	.00	M00450	NO NAME		2	34I	999
						.05	US0015	CATOCTIN MT HWY				
						.05		STRUC #10181				

* A,B = UNIMPROVED; C = GRADED & DRAINED; D,E = SOIL, GRAVEL, STONE; F,G = LOW TYPE BITUMINUS; H,I = HIGH TYPE BITUMINUS;
J = CONCRETE; K = BRICK; L = BLOCK

STATE HIGHWAY ADMINISTRATION OF MARYLAND
OFFICE OF PLANNING AND PRELIMINARY ENGINEERING
HIGHWAY INFORMATION SERVICES DIVISION

PAGE..... 4

STATE HIGHWAY LOCATION REFERENCE

ROUTE NUMBER.....MD 15C CONTINUED
INVENTORY DIRECTION.....EAST
NAME: US 15 SPUR

COUNTY-FREDERICK
SHA DISTRICT.....7
DATE.....12/31/90

STATE	SYSTEM	FEDERAL	CLASS	HWY TYPE	ACCESS CTL	MILEPOINT	MILEPOINT DESCRIPTION	MARKED LANES	SURFACE WIDTH/TYPE*	AADT	
SECONDARY	U	NFA	R	9	UNDIVED PART	.12 .12	MU0183 MU0371	FREDERICK ST THURMONT BLVD (AHEAD)	2	34I	999
ROUTE NUMBER.....MD 15D INVENTORY DIRECTION.....EAST NAME: SANDY SPRING EXT											
SECONDARY	U	NFA	R	9	UNDIVED NONE	.03 .01 .04	USJ015	CATOCTIN MT HWY ROAD END	2 2	2DI 19H	99
ROUTE NUMBER.....US 15G INVENTORY DIRECTION.....EAST NAME: US 15 SPUR											
SECONDARY	R	NFA	R	9	UNDIVED NONE	.03 .13	US0D15 4008D6A	EMMITSBURG PIKE OLD US 15	2	20I	
ROUTE NUMBER.....MD 17 INVENTORY DIRECTION.....NORTH NAME: S POTOMAC ST											
SECONDARY	R	FAS	1081	R	7	UNDIVED NONE	.00 .00 .14 .17 .30 .50 .52 .55 .58	BEGIN STRUCTURE IN VIRGINIA STRUC #10D24 POTOMAC RIVER VIRGINIA ST/L IN CORP LMTS BRUNSWICK R/R #CSX 141 362 A	2 2 2 2	26I 32J 38J 36J 24I	7,900 4,800
	U				DIVIDED						
			1080		UNDIVED	1.45 1.45 1.45 1.45 1.80 2.34 2.55 2.70 2.70 3.21 6.35	M0DD17A M0DD79 M0J464 M00871G M0D18D US0340	PETERSVILLE RD OUT CORP LMTS BRUNSWICK IN CORP LMTS ROSEMONT PETERSVILLE RD SOUDER RD OUT CORP LMTS ROSEMONT ROSEMONT DR JEFFERSON PIKE JEFFERSON NAT PIKE STRUC #10I14	2 2 2 2	20I	1,500
NAME: HORSEY DISTILLERY RD 1083											
	U					6.35		IN CORP LMTS BURKITTSVILLE	2	20I	
NAME: BURKITTSVILLE MIDDLETOWN RD											

* A,B = UNIMPROVED; C = GRADED & DRAINED; D,E = SOIL, GRAVEL, STONE; F,G = LOW TYPE BITUMINUS; H,I = HIGH TYPE BITUMINUS;
J = CONCRETE; K = BRICK; L = BLOCK

STATE HIGHWAY ADMINISTRATION OF MARYLAND
OFFICE OF PLANNING AND PRELIMINARY ENGINEERING
HIGHWAY INFORMATION SERVICES DIVISION

PAGE..... 5

STATE HIGHWAY LOCATION REFERENCE

ROUTE NUMBER.....MD 17 CONTINUED
INVENTORY DIRECTION....NORTH
NAME: BURKITTSTVILLE MIDDLETOWN RD

COUNTY-FREDERICK
SHA DISTRICT.....7
DATE.....12/31/90

SYSTEM	FUNC	HWY	ACCESS	MILEPOINT	MILEPOINT DESCRIPTION	MARKED LANES	SURFACE WIDTH/TYPE*	AAOT
....STATE....	..FEDERAL...	CLASS	TYPE	CTL				
SECONDARY	R	FAS 1083	R	7	UNDIVIDED NONE			
				7.32	OUT CORP LMTS BURKITTSTVILLE	2	20I	1,500
				7.50		2	22I	
				8.14		2	24I	1,300
				9.46	M00383 BROAD RUN JEFFERSON RD			5,400
				10.57	STRUC #10019 MIDDLE CREEK			
				11.59	STRUC #10018 CATOCTIN CREEK			
				12.28	IN CORP LMTS MIDDLETOWN			
				12.28				
				12.55	M00871A OLD MD 17			
				12.60		2	35I	
		NFA		9	US0040AL MAIN ST E & W	2	25I	2,377
				12.93		2	24I	
				13.01		2	20H	
				13.09				
				13.17	OUT CORP LMTS MIDDLETOWN			
				13.17				
				14.96		2	15I	
				15.94	STRUC #10177 L CATOCTIN CREEK			2,600
		FAS 1059		7	STRUC #10176 CATOCTIN CREEK			
				17.56				
				17.67				
				17.90		2	24I	
				18.12		4	50I	
				18.29	IS0070 EISENHOWER MEM HWY			4,400
				18.29	STRUC #10136			
				18.50	IN CORP LMTS MYERSVILLE			
				18.50				
				18.50		2	21I	
				18.60		2	27I	
				18.64		2	24I	
				18.69		2	30I	
				19.05		2	22I	
				19.05				
				19.27	OUT CORP LMTS MYERSVILLE			
				19.33	STRUC #10164 L CATOCTIN CREEK	2	20I	
				19.43	US0040 BALTO NATIONAL PIKE			1,225
				20.37	STRUC #10071 MIDDLE CREEK			
				21.11	STRUC #10070 MIDDLE CREEK			
				21.12				
		NFA		9				
				23.00	STRUC #10069 MIDDLE CREEK			
				24.22	STRUC #10068 MIDDLE CREEK			
				24.79	STRUC #10067 MIDDLE CREEK			
		FAS 1059		7				
				25.91				
				25.98		2	24I	

* A,B = UNIMPROVED; C = GRADED & DRAINED; D,E = SOIL, GRAVEL, STONE; F,G = LOW TYPE BITUMINUS; H,I = HIGH TYPE BITUMINUS;
J = CONCRETE; K = BRICK; L = BLOCK

STATE HIGHWAY ADMINISTRATION OF MARYLAND
OFFICE OF PLANNING AND PRELIMINARY ENGINEERING
HIGHWAY INFORMATION SERVICES DIVISION

STATE HIGHWAY LOCATION REFERENCE

ROUTE NUMBER.....MD 17 CONTINUED
INVENTORY DIRECTION....NORTH
NAME: WOLFSVILLE RD

COUNTY-FREDERICK
SHA DISTRICT.....7
DATE.....12/31/90

SYSTEM	FUNC CLASS	HWY TYPE	ACCESS CTL	MILEPOINT	MILEPOINT DESCRIPTION	MARKED LANES	SURFACE WIDTH/TYPE*	AAOT
SECNDARY	R FAS 1059 R 7	UNDIVIDED	NONE	26.14		2	20I	1,225
				26.36		2	24I	
				26.38	STRUC #1C066 DRY RUN			
				26.72		2	20I	
				29.49	WASHINGTON CO/L			

ROUTE NUMBER.....MD 17A
INVENTORY DIRECTION....NORTH
NAME: PETERSVILLE RD

SECNDARY	U NFA	R 9	UNDIVIDED	NONE	.00 MU0040 B STREET	2	20I	
				.04 MD0017 S POTOMAC ST				

ROUTE NUMBER.....MD 26
INVENTORY DIRECTION....EAST
NAME: LIBERTY RD

SECNDARY	R FAP 234 U 12	DIVIDED	PART	.00	US0015 EMMITSBURG PIKE (SB/L)	4	48I	24,900
				.00	MD0026B MD 26 SPUR			
				.22	R/R #M00T 535 032 K			
	R 6			.53	MD0355 URBANA PIKE			
			NDNE	.77	MD0850K NO NAME			
			UNDIVIDED	1.05		2	30I	29,600
				1.62		2	24I	
			DIVIDED	2.00	STRUC #10025 MONDCACY RIVER			
			UNDIVIDED	2.20	WOODSBORD PIKE	2	29I	8,450
				2.24		2	24I	
				2.85	STRUC #10026 ISRAEL CREEK			
				6.95				7,900
				9.35	MD0550 WOODSBORO RD			6,200
				9.68	MD0075 GREEN VALLEY RD			
				10.10	MD0031 NEW WINDSOR RD			4,200
				10.44	STRUC #10027 DOLLYHYDE CREEK			
				12.76				3,200
				14.02	STRUC #10028 NORTH FORK			
				16.55	CARROLL CO/L			

ROUTE NUMBER.....MD 26B
INVENTORY DIRECTION....WEST
NAME: MD 26 SPUR

SECNDARY	R NFA	U 19	UNDIVIDED	NONE	.00 MD0026 LIBERTY RD	2	24I	
----------	-------	------	-----------	------	-----------------------	---	-----	--

* A,B = UNIMPROVED; C = GRADED & DRAINED; D,E = SOIL, GRAVEL, STONE; F,G = LOW TYPE BITUMINUS; H,I = HIGH TYPE BITUMINUS;
J = CONCRETE; K = BRICK; L = BLOCK

STATE HIGHWAY ADMINISTRATION OF MARYLAND
OFFICE OF PLANNING AND PRELIMINARY ENGINEERING
HIGHWAY INFORMATION SERVICES DIVISION

PAGE..... 7

STATE HIGHWAY LOCATION REFERENCE

ROUTE NUMBER.....MD 26B CONTINUED
INVENTORY DIRECTION....WEST
NAME: MD 26 SPUR

COUNTY-FREDERICK
SHA DISTRICT.....7
DATE.....12/31/90

SYSTEM	FUNC	HWY	ACCESS	MILEPCINT	MILEPOINT	DESCRIPTION	MARKED	SURFACE	AAOT		
STATE	FEDERAL	CLASS	TYPE	CTL			LANES	WIDTH/TYPE*			
SECONDARY	R	NFA	U 19	UNDIVID	NONE	.02 .27	US0015	EMMITSBURG PIKE	1	20I	

ROUTE NUMBER.....MD 27
INVENTORY DIRECTION....NORTH
NAME: NO NAME

SECONDARY	R	FAP	237 R	6	UNDIVID	NONE	.00 .13 .18 .22 .28 .41	CO0402	HOWARD CO/L PENN SHOP RD CARROLL CO/L	2 2 3 4	22I 25I 40I 48I	14,900
-----------	---	-----	-------	---	---------	------	--	--------	---	------------------	--------------------------	--------

ROUTE NUMBER.....MD 28
INVENTORY DIRECTION....EAST
NAME: DICKERSON RD

SECONDARY	R	FAP	233 R	6	UNDIVID	NONE	.00 .01 .28 .79 1.04 1.39 2.56 2.87 4.72 6.19 6.51 7.48	US0015 MD0085	CATOCTIN MT HWY R/R #CSX 140 461 U STRUC #10016 TUSCARORA CREEK STRUC #10015 TUSCARORA CREEK STRUC #10014 TUSCARORA CREEK BUCKEYSTOWN PIKE STRUC #10029 MONOCACY RIVER MONTGOMERY CO/L	2 2 2 2	36I 24I 22I 24I	4,300 2,700 3,400 4,800
-----------	---	-----	-------	---	---------	------	--	------------------------------	---	------------------	--------------------------	--

ROUTE NUMBER.....MD 31
INVENTORY DIRECTION....EAST
NAME: NEW WINDSOR RD

SECONDARY	R	FAP	238 R	6	UNDIVID	NONE	.00 .89 1.95 3.14 3.34 6.61 6.61	MD0026	LIBERTY RD STRUC #6008 SAM'S CREEK CARROLL CO/L	2 2 2 2 2	22I 24I 22I 21I 20I	2,100 1,600
-----------	---	-----	-------	---	---------	------	--	--------	---	-----------------------	---------------------------------	------------------------

* A,B = UNIMPROVED; C = GRADED & DRAINED; D,E = SOIL, GRAVEL, STONE; F,G = LOW TYPE BITUMINUS; H,I = HIGH TYPE BITUMINUS;
J = CONCRETE; K = BRICK; L = BLOCK

STATE HIGHWAY ADMINISTRATION OF MARYLAND
OFFICE OF PLANNING AND PRELIMINARY ENGINEERING
HIGHWAY INFORMATION SERVICES DIVISION

STATE HIGHWAY LOCATION REFERENCE

ROUTE NUMBER.....US 4DAL CONTINUED
INVENTORY DIRECTION....EAST
NAME: MAIN ST

COUNTY-FREDERICK
SHA DISTRICT.....7
DATE.....12/31/90

.....STATE.....	SYSTEM ..FEDERAL...	FUNC CLASS	HWY TYPE	ACCESS CTL	MILEPOINT	MILEPOINT DESCRIPTION	MARKED LANES	SURFACE WIDTH/TYPE*	AADT
SECONDARY	U FAP	225 R	6	UNDIVIDED	NONE				
					4.71		2	30I	7,000
					5.13	MDD017 CHURCH ST			13,600
					5.66		2	24I	
	R				6.13	OUT CORP LMTS MIDDLETOWN			
					6.45		2	22I	
NAME: OLD NATIONAL PIKE					6.67				
					7.27		3	36I	
					7.62		2	24I	
					7.83				19,475
					8.34		3	36I	
					8.81		4	48I	
		U 14		DIVIDED	8.96	ISDD7D EISENHOWER MEM HWY			12,950
					8.96	STRUC #10131			
				UNDIVIDED	9.11		2	24I	
				DIVIDED	9.25		2	32I	
					9.29		2	24I	
				UNDIVIDED	9.78				
					10.10		3	36I	
					10.18	USDD4DFA NO NAME	1	20I	
					10.31	USDD4D BALTO NATIONAL PIKE			

ROUTE NUMBER.....US 4DFA
INVENTORY DIRECTION....EAST
NAME: NO NAME

SECONDARY	R NFA	R	9	UNDIVIDED	NONE				
					.00	USDD4D BALTO NATIONAL PIKE	2	24I	
					.04	USDD4DAL OLD NATIONAL PIKE			

ROUTE NUMBER.....IS 7J
INVENTORY DIRECTION....EAST
NAME: EISENHOWER MEM HWY

PRIMARY	R FAI	70 R	1	DIVIDED	FULL				
					.00	WASHINGTON CO/L	6	72I	40,200
					.02	STRUC #10132 APPALACHIAN TRAIL			
					.54		5	60I	
					1.59	COJ248 MONUMENT RD			
					1.59	STRUC #10133			
					2.45	COJ251 MT TABCR RD			
					2.45	STRUC #10134			
					3.29	STRUC #10135 GRINDSTONE RUN			
					3.30		4	48I	
					3.62	MDD017 MIDDLETOWN RD			41,474

* A,B = UNIMPROVED; C = GRADED & DRAINED; D,E = SOIL, GRAVEL, STONE; F,G = LOW TYPE BITUMINUS; H,I = HIGH TYPE BITUMINUS;
J = CONCRETE; K = BRICK; L = BLOCK

STATE HIGHWAY ADMINISTRATION OF MARYLAND
 OFFICE OF PLANNING AND PRELIMINARY ENGINEERING
 HIGHWAY INFORMATION SERVICES DIVISION

STATE HIGHWAY LOCATION REFERENCE

ROUTE NUMBER.....IS 7D CONTINUED
 INVENTORY DIRECTION...EAST
 NAME: EISENHOWER MEM HWY

COUNTY-FREDERICK
 SHA DISTRICT.....7
 DATE.....12/31/90

SYSTEM	FUNC	HWY	ACCESS	MILEPOINT	MILEPOINT DESCRIPTION	MARKED	SURFACE	AAOT
....STATE....	..FEDERAL...	CLASS	CTL			LANES	WIDTH/TYPE*	
PRIMARY	R	FAI	7D R 1	DIVIDED	FULL			
				3.62	STRUC #1D136	4	48I	41,474
				4.22	STRUC #1D130 CATOCTIN CREEK			
				4.41		5	60I	
				4.83		6	72I	
				5.17		4	48I	
				5.57	CO0136 HARMONY RD			
				5.57	STRUC #10129			
				5.89		5	60I	
				7.81	CO0139 HOLLOW RD			
				7.81	STRUC #10127			
				8.65		6	72I	
				8.91	CO0237 RIDGE RD			
				8.91	STRUC #10155			
				8.95		5	60I	
				10.48	US0040 BALTO NATIONAL PIKE			
				10.48	STRUC #10145			
				10.77	US0040AL OLD NATIONAL PIKE			37,375
				10.77	STRUC #10131			
				11.57		4	48I	
				11.66	CO0226 MT PHILLIP RD			
				11.66	STRUC #1D126			
				13.43	M00180 JEFFERSON PIKE			
				13.43	STRUC #1D144			
				13.71	RAMP 7 TO US 15			
				13.71	STRUC #1D142			
		U	11	13.81	US0015 JEFFERSON NAT PIKE			59,625
				13.81	STRUC #1D141			
				13.97		5	60I	
				14.01	M00351 BALLENGER CREEK PIKE			
				14.01	STRUC #10128			
				14.02	IN CORP LMTS FREDERICK			
				14.23		6	72I	
				14.34		5	60I	
				14.38	RAMP 5 TO IS 27D			
				14.38	STRUC #10138			
				14.48		6	72I	
				14.63		4	48I	
				14.71	US0040 BALTO NATIONAL PIKE			57,850
				14.71				
				14.71	IS0270 EISENHOWER MEM HWY			
				14.71	STRUC #1D103 & #10137			
				14.81	RAMP 1 FR IS 27D			

* A,B = UNIMPROVED; C = GRADED & DRAINED; D,E = SOIL, GRAVEL, STONE; F,G = LOW TYPE BITUMINUS; H,I = HIGH TYPE BITUMINUS;
 J = CONCRETE; K = BRICK; L = BLOCK

STATE HIGHWAY ADMINISTRATION OF MARYLAND
OFFICE OF PLANNING AND PRELIMINARY ENGINEERING
HIGHWAY INFORMATION SERVICES DIVISION

PAGE..... II

STATE HIGHWAY LOCATION REFERENCE

ROUTE NUMBER.....IS 70 CONTINUED
INVENTORY DIRECTION....EAST
NAME: BALTO NATIONAL PIKE

COUNTY-FREDERICK
SHA DISTRICT.....7
DATE.....12/31/90

.....STATE.....	SYSTEM	FEDERAL	70	FUNC CLASS	HWY TYPE	ACCESS CTL	MILEPOINT	MILEPOINT DESCRIPTION	MARKED LANES	SURFACE WIDTH/TYP*	AADT
PRIMARY	U	FAI	70	U 11	DIVIDED	FULL	14.81	STRUC #10122	4	48I	57,850
							15.02	COJ324 NEW DESIGN RD			
	R						15.02	STRUC #10104			
							15.03	OUT CORP LMTS FREDERICK			
							15.06		5	60I	
							15.20		4	48I	
				R 1			15.53	MDJ355 URBANA PIKE			57,650
							15.53	STRUC #10105			
	U						16.10	IN CORP LMTS FREDERICK			
				U 11			16.41	MU1405 E SOUTH ST			
							16.41	STRUC #10106			
	R						16.52	OUT CORP LMTS FREDERICK			
							16.85		6	72I	
							16.93	MDJ144FA E PATRICK ST			
							16.93	STRUC #10107			
							17.90	STRUC #10183 MONOCACY RIVER			
				R 1			17.97				
							18.12	COJ414 LINGANORE RD			
							18.12	STRUC #10184			
							18.90	OPJ030 SPRING RIDGE PKWY			
							18.90	STRUC #10186			
							19.59	COJ852 QUINN RD			
							19.59	STRUC #10187			
							20.28	CO1317 OLD NATIONAL PIKE			
							20.28	STRUC #10188			
							20.59				30,175
							21.90	COJ365 MUSSETER RD			
							21.90	STRUC #10157			
							23.93	STRUC #10175 DAVIS CREEK			
							24.01	MDJ075 GREEN VALLEY RD			26,525
							24.01	STRUC #10156			
							24.85	STRUC #10321 BUSH CREEK			
							26.27	COJ397 BARTHOLOWS RD			
							26.27	STRUC #10160			
							27.70	COJ401 BILL MOXLEY RD			
							27.70	STRUC #10161			
							27.77	STRUC #10339			
							29.41	CARROLL CO/L			

* A,B = UNIMPROVED; C = GRADED & DRAINED; D,E = SOIL, GRAVEL, STONE; F,G = LOW TYPE BITUMINUS; H,I = HIGH TYPE BITUMINUS;
J = CONCRETE; K = BRICK; L = BLOCK

STATE HIGHWAY ADMINISTRATION OF MARYLAND
OFFICE OF PLANNING AND PRELIMINARY ENGINEERING
HIGHWAY INFORMATION SERVICES DIVISION

STATE HIGHWAY LOCATION REFERENCE

ROUTE NUMBER.....MD 75
INVENTORY DIRECTION....NORTH
NAME: GREEN VALLEY RD

COUNTY-FREDERICK
SHA DISTRICT.....7
DATE.....12/31/99

SYSTEM		FUNC CLASS	HWY TYPE	ACCESS CTL	MILEPOINT	MILEPOINT DESCRIPTION	MARKED LANES	SURFACE WIDTH/TYPE*	AADT
STATE	FEDERAL								
SECONDARY	R FAS	1071 R 7	UNDIVID	NONE	.00	MDD355 URBANA PIKE	2	2DI	4,975
					1.62	STRUC #1DD47 BENNETTS CREEK			
					1.71	STRUC #1DD46 STILLHOUSE BRANCH			
					4.40	STRUC #1DD45 FOHRNEY BRANCH			
					4.83	MDD880 FINGERBOARD RD (AHEAD)			
					4.96	MDD880 FINGERBOARD RD (BACK)	2	22I	4,025
					6.64				4,125
					6.69	STRUC #1DD44 BUSH CREEK	2	2DI	
					6.87	R/R #CSX 140 433 R			
			DIVIDED		7.33	MDD75FB MD 75 SPUR	2	24I	
					7.77	MDD877B FRONTAGE RD	3	44I	
					7.81		4	48I	
					8.11	ISDD7D BALTO NATIONAL PIKE			5,725
					8.11	STRUC #1D156			
			UNDIVID		8.35	MDD144FB OLD NATIONAL PIKE			
					8.49		2	24I	
					8.80	MDD874D OLD MD 75			
					9.08	MDD874B OLD MD 75			
					9.70	MDD874C OLD NEW LONDON RD			
					10.82	STRUC #1D152 BENS BRANCH			
					10.89				2,925
					11.00	MDD874C OLD NEW LONDON RD			
					11.36	MDD874 DRUMMINE RD			
					11.86	MDD874 CENTRAL CHURCH RD			
					12.07	MDD75FC MD 75 SPUR			
					12.79	STRUC #1GD42 LINGANORE CREEK			
					14.75				
					15.57	MDD26 LIBERTY RD	2	2DI	3,100
					20.64	STRUC #1G341 BEAVER DAM CREEK			
					20.93				
					23.08	STRUC #6D12 SAMS CREEK			2,500
					23.08	CARROLL CO/L			

ROUTE NUMBER.....MD 75FB
INVENTORY DIRECTION....NORTH
NAME: MD 75 SPUR

SECONDARY	R NFA	R 9	UNDIVID	NONE	.00	MDD75 GREEN VALLEY RD	2	22H	
					.12	CUL DE SAC			

* A,B = UNIMPROVED; C = GRADED & DRAINED; D,E = SOIL, GRAVEL, STONE; F,G = LOW TYPE BITUMINUS; H,I = HIGH TYPE BITUMINUS;
J = CONCRETE; K = BRICK; L = BLOCK

STATE HIGHWAY ADMINISTRATION OF MARYLAND
OFFICE OF PLANNING AND PRELIMINARY ENGINEERING
HIGHWAY INFORMATION SERVICES DIVISION

PAGE..... 13

STATE HIGHWAY LOCATION REFERENCE

ROUTE NUMBER.....MD 75FC
INVENTORY DIRECTION.....EAST
NAME: MD 75 SPUR

COUNTY-FREDERICK
SHA DISTRICT.....7
DATE.....12/31/90

SYSTEM		FUNC CLASS	HWY TYPE	ACCESS CTL	MILEPOINT	MILEPOINT DESCRIPTION	MARKED LANES	SURFACE WIDTH/TYPE*	AAOT
STATE	FEDERAL								
SECONDARY	R NFA	R 9	UNOIVED	NONE	.00 .02	MD0075 GREEN VALLEY RD ROAD END	2	10H	
ROUTE NUMBER.....MD 76 INVENTORY DIRECTION.....NORTH NAME: MOTTERS STATION RD									
SECONDARY	R NFA	R 9	UNOIVED	NONE	.00 .06 .17 .17 4.26 5.68	MD0077 ROCKY RIDGE RD STRUC #10J48 R/R #MMIO 831 753 A US0015 CATOCTIN MT HWY	2 2 2	24I 20I 24I	700 400
ROUTE NUMBER.....MD 77 INVENTORY DIRECTION.....EAST NAME: ROCKY RIDGE RD									
SECONDARY	R FAS	1060 R 7	UNOIVED	NONE	.00 .70 2.71 5.43 6.64 6.64 6.78 6.95 7.06 7.06 7.09 7.09 7.17 7.23 7.45 7.68 7.92 8.03 8.44 8.57 8.97 9.27 9.54 10.57	WASHINGTON CO/L STRUC #10J49 HUNTING CREEK STRUC #10J50 HUNTING CREEK IN CORP LMTS THURMONT STRUC #10J52 HUNTING CREEK US 15 (SB/L) STRUC #10179 US0015 EMMITSBURG PIKE STRUC #10109 CHURCH ST WOODSBORO PIKE RD OUT CORP LMTS THURMONT R/R #MMID 831 763 F STRUC #10J53 OWENS CREEK	2 2	20I 20I 24I 57I 36I 30I 33I 44I 20I 24I 20I	2,000 3,400 3,300 2,700
NAME: W MAIN ST									
NAME: E MAIN ST									
NAME: ROCKY RIDGE RD									

* A,B = UNIMPROVED; C = GRADED & DRAINED; D,E = SOIL, GRAVEL, STONE; F,G = LOW TYPE BITUMINUS; H,I = HIGH TYPE BITUMINUS;
J = CONCRETE; K = BRICK; L = BLOCK

STATE HIGHWAY ADMINISTRATION OF MARYLAND
OFFICE OF PLANNING AND PRELIMINARY ENGINEERING
HIGHWAY INFORMATION SERVICES DIVISION

PAGE..... 15

STATE HIGHWAY LOCATION REFERENCE

ROUTE NUMBER.....MD 80 CONTINUED
INVENTORY DIRECTION....EAST
NAME: FINGERBOARD RD

COUNTY-FREDERICK
SHA DISTRICT.....7
DATE.....12/31/90

.....STATE.....	SYSTEM ..FEDERAL...	FUNC CLASS	HWY TYPE	ACCESS CTL	MILEPOINT	MILEPCINT DESCRIPTION	MARKED LANES	SURFACE WIDTH/TYPE*	AAOT
SECONDARY	R FAS 1074	R 7	UNDIVIDED	NONE	10.27	M00075 GREEN VALLEY RD	3	30I	6,800
					10.32		2	22I	
					12.35				6,700
					13.33	MONTGOMERY CO/L			

ROUTE NUMBER.....MD 85
INVENTORY DIRECTION....NORTH
NAME: BUCKEYSTOWN PIKE

SECONDARY	R FAS 1075	R 7	UNDIVIDED	NONE	.00	M00028 DICKERSON RD	2	22I	3,000
					.17		2	20I	
					1.51				2,700
					4.57	M00080 FINGERBOARD RD			4,200
					5.37	M00880 MICHAELS MILL RD			
					5.40	STRUC #10013 ROCKY FOUNTAIN RUN			
					6.55				17,100
					6.88	R/R MCSX 140 450 G			
					6.97				
	FAU 7816	U 16			7.75	STRUC #10312 BALLENGER CREEK	2	24I	
					8.95				
	FAP 229	14			9.05	ISJ270 EISENHOWER MEM HWY	3	36I	24,150
					9.05	STRUC #10373			
					9.11		4	48I	
					10.16		2	24I	
					10.20	M00355 URBANA PIKE			

ROUTE NUMBER.....MD 140
INVENTORY DIRECTION....NORTH
NAME: TANEYTOWN PIKE

PRIMARY	R FAP 236	R 6	UNDIVIDED	NONE	.00	CARROLL CO/L	2	20I	5,200
					.00	STRUC #10065 MONOCACY RIVER			
					.16				3,600
					.63		2	22I	
					.72	STRUC #10064 CATTAIL BRANCH			
					.73		2	20I	
					3.63	STRUC #10063 MIDDLE CREEK			
					4.30		2	24I	
					4.34	M00904G OLD MD 97			
					4.41	M00904H EMMIT GARDENS OR			
					4.42	IN CORP LMTS EMMITSBURG			3,500
					4.42				

U
NAME: E MAIN ST

* A,B = UNIMPROVED; C = GRADED & DRAINED; D,E = SOIL, GRAVEL, STONE; F,G = LOW TYPE BITUMINUS; H,I = HIGH TYPE BITUMINUS;
J = CONCRETE; K = BRICK; L = BLOCK

STATE HIGHWAY ADMINISTRATION OF MARYLAND
OFFICE OF PLANNING AND PRELIMINARY ENGINEERING
HIGHWAY INFORMATION SERVICES DIVISION

PAGE..... 17

STATE HIGHWAY LOCATION REFERENCE

ROUTE NUMBER.....MD 144FB
INVENTORY DIRECTION....EAST
NAME: MAIN ST

COUNTY-FREDERICK
SHA DISTRICT.....7
DATE.....12/31/90

SYSTEM	FUNC	HWY	ACCESS	MILEPOINT	MILEPOINT DESCRIPTION	MARKED	SURFACE	AADT		
....STATE....	..FEDERAL...	CLASS	TYPE	CTL		LANES	WIDTH/TYPE*			
SECONDARY	U	NFA	R	8	UNDIVIDED NONE	.00	C01317 OLD NATIONAL PIKE (BACK)	2	22I	5,600
						.00	IN CORP LMTS NEW MARKET			
						.75	M00874D PROSPECT ST			
						1.11	OUT CORP LMTS NEW MARKET			
						1.11				
NAME:						1.12	M00144FE MD 144 SPUR	2	24I	
						1.32		2	30I	
						1.42	M00075 GREEN VALLEY RD			

ROUTE NUMBER.....MD 144FE
INVENTORY DIRECTION....EAST
NAME: MD 144 SPUR

SECONDARY	R	NFA	R	9	UNDIVIDED NONE	.00	M00144FB OLD NATIONAL PIKE	2	21H	
						.09	ROAD END			

ROUTE NUMBER.....MD 144FF
INVENTORY DIRECTION....EAST
NAME: MD 144 SPUR

SECONDARY	R	NFA	R	9	UNDIVIDED NONE	.00	ROAD END	2	21H	
						.11		2	20I	
						.16	C01317 OLD NATIONAL PIKE			

ROUTE NUMBER.....MD 180
INVENTORY DIRECTION....EAST
NAME: JEFFERSON PIKE

SECONDARY	R	FAS	10B2	R	7	DIVIDED NONE	.00	US0340 JEFFERSON PIKE	2	32I	700
						UNDIVIDED	.16		2	22I	
		NFA			9		.42	M00478 BRUNSWICK ST			
							.82		3	30I	
							.92		2	22I	
							2.02	M00871F OLD MD 17			
							2.12	M00017 S POTOMAC ST			675
							2.50	STRUC #10081 L CATCCTIN CREEK			
					8		3.81	M00079 PETERSVILLE RD			2,800
							5.27		2	24I	
							5.47	US0340 JEFFERSON NAT PIKE			
							5.47	STRUC #10118			
							5.60	M00872 SERVICE RD			
							5.73		2	22I	

* A,B = UNIMPROVED; C = GRADED & DRAINED; D,E = SOIL, GRAVEL, STONE; F,G = LOW TYPE BITUMINUS; H,I = HIGH TYPE BITUMINUS;
J = CONCRETE; K = BRICK; L = BLOCK

STATE HIGHWAY ADMINISTRATION OF MARYLAND
OFFICE OF PLANNING AND PRELIMINARY ENGINEERING
HIGHWAY INFORMATION SERVICES DIVISION

STATE HIGHWAY LOCATION REFERENCE

ROUTE NUMBER.....MD 180 CONTINUED
INVENTORY DIRECTION....EAST
NAME: JEFFERSON PIKE

COUNTY-FREDERICK
SHA DISTRICT.....7
DATE.....12/31/90

STATE	SYSTEM	FEDERAL	FUNC CLASS	HWY TYPE	ACCESS CTL	MILEPINT	MILEPINT	DESCRIPTION	MARKED LANES	SURFACE WIDTH/TYPE*	AAOT
SECONDARY	R	NFA	R 8	UNDIVIDED	NONE	5.9J					
						6.05			3	30I	2,800
						6.15		STRUC #10J82 CATOCTIN CREEK	2	22I	
						6.97					
						7.05			2	24I	
		FAS 1076	7			7.67	MD0383	BROAD RUN JEFFERSON RD	2	22I	3,800
		NFA	8			8.15					
						8.45					
						11.73					
			U 17			12.25		STRUC #10J83 BALLENGER CREEK	2	24I	2,600
						13.99	ISJ070	EISENHOWER MEM HWY			
						13.99		STRUC #10144			
						14.47	US0015	JEFFERSON NAT PIKE			
						14.47		STRUC #10149			5,800
						14.61	MU1398	SOLAREX CT			
						14.61	MD0351	BALLENGER CREEK PIKE (AHEAD)			
ROUTE NUMBER.....MD 194											
INVENTORY DIRECTION....NORTH											
NAME: WOODSBORO PIKE											
SECONDARY	R	FAP 235	R 6	DIVIDED	NONE	.00	MD0026	LIBERTY RD	3	36I	17,075
				UNDIVD		.16			2	24I	
					PART	1.54					
						1.63		IN CORP LMTS WALKERSVILLE			
						1.63					
						2.26	MD0994B	CRUM RD			
				DIVIDED		2.36					
					NONE	2.57					
						2.71					
						2.92			3	36I	
						3.02			3	34I	
						3.02		OUT CORP LMTS WALKERSVILLE	2	24I	
						3.42					
		NFA	8			6.00					9,900
						6.01		IN CORP LMTS WOODSBORO			
						6.01					
						6.14					
						6.26			2	33I	
		FAS 1063	7			6.42	MDJ550	LIBERTY RD	2	32I	
		NFA	8			6.70	MO0550	WOODSBORO RD			8,100
						6.75					6,800
									2	24I	

* A,B = UNIMPROVED; C = GRADED & DRAINED; D,E = SOIL, GRAVEL, STONE; F,G = LOW TYPE BITUMINUS; H,I = HIGH TYPE BITUMINUS;
J = CONCRETE; K = BRICK; L = BLOCK

STATE HIGHWAY ADMINISTRATION OF MARYLAND
OFFICE OF PLANNING AND PRELIMINARY ENGINEERING
HIGHWAY INFORMATION SERVICES DIVISION

PAGE..... 20

STATE HIGHWAY LOCATION REFERENCE

ROUTE NUMBER.....15 270 CONTINUED
INVENTORY DIRECTION....NORTH
NAME: EISENHOWER MEM HWY

COUNTY-FREDERICK
SHA DISTRICT.....7
DATE.....12/31/90

SYSTEM	FUNC CLASS	HWY TYPE	ACCESS CTL	MILEPCINT	MILEPCINT DESCRIPTION	MARKED LANES	SURFACE WIDTH/TYPE*	AADT
PRIMARY	U FAI 270 U 11	DIVIDED	FULL	9.97	STRUC #10103	4	48I	72,500
				10.06	US0040 BALTO NATIONAL PIKE (AHEAD)			
				10.06	IS0070 EISENHOWER MEM HWY			
				10.06	STRUC #1C137			

ROUTE NUMBER.....US 340
INVENTORY DIRECTION....EAST
NAME: JEFFERSON NAT PIKE

PRIMARY	R FAP 104 R 2	DIVIDED	FULL	.00	WASHINGTON CO/L	4	48I	13,222
				.24	MD0180 JEFFERSON PIKE			12,000
				.31	MD 180 (WB/L)			
				.31	STRUC #10051			
				.51	MD0277 MOUNTAIN RD			
				.51	STRUC #10113			
				2.10	MD0017 HORSEY DISTILLERY RD			15,300
				2.10	STRUC #10114			
				2.45	STRUC #10115 L CATOCTIN CREEK			
				3.66	MD0270 CATHOLIC CHURCH RD			
				3.66	STRUC #10116			
				4.50	MD0272 ST MARKS RD			
				4.50	STRUC #10117			
				5.46	MD0180 JEFFERSON PIKE			
				5.46	STRUC #10118			
				6.09	STRUC #10112 CATOCTIN CREEK			
				7.31	MD0284 HORINE RD			
				7.31	STRUC #10119			
				8.25	MD0281 LANDER RD			18,300
				8.25	STRUC #1C120			
				9.78	US 15 (SB/L)			
				9.78	STRUC #10121			
				10.03	US0015 CATOCTIN MT HWY (AHEAD)			

ROUTE NUMBER.....MD 351
INVENTORY DIRECTION....SOUTH
NAME: BALLENGER CREEK PIKE

SECONDARY	R NFA	U 17	UNOIVED	NONE	.00	MD1398 SOLAREX CT	2	24I	5,800
					.00	MD0180 JEFFERSON PIKE (BACK)			
					.10	RAMP 7 FR IS 70			
					.10	STRUC #10140			
					.15	IS0070 EISENHOWER MEM HWY			

* A,B = UNIMPROVED; C = GRADED & DRAINED; D,E = SOIL, GRAVEL, STONE; F,G = LOW TYPE BITUMINUS; H,I = HIGH TYPE BITUMINUS;
J = CONCRETE; K = BRICK; L = BLOCK

STATE HIGHWAY ADMINISTRATION OF MARYLAND
OFFICE OF PLANNING AND PRELIMINARY ENGINEERING
HIGHWAY INFORMATION SERVICES DIVISION

PAGE..... 21

STATE HIGHWAY LOCATION REFERENCE

ROUTE NUMBER.....MD 351 CONTINUED
INVENTORY DIRECTION.....SOUTH
NAME: BALLENGER CREEK PIKE

COUNTY-FREDERICK
SHA DISTRICT.....7
DATE.....12/31/90

SYSTEM	FUNC	HWY	ACCESS	MILEPOINT	MILEPOINT DESCRIPTION	MARKED LANES	SURFACE WIDTH/TYPE*	AADT		
STATE	FEDERAL	CLASS	TYPE	CTL						
SECONDARY	R	NFA	U 17	UNDIVIDED	NONE	.15	STRUC #10128	2	24I	5,800
						.24		2	20I	
						.54		2	32I	
						.75		2	20I	
			R 8			2.07	STRUC #10J57 BALLENGER CREEK			
						2.63				2,300
						3.65				2,500
						4.62	CO0294 BALLENGER CREEK PIKE (AHEAD)			

ROUTE NUMBER.....MD 355
INVENTORY DIRECTION.....NORTH
NAME: URBANA PIKE

SECONDARY	R	FAS	1073	R 7	UNDIVIDED	NONE	.00	MONTGOMERY CO/L	2	24I	10,000
							.23	MD0075 GREEN VALLEY RD			4,800
							.59		2	21I	
							.79		2	24I	
							2.25				4,500
							2.50	STRUC #10086 BENNETTS CREEK			
							3.51	FINGERBOARD RD			5,825
							3.71	MD0080 FINGERBOARD RD			
							5.46		2	28I	
							5.56		2	24I	
							6.98				13,000
							7.47	STRUC #10085 MONACACY RIVER			
							7.64	STRUC #10084			
							7.64	R/R #CSX 14D 443 W			
							8.20		4	48I	
							8.50		3	34I	
							8.78		4	48I	
	FAP	229	U 14	DIVIDED			9.73	MD0085 BUCKEYSTOWN PIKE	4	52I	
	U	FAU	7303				9.84	IN CORP LMTS FREDERICK			18,600
							9.84	IS0070 BALTO NATIONAL PIKE			
							9.84	STRUC #10105			
							9.89		4	48I	
							9.97		2	42I	
NAME: N MARKET ST					UNDIVIDED		9.97				
							10.01		2	24I	
MUNICIPAL							10.23	END STATE MAINTENANCE			
							10.23	BEGIN MUNICIPAL MAINTENANCE			
							10.28		2	34I	
							10.41		2	26I	

* A,B = UNIMPROVED; C = GRADED & DRAINED; D,E = SOIL, GRAVEL, STONE; F,G = LOW TYPE BITUMINUS; H,I = HIGH TYPE BITUMINUS;
J = CONCRETE; K = BRICK; L = BLOCK

STATE HIGHWAY ADMINISTRATION OF MARYLAND
OFFICE OF PLANNING AND PRELIMINARY ENGINEERING
HIGHWAY INFORMATION SERVICES DIVISION

STATE HIGHWAY LOCATION REFERENCE

ROUTE NUMBER.....MD 478
INVENTORY DIRECTION....EAST
NAME: BRUNSWICK ST

COUNTY-FREDERICK
SHA DISTRICT.....7
DATE.....12/31/90

STATE	SYSTEM	FEDERAL	FUNC CLASS	Hwy TYPE	ACCESS CTL	MILEPOINT	MILEPOINT DESCRIPTION	MARKED LANES	SURFACE WIDTH/TYPE*	AADT		
SECONDARY	R	FAS	1082 R	7	UNDIVIDED	NONE	.00	MDJ180	JEFFERSON PIKE	2	24I	2,999
							.23		STRUC #10088 POTOMAC RIVER			
	U						1.47		IN CORP LMTS BRUNSWICK			
							1.78		STRUC #10089 POTOMAC RIVER			
							1.82			2	28I	
							1.88	MUD200	FLORIDA AVE			

ROUTE NUMBER.....MD 491
INVENTORY DIRECTION....NORTH
NAME: RAVEN ROCK RD

SECONDARY	R	FAS	1061 R	7	UNDIVIDED	NONE	.00		WASHINGTON CO/L	2	20I	2,225
							.24	COJ011	WISE RD			
							1.73		WASHINGTON CO/L			

ROUTE NUMBER.....MD 550
INVENTORY DIRECTION....NORTH
NAME: WOODSBORO RD

SECONDARY	R	FAS	1063 R	7	UNDIVIDED	NONE	.00	MDJ026	LIBERTY RD	2	24I	2,325
							1.39		STRUC #10096 CABBAGE RUN			
							4.14					2,900
							4.27		STRUC #10095 ISRAEL CREEK			
							4.76		STRUC #10094 ISRAEL CREEK			
NAME: LIBERTY RD							4.87					
U							5.14		IN CORP LMTS WOODSBORO			
							5.20	MDJ194	MAIN ST (AHEAD)			
NAME: WOODSBORO RD							5.48	MDJ194	MAIN ST (BACK)	2	20I	2,300
							5.48					
	R						5.66		R/R #MMID 535 D12 Y			
							5.74		OUT CORP LMTS WOODSBORO			
							6.52			2	24I	
							8.17		STRUC #10093 MONOCACY RIVER			
							8.82			2	21H	
							9.27			2	22I	
		NFA				8	11.60					1,700
							12.58			2	20I	
							12.74			2	22I	
U							12.82		IN CORP LMTS THURMONT			
							12.85	MDJ077	E MAIN ST (AHEAD)			
		FAS	1063			7	13.84	MDJ077	E MAIN ST (BACK)	2	26I	8,300
NAME: CHURCH ST							13.84					

* A,B = UNIMPROVED; C = GRADED & DRAINED; D,E = SOIL, GRAVEL, STONE; F,G = LOW TYPE BITUMINUS; H,I = HIGH TYPE BITUMINUS;
J = CONCRETE; K = BRICK; L = BLOCK

STATE HIGHWAY ADMINISTRATION OF MARYLAND
OFFICE OF PLANNING AND PRELIMINARY ENGINEERING
HIGHWAY INFORMATION SERVICES DIVISION

STATE HIGHWAY LOCATION REFERENCE

ROUTE NUMBER.....MD 55D CONTINUED
INVENTORY DIRECTION....NORTH
NAME: CHURCH ST

COUNTY-FREDERICK
SHA DISTRICT.....7
DATE.....12/31/90

SYSTEM		FUNC	HWY	ACCESS	MILEPOINT		MARKED	SURFACE	AADT
STATE	FEDERAL	CLASS	TYPE	CTL		DESCRIPTION	LANES	WIDTH/TYPE*	
SECONDARY	U	FAS	1063	R	7	UNDIVID NONE			
					14.01	R/R #MMID 831 769 W	2	26I	8,300
					14.02		2	32I	
NAME: SABILLASVILLE RD					14.20	MDJ8D6R EMMITSBURG RD			
					14.54		2	24I	
					14.64				6,400
					14.65	US0015 EMMITSBURG PIKE			
					14.65	STRUC #1C169			
					14.76		2	30I	
					14.82		2	20I	
R					14.95	OUT CORP LMTS THURMONT			
					15.34		2	22I	
					15.49	STRUC #1DD61 OWENS CREEK			
					16.15	R/R #MMID 831 776 G			
					16.32	R/R #MMID 831 778 V			
					19.84		2	20I	
					19.92	STRUC #1D171 MIDDLE CREEK			
					20.94				1,975
					21.15	STRUC #10D60 FRIENDS CREEK			
					21.35	R/R #MMID 831 791 J			
					22.27				2,000
					22.35	WASHINGTON CO/L			

ROUTE NUMBER.....MD 806A
INVENTORY DIRECTION....NORTH
NAME: CATOCTIN FURNACE RD

SECONDARY	R	NFA		R	9	UNDIVID NONE			
					.00	US0015 EMMITSBURG PIKE	2	24I	1,000
					.85	STRUC #10D07 LITTLE HUNTING CREEK			
					2.34	US0015G US 15 SPUR			
					2.75	STRUC #10D06 HIGH RUN			
					3.03	MU0183 FREDERICK RD (AHEAD)			

ROUTE NUMBER.....MD 8D6H
INVENTORY DIRECTION....NORTH
NAME: OLD LS 15

SECONDARY	R	NFA		R	8	UNDIVID NONE			
					.00	US0015BU EMMITSBURG PIKE (BACK)	2	24I	1,300
					.00	US0015 EMMITSBURG PIKE			
					.02		2	20I	
					.54	PENNSYLVANIA ST/L			

* A,B = UNIMPROVED; C = GRADED & DRAINED; D,E = SOIL, GRAVEL, STONE; F,G = LOW TYPE BITUMINUS; H,I = HIGH TYPE BITUMINUS;
J = CONCRETE; K = BRICK; L = BLOCK

STATE HIGHWAY ADMINISTRATION OF MARYLAND
 OFFICE OF PLANNING AND PRELIMINARY ENGINEERING
 HIGHWAY INFORMATION SERVICES DIVISION

STATE HIGHWAY LOCATION REFERENCE

ROUTE NUMBER.....MD 8D6I
 INVENTORY DIRECTION....NORTH
 NAME: OLD US 15

COUNTY-FREDERICK
 SHA DISTRICT.....7
 DATE.....12/31/90

STATE	SYSTEM	FEDERAL	FUNC CLASS	HWY TYPE	ACCESS CTL	MILEPOINT	MILEPOINT DESCRIPTION	MARKED LANES	SURFACE WIDTH/TYPE*	AADT
	R	NFA	R 9	UNDIVD	NONE	.00	US0015	2	18H	199
						.21		2	36H	
						.30	CO0182			

ROUTE NUMBER.....MD 8D6J
 INVENTORY DIRECTION....NORTH
 NAME: OLD US 15

	R	NFA	R 9	UNDIVD	NONE	.00		2	21H	99
						.10	US0015A			
						.20				

ROUTE NUMBER.....MD 8D6K
 INVENTORY DIRECTION....NORTH
 NAME: OLD US 15

	R	NFA	R 9	UNDIVD	NONE	.00	CO0721	2	20H	99
						.15		2	12G	
						.22				

ROUTE NUMBER.....MD 8D6L
 INVENTORY DIRECTION....NORTH
 NAME: OLD US 15

	R	NFA	R 9	UNDIVD	NONE	.00		2	18F	
						1.11	CO0291			

ROUTE NUMBER.....MD 8D6N
 INVENTORY DIRECTION....NORTH
 NAME: OLD US 15

	R	NFA	R 9	UNDIVD	NONE	.00	MUD714	2	20I	
						.56				

ROUTE NUMBER.....MD 8D6O
 INVENTORY DIRECTION....EAST
 NAME: MD 8D6G SPUR

	R	NFA	R 9	UNDIVD	NONE	.00	CO0073	2	22I	
						.04				

* A,B = UNIMPROVED; C = GRADED & DRAINED; D,E = SOIL, GRAVEL, STONE; F,G = LOW TYPE BITUMINUS; H,I = HIGH TYPE BITUMINUS;
 J = CONCRETE; K = BRICK; L = BLOCK

STATE HIGHWAY ADMINISTRATION OF MARYLAND
OFFICE OF PLANNING AND PRELIMINARY ENGINEERING
HIGHWAY INFORMATION SERVICES DIVISION

STATE HIGHWAY LOCATION REFERENCE

ROUTE NUMBER.....MD 806R
INVENTORY DIRECTION....NORTH
NAME: EMMITSBURG RD

COUNTY-FREDERICK
SHA DISTRICT.....7
DATE.....12/31/90

SYSTEM	FUNC CLASS	HWY TYPE	ACCESS CTL	MILEPCINT	MILEPCINT	DESCRIPTION	MARKED LANES	SURFACE WIDTH/TYPE*	AADT
....STATE....	..FEDERAL...								
SECONDARY	U NFA	R 9	UNDIVIDED NONE	.00	M00550	SABILLASVILLE RD	2	22I	900
	R			.51		OUT CORP LMTS THURMONT			
NAME: ALBERT STAUB RD				.51					
				.97		STRUC #10173 OWENS CREEK			
				1.02	C00585	RODDY CREEK RD			
ROUTE NUMBER.....MD 814 INVENTORY DIRECTION....NORTH NAME: OLD MD 550									
SECONDARY	R NFA	R 9	UNDIVIDED NONE	.00		ROAD END	2	I6H	99
				.25	COI151	PENNTERRA MANOR LA			
				.42		ROAD END			
ROUTE NUMBER.....MD 850D INVENTORY DIRECTION....EAST NAME: OLD MD 26									
SECONDARY	R NFA	R 9	UNDIVIDED NONE	.00		ROAD END	2	I8J	99
				.11		CARROLL CO/L			
ROUTE NUMBER.....MD 850K INVENTORY DIRECTION....EAST NAME: OLD MD 26									
SECONDARY	R FAU 78C3	U I4	UNDIVIDED NONE	.00	M00355	URBANA PIKE	2	32I	5,599
			DIVIDED	.06			2	24I	
				.22			2	30I	
				.31	M00026	LIBERTY RD			
ROUTE NUMBER.....MD 870F INVENTORY DIRECTION....EAST NAME: BOWMANS FARM RD									
SECONDARY	U NFA	U I9	UNDIVIDED NONE	.00		RAMP 3 FR IS 70	2	24I	
	R			.30		OUT CORP LMTS FREDERICK			
				.60		ROAD END			

* A,B = UNIMPROVED; C = GRADED & DRAINED; D,E = SOIL, GRAVEL, STONE; F,G = LOW TYPE BITUMINUS; H,I = HIGH TYPE BITUMINUS;
J = CONCRETE; K = BRICK; L = BLOCK

STATE HIGHWAY ADMINISTRATION OF MARYLAND
 OFFICE OF PLANNING AND PRELIMINARY ENGINEERING
 HIGHWAY INFORMATION SERVICES DIVISION

STATE HIGHWAY LOCATION REFERENCE

ROUTE NUMBER.....MD 871A
 INVENTORY DIRECTION....NORTH
 NAME: OLD MD 17

COUNTY-FREDERICK
 SHA DISTRICT.....7
 DATE.....12/31/90

STATE	SYSTEM	FEDERAL	FUNC CLASS	HWY TYPE	ACCESS CTL	MILEPOINT	MILEPOINT DESCRIPTION	MARKED LANES	SURFACE WIDTH/TYPE*	AADT
SECONDARY	U	NFA	R 9	UNDIVIDED	NONE	.00	ROAD END	2	16F	99
						.16		2	21F	
						.21	MD0017 CHURCH ST			

ROUTE NUMBER.....MD 871F
 INVENTORY DIRECTION....NORTH
 NAME: OLD MD 17

SECONDARY	R	NFA	R 9	UNDIVIDED	NONE	.00	ROAD END	2	16F	99
						.03		2	8F	
						.05	MD0180 JEFFERSON PIKE	2	18F	
						.11		2	16F	
						.16	ROAD END			

ROUTE NUMBER.....MD 871G
 INVENTORY DIRECTION....NORTH
 NAME: ROSEMONT DR

SECONDARY	U	NFA	R 9	UNDIVIDED	NONE	.00	MD0079 PETERSVILLE RD	2	20I	299
	R					.42	OUT CORP LMTS ROSEMONT			
						.94	MD0017 HORSEY DISTILLERY RD			

ROUTE NUMBER.....MD 872
 INVENTORY DIRECTION....WEST
 NAME: SERVICE RD

SECONDARY	R	NFA	R 9	UNDIVIDED	NONE	.00	MD0180 JEFFERSON PIKE	2	12F	
						.33	ROAD END			

ROUTE NUMBER.....MD 873
 INVENTORY DIRECTION....NORTH
 NAME: SERVICE RD

SECONDARY	R	NFA	R 9	UNDIVIDED	NONE	.00	US001580 N SETON AVE	2	20F	
						.08		2	16F	
						.37	ROAD END			

ROUTE NUMBER.....MD 874
 INVENTORY DIRECTION....NORTH
 NAME: DRUMHINE RD

SECONDARY	R	NFA	R 9	UNDIVIDED	NONE	.00	MD0075 GREEN VALLEY RD	2	15J	99
-----------	---	-----	-----	-----------	------	-----	------------------------	---	-----	----

* A,B = UNIMPROVED; C = GRADED & DRAINED; D,E = SOIL, GRAVEL, STONE; F,G = LOW TYPE BITUMINUS; H,I = HIGH TYPE BITUMINUS;
 J = CONCRETE; K = BRICK; L = BLOCK

STATE HIGHWAY ADMINISTRATION OF MARYLAND
 OFFICE OF PLANNING AND PRELIMINARY ENGINEERING
 HIGHWAY INFORMATION SERVICES DIVISION

STATE HIGHWAY LOCATION REFERENCE

ROUTE NUMBER.....MD 874 CONTINUED
 INVENTORY DIRECTION....NORTH
 NAME: CENTRAL CHURCH RD

COUNTY-FREDERICK
 SHA DISTRICT.....7
 DATE.....12/31/90

.....STATE.....	SYSTEM	FEDERAL...	FUNC CLASS	Hwy TYPE	ACCESS CTL	MILEPOINT	MILEPOINT	DESCRIPTION	MARKED LANES	SURFACE WIDTH/TYPE*	AADT
SECONDARY	R	NFA	R 9	UNDIVED	NONE	.49				2	15J	99
						.56	MDDD75		GREEN VALLEY RD			

ROUTE NUMBER.....MD 874B
 INVENTORY DIRECTION....NORTH
 NAME: OLD MD 75

SECONDARY	R	NFA	R 9	UNDIVED	NONE	.00			ROAD END	2	16H	99
						.06				2	12E	
						.08	MDDD75		GREEN VALLEY RD			

ROUTE NUMBER.....MD 874C
 INVENTORY DIRECTION....NORTH
 NAME: OLD NEW LONDON RD

SECONDARY	R	NFA	R 9	UNDIVED	NONE	.00	MDDD75		GREEN VALLEY RD	2	2DI	299
						.04	MDD874E		NO NAME	2	18H	
						1.39			STRUC #1DD43 BENS BRANCH	2	24I	
						1.53				2	20I	
						1.56	MDDJ75		GREEN VALLEY RD			

ROUTE NUMBER.....MD 874D
 INVENTORY DIRECTION....NORTH
 NAME: PROSPECT ST

SECONDARY	U	NFA	R 9	UNDIVED	NONE	.00	MDD144FB		MAIN ST	2	2DI	
	R					.09			OUT CORP LMTS NEW MARKET			
						.65				2	24I	
						.79	MDDD75		GREEN VALLEY RD			

ROUTE NUMBER.....MD 874E
 INVENTORY DIRECTION....NORTH
 NAME: NO NAME

SECONDARY	R	NFA	R 9	UNDIVED	NONE	.00			ROAD END	2	16H	
						.16	MDD874C		OLD NEW LONDON RD			

ROUTE NUMBER.....MD 877B
 INVENTORY DIRECTION....EAST
 NAME: FRONTAGE RD

SECONDARY	R	NFA	R 9	UNDIVED	NONE	.00	MDDD75		GREEN VALLEY RD	2	24I	
-----------	---	-----	-----	---------	------	-----	--------	--	-----------------	---	-----	--

* A,B = UNIMPROVED; C = GRADED & DRAINED; D,E = SOIL, GRAVEL, STONE; F,G = LOW TYPE BITUMINUS; H,I = HIGH TYPE BITUMINUS;
 J = CONCRETE; K = BRICK; L = BLOCK

STATE HIGHWAY ADMINISTRATION OF MARYLAND
OFFICE OF PLANNING AND PRELIMINARY ENGINEERING
HIGHWAY INFORMATION SERVICES DIVISION

STATE HIGHWAY LOCATION REFERENCE

ROUTE NUMBER.....MD 877B CONTINUED
INVENTORY DIRECTION....EAST
NAME: FRONTAGE RD

COUNTY-FREDERICK
SHA DISTRICT.....7
DATE.....12/31/90

SYSTEM		FUNC CLASS	HWY TYPE	ACCESS CTL	MILEPOINT	MILEPOINT DESCRIPTION	MARKED LANES	SURFACE WIDTH/TYPE#	AADT
STATE	FEDERAL								
SECONDARY	R NFA	R 9	UNDIVIDED	NONE	.60	ROAD END	2	24I	
ROUTE NUMBER.....MD 880 INVENTORY DIRECTION....EAST NAME: MICHAELS MILL RD									
SECONDARY	R NFA	R 9	UNDIVIDED	NONE	.00 1.01 1.16	M00085 BUCKEYSTOWN PIKE M00080 FINGERBOARD RD	2 2	18H 22I	599
ROUTE NUMBER.....MD 904F INVENTORY DIRECTION....EAST NAME: OLD MD 97									
SECONDARY	U NFA	R 9	DIVIDED UNDIVIDED DIVIDED	NONE	.00 .03 .06 .13 .16 .19	M00140 E MAIN ST M00904I EMMIT GARDENS RD US0015 EMMITSBURG PIKE	4 2 2 2 2	37I 35I 56I 60I 40I	199
ROUTE NUMBER.....MD 904G INVENTORY DIRECTION....EAST NAME: OLD MD 97									
SECONDARY	R NFA	R 9	UNDIVIDED	NONE	.00 .03 .11	ROAD END M00140 TANEYTOWN PIKE	2 2	14I 20I	
ROUTE NUMBER.....MD 904H INVENTORY DIRECTION....EAST NAME: EMMIT GARDENS DR									
SECONDARY	U NFA R	R 9	DIVIDED UNDIVIDED	NONE	.00 .07 .16 .21	US0015 EMMITSBURG PIKE M00140 TANEYTOWN PIKE OUT CORP LMTS EMMITSBURG	2 2	30I 36I	199

* A,B = UNIMPROVED; C = GRADED & DRAINED; D,E = SOIL, GRAVEL, STONE; F,G = LOW TYPE BITUMINUS; H,I = HIGH TYPE BITUMINUS;
J = CONCRETE; K = BRICK; L = BLOCK

STATE HIGHWAY ADMINISTRATION OF MARYLAND
 OFFICE OF PLANNING AND PRELIMINARY ENGINEERING
 HIGHWAY INFORMATION SERVICES DIVISION

STATE HIGHWAY LOCATION REFERENCE

ROUTE NUMBER.....MD 9D4I
 INVENTORY DIRECTION.....EAST
 NAME: EMMIT GARDENS RD

COUNTY-FREDERICK
 SHA DISTRICT.....7
 DATE.....12/31/90

SYSTEM	FUNC	HWY	ACCESS	MILEPOINT	MILEPOINT DESCRIPTION	MARKED	SURFACE	AA DT
....STATE....	..FEDERAL...	CLASS	TYPE	CTL		LANES	WIDTH/TYPE*	
SECONDARY	R NFA	R 9	UNDIVID	NONE	.00			
					.D4	MDD9D4F	ROAD END	
							2	20I

ROUTE NUMBER.....MD 994B
 INVENTORY DIRECTION.....NORTH
 NAME: CRUM RD

SECONDARY	U NFA	P 9	UNDIVID	NONE	.00	MUJG25	CRUM RD (BACK)	
					.15	MDD194	WOODSBORO RD	
					.19	MU0025	CRUM RD (AHEAD)	
							2	20I
								1,599

* A,B = UNIMPROVED; C = GRADED & DRAINED; D,E = SOIL, GRAVEL, STONE; F,G = LOW TYPE BITUMINUS; H,I = HIGH TYPE BITUMINUS;
 J = CONCRETE; K = BRICK; L = BLOCK

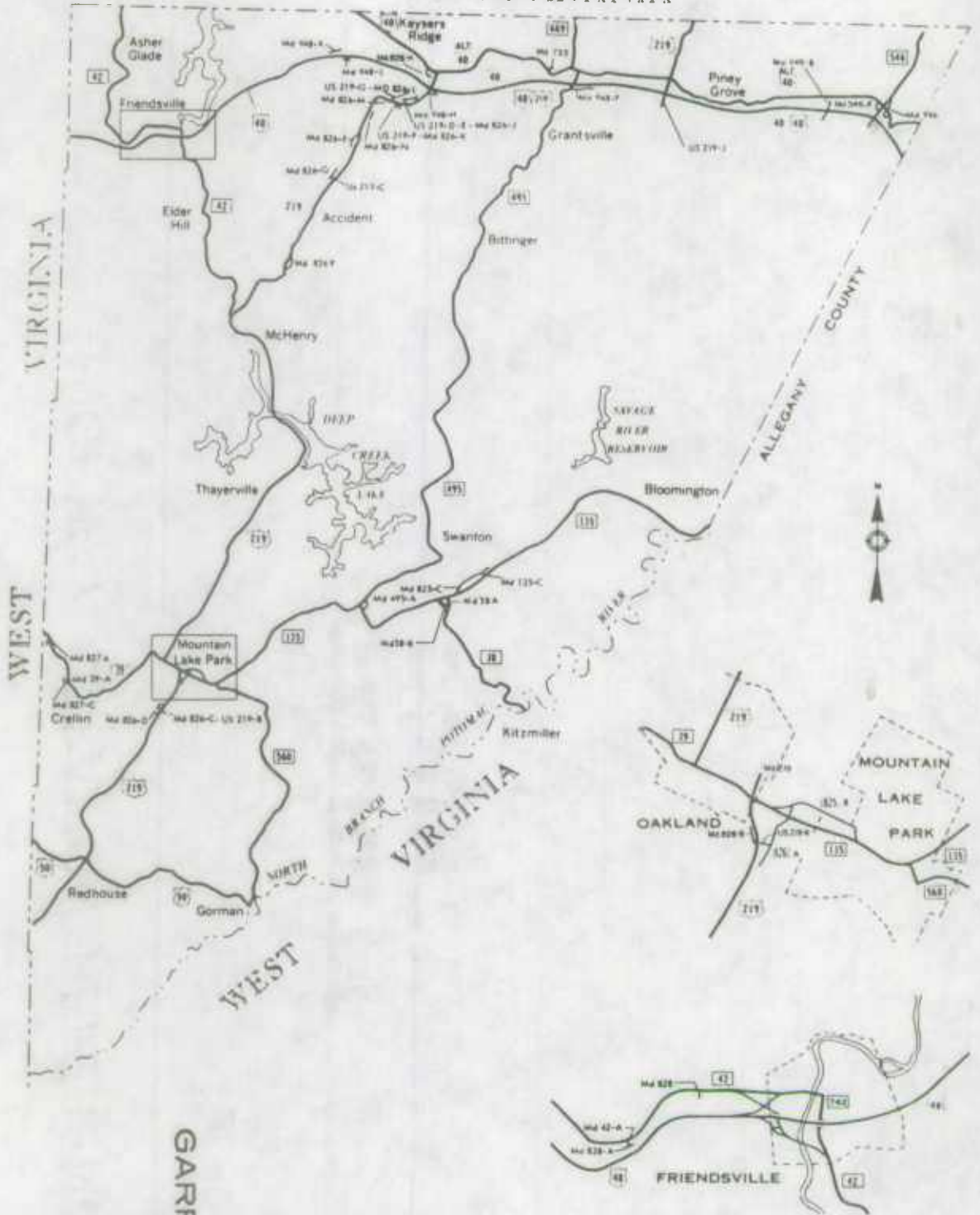
1991

HIGHWAY LOCATION REFERENCE

**GARRETT
COUNTY**

G

PENNSYLVANIA




GARRETT COUNTY

ROUTE ALERT LIST

GARRETT COUNTY

Note: Entire county reinventoried in 1990. Check ALL routes for mileage changes.



STATE HIGHWAY ADMINISTRATION OF MARYLAND
OFFICE OF PLANNING AND PRELIMINARY ENGINEERING
HIGHWAY INFORMATION SERVICES DIVISION

PAGE..... 1

STATE HIGHWAY LOCATION REFERENCE

ROUTE NUMBER.....MD 38
INVENTORY DIRECTION....NORTH
NAME: KITZMILLER RD

COUNTY-GARRETT
SHA DISTRICT.....6
DATE.....12/31/90

STATE	SYSTEM	FEDERAL	FUNC CLASS	HWY TYPE	ACCESS CTL	MILEPOINT	MILEPOINT DESCRIPTION	MARKED LANES	SURFACE WIDTH/TYPE*	AADT
SECONDARY	R	FAS 1007	R 7	UNDIVIDED	NONE	.00	W VIRGINIA ST/L	2	26J	1,325
						.03	STRUC #11001 POTOMAC RIVER			
	U					.06	IN CORP LMTS KITZMILLER	2	24I	
						.30		2	20I	
						.38		2	22I	
	R					.55	OUT CORP LMTS KITZMILLER			
						3.07				
						5.54	MDD0383 MD 38 SPUR	2	24I	1,050
						5.66	MDD038A MD 38 SPUR			
						5.67	MDD135 OAKLAND WESTERNPORT RD			

ROUTE NUMBER.....MD 38A
INVENTORY DIRECTION....NORTH
NAME: MD 38 SPUR

SECONDARY	R	NFA	R 9	UNDIVIDED	NONE	.00	MDD038 KITZMILLER RD	2	26I	
						.01	MDD135 OAKLAND WESTERNPORT RD			

ROUTE NUMBER.....MD 38B
INVENTORY DIRECTION....SOUTH
NAME: MD 38 SPUR

SECONDARY	R	NFA	R 9	UNDIVIDED	NONE	.00	MDD135 OAKLAND WESTERNPORT RD	2	16I	
						.19	MDD038 KITZMILLER RD			

ROUTE NUMBER.....MD 39
INVENTORY DIRECTION....EAST
NAME: HUTTON OAKLAND RD

SECONDARY	R	FAS 1004	R 7	UNDIVIDED	NONE	.00	W VIRGINIA ST/L	2	24I	2,925
						.45	MDD827A OLD MD 39			
						1.99	MDD039A MD 39 SPUR			
						2.35	STRUC #11002 YOUGHIOGHENY RIVER			
						4.92				5,925
	U					5.65	IN CORP LMTS OAKLAND			
NAME: OAK ST						5.65				
						6.03	STRUC #11003 L YOUGHIOGHENY RIVER			
						6.07		2	22I	
						6.17	R/R MCSX 144 850 N			
						6.17	STRUC #11004			
						6.19		2	34I	
						6.22	USD219 THIRD ST/OAK ST			

* A,B = UNIMPROVED; C = GRADED & DRAINED; D,E = SOIL, GRAVEL, STONE; F,G = LOW TYPE BITUMINUS; H,I = HIGH TYPE BITUMINUS;
J = CONCRETE; K = BRICK; L = BLOCK

STATE HIGHWAY ADMINISTRATION OF MARYLAND
OFFICE OF PLANNING AND PRELIMINARY ENGINEERING
HIGHWAY INFORMATION SERVICES DIVISION

STATE HIGHWAY LOCATION REFERENCE

ROUTE NUMBER.....MD 39A
INVENTORY DIRECTION....NORTH
NAME: MD 39 SPUR

COUNTY-GARRETT
SHA DISTRICT.....6
DATE.....12/31/90

.....STATE.....	SYSTEM		FUNC CLASS	HWY TYPE	ACCESS CTL	MILEPOINT	MILEPOINT DESCRIPTION	MARKED LANES	SURFACE WIDTH/TYPE*	AADT
	R	FEDERAL...								
SECONDARY	R	NFA	R 9	UNDIVD	NONE	.00	MD0827C OLD MD 39	2	12E	
						.01	MD0039 HUTTON OAKLAND RD			

ROUTE NUMBER.....US 40
INVENTORY DIRECTION....EAST
NAME: NATIONAL PIKE

PRIMARY	R	FAP	102 R 2	UNDIVD	NONE	.00	PENNSYLVANIA ST/L	3	35I	2,975
						.05		2	24I	
						.36		3	36I	
						.80		2	24I	
						1.46		3	36I	
						1.67		2	24I	
						2.27		3	36I	
						2.42		2	24I	
						3.25	MD0826H NO NAME			
						3.40				
						3.41	US0040AL NATIONAL PIKE			3,275
						3.44				
						3.77	US0048 NATIONAL FREEWAY (AHEAD)			2,575
						3.77	US0219 ELKINS OAKLAND RD			
						3.77	STRUC #11049			
						21.73	ALLEGANY CO/L			

ROUTE NUMBER.....US 40AL
INVENTORY DIRECTION....EAST
NAME: NATIONAL PIKE

SECONDARY	R	FAS	1016 R 7	UNDIVD	NONE	.00	US0040 NATIONAL PIKE	2	24I	1,075
						.08		2	22I	
						.40		2	24I	
						4.53	MD0733 OLD US 40			
						4.68	STRUC #11006 BIG SHADE RUN			
						5.23	IN CORP LMTS GRANTSVILLE	2	26I	
						5.23				
						5.30	MD0669 SPRINGS RD			2,600
						5.33		2	32I	
						5.37		2	26I	
						5.59	MD0495 JENNINGS RD	2	34I	
						5.98		2	26I	
						6.06		2	24I	
						6.09	OUT CORP LMTS GRANTSVILLE			
						6.09				

* A,B = UNIMPROVED; C = GRADED & DRAINED; D,E = SOIL, GRAVEL, STONE; F,G = LOW TYPE BITUMINUS; H,I = HIGH TYPE BITUMINUS;
J = CONCRETE; K = BRICK; L = BLOCK

STATE HIGHWAY ADMINISTRATION OF MARYLAND
OFFICE OF PLANNING AND PRELIMINARY ENGINEERING
HIGHWAY INFORMATION SERVICES DIVISION

PAGE..... 3

STATE HIGHWAY LOCATION REFERENCE

ROUTE NUMBER.....US 40AL CONTINUED
INVENTORY DIRECTION....EAST
NAME: NATIONAL PIKE

COUNTY-GARRETT
SHA DISTRICT.....6
DATE.....12/31/90

SYSTEM	FUNC	HWY	ACCESS	MILEPOINT	MILEPOINT DESCRIPTION	MARKED	SURFACE	AAOT
....STATE....	..FEDERAL...	CLASS	TYPE	CTL		LANES	WIDTH/TYPE*	
SECONDARY	R	FAS 1016	R	7	UNDIVIDED NONE			
				6.41	STRUC #11007 CASSELMAN RIVER	2	24I	2,600
				8.71	USD219 SALISBURY RD/CHESTNUT RIDGE RD			2,425
				10.37				1,300
				15.79	MDD546F ACCESS RD			1,675
				16.06		3	36I	
				16.22	MDD546 FINZEL RD			
				16.22	STRUC #11005			
				16.40	MDD946 FINZEL RD			
				16.40	STRUC #11026			
				16.47	MDD946 FINZEL RD			
				16.54	STRUC #11008 SAVAGE RIVER			
				16.57		2	24I	
				17.04		3	36I	
				17.17		2	24I	
				18.18	ALLEGANY CO/L			

ROUTE NUMBER.....MD 42
INVENTORY DIRECTION....EAST
NAME: MATTINGLY HILL RD

SECONDARY	R	FAP 205	R	6	UNDIVIDED NONE			
				.00	USD219 ELKINS OAKLAND RD	2	40I	1,875
				.02		2	24I	
				1.24				2,400
	U			6.97	IN CORP LMTS FRIENDSVILLE			
				7.27	MDD742 FIRST AVE			
				7.38	STRUC #11054 YOUGHIOGHENY RIVER			
		FAS 1001		7	USJ048 NATIONAL FREEWAY			900
				7.67	STRUC #11039			
	R			7.73	OUT CORP LMTS FRIENDSVILLE			
				7.83	MDD742 MAPLE ST			
				8.27		2	23I	
				8.42	MDD828 HUTTON OAKLAND RD			
				9.21	MDD042A MD 42 SPUR			
				9.33				
				10.23	STRUC #11010 BUFFALO RUN		22I	
				11.64		2	20I	
				13.61	STRUC #11009 BUFFALO RUN			
				14.34		2	22I	
				15.06	PENNSYLVANIA ST/L			

* A,B = UNIMPROVED; C = GRADED & DRAINED; D,E = SOIL, GRAVEL, STONE; F,G = LOW TYPE BITUMINUS; H,I = HIGH TYPE BITUMINUS;
J = CONCRETE; K = BRICK; L = BLOCK

STATE HIGHWAY ADMINISTRATION OF MARYLAND
 OFFICE OF PLANNING AND PRELIMINARY ENGINEERING
 HIGHWAY INFORMATION SERVICES DIVISION

STATE HIGHWAY LOCATION REFERENCE

ROUTE NUMBER.....MD 42A
 INVENTORY DIRECTION....EAST
 NAME: MD 42 SPUR

COUNTY-GARRETT
 SHA DISTRICT.....6
 DATE.....12/31/90

.....STATE.....	SYSTEM ..FEDERAL...	FUNC CLASS	HWY TYPE	ACCESS CTL	MILEPOINT	MILEPOINT DESCRIPTION	MARKED LANES	SURFACE WIDTH/TYPE*	AADT
SECONDARY	R NFA	R	9	UNDIVIDED	NONE	.00 MD0828A OLD MD 928 .02 MD0042 MATTINGLY HILL RD	2	2DI	
ROUTE NUMBER.....US 48 INVENTORY DIRECTION....EAST NAME: NATIONAL FREEWAY									
PRIMARY	R FAP	ICG R	2	DIVIDED	FULL	.00 W VIRGINIA ST/L .66 C00353 SAND SPRING RD .66 STRUC #11046 1.09 1.27 1.71 2.17 C00355 8BLOOMING ROSE RD 2.17 STRUC #11042 3.74 IN CORP LMTS FRIENDSVILLE 3.83 MD0042 MATTINGLY HILL RD 3.83 STRUC #11039 4.04 STRUC #11015 YOUGHIOGHENY RIVER 4.16 MD0742 FIRST AVE 4.16 STRUC #11040 4.64 STRUC #11038 BEAR BRANCH 4.74 4.96 8.64 C00040 OUT CORP LMTS FRIENDSVILLE 8.64 OLD MORGANTOWN RD 8.64 STRUC #11048 8.74 9.82 10.58 C00042 PIGS EAR RD 10.58 STRUC #11047 11.86 12.15 13.40 13.82 US0040 NATIONAL PIKE 13.82 USD219 ELKINS OAKLAND RD 13.82 STRUC #11049 14.47 15.12 16.89 COD182 AMISH RD 16.89 STRUC #11052 18.26 18.47 STRUC #11051C 816 SHADE RUN	5	6DI	7,200
							4	48I	
							5	6DI	
							4	48I	8,425
							4	48I	
							5	6DI	
							6	72I	
							4	48I	
							5	6DI	11,700
							4	48I	
							5	6DI	
							4	48I	

* A,B = UNIMPROVED; C = GRADED & DRAINED; D,E = SOIL, GRAVEL, STONE; F,G = LOW TYPE BITUMINUS; H,I = HIGH TYPE BITUMINUS;
 J = CONCRETE; K = BRICK; L = BLOCK

STATE HIGHWAY ADMINISTRATION OF MARYLAND
 OFFICE OF PLANNING AND PRELIMINARY ENGINEERING
 HIGHWAY INFORMATION SERVICES DIVISION

STATE HIGHWAY LOCATION REFERENCE

ROUTE NUMBER.....US 48 CONTINUED
 INVENTORY DIRECTION....EAST
 NAME: NATIONAL FREEWAY

COUNTY-GARRETT
 SHA DISTRICT.....6
 DATE.....12/31/90

.....STATE.....	SYSTEM		FEDERAL...	CLASS	HWY TYPE	ACCESS CTL	MILEPOINT	MILEPOINT	DESCRIPTION	MARKED LANES	SURFACE WIDTH/TYPE*	AADT
	R	FAP										
PRIMARY	R	FAP	100	R	2	DIVIDED FULL	18.59	CO0187	SHADE HOLLOW RD	4	48I	11,700
							18.59		STRUC #11050			
							18.74			6	72I	
							19.20	MO0495	BITTENDER RD			10,825
							19.20		STRUC #11019			
							19.25			5	60I	
							20.12			4	48I	
							20.28		STRUC #11053 CASSELMAN RIVER			
							20.45			5	60I	
							21.41	CO0219	NEW GERMANY RD			
							21.41		STRUC #11032			
							22.26	US0219J	CHESTNUT RIDGE RD			
							22.26	US0219	CHESTNUT RIDGE RD			
							22.26		STRUC #11055			
							22.35			4	48I	
							22.62			6	72I	
							23.83			5	60I	
							23.98	CO0214	LOWER NEW GERMANY RD			
							23.98		STRUC #11041			
							24.89			4	48I	
							25.30			5	60I	
							25.83			6	72I	
							25.96	CO0208	GREEN LANTERN RD			
							25.96		STRUC #11044			
							26.38			4	48I	
							27.18			5	60I	
							27.72			6	72I	
							27.93	MO09483	OLD FROSTBURG RD			
							27.93		STRUC #11043			
							28.06			5	60I	
							28.46			4	48I	
							29.78	MO0546	FINZEL RD			13,800
							29.78		STRUC #11012			
							30.21			5	60I	
							31.78		ALLEGANY CO/L			

ROUTE NUMBER.....US 50
 INVENTORY DIRECTION....EAST
 NAME: GEORGE WASHINGTON HWY

SECONDARY	R	FAP	204	R	6	DIVIDED NONE	.00		W VIRGINIA ST/L	2	20I	650
							2.08	US0219	ELKINS OAKLAND RD			1,375

* A,B = UNIMPROVED; C = GRADED & DRAINED; D,E = SOIL, GRAVEL, STONE; F,G = LOW TYPE BITUMINUS; H,I = HIGH TYPE BITUMINUS;
 J = CONCRETE; K = BRICK; L = BLOCK

STATE HIGHWAY ADMINISTRATION OF MARYLAND
OFFICE OF PLANNING AND PRELIMINARY ENGINEERING
HIGHWAY INFORMATION SERVICES DIVISION

PAGE..... 6

STATE HIGHWAY LOCATION REFERENCE

ROUTE NUMBER.....US SD CONTINUED
INVENTORY DIRECTION.....EAST
NAME: GEORGE WASHINGTON HWY

COUNTY-GARRETT
SHA DISTRICT.....6
DATE.....12/31/90

SYSTEM	STATE	FEDERAL	CLASS	HWY TYPE	ACCESS CTL	MILEPOINT	MILEPOINT DESCRIPTION	MARKED LAKES	SURFACE WIDTH/TYPE*	AADT
SECONDARY	R	FAP	204	R	6	UNDIVIDED	NONE			
						4.52				
						4.92		2	2DI	1,400
						6.61		2	28I	
						9.10	MDS6D LOCH LYNN GORMAN RD	2	2DI	
						9.11	R/R #CSX 832 S71 S			
						9.13	STRUC #11013 POTOMAC RIVER			
						9.17	W VIRGINIA ST/L			

ROUTE NUMBER.....MD 135
INVENTORY DIRECTION.....EAST
NAME: OAKLAND WESTERNPORT RD

SECONDARY	U	FAP	206	R	6	UNDIVIDED	PART			
						.00	USD219 ELKINS OAKLAND RD	2	24I	13,050
	R					.00	MDD219 NINTH ST			
						.09	OUT CORP LMTS OAKLAND			
						.10	MDD82S8 OLD MD 135			
						.20		3	3SI	
						.29		3	34I	
	U					.35	MDD826A OLD US 219			
						.41	IN CORP LMTS MT LAKE PARK			
						.49		2	24I	
						.95	MDD82S8 G ST			9,375
						1.35	STRUC #11014 L YOUGHIOGHENY RIVER			
						1.47	LOCH LYNN GORMAN RD			6,875
	R					1.75	STRUC #11036 L YOUGHIOGHENY RIVER			
	U					1.77	OUT CORP LMTS MT LAKE PARK			
						4.48	IN CORP LMTS DEER PARK			
	R					4.77		2	22I	3,850
						5.06	OUT CORP LMTS DEER PARK			
						7.38	MDD495 SWANTON RD			2,175
						7.47	MDD495A MD 49S SPUR			
						8.13	R/R #CSX 144 843 D			
						8.13	STRUC #11016			
						8.17		2	24I	
						10.70		3	36I	
						10.96	MDD0388 MD 38 SPUR	2	24I	
						11.07	MDD038 KITZMILLER RD			4,600
						11.09	MDD038A MD 38 SPUR			
						11.31	MDD825C OLD MD 13S			
						12.48	MDD135C MD 13S SPUR			
						13.26				
						21.57	R/R #CSX 144 839 N	2	22I	

* A,B = UNIMPROVED; C = GRADED & DRAINED; D,E = SOIL, GRAVEL, STONE; F,G = LOW TYPE BITUMINUS; H,I = HIGH TYPE BITUMINUS;
J = CONCRETE; K = BRICK; L = BLOCK

STATE HIGHWAY ADMINISTRATION OF MARYLAND
OFFICE OF PLANNING AND PRELIMINARY ENGINEERING
HIGHWAY INFORMATION SERVICES DIVISION

PAGE..... 7

STATE HIGHWAY LOCATION REFERENCE

ROUTE NUMBER.....MD 135 CONTINUED
INVENTORY DIRECTION....EAST
NAME: OAKLAND WESTERNPORT RD

COUNTY-GARRETT
SHA DISTRICT.....6
DATE.....12/31/90

.....STATE.....	SYSTEM	FEDERAL...	CLASS	FUNC	HWY	ACCESS	MILEPOINT	MILEPOINT	DESCRIPTION	MARKED	SURFACE	AADT
				CLASS	TYPE	CTL				LANES	WIDTH/TYPE*	
SECONDARY	R	FAP	206	R	6	UNDIVIDED	NONE	21.57	STRUC #11117	2	22I	4,600
								21.78	STRUC #11018 POTOMAC RIVER			
								21.81	R/R #CSX 870 646 R			
								21.87	ALLEGANY CO/L			

ROUTE NUMBER.....MD 135C
INVENTORY DIRECTION....NORTH
NAME: MD 135 SPUR

SECONDARY	R	NFA		R	9	UNDIVIDED	NONE	.00	MDD135	OAKLAND WESTERNPORT RD	2	20I	
								.03	MDD25C	OLD MD 135			

ROUTE NUMBER.....MD 219
INVENTORY DIRECTION....NORTH
NAME: NINTH ST

SECONDARY	U	FAP	201	R	6	UNDIVIDED	NONE	.00	USD219	OAK ST	2	24I	499
MUNICIPAL								.00	MDD135	WESTERNPORT RD			
								.16	MUU221	GREEN ST #1	2	24H	
								.16		END STATE MAINTENANCE			
								.16		BEGIN MUNICIPAL MAINTENANCE			
								.22	MU0240	HIGH ST			

ROUTE NUMBER.....US 219
INVENTORY DIRECTION....NORTH
NAME: ELKINS OAKLAND RD

SECONDARY	R	FAP	201	R	6	UNDIVIDED	NONE	.00		W VIRGINIA ST/L	2	20I	1,200
								1.57					1,075
								1.73		STRUC #11024 YOUGHIOGHENY RIVER			
								3.01	USJ050	GEORGE WASHINGTON HWY	2	22I	1,925
								6.50		STRUC #11023 CHERRY CREEK			
								6.95			2	24I	
								9.20	MDD8260	OLD US 219			
								9.30					4,400
								9.41	USJ219B	US 219 SPUR			
								9.55	MDD826C	OLD US 219			
						PART		10.30		STRUC #11035 YOUGHIOGHENY RIVER			
								10.32		R/R #CSX 144 848 M			
								10.56	USD219A	US 219 SPUR			
								10.56	MDD826B	OLD US 219			
								10.84		IN CORP LMTS OAKLAND			

* A,B = UNIMPROVED; C = GRADED & DRAINED; D,E = SOIL, GRAVEL, STONE; F,G = LOW TYPE BITUMINUS; H,I = HIGH TYPE BITUMINUS;
J = CONCRETE; K = BRICK; L = BLOCK

STATE HIGHWAY ADMINISTRATION OF MARYLAND
OFFICE OF PLANNING AND PRELIMINARY ENGINEERING
HIGHWAY INFORMATION SERVICES DIVISION

STATE HIGHWAY LOCATION REFERENCE

ROUTE NUMBER.....US 219 CONTINUED
INVENTORY DIRECTION.....NORTH
NAME: OAK ST

COUNTY-GARRETT
SHA DISTRICT.....6
DATE.....12/31/90

.....STATE.....	SYSTEM ..FEDERAL...	FUNC CLASS	HWY TYPE	ACCESS CTL	MILEPOINT	MILEPOINT DESCRIPTION	MARKED LANES	SURFACE WIDTH/TYPE*	AADT
SECONDARY	U FAS	1004	R 7	UNDIVIDED	NONE	10.93 MD0135 OAKLAND WESTERNPORT RD	2	55I	9,600
						10.93 MD0219 NINTH ST			
PRIMARY		1003				11.01	2	40I	
NAME: THIRD ST						11.47 M00039 OAK ST	2	38I	
						11.47			
						11.60	2	33I	
						11.79	2	26I	
						11.90	2	40I	
						12.07	2	24I	
R						12.31			
NAME: ELKINS OAKLAND RD						12.31			
FAP 201		6				13.50			
						15.10			7,275
						16.84	3	34I	
						17.63	2	24I	
						17.70			7,475
						19.56			5,730
						22.00			
				PART		24.92	3	36I	
						25.44	2	24I	
						25.72	3	36I	
				NONE		25.89 M00042 MATTINGLY HILL RD	2	24I	2,700
						26.35	2	24I	
						27.01	2	22I	
						27.52			
						28.89 M00826P STRUC #11022 ROCKLICK CREEK			
						29.04 M00826P OLD MD 135			
						29.04 M00826P OLD MD 135			
						29.11			
						29.37			
						29.48			
						30.46			
U						30.46			
NAME: SOUTH MAIN ST						30.75	2	30I	
						30.83	2	22I	
NAME: NDRTH MAIN ST						30.89			
						30.97	2	30I	
						31.07	2	24I	
R						31.27			
NAME: ELKINS OAKLAND RD						31.27			
						31.61			
						32.07 USD219C US 219 SPUR	3	36I	
						32.59	2	24I	

* A,B = UNIMPROVED; C = GRADED & DRAINED; D,E = SOIL, GRAVEL, STONE; F,G = LOW TYPE BITUMINUS; H,I = HIGH TYPE BITUMINUS;
J = CONCRETE; K = BRICK; L = BLOCK

STATE HIGHWAY ADMINISTRATION OF MARYLAND
OFFICE OF PLANNING AND PRELIMINARY ENGINEERING
HIGHWAY INFORMATION SERVICES DIVISION

PAGE..... 9

STATE HIGHWAY LOCATION REFERENCE

ROUTE NUMBER.....US 219 CONTINUED
INVENTORY DIRECTION.....NORTH
NAME: ELKINS OAKLAND RD

COUNTY-GARRETT
SHA DISTRICT.....6
DATE.....12/31/90

.....STATE.....	SYSTEM ..FEDERAL...	FUNC CLASS	Hwy TYPE	ACCESS CTL	MILEPOINT	MILEPOINT DESCRIPTION	MARKED LANES	SURFACE WIDTH/TYPE*	AADT
PRIMARY	R FAP 201	R	6	UNDIVIDED NONE	32.79		2	24I	2,500
					32.85	STRUC #I1J37 BEAR CREEK			
					32.93		3	36I	
					33.73	MDD826E OLD US 219			
					35.08	MDD826M RABBIT HOLLOW RD			
					35.63	USD219G US 219 SPUR			
					35.90	USD219F US 219 SPUR			
					36.14	USD219D STOCKYARD RD			
					36.18		4	48I	
					36.39		3	36I	
					36.68	USD219E STOCKYARD RD	2	24I	
					36.95	MDD948H SERVICE RD B			
					37.42	USD048 NATIONAL FREEWAY (AHEAD)			
					37.42	USD04D NATIONAL PIKE			
					37.42	STRUC #11049			
SECONDARY	203				45.86	USD219J CHESTNUT RIDGE RD	2	36I	2,400
NAME: CHESTNUT RIDGE RD					45.86				
					45.86	USD048 NATIONAL FREEWAY (BACK)			
					45.86	STRUC #11055			
					46.00		2	24I	
NAME: SALISBURY RD					46.33	USD040AL NATIONAL PIKE			
					48.40	PENNSYLVANIA ST/L			

ROUTE NUMBER.....US 219A
INVENTORY DIRECTION.....EAST
NAME: US 219 SPUR

SECONDARY	R NFA	R	9	UNDIVIDED NONE	.00	MDD826B OLD US 219 (BACK)	2	22I	
					.00	USD219 ELKINS OAKLAND RD			
					.10	MDD826A OLD US 219			

ROUTE NUMBER.....US 219B
INVENTORY DIRECTION.....EAST
NAME: US 219 SPUR

SECONDARY	R NFA	R	9	UNDIVIDED NONE	.00	MDD826C OLD US 219	2	12I	
					.01	USD219 ELKINS OAKLAND RD			

* A,B = UNIMPROVED; C = GRADED & DRAINED; D,E = SOIL, GRAVEL, STONE; F,G = LOW TYPE BITUMINUS; H,I = HIGH TYPE BITUMINUS;
J = CONCRETE; K = BRICK; L = BLOCK

STATE HIGHWAY ADMINISTRATION OF MARYLAND
OFFICE OF PLANNING AND PRELIMINARY ENGINEERING
HIGHWAY INFORMATION SERVICES DIVISION

STATE HIGHWAY LOCATION REFERENCE

ROUTE NUMBER.....US 219C
INVENTORY DIRECTION....EAST
NAME: US 219 SPUR

COUNTY-GARRETT
SHA DISTRICT.....6
DATE.....12/31/9D

SYSTEM	FUNC	HWY	ACCESS	MILEPOINT	MILEPOINT	DESCRIPTION	MARKED	SURFACE	AAAT				
....STATE....	..FEDERAL...	CLASS	TYPE	CTL	LANES	WIDTH/TYPE*					
SECONDARY	R	NFA	R	9	UNDIVIDED	NONE	.00	MDD826J	OLD US 219	2	2DI		
							.01	USD219	ELKINS OAKLAND RD				
ROUTE NUMBER.....US 219D INVENTORY DIRECTION....EAST NAME: STOCKYARD RD													
SECONDARY	R	NFA	R	9	UNDIVIDED	NONE	.00	USD219	ELKINS OAKLAND RD	2	2DH		
							.01	MDD826J	OLD US 219				
ROUTE NUMBER.....US 219E INVENTORY DIRECTION....EAST NAME: STOCKYARD RD													
SECONDARY	R	NFA	R	9	UNDIVIDED	NONE	.00	USD219	ELKINS OAKLAND RD	2	2DH		
							.01	MDD826J	OLD US 219				
ROUTE NUMBER.....US 219F INVENTORY DIRECTION....EAST NAME: US 219 SPUR													
SECONDARY	R	NFA	R	9	UNDIVIDED	NONE	.00	MDD826K	OLD US 219	2	18I		
							.02	USD219	ELKINS OAKLAND RD				
ROUTE NUMBER.....US 219G INVENTORY DIRECTION....EAST NAME: US 219 SPUR													
SECONDARY	R	NFA	R	9	UNDIVIDED	NONE	.00	USD219	ELKINS OAKLAND RD	2	2DI		
							.04	MDD826L	OLD US 219				
ROUTE NUMBER.....US 219J INVENTORY DIRECTION....NORTH NAME: CHESTNUT RIDGE RD													
SECONDARY	R	FAS	1D13	R	7	UNDIVIDED	NONE	.00	COD216	CHESTNUT RIDGE RD (BACK)	2	2DI	1,399
							.06				2	36I	
							.14	US0219	CHESTNUT RIDGE RD (AHEAD)				
							.14	US0048	NATIONAL FREEWAY				
							.14		STRUC #11D55				

* A,B = UNIMPROVED; C = GRADED & DRAINED; D,E = SOIL, GRAVEL, STONE; F,G = LOW TYPE BITUMINUS; H,I = HIGH TYPE BITUMINUS;
J = CONCRETE; K = BRICK; L = BLOCK

STATE HIGHWAY ADMINISTRATION OF MARYLAND
OFFICE OF PLANNING AND PRELIMINARY ENGINEERING
HIGHWAY INFORMATION SERVICES DIVISION

PAGE..... 11

STATE HIGHWAY LOCATION REFERENCE

ROUTE NUMBER.....US 219UL
INVENTORY DIRECTION....NORTH
NAME: PROPOSED

COUNTY-GARRETT
SHA DISTRICT.....6
DATE.....12/31/90

SYSTEM	FUNG	HWY	ACCESS	MILEPOINT	MILEPOINT	DESCRIPTION	MARKED	SURFACE	AADT				
										STATE	FEDERAL	CLASS	TYPE
PROPOSED	U	FAP	201	R	6	UNDIVID	NGNE	.00	MOJ219	NINTH ST	2	24I	6,899
	R							.84		OUT CORP LMTS OAKLAND	2	20I	
								2.02	USQ219	ELKINS OAKLAND RD			

ROUTE NUMBER.....MD 495
INVENTORY DIRECTION....NORTH
NAME: SWANTON RD

SECONDARY	R	FAS	1011	R	7	UNDIVID	NONE	.00	MOJ135	OAKLAND WESTERNPORT RD	2	22I	1,850
								.14	MDD495A	MD 495 SPUR			
								2.74		STRUC #11034 CRABTREE CREEK			
								3.18			3	34I	
								3.20			2	24I	
NAME: BITTENDER RD								3.26					
								3.23		STRUC #11033 CRABTREE CREEK			
								3.34			2	22I	
								9.73					2,000
								14.73			2	24I	2,350
								20.55		STRUC #11025 TARKILN RUN			
								22.53	MDD946P	SERVICE RD			
								22.72	USQ048	NATIONAL FREEWAY			
								22.72		STRUC #11019			
								22.85		IN CORP LMTS GRANTSVILLE			
NAME: JENNINGS RD	U							22.85					
								22.98			2	30I	
								23.02	USQ040AL	NATIONAL PIKE			

ROUTE NUMBER.....MD 495A
INVENTORY DIRECTION....EAST
NAME: MD 495 SPUR

SECONDARY	R	NFA		R	9	UNDIVID	NONE	.00	MOJ135	OAKLAND WESTERNPORT RD	2	16H	
								.12			2	20I	
								.16	MDD495	SWANTON RD			

ROUTE NUMBER.....MD 546
INVENTORY DIRECTION....NORTH
NAME: FINZEL RD

SECONDARY	R	FAS	1015	R	7	UNDIVID	NONE	.00	COQ204	FINZEL RD (BACK)	3	36I	1,100
								.09	USQ048	NATIONAL FREEWAY			
								.09		STRUC #11012			

* A,B = UNIMPROVED; C = GRADED & DRAINED; D,E = SOIL, GRAVEL, STONE; F,G = LOW TYPE BITUMINUS; H,I = HIGH TYPE BITUMINUS;
J = CONCRETE; K = BRICK; L = BLOCK

STATE HIGHWAY ADMINISTRATION OF MARYLAND
 OFFICE OF PLANNING AND PRELIMINARY ENGINEERING
 HIGHWAY INFORMATION SERVICES DIVISION

STATE HIGHWAY LOCATION REFERENCE

ROUTE NUMBER.....MD 546 CONTINUED
 INVENTORY DIRECTION....NORTH
 NAME: FINZEL RD

COUNTY-GARRETT
 SHA DISTRICT.....6
 DATE.....12/31/90

SYSTEM	FUNC CLASS	Hwy TYPE	ACCESS CTL	MILEPOINT	MILEPOINT DESCRIPTION	MARKED LANES	SURFACE WIDTH/TYPE*	AADT
SECONDARY R FAS I015 R 7 UNDIVED	NONE	.17	M00546F	ACCESS RD	3	36I	1,100	
		.24	US0040AL	NATIONAL PIKE				
		.24		STRUC #11J05				
		.61	M0J946	FINZEL RD				
		.74			2	22I		
		2.79					900	
		3.41		PENNSYLVANIA ST/L				

ROUTE NUMBER.....MD 546F
 INVENTORY DIRECTION....NORTH
 NAME: ACCESS RD

SECONDARY R NFA R 9 DIVIDED UNDIVED	NONE	.00	M00546	FINZEL RD	2	38I	199
		.03			2	24I	
		.43	US0040AL	NATIONAL PIKE			

ROUTE NUMBER.....MD 56U
 INVENTORY DIRECTION....NORTH
 NAME: LOCH LYNN GORMAN RD

SECONDARY R FAS I005 R 7 UNDIVED	NONE	.00	US0050	GEORGE WASHINGTON HWY	3	40I	1,900
		.03			2	28I	
		.10			2	24I	
		.36		STRUC #11J29 NYDEGGER RUN			
		2.00			2	22I	
		2.33		STRUC #11D28 GLADE RUN			
		2.85		STRUC #11J27 GLADE RUN			
		7.02					4,525
		8.81		IN CORP LMTS LOCH LYNN HEIGHTS			
		8.81					
		8.98					
		9.14			2	23I	
		9.14					
		9.26		OUT CORP LMTS LOCH LYNN HEIGHTS			
		9.26		IN CORP LMTS MT LAKE PARK			
		9.28		R/R #CSX I44 847 F			
		9.29			2	24I	
		9.32	M00135	OAKLAND WESTERNPORT RD			

U
 NAME: LOTHIAN ST
 NAME: THIRD AVE
 NAME: PAUL ST

* A,B = UNIMPROVED; C = GRADED & DRAINED; D,E = SOIL, GRAVEL, STONE; F,G = LOW TYPE BITUMINUS; H,I = HIGH TYPE BITUMINUS;
 J = CONCRETE; K = BRICK; L = BLOCK

STATE HIGHWAY ADMINISTRATION OF MARYLAND
OFFICE OF PLANNING AND PRELIMINARY ENGINEERING
HIGHWAY INFORMATION SERVICES DIVISION

STATE HIGHWAY LOCATION REFERENCE

ROUTE NUMBER.....MD 669
INVENTORY DIRECTION....NORTH
NAME: SPRINGS RO

COUNTY-GARRETT
SHA DISTRICT.....6
DATE.....12/31/90

SYSTEM	FUNC	HWY	ACCESS	MILEPOINT	MILEPOINT DESCRIPTION	MARKED LANES	SURFACE WIDTH/TYPE*	AADT				
....STATE....	..FEDERAL...	CLASS	TYPE	CTL								
SECONDARY	U	FAS	1017	R	7	UNOIVED	NONE	.00	US0040AL MAIN ST	2	20I	1,550
								.06		2	22I	
	R							.15	OUT CORP LMTS GRANTSVILLE			
								1.69	PENNSYLVANIA ST/L			

ROUTE NUMBER.....MD 733
INVENTORY DIRECTION....NORTH
NAME: OLD US 40

SECONDARY	R	NFA		R	9	UNOIVED	NONE	.00	US0040AL NATIONAL PIKE	1	12E	
								.03	ROAD END			

ROUTE NUMBER.....MD 742
INVENTORY DIRECTION....NORTH
NAME: FIRST AVE

SECONDARY	U	NFA		R	8	UNOIVED	NONE	.00	MD0042 MATTINGLY HILL RD	2	40I	899
								.17	US0048 NATIONAL FREEWAY			
								.17	STRUC #11040	2	38I	
								.31		2	42I	
								.33		2	30I	
NAME: MAPLE ST								.38		2	24I	
								.45				
								.43	STRUC #11011 YOUGHIOGHENY RIVER	2		
								.51		2		
	R							.87	OUT CORP LMTS FRIENDSVILLE			
								.93	MD0042 MATTINGLY HILL RD			

ROUTE NUMBER.....MD 825B
INVENTORY DIRECTION....EAST
NAME: OLD MD 135

SECONDARY	R	NFA		R	9	UNOIVED	NONE	.00	MD0135 OAKLAND WESTERNPORT RD	2	20I	799
								.24	MD0826A OLD US 219			
								.32		2	22I	
	U							.34	IN CORP LMTS MT LAKE PARK			
								.83				
NAME: G ST								.83				
								.94	MD0135 OAKLAND WESTERNPORT RD			

* A,B = UNIMPROVED; C = GRADED & DRAINED; D,E = SOIL, GRAVEL, STONE; F,G = LOW TYPE BITUMINUS; H,I = HIGH TYPE BITUMINUS;
J = CONCRETE; K = BRICK; L = BLOCK

STATE HIGHWAY ADMINISTRATION OF MARYLAND
OFFICE OF PLANNING AND PRELIMINARY ENGINEERING
HIGHWAY INFORMATION SERVICES DIVISION

STATE HIGHWAY LOCATION REFERENCE

ROUTE NUMBER.....MD 825C
INVENTORY DIRECTION.....EAST
NAME: OLD MD 135

CCUNTY-GARRETT
SHA DISTRICT.....6
DATE.....12/31/90

SYSTEM	FUNC CLASS	HWY TYPE	ACCESS CTL	MILEPOINT	MILEPOINT DESCRIPTION	MARKED LANES	SURFACE WIDTH/TYPE*	AADT
SECONDARY R NFA	R 9	UNDIVIDED	NONE	.00	ROAD END	2	1DE	99
				.08	MDJ135C MD 135 SPUR	2	24I	
				.16		2	8E	
				.21	ROAD END			

ROUTE NUMBER.....MD 826A
INVENTORY DIRECTION.....NORTH
NAME: OLD US 219

SECONDARY R NFA	R 9	UNDIVIDED	NONE	.00	ROAD END	2	20I	399
				.17	USD219A US 219 SPUR	2	22I	
				.33		2	32I	
				.44	MDJ135 OAKLAND WESTERNPORT RD			
				.55	MDJ825B OLD US 219			

ROUTE NUMBER.....MD 826B
INVENTORY DIRECTION.....NORTH
NAME: OLD US 219

SECONDARY U NFA	R 9	UNDIVIDED	NONE	.00	USD219A US 219 SPUR (BACK)	2	20I	
				.00	USD219 ELKINS OAKLAND RD			
				.15	ROAD END			

ROUTE NUMBER.....MD 826C
INVENTORY DIRECTION.....NORTH
NAME: OLD US 219

SECONDARY R NFA	R 9	UNDIVIDED	NONE	.00	ROAD END	2	16H	99
				.02	USD219B US 219 SPUR			
				.07		2	1DF	
				.16	USD219 ELKINS OAKLAND RD			

ROUTE NUMBER.....MD 826D
INVENTORY DIRECTION.....NORTH
NAME: OLD US 219

SECONDARY R NFA	R 9	UNDIVIDED	NONE	.00	ROAD END	2	17H	99
				.03		2	12E	
				.05	USD219 ELKINS OAKLAND RD			

* A,B = UNIMPROVED; C = GRADED & DRAINED; D,E = SOIL, GRAVEL, STONE; F,G = LOW TYPE BITUMINUS; H,I = HIGH TYPE BITUMINUS;
J = CONCRETE; K = BRICK; L = BLOCK

STATE HIGHWAY ADMINISTRATION OF MARYLAND
 OFFICE OF PLANNING AND PRELIMINARY ENGINEERING
 HIGHWAY INFORMATION SERVICES DIVISION

STATE HIGHWAY LOCATION REFERENCE

ROUTE NUMBER.....MD 826E
 INVENTORY DIRECTION....NORTH
 NAME: OLD US 219

COUNTY-GARRETT
 SHA DISTRICT.....6
 DATE.....12/31/90

SYSTEM	FUNC	HWY	ACCESS	MARKED	SURFACE	AAOT						
....STATE....	..FEDERAL...	CLASS	TYPE	CTL	MILEPOINT	MILEPOINT DESCRIPTION	LANES	WIDTH/TYPE*	AAOT			
SECONDARY	R	NFA	R	9	UNDIVIDED	NONE	.00	US0219	ELKINS OAKLAND RD	2	18G	99
							.11			2	14G	
							.35		ROAD END			

ROUTE NUMBER.....MD 826G
 INVENTORY DIRECTION....NORTH
 NAME: OLD US 219

SECONDARY	R	NFA	R	9	UNDIVIDED	NONE	.00		ROAD END	2	20F	99
							.01	US0219C	US 219 SPUR	2	20H	
							.22		ROAD END			

ROUTE NUMBER.....MD 826H
 INVENTORY DIRECTION....EAST
 NAME: NO NAME

SECONDARY	R	NFA	R	9	UNDIVIDED	NONE	.00	US0040	NATIONAL PIKE	2	25I	
							.08			2	20I	
							.13			2	12F	
							.19		ROAD END			

ROUTE NUMBER.....MD 826J
 INVENTORY DIRECTION....NORTH
 NAME: OLD US 219

SECONDARY	R	NFA	R	9	UNDIVIDED	NONE	.00		ROAD END	2	20H	99
							.01	JS0219D	STOCKYARD RD			
							.57	US0219E	STOCKYARD RD			
							.60		ROAD END			

ROUTE NUMBER.....MD 826K
 INVENTORY DIRECTION....EAST
 NAME: OLD US 219

SECONDARY	R	NFA	R	9	UNDIVIDED	NONE	.00	US0219F	US 219 SPUR	2	20H	99
							.05		ROAD END			

ROUTE NUMBER.....MD 826L
 INVENTORY DIRECTION....EAST
 NAME: OLD US 219

SECONDARY	R	NFA	R	9	UNDIVIDED	NONE	.00		ROAD END	2	20H	99
-----------	---	-----	---	---	-----------	------	-----	--	----------	---	-----	----

* A,B = UNIMPROVED; C = GRADED & DRAINED; D,E = SOIL, GRAVEL, STONE; F,G = LOW TYPE BITUMINUS; H,I = HIGH TYPE BITUMINUS;
 J = CONCRETE; K = BRICK; L = BLOCK

STATE HIGHWAY ADMINISTRATION OF MARYLAND
 OFFICE OF PLANNING AND PRELIMINARY ENGINEERING
 HIGHWAY INFORMATION SERVICES DIVISION

STATE HIGHWAY LOCATION REFERENCE

ROUTE NUMBER.....MD 826L CONTINUED
 INVENTORY DIRECTION....EAST
 NAME: OLD LS 219

COUNTY-GARRETT
 SHA DISTRICT.....6
 DATE.....12/31/90

SYSTEM	FUNC CLASS	HWY TYPE	ACCESS CTL	MILEPOINT	MILEPOINT DESCRIPTION	MARKED LANES	SURFACE WIDTH/TYPE*	AADT
STATE	FEDERAL							
SECONDARY	R NFA	R 9	UNDIVIDED NONE	.12 .19	USD219G US 219 SPUR ROAD END	2	2DH	99
ROUTE NUMBER.....MD 826M INVENTORY DIRECTION....EAST NAME: RABBIT HOLLOW RD								
SECONDARY	R NFA	R 9	UNDIVIDED NONE	.00 .04 .31 .51	USU219 ELKINS OAKLAND RD CGD18D RABBIT HOLLOW RD (AHEAD)	2 2 2	18I 2DH 18I	99
ROUTE NUMBER.....MD 826N INVENTORY DIRECTION....NORTH NAME: OLD LS 219								
SECONDARY	R NFA	R 9	UNDIVIDED NONE	.00 .18 .35	ROAD END C00358 COLLIER RD ROAD END	2	2DH	99
ROUTE NUMBER.....MD 826P INVENTORY DIRECTION....NORTH NAME: OLD US 219								
SECONDARY	R NFA	R 9	UNDIVIDED NONE	.00 .17	USD219 USO219 ELKINS OAKLAND RD ELKINS OAKLAND RD	2	18I	99
ROUTE NUMBER.....MD 827A INVENTORY DIRECTION....NORTH NAME: OLD MD 39								
SECONDARY	R NFA	R 9	UNDIVIDED NONE	.00 .03 .11	ROAD END MD0039 HUTTON OAKLAND RD	2 2	12E 18E	99
ROUTE NUMBER.....MD 827C INVENTORY DIRECTION....NORTH NAME: OLD MD 39								
SECONDARY	R NFA	R 9	UNDIVIDED NONE	.00 .04 .05	ROAD END MD0039A MD 39 SPUR ROAD END	2	22H	99

* A,B = UNIMPROVED; C = GRADED & DRAINED; D,E = SOIL, GRAVEL, STONE; F,G = LOW TYPE BITUMINUS; H,I = HIGH TYPE BITUMINUS;
 J = CONCRETE; K = BRICK; L = BLOCK

STATE HIGHWAY ADMINISTRATION OF MARYLAND
 OFFICE OF PLANNING AND PRELIMINARY ENGINEERING
 HIGHWAY INFORMATION SERVICES DIVISION

PAGE..... 17

STATE HIGHWAY LOCATION REFERENCE

ROUTE NUMBER.....MD 828
 INVENTORY DIRECTION....NORTH
 NAME: HUTTON OAKLAND RD

COUNTY-GARRETT
 SHA DISTRICT.....6
 DATE.....12/31/90

SYSTEM		FUAC	HWY	ACCESS	MILEPOINT	MILEPOINT DESCRIPTION	MARKED LANES	SURFACE WIDTH/TYPE*	AADT
STATE	FEDERAL	CLASS	TYPE	CTL					
SECONDARY	R NFA	R 9	UNDIVED	NONE	.00	M00042 HATTINGLY HILL RD	2	18H	99
					.03		2	18I	
					.13	ROAD END			

ROUTE NUMBER.....MD 828A
 INVENTORY DIRECTION....EAST
 NAME: OLD MD 828

SECONDARY	R NFA	R 9	UNDIVED	NONE	.00	ROAD END	2	18J	99
					.04	M00042A MD 42 SPUR	2	16I	
					.09		2	26I	
					.12	ROAD END			

ROUTE NUMBER.....MD 945
 INVENTORY DIRECTION....NORTH
 NAME: FINZEL RD

SECONDARY	R FAS 1015	R 7	UNDIVED	NONE	.00	US0040AL NATIONAL PIKE	2	21I	99
					.15	JS0040AL NATIONAL PIKE			
					.15	STRUC #11026			
					.61	M00546 FINZEL RD			

ROUTE NUMBER.....MD 943B
 INVENTORY DIRECTION....SOUTH
 NAME: OLD FROSTBURG RD

SECONDARY	R NFA	R 9	UNDIVED	NONE	.19	C00205 OLD FROSTBURG RD (BACK)	2	20I	199
					.31	US0048 NATIONAL FREEWAY			
					.31	STRUC #11043			
					.40		2	18G	
					.43	C00205 OLD FROSTBURG RD (AHEAD)			

ROUTE NUMBER.....MD 948H
 INVENTORY DIRECTION....EAST
 NAME: SERVICE RD B

SECONDARY	R NFA	R 9	UNDIVED	NONE	.00	US0219 ELKINS OAKLAND RD	2	20I	199
					.62	ROAD END			

* A,B = UNIMPROVED; C = GRADED & DRAINED; D,E = SOIL, GRAVEL, STONE; F,G = LOW TYPE BITUMINUS; H,I = HIGH TYPE BITUMINUS;
 J = CONCRETE; K = BRICK; L = BLOCK

STATE HIGHWAY ADMINISTRATION OF MARYLAND
 OFFICE OF PLANNING AND PRELIMINARY ENGINEERING
 HIGHWAY INFORMATION SERVICES DIVISION

STATE HIGHWAY LOCATION REFERENCE

ROUTE NUMBER.....MD 948K
 INVENTORY DIRECTION.....EAST
 NAME: SERVICE RD

COUNTY-GARRETT
 SHA DISTRICT.....6
 DATE.....12/31/90

SYSTEM		FUNC CLASS	HWY TYPE	ACCESS CTL	MILEPOINT	MILEPOINT DESCRIPTION	MARKED LANES	SURFACE WIDTH/TYPE*	AADT
STATE	FEDERAL								
SECONDARY	R NFA	R 9	UNDIVIDED	NONE	.00 .30 .40	ROAD END COJQ42 PIGS EAR RD	2 2	14E 12E	199
ROUTE NUMBER.....MD 948L INVENTORY DIRECTION.....EAST NAME: SERVICE RD									
SECONDARY	R NFA	R 9	UNDIVIDED	NONE	.00 .23	COJQ42 PIGS EAR RD ROAD END	2	12I	
ROUTE NUMBER.....MD 943P INVENTORY DIRECTION.....EAST NAME: SERVICE RD									
SECONDARY	R NFA	R 9	UNDIVIDED	NONE	.00 1.03 1.15	MDD495 SWANTON RD ROAD END	2 2	19I 12I	

* A,B = UNIMPROVED; C = GRADED & DRAINED; D,E = SOIL, GRAVEL, STONE; F,G = LOW TYPE BITUMINUS; H,I = HIGH TYPE BITUMINUS;
 J = CONCRETE; K = BRICK; L = BLOCK

