

Jeanne Wilentz



STATE OF MARYLAND

HIGHWAY LOCATION

REFERENCE FILE



VOLUME 1

ALLEGANY Co. thru GARRETT Co.



1981



Published by

Maryland Department of Transportation

STATE HIGHWAY ADMINISTRATION



General Information

This file is arranged sequentially by county and by route number. Included are all State maintained highways, spurs and service roads.

Milepoints for concurrent posted routes are included under each pertinent route number.

The State System is aggregated into primary and secondary by rural and urban designation.

The Federal System is aggregated into the various Federal-Aid Systems by rural and urban designation. This is the functionally realigned system approved as of July 1, 1976.


Highways may be listed as undivided, divided or channelized by full, partial or no control of access.

Milepoints are established for junctions of all State highways, structures, railroad crossings, automatic traffic recording stations and municipal boundaries.

The total marked lanes are listed including the travelled-way surface widths. Surface type codes are explained at the bottom of each page.

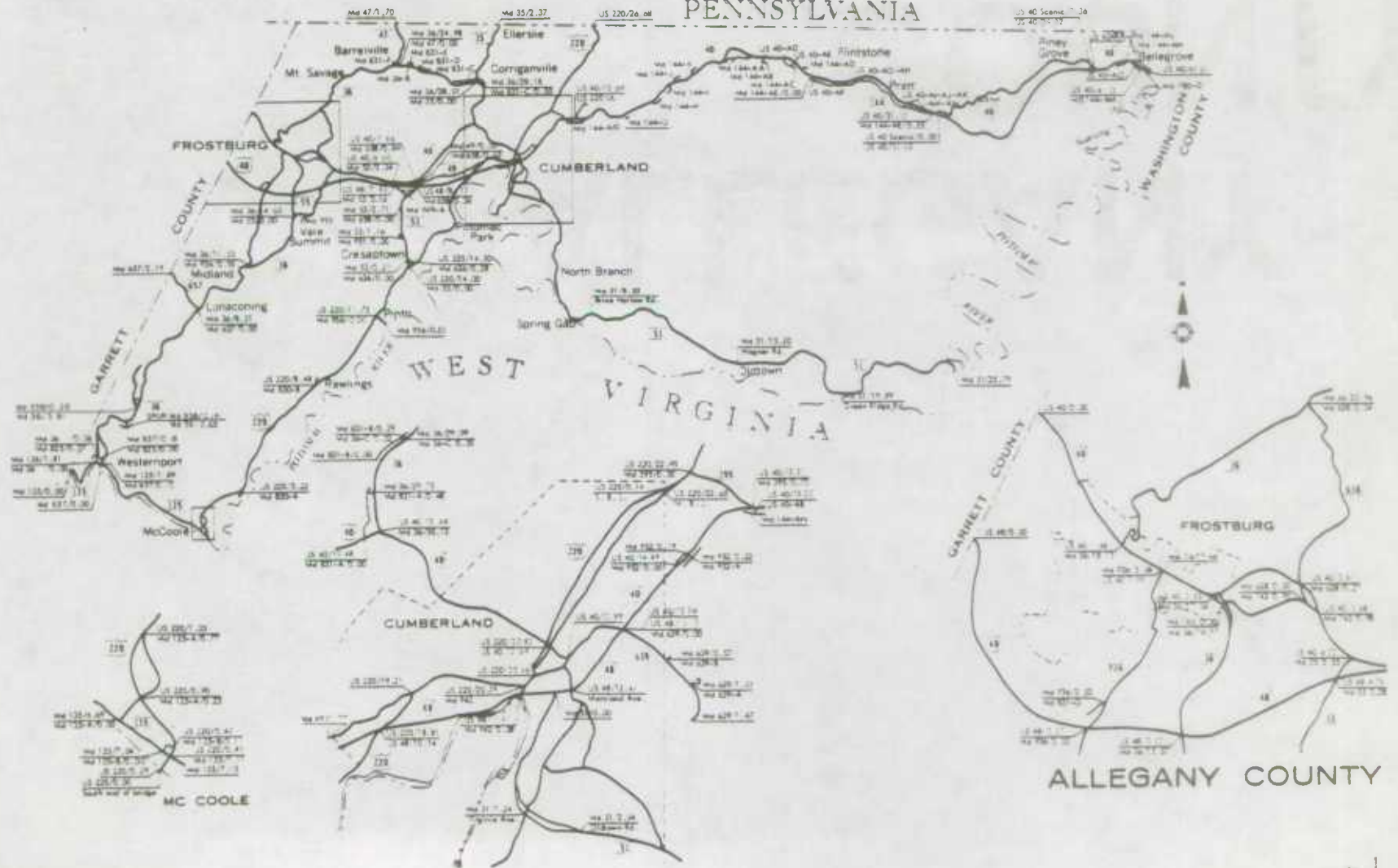
The average annual daily traffic is for the year 1980.

This listing represents only a portion of the data included in the Highway Information System. Additional data may be obtained by directing your request to the Bureau of Highway Statistics.



ALLEGANY COUNTY

PENNSYLVANIA



STATE HIGHWAY ADMINISTRATION OF MARYLAND
 OFFICE OF PLANNING AND PRELIMINARY ENGINEERING
 BUREAU OF HIGHWAY STATISTICS

STATE HIGHWAY LOCATION REFERENCE FILE

ROUTE NUMBER.....MD 35
 INVENTORY DIRECTION.....NORTH
 NAME:

PAGE.....1
 DATE.....01/01/81
 COUNTY-ALLEGANY
 SHA DISTRICT.....6

SYSTEM	STATE	FEDERAL	HWY TYPE	ACCESS CONTROL	MILEPOINT	MILEPOINT DESCRIPTION	MARKED LANES	SURFACE TYPE	% LEFT	% RIGHT	WIDTH	AADT
SECONDARY	R	FAP	209 R	UNDIVID	NONE	0.00	MD0036 AT CORRIGANVILLE	2			321	4,075
						0.03	MD0031C	2			221	
						1.87						2,900
						2.20	STRUCTURE #1068 WILLS CREEK					
						2.37	PENNA STATE LINE					3,100

ROUTE NUMBER.....MD 36
 INVENTORY DIRECTION.....NORTH
 NAME:

SECONDARY	U	FAP	207 R	CHANLZD	NONE	0.00	MD 135 PRATT ST	2	221		221	2,200
				UNDIVID	NONE	0.03	IN CORP LIMITS OF WESTERNPORT	4			481	
						0.06	MD0825 WASHINGTON ST	3			441	4,675
						0.17		2			221	4,000
						0.25						4,000
						0.31						4,000
						0.51	OUT CORP LIMITS OF WESTERNPORT					3,000
SECONDARY	R	FAP	207 R			1.00						
						1.28	STRUCTURE #1121 ABAND MINE RR					
						1.36	WM 870 653B					
						1.38	MD 937	2			241	
						1.65		3			361	
						2.00		2			241	
						2.32						
						2.65	SPUR TO MD 938					
						3.81	MD 939					
						4.06		2			201	
						4.30	STRUCTURE #1020 MOORES RUN					
SECONDARY	U	FAP	207 R			4.32	CORP LMTS OF BARTON					
				UNDIVID	NONE	4.48	IN CORP LIMITS OF BARTON	2			281	3,000
						4.55		2			221	
						4.56	STRUCTURE #1019 GEORGES CREEK					
SECONDARY	U	NONE	R			4.66		2			251	
						4.80	WM 832 538S					
						4.96		2			301	
						4.97	STRUCTURE #1018 BUTCHER RUN					
						4.98						3,100
						5.04		2			251	
						5.26						3,100

* A,B = UNIMPROVED; C = GRADED & DRAINED; O = SOIL SURFACED; E = GRAVEL; F,G = LOW TYPE BITUMINUS; H,I = HIGH TYPE BITUMINUS; J = CONCRETE;
 K = BRICK; L = BLOCK

STATE HIGHWAY ADMINISTRATION OF MARYLAND
OFFICE OF PLANNING AND PRELIMINARY ENGINEERING
BUREAU OF HIGHWAY STATISTICS

STATE HIGHWAY LOCATION REFERENCE FILE

ROUTE NUMBER.....MD 36 CONTINUED
INVENTORY DIRECTION.....NORTH
NAME I

PAGE.....2
DATE.....01/01/81
COUNTY-ALLEGANY
SHA DISTRICT.....6

SYSTEM	SYSTEM		HWY TYPE	ACCESS CONTROL	MILEPOINT	MILEPOINT DESCRIPTION	MARKED LANES	SURFACE TYPE		WIDTH	AADT
	STATE	FEDERAL						LEFT	RIGHT		
SECONDARY	U	NONE	R	UNDIVIDED NONE	5.27		2			251	3,130
SECONDARY	R	NONE	R	UNDIVIDED NONE	5.43	OUT CORP LIMITS OF BARTON	2			201	
				UNDIVIDED NONE	5.82	CORP LMTS OF BARTON					3,130
					6.32	STRUCTURE #1017 GEORGES CREEK					
					6.85	STRUCTURE #1016 GEORGES CREEK	2			221	
SECONDARY	R	FAP	207 R		7.01						
					7.26		2			241	4,500
					7.62						
SECONDARY	U	FAP	207 R		7.96	IN CORP LMTS OF LONACONING					
				UNDIVIDED NONE	7.98	CORP LIMITS OF LONACONING	2			221	4,500
					8.02						
					8.08		2			301	
					8.19	MD0657 DOUGLAS AVE					
					8.25	STRUCTURE #1015					
					8.45		2			341	
					8.49		2			251	6,000
					8.55						
SECONDARY	R	FAP	207 R		8.70	OUT CORP LIMITS OF LONACONING	2			201	
				UNDIVIDED NONE	8.71	CORP LMTS OF LONACONING					6,000
					8.92	STRUCTURE #1016 GEORGES CREEK	2			251	
					9.17	WM 832 551F	2			201	
					9.42	STRUCTURE #1013 GEORGES CREEK					6,150
					9.73						
					10.20	STRUCTURE #1012 GEORGES CREEK					
					10.49	STRUCTURE #1011 ELKCLICK RUN					
					10.89	CORP LMTS OF MIDLAND					
SECONDARY	U	FAP	207 R		10.90	IN CORP LIMITS OF MIDLAND	2			171	
					11.10						
					11.22	STRUCTURE #1010 NEFFRUN					
					11.23	MD0936 IN MIDLAND	2			241	
SECONDARY	R	FAP	207 R		11.43	OUT CORP LIMITS OF MIDLAND					
				UNDIVIDED NONE	11.55	CORP LMTS OF MIDLAND	2			241	4,150
					11.76	STRUCTURE #1054 NEFF RUN					3,850
					13.05						
					14.10						
					14.33	MD0055 AT CD 681 CABIN RUN RD					
					14.65						
				DIVIDED NONE	14.81		4	241	241		4,075

* A,B = UNIMPROVED; C = GRADED & DRAINED; D = SOIL SURFACED; E = GRAVEL; F,G = LOW TYPE BITUMINUS; H,I = HIGH TYPE BITUMINUS; J = CONCRETE;
K = BRICK; L = BLOCK

STATE HIGHWAY ADMINISTRATION OF MARYLAND
 OFFICE OF PLANNING AND PRELIMINARY ENGINEERING
 BUREAU OF HIGHWAY STATISTICS

STATE HIGHWAY LOCATION REFERENCE FILE

ROUTE NUMBER.....MD 36 CONTINUED
 INVENTORY DIRECTION.....NORTH
 NAME:

PAGE.....3
 DATE.....01/01/81
 COUNTY-ALLEGANY
 SHA DISTRICT.....16

SYSTEM	STATE	FEDERAL	HWY TYPE	ACCESS CONTROL	MILEPOINT	MILEPOINT DESCRIPTION	MARKED LANES	SURFACE TYPE	WIDTH LEFT	WIDTH RIGHT	AADT	
SECONDARY	R	FAP	207 R	DIVIDED	NONE	15.13			241	241	3,750	
						15.18						
						15.25	US 48	STRUCTURE #1116				
						15.31						
						15.57					4,575	
						15.72				241		
SECONDARY	U	FAP	207 R	UNDIVIDED	NONE	16.35						
SECONDARY	U	NONE	U	DIVIDED	NONE	16.41	IN	CORP LIMITS OF FROSTBURG				
SECONDARY	R	NONE	U	DIVIDED	NONE	16.51	MD0036UL	CORP LIMITS OF FROSTBURG	4	241	241	4,575
							OUT	CORP LIMITS OF FROSTBURG				
								CORP LIMITS OF FROSTBURG				
						16.65	MD0743		4	241	241	4,575
						16.69	MD0036D					
SECONDARY	U	FAU	7902 U	UNDIVIDED	NONE	16.74	US0040	AT E CORP/LM OF FROSTBURG	3		48J	
								IN				
								CORP LIMITS OF FROSTBURG				
								BEGIN CROSS REFERENCE ROUTE # US 40				
SECONDARY	U	FAU	7902 U	UNDIVIDED	NONE	16.80			3		561	4,575
						16.88			2		48J	
						16.99			2		40I	
						17.12						
						17.34	MD0936	GEORGES CREEK RD	2		42I	3,150
SECONDARY	U	NONE	U	UNDIVIDED	NONE	17.81	END	CROSS REFERENCE ROUTE # US 40	2		22I	
							US0040	AT S WATER ST				
SECONDARY	R	NONE	U	UNDIVIDED	NONE	17.87	OUT	CORP LIMITS OF FROSTBURG				3,150
						18.19		CORP LIMITS OF FROSTBURG				
						18.25			2		241	3,150
						18.42						
						18.51						1,075
						18.63						
						19.46		WM 832 260R				
						20.23		WM 832 250K				
						20.30						1,350
						20.64		STRUCTURE #1069 JENNINGS RUN				
						20.69	MD0638	PARKERSBURG RD				
						22.07		STRUCTURES#1009 JENNINGS RUN	2		22I	
						22.26						
						22.31						
						22.39	CD0197	NEW SCHOOL RD	2		28I	
						22.42		WM 832 258P	2		22I	
						22.52		STRUCTURES#1008 JENNINGS RUN				
						22.56						1,950

* A,B = UNIMPROVED; C = GRADED & DRAINED; D = SOIL SURFACED; E = GRAVEL; F,G = LOW TYPE BITUMINUS; H,I = HIGH TYPE BITUMINUS; J = CONCRETES
 K = BRICK; L = BLOCK

STATE HIGHWAY ADMINISTRATION OF MARYLAND
OFFICE OF PLANNING AND PRELIMINARY ENGINEERING
BUREAU OF HIGHWAY STATISTICS

STATE HIGHWAY LOCATION REFERENCE FILE

ROUTE NUMBER.....MD 36 CONTINUED
INVENTORY DIRECTION.....NORTH
NAME:

PAGE.....4
DATE.....01/01/81
COUNTY-ALLEGANY
SHA DISTRICT.....6

SYSTEM	HWY TYPE	ACCESS CONTROL	MILEPOINT	MILEPOINT DESCRIPTION	MARKED LANES	SURFACE TYPE	WIDTH LEFT	WIDTH RIGHT	AADT
SECONDARY	R NONE	R UNDIVED NONE	22.67		2			271	1,950
			22.82	STRUCTURE #1007 JENNINGS RUN	2			241	
			23.37	STRUCTURE #1006 JENNINGS RUN					
SECONDARY	R FAP 207 R		23.48	MD0036UL					
			24.18		2			301	
			24.26		2			441	
			24.47		2			241	
			24.62	STRUCTURE #1078 NORTH BRANCH					
			24.66	MD0047 BARRELSVILLE RD					2,900
			24.79						3,000
			24.94						3,950
			25.00						
			25.10	MD0036B					
			25.49	MD0831D					
			25.85						
			27.11						3,750
			27.69	MD0035					
			27.81	STRUCTURE #1004 JENNINGS RUN					
			27.86	MD0831C					7,000
			28.30						
			28.77	MD0036E					
			29.43	MD0831A					
			29.66						
	CHANLZD	NONE	29.69		2		241	241	
			29.77						
			29.78	STRUCTURE #1001 BRADDOCK RUN					
			29.79	WM 832 232M					
			29.81	US0040 AT NARROWS PARK					8,900

ROUTE NUMBER.....MD 36B
INVENTORY DIRECTION.....EAST
NAME:

SECONDARY R NONE R UNDIVED NONE
0.00 MD0036 @ MP 25.42
0.03 MD0831E @ MP 0.19

ROUTE NUMBER.....MD 36C
INVENTORY DIRECTION.....EAST
NAME:

SECONDARY R NONE R UNDIVED NONE
0.00 MD0831B @ MP 0.39
0.02 MD0036 @ MP 15.99

* A,B = UNIMPROVED; C = GRADED & DRAINED; D = SOIL SURFACED; E = GRAVEL; F,G = LOW TYPE BITUMINUS; H,I = HIGH TYPE BITUMINUS; J = CONCRETE;
K = BRICK; L = BLOCK

STATE HIGHWAY ADMINISTRATION OF MARYLAND
 OFFICE OF PLANNING AND PRELIMINARY ENGINEERING
 BUREAU OF HIGHWAY STATISTICS

STATE HIGHWAY LOCATION REFERENCE FILE

ROUTE NUMBER.....US 40 CONTINUED
 INVENTORY DIRECTION.....EAST
 NAME:

PAGE.....7
 DATE.....01/01/81
 COUNTY-ALLEGANY
 SHA DISTRICT.....16

STATE	SYSTEM		HWY TYPE	ACCESS CONTROL	MILEPOINT	MILEPOINT DESCRIPTION	MARKED LANES	SURFACE TYPE		WIDTH	AADT
	FEDERAL	STATE						LEFT	RIGHT		
SECONDARY	R	FAP	208 R	UNDIVIDED NONE	10.77	WMRR	2			281	15,390
					11.31						14,800
					11.48	STRUCTURE #1028 WILLS CREEK					
MUNICIPAL	U	FAP	208 U		11.53	IN CORP/LM CUMB E OF WILLS CREEK					
				UNDIVIDED NONE	11.70	CORP LIMITS OF CUMBERLAND	2			281	16,200
					11.78	MECHANIC ST					
					11.93	STRUCTURE#1029 FRANKLIN ST					
					11.97						
					12.66	US0220 BEDFORD ST					
					12.69	US0220 FREDERICK ST					10,700
MUNICIPAL	U	NONE	U		12.84						
MUNICIPAL	U	FAP	210 U		12.89	HENDERSON AVE	2			301	
					12.97		2			281	
					13.21		2			291	
SECONDARY	U	FAP	210 U		13.45	SHADES LA	4			681	
				DIVIDED NONE	13.49		4	321		321	
PRIMARY	U	FAP	100 U	DIVIDED FULL	13.56	US0048 AT MD 639 WILLOW BROOK RD	6	361		361	
					13.62		6	361		271	
					13.72						
				DIVIDED PART	13.77		4	241		241	
PRIMARY	R	FAP	100 U		14.11	OUT CORP LIMITS OF CUMBERLAND					16,000
					14.34	MD0952					
					14.42		5	241		361	
					14.49	MD0952 STRUCTURE #1081				241	
					14.57		4	241		241	
					14.97	STRUCTURE#1005 EVITTS CR					
					15.11		6	361		361	
PRIMARY	R	FAP	100 R		15.19	STRUCTURE #1099 CHRISTIE RD					
					15.31	MD0395					
					15.32	US0040AB					
					15.41	STRUCTURE #1030 EVITTS CREEK					
					15.45		4	361		241	
					15.62		4	241		241	
SECONDARY	R	FAP	100 R		15.69	US0220UL					
					16.06						
SECONDARY	R	FAS	1028 R	DIVIDED NONE	16.14	MD0144ANOLD US 40					
					16.75		4	361		361	
					17.00						10,200
					17.04		4	361		241	
					17.75		4	341		341	
					18.04	STRUCTURE#1086 ELK LICK CR					

* A,B = UNIMPROVED; C = GRADED & DRAINED; D = SOIL SURFACED; E = GRAVEL; F,G = LOW TYPE BITUMINUS; H,I = HIGH TYPE BITUMINUS; J = CONCRETE;
 K = BRICK; L = BLOCK

STATE HIGHWAY ADMINISTRATION OF MARYLAND
 OFFICE OF PLANNING AND PRELIMINARY ENGINEERING
 BUREAU OF HIGHWAY STATISTICS

STATE HIGHWAY LOCATION REFERENCE FILE

ROUTE NUMBER.....US 40 CONTINUED
 INVENTORY DIRECTION.....EAST
 NAME:

PAGE.....8
 DATE.....01/01/81
 COUNTY-ALLEGANY
 SHA DISTRICT.....6

SYSTEM	SYSTEM		HWY TYPE	ACCESS CONTROL	MILEPOINT	MILEPOINT DESCRIPTION	MARKED LANES	SURFACE TYPE*		WIDTH RIGHT	AADT
	STATE	FEDERAL						LEFT	RIGHT		
SECONDARY	R	FAS	1028 R	DIVIDED	NONE	18.05	4	25I	24I	10,200	
						18.14	4	25I	34I		
						18.30	4	29I	24I		
						18.94					
						19.07	4	25I	25I		
						19.32					
						19.86					
						19.98					
						20.13	5	25I	36I		
						20.49	4	25I	25I		
						20.87					
						21.46					
						21.55					
				UNDIVIDED	NONE	21.77	3		36I		
						23.83	2		24I		
						24.51					
						25.08					
						25.47					
						25.51					
						25.55					
						25.93					
						26.84					
						26.86				7,425	
						26.90				7,025	
						26.94	3		36I		
						28.12	4		50I		
						28.32	3		36I	7,650	
						29.59	2		24I		
						30.19					
						30.51					
						30.99					
						31.05					
						31.09					
						31.13					
SECONDARY	R	FAP	100 R	UNDIVIDED	PART	31.63					
						31.67					
						31.77					
				DIVIDED	PART	32.23	4	24I	24I		
						33.21					
PRIMARY	R	FAP	100 R			33.88				7,900	
						34.52					
						34.86	5	36I	24I	7,000	

* A,B = UNIMPROVED; C = GRADED & DRAINED; D = SOIL SURFACED; E = GRAVEL; F,G = LOW TYPE BITUMINUS; H,I = HIGH TYPE BITUMINUS; J = CONCRETE;
 K = BRICK; L = BLOCK

STATE HIGHWAY ADMINISTRATION OF MARYLAND
 OFFICE OF PLANNING AND PRELIMINARY ENGINEERING
 BUREAU OF HIGHWAY STATISTICS

STATE HIGHWAY LOCATION REFERENCE FILE

PAGE.....9
 DATE.....01/01/81
 COUNTY-ALLEGANY
 SHA DISTRICT.....6

ROUTE NUMBER.....US 40 CONTINUED
 INVENTORY DIRECTION.....EAST
 NAME:

STATE	SYSTEM	FEDERAL	HWY TYPE	ACCESS CONTROL	MILEPOINT	MILEPOINT DESCRIPTION	MARKED LANES	SURFACE LEFT	TYPE*% RIGHT	WIDTH	AADT
PRIMARY	R	FAP	100 R	DIVIDED PART	36.55		6	44I		24I	7,000
					37.05		5	36I		24I	
					38.02	CD0660 STRUCTURE#1100 ORLEANS RD					
				UNDIVIDED NONE	38.54		3			36I	
					39.25	STRUCTURE#1050 SNIB HOLLOW RUN					
					39.28	US0040SC					
SECONDARY	R	FAP	100 R		39.32	US0040SCW OF CD 591 MANN WATSON RD	2			24I	
SECONDARY	R	FAS	1028 R		39.44						
					39.81	STRUCTURE#1038 SNIB HOLLOW RUN					
					39.99						
					40.12	STRUCTURE#1039 SNIB HOLLOW RUN					
					40.38	MD0144ALDLD US 40					
					40.75	STRUCTURE#1040 SNIB HOLLOW RUN					
					40.82	MD0144ADLD US 40					
					41.09	US0040AD					
					41.52	MD0780D					
					41.61	ALL/WASH CO/L					

ROUTE NUMBER.....US 40AB
 INVENTORY DIRECTION.....NORTH
 NAME:

SECONDARY	R	NONE		R	UNDIVIDED NONE	0.00	MD0144AN@ MP 0.13	2			30I
						0.04	US0040 @ MP 15.32				

ROUTE NUMBER.....US 40AD
 INVENTORY DIRECTION.....NORTH
 NAME:

SECONDARY	R	NONE		R	UNDIVIDED NONE	0.00	MD0144AB@ MP 0.09	2			10E
						0.04	US0040 @ MP 24.51				

ROUTE NUMBER.....US 40AE
 INVENTORY DIRECTION.....NORTH
 NAME:

SECONDARY	R	NONE		R	UNDIVIDED NONE	0.00	MD0144AC@ MP 0.44	2			24I
						0.14	US0040 @ MP 25.51				

* A,B = UNIMPROVED; C = GRADED & DRAINED; D = SOIL SURFACED; E = GRAVEL; F,G = LOW TYPE BITUMINUS; H,I = HIGH TYPE BITUMINUS; J = CONCRETE;
 K = BRICK; L = BLOCK

STATE HIGHWAY ADMINISTRATION OF MARYLAND
 OFFICE OF PLANNING AND PRELIMINARY ENGINEERING
 BUREAU OF HIGHWAY STATISTICS

STATE HIGHWAY LOCATION REFERENCE FILE

PAGE.....10
 DATE.....01/01/81
 COUNTY-ALLEGANY
 SHA DISTRICT.....6

ROUTE NUMBER.....US 40AF
 INVENTORY DIRECTION.....NORTH
 NAME:

SYSTEM	HWY TYPE	ACCESS CONTROL	MILEPOINT	MILEPOINT DESCRIPTION	MARKED LANES	SURFACE TYPE**	WIDTH LEFT	WIDTH RIGHT	AADT
..STATE... ..FEDERAL...									
SECONDARY R NONE	R UNDIVED	NONE	0.00	MD0144AE@ MP 0.32	2			201	
			0.02	US0040 @ MP 26.47					

ROUTE NUMBER.....US 40AG
 INVENTORY DIRECTION.....NORTH
 NAME:

SECONDARY R NONE	R UNDIVED	NONE	0.00	MD0144AE@ MP 2.54	2			221	
			0.02	US0040AH SPUR					
			0.04	US0040 @ MP 28.32					

ROUTE NUMBER.....US 40AH
 INVENTORY DIRECTION.....NORTH
 NAME:

SECONDARY R NONE	R UNDIVED	NONE	0.00	MD0144AE@ MP 2.60	2			241	
			0.07	US0040AG@ MP 0.02					

ROUTE NUMBER.....US 40AI
 INVENTORY DIRECTION.....NORTH
 NAME:

SECONDARY R NONE	R UNDIVED	NONE	0.00	MD0144AE@ MP 4.40	2			201	
			0.04	US0040 @ MP 30.19					

ROUTE NUMBER.....US 40AJ
 INVENTORY DIRECTION.....NORTH
 NAME:

SECONDARY R NONE	R UNDIVED	NONE	0.00	MD0144AE@ MP 4.73	2			201	
			0.03	US0040 @ MP 30.51					

ROUTE NUMBER.....US 40AK
 INVENTORY DIRECTION.....NORTH
 NAME:

SECONDARY R NONE	R UNDIVED	NONE	0.00	MD0144AE@ MP 5.21	2			241	
			0.01	US0040 @ MP 30.99					

* A,B = UNIMPROVED; C = GRADED & DRAINED; D = SOIL SURFACED; E = GRAVEL; F,G = LOW TYPE BITUMINUS; H,I = HIGH TYPE BITUMINUS; J = CONCRETE;
 K = BRICK; L = BLOCK

STATE HIGHWAY ADMINISTRATION OF MARYLAND
 OFFICE OF PLANNING AND PRELIMINARY ENGINEERING
 BUREAU OF HIGHWAY STATISTICS

STATE HIGHWAY LOCATION REFERENCE FILE

PAGE.....11
 DATE.....01/01/81
 COUNTY-ALLEGANY
 SHA DISTRICT.....6

ROUTE NUMBER.....US 40AM
 INVENTORY DIRECTION.....NORTH
 NAME:

SYSTEM	HWY TYPE	ACCESS CONTROL	MILEPOINT	MILEPOINT DESCRIPTION	MARKED LANES	SURFACE TYPE	WIDTH	AADT
STATE	FEDERAL					LEFT	RIGHT	
SECONDARY	R NONE	R UNDIVED	NONE	0.00 MD0144AE@ MP 5.26	2		241	
				0.01 US0040 @ MP 31.05				

ROUTE NUMBER.....US 40AN
 INVENTORY DIRECTION.....NORTH
 NAME:

SECONDARY	R NONE	R UNDIVED	NONE	0.00 MD0144AE@ MP 5.21	2		241	
				0.01 US0040 @ MP 31.09				

ROUTE NUMBER.....US 40AD
 INVENTORY DIRECTION.....NORTH
 NAME:

SECONDARY	R NONE	R UNDIVED	NONE	0.00 MD0144AM@ MP 0.03	2		201	
				0.02 US0040 @ MP 41.99				

ROUTE NUMBER.....US 40AP
 INVENTORY DIRECTION.....NORTH
 NAME:

SECONDARY	R NONE	R UNDIVED	NONE	0.00 US0040 @ MP 39.32	1		241	
				0.04 US0040SC@ MP 7.35				

ROUTE NUMBER.....US 40SC
 INVENTORY DIRECTION.....EAST
 NAME:

SECONDARY	R FAS	1028 R UNDIVED	NONE	0.00 US0040 AT CD 566 DAVIS RD	2		241	400
				0.03	2		211	
				0.18	2		201	
				0.31	2		22H	
				0.62				
				1.50	3		32H	
				1.89	2		21H	
				6.67				
				7.27	2		211	
				7.35				
				7.36				
				US0040AP				
				US0040 WEST OF WATSON RD				

* A,B = UNIMPROVED; C = GRADED & DRAINED; D = SOIL SURFACED; E = GRAVEL; F,G = LOW TYPE BITUMINUS; H,I = HIGH TYPE BITUMINUS; J = CONCRETE;
 K = BRICK; L = BLOCK

STATE HIGHWAY ADMINISTRATION OF MARYLAND
OFFICE OF PLANNING AND PRELIMINARY ENGINEERING
BUREAU OF HIGHWAY STATISTICS

STATE HIGHWAY LOCATION REFERENCE FILE

PAGE.....12
DATE.....01/01/81
COUNTY-ALLEGANY
SHA DISTRICT.....0

ROUTE NUMBER.....MD 47
INVENTORY DIRECTION.....NORTH
NAME:

SYSTEM		HWY	ACCESS	MILEPOINT	MILEPOINT DESCRIPTION	MARKED LANS	SURFACE TYPE		WIDTH	AADT
STATE	FEDERAL	TYPE	CONTROL				LEFT	RIGHT		
SECONDARY	R FAS	1021 R	UNDIVID	NDNE	0.00 MD0036 AT BARRELLVILLE	2		261		2,100
					0.04 MD0831F	2		201		
					0.23 STRUCTURE #1043 NORTH BRANCH					
					0.92 STRUCTURE #1042 NORTH BRANCH					
					1.61 STRUCTURE #1070 NORTH BRANCH					
					1.70 PENNA STATE LINE					

ROUTE NUMBER.....US 4R
INVENTORY DIRECTION.....EAST
NAME:

PRIMARY	R FAP	100 R	DIVIDED	FULL	0.00 GARRETT CD/L	5	36I	24I		6,400
					0.73					
					1.44					
					1.54					
					2.20 STRUCTURE #1114 MIDLOTHIAN RD	4	24I	24I		10,500
					2.23 STRUCTURE #1118 GEORGES CREEK					
					2.37 MD0936 STRUCTURE #1113	5	24I	36I		
					2.39	6	36I	36I		
					2.88					
					3.23 MD0036 STRUCTURE #1116	5	36I	24I		
					3.28					
					4.76 MD0055 STRUCTURE #1115					10,700
					4.83					
					6.87					
					7.42 MD0053 STRUCTURE #1117	4	24I	24I		
					7.66	5	24I	36I		10,600
					7.89					
					8.00	4	24I	24I		
					8.15 MD0658 STRUCTURE #1106	5	24I	36I		
					8.27					
					8.78					
					9.25	6	37I	37I		10,700
					9.49	5	36I	24I		
					9.75					
PRIMARY	U FAP	100 U			10.02 US0048L IN CORP LIMITS OF CUMBERLAND					17,100
					10.54 US0220 STRUCTURE #1105					
					10.64 STRUCTURE #1104 FLETCHER DR	5	43J	37J		
					11.08 STRUCTURE #1103 PATTERSON AVE					24,600
					11.16					
					11.40 STRUCTURE #1102 BO 144 695L	5	36I	36I		
					11.45					

* A,B = UNIMPROVED; C = GRADED & DRAINED; D = SOIL SURFACED; E = GRAVEL; F,G = LOW TYPE BITUMINUS; H,I = HIGH TYPE BITUMINUS; J = CONCRETE;
K = BRICK; L = BLOCK

STATE HIGHWAY ADMINISTRATION OF MARYLAND
 OFFICE OF PLANNING AND PRELIMINARY ENGINEERING
 BUREAU OF HIGHWAY STATISTICS

STATE HIGHWAY LOCATION REFERENCE FILE

ROUTE NUMBER.....MD 53 CONTINUED
 INVENTORY DIRECTION.....NORTH
 NAME:

PAGE.....16
 DATE.....01/01/81
 COUNTY-ALLEGANY
 SHA DISTRICT.....06

SYSTEM	HWY TYPE	ACCESS CONTROL	MILEPOINT	MILEPOINT DESCRIPTION	MARKED LANES	SURFACE TYPE	WIDTH LEFT	WIDTH RIGHT	AADT
SECONDARY	R FAS	1023 R DIVIDED NONE	2.89		4		26I	26I	8,290
			3.16	US0048 STRUCTURE#1117					
			3.28	MD0949A					
			3.34	US0040 NATIONAL PIKE					8,000

ROUTE NUMBER.....MD 55
 INVENTORY DIRECTION.....NORTH
 NAME:

SECONDARY	R FAS	1020 R UNDIVED NONE	0.00	MD0036 + CD 681 CABIN RUN RD	2			24I	1,200
			0.09	MD0955 OLD MD 55					
			0.20						
			2.02	STRUCTURE #1053 BRADDOCK RUN					
			2.28	USDD48 STRUCTURE#1115					
			2.40						1,575
			2.55	US004D AT CLARYSVILLE					

ROUTE NUMBER.....MD 135
 INVENTORY DIRECTION.....EAST
 NAME:

SECONDARY	U FAP	206 R UNDIVED NONE	0.00	ALL/GARR CO/L IN LUKE	2			20I	7,700
				IN CORP LIMITS OF LUKE					
			0.32		2			27I	
			0.55		2			20I	
			0.77		2			28I	
			0.95	MU0050 LEE ST					7,100
			1.02		2			40I	
			1.14		2			20I	
SECONDARY	R FAP	206 R	1.20	OUT CORP LIMITS OF LUKE					
			1.25		2			20J	
			1.40		2			23J	
SECONDARY	U FAP	206 R	1.51	IN CORP LIMITS OF WESTERNPORT					
			1.64		2			44I	
		CHANLZD NONE	1.77		4		24I	24I	
			1.81	MD0036A RAILROAD ST #1					
			1.86	STRUCTURE #1082 GEORGES CREEK					
		UNDIVED NONE	1.87		2			52I	
			1.89	MD0036 AT WM 832 524J					
			1.96		2			30I	
			2.00						8,600
			2.26		2			24I	

* A,B = UNIMPROVED; C = GRADED & DRAINED; D = SOIL SURFACED; E = GRAVEL; F,G = LOW TYPE BITUMINUS; H,I = HIGH TYPE BITUMINUS; J = CONCRETE;
 K = BRICK; L = BLOCK

STATE HIGHWAY ADMINISTRATION OF MARYLAND
 OFFICE OF PLANNING AND PRELIMINARY ENGINEERING
 BUREAU OF HIGHWAY STATISTICS

STATE HIGHWAY LOCATION REFERENCE FILE

ROUTE NUMBER.....MD 135 CONTINUED
 INVENTORY DIRECTION.....EAST
 NAME:

PAGE.....17
 DATE.....01/01/81
 COUNTY-ALLEGANY
 SHA DISTRICT.....6

STATE	SYSTEM		HWY TYPE	ACCESS CONTROL	MILEPOINT	MILEPOINT DESCRIPTION	MARKED LANES	SURFACE TYPE#& WIDTH		AADT
	FEDERAL	R						LEFT	RIGHT	
SECONDARY	R	FAP	206 R	UNDIVID	NONE	2.35 OUT CORP LIMITS OF WESTERNPORT	2		241	8,600
						2.42	2		261	9,300
						3.00	2		241	
SECONDARY	R	NONE		R		6.69 MD0135A IN MC COOLE				10,000
						7.04 MD0135B				
						7.11 US0220 STRUCTURE#1060 MCMULLEN HWY				
						7.15 CD0710 AT CD0219				

ROUTE NUMBER.....MD 135A
 INVENTORY DIPECTION.....EAST
 NAME:

SECONDARY	R	FAP	206 R	CHANLZD	NONE	0.00 MD0135 MCCOOLE WESTERNPORT RD	3	171	191	6,400
				UNDIVID	NONE	0.04	2		241	
						0.23 US0220 STRUCTURE#1059 MCMULLEN HWY				
				CHANLZO	NONE	0.74	2	141	141	
						0.77 US0220 MCMULLEN HIGHWAY				

ROUTE NUMBER.....MD 135B
 INVENTORY DIRECTION.....EAST
 NAME:

SECONDARY	R	NONE		R	UNDIVID	NONE	0.00 US0220 AT CD278	2		261	1,800
							0.11 MD0135 AT MC COOLE				

ROUTE NUMBER.....MD 144AA
 INVENTORY DIRECTION.....EAST
 NAME:

SECONDARY	R	NONE		R	UNDIVID	NONE	0.00 RD END W OF CD 501 W WILSON RD	2		221	175
							0.55	2		241	
							0.65 US0040 AT CD 505				

ROUTE NUMBER.....MD 144AB
 INVENTORY DIRECTION.....EAST
 NAME:

SECONDARY	R	NONE		R	UNDIVID	NONE	0.00 RD END W OF US 40 AD	2		221	25
							0.09 US0040AD				
							0.10 RD END E OF US 40 AD				

* A,B = UNIMPROVED; C = GRADED & DRAINED; D = SOIL SURFACED; E = GRAVEL; F,G = LOW TYPE BITUMINUS; H,I = HIGH TYPE BITUMINUS; J = CONCRETE;
 K = BRICK; L = BLOCK

STATE HIGHWAY ADMINISTRATION OF MARYLAND
OFFICE OF PLANNING AND PRELIMINARY ENGINEERING
BUREAU OF HIGHWAY STATISTICS

STATE HIGHWAY LOCATION REFERENCE FILE

PAGE.....18
DATE.....01/01/81
COUNTY-ALLEGANY
SHA DISTRICT.....16

ROUTE NUMBER.....MD 144AC
INVENTORY DIRECTION.....EAST
NAME:

SYSTEM	HWY TYPE	ACCESS CONTROL	MILEPOINT	MILEPOINT DESCRIPTION	MARKED LANES	SURFACE TYPE	WIDTH RIGHT	AADT
SECONDARY	R NONE	R UNDIVED NONE	0.00	US0040 E OF CD 509	2		221	6,300
			0.44	US0040AE AT CD 440 MURLEYS BRANCH RD				100
			0.49	STRUCTURE #1033 FLINSTONE CREEK				
			0.75	RD END E OF CD 440				

ROUTE NUMBER.....MD 144AD
INVENTORY DIRECTION.....EAST
NAME:

SECONDARY	R NONE	R UNDIVED NONE	0.00	US004D E OF FLINTSTONE W OF CD 500	2		221	25
			0.08	RD END NE OF US 40				

ROUTE NUMBER.....MD 144AE
INVENTORY DIRECTION.....EAST
NAME:

SECONDARY	R NONE	R UNDIVED NONE	0.00	CD0500 WARM SPRINGS RD	2		22H	200
			0.32	US0040AF				
			0.69	STRUCTURE #1035 TOWN CREEK				
			1.83		2		34H	
			1.81		2		22H	
			2.94	US0040AG	2		241	
			2.60	US0040AH				
			2.66		2		22H	
			4.40	US0040AI				
			4.73	US0040AJ AT CD 497 WILLIAMS RD				
			5.21	US0040AK	2		241	
			5.26	US0040AM				
			5.31	US0040AN				
			5.35	US0040				

ROUTE NUMBER.....MD 144AG
INVENTORY DIRECTION.....EAST
NAME:

SECONDARY	R NONE	R UNDIVED NONE	0.00	RD END N OF US40	2		10H	
			0.07	CD0482 HINKLE RD				

* A,B = UNIMPROVED; C = GRADED & DRAINED; D = SOIL SURFACED; E = GRAVEL; F,G = LOW TYPE BITUMINUS; H,I = HIGH TYPE BITUMINUS; J = CONCRETES
K = BRICK; L = BLOCK

STATE HIGHWAY ADMINISTRATION OF MARYLAND
 OFFICE OF PLANNING AND PRELIMINARY ENGINEERING
 BUREAU OF HIGHWAY STATISTICS

STATE HIGHWAY LOCATION REFERENCE FILE

ROUTE NUMBER.....MD 144AH
 INVENTORY DIRECTION.....EAST
 NAME:

PAGE.....19
 DATE.....01/01/01
 COUNTY-ALLEGANY
 SHA DISTRICT.....6

SYSTEM	HWY TYPE	ACCESS CONTROL	MILEPOINT	MILEPOINT DESCRIPTION	MARKED LANES	SURFACE LEFT	TYPE	% C	WIDTH RIGHT	AADT
SECONDARY	R NONE	R UNDIVED	NONE	0.00 US0040 E OF CO 457	2				24H	50
			0.26	RD END S SIDE OF US 40						25

ROUTE NUMBER.....MD 144AI
 INVENTORY DIRECTION.....EAST
 NAME:

SECONDARY	R NONE	R UNDIVED	NONE	0.00 US0040 W OF MD 144AS	2				12H	25
			0.04	RD END/S SIDE US40 W OF PLEASANT VAL RD						

ROUTE NUMBER.....MD 144AJ
 INVENTORY DIRECTION.....EAST
 NAME:

SECONDARY	R NONE	R UNDIVED	NONE	0.00 US0040 W OF CO 481	2				22H	50
			0.14							
			0.18		2				24H	
			0.34	RD END-E OF PLEASANT VALLEY RD						

ROUTE NUMBER.....MD 144AK
 INVENTORY DIRECTION.....EAST
 NAME:

SECONDARY	R NONE	R UNDIVED	NONE	0.00 US0040 E OF CO 498 BREAKNECK RD	2				24H	25
			0.17	RD END E OF BREAK NECK RD						

ROUTE NUMBER.....MD 144AL
 INVENTORY DIRECTION.....EAST
 NAME:

SECONDARY	R NONE	R UNDIVED	NONE	0.00	2				22H	25
				0.18	2				10H	
			0.23	US0040 W OF BELLGROVE S SIDE OF US 40						

ROUTE NUMBER.....MD 144AM
 INVENTORY DIRECTION.....EAST
 NAME:

SECONDARY	R NONE	R UNDIVED	NONE	0.00	2				22H	50
				0.13	2				24H	
			0.17	US0040A0 US0040 E OF CO 600 @ MP 41.13						

* A,B = UNIMPROVED; C = GRADED & DRAINED; D = SOIL SURFACED; E = GRAVEL; F,G = LOW TYPE BITUMINUS; H,I = HIGH TYPE BITUMINUS; J = CONCRETE;
 K = BRICK; L = BLOCK

STATE HIGHWAY ADMINISTRATION OF MARYLAND
 OFFICE OF PLANNING AND PRELIMINARY ENGINEERING
 BUREAU OF HIGHWAY STATISTICS

STATE HIGHWAY LOCATION REFERENCE FILE

PAGE.....20
 DATE.....01/01/81
 COUNTY-ALLEGANY
 SHA DISTRICT.....6

ROUTE NUMBER.....MD 144AN
 INVENTORY DIRECTION.....EAST
 NAME:

STATE	SYSTEM	FEDERAL	HWY TYPE	ACCESS CONTROL	MILEPOINT	MILEPOINT DESCRIPTION	MARKED LANES	SURFACE TYPE	% LEFT	% RIGHT	WIDTH	AADT
SECONDARY	R	NONE	U	UNDIVIDED	NONE	0.00	MD0395				24I	300
SECONDARY	R	NONE	R		0.09	US0040	STRUCTURE #1099				30I	
					0.12	CD0469	CHRISTIE RD				26I	
					0.13						20I	
SECONDARY	R	FAS	1028 R		0.16						20I	
					0.23	US0040AB					20H	
					0.27		STRUCTURE #1090	EVITTS CREEK			20I	
					0.34		STRUCTURE #1091	EVITTS CREEK				
					0.42		STRUCTURE #1067	EVITTS CREEK				
					0.63						20H	
					0.93						20I	
					1.00							
					1.12	US0040						

ROUTE NUMBER.....MD 144AD
 INVENTORY DIRECTION.....EAST
 NAME:

SECONDARY	R	NONE	R	UNDIVIDED	NONE	0.00	US0040	AT MP 40.82			22H	100
						0.16		RD END E OF US 40				

ROUTE NUMBER.....US 220
 INVENTORY DIRECTION.....NORTH
 NAME:

PRIMARY	R	FAP	211 R	UNDIVIDED	NONE	0.00		BEG MAINT S SIDE OF BRIDGE W VA			28I	5,250
						0.29		STRUCTURE#1060 MD/W VA ST/L				
						0.38		STRUCTURE#1060 WM 832 521N				
						0.41	MD0135	STRUCTURE#1060			24I	
						0.43					36I	
						0.47	MD0135B	AT CD 278 MARYLAND AVE				
						0.90	MD0135A	STRUCTURE#1059				
						1.08					48I	
						1.21					36I	2,675
						1.35	MD0135A			24I	16I	7,000
				CHANLZD	NONE	1.43					36I	
				UNDIVED	NONE	1.72					24I	
						1.76						6,500
						3.22	MD0830A	OLD US 220				
						4.37		STRUCTURE #1062 DEEP HOLLOW RUN				
						4.63		STRUCTURE #1076 TOMS HOLLOW RUN				
						4.85					36I	

* A,B = UNIMPROVED; C = GRADED & DRAINED; D = SOIL SURFACED; E = GRAVEL; F,G = LOW TYPE BITUMINUS; H,I = HIGH TYPE BITUMINUS; J = CONCRETE;
 K = BRICK; L = BLOCK

STATE HIGHWAY ADMINISTRATION OF MARYLAND
OFFICE OF PLANNING AND PRELIMINARY ENGINEERING
BUREAU OF HIGHWAY STATISTICS

STATE HIGHWAY LOCATION REFERENCE FILE

PAGE.....22
DATE.....01/01/81
COUNTY-ALLEGANY
SHA DISTRICT.....6

ROUTE NUMBER.....US 220 CONTINUED
INVENTORY DIRECTION.....NORTH
NAME:

STATE	SYSTEM	FEDERAL	HWY TYPE	ACCESS CONTROL	MILEPOINT	MILEPOINT DESCRIPTION	MARKED LANES	SURFACE TYPE*% LEFT	WIDTH RIGHT	AADT
MUNICIPAL	U	FAP	213 U	DIVIDED NONE	18.32	IN CORP LIMITS OF CUMBERLAND	4	23I	30I	12,150
					18.57		4	23I	30J	
					18.61		4	27J	27J	
MUNICIPAL	U	FAU	7501 U	UNDIVIDED NONE	18.65	US0048 STRUCTURE#1105	2		53J	
					18.81		2		28I	
					18.91		2		30I	
					18.95	FAYETTE ST	2		36I	10,600
					19.16		2		25I	
					19.21	BD 144 692R	2		36I	
					19.37		3		33I	
MUNICIPAL	U	FAP	210 U	DIVIDED NONE	19.67	MD0942	4		35I	
					19.92	MU3750 WASHINGTON ST IN CUMBERLAND	8	44I	35I	
					19.96	BD 144 684Y	4		22I	
					20.29	MU0680 S CENTRE ST	4	20I	22I	
MUNICIPAL	U	FAU	7502 U		20.38		4	25I	22I	
					20.41	MU1460 FREDERICK ST BEG SHA MAINT	4	36I	36I	
MUNICIPAL	U	FAU	7503 U		20.46	STRUCTURE #1124 BD 144 685F				
					20.56	HENDERSON AVE	4	26I	31I	
					20.61	MU6530 END SHA MAINT @ ALLEY 53	4	24I	24I	
					20.66		4	24I	32J	
					20.82		4	25I	32I	
					20.83		4	25I	32I	
					20.94		4	24I	32I	
					21.13		4	24I	32I	
					21.35		4	24I	32I	
					21.41		4	22I	32I	
					21.53		4	26I	32I	
					21.59		4			
					22.23		4			
SECONDARY	R	FAS	1027 R	DIVIDED NONE	22.27	OUT CORP LIMITS OF CUMBERLAND	4	24I	32J	5,300
				UNDIVIDED NONE	22.65	NE CORP/LM CUMBERLAND	4	24I	24J	5,300
					22.69	US0220 SBL	2		22I	6,000
					22.79					
PRIMARY	R	FAS	1027 R	CHANLZD NONE	22.89	MD0395	2	16I	12I	
				UNDIVIDED NONE	22.95		3		33I	
					23.14		2		20I	
					23.35	STRUCTURE #1056 PEA VINE RUN				
					25.30					
					26.00					2,600
PRIMARY	R	FAP	103 R		26.19	MD/PA ST/L				
					26.68					

* A,B = UNIMPROVED; C = GRADED & DRAINED; D = SOIL SURFACED; E = GRAVEL; F,G = LOW TYPE BITUMINUS; H,I = HIGH TYPE BITUMINUS; J = CONCRETE;
K = BRICK; L = BLOCK

STATE HIGHWAY ADMINISTRATION OF MARYLAND
 OFFICE OF PLANNING AND PRELIMINARY ENGINEERING
 BUREAU OF HIGHWAY STATISTICS

STATE HIGHWAY LOCATION REFERENCE FILE

PAGE.....23
 DATE.....01/01/81
 COUNTY-ALLEGANY
 SHA DISTRICT.....6

ROUTE NUMBER.....US 220A
 INVENTORY DIRECTION.....NORTH
 NAME:

SYSTEM	HWY TYPE	ACCESS CONTROL	MILEPOINT	MILEPOINT DESCRIPTION	MARKED LANES	SURFACE TYPE	% LEFT	% RIGHT	WIDTH	AAOT
PROPOSED	R FAP	211 R DIVIDED	NONE	0.00 US0220	AT MP 13.14 HAROLD DR CD 268	4			241	
				3.90 US0048	NEAR MD 658 VOCKE RD					

ROUTE NUMBER.....US 220UL
 INVENTORY DIRECTION.....NORTH
 NAME:

PRIMARY	R FAP	103 R DIVIDED	NONE	0.00 US0040	NEAR EVITTS CREEK	4			201	300
				0.05 US0040	WBL					
			UNOIVED	0.11		2			241	
				0.68		2			201	
PROPOSED	P FAP	103 R		0.77 CD0467	DEHAVEN RD					
PROPOSED	R NONE	R		3.31						
				3.80	MD/PA ST/L					

ROUTE NUMBER.....MD 395
 INVENTORY DIRECTION.....EAST
 NAME:

SECONDARY	R FAS	1028 R UNDIVED	NONE	0.00 US0220	N OF CUMBERLAND	2			461	6,000
				0.05		2			351	
				0.13		2			241	
				0.62		2			301	
				0.68						
				0.70 US0040	NEAR EVITTS CREEK					

ROUTE NUMBER.....MD 636
 INVENTORY DIRECTION.....EAST
 NAME:

SECONDARY	R NONE	R UNDIVED	NONE	0.00 MD0053		2			251	1,800
				0.02	STRUCTURE#1061 WARRIOR RUN					
				0.27	STRUCTURE#1072 WARRIOR RUN					
				0.28 US0220	@ CRESAPTOWN					

ROUTE NUMBER.....MD 638
 INVENTORY DIRECTION.....NORTH
 NAME:

SECONDARY	R NONE	R UNDIVED	NONE	0.00 M00743	@ ECKHART MINES	2			161	1,100
				0.21 US0040	NATIONAL PIKE					
				1.93	WM 832 246V					1,125

* A,B = UNIMPROVED; C = GRADED & DRAINED; D = SOIL SURFACED; E = GRAVEL; F,G = LOW TYPE BITUMINUS; H,I = HIGH TYPE BITUMINUS; J = CONCRETE;
 K = BRICK; L = BLOCK

STATE HIGHWAY ADMINISTRATION OF MARYLAND
 OFFICE OF PLANNING AND PRELIMINARY ENGINEERING
 BUREAU OF HIGHWAY STATISTICS

STATE HIGHWAY LOCATION REFERENCE FILE

PAGE.....24
 DATE.....01/01/81
 COUNTY-ALLEGANY
 SNA DISTRICT.....16

ROUTE NUMBER.....MD 638 CONTINUED
 INVENTORY DIRECTION.....NORTH
 NAME:

SYSTEM	HWY TYPE	ACCESS CONTROL	MILEPOINT	MILEPOINT DESCRIPTION	MARKED LANES	SURFACE TYPE	WIDTH RIGHT	AA DT
STATE	FEDERAL							
SECONDARY	R NONE	R UNDIVED	NONE					
			2.33	WM 832 253F	2		161	1,150
			2.34	MD0036 @ MORGANTOWN				

ROUTE NUMBER.....MD 639
 INVENTORY DIRECTION.....EAST
 NAME:

SECONDARY	U FAS	7511 U DIVIDED	NONE	0.00	US0040 AT US 48 STRUCTURE#1093	4	271	281	3,800
				0.08	IN CORP LIMITS OF CUMBERLAND	2		241	
				0.15					
SECONDARY	R FAS	1031 R		0.43	OUT CORP LIMITS OF CUMBERLAND				
				0.57	MD0639B				
				1.01	MD0639A				
				1.47	WILLIAMS ROAD				

ROUTE NUMBER.....MD 639A
 INVENTORY DIRECTION.....NORTH
 NAME:

SECONDARY	R NONE	R UNDIVED	NONE	0.00	MD0639 WILLOW BROOK RD @ MP 1.01	2		241	
				0.11		2		301	
				0.26	MD0639A @ MP 0.15				

ROUTE NUMBER.....MD 639B
 INVENTORY DIRECTION.....NORTH
 NAME:

SECONDARY	R NONE	U UNDIVED	NONE	0.00	MD0639 WILLOW BROOK RD @ MP 0.57	2		241	
				0.06	CO0441 CO471 AHEAD				

ROUTE NUMBER.....MD 657
 INVENTORY DIRECTION.....NORTH
 NAME:

MUNICIPAL	U FAS	1015 R UNDIVED	NONE	0.00	MD0036 IN LONACONING	2		18H	2,000
				0.22	IN CORP LIMITS OF LONACONING	2		24H	
				0.29		2		12H	
SECONDARY	R FAS	1015 R		0.38	OUT CORP LIMITS OF LONACONING				
				0.63	NW CORP/LM LONACONING	2		14H	2,000

* A,B = UNIMPROVED; C = GRADED & DRAINED; D = SOIL SURFACED; E = GRAVEL; F,G = LOW TYPE BITUMINUS; H,I = HIGH TYPE BITUMINUS; J = CONCRETE;
 K = BRICK; L = BLOCK

STATE HIGHWAY ADMINISTRATION OF MARYLAND
 OFFICE OF PLANNING AND PRELIMINARY ENGINEERING
 BUREAU OF HIGHWAY STATISTICS

STATE HIGHWAY LOCATION REFERENCE FILE

ROUTE NUMBER.....MD 657 CONTINUED
 INVENTORY DIRECTION.....NORTH
 NAME:

PAGE.....25
 DATE.....01/01/81
 COUNTY-ALLEGANY
 SHA DISTRICT.....6

SYSTEM	HWY TYPE	ACCESS CONTROL	MILEPOINT	MILEPOINT DESCRIPTION	MARKED LANES	SURFACE TYPE	% LEFT	% WIDTH RIGHT	AADT
STATE	FEDERAL								
SECONDARY	R FAS	1015 R	UNDIVIDED	NONE	2.19				
								14H	375

ROUTE NUMBER.....MD 658
 INVENTORY DIRECTION.....NORTH
 NAME:

SECONDARY	R FAS	1024 R	OIVIDED	NONE	0.00	MD0053 @ WINCHESTER		361	361	10,773
					0.40	MD0949 W BRADDOCK RD				
SECONDARY	R FAP	211 R			0.45			361	271	
					0.56	US0048 STRUCTURE#1106				
					0.59			271	271	
					0.61	MD0049 EAST				
			UNDIVIDED	NONE	0.66				401	
					0.67	STRUCTURE #1063 BRADDOCK RUN				
					0.84	US0040 @ ALLEGANY GROVE				10,900

ROUTE NUMBER.....MD 743
 INVENTORY DIRECTION.....EAST
 NAME:

SECONDARY	R NONE		U	UNDIVED	NONE	0.00	MD0036		301	1,375
						0.03			221	
SECONDARY	R NONE		R			0.10				1,250
						0.11				
						0.89				
						0.90	MD0638 PARKERSBURG RD			
						0.98	US0040			

ROUTE NUMBER.....MD 780D
 INVENTORY DIRECTION.....EAST
 NAME:

SECONDARY	R NONE		R	UNDIVED	NONE	0.00	US0040		221	25
						0.04			22H	
						0.19	STRUCTURE#1064 AL/WASH CO/L			

ROUTE NUMBER.....MD 825
 INVENTORY DIRECTION.....NORTH
 NAME:

SECONDARY	U NONE		R	UNOIVED	NONE	0.00	MD0036		261	1,525
							IN CORP LIMITS OF WESTERNPORT			

* A,B = UNIMPROVED; C = GRADED & DRAINED; D = SOIL SURFACED; E = GRAVEL; F,G = LOW TYPE BITUMINUS; H,I = HIGH TYPE BITUMINUS; J = CONCRETE;
 K = BRICK; L = BLOCK

STATE HIGHWAY ADMINISTRATION OF MARYLAND
 OFFICE OF PLANNING AND PRELIMINARY ENGINEERING
 BUREAU OF HIGHWAY STATISTICS

STATE HIGHWAY LOCATION REFERENCE FILE

ROUTE NUMBER.....MD 825 CONTINUED
 INVENTORY DIRECTION.....NORTH
 NAME:

PAGE.....20
 DATE.....03/01/01
 COUNTY-ALLEGANY
 SHA DISTRICT.....6

SYSTEM	HWY TYPE	ACCESS CONTROL	MILEPOINT	MILEPOINT DESCRIPTION	MARKED LANES	SURFACE TYPE	WIDTH LEFT	WIDTH RIGHT	AADT
SECONDARY U NONE	R UNDIVED	NONE	0.04	STRUCTURE #1055 GEORGES CREEK	2			26I	1,525
			0.06	WM 822 525R					
			0.07	MD0036	2			29J	
			0.08						
			0.14	RD END S OF JOHNSON ST					

ROUTE NUMBER.....MD 830A
 INVENTORY DIRECTION.....NORTH
 NAME:

SECONDARY R NONE	R UNDIVED	NONE	0.00	RD END N OF MCCOOLE	2			24H	25
			0.08						
			0.10	US0220	2			10E	

ROUTE NUMBER.....MD 830B
 INVENTORY DIRECTION.....NORTH
 NAME:

SECONDARY R NONE	R UNDIVED	NONE	0.00	RD END S OF RAWLINGS	2			18J	25
			0.10						

ROUTE NUMBER.....MD 831A
 INVENTORY DIRECTION.....NORTH
 NAME:

SECONDARY R NONE	R UNDIVED	NONE	0.00	2 NARROWS	2			24I	525
			0.03	WM 832 239V	2			22H	
			0.05	STRUCTURE#1002 BRADDOCK RUN					
			0.16	WM 832 238D					
			0.46	MD0831I AT CO 728 DAKOTA ST	2			30I	
			0.48	MD0036					

ROUTE NUMBER.....MD 831B
 INVENTORY DIRECTION.....NORTH
 NAME:

SECONDARY R NONE	R UNDIVED	NONE	0.00	RD END S OF CO 421 MAIN AVE	2			22H	50
			0.39	MD0036C					
			0.48	RD END N OF CO 422 COWDEN AVE					

* A,B = UNIMPROVED; C = GRADED & DRAINED; D = SOIL SURFACED; E = GRAVEL; F,G = LOW TYPE BITUMINUS; H,I = HIGH TYPE BITUMINUS; J = CONCRETE;
 K = BRICK; L = BLOCK

STATE HIGHWAY ADMINISTRATION OF MARYLAND
 OFFICE OF PLANNING AND PRELIMINARY ENGINEERING
 BUREAU OF HIGHWAY STATISTICS

STATE HIGHWAY LOCATION REFERENCE FILE

PAGE.....27
 DATE.....01/01/81
 COUNTY-ALLEGANY
 SHA DISTRICT.....6

ROUTE NUMBER.....MD 831C
 INVENTORY DIRECTION.....EAST
 NAME:

SYSTEM		HWY TYPE	ACCESS CONTROL	MILEPOINT	MILEPOINT DESCRIPTION	MARKED LANES	SURFACE TYPE#C WIDTH		AADT
STATE	FEDERAL						LEFT	RIGHT	
SECONDARY	R NONE	R UNDIVED	NONE	0.00	MD0036	2		54I	600
				0.01	MD0831H	2		20H	
				0.72	MD0035 ELLERSLIE RD				
				0.85		2		24I	
				0.86	STRUCTURE#1003 JENNINGS RUN				
				0.87					
				0.90	MD0036 @ CORRIGANVILLE				

ROUTE NUMBER.....MD 831D
 INVENTORY DIRECTION.....EAST
 NAME:

SECONDARY	R NONE	R UNDIVED	NONE	0.00	MD0036	2		22H	120
				0.35		2		22I	
				0.37	MD0036 E OF MD47/N OF MD36				

ROUTE NUMBER.....MD 831E
 INVENTORY DIRECTION.....EAST
 NAME:

SECONDARY	R NONE	R UNDIVED	NONE	0.00		2		20H	25
				0.11	MD0036B				
				0.30	RD END/N OF MD47 N SIDE OF MD36				

ROUTE NUMBER.....MD 831F
 INVENTORY DIRECTION.....EAST
 NAME:

SECONDARY	R NONE	R UNDIVED	NONE	0.00		2		22I	25
				0.74	MD0047				
					RD END @ BARRELVILLE				

ROUTE NUMBER.....MD 831G
 INVENTORY DIRECTION.....EAST
 NAME:

SECONDARY	R NONE	R UNDIVED	NONE	0.00		2		10I	
				0.12	MD0936				
					RD END NEAR US 48 AT MP 3.53				

* A,B = UNIMPROVED; C = GRADED & DRAINED; D = SOIL SURFACED; E = GRAVEL; F,G = LOW TYPE BITUMINUS; H,I = HIGH TYPE BITUMINUS; J = CONCRETE;
 K = BRICK; L = BLOCK

STATE HIGHWAY ADMINISTRATION OF MARYLAND
OFFICE OF PLANNING AND PRELIMINARY ENGINEERING
BUREAU OF HIGHWAY STATISTICS

STATE HIGHWAY LOCATION REFERENCE FILE

PAGE.....28
DATE.....01/01/81
COUNTY-ALLEGANY
SHA DISTRICT.....16

ROUTE NUMBER.....MD 831H
INVENTORY DIRECTION.....NORTH
NAME:

SYSTEM	HWY TYPE	ACCESS CONTROL	MILEPOINT	MILEPOINT DESCRIPTION	MARKED LANES	SURFACE TYPE	WIDTH	AAOT
STATE	FEDERAL					LEFT	RIGHT	
SECONDARY	R NONE	R UNDIVED	NONE	0.00 MD0831C @ MP 0.01	2		20H	
			0.07	RD END N OF MD 831C				

ROUTE NUMBER.....MD 831I
INVENTORY DIRECTION.....WEST
NAME:

SECONDARY	R NONE	R UNDIVED	NONE	0.00 MD0831A @ MP 0.46	2		22H	
			0.04	RD END W OF MD831-A				

ROUTE NUMBER.....MD 936
INVENTORY DIRECTION.....NORTH
NAME:

SECONDARY	U NONE	R UNDIVED	NONE	0.00 MD0036 IN MIDLAND	2		20I	3,200
				IN CORP LIMITS OF MIDLAND				1,600
SECONDARY	R NONE	R		0.12 OUT CORP LIMITS OF MIDLAND				1,400
			1.00					
			3.17		2		24I	
SECONDARY	R NONE	U		3.25 US0048 STRUCTURE#1113				
			3.33	MD0831C				
			3.57		2		20I	
			4.06					1,750
SECONDARY	U NONE	U		4.67 IN CORP LIMITS OF FROSTBURG	2		21I	
			4.77		2		27I	
			4.84					
			5.06	US0040 MAIN ST IN FROSTBURG				1,700

ROUTE NUMBER.....MD 937
INVENTORY DIRECTION.....NORTH
NAME:

SECONDARY	U NONE	R UNDIVED	NONE	0.01		2	26I	1,000
			0.08	IN CORP LMTS WESTERNPORT-W VA LINE	2		28I	
			0.10	CORP LIMITS OF WESTERNPORT	2		28J	
			0.18	MD0135	2		26J	
			0.20		2		25J	
			0.37		2		18I	
			0.46		2		24I	
			0.75		2		20I	
SECONDARY	R NONE	R		1.04 OUT CORP LIMITS OF WESTERNPORT				

* A,B = UNIMPROVED; C = GRADED & DRAINED; D = SOIL SURFACED; E = GRAVEL; F,G = LOW TYPE BITUMINUS; H,I = HIGH TYPE BITUMINUS; J = CONCRETE;
K = BRICK; L = BLOCK

STATE HIGHWAY ADMINISTRATION OF MARYLAND
 OFFICE OF PLANNING AND PRELIMINARY ENGINEERING
 BUREAU OF HIGHWAY STATISTICS

STATE HIGHWAY LOCATION REFERENCE FILE

ROUTE NUMBER.....MD 937 CONTINUED
 INVENTORY DIRECTION.....NORTH
 NAME:

PAGE.....29
 DATE.....01/01/01
 COUNTY-ALLEGANY
 SHA DISTRICT.....6

SYSTEM	HWY TYPE	ACCESS CONTROL	MILEPOINT	MILEPOINT DESCRIPTION	MARKED LANES	SURFACE TYPE	% LEFT	% RIGHT	WIDTH	AADT
SECONDARY R NONE	R	NONE	1.04	CORP LMTS OF WESTERNPORT						
	UNDIVIDED	NONE	1.63	MD0036	2				201	1,000

ROUTE NUMBER.....MD 938
 INVENTORY DIRECTION.....NORTH
 NAME:

SECONDARY R NONE	R	UNDIVIDED	NONE	0.00	POINT SOUTH OF SPUR TO MD 36	2			201	25
				0.37		2			20E	
				0.43	POINT NORTH OF SPUR TO MD 36					

ROUTE NUMBER.....MD 938
 INVENTORY DIRECTION.....NORTH
 NAME:

SECONDARY R NONE	R	UNDIVIDED	NONE	0.00	CD0009 REYNOLDS RD	2			201	500
				0.14	MD0036					

ROUTE NUMBER.....MD 942
 INVENTORY DIRECTION.....NORTH
 NAME:

SECONDARY U FAP	210 U	UNDIVIDED	NONE	0.00	POTOMAC RIV BR BETW/ W/VA RT28 & US220	2			281	11,000
				0.03	IN CORP LIMITS OF CUMBERLAND					
				0.06	STRUCTURE#1066 POTOMAC RIVER					
					MU0435 BRIDGE ST IN CUMBERLAND					

ROUTE NUMBER.....MD 949
 INVENTORY DIRECTION.....NORTH
 NAME:

SECONDARY R NONE	R	UNDIVIDED	NONE	0.00	MD0658 VOCKE RD AT CD 331	2			241	100
				0.13						
				0.56	RD END NW OF MD 658					

ROUTE NUMBER.....MD 949A
 INVENTORY DIRECTION.....EAST
 NAME:

SECONDARY R NONE	R	UNDIVIDED	NONE	0.00	MD0053 @ MP 3.28	2			241	
				0.12	RD END E OF MD 53					

* A,B = UNIMPROVED; C = GRADED & DRAINED; D = SOIL SURFACED; E = GRAVEL; F,G = LOW TYPE BITUMINUS; H,I = HIGH TYPE BITUMINUS; J = CONCRETE;
 K = BRICK; L = BLOCK

STATE HIGHWAY ADMINISTRATION OF MARYLAND
OFFICE OF PLANNING AND PRELIMINARY ENGINEERING
BUREAU OF HIGHWAY STATISTICS

STATE HIGHWAY LOCATION REFERENCE FILE

PAGE.....20
DATE.....01/01/01
COUNTY-ALLEGANY
SHA DISTRICT.....16

ROUTE NUMBER.....MD 951
INVENTORY DIRECTION.....NORTH
NAME:

SYSTEM	HWY TYPE	ACCESS CONTROL	MILEPOINT	MILEPOINT DESCRIPTION	MARKED LANES	SURFACE LEFT	TYPE	WIDTH RIGHT	AADT
STATE	FEDERAL								
SECONDARY	R NONE	R UNDIVED NONE	0.00	MD0053	2			181	75
			0.21		2			201	
			0.23	MD0053 N OF CRESAP TOWN ON W SIDE MD 93	2			231	

ROUTE NUMBER.....MD 952
INVENTORY DIRECTION.....NORTH
NAME:

SECONDARY	R NONE	R UNDIVED NONE	0.00	US0040	2			201	
			0.17	US0040 STRUCTURE#1081					
			0.22	MD0952A					
			0.36	DP0176 AHEAD					

ROUTE NUMBER.....MD 952A
INVENTORY DIRECTION.....NORTH
NAME:

SECONDARY	R NONE	R UNDIVED NONE	0.00	MD0952 NEAR US 40	2			201	
			0.10		2			101	
			0.17						
			0.36	RD END N OF MD952					

ROUTE NUMBER.....MD 955
INVENTORY DIRECTION.....NORTH
NAME:

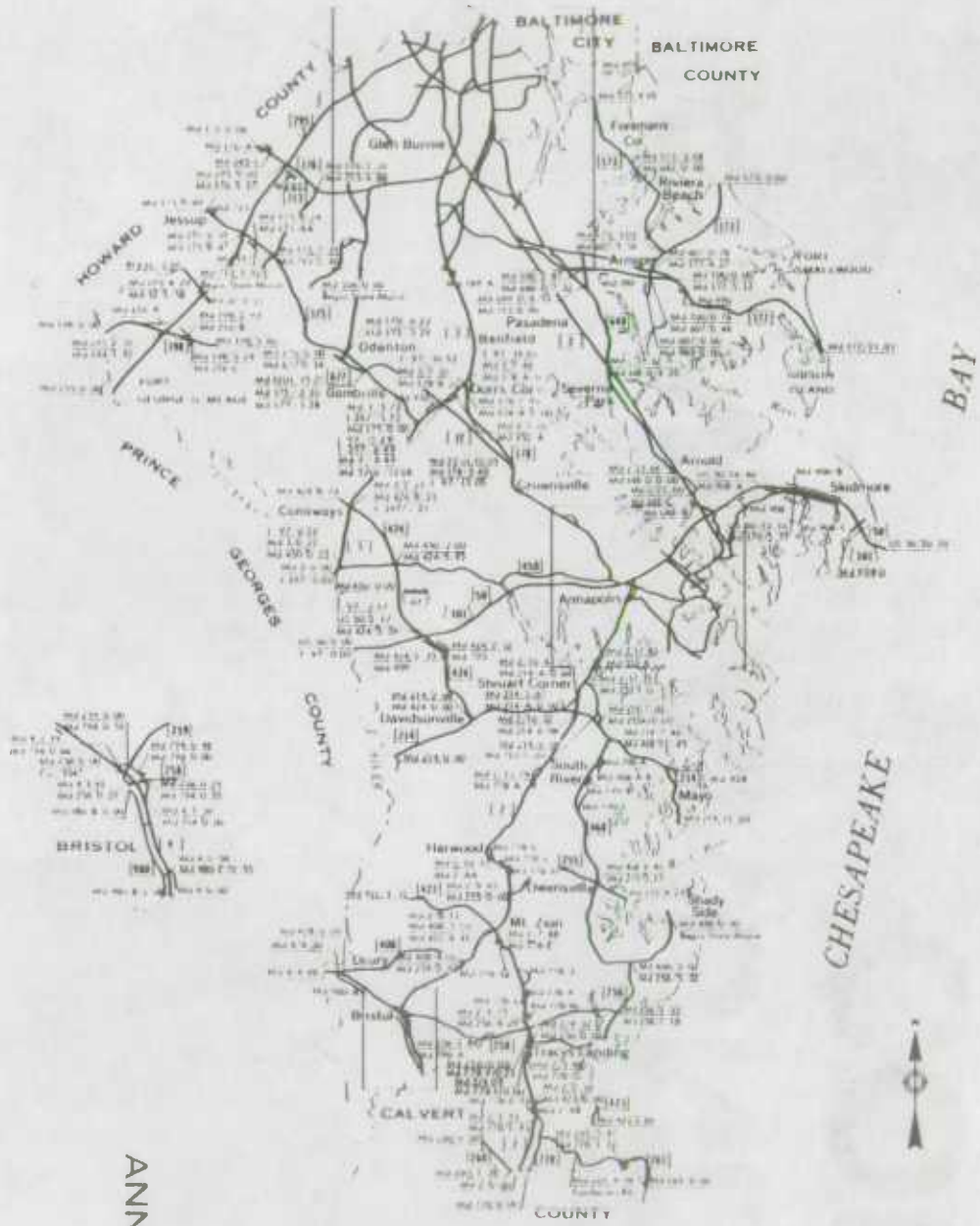
SECONDARY	R NONE	R UNDIVED NONE	0.00	RD END S OF CO 107 NW DNS RK RD	2			241	190
			0.09		2			24H	
			0.17	MD0055					

ROUTE NUMBER.....MD 956
INVENTORY DIRECTION.....EAST
NAME:

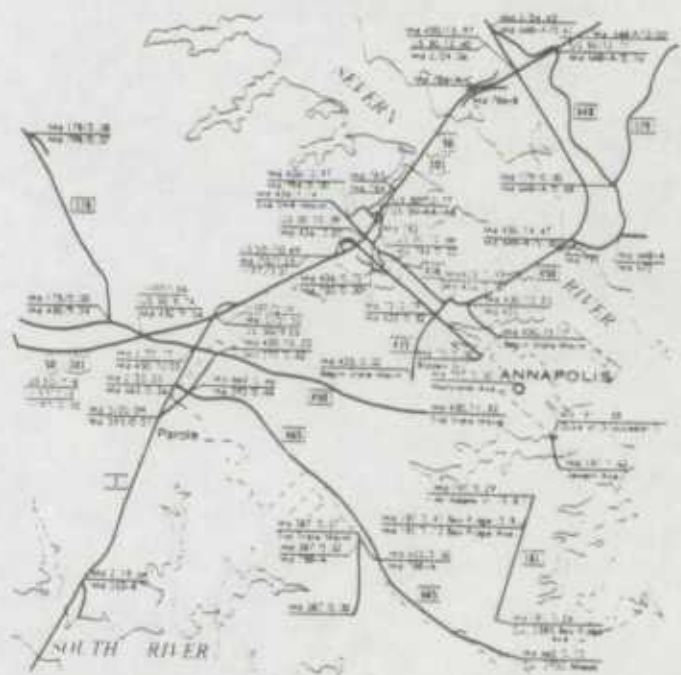
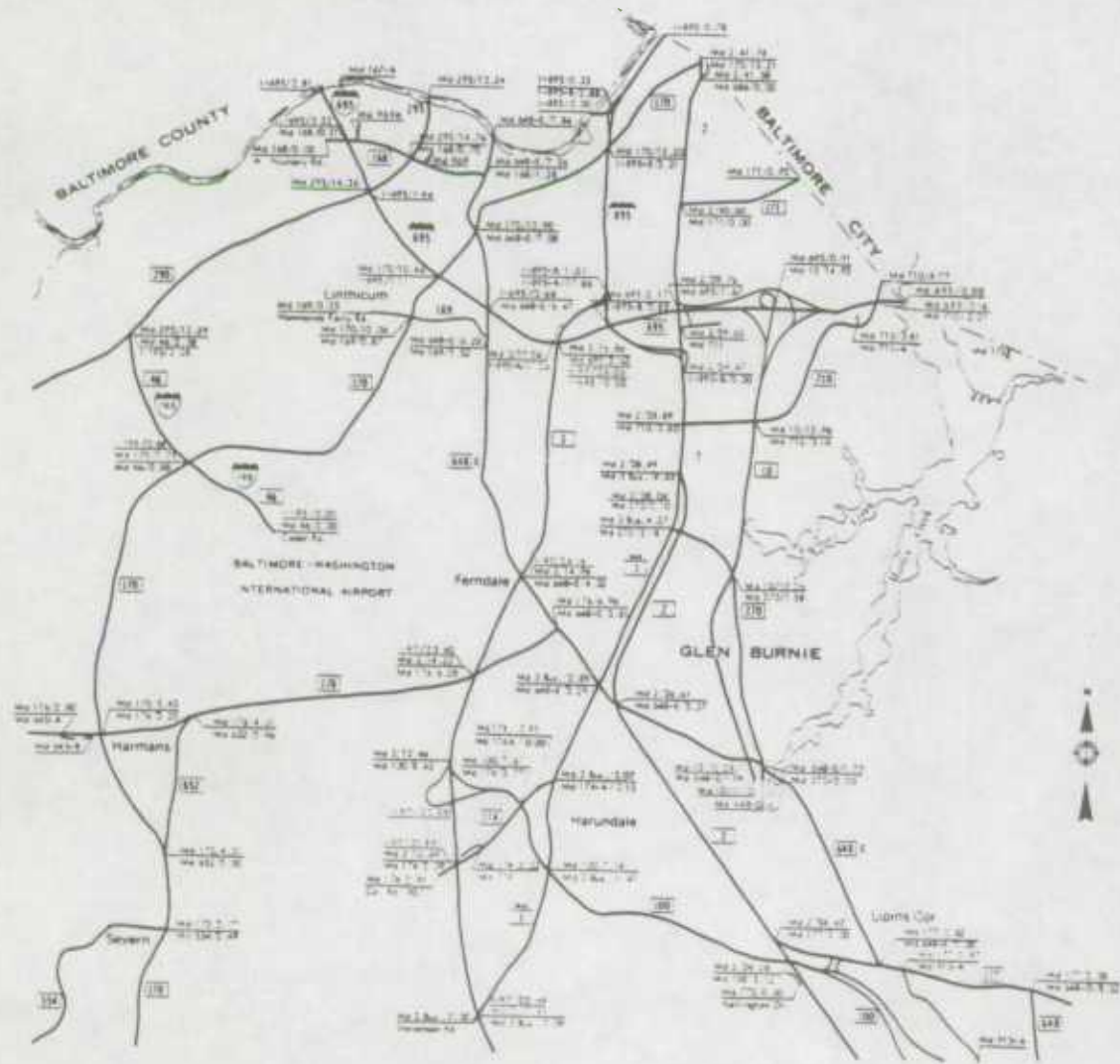
SECONDARY	R FAS	1022 R UNDIVED NONE	0.00	US0220	2			301	3,425
			0.02		2			241	
			0.29	BD 144 711 T					
			0.30	STRUCTURE#1097 B&O AND W MD RR					
			0.32	WM 832 496H					
			0.48	STRUCTURE#1098 POTOMAC RIVER					
			0.53	END POTOMAC RIVER BR IN W VA					

* A,B = UNIMPROVED; C = GRADED & DRAINED; D = SOIL SURFACED; E = GRAVEL; F,G = LOW TYPE BITUMINUS; H,I = HIGH TYPE BITUMINUS; J = CONCRETE;
K = BRICK; L = BLOCK


**ANNE ARUNDEL
COUNTY**



ANNE ARUNDEL COUNTY



ANNE ARUNDEL COUNTY



STATE HIGHWAY ADMINISTRATION OF MARYLAND
 OFFICE OF PLANNING AND PRELIMINARY ENGINEERING
 BUREAU OF HIGHWAY STATISTICS

STATE HIGHWAY LOCATION REFERENCE FILE

ROUTE NUMBER.....MD 2
 INVENTORY DIRECTION.....NORTH
 NAME:

PAGE.....1
 DATE.....01/01/01
 COUNTY-ANNE ARUNDEL
 SHA DISTRICT.....B

SYSTEM		HWY TYPE	ACCESS CONTROL	MILEPOINT	MILEPOINT DESCRIPTION	MARKED LANES	SURFACE TYPE*% WIDTH		AADT
STATE	FEDERAL						LEFT	RIGHT	
SECONDARY	R FAS	1189 R	UNDIVID	NONE	0.00	AA/C CO/L	2	241	2,525
					1.93	MD0778			
					2.05	MD0002ABSPUR TO MD 778N			
					2.32	MD0423 FAIRHAVEN RD AT CO3535			
					3.88	MD0778G			
					4.00				4,350
					4.03	MD0778G			
					4.09	MD0778F			
					4.32	MD0256			
					4.57	MD0778F			
					4.75	MD0258 BAY FRONT RD			
					5.00	MD0778M			
					5.58	MD0778K			
					6.08	MD0778J			
					7.88	MD0778E			
PRIMARY	R FAP	257 R	CHANLZD	NONE	8.10		2	171	4,925
			UNDIVID	NONE	8.11	MD0408 MD 422 @ MT ZION RD			
					8.13		2	24H	
					8.36				7,000
					9.43	MD0255			
					10.03	MD0778D			
					10.17	MD0002AASPUR TO MD 778D			
					10.52				
					10.78	MD0778C AT CO 3552 POLLING HOUSE RD			
					10.99				
					11.14	MD0778C			
					11.16				
					11.45				
					13.78	MD0778B AT MD 778A OLD BIRDSVILLE RD			
					13.91		2	241	
					14.32	MD0778A OLD BIRDSVILLE RD			
					16.01				
					16.32	MD0214 NEAR STEUARTS CORNER			5,500
					16.83	MD0214A PINE RIDGE RD	2	411	
					17.03		2	421	
					17.32				14,900
					17.35	MD0253 MAYO RD	2	521	
					17.41		2	241	
					17.77		2	391	
					17.83	MD0553A NEAR CO3064 VIRGINIA AVE			
					18.02		2	241	
					18.23	STRUCTURE #2010 SOUTH RIVER			

* A,B = UNIMPROVED; C = GRADED & DRAINED; D = SOIL SURFACED; E = GRAVEL; F,G = LOW TYPE BITUMINUS; H,I = HIGH TYPE BITUMINUS; J = CONCRETE;
 K = BRICK; L = BLOCK

STATE HIGHWAY ADMINISTRATION OF MARYLAND
 OFFICE OF PLANNING AND PRELIMINARY ENGINEERING
 BUREAU OF HIGHWAY STATISTICS

STATE HIGHWAY LOCATION REFERENCE FILE

ROUTE NUMBER.....MD 2 CONTINUED
 INVENTORY DIRECTION.....NORTH
 NAME:

PAGE.....2
 DATE.....01/01/81
 COUNTY-ANNE ARUNDEL
 SHA DISTRICT.....B

STATE	SYSTEM		HWY TYPE	ACCESS CONTROL	MILEPOINT	MILEPOINT DESCRIPTION	MARKED LANES	SURFACE TYPE*6		WIDTH	AAOT
	FEDERAL	STATE						LEFT	RIGHT		
PRIMARY	R	FAP	257 R	UNDIVIDED	NONE	18.64 MD0553B AT CO2865	2			24I	14,900
						18.67					24,800
						18.82					
				DIVIDED	NONE	18.88	4	24I		24I	
						19.64					
						19.79					
						20.09 MD0393	4	26J		26J	
						20.33					
PRIMARY	R	FAP	257 U			20.35 MD0665 FOREST DR AT CO2836					19,800
						20.56					22,950
						20.59					
						20.70 MD0450 WEST ST	2	18J		18J	
						20.84					21,300
						20.90					
PRIMARY	R	IS	197 U			21.03 IS0197 AT US 50	4	24J		24J	
						BEGIN CROSS REFERENCE ROUTE # IS 197					21,300
				DIVIDED	NONE	CO2800 STRUCTURE #2034 ADMIRAL DR					
						21.45 STRUCTURE #2035 WEEMS CREEK	4	26J		26J	
						22.14					
PRIMARY	R	FAP	130 U			22.15 END CROSS REFERENCE ROUTE # IS 197					
						MD0070 STRUCTURE #2036					
						BEGIN CROSS REFERENCE ROUTE # US 50					
PRIMARY	R	FAP	130 U	DIVIDED	NONE	MD0436 STRUCTURE #2037 RIDGELY AVE	4	26J		26J	45,300
						MD0783					
						22.25					
						22.43					
						22.81					
						23.14 STRUCTURE #2038 SEVERN RIVER	4	24J		24J	
						23.53					
						23.66 MD0786C					
						23.92 STRUCTURE #2039 ABAND B&A RR	3	15J		27J	
PRIMARY	R	FAP	119 R			24.06 END CROSS REFERENCE ROUTE # US 50					
						US0050 AT REVEL INTERCHANGE	3	16J		24J	45,100
				DIVIDED	NONE	24.11	4	28I		28I	
						24.24					38,175
						24.31					
						24.42 MD0648A					
						24.46					
						24.63 MD0648B					
						24.92					
						25.00 MD0648C					
						25.46					
						25.64 MD0648D					
						27.21					44,750

* A,B = UNIMPROVED; C = GRADED & DRAINED; D = SOIL SURFACED; E = GRAVEL; F,G = LOW TYPE BITUMINUS; H,I = HIGH TYPE BITUMINUS; J = CONCRETE;
 K = BRICK; L = BLOCK

STATE HIGHWAY ADMINISTRATION OF MARYLAND
 OFFICE OF PLANNING AND PRELIMINARY ENGINEERING
 BUREAU OF HIGHWAY STATISTICS

STATE HIGHWAY LOCATION REFERENCE FILE

ROUTE NUMBER.....MD 2 CONTINUED
 INVENTORY DIRECTION.....NORTH
 NAME:

PAGE.....13
 DATE.....01/01/81
 COUNTY-ANNE ARUNDEL
 SHA DISTRICT.....5

SYSTEM	HWY TYPE	ACCESS CONTROL	MILEPOINT	MILEPOINT DESCRIPTION	MARKED LANES	SURFACE TYPE	WIDTH RIGHT	AADT
STATE	FEDERAL					LEFT		
PRIMARY	R FAP	119 U	27.39		4	281	281	44,750
			27.71		4	241	241	
			29.62	MD0648 AT SEVERNA PARK				38,075
			29.65					44,075
SECONDARY	R FAU	3003 U	32.13	CO2069 PASADENA RD				
			33.51					45,275
			33.52					38,900
			34.26	MD0100 MOUNTAIN RD				
			34.47	MD0177				
			35.05	ATR STATION #0018				26,232
			35.06	STRUCTURE #2007 MARLEY CREEK				
			35.87					
			36.31					26,000
			36.61	MD0648 AT GLEN BURNIE				
			36.64					30,000
			36.91					
			37.50					32,230
			38.04	MD0270 FURNACE BRANCH RD				
			38.13	STRUCTURE #2006 SAWMILL CREEK				
			38.25					36,000
			38.49	MD0003BU				
			38.56	MD0003BU CRAIN HWY	4	341	341	38,500
			38.85					
			38.89	MD0710 AT CD 296 BURWOOD RD				42,000
			38.91					
			39.47	IS08958 STRUCTURE #AAY123 HARBOR TUNNEL	4	381	341	
			39.57		4	381	381	29,000
			39.65	MD0711 ORDNANCE RD AT CD 316 SYCAMORE				
			39.68	STRUCTURE #2095 CABIN BRANCH				
SECONDARY	R FAP	119 U	39.76	MD0695 STRUCTURE #2093				
			39.96		4	321	321	35,000
			40.43		4	301	301	
			40.50					37,925
			40.60	MD0171 CHURCH ST				
			41.50					27,500
			41.58	MD0686 EDISON ST				
			41.74	S BALTO CITY/L				24,000

* A,B = UNIMPROVED; C = GRADED & DRAINED; D = SOIL SURFACED; E = GRAVEL; F,G = LOW TYPE BITUMINUS; H,I = HIGH TYPE BITUMINUS; J = CONCRETE;
 K = BRICK; L = BLOCK

STATE HIGHWAY ADMINISTRATION OF MARYLAND
 OFFICE OF PLANNING AND PRELIMINARY ENGINEERING
 BUREAU OF HIGHWAY STATISTICS

STATE HIGHWAY LOCATION REFERENCE FILE

PAGE.....4
 DATE.....01/01/81
 COUNTY-ANNE ARUNDEL
 SHA DISTRICT.....9

ROUTE NUMBER.....MD 2AA
 INVENTORY DIRECTION.....NORTH
 NAME:

SYSTEM	HWY TYPE	ACCESS CONTROL	MILEPOINT	MILEPOINT DESCRIPTION	MARKED LANES	SURFACE TYPE	WIDTH	AADT
STATE	FEDERAL					LEFT	RIGHT	
SECONDARY	R NONE	R UNDIVED	NONE	0.00 MD0002 @ MP 10.17 SOLOMONS ISLAND RD	2		12E	
			0.02	MD0778D @ MP 0.16				

ROUTE NUMBER.....MD 2AB
 INVENTORY DIRECTION.....EAST
 NAME:

SECONDARY	R NONE	R UNDIVED	NONE	0.00 MD0778H @ MP 0.01	2		12E	
			0.02	MD0002 @ MP 2.05				

ROUTE NUMBER.....MD 2AC
 INVENTORY DIRECTION.....SOUTH
 NAME:

SECONDARY	R NONE	U UNDIVED	NONE	0.00 IS0197 WBL	1		10J	
			0.03		1		18J	
			0.28	IS0197 STRUCTURE #2033 MD 2 SBL AND				

ROUTE NUMBER.....MD 3
 INVENTORY DIRECTION.....NORTH
 NAME:

PRIMARY	R IS	297 R	DIVIDED FULL	0.00	AA/PG CD/L	4	24I	25I	30,225
			DIVIDED NONE	0.22	BEGIN CROSS REFERENCE ROUTE # IS 297				
				2.21	MD0450 DEFENSE HWY	4	25I	33I	
				2.53	MD0424 DAVIDSONVILLE RD	4	25I	28I	
				3.15		4	25I	24I	
				4.00		4	24I	24I	36,000
				4.44					
				5.50					
				5.72	MD0175 NEAR MILLERSVILLE				
				5.94					
PRIMARY	R IS	97 R	DIVIDED FULL	6.37	END CROSS REFERENCE ROUTE # IS 297				
				6.49	MD0032UL				
					BEGIN CROSS REFERENCE ROUTE # IS 97	4	24I	24I	28,550
PRIMARY	R IS	97 R	DIVIDED FULL	6.72					
				7.05	MD0932A				
				7.32	MD0178				
				7.46	MD0178A AT DORRS CORNER				38,475
				8.01	STRUCTURE #2066 SEVERN RUN				

* A,B = UNIMPROVED; C = GRADED & DRAINED; D = SOIL SURFACE; E = GRAVEL; F,G = LOW TYPE BITUMINUS; H,I = HIGH TYPE BITUMINUS; J = CONCRETE;
 K = BRICK; L = BLOCK

STATE HIGHWAY ADMINISTRATION OF MARYLAND
 OFFICE OF PLANNING AND PRELIMINARY ENGINEERING
 BUREAU OF HIGHWAY STATISTICS

STATE HIGHWAY LOCATION REFERENCE FILE

ROUTE NUMBER.....MD 3 CONTINUED
 INVENTORY DIRECTION.....NORTH
 NAME:

PAGE.....5
 DATE.....01/01/81
 COUNTY-ANNE ARUNDEL
 SHA DISTRICT.....5

SYSTEM		HWY TYPE	ACCESS CONTROL	MILEPOINT	MILEPOINT DESCRIPTION	MARKED LANES	SURFACE TYPE* & WIDTH		AADT		
STATE	FEDERAL						LEFT	RIGHT			
PRIMARY	R IS	97 R	DIVIDED FULL	8.32		4	24I	24I	38,475		
			DIVIDED NONE	10.67		4	29I	24I			
				10.95		4	24I	24I			
				11.12							
				11.23		MD0003A SPUR TO MD 789A					31,900
				11.49	DIVIDED FULL	MD0003BU SOUTH OF GLEN BURNIE					
				11.64			4	24J		24J	
				11.89							
				12.69		MD0174 STRUCTURE #2063 QUARTERFIELD RD					
				13.19		MD0100 STRUCTURE #2088		4		36J	36J
PRIMARY	R IS	97 U		13.26					64,700		
				13.39							
				13.51		MD0100E SPUR					
				13.71		STRUCTURE #2005 SAWMILL CREEK					
				13.82		CD0605 STRUCTURE #2062 STEWART AVE SW					
				14.00			4	24I		24I	
				14.11							
				14.20		MD0176 STRUCTURE #2061 DORSEY RD		4		24J	24J
				14.31			4	24I		24I	
				14.69							61,700
	14.75										
	14.85										
	14.96		MD0648E STRUCTURE #2060 BEA RR		4	24J	24J				
	15.25										
	15.65		CD0242 STRUCTURE #2059 WELLHAM AVE		4	24I	24I				
	16.19										
	16.48		CD0273 STRUCTURE #2058 FURNACE BR RD		4	24J	24J	56,300			
	16.50										
	16.58										
	16.86		MD0695 STRUCTURE #2004								
	17.04		MD0695 RAMP 150895 B AHEAD								
			END CROSS REFERENCE ROUTE # IS 97								

ROUTE NUMBER.....MD 3A
 INVENTORY DIRECTION.....EAST
 NAME:

SECONDARY R NONE U UNDIVED NONE

0.00
0.01

MD0003 @ MP 11.23 NBL
 MD0789A @ MP 0.01

2

30H

* A,B = UNIMPROVED; C = GRADED & DRAINED; D = SOIL SURFACED; E = GRAVEL; F,G = LOW TYPE BITUMINUS; H,I = HIGH TYPE BITUMINUS; J = CONCRETE;
 K = BRICK; L = BLOCK

STATE HIGHWAY ADMINISTRATION OF MARYLAND
OFFICE OF PLANNING AND PRELIMINARY ENGINEERING
BUREAU OF HIGHWAY STATISTICS

STATE HIGHWAY LOCATION REFERENCE FILE

ROUTE NUMBER.....MD 38U
INVENTORY DIRECTION.....NORTH
NAME:

PAGE.....6
DATE.....01/01/81
COUNTY-ANNE ARUNDEL
SHA DISTRICT.....3

STATE	SYSTEM	FEDERAL	HWY TYPE	ACCESS CONTROL	MILEPOINT	MILEPOINT DESCRIPTION	MARKED LANES	SURFACE TYPE	% LEFT	% RIGHT	WIDTH	AADT
	SECONDARY	R	FAS	1163 R	UNDIVIDED NONE	0.00	CD1344 NEW CUT RD	2			341	20,000
					DIVIDED NONE	0.01		3	221		201	
	SECONDARY	R	FAU	3007 U		0.09	IS0097 STRUCTURE #2065					
						0.10						
						0.24		5	241		361	
						0.33						
						0.42		6	361		361	
						0.53						
						0.75						
						0.90						
						1.17		5	361		361	
						1.35						17,300
						1.41	MDO100 STRUCTURE #2084					
						1.48		4	241		241	17,400
						1.77						21,500
						1.90						
						2.10	MDO174A					
						2.25						16,000
					UNDIVIDED NONE	2.30		4			481	
						2.35		2			401	
						2.82		2			501	
						2.89	MDO648E IN GLEN BURNIE					15,500
						2.98		2			401	
						3.29						16,500
						3.47		2			241	
						3.81		2			261	
						4.27	MDO270 FURNACE BRANCH RD					
						4.30	STRUCTURE #2064 SAWMILL CREEK	2			381	14,500
						4.41		3			381	
						4.48		3			361	
						4.64		2			361	
						4.65	MDO002					

ROUTE NUMBER.....MD 4
INVENTORY DIRECTION.....NORTH
NAME:

PRIMARY	R	FAP	259 R	DIVIDED NONE	0.00	CAL/AA CD/L	4	251		241		12,800
					0.49		4	251		221		
					1.56		4	251		241		11,950
					1.91	MDO258 STRUCTURE #2078						
					2.15							15,000

* A,B = UNIMPROVED; C = GRADED & DRAINED; D = SOIL SURFACED; E = GRAVEL; F,G = LOW TYPE BITUMINUS; H,I = HIGH TYPE BITUMINUS; J = CONCRETE;
K = BRICK; L = BLOCK

STATE HIGHWAY ADMINISTRATION OF MARYLAND
 OFFICE OF PLANNING AND PRELIMINARY ENGINEERING
 BUREAU OF HIGHWAY STATISTICS

STATE HIGHWAY LOCATION REFERENCE FILE

ROUTE NUMBER.....MD 4 CONTINUED
 INVENTORY DIRECTION.....NORTH
 NAME:

PAGE.....7
 DATE.....01/01/81
 COUNTY-ANNE ARUNDEL
 SHA DISTRICT.....5

SYSTEM		HWY TYPE	ACCESS CONTROL	MILEPOINT	MILEPOINT DESCRIPTION	MARKED LANES	SURFACE TYPE & WIDTH		AADT
STATE	FEDERAL						LEFT	RIGHT	
PRIMARY	R FAP	259 R	DIVIDED NONE	2.19		4	251	221	19,000
				3.54	STRUCTURE #2067 GALLOWAY CR	4	251	331	
				4.03					15,825
				4.27					
				4.30	MD0408 AT WAYSONS CORNER	4	251	421	
				4.37	MD0980A	4	251	241	
			DIVIDED PART	4.41					
				4.63					
				4.64					
				4.88	AA/RG CO/L				

ROUTE NUMBER.....MD 10
 INVENTORY DIRECTION.....NORTH
 NAME:

PROPOSED	R NONE	R	DIVIDED FULL	0.00	MD0002 SOUTH OF ARNOLD	6	361	361	8,600
				5.49	MD0648D NEAR SEVERNA PK				
			DIVIDED NONE	7.75					
PROPOSED	R FAP	119 U		9.06					
			DIVIDED FULL	9.63	MD0177 MOUNTAIN RD				
PRIMARY	R FAP	119 U		11.13	BEG MAINT S OF MD 640E				
				11.29	MD0648E STRUCTURE #2116				
				12.13	CD3806 THOMPSON AVE STRUCTURE #2115				
				12.76	MD0270 STRUCTURE #020122				
				13.14	STRUCTURE #2109 FURNACE CR				
				13.42	STRUCTURE #2110 DOVER RD				
				13.70					8,100
				13.87		8	481	481	
				13.96	MD0710 STRUCTURE #2112				
				14.39		6	481	241	20,500
				14.45		3	161	241	
				14.93	MD0695				20,000

ROUTE NUMBER.....MD 32
 INVENTORY DIRECTION.....NORTH
 NAME:

SECONDARY	R FAS	1158 R	UNDIVIDED NONE	1.22	GVT RD BACK S OF DENNIS RD	2		401	4,550
			CHANLZD NONE	1.25		4	361	241	
				1.45	CONNECTOR TO CD1003 OLD CLARKRD				19,975
			UNDIVIDED NONE	1.48		2		281	
				1.58	MD0295 B&W PKWY				

* A,B = UNIMPROVED; C = GRADED & DRAINED; D = SOIL SURFACED; E = GRAVEL; F,G = LOW TYPE BITUMINUS; H,I = HIGH TYPE BITUMINUS; J = CONCRETE;
 K = BRICK; L = BLOCK

STATE HIGHWAY ADMINISTRATION OF MARYLAND
 OFFICE OF PLANNING AND PRELIMINARY ENGINEERING
 BUREAU OF HIGHWAY STATISTICS

STATE HIGHWAY LOCATION REFERENCE FILE

ROUTE NUMBER.....MD 32 CONTINUED
 INVENTORY DIRECTION.....NORTH
 NAME:

PAGE.....10
 DATE.....01/01/81
 COUNTY-ANNE ARUNDEL
 SHA DISTRICT.....D

SYSTEM	STATE	FEDERAL	HWY TYPE	ACCESS CONTROL	MILEPOINT	MILEPOINT DESCRIPTION	MARKED LANES	SURFACE TYPE	% LEFT	% RIGHT	WIDTH	AADT
SECONDARY	R	FAS	1158 R	UNDIVIDED	NONE	1.69					201	6,200
						2.08	STRUCTURE #2102 DORSEY RUN					
						2.66	AA/HO CO/L					6,350

ROUTE NUMBER.....MD 32UL
 INVENTORY DIRECTION.....NORTH
 NAME:

PROPOSED	R	FAP	258 U	UNDIVIDED	NONE	0.00	MD0387				241	1,875
PROPOSED	R	FAP	258 R			0.20						
						2.00						12,675
PROPOSED	□	IS	97 R			4.17	IS0197					
							BEGIN CROSS REFERENCE ROUTE # IS 97					
PRIMARY	R	IS	97 R	UNDIVIDED	NONE	5.21					241	7,150
						10.04	MD0178 GENERALS HWY					
						10.71						12,800
PRIMARY	R	FAP	118 R			12.68	END CROSS REFERENCE ROUTE # IS 97					
							IS0097 STRUCTURE #2096 AT IS0297					
							IS0097 STRUCTURE #2097 AT IS0297				241	12,800
PRIMARY	R	FAP	118 U	UNDIVIDED	NONE	12.76						
						14.68						
PRIMARY	R	FAU	8503 U	CHANLZD	NONE	14.87			4	241	241	
						15.16						
PROPOSED	R	FAP	118 U			15.25	MD0175 AT MD 677					
PROPOSED	R	FAP	118 R			17.71						
						23.30	HOW/AA CO/L					

ROUTE NUMBER.....MD 46
 INVENTORY DIRECTION.....NORTH
 NAME:

PRIMARY	R	IS	195 U	DIVIDED	FULL	0.00	SHA MAINT @ B&W INT AIRPORT				241	241	15,200
							BEGIN CROSS REFERENCE ROUTE # IS 195						
						0.11							
						0.75							15,850
						0.88	MD0170 STRUCTURE #2025				26J	26J	
						1.48					24J	24J	
						2.04						12J	
PROPOSED	R	IS	195 U	UNDIVIDED	FULL	2.08	BALTO/WASH EXP						23,500
						2.78	AA/HOWARD CO/L						
							END CROSS REFERENCE ROUTE # IS 195						

* A, B = UNIMPROVED; C = GRADED & DRAINED; D = SOIL SURFACED; E = GRAVEL; F, G = LOW TYPE BITUMINUS; H, I = HIGH TYPE BITUMINUS; J = CONCRETE;
 K = BRICK; L = BLOCK

STATE HIGHWAY ADMINISTRATION OF MARYLAND
 OFFICE OF PLANNING AND PRELIMINARY ENGINEERING
 BUREAU OF HIGHWAY STATISTICS

STATE HIGHWAY LOCATION REFERENCE FILE

ROUTE NUMBER.....MD 44A
 INVENTORY DIRECTION.....EAST
 NAME:

PAGE.....9
 DATE.....01/01/81
 COUNTY-ANNE ARUNDEL
 SHA DISTRICT.....3

SYSTEM	STATE	FEDERAL	HWY TYPE	ACCESS CONTROL	MILEPOINT	MILEPOINT DESCRIPTION	MARKED LANES	SURFACE TYPE	% LEFT	% RIGHT	WIDTH	AADT
SECONDARY	R	NONE	U	UNDIVIDED	NONE	0.00 MD0295 SBL	1				12J	
					0.30	MD0295 STRUCTURE #2016 EBL MD 44 AHD						
ROUTE NUMBER.....US 50 INVENTORY DIRECTION.....EAST NAME:												
PRIMARY	R	IS	97 R	DIVIDED	FULL	0.00 PG/AA CD/L	4		24I	24I		26,700
						0.60 BEGIN CROSS REFERENCE ROUTE # IS 97						30,800
					0.81	CD2714 STRUCTURE #2027 PATUXENT RIV RD						
					0.82	ATR STATION #0024						
					2.17	MD0424 STRUCTURE #2028						
					3.38	CD2712 STRUCTURE #2029 RUTLAND RD						
					5.32	STRUCTURE #2030 SOUTH RIVER						
PRIMARY	R	IS	197 R		6.25	CD2815 STRUCTURE #2031 SOUTH HAVEN RD						
					7.18	END CROSS REFERENCE ROUTE # IS 97						
						IS0197 AT MD 32UL						
						BEGIN CROSS REFERENCE ROUTE # IS 197						
PRIMARY	R	IS	197 R	DIVIDED	FULL	7.42	4		24I	24I		30,800
						7.80						
					8.74	MD0450 ANNAPOLIS RD						29,000
					9.26	MD0002 STRUCTURE #2033						
					9.73	CD2800 STRUCTURE #2034 ADMIRAL DR						
					9.79	STRUCTURE #2035 WEEMS CREEK						
					10.10		4		24J	24J		
					10.24							45,300
					10.48		4		26J	26J		
PRIMARY	R	FAP	130 R		10.49	END CROSS REFERENCE ROUTE # IS 197						
						MD0070 STRUCTURE #2036						
				DIVIDED	FULL	10.59	4		26J	26J		45,300
						MD0436 STRUCTURE #2037						
					10.75	US0050AA SPUR TO MD 783						
					10.77	US0050AB						
					11.15							
					11.48	STRUCTURE #2038 SEVERN RIVER	4		24J	24J		
					11.87							
					12.00	MD0786C						
					12.26	STRUCTURE #2039 ABAND B&A RR						
				DIVIDED	PART	12.40	MD0002 STRUCTURE #2100 & 2101					45,100
						12.51		4	24I	24I		
					12.63		6		36I	36I		40,125
					12.71	MD0648A						

* A,B = UNIMPROVED; C = GRADED & DRAINED; D = SOIL SURFACED; E = GRAVEL; F,G = LOW TYPE BITUMINUS; H,I = HIGH TYPE BITUMINUS; J = CONCRETE;
 K = BRICK; L = BLOCK

STATE HIGHWAY ADMINISTRATION OF MARYLAND
OFFICE OF PLANNING AND SURVEILLANCE ENGINEERING
BUREAU OF HIGHWAY STATISTICS

STATE HIGHWAY LOCATION REFERENCE FILE

PAGE.....10
DATE.....01/01/81
COUNTY-ANNE ARUNDEL
SHA DISTRICT.....5

ROUTE NUMBER.....US 30 CONTINUED
INVENTORY DIRECTION.....EAST
NAME:

SYSTEM	HWY TYPE	ACCESS CONTROL	MILEPOINT	MILEPOINT DESCRIPTION	MARKED LANES	SURFACE TYPE		WIDTH	AADT
						LEFT	RIGHT		
PRIMARY	R FAP	130 R	16.82		6	36I	36J		40,125
			17.00		6	36J	36J		
			17.22	MD0908D STRUCTURE #2111					
		UNDIVIDED	17.39		8			100J	
		PART	17.59		7	46I	30I		
		DIVIDED	17.80		5	38I	24I		
		PART	17.87		5	38J	28I		
			20.10	OA CO/L					27,825

ROUTE NUMBER.....US 50AA
INVENTORY DIRECTION.....EAST
NAME:

SECONDARY	R NONE	U	UNDIVIDED	NONE	0.00	US0050	EBL @ MP 10.75	2		15H
					0.02	MD0783	@ MP 0.24			

ROUTE NUMBER.....US 50AB
INVENTORY DIRECTION.....NORTH
NAME:

SECONDARY	R NONE	R	UNDIVIDED	NONE	0.00	US0050	WBL @ MP 10.77	2		15H
					0.03	MD0784	@ MP 0.23			

ROUTE NUMBER.....MD 70
INVENTORY DIRECTION.....NORTH
NAME:

MUNICIPAL	U FAU	7203 U	UNDIVIDED	NONE	0.00	MU0710	COLLEGE AVE	2		28I	24,500
					0.08		IN CORP LIMITS OF ANNAPOLIS	2		28J	
					0.15			2		26J	
SECONDARY	U FAU	7203 U	DIVIDED	PART	0.27		E END COLLEGE CREEK BRIDGE	4	24J	24J	
					0.37		STRUCTURE #2043 COLLEGE CREEK				
					0.79	MD0435	TAYLOR AVE	4	26J	26J	
SECONDARY	R FAU	7203 U			1.11		OUT CORP LIMITS OF ANNAPOLIS				
					1.24		STRUCTURE #2042 WEEMS CREEK	2	16J	16J	24,500
			DIVIDED	PART	1.41						
					1.58	IS0197	AT US0050				

* A,B = UNIMPROVED; C = GRADED & DRAINED; D = SOIL SURFACED; E = GRAVEL; F,G = LOW TYPE BITUMINUS; H,I = HIGH TYPE BITUMINUS; J = CONCRETE;
K = BRICK; L = BLOCK

STATE HIGHWAY ADMINISTRATION OF MARYLAND
 OFFICE OF PLANNING AND PRELIMINARY ENGINEERING
 BUREAU OF HIGHWAY STATISTICS

STATE HIGHWAY LOCATION REFERENCE FILE

ROUTE NUMBER.....IS 97
 INVENTORY DIRECTION.....NORTH
 NAME I

PAGE.....11
 DATE.....01/01/01
 COUNTY-ANNE ARUNDEL
 SHA DISTRICT.....B

SYSTEM	SYSTEM		HWY TYPE	ACCESS CONTROL	MILEPOINT	MILEPOINT DESCRIPTION	MARKED LANES	SURFACE TYPE*#& WIDTH		AADT
	STATE....	FEDERAL...						LEFT	RIGHT	
PRIMARY	R	IS	97 R	DIVIDED	FULL	0.00 PG CD/L	4	24I	24I	26,700
						0.60				30,800
						0.81				
						0.82				
						2.17 MD0424 STRUCTURE #2029 PATUX RIVER RD				
						3.38 ATR STATION #0024				
						5.32 MD0424 STRUCTURE #2028				31,500
						6.25 STRUCTURE #2029 RUTLAND RD				
						7.18 STRUCTURE #2030 SOUTH RIVER				
PROPOSED	R	IS	97 R	UNDIVIDED	NONE	13.05 IS0197	2		24I	
PRIMARY	R	IS	97 R	DIVIDED	FULL	15.69 MD0032UL AT MD 178	4	24I	24I	
						15.92 IS0297				28,550
						16.52 MD0178 GENERALS HWY				9,975
						16.66 MD0178A AT DORRS CORNER				38,475
						17.21 STRUCTURE #2060 SEVERN RUN				
				DIVIDED	NONE	19.87				
						20.15	4	29I	24I	
						20.32	4	24I	24I	
						20.43 MD0003A SPUR TO MD 789A				31,900
				DIVIDED	FULL	20.69 MD0003BU				
						20.84	4	24J	24J	
PRIMARY	R	IS	97 U			21.89 MD0174 STRUCTURE #2063				
						22.39 MD0100 STRUCTURE #2088				
						22.46	4	36J	36J	
						22.59				32,000
						22.91				
						23.02 CD0605 STRUCTURE #2005 SAWMILL CREEK				
						23.20				64,700
						23.31	4	24I	24I	
						23.40 MD0176 STRUCTURE #2061				
						23.51	4	24J	24J	
						24.05	4	24I	24I	61,700
						24.16 MD0648E STRUCTURE #2060				
						24.39	4	24J	24J	
						24.85				
						25.58	4	24I	24I	
						25.68				
						25.70				56,300
						25.78	4	24J	24J	
						26.06 IS0695 STRUCTURE #2004				55,725
						26.24 IS0895B AT RAMP TO IS 695				

* A,B = UNIMPROVED; C = GRADED & DRAINED; D = SOIL SURFACED; E = GRAVEL; F,G = LOW TYPE BITUMINUS; H,I = HIGH TYPE BITUMINUS; J = CONCRETE; K = BRICK; L = BLOCK

STATE HIGHWAY ADMINISTRATION OF MARYLAND
 OFFICE OF PLANNING AND PRELIMINARY ENGINEERING
 BUREAU OF HIGHWAY STATISTICS

STATE HIGHWAY LOCATION REFERENCE FILE

PAGE.....12
 DATE.....01/01/81
 COUNTY-ANNE ARUNDEL
 SHA DISTRICT.....

ROUTE NUMBER.....MD 100
 INVENTORY DIRECTION.....NORTH
 NAME:

SYSTEM	SYSTEM		HWY TYPE	ACCESS CONTROL	MILEPOINT	MILEPOINT DESCRIPTION	MARKED LANES	SURFACE TYPE		WIDTH	AADT
	STATE	FEDERAL						LEFT	RIGHT		
SECONDARY	R	FAP	110 U	DIVIDED PART	0.00	MD0177 MOUNTAIN RD	2	151	151		19,000
					0.15		4	241	241		
					0.71	MD0100F AND MD100G					
				DIVIDED FULL	0.76	MD0607 HOG NECK RD					12,575
					0.80						
					0.85	MD0100I					
					1.30	CO2043 STRUCTURE #2098 TICKNECK RD					
					2.14	CO1607 STRUCTURE #2106 CATHERINE AVE					
					2.71						
					2.87	MD0648D STRUCTURE #2105 WATERFORD DR					
					4.39	CO1513 STRUCTURE #2103 JUMPERS HOLE RD					
PRIMARY	R	FAP	110 U		4.67	MD0010 PROPOSED ARUNDEL FREEWAY					
					4.62	MD0100C					
					4.85	MD0100D					
					4.94						
					5.12	MD0002 RITCHIE HWY					39,000
					5.15						
					5.89	STRUCTURE #2086 MARLEY CREEK					
					6.32	CO0694 STRUCTURE #2085 OAKWOOD RD					39,500
					6.57						
					7.12	ATR STATION #0038					
					7.14	MD0003BU STRUCTURE #2084					33,600
					7.17						32,700
					7.67	MD0174 STRUCTURE #2083 QUARTERFIELD RD	3	241	121		
PROPOSED	R	FAP	110 U		8.32	IS0097 CRAIN HWY					33,725
					8.43	AA/HOW CO/L					
					13.53						

ROUTE NUMBER.....MD 100A
 INVENTORY DIRECTION.....WEST
 NAME:

SECONDARY	R	NONE	U	UNDIVIDED	NONE	0.00	MD0177 @ MP 0.45	2		181	
						0.01	MD0100D @ MP 0.07				

ROUTE NUMBER.....MD 100B
 INVENTORY DIRECTION.....EAST
 NAME:

SECONDARY	R	NONE	U	UNDIVIDED	NONE	0.00	MD0100C @ MP 0.20	2		181	
						0.01	MD0177 @ MP 0.48				

* A,B = UNIMPROVED; C = GRADED & DRAINED; D = SOIL SURFACED; E = GRAVEL; F,G = LOW TYPE BITUMINUS; H,I = HIGH TYPE BITUMINUS; J = CONCRETE;
 K = BRICK; L = BLOCK

STATE HIGHWAY ADMINISTRATION OF MARYLAND
 OFFICE OF PLANNING AND PRELIMINARY ENGINEERING
 BUREAU OF HIGHWAY STATISTICS

STATE HIGHWAY LOCATION REFERENCE FILE

ROUTE NUMBER.....MD 100C
 INVENTORY DIRECTION.....EAST
 NAME:

PAGE.....13
 DATE.....01/01/81
 COUNTY-ANNE ARUNDEL
 SHA DISTRICT.....5

SYSTEM	STATE	FEDERAL	HWY TYPE	ACCESS CONTROL	MILEPOINT	MILEPOINT DESCRIPTION	MARKED LANES	SURFACE LEFT	TYPE	%	WIDTH RIGHT	AAOT
SECONDARY	R	NONE	U	UNDIVID	NONE	0.00 MD0100 @ MP 4.62	2				12I	
						0.03 MD0100B	2				16I	
						0.20 MD0177 @ MP 0.47	2				10I	
						0.23						
						0.28						

ROUTE NUMBER.....MD 100D
 INVENTORY DIRECTION.....WEST
 NAME:

SECONDARY	R	NONE	U	UNDIVID	NONE	0.00 MD0177 @ MP 0.46	2				10I	
						0.04 MD010DA	2				16I	
						0.07 MD010D @ MP 4.85	2				12I	
						0.18						
						0.33						

ROUTE NUMBER.....MD 100E
 INVENTORY DIRECTION.....EAST
 NAME:

SECONDARY	R	NONE	U	UNDIVID	NONE	0.00 IS0097	2				12J	
						0.17 IS0097	2				26I	
						0.66					24I	
						0.74						

ROUTE NUMBER.....MD 100F
 INVENTORY DIRECTION.....EAST
 NAME:

SECONDARY	R	NONE	R	UNDIVID	NONE	0.00 MDD100 @ MP 0.71	2				18I	
						0.05 MDD607 @ MP 0.39						

ROUTE NUMBER.....MD 100G
 INVENTORY DIRECTION.....WEST
 NAME:

SECONDARY	R	NONE	R	UNDIVID	NONE	0.00 MD0607 @ MP 0.50	2				18I	
						0.05 MD010D @ MP 0.71						

* A,B = UNIMPROVED; C = GRADED & DRAINED; D = SOIL SURFACED; E = GRAVEL; F,G = LOW TYPE BITUMINUS; H,I = HIGH TYPE BITUMINUS; J = CONCRETE;
 K = BRICK; L = BLOCK

STATE HIGHWAY ADMINISTRATION OF MARYLAND
 OFFICE OF PLANNING AND PRELIMINARY ENGINEERING
 BUREAU OF HIGHWAY STATISTICS

STATE HIGHWAY LOCATION REFERENCE FILE

PAGE.....14
 DATE.....01/01/81
 COUNTY-ANNE ARUNDEL
 SHA DISTRICT.....5

ROUTE NUMBER.....MD 100H
 INVENTORY DIRECTION.....NORTH
 NAME:

SYSTEM	HWY TYPE	ACCESS CONTROL	MILEPOINT	MILEPOINT DESCRIPTION	MARKED LANES	SURFACE TYPE	WIDTH LEFT	WIDTH RIGHT	AADT
SECONDARY R NONE	R UNDIVED	NONE	0.00	MD0100 @ MP 0.79	2			181	
			0.04	MD0607 @ MP 0.50					

ROUTE NUMBER.....MD 100I
 INVENTORY DIRECTION.....EAST
 NAME:

SECONDARY R NONE	R UNDIVED	NONE	0.00	MD0607 @ MP 0.39	2			181	
			0.10	MD0100 @ MP 0.85					

ROUTE NUMBER.....MD 167A
 INVENTORY DIRECTION.....NORTH
 NAME:

SECONDARY R FAU	3111 U UNDIVED	NONE	2.37	CD0017 HAMMONDS FERRY RD S END OF BR	2			241	5,200
			2.40	BALTO/AA CO/L					
			2.43	CD3200 AHEAD IN BALTO/CO					

ROUTE NUMBER.....MD 168
 INVENTORY DIRECTION.....EAST
 NAME:

SECONDARY R FAU	3130 U UNDIVED	NONE	0.00	CD0017 HAMMONDS FERRY RD	2			441	8,000
			0.21	IS0695 STRUCTURE #2002					
			0.26	MD0969A FAIRVIEW AVE					
			0.31		2			241	
			0.44		2			361	
			0.57		2			241	
			0.70	MD0295 STRUCTURE #2012					6,625
			0.75						
			0.91						
			0.98		2			281	
			1.15		2			241	
			1.28	MD0648E CD0117 SHENANDOAH AVE AHEAD					6,950

ROUTE NUMBER.....MD 169
 INVENTORY DIRECTION.....EAST
 NAME:

SECONDARY R NONE	U UNDIVED	NONE	0.00	CD0044 WOODLAND RD	2			281	5,425
			0.07	BEGIN CROSS REFERENCE ROUTE # CD 37	2			301	

* A, B = UNIMPROVED; C = GRADED & DRAINED; D = SOIL SURFACED; E = GRAVEL; F, G = LOW TYPE BITUMINUS; H, I = HIGH TYPE BITUMINUS; J = CONCRETE;
 K = BRICK; L = BLOCK

STATE HIGHWAY ADMINISTRATION OF MARYLAND
 OFFICE OF PLANNING AND PRELIMINARY ENGINEERING
 BUREAU OF HIGHWAY STATISTICS

STATE HIGHWAY LOCATION REFERENCE FILE

ROUTE NUMBER.....MD 169 CONTINUED
 INVENTORY DIRECTION.....EAST
 NAME:

PAGE.....15
 DATE.....01/01/81
 COUNTY-ANNE ARUNDEL
 SHA DISTRICT.....15

SYSTEM		HWY TYPE	ACCESS CONTROL	MILEPOINT	MILEPOINT DESCRIPTION	MARKED LANES	SURFACE TYPE	WIDTH		AADT
STATE	FEDERAL							LEFT	RIGHT	
SECONDARY	R NONE	U	UNDIVID	NONE		2		271		5,425
				0.30						
				0.47						
SECONDARY	R FAU 3332	U		0.55	END CROSS REFERENCE ROUTE # CD 37	2		291		
					CD0017 HAMMONDS FERRY RD					
			UNDIVID	NONE	B&A CROSSING 02-043					5,425
				0.82	MD0170 FT MEADE RD	2		341		
				0.87		2		311		7,175
				0.91		2		241		
				1.11						
				1.52	MD0648E OLD ANNAPOLIS RD					7,000

ROUTE NUMBER.....MD 170
 INVENTORY DIRECTION.....NORTH
 NAME:

SECONDARY	R FAU 8501	U	UNDIVID	NONE	0.00	MD0677 ODENTON RD	2		22J	10,250
					0.06		2		36I	
			CHANLZD	NONE	0.12		4	29I	29I	
					0.14	CR 529 601 A				
					0.22	MD0175 ANNAPOLIS RD				
			UNDIVID	NONE	0.35		2		41I	
					0.54		2		42I	
					0.65					
					0.77					
SECONDARY	R FAP 253	R			1.44	STRUCTURE #2044 SEVERN RUN				
SECONDARY	R FAU 3121	U			2.14					
					2.23		2		39I	
					3.33		2		24I	
					3.45					
					3.60					10,300
					3.77	MD0554 CLARK STATION RD				
					4.51					11,600
			CHANLZD	NONE	5.27		4	23I	23I	
					5.40					9,900
					5.43	MD0176 DORSEY RD				12,275
			UNDIVID	NONE	5.57		2		24I	
					5.70	MD0170A				
					6.82		2		44I	
					7.18					20,000
					7.60	STRUCTURE #2047 STONEY RUN				
					7.61		2		34I	
					7.75	IS0195 METROPOLITAN BLVD				21,500
					7.80		2		24I	

* A,B = UNIMPROVED; C = GRADED & DRAINED; D = SOIL SURFACED; E = GRAVEL; F,G = LOW TYPE BITUMINUS; H,I = HIGH TYPE BITUMINUS; J = CONCRETE;
 K = BRICK; L = BLOCK

STATE HIGHWAY ADMINISTRATION OF MARYLAND
 OFFICE OF PLANNING AND PRELIMINARY ENGINEERING
 BUREAU OF HIGHWAY STATISTICS

STATE HIGHWAY LOCATION REFERENCE FILE

ROUTE NUMBER.....MD 170 CONTINUED
 INVENTORY DIRECTION.....NORTH
 NAME:

PAGE.....16
 DATE.....01/01/81
 COUNTY=ANNE ARUNDEL
 SHA DISTRICT.....5

SYSTEM	HWY TYPE	ACCESS CONTROL	MILEPOINT	MILEPOINT DESCRIPTION	MARKED LANES	SURFACE TYPE	% LEFT	% RIGHT	WIDTH	AAFT
STATE	FEDERAL									
SECONDARY	R FAU	3121 U	8.17		4			481		21,500
			8.30		3			361		11,000
			8.54		2			241		
			8.84		2			361		
			9.20		2			291		
			9.44		2			301		
			9.55		2			341		
			9.64	B&A RR 02-042	2					14,900
			9.70		2			241		
			9.92		2			381		
			10.06	MD0169 MAPLE RD	2			401		
			10.10		2			401		
		CHANLZD NONE	10.17		4		2+1	2+1		
			10.25		4		251	251		11,700
			10.46	IS0695 STRUCTURE #2092						16,100
			10.48							
		UNDIVIDED NONE	10.67		4			491		
			10.76		4			501		
			10.90	MD0648E AT LINTHICUM	2			321		14,200
			11.21		2			341		
			11.48		2			311		
			12.15							12,300
			12.20	STRUCTURE #AAY020 TUNNEL APPRO						
			12.41		4			421		
			12.53		2			341		
			12.53		2			381		
			12.71		2			331		
			12.82		2			291		
			12.91		2			331		
			13.05		2					
			13.21	MD0002 AT BALTO CITY/LINE						12,000

ROUTE NUMBER.....MD 170A
 INVENTORY DIRECTION.....NORTH
 NAME:

SECONDARY R NONE U UNDIVED NONE

0.00 MD0176 @ MP 3.50
 0.33 MD0170 @ MP 5.70

2 161

* A,B = UNIMPROVED; C = GRADED & DRAINED; D = SOIL SURFACED; E = GRAVEL; F,G = LOW TYPE BITUMINUS; H,I = HIGH TYPE BITUMINUS; J = CONCRETES;
 K = BRICK; L = BLOCK

STATE HIGHWAY ADMINISTRATION OF MARYLAND
 OFFICE OF PLANNING AND PRELIMINARY ENGINEERING
 BUREAU OF HIGHWAY STATISTICS

STATE HIGHWAY LOCATION REFERENCE FILE

ROUTE NUMBER.....MD 171
 INVENTORY DIRECTION.....EAST
 NAME:

PAGE.....17
 DATE.....01/01/81
 COUNTY-ANNE ARUNDEL
 SHA DISTRICT.....5

SYSTEM		HWY TYPE	ACCESS CONTROL	MILEPOINT	MILEPOINT DESCRIPTION	MARKED LANES	SURFACE TYPE*G		WIDTH RIGHT	AADT	
STATE	FEDERAL						LEFT	RIGHT			
SECONDARY	R FAU	3126 U	UNDIVIDED	NONE	0.00	MD0002	RITCHIE HWY IN BROOKLYN	2		431	12,300
					0.03			2		361	
					0.06			2		391	
					0.56						
					0.93		BALTO CITY/L E OF CO338 6TH ST				11,750

ROUTE NUMBER.....MD 172
 INVENTORY DIRECTION.....NORTH
 NAME:

SECONDARY	R NONE	U	UNDIVIDED	NONE	0.00	AA CO/BALTO CI/L E OF MD0173		2		18J	300
					0.06	RD END AT GATE E OF B&O RR					

ROUTE NUMBER.....MD 173
 INVENTORY DIRECTION.....NORTH
 NAME:

SECONDARY	R FAS	1166 R	UNDIVIDED	NONE	0.00		BEG MAINT AT FT SMALLWOOD	2		27I	3,850
SECONDARY	R FAU	3102 U			2.47						
					2.78						
					3.00						6,050
SECONDARY	R FAU	3001 U			3.03	MD0607	HOG NECK RD	2		24I	8,200
					3.06						
					3.52			2		32I	
					3.66			2		30I	
					3.72		STRUCTURE #2046 ROCK CREEK				
					4.12			2		31I	
					5.10						14,200
					5.19			2		25I	
					5.34			2		24I	
					5.80		ATR STATION #0020				
					5.81		STRUCTURE #2045 STONEY CREEK				
					5.98	MD0642					
			DIVIDED	NONE	6.00			4	24I	24I	
					6.60						
					7.00						12,200
					8.95		BALTO CITY/L W OF MD173				12,000

* A,B = UNIMPROVED; C = GRADED & DRAINED; D = SOIL SURFACED; E = GRAVEL; F,G = LOW TYPE BITUMINUS; H,I = HIGH TYPE BITUMINUS; J = CONCRETE;
 K = BRICK; L = BLOCK

STATE HIGHWAY ADMINISTRATION OF MARYLAND
OFFICE OF PLANNING AND PRELIMINARY ENGINEERING
BUREAU OF HIGHWAY STATISTICS

STATE HIGHWAY LOCATION REFERENCE FILE

PAGE.....13
DATE.....01/01/81
COUNTY-ANNE ARUNDEL
SMA DISTRICT.....D

ROUTE NUMBER.....MD 174
INVENTORY DIRECTION.....EAST
NAME:

STATE	SYSTEM	FEDERAL	HWY TYPE	ACCESS CONTROL	MILEPOINT	MILEPOINT DESCRIPTION	MARKED LANES	SURFACE TYPE	% LEFT	% RIGHT	WIDTH	AADT
SECONDARY	R	NONE	R	UNDIVIDED	NONE	0.00	CO1175 CLARK STATION RD BEGIN CROSS REFERENCE ROUTE # CO 907	2			181	6,800
						0.05						
						0.90						8,200
						1.10						8,900
SECONDARY	R	FAS	1162 R			2.27						
						2.91	END CROSS REFERENCE ROUTE # CO 907 BEG MAINT W OF CO 906	2			24J	
SECONDARY	R	FAU	3110 U	UNDIVIDED	NONE	3.09	IS0097					
						3.33	MD0779	2			23I	
						3.46		4	27I		27I	
				CHANLZD	NONE	3.72						
				UNDIVIDED	NONE	3.77	MD0100 STRUCTURE #2083	2			33I	
						3.84		2			35I	9,200
						3.93	CO0606 THELMA AVE	3			42I	
						4.02						
						4.05						
				CHANLZD	NONE	4.07		3	12I		24I	
						4.08	MD0003BU CRAIN HWY @ MP 2.10					

ROUTE NUMBER.....MD 174A
INVENTORY DIRECTION.....NORTH
NAME:

SECONDARY	R	FAU	3110 U	UNDIVIDED	NONE	0.00	MD0174 @ MP 3.93 & THELMA AVE	2			35I	100
						0.09		3			42I	
						0.12						
				CHANLZD	NONE	0.14		3	12I		30I	
						0.15	MD0003BU CRAIN HWY @ MP 2.10					

ROUTE NUMBER.....MD 175
INVENTORY DIRECTION.....NORTH
NAME:

SECONDARY	R	FAS	1164 R	UNDIVIDED	NONE	0.00	IS0297 NBL CD1207 BACK	2			24I	9,000
						0.22		2			22I	
SECONDARY	R	FAU	8502 U			1.46						
				CHANLZD	NONE	1.82		4	24I		24I	
						2.16						19,225
						2.27						
						2.30	MD0032ULAT HIGGINS DR AND MD 677	4			50I	
				UNDIVIDED	NONE	2.45						

* A, B = UNIMPROVED; C = GRADED & DRAINED; D = SOIL SURFACED; E = GRAVEL; F, G = LOW TYPE BITUMINUS; H, I = HIGH TYPE BITUMINUS; J = CONCRETE;
K = BRICK; L = BLOCK

STATE HIGHWAY ADMINISTRATION OF MARYLAND
 OFFICE OF PLANNING AND PRELIMINARY ENGINEERING
 BUREAU OF HIGHWAY STATISTICS

STATE HIGHWAY LOCATION REFERENCE FILE

ROUTE NUMBER.....MD 175 CONTINUED
 INVENTORY DIRECTION.....NORTH
 NAME:

PAGE.....19
 DATE.....01/01/81
 COUNTY-ANNE ARUNDEL
 SHA DISTRICT.....5

SYSTEM	HWY TYPE	ACCESS CONTROL	MILEPOINT	MILEPOINT DESCRIPTION	MARKED LANES	SURFACE TYPE	% LEFT	% RIGHT	WIDTH	AADT
SECONDARY R FAU 8502 U	CHANLZO	NONE	3.14		4		26I	26I		19,225
			3.22	CR 529 603 N						
			3.29	MDO170 TELEGRAPH RD	4		28I	28I		25,625
			3.39		4		26I	26I		
	UNDIVIDED	NONE	3.52		4			50I		
			3.66	STRUCTURE #2048 PC 529 600 T						
			4.23		4			44I		
SECONDARY R FAS 1380 R			4.30							
			5.03		2			24I		
			5.24		3			36I		
			5.40		2			24I		
			5.65		4			40I		
			6.00							14,625
			6.06		2			24I		
			6.30		3			36I		
			6.36		2			24I		
			6.39		3			36I		
			6.45		2			24I		
			6.83		3			36I		
			6.91		2			24I		
			7.04		3			36I		
			7.13		2			24I		
	DIVIDED	NONE	7.18		4		24I	24I		
			7.28							16,400
	UNDIVIDED	NONE	7.31	MDO713 RIDGE RD						
			7.47		2			24I		
			8.24	MDO175AA						19,475
			8.44							
			8.47	MDO295 BALTO WASH PKWY						15,400
			8.50							
			8.69							
			9.21							
			9.65		2			28J		
			9.89	HOWARD CD/LN						15,000

ROUTE NUMBER.....MD 175AA
 INVENTORY DIRECTION.....NORTH
 NAME:

SECONDARY R NONE	R UNDIVED	NONE	0.00	MDO917 @ MP 0.01	2			32I		
			0.02	MDO175 @ MP 8.24						

* A,B = UNIMPROVED; C = GRADED & DRAINED; D = SOIL SURFACED; E = GRAVEL; F,G = LOW TYPE BITUMINUS; H,I = HIGH TYPE BITUMINUS; J = CONCRETE; K = BRICK; L = BLOCK

STATE HIGHWAY ADMINISTRATION OF MARYLAND
 OFFICE OF PLANNING AND PRELIMINARY ENGINEERING
 BUREAU OF HIGHWAY STATISTICS

STATE HIGHWAY LOCATION REFERENCE FILE

ROUTE NUMBER.....MD 176
 INVENTORY DIRECTION.....EAST
 NAME:

PAGE.....20
 DATE.....01/01/81
 COUNTY-ANNE ARUNDEL
 SHA DISTRICT.....9

STATE	SYSTEM	FEDERAL	HWY TYPE	ACCESS CONTROL	MILEPOINT	MILEPOINT DESCRIPTION	MARKED LANES	SURFACE LEFT	TYPE	WIDTH RIGHT	AADT
SECONDARY	R	NONE	R	UNDIVID	NONE	0.00	AA/HD CO/L	2		301	20,000
						0.08		2		241	
						0.16	STRUCTURE #2049 DEEP RUN				
						0.32	MD0176A				
						0.45	MD0645C				
SECONDARY	R	FAU	3114	U		0.47					
						0.52		2		251	
						0.73		2		401	
						0.86		2		241	
						1.04					18,000
						1.07	MD0295 STRUCTURE #2022 B&W EXPWY				12,825
						1.10	STRUCTURE #2050 PINEY RUN				
						1.54					18,000
						1.91					18,500
						2.27					
						2.31	MD0713 RIDGE RD				
				CHANLZD	NONE	2.37		2	121	121	
				UNDIVID	NONE	2.51		2		241	
						2.80	MD0645A AT CG 925 LEXINGTON RD				
						2.97		2		311	
						3.20	STRUCTURE #2051 PC 529 605 C				
						3.28	MD0645D	3		401	
				CHANLZD	NONE	3.35	MD0170 CAMP MEADE RD	2	131	131	
				UNDIVID	NONE	3.43		2		241	
						3.50	MD0170A				
						3.57		2		251	
						4.01	MD0652 AT TWIN OAKS	2		241	23,000
				CHANLZD	NONE	5.91		4	261	261	
						6.01	CD3634				16,250
						6.14	CD3639	4	251	251	
						6.18					16,100
						6.28	IS0097 STRUCTURE #2061				
				UNDIVID	NONE	6.44		2		241	
						6.71		2		421	
						6.84		2		361	
						6.93		3		361	
						6.96	MD0648E AT FERNDAL				16,150

* A,B = UNIMPROVED; C = GRADED & DRAINED; D = SOIL SURFACED; E = GRAVEL; F,G = LOW TYPE BITUMINUS; H,I = HIGH TYPE BITUMINUS; J = CONCRETE;
 K = BRICK; L = BLOCK

STATE HIGHWAY ADMINISTRATION OF MARYLAND
OFFICE OF PLANNING AND PRELIMINARY ENGINEERING
BUREAU OF HIGHWAY STATISTICS

STATE HIGHWAY LOCATION REFERENCE FILE

ROUTE NUMBER.....MD 176A
INVENTORY DIRECTION.....NORTH
NAME:

PAGE.....21
DATE.....01/01/81
COUNTY-ANNE ARUNDEL
SHA DISTRICT.....5

SYSTEM	HWY TYPE	ACCESS CONTROL	MILEPOINT	MILEPOINT DESCRIPTION	MARKED LANES	SURFACE TYPE	% LEFT	% RIGHT	WIDTH	AADT
SECONDARY	R NONE	U UNDIVED	NONE	0.00 MD0176 DORSEY RD @ MP 0.32	2				181	
			0.01	MD0645C @ MP 0.02						

ROUTE NUMBER.....MD 176UL
INVENTORY DIRECTION.....EAST
NAME:

PROPOSED	R FAU	3114 U UNDIVED	NONE	0.00 HO/AA CO LINE BD 140 885 B	2				241	
			0.47	MD0176 E OF MD 645 C						

ROUTE NUMBER.....MD 177
INVENTORY DIRECTION.....EAST
NAME:

SECONDARY	R FAU	3104 U CHANLZD	NONE	0.00 MD0002 GOV RITCHIE HWY	4	351		251		17,300
				0.06 MD0177A						
		UNDIVED	NONE	0.13		2			381	
				0.30		2			241	
		CHANLZD	NONE	0.40		2	121		151	
				0.45 MD0100A SPUR TO MD100 D						
				0.46 MD0100D						
				0.47 MD0100C						
				0.48 MD0100B						
		UNDIVED	NONE	0.50						17,000
				0.54		2			261	
				0.82 MD0648E AT JUMPERS HOLE RD						
				0.97 MD0915A						
				1.11		2			241	
				1.98		2			261	16,450
				2.00 MD0648D AT SOLLEY RD						12,350
				2.41		2			241	
				2.81		2			281	
				2.93 CD1607 CATHERINE AVE						
				3.15		3			341	
				3.24						
				3.64		2			281	
				3.91		2			311	
				4.10		2			281	
				4.24						12,800
				4.27 MD0607 HOG NECK RD		2			241	12,000
		CHANLZD	NONE	5.05		2	121		141	
SECONDARY	R FAP	110 U		5.12 MD0100						9,525

* A,B = UNIMPROVED; C = GRADED & DRAINED; D = SOIL SURFACED; E = GRAVEL; F,G = LOW TYPE BITUMINUS; H,I = HIGH TYPE BITUMINUS; J = CONCRETE;
K = BRICK; L = BLOCK

STATE HIGHWAY ADMINISTRATION OF MARYLAND
 OFFICE OF PLANNING AND PRELIMINARY ENGINEERING
 BUREAU OF HIGHWAY STATISTICS

STATE HIGHWAY LOCATION REFERENCE FILE

ROUTE NUMBER.....MD 177 CONTINUED
 INVENTORY DIRECTION.....EAST
 NAME:

PAGE.....22
 DATE.....01/01/81
 COUNTY-ANNE ARUNDEL
 SHA DISTRICT.....8

SYSTEM		HWY TYPE	ACCESS CONTROL	MILEPOINT	MILEPOINT DESCRIPTION	MARKED LANES	SURFACE TYPE*% WIDTH		AADT
STATE	FEDERAL						LEFT	RIGHT	
SECONDARY	R FAP	110 U	CHANLZD NONE UNDIVIDED NONE	5.15 5.23 5.30 5.39	M00990	2 2	121	141 241	17,425
SECONDARY	R FAP	110 R		5.83 6.40					9,475
SECONDARY	R FAS	1168 R	CHANLZD NONE UNDIVIDED NONE	8.15 8.36 8.96 9.35		2 2	121	121 241	3,175 3,110
					11.01	END SHA MAINT AT GIBSON ISLAND			

ROUTE NUMBER.....MD 177A
 INVENTORY DIRECTION.....NORTH
 NAME:

SECONDARY	R NONE	U UNDIVED	NONE	0.00	M0002 @ MP 34.47	2		341	
				0.03	M00177 @ MP 0.06				

ROUTE NUMBER.....MD 178
 INVENTORY DIRECTION.....NORTH
 NAME:

SECONDARY	R FAS	1165 R	UNDIVIDED NONE	0.00	M00450 DEFENSE HWY	2		481	6,800
				0.06		2		361	
				0.18		2		241	
				0.25					
				0.65		2		361	
				0.79		2		241	
				2.00					11,000
				2.58	M00798				
				4.93		2		441	
				5.13		2		241	
				5.20					
				5.40	I50097	2		201	
				5.43					8,250
				6.22					
				6.48					
				7.00					
				7.89		2		241	
				7.95	M00178A				5,850
				8.13					

* A,B = UNIMPROVED; C = GRADED & DRAINED; D = SOIL SURFACED; E = GRAVEL; F,G = LOW TYPE BITUMINUS; H,I = HIGH TYPE BITUMINUS; J = CONCRETE;
 K = BRICK; L = BLOCK

STATE HIGHWAY ADMINISTRATION OF MARYLAND
 OFFICE OF PLANNING AND PRELIMINARY ENGINEERING
 BUREAU OF HIGHWAY STATISTICS

STATE HIGHWAY LOCATION REFERENCE FILE

ROUTE NUMBER.....MD 178 CONTINUED
 INVENTORY DIRECTION.....NORTH
 NAME:

PAGE.....23
 DATE.....01/01/81
 COUNTY-ANNE ARUNDEL
 SHA DISTRICT.....9

SYSTEM	HWY TYPE	ACCESS CONTROL	MILEPOINT	MILEPOINT DESCRIPTION	MARKED LANES	SURFACE TYPE	% LEFT	% RIGHT	WIDTH	AADT
SECONDARY R FAS 1165 R	UNDIVED	NONE	8.22	IS0097 SBL	2				241	5,725

ROUTE NUMBER.....MD 178A
 INVENTORY DIRECTION.....NORTH
 NAME:

SECONDARY R NONE	R	UNDIVED	NONE	0.00 MD178	2				201	5,400
			0.25	IS0097 AT DORRS CORNER						

ROUTE NUMBER.....MD 179
 INVENTORY DIRECTION.....EAST
 NAME:

SECONDARY R NONE	R	UNDIVED	NONE	0.00 MD0648A OLD ANNAPOLIS BLVD	2				171	1,000
			0.08		2				161	
			1.01	STRUCTURE #2052 MILL CREEK						
			1.71		2				151	
			2.70		2				18H	
			2.76	MD0908C						
			2.77	US0050 CD2488 CAPE ST CLAIR RD						

ROUTE NUMBER.....MD 181
 INVENTORY DIRECTION.....NORTH
 NAME:

MUNICIPAL U FAU 7201 U	UNDIVED	NONE	0.00	MD0665 FOREST DR	2				351	11,000
			0.06	IN CORP LIMITS OF ANNAPOLIS	2				241	
SECONDARY U FAU 7201 U			0.21	MD0788B FOREST HILLS AVE						
			0.26	BEG SHA MAINT NE OF MD0788B						
			0.29							
			0.41							
			0.42							
			0.51							
			0.71		2				421	
			0.79		2				301	
			0.96		2				401	
MUNICIPAL U FAU 7201 U			1.13	MU0600 CHESAPEAKE AVE	2				381	
			1.52	MU2920 SIXTH ST AT MU0600	2				321	
			1.59							
SECONDARY U FAU 7201 U			1.63	MU2830 SEVERN AVE	2				40J	20,775
			1.80	STRUCTURE #2053 SPA CREEK						

* A,B = UNIMPROVED; C = GRADED & DRAINED; D = SOIL SURFACED; E = GRAVEL; F,G = LOW TYPE BITUMINUS; H,I = HIGH TYPE BITUMINUS; J = CONCRETE; K = BRICK; L = BLOCK

STATE HIGHWAY ADMINISTRATION OF MARYLAND
OFFICE OF PLANNING AND PRELIMINARY ENGINEERING
BUREAU OF HIGHWAY STATISTICS

STATE HIGHWAY LOCATION REFERENCE FILE

ROUTE NUMBER.....MD 198 CONTINUED
INVENTORY DIRECTION.....EAST
NAME:

PAGE.....25
DATE.....01/01/81
COUNTY-ANNE ARUNDEL
SHA DISTRICT.....5

SYSTEM	HWY TYPE	ACCESS CONTROL	MILEPOINT	MILEPOINT DESCRIPTION	MARKED LANES	SURFACE TYPE	% LEFT	% RIGHT	WIDTH	AADT
SECONDARY	R FAP	248 U	1.20		2				241	26,600
			1.44							
SECONDARY	R FAP	248 R	1.87		2				361	
			1.89							23,100
			1.92	MD0295 B&W PKWY						
		CHANLZD	2.09		4		241		241	
		UNDIVIDED	2.40		2				261	
			2.56		2				281	
			2.93	MD02168						
			2.95		2				241	
			3.80	END ST MAINT AT FT MEADE						19,150

ROUTE NUMBER.....MD 214
INVENTORY DIRECTION.....EAST
NAME:

SECONDARY	R FAP	254 R	0.00	PG/AA CO/L	2				231	6,950
			0.14							
			0.40							
			2.68	MD0424 AT BIROSVILLE RD						8,950
			2.73							
			3.08							8,650
			3.39							9,200
			5.63		3				391	
			5.67	MD0214A PIKE RIDGE RD						
			5.72		2				251	
		CHANLZD	6.04		4		271		271	9,000
		UNDIVIDED	6.08	MD0002 SOLOMONS IS RD						
		UNDIVIDED	6.12		2				251	
		CHANLZD	6.64		3		171		271	
			6.68	MD0253						
		UNDIVIDED	6.72		2				251	
		CHANLZD	6.95		3		171		271	
			7.03	MD0253A						
		UNDIVIDED	7.07		2				241	14,750
			7.34		2				201	
			7.46	MD0468						11,175
			9.50		2				241	
			9.95		2				201	
SECONDARY	R NONE	R	10.23		2				211	
			11.04	CO3289 MAYO AVE						
			11.47	CO3299 BEVERLEY AVE						

* A,B = UNIMPROVED; C = GRADED & DRAINED; D = SOIL SURFACED; E = GRAVEL; F,G = LOW TYPE BITUMINUS; H,I = HIGH TYPE BITUMINUS; J = CONCRETE;
K = BRICK; L = BLOCK

STATE HIGHWAY ADMINISTRATION OF MARYLAND
 OFFICE OF PLANNING AND PRELIMINARY ENGINEERING
 BUREAU OF HIGHWAY STATISTICS

STATE HIGHWAY LOCATION REFERENCE FILE

ROUTE NUMBER.....MD 214 CONTINUED
 INVENTORY DIRECTION.....EAST
 NAME:

PAGE.....26
 DATE.....01/01/01
 COUNTY-ANNE ARUNDEL
 SHA DISTRICT.....5

SYSTEM	SYSTEM		HWY TYPE	ACCESS CONTROL	MILEPOINT	MILEPOINT DESCRIPTION	MARKED LANES	SURFACE TYPE#C		WIDTH RIGHT	AADT
	STATE	FEDERAL						LEFT	RIGHT		
SECONDARY	R	NONE	R UNDIVED	NONE	11.53		2			211	11,175
					11.60	CO3300 OAKFORD AVE					
					11.61	ROAD END E OF CO3300					5,875

ROUTE NUMBER.....MD 214A
 INVENTORY DIRECTION.....EAST
 NAME:

SECONDARY	R	NONE	R UNDIVED	NONE	0.00	MD0214 AT STEUARTS CORNER	2			261	3,000
			CHANLZD	NONE	0.62		3	221		181	
					0.64	MD0002 SOLOMONS IS RD					

ROUTE NUMBER.....MD 214UL
 INVENTORY DIRECTION.....EAST
 NAME:

PROPOSED	R	NONE	R UNDIVED	NONE	0.00	MD0214 W OF STEUARTS COR	2			241	
					2.00	MD0214 AT MD0468 AT COLLINSON COR					

ROUTE NUMBER.....MD 216A
 INVENTORY DIRECTION.....EAST
 NAME:

SECONDARY	R	NONE	U UNDIVED	NONE	0.00	RD END W OF CO0995	2			16G	675
SECONDARY	R	NONE	R		0.12		2			15G	
					1.07	RD END E OF CO0997 W OF B&W					

ROUTE NUMBER.....MD 216B
 INVENTORY DIRECTION.....EAST
 NAME:

SECONDARY	R	NONE	R UNDIVED	NONE	0.00	RD END E OF BALTO/WASH EXPWY	2			20G	75
					0.04		2			291	
					0.65	MD0198					

ROUTE NUMBER.....MD 216C
 INVENTORY DIRECTION.....EAST
 NAME:

SECONDARY	R	NONE	R UNDIVED	NONE	0.00	MD0198 W OF LITTLE PATUXENT RIVER	2			9F	25
					0.30	MD0198					

* A,B = UNIMPROVED; C = GRADED & DRAINED; D = SOIL SURFACED; E = GRAVEL; F,G = LOW TYPE BITUMINUS; H,I = HIGH TYPE BITUMINUS; J = CONCRETE;
 K = BRICK; L = BLOCK

STATE HIGHWAY ADMINISTRATION OF MARYLAND
 OFFICE OF PLANNING AND PRELIMINARY ENGINEERING
 BUREAU OF HIGHWAY STATISTICS

STATE HIGHWAY LOCATION REFERENCE FILE

PAGE.....27
 DATE.....01/01/81
 COUNTY-ANNE ARUNDEL
 SHA DISTRICT.....5

ROUTE NUMBER.....MD 259
 INVENTORY DIRECTION.....NORTH
 NAME:

SYSTEM		HWY TYPE	ACCESS CONTROL	MILEPOINT	MILEPOINT DESCRIPTION	MARKED LANES	SURFACE TYPE*		WIDTH RIGHT	AADT
STATE	FEDERAL						LEFT	RIGHT		
SECONDARY	R FAS	1184 R	UNDIVIDED NONE	0.00	MD0214 @ STEUARTS CORNER	2			241	10,300
				0.09		2			281	
				0.11	MD0253A HAYO RD	2			241	
				0.19						
				0.48						
				1.26		3			421	
				1.32	MD0002 SOLOMONS ISLAND RD					

ROUTE NUMBER.....MD 253A
 INVENTORY DIRECTION.....NORTH
 NAME:

SECONDARY	R FAS	1184 R	UNDIVIDED NONE	0.00	MD0214 CENTRAL AVE	2			201	5,000
				0.06		2			201	
				0.17						
				0.42	MD0253 HAYO RD					

ROUTE NUMBER.....MD 255
 INVENTORY DIRECTION.....EAST
 NAME:

SECONDARY	R FAS	1186 R	CHANLZD UNDIVIDED NONE	0.00	MD0002 SOLOMONS IS RD N OF MT ZION	2	191	191	201	1,950
				0.01		2				
				0.74						
SECONDARY	R NONE	R		3.15	MD0468 MUDDY CREEK RD					2,775
				3.88	CO3329 WOODFIELD RD					
				4.21	CO3332 AHEAD					2,750

ROUTE NUMBER.....MD 256
 INVENTORY DIRECTION.....EAST
 NAME:

SECONDARY	R NONE	R	UNDIVIDED NONE	0.00	MD0778F	2			321	2,000
				0.02	MD0002 SOLOMONS ISLAND RD	2			251	
				0.13		2			201	
				1.26						
				1.53						
				1.79						
SECONDARY	R NONE	R	UNDIVIDED NONE	1.88	BEGIN BRIDGE OVER TRACEYS CREEK CROSS REFERENCE ROUTE # CO3521	2			201	3,075
				2.26	END BRIDGE OVER TRACEYS CREEK CROSS REFERENCE ROUTE # CO3521 BACK BRIDGE OVER ROCKHOLD CREEK					

* A,B = UNIMPROVED; C = GRADED & DRAINED; D = SOIL SURFACED; E = GRAVEL; F,G = LOW TYPE BITUMINUS; H,I = HIGH TYPE BITUMINUS; J = CONCRETE;
 K = BRICK; L = BLOCK

STATE HIGHWAY ADMINISTRATION OF MARYLAND
 OFFICE OF PLANNING AND PRELIMINARY ENGINEERING
 BUREAU OF HIGHWAY STATISTICS

STATE HIGHWAY LOCATION REFERENCE FILE

ROUTE NUMBER.....MD 256 CONTINUED
 INVENTORY DIRECTION.....EAST
 NAME:

PAGE.....28
 DATE.....01/01/91
 COUNTY--ANNE ARUNDEL
 SHA DISTRICT.....5

STATE	SYSTEM		HWY TYPE	ACCESS CONTROL	MILEPOINT	MILEPOINT DESCRIPTION	MARKED LANES	SURFACE TYPE*6 WIDTH		AADT
	FEDERAL	STATE						LEFT	RIGHT	
					2.26	BEGIN CROSS REFERENCE ROUTE # CO3522				
SECONDARY	R	NONE	R	UNDIVIDED NONE	2.30	END CROSS REFERENCE ROUTE # CO3522	2		201	3,075
						CO3522 BACK				
SECONDARY	R	FAP 1187 R			2.61	CO3477 MASONS BEACH RD				4,265
SECONDARY	R	FAP 262 R			3.55	MD0258 BAY FRONT RD				4,250
					5.32	MD0468 SHADYSIDE RD				

ROUTE NUMBER.....MD 258
 INVENTORY DIRECTION.....EAST
 NAME:

SECONDARY	D	NONE	R	CHANLT'D NONE	0.00	CO3547 WRIGHTON RD	2	161	201	5,725
				UNDIVIDED NONE	0.02		2		241	
SECONDARY	R	FAP 262 R			0.21	MD0004 STRUCTURE #2078				
					0.29	MD0794				
					2.47					
					2.84					3,575
					4.16	STRUCTURE #2055 LYONS CREEK				3,300
					4.29	MD0002 SOLOMONS IS RD				3,375
					4.32					
					5.33	STRUCTURE #2087 TRACYS CREEK				
					6.54	STRUCTURE #2079 ROCKHOLD CREEK				
					7.18	MD0256 DEALE CHURCHTON RD				3,940

ROUTE NUMBER.....MD 259
 INVENTORY DIRECTION.....NORTH
 NAME:

SECONDARY	R	FAP 257 R	R	UNDIVIDED NONE	0.00	MD0794 AT BRISTOL	2		18H	725
					2.68	MD0408 MT ZION MARLBORO RD				700

ROUTE NUMBER.....MD 260
 INVENTORY DIRECTION.....EAST
 NAME:

SECONDARY	R	FAP 260 R	R	UNDIVIDED NONE	0.00	CAL/AA CO/L	2		241	5,000
					1.27		2		501	
					1.38	AA/CAL CO/L NEAR DWINGS				5,150

* A,B = UNIMPROVED; C = GRADED & DRAINED; D = SOIL SURFACED; E = GRAVEL; F,G = LOW TYPE BITUMINUS; H,I = HIGH TYPE BITUMINUS; J = CONCRETE;
 K = BRICK; L = BLOCK

STATE HIGHWAY ADMINISTRATION OF MARYLAND
 OFFICE OF PLANNING AND PRELIMINARY ENGINEERING
 BUREAU OF HIGHWAY STATISTICS

STATE HIGHWAY LOCATION REFERENCE FILE

PAGE.....29
 DATE.....01/01/81
 COUNTY-ANNE ARUNDEL
 SHA DISTRICT.....5

ROUTE NUMBER.....MD 261
 INVENTORY DIRECTION.....NORTH
 NAME:

SYSTEM	STATE	FEDERAL	HWY TYPE	ACCESS CONTROL	MILEPOINT	MILEPOINT DESCRIPTION	MARKED LANES	SURFACE TYPE	#E LEFT	WIDTH RIGHT	AADT
SECONDARY	R	NONE	R UNDIVED	NONE	0.00	CAL/AA CO/L	2			181	1,125
					1.30		2			201	
					1.63	CO3527 LAKE SHORE DR					1,475
					3.79						
					4.04						
					5.47	CO3518 FRIENDSHIP RD AHEAD					1,450

ROUTE NUMBER.....MD 270
 INVENTORY DIRECTION.....NORTH
 NAME:

SECONDARY	R	FAU	3113 U	CHANI 7D UNDIVED	NONE	0.00	MD0648E NEAR MARLEY	2	181	181	10,900
						0.03		4		481	
						0.09		2		241	
						0.33		2		351	
						0.58					
						0.73		2		251	
						1.06		2		461	
				DIVIDED	NONE	1.14		4	271	271	
						1.33		4	371	251	
						1.58	MD0010 STRUCTURE #020122				
						1.62		4	351	251	
						1.77		4	261	261	
						2.04		4	391	271	11,200
SECONDARY	R	FAU	3114 U	UNDIVIDED	NONE	2.10	MD0002 RITCHIE HWY	2		301	
						2.12					11,150
						2.18	MD0003BU CRAIN HWY				

ROUTE NUMBER.....MD 295
 INVENTORY DIRECTION.....NORTH
 NAME:

FEDERAL	R	FAP	111 R	DIVIDED	FULL	0.00	PG/AA CO/L	4	241	241	44,000
						0.99					
						2.51	MD0198				37,500
						3.50					
						4.29	MD0032				39,500
						4.89					
PRIMARY	R	FAP	111 R			6.26	BEG ST MAINT S OF MD 175				
						6.31	MD0175 STRUCTURE #2023				
						9.04	ATR STATION #0025				
PRIMARY	R	FAP	111 U			9.05	MD0176 DORSEY RD				

* A,B = UNIMPROVED; C = GRADED & DRAINED; D = SOIL SURFACED; E = GRAVEL; F,G = LOW TYPE BITUMINUS; H,I = HIGH TYPE BITUMINUS; J = CONCRETE;
 K = BRICK; L = BLOCK

STATE HIGHWAY ADMINISTRATION OF MARYLAND
OFFICE OF PLANNING AND PRELIMINARY ENGINEERING
BUREAU OF HIGHWAY STATISTICS

STATE HIGHWAY LOCATION REFERENCE FILE

ROUTE NUMBER.....MD 293 CONTINUED
INVENTORY DIRECTION.....NORTH
NAME:

PAGE.....30
DATE.....01/01/91
COUNTY-ANNE ARUNDEL
SHA DISTRICT.....5

SYSTEM	SYSTEM		HWY TYPE	ACCESS CONTROL	MILEPOINT	MILEPOINT DESCRIPTION	MARKED LANES	SURFACE TYPE		WIDTH RIGHT	AADT
	STATE	FEDERAL						LEFT	RIGHT		
PRIMARY	R	FAP	111 U	DIVIDED FULL	9.08		4	24I	24I	39,000	
					9.75						
					10.48	CD0575 STRUCTURE #2020 HANDOVER RD	4	24J	24J		
					10.72						
					11.48	CD0582 STRUCTURE #2019 RIDGE RD	4	24I	24I		
					11.69						
					11.80	STRUCTURE #2018 PC 529 609 R	4	24J	24J		
					11.82						
					12.01	IS0195 STRUCTURE #2017 RAMP					
					12.13	IS0195 STRUCTURE #2016					
					12.29	IS0195 MD 46				51,400	
					12.37	CD0008 STRUCTURE #2015 WINTERSON RD					
					12.38	N OF CD0008 N INTERSON RD					
					13.17	CD0006 STRUCTURE #2014 NURSERY RD					
					13.84						
					14.05	CD0017 STRUCTURE #2013 HAMMONDS FERRY					
					14.35						
					14.36	IS0695 BALTO BELTWAY				56,400	
					14.72						
					14.76	MD0168 STRUCTURE #2012 NURSERY RD	4	24I	24I		
					14.91						
					15.24	AA/BALTO CO/L				57,100	

ROUTE NUMBER.....IS 297
INVENTORY DIRECTION.....NORTH
NAME:

PRIMARY	R	IS	297 R	DIVIDED FULL	0.00	PG CO/L	4	24I	25I	30,225	
				DIVIDED NONE	0.22	MD0450 DEFENSE HWY					
					2.21	MD0424 DAVIDSONVILLE RD	4	25I	33I		
					2.53		4	25I	20I		
					3.15		4	25I	24I		
					4.00						
					4.44		4	24I	24I	36,000	
					5.72	MD0175	4	24I	32I		
					5.94						
					6.37		4	24I	24I		
				DIVIDED FULL	6.49	IS0097 AT MD 32UL					

* A,B = UNIMPROVED; C = GRADED & DRAINED; D = SOIL SURFACED; E = GRAVEL; F,G = LOW TYPE BITUMINUS; H,I = HIGH TYPE BITUMINUS; J = CONCRETE
K = BRICK; L = BLOCK

STATE HIGHWAY ADMINISTRATION OF MARYLAND
 OFFICE OF PLANNING AND PRELIMINARY ENGINEERING
 BUREAU OF HIGHWAY STATISTICS

STATE HIGHWAY LOCATION REFERENCE FILE

ROUTE NUMBER.....US 301
 INVENTORY DIRECTION.....NORTH
 NAME:

PAGE.....31
 DATE.....01/01/81
 COUNTY-ANNE ARUNDEL
 SHA DISTR CT.....5

SYSTEM		HWY TYPE	ACCESS CONTROL	MILEPOINT	MILEPOINT DESCRIPTION	MARKED LANES	SURFACE TYPE & WIDTH		AADT
STATE	FEDERAL						LEFT	RIGHT	
PRIMARY	R IS	97 R	DIVIDED FULL	0.00	PG/AA CD/L BEGIN CROSS REFERENCE ROUTE # US 50	4	24I	24I	26,700
				0.60					
				0.81	CD2714 STRUCTURE #2027 PATUXENT RIVER				
				2.17	M00424				
				3.38	CD2712 STRUCTURE #2029 RUTLAND RD				
				5.32	STRUCTURE #2030 SOUTH RIVER				
				6.25	CD2815 STRUCTURE #2031 SOUTH HAVEN RO				
PRIMARY	R IS	197 R		7.18					
				7.42					
				7.80					
				8.74	M00450 DEFENCE HWY				29,000
				9.26	M00002 STRUCTURE #2033				
				9.73	CD2800 STRUCTURE #2034 ADMIRAL DR				
				9.79	STRUCTURE #2035 WEEMS CREEK	4	24J	24J	
				10.10					
				10.24		4	26J	26J	43,300
				10.48					
PRIMARY	R FAP	130 R		10.49	M00070 STRUCTURE #2036				
				10.59	MD0436 STRUCTURE #2037 RIDGELY AVE				44,175
				10.66	M00784				
				10.75	US0050AA				
				10.77	US0050AB				
				10.88	M00783				
				11.15					
				11.48	STRUCTURE #2038 SEVERN RIVER	4	24J	24J	
				11.87					
				12.00	M00786C				
				12.26	STRUCTURE #2039 BGA RR				
			DIVIDED PART	12.40	M00002 STRUCTURE #2101 RITCHIE HWY	4	24I	24I	43,100
				12.51		6	36I	36I	40,125
				12.63					
				12.71	M00648A				
				14.85	M00908A	6	36I	36J	39,130
				16.82	CD2495	6	36J	36J	
				17.00					
				17.22		8		100J	
			UNOIVED PART	17.39		7	46I	30I	
			CHANLZO PART	17.59		5	38I	24I	
			DIVIDED PART	17.80		5	38J	28I	
				17.87	STRUCTURE #2041 & 2040 CHES BAY				
				20.10	AA/QA CD/L				27,825

* A,B = UNIMPROVED; C = GRADED & DRAINED; D = SOIL SURFACED; E = GRAVEL; F,G = LOW TYPE BITUMINUS; H,I = HIGH TYPE BITUMINUS; J = CONCRETE;
 K = BRICK; L = BLOCK

STATE HIGHWAY ADMINISTRATION OF MARYLAND
 OFFICE OF PLANNING AND PRELIMINARY ENGINEERING
 BUREAU OF HIGHWAY STATISTICS

STATE HIGHWAY LOCATION REFERENCE FILE

ROUTE NUMBER.....US 301 CONTINUED
 INVENTORY DIRECTION.....NORTH
 NAME:

PAGE.....32
 DATE.....01/01/81
 COUNTY-ANNE ARUNDEL
 SMA DISTRICT.....5

SYSTEM	HWY TYPE	ACCESS CONTROL	MILEPOINT	MILEPOINT DESCRIPTION	MARKED LANES	SURFACE TYPE	% C	WIDHT LEFT	RIGHT	AADT
STATE			20.10	END CROSS REFERENCE ROUTE # US 50						27,825

ROUTE NUMBER.....MD 387
 INVENTORY DIRECTION.....NORTH
 NAME:

SECONDARY	R	NONE	R	UNDIVIDED	NONE	0.00	CD2869	FERRY POINT RD	2		221	5,800
						0.15			2		351	
						0.21			2		35J	
						0.33			2		351	
						0.52	MD0788A		2		321	
MUNICIPAL	U	NONE	U			0.57		CORP/LM ANNAPOLIS N OF MD 788A				
				UNDIVIDED	NONE	0.61		IN CORP LIMITS OF ANNAPOLIS	2		321	5,800
						0.66	MD0665	FOREST DR	2		301	5,630
						0.72			2		311	2,800
						1.03			2		371	
						1.23			2		301	
						1.36			2		261	
						1.61			2		231	
						1.67		WEST ST	2			5,650
						1.76						

ROUTE NUMBER.....MD 393
 INVENTORY DIRECTION.....NORTH
 NAME:

SECONDARY	R	NONE	U	UNDIVIDED	NONE	0.00	MD0002	SOLOMONS IS RD	2		291	5,000
						0.02			2		231	
SECONDARY	U	NONE	U			0.15		IN CORP LIMITS OF ANNAPOLIS	2		201	
						0.26	MD0665	FOREST DR	2		301	
						0.53			2		181	
				CHANLZD	NONE	0.61					181	
						0.63	MD0450	WEST ST				5,150

ROUTE NUMBER.....MD 408
 INVENTORY DIRECTION.....EAST
 NAME:

SECONDARY	R	FAS	1190	R	UNDIVIDED	NONE	0.00	MD0004	AT WAYSONS CORNER	2		231	2,625
							0.50			2		251	
							0.63			2		221	

* A,B = UNIMPROVED; C = GRADED & DRAINED; D = SOIL SURFACED; E = GRAVEL; F,G = LOW TYPE BITUMINUS; H,I = HIGH TYPE BITUMINUS; J = CONCRETE;
 K = BRICK; L = BLOCK

STATE HIGHWAY ADMINISTRATION OF MARYLAND
OFFICE OF PLANNING AND PRELIMINARY ENGINEERING
BUREAU OF HIGHWAY STATISTICS

STATE HIGHWAY LOCATION REFERENCE FILE

ROUTE NUMBER.....MD 408 CONTINUED
INVENTORY DIRECTION.....EAST
NAME:

PAGE.....33
DATE.....01/01/81
COUNTY-ANNE ARUNDEL
SHA DISTRICT.....5

STATE	SYSTEM		HWY TYPE	ACCESS CONTROL	MILEPOINT	MILEPOINT DESCRIPTION	MARKED LANES	SURFACE TYPE*		WIDTH RIGHT	AADT
	FEDERAL	STATE						LEFT	RIGHT		
SECONDARY	R	FAP	257 R	UNDIVID CHANLZD	NONE NONE	4.06 5.49 5.50	MD0259 MD0002	2 2	16I	22I 16I	1,725 3,300
ROUTE NUMBER.....MD 422 INVENTORY DIRECTION.....EAST NAME:											
SECONDARY	R	NONE	R	UNDIVID	NONE	0.00 1.34 1.35	CO3549 SANDS RD BEGIN CROSS REFERENCE ROUTE # CO3554 END CROSS REFERENCE ROUTE # CO3554 BEG MAINT E OF CO3552	2 2 2		21I 18H 16H	725 725
SECONDARY	R	NONE	R	UNDIVID CHANLZD	NONE NONE	4.25 4.40 4.41	MD0002 SOLOMONS IS RD AT MD0408	2 2	16H	24H 16H	2,750
ROUTE NUMBER.....MD 423 INVENTORY DIRECTION.....EAST NAME:											
SECONDARY	R	NONE	R	UNDIVID	NONE	0.00 0.18 2.45 2.80	MD0002 SOLOMONS IS RD STRUCTURE #2068 HERRING BAY FAIRHAVEN RD AHEAD	2 2		24H 18H	525
ROUTE NUMBER.....MD 424 INVENTORY DIRECTION.....NORTH NAME:											
SECONDARY	R	FAS	1181 R	UNDIVID	NONE	0.00 1.25 1.34 1.42 1.49 2.35	MD0214 CENTRAL AVE AT CO2735 MD0909 MD0793	2 2 3 2 2		20I 22I 33I 22I 20I	2,450
SECONDARY	R	FAP	256 R			2.52 3.36 3.39 3.42 3.63 5.93	IS0097 STRUCTURE #2D28 MD0450	2 2		24I 20I 23I	4,850 4,900 3,475

* A,B = UNIMPROVED; C = GRADED & DRAINED; D = SOIL SURFACED; E = GRAVEL; F,G = LOW TYPE BITUMINUS; H,I = HIGH TYPE BITUMINUS; J = CONCRETE;
K = BRICK; L = BLOCK

STATE HIGHWAY ADMINISTRATION OF MARYLAND
OFFICE OF PLANNING AND PRELIMINARY ENGINEERING
BUREAU OF HIGHWAY STATISTICS

STATE HIGHWAY LOCATION REFERENCE FILE

ROUTE NUMBER.....MD 424 CONTINUED
INVENTORY DIRECTION.....NORTH
NAME:

PAGE.....34
DATE.....01/01/81
COUNTY-ANNE ARUNDEL
SHA DISTRICT.....5

SYSTEM	HWY TYPE	ACCESS CONTROL	MILEPOINT	MILEPOINT DESCRIPTION	MARKED LANES	SURFACE TYPE	% WIDTH RIGHT	AAOT
STATE	FEDERAL							
SECONDARY	R NONE	R UNDIVED	NONE					
			0.33	IS0297	2		21I	3,479
			0.59		2		24I	
			0.73	CO2633 CONWAY RD AVE AD				2,610

ROUTE NUMBER.....MD 424UL
INVENTORY DIRECTION.....NORTH
NAME:

PROPOSED	R FAP	256 R UNDIVED	NONE					
			0.00	MD0214 AT MD0214UL W OF STEUARTS COR	2		24I	
			3.50	MD0424 N OF GOVERNOR BRIDGE RD				

ROUTE NUMBER.....MD 42B
INVENTORY DIRECTION.....EAST
NAME:

SECONDARY	R NONE	R UNDIVED	NONE					
			0.00	RD END N OF CO9291 WINDING RD	2		20I	100
			0.17	MD0214D TURKEY PT RD				
			0.25	RD END NEAR MD 214				

ROUTE NUMBER.....MD 435
INVENTORY DIRECTION.....NORTH
NAME:

MUNICIPAL	U NONE	U UNDIVED	NONE					
			0.00	MD0450 WEST ST	2		21I	6,350
				IN CORP LIMITS OF ANNAPOLIS				
			0.06		2		24I	
			0.12					
			0.24		2		21I	
SECONDARY	U FAP	258 U		BEG MAINT S OF ROSEDALE ST	2		28I	
			0.32		2		36I	
			0.54		2		40I	
			0.82	MD0070 ROSCOE C ROWE BLVD	2			
			0.93	MD0436 RIDGELY AVE				
			0.99		2		24I	
			1.06		2		34I	
			1.17	MD0450 KING GEORGE ST				

ROUTE NUMBER.....MD 436
INVENTORY DIRECTION.....NORTH
NAME:

SECONDARY	U FAU	7205 U UNDIVED	NONE					
			0.00	MD0435 TAYLOR AVE	2		43I	23,500
				IN CORP LIMITS OF ANNAPOLIS				

* A,B = UNIMPROVED; C = GRADED & DRAINED; D = SOIL SURFACED; E = GRAVEL; F,G = LOW TYPE BITUMINUS; H,I = HIGH TYPE BITUMINUS; J = CONCRETE;
K = BRICK; L = BLOCK

STATE HIGHWAY ADMINISTRATION OF MARYLAND
 OFFICE OF PLANNING AND PRELIMINARY ENGINEERING
 BUREAU OF HIGHWAY STATISTICS

STATE HIGHWAY LOCATION REFERENCE FILE

ROUTE NUMBER.....MD 436 CONTINUED
 INVENTORY DIRECTION.....NORTH
 NAME:

PAGE.....95
 DATE.....01/01/81
 COUNTY-ANNE ARUNDEL
 SHA DISTRICT.....95

SYSTEM	SYSTEM		HWY TYPE	ACCESS CONTROL	MILEPOINT	MILEPOINT DESCRIPTION	MARKED LANES	SURFACE TYPE		AADT
	STATE	FEDERAL						LEFT	RIGHT	
SECONDARY	U	FAU	7205 U	UNOIVEO	NONE		2		361	23,500
							2		281	
							2		431	
							2		241	
SECONDARY	R	FAU	7205 U			OUT CORP LIMITS OF ANNAPOLIS STRUCTURE #2081 WEEMS CREEK				
				UNDIVED	NONE		2		241	23,500
SECONDARY	R	FAS	1174 R			US0050 STRUCTURE #2037	2		221	
						MD0784 ACORN OR CD2776 AHEAD	2			

ROUTE NUMBER.....MD 450
 INVENTORY DIRECTION.....EAST
 NAME:

PRIMARY	R	IS	297 R	DIVIDEO	NONE	0.00	PG/AA CO/L	4	241	251	30,225
							BEGIN CROSS REFERENCE ROUTE # IS 297	4	241	241	11,300
SECONDARY	R	FAS	1172 R	CHANLZO	NONE	0.22	END CROSS REFERENCE ROUTE # IS 297 IS0297	2		221	
				UNOIVEO	NONE	0.34		2		301	
						1.73		2			15,800
						1.96					
						2.00	M00424	2		221	7,675
						2.03					
						4.87	STRUCTURE #2073 NORTH RIVER				15,000
						4.88					
						5.80	STRUCTURE #2072 BACON RIOGE BR				
						8.16					7,425
						9.30					
						9.32		4		511	
						9.34	MD0178	4		601	
						9.60		4		421	29,000
						9.64	IS0197 W OF PAROLE STRUCTURE #2032	4		601	
						9.72		4			
SECONDARY	R	FAU	7201 U			9.81		4		701	
				DIVIDED	NONE	9.90		4	281	401	
						10.00					28,000
						10.01					
SECONDARY	U	FAU	7201 U			10.05	MD0002 SOLOMONS IS RO CO2826 CORP/LM ANNAPOLIS	4	301	301	29,100
						10.16					

* A,B = UNIMPROVED; C = GRADED & DRAINED; D = SOIL SURFACED; E = GRAVEL; F,G = LOW TYPE BITUMINUS; H,I = HIGH TYPE BITUMINUS; J = CONCRETE;
 K = BRICK; L = BLOCK

STATE HIGHWAY ADMINISTRATION OF MARYLAND
OFFICE OF PLANNING AND PRELIMINARY ENGINEERING
BUREAU OF HIGHWAY STATISTICS

STATE HIGHWAY LOCATION REFERENCE FILE

ROUTE NUMBER.....MD 450 CONTINUED
INVENTORY DIRECTION.....EAST
NAME:

PAGE.....3
DATE.....01/01/81
COUNTY-ANNE ARUNDEL
SHA DISTRICT.....5

SYSTEM	SYSTEM		HWY TYPE	ACCESS CONTROL	MILEPOINT	MILEPOINT DESCRIPTION	MARKED LANES	SURFACE TYPE & WIDTH		AADT
	STATE	FEDERAL						LEFT	RIGHT	
SECONDARY	U	FAU	7201	U	10.16	IN CORP LIMITS OF ANNAPOLIS				29,100
				DIVIDED	NONE	10.22	MD0393	4	30I	30I
				UNDIVIDED	NONE	10.30		4		53I
						10.35		4		48I
						11.12		2		37I
						11.25		2		28I
						11.60				15,300
						11.76		4		36I
MUNICIPAL	U	FAU	7201	U	11.82	MD0435 TAYLOR AVE	2			28I
					11.89	MD0387 SPA RD	2			32I
					12.18		2			22,000
					12.25		2			35I
					12.35		2			39I
					12.43		2			33I
					12.48	MU0660 CHURCH CIR	2			37I
					12.54					26I
MUNICIPAL	U	NONE		U	12.55		2			36I
					12.60	MU0660 CHURCH CIRCLE	2			27I
					12.65		2			35I
SECONDARY	U	NONE		U	12.88	MU0710 COLLEGE AVE	2			20I
					13.17	BEG MAINT W OF COLLEGE AVE	2			26I
					13.24	STRUCTURE #2071 COLLEGE CREEK	2			32I
					13.28		2			35I
SECONDARY	U	FAP	258	U	13.47		2			22I
					13.53	MD0435	2			35I
					13.65		2			22I
					13.80					
SECONDARY	U	FAP	258	R	13.99	STRUCTURE #2070 SEVERN RIVER				
SECONDARY	R	FAP	258	R	14.16	OUT CORP LIMITS OF ANNAPOLIS				
					14.34	E END OF BR OVER SEVERN RIVER				16,000
				DIVIDED	NONE	14.47	MD0648A	4	22I	22I
						14.77				
						14.99				
				UNDIVIDED	NONE	15.77		1		15J
						15.84				
					15.97	US0050 BLUE STAR MEM HWY				10,500

* A,B = UNIMPROVED; C = GRADED & DRAINED; D = SOIL SURFACED; E = GRAVEL; F,G = LOW TYPE BITUMINUS; H,I = HIGH TYPE BITUMINUS; J = CONCRETE;
K = BRICK; L = BLOCK

STATE HIGHWAY ADMINISTRATION OF MARYLAND
 OFFICE OF PLANNING AND PRELIMINARY ENGINEERING
 BUREAU OF HIGHWAY STATISTICS

STATE HIGHWAY LOCATION REFERENCE FILE

ROUTE NUMBER.....MD 468
 INVENTORY DIRECTION.....NORTH
 NAME:

PAGE.....37
 DATE.....01/01/81
 COUNTY-ANNE ARUNDEL
 SHA DISTRICT.....9

SYSTEM		HWY TYPE	ACCESS CONTROL	MILEPOINT	MILEPOINT DESCRIPTION	MARKED LANES	SURFACE LEFT	TYPE	WIDTH RIGHT	AADT
STATE	FEDERAL									
SECONDARY	R NONE	R UNDIVED	NONE	0.00	CD3382 SNUG HARBOR RD	2			211	4,250
				0.18						
SECONDARY	R FAS 1185 R			0.91						
				1.83		2			201	
				3.02	MD0256 DEALE CHURCHTON RD					4,850
				6.41						4,800
				6.46	MD0255	2			241	
				6.49						5,025
				6.91						
				8.90	MD0790C					
				9.91	MD0468B SPUR TO MD 790B					
				10.11	MD0790B OLD MUDDY CREEK RD					
				10.37						
				10.67	MD0468A SPUR TO MD 790A					
				10.72						
				10.97	MD0790A					
				11.45	MD0214 CENTRAL AVE					5,125

ROUTE NUMBER.....MD 468A
 INVENTORY DIRECTION.....EAST
 NAME:

SECONDARY	R NONE	R UNDIVED	NONE	0.00	MD0468 @ MP 10.67	2			201	
				0.04	MD0790A @ MP 0.02					

ROUTE NUMBER.....MD 468B
 INVENTORY DIRECTION.....EAST
 NAME:

SECONDARY	R NONE	R UNDIVED	NONE	0.00	MD0468 @ MP 9.91	2			201	
				0.03	MD0790B @ MP 0.07					

ROUTE NUMBER.....MD 559A
 INVENTORY DIRECTION.....NORTH
 NAME:

SECONDARY	R NONE	R UNDIVED	NONE	0.00	MD0002 SOLOMONS IS RD	2			18H	100
				0.25	RD END S SIDE OF SOUTH RIVER					

* A,B = UNIMPROVED; C = GRADED & DRAINED; O = SOIL SURFACED; E = GRAVEL; F,G = LOW TYPE BITUMINUS; H,I = HIGH TYPE BITUMINUS; J = CONCRETE;
 K = BRICK; L = BLOCK

STATE HIGHWAY ADMINISTRATION OF MARYLAND
OFFICE OF PLANNING AND PRELIMINARY ENGINEERING
BUREAU OF HIGHWAY STATISTICS

STATE HIGHWAY LOCATION REFERENCE FILE

ROUTE NUMBER.....MD 558
INVENTORY DIRECTION.....NORTH
NAME:

PAGE.....30
DATE.....01/01/81
COUNTY-ANNE ARUNDEL
SHA DISTRICT.....B

SYSTEM	HWY TYPE	ACCESS CONTROL	MILEPOINT	MILEPOINT DESCRIPTION	MARKED LANES	SURFACE TYPE	% LEFT	% RIGHT	WIDTH	AADT
STATE	FEDERAL									
SECONDARY	R NONE	R UNDIVED	NONE	0.00	RD END N SIDE OF SOUTH RIVER	2			20H	100
				0.26		2			241	
				0.29	MD0002 AT CO2865					

ROUTE NUMBER.....MD 554
INVENTORY DIRECTION.....NORTH
NAME:

SECONDARY	R NONE	R UNDIVED	NONE	0.00	CO1013 JACOBS RD AT REECE RD	2			241	9,525
SECONDARY	R FAS	1161 R		1.03						
SECONDARY	R FAU	3116 U		1.65	MD04838 SEVERN RD					
				1.78	STRUCTURE #2075 PC 529 606 J					
				2.10	MD0483A CAMP HEADE RD	3	171		241	
		CHANLZD	NONE	2.39						
				2.49	MD0170 TELEGRAPH RD					12,000

ROUTE NUMBER.....MD 607
INVENTORY DIRECTION.....NORTH
NAME:

SECONDARY	R FAU	3105 U	UNDIVED	NONE	0.00	MD0989 AT CO2041 MAGDTHY BRIDGE RD	2		241	6,175
			CHANLZD	NONE	0.30		2	171	171	
					0.39	MD0100F AND MD100I				
SECONDARY	R FAU	3001 U			0.44	MD0100				8,175
					0.50	MD0100H AND MD100G				
			UNDIVED	NONE	0.59		2		241	
					0.78	MD0177 MOUNTAIN RT	2		221	
					1.50					7,175
					1.54	MD0173 FT SMALLWOOD RD				8,000

ROUTE NUMBER.....MD 642
INVENTORY DIRECTION.....EAST
NAME:

SECONDARY	R NONE	U UNDIVED	NONE	0.00	MD0173 FT SMALLWOOD RD	2			171	50
				0.03		2			201	
				0.06		2			18J	
				0.07	CO1577 BEACH RD					

* A,B = UNIMPROVED; C = GRADED & DRAINED; D = SOIL SURFACED; E = GRAVEL; F,G = LOW TYPE BITUMINUS; H,I = HIGH TYPE BITUMINUS; J = CONCRETE;
K = BRICK; L = BLOCK

STATE HIGHWAY ADMINISTRATION OF MARYLAND
 OFFICE OF PLANNING AND PRELIMINARY ENGINEERING
 BUREAU OF HIGHWAY STATISTICS

STATE HIGHWAY LOCATION REFERENCE FILE

ROUTE NUMBER.....MD 645A
 INVENTORY DIRECTION.....EAST
 NAME:

PAGE.....39
 DATE.....01/01/81
 COUNTY-ANNE ARUNDEL
 SHA DISTRICT.....5

SYSTEM STATE... FEDERAL...	HWY TYPE	ACCESS CONTROL	MILEPOINT	MILEPOINT DESCRIPTION	MARKED LANES	SURFACE TYPE* LEFT RIGHT		WIDTH RIGHT	AADT
SECONDARY R NONE	U UNDIVED	NONE	0.00	MD0176 @ HARMANS	2			16H	50
			0.11		2			16J	
			0.41	BARRICADE WEST SIDE PA RR					

ROUTE NUMBER.....MD 645B
 INVENTORY DIRECTION.....EAST
 NAME:

SECONDARY R NONE	U UNDIVED	NONE	0.00	BARRICADE E SIDE PA RR HARMANS	2			16J	50
			0.01		2			21I	
			0.08	MD0645D					
			0.12	RD END E OF MD 645D					

ROUTE NUMBER.....MD 645C
 INVENTORY DIRECTION.....EAST
 NAME:

SECONDARY R NONE	R UNDIVED	NONE	0.00	RD END E OF MD 176A	2			16I	200
			0.02	MD0176A					
			0.17	MD0176 DORSEY RD					

ROUTE NUMBER.....MD 645D
 INVENTORY DIRECTION.....NORTH
 NAME:

SECONDARY R NONE	R UNDIVED	NONE	0.00	MD0645B @ MP 0.08	2			24I	
			0.02	MD0176 @ MP 3.28					

ROUTE NUMBER.....MD 648A
 INVENTORY DIRECTION.....NORTH
 NAME:

SECONDARY R NONE	R UNDIVED	NONE	0.00	MD0450 WEST ST	2			22I	7,000
			0.03	MD0791					
			0.48	MD0672 EDGEWOOD RD					
			0.88	MD0179 AT C02548					
			2.16	US0050					9,400

* A,B = UNIMPROVED; C = GRADED & DRAINED; D = SOIL SURFACED; E = GRAVEL; F,G = LOW TYPE BITUMINUS; H,I = HIGH TYPE BITUMINUS; J = CONCRETE;
 K = BRICK; L = BLOCK

STATE HIGHWAY ADMINISTRATION OF MARYLAND
 OFFICE OF PLANNING AND PRELIMINARY ENGINEERING
 BUREAU OF HIGHWAY STATISTICS

STATE HIGHWAY LOCATION REFERENCE FILE

ROUTE NUMBER.....MD 648B
 INVENTORY DIRECTION.....NORTH
 NAME:

PAGE.....40
 DATE.....01/01/81
 COUNTY-ANNE ARUNDEL
 SHA DISTRICT.....5

SYSTEM	HWY TYPE	ACCESS CONTROL	MILEPOINT	MILEPOINT DESCRIPTION	MARKED LANES	SURFACE TYPE	% GR	WIDTH RIGHT	AADT
SECONDARY R NONE	R UNDIVED	NONE	0.00	MD0002 GOV RITCHIE HWY SB LANE	2			201	200
			0.31						

ROUTE NUMBER.....MD 648C
 INVENTORY DIRECTION.....NORTH
 NAME:

SECONDARY R NONE	R UNDIVED	NONE	0.00	MD0002 GOV RITCHIE HWY NB LANE	2			301	200
			0.11		2			221	
			0.29		2			301	
			0.36						
			0.37						
			0.43						
			0.45		2			221	
			0.55	MDD002 GOV RITCHIE HWY NB LANE					

ROUTE NUMBER.....MD 648D
 INVENTORY DIRECTION.....NORTH
 NAME:

SECONDARY R NONE	R UNDIVED	NONE	0.00	MD0002 GOV RITCHIE HWY SBL	2			221	10,750
			1.09						
SECONDARY R FAU	3101 U		1.86						
			3.28		2			241	
			3.45	CD2333 CYPRESS CREEK RD	2			371	
			3.50		2			261	
			3.64		2			371	
			3.77		2			301	
			3.87						
			3.99		2			401	
			4.12		2			281	
			4.17						6,350
			4.20	MD0002 GOV RITCHIE HWY	2			241	
			4.22						11,100
			4.27						
			4.61						
			5.18						
			6.26						
			6.51	MD0649 HARLEM AVE AT PASADENA RD					
			6.93	MD0915 OLD ANNAPOLIS RD					
			7.11						8,050
			7.30	MD0100 STRUCTURE #2104					

* A,B = UNIMPROVED; C = GRADED & DRAINED; D = SOIL SURFACED; E = GRAVEL; F,G = LOW TYPE BITUMINUS; H,I = HIGH TYPE BITUMINUS; J = CONCRETE;
 K = BRICK; L = BLOCK

STATE HIGHWAY ADMINISTRATION OF MARYLAND
OFFICE OF PLANNING AND PRELIMINARY ENGINEERING
BUREAU OF HIGHWAY STATISTICS

STATE HIGHWAY LOCATION REFERENCE FILE

ROUTE NUMBER.....MD 648D CONTINUED
INVENTORY DIRECTION.....NORTH
NAME:

PAGE.....41
DATE.....01/01/91
COUNTY-ANNE ARUNDEL
SHA DISTRICT.....5

SYSTEM		HWY TYPE	ACCESS CONTROL	MILEPNT	MILEPNT DESCRIPTION	MARKED LANES	SURFACE TYPE		AADT
STATE	FEDERAL						LEFT	RIGHT	
SECONDARY	R FAU 3101 U	UNDIVIDED	NONE	7.34	MD0100 STRUCTURE #2105 NBL	2		261	8,090
				7.50	MD0177 MOUNTAIN RD CD1546 AHEAD				7,890
				8.02					
ROUTE NUMBER.....MD 648E									
INVENTORY DIRECTION.....NORTH									
NAME:									
SECONDARY	R FAU 3005 U	UNDIVIDED	NONE	0.00	MD0177 MOUNTAIN RD AT CD1513	2		261	19,450
				0.73					
				1.00					
				1.35					
				1.53		3		441	
		DIVIDED	NONE	1.54		3	26I	26I	
				1.66	STRUCTURE #2074 MARLEY CREEK	3	26J	26J	
				1.69		3	26I	26I	
				1.73					26,000
				1.74		4	26I	26I	
				1.77	MD0270 FURNACE BRANCH RD MD 648G				
				1.80					
				1.84					15,500
				1.86					
				1.90					
				1.96		4	26J	26J	
				1.99	MD0010 ARUNDEL EPWY				
				2.01					
				2.03		4	26I	26I	
				2.19					
		UNDIVIDED	NONE	2.26		2		241	
				2.51		2		411	
				2.81					
				3.07	MD0002 GOV RITCHIE HWY	2		401	12,400
				3.29	MD0003 BU CRAIN HWY	2		371	
				3.66		2		251	
				3.75		4		451	18,500
				3.81	MD0176 DORSEY RD AT CD3616				
				3.85					13,000
		CHANLZD	NONE	4.05		4	25I	25I	
		DIVIDED	NONE	4.12					
		CHANLZD	NONE	4.23		4	25I	361	
				4.32	IS0097 STRUCTURE #2060				12,500
				4.40		4	25I	25I	

* A,B = UNIMPROVED; C = GRADED & DRAINED; D = SOIL SURFACED; E = GRAVEL; F,G = LOW TYPE BITUMINUS; H,I = HIGH TYPE BITUMINUS; J = CONCRETE;
K = BRICK; L = BLCK

STATE HIGHWAY ADMINISTRATION OF MARYLAND
OFFICE OF PLANNING AND PRELIMINARY ENGINEERING
BUREAU OF HIGHWAY STATISTICS

STATE HIGHWAY LOCATION REFERENCE FILE

ROUTE NUMBER.....MD 648E CONTINUED
INVENTORY DIRECTION.....NORTH
NAME:

PAGE.....42
DATE.....01/01/81
COUNTY-ANNE ARUNDEL
SHA DISTRICT.....5

SYSTEM	HWY TYPE	ACCESS CONTROL	MILEPOINT	MILEPOINT DESCRIPTION	MARKED LANES	SURFACE LEFT	TYPE*E	WIDTH RIGHT	AADT
SECONDARY	R FAU	3005 U	4.47		2			241	12,500
			4.95		2			441	
			5.42		4			441	
			5.91						
			5.94	MDO792					
			6.07						
			6.10		2			331	22,590
			6.18		4			441	
			6.28	MDO169 MAPLE RD				241	
			6.32		2				
			6.38	MDO695A AND MD695B					
			6.47	IS0695 STRUCTURE #2057					20,875
			6.56	MDO695C AND MD695D					
			6.58		4			501	
			6.62	CO0080 WANDA RD					15,375
			7.08	MDO170 CAMP MEADE RD AT BELLE GR RD	2			481	
			7.18		2			331	
			7.19	STRUCTURE #845 060 U B&A RR					
			7.33		2			381	
			7.39		2			361	
			7.56	MDO168 NURSERY RD AT CO 117	2			331	
			7.86	AA/BALTO CO/L					12,300

ROUTE NUMBER.....MD 648F
INVENTORY DIRECTION.....NORTH
NAME:

SECONDARY	R NONE	R UNDIVED	NONE	0.00	US0050 AT MD 648A	2		22H	100
				0.58		2		181	
				0.61	MDO002 GOV RITCHIE HWY NBL				

ROUTE NUMBER.....MD 648G
INVENTORY DIRECTION.....NORTH
NAME:

SECONDARY	R NONE	U UNDIVED	NONE	0.00	MDO648E AT MD270	2		241	
				0.03					
				0.12	RD END NW OF MD 648E				

* A,R = UNIMPROVED; C = GRADED & DRAINED; D = SOIL SURFACED; E = GRAVEL; F,G = LOW TYPE BITUMINUS; H,I = HIGH TYPE BITUMINUS; J = CONCRETE;
K = BRICK; L = BLOCK

STATE HIGHWAY ADMINISTRATION OF MARYLAND
OFFICE OF PLANNING AND PRELIMINARY ENGINEERING
BUREAU OF HIGHWAY STATISTICS

STATE HIGHWAY LOCATION REFERENCE FILE

ROUTE NUMBER.....MD 652
INVENTORY DIRECTION.....NORTH
NAME:

PAGE.....43
DATE.....01/01/81
COUNTY-ANNE ARUNDEL
SHA DISTRICT.....5

SYSTEM	HWY TYPE	ACCESS CONTROL	MILEPOINT	MILEPOINT DESCRIPTION	MARKED LANES	SURFACE TYPE	WIDTH RIGHT	AADT
STATE	FEDERAL							
SECONDARY	P NONE	U UNDIVED	NONE	0.00 MD0170 CAMP MEADE RD	2		241	3,000
				0.96 MD0176 DORSEY RD				5,690
ROUTE NUMBER.....MD 653 INVENTORY DIRECTION.....EAST NAME:								
SECONDARY	R NONE	R UNDIVED	NONE	0.00 RD END NEAR MD 295	2		14F	
				0.10 CD0941 WRIGHT RD				
ROUTE NUMBER.....MD 665 INVENTORY DIRECTION.....EAST NAME:								
SECONDARY	R FAU 7202	U UNDIVED	NONE	0.00 CD2749 RIVA RD	2		451	
				0.36 BEGIN CROSS REFERENCE ROUTE # CD2836				
				END CROSS REFERENCE ROUTE # CD2836	2		471	19,475
				MD0002 SOLOMONS IS RD				
SECONDARY	U FAU 7202	U UNDIVED	NONE	0.39 IN CORP LIMITS OF ANNAPOLIS				
				0.46 MD0393 OLD SOLOMONS ISLAND RD	2		481	20,000
				0.54	2		271	
				0.65	2		321	
				1.03	2		241	
				1.29	4		461	
				1.68	4		451	
				1.91	4		481	
				2.20 MD0387 SPA RD	4		501	14,000
				2.50 MD0788A				
SECONDARY	R FAU 7202	U UNDIVED	NONE	2.55 OUT CORP LIMITS OF ANNAPOLIS				
SECONDARY	U FAU 7202	U UNDIVED	NONE	2.66 IN CORP LIMITS OF ANNAPOLIS				
				2.68	4		481	
				2.92				
				3.19	2		241	15,500
SECONDARY	R FAU 7202	U UNDIVED	NONE	3.24 OUT CORP LIMITS OF ANNAPOLIS				
SECONDARY	U FAU 7202	U UNDIVED	NONE	3.45 IN CORP LIMITS OF ANNAPOLIS				
				3.73 CD2885 HILLSHERE OR				14,975

* A,B = UNIMPROVED; C = GRADED & DRAINED; D = SOIL SURFACED; E = GRAVEL; F,G = LOW TYPE BITUMINUS; H,I = HIGH TYPE BITUMINUS; J = CONCRETE;
K = BRICK; L = BLOCK

STATE HIGHWAY ADMINISTRATION OF MARYLAND
OFFICE OF PLANNING AND PRELIMINARY ENGINEERING
BUREAU OF HIGHWAY STATISTICS

STATE HIGHWAY LOCATION REFERENCE FILE

PAGE.....44
DATE.....01/01/81
COUNTY-ANNE ARUNDEL
SHA DISTRICT.....5

ROUTE NUMBER.....MD 672
INVENTORY DIRECTION.....EAST
NAME:

SYSTEM	HWY TYPE	ACCESS CONTROL	MILEPOINT	MILEPOINT DESCRIPTION	MARKED LANES	SURFACE TYPE* LEFT	WIDTH RIGHT	AADT
SECONDARY	R NONE	R UNDIVED NONE	0.00	MD0648A BALTO-ANNAPOLIS BLVD	2		28H	7,600
			0.12	GV0013 KINARD RD	2		28I	
			0.19	GV0049 AHEAD AT NAVAL EXP STATION				

ROUTE NUMBER.....MD 677
INVENTORY DIRECTION.....EAST
NAME:

SECONDARY	P NONE	U UNDIVED NONE	0.00	RD END AT RR STAT IN DOENTON	2		20I	1,700
SECONDARY	R FAU 8504 U		0.06					
			0.34	MD0170	2		48I	
			1.20					
			1.28	MD0175 AT CD1097 HIGGINS DR				

ROUTE NUMBER.....MD 686
INVENTORY DIRECTION.....NORTH
NAME:

SECONDARY	R NONE	U UNDIVED NONE	0.00	M00002 GOV RITCHIE HWY	2		28I	2,100
			0.02	CD0411 EDISON ST	2		38I	
			0.06		2		35I	
			0.14	DP0089 ALLEY AT BALTO/CI/L				

ROUTE NUMBER.....IS 695
INVENTORY DIRECTION.....NORTH
NAME:

PRIMARY	R IS	695 U DIVIDED FULL	0.00	IS0097 MO 3	6	36J	36J	61,200
			0.27					65,000
			0.39					
			0.64	MD0648E STRUCTURE #2092				64,300
			0.87					
			0.92					
			1.11	MD0170 STRUCTURE #2092 HOLLY CREEK				
			1.50					
			1.59					
			1.94	M00295 STRUCTURE #2003				74,000
			2.32	M00168 STRUCTURE #2002 NURSERY RD				84,000
			2.74	CD0017 STRUCTURE #2077 HAMMONDS FERRY				
			2.81	AA/BALTO CD/L				85,200

* A,B = UNIMPROVED; C = GRAOED & ORAINED; D = SOIL SURFACED; E = GRAVEL; F,G = LOW TYPE BITUMINUS; H,I = HIGH TYPE BITUMINUS; J = CONCRETE;
K = BRICK; L = BLOCK

STATE HIGHWAY ADMINISTRATION OF MARYLAND
OFFICE OF PLANNING AND PRELIMINARY ENGINEERING
BUREAU OF HIGHWAY STATISTICS

STATE HIGHWAY LOCATION REFERENCE FILE

ROUTE NUMBER.....MD 695
INVENTORY DIRECTION.....NORTH
NAME:

PAGE.....45
DATE.....01/01/81
COUNTY-ANNE ARUNDEL
SHA DISTRICT.....5

SYSTEM ..STATE.... ..FEDERAL...	HWY TYPE	ACCESS CONTROL	MILEPOINT	MILEPOINT DESCRIPTION	MARKED LANES	SURFACE TYPE*E		WIDTH RIGHT	AADT				
						LEFT	RIGHT						
PRIMARY	R	FAP	115 U	UNDIVIDED FULL	0.00	AA CD/BALTO CI/L			36J	24,000			
					0.21			2		44I	19,075		
					0.22			2		24J			
					0.76	MD0010	NBL ARUNDEL EXPRESSWAY						
					0.78			3			36J		
					0.91		RAMP 7 ARUNDEL EXPRESSWAY						
					1.01			2				24J	
					1.26			4		24J		24J	
					1.29			5		36J		24J	
					1.48			6		36J		58J	
					1.64	MD0695E							
					1.66			5		36J		24J	
					1.67	MD0002	RITCHIE HWY						
					1.74			5		37J		25I	
					1.95			4		25J		25J	
2.17				STRUCTURE #020112 TUNNEL APPRO									
2.49			4			24J		24J					
2.60									44,900				
2.63	MD0003	GLEN BURNIE BY-PASS											

ROUTE NUMBER.....MD 710
INVENTORY DIRECTION.....EAST
NAME:

PROPOSED	R	FAU	3008 U	DIVIDED NONE	0.00	HAMMONDS FERRY RD			27I	27I	9,000			
					1.15						11,030			
					2.20						14,000			
					2.60	MD0002								
					2.75									
					2.84									
					3.10									
					3.16	MD0010	STRUCTURE #2113 FURNACE CREEK STRUCTURE #2112 ARUNDEL EXPWY			4		26I	26I	
					3.19									14,500
					3.46									
3.50														
3.59				UNDIVIDED NONE										
3.81	MD0711A				2				24I					
4.21					3				36I					
4.46					2				24I					
4.58	MD0695	BD 140 363 D			4				62I	12,750				
4.65					4				62J					
4.70				CHANLZD NONE	4			20J	20J					

* A,B = UNIMPROVED; C = GRADED & DRAINED; D = SOIL SURFACED; E = GRAVEL; F,G = LOW TYPE BITUMINUS; H,I = HIGH TYPE BITUMINUS; J = CONCRETE;
K = BRICK; L = BLOCK

STATE HIGHWAY ADMINISTRATION OF MARYLAND
OFFICE OF PLANNING AND PRELIMINARY ENGINEERING
BUREAU OF HIGHWAY STATISTICS

STATE HIGHWAY LOCATION REFERENCE FILE

ROUTE NUMBER.....MD 710 CONTINUED
INVENTORY DIRECTION.....EAST
NAME:

PAGE.....46
DATE.....01/01/81
COUNTY-ANNE ARUNDEL
SHA DISTRICT.....9

SYSTEM	HWY TYPE	ACCESS CONTROL	MILEPOINT	MILEPOINT DESCRIPTION	MARKED LANES	SURFACE TYPE	WIDTH LEFT	WIDTH RIGHT	AADT
STATE	FEDERAL								
SECONDARY	R FAU 3008 U	CHANLZD NONE	4.77	MD0173 PENNINGTON AVE	4	20J	20J		12,790

ROUTE NUMBER.....MD 711
INVENTORY DIRECTION.....EAST
NAME:

SECONDARY	R NONE	U CHANLZD NONE	0.00	MD0002 RITCHIE HWY	2	16I	16I		1,575
		UNDIVID NONE	0.03		2		34I		
			0.10	MD0695E					
			0.14		2		24I		
			0.15						825
			0.51	CD0315 ARUNDEL CORP RD					

ROUTE NUMBER.....MD 711A
INVENTORY DIRECTION.....WEST
NAME:

SECONDARY	R NONE	U UNDIVED NONE	0.00	MD0710 @ MP 1.21	2		24I		
			0.13		2		37I		
			0.26	RD END W OF MD 710					

ROUTE NUMBER.....MD 713
INVENTORY DIRECTION.....NORTH
NAME:

SECONDARY	R FAS 1159 R	UNDIVID NONE	1.92	GV0713 BACK N OF CLARK RD	2		24I		8,200
		CHANLZD NONE	2.38		3	16I	24I		
		UNDIVID NONE	2.40	MD0175 ODENTON RD	2		24I		
			2.43						
			3.95						
			4.42						8,000
SECONDARY	R FAU 3117 U		4.58	MD0176 DORSEY RD CD582 AHEAD					5,850
			4.88						8,000

ROUTE NUMBER.....MD 723
INVENTORY DIRECTION.....EAST
NAME:

SECONDARY	R NONE	R UNDIVED NONE	0.00	MD0175 AT JESSUP	2		20H		200
			0.18	RD END					

* A,B = UNIMPROVED; C = GRADED & DRAINED; D = SOIL SURFACED; E = GRAVEL; F,G = LOW TYPE BITUMINUS; H,I = HIGH TYPE BITUMINUS; J = CONCRETE;
K = BRICK; L = BLOCK

STATE HIGHWAY ADMINISTRATION OF MARYLAND
 OFFICE OF PLANNING AND PRELIMINARY ENGINEERING
 BUREAU OF HIGHWAY STATISTICS

STATE HIGHWAY LOCATION REFERENCE FILE

ROUTE NUMBER.....MD 773
 INVENTORY DIRECTION.....NORTH
 NAME:

PAGE.....47
 DATE.....01/01/81
 COUNTY-ANNE ARUNDEL
 SHA DISTRICT.....5

SYSTEM	HWY TYPE	ACCESS CONTROL	MILEPOINT	MILEPOINT DESCRIPTION	MARKED LANES	SURFACE TYPE* LEFT	WIDTH RIGHT	AADT
STATE.....FEDERAL...								
SECONDARY	R NONE	U UNDIVED	NONE					
			0.00	CO1399 KELLINGTON DR	2		18I	
			0.31	RD END E OF BALTO/ANNAP RR				

ROUTE NUMBER.....MD 778
 INVENTORY DIRECTION.....NORTH
 NAME:

SECONDARY	R NONE	R UNDIVED	NONE					
			0.00	CAL/AA CO/L N OF MD0260	2		18H	400
			1.16	MD0261 AT CO3518 FRIENDSHIP RD				
			1.88		2		20I	
			1.95	MD0002 SOLOMONS IS RD				

ROUTE NUMBER.....MD 778A
 INVENTORY DIRECTION.....NORTH
 NAME:

SECONDARY	R NONE	R UNDIVED	NONE					
			0.00	RD END SE OF MD0002	2		16H	50
			0.26	MD0002 SOLOMONS ISLAND RD	2		18H	
			0.84	MD0002 AT BIRDSVILLE E SIDE OF MD2				

ROUTE NUMBER.....MD 778C
 INVENTORY DIRECTION.....NORTH
 NAME:

SECONDARY	R NONE	R UNDIVED	NONE					
			0.00	MD0002 SOLOMONS IS RD AT CO3552	2		18H	50
			0.37	MD0002 SOLOMONS IS RD N OF CO3552				

ROUTE NUMBER.....MD 778D
 INVENTORY DIRECTION.....NORTH
 NAME:

SECONDARY	R NONE	R UNDIVED	NONE					
			0.00	MD0002 SOLOMONS ISLAND RD @ MP 10.03	2		10E	
			0.05		2		18H	
			0.16	MD0002AA SPUR TO MD2				
			0.18	RD END W OF MD2AA				

ROUTE NUMBER.....MD 778E
 INVENTORY DIRECTION.....NORTH
 NAME:

SECONDARY	R NONE	R UNDIVED	NONE					
			0.00	RD END S OF MD778Q	2		18H	
			0.02	MD0778Q SPUR TO MD2				

* A,B = UNIMPROVED; C = GRADED & DRAINED; D = SOIL SURFACED; E = GRAVEL; F,G = LOW TYPE BITUMINUS; H,I = HIGH TYPE BITUMINUS; J = CONCRETE;
 K = BRICK; L = BLOCK

STATE HIGHWAY ADMINISTRATION OF MARYLAND
OFFICE OF PLANNING AND PRELIMINARY ENGINEERING
BUREAU OF HIGHWAY STATISTICS

STATE HIGHWAY LOCATION REFERENCE FILE

ROUTE NUMBER.....MD 778E CONTINUED
INVENTORY DIRECTION.....NORTH
NAME:

PAGE.....48
DATE.....01/01/81
COUNTY-ANNE ARUNDEL
SHA DISTRICT.....5

SYSTEM ..STATE....	FEDERAL...	HWY TYPE	ACCESS CONTROL	MILEPOINT	MILEPOINT	MILEPOINT DESCRIPTION	MARKED LANES	SURFACE LEFT	TYPE#	WIDTH RIGHT	AADT
SECONDARY	R	NONE	R	UNDIVIDED	NONE	0.24 MD0002 SOLOMONS ISLAND RD @ MP 7.88	2			18H	
ROUTE NUMBER.....MD 778F INVENTORY DIRECTION.....NORTH NAME:											
SECONDARY	R	NONE	R	UNDIVIDED	NONE	0.00 MD0002 SOLOMONS IS RD	2			18H	50
						0.23 MD0256					
						0.46 MD0002 SOLOMONS IS RD N OF MD 256	2			12E	
						0.48					
ROUTE NUMBER.....MD 778G INVENTORY DIRECTION.....NORTH NAME:											
SECONDARY	R	NONE	R	UNDIVIDED	NONE	0.00 MD0002 SOLOMONS ISLAND RD @ MP 3.88	2			20F	
						0.02	2			18H	
						0.17 MD0002 SOLOMONS ISLAND RD @ MP 4.03	2			16E	
						0.19					
ROUTE NUMBER.....MD 778I INVENTORY DIRECTION.....NORTH NAME:											
SECONDARY	R	NONE	R	UNDIVIDED	NONE	0.00 RD END S OF DWENSVILLE SUDLY RD	2			18H	
						0.08 CD3340 DWENSVILLE SUDLY RD					
ROUTE NUMBER.....MD 778J INVENTORY DIRECTION.....NORTH NAME:											
SECONDARY	R	NONE	R	UNDIVIDED	NONE	0.00 MD0002 N OF CD3342 NUTWELL RD	2			20I	25
						0.03	2			18H	
						0.96 RD END N OF SPUR TO MD 2					
ROUTE NUMBER.....MD 778K INVENTORY DIRECTION.....NORTH NAME:											
SECONDARY	R	NONE	R	UNDIVIDED	NONE	0.00 MD0002 N OF DP1176	2			18H	25
						0.37 RD END N OF CD3342 NUTWELL RD					

* A,B = UNIMPROVED; C = GRADED & DRAINED; D = SOIL SURFACED; E = GRAVEL; F,G = LOW TYPE BITUMINUS; H,I = HIGH TYPE BITUMINUS; J = CONCRETE;
K = BRICK; L = BLOCK

STATE HIGHWAY ADMINISTRATION OF MARYLAND
 OFFICE OF PLANNING AND PRELIMINARY ENGINEERING
 BUREAU OF HIGHWAY STATISTICS

STATE HIGHWAY LOCATION REFERENCE FILE

ROUTE NUMBER.....MD 778L
 INVENTORY DIRECTION.....NORTH
 NAME:

PAGE.....49
 DATE.....01/01/81
 COUNTY-ANNE ARUNDEL
 SHA DISTRICT.....5

SYSTEM ..STATE... ..FEDERAL...	HWY TYPE	ACCESS CONTROL	MILEPOINT	MILEPOINT	DESCRIPTION	MARKED LANES	SURFACE TYPE		WIDTH	AADT
							LEFT	RIGHT		
SECONDARY R NONE	R UNDIVED	NONE	0.00		RD END S OF DP1176	2			18H	
			0.09	DP1176	222 UNNAMED					
ROUTE NUMBER.....MD 778M INVENTORY DIRECTION.....NORTH NAME:										
SECONDARY R NONE	R UNDIVED	NONE	0.00		RD END E OF MD2	2			18H	
			0.04			2			16E	
			0.05	MD0002	SOLOMONS ISLAND RD @ MP 5.00					
ROUTE NUMBER.....MD 778N INVENTORY DIRECTION.....NORTH NAME:										
SECONDARY R NONE	R UNDIVED	NONE	0.00		RD END S OF PD2AB	2			20H	
			0.01	MD0002AB	SPUR TO MD 2					
			0.04							
			0.12		RD END N OF MD2AB					
ROUTE NUMBER.....MD 778P INVENTORY DIRECTION.....NORTH NAME:										
SECONDARY R NONE	R UNDIVED	NONE	0.00		RD END S OF SPUR TO MD2	2			20H	
			0.04		RD END N OF SPUR TO MD2					
ROUTE NUMBER.....MD 778Q INVENTORY DIRECTION.....EAST NAME:										
SECONDARY R NONE	R UNDIVED	NONE	0.00	MD0778E @ MP 0.02		2			16H	
			0.02	MD0002 @ MP 7.68						
ROUTE NUMBER.....MD 779 INVENTORY DIRECTION.....EAST NAME:										
SECONDARY R NONE	U UNDIVED	NONE	0.00		ROAD END E OF MD 3	2			15J	300
			0.11							
			0.22	MD0174						

* A,B = UNIMPROVED; C = GRADED & DRAINED; D = SOIL SURFACED; E = GRAVEL; F,G = LOW TYPE BITUMINUS; H,I = HIGH TYPE BITUMINUS; J = CONCRETE;
 K = BRICK; L = BLOCK

STATE HIGHWAY ADMINISTRATION OF MARYLAND
OFFICE OF PLANNING AND PRELIMINARY ENGINEERING
BUREAU OF HIGHWAY STATISTICS

STATE HIGHWAY LOCATION REFERENCE FILE

PAGE.....50
DATE.....01/01/81
COUNTY-ANNE ARUNDEL
SHA DISTRICT.....5

ROUTE NUMBER.....MO 783
INVENTORY DIRECTION.....NORTH
NAME:

SYSTEM	HWY TYPE	ACCESS CONTROL	MILEPOINT	MILEPOINT DESCRIPTION	MARKED LANES	SURFACE TYPE	WIDTH LEFT	WIDTH RIGHT	AADT
SECONDARY	R NONE	U UNDIVED	NONE	0.00 MD0436 RIDGELY AVE	2			24I	400
				0.24 US0050 SPUR TO US 50	2			13I	
				0.36 US0050 N OF ANNAPOLIS					

ROUTE NUMBER.....MO 784
INVENTORY DIRECTION.....EAST
NAME:

SECONDARY	R NONE	R UNDIVED	NONE	0.00 MD0436 RIDGELY AVE	2			22H	400
				0.18 MD0785 ACORN DR	2			24H	
				0.23 US0050AB SPUR TO US 50	2			12H	
				0.33 US0050					

ROUTE NUMBER.....MO 785
INVENTORY DIRECTION.....NORTH
NAME:

SECONDARY	R NONE	R UNDIVED	NONE	0.00 MD0784 PAFEL RD	2			18G	25
				0.29 RD END N OF MD 784					

ROUTE NUMBER.....MO 786A
INVENTORY DIRECTION.....EAST
NAME:

SECONDARY	R NONE	R UNDIVED	NONE	0.14	2			18H	300
				0.26 MDO786C BEG SHA MT W OF MD 786C					
				0.52 CD2611 WINCHESTER RD AHEAD					

ROUTE NUMBER.....MO 786B
INVENTORY DIRECTION.....EAST
NAME:

SECONDARY	R NONE	R UNDIVED	NONE	0.00	2			16H	300
				0.14 MDO786C RD END W OF MO 786C					
				0.21	2			12H	
				0.44 END MAINT PVT RD AHEAD					

* A,B = UNIMPROVED; C = GRADED & DRAINED; D = SOIL SURFACED; E = GRAVEL; F,G = LOW TYPE BITUMINUS; H,I = HIGH TYPE BITUMINUS; J = CONCRETE;
K = BRICK; L = BLOCK

STATE HIGHWAY ADMINISTRATION OF MARYLAND
OFFICE OF PLANNING AND PRELIMINARY ENGINEERING
BUREAU OF HIGHWAY STATISTICS

STATE HIGHWAY LOCATION REFERENCE FILE

ROUTE NUMBER.....MD 786C
INVENTORY DIRECTION.....NORTH
NAME:

PAGE.....51
DATE.....01/01/01
COUNTY-ANNE ARUNDEL
SHA DISTRICT.....5

STATE	SYSTEM	FEDERAL	HWY TYPE	ACCESS CONTROL	MILEPOINT	MILEPOINT DESCRIPTION	MARKED LANES	SURFACE LEFT	TYPE& WIDTH RIGHT	AAOT
SECONDARY	R	NONE	R	UNDIVIDED	NONE	0.00	MD0786B NO NAME	2	24H	350
						0.03	US0050			
						0.06	MD0786A WINCHESTER RD			

ROUTE NUMBER.....MD 788A
INVENTORY DIRECTION.....EAST
NAME:

SECONDARY	R	NONE	R	UNDIVIDED	NONE	0.00	MD0387 SPA RD	2	20H	200
SECONDARY	U	NONE	U			0.02	IN CORP LIMITS OF ANNAPOLIS	2	35I	
						0.17				
						0.20	MD0665 FOREST DR			

ROUTE NUMBER.....MD 789A
INVENTORY DIRECTION.....NORTH
NAME:

SECONDARY	R	NONE	U	UNDIVIDED	NONE	0.00	RD END S OF MD3	2	24H	
						0.01	MD0003A SPUR TO MD 3 NBL			
						0.09	RD END N OF MD3A			

ROUTE NUMBER.....MD 790A
INVENTORY DIRECTION.....NORTH
NAME:

SECONDARY	R	NONE	R	UNDIVIDED	NONE	0.00	RD END S OF SPUR TO MD 468	2	18H	50
						0.02	MD0468A			
						0.33	MD0468 MUDDY CREEK RD			

ROUTE NUMBER.....MD 790B
INVENTORY DIRECTION.....NORTH
NAME:

SECONDARY	R	NONE	R	UNDIVIDED	NONE	0.00	RD END S OF SPUR TO MD 468	2	18H	50
						0.07	MD0468B			
						0.25		2	20I	
						0.27	MD0468 MUDDY CREEK RD			

* A, B = UNIMPROVED; C = GRADED & DRAINED; D = SOIL SURFACED; E = GRAVEL; F, G = LOW TYPE BITUMINUS; H, I = HIGH TYPE BITUMINUS; J = CONCRETE;
K = BRICK; L = BLOCK

STATE HIGHWAY ADMINISTRATION OF MARYLAND
 OFFICE OF PLANNING AND PRELIMINARY ENGINEERING
 BUREAU OF HIGHWAY STATISTICS

STATE HIGHWAY LOCATION REFERENCE FILE

ROUTE NUMBER.....MD 790C
 INVENTORY DIRECTION.....NORTH
 NAME:

PAGE.....52
 DATE.....01/01/81
 COUNTY-ANNE ARUNDEL
 SHA DISTRICT.....3

STATE	SYSTEM	FEDERAL	HWY TYPE	ACCESS CONTROL	MILEPOINT	MILEPOINT DESCRIPTION	MARKED LANES	SURFACE LEFT	TYPE#	WIDTH RIGHT	AADT
SECONDARY	R	NONE	R UNDIVED	NONE	0.00	MD0468 MUDDY CREEK RD	2			16E	90
					0.09		2			16H	
					0.14		2			20H	
					0.40	RD END N OF C03321 WASS RD					

ROUTE NUMBER.....MD 791
 INVENTORY DIRECTION.....NORTH
 NAME:

SECONDARY	R	NONE	R UNDIVED	NONE	0.00	MD0648A	2			22H	
					0.04	RD END N OF MD648A					

ROUTE NUMBER.....MD 793
 INVENTORY DIRECTION.....EAST
 NAME:

SECONDARY	R	NONE	R UNDIVED	NONE	0.00	MD0424	2			18G	90
					0.04						
					0.41	RD END E OF C02712					

ROUTE NUMBER.....MD 794
 INVENTORY DIRECTION.....EAST
 NAME:

SECONDARY	R	NONE	R UNDIVED	NONE	0.00	MD0004	2			22I	500
SECONDARY	R	FAP	257 R		0.35	MD0258					
					0.45		2			31I	
					0.48	MD0796					
SECONDARY	R	NONE	R		0.51	MD0259 GREENECK RD					
					0.57		2			22I	
					0.66	MD0004 NBL N OF MD0259					

ROUTE NUMBER.....MD 796
 INVENTORY DIRECTION.....EAST
 NAME:

SECONDARY	R	NONE	R UNDIVED	NONE	0.00	MD0794	2			16G	
					0.19	RD END E OF MD794					

* A,B = UNIMPROVED; C = GRADED & DRAINED; D = SOIL SURFACED; E = GRAVEL; F,G = LOW TYPE BITUMINUS; H,I = HIGH TYPE BITUMINUS; J = CONCRETE;
 K = BRICK; L = BLOCK

STATE HIGHWAY ADMINISTRATION OF MARYLAND
 OFFICE OF ENGINEERING AND PLANNING
 BUREAU OF HIGHWAY STATISTICS

STATE HIGHWAY LOCATION REFERENCE FILE

PAGE.....33
 DATE.....01/01/81
 COUNTY-ANNE ARUNDEL
 SHA DISTRICT.....5

ROUTE NUMBER.....MD 796A
 INVENTORY DIRECTION.....EAST
 NAME:

SYSTEM	HWY TYPE	ACCESS CONTROL	MILEPOINT	MILEPOINT DESCRIPTION	MARKED LANES	SURFACE TYPE*		WIDTH RIGHT	AADT
						LEFT	RIGHT		
STATE	FEDERAL								
SECONDARY	R NONE	R UNDIVED	NONE	0.00 MD0258 AT CD3536 MC KENDREE RD	2			20I	100
				0.07				18H	
				0.27				20I	
				0.29 MD0258	2				

ROUTE NUMBER.....MD 797
 INVENTORY DIRECTION.....EAST
 NAME:

SECONDARY	U NONE	U UNDIVED	NONE	0.00 MU2000 MARYLAND AVE	2			24K	6,000
				0.26 MU2000 IN CORP LIMITS OF ANNAPOLIS					
				MU2000 MARYLAND AVE					

ROUTE NUMBER.....MD 798
 INVENTORY DIRECTION.....NORTH
 NAME:

SECONDARY	R NONE	R UNDIVED	NONE	0.23 CO2753 SHERWOOD FOREST RD CO2752 BACK	2			20I	400
				0.57 MD0178 GENERALS HWY					

ROUTE NUMBER.....IS 895
 INVENTORY DIRECTION.....NORTH
 NAME:

PRIMARY	R IS	895 U DIVIDED	FULL	0.00	BALTO/AA CI/L	4	25I	25I	50,000
				0.08		4	33J	33J	
				0.15	STRUCTURE #AAY019 SBL OVER				
				0.33 IS0895B NBL	4	34J	34J		
				0.57 IS0895B SBL					
				0.78 AA/BALTO CI/L					54,400

ROUTE NUMBER.....IS 895A
 INVENTORY DIRECTION.....NORTH
 NAME:

PRIMARY	R FAP	117 U DIVIDED	FULL	17.04 MD0003 AT RAMP TO MD 695	4	24J	24J	38,500
			UNDIVIDED FULL	17.28		1	12J	
				17.38		1	12I	
				17.40 IS0895B STRUCTURE #AAY022				
				17.43		1	12J	
				17.77				
				17.86 IS0895B NBL				

* A,B = UNIMPROVED; C = GRADED & DRAINED; D = SOIL SURFACED; E = GRAVEL; F,G = LOW TYPE BITUMINUS; H,I = HIGH TYPE BITUMINUS; J = CONCRETE;
 K = BRICK; L = BLOCK

STATE HIGHWAY ADMINISTRATION OF MARYLAND
 OFFICE OF PLANNING AND TRAFFIC STUDY ENGINEERING
 BUREAU OF HIGHWAY STATISTICS

STATE HIGHWAY LOCATION REFERENCE FILE

ROUTE NUMBERIS 898B
 INVENTORY DIRECTION.....NORTH
 NAME:

PAGE.....54
 DATE.....01/01/93
 COUNTY-ANNE ARUNDEL
 SHA DISTRICT.....5

SYSTEM	SYSTEM		HWY TYPE	ACCESS CONTROL	MILEPOINT	MILEPOINT DESCRIPTION	MARKED LANES	SURFACE TYPE# & WIDTH		AADT
	STATE	FEDERAL						LEFT	RIGHT	
PRIMARY	R	FAU 3006 U	DIVIDED	FULL	0.00	MD0002 RITCHIE HWY	2	12I	12I	20,700
					0.03		3	24J	12J	
					0.26	MD0002 STRUCTURE #020118				
					0.29		4	24J	24J	
					0.32					
					0.42	STRUCTURE #020120C				
					0.76					20,000
					0.82	MD0695 STRUCTURE #020112				
					1.01	IS0895A STRUCTURE #AAY022				
PRIMARY	R	FAP 117 U			1.26					
					1.45	STRUCTURE #AAY021 HAMMONDS LA				
					2.21	MD0170 STRUCTURE #AAY020				
					2.32					
					2.40		2	12J	12J	
					2.66					
					2.67		2	12I	12I	
					2.88	IS0895				

ROUTE NUMBER.....MD 908
 INVENTORY DIRECTION.....EAST
 NAME:

SECONDARY	R	NONE	R	UNDIVIDED	NONE	0.00	RD END W OF OLD MILL BOTTOM RD	2		24G
						0.07	CO2516 OLD MILL BOTTOM RD			

ROUTE NUMBER.....MD 908A
 INVENTORY DIRECTION.....NORTH
 NAME:

SECONDARY	R	NONE	R	UNDIVIDED	NONE	0.00	US0050 @ MP 14.42	2		22H
						0.18		2		20H
						0.41	US0050			

ROUTE NUMBER.....MD 908B
 INVENTORY DIRECTION.....EAST
 NAME:

SECONDARY	R	NONE	R	UNDIVIDED	NONE	0.00	CO2488 CAPE ST	2		20H
						0.18				
						0.63				
						1.65	CO2495 LOG INN RD			

* A,B = UNIMPROVED; C = GRADED & DRAINED; D = SOIL SURFACED; E = GRAVEL; F,G = LOW TYPE BITUMINUS; H,I = HIGH TYPE BITUMINUS; J = CONCRETE;
 K = BRICK; L = BLOCK

STATE HIGHWAY ADMINISTRATION OF MARYLAND
 OFFICE OF PLANNING AND PRELIMINARY ENGINEERING
 BUREAU OF HIGHWAY STATISTICS

STATE HIGHWAY LOCATION REFERENCE FILE

ROUTE NUMBER.....MD 908C
 INVENTORY DIRECTION.....EAST
 NAME:

PAGE.....55
 DATE.....01/01/91
 COUNTY-ANNE ARUNDEL
 SHA DISTRICT.....5

SYSTEM	HWY TYPE	ACCESS CONTROL	MILEPOINT	MILEPOINT DESCRIPTION	MARKED LANES	SURFACE TYPE*	WIDTH RIGHT	AADT
SECONDARY R NONE	R UNDIVED	NONE	0.00	MD0179 AT CD2488 CAPE ST CLAIR RD	2		20H	
			0.36					
			1.25					
			2.08	MD0908E	2		20I	
			2.11	DP0748	2		16I	

ROUTE NUMBER.....MD 908D
 INVENTORY DIRECTION.....NORTH
 NAME:

SECONDARY R NONE	R UNDIVED	NONE	0.00	RAMP 3 FROM US 50	2		36I	100
			0.17	US0050 STRUCTURE #2111				
			0.41	SR0012 AT SR 13 AND RAMP 8				

ROUTE NUMBER.....MD 908E
 INVENTORY DIRECTION.....NORTH
 NAME:

SECONDARY R NONE	R UNDIVED	NONE	0.00	MD0908C	1		20I	
			0.02	RAMP 3 FROM US 50				

ROUTE NUMBER.....MD 909
 INVENTORY DIRECTION.....NORTH
 NAME:

SECONDARY R NONE	R UNDIVED	NONE	0.00	MD0424	2		22G	
			0.95	PVT RD AT RD END				

ROUTE NUMBER.....MD 915
 INVENTORY DIRECTION.....NORTH
 NAME:

SECONDARY R NONE	U UNDIVED	NONE	0.00	MD0648D WATERFORD RD	2		22H	3,325
			0.48	RD END S OF EBL OF MD0100				3,260

ROUTE NUMBER.....MD 915A
 INVENTORY DIRECTION.....NORTH
 NAME:

SECONDARY R NONE	U UNDIVED	NONE	0.00	RD END N OF WBL OF MD0100	2		22H	500
			0.35					
			0.69					

* A,B = UNIMPROVED; C = GRADED & DRAINED; D = SOIL SURFACED; E = GRAVEL; F,G = LOW TYPE BITUMINUS; H,I = HIGH TYPE BITUMINUS; J = CONCRETE;
 K = BRICK; L = BLOCK

STATE HIGHWAY ADMINISTRATION OF MARYLAND
 OFFICE OF PLANNING AND PRELIMINARY ENGINEERING
 BUREAU OF HIGHWAY STATISTICS

STATE HIGHWAY LOCATION REFERENCE FILE

PAGE.....86
 DATE.....01/01/91
 COUNTY-ANNE ARUNDEL
 SHA DISTRICT.....5

ROUTE NUMBER.....MD 915A CONTINUED
 INVENTORY DIRECTION.....NORTH
 NAME:

SYSTEM	HWY TYPE	ACCESS CONTROL	MILEPOINT	MILEPOINT DESCRIPTION	MARKED LANES	SURFACE TYPE* LEFT	WIDTH RIGHT	AADT
STATE	FEDERAL							
SECONDARY	R NONE	U UNDIVED	NONE	0.94 MD0177 MOUNTAIN RD	2		22H	500

ROUTE NUMBER.....MD 917
 INVENTORY DIRECTION.....EAST
 NAME:

SECONDARY	R NONE	R UNDIVED	NONE	0.00 RD END W OF SPUR TO MD 175	2		24I	50
				0.01 MD0175AA				
				0.10 DP0317 MAX BLOB PARK RD				

ROUTE NUMBER.....MD 932
 INVENTORY DIRECTION.....NORTH
 NAME:

SECONDARY	R NONE	R UNDIVED	NONE	0.00 MD0003 NEAR MD175	2		18F	
				0.52 RD END NW OF MD3				

ROUTE NUMBER.....MD 932A
 INVENTORY DIRECTION.....EAST
 NAME:

SECONDARY	R NONE	R UNDIVED	NONE	0.00 MD0003 NBL @ MP 7.05	2		20E	
				0.30 RD END E OF MD932=A				

ROUTE NUMBER.....MD 969
 INVENTORY DIRECTION.....NORTH
 NAME:

SECONDARY	R NONE	U UNDIVED	NONE	0.00 MD0168 NURSERY RD	2		10E	
				0.15 RD END				

ROUTE NUMBER.....MD 969A
 INVENTORY DIRECTION.....NORTH
 NAME:

SECONDARY	R NONE	U DIVIDED	NONE	0.00 MD0168 NURSERY RD	4	24J	24J	1,700
				0.11 CO0116 FAIRVIEW AVE AHEAD				

* A,B = UNIMPROVED; C = GRADED & DRAINED; D = SOIL SURFACED; E = GRAVEL; F,G = LOW TYPE BITUMINUS; H,I = HIGH TYPE BITUMINUS; J = CONCRETE;
 K = BRICK; L = BLOCK

STATE HIGHWAY ADMINISTRATION OF MARYLAND
 OFFICE OF PLANNING AND PRELIMINARY ENGINEERING
 BUREAU OF HIGHWAY STATISTICS

STATE HIGHWAY LOCATION REFERENCE FILE

ROUTE NUMBER.....MD 980A
 INVENTORY DIRECTION.....EAST
 NAME:

PAGE.....57
 DATE.....01/01/81
 COUNTY-ANNE ARUNDEL
 SHA DISTRICT.....5

SYSTEM	HWY	ACCESS	MILEPOINT	MILEPOINT DESCRIPTION	MARKED LANES	SURFACE TYPE	%	WIDTH	AADT		
STATE	FEDERAL	TYPE	CONTROL			LEFT	RIGHT				
SECONDARY	R	NONE	R	UNDIVIDED	NONE	0.00	MD0004	SBL	2	201	
						0.69					
						0.98	CO3548	PLUMMER LA			
ROUTE NUMBER.....MD 980B INVENTORY DIRECTION.....SOUTH NAME:											
SECONDARY	R	NONE	R	UNDIVIDED	NONE	0.00	CO3547	WRIGHTON RD	2	206	
						1.79			2	231	
						2.08		AA/CALVERT CO/L			
ROUTE NUMBER.....MD 980C INVENTORY DIRECTION.....NORTH NAME:											
SECONDARY	R	NONE	R	UNDIVIDED	NONE	1.81	CO3540	FISHERS STA RD BACK	2	206	75
						2.35	MD0004				
ROUTE NUMBER.....MD 988 INVENTORY DIRECTION.....EAST NAME:											
SECONDARY	R	NONE	U	UNDIVIDED	NONE	0.08	CO2059	WILLO-BROOK DR CO2058 BACK	2	201	25
						0.26					
						0.40	MD0649	CATHERINE AVE			
ROUTE NUMBER.....MD 989 INVENTORY DIRECTION.....NORTH NAME:											
SECONDARY	R	NONE	U	UNDIVIDED	NONE	0.00	MDD6D7	CO2041 MAGOTHY BRIDGE RD	2	201	
						0.31		RD END W OF MD 607 @ CHAIN			
ROUTE NUMBER.....MD 99D INVENTORY DIRECTION.....SOUTH NAME:											
SECONDARY	R	NONE	R	UNDIVIDED	NONE	0.00	MD0177	MOUNTAIN RD	2	201	
						0.10		RD END S OF MD177			

* A,B = UNIMPROVED; C = GRADED & DRAINED; D = SOIL SURFACED; E = GRAVEL; F,G = LOW TYPE BITUMINUS; H,I = HIGH TYPE BITUMINUS; J = CONCRETE;
 K = BRICK; L = BLOCK

STATE HIGHWAY ADMINISTRATION OF MARYLAND
 OFFICE OF PLANNING AND PRELIMINARY ENGINEERING
 BUREAU OF HIGHWAY STATISTICS

STATE HIGHWAY LOCATION REFERENCE FILE

ROUTE NUMBER.....MD 999
 INVENTORY DIRECTION.....NORTH
 NAME:

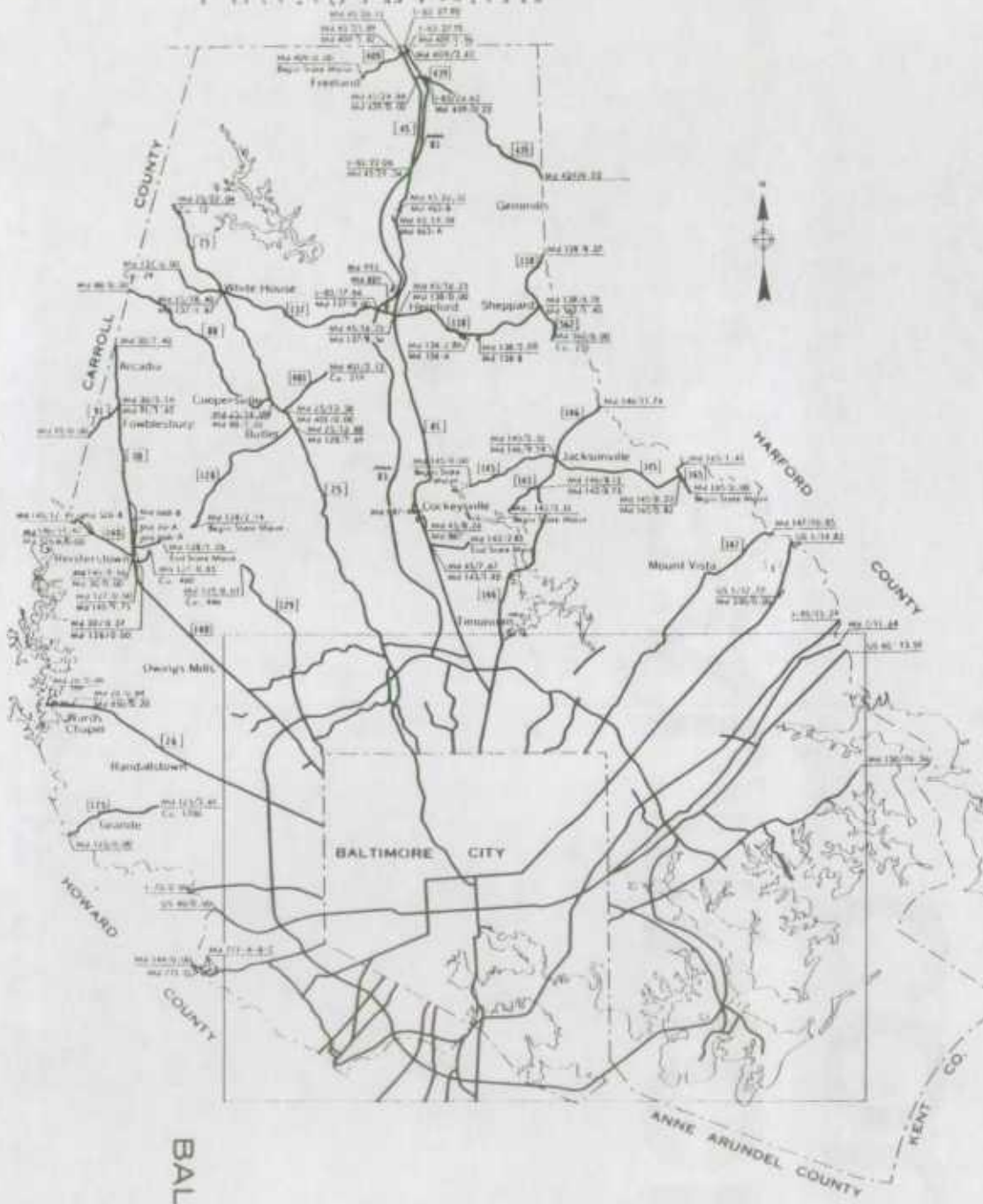
PAGE.....58
 DATE.....01/01/81
 COUNTY-ANNE ARUNDEL
 SHA DISTRICT.....5

SYSTEM		HWY TYPE	ACCESS CONTROL	MILEPOINT	MILEPOINT DESCRIPTION	MARKED LANES	SURFACE TYPE*		WIDTH RIGHT	AADT
..STATE....	..FEDERAL...						LEFT	RIGHT		
SECONDARY	R NONE	R CHANLZD	NONE	0.00	MD0170	4	24I	24I	500	
				0.05		2	13I	18I		
		UNDIVIDED	NONE	0.11		1		10F		
				0.50	RD END N MD 170 @ PARK & RIDE					

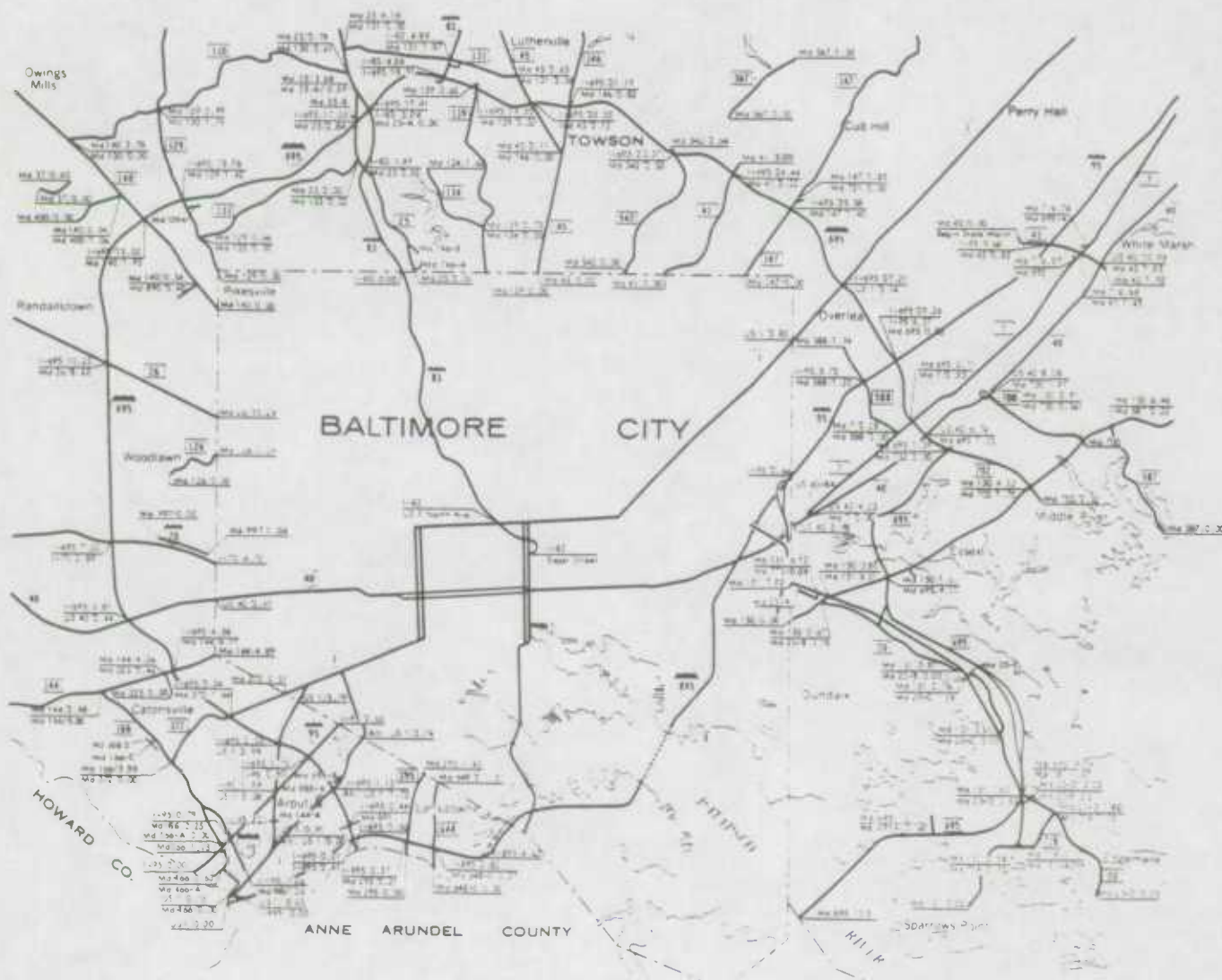
* A,B = UNIMPROVED; C = GRADED & DRAINED; D = SOIL SURFACED; E = GRAVEL; F,G = LOW TYPE BITUMINUS; H,I = HIGH TYPE BITUMINUS; J = CONCRETE;
 K = BRICK; L = BLOCK

BALTIMORE COUNTY

PENNSYLVANIA




BALTIMORE COUNTY



BALTIMORE
COUNTY

ANNE ARUNDEL COUNTY

HOWARD CO.



STATE HIGHWAY ADMINISTRATION OF MARYLAND
OFFICE OF PLANNING AND PRELIMINARY ENGINEERING
BUREAU OF HIGHWAY STATISTICS

STATE HIGHWAY LOCATION REFERENCE FILE

ROUTE NUMBER.....US 1
INVENTORY DIRECTION.....NORTH
NAME:

PAGE.....1
DATE.....01/01/81
COUNTY-BALTIMORE
SHA DISTRICT.....4

SYSTEM		HWY TYPE	ACCESS CONTROL	MILEPOINT	MILEPOINT DESCRIPTION	MARKED LANES	SURFACE TYPE		WIDTH	AADT
STATE	FEDERAL						LEFT	RIGHT		
SECONDARY	R FAP 251 U	DIVIDED	NONE	0.00	HO/BALTO CO/L	4	24I	24I	18,000	
				0.03	STRUCTURE #3010 PATAPSCO RIVER					
				0.05	IS0895					
				0.15		4	27I	27I		
				0.32	MD0046 PROPOSED				18,525	
		UNDIVIDED	NONE	0.54		4		48I	22,100	
				0.84	STRUCTURE #3008 BD 140 876 C					
		DIVIDED	NONE	0.91	US0001AL	4	32J	32J		
				1.15	US0001AL STRUCTURE #3011 WASHINGTON BLV					
				1.20		4	24J	24J	11,375	
				1.26	STRUCTURE #3007 HERBERT RUN					
				1.43		4	24I	24I		
				1.71		4	32J	32J		
				1.76	MD0644A STRUCTURE #3006 FRANCIS AVE					
				1.87	MD0644B TOM DAY BLVD					
				2.02					7,500	
				2.08	IS0095 STRUCTURE #3261					
				2.42	CO3071 STRUCTURE #3005 SULPHUR SP RD					
		UNDIVIDED	NONE	2.44		2		20I		
				2.74						
				2.78						
				2.98	IS0695 STRUCTURE #3114				12,350	
		DIVIDED	NONE	3.61		4	32J	32J	9,100	
				3.79	SW BALTO CI/L				7,950	
SECONDARY	R FAP 281 U	UNDIVIDED	NONE	3.80	N BALTO CI/L	4		63I	28,500	
				3.94		4		41I		
				4.63					31,500	
				4.85		4		48I		
				4.90	STRUCTURE #3004 STEMMERS RUN					
		CHANLZD	NONE	4.97		4	27I	27I		
				5.13					35,000	
				5.14	IS0695 STRUCTURE #3175					
		UNDIVIDED	NONE	5.30		4		46I		
				5.34		4		41I		
				5.43		4		37I		
				5.58		4		40I		
				5.73		4		52I		
				5.85		4		37I		
				6.00					30,000	
				6.31						
				6.83		4		53I		
				7.22					25,500	

* A,B = UNIMPROVED; C = GRADED & DRAINED; D = SOIL SURFACED; E = GRAVEL; F,G = LOW TYPE BITUMINUS; H,I = HIGH TYPE BITUMINUS; J = CONCRETE;
K = BRICK; L = BLOCK

STATE HIGHWAY ADMINISTRATION OF MARYLAND
 OFFICE OF PLANNING AND PRELIMINARY ENGINEERING
 BUREAU OF HIGHWAY STATISTICS

STATE HIGHWAY LOCATION REFERENCE FILE

ROUTE NUMBER.....US 1 CONTINUED
 INVENTORY DIRECTION.....NORTH
 NAME:

PAGE.....2
 DATE.....01/01/81
 COUNTY-BALTIMORE
 SHA DISTRICT.....4

SYSTEM	HWY TYPE	ACCESS CONTROL	MILEPOINT	MILEPOINT DESCRIPTION	MARKED LANES	SURFACE TYPE		WIDTH	AADT
						LEFT	RIGHT		
SECONDARY	R FAP	281 U	7.65		4			561	25,500
			7.89						30,000
			7.90	CO1400 JOPPA RD AT EBENEZER RD	4			511	
			8.03		4			461	
			9.68		4			431	20,150
SECONDARY	R FAP	281 R	10.72	STRUCTURE #3003 BIG GUNPOWDER F					15,800
			12.11	STRUCTURE #3002 GUNPOWDER FALLS					
			12.56		4			461	
			12.78	MDO330 JERUSALEM RD					
			12.89	MDO330 BRADSHAW RD AT SUNSHINE AVE	4			431	
			13.21						21,100
			14.30						20,600
			14.83						
			14.84	BALTO/HARFORD CO/L					

ROUTE NUMBER.....US 1A1
 INVENTORY DIRECTION.....NORTH
 NAME:

SECONDARY	R FAU	3011 U	0.00	US0001 SOUTHWESTERN BLVD NBL	4	271	271	9,975
			0.09		4		501	
			0.23	US0001 STRUCTURE #3011 PC 529 536 W				
			0.47		4			421
			0.65		4			461
			1.29		4			421
		DIVIDED	1.46		6	341	341	10,250
			1.54					
			1.70	IS0695 STRUCTURE #3112				
			1.81	MDO8888				
		UNDIVIDED	1.86		4			441
			2.37					19,600
			2.74	BALTO CI/L				17,375

ROUTE NUMBER.....MD 7
 INVENTORY DIRECTION.....NORTH
 NAME:

SECONDARY	R FAU	3217 U	0.00	US0040 PULASKI HWY	3			381	9,300
			0.03	MD0007BASPUR	2			301	
			0.76						
			0.92	STRUCTURE #3017 REDHOUSE CREEK					
			0.96						

* A,B = UNIMPROVED; C = GRADED & DRAINED; D = SOIL SURFACE; E = GRAVEL; F,G = LOW TYPE BITUMINUS; H,I = HIGH TYPE BITUMINUS; J = CONCRETE;
 K = BRICK; L = BLOCK

STATE HIGHWAY ADMINISTRATION OF MARYLAND
 OFFICE OF PLANNING AND PRELIMINARY ENGINEERING
 BUREAU OF HIGHWAY STATISTICS

STATE HIGHWAY LOCATION REFERENCE FILE

ROUTE NUMBER.....MD 7 CONTINUED
 INVENTORY DIRECTION.....NORTH
 NAME:

PAGE.....13
 DATE.....01/01/81
 COUNTY-BALTIMORE
 SHA DISTRICT.....4

SYSTEM		HWY TYPE	ACCESS CONTROL	MILEPOINT	MILEPOINT DESCRIPTION	MARKED LANES	SURFACE TYPE*G WIDTH		AADT
STATE....	FEDERAL...						LEFT	RIGHT	
SECONDARY	R FAU 3217 U	UNDIVED	NONE	1.65		2		30I	18,000
				1.99					
				2.21					
				2.28	MD0588 GOLDEN RING RD	2		26I	
				2.46		2		20I	
				2.55	MD0695	2		30I	22,500
				2.57		5		56I	
				2.58					25,000
				2.60					16,000
		CHANLZD	NONE	2.86		4	30I	26I	
		UNDIVED	NONE	2.92	STRUCTURE #3016 STEMERS RUN				
				3.03		2		25I	
				3.09		2		22I	
				3.20					
				4.77		2		34I	
				5.08		2		26I	
				6.10	STRUCTURE #3013 WHITE MARSH RUN				
				6.46		2		24I	
				6.57	MD0892				
				6.60					7,000
				6.68	MD0043 STRUCTURE #3218 WHITE MARSH BLV				
				6.71					5,900
				6.76	MD0892A				
				6.85		2		26I	
				7.21	STRUCTURE #3014 HONEYGD RUN				
				7.31		2		20I	
				9.87	STRUCTURE #3013 GUNPOWDER FALLS				
				11.64	BALTO/HAR CD/L	2		18I	4,100

ROUTE NUMBER.....MD 78A
 INVENTORY DIRECTION.....NORTH
 NAME:

SECONDARY	R NONE	U	UNDIVED	NONE	0.00	MD0007 OLD PHILA RD	2	30I	
					0.06		1	16I	
					0.16	US0040 AT MP 3.99			

* A,B = UNIMPROVED; C = GRADED & DRAINED; D = SDIL SURFACED; E = GRAVEL; F,G = LOW TYPE BITUMINUS; H,I = HIGH TYPE BITUMINUS; J = CONCRETE;
 K = BRICK; L = BLOCK

STATE HIGHWAY ADMINISTRATION OF MARYLAND
 OFFICE OF PLANNING AND PRELIMINARY ENGINEERING
 BUREAU OF HIGHWAY STATISTICS

STATE HIGHWAY LOCATION REFERENCE FILE

ROUTE NUMBER.....MD 20A
 INVENTORY DIRECTION.....NORTH
 NAME:

PAGE.....4
 DATE.....01/01/81
 COUNTY-BALTIMORE
 SHA DISTRICT.....74

SYSTEM		HWY TYPE	ACCESS CONTROL	MILEPOINT	MILEPOINT DESCRIPTION	MARKED LANES	SURFACE TYPE*		WIDTH RIGHT	AADT
STATE	FEDERAL						LEFT	RIGHT		
SECONDARY	R NONE	U UNDIVED	NONE	0.00	SPUR FROM MD0151 TO MD0150	2			181	900
				0.04		2			321	
				0.16	MD0770 CONELY ST EXT	2			411	
				0.23		2			321	
				0.29		2			401	
				0.35		2			301	
				0.44		2			204	
				0.50	RD END NEAR CANTON RR SPUR					

ROUTE NUMBER.....MD 20B
 INVENTORY DIRECTION.....NORTH
 NAME:

SECONDARY	R FAU	3234 U UNDIVED	NONE	0.00	MD0151 NORTH POINT BLVD	1			201	7,280
				0.04		2			201	
				0.34		2			421	
				0.55		2			311	
				0.65		2			331	
				0.74		2			241	
				0.83		2			311	10,900
SECONDARY	R FAU	3231 U		1.05						
SECONDARY	R FAU	3234 U		1.11		2			301	
				1.20		2			221	
				1.27		2			341	
				1.37		2			421	
				1.47		2			301	
				1.67						10,900
				1.74		2			231	
				1.95		2			211	
				2.78	MD0150 EASTERN AVE					13,150

ROUTE NUMBER.....MD 20C
 INVENTORY DIRECTION.....NORTH
 NAME:

SECONDARY	R NONE	U UNDIVED	NONE	0.00	MD0151 NORTH POINT BLVD	2			191	3,700
				0.57		2			291	
				0.68		2			211	
				1.28	MD0151 NORTH POINT BLVD					3,610

* A,B = UNIMPROVED; C = GRADED & DRAINED; D = SOIL SURFACED; E = GRAVEL; F,G = LOW TYPE BITUMINUS; H,I = HIGH TYPE BITUMINUS; J = CONCRETE;
 K = BRICK; L = BLOCK

STATE HIGHWAY ADMINISTRATION OF MARYLAND
 OFFICE OF PLANNING AND PRELIMINARY ENGINEERING
 BUREAU OF HIGHWAY STATISTICS

STATE HIGHWAY LOCATION REFERENCE FILE

PAGE.....5
 DATE.....01/01/81
 COUNTY-BALTIMORE
 SHA DISTRICT.....4

ROUTE NUMBER.....MD 20D
 INVENTORY DIRECTION.....NORTH
 NAME:

SYSTEM	HWY	ACCESS	MILEPOINT	MILEPOINT DESCRIPTION	MARKED LANES	SURFACE TYPE	% LEFT	% RIGHT	WIDTH	AADT	
..STATE....	..FEDERAL...	TYPE	CONTROL						
SECONDARY	R	FAU	3235	U UNDIVED NONE	0.00	CO3695	BEG SHA MAINT @ PENWOOD AVE		2	221	9,725
					1.80	MD0718	SPARROWS POINT RD		2	271	
					2.12				2	241	
					2.23	MD0020F					
					2.39		STRUCTURE #3289 RAMP #2				11,825
					2.46	MD0695	STRUCTURE #3294		1	221	
					2.51		STRUCTURE #3288 RAMP #4				
					2.53	MD0151	NORTH POINT BLVD				

ROUTE NUMBER.....MD 20E
 INVENTORY DIRECTION.....NORTH
 NAME:

SECONDARY	R	NONE		R UNDIVED NONE	0.00	MD0020C	AT MP 1.26		2	21H	
					0.04		BARRICADE AT RD END				

ROUTE NUMBER.....MD 20F
 INVENTORY DIRECTION.....EAST
 NAME:

SECONDARY	R	NONE		U UNDIVED NONE	0.00	MD0151	NORTH POINT BLVD		2	211	140
SECONDARY	R	FAU	3049	U	0.19				2	241	
					0.25	MD0151	STRUCTURE #3206 SBL				
SECONDARY	R	FAU	3235	U	0.34	MD0151	STRUCTURE #3206 NBL				
					0.51	MD0020D					

ROUTE NUMBER.....MD 25
 INVENTORY DIRECTION.....NORTH
 NAME:

SECONDARY	R	FAU	3181	U UNDIVED NONE	0.00		BALTO CI/L		2	291	7,025
					0.08				2	321	
					0.13				2	271	
					0.15	MD0746A					
					0.25		STRUCTURE #3029 PC 530 835 A				
					0.35						
					0.36	MD0746B					
					0.46						
					1.19				2	241	
					1.89		STRUCTURE #3028 JONES FALLS				
					2.04				2	251	
					2.10	IS0083	STRUCTURE #3051		2	241	10,000

* A,B = UNIMPROVED; C = GRADED & DRAINED; D = SOIL SURFACED; E = GRAVEL; F,G = LOW TYPE BITUMINUS; H,I = HIGH TYPE BITUMINUS; J = CONCRETE;
 K = BRICK; L = BLOCK

STATE HIGHWAY ADMINISTRATION OF MARYLAND
OFFICE OF PLANNING AND PRELIMINARY ENGINEERING
BUREAU OF HIGHWAY STATISTICS

STATE HIGHWAY LOCATION REFERENCE FILE

ROUTE NUMBER.....MD 25 CONTINUED
INVENTORY DIRECTION.....NORTH
NAME I

PAGE.....16
DATE.....01/01/81
COUNTY-BALTIMORE
SHA DISTRICT.....14

SYSTEM	HWY TYPE	ACCESS CONTROL	MILEPOINT	MILEPOINT DESCRIPTION	MARKED LANES	SURFACE LEFT	% C	WIDTH RIGHT	AADT
SECONDARY	R FAU 3181 U	UNDIVIDED NONE	2.21		2			241	10,000
			2.24	STRUCTURE #3027 JONES FALLS					
			2.30	MD0133 OLD COURT RD AT RUXTON RD	2			251	6,000
			2.43		2			271	
			2.66		2			261	
			2.74		2			301	
			2.84	IS0695 STRUCTURE #3151					4,150
			2.88	MD00258 HILLSTEAD RD					
			2.92		2			251	
			3.07		2			241	
			3.29	STRUCTURE #3026 JONES FALLS					
			3.40	SPUR TO MD 25A					10,000
			3.60		2			341	
SECONDARY	R FAU 3029 U	CHANLZD PART	3.63	MD0025A	4	24J		24J	23,500
			3.73	STRUCTURE #3025 OEEP RUN					8,175
		DIVIDED PART	3.78	MD0130 GREEN SPRING VALLEY RD	4	24I		25J	4,600
		UNOIVED NONE	3.85	N OF MD 130	2			511	3,300
			3.94		2			221	11,000
SECONDARY	R FAS 1125 R		4.18	MD0131 SEMINARY AVE					8,375
			4.46						
			4.75						5,750
			5.99						
			6.73	STRUCTURE #3024 BEAVERDAM RUN					
			8.51		2			201	3,000
			9.88						4,750
			11.84						4,390
			12.22		2			241	
			12.36	STRUCTURE #3023 WESTERN RUN					
			12.49		2			201	
			12.88	MD0128 BUTLER RD					3,000
			13.18		2			211	
			13.55	STRUCTURE #3022 BLACKROCK RUN					3,850
			13.58	M00401 STRINGTOWN RD					
			14.09	MD0088 BLACK ROCK RD					
			15.86	STRUCTURE #3020 BLACKROCK RUN					
			16.59						1,200
			18.40	MD0137 MT CARMEL RD					
			19.78	STRUCTURE #3019 GEORGES RUN					
			22.04	CO0023 BECKLEYSVILLE RD LLE RD					1,775

* A,B = UNIMPROVED; C = GRADED & DRAINED; D = SOIL SURFACE; E = GRAVEL; F,G = LOW TYPE BITUMINUS; H,I = HIGH TYPE BITUMINUS; J = CONCRETE;
K = BRICK; L = BLOCK

STATE HIGHWAY ADMINISTRATION OF MARYLAND
 OFFICE OF PLANNING AND PRELIMINARY ENGINEERING
 BUREAU OF HIGHWAY STATISTICS

STATE HIGHWAY LOCATION REFERENCE FILE

ROUTE NUMBER.....MD 29A
 INVENTORY DIRECTION.....NORTH
 NAME:

PAGE.....7
 DATE.....01/01/81
 COUNTY-BALTIMORE
 SHA DISTRICT.....4

SYSTEM		HWY TYPE	ACCESS CONTROL	MILEPOINT	MILEPOINT DESCRIPTION	MARKED LANES	SURFACE TYPE* ^C		WIDTH RIGHT	AADT
STATE	FEDERAL						LEFT	RIGHT		
SECONDARY	R FAU 3029 U	DIVIDED	FULL	0.00	IS0083 JONES FALLS EXPWY	4	24J	24J	17,020	
				0.15						
				0.59	CO1400 JOPPA RD MD0025 AHEAD					

ROUTE NUMBER.....MD 25B
 INVENTORY DIRECTION.....WEST
 NAME:

SECONDARY	R NONE	U	UNDIVIDED	NONE	0.00	MD0025 FALLS RD	2		18M
					0.01	DP0114 AHEAD			

ROUTE NUMBER.....MD 24
 INVENTORY DIRECTION.....EAST
 NAME:

SECONDARY	R FAP 234 R	UNDIVIDED	NONE	0.00	E END PATAPSCO RESERVOIR BRIDGE	2		24J	11,500
				0.74		2		24I	
SECONDARY	R FAU 3576 U			2.16					15,050
				3.00		4		44I	
				3.25					24,620
				3.50					29,300
				4.80		4	23I	23I	
		DIVIDED	NONE	4.91	CO2250 MCDONOUGH LA AT CO2097				30,420
				5.26					36,825
				5.42					34,300
				7.17					39,950
				7.59		4	27I	27I	
SECONDARY	R FAP 234 U			8.00	IS0695 STRUCTURE #3139	4	23I	23I	
				8.20					36,060
				8.38	STRUCTURE #3021 GWYNNS FALLS				41,120
				8.68					
				8.88					
				9.00					
				9.31	STRUCTURE #3030 GWYNNS FALLS				
				9.39					31,625
				10.24	CO1903 FLANNERY LA @ BALTO CI/L				

* A,B = UNIMPROVED; C = GRADED & DRAINED; D = SOIL SURFACED; E = GRAVEL; F,G = LOW TYPE BITUMINUS; H,I = HIGH TYPE BITUMINUS; J = CONCRETE;
 K = BRICK; L = BLOCK

STATE HIGHWAY ADMINISTRATION OF MARYLAND
OFFICE OF PLANNING AND PRELIMINARY ENGINEERING
BUREAU OF HIGHWAY STATISTICS

STATE HIGHWAY LOCATION REFERENCE FILE

ROUTE NUMBER.....MD 30
INVENTORY DIRECTION.....NORTH
NAME:

PAGE.....8
DATE.....01/01/81
COUNTY-BALTIMORE
SHA DISTRICT.....14

SYSTEM	SYSTEM		HWY TYPE	ACCESS CONTROL	MILEPOINT	MILEPOINT DESCRIPTION	MARKED LANES	SURFACE TYPE		WIDTH RIGHT	AADT
	STATE	FEDERAL						LEFT	RIGHT		
SECONDARY	R	FAP	276 U	UNDIVIDED	NONE	0.00 MD0140 REISERSTOWN RD	2			40I	15,425
SECONDARY	R	NONE	U			0.37 MD0128 BUTLER RD	2			35I	9,750
						0.46 MD0668A OLD HANOVER RD					
						0.49	2			24I	
SECONDARY	R	FAP	107 U			0.57					
						0.60					
						0.87 MD0030A SPUR TO MD668A	2			30I	
SECONDARY	R	FAP	107 R			0.99 STRUCTURE #3031 WM 831 665 P					
						1.15 MD0030B SPIUR TO MD 668B	2			24I	7,000
						1.64 MD0668B OLD HANOVER RD					
						1.81	3			32I	
						1.91	2			24I	
						1.92 C00472 JESSUPS SPRING RD					
						2.14	3			34I	
						2.25	2			24I	
						4.80					7,200
						5.19 MD0091 EMORY RD					
						5.85	3			34I	
						5.99	2			24I	
						6.47	3			34I	
						6.64	2			24I	
						7.40 BALTO/CARR CO/L					7,500

ROUTE NUMBER.....MD 30A
INVENTORY DIRECTION.....EAST
NAME:

SECONDARY	R	NONE	R	UNDIVIDED	NONE	0.00 MD0030 AT MP 0.87	2			20H	
						0.05 MD0668A AT MP 0.42					

ROUTE NUMBER.....MD 30B
INVENTORY DIRECTION.....EAST
NAME:

SECONDARY	R	NONE	R	UNDIVIDED	NONE	0.00 MD0030 HANOVER PIKE	1			20H	
						0.05 MD0668B OLD HANOVER RD					

* A,B = UNIMPROVED; C = GRADED & DRAINED; D = SOIL SURFACED; E = GRAVEL; F,G = LOW TYPE BITUMINUS; H,I = HIGH TYPE BITUMINUS; J = CONCRETE;
K = BRICK; L = BLOCK

STATE HIGHWAY ADMINISTRATION OF MARYLAND
OFFICE OF PLANNING AND PRELIMINARY ENGINEERING
BUREAU OF HIGHWAY STATISTICS

STATE HIGHWAY LOCATION REFERENCE FILE

ROUTE NUMBER.....MD 30UL
INVENTORY DIRECTION.....NORTH
NAME:

PAGE.....9
DATE.....01/01/81
COUNTY-BALTIMORE
SHA DISTRICT.....4

SYSTEM	HWY TYPE	ACCESS CONTROL	MILEPOINT	MILEPOINT DESCRIPTION	MARKED LANES	SURFACE TYPE	WIDTH LEFT	WIDTH RIGHT	AADT
PROPOSED R FAP	107 U	DIVIDED NONE	0.00	MD0140 AT MD 140UL	6	36I	36I	15,300	
SECONDARY R FAP	107 U	UNDIVIDED NONE	1.10	MD0030 AT MD 668A	2		20I		
				BEGIN CROSS REFERENCE ROUTE # MD 30					
SECONDARY R FAP	107 R		1.24					15,300	
			5.44						
			8.04	CARROLL CO/L					
				END CROSS REFERENCE ROUTE # MD 30					

ROUTE NUMBER.....MD 37
INVENTORY DIRECTION.....EAST
NAME:

SECONDARY R FAU	3426 U	UNDIVIDED NONE	0.00	CO2250 MCDONOGH RD BACK	2		20I	5,200
			0.13	STRUCTURE #3032 GWYNNS FALLS				
			0.22	STRUCTURE #3033 WM 831 655 J				
			0.65	CO2250 MCDONOGH RD AHEAD				4,520

ROUTE NUMBER.....US 40
INVENTORY DIRECTION.....EAST
NAME:

SECONDARY R FAU	3577 U	DIVIDED NONE	0.00	BALTO/MD CO/L	4	24I	24I	40,100
			0.56		4	24J	24I	
			1.07					
			1.60		5	36I	24I	40,100
			1.79					
			2.00		6	36I	36I	
			2.16					
			2.28		6	39I	39I	
SECONDARY R FAP	244 U		2.44	IS0695 BALTO BELTWAY	7	50I	36I	32,500
			2.55		4	24I	24I	
			2.84					
			3.00					39,000
			3.45					27,350
			3.70		5	24I	36I	
			3.97	BALTO CI/L				26,700
SECONDARY R FAU	3570 U		3.98	E BALTO CI/L	6	34I	34I	39,600
			4.03		4	34I	34I	38,250
			4.06		4	34I	24J	
			4.23	US0040BASPUR	4	24J	24I	33,400
			4.34		4	24J	24J	
			4.42		4	24I	24J	

* A,B = UNIMPROVED; C = GRADED & DRAINED; D = SOIL SURFACED; E = GRAVEL; F,G = LOW TYPE BITUMINUS; H,I = HIGH TYPE BITUMINUS; J = CONCRETE;
K = BRICK; L = BLOCK

STATE HIGHWAY ADMINISTRATION OF MARYLAND
OFFICE OF PLANNING AND PRELIMINARY ENGINEERING
BUREAU OF HIGHWAY STATISTICS

STATE HIGHWAY LOCATION REFERENCE FILE

ROUTE NUMBER.....US 40 CONTINUED
INVENTORY DIRECTION.....EAST
NAME I

PAGE.....10
DATE.....01/01/81
COUNTY-BALTIMORE
SHA DISTRICT.....14

SYSTEM	HWY TYPE	ACCESS CONTROL	MILEPOINT	MILEPOINT DESCRIPTION	MARKED LANES	SURFACE LEFT	TYPE #	WIDTH RIGHT	AAOT
STATE	FEDERAL								
SECONDARY	R	FAU	3570 U	DIVIDED NONE					
			4.51		4	24J		24I	33,400
			4.67		4	24I		24I	
			4.89	STRUCTURE #3040 REDHOUSE CREEK					
			4.99		4	24I		24J	
			5.17		4	24J		24I	
			5.34		4	24I		24I	
			6.24						
			6.47						
			6.64						39,000
			6.74	MD0695					
			6.78		4	24I		31I	39,500
			6.94		4	24I		24I	
			7.10						
			7.13	STRUCTURE #3039 STEMMERS RUN					
			7.14		4	24I		24J	
			7.27		4	24J		24I	
			7.35						
			7.43		4	24I		24I	
			7.62	STRUCTURE #3038 RD 140 825 S					36,400
			7.83						
			8.08	MD0700 MARTIN BLVD					
			8.94		4	24I		24J	
			9.11		4	24J		24I	
			9.28		4	24I		24I	
			9.65		4	24I		24J	25,000
			9.98		4	24I		24I	
			10.30	STRUCTURE #3037 WHITE MARSH RUN					
			10.81						
			10.86						
			10.98	MD0043 STRUCTURE #3216 WHITE MARSH BLV					22,250
			11.30						29,100
			11.35	STRUCTURE #3036 HONEYGO RUN					30,000
			11.39		4	24I		24J	
			11.50		4	24J		24I	
			11.68		4	24I		24I	
			13.05		4	24I		24J	
			13.25		4	24J		24I	
			13.38		4	24I		24I	
			14.14						
			14.35	STRUCTURE #3035 BIG GUNPOWDER F					
			14.44						
			15.59	BALTO/HAR CD/L					29,050

* A,B = UNIMPROVED; C = GRADED & DRAINED; D = SOIL SURFACED; E = GRAVEL; F,G = LOW TYPE BITUMINUS; H,I = HIGH TYPE BITUMINUS; J = CONCRETE;
K = BRICK; L = BLOCK

STATE HIGHWAY ADMINISTRATION OF MARYLAND
OFFICE OF PLANNING AND PRELIMINARY ENGINEERING
BUREAU OF HIGHWAY STATISTICS

STATE HIGHWAY LOCATION REFERENCE FILE

ROUTE NUMBER.....MD 41
INVENTORY DIRECTION.....NORTH
NAME:

PAGE.....11
DATE.....01/01/81
COUNTY-BALTIMORE
SHA DISTRICT.....4

SYSTEM	STATE	FEDERAL	HWY TYPE	ACCESS CONTROL	MILEPOINT	MILEPOINT DESCRIPTION	MARKED LANES	SURFACE LEFT	TYPE	WIDTH RIGHT	AADT
SECONDARY	R	FAP	123 U	DIVIDED PART	0.00	BALTO CI/L	6	36I		36I	25,500
					0.27						
					0.47						
					0.86						
					0.95	STRUCTURE #3221 HERRING RUN					
					1.05		4	24I		24I	27,450
					1.46	STRUCTURE 3219					
					2.11		4	27I		27I	
SECONDARY	R	FAU	3572 U		2.32	IS0695 BALTO BELTWAY					
PROPOSED	R	NONE	U	DIVIDED NONE	2.55	CO1400 JOPPA RD					22,550
						BEGIN CROSS REFERENCE ROUTE # DP6303					
						END CROSS REFERENCE ROUTE # DP6303					
SECONDARY	R	NONE	U	UNDIVD NONE	2.82	CO3527 SATYR HILL ROAD	2			34I	
						CO3534 WALTHAM WOODS RD	4	24I		24I	22,550
PROPOSED	R	NONE	U	DIVIDED NONE	3.00						
PROPOSED	R	NONE	R		5.39						
					11.07	HARFORD CO/L					

ROUTE NUMBER.....MD 43
INVENTORY DIRECTION.....EAST
NAME:

SECONDARY	R	FAU	3488 U	DIVIDED FULL	0.00	DP6302 HONEYGO BLVD	4	24J		24J	13,900
					0.30						
					0.48		4	24I		24I	
					0.52	IS0095					
					0.56		6	24J		24J	
					1.10	MD0007 STRUCTURE #3218 OLD PHILA RD					
					1.39		4	24I		24I	
					1.41	STRUCTURE #3217 BD 140 820 H					
					1.43		2			30I	
SECONDARY	R	NONE	U	UNDIVIDED NONE	1.51	US0040 STRUCTURE #3216 PULASKI HWY					
					1.60	RD END S OF US40					1,350

ROUTE NUMBER.....MD 43UL
INVENTORY DIRECTION.....EAST
NAME:

PROPOSED	R	NONE	R	DIVIDED NONE	0.00	MD0041 I695	4	24I		24I	
PROPOSED	R	NONE	U		0.30						
PROPOSED	R	FAU	3488 U		2.60						
			2651		2.70	MD0043					
					5.01						

* A,B = UNIMPROVED; C = GRADED & DRAINED; D = SOIL SURFACED; E = GRAVEL; F,G = LOW TYPE BITUMINUS; H,I = HIGH TYPE BITUMINUS; J = CONCRETE;
K = BRICK; L = BLOCK

STATE HIGHWAY ADMINISTRATION OF MARYLAND
OFFICE OF PLANNING AND PRELIMINARY ENGINEERING
BUREAU OF HIGHWAY STATISTICS

STATE HIGHWAY LOCATION REFERENCE FILE

ROUTE NUMBER.....MD 45
INVENTORY DIRECTION.....NORTH
NAME:

PAGE.....12
DATE.....01/01/81
COUNTY-BALTIMORE
SRA DISTRICT.....4

STATE	SYSTEM	FEDERAL	HWY TYPE	ACCESS CONTROL	MILEPOINT	MILEPOINT DESCRIPTION	MARKED LANES	SURFACE LEFT	TYPE& WIDTH RIGHT	AADT
SECONDARY	R	FAU	3025 U	UNDIVID	NONE	0.00	BALTO CI/L	4	54I	25,200
						0.12		4	45I	
						1.00				26,300
						1.28				19,100
						1.66				
						1.73		2	40I	
						2.04		2	45I	
						2.08		2	22I	25I
SECONDARY	R	NONE	U	CHANLZD	NONE	2.11	MD0146 DULANEY VALLEY RD	2		40I
				UNDIVID	NONE	2.13	CO1400 JOPPA RD @ CO1364	2		40I
SECONDARY	R	FAU	3021 U			2.28		2		42I
						2.34		4		48I
						2.37				
				DIVIDED	NONE	2.77		4	37I	34I
						2.90				
						2.94		4	37I	27I
						3.05		4	27I	27I
						3.12	IS0695 BALTO BELTWAY			
						3.25		4	36I	36I
				UNDIVID	NONE	3.37		4		85I
						3.44		4		68I
						3.65	MD0131 SEMINARY AVE			
						3.90				29,000
						4.26		5		61I
						4.37		5		62I
						4.89				34,050
						5.06		5		
				CHANLZD	NONE	5.12		5	29I	38I
						5.16		5	44I	26I
				UNDIVID	NONE	5.19		5		62I
				CHANLZD	NONE	6.22		4	26I	26I
						6.29				20,330
				UNDIVID	NONE	6.38		5		62I
						7.13		3		45I
						7.51		2		24I
						7.52	ATR STATION #0013			
						7.67	MD0143 WARREN RD			21,800
						8.00		2		44I
						8.21	CO0364 SHERWOOD RD			22,600
						8.23		2		27J
						8.26	MD0887			22,800
						8.34	MD0887 STRUCTURE #3108			

* A,B = UNIMPROVED; C = GRADED & DRAINED; D = SOIL SURFACED; E = GRAVEL; F,G = LOW TYPE BITUMINUS; H,I = HIGH TYPE BITUMINUS; J = CONCRETE;
K = BRICK; L = BLOCK

STATE HIGHWAY ADMINISTRATION OF MARYLAND
OFFICE OF PLANNING AND PRELIMINARY ENGINEERING
BUREAU OF HIGHWAY STATISTICS

STATE HIGHWAY LOCATION REFERENCE FILE

ROUTE NUMBER.....MD 45 CONTINUED
INVENTORY DIRECTION.....NORTH
NAME:

PAGE.....13
DATE.....01/01/81
COUNTY-BALTIMORE
SHA DISTRICT.....4

SYSTEM	STATE	FEDERAL	HWY TYPE	ACCESS CONTROL	MILEPOINT	MILEPOINT DESCRIPTION	MARKED LANES	SURFACE TYPE	WIDTH LEFT	WIDTH RIGHT	AADT
SECONDARY	R	FAU	3021 U	UNDIVIDED NONE	8.35		2			27J	17,650
					8.39	MD0887A					
					8.45		2			35I	
					8.47	BEAVERDAM					17,725
					8.66		2			48I	
					8.78		2			22I	
SECONDARY	R	FAP	276 U		8.92		2			34I	
					8.94						
					9.02		2			35I	
					9.08		2			20I	
SECONDARY	R	FAS	1131 R		9.25	CD0438 SHAWAN RD					4,450
					9.26		2			22H	
					9.68	STRUCTURE #3042 WESTERN RUN					
					10.33		2			20H	
					11.93		2			22H	
					12.45		2			24I	
					12.50	STRUCTURE #3041 PINEY CREEK					
					12.60						
					14.14						5,125
					14.90						
					16.13						
SECONDARY	R	FAP	278 R		16.25	MD0138 MONKTON RD					5,000
SECONDARY	R	FAS	1131 R		16.35	MD0137 MT CARMEL RD					
					16.41						
					16.65						
					16.75						
					18.03		2			22H	
					18.12	STRUCTURE #3048 GUNPOWDER FALLS					4,900
					18.54		2			21H	
					19.98	MD0463A	2			20I	2,700
					20.03	STRUCTURE #3047 LITTLE FALLS					
					20.10	STRUCTURE #3046 PC 535 065 X					
					20.29		2			24I	
					20.32	MD0463B					2,300
					20.33		2			40I	
					20.42		2			24I	
					20.73						
					20.99		2			25I	
				DIVIDED NONE	21.09		4		24I	24I	
					21.34	150083 STRUCTURE #3210					1,950
				UNDIVIDED NONE	21.67		2			24I	
					24.67						

* A,B = UNIMPROVED; C = GRADED & DRAINED; D = SOIL SURFACED; E = GRAVEL; F,G = LOW TYPE BITUMINUS; H,I = HIGH TYPE BITUMINUS; J = CONCRETE; K = BRICK; L = BLOCK

STATE HIGHWAY ADMINISTRATION OF MARYLAND
OFFICE OF PLANNING AND PRELIMINARY ENGINEERING
BUREAU OF HIGHWAY STATISTICS

STATE HIGHWAY LOCATION REFERENCE FILE

ROUTE NUMBER.....MD 45 CONTINUED
INVENTORY DIRECTION.....NORTH
NAME:

PAGE.....14
DATE.....01/01/81
COUNTY-BALTIMORE
SHA DISTRICT.....4

SYSTEM		HWY TYPE	ACCESS CONTROL	MILEPOINT	MILEPOINT DESCRIPTION	MARKED LANES	SURFACE TYPE*G		WIDTH RIGHT	AADT
STATE	FEDERAL						LEFT	RIGHT		
SECONDARY	R FAS	1131 R	CHANLZD	NONE	24.80	4	24I	24I	1,990	
			UNDIVIDED	NONE	24.84	2		24I	2,800	
					24.98					
					25.13					
					25.89	MD0409	FREELAND RD			
					26.11		MD/PA ST/L		4,350	

ROUTE NUMBER.....MD 46
INVENTORY DIRECTION.....NORTH
NAME:

PROPOSED	R IS	195 U	DIVIDED	NONE	0.00		MO/BALTO CO/L	4	34I	24I	12,525
							BEGIN CROSS REFERENCE ROUTE # IS 195				
PRIMARY	R IS	195 U			1.26		RD END S OF CEDAR AVE				
					1.32		STRUCTURE #3279 RD 140 877 J	4	24I	24I	
					1.60		STRUCTURE #3280 CEDAR AVE				
					1.89		STRUCTURE #3266 FRANCIS AVE				
SECONDARY	R FAU	3013 U			2.25		END CROSS REFERENCE ROUTE # IS 195				6,150
						IS0095					
			DIVIDED	NONE	2.65	4		4	36I	36I	
			UNDIVIDED	NONE	2.72	4		2	24I	24I	
					3.04						
					3.10		RD END S OF MD 166 ROLLING RD				

ROUTE NUMBER.....IS 70
INVENTORY DIRECTION.....EAST
NAME:

PRIMARY	R IS	70 U	DIVIDED	FULL	0.00		BALTO/MD CO/L	6	36J	36J	43,250
					0.46		STRUCTURE #3228 PROPOSED RD				
					2.34		STRUCTURE #3227 ROLLING RD				
					2.89	IS0695	BALTO BELTWAY				38,100
					2.94						12,120
					3.34			8	48J	48J	
					3.42	CO2501	STRUCTURE #3240 WOODLAWN DR				
					4.39	CO2621	STRUCTURE #3239 INGLESIDE AVE				
					4.66	CO2400	STRUCTURE #3241 SECURITY BLVD				
					4.70		BALTO CI/L				38,000

* A, B = UNIMPROVED; C = GRADED & DRAINED; D = SOIL SURFACED; E = GRAVEL; F, G = LOW TYPE BITUMINUS; H, I = HIGH TYPE BITUMINUS; J = CONCRETE;
K = BRICK; L = BLOCK

STATE HIGHWAY ADMINISTRATION OF MARYLAND
OFFICE OF PLANNING AND PRELIMINARY ENGINEERING
BUREAU OF HIGHWAY STATISTICS

STATE HIGHWAY LOCATION REFERENCE FILE

ROUTE NUMBER.....IS 83
INVENTORY DIRECTION.....NORTH
NAME:

PAGE.....13
DATE.....01/01/81
COUNTY-BALTIMORE
SHA DISTRICT.....4

SYSTEM STATE... FEDERAL...	HWY TYPE	ACCESS CONTROL	MILEPOINT	MILEPOINT DESCRIPTION	MARKED LANES	SURFACE LEFT	TYPE	WIDTH RIGHT	AADT
PRIMARY R IS	83 U	DIVIDED FULL	0.00	CITY LINE N OF KELLY AVE	6	36J		36J	64,000
			0.10		7	36J		48J	
			0.31						
			0.44						
			0.87		6	36J		36J	
			1.04	CD1496 STRUCTURE #3078 OLD PIMLICO RD					
			1.30		7	48J		36J	
			1.92		6	36J		36J	
			1.97	MD0025 STRUCTURE #3051 JONES FALLS					
			2.10						
			2.27	CD1474 STRUCTURE #3082 RUXTON RD					
			2.29						62,400
			2.34		7	48J		36J	
			2.73		4	24J		24J	
			3.04	IS0695 2 MD 25 A	6	36J		36J	54,400
			3.24		7	36J		48J	
			3.30	CD1400 STRUCTURE #3156 JOPPA RD					
			3.56		8	48J		48J	
			4.08	ATR STATION #0031					
			4.09	CD1117 THORNTON RD	8	48I		48I	
			4.36		6	36I		36I	
			4.56	IS0695 BALTO BELTWAY	4	24J		26I	
			4.59		4	24J		24J	
			4.78		6	24J		48I	
			4.89	MD0131 STRUCTURE #3076 SEMINARY AVE	4	24J		24J	
			5.04		6	36J		36J	79,400
			5.92	CD0810 STRUCTURE #3064 TIMONIUM RD					
			5.94						50,300
			6.69	STRUCTURE #3063 ZINKS RD					
			7.24	CD0773 STRUCTURE #3062 PADDONIA RD					
			7.35						41,350
			9.07	STRUCTURE #3061 BEAVERDAM RUN					
			9.62	CD0434 STRUCTURE #3060 BEAVERDAM RD					
			10.02	STRUCTURE #3059 OREGON BRANCH					
PRIMARY R IS	83 R		10.52	CD0438 SHAWAN RD	5	25J		36J	23,300
			11.17		4	25J		24J	
			11.29						
			11.61	STRUCTURE #3057 WESTERN RUN					
			12.42	ATR STATION #0027					23,950
			12.43	CD0201 STRUCTURE #3056 THORNTON HILL					
			13.24	CD0208 STRUCTURE #3053 QUAKER BOTTOM					
			14.25	CD0197 STRUCTURE #3054 BELFAST RD					

* A,B = UNIMPROVED; C = GRADED & DRAINED; D = SOIL SURFACED; E = GRAVEL; F,G = LOW TYPE BITUMINUS; H,I = HIGH TYPE BITUMINUS; J = CONCRETE;
K = BRICK; L = BLOCK

STATE HIGHWAY ADMINISTRATION OF MARYLAND
OFFICE OF PLANNING AND PRELIMINARY ENGINEERING
BUREAU OF HIGHWAY STATISTICS

STATE HIGHWAY LOCATION REFERENCE FILE

ROUTE NUMBER.....IS 83 CONTINUED
INVENTORY DIRECTION.....NORTH
NAME:

PAGE.....14
DATE.....01/01/81
COUNTY-BALTIMORE
SHA DISTRICT.....14

STATE	SYSTEM	FEDERAL	HWY TYPE	ACCESS CONTROL	MILEPOINT	MILEPOINT DESCRIPTION	MARKED LANES	SURFACE TYPE	% LEFT	% RIGHT	WIDTH	AADT
PRIMARY	R	IS	83 R	DIVIDED FULL	14.76	STRUCTURE #3053 BUFFALO CREEK	4	25J		24J		23,950
					15.45	CD0219 STRUCTURE #3052 COLD BOTTOM RD						
					15.70							
					17.28		4	24J		24J		21,800
					17.66	MD0137 HT CARMEL DR						
					18.98							
					18.72	CD0128 STRUCTURE #3049 BUNKER HILL RD						
					19.00							
					19.57	STRUCTURE #9215 GUNPOWDER FALLS						
					19.60		4	25J		25J		
					21.00	CD0070 STRUCTURE #9214 MIDDLETON RD						
					21.91	STRUCTURE #9213 OWL BRANCH						
					22.04	CD0071 STRUCTURE #9212 DAIRY RD						
					22.47	STRUCTURE #9211 PC 595 063 J						17,800
					22.95							
					23.06	MD0045 STRUCTURE #9210 YORK RD						
					25.10	CD0084 STRUCTURE #9209 DOWNES RD						18,300
					26.48							
					26.62	MD0439 STRUCTURE #9208 OLD YORK RD						
					27.75	MD0409 STRUCTURE #9207 FREELAND RD						
					27.90	MD/PA ST/L						14,450

ROUTE NUMBER.....MD 88
INVENTORY DIRECTION.....EAST
NAME:

SECONDARY	R	FAS	1133 R	UNDIVIDED NONE	0.00	BALTO/CARR CO/L	2			20I		2,625
					3.59							2,210
					6.96	STRUCTURE #3065 INDIAN RUN						
					7.01	MD0025 FALLS RD						2,250

ROUTE NUMBER.....MD 91
INVENTORY DIRECTION.....NORTH
NAME:

SECONDARY	R	FAS	1140 R	UNDIVIDED NONE	0.00	BALTO/CARR CO/L	2			20I		1,000
					1.43	MD0030 HANOVER RD CO0176 AHEAD						

* A,B = UNIMPROVED; C = GRADED & DRAINED; D = SOIL SURFACED; E = GRAVEL; F,G = LOW TYPE BITUMINUS; H,I = HIGH TYPE BITUMINUS; J = CONCRETE;
K = BRICK; L = BLOCK

STATE HIGHWAY ADMINISTRATION OF MARYLAND
OFFICE OF PLANNING AND PRELIMINARY ENGINEERING
BUREAU OF HIGHWAY STATISTICS

STATE HIGHWAY LOCATION REFERENCE FILE

ROUTE NUMBER.....IS 95
INVENTORY DIRECTION.....NORTH
NAME:

PAGE.....17
DATE.....01/01/81
COUNTY-BALTIMORE
SHA DISTRICT.....4

SYSTEM		HWY TYPE	ACCESS CONTROL	MILEPOINT	MILEPOINT DESCRIPTION	MARKED LANES	SURFACE TYPE		WIDTH RIGHT	AADT
STATE	FEDERAL						LEFT	RIGHT		
PRIMARY	R IS	95 U	DIVIDED FULL	0.00	MDW/BALTO CD/L	8	48J	68J	18,525	
				0.04	STRUCTURE 3243 B&O RR				43,530	
				0.79	MD0046					
				0.96	CO2118 STRUCTURE 3254 SELFORD RD					
				1.58	CO3090 STRUCTURE 3265 OAKLAND RD					
				1.72	STRUCTURE 3264 WEST BRANCH					
				1.80	CO3060 STRUCTURE 3263 OREGON AVE					
				1.89	STRUCTURE 3262 EAST BRANCH					
				1.99	US0001 STRUCTURE 3261 PENN CENTRAL RR				66,400	
				2.47	CO3071 STRUCTURE 3260 SULPHUR SPRING					
				2.67	STRUCTURE 3197 RAMP TO IS 695					
				2.80	IS0695 BALTO BELTWAY				25,150	
				2.98	STRUCTURE 3198 RAMP TO IS 695					
				3.36	STRUCTURE 3259 PROP LANSDOWNE					
				3.65	SW BALTO CI/L				65,300	
				3.66	BALTO CITY COUNTY LINE	6	24J	48J	64,700	
				3.67		8	49J	49J		
				4.33	CO4355 STRUCTURE #3230 HAMILTON AVE					
				5.23	CO4356 STRUCTURE #3231 HAZELWOOD AVE					
				5.72	MD0588 STRUCTURE #3232 KENWOOD AVE					
				5.89		6	36I	36I		
				6.37	IS0695 BALTO BELTWAY				63,800	
				6.50						
				6.67		5	24I	36I		
				7.07	CO4458 STRUCTURE #3233 ROSSVILLE BLVD					
				7.52	CO4189 STRUCTURE #3235 KING AVE					
				7.72		6	36I	36I		
				9.03	STRUCTURE #3237 CAMPBELL PVT RD					
				9.23	STRUCTURE #3236 WHITE MARSH RUN					
				9.68	MD0043				51,000	
				10.52	CO4033 STRUCTURE #BX008 COWENTON AVE					
				11.23	CO4021 STRUCTURE #BX015 JOPPA RD					
				12.56	STRUCTURE #BX028C					
				12.95						
PRIMARY	R IS	95 R		13.02	STRUCTURE #BX033 GUNPOWDER FALL					
				14.47	CO3927 STRUCTURE #BX047 BRADSHAW RD				56,700	
				15.17					57,700	
				15.29	BALTO /MAR CD/L					

* A,B = UNIMPROVED; C = GRADED & DRAINED; D = SOIL SURFACED; E = GRAVEL; F,G = LOW TYPE BITUMINUS; H,I = HIGH TYPE BITUMINUS; J = CONCRETE;
K = BRICK; L = BLOCK

STATE HIGHWAY ADMINISTRATION OF MARYLAND
OFFICE OF PLANNING AND PRELIMINARY ENGINEERING
BUREAU OF HIGHWAY STATISTICS

STATE HIGHWAY LOCATION REFERENCE FILE

PAGE.....18
DATE.....01/03/81
COUNTY-BALTIMORE
SHA DISTRICT.....4

ROUTE NUMBER.....MD 125
INVENTORY DIRECTION.....EAST
NAME:

SYSTEM	HWY TYPE	ACCESS CONTROL	MILEPOINT	MILEPOINT DESCRIPTION	MARKED LANES	SURFACE TYPE	% LEFT	% RIGHT	WIDTH	AADT
STATE	FEDERAL									
SECONDARY	R FAS	1155 R	UNDIVD	NONE	0.00	CO1700	BALTO/MD CO/L		201	990
					3.61		OLD COURT RD AHEAD			

ROUTE NUMBER.....MD 126
INVENTORY DIRECTION.....EAST
NAME:

SECONDARY	R FAU	3395 U	UNDIVD	NONE	0.00	CO1900	WINDSOR MILL RD		341	16,090
			CHANLZD	NONE	0.14			181	181	
SECONDARY	R FAU	3156 U			0.15			261	261	
			UNDIVD	NONE	0.26			481	481	
			DIVD	NONE	0.59			221	241	
					0.77			221	221	
					0.79		STRUCTURE #3067 GWYNNS FALLS			
					0.89			201	261	
			UNDIVD	NONE	1.05			661	661	
					1.09	DP0235	AT BALTO CI/L			15,650

ROUTE NUMBER.....MD 127
INVENTORY DIRECTION.....NORTH
NAME:

SECONDARY	R FAU	3436 U	UNDIVD	NONE	0.00	MD0140	RIESTERSTOWN RD		341	3,000
					0.05			201	201	
					0.59			291	291	
					0.74			201	201	
					0.85	CO0460	WABASH AVE			2,935

ROUTE NUMBER.....MD 128
INVENTORY DIRECTION.....EAST
NAME:

SECONDARY	R FAP	276 U	UNDIVD	NONE	0.00	MD0030	HANOVER PIKE		341	9,825
					0.48		STRUCTURE #3071 WM 831 664 H			
SECONDARY	R FAP	276 R			0.69				201	4,250
SECONDARY	R FAS	1132 R			1.26	CO0443	WORTHINGTON AVE			
							BEGIN CROSS REFERENCE ROUTE # CO 444			
					2.14		END CROSS REFERENCE ROUTE # CO 444			1,200
			UNDIVD	NONE		CO0445	LONGNECKER RD CO0444 BACK			
					3.06		STRUCTURE #3070 SLADE RUN		201	
SECONDARY	R FAS	1132 R			4.65		STRUCTURE #3069 MCGILL RD			
					5.28					1,000

* A,B = UNIMPROVED; C = GRADED & DRAINED; D = SOIL SURFACED; E = GRAVEL; F,G = LOW TYPE BITUMINUS; H,I = HIGH TYPE BITUMINUS; J = CONCRETE;
K = BRICK; L = BLOCK

STATE HIGHWAY ADMINISTRATION OF MARYLAND
OFFICE OF PLANNING AND PRELIMINARY ENGINEERING
BUREAU OF HIGHWAY STATISTICS

STATE HIGHWAY LOCATION REFERENCE FILE

ROUTE NUMBER.....MD 128 CONTINUED
INVENTORY DIRECTION.....EAST
NAME:

PAGE.....19
DATE.....01/01/81
COUNTY-BALTIMORE
SHA DISTRICT.....4

SYSTEM	HWY TYPE	ACCESS CONTROL	MILEPOINT	MILEPOINT DESCRIPTION	MARKED LANES	SURFACE TYPE	WIDTH LEFT	WIDTH RIGHT	AADT
SECONDARY R FAS	1132 R	UNDIVED NONE	5.29	STRUCTURE #3068 PINEY RUN	2			201	1,000
			7.69	MD0025 FALLS RD					1,295

ROUTE NUMBER.....MD 129
INVENTORY DIRECTION.....NORTH
NAME:

SECONDARY R FAU	3019 U	UNDIVED NONE	0.00	CO1577 SLADE AVE AT BALTO CI/L	2			391	19,300
			0.05		2			241	
			0.56		4			581	
		CHANLZD NONE	0.59		4	261		261	6,700
			0.66						
		UNDIVED NONE	0.68		4			481	
			0.81		2			291	
			1.28		2			241	
		CHANLZD NONE	1.32		4	241		241	
			1.37		4	341		341	
			1.42	IS0695 STRUCTURE #3147					6,700
			1.48						
		UNDIVED NONE	1.54		2			611	
			1.59		2			241	
			2.37						7,775
			2.58						
			2.72						
SECONDARY R NONE	R		2.99	MD0130 STRUCTURE #3073 JONES FALLS GREEN SPRING VALLEY RD	2			201	3,500
			3.20						
			4.24						
			4.28						
			4.51						
			4.60						
			4.81	STRUCTURE #3072 NORTH BRANCH					
			5.02						
			6.77		2			231	1,775
			7.04		2			201	
			8.01	CD0446 GARRISON FOREST RD					1,730

ROUTE NUMBER.....MD 129A
INVENTORY DIRECTION.....EAST
NAME:

SECONDARY R NONE	U	UNDIVED NONE	0.00	MD0129 PARK HEIGHTS AVE	2			241	
			0.02						

* A,B = UNIMPROVED; C = GRADED & DRAINED; D = SOIL SURFACED; E = GRAVEL; F,G = LOW TYPE BITUMINUS; H,I = HIGH TYPE BITUMINUS; J = CONCRETE; K = BRICK; L = BLOCK

STATE HIGHWAY ADMINISTRATION OF MARYLAND
OFFICE OF PLANNING AND PRELIMINARY ENGINEERING
BUREAU OF HIGHWAY STATISTICS

STATE HIGHWAY LOCATION REFERENCE FILE

ROUTE NUMBER.....MD 120A CONTINUED
INVENTORY DIRECTION.....EAST
NAME:

PAGE.....20
DATE.....01/01/81
COUNTY-BALTIMORE
SHA DISTRICT.....4

STATE	SYSTEM	FEDERAL	HWY TYPE	ACCESS CONTROL	MILEPOINT	MILEPOINT	DESCRIPTION	MARKED LANES	SURFACE LEFT	TYPE	%	WIDTH RIGHT	AADT
SECONDARY	R	NONE	U	UNDIVIDED	NONE	0.47	CD1600 STEVENSON RD	2				241	

ROUTE NUMBER.....MD 130
INVENTORY DIRECTION.....EAST
NAME:

SECONDARY	R	FAU	3174	U	UNDIVIDED	NONE	0.00	MD0140	RIESTERSTOWN RD	2		241	8,000
							0.04			2		201	
SECONDARY	R	FAS	1138	R			0.30						
							0.86						6,925
							1.40			2		241	
							1.74	MD0129	PARK HEIGHTS AVE	2		201	5,725
							2.64						4,250
							3.23		STRUCTURE #3074				
							4.63		NORTH BRANCH				14,000
							4.55		STRUCTURE #3075				
							4.73		DIPPING POND				7,900
							5.61	MD0025	FALLS RD				

ROUTE NUMBER.....MD 131
INVENTORY DIRECTION.....EAST
NAME:

SECONDARY	R	FAU	3192	U	UNDIVIDED	NONE	0.00	MD0025	FALLS RD	2		201	6,500
							0.86			2		331	
							0.99			2		201	
							1.56			2		331	
							1.64						4,600
							1.65						
							1.72			2		241	
							1.78						
							1.87	IS0083	STRUCTURE #3076				6,300
							1.96						
							2.02	MD0886					
							2.07			2		181	
							2.13			2		201	
							2.25		PC 53D 840 W				
							2.27			2		281	
							2.55			2		211	
							2.76			2		201	
							3.06			2		461	
							3.08	MD0045	YORK RD CD0995 AHEAD				7,250

* A,B = UNIMPROVED; C = GRADED & DRAINED; D = SOIL SURFACED; E = GRAVEL; F,G = LOW TYPE BITUMINUS; H,I = HIGH TYPE BITUMINUS; J = CONCRETE;
K = BRICK; L = BLOCK

STATE HIGHWAY ADMINISTRATION OF MARYLAND
 OFFICE OF PLANNING AND PRELIMINARY ENGINEERING
 BUREAU OF HIGHWAY STATISTICS

STATE HIGHWAY LOCATION REFERENCE FILE

ROUTE NUMBER.....MD 133
 INVENTORY DIRECTION.....EAST
 NAME:

PAGE.....21
 DATE.....01/01/81
 COUNTY-BALTIMORE
 SHA DISTRICT.....4

SYSTEM	STATE	FEDERAL	FAU	3168	U	HWY TYPE	ACCESS CONTROL	MILEPOINT	MILEPOINT DESCRIPTION	MARKED LANES	SURFACE TYPE		WIDTH	AADT
											LEFT	RIGHT		
SECONDARY	R	FAU	3168	U	CHANLZD	NONE	0.00	MD0129	PARK HEIGHTS AVE CO1700 BACK	5	391	301	10,250	
					UNDIVID	NONE	0.05			4	261	281		
							0.09			2		221		
							0.81			2		211		
							1.84			2		221		
							1.91			2		341		
							1.98			2		321	4,500	
							2.10			2		211		
							3.20		STRUCTURE #3077 SLAUGHTERHOUSE					
							3.32	MD0025	FALLS RD CO1474 AHEAD				3,050	

ROUTE NUMBER.....MD 134
 INVENTORY DIRECTION.....NORTH
 NAME:

SECONDARY	R	FAU	3187	U	CHANLZD	NONE	0.00	MD0139	CHARLES ST	3	241	121	400
					UNDIVID	NONE	0.03			2		241	
							0.48			2		231	
							1.63	CO1474	RUXTON RD CO1142 AHEAD				6,175

ROUTE NUMBER.....MD 137
 INVENTORY DIRECTION.....EAST
 NAME:

SECONDARY	R	FAP	278	R	UNDIVID	NONE	0.00		GUNPOWDER RD	2		221	1,350
							0.24		STRUCTURE #3080 PEGGYS RUN				1,575
							1.87	MD0025	FALLS RD	2		241	4,825
							7.79						
							7.89						
							8.00	IS0083	STRUCTURE #3050				4,900
							8.11	MD0889					
							8.16						
							8.24			2		261	
							8.49			2		241	
							8.56	MD0045	YORK RD				5,175

ROUTE NUMBER.....MD 138
 INVENTORY DIRECTION.....EAST
 NAME:

SECONDARY	R	FAP	278	R	UNDIVID	NONE	0.00	MD0045	YORK RD	2		241	2,700
							2.19						

* A,B = UNIMPROVED; C = GRADED & DRAINED; D = SOIL SURFACED; E = GRAVEL; F,G = LOW TYPE BITUMINUS; H,I = HIGH TYPE BITUMINUS; J = CONCRETE;
 K = BRICK; L = BLOCK

STATE HIGHWAY ADMINISTRATION OF MARYLAND
OFFICE OF PLANNING AND PRELIMINARY ENGINEERING
BUREAU OF HIGHWAY STATISTICS

STATE HIGHWAY LOCATION REFERENCE FILE

ROUTE NUMBER.....MD 138 CONTINUED
INVENTORY DIRECTION.....EAST
NAME:

PAGE.....22
DATE.....01/01/81
COUNTY-BALTIMORE
SHA DISTRICT.....4

SYSTEM	STATE	FEDERAL	HWY TYPE	ACCESS CONTROL	MILEPOINT	MILEPOINT DESCRIPTION	MARKED LANES	SURFACE TYPE	% LEFT	% RIGHT	WIDTH	AADT
SECONDARY	R	FAP	278 R	UNDIVIDED NONE	2.70		2				24I	2,700
					2.86	CD0224 MONKTON RD AHD BEGIN CROSS REFERENCE ROUTE # CD 224						
SECONDARY	R	FAP	278 R	UNDIVIDED NONE	2.94		2				24I	2,600
					3.01	RR 03-021 PENN CENTRAL RR						
					3.02		2				18I	
					3.29	END CROSS REFERENCE ROUTE # CD 224	2				18H	
SECONDARY	R	FAP	278 R	UNDIVIDED NONE	3.34	CD0229 MONKTON RD						1,400
					4.74		2				20I	
					6.16	MD0562 TROYER RD						
					6.21							1,200
					8.37	BALTO/HAR CO/L						2,075

ROUTE NUMBER.....MD 138A
INVENTORY DIRECTION.....EAST
NAME:

SECONDARY	R	NONE	R	UNDIVIDED NONE	0.00	MD0138 AT MP 2.81	2				20I	
					0.06							
					0.13	CD0226 MATTHEWS RD						

ROUTE NUMBER.....MD 138B
INVENTORY DIRECTION.....WEST
NAME:

SECONDARY	R	NONE	R	UNDIVIDED NONE	0.00	MD0138 AT MP 3.00	2				16I	
					0.09	RD END AT GUNPOWDER FALLS						

ROUTE NUMBER.....MD 139
INVENTORY DIRECTION.....NORTH
NAME:

SECONDARY	R	FAU	3023 U	UNDIVIDED NONE	0.00	BALTO CI/L	4				54I	18,800
				DIVIDED NONE	0.69		5		24I		33I	18,000
					0.73	MD0134 BELLONA AVE	5				34I	
					0.88		4		24I		24I	21,800
					1.45	STRUCTURE #3102 TOWSON RUN						
					1.84							27,650
					3.13	CD1400 STRUCTURE #3079 JOPPA RD						
					3.41		4		27I		27I	
					3.52	IS0695 STRUCTURE #3160						

* A,B = UNIMPROVED; C = GRADED & DRAINED; D = SOIL SURFACED; E = GRAVEL; F,G = LOW TYPE BITUMINUS; H,I = HIGH TYPE BITUMINUS; J = CONCRETE;
K = BRICK; L = BLOCK

STATE HIGHWAY ADMINISTRATION OF MARYLAND
OFFICE OF PLANNING AND PRELIMINARY ENGINEERING
BUREAU OF HIGHWAY STATISTICS

STATE HIGHWAY LOCATION REFERENCE FILE

ROUTE NUMBER.....MD 139 CONTINUED
INVENTORY DIRECTION.....NORTH
NAME:

PAGE.....23
DATE.....01/01/81
COUNTY-BALTIMORE
SHA DISTRICT.....4

SYSTEM	HWY TYPE	ACCESS CONTROL	MILEPOINT	MILEPOINT DESCRIPTION	MARKED LANES	SURFACE TYPE	WIDTH LEFT	WIDTH RIGHT	AADT			
STATE	FEDERAL											
SECONDARY	R FAU	3023 U	DIVIDED	NONE	3.60	CO1052	AHEAD AT	CO1054	4	271	271	28,500
ROUTE NUMBER.....MD 140												
INVENTORY DIRECTION.....NORTH												
NAME:												
SECONDARY	R FAU	3017 U	UNDIVIDED	NONE	0.00		BALTO CI/L		2		481	25,075
					0.09				2		461	30,000
					0.34	MD0890	SLADE AVE		2		401	28,500
					1.17				2		541	
					1.23				2		401	
					1.26	CO1701	OLD COURT RD		4		561	29,250
					1.37				4		401	
			DIVIDED	NONE	1.44				4	201	201	
					1.62							
					1.72							27,600
			UNDIVIDED	NONE	1.81				4		371	
			DIVIDED	NONE	1.89				4	241	241	41,000
					1.95	IS0695	STRUCTURE #3146					
			UNDIVIDED	NONE	2.08				4		401	
					2.54	MD0400	MT WILSON LA					
					3.02							
			DIVIDED	NONE	3.69				4	201	201	36,325
					3.78	MD0130	GREEN SPRING VALLEY RD					
					4.17							
					4.48							
					4.96				4	241	241	37,050
			UNDIVIDED	NONE	5.27				4		401	
			CHANLZD	NONE	5.46				4	231	231	
					5.47		WM 831 658 E		4	221	221	29,050
					5.56		STRUCTURE #3084 GWYNN'S FALLS					
			UNDIVIDED	NONE	5.80				4		401	
					6.10				4		201	
					6.26				4		401	
			DIVIDED	NONE	6.80				4	221	221	
			UNDIVIDED	NONE	7.67				4		401	
			DIVIDED	NONE	7.89				4	221	221	
			UNDIVIDED	NONE	8.58				4		401	
			CHANLZD	NONE	8.85				4	221	221	
			UNDIVIDED	NONE	8.90				2		401	
					9.05	CO0505	WOODLEY AVE		2		391	30,050
					9.75	MD0127	CHATSWORTH AVE					

* A,B = UNIMPROVED; C = GRADED & DRAINED; D = SOIL SURFACED; E = GRAVEL; F,G = LOW TYPE BITUMINUS; H,I = HIGH TYPE BITUMINUS; J = CONCRETE; K = BRICK; L = BLOCK

STATE HIGHWAY ADMINISTRATION OF MARYLAND
OFFICE OF PLANNING AND PRELIMINARY ENGINEERING
BUREAU OF HIGHWAY STATISTICS

STATE HIGHWAY LOCATION REFERENCE FILE

ROUTE NUMBER.....MD 140 CONTINUED
INVENTORY DIRECTION.....NORTH
NAME:

PAGE.....24
DATE.....01/01/81
COUNTY-BALTIMORE
SHA DISTRICT.....4

STATE	SYSTEM	FEDERAL	HWY TYPE	ACCESS CONTROL	MILEPOINT	MILEPOINT DESCRIPTION	MARKED LANES	SURFACE TYPE	% LEFT	% RIGHT	WIDTH	AADT
PRIMARY	R	FAP	276 U	UNDIVIDED	NONE	9.96	M00030 HANOVER PIKE				441	16,750
						10.00					321	
						10.12					241	
PRIMARY	R	FAP	236 R			10.45	M00140ULN OF WOLF AVE CD 471					
				DIVIDED	NONE	10.99			23J		23J	
				UNDIVIDED	NONE	12.29					501	
						12.47	ATR STATION #0007					
						12.49	BALTO/CARR CD/L					15,200

ROUTE NUMBER.....MD 140UL
INVENTORY DIRECTION.....NORTH
NAME:

PROPOSED	R	NONE		U	DIVIDED	NONE	0.00	BALTO CI/L			361	361
PROPOSED	R	FAU	3575 U				2.06	IS0695				
					DIVIDED	NONE	6.00	BEGIN CROSS REFERENCE ROUTE # IS 795			361	361
								END CROSS REFERENCE ROUTE # IS 795				
PROPOSED	R	FAU	3975 U				10.94	CD2251 PAINTERS MILL RD				
								M00140 AT MD 30UL				

ROUTE NUMBER.....MD 143
INVENTORY DIRECTION.....EAST
NAME:

PROPOSED	R	FAU	3020 U	DIVIDED	NONE	0.00	IS0083			241	241	8,175
SECONDARY	R	FAU	3020 U	UNDIVIDED	NONE	1.40	M00045 YORK RD				181	
						1.44					301	
						1.45						7,500
						1.55					181	
						1.74						3,500
						2.77						7,800
SECONDARY	R	FAU	3459 U			2.79					201	
						2.85	CD0360 E OF CD0394 IN LOCH RAVEN					
							BEGIN CROSS REFERENCE ROUTE # CD 360				191	7,800
SECONDARY	R	FAU	3459 U	UNDIVIDED	NONE	2.97						
						3.14	BEGIN CITY MAINT IN LOCH RAVEN					
SECONDARY	R	NONE		R		3.15	END CROSS REFERENCE ROUTE # CD 360				201	
							END MUN MAINT W OF CD 357					
				UNDIVIDED	NONE	3.35						3,325
						4.75	M00146 JARRETTSVILLE PIKE					

* A,B = UNIMPROVED; C = GRADED & DRAINED; D = SOIL SURFACED; E = GRAVEL; F,G = LOW TYPE BITUMINUS; H,I = HIGH TYPE BITUMINUS; J = CONCRETE;
K = BRICK; L = BLOCK

STATE HIGHWAY ADMINISTRATION OF MARYLAND
OFFICE OF PLANNING AND PRELIMINARY ENGINEERING
BUREAU OF HIGHWAY STATISTICS

STATE HIGHWAY LOCATION REFERENCE FILE

ROUTE NUMBER.....MD 144
INVENTORY DIRECTION.....EAST
NAME:

PAGE.....29
DATE.....01/01/81
COUNTY-BALTIMORE
SHA DISTRICT.....14

SYSTEM	HWY TYPE	ACCESS CONTROL	MILEPOINT	MILEPOINT DESCRIPTION	MARKED LANES	SURFACE TYPE	% GRAVEL	WIDTH LEFT	WIDTH RIGHT	AAOT
STATE	FEDERAL									
SECONDARY	R FAU	3012 U	0.00	BALTO/HO CO/L	2			24I		12,800
			0.03	M007710 OLD FREDERICK DR	4			48I		
			0.30		2			23I		
			0.56		3			30I		
			0.61	M007710 OLD FREDERICK RD						
			0.75							
			0.96	M00771A OLD FREDERICK RD						
			1.13							
			1.15		2			24I		
			2.30							18,000
			2.78		2			44I		
			2.88	M00166 ROLLING RD						14,550
			3.71							15,050
			4.06	M00325 WADE AVE	2			50I		
			4.11	IS0695 BALTO BELTWAY						15,575
			4.17		2			44I		
			4.89	BALTO CI/L						14,350

ROUTE NUMBER.....MD 145
INVENTORY DIRECTION.....EAST
NAME:

SECONDARY	R FAP	276 R	0.00	C00363 PAPER MILL RD BACK CITY SECTION	2			20I		4,850
			0.13							
			0.59	STRUCTURE #3087 GREENE BRANCH						
			1.59		2			20H		4,720
			1.64	STRUCTURE #3088 GREENE BRANCH						
			1.73		2			20I		
			2.70							4,000
SECONDARY	R FAS	1240 R	3.52	M00146 JARRETTSVILLE PIKE	2			22I		4,200
			4.89		2			21I		
			7.43							2,150
			8.33	M00165 BALDWIN MILL RD						2,250

ROUTE NUMBER.....MD 146
INVENTORY DIRECTION.....NORTH
NAME:

SECONDARY	R FAU	3025 U	0.00	M00045 YORK RD	5			26I	36I	17,600
			0.03		5				62I	
			0.09		4				46I	
			0.13		4			22I	24I	

* A,B = UNIMPROVED; C = GRADED & DRAINED; D = SOIL SURFACED; E = GRAVEL; F,G = LOW TYPE BITUMINUS; H,I = HIGH TYPE BITUMINUS; J = CONCRETE;
K = BRICK; L = BLOCK

STATE HIGHWAY ADMINISTRATION OF MARYLAND
OFFICE OF PLANNING AND PRELIMINARY ENGINEERING
BUREAU OF HIGHWAY STATISTICS

STATE HIGHWAY LOCATION REFERENCE FILE

ROUTE NUMBER.....MD 146 CONTINUED
INVENTORY DIRECTION.....NORTH
NAME:

PAGE.....26
DATE.....01/01/81
COUNTY-BALTIMORE
SHA DISTRICT.....4

SYSTEM	HWY TYPE	ACCESS CONTROL	MILEPOINT	MILEPOINT DESCRIPTION	MARKED LANES	SURFACE TYPE	%C	WIDTH LEFT	WIDTH RIGHT	AAOT
SECONDARY	R	FAU	3025 U		4				581	17,600
			0.15		3				681	
			0.22		5			351	351	
			0.29		5			361	281	29,200
			0.32		5			361	241	
			0.44		4			361	241	
			0.55		4			271	271	
			0.68							
			0.82	IS0695	4			241	261	19,000
			0.89		2				551	
			0.94		2				691	
			0.99							
			1.50		2				241	
			1.87							
			1.92							
			2.27							
			2.35							19,075
			3.19							
			3.24							
			3.53		2				221	13,350
			3.93							
			4.38		2				241	
			4.73	STRUCTURE #3298 LOCH RAVEN RESV	2				56J	8,275
			4.94	END STRUCTURE #3298	2				241	
SECONDARY	R	FAP	279 R							
			5.05	CO0315 DULANEY VALLEY RD	2				221	
			5.16		2				201	
			5.26							
			5.83							8,080
			5.89							6,075
			8.13	MD0143 MERRYMANSHILL RD						7,750
			8.19							
			9.29	MD0145 PAPERMILL RD	2				221	
			9.34		2				301	
			9.35							7,525
			9.40		2				221	
			11.24							6,200
			11.74	BALTO/HARF CO/L						

* A,B = UNIMPROVED; C = GRADED & DRAINED; D = SOIL SURFACED; E = GRAVEL; F,G = LOW TYPE BITUMINUS; H,I = HIGH TYPE BITUMINUS; J = CONCRETE;
K = BRICK; L = BLUCK

STATE HIGHWAY ADMINISTRATION OF MARYLAND
 OFFICE OF PLANNING AND PRELIMINARY ENGINEERING
 BUREAU OF HIGHWAY STATISTICS

STATE HIGHWAY LOCATION REFERENCE FILE

ROUTE NUMBER.....MD 147
 INVENTORY DIRECTION.....NORTH
 NAME:

PAGE.....27
 DATE.....01/01/81
 COUNTY-BALTIMORE
 SHA DISTRICT.....4

SYSTEM	STATE	FEDERAL	FAU	3033	U	UNDIVIDED	NONE	MILEPOINT	MILEPOINT DESCRIPTION	MARKED LANES	SURFACE TYPE*% LEFT	WIDTH RIGHT	AADT
SECONDARY	R		FAU	3033	U	UNDIVIDED	NONE	0.00	BEGIN MAINT AT BALTO CI/L	2		481	21,000
								0.04		2		461	
								0.98					22,750
						CHANLZD	NONE	1.27		4	271	271	
								1.40	IS0695 STRUCTURE #3170				
								1.44	STRUCTURE #3069 WHITE MARSH BR				
						UNDIVIDED	NONE	1.51		2		461	
								1.71		2		331	
								1.80		2		221	
								1.85	MD0721				23,000
								1.90					
								1.97	CD1400 JOPPA RD				14,000
								2.91	STRUCTURE #03299C				
SECONDARY	R	FAS	1245	R				3.14	STRUCTURE #3094 BIG GUNPOWDER F	2		201	8,075
								4.29					
								4.48					
								6.73	STRUCTURE #3092 LONG GREENE CR				
								7.07	STRUCTURE #3092 LONG GREENE CR				4,425
								7.40	STRUCTURE #3091 LONG GREENE CR				
								8.43		2		221	
								9.37					5,750
								9.67		2		211	
								10.85	BALTO/HAR CD/L				5,375

ROUTE NUMBER.....MD 150
 INVENTORY DIRECTION.....EAST
 NAME:

SECONDARY	R	FAU	3035	U	DIVIDED	NONE		0.00	BEGIN MAINT AT BALTO CI/L	4	311	311	26,500
								0.57		4	251	301	
								0.67		4	301	301	
								0.80	MD0151 NORTH PT BLVD				
								0.89		4	311	311	22,275
								1.46	PC 530 541 P				
								1.54		6	341	341	
								1.61	MD0695 STRUCTURE #3226 MERRIT BLVD				32,000
								2.22					
								2.28	BACK RIVER BRIDGE	4	26J	26J	
								2.57		4	321	321	27,450
								2.68		4	331	331	
								3.04					28,000
								3.92	CD4758 EASTERN AVE	4	241	241	

* A,B = UNIMPROVED; C = GRADED & DRAINED; D = SOIL SURFACED; E = GRAVEL; F,G = LOW TYPE BITUMINUS; H,I = HIGH TYPE BITUMINUS; J = CONCRETE;
 K = BRICK; L = BLOCK

STATE HIGHWAY ADMINISTRATION OF MARYLAND
OFFICE OF PLANNING AND PRELIMINARY ENGINEERING
BUREAU OF HIGHWAY STATISTICS

STATE HIGHWAY LOCATION REFERENCE FILE

PAGE.....28
DATE.....03/01/81
COUNTY-BALTIMORE
SHA DISTRICT.....4

ROUTE NUMBER.....MD 150 CONTINUED
INVENTORY DIRECTION.....EAST
NAME:

SYSTEM		HWY TYPE	ACCESS CONTROL	MILEPOINT	MILEPOINT DESCRIPTION	MARKED LANES	SURFACE TYPE		WIDTH RIGHT	AADT
STATE	FEDERAL						LEFT	RIGHT		
SECONDARY	R FAU 3035 U	DIVIDED	NONE	4.12		4	241	241		28,000
				4.44		6	361	361		
				4.52	MD0702 STRUCTURE #3245					
				4.68		4	241	241		22,000
				5.43		4	361	361		
				5.47	STRUCTURE #3096 MIDDLE RIVER					
				5.73	MD0601 HARRISON BLVD					
				5.80		4	271	271		28,000
				5.91	MD0700 MARTIN BLVD					27,050
				6.02	RR 03-003 PENN CENTRAL					
				6.12		4	241	241		
				6.35		4	261	241		
				6.46	MD0587 WILSON PT ROAD					
				6.56		4	241	241		21,550
				7.42		4	201	201		
		UNDIVIDED	NONE	7.60	END DIVIDED HWY AT BENGIES	4		411		17,250
				8.46		2		221		
				8.86						
				9.11	ATK 530 719 L					
				9.17		2		201		
				10.56	CD4095 EBENEZER RD CD4114 AMD & CD4096					

ROUTE NUMBER.....MD 151
INVENTORY DIRECTION.....NORTH
NAME:

SECONDARY	R FAU 3034 U	DIVIDED	NONE	0.00	BEGIN SHA MAINT IN SPARROWS PT	4	241	241		25,975
				0.18		4	271	271		
				0.20	STRUCTURE #3099 P&B 858 251 S					
				0.35		4	241	241		
				0.54	MD0718 SPARROWS POINT RD					
				0.60	MD0151A					
				0.72						22,325
				1.03						
				1.32	MD0020F STRUCTURE #3206					
				1.48						18,000
				1.57	MD0695 STRUCTURE #3294					
				1.60	STRUCTURE #3288 RAMP #5					
				1.67						
				1.70	PC 530 556E					26,475
				1.95		5	241	341		
				2.16		6	361	341		

* A,B = UNIMPROVED; C = GRADED & DRAINED; D = SOIL SURFACED; E = GRAVEL; F,G = LOW TYPE BITUMINUS; H,I = HIGH TYPE BITUMINUS; J = CONCRETE;
K = BRICK; L = BLOCK

STATE HIGHWAY ADMINISTRATION OF MARYLAND
 OFFICE OF PLANNING AND PRELIMINARY ENGINEERING
 BUREAU OF HIGHWAY STATISTICS

STATE HIGHWAY LOCATION REFERENCE FILE

ROUTE NUMBER.....MD 151 CONTINUED
 INVENTORY DIRECTION.....NORTH
 NAME:

PAGE.....29
 DATE.....01/01/81
 COUNTY-BALTIMORE
 SHA DISTRICT.....4

SYSTEM	HWY TYPE	ACCESS CONTROL	MILEPOINT	MILEPOINT DESCRIPTION	MARKED LANES	SURFACE TYPE	% LEFT	% RIGHT	WIDTH	AAOT
SECONDARY R FAU 3034 U	DIVIDED	NONE	2.35		4		24I	24I		26,475
			2.37	CO5560 WISE AVE AT CO5533						
			2.60	MD0020C NORTH POINT RD						17,675
			3.15							
			3.54							
			3.76	MD0020C NORTH POINT RD						
			3.81	MD0020B NORTH POINT RD						
			4.86							20,550
			4.93	MD0695 STRUCTURE #3272						
			4.98	STRUCTURE #3044 BREAD & CHEESE						
			5.03							
			5.21	MD0695 RAMP #6						
			5.27							
			5.29	MD0695 RAMP #2						
			5.40	MD0695 RAMP #5						
			5.57	MD0695 STRUCTURE #3223						
			5.71		6		36I	36I		
			5.75	MD0695 STRUCTURE #3242 HERRIT BLVD						
			5.91							27,700
			5.98		4		24I	24I		
			6.24							
			6.51	MD0150 EASTERN BLVD STRUCTURE #3098						
			6.72	MD0770 CONELY ST EXT						28,300
			6.75							
			6.93							
			7.08							
			7.13	CANTON RR 847 996 A						
			7.23	END MAINT AT BALTO CITY LINE						

ROUTE NUMBER.....MD 151A
 INVENTORY DIRECTION.....NORTH
 NAME:

SECONDARY R NONE R UNDIVED NONE	0.00	MD0151		2				21I	
	0.02	MD0718	AT MP 0.02						

ROUTE NUMBER.....MD 165
 INVENTORY DIRECTION.....NORTH
 NAME:

SECONDARY R FAS 1240 R UNDIVED NONE	0.00	CO0291	BALDWIN MILL RD BACK	2				19H	3,000
SECONDARY R FAS 1241 R	0.82	MD0145	SWEETAIR RD	2				16J	3,025

* A,B = UNIMPROVED; C = GRADED & DRAINED; D = SOIL SURFACED; E = GRAVEL; F,G = LOW TYPE BITUMINUS; H,I = HIGH TYPE BITUMINUS; J = CONCRETE;
 K = BRICK; L = BLOCK

STATE HIGHWAY ADMINISTRATION OF MARYLAND
OFFICE OF PLANNING AND PRELIMINARY ENGINEERING
BUREAU OF HIGHWAY STATISTICS

STATE HIGHWAY LOCATION REFERENCE FILE

PAGE.....30
DATE.....01/01/81
COUNTY-BALTIMORE
SMA DISTRICT.....4

ROUTE NUMBER.....MD 169 CONTINUED
INVENTORY DIRECTION.....NORTH
NAME:

SYSTEM	STATE	FEDERAL	HWY TYPE	ACCESS CONTROL	MILEPOINT	MILEPOINT DESCRIPTION	MARKED LANES	SURFACE TYPE	% LEFT	% RIGHT	WIDTH	AADT
SECONDARY	R	FAS	1241 R	UNDIVIDED	NONE	1.41	BALTD/HAR CO/L				16J	3,025

ROUTE NUMBER.....MD 166
INVENTORY DIRECTION.....NORTH
NAME:

PROPOSED	R	IS	195 U	DIVIDED	NONE	0.00	MD/BALTD CO/L BEGIN CROSS REFERENCE ROUTE # IS 195	4			36I	24I	10,525
PRIMARY	R	IS	195 U			1.26	RD END S OF CEDAR AVE						
						1.32	STRUCTURE #3279 RD 160 877 J	4			24I	24I	
						1.60	STRUCTURE #3280 CEDAR AVE						
						1.89	STRUCTURE #3266 FRANCIS AVE						
SECONDARY	R	FAU	3013 U			2.25	END CROSS REFERENCE ROUTE # IS 195						8,190
				DIVIDED	NONE	2.65	IS0095	4			36I	36I	
						2.71	STRUCTURE #3292 SULPHER SPRING						
						2.72		4			24I	36I	
						3.02	STRUCTURE #3291 U OF MD ENTR						
						3.04		2			14I	15I	
						3.10		3			28I	15I	
						3.27		3			39I	12I	
						3.32		3			24I	12I	
				UNDIVIDED	NONE	3.40	MD0166 SBL	2				24I	
						3.46	MD0166B						
						3.54							
						3.59	MD0372 WILKENS AVE						9,700
						3.62							
						4.10		2				40I	
						4.31	MD0166C						9,650
						4.40						22I	
						4.63		2				20I	
						4.82		2				22I	
						5.01							
						5.35	MD0144 FREDERICK AVE						

ROUTE NUMBER.....MD 166A
INVENTORY DIRECTION.....NORTH
NAME:

SECONDARY	R	NONE	U	UNDIVIDED	NONE	0.00	RD END S OF GUN RD (SR85)	2			20I		3,650
						0.40		2				24I	
SECONDARY	R	FAU	3135 U			0.49							

* A,B = UNIMPROVED; C = GRADED & DRAINED; D = SOIL SURFACED; E = GRAVEL; F,G = LOW TYPE BITUMINUS; H,I = HIGH TYPE BITUMINUS; J = CONCRETE;
K = BRICK; L = BLOCK

STATE HIGHWAY ADMINISTRATION OF MARYLAND
 OFFICE OF PLANNING AND PRELIMINARY ENGINEERING
 BUREAU OF HIGHWAY STATISTICS

STATE HIGHWAY LOCATION REFERENCE FILE

PAGE.....31
 DATE.....01/01/01
 COUNTY-BALTIMORE
 SHA DISTRICT.....14

ROUTE NUMBER.....MD 166A CONTINUED
 INVENTORY DIRECTION.....NORTH
 NAME:

STATE	SYSTEM	FEDERAL	HWY TYPE	ACCESS CONTROL	MILEPOINT	MILEPOINT DESCRIPTION	MARKED LANES	SURFACE LEFT	TYPE	WIDTH RIGHT	AADT
	SECONDARY	R	FAU 3135 U	UNDIVED NONE	0.69 0.86	MD0166 SOUTHBOUND	2			40I	10,250

ROUTE NUMBER.....MD 166B
 INVENTORY DIRECTION.....NORTH
 NAME:

	SECONDARY	R	NONE U	UNDIVED NONE	0.00 0.16	MD0166 C/O/S S OF MD 166 ROLLING RD	2			21I	
--	-----------	---	--------	--------------	--------------	-------------------------------------	---	--	--	-----	--

ROUTE NUMBER.....MD 166C
 INVENTORY DIRECTION.....EAST
 NAME:

	SECONDARY	R	NONE R	UNDIVED NONE	0.00 0.02	MD0166D AT MP 0.05 MD0166 AT MP 4.31	2			20I	
--	-----------	---	--------	--------------	--------------	---	---	--	--	-----	--

ROUTE NUMBER.....MD 166D
 INVENTORY DIRECTION.....NORTH
 NAME:

	SECONDARY	R	NONE U	UNDIVED NONE	0.00 0.05 0.10	MD0166C RD END S OF SPUR TO MD0166 RD END N OF SPUR TO MD0166	2 2			20H 22H	50
--	-----------	---	--------	--------------	----------------------	--	--------	--	--	------------	----

ROUTE NUMBER.....IS 195
 INVENTORY DIRECTION.....NORTH
 NAME:

	PROPOSED	R	IS 195 U	DIVIDED NONE	0.00	IS0095 HOW CO/L	4	34I		24I	20,450
	PRIMARY	R	IS 195 U		1.26 1.32 1.60 1.89 2.25	RD END S OF CEDAR AVE STRUCTURE #3279 B+D RR STRUCTURE #3280 CEDAR AVE STRUCTURE #3266 FRANCIS AVE	4 4	24I		24I	

ROUTE NUMBER.....MD 295
 INVENTORY DIRECTION.....NORTH
 NAME:

	PRIMARY	R	FAP 111 U	DIVIDED FULL	0.00 0.21	IS0895 AA/BALTO CO/L STRUCTURE #BY015 HARBOR TUNNEL	4	24I		24I	38,250 41,250
--	---------	---	-----------	--------------	--------------	--	---	-----	--	-----	------------------

* A,B = UNIMPROVED; C = GRADED & ORAINED; D = SOIL SURFACED; E = GRAVEL; F,G = LOW TYPE BITUMINUS; H,I = HIGH TYPE BITUMINUS; J = CONCRETE;
 K = BRICK; L = BLOCK

STATE HIGHWAY ADMINISTRATION OF MARYLAND
OFFICE OF PLANNING AND PRELIMINARY ENGINEERING
BUREAU OF HIGHWAY STATISTICS

STATE HIGHWAY LOCATION REFERENCE FILE

PAGE.....32
DATE.....01/01/91
COUNTY-BALTIMORE
SHA DISTRICT.....4

ROUTE NUMBER.....MD 295 CONTINUED
INVENTORY DIRECTION.....NORTH
NAME:

SYSTEM	HWY TYPE	ACCESS CONTROL	MILEPOINT	MILEPOINT DESCRIPTION	MARKED LANES	SURFACE TYPE	WIDTH LEFT	WIDTH RIGHT	AADT
PRIMARY	R FAP 111 U	DIVIDED FULL	0.23		4	24J	24J		41,290
			0.95		6	40I	40I		
			1.12	CD3281 STRUCTURE #3018 DAISY AVE					
			1.43	BALTO CO/BALTO CI/L					45,175

ROUTE NUMBER.....MD 325
INVENTORY DIRECTION.....NORTH
NAME:

SECONDARY	R NONE	U UNDIVED NONE	0.00	RD END & PA RR IN SPRING GROVE	2		17I		2,975
			0.11		2		20I		
			0.46	MD0144 FREDERICK AVE					

ROUTE NUMBER.....MD 330
INVENTORY DIRECTION.....NORTH
NAME:

SECONDARY	R NONE	R UNDIVED NONE	0.00	US0001 BELAIR RD	2		20H		625
SECONDARY	R FAS 1240 R		0.05	CD3918 JERUSALEM RD	2		25H		
			0.12	US0001 BELAIR RD CD3898 AHEAD					

ROUTE NUMBER.....MD 372
INVENTORY DIRECTION.....EAST
NAME:

SECONDARY	R FAU 3010 U	UNDIVIDED NONE	0.00	MD0166 ROLLING RD	2		22I		4,600
			0.62		2		24I		
		DIVIDED NONE	0.76		4	24I	24I		18,150
			0.83						
			1.11	STRUCTURE #3103 HERBERT RUN	4	34I	34I		18,500
			1.25						
			1.43						
			1.44	IS0695 STRUCTURE #3119	4	24I	34I		
			1.52		4		65I		
		UNDIVIDED NONE	1.96		2		48I		20,500
			2.15						
			2.51	BALTO CI/L					

* A,B = UNIMPROVED; C = GRADED & DRAINED; D = SOIL SURFACED; E = GRAVEL; F,G = LOW TYPE BITUMINUS; H,I = HIGH TYPE BITUMINUS; J = CONCRETE;
K = BRICK; L = BLOCK

STATE HIGHWAY ADMINISTRATION OF MARYLAND
 OFFICE OF PLANNING AND PRELIMINARY ENGINEERING
 BUREAU OF HIGHWAY STATISTICS

STATE HIGHWAY LOCATION REFERENCE FILE

PAGE.....33
 DATE.....01/01/81
 COUNTY-BALTIMORE
 SHA DISTRICT.....4

ROUTE NUMBER.....MD 400
 INVENTORY DIRECTION.....EAST
 NAME:

SYSTEM	HWY TYPE	ACCESS CONTROL	MILEPOINT	MILEPOINT DESCRIPTION	MARKED LANES	SURFACE TYPE	% LEFT	% RIGHT	WIDTH	AADT
STATE	FEDERAL									
SECONDARY	R NONE	U UNOIVED	NONE	0.00	BEG MAINT AT WMD RR	2			181	2,790
				0.93		2			191	
				1.06	MD0140 RIESTERSTOWN RD					

ROUTE NUMBER.....MD 401
 INVENTORY DIRECTION.....NORTH
 NAME:

SECONDARY	R NONE	R UNDIVED	NONE	0.00	MD0025 FALLS RD	2			18H	575
				0.18	STRUCTURE #3104 BLACKROCK RUN					
				2.13	CD0191 YEDHO RD CD0219 AHEAD					590

ROUTE NUMBER.....MD 409
 INVENTORY DIRECTION.....EAST
 NAME:

SECONDARY	R FAS	1128 R UNOIVED	NONE	0.00	CD0044 FREELAND RD BACK	2			161	475
				1.42		2			241	
				1.82						
SECONDARY	R NONE	R		1.96	IS0083 STRUCTURE #3207	2			24H	
				2.07		2			20H	
				2.29						
				2.42	CD0121 HARRIS MILL RD 2					

ROUTE NUMBER.....MD 439
 INVENTORY DIRECTION.....EAST
 NAME:

SECONDARY	R FAS	1236 R CHANLZD UNDIVED	NONE NONE	0.00	MD0045 YORK RD	2	171		171	1,275
				0.02		2			241	
				0.12		2			271	
				0.23	IS0083 STRUCTURE #3208	2			281	
				0.25		2			241	
				0.42		2			221	
				0.70						
				6.02	BALTO/HAR CO LINE					1,260

* A,B = UNIMPROVED; C = GRADED & DRAINED; D = SOIL SURFACED; E = GRAVEL; F,G = LOW TYPE BITUMINUS; H,I = HIGH TYPE BITUMINUS; J = CONCRETE; K = BRICK; L = BLOCK

STATE HIGHWAY ADMINISTRATION OF MARYLAND
OFFICE OF PLANNING AND PRELIMINARY ENGINEERING
BUREAU OF HIGHWAY STATISTICS

STATE HIGHWAY LOCATION REFERENCE FILE

ROUTE NUMBER.....MD 463A
INVENTORY DIRECTION.....NORTH
NAME:

PAGE.....34
DATE.....01/01/81
COUNTY-BALTIMORE
SHA DISTRICT.....4

SYSTEM	HWY TYPE	ACCESS CONTROL	MILEPOINT	MILEPOINT DESCRIPTION	MARKED LANES	SURFACE TYPE	WIDTH RIGHT	AADT
SECONDARY	R NONE	R UNDIVED NONE	0.00	MD0045 YORK RD	2		20H	500
			0.10		2		22H	
			0.15	RD END S OF PA RR AT PARKTON				

ROUTE NUMBER.....MD 463B
INVENTORY DIRECTION.....NORTH
NAME:

SECONDARY	R NONE	R UNDIVED NONE	0.00	RD END N OF PA RR AT PARKTON	2		22H	500
			0.05	STRUCTURE #3105 LITTLE FALLS				
			0.13	MD0045 YORK RD				

ROUTE NUMBER.....MD 466
INVENTORY DIRECTION.....NORTH
NAME:

SECONDARY	R FAU	3345 U UNDIVED NONE	0.00	US0001 WASHINGTON BLVD	2		40I	2,600
			0.07		2		30I	
			0.29					
			0.30		2		20J	
			0.42	STRUCTURE #3101 BD 140 878 R				
			0.51		2		20I	
			0.58		2		20J	
			0.63	MD0466A ROLLING RD	2		20H	
			0.76					
SECONDARY	R NONE	U	0.97					
			1.18	RD END N OF CD3098 WOODLAND DR				

ROUTE NUMBER.....MD 466A
INVENTORY DIRECTION.....NORTH
NAME:

SECONDARY	R NONE	U UNDIVED NONE	0.00	CD3096 RAILROAD AVE	2		18H	600
			0.12	MD0166 ROLLING RD				

ROUTE NUMBER.....MD 526A
INVENTORY DIRECTION.....NORTH
NAME:

SECONDARY	R NONE	R UNDIVED NONE	0.00	US0140 WESTMINISTER PIKE	2		21H	25
			0.09	BARRICADE N OF US0140				

* A,B = UNIMPROVED; C = GRADED & DRAINED; D = SOIL SURFACED; E = GRAVEL; F,G = LOW TYPE BITUMINUS; H,I = HIGH TYPE BITUMINUS; J = CONCRETE;
K = BRICK; L = BLOCK

STATE HIGHWAY ADMINISTRATION OF MARYLAND
OFFICE OF PLANNING AND PRELIMINARY ENGINEERING
BUREAU OF HIGHWAY STATISTICS

STATE HIGHWAY LOCATION REFERENCE FILE

ROUTE NUMBER.....MO 526B
INVENTORY DIRECTION.....NORTH
NAME:

PAGE.....35
DATE.....01/01/01
COUNTY-BALTIMORE
SHA DISTRICT.....14

SYSTEM	HWY TYPE	ACCESS CONTROL	MILEPOINT	MILEPOINT DESCRIPTION	MARKED LANES	SURFACE TYPE	%C	WIDTH LEFT	WIDTH RIGHT	AADT
STATE	FEDERAL									
SECONDARY	R NONE	R UNDIVED	0.00	CD0473 GLEN FALLS RD	2				21H	25
			0.22	RD END N OF CD0473						

ROUTE NUMBER.....MD 542
INVENTORY DIRECTION.....NORTH
NAME:

SECONDARY	R FAU	3031 U DIVIDED	0.00	BALTO CI/L	6			36I	36I	22,900
			0.25		6			34I	34I	
			0.30							26,000
			1.00	CD3481 TAYLOR AVE & CD3333	6			36I	36I	26,250
			2.21		6			36J	36J	
			2.53	IS0695 STRUCTURE #3165						25,500
			2.64	CD3353 CROMWELL BRIDGE RD						19,400

ROUTE NUMBER.....MD 562
INVENTORY DIRECTION.....NORTH
NAME:

SECONDARY	R FAS	1239 R UNDIVED	0.00	CD0233 MARKOE RD	2				20I	575
			0.66	CD0252 OLD YORK RD						2,500
			1.40	MD0138 SHEPPARD RD						2,700

ROUTE NUMBER.....MD 567
INVENTORY DIRECTION.....EAST
NAME:

SECONDARY	R FAU	3199 U UNDIVED	0.00	CD3353 CROMWELL BRIDGE RD BACK	2				20I	12,000
			1.50	CD3807 CUB HILL RD & CD3887 GLENARM RD						5,350

ROUTE NUMBER.....MD 587
INVENTORY DIRECTION.....NORTH
NAME:

SECONDARY	R NONE	U UNDIVED	0.00	DP0436 AT WILSON PT	2				19I	6,175
			0.24							
SECONDARY	R FAU	3227 U	0.44							
			0.50		2				36I	
			0.63							
		DIVIDED	0.96		4			24I	24I	
		NONE	1.09							
			1.64							

* A,B = UNIMPROVED; C = GRADED & ORAINED; O = SOIL SURFACED; E = GRAVEL; F,G = LOW TYPE BITUMINUS; H,I = HIGH TYPE BITUMINUS; J = CONCRETES;
K = BRICK; L = BLOCK

STATE HIGHWAY ADMINISTRATION OF MARYLAND
 OFFICE OF PLANNING AND PRELIMINARY ENGINEERING
 BUREAU OF HIGHWAY STATISTICS

STATE HIGHWAY LOCATION REFERENCE FILE

PAGE.....36
 DATE.....01/01/01
 COUNTY-BALTIMORE
 SHA DISTRICT.....14

ROUTE NUMBER.....MD 587 CONTINUED
 INVENTORY DIRECTION.....NORTH
 NAME:

SYSTEM	HWY TYPE	ACCESS CONTROL	MILEPOINT	MILEPOINT DESCRIPTION	MARKED LANES	SURFACE TYPE	WIDTH LEFT	WIDTH RIGHT	AADT
STATE	FEDERAL								
SECONDARY	R FAU	3227 U	DIVIDED NONE	2.10			361	361	6,175
				2.22	MD0150	EASTERN BLVD			6,025

ROUTE NUMBER.....MD 588
 INVENTORY DIRECTION.....NORTH
 NAME:

SECONDARY	R FAU	3210 U	UNDIVIDED NONE	0.00	MD0007	PHILA RD		291	12,700
				0.55				421	
				0.58	CD4372	KENWOOD AVE & CD4357		351	13,000
				0.79				321	
				0.90				241	
				1.06					
				1.20	IS0095	STRUCTURE #3232			
				1.28					
				1.86					
				1.94	CD4280	AHEAD			

ROUTE NUMBER.....MD 644A
 INVENTORY DIRECTION.....EAST
 NAME:

SECONDARY	R FAU	3347 U	UNDIVIDED NONE	0.00	CD3060	CARVILLE AVE CD3100 BACK	2	281	3,500
				0.13	US0001	STRUCTURE #3006 PC 529 619 K			
SECONDARY	R NONE		U	0.15					
				0.16	CD3167	RIDGE AVE AHD			

ROUTE NUMBER.....MD 648E
 INVENTORY DIRECTION.....NORTH
 NAME:

SECONDARY	R FAU	3005 U	UNDIVIDED NONE	0.00		BALTO/AA CD/L & PATAPSCO RIVER	2	301	11,800
				0.15			2	391	
				0.34			2	421	
				0.37	IS0895	STRUCTURE #BY016 HARBOR TUNNEL			
				0.45			2	411	
				0.60			2	401	
				0.73			2	381	
				0.96			2	361	
				1.45			2	321	
				1.51		BALTO CI/L			12,300

* A,B = UNIMPROVED; C = GRADED & DRAINED; O = SOIL SURFACED; E = GRAVEL; F,G = LOW TYPE BITUMINUS; H,I = HIGH TYPE BITUMINUS; J = CONCRETE;
 K = BRICK; L = BLOCK

STATE HIGHWAY ADMINISTRATION OF MARYLAND
 OFFICE OF PLANNING AND PRELIMINARY ENGINEERING
 BUREAU OF HIGHWAY STATISTICS

STATE HIGHWAY LOCATION REFERENCE FILE

ROUTE NUMBER.....MD 688A
 INVENTORY DIRECTION.....NORTH
 NAME:

PAGE.....37
 DATE.....01/01/81
 COUNTY-BALTIMORE
 SHA DISTRICT.....4

SYSTEM	HWY TYPE	ACCESS CONTROL	MILEPOINT	MILEPOINT DESCRIPTION	MARKED LANES	SURFACE LEFT	TYPE	WIDTH RIGHT	AADT
SECONDARY	R NONE	U UNDIVED NONE	0.00	MD0030 HANOVER PIKE	2			18H	200
SECONDARY	R NONE	R	0.17						
			0.42	MD0030A SPUR TO MD 30					
			0.47	RD END S OF WMRR					

ROUTE NUMBER.....MD 688B
 INVENTORY DIRECTION.....NORTH
 NAME:

SECONDARY	R NONE	R UNDIVED NONE	0.20	RD END N OF WMRR	2			18H	375
			0.20	MD0030B SPUR TO MD 30					
			0.66		2			22J	
			0.71	MD0030 HANOVER PIKE					

ROUTE NUMBER.....IS 695
 INVENTORY DIRECTION.....NORTH
 NAME:

PRIMARY	R IS	695 U DIVIDED FULL	0.00	BALTO/AA CO/L	6	37J		37J	93,000
			0.21	IS0895 STRUCTURE #8Y013					
			0.44	MD0891 STRUCTURE #3110 HOLLINS FERRY R					
			0.64	STRUCTURE #3111 BO 140 874 N					
			1.11		7	37J		49J	104,590
			1.13	US0001A STRUCTURE #3112 WASHINGTON BLV					101,200
			1.53	IS0095 STRUCTURE #3195					
			1.60	US0095 STRUCTURE #3202					
			1.66						98,000
			1.71	IS0095 STRUCTURE #3201					
			1.72	IS0095 STRUCTURE #3199					
			1.79		6	37J		37J	97,150
			2.10		7	37J		48J	
			2.19	CD3022 STRUCTURE #3113 BENSON AVE					
			2.35	US0001 STRUCTURE #3114 PC 529 618 D					105,300
			2.44						
			2.73	STRUCTURE #3117 PED WALKWAY					
			2.81	CD3004 STRUCTURE #3118 WESTLAND BLVD					
			3.34	MD0372 STRUCTURE #3119 WILKENS AVE					
			3.72						
			4.30	STRUCTURE #3120 PC RR					112,600
			4.31						
			4.56						106,000
			4.58	MD0144 STRUCTURE #3121 FREDERICK RD					

* A,B = UNIMPROVED; C = GRADED & DRAINED; D = SOIL SURFACE; E = GRAVEL; F,G = LOW TYPE BITUMINUS; H,I = HIGH TYPE BITUMINUS; J = CONCRETE;
 K = BRICK; L = BLOCK

STATE HIGHWAY ADMINISTRATION OF MARYLAND
OFFICE OF PLANNING AND PRELIMINARY ENGINEERING
BUREAU OF HIGHWAY STATISTICS

STATE HIGHWAY LOCATION REFERENCE FILE

ROUTE NUMBER.....IS 695 CONTINUED
INVENTORY DIRECTION.....NORTH
NAME:

PAGE.....38
DATE.....01/01/81
COUNTY-BALTIMORE
SHA DISTRICT.....4

STATE	SYSTEM		HWY TYPE	ACCESS CONTROL	MILEPOINT	MILEPOINT DESCRIPTION	MARKED LANES	SURFACE TYPE#& WIDTH		AADT
	FEDERAL	IS						LEFT	RIGHT	
PRIMARY	R	IS	695 U	DIVIDED FULL	4.89		7	37J	48J	106,000
					5.04					103,500
					5.06	CO2600 STRUCTURE #3122 EDMONSON AVE				
					5.30	ATR STATION #0032				
					5.33	CO2621 STRUCTURE #3123 INGLESIDE AVE				111,000
					5.78					
					5.81	US0040 STRUCTURE #3124 NATIONAL PIKE				
					5.97		8	48J	48J	112,000
					6.62	CO2500 STRUCTURE #3125 CROSBY RD	6	36J	36J	114,600
					6.80					
					7.18					
					7.22	IS0070 STRUCTURE #3127				108,200
					7.64					
					7.68	CO2400 STRUCTURE #3134 SECURITY BLVD	8	48J	48J	
					8.08					
					8.34	CO2356 STRUCTURE #3137 DOGWOOD RD				
					9.12	CO1900 STRUCTURE #3138 WINDSOR MILL RD				97,800
					10.18					
					10.23	MD0026 STRUCTURE #3139 LIBERTY RD				
					10.98	CO1800 STRUCTURE #3140 MILFORD MILL RD				
					11.20		6	36J	36J	
					11.45		6	36I	36I	
					11.67	CO1700 STRUCTURE #3142 OLD COURT RD				
					11.90	STRUCTURE #3143 NORTHWEST EXPRW				
					12.17	STRUCTURE #3144 GWYNNS FALLS				
					12.24	STRUCTURE #3145 WM 831 653 V				
					12.74		6	36J	36J	95,750
					12.94					
					13.02	MD0140 STRUCTURE #3146 REISTERSTOWN RD				
					13.76	MD0129 STRUCTURE #3147 PARK HEIGHTS AV				95,000
					14.17					
					14.26	CO1600 STRUCTURE #3148 STEVENSONS RD				94,000
					15.57					
					15.67	CO0722 STRUCTURE #3149 GREEN SPRING AV				
					16.32	STRUCTURE #3150 SLAUGHTERHOUSE				
					17.05	MD0025 STRUCTURE #3151				
					17.06					
					17.24	STRUCTURE #3153 JONES FALLS				111,900
					17.29					
PRIMARY	R	IS	83 U	DIVIDED FULL	17.41	MD0025A AT JONES FALLS EXPWY BEGIN CROSS REFERENCE ROUTE # IS 83	7	36J	48J	111,900
					17.61					

* A,B = UNIMPROVED; C = GRADED & DRAINED; D = SOIL SURFACED; E = GRAVEL; F,G = LOW TYPE BITUMINUS; H,I = HIGH TYPE BITUMINUS; J = CONCRETE;
K = BRICK; L = BLOCK

STATE HIGHWAY ADMINISTRATION OF MARYLAND
OFFICE OF PLANNING AND PRELIMINARY ENGINEERING
BUREAU OF HIGHWAY STATISTICS

STATE HIGHWAY LOCATION REFERENCE FILE

ROUTE NUMBER.....IS 695 CONTINUED
INVENTORY DIRECTION.....NORTH
NAME:

PAGE.....39
DATE.....01/01/81
COUNTY-BALTIMORE
SHA DISTRICT.....4

SYSTEM ..STATE....	FEDERAL...	HWY TYPE	ACCESS CONTROL	MILEPOINT	MILEPOINT DESCRIPTION	MARKED LANES	SURFACE LEFT	TYPE*E RIGHT	WIDTH	AADT
PRIMARY	R IS	83 U	DIVIDED FULL	17.67	CO1400 STRUCTURE # 3156 JOPPA RD	7	36J	48J		111,900
				17.93		8	48J	48J		
				18.46	CO1117 STRUCTURE#3157 THORNTON RD	8	48I	48I		
				18.73		6	36I	36I		
				18.81						95,000
PRIMARY	R IS	695 U		18.91	END CROSS REFERENCE ROUTE # IS 83					
			DIVIDED FULL	18.91	IS0083 STRUCTURE #3158					
				18.96		6	36J	36J		97,150
				19.12	STRUCTURE #3159 PC 530 837 N					
				19.27						
				19.39		7	36J	48J		
				19.44						90,150
				19.55	MD0139 STRUCTURE #3160 CHARLES ST					
				20.43						90,500
				20.48		6	36J	36J		
				20.55	MD0045 STRUCTURE #3161 YORK RD					
				21.06						100,100
				21.19	MD0146 STRUCTURE #3162 DULANEY VAL RD					
				22.43						90,100
				22.45	CO3334 STRUCTURE #3163 PROVIDENCE RD					
				23.20	CO3353 STRUCTURE #3164 CROMWELL BR					
				23.22						84,000
				23.24		6	36I	36I		
				23.37	MD0542 STRUCTURE #3165 LOCH RAVEN BLVD					
				23.42		6	36J	36J		
				24.01						
				24.09	CO1400 STRUCTURE #3166 JOPPA RD					
				24.28						83,000
				24.44	MD0041 STRUCTURE #3167 PERRING PKWY					
				24.45						
				24.83	CO3600 STRUCTURE#3168 OLD HARFORD RD					
				25.39						86,200
				25.41						
				25.58	MD0147 STRUCTURE #3173 HARFORD RD					
				26.02	CO3739 STRUCTURE #3173 AVONDALE RD					
				26.43	CO3482 STRUCTURE #3174 PUTTY HILL RD					
				27.03						86,000
				27.21	US0001 STRUCTURE #3175					
				27.60	ATR STATION #0034					84,000
				27.97	CO4457 STRUCTURE #3176 RADECKE AVE					
				28.27						
				28.61		5	24J	36J		

* A,B = UNIMPROVED; C = GRADED & DRAINED; D = SOIL SURFACE; E = GRAVEL; F,G = LOW TYPE BITUMINUS; H,I = HIGH TYPE BITUMINUS; J = CONCRETE;
K = BRICK; L = BLOCK

STATE HIGHWAY ADMINISTRATION OF MARYLAND
 OFFICE OF PLANNING AND PRELIMINARY ENGINEERING
 BUREAU OF HIGHWAY STATISTICS

STATE HIGHWAY LOCATION REFERENCE FILE

PAGE.....40
 DATE.....01/01/81
 COUNTY-BALTIMORE
 SHA DISTRICT.....14

ROUTE NUMBER.....IS 695 CONTINUED
 INVENTORY DIRECTION.....NORTH
 NAME:

SYSTEM STATE... FEDERAL...	HWY TYPE	ACCESS CONTROL	MILEPOINT	MILEPOINT DESCRIPTION	MARKED LANES	SURFACE LEFT	TYPE RIGHT	WIDTH	AADT
PRIMARY R IS 695 U	DIVIDED	FULL	28.88	IS0095 STRUCTURE #3182 & 3187	4	24J	24J		84,000
			29.07	IS0695 STRUCTURE #3189					52,250
			29.26	MD0695 AHEAD					

ROUTE NUMBER.....MD 695
 INVENTORY DIRECTION.....NORTH
 NAME:

PRIMARY R FAP 115 U	DIVIDED	FULL	0.00	IS0695 AT RAMP FROM E BOUND I 95	4	25J	25J		52,250
			0.18		4	25I	25I		54,850
			0.69						58,500
			0.71	MDD007 STRUCTURE #3190					
			1.05	US0040 STRUCTURE #3191 PULASKI HWY					54,650
			1.15	STRUCTURE #325D BO 140 827 F					
			1.17		4	24I	24I		45,000
			1.36						
			1.38	CO5912 STRUCTURE #3251 KELSO AVE	4	24I	29I		
			1.39	MD0702 EBL	4	24I	25I		44,800
			1.79						
			1.88						
			1.90	PROPOSED WINDLASS FREEWAY	4	24I	24I		
			2.01						
			2.54	STRUCTURE #3276 PC 53D 743 M					46,275
			2.72						
			2.74						
			3.26	CO5069 STRUCTURE #3257 CHESACO AVE					
			3.60	STRUCTURE #3238 PC 530 741 Y					
			3.83						
			3.89	CO5133 STRUCTURE #3258 RIVERSIDE AVE	5	24I	36I		45,000
			4.18						26,750
			4.19						
			4.20	MD0150 STRUCTURE #3226 EASTERN AVE					
			4.30						
			4.64	STRUCTURE #3224 PC 53D 544 K					
			4.82	MDD151 STRUCTURE #3223	4	24I	24I		26,650
			5.20						
			5.49						
			5.52	MDD151 STRUCTURE #3272 N POINT BLVD					26,750
			5.91	CO5510 STRUCTURE #3247 TRAPPE RD					
			6.01						
			6.56	CO5820 STRUCTURE #3248 COVE RD					
			7.23	CO5524 STRUCTURE #3244 BEACHWOOD RD					

* A,B = UNIMPROVED; C = GRADED & DRAINED; D = SOIL SURFACED; E = GRAVEL; F,G = LOW TYPE BITUMINUS; H,I = HIGH TYPE BITUMINUS; J = CONCRETE;
 K = BRICK; L = BLOCK

STATE HIGHWAY ADMINISTRATION OF MARYLAND
OFFICE OF PLANNING AND PRELIMINARY ENGINEERING
BUREAU OF HIGHWAY STATISTICS

STATE HIGHWAY LOCATION REFERENCE FILE

ROUTE NUMBER.....MD 695 CONTINUED
INVENTORY DIRECTION.....NORTH
NAME:

PAGE.....41
DATE.....01/01/81
COUNTY-BALTIMORE
SHA DISTRICT.....14

STATE	SYSTEM	FEDERAL	HWY TYPE	ACCESS CONTROL	MILEPOINT	MILEPOINT DESCRIPTION	MARKED LANES	SURFACE LEFT	TYPE	WIDTH RIGHT	AADT
PRIMARY	R	FAP	115 U	DIVIDED FULL	7.39		4	24I		24I	26,790
					8.31						26,000
					8.43						
					8.68	PC 530 553 J MORSE LANE					
					8.79						
					8.81		2	15I		15I	29,000
				UNDIVIDED FULL	8.95		2			28I	
					8.99		2			36J	29,500
					9.06	MD0151 STRUCTURE #3294					
					9.20		2			28I	
					9.28		2			36J	
					9.33	BD 140 827F					
					12.00		2			24I	
					12.12		4			50I	
					12.20		6			162I	
					12.39		6			84I	
				DIVIDED FULL	12.54		5	25I		36I	
					12.75		4	28J		28J	
					13.61						25,900
					13.81	BALTO CD/LINE					

ROUTE NUMBER.....MD 695A
INVENTORY DIRECTION.....EAST
NAME:

PRIMARY	R	NONE	U	UNDIVIDED FULL	0.00	CD5248 MAIN ST @ CD5276 CENTER ST	2			24I	
					0.49	MD0695 RAMP 6					

ROUTE NUMBER.....MD 700
INVENTORY DIRECTION.....NORTH
NAME:

SECONDARY	R	NONE	U	DIVIDED NONE	0.00	BEG SHA MAINT & MARTIN CD	4	30I		30I	19,300
SECONDARY	R	FAU	3036 U		0.06	MD0150 EASTERN BLVD					18,500
					0.14	MD0599 BAKER AVE	4	24J		24J	
					0.16	PC 530 718 E	4	24I		26I	
					0.47		4	24I		24I	
				DIVIDED PART	0.84						
					1.53						
					1.63						
					1.86						
					1.97	US0040 PULASKI HWY	4	24J		28J	

* A,B = UNIMPROVED; C = GRADED & DRAINED; D = SOIL SURFACED; E = GRAVEL; F,G = LOW TYPE BITUMINUS; H,I = HIGH TYPE BITUMINUS; J = CONCRETE; K = BRICK; L = BLOCK

STATE HIGHWAY ADMINISTRATION OF MARYLAND
 OFFICE OF PLANNING AND PRELIMINARY ENGINEERING
 BUREAU OF HIGHWAY STATISTICS

STATE HIGHWAY LOCATION REFERENCE FILE

PAGE.....42
 DATE.....01/01/81
 COUNTY-BALTIMORE
 SHA DISTRICT.....14

ROUTE NUMBER.....MD 702
 INVENTORY DIRECTION.....EAST
 NAME:

SYSTEM	HWY TYPE	ACCESS CONTROL	MILEPOINT	MILEPOINT DESCRIPTION	MARKED LANES	SURFACE TYPE	% LEFT	% RIGHT	WIDTH	AADT
SECONDARY R FAU 3038 U	DIVIDED	FULL	0.00	MD0695	5		361		241	31,000
			0.33		4		241		241	
			0.49	MD0695 NBL						
			1.70	MD0150						
			1.73		3		241		151	
	UNDIVIDED	FULL	1.90		3				391	
	CHANLZD	FULL	2.00		2		201		241	
			2.02	CD4758 OLD EASTERN AVE						

ROUTE NUMBER.....MD 718
 INVENTORY DIRECTION.....NORTH
 NAME:

SECONDARY R FAU 3532 U	UNDIVIDED	NONE	0.00	MD0151 SPARROWS PT BLVD	2				211	4,200
			0.02	MD0151A						
			0.35							
			1.00	MD0020D NORTH PT RD CD3649 AHEAD						4,100

ROUTE NUMBER.....MD 721
 INVENTORY DIRECTION.....NORTH
 NAME:

SECONDARY R NONE U	UNDIVIDED	NONE	0.00	MD0147 HARFORD RD AT FIFTH AVE	1				201	3,300
			0.14	CU1400 JOPPA RD						

ROUTE NUMBER.....MD 746A
 INVENTORY DIRECTION.....NORTH
 NAME:

SECONDARY R NONE U	UNDIVIDED	NONE	0.00	MD0025 FALLS RD	2				20H	150
			0.03		2				18G	
			0.09	STRUCTURE 3107 JONES FALLS						
			0.13	RD END S OF PA RR & BARE HILLS						

ROUTE NUMBER.....MD 746B
 INVENTORY DIRECTION.....NORTH
 NAME:

SECONDARY R NONE U	UNDIVIDED	NONE	0.00	RD END N OF PA RR & BARE HILLS	2				24G	150
			0.07	MD0025 FALLS RD						

* A,B = UNIMPROVED; C = GRADED & DRAINED; D = SOIL SURFACED; E = GRAVEL; F,G = LOW TYPE BITUMINUS; H,I = HIGH TYPE BITUMINUS; J = CONCRETE;
 K = BRICK; L = BLOCK

STATE HIGHWAY ADMINISTRATION OF MARYLAND
OFFICE OF PLANNING AND PRELIMINARY ENGINEERING
BUREAU OF HIGHWAY STATISTICS

STATE HIGHWAY LOCATION REFERENCE FILE

ROUTE NUMBER.....MD 770
INVENTORY DIRECTION.....NORTH
NAME:

PAGE.....43
DATE.....01/01/01
COUNTY-BALTIMORE
SHA DISTRICT.....4

SYSTEM	HWY TYPE	ACCESS CONTROL	MILEPOINT	MILEPOINT DESCRIPTION	MARKED LANES	SURFACE TYPE	WIDTH RIGHT	AADT
SECONDARY R NONE	U UNDIVED	NONE	0.00 0.08	MD002DA NORTH POINT RD MD0151 NORTH PT BLVD	2		20J	1,300
ROUTE NUMBER.....MD 771A INVENTORY DIRECTION.....EAST NAME:								
SECONDARY R NONE	U UNDIVED	NONE	0.00 0.17	MD0144 FREDERICK RD	2		23H	100
ROUTE NUMBER.....MD 771B INVENTORY DIRECTION.....EAST NAME:								
SECONDARY R NONE	U UNDIVED	NONE	0.00 0.09	MD0144 FREDERICK RD	2		23H	100
ROUTE NUMBER.....MD 771C INVENTORY DIRECTION.....EAST NAME:								
SECONDARY R NONE	U UNDIVED	NONE	0.00 0.15	MD0144 FREDERICK RD	2		23H	100
ROUTE NUMBER.....MD 771D INVENTORY DIRECTION.....EAST NAME:								
SECONDARY R NONE	U UNDIVED	NONE	0.00 0.09 0.16	MD0144 FREDERICK RD RD END AT PATAPSCO RIVER	2 2		30J 24H	100
ROUTE NUMBER.....IS 795 INVENTORY DIRECTION.....NORTH NAME:								
PROPOSED R IS	795 U DIVIDED	FULL	0.00 3.94	IS0695 BALTIMORE BELTWAY CO2251 PAINTERS MILL RD	6	36I	36I	

* A,B = UNIMPROVED; C = GRADED & DRAINED; D = SOIL SURFACED; E = GRAVEL; F,G = LOW TYPE BITUMINUS; H,I = HIGH TYPE BITUMINUS; J = CONCRETE;
K = BRICK; L = BLOCK

STATE HIGHWAY ADMINISTRATION OF MARYLAND
 OFFICE OF PLANNING AND PRELIMINARY ENGINEERING
 BUREAU OF HIGHWAY STATISTICS

STATE HIGHWAY LOCATION REFERENCE FILE

PAGE.....44
 DATE.....01/01/81
 COUNTY-BALTIMORE
 SHA DISTRICT.....4

ROUTE NUMBER.....MD 850
 INVENTORY DIRECTION.....EAST
 NAME:

SYSTEM	HWY TYPE	ACCESS CONTROL	MILEPOINT	MILEPOINT DESCRIPTION	MARKED LANES	SURFACE LEFT	TYPE	WIDTH RIGHT	AADT
SECONDARY R NONE	R UNDIVED	NONE	0.00	RD END W OF MD0026 LIBERTY RD	2			20H	100
			0.18		1			10E	
			0.20	MD0026 LIBERTY RD					

ROUTE NUMBER.....MD 887
 INVENTORY DIRECTION.....NORTH
 NAME:

SECONDARY R NONE	U UNDIVED	NONE	0.00	MD0045 YORK RD	1			15I	
			0.03						
			0.08	STRUCTURE#3108 OVER YORK RD					
			0.09						
			0.15	MD0045 N OF MD 887					
			0.17	MD0045 S OF MD 887A					

ROUTE NUMBER.....MD 887A
 INVENTORY DIRECTION.....NORTH
 NAME:

SECONDARY R NONE	U UNDIVED	NONE	0.00	MD0045 YORK RD	1			15J	
			0.15	RD END					

ROUTE NUMBER.....MD 888A
 INVENTORY DIRECTION.....NORTH
 NAME:

SECONDARY R NONE	U UNDIVED	NONE	0.00	CD3071 SULPHUR SPRING RD	2			50I	100
			0.06	RD END N OF CD3071					

ROUTE NUMBER.....MD 888B
 INVENTORY DIRECTION.....NORTH
 NAME:

SECONDARY R NONE	U UNDIVED	NONE	0.00	RD END N OF US0001 AL	2			50I	100
			0.04	US0001ALWASHINGTON BLVD WBL					

ROUTE NUMBER.....MD 889
 INVENTORY DIRECTION.....NORTH
 NAME:

SECONDARY R NONE	R UNDIVED	NONE	0.00	RD END E OF I-83 HARRISBURG EXP	2			18H	200
			0.10	MO0137 MT CARMEL RD					

* A,B = UNIMPROVED; C = GRADED & DRAINED; D = SOIL SURFACED; E = GRAVEL; F,G = LOW TYPE BITUMINUS; H,I = HIGH TYPE BITUMINUS; J = CONCRETE;
 K = BRICK; L = BLOCK

STATE HIGHWAY ADMINISTRATION OF MARYLAND
OFFICE OF PLANNING AND PRELIMINARY ENGINEERING
BUREAU OF HIGHWAY STATISTICS

STATE HIGHWAY LOCATION REFERENCE FILE

PAGE.....43
DATE.....01/01/81
COUNTY-BALTIMORE
SHA DISTRICT.....4

ROUTE NUMBER.....MO 890
INVENTORY DIRECTION.....EAST
NAME:

SYSTEM	Hwy TYPE	ACCESS CONTROL	MILEPOINT	MILEPOINT DESCRIPTION	MARKED LANES	SURFACE LEFT	TYPE & WIDTH RIGHT	AADT
SECONDARY R NONE U	UNDIVIDED	NONE	0.00	CO1744 WESTERN MARYLAND AVE	2		20H	9,875
SECONDARY R FAU 3164 U			0.22					
			0.40	MD0140 RIESTERSTOWN RD CO1577 AHEAD				

ROUTE NUMBER.....MO 891
INVENTORY DIRECTION.....EAST
NAME:

SECONDARY R FAU 3133 U	UNDIVIDED	NONE	0.00	CO3239 HOLLINS FERRY RD BACK & DP0254	3		361	9,250
	DIVIDED	NONE	0.16		5	321	271	
			0.28		4	271	271	
			0.30	IS0695 STRUCTURE #3110				
			0.56	CO3200 HAMMONDS FERRY CO3239 AHEAD				9,045

ROUTE NUMBER.....MD 892
INVENTORY DIRECTION.....NORTH
NAME:

SECONDARY R NONE R	UNDIVIDED	NONE	0.00	MD0007 PHILADELPHIA RD	2		80	
			0.03		2		201	
			0.08	RD END S OF MD 43				

ROUTE NUMBER.....MD 892A
INVENTORY DIRECTION.....NORTH
NAME:

SECONDARY R NONE R	UNDIVIDED	NONE	0.00	RD END N OF MD 43	2		241	
			0.08	MD0007 PHILADELPHIA RD				

ROUTE NUMBER.....IS 895
INVENTORY DIRECTION.....NORTH
NAME:

PRIMARY R FAP 113 U	DIVIDED	FULL	0.00	HO/BALTO CO/L AT US 1	2	12J	12J	61,450
			0.14		4	24J	24J	
			0.57	STRUCTURE #BY008 ACCESS RD				
			0.71	STRUCTURE #BY009 PC 529 538 K				
			0.89	STRUCTURE #BY010 HERBERT RUN				
			1.29	CO3140 STRUCTURE #BY011 HALETORPE FAR				
			2.17	DP0254 STRUCTURE #NY 012 CARLING BREW				
PRIMARY R IS 895 U			2.41	IS0695 BALTO BELTWAY				62,700
			2.70	CO3200 STRUCTURE #BY014 HAMMONDS FERRY				

* A,B = UNIMPROVED; C = GRADED & DRAINED; D = SOIL SURFACED; E = GRAVEL; F,G = LOW TYPE BITUMINUS; H,I = HIGH TYPE BITUMINUS; J = CONCRETE;
K = BRICK; L = BLOCK

STATE HIGHWAY ADMINISTRATION OF MARYLAND
 OFFICE OF PLANNING AND PRELIMINARY ENGINEERING
 BUREAU OF HIGHWAY STATISTICS

STATE HIGHWAY LOCATION REFERENCE FILE

ROUTE NUMBER.....IS 895 CONTINUED
 INVENTORY DIRECTION.....NORTH
 NAME:

PAGE.....46
 DATE.....01/01/81
 COUNTY-BALTIMORE
 SHA DISTRICT.....4

SYSTEM	SYSTEM		HWY TYPE	ACCESS CONTROL	MILEPOINT	MILEPOINT DESCRIPTION	MARKED LANES	SURFACE TYPE*		WIDTH	AADT
	STATE	FEDERAL						LEFT	RIGHT		
PRIMARY	R	IS	895 U	DIVIDED	FULL		4	24J	24J		62,700
					3.36						
					3.37	MD0295					
					3.82	MD0648					
					4.12		4	26J	26J		
					4.26		4	28I	28I		
					4.63						55,700

ROUTE NUMBER.....MD 993
 INVENTORY DIRECTION.....NORTH
 NAME:

SECONDARY	R	NONE		R	UNDIVIDED	NONE					
					0.00	CO0122				16H	
					0.30	CO0143					

ROUTE NUMBER.....MD 993A
 INVENTORY DIRECTION.....SOUTH
 NAME:

SECONDARY	R	NONE		R	UNDIVIDED	NONE					
					0.00	CO0127				16F	
					0.02	OP0011					

ROUTE NUMBER.....MD 997
 INVENTORY DIRECTION.....EAST
 NAME:

SECONDARY	R	NONE		U	UNDIVIDED	NONE					
					0.00	CO2501				38I	3,000
					1.04	CO0262					7,300

* A,B = UNIMPROVED; C = GRADED & DRAINED; D = SOIL SURFACED; E = GRAVEL; F,G = LOW TYPE BITUMINUS; H,I = HIGH TYPE BITUMINUS; J = CONCRETE;
 K = BRICK; L = BLOCK

CALVERT COUNTY



CALVERT COUNTY

STATE HIGHWAY ADMINISTRATION OF MARYLAND
 OFFICE OF PLANNING AND PRELIMINARY ENGINEERING
 BUREAU OF HIGHWAY STATISTICS

STATE HIGHWAY LOCATION REFERENCE FILE

ROUTE NUMBER.....MD 2
 INVENTORY DIRECTION.....NORTH
 NAME:

PAGE.....1
 DATE.....01/01/81
 COUNTY-CALVERT
 SHA DISTRICT.....5

SYSTEM	HWY TYPE	ACCESS CONTROL	MILEPOINT	MILEPOINT DESCRIPTION	MARKED LANES	SURFACE TYPE* LEFT	WIDTH RIGHT	AADT
SECONDARY	R NONE	R UNDIVED NONE	0.00	RD END @ SOLOMONS IS	2		281	3,100
			0.05		2		291	
			0.09	MDC749 MEMORIAL DR				
			0.16	MDC740 WILLIAMS ST				
			0.20		2		211	
			0.25		2		221	
			0.38	CD0060 PATUXENT AVE	2		361	
			0.68					
			0.74	STRUCTURE #4005 THE NARROWS				
			0.79		2		241	
			1.33	MD0002B SPUR FROM MD 4	1		161	
PRIMARY	R FAP	259 R	1.41	MD0004	2		241	
			1.59		2		221	4,100
			2.63					
			2.76					
			3.49					
			4.50					
			4.61	MD0760 OLIVET RD				6,400
			5.13					
			5.52					
			6.02	MD0497 COVE PT RD				5,650
			6.53					
			7.53					
			8.00					
			8.81	STRUCTURE #4004 JOHNS CREEK				
			9.30					
			9.41					
			9.61					
			9.99					
			11.77					
			12.62					
			12.79					
			13.45					
			13.71	CD0070 CALVERT BEACH RD @ ST LEONARD	2		241	6,650
			13.81		2		221	
			14.13					
			14.44					
			14.54					
			14.94					
			15.02					
			15.37		2		241	
			15.62					

* A,B = UNIMPROVED; C = GRADED & DRAINED; D = SOIL SURFACED; E = GRAVEL; F,G = LOW TYPE BITUMINUS; H,I = HIGH TYPE BITUMINUS; J = CONCRETE;
 K = BRICK; L = BLOCK

STATE HIGHWAY ADMINISTRATION OF MARYLAND
 OFFICE OF PLANNING AND PRELIMINARY ENGINEERING
 BUREAU OF HIGHWAY STATISTICS

STATE HIGHWAY LOCATION REFERENCE FILE

ROUTE NUMBER.....MD 2 CONTINUED
 INVENTORY DIRECTION.....NORTH
 NAME:

PAGE.....2
 DATE.....01/01/01
 COUNTY-CALVERT
 SHA DISTRICT.....8

SYSTEM	SYSTEM		HWY TYPE	ACCESS CONTROL	MILEPOINT	MILEPOINT DESCRIPTION	MARKED LANES	SURFACE TYPE		WIDTH RIGHT	AADT
	STATE	FEDERAL						LEFT	RIGHT		
PRIMARY	R	FAP	259 R	UNDIVIDED NONE	15.72	MD0509 KENWOOD BEACH RD	2			241	6,775
					15.74						
					16.14						
					16.26						
				DIVIDED NONE	16.65		3	141		241	
					16.81	MD0264 W OF PORT REPUBLIC	4	241		241	8,500
					18.31	MD0506 BOWENS SIXES RD					10,200
					19.03	MD0765A OLD MD 2					10,000
					20.22						
					20.29		5	361		241	
					20.45		4	241		241	
					20.60	MD0231 AT PRINCE FREDRICK					12,100
					20.66						
					20.82						
					21.07						
					21.17	MD0765A					
					21.31	MD0402 DARES BEACH RD	4	221		241	13,000
					21.62						
					22.07						
					22.24	CD0045 STDAKLEY RD @ STDAKLEY					
					23.43						
					23.89						
					24.11	MD0263 PLUM PT RD					11,300
					24.20	STRUCTURES #4002 AND #4003					
					24.37						
					24.53						
					24.82						
					25.05						
					25.95		4	241		241	
					26.35	CD0093 OLD MD 2					
					27.03	MD0524					12,200
					27.59		4	241		221	
					29.14		4	241		241	
SECONDARY	R	FAS	1189 R	CHANLZD NONE	29.66	MD0004 S OF SUNDERLAND	2	181		181	3,325
				UNDIVIDED NONE	29.70		2			241	
					29.90	MD0262 LOWER MARLBORO RD					
					30.41	MD0765F OLD SECTION MD 2					
					30.54	MD0765E OLD MD 2					
					30.88	MD0765D WAYSIDE DR					
					31.72						
					32.03	MD0765I OLD MD 2					
					32.62						3,925

* A,B = UNIMPROVED; C = GRADED & DRAINED; D = SOIL SURFACED; E = GRAVEL; F,G = LOW TYPE BITUMINUS; H,I = HIGH TYPE BITUMINUS; J = CONCRETE;
 K = BRICK; L = BLOCK

STATE HIGHWAY ADMINISTRATION OF MARYLAND
OFFICE OF PLANNING AND PRELIMINARY ENGINEERING
BUREAU OF HIGHWAY STATISTICS

STATE HIGHWAY LOCATION REFERENCE FILE

ROUTE NUMBER.....MD 2 CONTINUED
INVENTORY DIRECTION.....NORTH
NAME:

PAGE.....93
DATE.....01/01/81
COUNTY-CALVERT
SHA DISTRICT.....5

SYSTEM		HWY TYPE	ACCESS CONTROL	MILEPOINT	MILEPOINT DESCRIPTION	MARKED LANES	SURFACE TYPE*		WIDTH RIGHT	AADT
STATE	FEDERAL						LEFT	RIGHT		
SECONDARY	R FAS	1189 R	UNDIVID	NONE	32.82 MD0765I OLD MD 2	2			241	4,025
					33.24 MD0765H OLD MD 2					
					33.48 MD0778 OLD MD 2					
					33.98 STRUCTURE #4001 HALL CREEK					
			CHANLZD	NONE	34.10	4	271		271	
			UNDIVID	NONE	34.14 MD0260 CHESAPEAKE BEACH RD	2			241	
					34.19 AA/C COUNTY LINE					3,075
					34.21					

ROUTE NUMBER.....MD 26
INVENTORY DIRECTION.....EAST
NAME:

SECONDARY	R NONE	R	UNDIVID	NONE	0.00 MD0004 N OF THOMAS JOHNSON MEM BR	2			281	
					0.02 MD0002 CO 205 LORES ST AHEAD					

ROUTE NUMBER.....MD 4
INVENTORY DIRECTION.....NORTH
NAME:

PRIMARY	R FAP	259 R	UNDIVID	NONE	0.00 ST MARYS CO/LINE	2			28J	4,200
					0.49 END THOMAS JOHNSON MEM BR	2			361	
					0.55 MD0002B SPUR TO MD 2	2			241	
					0.65 MD0002 BEGIN CROSS REFERENCE ROUTE # MD 2	2			221	4,200
PRIMARY	R FAP	259 R	UNDIVID	NONE	0.83					
					1.87					
					2.00					
					2.73					
					3.74					
					3.85 MD0760 OLIVET RD					6,400
					4.37					
					4.76					
					5.26 MD0497 COVE PT RD					5,650
					5.77					
					6.77					
					7.24					
					8.05 STRUCTURE #4004 JOHNS CREEK					
					8.54					
					8.65					
					8.85					
					9.23					

* A,B = UNIMPROVED; C = GRADED & DRAINED; D = SOIL SURFACED; E = GRAVEL; F,G = LOW TYPE BITUMINUS; H,I = HIGH TYPE BITUMINUS; J = CONCRETE;
K = BRICK; L = BLOCK

STATE HIGHWAY ADMINISTRATION OF MARYLAND
 OFFICE OF PLANNING AND PRELIMINARY ENGINEERING
 BUREAU OF HIGHWAY STATISTICS

STATE HIGHWAY LOCATION REFERENCE FILE

PAGE.....14
 DATE.....01/01/81
 COUNTY-CALVERT
 SHA DISTRICT.....5

ROUTE NUMBER.....MD 4 CONTINUED
 INVENTORY DIRECTION.....NORTH
 NAME:

SYSTEM		HWY TYPE	ACCESS CONTROL	MILEPOINT	MILEPOINT DESCRIPTION	MARKED LANES	SURFACE TYPE*#		WIDTH RIGHT	AADT
STATE	FEDERAL						LEFT	RIGHT		
PRIMARY	R FAP	259 R	UNDIVIDED NONE	11.01		2		22I		5,650
				11.86						
				12.03						
				12.69						
				12.95	CO0070 CALVERT BEACH RD @ ST LEONARD	2		24I		6,775
				13.05		2		22I		
				13.37						
				13.68						
				13.78						
				14.18						
				14.26						
				14.61		2		24I		
				14.86						
				14.96	MD0509 KENWOOD BEACH RD					8,500
				14.98						
				15.38						
				15.50						
			DIVIDED NONE	15.89		3	14I	24I		
				16.05	MD0264 BROOKES ISLAND RD	4	24I	24I		10,200
				17.55	MD0506 BOWENS SIXES RD					10,000
				17.77	MD0765I OLD MD 2					
				18.01	MD0765B OLD MD 2 I					
				18.27	MD0765A OLD MD 2					
				19.06						
				19.46						
				19.84	MD0231 HALLOWING POINT RD					12,100
				19.90						
				20.31						
				20.41	MD0765A					
				20.55	MD0402 DARES BEACH RD	4	22I	24I		13,000
				20.86						
				21.31						
				21.48	CO0045 STOKLEY RD					
				22.67						
				23.13						
				23.35	MD0263 PLUM POINT RD					11,300
				23.44	STRUCTURES #4002 AND #4003					
				23.61						
				23.77						
				24.06						
				24.29						
				25.19		4	24I	24I		

* A,B = UNIMPROVED; C = GRADED & DRAINED; D = SOIL SURFACED; E = GRAVEL; F,G = LOW TYPE BITUMINUS; H,I = HIGH TYPE BITUMINUS; J = CONCRETE;
 K = BRICK; L = BLOCK

STATE HIGHWAY ADMINISTRATION OF MARYLAND
OFFICE OF PLANNING AND PRELIMINARY ENGINEERING
BUREAU OF HIGHWAY STATISTICS

STATE HIGHWAY LOCATION REFERENCE FILE

ROUTE NUMBER.....MD 291 CONTINUED
INVENTORY DIRECTION.....EAST
NAME:

PAGE.....16
DATE.....01/01/81
COUNTY-CALVERT
SHA DISTRICT.....5

SYSTEM	SYSTEM		HWY TYPE	ACCESS CONTROL	MILEPOINT	MILEPOINT DESCRIPTION	MARKED LANES	SURFACE TYPE*G		WIDTH RIGHT	AADT
	STATE	FEDERAL						LEFT	RIGHT		
SECONDARY	R	FAP	266 R	UNDIVIDED NONE	5.47		2			241	5,750
				CHANLZD NONE	5.59		3	28I		281	6,200
SECONDARY	R	NONE	R	UNDIVIDED NONE	5.61	MD0002 SOLOMONS ISLAND RD				241	
					5.64		2				
					5.67						
					5.75		2			221	
					5.91	MD0765A IN PRINCE FREDRICK					4,900

ROUTE NUMBER.....MD 260
INVENTORY DIRECTION.....EAST
NAME:

SECONDARY	R	FAP	260 R	UNDIVIDED NONE	0.00	MD0004	1			171	5,600
					0.03	MD0260A	2			241	
					2.64		2			381	
				CHANLZD NONE	2.65		4	26I		301	5,200
					2.70	MD0002					
				UNDIVIDED NONE	2.74		2			241	
					2.96	MD0778					
					2.98						
					3.34						
					4.17						
					4.43		2	13I		131	
				DIVIDED NONE	4.55		1			151	
				UNDIVIDED NONE	4.63		4	24I		241	7,300
				DIVIDED NONE	4.99						
					6.09						
SECONDARY	U	FAP	260 R		6.31	IN CORP LIMITS OF CHESAPEAKE BEACH					
					6.36	MD0775					
					6.77	OLD MD 2					
				UNDIVIDED NONE	6.83		4			381	
					6.91	MD0775					
					7.27	MD0261	2			381	5,025
						IN CHESAPEAKE BEACH					

ROUTE NUMBER.....MD 260A
INVENTORY DIRECTION.....NORTH
NAME:

SECONDARY	R	NONE	R	UNDIVIDED NONE	0.00	MD0260 @ MP 0.03	2			141	
					0.08	MD0004 @ MP 37.94					

* A,B = UNIMPROVED; C = GRADED & DRAINED; D = SOIL SURFACED; E = GRAVEL; F,G = LOW TYPE BITUMINUS; H,I = HIGH TYPE BITUMINUS; J = CONCRETE;
K = BRICK; L = BLOCK

STATE HIGHWAY ADMINISTRATION OF MARYLAND
 OFFICE OF PLANNING AND PRELIMINARY ENGINEERING
 BUREAU OF HIGHWAY STATISTICS

STATE HIGHWAY LOCATION REFERENCE FILE

ROUTE NUMBER.....MD 260B
 INVENTORY DIRECTION.....WEST
 NAME:

PAGE.....17
 DATE.....01/01/81
 COUNTY-CALVERT
 SHA DISTRICT.....15

SYSTEM	HWY TYPE	ACCESS CONTROL	MILEPOINT	MILEPOINT DESCRIPTION	MARKED LANES	SURFACE TYPE	% LEFT	% RIGHT	WIDTH	AADT
STATE	FEDERAL									
SECONDARY	R	NONE	R	UNDIVIDED	NONE					
			0.00	MD0260 @ MP 0.03	2				171	
			0.02	MD0004 @ MP 37.86						
ROUTE NUMBER.....MD 260C INVENTORY DIRECTION.....EAST NAME:										
SECONDARY	R	NONE	R	UNDIVIDED	NONE					
			0.00	MD0004 @ MP 37.84	2				241	
			0.01	MD0260 @ MP 0.03						
ROUTE NUMBER.....MD 260D INVENTORY DIRECTION.....EAST NAME:										
SECONDARY	R	NONE	R	UNDIVIDED	NONE					
			0.00	MD0260 SPUR	2				181	100
			0.06		2				211	
			0.15		2				241	
			0.21	MD0260 EBL						
ROUTE NUMBER.....MD 261 INVENTORY DIRECTION.....NORTH NAME:										
SECONDARY	R	FAS	1211	R	UNDIVIDED	NONE				
			0.00	MD0263 PLUM RD	2				201	1,640
			1.15		2				241	
			1.25	MD0764 BREEZY POINT RD						
			1.39		2				201	
			3.20		2				261	
			3.47		2				221	
			3.68		2				201	
			4.11							5,025
SECONDARY	U	FAS	1211	R						
			4.21	CDRP/LM CHESAPEAKE BEACH						
				IN						
				UNDIVIDED	NONE					
			5.43	CDRP LIMITS OF CHESAPEAKE BEACH	2				241	5,025
			5.82	STRUCTURE #4011 FISHING CREEK						
			6.01		3				301	
SECONDARY	U	NONE	R							
			6.12	MD0260 CHESAPEAKE BEACH RD	2				241	
			6.25							5,725
			6.67	DUT					36J	
				CDRP LIMITS OF CHESAPEAKE BEAC	2					
				CDRP/LM NORTHBEACH @ 1ST ST						
SECONDARY	U	NONE	R	UNDIVIDED	NONE					
			6.73	IN					241	5,725
				CDRP LIMITS OF NORTH BEACH						
				BAY AVE	2					

* A,B = UNIMPROVED; C = GRADED & DRAINED; D = SDIL SURFACED; E = GRAVEL; F,G = LOW TYPE BITUMINUS; H,I = HIGH TYPE BITUMINUS; J = CONCRETE; K = BRICK; L = BLOCK

STATE HIGHWAY ADMINISTRATION OF MARYLAND
 OFFICE OF PLANNING AND PRELIMINARY ENGINEERING
 BUREAU OF HIGHWAY STATISTICS

STATE HIGHWAY LOCATION REFERENCE FILE

ROUTE NUMBER.....MD 261 CONTINUED
 INVENTORY DIRECTION.....NORTH
 NAME:

PAGE.....8
 DATE.....01/01/81
 COUNTY-CALVERT
 SHA DISTRICT.....5

SYSTEM	STATE	FEDERAL	Hwy TYPE	ACCESS CONTROL	MILEPOINT	MILEPOINT DESCRIPTION	MARKED LANES	SURFACE TYPE	% LEFT	% RIGHT	WIDTH	AADT
SECONDARY	U	NONE	R	UNDIVIDED	NONE	6.97					201	5,725
						7.15						
						7.21						
						7.26					221	
						7.51	AA/CAL CO LINE				201	

ROUTE NUMBER.....MD 262
 INVENTORY DIRECTION.....EAST
 NAME:

SECONDARY	R	NONE	R	UNDIVIDED	NONE	0.00	PATUXENT RIVER @ LOWER MARLBORO	2			140	1,010
						0.07		2			181	
						2.23	STRUCTURE #4014 CHEW CREEK					
						3.46						
						4.25						
						4.36	MD0004 SOUTHERN MARYLAND BLVD	2			241	
						4.50		2			201	
						4.52	MD07656 OLD MD 2	2			221	
						4.56						
						4.59	MD0002	2			281	1,500

ROUTE NUMBER.....MD 263
 INVENTORY DIRECTION.....EAST
 NAME:

SECONDARY	R	FAS	1211	R	UNDIVIDED	NONE	0.00	MD0002 NEAR HUNTING CREEK	2		221	2,020
							0.05	STRUCTURE #4015 HUNTING CREEK				
							0.06					
							0.85					
							1.67	MD0761 PLUM PT RD				
							1.84					
							1.91					
							2.12					
							2.40					1,600
							2.80					
							4.11		2		191	
SECONDARY	R	NONE		R			4.13	MD0261 WILLOWS RD				600
							5.69	STRUCTURE #4016 PLUM PT CREEK				
							5.75					100
							6.11					
							6.24					
							6.27	RD END @ PLUM POINT	2		20H	

* A,B = UNIMPROVED; C = GRADED & DRAINED; D = SOIL SURFACED; E = GRAVEL; F,G = LOW TYPE BITUMINUS; H,I = HIGH TYPE BITUMINUS; J = CONCRETE;
 K = BRICK; L = BLOCK

STATE HIGHWAY ADMINISTRATION OF MARYLAND
OFFICE OF PLANNING AND PRELIMINARY ENGINEERING
BUREAU OF HIGHWAY STATISTICS

STATE HIGHWAY LOCATION REFERENCE FILE

ROUTE NUMBER.....MD 264
INVENTORY DIRECTION.....NORTH
NAME:

PAGE.....99
DATE.....01/01/81
COUNTY-CALVERT
SHA DISTRICT.....9

SYSTEM	STATE	FEDERAL	HWY TYPE	ACCESS CONTROL	MILEPOINT	MILEPOINT DESCRIPTION	MARKED LANES	SURFACE TYPE	WIDTH LEFT	WIDTH RIGHT	AADT
SECONDARY	R	NONE	R	UNDIVIDED	NONE	0.00	CD0176	SADIE ELLIOTT RD	2	221	350
						0.57					
SECONDARY	R	FAS	1214	R		2.70					
						3.82					
						4.46	MD0265	MACKALL RD			1,010
						6.77	MD0002	NEAR PORT REPUBLIC			2,775
											2,500

ROUTE NUMBER.....MD 265
INVENTORY DIRECTION.....NORTH
NAME:

SECONDARY	R	NONE	R	UNDIVIDED	NONE	0.00		BEG SHA MAINT S ROSS RD	2	201	1,010
						1.76	MD0264	@ MUTUAL			1,025

ROUTE NUMBER.....MD 402
INVENTORY DIRECTION.....EAST
NAME:

SECONDARY	R	FAS	1212	R	CHANLZD	NONE	0.00	MD0002	@ PR FREDERICK	2	221	3,500
					UNDIVIDED	NONE	0.02			2	241	
SECONDARY	R	NONE		R			2.90					
							3.90	MD0768	DARES BEACH RD			770
							4.37		CHESAPEAKE AVE IN DARES BEACH			750

ROUTE NUMBER.....MD 497
INVENTORY DIRECTION.....EAST
NAME:

SECONDARY	R	NONE		R	UNDIVIDED	NONE	0.00	MD0002	@ BERTHA	2	201	1,865
							1.41					
							2.44		END SHA MAINT NEAR COVE PT			1,875

ROUTE NUMBER.....MD 506
INVENTORY DIRECTION.....EAST
NAME:

SECONDARY	R	FAS	1213	R	UNDIVIDED	NONE	0.00	MD0508	@ BOWENS	2	160	4,975
							1.78		STRUCTURE #4023 BATTLE CREEK			
							1.93			2	221	910
							3.81	MD0002	@ SIXES			925

* A,B = UNIMPROVED; C = GRADED & DRAINED; D = SOIL SURFACED; E = GRAVEL; F,G = LOW TYPE BITUMINUS; H,I = HIGH TYPE BITUMINUS; J = CONCRETE;
K = BRICK; L = BLOCK

STATE HIGHWAY ADMINISTRATION OF MARYLAND
 OFFICE OF PLANNING AND PRELIMINARY ENGINEERING
 BUREAU OF HIGHWAY STATISTICS

STATE HIGHWAY LOCATION REFERENCE FILE

PAGE.....10
 DATE.....01/01/01
 COUNTY-CALVERT
 SHA DISTRICT.....5

ROUTE NUMBER.....MD 506UL
 INVENTORY DIRECTION.....EAST
 NAME:

SYSTEM	HWY TYPE	ACCESS CONTROL	MILEPOINT	MILEPOINT DESCRIPTION	MARKED LANES	SURFACE LEFT	TYPE* & WIDTH RIGHT	AADT
PROPOSED R FAS 1213 R	UNDIVIDED	NONE	0.00	MD0231	2		241	
			1.60	MD0500				

ROUTE NUMBER.....MD 508
 INVENTORY DIRECTION.....NORTH
 NAME:

SECONDARY R NONE	R UNDIVED	NONE	0.00	MD0506 @ BOWENS	2		251	475
			0.54					
			1.20	MD0231 HALLOWING POINT RD				500

ROUTE NUMBER.....MD 500
 INVENTORY DIRECTION.....EAST
 NAME:

SECONDARY R NONE	R UNDIVED	NONE	0.00	MD0002 EAST OF PORT REP	2		201	325
			0.79	STRUCTURE #4020 GOVERNOR RUN				
			0.86		2		201	
			0.95	END SHA MT @ KENWOOD BEACH				

ROUTE NUMBER.....MD 521
 INVENTORY DIRECTION.....NORTH
 NAME:

SECONDARY R NONE	R UNDIVED	NONE	0.00	CD0042 LOWERY RD	2		191	1,110
			2.25					2,500
			3.82		2		211	
			3.96					1,700
			4.44	MD0524 SOLOMONS ISLAND RD				

ROUTE NUMBER.....MD 524
 INVENTORY DIRECTION.....NORTH
 NAME:

SECONDARY R NONE	R UNDIVED	NONE	0.00	MD0002	2		221	250
			0.22	MD0521 HUNTING CREEK RD				
			0.32		2		371	
			0.39		2		221	
			0.76	MD0002 @ HUNTINGTOWN				200

* A, B = UNIMPROVED; C = GRADED & DRAINED; D = SOIL SURFACED; E = GRAVEL; F, G = LOW TYPE BITUMINUS; H, I = HIGH TYPE BITUMINUS; J = CONCRETE;
 K = BRICK; L = BLOCK

STATE HIGHWAY ADMINISTRATION OF MARYLAND
OFFICE OF PLANNING AND PRELIMINARY ENGINEERING
BUREAU OF HIGHWAY STATISTICS

STATE HIGHWAY LOCATION REFERENCE FILE

ROUTE NUMBER.....MD 749
INVENTORY DIRECTION.....EAST
NAME:

PAGE.....11
DATE.....01/01/01
COUNTY-CALVERT
SHA DISTRICT.....5

SYSTEM	HWY TYPE	ACCESS CONTROL	MILEPOINT	MILEPOINT DESCRIPTION	MARKED LANES	SURFACE TYPE*% LEFT	WIDTH RIGHT	AADT
STATE	R NONE	R UNDIVED	NONE					
SECONDARY	R NONE	R UNDIVED	NONE					
			0.00	MD0002	2		201	250
			0.12		2		181	
			0.18		2		281	
			0.34	MD0002 @ SOLOMONS ISLAND				

ROUTE NUMBER.....MD 752
INVENTORY DIRECTION.....NORTH
NAME:

SECONDARY	R NONE	R UNDIVED	NONE					
			0.00	OIL FERRY LANDING @ BENEDICT	2		146	50
			0.12	MD0231 HALLOWING POINT RD				

ROUTE NUMBER.....MD 760
INVENTORY DIRECTION.....NORTH
NAME:

SECONDARY	R NONE	R UNDIVED	NONE					
			0.00	ROAD END @ SHIP POINT	2		201	3,000
			0.08		2		18F	
			0.10		2		241	
SECONDARY	R FAS 1215 R		0.17		2		341	
			2.85					
			3.12					
			3.20		2		261	
			3.25					
			3.29		2		201	
			4.49	MD0002				

ROUTE NUMBER.....MD 761
INVENTORY DIRECTION.....EAST
NAME:

SECONDARY	R NONE	R UNDIVED	NONE					
			0.00	MD0263 PLUM POINT RD	2		156	50
			0.23	MD0263 SW OF PARKAN				

ROUTE NUMBER.....MD 764
INVENTORY DIRECTION.....EAST
NAME:

SECONDARY	R NONE	R UNDIVED	NONE					
			0.00	MD0261 WILLOWS RD	2		241	150
			0.09	MD0764A OLD WILLOWS RD CD 31 AHEAD				

* A,B = UNIMPROVED; C = GRADED & DRAINED; D = SOIL SURFACED; E = GRAVEL; F,G = LOW TYPE BITUMINUS; H,I = HIGH TYPE BITUMINUS; J = CONCRETE; K = BRICK; L = BLOCK

STATE HIGHWAY ADMINISTRATION OF MARYLAND
 OFFICE OF PLANNING AND PRELIMINARY ENGINEERING
 BUREAU OF HIGHWAY STATISTICS

STATE HIGHWAY LOCATION REFERENCE FILE

PAGE.....12
 DATE.....01/01/81
 COUNTY-CALVERT
 SHA DISTRICT.....5

ROUTE NUMBER.....MD 764A
 INVENTORY DIRECTION.....NORTH
 NAME:

SYSTEM ..STATE... ..FEDERAL...	HWY TYPE	ACCESS CONTROL	MILEPOINT	MILEPOINT DESCRIPTION	MARKED LANES	SURFACE TYPE* LEFT	WIDTH RIGHT	AADT
SECONDARY R NONE	R UNDIVED	NONE	0.00	MD0764 BREEZY POINT RD	2		201	50
			0.07		2		20C	
			0.11	RD END N OF MD 764				

ROUTE NUMBER.....MD 765A
 INVENTORY DIRECTION.....NORTH
 NAME:

SECONDARY R NONE	R UNDIVED	NONE	0.00	MD0002 PRINCE FREDERICK BYPASS	2		311	910
			0.04		2		381	
			0.14		2		221	
			0.39		2		331	
			0.48		2		201	
			0.54		2		241	
			0.68		2		201	
			0.75		2		241	
			0.82		2		201	
			0.87		2		261	
			1.55		2		801	
			1.63		2		331	
			1.66		2		261	
			1.78	MD0231 HALLOWING PT RD	2		461	2,600
			1.83		2		231	
			2.05		2		421	
	CHANLZD	NONE	2.13		4	201	181	
			2.14	MD0002 IN PRINCE FREDERICK				3,675

ROUTE NUMBER.....MD 765C
 INVENTORY DIRECTION.....NORTH
 NAME:

SECONDARY R NONE	R UNDIVED	NONE	0.00	C00068 PARKER CR RD E OF PORT REPUBLIC	2		16C	50
			0.05	RD END E OF C00068				

ROUTE NUMBER.....MD 765D
 INVENTORY DIRECTION.....NORTH
 NAME:

SECONDARY R NONE	R UNDIVED	NONE	0.00	MD0002 SOLOMONS IS RD	2		201	75
			0.05		2		18H	
			0.80		2		201	
			0.90	W SIDE OF MD2 N OF SUNDERLAND				

* A,B = UNIMPROVED; C = GRADED & DRAINED; D = SOIL SURFACED; E = GRAVEL; F,G = LOW TYPE BITUMINUS; H,I = HIGH TYPE BITUMINUS; J = CONCRETE;
 K = BRICK; L = BLOCK

STATE HIGHWAY ADMINISTRATION OF MARYLAND
 OFFICE OF PLANNING AND PRELIMINARY ENGINEERING
 BUREAU OF HIGHWAY STATISTICS

STATE HIGHWAY LOCATION REFERENCE FILE

ROUTE NUMBER.....MD 765E
 INVENTORY DIRECTION.....NORTH
 NAME:

PAGE.....13
 DATE.....01/01/01
 COUNTY-CALVERT
 SHA DISTRICT.....5

SYSTEM	HWY TYPE	ACCESS CONTROL	MILEPOINT	MILEPOINT	DESCRIPTION	MARKED LANES	SURFACE TYPE	% LEFT	% RIGHT	WIDTH	AAOT
..STATE...	..FEDERAL...										
SECONDARY	R NONE	R UNDIVED	NONE	0.00	MD0002	SOLOMONS IS RD				20I	50
				0.04						18H	
				0.15		RD END E OF CD206					

ROUTE NUMBER.....MD 765F
 INVENTORY DIRECTION.....NORTH
 NAME:

SECONDARY	R NONE	R UNDIVED	NONE	0.00	CD0023	DARLRMPLE RD				18G	25
				0.07						18I	
				0.10	MD0002	SOLOMONS IS RD					

ROUTE NUMBER.....MD 765G
 INVENTORY DIRECTION.....NORTH
 NAME:

SECONDARY	R NONE	R UNDIVED	NONE	0.00	MD0002	S OF SUNDERLAND				20I	25
				0.03						16H	
				0.18	MD0262	LOWER HARLBORO RD					

ROUTE NUMBER.....MD 765H
 INVENTORY DIRECTION.....NORTH
 NAME:

SECONDARY	R NONE	R UNDIVED	NONE	0.00	MD0002	SOLOMONS IS RD				12E	25
				0.06						18H	
				0.28	MD0778	SW OF OWINGS					

ROUTE NUMBER.....MD 765I
 INVENTORY DIRECTION.....NORTH
 NAME:

SECONDARY	R NONE	R UNDIVED	NONE	0.00	MD0002	SOLOMONS IS RD S OF MT HARMONY				20I	200
				0.11						18H	
				0.47						20H	
				0.64						16H	
				0.81						20I	
				0.87	MD0002	SOLOMONS IS RD N OF MT HARMONY					

* A,B = UNIMPROVED; C = GRADED & DRAINED; D = SOIL SURFACED; E = GRAVEL; F,G = LOW TYPE BITUMINUS; H,I = HIGH TYPE BITUMINUS; J = CONCRETE;
 K = BRICK; L = BLOCK

STATE HIGHWAY ADMINISTRATION OF MARYLAND
OFFICE OF PLANNING AND PRELIMINARY ENGINEERING
BUREAU OF HIGHWAY STATISTICS

STATE HIGHWAY LOCATION REFERENCE FILE

ROUTE NUMBER.....MD 768
INVENTORY DIRECTION.....EAST
NAME:

PAGE.....14
DATE.....01/01/01
COUNTY-CALVERT
SHA DISTRICT.....5

SYSTEM	HWY TYPE	ACCESS CONTROL	MILEPOINT	MILEPOINT DESCRIPTION	MARKED LANES	SURFACE LEFT	TYPE#	WIDTH RIGHT	AAOT
SECONDARY R NONE	R UNDIVED	NONE	0.00	MD0402 DARES BEACH RD	2			24H	225
			0.12		2			16H	
			0.59		2			20I	
			0.68	CO0197 CHESAPEAKE AVE					

ROUTE NUMBER.....MD 775
INVENTORY DIRECTION.....EAST
NAME:

SECONDARY U NONE	R UNDIVED	NONE	0.00	MD0260 EBL IN CORP LIMITS OF CHESAPEAKE BEACH	2			20I	75
			0.05		2			20H	
			0.60		2			28I	
			0.62	MD0260 WASHINGTON BLVD @ G ST. AHEAD					

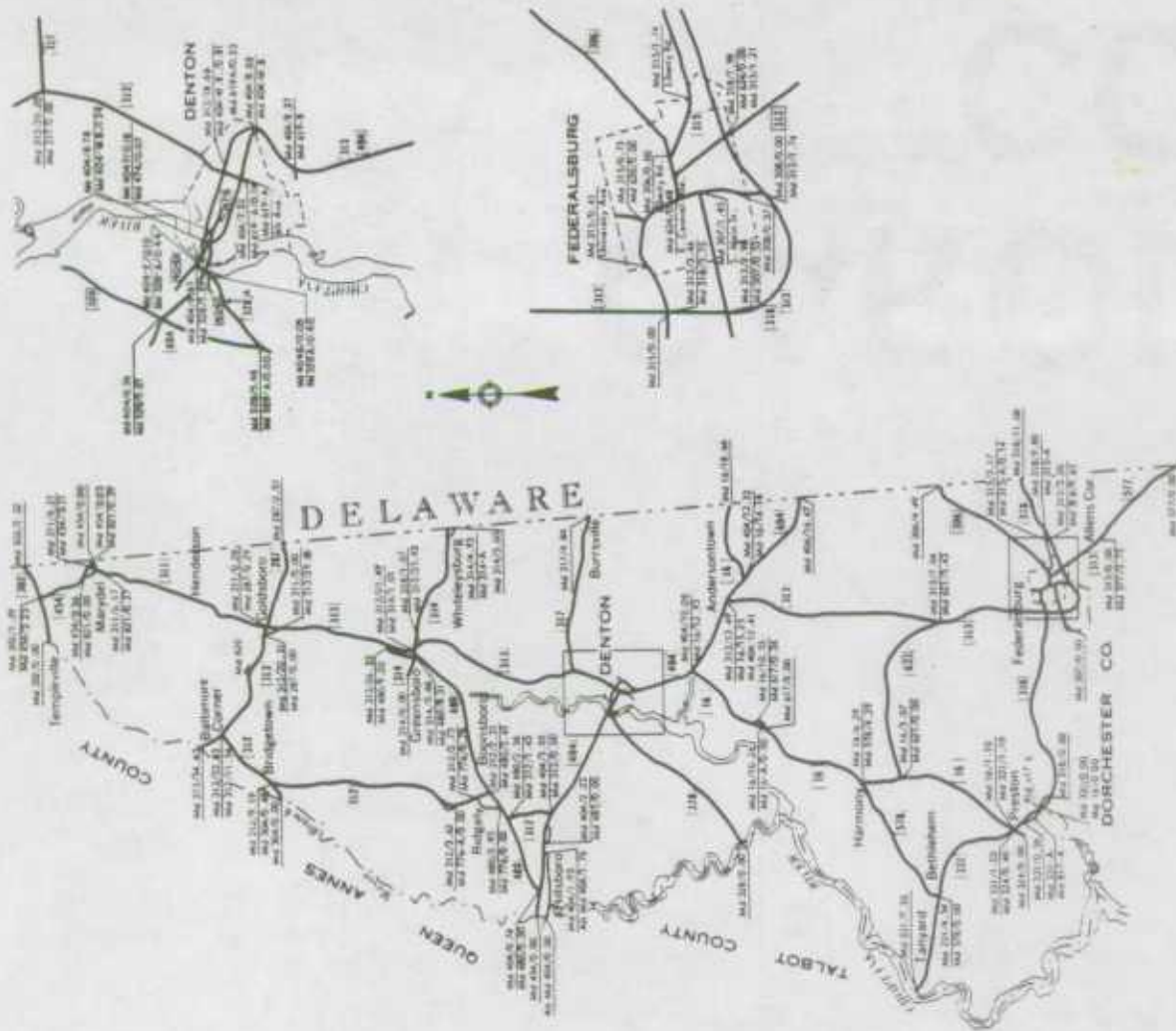
ROUTE NUMBER.....MD 778
INVENTORY DIRECTION.....NORTH
NAME:

SECONDARY R NONE	R UNDIVED	NONE	0.00	MD0002 SOLOMONS IS RD SW OF OWINGS	2			22I	400
			0.04		2			18H	
			0.38		2			20H	
			0.47	BRIDGE OVER HALL CREEK					
	CHANLZD	NONE	0.58		2	15I		15I	
			0.61	MD0260 CHESAPEAKE BEACH RD					
	UNDIVED	NONE	0.63		2			18H	
			0.96	C/AA COUNTY LINE					

* A,B = UNIMPROVED; C = GRADED & DRAINED; D = SOIL SURFACED; E = GRAVEL; F,G = LOW TYPE BITUMINUS; H,I = HIGH TYPE BITUMINUS; J = CONCRETE
K = BRICK; L = BLOCK

CAROLINE COUNTY

CO



CAROLINE COUNTY

STATE HIGHWAY ADMINISTRATION OF MARYLAND
 OFFICE OF PLANNING AND PRELIMINARY ENGINEERING
 BUREAU OF HIGHWAY STATISTICS

STATE HIGHWAY LOCATION REFERENCE FILE

ROUTE NUMBER.....MD 307
 INVENTORY DIRECTION.....NORTH
 NAME:

PAGE.....3
 DATE.....01/01/81
 COUNTY-CAROLINE
 SHA DISTRICT.....2

SYSTEM				HWY TYPE	ACCESS CONTROL	MILEPOINT	MILEPOINT DESCRIPTION	MARKED LANES	SURFACE TYPE*G		WIDTH RIGHT	AADT
STATE	FEDERAL								LEFT	RIGHT		
SECONDARY	R	FAP	305 R	UNDIVIDED	NONE	0.00	DOR AND CAROLINE CO LINE	2			241	2,775
SECONDARY	R	FAS	1316 R			0.53	MD0313 FEDERALSBURG BY PASS	2			271	1,800
SECONDARY	U	FAS	1316 R			0.94	MU0100 CORP/LM FEDERALSBURG IN CORP LIMITS OF FEDERALSBURG					1,800
				UNDIVIDED	NONE	1.03		2			221	
						1.12		2			231	
						1.45	MU0182 S MAIN ST					

ROUTE NUMBER.....MD 308
 INVENTORY DIRECTION.....NORTH
 NAME:

SECONDARY	R	FAS	1317 R	UNDIVIDED	NONE	0.00	MD0313	2			241	2,400
SECONDARY	U	FAS	1317 R			0.12	IN CORP LIMITS OF FEDERALSBURG					
						0.37	MDDE 532 044 U					

ROUTE NUMBER.....MD 311
 INVENTORY DIRECTION.....NORTH
 NAME:

SECONDARY	U	FAP	299 R	UNDIVIDED	NONE	0.00	MD0313	2			301	2,050
							IN CORP LIMITS OF GOLDSBORO					
SECONDARY	R	FAP	299 R			0.28	OUT CORP LIMITS OF GOLDSBORO	2			241	
							MD0287					2,425
				UNDIVIDED	NONE	1.78	STRUCTURE #050004P					
SECONDARY	U	FAP	299 R			2.94	IN CORP LIMITS OF HENDERSON	2			301	
						2.98		2			241	
						3.22						
SECONDARY	R	FAP	299 R			3.45	OUT CORP LIMITS OF HENDERSON					2,150
						5.57						
						5.90		2			271	
SECONDARY	U	FAP	299 R			6.00	IN CORP LIMITS OF MARYDEL	2			291	
						6.08						
						6.17	MD0821					
						6.21	MD0454 IN MARYDEL					

ROUTE NUMBER.....MD 312
 INVENTORY DIRECTION.....NORTH
 NAME:

SECONDARY	R	FAS	1307 R	UNDIVIDED	NONE	0.00	MDD404 SOUTH OF DOWNES	2			241	1,000
						0.08		2			221	

* A, B = UNIMPROVED; C = GRADED & DRAINED; D = SOIL SURFACED; E = GRAVEL; F, G = LOW TYPE BITUMINUS; H, I = HIGH TYPE BITUMINUS; J = CONCRETE;
 K = BRICK; L = BLOCK

STATE HIGHWAY ADMINISTRATION OF MARYLAND
OFFICE OF PLANNING AND PRELIMINARY ENGINEERING
BUREAU OF HIGHWAY STATISTICS

STATE HIGHWAY LOCATION REFERENCE FILE

ROUTE NUMBER.....MD 312 CONTINUED
INVENTORY DIRECTION.....NORTH
NAME:

PAGE.....4
DATE.....01/01/81
COUNTY-CAROLINE
SHA DISTRICT.....12

STATE	SYSTEM	FEDERAL	HWY TYPE	ACCESS CONTROL	MILEPOINT	MILEPOINT DESCRIPTION	MARKED LANES	SURFACE TYPE	% LEFT	% RIGHT	WIDTH	AAOT
	SECONDARY	R	FAS	1307 R	UNDIVIDED	NONE	D.43	MDDE 529 948 U			221	1,000
							1.33				301	1,050
							1.38					
							1.41	MD0312A				
	SECONDARY	R	FAS	1306 R			1.43	CABIN AND RIDGELY RDS			221	1,005
								BEGIN CROSS REFERENCE ROUTE # MD 480				
							1.46	MD0312A			241	
					UNDIVIDED	NONE	1.74				24J	
	SECONDARY	R	FAS	1307 R	CHANLZD	NONE	2.31	END CROSS REFERENCE ROUTE # MD 480		12J	12J	1,725
								MD0480 @ RIDGELY RD & CENTRAL AVE				
							2.33	IN CORP LIMITS OF RIDGELY				
	SECONDARY	U	FAS	1307 R	UNDIVIDED	NONE	2.73	MD0776 RAILROAD ST			40T	
							2.75	MDDE 516 245 U				
							2.79					
							3.14					
	SECONDARY	R	FAS	1307 R			3.26	OUT CORP LIMITS OF RIDGELY			221	
								CORP/LM OF RIDGELY N OF CD 83				
					UNDIVIDED	NONE	3.62	MD0776A			221	1,725
							3.69					950
							9.19	MD0304				490
							9.24					
							11.54	MD0313 @ BALTIMORE CORNER				650

ROUTE NUMBER.....MD 312A
INVENTORY DIRECTION.....EAST
NAME:

SECONDARY	R	NONE	R	UNDIVIDED	NONE	D.00	MD0312 @ MP 1.41				201	
						D.03	MD0312 @ MP 1.46 AND MD 480					

ROUTE NUMBER.....MD 313
INVENTORY DIRECTION.....NORTH
NAME:

SECONDARY	R	FAP	307 R	UNDIVIDED	NONE	D.00	MD0577 AT ALLENS CORNER				221	4,200
SECONDARY	U	FAP	307 R			1.16	IN CORP LIMITS OF FEDERALSBURG					
SECONDARY	U	FAP	304 R	UNDIVIDED	PART	1.21	MD0318 @ MD 634 IN FEDERALSBURG				241	3,925
						1.50	STRUCTURE #5022 MARSHYHOPE CR					
SECONDARY	R	FAP	304 R			1.66	OUT CORP LIMITS OF FEDERALSBURG					
						1.74	MD0308					
						2.70	PC 532 048 W					3,200
						2.98	MD0307					2,950

* A,B = UNIMPROVED; C = GRADED & DRAINED; D = SOIL SURFACED; E = GRAVEL; F,G = LOW TYPE BITUMINUS; H,I = HIGH TYPE BITUMINUS; J = CONCRETE;
K = BRICK; L = BLOCK

STATE HIGHWAY ADMINISTRATION OF MARYLAND
 OFFICE OF PLANNING AND PRELIMINARY ENGINEERING
 BUREAU OF HIGHWAY STATISTICS

STATE HIGHWAY LOCATION REFERENCE FILE

ROUTE NUMBER.....MD 313 CONTINUED
 INVENTORY DIRECTION.....NORTH
 NAME:

PAGE.....5
 DATE.....01/01/81
 COUNTY-CAROLINE
 SHA DISTRICT.....2

SYSTEM		HWY TYPE	ACCESS CONTROL	MILEPOINT	MILEPOINT DESCRIPTION	MARKED LANES	SURFACE TYPE#& WIDTH		AADT
STATE	FEDERAL						LEFT	RIGHT	
SECONDARY	R FAP	305 R	UNDIVIDED PART	3.44	MD0315 AND MD 318 W OF FEDERALSBURG	2		241	2,775
			UNDIVIDED NONE	4.66	STRUCTURE #5009 FAULKNER BRANCH				1,900
				5.37					1,350
				7.04	MD0621				
				10.98					
				13.37		2		271	
PRIMARY	R FAP	300 R	UNDIVIDED NONE	13.49	MD0404 AT ANDERSONTOWN	2		241	
				15.81	BEGIN CROSS REFERENCE ROUTE # MD 404				1,390
				16.06	MD0016 STRUCTURE#5008 WATTS CREEK				
				16.93					5,475
				17.29					
				17.63	MD0619B				
PRIMARY	R FAS	1312 R	DIVIDED NONE	17.85	MD0404 EB FRANKLIN ST	2	16I	16I	
PRIMARY	U FAS	1312 R		18.20	IN CORP LIMITS OF DENTON	3	30I	16I	
				18.31					
				18.40	CD0103 GAY ST	4	30I	30I	
				18.56					7,300
SECONDARY	U FAS	1311 R	UNDIVIDED NONE	18.66	END CROSS REFERENCE ROUTE # MD 404	2		271	
				18.81	MD0619A 6TH ST				7,300
				18.93	MD0619A 6TH ST				6,025
				19.01	MD0619A 6TH ST				
SECONDARY	R FAS	1311 R		19.01	OUT CORP LIMITS OF DENTON	2		22I	
				19.37	CD0363 CORP/LM DENTON @ CAROLINE ST				5,975
SECONDARY	R FAP	299 R	UNDIVIDED NONE	20.20	MD0404UL				3,800
				20.24	MD0317				
				20.50		2		28I	
				20.72	STRUCTURE #5007 CHAPEL BRANCH				
				20.94		2		24I	
				22.43		2		22I	
				22.97		2		24I	
				23.06	STRUCTURE #5006 SPRING BRANCH				
				23.30		2		22I	
SECONDARY	U FAP	299 R		25.14	IN CORP LIMITS OF GREENSBORO				
				25.18		2		24I	
				25.43	MD0314				
				25.46		2		24J	
				25.49	MD0314				
SECONDARY	R FAP	299 R		25.51	OUT CORP LIMITS OF GREENSBORO				3,090
				25.53					
				25.76	STRUCTURE #5005 CHOPTANK RIVER				

* A,B = UNIMPROVED; C = GRADED & DRAINED; D = SOIL SURFACED; E = GRAVEL; F,G = LOW TYPE BITUMINUS; H,I = HIGH TYPE BITUMINUS; J = CONCRETE;
 K = BRICK; L = BLOCK

STATE HIGHWAY ADMINISTRATION OF MARYLAND
OFFICE OF PLANNING AND PRELIMINARY ENGINEERING
BUREAU OF HIGHWAY STATISTICS

STATE HIGHWAY LOCATION REFERENCE FILE

ROUTE NUMBER.....MD 313 CONTINUED
INVENTORY DIRECTION.....NORTH
NAME:

PAGE.....6
DATE.....01/01/81
COUNTY-CAROLINE
SHA DISTRICT.....2

SYSTEM	SYSTEM		HWY TYPE	ACCESS CONTROL	MILEPOINT	MILEPOINT DESCRIPTION	MARKED LANES	SURFACE LEFT	TYPE*G WIDTH		AADT
	STATE	FEDERAL							RIGHT	LEFT	
SECONDARY	R	FAP	299 R	UNDIVID	NONE	26.32 MD0480	2		24J		3,050
						26.58	2		22I		3,000
						27.63					
SECONDARY	U	FAP	299 R			29.61 IN CORP LIMITS OF GOLDSBORO					
						29.83 MDDE 516 230 E					
SECONDARY	U	NONE	R			29.85 MD0311 IN GOLDSBORO					
SECONDARY	R	FAS	1283 R			30.31 OUT CORP LIMITS OF GOLDSBORO					
				UNDIVID	NONE	30.35 MD0207	2		22I		1,200
						31.65 MD0820					
						33.83 MD0312					1,400
						33.87					1,690
						34.63 QUEEN ANNES/CAROLINE CO LINE					

ROUTE NUMBER.....MD 314
INVENTORY DIRECTION.....EAST
NAME:

SECONDARY	U	FAS	1308 R	UNDIVID	NONE	0.00			20I		2,500
						0.20 MDDE 516 335 N	2				
						0.37 IN CORP LIMITS OF GREENSBORO	2		26I		
						0.59	2		29I		
						0.66 MD0480 MAIN ST	2		24I		
						0.76	2		30I		
						0.98	2		29I		
SECONDARY	U	FAP	299 R			1.01 STRUCTURE #5011 CHOPTANK RIVER					
						1.04 MD0313 IN GREENSBORO	2		24I		1,525
						1.07 BEGIN CROSS REFERENCE ROUTE # MD 313					
SECONDARY	U	FAS	1308 R	UNDIVID	NONE	1.04	2		24J		
						1.07 END CROSS REFERENCE ROUTE # MD 313	2		22I		
						MD0313					
SECONDARY	R	FAS	1308 R	UNDIVID	NONE	1.28					1,525
						4.82 OUT CORP LIMITS OF GREENSBORO	2		20I		
						4.90					1,590
						4.93 MD0314A					
						5.03 MD/DEL ST/L					650

* A,B = UNIMPROVED; C = GRADED & DRAINED; D = SOIL SURFACED; E = GRAVEL; F,G = LOW TYPE BITUMINUS; H,I = HIGH TYPE BITUMINUS; J = CONCRETE;
K = BRICK; L = BLOCK

STATE HIGHWAY ADMINISTRATION OF MARYLAND
OFFICE OF PLANNING AND PRELIMINARY ENGINEERING
BUREAU OF HIGHWAY STATISTICS

STATE HIGHWAY LOCATION REFERENCE FILE

ROUTE NUMBER.....MD 314A
INVENTORY DIRECTION.....NORTH
NAME:

PAGE.....7
DATE.....01/01/81
COUNTY-CAROLINE
SHA DISTRICT.....2

STATE	SYSTEM	FEDERAL	HWY TYPE	ACCESS CONTROL	MILEPOINT	MILEPOINT DESCRIPTION	MARKED LANES	SURFACE LEFT	TYPE#	WIDTH RIGHT	AADT
SECONDARY	R	NONE	R	UNDIVIDED	NONE	0.00	MD0314 @ MP 4.93	2		15J	
						0.08	DEL STATE LINE				
ROUTE NUMBER.....MD 315 INVENTORY DIRECTION.....EAST NAME:											
SECONDARY	R	FAS	1317 R	UNDIVIDED	NONE	0.00	MD0313 FEDERALSBURG ANDERSONTOWN RD	2		24I	4,000
SECONDARY	U	FAS	1317 R			0.36	IN CORP LMTS OF FEDERALSBURG				
							MU0270 UNIVERSITY AVE	2		36I	4,500
MUNICIPAL	U	FAS	1317 R	UNDIVIDED	NONE	0.41		2		30I	
						0.59		2		24I	500
						0.73	MD0630 SMITHVILLE AVE	2		34I	
						0.95		2		23I	5,200
MUNICIPAL	U	FAS	1319 R			1.05	S MAIN ST	2		24I	
						1.11		2			
MUNICIPAL	U	NONE	R			1.24	MD0634 RELIANCE AVE				4,200
						1.37	MD0306 CENTRAL AVE	2		30I	1,175
						1.46		2		25I	
						1.57		2		22I	
SECONDARY	R	NONE	R			1.74	OUT CORP LIMITS OF FEDERALSBURG				1,225
				UNDIVIDED	NONE	1.86	BEG MAINT N OF BERNARD RD				
						3.17		2		22I	
						3.20	MD0315A @ LIBERTY RD	2		20I	
							MD0318				
ROUTE NUMBER.....MD 315A INVENTORY DIRECTION.....NORTH NAME:											
SECONDARY	R	NONE	R	UNDIVIDED	NONE	0.00	MD0318 @ MP 9.80	2		22J	
						0.14	MD0315 @ MP 3.17 LIBERTY RD				
ROUTE NUMBER.....MD 317 INVENTORY DIRECTION.....EAST NAME:											
SECONDARY	R	FAS	1310 R	UNDIVIDED	NONE	0.00	MD0313 NORTH OF DENTON	2		24H	1,800
						1.15					1,590
						4.84	DELA/MD ST LINE				1,000

* A,B = UNIMPROVED; C = GRADED & DRAINED; D = SOIL SURFACED; E = GRAVEL; F,G = LOW TYPE BITUMINUS; H,I = HIGH TYPE BITUMINUS; J = CONCRETE; K = BRICK; L = BLOCK

STATE HIGHWAY ADMINISTRATION OF MARYLAND
OFFICE OF PLANNING AND PRELIMINARY ENGINEERING
BUREAU OF HIGHWAY STATISTICS

STATE HIGHWAY LOCATION REFERENCE FILE

PAGE.....8
DATE.....01/01/81
COUNTY-CAROLINE
SHA DISTRICT.....2

ROUTE NUMBER.....MD 318
INVENTORY DIRECTION.....EAST
NAME:

STATE	SYSTEM	FEDERAL	HWY TYPE	ACCESS CONTROL	MILEPOINT	MILEPOINT DESCRIPTION	MARKED LANES	SURFACE TYPE	% LEFT	% RIGHT	WIDTH	AADT
SECONDARY	R	FAP	304 R	UNDIVIDED	NONE	0.00	DOR/CAROLINE CO/L				241	2,475
						4.20						4,300
						5.75	MD0313 AND MD0315					3,500
SECONDARY	U	FAP	304 R	UNDIVIDED	NONE	7.53	BEGIN CROSS REFERENCE ROUTE # MD 313				241	4,000
						7.98	IN CORP LIMITS OF FEDERALSBURG					2,800
							END CROSS REFERENCE ROUTE # MD 313					
SECONDARY	R	FAP	304 R	UNDIVIDED	NONE	8.20	MD0313 AND MD0634				241	
SECONDARY	U	FAP	304 R			8.28	OUT CORP LIMITS OF FEDERALSBURG					
							MD0634					
SECONDARY	R	FAP	304 R	UNDIVIDED	NONE	8.42	IN CORP LIMITS OF FEDERALSBURG				241	3,375
						9.65	OUT CORP LIMITS OF FEDERALSBURG					
						9.80	MD0315					
						9.87	MD0315A					2,400
						11.08	MD/DEL ST/L				221	

ROUTE NUMBER.....MD 324
INVENTORY DIRECTION.....NORTH
NAME:

SECONDARY	U	NONE		R	UNDIVIDED	NONE	0.00	CO0229 BACK AT CORP/LM PRESTON			151	1,875
							0.18	IN CORP LIMITS OF PRESTON				
							0.19	MD0E 529 874 U				
							0.40	MD0331				1,900

ROUTE NUMBER.....MD 328
INVENTORY DIRECTION.....EAST
NAME:

SECONDARY	R	FAP	302 R	UNDIVIDED	NONE	0.00	TALBOT/CAR CO LINE				241	2,100
						4.72						
						5.35						
SECONDARY	R	NONE		R		5.46	MD0404					2,650
						5.87						
						5.89						
						6.17	CO0045 RIVER ROAD					
						6.33						

* A,B = UNIMPROVED; C = GRADED & DRAINED; D = SOIL SURFACED; E = GRAVEL; F,G = LOW TYPE BITUMINUS; H,I = HIGH TYPE BITUMINUS; J = CONCRETE;
K = BRICK; L = BLOCK

STATE HIGHWAY ADMINISTRATION OF MARYLAND
OFFICE OF PLANNING AND PRELIMINARY-ENGINEERING
BUREAU OF HIGHWAY STATISTICS

STATE HIGHWAY LOCATION REFERENCE FILE

ROUTE NUMBER.....MD 328A
INVENTORY DIRECTION.....EAST
NAME:

PAGE.....9
DATE.....01/01/81
COUNTY-CAROLINE
SHA DISTRICT.....2

SYSTEM	HWY	ACCESS	MILEPOINT	MILEPOINT DESCRIPTION	MARKED LANES	SURFACE TYPE*	WIDTH LEFT	WIDTH RIGHT	AADT
SECONDARY R FAP	302 R	UNDIVIDED NONE	0.00	MD0328	2			24I	1,000
SECONDARY R NONE	R		0.15						
			0.30		2			26I	
			0.42	MD0404					
			0.44	MD0404E					

ROUTE NUMBER.....MD 328UL
INVENTORY DIRECTION.....EAST
NAME:

PROPOSED R FAP	302 R	UNDIVIDED NONE	5.60	MD0328 AT MP 5.60	2			24I	
			6.60	MD0404 AT MD 404UL					

ROUTE NUMBER.....MD 331
INVENTORY DIRECTION.....NORTH
NAME:

SECONDARY R FAP	304 R	UNDIVIDED NONE	0.00	CAR AND DOR CO LINE	2			24I	6,000
			0.05	MD0817A					
SECONDARY U FAP	304 R		0.45	IN CORP LIMITS OF PRESTON					
			0.47	MD0817A					
			0.56	MD0331A					
			0.61						
			0.74		2			34I	
			0.83		2			28I	
			0.96		2			30I	
			1.03	MD0324 MAPLE ST	2			33I	4,500
			1.10	MD0016 IN PRESTON	2			26I	5,950
			1.23		2			24I	
			1.53						
SECONDARY R FAP	304 R		1.66	OUT CORP LIMITS OF PRESTON					
			3.16						4,725
			4.54	MD0578					4,950
			7.04						
			7.55	CAR AND TAL CO LINE					6,100

ROUTE NUMBER.....MD 331A
INVENTORY DIRECTION.....EAST
NAME:

SECONDARY U NONE	R	UNDIVIDED NONE	0.00	MD0331 @ MP 0.56 IN CORP LIMITS OF PRESTON	2			20J	
------------------	---	----------------	------	---	---	--	--	-----	--

* A,B = UNIMPROVED; C = GRADED & DRAINED; O = SOIL SURFACED; E = GRAVEL; F,G = LOW TYPE BITUMINUS; H,I = HIGH TYPE BITUMINUS; J = CONCRETE;
K = BRICK; L = BLOCK

STATE HIGHWAY ADMINISTRATION OF MARYLAND
OFFICE OF PLANNING AND PRELIMINARY ENGINEERING
BUREAU OF HIGHWAY STATISTICS

STATE HIGHWAY LOCATION REFERENCE FILE

ROUTE NUMBER.....MD 291A CONTINUED
INVENTORY DIRECTION.....EAST
NAME:

PAGE.....10
DATE.....01/01/01
COUNTY-CAROLINE
SHA DISTRICT.....12

SYSTEM		HWY TYPE	ACCESS CONTROL	MILEPOINT	MILEPOINT DESCRIPTION	MARKED LANES	SURFACE TYPE		WIDTH RIGHT	AADT
STATE	FEDERAL						LEFT	RIGHT		
SECONDARY	U NONE	R UNDIVED	NONE	0.08	MD0817A @ MP 0.44	2			20J	
ROUTE NUMBER.....MD 404 INVENTORY DIRECTION.....EAST NAME:										
PRIMARY	R FAP	300 R UNDIVED	NONE	0.00	CAROLINE/QA CD/L	2			24I	4,100
				0.60						
				0.74	MD0480					
				0.85						
				1.93	MD0404AL					
				1.98						
				2.22	MD0485					
				2.77						
				3.05	MD0312 AT CD 95					3,825
				3.07						3,900
				6.06						4,600
		DIVIDED	NONE	6.26		4	17I	17I		
				6.36	MD0328					4,000
				6.39						
SECONDARY	R FAS	1312 R UNDIVED	NONE	6.40		2			24I	
				6.46						
				6.59	MD0328 AT CD 438					4,050
				6.63						
SECONDARY	U FAS	1312 R		6.65	STRUCTURE #5016 CHOPTANK RIVER IN CORP LIMITS OF DENTON					
		DIVIDED	NONE	6.78	MD0474 AT WB MD 404	4	30I	32I		4,800
				6.95		4	27I	32I		
				7.04		4	31I	30I		
				7.22	MD0619 5TH AVE IN DENTON					
				7.34	MD 619A	4	30I	30I		4,450
				7.36						
				7.59		3	16I	30I		
SECONDARY	R FAS	1312 R		7.69	OUT CORP LIMITS OF DENTON CORP LIMITS OF DENTON					
		DIVIDED	NONE	7.70		2	16I	16I		4,450
				7.95						
				8.00						
PRIMARY	R FAP	300 R UNDIVED	NONE	8.05	MD0404 WBL	2			24I	
				8.27	MD0619B @ LEGION RD					
				8.29						8,700
				8.61	CD0236 SHARP RD					

* A,B = UNIMPROVED; C = GRADED & DRAINED; D = SOIL SURFACED; E = GRAVEL; F,G = LOW TYPE BITUMINUS; H,I = HIGH TYPE BITUMINUS; J = CONCRETE;
K = BRICK; L = BLOCK

STATE HIGHWAY ADMINISTRATION OF MARYLAND
 OFFICE OF PLANNING AND PRELIMINARY ENGINEERING
 BUREAU OF HIGHWAY STATISTICS

STATE HIGHWAY LOCATION REFERENCE FILE

ROUTE NUMBER.....MD 404 CONTINUED
 INVENTORY DIRECTION.....EAST
 NAME:

PAGE.....11
 DATE.....01/01/81
 COUNTY-CAROLINE
 SHA DISTRICT.....2

SYSTEM	STATE	FEDERAL	HWY TYPE	ACCESS CONTROL	MILEPOINT	MILEPOINT DESCRIPTION	MARKED LANES	SURFACE TYPE	% LEFT	% RIGHT	WIDTH	AADT
PRIMARY	R	FAP	300 R	UNDIVIDED	NONE	8.97					241	8,700
						9.84						
						10.09	MD0016	2				8,000
						10.11	2 DOUBLE HILLS RD					
						12.41	MD0313					7,200
						12.43						
						12.51						
						13.32	MD00161	2				
						13.72	MD0404C	2				
						16.47	CD 143 LIDEN SCHOOL RD MD/DEL ST/L					7,000

ROUTE NUMBER.....MD 404A
 INVENTORY DIRECTION.....EAST
 NAME:

SECONDARY	R	NONE		R	UNDIVIDED	NONE	0.00				201	1,200
SECONDARY	U	NONE		R			0.01	IN			221	
							0.18				411	
							0.22				261	
							0.39					
SECONDARY	R	NONE		R			0.47	OUT			221	
							1.76	MD0404	2			1,250
								E OF HILLSBORO				

ROUTE NUMBER.....MD 404C
 INVENTORY DIRECTION.....NORTH
 NAME:

SECONDARY	R	NONE		R	UNDIVIDED	NONE	0.00	MD0404	2		20F	
							0.02	MD0404D	2			
								2 MP 13.72				
								2 MP 0.09				

ROUTE NUMBER.....MD 404D
 INVENTORY DIRECTION.....EAST
 NAME:

SECONDARY	R	NONE		R	UNDIVIDED	NONE	0.00	CD0128	2		20F	
							0.09	MD0404C				
							0.22	LIDEN SCHOOL RD CD0127 AHEAD				

* A,B = UNIMPROVED; C = GRADED & DRAINED; D = SOIL SURFACED; E = GRAVEL; F,G = LOW TYPE BITUMINUS; H,I = HIGH TYPE BITUMINUS; J = CONCRETE;
 K = BRICK; L = BLOCK

STATE HIGHWAY ADMINISTRATION OF MARYLAND
OFFICE OF PLANNING AND PRELIMINARY ENGINEERING
BUREAU OF HIGHWAY STATISTICS

STATE HIGHWAY LOCATION REFERENCE FILE

ROUTE NUMBER.....MD 474
INVENTORY DIRECTION.....EAST
NAME:

PAGE.....13
DATE.....01/01/81
COUNTY-CAROLINE
SHA DISTRICT.....2

SYSTEM		HWY TYPE	ACCESS CONTROL	MILEPOINT	MILEPOINT DESCRIPTION	MARKED LANES	SURFACE LEFT	TYPE* C	WIDTH RIGHT	AADT	
..STATE....	..FEDERAL...										
SECONDARY	U NONE	R	DIVIDED	0.00	MD04D4	4			171	171	1,000
				0.07	IN CORP LIMITS OF DENTON						
			UNDIVIDED	0.09	MD04D4F	2				281	
				0.12	MU9D1D 1ST STREET @ MARKET STREET						

ROUTE NUMBER.....MD 480
INVENTORY DIRECTION.....EAST
NAME:

SECONDARY	R FAS	1306 R	UNDIVIDED	NONE	0.00	MD04D4	N OF HILLSBORO	2		221	3,000
					0.01		MDDE 529 945 N				
					2.26						
					2.53	MD0312					3,025
					2.56	MD0312	N OF RIDGELY	2		241	2,675
					2.84			2		24J	
					2.87	MD0776	SPUR @ HENRY RD				
					2.93	MD0776					
					3.41	MD0312	@ RIDGELY	2		241	3,000
SECONDARY	U FAS	1306 R			3.71	IN	CORP LIMITS OF RIDGELY				
SECONDARY	R FAS	1306 R			3.98	OUT	CORP LIMITS OF RIDGELY				
					6.40		STRUCTURE #5019 FORGE BRANCH				
					8.01			2		221	
SECONDARY	U FAS	1306 R			8.05	IN	CORP LIMITS OF GREENSBORO				2,000
					8.13					281	
					8.23			2		361	
					8.27			2		341	
SECONDARY	U NONE		R		8.31	MDD314	SUNSET AVE IN GREENSBORO	2		221	
					8.40			2			
					8.50						
					8.75			2		241	
SECONDARY	R NONE		R		8.93	OUT	CORP LIMITS OF GREENSBORO				
					8.98						
					9.20	MD0313					1,700

ROUTE NUMBER.....MD 485
INVENTORY DIRECTION.....EAST
NAME:

SECONDARY	R NONE		R	UNDIVIDED	NONE	0.00	MD0404	HILLSBORO DENTON RD	2		22H	350
						0.06					22J	
						0.59					22H	

* A,B = UNIMPROVED; C = GRADED & DRAINED; D = SOIL SURFACED; E = GRAVEL; F,G = LOW TYPE BITUMINUS; H,I = HIGH TYPE BITUMINUS; J = CONCRETE;
K = BRICK; L = BLOCK

STATE HIGHWAY ADMINISTRATION OF MARYLAND
OFFICE OF PLANNING AND PRELIMINARY ENGINEERING
BUREAU OF HIGHWAY STATISTICS

STATE HIGHWAY LOCATION REFERENCE FILE

PAGE.....14
DATE.....01/01/81
COUNTY-CAROLINE
SHA DISTRICT.....2

ROUTE NUMBER.....MD 485 CONTINUED
INVENTORY DIRECTION.....EAST
NAME:

SYSTEM	HWY TYPE	ACCESS CONTROL	MILEPOINT	MILEPOINT DESCRIPTION	MARKED LANES	SURFACE TYPE* LEFT	WIDTH RIGHT	AADT
STATE	FEDERAL							
SECONDARY	R NONE	R UNDIVED	0.66	MD0404 HILLSBORO DENTON RD	2		22H	400

ROUTE NUMBER.....MD 577
INVENTORY DIRECTION.....NORTH
NAME:

SECONDARY	R FAP	307 R UNDIVED	0.00	MD0392 FINCHVILLE RELIANCE RD	2		221	2,550
			1.44					
			2.56					
			2.72					
			3.75	MD0313 SOUTH OF FEDERALSBURG				2,700

ROUTE NUMBER.....MD 578
INVENTORY DIRECTION.....EAST
NAME:

SECONDARY	R FAS	1315 R UNDIVED	0.00	MD0331 @ BETHLEHEM	2		221	1,300
			0.13		2		201	
			1.47					
			2.09	STRUCTURE #5020 HOG CREEK	2		221	2,000
			2.29		2		301	
			4.16					
			4.29	MD0016 @ HARMONY				1,025

ROUTE NUMBER.....MD 617
INVENTORY DIRECTION.....NORTH
NAME:

SECONDARY	R NONE	R UNDIVED	0.00	RD END N OF CO145 BEAUCHAMP RD	2		22H	75
			0.06	MD0016A @ BEAUCHAMP BRIDGE RD				
			0.08					
			0.36	MD0016 NEAR LAKE WILLISTON OUTLET				

ROUTE NUMBER.....MD 619A
INVENTORY DIRECTION.....NORTH
NAME:

SECONDARY	J FAS	1311 R UNDIVED	0.00	MU9050 5TH AVE IN CORP LIMITS OF DENTON	2		271	6,300
			0.19	MDC404 FRANKLIN ST				6,400
			0.33	MD0404 GAY ST MD0313 AHEAD				

* A, B = UNIMPROVED; C = GRADED & DRAINED; D = SOIL SURFACED; E = GRAVEL; F, G = LOW TYPE BITUMINUS; H, I = HIGH TYPE BITUMINUS; J = CONCRETE;
K = BRICK; L = BLOCK

STATE HIGHWAY ADMINISTRATION OF MARYLAND
 OFFICE OF PLANNING AND PRELIMINARY ENGINEERING
 BUREAU OF HIGHWAY STATISTICS

STATE HIGHWAY LOCATION REFERENCE FILE

ROUTE NUMBER.....MD 619B
 INVENTORY DIRECTION.....EAST
 NAME:

PAGE.....15
 DATE.....01/01/81
 COUNTY-CAROLINE
 SRA DISTRICT.....2

SYSTEM	HWY TYPE	ACCESS CONTROL	MILEPOINT	MILEPOINT DESCRIPTION	MARKED LANES	SURFACE TYPE	WIDTH LEFT	WIDTH RIGHT	AADT
SECONDARY R FAS 1311 R	UNDIVIDED	NONE	0.00	MU905D 5TH AVE S OF DENTON	2			201	2,150
			0.10	MD0404					2,300

ROUTE NUMBER.....MD 621
 INVENTORY DIRECTION.....EAST
 NAME:

SECONDARY R NONE R	UNDIVIDED	NONE	0.00	MD0016 SOUTH OF HARMONY	2			201	575
			3.29	CU0163 AMERICAN CORNER RD	2			191	590
			3.48		2			211	
			4.79						
			5.43	MD0313 N OF FEDERALSBURG					

ROUTE NUMBER.....MD 630
 INVENTORY DIRECTION.....NORTH
 NAME:

SECONDARY U NONE R	UNDIVIDED	NONE	0.00	MD0315 BLOOMINGDALE AVE	2			241	2,350
			0.24	IN CORP LIMITS OF FEDERALSBURG					
				CO0394 AHEAD @ CORP/LM FEDERALSBURG					2,500

ROUTE NUMBER.....MD 634
 INVENTORY DIRECTION.....NORTH
 NAME:

SECONDARY U FAS 1319 R	UNDIVIDED	NONE	0.00	MD0313 BLOOMINGDALE AVE	2			241	1,400
			0.20	IN CORP LIMITS OF FEDERALSBURG					
			0.35	MDDE 532 043 M	2			251	
			0.48	MD0315 CENTRAL AVE					1,500

ROUTE NUMBER.....MD 776
 INVENTORY DIRECTION.....NORTH
 NAME:

SECONDARY R NONE R	UNDIVIDED	NONE	0.00	MD048D HILLSBORD RIDGELY RD	2			24J	1,200
			0.03		2			281	
SECONDARY U NONE R			0.06	IN CORP LIMITS OF RIDGELY					
			0.52		2			221	
			0.69		2			301	
			0.78	MD0312					1,325

* A,B = UNIMPROVED; C = GRADED & DRAINED; D = SOIL SURFACED; E = GRAVEL; F,G = LOW TYPE BITUMINUS; H,I = HIGH TYPE BITUMINUS; J = CONCRETE;
 K = BRICK; L = BLOCK

STATE HIGHWAY ADMINISTRATION OF MARYLAND
OFFICE OF PLANNING AND PRELIMINARY ENGINEERING
BUREAU OF HIGHWAY STATISTICS

STATE HIGHWAY LOCATION REFERENCE FILE

ROUTE NUMBER.....MD 776A
INVENTORY DIRECTION.....NORTH
NAME:

PAGE.....16
DATE.....01/01/81
COUNTY-CAROLINE
SHA DISTRICT.....2

SYSTEM	HWY TYPE	ACCESS CONTROL	MILEPOINT	MILEPOINT DESCRIPTION	MARKED LANES	SURFACE TYPE	WIDTH	AADT
STATE	FEDERAL					LEFT	RIGHT	
SECONDARY	R NONE	R UNDIVED	NONE	0.00 MD0312 RIDGELY BRIDGETOWN RD	2		15J	50
			0.04	MD0312 N OF RIDGELY				
			0.09					

ROUTE NUMBER.....MD 817A
INVENTORY DIRECTION.....NORTH
NAME:

SECONDARY	R NONE	R UNDIVED	NONE	0.00 MD0331 SOUTHEAST OF PRESTON	2		26J	300
			0.10		2		20J	
SECONDARY	U NONE	R		0.43 IN CORP LIMITS OF PRESTON	2		20I	325
			0.44	MD0331A				
			0.46	MD0331				

ROUTE NUMBER.....MD 817B
INVENTORY DIRECTION.....NORTH
NAME:

SECONDARY	R NONE	R UNDIVED	NONE	0.00 MD0318	2		20J	200
			0.39	MD0331B @ CO 205				
			0.52	RD END NEAR HUNTING CREEK				

ROUTE NUMBER.....MD 820
INVENTORY DIRECTION.....EAST
NAME:

SECONDARY	R NONE	R UNDIVED	NONE	0.00 MD0313	2		18J	25
			0.11	RD END NW OF GOLDSBORO				

ROUTE NUMBER.....MD 821
INVENTORY DIRECTION.....EAST
NAME:

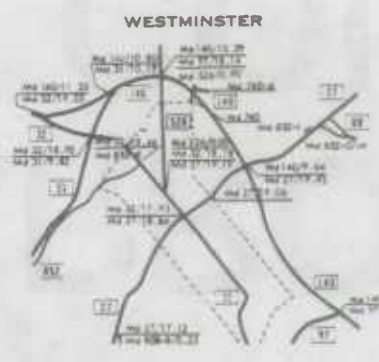
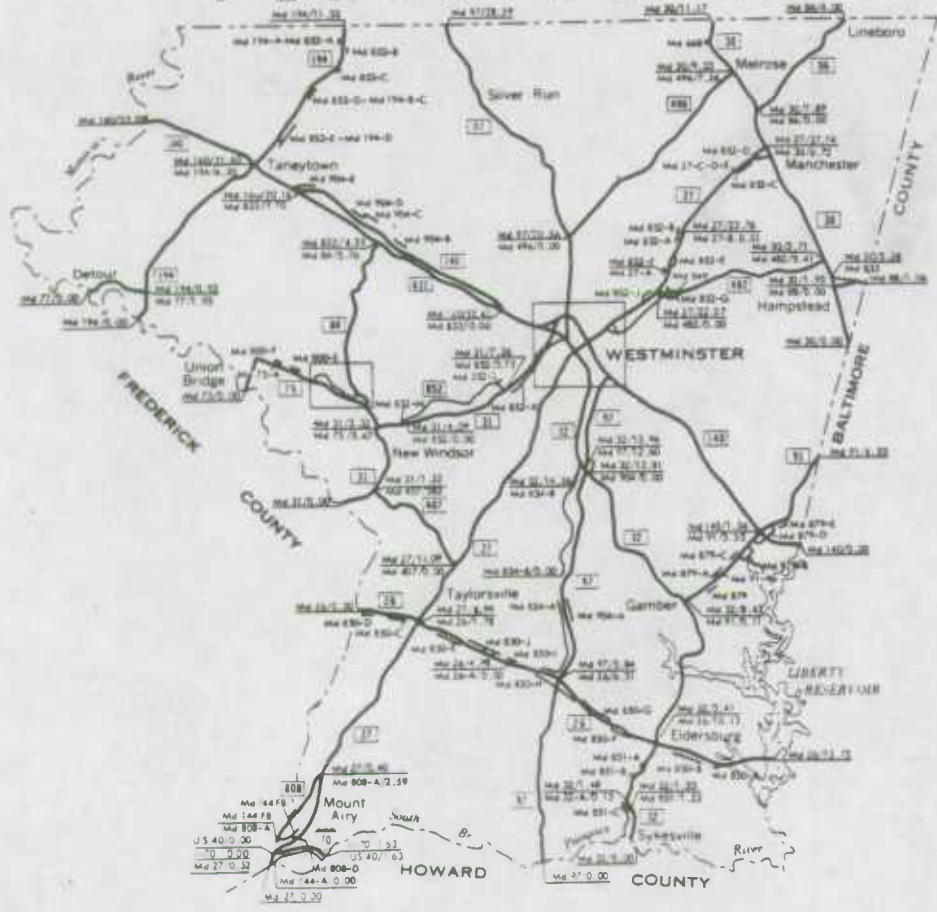
SECONDARY	R NONE	R UNDIVED	NONE	0.00 MD0454 NW OF MARYDEL	2		20G	50
			0.04		2		16G	
SECONDARY	U NONE	R		0.09 IN CORP LIMITS OF MARYDEL	2		36G	
			0.13					
			0.25	MD0311				500
			0.27					
			0.35	MD0311 MDDE 516 209 Y				
			0.36		2		15J	575
			0.39	MD0454 @ DELAWARE ST/L				

* A,B = UNIMPROVED; C = GRADED & DRAINED; D = SOIL SURFACED; E = GRAVEL; F,G = LOW TYPE BITUMINUS; H,I = HIGH TYPE BITUMINUS; J = CONCRETE;
K = BRICK; L = BLOCK

CARROLL COUNTY

CL

PENNSYLVANIA



CARROLL COUNTY

STATE HIGHWAY ADMINISTRATION OF MARYLAND
OFFICE OF PLANNING AND PRELIMINARY ENGINEERING
BUREAU OF HIGHWAY STATISTICS

STATE HIGHWAY LOCATION REFERENCE FILE

ROUTE NUMBER.....MD 27 CONTINUED
INVENTORY DIRECTION.....NORTH
NAME:

PAGE.....12
DATE.....01/01/81
COUNTY-CARROLL
SHA DISTRICT.....7

SYSTEM	STATE	FEDERAL	HWY TYPE	ACCESS CONTROL	MILEPOINT	MILEPOINT DESCRIPTION	MARKED LANES	SURFACE TYPE	*G WIDTH LEFT	RIGHT	AADT
SECONDARY	U	FAP	237 R	UNDIVIDED	NONE	2.62	IN CORP LIMITS OF MOUNT AIRY	2		241	5,375
SECONDARY	R	FAP	237 R			2.89	OUT CORP LIMITS OF MOUNT AIRY				
						3.40	MD0808A AT CO 581	2		231	3,900
						3.68					
						3.74					
						8.51					
						8.90				261	
						8.99	MD0026 LIBERTY RD	2		231	4,500
						9.35					
						11.09	MD0407 AT CO 777 BALER RD				
						12.38					
						13.26		2		221	
						14.67					
						15.04					
						16.63					
						16.79					
						17.12	MD0808B				6,075
						17.46					
						17.53	STRUCTURE #6003 WM 831 701 H				
						18.22		2		311	
						18.34		2		251	
						18.43		2		311	
SECONDARY	U	FAP	237 U			18.60	IN CORP LIMITS OF WESTMINSTER				6,925
						18.62		2		301	
						18.75		2		341	
						18.80		2		481	
						18.84	MD0032 E MAIN ST				6,175
						18.88		2		301	
						19.01		2		291	
SECONDARY	R	FAP	237 R			19.06	OUT CORP LIMITS OF WESTMINSTER				
						19.10		2		321	
						19.18					6,900
						19.22		2		251	
						19.33		2		241	
						19.42					5,400
						19.44	MD0140 STRUCTURE 6032				
						19.56					
						20.02					10,200
						20.10	STRUCTURE #6048 WM 831 693 J				
						20.18	STRUCTURE #6052 WEST BRANCH				
						20.22	MD0852G				10,100
						20.74	STRUCTURE #6053 CRANBERRY BRAN				

* A, B = UNIMPROVED; C = GRADED & DRAINED; D = SOIL SURFACED; E = GRAVEL; F, G = LOW TYPE BITUMINUS; H, I = HIGH TYPE BITUMINUS; J = CONCRETE;
K = BRICK; L = BLOCK

STATE HIGHWAY ADMINISTRATION OF MARYLAND
OFFICE OF PLANNING AND PRELIMINARY ENGINEERING
BUREAU OF HIGHWAY STATISTICS

STATE HIGHWAY LOCATION REFERENCE FILE

ROUTE NUMBER.....MD 27 CONTINUED
INVENTORY DIRECTION.....NORTH
NAME:

PAGE.....3
DATE.....01/01/81
COUNTY-CARROLL
SHA DISTRICT.....7

SYSTEM	HWY TYPE	ACCESS CONTROL	MILEPOINT	MILEPOINT DESCRIPTION	MARKED LANES	SURFACE TYPE	WIDTH	AAOT
STATE	FEDERAL					LEFT	RIGHT	
SECONDARY	R	FAP	237 R	UNDIVIDED NONE	21.51 MD0852J	2	24I	10,200
					22.07 MD0482			
					22.51 MD0852G			
					22.69			4,300
					22.73 MD0027A			
					22.97 MD0852E			
					23.27			
					23.68 MD0852A			
					23.76 MD0027B			
					25.41			
					26.87 MD0027C			
SECONDARY	R	FAS	1122 R		26.95			
					27.07 MD0027D			
					27.20 MD0027E			
					27.30 MD0852D			
SECONDARY	U	FAS	1122 R		27.40 IN CORP LIMITS OF MANCHESTER			
SECONDARY	R	FAS	1122 R		27.62 OUT CORP LIMITS OF MANCHESTER			
SECONDARY	U	FAS	1122 R		27.66 IN CORP LIMITS OF MANCHESTER			
					27.74 MD0030 N MAIN ST			4,500

ROUTE NUMBER.....MD 27A
INVENTORY DIRECTION.....EAST
NAME:

SECONDARY	R	NONE	R	UNDIVIDED NONE	0.00 MD0852F	2	10H	
					0.03 MD0027			
					0.09			
					0.15 RO END E OF MD 27	2	10E	

ROUTE NUMBER.....MD 27B
INVENTORY DIRECTION.....EAST
NAME:

SECONDARY	R	NONE	R	UNDIVIDED NONE	0.00 MD0852B @ MP 0.04	2	21I	
					0.01 MD0027 @ MP 24.11			

ROUTE NUMBER.....MD 27C
INVENTORY DIRECTION.....EAST
NAME:

SECONDARY	R	NONE	R	UNDIVIDED NONE	0.00 MD0027 @ MP 27.17	2	18I	
					0.01 MD0852C @ MP 0.04			

* A,B = UNIMPROVED; C = GRADED & DRAINED; D = SOIL SURFACED; E = GRAVEL; F,G = LOW TYPE BITUMINUS; H,I = HIGH TYPE BITUMINUS; J = CONCRETE;
K = BRICK; L = BLOCK

STATE HIGHWAY ADMINISTRATION OF MARYLAND
 OFFICE OF PLANNING AND PRELIMINARY ENGINEERING
 BUREAU OF HIGHWAY STATISTICS

STATE HIGHWAY LOCATION REFERENCE FILE

ROUTE NUMBER.....MD 27D
 INVENTORY DIRECTION.....EAST
 NAME:

PAGE.....4
 DATE.....01/01/91
 COUNTY-CARROLL
 SHA DISTRICT.....7

SYSTEM	HWY TYPE	ACCESS CONTROL	MILEPOINT	MILEPOINT DESCRIPTION	MARKED LANES	SURFACE TYPE	WIDTH	AADT
STATE	FEDERAL					LEFT	RIGHT	
SECONDARY	R NONE	R UNDIVED	NONE	0.00 MD0027 @ MP 27.42	2		201	
			0.02	MDO052C @ MP 0.29				
ROUTE NUMBER.....MD 27E INVENTORY DIRECTION.....EAST NAME:								
SECONDARY	R NONE	R UNDIVED	NONE	0.00 MD0027 @ MP 27.55	2		201	
			0.02	MDO052C @ MP 0.41				
ROUTE NUMBER.....MD 30 INVENTORY DIRECTION.....NORTH NAME:								
SECONDARY	R FAS	1121 R UNDIVED	NONE	0.00 BALTO/CARR CO/L	2		301	10,300
			0.93					
			1.05					
			1.29	WM 832 018 H				
SECONDARY	U FAS	1121 R	1.31	IN CORP LIMITS OF HAMPSTEAD				
			1.40					
SECONDARY	R FAS	1121 R	1.50	OUT CORP LIMITS OF HAMPSTEAD				
SECONDARY	U FAS	1121 R	1.74	IN CORP LIMITS OF HAMPSTEAD				
			1.76	CORP/LH HAMPSTEAD NEAR CO 434				
			1.78		2		391	
			1.93	MD0088 BLACKROCK RD	2		401	
			2.10		2		411	
			2.22	GILL AVE IN HAMPSTEAD	2		391	
			2.28	MD0833 OLD BLACKROCK RD				12,700
			2.71	MDD482 WESTMINISTER RD				
			2.73					11,200
			2.83		2		351	
			2.95		2		241	
			2.99	WM 832 025 T				
			3.32					
SECONDARY	R FAS	1121 R	3.41	OUT CORP LIMITS OF HAMPSTEAD				
			3.54					
SECONDARY	U FAS	1121 R	6.07	IN CORP LIMITS OF MANCHESTER				
			6.16		2		421	
			6.49	MDO852D WESTMINISTER ST	2		461	
			6.69		2		341	9,400
			6.72	MDO027 IN MANCHESTER				
			6.76					9,200

* A,B = UNIMPROVED; C = GRADED & DRAINED; D = SOIL SURFACED; E = GRAVEL; F,G = LOW TYPE BITUMINUS; H,I = HIGH TYPE BITUMINUS; J = CONCRETE;
 K = BRICK; L = BLOCK

STATE HIGHWAY ADMINISTRATION OF MARYLAND
OFFICE OF PLANNING AND PRELIMINARY ENGINEERING
BUREAU OF HIGHWAY STATISTICS

STATE HIGHWAY LOCATION REFERENCE FILE

ROUTE NUMBER.....MD 30 CONTINUED
INVENTORY DIRECTION.....NORTH
NAME:

PAGE.....3
DATE.....01/01/81
COUNTY-CARROLL
SHA DISTRICT.....7

SYSTEM	SYSTEM		HWY TYPE	ACCESS CONTROL	MILEPOINT	MILEPOINT DESCRIPTION	MARKED LANES	SURFACE TYPE*E		WIDTH RIGHT	AADT
	STATE	FEDERAL						LEFT	RIGHT		
SECONDARY	U	FAS	1121 R	UNDIVIDED	NONE	6.84				241	9,200
SECONDARY	R	FAS	1121 R			6.92	OUT				
SECONDARY	R	FAP	107 R	UNDIVIDED	NONE	7.20				241	8,100
PRIMARY	R	FAP	107 R			7.35					7,550
						7.89	MD0030ULPROPOSED				
						7.94	MD0086				
						9.35	MD0496	NEW BACHMANS VALLEY RD			6,700
						9.42					6,100
						11.17		PA ST/L			6,070

ROUTE NUMBER.....MD 3011
INVENTORY DIRECTION.....NORTH
NAME:

PROPOSED	R	FAP	107 R	UNDIVIDED	NONE	0.00	MD0030	AT BALTO CO/L	2		241	
						7.60	MD0030	S OF FRIDINGER MILL RD				

ROUTE NUMBER.....MD 31
INVENTORY DIRECTION.....EAST
NAME:

SECONDARY	R	FAP	238 R	UNDIVIDED	NONE	0.00		CARR/FRED CO/L	2		201	1,050
						1.22	MD0407					
						1.23						2,650
						2.79						
						2.89		STRUCTURE #6007 LITTLE PIPE CR				
SECONDARY	U	FAP	238 R			2.94		S CORP/LM NEW WINDSOR				
				UNDIVIDED	NONE	2.97	IN	CORP LIMITS OF NEW WINDSOR				
						2.98		WM 831 717 E	2		201	2,650
						3.04			2		241	
						3.07			2		211	
						3.15			4		461	
						3.20			4		421	
						3.23			2		341	
						3.32	MD0075	MAIN ST AT HIGH ST	2		321	
						3.34		UNION BRIDGE RD				
						3.52		SPRINGDALE RD	2		241	3,850
						3.65		N OF CHURCH ST IN NEW WINDSOR				
						3.67						
						3.80						

* A,B = UNIMPROVED; C = GRADED & DRAINED; D = SOIL SURFACED; E = GRAVEL; F,G = LOW TYPE BITUMINUS; H,I = HIGH TYPE BITUMINUS; J = CONCRETE;
K = BRICK; L = BLOCK

STATE HIGHWAY ADMINISTRATION OF MARYLAND
OFFICE OF PLANNING AND PRELIMINARY ENGINEERING
BUREAU OF HIGHWAY STATISTICS

STATE HIGHWAY LOCATION REFERENCE FILE

ROUTE NUMBER.....MD 31 CONTINUED
INVENTORY DIRECTION.....EAST
NAME:

PAGE.....6
DATE.....01/01/81
COUNTY-CARROLL
SHA DISTRICT.....7

SYSTEM	HWY TYPE	ACCESS CONTROL	MILEPOINT	MILEPOINT DESCRIPTION	MARKED LANES	SURFACE LEFT	TYPE*G	WIDTH RIGHT	AADT
SECONDARY R FAP	238 R	UNDIVIDED NONE	4.09	OUT CORP LIMITS OF NEW WINDSOR	2			241	3,850
			5.76	MD0852 STRUCTURE #6057 TURKEYFOOT RUN	3			341	
			6.16		2			241	
			6.60	MD0852 STRUCTURE #6046 LITTLE PIPE CR					
			7.34						
			7.36						5,275
			7.40						
SECONDARY U FAP	238 U		8.98	IN CORP LIMITS OF WESTMINSTER					
			9.82	MD0032	2			351	
			10.17						
			10.19	MD0140 IN WESTMINSTER					4,600

ROUTE NUMBER.....MD 32
INVENTORY DIRECTION.....NORTH
NAME:

SECONDARY U FAP	243 R	UNDIVIDED PART	0.00	CARR/HOW CO/L	2			241	9,025
SECONDARY R FAP	243 R		0.82	IN CORP LIMITS OF SYKESVILLE					
		UNDIVIDED NONE	1.48	OUT CORP LIMITS OF SYKESVILLE					14,650
			1.51						
			1.58	MD0851A STRUCTURE #6009 PINEY RUN					
			2.60						
			2.62		2			481	
			3.22		4	221		271	9,450
		CHANLZD NONE	3.41	MD0026 LIBERTY RD	2			201	
		UNDIVIDED NONE	3.43						
			3.60						
			4.56	MD0091 STRUCTURE #6049 PATAPSCO RESV	2			221	
			5.88						
			6.37		2			201	
SECONDARY R NONE	R		6.45						7,450
			7.19		2			241	
			8.43	MD0091					6,250
			8.46						
			8.56		2			201	
SECONDARY R FAS	1145 R		8.89						4,950
			12.96						
			13.81	MD0097 TANEYTOWN PIKE	2			241	
			13.96					201	
			13.98		2				5,700

* A,B = UNIMPROVED; C = GRADED & DRAINED; D = SOIL SURFACED; E = GRAVEL; F,G = LOW TYPE BITUMINUS; H,I = HIGH TYPE BITUMINUS; J = CONCRETE;
K = BRICK; L = BLOCK

STATE HIGHWAY ADMINISTRATION OF MARYLAND
 OFFICE OF PLANNING AND PRELIMINARY ENGINEERING
 BUREAU OF HIGHWAY STATISTICS

STATE HIGHWAY LOCATION REFERENCE FILE

ROUTE NUMBER.....MD 32 CONTINUED
 INVENTORY DIRECTION.....NORTH
 NAME:

PAGE.....7
 DATE.....01/01/81
 COUNTY-CARROLL
 SHA DISTRICT.....7

SYSTEM		HWY TYPE	ACCESS CONTROL	MILEPOINT	MILEPOINT DESCRIPTION	MARKED LANES	SURFACE TYPE		WIDTH RIGHT	AADT
STATE	FEDERAL						LEFT	RIGHT		
SECONDARY	R FAS	1145 R	UNDIVIDED NONE	14.02		2		29I	5,700	
				14.36	MD0854B					
			DIVIDED NONE	14.71		2	13I	12I		
			UNDIVIDED NONE	14.91		2		29I		
				15.20		2		47I		
				15.45		3		40I		
SECONDARY	R FAU	87D3 U		15.63		2		30I		
				15.66		2		22I		
				16.48					5,075	
SECONDARY	U FAU	8703 U		16.76						
				16.83	IN CORP/LM WESTMINSTER N OF CD 349 CORP. LIMITS OF WESTMINSTER					
			UNDIVIDED NONE	16.87		2		22I	11,100	
				16.99		2		23I		
SECONDARY	U FAU	8701 U		17.07		2		26I		
				17.12		2		22I		
				17.17	E MAIN ST	2		36I		
				17.18					14,400	
				17.22		2		35I		
				17.31		2		37I		
MUNICIPAL	U FAU	8701 U		17.70						
				17.78	MU0310 LONGWELL AVE					
				17.79		2		39I		
				17.85		2		35I		
				17.87		2		39J		
				17.93	MD0027 RAILROAD AVE	2		39I		
				17.95	MD0027 LIBERTY ST				14,000	
				18.00					11,150	
SECONDARY	U FAU	8701 U		18.02						
				18.04	SPUR TO JOHN ST - MU 25D					
				18.05		2		42I		
				18.18	MD0526 PENNSYLVANIA AVE					
				18.30		2		43I		
SECONDARY	U NONE	U		18.43						
				18.46	MD0852K	2		35I	4,550	
				18.52		2		34I		
				18.62		2		21I		
				18.92	MD0031 WESTMINISTER RD	2		24I		
				19.00		2		21I		
			CHANLZD NONE	19.33		2	11I	11I		
				19.35	MD0140 TANEYTOWN PIKE				4,175	

* A,B = UNIMPROVED; C = GRADED & DRAINED; D = SOIL SURFACED; E = GRAVEL; F,G = LOW TYPE BITUMINUS; H,I = HIGH TYPE BITUMINUS; J = CONCRETE;
 K = BRICK; L = BLOCK

STATE HIGHWAY ADMINISTRATION OF MARYLAND
 OFFICE OF PLANNING AND PRELIMINARY ENGINEERING
 BUREAU OF HIGHWAY STATISTICS

STATE HIGHWAY LOCATION REFERENCE FILE

PAGE.....8
 DATE.....01/01/81
 COUNTY-CARROLL
 SHA DISTRICT.....7

ROUTE NUMBER.....MD 32A
 INVENTORY DIRECTION.....WEST
 NAME:

SYSTEM	FEDERAL	HWY TYPE	ACCESS CONTROL	MILEPOINT	MILEPOINT DESCRIPTION	MARKED LANES	SURFACE TYPE	% LEFT	% RIGHT	WIDTH	AADT
SECONDARY	R	NONE	R UNDIVED NONE	0.00	MD0032 @ MP 1.48	2				171	
				0.15	MD0851 @ MP 1.17						

ROUTE NUMBER.....MD 32UL
 INVENTORY DIRECTION.....NORTH
 NAME:

SECONDARY	R	FAP	243 R UNDIVED NONE	0.00	HOW CO/L BEGIN CROSS REFERENCE ROUTE # MD 32	2				241	7,190
PROPOSED	R	FAP	243 R	6.45	END CROSS REFERENCE ROUTE # MD 32						5,125
PROPOSED	R	FAS	1145 R UNDIVED NONE	7.97	MD0032 S OF BOLLINGERMILL RD	2				241	
				8.35	MD0032 N OF NINER RD						

ROUTE NUMBER.....US 40
 INVENTORY DIRECTION.....EAST
 NAME:

PRIMARY	R	IS	70 R DIVIDED PART	0.00	MD0027 FREDERICK CO/L BEGIN CROSS REFERENCE ROUTE # IS 70	6		36I		36I	21,300
				1.40		6		36J		36J	21,700
				1.63	HOWARD CO/L END CROSS REFERENCE ROUTE # IS 70						

ROUTE NUMBER.....IS 70
 INVENTORY DIRECTION.....EAST
 NAME:

PRIMARY	R	IS	70 R DIVIDED PART	0.00	MD0027 FREDERICK COUNTY LINE	6		36I		36I	22,390
				1.40		6		36J		36J	21,700
				1.63	C/HU COUNTY LINE						

ROUTE NUMBER.....MD 75
 INVENTORY DIRECTION.....NORTH
 NAME:

SECONDARY	R	FAS	1071 R UNDIVED NONE	0.00	FRED/CARR CO/L	2				211	1,975
				0.05		2				201	
SECONDARY	U	FAS	1071 R	0.26	S CORP/LM UNION BRIDGE						
			UNDIVED NONE	0.32	IN CORP LIMITS OF UNION BRIDGE	2				36I	1,975
				0.36		2				32I	

* A,B = UNIMPROVED; C = GRADED & DRAINED; D = SOIL SURFACED; E = GRAVEL; F,G = LOW TYPE BITUMINUS; H,I = HIGH TYPE BITUMINUS; J = CONCRETE;
 K = BRICK; L = BLOCK

STATE HIGHWAY ADMINISTRATION OF MARYLAND
OFFICE OF PLANNING AND PRELIMINARY ENGINEERING
BUREAU OF HIGHWAY STATISTICS

STATE HIGHWAY LOCATION REFERENCE FILE

ROUTE NUMBER.....MD 75 CONTINUED
INVENTORY DIRECTION.....NORTH
NAME:

PAGE.....9
DATE.....01/01/81
COUNTY-CARROLL
SHA DISTRICT.....7

SYSTEM	HWY TYPE	ACCESS CONTROL	MILEPOINT	MILEPOINT DESCRIPTION	MARKED LANES	SURFACE TYPE	WIDTH	AADT
STATE	FEDERAL					LEFT	RIGHT	
SECONDARY	U FAS	1071 R	UNDIVIDED NONE	0.52		2	271	1,975
				0.60		2	321	
				0.66	W BROADWAY IN UNION BRIDGE	2	301	
				0.75		2	241	
				0.76	WM 831 725 W			2,450
				0.85		2	311	
				0.86				
				0.91	STRUCTURE #6013 LITTLE PIPE CR	2	211	
SECONDARY	U FAS	1060 R		0.99		2	241	
SECONDARY	R FAS	1060 R		1.10	OUT CORP LIMITS OF UNION BRIDGE			
			UNDIVIDED NONE		CORP/LM UNION BRIDGE N OF CO218			
				1.94	MDD8006	2	241	2,450
				2.31				2,215
				2.57	MDD800D			
				3.99				
				4.20	MDD800B			
				4.71	STRUCTURE #6051 LITTLE PIPE CR			
				5.21		2	201	
SECONDARY	U FAS	1060 R		5.38	IN CORP LIMITS OF NEW WINDSOR			
				5.41		2	221	
				5.47	MDD0031 MAIN ST			3,025

ROUTE NUMBER.....MD 75A
INVENTORY DIRECTION.....NORTH
NAME:

SECONDARY	R NONE	R	UNDIVIDED NONE	0.00	MDD0075 @ MP 1.94	1	10H	
				0.02	MDD000F @ MP 0.02	2	10H	

ROUTE NUMBER.....MD 77
INVENTORY DIRECTION.....EAST
NAME:

SECONDARY	R FAS	1060 R	UNDIVIDED NONE	0.00	CARR/FRED CO/L	2	28H	725
				0.08		2	33H	
				0.12		2	18H	
				0.14	WM 831 745 H			
				0.40	STRUCTURE #6015 BIG PIPE CREEK			
				0.60		2	221	
				1.93	MDD0194 AT CD 214 MIDDLEBURG RD	2	201	1,125
					BEGIN CROSS REFERENCE ROUTE # CD 214			
PROPOSED	R FAS	1060 R	UNDIVIDED NONE	2.62	END CROSS REFERENCE ROUTE # CD 214	2	241	

* A,B = UNIMPROVED; C = GRADED & DRAINED; D = SOIL SURFACED; E = GRAVEL; F,G = LOW TYPE BITUMINUS; H,I = HIGH TYPE BITUMINUS; J = CONCRETE;
K = BRICK; L = BLOCK

STATE HIGHWAY ADMINISTRATION OF MARYLAND
OFFICE OF PLANNING AND PRELIMINARY ENGINEERING
BUREAU OF HIGHWAY STATISTICS

STATE HIGHWAY LOCATION REFERENCE FILE

ROUTE NUMBER.....MD 77 CONTINUED
INVENTORY DIRECTION.....EAST
NAME:

PAGE.....10
DATE.....01/03/81
COUNTY-CARROLL
SHA DISTRICT.....17

SYSTEM	HWY	ACCESS	MILEPOINT	MILEPOINT DESCRIPTION	MARKED	SURFACE	TYPE+G	WIDTH	AADT
..STATE....	..FEDERAL...	CONTROL			LANES	LEFT	RIGHT		
PROPOSED	R FAS 1060 R	UNDIVIDED NONE	2.62	CD0212 Y RD	2			24I	
			6.00	MD0075 AT CD 218 UNION BRIDGE RD					1,125

ROUTE NUMBER.....MD 84
INVENTORY DIRECTION.....NORTH
NAME:

SECONDARY	R NONE	R UNDIVED NONE	0.00	MD0075 UNION BRIDGE RD	2			20I	850
			0.04	MD0800A					
			0.06		2			20H	
			0.44	MD0800B	2			18I	
			0.56		2			20I	
			0.73	STRUCTURE #6017 ROOP BRANCH					
SECONDARY	R FAS 1071 R		3.04	CD0214 MIDDLEBURG RD					450
			3.06						
SECONDARY	R FAS 1115 R		3.11	CD0247 UNIONTOWN RD	2			18H	
			3.24		2			20H	
SECONDARY	R NONE	R	3.75	CD0034 TREVANION RD	2			16H	
			4.51	STRUCTURE #6016 MEADOW BRANCH	2			18H	
			5.65		2			20H	
			5.76	MD0832					500

ROUTE NUMBER.....MD 86
INVENTORY DIRECTION.....NORTH
NAME:

SECONDARY	R FAS 1124 R	UNDIVIDED NONE	0.00	MD0030 HANDOVER PIKE N OF MANCHESTER	2			20I	1,650
			0.71						
			1.51						
			3.03	STRUCTURE #6019 SOUTH BRANCH					
			3.46		2			22I	1,425
			3.76	STRUCTURE #6018 GUNPOWDER FALLS					
			3.82	WM 832 059 M					
			4.00	PA/ST/L AT LINEBORD					1,375

ROUTE NUMBER.....MD 88
INVENTORY DIRECTION.....EAST
NAME:

SECONDARY	U FAP 278 R	UNDIVIDED NONE	0.00	MD0030 S MAIN ST AT CD 476	2			24I	2,850
				IN CURP LIMITS OF HAMPSTEAD					
SECONDARY	R FAP 278 R		0.05	OUT CURP LIMITS OF HAMPSTEAD					

* A,B = UNIMPROVED; C = GRADED & DRAINED; D = SOIL SURFACED; E = GRAVEL; F,G = LOW TYPE BITUMINUS; H,I = HIGH TYPE BITUMINUS; J = CONCRETE;
K = BRICK; L = BLOCK

STATE HIGHWAY ADMINISTRATION OF MARYLAND
 OFFICE OF PLANNING AND PRELIMINARY ENGINEERING
 BUREAU OF HIGHWAY STATISTICS

STATE HIGHWAY LOCATION REFERENCE FILE

ROUTE NUMBER.....MD 88 CONTINUED
 INVENTORY DIRECTION.....EAST
 NAME:

PAGE.....11
 DATE.....01/01/81
 COUNTY-CARROLL
 SHA DISTRICT.....7

SYSTEM	HWY TYPE	ACCESS CONTROL	MILEPOINT	MILEPOINT DESCRIPTION	MARKED LANES	SURFACE LEFT	TYPE	WIDTH RIGHT	AADT
SECONDARY	R FAS 1133 R	UNDIVIDED NONE	0.68	MD0833 OLD BLACKROCK RD	2			20I	2,850
			1.06	BALTO/CARR CO/L	2			20H	2,000

ROUTE NUMBER.....MD 91
 INVENTORY DIRECTION.....NORTH
 NAME:

PROPOSED	R FAP 243 R	UNDIVIDED NONE	0.00	MD0032UL	2			24I	6,475
SECONDARY	R FAP 243 R		0.11	MD0032 AT GAMBER					
			1.09	STRUCTURE #6014 MIDDLE RUN					
			1.56						
			1.68	MD0879F					
			1.78	MD08798					
			2.27						
			2.34	MD0879C					
			2.51						5,100
			2.55	STRUCTURE #6060 BEAVER RUN					
		UNDIVIDED PART	2.97	MD0879D					5,400
			3.24						
SECONDARY	R FAS 1140 R		3.32	MD0140 REISTERTOWN RD					
			3.85	MD0879D					
			3.90	STRUCTURE #6020 PATAPSCO RIVER					
			3.97	STRUCTURE #6047 WM 831 669 S					
			4.11	MD0879E					
		UNDIVIDED NONE	4.38						
			4.57		2			20I	
			6.44						3,050
			6.55	BALTO/CARR CO/L					

ROUTE NUMBER.....MD 91A
 INVENTORY DIRECTION.....EAST
 NAME:

SECONDARY	R NONE	R UNDIVED NONE	0.00	MD0879A @ MP 0.02	2			14E	
			0.01	MD0097 @ MP 1.57					

ROUTE NUMBER.....MD 97
 INVENTORY DIRECTION.....NORTH
 NAME:

SECONDARY	R FAS 1151 R	UNDIVIDED NONE	0.00	CARR/HOW CO/L	2			20G	1,725
			0.04	BD 140 416 A					

* A,B = UNIMPROVED; C = GRADED & DRAINED; D = SOIL SURFACED; E = GRAVEL; F,G = LOW TYPE BITUMINUS; H,I = HIGH TYPE BITUMINUS; J = CONCRETE;
 K = BRICK; L = BLOCK

STATE HIGHWAY ADMINISTRATION OF MARYLAND
 OFFICE OF PLANNING AND PRELIMINARY ENGINEERING
 BUREAU OF HIGHWAY STATISTICS

STATE HIGHWAY LOCATION REFERENCE FILE

ROUTE NUMBER.....MD 97 CONTINUED
 INVENTORY DIRECTION.....NORTH
 NAME:

PAGE.....12
 DATE.....01/01/81
 COUNTY-CARROLL
 SHA DISTRICT.....7

SYSTEM		HWY TYPE	ACCESS CONTROL	MILEPOINT	MILEPOINT DESCRIPTION	MARKED LANES	SURFACE TYPE		WIDTH	AADT
STATE	FEDERAL						LEFT	RIGHT		
SECONDARY	R FAS	1151 R	UNDIVED NONE	0.64		2			16G	1,725
				1.50		2			18G	
				1.95		2			24I	
				2.11	STRUCTURE #6028 TUCKERS BRANCH					
				2.25		2			20G	
				2.45						
				3.01						
				3.24		2			20H	
				3.50						
				3.96		2			20I	
				4.57	STRUCTURE #6043 BUCKHORN RUN					
				5.60	MD0850H AT DORSEY CROSSROADS					2,550
SECONDARY	R FAP	241 R	UNDIVED PART	5.65	MD0850H	2			24I	
				5.84	MD0026 LIBERTY RD					
				6.52	STRUCTURE #6034 LITTLE MORGAN R					5,575
				6.62						
				9.43	STRUCTURE #6050 MORGAN RUN					
				10.28						5,350
				12.56						6,125
				12.60	MD0032 SYKESVILLE PIKE					8,750
				15.00						
			DIVIDED NONE	15.29		4	24I	24I		15,000
				15.38						
				15.44						
				15.58		4	25I	24I		
				15.77		3	27I	15I		
PRIMARY	R FAP	236 U		15.80	MD0140 WESTMINSTER PIKE	4	24J	24J		16,000
					BEGIN CROSS REFERENCE ROUTE # MD 140					
SECONDARY	R FAP	239 U	DIVIDED NONE	18.10						24,000
			UNDIVED NONE	18.14	END CROSS REFERENCE ROUTE # MD 140	2			24I	31,100
					MD0526 AT MD 140					
SECONDARY	R FAP	239 R		18.44						6,150
				18.49						
				18.60						
				20.10						9,100
				20.56	MD0496 BACHMAN MILL RD					5,500
				21.90						
				22.38						
				22.68						
				22.99						
				23.23						
				23.40						5,300

* A,B = UNIMPROVED; C = GRADED & DRAINED; D = SOIL SURFACED; E = GRAVEL; F,G = LOW TYPE BITUMINUS; H,I = HIGH TYPE BITUMINUS; J = CONCRETE;
 K = BRICK; L = BLOCK

STATE HIGHWAY ADMINISTRATION OF MARYLAND
OFFICE OF PLANNING AND PRELIMINARY ENGINEERING
BUREAU OF HIGHWAY STATISTICS

STATE HIGHWAY LOCATION REFERENCE FILE

ROUTE NUMBER.....MD 97 CONTINUED
INVENTORY DIRECTION.....NORTH
NAME:

PAGE.....13
DATE.....01/01/81
COUNTY-CARROLL
SHA DISTRICT.....7

SYSTEM	STATE	FEDERAL	HWY TYPE	ACCESS CONTROL	MILEPOINT	MILEPOINT DESCRIPTION	MARKED LANES	SURFACE LEFT	TYPE*% RIGHT	WIDTH	AADT
SECONDARY	R	FAP	239 R	UNDIVIDED	NONE	23.70		2		25I	5,300
						23.79		2		24I	
						23.92	STRUCTURE #6031				
						24.01	BIG PIPE CREEK				
						24.26					
						24.45					
						25.29					
						25.84					
						26.23					
						26.26	STRUCTURE #6030				6,400
						28.59	SILVER RUN				3,350
							PENNA STATE LINE				

ROUTE NUMBER.....MD 97UL
INVENTORY DIRECTION.....NORTH
NAME:

PROPOSED	R	FAP	236 R	DIVIDED	NONE	27.93	MD0097 AT MD 32	4		24I	24I
						30.53	MD0097 N OF TANEYTOWN				

ROUTE NUMBER.....MD 140
INVENTORY DIRECTION.....NORTH
NAME:

PRIMARY	R	FAP	236 R	UNDIVIDED	NONE	0.00	BAL AND CARR CO LINE	4		48H	16,675
				DIVIDED	NONE	0.21		4		23J	
						1.16		4		24I	
						1.17	MD08790				
						1.36	MD0091 AT FINKSBURG				18,750
						1.44		4		27I	
						1.54		4		28I	
						1.60		4		24J	
						5.48					20,150
PRIMARY	R	FAP	236 U			8.05	MD0097				23,150
						9.44	MD0027 STRUCTURE #6032				31,400
						10.10	MD0740 SULLIVAN RD				
						10.39	MD0097 AND MD 526 N OF WESTMINSTER				
						10.60		4		24J	6,200
PRIMARY	U	FAP	236 U	UNDIVIDED	NONE	10.61	IN CORP LIMITS OF WESTMINSTER				
						10.71		2		24J	6,825
						10.80	MD0031 NEW WINDSOR RD				
						11.35	MD0032 SYKESVILLE PIKE				5,995
PRIMARY	R	FAP	236 R			11.53	OUT CORP LIMITS OF WESTMINSTER				

* A,B = UNIMPROVED; C = GRADED & DRAINED; D = SOIL SURFACED; E = GRAVEL; F,G = LOW TYPE BITUMINUS; H,I = HIGH TYPE BITUMINUS; J = CONCRETE;
K = BRICK; L = BLOCK

STATE HIGHWAY ADMINISTRATION OF MARYLAND
OFFICE OF PLANNING AND PRELIMINARY ENGINEERING
BUREAU OF HIGHWAY STATISTICS

STATE HIGHWAY LOCATION REFERENCE FILE

ROUTE NUMBER.....MD 140 CONTINUED
INVENTORY DIRECTION.....NORTH
NAME:

PAGE.....14
DATE.....01/01/81
COUNTY-CARROLL
SHA DISTRICT.....7

SYSTEM	STATE	FEDERAL	HWY TYPE	ACCESS CONTROL	MILEPOINT	MILEPOINT DESCRIPTION	MARKED LANES	SURFACE LEFT	TYPE*G	WIDTH RIGHT	AADT
PRIMARY	R	FAP	236 U	UNDIVIDED NONE	11.82		2			24J	5,995
					11.83						5,975
					12.24	STRUCTURE #6027 BIG PIPE CREEK					
					12.25		2			24I	5,475
					12.42	MD0832 AT CD 81					
					14.29						5,450
					15.14	STRUCTURE #6044 RICHARDSON RD					5,895
					17.18						5,900
					18.33	STRUCTURE #6055 BEAR BRANCH					
					19.29	STRUCTURE #6056 BIG PIPE CREEK					
SECONDARY	R	FAS	1116 R		20.18		2			22I	
					20.22	MD0832 MD0904E					
					20.24						
					20.50		2			36I	
SECONDARY	U	FAS	1116 R		20.53	CORP/LM TANEYTOWN NEAR CD 35 IN CORP LIMITS OF TANEYTOWN					
				UNDIVIDED NONE	21.36		2			40I	6,825
					21.42	PC 534 983 H					6,750
					21.46						
					21.53		2			42I	
					21.60	MD0194 YORK ST	2			44I	
					21.67		2			45I	
					21.90		2			28I	
					21.95		2			21I	
					21.99	CORP/LM TANEYTOWN NEAR CD 4					
SECONDARY	R	FAS	1116 R		22.07	OUT CORP LIMITS OF TANEYTOWN					
					22.08						
					22.24		2			34I	5,700
					22.30		2			32I	5,000
PRIMARY	R	FAP	236 R		22.40	MD 140UL N /F TANEYTOWN				21I	
					22.93		2				
					25.08	STRUCTURE #6024 PINEY CREEK F/CL CD LINE BR OV MONOCACY RIV					5,650
ROUTE NUMBER.....MD 140UL											
INVENTORY DIRECTION.....NORTH											
NAME:											
PROPOSED	R	FAP	236 R	DIVIDED NONE	27.93	MD0140 AT MD 832	4			24I	24I
					30.53	MD0140 N OF TANEYTOWN					

* A,B = UNIMPROVED; C = GRADED & DRAINED; D = SOIL SURFACED; E = GRAVEL; F,G = LOW TYPE BITUMINUS; H,I = HIGH TYPE BITUMINUS; J = CONCRETE;
K = BRICK; L = BLOCK

STATE HIGHWAY ADMINISTRATION OF MARYLAND
OFFICE OF PLANNING AND PRELIMINARY ENGINEERING
BUREAU OF HIGHWAY STATISTICS

STATE HIGHWAY LOCATION REFERENCE FILE

ROUTE NUMBER.....MD 144A
INVENTORY DIRECTION.....EAST
NAME:

PAGE.....15
DATE.....01/01/81
COUNTY-CARROLL
SHA DISTRICT.....7

SYSTEM	HWY	ACCESS	MILEPOINT	MILEPOINT DESCRIPTION	MARKED	SURFACE TYPE#6	WIDTH	AADT
STATE... FEDERAL...	TYPE	CONTROL			LANES	LEFT	RIGHT	
SECONDARY R NONE	R	UNDIVIDED	NONE	0.00 MD0027	2		241	2,050
				0.24				
				0.58				
				0.88				
				1.91 CARR/HQ CD/L				

ROUTE NUMBER.....MD 144FB
INVENTORY DIRECTION.....EAST
NAME:

SECONDARY U NONE	R	UNDIVIDED	NONE	0.00 MD0808A AT FRED CD/LINE	2		241	1,000
				IN CORP LIMITS OF MOUNT AIRY				
				0.27				
				0.39 MD08080				
				0.61 MU0300 RIDGE AVE AND				

ROUTE NUMBER.....MD 194
INVENTORY DIRECTION.....NORTH
NAME:

SECONDARY R FAP	235 R	UNDIVIDED	NONE	0.00 FRED/CARR CD/L	2		241	3,200
				0.49			341	
				0.69 WM 831 741 F				
				0.83			241	
				0.93 MD0077 ROCKY RIDGE RD	2		221	3,500
				1.57 STRUCTURE #6035 BIG PIPE CREEK				3,150
				2.03			211	
				2.92				3,625
				4.48				
				4.91				
SECONDARY U FAP	235 R	UNDIVIDED	NONE	6.02 IN STRUCTURE #6062 PINEY CREEK				
				6.12 IN CORP LIMITS OF TANEYTOWN				
				6.15 STRUCTURE #6061 PINEY CREEK	2		321	3,625
				6.30 SW CORP/LM TANEYTOWN				
				6.37 MD0140 BALTO ST	2		461	
				6.67 OUT CORP LIMITS OF TANEYTOWN	2		431	3,100
				MU0140 NE CORP/LM TANEYTOWN			461	
SECONDARY R FAP	235 R	UNDIVIDED	NONE	6.72			241	3,075
				7.43 MD0853J				
				9.02 MD0853H				

* A,B = UNIMPROVED; C = GRADED & DRAINED; D = SOIL SURFACED; E = GRAVEL; F,G = LOW TYPE BITUMINUS; H,I = HIGH TYPE BITUMINUS; J = CONCRETE;
K = BRICK; L = BLOCK

STATE HIGHWAY ADMINISTRATION OF MARYLAND
OFFICE OF PLANNING AND PRELIMINARY ENGINEERING
BUREAU OF HIGHWAY STATISTICS

STATE HIGHWAY LOCATION REFERENCE FILE

ROUTE NUMBER.....MD 194 CONTINUED
INVENTORY DIRECTION.....NORTH
NAME:

PAGE.....16
DATE.....01/01/81
COUNTY-CARROLL
SHA DISTRICT.....7

STATE	SYSTEM	FEDERAL	HWY TYPE	ACCESS CONTROL	MILEPOINT	MILEPOINT DESCRIPTION	MARKED LANES	SURFACE TYPE	% C	WIDTH RIGHT	AADT
SECONDARY	R	FAP	235 R	UNOIVED	NONE	9.14 MD0853G	2			241	3,075
						9.37					2,700
						10.40					
						11.02 MD0853F					
						11.55 MD/PA ST/L					2,800
						STRUCTURE #6033 PINEY BRANCH					

ROUTE NUMBER.....MD 194A
INVENTORY DIRECTION.....EAST
NAME:

SECONDARY	R	NONE		R	UNDIVED	NONE	0.00 MD0853A @ MP 0.03	2		12E	
							0.01 MD0194 @ MP 11.02				

ROUTE NUMBER.....MD 194B
INVENTORY DIRECTION.....EAST
NAME:

SECONDARY	R	NONE		R	UNDIVED	NONE	0.00 MD0194 @ MP 9.14	2		10E	
							0.02 MD0853D @ MP 0.27				

ROUTE NUMBER.....MD 194C
INVENTORY DIRECTION.....EAST
NAME:

SECONDARY	R	NONE		R	UNOIVED	NONE	0.00 MD0194 @ MP 9.02	2		10E	
							0.02 MD0853D @ MP 0.10				

ROUTE NUMBER.....MD 194D
INVENTORY DIRECTION.....EAST
NAME:

SECONDARY	R	NONE		R	UNDIVED	NONE	0.00 MD0194 @ MP 7.43	2		10E	
							0.02 MD0853E @ MP 0.05				

ROUTE NUMBER.....MD 407
INVENTORY DIRECTION.....NORTH
NAME:

SECONDARY	R	FAS	1114 R	UNDIVED	NONE	0.00 MD0027 AT CO 777 BAKER RD	2			201	1,575
						0.39					
						2.08					
						2.42					

* A,B = UNIMPROVED; C = GRADED & ORAINED; D = SOIL SURFACE; E = GRAVEL; F,G = LOW TYPE BITUMINUS; H,I = HIGH TYPE BITUMINUS; J = CONCRETE;
K = BRICK; L = BLOCK

STATE HIGHWAY ADMINISTRATION OF MARYLAND
OFFICE OF PLANNING AND PRELIMINARY ENGINEERING
BUREAU OF HIGHWAY STATISTICS

STATE HIGHWAY LOCATION REFERENCE FILE

ROUTE NUMBER.....MD 407 CONTINUED
INVENTORY DIRECTION.....NORTH
NAME:

PAGE.....17
DATE.....01/01/81
COUNTY-CARROLL
SHA DISTRICT.....17

SYSTEM	HWY TYPE	ACCESS CONTROL	MILEPOINT	MILEPOINT DESCRIPTION	MARKED LANES	SURFACE LEFT	TYPE	% C	WIDTH RIGHT	AADT
STATE	FAS	1114 R	UNOIVED NONE	3.82	M00031	2			201	1,250

ROUTE NUMBER.....MD 482
INVENTORY DIRECTION.....EAST
NAME:

SECONDARY	R	FAP	240 R	UNDIVED NONE	0.00	M00027	2		301	3,990
					0.05		2		341	
					0.11	MD0852G	2		241	
					0.56	MD0849				
					0.76		2		201	4,250
					1.84		2		211	
					3.79					
					3.83					
					4.23					
					4.42					
SECONDARY	R	FAS	1126 R		4.63	IN				
SECONDARY	U	FAS	1126 R		4.63	OUT				
SECONDARY	R	FAS	1126 R		5.15					
SECONDARY	U	FAS	1126 R		5.27					
				UNDIVED NONE	5.41	M00030	2		211	3,800

ROUTE NUMBER.....MD 496
INVENTORY DIRECTION.....EAST
NAME:

SECONDARY	R	FAS	1120 R	UNDIVED NONE	0.00	M00097	2		201	1,500
					0.76					
					3.03					
					3.73					
					5.13					875
					7.26	M00030				925

ROUTE NUMBER.....MD 526
INVENTORY DIRECTION.....NORTH
NAME:

SECONDARY	U	FAU	8702 U	UNDIVED NONE	0.00	M00032	2		411	12,775
					0.16		2		401	
SECONDARY	R	FAU	8702 U		0.69	OUT			461	
					0.84		2		291	

* A,B = UNIMPROVED; C = GRADED & DRAINED; D = SOIL SURFACED; E = GRAVEL; F,G = LOW TYPE BITUMINUS; H,I = HIGH TYPE BITUMINUS; J = CONCRETE;
K = BRICK; L = BLOCK

STATE HIGHWAY ADMINISTRATION OF MARYLAND
 OFFICE OF PLANNING AND PRELIMINARY ENGINEERING
 BUREAU OF HIGHWAY STATISTICS

STATE HIGHWAY LOCATION REFERENCE FILE

PAGE.....18
 DATE.....01/01/81
 COUNTY-CARROLL
 SHA DISTRICT.....7

ROUTE NUMBER.....MD 526 CONTINUED
 INVENTORY DIRECTION.....NORTH
 NAME:

SYSTEM	HWY TYPE	ACCESS CONTROL	MILEPOINT	MILEPOINT DESCRIPTION	MARKED LANES	SURFACE TYPE	% WIDTH LEFT	% WIDTH RIGHT	AADT	
STATE	FEDERAL									
SECONDARY	R FAU	8702 U	UNDIVID	NONE	0.90	MD0140	AT MD 97	2	291	12,600

ROUTE NUMBER.....MD 668
 INVENTORY DIRECTION.....NORTH
 NAME:

SECONDARY	R NONE	R	UNDIVID	NONE	0.00	CO0119	HARVEY YINGLING RD	2		24H
					0.15		RD END S OF MD/PENN/L			

ROUTE NUMBER.....MD 740
 INVENTORY DIRECTION.....NORTH
 NAME:

SECONDARY	R FAU	8710 U	UNDIVID	NONE	0.00	MU0487	SULLIVAN AVE MU0600 BACK	2		18I	2,700
			CHANLZD	NONE	0.01			2	13H	13H	
SECONDARY	R NONE	U			0.05	MD0140		2	16H	12H	1,475
			UNDIVID	NONE	0.07			2		25H	
SECONDARY	R NONE	R			0.08	MD0740A	HAHN RD				
					0.11		END SHA MAINT CO0142 AHEAD				

ROUTE NUMBER.....MD 740A
 INVENTORY DIRECTION.....EAST
 NAME:

SECONDARY	R NONE	U	UNDIVID	NONE	0.00	MD0740	SULLIVAN RD	2		24G	700
					0.10			2		20G	
					0.14	CO0394	AHEAD END SHA MAINT				

ROUTE NUMBER.....MD 800A
 INVENTORY DIRECTION.....SOUTH
 NAME:

SECONDARY	R NONE	R	UNDIVID	NONE	0.00	MD0084		2		20I	
					0.05		RD END S OF MD 84				

ROUTE NUMBER.....MD 800B
 INVENTORY DIRECTION.....EAST
 NAME:

SECONDARY	R NONE	R	UNDIVID	NONE	0.00	MD0075		2		24I	125
					0.06			2		20H	
					0.20	MD0084					

* A,B = UNIMPROVED; C = GRADED & DRAINED; D = SOIL SURFACED; E = GRAVEL; F,G = LOW TYPE BITUMINUS; H,I = HIGH TYPE BITUMINUS; J = CONCRETE;
 K = BRICK; L = BLOCK

STATE HIGHWAY ADMINISTRATION OF MARYLAND
 OFFICE OF PLANNING AND PRELIMINARY ENGINEERING
 BUREAU OF HIGHWAY STATISTICS

STATE HIGHWAY LOCATION REFERENCE FILE

ROUTE NUMBER.....MD 800C
 INVENTORY DIRECTION.....EAST
 NAME:

PAGE.....19
 DATE.....01/01/81
 COUNTY-CARROLL
 SHA DISTRICT.....7

STATE	SYSTEM	FEDERAL	HWY TYPE	ACCESS CONTROL	MILEPOINT	MILEPOINT DESCRIPTION	MARKED LANES	SURFACE TYPE	% LEFT	% RIGHT	WIDTH	ABDT
	SECONDARY	R	NONE	R	UNDIVIDED	NONE	0.00	BEG RD W OF SPUR TO MD 75	2		21J	
							0.07	RD END E OF SPUR TO MD 75				

ROUTE NUMBER.....MD 800D
 INVENTORY DIRECTION.....EAST
 NAME:

	SECONDARY	R	NONE	R	UNDIVIDED	NONE	0.00	MD0075	2		20I	75
							0.04		2		18H	
							0.24		2		20I	
							0.39		2		18H	
							1.45		2		20I	
							1.57	MD0075 AT WINTERS CHURCH RD				

ROUTE NUMBER.....MD 800E
 INVENTORY DIRECTION.....EAST
 NAME:

	SECONDARY	R	NONE	R	UNDIVIDED	NONE	0.00	CD0228 STEM RD	2		20H	
							0.03		2		18J	
							0.05	RD END E OF CD 228 STEM RD	2		18I	

ROUTE NUMBER.....MD 800F
 INVENTORY DIRECTION.....EAST
 NAME:

	SECONDARY	R	NONE	R	UNDIVIDED	NONE	0.00	BEG RD W OF MD 75A	2		16J	
							0.04	RD END E OF MD 75A				

ROUTE NUMBER.....MD 808A
 INVENTORY DIRECTION.....NORTH
 NAME:

	SECONDARY	U	FAS	1089 R	UNDIVIDED	NONE	0.00	MD0027 IN CORP LIMITS OF MOUNT AIRY	2		24I	3,500
							0.22		2		28I	
				CHANLZD	NONE		0.29	MD0144A RIDGEVILLE BLVD	2	15I	15I	
				UNDIVIDED	NONE		0.32		2		28I	
							0.36		2		30I	
							0.42					
							0.49		2		24I	
							1.24		2		33I	

* A,B = UNIMPROVED; C = GRADED & DRAINED; D = SOIL SURFACED; E = GRAVEL; F,G = LOW TYPE BITUMINUS; H,I = HIGH TYPE BITUMINUS; J = CONCRETE;
 K = BRICK; L = BLOCK

STATE HIGHWAY ADMINISTRATION OF MARYLAND
OFFICE OF PLANNING AND PRELIMINARY ENGINEERING
BUREAU OF HIGHWAY STATISTICS

STATE HIGHWAY LOCATION REFERENCE FILE

ROUTE NUMBER.....MD 832
INVENTORY DIRECTION.....NORTH
NAME:

PAGE.....21
DATE.....01/01/81
COUNTY-CARROLL
SHA DISTRICT.....7

SYSTEM STATE... FEDERAL...	HWY TYPE	ACCESS CONTROL	MILEPOINT	MILEPOINT DESCRIPTION	MARKED LANES	SURFACE LEFT	TYPE & RIGHT	WIDTH	AADT
SECONDARY R NONE	R	UNDIVIDED	NONE	0.00 MD0140 AT CD 81 HUGHES SHOP RD	2			22I	250
				0.43	2			21I	
				1.81	2			22I	
				1.87	2			28I	
				1.98	2			20I	
				4.55 MD0084 BAUST CHURCH RD					
				6.02 STRUCTURE #6026 BEAR BRANCH					750
				6.67 STRUCTURE #6025 BIG PIPE CREEK					
				7.62 MD0140 TANEYTOWN PIKE	2			24I	700
				7.70					

ROUTE NUMBER.....MD 833
INVENTORY DIRECTION.....EAST
NAME:

SECONDARY R NONE	R	UNDIVIDED	NONE	0.00 MD0088 AT CD 430	2			20I	2,010
SECONDARY U NONE	R			0.73 IN CORP LIMITS OF HAMPSTEAD					
				0.76					
				0.81 MD0030 N MAIN ST	2			41I	2,000
				0.84					

ROUTE NUMBER.....MD 849
INVENTORY DIRECTION.....EAST
NAME:

SECONDARY R NONE	R	UNDIVIDED	NONE	0.00 MD0852G	2			19H	100
				0.04	2			15J	
				0.15					
				0.28 MD0482 AT CD 450 LEISTERS CHURCH RD	2			24I	
				0.36					

ROUTE NUMBER.....MD 850A
INVENTORY DIRECTION.....SOUTH
NAME:

SECONDARY R NONE	R	UNDIVIDED	NONE	0.00 MD0026 LIBERTY RD	2			20I	
				0.04	2			19I	
				0.13 MD0026 E OF DP 257 SUNSET PL					

* A,B = UNIMPROVED; C = GRADED & DRAINED; D = SOIL SURFACED; E = GRAVEL; F,G = LOW TYPE BITUMINUS; H,I = HIGH TYPE BITUMINUS; J = CONCRETE;
K = BRICK; L = BLOCK

STATE HIGHWAY ADMINISTRATION OF MARYLAND
OFFICE OF PLANNING AND PRELIMINARY ENGINEERING
BUREAU OF HIGHWAY STATISTICS

STATE HIGHWAY LOCATION REFERENCE FILE

PAGE.....22
DATE.....01/01/81
COUNTY-CARROLL
SHA DISTRICT.....7

ROUTE NUMBER.....MD 850B
INVENTORY DIRECTION.....EAST
NAME:

SYSTEM	HWY TYPE	ACCESS CONTROL	MILEPOINT	MILEPOINT DESCRIPTION	MARKED LANES	SURFACE LEFT	TYPE*	WIDTH RIGHT	AADT
SECONDARY	R NONE	R UNDIVED NONE	0.00	RD END W OF Op 230 LUERS AVE	2			22G	
			0.80		2			20E	
			1.11	CD0753 MONROE AVE					

ROUTE NUMBER.....MD 850C
INVENTORY DIRECTION.....EAST
NAME:

SECONDARY	R NONE	R UNDIVED NONE	0.00	RD BEG W OF CD 275	2			18J	
			0.19	STRUCTURE #6042 TALBOT BRANCH					
			0.78	RD END E OF CD 275					

ROUTE NUMBER.....MD 850D
INVENTORY DIRECTION.....EAST
NAME:

SECONDARY	R NONE	R UNDIVED NONE	0.00	CD0273 CARR/FRED CO/L @ BUFFALO RD	2			18J	100
			0.29	RD END E OF CD 274 ROOP AVE					

ROUTE NUMBER.....MD 850E
INVENTORY DIRECTION.....EAST
NAME:

SECONDARY	R NONE	R UNDIVED NONE	0.00	RD END W OF CD 566 SKIDMORE RD	2			20J	
			0.12						
			0.56						
			0.64						
			0.78	MD0026 LIBERTY RD					

ROUTE NUMBER.....MD 850F
INVENTORY DIRECTION.....SOUTH
NAME:

SECONDARY	R NONE	R UNDIVED NONE	0.00	MD0026 LIBERTY RD	2			20I	
			0.02	MD0075A					
			0.08						
			0.59		1			20I	
			0.65	MD0026 RD END W OF MD 32 SYKESVILLE RD					

* A,B = UNIMPROVED; C = GRADED & DRAINED; D = SOIL SURFACED; E = GRAVEL; F,G = LOW TYPE BITUMINUS; H,I = HIGH TYPE BITUMINUS; J = CONCRETE;
K = BRICK; L = BLOCK

STATE HIGHWAY ADMINISTRATION OF MARYLAND
OFFICE OF PLANNING AND PRELIMINARY ENGINEERING
BUREAU OF HIGHWAY STATISTICS

STATE HIGHWAY LOCATION REFERENCE FILE

ROUTE NUMBER.....MD 850G
INVENTORY DIRECTION.....EAST
NAME:

PAGE.....23
DATE.....01/01/01
COUNTY-CARROLL
SHA DISTRICT.....7

SYSTEM	HWY TYPE	ACCESS CONTROL	MILEPOINT	MILEPOINT DESCRIPTION	MARKED LANES	SURFACE LEFT	TYPE	%C	WIDTH RIGHT	AADT
STATE	FEDERAL									
SECONDARY	R NONE	R UNDIVED	NONE	0.00	RD BEG W OF CD 663 LINTON	2			20I	
				1.01	RD END E OF CD 663 LINTON RD					

ROUTE NUMBER.....MD 850H
INVENTORY DIRECTION.....EAST
NAME:

SECONDARY	R NONE	R UNDIVED	NONE	0.00	RD END W OF CD 617 FRETER RD	2			20J	
				0.03		2			20I	
				0.96	MD0097 AT DORSEY CROSSROADS					
SECONDARY	R NONE	R UNDIVED	NONE	1.01	BEGIN CROSS REFERENCE ROUTE # MD 97	2			20I	
				1.66	END CROSS REFERENCE ROUTE # MD 97					
				1.71	MD0097 E OF DORSEY CROSSROADS					
					RD END E OF MD 97					

ROUTE NUMBER.....MD 850I
INVENTORY DIRECTION.....EAST
NAME:

SECONDARY	R NONE	R UNDIVED	NONE	0.00	RD BEG W OF MD 26A	2			20J	
				0.07	MD0026A					
				0.12	RD END E OF MD26A					

ROUTE NUMBER.....MD 850J
INVENTORY DIRECTION.....EAST
NAME:

SECONDARY	R NONE	R UNDIVED	NONE	0.00	RD BEG W OF CD 555	2			24I	
				0.06		2			20I	
				0.17						
				1.14		2			20J	
				1.22	RD END E OF MD 268					

ROUTE NUMBER.....MD 851
INVENTORY DIRECTION.....NORTH
NAME:

SECONDARY	U NONE	R UNDIVED	NONE	0.00	HOWARD CD/L	2			28I	2,200
				0.06	IN CORP LIMITS OF SYKESVILLE					
				0.10	RR #06-009 B&O RR SPUR	2			42I	

* A,B = UNIMPROVED; C = GRADED & DRAINED; D = SOIL SURFACED; E = GRAVEL; F,G = LOW TYPE BITUMINUS; H,I = HIGH TYPE BITUMINUS; J = CONCRETE;
K = BRICK; L = BLOCK

STATE HIGHWAY ADMINISTRATION OF MARYLAND
 OFFICE OF PLANNING AND PRESENTATION ENGINEERING
 BUREAU OF HIGHWAY STATISTICS

STATE HIGHWAY LOCATION REFERENCE FILE

PAGE.....24
 DATE.....01/01/81
 COUNTY-CARROLL
 SHA DISTRICT.....7

ROUTE NUMBER.....MD 851 CONTINUED
 INVENTORY DIRECTION.....NORTH
 NAME:

SYSTEM	HWY TYPE	ACCESS CONTROL	MILEPOINT	MILEPOINT DESCRIPTION	MARKED LANES	SURFACE LEFT	TYPE	% C	WIDTH RIGHT	AAOT
SECONDARY	U NONE	R UNDIVED	NONE		2				271	2,200
			0.17		2				261	
			0.28	SPOUT HILL RD	2				281	
			0.33		2				291	
			0.49		2				301	
			0.64		2				241	
			0.68							
			0.73							
			0.74	RR #06-013 B&O RR						
			0.78							
SECONDARY	R NONE	R	1.07	OUT CORP LIMITS OF SYKESVILLE						
			1.19	MD0032A						2,325
			1.21							
			1.23	MD0032						

ROUTE NUMBER.....MD 851A
 INVENTORY DIRECTION.....NORTH
 NAME:

SECONDARY	R NONE	R UNDIVED	NONE	0.00	RD BEG S OF MD 32	2			15H	
				0.05	MD0032 SYKESVILLE RD					

ROUTE NUMBER.....MD 851B
 INVENTORY DIRECTION.....NORTH
 NAME:

SECONDARY	R NONE	R UNDIVED	NONE	0.00	RD BEG S OF CO 688 CHURCH ST	2			201	
				0.06	RD END N OF CO 688 CHURCH ST					

ROUTE NUMBER.....MD 851C
 INVENTORY DIRECTION.....NORTH
 NAME:

SECONDARY	U NONE	R UNDIVED	NONE	0.00	SOUTH LIMITS OF SYKESVILLE	2			16H	
					IN CORP LIMITS OF SYKESVILLE					
SECONDARY	R NONE	R		0.13	OUT CORP LIMITS OF SYKESVILLE					
					DP0261 CORP LIMITS OF SYKESVILLE					
		UNDIVED	NONE	0.18	DP0261	2			20H	

* A,B = UNIMPROVED; C = GRADED & DRAINED; D = SOIL SURFACED; E = GRAVEL; F,G = LOW TYPE BITUMINUS; H,I = HIGH TYPE BITUMINUS; J = CONCRETE;
 K = BRICK; L = BLOCK

STATE HIGHWAY ADMINISTRATION OF MARYLAND
OFFICE OF PLANNING AND PRELIMINARY ENGINEERING
BUREAU OF HIGHWAY STATISTICS

STATE HIGHWAY LOCATION REFERENCE FILE

ROUTE NUMBER.....MD 852
INVENTORY DIRECTION.....EAST
NAME:

PAGE.....25
DATE.....01/01/81
COUNTY-CARROLL
SHA DISTRICT.....7

STATE	SYSTEM FEDERAL	HWY TYPE	ACCESS CONTROL	MILEPOINT	MILEPOINT DESCRIPTION	MARKED LANES	SURFACE LEFT	TYPE	WIDTH RIGHT	AADT
SECONDARY	R NONE	R	UNDIVIDED	NONE	0.00	MD0031 EAST OF NEW WINDSOR	2		181	550
SECONDARY	U NONE	R			0.02	IN CORP LIMITS OF NEW WINDSOR				
					0.07	MD0852M				
SECONDARY	R NONE	R			0.09	OUT CORP LIMITS OF NEW WINDSOR				
					0.10		2		211	
					3.17	STRUCTURE #6006 LITTLE PIPE CR				
					3.21					
					3.63		2		181	
					3.65	MD0852L				
					3.72	MD0031 AT AVONDALE				

ROUTE NUMBER.....MD 852A
INVENTORY DIRECTION.....NORTH
NAME:

SECONDARY	U NONE	R	UNDIVIDED	NONE	0.00	RD BEG S OF MD 27	2		10E	
					0.06	IN CORP LIMITS OF MOUNT AIRY	2		201	
					0.07	MD0027 RIDGE RD				

ROUTE NUMBER.....MD 852B
INVENTORY DIRECTION.....NORTH
NAME:

SECONDARY	R NONE	R	UNDIVIDED	NONE	0.00	RD BEG S OF MD 27B	2		16H	
					0.04	MD0027B				
					0.07	RD END N OF MD 27B				

ROUTE NUMBER.....MD 852C
INVENTORY DIRECTION.....NORTH
NAME:

SECONDARY	R NONE	R	UNDIVIDED	NONE	0.00	RD END S OF MD 27C	2		18H	
					0.04	MD0027C				
					0.29	MD0027D				
					0.41	MD0027E				
					0.51	RD END N OF MD 27E				

* A,B = UNIMPROVED; C = GRADED & DRAINED; D = SOIL SURFACED; E = GRAVEL; F,G = LOW TYPE BITUMINUS; H,I = HIGH TYPE BITUMINUS; J = CONCRETE;
K = BRICK; L = BLOCK

STATE HIGHWAY ADMINISTRATION OF MARYLAND
 OFFICE OF PLANNING AND PRELIMINARY ENGINEERING
 BUREAU OF HIGHWAY STATISTICS

STATE HIGHWAY LOCATION REFERENCE FILE

PAGE.....26
 DATE.....01/01/01
 COUNTY-CARROLL
 SHA DISTRICT.....7

ROUTE NUMBER.....MD 852D
 INVENTORY DIRECTION.....SOUTH
 NAME:

SYSTEM		HWY TYPE	ACCESS CONTROL	MILEPOINT	MILEPOINT DESCRIPTION	MARKED LANES	SURFACE TYPE*G		WIDTH RIGHT	AADT
STATE	FEDERAL						LEFT	RIGHT		
SECONDARY	R NONE	R UNDIVED	NONE	0.00	MD0027	2			201	
SECONDARY	U NONE	R		0.25	CDRP LIMITS OF MANCHESTER					
		UNDIVED	NONE	0.31	IN CDRP LIMITS OF MANCHESTER	2			251	
				0.39		2			261	
				0.46		2			301	
				0.49	MD0030 N MAIN ST					

ROUTE NUMBER.....MD 852E
 INVENTORY DIRECTION.....EAST
 NAME:

SECONDARY	R NONE	R UNDIVED	NONE	0.00	MD0027 S OF CO 143 GABLE HAMMER RD	2			201	
				0.03		2			16H	
				0.24		2			18H	
				0.31	MD0027 N OF CO 143					

ROUTE NUMBER.....MD 852F
 INVENTORY DIRECTION.....NORTH
 NAME:

SECONDARY	R NONE	R UNDIVED	NONE	0.00	RD END S OF MD 27A	2			18H	
				0.12	MD0027A					
				0.20	RD END N OF MD 27A					

ROUTE NUMBER.....MD 852G
 INVENTORY DIRECTION.....NORTH
 NAME:

SECONDARY	R NONE	R UNDIVED	NONE	0.00	MD0027 NEAR LUCABAUGH RD	2			201	125
				0.22	MD0852H					
				0.30		2			20H	
				0.34	STRUCTURE #6004 CRANBERRY BRAN					
				2.18		2			201	
				2.21	MD0482					
				2.24		2			18H	
				2.32	MD0849					
				2.66		2			201	
				2.70	MD0027 NEAR RANDOM RIDGE RD					

* A,B = UNIMPROVED; C = GRADED & DRAINED; D = SOIL SURFACED; E = GRAVEL; F,G = LOW TYPE BITUMINUS; H,I = HIGH TYPE BITUMINUS; J = CONCRETE;
 K = BRICK; L = BLOCK

STATE HIGHWAY ADMINISTRATION OF MARYLAND
OFFICE OF PLANNING AND PRELIMINARY ENGINEERING
BUREAU OF HIGHWAY STATISTICS

STATE HIGHWAY LOCATION REFERENCE FILE

PAGE.....27
DATE.....01/01/01
COUNTY-CARROLL
SHA DISTRICT.....7

ROUTE NUMBER.....MD 852H
INVENTORY DIRECTION.....EAST
NAME:

SYSTEM	HWY TYPE	ACCESS CONTROL	MILEPOINT	MILEPOINT DESCRIPTION	MARKED LANES	SURFACE TYPE	% LEFT	% RIGHT	WIDTH	AADT
SECONDARY	R NONE	R UNDIVED	NONE	0.00	RD BEG W OF MD 852G				18H	
				0.17						
				0.21						
				0.23	STRUCTURE#60D5 WEST BRANCH				20I	
				0.24	MD0852G					

ROUTE NUMBER.....MD 852I
INVENTORY DIRECTION.....EAST
NAME:

SECONDARY	R NONE	R UNDIVED	NONE	0.00	CO0394 HAHN RD				24H	
				0.09	RD END E OF CO 394 HAHN RD					

ROUTE NUMBER.....MD 852J
INVENTORY DIRECTION.....NORTH
NAME:

SECONDARY	R NONE	R UNDIVED	NONE	0.00	MD0027				17I	
				0.46	RD END N OF MD 27					

ROUTE NUMBER.....MD 852K
INVENTORY DIRECTION.....NORTH
NAME:

SECONDARY	R NONE	R UNDIVED	NONE	0.00	CO0289 STONE CHAPEL RD				22I	2,200
				0.11						
				0.22						
MUNICIPAL	U NONE	R		1.53	IN SW CORP/LM OF WESTMINSTER CORP LIMITS OF WESTMINSTER					
				1.61					22I	2,200
				1.98					24I	
MUNICIPAL	U NONE	U		2.03						
				2.13						
				2.23					20I	16I
				2.40	MD0032 W MAIN ST					

ROUTE NUMBER.....MD 852L
INVENTORY DIRECTION.....EAST
NAME:

SECONDARY	R NONE	R UNDIVED	NONE	0.00	MD0852 @ MP 3.65				15J	
				0.13	RD END E OF MD 852 @ BARRICADE					

* A,B = UNIMPROVED; C = GRADED & DRAINED; D = SOIL SURFACED; E = GRAVEL; F,G = LOW TYPE BITUMINUS; H,I = HIGH TYPE BITUMINUS; J = CONCRETE;
K = BRICK; L = BLOCK

STATE HIGHWAY ADMINISTRATION OF MARYLAND
 OFFICE OF PLANNING AND PRELIMINARY ENGINEERING
 BUREAU OF HIGHWAY STATISTICS

STATE HIGHWAY LOCATION REFERENCE FILE

ROUTE NUMBER.....MD 852M
 INVENTORY DIRECTION.....EAST
 NAME:

PAGE.....20
 DATE.....01/01/81
 COUNTY-CARROLL
 SHA DISTRICT.....7

SYSTEM	HWY TYPE	ACCESS CONTROL	MILEPOINT	MILEPOINT DESCRIPTION	MARKED LANES	SURFACE TYPE*	WIDTH LEFT	WIDTH RIGHT	AAOT
SECONDARY U NONE	R UNDIVED	NONE	0.00	RD END @ BARRICADE W OF MD852 IN CORP LIMITS OF NEW WINDSOR	2			21J	
			0.18		2			16E	
			0.20	MD0852 @ HP 0.07					

ROUTE NUMBER.....MD 853A
 INVENTORY DIRECTION.....NORTH
 NAME:

SECONDARY R NONE	R UNDIVED	NONE	0.00	RD BEG S OF MD 194A	2			20J	
			0.03	MD0194A					
			0.12	RD END N OF MD 194A					

ROUTE NUMBER.....MD 853B
 INVENTORY DIRECTION.....NORTH
 NAME:

SECONDARY R NONE	R UNDIVED	NONE	0.00	RD BEG S OF SPUR TO MD 194	2			20J	
			0.24	RD END N OF SPUR TO MD194					

ROUTE NUMBER.....MD 853C
 INVENTORY DIRECTION.....NORTH
 NAME:

SECONDARY R NONE	R UNDIVED	NONE	0.00	RD BEG S OF CO 54 STONE RD	2			18J	
			0.09	CO0054 STONE RD					

ROUTE NUMBER.....MD 853D
 INVENTORY DIRECTION.....NORTH
 NAME:

SECONDARY R NONE	R UNDIVED	NONE	0.00	RD BEG S OF MD 194C	2			22J	
			0.10	MD0194C					
			0.22	MD0194B					
			0.36	RD END N OF MD 194B					

ROUTE NUMBER.....MD 853E
 INVENTORY DIRECTION.....NORTH
 NAME:

SECONDARY R NONE	R UNDIVED	NONE	0.00	RD BEG S OF MD 194D	2			22J	
			0.05	MD0194D					

* A,B = UNIMPROVED; C = GRADED & DRAINED; D = SOIL SURFACED; E = GRAVEL; F,G = LOW TYPE BITUMINUS; H,I = HIGH TYPE BITUMINUS; J = CONCRETE;
 K = BRICK; L = BLOCK

STATE HIGHWAY ADMINISTRATION OF MARYLAND
 OFFICE OF PLANNING AND PRELIMINARY ENGINEERING
 BUREAU OF HIGHWAY STATISTICS

STATE HIGHWAY LOCATION REFERENCE FILE

ROUTE NUMBER.....MD 853E CONTINUED
 INVENTORY DIRECTION.....NORTH
 NAME:

PAGE.....29
 DATE.....01/01/01
 COUNTY-CARROLL
 SHA DISTRICT.....7

SYSTEM	HWY TYPE	ACCESS CONTROL	MILEPOINT	MILEPOINT DESCRIPTION	MARKED LANES	SURFACE LEFT	TYPE#	WIDTH RIGHT	AADT
SECONDARY	R NONE	R UNDIVED	NONE						
			0.30		2			22G	
			0.35		2			22J	
			0.70		2			22G	
			0.74	CD0057 BROWN RD					

ROUTE NUMBER.....MD 854A
 INVENTORY DIRECTION.....NORTH
 NAME:

SECONDARY	R NONE	R UNDIVED	NONE						
			0.00	CD0553 BUSHEY RD	2			18H	225
			0.54		2			10G	
			1.05	STRUCTURE #6043 LITTLE MORGAN RN					
			2.26		2			16H	
			2.51		2			12G	
			2.64	RD END N OF CD 552 BEAR BR RD					

ROUTE NUMBER.....MD 854B
 INVENTORY DIRECTION.....NORTH
 NAME:

SECONDARY	R NONE	R UNDIVED	NONE						
			0.00	CD0549 MULLER RD	2			10G	225
			1.37		2			16H	
			1.45		2			20H	
			2.42						
			3.90		2			29I	
		CHANLZD	3.92		4		21I	31I	
			3.93	MD0032 AT FENBY					400

ROUTE NUMBER.....MD 879
 INVENTORY DIRECTION.....EAST
 NAME:

SECONDARY	R NONE	R UNDIVED	NONE						
			0.00	RD BEG W OF CD 533 PIN OAK DR	2			15J	
			0.19	STRUCTURE#6023 MIDDLE RUN	2			20G	
			0.34	RD END E OF CD 533 PIN OAK DR					

ROUTE NUMBER.....MD 879A
 INVENTORY DIRECTION.....EAST
 NAME:

SECONDARY	R NONE	R UNDIVED	NONE						
			0.00	RD BEG W OF MD 91A	2			20I	
			0.02	MD0091A					

* A,B = UNIMPROVED; C = GRADED & DRAINED; D = SOIL SURFACED; E = GRAVEL; F,G = LOW TYPE BITUMINUS; H,I = HIGH TYPE BITUMINUS; J = CONCRETE;
 K = BRICK; L = BLOCK

STATE HIGHWAY ADMINISTRATION OF MARYLAND
 OFFICE OF PLANNING AND PROJECT ENGINEERING
 BUREAU OF HIGHWAY STATISTICS

STATE HIGHWAY LOCATION REFERENCE FILE

PAGE.....30
 DATE.....01/01/81
 COUNTY-CARROLL
 SHA DISTRICT.....7

ROUTE NUMBER.....MD 879A CONTINUED
 INVENTORY DIRECTION.....EAST
 NAME:

SYSTEM	HWY TYPE	ACCESS CONTROL	MILEPOINT	MILEPOINT DESCRIPTION	MARKED LANES	SURFACE LEFT	TYPE	%	WIDTH RIGHT	AADT
STATE	FEDERAL									
SECONDARY	R NONE	R UNDIVED	NONE	0.04		2			15J	
				0.11	RD END E OF MD 91A					

ROUTE NUMBER.....MD 879B
 INVENTORY DIRECTION.....NORTH
 NAME:

SECONDARY	R NONE	R UNDIVED	NONE	0.00	MD0091 GAMBER RD	2			20I	
				0.05		2			18J	
				0.11		2			15J	
				0.50		2			20I	
				0.58	MD0091 W OF MD 879C					

ROUTE NUMBER.....MD 879C
 INVENTORY DIRECTION.....EAST
 NAME:

SECONDARY	R NONE	R UNDIVED	NONE	0.00	MD0091 GAMBER RD	2			20I	
				0.06	RD END E OF MD 91					

ROUTE NUMBER.....MD 879D
 INVENTORY DIRECTION.....NORTH
 NAME:

SECONDARY	R NONE	R UNDIVED	NONE	0.00	MD0091	2			20I	90
				0.34	MD0140 REISTERSTOWN RD					
				0.87	MD0879D SPUR					
				0.91	MD0091					

ROUTE NUMBER.....MD 879E
 INVENTORY DIRECTION.....EAST
 NAME:

SECONDARY	R NONE	R UNDIVED	NONE	0.00		2			20I	
				0.17	MD0091 RD BEG E OF NBR PATAPSCO RIVER EMORY RD					

ROUTE NUMBER.....MD 904
 INVENTORY DIRECTION.....NORTH
 NAME:

SECONDARY	R NONE	R UNDIVED	NONE	0.00	MD0032 SYKESVILLE RD	2			16H	
				0.58	RD END N OF MD 32					

* A,B = UNIMPROVED; C = GRADED & DRAINED; D = SOIL SURFACED; E = GRAVEL; F,G = LOW TYPE BITUMINUS; H,I = HIGH TYPE BITUMINUS; J = CONCRETE;
 K = BRICK; L = BLOCK

STATE HIGHWAY ADMINISTRATION OF MARYLAND
 OFFICE OF PLANNING AND PRELIMINARY ENGINEERING
 BUREAU OF HIGHWAY STATISTICS

STATE HIGHWAY LOCATION REFERENCE FILE

PAGE.....21
 DATE.....01/01/81
 COUNTY-CARROLL
 SHA DISTRICT.....7

ROUTE NUMBER.....MD 904A
 INVENTORY DIRECTION.....WEST
 NAME:

SYSTEM	HWY TYPE	ACCESS CONTROL	MILEPOINT	MILEPOINT DESCRIPTION	MARKED LANES	SURFACE TYPE	WIDTH	AADT
STATE	FEDERAL					LEFT	RIGHT	
SECONDARY	R	NONE	0.00	CU0619 JIM BOWERS RD	2		16H	
			0.66	RD END N OF CO 619				

ROUTE NUMBER.....MD 904B
 INVENTORY DIRECTION.....WEST
 NAME:

SECONDARY	R	NONE	0.00	CO0071 TYRONE RD	2		18G	
			0.62	CO0063 AHD				

ROUTE NUMBER.....MD 904C
 INVENTORY DIRECTION.....WEST
 NAME:

SECONDARY	R	NONE	0.00	CO0065 MAYBERRY RD	2		18G	
			0.45	MD0904D RUNNYMEDE RD				
			0.52	CO0062 AHD				


ROUTE NUMBER.....MD 904D
 INVENTORY DIRECTION.....WEST
 NAME:

SECONDARY	R	NONE	0.00	MD0904C BEAR RUN RD	2		18G	
			0.63	RD END W OF MD 904C				

ROUTE NUMBER.....MD 904E
 INVENTORY DIRECTION.....EAST
 NAME:

SECONDARY	R	NONE	0.00	MD0097	2		18G	
			0.80	CO0041 AHD				

* A,B = UNIMPROVED; C = GRADED & DRAINED; D = SOIL SURFACED; E = GRAVEL; F,G = LOW TYPE BITUMINUS; H,I = HIGH TYPE BITUMINUS; J = CONCRETE;
 K = BRICK; L = BLOCK



CECIL COUNTY

CE

STATE HIGHWAY ADMINISTRATION OF MARYLAND
OFFICE OF PLANNING AND PRELIMINARY ENGINEERING
BUREAU OF HIGHWAY STATISTICS

STATE HIGHWAY LOCATION REFERENCE FILE

ROUTE NUMBER.....US 1
INVENTORY DIRECTION.....NORTH
NAME:

PAGE.....1
DATE.....01/01/81
COUNTY-CECIL
SHA DISTRICT.....2

SYSTEM	SYSTEM		HWY TYPE	ACCESS CONTROL	MILEPOINT	MILEPOINT DESCRIPTION	MARKED LANES	SURFACE TYPE		WIDTH	AADT
	STATE	FEDERAL						LEFT	RIGHT		
PRIMARY	R	FAP	123 R	UNDIVIDED	NONE	0.00				201	7,000
						0.45	US0222				
						0.47					
						0.48				24I	
						0.93				22I	
						0.98					7,500
						1.17				24I	
						2.74					
						3.09	MD0591				
						3.64					
						4.17	MD0591				
				UNDIVIDED	PART	5.33	MD0273			25I	6,800
						5.44					5,100
						6.23	MD0276				
						6.56					
						6.78					4,600
						7.68					
						8.91					4,800
						9.39					4,900

ROUTE NUMBER.....MD 78
INVENTORY DIRECTION.....NORTH
NAME:

MUNICIPAL	U	NONE		R	UNDIVIDED	NONE	0.00			26I	600
							0.11	IN			
							0.21				
							0.23				
							0.30				
							0.44	MD0222			
							0.71				
							0.83	MD0327			
SECUNDARY	U	FAS	1265 R				1.18	OUT			
							2.89				
							3.55	US0040			

* A,B = UNIMPROVED; C = GRADED & DRAINED; D = SOIL SURFACED; E = GRAVEL; F,G = LOW TYPE BITUMINUS; H,I = HIGH TYPE BITUMINUS; J = CONCRETE;
K = BRICK; L = BLOCK

STATE HIGHWAY ADMINISTRATION OF MARYLAND
OFFICE OF PLANNING AND PRELIMINARY ENGINEERING
BUREAU OF HIGHWAY STATISTICS

STATE HIGHWAY LOCATION REFERENCE FILE

PAGE.....2
DATE.....01/01/91
COUNTY-CECIL
SHA DISTRICT.....2

ROUTE NUMBER.....MD 7C
INVENTORY DIRECTION.....NORTH
NAME:

SYSTEM	SYSTEM		HWY TYPE	ACCESS CONTROL	MILEPOINT	MILEPOINT DESCRIPTION	MARKED LANES	SURFACE TYPE*G WIDTH		AADT	
	STATE	FEDERAL						LEFT	RIGHT		
SECONDARY	R	FAS	1270 R	UNDIVID	NONE	0.00	US0040	PULASKI HWY AT FOYS HILL	2	20J	1,000
						0.09			2	20H	
						1.14			2	22I	
						1.20			2	20I	
						1.23	MDO267				
SECONDARY	U	FAS	1270 R			1.31	IN	CORP LIMITS OF CHARLESTOWN	2	20H	
SECONDARY	R	FAS	1270 R			2.32	OUT	CORP LIMITS OF CHARLESTOWN			
						2.60	MDO267	N OF CHARLESTOWN			2,500
						4.38		STRUCTURE#7008 STONY RUN			
						4.48		PC 530 731T			
SECONDARY	U	FAS	1270 R			4.62		W CORP LMYS OF NORTHEAST			
				UNDIVID	NONE	4.94	IN	CORP LIMITS OF NORTH EAST	2	40I	1,810
						5.01	MDO272	MAIN ST IN NORTHEAST			
SECONDARY	R	FAS	1270 R			5.18	OUT	CORP LIMITS OF NORTH EAST			
				UNDIVID	NONE	5.33		E CORP LMYS OF NORTHEAST	2	20I	1,810
						5.41			2	20H	
						5.82					
						6.26					
						7.40		STRUCTURE# 7010 PC 530 736C			
						8.08		STRUCTURE#7011 MILL CREEK			
						9.90			2	38H	
						9.94	US0040	PULASKI HWY W OF ELKTON			2,100

ROUTE NUMBER.....MD 7D
INVENTORY DIRECTION.....WEST
NAME:

SECONDARY	R	FAU	7705 U	UNDIVID	NONE	0.00	US0040	PULASKI HWY	2	20J	6,925
						0.05			2	24I	
						0.69			2	30I	
						0.85			2	24I	
						0.87					
SECONDARY	U	FAU	7705 U			0.91	IN	CORP LIMITS OF ELKTON			3,500
						1.14		STRUCTURE#7012 BIG ELK CREEK			
						1.21			2	30I	
SECONDARY	U	FAU	7702 U			1.27	MDO281	E MAIN ST	2	42I	
						1.28					5,850
						1.30					
						1.52			2	36I	
						1.59			2	32I	

* A, R = UNIMPROVED; C = GRADED & DRAINED; D = SOIL SURFACED; E = GRAVEL; F, G = LOW TYPE BITUMINUS; H, I = HIGH TYPE BITUMINUS; J = CONCRETE;
K = BRICK; L = BLOCK

STATE HIGHWAY ADMINISTRATION OF MARYLAND
 OFFICE OF PLANNING AND PRELIMINARY ENGINEERING
 BUREAU OF HIGHWAY STATISTICS

STATE HIGHWAY LOCATION REFERENCE FILE

ROUTE NUMBER.....MD 7D CONTINUED
 INVENTORY DIRECTION.....WEST
 NAME:

PAGE.....13
 DATE.....01/01/81
 COUNTY-CECIL
 SHA DISTRICT.....12

SYSTEM	HWY TYPE	ACCESS CONTROL	MILEPOINT	MILEPOINT DESCRIPTION	MARKED LANES	SURFACE TYPE	% LEFT	% RIGHT	WIDTH	AADT
SECONDARY	U FAU	7702 U	UNDIVIDED NONE	1.62					381	5,850
				1.68	MD0260 NORTH ST				321	
				1.74					441	
				1.88	MD0213 BRIDGE ST				411	
				2.09					361	5,900
SECONDARY	U NONE		U	2.22						
				2.46					261	
				2.55	RD END W OF JEFFERS ST					2,700

ROUTE NUMBER.....MD 7E
 INVENTORY DIRECTION.....NORTH
 NAME:

SECONDARY	U NONE		U UNDIVED NONE	0.00	US0040 @ MP 16.38				24J	
				0.06	IN CORP LIMITS OF ELKTON					
					MD0007D @ MP 0.04					

ROUTE NUMBER.....US 40
 INVENTORY DIRECTION.....EAST
 NAME:

PRIMARY	R FAP	125 R	UNDIVIDED NONE	0.00	HARFORD CO/L				461	14,825
PRIMARY	U FAP	125 R		0.58	IN CORP LIMITS OF PERRYVILLE					
				0.63	STRUCTURE #12021 PC 530 1665					
				0.78	STRUCTURE #12021 PC517 695K					
				0.87	STRUCTURE #12021 BD 141 517P				127J	
			DIVIDED NONE	1.05					35J	
SECONDARY	U FAP	125 R		1.16	US0222 AIKIN AVE				241	13,900
SECONDARY	R FAP	125 R		1.71	OUT CORP LIMITS OF PERRYVILLE					
				2.95						
				3.42	STRUCTURE #7014 PRINCIPIO CREEK					
				3.96	MD0007A AT BELVIDERE RD CO 87					
				4.42	MD0007C NEAR CO 100					
				4.44						
				7.97	STRUCTURE #7015 STONY RUN					
				8.35	MD0272 NEAR CAMERON RD CO206					
				8.52	MD0699G AT CO 207					
				8.89	STRUCTURE #7016 NORTHEAST CREEK					
				8.99	STRUCTURE #7017 LIT NORTHEAST CR					
				10.56						17,000
				13.50	MD0279 AT MD 7			301	301	
				13.67						16,800

* A,B = UNIMPROVED; C = GRADED & DRAINED; D = SOIL SURFACED; E = GRAVEL; F,G = LOW TYPE BITUMINUS; H,I = HIGH TYPE BITUMINUS; J = CONCRETE;
 K = BRICK; L = BLOCK

STATE HIGHWAY ADMINISTRATION OF MARYLAND
OFFICE OF PLANNING AND PRELIMINARY ENGINEERING
BUREAU OF HIGHWAY STATISTICS

STATE HIGHWAY LOCATION REFERENCE FILE

PAGE.....4
DATE.....01/01/91
COUNTY-CECIL
SHA DISTRICT.....2

ROUTE NUMBER.....US 40 CONTINUED
INVENTORY DIRECTION.....EAST
NAME:

SYSTEM	STATE	FEDERAL	HWY TYPE	ACCESS CONTROL	MILEPOINT	MILEPOINT DESCRIPTION	MARKED LANES	SURFACE TYPE	% LEFT	% RIGHT	WIDTH	AADT
SECONDARY	U	FAP	125 U	DIVIDED NONE	13.71	STRUCTURE#7018 LITTLE ELK CREEK	4	301		301		16,800
					13.81	IN CORP LIMITS OF ELKTON						
					13.88	STRUCTURE #7019 PC 530 7600						21,000
					14.09		4	241		241		
					14.35		4	261		261		
					14.64	STRUCTURE#7021 BIG ELK CREEK						20,150
					14.82							
					14.99	MD0213						15,900
					15.17							
					15.21							
SECONDARY	U	FAP	125 R		15.44							
SECONDARY	R	FAP	125 R		15.83	OUT CORP LIMITS OF ELKTON						
					16.35	MD0007D						
					16.38	MD0007E	4	241		241		17,850
					16.55							16,900
					17.43	MD/DEL ST/L						

ROUTE NUMBER.....IS 95
INVENTORY DIRECTION.....NORTH
NAME:

PRIMARY	R	IS	95 R	DIVIDED FULL	0.00	CECIL/HAR CO/L	6	391		391		39,256
					0.50	STRUCTURE #HX240 PC 517 638F	6	361		361		
					0.55							
					1.45	CO0106 STRUCTURE #CEX253 FRENCH TOWN	14	1221		1221		
					1.89		6	361		361		
					1.98							
					2.39	US0222 STRUCTURE #CEX 262						
					2.75	MD0824A STRUCTURE #CEX266 BAINBRIDGE RD						28,800
					4.19	CO0101 STRUCTURE#CEX280 WINCH RD						
					4.55	STRUCTURE #CEX284 PRINCIPIO CR						
					4.91	CO0087 STRUCTURE #CEX287 BELVEDERE RD						
					5.40							
					6.72							
					6.86	CO0079 STRUCTURE #CEX307 RED TOAD RD						
					7.88	STRUCTURE #CEX318C STONY RUN						
					8.02							
					8.60							
					8.99	MD0272 STRUCTURE #CEX328						33,500
					9.99	STRUCTURE #CEX334 NORTHEAST CR						
					10.07	CO0160 STRUCTURE #CEX339 BOUCHELLE RD						

* A,B = UNIMPROVED; C = GRADED & DRAINED; D = SOIL SURFACED; E = GRAVEL; F,G = LOW TYPE BITUMINUS; H,I = HIGH TYPE BITUMINUS; J = CONCRETE;
K = BRICK; L = BLOCK

STATE HIGHWAY ADMINISTRATION OF MARYLAND
OFFICE OF PLANNING AND PRELIMINARY ENGINEERING
BUREAU OF HIGHWAY STATISTICS

STATE HIGHWAY LOCATION REFERENCE FILE

ROUTE NUMBER.....IS 95 CONTINUED
INVENTORY DIRECTION.....NORTH
NAME:

PAGE.....5
DATE.....01/01/81
COUNTY-CECIL
SHA DISTRICT.....2

SYSTEM	HWY TYPE	ACCESS CONTROL	MILEPOINT	MILEPOINT DESCRIPTION	MARKED LANES	SURFACE TYPE*G	WIDTH LEFT	WIDTH RIGHT	AADT
PRIMARY	R IS	95 R DIVIDED FULL	10.52	STRUCTURE #CEX342 NORTHEAST CR	6		361	361	33,500
			11.72	CO0138 STRUCTURE #CEX354 UNION CH RD					
			12.82	CO0175 STRUCTURE #CEX365 MARLEY RD					
			13.75	STRUCTURE #CEX375 BD 140 779T					
			14.19	MD0545 STRUCTURE #CEX379					
			15.28	MD0213 STRUCTURE #CEX390					
			16.65	STRUCTURE #CEX404 BIG ELK CR					
			17.21	MD0316 STRUCTURE #CEX410					33,100
			17.70						
			17.78	MD0279 STRUCTURE #CEX415					
			18.04	STRUCTURE #CEX416 PC 530 764F					
			18.49						
			18.56	MD/DEL ST/L					

ROUTE NUMBER.....MD 213
INVENTORY DIRECTION.....NORTH
NAME:

SECONDARY	R FAP	291 R UNDIVED NONE	0.00	KENT CO/L	2			241	3,160
			0.32						
SECONDARY	U FAP	291 R UNDIVED NONE	2.58	IN S CORP/LM CECILTON	2			241	3,500
			2.79	CORP LIMITS OF CECILTON	2			301	
			3.07	MD0282 MAIN ST	2			281	
			3.08						3,090
			3.19		2			241	
			3.41						
PRIMARY	R FAP	291 R UNDIVED NONE	3.57	OUT CURP LIMITS OF CECILTON					
			3.61	N CORP/LM CECILTON	2			241	2,975
			6.93						4,775
			7.16	STRUCTURE#7025 BOHEMIA RIVER					
			7.21						
			7.39						
			9.48						
			9.57	MD0310 AT CO 291 TOWN PT RD					7,300
			9.63						
			12.60	MD0537C AT MD 213A					
PRIMARY	U FAP	291 R UNDIVED NONE	12.65	IN CORP LIMITS OF CHESAPEAKE CITY	2			24J	
			12.70		2			25I	
			12.73	MD0537D					6,000

* A,B = UNIMPROVED; C = GRADED & DRAINED; D = SOIL SURFACED; E = GRAVEL; F,G = LOW TYPE BITUMINUS; H,I = HIGH TYPE BITUMINUS; J = CONCRETE; K = BRICK; L = BLOCK

STATE HIGHWAY ADMINISTRATION OF MARYLAND
OFFICE OF PLANNING AND PRELIMINARY ENGINEERING
BUREAU OF HIGHWAY STATISTICS

STATE HIGHWAY LOCATION REFERENCE FILE

ROUTE NUMBER.....MD 213 CONTINUED
INVENTORY DIRECTION.....NORTH
NAME:

PAGE.....6
DATE.....01/01/81
COUNTY-Cecil
SHA DISTRICT.....2

STATE	SYSTEM		HWY TYPE	ACCESS CONTROL	MILEPOINT	MILEPOINT DESCRIPTION	MARKED LANES	SURFACE TYPE		WIDTH	AADT
	FEDERAL	STATE						LEFT	RIGHT		
PRIMARY	U	FAP	291 R	UNDIVIDED	NONE	13.14				251	6,000
PRIMARY	R	FAP	291 R			13.38	OUT				
						13.47				241	
				CHANLZO	NONE	13.66			241	241	
						13.80	MD0537B				7,900
				UNDIVIDED	NONE	13.81				241	
						13.88					
						16.03					11,800
						16.34					
PRIMARY	U	FAP	291 R			17.90	IN				
PRIMARY	R	FAP	291 R			18.05	OUT				
						18.17					
						18.44				301	
PRIMARY	U	FAP	291 U			18.49	US0040			441	
				UNDIVIDED	NONE	18.61	IN				11,000
						18.73				241	
						18.92				301	13,600
						18.93					
						18.95				261	
						19.04	MD0007			421	
						19.19				261	
						19.26					
						19.28					
						19.38				271	
						19.50	MD0545				
						19.70				381	9,650
						19.89				321	
						19.92				431	
SECONDARY	R	FAP	291 R			19.94	OUT				
				UNDIVIDED	NONE	20.02	MD0279				
						20.08				321	9,650
						20.18				241	5,600
						21.93	IS0095				
						22.06					
						22.08					
						22.10					2,900
						22.24					
						22.51	MD0812				
						23.61	MD0812				
						25.02					2,275

* A,B = UNIMPROVED; C = GRADED & DRAINED; D = SOIL SURFACED; E = GRAVEL; F,G = LOW TYPE BITUMINUS; H,I = HIGH TYPE BITUMINUS; J = CONCRETE;
K = BRICK; L = BLOCK

STATE HIGHWAY ADMINISTRATION OF MARYLAND
OFFICE OF PLANNING AND PRELIMINARY ENGINEERING
BUREAU OF HIGHWAY STATISTICS

STATE HIGHWAY LOCATION REFERENCE FILE

ROUTE NUMBER.....MD 213 CONTINUED
INVENTORY DIRECTION.....NORTH
NAME:

PAGE.....7
DATE.....01/01/81
COUNTY-CECIL
SHA DISTRICT.....2

STATE	SYSTEM	FEDERAL	HWY TYPE	ACCESS CONTROL	MILEPOINT	MILEPOINT DESCRIPTION	MARKED LANES	SURFACE LEFT	TYPE# & WIDTH RIGHT	AADT
SECONDARY	R	FAP	291 R	UNDIVIDED	NONE	25.62				
SECONDARY	R	FAS	1277 R			26.20	MD0273		25I	2,275
						26.39			22I	1,975
						27.76	MD/PA ST/L			1,900

ROUTE NUMBER.....MD 213A
INVENTORY DIRECTION.....EAST
NAME:

SECONDARY	R	NONE		R	UNDIVIDED	NONE	0.00	MD0537D		
							0.04	M00213	AT MD 537C	14J

ROUTE NUMBER.....MD 222
INVENTORY DIRECTION.....NORTH
NAME:

SECONDARY	U	FAS	1265 R	UNDIVIDED	NONE	0.00	MD0007	IN PERRYVILLE	2	34I	6,400
						D.54		IN CORP LIMITS OF PERRYVILLE	2	35I	
						0.67	US0040	IN PERRYVILLE			7,000

ROUTE NUMBER.....US 222
INVENTORY DIRECTION.....NORTH
NAME:

SECONDARY	U	FAP	285 R	UNDIVIDED	NONE	0.00	US0040	IN PERRYVILLE PULASKI HWY	4	50I	9,350
						D.31		IN CORP LIMITS OF PERRYVILLE			
SECONDARY	R	FAP	285 R	UNDIVIDED	FULL	0.66		STRUCTURE #7028 BD 140 791A			
						1.21		OUT CORP LIMITS OF PERRYVILLE			
						1.33	US0222A				
						1.37	MD0824A				8,900
						1.43			2	24I	
						1.75	ISD095	STRUCTURE # CEX262			7,500
SECONDARY	R	FAS	1266 R	UNDIVIDED	NONE	2.22	MD0275	AT MD 0824A			
						2.24			2	22I	
						4.13			3	36I	
SECONDARY	U	FAS	1266 R			4.65		IN CORP LIMITS OF PORT DEPOSIT			6,250
						4.87			2	22I	
						5.01			2	27H	
SECONDARY	U	FAP	285 R			5.31	MDD276	IN PORT DEPOSIT			4,375
						5.63			2	22H	

* A,B = UNIMPROVED; C = GRADED & DRAINED; D = SOIL SURFACED; E = GRAVEL; F,G = LOW TYPE BITUMINUS; H,I = HIGH TYPE BITUMINUS; J = CONCRETE;
K = BRICK; L = BLOCK

STATE HIGHWAY ADMINISTRATION OF MARYLAND
 OFFICE OF PLANNING AND PRELIMINARY ENGINEERING
 BUREAU OF HIGHWAY STATISTICS

STATE HIGHWAY LOCATION REFERENCE FILE

ROUTE NUMBER.....US 222 CONTINUED
 INVENTORY DIRECTION.....NORTH
 NAME:

PAGE.....8
 DATE.....01/01/81
 COUNTY=CECIL
 SHA DISTRICT.....2

SYSTEM	STATE	FEDERAL	HWY TYPE	ACCESS CONTROL	MILEPOINT	MILEPOINT DESCRIPTION	MARKED LANES	SURFACE LEFT	TYPE & WIDTH RIGHT	AADT
SECONDARY	U	FAP	285 R	UNDIVIDED NONE	6.15	MD0269 GRANITE AVE	2		16J	4,375
					6.17	STRUCTURE#7027 ROCK RUN				
					6.24	PC 517 645R				
SECONDARY	R	FAP	285 R		6.31	OUT CORP LIMITS OF PORT DEPOSIT				1,250
					9.98	STRUCTURE#7026 OCTORARD CREEK				
PRIMARY	R	FAP	123 R		10.87	US0001 CONWINGO RD	2		20I	7,550
				UNDIVIDED NONE	10.90	BEGIN CROSS REFERENCE ROUTE # US 1	2		24I	7,500
					10.91		2		22I	
					11.35		2		24I	
SECONDARY	R	FAP	285 R		11.59	END CROSS REFERENCE ROUTE # US 1	2		36I	
					11.88	US0001 CONWINGO RD				4,250
				UNDIVIDED NONE	11.89		2		22I	3,050
					12.01					3,100
					13.60					
					15.56	PENNA AND MD STATE LINE				

ROUTE NUMBER.....MD 267
 INVENTORY DIRECTION.....EAST
 NAME:

SECONDARY	R	NONE	R	UNDIVIDED NONE	0.00	MD0007C W OF CHARLESTOWN	2		24I	6,800
					0.05	STRUCTURE #7029 PC 530 729S				
					0.07					
SECONDARY	U	NONE	R		0.19	IN CORP LIMITS OF CHARLESTOWN	2		21I	
					0.44		2		22I	
					0.82					
					0.93	STRUCTURE#7030 BR NORTHEAST RIV				2,100
					1.51					
SECONDARY	R	NONE	R		1.57	OUT CORP LIMITS OF CHARLESTOWN	2		26I	
					1.70					
					1.79	STRUCTURE #7031 PC 530 730L				
					1.90	MD0007 E OF CHARLESTOWN				

ROUTE NUMBER.....MD 267A
 INVENTORY DIRECTION.....NORTH
 NAME:

SECONDARY	R	NONE	R	UNDIVIDED NONE	0.00	MD0267 AT MP 1.60	2		20I	
					0.02		2		20H	
					0.14	RD END NEAR PA RR				

* A,B = UNIMPROVED; C = GRADED & DRAINED; D = SOIL SURFACED; E = GRAVEL; F,G = LOW TYPE BITUMINUS; H,I = HIGH TYPE BITUMINUS; J = CONCRETE;
 K = BRICK; L = BLOCK

STATE HIGHWAY ADMINISTRATION OF MARYLAND
OFFICE OF PLANNING AND PRELIMINARY ENGINEERING
BUREAU OF HIGHWAY STATISTICS

STATE HIGHWAY LOCATION REFERENCE FILE

ROUTE NUMBER.....MD 272 CONTINUED
INVENTORY DIRECTION.....NORTH
NAME:

PAGE.....10
DATE.....01/01/81
COUNTY-CECIL
SHA DISTRICT.....2

SYSTEM		HWY TYPE	ACCESS CONTROL	MILEPOINT	MILEPOINT DESCRIPTION	MARKED LANES	SURFACE LEFT	TYPE*E	WIDTH RIGHT	AADT
STATE....	FEDERAL...									
SECONDARY	R FAP	289 R	UNDIVIDED NONE	5.71		2			241	2,500
			DIVIDED NONE	8.55	STRUCTURE#7038 BR NORTHEAST RIV	3	241		241	
				10.85		4	361		261	
				10.96		5	351		241	
SECONDARY	U FAP	289 R		10.97	CORP/LM NORTHEAST NEAR CD 196 CORP LIMITS OF NORTH EAST	5				
			DIVIDED NONE	11.01		4	261		241	2,500
				11.10		4	321		241	
				11.21	STRUCTURE#7062 BR IN N EAST CR	4	241		241	
				11.23		4	321		241	
				11.25		4	321		261	
				11.26		4	331		261	
				11.29		4	301		261	
				11.41		5	331		261	
				11.51						5,800
				11.60	MD0007C CECIL AVE IN NORTHEAST	4	311		341	
				11.70		4	281		341	
				11.71	STRUCTURE#7063 NORTHEAST CREEK	3	121		341	
			UNDIVIDED NONE	11.75		2			241	
				11.80	MD0272 SOUTHBOUND					
				11.91	STRUCTURE#7036 PC 530 732A					
				11.93						
SECONDARY	R FAP	289 R		11.95	OUT CORP LIMITS OF NORTH EAST CORP/LM NORTHEAST N OF PC RR					
			UNDIVIDED NONE	12.19		2			241	9,650
				12.24	US0040 N OF NORTHEAST					6,000
				12.31						
				12.69		2			281	
				12.95	STRUCTURE#7035 BO 140 784P					
				12.98		2			241	
			UNDIVIDED PART	13.02						
				14.02	IS0095 STRUCTURE#CEX328					8,400
				14.61	MD0274					6,750
				14.70						
				15.23	STRUCTURE#7034 NORTHEAST CREEK					
				15.44						3,500
			UNDIVIDED NONE	16.85						
			CHANLZD NONE	19.34		4	151		151	3,300
SECONDARY	R FAS	1269 R		19.38	MD0273					
			UNDIVIDED NONE	19.41		2			241	
			CHANLZD NONE	20.62		3	121		241	
				20.71	MD AND PENNA STATE LINE					3,425

* A,B = UNIMPROVED; C = GRADED & DRAINED; D = SOIL SURFACED; E = GRAVEL; F,G = LOW TYPE BITUMINUS; H,I = HIGH TYPE BITUMINUS; J = CONCRETE;
K = BRICK; L = BLOCK

STATE HIGHWAY ADMINISTRATION OF MARYLAND
 OFFICE OF PLANNING AND PRELIMINARY ENGINEERING
 BUREAU OF HIGHWAY STATISTICS

STATE HIGHWAY LOCATION REFERENCE FILE

ROUTE NUMBER.....MD 273
 INVENTORY DIRECTION.....EAST
 NAME:

PAGE.....11
 DATE.....01/01/81
 COUNTY-CECIL
 SHA DISTRICT.....2

SYSTEM	STATE	FEDERAL	HWY TYPE	ACCESS CONTROL	MILEPOINT	MILEPOINT DESCRIPTION	MARKED LANES	SURFACE LEFT	TYPE	WIDTH RIGHT	AADT
SECONDARY	R	FAP	288 R	UNDIVIDED	NONE	0.00	US0001 RISING SUN BY PASS	2		241	4,850
						0.17					
						0.35					
						0.72	MD0813A HARRISVILLE RD				
						0.78	MD0276				
SECONDARY	U	FAP	288 R			1.31	W CORP/LM RISING SUN				
				UNDIVIDED	NONE		IN CORP LIMITS OF RISING SUN				
						1.37		2		281	4,850
						1.52		2		301	
						1.64		2		281	
						1.74	MD0274 S QUEEN ST	2		371	
						1.75					4,550
						1.80		2		281	
						1.95		2		241	
SECONDARY	R	FAP	288 R			2.08	OUT CORP LIMITS OF RISING SUN				
							CORP/LM RISING SUN E OF PC RR				
SECONDARY	U	FAP	288 R	UNDIVIDED	NONE	2.18	IN CORP LIMITS OF RISING SUN	2		241	4,550
SECONDARY	R	FAP	288 R			2.26	OUT CORP LIMITS OF RISING SUN				4,200
						3.32					
						3.64					2,300
						3.16	STRUCTURE#7040 NORTHEAST CR				
				DIVIDED	NONE	6.30		4	271	271	
						6.34	MD0272				
				UNDIVIDED	NONE	6.37		2		241	
						6.41					
						6.77	MD0809				2,200
						8.16	STRUCTURE#7041 LIT NORTHEAST CR				
						9.03					3,000
						11.42	STRUCTURE#7042 LITTLE ELK CR				
						12.42	MD0213				
						12.57					4,000
						14.55	MD0809A				
						14.67	STRUCTURE#7044 BIG ELK CREEK				4,700
						15.53					4,300
						16.80	MD/DEL ST/L				

ROUTE NUMBER.....MD 274
 INVENTORY DIRECTION.....EAST
 NAME:

SECONDARY	U	FAS	1267 R	UNDIVIDED	NONE	0.00	MD0273 IN RISING SUN	2		431	2,575
							IN CORP LIMITS OF RISING SUN				

* A,B = UNIMPROVED; C = GRADED & DRAINED; D = SOIL SURFACED; E = GRAVEL; F,G = LOW TYPE BITUMINUS; H,I = HIGH TYPE BITUMINUS; J = CONCRETE; K = BRICK; L = BLOCK

STATE HIGHWAY ADMINISTRATION OF MARYLAND
OFFICE OF PLANNING AND PRELIMINARY ENGINEERING
BUREAU OF HIGHWAY STATISTICS

STATE HIGHWAY LOCATION REFERENCE FILE

ROUTE NUMBER.....MD 274 CONTINUED
INVENTORY DIRECTION.....EAST
NAME:

PAGE.....12
DATE.....01/01/81
COUNTY-Cecil
SHA DISTRICT.....2

STATE	SYSTEM	FEDERAL	HWY TYPE	ACCESS CONTROL	MILEPOINT	MILEPOINT DESCRIPTION	MARKED LANES	SURFACE TYPE	WIDTH LEFT	WIDTH RIGHT	AADT
SECONDARY	U	FAS	1267 R	UNDIVIDED	NONE	0.05				301	2,575
SECONDARY	R	FAS	1267 R			0.27	OUT	CORP LIMITS OF RISING SUN		241	2,500
				UNDIVIDED	NONE	3.00				22H	
						3.78					
						6.76				241	3,290
						6.87					
						7.21					2,475
						7.39	MD0272				3,290

ROUTE NUMBER.....MD 275
INVENTORY DIRECTION.....NORTH
NAME:

SECONDARY	R	FAP	285 R	UNDIVIDED	NONE	0.00	US0222	AT CRAIGTOWN		241	3,790
						2.25	MD0276				3,300

ROUTE NUMBER.....MD 276
INVENTORY DIRECTION.....NORTH
NAME:

SECONDARY	U	FAP	285 R	UNDIVIDED	NONE	0.00	US0222	IN PORT DEPOSIT		401	2,025
SECONDARY	R	FAP	285 R			0.23	OUT	CORP LIMITS OF PORT DEPOSIT			
						0.36					
SECONDARY	R	FAP	287 R			2.28	MD0275	CORP LIMITS OF PORT DEPOSIT		241	3,350
						3.34					
						4.18					
						5.13	MD0813				3,550
						5.35					
						5.63					5,500
						7.49	MD0273				4,850
						7.99	US0001	WEST OF RISING SUN			4,000

ROUTE NUMBER.....MD 277
INVENTORY DIRECTION.....EAST
NAME:

SECONDARY	R	NONE		R	UNDIVIDED	NONE	0.00	BEG SHA MAINT NEAR ELK MILLS		201	1,450
							0.47	BD 140 774J			
							0.75	STRUCTURE#7045 BIG ELK CREEK			
							1.23	MD316			1,500

* A, B = UNIMPROVED; C = GRADED & DRAINED; D = SOIL SURFACED; E = GRAVEL; F, G = LOW TYPE BITUMINUS; H, I = HIGH TYPE BITUMINUS; J = CONCRETE;
K = BRICK; L = BLOCK

STATE HIGHWAY ADMINISTRATION OF MARYLAND
OFFICE OF PLANNING AND PRELIMINARY ENGINEERING
BUREAU OF HIGHWAY STATISTICS

STATE HIGHWAY LOCATION REFERENCE FILE

ROUTE NUMBER.....MD 279
INVENTORY DIRECTION.....NORTH
NAME:

PAGE.....13
DATE.....01/01/91
COUNTY-CECIL
SHA DISTRICT.....2

SYSTEM	STATE	FEDERAL	HWY TYPE	ACCESS CONTROL	MILEPOINT	MILEPOINT DESCRIPTION	MARKED LANES	SURFACE TYPE	% LEFT	% RIGHT	WIDTH	AADT
SECONDARY	R	FAP	293 R	DIVIDED	NONE	0.00	US0040 IN ELKTON	4	241	241		6,650
				UNDIVIDED	NONE	0.02		2	211	211		
						0.16		2		241		
SECONDARY	U	FAP	293 U			0.34	PENN RR 07-016					
						0.40	STRUCTURE#7043 LITTLE ELK CR					
							IN CORP LIMITS OF ELKTON					
SECONDARY	R	FAP	293 U	UNDIVIDED	NONE	0.47	OUT CORP LIMITS OF ELKTON	2		241		1,450
						0.60	MD0545 BLUE BALL RD					
				UNDIVIDED	NONE	0.82		2		241		7,750
SECONDARY	U	FAP	293 U	DIVIDED	NONE	1.08	IN CORP LIMITS OF ELKTON	3	261	241		
PRIMARY	R	FAP	293 U	DIVIDED	NONE	1.12		3	221	221		
						1.19	OUT CORP LIMITS OF ELKTON	3				
							MD0213 IN ELKTON					
PRIMARY	U	FAP	293 U	DIVIDED	NONE	1.22	IN CORP LIMITS OF ELKTON	4		441		7,750
				UNDIVIDED	NONE	1.23						
						1.52						8,700
				DIVIDED	FULL	1.71	MD0268 NORTH ST IN ELKTON	3	241	271		
						1.72		3	271	271		
PRIMARY	R	FAP	293 R	DIVIDED	NONE	1.74	OUT CORP LIMITS OF ELKTON					
						1.77	STRUCTURE#7048 BIG ELK CREEK					
				UNDIVIDED	NONE	1.81	MD0316	2		521		
						1.92		2		241		
						1.96	STRUCTURE#7022 BR BIG ELK CR					7,500
						2.67	STRUCTURE#7039 BR BIG ELK CR					
						3.48	MD0823 AT CO 223 CHESTNUT HILL RD					
SECONDARY	R	FAP	293 R			3.86	IS0095 STRUCTURE # CEX415					9,300
						5.03	DEL ST LINE					

ROUTE NUMBER.....MD 281
INVENTORY DIRECTION.....EAST
NAME:

SECONDARY	U	FAU	7702 U	UNDIVIDED	NONE	0.00	MD0007 DELAWARE AVE	2		241		3,100
							IN CORP LIMITS OF ELKTON					
						0.24						
SECONDARY	R	FAS	1272 R			0.40	OUT CORP LIMITS OF ELKTON					
							STRUCTURE#7060 BIG ELK CREEK					
SECONDARY	U	FAS	1272 R	UNDIVIDED	NONE	1.00	IN CORP LIMITS OF ELKTON	2		241		3,100
SECONDARY	R	FAS	1272 R			1.52	OUT CORP LIMITS OF ELKTON					
						2.15	DELAWARE ST LINE					3,500

* A,B = UNIMPROVED; C = GRADED & DRAINED; D = SOIL SURFACED; E = GRAVEL; F,G = LOW TYPE BITUMINUS; H,I = HIGH TYPE BITUMINUS; J = CONCRETE;
K = BRICK; L = BLOCK

STATE HIGHWAY ADMINISTRATION OF MARYLAND
 OFFICE OF PLANNING AND PRELIMINARY ENGINEERING
 BUREAU OF HIGHWAY STATISTICS

STATE HIGHWAY LOCATION REFERENCE FILE

ROUTE NUMBER.....MD 282
 INVENTORY DIRECTION.....EAST
 NAME:

PAGE.....14
 DATE.....01/01/81
 COUNTY-CECIL
 SHA DISTRICT.....2

SYSTEM	HWY TYPE	ACCESS CONTROL	MILEPOINT	MILEPOINT DESCRIPTION	MARKED LANES	SURFACE TYPE	#6	WIDTH LEFT	WIDTH RIGHT	AADT
SECONDARY	R FAS 1280 R	UNDIVIDED NONE	0.00	BEG SHA MAINT @ CRYSTAL BEACH	2				241	525
			2.93	MD0912A						
			3.25							1,075
			3.42	MD0912A						
			3.88		2				441	
			3.91	MD0912						
			4.08		2				241	
			4.25		2				511	
		CHANLZD NONE	4.32		3		241		121	
			4.37							
		UNDIVIDED NONE	4.42		2				421	2,440
			4.53		2				241	
SECONDARY	U FAS 1280 R		6.24	IN CORP LIMITS OF CECILTON						
			6.33		2				301	
			6.40		2				281	2,325
			6.79	MD0213 IN CECILTON	2				251	2,525
			7.24		2				241	
SECONDARY	R FAS 1280 R		7.31	OUT CORP LIMITS OF CECILTON						
			8.07							1,300
			11.62							
			11.91							
			12.05							
			12.20							
			12.62	DELAWARE STATE LINE						1,325

ROUTE NUMBER.....MD 284
 INVENTORY DIRECTION.....NORTH
 NAME:

SECONDARY	U NONE	R UNDIVED NONE	0.00	RD END NEAR MD 285 CHESAP CITY	2				14H	1,450
				IN CORP LIMITS OF CHESAPEAKE CITY						
SECONDARY	U FAS 1278 R		0.03	MD0285	2				201	
SECONDARY	R FAS 1278 R		0.24	OUT CORP LIMITS OF CHESAPEAKE CITY						
			0.30	MD0537B						1,475

ROUTE NUMBER.....MD 285
 INVENTORY DIRECTION.....EAST
 NAME:

SECONDARY	U NONE	R UNDIVED NONE	0.00	MD0537B IN CHESAPEAKE CITY	2				181	1,530
				IN CORP LIMITS OF CHESAPEAKE CITY						
SECONDARY	U FAS 1278 R		0.19	MD0284	2				281	

* A,B = UNIMPROVED; C = GRADED & DRAINED; D = SOIL SURFACED; E = GRAVEL; F,G = LOW TYPE BITUMINUS; H,I = HIGH TYPE BITUMINUS; J = CONCRETE;
 K = BRICK; L = BLOCK

STATE HIGHWAY ADMINISTRATION OF MARYLAND
OFFICE OF PLANNING AND PRELIMINARY ENGINEERING
BUREAU OF HIGHWAY STATISTICS

STATE HIGHWAY LOCATION REFERENCE FILE

ROUTE NUMBER.....MD 285 CONTINUED
INVENTORY DIRECTION.....EAST
NAME:

PAGE.....15
DATE.....01/01/81
COUNTY-CECIL
SHA DISTRICT.....2

SYSTEM	HWY TYPE	ACCESS CONTROL	MILEPOINT	MILEPOINT DESCRIPTION	MARKED LANES	SURFACE TYPE	% GRADE	WIDTH LEFT	WIDTH RIGHT	AADT
SECONDARY	U FAS	1278 R	UNDIVIDED NONE	0.29					281	1,590
				0.45					181	1,100
SECONDARY	R FAS	1278 R		0.65	OUT	CORP LIMITS OF CHESAPEAKE CITY				
				1.89		DELAWARE ST LINE				

ROUTE NUMBER.....MD 286
INVENTORY DIRECTION.....EAST
NAME:

SECONDARY	U NONE	R	UNDIVIDED NONE	0.00	MD0537C IN CHESAPEAKE CITY				301	2,110
				0.05	IN CORP LIMITS OF CHESAPEAKE CITY					
				0.32	MD0286A				181	
SECONDARY	R NONE	R		0.41	OUT	CORP LIMITS OF CHESAPEAKE CITY				2,025
				0.46		STRUCTURE#7053 BACK CREEK				
SECONDARY	U NONE	R		0.49	IN	CORP LIMITS OF CHESAPEAKE CITY				
SECONDARY	R NONE	R		1.88	OUT	CORP LIMITS OF CHESAPEAKE CITY				
				2.12		DELAWARE STATE LINE			201	2,150

ROUTE NUMBER.....MD 286A
INVENTORY DIRECTION.....NORTH
NAME:

SECONDARY	U NONE	R	UNDIVIDED NONE	0.00	MD0286 @ MP 0.05				14J	
				0.07	IN	CORP LIMITS OF CHESAPEAKE CITY				
						FIRST ST ROAD END				

ROUTE NUMBER.....MD 299
INVENTORY DIRECTION.....NORTH
NAME:

SECONDARY	R NONE	R	UNDIVIDED NONE	0.00		CECIL/KENT CO LINE			221	475
				0.46	MD0803					
				0.50	US0301					

ROUTE NUMBER.....US 301
INVENTORY DIRECTION.....NORTH
NAME:

PRIMARY	R FAP	127 R	DIVIDED PART	0.00		KENT CO/L		24I	24I	7,250
				0.65	MD0299	@ CO327				
				0.66						6,725

* A,B = UNIMPROVED; C = GRADED & DRAINED; D = SOIL SURFACED; E = GRAVEL; F,G = LOW TYPE BITUMINUS; H,I = HIGH TYPE BITUMINUS; J = CONCRETE;
K = BRICK; L = BLOCK

STATE HIGHWAY ADMINISTRATION OF MARYLAND
 OFFICE OF PLANNING AND PRELIMINARY ENGINEERING
 BUREAU OF HIGHWAY STATISTICS

STATE HIGHWAY LOCATION REFERENCE FILE

PAGE.....16
 DATE.....01/01/01
 COUNTY-CECIL
 SHA DISTRICT.....2

ROUTE NUMBER.....US 301 CONTINUED
 INVENTORY DIRECTION.....NORTH
 NAME:

STATE	SYSTEM	FEDERAL	HWY TYPE	ACCESS CONTROL	MILEPOINT	MILEPOINT DESCRIPTION	MARKED LANES	SURFACE TYPE	% LEFT	% WIDTH RIGHT	AADT
PRIMARY	R	FAP	127 R	UNDIVID	PART	3.07				241	6,725
						3.20	DELAWARE ST/L				6,750

ROUTE NUMBER.....MD 310
 INVENTORY DIRECTION.....EAST
 NAME:

SECONDARY	R	NONE	R	UNDIVID	NONE	0.00	MDO213			201	700
						2.19	MDO342	AT CD 434 MITTON RD		16H	675
						3.94		MD AND DEL STATE LINE			825
						4.02					

ROUTE NUMBER.....MD 316
 INVENTORY DIRECTION.....NORTH
 NAME:

SECONDARY	R	FAS	1275 R	UNDIVID	NONE	0.00	M00279	NORTH OF ELKTON		241	3,900
						0.06		STRUCTURE#7047 BR BIG ELK CR			
						0.24		STRUCTURE#7046 BR BIG ELK CR			
						0.57				221	
						1.06					
						1.07	MDO823			241	
						1.54					
						1.74	IS0095	STRUCTURE #CEX410		221	1,990
						1.94					
						2.74	M00277				

ROUTE NUMBER.....MD 327
 INVENTORY DIRECTION.....EAST
 NAME:

SECONDARY	U	NONE	R	UNDIVID	NONE	0.00	M00007	IN PERRYVILLE		221	2,030
						0.17	IN	CORP LIMITS OF PERRYVILLE			
						0.20		STRUCTURE #7059 PC 530 723B			
						0.37		STRUCTURE #7059 PC 530 169M			
								RD END SE OF PENN CENTRAL RR			2,045

* A,B = UNIMPROVED; C = GRADED & DRAINED; D = SOIL SURFACED; E = GRAVEL; F,G = LOW TYPE BITUMINUS; H,I = HIGH TYPE BITUMINUS; J = CONCRETE;
 K = BRICK; L = BLOCK

STATE HIGHWAY ADMINISTRATION OF MARYLAND
 OFFICE OF PLANNING AND PRELIMINARY ENGINEERING
 BUREAU OF HIGHWAY STATISTICS

STATE HIGHWAY LOCATION REFERENCE FILE

ROUTE NUMBER.....MD 342
 INVENTORY DIRECTION.....NORTH
 NAME:

PAGE.....17
 DATE.....01/01/01
 COUNTY-CECIL
 SHA DISTRICT.....2

SYSTEM	HWY	ACCESS	MILEPOINT	MILEPOINT DESCRIPTION	MARKED	SURFACE	TYPE#	WIDTH	AADT
..STATE....	..FEDERAL...	CONTROL			LANES	LEFT		RIGHT	
SECONDARY	R NONE	R UNDIVED NONE	0.00	MD0310 @ ST AUGUSTINE	2			14H	250
			1.80		2			16H	
			2.30		2			14H	
			2.63		2			16H	
SECONDARY	U NONE	R	2.73	IN CORP LIMITS OF CHESAPEAKE CITY					
			2.78	MD0537D IN CHESAPEAKE CITY					
			2.84	MD0537C IN CHESAPEAKE CITY					

ROUTE NUMBER.....MD 537B
 INVENTORY DIRECTION.....NORTH
 NAME:

SECONDARY	U NONE	R UNDIVED NONE	0.00	RD END C&D CANAL	2			20I	725
			0.06	IN CORP LIMITS OF CHESAPEAKE CITY					
SECONDARY	R NONE	R	0.27	MD0285 AT CD 282 BIDDLE ST					
SECONDARY	R FAS 1278 R		0.38	OUT CORP LIMITS OF CHESAPEAKE CITY					
			0.48	MD0284	2			32I	
		CHANLZD NONE	0.60		2	15I		15I	
			0.63	MD0213					750

ROUTE NUMBER.....MD 537C
 INVENTORY DIRECTION.....NORTH
 NAME:

SECONDARY	R NONE	R CHANLZD NONE	0.00	MD0213 AUGUSTINE HERMAN HWY	2	14J		14J	725
		UNDIVID NONE	0.07		2			29J	
SECONDARY	U NONE	R	0.08	IN CORP LIMITS OF CHESAPEAKE CITY					
			0.15	MD0537D	2			24J	
			0.22	MD0342					
			0.24		2			20I	
			0.39		2			34I	
			0.46	MD0286 2ND ST					
			0.50	RD END S SIDE C&D CANAL E CITY					750

ROUTE NUMBER.....MD 537D
 INVENTORY DIRECTION.....NORTH
 NAME:

SECONDARY	R NONE	R UNDIVED NONE	0.00	CD0283 BK S OF CORP LIMITS	2			18H	725
SECONDARY	U NONE	R	0.06	IN CORP LIMITS OF CHESAPEAKE CITY					
			0.09	MD0231A SPUR TO MD 213	2			20H	

* A,B = UNIMPROVED; C = GRADED & DRAINED; D = SOIL SURFACED; E = GRAVEL; F,G = LOW TYPE BITUMINUS; H,I = HIGH TYPE BITUMINUS; J = CONCRETE;
 K = BRICK; L = BLOCK

STATE HIGHWAY ADMINISTRATION OF MARYLAND
 OFFICE OF PLANNING AND PRELIMINARY ENGINEERING
 BUREAU OF HIGHWAY STATISTICS

STATE HIGHWAY LOCATION REFERENCE FILE

ROUTE NUMBER.....MD 537D CONTINUED
 INVENTORY DIRECTION.....NORTH
 NAME:

PAGE.....18
 DATE.....01/01/81
 COUNTY-CECIL
 SHA DISTRICT.....2

SYSTEM	HWY TYPE	ACCESS CONTROL	MILEPOINT	MILEPOINT DESCRIPTION	MARKED LANES	SURFACE TYPE	WIDTH LEFT	WIDTH RIGHT	AADT
SECONDARY U NONE	R UNDIVED	NONE	0.16		2			24J	725
			0.21	MD0213					
			0.22	MD0537C					
			0.26	MD0342 ST AUGUSTINE RD					790

ROUTE NUMBER.....MD 545
 INVENTORY DIRECTION.....NORTH
 NAME:

SECONDARY U FAU 7701 U UNDIVED NONE			0.00	MD0231 IN ELKTON	2			23I	2,100
			0.34	IN CORP LIMITS OF ELKTON	2			26I	
SECONDARY R FAU 7701 U			0.42	OUT CORP LIMITS OF ELKTON	2			23I	
			0.72	MD0279					800
			0.79		2			26I	
SECONDARY R FAS 1273 R			0.93		2			22I	
			1.34						
			2.12	STRUCTURE#7056 BR LITTLE ELK CR					
			3.02	IS0095 STRUCTURE # CEX379					
			3.04	STRUCTURE#7055 LITTLE ELK CR					
			3.28	BD 140 778L					
			6.10	END SHA MAINT AT CD150					4,100

ROUTE NUMBER.....MD 591
 INVENTORY DIRECTION.....EAST
 NAME:

SECONDARY R NONE	R UNDIVED	NONE	0.00	US0001 CONOWINGO RD E OF CONOWINGO	2			16H	200
			0.10		2			18H	
			0.28	STRUCTURE#7057 OCTORARD CREEK	2			15H	
			0.37	STRUCTURE#7058 OCTORARD CREEK					
			0.38						
			0.56		2			20H	
			1.14	US0001 CONOWINGO RD AT RICHARDS OAK					

ROUTE NUMBER.....MD 727
 INVENTORY DIRECTION.....NORTH
 NAME:

SECONDARY U NONE	U UNDIVED	NONE	0.00	MD0268 IN ELKTON	2			24I	100
			0.10	IN CORP LIMITS OF ELKTON					
				END SHA MT S OF PENNA RR					

* A,B = UNIMPROVED; C = GRADED & DRAINED; D = SOIL SURFACED; E = GRAVEL; F,G = LOW TYPE BITUMINUS; H,I = HIGH TYPE BITUMINUS; J = CONCRETE; K = BRICK; L = BLOCK

STATE HIGHWAY ADMINISTRATION OF MARYLAND
 OFFICE OF PLANNING AND PRELIMINARY ENGINEERING
 BUREAU OF HIGHWAY STATISTICS

STATE HIGHWAY LOCATION REFERENCE FILE

ROUTE NUMBER.....MD 727A
 INVENTORY DIRECTION.....NORTH
 NAME:

PAGE.....19
 DATE.....01/01/81
 COUNTY-CECIL
 SHA DISTRICT.....2

SYSTEM	HWY TYPE	ACCESS CONTROL	MILEPOINT	MILEPOINT DESCRIPTION	MARKED LANES	SURFACE TYPE*		WIDTH	AADT
						LEFT	RIGHT		
SECONDARY	U NONE	U UNDIVED	0.00	BEG SHA MT N OF PENNA RR	2			24I	190
			0.05	IN CORP LIMITS OF ELKTON	2			16I	
			0.09	MD0268 NORTH ST IN ELKTON					

ROUTE NUMBER.....MD 812
 INVENTORY DIRECTION.....NORTH
 NAME:

SECONDARY	R NONE	R UNDIVED	0.00	MD0213	2			15J	400
			1.09	MD0812A SPUR	2			24H	
			1.11	MD0213 AT CHERRY HILL					

ROUTE NUMBER.....MD 812A
 INVENTORY DIRECTION.....EAST
 NAME:

SECONDARY	R NONE	R UNDIVED	0.00	MD0812 @ MP 1.09	2			18F	
			0.05	RD END E OF MD 812					


ROUTE NUMBER.....MD 824A
 INVENTORY DIRECTION.....NORTH
 NAME:

SECONDARY	R NONE	R UNDIVED	0.00	US0222 SOUTH OF IS 95	2			36I	925
			0.02	US0222A SPUR AT CD 103 RESERVOIR RD	2			22I	
			0.55						
			0.61	150095 STRUCTURE #CEX266					
			1.02		2			34I	
			1.07	US0222 E OF CRAIGTOWN					

ROUTE NUMBER.....MD 896
 INVENTORY DIRECTION.....NORTH
 NAME:

SECONDARY	R FAS	1274 R UNDIVED	0.00	DELAWARE STATE LINE	2			20H	2,375
			0.21	PENNA STATE LINE					

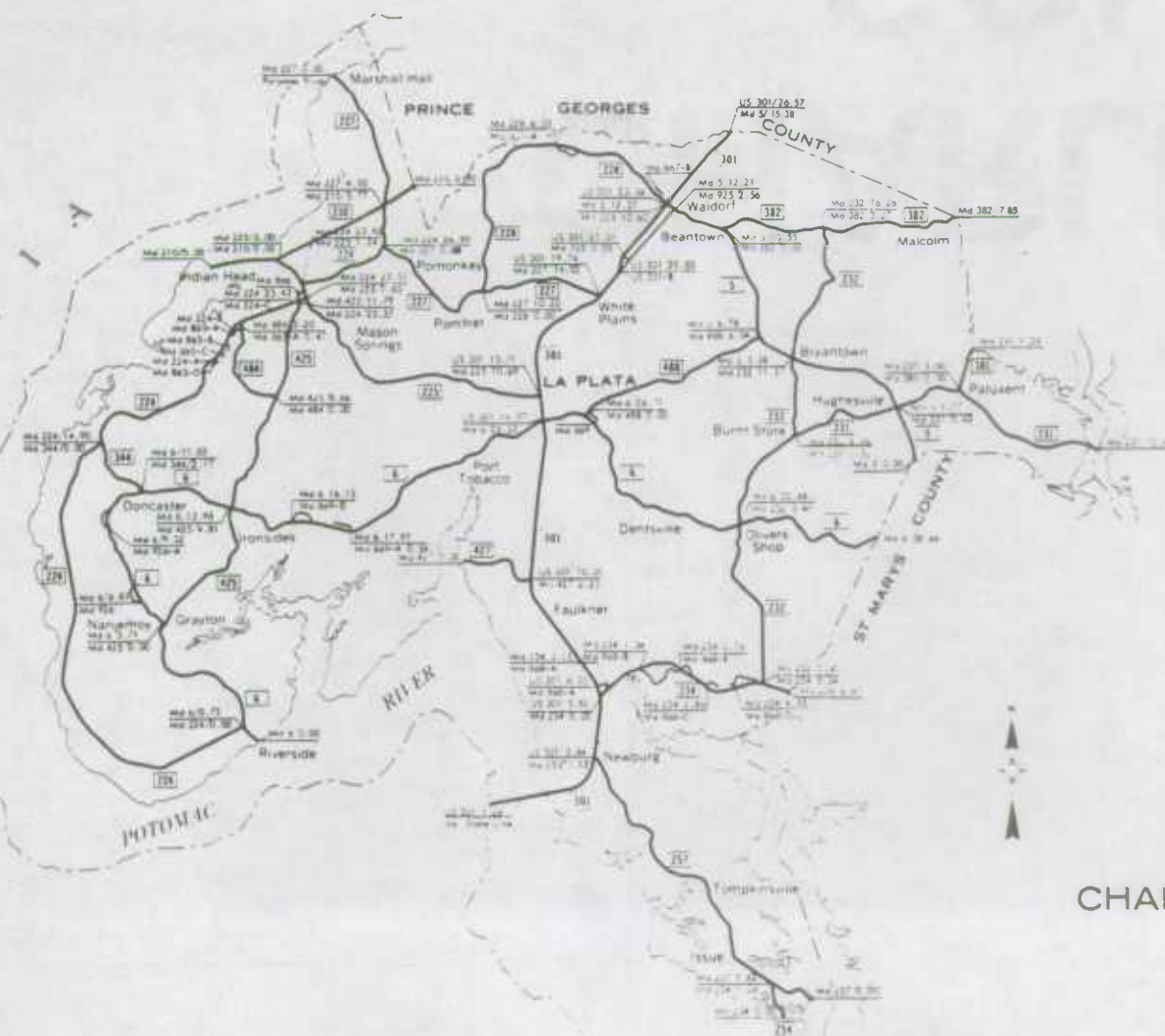
* A,B = UNIMPROVED; C = GRADED & DRAINED; D = SOIL SURFACED; E = GRAVEL; F,G = LOW TYPE BITUMINUS; H,I = HIGH TYPE BITUMINUS; J = CONCRETE; K = BRICK; L = BLOCK



CHARLES COUNTY

CH

VIRGINIA



CHARLES COUNTY

STATE HIGHWAY ADMINISTRATION OF MARYLAND
OFFICE OF PLANNING AND PRELIMINARY ENGINEERING
BUREAU OF HIGHWAY STATISTICS

STATE HIGHWAY LOCATION REFERENCE FILE

ROUTE NUMBER.....MD 5
INVENTORY DIRECTION.....NORTH
NAME:

PAGE.....1
DATE.....01/01/81
COUNTY-CHARLES
SHA DISTRICT.....5

SYSTEM		HWY TYPE	ACCESS CONTROL	MILEPOINT	MILEPOINT DESCRIPTION	MARKED LANES	SURFACE TYPE*		WIDTH RIGHT	AADT
STATE	FEDERAL						LEFT	RIGHT		
PRIMARY	R FAP	265 R	DIVIDED	NONE	0.00	ST MARYS AND CHARLES CO LINE	4	22I	24I	15,000
			UNDIVIDED	NONE	0.54		4		48I	
					1.35				40I	
					1.77	MD0231 PRINCE FREDERICK HUGHESVILLE RD	4			15,500
					2.04				41I	
					2.34				48I	
			DIVIDED	NONE	2.49			24I	22I	
					2.56	US GVT RR CROSSING	4			
					3.22			24I	24I	
					3.59			22I	24I	
					5.58	MD0232 BEANTOWN RD				15,000
					6.24	STRUCTURE #0003 ZEKIAH SWAMP				
					6.33	STRUCTURE #0002 ZEKIAH SWAMP				
					6.78	MD0488 LAPLATA BRYANTOWN RD				18,000
					8.23		4	24I	24I	
					8.70					
					8.79		4	33I	33I	
					9.13		4	24I	24I	
					9.29		4	20I	24I	
					10.19		4	24I	24I	
					10.39	STRUCTURE #0023 ZEKIAH SWAMP				
					10.55	MD0382 CROOM RD				17,000
					10.57					
					10.95	ATR STATION #0023				17,200
			UNDIVIDED	NONE	11.13		5		60I	
					11.79		2		48I	
					12.09	PC 532 250 G				
					12.21	MD0925	2		44I	
			DIVIDED	NONE	12.34		4	22I	22I	
PRIMARY	R FAP	117 R			12.37	US0301 BLUE STAR MEMORIAL HWY	4	24I	24I	18,000
						BEGIN CROSS REFERENCE ROUTE # US 301				
			DIVIDED	NONE	12.71					
					15.38	CHARLES AND PG CO LINE				44,000
						END CROSS REFERENCE ROUTE # US 301				

ROUTE NUMBER.....MD 6
INVENTORY DIRECTION.....EAST
NAME:

SECONDARY	R NONE	R	UNDIVIDED	NONE	0.00	RD END AT POTOMAC RIVER	2		18I	100
					0.05					
					0.73	MD0224 RIVERSIDE RD				440

* A,B = UNIMPROVED; C = GRADED & DRAINED; D = SOIL SURFACED; E = GRAVEL; F,G = LOW TYPE BITUMINUS; H,I = HIGH TYPE BITUMINUS; J = CONCRETE;
K = BRICK; L = BLOCK

STATE HIGHWAY ADMINISTRATION OF MARYLAND
OFFICE OF PLANNING AND PRELIMINARY ENGINEERING
BUREAU OF HIGHWAY STATISTICS

STATE HIGHWAY LOCATION REFERENCE FILE

ROUTE NUMBER.....MD 6 CONTINUED
INVENTORY DIRECTION.....EAST
NAME:

PAGE.....2
DATE.....01/01/81
COUNTY-CHARLES
SHA DISTRICT.....5

STATE	SYSTEM	FEDERAL	HWY TYPE	ACCESS CONTROL	MILEPOINT	MILEPOINT DESCRIPTION	MARKED LANES	SURFACE LEFT	TYPE	WIDTH RIGHT	AADT
SECONDARY	R	NONE	R	UNDIVIDED	NONE	2.71				191	440
SECONDARY	R	FAS	1205 R			4.18					
						4.29					
						4.50					
SECONDARY	R	NONE	R			5.71	M00425			221	125
						6.50					275
						6.81	M00926	OLD MD 6			
						7.37					
						9.32	M00926A	OLD MD 6			
						9.70					
						11.03	M00344	AT CO 155 GILROY RD			1,750
						11.28				206	
SECONDARY	R	FAS	1208 R			13.98	M00425	IRONSIDES RIVERSIDE RD			975
						15.43					
						15.87					
						16.03					
						16.15	M00869D			241	
						16.68					
						18.53					
						19.57	CO0176	STRUCTURE #8011 MILL RUN CEDAR POINT NECK RD			3,100
						21.18					
						22.78					
						23.07					5,800
						23.44					
SECONDARY	U	FAS	1208 R			24.70	IN	STRUCTURE #8008 PORT TOBACCO CR CORP LIMITS OF LA PLATA			
						24.72					
						25.07				481	
						25.33			241	241	
SECONDARY	U	FAP	269 R	CHANLZD	NONE	25.35	US0301		221	221	12,100
				UNOIVED	NONE	25.36				441	
						25.76					
						26.20				241	
						26.26					
						26.71	M00488	CORP/LM E OF WILLOW LA			5,050
SECONDARY	U	FAS	1210 R			26.73	OUT	CORP LIMITS OF LA PLATA			
SECONDARY	R	FAS	1210 R			29.22					
						29.52				221	
						30.31					
						30.40					
						30.43					
						33.35					
						33.48	M00232	OLIVERS SHOP RD	2	20H	2,100
											1,950

* A, B = UNIMPROVED; C = GRADED & ORAINED; D = SOIL SURFACED; E = GRAVEL; F, G = LOW TYPE BITUMINUS; H, I = HIGH TYPE BITUMINUS; J = CONCRETE;
K = BRICK; L = BLOCK

STATE HIGHWAY ADMINISTRATION OF MARYLAND
OFFICE OF PLANNING AND PRELIMINARY ENGINEERING
BUREAU OF HIGHWAY STATISTICS

STATE HIGHWAY LOCATION REFERENCE FILE

ROUTE NUMBER.....MD 6 CONTINUED
INVENTORY DIRECTION.....EAST
NAME:

PAGE.....3
DATE.....01/01/91
COUNTY-CHARLES
SHA DISTRICT.....5

SYSTEM ..STATE... ..FEDERAL...	HWY TYPE	ACCESS CONTROL	MILEPOINT	MILEPOINT DESCRIPTION	MARKED LANES	SURFACE TYPE*% LEFT	WIDTH RIGHT	AADT
SECONDARY R FAS 1210 R	UNOIVED	NONE	35.29	STRUCTURE #8004 GILBERT SWAMP	2		20H	1,950
			38.23		2		24I	
			38.46	CHARLES/ST MARYS CO/L				2,000

ROUTE NUMBER.....MD 210
INVENTORY DIRECTION.....NORTH
NAME:

SECONDARY R NONE	R DIVIDED	NONE	0.00	US NAVAL PROPELLANT PLANT	4	34I	34I	8,100
			0.45		4	24I	28I	
			0.51		4	24I	24I	
SECONDARY U FAS 1206 R			0.62	CORP/LM INDIAN HEAD				
	DIVIDED	NONE	0.66	IN CORP LIMITS OF INDIAN HEAD	4	34I	24I	8,100
			0.79		4	34I	34I	
			0.94		4	24I	34I	
			1.12		4	24I	24I	
SECONDARY R FAS 1206 R			1.34	OUT CORP LIMITS OF INDIAN HEAD	4	25I	25I	
			1.38		4	24I	24I	
			1.73		4	25I	25I	
			1.92					
SECONDARY R FAP 263 R			2.02	MD0225 @ POTOMAC HEIGHTS	4	24I	24I	8,000
			2.26					
			2.36					
			4.63					7,250
			5.77	MD0227 MARSHALL HALL RD				10,300
	UNDIVIDED	NONE	6.90	CHARLES/PG CO LINE	2		24I	12,000

ROUTE NUMBER.....MD 224
INVENTORY DIRECTION.....NORTH
NAME:

SECONDARY R NONE	R UNDIVED	NONE	0.00	MD0006 NW OF RIVERSIDE	2		17G	75
			4.57	STRUCTURE #8020 THOMAS CUT				
			5.38	STRUCTURE #8019 THOMAS CUT				
			12.17					275
SECONDARY R FAS 1204 R			14.90	MD0344 S OF CHICAMUXEN	2		16G	600
			15.94	STRUCTURE #8018 REEDER RUN				
			16.79		2		24I	
			19.82	MD0224A				2,475
			19.97	MD0865C				
			20.26	MD0865B				

* A,B = UNIMPROVED; C = GRADED & DRAINED; O = SOIL SURFACED; E = GRAVEL; F,G = LOW TYPE BITUMINUS; H,I = HIGH TYPE BITUMINUS; J = CONCRETE;
K = BRICK; L = BLOCK

STATE HIGHWAY ADMINISTRATION OF MARYLAND
OFFICE OF PLANNING AND PRELIMINARY ENGINEERING
BUREAU OF HIGHWAY STATISTICS

STATE HIGHWAY LOCATION REFERENCE FILE

PAGE.....4
DATE.....01/01/81
COUNTY-CHARLES
SHA DISTRICT.....5

ROUTE NUMBER.....MD 224 CONTINUED
INVENTORY DIRECTION.....NORTH
NAME:

SYSTEM		HWY TYPE	ACCESS CONTROL	MILEPOINT	MILEPOINT DESCRIPTION	MARKED LANES	SURFACE	TYP*		WIDTH	AADT
STATE	FEDERAL							LEFT	RIGHT		
SECONDARY	R FAS 1204 R	UNDIVIDED	NONE	20.79	MD0865A	2				241	2,475
				20.83	MD0224B						
				21.55	MD0865A OLD MD 224						2,925
				23.37	MD0425 MASON SPRINGS IRONSIDES RD						
SECONDARY	R FAP 268 R	UNDIVIDED	NONE	23.49		2	171		171	241	3,000
		CHANLZD	NONE	23.51	MD0225 AT MASON SPRINGS	2					
				23.60	BEGIN CROSS REFERENCE ROUTE # MD 225						
				23.84	STRUCTURE #8022 MATTAWOHAN CR						
SECONDARY	R FAS 1204 R			23.92	MD0224C SPUR	2				201	1,575
					END CROSS REFERENCE ROUTE # MD 225						
				24.34	MD0225 N OF MASON SPRINGS						
		UNDIVIDED	NONE	26.38	312 466F GOVT R/R						
				26.89	MD0227 AT POMONKY						

ROUTE NUMBER.....MD 224A
INVENTORY DIRECTION.....EAST
NAME:

SECONDARY	R NONE	R	UNDIVIDED	NONE	0.00	MD0224 @ MP 19.82	2			16G	
					0.03	MD0865D @ MP 0.12					

ROUTE NUMBER.....MD 224B
INVENTORY DIRECTION.....EAST
NAME:

SECONDARY	R NONE	R	UNDIVIDED	NONE	0.00	MD0224 @ MP 20.83	2			241	
					0.02	MD0865A @ MP 0.05					

ROUTE NUMBER.....MD 224C
INVENTORY DIRECTION.....EAST
NAME:

SECONDARY	R NONE	R	UNDIVIDED	NONE	0.00	MD0224 @ MP 23.43	2			20H	
			CHANLZD	NONE	0.13		4	14H		14H	
					0.15	MD0225 @ MP 1.57					

* A,B = UNIMPROVED; C = GRADED & DRAINED; D = SOIL SURFACED; E = GRAVEL; F,G = LOW TYPE BITUMINUS; H,I = HIGH TYPE BITUMINUS; J = CONCRETE;
K = BRICK; L = BLOCK

STATE HIGHWAY ADMINISTRATION OF MARYLAND
OFFICE OF PLANNING AND PRELIMINARY ENGINEERING
BUREAU OF HIGHWAY STATISTICS

STATE HIGHWAY LOCATION REFERENCE FILE

ROUTE NUMBER.....MD 225
INVENTORY DIRECTION.....EAST
NAME:

PAGE.....5
DATE.....01/01/81
COUNTY-CHARLES
SHA DISTRICT.....5

SYSTEM		HWY TYPE	ACCESS CONTROL	MILEPOINT	MILEPOINT DESCRIPTION	MARKED LANES	SURFACE TYPE		WIDTH	AADT
STATE	FEDERAL						LEFT	RIGHT		
SECONDARY	R FAP	268 R	CHAHLZD UNDIVED	NONE NONE	0.00	MD0210 @ POTDMAC HEIGHTS	2	16I	16I	8,430
					0.03		2		24I	
					0.20					
					0.74					
					0.90					
					1.24	MD0224 312 468U GOVT R/R				
					1.33	INDIAN HEAD LAPLATA RD				
					1.57	STRUCTURE #8022 MATTAWOMAN CR				
					1.65	MD0224C SPUR				
					3.55	MD0224 @MASON SPRING				7,375
					4.94	STRUCTURE #8024 MATTAWOMAN CR				
					7.44	CO0477 ROSE HILL RD				7,325
					8.83	STRUCTURE #8025 PORT TOBACCO CR				
					8.87	STRUCTURE #8017 PORT TOBACCO CR				
					10.17					
SECONDARY	U FAP	268 R			10.26	IN CORP LIMITS OF LA PLATA				
					10.67					
					10.69	US0301				

ROUTE NUMBER.....MD 227
INVENTORY DIRECTION.....EAST
NAME:

SECONDARY	R NONE	R	UNDIVED	NONE	0.00	RD END @ MARSHALL HALL	2		20I	3,700
SECONDARY	R FAS	1203 R			0.23		2		24I	
					2.24	STRUCTURE #8026 MILL SWAMP				
					2.52	STRUCTURE #8027 MILL SWAMP				
					4.55	MD0210 @ BRYANS RD	2		20I	3,800
					5.88	MD0224 @ PQMONKEY				2,990
					7.18	STRUCTURE #8028 MATTAWOMAN CR				
					7.59	312 461W GOVT R/R				
					7.65		2		25I	
					7.75		2		22I	3,475
SECONDARY	R FAS	1202 R			9.09					
					10.20	MD0228	2		18G	2,275
					12.88	STRUCTURE #8029 PAGES SWAMP				
					13.92		2		20I	3,300
					14.03	US0301				

* A,B = UNIMPROVED; C = GRADED & DRAINED; D = SOIL SURFACED; E = GRAVEL; F,G = LOW TYPE BITUMINUS; H,I = HIGH TYPE BITUMINUS; J = CONCRETE;
K = BRICK; L = BLOCK

STATE HIGHWAY ADMINISTRATION OF MARYLAND
OFFICE OF PLANNING AND PRELIMINARY ENGINEERING
BUREAU OF HIGHWAY STATISTICS

STATE HIGHWAY LOCATION REFERENCE FILE

ROUTE NUMBER.....MD 228
INVENTORY DIRECTION.....EAST
NAME:

PAGE.....16
DATE.....01/01/81
COUNTY-CHARLES
SHA DISTRICT.....9

STATE	SYSTEM	FEDERAL	HWY TYPE	ACCESS CONTROL	MILEPOINT	MILEPOINT DESCRIPTION	MARKED LANES	SURFACE LEFT	TYPE*% RIGHT	WIDTH	AADT
SECONDARY	R	NONE	R	UNDIVED	NONE	0.00 MD0227 NORTH OF POMFERT	2			201	1,475
					0.55	312 458N GOVT R/R					
					0.61	STRUCTURE #8031 DLO WOMANS RUN					
					1.61	CD0047 BILLINGSLEY RD					
					4.59		2			241	
					5.24						
					6.26	STRUCTURE #8030 PINEY BRANCH					
SECONDARY	R	FAP	264 R		6.55	MD0867A					9,000
					7.08						
					7.44	CD0050 MIDDLETOWN RD					
					7.60						
				DIVIDED	NONE		4	241		241	
					10.40						
					10.54						
					10.60	US0301 @ WALDORF					

ROUTE NUMBER.....MD 231
INVENTORY DIRECTION.....EAST
NAME:

SECONDARY	R	NONE	R	UNDIVED	NONE	0.00 MD0232 @ BURNT STORE	2			201	800
					2.26		2			291	
					2.35	STRUCTURE #8032 GILBERT RUN					
					2.52		2			201	
					3.21		2			291	
					3.38		2			201	
SECONDARY	R	FAP	266 R		3.43	MD0005 @ HUGHESVILLE	2			281	5,200
					3.46		2			221	
					3.81						
					5.60	MD0381					
					10.32						3,900
					10.60						
					10.61	CAL/CHARLES CO/L					

ROUTE NUMBER.....MD 232
INVENTORY DIRECTION.....NORTH
NAME:

SECONDARY	R	NONE	R	UNDIVED	NONE	0.00 MD0234	2			246	350
					0.05		2			166	
					3.75		2			176	500
					5.40	MD0006					
					8.94	MD0231 PRINCE FRED HUGHVILLE RD					625

* A, B = UNIMPROVED; C = GRADED & DRAINED; D = SOIL SURFACED; E = GRAVEL; F, G = LOW TYPE BITUMINUS; H, I = HIGH TYPE BITUMINUS; J = CONCRETE;
K = BRICK; L = BLOCK

STATE HIGHWAY ADMINISTRATION OF MARYLAND
OFFICE OF PLANNING AND PRELIMINARY ENGINEERING
BUREAU OF HIGHWAY STATISTICS

STATE HIGHWAY LOCATION REFERENCE FILE

ROUTE NUMBER.....MD 232 CONTINUED
INVENTORY DIRECTION.....NORTH
NAME:

PAGE.....7
DATE.....01/01/01
COUNTY-CHARLES
SHA DISTRICT.....5

SYSTEM ..STATE.... ..FEDERAL...	HWY TYPE	ACCESS CONTROL	MILEPOINT	MILEPOINT DESCRIPTION	MARKED LANES	SURFACE LEFT	TYPE% RIGHT	WIDTH	AADT
SECONDARY R NONE	R UNDIVED	NONE	10.14		2			22H	825
			11.37	MD0005 @ BRYANTOWN	2			24I	
			11.45		2			17G	
			12.03	STRUCTURE #8033 MILL DAM RUN					
			16.26	MD0382					450

ROUTE NUMBER.....MD 234
INVENTORY DIRECTION.....EAST
NAME:

SECONDARY R FAP	272 R UNDIVED	NONE	0.00	US0301 @ ALLENS FRESH	2			24I	2,000
			0.15	MD0868A OLD MD234					
			0.17	STRUCTURE #8044 PENNA RR					
			0.19						
			0.99	STRUCTURE #8037 ALLENS FRESH RN					
			1.27	STRUCTURE #8036 ALLENS FRESH RN					
			1.58	MD0868B OLD MD 234					
			2.76						
			3.13	STRUCTURE #8047 GILBERT SWAMP					
			3.17	MD0868B OLD MD 234					
			3.36		3			36I	
			3.46		2			24I	
			3.75		3			36I	
			3.80	MD0868C OLD MD 234					
			3.84						
			4.16						
			4.53	MD0868D OLD MD234					1,225
			4.55		2			24I	
			5.48		3			36I	
			5.54	MD0232 TRINITY CHURCH RD					
			5.60		2			24I	
			6.40	CHARLES/ST MARYS CD LINE					1,300

ROUTE NUMBER.....MD 254
INVENTORY DIRECTION.....NORTH
NAME:

SECONDARY R NONE	R CHANLZD	NONE	0.00	BEG SHA MAINT S NEAL SOUND BRID	2	15I		15I	1,050
	UNDIVED	NONE	0.03		2			24I	
			0.10	STRUCTURE #8038 NEAL SOUND					
			0.20						
	CHANLZD	NONE	1.24		2	12I		16I	

* A,B = UNIMPROVED; C = GRADED & DRAINED; D = SOIL SURFACED; E = GRAVEL; F,G = LOW TYPE BITUMINUS; H,I = HIGH TYPE BITUMINUS; J = CONCRETE;
K = BRICK; L = BLOCK

STATE HIGHWAY ADMINISTRATION OF MARYLAND
OFFICE OF PLANNING AND PRELIMINARY ENGINEERING
BUREAU OF HIGHWAY STATISTICS

STATE HIGHWAY LOCATION REFERENCE FILE

ROUTE NUMBER.....MD 254 CONTINUED
INVENTORY DIRECTION.....NORTH
NAME:

PAGE.....8
DATE.....01/01/81
COUNTY-CHARLES
SHA DISTRICT.....5

SYSTEM	HWY	ACCESS	MILEPOINT	MILEPOINT DESCRIPTION	MARKED	SURFACE	TYPE*	WIDTH	AA DT
STATE	FEDERAL	CONTROL			LANES	LEFT	RIGHT		
SECONDARY	R NONE	R CHANLZO NONE	1.26	MD0257	2	12I	16I		1,050
ROUTE NUMBER.....MD 257									
INVENTORY DIRECTION.....NORTH									
NAME:									
SECONDARY	R NONE	R UNDIVED NONE	0.00	RD END @ ROCK POINT	2		15J		195
			0.67		2		22I		
		CHANLZO NONE	1.41		2	15I	12I		375
SECONDARY	R FAS 1209 R	UNDIVED NONE	1.43	MD0254 COBB ISLAND RD	2		22I		9,000
			1.47						
			3.59						1,400
			7.19		3		32I		
			7.29		2		22I		
			7.93		3		32I		
			8.04		2		22I		
			8.96						
			9.00		3		32I		
			9.03						1,600
			9.13		2		22I		
			9.54		3		32I		
			9.66		2		22I		
			9.67		3		32I		
			9.85		2		22I		
			10.10		3		32I		
			10.21		2		22I		
			11.03		3		32I		
			11.14		2		22I		
			11.25	STRUCTURE #8048 PENNA RR					
			11.32	US0301 @ NEWBURG					3,450

ROUTE NUMBER.....US 301
INVENTORY DIRECTION.....NORTH
NAME:

PRIMARY	R FAP	117 R UNDIVED NONE	0.00	VIRGINIA ST/L	2		24I		8,190
			1.28	STRUCTURE #8039 POTOMAC RIVER					
			1.90	END GOV NICE MEM BRIDGE	2		41I		
			2.08		4		64I		3,750
		DIVIDED NONE	2.17		4	24I	24I		
			2.44						
			3.84						14,000

* A,B = UNIMPROVED; C = GRADED & DRAINED; D = SOIL SURFACED; E = GRAVEL; F,G = LOW TYPE BITUMINUS; H,I = HIGH TYPE BITUMINUS; J = CONCRETE;
K = BRICK; L = BLOCK

STATE HIGHWAY ADMINISTRATION OF MARYLAND
OFFICE OF PLANNING AND PRELIMINARY ENGINEERING
BUREAU OF HIGHWAY STATISTICS

STATE HIGHWAY LOCATION REFERENCE FILE

ROUTE NUMBER.....US 301 CONTINUED
INVENTORY DIRECTION.....NORTH
NAME:

PAGE.....9
DATE.....01/01/81
COUNTY-CHARLES
SHA DISTRICT.....5

STATE	SYSTEM	FEDERAL	HWY TYPE	ACCESS CONTROL	MILEPOINT	MILEPOINT DESCRIPTION	MARKED LANES	SURFACE TYPE	WIDTH LEFT	WIDTH RIGHT	AADT
PRIMARY	R	FAP	117 R	DIVIDED	NONE	5.90 MD0234 BUDDS CREEK RD	4		241	241	13,790
						6.00 MD0868A OLD MD 234					
						9.13					
						10.00 MD0427 CHAPEL POINT RD					13,100
						10.36					
PRIMARY	U	FAP	117 R			13.87 IN CORP LIMITS OF LA PLATA					
						14.40					
						14.97 MD0006 CHARLES ST IN LA PLATA					23,000
						15.71 MD0225 HAWTHORNE DR					
PRIMARY	R	FAP	117 R			15.98 OUT CORP LIMITS OF LA PLATA					
						16.08					
						16.84					
						18.59 ATR STATION #0005					24,000
						19.76 MD0227 POMFRET RD					
						20.30 312 455T30 US GOVT RR					
						20.85 US0301B					
						21.01 MD0925					
						22.07					
						22.16					33,950
						22.81					
						23.35					
						23.36 MD0005 WALDORE LEONARDTOWN RD					44,000
						23.90					38,400
						26.57 PRINCE GEORGES CO/L					35,900

ROUTE NUMBER.....US 301B
INVENTORY DIRECTION.....EAST
NAME:

SECONDARY	R	NONE	R	UNDIVIDED	NONE	0.00 US0301 @ MP 20.85	2			131	
						0.16 MD0925 @ MP 0.05					

ROUTE NUMBER.....MD 344
INVENTORY DIRECTION.....EAST
NAME:

SECONDARY	R	NONE	R	UNDIVIDED	NONE	0.00 MD0224	2			176	400
						2.17 MD0006 @ DONCASTER					

* A,B = UNIMPROVED; C = GRADED & DRAINED; D = SOIL SURFACED; E = GRAVEL; F,G = LOW TYPE BITUMINUS; H,I = HIGH TYPE BITUMINUS; J = CONCRETE;
K = BRICK; L = BLOCK

STATE HIGHWAY ADMINISTRATION OF MARYLAND
 OFFICE OF PLANNING AND PRELIMINARY ENGINEERING
 BUREAU OF HIGHWAY STATISTICS

STATE HIGHWAY LOCATION REFERENCE FILE

ROUTE NUMBER.....MD 381
 INVENTORY DIRECTION.....NORTH
 NAME:

PAGE.....10
 DATE.....01/01/81
 COUNTY CHARLES
 SHA DISTRICT.....B

STATE	SYSTEM	FEDERAL	HWY TYPE	ACCESS CONTROL	MILEPOINT	MILEPOINT DESCRIPTION	MARKED LANES	SURFACE TYPE	WIDTH LEFT	WIDTH RIGHT	AADT
SECONDARY	R	FAS	1198 R	CHANLZD UNDIVID	NONE NONE	0.00 0.03 1.38	MD0231 AT PATUXENT CH/PG COUNTY LINE	2 2	161	161 241	725

ROUTE NUMBER.....MD 382
 INVENTORY DIRECTION.....NORTH
 NAME:

SECONDARY	R	FAS	1200 R	UNDIVID	NONE	0.00 0.03 0.07 0.26 1.75 2.89 3.27 5.46 6.07	MD0005 AT BEANTOWN STRUCTURE #8041 ZEKIAH SWAMP RN STRUCTURE #8040 BUTLERS BRANCH MD0232 CR 530 619 G CD0068 HORSEHEAD RD	2 2 2 2 2		441 211 201 211 201	4,390 1,925 1,375
SECONDARY	R	FAS	1200 R	UNDIVID	NONE	6.09 7.85	BEGIN CROSS REFERENCE ROUTE # CD 68 END CROSS REFERENCE ROUTE # CD 68 CD0068 HORSEHEAD RD CH AND PG CD LINE	2		201	275

ROUTE NUMBER.....MD 425
 INVENTORY DIRECTION.....NORTH
 NAME:

SECONDARY	R	FAS	1205 R	UNDIVID	NONE	0.00 2.81 3.46 4.81 5.90 8.66 11.79	MD0006 DONCASTER GRAYTON RD STRUCTURE #8043 HILLTOP FORK MD0006 @ IRONSIDE STRUCTURE #8042 WARDS RUN MD0484 MARBURY PISGAH RD MD0224 @ MASON SPRINGS	2 2		201 181	430 1,750 2,375
-----------	---	-----	--------	---------	------	---	--	--------	--	------------	-----------------------

ROUTE NUMBER.....MD 427
 INVENTORY DIRECTION.....EAST
 NAME:

SECONDARY	R	NONE		R	UNDIVID	NONE	0.00 2.25	CD0180 US0301	CHAPEL PT RD @ BEL ALTON	2		176 25
-----------	---	------	--	---	---------	------	--------------	------------------	-----------------------------	---	--	-----------

* A,B = UNIMPROVED; C = GRADED & DRAINED; D = SOIL SURFACED; E = GRAVEL; F,G = LOW TYPE BITUMINUS; H,I = HIGH TYPE BITUMINUS; J = CONCRETE;
 K = BRICK; L = BLOCK

STATE HIGHWAY ADMINISTRATION OF MARYLAND
OFFICE OF PLANNING AND PRELIMINARY ENGINEERING
BUREAU OF HIGHWAY STATISTICS

STATE HIGHWAY LOCATION REFERENCE FILE

ROUTE NUMBER.....MD 484
INVENTORY DIRECTION.....NORTH
NAME:

PAGE.....11
DATE.....01/01/01
COUNTY-CHARLES
SHA DISTRICT.....5

SYSTEM	HWY TYPE	ACCESS CONTROL	MILEPOINT	MILEPOINT DESCRIPTION	MARKED LANES	SURFACE LEFT	TYPE*% WIDTH RIGHT	AADT
SECONDARY R NONE	R UNDIVED	NONE	0.00	MD0425 @ PISGAH	2		18G	900
			1.61					
			3.20	MD0865A @ MARBURY				

ROUTE NUMBER.....MD 488
INVENTORY DIRECTION.....EAST
NAME:

SECONDARY U FAP	269 R UNDIVED	NONE	0.00	MD0006	2		22I	3,120
			0.03	IN CORP LIMITS OF LA PLATA				
SECONDARY R FAP	269 R		0.57	MD0869 OUT CORP LIMITS OF LA PLATA				
			1.06		2		24I	
			2.00	STRUCTURE #8046 KERRICK SWAMP	2		22I	
			4.97					
			5.13	STRUCTURE #8045 PINEY BRANCH				
	CHANLZD	NONE	6.01		2	15I	15I	
			6.04	MD0005 NW OF BRYANTOWN				

ROUTE NUMBER.....MD 865A
INVENTORY DIRECTION.....NORTH
NAME:

SECONDARY R NONE	R UNDIVED	NONE	0.00	MD0224 SW OF MARBURY	2		19I	100
			0.03		2		17H	
			0.05	MD0224B SPUR				
			0.47	MD0484 MARBURY PISGAH RD				
			0.71		2		24I	
			0.77	MD0224 NE OF MARBURY				

ROUTE NUMBER.....MD 865B
INVENTORY DIRECTION.....NORTH
NAME:

SECONDARY R NONE	R UNDIVED	NONE	0.00	RD S OF SPUR TO MD 224	2		15H	50
			0.15	MD0224 N OF BULLOCK NECK RD				

* A, B = UNIMPROVED; C = GRADED & DRAINED; D = SOIL SURFACED; E = GRAVEL; F, G = LOW TYPE BITUMINUS; H, I = HIGH TYPE BITUMINUS; J = CONCRETE;
K = BRICK; L = BLOCK

STATE HIGHWAY ADMINISTRATION OF MARYLAND
OFFICE OF PLANNING AND PRELIMINARY ENGINEERING
BUREAU OF HIGHWAY STATISTICS

STATE HIGHWAY LOCATION REFERENCE FILE

PAGE.....12
DATE.....01/01/81
COUNTY-CHARLES
SHA DISTRICT.....5

ROUTE NUMBER.....MD 865C
INVENTORY DIRECTION.....NORTH
NAME:

SYSTEM	HWY TYPE	ACCESS CONTROL	MILEPOINT	MILEPOINT	DESCRIPTION	MARKED LANES	SURFACE TYPE	%C	WIDTH	AADT
STATE	FEDERAL						LEFT	RIGHT		
SECONDARY	R NONE	R UNDIVED	NONE	0.00	RD END S OF MD 224	2			15H	25
				0.04		2			26G	
				0.06	MD0224 N OF SWEDEN POINT RD					

ROUTE NUMBER.....MD 865D
INVENTORY DIRECTION.....NORTH
NAME:

SECONDARY	R NONE	R UNDIVED	NONE	0.00	RD END S OF SPUR TO MD 224	2			17H	25
				0.12	MD0224A SPUR					
				0.19	RD END N OF SPUR TO MD 224					

ROUTE NUMBER.....MD 866
INVENTORY DIRECTION.....NORTH
NAME:

SECONDARY	R NONE	R UNDIVED	NONE	0.00	RD END S OF MD0225	2			14H	30
				0.05	MD0224C SPUR					
				0.10	RD END N OF MD0225					

ROUTE NUMBER.....MD 867A
INVENTORY DIRECTION.....EAST
NAME:

SECONDARY	R NONE	R UNDIVED	NONE	0.00	MD0228	2			20I	100
				0.05		2			18G	
				0.58		2			24I	
				0.67	MD0228 W OF BERRY					

ROUTE NUMBER.....MD 867B
INVENTORY DIRECTION.....EAST
NAME:

SECONDARY	R NONE	R UNDIVED	NONE	0.00	RD END E OF C00056 HAMILTON RD	2			16G	25
				0.09	C00056 HAMILTON RD					

ROUTE NUMBER.....MD 868A
INVENTORY DIRECTION.....EAST
NAME:

SECONDARY	R NONE	R UNDIVED	NONE	0.00	US0301	2			16F	125
				0.17		2			23I	

* A,B = UNIMPROVED; C = GRADED & DRAINED; D = SOIL SURFACED; E = GRAVEL; F,G = LOW TYPE BITUMINUS; H,I = HIGH TYPE BITUMINUS; J = CONCRETES
K = BRICK; L = BLOCK

STATE HIGHWAY ADMINISTRATION OF MARYLAND
 OFFICE OF PLANNING AND PRELIMINARY ENGINEERING
 BUREAU OF HIGHWAY STATISTICS

STATE HIGHWAY LOCATION REFERENCE FILE

ROUTE NUMBER.....MD 868A CONTINUED
 INVENTORY DIRECTION.....EAST
 NAME:

PAGE.....13
 DATE.....01/01/81
 COUNTY-CHARLES
 SHA DISTRICT.....5

SYSTEM	HWY TYPE	ACCESS CONTROL	MILEPOINT	MILEPOINT DESCRIPTION	MARKED LANES	SURFACE TYPE	% LEFT	% RIGHT	WIDTH	AADT
STATE	FEDERAL									
SECONDARY	R NONE	R UNDIVED	NONE	0.33 MD0234 @ ALLENS FRESH	2				23I	125

ROUTE NUMBER.....MD 868B
 INVENTORY DIRECTION.....EAST
 NAME:

SECONDARY	R NONE	R UNDIVED	NONE	0.00 MD0234 E OF ALLENS FRESH RUN	2				16F	125
				1.53	2				22F	
				1.67 MD0234 DEEP FALLS RD	2				16F	
				2.19						
				2.23 MD0234 STRUCTURE #8035 GILBERT SWAMP SE OF NEWPORT						

ROUTE NUMBER.....MD 868C
 INVENTORY DIRECTION.....EAST
 NAME:

SECONDARY	R NONE	R UNDIVED	NONE	0.00 MD0234 RD END W OF WICOMICO	2				16F	125
				0.46						

ROUTE NUMBER.....MD 868D
 INVENTORY DIRECTION.....EAST
 NAME:

SECONDARY	R NONE	R UNDIVED	NONE	0.00 MD0234 RD END E OF WICOMICO	2				24F	50
				0.04 MD0868L	2				16F	
				1.10						

ROUTE NUMBER.....MD 868L
 INVENTORY DIRECTION.....NORTH
 NAME:

SECONDARY	R NONE	R UNDIVED	NONE	0.00 MD0868D RD END W OF MD 868D @ HP 0.04	2				16F	
				0.19						

ROUTE NUMBER.....MD 869
 INVENTORY DIRECTION.....NORTH
 NAME:

SECONDARY	U NONE	R UNDIVED	NONE	0.00 MD0488 IN CORP LIMITS OF LA PLATA	2				18G	25
SECONDARY	R NONE	R		0.02 OUT CORP LIMITS OF LA PLATA						
				0.04 RD END S OF MD0488						

* A/B = UNIMPROVED; C = GRADED & DRAINED; D = SOIL SURFACED; E = GRAVEL; F,G = LOW TYPE BITUMINUS; H,I = HIGH TYPE BITUMINUS; J = CONCRETE;
 K = BRICK; L = BLOCK

STATE HIGHWAY ADMINISTRATION OF MARYLAND
 OFFICE OF PLANNING AND PRELIMINARY ENGINEERING
 BUREAU OF HIGHWAY STATISTICS

STATE HIGHWAY LOCATION REFERENCE FILE

ROUTE NUMBER.....MD 869A
 INVENTORY DIRECTION.....EAST
 NAME:

PAGE.....34
 DATE.....01/01/81
 COUNTY-CHARLES
 SHA DISTRICT.....3

SYSTEM STATE... FEDERAL...	HWY TYPE	ACCESS CONTROL	MILEPOINT	MILEPOINT DESCRIPTION	MARKED LANES	SURFACE TYPE & WIDTH		AADT
						LEFT	RIGHT	
SECONDARY R NONE	R	UNDIVIDED	NONE	0.00			16G	170
				0.51		2	211	
				0.54	MD0006	2		

ROUTE NUMBER.....MD 869D
 INVENTORY DIRECTION.....EAST
 NAME:

SECONDARY R NONE	R	UNDIVIDED	NONE	0.00	MD0006	2	201	20
				0.05		2	16G	
				0.70		2	201	
				0.76	MD0006 @ HILLTOP			

ROUTE NUMBER.....MD 925
 INVENTORY DIRECTION.....NORTH
 NAME:

SECONDARY R NONE	R	UNDIVIDED	NONE	0.00	US0301 N OF WHITE PLAINS	2	241	7,000
				0.05	US0301B			
				0.07		2	24H	
				2.34		2	361	
				2.44		2	341	
				2.52				
				2.56	MD0005 AT WALDORF			

ROUTE NUMBER.....MD 926
 INVENTORY DIRECTION.....NORTH
 NAME:

SECONDARY R NONE	R	UNDIVIDED	NONE	0.00	MD0006	2	211	200
				0.05		2	17G	
				0.61		2	211	
				0.66	MD0006			

ROUTE NUMBER.....MD 926A
 INVENTORY DIRECTION.....NORTH
 NAME:

SECONDARY R NONE	R	UNDIVIDED	NONE	0.00	MD0006	2	201	170
				0.05		2	17G	
				0.45		2	201	
				0.50	MD0006			

* A,B = UNIMPROVED; C = GRADED & DRAINED; D = SOIL SURFACED; E = GRAVEL; F,G = LOW TYPE BITUMINUS; H,I = HIGH TYPE BITUMINUS; J = CONCRETES
 K = BRICK; L = BLOCK

**DORCHESTER
COUNTY**

D



DORCHESTER COUNTY

STATE HIGHWAY ADMINISTRATION OF MARYLAND
OFFICE OF PLANNING AND PRELIMINARY ENGINEERING
BUREAU OF HIGHWAY STATISTICS

STATE HIGHWAY LOCATION REFERENCE FILE

ROUTE NUMBER.....MD 14
INVENTORY DIRECTION.....EAST
NAME:

PAGE.....1
DATE.....01/01/81
COUNTY-DORCHESTER
SHA DISTRICT.....1

SYSTEM		HWY TYPE	ACCESS CONTROL	MILEPOINT	MILEPOINT DESCRIPTION	MARKED LANES	SURFACE TYPE		WIDTH	AADT
STATE	FEDERAL						LEFT	RIGHT		
SECONDARY	R NONE	R	UNDIVIDED NONE	0.00	MD0016 WEST OF EAST NEW MARKET	2			22I	1,125
				1.16						
				1.45	STRUCTURE #9016 WARWICK RIVER					
SECONDARY	U NONE	R		1.49	IN CORP LIMITS OF SECRETARY	2			28I	
				1.54		3			23I	1,225
				1.65		2			21I	
				1.83						
				1.90		2			22I	
SECONDARY	R NONE	R		2.01	OUT CORP LIMITS OF SECRETARY					
SECONDARY	U NONE	R		3.01	IN CORP LIMITS OF EAST NEW MARKET					
				3.21		2			26I	
SECONDARY	U FAS 1336	R		3.24	MD0016					1,375
				3.31		2			19I	
SECONDARY	R FAS 1336	R		3.54	OUT CORP LIMITS OF EAST NEW MARKET					
				3.62						
				3.72	MD0392 NEAR EAST NEW MARKET	2			22H	1,500
				3.74	MDDE 529 812 W					
				5.23		2			20H	
				5.58		2			22H	
				6.31		2			24H	
SECONDARY	R FAP 311	R		6.36	MD0331 AT SHILOH CHURCH	2			24I	1,850
					BEGIN CROSS REFERENCE ROUTE # MD 331					
SECONDARY	R FAS 1336	R	UNDIVIDED NONE	8.39	END CROSS REFERENCE ROUTE # MD 331	2			22H	1,975
					MD0331 AT RHODESDALE					
				8.41	PC 529 802 R					
				10.01		2			18J	
				10.17		2			22H	
				10.56		2			22I	
SECONDARY	U FAS 1336	R		10.73	IN CORP LIMITS OF BROOKVIEW					
				10.81						850
SECONDARY	R FAS 1336	R		10.84	OUT CORP LIMITS OF BROOKVIEW					
				10.89	STRUCTURE #9001 MARSHYHOPE CR					600
				10.93						
				11.06						
SECONDARY	U FAS 1336	R		11.23	IN CORP LIMITS OF ELDORADO					
				11.49	MD0313 IN ELDORADO					

* A,B = UNIMPROVED; C = GRADED & DRAINED; D = SOIL SURFACED; E = GRAVEL; F,G = LOW TYPE BITUMINUS; H,I = HIGH TYPE BITUMINUS; J = CONCRETE;
K = BRICK; L = BLOCK

STATE HIGHWAY ADMINISTRATION OF MARYLAND
OFFICE OF PLANNING AND PRELIMINARY ENGINEERING
BUREAU OF HIGHWAY STATISTICS

STATE HIGHWAY LOCATION REFERENCE FILE

ROUTE NUMBER.....MD 16
INVENTORY DIRECTION.....NORTH
NAME:

PAGE.....2
DATE.....01/01/81
COUNTY-DORCHESTER
SRA DISTRICT.....1

STATE	SYSTEM	FEDERAL	HWY TYPE	ACCESS CONTROL	MILEPOINT	MILEPOINT DESCRIPTION	MARKED LANES	SURFACE TYPE	% LEFT	% RIGHT	WIDTH	AA DT
SECONDARY	R	FAS	1328 R	UNDIVIDED	NONE	0.00	CD0100 @ TAYLORS ISLAND	2			201	500
						0.22	STRUCTURE #9004 SLAUGHTER CR				221	
						0.27		2			321	
						2.26						
						2.43	STRUCTURE #9003 STEWART CANAL					
						5.10						855
						5.94		2			241	
						6.25						800
						7.91						1,500
SECONDARY	U	FAS	1328 R			9.26	IN CORP LIMITS OF CHURCH CREEK					
						9.53						
SECONDARY	U	FAP	313 R			9.56	MD0335 GOLDEN MILL RD @ CHURCH CR					
						9.61		2			221	
						9.76						3,100
						9.77		2			251	
						9.90		2			221	
SECONDARY	R	FAP	313 R			9.98	OUT CORP LIMITS OF CHURCH CREEK					
						10.28						
						13.93						4,000
SECONDARY	U	FAP	313 U			14.19	IN CORP LIMITS OF CAMBRIDGE					
						14.63		2			241	
						14.68	MD0341 @ MAPLE DAM RD					
						14.88						4,400
SECONDARY	R	FAP	313 R			15.70	OUT CORP LIMITS OF CAMBRIDGE					
						16.54	MDDE 532 076 A					2,000
PRIMARY	R	FAP	130 R	DIVIDED	NONE	16.99	US0050 E OF CAMBRIDGE	4	241		241	
							BEGIN CROSS REFERENCE ROUTE # US 50					
						17.40	MD0750 @ BUCKSTOWN RD					19,000
						18.21	MD0750 NEAR POPLAR DR					
SECONDARY	R	FAP	312 R	UNDIVIDED	NONE	19.68	END CROSS REFERENCE ROUTE # US 50	2			241	
							US0050 @ MT HOLLY					6,800
						19.88						1,125
						23.66	MD0014 NEAR GREEN POINT RD					
SECONDARY	R	NONE		R	CHANLZD	24.56	MD0392 NEAR CREAMERY RD	2	151		151	
					UNDIVIDED	24.58		2			221	
						24.87						4,000
SECONDARY	U	NONE		R		24.97	IN CORP LIMITS OF EAST NEW MARKET					
SECONDARY	U	FAS	1335 R			25.06						
						25.33	MD0014 IN EAST NEW MARKET					
						25.42						1,050
SECONDARY	R	FAS	1335 R			25.43	OUT CORP LIMITS OF EAST NEW MARKET					
						27.49	STRUCTURE #9002 CABIN CR					800

* A,B = UNIMPROVED; C = GRADED & DRAINED; D = SOIL SURFACED; E = GRAVEL; F,G = LOW TYPE BITUMINUS; H,I = HIGH TYPE BITUMINUS; J = CONCRETE;
K = BRICK; L = BLOCK

STATE HIGHWAY ADMINISTRATION OF MARYLAND
 OFFICE OF PLANNING AND PRELIMINARY ENGINEERING
 BUREAU OF HIGHWAY STATISTICS

STATE HIGHWAY LOCATION REFERENCE FILE

ROUTE NUMBER.....MD 16 CONTINUED
 INVENTORY DIRECTION.....NORTH
 NAME:

PAGE.....9
 DATE.....01/01/91
 COUNTY-DORCHESTER
 SHA DISTRICT.....1

SYSTEM	HWY	ACCESS	MILEPOINT	MILEPOINT DESCRIPTION	MARKED LANES	SURFACE TYPE	%C	WIDTH	AADT
..STATE....	..FEDERAL...	TYPE	CONTROL	LEFT	RIGHT		
SECONDARY	R FAS	1335 R	UNDIVIDED NONE	28.67				241	800
SECONDARY	R FAP	311 R		29.35	MD0331 @ CABIN CR RD	2			1,725
			UNDIVIDED NONE	31.45	BEGIN CROSS REFERENCE ROUTE # MD 331				
				32.53	STRUCTURE #9017 GRAVEL RUN	2		241	2,600
				32.70	PC 529 870 S				2,200
				32.74	MD0318 FEDERALSBURG PRESTON RD				
				32.85	MD0331B SEAMAN RD				
					DOR/CAR CO/L @ HUNTINGTON CR				
					END CROSS REFERENCE ROUTE # MD 331				

ROUTE NUMBER.....US 50
 INVENTORY DIRECTION.....EAST
 NAME:

PRIMARY	R FAP	130 R	UNDIVIDED NONE	0.00	TAL/DOR CO/L	2		22J	20,000
				0.16	STRUCTURE #9005 CHOPTANK RIV				
PRIMARY	U FAP	130 U		0.83	CORP/LM CAMBRIDGE E OF CHOPTANK	2		69I	
			DIVIDED NONE	0.89	IN CORP LIMITS OF CAMBRIDGE	4	30I	30I	20,000
				1.39		4	24I	26I	
				1.41	MD0343A SUNBURST HWY	4	24I	24I	29,000
				1.55					
				1.74	MD0343 WASHINGTON ST				
PRIMARY	R FAP	130 R		1.89	OUT CORP LIMITS OF CAMBRIDGE				
				2.12	MD0479				24,000
				2.25					
				2.48	MD0016				
				2.89	MD0750 @ BUCKSTOWN RD				25,000
				3.32					
				3.70	MD0750				18,000
				4.66					
				5.17	MD0016				12,000
				6.01					
				8.75					
				8.78	MDDE 532 064 F				
				9.34					
				10.74	ATR STATION #0016				
				10.75	STRUCTURE #9020 CHICAMACOMICA R				
				13.18	STRUCTURE #9019 BIG MILL POND				
				13.29		4	24J	24I	
				13.84					9,750
PRIMARY	R NONE	R	UNDIVIDED NONE	15.21		2		24I	10,350

* A,B = UNIMPROVED; C = GRADED & DRAINED; D = SOIL SURFACED; E = GRAVEL; F,G = LOW TYPE BITUMINUS; H,I = HIGH TYPE BITUMINUS; J = CONCRETE;
 K = BRICK; L = BLOCK

STATE HIGHWAY ADMINISTRATION OF MARYLAND
OFFICE OF PLANNING AND PRELIMINARY ENGINEERING
BUREAU OF HIGHWAY STATISTICS

STATE HIGHWAY LOCATION REFERENCE FILE

ROUTE NUMBER.....US 50 CONTINUED
INVENTORY DIRECTION.....EAST
NAME:

PAGE.....4
DATE.....01/01/81
COUNTY-DORCHESTER
SHA DISTRICT.....1

SYSTEM	STATE	FEDERAL	HWY TYPE	ACCESS CONTROL	MILEPOINT	MILEPOINT DESCRIPTION	MARKED LANES	SURFACE TYPE	% LEFT	% RIGHT	WIDTH	AA DT
PRIMARY	U	NONE	R	UNDIVIDED	NONE	16.42	IN CORP LIMITS OF VIENNA	2			24I	10,350
						16.36	MD0331 @ GAY ST IN VIENNA					
						16.66	MD0331C					
PRIMARY	R	NONE	R			16.86	OUT CORP LIMITS OF VIENNA					10,000
						16.95	WICOMICO CO/L					

ROUTE NUMBER.....US 50UL
INVENTORY DIRECTION.....EAST
NAME:

PROPOSED	R	FAP	130 R	DIVIDED	NONE	0.00	US0050 NEAR VIENNA	4		24I	24I	
						2.18	WIC CO/L					

ROUTE NUMBER.....MD 307
INVENTORY DIRECTION.....NORTH
NAME:

SECONDARY	U	FAP	305 R	UNDIVIDED	NONE	0.00	MD0331 MAIN ST	2			36I	2,875
						0.17	IN CORP LIMITS OF HURLOCK	2			40I	
						0.19	MD0E 529 856 W	2			24I	
						0.24		2				
SECONDARY	R	FAP	305 R			0.34	OUT CORP LIMITS OF HURLOCK					
				UNDIVIDED	NONE	2.52	CO0413 NE CORP/LM HURLOCK	2			24I	2,550
						5.11	DOR AND CAROLINE CO LINE					

ROUTE NUMBER.....MD 313
INVENTORY DIRECTION.....NORTH
NAME:

SECONDARY	R	FAS	1337 R	UNDIVIDED	NONE	0.00		2			18I	1,450
						0.07		2			22I	
						0.30						
						4.20						500
SECONDARY	U	FAS	1337 R			4.98	IN CORP LIMITS OF ELDRADO					
						5.05	MD0014 @ ELDRADO	2			26I	775
SECONDARY	R	FAS	1337 R			5.21	OUT CORP LIMITS OF ELDRADO					625
						8.58	MD0392					1,075
						11.79	MD0577 @ ALLENS CORNER					

* A,B = UNIMPROVED; C = GRADED & DRAINED; D = SOIL SURFACED; E = GRAVEL; F,G = LOW TYPE BITUMINUS; H,I = HIGH TYPE BITUMINUS; J = CONCRETE;
K = BRICK; L = BLOCK

STATE HIGHWAY ADMINISTRATION OF MARYLAND
OFFICE OF PLANNING AND PRELIMINARY ENGINEERING
BUREAU OF HIGHWAY STATISTICS

STATE HIGHWAY LOCATION REFERENCE FILE

ROUTE NUMBER.....MD 318
INVENTORY DIRECTION.....EAST
NAME:

PAGE.....5
DATE.....01/01/81
COUNTY-DORCHESTER
SHA DISTRICT.....11

SYSTEM	HWY TYPE	ACCESS CONTROL	MILEPOINT	MILEPOINT DESCRIPTION	MARKED LANES	SURFACE TYPE	% LEFT	% RIGHT	WIDTH	AAOT
SECONDARY	R FAP	304 R	UNDIVIDED NONE	0.00	MD0331 SE OF PRESTON	2			241	2,475
				0.40	DORCHESTER CAROLINE CO LINE					

ROUTE NUMBER.....MD 331
INVENTORY DIRECTION.....NORTH
NAME:

SECONDARY	U FAS	1339 R	UNDIVIDED NONE	0.00	US0050 OCEAN GATEWAY	2			221	1,800
				0.07	IN CORP LIMITS OF VIENNA					
SECONDARY	R FAS	1339 R		0.11	OUT CORP LIMITS OF VIENNA					
				0.12	MD0331C					
SECONDARY	R FAP	311 R		0.53						
				3.16	MD0819					
				3.32	MD0819 @ REID RD					
				5.02						1,600
				6.38	MD0014 AT RHODESDALE RD	2			241	2,100
				8.41	MD0014 AT SHILOH CHURCH					1,850
SECONDARY	U FAP	311 R		11.04	IN CORP LIMITS OF HURLOCK					2,300
				11.25		2			361	
				11.41	MD0392 DELAWARE AVE IN HURLOCK	2			311	
				11.78	MDDE 532 059 J					
				11.88	MD0307 IN HURLOCK	2			301	2,450
				12.07		2			221	
SECONDARY	R FAP	311 R		12.45	OUT CORP LIMITS OF HURLOCK					2,175
				12.46		2			241	
				13.14						
				13.29						
				14.35	MD0016 @ WADDELLS CORNER RD					1,725
				16.45	STRUCTURE #9017 GRAVEL RUN					2,600
				17.53	MDDE 529 870 S					2,200
SECONDARY	R FAP	304 R		17.70	MD0318					
				17.74	MD0331B SEAMAN RD					
				17.85	CAR AND DOR CO LINE					

ROUTE NUMBER.....MD 331B
INVENTORY DIRECTION.....NORTH
NAME:

SECONDARY	R NONE	R	UNDIVIDED NONE	0.00	MD0331 AT MP 17.72	2			201	
				0.06	MD0817B AT MD 0.39					

* A,B = UNIMPROVED; C = GRADED & DRAINED; D = SOIL SURFACED; E = GRAVEL; F,G = LOW TYPE BITUMINUS; H,I = HIGH TYPE BITUMINUS; J = CONCRETE; K = BRICK; L = BLOCK

STATE HIGHWAY ADMINISTRATION OF MARYLAND
OFFICE OF PLANNING AND PRELIMINARY ENGINEERING
BUREAU OF HIGHWAY STATISTICS

STATE HIGHWAY LOCATION REFERENCE FILE

PAGE.....6
DATE.....01/01/81
COUNTY-DORCHESTER
SHA DISTRICT.....1

ROUTE NUMBER.....MD 331C
INVENTORY DIRECTION.....NORTH
NAME:

STATE	SYSTEM ..FEDERAL...	HWY TYPE	ACCESS CONTROL	MILEPOINT	MILEPOINT DESCRIPTION	MARKED LANES	SURFACE TYPE* LEFT	WIDTH RIGHT	AADT
SECONDARY	U NONE	R	UNDIVIDED NONE	0.00	US0050 @ MP 16.66 IN CORP LIMITS OF VIENNA	2		241	
SECONDARY	R NONE	R		0.19	OUT CORP LIMITS OF VIENNA				
				0.20	MD0331 @ MP 0.12				

ROUTE NUMBER.....MD 335
INVENTORY DIRECTION.....NORTH
NAME:

SECONDARY	R FAS	1329 R	UNDIVIDED NONE	0.00	BEG RD S OF FISHING CREEK BRD	2		221	300
				0.07	STRUCTURE #9014 FISHING CR				
				0.93					
				3.89					
				4.39	STRUCTURE#9013 HONGA RIVER				
				4.49					
				4.78					
				4.79	STRUCTURE #9012 HONGA RIVER				1,200
				5.88					
				6.11	STRUCTURE #9011 WALLACE CR				
				6.43					
SECONDARY	R FAP	313 R		6.58	MD0336				1,000
				10.07		2		251	
				11.52	STRUCTURE #9010 BLACKWATER RI				
				12.10		2		221	
				12.59					1,350
				13.60					
				14.55		2		241	
				14.98	STRUCTURE #9018 BIRCH DAM CR				
				15.90		2		221	
				16.14					
SECONDARY	U FAP	313 R	CHANLZD NONE	16.27	IN CORP LIMITS OF CHURCH CREEK	4	221	201	
				16.51					
				16.53	MD0016 IN CHURCH CREEK				

ROUTE NUMBER.....MD 336
INVENTORY DIRECTION.....EAST
NAME:

SECONDARY	R FAS	1331 R	UNDIVIDED NONE	0.00	MD0335 NEAR CROSS ROAD	2		221	900
				0.28		2		181	
				4.94	END ST MAINT @ ANDREWS RD				

* A,B = UNIMPROVED; C = GRADED & DRAINED; D = SOIL SURFACED; E = GRAVEL; F,G = LOW TYPE BITUMINUS; H,I = HIGH TYPE BITUMINUS; J = CONCRETE;
K = BRICK; L = BLOCK

STATE HIGHWAY ADMINISTRATION OF MARYLAND
OFFICE OF PLANNING AND PRELIMINARY ENGINEERING
BUREAU OF HIGHWAY STATISTICS

STATE HIGHWAY LOCATION REFERENCE FILE

ROUTE NUMBER.....MD 341
INVENTORY DIRECTION.....NORTH
NAME:

PAGE.....7
DATE.....01/01/81
COUNTY-DORCHESTER
SHA DISTRICT.....1

SYSTEM ..STATE... ..FEDERAL...	HWY TYPE	ACCESS CONTROL	MILEPOINT	MILEPOINT DESCRIPTION	MARKED LANES	SURFACE TYPE	%C LEFT	%C RIGHT	WIDTH	AADT
SECONDARY U FAU 7401 U	UNDIVIDED	NONE	0.00	MDD016 IN CORP LIMITS OF CAMBRIDGE	2			221		4,200
			0.48							
			0.50		2			401		
			0.91		2			281		
			1.07		2			291		
			1.25	MD0343 IN CAMBRIDGE						4,500

ROUTE NUMBER.....MD 343
INVENTORY DIRECTION.....EAST
NAME:

SECONDARY R FAS 1326 R	UNDIVIDED	NONE	0.00	BEG ST MAINT @ HUDSON	2			221		925
SECONDARY R FAP 314 R			0.94							1,450
			1.69							
			3.73		2			241		
			6.92		2			221		
			8.17							4,100
SECONDARY R FAP 314 U			9.15	MU0640 CORP/LM CAMBRIDGE @ LEONARDS LA						
SECONDARY U FAP 314 U			9.51	IN CORP LIMITS OF CAMBRIDGE						
	UNDIVIDED	NONE	9.88		2			391		4,100
			10.04	HIGH ST IN CAMBRIDGE	2			301		4,000
			10.33		2			311		
			10.65	MD0341 RACE ST IN CAMBRIDGE	2			241		
			10.62		2			281		
			10.97		2			261		
			11.08		2			241		
			11.09	MD0343A SUNBURST HWY						
			11.14		2			331		
			11.23							
			11.38		1			241		
			11.40	US0050						10,500

ROUTE NUMBER.....MD 343A
INVENTORY DIRECTION.....EAST
NAME:

SECONDARY U NONE	U	UNDIVIDED	NONE	0.00	MD0343 WASHINGTON ST	2			201	2,000
				0.12	IN CORP LIMITS OF CAMBRIDGE			281	201	
		CHANLZD	NONE	0.18	US0050	4				

* A,B = UNIMPROVED; C = GRADED & DRAINED; D = SOIL SURFACED; E = GRAVEL; F,G = LOW TYPE BITUMINUS; H,I = HIGH TYPE BITUMINUS; J = CONCRETE;
K = BRICK; L = BLOCK

STATE HIGHWAY ADMINISTRATION OF MARYLAND
OFFICE OF PLANNING AND PRELIMINARY ENGINEERING
BUREAU OF HIGHWAY STATISTICS

STATE HIGHWAY LOCATION REFERENCE FILE

PAGE.....0
DATE.....01/01/81
COUNTY-DORCHESTER
SHA DISTRICT.....1

ROUTE NUMBER.....MD 345
INVENTORY DIRECTION.....NORTH
NAME:

SYSTEM		HWY TYPE	ACCESS CONTROL	MILEPOINT	MILEPOINT DESCRIPTION	MARKED LANES	SURFACE TYPE		WIDTH RIGHT	AADT	
STATE	FEDERAL						LEFT	RIGHT			
PROPOSED	R FAP	315 R	DIVIDED	NONE	0.00	MD0016	NEAR CHRISTS ROCK RD	4	241	241	
					1.80	MD0343	NEAR LMTS OF CAMBRIDGE				

ROUTE NUMBER.....MD 392
INVENTORY DIRECTION.....EAST
NAME:

SECONDARY	R FAP	312 R	UNDIVIDED	NONE	0.00	MD0016	S OF EAST NEW MARKET	2		241	3,000
SECONDARY	U FAP	312 R			0.71		IN CORP LIMITS OF EAST NEW MARKET				
SECONDARY	R FAP	312 R			0.77		OUT CORP LIMITS OF EAST NEW MARKET				
					1.09	MD0014					1,900
					4.40	MD0392A					
					4.47		MDDE 529 807 A				1,000
SECONDARY	U FAP	312 R			4.60		IN CORP LIMITS OF HURLOCK				
					5.03	MD0331	IN HURLOCK				1,775
					5.13		PC 529 789 E				
SECONDARY	R FAP	312 R			5.41		OUT CORP LIMITS OF HURLOCK				
					7.22						1,625
					7.40		STRUCTURE #9015 MARSHYHOPE CR				
					10.08	MD0313	AT FINCHVILLE	2		221	1,675
					13.64	MD0577					
					13.66		DEL ST/L				4,400

ROUTE NUMBER.....MD 392A
INVENTORY DIRECTION.....EAST
NAME:

SECONDARY	R NONE		R	UNDIVIDED	NONE	0.00	MD0392 @ MP 4.40	2		20H	
						0.08	BEGIN CROSS REFERENCE ROUTE # CD 316				
							END SHA MAINT E OF MD 392				
							END CROSS REFERENCE ROUTE # CD 316				

ROUTE NUMBER.....MD 479
INVENTORY DIRECTION.....NORTH
NAME:

SECONDARY	R NONE		R	UNDIVIDED	NONE	0.00	US0050 @ CAMBRIDGE	2		221	2,000
						0.45		2		201	
						0.62		2		221	
						0.69		2		241	
						0.91	END SHA MAINT @ E SHORE ST HOSP				

* A,B = UNIMPROVED; C = GRADED & DRAINED; D = SOIL SURFACED; E = GRAVEL; F,G = LOW TYPE BITUMINUS; H,I = HIGH TYPE BITUMINUS; J = CONCRETE;
K = BRICK; L = BLOCK

STATE HIGHWAY ADMINISTRATION OF MARYLAND
 OFFICE OF PLANNING AND PRELIMINARY ENGINEERING
 BUREAU OF HIGHWAY STATISTICS

STATE HIGHWAY LOCATION REFERENCE FILE

ROUTE NUMBER.....MD 750
 INVENTORY DIRECTION.....EAST
 NAME:

PAGE.....9
 DATE.....01/01/81
 COUNTY-DORCHESTER
 SHA DISTRICT.....1

SYSTEM		HWY TYPE	ACCESS CONTROL	MILEPOINT	MILEPOINT DESCRIPTION	MARKED LANES	SURFACE TYPE & WIDTH		AADT	
STATE	FEDERAL						LEFT	RIGHT		
SECONDARY	R NONE	R	CHANLZD	NONE	0.00	US0050	2	151	151	350
			UNDIVID	NONE	0.03		2		201	
			CHANLZD	NONE	0.85		2	151	151	
					0.87	US0050 EAST OF CAMBRIDGE				


ROUTE NUMBER.....MD 795
 INVENTORY DIRECTION.....EAST
 NAME:

SECONDARY	U FAU	7402 U	UNDIVID	NONE	0.00	W END OF BRIDGE	2		261	5,250
					0.04	IN CORP LIMITS OF CAMBRIDGE				
					0.07	STRUCTURE #9008 CAMBRIDGE CR				
						E END OF BR				

ROUTE NUMBER.....MD 819
 INVENTORY DIRECTION.....NORTH
 NAME:

SECONDARY	R NONE	R	UNDIVID	NONE	0.00	MD0331	2		18J	50
					0.17		2		20G	
					0.18	MD0331 @ REIDS GROVE				

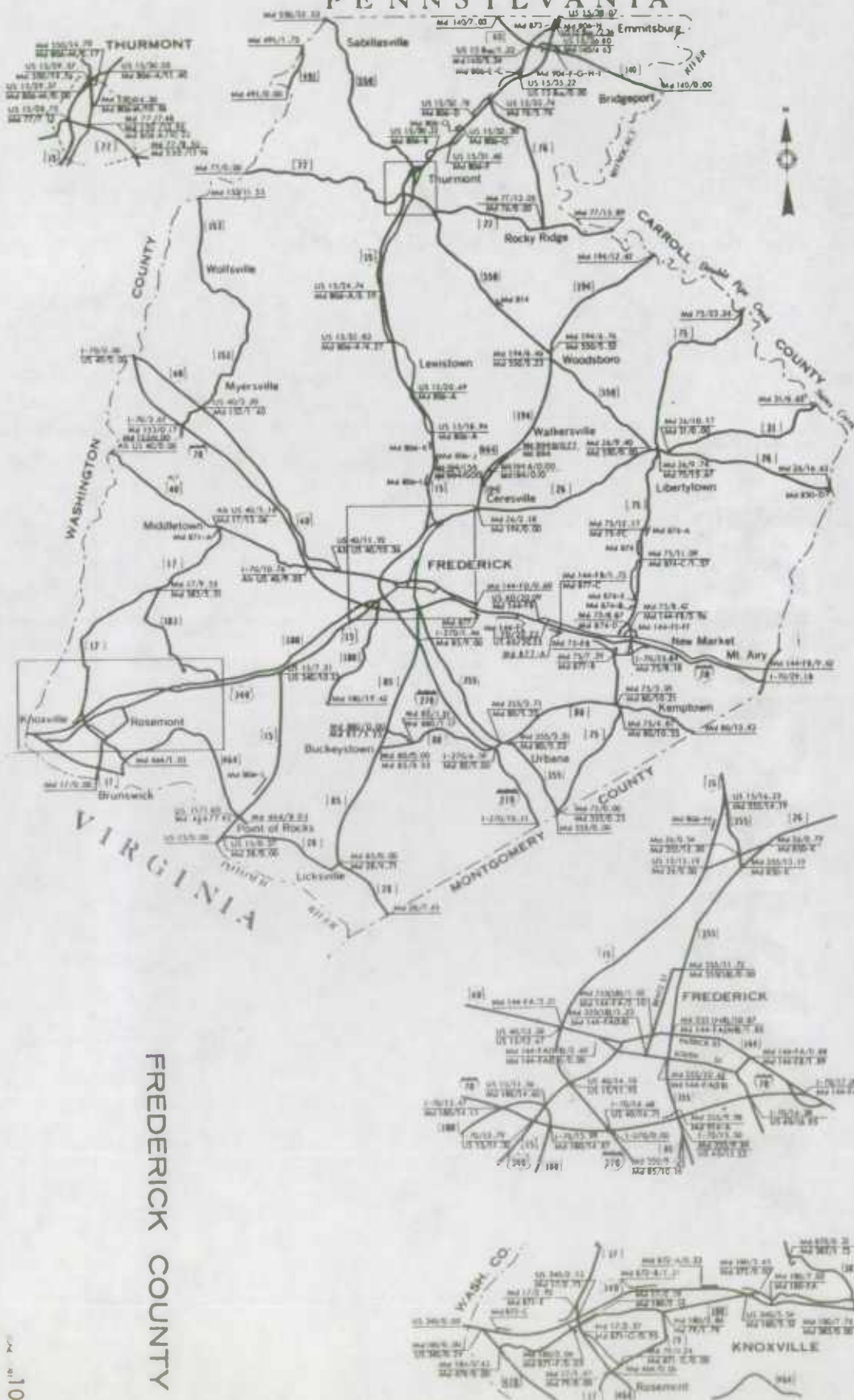
* A, B = UNIMPROVED; C = GRADED & DRAINED; D = SOIL SURFACED; E = GRAVEL; F, G = LOW TYPE BITUMINUS; H, I = HIGH TYPE BITUMINUS; J = CONCRETE;
 K = BRICK; L = BLOCK



**FREDERICK
COUNTY**

F

PENNSYLVANIA



FREDERICK COUNTY

STATE HIGHWAY ADMINISTRATION OF MARYLAND
OFFICE OF PLANNING AND PRELIMINARY ENGINEERING
BUREAU OF HIGHWAY STATISTICS

STATE HIGHWAY LOCATION REFERENCE FILE

ROUTE NUMBER.....US 15
INVENTORY DIRECTION.....NORTH
NAME:

PAGE.....1
DATE.....01/01/91
COUNTY-FREDERICK
SHA DISTRICT.....7

SYSTEM	SYSTEM		HWY TYPE	ACCESS CONTROL	MILEPOINT	MILEPOINT DESCRIPTION	MARKED LANES	SURFACE TYPE		WIDTH	AADT
	STATE	FEDERAL						LEFT	RIGHT		
SECONDARY	R	FAP	231 R	UNDIVIDED NONE	0.00	BRIDGE OVER POTOMAC RIVER	2			241	4,800
					0.03	MD/VA ST/L					4,100
					0.28	STRUCTURE #10017 BO 140 520 F					
					0.37	MD0028					
					1.40						4,500
					6.96	CD0322 STRUCTURE #10139 ELMER DERR RD					
PRIMARY	R	FAP	104 R	DIVIDED NONE	6.65		4	241		241	4,100
				DIVIDED FULL	7.21	US0340					
					8.84	CD0289 STRUCTURE #10150 MT ZION RD					
					9.95	STRUCTURE #10151 BALLENGER CR					
					11.32	IS0070 STRUCTURE #10141					18,000
PRIMARY	R	FAP	104 U		11.33						
					11.42	IS0070 STRUCTURE #10149 SPUR					9,000
					11.62	MD0180 STRUCTURE #10149					
PRIMARY	U	FAP	104 U		11.80	IN CORP LIMITS OF FREDERICK	4	301		301	
PRIMARY	U	FAP	105 U		11.95	US0040	4	241		241	
						BEGIN CROSS REFERENCE ROUTE # US 40					
				DIVIDED FULL	12.22						9,000
					12.36						37,000
					12.40						
					12.67	END CROSS REFERENCE ROUTE # US 40					28,300
						US0040					
PRIMARY	U	FAP	105 U	DIVIDED FULL	13.30		4	241		241	
					13.32	STRUCTURE #10020 CARROLL CR					33,000
					13.44	STRUCTURE #10100 ROSEMONT AVE					29,290
					13.47						
					14.34						31,600
PRIMARY	R	FAP	105 U		14.63	OUT CORP LIMITS OF FREDERICK					
					14.85						25,500
					15.19	MD0026					17,200
					15.92						
					16.11		5	241		361	
PRIMARY	R	FAP	105 R		16.23	MD0355 AT CO 180 HAYWARD RD	4	241		241	16,118
					16.31						
				DIVIDED PART	16.44						
					16.79	ATR STATION #0030					
					16.80	STRUCTURE #10159 TUSCARDRA CR					
					16.85						
					18.08	US0015A					
					18.94	MD0806A AT THE RESTHAVEN CEMETERY					
					20.69	MD0806A					
					20.85						

* A,B = UNIMPROVED; C = GRADED & DRAINED; D = SOIL SURFACED; E = GRAVEL; F,G = LOW TYPE BITUMINUS; H,I = HIGH TYPE BITUMINUS; J = CONCRETE; K = BRICK; L = BLOCK

STATE HIGHWAY ADMINISTRATION OF MARYLAND
OFFICE OF PLANNING AND PRELIMINARY ENGINEERING
BUREAU OF HIGHWAY STATISTICS

STATE HIGHWAY LOCATION REFERENCE FILE

ROUTE NUMBER.....US 15 CONTINUED
INVENTORY DIRECTION.....NORTH
NAME:

PAGE.....2
DATE.....01/01/81
COUNTY-FREDERICK
SHA DISTRICT.....17

STATE	SYSTEM	FEDERAL	HWY TYPE	ACCESS CONTROL	MILEPOINT	MILEPOINT DESCRIPTION	MARKED LANES	SURFACE TYPE	WIDTH LEFT	WIDTH RIGHT	AADT
PRIMARY	R	FAP	105 R	DIVIDED PART	22.09	STRUCTURE #10158 FISHING CR	4		24I	24I	16,118
				UNDIVIDED NONE	22.83	MD0806A					
					22.99		2			24I	12,090
					24.74	MD0806A					9,700
					24.77						
					25.64	STRUCTURE #10009 LIT HUNTING CR	2			25I	
PRIMARY	U	FAP	105 R		28.01	IN CORP LIMITS OF THURMONT					
					28.75	MD0077 STRUCTURE #10109					8,675
					28.78						
					28.84	US00150 AND US0015F					
					28.91	US0015C					
				UNDIVIDED PART	29.32	STRUCTURE #10108 WM 891 772 E					
					29.37	MD0806M	2			24I	
					29.57	MD0550 STRUCTURE #10154					
PRIMARY	R	FAP	105 R		29.65	OUT CORP LIMITS OF THURMONT					9,360
					30.05	MD0806A	2			25I	8,175
					30.10		2			24I	9,200
					30.18	STRUCTURE #10004 OWENS CR					
					30.22	MD0806B AT RODDY RD CD 585					
					30.87	MD0806B ORCHARD RD					
					31.33	STRUCTURE #10003 OWENS CR					
					32.11						
					32.30	MD0806G					
					32.78	MD0806D AT CD 83 DRNDORFF RD					
				DIVIDED PART	32.90		4		24I	24I	12,100
					33.74	MD0076					
					35.22	US0015BUAT CD 64 OLD FREDERICK RD					7,475
					35.25						
					35.87	STRUCTURE #10124 TOMS CR					
PRIMARY	U	FAP	105 R		36.60	IN CORP LIMITS OF EMMITSBURG					
					36.61	STRUCTURE #10125 FLAT RUN					
					36.73	MD0904					6,000
					36.76						
					36.80	MD0140 STRUCTURE #10158					7,300
PRIMARY	R	FAP	105 R		36.88	OUT CORP LIMITS OF EMMITSBURG					9,000
					37.60	US0015BU@ CD0042 WELTY RD					
				UNDIVIDED PART	38.03		2			24I	9,800
					38.07	MD/PA ST/L					

* A, B = UNIMPROVED; C = GRADED & DRAINED; D = SOIL SURFACED; E = GRAVEL; F, G = LOW TYPE BITUMINUS; H, I = HIGH TYPE BITUMINUS; J = CONCRETE;
K = BRICK; L = BLOCK

STATE HIGHWAY ADMINISTRATION OF MARYLAND
OFFICE OF PLANNING AND PRELIMINARY ENGINEERING
BUREAU OF HIGHWAY STATISTICS

STATE HIGHWAY LOCATION REFERENCE FILE

ROUTE NUMBER.....US 15A
INVENTORY DIRECTION.....EAST
NAME:

PAGE.....9
DATE.....01/03/81
COUNTY-FREDERICK
SHA DISTRICT.....17

STATE	SYSTEM	FEDERAL	HWY TYPE	ACCESS CONTROL	MILEPOINT	MILEPOINT DESCRIPTION	MARKED LANES	SURFACE TYPE	% WIDTH LEFT	% WIDTH RIGHT	ASBT
SECONDARY	R	NONE	R	UNDIVIDED	NONE	0.00 US0015 AT MP 18.08	2			24H	
						0.05 MD0806J AT MP 0.10					

ROUTE NUMBER.....US 15B
INVENTORY DIRECTION.....NORTH
NAME:

SECONDARY	U	FAP	104	U	CHANLZD	NONE	0.00	US0040	STRUCTURE 10102	4	30I	30I	8,000
								IN	CORP LIMITS OF FREDERICK				
SECONDARY	U	FAU	7001	U			0.07						
							0.20		JEFFERSON ST AHEAD				

ROUTE NUMBER.....US 15BU
INVENTORY DIRECTION.....NORTH
NAME:

SECONDARY	R	FAS	1067	R	UNDIVIDED	NONE	0.00	US0015	SOUTH OF EMMITSBURG	2		24I	4,300
							0.08	MD0806C					
							0.14	MD0806E					
							0.18			2		22H	
							0.23		STRUCTURE #10002 TOMS CREEK				
SECONDARY	U	FAS	1067	R			0.76	IN	CORP LIMITS OF EMMITSBURG	2		26I	
							1.04			2		20I	
							1.19			2		20I	
SECONDARY	U	NONE		R			1.22	MD0140		2		32I	3,000
							1.26			2		20I	
							1.41						
SECONDARY	R	NONE		R			1.58	OUT	CORP LIMITS OF EMMITSBURG				
							1.61		STRUCTURE #10001 FLAT RUN				
							2.16			2		24I	
					CHANLZD	NONE	2.34	MD0873		2	20I	20I	
							2.36	US0015	NORTH OF EMMITSBURG				1,300

ROUTE NUMBER.....US 15G
INVENTORY DIRECTION.....EAST
NAME:

SECONDARY	R	NONE		R	UNDIVIDED	NONE	0.00	US0015	@ MP 27.11	2		20H	
							0.13	MD0806A	@ MP 8.93				

* A,B = UNIMPROVED; C = GRADED & DRAINED; D = SOIL SURFACED; E = GRAVEL; F,G = LOW TYPE BITUMINUS; H,I = HIGH TYPE BITUMINUS; J = CONCRETE; K = BRICK; L = BLOCK

STATE HIGHWAY ADMINISTRATION OF MARYLAND
OFFICE OF PLANNING AND PRELIMINARY ENGINEERING
BUREAU OF HIGHWAY STATISTICS

STATE HIGHWAY LOCATION REFERENCE FILE

ROUTE NUMBER.....MD 17
INVENTORY DIRECTION.....NORTH
NAME:

PAGE.....4
DATE.....01/01/81
COUNTY-FREDERICK
SHA DISTRICT.....7

SYSTEM	STATE	FEDERAL	HWY TYPE	ACCESS CONTROL	MILEPOINT	MILEPOINT DESCRIPTION	MARKED LANES	SURFACE TYPE	% LEFT	% RIGHT	WIDTH	ADT
SECONDARY	R	FAS	1081 R	UNDIVIDED NONE	0.00	STRUCTURE #10024	2				261	3,400
SECONDARY	U	FAS	1081 R		0.17	IN CORP LIMITS OF BRUNSWICK						
					0.36	STRUCTURE #10024 BD 141 362 A						
				CHANLZD NONE	0.50		4	17J		17J		
				UNDIVIDED NONE	0.59		2				441	4,600
SECONDARY	U	FAS	1080 R		1.47	OUT CORP LIMITS OF BRUNSWICK	2				241	4,850
						MD0079						
						IN CORP LIMITS OF ROSEMONT						
						OUT CORP LIMITS OF ROSEMONT	2				241	3,775
					1.82	MD0871C						
					2.37	MD0180						
					2.58							
					2.66		2				301	
SECONDARY	R	FAS	1083 R		2.73	US0340						1,175
					2.84		2				241	
					2.92	MD0871E						
					3.26		2				201	
					5.97							
SECONDARY	U	FAS	1083 R		6.42	IN CORP LIMITS OF BURKITTSVILLE						
					6.52							1,250
					6.92	MAIN ST						
SECONDARY	R	FAS	1083 R		7.38	OUT CORP LIMITS OF BURKITTSVILLE						
					7.60		2				241	
					9.55	MD0383						
					10.69	STRUCTURE #10019 MIDDLE CREEK						2,250
					11.72	STRUCTURE #10018 LIT CATOCTIN C						
SECONDARY	U	FAS	1083 R		12.41	IN CORP LIMITS OF MIDDLETOWN						
					12.70	MD0871A						
					12.72		2				341	
					13.03		2				271	
					13.06	US0040ALIN MIDDLETOWN						2,675

ROUTE NUMBER.....MD 17A
INVENTORY DIRECTION.....NORTH
NAME:

SECONDARY	U	NONE	R	UNDIVIDED NONE	0.08	HU0040 B STREET	2				201	
					0.12	IN CORP LIMITS OF BRUNSWICK						
						MD0017 NEAR C STREET						

* A,B = UNIMPROVED; C = GRADED & DRAINED; D = SOIL SURFACED; E = GRAVEL; F,G = LOW TYPE BITUMINUS; H,I = HIGH TYPE BITUMINUS; J = CONCRETE;
K = BRICK; L = BLOCK

STATE HIGHWAY ADMINISTRATION OF MARYLAND
 OFFICE OF PLANNING AND PRELIMINARY ENGINEERING
 BUREAU OF HIGHWAY STATISTICS

STATE HIGHWAY LOCATION REFERENCE FILE

ROUTE NUMBER.....MD 26
 INVENTORY DIRECTION.....EAST
 NAME:

PAGE.....8
 DATE.....01/01/81
 COUNTY-FREDERICK
 SHA DISTRICT.....7

SYSTEM	STATE	FEDERAL	HWY TYPE	ACCESS CONTROL	MILEPOINT	MILEPOINT DESCRIPTION	MARKED LANES	SURFACE TYPE*6	WIDTH LEFT	WIDTH RIGHT	AAOT
SECONDARY	R	FAP	234 U	DIVIDED PART	0.00	US0015 FREDERICK FREEWAY	4		241	241	1,100
					0.22						12,900
SECONDARY	R	FAP	234 R		0.54	MD0355					19,000
					0.83						
				DIVIDED NONE	0.86						
				UNDIVIDED NONE	1.07		2			241	
					1.23						
					2.00	STRUCTURE #10025 MONOCACY RIV					
					2.03		3			371	
				CHANLZD NONE	2.15		4	241		241	
					2.18	MDD194 AT CERESVILLE					6,000
				UNDIVIDED NONE	2.24		2			241	
					2.85	STRUCTURE #10026 ISRAEL CR					
					3.91						
					4.69						
					8.31						4,000
					9.19						
					9.40	MD0550 AT CD 486					2,900
					9.51						4,850
					9.74	MD0075					
					9.88						
					10.17	MD0031 EAST OF LIBERTYTOWN					2,350
					10.50	STRUCTURE #10027 DOLLYHYDE BR					
					14.13	STRUCTURE #10028 NORTH FORK					
					16.65	CL/F COUNTY LINE					2,550

ROUTE NUMBER.....MD 26B
 INVENTORY DIRECTION.....WEST
 NAME:

SECONDARY	R	NONE	R	UNDIVIDED NONE	0.00	MD0026 WBL @ HP 0.00	2			241	
					0.07		1			201	
					0.19	US0015 SBL @ HP 15.07					

ROUTE NUMBER.....MD 28
 INVENTORY DIRECTION.....EAST
 NAME:

SECONDARY	R	FAP	233 R	CHANLZD NONE	0.00	US0015	2	151	151		1,700
				UNDIVIDED NONE	0.01		2			221	
					0.18						
					0.28						

* A,B = UNIMPROVED; C = GRADED & DRAINED; D = SOIL SURFACED; E = GRAVEL; F,G = LOW TYPE BITUMINUS; H,I = HIGH TYPE BITUMINUS; J = CONCRETE; K = BRICK; L = BLOCK

STATE HIGHWAY ADMINISTRATION OF MARYLAND
 OFFICE OF PLANNING AND PRELIMINARY ENGINEERING
 BUREAU OF HIGHWAY STATISTICS

STATE HIGHWAY LOCATION REFERENCE FILE

ROUTE NUMBER.....US 40 CONTINUED
 INVENTORY DIRECTION.....EAST
 NAME:

PAGE.....7
 DATE.....01/01/81
 COUNTY-FREDERICK
 SHA DISTRICT.....7

STATE	SYSTEM	FEDERAL	HWY TYPE	ACCESS CONTROL	MILEPOINT	MILEPOINT DESCRIPTION	MARKED LANES	SURFACE TYPE	WIDTH LEFT	WIDTH RIGHT	AADT
SECONDARY	R	FAP	228 U	DIVIDED NONE	11.92	US0040AL	4		24I	24I	33,600
SECONDARY	U	FAP	228 U		12.00	STRUCTURE #10035 ROCK CREEK					
					12.12	IN CORP LIMITS OF FREDERICK					
					13.01		6		34I	34I	
					13.10						
PRIMARY	U	FAP	105 U	DIVIDED FULL	13.18	US0015 MD0144 AT W PATRICK ST	5		36I	24I	20,000
					13.38		4		26I	24I	37,000
					13.69						
					13.83	US0015 AT JEFFERSON ST					
					14.10						
PRIMARY	U	IS	70 U		14.53	IS0070 150270	5		24I	34I	33,000
					14.71	BEGIN CROSS REFERENCE ROUTE # IS 70					
				DIVIDED FULL	14.81		5		24I	36I	33,000
					15.00		6		36I	36I	
PRIMARY	R	IS	70 U		15.03	OUT CORP LIMITS OF FREDERICK					
						CO0324 STRUCTURE #10104 NEW DESIGN RD	4		24I	24I	24,400
				DIVIDED FULL	15.16						
PRIMARY	U	IS	70 U		15.53	MD0355 STRUCTURE #10105					
					16.10	IN CORP LIMITS OF FREDERICK					
					16.41	STRUCTURE #10106 BD 141 511 Y					
PRIMARY	R	IS	70 U		16.52	OUT CORP LIMITS OF FREDERICK					28,000
					16.70						
					16.80						
SECONDARY	R	FAU	7813 U	DIVIDED PART	16.95	END CROSS REFERENCE ROUTE # IS 70					
						MD0144 STRUCTURE #10107					
					17.11	MD0144 E OF FREDERICK	4		24I	24I	25,500
SECONDARY	R	FAS	1996 R		17.29						
					17.90						
					17.95	STRUCTURE #10038 MONOCACY RIV					
					18.00						
					18.23						
					18.47	STRUCTURE #10022 LONG BRANCH					29,000
PRIMARY	R	IS	70 R		20.25	CO0368 IJAMSVILLE RD					
						BEGIN CROSS REFERENCE ROUTE # IS 70					
				DIVIDED PART	20.83		6		36I	36I	29,000
					21.77	CO0365 STRUCTURE #10157 MUSSETTER RD					
					23.36						22,700
					23.87	MD0075 STRUCTURE #10156					
					24.69	STRUCTURE #10021 BUSH CR					
					26.12	CO0397 BARTHOLDWS RD					
					27.56	STRUCTURE #10161 CARROLL CO/L					

* A,B = UNIMPROVED; C = GRADED & DRAINED; D = SOIL SURFACED; E = GRAVEL; F,G = LOW TYPE BITUMINUS; H,I = HIGH TYPE BITUMINUS; J = CONCRETE; K = BRICK; L = BLOCK

STATE HIGHWAY ADMINISTRATION OF MARYLAND
OFFICE OF PLANNING AND PRELIMINARY ENGINEERING
BUREAU OF HIGHWAY STATISTICS

STATE HIGHWAY LOCATION REFERENCE FILE

ROUTE NUMBER.....US 40 CONTINUED
INVENTORY DIRECTION.....EAST
NAME:

PAGE.....8
DATE.....01/01/81
COUNTY-FREDERICK
SHA DISTRICT.....7

STATE	SYSTEM	FEDERAL	HWY TYPE	ACCESS CONTROL	MILEPOINT	MILEPOINT DESCRIPTION	MARKED LANES	SURFACE TYPE	%C	WIDTH LEFT	WIDTH RIGHT	AAOT
PRIMARY	R	IS	70 R	DIVIDED PART	27.63	STRUCTURE #10039 BO140 427 M	6			36I	36I	22,700
					29.21	M00027 STRUCTURE #06011 CARROLL CO/L END CROSS REFERENCE ROUTE # IS 70						

ROUTE NUMBER.....US 40AL
INVENTORY DIRECTION.....EAST
NAME:

SECONDARY	R	FAP	225 R	UNDIVIDED NONE	0.00	FRED/WASH CO/L	2				22I	4,400
					4.06	STRUCTURE #10040 CATICTIN CK						
SECONDARY	U	FAP	225 R		4.59	IN CORP LIMITS OF MIDDLETOWN						5,150
					4.74		2				30I	
					5.16	M00017 N CHURCH ST IN MIDDLETOWN						10,000
					5.78		2				22I	
					5.82		2				29I	
					6.05		2				24I	
SECONDARY	R	FAP	225 R		6.17	OUT CORP LIMITS OF MIDDLETOWN						
					6.31		2				22I	
					7.03		2				24I	
					7.32		3				36I	
					7.60							
					7.45							
					7.70		2				24I	
					8.40		3				36I	
					8.57							19,000
				DIVIDED NONE	8.90		4		24I		34I	
					8.96		4		34I		34I	
					9.05	IS0070 STRUCTURE #10131						
					9.07							10,900
					9.15		4		24I		24I	
				UNDIVIDED NONE	9.19		2				24I	
					9.51		3				36I	
					9.79		2				24I	
					10.19		3				48I	
					10.28		1				24I	
					10.36	US0040 W OF FREDERICK						8,500

* A, B = UNIMPROVED; C = GRADED & DRAINED; D = SOIL SURFACED; E = GRAVEL; F, G = LOW TYPE BITUMINUS; H, I = HIGH TYPE BITUMINUS; J = CONCRETE;
K = BRICK; L = BLOCK

STATE HIGHWAY ADMINISTRATION OF MARYLAND
OFFICE OF PLANNING AND PRELIMINARY ENGINEERING
BUREAU OF HIGHWAY STATISTICS

STATE HIGHWAY LOCATION REFERENCE FILE

ROUTE NUMBER.....US 40FA
INVENTORY DIRECTION.....EAST
NAME:

PAGE.....9
DATE.....01/01/01
COUNTY-FREDERICK
SHA DISTRICT.....7

STATE	SYSTEM	FEDERAL	HWY TYPE	ACCESS CONTROL	MILEPOINT	MILEPOINT DESCRIPTION	MARKED LANES	SURFACE TYPE	% LEFT	% RIGHT	WIDTH	AADT	
	SECONDARY	R	NONE	R	UNDIVIDED	NONE	0.00	US0040	WBL		2	241	
							0.04	US0040AL					

ROUTE NUMBER.....US 40FB
INVENTORY DIRECTION.....EAST
NAME:

	SECONDARY	R	NONE	R	UNDIVIDED	NONE	0.00	US0040AL			2	241	
							0.15	US0040					

ROUTE NUMBER.....IS 70
INVENTORY DIRECTION.....EAST
NAME:

	PRIMARY	R	IS	70 R	DIVIDED	FULL	0.00		FRED/WASH CD/L		6	361	361	22,725
							0.02		STRUCTURE #10132 APPALACHIAN TR		5	361	241	
							0.54							
							1.59	CO0248	STRUCTURE #10133 MONUMENT RD					
							1.89							
							2.19							
							2.44	CO0249	STRUCTURE #10134 MICHAEL RD		4	241	241	
							3.29							
							3.30		STRUCTURE #10135 GRINDSTONE RUN					
							3.61	MD0153	STRUCTURE #10136 MIDDLETOWN RD					
							4.20		STRUCTURE #10130 CATOCTIN CK					
							4.39				5	241	361	
							4.92				6	361	361	
							5.18				5	361	241	
							5.28				4	241	241	
							5.56	CO0136	STRUCTURE #10129 HARMONY RD					
							5.59		ATR STATION #0021					23,250
							5.77				5	241	361	
							7.79	CO0139	STRUCTURE #10127 HOLLOW RD					
							8.70				6	361	361	
							8.90	CO0237	STRUCTURE #10155 RIDGE RD					
							9.02				5	361	241	
							9.33							
							10.45		SPUR TO EBL TO US 40					
							10.47	US0040	STRUCTURE #10145 SPUR B					
							10.76	US0040AL	STRUCTURE #10131					
							11.62				4	241	241	
							11.66	CO0226	STRUCTURE #10126 MT PHILIP RD					

* A,B = UNIMPROVED; C = GRADED & DRAINED; D = SOIL SURFACED; E = GRAVEL; F,G = LOW TYPE BITUMINUS; H,I = HIGH TYPE BITUMINUS; J = CONCRETE;
K = BRICK; L = BLOCK

STATE HIGHWAY ADMINISTRATION OF MARYLAND
 OFFICE OF PLANNING AND PRELIMINARY ENGINEERING
 BUREAU OF HIGHWAY STATISTICS

STATE HIGHWAY LOCATION REFERENCE FILE

ROUTE NUMBER.....IS 70 CONTINUED
 INVENTORY DIRECTION.....EAST
 NAME I

PAGE.....10
 DATE.....01/01/81
 COUNTY-FREDERICK
 SMA DISTRICT.....7

SYSTEM	STATE	FEDERAL	HWY TYPE	ACCESS CONTROL	MILEPOINT	MILEPOINT DESCRIPTION	MARKED LANES	SURFACE TYPE	% LEFT	% RIGHT	WIDTH	AASHTO
PRIMARY	R	IS	70 R	DIVIDED FULL	12.66		4	24I		24I		25,000
					13.41	MD0180 STRUCTURE #10144						
					13.69	US0015 STRUCTURE #10142 SPUR C						
					13.79	US0015 STRUCTURE #10141						26,000
					13.94		5	24I		36I		
PRIMARY	U	IS	70 R		13.99	MD0180 STRUCTURE #10128						
						IN CORP LIMITS OF FREDERICK						
				DIVIDED FULL	14.07		6	36I		36I		29,000
					14.15		7	36I		48I		
					14.32		8	48I		48I		
					14.48		6	48I		24I		
					14.54	US0040 STRUCTURE #10138 SPUR D						
					14.63		5	24I		34I		
					14.68	US0040 AT I 270 STRUCT 10137 & 10109						24,400
					14.71							
					14.78	IS0270 STRUCTURE #10122 SPUR E	5	24I		36I		
					14.97		6	36I		36I		
PRIMARY	R	IS	70 R		15.00	OUT CORP LIMITS OF FREDERICK						
						CD0324 STRUCTURE #10104 NEW DESIGN RD	4	24I		24I		24,400
				DIVIDED FULL	15.13							30,000
					15.30	MD0355 STRUCTURE #10105						
					16.07	IN CORP LIMITS OF FREDERICK						
PRIMARY	U	IS	70 R		16.07							
PRIMARY	U	IS	70 U		16.38	STRUCTURE #10106 FRANKLIN ST						
PRIMARY	R	IS	70 U		16.49	OUT CORP LIMITS OF FREDERICK						27,000
					16.77							
PROPOSED	R	IS	70 U	DIVIDED PART	16.92	MD0144						
					17.08							25,500
PROPOSED	R	IS	70 R		17.92							
PRIMARY	R	IS	70 R		20.22	CU0368 IJAMSVILLE RD						
					20.80		6	36I		36I		
					21.74	CD0365 STRUCTURE #10157 MUSSETTER RD						22,500
					23.33							22,700
					23.84	MD0075 STRUCTURE #10156						
					24.66	STRUCTURE #10021 BUSH CREEK						
					26.09	CD0397 BARTHOLDWS RD						21,500
					27.53	STRUCTURE #10161						
					27.60	STRUCTURE #10039 BD 140 427 M						
					29.18	MD0027 STRUCTURE #06011 CARROLL CO/L						22,700

* A,B = UNIMPROVED; C = GRADED & DRAINED; D = SOIL SURFACED; E = GRAVEL; F,G = LOW TYPE BITUMINUS; H,I = HIGH TYPE BITUMINUS; J = CONCRETE;
 K = BRICK; L = BLOCK

STATE HIGHWAY ADMINISTRATION OF MARYLAND
OFFICE OF PLANNING AND PRELIMINARY ENGINEERING
BUREAU OF HIGHWAY STATISTICS

STATE HIGHWAY LOCATION REFERENCE FILE

ROUTE NUMBER.....MD 75
INVENTORY DIRECTION.....NORTH
NAME:

PAGE.....11
DATE.....01/01/81
COUNTY-FREDERICK
SHA DISTRICT.....7

STATE	SYSTEM	FEDERAL	HWY TYPE	ACCESS CONTROL	MILEPOINT	MILEPOINT DESCRIPTION	MARKED LANES	SURFACE LEFT	TYPE+C RIGHT	WIDTH RIGHT	AADT
SECONDARY	R	FAS	1071 R	UNDIVID	NONE	0.00 MD0355 NEAR FRED/MONT CO/L	2			201	1,775
						1.62 STRUCTURE #10047 BENNETTS CR					
						1.71 STRUCTURE #10046 STILLHOUSE BR					
SECONDARY	R	NONE		R	4.39						
					4.43	STRUCTURE #10045 FOHRNEY BR					2,300
SECONDARY	R	FAS	1074 R		4.87	MD0080 EBL	2			221	2,100
						BEGIN CROSS REFERENCE ROUTE # MD 80					
						END CROSS REFERENCE ROUTE # MD 80					
SECONDARY	R	FAS	1071 R	UNDIVID	NONE	5.01 MD008D WBL					
					5.59		2			221	2,050
SECONDARY	R	NONE		R	6.25						
					6.69		2			201	
					6.74	STRUCTURE #10044 BUSH CREEK					
					6.92	BD140 433 R					
					7.39	MD0075FBSPUR B & MD 877B	2			241	2,725
					7.40						2,550
					7.54						2,125
					7.78		2			301	
SECONDARY	R	FAS	1071 R	CHANLZD	NONE	7.83 MD0877B FRONTAGE RD	3	201		311	
					7.88		4	261		261	
					8.18	IS0D70 STRUCTURE #10156					
					8.42	MD0144					
				UNDIVID	NONE		4			631	
					8.53						
					8.64		2			241	
					8.87	MD0874D					
					9.04						
					9.15	MD0874B					2,700
					9.78	MD0874C					
					10.53						1,750
					10.91	STRUCTURE #10152 BENS BR					
					11.09	MD0874C					1,885
					11.46	MD0874 OLD MD 75					
					11.97						
					12.17	MD0075FC					
					12.46						
					12.89	STRUCTURE #10042 DOLLYHYDE CR					
					14.18		2			341	
					14.31		2			241	
					14.54						
					14.69		2			221	
					15.25						1,750
					15.67	MD0026 AT LIBERTY TOWN	2			201	2,125

* A, B = UNIMPROVED; C = GRADED & DRAINED; D = SOIL SURFACED; E = GRAVEL; F, G = LOW TYPE BITUMINUS; H, I = HIGH TYPE BITUMINUS; J = CONCRETE; K = BRICK; L = BLOCK

STATE HIGHWAY ADMINISTRATION OF MARYLAND
OFFICE OF PLANNING AND PRELIMINARY ENGINEERING
BUREAU OF HIGHWAY STATISTICS

STATE HIGHWAY LOCATION REFERENCE FILE

ROUTE NUMBER.....MD 77
INVENTORY DIRECTION.....EAST
NAME:

PAGE.....19
DATE.....01/01/91
COUNTY-FREDERICK
SHA DISTRICT.....7

SYSTEM	SYSTEM		HWY TYPE	ACCESS CONTROL	MILEPOINT	MILEPOINT DESCRIPTION	MARKED LANES	SURFACE TYPE*G		WIDTH RIGHT	AADT
	STATE	FEDERAL						LEFT	RIGHT		
SECONDARY	R	FAS	1060 R	UNDIVIDED	NONE	0.00	FRED/WASH CO/L	2		201	950
						0.70	STRUCTURE #10049 HUNTING CREEK				
						1.64					
						2.73	STRUCTURE #10050 HUNTING CR				
						4.24					
						4.64					
						5.30					
SECONDARY	U	FAS	1060 R			6.69	W CORP/LM THURMONT				2,125
				UNDIVIDED	NONE	6.76	IN CORP LIMITS OF THURMONT	2		20H	
						6.83	STRUCTURE #10052 HUNTING CR	2		241	
						6.98					
						7.12	US0015 STRUCTURE #10109	2			
				CHANLZD	NONE	7.14					2,175
						7.20			291	281	
				UNDIVIDED	NONE	7.23	US0015D AND US0015C	4			
						7.26		2		351	3,035
						7.48	MD0806A	2		361	
						7.72		2		301	
						7.96		2		331	
						8.12		2		441	
						8.33					3,025
						9.44		2		301	
						8.50	MD0550	2		201	
						8.52					3,390
SECONDARY	R	FAS	1060 R			8.53	OUT CORP LIMITS OF THURMONT				
						8.54	CORP/LM THURMONT E OF MD 550				
						9.32		2		241	
						9.44					
						9.59		2		201	
						10.62	STRUCTURE #10053 OWENS CR				
						10.99					950
						12.41	STRUCTURE #10054 WM 831 755 N				
						13.05	MD0076 AT CO 543 LONG MILL RD				650
						13.07					
						14.58	STRUCTURE #10055 MONOCACY RIV				
						15.85					
						15.39	STRUCTURE #10056 CARROLL CO/L				700

* A,B = UNIMPROVED; C = GRADED & DRAINED; D = SOIL SURFACED; E = GRAVEL; F,G = LOW TYPE BITUMINUS; H,I = HIGH TYPE BITUMINUS; J = CONCRETE;
K = BRICK; L = BLUCK

STATE HIGHWAY ADMINISTRATION OF MARYLAND
OFFICE OF PLANNING AND PRELIMINARY ENGINEERING
BUREAU OF HIGHWAY STATISTICS

STATE HIGHWAY LOCATION REFERENCE FILE

ROUTE NUMBER.....MD 79
INVENTORY DIRECTION.....NORTH
NAME:

PAGE.....14
DATE.....01/01/81
COUNTY-FREDERICK
SHA DISTRICT.....7

SYSTEM		HWY TYPE	ACCESS CONTROL	MILEPOINT	MILEPOINT DESCRIPTION	MARKED LANES	SURFACE LEFT	TYPE	WIDTH RIGHT	AADT
STATE	FEDERAL									
SECONDARY	U NONE	R	UNDIVID	NONE	0.00	MD0017	2		441	2,575
					0.14	IN CORP LIMITS OF ROSEMONT	2		201	
SECONDARY	R NONE	R			0.24	MD0871C ROSEMONT DR				
					0.85	OUT CORP LIMITS OF ROSEMONT				
			UNDIVID	NONE	1.79	MD180 @ PETERSVILLE	2		201	2,575
<p>ROUTE NUMBER.....MD 80 INVENTORY DIRECTION.....EAST NAME:</p>										
SECONDARY	K FAS	1074 R	UNDIVID	NONE	0.00	MD0085 @ BUCKEYSTOWN	2		241	515
					1.31	MD0880				
					1.39	STRUCTURE #10059 MONOCACY RIV			201	
					1.63					
					4.13					2,000
					4.30				241	
					5.00	IS0270 STRUCTURE #10078	2			
					5.09					2,620
					5.17					2,600
					5.33	MD0355	2		221	
						BEGIN CROSS REFERENCE ROUTE # MD 355				
SECONDARY	R FAS	1074 R	UNDIVID	NONE	5.37					2,400
					5.53	END CROSS REFERENCE ROUTE # MD 355	2		201	
						MD0355 @ URBANA				
SECONDARY	R FAS	1074 R	UNDIVID	NONE	5.99					2,425
					7.66					1,880
					8.80					4,400
					9.85					2,850
					10.05					2,400
					10.09					12,600
					10.21	MD0075 S OF MONROVIA	2		221	
					10.35	MD0075				
					11.04					3,100
					13.27					
					13.43	MONT/FRED CO/L				

* A,B = UNIMPROVED; C = GRADED & DRAINED; D = SOIL SURFACED; E = GRAVEL; F,G = LOW TYPE BITUMINUS; H,I = HIGH TYPE BITUMINUS; J = CONCRETE;
K = BRICK; L = BLOCK

STATE HIGHWAY ADMINISTRATION OF MARYLAND
OFFICE OF PLANNING AND PRELIMINARY ENGINEERING
BUREAU OF HIGHWAY STATISTICS

STATE HIGHWAY LOCATION REFERENCE FILE

ROUTE NUMBER.....MD 85
INVENTORY DIRECTION.....NORTH
NAME:

PAGE.....18
DATE.....01/01/91
COUNTY-FREDERICK
SHA DISTRICT.....7

SYSTEM		HWY TYPE	ACCESS CONTROL	MILEPOINT	MILEPOINT DESCRIPTION	MARKED LANES	SURFACE LEFT	TYPE & RIGHT	WIDTH	AADT
STATE	FEDERAL									
SECONDARY	R FAS 1075 R	UNDIVIDED	NONE	0.00	MD0028 DICKERSON RD	2			201	1,950
				4.55	MD0080					
				5.09		2			301	
				5.33	MD0880 FINGERBOARD RD					
				5.36	STRUCTURE #10013 ROCKY FOUNT RU					
				5.49		2			221	
				6.83	RD 140 450 G	2			241	
				7.71	STRUCTURE #10012 MONDCACY RIV					
				8.80						
SECONDARY	R FAP 229 R			9.00	IS0270 NATIONAL PIKE					
				10.09		3			361	
				10.13		2			241	
				10.16	MD0355 URBANA PIKE					9,000

ROUTE NUMBER.....MD 140
INVENTORY DIRECTION.....NORTH
NAME:

PRIMARY	R FAP 236 R	UNDIVIDED	NONE	0.00	CL/F CD LINE STR #10065	2			241	3,100
				0.02		2			201	
				0.73	STRUCTURE #10064 CATTAIL BR					
				3.67	STRUCTURE #10063 MIDDLE CR					
				4.32		2			241	
				4.38	MD0904G					
PRIMARY	U FAP 236 R			4.46	IN CORP LIMITS OF EMMITSBURG					2,800
				4.48	MD0904H					
SECONDARY	R FAP 236 R			4.63	OUT CORP LIMITS OF EMMITSBURG					
		UNDIVIDED	NONE	4.73	US0015 STRUCTURE #10153	3			341	2,800
				4.80	MD0904F					
				4.82		2			241	
				4.90		2			201	
				4.91	STRUCTURE #10062 FLAT RUN					
				4.97						
				5.17		2			361	
				5.31						
				5.34	US0015BU	2			401	5,350
				5.36						
				5.59		2			391	
				5.82		2			241	
				5.94						
				7.03	MD/PA ST/L					9,530
										9,400

* A, B = UNIMPROVED; C = GRADED & DRAINED; D = SOIL SURFACED; E = GRAVEL; F, G = LOW TYPE BITUMINUS; H, I = HIGH TYPE BITUMINUS; J = CONCRETE;
K = BRICK; L = BLOCK

STATE HIGHWAY ADMINISTRATION OF MARYLAND
 OFFICE OF PLANNING AND PRELIMINARY ENGINEERING
 BUREAU OF HIGHWAY STATISTICS

STATE HIGHWAY LOCATION REFERENCE FILE

ROUTE NUMBER.....MD 144FA
 INVENTORY DIRECTION.....WEST
 NAME:

PAGE.....14
 DATE.....01/01/81
 COUNTY-FREDERICK
 SHA DISTRICT.....7

SYSTEM	HWY TYPE	ACCESS CONTROL	MILEPOINT	MILEPOINT DESCRIPTION	MARKED LANES	SURFACE TYPE	% LEFT	% RIGHT	WIDTH	AADT	
..STATE....	..FEDERAL...										
SECONDARY	R	FAU	7802 U	UNDIVIDED NONE	0.00	IS0070	E OF FREDERICK		2	181	3,650
					0.06				2	22H	
					0.11						
					0.33				2	44I	
SECONDARY	U	FAU	7802 U		0.50	IN	CORP LIMITS OF FREDERICK		2	41I	
					0.73				2	40I	
					0.81				2	36I	
					1.31		STRUCTURE #10037 CARROLL CREEK				
					1.55						16,100
					1.85	MD0355	MARKET ST				
					2.06		STRUCTURE #10036 CARROLL CR				
					2.10	MD0355	BENTZ ST				23,000
					2.68				2	40I	
		CHANLZD		NONE	3.08				4	24I	
					3.16				4	24I	
					3.21	US0015	@ US 40				12,600

ROUTE NUMBER.....MD 144FB
 INVENTORY DIRECTION.....EAST
 NAME:

SECONDARY	R	NONE	R	UNDIVIDED NONE	0.00	IS0070	E OF FREDERICK		2	42I	2,600
					0.05				2	24I	
					0.09				2	21H	
					1.72						
SECONDARY	U	NONE	R		2.53	IN	CORP LIMITS OF NEW MARKET				
					2.73				2	32I	
					2.91				2	41I	
					3.01				2	38I	
					3.29	MD0075	IN NEW MARKET				
					3.42				2	22I	
SECONDARY	R	NONE	R		3.65	OUT	CORP LIMITS OF NEW MARKET				
					3.66	MD0144FE			2	24I	
		CHANLZD		NONE	3.87				2	15I	15I
					3.96	MD0075					
		UNDIVIDED		NONE	4.06				2	24I	
					4.18	MD0144FF					
					4.26				2	21H	
					6.07				2	24I	
					6.71				2	21H	
					6.97						
					7.51				2	24I	

* A-B = UNIMPROVED; C = GRADED & DRAINED; D = SOIL SURFACED; E = GRAVEL; F,G = LOW TYPE BITUMINUS; H,I = HIGH TYPE BITUMINUS; J = CONCRETE; K = BRICK; L = BLOCK

STATE HIGHWAY ADMINISTRATION OF MARYLAND
 OFFICE OF PLANNING AND PRELIMINARY ENGINEERING
 BUREAU OF HIGHWAY STATISTICS

STATE HIGHWAY LOCATION REFERENCE FILE

ROUTE NUMBER.....MD 144FB CONTINUED
 INVENTORY DIRECTION.....EAST
 NAME:

PAGE.....17
 DATE.....01/01/81
 COUNTY-FREDERICK
 SHA DISTRICT.....7

SYSTEM	STATE	FEDERAL	HWY TYPE	ACCESS CONTROL	MILEPOINT	MILEPOINT DESCRIPTION	MARKED LANES	SURFACE TYPE*		WIDTH RIGHT	AADT
								LEFT	RIGHT		
SECONDARY	R	NONE	R	UNDIVIDED	NONE	7.94	2			22H	2,600
SECONDARY	U	NONE	R			8.73 8.96					
				UNDIVIDED	NONE	9.24 9.42				22H	3,400
						BO 140 425 Y BO 140 424 S IN CORP LIMITS OF MOUNT AIRY MDO808A AT CARR/CO/L	2 2				

ROUTE NUMBER.....MD 144FC
 INVENTORY DIRECTION.....EAST
 NAME:

SECONDARY	R	NONE	R	UNDIVIDED	NONE	0.00 0.16 1.25				22H 21H	450
						ROAD END US0040 S SIDE US 40-E MONOCACY RIV	2 2				

ROUTE NUMBER.....MD 144FD
 INVENTORY DIRECTION.....EAST
 NAME:

SECONDARY	R	NONE	U	UNDIVIDED	NONE	0.00 0.39 0.60				22H 24H	590
						MD0144 END SHA MAINT W OF MONOCACY RIV	2 2				

ROUTE NUMBER.....MD 144FE
 INVENTORY DIRECTION.....EAST
 NAME:

SECONDARY	R	NONE	R	UNDIVIDED	NONE	0.00 D.09				21H	
						MD0144 AT MD 4.18 RD END E OF MD 144	2				

ROUTE NUMBER.....MD 144FF
 INVENTORY DIRECTION.....EAST
 NAME:

SECONDARY	R	NONE	R	UNDIVIDED	NONE	0.00 0.11 0.16				21H 22E	
						RD END NEAR MD 75 MD0144FB	2 2				

* A,B = UNIMPROVED; C = GRADED & DRAINED; D = SOIL SURFACED; E = GRAVEL; F,G = LOW TYPE BITUMINUS; H,I = HIGH TYPE BITUMINUS; J = CONCRETE;
 K = BRICK; L = BLOCK

STATE HIGHWAY ADMINISTRATION OF MARYLAND
 OFFICE OF PLANNING AND PRELIMINARY ENGINEERING
 BUREAU OF HIGHWAY STATISTICS

STATE HIGHWAY LOCATION REFERENCE FILE

ROUTE NUMBER.....MD 159
 INVENTORY DIRECTION.....NORTH
 NAME:

PAGE.....18
 DATE.....01/01/91
 COUNTY-FREDERICK
 SHA DISTRICT.....7

SYSTEM		HWY TYPE	ACCESS CONTROL	MILEPOINT	MILEPOINT DESCRIPTION	MARKED LANES	SURFACE TYPE		WIDTH	AADT
STATE	FEDERAL						LEFT	RIGHT		
SECONDARY	R FAS	1059 R	DIVIDED NONE	0.00	CD3127 BACK SOUTH OF IS0070	4	25I	25I	1,150	
			UNDIVIDED NONE	0.17	IS0070 STRUCTURE#10136	2		28I		
SECONDARY	U FAS	1059 R	UNDIVIDED NONE	0.41	IN 5 CORP LMTS OF MYERSVILLE				1,800	
			UNDIVIDED NONE	0.46	CORP LIMITS OF MYERSVILLE	2		26I		
				0.59		2		31I		
				0.68		2		30I		
				0.96	MU0060 MAIN ST	2		24I		
SECONDARY	R FAS	1059 R		1.17	OUT CORP LIMITS OF MYERSVILLE	2		20I		
				1.25	STRUCTURE#10164 LT CATOCTIN CR					
				1.40	US0040 BALTIMORE NATIONAL PIKE				1,100	
				2.30	STRUCTURE #10071 CATOCTIN CR					
				3.05	STRUCTURE 10070 CATOCTIN CR					
SECONDARY	R NONE	R		3.07						
				4.96	STRUCTURE #10069 MIDDLE CR					
				6.20	STRUCTURE #10068 CATOCTIN CR					
				6.78	STRUCTURE #10067 CATOCTIN CR					
SECONDARY	R FAS	1059 R		7.91		2		24H		
				7.99	CD0016 @ WOLFSVILLE					
				8.10		2		16H		
				8.40	STRUCTURE #10066 DRY RUN					
				8.65		2		18H		
				9.27		2		16H	620	
				10.15					1,380	
				11.54		2		20I		
				11.55	FRED/WASH CO LINE N OF CD0101					

ROUTE NUMBER.....MD 180
 INVENTORY DIRECTION.....EAST
 NAME:

SECONDARY	R FAS	1082 R	DIVIDED NONE	0.00	US340	4	16I	16I	1,400
			UNDIVIDED NONE	0.16		2		22I	
SECONDARY	R NONE	R		0.43	MD478 AT KNOXVILLE				
				0.80		3		33I	
				0.95		2		22I	
				2.04	MD0871F				
				2.14	MD0017				700
				2.52	STRUCTURE #10081 LIT CATOCTIN C				
				3.84	MD79 AT PETERSVILLE				2,225
				4.53					

* A,B = UNIMPROVED; C = GRADED & DRAINED; D = SOIL SURFACED; E = GRAVEL; F,G = LOW TYPE BITUMINUS; H,I = HIGH TYPE BITUMINUS; J = CONCRETE;
 K = BRICK; L = BLOCK

STATE HIGHWAY ADMINISTRATION OF MARYLAND
OFFICE OF PLANNING AND PRELIMINARY ENGINEERING
BUREAU OF HIGHWAY STATISTICS

STATE HIGHWAY LOCATION REFERENCE FILE

ROUTE NUMBER.....MD 180 CONTINUED
INVENTORY DIRECTION.....EAST
NAME:

PAGE.....19
DATE.....01/01/91
COUNTY-FREDERICK
SHA DISTRICT.....7

SYSTEM	SYSTEM		HWY TYPE	ACCESS CONTROL	MILEPOINT	MILEPOINT DESCRIPTION	MARKED LANES	SURFACE TYPE*		WIDTH RIGHT	AADT
	STATE	FEDERAL						LEFT	RIGHT		
SECONDARY	R	NONE	R	UNDIVID	NONE		2			221	2,225
							2			241	
							2			301	
					4.66						
					5.32						
					5.44						
					5.92	US0340 STRUCTURE #10118					1,760
					5.60		2			241	
					5.65	MD0872					
					5.78		2			221	
					5.90		3			391	
					6.11		2			221	
					6.20	STRUCTURE #10082 CATOCTIN CR					
					7.03						
					7.74	MD0383 BREAD RUN JEFFERSON RD					3,500
SECONDARY	R	FAS	1078 R		8.23						
SECONDARY	R	NONE	R		8.54						
					9.05		2			241	
					9.13	HOLTER ROAD					
					11.84						
					12.36	STRUCTURE #10083 BALLENGER CR					
					14.07						
SECONDARY	R	NONE	U		14.11	IS0070 STRUCTURE #10144					2,900
					14.60	US0015					5,600
					14.84	IS0070 STRUCTURE #10140 RAMP C					
SECONDARY	R	NONE	R		14.86						
					14.87	IS0070 STRUCTURE #10128					
					15.01		2			201	3,400
					16.84	STRUCTURE #10057 BALLENGER CR					
					17.41						2,000
					19.42	END SHA MAINT @ CHURCH HILL					1,500

ROUTE NUMBER.....MD 194
INVENTORY DIRECTION.....NORTH
NAME:

SECONDARY	R	FAP	235 R	CHANLZD	NONE	0.00	MD0026	AT CERESVILLE	4	241	241	1,100
				UNDIVID	NONE	0.12			2		241	
				CHANLZD	NONE	1.22			2	101	101	
SECONDARY	U	FAP	235 R			1.63		CORP LMTS OF WALKERSVILLE				
							IN	CORP LIMITS OF WALKERSVILLE				
				UNDIVID	NONE	1.67			2		241	1,100
						2.31						6,200
SECONDARY	R	FAP	235 R			3.01	OUT	CORP LIMITS OF WALKERSVILLE				
								CORP LMTS OF WALKERSVILLE				

* A,B = UNIMPROVED; C = GRADED & DRAINED; D = SOIL SURFACED; E = GRAVEL; F,G = LOW TYPE BITUMINUS; H,I = HIGH TYPE BITUMINUS; J = CONCRETE;
K = BRICK; L = BLOCK

STATE HIGHWAY ADMINISTRATION OF MARYLAND
OFFICE OF PLANNING AND PRELIMINARY ENGINEERING
BUREAU OF HIGHWAY STATISTICS

STATE HIGHWAY LOCATION REFERENCE FILE

ROUTE NUMBER.....MD 194 CONTINUED
INVENTORY DIRECTION.....NORTH
NAME:

PAGE.....20
DATE.....01/01/81
COUNTY-FREDERICK
SHA DISTRICT.....7

SYSTEM	HWY TYPE	ACCESS CONTROL	MILEPOINT	MILEPOINT DESCRIPTION	MARKED LANES	SURFACE TYPE	% LEFT	% RIGHT	WIDTH	AADT
SECONDARY	R NONE	R UNDIVED NONE	6.00		2				241	6,200
			6.16		2				331	
			6.27		2				321	
			6.42	MD0055 ON RIGHT/IN WOODSBORO						
			6.71	MD0550	2				341	
			6.75		2				241	
			6.76							5,025
SECONDARY	R FAP 235 R		7.03							6,225
			7.31							
			8.92	PC 535 006 V						2,500
			10.78							2,400
			12.33	CL/F COUNTY LINE						

ROUTE NUMBER.....MD 194UL
INVENTORY DIRECTION.....NORTH
NAME:

PROPOSED	R FAP	235 R	UNDIVIDED NONE	1.35	N OF CD 531 AT WALKERSVILLE	2			241	
SECONDARY	R FAP	235 R		3.85	N OF CD 461 DEVELBLISS BR RD					500
				5.92	BEGIN CROSS REFERENCE ROUTE # MD 194					
			UNDIVIDED NONE	5.94	END CROSS REFERENCE ROUTE # MD 194	2			241	
PROPOSED	R FAP	235 R		7.19	MD0194 NEAR WOODSBORO					
			UNDIVIDED NONE		MD0194 N OF WOODSBORO	2			241	500

ROUTE NUMBER.....IS 270
INVENTORY DIRECTION.....EAST
NAME:

PRIMARY	U IS	270 R	DIVIDED FULL	0.00	IS0070 FREDERICK FREEWAY	4	241	241		34,000
				0.01	IN CORP LIMITS OF FREDERICK					
				0.15	IS0070 STRUCTURE #10103	3	241	121		
				0.25		5	241	361		
PRIMARY	R IS	270 R		0.41	OUT CORP LIMITS OF FREDERICK					
				0.42	CD0324 STRUCTURE #10110 NEW DESIGN RD					
				0.68		6	481	241		
				0.89						
				1.26		4	241	241		
				1.46	MD0085 STRUCTURE #10073					33,000
				1.54						33,630
				2.47	BD 140 446 S					

* A,B = UNIMPROVED; C = GRADED & DRAINED; D = SOIL SURFACED; E = GRAVEL; F,G = LOW TYPE BITUMINUS; H,I = HIGH TYPE BITUMINUS; J = CONCRETE;
K = BRICK; L = BLOCK

STATE HIGHWAY ADMINISTRATION OF MARYLAND
OFFICE OF PLANNING AND PRELIMINARY ENGINEERING
BUREAU OF HIGHWAY STATISTICS

STATE HIGHWAY LOCATION REFERENCE FILE

ROUTE NUMBER.....IS 270 CONTINUED
INVENTORY DIRECTION.....EAST
NAME:

PAGE.....21
DATE.....01/01/81
COUNTY-FREDERICK
SHA DISTRICT.....7

SYSTEM	STATE	FEDERAL	HHY TYPE	ACCESS CONTROL	MILEPOINT	MILEPOINT DESCRIPTION	MARKED LANES	SURFACE LEFT	TYPE	%	WIDTH RIGHT	AADT
PRIMARY	R	IS	270 R	DIVIDED FULL	2.73	STRUCTURE 10075 MONDCACY RIV	4	24I			24I	33,650
					3.63	CD0359 STRUCTURE #10076 BAKER VALLEY R						
					5.16	CD0332 STRUCTURE #10077 PARK HILL RD						
					6.59	MD0080 STRUCTURE #10078 FINGERBOARD RD						
					7.85	STRUCTURE #10079 BENNETT CR						
					8.93	CD0353 STRUCTURE #10080 DR PERRY RD						
					10.11	FRED AND MONT COUNTY LINE						27,000
ROUTE NUMBER.....US 340												
INVENTORY DIRECTION.....EAST												
NAME:												
PRIMARY	R	FAP	104 R	DIVIDED FULL	0.00	WASHINGTON CO/L	4	24I			24I	8,350
					0.24	MD0180 EBL						
					0.31	MD0180 STRUCTURE #10051						
					0.51	CD0277 STRUCTURE #10113						
					2.13	MD0017						
					3.71	CD0270 STRUCTURE #10116 CATHO CHU RD						8,975
					4.56	CD0272 STRUCTURE #10117 ST MARKS RD						
					5.54	MD0180						8,900
					5.66							
					6.18	STRUCTURE #10112 CATOCTIN RD						
					6.69							
					7.42	CD0284 STRUCTURE #10119						
					8.36	CD0282 STRUCTURE #10120 LANDER RD						14,000
					9.92	US0015 STRUCTURE #10121						16,000
					10.12	US0015 NORTH BOUND						16,450
PRIMARY	R	FAP	104 R	DIVIDED FULL	11.75	BEGIN CROSS REFERENCE ROUTE # US 15						
					12.26	STRUCTURE #10150 MT ZION RD	4	24I			24I	
					14.23	STRUCTURE #10151 BALLENGER CR						
					14.43	IS0070						
					14.47	IS0070 STRUCTURE #10143 SPUR						
PRIMARY	U	FAP	104 U		14.71	MD0180 STRUCTURE #10149						
					14.86	IN CORP LIMITS OF FREDERICK	4	30I			30I	
						US0040 BALTIMORE NATIONAL PIKE						
						END CROSS REFERENCE ROUTE # US 15						

* A,B = UNIMPROVED; C = GRADED & DRAINED; D = SOIL SURFACED; E = GRAVEL; F,G = LOW TYPE BITUMINUS; H,I = HIGH TYPE BITUMINUS; J = CONCRETE;
K = BRICK; L = BLOCK

STATE HIGHWAY ADMINISTRATION OF MARYLAND
OFFICE OF PLANNING AND PRELIMINARY ENGINEERING
BUREAU OF HIGHWAY STATISTICS

STATE HIGHWAY LOCATION REFERENCE FILE

ROUTE NUMBER.....MD 355
INVENTORY DIRECTION.....NORTH
NAME:

PAGE.....22
DATE.....01/01/81
COUNTY=FREDERICK
SHA DISTRICT.....7

SYSTEM	STATE	FEDERAL	HWY TYPE	ACCESS CONTROL	MILEPOINT	MILEPOINT DESCRIPTION	MARKED LANES	SURFACE LEFT	TYPE#C	WIDTH RIGHT	AADT
SECONDARY	R	FAS	1073 R	UNDIVIDED	NONE	0.00				211	5,300
						0.23	MDD075				
						2.50					2,330
						3.51	MDD080			221	
						3.71				281	2,800
						3.84				241	
						4.10				211	
						5.08					
						7.45					
						7.50				241	
						7.64					
						9.21					
						9.55					
						9.68					
SECONDARY	R	FAP	229 R			9.73	MDD085			361	8,000
				CHANLZD	NONE	9.75				241	14,500
SECONDARY	U	FAU	7803 U			9.84	US0040				
				UNDIVIDED	NONE	9.97				241	14,500
						9.98	MDD0914A				
MUNICIPAL	U	FAU	7803 U			10.23					15,000
						10.24				341	10,100
						10.62	MDD0144				
						10.77					12,100
SECONDARY	U	FAU	7803 U			10.87	MDD0144				12,350
						11.48				361	7,400
MUNICIPAL	U	FAU	7803 U			11.72					
						12.03					5,050
SECONDARY	U	FAU	7803 U			12.50				281	
SECONDARY	R	FAU	7803 U			12.85	OUT				
						13.19	MDD0850			301	5,000
						13.30	MDD026				
SECONDARY	R	NONE		U		13.35				241	
						13.91					
						13.97					
						14.10					1,400
						14.19	US0015				

* A,B = UNIMPROVED; C = GRADED & DRAINED; D = SOIL SURFACED; E = GRAVEL; F,G = LOW TYPE BITUMINUS; H,I = HIGH TYPE BITUMINUS; J = CONCRETES
K = BRICK; L = BLOCK

STATE HIGHWAY ADMINISTRATION OF MARYLAND
 OFFICE OF PLANNING AND PRELIMINARY ENGINEERING
 BUREAU OF HIGHWAY STATISTICS

STATE HIGHWAY LOCATION REFERENCE FILE

ROUTE NUMBER.....MD 383
 INVENTORY DIRECTION.....NORTH
 NAME:

PAGE.....23
 DATE.....01/01/81
 COUNTY-FREDERICK
 SHA DISTRICT.....7

STATE	SYSTEM	FEDERAL	HWY TYPE	ACCESS CONTROL	MILEPOINT	MILEPOINT DESCRIPTION	MARKED LANES	SURFACE LEFT	TYPE	WIDTH RIGHT	AADT	
	SECONDARY	R	NONE	R	UNDIVIDED	NONE	0.00	MD0180	W OF WEFFERSON	2	201	600
							1.54		STRUCTURE #10087			650
							2.38					
							4.18					
							5.51	MD0017	NE OF BURKITTSVILLE			360

ROUTE NUMBER.....MD 464
 INVENTORY DIRECTION.....EAST
 NAME:

	SECONDARY	U	FAS	1080	R	UNDIVIDED	NONE	0.00	MD0017 @ MD 79 IN BRUNSWICK	2	241	4,850
								0.04	IN CORP LIMITS OF BRUNSWICK	2	201	
								1.01	MD0478 NINTH AVE			
								1.26				2,725
	SECONDARY	R	FAS	1080	R			1.30	OUT CORP LIMITS OF BRUNSWICK			
								2.13	STRUCTURE #10090 CATOCTIN CR			
								3.13	STRUCTURE #10091 CATOCTIN CR			
								3.73				1,100
								4.70				1,090
								7.90		2	241	1,250
	SECONDARY	R	NONE			R		7.92	US0015			
								8.03	CO0294 BALLENGER CK RD			

ROUTE NUMBER.....MD 478
 INVENTORY DIRECTION.....EAST
 NAME:

	SECONDARY	R	FAS	1082	R	UNDIVIDED	NONE	0.00	MD0180 @ KNOXVILLE	2	201	2,725
								0.20		2	221	
								0.23	STRUCTURE #10088 POTOMAC RIV			
								1.26		2	211	
	SECONDARY	U	FAS	1082	R			1.70	IN CORP LIMITS OF BRUNSWICK			
								1.79	STRUCTURE #10089 POTOMAC RIV			
								1.84		2	281	
								1.89	MU0200 FLORIDA AVE IN BRUNSWICK			2,615

* A,B = UNIMPROVED; C = GRADED & DRAINED; D = SOIL SURFACED; E = GRAVEL; F,G = LOW TYPE BITUMINUS; H,I = HIGH TYPE BITUMINUS; J = CONCRETE;
 K = BRICK; L = BLOCK

STATE HIGHWAY ADMINISTRATION OF MARYLAND
OFFICE OF PLANNING AND PRELIMINARY ENGINEERING
BUREAU OF HIGHWAY STATISTICS

STATE HIGHWAY LOCATION REFERENCE FILE

ROUTE NUMBER.....MD 491
INVENTORY DIRECTION.....NORTH
NAME:

PAGE.....24
DATE.....01/01/91
COUNTY-FREDERICK
SHA DISTRICT.....7

SYSTEM	HWY TYPE	ACCESS CONTROL	MILEPOINT	MILEPOINT DESCRIPTION	MARKED LANES	SURFACE TYPE	WIDTH RIGHT	AADT
STATE... FEDERAL...								
SECONDARY R FAS	1061 R	UNDIVID NONE	0.00	FRED WASH CD/LN	2		20I	1,850
			1.73	CD0007 FT RITCHIE RD AT WASH CD LINE				
ROUTE NUMBER.....MD 550 INVENTORY DIRECTION.....NORTH NAME:								
SECONDARY R FAS	1063 R	UNDIVID NONE	0.00	MD0026 AT LIBERTYTOWN	2		20I	2,060
			0.14					
			1.40	STRUCTURE #10096 CABBAGE RUN				1,125
			4.02	STRUCTURE #10095 ISRAEL CR				
			4.20					1,400
			4.55		2		22I	
			4.80	STRUCTURE #10094 ISRAEL CR				
SECONDARY U NONE		R	5.07	IN CORP LIMITS OF WOODSBORO				
			5.23	MD0194	2		32I	7,575
SECONDARY U NONE		R UNDIVED NONE	5.53	BEGIN CROSS REFERENCE ROUTE # MD 194				
				END CROSS REFERENCE ROUTE # MD 194	2		20I	
				MD0194 IN WOODSBORO				
SECONDARY R NONE		R	5.70	PC 535 012 Y				7,575
SECONDARY R FAS	1063 R		5.77	OUT CORP LIMITS OF WOODSBORO				
			6.05					1,900
			6.56		2		24I	
			7.88					
			8.25	STRUCTURE #10093 MONOCACY RIV				
			8.90		2		21H	
			9.26		2		22I	
			9.69					
SECONDARY R NONE		R	11.69					
			12.12		2		19H	1,550
SECONDARY U NONE		R	12.91	IN CORP LIMITS OF THURMONT				
SECONDARY U FAS	1060 R		12.94	MD0077 IN THURMONT	2		30I	
				BEGIN CROSS REFERENCE ROUTE # MD 77				
		UNDIVID NONE	13.18		2		44I	1,550
			13.32		2		33I	
			13.48		2		30I	
			13.72		2		36I	
SECONDARY U FAS	1063 R		13.96	END CROSS REFERENCE ROUTE # MD 77	2		26I	
				MD0806A IN THURMONT				
		UNDIVID NONE	14.13		2		32I	1,550
			14.30	MD0806A NEAR ALTAMONT AVE				
			14.60		2		46I	3,350

* A,B = UNIMPROVED; C = GRADED & DRAINED; D = SOIL SURFACED; E = GRAVEL; F,G = LOW TYPE BITUMINUS; H,I = HIGH TYPE BITUMINUS; J = CONCRETE;
K = BRICK; L = BLOCK

STATE HIGHWAY ADMINISTRATION OF MARYLAND
 OFFICE OF PLANNING AND PRELIMINARY ENGINEERING
 BUREAU OF HIGHWAY STATISTICS

STATE HIGHWAY LOCATION REFERENCE FILE

ROUTE NUMBER.....MD 806E
 INVENTORY DIRECTION.....NORTH
 NAME:

PAGE.....27
 DATE.....01/01/81
 COUNTY-FREDERICK
 SHA DISTRICT.....7

SYSTEM	HWY TYPE	ACCESS CONTROL	MILEPOINT	MILEPOINT DESCRIPTION	MARKED LANES	SURFACE TYPE	WIDTH	AADT
STATE	FEDERAL					LEFT	RIGHT	
SECONDARY	R	NONE	R	UNDIVIDED	NONE			
			0.00	OP 33 @ ENT TO MT ST MARYS COLL	2		24I	1,700
			0.08	BEGIN CROSS REFERENCE ROUTE # SR 20	2		20H	
			0.18	END CROSS REFERENCE ROUTE # SR 20				
				BEG SHA MAINT N OF US 15				
SECONDARY	R	NONE	R	UNDIVIDED	NONE			
			1.12	MD0806C	2		24H	1,700
			1.25	US0015@SOUTH OF EMMITSBURG				

ROUTE NUMBER.....MD 806F
 INVENTORY DIRECTION.....NORTH
 NAME:

SECONDARY	R	NONE	R	UNDIVIDED	NONE			
			0.00	US0015 NE OF BRANCH OF OWENS CREEK	2		9E	50
			0.01		2		20H	
			0.72	RD ENO E OF US 15 S OF MD 806G				

ROUTE NUMBER.....MD 806G
 INVENTORY DIRECTION.....NORTH
 NAME:

SECONDARY	R	NONE	R	CHANLZD UNDIVIDED	NONE NONE			
			0.00	US0015 S OF DRNDOROFF RD	4	15I	15I	50
			0.02		2		20H	
			0.18	RD END N OF SMITH RD				

ROUTE NUMBER.....MD 806H
 INVENTORY DIRECTION.....NORTH
 NAME:

SECONDARY	R	NONE	R	UNDIVIDED	NONE			
			0.00	US0015 NORTH OF EMMITSBURG	2		33I	1,000
			0.02		2		20I	
			0.53	PENNA STATE LINE				

ROUTE NUMBER.....MD 806I
 INVENTORY DIRECTION.....NORTH
 NAME:

SECONDARY	R	NONE	R	UNDIVIDED	NONE			
			0.00	US0015 N OF TUSCARORA CREEK	2		18H	150
			0.14		2		24H	
			0.21		2		36H	
			0.26		2		20H	
			0.54		2		16H	
			0.63	END SHA MT N OF WILLOW BROOK RD				

* A,B = UNIMPROVED; C = GRADED & DRAINED; D = SOIL SURFACED; E = GRAVEL; F,G = LOW TYPE BITUMINUS; H,I = HIGH TYPE BITUMINUS; J = CONCRETE;
 K = BRICK; L = BLOCK

STATE HIGHWAY ADMINISTRATION OF MARYLAND
 OFFICE OF PLANNING AND PRELIMINARY ENGINEERING
 BUREAU OF HIGHWAY STATISTICS

STATE HIGHWAY LOCATION REFERENCE FILE

PAGE.....28
 DATE.....01/01/81
 COUNTY-FREDERICK
 SHA DISTRICT.....7

ROUTE NUMBER.....MD 806J
 INVENTORY DIRECTION.....NORTH
 NAME:

SYSTEM	HWY TYPE	ACCESS CONTROL	MILEPOINT	MILEPOINT DESCRIPTION	MARKED LANES	SURFACE LEFT	TYPE*E	WIDTH RIGHT	AADT
SECONDARY R NONE	R UNDIVED	NONE	0.00	RD END S OF CO475 BIGGS FORD RD	2			21H	50
			0.20	RD END N OF CO 475					

ROUTE NUMBER.....MD 806K
 INVENTORY DIRECTION.....NORTH
 NAME:

SECONDARY R NONE	R UNDIVED	NONE	0.00	CO0721 SUNDAYS LANE RD	2			20H	50
			0.15		2			12G	
			0.22	RD END N OF CO 721					

ROUTE NUMBER.....MD 806L
 INVENTORY DIRECTION.....NORTH
 NAME:

SECONDARY R NONE	R UNDIVED	NONE	0.00	RD END S OF CO 291 BASFORD RD	2			20H	
			1.12	CO0291 BASFORD RD					

ROUTE NUMBER.....MD 806M
 INVENTORY DIRECTION.....NORTH
 NAME:

SECONDARY U NONE	R UNDIVED	NONE	0.00	US0015	2			24I	
			0.17	IN CORP LIMITS OF THURMONT	2			25I	
SECONDARY R NONE	R		0.29	OUT CORP LIMITS OF THURMONT	2			20I	
			0.49						
			0.57	MD0806A					

ROUTE NUMBER.....MD 806N
 INVENTORY DIRECTION.....NORTH
 NAME:

SECONDARY R NONE	R UNDIVED	NONE	0.00	CO0180 HAYWARD RD	2			20I	
			0.55	C/D/S N OF CO 180 HAYWARD RD					

ROUTE NUMBER.....MD 806D
 INVENTORY DIRECTION.....EAST
 NAME:

SECONDARY R NONE	R UNDIVED	NONE	0.00	MD0806G AT MD 0.11	2			20H	
			0.04	RD END E OF MD 806-G					

* A,B = UNIMPROVED; C = GRADED & DRAINED; D = SOIL SURFACED; E = GRAVEL; F,G = LOW TYPE BITUMINUS; H,I = HIGH TYPE BITUMINUS; J = CONCRETE;
 K = BRICK; L = BLOCK

STATE HIGHWAY ADMINISTRATION OF MARYLAND
 OFFICE OF PLANNING AND PRELIMINARY ENGINEERING
 BUREAU OF HIGHWAY STATISTICS

STATE HIGHWAY LOCATION REFERENCE FILE

PAGE.....29
 DATE.....01/01/81
 COUNTY-FREDERICK
 SHA DISTRICT.....7

ROUTE NUMBER.....MD 808G
 INVENTORY DIRECTION.....NORTH
 NAME:

SYSTEM	HWY TYPE	ACCESS CONTROL	MILEPOINT	MILEPOINT DESCRIPTION	MARKED LANES	SURFACE TYPE	% LEFT	% RIGHT	WIDTH	AAOT
STATE	R NONE	R UNDIVED	0.00	CD0914 MILL BOTTOM RD	2				241	
			0.36	RD END N OF MD 808F						

ROUTE NUMBER.....MD 814
 INVENTORY DIRECTION.....NORTH
 NAME:

SECONDARY	R NONE	R UNDIVED	0.00	RD END S OF CD0537 KEYSER RD	2				16H	50
			0.42	RD END N OF CD 537						

ROUTE NUMBER.....MD 850D
 INVENTORY DIRECTION.....EAST
 NAME:

SECONDARY	R NONE	R UNDIVED	0.00	RD END S OF MD0026	2				18J	50
			0.11	FRED/CARR CO/L						

ROUTE NUMBER.....MD 850K
 INVENTORY DIRECTION.....EAST
 NAME:

SECONDARY	R NONE	U UNDIVED	0.00	MD0355	2				32I	5,000
			0.04		2				24I	
			0.08							
			0.17							5,275
			0.19							
		DIVIDED	0.22		2		15I		15I	
			0.30	MD0026						5,000

ROUTE NUMBER.....MD 871A
 INVENTORY DIRECTION.....NORTH
 NAME:

SECONDARY	U NONE	R UNDIVED	0.00	RD END W OF CD0209 JEFFERSON ST	2				16J	75
			0.17	IN CORP LIMITS OF MIDDLETOWN						
				MD0017 IN MIDDLETOWN						

* A, B = UNIMPROVED; C = GRADED & DRAINED; D = SOIL SURFACED; E = GRAVEL; F, G = LOW TYPE BITUMINUS; H, I = HIGH TYPE BITUMINUS; J = CONCRETE;
 K = BRICK; L = BLOCK

STATE HIGHWAY ADMINISTRATION OF MARYLAND
OFFICE OF PLANNING AND PRELIMINARY ENGINEERING
BUREAU OF HIGHWAY STATISTICS

STATE HIGHWAY LOCATION REFERENCE FILE

ROUTE NUMBER.....MD 871E
INVENTORY DIRECTION.....NORTH
NAME:

PAGE.....30
DATE.....03/01/81
COUNTY=FREDERICK
SHA DISTRICT.....7

SYSTEM	HWY TYPE	ACCESS CONTROL	MILEPOINT	MILEPOINT DESCRIPTION	MARKED LANES	SURFACE LEFT	TYPE	WIDTH RIGHT	AADT
..STATE....	..FEDERAL...								
SECONDARY	R NONE	R UNDIVED NONE	0.00	CO0277	2			18H	100
			0.35		2			18I	
			0.41	MD0017 N OF US 340					

ROUTE NUMBER.....MD 871F
INVENTORY DIRECTION.....NORTH
NAME:

SECONDARY	R NONE	R UNDIVED NONE	0.00	RD END SE OF MD 180	2			20H	50
			0.17	RD END NW OF MD 180					

ROUTE NUMBER.....MD 871G
INVENTORY DIRECTION.....NORTH
NAME:

SECONDARY	U NONE	R UNDIVED NONE	0.00	MD0079	2			19H	200
				IN CORP LIMITS OF ROSEMONT					
SECONDARY	R NONE	R	0.42	OUT CORP LIMITS OF ROSEMONT	2			20I	
			0.93						
			0.95	MD0017					

ROUTE NUMBER.....MD 872
INVENTORY DIRECTION.....WEST
NAME:

SECONDARY	R NONE	R UNDIVED NONE	0.00	MD0180	2			12F	
			0.33	RD END W OF MD 180					

ROUTE NUMBER.....MD 872A
INVENTORY DIRECTION.....WEST
NAME:

SECONDARY	R NONE	R UNDIVED NONE	0.00	RD BEG E OF CO 272 ST MARKS RD	2			10F	
			0.10		2			16F	
			0.33	CO0272 ST MARKS RD					

ROUTE NUMBER.....MD 872B
INVENTORY DIRECTION.....WEST
NAME:

SECONDARY	R NONE	R UNDIVED NONE	0.00	CO0270 CATHOLIC CHURCH RD	2			18F	
			0.54	RD END W OF CO 270					

* A,B = UNIMPROVED; C = GRADED & DRAINED; D = SOIL SURFACED; E = GRAVEL; F,G = LOW TYPE BITUMINUS; H,I = HIGH TYPE BITUMINUS; J = CONCRETE;
K = BRICK; L = BLOCK

STATE HIGHWAY ADMINISTRATION OF MARYLAND
OFFICE OF PLANNING AND PRELIMINARY ENGINEERING
BUREAU OF HIGHWAY STATISTICS

STATE HIGHWAY LOCATION REFERENCE FILE

ROUTE NUMBER.....MD 872C
INVENTORY DIRECTION.....EAST
NAME:

PAGE.....31
DATE.....01/01/81
COUNTY-FREDERICK
SHA DISTRICT.....7

SYSTEM	HWY TYPE	ACCESS CONTROL	MILEPOINT	MILEPOINT DESCRIPTION	MARKED LANES	SURFACE TYPE	% LEFT	% RIGHT	WIDTH	AADT
STATE	FEDERAL									
SECONDARY	R NONE	R UNDIVED	NONE	0.00	CD0277 MOUNTAIN RD	2			17F	
				0.27	RD END E OF MOUNTAIN RD					
ROUTE NUMBER.....MD 873 INVENTORY DIRECTION.....NORTH NAME:										
SECONDARY	R NONE	R UNDIVED	NONE	0.00	US0015BU	2			20F	
				0.36	RD END N OF US15BU					
ROUTE NUMBER.....MD 874 INVENTORY DIRECTION.....NORTH NAME:										
SECONDARY	R NONE	R UNDIVED	NONE	0.00	MD0075	2			15J	50
				0.55	MD0075 W SIDE OF MD75/N OF NEW LONDON					
ROUTE NUMBER.....MD 874A INVENTORY DIRECTION.....NORTH NAME:										
SECONDARY	R NONE	R UNDIVED	NONE	0.00		2			16J	50
				0.19	RD END S OF SPUR					
					RD END N OF SPUR					
ROUTE NUMBER.....MD 874B INVENTORY DIRECTION.....NORTH NAME:										
SECONDARY	R NONE	R UNDIVED	NONE	0.00		2			16H	50
				0.06		2			16E	
				0.08	MD0075 N OF NEW MARKET					
ROUTE NUMBER.....MD 874C INVENTORY DIRECTION.....NORTH NAME:										
SECONDARY	R NONE	R UNDIVED	NONE	0.00	MD0075 N OF NEW MARKET	2			20I	200
				0.04		2			18H	
				1.40	STRUCTURE 10043 BENS BRANCH					
				1.42		2			23J	
				1.53		2			20I	
				1.57	MD0075 N OF NEW LONDON					

* A,B = UNIMPROVED; C = GRADED & DRAINED; D = SOIL SURFACED; E = GRAVEL; F,G = LOW TYPE BITUMINUS; H,I = HIGH TYPE BITUMINUS; J = CONCRETE;
K = BRICK; L = BLOCK

STATE HIGHWAY ADMINISTRATION OF MARYLAND
OFFICE OF PLANNING AND PRELIMINARY ENGINEERING
BUREAU OF HIGHWAY STATISTICS

STATE HIGHWAY LOCATION REFERENCE FILE

ROUTE NUMBER.....MD 874D
INVENTORY DIRECTION.....NORTH
NAME:

PAGE.....32
DATE.....01/01/81
COUNTY-FREDERICK
SHA DISTRICT.....7

SYSTEM	HWY TYPE	ACCESS CONTROL	MILEPOINT	MILEPOINT DESCRIPTION	MARKED LANES	SURFACE LEFT	TYPE*	WIDTH RIGHT	AADT
SECONDARY	R NONE	R UNDIVED	NONE	RD END S OF CITY STREET & MD144	2			20H	
			0.00						
			0.08	MD0144					
			0.75						
			0.87	MD0075 AT MP 8.87	2			24I	

ROUTE NUMBER.....MD 874E
INVENTORY DIRECTION.....NORTH
NAME:

SECONDARY	R NONE	R UNDIVED	NONE	RD END S OF MD 874-C	2			16H	
			0.00						
			0.18	MD0874C AT MP 0.04 & CHICKENBERGER RD					

ROUTE NUMBER.....MD 875
INVENTORY DIRECTION.....NORTH
NAME:

SECONDARY	R NONE	R UNDIVED	NONE	RD BEG S OF CD 550	2			20I	
			0.00						
			0.23	RD END N OF CD 550					

ROUTE NUMBER.....MD 877
INVENTORY DIRECTION.....WEST
NAME:

SECONDARY	R NONE	R UNDIVED	NONE	RD END E OF QUINN ORCHARD RD	2			10H	
			0.00						
			0.07					20H	
			0.27	CD0381 QUINN ORCHARD RD					

ROUTE NUMBER.....MD 877A
INVENTORY DIRECTION.....WEST
NAME:

SECONDARY	R NONE	R UNDIVED	NONE	MUSSETER RD	2			24I	
			0.00						
			0.34					20I	
			0.91	RD END W OF CD 365 MUSSETER RD	2				

ROUTE NUMBER.....MD 877B
INVENTORY DIRECTION.....EAST
NAME:

SECONDARY	R NONE	R UNDIVED	NONE	RD BEG W OF MD 75	2			24I	
			0.00						
			0.53	MD0075					
				BEGIN CROSS REFERENCE ROUTE # MD 75					

* A,B = UNIMPROVED; C = GRADED & DRAINED; D = SOIL SURFACED; E = GRAVEL; F,G = LOW TYPE BITUMINUS; H,I = HIGH TYPE BITUMINUS; J = CONCRETE;
K = BRICK; L = BLOCK

STATE HIGHWAY ADMINISTRATION OF MARYLAND
 OFFICE OF PLANNING AND PRELIMINARY ENGINEERING
 BUREAU OF HIGHWAY STATISTICS

STATE HIGHWAY LOCATION REFERENCE FILE

ROUTE NUMBER.....MD 877B CONTINUED
 INVENTORY DIRECTION.....EAST
 NAME:

PAGE.....33
 DATE.....01/01/81
 COUNTY-FREDERICK
 SHA DISTRICT.....7

SYSTEM	HWY TYPE	ACCESS CONTROL	MILEPOINT	MILEPOINT DESCRIPTION	MARKED LANES	SURFACE TYPE	% LEFT	% RIGHT	WIDTH	AADT
SECONDARY R NONE	R UNDIVED	NONE	0.92		2				301	
			0.97	END CROSS REFERENCE ROUTE # MD 75						
				MD0075						
SECONDARY R NONE	R UNDIVED	NONE	1.00		2				241	
			1.59	RD END E OF MD 75						

ROUTE NUMBER.....MD 877C
 INVENTORY DIRECTION.....SOUTH
 NAME:

SECONDARY R NONE	R UNDIVED	NONE	0.00	MD0144A	2				241	
			0.21	MD0877A FRONTAGE RD						
			0.25	CD0713 OLD MUSSETER RD						

ROUTE NUMBER.....MD 880
 INVENTORY DIRECTION.....EAST
 NAME:

SECONDARY R NONE	R UNDIVED	NONE	0.00	MD0085	2				18H	500
			0.98		2				221	
			1.17	MD0080						

ROUTE NUMBER.....MD 904F
 INVENTORY DIRECTION.....EAST
 NAME:

SECONDARY U NONE	R CHANLZD	NONE	0.00	MD0140	4		18I		19I	100
	UNDIVED	NONE	0.03	IN CORP LIMITS OF EMMITSBURG	2				35I	
			0.09		2				56I	
	CHANLZD	NONE	0.13		4		30I		30I	
			0.19	US0015 AT HARNEY RD						

ROUTE NUMBER.....MD 9D4G
 INVENTORY DIRECTION.....EAST
 NAME:

SECONDARY R NONE	R UNDIVED	NONE	0.00		2				20I	
			0.11	MD0140 RD END W OF MD 140						

* A,B = UNIMPROVED; C = GRADED & ORAINED; O = SOIL SURFACED; E = GRAVEL; F,G = LOW TYPE BITUMINUS; H,I = HIGH TYPE BITUMINUS; J = CONCRETE;
 K = BRICK; L = BLOCK

STATE HIGHWAY ADMINISTRATION OF MARYLAND
OFFICE OF PLANNING AND PRELIMINARY ENGINEERING
BUREAU OF HIGHWAY STATISTICS

STATE HIGHWAY LOCATION REFERENCE FILE

PAGE.....34
DATE.....01/01/81
COUNTY-FREDERICK
SHA DISTRICT.....17

ROUTE NUMBER.....MD 904H
INVENTORY DIRECTION.....EAST
NAME:

SYSTEM	HWY TYPE	ACCESS CONTROL	MILEPOINT	MILEPOINT DESCRIPTION	MARKED LANES	SURFACE TYPE	% LEFT	% RIGHT	WIDTH	AADT
SECONDARY U NONE	R CHANLZD	NONE	0.00	US0015 IN CORP LIMITS OF EMMITSBURG	2		151	151		175
SECONDARY R NONE	R UNDIVED	NONE	0.07		2			361		
			0.16	OUT CORP LIMITS OF EMMITSBURG						
			0.21	MD0140						

ROUTE NUMBER.....MD 904I
INVENTORY DIRECTION.....EAST
NAME:

SECONDARY R NONE	R UNDIVED	NONE	0.00	MD0904F RD END E OF FIRST AVE	2			201		
			0.04							

ROUTE NUMBER.....MD 914A
INVENTORY DIRECTION.....EAST
NAME:

SECONDARY U NONE	U CHANLZD	NONE	0.00	CD0324 NEW DESIGN RD IN CORP LIMITS OF FREDERICK	2		151	171		225
	UNDIVED	NONE	0.04		2			201		
			0.49	MD0355 N SIDE OF I-70						

ROUTE NUMBER.....MD 994
INVENTORY DIRECTION.....NORTH
NAME:

SECONDARY R NONE	R UNDIVED	NONE	0.00	MD0194 IN CORP LIMITS OF WALKERSVILLE	2			241		2,200
SECONDARY U NONE	R UNDIVED	NONE	0.21		2			331		
			0.47		2			301		
			0.58		2			311		
			0.77		2			241		
			0.87		2					
			0.98							
			1.05	MD0194						

ROUTE NUMBER.....MD 994A
INVENTORY DIRECTION.....NORTH
NAME:

SECONDARY U NONE	R UNDIVED	NONE	0.00	MD0994 IN CORP LIMITS OF WALKERSVILLE	2			241		500
			0.10	MD0194						

* A,B = UNIMPROVED; C = GRADED & DRAINED; D = SOIL SURFACED; E = GRAVEL; F,G = LOW TYPE BITUMINUS; H,I = HIGH TYPE BITUMINUS; J = CONCRETE;
K = BRICK; L = BLOCK

STATE HIGHWAY ADMINISTRATION OF MARYLAND
OFFICE OF PLANNING AND PRELIMINARY ENGINEERING
BUREAU OF HIGHWAY STATISTICS


STATE HIGHWAY LOCATION REFERENCE FILE

ROUTE NUMBER.....MD 994B
INVENTORY DIRECTION.....NORTH
NAME:

PAGE.....35
DATE.....01/03/81
COUNTY-FREDERICK
SHA DISTRICT.....7

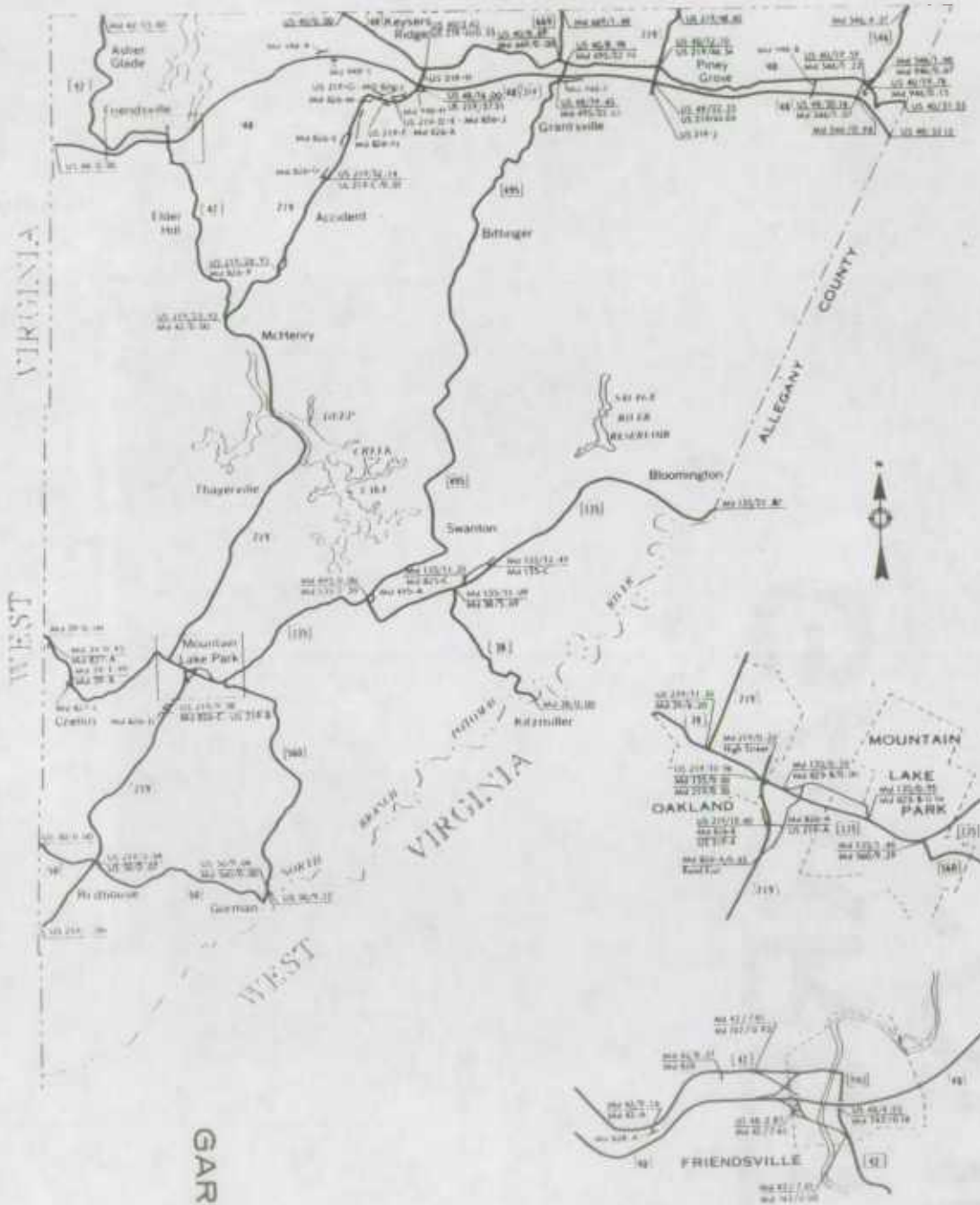
STATE	SYSTEM	FEDERAL	HWY TYPE	ACCESS CONTROL	MILEPOINT	MILEPOINT DESCRIPTION	MARKED LANES	SURFACE TYPE	WIDTH RIGHT	AADT
SECONDARY	R	NONE	R	UNDIVIDED	NONE	0.00	CD0458 STAUFFERS RD	2		12H
SECONDARY	U	NONE	R		0.39	BEGIN CROSS REFERENCE ROUTE # CD 459 END CROSS REFERENCE ROUTE # CD 459 BRIDGE #F0265 ISRAEL CREEK IN CORP LIMITS OF WALKERSVILLE BEGIN CROSS REFERENCE ROUTE # MU 25				
SECONDARY	U	NONE	R	UNDIVIDED	NONE	0.85		2	14H	
						1.02	END CROSS REFERENCE ROUTE # MU 25 BEG STATE MAINT=PT S OF MD 194 END STATE MAINT=PT N OF MD 194	2	24I	1,500
SECONDARY	U	NONE	R	UNDIVIDED	NONE	1.21	MD0994 FREDERICK ST	2	20I	
						1.27	BEGIN CROSS REFERENCE ROUTE # MU 25 END CROSS REFERENCE ROUTE # MU 25			

* A,B = UNIMPROVED; C = GRADED & DRAINED; D = SOIL SURFACED; E = GRAVEL; F,G = LOW TYPE BITUMINUS; H,I = HIGH TYPE BITUMINUS; J = CONCRETE;
K = BRICK; L = BLOCK



GARRETT COUNTY

PENNSYLVANIA



GARRETT COUNTY

STATE HIGHWAY ADMINISTRATION OF MARYLAND
 OFFICE OF PLANNING AND PRELIMINARY ENGINEERING
 BUREAU OF HIGHWAY STATISTICS

STATE HIGHWAY LOCATION REFERENCE FILE

PAGE.....1
 DATE.....01/01/81
 COUNTY-GARRETT
 SHA DISTRICT.....6

ROUTE NUMBER.....MD 38
 INVENTORY DIRECTION.....NORTH
 NAME:

SYSTEM	HWY TYPE	ACCESS CONTROL	MILEPOINT	MILEPOINT DESCRIPTION	MARKED LANES	SURFACE TYPE* & WIDTH LEFT	RIGHT	AADT
SECONDARY R FAS	1007 R	UNDIVIDED NONE	0.00	WEST VIRGINIA ST/L	2		361	1,150
			0.03	STRUCTURE #11001 N BR POTOMAC				
SECONDARY U FAS	1007 R		0.06	IN CORP LIMITS OF KITZMILLER	2		261	
			0.11		2		201	
			0.29		2		221	
			0.38					
SECONDARY R FAS	1007 R		0.55	OUT CORP LIMITS OF KITZMILLER				
			0.99					
			4.35					1,125
			5.46		2		261	
			5.55	MD0038B				
			5.68	MD0038A				
			5.69	MD 135				1,150

ROUTE NUMBER.....MD 38A
 INVENTORY DIRECTION.....NORTH
 NAME:

SECONDARY R NONE	R	UNDIVIDED NONE	0.00	MD0038 @ MP 5.68	2		261	
			0.01	MD0135 @ MP 11.10				

ROUTE NUMBER.....MD 38B
 INVENTORY DIRECTION.....SOUTH
 NAME:

SECONDARY R NONE	R	UNDIVIDED NONE	0.00	MD0135 @ MP 10.97	2		181	
			0.19	MD0038 @ MP 5.55				

ROUTE NUMBER.....MD 39
 INVENTORY DIRECTION.....EAST
 NAME:

SECONDARY R FAS	1004 R	UNDIVIDED NONE	0.00	WEST VIRGINIA ST/L	2		241	3,975
			0.45	MD0827A				
			1.99	MD0039A SPUR				
			2.32		2		221	
			2.34	STRUCTURE #11002 YOUGHIOGHENY R				
			4.90					4,325
			5.55					
SECONDARY U FAS	1004 R		5.65	IN CORP LIMITS OF OAKLAND				
			6.00	STRUCTURE #11003 LIT YOUGH RIV				
			6.04		2		281	

* A, B = UNIMPROVED; C = GRADED & DRAINED; D = SOIL SURFACED; E = GRAVEL; F, G = LOW TYPE BITUMINUS; H, I = HIGH TYPE BITUMINUS; J = CONCRETE;
 K = BRICK; L = BLOCK

STATE HIGHWAY ADMINISTRATION OF MARYLAND
OFFICE OF PLANNING AND PRELIMINARY ENGINEERING
BUREAU OF HIGHWAY STATISTICS

STATE HIGHWAY LOCATION REFERENCE FILE

ROUTE NUMBER.....MD 39 CONTINUED
INVENTORY DIRECTION.....EAST
NAME:

PAGE.....12
DATE.....01/01/01
COUNTY-GARRETT
SHA DISTRICT.....6

SYSTEM	HWY TYPE	ACCESS CONTROL	MILEPOINT	MILEPOINT DESCRIPTION	MARKED LANES	SURFACE TYPE	% C	WIDTH RIGHT	AADT
SECONDARY	U FAS 1004 R	UNDIVIDED NONE	6.08		2			381	4,325
			6.12		2			241	
			6.14	STRUCTURE #11004 BD 144 050 N					
			6.16		2			261	
			6.17		3			441	
			6.20	US0219 IN OAKLAND					6,000

ROUTE NUMBER.....MD 39A
INVENTORY DIRECTION.....NORTH
NAME:

SECONDARY	R NONE	R UNDIVED NONE	0.00	MD0827C @ MP 0.04	2			12E	
			0.01	MD0039 @ MP 1.99					

ROUTE NUMBER.....US 40
INVENTORY DIRECTION.....EAST
NAME:

PRIMARY	R FAP 102 R	UNDIVIDED NONE	0.00	PA ST/L	3			351	2,300
			0.05		2			241	
			0.36		3			361	
			0.63						2,200
			0.80		2			241	
			1.46		3			361	
			1.62		2			241	
			2.24		3			361	2,300
			2.42		2			241	
			3.39	MD0826H					
SECONDARY	R FAS 1016 R		3.42	US0219H AT KEYSERS RIDGE					1,225
			4.35						
			8.07	STRUCTURE #11006 BIG SHADE RUN					
SECONDARY	U FAS 1016 R		8.62	IN CORP LIMITS OF GRANTSVILLE					
			8.69	MD0669 SPRING RD GRANTSVILLE	2			321	
			8.78						
			8.88		2			311	
			8.98	MD0495 JENNINGS RD IN GRANTSVILLE	2			381	2,775
			9.01		2			391	
			9.13		2			411	
			9.23		2			301	
			9.37		2			261	
SECONDARY	R FAS 1016 R		9.45		2			241	
			9.48	OUT CORP LIMITS OF GRANTSVILLE					

* A,B = UNIMPROVED; C = GRADED & DRAINED; D = SOIL SURFACED; E = GRAVEL; F,G = LOW TYPE BITUMINUS; H,I = HIGH TYPE BITUMINUS; J = CONCRETE; K = BRICK; L = BLOCK

STATE HIGHWAY ADMINISTRATION OF MARYLAND
OFFICE OF PLANNING AND PRELIMINARY ENGINEERING
BUREAU OF HIGHWAY STATISTICS

STATE HIGHWAY LOCATION REFERENCE FILE

ROUTE NUMBER.....US 40 CONTINUED
INVENTORY DIRECTION.....EAST
NAME:

PAGE.....13
DATE.....01/01/81
COUNTY-GARRETT
SHA DISTRICT.....16

SYSTEM STATE... FEDERAL...	HWY TYPE	ACCESS CONTROL	MILEPOINT	MILEPOINT DESCRIPTION	MARKED LANES	SURFACE LEFT	TYPE*G RIGHT	WIDTH	AADT
SECONDARY R FAS 1016 R	UNDIVIDED	NONE	9.80	STRUCTURE #11007 CASSELMAN RIV	2			241	2,700
			9.98						
			10.11						
			10.94						3,100
			12.10	US0219 SALISBURY RD					1,950
			12.36						
			13.76						
			13.89						
			14.76						
			17.79						1,500
			19.12	US0048					
			19.40		3			361	
			19.59	MD0546					
			19.78	MO0946 STRUCTURE #11026					
			19.85						
			19.95		2			241	
			20.43		3			361	
			20.56		2			241	
			20.88						1,700
			21.55	ALLEGANY CO/L					

ROUTE NUMBER.....MD 42
INVENTORY DIRECTION.....NORTH
NAME:

SECONDARY R FAP 205 R	UNDIVIDED	NONE	0.00	US0219 KEYSERS RD	2			391	1,600
			0.02		2			241	
			4.42						1,250
SECONDARY U FAP 205 R			6.94	CORP-LM-OF-FRIENDSVILLE IN CORP LIMITS OF FRIENDSVILLE					1,225
	UNDIVIDED	NONE	7.14		2			361	
			7.25	MD0742 OLD-MD-42					
			7.36	STRUCTURE #11054 YOUGHIOCHENY R					
			7.41		2			241	
			7.64	US0048					
SECONDARY U FAS 1001 R			7.65						
SECONDARY R FAS 1001 R			7.71	OUT CORP LIMITS OF FRIENDSVILLE					
			7.81	MD0742					
			8.08						
			8.24						
			8.37	MO0828					
			9.16	MD0042A					

* A,B = UNIMPROVED; C = GRADED & DRAINED; D = SOIL SURFACED; E = GRAVEL; F,G = LOW TYPE BITUMINUS; H,I = HIGH TYPE BITUMINUS; J = CONCRETE;
K = BRICK; L = BLOCK

STATE HIGHWAY ADMINISTRATION OF MARYLAND
 OFFICE OF PLANNING AND PRELIMINARY ENGINEERING
 BUREAU OF HIGHWAY STATISTICS

STATE HIGHWAY LOCATION REFERENCE FILE

ROUTE NUMBER.....MD 42 CONTINUED
 INVENTORY DIRECTION.....NORTH
 NAME:

PAGE.....4
 DATE.....01/01/81
 COUNTY=GARRETT
 SHA DISTRICT.....16

SYSTEM	HWY	ACCESS	MILEPOINT	MILEPOINT DESCRIPTION	MARKED LANES	SURFACE LEFT	TYPE	WIDTH RIGHT	AADT
SECONDARY R FAS 1001 R	UNDIVIDED	NONE	9.31		2			20H	1,225
			10.17	STRUCTURE #11010 BUFFALO RUN					
			11.32						
			11.54		2			21H	
			11.64		2			23H	
			11.99		2			20H	
			13.58	STRUCTURE #11009 BUFFALO RUN					
			14.31						1,275
			15.01	MARYLAND AND PENNA STATE LINE					1,200

ROUTE NUMBER.....MD 42A
 INVENTORY DIRECTION.....EAST
 NAME:

SECONDARY R NONE R	UNDIVIDED	NONE	0.00	MD0828A	2			20I	
			0.02	MD0042 @ MP 9.48					

ROUTE NUMBER.....US 48
 INVENTORY DIRECTION.....EAST
 NAME:

PRIMARY R FAP 100 R	DIVIDED	FULL	0.00	W VA ST/L	5	36I		24I	5,500
			0.67	CD0353 STRUCTURE #11046 SAND SPRING RD					
			1.09		4	24I		24I	
			1.29	STRUCTURE #11045C BUFFALO RUN					
			1.71		5	36I		24I	
			2.20	CD0355 STRUCTURE #11042 BLOOMING ROSE					
PRIMARY U FAP 100 R			3.46	IN CORP LIMITS OF FRIENDSVILLE					
			3.80		4	24I		24I	
			3.87	MD0042 STRUCTURE #11039					
			4.06	MU0110 STRUCTURE #11015 YOUGHIOHENY RV					
			4.22	MD0742 STRUCTURE #11040					
			4.64	CD0277 STRUCTURE #11038 MAPLE ST					
			4.75		5	24I		36I	
PRIMARY R FAP 100 R			5.00	OUT CORP LIMITS OF FRIENDSVILLE					
			6.64						
			8.73	CD0040 STRUCTURE #11048 OLD MORGANTOWN					
			9.04		4	24I		24I	
			9.94		5	24I		36I	
			10.70	CD0042 STRUCTURE #11047 PIGS EAR RD					
			11.10		6	36I		36I	
			11.44		5	36I		24I	

* A,B = UNIMPROVED; C = GRADED & DRAINED; D = SOIL SURFACED; E = GRAVEL; F,G = LOW TYPE BITUMINUS; H,I = HIGH TYPE BITUMINUS; J = CONCRETE;
 K = BRICK; L = BLOCK

STATE HIGHWAY ADMINISTRATION OF MARYLAND
OFFICE OF PLANNING AND PRELIMINARY ENGINEERING
BUREAU OF HIGHWAY STATISTICS

STATE HIGHWAY LOCATION REFERENCE FILE

ROUTE NUMBER.....US 48 CONTINUED
INVENTORY DIRECTION.....EAST
NAME:

PAGE.....5
DATE.....01/01/81
COUNTY-GARRETT
SHA DISTRICT.....6

SYSTEM	HWY	ACCESS	MILEPOINT	MILEPOINT DESCRIPTION	MARKED LANES	SURFACE TYPE*#	WIDTH RIGHT	AADT
..STATE....	..FEDERAL...	TYPE	CONTROL	LEFT		
PRIMARY	R	FAP	100 R	DIVIDED FULL				
			12.05		4	24I	24I	5,500
			12.21		5	24I	36I	
			13.00					6,150
			13.40		6	36I	36I	
			14.00	US0219 STRUCTURE #11049				
			14.61		5	36I	24I	
			14.85		4	24I	24I	
			15.20		5	24I	36I	
			15.84		6	36I	36I	
			16.07		5	36I	24I	
			17.10	CO0182 STRUCTURE #11052 AMISH RD				
			18.38		4	24I	24I	
			18.82	CO0187 STRUCTURE #11050 SHADE HOLLOW				
			18.91		6	36I	36I	
			19.45	M00495 STRUCTURE #11019				
			19.48		5	36I	24I	
			20.44		4	24I	24I	
			20.53	STRUCTURE #11053 CASSELMAN RIV				
			20.62		5	24I	36I	
			21.67	CO0218 STRUCTURE #11032 FOSTERS INN RD				
			22.55	US0219 STRUCTURE #11055 CHESTNUT RIDGE				
			22.75		4	24I	24I	
			22.91		6	36I	36I	
			24.20		5	36I	24I	
			24.27	CO0214 STRUCTURE #11041				4,200
			25.20		4	24I	24I	
			25.54		5	24I	36I	
			26.14		6	36I	36I	
			26.27	CO0208 STRUCTURE #11044				
			26.67		4	24I	24I	
			27.46		5	24I	36I	
			28.07		6	36I	36I	
			28.28	M00948B STRUCTURE #11043				
			28.44		5	36I	24I	
			28.79		4	24I	24I	
			30.14	M00546 STRUCTURE #11012 FINZEL RD				
			30.50		5	24I	36I	
			30.79		6	36I	36I	
			31.07		5	36I	24I	
			32.15	ALLEGANY CO/L				

* A,B = UNIMPROVED; C = GRADED & DRAINED; D = SOIL SURFACED; E = GRAVEL; F,G = LOW TYPE BITUMINUS; H,I = HIGH TYPE BITUMINUS; J = CONCRETE;
K = BRICK; L = BLOCK

STATE HIGHWAY ADMINISTRATION OF MARYLAND
 OFFICE OF PLANNING AND PRELIMINARY ENGINEERING
 BUREAU OF HIGHWAY STATISTICS

STATE HIGHWAY LOCATION REFERENCE FILE

ROUTE NUMBER.....US 50
 INVENTORY DIRECTION.....EAST
 NAME:

PAGE.....6
 DATE.....01/01/81
 COUNTY=GARRETT
 SHA DISTRICT.....6

SYSTEM	HWY TYPE	ACCESS CONTROL	MILEPOINT	MILEPOINT DESCRIPTION	MARKED LANES	SURFACE TYPE	% WIDTH LEFT	% WIDTH RIGHT	AADT
SECONDARY R FAP	204 R	UNDIVIDED NONE	0.00	W VA ST/L	2			201	1,000
			2.07	US0219 AT RED HOUSE					1,800
			7.47						1,200
			9.04	MD0560					
			9.08	STRUCTURE #11013 WM 832 571 S					
			9.12	W VA ST/L					1,390

ROUTE NUMBER.....MD 135
 INVENTORY DIRECTION.....EAST
 NAME:

SECONDARY U FAP	206 R	UNDIVIDED NONE	0.00	US0219 OAK ST	2			241	8,400
				IN CORP LIMITS OF OAKLAND					
SECONDARY R FAP	206 R		0.09	OUT CORP LIMITS OF OAKLAND					
			0.35	MD0826A					
SECONDARY U FAP	206 R		0.41	IN CORP LIMITS OF MOUNTAIN LAKE PARK					
			0.95	MD0825B					
			1.34	STRUCTURE #11014 LIT YOUGH RIV					
			1.46	MD0560 PAULL ST					8,300
			1.72	MD0560 PROPOSED					
			1.75	STRUCTURE #11036 LIT YOUGH RIV					
SECONDARY R FAP	206 R		1.77	OUT CORP LIMITS OF MOUNTAIN LAKE P					9,200
			2.21						4,100
SECONDARY U FAP	206 R		4.28						
			4.48	IN CORP LIMITS OF DEER PARK					
			4.71		2			221	4,050
			4.77	CO0131 MAIN ST IN DEER PARK					
SECONDARY R FAP	206 R		5.06	OUT CORP LIMITS OF DEER PARK					3,175
			6.52						3,225
			7.39	MD0495 SWANTON RD	2			201	
			7.49	MD0495A SPIR					
			8.13	STRUCTURE #11016 BO 144 843 D					2,250
			8.18						
			10.70		3			361	
			10.97	MD0038B	2			361	
			11.09	MD0038 KITZMILLER RD	2			241	1,990
			11.10	MD0038A					
			11.31	MD0825C					
			12.49	MD0135C					
			13.15	CU0245 MT ZION RD					2,000
			13.26		2			221	
			19.69						2,600

* A,B = UNIMPROVED; C = GRADED & DRAINED; D = SOIL SURFACED; E = GRAVEL; F,G = LOW TYPE BITUMINUS; H,I = HIGH TYPE BITUMINUS; J = CONCRETE;
 K = BRICK; L = BLOCK

STATE HIGHWAY ADMINISTRATION OF MARYLAND
OFFICE OF PLANNING AND PRELIMINARY ENGINEERING
BUREAU OF HIGHWAY STATISTICS

STATE HIGHWAY LOCATION REFERENCE FILE

ROUTE NUMBER.....MD 135 CONTINUED
INVENTORY DIRECTION.....EAST
NAME:

PAGE.....7
DATE.....01/01/81
COUNTY-GARRETT
SHA DISTRICT.....6

SYSTEM	HWY TYPE	ACCESS CONTROL	MILEPOINT	MILEPOINT DESCRIPTION	MARKED LANES	SURFACE LEFT	TYPE	WIDTH RIGHT	AAOT
SECONDARY R FAP	206 R	UNDIVID NONE	21.56 21.79 21.81 21.87	STRUCTURE #11017 BD 144 839 N STRUCTURE #11018 SAVAGE RIVER RR #11-007 WMRR ALLEGANY CO/L	2			221	2,600

ROUTE NUMBER.....MD 135C
INVENTORY DIRECTION.....NORTH
NAME:

SECONDARY R NONE	R	UNDIVID NONE	0.00 0.93	MD0135 @ MP 12.49 MD0825C @ MP 1.23	2			12E	
------------------	---	--------------	--------------	--	---	--	--	-----	--

ROUTE NUMBER.....MD 219
INVENTORY DIRECTION.....NORTH
NAME:

SECONDARY U FAP	201 R	UNDIVID NONE	0.00	US0219 DAK ST @ MD 135 IN CORP LIMITS OF OAKLAND	2			24I	350
MUNICIPAL U FAP	201 R		0.16	MU0220 GREEN ST					
PROPOSED U FAP	201 R		0.22	HIGH ST IN OAKLAND					
PROPOSED R FAP	201 R		0.72 1.97	OUT CORP LIMITS OF OAKLAND US0219 AT MP 13.50					

ROUTE NUMBER.....US 219
INVENTORY DIRECTION.....NORTH
NAME:

SECONDARY R FAP	201 R	UNDIVID NONE	0.00 1.75 3.04 4.01 6.52 6.97 7.09 9.24 9.44 9.58 10.33 10.35 10.60 10.88 10.96	W VA AND MD STATE LINE STRUCTURE #11024 YOUGHIOGHENY R US0050 GEORGE WASHINGTON HWY STRUCTURE #11023 CHERRY CREEK MD0862D US0219B SPUR TO MD 826C MD0826C STRUCTURE #11035 LIT YUDG RI BD 144 848 M MD0826B @ US 219A IN CORP LIMITS OF OAKLAND MD0219 NINTH ST	2 2 2 2			20I 22I 24I	1,000 2,050 1,800 2,300
SECONDARY U FAP	201 R				2			55I	2,300
SECONDARY U FAS	1004 R								

* A,B = UNIMPROVED; C = GRADED & DRAINED; D = SOIL SURFACED; E = GRAVEL; F,G = LOW TYPE BITUMINUS; H,I = HIGH TYPE BITUMINUS; J = CONCRETE;
K = BRICK; L = BLOCK

STATE HIGHWAY ADMINISTRATION OF MARYLAND
OFFICE OF PLANNING AND PRELIMINARY ENGINEERING
BUREAU OF HIGHWAY STATISTICS

STATE HIGHWAY LOCATION REFERENCE FILE

ROUTE NUMBER.....US 219 CONTINUED
INVENTORY DIRECTION.....NORTH
NAME:

PAGE.....8
DATE.....01/01/81
COUNTY-GARRETT
SHA DISTRICT.....6

SYSTEM	SYSTEM		HWY TYPE	ACCESS CONTROL	MILEPOINT	MILEPOINT DESCRIPTION	MARKED LANES	SURFACE TYPE & WIDTH		AADT
	STATE	FEDERAL						LEFT	RIGHT	
SECONDARY	U	FAS	1004 R	UNDIVIDED	NONE	11.04	2		401	2,300
PRIMARY	U	FAS	1003 R			11.51	2		381	10,100
						11.66	2		331	
						11.76				
						11.83	2		261	
						11.95	2		401	
						12.00				
						12.11				
PRIMARY	R	FAS	1003 R			12.35	2		241	
										10,000
PRIMARY	R	FAP	201 R	UNDIVIDED	NONE	13.19	2		241	8,050
						13.53				
						16.14				4,750
						18.54				4,900
						19.60				
						20.42				
						20.69				
						21.70				
						21.79				
						22.06				
						22.11				
						22.12			221	
						22.20				3,250
						22.30			241	
						22.30	2			5,049
						24.67				
						24.91	3		361	
						25.16				4,810
						25.27				
						25.46	2		241	
						25.76	3		361	
						25.93				
						26.40	2		241	
						27.01	2		221	
						27.62				
						28.95				
						29.10				
						29.17				
						29.43				
						29.54				
PRIMARY	U	FAP	201 R			30.52				
						30.52	2		301	
						30.66				
						30.81				

* A,B = UNIMPROVED; C = GRADED & DRAINED; D = SOIL SURFACED; E = GRAVEL; F,G = LOW TYPE BITUMINUS; H,I = HIGH TYPE BITUMINUS; J = CONCRETE;
K = BRICK; L = BLOCK

STATE HIGHWAY ADMINISTRATION OF MARYLAND
OFFICE OF PLANNING AND PRELIMINARY ENGINEERING
BUREAU OF HIGHWAY STATISTICS

STATE HIGHWAY LOCATION REFERENCE FILE

ROUTE NUMBER.....US 219 CONTINUED
INVENTORY DIRECTION.....NORTH
NAME:

PAGE.....9
DATE.....01/01/81
COUNTY-GARRETT
SHA DISTRICT.....6

SYSTEM	HWY TYPE	ACCESS CONTROL	MILEPOINT	MILEPOINT DESCRIPTION	MARKED LANES	SURFACE LEFT	TYPE	WIDTH RIGHT	AADT
PRIMARY	U FAP	201 R	30.97	CO0359 W FRIENDS ST	2			301	4,810
			31.10		2			281	
			31.15		2			241	
			31.16						4,700
PRIMARY	R FAP	201 R	31.34	OUT CORP LIMITS OF ACCIDENT					
			31.61		3			361	
			32.14	US0219C SPUR TO MD 826G					
			32.68		2			241	
			32.91	STRUCTURE #11037 BEAR CREEK					
			32.98		3			361	
			33.79	MD0826E					
			35.16	MD0826M					
			35.71	US0219G SPUR TO MD 826L					
			35.99	US0219F SPUR TO MD 826K					
			36.20	US0219D SPUR TO MD 826J					
			36.24		4			481	
			36.47		3			361	
			36.76	US0219E SPUR TO MD 826J					3,100
			36.82		2			241	
PRIMARY	R FAP	100 R	37.05	MD0948H AT CO357 DEVILS HALF ACRE RD					
			37.51	US0048 STRUCTURE#11049	6	361		361	
				BEGIN CROSS REFERENCE ROUTE # US 48					4,600
			37.86		5	361		241	
			38.12		4	241		241	
			38.36		5	241		361	
			38.71		6	361		361	
			39.35		5	361		241	
			40.61	CO0182 STRUCTURE#11352 AMISH RD					
			41.89		4	241		241	
			42.33	CO0187 STRUCTURE#11050 SHADE HOLLOW RD					
			42.42		6	361		361	
			42.96	MD0495 STRUCTURE#11019					
			42.99		5	361		241	
			43.42						
			43.95		4	241		241	
			44.04	STRUCTURE#11053 CASSELMAN RIVER					
			44.13		5	241		361	
			45.18	CO0218 STRUCTURE#11032 FOSTERS INN RD					
SECONDARY	R FAP	203 R	46.06	END CROSS REFERENCE ROUTE # US 48	2			361	
				US0219J STRUCTURE#11055					
			46.20		2			241	4,600

* A,B = UNIMPROVED; C = GRADED & DRAINED; D = SOIL SURFACED; E = GRAVEL; F,G = LOW TYPE BITUMINUS; H,I = HIGH TYPE BITUMINUS; J = CONCRETE;
K = BRICK; L = BLOCK

STATE HIGHWAY ADMINISTRATION OF MARYLAND
OFFICE OF PLANNING AND PRELIMINARY ENGINEERING
BUREAU OF HIGHWAY STATISTICS

STATE HIGHWAY LOCATION REFERENCE FILE

ROUTE NUMBER.....US 219 CONTINUED
INVENTORY DIRECTION.....NORTH
NAME:

PAGE.....10
DATE.....01/01/81
COUNTY GARRETT
SHA DISTRICT.....4

SYSTEM	HWY TYPE	ACCESS CONTROL	MILEPOINT	MILEPOINT DESCRIPTION	MARKED LANES	SURFACE LEFT	TYPE*6	WIDTH RIGHT	AADT
STATE	FEDERAL								
SECONDARY	R NONE	R UNDIVED	NONE						
			46.54	US0040 NATIONAL PIKE	2			24I	2,500
			48.60	MD AND PENN STATE LINE					3,196

ROUTE NUMBER.....US 219A
INVENTORY DIRECTION.....EAST
NAME:

SECONDARY	R NONE	R UNDIVED	NONE						
			0.00	US0219 @ MP 10.60	2			20I	
			0.10	MD0826A					

ROUTE NUMBER.....US 219B
INVENTORY DIRECTION.....EAST
NAME:

SECONDARY	R NONE	R UNDIVED	NONE						
			0.00	MD0826C @ MP 0.14	2			12I	
			0.01	US0219 @ MP 9.44					

ROUTE NUMBER.....US 219C
INVENTORY DIRECTION.....EAST
NAME:

SECONDARY	R NONE	R UNDIVED	NONE						
			0.00	MD0826G @ MP 0.01	2			20H	
			0.01	US0219 @ MP 32.14					

ROUTE NUMBER.....US 219D
INVENTORY DIRECTION.....EAST
NAME:

SECONDARY	R NONE	R UNDIVED	NONE						
			0.00	US0219 @ MP 36.20	2			20H	
			0.01	MD0826J @ MP 0.01					

ROUTE NUMBER.....US 219E
INVENTORY DIRECTION.....EAST
NAME:

SECONDARY	R NONE	R UNDIVED	NONE						
			0.00	US0219 @ MP 36.76	2			20H	
			0.01	MD0826J @ MP 0.57					

* A,B = UNIMPROVED; C = GRADED & DRAINED; D = SOIL SURFACED; E = GRAVEL; F,G = LOW TYPE BITUMINUS; H,I = HIGH TYPE BITUMINUS; J = CONCRETE;
K = BRICK; L = BLOCK

STATE HIGHWAY ADMINISTRATION OF MARYLAND
 OFFICE OF PLANNING AND PRELIMINARY ENGINEERING
 BUREAU OF HIGHWAY STATISTICS

STATE HIGHWAY LOCATION REFERENCE FILE

PAGE.....11
 DATE.....01/01/81
 COUNTY-GARRETT
 SHA DISTRICT.....6

ROUTE NUMBER.....US 219F
 INVENTORY DIRECTION.....EAST
 NAME:

SYSTEM	HWY TYPE	ACCESS CONTROL	MILEPOINT	MILEPOINT DESCRIPTION	MARKED LANES	SURFACE LEFT	TYPE*E	WIDTH RIGHT	AADT
SECONDARY R NONE	R UNDIVED	NONE	0.00	MD0826K @ MP 0.15	2			181	
			0.02	US0219 @ MP 35.99					

ROUTE NUMBER.....US 219G
 INVENTORY DIRECTION.....EAST
 NAME:

SECONDARY R NONE	R UNDIVED	NONE	0.00	US0219 @ MP 35.71	2			20H	
			0.04	MD0826L @ MP 0.12					

ROUTE NUMBER.....US 219H
 INVENTORY DIRECTION.....NORTH
 NAME:

PRIMARY R FAP	102 R UNDIVED	NONE	0.00	US0048 US0219 BACK STRUCTURE#11049	2			241	2,250
			0.35	US0040 NATIONAL PIKE					

ROUTE NUMBER.....US 219J
 INVENTORY DIRECTION.....NORTH
 NAME:

SECONDARY R FAS	1013 R UNDIVED	NONE	0.00	CD0216 BACK SOUTH OF US 48	2			361	1,100
			0.14	US0048 US0219 AHEAD STRUCTURE#11355					

ROUTE NUMBER.....US 219UL
 INVENTORY DIRECTION.....NORTH
 NAME:

PROPOSED R FAP	203 R UNDIVED	NONE	0.00	CD0216 CHESTNUT RIDGE RD	2			241	
			2.00	PA ST/L					

ROUTE NUMBER.....MD 495
 INVENTORY DIRECTION.....NORTH
 NAME:

SECONDARY R FAS	1011 R UNDIVED	NONE	0.00	MD0135 NEAR WILSON	2			221	1,150
			0.14	MD0495A					
			0.25		2			16H	
			2.41		2			18H	
			2.73	STRUCTURE #11034 N CRABTREE CR					
			3.15		2			22H	
			3.24	CD0245 SWANTON HILL RD	2			201	1,550

* A,B = UNIMPROVED; C = GRADED & DRAINED; D = SOIL SURFACED; E = GRAVEL; F,G = LOW TYPE BITUMINUS; H,I = HIGH TYPE BITUMINUS; J = CONCRETES
 K = BRICK; L = BLOCK

STATE HIGHWAY ADMINISTRATION OF MARYLAND
OFFICE OF PLANNING AND PRELIMINARY ENGINEERING
BUREAU OF HIGHWAY STATISTICS

STATE HIGHWAY LOCATION REFERENCE FILE

ROUTE NUMBER.....MD 495 CONTINUED
INVENTORY DIRECTION.....NORTH
NAME:

PAGE.....12
DATE.....01/01/81
COUNTY-GARRETT
SHA DISTRICT.....6

SYSTEM	HWY TYPE	ACCESS CONTROL	MILEPOINT	MILEPOINT DESCRIPTION	MARKED LANES	SURFACE TYPE	WIDTH LEFT	WIDTH RIGHT	AADT
SECONDARY	R FAS 1011 R	UNDIVIDED NONE	3.26	STRUCTURE #11033 N CRABTREE CR	2			201	1,550
			4.93						
			5.70						
			5.97		2			181	1,100
			6.36		2			221	
			9.02	CO0163 GLENDALE RD					1,125
			13.65	CO0148 ROCKLEDGE RD	2			241	675
			14.69						900
			17.04		2			221	
			19.34		2			24H	
			19.38		2			231	
			19.53						1,400
			20.50	STRUCTURE #11025 TARKILN RUN					
			22.44		2			241	
			22.46	MD0948P					
			22.65	US0048					
SECONDARY	U FAS 1011 R		22.78	IN CORP LIMITS OF GRANTSVILLE					
			22.82		2			19H	
			22.94	US0040 IN GRANTSVILLE					1,900

ROUTE NUMBER.....MD 495A
INVENTORY DIRECTION.....EAST
NAME:

SECONDARY	R NONE	R UNDIVED NONE	0.00	MD0135 @ MP 7.49	2			16H	
			0.12		2			201	
			0.15	MD0495 @ MP 0.14					

ROUTE NUMBER.....MD 546
INVENTORY DIRECTION.....NORTH
NAME:

SECONDARY	R FAS 1015 R	UNDIVIDED NONE	0.00	CO0205 BEALL SCHOOL RD	2			201	800
			0.62	BEGIN CROSS REFERENCE ROUTE # CO 204	2			241	
			0.77		3			361	
			0.98	END CROSS REFERENCE ROUTE # CO 204					
				CO0204 BACK					
SECONDARY	R FAS 1015 R	UNDIVIDED NONE	1.07	US0048 STRUCTURE #11012	3			361	800
			1.22	US0040 STRUCTURE #11005					
			1.66	MD0946					
			1.78		2			221	

* A,B = UNIMPROVED; C = GRADED & DRAINED; D = SOIL SURFACED; E = GRAVEL; F,G = LOW TYPE BITUMINUS; H,I = HIGH TYPE BITUMINUS; J = CONCRETE;
K = BRICK; L = BLOCK

STATE HIGHWAY ADMINISTRATION OF MARYLAND
 OFFICE OF PLANNING AND PRELIMINARY ENGINEERING
 BUREAU OF HIGHWAY STATISTICS

STATE HIGHWAY LOCATION REFERENCE FILE

ROUTE NUMBER.....MD 546 CONTINUED
 INVENTORY DIRECTION.....NORTH
 NAME:

PAGE.....19
 DATE.....01/01/81
 COUNTY-GARRETT
 SHA DISTRICT.....6

SYSTEM	HWY	ACCESS	MILEPOINT	MILEPOINT DESCRIPTION	MARKED LANES	SURFACE TYPE*	WIDTH RIGHT	AADT
..STATE....	..FEDERAL...	CONTROL				LEFT		
SECONDARY	R	FAS	1015 R	UNDIVIDED NONE	3.38		221	700
					4.37			
				MD/PA ST/LI				

ROUTE NUMBER.....MD 560
 INVENTORY DIRECTION.....NORTH
 NAME:

SECONDARY	R	FAS	1005 R	UNDIVIDED NONE	0.00	US005D	GEORGE WASHINGTON HGWY	2	281	2,450
					0.37		STRUCTURE #11029 NYDEGGER RUN	2	241	
					1.01			2	221	
					1.33					
					1.59					
					1.72					2,065
					2.34		STRUCTURE #11028 GLADE RUN			
					2.86		STRUCTURE #11027 GLADE RUN			
					4.18	CU0375	WHITE CHURCH STEYER RD			3,000
					4.79			2	281	
					5.03			2	221	
					5.26			2	271	
					5.36			2	221	
					7.01					
SECONDARY	U	FAS	1005 R		8.79	IN	CORP LIMITS OF LOCH LYNN HEIGHTS			
					8.84					
					8.96					2,800
					9.12	MD0560A	THIRD AVE			
					9.23	OUT	CORP LIMITS OF LOCH LYNN HEIGH			
						IN	CORP LIMITS OF MOUNTAIN LAKE PARK			
SECONDARY	U	FAS	1005 R	UNDIVIDED NONE	9.24		BO 144 847 F	2	241	2,800
					9.26					2,825
					9.29	MD0135	IN MOUNTAIN LAKE PARK			

ROUTE NUMBER.....MD 669
 INVENTORY DIRECTION.....NORTH
 NAME:

SECONDARY	U	FAS	1017 R	UNDIVIDED NONE	0.00	US0040		2	191	2,000
						IN	CORP LIMITS OF GRANTSVILLE			
SECONDARY	R	FAS	1017 R		0.15	OUT	CORP LIMITS OF GRANTSVILLE			2,400
					1.68		PENNA STATE LINE			

* A,B = UNIMPROVED; C = GRADED & ORAINED; D = SOIL SURFACED; E = GRAVEL; F,G = LOW TYPE BITUMINUS; H,I = HIGH TYPE BITUMINUS; J = CONCRETE;
 K = BRICK; L = BLOCK

STATE HIGHWAY ADMINISTRATION OF MARYLAND
OFFICE OF PLANNING AND PRELIMINARY ENGINEERING
BUREAU OF HIGHWAY STATISTICS

STATE HIGHWAY LOCATION REFERENCE FILE

ROUTE NUMBER.....MD 742
INVENTORY DIRECTION.....NORTH
NAME:

PAGE.....14
DATE.....01/03/81
COUNTY=GARRETT
SHA DISTRICT.....6

SYSTEM	HWY TYPE	ACCESS CONTROL	MILEPOINT	MILEPOINT DESCRIPTION	MARKED LANES	SURFACE LEFT	TYPE*6 RIGHT	WIDTH	AADT
SECONDARY	U NONE	R UNDIVED	NONE	0.00	MDO042	2		40I	800
				0.18	IN CORP LIMITS OF FRIENDSVILLE				
				0.31	US0048	2		38I	
				0.38		2		42I	
				0.45		2		30I	
				0.48	STRUCTURE #11011 YOUGHIOGENY RI				
				0.51		2		24I	
SECONDARY	R NONE	R		0.87	OUT CORP LIMITS OF FRIENDSVILLE				
				0.92	MDO042				

ROUTE NUMBER.....MD 825B
INVENTORY DIRECTION.....EAST
NAME:

SECONDARY	R NONE	R UNDIVED	NONE	0.00	MD0135 E OF OAKLAND	2		18I	750
				0.07		2		20H	
				0.25	MD0826A				
SECONDARY	U NONE	R		0.34	IN CORP LIMITS OF MOUNTAIN LAKE PARK				
				0.83					
				0.89		2		20I	
				0.94	MD0135 IN MOUNTAIN LAKE PARK				

ROUTE NUMBER.....MD 825C
INVENTORY DIRECTION.....EAST
NAME:

SECONDARY	R NONE	R UNDIVED	NONE	0.00	MD0135	2		12E	25
				1.23	MD0135C SPUR TO MD 135	2		8E	
				1.78	RD END E OF MD 135 SPUR				

ROUTE NUMBER.....MD 826A
INVENTORY DIRECTION.....NORTH
NAME:

SECONDARY	R NONE	R UNDIVED	NONE	0.00	RD END AT B&O RR S OF OAKLAND	2		18H	315
				0.27	US0219A SPUR TO US 219				
				0.54	MD0135	2		20H	
				0.65	MD0825B				

* A,B = UNIMPROVED; C = GRADED & DRAINED; D = SOIL SURFACED; E = GRAVEL; F,G = LOW TYPE BITUMINUS; H,I = HIGH TYPE BITUMINUS; J = CONCRETE;
K = BRICK; L = BLOCK

STATE HIGHWAY ADMINISTRATION OF MARYLAND
 OFFICE OF PLANNING AND PRELIMINARY ENGINEERING
 BUREAU OF HIGHWAY STATISTICS

STATE HIGHWAY LOCATION REFERENCE FILE

PAGE.....15
 DATE.....01/01/81
 COUNTY-GARRETT
 SHA DISTRICT.....6

ROUTE NUMBER.....MD 826B
 INVENTORY DIRECTION.....NORTH
 NAME:

SYSTEM	HWY TYPE	ACCESS CONTROL	MILEPOINT	MILEPOINT DESCRIPTION	MARKED LANES	SURFACE TYPE	% WIDTH RIGHT	AA DT
STATE	FEDERAL							
SECONDARY	U NONE	R UNDIVED	NONE					
			0.00	US0219	2		20F	
			0.15	IN CORP LIMITS OF OAKLAND RD END N OF US219				

ROUTE NUMBER.....MD 826C
 INVENTORY DIRECTION.....NORTH
 NAME:

SECONDARY	R NONE	R UNDIVED	NONE					
			0.00	RD END S OF SPUR TO US 219	2		16H	25
			0.02	US0219B SPUR TO US 219				
			0.07		2		10F	
			0.16	US0219 N OF CD0094 MONTE VISTA RD				

ROUTE NUMBER.....MD 826D
 INVENTORY DIRECTION.....NORTH
 NAME:

SECONDARY	R NONE	R UNDIVED	NONE					
			0.00	RD END W OF US0219 SBL	2		17H	25
			0.03		2		12E	
			0.05	US0219 N OF CD 100 JASPER RILEY RD				

ROUTE NUMBER.....MD 826E
 INVENTORY DIRECTION.....NORTH
 NAME:

SECONDARY	R NONE	R UNDIVED	NONE					
			0.00	RD END W OF US0219 SBL	2		20H	25
			0.47	US0219 S OF CD 46 COVE RD				

ROUTE NUMBER.....MD 826G
 INVENTORY DIRECTION.....NORTH
 NAME:

SECONDARY	R NONE	R UNDIVED	NONE					
			0.00	RD END S OF SPUR TO US0219 SBL	2		20H	25
			0.01	US0219C SPUR TO US 219				
			0.22	RD END N OF SPUR TO US0219				

ROUTE NUMBER.....MD 826J
 INVENTORY DIRECTION.....EAST
 NAME:

SECONDARY	R NONE	R UNDIVED	NONE					
			0.00	RD END W OF SPUR TO US0219	2		20H	50
			0.01	US0219D SPUR TO US 219				

* A,B = UNIMPROVED; C = GRADED & DRAINED; D = SOIL SURFACED; E = GRAVEL; F,G = LOW TYPE BITUMINUS; H,I = HIGH TYPE BITUMINUS; J = CONCRETE;
 K = BRICK; L = BLOCK

STATE HIGHWAY ADMINISTRATION OF MARYLAND
OFFICE OF PLANNING AND PRELIMINARY ENGINEERING
BUREAU OF HIGHWAY STATISTICS

STATE HIGHWAY LOCATION REFERENCE FILE

ROUTE NUMBER.....MD 826J CONTINUED
INVENTORY DIRECTION.....EAST
NAME:

PAGE.....10
DATE.....01/01/81
COUNTY-GARRETT
SHA DISTRICT.....10

SYSTEM	HWY TYPE	ACCESS CONTROL	MILEPOINT	MILEPOINT DESCRIPTION	MARKED LANES	SURFACE LEFT	TYPE* & WIDTH RIGHT	AADT
SECONDARY R NONE	R UNDIVED	NONE	0.57	US0219E SPUR TO US 219	2		20H	50
			0.64	RD END E OF SPUR TO US 219				

ROUTE NUMBER.....MD 826K
INVENTORY DIRECTION.....EAST
NAME:

SECONDARY R NONE	R UNDIVED	NONE	0.00	RD END W OF SPUR TO US 219	2		20H	25
			0.15	US0219F SPUR TO US 219				
			0.28	RD END E OF SPUR TO US 219				

ROUTE NUMBER.....MD 826L
INVENTORY DIRECTION.....EAST
NAME:

SECONDARY R NONE	R UNDIVED	NONE	0.00	RD END W OF SPUR TO US 219	2		20H	25
			0.12	US0219G SPUR TO US 219				
			0.15	RD END E OF SPUR TO US 219				

ROUTE NUMBER.....MD 826M
INVENTORY DIRECTION.....EAST
NAME:

SECONDARY R NONE	R UNDIVED	NONE	0.00	US0219	2		18I	25
			0.04		2		20H	
			0.31		2		18I	
			0.51	END SHA MT @ RABBIT HOLLOW RD				

ROUTE NUMBER.....MD 826N
INVENTORY DIRECTION.....NORTH
NAME:

SECONDARY R NONE	R UNDIVED	NONE	0.00	RD END S OF CO 358 COLLIER RD	2		20H	25
			0.35	RD END N OF CO 358 COLLIER RD				

ROUTE NUMBER.....MD 826P
INVENTORY DIRECTION.....NORTH
NAME:

SECONDARY R NONE	R UNDIVED	NONE	0.00	US0219	2		14H	50
			0.13					
			0.16	US0219				

* A,B = UNIMPROVED; C = GRADED & DRAINED; D = SOIL SURFACED; E = GRAVEL; F,G = LOW TYPE BITUMINUS; H,I = HIGH TYPE BITUMINUS; J = CONCRETE;
K = BRICK; L = BLOCK

STATE HIGHWAY ADMINISTRATION OF MARYLAND
 OFFICE OF PLANNING AND PRELIMINARY ENGINEERING
 BUREAU OF HIGHWAY STATISTICS

STATE HIGHWAY LOCATION REFERENCE FILE

ROUTE NUMBER.....MD 827A
 INVENTORY DIRECTION.....NORTH
 NAME:

PAGE.....17
 DATE.....01/01/01
 COUNTY-GARRETT
 SHA DISTRICT.....16

STATE	SYSTEM	FEDERAL	HWY TYPE	ACCESS CONTROL	MILEPOINT	MILEPOINT DESCRIPTION	MARKED LANES	SURFACE TYPE	WIDTH LEFT	WIDTH RIGHT	AADT
SECONDARY	R	NONE	R	UNDIVIDED	NONE	0.00	RD END S OF MD 39	2		18E	25
						0.11	MD0039 HUTTON OAKLAND RD				

ROUTE NUMBER.....MD 827C
 INVENTORY DIRECTION.....NORTH
 NAME:

SECONDARY	R	NONE	R	UNDIVIDED	NONE	0.00	RD END S OF SPUR TO MD 39	2		22J	25
						0.04	MD0039A SPUR TO MD 39				
						0.05	RD END N OF SPUR TO MD 39				

ROUTE NUMBER.....MD 828
 INVENTORY DIRECTION.....NORTH
 NAME:

SECONDARY	R	NONE	R	UNDIVIDED	NONE	0.00	MD0042 W OF FRIENDSVILLE	2		18H	50
						0.03		2		18J	
						0.07	RD END SW OF MD 42				

ROUTE NUMBER.....MD 828A
 INVENTORY DIRECTION.....EAST
 NAME:

SECONDARY	R	NONE	R	UNDIVIDED	NONE	0.00	MD0042A RD END W OF MD 42A	2		18J	50
						0.03					
						0.09	RD END E OF MD 42A				

ROUTE NUMBER.....MD 946
 INVENTORY DIRECTION.....NORTH
 NAME:

SECONDARY	R	FAS	1015	R	UNDIVIDED	NONE	0.00	US0040 NATIONAL PIKE	2		24I	50
							0.15	US0040 STRUCTURE #11026				
							0.16		2		16H	
							0.52		2		20I	
							0.67	MD0546				

* A,B = UNIMPROVED; C = GRADED & DRAINED; D = SOIL SURFACED; E = GRAVEL; F,G = LOW TYPE BITUMINUS; H,I = HIGH TYPE BITUMINUS; J = CONCRETE;
 K = BRICK; L = BLOCK

STATE HIGHWAY ADMINISTRATION OF MARYLAND
OFFICE OF PLANNING AND PRELIMINARY ENGINEERING
BUREAU OF HIGHWAY STATISTICS

STATE HIGHWAY LOCATION REFERENCE FILE

ROUTE NUMBER.....MD 948B
INVENTORY DIRECTION.....SOUTH
NAME:

PAGE.....18
DATE.....01/01/81
COUNTY-GARRETT
SHA DISTRICT.....6

STATE	SYSTEM	FEDERAL	HWY TYPE	ACCESS CONTROL	MILEPOINT	MILEPOINT DESCRIPTION	MARKED LANES	SURFACE TYPE	WIDTH RIGHT	AA DT
SECONDARY	R	NONE	R UNDIVED	NONE	0.19	CO0205 OLD FROSTBURG RD BACK	2		201	100
					0.31	US0048 PROPOSED				
					0.40		2		18G	
					0.43	CO0205 AHEAD				

ROUTE NUMBER.....MD 948H
INVENTORY DIRECTION.....EAST
NAME:

SECONDARY	R	NONE	R UNDIVED	NONE	0.00	US0219 AT CO 357	2		20E	
					0.11	RD END E OF US 219				

ROUTE NUMBER.....MD 948K
INVENTORY DIRECTION.....EAST
NAME:

SECONDARY	R	NONE	R UNDIVED	NONE	0.00	RD END W OF CO410	2		19F	100
					0.30		2		12D	
					0.40	MD0948J PIGS EAR RD				

ROUTE NUMBER.....MD 948L
INVENTORY DIRECTION.....EAST
NAME:

SECONDARY	R	NONE	R UNDIVED	NONE	0.00	MD0948J PIGS EAR RD	2		18F	
					0.22	RD END E OF MD 948J				

ROUTE NUMBER.....MD 948P
INVENTORY DIRECTION.....EAST
NAME:

SECONDARY	R	NONE	R UNDIVED	NONE	0.00	MD0495	2		20F	
					0.97		2		12F	
					1.15	RD END E OF MD0495				

* A,B = UNIMPROVED; C = GRADED & DRAINED; D = SOIL SURFACED; E = GRAVEL; F,G = LOW TYPE BITUMINUS; H,I = HIGH TYPE BITUMINUS; J = CONCRETE;
K = BRICK; L = BLOCK

