WORCESTER 047

SHA 51.3-8
11-15-72

STATE HIGHWAY ADMINISTRATION OF MARYLAND

ROAD INVENTORY SHEET

Party Chief T. LANDON
Recorder F. RHODES
Helper

Map No.

T. LANDON
F. RHODES
1/22/75 REVISED

79-5 FR
JE 2-15-80

Road No. MD. 12
Road Name
Sheet No. 1 OF 19
Date 6/21/74
County WORCESTER
State Coordinates

83-1
2/9/84
FR + NS

N

	H	0 98		
		0 90	F	
	H	0 83		
	H (ABAN)	0 81		
	H	0 79		
	H-(ABAN)	0 76		
	3 H	0 74		
		0 68		
		0 49	F	
		0 37	H	20°↑
		0 26	H	
		0 20		20°↑
		0 19	12" CMP	22' I 2-5 ESHD 40' CW 2 ML
	H	0 10		
	(SWAN GUT RD) Co. 72		LINE VA 679	
	VIRGINIA STATE	0 00		
		VA 679		

FAS 136 ↑ 20°
FAS 179
MAJOR COLLECTOR

SHA 51.3-8
11-15-72

ROAD INVENTORY SHEET

Road No. MD. 12
Road Name
Sheet No. 2 OF 19
Date 6/21/74
County WORCESTER
State Coordinates

	F	2	53	F	
	F	2	33		
	F	2	12	PT 35° PC	
		1	98		
	H	1	86		
	H	1	82		
↑20°		1	74	H	
	H	1	36		
		1	32	H	
		1	30	H	
	H	1	25		
		1	21	H	
		1	20	(RABBIT KNAW RD.) Co 83	
		1	19	H	
		1	11	F	
	BIG MILL RD. CO. 68	1	06		SAME

FAS 1363 Ex 1-78

MAYTOR COLLECTOR

SHA 51.3-8
11-15-72

STATE HIGHWAY ADMINISTRATION OF MARYLAND

ROAD INVENTORY SHEET S. CHURCH ST.

Party Chief T. LANDON
Recorder F. RHODES
Helper

Map No.

Road No. MD. 12
Road Name
Sheet No. 11 OF 19
Date 6/21/74
County WORCESTER
State Coordinates

				STEVENS RD.			
	↑10°		11	65 MW0350			
							26'I
			11	60			C-C
	CORP.	LIMITS		SNOWHILL	S. CHURCH ST.		2ML
			11	58			X
		10 H					
			11	50	SIGN- SNOWHILL		
			11	48			
			11	45	H		
			11	39	H	10°↑	
			11	37	H		
		H	11	35	H		
FAP 320		H	11	31			
FAP 4		H	11	24			21'I
							2-4'I SHLD
			11	21	F		33'CW
							2ML
			11	10			X
							24'I
	X	X S. ~~113 A~~	11	04 SS	113	10°↑	2-10'I SHLD
FAS 1363	FAS 128						50'CW
			10	93			X 2ML
			10	84	F		SAME

MINOR ARTERIAL

MAJOR COLLECTOR

SHA 51.3-8
11-15-72

ROAD INVENTORY SHEET

Road No. MD. 12
Road Name S. CHURCH ST.
Sheet No. 12 OF 19
Date 6/21/74
County WORCESTER
State Coordinates

	CHURCH ST.			
			W. GREEN ST. Mu 0180	
W MARKET ~~U.S.~~ MD394	12	55 ~~5.5~~	~~+13~~ MD394 MD12 ST.	X
	12	50	CEM.	
W. FEDERAL Mu	12	42	ST. 0160	26'I C-C 2ML
	12	34	25°↑	
MARTIN Mu	12	32	ST. 0230	X
↑25°	12	30		
IRONSHIRE Mu	12	24	ST. 0210	29'I C-C 2ML
	12	21	ENT. SCHOOL	
	12	18	ELE. SCHOOL	
COULBOURNE LANE Mu 0090	12	06		X
	12	02	EXIT SCHOOL	
SOUTH DRIVE Mu 0340	12	01		41'I C-C 2ML
	11	98	SNOWHILL HIGH SCHOOL	
	11	92	ENT. SCHOOL	
	11	91		X 30'I C-C
	11	78	~~LANKI X ST.~~ ~~X~~ ~~X~~ ~~X

SHA 51.3-8
11-15-72

STATE HIGHWAY ADMINISTRATION OF MARYLAND

ROAD INVENTORY SHEET

Party Chief: T. LANDON
Recorder: F. RHODES
Helper:

Map No.:

Road No.: MD. 12
Road Name: WASHINGTON ST.
Sheet No.: 13 OF 19
Date: 6/21/74
County: WORCESTER
State Coordinates:

Minor Arterial

	13	09	B - MILKBAR	
	13	02	B-OIL CO.	(83-1) 24' I
	13	01	GAS STORAGE TANKS	2-12' I SHOX 48' J-CC
B-GAS (VAC)	12	97	B-GAS (VAC)	2-ML
B- CO-OP	12	94		~~HE~~ ~~CC~~
RXR ROADWAY B- CANNING	12	92	B-(VAC)	~~2ML~~
	12	90		X
CORP. LIMITS POCOMOKE BR. #23002 1932	12	89	SNOW HILL DRAW RIVER #23002 30' I C-C DRAW SPAN 45'+1-47' SG	
SIDE	12	87	TRACK	
RIVER ST. (MUN.)	12	86	~~#HE~~ ~~CR~~ ~~531 836 K~~ ABANDONED - 4/11/83	
WILLOW ST. (MUN.)	12	81	SNOWHILL P.O.	34' I C-C
W. GREEN ST. (MUN.)	12	78	E. GREEN ST.	2ML
W. MARKET ST. U.S. MD 12	12	73	E. MARKET ST. +3 MISSY	X
				34 I 5 CC 2ML

WASHINGTON ST.

NORTH PARALLEL

SHA 51.3-8
11-15-72

ROAD INVENTORY SHEET

Road No. MD. 12
Road Name
Sheet No. 14 OF 19
Date 6/21/74
County WORCESTER
State Coordinates

		13	62		X	
						(79.5)
		13	60	H		10' I Shd RT
						24' I
		13	58	B- HATCHERY		34'
						JCB RT
		13	56	H		I 8' SHLD. LT.
						2 ML
		13	52	H		
						(79.5)
		13	49	H	X	24' I
						I 2-8' SHLD
	H	13	35		X	2 ML
FAP 320	B-GAS(VAC)	13	34			
	H-300'	13	33			
	H	13	31			
		13	30	B-TAVERN		
		13	29	H		
	B-CANNING	13	23	25°		
	B-GROC	13	17			
	B-GAS	13	15			
	B-AUTO PARTS	13	13			SAME

MINOR ARTERIAL

SHA 51.3-8
11-15-72

STATE HIGHWAY ADMINISTRATION OF MARYLAND

ROAD INVENTORY SHEET

Party Chief: T. LANDON
Recorder: E. RHODES
Helper:

Map No.:

Road No.: MD. 12
Road Name:
Sheet No.: 15 OF 19
Date: 6/21/74
County: WORCESTER
State Coordinates:

		15	80	F	
		15	76		
	RED HOUSE RD. CO. 34	15	67		
	H	15	65		
15°	H	15	61		
	H (ABAN)	15	58		
		15	46	H	
		15	37	CARMEAN RD. CO 32 299	
		15	30		
		15	13	F	
	F	15	03		
		14	87	F-H(ABAN)	
		14	51	H	
		14	03	F	
		13	98	H	PT
	NASSAWANGO RD. CO. 28	13	95	EL. MD. 354	20°
		13	94	HISTORICAL SIGN	
		13	87		(79-5)
		13	78	F PC	24'I
					2-8'SHLD
	F	13	66	H-50' H-50' H	50'CW
					2ML

MINOR ARTERIAL

NO FAC

SHA 51.3-8
11-15-72

ROAD INVENTORY SHEET

Road No. MD. 12
Road Name
Sheet No. 16 OF 19
Date 6/21/74
County WORCESTER
State Coordinates

			17 36	H	
			17 32		
	H		17 30		
			17 11	H	
			16 98		15°
			16 87	RD.	
	OLD IRON FURNACE CO.		16 80	10	
	HISTORICAL SIGN		16 79		
			16 74	H (VAC)	
			16 71	H (VAC)	
			16 61	H	
			16 50	H	
		F	16 44		
	PT	H	16 37		
	25°		16 29	F	
	PC	F	16 18		
		H	16 05		
		F	15 85		SAME

MINOR ARTERIAL

KARMO

SHA 51.3-8
11-15-72

STATE HIGHWAY ADMINISTRATION OF MARYLAND

ROAD INVENTORY SHEET

Party Chief: T. LANDON
Recorder: F. RHODES
Helper:

Map No.:

Road No.: MD. 12
Road Name:
Sheet No.: 17 OF 19
Date: 6/21/74
County: WORCESTER
State Coordinates:

	H		18 14	F	
	NASSWANGO LANE CO. 276		18 08		
			18 07	H	
			18 02	H	
	H		17 97	H	
	SIRMAN DR. CO. 265		17 94	H	
	H	10.4	17 91	NASSAWANGO FIRE TOWER	
	H		17 86		
	WEST DRIVE CO. 15		17 85		
	H		17 82		
	H		17 79		
			17 78	3-48" CMP	
			17 76	H	
	H		17 67		
			17 48		
	F		17 42	MT. OLIVE CHURCH RD. CO. 16	
		10.4	17 40	H	SAME

MILAGE AR TERIAL

FAP 320

SHA 51.3-8
11-15-72

ROAD INVENTORY SHEET

Road No. MD. 12
Road Name
Sheet No. 18 OF 19
Date 6/21/74
County WORCESTER
State Coordinates

MINOR ARTERIAL

H	20	82		
	19	71	OLD STAGE COACH RD. 326	F (ABAN)
	19	44	OP	
	19	37	(MILLVILLE RD) CO. 13	H - 1000'
H	19	31	H	H
	19	30		
	19	17		F
B-LUMBER	18	75		
INVENTORY?	18	73	LUKES LANE OP. 385	H
	18	69		
H	18	66		
↑15°	18	64		H
			# 23001	
			1955 BR. # 23001	
NASSAWANGO	18	52	CREEK	
			48' C-C	
	18	37	Algonquin Place TRAIL	
H	18	30	CO 349 74-4 15°↑	
	18	25	H	H
	18	23		B-GAS+GROC. (VAC)
	18	21		
	18	20		H

FAP 320

SAME

SHA 51.3 - 8 Revised 4.83

MARYLAND STATE HIGHWAY ADMINISTRATION

ROAD INVENTORY SHEET

Party Chief: T. LANDON
Recorder: F RHODES
Assistant:
Map No./Dir.: /
State Coordinates:

Road No.: MD 12
Road Name: WASHINGTON ST.
County: WORCESTER
Date: 6/21/84
Sheet No.: 13 OF 19

TRAFFIC CODES: TRAFFIC CONTROLS: STOP SIGN=S.S., TRAFFIC LIGHT=T.L., FLASHING RED BALL=F.R.

TRAFFIC CODES: PARKING RESTRICTIONS: A.M. PEAK, P.M. PEAK, A.M./P.M. PEAK, NO PARKING ANYTIME=N.P., COMM/IND. ACCESS=E

SYSTEM: FED. AID. | FUNCT CLASS. | HWY. SYS. | HPMS SAMPLE
TRAFFIC: PRKG. REST. | COM/IND. ACCESS

FAP 320
RURAL MINOR ARTERIAL

LINE DIAGRAM

Traffic Control	Com/Ind. Access	Line Diagram	Pavement Data
		13 09 B-MILK BAR	
	E		
		13 02 B-OIL Co	83-1
	E		24'I
		13 01 GAS STORAGE TANKS	2-12'I SHLD
			48'J-CC
	E	E B-GAS (VAC) 12 97 B-GAS (VAC)	2 ML
		E B-CO-OP 12 94	
	E	E RXR ROADWAY B-CANNING 12 92 B-(VAC)	
		12 90	X
		CORP LIMITS / SNOW HILL	
		12 89	
		POCOMOKE / RIVER #23002	
		30'I C-C DRAW-SPAN 45'+1-47'SG	
		SIDE TRACKS	
		12 87 ABANDONED 4/11/83	
		RIVER ST.	
		(MUN) 12 86	
		WILLOW ST.	
		(MUN) 12 81 SNOW HILL P.O.	34'I
		W. GREEN ST.	C-C
		E. GREEN ST.	2 ML
		(MUN) 12 78 (MUN.)	
		W. MARKET ST. E. MARKET ST.	
TL		MD 12 12 73 MD 394	X
		WASHINGTON ST (MUN.)	

SYSTEM: FED. AID.	SYSTEM: FUNCT. CLASS.	SYSTEM: HWY. SYS.	SYSTEM: HPMS SAMPLE	TRAFFIC: PRKG. REST.	TRAFFIC: COM/IND ACCESS	LINE DIAGRAM			TRAFFIC: CONTROL	TRAFFIC: COM/IND ACCESS	TRAFFIC: PRKG. REST.	PAVEMENT DATA
FAP 320	RURAL MINOR ARTERIAL											
												24'I
												2-8'I shd
												50' CW
												2ML
							13 62				X	
												24'I
							13 58	B-HATCHERY		E		10'I SHLD RT
												JCB RT
												8'I SHLD LT
												2 ML
												79-5
							13 49				X	24'I
												2-8 I SHLD
							13 35				X	2 ML
					E	B-GAS (VAC)	13 34					
							13 30	B-TAVERN		E		
							13 29	H				
					E	B-CANNING	13 23	20				
					E	B-GROCERY	13 17					
					E	B-GAS	13 15					
					E	B-AUTO PARTS	13 13					SAME

SHA 51.3 - 8 Revised 4.83

MARYLAND STATE HIGHWAY ADMINISTRATION

ROAD INVENTORY SHEET

Party Chief: T. LANDON
Recorder: F. RHODES
Assistant:
Map No./Dir.: /
State Coordinates:

Road No.: MD 12
Road Name:
County: WORCESTER
Date: 6/21/74
Sheet No.: 15 OF 19

TRAFFIC CODES
TRAFFIC CONTROLS: STOP SIGN=S.S., TRAFFIC LIGHT=T.L., FLASHING RED BALL=F.R.

TRAFFIC CODES
PARKING RESTRICTIONS: A.M. PEAK, P.M. PEAK, A.M./P.M. PEAK, NO PARKING ANYTIME=N.P., COMM/IND. ACCESS=E

SYSTEM: FED. AID.	SYSTEM: FUNCT CLASS.	SYSTEM: HWY. SYS.	SYSTEM: HPMS SAMPLE	TRAFFIC: PRKG. REST.	TRAFFIC: COM/IND. ACCESS	LINE DIAGRAM	TRAFFIC: CONTROL	TRAFFIC: COM/IND. ACCESS	TRAFFIC: PRKG. REST.	PAVEMENT DATA
	FAP 320 MINOR ARTERIAL					15 46				
						H				
						15 37 -				
						O CARMEAN RD. Co 399				
						—				
						15 30				
						14 03				
						13 98 PT				
						NASSAWANGO RD				
						Co 28 13 95 MD 354	F4			
						H				
				H		13 94 -				
				O		O				
						20°				
						13 87				(79-5)
										24'I
										2-8'I SHLD
										50'CW
						13 78 PC				2ML
						F 13 66 H-50'				Same

SYSTEM				TRAFFIC		LINE DIAGRAM	TRAFFIC			PAVEMENT DATA
FED. AID.	FUNCT. CLASS.	HWY. SYS.	HPMS SAMPLE	PRKG. REST.	COM/IND ACCESS		CONTROL	COM/IND ACCESS	PRKG. REST.	
FAP 320	MINOR ARTERIAL					17 32				
						16 98 15 b)				
						16 87				
						IRON FURNACE RD				
						Co 16 80 10				
						Historical Sign 16 79				
						16 74				
						16 71				
						PT 16 37				
						25°				
						PC 16 18				
						15 76				
						RED HOUSE RD				
						Co 34 15 67				
						H 15 65				
						O				
						15° 15 61				
										SAME

SHA 51.3 - 8 Revised 4.83

MARYLAND STATE HIGHWAY ADMINISTRATION

ROAD INVENTORY SHEET

S NJ
97-25T
6D MP
1-29-98

Party Chief BB
Recorder BB
Assistant
Map No./Dir. J18/J19/E
State Coordinates

Road No. MD 90
Road Name OCEAN CITY Express
County Worcester
Date 12-5-90
Sheet No. 5 OF 8

SYSTEM: FED. AID. | FUNCT CLASS | HWY. SYS. | HPMS SAMPLE
TRAFFIC: PRKG. REST. | COM/IND. ACCESS

FAP 130 N HS
RURAL OTHER PRINCIPAL ARTERIAL
STATE PRIMARY
20090000 0449
20090000 0607

TRAFFIC CODES
TRAFFIC CONTROLS: STOP SIGN=S.S., TRAFFIC LIGHT=T.L., FLASHING RED BALL=F.R.

TRAFFIC CODES
PARKING RESTRICTIONS: A.M. PEAK, P.M. PEAK, A.M./P.M. PEAK, NO PARKING ANYTIME=N.P., COMM/IND. ACCESS=E

LINE DIAGRAM

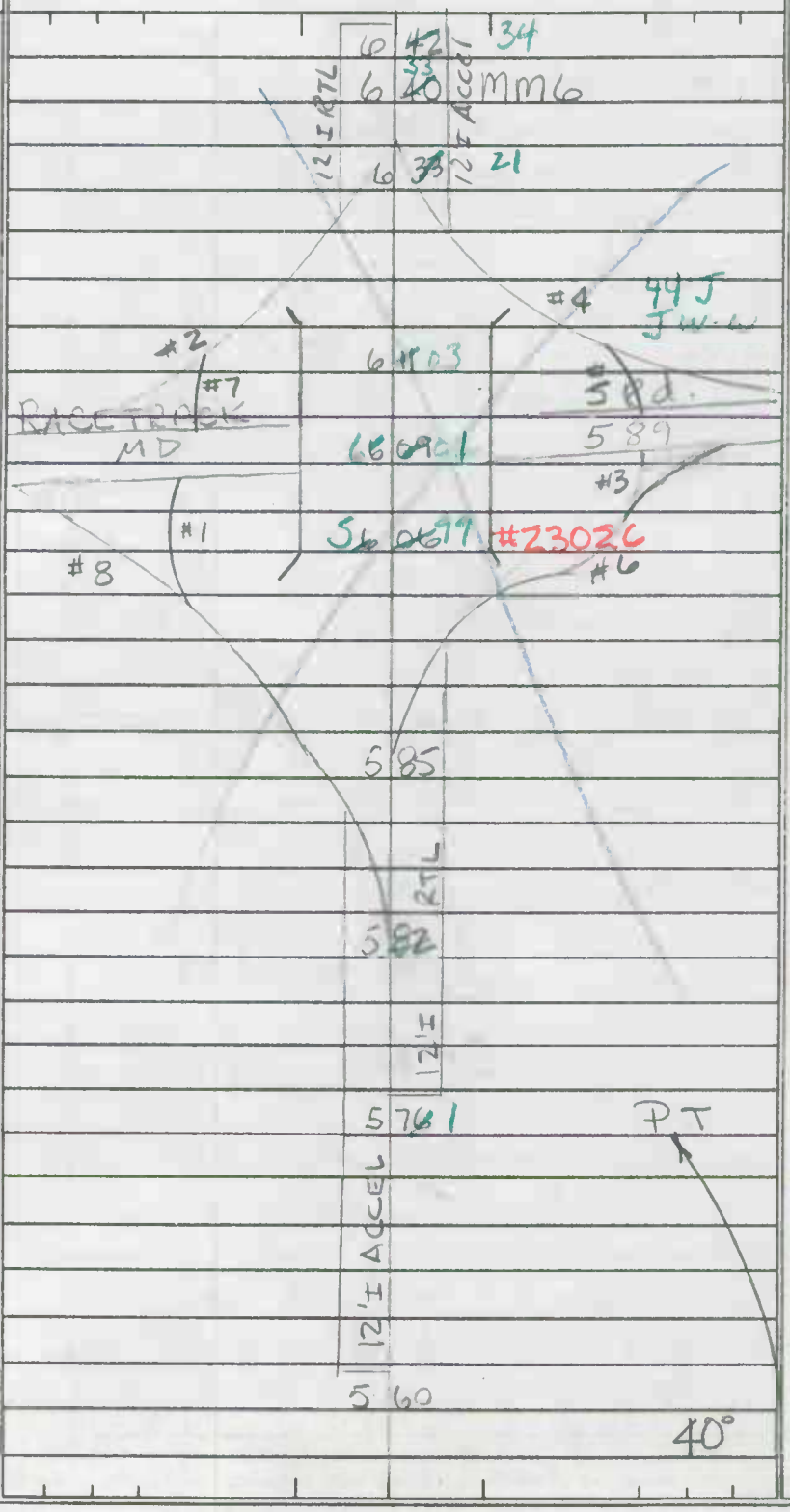

TRAFFIC: CONTROL | COM/IND. ACCESS | PRKG. REST.

PAVEMENT DATA
24' I
2-10' G SHD
2 ML

SYSTEM				TRAFFIC		LINE DIAGRAM	TRAFFIC			PAVEMENT DATA
FED. AID.	FUNCT. CLASS.	HWY. SYS.	HPMS SAMPLE	PRKG. REST.	COM/IND ACCESS		CONTROL	COM/IND ACCESS	PRKG. REST.	
FAP 120 NHS	URBAN FREEWAY - EXPRESSWAY	STATE PRIMARY	2009000000928 (1)	PARTIAL ACCESS	FULL ACCESS					
										24' I
										2-10' I SHD
										2 ML
						38' I JW-W				
						9 ~~28~~ 21				26' I
						ST MARTIN RIVER				5' I SHDR
						8 88 1				7' I SHDLT
										J W-W
						8 49 2				2 ML
						#23020				
										24' I
						8 ~~7.30~~ MM8				2-10' GSHD
										2 ML
						8 17	FY			
						7 ~~86~~ 81				
						44 I JW-W				
						OCEAN PKWY				
						CO 7 ~~85.18~~ 583				24' I
						#23022				2-10' I SHD
										2 ML
						7 ~~82~~ 75				
						7 ~~27~~ 31 MM7				
										24' I
										2-10' GSHD
										2 ML
						6 ~~48~~ 42				
						12# ACCEL				

SHA 51.3 - 8 Revised
4.83

MARYLAND STATE HIGHWAY ADMINISTRATION

(94-95T) BB-AH 11/18/94

96-2 KS GD 1-15-97

ROAD INVENTORY SHEET

Party Chief: BB
Recorder: BB
Assistant:
Map No./Dir.: J19 / E
State Coordinates:

Road No.: MD 90
Road Name: OCEAN CITY EXPRESS.
County: Worcester
Date: 12-5-90
Sheet No.: 7 OF 8

TRAFFIC CODES: TRAFFIC CONTROLS: STOP SIGN=SS, TRAFFIC LIGHT=T.L., FLASHING RED BALL=F.R.

TRAFFIC CODES: PARKING RESTRICTIONS: A.M. PEAK, P.M. PEAK, A.M./P.M. PEAK, NO PARKING ANYTIME=N.P., COMM/IND. ACCESS=E

SYSTEM: FED. AID. | FUNCT. CLASS. | HWY. SYS. | HPMS SAMPLE
TRAFFIC: PRKG. REST. | COM/IND. ACCESS

FAP 150 NHS
URBAN FREEWAY EXPRESSWAY
STATE PRIMARY

LINE DIAGRAM

Mile	Feature	Pavement Data
		24' I
		2-10' SHD
		2 ML
	38 I - Jwcw	
11	38	
11	41	
11	23 mm11	
ASSAWOMAN	BAY	
↑ CORP LMTS	OCEAN CITY ↑	26' I
10	46	2-6' I SHD
10	43 SIGN: CORP LIMITS	J W-W
		2 ML
10	36 mm10	
		~~24' I~~
		~~2-5' SHD~~
		2 ML
9	02 #23021	~~Jwcw~~
9	84	
F1 9	70	5-12' I
9	58 51	2-6' I SHD
		JCES IN
		12' CONC MED
St Martins	Neck Rd	W/BL
Co 9	53 47 295 220	2 ML
		~~24' I~~
9	46 41	~~2-10' I SHD~~
9	38	~~2 ML~~
9	~~34~~ mm9 MM 9	24' I
		2 ML

8 of 8

SYSTEM				TRAFFIC		LINE DIAGRAM	TRAFFIC			PAVEMENT DATA
FED. AID.	FUNCT. CLASS.	HWY. SYS.	HPMS SAMPLE	PRKG. REST.	COM/IND ACCESS		CONTROL	COM/IND ACCESS	PRKG. REST.	
						62nd St. MO. 9330				
						Coastal HWY				
						11 ~~97~~ 83	TL			2-30'I JG-S
						MD MD 528				2' CONC. Wall
						01/16'I 2-4' FSHD 3 CC				4ML
						11 ~~83~~ 02/16'I 2-4' FSHD 3 CC				2-24'I
						11 ~~88~~ 81				2-10' GSHDOUT 3' NJB MED
						12'I RTL				4ML
						11 ~~12~~ 69				
										24'I RT
										14'I LT
										2-10' GSHD OUT 3' NJB MED
										3ML
						11 ~~65~~ 58				
										24'I
										2-10' GSHD
										2ML
						11 47				
						40 MPH				

RAP FED NHS

URBAN FREEWAY - EXPRESSWAY

STATE PRIMARY

2009000115

2009000001165

2009000114

00-45T
SS/AQ
3-7-01

SHA 51.3 - 8 Revised 4.83

MARYLAND STATE HIGHWAY ADMINISTRATION

ROAD INVENTORY SHEET

Party Chief: S. Snyder
Recorder: E. Fisher
Assistant: Rewritten 6.16.99
Map No./Dir.: J18 / E
State Coordinates:

Road No.: MD 90
Road Name: Ocean City Expressway
County: Worcester
Date: 5.17.99
Sheet No.: 5 OF 15

TRAFFIC CODES: TRAFFIC CONTROLS: STOP SIGN-SS, TRAFFIC LIGHT=T.L., FLASHING RED BALL=F.R.

TRAFFIC CODES: PARKING RESTRICTIONS: A.M. PEAK, P.M. PEAK, A.M./P.M. PEAK, NO PARKING ANYTIME=N.P., COMM/IND. ACCESS=E

SYSTEM: FUNCT CLASS	SYSTEM: HWY. SYS	SYSTEM: HPMS SAMPLE	TRAFFIC: PKG. REST.	TRAFFIC: COM/IND ACCESS	LINE DIAGRAM	TRAFFIC: CONTROL	TRAFFIC: COM/IND ACCESS	TRAFFIC: PKG. REST.	PAVEMENT DATA
NHS									13 1500 R1
									24'I
									10 I 2-20' I SHLDLT
									2ML
					3 68 44'5 / JW-4				X
					#MDDE 532219N #23038				
					3 67				
					3 65				
					See new Inventory				
					written 03-07-01				
					SS/AQ Imp# 00-45T				
					3 39 MM3				
					3 22 60" CMP				
									24'I
									2-10' I SHLD
									2ML

RURAL OTHER PRINCIPAL ARTERIAL
STATE PRIMARY

COUNTY WORCESTER ROAD NO. MD 90 PAGE 6 OF 15

SYSTEM				TRAFFIC		LINE DIAGRAM	TRAFFIC				PAVEMENT DATA
	FUNCT CLASS	HWY SYS	HPMS SAMPLE	PKG. REST.	CONTROL ACCESS		CONTROL	COMMUNITY ACCESS	PKG. REST.		
NHS	RURAL OTHER PRINCIPAL ARTERIAL	STATE PRIMARY				See new Inv written 03-07-01 SS/AQ Imp # 00-45T					
						4 29 32					
						# 7 (PS) 4 27 RAMP					
						RAMP 4 24 (PS) # 4					
						4 09					
						4 05				56' J/J-W-W	
						4 04					
						US 4 03				113	
						4 00				# 23032	
						3 96					
						RAMP # 5					
						3 96 (PS)					
						(PS) 3 95					
						# 6					
						RAMP (PS) 3 90 (PS) RAMP					24' I
						# 8					2-10' I SHLDS
											2ML
						3 79 75					
						3 72					
											24' I
											2-10' I SHLDS
											2ML

SHA 51.3 - 8 Revised 4.83

MARYLAND STATE HIGHWAY ADMINISTRATION

ROAD INVENTORY SHEET

Party Chief: S Snyder
Recorder: E Fisher
Assistant: Rewritten 6.16.99
Map No./Dir.: J18 / E
State Coordinates:

Road No.: MD 90
Road Name: Ocean City Expressway
County: Worcester
Date: 5.17.99
Sheet No.: 7 OF 15

TRAFFIC CODES: TRAFFIC CONTROLS: STOP SIGN-SS, TRAFFIC LIGHT=T.L., FLASHING RED BALL=F.R.

TRAFFIC CODES: PARKING RESTRICTIONS: A.M. PEAK, P.M. PEAK, A.M./P.M. PEAK, NO PARKING ANYTIME=N.P., COMM/IND. ACCESS=E

SYSTEM: FUNCT CLASS	SYSTEM: HWY SYS	SYSTEM: NHS SAMPLE	TRAFFIC: PREG. REST.	TRAFFIC: COM/IND ACCESS	LINE DIAGRAM	TRAFFIC: CONTROL	TRAFFIC: COM/IND ACCESS	TRAFFIC: PREG. REST.	PAVEMENT DATA
NHS	RURAL OTHER PRINCIPAL ARTERIAL	2009000044			See new inv written 03-07-01 SS/AQ Imp# 00-4ST				
					4.11				
					4.63				2-11'I
									2-6'I SHLDS OUT
									10'I ANTHRED W/GR
									2ML
					4.57	FY		X	
	STATE PRIMARY				Ramp #2 Ramp #4 Ramp #5 Ramp #7				
					4.44				
					WORCESTER				
					~~115~~ MD 4.43				~~113~~ 575
					4.42 #23031 44'J/JWW				
					4.40 HIB				
					4.37 MM4				
					4.36				
					24'I				
					2-10'I SHLDS				
					2ML				

COUNTY Worcester ROAD NO. MD 90 PAGE 8 OF 15

SYSTEM				TRAFFIC		LINE DIAGRAM	TRAFFIC				PAVEMENT DATA
	FUNCT CLASS	HWY SYS	HPMS SAMPLE	PREG. REST.	COM/IND ACCESS		CONTROL	COM/IND	ACCESS	PREG. REST.	
NHS	RURAL OTHER PRIMARY ARTERIAL	STATE PRIMARY	200900000449			See new Inv written 03-07-01 Imp # 00-4 ST					

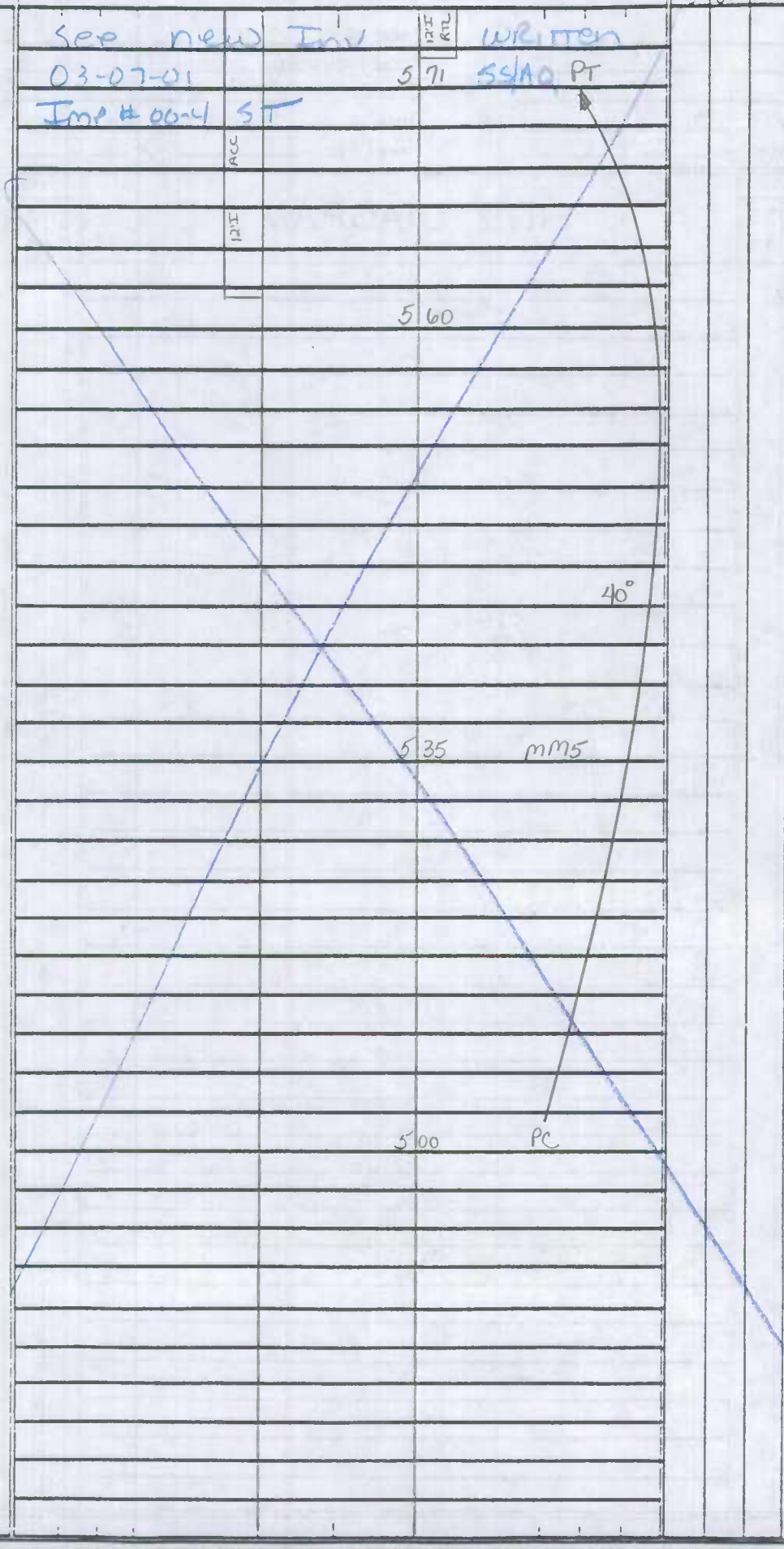

2-11'I
2-6'I SHLDS ACT
10'I PNT MED W/G.R.
2ML

SHA 51.3 - 8 Revised
4.83

MARYLAND STATE HIGHWAY ADMINISTRATION

ROAD INVENTORY SHEET

Party Chief: S. SNYDER
Recorder: E. FISHER
Assistant: REWRITTEN 6.16.99
Map No./Dir.: J18 / W
State Coordinates:

Road No.: RAMP #2
Road Name: FR MD90 TO US113
County: WORCESTER
Date: 5.17.99
Sheet No. 1 OF 1

TRAFFIC CODES
TRAFFIC CONTROLS: STOP SIGN-SS, TRAFFIC LIGHT=T.L., FLASHING RED BALL=F.R.

TRAFFIC CODES
PARKING RESTRICTIONS: A.M. PEAK, P.M. PEAK, A.M./P.M. PEAK, NO PARKING ANYTIME=N.P., COMM/IND. ACCESS=E

SYSTEM: FUNCT CLASS	SYSTEM: HWY SYS	SYSTEM: HPMS SAMPLE	TRAFFIC: PKG. REST.	TRAFFIC: COM/IND. ACCESS	LINE DIAGRAM	TRAFFIC: CONTROL	TRAFFIC: COM/IND. ACCESS	TRAFFIC: PKG. REST.	PAVEMENT DATA
					SCARIFIED 03-07-01 113				
					IMP# 00-45T SS/AQ				
					PT NBL 0.24 SBL				
					SBL US				
					NBL RAMP #7				15'I
					90°				10'I SHLD RT
									IC-LT
									1ML
					PC 0.19				
					CTL				
					12'I				
					0.14				
									12'I
									10'I SHLD RT
									IC-LT
									1ML
					0.07				
									14'I
									10'I SHLD RT
									4'I SHLD LT
					MD				IC-RT
									1ML
					0.00				
					90				

COUNTY _____ ROAD NO. _____ PAGE ___ OF ___

SYSTEM				TRAFFIC		LINE DIAGRAM	TRAFFIC				PAVEMENT DATA
	FUNCT CLASS	HWY SYS	HPMS SAMPLE	PREG REST	OW/HHL ACCESS		LOW/HGL	COMMUNG	ACCESS	PREG. REST.	

SHA 51.3 - 8 Revised
4.83

MARYLAND STATE HIGHWAY ADMINISTRATION

ROAD INVENTORY SHEET

Party Chief: S. SNYDER
Recorder: E. Fisher
Assistant: Rewritten 6.16.99
Map No./Dir.: J 18 / NE
State Coordinates:

Road No.: RAMP #4
Road Name: FR US 113 TO MD 90
County: WORCESTER
Date: 5.17.99
Sheet No. 1 OF 1

TRAFFIC CODES
TRAFFIC CONTROLS: STOP SIGN=SS, TRAFFIC LIGHT=T.L., FLASHING RED BALL=F.R.

TRAFFIC CODES
PARKING RESTRICTIONS: A.M. PEAK, P.M. PEAK, A.M./P.M. PEAK, NO PARKING ANYTIME=N.P., COMM/RID. ACCESS=E

SYSTEM: FUNCT CLASS	SYSTEM: HWY SYS	SYSTEM: RNAS SAMPLE	TRAFFIC: REG. REST.	TRAFFIC: COMM/IND ACCESS	LINE DIAGRAM	TRAFFIC: CONTROL	TRAFFIC: COMM/IND ACCESS	TRAFFIC: REG. REST.	PAVEMENT DATA
					SCARIFIED 03-07-01				
					IMP # 00-4ST SS/AC				
					MD 0.16 90	FR			^
					80° 0.13				
									12'I
									10'I SHLD RT
									IC-LT
									1ML
					0.07				X
									12'I
									10'I SHLD RT
									IC-LT
									1ML
					PT 0.05				X
					90° 0.02				20'I
					NBL RAMP #5				7'I SHLD RT
					SBL US				IC-LT
									1ML
					PC 0.00				V
					113				

COUNTY _____ ROAD NO. _____ PAGE ___ OF ___

SYSTEM				TRAFFIC		LINE DIAGRAM	TRAFFIC			PAVEMENT DATA
FUNCT CLASS	HWY SYS	HPMS SAMPLE		PREG. REST	COM/IND ACCESS		COM/IND	COM/IND ACCESS	PREG. REST.	

SHA 51.3 - 8 Revised
4.83

MARYLAND STATE HIGHWAY ADMINISTRATION

ROAD INVENTORY SHEET

Party Chief: S. SNYDER
Recorder: E. Fisher
Assistant: Rewritten 6.16.99
Map No./Dir.: J18 / E
State Coordinates:

Road No.: RAMP #5
Road Name: FR US 113 TO RAMP #4
County: WORCESTER
Date: 5.17.99
Sheet No. 1 OF 1

TRAFFIC CODES
TRAFFIC CONTROLS: STOP SIGN-SS, TRAFFIC LIGHT=T.L., FLASHING RED BALL=F.R.

TRAFFIC CODES
PARKING RESTRICTIONS: A.M. PEAK, P.M. PEAK, A.M./P.M. PEAK, NO PARKING ANYTIME=N.P., COMM/IND. ACCESS=E

SYSTEM				TRAFFIC		LINE DIAGRAM	TRAFFIC			PAVEMENT DATA
	FUNCT CLASS	HWY SYS	HPMS SAMPLE	PKG. REST.	COM/IND. ACCESS		CONTROL	COM/IND. ACCESS	PKG. REST.	
						SCARIFIED 03-07-01				
						IMP # 00-4ST SS/AQ				
						#4				
						RAMP				
						0.02				
						Ramp #4 NBL				17'I
										4'I SHLD RT
										IC-LT
						US 0.00 113				1MC
						SBL				

COUNTY _____ ROAD NO. _____ PAGE ___ OF ___

SYSTEM				TRAFFIC		LINE DIAGRAM	TRAFFIC			PAVEMENT DATA
	FUNCT CLASS	HWY SYS	HPMS SAMPLE	PKG REST	COM/IND ACCESS		COM/IND	COM/IND ACCESS	PKG. REST.	

SHA 51.3 - 8 Revised
4.83

MARYLAND STATE HIGHWAY ADMINISTRATION

ROAD INVENTORY SHEET

Party Chief: S SNYDER
Recorder: E. Fisher
Assistant: Rewritten
Map No./Dir.: J18 / W
State Coordinates:

Road No.: RAMP #7
Road Name: FR RAMP #2 TO US 113 NB
County: WORCESTER
Date: 5 17 99
Sheet No. 1 OF 1

TRAFFIC CODES
TRAFFIC CONTROLS: STOP SIGN-SS, TRAFFIC LIGHT=T.L., FLASHING RED BALL=F.R.

TRAFFIC CODES
PARKING RESTRICTIONS: A.M. PEAK, P.M. PEAK, A.M./P.M. PEAK, NO PARKING ANYTIME=N.P., COMM/RID. ACCESS=E

SYSTEM: FUNCT CLASS	SYSTEM: HWY. SYS.	SYSTEM: HPMS SAMPLE	TRAFFIC: REG. REST.	TRAFFIC: COM/IND ACCESS	LINE DIAGRAM	TRAFFIC: CONTROL	TRAFFIC: COM/IND ACCESS	TRAFFIC: REG. REST.	PAVEMENT DATA
					SCARIFIED 03-07-01				
					IMP # 00-4ST BS/AQ				
					SBL				
					US 0.03 113	SS			^
					NBL				
					#8 RAMP				13'I
									4'I SHLD RT
									IC-C
									IML
					0.00				V
					#8 RAMP				

COUNTY _____ ROAD NO. _____ PAGE ___ OF ___

SYSTEM				TRAFFIC		LINE DIAGRAM	TRAFFIC			PAVEMENT DATA
	FUNCT CLASS	HWY SYS	HPMS SAMPLE	PKG REST.	COM/IND ACCESS		CONTROL	COM/IND ACCESS	PKG. REST.	

SHA 51.3-8
11-15-72

STATE HIGHWAY ADMINISTRATION OF MARYLAND

ROAD INVENTORY SHEET

Party Chief: J. LANDON
Recorder: F. RHODES
Helper:

Map No.:

Road No.: MD. 250-A
Road Name:
Sheet No.: 1 OF 1
Date: 1/24/75
County: WORCESTER
State Coordinates:

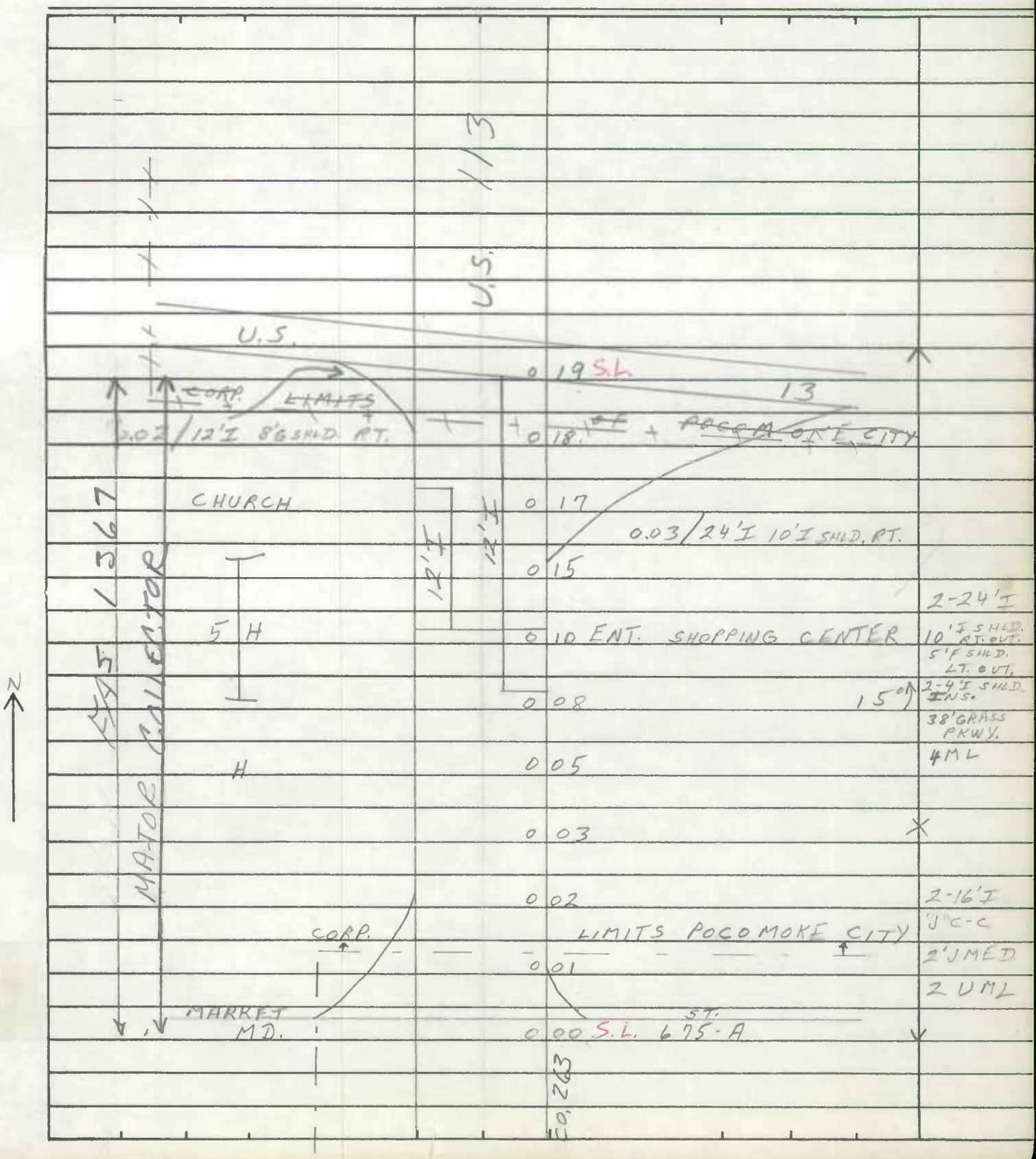

SHA 51.3-8
11-15-72

ROAD INVENTORY SHEET

Road No. _____
Road Name _____
Sheet No. _____
Date _____
County _____
State Coordinates _____

SHA 51.3-8
11-15-72

STATE HIGHWAY ADMINISTRATION OF MARYLAND

REWRITTEN 4-22-75

(85-3) BEHR 1-22-82

ROAD INVENTORY SHEET

Party Chief: T. LANDON
Recorder: F. RHODES
Helper:

Map No.:

Road No.: MD 365
Road Name: S. BAY ST.
Sheet No.: 1 OF 5
Date: 6-19-74
County: WORCESTER
State Coordinates: 130-1263

	H	0 80		22'I
		0 77	H F-VAC	6'I SHD LT
		0 75	JOHN WALTER SMITH PARK RD CO. 402	X 2ML
		0 71		
		0 67		
	SIGN-SNOWHILL	0 58	6 H	22'I
				2-3'E SHLD
	F	0 53		36'CW
				2 ML
	~~CORP. LIMITS~~	~~0 52~~	~~SNOW HILL~~	X 21'I
	~~CORP. LIMITS~~	~~0 48~~	~~SNOW HILL~~	2-4'I SHDS
		~~0 37~~	~~BALT ST. MUN.~~	X CRB OUT
	RXROADWAY	0 36		
				29'I
		0 35	CR	C-C
	~~RXRSIGN~~		~~#PC 531843Y~~	2ML
	2 TRACKS	0 30	RXRSIGN	X
	TIMMONS ST. MUN.	0 24		
		0 23	RXRROADWAY	
			E. MARTIN ST.	
		0 22	MUN.	
			E. FEDERAL ST.	
		0 13	MUN.	
			WALNUT ST.	
		0 06	MUN.	
	PARK ROW MUN. CHURCH	0 02		21.5'I C-C 2ML
			ST.	
		0 00	~~H3~~ 394	
	E. MARKET ~~US~~ MD			

FAS 1360 MAJOR COLLECTOR

SHA 51.3-8
11-15-72

ROAD INVENTORY SHEET

Road No. MD 365
Road Name
Sheet No. 2 OF 5
Date 6-19-74
County WORCESTER
State Coordinates

	PT 20° PRC	2 20		
		2 12	RD. McCABES CORNER 109	PRC
		2 06		
		1 99	Co	45°
	F	1 90		
		1 89		
		1 83		PC
FAS 1360 MATOR COLLECTOR	20°	1 69		
		1 36	H	
	F	1 34		
	ELEC. SUBSTATION	1 28		
	H	1 20		
	H	1 18	#23012	PT
	PATTYS	1 12	BRANCH BR. #23012	40°
	US	1 03	113 (WINTER DR.)	PC
		0 97	397	
		0 94	H	22'I
				2-8'I SHD
				2ML
		0 93	H	
	30° F	0 89		~~22'I~~
		0 85		~~2-8'I SHD~~
	H	0 82		~~50'GW~~
		0 81	E	~~2ML~~

SHA 51.3-8
11-15-72

STATE HIGHWAY ADMINISTRATION OF MARYLAND

ROAD INVENTORY SHEET

Party Chief: T. LANDON
Recorder: F. RHODES
Helper:

Map No.:

Road No.: MD 365
Road Name:
Sheet No.: 4 OF 6
Date: 6-19-74
County: WORCESTER
State Coordinates:

			350		F
	120°		338		
			326		
	(DOUBLE BRIDGE RD.		320		H
	Co 117		312		
			304		H
	H		291		
FAS 1360	PT H	Co SCOTLAND 111	278		
	B-GAS & GROC.		276		
	25°	RD			
			272		
		Co 116			
	PC END CEM.		268		
			266		
	REG. CEM.		261		
			259		H
	H		257		
			256		H
			254		
	H		253		
			251		
	Co MT. WESLEY RD. 116		248	5	H
			241		
			228		

MAJOR COLLECTOR

SAME

SHA 51.3-8
11-15-72

ROAD INVENTORY SHEET

Road No. MD 365
Road Name
Sheet No. 5 of 6
Date 6-19-74
County WORCESTER
State Coordinates

	F	5 88	
		5 56	
	6 H	5 36	F
		5 31	H
		5 28	H
	H	4 98	
	PT	4 84	
	40° F	4 79	
		4 77	
	B-GAS & GROC	4 72	H
	TAYLOR RD. Co 317		
	PC	4 71	PAWPAW CREEK RD. Co 100
		4 68	
		4 65	4 H
		4 53	
		4 43	CHURCH RD. 110 PT
		4 42	SPENCE
		4 35	Co 30°
		4 31	PC
		4 26	
		4 22	F-800' ABAN.
	H	4 18	

NON FA
MINOR COLLECTOR

FAS 1360
MAJOR COLLECTOR

SAME

SHA 51.3-8
11-15-72

STATE HIGHWAY ADMINISTRATION OF MARYLAND

REWRITTEN 4-23-75

ROAD INVENTORY SHEET

Party Chief: J. LANDON
Recorder: F. RHODES
Helper:

Map No.:

Road No.: MD 367
Road Name:
Sheet No.: 1 OF 3
Date: 6-18-74
County: WORCESTER
State Coordinates:

REV. 1/83 ELD

		1.42 1.44	3 H	
		1.33 1.35		
		1.24 1.26	ELEC. SUB.	
		1.23 1.25	HALL	
	F	1.07 1.09		
NON FA MINOR COLLECTOR		0.70 0.72	F	
		0.54 0.56	H	
	H	0.41 0.43		
	H-VAC.	0.33 0.35		
		0.31 0.33	H	
	OLD STAGE CO	0.25 0.27	RD. 234	
	H	0.21 0.23		
	US	0.09 0.11 S.S.	S.S. 113	
	RR	0.05 0.07		
	H	0.01 0.03	H	
		0.00 0.02	BEG. STATE MAINT. SIGN	22'I 2-4'E SHLD
	RXR SIGN	0.00 RXR SIGN		30'CW 2 mL

SHA 51.3-8
11-15-72

ROAD INVENTORY SHEET

Road No. MD 367
Road Name
Sheet No. 2 OF 3
Date 6-18-74
County WORCESTER
State Coordinates

		1.99 ~~1.97~~	H (BISHOP ~~RD.~~ ST.)	
BISHOPVILLE V.F.D.		1.98 ~~1.96~~	CO 231	
H		1.96 ~~1.94~~		
H		1.93 ~~1.91~~		
(BANK STREET) CO 232		1.92 ~~1.90~~	6 H	
B-BANK		1.91 ~~1.89~~		
B-GAS		1.88 ~~1.86~~		
BISHOPVILLE P.O.		1.87 ~~1.85~~	B-GROC.	
B-GAS & GROC.	1.84	1.86	MD 368	
H	1.83	1.85	B-GROC. 15°↑	
BUNTINGS		1.79 ~~1.81~~	# 23013 BRANCH BR. # 23013	
↑20° H	1.74	1.76		
LINE HOTEL RD. CO 335		1.75 ~~1.73~~	JARVIS RD. CO 216	22'I 26'CW 2 mL
H	1.70	1.72	15°↑ X	
	1.64	1.66	ELE. SCHOOL	
	1.47	1.49	SIGN-BISHOPVILLE 20°↑	
	1.46	1.48	F	SAME

MINOR COLLECTOR

RDWY AA

SHA 51.3-8
11-15-72

STATE HIGHWAY ADMINISTRATION OF MARYLAND

ROAD INVENTORY SHEET

Party Chief: T. LANDON
Recorder: F. RHODES
Helper:

Map No.:

Road No.: MD 367
Road Name:
Sheet No.: 3 OF 3
Date: 6-18-74
County: WORCESTER
State Coordinates:

DEL RD.

DELAWARE STATE LINE

	SIGN—LINE		2 ~~62~~ 2.60	CO 226 (LINE RD)	
			2 ~~60~~ 2.58	H	
	F		2 ~~42~~ 2.40		
			2 ~~40~~ 2.38	F	
			2 ~~32~~ 2.30	F	
	SIGN-BISHOPVILLE		2 ~~31~~ 2.29		
		3 H	2 ~~24~~ 2.22		
	15°		2 ~~20~~ 2.18	H	22' I
					2-4' ESHLD
			2 ~~17~~ 2.15	H	30' CW
			(AMES RD.)		2 mL
	15°	MD 568 2.13	2 ~~15~~	CO 219	X
	HALL		2 ~~14~~ 2.12		
			2 ~~13~~ 2.11		
			2 ~~09~~ 2.07	H	
		8 H	2 ~~06~~ 2.04	CHURCH	
			2 ~~03~~ 2.01	H	
			2 ~~01~~ 1.99	HALL	
			2 00 1.98		

LOCAL

MAJOR COLLECTOR

SAME

SHA 51.3-8
11-15-72

ROAD INVENTORY SHEET

Road No. _____
Road Name _____
Sheet No. _____
Date _____
County _____
State Coordinates _____

SHA 51.3 - 8 Revised 4.83

T.L. REVISED F.R. 1-16-76

MARYLAND STATE HIGHWAY ADMINISTRATION

ROAD INVENTORY SHEET

REWRITTEN 4-24-75

REWRITTEN 10-7-85

Party Chief: T. LANDON
Recorder: F. RHODES
Assistant:
Map No./Dir.: 1 E
State Coordinates: 178 - 1271

Road No.: MD 374
Road Name:
County: WORCESTER
Date: 6-19-74
Sheet No.: 1 OF 5

TRAFFIC CODES: STOP SIGN=S.S., TRAFFIC LIGHT=T.L., FLASHING RED BALL=F.R.

TRAFFIC CODES: PARKING RESTRICTIONS: A.M. PEAK, P.M. PEAK, A.M./P.M. PEAK, NO PARKING, ANYTIME=N.P., COMM/IND. ACCESS=E

SYSTEM: FED. AID.	SYSTEM: FUNCT CLASS.	SYSTEM: HWY. SYS.	SYSTEM: HPMS SAMPLE	TRAFFIC: PRKG. REST.	TRAFFIC: COM/IND. ACCESS	LINE DIAGRAM				TRAFFIC: CONTROL	TRAFFIC: COM/IND. ACCESS	TRAFFIC: PRKG. REST.	PAVEMENT DATA
						H	2 80						
						F	2 25	H					
							2 21	F					
							2 19		PT				
							2 02	H	45°				
							1 82		PC				
							79	NINE PIN BRANCH RD. CO 131					
						PVT. CEM (12 GRAVES)	1 03						
						LEE RD.	1 00	H					
						CO 106	0 99	H					
						H	0 80						
							72	H					
							0 59	H					
								SANDYFIELD RD. CO. 105					
							0 57						
							0 37	H					
													20' G
							0 09		20°				2-8' E SHLD
						DOCOMOKE		# 23017 RIVER					40' CW
						WICOMICO	0 00	CO. LINE					2 ML
						26' J C-C		BOB KELLEY RD. CO. 302	0.32				
	F A S 1352	RURAL MAJOR COLLECTOR											

E

SYSTEM: FED. AID.	SYSTEM: FUNCT. CLASS.	SYSTEM: HWY. SYS.	SYSTEM: HPMS SAMPLE	TRAFFIC: PRKG. REST.	TRAFFIC: COM/IND ACCESS	LINE DIAGRAM	TRAFFIC: CONTROL	TRAFFIC: COM/IND ACCESS	TRAFFIC: PRKG. REST.	PAVEMENT DATA
						H 23014				
						LIBERTY TOWN 4 01 BRANCH		PT		
						BR# 23014		35°		
						3 95 CBC L-95'x W-29'xD-5'		PC		
						3 81 H				
						H - ABAN 3 75 H				
						H 3 73 F				
						3 69				
						PURNELL CROSSING RD. IRONSHIRE STATION RD.				
						CO. 322 3 63 CO. 321				
						B-GAS & GROC 3 62				
						3 59 H				
						H 3 56				
						3 42 SIGN-LIBERTY TOWN				
						H 3 41				
						3 32 H				
						3 16				
						4 H				
						3 01 F				22' I
										2-6' GRASS SHLD
						H 2 95				34' CW
										2 ML
						H 2 88 F				

F A S 1352

RURAL MAJOR COLLECTOR

SHA 51.3 - 8 Revised 4.83

MARYLAND STATE HIGHWAY ADMINISTRATION

ROAD INVENTORY SHEET

REWRITTEN 10-7-85

Party Chief: T. LANDON
Recorder: F. RHODES
Assistant:
Map No./Dir.: /
State Coordinates:

Road No.: MD. 374
Road Name:
County: WORCESTER
Date: 6-19-74
Sheet No. 3 OF 5

TRAFFIC CODES: TRAFFIC CONTROLS: STOP SIGN=S.S., TRAFFIC LIGHT=T.L., FLASHING RED BALL=F.R.

TRAFFIC CODES: PARKING RESTRICTIONS: A.M. PEAK, P.M. PEAK, A.M./P.M. PEAK, NO PARKING ANYTIME=N.P., COMM/IND. ACCESS=E

SYSTEM: FED. AID.	SYSTEM: FUNCT. CLASS.	SYSTEM: HWY. SYS.	SYSTEM: HPMS SAMPLE	TRAFFIC: PK.G. REST.	TRAFFIC: COM/IND. ACCESS	LINE DIAGRAM			TRAFFIC: CONTROL	TRAFFIC: COM/IND. ACCESS	TRAFFIC: PK.G. REST.	PAVEMENT DATA
							6 12	H-ABAN				
						30° NORTON BRANCH RD. CO. 165	6 11	F-400°				~~24' H~~
						PC	5 98	24' I 2-6' E SHLD 40' CUB 2 ML				2-6' GRASS SHLD ~~40' CUB~~ ~~2 ML~~
							5 97		X		X	
						H	5 66					
						H	5 41					
						H	5 33					
						15°	5 23					
								CEDAR LA.				
						PT	4 83	CO 146				
						25°						
						PC H	4 71	F				
						TIMMONSTOWN RD.						
						CO. 135	4 68					
						H-ABAN	4 47					
						PT	4 39					
						H	4 27					
						40°						
						F	4 23					
						PC	4 16					
							4 09	H-VAC				SAME

FAS 1352 RURAL MAJOR COLLECTOR

BROAD ST. MD 374 4 OF 5 6-19-74 WORCESTER CO.

SYSTEM				TRAFFIC		LINE DIAGRAM	TRAFFIC			PAVEMENT DATA
FED. AID.	FUNCT. CLASS.	HWY. SYS.	HPMS SAMPLE	PRKG. REST.	COM/IND ACCESS		CONTROL	COM/IND ACCESS	PRKG. REST.	
						8 27 15°				
						BROAD ST. ESHAM AVE MUN.				
						8 21				
						ANN DR. MUN.				
						8 12 2 ML				
						8 09				
						COND LIMITS 8 08 BERLIN 24' I CW				15' I
						8 06 H				2-3.5' GHD
						6 H 8 04 24' I				2-6' CW
						8 03				2 ML
						7 98 SIGN-BERLIN				
						7 94				
						20° F 7 70				
						H 7 51				
						10° 7 26				
						H 6 89				
						H 6 87				
						15° 6 77				
						F 6 49 SAME				
						PT 6 16				SAME

F A S 1 3 5 2

RURAL MAJOR COLLECTOR

SHA 51.3-8
11-15-72

STATE HIGHWAY ADMINISTRATION OF MARYLAND

ROAD INVENTORY SHEET

Party Chief: T. LANDON
Recorder: F. RHODES
Helper:

Map No.:

Road No.: MD 374
Road Name: BROAD ST.
Sheet No.: 5 OF 5
Date: 6-19-74
County: WORCESTER
State Coordinates:

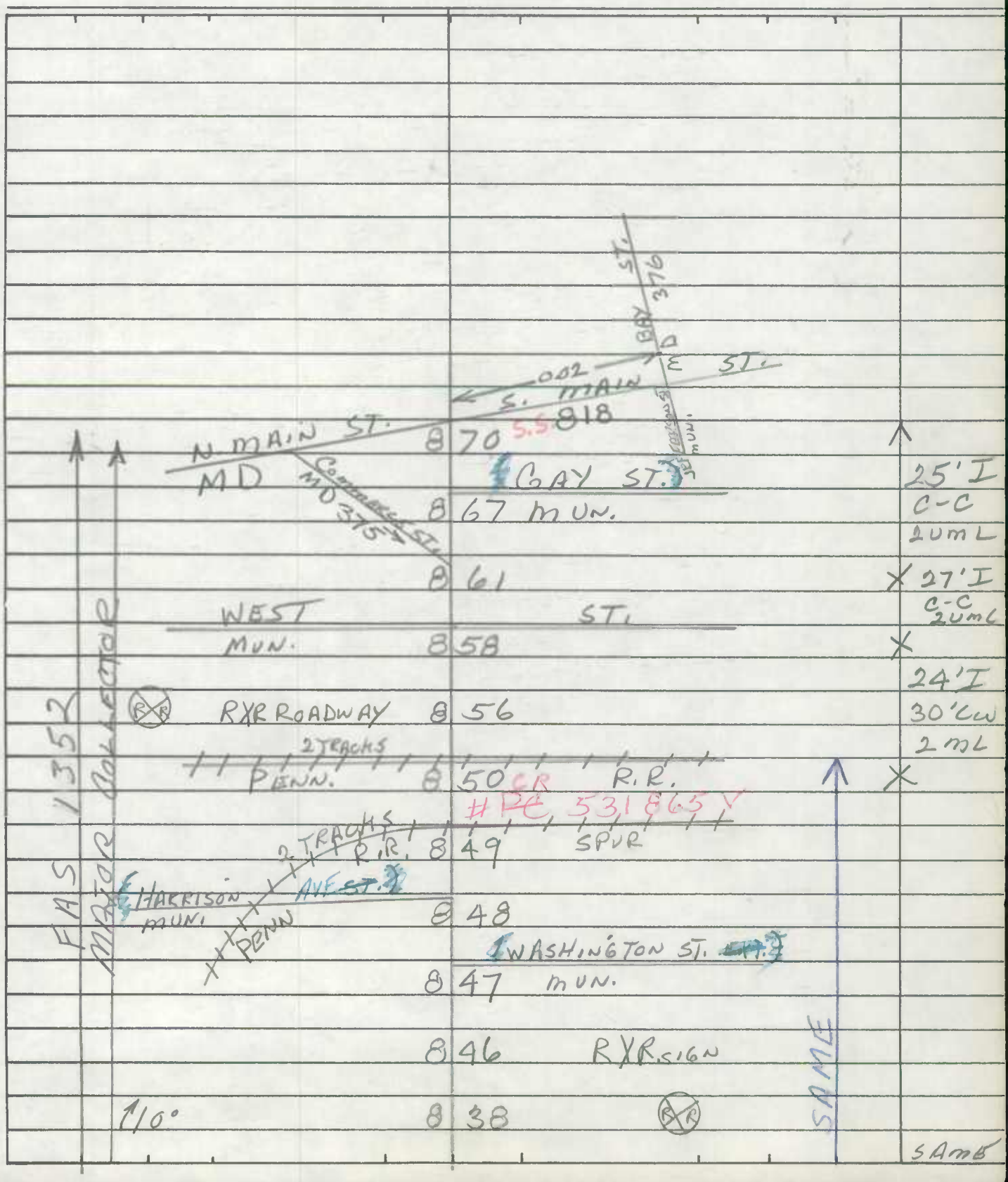

SHA 51.3-8
11-15-72

ROAD INVENTORY SHEET

Road No. _____
Road Name _____
Sheet No. _____
Date _____
County _____
State Coordinates _____

SHA 51.3-8
11-15-72

STATE HIGHWAY ADMINISTRATION OF MARYLAND

REWRITTEN 4-24-75

ROAD INVENTORY SHEET

Party Chief: T. LANDON
Recorder: F. RHODES
Helper:
Map No.: T.L. REVISED F.R. 1/6/76

Road No.: MD 374
Road Name:
Sheet No.: 10 F 5
Date: 6-19-74
County: WORCESTER
State Coordinates: 178-1271

FAS 1352 MAJOR COLLECTOR

E

H	2 80			
F	2 25	H		
	2 21	F		
	2 19		PT	
	2 02	H	45°	
	1 82		PC	
	1 79 ~~NINEPIN BRANCH RD.~~ Co 131			
PVT. CBM (12 GRAVES)	1 03			
(~~LEA-LEE~~ RD.)	1 09 PVT SECTION	H		
Co 106	0 99 BR CB 106	H		
H	0 80			
	0 72	H		
	0 59	H		
	SANDYFIELD RD.			
	0 57 Co 105			
	0 37	H	22' T&B SHLD. LT. 6' T SHLD. RT. 40' CW 2 ML	
	0 09 #23017		20'	20' G 2-8' ESHLD. 40' CW 2 ML
POCOMOKE WICOMICO 26' JC-C	0 00 RIVER CO. LINE BR. #23017			
	0.32 BOB KELLEY RD. Co. 302			

SHA 51.3-8
11-15-72

ROAD INVENTORY SHEET

Road No. MD 374
Road Name
Sheet No. 2 OF 5
Date 6-19-74
County WORCESTER
State Coordinates

LIBERTYTOWN	4	01	BRANCH BR. #23014 #23014	PT
	3	85	CBC L-95'XW-29'XD-5' 35°	
	3	81	H	PC
H-ABAN	3	75	H	
H	3	73	F	
		69		
(PURNELL CROSSING RD. / TO 145 RD.)			IRONSHIRE STATION RD.	
Co 322	3	63	Co 321	
B-GAS & GROC	3	62		
	3	59	H	
H	3	56		
	3	42	SIGN-LIBERTYTOWN	
H	3	41		
	3	32	H	
4 H	3	16		
	3	01	F	22'I
				2-6' GRASS SHLD.
H	2	95		34'CW
				2 mL
H	2	88	F	X

MAJOR COLLECTOR

FAS 1352

SOME

SHA 51.3-8
11-15-72

STATE HIGHWAY ADMINISTRATION OF MARYLAND

ROAD INVENTORY SHEET

Party Chief: J. LANDON
Recorder: F. RHODES
Helper:

Map No.:

Road No.: MD 374
Road Name:
Sheet No.: 3 OF 5
Date: 6-19-74
County: WORCESTER
State Coordinates:

		6	12	H-ABAN.	24'H 2-6' ESHLD. 40'CW 2 MIL	
	30° (NARROW BRANCH RD. Co 165)	6	11	F-400'		24'H 2-6' GRASS SHLD.
	PC	5	98			40'CW 2 mL
		5	97			X
	H	5	66			
	H	5	41			
FAS 1352 MASTER COLLECTOR	H	5	33			
	15°	5	23			
	PT 25°	4	83	(CEDAR LA.) Co 146		
	PC H	4	71	F		
	TIMMONSTOWN RD. Co 135	4	68			
	H ABAN	4	47			
	PT	4	39			
	40° H	4	27			
	F	4	23			
	PC	4	16			
		4	09	H-VAC.		

SAME

SHA 51.3-8
11-15-72

ROAD INVENTORY SHEET

BROAD ST.

Road No. MD 374
Road Name
Sheet No. 4 of 5
Date 6-19-74
County WORCESTER
State Coordinates

BROAD ST.		8 27		15°↑	
			ESHAM AVE.		
		8 21	MUN.		
			(ANN DR.)		
		8 12	~~Co.~~ MUN.		
	~~Corp. limits~~	8 09	~~BERLIN~~ H		
			~~OK~~		
	Corp. limits	8 08			15'J
			Berlin		2-3.5'G HDS
		8 06	H	24' W 26' CW 2 ML	26'CW
	6 H	8 04			2 ML
		8 03		X	X
		7 98	SIGN - BERLIN		
		7 94			
	20° F	7 70			
	H	7 51			
	10°	7 26			
	H	6 89			
	H	6 87			
	15°	6 77			
	F	6 49		SAME	
	PT	6 16			SAME

FAS 1352
MAJOR COLLECTOR

SHA 51.3-8
11-15-72

STATE HIGHWAY ADMINISTRATION OF MARYLAND

ROAD INVENTORY SHEET

Party Chief: T. LANDON
Recorder: F. RHODES
Helper:

Map No.:

Road No.: MD 376
Road Name:
Sheet No.: 3 OF 5
Date: 6-18-74
County: WORCESTER
State Coordinates:

	10°	H	2	75	
			2	36	F- ABAN.
		T.H.- ABAN.	2	26	24'I
					2-10'S HWD
			2	14	10° 50'CW
					2 mL
	PT		1	96	X
	30°		1	91	F
		~~MD 703~~	1	86	H-700'
	PC	(SINDEUX RD) ~~MD 705 CO 154~~	1	78	F #23019
		TRAPPE	1	74	CREEK PT 24'I
					BR. # 23019 1964 (~~HARRISON RD.~~) TRAPPE RD. 2-10'S HWD
		MD 705	1	67	Co ~~140~~ 143 50'CW
					45° 2 mL
			1	65	B- BAS & BROC. X
			1	63	H PC
		3 H	1	62	
			1	46	F
		F	1	38	
		END CBM.	1	27	
			1	21	F

SAME

FHP 3-28 ALL ROAD ON MARKER

SHA 51.3-8
11-15-72

ROAD INVENTORY SHEET

Road No. MD 376
Road Name
Sheet No. 4 of 5
Date 6-18-74
County WORCESTER
State Coordinates

	4 43	H	
	4 36	F-1000'	
	4 31	H	
	4 21	TRAILER CAMP	
H	4 14		
10° H	4 11		
	4 00	H-100'-H	
H	3 93	#23015 10°↑	
AYER	3 85	CREEK BR # 23015 1966 43' F C-C	
	3 77	F	
	3 73	RD. 10°↑	
	3 62		
13 H	3 49	BURBAGE CO 48 15°↑	
	3 26		
	3 20		
	3 09	H	
H	3 02		
	2 86	F-800'	

FAP 328 MAIN ARTERIAL

SAME

SHA 51.3-8
11-15-72

STATE HIGHWAY ADMINISTRATION OF MARYLAND

ROAD INVENTORY SHEET

Party Chief: J. LANDON
Recorder: F. RHODES
Helper:

Map No.:

Road No.: MD 376
Road Name:
Sheet No.: 5 OF 5
Date: 6-18-74
County: WORCESTER
State Coordinates:

FAIR 32	MD	456	S.S. 611
MINOR ARTERIAL		455	
HCMS		451	11

SAME

SHA 51.3-8
11-15-72

ROAD INVENTORY SHEET

Road No. _____
Road Name _____
Sheet No. _____
Date _____
County _____
State Coordinates _____

SHA 51.3-8
11-15-72

DT A/T
FR 3-20-79

STATE HIGHWAY ADMINISTRATION OF MARYLAND

REWRITTEN
4-24-75

ROAD INVENTORY SHEET

Party Chief: T. LANDON REV.
Recorder: F. RHODES 11/26/78
Helper:

Road No.: MD 378
Road Name: BALTIMORE AVE
Sheet No.: 1 OF 2
Date: 6-17-74
County: WORCESTER
State Coordinates:

Map No.: OCEAN CITY

		CHURCH	0 72		
		CITY HALL	0 67	CHURCH	
		N. 3RD		ST.	
		MUN.	0 66 S.L.	0030	
331		N. 2ND		ST.	
		MUN.	0 59	0020	
		N. 1ST		ST.	
		← MD 378-A	0 52	MUN. 0010	
FAP	OTHER PRINCIPAL ARTERIAL URBAN	CHURCH	0 45		
		N. DIVISION		ST.	
X	X	→ U.S. 50	0 44 S.L.	MUN. ~~9161~~ 0290	X
		CAROLINE		ST.	
		← MUN	0 40	0200 9100	
		TALBOT		ST.	
		MUN.	0 35 S.L.	9590	
		CHURCH	0 34		
		DORCHESTER		ST.	
		MUN.	0 31 S.L.	9190	
8405	MINOR ARTERIAL URBAN	SOMERSET		ST.	
		MUN.	0 26 S.L.	9520	
		WICOMICO		ST.	
		MUN.	0 21	9700	
		WORCESTER		ST.	
FAU		MUN.	0 17	9740	
		S. DIVISION		ST.	
		MUN.	0 11	9170	
X	X	S. 1ST		ST.	34' I
NON FA	LOCAL ONE WAY	→ MD 528	0 05 S.L.	MUN. 0012	C-C
				(S. 2ND ST)	2 ML
		S. BALTIMORE AVE	MUN. 0.23	MUN. 0025	✓
		ATLANTIC		OCEAN	

Pave Concurrent with MD 528 X

SHA 51.3-8
11-15-72

ROAD INVENTORY SHEET N. 15TH ST.

Road No. MD 378
Road Name BALTIMORE AVE.
Sheet No. 2 OF 2
Date 6-17-74
County WORCESTER
State Coordinates

FAR. 331 PRINCIPAL ARTERIAL OTHER URBAN

N. 15TH ST. ONE WAY

MD	1 54 S.L.	528	I 39' C-C 2 mL
WILMINGTON LA.			
MUN. 9720	1 51	BALTIMORE AVE. MUN. 9022	
NOTE: NO CROSSOVER @ 15TH ST. F.L.		15TH	
	1 47	MUN. ST.	90°
N. 14TH		ST. 0155	
MUN.	1 40 S.L.	0140	
N. 13TH		ST.	
MUN.	1 33	0130	
(ALLEY "G")			
MUN. 8036	1 30		
N. 12TH		ST.	
MUN.	1 24	0120	
N. 11TH		ST.	
MUN.	1 19	0110	
N. 10TH		ST.	
MUN.	1 14	0100	
N. 9TH		ST.	
MD. 378-B	1 07 S.L.	MUN. 0090	
N. 8TH		ST.	
MUN.	1 00	0080	
		(SURF AVE.)	
	0 97	MUN. 9580	
N. 7TH		ST.	
MUN.	0 94 S.L.	0070	
N. 6TH		ST.	
MUN.	0 87	0060	
N. 5TH		ST.	
MUN.	0 80	0050	
N. 4TH		ST.	
MUN.	0 73	0040	

SAME

SHA 51.3-8
11-15-72

STATE HIGHWAY ADMINISTRATION OF MARYLAND

(85-1) BB/AL 1-22-86

ROAD INVENTORY SHEET

Party Chief: I. LANDON
Recorder: E. RHODES
Helper:

Map No.:

Road No.: MD. 394 (Old US113)
Road Name:
Sheet No.: 1 OF 6
Date: 11/25/75
County: WORCESTER
State Coordinates:

FAS 1361 MPTAP COLLECTOR

W

H	0	70	
B-GAS	0	67	
B-GARAGE	0	65	
H	0	62 CASTLE HILL RD. CR. 97	
	0	60 H	
	0	54	
4 H	0	49	
	0	46	
OP 48	0	38 14 H	
	0	37	
20 H	0	14	22'MI 2-5'I SHLD 40'CW 2ML
	0	09	
	0	07 SPUR	
↑80°	5.5 0	06 SPUR	SAME SPUR " " 0.02/17'I J'C-LT. 10'I SHLD. RT.
	0	05	24'I 2-10'I SHLD. 50'CW 2ML
W US.	0	00 113	
		OP 192	

SHA 51.3-8
11-15-72

ROAD INVENTORY SHEET

Road No. W. MARKET ST. MD. 394
Road Name
Sheet No. 2 OF 6
Date 11/25/75
County WORCESTER
State Coordinates

FAS 1361
MAJOR COLLECTOR

	2	15	TINGLE ST. MUN.	
			W. MARKET ST.	24'I
STATE UNEMPLOYMENT OFFICE	2	10		2-3' SHLD.
				40'CW
U.S.D.A. OFFICE	2	06	COVINGTON ST. MUN. PT	× 2ML
CORP. LIMITS	2	02	MAPLE ST. MUN. 0225	
			25°	22'I
	1	93	OF SNOW HILL SIGN - SNOW HILL	~~2-8' SHLD.~~
				40'CW
H	1	89	LA. PC	× 2ML
			(COULBOURNE 286	
	1	85	CO.	
	1	69	F	
F	1	38	F-800'	
	1	22	B - WHOLESALE GROC. PT	
H	1	11	H 40°	
H	1	04	PC	
	1	00	F	
MOAT RD.	0	99		
CO. ~~MOAT~~ 35	0	96		
F	0	91		
H	0	86		
H	0	76		
H	0	73		SAME

SHA 51.3-8
11-15-72

STATE HIGHWAY ADMINISTRATION OF MARYLAND

ROAD INVENTORY SHEET

Party Chief: T. LANDON
Recorder: F. RHODES
Helper:
Map No.:

Road No.: MD. 394
Road Name: W. MARKET ST.
Sheet No.: 3 OF 6
Date: 11/25/75
County: WORCESTER
State Coordinates:

FAS 1361 MAJOR COLLECTOR		W. WASHINGTON ST. MD. 12	2	85 SL MUN.	E. WASHINGTON ST.
		PEARL ST. MUN.	2	82	COURT HOUSE
			2	80	FRANKLIN ST. MUN.
FAR 320 MINOR ARTERIAL		BANK ST. MUN.	2	79	
		GREEN ST. MUN.	2	77	CHURCH + CEM.
		CHURCH ST. MUN.	2	67	S. CHURCH ST. MD. 12
		(WATER ST.) MUN.	2	61	
		MUSEUM	2	60	
			2	57	GUNBY ~~GRANBY~~ ST. MUN.
FAS 1361 MAJOR COLLECTOR		(SHIPYARD ALLEY) MUN. 9020	2	52	
			2	51	MORRIS ST. MUN.
	PT	ROSS MUN.	2	40	ST.
	45°	DIGHTON RD. MUN.	2	36	
			2	30	MASON ALLEY MUN.
	PC		2	21	W. FEDERAL ST. MUN.

34'I "J" C-C	X 2ML
30'I "J" C-C	X 2ML
SAME	

SHA 51.3-8
11-15-72

ROAD INVENTORY SHEET

Road No. MD. 394
Road Name E. MARKET ST.
Sheet No. 4 OF 6
Date 11/25/75
County WORCESTER
State Coordinates

FAS 1361 MAJOR COLLECTOR

	3	53	B-ANTIQUES	
SIGN- SNOW HILL (EVERGREEN TRAIL) MUN PROP. 0155	3	52		
HALL	3	46	H 25°	
LINE CHANGE 5/27/81 → ~~CORP. LIMITS~~		~~43 OF SNOW HILL~~		
	3	41		
3 H	3	39	B-LUMBER PC	24'I
	3	36	H	2-8'I SHLD 40'CW
	3	TIMMONS ST. 31 MUN.		X2ML
CEM.	3	27		
RXR + RXR ROADWAY	3	18		
APT	3	BURROUGHS ST. 14 MUN.		
RXR 30°	3	11 RXR	~~SR~~ ABANDONED-4/11/83 ~~MPC 5-31 5-38 Y~~	
PC	3	04	RXR ROADWAY	
	3	03	PARK ROW MUN (RXR)	24'I 2-8'I SHLD.
	3	BAY ST. 02 MD. 365	25°↑	JC-AT. 40'CW X2ML
	2	COLLINS ST. 94 MUN.		
E. GREEN ST. MUN.	2	90		SAME

SHA 51.3-8
11-15-72

STATE HIGHWAY ADMINISTRATION OF MARYLAND

X

ROAD INVENTORY SHEET

Party Chief: I. LANDON
Recorder: F. RHODES
Helper:

Map No.:

Road No.: MD. 394
Road Name:
Sheet No.: 5 of 6
Date: 11/25/75
County: WORCESTER
State Coordinates:

	F-600'	4	08		
	H	4	07		
	H	4	05		
		3	99	F	
	S.H.A. GARAGE	3	96		
PT	H	3	90	CHURCH	
	PURNELL	3	77	# 23008 BRANCH BR. # 23008	
25°	H	3	73		
PC	STEFFEE DR. CO. 318	3	69		
	H	3	68		
		3	65	H	
	H	3	64		
	WALLACE LA. CO. 118	3	62		
		3	61	H	
		3	59	H	
	H	3	57	LIONS CLUB	PT SAME
	Lmts of Snow Hill	3	56		

FAS 136 MAJOR COLLECTOR

SHA 51.3-8
11-15-72

ROAD INVENTORY SHEET

Road No. MD. 394
Road Name
Sheet No. 6 of 6
Date 11/25/75
County WORCESTER
State Coordinates



SHA 51.3 - 8 Revised 4.83

MARYLAND STATE HIGHWAY ADMINISTRATION

ROAD INVENTORY SHEET

Party Chief: T LANDON
Recorder: E. RHODES
Assistant: Kirkson Rev 9/8/87
Map No./Dir.: / W
State Coordinates:

Road No.: MD 394
Road Name: (OLD US 113)
County: WORCESTER
Date: 11/25/75
Sheet No.: 1 OF 4

TRAFFIC CODES
TRAFFIC CONTROLS: STOP SIGN=SS, TRAFFIC LIGHT=T.L., FLASHING RED BALL=F.R.

TRAFFIC CODES
PARKING RESTRICTIONS: A.M. PEAK, P.M. PEAK, A.M./P.M. PEAK, NO PARKING ANYTIME=N.P., COMM/IND. ACCESS=E

SYSTEM: FED. AID.	SYSTEM: FUNCT CLASS.	SYSTEM: HWY. SYS.	SYSTEM: HPMS SAMPLE	TRAFFIC: PRKG. REST.	TRAFFIC: COM/IND. ACCESS	LINE DIAGRAM	TRAFFIC: CONTROL	TRAFFIC: COM/IND. ACCESS	TRAFFIC: PRKG. REST.	PAVEMENT DATA
						122 B VT 40° PC		E		
						04				
						099 IOLT				
						MOHT RD CO 356 096				
					E	067				
					E	065				
						CASTLE FIELD RD 062 CO 97				
						048 OP 48 038				22'I
										5'I SHLD
										40'CW
						031			X	2MIL
						SPUR				
						80 026 SPUR	SS			
						025				24'I
							SS			2.10'I SHLD
V	V					US 000 113			V	30'CW 2MIL
						192				

FAS 1361 MAJOR Collector

SYSTEM: FED. AID.	SYSTEM: FUNCT. CLASS.	SYSTEM: HWY. SYS.	SYSTEM: HPMS SAMPLE	TRAFFIC: PRKG. REST.	TRAFFIC: COM/IND ACCESS	LINE DIAGRAM		TRAFFIC: CONTROL	TRAFFIC: COM/IND ACCESS	TRAFFIC: PRKG. REST.	PAVEMENT DATA
						BANK ST. MUN	279				
						W. Church St MUN					
							12				
							277 Church + cem				24' I
							MD				"J" C-C
*FAP 320	* Minor Arterial					CHURCH ST MUN	267 CHURCH ST MUN 12				* 2ML
						(WHITE ST) MUN	261				
						Museum	260				
							GUNBY ST MUN				
							257				
						SHIPYARD ALLEY MUN 9020	252				
							MORRIS ST. MUN				
							251				
						ROSS ST MUN	240				
						PT					30' I
											"J" C-C
						DIGHTON FD MUN	236				* 2ML
							MASON ALLEY MUN				
						45°	230				
							W. FEDERAL ST MUN				
						DC	221				
							Tinkle Street MUN				
							215				
											24' I
						State unemployment office	210				2-31' I SHLD
											40' CW
						US DA office Cane	COVINGTON ST MUN				* 2ML
							206				
							MARIE STREET MUN 0225				
							202 25°				
							193				22' I
											40' CW
							189				* 2ML
							DC				
						(COUNTY ST) Co.	186				
											SAME
FAS 1361	Major Collector										

SHA 51.3 - 8 Revised 4.83

MARYLAND STATE HIGHWAY ADMINISTRATION

AL/KJ

ROAD INVENTORY SHEET

87-1 st
87-1 mun

Party Chief: T LANDON
Recorder: F. RHODES
Assistant: K. Johnson Rev. 9/8/87
Map No./Dir.: / W
State Coordinates:

Road No.: MD 394 (OLD US 113)
Road Name:
County: WORCESTER
Date: 11/25/75
Sheet No. 3 OF 4

TRAFFIC CODES: TRAFFIC CONTROLS: STOP SIGN=SS, TRAFFIC LIGHT=T.L., FLASHING RED BALL=F.R.

TRAFFIC CODES: PARKING RESTRICTIONS: A.M. PEAK, P.M. PEAK, A.M./P.M. PEAK, NO PARKING ANYTIME=N.P., COMM/IND. ACCESS=E

SYSTEM: FED. AID.	SYSTEM: FUNCT CLASS.	SYSTEM: HWY. SYS.	SYSTEM: HPMS SAMPLE	TRAFFIC: PRKG. REST.	TRAFFIC: COM/IND. ACCESS	LINE DIAGRAM	TRAFFIC: CONTROL	TRAFFIC: COM/IND. ACCESS	TRAFFIC: PRKG. REST.	PAVEMENT DATA
						EVERGREEN MILLS			X	
						352				
						HALL 346 25°				
						22' I				
						339 BUNTING RC		E		9' I SHOLT
						TIMMONS ST				7' I SHOLT
						331			X	40' CUR 2ML
						Cemetery 327				
						22' I				
						RXR + RXR Roadway 318				10' I SHOLT
						PT BOROUGHS ST 314 MUN 0040			X	7' I SHOLT 1 CURRT 2ML
						RXR ABANDONED - 4/11/58 30° 311 RXR				
						RC 304 RXR Roadway				24' I
						2-9' I SHO
						303 PINE ROW MUN RXR				1' C-RT
						BAY Street MD 365				40' C-W
						302			X	2ML
						COLLINS ST. 294 MUN				
						El Green St. 290				
						WASHINGTON ST MD 12 285 MUN	TL			
						Pearl St MUN 282				34' I
						FRANKLIN 280 MUN				1' C-C
										2ML
FAS 1361	Minor Collector									
FAP 320 *	MINOR ARTER. *									

E. MACKLIN ST 25 MD 12

SYSTEM				TRAFFIC		LINE DIAGRAM	TRAFFIC			PAVEMENT DATA
FED. AID.	FUNCT. CLASS.	HWY. SYS.	HPMS SAMPLE	PRKG. REST.	COM/IND ACCESS		CONTROL	COM/IND ACCESS	PRKG. REST.	

SHA 51.3 - 8 Revised 4.83

00-4ST
SS/AQ
3-7-01
01STEX#1
02/25/02
SS/WP

MARYLAND STATE HIGHWAY ADMINISTRATION

ROAD INVENTORY SHEET

Party Chief: S. SNYDER
Recorder: A. QUATTROCHI
Assistant:
Map No./Dir.: J-18 / E
State Coordinates: 1311 - 195

Road No.: MD 575
Road Name: WORCESTER HWY
County: WORCESTER
Date: 3-7-01
Sheet No. 1 OF 5

TRAFFIC CODES: TRAFFIC CONTROLS: STOP SIGN-S.S., TRAFFIC LIGHT=T.L., FLASHING RED BALL-F.R.

TRAFFIC CODES: PARKING RESTRICTIONS: A.M. PEAK, P.M. PEAK, A.M./P.M. PEAK, NO PARKING ANYTIME-N.P., COMM/RESD. ACCESS=E

SYSTEM: FUNCT CLASS	SYSTEM: HWY SYS	SYSTEM: HPMS SAMPLE	TRAFFIC: REG. REST.	TRAFFIC: COMMND ACCESS	LINE DIAGRAM	TRAFFIC: CONTROL	TRAFFIC: COMMND ACCESS	TRAFFIC: REG. REST.	PAVEMENT DATA
					HUCKLEBERRY LA / PVT RD 0 25				
					0 20 50mph				
					See new Inv written 02-25-02 Imp #01STEX#1 SS/WP				
					THREE PENNY LA 0 16 PVT RD				
RURAL MINOR COLLECTOR	STATE SECONDARY								24' I
									2-8' I Shds
									2 mL
					0 07 PT			X	
									24' I
					70°				2-4' I Shds
									2 mL
					PRC 0 02 PRC			X	
					90° SPUR				~~2~~ 12' I ~~2-8' I Shds~~ ~~2-4' I Shds~~ 2 mL 12 mL
					NBL				
V	V				PC US 0 00 113			V	~~Signal Mast~~
					SBL				

COUNTY WORCESTER ROAD NO. MD 575 PAGE 2 OF 5

SYSTEM: FUNCT CLASS	SYSTEM: HWY SYS	SYSTEM: NFMS SAMPLE	TRAFFIC: PREG REST	TRAFFIC: COM/IND ACCESS	LINE DIAGRAM	TRAFFIC: COM/IND ACCESS	TRAFFIC: PREG. REST.	PAVEMENT DATA
					See new Inv written 02-25-02			
					IMP # 01STEX#1			
					JONES RD			
					0.88 CO 214			
					CAREY RD			
					CO 747 0.87 PI			
					0.84 30°	E		
					0.82 FRIENDSHIP MD 458 RD			
					0.78 PC			
RURAL MINOR COLLECTOR	STATE SECONDARY			E	0.73			
				E	0.32			24' I
								2-8' Ishds
								2mL

SHA 51.3 - 8 Revised
4.83

MARYLAND STATE HIGHWAY ADMINISTRATION

ROAD INVENTORY SHEET

OISTEX#2
2/25/02
SS/WP

Party Chief	S. SNYDER	Road No.	MD 575
Recorder	A. QUATTROCHI	Road Name	WORCESTER HWY
Assistant		County	WORCESTER
Map No./Dir.	J-18 / E	Date	3-7-01
State Coordinates	1311 - 195	Sheet No.	5 OF 5

TRAFFIC CODES: TRAFFIC CONTROLS: STOP SIGN=SS, TRAFFIC LIGHT=T.L., FLASHING RED BALL=F.R.

TRAFFIC CODES: PARKING RESTRICTIONS: A.M. PEAK, P.M. PEAK, A.M./P.M. PEAK, NO PARKING ANYTIME-N.P., COMM/HND. ACCESS=E

SYSTEM: FUNCT CLASS	SYSTEM: HWY SYS	SYSTEM: HPMS SAMPLE	TRAFFIC: PKG. REST.	TRAFFIC: COMM/HND ACCESS	LINE DIAGRAM		TRAFFIC: CONTROL	TRAFFIC: COMM/HND ACCESS	TRAFFIC: PKG. REST.	PAVEMENT DATA
					(RACETRACK	RD)				
					~~MD~~	2 76 ~~589~~	SS			
						ZAMPTO USIII NB PROP				
					~~PROP~~ MD	2 ~~6~~970 ~~PROP~~ ~~589~~	SS			
					See new Inv					
					WRITTEN 02-25-02					
					IMP # OISTEX#2					
					SS/WP	2 63				24'I
										~~12'I LT~~
										~~16'I RT~~
					PT	2 61 PT				2-6'I Shds
										2mL
					~~30°~~	30°				
					PC	2 55 PC				
RURAL MINOR COLLECTOR	STATE SECONDARY									
					PT	2 47				
					40°					
					SPUR FROM NB US 113	2 39				24'I
										2-6'I Shdout
										2mL
					PC	2 35				

COUNTY _____ ROAD NO. _____ PAGE ___ OF ___

SYSTEM				TRAFFIC		LINE DIAGRAM	TRAFFIC				PAVEMENT DATA
FUNCT CLASS	HWY SYS	NHAS	SAMPLE	PREC	RESI	COM/INDL ACCESS		COM/INDL ACCESS	PREC. RESI.		

SHA 51.3-8
11-15-72

STATE HIGHWAY ADMINISTRATION OF MARYLAND

REWRITTEN 4-29-75

ROAD INVENTORY SHEET

86-4 BB
2-19-87 TM

Party Chief: T. LANDON
Recorder: F. RHODES
Helper:

Map No.:

REVISED 1-23-75 T.L. F.R.

Road No.: MD 589
Road Name:
Sheet No.: 1 OF 4
Date: 6-17-74
County: WORCESTER
State Coordinates: 1325-193

		0 89	H	
	H	0 87	ADKINS RD. Co 193 / GUM POINT RD.	24' I; 2-8' I SHLDS; 2 mL
15°		0 85	Co. 331	
		0 81	CBC L-12' XW-36' XD-9'	~~24' I~~; ~~2-8' I SHLD.~~; ~~44' CW~~
	H	0 73		~~2 mL~~
		0 69		
		0 66	H	24' I
	F	0 58		2-4' I SHLD; 36' CW
		0 55		2 mL
	GRIFFIN RD. Co 192	0 50		
	SPUR	0 40	ENT. RACETRAK OCEAN DOWNS	36' I; 50' CW; 3 mL
15°	OLD MD US 50	0 27	ENT. RACETRACK	~~24' I~~; ~~2-4' I SHLD.~~; ~~86' CW~~; ~~2 mL~~
		0 04	707-8	
		0 03		~~16' I RT~~; ~~20' I LT.~~
		0 01		~~3' G SHLD RT.~~; ~~3' G SHLD LT.~~; ~~4' GRASS MED.~~
	W.B. US 50	0 00	L.A. 50 T.L.	~~12 mL~~
	E.B.		L.A.	

FAS 1357 MAJOR COLLECTOR

12' I BTL; 55; 2-3' I SHLD; 39' I; 3 mL

SHA 51.3-8
11-15-72

ROAD INVENTORY SHEET

Road No. MD 589
Road Name
Sheet No. 2 OF 4
Date 6-17-74
County WORCESTER
State Coordinates

	2	13	2-12" I 12" I PAINTED CLT 40' CW
		MANKLIN CREEK RD.	
	2	12	Co 209
	2	10	
H	2	06	12" I
	2	03	
H	1	95	PC
F	1	73	PT
H	1	63	PC 20°
H	1	46	
PVT. 15H RD. 0 26 14'D 0	1	39	
	1	29	F
PT	1	21	F-800'
(ADKINS RD.) Co 197	1	07	
H	1	01	2-COTTAGES
20°	0	99	H
	0	98	4-COTTAGES
H	0	96	
PC	H 0	94	B-GAS & AUTO SALES

FAS 1357 MINOR COLLECTOR

SAMS

SHA 51.3-8
11-15-72

STATE HIGHWAY ADMINISTRATION OF MARYLAND

ROAD INVENTORY SHEET

Party Chief: T. LANDON
Recorder: F. RHODES
Helper:

Map No.:

Road No.: MD. 589
Road Name:
Sheet No.: 3 OF 4
Date: 1/23/75
County: WORCESTER
State Coordinates:

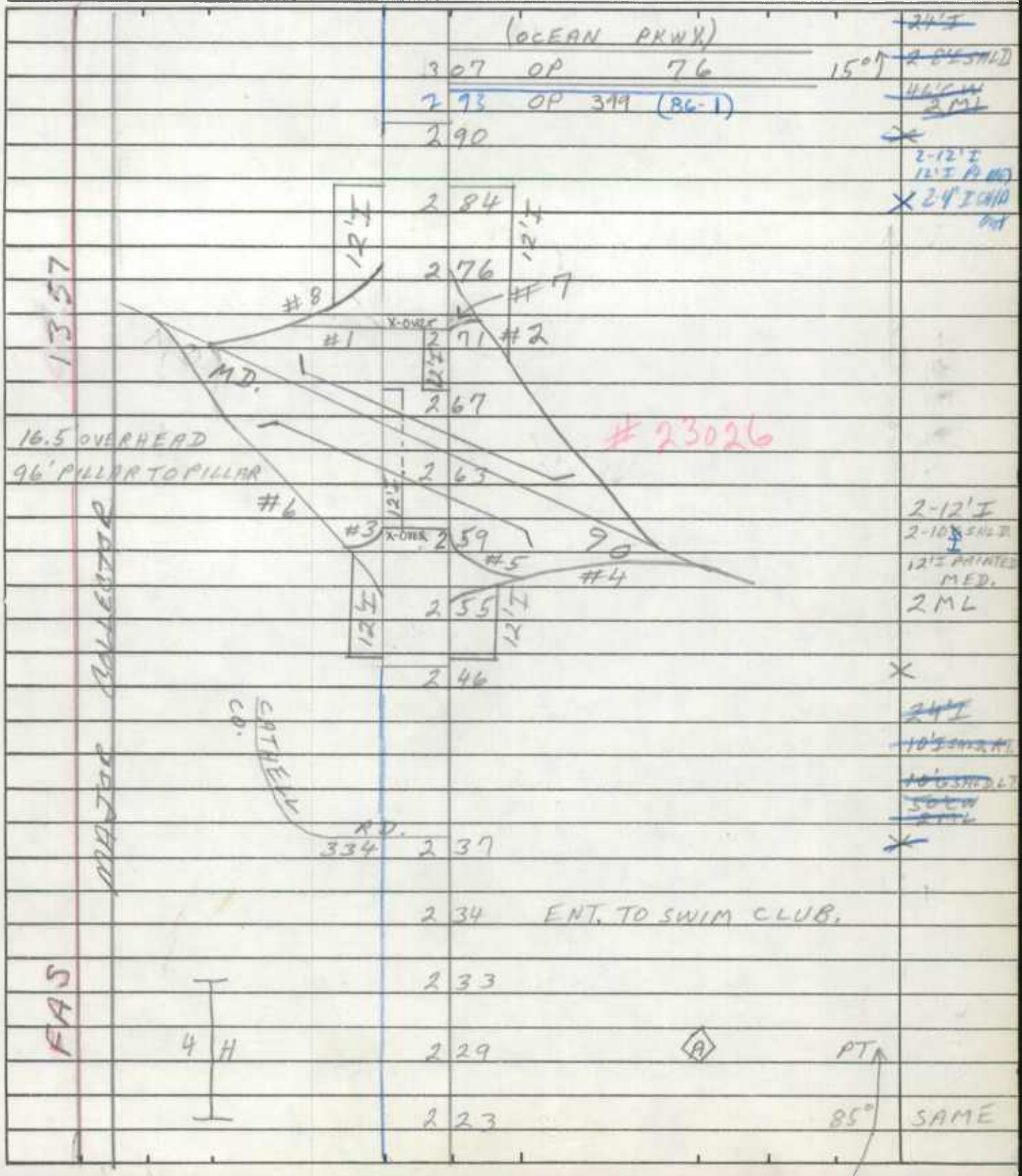

SHA 51.3-8
11-15-72

ROAD INVENTORY SHEET

Road No. MD. 589
Road Name
Sheet No. 4 OF 4
Date 1/23/75
County WORCESTER
State Coordinates

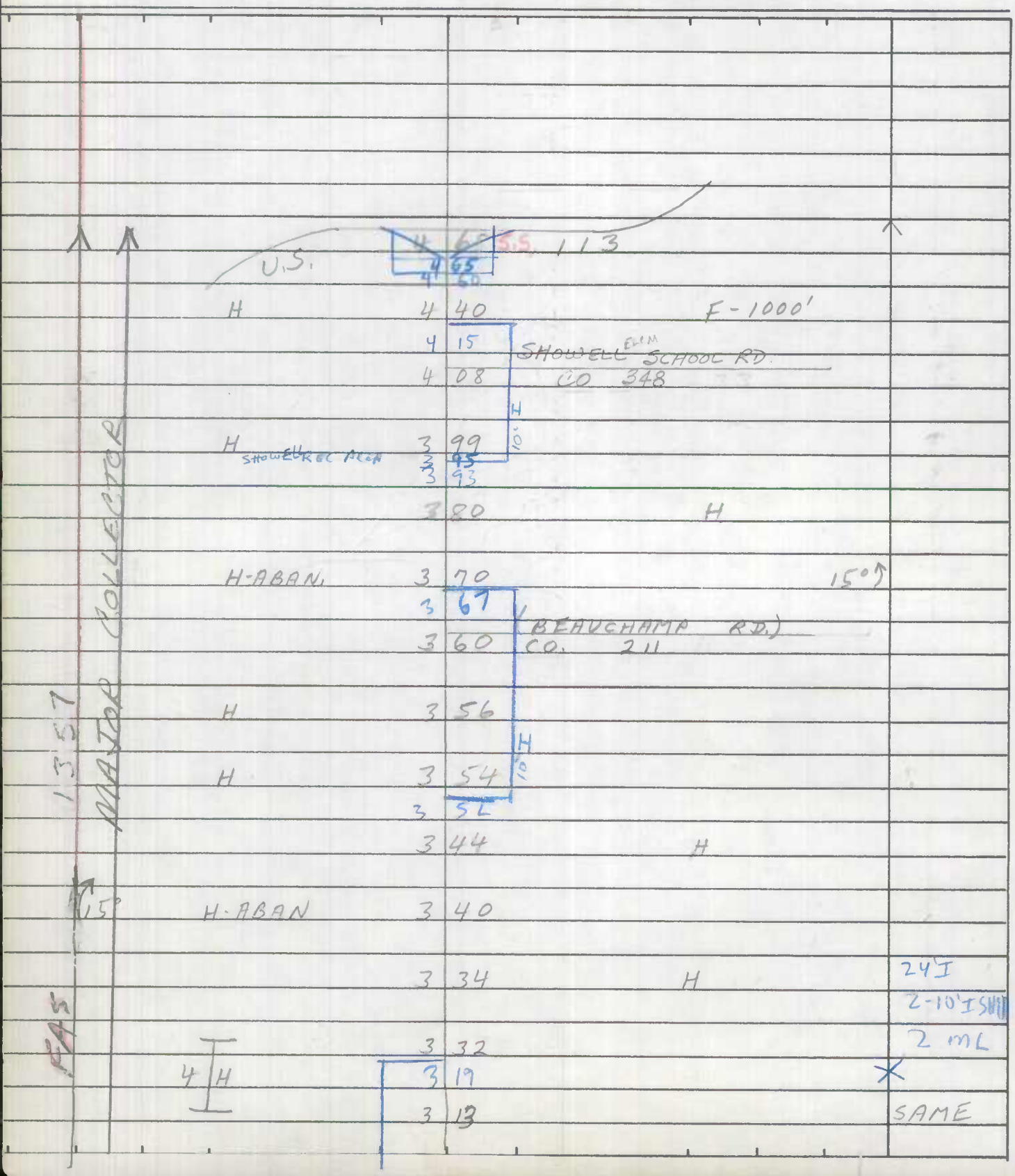

SHA 51.3 - 8 Revised
4.83

MARYLAND STATE HIGHWAY ADMINISTRATION

ROAD INVENTORY SHEET

Party Chief S. SNYDER
Recorder E. FISHER
Assistant
Map No./Dir. J18 / N
State Coordinates

Road No. MD 589
Road Name RACETRACK RD
County WORCESTER
Date 5-18-99
Sheet No. 11 OF 11

TRAFFIC CODES
TRAFFIC CONTROLS: STOP SIGN-SS, TRAFFIC LIGHT=T.L., FLASHING RED BALL=F.R.

TRAFFIC CODES
PARKING RESTRICTIONS: A.M. PEAK, P.M. PEAK, A.M./P.M. PEAK, NO PARKING ANYTIME=N.P., COMM/IND. ACCESS=E

SYSTEM				TRAFFIC		LINE DIAGRAM	TRAFFIC			PAVEMENT DATA
	FUNCT CLASS	HWY. SYS	HPMS SAMPLE	PKG. REST.	COM/IND ACCESS		CONTROL	COM/IND ACCESS	PKG. REST.	
FAS 1357	RURAL MAJOR COLLECTOR	STATE SECONDARY				See new Inventory written 03-06-01 SS/MQ Time# 00-45T				
						HWY (SBL)				
						WORCESTER 4168	TL			
						113 (NBL)				
						115 .01/12'I JC-RT				
						.01/12'I JC-RT				
						4165				
						ADDER ON SHLD				
						ATL ON SHLD				
						4158				
										24'I
										2-8'I SHLDS
										2 mi

COUNTY _____ ROAD NO. _____ PAGE ___ OF ___

SYSTEM				TRAFFIC		LINE DIAGRAM	TRAFFIC				PAVEMENT DATA
	FUNCT. CLASS	HWY SYS	HPMS SAMPLE	PKG. REST.	COM/IND ACCESS		CONTROL	COM/IND ACCESS	PKG. REST.		

SHA 51.3 - 3 Revised
4.83

00-4ST
03-06-01
SS/AQ

MARYLAND STATE HIGHWAY ADMINISTRATION

ROAD INVENTORY SHEET

Party Chief: S. Snyder
Recorder: A. QUATTROCH
Assistant:
Map No./Dir.: J18 / N
State Coordinates:

Road No.: MD 589
Road Name: RACETRACK RD
County: WORCESTER
Date: 03-06-01
Sheet No.: 11 OF 11

TRAFFIC CODES: TRAFFIC CONTROLS: STOP SIGN-SS, TRAFFIC LIGHT=T.L., FLASHING RED BALL-F.R.

TRAFFIC CODES: PARKING RESTRICTIONS: A.M. PEAK, P.M. PEAK, A.M./P.M. PEAK, NO PARKING ANYTIME-N.P., COMM/IND. ACCESS=E

SYSTEM: Funct. Class	SYSTEM: Hwy. Sys	SYSTEM: Impact Sample	TRAFFIC: Reg. Rest.	TRAFFIC: Com/Ind Access	LINE DIAGRAM	TRAFFIC: Control	TRAFFIC: Com/Ind Access	TRAFFIC: Reg. Rest.	PAVEMENT DATA
					See new Inv written 02-25-02 Imp # 01STEX#2A SS/WP				
					US 4 66 5 113	TL			
					4 65				
					4 64				
					EB 45 4 63 113				
					4 62				
					NB 45 4 61 113				
					4 60				
					4 56				
					(WORCESTER HWY) MD 575 (CO-4ST) 4 53 RAMP TO NB US 113				
					4 51				24' I
									2-4' I SHLDS
									2ML
					4 47				
									24' I
									2-8' I SHLDS
									2ML

RURAL MAJOR COLLECTOR
STATE SECONDARY

CONSTRUCTION

PAPER

COUNTY _____ ROAD NO. _____ PAGE ___ OF ___

SYSTEM				TRAFFIC		LINE DIAGRAM	TRAFFIC			PAVEMENT DATA
FUNCT CLASS	HWY SYS	NFAS	SAMPLE	PREG REST	COM/IND ACCESS		CONTROL	COM/IND ACCESS	PREG. REST.	

SHA 51.3 - 8 Revised
4.83

MARYLAND STATE HIGHWAY ADMINISTRATION

ROAD INVENTORY SHEET

DT REV. FR. 3-15-79

T.L REV. F.R. 1-6-74 81-1

Rewritten 10-7-85

BB REV. FR. 10-5-82

Party Chief	T. LANDON	Road No.	MD 611
Recorder	F. RHODES	Road Name	
Assistant		County	WORCESTER
Map No./Dir.	/ N	Date	6-19-74
State Coordinates		Sheet No.	1 OF 5

TRAFFIC CODES: TRAFFIC CONTROLS: STOP SIGN=S.S., TRAFFIC LIGHT=T.L., FLASHING RED BALL=F.R.

TRAFFIC CODES: PARKING RESTRICTIONS: A.M. PEAK, P.M. PEAK, A.M./P.M. PEAK, NO PARKING ANYTIME=N.P., COMM/IND. ACCESS=E

SYSTEM: FED. AID. | FUNCT. CLASS. | HWY. SYS. | HPMS SAMPLE

TRAFFIC: PKG. REST. | COM/IND. ACCESS

LINE DIAGRAM

FAP 329

R - MINOR ARTERIAL

HPMS

3 11

30°

PVT. RD.

0 16'D

3 09

2 94

2 78

PT

ORFIN DR.

CO 260

30°

0 61

PC

H

2 35

20°

2 43

F - 1000'

2 30

PVT RD.

0 12'D

2 23

PT

2 12

0.10 / 20'I

60°

2 04

SOUTH POINT RD.

CO. 187

PC

1 87

PARK ADMIN. OFFICE 1 66

PARK INFO. CENTER 28

#23018

1 03

SINEPUXENT

0 87

BAY

0 72

BR# 23018 24'I "J" C-C (1964)

PKG LOT

0.00

ASSATEAGUE STATE PARK

New Inventory 8-3 1-26-89 BB

TRAFFIC: CONTROL | COM/IND. ACCESS | PKG. REST.

PAVEMENT DATA

20' I
2-4' E SHLD
28' CW
2 ML
20' I
2-6' E SHLD
32' CW
2 ML
20' I
8' I SHLD
40' CW
2 ML
20' I
2-8' I SHLD
40' CW
2 ML

MD 611 2 OF 5 6-19-74 WORCESTER CO.

SYSTEM				TRAFFIC		LINE DIAGRAM	TRAFFIC			PAVEMENT DATA
FED. AID.	FUNCT. CLASS.	HWY. SYS.	HPMS SAMPLE	PKG. REST.	COM/IND ACCESS		CONTROL	COM/IND ACCESS	PKG. REST.	
FAP 329	R - MINOR ARTERIAL			20611000 0261						

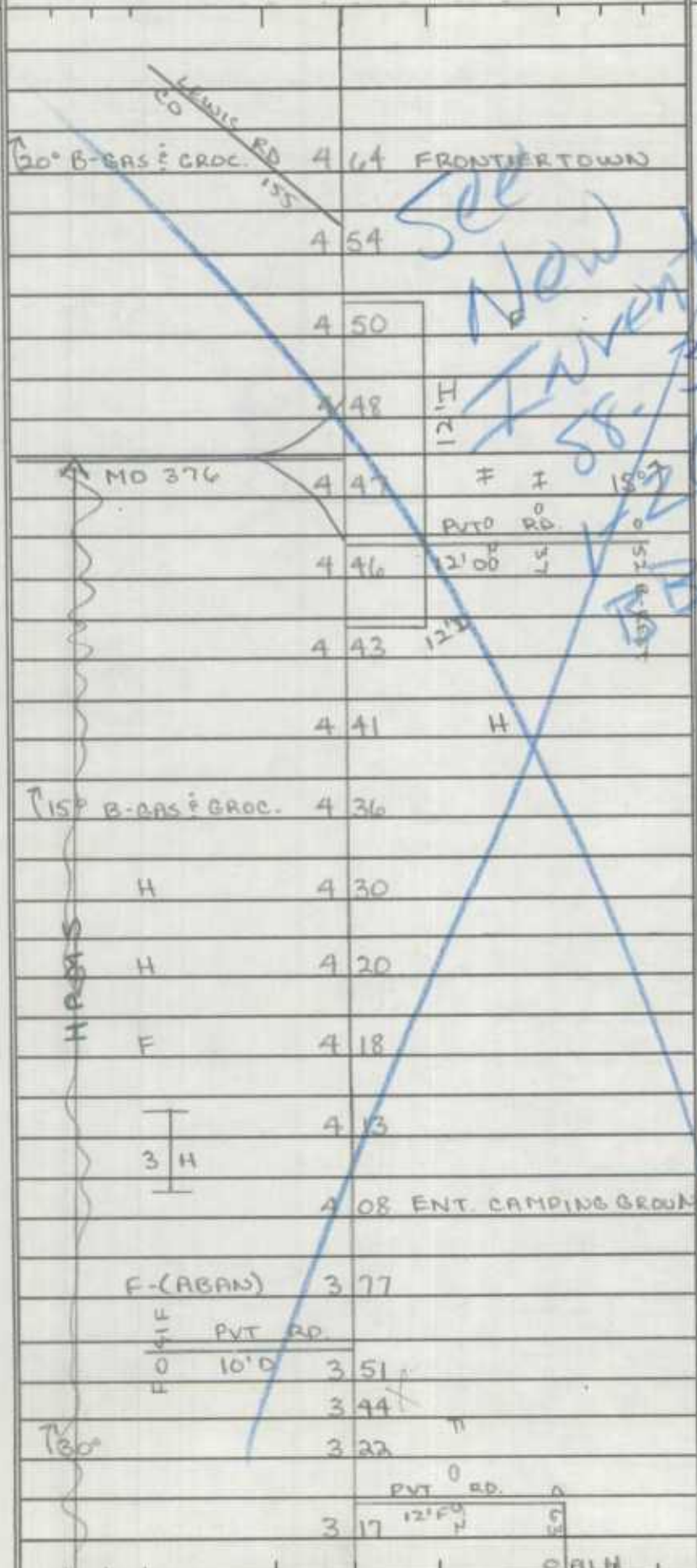

SAME

SHA 51.3-8
11-15-72

STATE HIGHWAY ADMINISTRATION OF MARYLAND

ROAD INVENTORY SHEET

Party Chief: T. LANDON
Recorder: F. RHODES
Helper:

Road No.: MD 611
Road Name:
Sheet No.: 3 OF 5
Date: 6-19-74
County: WORCESTER
State Coordinates:

Map No.:

	619 (ANTIQUE RD) CO 157 / (EAGLES NEST RD) CO 583	
H	615	
	602	H
H-200'- H	599	
H	596	
S.C.	593	
3 H	588	
	577	S.C.
	575	S.C.
F (ABAN)	561	H
	559	H
3 H	556	
	548	
	536	H
	SNOW HARBOR RD. 525 CO 158	
H	520	
	503 ~~OP 67~~ ABAN.	

FAP 329 MUNICIPAL ARTERIAL

See New Inventory 88-3 1-26-89 BB, DW

SAME

SHA 51.3-8
11-15-72

ROAD INVENTORY SHEET

Road No. MD 611
Road Name
Sheet No. 4 OF 5
Date 6-19-74
County WORCESTER
State Coordinates

	776	RR	20' I 4' SHLD LT. 2' H SALD. RT.
OCW RXR SIGN	775	RXR SIGN ~~# 845 0916~~	40' CW
		SUNSET AVE. ABANDONED 4-12-83	2 ML
	774	CO 163	X
B-CONST.	770	(RXR)	
	768	RXR ROADWAY	
	767	H	
H	761		
H	759		
H	752	20'	
F	741		
	724		
		(LIGHT HOUSE DR.)	
(SINEPUXENT RD.) CO 154	719	~~PROP. RD.~~ OF (AIRPORT RD.) 36'	
	701	CO 162	
TRAILER PARK	674		
		(BILLY PURNELL RD)	
	657	CO 161	
F	648		
	621	H	
			SAME

FAP 329
MINOR ARTERIAL

See New Inventory 88-3 1-26-89 BB, JW

SHA 51.3-8
11-15-72

STATE HIGHWAY ADMINISTRATION OF MARYLAND

ROAD INVENTORY SHEET

Party Chief: T. LANDON
Recorder: F. RHODES
Helper:

Map No.:

Road No.: MD 611
Road Name:
Sheet No.: 5 OF 5
Date: 6-19-74
County: WORCESTER
State Coordinates:

SEE NEW INVENTORY 86-3 9-26-89 BB/DW

N.B. US E.B.	851 F.L. RED S.G.	LA. 50 LA.	
	848	B-MOTEL	22' I
SHOPPING CENTER (13-B)	844		2-6' ESHLD
	824	H	40' CW 2 mL
MD	816 F.L. YELLOW	707-A	
	804		
4 H	793	H	
	784	RADIO STATION W.E.T.T.	
R/R ROADWAY & (R/R)	779		SAME

FAR 329 Number AETERIAL

SHA 51.3-8
11-15-72

ROAD INVENTORY SHEET

Road No. _____
Road Name _____
Sheet No. _____
Date _____
County _____
State Coordinates _____

SHA 51.3-8
11-15-72

STATE HIGHWAY ADMINISTRATION OF MARYLAND

DT REV
FR. 3-15-79

ROAD INVENTORY SHEET

Party Chief: T. LANDON
Recorder: F. RHODES
Helper:

Road No.: MD 611
Road Name:
Sheet No.: 1 OF 5
Date: 6-19-74
County: WORCESTER
State Coordinates:

BB REV.
FR. 10-5-62

Map No.:

T.L REVISED
F.R. 1/6/76
81-1

		3 11	30°	20'I
	F 0 54 PVT RD 16'D	3 00		2-4'E SHLD.
		2 94		28'CW
		2 78	PT 30°	2mL
		(PORTIN DR.)		
		2 61 CO 260	PC	X
	H	2 55		20'I
				2-6'E SHLD.
	120°	2 43		32'CW
				2mL
		2 30	F-1000'	
	H 0 45 PVT 0 20 K RD. 12'D	2 23		X 20'I
				8'I SHLD
	PT	2 12		X 40'CW 2mL
			20'I	
	60°	2 04		
	PC	1 87		~~20'I~~
				~~2-8'I SHLD~~
	PARK ADMIN. OFFICE	1 66		~~50'CW~~
				~~2mL~~
	PARK INFOR. CENTER	1 28		
		1 03		
	SINEPUXENT	0 87	BAY	20'H I
		0 72	BR. # 23018 24'I'J'C-C (1964)	2-8'I SHLD
				40'CW
	PKG. LOT	0 00		2mL

SOUTH POINT RD. 147 CO

ASSATEAGUE STATE PARK

#23018

N

SHA 51.3-8
11-15-72

ROAD INVENTORY SHEET

Road No. MD 611
Road Name
Sheet No. 2 of 5
Date 6-19-74
County WORCESTER
State Coordinates

LEWIS CO

120° B-GAS & GROC. 15	4 64	FRONTIERTOWN	
	4 54		
	4 50	F	
	4 48	12'T	
M376	4 47	H H	15°
		PVT O RD 0	
	4 46	12'D 20 37	0 52 B-GAST.
	4 43	12'T	
	4 41	H	
15° B-GAS & GROC.	4 36		
H	4 30		
H	4 20		
F	4 18		
3 H	4 13		
	4 08	ENT. CAMPING GROUNDS	
F-(ABAN)	3 77		
F. H F PVT RD			
10'D	3 51		
	3 44		
30°	3 22		
		PVT O RD 0	
	3 17	12'F 52 63	
	0 91	H	SAME

FAP 329 MINOR ARTERIAL

HPMS

SAMPLE 76-5

SHA 51.3-8
11-15-72

STATE HIGHWAY ADMINISTRATION OF MARYLAND

REWRITTEN 5-1-75

ROAD INVENTORY SHEET

Party Chief: T. LANDON
Recorder: F. RHODES
Helper:

Map No.:

Road No.: MD 626-A
Road Name:
Sheet No.: 10F2
Date: 6-18-74
County: WORCESTER
State Coordinates: 1343-187

79-2 FR JE 2-13-80

(79-2)

URBAN LOCAL		061	B-SEAFOOD	22'I ~~20'H~~
		052	H	2-3'ESHD. 30'CW
		050	(WEST HAGBORE RD.) Co 164 H	2mL
			SUNSET AVE.	
	S.S.	026	Co 163 90°	
			~~CW~~ RXRSIGN 90° RR ABANDONED ~~#845 070 A~~ 4/12/83	
		025	RXRSIGN	
URBAN COLLECTOR		023	B-REST.	
		021	H	
		020	RXR ROADWAY	
		018	S.C.	
		016	H	
		011	H	
		010	5-S.C.	
		008	H	(79-2) 22'I ~~20'G~~ ~~2-3'ESHD.~~
	H	007	H (DR. TOWNSEND RD.)	
	H	006	Co 171	30'CW 2mL
	MD	000	707-A	
			(GOLF COURSE RD) Co 186	

SHA 51.3-8
11-15-72

ROAD INVENTORY SHEET

Road No. MD 62B-A
Road Name
Sheet No. 2 OF 2
Date 6-18-74
County WORCESTER
State Coordinates

SINEPUXENT BAY

XXX

ROAD 0 72 END

0 70 H

B-TAVERN 0 64
(SHELL RD.)
Co 169 0 63

URBAN
LOCAL

SAME

SHA 51.3 - 8 Revised 4.83

FR 2-13-80
JE 79-2

MARYLAND STATE HIGHWAY ADMINISTRATION

REWRITTEN 5-1-75

REWRITTEN 10-9-85

ROAD INVENTORY SHEET

Party Chief: T. LANDON
Recorder: F. RHODES
Assistant:
Map No./Dir.: /
State Coordinates: 1343-187

Road No.: MD 626-A
Road Name:
County: WORCESTER
Date: 6-18-74
Sheet No. 1 OF 2

TRAFFIC CODES
TRAFFIC CONTROLS: STOP SIGN=SS, TRAFFIC LIGHT=T.L., FLASHING RED BALL=F.R.

TRAFFIC CODES
PARKING RESTRICTIONS: A.M. PEAK, P.M. PEAK, A.M./P.M. PEAK, NO PARKING ANYTIME=N.P., COMM/IND. ACCESS=E

SYSTEM: FED. AID.	SYSTEM: FUNCT. CLASS.	SYSTEM: HWY. SYS.	SYSTEM: HPMS SAMPLE	TRAFFIC: PRKG. REST.	TRAFFIC: COM/IND. ACCESS	LINE DIAGRAM	TRAFFIC: CONTROL	TRAFFIC: COM/IND. ACCESS	TRAFFIC: PRKG. REST.	PAVEMENT DATA
				URBAN	LOCAL	0 61 B-SEAFOOD				79-2
										22'I
						0 52 RD. H	3'E SHLD LT			2-3'E SHLD
						WEST HARBOR CO. 164				30'CW
						0 50 H				2ML
						90° SUNSET AVE	17' E SHLD RT			
						S.S. 0 26 CO. 163 90°				
						~~CCW~~ RXR SIGN 90° ~~RR~~ ABANDONED				
						0 25 RXR SIGN ~~CONSTRUCTION~~ 4/12/83				
						0 23 B-REST.				
						0 21 H				
						0 20 RXR ROADWAY				
						0 18 S.C.				
						0 16 H				
						0 11 H				
						0 10 S-S.C.				
						0 08 H				
				URBAN COLLECTOR		H 0 07 H				(79-2)
						(DR. TOWNSEND RD) CO 171				22'I
						H 0 06				30'CW
										2ML
						MD 0 00 707-A				
						GOLF COURSE RD. CO 189				

MD 626-A 2 OF 2 6-18-74 WORCESTER CO.

SYSTEM				TRAFFIC		LINE DIAGRAM	TRAFFIC			PAVEMENT DATA
FED. AID.	FUNCT. CLASS.	HWY. SYS.	HPMS SAMPLE	PRKG. REST.	COM/IND ACCESS		CONTROL	COM/IND ACCESS	PRKG. REST.	
				URBAN	LOCAL	SINEPUXENT BAY				
						ROAD XXX END				
						0 72				
						0 70 H				
						B-TAVERN 0 64				
						(SHELL RD.)				
						CO 169 0 63				SAME

Maryland Department of Transportation
State Highway Administration

from the desk of

KEVIN J. POWERS

MD 626-A Unassigned

Now part of Co 186 and
Co 163

MOA 4-26-99
see memo 6-6-2001

SHA 51.3 - 8 Revised 4.83

MARYLAND STATE HIGHWAY ADMINISTRATION

ROAD INVENTORY SHEET

Party Chief: S Snyder
Recorder: E. Fisher
Assistant: Rewritten 6.30.99
Map No./Dir.: J19 / S
State Coordinates: 1343-187

Road No.: MD 626-A
Road Name: (Golf Course Rd) / Sunset Ave
County: Worcester
Date: 5-18-99
Sheet No. 1 OF 2

TRAFFIC CODES: TRAFFIC CONTROLS: STOP SIGN-SS, TRAFFIC LIGHT=T.L., FLASHING RED BALL=F.R.

TRAFFIC CODES: PARKING RESTRICTIONS: A.M. PEAK, P.M. PEAK, A.M./P.M. PEAK, NO PARKING ANYTIME=N.P., COMM/IND. ACCESS=E

SYSTEM: FUNCT CLASS	SYSTEM: HWY SYS	SYSTEM: HPMS SAMPLE	TRAFFIC: PREG. REST.	TRAFFIC: COM/IND ACCESS	LINE DIAGRAM	TRAFFIC: CONTROL	TRAFFIC: COM/IND ACCESS	TRAFFIC: PREG. REST.	PAVEMENT DATA
					(Golf Course Rd) CO 164				
URBAN LOCAL			NO		SUNSET AVE				20'I
									15'I SHLD RT
X					Sunset Ave				2mL
					0.26 CO 163 90°			X	
					0.24		E		
NON FA									
	STATE SECONDARY								
URBAN COLLECTOR									
					TOWNSEND RD				
					0.06 CO 171				
					0.03 30 MPH				
									22'I
					(OLD BRIDGE RD)				2mL
					MD 0.00 M07-17				
					(Golf Course Rd) CO 186				

COUNTY Worcester ROAD NO. MD 626-A PAGE 2 OF 2

SYSTEM: FUNCT CLASS	SYSTEM: HWY SYS	SYSTEM: HPMS SAMPLE	TRAFFIC: PKG REST	TRAFFIC: COM/IND ACCESS	LINE DIAGRAM	TRAFFIC: CONTROL	TRAFFIC: COM/IND ACCESS	TRAFFIC: PKG. REST.	PAVEMENT DATA
					SINEPUXENT BAY				
					ROAD END				
					0.72				
					UNDER CONSTRUCTION				
					0.62				
					PROPOSED 0.55				
									20'T
									2ML
					0.46		E	X	
NON FA									
URBAN LOCAL									
STATE SECONDARY									
					PROPOSED 0.41				
			N/P		0.39		E		
					0.35		E		
					0.29 PKG+Boat Ramp		E		
									20'T
									15'T SHLD RT
									2ML

SHA 51.3-8
11-15-72

STATE HIGHWAY ADMINISTRATION OF MARYLAND

REWRITTEN 5-1-75

ROAD INVENTORY SHEET

Party Chief: T. LANDON REV.
Recorder: F. RHODES 5/24/78
Helper:

Road No.: MD 675-A
Road Name: MARKET ST.
Sheet No.: 1 OF 3
Date: 6-20-74
County: WORCESTER
State Coordinates: 1219-84

Map No.: _____ Pocomoke CITY

FAS 1366 MAJOR COLLECTOR

ELB. SCHOOL	0 98 F.L	
ELEVENTH ST. MUN.	0 91	
TWELFTH ST. MUN.	0 84	30' I C-C 2 mL
	0 77	
FOURTEENTH ST. MUN. 242	0 75	
	0 71 FOURTEENTH ST. MUN. 242	
	0 63 FIFTEENTH ST. MUN.	
	0 52 CHURCH	
	0 50 PAYNE AVE. MUN.	22-2
	0 43 CHURCH	I 30' C-C 2 mL
	0 40	
~~CORP. LIMITS OF POCOMOKE CITY~~		
CO. 263 F.L. 0 39 MD 250-A		
	0 37	I 24' 28' SHLD. 50' CW 2 mL
	0 30 MD 366	
	0 25	17' I 10' G SHLD. 3' G SHLD LT 36' CW 1 mL
	0 08	20'
	0 00	

ONE WAY

S.B. US 13 L.A. N.B.

SHA 51.3-8
11-15-72

ROAD INVENTORY SHEET

Road No. MD 675-A
Road Name
Sheet No. 2 OF 3
Date 6-20-74
County WORCESTER
State Coordinates

FRONT		ST.	
MUN.	1	86 15° ↑	X
CLARKE		AVE.	49'I
MUN. ←	1	80 St. ←	C-C
SECOND		ST.	2mL
~~MD~~ →	1	75 S.L. → ~~371~~	X
	1	72 CHURCH	
CHURCH	1	70 POCOMOKE P.O.	
		THIRD ST.	
	1	65 MUN.	
	1	63 LIBRARY	
CHURCH	1	61	
FOURTH		ST.	
MUN.	1	60 S.L.	
	1	58 ELKS LODGE	
FIFTH ST.			
MUN.	1	51	
		SIXTH ST.	
	1	44 ~~MD 756~~ MUN.	
SIXTH ST.			
MUN.	1	42	
SEVENTH ST.			
MUN.	1	31	
		EIGHTH ST.	
	1	24 MUN.	
EIGHTH ST.			
MUN.	1	23	
TENTH ST.			
MUN.	1	05	
			SAME

FAS 1366 ROAD FR 730 MAJOR COLLECTOR NON FH

OLD INV.

93 MU. EK. #1
2-2-94
BB/TM

SHA 51.3 - 8 Revised
4.83

MARYLAND STATE HIGHWAY ADMINISTRATION

ROAD INVENTORY SHEET

Party Chief: BB
Recorder: TM
Assistant:
Map No./Dir.: G24 / N
State Coordinates: 1219-084

Road No.: MD 675A
Road Name: MARKET ST
County: WORCESTER
Date: 11-20-90
Sheet No.: 1 OF 4

POCOMOKE CITY

TRAFFIC CODES
TRAFFIC CONTROLS: STOP SIGN=S.S., TRAFFIC LIGHT=T.L., FLASHING RED BALL=F.R.

TRAFFIC CODES
PARKING RESTRICTIONS: A.M. PEAK, P.M. PEAK, A.M./P.M. PEAK, NO PARKING ANYTIME=N.P., COMM/IND. ACCESS=E

SYSTEM: FED. AID.	SYSTEM: FUNCT. CLASS	SYSTEM: HWY. SYS.	SYSTEM: HPMS SAMPLE	TRAFFIC: PKG. REST.	TRAFFIC: COM/IND. ACCESS	LINE DIAGRAM	TRAFFIC: CONTROL	TRAFFIC: COM/IND. ACCESS	TRAFFIC: PKG. REST.	PAVEMENT DATA
					E	0 ~~48~~ 59				
						0 ~~47~~ 58		E		
				NP						23'I
					E	0 ~~45~~ 56				J-C LT
										7'I SHLD RT
										JC RT
						0 ~~43~~ 54			X	(30'I JC-C) 2ML
										30'I
										JC-C
					E	0 ~~40~~ 51				2ML
						SPUR OLD VIRGINIA RD				
						CO 263 0 ~~39~~ 50 MD 258A	TL		X	
						SPUR				
					E	0 ~~37~~ 48				
										24'I
										2-P'I SHLD
						0 ~~32~~ 42		E		2ML
						0 ~~30~~ 41 STOCKTON RD MD 366			X	
										24'I
										15'I SHLD RT
										8'I SHLD LT
										2ML
						0 ~~25~~ 36			X	
										17'I
						SPUR ONE WAY 0.3P 24'I 2-P'I SHLD ONE WAY				10'G SHLD RT
										3'G SHLD LT
										1ML
						~~58~~				
V	V					45 0 00 13			V	
						NBL				

FAS 1366
RURAL MAJOR COLLECTOR

SYSTEM				TRAFFIC		LINE DIAGRAM	TRAFFIC			PAVEMENT DATA
FED. AID.	FUNCT. CLASS.	HWY. SYS.	HPMS SAMPLE	PRKG. REST.	COM/IND ACCESS		CONTROL	COM/IND ACCESS	PRKG. REST.	
						ELEVENTH ST				
						MU 0200 1 ~~0~~ 02 ~~97~~		E		
						1 ~~0~~ 00 ~~89~~		E		
						0 ~~88~~ 99		E		
					E	0 ~~86~~ 97		E		
						TWELFTH ST				
						MU 0600 0 ~~84~~ 95				
					E	0 ~~80~~ 91				
					E	0 ~~79~~ 90		E		
						0 ~~77~~ 88		E		
						FOURTEENTH ST				
						MU 0240 0 ~~75~~ 86				
						0 ~~73~~ 84		E		
						FOURTEENTH ST				
						0 ~~71~~ 82 MU 0242				
					E	0 ~~70~~ 81				
					E	0 ~~66~~ 77				
						FIFTEENTH ST				
				MP		0 ~~63~~ 74 MU 0210				
										23'I
										J-C LT
					E	0 ~~57~~ 68				7'I SHLD RT
										J-C RT
						PAYNE AVE				(30'I J-C-C)
						0 ~~50~~ 61 MU 0440				2ML

FAS 1366
RURAL MAJOR COLLECTOR

SHA 51.3 - 8 Revised
4.83

MARYLAND STATE HIGHWAY ADMINISTRATION

ROAD INVENTORY SHEET

Party Chief: BB
Recorder: TM
Assistant:
Map No./Dir.: G24 / N
State Coordinates:

Road No.: MD 675A
Road Name: MARKET ST
County: WORCESTER
Date: 11-20-90
Sheet No. 3 OF 4

TRAFFIC CODES
TRAFFIC CONTROLS: STOP SIGN=S.S., TRAFFIC LIGHT=T.L., FLASHING RED BALL=F.R.

TRAFFIC CODES
PARKING RESTRICTIONS: A.M. PEAK, P.M. PEAK, A.M./P.M. PEAK, NO PARKING ANYTIME=N.P., COMM/IND. ACCESS=E

SYSTEM: FED. AID.	SYSTEM: FUNCT CLASS.	SYSTEM: HWY. SYS.	SYSTEM: HPMS SAMPLE	TRAFFIC: PRKG. REST.	TRAFFIC: COM/IND. ACCESS	LINE DIAGRAM	TRAFFIC: CONTROL	TRAFFIC: COM/IND. ACCESS	TRAFFIC: PRKG. REST.	PAVEMENT DATA
						THIRD ST				
						1 ~~69~~ 76 MU 0580				
						FOURTH ST				
						MU 1 ~~63~~ 71				
						FIFTH ST				
						MU 0232 1 ~~51~~ 62				
					E	1 ~~49~~ 60				
					E	1 ~~46~~ 57				
						SIXTH ST				
						1 ~~47~~ 54 MD ~~256~~ MU 0555				
						SIXTH ST				
						MU 0542 ← ONE WAY 1 ~~42~~ 57				
						SEVENTH ST				
						MU 0520 1 ~~34~~ 42				
						~~EIGHTH ST~~				
						~~1 24 MU 0~~				
						EIGHTH ~~ST~~ ST				
						MU ~~0~~ 1 ~~23~~ 34 0190				
										23'I
										J-C LT
				NP		TENTH ST				7'I SHLD RT
						MU 0570 1 ~~05~~ 16				J-C RT
										(30'I JC-C)
					E	1 ~~07~~ 17				2ML

FAS 1366
RURAL MAJOR COLLECTOR

SYSTEM: FED. AID.	SYSTEM: FUNCT. CLASS.	SYSTEM: HWY. SYS.	SYSTEM: HPMS SAMPLE	TRAFFIC: PRKG. REST.	TRAFFIC: COM/IND ACCESS	LINE DIAGRAM	TRAFFIC: CONTROL	TRAFFIC: COM/IND ACCESS	TRAFFIC: PRKG. REST.	PAVEMENT DATA
						MD 364				
						0.28				
						2 09 / ~~1 98~~				
						~~CORP LIMITS~~ ~~POCOMOKE CITY~~				
A	A					2 06 / ~~1 95~~ POCOMOKE RIVER			A	
						~~CORP LMTS~~ 2 04 / ~~1 93~~ ~~Pocomoke City~~				
						2 03 / ~~1 92~~ #23004 24.5 SW-W	TL			
						(RIVERSIDE DR) MU 0490 2 00 / ~~1 91~~				
						2 00 / ~~1 89~~ (OLD RIVER RD) MU 0425				40'I
										JC-C
					E	1 ~~87~~ 98				2ML
						FRONT ST MU 1 ~~86~~ 97 0260			X	
						CLARKE AVE MU 1 ~~80~~ 91 0160	TL			
						77 8.7				33'I
										2-8'I SHLD
										(49'I JC-C)
						1 ~~77~~ 88				2ML
						77 8.7				
						SECOND ST				
						MU ONE WAY → 0510 1 ~~75~~ 86 MU 0640	TL		X	
										30'I
						1 ~~73~~ 84		E		JC-C
										2ML
					E	1 ~~72~~ 83				
				NP						
						1 ~~70~~ 81 POCOMOKE P.O.			X	

FAS 1366
RURAL MAJOR COLLECTOR

00-BST
SS/AO
3-2-01

SHA 51.3 - 8 Revised
4.83

MARYLAND STATE HIGHWAY ADMINISTRATION

ROAD INVENTORY SHEET

Party Chief: S. Snyder
Recorder: E. Fisher
Assistant: Rewritten 7.1.99
Map No./Dir.: J19 / E
State Coordinates: 1337-189

Road No.: MD 707-A
Road Name: (OLD BRIDGE RD)
County: WORCESTER
Date: 5-18-99
Sheet No.: 1 OF 4

SYSTEM: FUNCT CLASS	SYSTEM: HWY SYS	SYSTEM: HPMS SAMPLE	TRAFFIC: PKG. REST.	TRAFFIC: COM/IND ACCESS	LINE DIAGRAM	TRAFFIC: CONTROL	TRAFFIC: COM/IND ACCESS	TRAFFIC: PKG. REST.	PAVEMENT DATA
NON FA	RURAL LOCAL	STATE SECONDARY			Green Ridge Lane Rd				
					0 21 CO 173				
					See new page				
					Re-written 3/2/01				
					SS/AO				
					00-0 16 8 CO COTTAGES		E		
					0 11 TRAILER PARK		E		
					0 07 30 MPH				
					(~~WATERVIEW DR~~)				
					OP 450 0 06				
					0 05				
					0 04				22' I
					3				2 mc
					0 03 OLD SPUR				
					0 02 50°				
					SPUR: .03/14' I / 6' SHLD LT				22' I
					0 01				3' I SHLD RT
					EBL				2 mc
					US 0 00 50	SS			
					WBL				
					UNDER CONSTRUCTION				
					4				

TRAFFIC CODES
TRAFFIC CONTROLS: STOP SIGN-SS, TRAFFIC LIGHT=T.L., FLASHING RED BALL=F.R.

TRAFFIC CODES
PARKING RESTRICTIONS: A.M. PEAK, P.M. PEAK, A.M./P.M. PEAK, NO PARKING ANYTIME=N.P., COMM/IND. ACCESS=E

COUNTY WORCESTER ROAD NO. MD 707-A PAGE 2 OF 4

SYSTEM				TRAFFIC		LINE DIAGRAM		TRAFFIC				PAVEMENT DATA
FUNCT CLASS	HWY SYS	NHS	SAMPLE	PREG. REST	COM/IND ACCESS			CONSTRC.	COM/IND ACCESS	PREG. REST.		
NON FA	RURAL LOCAL	STATE SECONDARY			E	C & P	0.70					
					E		0.55					
						Keyser Point RD / CO 195	0.54					
							0.47 30 MPH					
						HASTINGS LA / PVT RD	0.39					
							0.27 TRAILER PARK		E			
												22'I 2ML

Form 6 HPS (Rev. 1961)

ROAD INVENTORY SHEET

Party Chief F. SETTON
Recorder T. HANOW
Chainman

Road No. MD 708 (CAROLINE ST)
Name N. DIVISION ST
Sheet No. 1 OF 1
Date 12-2-65
County WORCESTER

OCEAN CITY



SHA 51.3-8
11-15-72

STATE HIGHWAY ADMINISTRATION OF MARYLAND

REWRITTEN 5-1-75

X

ROAD INVENTORY SHEET

Party Chief: T. LANDON
Recorder: F.R. HODGES
Helper:
T.L. REVISED F.R. 1/6/76
Map No.:

Road No.: MD 756
Road Name: SIXTH ST.
Sheet No.: 1 OF 2
Date: 6-20-74
County: WORCESTER
State Coordinates: 1215-92

Pocomoke CITY (Corporation Co)

			0 70			
			0 68	CBCL-6'XW-35'XD-4' 30°		
	1/15		0 58	F-ABAN.		
FAP 3 25	MAJOR ARTERIAL	H	0 48			21' H 2-3'ESHLD
			0 47	H		30' CW 2 ML
			0 44	B-GAS	X	
			0 42			
		Corp. Limits N.B.	0 40	Pocomoke City LA.		
X	X	US	0 39 S.S.	13		
		S.B.	0 37 S.S.	LA.	X	
FAS 1365	MAJOR COLLECTOR		0 36			
			0 34	LYNNHAVEN DR.		23' I 2-8'GSHLD
			0 31	MUN.		50 tw 2 ML
		190° LINDEN AVE. MUN.	0 28 S.S.		X	X
		BANK MUN.	0 15	ST.		20' H 2-3'ESHLD
		OXFORD ST. MUN.	0 09			30 tw 2 ML
		MARKET S.S. MD	0 00	ST. 675-A		

Change Lane Taper Per Contract

SHA 51.3-8
11-15-72

ROAD INVENTORY SHEET

Road No. MD 756
Road Name
Sheet No. 2 of 2
Date 6-20-74
County WORCESTER
State Coordinates

	US	152	113	24' I 2-10' I SHLD. 50' CW 2 ML
180°		147		24' I 2-8' F SHLD. 40' CW 2 ML
	MD B-VAC.	144	B-FARM EQUIP	
	B-GAS-VAC.	143	SPUR 359	
		141		
		132	B-REST.	
	H	131		
	H	127		
15°	F-1000'	125		
		124		
	13 H	105	CEM	
		099		
	F	094	H	
	H	092		
		089	5 H	
	H	081		
	F	078	25°	SAME

FAP 325 Mass Art

SAME

SHA 51.3 - 8 Revised
4.83

TRANSFER LETTER 3-9-76

MARYLAND STATE HIGHWAY ADMINISTRATION

ROAD INVENTORY SHEET

Party Chief: K. Hess · Office Inv
Recorder:
Assistant:
Map No./Dir.: F24 / E
State Coordinates: 1215-092

Road No.: MD 756
Road Name: OLD SNOW HILL RD
County: WORCESTER
Date: 11-20-90
Sheet No.: 1 OF 2

PICKMORE CITY

TRAFFIC CODES
TRAFFIC CONTROLS: STOP SIGN=SS, TRAFFIC LIGHT=T.L., FLASHING RED BALL=F.R.

TRAFFIC CODES
PARKING RESTRICTIONS: A.M. PEAK, P.M. PEAK, A.M./P.M. PEAK, NO PARKING ANYTIME=N.P., COMM/IND. ACCESS=E

SYSTEM: FED. AID.	SYSTEM: FUNCT CLASS.	SYSTEM: HWY. SYS.	SYSTEM: HPMS SAMPLE	TRAFFIC: PRKG. REST.	TRAFFIC: COM/IND. ACCESS	LINE DIAGRAM	TRAFFIC: CONTROL	TRAFFIC: COM/IND. ACCESS	TRAFFIC: PRKG. REST.	PAVEMENT DATA
FAP 325	RURAL MINOR ARTERIAL	STATE SECONDARY				SNI 60 MP 2/2/99				22' I
										2 ML
						0.78			X	
						97-89 ST				22' I
						AREAS DR 434 0.67				8' I SHD LT
										2 ML
						0.67			X	
						0.53 X				
						X CARTER AVE 0.32				
						0.30 CBC PC				
						0.22	E			
						0.11	E			22' I
						0.08 90 MPH	E			2 ML
						0.06	E			
						0.04			X	
						REPOT BESHART 0.02 24 I/BE CISHART JCCT				
						CORP LIMITS 0.01 POC SERVICE CTR				22' I
										2 ML
										2-4' I SHD
						US 0.00 13	TL		X	JCC
						LINDEN AVE 0.34				
						0.00				

2 of 2

SYSTEM				TRAFFIC		LINE DIAGRAM	TRAFFIC			PAVEMENT DATA
FED. AID.	FUNCT. CLASS.	HWY. SYS.	HPMS SAMPLE	PRKG. REST.	COM/IND ACCESS		CONTROL	COM/IND ACCESS	PRKG. REST.	
						U/S 1.17 113				
						PT 1.14				24' I
						85' OLDS RD MD 339A 1.13				2-10'H SHD
										2ML
FAP 323						PC 1.10				
										22' I
										8'I SHD 12T
										2ML
						1.07 (COVENESS RD) MD 339				
						1.04 04				22' I
						BEAR LOG LA 0.97		E		2ML
						PVT RD 0.89				

SHA 51.3 - 8 Revised
4.83

MARYLAND STATE HIGHWAY ADMINISTRATION

ROAD INVENTORY SHEET

OLD SNOW HILL RD
LINDEN AVE

Party Chief	BB	Road No.	MD 756
Recorder	TM	Road Name	SIXTH ST
Assistant		County	WORCESTER
Map No./Dir.	G24/E	Date	11-20-90
State Coordinates	1215-0-92	Sheet No.	1 OF 3

POCOMOKE CITY

TRAFFIC CODES
TRAFFIC CONTROLS: STOP SIGN=S.S., TRAFFIC LIGHT=T.L., FLASHING RED BALL=F.R.

TRAFFIC CODES
PARKING RESTRICTIONS: A.M. PEAK, P.M. PEAK, A.M./P.M. PEAK, NO PARKING ANYTIME=N.P., COMM/IND. ACCESS=E

SYSTEM: FED. AID.	SYSTEM: FUNCT CLASS.	SYSTEM: HWY. SYS.	SYSTEM: HPMS SAMPLE	TRAFFIC: PRKG. REST.	TRAFFIC: COM/IND. ACCESS	LINE DIAGRAM	TRAFFIC: CONTROL	TRAFFIC: COM/IND. ACCESS	TRAFFIC: PRKG. REST.	PAVEMENT DATA
FAS 1365	MINOR MAJOR COLLECTOR					SPUR SPUR				
						0 36				
						LINDEN AVE 0 34				
						0 33		E		
					E	LYNNHAVEN DR MU 0360 0 31				38'I JC-C 2 ML
					E	75° LINDEN AVE MU 0340 0 28	SS		Y	
						0 26		E		
						0 24		E		
						0 23		E		
						BACK ST MU 0 15 0030				
						OXFORD ST MU 0430 0 09				
				NP		0 05		E	NP	24'I JC-C 2 UML
						MARKET ST MJ 0 00 675A				

MUNICIPAL STATE TRANSFERRED FROM MD 756

SYSTEM: FED. AID.	SYSTEM: FUNCT. CLASS.	SYSTEM: HWY. SYS.	SYSTEM: HPMS SAMPLE	TRAFFIC: PRKG. REST.	TRAFFIC: COM/IND ACCESS	LINE DIAGRAM	TRAFFIC: CONTROL	TRAFFIC: COM/IND ACCESS	TRAFFIC: PRKG. REST.	PAVEMENT DATA
										22'I
										2ML
						109 71			X	
						LAKELAND DR				22'I
						CO 434 105 67				8'I SHLD LT
										2ML
						101 63			X	
						071 39 (CARTER RD) 311 CO PT				
						070 32 30°				
						068 L-6' W-35' CBC D-X PC				
						061 23		E		
						049		E		
						044		E		
						042				
						040 SPUR CITY NBL				22'I
						039 SPUR RIDGEPORE				2ML
						13				
X	X					038 US SBL SPUR SPUR	FR		X	
										38'I
										JC-C
										2ML

FAP 325 ARTERIAL MINOR ARTERIAL

040 SNOW HILL RD

FAS 1365 EMPIRE COUNTY

NP

NA

SHA 51.3 - 8 Revised
4.83

MARYLAND STATE HIGHWAY ADMINISTRATION

ROAD INVENTORY SHEET

Party Chief: BB
Recorder: TM
Assistant:
Map No./Dir.: G24 / E
State Coordinates:

Road No.: MD 756
Road Name: OLD SNOW HILL RD
County: WORCESTER
Date: 11-20-90
Sheet No. 3 OF 3

TRAFFIC CODES
TRAFFIC CONTROLS: STOP SIGN=S.S., TRAFFIC LIGHT=T.L., FLASHING RED BALL=F.R.

TRAFFIC CODES
PARKING RESTRICTIONS: A.M. PEAK, P.M. PEAK, A.M./P.M. PEAK, NO PARKING ANYTIME=N.P., COMM/IND. ACCESS=E

SYSTEM: FED. AID.	SYSTEM: FUNCT CLASS	SYSTEM: HWY. SYS.	SYSTEM: HPMS SAMPLE	TRAFFIC: PRKG. REST.	TRAFFIC: COM/IND. ACCESS	LINE DIAGRAM	TRAFFIC: CONTROL	TRAFFIC: COM/IND. ACCESS	TRAFFIC: PRKG. REST.	PAVEMENT DATA
						NBL				
1	1					US 1 55 113	SS			
						SBL				
						PT 1 52 114				
						OLDS RD				
						MD 359A 1 51				24'I
						85°				2-10'H SHLD
										2 ML
						PC 1 48			X	
										24'I
										8'I SHLD AT
										2 ML
						1 45			X	
						BYPASS MD 35				
						1 42				
										22'I
										2 ML

FAP 325
RURAL MINOR ARTERIAL

SYSTEM				TRAFFIC		LINE DIAGRAM	TRAFFIC			PAVEMENT DATA
FED. AID.	FUNCT. CLASS.	HWY. SYS.	HPMS SAMPLE	PRKG. REST.	COM/IND ACCESS		CONTROL	COM/IND ACCESS	PRKG. REST.	

SHA 51.3-8
11-15-72

STATE HIGHWAY ADMINISTRATION OF MARYLAND

X

ROAD INVENTORY SHEET

Party Chief: T. LANDON
Recorder: F. RHODES
Helper:

Map No.:

79-3 ER JE 2-13-80

Road No.: MD 818
Road Name: S. MAIN ST.
Sheet No.: 1 OF 4
Date: 6-19-74
County: WORCESTER
State Coordinates:

		CHURCH ST.	
	0 67	MUN. 30°↑	
	WASHINGTON ST.		27'I
	MUN. 0 62		J'C-C
		BURLEY ST.	2 mL
	0 54	MUN.	X
↑20°	BUCKINGHAM ELE. SCHOOL 0 48		27'I
	BUCKINGHAM RD.		J'C-LT.
	MUN. 0 39		30'CW
			2 mL
	0 34		X
	WORCESTER COUNTRY ELE. SCHOOL 0 24		
↑25°	0 20		27'I
			30'CW
	B-GAS & GROC. 0 12		2 mL
	0 11	H	X
↑15°	0 10	B-GAS & GROC.	
	(BUCKINGHAM LA) ~~LEVANS RD.~~ ~~TAA~~		
	0 08	H	24'I
	~~CO~~ MUN		J'C-LT.
	CEM 0 05	B-REST	28'CW
			2 mL
	MD 818 A		
↑90°	0 04		X
			2-20'J
20'J'J'C-C/0.08	0 01		J'C-C
	S.S.		4' GRASS MED
	US 0 00	113	✓ 2 mL

FAS 1359 MAPPING COMPLETED

N

GERMANTOWN RD.

SHA 51.3-8
11-15-72

ROAD INVENTORY SHEET

N. MAIN ST.

Road No. MD 818
Road Name S. MAIN ST.
Sheet No. 2 OF 4
Date 6-19-74
County WORCESTER
State Coordinates

		CEDAR AVE / BRYAN MUN	AVE / MUN	
	1 22			
	1 21			X
Co. LIBRARY	1 17	RXR ROADWAY		
RXR ROADWAY & (RXR)	1 15	(RXR)		
BERLIN V.F.D.	1 11			
,, ,, RXR SIGN ,, ,,	,, ,, ABAN. ,, ,,			
	1 08	RXR SIGN		
		~~AC 531 872F~~ CR		DELETED
	1 02	RXR ROADWAY		
		POWELLTON AVE		
	1 01	MUN		
	1 00	(RXR)		
BAKER ST.				
30° MUN.	0 98			
WEST ST. MUN.	0 96	CHURCH		
		(PURNELL LA.)		
	0 95	MUN.		
BROAD ST. MD 374		PITTS ST.		
CONNECTOR ST. MD 375	0 87	MUN.		
	0 82			
JEFFERSON ST.		BAY ST.		
MUN.	0 80	MD 376		100°
BERLIN P.O.	0 75			
CHURCH	0 71			
				SAME

NON FA
MAJOR COLLECTOR
FA 5 1354
FA 5 1359
MAJOR COLLECTOR

SHA 51.3-8
11-15-72

STATE HIGHWAY ADMINISTRATION OF MARYLAND

X

ROAD INVENTORY SHEET

Party Chief: T. LANDON
Recorder: F. RHODES
Helper:

Map No.:

Road No.: MD 818
Road Name: N. MAIN ST.
Sheet No.: 3 OF 4
Date: 6-19-74
County: WORCESTER
State Coordinates:

		2 05	15° ↑	
		1 99	H	
		1 97	H	
	3 H	1 91	20° ↑	
		1 86		
		1 82	3 H	
		1 69		
	↑20° F	1 65		(79-3)
	SIGN - BERLIN	1 58	4 H	22' I ~~2 SCS HLD~~
	↑10°	1 51		40' CW 2 mL
	MD	1 47 F.L. 346 RED		X
	CORP. LIMITS	1 46	OF BERLIN	27' I 'J' C-C
		1 31		X 2 mL
	RYR ROADWAY & (RYR)	1 29		
		1 26		
	HARRISON MUN.	SPUR 1 24	RYR SIGN	24' I 30' CW 2 mL
	RYR SIGN	1 23	#531 869 X MDDE	

NORTH FT. LOCAL

MILLER COLLECTOR

SHA 51.3-8
11-15-72

ROAD INVENTORY SHEET

Road No. MD 818
Road Name
Sheet No. 4 of 4
Date 6-19-74
County WORCESTER
State Coordinates

		GEORGETOWN RD. Co. 216		
	US	262	113	
	R.X.R. ROADWAY & (RXR) FLASHING LIGHTS,	261		
		260	FLASHING LIGHTS	
			~~##~~ 531 8777	
	180°	259	~~OR~~ MDDE	
		253	R.X.R. ROADWAY & (RXR)	
		252	15°	
	120° H	230		
NON LOCAL FA	H	227		24' I 2-4' ESHD
		224	B-POULTRY LAB	40' CW 2 ML
	25°	220		5/3/77
	US	216 S.L.	50	
	H	213		
	H	210	B-GAS	
				SAME

SHA 51.3-8
11-15-72

STATE HIGHWAY ADMINISTRATION OF MARYLAND

ROAD INVENTORY SHEET

Party Chief: T. LANDON
Recorder: F. RHODES
Helper:

Map No.:

Road No.: US 50
Road Name:
Sheet No.: 109 OF H 12
Date: 6-17-74
County: WORCESTER
State Coordinates:

	B-GAS	12	63	H
	25°	12	60	B-MOTEL
	KEYSER CO	12	58	POINT RD. 195
	B-REST.	12	55	B-MOTEL
	BONITO DR. CO. 261	12	54	
		12	53	B-REST.
	B-GAS	12	51	
	MARLIN DR. CO 291	12	47	~~B-GOKART TRACK~~
	~~MARLIN DR. CO 291~~	12	40	B-GOKART TRACK
		12	38	PICNIC AREA
		12	34	
		12	28	
	B-GAS	12	24	
		12	21	
		12	18	B-MOTEL
	BAYVIEW CO			AVE.
	PC	12	15	189
	B-11-CABINS	12	11	MD

FAP 330 URBAN OTHER PRINCIPAL ARTERIAL

707-A

SPUR

SAME

SHA 51.3-8
11-15-72

ROAD INVENTORY SHEET

Road No. US 50
Road Name
Sheet No. 110 OF 112
Date 6-17-74
County WORCESTER
State Coordinates

B-GAS	12'	1332	B-SPORTING GOODS
GOLF			COURSE RD.
CO		1331	S.L. 186
	12'	1324	
		1323	B-MOTEL
	12'	1320	
		1317	B-MOTEL
			ELM ST.
		1315	CO 172
	12'	1314	
		1309	
			6 B
		1303	
		1302	
	12'	~~1301~~ 1299	
		1297	H
		1295	B-MOTEL
	12'	1293	S.L. MD 611
		1287	B-CABINS (11)
		1280	B-MOTEL
		1275	
		1268	B-CABINS (17)
		1265	

FAP 330 ARTERIAL URBAN

OTHER PRINCIPAL ARTERIAL

PT

4 H

SAME

SHA 51.3-8
11-15-72

STATE HIGHWAY ADMINISTRATION OF MARYLAND

ROAD INVENTORY SHEET

Party Chief: T. LANDON
Recorder: F. RHODES
Helper:

Map No.:

Road No.: US 50
Road Name:
Sheet No.: 27 OF 412
Date: 6-17-74
County: WORCESTER
State Coordinates:

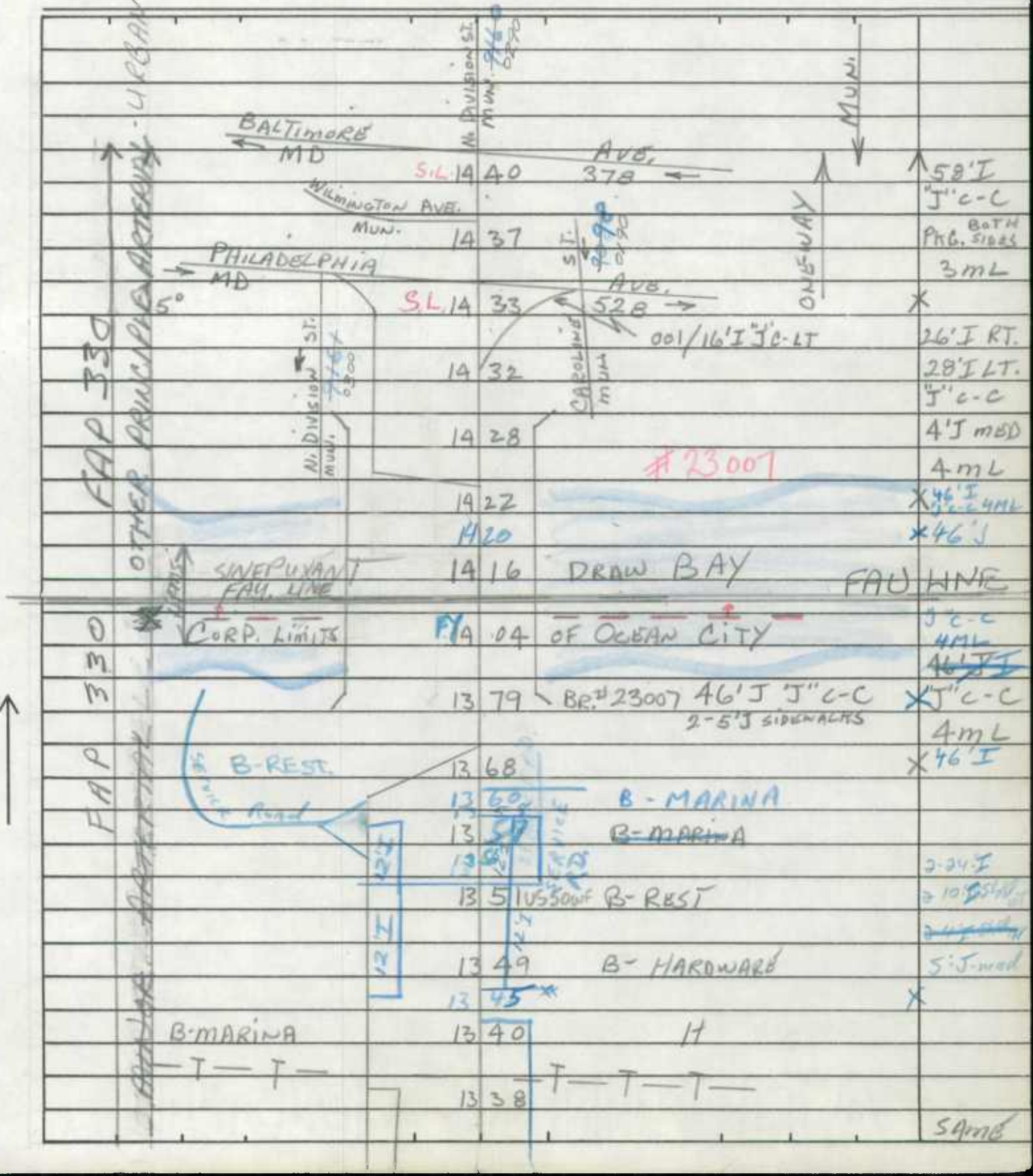

SHA 51.3-8
11-15-72

ROAD INVENTORY SHEET

Road No. _____
Road Name _____
Sheet No. _____
Date _____
County _____
State Coordinates _____

SHA 51.3 - 8 Revised 4.83

MARYLAND STATE HIGHWAY ADMINISTRATION

ROAD INVENTORY SHEET

Party Chief: T. LANDON
Recorder: F. RHODES
Assistant:
Map No./Dir.: /
State Coordinates:

Road No.: U.S. 50
Road Name:
County: WORCESTER
Date: 6-17-74
Sheet No.: 12 OF 12

REWRITTEN 9-6-85 AL

TRAFFIC CODES: TRAFFIC CONTROLS: STOP SIGN=S.S., TRAFFIC LIGHT=T.L., FLASHING RED BALL=F.R.

TRAFFIC CODES: PARKING RESTRICTIONS: A.M. PEAK, P.M. PEAK, A.M./P.M. PEAK, NO PARKING ANYTIME=N.P., COMM/IND. ACCESS=E

SYSTEM: FED. AID.	SYSTEM: FUNCT. CLASS.	SYSTEM: HWY. SYS.	SYSTEM: HPMS SAMPLE	TRAFFIC: PKG. REST.	TRAFFIC: COM/IND. ACCESS	LINE DIAGRAM			TRAFFIC: CONTROL	TRAFFIC: COM/IND. ACCESS	TRAFFIC: PKG. REST.	PAVEMENT DATA
FAP 330	URBAN OTHER PRINCIPAL ARTERIAL		K									
						BALTIMORE MD						
							14	40				58' I
						AVE. 378						"J" C-C
						WILMINGTON AVE. MUN.						BOTH PKG SIDES
							14	37				
						PHILADELPHIA MD						3ML
						AVE. 528						
						5°	14	33				
						001/16'I "J" C-LT						26' I RT
							14	32				28' I LT
												"J" C-C
							14	28				4' J MED
						# 23007						4ML
							14	22				46' I "J" C-C 4ML
							14	20				46' J
						SINEPUXANT	14	16				
						DRAW BAY						
						CORP. LIMITS	14	04				
						OF OCEAN CITY			F.Y.			"J" C-C
												4ML
							13	79				"J" C-C
						BR# 23007 46' J "J" C-C 2-5' J SIDEWALKS						4ML
						B-REST	13	68				46' I
							13	60				
						B-MARINA						
						SERVICE ROAD	13	58				
							13	57				
						12'H 12'H SEABRIDGE RD.	13	56				
							13	5				
						US 50 WF B-REST						2-24' I
						12'H 12'H						2 10' I SHLDR
												~~2 4' SHLDR~~
							13	49				
						B-HARDWARE						
							13	45				5' J MED
						B-MARINA	13	40				
						H						
						-T-T-						
							13	38				
						-T-T-T						
												SAME

SYSTEM				TRAFFIC		LINE DIAGRAM	TRAFFIC				PAVEMENT DATA
FED. AID.	FUNCT. CLASS.	HWY. SYS.	HPMS SAMPLE	PRKG. REST.	COM/IND ACCESS		CONTROL	COM/IND ACCESS	PRKG. REST.		

SHA 51.3 - 8 Revised 4.83

S.R 95
GD/AH
4/27/95

ST RI
SS/EF
5-18-99

MARYLAND STATE HIGHWAY ADMINISTRATION

ROAD INVENTORY SHEET

Party Chief: BB
Recorder: BB
Assistant:
Map No./Dir.: J19 / E
State Coordinates: 1333-190

Road No.: U.S. 50 WF
Road Name: Shantytown Rd
County: Worcester
Date: 12-4-90
Sheet No.: 1 OF 1

TRAFFIC CODES
TRAFFIC CONTROLS: STOP SIGN=SS, TRAFFIC LIGHT=T.L., FLASHING RED BALL=F.R.

TRAFFIC CODES
PARKING RESTRICTIONS: A.M. PEAK, P.M. PEAK, A.M./P.M. PEAK, NO PARKING ANYTIME=N.P., COMM/IND. ACCESS=E

SYSTEM: FED. AID.	SYSTEM: FUNCT. CLASS.	SYSTEM: HWY. SYS.	SYSTEM: HPMS SAMPLE	TRAFFIC: PRK.G. REST.	TRAFFIC: COM/IND. ACCESS	LINE DIAGRAM	TRAFFIC: CONTROL	TRAFFIC: COM/IND. ACCESS	TRAFFIC: PRK.G. REST.	PAVEMENT DATA
						U.S. 0X14 50				
						SEE NEW INVOICE 0135 E.BL. 90°↑	SS	E		
					E	WINTER 01-9/02 0 14				
					E	IMP# 01-17ST 0 09/12		E		
						S/OP				
					E	0 07 11		E		
										22'I
						Shantytown Rd.				2ML
						Kelly Bridge 0 089 LA.	SS		X	
						1 04		E		
						2001 imps				
					E	0 03		E		
						1 02		E		~~22'I~~
					E	0 05				~~JC-LT~~
										~~2ML~~
					E	(90° 0 01 ~~90°↑~~			X	
										~~24'I JC-C~~
						E.BL.				~~2ML~~ 2UML
						U S ~~0 90~~ 50				
						W.B.L				

SYSTEM				TRAFFIC		LINE DIAGRAM	TRAFFIC			PAVEMENT DATA
FED. AID.	FUNCT. CLASS.	HWY. SYS.	HPMS SAMPLE	PRKG. REST.	COM/IND ACCESS		CONTROL	COM/IND ACCESS	PRKG. REST.	
						SHERMAN TOWN TRF				
						0 12				
						0 16 BUSES ONLY				

SHA 51.3 - 8 Revised
4.83

S.R 95
GD/AH
4/27/95

ST RI
SS/EF
5-18-99

MARYLAND STATE HIGHWAY ADMINISTRATION

ROAD INVENTORY SHEET

Party Chief: BB
Recorder: BB
Assistant:
Map No./Dir.: J 19 / E
State Coordinates: 1333-190

Road No.: U.S. 50 WF
Road Name: Shantytown Rd
County: Worcester
Date: 12-4-90
Sheet No. 1 OF 1

TRAFFIC CODES
TRAFFIC CONTROLS: STOP SIGN=SS, TRAFFIC LIGHT=T.L., FLASHING RED BALL=F.R.

TRAFFIC CODES
PARKING RESTRICTIONS: A.M. PEAK, P.M. PEAK, A.M./P.M. PEAK, NO PARKING ANYTIME=N.P., COMM/IND. ACCESS=E

SYSTEM: FED. AID.	SYSTEM: FUNCT CLASS.	SYSTEM: HWY. SYS.	SYSTEM: HPMS SAMPLE	TRAFFIC: PRKG. REST.	TRAFFIC: COM/IND. ACCESS	LINE DIAGRAM			TRAFFIC: CONTROL	TRAFFIC: COM/IND. ACCESS	TRAFFIC: PRKG. REST.	PAVEMENT DATA
						U.S.	0 X 14	50				
						SEE NEW INVEN	0 135	E.BL. 90°↑	SS	E		
					E							
					E	Imp# 01-175T	0 ~~09~~ 12			E		
						slop						
					E		0 07			E		
												22'I
						Shantytown		Rd.				2ML
						Kelly Bridge	0 ~~059~~	LA.	SS		X	
							0 04			E		
					E		~~007~~ 003			E		
							~~002~~			E		~~22'I~~
					E		0 05					~~JC-LT~~
												~~2ML~~
					E	90°	0 01	~~90°↑~~			X	~~22'I~~
												~~24'I JC~~
						E.BL.						~~2ML~~ 2UML
						US	~~000~~	50			✓	
								W.B.L				

FA
LOCAL
NON
URBAN

SYSTEM				TRAFFIC		LINE DIAGRAM	TRAFFIC			PAVEMENT DATA
FED. AID.	FUNCT. CLASS.	HWY. SYS.	HPMS SAMPLE	PRKG. REST.	COM/IND ACCESS		CONTROL	COM/IND ACCESS	PRKG. REST.	
						SHERMAN TOWN TRD				
						0 12			^	
						0 16 BUSES ONLY				

SHA 51.3-8
11-15-72

STATE HIGHWAY ADMINISTRATION OF MARYLAND

ROAD INVENTORY SHEET

Party Chief: T. LANDON
Recorder: F. RHODES
Helper:

Map No.: BB 84-4 Rm 2-13-85

Road No.: US. 113
Road Name:
Sheet No.: 16 OF 29
Date: 11/25/75
County: WORCESTER
State Coordinates:

	22	63	
(OLD US 113)			OLD US 113 NEWARK
(OLD US 113)	22	62	OP 62
CO. 319			
	22	61	PT
	22	56	40°
	21	94	PC
	21	18	
(MARSHALL	20	99	CREEK RD.)
~~(MARSHALLTOWN CREEK RD.)~~			~~MARSHALL RD.~~
CO.	20	93	125
B-GAS	20	86	
	20	88	
	20	61	72" CP
RXR SIGN	20	~~1926~~	
PT RXR ROADWAY	~~20 16~~	2019	
	~~54 20~~	13	RXR SIGN + FLASHING LIGHTS
CO. (OLD US 113)	[M] 20	08	~~PC~~ 531 854 H MDDE
			(BOWEN RD.)
25° 319	20	05	CO. 122
	~~20 02~~	1999	RXR ROADWAY
PC	~~20 01~~	1998	RXR SIGN
	19	96	
F	19	90	
F	19	64	
H (ABAN)	19	34	PT
	19	29	

AAA 327 SAME

24' F
27' F SH
80' CW
2 INC
24' F
2-10' F SH
SAME

SHA 51.3-8
11-15-72

ROAD INVENTORY SHEET

Road No. US. 113
Road Name
Sheet No. 17 OF 29
Date 11/25/75
County WORCESTER
State Coordinates

CB 8.4.4
Rm 2-15-85

		24 49	H	MASON RD. 135 CO.
		24 48		
		24 42	PVT. RD. 10'E	
		24 37		
	H	24 2 300	OLD US 113	
		24 03	PVT. RD. 15'E	1080'
	H	23 88		
		23 83		PT
		23 75	Goody Hill Rd	
		23 68	~~CP~~ ~~49~~ Co389	
		23 66	CB L 20' x W 66' x D 5'	40°
	H	23 61		
		23 59		
		23 54		PC
		23 30		
PT	H	23 2 10	DOWNES CO. 134 RD.	
30°		23 13		
PC	F	23 10		
		22 98		
		22 92	CROPPERS IS. RD. 347 CO.	
		22 84		15°
		22 83		
15°		22 72		SAME
		22 71		

FAP 327 SAME

SHA 51.3-8
11-15-72

STATE HIGHWAY ADMINISTRATION OF MARYLAND

ROAD INVENTORY SHEET

Party Chief: T. LANDON
Recorder: E. RHODES
Helper:

Map No.: 8884-4 Rm 2-13-85

Road No.: US. 113
Road Name:
Sheet No.: 18 OF 29
Date: 11/25/75
County: WORCESTER
State Coordinates:

	26 13	HAYES LANDING RD. CO. 139	24' J RT. 22' I LT. 2-8' SHLD. OUT 2-4' SHLD. INS. 32' GRASS PKWY
	26 09		4 ML
	26 06		18' I LT. 24' RT. 21' SHLD. 30' GRASS PKWY. 3 ML
APRC	25 99		PRC 2-4' I SHLD. INS.
20°	25 74		
PC	25 61	POINT LOOKOUT RD.	14°
	25 53	CO.	
	25 49	CB 9' x 63' x 5'	
	25 32		
US. 113 138	25 27		
	25 14		
OLD. CO.	25 10	(MASON RD.)	
IRONSHIRE STATION RD. CO. 321	25 04	CO. 133	
	25 02		B-GAS+GROC PT
	24 96		
3 H			25°
	24 92		
	24 78		PC
OLD. US 113 CO. 138	24 66		
	24 59		H-300'
	24 54		H

SAME

FAR SAME

SHA 51.3-8
11-15-72

ROAD INVENTORY SHEET

Road No. U.S. 113
Road Name
Sheet No. 19 OF 29
Date 11/25/75
County WORCESTER
State Coordinates

SPUR
MD 818A

		27 17		
		27 14		
		27 12	B - AUTO SALES	
		27 10	END AUTO JUNK YARD	2-24'J 2-7' SHLD. OUT.
PC	LIONS CLUB	27 09		32' GRASS PKWY. 4ML
		27 05		
		27 03		X 2-4' I. SHLD.
		27 00	BEG. AUTO JUNK YARD	
H		26 95	F	
F		26 91		
		26 85		
F		26 79		
H		26 66	H	
		26 59	CB 7' x 66' x 4'	
H		26 56		
		26 52	H 20°	
F		26 42		24' J RT. 22' I LT. 6' SHLD. RT OUT 6' SHLD. LT. OUT.
		26 35	H	2-4' SHLD. INS. 32' GRASS PKWY
H		26 27	PT	4ML

FAP 327 SAME

SHA 51.3-8
11-15-72

STATE HIGHWAY ADMINISTRATION OF MARYLAND

ROAD INVENTORY SHEET

Party Chief T. LANDON
Recorder F. RHODES
Helper

Map No.

Road No. US. 113
Road Name
Sheet No. 20 OF 29
Date 11/25/75
County WORCESTER
State Coordinates

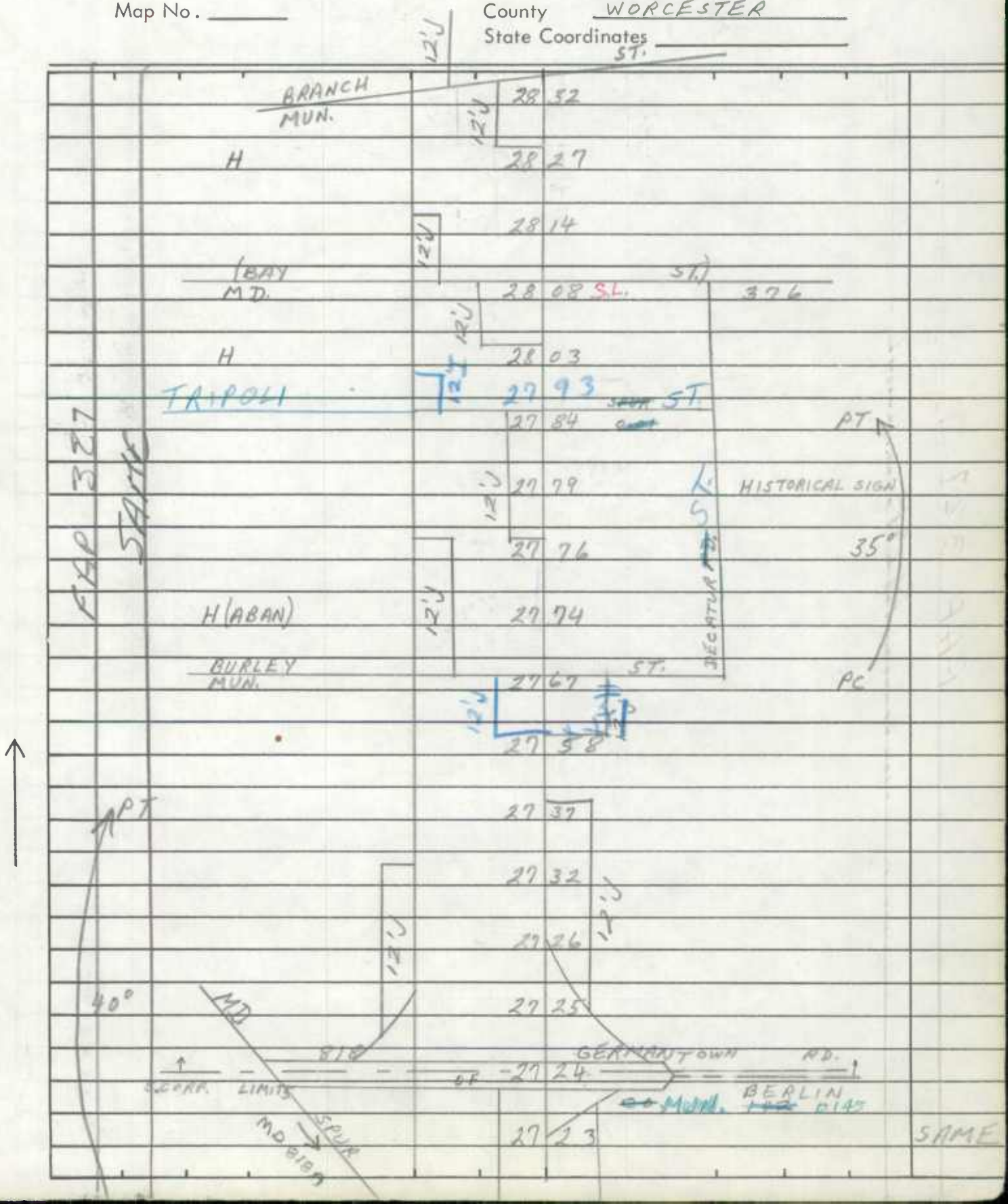

SHA 51.3-8
11-15-72

ROAD INVENTORY SHEET

Road No. US. 113
Road Name
Sheet No. 21 OF 29
Date 11/25/75
County WORCESTER
State Coordinates



SHA 51.3-8
11-15-72

STATE HIGHWAY ADMINISTRATION OF MARYLAND

ROAD INVENTORY SHEET

Party Chief: T. LANDON
Recorder: E. RHODES
Helper:

Map No.:

Road No.: US. 113
Road Name:
Sheet No.: 22 OF 29
Date: 11/25/75
County: WORCESTER
State Coordinates:

		F	30	77		
			30	73	H	
NON FH	LOCAL	H	30	72		22' I
		H (~~ACTIV~~)	30	58		2-8' I SHLD. 50'CW
	APT		30	55	F	X 2ML
	25°					24' J 2-10' I SHLD 50'CW
	X PC X		30	39		X 2ML
		H	30	32		
			30	29	F	
FAP 87	MINOR ARTERIAL	SHOCKLEY CHICKEN HOUSE RD OP 46	30	23		2-4' I SHLD INS. 24' J RT. 22' J LT.
		H	30	12		~~10'~~ SHLD RT. 10' I OUT. ~~10'~~ SHLD LT. 8' I OUT.
		H	30	08		50' GRASS PKWY
			30	00		4ML X
	APT		29	92		
	30°	818	29	84	GEORGETOWN RD. CO. 210	2-24' J 2-~~10'~~ 10' I SHLD
	PC	MD.	29	72		2-4' I SHLD INS 76' GRASS PKWY 4ML
			29	67		X SAME

12' J
12' J
12' I
12' J

SHA 51.3-8
11-15-72

ROAD INVENTORY SHEET

Road No. US 113
Road Name
Sheet No. 23 OF 29
Date 11/25/75
County WORCESTER
State Coordinates

		MD. 32	18	90 #23031	
		52' PILLAR TO PILLAR		16.4' OVERHEAD	
		32	14		
		31	74		40°
15°		31	52	H	
		31	47	H	
		31	37	H	
		31	34	(JONES RD.) CO. 214	
	CARLY RD. CO. 249	31	33		PT
		31	32	B-GAS + GROC. (VAC) 30°	
		31	29	MD. 452	
	H	31	24		PC
		31	12	F	
	3 H	31	10		
		31	01		
		30	95	H	
	H	30	89		
		30	83	F	SAME

NON FA
LOCAL

SHA 51.3 - 8 Revised
4.83

MARYLAND STATE HIGHWAY ADMINISTRATION

(94-7 ST)
SOMERSET
11-16-94

ROAD INVENTORY SHEET

Party Chief	BB	Road No.	US 13
Recorder	TM	Road Name	OCEAN HWY
Assistant		County	WORCESTER
Map No./Dir.	G24 / N	Date	11-16-90
State Coordinates		Sheet No.	11 OF 11

TRAFFIC CODES
TRAFFIC CONTROLS: STOP SIGN=S.S., TRAFFIC LIGHT=T.L., FLASHING RED BALL=F.R.

TRAFFIC CODES
PARKING RESTRICTIONS: A.M. PEAK, P.M. PEAK, A.M./P.M. PEAK, NO PARKING ANYTIME=N.P., COMM/IND. ACCESS=E

SYSTEM				TRAFFIC		LINE DIAGRAM	TRAFFIC			PAVEMENT DATA
FED. AID.	FUNCT CLASS.	HWY. SYS.	HPMS SAMPLE	PRKG. REST.	COM/IND. ACCESS		CONTROL	COM/IND. ACCESS	PRKG. REST.	
						VOID				
						SEE NEW				
						PAGE 11				
						94-7 ST				
						BB/AA 11-16-94				
						MD 364				
						0.26				
						649 #2301				
						SOMERSET — 631 — CO LINE				
						WORCESTER — CO LINE				
						POCOMOKE CHR LNTS 622 RIVER				24' I
						613				2-10' I SHLD OUT
										2-4' I SHLD IN
										32' GR RDWY
						601 MM 6				4 ML
N/HS	LOCAL OT HERE PRIMARY BUT	STATE PRIMARY								

SYSTEM				TRAFFIC		LINE DIAGRAM	TRAFFIC			PAVEMENT DATA
FED. AID.	FUNCT. CLASS.	HWY. SYS.	HPMS SAMPLE	PRKG. REST.	COM/IND ACCESS		CONTROL	COM/IND ACCESS	PRKG. REST.	

SHA 51.3 - 8 Revised 4.83

MARYLAND STATE HIGHWAY ADMINISTRATION

ROAD INVENTORY SHEET

Party Chief: S. SNYDER
Recorder: A. QUATTROCHI
Assistant:
Map No./Dir.: J-18 / N
State Coordinates:

Road No.: US 113
Road Name: WORCESTER HWY
County: WORCESTER
Date: 3-6-01
Sheet No.: 57 OF 70

See new Inv written 4-23-03 SS/JP

TRAFFIC CODES: TRAFFIC CONTROLS: STOP SIGN-SS, TRAFFIC LIGHT-T.L., FLASHING RED BALL-F.R.

TRAFFIC CODES: PARKING RESTRICTIONS: A.M. PEAK, P.M. PEAK, A.M./P.M. PEAK, NO PARKING ANYTIME-N.P., COMM/HND. ACCESS-E

SYSTEM: FUNCT CLASS	SYSTEM: HWY SYS	SYSTEM: NHS SAMPLE	TRAFFIC: PKG. REST.	TRAFFIC: COM/IND ACCESS	LINE DIAGRAM	TRAFFIC: CONTROL	TRAFFIC: COM/IND ACCESS	TRAFFIC: PKG. REST.	PAVEMENT DATA
NHS	RURAL OTHER PRINCIPAL ARTERIAL	STATE PRIMARY			2002-4ST; RTL SHLD 10'; 50°; 32 14; RAMP 2; PC; (PS); 32 11; RAMP 8; 32 08; RAMP 1; 32 00; YLD; 31 99 CABINET; LTL 10'; 31 94; RAMP 7; RTL/ACC 10'; #23032; MD; 31 88; 90; PT; RAMP 5; RTL/ACC 10'; LTL/ACC 10'; 31 83; (PS); 31 81; RAMP 3; 65°; 31 77; RAMP 6; (PS); 31 68 (PS); RAMP 4; 31 67; 31 64; RTL/ACC 10'; RTL/ACC 10'				~~24' I LT~~; ~~24' I RT on Taper to 12' I~~; ~~4' Ishd out LT~~; ~~10' Ishd out RT~~; 2-3' Ishd in; 20' grs med w/ g.r.; 3mL; 2-24' I; 2-10' Ishd out; 2-3' Ishd in; 24' grs med w/ g.r.; 4mL

SYSTEM				TRAFFIC		LINE DIAGRAM	TRAFFIC			PAVEMENT DATA
FUNCT CLASS	HWY SYS	NHS	SAMPLE	MKG REST	ON/NHL ACCESS		ON/NHL	COM/NHL ACCESS	MKG. REST.	
NHS	RURAL OTHER PRINCIPAL ARTERIAL	STATE PRIMARY								~~24' I~~
										~~6' I shd LT~~
										~~15' I shd RT~~
										~~2 mL~~
						~~32 54~~				X
										2- 24' I ~~LT~~
										~~12' I RT~~
						MD 575A				~~6' grs med~~ 15' grs med w/GR
						32 574				~~on Taper to 0~~
						See new Inv				~~10' I shd out LT~~
						SS/JP 4-23-02				2-3' I shd in
						32 ~~46~~ 548 MM 33				2- 12" I shd out ~~RT~~
						2002-45T				~~4~~ 3 mL
						SPUR TO MDSXS				
						MKG				
						12'				
						32 ~~39~~ 492				X
						32 42				
						PT				
						32 32				
										2- 24' I ~~LT~~
										~~12' I RT~~
										2- ~~20'~~ 24' I shd out ~~RT~~
						RTL/ACC				2-3' I shd in
						RTL				15' grs med
						50°				w/ G.R.
						12' H				~~13~~ 3 mL
						H				
						15				
						32 21				X ~~24' I LT~~
										~~24' I RT on Taper to 12' I~~
										~~4' I shd out LT~~
										~~18' I shd out RT~~
						RAMP				~~2-3' I shd in~~
						ON SHLD				~~20' grs med~~ w/ g.r.
						32 15 (PS)				3 mL

SEE PREV. PAGE

SHA 51.3 - 8 Revised
4.83

MARYLAND STATE HIGHWAY ADMINISTRATION

ROAD INVENTORY SHEET

Party Chief: S. SNYDER
Recorder: A. QUATTROCHI
Assistant:
Map No./Dir.: J-18 / N
State Coordinates:

Road No.: US 113
Road Name: WORCESTER HWY
County: WORCESTER
Date: 3-6-01
Sheet No.: 59 OF 70

TRAFFIC CODES
TRAFFIC CONTROLS: STOP SIGN-SS, TRAFFIC LIGHT=T.L., FLASHING RED BALL-F.R.

TRAFFIC CODES
PARKING RESTRICTIONS: A.M. PEAK, P.M. PEAK, A.M./P.M. PEAK, NO PARKING ANYTIME-N.P., COMM/HD. ACCESS=E

SYSTEM: FUNCT CLASS	SYSTEM: HWY SYS	SYSTEM: HPMS SAMPLE	TRAFFIC: PKG. REST.	TRAFFIC: COMM/IND ACCESS	LINE DIAGRAM	TRAFFIC: CONTROL	TRAFFIC: COMM/IND ACCESS	TRAFFIC: PKG. REST.	PAVEMENT DATA
NHS	STATE PRIMARY				PTL on shd				
					~~32 85~~				
									2-24'I
									2-12'I SHLDOUT
					See new Inv Written 4-23-02				2-3'I SHLD IN
					SS/JP 2002-45T				15' Grass MED W/GR
									4mL
	RURAL OTHER PRINCIPAL ARTERIAL								
					PT ~~32 70~~				
					35°				
					PRC ~~32 65~~ Relocated 113				PRC
									24' I
									~~2-8'I shds~~
									~~2mL~~
					80°				
					~~32 50~~ PC				
									~~24' I~~
									~~6' I Shd LT~~
									~~15' I Shd RT~~
									~~2mL~~

SYSTEM				TRAFFIC		LINE DIAGRAM	TRAFFIC			PAVEMENT DATA
FUNCT. CLASS	NHS	HWY SYS	NBIS STRUCT.	PRES. REST.	CONV/HAZ ACCESS		CONVEG.	CONV/HAZ ACCESS	PRES. REST.	
NHS	RURAL OTHER PRINCIPAL ARTERIAL STATE PRIMARY					33 284 ~~sign: SHOWELL~~				X SEE NEXT PAGE
						33 232				
						33 178				
						#23043 33 146				2-24' I
						33 ~~20~~ 137 40mph mm 34				4' SHLD OUT LT
										2-3' I SHLD IN
						33 19 ~~PT~~				10' SHLD OUT RT
										3' NJB
										4 ML
						40°				
						33 13 ~~EXWB rising~~				~~22' I~~
						33 115				~~2-8' I shds~~
						~~ADV WARNING SIGNAL~~ ~~33 41~~				~~2 mL~~
						See new Inv 33 042				X
						written 4-23-08 ~~33 08~~ ~~PC~~				X
						SS/JP 2002-45T				
						33 016				
						33 ~~95~~				
						RAMP 2				
						33 00				
						32 872				
						RACETRACK RD				~~24' I~~
						32 ~~45~~ MD 589		TL		~~2-8' I shds~~
						#23042 32 ~~84~~				~~2 mL~~
						~~32 93~~				

SHA 51.3 - 8 Revised 4.83

MARYLAND STATE HIGHWAY ADMINISTRATION

ROAD INVENTORY SHEET

Party Chief: S. SNYDER
Recorder: E. FISHER
Assistant: REWRITTEN 6.21.99
Map No./Dir.: J18 / N
State Coordinates:

Road No.: US 113
Road Name: WORCESTER HWY
County: WORCESTER
Date: 5.20.99
Sheet No. 61 OF 70

TRAFFIC CODES: TRAFFIC CONTROLS: STOP SIGN-SS, TRAFFIC LIGHT=T.L., FLASHING RED BALL=F.R.

TRAFFIC CODES: PARKING RESTRICTIONS: A.M. PEAK, P.M. PEAK, A.M./P.M. PEAK, NO PARKING ANYTIME=N.P., COMM/IND. ACCESS=E

SYSTEM: FUNCT CLASS	SYSTEM: HWY SYS	SYSTEM: NHS & SAMPLE	TRAFFIC: PRKG. REST.	TRAFFIC: COMM/IND ACCESS	LINE DIAGRAM	TRAFFIC: CONTROL	TRAFFIC: COMM/IND ACCESS	TRAFFIC: PRKG. REST.	PAVEMENT DATA
NHS	RURAL OTHER PRINCIPAL ARTERIAL	STATE PRIMARY			33 34 05 70 ~~CBG 10 x 44' x 8'~~				
					SEE NEW INV WRITTEN 6-22-03 SS/JP 2002-457				
					40° 33 34 1766				~~44'~~
					33 34 1764				~~4'-2 SHLDS~~
									~~SHLD~~
					~~PUBS RD~~ ~~CO 251~~ 33 98 63				
					33 670				~~RD I~~
					33 644 JUA-W				~~5'-2 SHLD 4'~~
					#23044 33 628				~~4'-2 SHLD 4'~~
					PC 33 95 55 ~~SHOULD PO~~		E		~~MIX~~
					33 95 515 ~~SHOULD VFD~~		E		
					12' I RT				2-24' I
									~~4' SHLD OUT~~
									2-3' SHLD IN
									2-10' SHLD OUT
					30 595 TR 33 382				2' MED W/GR
					33 367				4ML
					SPUR FROM MD 595B 33 345				~~RD I~~
					12' FACE				~~20' SHLDS~~
									~~2ML~~

SYSTEM				TRAFFIC		LINE DIAGRAM	TRAFFIC			PAVEMENT DATA
	FUNCT CLASS	HWY SYS	NHS	PKG. RESE	CON/PRI ACCESS		CONTROL	CON/PRI ACCESS	PKG. RESE.	
						34 ~~078~~ 06 50 MPH				
						34 ~~[illegible]~~ 090				
						34 069 ~~SHINGLE LANDING RD~~				
						34 ~~[illegible]~~ 04 ~~CO 215~~				
					E	34 ~~[illegible]~~ 05				
						34				
						PEERLESS RD SHINGLE LANDING RD				
						CO 244 33 ~~34 [illegible]~~ 979 CO 215				
						ACC 12' LT 12' RT				
						~~Sect. Shoulder~~ 33 ~~34~~ 819				
						33 842				
						33 72				
						~~33 34 [illegible]~~		E		
					E	33 ~~34~~ 0874				
						PT 33 ~~34~~ 0873				~~2-WE~~ ~~2-WE SHLDS~~ ~~2-WE~~
						40°				

NHS
RURAL OTHER PRINCIPAL ARTERIAL
STATE PRIMARY

SHA 51.3 - 8 Revised
4.83

MARYLAND STATE HIGHWAY ADMINISTRATION

ROAD INVENTORY SHEET

Party Chief: S. SNYDER
Recorder: E. Fisher
Assistant: Rewritten 6-21-99
Map No./Dir.: J18 / N
State Coordinates:

Road No.: US 113
Road Name: WORCESTER Hwy
County: WORCESTER
Date: 5-20-99
Sheet No.: 63 OF 70

TRAFFIC CODES
TRAFFIC CONTROLS: STOP SIGN-SS, TRAFFIC LIGHT=T.L., FLASHING RLD BALL=F.R.

TRAFFIC CODES
PARKING RESTRICTIONS: A.M. PEAK, P.M. PEAK, A.M./P.M. PEAK, NO PARKING ANYTIME=N.P., COMM/IND. ACCESS=E

SYSTEM: FUNCT CLASS	SYSTEM: HWY SYS	SYSTEM: NHS SAMPLE	TRAFFIC: PKG. REST.	TRAFFIC: COM/IND ACCESS	LINE DIAGRAM	TRAFFIC: CONTROL	TRAFFIC: COM/IND ACCESS	TRAFFIC: PKG. REST.	PAVEMENT DATA
NHS	RURAL OTHER PRINCIPAL ARTERIAL	STATE PRIMARY			PT; ~~34 20 45~~; 12' LL ACC; 30°; UNDER CONSTR.; 34 465; PC; ~~34 94 39~~; See hwy Inv written 4-23-02 SS/JP 2002-4 ST; 34 388; 50 MPH; #23086 X01; 34 ~~457~~ 261 SBC; ~~1 XN X D 16' XN X S~~ JW-W; 34 225; 34 ~~552~~ 152; mm 35; 12' ACC; UNDER CONSTR.				24' I LT; 20' I RT; 2-10' SHLDOUT; 2-2' SHLD IN; 2' MED GR; ~~3~~ ML; X; 2-24 I; 2-10' SHLD OUT; 2-3' SHLD IN; 2' MED GR; 4 ML; ~~24~~; ~~20' I SHLD~~; ~~Curb~~

COUNTY Worcester ROAD NO. US 113 PAGE 64 OF 70

99 EXT #1 ST
3-7-00
GD/EF

LINE DIAGRAM

SYSTEM				TRAFFIC			TRAFFIC				PAVEMENT DATA
FUNCT CLASS	HWY SYS	NHS	SAMPLE	REG REST	CON/NHL ACCESS		CRITICAL	CON/NHL ACCESS	REG. REST.		
NHS	RURAL OTHER PRINCIPAL ARTERIAL	STATE PRIMARY									SEE NEXT PAGE
						34 35 05 79 778					
						34 35 05 75					
						JARVIS RD					
						34 36 05 680 CO 216 PT					
						34 36 05 CO 736					
						40°					
						34 99 05 543					
						34 98 58 PC					24' I LT 16' I RT 2-10' SHLD OUT 2' SHLD IN LT 10' SHLD IN RT 3ML 2' SR
						~~34 89 54~~ ~~PROPOSED~~ 34 529					
						~~34 36 50~~ ~~48" CMP~~					
											~~34' I~~ ~~2-9' I SHLDS~~ ~~2ML~~

00-35T
SS/AQ
3-6-01

SHA 51.3 - 8 Revised
4.83

MARYLAND STATE HIGHWAY ADMINISTRATION

ROAD INVENTORY SHEET

Party Chief	S Snyder	Road No.	US 113
Recorder	E. Fisher	Road Name	Worcester Hwy
Assistant	Rewritten 6/16/99	County	Worcester
Map No./Dir.	417 / N	Date	5-20-99
State Coordinates	1220 - 085	Sheet No.	1 OF 70

TRAFFIC CODES
TRAFFIC CONTROLS: STOP SIGN-SS, TRAFFIC LIGHT=T.L., FLASHING RED BALL=F.R.

TRAFFIC CODES
PARKING RESTRICTIONS: A.M. PEAK, P.M. PEAK, A.M./P.M. PEAK, NO PARKING ANYTIME=N.P., COMM/HID. ACCESS=E

SYSTEM: FUNCT CLASS | HWY SYS | NHS | SAMPLE
TRAFFIC: PREG. REST. | COM/IND ACCESS

NHS
RURAL OTHER PRINCIPAL ARTERIAL
STATE PRIMARY

LINE DIAGRAM

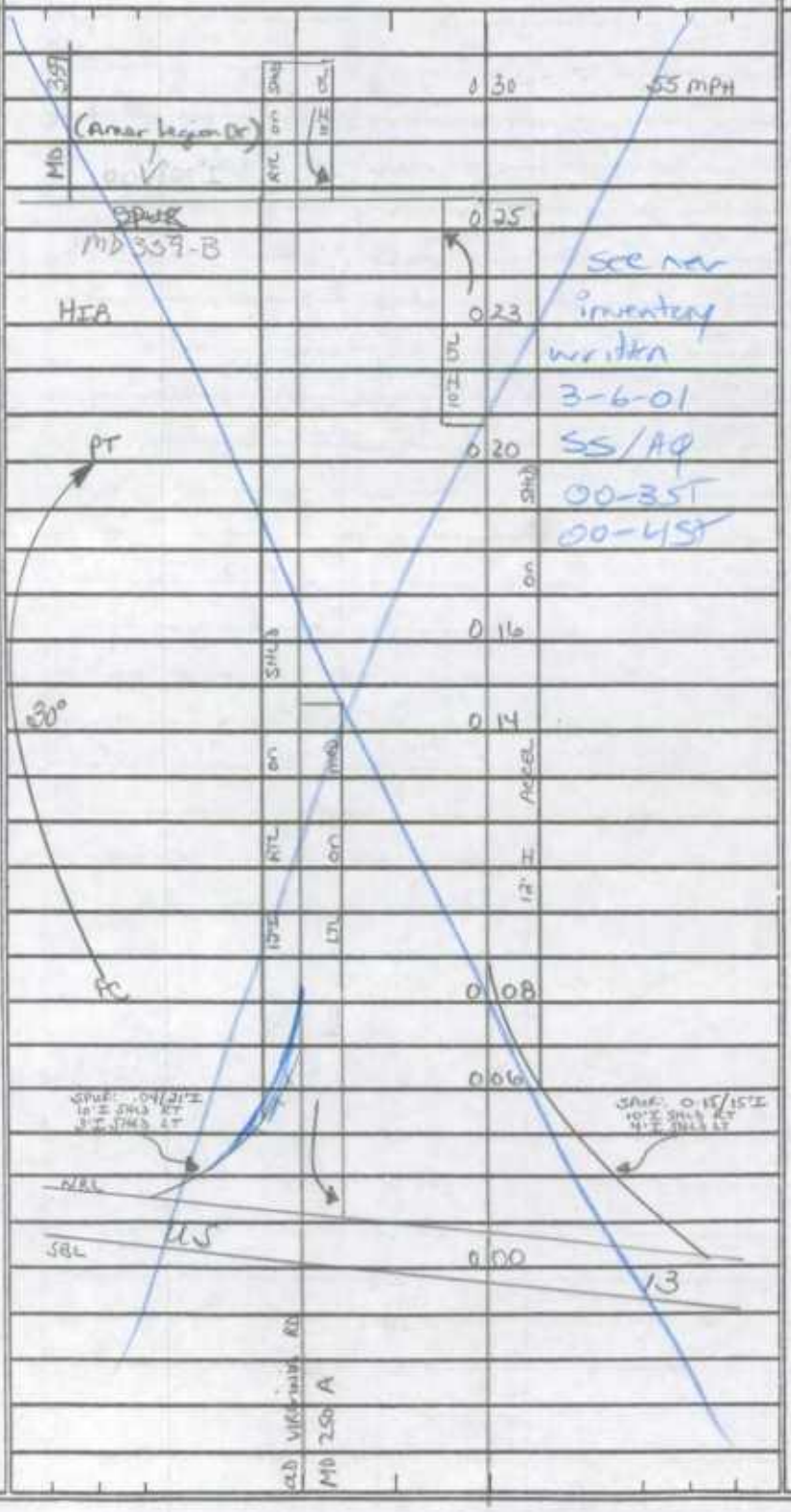

TRAFFIC: CONTROL | COM/IND ACCESS | PREG. REST.

PAVEMENT DATA

2-24'I
72' GRS MED
2-10'I SHLDS OUT
2-4'I SHLDS IN
4ML
2-12'I
12'I PAV MED OR TRAVEL 60' GRS MED
2-10'I SHLDS OUT
2ML
2-12'I
12'I PAV MED
2-10'I SHLDS OUT
2ML
2-12'I
12'I PAV MED
2-8'I SHLDS OUT
JC-C OUT
2ML

COUNTY WORCESTER ROAD NO. US 113 PAGE 2 OF 70

SYSTEM				TRAFFIC		LINE DIAGRAM	TRAFFIC			PAVEMENT DATA
FUNCT. CLASS	NHT SYS	NHS SAFETY		PREG. REST.	COM/IND ACCESS		COM/IND ACCESS	PREG. REST.		

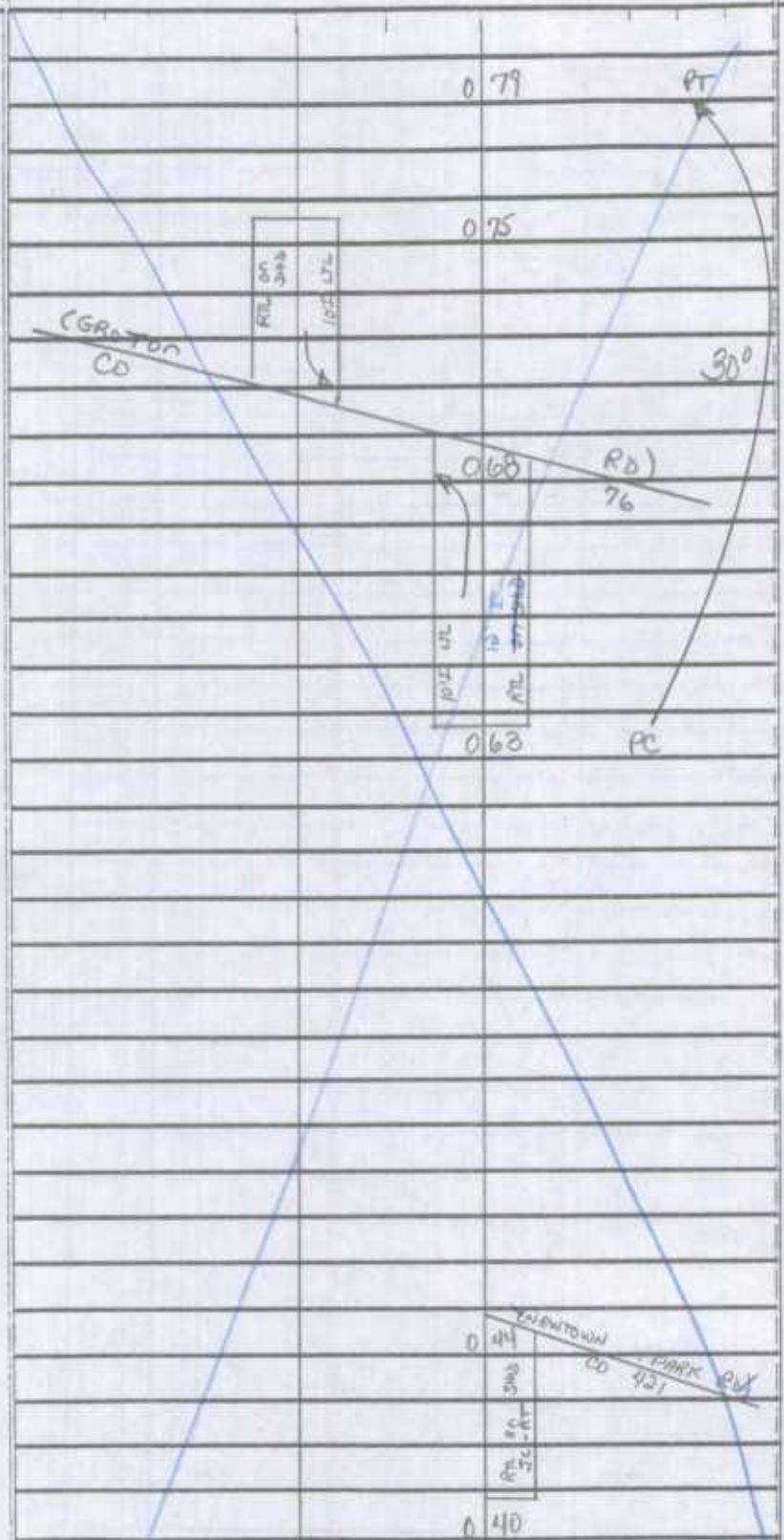

NHS
RURAL OTHER PRINCIPAL ARTERIAL
STATE PRIMARY

2-24'I
2-10'I SHDS OUT
2-4'I SHDS IN
92' GRS MED
4ML

SHA 51.3 - 8 Revised
4.83

MARYLAND STATE HIGHWAY ADMINISTRATION

ROAD INVENTORY SHEET

Party Chief: S. SNYDER
Recorder: E. FISHER
Assistant: REWRITTEN 6.18.99
Map No./Dir.: L17 / N
State Coordinates:

Road No.: US 113
Road Name: WORCESTER HWY
County: WORCESTER
Date: 5.20.99
Sheet No.: 3 OF 70

TRAFFIC CODES
TRAFFIC CONTROLS: STOP SIGN-SS, TRAFFIC LIGHT=T.L., FLASHING RED BALL=F.R.

TRAFFIC CODES
PARKING RESTRICTIONS: A.M. PEAK, P.M. PEAK, A.M./P.M. PEAK, NO PARKING ANYTIME=N.P., COMM/IND. ACCESS=E

SYSTEM: FUNCT CLASS | HWY. SYS | NHS SAMPLE
TRAFFIC: REG. REST. | COM/IND ACCESS

LINE DIAGRAM

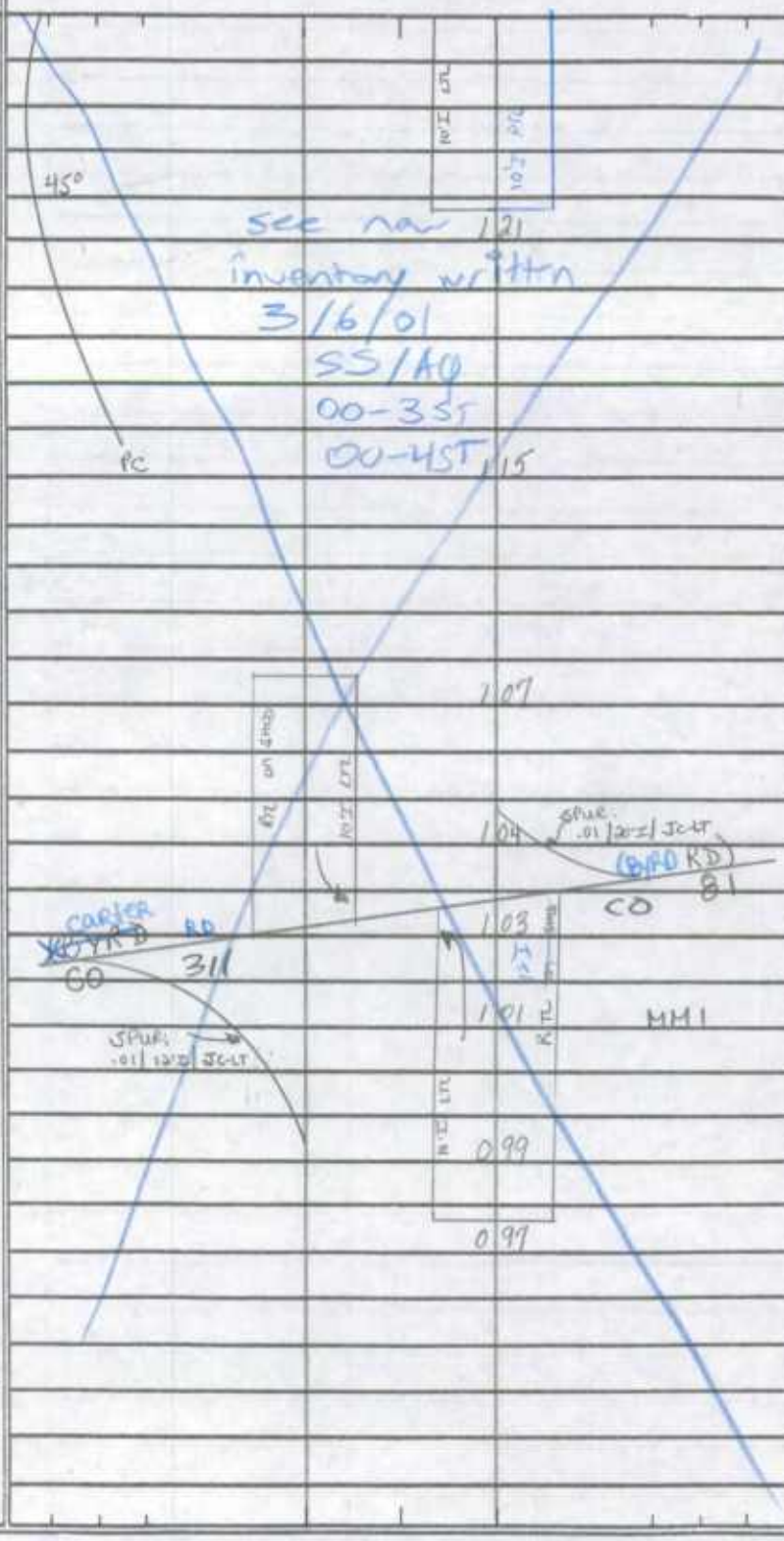

NHS
RURAL OTHER PRINCIPAL ARTERIAL
STATE PRIMARY

TRAFFIC: CONTROL | COM/IND ACCESS | REG. REST.

PAVEMENT DATA
2-24'I
2-10'I SHLDS OUT
24'I SHLDS IN
72' GRS MED
4/ML

COUNTY Worcester ROAD NO. US 113 PAGE 4 OF 70

SYSTEM				TRAFFIC		LINE DIAGRAM	TRAFFIC				PAVEMENT DATA
FUNCT CLASS	HWY SYS	NHS	SHARE	PRES REST	CON/PRE ACCESS		CONTROL	CON/PRE	ACCESS	PRES. REST.	
NHS	RURAL OTHER PRINCIPAL ARTERIAL	STATE PRIMARY									SEE NEXT PAGE
						PT 161					
						12' 12' 10' 12'					
						154			E		
						5' 10'					
						149					
						45°					
						ELKS DR PVT DR ELKS 140 5			E		
						139					
						133					
						10' 12' 12' 12' SHLD					2-24'I
						Lowes Shore TMCA					2-10'I SHLDS OUT
						127 Ent.					24'I SHLDS IN
						10' 12' 12' 12'					72' GRS MED
						Old Sturbridge Rd 120					4 MC

SHA 51.3 - 8 Revised
4.83

MARYLAND STATE HIGHWAY ADMINISTRATION

ROAD INVENTORY SHEET

Party Chief: S. Snyder
Recorder: E. Fisher
Assistant: Rewritten 6-18-99
Map No./Dir.: L17 / N
State Coordinates:

Road No.: US 113
Road Name: Worcester Hwy
County: Worcester
Date: 5-20-99
Sheet No.: 5 OF 70

TRAFFIC CODES
TRAFFIC CONTROLS: STOP SIGN-SS, TRAFFIC LIGHT=T.L., FLASHING RED BALL=F.R.

TRAFFIC CODES
PARKING RESTRICTIONS: A.M. PEAK, P.M. PEAK, A.M./P.M. PEAK, NO PARKING ANYTIME=N.P., COMM/IND. ACCESS=E

SYSTEM: Funct. Class	SYSTEM: Hwy. Sys.	SYSTEM: NHS Sample	TRAFFIC: Preg. Rest.	TRAFFIC: Com/Ind. Access	LINE DIAGRAM	TRAFFIC: Control	TRAFFIC: Com/Ind. Access	TRAFFIC: Preg. Rest.	PAVEMENT DATA
NHS					PT				
RURAL OTHER PRINCIPAL ARTERIAL					See new inventory written 3/6/01 SS/AO				
					2.29				
					2.27 TRAILER PARK		E		
					30° 00-3ST 00-4ST				
					2.23 TRAILER PARK		E		
					PC				
					2.22 TRAILER PARK		E		
STATE PRIMARY									
					1.98 MM2				
					1.95 CREEK #23010				
					PILCHARD #23027				
					45'I GR to GR				2-24'I
									8'I SHLD OUT RT
									8'I SHLD OUT LT
									4'I SHLD in RT
									5'I SHLD in LT
									72' NB MED
									4 ml

COUNTY WORCESTER ROAD NO. US113 PAGE 6 OF 70

SYSTEM				TRAFFIC		LINE DIAGRAM	TRAFFIC			PAVEMENT DATA
FUNCT. CLASS	NHS	NHS SYS.	NHS LANDUSE	PREG. REST.	COM/IND ACCESS		CONTROL	COM/IND ACCESS	PREG. REST.	
NHS	RURAL OTHER PRINCIPAL ARTERIAL	STATE PRIMARY			E	CHURCH				
						2+83				
						10'I LT				
						2+98				24'I RT
						10'I LT				32'I LT
										11'I SHLD OUT RT
						2+03				6'I SHLD OUT LT
										2-4'I SHLDS IN
										25' NB MED
										4 ML
						2+69			X	
						2+45				2-24'I
						10'I LT				2-10'I SHLDS OUT
										2-4'I SHLDS IN
										25' GRS MED
										4 ML
						2+39			X	
						10'I LT				2-24'I
										8'I SHLD OUT RT
										10'I SHLD OUT LT
						2+33				4'I SHLD IN RT
										5'I SHLD IN LT
										72' NB MED
										4 ML

SHA 51.3 - 8 Revised
4.83

MARYLAND STATE HIGHWAY ADMINISTRATION

ROAD INVENTORY SHEET

Party Chief: S. Snyder
Recorder: E. Fisher
Assistant: Reinstitution 6.18.99
Map No./Dir.: 417 / N
State Coordinates:

Road No.: US 113
Road Name: Worcester Hwy.
County: Worcester
Date: 5.20.99
Sheet No.: 7 OF 70

TRAFFIC CODES
TRAFFIC CONTROLS: STOP SIGN=SS, TRAFFIC LIGHT=T.L., FLASHING RED BALL=F.R.

TRAFFIC CODES
PARKING RESTRICTIONS: A.M. PEAK, P.M. PEAK, A.M./P.M. PEAK, NO PARKING ANYTIME=N.P., COMM/IND. ACCESS=E

SYSTEM: FUNCT CLASS	SYSTEM: HWY SYS	SYSTEM: NHHS SAMPLE	TRAFFIC: PREC. REST.	TRAFFIC: COM/IND ACCESS	LINE DIAGRAM	TRAFFIC: CONTROL	TRAFFIC: COM/IND ACCESS	TRAFFIC: PREC. REST.	PAVEMENT DATA
NHS					See new inventory written 3/16/01				
					SS/140				
					00-3ST				
					00-4ST				
									24' I RT
									22' I LT
					3.81				10' I SHLDR OUT RT
									6' I SHLDR OUT LT
									2-4' I SHLDS IN
									85' GRS MED
									4ML
					3.25				X
					3.20				
					3.18				
					2.98 MM.3				24' I RT
									22' I LT
									10' I SHLDR OUT RT
									6' I SHLDR OUT LT
									2-4' I SHLDS IN
									85' NB MED
									9ML

RURAL OTHER PRINCIPAL ARTERIAL
STATE PRIMARY

COUNTY Worcester ROAD NO. US 113 PAGE 8 OF 70

SYSTEM				TRAFFIC		LINE DIAGRAM	TRAFFIC			PAVEMENT DATA
	FUNCT CLASS	HWY SYS	NHS	PREG REST	COM/IND ACCESS		CONTROL	COM/IND ACCESS	PREG. REST.	
NHS	RURAL OTHER PRINCIPAL ARTERIAL	STATE PRIMARY								

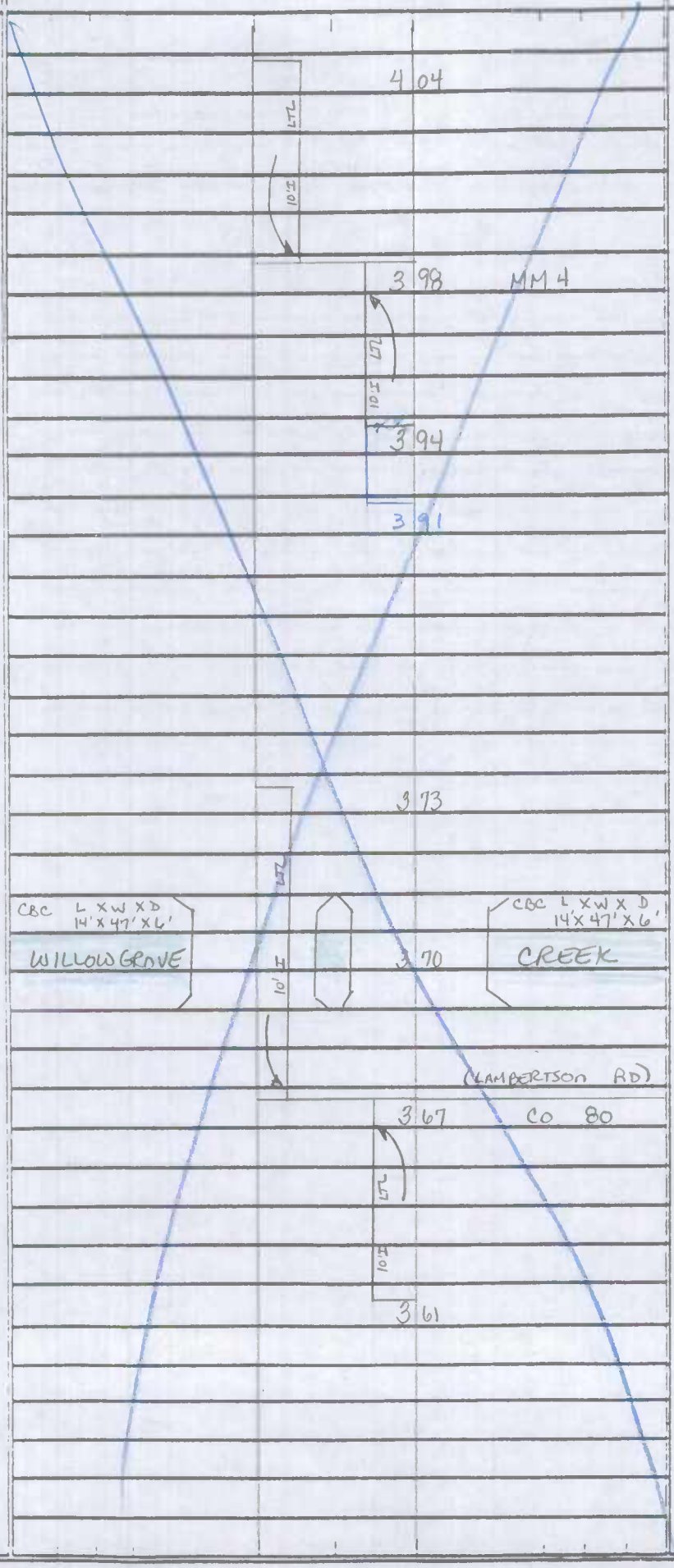

24'I RT
22'I LT
8'I SHLD OUT RT
6'I SHLD OUT LT
2-4'I SHLDS IN
85' GRS MED
4ML

SHA 51.3 - 8 Revised
4.83

MARYLAND STATE HIGHWAY ADMINISTRATION

ROAD INVENTORY SHEET

Party Chief: S SNYDER
Recorder: E. Fisher
Assistant: Rewritten 6.18.99
Map No./Dir.: L17 / N
State Coordinates:

Road No.: US 113
Road Name: WORCESTER Hwy
County: WORCESTER
Date: 5.20.99
Sheet No.: 9 OF 70

SYSTEM: FUNCT. CLASS; HWY. SYS.; NHS; NHS SAMPLE
TRAFFIC: PREG. REST.; COM/IND ACCESS

LINE DIAGRAM

TRAFFIC: CONTROL; COM/IND ACCESS; PREG. REST.

PAVEMENT DATA

TRAFFIC CODES
TRAFFIC CONTROLS: STOP SIGN-SS, TRAFFIC LIGHT=T.L., FLASHING RED BALL=F.R.

TRAFFIC CODES
PARKING RESTRICTIONS: A.M. PEAK, P.M. PEAK, A.M./P.M. PEAK, NO PARKING ANYTIME=N.P., COMM/IND. ACCESS=E

NHS
RURAL OTHER PRINCIPAL ARTERIAL
STATE PRIMARY

See new Inventory written 3/6/04
47 PT
SS/LO
00-3ST
00-4ST

2 CBC'S L X W X D 10' X 46' X 6'
BACHELORS
#23004

4.37

3 CBC'S L X W X D 10' X 46' X 6'
BRANCH
#23024

45°

4.37

10' LTL

4.23
10' LTL
4.16
PC
4.B

E X

24' I RT
22' I LT
10' I SHLD OUT RT
6' I SHLD OUT LT
2-4' I SHLDS IN
85' NB MED
4 ML

24' I RT
22' I LT
10' I SHLD IN RT
6' I SHLD IN LT
2-4' I SHLDS OUT
85' SB MED
4 ML

COUNTY Worcester ROAD NO. US 113 PAGE 10 OF 70

SYSTEM				TRAFFIC		LINE DIAGRAM	TRAFFIC				PAVEMENT DATA
FUNCT CLASS	HWY SYS	NHS	NHHS SAFETY	PREG. REST.	COM/IND ACCESS		CONTROL	COM/IND ACCESS	PREG. REST.		
NHS	RURAL OTHER PRINCIPAL ARTERIAL	STATE PRIMARY				5.07					
						5.02					
						4.97					
						4.95 MM 5					
											2-24' I
											10' G SHLDR RT
											6' I SHLDR LT
						4.81					24' I SHLDS IN
											85' NB MED
											4 ML
						4.75				X	
						(Johnson Neck Rd)					
						4.74 Co 86					
						4.68 240" CMP					
											2-24' I
											2-10' I SHLDS OUT
											24' I SHLDS IN
											85' NB MED
											4 ML
						4.50				X	

SHA 51.3 - 8 Revised 4.83

MARYLAND STATE HIGHWAY ADMINISTRATION

ROAD INVENTORY SHEET

Party Chief: S. SNYDER
Recorder: E. Fisher
Assistant: Rewritten 6-18-99
Map No./Dir.: L17 / N
State Coordinates:

Road No.: US 113
Road Name: WORCESTER HWY
County: WORCESTER
Date: 5-20-99
Sheet No.: 11 OF 70

TRAFFIC CODES: TRAFFIC CONTROLS: STOP SIGN-SS, TRAFFIC LIGHT=T.L., FLASHING RED BALL=F.R.

TRAFFIC CODES: PARKING RESTRICTIONS: A.M. PEAK, P.M. PEAK, A.M./P.M. PEAK, NO PARKING ANYTIME=N.P., COMM/IND. ACCESS=E

SYSTEM: FUNCT CLASS, HWY. SYS, HPMS SAMPLE — TRAFFIC: PKG. REST., COM/IND. ACCESS

NHS
RURAL OTHER PRINCIPAL ARTERIAL
STATE PRIMARY

LINE DIAGRAM

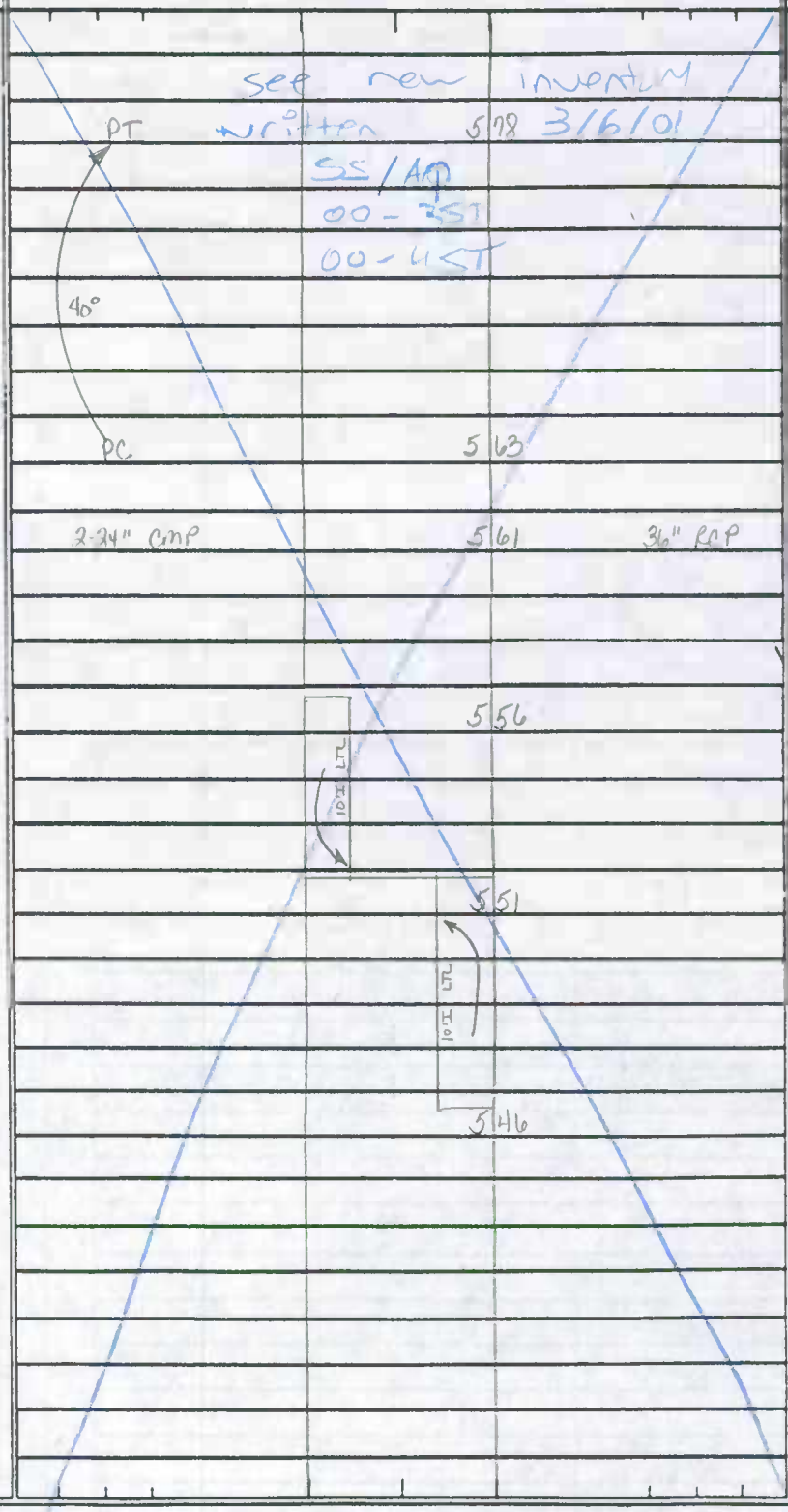

TRAFFIC: CONTROL, COM/IND. ACCESS, PKG. REST.

PAVEMENT DATA

2-24'I
10'I SHLD OUT RT
6'I SHLD OUT LT
2-4'I SHLDS IN
85' NB MED
4ML

COUNTY WORCESTER ROAD NO. US 113 PAGE 12 OF 70

SYSTEM				TRAFFIC			LINE DIAGRAM	TRAFFIC				PAVEMENT DATA
	FUNCT. CLASS	HWY SYS	HPMS SAMPLE	PRKG. REST	COM/IND	ACCESS		LONBRG.	COM/IND	ACCESS	PRKG. REST.	
NHS	RURAL OTHER PRINCIPAL ARTERIAL	STATE PRIMARY										

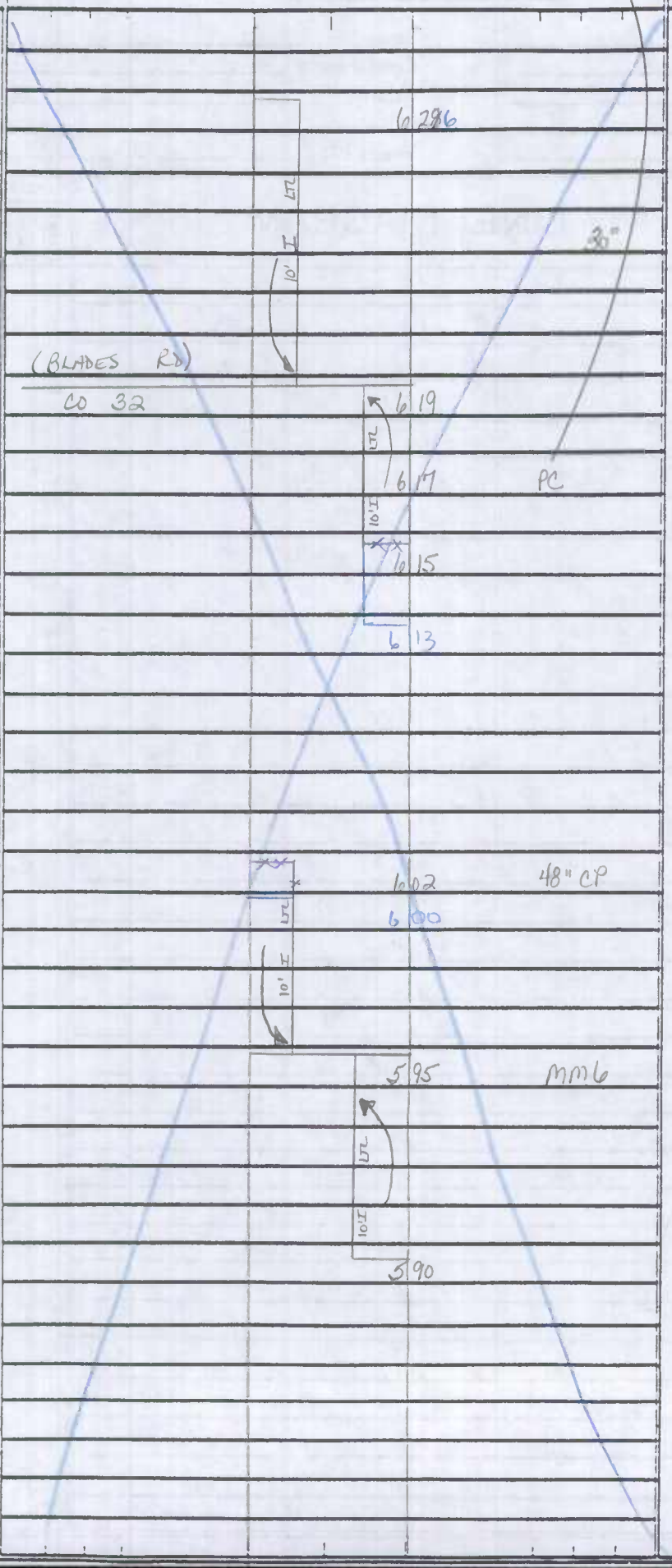

2-24' I
10' G SHLD OUT RT
6' I SHLD OUT LT
2-4' I SHLDS IN
8.5' GRS MED
4 MIL

SHA 51.3 - 8 Revised
4.83

MARYLAND STATE HIGHWAY ADMINISTRATION

ROAD INVENTORY SHEET

Party Chief	S. SNYDER	Road No.	US 113
Recorder	E. Fisher	Road Name	Worcester Hwy
Assistant	Rewritten 6.18.99	County	WORCESTER
Map No./Dir.	L17 / N	Date	5.20.99
State Coordinates		Sheet No.	13 OF 70

TRAFFIC CODES
TRAFFIC CONTROLS: STOP SIGN-SS, TRAFFIC LIGHT=T.L., FLASHING RED BALL=F.R.

TRAFFIC CODES
PARKING RESTRICTIONS: A.M. PEAK, P.M. PEAK, A.M./P.M. PEAK, NO PARKING ANYTIME=N.P., COMM/IND. ACCESS=E

SYSTEM				TRAFFIC		LINE DIAGRAM	TRAFFIC			PAVEMENT DATA
	FUNCT CLASS	HWY SYS	HPMS SAMPLE	PRKG. REST.	COM/IND ACCESS		CONTROL	COM/IND. ACCESS	PRKG. REST.	
NHS	RURAL OTHER PRINCIPAL ARTERIAL	STATE PRIMARY				6.94				
						5 / 10'I				
						6.92 mm7				
						6.89 see new inventory written 3/6/01				
						5 / 10'I				
						6.83 SS/AO 00-3ST 00-4ST				
						6.46				
						5 / 10'I				
						BETWEEN CHURCH RD				
						6.40 CO 87				2-24'I
						5 / 10'I				G 10'Z SHLD OUT RT
										6'I SHLD OUT LT
						6.35 PT				2-4'I SHLDS in 85' NB MED
										4mL
						30°				

COUNTY Worcester ROAD NO. US 113 PAGE 14 OF 70

SYSTEM				TRAFFIC		LINE DIAGRAM	TRAFFIC			PAVEMENT DATA
FUNCT. CLASS	FUNCT. SYS.	NHS	NHAS SAFETY	PREG. REST.	COM/IND ACCESS		CONTROL	COM/IND ACCESS	PREG. REST.	

NHS
RURAL OTHER PRINCIPAL ARTERIAL
STATE PRIMARY

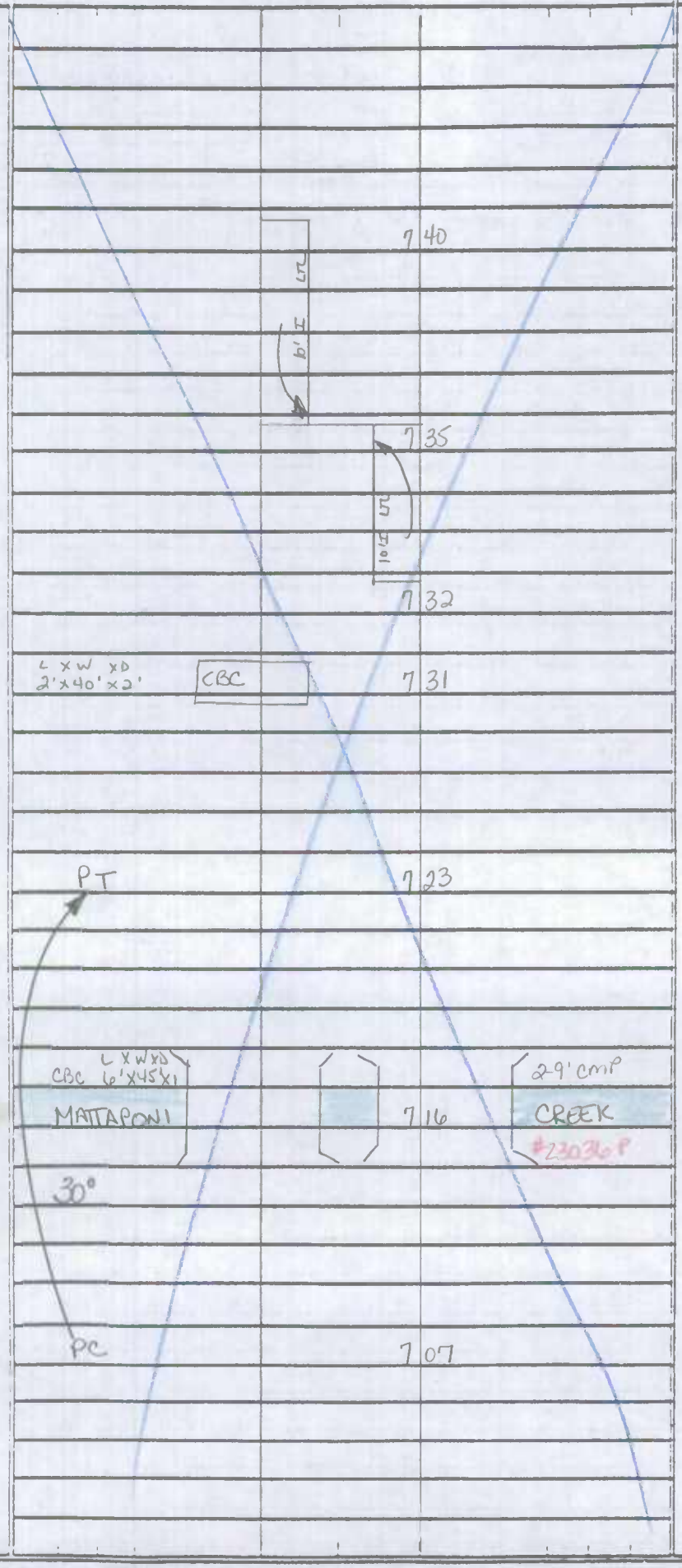

2-24' I
10' I G SHLD OUT RT
6' I SHLD OUT LT
2-4' I SHLDS in
85' NB MED
4ML

SHA 51.3 - 8 Revised
4.83

MARYLAND STATE HIGHWAY ADMINISTRATION

ROAD INVENTORY SHEET

Party Chief: S. SNYDER
Recorder: E. FISHER
Assistant: REWRITTEN 6.18.99
Map No./Dir.: L17 / N
State Coordinates:

Road No.: US 113
Road Name: WORCESTER HWY
County: WORCESTER
Date: 5.20.99
Sheet No.: 15 OF 70

TRAFFIC CODES
TRAFFIC CONTROLS: STOP SIGN-SS, TRAFFIC LIGHT=T.L., FLASHING RED BALL=F.R.

TRAFFIC CODES
PARKING RESTRICTIONS: A.M. PEAK, P.M. PEAK, A.M./P.M. PEAK, NO PARKING ANYTIME=N.P., COMM/RID. ACCESS=E

SYSTEM: FUNCT CLASS	SYSTEM: HWY SYS	SYSTEM: HPMS SAMPLE	TRAFFIC: PRK.G. REST.	TRAFFIC: COM/IND ACCESS	LINE DIAGRAM	TRAFFIC: CONTROL	TRAFFIC: COM/IND. ACCESS	TRAFFIC: PRK.G. REST.	PAVEMENT DATA
RURAL OTHER PRINCIPAL ARTERIAL	NHS	STATE PRIMARY			10' LT				
					8 16				
					See new inventory written 3/6/01 SS/AD 00-3 T 00-4 ST				
					8 02 PT				
					7 91 mm 8				
					40°				
					CBC L X W X D 17' X 46' X 8 CORKERS				
					7 80				
					3 CBC L X W X D 10' X 46' X 8' CREEK #23023				
					7 77 PC				
									2-24' I
									10' I SHLD OUT RT
									6' I SHLD OUT LT
									2-4' I SHLDS IN
									85' NB MED
									4 ML

COUNTY Worcester ROAD NO. US 113 PAGE 16 OF 70

SYSTEM				TRAFFIC		LINE DIAGRAM	TRAFFIC			PAVEMENT DATA
FUNCT CLASS	HWY SYS	NHS	SAMPLE	PKG. REST.	COM/IND ACCESS		LOC/REG	COM/IND ACCESS	PKG. REST.	
NHS	RURAL OTHER PRINCIPAL ARTERIAL STATE PRIMARY		101130000780			8 62				
						10'I LT				
						8 57				
						10'I LT				
						8 52 D				
										2-24'I
										10'I SHLD OUT RT
										4'I SHLD OUT LT
										2-4'I SHLDS IN
										85' NB MED
										4ML
						8 32				
						8 28				2-24'I
										2-10'I SHLDS OUT LT
										2-4'I SHLDS IN
										85' NB MED
						SR 4				4ML
						8 21				
						POCOMOKE RIVER STATE PARK (SHAD LANDING)				2-24'I
										10'I SHLD OUT RT
										6'I SHLD OUT LT
										2-4'I SHLDS IN
										85' NB MED
										4ML

SHA 51.3 - 8 Revised 4.83

MARYLAND STATE HIGHWAY ADMINISTRATION

ROAD INVENTORY SHEET

Party Chief: S. SNYDER
Recorder: E. Fisher
Assistant: Rewritten 6.18.99
Map No./Dir.: L17 / N
State Coordinates:

Road No.: US 113
Road Name: Worcester Hwy
County: Worcester
Date: 5.20.99
Sheet No.: 17 OF 70

TRAFFIC CODES: TRAFFIC CONTROLS: STOP SIGN=SS, TRAFFIC LIGHT=T.L., FLASHING RED BALL=F.R.

TRAFFIC CODES: PARKING RESTRICTIONS: A.M. PEAK, P.M. PEAK, A.M./P.M. PEAK, NO PARKING ANYTIME=N.P., COMM/IND. ACCESS=E

SYSTEM: FUNCT CLASS	SYSTEM: HWY SYS	SYSTEM: HPMS SAMPLE	TRAFFIC: PKG. REST.	TRAFFIC: COM/IND. ACCESS	LINE DIAGRAM	TRAFFIC: CONTROL	TRAFFIC: COM/IND. ACCESS	TRAFFIC: PKG. REST.	PAVEMENT DATA
NHS	RURAL OTHER PRINCIPAL ARTERIAL	STATE PRIMARY			See new inventory written 3/6/01				
					SS/AG				2-24'I
					00-4ST 9 19				10'I SHLD OUT RT
					00-3ST				4'I SHLD OUT LT
					LT 10'I				2-4'I SHLDS IN
									85' NB MED
									4ML
					9 12				X
					LT 10'I				
					9 074				
					9 02 2-60" CMP				10'I SHLD OUT RT
									2-24'I
									2-10'I SHLDS OUT LT
									2-4'I SHLDS IN
									85' NB MED
									4ML
					8 90				X
					8 88 MM 9				
		10113000 780							2-24'I
									10'I SHLD OUT RT
									4'I SHLD OUT LT
									2-4'I SHLDS IN
									85' NB MED
									4ML

COUNTY Worcester ROAD NO. US 113 PAGE 18 OF 70

SYSTEM: FUNCT CLASS | HWY SYS | HPMS SAMPLE

TRAFFIC: PKG REST | COM/IND ACCESS

LINE DIAGRAM

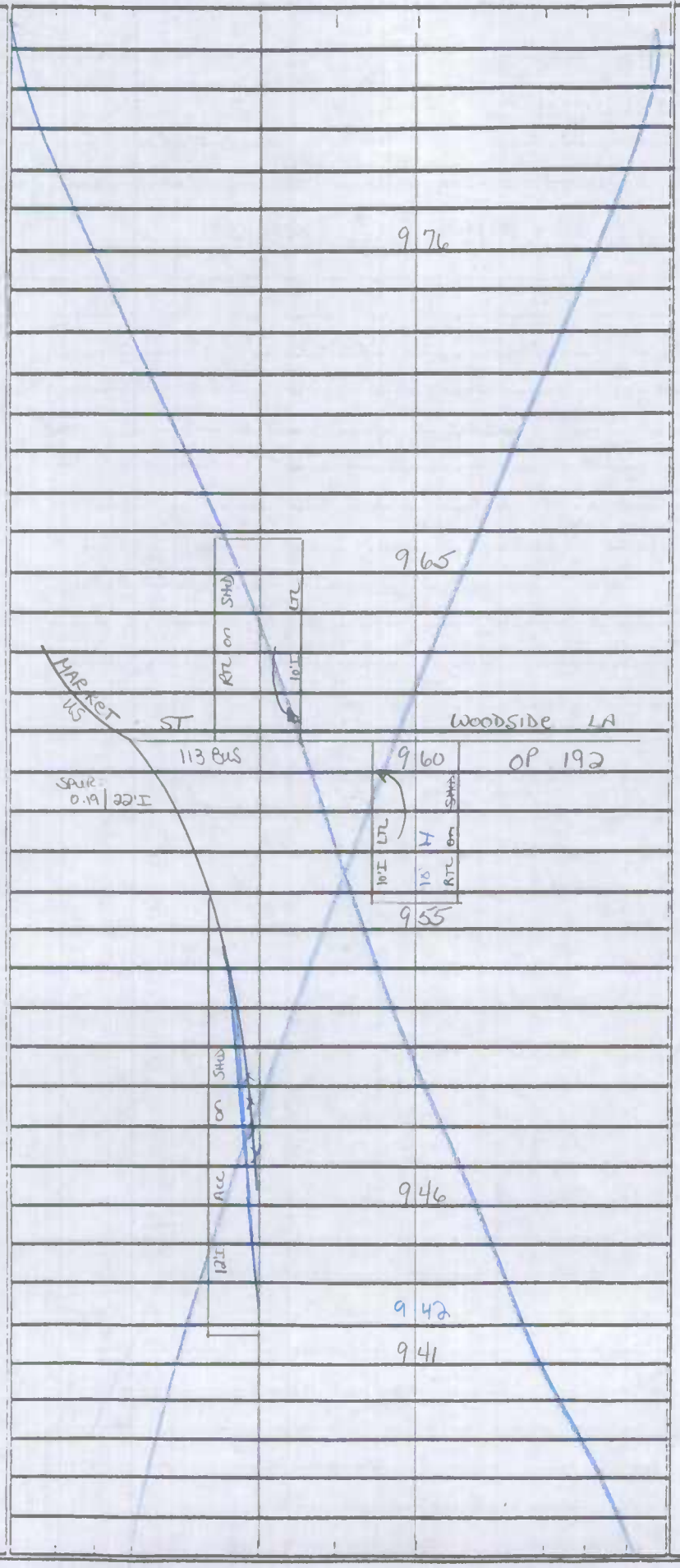

TRAFFIC: CONTROL | COM/IND ACCESS | PKG. REST.

FY

PAVEMENT DATA

12'I RT
24'I LT
2-10'I SHLDS OUT
2-4'I SHLDS IN
40'GRS MED
3ML

24'I RT ON TAPER TO 12'I RT
24'I LT
2-10'I SHLDS OUT
2-4'I SHLDS IN
40' GRS MED
3ML

10' G shld on RT
2-24'I
2-10'I SHLDS OUT LT
2-4'I SHLDS IN
85'NB MED
4ML

2-24'I
10'G SHLD OUT RT
4'I SHLD OUT LT
2-4'I SHLDS IN
85'NB MED
4ML

NHS
RURAL OTHER PRINCIPAL ARTERIAL
STATE PRIMARY

SHA 51.3 - 8 Revised
4.83

MARYLAND STATE HIGHWAY ADMINISTRATION

ROAD INVENTORY SHEET

Party Chief: S SNYDER
Recorder: E. Fisher
Assistant: Rewritten 6.18.99
Map No./Dir.: L17 / N
State Coordinates:

Road No.: US 113
Road Name: Worcester Hwy
County: Worcester
Date: 5.20.99
Sheet No.: 19 OF 70

TRAFFIC CODES
TRAFFIC CONTROLS: STOP SIGN-SS, TRAFFIC LIGHT=T.L., FLASHING RED BALL=F.R.

TRAFFIC CODES
PARKING RESTRICTIONS: A.M. PEAK, P.M. PEAK, A.M./P.M. PEAK, NO PARKING ANYTIME=N.P., COMM/RID. ACCESS=E

SYSTEM: FUNCT CLASS	SYSTEM: HWY SYS	SYSTEM: NHS SAMPLE	TRAFFIC: PKG. REST.	TRAFFIC: COM/IND. ACCESS
	NHS			
	RURAL OTHER PRINCIPAL ARTERIAL			
	STATE PRIMARY			

LINE DIAGRAM

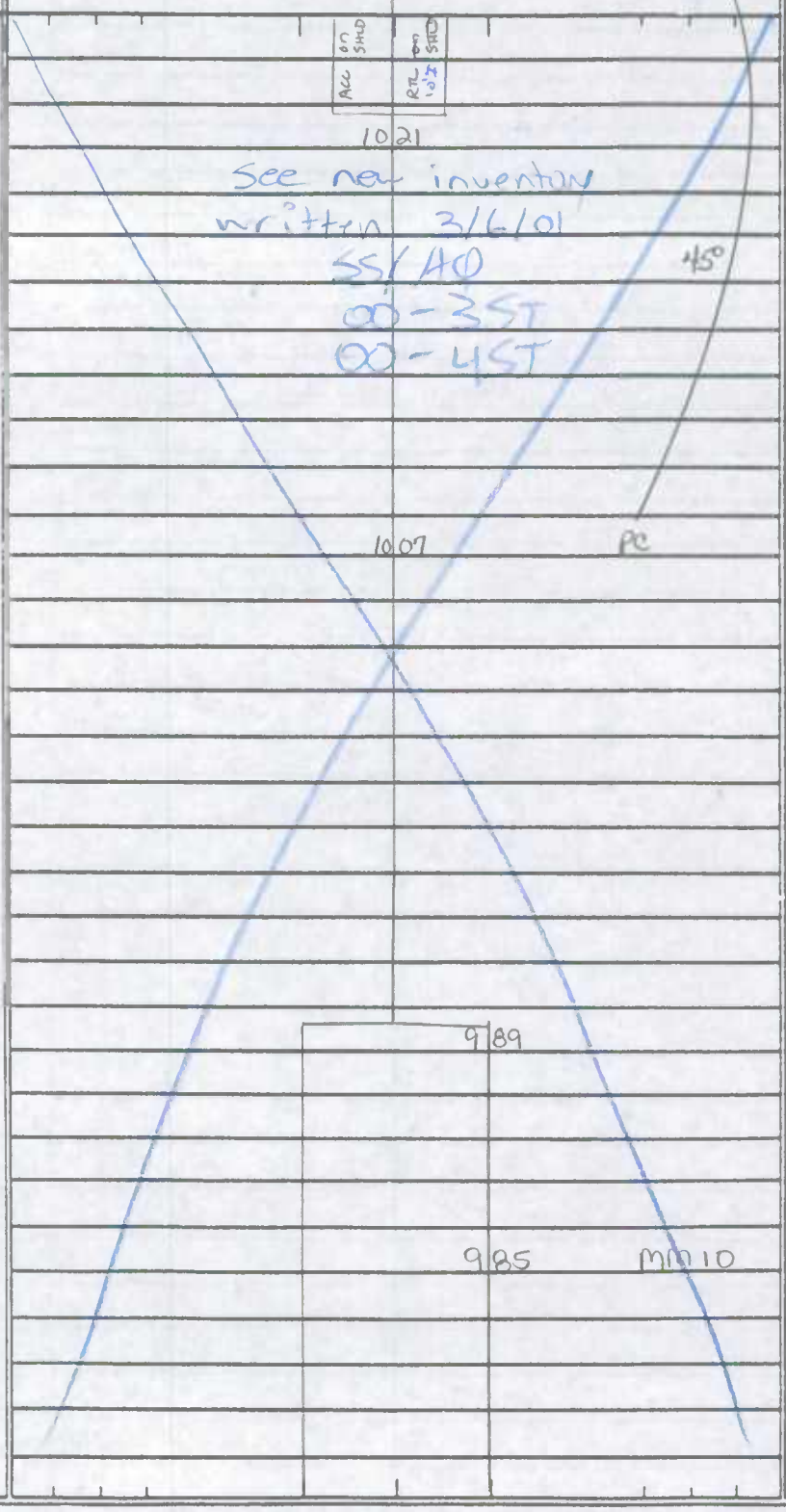

TRAFFIC: CONTROL	TRAFFIC: COM/IND. ACCESS	TRAFFIC: PKG. REST.	PAVEMENT DATA
			24'I
			2-10'I SHLDS
			2mi
		X	
			12'I RT
			24'I LT
			2-10 I SHLDS OUT
			24'I SHLDS in
			40' GRS MED
			3mi

COUNTY WORCESTER ROAD NO. US 113 PAGE 20 OF 70

SYSTEM				TRAFFIC		LINE DIAGRAM	TRAFFIC				PAVEMENT DATA
FUNCT CLASS	HWY SYS	NHS	STATE PRIMARY	PKG. REST.	COM/RES ACCESS		CONFIG	COM/RES ACCESS	PKG. REST.		
NHS											
RURAL OTHER PRINCIPAL ARTERIAL											
						10+83 mm n					
						10+77 PT					
						45°					
						10+38					
						SHLD 10' 4 SHLD					
						10' 4					
						RR 10' 6n RR 6n					
						HILL RD 97					
						(CASTLE CO					
						10+30					
						SHLD SHLD					
						10' 4					
						RR 6n RR 6n					
							FY				24'T
											7-10'T SHLDS
											2ML

SHA 51.3 - 8 Revised
4.83

MARYLAND STATE HIGHWAY ADMINISTRATION

ROAD INVENTORY SHEET

Party Chief: S. SNYDER
Recorder: E. Fisher
Assistant: Rewritten 6.18.99
Map No./Dir.: L17/L18 / N
State Coordinates:

Road No.: US 113
Road Name: WORCESTER Hwy
County: WORCESTER
Date: 5.20.99
Sheet No.: 21 OF 70

TRAFFIC CODES
TRAFFIC CONTROLS: STOP SIGN-SS, TRAFFIC LIGHT=T.L., FLASHING RED BALL=F.R.

TRAFFIC CODES
PARKING RESTRICTIONS: A.M. PEAK, P.M. PEAK, A.M./P.M. PEAK, NO PARKING ANYTIME=N.P., COMM/IND. ACCESS=E

SYSTEM: FUNCT CLASS	SYSTEM: HWY. SYS.	SYSTEM: HPMS SAMPLE	TRAFFIC: PREG. REST.	TRAFFIC: COM/IND ACCESS	LINE DIAGRAM	TRAFFIC: CONTROL	TRAFFIC: COM/IND ACCESS	TRAFFIC: PREG. REST.	PAVEMENT DATA
NHS RURAL OTHER PRINCIPAL ARTERIAL STATE PRIMARY					11 96 PC; see new inventory written 3/6/01 SS/AP 00-3ST 00-4ST; 11 90 MM 12; 11 88; 11 82 HILL RD; 11 74 84" CMP	FY			24' I; 2-10' I SHLDS; 2ML

SYSTEM				TRAFFIC		LINE DIAGRAM	TRAFFIC				PAVEMENT DATA
	FUNCT CLASS	HWY SYS	HPMS SAMPLE	PKG RESI	COM/IND ACCESS		CONTROL	COMMND ACCESS	PKG. RESI.		
NHS						12.58 60° CS					
RURAL OTHER PRINCIPAL ARTERIAL						12.53 PT					
STATE PRIMARY						12.15 65°					
						SHLD 10'I 4' 10'I SHLD AC AC					
						WASHINGTON ST (BRICK KILN RD)					
						CO 669 12.07 CO 115				FY	
						SHLD 10'I AC					
						12.02 ~~TRUCK BYPASS~~					
						ON OT AC					24'I
											2-10'I SHLD
											4mL

SHA 51.3 - 8 Revised
4.83

MARYLAND STATE HIGHWAY ADMINISTRATION

ROAD INVENTORY SHEET

Party Chief: J Snyder
Recorder: E. Fisher
Assistant: Rewritten 6/18/99
Map No./Dir.: L18/K18 / N
State Coordinates:

Road No.: US 113
Road Name: Worcester Hwy
County: Worcester
Date: 5-20-99
Sheet No.: 23 OF 70

TRAFFIC CODES
TRAFFIC CONTROLS: STOP SIGN-SS, TRAFFIC LIGHT=T.L., FLASHING RED BALL=F.R.

TRAFFIC CODES
PARKING RESTRICTIONS: A.M. PEAK, P.M. PEAK, A.M./P.M. PEAK, NO PARKING ANYTIME=N.P., COMM/IND. ACCESS=E

SYSTEM				TRAFFIC		LINE DIAGRAM	TRAFFIC			PAVEMENT DATA
	FUNCT CLASS	HWY SYS	NHS SAMPLE	REG. REST.	COM/IND ACCESS		CONTROL	COM/IND ACCESS	REG. REST.	
NHS	RURAL OTHER PRINCIPAL ARTERIAL	STATE PRIMARY				See new inventory written 3/6/01 SS/AQ 00-3ST; 13 14 00-4ST PC; 13 10; (S. BAY ST) MD; (PUBLIC LANDING RD) 365; 13 01; 12 91; 12 81 MM 13	FY			24'I; 2-10'I SHLD; 4 ML

COUNTY WORCESTER ROAD NO. US 113 PAGE 24 OF 70

SYSTEM				TRAFFIC		LINE DIAGRAM	TRAFFIC			PAVEMENT DATA
FUNCT. CLASS	HWY SYS	NHS	NHS SUBSYS	PKG. REST.	CONV/NG ACCESS		CONV/NG ACCESS	PKG. REST.		
NHS	RURAL OTHER PRINCIPAL ARTERIAL STATE PRIMARY					LIGHTS & CROSSBUCKS				
						13 96			#CR MODE 531847X LIGHTS + CROSSBUCKS	
						13 87			RXR PAV. MARK	
						40°				
						13 83			RXR	
						PC				
						13 79			MM 14	
						PURNELL			45'I/JCC BRANCH #23029	
						13 74				
						13 56			PT	
						40°				24'I
										2-10'I SHLDS
										2ML

SHA 51.3 - 8 Revised
4.83

MARYLAND STATE HIGHWAY ADMINISTRATION

ROAD INVENTORY SHEET

Party Chief: S. Snyder
Recorder: E. Fisher
Assistant: Rewritten 6.18.99
Map No./Dir.: L18/K18 / N
State Coordinates:

Road No.: US 113
Road Name: Worcester Hwy
County: Worcester
Date: 5.20.99
Sheet No.: 25 OF 70

TRAFFIC CODES: TRAFFIC CONTROLS: STOP SIGN-SS, TRAFFIC LIGHT=T.L., FLASHING RED BALL=F.R.

TRAFFIC CODES: PARKING RESTRICTIONS: A.M. PEAK, P.M. PEAK, A.M./P.M. PEAK, NO PARKING ANYTIME=N.P., COMM/IND. ACCESS=E

SYSTEM: FUNCT. CLASS	SYSTEM: HWY. SYS.	SYSTEM: NHS SAMPLE	TRAFFIC: PREG. REST.	TRAFFIC: COM/IND ACCESS	LINE DIAGRAM	TRAFFIC: CONTROL	TRAFFIC: COM/IND ACCESS	TRAFFIC: PREG. REST.	PAVEMENT DATA
NHS	RURAL OTHER PRINCIPAL ARTERIAL	STATE PRIMARY			See New Inventory written 3/16/01 SS/AQ				24 I
					00-4ST 14 20 27 00-3ST				2-8' I SHLDS
									2 mL
									X
					14 23				
					SHED				
					PT 14 20				
					SPUR 14/12 I				
					40°				
					ST 15 0 15 14 12	FY			
					MARKER 115				
					2-12' I				
					2-4' I Shldr at 0'-12' I varied				
					14 09				
					14 07				2 mL
					RXR PAV. MARK. 14 04				
					14 03				X 24' I
									2-10' I SHLDS
									2 mL

SYSTEM: FUNCT CLASS	SYSTEM: HWY SYS	SYSTEM: HPMS SAMPLE	TRAFFIC: PREG REST	TRAFFIC: ON/OFF ACCESS	LINE DIAGRAM	TRAFFIC: ON-FRGN	TRAFFIC: COMMUNITY ACCESS	TRAFFIC: PREG. REST.	PAVEMENT DATA
NHS									SEE NEXT PAGE
					14 85			X	
					14 81				
					14 76 DM15				
					SHD				
					RT 14 73 CO ROADS DEPT.		E		
					JC-RT				
			E		14 72				
					RTL/AC ON SHD				
					X OFF				
					RTL/AC				
					14 64 WO. PUBLIC WORKS				
					RT				
					X TIMMONS RDY				
					14 57 CO 119				
					SHD				
					B-RESIGN ON SHD				
					RTL				
					14 49				24'I
									2-12'I SHLDS
									2 ML
					14 46			X	
									24'I
									2-8'I SHLDS
									2 ML

NHS
RURAL OTHER PRINCIPAL ARTERIAL
STATE PRIMARY

SHA 51.3 - 8 Revised
4.83

MARYLAND STATE HIGHWAY ADMINISTRATION

ROAD INVENTORY SHEET

Party Chief: S. SNYDER
Recorder: E. FISHER
Assistant: REWRITTEN 6-18-99
Map No./Dir.: L18/K18 / N
State Coordinates:

Road No.: US 113
Road Name: WORCESTER HWY
County: WORCESTER
Date: 5-20-99
Sheet No.: 27 OF 70

TRAFFIC CODES
TRAFFIC CONTROLS: STOP SIGN-SS, TRAFFIC LIGHT=T.L., FLASHING RED BALL=F.R.

TRAFFIC CODES
PARKING RESTRICTIONS: A.M. PEAK, P.M. PEAK, A.M./P.M. PEAK, NO PARKING ANYTIME=N.P., COMM/IND. ACCESS=E

SYSTEM: FUNCT CLASS	SYSTEM: HWY SYS	SYSTEM: NHS SAMPLE	TRAFFIC: PKG. REST.	TRAFFIC: COM/IND ACCESS	LINE DIAGRAM	TRAFFIC: CONTROL	TRAFFIC: COM/IND. ACCESS	TRAFFIC: PKG. REST.	PAVEMENT DATA
NHS	RURAL OTHER PRINCIPAL ARTERIAL	STATE PRIMARY			See new inventory written 3/6/01 SS/AO 00-3ST 00-4ST				
					PT 1557				
					1553				
					US 113 SHLD				
					30° CHURCH 1549				
					BYPASS				
					1545				
					PC 1538				
									24'I
									2-8'I SHLDS
									2ML

SYSTEM				TRAFFIC		LINE DIAGRAM	TRAFFIC			PAVEMENT DATA
	FUNCT CLASS	HWY SYS	HPMS SAMPLE	PREG. REST.	ON/OFF ACCESS		CONTROL	COMMND ACCESS	PREG. REST.	
NHS	RURAL OTHER PRINCIPAL ARTERIAL	STATE PRIMARY				16 29 3-60" CP				
						16 28				
						SHLD ON ACC				
						(CEDARTOWN RD)				
						16 20 CO 112				
						SHLD ON				
						16 17 PT				
						RTE				
						16 12				
						30°				
						16 00 PC				
						15 75 MM16				24'I
										2-8'I SHLDS
										2MC

SHA 51.3 - 8 Revised
4.83

MARYLAND STATE HIGHWAY ADMINISTRATION

ROAD INVENTORY SHEET

Party Chief: S Snyder
Recorder: E. Fisher
Assistant: Rewritten 6.12.99
Map No./Dir.: K18 / N
State Coordinates:

Road No.: US 113
Road Name: Worcester Hwy
County: Worcester
Date: 5.20.99
Sheet No.: 29 OF 70

TRAFFIC CODES
TRAFFIC CONTROLS: STOP SIGN-SS, TRAFFIC LIGHT=T.L., FLASHING RED BALL=F.R.

TRAFFIC CODES
PARKING RESTRICTIONS: A.M. PEAK, P.M. PEAK, A.M./P.M. PEAK, NO PARKING ANYTIME=N.P., COMM/IND. ACCESS=E

SYSTEM: FUNCT CLASS	SYSTEM: HWY SYS	SYSTEM: NHS SAMPLE	TRAFFIC: PKG. REST.	TRAFFIC: COM/IND ACCESS	LINE DIAGRAM	TRAFFIC: CONTROL	TRAFFIC: COM/IND. ACCESS	TRAFFIC: PKG. REST.	PAVEMENT DATA
NHS					SHLD / ACC ON SHLD				
					17 02 WO. CO BOARD OF EDUCATION		E		
					ON SHLD				
					16 96 ON				
					See new inventory written 3/6/01 SS/AO				
					BY PASS RT				
					16 93 PT				24'I
									2-12'I SHLDS
									2ML
					00-3ST 16 90				X
					00-4ST				
RURAL									
	OTHER PRINCIPAL ARTERIAL								
		STATE PRIMARY							
					36"				
					ON SHLD 16 80				
					RT				
					8'I				
					16 74 MM 17 PC				
					PORTERS CROSSING RD				
					CO 26 16 72				
					ACC ON SHLD				
					16 67				
									24'I
									2-8'I SHLDS
									2ML

COUNTY Worcester ROAD NO. US 113 PAGE 30 OF 70

SYSTEM				TRAFFIC		LINE DIAGRAM	TRAFFIC				PAVEMENT DATA
	FUNCT CLASS	HWY SYS	HPMS SAMPLE	PKG. REST.	ON/INTL ACCESS		LOW REG.	COMMND ACCESS	PKG. REST.		
NHS	RURAL OTHER PRINCIPAL ARTERIAL	STATE PRIMARY									2-12' I 2-3' I Shd 2-12' vol pnt med 2mL
						17 46				X	
						17 44 CBC L X W X D 8' X 44' X 6'					
						35° 17 40		E			
						17 39		E			24' I 2-8' I Shlds 2mL
						17 36 SHLD				X	
						PC 17 32 ON ACC SHLD S					
						CENTRAL SITE LA LANDFILL 17 26					
						BYPASS ON ACC SHLD					
						17 18					
						17 06 ON SHLD BYPASS ON ACC SHLD					24' I 2-12' I Shlds 2mL

SHA 51.3 - 8 Revised
4.83

MARYLAND STATE HIGHWAY ADMINISTRATION

ROAD INVENTORY SHEET

Party Chief: S. Snyder
Recorder: E. Fisher
Assistant: Rewritten 6.18.99
Map No./Dir.: K18 / N
State Coordinates:

Road No.: US 113
Road Name: Worcester Hwy
County: Worcester
Date: 5.20.99
Sheet No.: 31 OF 70

TRAFFIC CODES
TRAFFIC CONTROLS: STOP SIGN-SS, TRAFFIC LIGHT=T.L., FLASHING RED BALL=F.R.

TRAFFIC CODES
PARKING RESTRICTIONS: A.M. PEAK, P.M. PEAK, A.M./P.M. PEAK, NO PARKING ANYTIME=N.P., COMM/IND. ACCESS=E

SYSTEM: FUNCT CLASS	SYSTEM: HWY SYS	SYSTEM: HPMS SAMPLE	TRAFFIC: REG. REST.	TRAFFIC: COM/IND ACCESS	LINE DIAGRAM	TRAFFIC: CONTROL	TRAFFIC: COM/IND ACCESS	TRAFFIC: REG. REST.	PAVEMENT DATA
NHS	RURAL OTHER PRINCIPAL ARTERIAL	STATE PRIMARY			30°				
					PC 17 98				
					See new inventory written 3/6/01 SS/AG 00-3ST 00-4ST				
									24' I
					17 73 mm 18				2-8' I
									snd
					17 72 CBC L x W x D 5' x 44' x 3'				2mL
					17 71				
									2-12' =
									0-6' E var pat mell
					17 67				2' I SNL out LT
									6' I SNL at R
					CLIVE MILE BRANCH RD 60 120				2mL
					17 61				
									2-4' I
									0-12' var pat mell
									2-3' I SNL
					PT 17 56				2mL
									~~24' I~~
					35° 17 50				~~2-8' I SNL OS~~
									~~2mL~~

COUNTY Worcester ROAD NO. 115113 PAGE 32 OF 70

SYSTEM				TRAFFIC		LINE DIAGRAM	TRAFFIC				PAVEMENT DATA
	FUNCT CLASS	HWY SYS	HPMS SAMPLE	PKG REST	ON/HILL ACCESS		CONTROL	COMMUNITY ACCESS	PKG. REST.		
NHS	RURAL OTHER PRINCIPAL ARTERIAL	STATE PRIMARY				45° PC 1899					
						1876 CBC L X W X D 6'X44'X6'					
						1871 MM 19					
						PT 1818 30°					24' I 2-8' I SHDS 2mi

SHA 51.3 - 8 Revised
4.83

MARYLAND STATE HIGHWAY ADMINISTRATION

ROAD INVENTORY SHEET

Party Chief: S. Snyder
Recorder: E. Fisher
Assistant: Rewritten 6.18.99
Map No./Dir.: K18 / N
State Coordinates:

Road No.: US 113
Road Name: Worcester Hwy
County: Worcester
Date: 5.20.99
Sheet No.: 33 OF 70

TRAFFIC CODES
TRAFFIC CONTROLS: STOP SIGN-SS, TRAFFIC LIGHT=T.L., FLASHING RED BALL=F.R.

TRAFFIC CODES
PARKING RESTRICTIONS: A.M. PEAK, P.M. PEAK, A.M./P.M. PEAK, NO PARKING ANYTIME=N.P., COMM/IND. ACCESS=E

SYSTEM: FUNCT CLASS	SYSTEM: HWY SYS	SYSTEM: NHS SAMPLE	TRAFFIC: PKG. REST.	TRAFFIC: COM/IND ACCESS
RURAL OTHER PRINCIPAL ARTERIAL	STATE PRIMARY	NHS		

LINE DIAGRAM

19 91 MM 20

See new inventory written 3/6/01 SS/AW 00-35T 00-45T

19 35 PT

19 29 ACC. on SHLD

(BASKET SWITCH RD

19 22 CO 113

ACC. on SHLD

45°

19 13

TRAFFIC: CONTROL	TRAFFIC: COM/IND ACCESS	TRAFFIC: PKG. REST.

PAVEMENT DATA

24'I
2-8'I SHLDS
2mL

COUNTY WORCESTER ROAD NO. US 113 PAGE 34 OF 70

SYSTEM | TRAFFIC

LINE DIAGRAM

TRAFFIC | PAVEMENT DATA

NHS
RURAL OTHER PRINCIPAL ARTERIAL
STATE PRIMARY

PT RXR PAV. MARK. 20 18

20 15

SHLD
ON
RTL

CROSSBUCK & LIGHTS 20 08 CROSSBUCK & LIGHTS

MODE 5U854H

NEWARK CO RD 319

20 05

30°

SHLD
ON
SHLD
ON
RTL

20 00 RXR PAV. MARK.

PC 1995

19 81 36" CP

24' I
28' I SHLDS
2 ML

SHA 51.3 - 8 Revised
4.83

MARYLAND STATE HIGHWAY ADMINISTRATION

ROAD INVENTORY SHEET

Party Chief: S. Snyder
Recorder: E. Fisher
Assistant: Rewritten 6.18.99
Map No./Dir.: K18 / N
State Coordinates:

Road No.: US 113
Road Name: Worcester Hwy
County: Worcester
Date: 5.20.99
Sheet No.: 35 OF 70

TRAFFIC CODES
TRAFFIC CONTROLS: STOP SIGN-SS, TRAFFIC LIGHT=T.L., FLASHING RED BALL=F.R.

TRAFFIC CODES
PARKING RESTRICTIONS: A.M. PEAK, P.M. PEAK, A.M./P.M. PEAK, NO PARKING ANYTIME=N.P., COMM/IND. ACCESS=E

SYSTEM: FUNCT CLASS	SYSTEM: HWY SYS	SYSTEM: HPMS SAMPLE	TRAFFIC: PKG. REST.	TRAFFIC: COM/IND ACCESS	LINE DIAGRAM	TRAFFIC: CONTROL	TRAFFIC: COM/IND ACCESS	TRAFFIC: PKG. REST.	PAVEMENT DATA
NHS	RURAL OTHER PRINCIPAL ARTERIAL	STATE PRIMARY Y		E	10'I ACC 12'I RT; 2084; See new inventory written 3/6/01 SS/AD 00-3ST 00-4ST; 2069 MM 21; 2061 70"CP; 2058; RR 2023				24'I; 28'I SHLDS; 2ML

COUNTY Worcester ROAD NO. US 113 PAGE 36 OF 70

SYSTEM				TRAFFIC		LINE DIAGRAM	TRAFFIC				PAVEMENT DATA
FUNCT CLASS	HWY SYS	HPMS SAMPLE		PREG. REST	COM/IND ACCESS		LOHBG	COM/IND ACCESS	PREG. REST.		
NHS											
RURAL	OTHER PRINCIPAL ARTERIAL										
	STATE PRIMARY										
						2168 MM 22					
					E	2102					
						2101					
						ACC on SHLD					
					E	2097					
						RTE on SHLD					
						2093				FY	
						ACC on SHLD					24'I
						RTE or SHLD					2-8'I SHLDS
											2ML

LANGMAID CO RD 125

SHA 51.3 - 8 Revised
4.83

MARYLAND STATE HIGHWAY ADMINISTRATION

ROAD INVENTORY SHEET

Party Chief: S. Snyder
Recorder: E. Fisher
Assistant: Rewritten 6.18.99
Map No./Dir.: K18 / N
State Coordinates:

Road No.: US 113
Road Name: WORCESTER HWY
County: WORCESTER
Date: 5.20.99
Sheet No.: 37 OF 70

TRAFFIC CODES: TRAFFIC CONTROLS: STOP SIGN-SS, TRAFFIC LIGHT=T.L., FLASHING RED BALL=F.R.

TRAFFIC CODES: PARKING RESTRICTIONS: A.M. PEAK, P.M. PEAK, A.M./P.M. PEAK, NO PARKING ANYTIME=N.P., COMM/IND. ACCESS=E

SYSTEM: FUNCT CLASS	SYSTEM: HWY SYS	SYSTEM: NHS SAMPLE	TRAFFIC: PKG. REST.	TRAFFIC: COM/IND ACCESS	LINE DIAGRAM	TRAFFIC: CONTROL	TRAFFIC: COM/IND ACCESS	TRAFFIC: PKG. REST.	PAVEMENT DATA
NHS	RURAL OTHER PRINCIPAL ARTERIAL	STATE PRIMARY			SHLD / ON / ACC				
					22 50 PT				
					See new inventory written 3/6/01 SS/MD 00-3ST 00-4ST				
					40°				
					21 99 PC				
					21 91 2-36" CP				
									24'I
									2-8'I SHLDS
									2ML

SYSTEM				TRAFFIC		LINE DIAGRAM	TRAFFIC			PAVEMENT DATA
FUNCT. CLASS	HWY SYS	NHS	NHPP SAFETY	PREG. REST.	CONV/MAC ACCESS		CONVERSION	CONV/MAC ACCESS	PREG. REST.	
NHS	RURAL OTHER PRINCIPAL ARTERIAL	STATE PRIMARY								

22 | 99.85

BRG 30' on 10' RTL

CROPPER ISLAND RD
CO 347

22 | 92

BRG 30' on 10' RTL

22 | 81

22 | 78

BRG

22 | 68 MM 23

BRG

22 | 67 2-60" RCP

RTL

22 | 64

PVT SPUR 3
.01 | 12'I

CROGARK RD

Running Club LA

CO 319

22 | 62 OP 63

PVT SPUR
.01 | 12'I

BRG

22 | 59

S

RTL

24'I
2-8'I SHLDS
2ML

SHA 51.3 - 8 Revised
4.83

MARYLAND STATE HIGHWAY ADMINISTRATION

ROAD INVENTORY SHEET

Party Chief: J. SNYDER
Recorder: E. Fisher
Assistant: Rewritten 6.18.99
Map No./Dir.: K 18 / N
State Coordinates:

Road No.: US 113
Road Name: WORCESTER HWY
County: WORCESTER
Date: 5.20.99
Sheet No.: 39 OF 70

TRAFFIC CODES
TRAFFIC CONTROLS: STOP SIGN-SS, TRAFFIC LIGHT=T.L., FLASHING RED BALL=F.R.

TRAFFIC CODES
PARKING RESTRICTIONS: A.M. PEAK, P.M. PEAK, A.M./P.M. PEAK, NO PARKING ANYTIME=N.P., COMM/IND. ACCESS=E

SYSTEM: FUNCT. CLASS	SYSTEM: HWY. SYS.	SYSTEM: HPMS SAMPLE	TRAFFIC: REG. REST.	TRAFFIC: COM/IND. ACCESS	LINE DIAGRAM	TRAFFIC: CONTROL	TRAFFIC: COM/IND. ACCESS	TRAFFIC: REG. REST.	PAVEMENT DATA
NHS	RURAL OTHER PRINCIPAL ARTERIAL	STATE PRIMARY			see new inventory written 3/6/03 74 SS/AG 00-3ST 00-4ST				
					40° PC				
					PT 23 30				24'± 2-9' Shld 2 mL
					23 24				X
					30° 23 20				
					8 Round 34 RD				
					23 14				
					PC 23 11				
					23 09				
					23 076				
					23 08				5'± Shld. & PT 2-11'± 0-4' widened 3'± Shld 34'± LT 2-8'± Shlds
					23 98				X 2 mL

COUNTY Worcester ROAD NO. US113 PAGE 40 OF 70

SYSTEM				TRAFFIC		LINE DIAGRAM	TRAFFIC			PAVEMENT DATA
FUNCT CLASS	HWY SYS	NHAS SAMPLE		PKG RESTR	OW/INH ACCESS		OW/INH ACCESS	COM/IND ACCESS	PKG. REST.	
NHS	RURAL OTHER PRINCIPAL ARTERIAL STATE PRIMARY					2406 PROPOSED				
						2402 PROPOSED				
										24' I
										2-9' I shld
										2 mL
						2383 PT				
						2381				
						2376				
						2372 SHLD ON				
						10' I ACC (Goody Hill Rd)				
						2368 CO 389				
						SHLD				
						CBC L X W X D 20' X 66' X 5' 2366 MM24				
						ON				2-12' I
						10' I RTL 40°				0-12' var cont med
						2362				2-4' I shldrs
										2 mL
						2358				
										24' I
										2-8' I SHLDS
										2 mL

SHA 51.3 - 8 Revised 4.83

MARYLAND STATE HIGHWAY ADMINISTRATION

ROAD INVENTORY SHEET

Party Chief: J. SNYDER
Recorder: E. Fisher
Assistant: Rewritten 6/18/99
Map No./Dir.: K18 / N
State Coordinates:

Road No.: US 113
Road Name: WORCESTER Hwy
County: WORCESTER
Date: 5.20.99
Sheet No.: 43 OF 70

TRAFFIC CODES: TRAFFIC CONTROLS: STOP SIGN-SS, TRAFFIC LIGHT=T.L., FLASHING RED BALL=F.R.

TRAFFIC CODES: PARKING RESTRICTIONS: A.M. PEAK, P.M. PEAK, A.M./P.M. PEAK, NO PARKING ANYTIME=N.P., COMM/IND. ACCESS=E

SYSTEM: FUNCT CLASS	SYSTEM: HWY SYS	SYSTEM: HPMS SAMPLE	TRAFFIC: PKG. REST.	TRAFFIC: COM/IND ACCESS	LINE DIAGRAM	TRAFFIC: CONTROL	TRAFFIC: COM/IND ACCESS	TRAFFIC: PKG. REST.	PAVEMENT DATA
NHS	RURAL OTHER PRINCIPAL ARTERIAL	STATE PRIMARY			See new inventory written 3/6/01				
					25 53 — (HARRIS RD) CO 140				
					55/AD 25 49 — CBC L x W x D 9'x63'x5'				
					00-3ST				
					00-4ST				
					25 44				
					25 35				
					SHIRE DR — CO 138				
					25 27				
					25 20				24'I 9 24'I SHLDS 2mc

Diagram legend: SHLD, Acc, 8', SHLD, 8', RTL, 8', 10'I, RTL, 8', SHLD, 8', 10'I, Acc, 8', SHLD

COUNTY Worcester ROAD NO. US113 PAGE 44 OF 70

SYSTEM				TRAFFIC		LINE DIAGRAM	TRAFFIC			PAVEMENT DATA
FUNCT CLASS	HWY SYS	HPMS SAMPLE		PREG BEST	OW/HHL ACCESS		OHBRG	COM/IND ACCESS	PREG. BEST.	
NHS	RURAL OTHER PRINCIPAL ARTERIAL STATE PRIMARY					SHLD on RTE				24'I RT
										16'I LT ON TAPER TO 24'I
										2-8'I SHLDS OUT 2-4'I SHLDS IN
										15' GRS MED 3mL
						26 04				X
										24'I RT
						26 02				12'I LT
										2-8'I SHLDS OUT
										4'I SHLD in RT
										10'I SHLD in LT
										10' GRS MED
										3mL
						25 99				X
										2-12'I
										4'I Shld out LT
										8'I Shld out RT
										0-10' I Pnt med
						25 92				X 2mL
						25 68 MM26				
										24'I
										2-8'I Shld
										2mL
						25 60				X
						SHLD on ACC				24'I
										2-8'I SHLDS
										2mL

SHA 51.3 - 8 Revised 4.83

MARYLAND STATE HIGHWAY ADMINISTRATION

ROAD INVENTORY SHEET

Party Chief: S. Snyder
Recorder: E. Fisher
Assistant: Rewritten 6.18.99
Map No./Dir.: J18 / N
State Coordinates:

Road No.: US 113
Road Name: Worcester Hwy
County: Worcester
Date: 5.20.99
Sheet No.: 53 OF 70

TRAFFIC CODES: TRAFFIC CONTROLS: STOP SIGN-SS, TRAFFIC LIGHT=T.L., FLASHING RED BALL=F.R.

TRAFFIC CODES: PARKING RESTRICTIONS: A.M. PEAK, P.M. PEAK, A.M./P.M. PEAK, NO PARKING ANYTIME=N.P., COMM/IND. ACCESS=E

SYSTEM: FUNCT CLASS	SYSTEM: HWY SYS	SYSTEM: HPMS SAMPLE	TRAFFIC: PKG. REST.	TRAFFIC: COM/IND ACCESS	LINE DIAGRAM	TRAFFIC: CONTROL	TRAFFIC: COM/IND ACCESS	TRAFFIC: PKG. REST.	PAVEMENT DATA
NHS	RURAL OTHER PRINCIPAL ARTERIAL	STATE PRIMARY			See new inventory written 3/6/01 SS/AD 00-351 00-452				2-24'I
									2-8'I SHLDS OUT
									2-4'I SHLDS IN
									76' NB MED
									4mL
					PT 29 92				X
					90				
					29 88				
					RTL ON SHD 10' LFT		ACC ON SHD		
					N MAIN ST				GEORGETOWN RD
					MD 818				CO 210
					29 84				
					RTL ON SHD				
					30°				
					29 77				
					29 68				
					RTL ON SHD		ACC ON SHD		2-24'I
									2-10'I SHLDS OUT
					PC 29 65				2-3'I SHLDS IN
					RAMP B				76' NB MED
									4mL

COUNTY Worcester ROAD NO. US 113 PAGE 54 OF 70

SYSTEM				TRAFFIC		LINE DIAGRAM	TRAFFIC				PAVEMENT DATA
FUNCT CLASS	NHT SYS	NHS SAFETY		PKG REST.	CON/IND ACCESS		CONDITION	CON/IND ACCESS	PKG. REST.		
						NOW MD 575					
						PT see 30 54 new Inv					
						03-06-01 55/AQ					
						Imp					
						#00-4ST					
						US 113 Relocated					
						MD 575					22'I
						30 50					2-8'I SHLDS
						MD 575					2mL
						30 ~~30~~ ~~US 113~~ Relocated 30 42				X	
						30 47					
						30 41					
						30 38					10'2SLD 0.4RT
						see nav 30 35					2-24'I
						inventory written					~~12'I RT~~
						3/6/01					~~28'I LT on IMPR TO 12'I~~
						PC 55/AV 30 36					2-8'I SHLDS OUT LT
						00-3ST					3'6'I SHLD in LT
						00-4ST					50' VAR. GRS MED
											4mL
						X X X X X X 30 32				X	
NHS											
RURAL OTHER PRINCIPAL ARTERIAL											
STATE PRIMARY											
						DEER PARK RD					
						Co 10.5 30 32					
						30 21					
						30 12					
											2-24'I
											2-8'I SHLDS OUT
											2-4'I SHLDS IN
											76' NB MED
											4mL

SHA 51.3 - 8 Revised
4.83

MARYLAND STATE HIGHWAY ADMINISTRATION

ROAD INVENTORY SHEET

Party Chief: S. Snyder
Recorder: E. Fisher
Assistant: Rewritten 6.21.99
Map No./Dir.: J18 / N
State Coordinates:

Road No.: US 113 MD 575
Road Name: Worcester Hwy
County: Worcester
Date: 5.20.99
Sheet No.: 55 OF 70

TRAFFIC CODES: TRAFFIC CONTROLS: STOP SIGN=SS, TRAFFIC LIGHT=T.L., FLASHING RED BALL=F.R.

TRAFFIC CODES: PARKING RESTRICTIONS: A.M. PEAK, P.M. PEAK, A.M./P.M. PEAK, NO PARKING ANYTIME=N.P., COMM/IND. ACCESS=E

SYSTEM: FUNCT CLASS	SYSTEM: HWY SYS	SYSTEM: HPMS SAMPLE	TRAFFIC: PRKG. REST.	TRAFFIC: COM/IND ACCESS	LINE DIAGRAM			TRAFFIC: CONTROL	TRAFFIC: COM/IND ACCESS	TRAFFIC: PRKG. REST.	PAVEMENT DATA
					now MD 575						
					See new Inv						
					written 03-06-01						
				E		31	18				
					SS/AQ						
					IMP# 00-45/T						
NHS											
RURAL OTHER PRINCIPAL ARTERIAL											
STATE PRIMARY											
					NUCKLEBERRY LA						
					PVT RD	30	70				
						30	65	50 MPH			
								THREE PENNY LANE			
						30	61	PVT RD			
						30	59	MM 31			
											22'I
											2-8'I SHLDS
											2ML

COUNTY Worcester ROAD NO. US 113 PAGE 56 OF 70

SYSTEM				TRAFFIC		LINE DIAGRAM	TRAFFIC				PAVEMENT DATA
	FUNCT CLASS	HWY SYS	NPAS SAMPLE	PREG REST	COM/IND ACCESS		CONDITION	COM/IND ACCESS	PREG. REST.		
NHS	RURAL OTHER PRINCIPAL ARTERIAL	STATE PRIMARY				NOW MD 575					
						40°					
						31 63 PC					
						31 58 MM 32					
						(Jones Rd)					
						31 34 Co 214					
						Carey Rd					
						Co 249 31 33 PT					
						31 30		E			
						Friendship Rd					
						31 29 MD 452					
						30°					
						31 22 PC					22'I
											2.8'I SHLDS
											2mc

SHA 51.3 - 8 Revised
4.83

MARYLAND STATE HIGHWAY ADMINISTRATION

ROAD INVENTORY SHEET

Party Chief: S. SNYDER
Recorder: E. FISHER
Assistant: REWRITTEN 6/21/99
Map No./Dir.: J18 / N
State Coordinates:

Road No.: US 113
Road Name: WORCESTER HWY
County: WORCESTER
Date: 5-20-99
Sheet No.: 57 OF 70

TRAFFIC CODES
TRAFFIC CONTROLS: STOP SIGN-SS, TRAFFIC LIGHT=T.L., FLASHING RED BALL=F.R.

TRAFFIC CODES
PARKING RESTRICTIONS: A.M. PEAK, P.M. PEAK, A.M./P.M. PEAK, NO PARKING ANYTIME=N.P., COMM/HD. ACCESS=E

SYSTEM: FUNCT CLASS	SYSTEM: HWY SYS	SYSTEM: HPMS SAMPLE	TRAFFIC: PKG. REST.	TRAFFIC: COM/IND ACCESS	LINE DIAGRAM	TRAFFIC: CONTROL	TRAFFIC: COM/IND ACCESS	TRAFFIC: PKG. REST.	PAVEMENT DATA
NHS	RURAL OTHER PRINCIPAL ARTERIAL STATE PRIMARY				RT 611				
					32 14				
					NOW MD 575				
					See new Inv				
					written 03-16-99				
					SS/NO				
					IMP # 00-45				
					31 98 2-36" ~~CMP~~ MP 48" CMP				
					31 79 PT				
					40°				22' T
									2-8' I SHLDS
									2 ML

COUNTY WORCESTER ROAD NO. US 113 PAGE 58 OF 70

SYSTEM				TRAFFIC		LINE DIAGRAM	TRAFFIC				PAVEMENT DATA
	FUNCT CLASS	HWY SYS	NHS SAMPLE	PRES. REST.	COM/RES ACCESS		CONTROL	COM/RES ACCESS	PRES. REST.		
NHS	RURAL OTHER PRINCIPAL ARTERIAL	STATE PRIMARY									
						32 56 MM 33					
						NOW MD 575					
						32 45 CHURCH		E			
											22'I
											2-8'I SHLDS
						KATELYN LANE					2ML
						32 31 PVT RD				X	
						ACC					2-12'I
						32 28					12'I PNT MED
											2-8'I SHLDS OUT
						LTL LTL					8ML
						32 25				X	
						10'H RAMP #3					
						VICTORY LANE					
						PVT DR 32 22 RAMP #2					
						RAMP #5					
						32 21					2-12'I
						RAMP #4					12'I PNT MED
						32 19					8'I SHLD OUT LT
						10'H 10'H					JC-OUT
											2ML
						MD 32 18 90				X	
						41' OR GR 16'6 VC #23031					22'I
						RTL					2-8'I SHLDS
						10'H					2ML

SHA 51.3 - 8 Revised
4.83

MARYLAND STATE HIGHWAY ADMINISTRATION

ROAD INVENTORY SHEET

Party Chief: S. SNYDER
Recorder: E. FISHER
Assistant: REWRITTEN 6.21.99
Map No./Dir.: J18 / N
State Coordinates:

Road No.: US 113
Road Name: WORCESTER HWY
County: WORCESTER
Date: 5.20.99
Sheet No.: 59 OF 70

TRAFFIC CODES
TRAFFIC CONTROLS: STOP SIGN-SS, TRAFFIC LIGHT=T.L., FLASHING RED BALL=F.R.

TRAFFIC CODES
PARKING RESTRICTIONS: A.M. PEAK, P.M. PEAK, A.M./P.M. PEAK, NO PARKING ANYTIME=N.P., COMM/IND. ACCESS=E

SYSTEM: FUNCT CLASS	SYSTEM: HWY SYS	SYSTEM: NHWS SAMPLE	TRAFFIC: PKG. REST.	TRAFFIC: COM/IND ACCESS
RURAL OTHER PRINCIPAL ARTERIAL	NHS	STATE PRIMARY		

LINE DIAGRAM

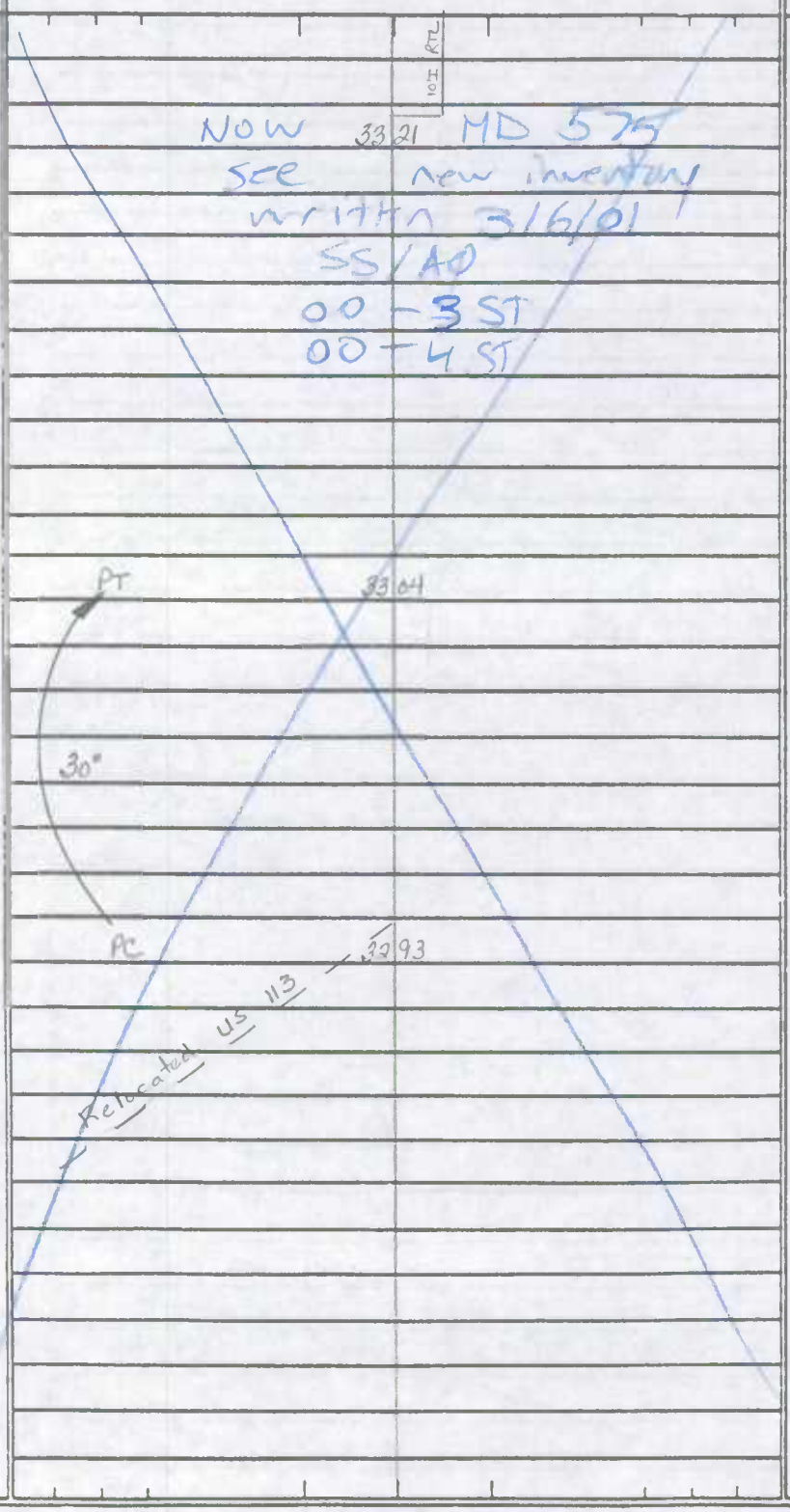

TRAFFIC: CONTROL	TRAFFIC: COM/IND ACCESS	TRAFFIC: PKG. REST.

PAVEMENT DATA

22'I
2-8'I SHLD
2ML

SYSTEM				TRAFFIC		LINE DIAGRAM	TRAFFIC				PAVEMENT DATA
FUNCT CLASS	HWY SYS	NPMS SAMPLE		PREG REST.	COM/IND ACCESS		CONTROL	COM/IND ACCESS	PREG. REST.		
NHS	RURAL OTHER PRINCIPAL ARTERIAL	STATE PRIMARY				33 ~~6~~328 SIGN: SHOWELL					
						See new inventory					
						WC 33 ~~85~~20 3-6-01			40 MPH MM 34		
						33 ~~54~~19 00-3 ST 00-4 ST 5/19			PT		
						40°					
						33 ~~48~~13 CBC			L X W X D 12' x 44' x 5'		
						ADV. WARNING Signal 33 ~~46~~11					22'I
						Relocated US 113					2-8'I SHLDS
											2ML
						33 ~~43~~08 PC					X
						33 39					
						10'I ACC / JC-RT					
						33 33					
						8'I LTL					
						33 32 SPUR .01/12'I JC-RT					
						8'I RACETRACK RD					
						32 ~~33~~ ~~30~~95 MD 589				TL	
						SPUR .01/12'I JC-RT					
						NW 575 33 28					2-12'I
						10'I RT					10'I PNT MED
											2ML
						33 25					X