WICOMICO 045

SHA 51.3-8
11-15-72

STATE HIGHWAY ADMINISTRATION OF MARYLAND

ROAD INVENTORY SHEET

Party Chief: T. LANDON
Recorder: F. RHODES
Helper:
TA-3
Map No.:

Road No.: MD. 12
Road Name:
Sheet No.: 3 OF 8
Date: 6/7/74
County: WICOMICO
State Coordinates:

SEE NEW INV 2-10-82

	NUTTERS CO.	3 71	CROSS RD. 215	
	H	3 66		
	↑20° H	3 63	F	
	F	3 50		
		3 47	H	
		3 45	H	
		3 40	CARDINAL DR. CO. 444	
	H	3 39		
		3 36	H	
FAP 320 MINOR ARTERIAL - R	H(VAC)	3 31		
		3 27	3 H	
	F	3 20		
		3 06	F	15°↑
	H	2 85		
		2 74	F-400'	
		2 55	AIRPORT RD. CO. 245	
		2 35	PT. 30°	SAME

SHA 51.3-8
11-15-72

74-3

ROAD INVENTORY SHEET

Road No. MD. 12
Road Name
Sheet No. 4 OF 8
Date 6/7/74
County WICOMICO
State Coordinates

FAU 8603 × OTHER × PRIN. ART. (URBAN)

FAP 320 MINOR ARTERIAL - RURAL

SEE NEW I NV 2-10-82

		~~4 76~~	~~B GEN. STORE~~	
		RAMP # 8 4 70		
		4 63	13 VET.	
		4 61		
		~~4 57~~		
		4 49 RAMP 52		
		4 44		
PT ~~30°~~ 35°		4 41		2-25 I
~~PC~~		4 36	PROP SPUR	
PC	H	4 28		14'
		4 21		AMG
	Service Rd. C	4 18	F	
	Co 894	4 16		
	H-1000'	4 10		
		4 05	H (ABAN)	
	H	3 94		23' I
				2.5' I
	Dixon Dykes Co Rd. 328	3 91	H	2 ML
PT		3 89	H	×
		3 87		
30°			5 H	
		3 81		
PC		3 76		
	H	3 73		SAME

SHA 51.3-8
11-15-72

STATE HIGHWAY ADMINISTRATION OF MARYLAND

ROAD INVENTORY SHEET

Party Chief: T. LANDON
Recorder: F. RHODES
Helper:

Map No.:

Road No.: MD. 12
Road Name:
Sheet No.: 5 of 8
Date: 6/7/74
County: WICOMICO
State Coordinates:

		STATE OF MD. DEPT. ENT. OF MENTAL HEALTH	5	72		
				(JOHNSON RD.) SALISBURY ↑		
			5	71	CO. 243	
		↑ CORP. ROBINS AVE. LIMITS				
	URBAN	CO. 235	5	59		
			5	48		
	ARTERIAL -	↑ 15°	5	38	4 H	
		↑ 20° H	5	20		
8603		TOADVINE RD. CO. 236	5	11		
	PRINCIPAL	H	5	10		
FAU		H	5	08		
	OTHER	H-300' ℄ 894	4	97		
			4	96	F	
		H	4	90		PT
			4	85	H	
			4	84		30°
			4	83	H	
		F-400'	4	80		
			4	79		PC SAME

SEE NEW INV. 21-10-82

SHA 51.3-8
11-15-72

ROAD INVENTORY SHEET

Road No. MD. 12
Road Name
Sheet No. 6 OF 8
Date 6/7/74
County WICOMICO
State Coordinates

SEE NEW INVENTORY

FAU 8603 OTHER PRINCIPAL ARTERIAL URBAN

H	6	41	SIGN - SALISBURY
H	6	39	
	6	33	ENT. CEM.
B-PARTS	6	32	
EDGAR DR. CO. 447	6	31	
B-FERTILIZER	6	28	
	6	27	B-DIST.
	6	25	F-500' NAT'L PARK
H	6	17	H
OP 70	6	15	
H	6	14	
	6	02	REGENCY DR. CO. 269
B	6	00	
(LINCOLN CO. 446 AVE.)	5	95	MOOSE HOME #654
	5	91	
E. COLLEGE AVE. CO. 445	5	88	SALISBURY ~~OF PROP. RD.~~ S.L. CO. ~~890~~ COLLEGE AVE EXT. Co 277 80-58
CORP. LIMITS			
ENT. STATE OF MD. DEPT. OF MENTAL HEALTH	5	83	SAME

SHA 51.3-8
11-15-72

STATE HIGHWAY ADMINISTRATION OF MARYLAND

ROAD INVENTORY SHEET

Party Chief: T. LANDON
Recorder: F. RHODES
Helper:

Map No.:

Road No.: MD. 313 (STATE ST.)
Road Name:
Sheet No.: 5 OF 6
Date: 6/11/74
County: WICOMICO
State Coordinates:

	6	15	STATE ST. CO. 9 — WATER TOWER	X 90°
MAIN CO. 5	6	08	F.L.Y MD. 348 ST.	X
SCHOOL ST. CO. 15	5	99		X 22'I CLT 2ML
NATICOKE ST. CO. 1	5	92		X 22'I 27'C-C 2ML
CORPORATION RD. CORP. CO 12 LIMITS	5	71	OF SHARPTOWN 103	X 22'I 30'CW 2ML
	5	70	H H-400'	
H	5	67	SIGN-SHARPTOWN H	
H	5	63		
B-GAS (ABAN)	5	60		
	5	59	H	
	5	58	OP 9	
H	5	55		
	5	40	SAND + GRAVEL PIT	
PT 45°	5	29	H	
PC	5	08		
PLUM	5	07	BR# 22013 48'CW CK	22'I 2-8'ESB
	5	00		X 44CW 2ML
	4	78	F	
	4	66		30° SAME

FA 313 — NON FAS — MINOR MAJOR COLLECTOR — R

MERRY ST.

STATE ST.

#22013

SHA 51.3-8
11-15-72

ROAD INVENTORY SHEET

Road No. MD. 313
Road Name FERRY ST.
Sheet No. 6 of 6
Date 6/11/74
County WICOMICO
State Coordinates

		BRH 22012 #220045	
DORCHESTER		CO. LINE	
WICOMICO			
181 NANTICOKE	6 58	RIVER CO. LINE	
~~171~~ (ASPHALT BLOCK)			
24'CW		DRAW LOADLIMIT 16,000 LB.	
CORP. LIMITS	6 52	SHARPTOWN	
LITTLE WATER CO.	6 47	ST. 10	
WATER CO.	6 43	ST. 765	
	6 38	VINE CO. ST. 11	
CHURCH CO.	6 34	ST. 4	
FOURTH CO.	6 27	ST. 3	
CEMETERY CO.	6 22	ST. 2	22'I
			24'CW
CEM.	6 21		2ML

FAS NUMBER 1.3-3 FERRY COLLECTOR

SHA 51.3 - 8 Revised
4.83

MARYLAND STATE HIGHWAY ADMINISTRATION

ROAD INVENTORY SHEET

Party Chief: C. GALE
Recorder: L. WILEY
Assistant:
Map No./Dir.: 1
State Coordinates:

Road No.: MD 313
Road Name:
County: WICOMICO
Date: 7-27-89
Sheet No.: 1 OF 7

TRAFFIC CODES
TRAFFIC CONTROLS: STOP SIGN=SS, TRAFFIC LIGHT=T.L., FLASHING RED BALL=F.R.

TRAFFIC CODES
PARKING RESTRICTIONS: A.M. PEAK, P.M. PEAK, A.M./P.M. PEAK, NO PARKING ANYTIME=N.P., COMM/IND. ACCESS=E

SYSTEM: FED. AID.	SYSTEM: FUNCT. CLASS.	SYSTEM: HWY. SYS.	SYSTEM: HPMS SAMPLE	TRAFFIC: PKG. REST.	TRAFFIC: COM/IND. ACCESS	LINE DIAGRAM	TRAFFIC: CONTROL	TRAFFIC: COM/IND. ACCESS	TRAFFIC: PKG. REST.	PAVEMENT DATA
										36' I
										J-CB RT
										8 I SHD LT
										2 ML
						0 18			X	
										46' I
										J-CC
										2 ML
						0 12	SS ON LFT.		X	
						0 11				
										28' I
						0 04				2-3' I SHD
										J-CB LT
						0 01			X	
										T8' I RT
										45' I LT
										4' J. Med
										2 ML
						0 00	TL			

LINE DIAGRAM:
- MD 54
- 0 18
- 0 12 — 90°
- 0 11 — PT
- 40°
- 0 04 — PC
- 0 01 — 0.01/21' I - 6' I SHD J-CB
- 0.01/21' I 2' I SHD RT
- 0 00 — US 50
- 0 35
- 0 00
- SIGNED MD SYS TO MD 313

SYSTEM: FED. AID.	SYSTEM: FUNCT. CLASS.	SYSTEM: HWY. SYS.	SYSTEM: HPMS SAMPLE	TRAFFIC: PRKG. REST.	TRAFFIC: COM/IND ACCESS	LINE DIAGRAM	TRAFFIC: CONTROL	TRAFFIC: COM/IND ACCESS	TRAFFIC: PRKG. REST.	PAVEMENT DATA
FAS 1337 RURAL MAJOR COLLECTOR										
						PT 1.00				
						40°				
						PC 0.82				
						0.57 CROSS CG Rd. 27				
						0.51		E		
						0.49 NORTHWESTERN School ELEM				
						0.48		E		
						0.43 D-400' A				
						OLD SEG. of OP 1 OP 381 0.33				
						0.32 A				
						0.31		E		22'I
										2-8'I SHD
										2 ML
						0.21			X	
										36'I
										J-CB RT
										8 I SHD LT
										2 ML

SHA 51.3 - 8 Revised
4.83

MARYLAND STATE HIGHWAY ADMINISTRATION

ROAD INVENTORY SHEET

Party Chief: C. GALE
Recorder: L. Wiley
Assistant:
Map No./Dir.: /
State Coordinates:

Road No.: MD 313
Road Name:
County: WICOMICO
Date: 7-27-89
Sheet No.: 3 OF 7

TRAFFIC CODES
TRAFFIC CONTROLS: STOP SIGN=S.S., TRAFFIC LIGHT=T.L., FLASHING RED BALL=F.R.

TRAFFIC CODES
PARKING RESTRICTIONS: A.M. PEAK, P.M. PEAK, A.M./P.M. PEAK, NO PARKING ANYTIME=N.P., COMM/IND. ACCESS=E

SYSTEM: FED. AID.	SYSTEM: FUNCT. CLASS.	SYSTEM: HWY. SYS.	SYSTEM: HPMS SAMPLE	TRAFFIC: PRKG. REST.	TRAFFIC: COM/IND. ACCESS	LINE DIAGRAM	TRAFFIC: CONTROL	TRAFFIC: COM/IND. ACCESS	TRAFFIC: PRKG. REST.	PAVEMENT DATA
	FAS 1337 RURAL MAJOR COLLECTOR					3 40 PT 35°				
						RIVERTON RD. CO. 31 3 22 SNETHEN CHURCH RD CO 22 PC				
						SCHOOL HOUSE AVE CO 34 2 90				
						2 27 DPL SUBSTATION		E		
						SCOTT BENNETT RD CO 33 2 26 PT				
						80° 2 21 72" CMP 3'-D				
						PC 2 10				
						1 83 PT 60°				
						1 63 PC				22'I
										28'I SHD
										2 ML

SYSTEM				TRAFFIC		LINE DIAGRAM	TRAFFIC			PAVEMENT DATA
FED. AID.	FUNCT. CLASS.	HWY. SYS.	HPMS SAMPLE	PRKG. REST.	COM/IND ACCESS		CONTROL	COM/IND ACCESS	PRKG. REST.	
FAS 1337	RURAL MAJOR COLLECTOR					4 71 PT				
						40°				
						4 63 PC				
						4 11 CBC 15'LX50'WX6'HX2-D 1911 – 1955				
						PT 4 04				
					E	30° 3 96				
						PC 3 92				
						COOPER MILL RD. 3 72 CO 19				
						PT 3 68 3-60" CMP 3'-D				
						RIVERTON CUTOFF RD. CO 30 3 53				
						35°				22'I
										2-8'I SHD
						PC 3 46				2 ML

SHA 51.3 - 8 Revised 4.83

MARYLAND STATE HIGHWAY ADMINISTRATION

ROAD INVENTORY SHEET

Party Chief: C. Gale
Recorder: L. Wiley
Assistant:
Map No./Dir.: 1
State Coordinates:

Road No.: MD 313
Road Name:
County: WICOMICO
Date: 7-27-89
Sheet No. 5 OF 7

TRAFFIC CODES: TRAFFIC CONTROLS: STOP SIGN=S.S., TRAFFIC LIGHT=T.L., FLASHING RED BALL=F.R.

TRAFFIC CODES: PARKING RESTRICTIONS: A.M. PEAK, P.M. PEAK, A.M./P.M. PEAK, NO PARKING ANYTIME=N.P., COMM/IND. ACCESS=E

SYSTEM: FED. AID.	SYSTEM: FUNCT. CLASS.	SYSTEM: HWY. SYS.	SYSTEM: HPMS SAMPLE	TRAFFIC: PKG. REST.	TRAFFIC: COM/IND. ACCESS	LINE DIAGRAM	TRAFFIC: CONTROL	TRAFFIC: COM/IND. ACCESS	TRAFFIC: PKG. REST.	PAVEMENT DATA
						6 13				
						6 12				
						6 11				12' I RT
						6 08				11' I LT
						6 01				2-9' I SHD OUT
						5 95				3' ON TAPER TO 11' PNT. MED.
						5 74				X 2 ML
						5 57				
						5 48				
						5 39				
						5 36				
						5 08				
						5 07				22' I
										2-8' I SHD
										2 ML

LINE DIAGRAM notes:
- 348
- MD
- PC
- 10'
- 11'
- 11'
- Corp. Limits
- Corp. Limits at Sharptown
- MD 313
- STATE 1105 ONE WAY ST
- TWIFORD MD
- 813-F
- 8 OP 7
- 0.01-X
- PT
- 60°
- PC
- 3-48" CMP SPLASH 3'-D
- TWIN CELL CBC (32'-L OA) 2-15'-L x 4'-W x 6'-H x 2'-D # 22013
- Plum Creek
- FAS 1337 RURAL MATTOX COLLECTOR

SYSTEM				TRAFFIC		LINE DIAGRAM	TRAFFIC			PAVEMENT DATA
FED. AID.	FUNCT. CLASS.	HWY. SYS.	HPMS SAMPLE	PKG. REST.	COM/IND ACCESS		CONTROL	COM/IND ACCESS	PKG. REST.	
						STATE CO 673 ST 9				
						668 PT 30° PC				
						662				
						650 PT				
						649 36" CMP 3'-0				
						TAYLOR CO; AVE JOE; CARNIVAL RD; MORGAN RD; 647 CO 104; PARK CO; ST; 643 85°; JOE MORGAN RD. CO				24'I
										2-9'I SHD
										2 ML
						628				X
										12'I RT
										11'I LT
										2-9'I SHD OUT
						616				3'0 TAPER
						10'I 11'I				11'PT Med
										2 ML

FAS 1339
MARC MARTIN GULLETT

SHA 51.3 - 8 Revised
4.83

MARYLAND STATE HIGHWAY ADMINISTRATION

ROAD INVENTORY SHEET

Party Chief: C. GALE
Recorder: L. WILEY
Assistant:
Map No./Dir.: 1
State Coordinates:

Road No.: MD 313
Road Name:
County: WICOMICO
Date: 7-27-89
Sheet No.: 7 OF 7

TRAFFIC CODES
TRAFFIC CONTROLS: STOP SIGN=S.S., TRAFFIC LIGHT=T.L., FLASHING RED BALL=F.R.

TRAFFIC CODES
PARKING RESTRICTIONS: A.M. PEAK, P.M. PEAK, A.M./P.M. PEAK, NO PARKING ANYTIME=N.P., COMM/IND. ACCESS=E

SYSTEM: FED. AID.	SYSTEM: FUNCT. CLASS.	SYSTEM: HWY. SYS.	SYSTEM: HPMS SAMPLE	TRAFFIC: PKG. REST.	TRAFFIC: COM/IND. ACCESS	LINE DIAGRAM	TRAFFIC: CONTROL	TRAFFIC: COM/IND. ACCESS	TRAFFIC: PKG. REST.	PAVEMENT DATA
						DORCHESTER CO. RD				
						7 45				
						0.58				
						NANTICOKE RIVER				
						DORCHESTER CO LINE				
						WICOMICO CO LINE				
						7 31				
						#22045				
						7 25				
						1104				
						7 20				
						RD				22'I
						30°				2-3'I SHD
						ST 7 12 SHAFTONS				J.C.C
						PKG LOT				(28'I)
						WATER CO				
						LIMIT 7 10				
						ST 765				
						In CORP 7 06 (PICKLE FACTORY RD)				
						CO 1019				
						TAYLOR CO 7 02 2-60" CMP squash 2'-D				
										22'I
										2-4'I SHD
										2 ML
						CHURCH ST LINE RD.				
						MN CO4 6 99 CO766				
						6 92 PT				
						70°				
						6 78 PC				24'I
										2-9'I SHD
										2 ML
FAS 1337										
RURAL MAJOR COLLECTOR										

SYSTEM				TRAFFIC		LINE DIAGRAM	TRAFFIC			PAVEMENT DATA
FED. AID.	FUNCT. CLASS.	HWY. SYS.	HPMS SAMPLE	PRKG. REST.	COM/IND ACCESS		CONTROL	COM/IND ACCESS	PRKG. REST.	

SHA 51.3-8
11-15-72

STATE HIGHWAY ADMINISTRATION OF MARYLAND

KENNETH
4-3-75

ROAD INVENTORY SHEET

Party Chief: T. LANDON
Recorder: F. RHODES
Helper:
Map No.: T. LANDON F. RHODES 1-17-75 8:13 AM

Road No.: MD 346
Road Name: E. MAIN ST.
Sheet No.: 10 F 19
Date: 12-11-74
County: WICOMICO
State Coordinates:

	120°		CIVIC AVE	
		0 57	Co 476	X
			MU 545	
		0 56	B-FUNERAL HOME	
	EXIT SCHOOL	0 53		
			EASTERN AVE	
	SCHOOL	0 51	CO 478	
	ENT. SCHOOL	0 48		
			CENTENARY DR.	
	PT	0 44	Co 479	
		0 43	SIGN BEG. STATE MAINT	
	40°			
		0 42		
	PC	0 37	ST.	
	CHURCH MU 0520	0 34	WHITE ST. 477	
		0 31	CO	
	N. SARATOGA		ST. 476	43' I
	MUN 2510	0 24	Co	C-C
				2ML
	BELL AVE.			
	MUN 0160	0 16	HEALTHWAY DR.	X 40' I
		0 13	MUN. 1211	50' CW 2ML
	PRISCILLA	0 11		X ON TAPER FROM 66' TO 30' J 2ML
	MUN 2310 ST.	0 04		X
			002/20J J'C-C	30' J RT.
		0 02		32' J LT. C-C
			50	4' J MED.
		0 00		40 ML
	US			
	MAIN ST.			

FAU 8606 MINOR - MATERIAL - URBAN

FAU 8606

MUNICIPAL

E

SHA 51.3-8
11-15-72

ROAD INVENTORY SHEET

Road No. MD 346
Road Name
Sheet No. 2 OF 19
Date 6-11-74
County WICOMICO
State Coordinates

H	0.87	3 H	
H	0.84		
		CAROLYN AVE	
	0.82	Co 472	
H	0.81	H	
		MONTLEAU AVE.	
CHURCH	0.79	Co 473	
	0.77	H	
H	0.76		
	0.75	H	
		GREENSBURY AVE.	
H	0.74	Co 474	
B-BOAT SALES + CORP.	0.71	3 H	
	0.68		
B-FOOD	LIMITS 0.~~67~~66	OF	
~~B-FOOD~~	~~0.66~~		
	0.64	B-GAS	
MOSS HILL LA.	BUILFORD	AVE.	
Co 434	0.62	Co 742	
B-REST.	0.61	B-REST.	24 I
H	0.59	H	

SHA 51.3-8
11-15-72

STATE HIGHWAY ADMINISTRATION OF MARYLAND

ROAD INVENTORY SHEET

Porty Chief: J. LANDON
Recorder: F. RHODES
Helper:

Mop No.:

Road No.: MD 346
Road Name:
Sheet No.: 15 OF 19
Dote: 6-11-74
County: WICOMICO
Stote Coordinates:

			8 69	H	
		H	8 66		
			8 65	B-TAVERN	
		T T T	8 63	T T T	
	↑15'	H	8 61	H	
FAS 1348	MAJOR COLLECTOR-R	H	8 39		
	(SEG-B)	F-500'	8 29	B-HATCHERY	
		(R/R)	8 09		
		R/R ROADWAY	8 08		
		F T T	8 05		
			8 03	T T	
		OLD US 50 SEE INVENTORY IN REAR OF MD 346	8 00		
		ABAN.	7 94		
			7 93	R/R ROADWAY	(R/R)
		H(VAC)	7 89		
		H	7 81		
			7 79	H	

SAME

SHA 51.3-8
11-15-72

ROAD INVENTORY SHEET

Road No. MD 346
Road Name
Sheet No. 16 of 19
Date 6-11-74
County WICOMICO
State Coordinates

~~CORP. LIMITS~~	10	14	
(LIMMONS ST.)			
Co 739	9	96	
(PINE ST.)		FRIENDSHIP RD.	
Co 780	9	81	CO. F.L.Y 322
(PITTS AVE.)			
Co 351	9	68	
(DECATUR AVE)		(SIXTY FOOT RD.)	
MD 353 F.L.Y	9	37	Co 733
EXIT SCHOOL	9	29	
PITTSVILLE ELE. SCHOOL	9	27	
ENT SCHOOL	9	25	
W. CORP LIMITS	9	00	OF PITTSVILLE
	8	98	
	8	96	
	8	92	B-GAS
B-REST.	8	90	OF PITTSVILLE
CORP LIMITS	8	86	
H	8	84	
	8	82	H
H	8	81	

FAS 1348 MAJOR COLLECTOR-R

HPMS SEG-2 SEG-3

SAME

SHA 51.3-8
11-15-72

STATE HIGHWAY ADMINISTRATION OF MARYLAND

REWRITTEN 4-4-75

ROAD INVENTORY SHEET

Party Chief: T. LANDON
Recorder: F. RHODES
Helper:

Map No.:

BB REV FR 1-27-81

Road No.: MD 348
Road Name: MAIN ST.
Sheet No.: 1 OF 2
Date: 6-11-74
County: WICOMICO
State Coordinates: 1167-259

		074	END CEM		
	H	073			
		071	ENT CEM		
	H-ABAN.	070			
		067	BEG CEM.		
	H	065	H		
	H	063	H		
		062	F		
	F	051			
		044	CEM		
		042	F-500'		
	SIGN SHARPTOWN	036			80-3
	JOE MORGAN RD.				24' HI
	Co 8	034			2-57 SHLD
					40' OW
	↓CORP LIMITS OF	033	SHARPTOWN ↓		2 mL
	PARK AVE				
	Co 16	027	CEM 500'		X 28' H
	STATE		ST.		C-C
	MD SS	000 FLR	313		✓ 2 mL

FAS 1340 D

MAIN ST. 605

MAIN ST.

E ↑

SHA 51.3-8
11-15-72

ROAD INVENTORY SHEET

Road No. MD 348
Road Name
Sheet No. 2 OF 2
Date 6-11-74
County WICOMICO
State Coordinates

	1 95 DEL		
DELAWARE / MARYLAND	1 73 STATE LINE / STATE LINE		~~15 1" JST.~~
	1 53	H	~~2-4' H HDS~~ ~~2-3' E SHLD~~
	1 50		~~40' CW~~
PVT. RD. 16' E	1 41		~~2 ML~~
	1 36	H	80-3 24' I
	1 29	H	2-6 I SHLD
	(SAN DOMINGO RD)		40' CW
	1 17 CO 21	PT	X 2 ML
	1 11	F 80°	
	1 06	PC	80-3 24' I
	0 96		2-10' I SHLD
	0 92	F	2 ML
	0 84		X
	0 80	H	
H PVT. RD. ENT. GRAVEL PIT 10' E	0 78	H	
	0 77		
	0 75	H	SAME

FAS 1340 MAJOR COLLECTOR - R

HYMS

SHA 51.3 - 8 Revised
4.83

MARYLAND STATE HIGHWAY ADMINISTRATION

ROAD INVENTORY SHEET

Party Chief: C. GALE
Recorder: L. WILEY
Assistant:
Map No./Dir.: 23 / E
State Coordinates: 1166 - 259

Road No.: MD 348
Road Name:
County: WICOMICO
Date: 7-25-89
Sheet No.: 3 OF 3

TRAFFIC CODES
TRAFFIC CONTROLS: STOP SIGN=S.S., TRAFFIC LIGHT=T.L., FLASHING RED BALL=F.R.

TRAFFIC CODES
PARKING RESTRICTIONS: A.M. PEAK, P.M. PEAK, A.M./P.M. PEAK, NO PARKING ANYTIME=N.P., COMM/IND. ACCESS=E

SYSTEM				TRAFFIC		LINE DIAGRAM	TRAFFIC			PAVEMENT DATA
FED. AID.	FUNCT CLASS.	HWY. SYS.	HPMS SAMPLE	PRKG. REST.	COM/IND. ACCESS		CONTROL	COM/IND. ACCESS	PRKG. REST.	
						DELAWARE STATE RD				
						505 CO				
						DELAWARE				
						0.12				
						DELAWARE STATE LINE				
						MARYLAND STATE LINE				
						1.73				
			2034 8000 0141							21' I
										4' H SHD RT
										6' H SHD LT
						1.41				2 ML
						SAN DOMINGO RD.				
						1.17 CO 21 PT				
						80°				
						0.94 PC				
										24' I
										2-10' H SHD
										2 ML
						0.84				
										20' I
										5' H SHD RT
										4' H SHD LT
FAS 1340	RURAL MAJOR COLLECTOR									

SYSTEM				TRAFFIC		LINE DIAGRAM	TRAFFIC			PAVEMENT DATA
FED. AID.	FUNCT. CLASS.	HWY. SYS.	HPMS SAMPLE	PRKG. REST.	COM/IND ACCESS		CONTROL	COM/IND ACCESS	PRKG. REST.	

P7-79

SHA 51.3-8
11-15-72

STATE HIGHWAY ADMINISTRATION OF MARYLAND

ROAD INVENTORY SHEET

Party Chief: T. LANDON
Recorder: F. RHODES
Helper:

Road No.: MD 349
Road Name:
Sheet No.: 1 OF 22
Date: 6/13/74
County: WICO MICO
State Coordinates:

83-1
2/22/84
JE-NS

Map No.:

T. LANDON
F. RHODES
1/21/75 REVISED

H	1	15	CEM.	
NANTICOKE DR. CO. 95	1	14		
H-400'	0	96		
H	0	84		23' I 2-6' I SHD 40' CW 2-ML
SIGN-WATERVIEW	0	68		~~16' H~~
	0	65	H	~~2-3' I SHD~~ ~~22' CW~~
	0	49		~~2 ML~~
15° OP36	0	47		~~3~~
	0	40		X
H	0	36		~~16' H~~
H	0	34		~~2-3' I~~ ~~30' CW~~
			14 H	~~2 ML~~
	0	28		
PT 20° PRC	0	26		
	0	22	PRC	16' H I
	0	15	80°	30' CW 2 ML
	0	12	PC	
BEGIN	0	00 BARRICADE	ROAD	
JONES			CREEK	

NON FA

LOCAL-R

E

SHA 51.3-8
11-15-72

ROAD INVENTORY SHEET

Road No. MD. 349
Road Name
Sheet No. 2 OF 22
Date 6/13/74
County WICOMICO
State Coordinates

	2 16	NANTICOKE RD.	
	2 18	ELZEY RD. CO. 100 10°↑	
	2 17	H	
	2 12	CHURCH	
8 H ↑5°	2 09	H	
	2 07	H	
HARBOR RD. CO. 723	2 05	SPRING LA. Co 94	
	2 00	CEM.	
H	1 99		22'I
			~~2-3'E SHLD.~~
RED H HILL CO. 96 LA.	1 94		44'CW
			2 ML
H	1 83	SIGN-NANTICOKE	
	1 80	F-500'	
CO. 97			~~20'H~~
↑20°	1 76		~~2-3'E SHLD~~
	1 64		X ~~24'CW~~
	1 41		~~PC~~
	1 29	HICKMAN LA. CO. 90	
	1 21	H	
H	1 17		SAME

FAS 1342 R
MAJOR COLLECTOR
NON FA X
LOCAL-R X

SHA 51.3-8
11-15-72

STATE HIGHWAY ADMINISTRATION OF MARYLAND

REWRITTEN 4-4-75

ROAD INVENTORY SHEET

Party Chief: T. LANDON
Recorder: F. RHODES
Helper:

Map No.:

REVISED 6-10-74

TL REVISED CR. 2/18/76

Road No.: MD 350
Road Name: MT. HERMON RD.
Sheet No.: 10 - 13
Date: 6-10-74
County: WICOMICO
State Coordinates:

FAU 8610 — MINOR ARTERIAL - URBAN

H	0 48		
B-BANK	0 47		
	0 44		
H	0 41	3 H	
GLENDALE CT. MU.	0 38		
		GLENDALE DR.	
	0 36	Co 285	
SIGN SALISBURY	0 33	H	
	0 31	H	
		WYMAN DR.	
	0 28	Co 281	
	0 23	H	
	0 18	SIGN BEG STATE MAINT. OF SALISBURY	15' J
	0 17	EXIT SCHOOL	25' H SHLD. 40' CW 2 ML
ALT 7	0 14	ENT. SCHOOL	
	0 12		56' I "J"-C 4 ML
TRUITT ST.		LONG AVE	
	0 00 SL		

48' I "J"-C 2 ML

MUNICIPAL

E. MAIN ST.

WILLIAM ST.

E

SHA 51.3-8
11-15-72

ROAD INVENTORY SHEET

Road No. MD 350
Road Name
Sheet No. 2 of 13
Date 6-10-74
County Wicomico
State Coordinates

	101	H	
		CEDAR DR.	
120°	099	CO 276	
	097	3 H	
	094		
BEAGLIN		BEAGLIN PARK DR.	
~~CO. PROP. RD.~~	092	CO 277	
MUN. 124	090		
	084	F	
	082	H	
H	081		
	074	CHURCH	
		(ST. ALBANS DR.)	
	073	~~CO 111~~	
	070		
F	069	3 H	24'I 2-3'E SHLD. 36'CW 2mL
	062		
6 H	060		
	056		X
	054	H	
CIVIC		AVE	
125° MUN S.L.	052	~~545~~ CO 286	
	052	001/24'I 3'C-C	
	050	H	

12'I INS. 4'I.

SAME

FAU 8610 MINOR ARTERIAL - URBAN

SAME

SHA 51.3-8
11-15-72

STATE HIGHWAY ADMINISTRATION OF MARYLAND

ROAD INVENTORY SHEET

Party Chief: T. LANDON
Recorder: F. RHODES
Helper:

Road No.: MD 352
Road Name:
Sheet No.: 70 F-7
Date: 6-13-74
County: WICOMICO
State Coordinates:

Map No.

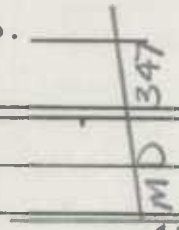

	MD	10 07 SS	349	
		9 88		30°
		9 63	F-4000'	
		9 47	END GOLF COURSE	15°
		9 17	GREEN HILL YACHT & COUNTRY CLUB	
	NEBO RD. CO 72	8 99	BEG. GOLF COURSE	
		8 93	(FAIRWAY DR.) CO 917	
		8 90	F	
NON FA	H	8 78	H-VAC.	
MINOR COLLECTOR-R	H	8 74		
		8 72	H	
	H-VAC.	8 64		
	PT 25° H	8 59		
	PC	8 49	F	
		8 27	F-2000'	
	H	8 08		
		8 04		
	4 H			SAME

SHA 51.3-8
11-15-72

ROAD INVENTORY SHEET

Road No. _____
Road Name _____
Sheet No. _____
Date _____
County _____
State Coordinates _____

SHA 51.3 - 8 Revised
4.83

MARYLAND STATE HIGHWAY ADMINISTRATION

ROAD INVENTORY SHEET

ST RI 5-27-99 SS/EF

2000mu Ex 1 SS/AG 3/1/01

94-1MU G.D. E.F. 3-3-99

Party Chief	B. BALZANNA	Road No.	MD 513
Recorder	T. MASSICOT	Road Name	E. Cedar La
Assistant		County	Wicomico
Map No./Dir.	/ S	Date	9-8-94
State Coordinates		Sheet No.	1 OF 3

TRAFFIC CODES
TRAFFIC CONTROLS: STOP SIGN=SS, TRAFFIC LIGHT=T.L., FLASHING RED BALL=F.R.

TRAFFIC CODES
PARKING RESTRICTIONS: A.M. PEAK, P.M. PEAK, A.M./P.M. PEAK, NO PARKING ANYTIME=N.P., COMM/IND. ACCESS=E

SYSTEM: FED. AID.	SYSTEM: FUNCT CLASS.	SYSTEM: HWY. SYS.	SYSTEM: HPMS SAMPLE	TRAFFIC: PRKG. REST.	TRAFFIC: COM/IND. ACCESS	LINE DIAGRAM	TRAFFIC: CONTROL	TRAFFIC: COM/IND. ACCESS	TRAFFIC: PRKG. REST.	PAVEMENT DATA
	Urban Minor Arterial	State Secondary	20513000004			See new page rewritten 3/1/01 SS/AG 2000mu Ex1				
						N. Dulany				
						0 37 Mu 0130				
						Morris St				
						0 29 Mu 0235				
						0 17				
					E	~~Commerce Drive~~ ~~MU 410~~ 0 14				
					E	0 12				
						RXR 0 11				
					E	0 10				24'I
										2-9'I Shd
						RXR 0 08 40 mph				2 ML
						0 04			X	
						#CR 530224K				
						0 03				
						Spur 0.02/18'I JC-C				45'I
						0 02 RXR RXR				6'I Shd Rt
						ATL LTL Blvd				2 ML
						BU 13				
						0 00 N. Fruitland	TL		Y	
						US				
						Cedar La				
						55				
						Mu				

SYSTEM: FED. AID.	FUNCT. CLASS.	HWY. SYS.	HPMS SAMPLE	TRAFFIC: PRKG. REST.	COM/IND ACCESS	LINE DIAGRAM	TRAFFIC: CONTROL	COM/IND ACCESS	PRKG. REST.	PAVEMENT DATA
						1				
						Moonglow Rd				
						1 29 CO 915				
						(St. Lukes Rd)				
						1 25 PT				
						1 20 60° St Lukes Rd 0340				
						1 09 PC				
						cedar Ln				
						PT 1 00				
						50° 0 93 48" CMP D-7'				
						PRC 0 80 PRC				
						30°				
						0 69 PC				
						0 65 45 mett				
						N. Division St				
						MU 0 59 0110	FR SS			
										24'I
										2-9' I Shd
										2 ML
						Poplar St				
						0 45 MU 0210				

Form 6 HPS (Rev. 1961)

OLD INVENTORY - VOID - NOW PART OF MD 513

P11-71

ROAD INVENTORY SHEET

Party Chief E. T. SCHUYLER

Recorder J. HORSHAM

Chainman

~~Salisbury~~ - Fruitland

T. LANDON

F. RHODES

1179-1184

VERIFIED

75

TL REV. A/T

F.R 1/21/72

Is Tabbed 1/11/74 T. Landon F. Abbott

Road No. ~~G0190~~ 0055

Name Cedar Lane

Sheet No. 1 of 2

Date 5-22-63

County Wicomico

	060	H	
	058	H	
	050	Lumber Co. office	
	043	Lumber	
#RC 530 224K	038 RXR	RXR FRUITLAND LMTS 13	23'H 26'CW
468 CORP	035	US	
	033	4 H	
	027	Fruitland	
Corp Limits	023		
H	019		
	012	H	
	010	H	
	006	H	
F	005	221 529 Ave.	16'H 24'CW
	000		

STATE HWY

OTHER PRINCIPAL ARTERIAL (C)

MINOR ARTERIAL (C)

SECONDARY

FA

MUNICIPAL

TRANSFER TO STATE OCT 7, 1980

MD 60 Canton

OLD INVENTORY - VOID - NOW PART OF MD 513

Form 6 HPS (Rev. 1961)

ROAD INVENTORY SHEET

Party Chief E. T. SCHUYLER
Recorder J. HORSHAM
Chainman

T. LANDON
F. RHODES
VERIFIED
75

Road No. ~~CO. 190~~ 0055
Name
Sheet No. 2 of 2
Date 5-22-63
County Wicomico

SHA 51.3 - 8 Revised 4.83

MARYLAND STATE HIGHWAY ADMINISTRATION

ROAD INVENTORY SHEET

Party Chief: Balzanna
Recorder: Massicot
Assistant:
Map No./Dir.: 1 N.
State Coordinates:

Road No.: MD 675B
Road Name: (BI-STATE BLVD.)
County: Wicomico
Date: 8-23-94
Sheet No.: 1 OF 6

TRAFFIC CODES
TRAFFIC CONTROLS: STOP SIGN=SS, TRAFFIC LIGHT=T.L., FLASHING RED BALL=F.R.

TRAFFIC CODES
PARKING RESTRICTIONS: A.M. PEAK, P.M. PEAK, A.M./P.M. PEAK, NO PARKING ANYTIME=N.P., COMM/IND. ACCESS=E

SYSTEM: FED. AID.	SYSTEM: FUNCT. CLASS.	SYSTEM: HWY. SYS.	SYSTEM: HPMS SAMPLE	TRAFFIC: PKG. REST.	TRAFFIC: COM/IND. ACCESS	LINE DIAGRAM	TRAFFIC: CONTROL	TRAFFIC: COM/IND. ACCESS	TRAFFIC: PKG. REST.	PAVEMENT DATA
	RURAL MAJOR COLLECTOR	STATE SECONDARY				Connelly Mill Rd.				
						Co 523 0.15				
						RELOCATION				
						(96-7 ST)				24'I
						SEE NEW INV				2-6'I SHDS.
						GD, KS				2ML
						1-17-97				
						PT 0.05			X	24'I
						85°				JC-LT
										8'I SHD RT.
										2ML
						PC 0.03			X	
						MD 675 U SPUR: 0.02 32'I JC-LT 2ML				
						0.02				
						SPUR: 0.03 12'I JC-LT 5'I SHD RT				30'I
						SPUR: 0.03/12'I JC-LT 5'I SHD RT.				2ML
						OCEAN HWY				
	V	V				0.00			V	
						U.S. 13				
						LA.				
						HOLLY 834 CO.				

LINE DIAGRAM

SYSTEM: FED. AID.	SYSTEM: FUNCT. CLASS.	SYSTEM: HWY. SYS.	SYSTEM: HPMS SAMPLE	TRAFFIC: PRKG. REST.	TRAFFIC: COM/IND ACCESS	LINE DIAGRAM	TRAFFIC: CONTROL	TRAFFIC: COM/IND ACCESS	TRAFFIC: PRKG. REST.	PAVEMENT DATA
						0 69		E		
						0 68		E		
						0 64		E		
						0 60		E		
										24'I
						0 58		E		2-6'ISHDS
										2ML
						0 51			X	
										24'I
										10'ISHD RT.
										6'ISHDLT.
						ARCHID DR.				JC-RT
						OP. 135 0 47			X	2ML
						STAGE RD. 390				
						0 30 Co				
						GREEN MEADOWS La.				
						OP 133 0 26				24'I
										2-6'ISHDS
										2ML
						0 19				

NORTH MARION COLLECTOR
STATE SECONDARY

50 mph

SHA 51.3 - 8 Revised
4.83

MARYLAND STATE HIGHWAY ADMINISTRATION

ROAD INVENTORY SHEET

Party Chief: Balzanna
Recorder: Massicot
Assistant:
Map No./Dir.: 1 N
State Coordinates:

Road No.: MD 675 C (spur)
Road Name:
County: Wicomico
Date: 8-23-94
Sheet No.: 1 OF 1

TRAFFIC CODES
TRAFFIC CONTROLS: STOP SIGN=S.S., TRAFFIC LIGHT=T.L., FLASHING RED BALL=F.R.

TRAFFIC CODES
PARKING RESTRICTIONS: A.M. PEAK, P.M. PEAK, A.M./P.M. PEAK, NO PARKING ANYTIME=N.P., COMM/IND. ACCESS=E

SYSTEM: FED. AID.	SYSTEM: FUNCT. CLASS	SYSTEM: HWY. SYS.	SYSTEM: HPMS SAMPLE	TRAFFIC: PEK.O. REST.	TRAFFIC: COM/IND. ACCESS	LINE DIAGRAM	TRAFFIC: CONTROL	TRAFFIC: COM/IND. ACCESS	TRAFFIC: PEK.O. REST.	PAVEMENT DATA
						SEE NEW INVENTORY 96-B ST 1-17-97 ED/KS				
	A	A				0 11	SS			A
						MD 675B				
						Bi-State BLVD MD				
						675B				
						0 09 spur: 0.02 32' JC-LT 2ML				
						M				
					E	0 08				24' I 2-6' SHD ~~34' I~~ 20' ML
						Oak Haven Av. Co 524 0 06				X
					E	0 01				26' 32' I 20' ML
						Ocean (SBL) (NBL)				
						0 00				Y
						x xx				
						US				
						Entire Weigh Sta. Lot				
						Parking				

SYSTEM				TRAFFIC		LINE DIAGRAM	TRAFFIC			PAVEMENT DATA
FED. AID.	FUNCT. CLASS.	HWY. SYS.	HPMS SAMPLE	PRKG. REST.	COM/IND ACCESS		CONTROL	COM/IND ACCESS	PRKG. REST.	

APPEARS PROPOSED ABANDONMENT
0.00 - 1.45. AT PRESENT STILL
UNDER MAINTAINANCE

SHA 51.3 - 8 Revised
4.83

MARYLAND STATE HIGHWAY ADMINISTRATION

WAS PART OF US 50

ROAD INVENTORY SHEET

WI-358-003-170

89-3
90-6
1-29-91
BB/TM

Party Chief	C.G.	Road No.	MD 731-A
Recorder	B.B.	Road Name	(OLD US 50)
Assistant		County	WICOMICO
Map No./Dir.	I-16 / E	Date	12/27/89
State Coordinates	238-1147	Sheet No.	1 OF 2

TRAFFIC CODES
TRAFFIC CONTROLS: STOP SIGN=SS, TRAFFIC LIGHT=T.L., FLASHING RED BALL=F.R.

TRAFFIC CODES
PARKING RESTRICTIONS: A.M. PEAK, P.M. PEAK, A.M./P.M. PEAK, NO PARKING ANYTIME=N.P., COMM/IND. ACCESS=E

SYSTEM: FED. AID.	SYSTEM: FUNCT. CLASS.	SYSTEM: HWY. SYS.	SYSTEM: HPMS SAMPLE	TRAFFIC: PRKG. REST.	TRAFFIC: COM/IND. ACCESS	LINE DIAGRAM	TRAFFIC: CONTROL	TRAFFIC: COM/IND. ACCESS	TRAFFIC: PRKG. REST.	PAVEMENT DATA
	NON RURAL FA LOCAL					~~0.46~~ ~~MM 99~~				
						0.59 CBC L 17' x W 43' x H 6' x D 2'				
						#22007				
						0.40				
						VIENNA 0.39 SWAMP				24'I
						0.38				2-6'I SHD
										2 ML
						0.31			X	
						#22006				
						VIENNA 0.22 SWAMP				~~24'I~~
										~~2-6'I SHD~~
										~~2 ML~~
						20' L x 46' W x 8' H				
										10'I
						0.00			✓	
						XX XX				
						#9007				
						NANTICOKE 600' OLD US 50 BRIDGE UNDER DEMOLITION RIVER				
						WICOMICO CO. LINE DORCHESTER CO. LINE				

2 of 2

SYSTEM				TRAFFIC		LINE DIAGRAM	TRAFFIC			PAVEMENT DATA
FED. AID.	FUNCT. CLASS.	HWY. SYS.	HPMS SAMPLE	PRK.G. REST.	COM/IND ACCESS		CONTROL	COM/IND ACCESS	PRK.G. REST.	
						50				
						~~ROAD~~ 1 82 ~~END~~				
							ONE WAY			~~24'~~ 12' I
										2-~~8~~ 10' I SHD
										1 ~~X~~ ML
						1 67				
										24' I ON TAPER TO 12' I
						EBL				~~8' I SHD RT~~ 10' I SHD LT
										2 ML
						1 65				
										~~24' I~~
						1 58				~~8' I SHD RT~~
										~~6' I SHD LT~~
										~~2 ML~~
						1 52				
										33' I
						1 50		E		8' I SHD RT 4' I SHD LT
										JC - RT
										2 ML
						1 46				24' I
						OLD BRADLEY RD MD 731-C T 45	SS	E		12' I SHD RT
										10' I SHD LT
						XX 1 44 XX SIGN: "ROAD CLOSED"				2 ML
						1 42				
						PROPOSED AGAIN STILL UNDER MAINT. 12-27-85				24' I
										2-6' I SHD
										2 ML
NON FA RURAL LOCAL										

Part of MD 813-E

SHA 51.3 - 8 Revised 4.83

MARYLAND STATE HIGHWAY ADMINISTRATION

ROAD INVENTORY SHEET

(STATE MAINTAINANCE MAINLINE SECT. MD 813 per WICOMICO COUNTY ENGR./ WIC. CO. ST. R.M.E. UNFAMILIAR W/ DESIGNATION MD 813-BELIEVED WAS CO. RTE CTG 7/24/89)

Party Chief: CG
Recorder: LLW
Assistant:
Map No./Dir.: GH 23 / W
State Coordinates: 1166 - 261

Road No.: MD 813 SPUR TO 313
Road Name:
County: WICOMICO
Date: 7-25-89
Sheet No. 1 OF 1

SYSTEM				TRAFFIC		LINE DIAGRAM	TRAFFIC			PAVEMENT DATA
FED. AID.	FUNCT. CLASS.	HWY. SYS.	HPMS SAMPLE	PRKG. REST.	COM/IND. ACCESS		CONTROL	COM/IND. ACCESS	PRKG. REST.	
						9				
						GA • • TE				
						OP				
						0.01				
						MD				
						0.07				
						313				
						813				
						MD				
										21' I
										4' I SHD RT.
										3' I SHD LT.
										2 ML
						MD 0.00 813 N				

TRAFFIC CODES

TRAFFIC CONTROLS: STOP SIGN=S.S., TRAFFIC LIGHT=T.L., FLASHING RED BALL=F.R.

TRAFFIC CODES

PARKING RESTRICTIONS: A.M. PEAK, P.M. PEAK, A.M./P.M. PEAK, NO PARKING ANYTIME=N.P., COMM/IND. ACCESS=E

SYSTEM				TRAFFIC		LINE DIAGRAM	TRAFFIC			PAVEMENT DATA
FED. AID.	FUNCT. CLASS.	HWY. SYS.	HPMS SAMPLE	PRKG. REST.	COM/IND ACCESS		CONTROL	COM/IND ACCESS	PRKG. REST.	

*Transfer (.81-1.14) Letter 1-29-91

SHA 51.3 - 8 Revised 4.83

MARYLAND STATE HIGHWAY ADMINISTRATION

ROAD INVENTORY SHEET

Party Chief: C. GALE
Recorder: L. Wiley
Assistant: —
Map No./Dir.: GH 23 / W
State Coordinates: 1166 - 261

Road No.: MD 813
Road Name:
County: WICOMICO
Date: 7-25-89
Sheet No.: 3 OF 3

TRAFFIC CODES: TRAFFIC CONTROLS: STOP SIGN=S.S., TRAFFIC LIGHT=T.L., FLASHING RED BALL=F.R.

TRAFFIC CODES: PARKING RESTRICTIONS: A.M. PEAK, P.M. PEAK, A.M./P.M. PEAK, NO PARKING, ANYTIME=N.P., COMM/IND. ACCESS=E

SYSTEM: FED. AID.	SYSTEM: FUNCT. CLASS.	SYSTEM: HWY. SYS.	SYSTEM: HPMS SAMPLE	TRAFFIC: PKG. REST.	TRAFFIC: COM/IND. ACCESS	LINE DIAGRAM	TRAFFIC: CONTROL	TRAFFIC: COM/IND. ACCESS	TRAFFIC: PKG. REST.	PAVEMENT DATA
						MD 313				10' I
						1.14	YL			4' I SHD RT
										8' I SHD LT
										1 ML
						1.08				
						ONE WAY				11' I
										8' I SHD RT
						313				18' I SHD LT
										1 ML
						0.99				
						S.S.				22' I
						MD 813-F TRLFORD RD 0.95				2-8' I SHD
						MD				2 ML
						CONC. JOINTS SHARPTOWN CORPORATION RD.				
						OP 103 00 0.81 CO 12				
										21' I
										2 ML
						21 0.60 NANTICOKE CO ST				
										25' I
										2' D SHD RT
									NP	8-CB LT
										(22' I, JCC)
						29 0.52 SCHOOL CO ST 15				
										21' I
						33 0.48				JCB RT
										2 ML
						MAIN MD Co 112.4 348 317 0.44 CO ST 5				
										18' I
										2-2' H SHD
										2 ML
				NP						

NON FR FUNC. HIGHWAY COLLECTOR

AT SHD H TYPE SURF BUT LARGELY SUBMERGED UNDER ACCUMULATED SPOIL/SIMILAR CONDITIONS LT. FOR VARIABLE DISTS.

SYSTEM				TRAFFIC		LINE DIAGRAM	TRAFFIC			PAVEMENT DATA
FED. AID.	FUNCT. CLASS.	HWY. SYS.	HPMS SAMPLE	PRKG. REST.	COM/IND ACCESS		CONTROL	COM/IND ACCESS	PRKG. REST.	

*0.29 to 0.37 - built under State Contract # WI-621-501-171

*Transfer Letter 1-29-91

NAME CHANGE @ 0.32 PER K. BANKS WIC. CO ENG

SHA 51.3 - 8 Revised 4.83

MARYLAND STATE HIGHWAY ADMINISTRATION

Sharp Town

ROAD INVENTORY SHEET ~~MD 813 E~~

88-64

Party Chief T. Landon
Recorder W. Warfield
Assistant Rewritten 8-1-89
Map No./Dir. I-16 / E
State Coordinates 1167-237

Road No. Co 16 / CO1064
Road Name Park Ave / CARNIVAL RD
County Wicomico
Date 2-8-71
Sheet No. 1 OF 2

TRAFFIC CODES: TRAFFIC CONTROLS: STOP SIGN=SS, TRAFFIC LIGHT=T.L., FLASHING RED BALL=F.R.

TRAFFIC CODES: PARKING RESTRICTIONS: A.M. PEAK, P.M. PEAK, A.M./P.M. PEAK, NO PARKING ANYTIME=N.P., COMM/IND. ACCESS=E

SYSTEM: FED. AID.	SYSTEM: FUNCT CLASS.	SYSTEM: HWY. SYS.	SYSTEM: HPMS SAMPLE	TRAFFIC: PKG. REST.	TRAFFIC: COM/IND. ACCESS	LINE DIAGRAM	TRAFFIC: CONTROL	TRAFFIC: COM/IND. ACCESS	TRAFFIC: PKG. REST.	PAVEMENT DATA
						Park Ave / CARNIVAL RD				
						0 32 OLD Sect. Joe Morgan Co. 1018 ft to 17th St.				
						MD 0 29 313	SS			22' I
										4' I Shd. LT
						25° 0 27				5' I Shd. RT
										2 ML
						Out Corp. Limits of Sharp Town				
						Taylor ST				
						Co. 0 25 7	SS		X	
										22' I
										2 ML
						0 24			X	
						Reid ST.				
						OP 3 0 20				
						Cedar ST.				
						0 16 Co. 669 15°				
						0 11		E		
						0 07 Carnival Grounds		E		20' I
										~~30' C.W.~~
										2 ML
						Main ST				
						MD 0 00 348				
NON F/A	Rural Local									

URBAN

COUNTY

Co 16 / CO1064

MD 813 E

MD 813

pg 2 of 6

SYSTEM				TRAFFIC		LINE DIAGRAM	TRAFFIC				PAVEMENT DATA
FED. AID.	FUNCT. CLASS.	HWY. SYS.	HPMS SAMPLE	PKG. REST.	COM/IND ACCESS		CONTROL	COM/IND ACCESS	PKG. REST.		

SHA 51.3-8
11-15-72

STATE HIGHWAY ADMINISTRATION OF MARYLAND

ROAD INVENTORY SHEET

Party Chief: T. LANDON
Recorder: F. RHODES
Helper:

79-2 ER JE 1-28-80

Map No.
R: TL. REVISED 1/11/78
T: F.R. 2/19/76

Road No.: U.S. 13
Road Name:
Sheet No.: 1 OF 15
Date: 6/6/74
County: WICOMICO
State Coordinates:

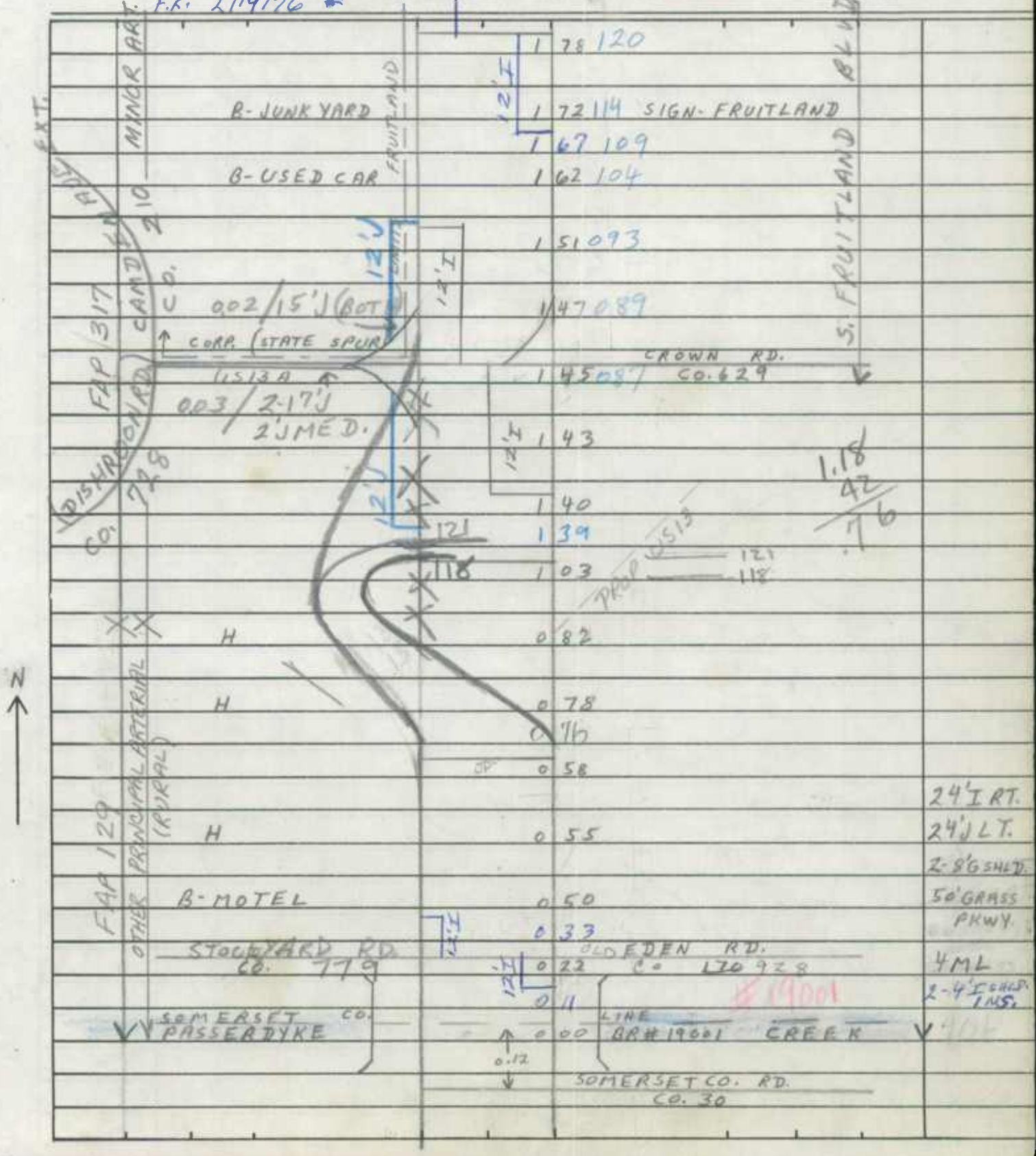

SHA 51.3-8
11-15-72

ROAD INVENTORY SHEET

Road No. U.S 13
Road Name
Sheet No. 2 OF 15
Date 6/6/74
County WICOMICO
State Coordinates

FRUITLAND
N. CORP LIMITS
PT CLYDE AVE.
20°
HAYWOOD AVE
PC
W MAIN ST
STATON ST.
BROADWAY
~~CO. 208~~
MU 0019
WASHINGTON ST.
~~CO. 203~~
MU 365
S DIVISION
MUN CO.
N. FRUITLAND BLVD.
E. MAIN ST.
DULANEY ST.
ST.
CORP LIMITS FRUITLAND

FAPU 31.7
OTHER PRINCIPAL ARTERIAL - U

12'H	3	08	250
			249
	3	02	244
12'H	2	96	238 H
	2	93	235
12'H	2	87	229
	2	79	221
12'H	2	72	214
12'U 12'U	2	68	210
	2082	66	
12'H	2	64	206
12'U 12'H	2	62	204
	2	60	202
	2	59	201
12'H	2	52	194
	2	49	191
	2	48	190
12'H	2	44	186
12'H	2	36	178 H
	2	25	167
12'H	2	20	162
12'H	2	10	152 213
	2	00	142
	1	93	135
12'H	1	89	131

24' I RT.
24' J LT
10' I SHLD. RT.
8' G SHLD. LT.
50' GRASS PKWY.
4ML
2.4 I SHLD INS.

SHA 51.3-8
11-15-72

STATE HIGHWAY ADMINISTRATION OF MARYLAND

ROAD INVENTORY SHEET

Party Chief: T. LANDON
Recorder: F. RHODES
Helper:

Map No.:

Road No.: U.S. 13 S. SALISBURY BLVD.
Road Name:
Sheet No.: 3 OF 15
Date: 6/6/74
County: WICOMICO
State Coordinates:

				400	34 → 2	
				394	336	
		B-MOTEL	33/3	389		24'I RT.
				CANAL PK		24'I LT.
		KAY CO. 222	329	387	ELK CREEK BR.	10'I SHLD. RT.
						8'G SHLD. LT.
	U		321	379	385	50' GRASS PKWY. 4ML
				373	315	2-4'I SHLD. INS.
317	ARTERIAL	CORP.	LIMITS			
				367	309	
		H-300'		364	306	
FAPU	PRINCIPAL					2-24'I
				361	303	2-10'I SHLD OUT
		TONY TANK		360	302 POND	50' GRASS PKWY 4ML
						2-4'I SHLD. INS.
	OTHER			357	299	
					BR. # 22005	
				352	294	
				348	290	B-LUMBER MILL
				346	288	
				336	278	
				330	272	B-HOMES
				LIMITS	FRUITLAND	
		SIGN-FRUITLAND		327	269	
		CEDAR				
		MD 0055	264	322	LA. MD 513	
		N. CORP.		314	256	SAME

S. SALISBURY BLVD.

#22005

SHA 51.3-8
11-15-72

ROAD INVENTORY SHEET

Road No. U.S. 13
Road Name S. SALISBURY BLVD.
Sheet No. 4 OF 15
Date 6/6/74
County WICOMICO
State Coordinates

		4 70	412		
CORP.	12'I				
		4 65	→407		
SALISBURY COLLEGE SR13		4 62	404		
	40'N	4 58	SIGN-SALISBURY		24'I RT. 24'J LT.
		4 54	396	B	18'I SHLD. RT. 8'G OUT. SHLD. LT.
		4 51	393	B	24' OUT GRASS PKWY "J"-C-RT.
	12'I	4 48	390	B	4ML
		SL	BATEMAN ST.		
	12'I 12'I	4 45	387 ~~CO. 234~~ MU		X
		4 37	379		
	12'I	4 32	374		
	12'I	4 26	368		
DOGWOOD DR. CO. 183		4 22	364	B	
		4 21	363	B	
B		4 19	361		
B	12'I	4 15	357		
		4 13	355		
	12'I	4 08	350	B	
		4 07	349 MILFORD ST. CO. 229 MU		
PINE BLUFF RD. CO. 156		4 03	345 SL→		SAME

FAPU 317 OTHER PRINCIPAL ARTERIAL - URBAN

SALISBURY

SHA 51.3-8
11-15-72

STATE HIGHWAY ADMINISTRATION OF MARYLAND

ROAD INVENTORY SHEET

Party Chief: T. LANDON
Recorder: F. RHODES
Helper:

Road No.: U.S. 13
Road Name: S. SALISBURY BLVD.
Sheet No.: 5 OF 15
Date: 6/6/74
County: WICOMICO
State Coordinates:

Map No.:
NOTE: THE 15' WAS INCLUDED IN THE PREVIOUS MEASUREMENT.

FAPU 317 — OTHER PRINCIPAL ARTERIAL - URBAN

	5 60 502	PC	
	5 56 FLY		
MITCHELL ST.	5 54 496		
PT	5 53 495		
60°	5 51 493	ROLAND ST.	(792) 56' I
PC NEWTON ST.	5 48 490		C-C 4 ML
MARYLAND AVE. ←	5 45 487		
OHIO ST. →	5 40 482 SL		
	5 38 480	DOWNING ST.	
HAZEL AVE.	5 36 473		
NORTH BLVD.	5 23 467 SL	ROLAND ST. ~~ROLAND ST.~~	
SOUTH	5 11 453 SL	BLVD.	
MONTICELLO AVE.	5 05 447		223 I 5 C-C 10' I
LLOYD	5 01 443	ST.	
PINE HURST ST.	4 91 433		~~56' I~~ ~~C-C~~ ~~4 ML~~
W. COLLEGE	4 75 SL 417	AVE.	
10' I	4 74	15' I (1" C RT) (SEE NOTE) 416	
12' I	4 71	413	SAME

SHA 51.3-8
11-15-72

ROAD INVENTORY SHEET

N. SALISBURY BLVD.

Road No. U.S. 13
Road Name S. SALISBURY BLVD.
Sheet No. 6 OF 15
Date 6/6/74
County WICO MICO
State Coordinates

	6 21 563	COMMERCE ST.	
	6 19	61'I 2-5' SW	
X U.S.	6 18	50	
15°	6 17	1961 BR# 22026	
CHURCH 956. → MD 85B	6 16	ST.	
CALVERT ST.	6 09 551	N. SALISBURY BLVD.	
E. MAIN	6 05 546	ST. 15°	
E. MARKET ST.	6 04 546		2-24'I 5" C-OUT PAINTED
	6 00	BR# 22004 # 22004 60'I C-C 2-5' JSW	~~60'I~~ ~~C-C~~ ~~4ML~~ X 4ML
	5 97 539		
E. CARROLL ~~ST.~~ MUN.	5 90 ~~585~~ 527	ST. 0410	
~~URTON ST.~~ ABAN.	~~5 86~~		
FOOKS ST.	5 82 524	ST.	
~~EX LOCUST~~	5 81 523		
~~WADE ST.~~ EXT TO HOSP.	5 78 520		
EXT E. TO VINE HOSP	5 17	ST.	
S. DIVISION	5 69 511		2-23'I 5" C-OUT
	5 64 ~~506~~	ST.	10'I PAINTED 4ML
	5 63 505	PT X SAME 85°	

FAPU 317 OTHER PRINCIPAL ARTERIAL - URBAN

MPMS

MPMS

SHA 51.3-8
11-15-72

STATE HIGHWAY ADMINISTRATION OF MARYLAND

ROAD INVENTORY SHEET

Party Chief: T. LANDON
Recorder: F. RHODES
Helper:

Map No.:

Road No.: U.S. 13
Road Name: N. SALISBURY BLVD.
Sheet No.: 7 OF 15
Date: 6/6/74
County: WICOMICO
State Coordinates:

FAPU 317 — PRINCIPAL ARTERIAL - URBAN — OTHER — HPMS

NAYLOR ST.	6 85 (6.95)	
E. LONDON AVE.	6 75 6.17	
ASHYLON ST.	6 70 6.12	
CHERRY ST.	6 65 6.07	
OLIVE ST.	6 60 6.02	
E. PHILADELPHIA AVE.	6 57 5.99	
(R/R)	6 56 5.98	
RXR ROADWAY	6 55 5.97	
BALTIMORE AVE.	6 51 5.93	
	# PC 530 49.8L	
	6 48 5.90	
WILSON ST.	6 47 5.89	
	6 44 5.86 RXR ROADWAY	
	6 43 5.85 (R/R)	
ELIZABETH ST.	6 42 5.84	
E. ISABELLA ST.	6 35 5.77	
E. WILLIAMS ST.	6 29 5.71	
E. CHURCH ST.		
BROAD ST.	6 22 5.64	SAME
	.58	

SHA 51.3-8
11-15-72

ROAD INVENTORY SHEET

Road No. U. S. 13
Road Name N. SALISBURY BLVD.
Sheet No. 8 OF 15
Date 6/6/74
County WICOMICO
State Coordinates

FAPU 317 OTHER PRINCIPAL ARTERIAL - URBAN		N. DIVISION ST.	
	7 46	6.88	~~64'~~ I
		6.56	C-C
NORTHWOOD DR.	7 44	HOMER ST.	5 ML
			(79.2)
	7 37	DOVER ST. 6.79	X 2-31' I
			C-C
10' J	7 35	6.77	14' GRASS PKWY 4ML
EDGEMORE AVE.		6.73	
10' I	7 31	LIBERTY ST.	X 31' I RT. C-C 31' I LT. C-C
	7 26	6.68	14' GRASS PKWY. 4ML
HILLS	7 21	6.63	X
	7 19	6.61 #RC 530 2167	
	7 18	6.60 #22003	28' I RT. 30' I LT. J" C-C
	7 16	6.58 1930 BR # 22003	14' GRASS MED. 4ML
↑25°	7 07	6.49	
BRIDGE VEW ST.	7 04	6.46	
	7 01	6.43	
		MILLER PLACE	
	6 99	6.41	X
LIVINGSTON ST.	6 97	6.39	
		0.05 / 30' J "J" C-C	
N. DIVISION ST.	6 95	6.37	
UNION AVE.	6 89	6.31	SAME

SPUR

SHA 51.3-8
11-15-72

STATE HIGHWAY ADMINISTRATION OF MARYLAND

ROAD INVENTORY SHEET

Party Chief: T. LANDON
Recorder: F. RHODES
Helper:

Map No.:

Road No.: U.S. 13
Road Name:
Sheet No.: 9 of 15
Date: 6/6/74
County: WICOMICO
State Coordinates:

				SL CHESTNUT WAY	
			SG 8	00 742 CO. 430	
		8 B	7	97 739 B-USED CARS	
				MAPLE WAY	
			7	94 736 CO. 429	
			7	89 731	
	URBAN	COLUMBIA DR. CO. 741	7 307	88 PINE WAY CO 425	
		CORP. ↓ LIMITS	7 297	87 OF SALISBURY ↓	2-27' I
			7	85 727 B-GAS STATION	'J' C-OUT
317	ARTERIAL-				12 PAINT MED
		B-MOTEL	7	79 723 B-MOTEL	(79-2)
		ARLINGTON RD. MU 0845	7	75 722	~~6-8' I~~
FAPU	PRINCIPAL		716 7	74 "WBOC" RADIO STATION	~~C~~
					~~4ML~~
			7	73 715	X 4ML
			7	68 710	
	OTHER	B	7	67 709	
		B	7	66 708	
			7 067	64 (MIDDLENECK LA) B	
			705 7	63 MUN. 1755	
		ALEXANDER AVE. MUN.	7	60 702	
		SIGN-SALISBURY	7	57 699	2-30 I
					'J' C-OUT
			7	56 698 CBC D-6' x L-16' CW-75'	13' PAINT MED
				PRISCILLA ~~[illegible]~~ ST.	4ML
			SL SG 7	55 697	SAME

SHA 51.3-8
11-15-72

ROAD INVENTORY SHEET

Road No. U.S. 13
Road Name
Sheet No. 10 OF 15
Date 6/6/74
County WICOMICO
State Coordinates

FAP 129 — OTHER PRIN. ART. - RURAL
X MINOR
X ARTERIAL (URBAN)
FAP 317 — OTHER PRINCIPAL ARTERIAL - URBAN

B - MOTEL
INFORMATION CENTER
#5
SALISBURY
U.S.
25500L PROP
17.2' LT OVERHEAD
78' PILLAR TO PILLAR
W. ZION RD.
CO.
B - TAVERN
5 B
W. GORDY RD.
CO. 624

9 11 1213
9 07 1210
9 04
9 00
8 38 8 44
#7
8 83 825
8 78 820
8 63 BY PASS 13 U.S.
#15
8 59
#4
8 47 #22021
8 41 783
8 38 788 EBC D. 6' X L. 14' X CW 100+
7 79
8 34 776 ZION RD. 406
7 70
8 25 767
8 21 763
3 B
8 14 756
GORDY RD.
CO. 432
7538 11
8 10 752
CHERRY WAY
749 8 07 CO. 431
8 03 745 B

B - (VAC)
16.8' OVERHEAD
84' PILLAR TO PILLAR

2-10' SHLDS OUT.
2-4' SHLDS IN.
2-24' I
~~2-6' SHLDS.~~
50' GRASS PKWY.
~~RD. CW~~
4ML
X

8.38 A

SHA 51.3-8
11-15-72

STATE HIGHWAY ADMINISTRATION OF MARYLAND

ROAD INVENTORY SHEET

Party Chief: T. LANDON
Recorder: F. RHODES
Helper:

Map No.:

Road No.: U.S. 13
Road Name:
Sheet No.: 11 OF 15
Date: 6/6/74
County: WICOMICO
State Coordinates:

		9	90 1292	B-MOTEL
		9	87	
3 H		9	84 1286	
PT	12' H 12'	9	81	B-MOTEL
	B-TYPEWRITER	9	77 1279	
	H	9	74	
	H	9	69	B
20°	H	9	68	
	B-REST	9	67 1269	
	H	9	64	
	NAYLOR MILL RD.			
	CO. 416	9	61 SL 1263	
PRC		9	56 1255	PRC
	B	9	48 1250	
	B-GAS (VAC)	9	45	B
		9	40 1242	30°
	OP	1234 9	32	10
	H	9	28	
		1224 9	22 OP	126
	OP 67	1221 9	19	OP 69 PC
		1218 9	16 OP	125
	B	9	14 1216	

FAP 129
OTHER PRINCIPAL ART. - RURAL

SHA 51.3-8
11-15-72

ROAD INVENTORY SHEET

Road No. U.S. 13
Road Name
Sheet No. 12 OF 15
Date 6/6/74
County WICOMICO
State Coordinates

FAP 139
OTHER PRINCIPAL ARTERIAL - R

LEONARD MILL RD. CO. 550			
	10	48	B-FABRICS
	10	45 1347	B-BANK
	10	44 1346	
B-EQUIP.	10	43	
	10	40	B-GARAGE
		DAGSBORO RD.	
H	10	38 1340 CO. 330	
	10	37	STATE POLICE
B-HOMES	10	36	
H	10	30 1332	B-TRACTOR PC
H	10	23 132	~~B-CONST.~~
	10	17 1319	B-CONST.
H	10	15	
	10	5 1307	
	10	00 1302	H
HAMPSHIRE RD. 13 OP	9	98 1300	
F-2000'	9	97 1299	
	9	93 1295	B-GAS

SAME

SHA 51.3-8
11-15-72

STATE HIGHWAY ADMINISTRATION OF MARYLAND

ROAD INVENTORY SHEET

Party Chief: T. LANDON
Recorder: F. RHODES
Helper:

Map No.:

Road No.: U.S. 13
Road Name:
Sheet No.: 13 OF 15
Date: 6/6/74
County: WICOMICO
State Coordinates:

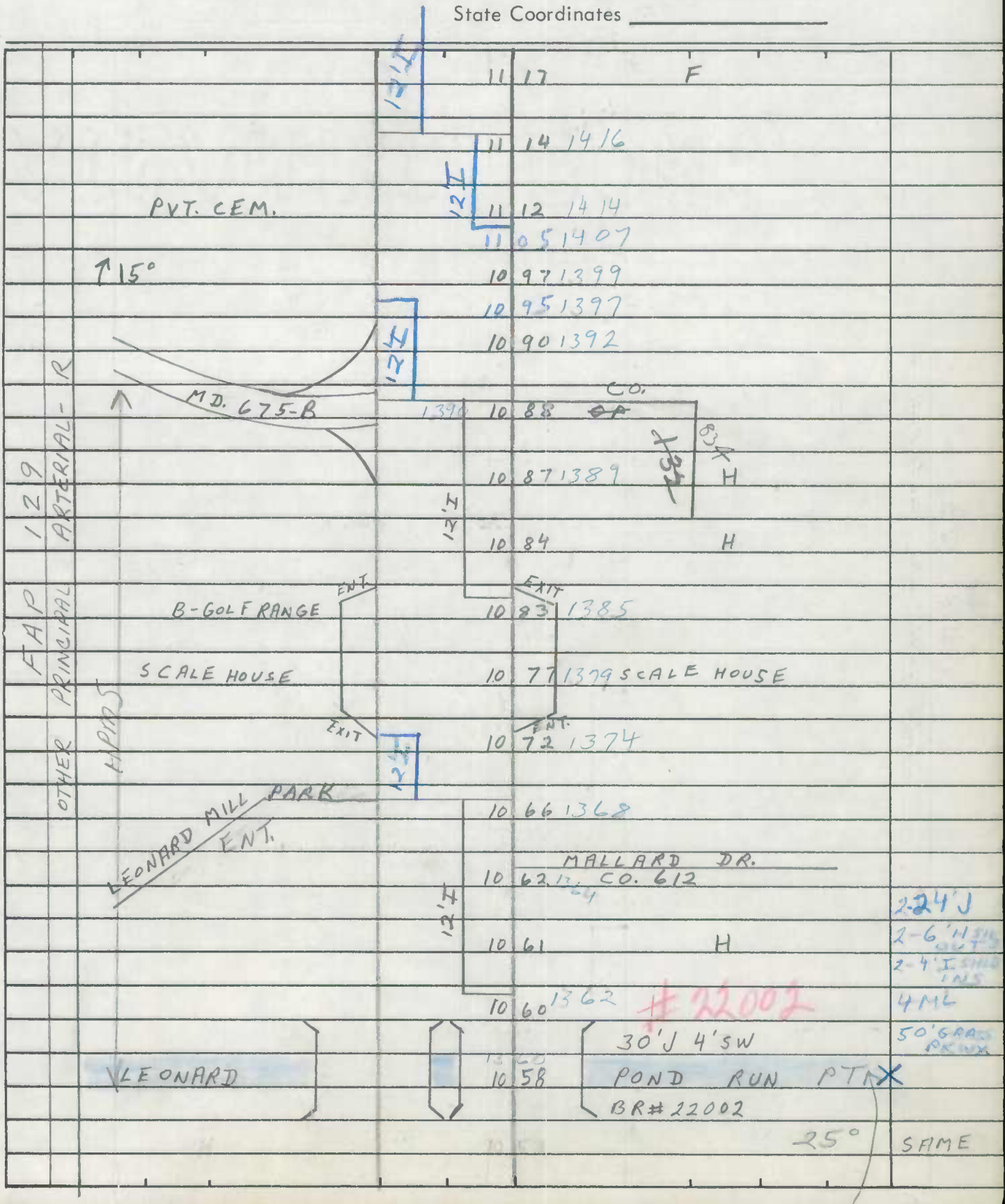

SHA 51.3-8
11-15-72

ROAD INVENTORY SHEET

Road No. U.S. 13
Road Name
Sheet No. 14 OF 15
Date 6/6/74
County WICOMICO
State Coordinates

FAR 129 ARTERIAL + R
OTHER PRINCIPAL

B-GAS	12	75	
B-REST. + MOTEL	12	71	
(CHESTNUT RD.) CO. 528	12	68	
	12	65	B-MOTEL
H	12	64	
(PINE ST.) CO. 527	12	61	
WALNUT ST. CO. 656	12	54	
	12	53	H
	12	41	B-TRUCK SCALES
	12	23	
	12	20	H
FOSKEY CO.	12	13	LANE 506
	12	03	
	11	91	B-MOTEL
B-EQUIP.	11	84	H
	11	74	
	11	65	
B-CONCT.	11	58	
	11	53 1451	RD.
STAGE CO.	11	45 1398	SAME
	11	21 1424	

SHA 51.3-8
11-15-72

STATE HIGHWAY ADMINISTRATION OF MARYLAND

ROAD INVENTORY SHEET

Party Chief: T. LANDON
Recorder: F. RHODES
Helper:

Map No.:

Road No.: U.S. 13
Road Name:
Sheet No.: 15 OF 15
Date: 6/6/74
County: WICOMICO
State Coordinates:

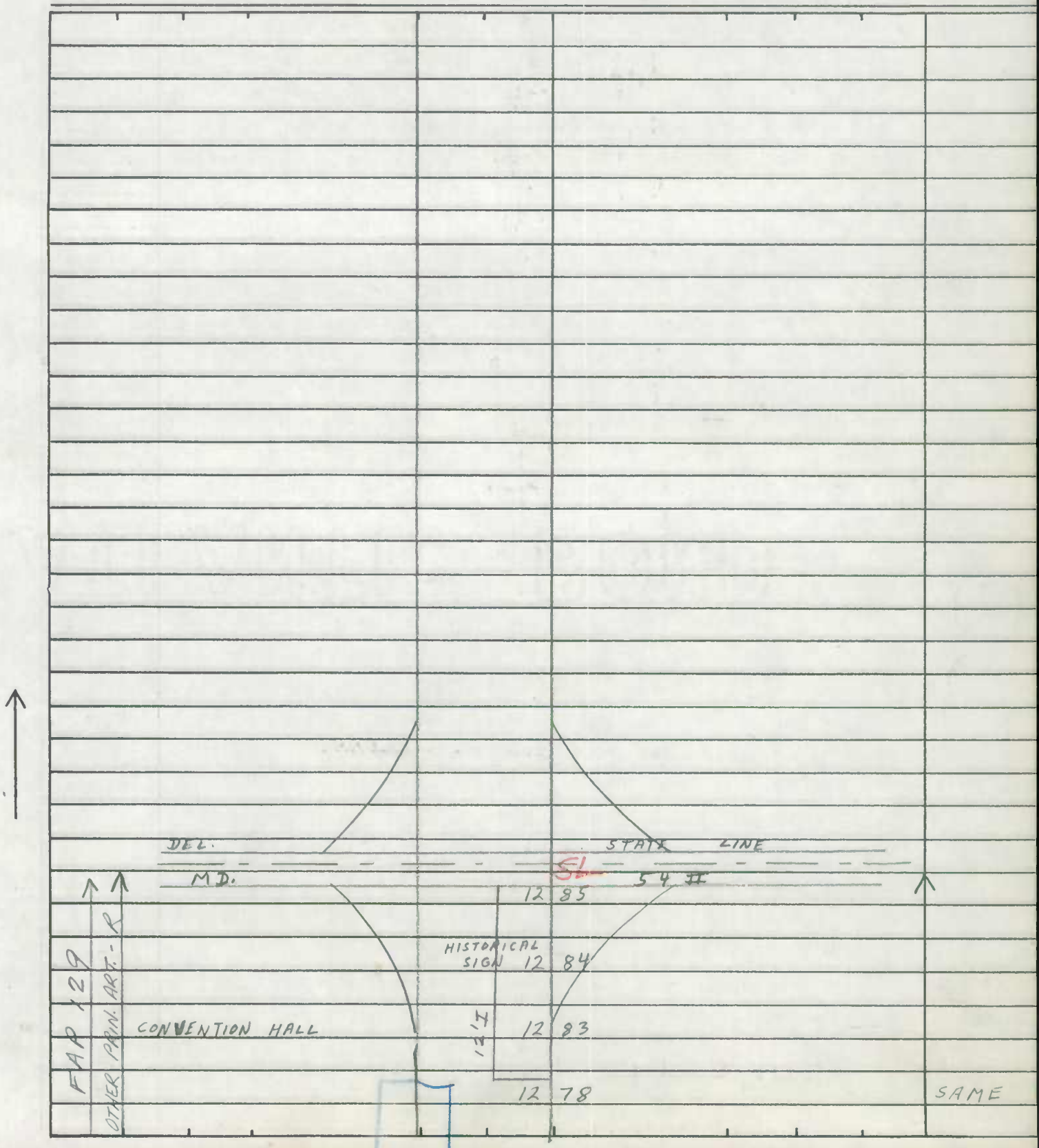

SHA 51.3-8
11-15-72

ROAD INVENTORY SHEET

Road No. _____
Road Name _____
Sheet No. _____
Date _____
County _____
State Coordinates _____

SHA 51.3-8
11-15-72

STATE HIGHWAY ADMINISTRATION OF MARYLAND

ROAD INVENTORY SHEET

Party Chief: ER
Recorder: JE
Helper:

Map No.:

Road No.: US 13
Road Name:
Sheet No.: 9 of 11
Date: 2-8-82
County: WICOMICO
State Coordinates:

PVT CEM		14 16	
		14 10	
		14 00	
		13 93	
MD 675 B		13 91 CO	HOLLY BR
		13 90	
		13 89	
EXIT SCALE HOUSE		13 87	EXIT SCALE HOUSE
EXIT SCALE HOUSE		13 75	EXIT SCALE HOUSE
ENT TO LEONARD MILL PARK		13 70	
		MALLARD DR	CO 612
		13 65	
		13 63	
LEONARD		13 61	POND RUN PT
LEONARDS MILL POINTS RD		13 48	
		13 47	

FAP 129 PRINC. ART. RURAL

OTHER HPMS 100/300 LOSS

See New Inventory 2-8-82 BB, DW

#2202

2-24' J
2-6' Median
2-4' Shoulder
50' Grass Median
4.96

25°

SHA 51.3-8
11-15-72

ROAD INVENTORY SHEET

Road No. US 13
Road Name
Sheet No. 10 of 11
Date
County WICOMICO
State Coordinates

FAP 129
OTHER PRINCIPAL ART. - RURAL

12'T 1584
12'T 1582
CHESTNUT RD
CO 528
12'T 1572
(PINE ST)
CO 527
1565
WALNUT ST
CO 656
1558
12'T 1525
FOSKEY
CO
LA
506
12'T 1516
1506
12'T 1487
12'T 1477
1469
12'T 1457
STAGE
CO
RD
398
12'T 1449
1441
12'T 1426
12'T 1418

SHA 51.3-8
11-15-72

STATE HIGHWAY ADMINISTRATION OF MARYLAND

ROAD INVENTORY SHEET

Party Chief FR
Recorder JE
Helper

Map No.

Road No. US 13
Road Name
Sheet No. 11 of 11
Date 2-8-82
County WICOMICO
State Coordinates

58-2

DELAWARE STATE LINE

MD — S.L. 15.89 54

15.87

FAP 129
OTHER PRIN. ART-RURAL

RT 17

RT 17

SAME

SHA 51.3-8
11-15-72

ROAD INVENTORY SHEET

Road No. _____
Road Name _____
Sheet No. _____
Date _____
County _____
State Coordinates _____

* Under construction - 11.57 To 12.64
WI-641-509-170

SHA 51.3 - 8 Revised
4.83

MARYLAND STATE HIGHWAY ADMINISTRATION

ROAD INVENTORY SHEET

Party Chief: C. GALE
Recorder: L. WILE
Assistant: —
Map No./Dir.: 1
State Coordinates:

Road No.: US 13
Road Name: OCEAN HWY.
County: WICOMICO
Date: 8-14-89
Sheet No.: 9 OF ~~17~~ 19

TRAFFIC CODES
TRAFFIC CONTROLS: STOP SIGN=SS, TRAFFIC LIGHT=T.L., FLASHING RED BALL=F.R.

TRAFFIC CODES
PARKING RESTRICTIONS: A.M. PEAK, P.M. PEAK, A.M./P.M. PEAK, NO PARKING, ANYTIME=N.P., COMM/IND. ACCESS=E

SYSTEM: FED. AID.	SYSTEM: FUNCT. CLASS.	SYSTEM: HWY. SYS.	SYSTEM: HPMS SAMPLE	TRAFFIC: PRKG. REST.	TRAFFIC: COM/IND. ACCESS	LINE DIAGRAM	TRAFFIC: CONTROL	TRAFFIC: COM/IND. ACCESS	TRAFFIC: PRKG. REST.	PAVEMENT DATA
PAP 129	PRIN. ARTERIAL	PRIMARY	STATE		E			E		2-22'I
										2-10'I SHD OUT
										NRG TO NSB IN
										60' MED UNDER CONSTRUCTION
										4 ML
						PT 45° PC				
										15'I
										10'I SHD RT
										4'I SHD LT
										1 ML
										12'I RT
										24'I LT
										2-10'I SHD OUT
										16'I SHD IN RT
										4'I SHD IN LT
										65' GR PKWY
										3-ML
										24'I LT
										24'I RT
										ON TAPER TO 17'I
										2-10'I SHD OUT
										4'I SHD IN
										65' GR PKWY
										3 ML

* Under construction

SYSTEM				TRAFFIC		LINE DIAGRAM	TRAFFIC			PAVEMENT DATA
FED. AID.	FUNCT. CLASS.	HWY. SYS.	HPMS SAMPLE	PRKG. REST.	COM/IND ACCESS		CONTROL	COM/IND ACCESS	PRKG. REST.	
FAP 129	RURAL OTHER PRINCIPAL ARTERIAL	STATE PRIMARY			E	1250				
					E	1249		2E		
					E	1247				
						Corp Limits of Salisbury				
						OVERHEAD VC ? 1246				
						1245		E		
						1243		E		22' I RT
										24' I LT
						1238				2-16' I SHD OUT
										NJB IN RT 4' I SHD IN LT
										50 gr Pkwy 4 ML
						OP 130				X
						1235		E		
						1234				
						1233 300		E		
						1229		E		
						OP 126				2-22' I
						1226		E		2-10' I SHD OUT
										NJB TO NJB IN
						1224		E		60' MEd
										UNDER CONSTRUCTION
						1223		E		4 ML
						OP 67 OP 69' PC 1222				
						OP 125 1219				
					E	1217		2E		
						1215		E		
					E	1213		E		

Sec Alu 3 B2/1 Z-1-91 New Inv

SHA 51.3 - 8 Revised
4.83

MARYLAND STATE HIGHWAY ADMINISTRATION

ROAD INVENTORY SHEET

Party Chief: C.G
Recorder: L.W
Assistant:
Map No./Dir.: 1
State Coordinates:

Road No.: US 13 S.R.L.
Road Name: OCEAN HWY.
County: WICOMICO
Date: 8-14-89
Sheet No.: 1 OF 1

SYSTEM				TRAFFIC		LINE DIAGRAM	TRAFFIC			PAVEMENT DATA
FED. AID.	FUNCT. CLASS.	HWY. SYS.	HPMS SAMPLE	PRKG. REST.	COM/IND. ACCESS		CONTROL	COM/IND. ACCESS	PRKG. REST.	
										12'I
										1ML
										24'I ON
										TAPER TO 15'I
										10'I SHD RT
										4'I SHD LT
										1ML
										24'I
										10'I SHD RT
										4'I SHD LT
										2ML
										24'I
										2ML

TRAFFIC CODES

TRAFFIC CONTROLS: STOP SIGN=S.S., TRAFFIC LIGHT=T.L., FLASHING RED BALL=F.R.

TRAFFIC CODES

PARKING RESTRICTIONS: A.M. PEAK, P.M. PEAK, A.M./P.M. PEAK, NO PARKING ANYTIME=N.P., COMM/IND. ACCESS=E

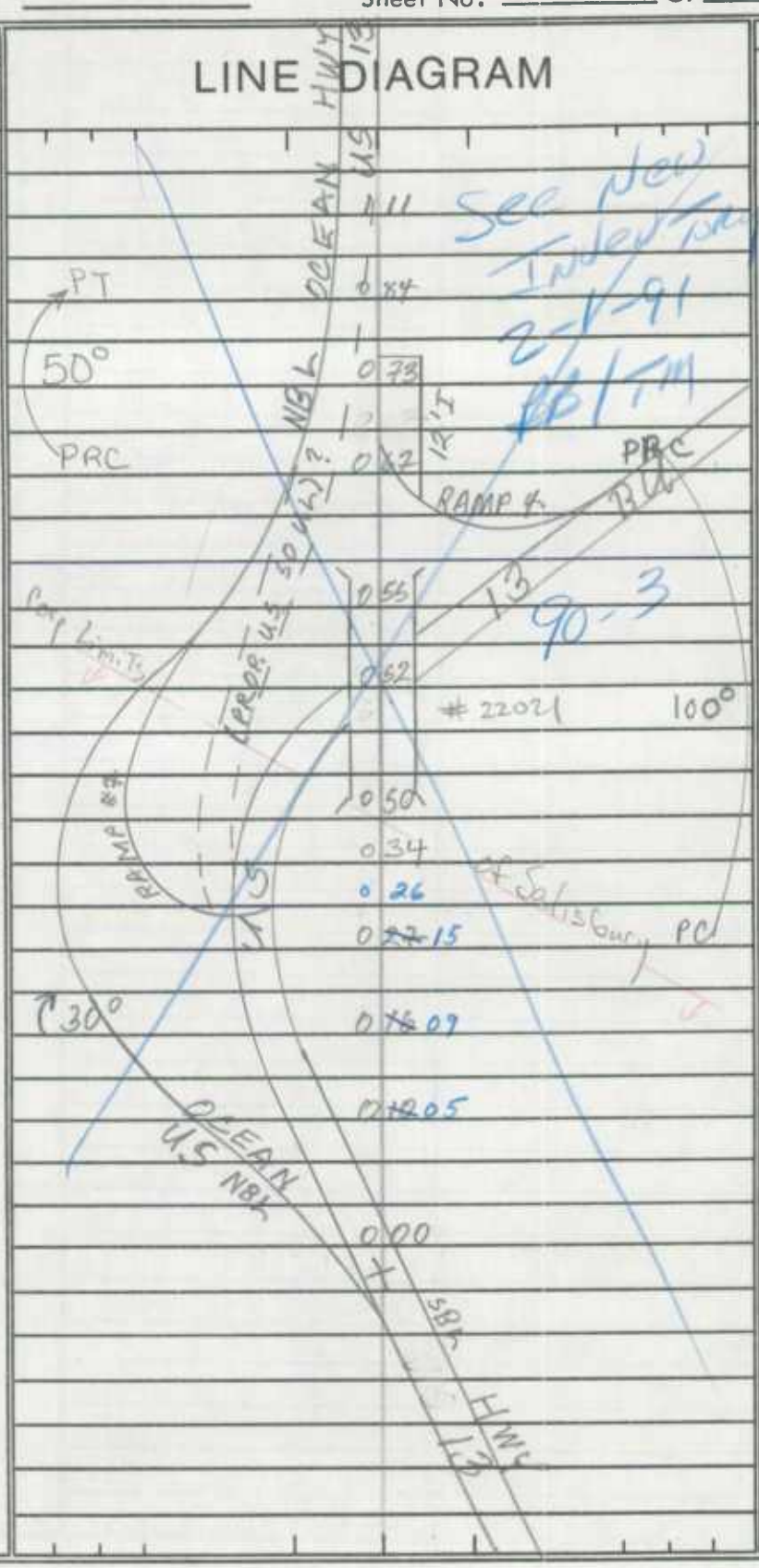

SYSTEM				TRAFFIC		LINE DIAGRAM	TRAFFIC			PAVEMENT DATA
FED. AID.	FUNCT. CLASS.	HWY. SYS.	HPMS SAMPLE	PRKG. REST.	COM/IND ACCESS		CONTROL	COM/IND ACCESS	PRKG. REST.	

SHA 51.3 - 8 Revised
4.83

MARYLAND STATE HIGHWAY ADMINISTRATION

ROAD INVENTORY SHEET

Party Chief: C. GALE
Recorder: L. WILEY
Assistant:
Map No./Dir.: 1
State Coordinates:

Road No.: US 13 BU
Road Name:
County: WICOMICO
Date: 8-16-89
Sheet No.: 29 OF 30

SYSTEM				TRAFFIC		LINE DIAGRAM	TRAFFIC			PAVEMENT DATA
FED. AID.	FUNCT CLASS.	HWY. SYS.	HPMS SAMPLE	PK.KG. REST.	COM/IND. ACCESS		CONTROL	COM/IND. ACCESS	PK.KG. REST.	
	X R. O. P. A									
	FAP 317									
	URBAN OTHER PRINCIPAL ARTERIAL									

TRAFFIC CODES
TRAFFIC CONTROLS: STOP SIGN=S.S., TRAFFIC LIGHT=T.L., FLASHING RED BALL=F.R.

TRAFFIC CODES
PARKING RESTRICTIONS: A.M. PEAK, P.M. PEAK, A.M./P.M. PEAK, NO PARKING ANYTIME=N.P., COMM/IND. ACCESS=E

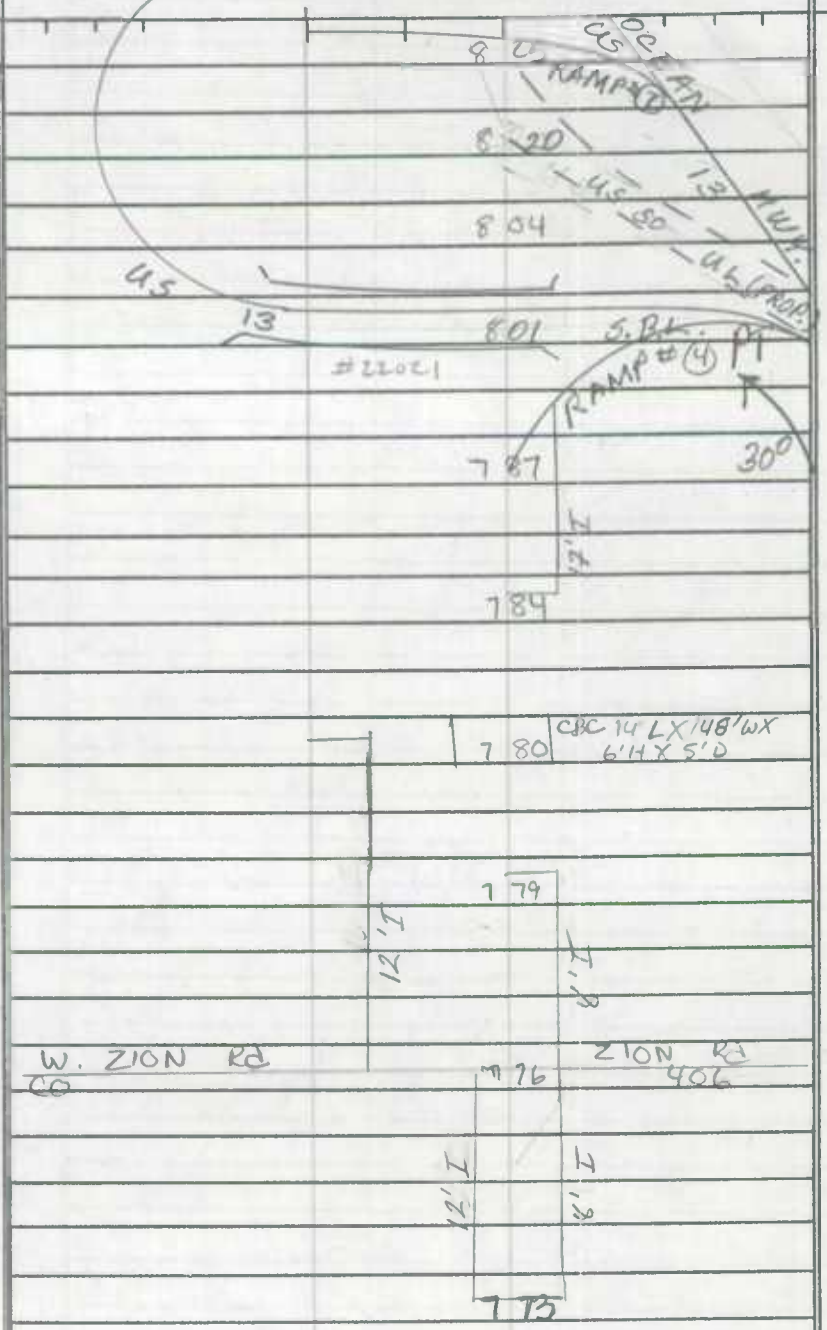

PAVEMENT DATA:
2-24'I
2-10'I SHD OUT
2-3'I SHD
50 gr PAW
4 ML
X
2-27'I
3-CC.OUT
12'I PNT MEC
CLT
4 ML

SYSTEM				TRAFFIC		LINE DIAGRAM	TRAFFIC			PAVEMENT DATA
FED. AID.	FUNCT. CLASS.	HWY. SYS.	HPMS SAMPLE	PRKG. REST.	COM/IND ACCESS		CONTROL	COM/IND ACCESS	PRKG. REST.	
FAP 317	R. OTH. PRINC. ART					OCEAN HWY. US 13				2-24' I 2-10' I SHD OUT 2-3' I SHD IN 50' GR PHWY 4 ML

8 38

8 37

OCEAN HWY. US 13

US 13 38L

SHA 51.3 - 8 Revised
4.83

MARYLAND STATE HIGHWAY ADMINISTRATION

ROAD INVENTORY SHEET

Party Chief: B. BALZANNA
Recorder: T. MASSICOT
Assistant:
Map No./Dir.: /
State Coordinates:

Road No.: US 13 BU
Road Name: (N. Fruitland Blvd)
County: Wicomico
Date: 9-12-94
Sheet No.: 5 OF 30

TRAFFIC CODES
TRAFFIC CONTROLS: STOP SIGN=SS, TRAFFIC LIGHT=T.L., FLASHING RED BALL=F.R.

TRAFFIC CODES
PARKING RESTRICTIONS: A.M. PEAK, P.M. PEAK, A.M./P.M. PEAK, NO PARKING ANYTIME=N.P., COMM/IND. ACCESS=E

SYSTEM: FED. AID.	SYSTEM: FUNCT CLASS.	SYSTEM: HWY. SYS.	SYSTEM: HPMS SAMPLE	TRAFFIC: PRKG. REST.	TRAFFIC: COM/IND. ACCESS	LINE DIAGRAM	TRAFFIC: CONTROL	TRAFFIC: COM/IND. ACCESS	TRAFFIC: PRKG. REST.	PAVEMENT DATA
	URBAN OTHER PRINCIPAL ARTERIAL	STATE SECONDARY				SEE NEW PAGE RE-WRITTEN 3/1/01				
						SS/AC 49				
						00-10 ST				
						12'±				
						CLYDE AVE MU 0100				
						2 44				
						12'±				
						2 42				
					E	2 39				
					E	2 38		E		
						ON SHD				
						2 36		E		
						CRT				
					E	2 33				
						ON SHD				
					E	2 31				
						CRT				
					E	2 28		E		2-24' I
										8' I Shd out Rt
										10' I Shd out Lt
						2 27		E		2-4' I Shd In
										50' Grs Med
						12'±				4 ML

00-1 OST
50 (A9)
3-1-01

LINE DIAGRAM

SYSTEM: FED. AID.	FUNCT. CLASS.	HWY. SYS.	HPMS SAMPLE	TRAFFIC: PRK.G. REST.	COM/IND ACCESS	LINE DIAGRAM	TRAFFIC: CONTROL	COM/IND ACCESS	PRK.G. REST.	PAVEMENT DATA
URBAN	OTHER PRINCIPAL ARTERIAL	STATE SECONDARY								
						2 92			X	
						12'I				
						2 90				
						2 88				
					E	2 87				
						POLLITT DR				
						2 84 En to WalMart	TL			
					E	2 83				
					E	2 81				
				CRT						
					E	2 72				
				ON SHD	E	2 70				
						2 69 ACCEL				
						2 68				
						12'I				
						2 67				
						Cedar MU 0055				
						2 64 LA Md 513	TL			
						12'I 2 61				2-24'I
										8'I Shd out Rt
										10'I Shd out Lt
						2 59 10'I				2-4'I Shd In
										50' Grs Med
						RTL				4 ML

SHA 51.3-8
11-15-72

STATE HIGHWAY ADMINISTRATION OF MARYLAND

ROAD INVENTORY SHEET

Party Chief: T. LANDON
Recorder: E. RHODES
Helper:

Map No.:

Road No.: US. 13 ULT.
Road Name:
Sheet No.: 1 OF 4
Date: 2/19/76
County: WICOMICO
State Coordinates:

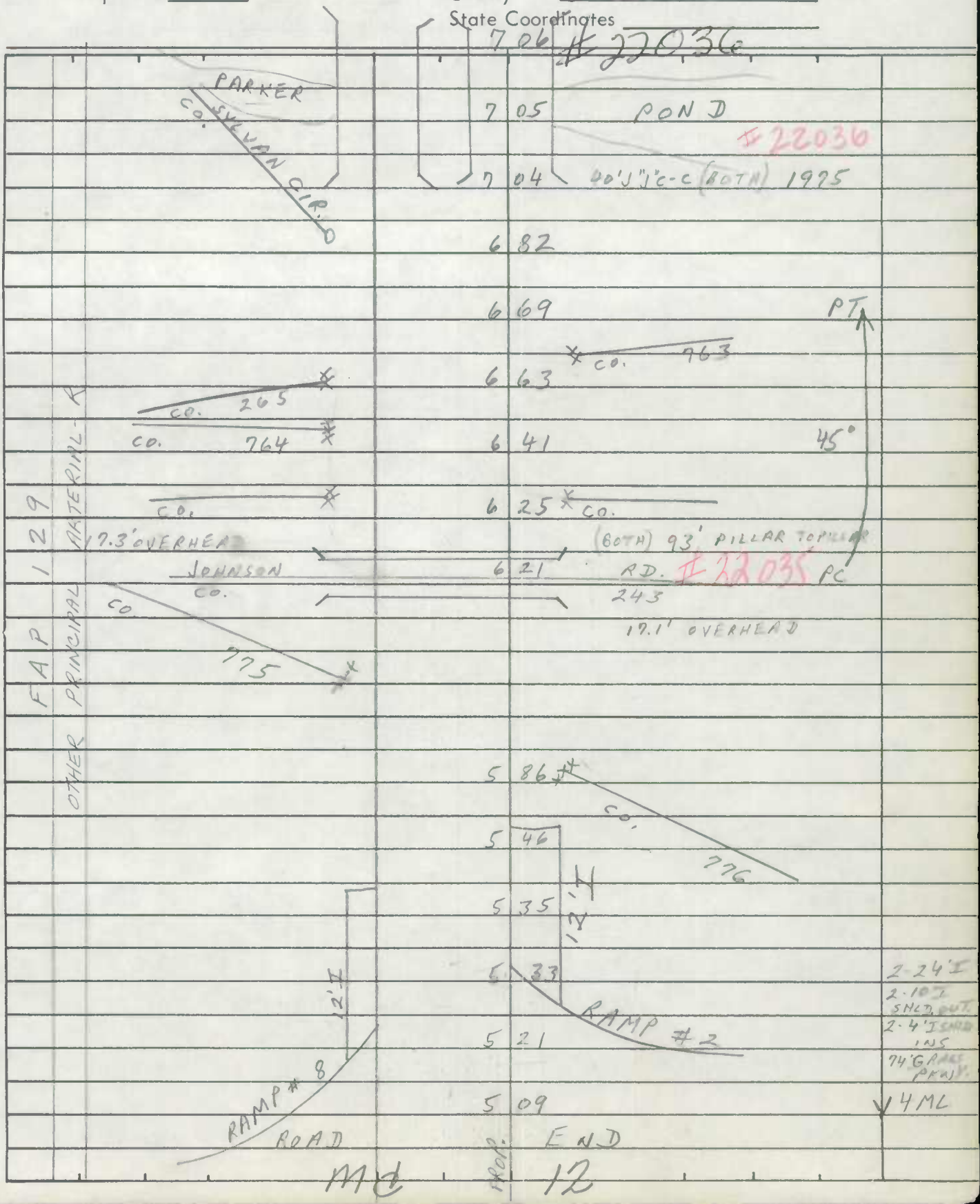

SHA 51.3-8
11-15-72

ROAD INVENTORY SHEET

Road No. US. 13 ULT.
Road Name
Sheet No. 2 OF 4
Date 2/19/76
County WICOMICO
State Coordinates

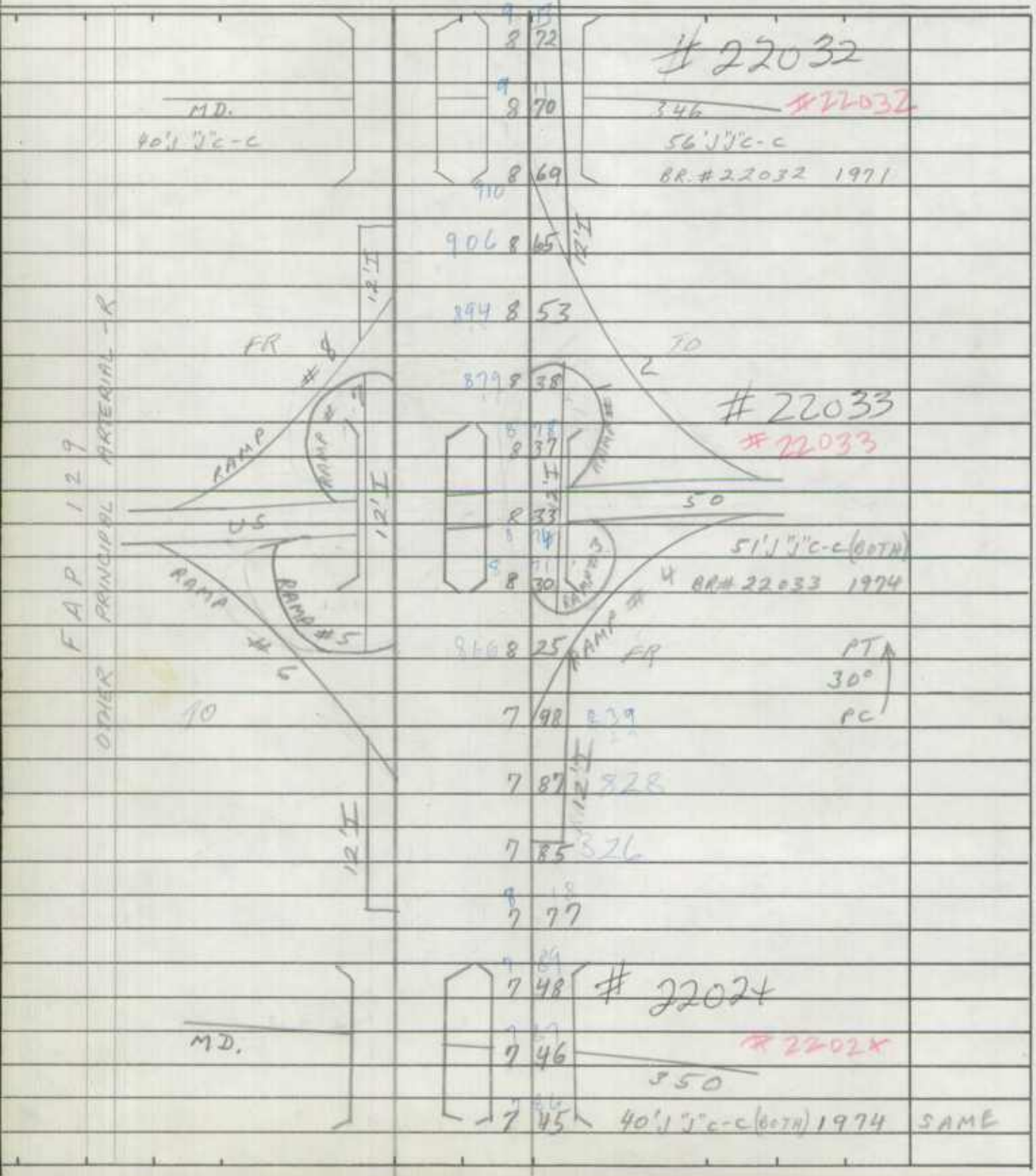

SHA 51.3-8
11-15-72

STATE HIGHWAY ADMINISTRATION OF MARYLAND

ROAD INVENTORY SHEET

Party Chief: T. LANDON
Recorder: E. RHODES
Helper:

Map No.: 74-6+10

Road No.: U.S. 13 ULT.
Road Name:
Sheet No.: 3 OF 4
Date: 1/22/75
County: WICOMICO.
State Coordinates: 1219-198

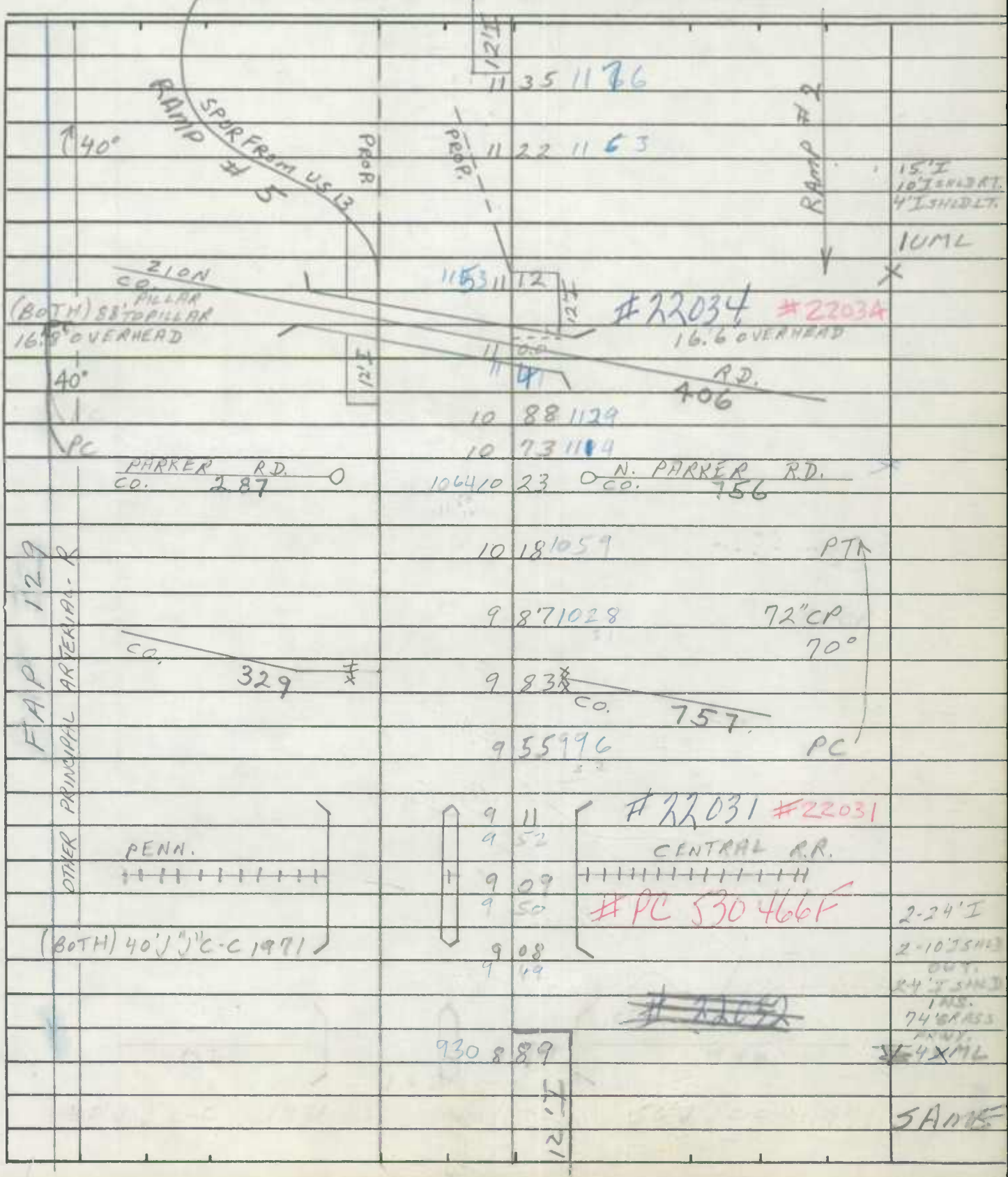

SHA 51.3-8
11-15-72

ROAD INVENTORY SHEET

Road No. U.S. 13 ULT.
Road Name
Sheet No. 4 OF 4
Date 1/22/75
County WICOMICO
State Coordinates

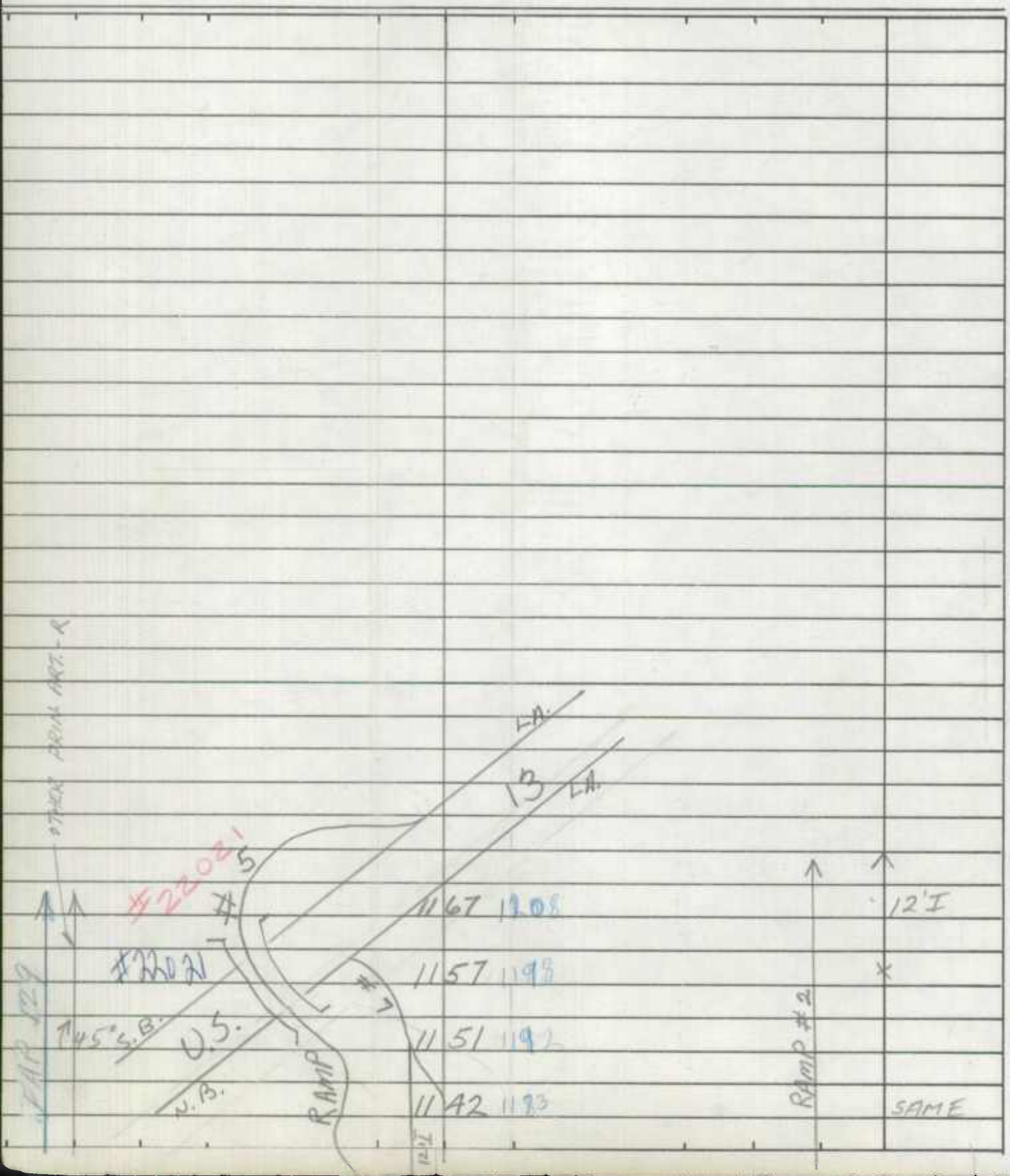

SHA 51.3-8
11-15-72

STATE HIGHWAY ADMINISTRATION OF MARYLAND

ROAD INVENTORY SHEET MD 2005

Party Chief J. LANDON
Recorder F RHODES
Helper

Map No. T.L. F.R. REVISED 2-18-76

Road No. ~~RAMP #~~ 5
Road Name US 13 BYPASS TO US 50
Sheet No. 1 OF 1
Date 11/3/75
County WICOMICO
State Coordinates

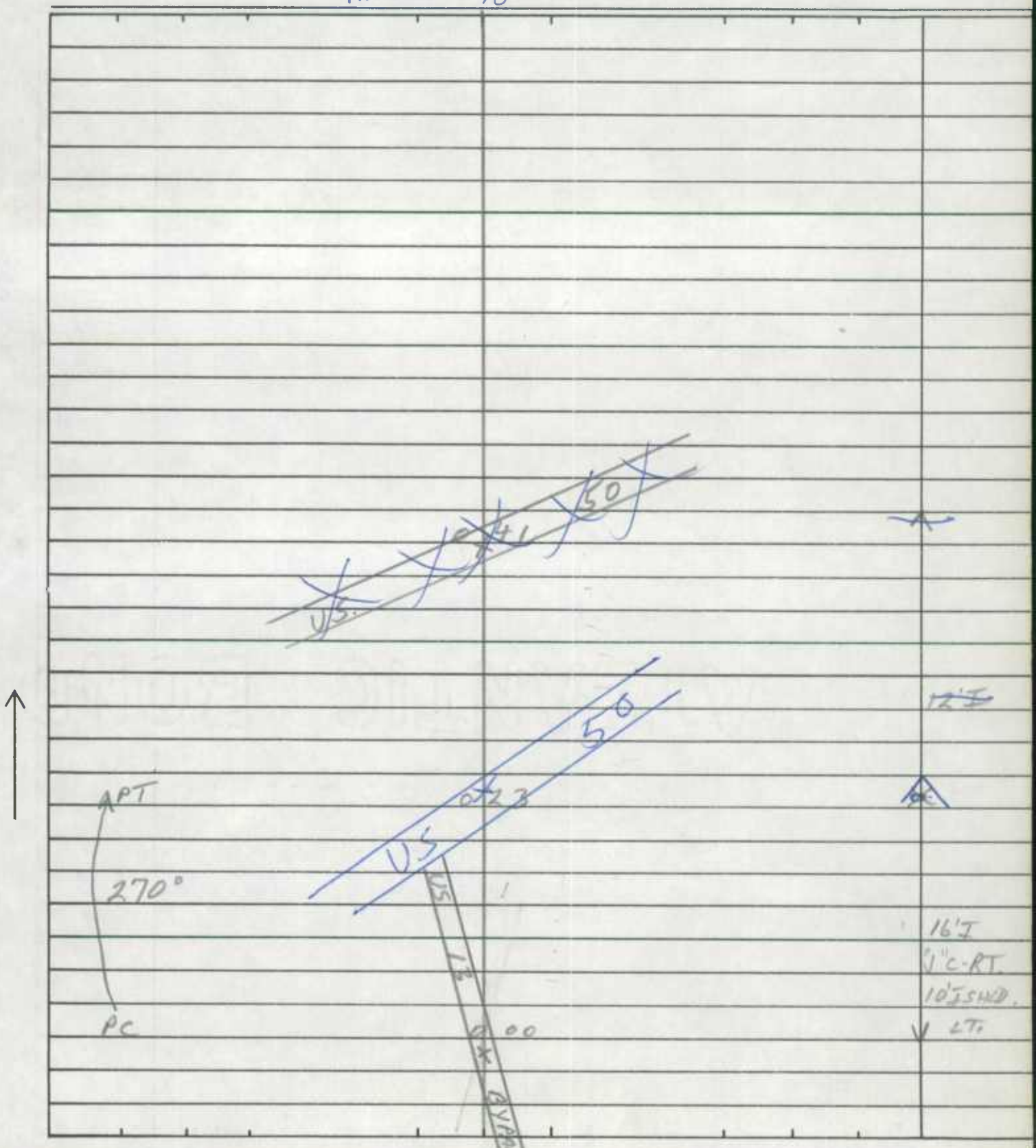

SHA 51.3-8
11-15-72

ROAD INVENTORY SHEET

Road No. _____
Road Name _____
Sheet No. _____
Date _____
County _____
State Coordinates _____

SHA 51.3-8
11-15-72

STATE HIGHWAY ADMINISTRATION OF MARYLAND

ROAD INVENTORY SHEET

Party Chief: J. LANDON
Recorder: F. RHODES
Helper:

Road No.: RAMP #2
Road Name: MD. 12 + US 13 ULT.
Sheet No.: 1 OF 1
Date: 2/19/76
County: WICOMICO
State Coordinates:

Map No.:

NOTE: TEMP. SPUR

SEE NEW INV 9-82

	13 ULT. / US	0 52	
		0 39	12'I
		0 27	16'T 10'I SHLD RT.
PT 30° PC		0 14	16'I 10'I SHLD RT.
		0 06	4'I SHLD LT.
		0 04	16'I 2-4'I SHLD 30°
	MD.	0 00 12	

SHA 51.3-8
11-15-72

ROAD INVENTORY SHEET

Road No. _____
Road Name _____
Sheet No. _____
Date _____
County _____
State Coordinates _____

SHA 51.3-8
11-15-72

STATE HIGHWAY ADMINISTRATION OF MARYLAND

ROAD INVENTORY SHEET

Party Chief: T. LANDON
Recorder: F. RHODES
Helper:

Map No.: NOTE: TEMP. SPUR

Road No.: RAMP # 8
Road Name: US. 13 ULT. + MD. 12
Sheet No.: 1 OF 1
Date: 2/19/76
County: WICOMICO
State Coordinates:

SEE NEW INV. 2-9-82

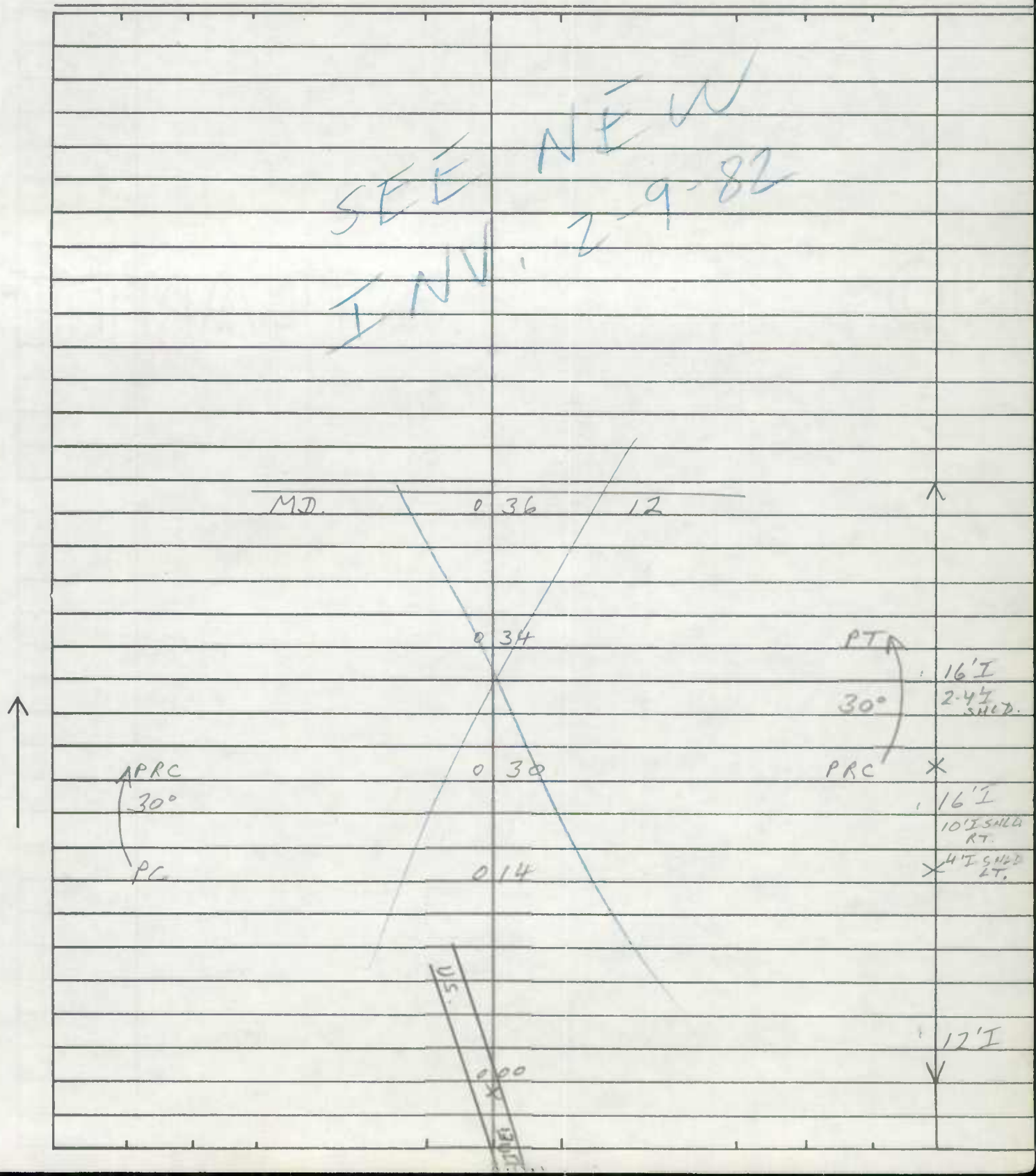

SHA 51.3-8
11-15-72

ROAD INVENTORY SHEET

Road No. _____
Road Name _____
Sheet No. _____
Date _____
County _____
State Coordinates _____

SHA 51.3-8
11-15-72

DT REV.
FR 3-13-79

STATE HIGHWAY ADMINISTRATION OF MARYLAND

ROAD INVENTORY SHEET

BB ~~SH~~ 4+5+6+1
Rm 2-5-85

Party Chief: T. LANDON
Recorder: F. RHODES
Helper:

Road No.: U.S. 50
Road Name:
Sheet No.: 1 OF 28
Date: 6/12/74
County: WICOMICO
State Coordinates:

BB REV.
FR 5-4-83

Map No.: TL. REVISED FR. 2/10/76 1/13/77

FR JE 79-3 1-28-80

FAP 130

X X	US 50 UT	1	83		2-12 I 3-10' I Shldr Vert. Rt Mal 2 ML
		1	79		X
		1	77	F-600'	
	B-PRODUCE (VAC)	1	59	B-SPORTING GOODS	
	H	1	58	F	
	OLD BRADLEY RD. CO. 32	1	57		
	B-GARAGE (VAC)	1	55		
		1	23	20°↑	
		0	71	CBC L-17'X W-43'XD-4'	
		0	52		
		0	51	#22007	
		0	50	BR# 22007 30'I C-C	
		0	34	#22006 BR# 22006 43'CW	24'I 2-8'I SHLD. 50'CW
	SIGN-VIENNA	0	22		2ML
		0	10	#9007	X
	WICOMICO / NATICOKE DORCHESTER	0	00	CO. LINE S.L. RIVER CO. LINE	30'I C-C 2ML
				BR# 9007	

FA NON MINOR COLLECTOR-R

E ↑

SHA 51.3-8
11-15-72

ROAD INVENTORY SHEET

Road No. U.S. 50
Road Name
Sheet No. 2 OF 28
Date 6/6/74
County WICOMICO
State Coordinates

FAP 130
OTHER PRINCIPAL ARTERIAL - R
SUBDIVISION & HEADS
SUB 1

		2 95		
		2 94		
		2 90		
H		2 87		
		2 81	12'I	
		2 77		
F	12'I	2 ~~5~~42		
	12'I	2 ~~5~~T48		
		2 44		
	12'I	2 ~~37~~24		2-24'I
				2-10'I Shld out
	12'I	~~2 39~~ 230		2-4'I Shld in
				45' Gr Pkwy
B-PRODUCE		2 25		X 4 MLS
		2 18	H	
		2 11	H	
H		2 08	H	~~2-24'I~~
				2-10'I SHLD. OUT.
		2 00	H-(VAC)	~~4'I SHLD RT.~~ INS.
				~~0'I SHLD LT.~~ OUT.
H		1 95		2-4'I SHLD. ~~LT.~~ INS.
X		1 88		X 4-5' GRASS PKWY
		1 86	F	4 MLS

MAIN ST. EXT. CO. 35

12'I

PC

24'I RT. 12'I LT on tangent 24'I
2-10'I SHLD OUT 4'I inside RT
16'I inside LT 45' Gr Pkwy 4 mls

SHA 51.3-8
11-15-72

STATE HIGHWAY ADMINISTRATION OF MARYLAND

ROAD INVENTORY SHEET

Party Chief T. LANDON
Recorder F. RHODES
Helper

Map No.

Road No. U.S. 50
Road Name
Sheet No. 3 OF 28
Date 6/12/74
County WICOMICO
State Coordinates

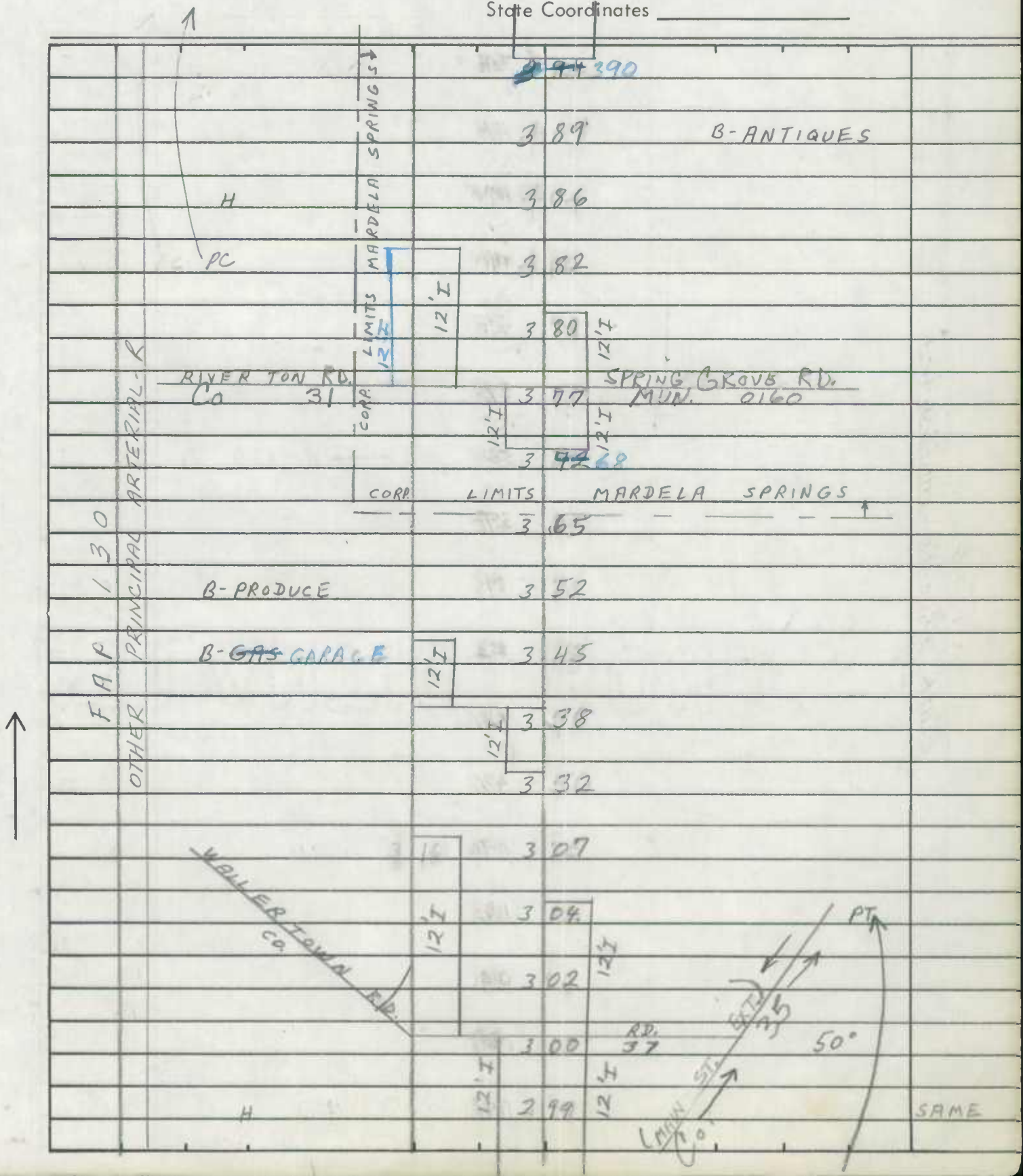

SHA 51.3-8
11-15-72

ROAD INVENTORY SHEET

Road No. U.S. 50
Road Name
Sheet No. 4 OF 28
Date 6/12/74
County WICOMICO
State Coordinates



SHA 51.3-8
11-15-72

STATE HIGHWAY ADMINISTRATION OF MARYLAND

ROAD INVENTORY SHEET

Party Chief: T. LANDON
Recorder: F. RHODES
Helper:

Map No.:

Road No.: U.S. 50
Road Name:
Sheet No.: 9 OF 28
Date: 6/12/74
County: WICOMICO
State Coordinates:

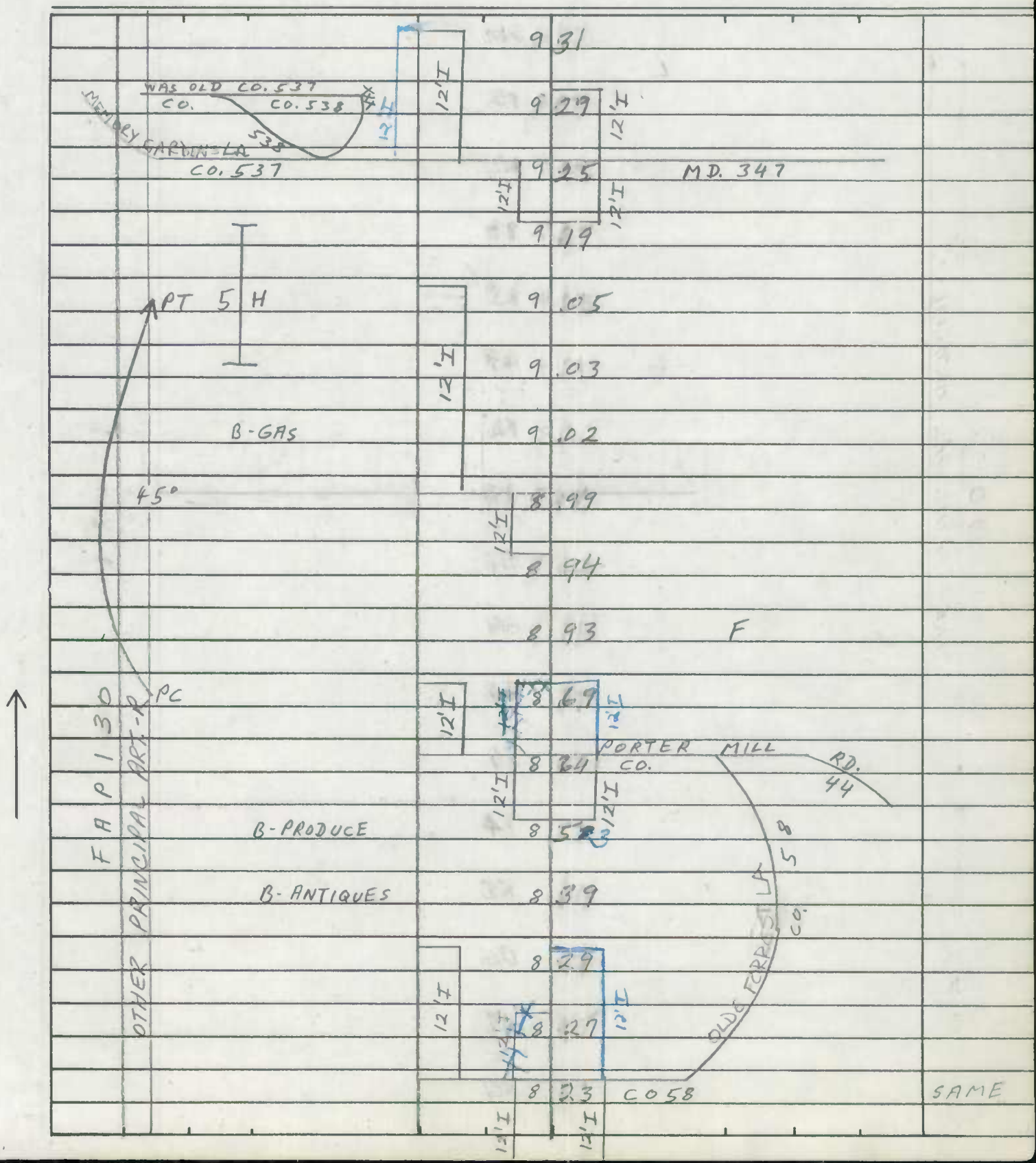

SHA 51.3-8
11-15-72

ROAD INVENTORY SHEET

Road No. U.S. 50
Road Name
Sheet No. 10 OF 28
Date 6/12/74
County WICOMICO
State Coordinates

FAP 130
OTHER PRINCIPAL ARTERIAL - R

	10 32			
H	10 08		PC	174-3 (1-28-00)
H	10 04	12'I		2-24'I
	10 02	12'I		2-10'I SHD LT OUT; 4'I SHD RT INS; 6'I ~~SHD LT INS~~; 45' FLD; 4ML
CEM.	9 97		H	
	9 92		H	
	9 89	10'I		
	9 84		MARTIN CO. 702 LUTHER DR.	
B-REST.	9 83	12'I		
	9 79			
H	9 76		H	
H	9 71			
	9 68	12'I		
	9 61	12'I		
	9 52			
B-GAS	9 50			
H	9 47			
B-CONCRETE	9 43			
	9 37		4-36'CP	SAME

SHA 51.3-8
11-15-72

STATE HIGHWAY ADMINISTRATION OF MARYLAND

ROAD INVENTORY SHEET

Party Chief: T. LANDON
Recorder: F. RHODES
Helper:

Map No.:

Road No.: U.S. 50
Road Name:
Sheet No.: 11 OF 28
Date: 6/12/74
County: WICOMICO
State Coordinates:

			11	1.73	45' GRASS PKWY. 4ML
			11	1.3	2-24' I 10' I SHLD OUT RT. 7' I SHLD INS. RT.
		H	11	1.3	7-3 10' I 4' I 10' I SHLD OUT 4' I SHLD LT. INS.
			11	0.5	2-24' I
			11	0.4	2-7' I SHLD. I RT. 10' I SHLD LT. I OUT. 4' I SHLD. LT. INS. 45' GRASS PKWY.
	ARTERIAL - R	H	11	0.0	6 H
			10	9.2	PT 4ML
		12' I		12' I	
			10	9.1	
				ROCKAWALKING RD. CO. 111	
			10	8.7	45°
F A P 1 30	PRINCIPAL	H	10	8.6	12' I 12' I
			10	8.3	2-24' I I 10' I SHLD RT OUT I 4' I SHLD RT. INS. 45 GRASS PKWY. 4ML
			10	7.1	PC
	OTHER	3 H	10	6.8	F
			10	6.6	
			10	6.4	
			10	4.7	PT 12' I
		12' I	10	4.1	0.03/12' I 4' GR SHLD. RT. 35°
		GARDENS LANE CO. 537	10	3.9	MD. 670 0.02/12' I 4' GR SHLD RT.
		MEMORY	10	3.8	12' I SAME

SHA 51.3-8
11-15-72

ROAD INVENTORY SHEET

Road No. U.S. 50
Road Name
Sheet No. 12 OF 28
Date 6/12/74
County WICOMICO
State Coordinates

FAP 316

FAP 130 OTHER PRINCIPAL ARTERIAL - R

		12 03	H	
XX	US 50 UL	12 00		
	12'I	11 98		
H		11 93	H	
	12'I	11 90	F	
		11 84		
		11 79	F	
		11 77	B-PRODUCE	
		11 74	H	
		11 72	H	
F		11 65		
	12'I 12'I	11 64		
	WHITELOWE RD.			
PT	CO. 539	11 58		
	12'I	11 51		
40°		11 46	H	
PC		11 33	F	
	12'I	11 29		
		11 23	H	SAME
	12'I			

SHA 51.3-8
11-15-72

STATE HIGHWAY ADMINISTRATION OF MARYLAND

ROAD INVENTORY SHEET

Party Chief: J. LANDON
Recorder: E. RHODES
Helper:

Map No.:

Road No.: U.S. 50
Road Name:
Sheet No.: 13 OF 28
Date: 6/12/74
County: WICOMICO
State Coordinates:

		12	87	H	
		12	82		
		12	74	H	
					78-1
		12	70	H	2-4'I SHLD. RTS.
					2-24'I
H		12	67		2-10'I SHLD. OUT.
					20' GRASS PKWY.
	NAYLOR MILL RD. CO. 416	12	65		4ML
PC		12	60		
		12	58		~~24'U RT. 24'I LT.~~ ~~8'F SHLD. RT.~~ ~~10'F SHLD. LT.~~
		12	53		~~45' GRASS PKWY~~
3 1 6 ARTERIAL-R		12	51	H	4ML
		12	46	TRAILER PARK	~~24'U RT. 24'I LT.~~ ~~8'F SHLD RT. OUT.~~
F A P MINOR		~~12~~	~~41~~		~~10'F SHLD. LT. OUT.~~
		12	36		~~4'F SHLD. LT. RTS.~~
H		12	28		45' GRASS PKWY
				ROCKAWALKIN RIDGE RD. CO. 120	~~4ML~~ ~~24'U RT. 24'I LT.~~ ~~2-6'F SHLD. RT. OUT.~~
		12	27		
		12	21		~~10'F SHLD LT~~
B- FARM EQUIP.		12	14		~~4'F SHLD LT. INC.~~ 45' GRASS PKWY 4ML
		12	12		78-3
		12	09	FENTRAL AVE. CO. 594	SAME

SHA 51.3-8
11-15-72

ROAD INVENTORY SHEET

Road No. U.S. 50
Road Name
Sheet No. 14 OF 28
Date 6/12/74
County WICOMICO
State Coordinates

		13 65		
4 H		13 61		X
	12 H	13 57		
QUEEN AVE. CO. 563		13 52		
	12 H	13 51		
3 H		13 42		
PC		13 37		
H		13 35	8 H	
H	12 H	13 ~~33~~ 29		
MARQUIS AVE. CO. 562		13 23		20°
	12 H	13 20		
	12 H	13 16		
		13 14	F	
		13 12		
	12 H	13 06	H	
		13 04	H	
	12 H	13 01	B-GAS	
		12 97	H	
	12 H	12 92		SAME
1 PT 30°				

FAP 316 MINOR ARTERIAL-R

SHA 51.3-8
11-15-72

STATE HIGHWAY ADMINISTRATION OF MARYLAND

ROAD INVENTORY SHEET

Party Chief: T. LANDON
Recorder: F. RHODES
Helper:

Map No.:

Road No.: U.S. 50
Road Name:
Sheet No.: 15 OF 28
Date: 6/12/74
County: WICOMICO
State Coordinates:

15°	(SEMINOLE AVE) CO. 543		14.03	
			14.02	
			13.98	
	3 H		13.97	
		10'	13.94	
	MANOR BLVD. CO. 542		13.93	
		10'	13.91	
	3 H		13.89	
		10'	13.85	
	B-GARAGE		13.84	H
	CHIPPEWA BLVD. CO. 540		13.82	
		10'	13.78	
	H		13.77 OP 121	
	B-PROD. (ABAN)		13.75	
	H		13.73	
	N. DELANO AVE. CO. 646	XXXXX	13.71 (OWENS BRANCH RD) CO. 670	
PT 30°			13.69	

FAP 316 MINOR ARTERIAL

2-24' 10' SHLD. 8' 2' 1-CINS. 14' GRASS MED. 4 ML

SHA 51.3-8
11-15-72

ROAD INVENTORY SHEET

Road No. U.S. 50
Road Name
Sheet No. 16 OF 28
Date 6/12/74
County WICOMICO
State Coordinates

		14 48		2-24' I
	H	14 43		2-10' SHLD. OUT. I
		14 41		"J"-C INS. + OUT. 14' GRASS MED. 4 ML
	MD. NATIONAL GUARD	14 40	NURSING HOME	
	BOOTH ST. CO. 549	14 37	(LEGION RD.) CO. 848 ~~549~~	20' X
		14 34		
		14 32		
	3 H	14 29	H	
		14 25		
		14 23	SIGN-SALISBURY	
		14 18		
		14 15	H	
	POWHATAN BLVD CO. 564	14 14		
		14 12		
		14 11		
	5 H	14 09	5 H	
		14 04		SAME

FAP 310 MINOR ARTERIAL - R

SHA 51.3-8
11-15-72

STATE HIGHWAY ADMINISTRATION OF MARYLAND

ROAD INVENTORY SHEET

Party Chief: T. LANDON
Recorder: F. RHODES
Helper:

Map No.:

Road No.: U.S. 50
Road Name: SALISBURY PKWY.
Sheet No.: 17 of 28
Date: 6/12/74
County: WICOMICO
State Coordinates:

FAPU 316	OTHER PRIN. ART. (URBAN)		1493		2-36'J C-C
		12'J	1489		16' GRASS MED 6ML
X	X W. ISABELLA ST.		1487	SP W. MAIN ST. / QUANTICO RD. MD. 349 / SALISBURY PKWY.	X
		SL. 12'J		003/24'J 1"C-C	
			1482	PC	
	N. LIMITS ↑ RXR		1480	SALISBURY ↑ RXR	2-34'J C-C
				#~~22~~ 530 504M MDOT	
FAP 316	MINOR ARTERIAL-R BOUNDARY ST. CO. ~~552~~ 144		1479		14' GRASS MED 6ML
	H	10'H	1475	H	X
			1473	RXR ROADWAY + (R/R)	
	H		1472		
			1471		
	H		1465		
		10'H	1462		
			1458		
				9 H	
			1457		
	6 H	10'H	1455		
			1453		
			1450		SAME

SHA 51.3-8
11-15-72

ROAD INVENTORY SHEET

Road No. U.S. 50
Road Name SALISBURY PKWY.
Sheet No. 18 OF 28
Date 6/12/74
County WICOMICO
State Coordinates

2-36'J 4'JMED. 2-5'J SIDEWALKS 48' DRAW	15 51	FLASHING BELLS + GATES	
	15 50	#22028	
	15 49	1962 BR# 22028	
LAKE ST.	15 44 S.L.		
(R/R)	(R/R) 15 39		2-36'J 4'JMED. C-C 6ML
RXR ROADWAY	12'J 15 38		
CYPRESS ST.	S.L. 15 33		X
	12'J 15 28	#PC 530 488 F	
	15 26	RXR ROADWAY	
	(R/R) 15 25	(R/R)	
	12'J 15 19		
DELAWARE AVE.	15 14 S.L.		PT
CATHERINE ST. X	12'J 15 11	X CATHERINE ST.	30°
	15 08		
PENN ST. X	14 98		SAME
	14 96		

FAPU 316 OTHER PRINCIPAL ARTERIAL - URBAN

HIMS

SHA 51.3-8
11-15-72

STATE HIGHWAY ADMINISTRATION OF MARYLAND

ROAD INVENTORY SHEET

Party Chief: T. LANDON
Recorder: F. RHODES
Helper:

Map No.:

Road No.: U.S 50
Road Name: SALISBURY PKWY
Sheet No.:
Date: 19 OF 28
County: WICOMICO
State Coordinates:

			16 27	
			16 19	#22027 PC
		#PC 530 221P	14.5' OVERHEAD BOTH 66' WALL TO WALL BR# 22027	2-27' C-C
		PT PENN	16 06 CENTRAL R.R.	
		5.5' OVERHEAD LT.	14.5' OVERHEAD RT.	14' GRASS MED. 4 ML
		U.S. 25°	13	
			15 99 BR# 22026	67' PILLAR TO PILLAR #22026
		PC	15 88	
316	OTHER PRINCIPAL ARTERIAL - URBAN	12' J	15 86	
		BAPTIST	15 81 S.L. ST.	
			15 76	
FAPU		12' J		2-36' C-C 16' GRASS MED 6 ML
		N. DIVISION	15 71 S.L. ST.	
		LEMON HILL LA. MU 1462	15 68	
		HIGH ST.	15 65	
			SL 15 63 (ST. PETER ST.)	PT
			15 62	
			15 59	30°
		12' J	15 56 SPUR ST.	
		MILL SPUR	15 54 S.L.	PC SAME

SHA 51.3-8
11-15-72

ROAD INVENTORY SHEET

Road No. U.S. 50
Road Name SALISBURY PKWY.
Sheet No. 20 OF 28
Date 6/12/74
County WICOMICO
State Coordinates

MD. 346 — S.L. 16 78 — E. MAIN ST.

16 77

12'J

16 76

PT — 12'J — 16 72

TRUITT ST. — 16 68 S.L.

12'J

25°

SALISBURY P.O. — 16 62

12'J — 16 56

NAYLOR ST. — 16 51

12'J

PC — 12'J — 16 45

DAVIS ST. — 16 41

12'J

16 35

TILGHMAN ST. — 16 32 — PT

Edgell ST.

16 30 — 12'J

CHURCH — 16 27

E. WILLIAM ST. — SL 16 25 — WARD ST.

12'J — 12'J

FAPU 316 — URBAN — ARTERIAL — PRINCIPAL — OTHER

2-36'J
J"C-C
4'S MED.
6ML

SHA 51.3-8
11-15-72

STATE HIGHWAY ADMINISTRATION OF MARYLAND

ROAD INVENTORY SHEET

Party Chief: T. LANDON
Recorder: F. RHODES
Helper:

Map No.:

Road No.: U.S. 50
Road Name: SALISBURY PKWY.
Sheet No.: 21 OF 28
Date: 6/12/74
County: WICOMICO
State Coordinates:

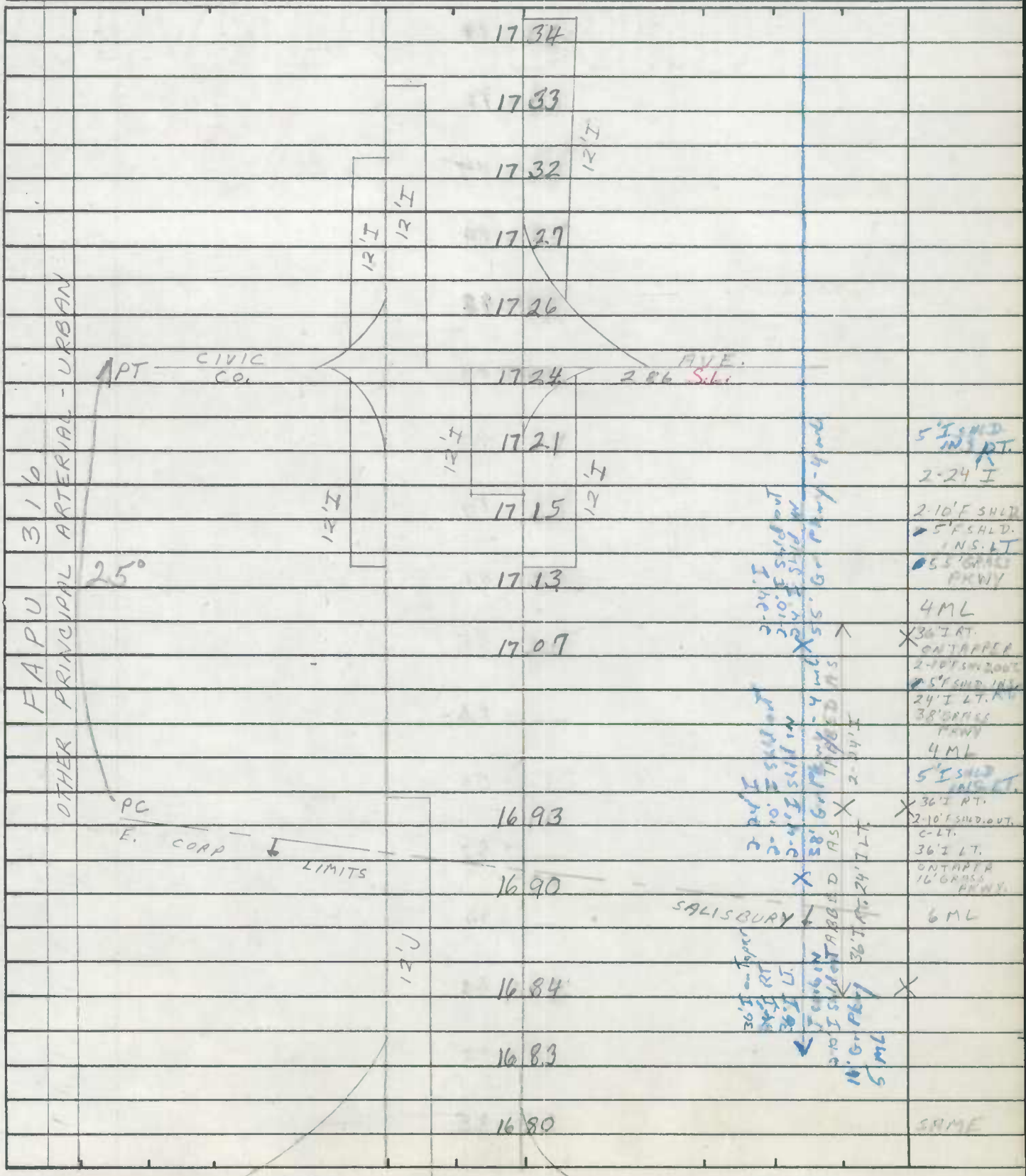

SHA 51.3-8
11-15-72

ROAD INVENTORY SHEET

Road No. U.S. 50
Road Name
Sheet No. 22 of 28
Date 6/12/74
County WICOMICO
State Coordinates



SHA 51.3-8
11-15-72

STATE HIGHWAY ADMINISTRATION OF MARYLAND

ROAD INVENTORY SHEET

Party Chief: J. LANDON
Recorder: F. RHODES
Helper:

Map No.:

Road No.: U.S. 50
Road Name:
Sheet No.: 23 OF 28
Date: 6/12/74
County: WICOMICO
State Coordinates:

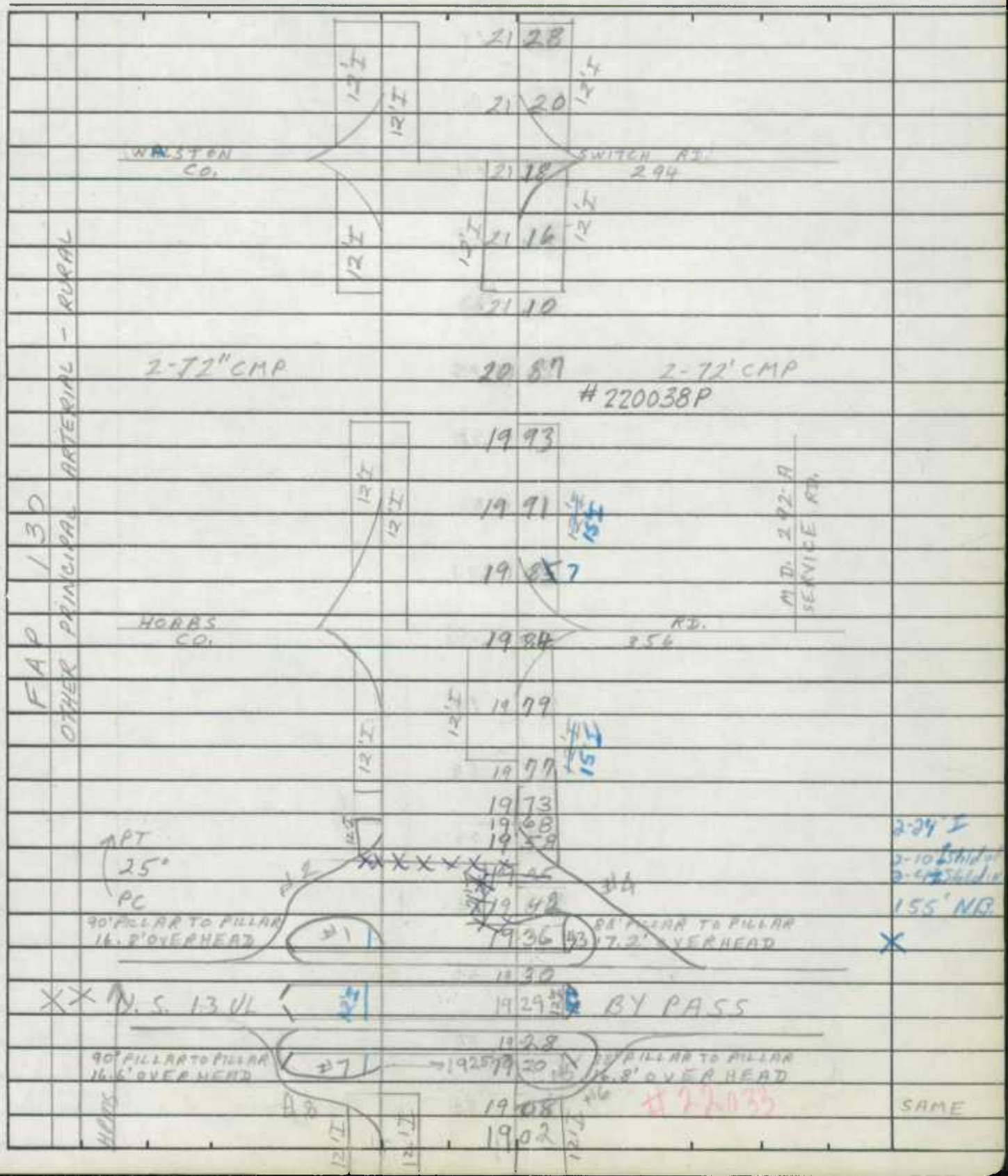

SHA 51.3-8
11-15-72

ROAD INVENTORY SHEET

Road No. U.S. 50
Road Name
Sheet No. 24 of 28
Date 6/12/74
County WICOMICO
State Coordinates

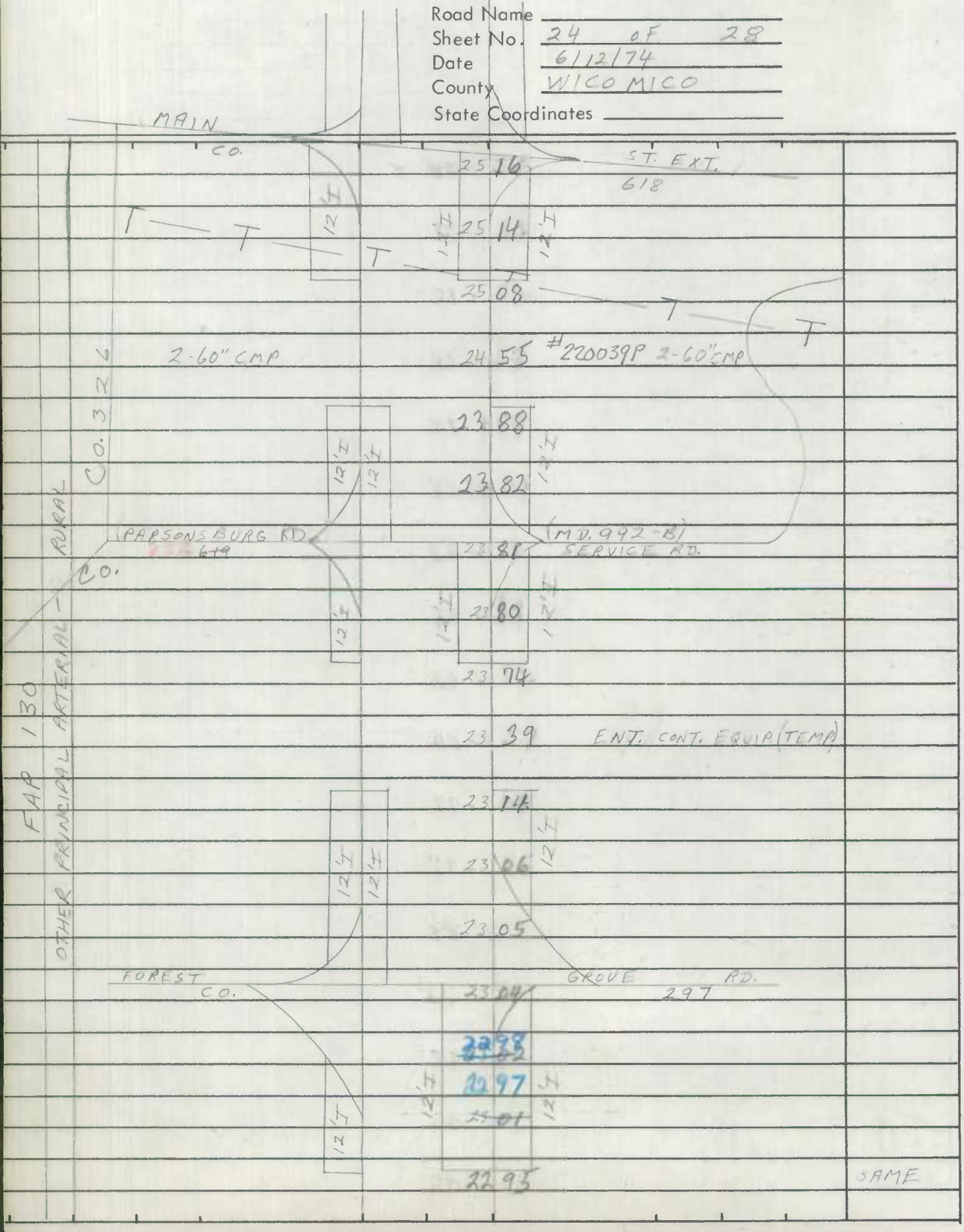

SHA 51.3 - 8 Revised
4.83

MARYLAND STATE HIGHWAY ADMINISTRATION

ROAD INVENTORY SHEET

REWRITTEN 10-10-85 AL

Party Chief: T. LANDON
Recorder: F. RHODES
Assistant:
Map No./Dir.: /
State Coordinates:

Road No.: U.S. 50
Road Name:
County: WICOMICO
Date: 6-12-74
Sheet No.: 9 OF 28

TRAFFIC CODES
TRAFFIC CONTROLS: STOP SIGN=S.S., TRAFFIC LIGHT=T.L., FLASHING RED BALL=F.R.

TRAFFIC CODES
PARKING RESTRICTIONS: A.M. PEAK, P.M. PEAK, A.M./P.M. PEAK, NO PARKING ANYTIME=N.P., COMM/IND. ACCESS=E

SYSTEM				TRAFFIC		LINE DIAGRAM	TRAFFIC			PAVEMENT DATA
FED. AID.	FUNCT CLASS.	HWY. SYS.	HPMS SAMPLE	PRKG. REST.	COM/IND. ACCESS		CONTROL	COM/IND. ACCESS	PRKG. REST.	
FAP 130				OTHER PRINCIPAL ARTERIAL - RURAL						

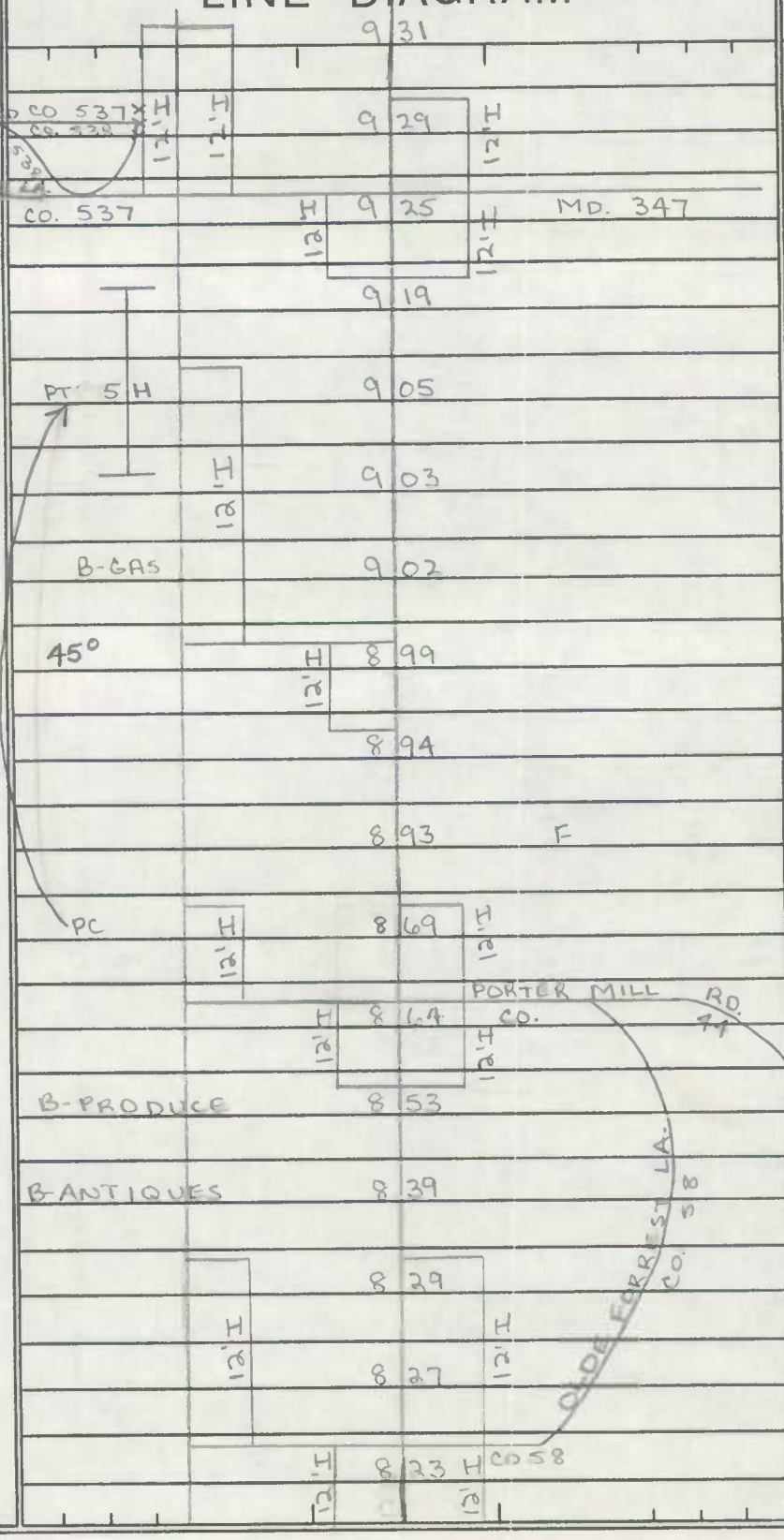

SAME

LINE DIAGRAM

SYSTEM				TRAFFIC			TRAFFIC				PAVEMENT DATA
FED. AID.	FUNCT. CLASS.	HWY. SYS.	HPMS SAMPLE	PKG. REST.	COM/IND ACCESS		CONTROL	COM/IND ACCESS	PKG. REST.		
FAP 130				OTHER PRINCIPAL ARTERIAL - RURAL							
						10 32					
						H 10 08 PC					
						H 12' H 10 09					(79-3) (1-28-80)
						10 02					2-24' I
						12' H					2-10' I SHD LT OUT
						CEM. 9 97 H					4' I SHD RT IN.
											45' GRASS PKWY
						9 92 H					4ML
						9 89 12' H					
						9 84 MARTIN CO. 702 LUTHER DR.					
						12' H					
						B-REST 9 83					
						9 79					
						H 9 76 H					
						H 9 71					
						12' H 9 68					
						9 61					
						12' H					
						9 52					
						B-GAS 9 50					
						H 9 47					
						B-CONCRETE 9 43					
						9 37 4-36' CP					SAME

SHA 51.3 - 8 Revised 4.83

MARYLAND STATE HIGHWAY ADMINISTRATION

ROAD INVENTORY SHEET

87-4
CG/BB
12-27-89
0.00 - 2.96

Party Chief: C. GALE
Recorder: L. WILEY
Assistant:
Map No./Dir.: / E
State Coordinates:

Road No.: US 50
Road Name: OCEAN GATEWAY
County: WICOMICO
Date: 8-16-89
Sheet No.: 1 OF 42

TRAFFIC CODES
TRAFFIC CONTROLS: STOP SIGN=SS, TRAFFIC LIGHT=T.L., FLASHING RED BALL=F.R.

TRAFFIC CODES
PARKING RESTRICTIONS: A.M. PEAK, P.M. PEAK, A.M./P.M. PEAK, NO PARKING ANYTIME=N.P., COMM/IND. ACCESS=E

SYSTEM: FED. AID.	SYSTEM: FUNCT. CLASS.	SYSTEM: HWY. SYS.	SYSTEM: HPMS SAMPLE	TRAFFIC: PKG. REST.	TRAFFIC: COM/IND. ACCESS	LINE DIAGRAM	TRAFFIC: CONTROL	TRAFFIC: COM/IND. ACCESS	TRAFFIC: PKG. REST.	PAVEMENT DATA
			100500000051 (1)			SEE NEW INV. 12-27-89 CG/BB; SEE ALSO MD 731-A NEW INV.				
						0.52 #22007				
						VIENNA 0.51 SWAMP				
						0.50				
						#22006				
						VIENNA SWAMP				
						0.34 20'LX 46'WX 3'H				24'I
										2-6'I SHD
										2 ML
						0.12				
						#9007				
						OVERHEAD VC? TL END 0.01 DBL SPAN END				24' I
										2-3'I SHD
						NANTICOKE RIVER				2 ML
V	V	V				WICOMICO DORCHESTER 0.00 CO LINE CO LINE				
						0.50 0.16 DORCHESTER CO. Rd.				

NON FA
RURAL MINOR COLLECTOR
STATE PRIMARY (GRAVELWAY)

LINE DIAGRAM

SYSTEM: FED. AID.	SYSTEM: FUNCT. CLASS.	SYSTEM: HWY. SYS.	SYSTEM: HPMS SAMPLE	TRAFFIC: PRK.G. REST.	TRAFFIC: COM/IND ACCESS	LINE DIAGRAM	TRAFFIC: CONTROL	TRAFFIC: COM/IND ACCESS	TRAFFIC: PRK.G. REST.	PAVEMENT DATA
										2-12'I
										2-10'I SHD RT
										2'I PNT MED
										ON TAPER TO
										45'I PNT MED 2 ML
						1 79			X	
			X							24'I
			4							2-10'I SHD
										2 ML
						SEE NEW INV. 12-27-89 CG/BB				
			X			1 77			X	
										24'I
			3							8'I SHD RT
										6'I SHD LT
										2 ML
			X			1 64			X	
			2			1 62		E		
										24'I
						OLD BRADLEY RD CO 32 1 57		E		12'I SHD RT
										10'I SHD LT
										2 ML
			X			1 54			X	
						0 98 MM 97				
										24'I
										2-6'I SHD
			1			0 71 CBC 17'2 1/2 8 43'W X 6'H X				2 ML

NON FA
RURAL MINOR COLLECTOR
STATE PRIMARY (TRAVELWAY)
50 000 00 51

* 1.79 - 2.10 - under construction - Vienna Bypass

SHA 51.3 - 8 Revised 4.83

MARYLAND STATE HIGHWAY ADMINISTRATION

ROAD INVENTORY SHEET

Party Chief: C. Gale
Recorder: L. Wilby
Assistant:
Map No./Dir.: 1
State Coordinates:

Road No.: US 50
Road Name: OCEAN GATEWAY
County: WICOMICO
Date: 8-16-84
Sheet No.: 3 OF 42

TRAFFIC CODES
TRAFFIC CONTROLS: STOP SIGN=S.S., TRAFFIC LIGHT=T.L., FLASHING RED BALL=F.R.

TRAFFIC CODES
PARKING RESTRICTIONS: A.M. PEAK, P.M. PEAK, A.M./P.M. PEAK, NO PARKING ANYTIME=N.P., COMM/IND. ACCESS=E

SYSTEM: FED. AID.	SYSTEM: FUNCT. CLASS.	SYSTEM: HWY. SYS.	SYSTEM: HPMS SAMPLE	TRAFFIC: PKG. REST.	TRAFFIC: COM/IND. ACCESS	LINE DIAGRAM	TRAFFIC: CONTROL	TRAFFIC: COM/IND. ACCESS	TRAFFIC: PKG. REST.	PAVEMENT DATA
										2-24' I
										2-10' I SHD OUT
						2 ~~16~~ 31 48" CP square D-5'				2-4' I SHD IN
										45' GR. PKWY
										4 ML
						2 10				
						2 10				X
						TEMP. CROSSOVER				24' I RT
										12' I LT
										ON TAPER
										24' I
										2-10' I SHD OUT
						2 05				4' I SHD IN RT
										10' I SHD IN LT
										45' GR. PKWY 3 ML
						2 00				X
										2-12' I
										2-10' I SHD OUT
						1 98 MM 98				2-16' I SHD IN
										46' GR. PKWY
										2 ML
						1 88				X
										2-12' I
										2-10' I SHD OUT
						1 86				2' I PNT MED
										ON TAPER TO
										45' I PNT MED
						1 83				2 ML

EAP 130 RURAL OTHER PRINCIPAL ARTERIAL STATE PRIMARY

NOU FA X A.M. PEAK X STATE SELECTION X STATE PRIMARY X KHS0000013 (1) (2)

SEE NEW INV. CG/BB 12-27-89

(PROP US 50 UE)

SYSTEM				TRAFFIC		LINE DIAGRAM	TRAFFIC				PAVEMENT DATA
FED. AID.	FUNCT. CLASS.	HWY. SYS.	HPMS SAMPLE	PK.G. RESTR.	COM/IND ACCESS		CONTROL	COM/IND ACCESS	PK.G. RESTR.		
	RURAL OTHER PRINCIPAL ARTERIAL		X			2 90 MAIN ST CO 35 2 ~~81~~ 96 12' 2 ~~78~~ 93 2 ~~53~~ 68 2 ~~48~~ 63 50° 2 ~~44~~ 59 PC 2 ~~36~~ 31 2 ~~34~~ 49 2 ~~30~~ 45 2 ~~86~~ 41		2E			2-24' I 2-10' I SHD OCT 2-4' I SHD IN 45' GR. PKWY ℄ ML
	FAP 130	STATE PRIMARY	1005000015								

SEE NEW INV. CO/BB 12-27-69

SHA 51.3 - 8 Revised
4.83

MARYLAND STATE HIGHWAY ADMINISTRATION

ROAD INVENTORY SHEET

Party Chief: Balzanna
Recorder: Massicot
Assistant:
Map No./Dir.: J16 / E
State Coordinates:

Road No.: U.S. 50
Road Name: (W. Salisbury Pkwy)
County: Wicomico
Date: 9-1-94
Sheet No.: ~~2~~ 23 OF ~~48~~ 50

TRAFFIC CODES
TRAFFIC CONTROLS: STOP SIGN=SS, TRAFFIC LIGHT=T.L., FLASHING RED BALL=F.R.

TRAFFIC CODES
PARKING RESTRICTIONS: A.M. PEAK, P.M. PEAK, A.M./P.M. PEAK, NO PARKING ANYTIME=N.P., COMM/IND. ACCESS=E

SYSTEM: FED. AID.	SYSTEM: FUNCT. CLASS.	SYSTEM: HWY. SYS.	SYSTEM: HPMS SAMPLE	TRAFFIC: PRKG. REST.	TRAFFIC: COM/IND. ACCESS	LINE DIAGRAM	TRAFFIC: CONTROL	TRAFFIC: COM/IND. ACCESS	TRAFFIC: PRKG. REST.	PAVEMENT DATA
	Rural Minor Arterial	State Secondary				see new Inv written 02-28-02 01-25T SS/WP; 12' LTL; Titleist Dr.; 12 61 30P 919; 12' LTL; 12 55; US 50 Relocated; 12 53; 12 47; 12' LTL; Rockawalkin Ridge Rd; 12 42 Co 120; 12' LTL; R 38; 12 36; Ave.; 12 29; Central Ave; 12 24 Co 594; Station 2				24' I; 10' I SHD RT; 4' I SHD LT; 2 ML; 24' I RT; 36' I LT; ~~2-24' I~~; 2-10' I SHD OUT; 24' I SHD IN; 45' Grass MEDIAN; 4 ML
NHS	Rural Other Principal Arterial	State Primary			E					
					E					

SYSTEM				TRAFFIC		LINE DIAGRAM	TRAFFIC			PAVEMENT DATA
FED. AID.	FUNCT. CLASS.	HWY. SYS.	HPMS SAMPLE	PKG. REST.	COM/IND ACCESS		CONTROL	COM/IND ACCESS	PKG. REST.	
RHS	Rural Minor Arterial	STATE Secondary	K 1050060012 65							
						13 16.8				
						13 11.35				
						12' = LTL				2-24'I
						Naylor Mill Rd				2-10'I SHD OUT
						13 07.10				2-4'I SHD IN
						UA				20' GRASS MED
						12' LTL				4ML
						PT				
						13 02				MM109
						13 00				
						12 97				X
										~~2-24'I~~
										2-10'I SHD OUT
						12 85				2-4'I SHD IN
										20' GRASS
						30°				MEDIAN
										4ML
						Naylor Mill Rd				
						Co 416				
						12 80	FY			X
										24'I
						(STINSON AVE)				4'I SHD RT
						12 77				4'I SHD LT
										2ML
						12 71				
						PC				
						12 67				
										2-24'I
										2-10'I SHD OUT
						12 65				2-4'I SHD IN
										45' GRASS
										MEDIAN
										4ML

SHA 51.3 - 8 Revised
4.83

MARYLAND STATE HIGHWAY ADMINISTRATION

ROAD INVENTORY SHEET

INVENTORIES FROM US 50 BYPASS PROCESSED 2-20-03

Party Chief	S. SNYDER	Road No.	U.S. 13
Recorder	E. FISHER	Road Name	(N. SALISBURY BLVD)
Assistant	REWRITTEN 7-6-99	County	WICOMICO
Map No./Dir.	J-17 / N	Date	5-26-99
State Coordinates		Sheet No.	23 OF 38

TRAFFIC CODES
TRAFFIC CONTROLS: STOP SIGN-SS, TRAFFIC LIGHT=T.L., FLASHING RED BALL=F.R.

TRAFFIC CODES
PARKING RESTRICTIONS: A.M. PEAK, P.M. PEAK, A.M./P.M. PEAK, NO PARKING ANYTIME=N.P., COMM/IND. ACCESS=E

SYSTEM				TRAFFIC		LINE DIAGRAM	TRAFFIC			PAVEMENT DATA
	FUNCT CLASS	HWY. SYS	HPMS SAMPLE	PKG. REST.	COM/IND ACCESS		CONTROL	COM/IND ACCESS	PKG. REST.	
NHS	URBAN FREEWAY EXPRESSWAY	STATE PRIMARY				VS 13 S.B. 13 S.B. 13 JNV. 13 US SEE SEPARATE JNV. Ramp MM 38 11 57 11 48 11 48.1 11 47 11 41 11 39.4 ZION CO #22034 11 36.6 P.O. 406 V.C. 16.4' RT 17.4' LT ONE WAY			X X	12'I 10'I SHD RT 4'I SHD LT 1ML 12'I 10'I SHD RT 24'I SHD LT 1ML 24 ~~12~~'I RT 36'I LT 2-10'I SHD ~~LT~~ OUT ~~16'I SHD IN RT~~ 2-4'I SHD IN ~~LT~~ 70' GRS MED 4ML
RURAL PRINCIPAL OTHER ARTERIAL	X									

COUNTY Wicomico ROAD NO. U.S. 13 PAGE 24 OF 38

SYSTEM			TRAFFIC		LINE DIAGRAM	TRAFFIC				PAVEMENT DATA
FUNCT CLASS	HWY SYS	NHS SHARES	PREG. RESE.	COM/IND ACCESS		CONTROL	COM/IND ACCESS	PREG. RESE.		
										36' I RT 24' I LT
										2-10' I SHO OUT 6' I SHO IN RT
										4' I SHO IN LT
										20' GRS MED 5 ML
URBAN OTHER PRINCIPAL ARTERIAL					U.S. 13 S.B. — 11 97 — SHD — BLVD				X	
										36' I RT 24' I LT
					U.S. 13 — 11 95 — 45 MPH — N. Salisbury					2-10' I SHO OUT 30' GRS MED 5 ML
					PT US 50 UL — 11 92 RT				X	
					U.S. 13 S.B. L (N. Salisbury Blvd.) U.S. 13 B.L. N.B. L					12' I 10' I SHO RT 4' I SHO LT 1 ML
NHS					45° — 11 85 — RT — 92021 — Begin Rural Int.				X	
FREEWAY					PC — 11 82					
EXPRESSWAY					U.S. 13 S.B. — 11 78					
					CORP LIMITS OF SALISBURY					
STATE					11 76 — DEC					24' I 10' I SHO RT 4' I SHO LT 2 ML
URBAN					U.S. 13 — 11 72 — ONE WAY				X	
PRIMARY										12' I 10' I SHO RT 4' I SHO LT 1 ML

SHA 51.3 - 8 Revised
4.83

MARYLAND STATE HIGHWAY ADMINISTRATION

ROAD INVENTORY SHEET

Party Chief: S. SNYDER
Recorder: E. FISHER
Assistant: REWRITTEN 7-6-99
Map No./Dir.: J-17 / N
State Coordinates:

Road No.: U.S. 13
Road Name: (N. SALISBURY BLVD)
County: WICOMICO
Date: 5-26-99
Sheet No.: 23 OF 38

TRAFFIC CODES
TRAFFIC CONTROLS: STOP SIGN-SS, TRAFFIC LIGHT=T.L., FLASHING RED BALL=F.R.

TRAFFIC CODES
PARKING RESTRICTIONS: A.M. PEAK, P.M. PEAK, A.M./P.M. PEAK, NO PARKING ANYTIME=N.P., COMM/HD. ACCESS=E

SYSTEM: FUNCT CLASS	SYSTEM: HWY SYS	SYSTEM: NHS SAMPLE	TRAFFIC: PREG. REST.	TRAFFIC: COM/IND ACCESS	LINE DIAGRAM	TRAFFIC: CONTROL	TRAFFIC: COM/IND ACCESS	TRAFFIC: PREG. REST.	PAVEMENT DATA
					US 13 S. B.				
					US 13 S. B. JNY				
					US				
					See Beyond				12'I
									10'I SHD RT
									4'I SHD LT
					Roadway				1ML
					11 57				X
					ONE WAY				
									12'I
					MM 38 11 48				10'I SHD RT
									24'I SHD LT
					11 48.1				1ML
					11 47				X
					11 41				
					11 39.4				
					ZION CO				
					MM 20.34				
					11 ~~44~~ 36.6 P.O. 406				
					V.C. 16.4' RT 17.4' LT				12'I RT
									36'I LT
									2-10'I SHD ~~LT~~
									~~16'I SHD RT~~
									2-4'I SHD IN ~~LT~~
									70' GRS MED 4ML
NHS	URBAN FREEWAY EXPRESSWAY	STATE PRIMARY							
RURAL PRINCIPAL	OTHER ARTERIAL	X							

COUNTY Wicomico ROAD NO. U.S. 13 PAGE 24 OF 38

SYSTEM | TRAFFIC

LINE DIAGRAM

TRAFFIC | PAVEMENT DATA

NHS

URBAN FREEWAY EXPRESSWAY STATE PRIMARY

URBAN OTHER PRINCIPAL ARTERIAL

U.S. 13 S.B.

U.S. 13 S.B.

11 97

11 93 45 MPH

PT US 50 UL

11 92 BL

U.S. 13 S.B. L

(N. Salisbury Blvd.)

U.S. 13 B.L.

N. B. L

45°

92021

11 85

PC

11 82

11 78

CORP LIMITS OF SALISBURY

11 76

U.S. 13 S.B.

U.S. 13

11 72

ONE WAY

36' I RT
24' I LT

240' I SHO OUT
6' I SHO IN RT

4' I SHO IN LT

20' GRS MED
5 ML

36' I RT
24' I LT

240' I SHO OUT

30' GRS MED

5 ML

12' I

10' I SHO RT

4' I SHO LT

1 ML

24' I

10' I SHO RT

4' I SHO LT

2 ML

12' I

10' I SHO RT

4' I SHO LT

1 ML

SHA 51.3 - 8 Revised
4.83

MARYLAND STATE HIGHWAY ADMINISTRATION

ROAD INVENTORY SHEET

Party Chief: S. SNYDER
Recorder: E. FISHER
Assistant: REWRITTEN 7-7-99
Map No./Dir.: J-17 / N
State Coordinates:

Road No.: U.S. 13
Road Name: (N. SALISBURY BLVD.)
County: WICOMICO
Date: 5-26-99
Sheet No.: 25 OF 38

TRAFFIC CODES
TRAFFIC CONTROLS: STOP SIGN-SS, TRAFFIC LIGHT=T.L., FLASHING RED BALL=F.R.

TRAFFIC CODES
PARKING RESTRICTIONS: A.M. PEAK, P.M. PEAK, A.M./P.M. PEAK, NO PARKING ANYTIME=N.P., COMM/RID. ACCESS=E

SYSTEM: FUNCT CLASS; HWY SYS; NHS SAMPLE
TRAFFIC: PEEG. REST.; COM/IND ACCESS

NHS
URBAN OTHER PRINCIPAL ARTERIAL
STATE PRIMARY

LINE DIAGRAM

HENRY ST — DOVE ST
OP 67 — 12 27 — OP 69
SHD
E — 12 26
CLOVER ST
NO — 12 25 — OP 125
E — SHD — LTL — 12 20 — RTL
8-
E — 12 18 — H
NO — 16'
H
E — 24' — 12 17
CPD
RTL
SALISBURY
LIMITS OF — CENTRE RD
E — 12 13 — MU 0465
SPUR 0.03/24 I J-CC
12 10
SHD
12 08
RTL W/ SHD
LTL — RTL
12 05
US 13 S.B. SEE SEPERATE INV.
LTL — RTL

TRAFFIC: CONTROL; COM/IND ACCESS; PEEG. REST.
TL — E

PAVEMENT DATA
X
2-36' I RT
24' I LT
2E — 23' I SHD IN
3' J MED W/G.R
J-CC OUT
6' 5ML
X
42' I RT
24' I LT
4' I SHD IN LT
J-C OUT
20' GRS MED
6ML
X
36' I RT
24' I LT
2-10' I SHD OUT
6' I SHD IN RT
4' I SHD IN LT
20' GRS MED
5ML

COUNTY WICOMICO ROAD NO. U.S. 13 PAGE 26 OF 38

SYSTEM				TRAFFIC		LINE DIAGRAM	TRAFFIC			PAVEMENT DATA
FUNCT CLASS	HWY SYS	NHS	SAMPLE	PKG REST	COM/IND ACCESS		COM/IND	COM/IND ACCESS	PKG. REST.	
NHS										
URBAN OTHER PRINCIPAL ARTERIAL										
STATE PRIMARY										
						12 48	E			
						SHD				
						CORP LIMITS OF SALISBURY				
						12 46	E			
										36' I RT 36' 24' I LT
						12 43				10' I SHD OUT LT
						NO				2-3' I SHD IN
						LTL				30' GRS MED W/GR
						H				J-CRB OUT RT
						12' (W. RUARK DR) E. RUARK DR				5ML
						OP 10 12 38 OP 908				X
						W/SHD 12 37				
						LTL 12 35				36' I RT 24' I LT
										10' I SHD OUT LT
						RTL				2-3' I SHD IN
			E			RTL 12 33				20' GRS MED W/GR
										J-CRB OUT RT
										5ML
						12 32				X
						SHD EDEN ST				
			E			12 30 OP 126				36' I RT
						NO				24' I LT 36
										6' J MED W G.R.
						LTL 12 28 30		E		
						2 H				10' I SHD OUT LT
						12'				2-3' I SHD IN
						H 24'				J-CRB OUT RT
										5ML

US 50 BYPASS
PROCESSED 2-20-03

US 50 UL

Wicomico County

PROPOSED

FROM

US 50 @ 12.42 to

US 13 @ 11.92

URBAN FREEWAY
EXPRESSWAY

48' I, 4ML,FULL ACCESS NHS

LAST INVENTORY DATE ~~5-26-99~~
2-28-02

~~FILE: UNASSIGNED~~
HISD - SHA

Wednesday, August 11, 1999

SHA 51.3 - 8 Revised
4.83

MARYLAND STATE HIGHWAY ADMINISTRATION

ROAD INVENTORY SHEET

Party Chief: S Snyder
Recorder: W. Plum
Assistant:
Map No./Dir.: J16 / N
State Coordinates: 1193-210

Road No.: US 50 UL
Road Name: SALISBURY BYPASS
County: WICOMICO
Date: 02-28-02
Sheet No.: 1 OF 2

SYSTEM				TRAFFIC		LINE DIAGRAM	TRAFFIC			PAVEMENT DATA
	FUNCT CLASS	HWY SYS	HPMS SAMPLE	PREG. REST.	COM/IND ACCESS		CONTROL	COM/IND ACCESS	PREG. REST.	

TRAFFIC CODES
TRAFFIC CONTROLS: STOP SIGN-SS, TRAFFIC LIGHT=T.L., FLASHING RED BALL-F.R.

TRAFFIC CODES
PARKING RESTRICTIONS: A.M. PEAK, P.M. PEAK, A.M./P.M. PEAK, NO PARKING ANYTIME-N.P., COMM/IND. ACCESS=E

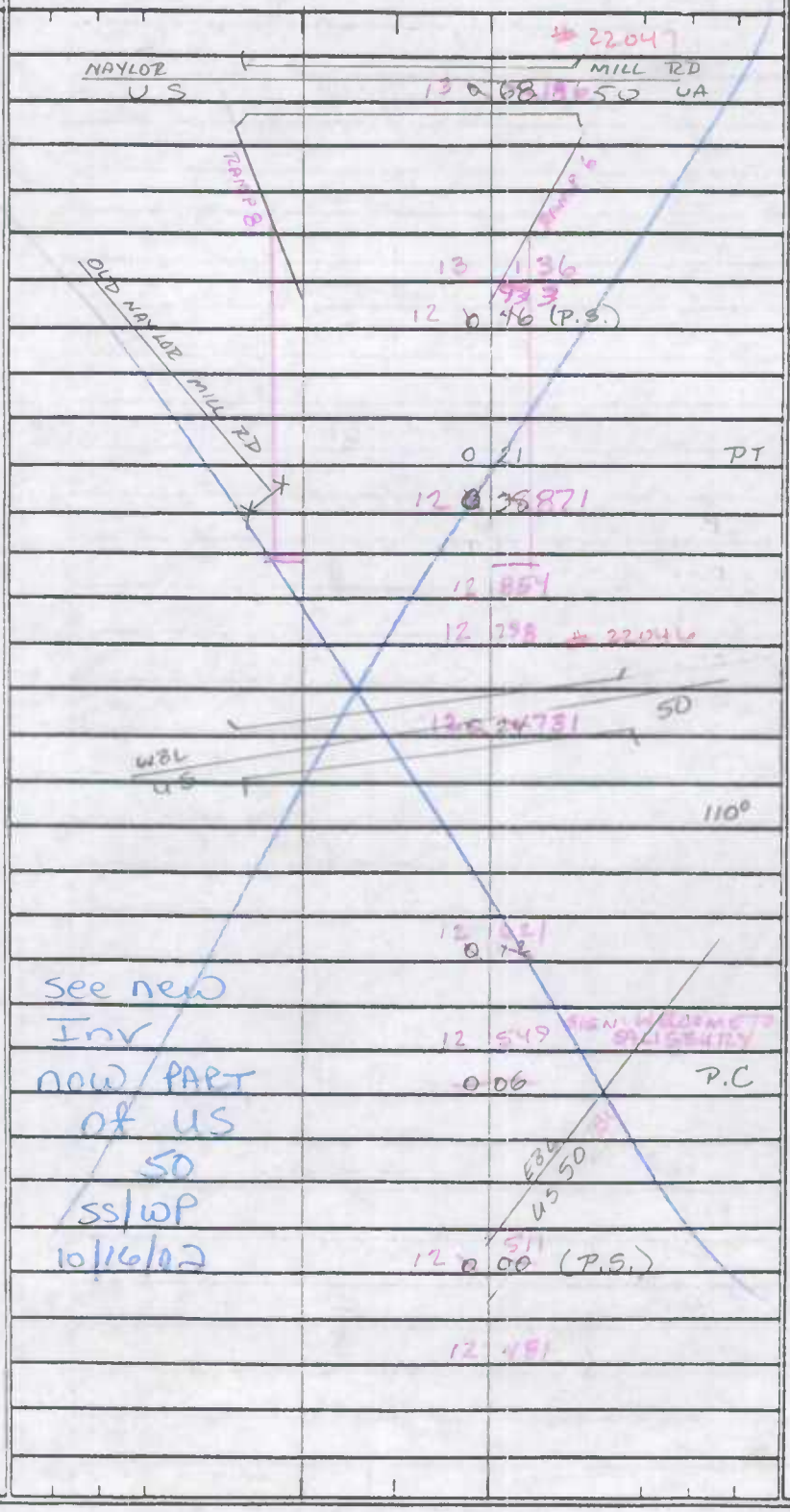

PAVEMENT DATA:
2-24' I
2-24' I
2-24' I
45' GRS MED
4 ML
2-24' I
2-24' I
45' GRS MED
4 ML
2-24' I
38' I
45' GRS MED
W/62
4 ML
2-36' I
25' GRS MED
2-24' I
2-24' I
45' GRS MED
W/62
4 ML

COUNTY WICOMICO ROAD NO. US 50 UL PAGE 2 OF 2

SYSTEM				TRAFFIC		LINE DIAGRAM	TRAFFIC			PAVEMENT DATA
FUNCT CLASS	HWY SYS	HPMS SAMPLE		PREG REST	ON/OFF ACCESS		ON/OFF RAMP	COMMUNITY ACCESS	PREG. REST.	
						SCENIC DR.				
						MU 2515 14 248				
						#2204904 #2204903				
						SCENIC 14 706 RD				
						2204904 14 671 2204903				
						WICOMICO RIVER				
						14 2 13-012				
						2 11				24' GRS MD ADD G.R.
						14 552				
										DELETE G.R.
						14 140 #2204				
						JERSEY RD				
						CO 14 X 59 08 420				
						See new Inv				
						PT now part of 1 50				ADD G.R.
						US 50 14 023				
						SS/WP				
						30° 10/16/02				
						13 825 35 MPH				
						PC 1 34				
						13 584				
						13 521				
						WEST RD WEST RD				
						0192				
						13 475				2-24' I 2-10' I SHLDRS
						13 088 (P.S.) 385				2-4' I SHLDRS IN 75' GRS MED 4ML
						13 242				

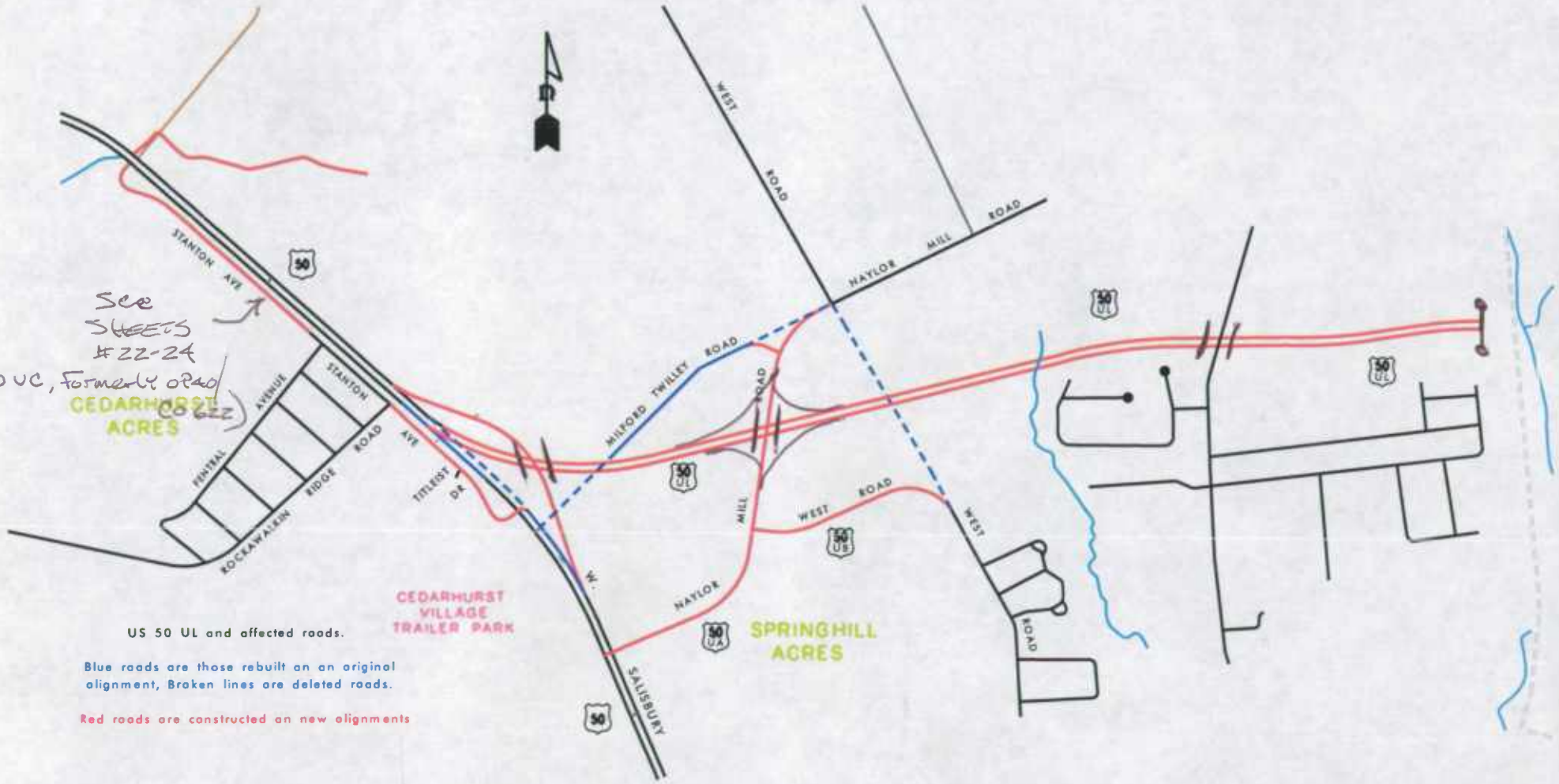

US 50 UL and affected roads.

Blue roads are those rebuilt an an original alignment, Broken lines are deleted roads.

Red roads are constructed on new alignments

03/18/2002

01-2ST

SHA 51.3 - 8 Revised 4.83

MARYLAND STATE HIGHWAY ADMINISTRATION

ROAD INVENTORY SHEET

Party Chief: J. Snyder
Recorder: W. Pew
Assistant:
Map No./Dir.: /E
State Coordinates:

Road No.: US 50
Road Name: (W. Salisbury BYPASS)
County: WICOMICO
Date: 02-28-02
Sheet No.: 23 OF 50

TRAFFIC CODES: TRAFFIC CONTROLS: STOP SIGN SS, TRAFFIC LIGHT=T.L., FLASHING RED BALL=F.R.

TRAFFIC CODES: PARKING RESTRICTIONS: A.M. PEAK, P.M. PEAK, A.M./P.M. PEAK, NO PARKING ANYTIME=N.P., COMM/RES. ACCESS=E

SYSTEM: FUNCT. CLASS	SYSTEM: HWY SYS	SYSTEM: NHS	SYSTEM: HPMS SAMPLE	TRAFFIC: PREG. REST.	TRAFFIC: COM/RES ACCESS	LINE DIAGRAM	TRAFFIC: CONTROL	TRAFFIC: COM/RES ACCESS	TRAFFIC: PREG. REST.	PAVEMENT DATA
						SEE INVENT 10/23/02 #22014 35/41P				24'I 10'I SHLD RT 4'I SHLD LT 2mL
						12 03 TITLEIST DR OP 919			X	
						US 50 BY PASS				
						12 53 00				
						US 50				
						18 1 51				
						18 1 51				
						18 1 51

COUNTY Wicomico ROAD NO. US 50 PAGE 34 OF 50

SYSTEM				TRAFFIC		LINE DIAGRAM	TRAFFIC				PAVEMENT DATA
FUNCT CLASS	HWY SYS	NHS	SAFETY	PREV. REST.	CONV/MAJ ACCESS		CONTROL	CONV/MAJ ACCESS	PREV. REST.		
NHS	RURAL MINOR ARTERIAL	STATE SECONDARY	1005D0003/245			SEE INVENT REVISED 10-23-02 SS/GIP					
						0 13 1868					
						ACC					
						0 13 1665					
						12' RTE 12' LTL 4' 12' 12'					
						NAYLOR MILL RD					
						Co 4rL (01-25T) US 50 UA					
						13 1860					
						12' 4' 12'					
						PT 13 2252 MH109					2-24'I
											2-10'I SHLD OUT
						0 13 0050					2-4'I SHLD IN
											20' GRS med
						12' 4' DCL					4mL
						0 12 9747	X			X	
						35°					
						SPLIT TO STANTON AVE					
						0 12 8030					
						SEE US 50 WBL CUT OF SIGHT INVENTORY					
						C 593 0 12 7929					
						STAN TON AVE (01-25T)					
						PC 0 12 7824					24'I
											10'I SHLD RT
											4'I SHLD LT
											2mL

OUT OF SIGHT LANE: 24'I 12' SHLD RT 4' SHLD LT 2mL

SHA 51.3 - 8 Revised
4.83

MARYLAND STATE HIGHWAY ADMINISTRATION

ROAD INVENTORY SHEET

Party Chief: Balzanna
Recorder: Massicot
Assistant:
Map No./Dir.: J16 / E
State Coordinates:

Road No.: U.S. 50
Road Name: (W. Salisbury Pkwy)
County: Wicomico
Date: 9-1-94
Sheet No.: 2325 OF 4850

TRAFFIC CODES
TRAFFIC CONTROLS: STOP SIGN=S.S., TRAFFIC LIGHT=T.L., FLASHING RED BALL=F.R.

TRAFFIC CODES
PARKING RESTRICTIONS: A.M. PEAK, P.M. PEAK, A.M./P.M. PEAK, NO PARKING ANYTIME=N.P., COMM/IND. ACCESS=E

SYSTEM: FED. AID.	SYSTEM: FUNCT. CLASS.	SYSTEM: HWY. SYS.	SYSTEM: HPMS SAMPLE	TRAFFIC: PRKG. REST.	TRAFFIC: COM/IND. ACCESS	LINE DIAGRAM	TRAFFIC: CONTROL	TRAFFIC: COM/IND. ACCESS	TRAFFIC: PRKG. REST.	PAVEMENT DATA
NHS	Minor Arterial	State Secondary	10050000 1265			SEE INVENT REHABILITEN 10-23-02 SS/WP; ACC ON SHD; 113 6020; PC; 113 5797; 113 4404; RTE ON SHD; 12' I LTL; 113 4202; Marquis Ave; Co 562; 5952; 013 3398; 12' I LTL; ACC ON SHD; 013 3385; 013 3383; 013 2880; 12' I LTL; 013 2373; 12' I LTL; 013 1820				2-24' I; 2-10' I SHD OUT; 2-4' I SHD IN; 20' GRASS MEDIAN; 4ML

SYSTEM				TRAFFIC		LINE DIAGRAM	TRAFFIC			PAVEMENT DATA
FED. AID.	FUNCT. CLASS.	HWY. SYS.	HPMS SAMPLE	PRKG. REST.	COM/IND ACCESS		CONTROL	COM/IND ACCESS	PRKG. REST.	
NHS	Minor Arterial	Secondary	STATE			SEE 11/4/99 TRANSCRIPTION 10-23-99 SS/WP RTL ON SHD — 12'I LTL CHIPPEWA BLVD				
						Co 540 — 5 364 — 1 13 97856				
						12'I LTL — Accel on SHD 1 13 94653				
						SONNYE La.				
						5 414 — 1 13 9241 0 P 121 51				
						RTL ON SHD — 1 13 9413 — ACC ON SHD 50				
						N. Delano Ave. — Owens Branch Rd				
						Co 646 — 5 479 — 1 13 8668 — Co 690 45				
						ACC on SHD — ON SHD 1 13 7779 3650 MPH RTL				2-24'I 2-10'I SHD OUT C-C IN. 14' GRASS MEDIAN 4ML
						PT — 1 13 7668 35				
						1 13 7335 32				
						1 13 7231 — 30° — 12'I LTL — RTL ON SHD Queen Ave.				
						Co 563 — 5 663 — 1 13 6757 — 12'I LTL — ACC ON SHD 1 13 6222				2-24'I 2-10'I SHD OUT 2-4'I SHD. IN 20' GRASS MEDIAN 4ML

SHA 51.3 - 8 Revised
4.83

MARYLAND STATE HIGHWAY ADMINISTRATION

ROAD INVENTORY SHEET

Party Chief: Balzanna
Recorder: Massicot
Assistant:
Map No./Dir.: J16/J17 / E
State Coordinates:

Road No.: U.S. 50
Road Name: (W. Salisbury Pkwy)
County: Wicomico
Date: 9-1-94
Sheet No.: 2527 OF 4850

TRAFFIC CODES
TRAFFIC CONTROLS: STOP SIGN=SS, TRAFFIC LIGHT=T.L., FLASHING RED BALL=F.R.

TRAFFIC CODES
PARKING RESTRICTIONS: A.M. PEAK, P.M. PEAK, A.M./P.M. PEAK, NO PARKING ANYTIME=N.P., COMM/IND. ACCESS=E

SYSTEM: FED. AID.	FUNCT CLASS.	HWY. SYS.	HPMS SAMPLE	TRAFFIC: PRKG. REST.	COM/IND. ACCESS	LINE DIAGRAM	TRAFFIC: CONTROL	COM/IND. ACCESS	PRKG. REST.	PAVEMENT DATA
						14 36 SIGN: Welcome to Salisbury				
						SEE Layout Tabulation				
						14 32 90				
						Powhatan Blvd				
						Co 564 5 056 14 29 88				
						14 28 84				
						SEMINOLE BLVD 14 25 87 40 mph				
						Co 543 5 159 14 18 77				
						14 14 90				
						Manoa Blvd.				
						Co 542 5 260 14 08 67				
						14 05 64				
						14 01 360 MM110				2-24' I
						14 00 59				2-10' I SHDOUT
										JC-C INS.
										14' GRASS
										MEDIAN
										4ML

Antennac Minor Secondary
NHS
Rural State

LINE DIAGRAM

SYSTEM: FED. AID.	SYSTEM: FUNCT. CLASS.	SYSTEM: HWY. SYS.	SYSTEM: HPMS SAMPLE	TRAFFIC: PRKG. REST.	TRAFFIC: COM/IND ACCESS	LINE DIAGRAM	TRAFFIC: CONTROL	TRAFFIC: COM/IND ACCESS	TRAFFIC: PRKG. REST.	PAVEMENT DATA
						RTL ON SHD				
					E	214835				
						281				
						214755				
						10'I LTL				
						GATEWAY ST				
					E	TO DEPT'S 214720				
						10'I LTL				
						214691				
						27 203				
					E	SHA DISTRICT #1 4677 214675				
						Quiet Acres La				
						214646 Pvt Rd.				
						22 159				
						214621 20				
						214599 15	E			2-24'I
						SHD				2-8'I SHD OUT
						Md Nat. Guard Armory 214558 Wicomico Co Health Dept.				Jc-C IN
						13				14' GRASS
						CRT				MEDIAN
						10'I LTL				4ML
						BOOTH ST. American Legion Rd				
						Co 549 4833 214524 Co 848				
						10				
						10'I LTL RTL ON SHD				
						214480				2-24'I
						SHD				2-10'I SHD OUT
						CRT ON				JC-C INS.
										14' GRASS
										MEDIAN
										4ML

NHS

Minor Arterial

Secondary

STATE

1005000014/54

SHA 51.3 - 8 Revised
4.83

MARYLAND STATE HIGHWAY ADMINISTRATION

ROAD INVENTORY SHEET

Party Chief: S Snyder
Recorder: E. Fisher
Assistant: Rewritten 7.8.99
Map No./Dir.: / E
State Coordinates:

Road No.: US 50
Road Name: (W. Salisbury Pkwy) (Salisbury Pkwy)
County: Wicomico
Date: 5-28-99
Sheet No. 29 OF 50

TRAFFIC CODES: TRAFFIC CONTROLS: STOP SIGN-SS, TRAFFIC LIGHT=T.L., FLASHING RED BALL=F.R.

TRAFFIC CODES: PARKING RESTRICTIONS: A.M. PEAK, P.M. PEAK, A.M./P.M. PEAK, NO PARKING ANYTIME=N.P., COMM/RID. ACCESS=E

SYSTEM: FUNCT CLASS	SYSTEM: HWY SYS	SYSTEM: HPMS SAMPLE	TRAFFIC: PREC. REST	TRAFFIC: COM/IND ACCESS	LINE DIAGRAM	TRAFFIC: CONTROL	TRAFFIC: COM/IND ACCESS	TRAFFIC: PREC. REST.	PAVEMENT DATA
NHS	URBAN OTHER PRINCIPAL ARTERIAL				SEE INVENT REWRITTEN				SEE NEXT PAGE
					10-23-02				
					SS/WP				
					3 75 146				
					3 75 85 MM III				
					SHLD				
					30°				
					ON				
					PKWY				
					3 75 4313				
					RTL				
					W. MAIN ST				
					12' I LT				
					12' I LT				
					2 639				
					3 75 0406				
					SPUR: 8-01/18-5 JC-C				
					(SALISBURY)				
					W. ISABELLA ST		(WANTICOKE RD)		36' I RT
					MUN. 1330		MD 349		24' I LT
					04 329 23		519		JC-C
					SPUR: 13/24'I/JC-C				4' K MEDIAN
					SHLD				5 ML
					12' I LT				
					ON				
					RTL				
					2 14 19 59 PC	TL	E		
					46		S		36' I RT
									24' I LT
					RTL				JC-C
					2 14 9 24 9		2E		10' GRS MED
					BOUNDARY ST				5 ML
					CO 552				
					4 411				
					2 14 9 46 441				2-24' I
									2-8' SHLD RT
							E		3' SHLDR RT
					2 14 9 53		E		2' K MED
					SHLD				4 ML
					2 14 9 51 415		E		
					ON				2-24' I
					2 14 9 51 39				2-8' I SHLDS OUT
					CRT				JC-C
					2 14 9 48 374				14' GRS MED
									4 ML

COUNTY WICOMICO ROAD NO. US 50 PAGE 30 OF 50

SYSTEM: FUNCT CLASS	SYSTEM: HWY SYS	SYSTEM: HPMS SAMPLE	TRAFFIC: PKG REST	TRAFFIC: COM/IND ACCESS	LINE DIAGRAM	TRAFFIC: CONTROL	TRAFFIC: COM/IND ACCESS	TRAFFIC: PKG. REST.	PAVEMENT DATA
NHS URBAN OTHER PRINCIPAL ARTERIAL	STATE PRIMARY	100500001548		45 S	(LAKE ST)				
					mun 3 785 15 1430	TL			
					See Journal Rewritten 10-23-02 SS/WP				2-36'I
									4'K MEDIAN
									JC-C in & out
									6ML
					CYPRESS ST				
					mun 3 897 15 0730	TL			
									4'K MED
							45 S		
					SALISBURY POLICE 4 080 2 881				
		100500001496			DELAWARE AVE				
					mun 4 089 15 0760	TL			
					CATHERINE ST		CATHERINE ST		
									2-36'I
									JC-C in & out
					PT				14' GRS MED
					30°				6ML

SHA 51.3 - 8 Revised
4.83

MARYLAND STATE HIGHWAY ADMINISTRATION

ROAD INVENTORY SHEET

Party Chief: Balzanna
Recorder: Massicot
Assistant:
Map No./Dir.: / E
State Coordinates:

Road No.: U.S. 50
Road Name: Salisbury PKWY
County: Wicomico
Date: 9-1-94
Sheet No.: 29 31 OF 48 50

TRAFFIC CODES
TRAFFIC CONTROLS: STOP SIGN=S.S., TRAFFIC LIGHT=T.L., FLASHING RED BALL=F.R.

TRAFFIC CODES
PARKING RESTRICTIONS: A.M. PEAK, P.M. PEAK, A.M./P.M. PEAK, NO PARKING ANYTIME=N.P., COMM/IND. ACCESS=E

SYSTEM: FED. AID. | FUNCT CLASS. | HWY. SYS. | HPMS SAMPLE
TRAFFIC: PRKG. REST. | COM/IND. ACCESS

NHS
Urban Other Principal Arterial
STATE PRIMARY
100500000154C

LINE DIAGRAM

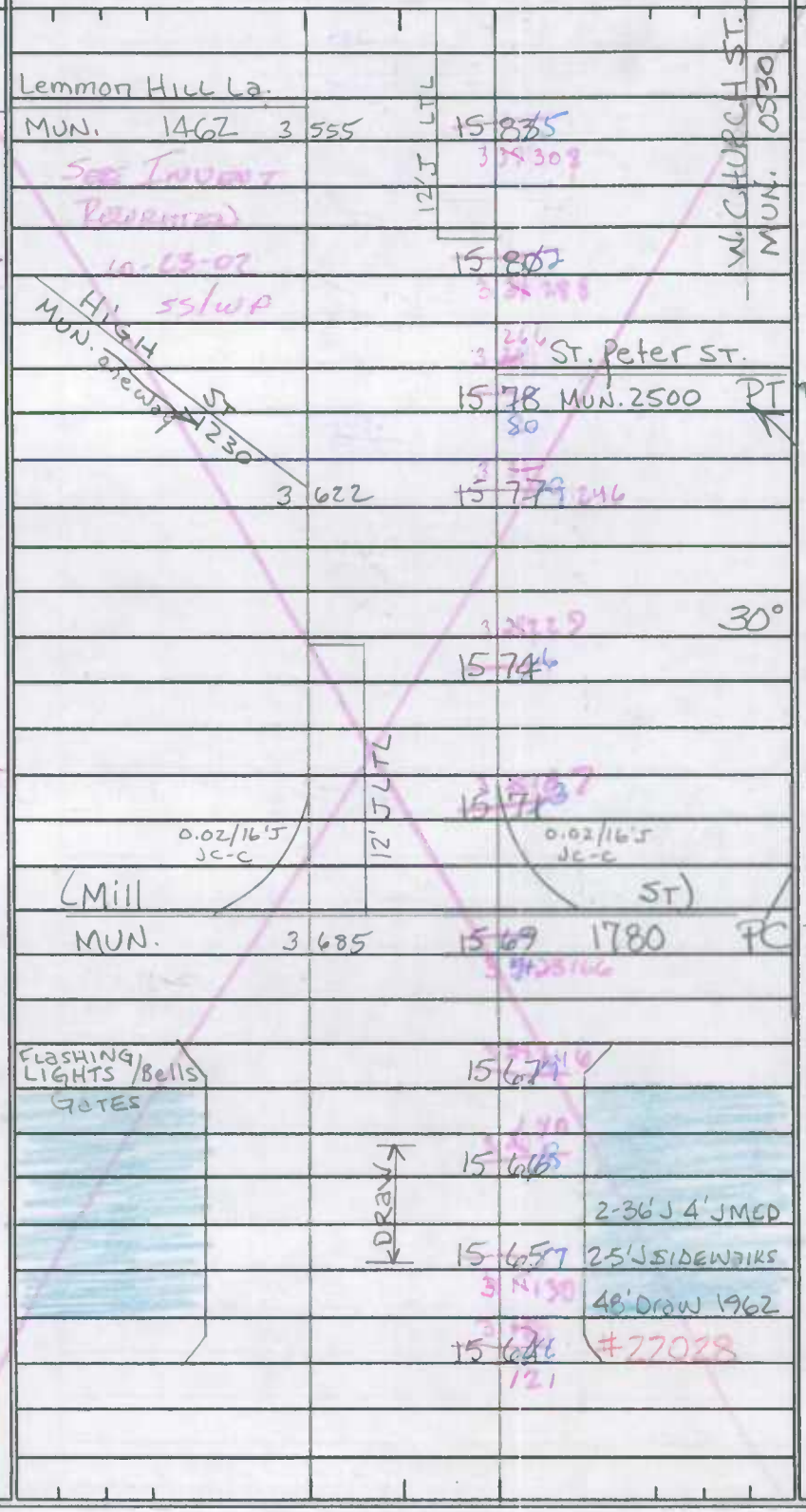

TRAFFIC: CONTROL | COM/IND. ACCESS | PRKG. REST.

PAVEMENT DATA
2-36' JT
JC-C
4' J MED.
6ML

LINE DIAGRAM

SYSTEM				TRAFFIC		TRAFFIC			PAVEMENT DATA
FED. AID.	FUNCT. CLASS.	HWY. SYS.	HPMS SAMPLE	PRKG. REST.	COM/IND ACCESS	CONTROL	COM/IND ACCESS	PRKG. REST.	
NHS	URBAN Other Principal Arterial	State Primary	100500000 1606						
			100500000 1506						

SOUTH INDIAN RANCHERIA
10-23-02
55/WP
CR5202231P
PT
3 179
16 2[illegible]
#22027
14.5' V.C
66 W-W
US.
3 242
16 14[illegible]
13 BUS.
25°
#22026
14.3' V.C.
67' Pillar to Pillar
16 17[illegible]
MM112
3 [illegible]603
ONE WAY
PC
16 03[illegible]
3 [illegible]510
CHURCH ST.
3 476
35 MPH
1600
1590
3 [illegible]455
ST. 0270
12' J LTL
OLD SECTION
Baptist ST.
3 431
15 96 MUN.
0110
TL
3 [illegible]427
15 957
N. 0580
one way
Spur 901
28' 2 Jc-c
15 913
3 45
BROAD MUN.
12' J LTL
N. DIVISION MUN.
3 520
15 860
3 391
ST. 0771
TL
W. CHURCH MUN.
12' J LTL
45
5

2-27' J I
Jc-c
4' J MED.
4ML
X
2-24' J
J-10' Jnr
5' KMED
4ML
X
14' J
36' LT
Jnr-10 on
4' KMED
5ML
2-36' J I
X Jc-c
4' J MED.
6ML

SHA 51.3 - 8 Revised
4.83

MARYLAND STATE HIGHWAY ADMINISTRATION

ROAD INVENTORY SHEET

Party Chief: S. Snyder
Recorder: E. Fisher
Assistant: Rewritten 7-8-99
Map No./Dir.: / E
State Coordinates:

Road No.: US 50
Road Name: Salisbury Pkwy
County: Wicomico
Date: 5-28-99
Sheet No.: 33 OF 50

TRAFFIC CODES
TRAFFIC CONTROLS: STOP SIGN=SS, TRAFFIC LIGHT=T.L., FLASHING RED BALL=F.R.

TRAFFIC CODES
PARKING RESTRICTIONS: A.M. PEAK, P.M. PEAK, A.M./P.M. PEAK, NO PARKING ANYTIME=N.P., COMMUTED, ACCESS=E

SYSTEM: FUNCT CLASS	SYSTEM: HWY SYS	SYSTEM: HPMS SAMPLE	TRAFFIC: PKG. REST.	TRAFFIC: COM/IND ACCESS	LINE DIAGRAM	TRAFFIC: CONTROL	TRAFFIC: COM/IND ACCESS	TRAFFIC: PKG. REST.	PAVEMENT DATA
NHS					See Journal Rewritten				
					10-23-02				2-36'I
					SS/WP				4'K MED
					13'I LTL				JC-C in & out
					DAVIS ST — SPUR: 0.01/20'I/JC-RT				6ML
URBAN OTHER PRINCIPAL ARTERIAL				4S 5	MAIN 2 845 — OHIO		4S 5	X	
					13'I LTL				
					13'I LTL				
					TILGHMAN ST				
					13'I LTL				
					13'I 12'I LTL	FY			36'I RT
					School				24'I LT
					EDWARD ST — CHURCH ST				JC-C in & out
									4'K MED
					2 985				5ML
					E. WILLIAMS ST — MAIN ST — WARD ST — MAIN ST	TL		X	
					12'I 12'I				
STATE PRIMARY									
									2-27'I
									JC-C in & out
									4'K MED
									4ML

00-437
SS/AP
3-1-01

COUNTY WICOMICO ROAD NO. US 50 PAGE 34 OF 50

SYSTEM				TRAFFIC		LINE DIAGRAM	TRAFFIC			PAVEMENT DATA
	FUNCT. CLASS	HWY SYS.	NHS SHARE	PKG. REST.	CONV/MIL ACCESS		CONTROL	CONV/MIL ACCESS	PKG. REST.	
NHS	URBAN OTHER PRINCIPAL ARTERIAL STATE PRIMARY					See Journal Resolution 10-23-02 SS/AP			X	
						17.01 / 16.99 / 4.63				
						17.00 / 16.98 / 4.453				
						RTL				
						LTL				
						SPUR: 0.02/20'I JC-C				
						12'I				
						16.957 / 4.416				
						SPUR: 0.02/20'I/JC-C				
						E MAIN ST				
						MD 346 2452				
						16.935 / 4.372				
						LTL				
						12'I				
						SPUR: 0.02/20'I/JC-C				
						SPUR: 0.02/20'I/JC-C				
						16.92 / 4.339				
						16.913 / 4.375				
						16.87 / 4.345				
						16.85 / 4.333				
						LTL				
						12'I				
						TRUITT ST				2-36'I
						MUN 2570				J-CC IN & OUT
						16.85 / 4.295				4'K MED
						LTL				6ML
						12'I				
						SALISBURY P.O.				X
						16.80 / 4.252				
						4.243				2-36'I
										14'GRS median
										JC-C IN & OUT
										6ML
						LTL				X
						12'I				
						16.70 / 4.177				
						NAYLOR ST				
						MUN 2736				
						16.66 / 4.129				
						LTL				
						12'I				2-36'I
						SCHOOL				4'K MED
						16.63 / 4.085				JC-C IN & OUT
										6ML

SHA 51.3 - 8 Revised
4.83

MARYLAND STATE HIGHWAY ADMINISTRATION

ROAD INVENTORY SHEET

Party Chief: S Snyder
Recorder: E. Fisher
Assistant: Rewritten 7-8-99
Map No./Dir.: / E
State Coordinates:

Road No.: US 50
Road Name: SALISBURY PKWY
County: WICOMICO
Date: 5-28-99
Sheet No.: 35 OF 50

TRAFFIC CODES
TRAFFIC CONTROLS: STOP SIGN-SS, TRAFFIC LIGHT=T.L., FLASHING RED BALL=F.R.

TRAFFIC CODES
PARKING RESTRICTIONS: A.M. PEAK, P.M. PEAK, A.M./P.M. PEAK, NO PARKING ANYTIME=N.P., COMM/IND. ACCESS=E

SYSTEM: FUNCT CLASS | HWY SYS | HPMS SAMPLE
TRAFFIC: PREG. REST. | COM/IND ACCESS

LINE DIAGRAM

NHS
URBAN OTHER PRINCIPAL ARTERIAL
STATE PRIMARY

See Inventory Transmitted 10-13/02 SS/WB
SPURS: SEE INV
(CIVIC AVE)
CO 286
MUN 0545
SPUR: see INV
SPUR SEE-INV
CORP LIMITS OF SALISBURY
45MPH
mm 113

TRAFFIC: CONTROL | COM/IND ACCESS | PREG. REST.

PAVEMENT DATA
2-24'I
2-10'I SHLDS OUT
2-4'I SHLDS IN
55'GRS MED
4ML
2-24'I
2-10'I SHLDS OUT
2-4'I SHLDS IN
38'GRS MED
4ML
2-36'I
2-10'I SHLD OUT
JC-C IN
16'GRS MED
6ML

COUNTY WICOMICO ROAD NO. US 50 PAGE 36 OF 50

SYSTEM				TRAFFIC		LINE DIAGRAM	TRAFFIC			PAVEMENT DATA
FUNCT CLASS	HWY SYS	NPMS SAMPLE		PKG REST	COM/IND ACCESS		CONTROL	COM/IND ACCESS	PKG. REST.	
NHS						SEE INVENTORY PROJECTION				
						10-15-07				
						5.74				
						5.74 18.12 MM 114				
						4.86				
						5.74 18.03 TRAVEL ADVISORY				
						CORP LIMITS OF SALISBURY				
						17.957				
						5.50				
						CHURCH: EMMANUEL WESLEYAN				
						5.412				
						5.353				
						17.902				
						SHLD				
URBAN	OTHER PRINCIPAL ARTERIAL									
	STATE	PRIMARY				5.292				
						17.868				2-24'I
						DTL				2-10'I SHLDS OUT
						ACC				2-4'I SHLDS IN
						12'I 5.273 17.81 SPUR: SEE INV				155' NB MED
						BEAGLIN PARK DR				4ML
						1 611 17.79 MUN 0124				X
						SPUR: SEE INV				
						ITL				
						SHLD				
						17.768 5.226				
						12'I				
						17.757 5.210				
						ATL				
						CORP LIMITS OF SALISBURY				
						17.743 5.162				
						17.57 50 MPH				
						5.026				
						CORP LIMITS OF SALISBURY				
						17.502				2-24'I
						4.905 ACC 4.781				2-10'I SHLDS OUT
						4.766 17.479				2-4'I SHLDS IN
						ATL				55' GRS MED
						12'I 12'I				4ML

SHA 51.3 - 8 Revised
4.83

MARYLAND STATE HIGHWAY ADMINISTRATION

ROAD INVENTORY SHEET

Party Chief: Balzanna
Recorder: Massicot
Assistant:
Map No./Dir.: / E
State Coordinates:

Road No.: U.S. 50
Road Name: Salisbury Pkwy / Ocean Gateway
County: Wicomico
Date: 9-6-94
Sheet No.: 3837 OF 4850

TRAFFIC CODES
TRAFFIC CONTROLS: STOP SIGN=SS, TRAFFIC LIGHT=T.L., FLASHING RED BALL=F.R.

TRAFFIC CODES
PARKING RESTRICTIONS: A.M. PEAK, P.M. PEAK, A.M./P.M. PEAK, NO PARKING ANYTIME=N.P., COMM/IND. ACCESS=E

SYSTEM: FED. AID. | FUNCT CLASS. | HWY. SYS. | HPMS SAMPLE
TRAFFIC: PRKG. REST. | COM/IND. ACCESS

NHS
Urban Other Principal Arterial
STATE PRIMARY

LINE DIAGRAM

Spurs (See Inv.)
Acc. on shd
Ltl on shd
18 26
18 74
Rtl on shd
18 72
See Inventory Revision 10-23-02 SS/WP
Ocean Gateway
18 49
18 48
Accel on shd
Rtl on shd
12' I Ltl
18 43
Spurs: (See Inv.)
Phillip Morris Dr.
Co 774
0 998
18 41
Mun. 2167
TL
Spurs: (See Inv.)
12' I Ltl
18 37
Salisbury Pkwy
Accel on shd
18 34
Rtl on shd
Welcome to Salisbury
18 30
PC

TRAFFIC: CONTROL | COM/IND. ACCESS | PRKG. REST.

PAVEMENT DATA
2-24' I
2-10' I SHD. OUT
2-4' I SHD. IN
155' Nat. Bar
Median
4ML

SYSTEM				TRAFFIC		LINE DIAGRAM	TRAFFIC				PAVEMENT DATA
FED. AID.	FUNCT. CLASS.	HWY. SYS.	HPMS SAMPLE	PKG. REST.	COM/IND ACCESS		CONTROL	COM/IND ACCESS	PKG. REST.		
NHS	Urban Other Principal Arterial	State Highway	K 100500 0 1897								

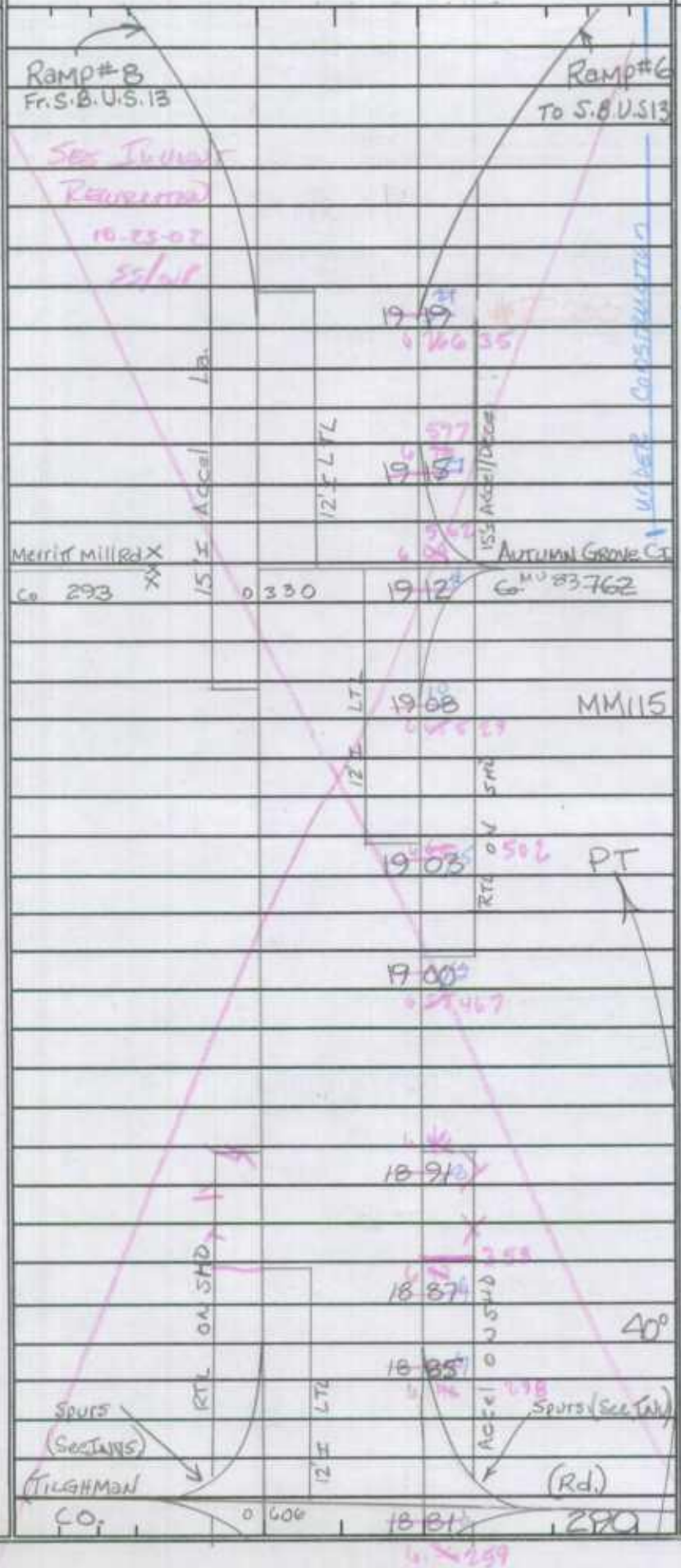

2-24' I
210' I SHD OUT
24' I SHD IN
155' Nat. Bar.
MEDIAN
4ML

SHA 51.3 - 8 Revised
4.83

MARYLAND STATE HIGHWAY ADMINISTRATION

01-85T
02-28-02
SS/WP

ROAD INVENTORY SHEET

Party Chief: S. Snyder
Recorder: E. Fisher
Assistant: Rewritten 7.8.99
Map No./Dir.: 1/E
State Coordinates:

Road No.: US 50
Road Name: OCEAN GATEWAY
County: WICOMICO
Date: 5-28-99
Sheet No.: 39 OF 50

SYSTEM: FUNCT CLASS | HWY SYS | HPMS SAMPLE
TRAFFIC: PREC. REST. | COM/IND ACCESS

LINE DIAGRAM

TRAFFIC: CONTROL | COM/IND ACCESS | PREC. REST.

PAVEMENT DATA

TRAFFIC CODES
TRAFFIC CONTROLS: STOP SIGN-SS, TRAFFIC LIGHT=T.L., FLASHING RED BALL=F.R.

TRAFFIC CODES
PARKING RESTRICTIONS: A.M. PEAK, P.M. PEAK, A.M./P.M. PEAK, NO PARKING ANYTIME=N.P., COMM/IND. ACCESS=E



COUNTY WICOMICO ROAD NO. US 50 PAGE 40 OF 50

SYSTEM				TRAFFIC		LINE DIAGRAM	TRAFFIC				PAVEMENT DATA
FUNCT CLASS	HWY SYS	NHS	STATE SYSTEM	PREG REST	COM/MED ACCESS		CHECK	COM/MED ACCESS	PREG REST		
NHS	RURAL OTHER PRINCIPAL ARTERIAL	STATE PRIMARY									

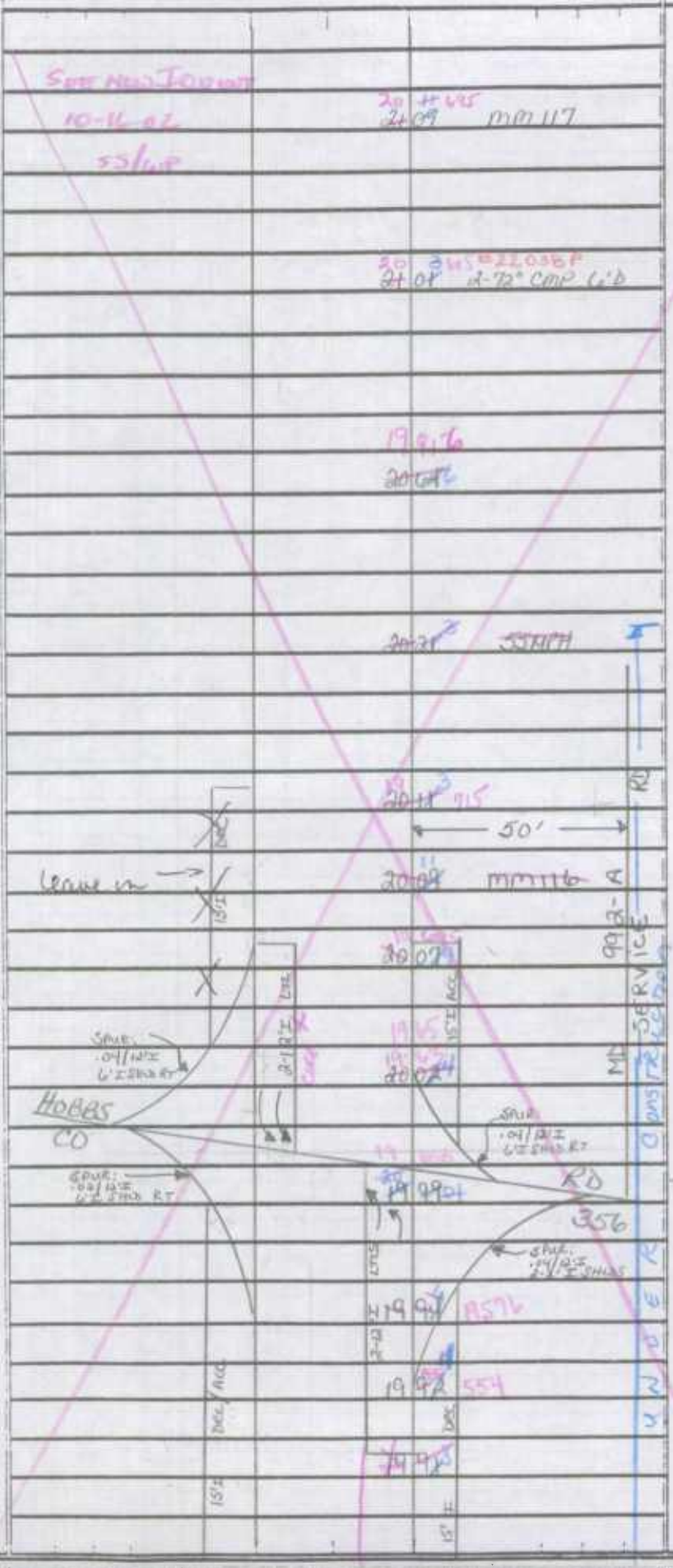

SHA 51.3 - 8 Revised
4.83

MARYLAND STATE HIGHWAY ADMINISTRATION

ROAD INVENTORY SHEET

Party Chief: S. SNYDER
Recorder: E. FISHER
Assistant: REWRITTEN 7-8-99
Map No./Dir.:
State Coordinates:

Road No.: US 50
Road Name: OCEAN GATEWAY
County: WICOMICO
Date: 5-28-99
Sheet No. 41 OF 50

SYSTEM: FUNCT. CLASS, HWY. SYS., NHS, SAMPLE
TRAFFIC: PREG. REST., COM/IND ACCESS

LINE DIAGRAM

TRAFFIC: CONTROL, COM/IND ACCESS, PREG. REST.

PAVEMENT DATA

TRAFFIC CODES
TRAFFIC CONTROLS: STOP SIGN-SS, TRAFFIC LIGHT=T.L., FLASHING RED BALL=F.R.

TRAFFIC CODES
PARKING RESTRICTIONS: A.M. PEAK, P.M. PEAK, A.M./P.M. PEAK, NO PARKING ANYTIME=N.P., COMM/IND. ACCESS=E

NHS
RURAL OTHER PRINCIPAL ARTERIAL
STATE PRIMARY

ACL 0.7 SHLD
12' 12' 22' 24' 0.7 SHLD
22 24 685 MM119
23 24 22.675
See new Inv
10-16-02
SS/WP
21 24 695 MM118
0.35
21 435
21 445 ACL
12' 12'
20 21 28 965
WINSTON CO
SWITCH RD
20 21 ~~23~~ 935 294 TL
SPLITS: See Inv
SPLITS: See Inv.
ACL 12' 12'
20 21 28 885
12' 12'
21 24 H 12' 865
21 24 ACL 865

2-24' I
2-10' I SHOULDER
24' I SHOULDER in 1500
155' NB MED
4 mi

SYSTEM			TRAFFIC		LINE DIAGRAM	TRAFFIC			PAVEMENT DATA
FUNCT CLASS	HWY SYS	NHS SHARES	PREG. REST	COM/IND ACCESS		CONTROL	COM/IND ACCESS	PREG. REST.	
NHS	RURAL OTHER PRINCIPAL ARTERIAL	STATE PRIMARY							

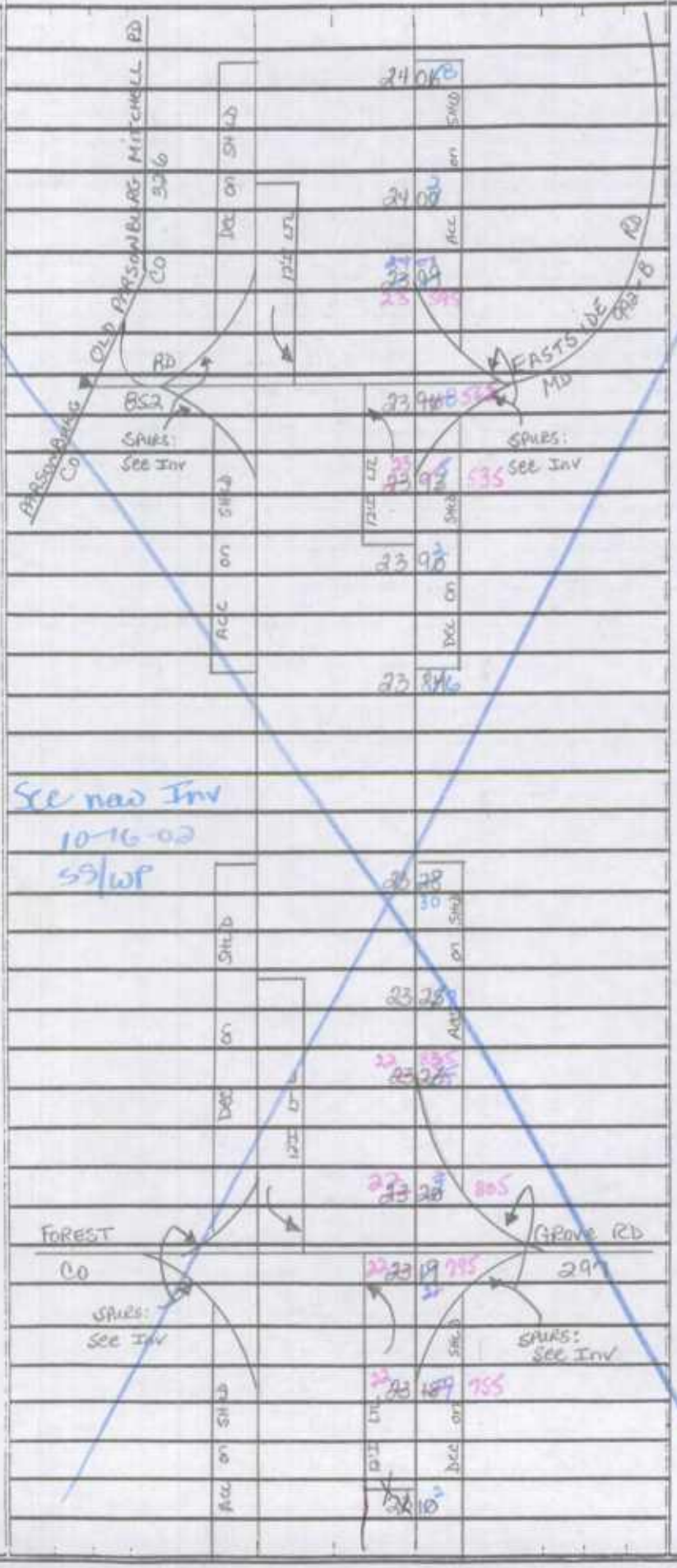

2-24'I
2-10'I SHLDS OUT
2-4'I SHLDS IN
155' NB MED
4PM

SHA 51.3 - 8 Revised
4.83

MARYLAND STATE HIGHWAY ADMINISTRATION

ROAD INVENTORY SHEET

Party Chief: Balzanna
Recorder: Massicot
Assistant:
Map No./Dir.: / E
State Coordinates:

Road No.: U.S. 50
Road Name: Ocean Gateway
County: Wicomico
Date: 9-7-94
Sheet No.: 41 43 OF 48 50

SYSTEM: FED. AID. | FUNCT. CLASS. | HWY. SYS. | HPMS SAMPLE
TRAFFIC: PRED. REST. | COM/IND. ACCESS

LINE DIAGRAM

NHS Other Principal Arterial
State Primary

Decel on SHD.
Accel on SHD.
12' LT
12' LTL
(Main Co
St. Ext) 618
Spurs: (See Invs)
Spurs: (See Invs.)
25 39
25 34
25 33
25 31
25 29
25 28
25 27
25 24
See new Inv 10-16-02 SSWP
25 13 MM121
24 78 2-60" CMP 5' Deep #220398
24 11 MM120

TRAFFIC: CONTROL | COM/IND. ACCESS | PRED. REST.

PAVEMENT DATA
2-24' I
2-10' I SHDOUT
2-4' I SHDIN
155' Nat. Bar.
MEDIAN
4ML

TRAFFIC CODES
TRAFFIC CONTROLS: STOP SIGN=SS, TRAFFIC LIGHT=T.L., FLASHING RED BALL=F.R.

TRAFFIC CODES
PARKING RESTRICTIONS: A.M. PEAK, P.M. PEAK, A.M./P.M. PEAK, NO PARKING ANYTIME=N.P., COMM/IND. ACCESS=E

SYSTEM				TRAFFIC		LINE DIAGRAM	TRAFFIC			PAVEMENT DATA
FED. AID.	FUNCT. CLASS.	HWY. SYS.	HPMS SAMPLE	PRKG. REST.	COM/IND ACCESS		CONTROL	COM/IND ACCESS	PRKG. REST.	

RURAL OTHER PRINCIPAL ARTERIAL
STATE PRIMARY
NHS

See new Inv 10-16-07 SSLWP

26 14 MM122

25 93 35

25 90 505

MP 992.C

Decel on Shd

LTL

12" I

25 87

25 85

Accel on Shd

(Sixty Foot Rd)

Co 733

25 83

Spurs (See Invs)

Spurs (See Invs)

Accel on Shd

12" I LTL

25 78

25 77 035

Decel on Shd

25 74 345

25 50 60" CP 4' DEEP

25 42

Dec on Shd

25 41 015

PAVEMENT DATA
2-24' I
2-10' I SHD OUT
2-4' I SHD IN.
155' Not Bar
MEDIAN
4ML

SHA 51.3 - 8 Revised
4.83

MARYLAND STATE HIGHWAY ADMINISTRATION

ROAD INVENTORY SHEET

Party Chief: Balzanna
Recorder: Massicot
Assistant:
Map No./Dir.: /
State Coordinates:

Road No.: US 50
Road Name: Ocean Gateway
County: Wicomico
Date: 9-7-94
Sheet No.: 4345 OF 4850

SYSTEM: FED. AID. | FUNCT. CLASS. | HWY. SYS. | HPMS SAMPLE
TRAFFIC: PRKG. REST. | COM/IND. ACCESS

NHS
Rural Other Principal Arterial
State Primary

TRAFFIC CODES
TRAFFIC CONTROLS: STOP SIGN=S.S., TRAFFIC LIGHT=T.L., FLASHING RED BALL=F.R.

TRAFFIC CODES
PARKING RESTRICTIONS: A.M. PEAK, P.M. PEAK, A.M./P.M. PEAK, NO PARKING ANYTIME=N.P., COMM/IND. ACCESS=E

LINE DIAGRAM

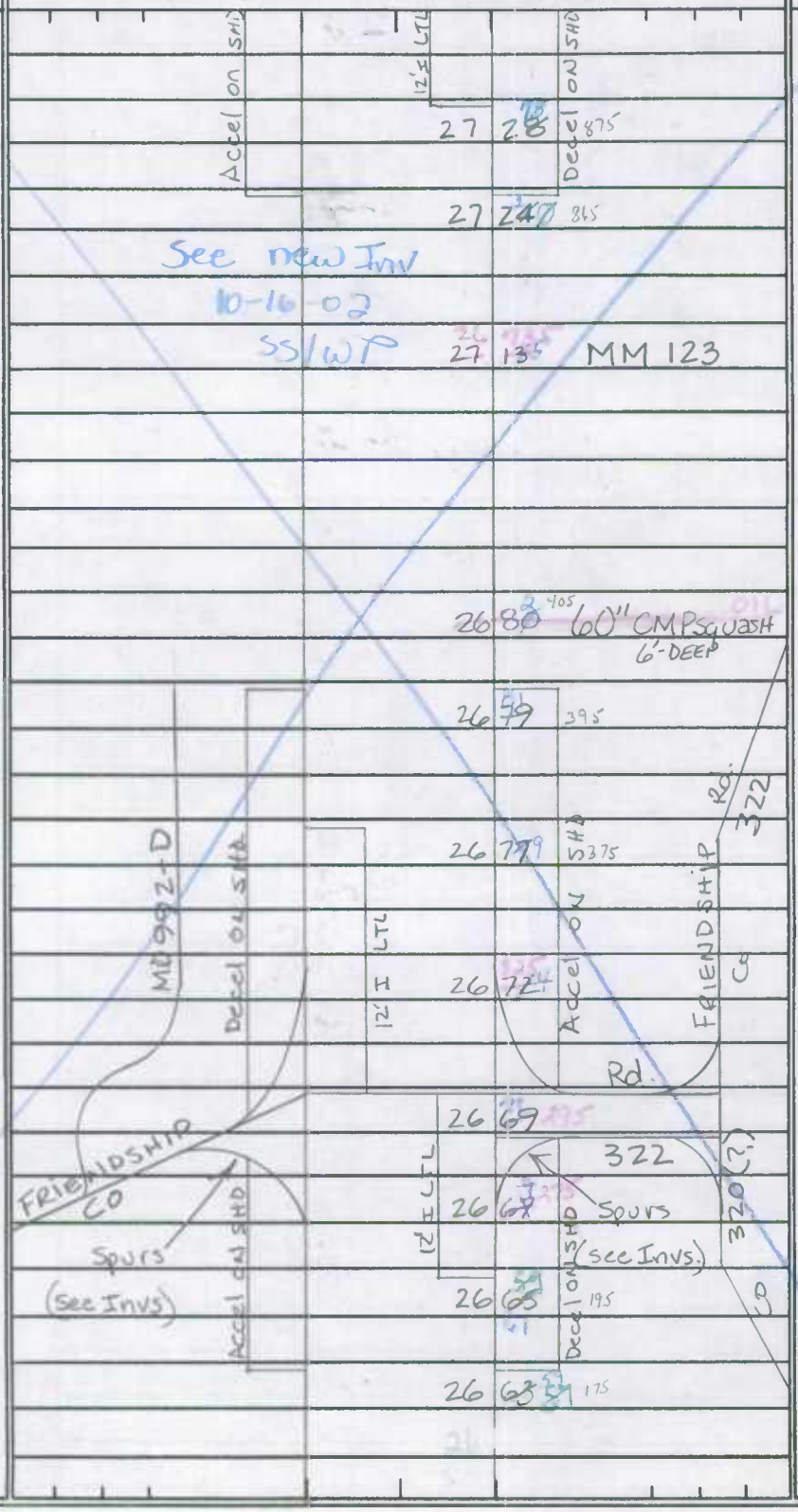

TRAFFIC: CONTROL | COM/IND. ACCESS | PRKG. REST.

PAVEMENT DATA
2-24' I
2-10' I SHD OUT
2-4' I SHD IN.
155' Nat Bar.
MEDIAN
4 ML

SYSTEM				TRAFFIC		LINE DIAGRAM	TRAFFIC			PAVEMENT DATA
FED. AID.	FUNCT. CLASS.	HWY. SYS.	HPMS SAMPLE	PKG. REST.	COM/IND ACCESS		CONTROL	COM/IND ACCESS	PKG. REST.	

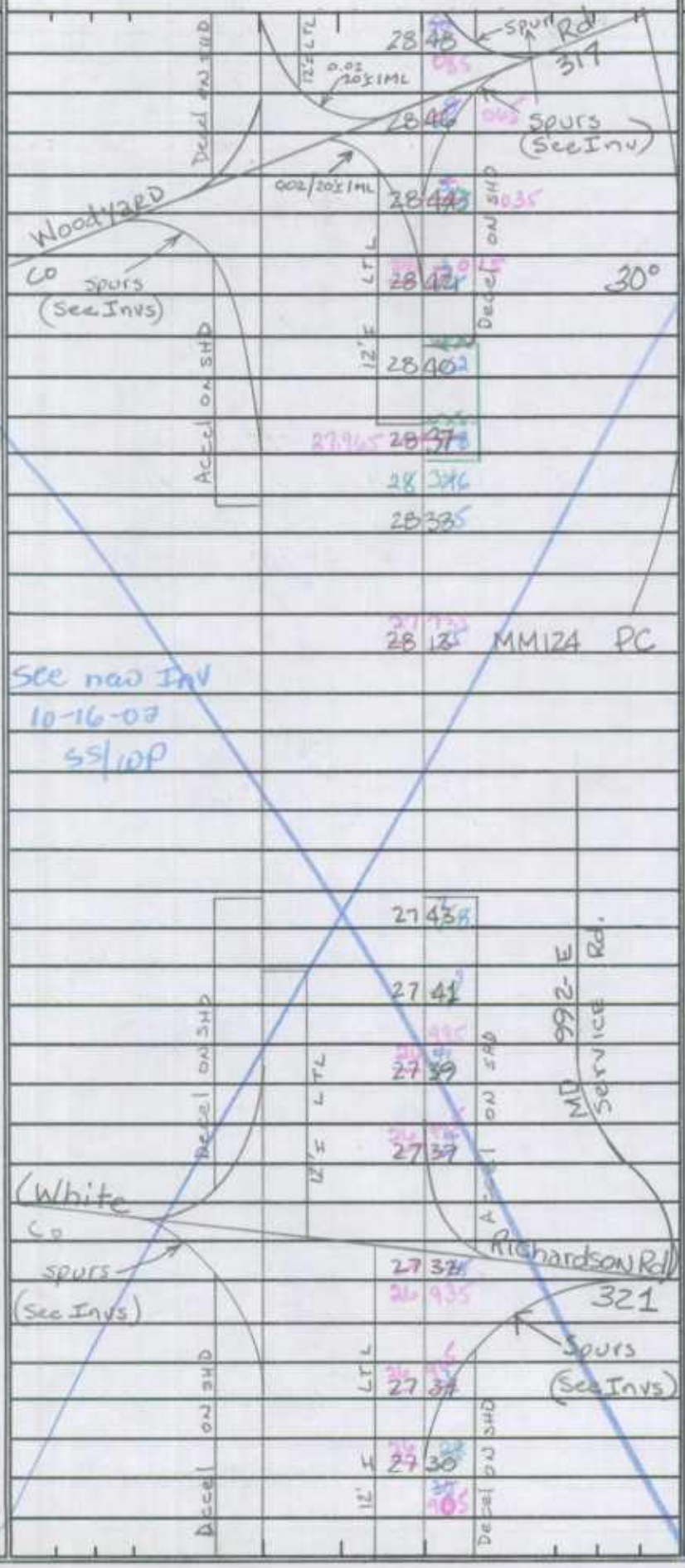

2-24'I
2-10'I SHD OUT
2-4'I SHD IN.
155' Nat. Bar.
MEDIAN
4ML

RHS
RURAL OPEN PRINC. ART. IAV
STATE PRIMARY

SHA 51.3 - 8 Revised
4.83

MARYLAND STATE HIGHWAY ADMINISTRATION

ROAD INVENTORY SHEET

Party Chief: Balzanna
Recorder: Massicot
Assistant:
Map No./Dir.: / E
State Coordinates:

Road No.: U.S. 50
Road Name: OCEAN GATEWAY
County: Wicomico
Date: 9-7-94
Sheet No.: 4547 OF 4850

TRAFFIC CODES
TRAFFIC CONTROLS: STOP SIGN=SS, TRAFFIC LIGHT=T.L., FLASHING RED BALL=F.R.

TRAFFIC CODES
PARKING RESTRICTIONS: A.M. PEAK, P.M. PEAK, A.M./P.M. PEAK, NO PARKING ANYTIME=N.P., COMM/IND. ACCESS=E

SYSTEM: FED. AID. | FUNCT CLASS. | HWY. SYS. | HPMS SAMPLE
TRAFFIC: PRKG. REST. | COM/IND. ACCESS

NHS
RURAL OTHER PRINCIPAL ARTERIAL
STATE PRIMARY

LINE DIAGRAM

Decel on SHD
Accel on SHD
LT
12' H
Powellville Rd.
MD. 354
30°
Spurs: (See Invs)
Spurs: (See Invs)
Accel on SHD
Decel on SHD
PC
29 64
29 63 23.5
29 60 21.5
29 57 17.5
29 56 16.5
29 54 29.145
29 51 29.115
29 49 51 29.045
29 48 47
29 38 ATR# 0017
29 135 MM125 PT
See next Inv
28 579 17.5
28 546 14.5
28 51
Accel
Decel on SHD
Spurs (See Invs)

TRAFFIC: CONTROL | COM/IND. ACCESS | PRKG. REST.
FY

PAVEMENT DATA
2-24'I
2-10'ISHDOUT
2-4'ISHDIN.
155' Mat. Bar
MEDIAN
4ML

SYSTEM				TRAFFIC		LINE DIAGRAM	TRAFFIC			PAVEMENT DATA
FED. AID.	FUNCT. CLASS.	HWY. SYS.	HPMS SAMPLE	PRKG. REST.	COM/IND ACCESS		CONTROL	COM/IND ACCESS	PRKG. REST.	
RURAL OTHER PRINCIPAL ARTERIAL			K 100500003004							

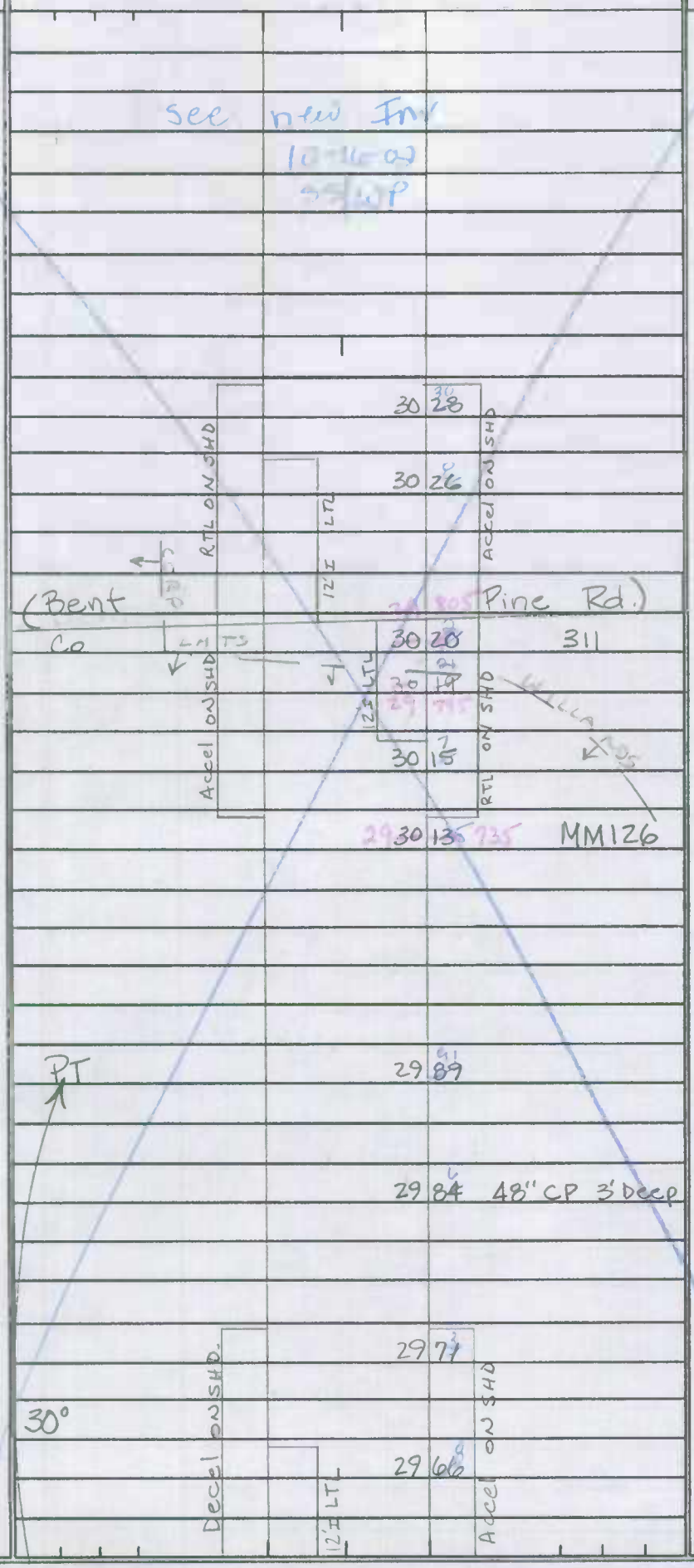

2-24' I
2-10' I SHD OUT
2-4' I SHD IN
155' Nat Bar.
MEDIAN
4 MC

SHA 51.3 - 8 Revised
4.83

MARYLAND STATE HIGHWAY ADMINISTRATION

ROAD INVENTORY SHEET

Party Chief: Balzanna
Recorder: Massicot
Assistant:
Map No./Dir.: / E
State Coordinates:

Road No.: U.S. 50
Road Name: OCEAN GATEWAY
County: Wicomico
Date: 9-7-94
Sheet No.: 4949 OF 4850

TRAFFIC CODES
TRAFFIC CONTROLS: STOP SIGN=SS, TRAFFIC LIGHT=T.L., FLASHING RED BALL=F.R.

TRAFFIC CODES
PARKING RESTRICTIONS: A.M. PEAK, P.M. PEAK, A.M./P.M. PEAK, NO PARKING ANYTIME=N.P., COMM/IND. ACCESS=E

SYSTEM: FED. AID.	SYSTEM: FUNCT CLASS.	SYSTEM: HWY. SYS.	SYSTEM: HPMS SAMPLE	TRAFFIC: PRKG. REST.	TRAFFIC: COM/IND. ACCESS	LINE DIAGRAM	TRAFFIC: CONTROL	TRAFFIC: COM/IND. ACCESS	TRAFFIC: PRKG. REST.	PAVEMENT DATA
NHS	RURAL OTHER PRINCIPAL ARTERIAL	STATE PRIMARY	1005000 3044 / 1005000 3004			See new Inv 10-16-02 SS/WT				
						30 87 PT				
						30°				
						MURRAY BRANCH #22030 — 39'W x 9'H — 30 59 / 30 195				
						30 41 PC				2-24'I
						30 015				2-10'ISHDOUT
										2-4'ISHDIN
										155' Nat. Bar
										MEDIAN
										4ML

SYSTEM				TRAFFIC		LINE DIAGRAM	TRAFFIC			PAVEMENT DATA
FED. AID.	FUNCT. CLASS.	HWY. SYS.	HPMS SAMPLE	PRKG. REST.	COM/IND ACCESS		CONTROL	COM/IND ACCESS	PRKG. REST.	
						See new Inv written 10-16-02 SS/WP				
						Bell Rd.				
						Worcester Co. Co. 175				
						0.34				
						31 18				
						Worcester Co/LINE				
						Wicomico 31 09 Co/LINE				
						Pocomoke RIVER				
						31 08 #22001				
						99'L (2-32.5'+1-33.5') X 39'W X 8'D CONC. SLAB ON STEEL I Beam				2-24'I
										2-10'I SHDOUT
										2-4'I SHD IN.
										155' Nat. Bar
										MEDIAN
										4ML

SHA 51.3 - 8 Revised
4.83

MARYLAND STATE HIGHWAY ADMINISTRATION

RP 1013 0010879

ROAD INVENTORY SHEET

Party Chief: B. BALZANNA
Recorder: T. MASSICOT
Assistant:
Map No./Dir.: / N
State Coordinates:

Road No.: RAMP #1
Road Name: US 13 NBL to US 50 WBL
County: Wicomico
Date: 9-1-94
Sheet No.: 1 OF 1

ST RI
5-26-99
SS/CF

SYSTEM				TRAFFIC		LINE DIAGRAM	TRAFFIC			PAVEMENT DATA
FED. AID.	FUNCT CLASS.	HWY. SYS.	HPMS SAMPLE	PRKG. REST.	COM/IND. ACCESS		CONTROL	COM/IND. ACCESS	PRKG. REST.	
						See new Inv written 10-23-02 SS/WP				
						Gateway 50 WBL				
						PT ocean US EBL 0 2644				14'I
										12'I Shd Rt
										1 ML
						0 0426				
						270°				14'I
										J crb Rt
										10'I Shd Lt
										1 ML
						0 0432				
						PC 0 01				
						NBL Ocean US				14'I
										J crb Rt
										1 ML
						0 00				
						Hwy 13 SBL				

TRAFFIC CODES

TRAFFIC CONTROLS: STOP SIGN=SS, TRAFFIC LIGHT=T.L., FLASHING RED BALL=F.R.

TRAFFIC CODES

PARKING RESTRICTIONS: A.M. PEAK, P.M. PEAK, A.M./P.M. PEAK, NO PARKING ANYTIME=N.P., COMM/IND. ACCESS=E

SYSTEM				TRAFFIC		LINE DIAGRAM	TRAFFIC			PAVEMENT DATA
FED. AID.	FUNCT. CLASS.	HWY. SYS.	HPMS SAMPLE	PRKG. REST.	COM/IND ACCESS		CONTROL	COM/IND ACCESS	PRKG. REST.	

SHA 51.3 - 8 Revised
4.83

MARYLAND STATE HIGHWAY ADMINISTRATION

RP10130020910

ROAD INVENTORY SHEET

ST RI
5-26-99
SS/EF

Party Chief: B. BALZANNA
Recorder: T. MASSICOT
Assistant:
Map No./Dir.: 1 W
State Coordinates:

Road No.: RAMP #2
Road Name: US 50 WBL to US 13 NBL
County: WICOMICO
Date: 9-1-94
Sheet No.: 1 OF 1

TRAFFIC CODES
TRAFFIC CONTROLS: STOP SIGN=SS, TRAFFIC LIGHT=T.L., FLASHING RED BALL=F.R.

TRAFFIC CODES
PARKING RESTRICTIONS: A.M. PEAK, P.M. PEAK, A.M./P.M. PEAK, NO PARKING ANYTIME=N.P., COMM/IND. ACCESS=E

SYSTEM: FED. AID.	SYSTEM: FUNCT. CLASS.	SYSTEM: HWY. SYS.	SYSTEM: HPMS SAMPLE	TRAFFIC: PRK.G. REST.	TRAFFIC: COM/IND. ACCESS	LINE DIAGRAM	TRAFFIC: CONTROL	TRAFFIC: COM/IND. ACCESS	TRAFFIC: PRK.G. REST.	PAVEMENT DATA
						See new Inv written 10-23-02 SS/WT				
						HWY 13 NBL				
						Ocean SBL US				
						0 4839				
										14'I
						PT 0 40379				10'I Shd Rt
										1 ML
						45° 0 3860				
						PC 0 3820				14'I
						0 251				4'I Shd Lt 10'I Shd Rt 1 ML
						PT 0 1172				14'I 10'I Shd Rt 1 ML
						60° 0 154				14'I
						Ramp 3				10'I Shd Rt
						PC 0 102				4'I Shd Lt
										1 ML
						0 0766				
						Ocean US EBL				14'I
										10'I Shd Rt
										1 ML
						0 00				
						Gateway 50 WBL				

SYSTEM				TRAFFIC		LINE DIAGRAM	TRAFFIC			PAVEMENT DATA
FED. AID.	FUNCT. CLASS.	HWY. SYS.	HPMS SAMPLE	PRKG. REST.	COM/IND ACCESS		CONTROL	COM/IND ACCESS	PRKG. REST.	

SHA 51.3 - 8 Revised 4.83

MARYLAND STATE HIGHWAY ADMINISTRATION

RP101300308 71

ROAD INVENTORY SHEET

ST RI 5-26-99 SS/EF

Party Chief: B. BALZANNA
Recorder: T. MASSICOT
Assistant:
Map No./Dir.: 1 E
State Coordinates:

Road No.: RAMP #3
Road Name: US 50 EBL to US 13 NBL
County: Wicomico
Date: 9-1-94
Sheet No.: 1 OF 1

TRAFFIC CODES
TRAFFIC CONTROLS: STOP SIGN=SS, TRAFFIC LIGHT=T.L., FLASHING RED BALL=F.R.

TRAFFIC CODES
PARKING RESTRICTIONS: A.M. PEAK, P.M. PEAK, A.M./P.M. PEAK, NO PARKING ANYTIME=N.P., COMM/IND. ACCESS=E

SYSTEM: FED. AID.	SYSTEM: FUNCT CLASS.	SYSTEM: HWY. SYS.	SYSTEM: HPMS SAMPLE	TRAFFIC: PRK.G. REST.	TRAFFIC: COM/IND. ACCESS	LINE DIAGRAM	TRAFFIC: CONTROL	TRAFFIC: COM/IND. ACCESS	TRAFFIC: PRK.G. REST.	PAVEMENT DATA
						SCARIFIED 10-24-02 SS/WP				
						(NEW RAMP 3 goes from Ramp 4 to Hobbs Rd)				
						HWY SBL 13				
						Ocean X				
						PT US 0.31				
						NBL				14'I
										J crb Rt
										1 ML
						0.27			X	
						270°				14'I
										J crb Rt
										10'G Shd Lt
										1 ML
						0.03			X	
						PC 0.01				12'I
						Ocean				8'I Shd Rt
						WBL US				1 ML
						0.00 X				
						Gateway 50 EBL				

SYSTEM				TRAFFIC		LINE DIAGRAM	TRAFFIC			PAVEMENT DATA
FED. AID.	FUNCT. CLASS.	HWY. SYS.	HPMS SAMPLE	PRKG. REST.	COM/IND ACCESS		CONTROL	COM/IND ACCESS	PRKG. REST.	

SHA 51.3 - 8 Revised
4.83

MARYLAND STATE HIGHWAY ADMINISTRATION

RP1013004 0837

ROAD INVENTORY SHEET

ST RI
5-26-99
SS/EF

Party Chief: B. BALZANNA
Recorder: T. MASSICOT
Assistant:
Map No./Dir.: / N
State Coordinates:

Road No.: RAMP #4
Road Name: US 13 NBL to US 50 EBL
County: Wicomico
Date: 9-1-94
Sheet No.: 1 OF 1

TRAFFIC CODES
TRAFFIC CONTROLS: STOP SIGN=SS, TRAFFIC LIGHT=T.L., FLASHING RED BALL=F.R.

TRAFFIC CODES
PARKING RESTRICTIONS: A.M. PEAK, P.M. PEAK, A.M./P.M. PEAK, NO PARKING ANYTIME=N.P., COMM/IND. ACCESS=E

SYSTEM: FED. AID.	SYSTEM: FUNCT. CLASS.	SYSTEM: HWY. SYS.	SYSTEM: HPMS SAMPLE	TRAFFIC: PKG. REST.	TRAFFIC: COM/IND. ACCESS	LINE DIAGRAM	TRAFFIC: CONTROL	TRAFFIC: COM/IND. ACCESS	TRAFFIC: PKG. REST.	PAVEMENT DATA
						See new Inv written 10-23-02 SS/WP				
						Gateway 50 EBL				
						PT Ocean WBL US 0 SB35				14'I
										10 18'I Shd RT
										1 ML
						45° 0 SB484				
										14E 1ML 8'I Shd LT 10'I Shd RT
						0 453				
						PC 0 4425				~~14'I~~ ~~4'S Shd LT~~ ~~10'I Shd RT~~
										1ML
						0 NBL				
						~~PT~~ 0 ~~17~~ Ramp 3				~~14~~ 14'I
										10'I ~~8'S~~ Shd RT
						~~30°~~ 0 146				4'~~S~~ Shd LT
						~~PC~~ ~~0 09~~				1 ML
						0 0756				26'I 10'I Shd RT 1 ML
						0 031				14'I
						Ocean US SBL				10'I Shd RT
										1 ML
						0 00				
						Hwy 13 NBL				

SYSTEM				TRAFFIC		LINE DIAGRAM	TRAFFIC			PAVEMENT DATA
FED. AID.	FUNCT. CLASS.	HWY. SYS.	HPMS SAMPLE	PRKG. REST.	COM/IND ACCESS		CONTROL	COM/IND ACCESS	PRKG. REST.	

SHA 51.3 - 8 Revised
4.83

MARYLAND STATE HIGHWAY ADMINISTRATION

RP1013005 0866

ROAD INVENTORY SHEET

ST RI
5-26-99
SS/EF

Party Chief: B. BALZANNA
Recorder: T. MASSICOT
Assistant:
Map No./Dir.: 15
State Coordinates:

Road No.: RAMP #5
Road Name: US 13 SBL to US 50 EBL
County: Wicomico
Date: 9-1-94
Sheet No.: 1 OF 1

TRAFFIC CODES
TRAFFIC CONTROLS: STOP SIGN=SS, TRAFFIC LIGHT=T.L., FLASHING RED BALL=F.R.

TRAFFIC CODES
PARKING RESTRICTIONS: A.M. PEAK, P.M. PEAK, A.M./P.M. PEAK, NO PARKING ANYTIME=N.P., COMM/IND. ACCESS=E

SYSTEM				TRAFFIC		LINE DIAGRAM	TRAFFIC			PAVEMENT DATA
FED. AID.	FUNCT. CLASS.	HWY. SYS.	HPMS SAMPLE	PKG. REST.	COM/IND. ACCESS		CONTROL	COM/IND. ACCESS	PKG. REST.	
						See new Inv written 10-23-02 SS/WP				
						Gateway 50 AUS EBL				
						PT Ocean WBL US 0 24+28				
										24 14'I
										10 8'I Shd Rt
										2 ML
						270° 0 20+96				
										24 14'I
										10'I Shd Rt
										~~J crb Rt~~
										2 ML
						0 0+23				
						Ocean SBL US PC 0 01				24 14'I
										10 8'I Shd Rt
										J crb Rt
						0 00 Hwy 13 NBL				2 ML

SYSTEM				TRAFFIC		LINE DIAGRAM	TRAFFIC			PAVEMENT DATA
FED. AID.	FUNCT. CLASS.	HWY. SYS.	HPMS SAMPLE	PRKG. REST.	COM/IND ACCESS		CONTROL	COM/IND ACCESS	PRKG. REST.	

SHA 51.3 - 8 Revised
4.83

MARYLAND STATE HIGHWAY ADMINISTRATION

RP101300608 30

ROAD INVENTORY SHEET

ST RI
5-26-99
SS/LF

Party Chief: B. BALZANNA
Recorder: T. MASSICOT
Assistant:
Map No./Dir.: / E
State Coordinates:

Road No.: RAMP #6
Road Name: US 50 EBL to US 13 SBL
County: Wicomico
Date: 9-1-94
Sheet No.: 1 OF 1

TRAFFIC CODES
TRAFFIC CONTROLS: STOP SIGN=SS, TRAFFIC LIGHT=T.L., FLASHING RED BALL=F.R.

TRAFFIC CODES
PARKING RESTRICTIONS: A.M. PEAK, P.M. PEAK, A.M./P.M. PEAK, NO PARKING ANYTIME=N.P., COMM/IND. ACCESS=E

SYSTEM				TRAFFIC		LINE DIAGRAM	TRAFFIC			PAVEMENT DATA
FED. AID.	FUNCT CLASS.	HWY. SYS.	HPMS SAMPLE	PRKG. REST.	COM/IND. ACCESS		CONTROL	COM/IND. ACCESS	PRKG. REST.	
						See new Inv				
						written 10-23-00				
						SS/lop				
						Hwy 13 SBL				
						Ocean NBL US 0 4 30				
										12'I
										8'I Shd Rt
										1 ML
						PT 0 33 21				
						300°				
						PC 0 27 41				
										12'I
										4'I Shld Lt
										0'I Shld Rt
										1ML
						PT 0 14 33				
						0 119				12'I 1ML 4'I Shld Rt
						45° 0 111				12'I
										8'I Shd Rt
										4'I Shd Lt
						PC 0 05				1 ML
						0 04				
						EBL Ocean US 0 00 Gateway 50 WBL				12'I
										19'I Shd Rt
										1ML

SYSTEM				TRAFFIC		LINE DIAGRAM	TRAFFIC			PAVEMENT DATA
FED. AID.	FUNCT. CLASS.	HWY. SYS.	HPMS SAMPLE	PRKG. REST.	COM/IND ACCESS		CONTROL	COM/IND ACCESS	PRKG. REST.	

SHA 51.3 - 8 Revised
4.83

MARYLAND STATE HIGHWAY ADMINISTRATION

RP1013007 0879

ROAD INVENTORY SHEET

ST RI
5-26-99
SS/EF

Party Chief	B. BALZANNA	Road No.	RAMP #7
Recorder	T. MASSICOT	Road Name	US 50 WBL to US 13 SBL
Assistant		County	Wicomico
Map No./Dir.	/W	Date	9-1-94
State Coordinates		Sheet No.	1 OF 1

TRAFFIC CODES
TRAFFIC CONTROLS: STOP SIGN=SS, TRAFFIC LIGHT=T.L., FLASHING RED BALL=F.R.

TRAFFIC CODES
PARKING RESTRICTIONS: A.M. PEAK, P.M. PEAK, A.M./P.M. PEAK, NO PARKING ANYTIME=N.P., COMM/IND. ACCESS=E

SYSTEM				TRAFFIC		LINE DIAGRAM	TRAFFIC			PAVEMENT DATA
FED. AID.	FUNCT CLASS.	HWY. SYS.	HPMS SAMPLE	PRKG. REST.	COM/IND. ACCESS		CONTROL	COM/IND. ACCESS	PRKG. REST.	
						Ramp Surrified				
						Imp 01-8 ST 02-28-02				
						SS/WP				
						HWY 13 SBL				
						PT Ocean NBL US 0 24				
										14' I
										8' I Shd RT
										J crb RT
										1 ML
						0 22				
										14' I
						270°				10' I Shd Lt
										J crb Rt
										1 ML
						0 03				
						0 01				14' I
						PT Ocean WBL US				8' I Shd RT
										1 ML
						PT 0 00 Gateway 50 EBL				

SYSTEM				TRAFFIC		LINE DIAGRAM	TRAFFIC			PAVEMENT DATA
FED. AID.	FUNCT. CLASS.	HWY. SYS.	HPMS SAMPLE	PRKG. REST.	COM/IND ACCESS		CONTROL	COM/IND ACCESS	PRKG. REST.	

SHA 51.3 - 8 Revised 4.83

MARYLAND STATE HIGHWAY ADMINISTRATION

RP1013008 0896

ROAD INVENTORY SHEET

ST RI
5-26-99
SS/EF

Party Chief: B. BALZANNA
Recorder: T. MASSICOT
Assistant:
Map No./Dir.: 1 S
State Coordinates:

Road No.: RAMP #8
Road Name: US 13 SBL to US 50 WBL
County: Wicomico
Date: 9-1-94
Sheet No.: 1 OF 1

TRAFFIC CODES
TRAFFIC CONTROLS: STOP SIGN=SS, TRAFFIC LIGHT=T.L., FLASHING RED BALL=F.R.

TRAFFIC CODES
PARKING RESTRICTIONS: A.M. PEAK, P.M. PEAK, A.M./P.M. PEAK, NO PARKING ANYTIME=N.P., COMM/IND. ACCESS=E

SYSTEM: FED. AID.	SYSTEM: FUNCT. CLASS	SYSTEM: HWY. SYS.	SYSTEM: HPMS SAMPLE	TRAFFIC: PKG. REST.	TRAFFIC: COM/IND. ACCESS	LINE DIAGRAM	TRAFFIC: CONTROL	TRAFFIC: COM/IND. ACCESS	TRAFFIC: PKG. REST.	PAVEMENT DATA
						See new Inv written 10-23-02 SS/WP				
						Gateway 50 WBL				
						Ocean US 13 EBL				
						0 3657				
										12'I
						PT 0 35				10'I Shd Rt
										1 ML
						60° 0 335				
						PRC 0 23 PRC				
						60°				12'I
						PRC 0 1662 PRC				10'I Shd Rt
										4'I Shd Lt
						45°				1 ML
						PC 0 0043				
										12'I
						Ocean SBL US 13				10'I Shd Rt
										1 ML
						0 00				
						Hwy 13 NBL				

SYSTEM				TRAFFIC		LINE DIAGRAM	TRAFFIC			PAVEMENT DATA
FED. AID.	FUNCT. CLASS.	HWY. SYS.	HPMS SAMPLE	PRK.G. REST.	COM/IND ACCESS		CONTROL	COM/IND ACCESS	PRK.G. REST.	

SHA 51.3 - 8 Revised
4.83

MARYLAND STATE HIGHWAY ADMINISTRATION

RP 1013004 1170

ST RI
5-26-99
SS/EF

ROAD INVENTORY SHEET

Party Chief	B. BALZANNA	Road No.	RAMP #4
Recorder	T. MASSICOT	Road Name	US 13 BU NBL TO US 13 SBL
Assistant		County	WICOMICO
Map No./Dir.	/ E	Date	9-1-94
State Coordinates		Sheet No.	1 OF 1

TRAFFIC CODES
TRAFFIC CONTROLS: STOP SIGN=SS, TRAFFIC LIGHT=T.L., FLASHING RED BALL=F.R.

TRAFFIC CODES
PARKING RESTRICTIONS: A.M. PEAK, P.M. PEAK, A.M./P.M. PEAK, NO PARKING ANYTIME=N.P., COMM/IND. ACCESS=E

SYSTEM				TRAFFIC		LINE DIAGRAM	TRAFFIC			PAVEMENT DATA
FED. AID.	FUNCT CLASS.	HWY. SYS.	HPMS SAMPLE	PRKG. REST.	COM/IND. ACCESS		CONTROL	COM/IND. ACCESS	PRKG. REST.	
						See new Inv written 10/23/02 SS/WP				
						0 2+12				
										12'I
										10'I Shd Rt
										1 ML
						RAMP 5 O.S. FROM SB US 13 TO SB US 13 0 1+93				
						PT 0 11				12'I
										10'I Shd Rt
										4'I Shd Lt
						60°				1 ML
						0 0+50				
						PC 0 0+03				
						N. Salisbury				14'I
						S.B.L. US 13				10'I Shd Rt
						0 0+00				1 ML
						BU Blvd N.B.L.				

SYSTEM				TRAFFIC		LINE DIAGRAM	TRAFFIC			PAVEMENT DATA
FED. AID.	FUNCT. CLASS.	HWY. SYS.	HPMS SAMPLE	PRKG. REST.	COM/IND ACCESS		CONTROL	COM/IND ACCESS	PRKG. REST.	

SHA 51.3 - 8 Revised 4.83

RP 1013007 1178

MARYLAND STATE HIGHWAY ADMINISTRATION

ROAD INVENTORY SHEET

ST RI 5-26-99 SS/EF

Party Chief: B. BALZANNA
Recorder: T. MASSICOT
Assistant:
Map No./Dir.: 1 W
State Coordinates:

Road No.: RAMP #7
Road Name: ~~US 13 NBL~~ RAMP To US 13 BU ~~SBL~~ WB
County: WICOMICO
Date: 9-1-94
Sheet No.: 1 OF 1

SYSTEM				TRAFFIC		LINE DIAGRAM	TRAFFIC			PAVEMENT DATA
FED. AID.	FUNCT CLASS.	HWY. SYS.	HPMS SAMPLE	PRKG. REST.	COM/IND. ACCESS		CONTROL	COM/IND. ACCESS	PRKG. REST.	
						See new Inv written 10-23-02 SS/WP				
						N. Salisbury Blvd	TL			
						US 0.87 13 BU NBL	PR ~~SS~~			
						SBL				
						0.08 RT				12' I
										10' I Shd Rt
										4' I Shd Lt
						45°				1 ML
						0.34 PC				
						2				12' I
						3				4' I Shd Lt
										1 ML
						0.00				
						N.B. U.S.				
						Ramp				

TRAFFIC CODES

TRAFFIC CONTROLS: STOP SIGN=SS, TRAFFIC LIGHT=T.L., FLASHING RED BALL=F.R.

TRAFFIC CODES

PARKING RESTRICTIONS: A.M. PEAK, P.M. PEAK, A.M./P.M. PEAK, NO PARKING ANYTIME=N.P., COMM/IND. ACCESS=E

SYSTEM				TRAFFIC		LINE DIAGRAM	TRAFFIC			PAVEMENT DATA
FED. AID.	FUNCT. CLASS.	HWY. SYS.	HPMS SAMPLE	PRKG. REST.	COM/IND ACCESS		CONTROL	COM/IND ACCESS	PRKG. REST.	

SHA 51.3 - 8 Revised
4.83

MARYLAND STATE HIGHWAY ADMINISTRATION

ROAD INVENTORY SHEET

RENV
10-22-02
SS/WP

Party Chief	B. BALZANNA	Road No.	US 13 BU
Recorder	T. MASSICOT	Road Name	(N. Salisbury Blvd)
Assistant		County	Wicomico
Map No./Dir.	/	Date	9-12-94
State Coordinates		Sheet No.	29 OF 30

TRAFFIC CODES
TRAFFIC CONTROLS: STOP SIGN=SS, TRAFFIC LIGHT=T.L., FLASHING RED BALL=F.R.

TRAFFIC CODES
PARKING RESTRICTIONS: A.M. PEAK, P.M. PEAK, A.M./P.M. PEAK, NO PARKING ANYTIME=N.P., COMM/IND. ACCESS=E

SYSTEM: FED. AID.	SYSTEM: FUNCT CLASS.	SYSTEM: HWY. SYS.	SYSTEM: HPMS SAMPLE	TRAFFIC: PRKG. REST.	TRAFFIC: COM/IND. ACCESS	LINE DIAGRAM	TRAFFIC: CONTROL	TRAFFIC: COM/IND. ACCESS	TRAFFIC: PRKG. REST.	PAVEMENT DATA
	URBAN OTHER PRINCIPAL ARTERIAL	STATE SECONDARY		NP		WBL; 0.000; 8.137; 8.023; US 13; 8.135; BBL; CORP LIMITS; 8.07; SALISBURY; S.B.; Accel w/Shd; 8.347; Ramp 2; 8.10; 8.057; Ramp; Ramp 6; Ramp 4 (Salisbury); 8.008; #22021; V.C. 18'+ 8.34; 13 (bypass); PT; 0.146; 7.874; SEE NEW INVENT; 7.988; 10-22-02; SS/WP; Accel; Ramp 44; 30°; 7.841; 7.837; RTL; 2 24' I; 12' I; 7.80; CBC 14'-L x 48'-W x 6'-H x 5'-D; 7.78; RTL; 2 24' I; HSAH; W Zion Rd; Zion Rd; Co; 0.384; 0.387; 7.76; 406; 7.633; LTL; RTL; 2 25' I; 7.73;	TL		NP	36' I RT; 24' I LT; 2-10' I Shd out; 2-3' I Shd IN; 30' Grs Med; 5 ML; 2-24' I; 2-3' I Shd IN; 2-10' I Shd out; 30' Grs Med; 4 ML; 4ML; 2-24' I; 2-10' I Shd out; 2-3' I Shd IN; 4' K Med on; ~~Taper to 12' K~~; 4 ML; 2-25' I; J C-C out; 16' I Pnt; Med CLT; 4 ML

SYSTEM				TRAFFIC		LINE DIAGRAM	TRAFFIC			PAVEMENT DATA
FED. AID.	FUNCT. CLASS.	HWY. SYS.	HPMS SAMPLE	PRKG. REST.	COM/IND ACCESS		CONTROL	COM/IND ACCESS	PRKG. REST.	
	URBAN OTHER PRINCIPAL ARTERIAL	STATE SECONDARY		N P		NOW PART of US 13 DEC 27 '52 SSWP (N. 52 1/2 Hwy 13 Bvd) US 13 8 27 S.B.L. US 13 US 13 (Salisbury By-pass) N.B.L. 8 20 (RAMP #7 Accel w/Shd	Fy	N P	36' I RT 24' I LT 2-10' I Shd out 2-3' I Shd IN 30' Grs Med 5 ML