TALBOT 041

SHA 51.3 - 8 Revised 4.83

MARYLAND STATE HIGHWAY ADMINISTRATION

ROAD INVENTORY SHEET

90-1, 5 2-7-91 BG/TM
91-64 2-20-92 BB/SP
93-5 2-18-94 GB/TM
98-15T GD-JK 1/29/99
93-1 GARY DAVIS AHMED HATTEN 11-10-93
FCR 95 GD AH 4/11/95

Party Chief: BB
Recorder: AL
Assistant:
Map No./Dir.: H14 / N
State Coordinates: 990-323

Road No.: MD 33
Road Name: Tilghman Island RD
County: Talbot
Date: 6-1-89
Sheet No. 1 OF 20

TRAFFIC CODES
TRAFFIC CONTROLS: STOP SIGN=SS, TRAFFIC LIGHT=T.L., FLASHING RED BALL=F.R.

TRAFFIC CODES
PARKING RESTRICTIONS: A.M. PEAK, P.M. PEAK, A.M./P.M. PEAK, NO PARKING ANYTIME=N.P., COMM/IND. ACCESS=E

SYSTEM: FED. AID.	SYSTEM: FUNCT. CLASS.	SYSTEM: HWY. SYS.	SYSTEM: HPMS SAMPLE	TRAFFIC: PRKG. REST.	TRAFFIC: COM/IND. ACCESS	LINE DIAGRAM	TRAFFIC: CONTROL	TRAFFIC: COM/IND. ACCESS	TRAFFIC: PRKG. REST.	PAVEMENT DATA
						Gibsontown Rd. Co. 129 — 0.46				
						Seth Ave Co. 360 — 0.41				
						(Dogwood Harbor Rd) Co. 313 — 0.39				
						Tilghman Elem School — 0.31				
						Foster ~~Rd~~ AVE Co. 212 — 0.29				
						Dogwood Cove Rd Co. 128 — 0.27				
						0.22	E			20'I 26'cw 2mL
						Tilghman P.O. — 0.17				
X	X					Phillips Rd ~~Bay Shore Rd~~ Co. 127 — 0.16 — Wharf Rd Co. 291				X
				NP		0.04			NP	23'I 30'cw 2mL
						Sign: Beg. State C.M. Maint. — 0.00	E			
						0.37 — Black Walnut Rd Co. 129 — Leeward Ln.				

FAS 1332 RURAL MAJOR COLLECTOR

NON FA RURAL COLLECTOR

91-81 BB/SP 2-20-92 91-18 BB/SP 2-20-92

SYSTEM: FED. AID.	SYSTEM: FUNCT. CLASS.	SYSTEM: HWY. SYS.	SYSTEM: HPMS SAMPLE	TRAFFIC: PRKG. REST.	TRAFFIC: COM/IND ACCESS	LINE DIAGRAM			TRAFFIC: CONTROL	TRAFFIC: COM/IND ACCESS	TRAFFIC: PRKG. REST.	PAVEMENT DATA
FAS 1322 RULAC MASON COLLECTOR					E	TILGHMAN	1	01				
						Sign: Tilghman	0	95				24'I
					E		0	94				2-10'I shd
						Taylor Ave. (Camper Cir) CO 193	0	92			X	2ML
							0	~~84~~ 91	TL			
						Knapps Narrows (DRAW SPAN)	0	88				20'J/JCC
							0	87				~~24'I~~ ~~24'cw~~ ~~2ML~~
						#20001	0	86				
					X		0	~~84~~ 82	TL		X	28'J JCC 2ML
				Np		~~Tonners Basin Rd CO. 137~~	0	80			X	
					E		0	79				
						Chicken Point Rd. CO. 134	0	75				
						Willey Rd CO. 133	0	71			Np	
						Coopertown Rd. CO. 132	0	67				
							0	63 (23 MPH)				
						Mission Rd CO. 131	0	59				
						~~Mission Rd~~ Sinclair Ave CO. 139	0	58				20'I 26'cw 2ML
						Elmer Rd CO. 130	0	53				
						Tilghman V.F.D.	0	52				

SHA 51.3 - 8 Revised 4.83

MARYLAND STATE HIGHWAY ADMINISTRATION

ROAD INVENTORY SHEET

(92-48) GD/A HATTEN 2-4-93

A/T (92-38) GD AH 2-4-93

Party Chief	BB	Road No.	MD 328
Recorder	AL	Road Name	Mattewstown RD
Assistant		County	Talbot
Map No./Dir.	/ E	Date	6-13-89
State Coordinates	1068-345	Sheet No.	1 OF 6

TRAFFIC CODES: STOP SIGN=SS, TRAFFIC LIGHT=T.L., FLASHING RED BALL=F.R.

TRAFFIC CODES: PARKING RESTRICTIONS: A.M. PEAK, P.M. PEAK, A.M./P.M. PEAK, NO PARKING ANYTIME=N.P., COMM/IND. ACCESS=E

SYSTEM: FED. AID.	SYSTEM: FUNCT. CLASS.	SYSTEM: HWY. SYS.	SYSTEM: HPMS SAMPLE	TRAFFIC: PRKG. REST.	TRAFFIC: COM/IND. ACCESS	LINE DIAGRAM	TRAFFIC: CONTROL	TRAFFIC: COM/IND. ACCESS	TRAFFIC: PRKG. REST.	PAVEMENT DATA
	FAP 302 URBAN OTHER PRINCIPAL ARTERIAL					0 33 (40 MPH)				
										22' I
					E	0 22				2-7' I Shd
										2ML
						Elliott Rd. CO. 297				
						0 18			X	
					E	0 16				22' I
										12' I shd rt
					E	0 14				7' I shd LT J c-c
										2ML
					E	0 13			X	
					E	0 10 (30 MPH)				36' I
										12' I shd rt J CC 2ML
					E	0 08		E	X	~~8' I shd LT 2ML~~
										~~(42' I J c.c)~~
					E	0 05		E	X	
						0 03		E		
										48' I
						03/04 I 01/24 I				J c-c
										2ML
						1 US 0 00 50	TL		X	
						Goldsborough St. 0430 ML				

SYSTEM				TRAFFIC		LINE DIAGRAM	TRAFFIC			PAVEMENT DATA
FED. AID.	FUNCT. CLASS.	HWY. SYS.	HPMS SAMPLE	PRKG. REST.	COM/IND ACCESS		CONTROL	COM/IND ACCESS	PRKG. REST.	
						WHITE LA				
						2 18				
						WILLOW RD				
						2 10 PVT RD				
						Gallaway 1 77 Run 2-48" CP				
						Black Dog Alley				
						co. 1 64 28				
						Swan Haven Rd.				
						1 56 co. 263				
						Beans Rd				
						1 46 PVT RD				
						0 98				
						0 75				
						0 71				
						Dyott Ct 0 72 FISHER RANGE RD				
						MU 0295 0 70 OP 228				
						0 63				
						0 58				
						0 52				
						Gannon CIR				
						0 49 co. 370				
						LMTS 0 45 EASTON				22'I
						0 44				2-7 I shd
						0 43				2ML

FAP 302 URBAN CTRL MUNICIPAL ART MINOR ARTERIAL

SHA 51.3 - 8 Revised 4.83

MARYLAND STATE HIGHWAY ADMINISTRATION

90 EX #4
2-6-91
BB/TM

(92-2 ST) (BS)
GD/M HATTEN
2-4-93

ROAD INVENTORY SHEET (EASTON PRESTON RD)

91-2 ST
BB/SP
2-19-92

Party Chief: CG
Recorder: LW
Assistant:
Map No./Dir.: 1 N (NW)
State Coordinates:

Road No.: MD 331
Road Name: ~~DOVER RD~~
County: TALBOT
Date: 6-30-89
Sheet No.: 1 OF 6

TRAFFIC CODES: TRAFFIC CONTROLS: STOP SIGN=SS, TRAFFIC LIGHT=T.L., FLASHING RED BALL=F.R.

TRAFFIC CODES: PARKING RESTRICTIONS: A.M. PEAK, P.M. PEAK, A.M./P.M. PEAK, NO PARKING ANYTIME=N.P., COMM/IND. ACCESS=E

SYSTEM: FED. AID.	SYSTEM: FUNCT. CLASS.	SYSTEM: HWY. SYS.	SYSTEM: HPMS SAMPLE	TRAFFIC: PRKG. REST.	TRAFFIC: COM/IND. ACCESS	LINE DIAGRAM	TRAFFIC: CONTROL	TRAFFIC: COM/IND. ACCESS	TRAFFIC: PRKG. REST.	PAVEMENT DATA
						1.04 10° ↑				
										24'I
										10 I 2-8' E SHD
						↑10° ~~0.36~~				2 ML
						0.30			X	
						~~0.30~~			X	
										~~24'I 6 SHOULDER~~
						~~0.14~~				~~X 6' I SHOULD 2 ML~~
										24'I
					E	0.11	TL			2-8'I SHD
										2 ML
						0.08			X	
						CHOPTANK RIVER				24'J
										~~28'I~~
						0.01 END DRAW SPAN				J-CC
										2 ML
						TALBOT CO. LINE / CAROLINE CO. LINE 0.00				
						0.01				
						BEG. DRAW SPAN				
						1.07 MI. * 20023 V.C. 16'3"				
						TANYARD RD. / CAROLINE CO. *				

FAP 304 RURAL MINOR ARTERIAL

SYSTEM				TRAFFIC		LINE DIAGRAM	TRAFFIC			PAVEMENT DATA
FED. AID.	FUNCT. CLASS.	HWY. SYS.	HPMS SAMPLE	PRKG. REST.	COM/IND ACCESS		CONTROL	COM/IND ACCESS	PRKG. REST.	
						2 31 — 25°				
						2 16				
						2 11 — DOVER NECK RD CO 96				
						2 08 — CHURCH				
						2 04 — PT 35°				
						1 93 — PRC				
						1 85				
						1 83 — BLACK DOG ALLEY CO 28				
						1 81 — 70°				
						1 77				
						1 74				
						1 67 — PC				
						1 37 — CHURCH				24' I 2-10 SHD 2 ML

FAP 304
RURAL MINOR ARTERIAL

SHA 51.3 - 8 Revised
4.83

MARYLAND STATE HIGHWAY ADMINISTRATION

ROAD INVENTORY SHEET DOVER, MD

Party Chief CG
Recorder LW
Assistant
Map No./Dir. 1 ~~N~~
State Coordinates

Road No. MD 331
Road Name (EASTON PRESTON MD)
County TALBOT
Date 6-30-89
Sheet No. 3 OF 6

TRAFFIC CODES
TRAFFIC CONTROLS: STOP SIGN=SS, TRAFFIC LIGHT=T.L., FLASHING RED BALL=F.R.

TRAFFIC CODES
PARKING RESTRICTIONS: A.M. PEAK, P.M. PEAK, A.M./P.M. PEAK, NO PARKING ANYTIME=N.P., COMM/IND. ACCESS=E

SYSTEM: FED. AID.	SYSTEM: FUNCT. CLASS.	SYSTEM: HWY. SYS.	SYSTEM: HPMS SAMPLE	TRAFFIC: PRKG. REST.	TRAFFIC: COM/IND. ACCESS	LINE DIAGRAM	TRAFFIC: CONTROL	TRAFFIC: COM/IND. ACCESS	TRAFFIC: PRKG. REST.	PAVEMENT DATA
FAP 304 RURAL MINOR ARTERIAL	X URBAN Other Principal Art					DOVER RD; 3+55 (LATS); 3+52 EASTON; 3+48; RD 9; 35°; 3+44; 3+43; PC 3+37; CHURCHETT CO; 3+15 15°; 2+74; PT 2+59; 25°; PC 2+48		E		~~24' I~~ ~~2-12' I SHD 2 CRB OUT RT~~ ~~2 ML~~ ~~24' I~~ ~~2-4' I SHD~~ ~~2 ML~~ 2-14' I 12' I (NOT MD) 2-4' I SHD OUT 3 CRB RT 2 ML CLTL 24' I 2-8' G SHD 2 ML
				E				E		
								E		
								E		
								E		
								E		

SYSTEM				TRAFFIC		LINE DIAGRAM	TRAFFIC			PAVEMENT DATA
FED. AID.	FUNCT. CLASS.	HWY. SYS.	HPMS SAMPLE	PRKG. REST.	COM/IND ACCESS		CONTROL	COM/IND ACCESS	PRKG. REST.	
X AU 7602						399				
						12'I 398				24'I
										2-8'E SHD
										2 ML
X						US 396 50	TL		X	
										2-14'I 12'I PAINT MED
						395 12'I				~~24'I ON TAPER TO 40'I~~
					E	393		E		J-C-C
										2 ML
						391		E	X	2-14'I 12'I PAINT MED CLTL
										2'I SHLD OUT J CRB LT
										2 ML
						ELLIOTT RD. 381 CO 297			X	
						374				
										~~24'I~~
					E	373				~~8'I SHD RT~~
										~~8'6 SHD LT~~
										~~2 ML~~
						370			X	
										2-14'I
										12'I PAINT MED
						369				CLTL
					E	367		E		2-4'I SHD OUT
										J CRB RT
										2 ML
						359				
						PT INDUSTRIAL CO PARCEL 241 357 TEAL ~~PARK~~ MU 0990/5972 ~~244~~ ~~RD~~				
						35°				~~24'I~~
										~~2-12'I SHD~~
										~~J CB OUT RT~~
										~~2 ML~~

FAP 304

URBAN Other Principal Arterial

(DULUTH RD)

SHA 51.3 - 8 Revised
4.83

Rewritten 11/19/85 KJP

MARYLAND STATE HIGHWAY ADMINISTRATION

ROAD INVENTORY SHEET

Party Chief: J. LANDON Ver. 6/24/77
Recorder: F. Rhodes
Assistant:
Map No./Dir.: 15 E
State Coordinates:

Road No.: MD 404
Road Name:
County: TALBOT
Date: 7-11-74
Sheet No. 1 OF 4

TRAFFIC CODES
TRAFFIC CONTROLS: STOP SIGN=S.S., TRAFFIC LIGHT=T.L., FLASHING RED BALL=F.R.

TRAFFIC CODES
PARKING RESTRICTIONS: A.M. PEAK, P.M. PEAK, A.M./P.M. PEAK, NO PARKING ANYTIME=N.P., COMM/IND. ACCESS=E

SYSTEM: FED. AID.	SYSTEM: FUNCT. CLASS.	SYSTEM: HWY. SYS.	SYSTEM: HPMS SAMPLE	TRAFFIC: PRKG. REST.	TRAFFIC: COM/IND. ACCESS	LINE DIAGRAM	TRAFFIC: CONTROL	TRAFFIC: COM/IND. ACCESS	TRAFFIC: PRKG. REST.	PAVEMENT DATA
						SIGN- WYE MILLS 0 ~~17~~ 23				
						0 ~~20~~ 16 30°		E		
						HALL 0 ~~17~~ 15				
						0 ~~17~~ 13				
						CHURCH 0 ~~16~~ 12				
						5 H				
						0 ~~30~~ 9				22' I
						3 H				2-3' CR SH
										30' CW
						0 0 ~~8~~ 3				2 ML
NON FA	R-Minor COLLECTOR					MD ~~662~~ 0 00 662 X	S.S.			
						~~0.05~~		~~P.O.~~		
						~~MD 404 Guard Inland Fish~~ ~~0.02~~				
						~~0.01~~ OLD WYE MILL (1641)				~~30' I~~ ~~2-3' gr. sh.~~ ~~30' CW~~ ~~2 ML~~
						TALBOT Co. Line				
						~~Queen Anne~~ ~~0.02~~ Co. Line				
						0.08 ~~0.03~~ MD				

SYSTEM				TRAFFIC		LINE DIAGRAM	TRAFFIC				PAVEMENT DATA
FED. AID.	FUNCT. CLASS.	HWY. SYS.	HPMS SAMPLE	PRKG. REST.	COM/IND ACCESS		CONTROL	COM/IND ACCESS	PRKG. REST.		
						1 ~~13~~ 11					
											24' I
						Park & Ride 1 ~~10~~ 09		E			2-10' I shd.
											55' CW
						H 1 ~~08~~ 07 H					2 ML
						12' 12'					
						0.03/20'J, JC-C 1 ~~04~~ 05 24'I, JCb. LT.				X	34' I
						W. B. LA.					JC-C 2 ML
X	X					US 1 ~~04~~ 03 50				X	29' I
						E. B. LA.					JCb. LT. 2 ML
						0.02/20'J, JC-LT., 8'F shd. RT 1 ~~00~~ 01				X	
						0 ~~+00~~ 96					
						↑10° 0 ~~90~~ 86					
						PVT. RD 0.1%					
						0 ~~66~~ 64 12'D					
						↑20° 0 ~~44~~ 40					
											Same

FAP 300 R - MINOR ARTERIAL

NON FA MINOR COLLECTOR - R.

Rewritten 11-19-85 KJP

SHA 51.3 - 8 Revised 4.83

MARYLAND STATE HIGHWAY ADMINISTRATION

ROAD INVENTORY SHEET

Party Chief: T. London
Recorder: F. Rhodes
Assistant:
Map No./Dir.: /
State Coordinates:

Road No.: MD 404
Road Name:
County: TALBOT
Date: 7-11-74
Sheet No.: 3 OF 4

TRAFFIC CODES
TRAFFIC CONTROLS: STOP SIGN=S.S., TRAFFIC LIGHT=T.L., FLASHING RED BALL=F.R.

TRAFFIC CODES
PARKING RESTRICTIONS: A.M. PEAK, P.M. PEAK, A.M./P.M. PEAK, NO PARKING ANYTIME=N.P., COMM/IND. ACCESS=E

SYSTEM: FED. AID.	SYSTEM: FUNCT CLASS.	SYSTEM: HWY. SYS.	SYSTEM: HPMS SAMPLE	TRAFFIC: PRKG. REST.	TRAFFIC: COM/IND. ACCESS	LINE DIAGRAM	TRAFFIC: CONTROL	TRAFFIC: COM/IND. ACCESS	TRAFFIC: PRKG. REST.	PAVEMENT DATA
						DULIN Rd.				
						2 ~~49~~ 89 Co. 10 (TALBOT)				
						2 ~~40~~ 86				
						3 H				
						2 ~~8~~ 77				
						F-1500 2 ~~43~~ 39				
						2 ~~21~~ 17 F-400				
						1 ~~84~~ 80 F-600'				
						OWENS Rd. NEWTOWN Rd.				
						Co. 130 (QUEEN ANNE) 1 ~~52~~ 48 Co. 6 (TALBOT)				
FAP 300	RURAL MINOR ARTERIAL									Same

SYSTEM				TRAFFIC		LINE DIAGRAM	TRAFFIC				PAVEMENT DATA
FED. AID.	FUNCT. CLASS.	HWY. SYS.	HPMS SAMPLE	PRKG. REST.	COM/IND ACCESS		CONTROL	COM/IND ACCESS	PRKG. REST.		
						MD 404					
						Co. Line					
						Co. Line					
^	^					Approx. Queen Annes / TALBOT 5 ~~77~~ 85				^	
						MD 404 ALT.					
						5 ~~86~~ 82					
						5 ~~80~~ 76 Twin CBC BR. # 17043					
						CONNELLY Rd. / 4 ~~80~~ 76 Co. 2 (TALBOT)					
						3 ~~77~~ 85 HISTORICAL Sign					
						FOX MEADOW Rd. / Co 136 (Queen Annes) 3 ~~80~~ 84					Church LA. / Co. 8 (TALBOT)
						(WILLOUGHBY CANNERY Rd.) / Co. 305 (Queen Annes) 3 ~~34~~ 30					PUT. Rd. / 10'D
FAP 300	RURAL MINOR ARTERIAL										Same

SHA 51.3 - 8 Revised
4.83

MARYLAND STATE HIGHWAY ADMINISTRATION

ROAD INVENTORY SHEET

Party Chief: BB
Recorder: AL
Assistant:
Map No./Dir.: / E
State Coordinates:

Road No.: MD 404 AL
Road Name: Talbot Ave
County: Talbot
Date: 6-14-89
Sheet No. 3 OF 3

TRAFFIC CODES
TRAFFIC CONTROLS: STOP SIGN=S.S., TRAFFIC LIGHT=T.L., FLASHING RED BALL=F.R.

TRAFFIC CODES
PARKING RESTRICTIONS: A.M. PEAK, P.M. PEAK, A.M./P.M. PEAK, NO PARKING ANYTIME=N.P., COMM/IND. ACCESS=E

SYSTEM				TRAFFIC		LINE DIAGRAM	TRAFFIC			PAVEMENT DATA
FED. AID.	FUNCT CLASS.	HWY. SYS.	HPMS SAMPLE	PRKG. REST.	COM/IND. ACCESS		CONTROL	COM/IND. ACCESS	PRKG. REST.	
RURAL	MINOR COLLECTOR									22' I
										30' CW
										2ML

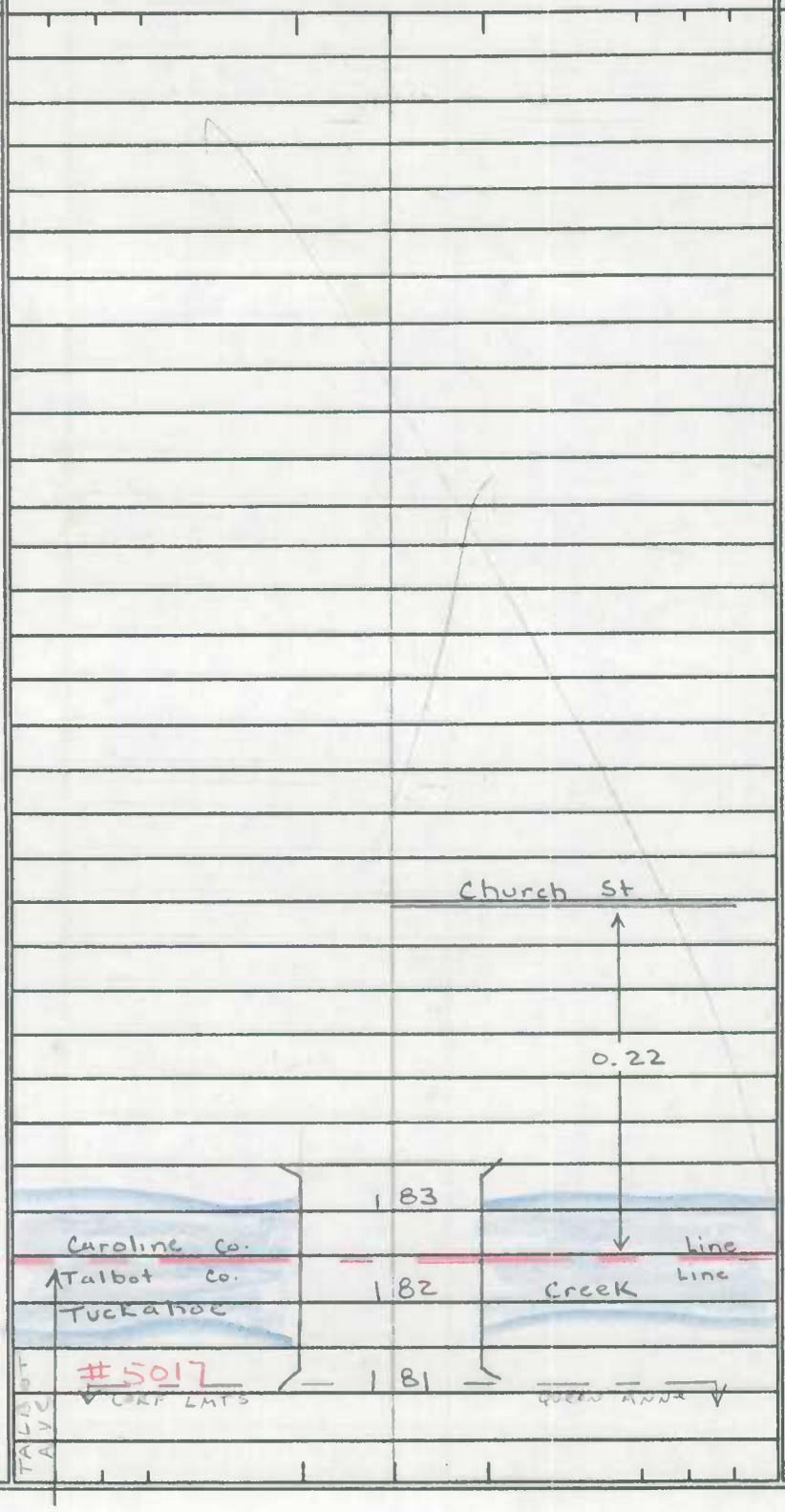

SYSTEM				TRAFFIC		LINE DIAGRAM	TRAFFIC			PAVEMENT DATA
FED. AID.	FUNCT. CLASS.	HWY. SYS.	HPMS SAMPLE	PRKG. REST.	COM/IND ACCESS		CONTROL	COM/IND ACCESS	PRKG. REST.	

SHA 51.3 - 8 Revised
4.83

MARYLAND STATE HIGHWAY ADMINISTRATION

ST RI
GD/AH
4/11/95

ROAD INVENTORY SHEET

Party Chief: BB
Recorder: AL
Assistant:
Map No./Dir.: 6-14 / N
State Coordinates: 1009 · 362

Road No.: MD 451-A
Road Name:
County: Talbot
Date: 6-8-89
Sheet No. 1 OF 1

TRAFFIC CODES
TRAFFIC CONTROLS: STOP SIGN=SS, TRAFFIC LIGHT=T.L., FLASHING RED BALL=F.R.

TRAFFIC CODES
PARKING RESTRICTIONS: A.M. PEAK, P.M. PEAK, A.M./P.M. PEAK, NO PARKING ANYTIME=N.P., COMM/IND. ACCESS=E

SYSTEM: FED. AID.	SYSTEM: FUNCT CLASS.	SYSTEM: HWY. SYS.	SYSTEM: HPMS SAMPLE	TRAFFIC: PRK.G. REST.	TRAFFIC: COM/IND. ACCESS	LINE DIAGRAM	TRAFFIC: CONTROL	TRAFFIC: COM/IND. ACCESS	TRAFFIC: PRK.G. REST.	PAVEMENT DATA

SYSTEM				TRAFFIC		LINE DIAGRAM	TRAFFIC			PAVEMENT DATA
FED. AID.	FUNCT. CLASS.	HWY. SYS.	HPMS SAMPLE	PRKG. REST.	COM/IND ACCESS		CONTROL	COM/IND ACCESS	PRKG. REST.	

SHA 51.3 - 8 Revised
4.83

MARYLAND STATE HIGHWAY ADMINISTRATION

ROAD INVENTORY SHEET

90-2,7
2-6-91
BB/TM

(92-14,16)
CD/AH/ATTEN
2-4-93
EASTON

99ST EXHC
CC TA 3/20/00

92-1 ST
CD AH
2-5-93

Party Chief	CG	Road No.	MD 565-A
Recorder	LW	Road Name	S. WASHINGTON ST.
Assistant		County	TALBOT
Map No./Dir.	21-INSET/ N	Date	6-29-89
State Coordinates	1065 - 335	Sheet No.	1 OF 89

TRAFFIC CODES
TRAFFIC CONTROLS: STOP SIGN=S.S., TRAFFIC LIGHT=T.L., FLASHING RED BALL=F.R.

TRAFFIC CODES
PARKING RESTRICTIONS: A.M. PEAK, P.M. PEAK, A.M./P.M. PEAK, NO PARKING ANYTIME=N.P., COMM/IND. ACCESS=E

SYSTEM: FED. AID.	SYSTEM: FUNCT. CLASS.	SYSTEM: HWY. SYS.	SYSTEM: HPMS SAMPLE	TRAFFIC: PKG. REST.	TRAFFIC: COM/IND. ACCESS	LINE DIAGRAM	TRAFFIC: CONTROL	TRAFFIC: COM/IND. ACCESS	TRAFFIC: PKG. REST.	PAVEMENT DATA
						MALLARD RIDGE ENT - T.H.				
						0.34				26'I ~~21' SHD RT~~ 10'I SHD LT 2 ML
						0.31			X	
						0.28		E		26'I 2-10'I SHD 2 ML
						0.20			X	
						0.18				26'I 2-12'I SHD 2 ML
						0.16 APTS. 12' E, STAP MAT		E		
						0.12			X	
						0.06 PT 90°				26'I 2-10'I SHD 2 ML
						0.01 SERVICE RD. 11'E/19'I PC				
						EASTON PKWY MD N.B.L. 0.00 322 S.B.L.			X	
NON URBAN COLLECTOR	FA									

Registered 08 2003

SYSTEM: FED. AID.	FUNCT. CLASS.	HWY. SYS.	HPMS SAMPLE	TRAFFIC: PRKG. REST.	COM/IND ACCESS	LINE DIAGRAM	TRAFFIC: CONTROL	COM/IND ACCESS	PRKG. REST.	PAVEMENT DATA
NON FA	URBAN COLLECTOR	MUN. MAINTAINED - TRANSFER LETTER 8-25-87								
						ELM AVE #2				
						0.84 MU 0342				
						(CEDAR LA.)				
						0.80 MU 0200				
						W. OAK AVE OAK AVE.				
						MU 0.77 0782				
						(PINE LA.)				
						0.73 MU 0840				24'I
										2-8'I SHD
						MAPLE AVE.				(40'I, J-C-C)
						0.70 MU 0640				2 ML
						PAPERMILL ST.				
						MU 0795 0.68			X	
						PAPERMILL ST.				
						MU 0795 0.59				
										22'I
						LEE TERRACE				
						0.58 MU 0590				2-8'I SHD
										(38'I J-C-C)
										2 ML
						0.55			X	
						0.51 30 MPH				
						0.50 6-48" C.P. D-3'				
						*20028				
						PUMP'G. STA. 0.49				
										26'I
										2 ML
						0.40			X	
										26'I
						0.51				~~3'E SHD RT~~
						0.50				10'I SHD LT
										2 ML

SHA 51.3 - 8 Revised 4.83

MARYLAND STATE HIGHWAY ADMINISTRATION

ROAD INVENTORY SHEET

Party Chief: T LANDON
Recorder: F. RHODES
Assistant:
Map No./Dir.: /
State Coordinates:

Road No.: US. 50
Road Name:
County: TALBOT
Date: 7-16-74 REWR. 4/9/87
Sheet No. 9 OF 28

SYSTEM: FED. AID. | FUNCT CLASS. | HWY. SYS. | HPMS SAMPLE
TRAFFIC: PRKG. REST. | COM/IND. ACCESS

FED. AID.: FAP 130
FUNCT CLASS.: OTHER PRINCIPAL ARTERIAL URBAN

TRAFFIC CODES: TRAFFIC CONTROLS: STOP SIGN=SS, TRAFFIC LIGHT=T.L., FLASHING RED BALL=F.R.

TRAFFIC CODES: PARKING RESTRICTIONS: A.M. PEAK, P.M. PEAK, A.M./P.M. PEAK, NO PARKING ANYTIME=N.P., COMM/IND. ACCESS=E

LINE DIAGRAM

See New RB Inv. 88-3 88-19-89

COM/IND. ACCESS	LINE DIAGRAM				TRAFFIC CONTROL	TRAFFIC COM/IND. ACCESS	TRAFFIC PRKG. REST.	PAVEMENT DATA (84-1)
								2-24' I
								2-10' I OUT
								2-4' I IN
								4-6 VARI. PKWY
		9	52				X	
E	↗15° B-GAS	9	50					
		9	44					
E	B-TRUCKING Co.	9	42	H 0				
	E. KENNEDY ST / Co 266	9	41					
				W. KENNEDY ST Co 170				
		9	40					
		9	38					
E	B-AUTO SALES	9	36	3 H				
E	B-FURNITURE	9	33					
								SAME

SYSTEM				TRAFFIC		LINE DIAGRAM	TRAFFIC			PAVEMENT DATA
FED. AID.	FUNCT. CLASS.	HWY. SYS.	HPMS SAMPLE	PRKG. REST.	COM/IND ACCESS		CONTROL	COM/IND ACCESS	PRKG. REST.	
FAP 130	URBAN OTHER PRINCIPAL ARTERIAL									

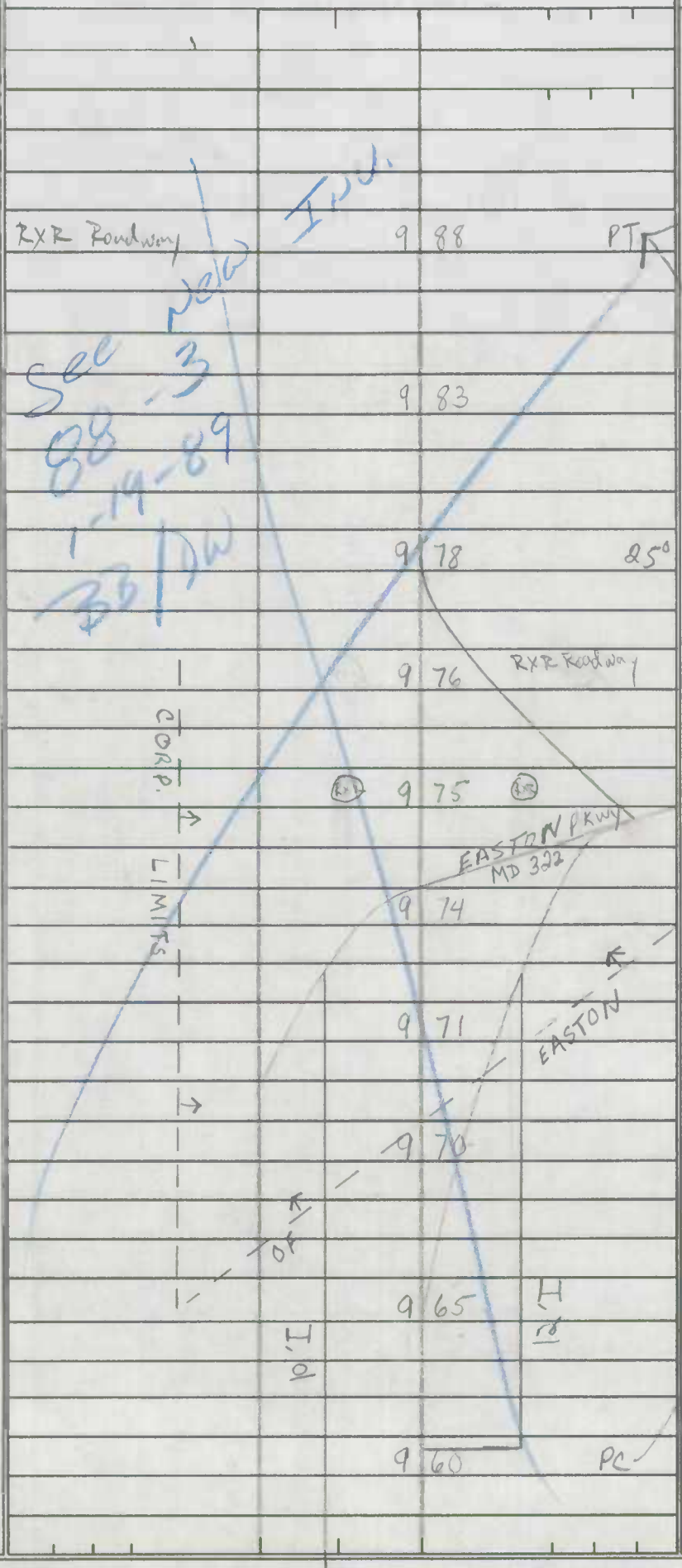

SAME

SHA 51.3 - 8 Revised
4.83

MARYLAND STATE HIGHWAY ADMINISTRATION

ROAD INVENTORY SHEET

Party Chief: T. LANDON
Recorder: F. RHODES
Assistant:
Map No./Dir.: /
State Coordinates:

Road No.: US 50
Road Name:
County: TALBOT
Date: 7-16-74 REWR. 4/9/87 G.P.H.
Sheet No.: 11 OF 28

See new Inv 19-89 K 19-88 B3/DW

SYSTEM: FED. AID.	SYSTEM: FUNCT CLASS.	SYSTEM: HWY. SYS.	SYSTEM: HPMS SAMPLE	TRAFFIC: PRKG. REST.	TRAFFIC: COM/IND. ACCESS	LINE DIAGRAM	TRAFFIC: CONTROL	TRAFFIC: COM/IND. ACCESS	TRAFFIC: PRKG. REST.	PAVEMENT DATA
EAP 130	URBAN OTHER PRINCIPAL ARTERIAL					10 67 B-REALITY	E			
						H 12' 10 46				
						T.H. 10 42				
						I 12'				
						10 38				
						F 10 33				
						10 22				
						I 12' 10 21 I 12'				2-24' I 2-10' I SHLD OUT
										24' I SHLD IN 4 ML
										30' GR. PKWY
						RD 14				
						CHAPEL CO 10 17	FR			
						H 12' H 12'				
						15° 10 11				X
										SAME

TRAFFIC CODES
TRAFFIC CONTROLS: STOP SIGN=SS, TRAFFIC LIGHT=T.L., FLASHING RED BALL=F.R.

TRAFFIC CODES
PARKING RESTRICTIONS: A.M. PEAK, P.M. PEAK, A.M./P.M. PEAK, NO PARKING ANYTIME=N.P., COMM/IND. ACCESS=E

SYSTEM				TRAFFIC		LINE DIAGRAM	TRAFFIC			PAVEMENT DATA
FED. AID.	FUNCT. CLASS.	HWY. SYS.	HPMS SAMPLE	PRKG. REST.	COM/IND ACCESS		CONTROL	COM/IND ACCESS	PRKG. REST.	
FAP 130 URBAN OTHER PRINCIPAL ARTERIAL						See Insp. 1-17-89 Fnl 88-3				
						LOMAX ST MUN.				
						11 08				
						11 06				
						B-AUTO PARTS 11 02				
						E-REST.				
						10 94				
					E	-BIKE SHOP H O				2-24' I
						H O				16' gr. med.
										4 ML
						10 89			X	
						12'				
						10 86				2-24' I
										2-4' I SHLDR
						10 84				30' GR PKWY
										4-ML
						10 82				
						10 78			X	
						10 77 B-POOL SUPPLIES		E		
										Same

SHA 51.3 - 8 Revised
4.83

MARYLAND STATE HIGHWAY ADMINISTRATION

REWR.
4/9/86

ROAD INVENTORY SHEET

Party Chief: T. LANDON
Recorder: F. RHODES
Assistant:
Map No./Dir.: 1
State Coordinates:

Road No.: U.S. 50
Road Name:
County: TALBOT
Date: 7-16-74
Sheet No.: 19 OF 28

TRAFFIC CODES
TRAFFIC CONTROLS: STOP SIGN=SS, TRAFFIC LIGHT=T.L., FLASHING RED BALL=F.R.

TRAFFIC CODES
PARKING RESTRICTIONS: A.M. PEAK, P.M. PEAK, A.M./P.M. PEAK, NO PARKING ANYTIME=N.P., COMM/IND. ACCESS=E

SYSTEM: FED. AID.	SYSTEM: FUNCT. CLASS.	SYSTEM: HWY. SYS.	SYSTEM: HPMS SAMPLE	TRAFFIC: PKG. REST.	TRAFFIC: COM/IND. ACCESS	LINE DIAGRAM	TRAFFIC: CONTROL	TRAFFIC: COM/IND. ACCESS	TRAFFIC: PKG. REST.	PAVEMENT DATA
FAP 130	OTHER PRINCIPAL ARTERIAL - RURAL		1006000014 88							SAME

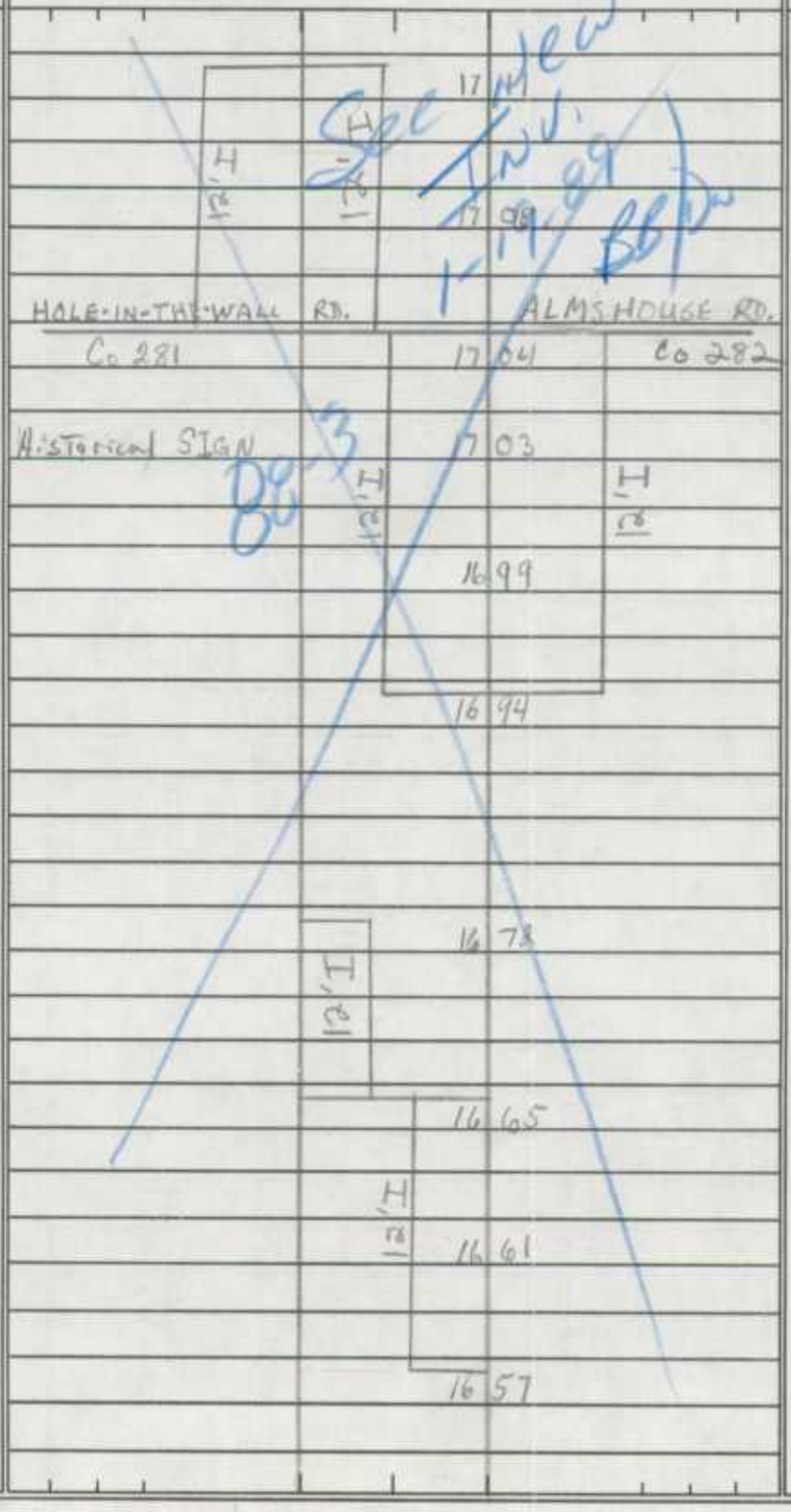

SYSTEM				TRAFFIC			TRAFFIC			PAVEMENT DATA
FED. AID.	FUNCT. CLASS.	HWY. SYS.	HPMS SAMPLE	PRKG. REST.	COM/IND ACCESS		CONTROL	COM/IND ACCESS	PRKG. REST.	
FAP 130	OTHER PRINCIPAL ARTERIAL - RURAL		100300001482							

LINE DIAGRAM

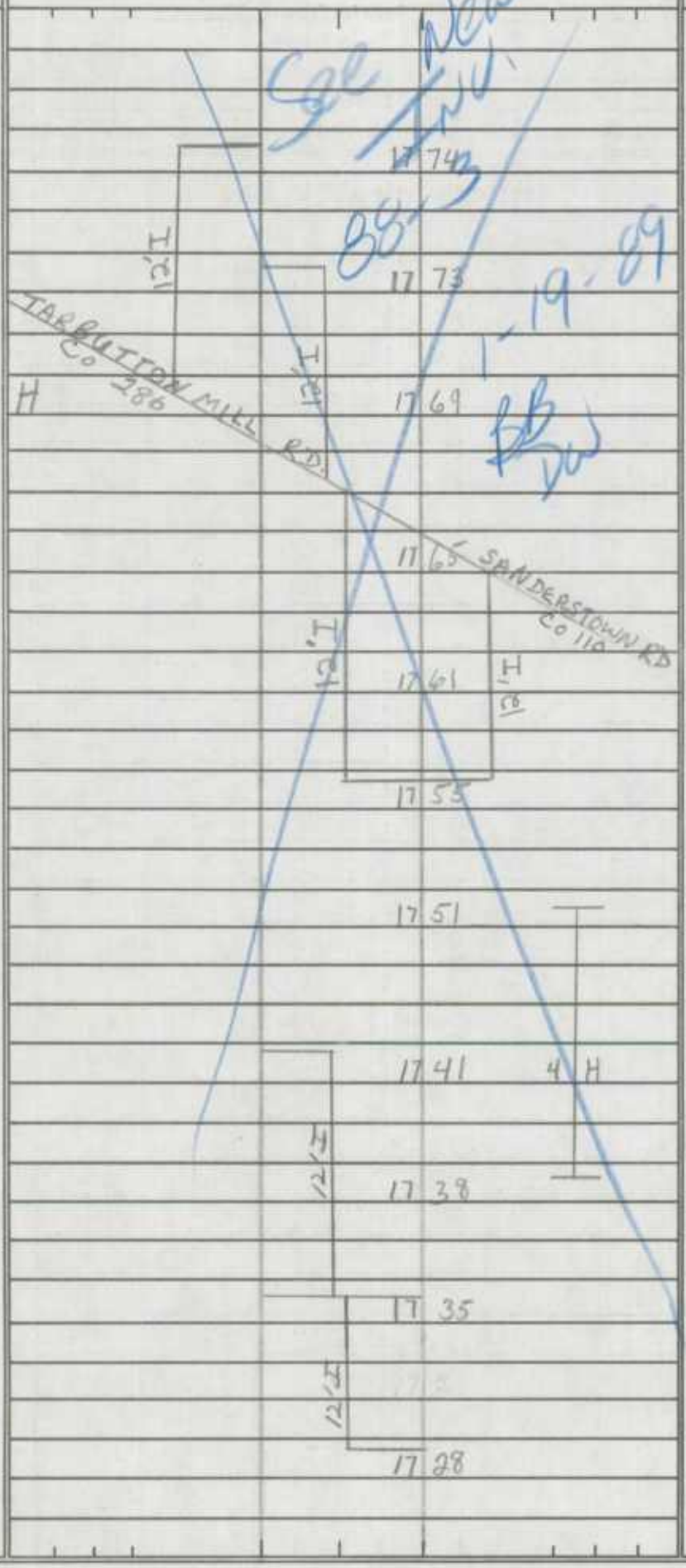

Same