SHA 51.3 - 8 Revised
4.83

MARYLAND STATE HIGHWAY ADMINISTRATION

ROAD INVENTORY SHEET

(4-1 ST) (94-41)
GD/A.HATTEN
1-28-93
SR-95
7-11-95
ST RI
5-25-99
GD/TM
SS/EF
96-1 ST A/T
GD 1-15
1-14-97

Party Chief: C.G
Recorder: L.W
Assistant: ~
Map No./Dir.: 1 N
State Coordinates:

Road No.: US 13
Road Name: OCEAN HWY
County: SOMERSET
Date: 7-20-89
Sheet No.: 1 OF 23

TRAFFIC CODES
TRAFFIC CONTROLS: STOP SIGN=S.S., TRAFFIC LIGHT=T.L., FLASHING RED BALL=F.R.

TRAFFIC CODES
PARKING RESTRICTIONS: A.M. PEAK, P.M. PEAK, A.M./P.M. PEAK, NO PARKING ANYTIME=N.P., COMM/IND. ACCESS=E

SYSTEM: FED. AID.	SYSTEM: FUNCT. CLASS.	SYSTEM: HWY. SYS.	SYSTEM: HPMS SAMPLE	TRAFFIC: PKG. REST.	TRAFFIC: COM/IND. ACCESS	LINE DIAGRAM	TRAFFIC: CONTROL	TRAFFIC: COM/IND. ACCESS	TRAFFIC: PKG. REST.	PAVEMENT DATA
						SPUR 0.03/12'I, 4'I SHD RT, 10'I SHD LT; 12'; 0.27				
						DIVIDING CR. MD; RD 364; 0.26 MD; US 13 BU; 4'	TL			
						SPUR 0.03/12'I, 8'I SHD RT, 8'I SHD LT; 12'; 0.25				
						0.23; 17'L; 0.22; RT 12'; 0.20				
						0.18				
						(1965) 32'6"I, J-C-C; 0.10; (1969) 20'I, J-C-C #23018				2-24'I
						0.04				2-10'I SHD; 10'I SHD RT; 4'I SHD LT; 42' OR MED; 4 ML
						POCOMOKE RIVER				
V	V	V				SOMERSET CO / WORCESTER CO; 0.00; CO LINE				V
						0.13	F			
						GATE; EXPRESS PARK DR. MU; R 0.18				
						0.44				
						T.L.				
						WINTER MU; QUARTERS DR. CO				

FAS 13 NUMBER BETWEEN PRINCIPAL & ALT. STATE PRIMARY

SYSTEM				TRAFFIC		LINE DIAGRAM	TRAFFIC				PAVEMENT DATA
FED. AID.	FUNCT. CLASS.	HWY. SYS.	HPMS SAMPLE	PRKG. REST.	COM/IND ACCESS		CONTROL	COM/IND ACCESS	PRKG. REST.		
NHS	Minor Arterial	Other Principal	State Primary					E			2-24'I
											2-10'I SHD OUT
											2-4'I SHD IN
											4 ML Med
											50' GR ~~Med~~
											4 ML
								E			
											2-24'I
								E			2-10'I SHD OUT
											10' I SHD IN RT
											4'I SHD IN LT
											50' GR Med
											4 ML
											2-24'I
											2'10'I SHD OUT
											10'I SHD IN RT
											4'I SHD IN LT
											50' GR Med
											4 ML

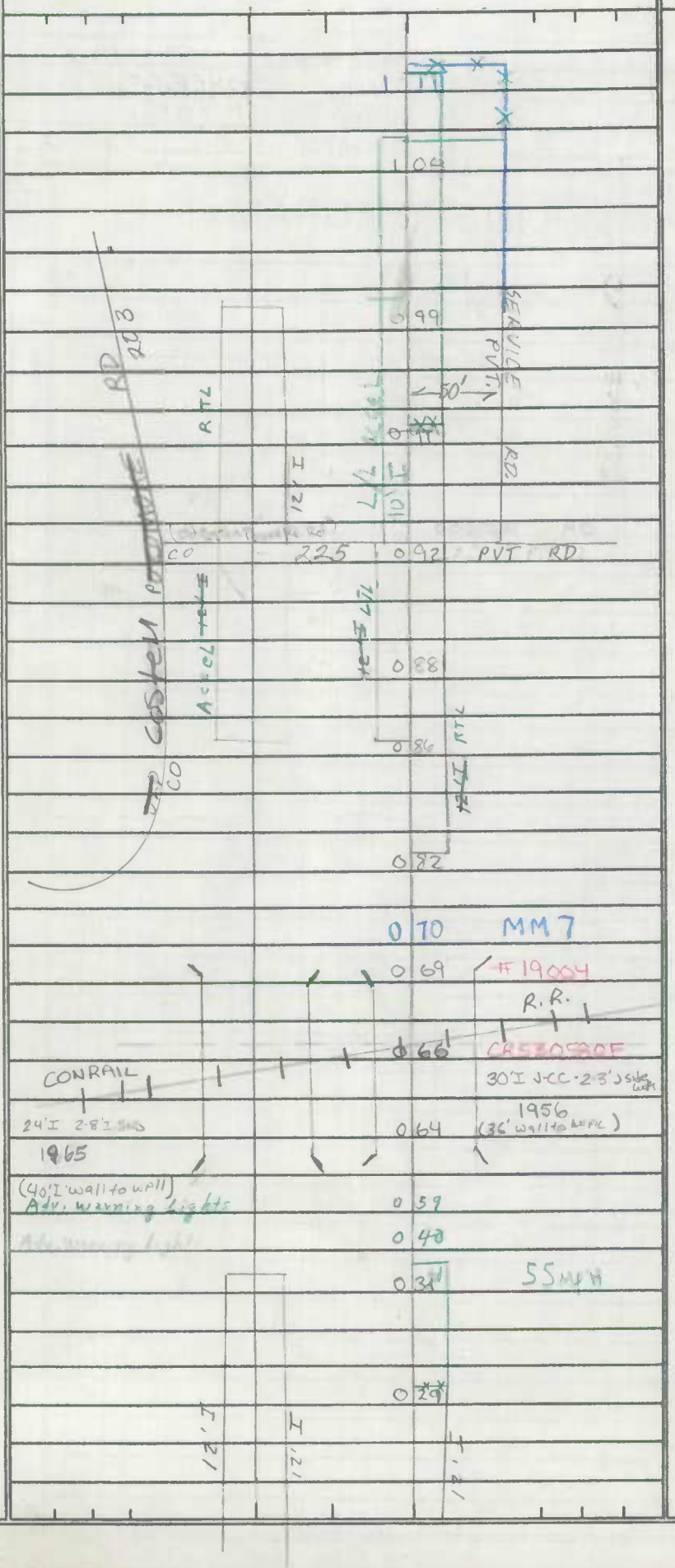

SHA 51.3 - 8 Revised
4.83

MARYLAND STATE HIGHWAY ADMINISTRATION

ROAD INVENTORY SHEET

Party Chief: C.G
Recorder: L.W
Assistant:
Map No./Dir.: 1
State Coordinates:

Road No.: US 13
Road Name: OCEAN HWY
County: Somerset
Date: 7-20-89
Sheet No.: 3 OF 23

TRAFFIC CODES
TRAFFIC CONTROLS: STOP SIGN=SS, TRAFFIC LIGHT=T.L., FLASHING RED BALL=F.R.

TRAFFIC CODES
PARKING RESTRICTIONS: A.M. PEAK, P.M. PEAK, A.M./P.M. PEAK, NO PARKING ANYTIME=N.P., COMM/IND. ACCESS=E

SYSTEM				TRAFFIC		LINE DIAGRAM	TRAFFIC			PAVEMENT DATA
FED. AID.	FUNCT. CLASS.	HWY. SYS.	HPMS SAMPLE	PKG. REST.	COM/IND. ACCESS		CONTROL	COM/IND. ACCESS	PKG. REST.	
	RURAL	OTHER	STATE	PRIMARY						
				100130000118						
			Y							

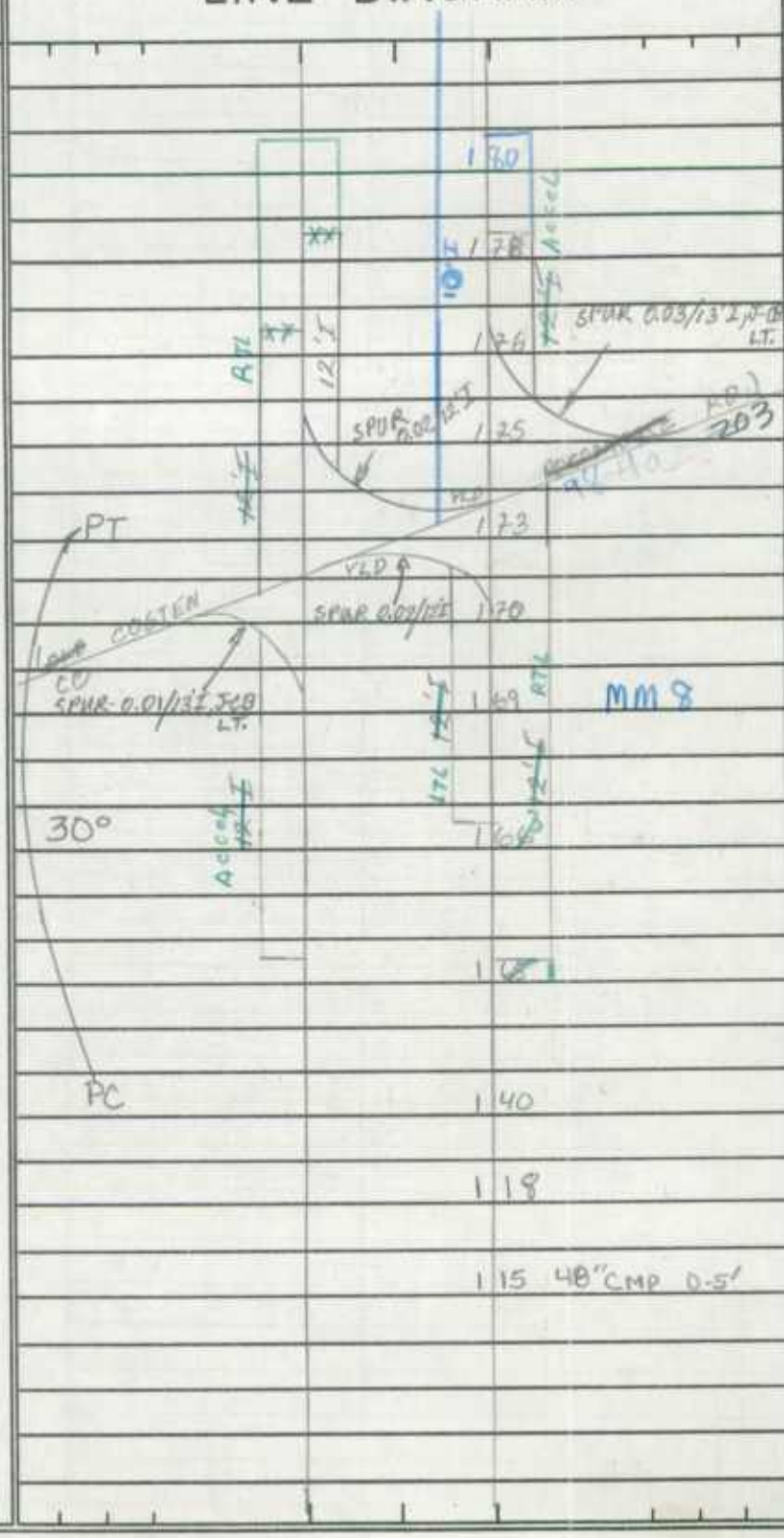

2-24' I
2-10' ISLANDS
2-4' ISLANDS
50' GR.
4ML

SYSTEM				TRAFFIC		LINE DIAGRAM	TRAFFIC			PAVEMENT DATA
FED. AID.	FUNCT. CLASS.	HWY. SYS.	HPMS SAMPLE	PRKG. REST.	COM/IND ACCESS		CONTROL	COM/IND ACCESS	PRKG. REST.	
~~FAP~~ ~~127~~ N HS	RURAL OTHER PRINCIPAL ARTERIAL	STATE PRIMARY	1							



PAVEMENT DATA
2-24' I
2-10' I SHD OUT
2-4' I SHD IN
50' GR ~~PKWY~~ MED
4 ML

SHA 51.3 - 8 Revised
4.83

MARYLAND STATE HIGHWAY ADMINISTRATION

ROAD INVENTORY SHEET

Party Chief: C. G
Recorder: L.W
Assistant:
Map No./Dir.: 1
State Coordinates:

Road No.: US 13
Road Name: OCEAN HWY
County: Somerset
Date: 7-20-89
Sheet No.: 5 OF 23

TRAFFIC CODES
TRAFFIC CONTROLS: STOP SIGN=S.S., TRAFFIC LIGHT=T.L., FLASHING RED BALL=F.R.

TRAFFIC CODES
PARKING RESTRICTIONS: A.M. PEAK, P.M. PEAK, A.M./P.M. PEAK, NO PARKING ANYTIME=N.P., COMM/IND. ACCESS=E

SYSTEM				TRAFFIC		LINE DIAGRAM	TRAFFIC			PAVEMENT DATA
FED. AID.	FUNCT. CLASS.	HWY. SYS.	HPMS SAMPLE	PRKG. REST.	COM/IND. ACCESS		CONTROL	COM/IND. ACCESS	PRKG. REST.	
	RURAL OTHER PRINCIPAL ARTERIAL	STATE PRIMARY								

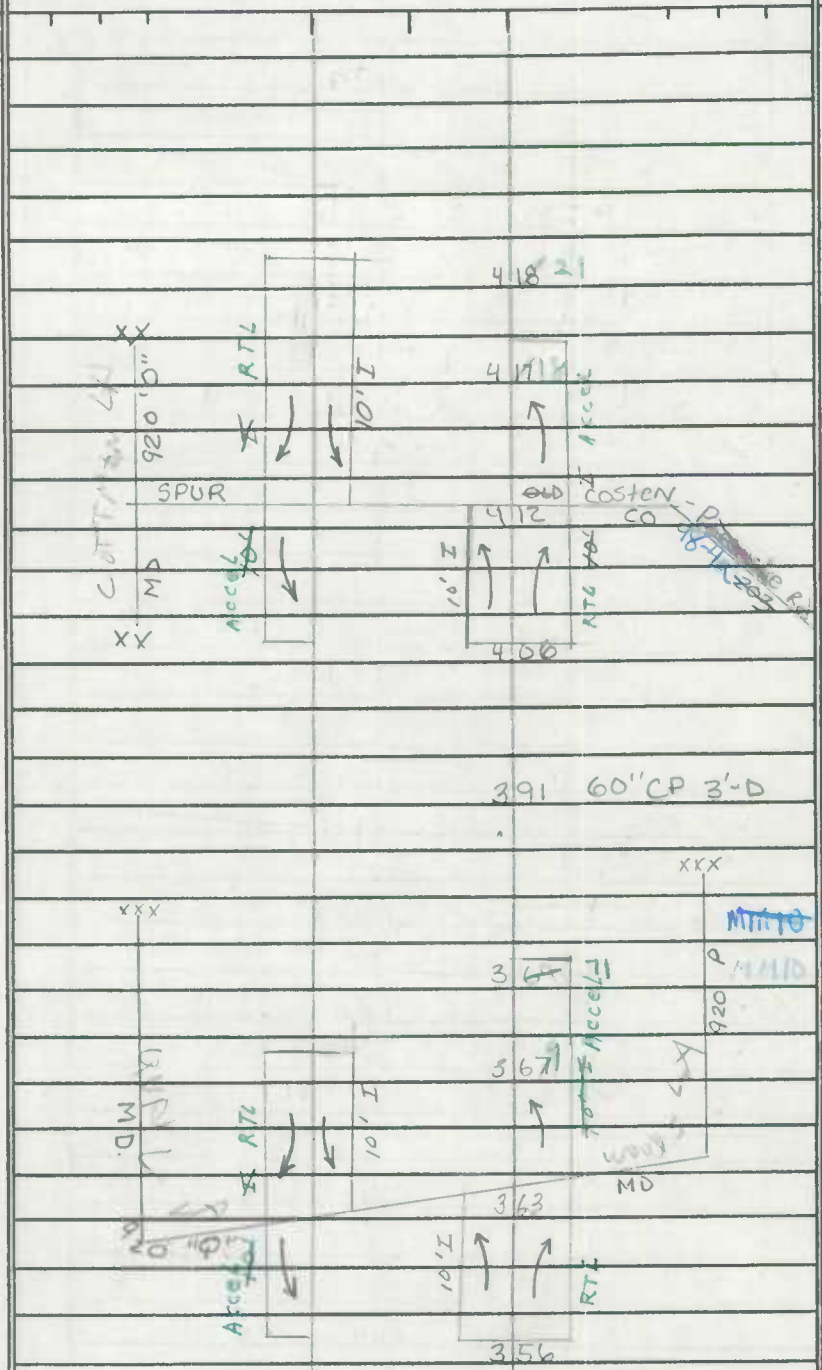

PAVEMENT DATA
2-24' I
2-10' I SHD OUT
2-4' I SHD IN
50' GR MED
4 ML

SYSTEM				TRAFFIC		LINE DIAGRAM	TRAFFIC				PAVEMENT DATA
FED. AID.	FUNCT. CLASS.	HWY. SYS.	HPMS SAMPLE	PRKG. REST.	COM/IND ACCESS		CONTROL	COM/IND ACCESS	PRKG. REST.		
~~FAP~~ ~~FAS~~ NHS	RURAL OTHER PRINCIPAL ARTERIAL	STATE PRIMARY									

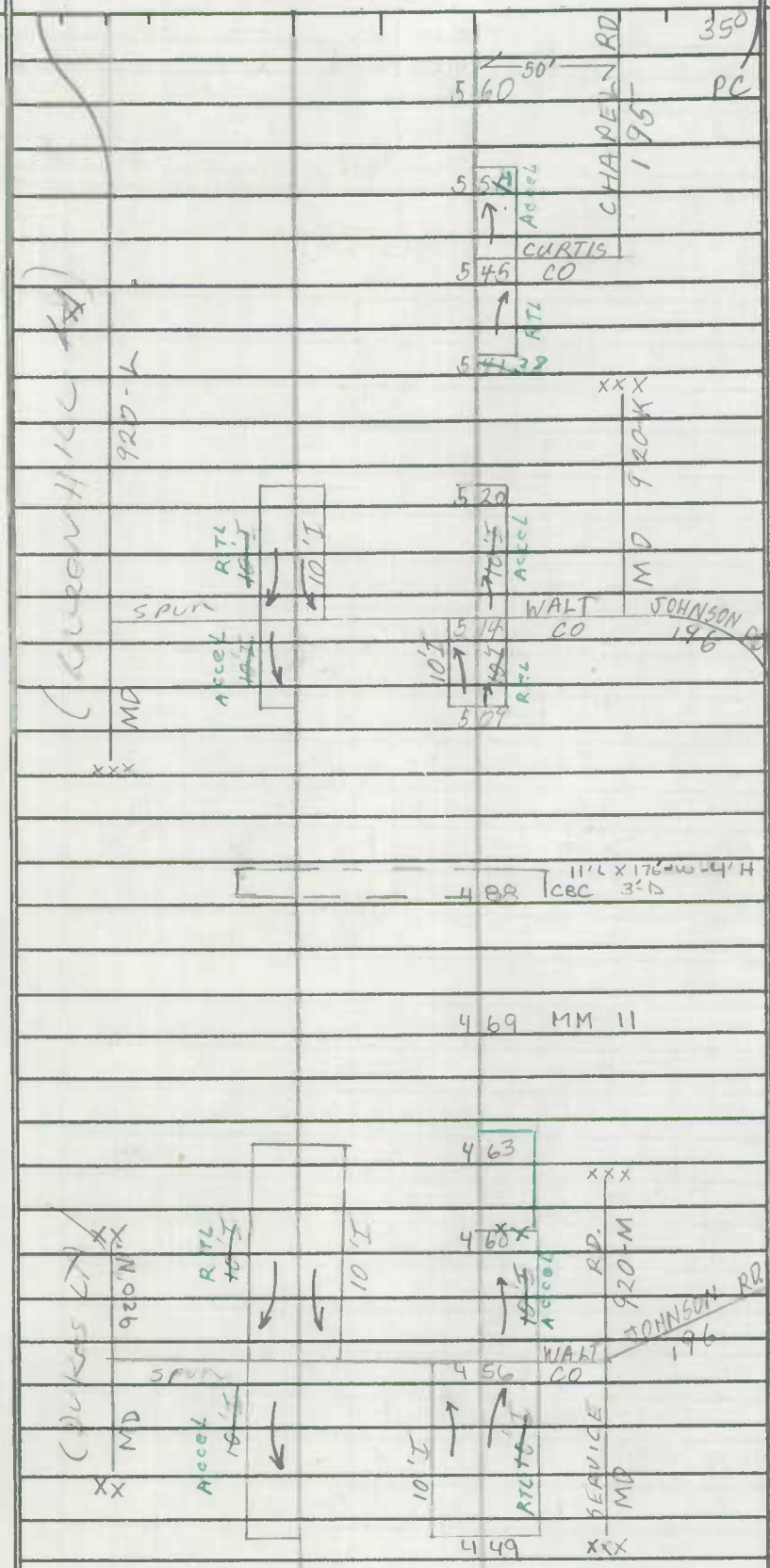

2-24'I
2-10'I SHDOW
2-4'I SHDIN
50' GR Med
4 ML

SHA 51.3 - 8 Revised
4.83

MARYLAND STATE HIGHWAY ADMINISTRATION

ROAD INVENTORY SHEET

Party Chief: C.G
Recorder: L.W
Assistant:
Map No./Dir.: 1
State Coordinates:

Road No.: US 13
Road Name:
County: Somerset
Date: 7-20-89
Sheet No.: 7 OF 23

SYSTEM: FED. AID. | FUNCT. CLASS. | HWY. SYS. | HPMS SAMPLE
TRAFFIC: PRKG. REST. | COM/IND. ACCESS

LINE DIAGRAM

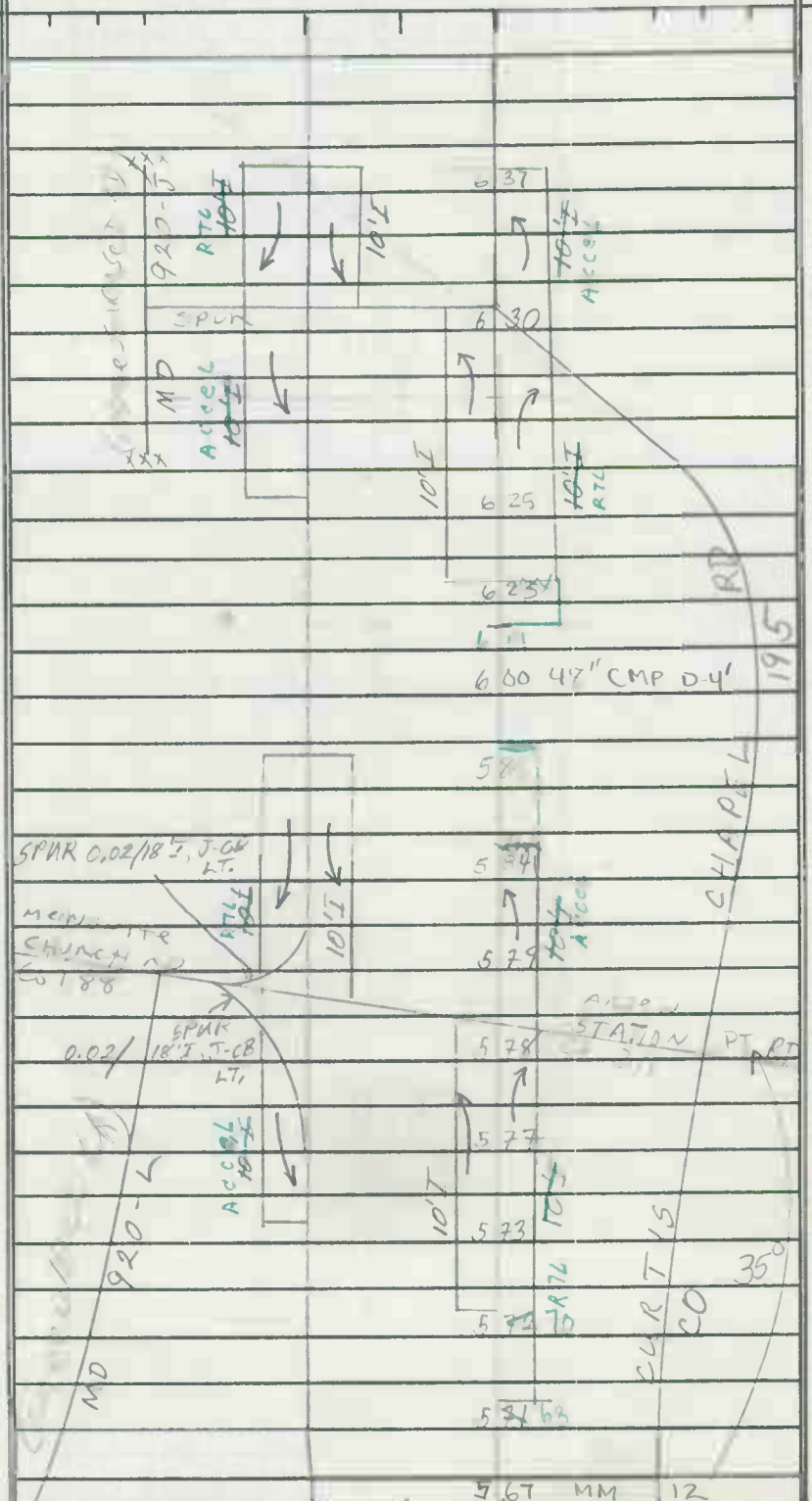

TRAFFIC: CONTROL | COM/IND. ACCESS | PRKG. REST.

PAVEMENT DATA:
2-24'I
2-10'I SHD OUT
2-4'I SHD IN
50'GR MED
4 ML

TRAFFIC CODES
TRAFFIC CONTROLS: STOP SIGN=S.S., TRAFFIC LIGHT=T.L., FLASHING RED BALL=F.R.

TRAFFIC CODES
PARKING RESTRICTIONS: A.M. PEAK, P.M. PEAK, A.M./P.M. PEAK, NO PARKING ANYTIME=N.P., COMM/IND. ACCESS=E

SYSTEM				TRAFFIC		LINE DIAGRAM	TRAFFIC			PAVEMENT DATA
FED. AID.	FUNCT. CLASS.	HWY. SYS.	HPMS SAMPLE	PKG. REST.	COM/IND ACCESS		CONTROL	COM/IND ACCESS	PKG. REST.	

FAP 24 RHS
RURAL OTHER PRINCIPAL ARTERIAL
STATE PRIMARY

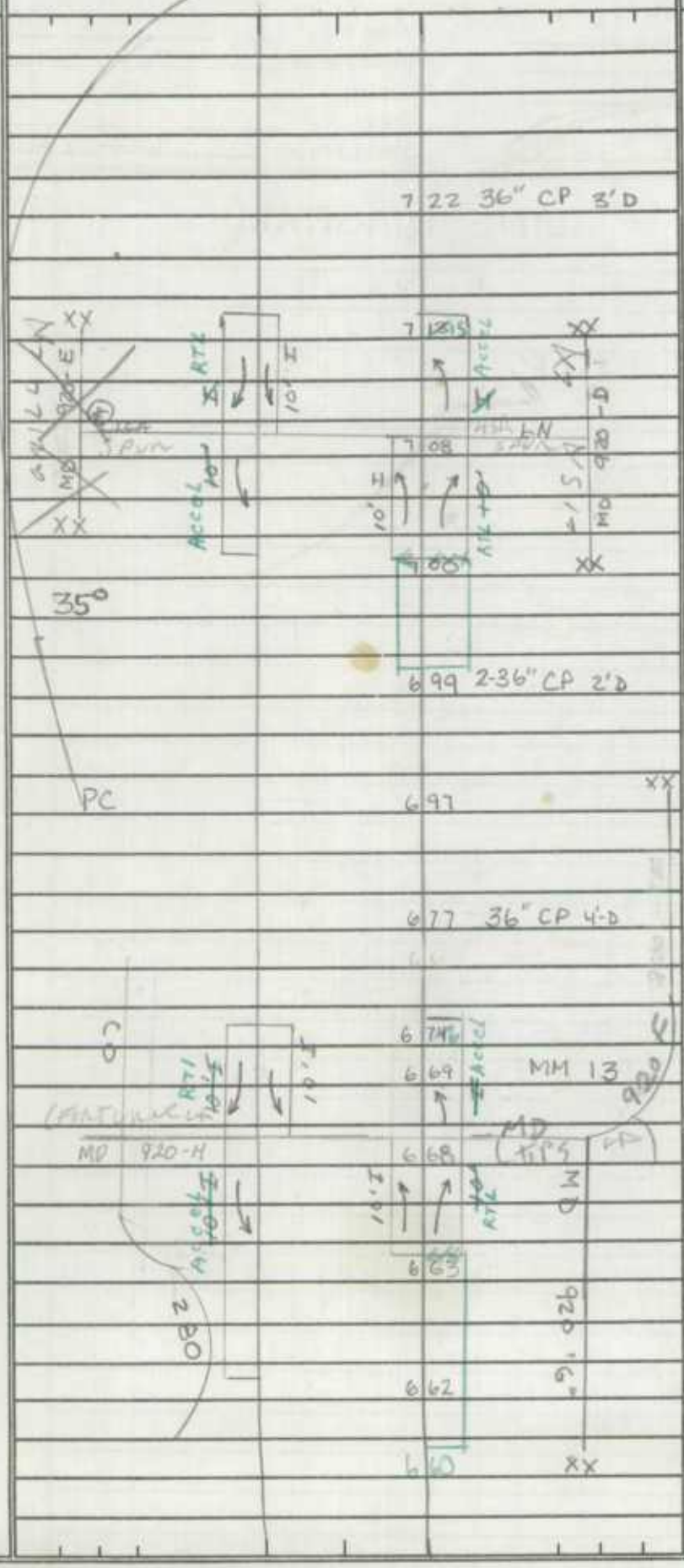

(*) LISA LN. NOT A ROAD NAME FOR PUBLIC I.D. PURPOSES ONLY. PER DIST. I ADE-TRAFFIC.

2-24' I
2-10' I SHLDOUT
2-4' I SHLDIN
50' GR Mod
4 ML

SHA 51.3 - 8 Revised
4.83

MARYLAND STATE HIGHWAY ADMINISTRATION

ROAD INVENTORY SHEET

Party Chief: C.G
Recorder: L.W
Assistant:
Map No./Dir.: /
State Coordinates:

Road No.: US 13
Road Name: OCEAN HWY
County: SOMERSET
Date: 7-20-89
Sheet No.: 9 OF 23

TRAFFIC CODES
TRAFFIC CONTROLS: STOP SIGN=S.S., TRAFFIC LIGHT=T.L., FLASHING RED BALL=F.R.

TRAFFIC CODES
PARKING RESTRICTIONS: A.M. PEAK, P.M. PEAK, A.M./P.M. PEAK, NO PARKING ANYTIME=N.P., COMM/IND. ACCESS=E

SYSTEM: FED. AID.	SYSTEM: FUNCT. CLASS.	SYSTEM: HWY. SYS.	SYSTEM: HPMS SAMPLE	TRAFFIC: PRKG. REST.	TRAFFIC: COM/IND. ACCESS	LINE DIAGRAM	TRAFFIC: CONTROL	TRAFFIC: COM/IND. ACCESS	TRAFFIC: PRKG. REST.	PAVEMENT DATA
	RURAL OTHER PRINCIPAL ARTERIAL	STATE PRIMARY				E 776				2-24'I
										2-10'I SHD OUT
										J-CC IN
						E 775				150' NB 4ML
						E 774				X
						E E 773				
						E E 771				2-24'I
						15'I 15'I				15'I SHD OUT RT
										10'I SHD OUT LT
						769 MM 14				J-CC IN
										150' GR MED 4ML
						PT 768				X
						765				
						761 10'I ACCESS				2-24'I
										2-10'I SHD OUT
						35°				2-4'I SHD IN
						X X 757 10'I RTL 10'I 92C-C				150' GR MED
						0.03/13'I J-CB LT				4ML
						PRINCESS ANNE ~~WESTOVER RD~~				
						SPUR 755 CO 86				X 2-24'I
						MD 10'I ACCESS 10'I RTL				2-10'I SHD OUT
										2-4'I SHD IN
						X X 746				50' GR MED
										4ML

SYSTEM				TRAFFIC		LINE DIAGRAM	TRAFFIC				PAVEMENT DATA
FED. AID.	FUNCT. CLASS.	HWY. SYS.	HPMS SAMPLE	PRKG. REST.	COM/IND ACCESS		CONTROL	COM/IND ACCESS	PRKG. REST.		

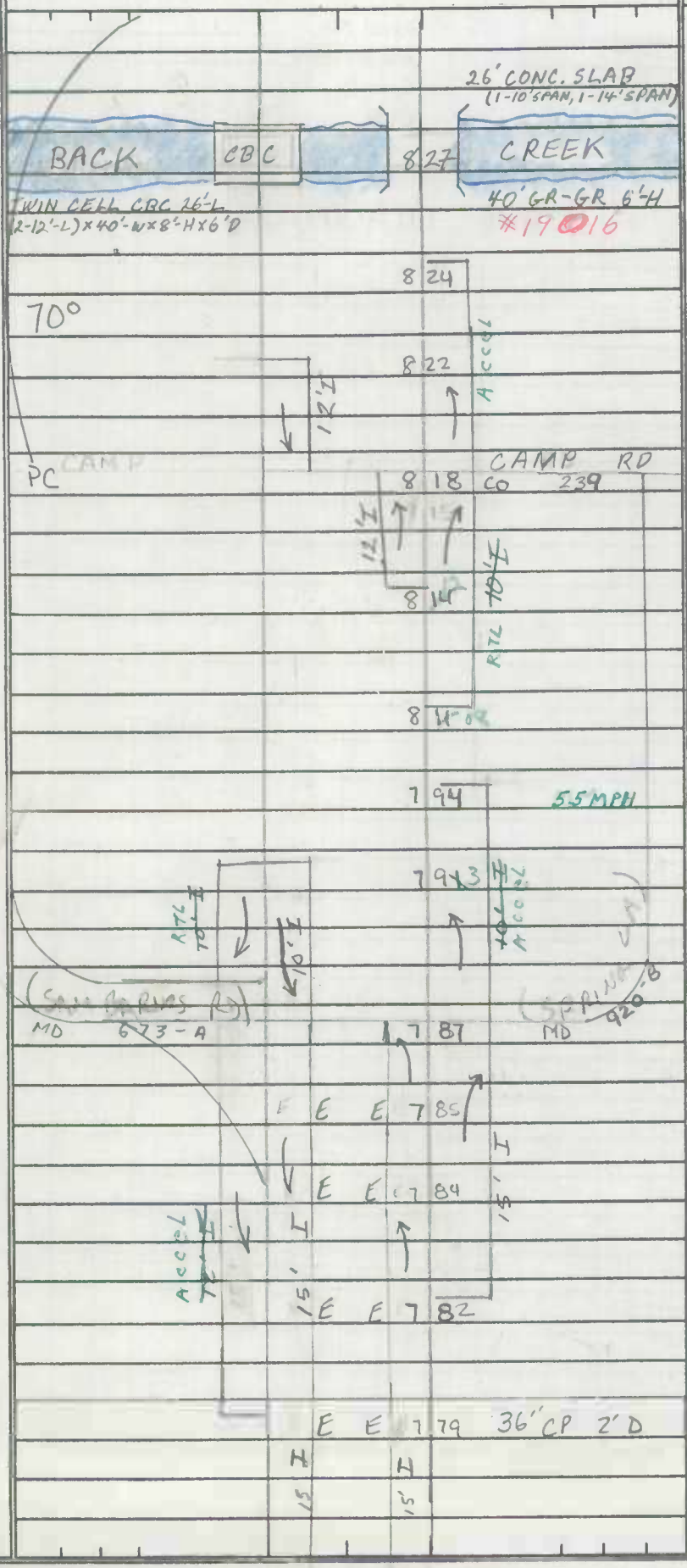

PAVEMENT DATA
2-24' I
2-10' I SHD OUT
2-4' I SHD IN
65' GR Med
4 ML
2-24' I
2-10' I SHD OUT
2-4' I SHD IN
150' NB
4 ML
2-24' I
2-10' I SHD OUT
2-CC-IN
150' NB
4 ML

RUNAL OTHER PRINCIPAL ARTERIAL
STATE PRIMARY

SHA 51.3 - 8 Revised
4.83

MARYLAND STATE HIGHWAY ADMINISTRATION

ROAD INVENTORY SHEET

Party Chief: C.G
Recorder: L.W
Assistant: —
Map No./Dir.: 1
State Coordinates:

Road No.: US 13
Road Name: OCEAN HWY
County: SOMERSET
Date: 7-20-89
Sheet No.: 11 OF 23

TRAFFIC CODES
TRAFFIC CONTROLS: STOP SIGN=S.S., TRAFFIC LIGHT=T.L., FLASHING RED BALL=F.R.

TRAFFIC CODES
PARKING RESTRICTIONS: A.M. PEAK, P.M. PEAK, A.M./P.M. PEAK, NO PARKING ANYTIME=N.P., COMM/IND. ACCESS=E

SYSTEM: FED. AID.	SYSTEM: FUNCT. CLASS.	SYSTEM: HWY. SYS.	SYSTEM: HPMS SAMPLE	TRAFFIC: PRK.G. REST.	TRAFFIC: COM/IND. ACCESS	LINE DIAGRAM	TRAFFIC: CONTROL	TRAFFIC: COM/IND. ACCESS	TRAFFIC: PRK.G. REST.	PAVEMENT DATA
						REST AREA				
						8 95				
						PT 8 84				
						8 67 MM 15				2-24' I
						8 61				2-10' I SHLDR OUT
						70° 12.5				2-4' I SHLDR IN
						8 54				65' NB
						70° 8 46				4 ML
						8 44				2-24' I
						8 42				2-10' I SHLDR OUT
						8 39				2-4' I SHLDR IN
										65' GR MED
										4 ML

RURAL OTHER PRINCIPAL ARTERIAL
STATE PRIMARY
US 13
ICRUSFIELD MD 413

SYSTEM				TRAFFIC		LINE DIAGRAM	TRAFFIC			PAVEMENT DATA
FED. AID.	FUNCT. CLASS.	HWY. SYS.	HPMS SAMPLE	PRKG. REST.	COM/IND ACCESS		CONTROL	COM/IND ACCESS	PRKG. REST.	
BAP ~~129~~ 4 HS										
RURAL OTHER PRINCIPAL ARTERIAL										
STATE PRIMARY										

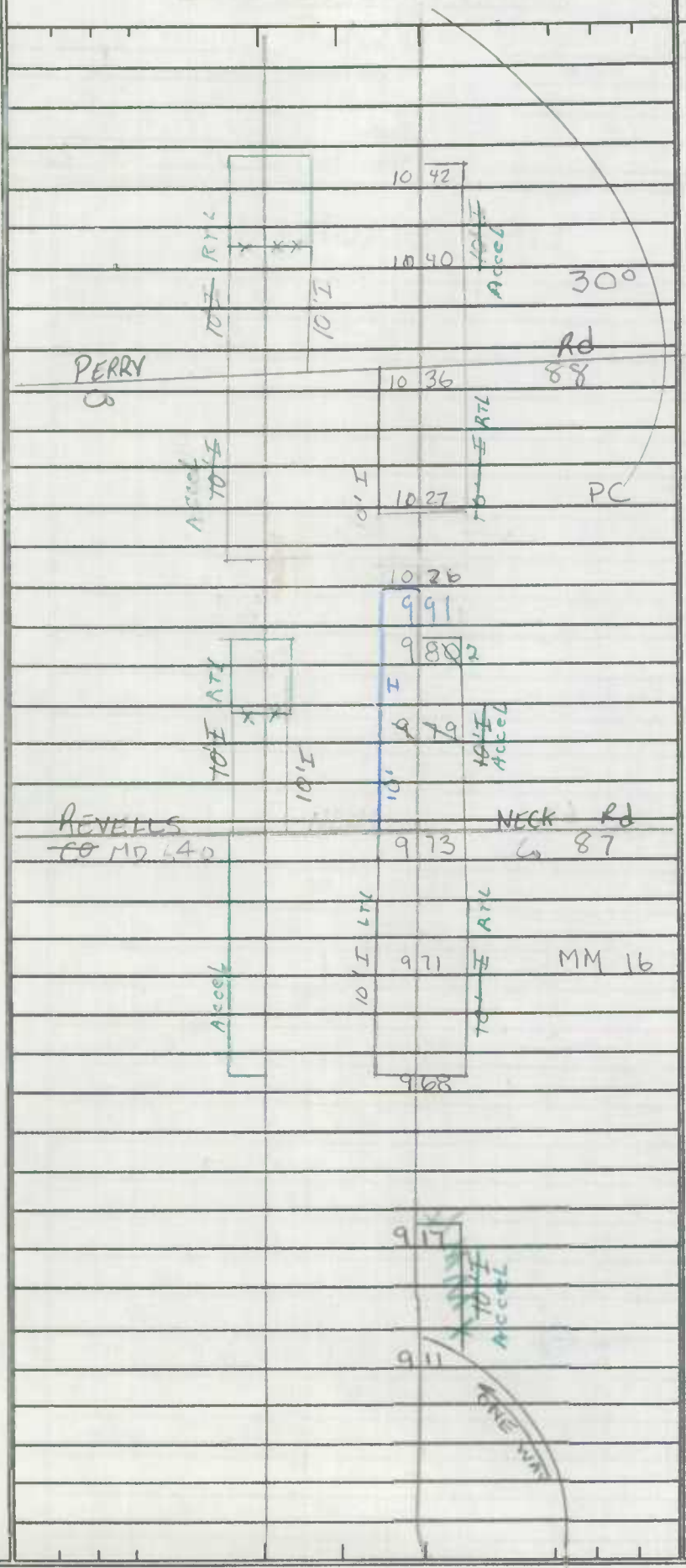

PAVEMENT DATA:

2-24' I
2-10' I SHD OUT
2-4' I SHD IN
55' GP ~~Rd~~ Med
4 ML

2-24' I
2-10' I SHD OUT
2-4' I SHD IN
65' N.B.
4 ML

SHA 51.3 - 8 Revised
4.83

MARYLAND STATE HIGHWAY ADMINISTRATION

ROAD INVENTORY SHEET

Party Chief: C.C
Recorder: L.W
Assistant:
Map No./Dir.: 1
State Coordinates:

Road No.: US 13
Road Name: OCEAN HWY
County: SOMERSET
Date: 7-20-89
Sheet No.: 13 OF 23

TRAFFIC CODES
TRAFFIC CONTROLS: STOP SIGN=S.S., TRAFFIC LIGHT=T.L., FLASHING RED BALL=F.R.

TRAFFIC CODES
PARKING RESTRICTIONS: A.M. PEAK, P.M. PEAK, A.M./P.M. PEAK, NO PARKING ANYTIME=N.P., COMM/IND. ACCESS=E

SYSTEM				TRAFFIC		LINE DIAGRAM	TRAFFIC			PAVEMENT DATA
FED. AID.	FUNCT CLASS.	HWY. SYS.	HPMS SAMPLE	PRKG. REST.	COM/IND. ACCESS		CONTROL	COM/IND. ACCESS	PRKG. REST.	
RURAL	OTHER PRINCIPAL ARTERIAL	STATE PRIMARY	K							

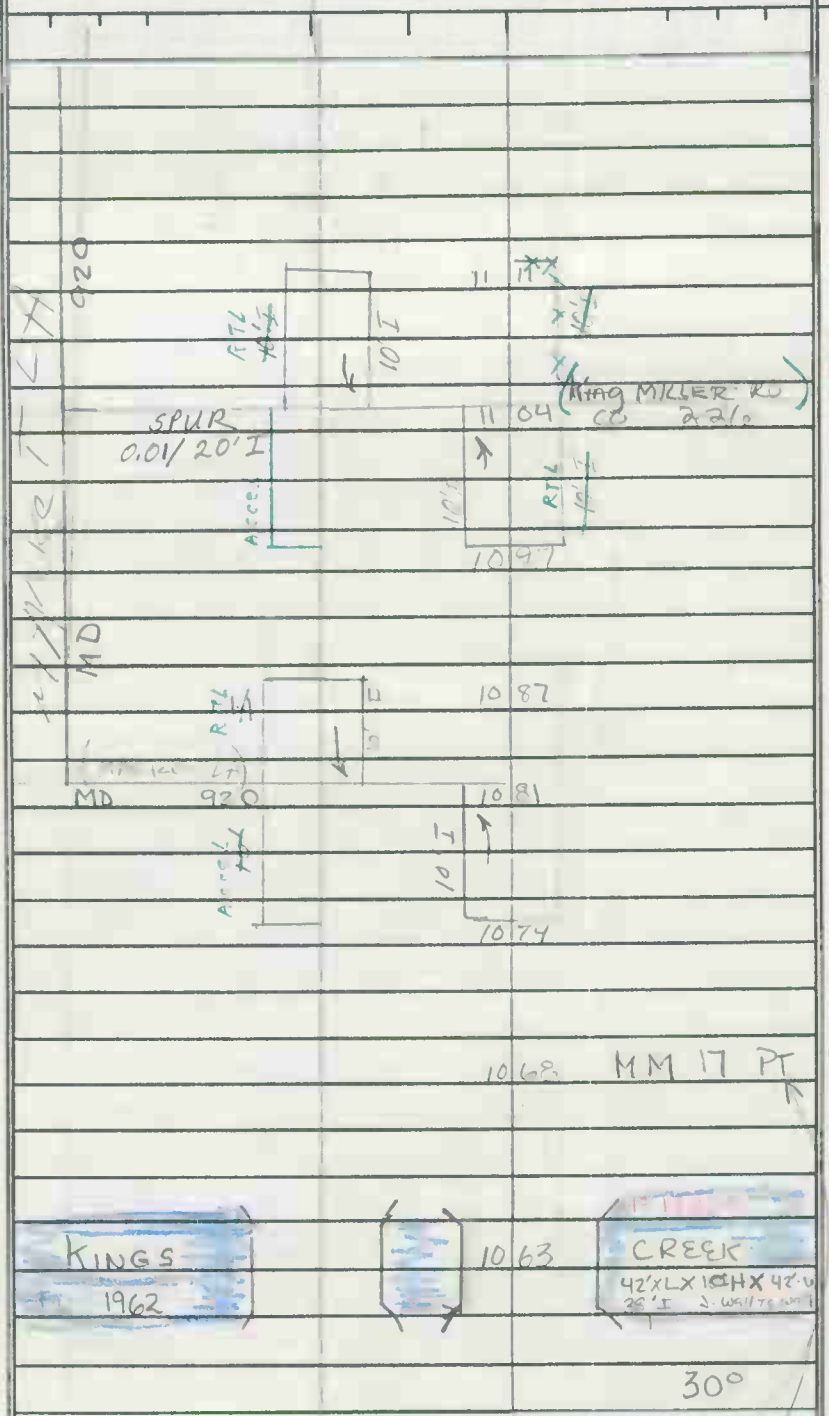

2-24' I
2-10' SHD OUT
2-4' I SHD IN
55' GR Med
4 ML

SYSTEM				TRAFFIC	
FED. AID.	FUNCT. CLASS.	HWY. SYS.	HPMS SAMPLE	PKG. REST.	CON/ING ACCESS

LINE DIAGRAM

TRAFFIC		
CONTROL	CON/ING ACCESS	PKG. REST.

PAVEMENT DATA
2-24'I
2-10'I SHD OUT
2-4'I SHD IN
55' GR ~~MSD~~
4 ML

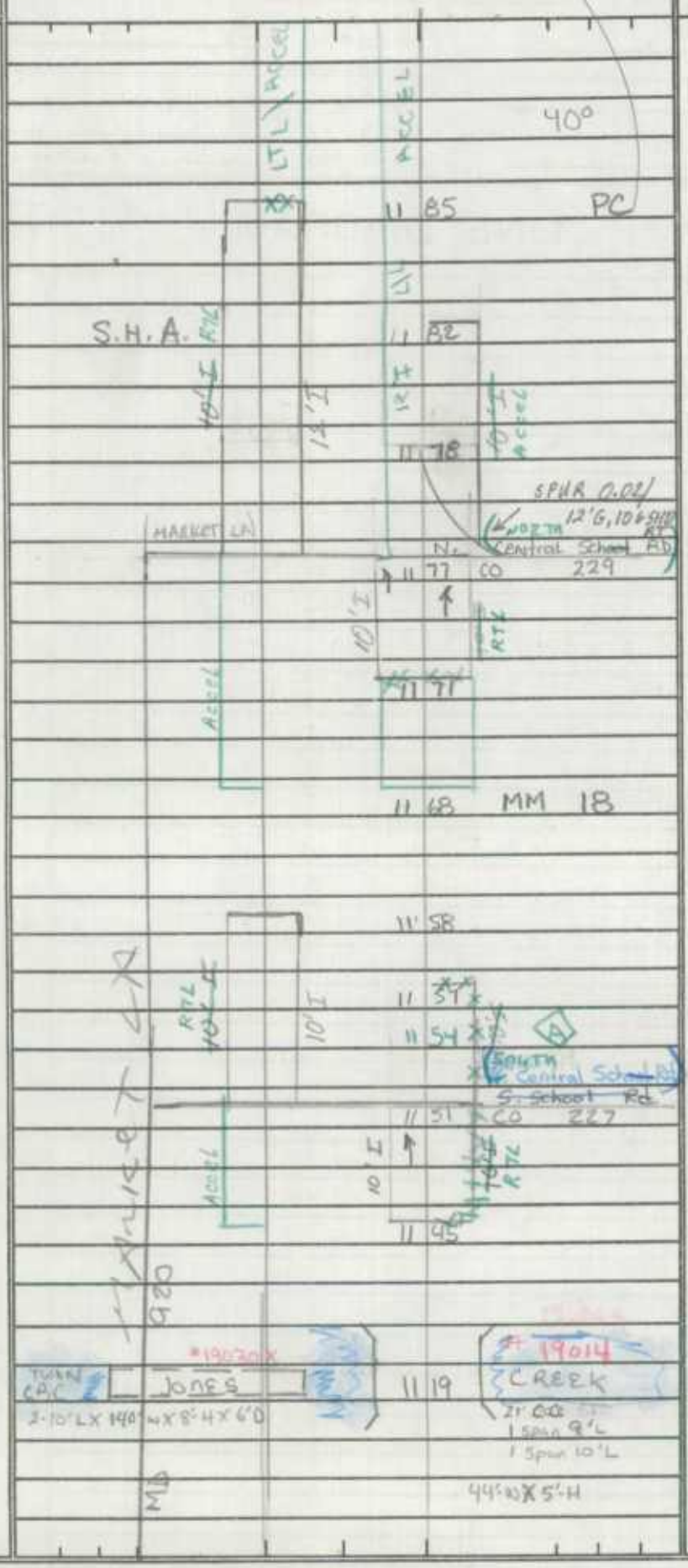

SHA 51.3 - 8 Revised
4.83

MARYLAND STATE HIGHWAY ADMINISTRATION

ROAD INVENTORY SHEET

Party Chief: C.G
Recorder: L.W
Assistant: ~
Map No./Dir.: 1
State Coordinates:

Road No.: US 13
Road Name: OCEAN HWY
County: SOMERSET
Date: 7-20-89
Sheet No.: 15 OF 23

SYSTEM: FED. AID. | FUNCT. CLASS. | HWY. SYS. | HPMS SAMPLE
TRAFFIC: PKG. REST. | COM/IND. ACCESS

LINE DIAGRAM

TRAFFIC: CONTROL | COM/IND. ACCESS | PKG. REST.

PAVEMENT DATA

TRAFFIC CODES
TRAFFIC CONTROLS: STOP SIGN=SS, TRAFFIC LIGHT=T.L., FLASHING RED BALL=F.R.

TRAFFIC CODES
PARKING RESTRICTIONS: A.M. PEAK, P.M. PEAK, A.M./P.M. PEAK, NO PARKING ANYTIME=N.P., COMM/IND. ACCESS=E

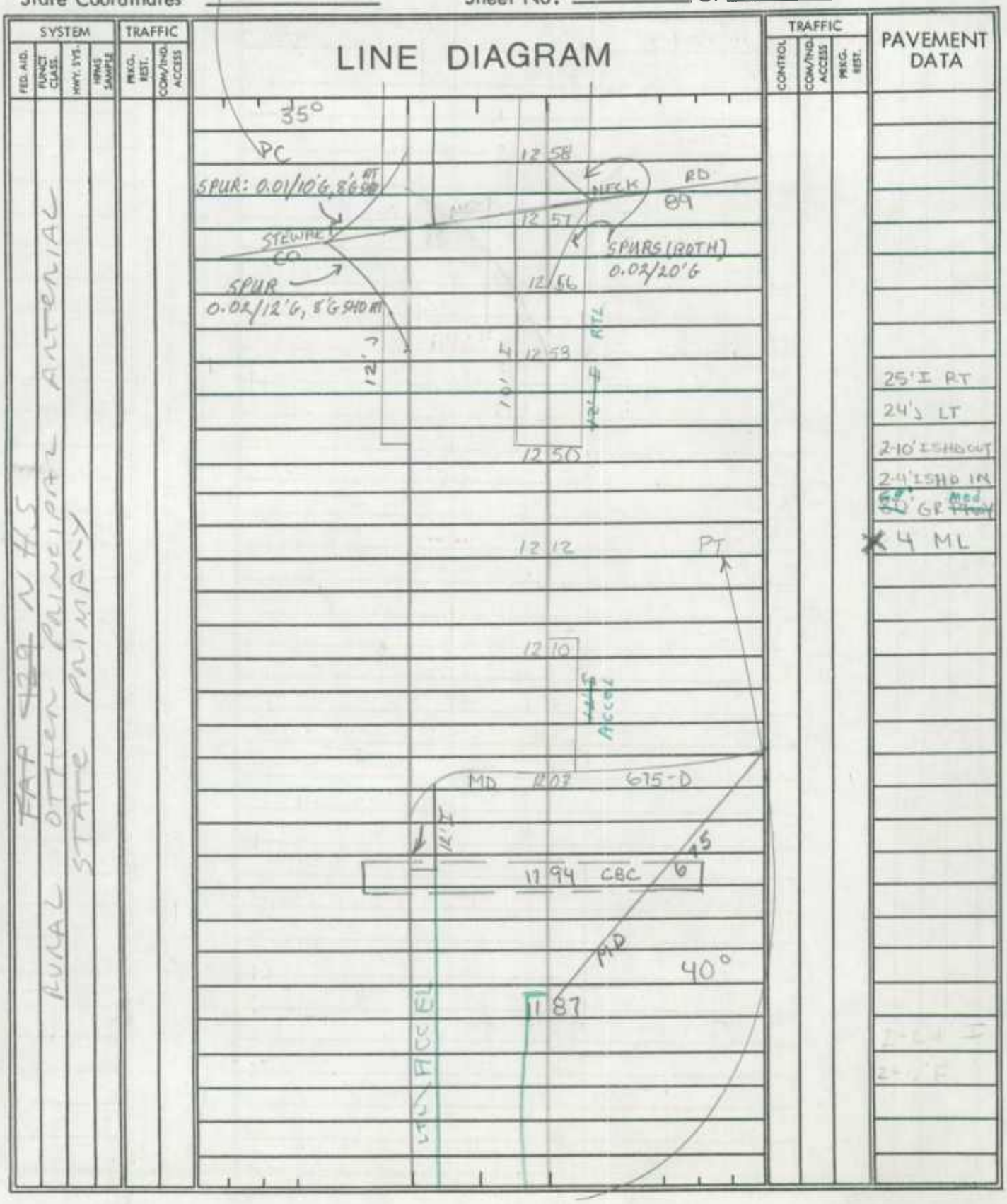

SYSTEM				TRAFFIC		LINE DIAGRAM	TRAFFIC			PAVEMENT DATA
FED. AID.	FUNCT. CLASS.	HWY. SYS.	HPMS SAMPLE	PRKG. REST.	COM/IND ACCESS		CONTROL	COM/IND ACCESS	PRKG. REST.	
RURAL FED AID NHS	OTHER PRINCIPAL ARTERIAL	STATE PRIMARY								

SPUR 0.01/18'G
(LINDEN AVE Ext)
~~[illegible]~~ TO
CO 315
12'J PTL
12'J LTL
13 02
SPUR 0.02/20 I
LINDEN AVE
13 00
CO 230
SPUR 0.02/18'I
SPUR 0.02/20'I
12 76
RTL
PT
12 96
Accel 3'J
12 92
12 91
12 84 48" CMP D-6'
RTL
E
12 81
REST AREA
12 75
35°
E
12 71
12 69 MM 19
12 63 72" CP 3'-D
12 62
12'J
12'J
12'J
Accel

PAVEMENT DATA
25'I RT
24'J LT
2-10'I SHD OUT
24'I SHD IN
60' 80'GR ~~TRUK~~
4 ML

SHA 51.3 - 8 Revised
4.83

MARYLAND STATE HIGHWAY ADMINISTRATION

ROAD INVENTORY SHEET

Party Chief: C.G
Recorder: L.W
Assistant:
Map No./Dir.: 1
State Coordinates:

Road No.: US 13
Road Name: OCEAN HWY
County: SOMERSET
Date: 7-20-89
Sheet No.: 17 OF 23

SYSTEM: FED. AID. | FUNCT. CLASS. | HWY. SYS. | HPMS SAMPLE
TRAFFIC: PRKG. REST. | COM/IND. ACCESS

LINE DIAGRAM



TRAFFIC: CONTROL | COM/IND. ACCESS | PRKG. REST.

PAVEMENT DATA:
25'I RT
24'J LT
2-10'I SHDOUT
24'I SHD IN
~~80'~~ GR
4 ML

TRAFFIC CODES
TRAFFIC CONTROLS: STOP SIGN=SS, TRAFFIC LIGHT=T.L., FLASHING RED BALL=F.R.

TRAFFIC CODES
PARKING RESTRICTIONS: A.M. PEAK, P.M. PEAK, A.M./P.M. PEAK, NO PARKING ANYTIME=N.P., COMM/IND. ACCESS=E

SYSTEM				TRAFFIC		LINE DIAGRAM	TRAFFIC			PAVEMENT DATA
FED. AID.	FUNCT. CLASS.	HWY. SYS.	HPMS SAMPLE	PKG. REST.	COM/IND ACCESS		CONTROL	COM/IND ACCESS	PKG. REST.	
	~~PRIN~~ NHS					14 26				
	RURAL OTHER PRINCIPAL ARTERIAL					14 20				
	STATE PRIMARY					Access / Access Area				
						920 Corp Limits				
						14 16				
						12'J 12'J 12'I				
						14 15 SPUR 0.03/20'I J-CC				
						Access Area				
						MD SPUR 0.03/20'I J-CC Limits				
						362				
						14 14				
						Corp SPUR 0.03/20'I J-C-C				
						PID				
						SPUR 0.03/14'J 7 8'F SHD RT, J-CB LT.				
						14 13				
						12'J 12'I				
						14 08				
						14 03				
						14 06				
						PT 13 96				
						13 93	FY			
						40° 13 90 60" CP 3'D				25'I RT
						13 68 MM 20				24'J LT
										2-10'I SHD OUT
										2-4'I SHD IN
										80 GR MED
						PC Adj. Warr. Sign 13 62				4 ML
						13 50				

SHA 51.3 - 8 Revised
4.83

MARYLAND STATE HIGHWAY ADMINISTRATION

ROAD INVENTORY SHEET

(94-5 ST) BB/AH 11-17-94

94-1 ST G.D. E.F. 3/2/99

Party Chief	C.G	Road No.	US 13
Recorder	L.W	Road Name	OCEAN HWY
Assistant		County	SOMERSET
Map No./Dir.	/	Date	7-20-89
State Coordinates		Sheet No.	19 OF 23

TRAFFIC CODES: TRAFFIC CONTROLS: STOP SIGN=S.S., TRAFFIC LIGHT=T.L., FLASHING RED BALL=F.R.

TRAFFIC CODES: PARKING RESTRICTIONS: A.M. PEAK, P.M. PEAK, A.M./P.M. PEAK, NO PARKING, ANYTIME=N.P., COMM/IND. ACCESS=E

SYSTEM: FED. AID. | FUNCT. CLASS. | HWY. SYS. | HPMS SAMPLE

TRAFFIC: PRKG. REST. | COM/IND. ACCESS

RURAL OTHER PRINCIPAL ARTERIAL STATE PRIMARY

LINE DIAGRAM

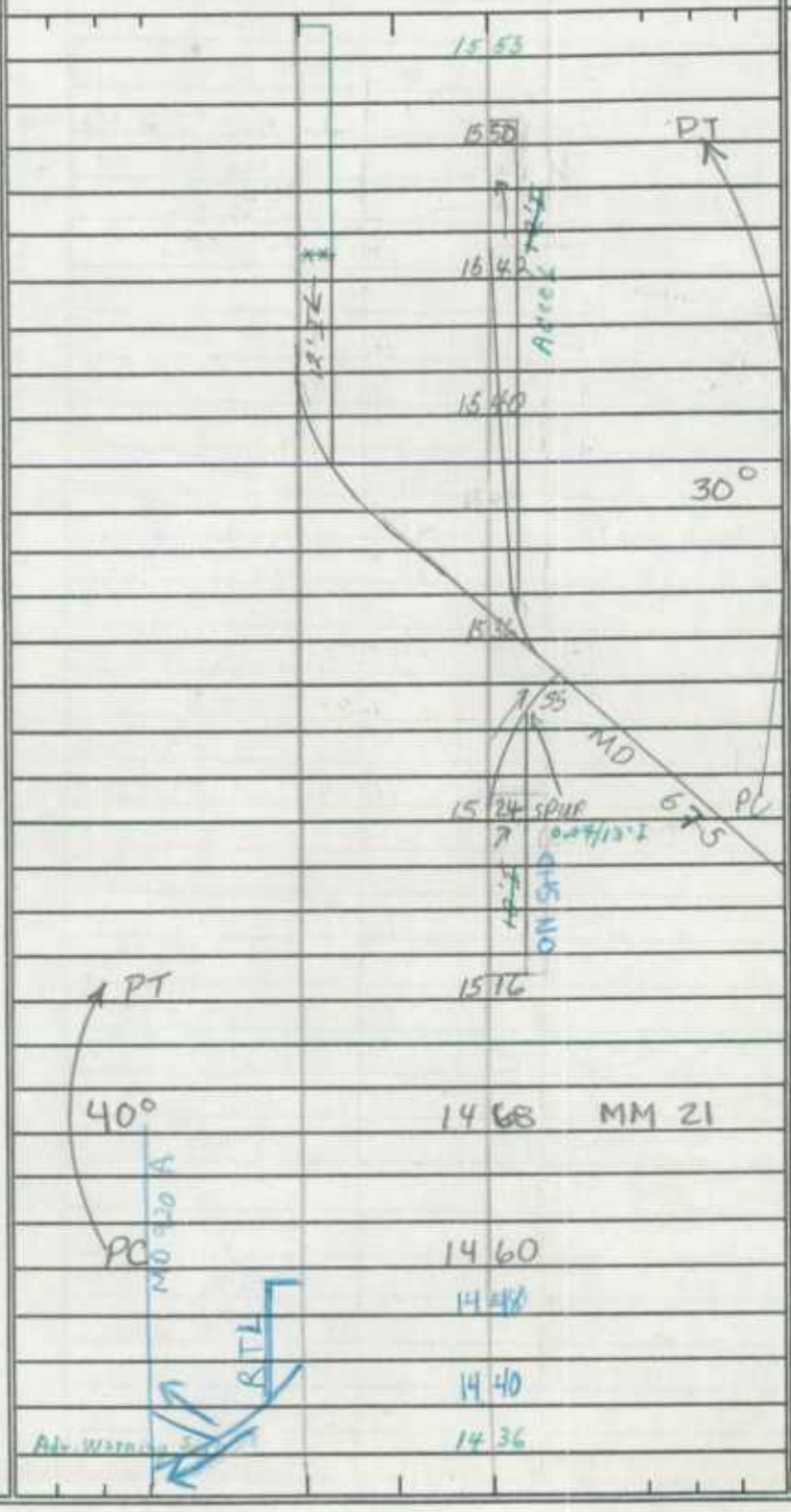

TRAFFIC: CONTROL | COM/IND. ACCESS | PRKG. REST.

PAVEMENT DATA

2-24' I
2-10' I SHD OUT
2-4' I SHD IN
120' 132' NB
4 ML
2-24' I
2-10' I SHD OUT
2-4' I SHD IN
680' 60' GR MED
4 ML
25' I RT
24' I LT
2-10' I SHD OUT
2-4' I SHD IN
60' GR MED
4 ML

SYSTEM				TRAFFIC		LINE DIAGRAM	TRAFFIC			PAVEMENT DATA
FED. AID.	FUNCT. CLASS.	HWY. SYS.	HPMS SAMPLE	PRKG. REST.	COM/IND ACCESS		CONTROL	COM/IND ACCESS	PRKG. REST.	
	RURAL OTHER PRINCIPAL ARTERIAL									
						100' 17 52				
						CBC BOTH 12'LX52'W 17 42 6'-H x 5'D				
						17 15 36" CP 3'D				
						17 00				
						16 94 ACC ON SHD				
						16 92 NB 5 29				
						16 84				2-24'I
						16 24				2-10' I SHD OUT
						16 69 MM 23				2-4' I SHD IN
										137' NB
										4 ML
						16 41				
						120' 15 90				
						15 68 MM 22				
						~~ATR # 59~~ ~~14 42~~				

UHS
STATE PRIMARY

SHA 51.3 - 8 Revised 4.83

MARYLAND STATE HIGHWAY ADMINISTRATION

ROAD INVENTORY SHEET

Party Chief: C.G
Recorder: L.W
Assistant:
Map No./Dir.: /
State Coordinates:

Road No.: US 13
Road Name: OCEAN HWY
County: SOMERSET
Date: 7-20-89
Sheet No.: 21 OF 23

TRAFFIC CODES
TRAFFIC CONTROLS: STOP SIGN=S.S., TRAFFIC LIGHT=T.L., FLASHING RED BALL=F.R.

TRAFFIC CODES
PARKING RESTRICTIONS: A.M. PEAK, P.M. PEAK, A.M./P.M. PEAK, NO PARKING ANYTIME=N.P., COMM/IND. ACCESS=E

SYSTEM				TRAFFIC		LINE DIAGRAM	TRAFFIC			PAVEMENT DATA
FED. AID.	FUNCT CLASS.	HWY. SYS.	HPMS SAMPLE	PRKG. REST.	COM/IND. ACCESS		CONTROL	COM/IND. ACCESS	PRKG. REST.	
	RURAL OTHER PRINCIPAL ARTERIAL	STATE PRIMARY								

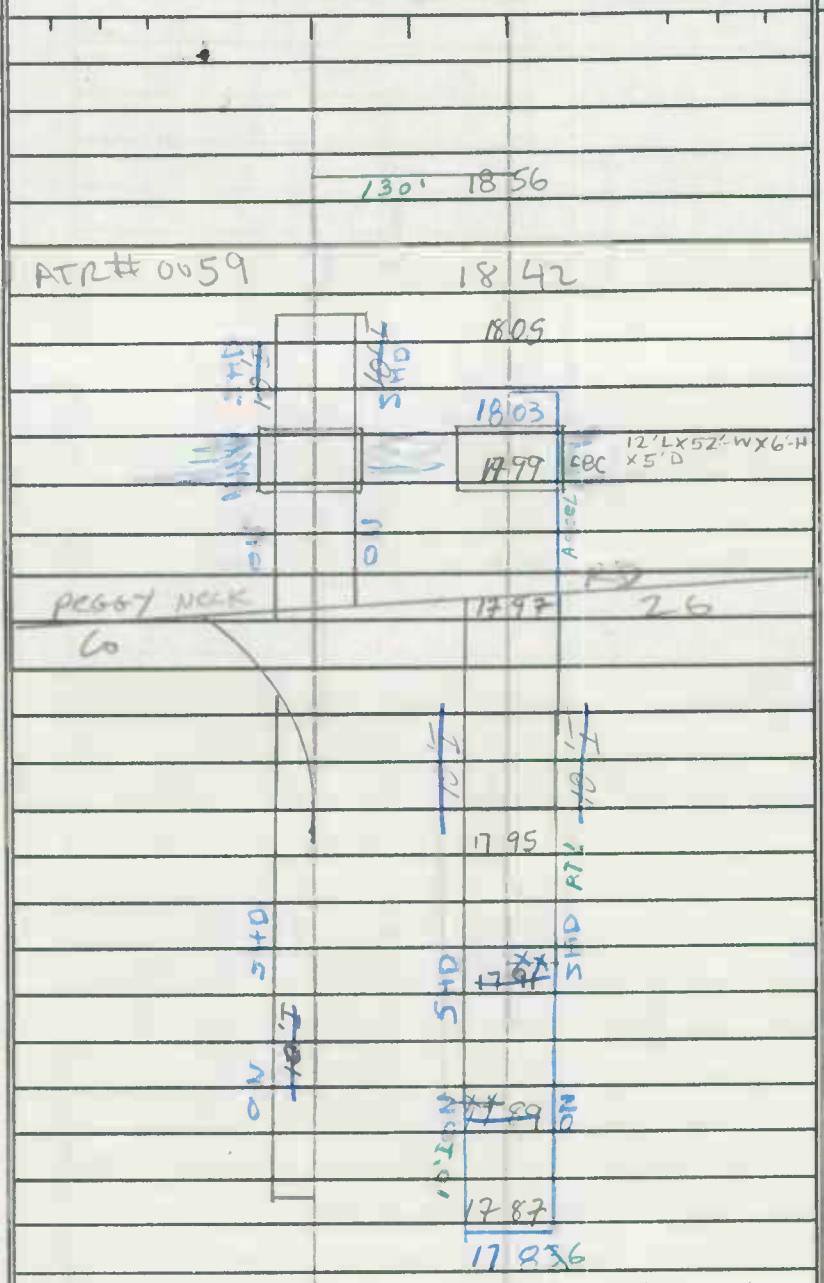

2-24'I
2-10'I SHD OUT
2-4'I SHD IN
120' 137' NS
4 ML

SYSTEM				TRAFFIC		LINE DIAGRAM	TRAFFIC			PAVEMENT DATA
FED. AID.	FUNCT. CLASS.	HWY. SYS.	HPMS SAMPLE	PRKG. REST.	COM/IND ACCESS		CONTROL	COM/IND ACCESS	PRKG. REST.	
	RURAL OTHER PRINCIPAL ARTERIAL	STATE PRIMARY								

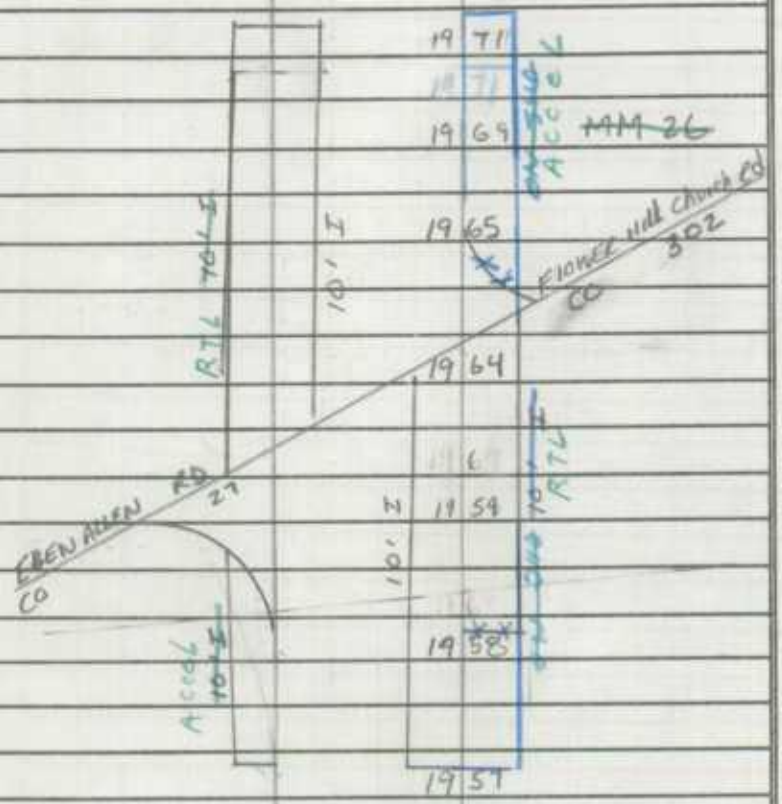

19 15 48" CMP 5'D

120' 19 08

18 68 MM 25

2-24'I
2-10'I SHDOUT
2-4'I SHDIN
~~80'~~ 100' NB
4 ML

2-24'I
2-10'I SHDOUT
2-4'I SHDIN
~~137'~~ 120' NB
4ML

SHA 51.3 - 8 Revised 4.83

MARYLAND STATE HIGHWAY ADMINISTRATION

ROAD INVENTORY SHEET

Party Chief: C.G
Recorder: L.W
Assistant:
Map No./Dir.: 1
State Coordinates:

Road No.: US 13
Road Name: OCEAN HWY
County: SOMERSET
Date: 7-20-89
Sheet No.: 23 OF 23

TRAFFIC CODES
TRAFFIC CONTROLS: STOP SIGN=S.S., TRAFFIC LIGHT=T.L., FLASHING RED BALL=F.R.

TRAFFIC CODES
PARKING RESTRICTIONS: A.M. PEAK, P.M. PEAK, A.M./P.M. PEAK, NO PARKING ANYTIME=N.P., COMM/IND. ACCESS=E

SYSTEM				TRAFFIC		LINE DIAGRAM	TRAFFIC			PAVEMENT DATA
FED. AID.	FUNCT CLASS.	HWY. SYS.	HPMS SAMPLE	PRKG. REST.	COM/IND. ACCESS		CONTROL	COM/IND. ACCESS	PRKG. REST.	
						WICOMICO 170				
						0.22				
						20'-L X 56'-W X 6'-H X 3'D				
						CBC #19001				
						WICOMICO CO LINE				
						SOMERSET 20 28 CO LINE				
						25				
						20 20 JONES RD 30				
						CO				
						20 17				
						20 10				2-24' I
										2-10' I SHD OUT
										2-4' I SHD IN
										75' @ RS Mod
										~~60' N.R.~~
										4 ML
						20 04				

FAP 729 UHF
RURAL OTHER PRINCIPAL ARTERIAL
STATE PRIMARY

SYSTEM				TRAFFIC		LINE DIAGRAM	TRAFFIC			PAVEMENT DATA
FED. AID.	FUNCT. CLASS.	HWY. SYS.	HPMS SAMPLE	PRKG. REST.	COM/IND ACCESS		CONTROL	COM/IND ACCESS	PRKG. REST.	

SHA 51.3 - 8 Revised
4.83

MARYLAND STATE HIGHWAY ADMINISTRATION

ROAD INVENTORY SHEET

SR-95
6-21-95
GD/TM

STRI
5-19-99
SS/EF

Party Chief: C. GALE
Recorder: L. WILEY
Assistant:
Map No./Dir.: / N
State Coordinates: 1210-92

Road No.: ~~MD 675 A~~ US 13 BU
Road Name: (MARKET ST)
County: SOMERSET
Date: 7-12-89
Sheet No.: 1 OF 2

TRAFFIC CODES
TRAFFIC CONTROLS: STOP SIGN=SS, TRAFFIC LIGHT=T.L., FLASHING RED BALL=F.R.

TRAFFIC CODES
PARKING RESTRICTIONS: A.M. PEAK, P.M. PEAK, A.M./P.M. PEAK, NO PARKING ANYTIME=N.P., COMM/IND. ACCESS=E

SYSTEM: FED. AID.	SYSTEM: FUNCT. CLASS.	SYSTEM: HWY. SYS.	SYSTEM: HPMS SAMPLE	TRAFFIC: PRKG. REST.	TRAFFIC: COM/IND. ACCESS	LINE DIAGRAM	TRAFFIC: CONTROL	TRAFFIC: COM/IND. ACCESS	TRAFFIC: PRKG. REST.	PAVEMENT DATA
										~~26' I~~
										~~10' I SHD RT~~
										~~4' I SHD LT~~
						0 09			*	~~2 ML~~
					E	0 07		E		
					E	0 05		E		
						OVERHEAD LT. BAR V.C. 16' 10" 0 03	TL LFT			24' I
						0 01 #23004				~~23' I~~
										2-10' I SHD
										2 ML
						POCOMOKE RIVER SOMERSET WORCESTER CO LINE CO LINE				
V	V					0 00 Beg ↑ DRAW SPAN				✓
						0.03 24' ~~25' S-WW / 311'-LX5'-H~~				
						Beg BRG (2-123' CONC SLAB & STEEL I-BEAM SPAN 0.08 1-65' DRAW SPAN)	TL			
						(FRONT ST CO ML'W)				

2 of 2

SYSTEM				TRAFFIC		LINE DIAGRAM	TRAFFIC				PAVEMENT DATA
FED. AID.	FUNCT. CLASS.	HWY. SYS.	HPMS SAMPLE	PRK.G. REST.	COM/IND ACCESS		CONTROL	COM/IND	ACCESS	PRK.G. REST.	
						MOJ					
						MOD					
X	X					US 0 42 13	TL				X
						0.03/12'I 4'I SLD RT 10'I SLD LT; 0.03/12'I 4'I SLD RT 8'I SLD LT					
						0 40					
											25'I
											2ML
						Spur 0.02/18'I J CRB LT; 0 33; 261					X
											26'I 4'I Shd RT 2'I Shd LT
						Same Spur					(32' J C.C) 2ML
X	X					(90° 0 32 ~~MB~~ ~~SCB~~	95				X
						0.02/20'I SCB LT					
						0 31					
											24'I
											~~26'I~~
											2~~4'I~~ SHD
											2ML
						0 12 30 MPH					X 24'I
											~~26'I~~
										2-	10' I SHD ~~RT~~
											~~4'I SHD LT~~
											2ML
FAS 1266						MRAC MATRIX COLLECTOR					

SHA 51.3 - 8 Revised
4.83

MARYLAND STATE HIGHWAY ADMINISTRATION

ROAD INVENTORY SHEET

Party Chief _____ Road No. MD 357
Recorder _____ Road Name _____
Assistant _____ County SOMERSET
Map No./Dir. 1 Date _____
State Coordinates _____ Sheet No. _____ OF _____

SYSTEM				TRAFFIC		LINE DIAGRAM	TRAFFIC			PAVEMENT DATA
FED. AID.	FUNCT CLASS	HWY. SYS.	HPMS SAMPLE	PRKG. REST.	COM/IND. ACCESS		CONTROL	COM/IND. ACCESS	PRKG. REST.	
						UNASSIGNED				
						NOW PART OF				
						CO 119 (MP 551.708)				
						TRANSFER LETTER 4-12-90				

TRAFFIC CODES

TRAFFIC CONTROLS: STOP SIGN=S.S., TRAFFIC LIGHT=T.L., FLASHING RED BALL=F.R.

TRAFFIC CODES

PARKING RESTRICTIONS: A.M. PEAK, P.M. PEAK, A.M./P.M. PEAK, NO PARKING ANYTIME=N.P., COMM/IND. ACCESS=E

SYSTEM				TRAFFIC		LINE DIAGRAM	TRAFFIC			PAVEMENT DATA
FED. AID.	FUNCT. CLASS.	HWY. SYS.	HPMS SAMPLE	PRKG. REST.	COM/IND ACCESS		CONTROL	COM/IND ACCESS	PRKG. REST.	

SHA 51.3 - 8 Revised
4.83

MARYLAND STATE HIGHWAY ADMINISTRATION

90-2
1-23-91
1313/TM

SR-95
6-21-95
GD/TM

ROAD INVENTORY SHEET

Party Chief: C. GALE
Recorder: L. Wiley
Assistant:
Map No./Dir.: 1 N
State Coordinates: 1133-59

Road No.: MD 358
Road Name: ~~JACKSONVILLE RD~~
County: SOMERSET
Date: 7-13-89
Sheet No.: 1 OF ~~34~~

ST RI
5-20-99
SS/EF

TRAFFIC CODES
TRAFFIC CONTROLS: STOP SIGN=SS, TRAFFIC LIGHT=T.L., FLASHING RED BALL=F.R.

TRAFFIC CODES
PARKING RESTRICTIONS: A.M. PEAK, P.M. PEAK, A.M./P.M. PEAK, NO PARKING ANYTIME=N.P., COMM/IND. ACCESS=E

SYSTEM: FED. AID.	SYSTEM: FUNCT. CLASS.	SYSTEM: HWY. SYS.	SYSTEM: HPMS SAMPLE	TRAFFIC: PRKG. REST.	TRAFFIC: COM/IND. ACCESS	LINE DIAGRAM	TRAFFIC: CONTROL	TRAFFIC: COM/IND. ACCESS	TRAFFIC: PRKG. REST.	PAVEMENT DATA
										22'I
										25'I SHD
					E	↓ Corp Limits 009 at Crisfield			X	2 ML
										~~31'I~~
										~~5' I SHDR~~
										~~JCB LT~~
										~~2 ML~~
						CRISFIELD ELEM School (A ROAD) 007 MU 0010			*	
					E	006		E		
						004		E		22'I
										2-9'I SHD
										~~39'I~~
										J-CC
						AVE 413 AVE				2 ML
V	V	V				MARYLAND MD 000 RICHARDSON AVE	SS		V	
						0430				
						SOMERSET MU				

FAS 1377
RURAL MAJOR COLLECTOR
MUNICIPALLY MAINTAINED

MUNICIPALLY MAINTAINED
CRISFIELD

SYSTEM				TRAFFIC		LINE DIAGRAM	TRAFFIC			PAVEMENT DATA
FED. AID.	FUNCT. CLASS.	HWY. SYS.	HPMS SAMPLE	PRKG. REST.	COM/IND ACCESS		CONTROL	COM/IND ACCESS	PRKG. REST.	
FAS 1377	RURAL MAJOR COLLECTOR					SILVER LA. 0.34 CO. 131				~~24' I~~
										~~2-3' I SHD~~
										~~2 ML~~
						0.31 2-18" CMP 30 MPH			X	
						~~SUTTER~~ HUM ~~RD~~ ST CO 134 0.27				
						BURTON AVE. 0.25 CO 132				
						W. PEAR. ~~(HW)~~ ST CO 369 0.21				
						E. PEAR ~~(HW)~~ ST 0.20 CO. 133				
						PEACH ST. CO 135 0.14				
						0.12				22' I
						MILL LA 0.10 CO 337				2-5' I SHD
										2 ML

SHA 51.3 - 8 Revised
4.83

MARYLAND STATE HIGHWAY ADMINISTRATION

ROAD INVENTORY SHEET

Party Chief: C. GALE
Recorder: L. Wiley
Assistant:
Map No./Dir.: /
State Coordinates:

Road No.: MD 358
Road Name:
County: Somerset
Date: 7-13-89
Sheet No. 3 OF ~~3~~ 4

TRAFFIC CODES
TRAFFIC CONTROLS: STOP SIGN=S.S., TRAFFIC LIGHT=T.L., FLASHING RED BALL=F.R.

TRAFFIC CODES
PARKING RESTRICTIONS: A.M. PEAK, P.M. PEAK, A.M./P.M. PEAK, NO PARKING ANYTIME=N.P., COMM/IND. ACCESS=E

SYSTEM: FED. AID.	SYSTEM: FUNCT. CLASS.	SYSTEM: HWY. SYS.	SYSTEM: HPMS SAMPLE	TRAFFIC: PKG. REST.	TRAFFIC: COM/IND. ACCESS	LINE DIAGRAM	TRAFFIC: CONTROL	TRAFFIC: COM/IND. ACCESS	TRAFFIC: PKG. REST.	PAVEMENT DATA
FAS 1377 RURAL MAJOR COLLECTOR						PT 50° PC; 1 00 02; 0 91; 0 84 ~~0 80~~ 0 80 MD 0 74; ~~MD 358~~ PT 40° PC; ANCHOR CO DR. 0 65 377; PT 450 PC; 0 58; 0 56; RD 130 BYRD CO; 0 47; clarence christy DR. 0 42 CO. 270				24'2 ~~24'2~~ 2-6'I SHD 2 ML ~~22'2~~ ~~24'2~~ 2-~~6~~ I SHD 2 ML

SYSTEM				TRAFFIC		LINE DIAGRAM	TRAFFIC			PAVEMENT DATA
FED. AID.	FUNCT. CLASS.	HWY. SYS.	HPMS SAMPLE	PRKG. REST.	COM/IND ACCESS		CONTROL	COM/IND ACCESS	PRKG. REST.	
FAS 1377	Major Coll	Non Fed	R.L.			JACKSONVILLE RD CO 128			X	
						1 13				
						ALFRED J. LAWSON RD CO 233 1 11				24' I
						10.7 miles				6' I SHLDER
						Box Iron PLANTATION ~~JACKSONVILLE~~ RD				8 ML
						1 04 CO 394			X	

SHA 51.3 - 8 Revised
4.83

MARYLAND STATE HIGHWAY ADMINISTRATION

ROAD INVENTORY SHEET

SR-95
6-21-95
GD/TM

90-2
ST RI
5-20-99
SS/EF

Party Chief	BB	Road No.	MD 358 A
Recorder	TM	Road Name	(~~Plantation~~ Box Iron RD)
Assistant		County	SOMERSET
Map No./Dir.	GH20 / N	Date	1-23-91
State Coordinates	1135-65	Sheet No.	1 OF 1

TRAFFIC CODES
TRAFFIC CONTROLS: STOP SIGN=S.S., TRAFFIC LIGHT=T.L., FLASHING RED BALL=F.R.

TRAFFIC CODES
PARKING RESTRICTIONS: A.M. PEAK, P.M. PEAK, A.M./P.M. PEAK, NO PARKING ANYTIME=N.P., COMM/IND. ACCESS=E

SYSTEM				TRAFFIC		LINE DIAGRAM	TRAFFIC			PAVEMENT DATA
FED. AID.	FUNCT CLASS.	HWY. SYS.	HPMS SAMPLE	PKG. REST.	COM/IND. ACCESS		CONTROL	COM/IND. ACCESS	PKG. REST.	
						Box Iron Plantation RD				
						0 07 SIGN: END ST. MAINT				
NON FA	Rural Local									27'3
						0 03 45°				2ML
						0 00 358 MD	SS			

SYSTEM				TRAFFIC		LINE DIAGRAM	TRAFFIC			PAVEMENT DATA
FED. AID.	FUNCT. CLASS.	HWY. SYS.	HPMS SAMPLE	PRKG. REST.	COM/IND ACCESS		CONTROL	COM/IND ACCESS	PRKG. REST.	

SHA 51.3 - 8 Revised 4.83

SR-95
6-21-95
GD/TM

MARYLAND STATE HIGHWAY ADMINISTRATION

ROAD INVENTORY SHEET

ST RI
5-21-99
SS/EF

Party Chief: C. Gale
Recorder: L. Wiley
Assistant:
Map No./Dir.: 1 E
State Coordinates:

Road No.: MD 361
Road Name: (FAIRMOUNT RD)
County: Somerset
Date: 7-13-89
Sheet No.: 1 OF 6

TRAFFIC CODES
TRAFFIC CONTROLS: STOP SIGN=S.S., TRAFFIC LIGHT=T.L., FLASHING RED BALL=F.R.

TRAFFIC CODES
PARKING RESTRICTIONS: A.M. PEAK, P.M. PEAK, A.M./P.M. PEAK, NO PARKING ANYTIME=N.P., COMM/IND. ACCESS=E

SYSTEM: FED. AID.	SYSTEM: FUNCT CLASS.	SYSTEM: HWY. SYS.	SYSTEM: HPMS SAMPLE	TRAFFIC: PRKG. REST.	TRAFFIC: COM/IND. ACCESS	LINE DIAGRAM	TRAFFIC: CONTROL	TRAFFIC: COM/IND. ACCESS	TRAFFIC: PRKG. REST.	PAVEMENT DATA
						0 24 30 MPH				
										22'I
										2 ML
						HALLS CREEK RD. CO 109 0 19			X	
										22'I
										10'I SHD RT
										2 ML
						CEM 0 15			X	
						PT 0 14 CHURCH				
						45°				
						CLINTON BOZMAN RD. CO 110 0 07				
						PC 0 06.3				
										22'I
										2 ML
						SIGN: BEG STATE MAINT. 0 00				
						0.45				
						Nevette Mill Rd CO 112				
						CO TTR M				

NON FA RURAL MINOR COLLECTOR

SYSTEM				TRAFFIC		LINE DIAGRAM	TRAFFIC				PAVEMENT DATA
FED. AID.	FUNCT. CLASS.	HWY. SYS.	HPMS SAMPLE	PRKG. REST.	COM/IND ACCESS		CONTROL	COM/IND ACCESS	PRKG. REST.		
						UPPER FAIRMOUNT 0.73 UPPER HILL P.O.		E			
											22'I
											3'I SHD RT
											2'I SHD LT
											2 ML
						Church 0.65 HISTORICAL SIGN 0.64 St. Stevens Church				X	
						PT 0.61					
						50° 0.56 48" CMP D-3'					
						PC 0.46					
						FISHING ISLAND RD. CO. 106 0.37					
					E	0.35					22'I
											2 ML

RURAL NON FA MINOR COLLECTOR

SHA 51.3 - 8 Revised
4.83

MARYLAND STATE HIGHWAY ADMINISTRATION

ROAD INVENTORY SHEET

Party Chief: C. GALE
Recorder: L. WILEY
Assistant:
Map No./Dir.: /
State Coordinates:

Road No.: MD 361
Road Name:
County: Somerset
Date: 7-13-89
Sheet No. 3 OF 6

TRAFFIC CODES
TRAFFIC CONTROLS: STOP SIGN=SS, TRAFFIC LIGHT=T.L., FLASHING RED BALL=F.R.

TRAFFIC CODES
PARKING RESTRICTIONS: A.M. PEAK, P.M. PEAK, A.M./P.M. PEAK, NO PARKING ANYTIME=N.P., COMM/IND. ACCESS=E

SYSTEM: FED. AID.	SYSTEM: FUNCT. CLASS.	SYSTEM: HWY. SYS.	SYSTEM: HPMS SAMPLE	TRAFFIC: PKG. REST.	TRAFFIC: COM/IND. ACCESS	LINE DIAGRAM	TRAFFIC: CONTROL	TRAFFIC: COM/IND. ACCESS	TRAFFIC: PKG. REST.	PAVEMENT DATA
						PT 1 92				
						40°				
						PC 1 80				22'I
										4'I SHD RT
						Proposed 1 58				~~3'I SHD LT~~
										2 ML
						Jones Factory Rd 102 CO 1 24			X	
						PT				
						1 23 50 MPH				
						Jones Factory Rd 102 CO 0 94				
						Gillis Ln Pvt Dr 0 89				
						60°				
X	X					UPPER HILL RD. CO 103 0 81				
										22'I
						0 75 PC				3'I SHD RT
										2'I SHD LT
										2 ML
NON FA	FAS 1376 RURAL MAJOR COLLECTOR									
	R-MINOR COLLECTOR									

SYSTEM				TRAFFIC		LINE DIAGRAM	TRAFFIC				PAVEMENT DATA
FED. AID.	FUNCT. CLASS.	HWY. SYS.	HWNG SAMPLE	PKG. REST.	COM/IND ACCESS		CONTROL	COM/IND ACCESS	PKG. REST.		
						(FONTAINE RD) ~~FONTAINE RD~~ CO 94 300 R. MADDOX RD CO 99					
					E	291					
					E	289					
						PT 270					
						40°					
						PC 252					
						Hood Rd CO 101 233 Waters Farm Rd OP 42					
						221 PT					22' I
						40°					~~4'~~ 4' I SHD RT
						205 PC					~~3' I SHD LT~~ 2 ML

FAS 1376
RURAL MAJOR COLLECTOR

SHA 51.3 - 8 Revised
4.83

MARYLAND STATE HIGHWAY ADMINISTRATION

ROAD INVENTORY SHEET

Party Chief: C. Gale
Recorder: L. Wiley
Assistant:
Map No./Dir.: /
State Coordinates:

Road No.: MD 361
Road Name: (PARAMOUNT M)
County: Somerset
Date: 7-13-89
Sheet No.: 5 OF 6

TRAFFIC CODES
TRAFFIC CONTROLS: STOP SIGN=S.S., TRAFFIC LIGHT=T.L., FLASHING RED BALL=F.R.

TRAFFIC CODES
PARKING RESTRICTIONS: A.M. PEAK, P.M. PEAK, A.M./P.M. PEAK, NO PARKING ANYTIME=N.P., COMM/IND. ACCESS=E

SYSTEM: FED. AID.	SYSTEM: FUNCT. CLASS.	SYSTEM: HWY. SYS.	SYSTEM: HPMS SAMPLE	TRAFFIC: PRKG. REST.	TRAFFIC: COM/IND. ACCESS	LINE DIAGRAM	TRAFFIC: CONTROL	TRAFFIC: COM/IND. ACCESS	TRAFFIC: PRKG. REST.	PAVEMENT DATA
						4.22 48" CMP Squash D-2				
						4.21 CLYDE FORD RD CO 95				22 I
			20361000934			4.20				2 I SHD Lt
										2' I SHD Rt
										2 ML
						MILLARD LONG RD CO 92 3.33 RIVER RD CO 304			X	
	FAS 1376 RURAL MAJOR COLLECTOR									
						MANOKIN P.O. 3.30				
						CHURCH 3.22				
						~~ADAMS RD~~ CO 98 3.19				
										22' I
						3.06 CHURCH				~~4' I~~ 4' I SHD Rt
										~~3' I SHD Lt~~
										2 ML

SYSTEM				TRAFFIC		LINE DIAGRAM	TRAFFIC			PAVEMENT DATA
FED. AID.	FUNCT. CLASS.	HWY. SYS.	HPMS SAMPLE	PRKG. REST.	COM/IND ACCESS		CONTROL	COM/IND ACCESS	PRKG. REST.	
						CO 194				
						(CAISFIELD				
^	^					MD 5 62 HWY 413	SS		^	
						4 86 PT				
						Charles Layfield Rd				
						CO 97 4 84				
						30°				
						4 79 OP 32 Beauchamp Rd				
						4 70 PC				
						James Ring Rd				
						ENT CO. LANDFILL 4 37				22'I
										4'I SHD RT
										3'I SHD LT
										2 MI

FAS 1376
RURAL MAJOR COLLECTOR

SHA 51.3 - 8 Revised 4.83

MARYLAND STATE HIGHWAY ADMINISTRATION

ROAD INVENTORY SHEET

SR-95 6-20-95 GD/TM 89-1 1/18/90 CG/BB

Party Chief: C. Gale
Recorder: L. Wiley
Assistant:
Map No./Dir.: K16 / E
State Coordinates: 1148-154

Road No.: MD 362
Road Name: (Mt Vernon Rd)
County: Somerset
Date: 7-11-89
Sheet No.: 1 OF 8

STRI 93-1 2-1-94 521-99 BB/TM SS/EF

TRAFFIC CODES: TRAFFIC CONTROLS: STOP SIGN=SS, TRAFFIC LIGHT=T.L., FLASHING RED BALL=F.R.

TRAFFIC CODES: PARKING RESTRICTIONS: A.M. PEAK, P.M. PEAK, A.M./P.M. PEAK, NO PARKING ANYTIME=N.P., COMM/IND. ACCESS=E

SYSTEM: FED. AID.	SYSTEM: FUNCT. CLASS.	SYSTEM: HWY. SYS.	SYSTEM: HPMS SAMPLE	TRAFFIC: PRKG. REST.	TRAFFIC: COM/IND. ACCESS	LINE DIAGRAM	TRAFFIC: CONTROL	TRAFFIC: COM/IND. ACCESS	TRAFFIC: PRKG. REST.	PAVEMENT DATA
										21' I
										2-4' I SHD
										2 ML
						END CEM 0 53			X	
						CHURCH 0 52				21' I
										12' I SHDRT
										10' I SHD LT
										2 ML
						BEG CEM 0 49			X	
						PT 0 25				
						30°				
						PC 0 15				
										21' I
										2-4' I SHD
										2 ML
V	V					~~BOBTOWN RD.~~ CO 13 0 00 sign Beg STATE MAINT.			V	
						(MT VERNON RD) CO. 1				

NON FA RURAL MINOR COLLECTOR

SYSTEM				TRAFFIC		LINE DIAGRAM	TRAFFIC				PAVEMENT DATA
FED. AID.	FUNCT. CLASS.	HWY. SYS.	HPMS SAMPLE	PRK.G. REST.	COM/IND ACCESS		CONTROL	COM/IND ACCESS	PRK.G. REST.		
						109 END CEM					
						107 CHURCH					
						106 Beg CEM		E			
											24' I
											2-8' I Shd
						100 96" CMP Squash D-2'					2 ML
											~~24' I~~
											~~2-10' I SHD~~
											~~2 ML~~
						099				X	
						094 PT					~~24' I~~
											~~2-6' I SHD~~
											~~2 ML~~
						093				X	
						0.02/12' I ~~2-6'~~ I SHD 1 ML					
						65°					
						RD. 091					
						17					
						FITZBOUNDS Co					
						FC 088					
											24' I SHD
											2-4' I SHD
											2 ML
						076				X	
											2 I
											2-4' I SHD
											2 ML

FAS 1369
RURAL MASTER COLLECTOR

SHA 51.3 - 8 Revised
4.83

MARYLAND STATE HIGHWAY ADMINISTRATION

ROAD INVENTORY SHEET

Party Chief: C. GALE
Recorder: L. Wiley
Assistant:
Map No./Dir.: /
State Coordinates:

Road No.: MD 362
Road Name:
County: Somerset
Date: 7-11-89
Sheet No. 3 OF 8

TRAFFIC CODES
TRAFFIC CONTROLS: STOP SIGN=SS, TRAFFIC LIGHT=T.L., FLASHING RED BALL=F.R.

TRAFFIC CODES
PARKING RESTRICTIONS: A.M. PEAK, P.M. PEAK, A.M./P.M. PEAK, NO PARKING ANYTIME=N.P., COMM/IND. ACCESS=E

SYSTEM				TRAFFIC		LINE DIAGRAM	TRAFFIC			PAVEMENT DATA
FED. AID.	FUNCT. CLASS.	HWY. SYS.	HPMS SAMPLE	PKG. REST.	COM/IND. ACCESS		CONTROL	COM/IND. ACCESS	PKG. REST.	
	FAS 1369 RURAL MAJOR COLLECTOR									

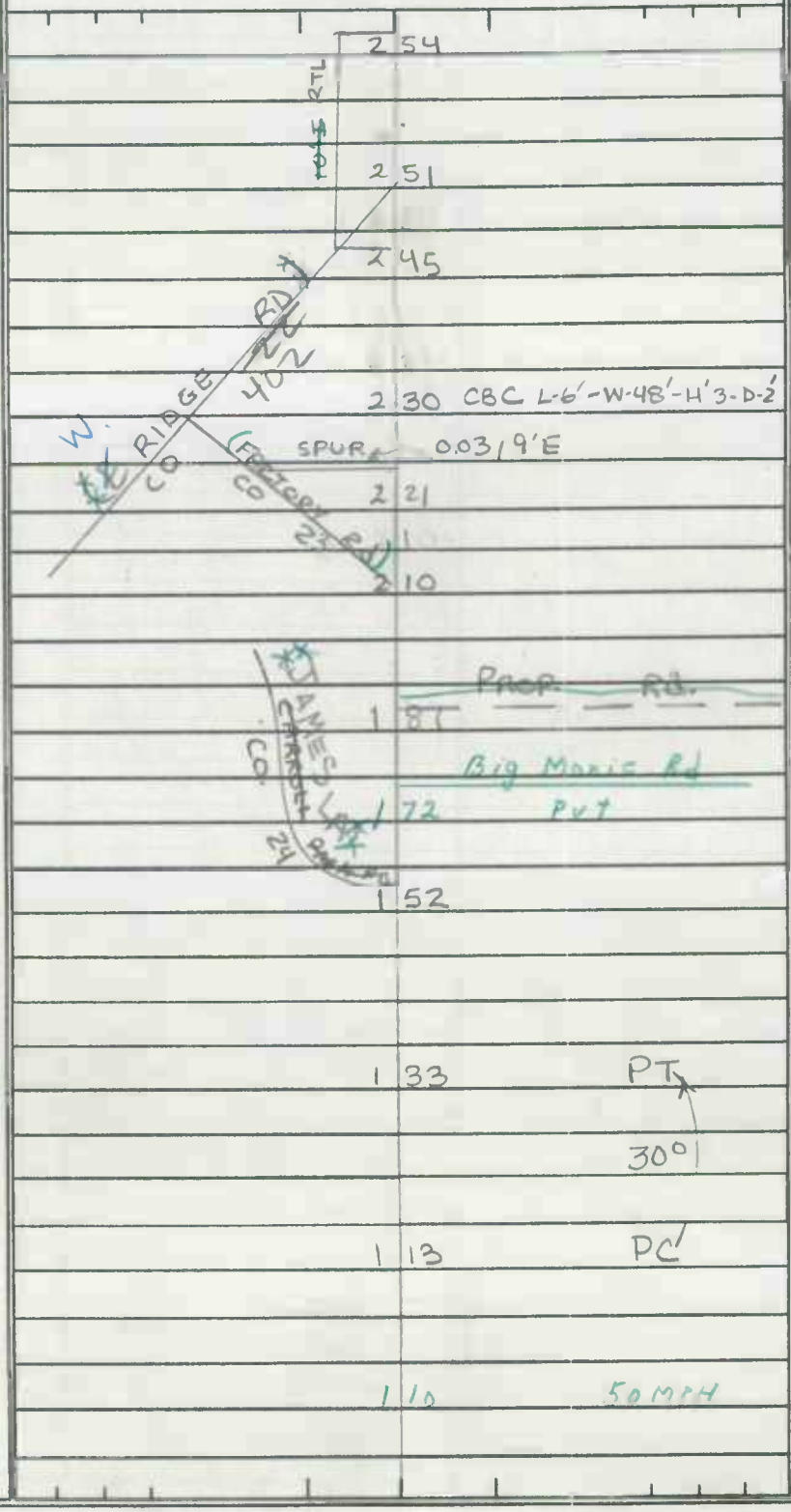

24'I
2-10'I SHD
2ML

SYSTEM				TRAFFIC			LINE DIAGRAM	TRAFFIC			PAVEMENT DATA
FED. AID.	FUNCT. CLASS.	HWY. SYS.	HPMS SAMPLE	PRKG. REST.	COM/IND ACCESS			CONTROL	COM/IND ACCESS	PRKG. REST.	
							3 71 PT				
							3 34				
							75°				
						E	CO. DUMP ~~71~~ RT. ~~70~~ 3 29				
							3 26 ~~70~~ RT. PC				
							3 24 BLACK CO. RD 18				
							3 20 HM Col. George Gaje				
							3 16				
							3 01 36" CP				
							PT 2 93				
							30°				
							PC 2 73				
							MONIE 2 68 CREEK				24' I
							#19005 48' J-w/w				2-~~10~~ 8' I SHD
											2 ML

FAS 1369
RURAL MAJOR COLLECTOR

SHA 51.3 - 8 Revised
4.83

MARYLAND STATE HIGHWAY ADMINISTRATION

ROAD INVENTORY SHEET

90-Co Ex# 1 & 2 N/T
AL-JK
1-29-92

Party Chief	C. GALE	Road No.	MD 362
Recorder	L. Wiley	Road Name	
Assistant		County	SOMERSET
Map No./Dir.	/	Date	7-11-89
State Coordinates		Sheet No.	5 OF 8

TRAFFIC CODES
TRAFFIC CONTROLS: STOP SIGN=SS, TRAFFIC LIGHT=T.L., FLASHING RED BALL=F.R.

TRAFFIC CODES
PARKING RESTRICTIONS: A.M. PEAK, P.M. PEAK, A.M./P.M. PEAK, NO PARKING ANYTIME=N.P., COMM/IND. ACCESS=E

SYSTEM: FED. AID.	SYSTEM: FUNCT CLASS.	SYSTEM: HWY. SYS.	SYSTEM: HPMS SAMPLE	TRAFFIC: PRKG. REST.	TRAFFIC: COM/IND. ACCESS	LINE DIAGRAM	TRAFFIC: CONTROL	TRAFFIC: COM/IND. ACCESS	TRAFFIC: PRKG. REST.	PAVEMENT DATA
	FAS 1369 RURAL MAJOR COLLECTOR					SHERREE LA.				
						5 52 Co 275 PT				
						5 44 40 MPH				
						5 37				
						5 34 2-30" CP D-2'				
						RTL 1/7 70				
						5 33 35°				
						DREXWOOD DR				
						E KOS RIDGE CO 22				
						5 31 MUN 0085				
						ACC-A 1/7 70				
						5 28 PC				
						4 99 PT				
						30°				
						4 91 PC				
						PT 4 25				
						30°				24'I
						PC 4 06				2-8'ISHD
										2 ML

SYSTEM				TRAFFIC				TRAFFIC			
FED. AID.	FUNCT. CLASS.	HWY. SYS.	HPMS SAMPLE	PRKG. REST.	COM/IND ACCESS			CONTROL	COM/IND ACCESS	PRKG. REST.	

LINE DIAGRAM

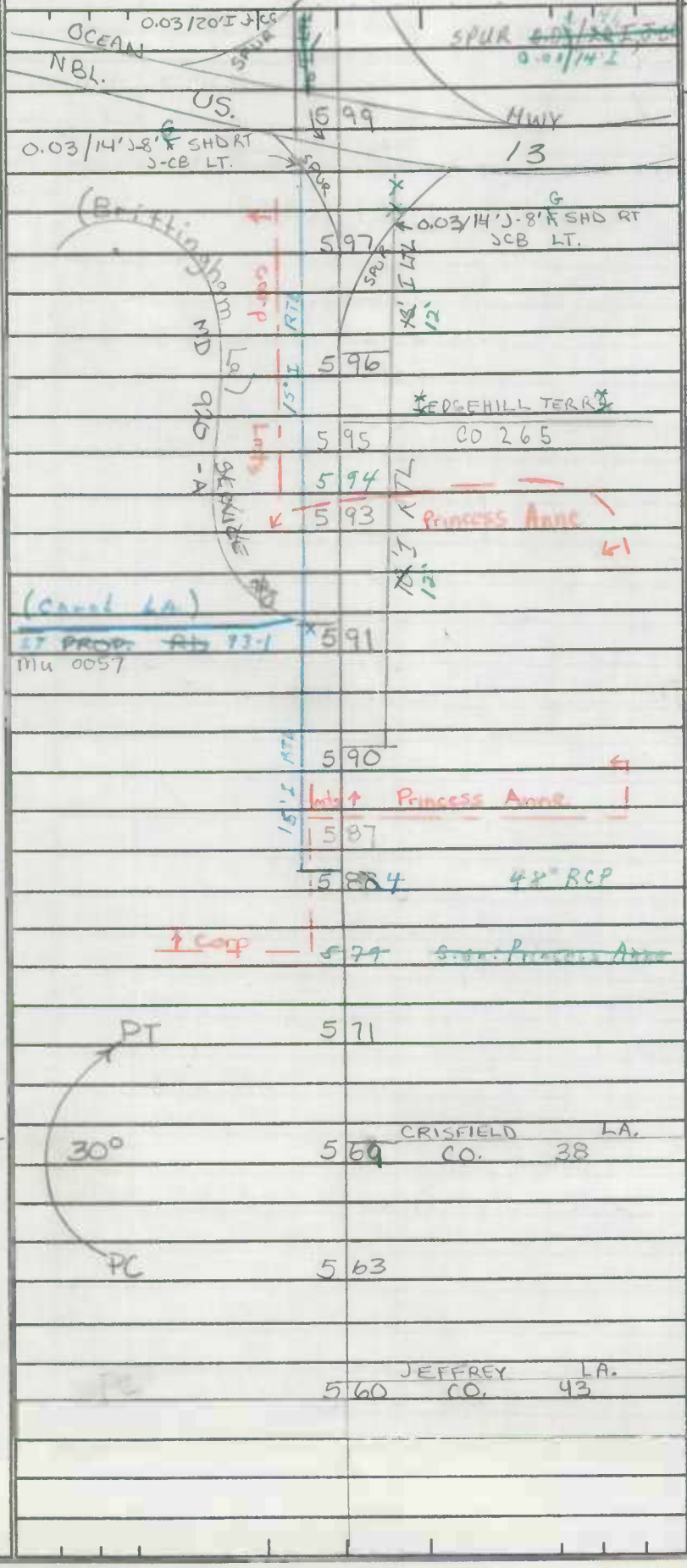

PAVEMENT DATA
2-12' I
~~20' I~~
J-CB RT
2-8' I SHD
2 ML
(~~48~~' I J-CC)
16' I CL
38' I
2-10' I SHD RT
~~J-CB LT~~
~~(Low I~~ J-CC
38 ML
24' I
5' I Shd RT
J C-C
2 ML
24' I
12' I Shd RT
J Crb LT
2 ML
24' I
2-8' I SHD
2 ML

EAS 1369
RURAL MAJOR COLLECTOR

SHA 51.3 - 8 Revised
4.83

MARYLAND STATE HIGHWAY ADMINISTRATION

ROAD INVENTORY SHEET

Party Chief: C. GALE
Recorder: L. WILEY
Assistant:
Map No./Dir.: 1
State Coordinates:

Road No.: MD 362
Road Name:
County: SOMERSET
Date: 7-11-89
Sheet No.: 7 OF 8

TRAFFIC CODES
TRAFFIC CONTROLS: STOP SIGN=S.S., TRAFFIC LIGHT=T.L., FLASHING RED BALL=F.R.

TRAFFIC CODES
PARKING RESTRICTIONS: A.M. PEAK, P.M. PEAK, A.M./P.M. PEAK, NO PARKING ANYTIME=N.P., COMM/IND. ACCESS=E

SYSTEM: FED. AID.	SYSTEM: FUNCT. CLASS.	SYSTEM: HWY. SYS.	SYSTEM: HPMS SAMPLE	TRAFFIC: PKG. REST.	TRAFFIC: COM/IND. ACCESS	LINE DIAGRAM	TRAFFIC: CONTROL	TRAFFIC: COM/IND. ACCESS	TRAFFIC: PKG. REST.	PAVEMENT DATA
					E	611		E		
					E	610		E		
					E	~~Elm St~~ CR 356 ~~ELM~~ ELM ST. 609 MM0100				2-12' I
										16' I CLT
										2-4' I SHOULDER
										2ML
					E	607			X	
						605		E		
					E	H.M. Birthplace of Samuel Chase 604		E		2-12' I
										2-4' I SHLD SURF
										(8') I CLTA ~~PAINTED~~
										(48' I, 3CC)
										2 ML
						603			*	
										~~24' I~~
										~~SCB RT~~
						SPUR TO US 13 0.03/ 20' I, 3-CC 603				~~6' I SHLD RT~~
										~~(53' I, 3-CC)~~
						PRINCESS ANNE 602				~~2 ML~~

FAS 1369 RURAL MAJOR COLLECTOR

LINE DIAGRAM

SYSTEM				TRAFFIC			TRAFFIC				PAVEMENT DATA
FED. AID.	FUNCT. CLASS.	HWY. SYS.	HPMS SAMPLE	PRKG. REST.	COM/IND ACCESS		CONTROL	COM/IND ACCESS	PRKG. REST.		
						GORP LIMITS		PRINCIPAL ANGLE			
						MD 623		675		SS	
						621					
					E	620					
						619		E			
					E	616		E			
					E	614					2-12' I
											2-4' I SHDOUT
						612		E			15' I CLT/~~FMT~~ ~~MED~~
											(48' I J-CC)
											2 ML

FAS 1369
RURAL MAJOR COLLECTOR

SHA 51.3 - 8 Revised 4.83

MARYLAND STATE HIGHWAY ADMINISTRATION

(MI EX # 1P) GA/AHATTEN 1/27/93 (92-24)

89-1
1-1890
CG/BB

ROAD INVENTORY SHEET

Party Chief: C. GALE
Recorder: L. Wiley
Assistant:
Map No./Dir.: / N
State Coordinates:

STRI 5-25-90 SS/EF

Road No.: MD 363
Road Name: Deal Island Rd
County: Somerset
Date: 7-18-89
Sheet No.: 1 OF 20

SR-95
6-20-95
CD/TM

TRAFFIC CODES
TRAFFIC CONTROLS: STOP SIGN=S.S., TRAFFIC LIGHT=T.L., FLASHING RED BALL=F.R.

TRAFFIC CODES
PARKING RESTRICTIONS: A.M. PEAK, P.M. PEAK, A.M./P.M. PEAK, NO PARKING ANYTIME=N.P., COMM/IND. ACCESS=E

SYSTEM: FED. AID.	SYSTEM: FUNCT. CLASS.	SYSTEM: HWY. SYS.	SYSTEM: HPMS SAMPLE	TRAFFIC: PRKG. REST.	TRAFFIC: COM/IND. ACCESS	LINE DIAGRAM	TRAFFIC: CONTROL	TRAFFIC: COM/IND. ACCESS	TRAFFIC: PRKG. REST.	PAVEMENT DATA
						Manokin Trail				
						PT PVT 0.30				
						30°				
						PRC 0.26 PRC				
						0.24		E		
						30°				
						0.23 MARINA PC		E		
					E	0.19		E		
						0.17		E		
						WENONA HARBOUR 30°				
					E	0.14		E		
						90° 0.05				20'I
										2 ML
						TANGIER SOUND				
						0.00				
						ENT TO CONDOS				
						THOROFARE				
						S. DEAL ISLAND				
						LOWER				

NON FA RURAL LOCAL

SYSTEM					TRAFFIC		LINE DIAGRAM	TRAFFIC			PAVEMENT DATA
FED. AID.	FUNCT. CLASS.	HWY. SYS.	HPMS SAMPLE		PRKG. REST.	COM/IND ACCESS		CONTROL	COM/IND ACCESS	PRKG. REST.	
NON FA	RURAL	LOCAL					106				
							30°				
							PRC 103 1-28'S PAN CONG SLAB 28'J 3'NJW-NJW PRC				
							100				
							75°				
							PARKINSON RD PC CO R4 099				
							E 074 PAUL BENTON CO R3 Cir				
							CHURCH CEM 073 END CEM				
							E 070 Beg CEM PT				
							30° PC 067				
							circle PAUL BENTON 065 CO 85				
							90° 052				20'I 2 ML
							040 Church				

SHA 51.3 - 8 Revised 4.83

MARYLAND STATE HIGHWAY ADMINISTRATION

ROAD INVENTORY SHEET

Party Chief: C. GALE
Recorder: L. Wiley
Assistant:
Map No./Dir.: 1
State Coordinates:

Road No.: MD 363
Road Name: Deal Island Rd
County: SOMERSET
Date: 7-18-89
Sheet No. 3 OF 20

TRAFFIC CODES
TRAFFIC CONTROLS: STOP SIGN=SS, TRAFFIC LIGHT=T.L., FLASHING RED BALL=F.R.

TRAFFIC CODES
PARKING RESTRICTIONS: A.M. PEAK, P.M. PEAK, A.M./P.M. PEAK, NO PARKING ANYTIME=N.P., COMM/IND. ACCESS=E

SYSTEM: FED. AID.	SYSTEM: FUNCT CLASS.	SYSTEM: HWY. SYS.	SYSTEM: HPMS SAMPLE	TRAFFIC: PRKG. REST.	TRAFFIC: COM/IND. ACCESS	LINE DIAGRAM	TRAFFIC: CONTROL	TRAFFIC: COM/IND. ACCESS	TRAFFIC: PRKG. REST.	PAVEMENT DATA
						↑90° 1 70 CHURCH				
						RD 79 BALLARD CO				
						1 66 Beg CEM				
						PT 1 48 6				
						40°				
						PRC 1 42 PRC				
						30°				
						1 40 PC				
						Custom House Rd ~~VEALEY JONES RD~~ 1 32 CO 83				
						HORNER LA				
						1 18 PVT				
						1 09 PT				20'I
						30°				2ML

NON FA RURAL LOCAL

4 of 20

SYSTEM				TRAFFIC		LINE DIAGRAM	TRAFFIC			PAVEMENT DATA
FED. AID.	FUNCT. CLASS.	HWY. SYS.	HPMS SAMPLE	PRK.G. REST.	COM/IND ACCESS		CONTROL	COM/IND ACCESS	PRK.G. REST.	
NON FA						↑90°				
NON FA						2 82				
NON FA						2 07 PT				
NON FA						30°				
NON FA						2 04 PC				
NON FA						2 02 PT				
NON FA						2 00 36" CMP D-1'				
NON FA						45°				
NON FA						1 97 PC				
NON FA						1 84 PT				20' I
NON FA						95°				2 ML
NON FA						1 73 END CEM PC				

SHA 51.3 - 8 Revised 4.83

MARYLAND STATE HIGHWAY ADMINISTRATION

ROAD INVENTORY SHEET

Party Chief: C. Gale
Recorder: L. Wiley
Assistant:
Map No./Dir.: /
State Coordinates:

Road No.: MD 363
Road Name: Deal Island Rd
County: Somerset
Date: 7-18-89
Sheet No.: 5 OF 20

SYSTEM				TRAFFIC		LINE DIAGRAM	TRAFFIC			PAVEMENT DATA
FED. AID.	FUNCT. CLASS	HWY. SYS.	HPMS SAMPLE	PKG. REST.	COM/IND. ACCESS		CONTROL	COM/IND. ACCESS	PKG. REST.	
						HARRISON RD				
						279				
						2 57				
						0.07/9'C SP/UL				
						CO				
						FCED				
						2 56				
						78 RD				
						(90°				
						2 50				
NON FA RURAL LOCAL										
						PT				
						2 48				
						2 47 36" CMP D-1'				
						30°				
						PC				
						2 43				20'±
										2 ML
						~~90°~~				
						2 31				
						OSBURN WEBSTER RD				
						CO				
						76				
						90°				

TRAFFIC CODES

TRAFFIC CONTROLS: STOP SIGN=S.S., TRAFFIC LIGHT=T.L., FLASHING RED BALL=F.R.

TRAFFIC CODES

PARKING RESTRICTIONS: A.M. PEAK, P.M. PEAK, A.M./P.M. PEAK, NO PARKING ANYTIME=N.P., COMM/IND. ACCESS=E

SYSTEM				TRAFFIC		LINE DIAGRAM	TRAFFIC			PAVEMENT DATA
FED. AID.	FUNCT. CLASS.	HWY. SYS.	HPMS SAMPLE	PRKG. REST.	COM/IND ACCESS		CONTROL	COM/IND ACCESS	PRKG. REST.	
						282 (A)				
					E	279				
						PT 277				
XX	FAS 1370 12-MAJOR COLLECTOR					273 E. SCHOOL RD CO 77				
						40° 269 END CEM				
						PC SOUND Side Estates Rd CO 278 266				
						265 CHORCH				
						HIST SIGN 264 Joshua Thomas				
	NON FA RURAL LOCAL					261 Beg CEM PT				
						35°				20' I
						258 PC				2 ML

SHA 51.3 - 8 Revised 4.83

MARYLAND STATE HIGHWAY ADMINISTRATION

ROAD INVENTORY SHEET

Party Chief: C. GALE
Recorder: L. WILEY
Assistant:
Map No./Dir.: /
State Coordinates:

Road No.: MD 363
Road Name: Deal Island Rd
County: Somerset
Date: 7-18-89
Sheet No. 7 OF 20

91-1
AL-JK
1-29-92

TRAFFIC CODES
TRAFFIC CONTROLS: STOP SIGN=S.S., TRAFFIC LIGHT=T.L., FLASHING RED BALL=F.R.

TRAFFIC CODES
PARKING RESTRICTIONS: A.M. PEAK, P.M. PEAK, A.M./P.M. PEAK, NO PARKING ANYTIME=N.P., COMM/IND. ACCESS=E

SYSTEM: FED. AID.	SYSTEM: FUNCT CLASS.	SYSTEM: HWY. SYS.	SYSTEM: HPMS SAMPLE	TRAFFIC: PRKG. REST.	TRAFFIC: COM/IND. ACCESS	LINE DIAGRAM	TRAFFIC: CONTROL	TRAFFIC: COM/IND. ACCESS	TRAFFIC: PRKG. REST.	PAVEMENT DATA
	FAS 1320 RURAL MAJOR COLLECTOR									
						PT 3 30			X	
						CO HOTEL Rd 71 3 27				
						30°				
						PC 3 25				
						OP Rolfe La 16 3 10				
						DEAL ISLAND - CHANCE V.F.D 2 03				
						BENTON RD CO 72 3 01				
						~~KEDELEN~~ 2 94 Deal Island P.O.		E		
						~~KEDLON~~ WEBSTER RD CO 73 2 93				
						2 92 30 MPH				20'I 2 ML
						LOLA WHEATLEY RD CO. 74 2 84				

8 of 20

SYSTEM				TRAFFIC		LINE DIAGRAM	TRAFFIC			PAVEMENT DATA
FED. AID.	FUNCT. CLASS.	HWY. SYS.	HPMS SAMPLE	PRKG. REST.	COM/IND ACCESS		CONTROL	COM/IND ACCESS	PRKG. REST.	
FAS 1370	MAJOR MAJOR COLLECTOR		2036300003760			PT 3 94				
						COVE RD 274 3 93				
						CO 30°				
						PC 3 86 48" CP D-2'				
						3 81 WINDSOR'S MARINA		E		22' I 2-3' I SHD 2 ML
						OLD MD 363 MD 363				
						XXX 3 76				
						3 70				
						UPPER 3 63 THOROFARE				
						3 55				22' J 2-3' J-SHD 28' J&WALL CONC. ARC.
						3 48 1906				2-3' N SB
						XXXX				
						RALPH ABBOTT RD CO 380 ONE WAY 3 8 1				
						3 40				22' I 2-3' I SHD 2 ML
						3 32 ~~3a MIH~~				

SHA 51.3 - 8 Revised 4.83

MARYLAND STATE HIGHWAY ADMINISTRATION

ROAD INVENTORY SHEET

Party Chief: C. Gale
Recorder: L. Wiley
Assistant:
Map No./Dir.: 1
State Coordinates:

Road No.: MD 363
Road Name: Deal Island Rd
County: Somerset
Date: 7-18-89
Sheet No. 9 OF 20

TRAFFIC CODES
TRAFFIC CONTROLS: STOP SIGN=S.S., TRAFFIC LIGHT=T.L., FLASHING RED BALL=F.R.

TRAFFIC CODES
PARKING RESTRICTIONS: A.M. PEAK, P.M. PEAK, A.M./P.M. PEAK, NO PARKING ANYTIME=N.P., COMM/IND. ACCESS=E

SYSTEM: FED. AID.	SYSTEM: FUNCT. CLASS.	SYSTEM: HWY. SYS.	SYSTEM: HPMS SAMPLE	TRAFFIC: PARK. REST.	TRAFFIC: COM/IND. ACCESS	LINE DIAGRAM	TRAFFIC: CONTROL	TRAFFIC: COM/IND. ACCESS	TRAFFIC: PARK. REST.	PAVEMENT DATA
FAS 1370 RURAL MAJOR COLLECTOR			2036300020276 (2)							
						Bokan* Parks Rd. CO. 64 4 44				~~22'I~~ ~~6' E SHLD~~ ~~2 ML~~
						PC 4 42			*	
						CHURCH 4 33				
						CEMETERY RD 4 32 CO. 69				
						Cemetery RD 4 17 CO 69				
						HAINES POINT RD CO 68 4 16				22'I 2ML
			*			3 98				22'I 2ML 2-6' SHLD 22'I 2-5' I SHLD 2ML

SYSTEM				TRAFFIC		LINE DIAGRAM	TRAFFIC			PAVEMENT DATA
FED. AID.	FUNCT. CLASS.	HWY. SYS.	HPMS SAMPLE	PRES. REST.	CON/ING ACCESS		CONTROL	CON/ING ACCESS	PRES. REST.	
FAS 1370	RURAL MAJOR COLLECTOR					4 87				
						4 85 50 MPH				22'I
						~~E. ENRL CO WEBSTER RD 63~~				2-8' I SHD
										2 ML
						4 84				
										~~23' I~~
										~~2 ML~~
						4 81				~~23' I~~
										~~6' E SHOLDR~~
										~~2 ML~~
						4 77				
					E	4 65				
					E	4 62				~~23' I~~
						4 56 ~~50 MPH~~				~~2 ML~~
						PT 4 49				
						~~ENRL CO. WEBSTER RD 63~~				22' I
										~~22' I~~
										~~2-6' E SHD~~
						40° 4 45				2 ML

SHA 51.3 - 8 Revised 4.83

MARYLAND STATE HIGHWAY ADMINISTRATION

ROAD INVENTORY SHEET

Party Chief: C. Gale
Recorder: L. Wiley
Assistant: ~
Map No./Dir.: /
State Coordinates:

Road No.: MD 363
Road Name: Deal Island Rd
County: Somerset
Date: 7-18-89
Sheet No.: 11 OF 20

TRAFFIC CODES
TRAFFIC CONTROLS: STOP SIGN=S.S., TRAFFIC LIGHT=T.L., FLASHING RED BALL=F.R.

TRAFFIC CODES
PARKING RESTRICTIONS: A.M. PEAK, P.M. PEAK, A.M./P.M. PEAK, NO PARKING ANYTIME=N.P., COMM/IND. ACCESS=E

SYSTEM: FED. AID.	SYSTEM: FUNCT. CLASS.	SYSTEM: HWY. SYS.	SYSTEM: HPMS SAMPLE	TRAFFIC: PRK.G. REST.	TRAFFIC: COM/IND. ACCESS	LINE DIAGRAM	TRAFFIC: CONTROL	TRAFFIC: COM/IND. ACCESS	TRAFFIC: PRK.G. REST.	PAVEMENT DATA
FAS 1370 RURAL MAJOR COLLECTOR						PT 560				
						35°				
						PC 543				~~22'B~~ ~~2-8'K SHD~~
						534 TRANSFER STATION CO. DUMP. CUT		E	*	
										~~22'B~~ ~~9'B SHD R~~ ~~8'K SHDLR~~
						526			*	
						PT 512				
						30°				
						506 Rock / CREEK #19007				
						505 I Gr to Gr				
						PC 500				22'I 2-8' SHD 2 ML

SYSTEM				TRAFFIC		LINE DIAGRAM	TRAFFIC			PAVEMENT DATA
FED. AID.	FUNCT. CLASS.	HWY. SYS.	HPMS SAMPLE	PRKG. REST.	CON/ING ACCESS		CONTROL	CON/ING ACCESS	PRKG. REST.	
FAP 322	RURAL MINOR ARTERIAL		20570000676							
FAS 1370	RURAL MAJOR COLLECTOR									

PT 6 80

E ~~DAMES QUARTER RD.~~ 6 76 RILEY CO. Roberts RD. 59

45°

PC ~~HOPPA WHITE RD 60 CO~~ 6 70

6 68

6 58 30 MPH

6 54 Sign: Dames Qtr.

PT 6 38

40°

PC 6 23

EAST BRANCH 6 16 ROCK CREEK

1900 8

38'I 6r to 6r

22'I

~~2-8'SHD~~

2 ML

22'I

~~2-8'SHD~~

~~2 ML~~

22'I

2-8'SHD

2 ML

SHA 51.3 - 8 Revised 4.83

MARYLAND STATE HIGHWAY ADMINISTRATION

(94-1,2ST) BB-AH 11-17-91

ROAD INVENTORY SHEET

Party Chief: C. Gale
Recorder: L. Wiley
Assistant:
Map No./Dir.: /
State Coordinates:

Road No.: MD 363
Road Name: Deal Island Rd
County: SOMERSET
Date: 7-18-89
Sheet No.: 13 OF 20

TRAFFIC CODES: TRAFFIC CONTROLS: STOP SIGN=S.S., TRAFFIC LIGHT=T.L., FLASHING RED BALL=F.R.

TRAFFIC CODES: PARKING RESTRICTIONS: A.M. PEAK, P.M. PEAK, A.M./P.M. PEAK, NO PARKING ANYTIME=N.P., COMM/IND. ACCESS=E

SYSTEM: FED. AID.	SYSTEM: FUNCT. CLASS.	SYSTEM: HWY. SYS.	SYSTEM: HPMS SAMPLE	TRAFFIC: PRKG. REST.	TRAFFIC: COM/IND. ACCESS	LINE DIAGRAM	TRAFFIC: CONTROL	TRAFFIC: COM/IND. ACCESS	TRAFFIC: PRKG. REST.	PAVEMENT DATA
FAP 322	RURAL MINOR ARTERIAL									
										~~22'I~~
										~~2 8' G SHD~~
										~~2 ML~~
						7 81 PT				
										*
						# 19019				
						DAMES Quarter 7 79 CREEK				~~22'I~~
						(4-14' WOOD SPANS 63' overall 38' I WOOD CB. 2-3' STEEL guard rail)				~~8' G SHD RT~~
										~~6' I SHD RT~~
										~~2 ML~~
						7 62 45°				*
						7 59 PC				
										22'I
										2 7' I SHD
						7 ~~28~~ 37 50 MPH				2 ML
						MESSICK RD CO 57 7 28				*
						7 4				
						6 99 Deal Island wildl. Mgmt. Area				
						6 86				
						LONG POINT RD CO. 58				
										~~22'I~~
										~~2 I SHD~~
										~~2 ML~~

SYSTEM: FED. AID.	FUNCT. CLASS.	HWY. SYS.	HPMS SAMPLE	TRAFFIC: PRKG. REST.	COM/IND ACCESS	LINE DIAGRAM	TRAFFIC: CONTROL	COM/IND ACCESS	PRKG. REST.	PAVEMENT DATA
FAP 322	RURAL MINOR ARTERIAL		2376 0000 1047	1						
						10 51 MC DORMAN CO 320 RD				
						10 49		E		
						10 47				
						10 33 48" CMP				
						PT 10 08				
						CHURCH 10 06				
						30°				
						PC 10 02				
										22'I
										2 ML
						9 96				2'I SHD
						9 75 40 MPH				
						PT 9 56				22'I
										2-5'I SHD
						9 50				2 ML
						30°				
						PC 9 45				
						9 27 48" CMP D-1'				
						8 90 CO (GAME RESERVE RD) 260				22'
										2 SHD
										2 ML

SHA 51.3 - 8 Revised 4.83

MARYLAND STATE HIGHWAY ADMINISTRATION

ROAD INVENTORY SHEET

Party Chief: C. GALE
Recorder: L. Wiley
Assistant:
Map No./Dir.: /
State Coordinates:

Road No.: MD 363
Road Name: Deal Island Rd
County: SOMERSET
Date: 7-18-89
Sheet No.: 15 OF 20

TRAFFIC CODES — TRAFFIC CONTROLS: STOP SIGN=S.S., TRAFFIC LIGHT=T.L., FLASHING RED BALL=F.R.

TRAFFIC CODES — PARKING RESTRICTIONS: A.M. PEAK, P.M. PEAK, A.M./P.M. PEAK, NO PARKING ANYTIME=N.P., COMM/IND. ACCESS=E

SYSTEM: FED. AID.	SYSTEM: FUNCT. CLASS.	SYSTEM: HWY. SYS.	SYSTEM: HPMS SAMPLE	TRAFFIC: PRKG. REST.	TRAFFIC: COM/IND. ACCESS	LINE DIAGRAM	TRAFFIC: CONTROL	TRAFFIC: COM/IND. ACCESS	TRAFFIC: PRKG. REST.	PAVEMENT DATA
										~~24'I~~
										~~2-2 ISHD~~
										~~2ML~~
					E	14 28			X	
										24'I
						14 23 48" CMP				2-2 ISHD
										2ML
						(DRAWBRIDGE RD) CO 44 13 09 (ORIOLE Rd) MD 627			X	
					E	13 08				
						(1) JERUSALEM RD) CO 51 11 90				
						SIGN: MONIE 11 31				
						FITZGERALD RD CO 47 11 12				24'I
						10 94 Sign: → ORIOLE RD) 56 Monie				3 I SHD RI
						10 66 50 MPH				1 I SHD LT
						SIGN: ST STEPHENS 10 61 (ORIOLE RD CO				2ML
						10 60			X	
										22'I
										2 ML
										2-8 I SHD

FAP 362 (LUMAS MINOR ARTERIAL)

I-2363 (2)

(1)

SYSTEM				TRAFFIC		LINE DIAGRAM	TRAFFIC			PAVEMENT DATA
FED. AID.	FUNCT. CLASS.	HWY. SYS.	HPMS SAMPLE	PRKG. REST.	COM/IND ACCESS		CONTROL	COM/IND ACCESS	PRKG. REST.	
						PINE CO Rd 300 / 16 49 BROWNSTONE CO Rd 14				
						16 47 60" CMP SQUASH				22' I
										2-8' ± SHD
										2 ML
						16 16			X	
						16 10 PT				
						65°				
						15 85 PC				24' I
										2-10' ± SHD
										2 ML
						15 80 Twining Ln			X	
						15 42 Put KEMP NURSERY Rd				
						15 18 CO 48				
						14 50 IRVIN CO J BOUCH Rd 336				
						14 36 (ANDERSON CO Rd 49)				
										~~22' I~~
						14 33 (WENTON CO Rd 46)				~~2 ML~~
										24 I
										2-8' ± SHD
										2 ML

FAP 322 RURAL MINOR ARTERIAL

SHA 51.3 - 8 Revised 4.83

MARYLAND STATE HIGHWAY ADMINISTRATION

ROAD INVENTORY SHEET

98-1
G.D.
E.F.
3/2/99

Party Chief: C. GALE
Recorder: L. Wiley
Assistant:
Map No./Dir.: /
State Coordinates:

Road No.: MD 363
Road Name: Deal Island Rd
County: Somerset
Date: 7-18-89
Sheet No. 17 OF 20

TRAFFIC CODES
TRAFFIC CONTROLS: STOP SIGN=S.S., TRAFFIC LIGHT=T.L., FLASHING RED BALL=F.R.

TRAFFIC CODES
PARKING RESTRICTIONS: A.M. PEAK, P.M. PEAK, A.M./P.M. PEAK, NO PARKING ANYTIME=N.P., COMM/IND. ACCESS=E

SYSTEM: FED. AID.	SYSTEM: FUNCT CLASS.	SYSTEM: HWY. SYS.	SYSTEM: HPMS SAMPLE	TRAFFIC: PRKG. REST.	TRAFFIC: COM/IND. ACCESS	LINE DIAGRAM	TRAFFIC: CONTROL	TRAFFIC: COM/IND. ACCESS	TRAFFIC: PRKG. REST.	PAVEMENT DATA
FAP 322 RURAL MINOR ARTERIAL				N PKG						
						17 84		E		
						17 83		E		
						17 82 60" CMP D-3'			NPKG	28' I S&C 2 ML
						17 76				
						ROBYN LA ~~OP~~ MUN 0295 ~~339~~ 17 73				
						17 70 40 MPH				
						DREX WOOD DR. ~~OP~~ ~~337~~ MUN 0087 17 38				
						PT 16 80 ~~PT~~				
						Carter Rd				
						50° 16 70 CO ~~PVT~~ ~~422~~ ~~500~~				22' I 2.8' I SHD
						PC 16 63 ~~PC~~				2 ML

SYSTEM: FED. AID.	SYSTEM: FUNCT. CLASS	SYSTEM: HWY. SYS.	SYSTEM: HPMS SAMPLE	TRAFFIC: PKG. REST.	TRAFFIC: COM./IND. ACCESS	LINE DIAGRAM	TRAFFIC: CONTROL	TRAFFIC: COM./IND. ACCESS	TRAFFIC: PKG. REST.	PAVEMENT DATA
X FAS 1994	X					Resp limits 18 20 of Princess Anne			X	
						US 18 19 13	TL			32' I
										J-CC
						0.03/15' I 10' I SHD ICB - LT 18 17 0.02/15' I, 10' I SHD RT J-CB LT	TL		X	2 ML
						18 16				
						18 14 #19009				
						MANOKIN 18 13 RIVER see BR. CH. 1-A				22' I
						18 11 44' J W-W			NP	2-10' I SHD
										2 ML
									X	22' I
				NP		18 09				2 ML
										22' I
										2 ML
						18 03 BOWLAND CO HILL CIR 40			X	
						CRISFIELD CO LB 38 18 01				
						17 95 30 MPH				
						17 94 BOWLAND CO. HILL CIR 40				
										28' I, J-C-C
										2 ML

FAP 322
RURAL MINOR ARTERIAL

SHA 51.3 - 8 Revised 4.83

MARYLAND STATE HIGHWAY ADMINISTRATION

ROAD INVENTORY SHEET

Party Chief: C. GALE
Recorder: L. Wiley
Assistant: ~
Map No./Dir.: 1
State Coordinates:

Road No.: MD 363
Road Name: Deal Island Rd
County: SOMESET
Date: 7-18-89
Sheet No.: 19 OF 20

TRAFFIC CODES
TRAFFIC CONTROLS: STOP SIGN=S.S., TRAFFIC LIGHT=T.L., FLASHING RED BALL=F.R.

TRAFFIC CODES
PARKING RESTRICTIONS: A.M. PEAK, P.M. PEAK, A.M./P.M. PEAK, NO PARKING ANYTIME=N.P., COMM/IND. ACCESS=E



SYSTEM: FED. AID.	SYSTEM: FUNCT. CLASS.	SYSTEM: HWY. SYS.	SYSTEM: HPMS SAMPLE	TRAFFIC: PRKG. REST.	TRAFFIC: COM/IND ACCESS	LINE DIAGRAM	TRAFFIC: CONTROL	TRAFFIC: COM/IND ACCESS	TRAFFIC: PRKG. REST.	PAVEMENT DATA
						BEECHWOOD ST				
X	X	X				1858	SS		X	
					E	1855				
						Alley Bonita Alley Dr				56' I
						1859				~~58' I~~
										J-CC
										2 ML
X	X					SOMERSET AVE	TL		X	
						MD 1852 675				
						1857 Alley				
						COURT HOUSE 1850 OFFICE				
				PARKING					PARKING	
						OFFICE BD OF ED 1848 HEALTH DEPT.				51' I
										J-CC
										2 ML

FAS 137 NON FA
MARA MASON COLLECTOR RURAL MAJOR
MU 02580

SHA 51.3 - 8 Revised
4.83

S 336-501-77

SR-95
6-20-95
GD/TM 89.2
ST RT
5-25-99
SS/EF
MP 3.81

MARYLAND STATE HIGHWAY ADMINISTRATION

ROAD INVENTORY SHEET

Party Chief: C.G.
Recorder: B.B.
Assistant:
Map No./Dir.: GH20 / N
State Coordinates: 1103-125

Road No.: MD. 363 A
Road Name: Service Rd
County: SOMERSET
Date: 1/18/90
Sheet No. 1 OF 1

TRAFFIC CODES
TRAFFIC CONTROLS: STOP SIGN=SS, TRAFFIC LIGHT=T.L., FLASHING RED BALL=F.R.

TRAFFIC CODES
PARKING RESTRICTIONS: A.M. PEAK, P.M. PEAK, A.M./P.M. PEAK, NO PARKING ANYTIME=N.P., COMM/IND. ACCESS=E

SYSTEM: FED. AID.	SYSTEM: FUNCT CLASS.	SYSTEM: HWY. SYS.	SYSTEM: HPMS SAMPLE	TRAFFIC: PKG. REST.	TRAFFIC: COM/IND. ACCESS	LINE DIAGRAM		TRAFFIC: CONTROL	TRAFFIC: COM/IND. ACCESS	TRAFFIC: PKG. REST.	PAVEMENT DATA
						UPPER	THOROFARE				
						xxxxxx					
						ROAD 0	06 END			↑	
											18' I
											2' ISHD RT
						0	01 85°↑				2ML
						DEAL	ISLAND				
						MD. 0	00 363 Rd.			↓	

SYSTEM				TRAFFIC		LINE DIAGRAM	TRAFFIC			PAVEMENT DATA
FED. AID.	FUNCT. CLASS.	HWY. SYS.	HPMS SAMPLE	PRKG. REST.	COM/IND ACCESS		CONTROL	COM/IND ACCESS	PRKG. REST.	

SR-95
6-21-95
GD/TM

STRF
5-19-99
SS/EF

SHA 51.3 - 8 Revised
4.83

MARYLAND STATE HIGHWAY ADMINISTRATION

ROAD INVENTORY SHEET

Party Chief: C. GALE
Recorder: L. WILEY
Assistant:
Map No./Dir.: / N
State Coordinates:

Road No.: MD 364
Road Name: (DIVIDING CREEK RD)
County: SOMERSET
Date: 7-12-89
Sheet No.: 1 OF 3

TRAFFIC CODES
TRAFFIC CONTROLS: STOP SIGN=SS, TRAFFIC LIGHT=T.L., FLASHING RED BALL=F.R.

TRAFFIC CODES
PARKING RESTRICTIONS: A.M. PEAK, P.M. PEAK, A.M./P.M. PEAK, NO PARKING ANYTIME=N.P., COMM/IND. ACCESS=E

SYSTEM: FED. AID.	SYSTEM: FUNCT. CLASS.	SYSTEM: HWY. SYS.	SYSTEM: HPMS SAMPLE	TRAFFIC: PKG. REST.	TRAFFIC: COM/IND. ACCESS	LINE DIAGRAM	TRAFFIC: CONTROL	TRAFFIC: COM/IND. ACCESS	TRAFFIC: PKG. REST.	PAVEMENT DATA
						POCOMOKE RIVER RD.				
						0 19 09 CO 211				
										22' I
						0 07 50 MPH				2-4' I SHD
										2 ML
						HAYWARD RD.				
						CO 208 0 14 04		E		X
										22' I
						0 12 02				~~12' I~~
						10' I RT				6' I SHD RT
										2 ML
						US 0 10 00 13	TL			X
						0 15				
						~~0 03~~/12 I 4' I SHD RT 10' I SHD LT ~~0 03~~/12 I 4' I SHD RT 5' I SHD LT				
						~~0 08~~				
										~~25' I~~
						US 13 BU				~~2 ML~~
						~~0 01~~				X
										~~26' I~~
										~~4' I SHD RT~~
										~~2' I SHD LT~~
										~~(32') CC~~
										~~2 ML~~
X	X					CO 261 ~~0 00~~ MD 675-A	SS			X

SYSTEM: FED. AID.	SYSTEM: FUNCT. CLASS.	SYSTEM: HWY. SYS.	SYSTEM: HPMS SAMPLE	TRAFFIC: PRKG. REST.	TRAFFIC: COM/IND ACCESS	LINE DIAGRAM	TRAFFIC: CONTROL	TRAFFIC: COM/IND ACCESS	TRAFFIC: PRKG. REST.	PAVEMENT DATA
FAS 1351	RURAL MAJOR COLLECTOR					PT 1 ~~2~~ ~~00~~ 90				
						45° RD 210				
						PC 1 ~~65~~ 55				
						WORTH CO.				
						1 ~~56~~ 46 36" CMP D-2'				
						BAYLEND CO				
					F	+ ~~46~~ 36				
						RD 209				
						1 ~~40~~ 38				
						1 ~~27~~ 17 CBC L-5' X W-36' X 4'-HX D-3'				
						PT 0 ~~97~~ 87				
						ROCKMOHE CO				
						40° 0 ~~97~~ 84 RIVER RD. 211				
						PC 0 ~~64~~ 54				
						CLEARFIELD DR				
						~~0 00~~ CO 385 50				
						0 ~~22~~ 12 CBC L-5' X W-32' X H 5' D-2'				22' I
										2-4' I SHD
										2 ML

SHA 51.3 - 8 Revised
4.83

ST RI
5-19-99
SS/EF

MARYLAND STATE HIGHWAY ADMINISTRATION

ROAD INVENTORY SHEET

Party Chief: C. GALE
Recorder: L. WILEY
Assistant:
Map No./Dir.: 1
State Coordinates:

Road No.: MD 364
Road Name:
County: SOMERSET
Date: 7-12-89
Sheet No. 3 OF 3

TRAFFIC CODES
TRAFFIC CONTROLS: STOP SIGN=SS, TRAFFIC LIGHT=T.L., FLASHING RED BALL=F.R.

TRAFFIC CODES
PARKING RESTRICTIONS: A.M. PEAK, P.M. PEAK, A.M./P.M. PEAK, NO PARKING ANYTIME=N.P., COMM/IND. ACCESS=E

SYSTEM: FED. AID.	SYSTEM: FUNCT. CLASS.	SYSTEM: HWY. SYS.	SYSTEM: HPMS SAMPLE	TRAFFIC: PRKG. REST.	TRAFFIC: COM/IND. ACCESS	LINE DIAGRAM	TRAFFIC: CONTROL	TRAFFIC: COM/IND. ACCESS	TRAFFIC: PRKG. REST.	PAVEMENT DATA
						FLEMMING MILL RD.				
						~~WOR. CO~~				
						WORCESTER 0.55 CO LINE				
						~~DIVIDING~~ 2 ~~81~~ 71 CREEK #19010				
						SOMERSET CO LINE				
						30' J J-W/W				
						2 ~~77~~ 67 PT				
						40°				
						2 ~~44~~ 39 PC				
						Sign: Cokesbury 2 22				
						HISTORICAL SIGN 2 ~~30~~ 20				
						Court House Hill				
						~~COURTHOUSE HILL RD CO 312 2 29 19 WORTH CO 210~~				
						2 14 Sign: Cokesbury				
						2 ~~10~~ 8 2-48" CP D-2'				22' I
										2.4' ISHD
										2 ML
FAS 1331	RURAL MAJOR COLLECTOR									

SYSTEM				TRAFFIC		LINE DIAGRAM	TRAFFIC			PAVEMENT DATA
FED. AID.	FUNCT. CLASS.	HWY. SYS.	HPMS SAMPLE	PRKG. REST.	COM/IND ACCESS		CONTROL	COM/IND ACCESS	PRKG. REST.	

SHA 51.3 - 8 Revised
4.83

93-3 MU
2-1-94
BB/TM

SR-95
6-21-95
GD/TM

MARYLAND STATE HIGHWAY ADMINISTRATION

ROAD INVENTORY SHEET

ST RI
5-20-99
SS/EF

Party Chief	C. GALE	Road No.	MD 380
Recorder	L. WILY	Road Name	Lawsonia Rd
Assistant		County	SOMERSET
Map No./Dir.	/ N	Date	7-13-89
State Coordinates	1138-50	Sheet No.	1 OF 7

TRAFFIC CODES
TRAFFIC CONTROLS: STOP SIGN=SS, TRAFFIC LIGHT=T.L., FLASHING RED BALL=F.R.

TRAFFIC CODES
PARKING RESTRICTIONS: A.M. PEAK, P.M. PEAK, A.M./P.M. PEAK, NO PARKING ANYTIME=N.P., COMM/IND. ACCESS=E

SYSTEM: FED. AID.	SYSTEM: FUNCT. CLASS.	SYSTEM: HWY. SYS.	SYSTEM: HPMS SAMPLE	TRAFFIC: PRKG. REST.	TRAFFIC: COM/IND. ACCESS	LINE DIAGRAM	TRAFFIC: CONTROL	TRAFFIC: COM/IND. ACCESS	TRAFFIC: PRKG. REST.	PAVEMENT DATA
	NON FA RURAL MINOR COLLECTOR					0 45 PT; 65° PC; 0 44 W.M. 8 MADDOX 150; 65° PT; RC; 0 41		E		
						0 13 CHURCH				
						0 10 OP 34 John Nelson La				
						0 04 30 MPH				22'I 2 ML
V	V					Beg STATE MAINT. 0 00 APE HOLE RD. CO 152				V
						BYRDTOWN RD 147 CO				

SYSTEM				TRAFFIC		LINE DIAGRAM	TRAFFIC			PAVEMENT DATA
FED. AID.	FUNCT. CLASS.	HWY. SYS.	HPMS SAMPLE	PRKG. REST.	COM/IND ACCESS		CONTROL	COM/IND ACCESS	PRKG. REST.	
						PT				
						CHURCH 0.83				22'I
										~~4' E SHDR~~
										8'I SHD LT
										J-CB LT
						ASBURY RD. CO 294 0.82			X	2 ML
						PT 0.75				
						OP 31 Bill Gaylor Rd 0.74 35°				
						PC 0.70				
						BOONE Rd. CO 153 0.62 JOHNSON CREEK Rd. CO 149				
						HISTORICAL SIGN 0.61 Make Peace				
						0.59 PT 30°				
						0.53 PC				
										22'I
										2 ML

NON FA
RURAL MINOR COLLECTOR

SHA 51.3 - 8 Revised
4.83

MARYLAND STATE HIGHWAY ADMINISTRATION

ROAD INVENTORY SHEET

Party Chief: C. Gale
Recorder: L. Wiley
Assistant:
Map No./Dir.: 1
State Coordinates:

Road No.: MD 380
Road Name: Lawsonia Rd
County: Somerset
Date: 7-13-89
Sheet No.: 3 OF 7

TRAFFIC CODES
TRAFFIC CONTROLS: STOP SIGN=S.S., TRAFFIC LIGHT=T.L., FLASHING RED BALL=F.R.

TRAFFIC CODES
PARKING RESTRICTIONS: A.M. PEAK, P.M. PEAK, A.M./P.M. PEAK, NO PARKING ANYTIME=N.P., COMM/IND. ACCESS=E

SYSTEM: FED. AID.	SYSTEM: FUNCT. CLASS.	SYSTEM: HWY. SYS.	SYSTEM: HPMS SAMPLE	TRAFFIC: PRKG. REST.	TRAFFIC: COM/IND. ACCESS	LINE DIAGRAM	TRAFFIC: CONTROL	TRAFFIC: COM/IND. ACCESS	TRAFFIC: PRKG. REST.	PAVEMENT DATA
	NON FA RURAL MINOR COLLECTOR					STATE ~~RD~~ ST CO 144 1.23				
						Main St (x-T) 1.04 CHURCH				
						FREEDOMTOWN ~~RD~~ CO 147				
						1.02 90°				
						WALTER ~~LANES~~ CO 143 RD				
					E	1.00		E		
						0.95 PT 30°				
						PRC 0.90 PRC				
						35°				22'I
										2 ML
					E	PC 0.85				X
										22'I ~~W'F CHG AT~~
										8'I SHDLT
										J-CB LT
										2 ML

4 of 7

SYSTEM: FED. AID.	FUNCT. CLASS.	HWY. SYS.	HPMS SAMPLE	TRAFFIC: PRKG. REST.	COM/IND ACCESS	LINE DIAGRAM		TRAFFIC: CONTROL	COM/IND ACCESS	PRKG. REST.	PAVEMENT DATA
NON FA		MUNICIPAL MAINTAINED				CHURCH	172				
					E		169				
					E		167				
					E		166				
						Public LIBRARY	165				
					E		159				
						MNG ARMORY	158				35'I
											J-CC
											2 ML
					E	↑ CORP LMTS	156 CRISFIELD ↑ P				
							30°				
							152 PC				22'I
											2 ML

MUNICIPAL MAINTENANCE

Main ST

Main ST EXT

MU0310 - CRISFIELD

SHA 51.3 - 8 Revised
4.83

MARYLAND STATE HIGHWAY ADMINISTRATION

ROAD INVENTORY SHEET MU 0310

Party Chief: C. Gale
Recorder: L. Wiley
Assistant:
Map No./Dir.: /
State Coordinates:

Road No.: ~~MD 380~~
Road Name: Main St
County: SOMERSET
Date: 7-13-89
Sheet No. 5 OF 7

TRAFFIC CODES
TRAFFIC CONTROLS: STOP SIGN=S.S., TRAFFIC LIGHT=T.L., FLASHING RED BALL=F.R.

TRAFFIC CODES
PARKING RESTRICTIONS: A.M. PEAK, P.M. PEAK, A.M./P.M. PEAK, NO PARKING ANYTIME=N.P., COMM/IND. ACCESS=E

SYSTEM: FED. AID. | FUNCT. CLASS. | HWY. SYS. | HPMS SAMPLE
TRAFFIC: PRKG. REST. | COM/IND. ACCESS

NON FA
RURAL MINOR COLLECTOR
MU0310 - CRISFIELD

LINE DIAGRAM

E
200
2nd ST.
MU 9020
199
S. FIRST ST.
MU.
194
N. FIRST ST #2
9012
CHURCH
193
176
25 MPH
HALL
174
E. MAIN ST.
S. SOMERSET AVE
MU.
173
N. ~~SOMERSET~~ AVE
0430
TL

MAINTENANCE
CMU0310
MUNICIPAL
CRISFIELD
Main St

TRAFFIC: CONTROL | COM/IND. ACCESS | PRKG. REST.
NPHG
X
XX

PAVEMENT DATA
24'I
~~31'I~~
J-CC
2 ML
26'I
J-CC
2 ML
35'I, J-C-C
2 ML

LINE DIAGRAM

SYSTEM: FED. AID.	SYSTEM: FUNCT. CLASS.	SYSTEM: HWY. SYS.	SYSTEM: HPMS SAMPLE	TRAFFIC: PRKG. REST.	TRAFFIC: COM/IND ACCESS	LINE DIAGRAM	TRAFFIC: CONTROL	TRAFFIC: COM/IND ACCESS	TRAFFIC: PRKG. REST.	PAVEMENT DATA
NON FC	RURAL MINOR COLLECTOR	MU 0310 - CRISFIELD		NPKG	E	222			PKG	35'I
										J-CC
										2 ML
					E	220				
						CRISFIELD TOH 219				
						218		E		
						216		E		
						213		2E	NPKG	
						S. 3RD ST N. 3RD ST. MU 210 MU 2030				
						MUNICIPAL MAINTENANCE CRISFIELD MU 0310				
						Main ST				24'I
					E	203 CHURCH				~~31'I~~
										J-CC
										2 ML

SHA 51.3 - 8 Revised
4.83

MARYLAND STATE HIGHWAY ADMINISTRATION

ROAD INVENTORY SHEET MU0310

Party Chief: C. GALE
Recorder: L. Wiley
Assistant:
Map No./Dir.: 1
State Coordinates:

Road No.: MD 380
Road Name: W. MAIN ST.
County: SOMERSET
Date: 7-13-89
Sheet No.: 7 OF 7

TRAFFIC CODES
TRAFFIC CONTROLS: STOP SIGN=SS, TRAFFIC LIGHT=T.L., FLASHING RED BALL=F.R.

TRAFFIC CODES
PARKING RESTRICTIONS: A.M. PEAK, P.M. PEAK, A.M./P.M. PEAK, NO PARKING ANYTIME=N.P., COMM/IND. ACCESS=E

SYSTEM: FED. AID.	SYSTEM: FUNCT. CLASS.	SYSTEM: HWY. SYS.	SYSTEM: HPMS SAMPLE	TRAFFIC: PKG. REST.	TRAFFIC: COM/IND. ACCESS	LINE DIAGRAM	TRAFFIC: CONTROL	TRAFFIC: COM/IND. ACCESS	TRAFFIC: PKG. REST.	PAVEMENT DATA
						W. MAIN ST. MD — 241 — MARYLAND AVE 413	SS			
						SBUE				
						90° ST 240 — 6th MU 9060				
						237 — PT				
				AM/PM		(5th ST) MU 9050 — 232 — 30°				
						230 — PC				
						W. MAIN ST.				
						S MU — 4th ST — 228 — N. MU — 4th ST. 9040	SS			52' I
										J-C-C
										2 ML
						E. MAIN ST.				
						223				35' I
										J-C-C
										2 ML
NON FA RURAL MINOR COLLECTOR MU0310 - CRISFIELD				AM/PM		MUNICIPAL LIMITS CRISFIELD			AM/PM	

SYSTEM				TRAFFIC		LINE DIAGRAM	TRAFFIC			PAVEMENT DATA
FED. AID.	FUNCT. CLASS.	HWY. SYS.	HPMS SAMPLE	PRKG. REST.	COM/IND ACCESS		CONTROL	COM/IND ACCESS	PRKG. REST.	

SHA 51.3 - 8 Revised 4.83

MARYLAND STATE HIGHWAY ADMINISTRATION

ROAD INVENTORY SHEET

92-42 GD, AH 1-27-93

SR-95 7-11-95 GD/TM

91-5 AL-JK 1/29/92

ST RI 5-21-91 SS/EF

PRINCESS ANNE

Party Chief: C. GALE
Recorder: L. Wiley
Assistant:
Map No./Dir.: K16 / E
State Coordinates:

Road No.: MD 388
Road Name: Antioch Avenue
County: SomerSET
Date: 7-19-89
Sheet No.: 1 OF 4

TRAFFIC CODES: TRAFFIC CONTROLS: STOP SIGN=SS, TRAFFIC LIGHT=T.L., FLASHING RED BALL=F.R.

TRAFFIC CODES: PARKING RESTRICTIONS: A.M. PEAK, P.M. PEAK, A.M./P.M. PEAK, NO PARKING; ANYTIME=N.P., COMM/IND. ACCESS=E

SYSTEM: FED. AID.	SYSTEM: FUNCT. CLASS.	SYSTEM: HWY. SYS.	SYSTEM: HPMS SAMPLE	TRAFFIC: PKG. REST.	TRAFFIC: COM/IND. ACCESS	LINE DIAGRAM	TRAFFIC: CONTROL	TRAFFIC: COM/IND. ACCESS	TRAFFIC: PKG. REST.	PAVEMENT DATA
					E	012		E		22' I
										2 ML
										2' I SHDLT
						Lights & X-bucks				X
						CR 330 2.46 MI				X
						011				
						CONRAIL Lights & X-bucks R.R				
						Antioch Ave				
					E	008				
						006 25 MPH ~~RXR~~				
										24' I
										J-CB RT
										2 ML
						S. BEECHWOOD ST				X
						MD 0030 005				
					E	004				22' I
										K-CB RT
				X						2 ML
V	V					S. SOMERSET AVE				V
				X		MD 675 000	SS			
						3. ANTIOCH AVE MD 0010				X

FAS 1368 RURAL MAJOR COLLECTOR

SYSTEM: FED. AID.	FUNCT. CLASS.	HWY. SYS.	HPMS SAMPLE	TRAFFIC: PRKG. REST.	COM/IND ACCESS	LINE DIAGRAM	TRAFFIC: CONTROL	COM/IND ACCESS	PRKG. REST.	PAVEMENT DATA
						082 60" CMP D-2'				
					E	Microwave Tower 065 50 MPH				22'I 2ML
						063 (HAMPDEN CO. 218 AVE)				
						ANNE PRINCESS 046				22'I 2'3'I HR 2ML
					E	Amer. Legion 026				
						Sign: Pedestrian Crossing 025				
						021 Ft. Antioch Ave Exit McCormick Swamp (Rt) 0240 @.00 30 MPH				
						020 MU				
FAS 1368 RUNAC MAJOR COLLECTOR						Sign: ~~RXR~~ 018 IMAGINARY MU LA. 0160				
						~~RXR~~ 016				
						015 HOBSON MU ST 0040				22'I 2 ML 2'I SHO LT
						013 48" CMP D-4'				

SHA 51.3 - 8 Revised
4.83

MARYLAND STATE HIGHWAY ADMINISTRATION

ROAD INVENTORY SHEET west Post office Rd

Party Chief	CG	Road No.	MD 388
Recorder	L.W.	Road Name	E. Antioch Ave
Assistant	~	County	SOMERSET
Map No./Dir.	/	Date	7-19-89
State Coordinates		Sheet No.	3 OF 4

TRAFFIC CODES
TRAFFIC CONTROLS: STOP SIGN=S.S., TRAFFIC LIGHT=T.L., FLASHING RED BALL=F.R.

TRAFFIC CODES
PARKING RESTRICTIONS: A.M. PEAK, P.M. PEAK, A.M./P.M. PEAK, NO PARKING ANYTIME=N.P., COMM/IND. ACCESS=E

SYSTEM: FED. AID.	SYSTEM: FUNCT CLASS.	SYSTEM: HWY. SYS.	SYSTEM: HPMS SAMPLE	TRAFFIC: PRKG. REST.	TRAFFIC: COM/IND. ACCESS	LINE DIAGRAM	TRAFFIC: CONTROL	TRAFFIC: COM/IND. ACCESS	TRAFFIC: PRKG. REST.	PAVEMENT DATA
	FAS 1368 RURAL MAJOR COLLECTOR					West Post office Rd				
						1 25 PT				
						50°				
						1 07 PC				
						TOM NICHOLS Rd CO. 220 1 00				
						Rd 219 FERRYTOWN CO				
						E Antioch Ave 0 99				
						PT 0 95				
						30°				22'I
										2 ML
						PC 0 91				

SYSTEM				TRAFFIC		LINE DIAGRAM	TRAFFIC			PAVEMENT DATA
FED. AID.	FUNCT. CLASS.	HWY. SYS.	HPMS SAMPLE	PRKG. REST.	COM/IND ACCESS		CONTROL	COM/IND ACCESS	PRKG. REST.	
						WEST POST OFFICE RD				
						CO 217				
						END STATE 2 38 MAINT sign Pt				
						30°				
						2 19 PC				
						(PERRY HAWLEY RD) ~~PERRY HAWLEY~~ ~~RD~~ 213				
						~~CO~~				
						1 68				22' I
										2 ML
FAS 1368	RURAL MAJOR COLLECTOR					West Post office Rd				

SHA 51.3 - 8 Revised
4.83

MARYLAND STATE HIGHWAY ADMINISTRATION

90 EX1
1-22-91
BB/TM

93 CO. EX. #1
2-1-94
BB/TM

SR-95
6-22-95
GD/TM

ST RI
5-21-99
SS/EF

ROAD INVENTORY SHEET

Party Chief: C. GALE
Recorder: L. Wiley
Assistant:
Map No./Dir.: 1 N
State Coordinates: 1128-55

Road No.: MD 413
Road Name: (W. MAIN ST.)
County: Somerset
Date: 7-11-89
Sheet No.: 1 OF 17

TRAFFIC CODES
TRAFFIC CONTROLS: STOP SIGN=SS, TRAFFIC LIGHT=T.L., FLASHING RED BALL=F.R.

TRAFFIC CODES
PARKING RESTRICTIONS: A.M. PEAK, P.M. PEAK, A.M./P.M. PEAK, NO PARKING ANYTIME=N.P., COMM/IND. ACCESS=E

SYSTEM: FED. AID.	SYSTEM: FUNCT. CLASS.	SYSTEM: HWY. SYS.	SYSTEM: HPMS SAMPLE	TRAFFIC: PRKG. REST.	TRAFFIC: COM/IND. ACCESS	LINE DIAGRAM	TRAFFIC: CONTROL	TRAFFIC: COM/IND. ACCESS	TRAFFIC: PRKG. REST.	PAVEMENT DATA
						0.14		2E		
						SPRUCE ST. 0.12 MU 0435				
						STATE Employment OFFICE 0.11 35 MPH		E		
										J-CC IN + OUT
						0.09		E		2-34' I ~~J-CC~~
										12' K Med
						TENth th (10th St) MU 0.06 9100				4ML
										23' I Lt
						(11th St) MU 9110 0.02				~~35' I Rt~~
										~~36' I Rt~~
										~~22' I LT~~
						0.01		E		J-CC IN-OUT
										4' J Med
										4 ML
						(DOCK ST) MU 210 0.00				
						(KITTY PARK RD) (W. MAIN ST.) MU 0125				
						CRISFIELD HARBOUR				
						Little Annemessex RIVER				

FAS 1375
RURAL MAJOR COLLECTOR

SYSTEM				TRAFFIC		LINE DIAGRAM	TRAFFIC			PAVEMENT DATA
FED. AID.	FUNCT. CLASS.	HWY. SYS.	HPMS SAMPLE	PRKG. REST.	COM/IND ACCESS		CONTROL	COM/IND ACCESS	PRKG. REST.	
FAS 1375	RURAL MAJOR COLLECTOR				E	0.36				
						12' I, 7'L				
						Seventh N. 7th St MU				Seventh S. 7th St. 9070
						0.33			AM/PM	
						12' I				
						0.29				
						0.28		E		
					E	0.26			NO Parking	
						Eighth 8th St MU 9080				
						0.24				
						0.19		E		
						0.17		E	AM/PM	2-34' I JCC IN & OUT
										15' GR. Med
										4 ML
						Ninth 9th ST. MU 9090				
						0.15				2-34' I, J-C-C
										12' KMED
										4 ML

SHA 51.3 - 8 Revised
4.83

MARYLAND STATE HIGHWAY ADMINISTRATION

ROAD INVENTORY SHEET

Party Chief: C. GALE
Recorder: L. Wiley
Assistant:
Map No./Dir.: /
State Coordinates:

Road No.: MD 413
Road Name: RICHARDSON/MARYLAND AVE.
County: SOMERSET
Date: 7-11-89
Sheet No. 3 OF 17

TRAFFIC CODES
TRAFFIC CONTROLS: STOP SIGN=SS, TRAFFIC LIGHT=T.L., FLASHING RED BALL=F.R.

TRAFFIC CODES
PARKING RESTRICTIONS: A.M. PEAK, P.M. PEAK, A.M./P.M. PEAK, NO PARKING ANYTIME=N.P., COMM/IND. ACCESS=E

SYSTEM: FED. AID.	SYSTEM: FUNCT. CLASS.	SYSTEM: HWY. SYS.	SYSTEM: HPMS SAMPLE	TRAFFIC: PKG. REST.	TRAFFIC: COM/IND. ACCESS	LINE DIAGRAM	TRAFFIC: CONTROL	TRAFFIC: COM/IND. ACCESS	TRAFFIC: PKG. REST.	PAVEMENT DATA
FAS 1775 LUNAC MAJOR COLLECTOR				NO PARKING AM/PM	E	Chesapeake AVE MU 0120; 0.67; RT 12'I; 0.64; EXTRA ST; (TURF AL) MU 8050; 0.61; RICHARDSON AVE; Maryland AVE; NBL SBL; 0.57; FOURTH ST MUN; 0.56; 12'I N.; PINE ST MU; 0.53; 12'I RTE; 47'K 12'I; FOURTH ST; 0.44; (W. MAIN ST.); 47'K 12'I; W MAIN ST (G ST) MU 0310; 0.42 MU; Crisfield V.F.D; 0.40; 0.39			NO PARKING AM/PM	2-24'I; 2-10'I Sidewalk; J curb out; 50'Gr Med; 4 ML; 2-24'I; J-CC Inlet; 15' GR Med; 4 ML; 2-34'I; J-C-C Inlet; 15' GR MED.; 4 ML

LINE DIAGRAM

SYSTEM: FED. AID.	FUNCT. CLASS.	HWY. SYS.	HPMS SAMPLE	TRAFFIC: PRKG. REST.	COM/IND ACCESS	LINE DIAGRAM	TRAFFIC: CONTROL	COM/IND ACCESS	PRKG. REST.	PAVEMENT DATA
										2-24'I
						1 11		2E		2-10'I SHD OUT
						47L 12'I ST				J-CC out J orb in AT
						POTOMAC 0390				50' GR. MED (2-34'I J-CC)
						WYNfall Ave MU. 0480 — MU				4 ML
						10				
						19'I 47L (NO NAME) MU				
						1 05		E		
						Columbia Ave 0 97 MU. 0450				
						WALNUT St MU. 0460 — 0 91				
					E	0 82				
						CHURCH 0 81				
					E	0 79				
						MAPLE ~~Ave~~ St #2 0322 MUN.				
						(Crockett Ave) MUN → 0 77				
						COLLINS ST. MU. 0 72				
						12'I 47L				
						0 69				
						NBL Richardson Ave / SBL Maryland Ave				2-24'I
										2-10' SHD OUT
										50' GR. Med
										(2-34'I JCB OUT)

FAS 1375
MUNAL MAIN COLLECTOR

SHA 51.3 - 8 Revised
4.83

MARYLAND STATE HIGHWAY ADMINISTRATION

ROAD INVENTORY SHEET (CRISFIELD HWY)

Party Chief: C. GALE
Recorder: L. WILEY
Assistant:
Map No./Dir.: 1
State Coordinates:

Road No.: MD 413
Road Name: RICHARDSON / MARYLAND AVE
County: SOMERSET
Date: 7-11-89
Sheet No. 5 OF 17

TRAFFIC CODES
TRAFFIC CONTROLS: STOP SIGN=SS, TRAFFIC LIGHT=T.L., FLASHING RED BALL=F.R.

TRAFFIC CODES
PARKING RESTRICTIONS: A.M. PEAK, P.M. PEAK, A.M./P.M. PEAK, NO PARKING ANYTIME=N.P., COMM/IND. ACCESS=E

SYSTEM: FED. AID.	SYSTEM: FUNCT. CLASS.	SYSTEM: HWY. SYS.	SYSTEM: HPMS SAMPLE	TRAFFIC: PRKG. REST.	TRAFFIC: COM/IND. ACCESS	LINE DIAGRAM	TRAFFIC: CONTROL	TRAFFIC: COM/IND. ACCESS	TRAFFIC: PRKG. REST.	PAVEMENT DATA
	FAS 1375 RURAL MAJOR COLLECTOR									
						HALL HWY MD 460				
						1 35				
						1 32		E		
						1 25		2E		
						1 24		E		
						1 22		E		
						NO L. RICHARDSON AVE SO L. MARYLAND AVE				
						1 21 (Standard Ave.) MD 0440				
						1 18		E		
						HUDSON ST. MD 0260				
						1 16		E		2-24'I
										2-10'I SHOULDER
										J-CC out
										50'GR. MED
										(2-34'I SEC)
										4 ML

SYSTEM				TRAFFIC		LINE DIAGRAM	TRAFFIC			PAVEMENT DATA
FED. AID.	FUNCT. CLASS.	HWY. SYS.	HPMS SAMPLE	PRKG. REST.	COM/IND ACCESS		CONTROL	COM/IND ACCESS	PRKG. REST.	
FAS 1375	RURAL MAJOR COLLECTOR	FAP 323	RURAL MINOR ARTERIAL							
										75'I
										J-CC ON TAPER
					E	154				22'I
										2-10'I SHD
										2 ML
					E	153				
						CHURCH 152				
						150				
						("A" RD) MU CO 10 — 149 — MARINERS Rd. CO. 136				
						145				
					E					
					E	143				2-24'I
										2-10'I SHD out
										J C-C out
						141				40' Gr Med
						(Jacksonville Rd) MD 358 — 0.02/16'I J-CC				4 ML
						140				
						(N. Southeast Ave) MU 0439 — SPUR				
					2E	139 — 0.02/20'I J-CC				
										2-24'I
						136				2-10'I SHD OUT
										J Crb IN RT
										J-C-C out
										50' GR. MED
										4 ML
										(2-34'I, J-C-C)

MD L. RICHARDSON AVE
SOL MAGNOLIA AVE

CONSTRUCTION

SHA 51.3 - 8 Revised
4.83

MARYLAND STATE HIGHWAY ADMINISTRATION

ROAD INVENTORY SHEET

Party Chief: C. GALE
Recorder: L. Wiley
Assistant:
Map No./Dir.: 1
State Coordinates:

Road No.: MD 413
Road Name: CONSOLIDATED AWAY
County: Somerset
Date: 7-11-89
Sheet No. 7 OF 17

TRAFFIC CODES
TRAFFIC CONTROLS: STOP SIGN=SS, TRAFFIC LIGHT=T.L., FLASHING RED BALL=F.R.

TRAFFIC CODES
PARKING RESTRICTIONS: A.M. PEAK, P.M. PEAK, A.M./P.M. PEAK, NO PARKING ANYTIME=N.P., COMM/IND. ACCESS=E

SYSTEM: FED. AID.	SYSTEM: FUNCT CLASS.	SYSTEM: HWY. SYS.	SYSTEM: HPMS SAMPLE	TRAFFIC: PRKG. REST.	TRAFFIC: COM/IND. ACCESS	LINE DIAGRAM	TRAFFIC: CONTROL	TRAFFIC: COM/IND. ACCESS	TRAFFIC: PRKG. REST.	PAVEMENT DATA
					E	RTL 1 80				
						1 80				
						BURTON AVE CO. 132 1 79 DPL SUBSTATION		E		
					E	RTL 1 75		E		
										22' I
						1 71				10' I SHD LT
						E. PEAR ST 133 CO.				8' I SHD RT
										2 ML
					E	1 65		E	X	
						1 64		E		22' I
										2-10' I SHD
										2 ML
						RESCUE SQUAD 1 56		E	X	
										75' I
										3-CC ON TPER
										TO 22' I
						MILL LANE MU. 0341 1 55				2-10' I SHD
										2 ML

FAP 323
RURAL MINOR ARTERIAL

8.E17

SYSTEM				TRAFFIC		LINE DIAGRAM	TRAFFIC				PAVEMENT DATA
FED. AID.	FUNCT. CLASS.	HWY. SYS.	HPMS SAMPLE	PRKG. REST.	COM/IND ACCESS		CONTROL	COM/IND ACCESS	PRKG. REST.		
FAP 323	RURAL MINOR ARTERIAL					249		E			
						245					
						RTL 10'					
						243					
						241 55 MPH					
						PKWY 269 237 RTL					
						CULLEN CO.					
						Accel. 10' 236		E			
						229					
						226					
						218 45 MPH					
						AZALEA LA					
						202 Pvt					
						196					
					E	193					22'I
						Lane 75 Lane 75					2-8' ISHD
											2 ML
						187				X	
						RTL 10'					
						(Silver LANE) CO. 131 183					22'I
											10' I Shd Lt
											8' I Shd RT
						RTL 10'					2 ML

SHA 51.3 - 8 Revised
4.83

MARYLAND STATE HIGHWAY ADMINISTRATION

ROAD INVENTORY SHEET

Party Chief: C. GALE
Recorder: L. Wiley
Assistant: —
Map No./Dir.: /
State Coordinates:

Road No.: Md 413
Road Name: (Crisfield Hwy)
County: Somerset
Date: 7-11-89
Sheet No.: 9 OF 17

TRAFFIC CODES
TRAFFIC CONTROLS: STOP SIGN=SS, TRAFFIC LIGHT=T.L., FLASHING RED BALL=F.R.

TRAFFIC CODES
PARKING RESTRICTIONS: A.M. PEAK, P.M. PEAK, A.M./P.M. PEAK, NO PARKING ANYTIME=N.P., COMM/IND. ACCESS=E

SYSTEM: FED. AID.	SYSTEM: FUNCT. CLASS.	SYSTEM: HWY. SYS.	SYSTEM: HPMS SAMPLE	TRAFFIC: PRKG. REST.	TRAFFIC: COM/IND. ACCESS	LINE DIAGRAM	TRAFFIC: CONTROL	TRAFFIC: COM/IND. ACCESS	TRAFFIC: PRKG. REST.	PAVEMENT DATA
FAP 325 RURAL MINOR ARTERIAL										
					E	300				
						294		E		
					E	288		E		
					E	286		E		
					E	270				
						B.P.O.E HALL 268		E		
					E	266				
					E	264				22' I
										2 ~~10~~ 8' I SHD
										2 ML
					E	262				

SYSTEM				TRAFFIC		LINE DIAGRAM	TRAFFIC			PAVEMENT DATA
FED. AID.	FUNCT. CLASS.	HWY. SYS.	HPMS SAMPLE	PKG. REST.	COM/IND ACCESS		CONTROL	COM/IND ACCESS	PKG. REST.	
FAP 323	RURAL MINOR ARTERIAL					437 Transfer STATION		E		
					E	410				
						398 CHURCH				
						354 Stafford Co. 324				
						353				
						347 CHURCH				23' I 2-10' I Shd 2 ML
						Crisfield Marion Rd MD 667				
						345				X
						337				
						326				
						Plantation Rd. Co. 405 — 319 — Lawson Barnes Co. 307 — 307				
						309				22' I 2-10' I Shd 2 ML

SHA 51.3 - 8 Revised
4.83

MARYLAND STATE HIGHWAY ADMINISTRATION

ROAD INVENTORY SHEET

Party Chief: C. Gale
Recorder: L. Wiley
Assistant:
Map No./Dir.: 1
State Coordinates:

Road No.: MD 413
Road Name: (Gale Field Hwy)
County: Somerset
Date: 7-11-89
Sheet No.: 11 OF 17

SYSTEM				TRAFFIC		LINE DIAGRAM	TRAFFIC			PAVEMENT DATA
FED. AID.	FUNCT. CLASS.	HWY. SYS.	HPMS SAMPLE	PRK.G. REST.	COM/IND. ACCESS		CONTROL	COM/IND. ACCESS	PRK.G. REST.	
FAP 323	MAJ. MINOR ARTERIAL				E	600 596 595 586 556 ATR #0010 461 400 455 447 MD WHITES RD 667 (Holland Crossing Rd) Co. 160 RTL Accel Decel				23' ~~22'~~ I 2-16' I SHD 2 ML

TRAFFIC CODES

TRAFFIC CONTROLS: STOP SIGN=S.S., TRAFFIC LIGHT=T.L., FLASHING RED BALL=F.R.

TRAFFIC CODES

PARKING RESTRICTIONS: A.M. PEAK, P.M. PEAK, A.M./P.M. PEAK, NO PARKING ANYTIME=N.P., COMM/IND. ACCESS=E

SYSTEM				TRAFFIC		LINE DIAGRAM	TRAFFIC			PAVEMENT DATA
FED. AID.	FUNCT. CLASS.	HWY. SYS.	HPMS SAMPLE	PRKG. REST.	COM/IND ACCESS		CONTROL	COM/IND ACCESS	PRKG. REST.	
					E	DPL SUBSTATION 894				22'I
										2-8'I SHD
						CEM 834				2 ML
						767			X	
					E	690				
						672		E		
						RT. 10'/ ACCESS 10'/ (Charles Cannon RD)				28'I
						~~MD~~ CO 119 667 CO 357 164				2-10'I SHD
						ACCESS 10'/ 10'/ RT.				2 ML
						660				
						OP 33				
						Orland Marshall Rd 647				
						636				
						10'/ ACCESS				
						Davis Rd				
						(HOWARD POWELL CIR)				
						Pvt 632 CO. 124				
						10'/ RT.				
						624				

FAP 323
RURAL MINOR ARTERIAL

SHA 51.3 - 8 Revised
4.83

MARYLAND STATE HIGHWAY ADMINISTRATION

(94-3-ST)
BB-AH
11/17/94

ROAD INVENTORY SHEET

Party Chief: C. Gale
Recorder: L. Wiley
Assistant:
Map No./Dir.: /
State Coordinates:

Road No.: Md 413
Road Name: (Crisfield Hwy)
County: Somerset
Date: 7-11-89
Sheet No.: 13 OF 17

TRAFFIC CODES
TRAFFIC CONTROLS: STOP SIGN=S.S., TRAFFIC LIGHT=T.L., FLASHING RED BALL=F.R.

TRAFFIC CODES
PARKING RESTRICTIONS: A.M. PEAK, P.M. PEAK, A.M./P.M. PEAK, NO PARKING ANYTIME=N.P., COMM/IND. ACCESS=E

SYSTEM				TRAFFIC		LINE DIAGRAM	TRAFFIC			PAVEMENT DATA
FED. AID.	FUNCT. CLASS.	HWY. SYS.	HPMS SAMPLE	PRKG. REST.	COM/IND. ACCESS		CONTROL	COM/IND. ACCESS	PRKG. REST.	
	FAP 325 Minor Arterial				E	SIGN: KINGSTON 10 22		E		
						10 18 (Kingston Co.) LA 400				
						10 11				
						10 06				
						10 02				
						9 97				
						9 95 SIGN: KINGSTON				
						9 73 PT 40° PC				
						9 20				
						9 16 (Lovers Co.) LA 120				
						9 11				
						9 04				22' I
										2-8' ISHD
										2 ML

SYSTEM				TRAFFIC		LINE DIAGRAM	TRAFFIC			PAVEMENT DATA
FED. AID.	FUNCT. CLASS.	HWY. SYS.	HPMS SAMPLE	PRKG. REST.	COM/IND ACCESS		CONTROL	COM/IND ACCESS	PRKG. REST.	
FAP 323 RURAL MINOR ARTERIAL										~~24'I~~
						1291 3-48" CP D-4'				~~4' I SHORT~~
					E	(PROPOSED) 1286				~~8'I SHD LT~~
					E	1286.79				~~2 ML~~
						1250				*
						1287				
						10'I 5 I D				
						ENT. J. Millard Tawes voc. center 1201				
						5 N				
						1196				
						1191				
						10'I 5 I D				
						(DOE CENTRAL RD) CO 357 1189				
						10'I 5 O N				
						1830				22'I
										2-9'I SHD
										2 ML
						1076				*
						Big Annamessex River 28'I C-C 2-3' sidewalk				22'I
										2-8'I SHD
						1075				2 ML

SHA 51.3 - 8 Revised
4.83

MARYLAND STATE HIGHWAY ADMINISTRATION

ROAD INVENTORY SHEET

Party Chief: C. GALE
Recorder: L. Wiley
Assistant:
Map No./Dir.: 1
State Coordinates:

Road No.: MD - 413
Road Name: (CRISFIELD HWY)
County: SOMERSET
Date: 7-11-89
Sheet No.: 15 OF 17

TRAFFIC CODES
TRAFFIC CONTROLS: STOP SIGN=S.S., TRAFFIC LIGHT=T.L., FLASHING RED BALL=F.R.

TRAFFIC CODES
PARKING RESTRICTIONS: A.M. PEAK, P.M. PEAK, A.M./P.M. PEAK, NO PARKING ANYTIME=N.P., COMM/IND. ACCESS=E

SYSTEM: FED. AID.	SYSTEM: FUNCT. CLASS.	SYSTEM: HWY. SYS.	SYSTEM: HPMS SAMPLE	TRAFFIC: PKG. REST.	TRAFFIC: COM/IND. ACCESS	LINE DIAGRAM	TRAFFIC: CONTROL	TRAFFIC: COM/IND. ACCESS	TRAFFIC: PKG. REST.	PAVEMENT DATA
FAP 323 RURAL MINOR ARTERIAL										
						13 86				22' I
					E					7' I SHD RT
										3' I SHD LT
						13 83				2 ML
					E	13 82				
						Church 13 69				
						~~SIGN POST RD CO. 93~~ 13 65 ~~OLD WESTOVER RD CO. 305~~			X	
						Accel RT 13 54 Decel RT				
						CHURCH 13 52				
						13 46 40 MPH				
						13 38 42				
						~~(Ritzert Rd.) CO. 194~~ Accel RT Decel RT				22' I
						13 34				2-9' I SHD
						~~(Fairmount Rd) MD 361~~ Accel RT Decel RT				~~1' 2 ML~~
						13 25				~~24' I~~
										~~9' I SHD RT~~
										~~8' I SHD LT~~
										~~2 ML~~

SYSTEM				TRAFFIC		LINE DIAGRAM	TRAFFIC			PAVEMENT DATA
FED. AID.	FUNCT. CLASS.	HWY. SYS.	HPMS SAMPLE	PRKG. REST.	COM/IND ACCESS		CONTROL	COM/IND ACCESS	PRKG. REST.	
						CBC				
						14 58 14'L - 29'-W - 6'-H				
						7-D'				22'I
										2-3' I SHD
										2 ML
						14 45			X	
						14 20 50 MPH				
					E	14 18		4		
										22' I
					E	14 13		4		2-9' I SHD
										2 ML
						Sam Barnes Rd.				
						CO 100 14 06 Md. 673-A			X	
						← 0.01/17'E IMUL				
						14 05				
						OLD				
						13 89				
										22' I
										~~22' I~~
						WESTOVER P.O. 13 88				2-8' I SHD
										2 ML
						Weddg Co (ABAN.?) Scott Rd.				
						13 87 Weddg Co Scott 193 Rd			X	
										22' I
										7' I SHD RT
										3' I SHD LT
										2 ML

FAP 323
RURAL MINOR ARTERIAL

SHA 51.3 - 8 Revised
4.83

MARYLAND STATE HIGHWAY ADMINISTRATION

ROAD INVENTORY SHEET

Party Chief: C. GALE
Recorder: L. Wiley
Assistant:
Map No./Dir.: 1
State Coordinates:

Road No.: MD 413
Road Name: (CRISFIELD HWY)
County: SOMERSET
Date: 7-11-89
Sheet No.: 17 OF 17

TRAFFIC CODES
TRAFFIC CONTROLS: STOP SIGN=S.S., TRAFFIC LIGHT=T.L., FLASHING RED BALL=F.R.

TRAFFIC CODES
PARKING RESTRICTIONS: A.M. PEAK, P.M. PEAK, A.M./P.M. PEAK, NO PARKING ANYTIME=N.P., COMM/IND. ACCESS=E

SYSTEM: FED. AID.	SYSTEM: FUNCT. CLASS.	SYSTEM: HWY. SYS.	SYSTEM: HPMS SAMPLE	TRAFFIC: PKG. REST.	TRAFFIC: COM/IND. ACCESS	LINE DIAGRAM	TRAFFIC: CONTROL	TRAFFIC: COM/IND. ACCESS	TRAFFIC: PKG. REST.	PAVEMENT DATA

SYSTEM				TRAFFIC		LINE DIAGRAM	TRAFFIC			PAVEMENT DATA
FED. AID.	FUNCT. CLASS.	HWY. SYS.	HPMS SAMPLE	PRKG. REST.	COM/IND ACCESS		CONTROL	COM/IND ACCESS	PRKG. REST.	

SHA 51.3 - 8 Revised
4.83

MARYLAND STATE HIGHWAY ADMINISTRATION

5R-95
GD TM
6-22-95

ROAD INVENTORY SHEET

Party Chief: C. GALE
Recorder: L. Wiley
Assistant:
Map No./Dir.: 1
State Coordinates:

Road No.: SPUR
Road Name: MD 413 NBL TO CRISFIELD MU 130
County: SOMERSET
Date: 7-13-89
Sheet No.: 1 OF 1

TRAFFIC CODES
TRAFFIC CONTROLS: STOP SIGN=S.S., TRAFFIC LIGHT=T.L., FLASHING RED BALL=F.R.

TRAFFIC CODES
PARKING RESTRICTIONS: A.M. PEAK, P.M. PEAK, A.M./P.M. PEAK, NO PARKING ANYTIME=N.P., COMM/IND. ACCESS=E

SYSTEM				TRAFFIC		LINE DIAGRAM	TRAFFIC			PAVEMENT DATA
FED. AID.	FUNCT CLASS.	HWY. SYS.	HPMS SAMPLE	PRKG. REST.	COM/IND. ACCESS		CONTROL	COM/IND. ACCESS	PRKG. REST.	
						SPUR DIMENSIONS CHGED SEE INV. MD 413 @ MP				
						0.00		E		24'I J-CB RT 4'I SHOLT (28'I SCC)
				NPKG		0.91		E	PKG	

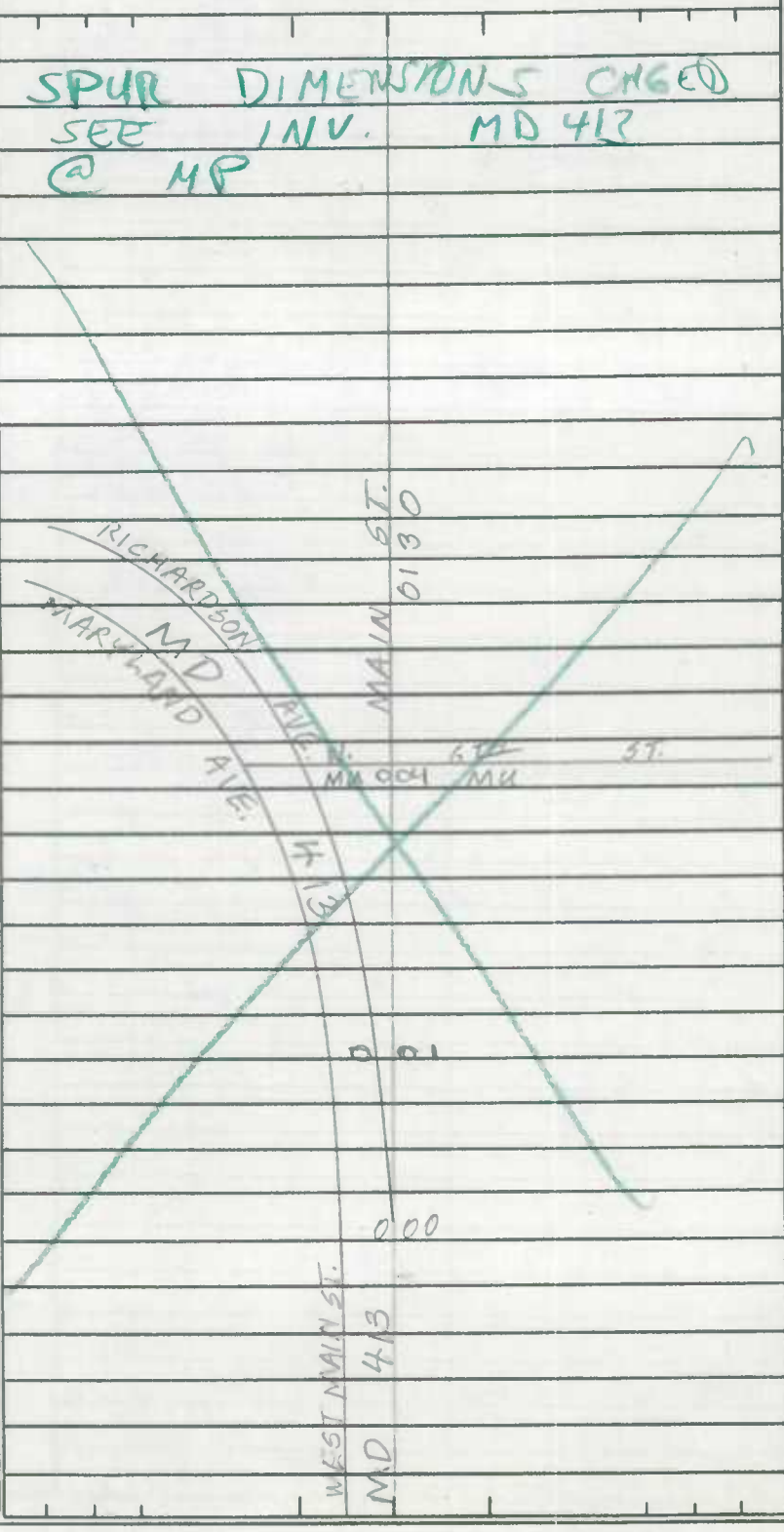

SYSTEM				TRAFFIC		LINE DIAGRAM	TRAFFIC			PAVEMENT DATA
FED. AID.	FUNCT. CLASS.	HWY. SYS.	HPMS SAMPLE	PRKG. REST.	COM/IND ACCESS		CONTROL	COM/IND ACCESS	PRKG. REST.	

SHA 51.3 - 8 Revised 4.83

MARYLAND STATE HIGHWAY ADMINISTRATION

ROAD INVENTORY SHEET

SR-95
6-21-95
GD/TM

ST RI
5-20-99
SS/EF
CRISfield

Party Chief: C. GALE
Recorder: L. WILEY
Assistant: —
Map No./Dir.: 1 E
State Coordinates: 1131 - 62

Road No.: MD 460
Road Name: (HALL Highway)
County: Somerset
Date: 7-11-89
Sheet No.: 1 OF 2

TRAFFIC CODES
TRAFFIC CONTROLS: STOP SIGN=S.S., TRAFFIC LIGHT=T.L., FLASHING RED BALL=F.R.

TRAFFIC CODES
PARKING RESTRICTIONS: A.M. PEAK, P.M. PEAK, A.M./P.M. PEAK, NO PARKING ANYTIME=N.P., COMM/IND. ACCESS=E

SYSTEM: FED. AID.	SYSTEM: FUNCT CLASS.	SYSTEM: HWY. SYS.	SYSTEM: HPMS SAMPLE	TRAFFIC: PRKG. REST.	TRAFFIC: COM/IND. ACCESS	LINE DIAGRAM	TRAFFIC: CONTROL	TRAFFIC: COM/IND. ACCESS	TRAFFIC: PRKG. REST.	PAVEMENT DATA
NON FA	RURAL LOCAL					0.21 98↑		E		
						0.19			PKG	
						0.13				
						0.12 McCready Memorial HOSPITAL		E		
						0.10		E		
						0.09		E		32'I
										2 ML
						0.07		E		
						0.05				X 22'I
						Corp Limits 0.04 of Crisfield				~~8-6I SHD~~ ~~2-6I SHD~~
										2 ML
V V						BEG STATE MAINT. 0.00 PVT. RD.				
						RL 130 BYRD CO				

2 of 2

LINE DIAGRAM

SYSTEM: FED. AID.	SYSTEM: FUNCT. CLASS.	SYSTEM: HWY. SYS.	SYSTEM: HPMS SAMPLE	TRAFFIC: PRKG. REST.	TRAFFIC: COM/IND ACCESS	LINE DIAGRAM	TRAFFIC: CONTROL	TRAFFIC: COM/IND ACCESS	TRAFFIC: PRKG. REST.	PAVEMENT DATA
						Richmond Sqn AVE				
						~~0.78~~ 413	SS		X	
						MD				
						MARYLAND → 0.78 AVE →	SS			
					E	0.76				
					E	0.73				
						↑30° 0.69				
						(TAWES DR) MUN. 0445 0.60				~~42'I~~
										~~J-CC~~
										~~2 ML~~
						0.50 WYNFALL AVE MUN. 0480			X	
										40' ~~27'~~ I
										J-CC
										~~ON TAPER 42'I J-CC~~
										2 ML
						0.30			X	
						0.27 # 19013				
						WEST COVE 0.26 LITTLE ANNEMESSEX RIVER				
						0.25 26'J JC-C 5'J SW				27'I
										J-CC
										2 ML
						0.23 30 MPH			X	
										~~22'I~~ 32'I
										~~26' I SWD~~
										2 ML
NON FA RURAL MINOR COLLECTOR										
	X									
RURAL LOCAL										

SHA 51.3 - 8 Revised 4.83

MARYLAND STATE HIGHWAY ADMINISTRATION

(97-1 ST) GD MP 2/3/98 (94 6ST)

SR-95 7-11-95 GD/TM

ST RI 5-21-99 SS/EF

ROAD INVENTORY SHEET

Party Chief: C.G
Recorder: L.W
Assistant: ~
Map No./Dir.: K16 / N
State Coordinates: 1175-145

Road No.: MD 529
Road Name: (LORETTO RD)
County: Somerset
Date: 7-19-89
Sheet No.: 1 OF 4

TRAFFIC CODES: TRAFFIC CONTROLS: STOP SIGN=S.S., TRAFFIC LIGHT=T.L., FLASHING RED BALL=F.R.

TRAFFIC CODES: PARKING RESTRICTIONS: A.M. PEAK, P.M. PEAK, A.M./P.M. PEAK, NO PARKING ANYTIME=N.P., COMM/IND. ACCESS=E

SYSTEM: FED. AID.	SYSTEM: FUNCT. CLASS	SYSTEM: HWY. SYS.	SYSTEM: HPMS SAMPLE	TRAFFIC: PKG. REST.	TRAFFIC: COM/IND. ACCESS	LINE DIAGRAM	TRAFFIC: CONTROL	TRAFFIC: COM/IND. ACCESS	TRAFFIC: PKG. REST.	PAVEMENT DATA
						(NO NAME)				
						PT 0 23 OP 357				
						0 19				
						0 18 RXR				
						0 15 RXR				
						0 14 36"CMP D-2'				
					E	50° 0 10 0 08		E		
						0 06				
					E	0 05				
					E	PC 0 02				22'I 2ML
						PS 0 03				
						0 01 85° SPUR 0.02/22'I AVE				~~22'I~~ ~~15'I SHD RT~~ ~~5' OB RT~~ ~~2ML~~
						(N. Somerset Md) 0 00 675	SS			
NON FR RURAL LOCAL										

SYSTEM				TRAFFIC		LINE DIAGRAM	TRAFFIC			PAVEMENT DATA
FED. AID.	FUNCT. CLASS.	HWY. SYS.	HPMS SAMPLE	PRKG. REST.	COM/IND ACCESS		CONTROL	COM/IND ACCESS	PRKG. REST.	
						0+59 PT				
						0+75 36" CMP D-2' 45°				
						0+81 PC				
						(RXR) 0+75				
						~~RXR~~ 0+80				
						0+27 CEC ELEC. SUBSTATION				22'I
										2 ML
						CR 53A244W CONRAIL 0+53 R.R.				

NON FA
RURAL LOCAL

SHA 51.3 - 8 Revised
4.83

MARYLAND STATE HIGHWAY ADMINISTRATION

ROAD INVENTORY SHEET

Party Chief: C.G
Recorder: L.W
Assistant: —
Map No./Dir.: 1
State Coordinates:

Road No.: MD 529
Road Name: (CORETTO RD)
County: Somerset
Date: 7-19-89
Sheet No.: 3 OF 4

TRAFFIC CODES
TRAFFIC CONTROLS: STOP SIGN=S.S., TRAFFIC LIGHT=T.L., FLASHING RED BALL=F.R.

TRAFFIC CODES
PARKING RESTRICTIONS: A.M. PEAK, P.M. PEAK, A.M./P.M. PEAK, NO PARKING ANYTIME=N.P., COMM/IND. ACCESS=E

SYSTEM: FED. AID.	SYSTEM: FUNCT CLASS.	SYSTEM: HWY. SYS.	SYSTEM: HPMS SAMPLE	TRAFFIC: PRKG. REST.	TRAFFIC: COM/IND. ACCESS	LINE DIAGRAM	TRAFFIC: CONTROL	TRAFFIC: COM/IND. ACCESS	TRAFFIC: PRKG. REST.	PAVEMENT DATA
	NON FIT RURAL LOCAL					1853 END CEM				
						1880		E		
						1787 BEG CEM				
						1 39 36" CMP D-3'				
						1231 PT				
						30°				
						1131 PC				
						0784 PT				22'I
										2 ML
						40°				
						0684 PC				

SYSTEM				TRAFFIC		LINE DIAGRAM	TRAFFIC			PAVEMENT DATA
FED. AID.	FUNCT. CLASS.	HWY. SYS.	HPMS SAMPLE	PRKG. REST.	COM/IND ACCESS		CONTROL	COM/IND ACCESS	PRKG. REST.	
						(~~[illegible]~~ Aken ep)				
						25				
						CO				
						S.B.				
1	1					US 2587 13 L.A	SS			^
						N.B L.A				
						RXR PM 256				
						CR 530241 B				
						CONRAIL / / 2583 / / / R. / R.				
						40mph 248				
						46 250 ~~RXR~~				
						40				
						2483 (RXR)				
						2480 PT				22'I
										2 ML
						40°				
						239 #PERRY RANKIN RD CO 33				
						238' 36" CMP 0-1' PC				

NON FA
NONE LOCAL

SHA 51.3 - 8 Revised
4.83

MARYLAND STATE HIGHWAY ADMINISTRATION

ROAD INVENTORY SHEET

Party Chief _____
Recorder _____
Assistant _____
Map No./Dir. 1
State Coordinates _____

Road No. MD 598
Road Name OLD PRINCESS ANNE RD
County SOMERSET
Date 2-10-92
Sheet No. 1 OF 1

SYSTEM				TRAFFIC		LINE DIAGRAM	TRAFFIC			PAVEMENT DATA
FED. AID.	FUNCT CLASS.	HWY. SYS.	HPMS SAMPLE	PRKG. REST.	COM/IND. ACCESS		CONTROL	COM/IND. ACCESS	PRKG. REST.	
						UNASSIGNED				
						NOW MU 0252				
						PRINCESS ANNE				
						TRANSFER LETTER 1/6/92				

TRAFFIC CODES

TRAFFIC CONTROLS: STOP SIGN=SS, TRAFFIC LIGHT=T.L., FLASHING RED BALL=F.R.

TRAFFIC CODES

PARKING RESTRICTIONS: A.M. PEAK, P.M. PEAK, A.M./P.M. PEAK, NO PARKING ANYTIME=N.P., COMM/IND. ACCESS=E

SYSTEM				TRAFFIC		LINE DIAGRAM	TRAFFIC			PAVEMENT DATA
FED. AID.	FUNCT. CLASS.	HWY. SYS.	HPMS SAMPLE	PRKG. REST.	COM/IND ACCESS		CONTROL	COM/IND ACCESS	PRKG. REST.	

SHA 51.3 - 8 Revised
4.83

MARYLAND STATE HIGHWAY ADMINISTRATION

ROAD INVENTORY SHEET

MD 640

Transmittal Letter 4-12-90

ST RI 5-21-99 SS/&F

Party Chief: G. D.
Recorder: T. M.
Assistant:
Map No./Dir.: GH20 / E
State Coordinates: 1172-114

Road No.: Co 87
Road Name: Revells Neck Rd
County: Somerset
Date: 7-13-95
Sheet No. 3 OF 4

TRAFFIC CODES
TRAFFIC CONTROLS: STOP SIGN=SS, TRAFFIC LIGHT=T.L., FLASHING RED BALL=F.R.

TRAFFIC CODES
PARKING RESTRICTIONS: A.M. PEAK, P.M. PEAK, A.M./P.M. PEAK, NO PARKING ANYTIME=N.P., COMM/IND. ACCESS=E

SYSTEM: FED. AID.	SYSTEM: FUNCT CLASS.	SYSTEM: HWY. SYS.	SYSTEM: HPMS SAMPLE	TRAFFIC: PKG. REST.	TRAFFIC: COM/IND. ACCESS	LINE DIAGRAM	TRAFFIC: CONTROL	TRAFFIC: COM/IND. ACCESS	TRAFFIC: PKG. REST.	PAVEMENT DATA
	Rural Minor Collector									
						Sign Post Rd				
						4 30 Co 93				
										20'I
										2 ML
						3 97			X	
						Amber La				
						3 39 OP 18				
										22'G
										2 uml
						3 35			X	
						Katies La				
						Secondary Co Neck Rd 37 3 20 Pvt				
						3 19				
										18'G
										2 uml

LINE DIAGRAM

SYSTEM: FED. AID	SYSTEM: FUNCT. CLASS	SYSTEM: HWY. SYS.	SYSTEM: HPMS SAMPLE	TRAFFIC: MKG. REST.	TRAFFIC: COM/IND ACCESS	LINE DIAGRAM	TRAFFIC: CONTROL	TRAFFIC: COM/IND ACCESS	TRAFFIC: MKG. REST.	PAVEMENT DATA
						(Old Princess Anne Rd)				
						CO 5 89 86	55			
						(RXR) RXR 5 69				
						5 68		E		
						87				
						5 63		E		
						(Benson Rd)				
						5 58 CO 22P				
						CO				
						5 57 CR 530 50 GW				
										20'I
						U.S.L. (Ocean Hwy)				2 ML
						U.S. 5 54 13	55			
						S.B.L.				
						10'7 RT 2				
						5 51		E		
						PT 5 40				
					E	Somerset Co. 5 38 Detention Center				
						30°				
						0				
					E	Eastern Corr. Inst. 5 32				
						6				
						PC 5 24				
						A				
						Σ				
										24'I
					E	Eastern Corr. Inst. 4 98				2-4'I Shd
										2 ML
						4 76 Sign: Reg. St. Maint.				

MINOR ARTERIAL
STATE SECONDARY

(92 CO EX 2, 3.) 92-13 GD/A HATTEN 1/26/93

93 CO. EX #1 2-1-93 BB/TM

SR-95 6-21-95 GD/TM

ST RI 5-20-99 SS/EF

SHA 51.3 - 8 Revised 4.83

MARYLAND STATE HIGHWAY ADMINISTRATION

ROAD INVENTORY SHEET

old State Rd

Party Chief: C. GALE
Recorder: L. WILEY
Assistant:
Map No./Dir.: / E
State Coordinates: 1134 - 57

Road No.: MD 667
Road Name: ~~CRISFIELD ARNOLD RD~~
County: Somerset
Date: 7-12-89
Sheet No.: 1 OF 12

TRAFFIC CODES
TRAFFIC CONTROLS: STOP SIGN=S.S., TRAFFIC LIGHT=T.L., FLASHING RED BALL=F.R.

TRAFFIC CODES
PARKING RESTRICTIONS: A.M. PEAK, P.M. PEAK, A.M./P.M. PEAK, NO PARKING, ANYTIME=N.P., COMM/IND. ACCESS=E

SYSTEM: FED. AID.	FUNCT CLASS.	HWY. SYS.	HPMS SAMPLE	TRAFFIC: PRKG. REST.	COMM/IND. ACCESS	LINE DIAGRAM	TRAFFIC: CONTROL	COM/IND. ACCESS	PRKG. REST.	PAVEMENT DATA
	RURAL MINOR COLLECTOR					0.60 PT				
						0.58 FREEDOMTOWN RD. 142 CO. 60°				
						0.56 PC				~~20'I~~ ~~2 ML~~
						0.54				
						LAUREN CO 410 CT 0 ~~44~~ 38				
						GEORGES LA 0 18 35 MPH				
						OF 349 0 ~~19~~ 13				
						~~X OF X X X 28 X 0 13~~				
						RAVENELD LA ~~OF~~ ~~27~~ OF 29 0.01				
										20'I ~~3'I SHLT~~ 2 ML
						Corp Limits of Crisfield				
						Beg. ~~END~~ STATE 0.00 MAINT. SIGN				
						0.05				
						GANDY CO LA 138 AVE				
						CHESAPEAKE 0.20 MON.				

SYSTEM				TRAFFIC		LINE DIAGRAM	TRAFFIC			PAVEMENT DATA
FED. AID.	FUNCT. CLASS.	HWY. SYS.	HPMS SAMPLE	PRKG. REST.	COM/IND ACCESS		CONTROL	COM/IND ACCESS	PRKG. REST.	
						1 65 (A)		II		
						ROLAND TYLER RD. 1 52 CO 355				
						CROCKERTOWN RD CO 319 1 28				
						CASH CORNER RD 154 CO 1 09				
						END CEM 1 08				
						Beg CEM CHURCH 1 03				
						20° MARINERS RD. CO 136 1 02				22'I 2 ML
						0 65 PT 30°				
						0 63 PC				20'I 2 ML

OLD STATE RD

NON FA
RURAL MINOR COLLECTOR

SHA 51.3 - 8 Revised
4.83

MARYLAND STATE HIGHWAY ADMINISTRATION

ROAD INVENTORY SHEET

Old State Rd

Party Chief: C. GALE
Recorder: L. Wiley
Assistant:
Map No./Dir.: 1
State Coordinates:

Road No.: MD 667
Road Name: CRISFIELD MARION RD
County: SOMERSET
Date: 7-12-89
Sheet No.: 3 OF 12

TRAFFIC CODES
TRAFFIC CONTROLS: STOP SIGN=SS, TRAFFIC LIGHT=T.L., FLASHING RED BALL=F.R.

TRAFFIC CODES
PARKING RESTRICTIONS: A.M. PEAK, P.M. PEAK, A.M./P.M. PEAK, NO PARKING ANYTIME=N.P., COMM/IND. ACCESS=E

SYSTEM: FED. AID.	SYSTEM: FUNCT. CLASS.	SYSTEM: HWY. SYS.	SYSTEM: HPMS SAMPLE	TRAFFIC: PRK.G. REST.	TRAFFIC: COM/IND. ACCESS	LINE DIAGRAM	TRAFFIC: CONTROL	TRAFFIC: COM/IND. ACCESS	TRAFFIC: PRK.G. REST.	PAVEMENT DATA
	RURAL MINOR COLLECTOR					2 77 (AWY) 413				22' I
						2 77 (CRISFIELD) MD	SS			2 ML
						2 73				
						2 73 Church PT				
						2 62				
						2 62 70°				
						2 53 PC (BARNES RD) 416 (LAWSON CO)				
						2 42 (LAWSON CO) BARNES RD 307				
						2 04 PT 30°				
						2 00 PC				
						1 73				
						1 68 2-24" CMP D-1'				22' I 2 ML

Crisfield Marion Rd
Old State Rd

SYSTEM				TRAFFIC		LINE DIAGRAM	TRAFFIC			PAVEMENT DATA
FED. AID.	FUNCT. CLASS.	HWY. SYS.	HPMS SAMPLE	PRKG. REST.	COM/IND ACCESS		CONTROL	COM/IND ACCESS	PRKG. REST.	
NON FA	MRAE LOCAL					Blue Heron La				
						Co 421 3 45 PT				
						30°				
						3 36 PC				
						PT 3 25				
						50°				
						~~St. Peter's Church Rd~~ Co 126 3 21				
						PC 3 15				
						2 97 PT				
						30°				
						2 95 PC				
						OP 37 Joe Lewis La 2 94				
						CHURCH 2 88				22' I
										2 ML
						2 80 40 MPH				

Marion Drive

SHA 51.3 - 8 Revised
4.83

94-15
BB-AH
10-17-94

MARYLAND STATE HIGHWAY ADMINISTRATION

ROAD INVENTORY SHEET (HUDSON CORNER RD)

Party Chief: C. GALE
Recorder: L. WILEY
Assistant:
Map No./Dir.: 1
State Coordinates:

Road No.: MD 667
Road Name: (NISFIELD MARION RD)
County: SOMERSET
Date: 7-12-89
Sheet No. 5 OF 12

TRAFFIC CODES
TRAFFIC CONTROLS: STOP SIGN=SS, TRAFFIC LIGHT=T.L., FLASHING RED BALL=F.R.

TRAFFIC CODES
PARKING RESTRICTIONS: A.M. PEAK, P.M. PEAK, A.M./P.M. PEAK, NO PARKING ANYTIME=N.P., COMM/IND. ACCESS=E

SYSTEM: FED. AID.	SYSTEM: FUNCT CLASS.	SYSTEM: HWY. SYS.	SYSTEM: HPMS SAMPLE	TRAFFIC: PRKG. REST.	TRAFFIC: COM/IND. ACCESS	LINE DIAGRAM	TRAFFIC: CONTROL	TRAFFIC: COM/IND. ACCESS	TRAFFIC: PRKG. REST.	PAVEMENT DATA
						PT 5 22				
						CO TURNER RD 5 18				
						60°				
						PC EVANS DRIVE 5 11				
						CO 414 4 62				
						PT Ream La Pvt 4 32				
						45°				
						PC 4 24				
						HOLLAND CROSSING CO. 4 63 160 RD				
						HEDGES EASE RD CO 266 3 81				
						PT 3 73				
						30°				22'I
						PC 3 70				2 ML
						Wilson Park La Pvt 3 55				

NON FA
LOCAL
NEAREST

91-36
AL-JK
1-28-92

SYSTEM: FED. AID.	SYSTEM: FUNCT. CLASS.	SYSTEM: HWY. SYS.	SYSTEM: HPMS SAMPLE	TRAFFIC: PRKG. REST.	TRAFFIC: COM/IND ACCESS	LINE DIAGRAM	TRAFFIC: CONTROL	TRAFFIC: COM/IND ACCESS	TRAFFIC: PRKG. REST.	PAVEMENT DATA
										~~24' I~~
										~~2' I SHD~~
FAS 1372	12. MINOR COLLECTOR					~~(20° Tulls Corner MD Co 6 55 ROAD 164 357~~	4W SS		X	
						MARION V.F.D 6 50				
						6 49		E		
						~~Howard Powell Cir Co 6 25 123~~				
						HOWARD CO. 6 19 POWELL ~~RD~~ CIRC 124				
						SIGN: MARION				
						5 90 30 MPH PT				
						~~WHITE Co 308 RD 70° 5 83 PC~~				
										3' I SHD RT
										24' I
										2 ML
						~~CRISFIELD MD 5 81 WESTPORT RD (Hwy) 413~~	SS		X	
						Luther Miles La Co 407 5 61				
						~~TORPEN Co 125 RD 5 60~~				
										22' I
										2 ML

NON FA RURAL LOCAL

SHA 51.3 - 8 Revised
4.83

MARYLAND STATE HIGHWAY ADMINISTRATION

ROAD INVENTORY SHEET

Party Chief: C. GALE
Recorder: L. WILEY
Assistant:
Map No./Dir.: 1
State Coordinates:

Road No.: MD 667
Road Name: HUDSON CORNER RD
County: SOMERSET
Date: 7-12-89
Sheet No.: 7 OF 12

TRAFFIC CODES
TRAFFIC CONTROLS: STOP SIGN=S.S., TRAFFIC LIGHT=T.L., FLASHING RED BALL=F.R.

TRAFFIC CODES
PARKING RESTRICTIONS: A.M. PEAK, P.M. PEAK, A.M./P.M. PEAK, NO PARKING ANYTIME=N.P., COMM/IND. ACCESS=E

SYSTEM: FED. AID.	SYSTEM: FUNCT CLASS.	SYSTEM: HWY. SYS.	SYSTEM: HPMS SAMPLE	TRAFFIC: PRKG. REST.	TRAFFIC: COM/IND. ACCESS	LINE DIAGRAM	TRAFFIC: CONTROL	TRAFFIC: COM/IND. ACCESS	TRAFFIC: PRKG. REST.	PAVEMENT DATA
						TILGHMAN RD				
						CO. 171 715				
						694.8 50 MPH				
						690		E		24'I
										2-2'I SHD
										2 ML
						688 MARION Elem. School			X	
						686		E		
						MARION P.O. 678				
						675 CHURCH				
					E	658				24'I
										~~2-2'I SHD~~
										2 ML
										3'I SHL RT

FAS 1372
RURAL MAJOR COLLECTOR

SYSTEM				TRAFFIC		LINE DIAGRAM	TRAFFIC			PAVEMENT DATA
FED. AID.	FUNCT. CLASS.	HWY. SYS.	HPMS SAMPLE	PKG. REST.	COM/IND ACCESS		CONTROL	COM/IND ACCESS	PKG. REST.	
FAS 1372 AURAL MASON COLLECTOR						PT 10 00				
						30°				
						PC 9 92				
						9 14 PT				
						9 12 BURNETTSVILLE CO 75° 174				
						Burnettsville ~~BRYAN HILL~~ RD 175 CO				
						9 04				
						8 98 PC				
						8 61 48" CMP D-1'				
						LANDON CO 8 05 STORE RD 169				
						7 70 CBC 8'L-40'W-4'-H 2-D				
						7 52 WARD CO RD 170				24'I
										~~2-2'ISHD~~
										2 NL
										2-2'ISHD

SHA 51.3 - 8 Revised
4.83

MARYLAND STATE HIGHWAY ADMINISTRATION

ROAD INVENTORY SHEET

Party Chief: C. GALE
Recorder: L. Wiley
Assistant:
Map No./Dir.: 1
State Coordinates:

Road No.: MD 667
Road Name: HUDSON CORNER RD
County: SOMERSET
Date: 7-12-89
Sheet No. 9 OF 12

SYSTEM				TRAFFIC		LINE DIAGRAM	TRAFFIC			PAVEMENT DATA
FED. AID.	FUNCT. CLASS.	HWY. SYS.	HPMS SAMPLE	PKG. REST.	COM/IND. ACCESS		CONTROL	COM/IND. ACCESS	PKG. REST.	
FAS 137	RURAL MAJOR COLLECTOR					MARION CO WESTOVER 305 90° 180° 90° 10 39				22' I
										2-5' I SHD
										2 ML
									X	
						10 27 PT 40° PC 10 18				
						10 12 L-8' x-24' W x D-3'				
						LOVERS CO LANE 120 10 05				
						10 04 36" CMP				24' I
										~~2-2' I SHD~~
										2 ML
										2-2' I SHD

TRAFFIC CODES
TRAFFIC CONTROLS: STOP SIGN=S, TRAFFIC LIGHT=T.L., FLASHING RED BALL=F.R.

TRAFFIC CODES
PARKING RESTRICTIONS: A.M. PEAK, P.M. PEAK, A.M./P.M. PEAK, NO PARKING ANYTIME=N.P., COMM/IND. ACCESS=E

SYSTEM: FED. AID.	SYSTEM: FUNCT. CLASS.	SYSTEM: HWY. SYS.	SYSTEM: HPMS SAMPLE	TRAFFIC: PKG. REST.	TRAFFIC: COM/IND ACCESS	LINE DIAGRAM	TRAFFIC: CONTROL	TRAFFIC: COM/IND ACCESS	TRAFFIC: PKG. REST.	PAVEMENT DATA
						12 79 36" CMP 7.0 PT				
						REHOBETH P.O. 12 77				22'I
						Coventry Parish Rd 80°				2-4'I Shd
						Hist. Rehobeth Sign: Presbyterian Church 12 70 ~~REHOBETH CO RD 80~~			X	2 ML
						REHOBETH 12 65 #19017 BRANCH SEE BR. SH 1B 32'I S W/W				
						12 36 PC ~~OLD REHOBETH RD CO 179~~				
						11 90				
						GEORGE RIGGIN RD CO 182 11 85				
						~~CORNSTACK RD CO 177~~				
						11 30				
						~~CRICKETT HILL RD CO 374~~ 11 19				22'I
						10 52				2-3'I Shd
										2 ML
						10 52 #19018 MARUMSCO CREEK			X	
						10 51 1975 SEE BR SH 1A				22'I
										2-5'±SHD
										2 ML

FAS 1377
RURAL MAJOR COLLECTOR

SHA 51.3 - 8 Revised
4.83

(92-1)
GO/A. HATTON
1/28/93

MARYLAND STATE HIGHWAY ADMINISTRATION

ROAD INVENTORY SHEET

Party Chief: C. GALE
Recorder: L. WILEY
Assistant:
Map No./Dir.: 1
State Coordinates:

Road No.: MD 667
Road Name: REHOBETH RD
County: SOMERSET
Date: 7-12-89
Sheet No.: 11 OF 12

TRAFFIC CODES
TRAFFIC CONTROLS: STOP SIGN=SS, TRAFFIC LIGHT=T.L., FLASHING RED BALL=F.R.

TRAFFIC CODES
PARKING RESTRICTIONS: A.M. PEAK, P.M. PEAK, A.M./P.M. PEAK, NO PARKING ANYTIME=N.P., COMM/IND. ACCESS=E

SYSTEM				TRAFFIC		LINE DIAGRAM	TRAFFIC			PAVEMENT DATA
FED. AID.	FUNCT CLASS.	HWY. SYS.	HPMS SAMPLE	PRKG. REST.	COM/IND. ACCESS		CONTROL	COM/IND. ACCESS	PRKG. REST.	
	FAS 1372 MINAC MASON COLLECTOR					15 80 PT				
						15 71 48" CMP D-5' 65°				
						15 65 PC				
						15 14 PT				
						15 10 POWELL ~~CO~~ ~~WHARF CO RD~~ 40°				
						14 96 PC				
						PT GORDY RD CO. 189 14 40				
						60°				
						PC 14 19				
						CHARLES CO BARNES RD 185 13 69 VESSEY ~~ORCHARD~~ RD CO. 353				22' I
										2-8' I SHD
										2 ML
						Ramsay La				
						13 ~~28~~ 13 Pvt				

SYSTEM: FED. AID.	SYSTEM: FUNCT. CLASS.	SYSTEM: HWY. SYS.	SYSTEM: HPMS SAMPLE	TRAFFIC: PKG. REST.	TRAFFIC: COM/IND ACCESS	LINE DIAGRAM	TRAFFIC: CONTROL	TRAFFIC: COM/IND ACCESS	TRAFFIC: PKG. REST.	PAVEMENT DATA
						(DAVIS SPUR RD) CO 204				
N	N					US 17 61 13	SS			
						17 51 2-72" CMP D-5'				
						17 31 60" CMP D-7'				
						17 11 ~~Pontiacon Landing RD~~ CO. 202				
						16 77 48" CMP D-6'				
						PT 16 39				
						80° 16 36 RD 190 OVERHOLT CO 191 (OVERHOLT RD)				
						PC 16 25				
						~~Pencil Orchard RD~~ CO. 201 15 96				22' I 2-9' ISHD 2 ML

FAS 1977
RURAL MAJOR COLLECTOR

SHA 51.3 - 8 Revised
4.83

MARYLAND STATE HIGHWAY ADMINISTRATION

ROAD INVENTORY SHEET

Party Chief: C.G
Recorder: L.W.
Assistant: ~
Map No./Dir.: 1
State Coordinates:

Road No.: SPUR
Road Name: NBL US 13 to MD 675
County: SOMERSET
Date: 7-19-89
Sheet No.: 1 OF 1

SYSTEM				TRAFFIC		LINE DIAGRAM	TRAFFIC			PAVEMENT DATA
FED. AID.	FUNCT CLASS.	HWY. SYS.	HPMS SAMPLE	PRKG. REST.	COM/IND. ACCESS		CONTROL	COM/IND. ACCESS	PRKG. REST.	
						VOID				
						See INV of				
						US 13 / MD 675				
						SR-95				
						2-11-95				
						GD/TM				
						ONE WAY N. SOMERSET AVE MD 675 SPUR 004	SS			
						PT				13'I
										4' ESHDRT
										1 ML
						PT 003				
						90°				
						ONE WAY				
						PC 001				13'I
										1 ML
						000				
						TM				

TRAFFIC CODES

TRAFFIC CONTROLS: STOP SIGN=S.S., TRAFFIC LIGHT=T.L., FLASHING RED BALL=F.R.

TRAFFIC CODES

PARKING RESTRICTIONS: A.M. PEAK, P.M. PEAK, A.M./P.M. PEAK, NO PARKING ANYTIME=N.P., COMM/IND. ACCESS=E

SYSTEM				TRAFFIC		LINE DIAGRAM	TRAFFIC			PAVEMENT DATA
FED. AID.	FUNCT. CLASS.	HWY. SYS.	HPMS SAMPLE	PRKG. REST.	COM/IND ACCESS		CONTROL	COM/IND ACCESS	PRKG. REST.	

SHA 51.3 - 8 Revised 4.83

MARYLAND STATE HIGHWAY ADMINISTRATION

ROAD INVENTORY SHEET

90-1,2
1-21-91
B13/TM
A/T

92 AH 8,11,4,10.
GD,AH
1/27/93

SR-95
6-22-95
GD/TM

ST RI
5-25-99
SS/EF

Party Chief: C.G
Recorder: L.W
Assistant:
Map No./Dir.: 1
State Coordinates:

Road No.: MD 675
Road Name: SOMERSET AVE
County: SOMERSET
Date: 7-19-89
Sheet No.: 1 OF 12

TRAFFIC CODES
TRAFFIC CONTROLS: STOP SIGN=SS, TRAFFIC LIGHT=T.L., FLASHING RED BALL=F.R.

TRAFFIC CODES
PARKING RESTRICTIONS: A.M. PEAK, P.M. PEAK, A.M./P.M. PEAK, NO PARKING ANYTIME=N.P., COMM/IND. ACCESS=E

SYSTEM: FED. AID.	SYSTEM: FUNCT. CLASS.	SYSTEM: HWY. SYS.	SYSTEM: HPMS SAMPLE	TRAFFIC: PKG. REST.	TRAFFIC: COM/IND. ACCESS	LINE DIAGRAM	TRAFFIC: CONTROL	TRAFFIC: COM/IND. ACCESS	TRAFFIC: PKG. REST.	PAVEMENT DATA
					E	0.23				
					E	0.21				
					E	0.19				24'I
										2-3'I SHD
										2 ML
						0.18				X
						0.08				
						0.06				
										13'I
										3'I SHD RT
										2'I SHD LT
										1 ML
V	V					0.00				✓

SYSTEM				TRAFFIC		LINE DIAGRAM	TRAFFIC			PAVEMENT DATA
FED. AID.	FUNCT. CLASS.	HWY. SYS.	HPMS SAMPLE	PRKG. REST.	COM/IND ACCESS		CONTROL	COM/IND ACCESS	PRKG. REST.	
FAS 1373	RURAL MAJOR COLLECTOR					S. SUMMIT AVE				
						0 80 36" CMP D-4'				
						PRINCESS ANNE				
						↑CORP LMTS↑				
						STEWART NECK RD.				
						CO 89 0 79				
						RAILROAD				
					E	0 78				
					E	0 66 30 MPH				
						0 44				
						GREENWOOD School Rd				
						CO 91 0 34 (MULDERS BRANCH RD)				
						CO 351				
						100'				
					E	0 34				
						WARWICK LA				
						OP (353 T101) 0 33				
					E	0 32				
						CONRAIL				24'I
										2-3'I SHD
					E	0 30				2 ML

SHA 51.3 - 8 Revised
4.83

MARYLAND STATE HIGHWAY ADMINISTRATION

ROAD INVENTORY SHEET

Party Chief: C. GALE
Recorder: L. WILEY
Assistant: ~
Map No./Dir.: /
State Coordinates:

Road No.: MD 675
Road Name: S. SOMERSET AVE
County: SOMERSET
Date: 7-19-89
Sheet No.: 3 OF 12

TRAFFIC CODES: TRAFFIC CONTROLS: STOP SIGN=S.S., TRAFFIC LIGHT=T.L., FLASHING RED BALL=F.R.

TRAFFIC CODES: PARKING RESTRICTIONS: A.M. PEAK, P.M. PEAK, A.M./P.M. PEAK, NO PARKING ANYTIME=N.P., COMM/IND. ACCESS=E

SYSTEM: FED. AID.	SYSTEM: FUNCT. CLASS	SYSTEM: HWY. SYS.	SYSTEM: HPMS SAMPLE	TRAFFIC: PKG. REST.	TRAFFIC: COM/IND. ACCESS	LINE DIAGRAM	TRAFFIC: CONTROL	TRAFFIC: COM/IND. ACCESS	TRAFFIC: PKG. REST.	PAVEMENT DATA
										30'I
										J-CC
						W HAMPDEN AVE MU — 110 — E HAMPDEN AVE 0150			X	2 ML
					E	106		E		
						104		E		
										34'I
										J-CC
										2 ML
						100 — 30 MPH			X	
						← 100' →				
					E	098				
										41'I
										J-CC
										2 ML
						W SOUTH ST MU 0320 — 097		E	X	
					E	089 — 30'				
						(Park Dr)				
					X	088 — MU0353				24'I
										2-5'I SHD
										2 ML
						082				

FAS 1373 RURAL MAJOR COLLECTOR

CONRAIL

SYSTEM				TRAFFIC		LINE DIAGRAM	TRAFFIC			PAVEMENT DATA
FED. AID.	FUNCT. CLASS.	HWY. SYS.	HPMS SAMPLE	PRKG. REST.	COM/IND ACCESS		CONTROL	COM/IND ACCESS	PRKG. REST.	
					E	135				
						134		E		
						W. ANTIOCH AVE MU 0010 132 ~~E.~~ ANTIOCH AVE MD 388				
						CHURCH & CEM 130				
						HALL 129				
										38'I
										J-CC
										2 ML
						W. WILLIAM ST MU 121 E. WILLIAM ST 0350			X	
						W LINDEN AVE MU 0190 115				
										30'I
										J-CC
										2 ML

FAS 1373
RURAL MAJOR COLLECTOR

SHA 51.3 - 8 Revised
4.83

MARYLAND STATE HIGHWAY ADMINISTRATION

ROAD INVENTORY SHEET

Party Chief: C. Gale
Recorder: L. Wiley
Assistant:
Map No./Dir.: 1
State Coordinates:

Road No.: MD 675
Road Name: S. Somerset Ave
County: Somerset
Date: 7-19-84
Sheet No.: 5 OF 12

TRAFFIC CODES
TRAFFIC CONTROLS: STOP SIGN=SS, TRAFFIC LIGHT=T.L., FLASHING RED BALL=F.R.

TRAFFIC CODES
PARKING RESTRICTIONS: A.M. PEAK, P.M. PEAK, A.M./P.M. PEAK, NO PARKING ANYTIME=N.P., COMM/IND. ACCESS=E

SYSTEM: FED. AID.	SYSTEM: FUNCT. CLASS.	SYSTEM: HWY. SYS.	SYSTEM: HPMS SAMPLE	TRAFFIC: PRKG. REST.	TRAFFIC: COM/IND. ACCESS	LINE DIAGRAM	TRAFFIC: CONTROL	TRAFFIC: COM/IND. ACCESS	TRAFFIC: PRKG. REST.	PAVEMENT DATA
				Parking					Parking	54' I
										J-CC
										2 ML
						W. WASHINGTON ST / MJ 1 41 / E WASHINGTON ST 0340				
	EAS 1373 RURAL MAJOR COLLECTOR				E	1 40 H.S. Boxwood Gardens				
					E	1 39				
					E	1 38			NO PARKING	38' I
										J-CC
										2 ML
				NO PARKING		PRINCESS ANNE P.O 1 387				
					E	1 36				

6 of 12

SYSTEM				TRAFFIC		LINE DIAGRAM	TRAFFIC				PAVEMENT DATA
FED. AID.	FUNCT. CLASS.	HWY. SYS.	HPMS SAMPLE	PRKG. REST.	COM/IND ACCESS		CONTROL	COM/IND ACCESS	PRKG. REST.		
						ALLEY					
						156					
						154 ALLEY					
						N. SOMERSET AVE					
						DIST COURT 153					
						COUNTY COURT 152					56'I
											J-CC
											2ML
						W. PRINCE WILLIAM ST MV 151 E. PRINCE WILLIAM ST 02-80	TL		X		
						S. SOMERSET AVE					
						148 ALLEY					
						145		E			54'I
											J-CC
											2ML
						143		E			
FAS 1373 NNAC MAJOR COLLECTOR											

SHA 51.3 - 8 Revised
4.83

MARYLAND STATE HIGHWAY ADMINISTRATION

ROAD INVENTORY SHEET

Party Chief: C.G
Recorder: L.W
Assistant: —
Map No./Dir.: 1
State Coordinates:

Road No.: MD 675
Road Name: N. SOMERSET AVE
County: Somerset
Date: 7-19-84
Sheet No.: 7 OF 12

TRAFFIC CODES
TRAFFIC CONTROLS: STOP SIGN=S.S., TRAFFIC LIGHT=T.L., FLASHING RED BALL=F.R.

TRAFFIC CODES
PARKING RESTRICTIONS: A.M. PEAK, P.M. PEAK, A.M./P.M. PEAK, NO PARKING ANYTIME=N.P., COMM/IND. ACCESS=E

SYSTEM: FED. AID.	SYSTEM: FUNCT CLASS.	SYSTEM: HWY. SYS.	SYSTEM: HPMS SAMPLE	TRAFFIC: PRKG. REST.	TRAFFIC: COM/IND. ACCESS	LINE DIAGRAM	TRAFFIC: CONTROL	TRAFFIC: COM/IND. ACCESS	TRAFFIC: PRKG. REST.	PAVEMENT DATA
						168		E		
						166 (E FRONT ST) MU 2130				48' I
										J-CB LT
										2 ML
					E	(W FRONT ST) MU 2130 165		E	X	
						164				46' I
						LTL				K WALL TO WALL
										2 ML
						W. BROAD ST MU 0050 161 E BROAD ST MD 918	TL		X	
						PRINCESS ANNE V.F.D 157		E		56' I
										J-CC
										2 ML

FAS 1773
RURAL MAJOR COLLECTOR

SYSTEM: FED. AID.	FUNCT. CLASS.	HWY. SYS.	HPMS SAMPLE	TRAFFIC: PRKG. REST.	COM/IND ACCESS	LINE DIAGRAM		TRAFFIC: CONTROL	COM/IND ACCESS	PRKG. REST.	PAVEMENT DATA
FAS 1373 RURAL MAJOR COLLECTOR					E		181				
						CEMETERY LANE MU 00.60	180				
						HALL	179				
											29' I
											J-CC
						END CEM	178				2 ML
						PT CHURCH	177			X	
						HIST SIGN & Beg CEM	175				
						30° FLEURS LA MU 01.20	173				
					E	PC	171				
											34' I
											J-CC
											2 ML
						MANOKIN 2'10' SPAN 21' I CC Slab 46-wx 6-H X 34' I J-CB 2-6' J-sidewalk 40' GR TO GR	169	RIVER # 19002		X	
											48' I
											J-CB LT
											2 ML

SHA 51.3 - 8 Revised
4.83

MARYLAND STATE HIGHWAY ADMINISTRATION

ROAD INVENTORY SHEET

Party Chief: C. Gale
Recorder: L. Wiley
Assistant:
Map No./Dir.: 1
State Coordinates:

Road No.: MD 675
Road Name: N. Somerset Ave
County: Somerset
Date: 7-19-89
Sheet No.: 9 OF 12

TRAFFIC CODES
TRAFFIC CONTROLS: STOP SIGN=S.S., TRAFFIC LIGHT=T.L., FLASHING RED BALL=F.R.

TRAFFIC CODES
PARKING RESTRICTIONS: A.M. PEAK, P.M. PEAK, A.M./P.M. PEAK, NO PARKING ANYTIME=N.P., COMM/IND. ACCESS=E

SYSTEM: FED. AID.	SYSTEM: FUNCT. CLASS.	SYSTEM: HWY. SYS.	SYSTEM: HPMS SAMPLE	TRAFFIC: PRKG. REST.	TRAFFIC: COM/IND. ACCESS	LINE DIAGRAM	TRAFFIC: CONTROL	TRAFFIC: COM/IND. ACCESS	TRAFFIC: PRKG. REST.	PAVEMENT DATA
						PINE ST / PINE KNOLL DR. ~~ST~~				
						MU 0270 209 OP 61				
					E	203				
						OAK ST				
						MU 0250 202				
						ROBERTS ST				
						MU 0290 195				
						MAPLE ST				
						MU 0220 188				
					E	187				
						Somerset CO OFFICE 184				
										29'E
										1-CC
										2 ML

FAS 1373
RURAL MAJOR COLLECTOR

LINE DIAGRAM

SYSTEM				TRAFFIC				TRAFFIC				PAVEMENT DATA
FED. AID.	FUNCT. CLASS.	HWY. SYS.	HPMS SAMPLE	PRKG. REST.	COM/IND ACCESS			CONTROL	COM/IND ACCESS	PRKG. REST.		
							Corp Limits of Princess Anne					
					E	2 45						
						2 41	HARVEY RUSSELL RD Co 35					
						2 36	Queen Grant Dr Ext to T.H. OP MARSHALL HILL LA. 2					24'I 2 ML
					E	2 34	TO TOWN HOUSES					
						2 31	40 MPH CORP LMTS PRINCESS ANNE					
					MD	362 2 22			E	X		
						2 19			E			
					E	2 17			E			
						2 15	SPRUCE ST MU 0330					
						2 14	PECAN BR MU 0255					29'I J-CC 2 ML

FAS 1373
RURAL MASTER COLLECTOR

SHA 51.3 - 8 Revised 4.83

MARYLAND STATE HIGHWAY ADMINISTRATION

ROAD INVENTORY SHEET

Party Chief: C. Gale
Recorder: L. Wiley
Assistant:
Map No./Dir.: /
State Coordinates:

Road No.: MD 675
Road Name: SOMERSET AVE
County: SOMERSET
Date: 7-19-89
Sheet No.: 11 OF 12

TRAFFIC CODES: TRAFFIC CONTROLS: STOP SIGN=SS, TRAFFIC LIGHT=T.L., FLASHING RED BALL=F.R.

TRAFFIC CODES: PARKING RESTRICTIONS: A.M. PEAK, P.M. PEAK, A.M./P.M. PEAK, NO PARKING ANYTIME=N.P., COMM/IND. ACCESS=E

SYSTEM: FED. AID.	SYSTEM: FUNCT CLASS.	SYSTEM: HWY. SYS.	SYSTEM: HPMS SAMPLE	TRAFFIC: PRKG. REST.	TRAFFIC: COM/IND. ACCESS	LINE DIAGRAM	TRAFFIC: CONTROL	TRAFFIC: COM/IND. ACCESS	TRAFFIC: PRKG. REST.	PAVEMENT DATA
	FAS 1373 RURAL MAJOR COLLECTOR					FENLON				
						2 78 OP 352		E		
						CIRC				
						PT 2 ~~77~~ 2 OP 352		E		
						PT ~~2 72~~ RTL				24'I
						2 70 7				13'I SHDR
										J-CB RT
										2 ML
						4'-LX 43'-WX 2'-HX 4'-D				
						2 69 CBC				X
						ENT APTS OUT				
						2 68				
						8'I JCT				
						2 65				
						40°				
						HICKORY ~~ST~~ RD				
						2 59 ~~CG~~ ~~22~~ MD 0157				
					E	PC Corp Limits 2 48 of Princess Anne				
										24'I
										2 ML
					E	2 46				

LINE DIAGRAM

SYSTEM: FED. AID.	SYSTEM: FUNCT. CLASS.	SYSTEM: HWY. SYS.	SYSTEM: HPMS SAMPLE	TRAFFIC: MIXG. REST.	TRAFFIC: COM/IND ACCESS	TRAFFIC: CONTROL	TRAFFIC: COM/IND ACCESS	TRAFFIC: MIXG. REST.	PAVEMENT DATA
									HWY 13
A	A					YLD			3 38
				NP					12'I RT 12'I LT 8'I SHD RT 10'I SHD LT 4'I SHD RT 3'I SHD LT 11'GR MED 2ML
									3 30
									24'I 2ML
									3 23
								PARKING	24'I 2'I SHD LT 2ML
					E				3 17
				E			E	NO	3 14
							E		3 09
									24'I 2ML
									2 98 36" I P 2'D
									2 96
							E		2 91
							E		2 86 50MPH
							E		2 85
							E		2 82 529
									24'I 2-4'I SHD 2ML
									2 79
									24'I 13'I SHD RT 3-CB RT 2ML

FAS 1373
RURAL MAJOR COLLECTOR

No Parking

U.S. OCEAN SBD
NBD
SPUR 0.04/13'I
MD
Spur 0.02/12'I Painted
12'I CRC RT

SHA 51.3 - 8 Revised 4.83

MARYLAND STATE HIGHWAY ADMINISTRATION

ROAD INVENTORY SHEET

ST RI 5-21-99 SS/EF

SR-95 7-11-95 GD/TM

Party Chief: C.G
Recorder: L.W
Assistant:
Map No./Dir.: K-16 / E
State Coordinates:

Road No.: MD 918
Road Name: (E BALTIMORE ST)
County: SOMERSET
Date: 7-19-89
Sheet No.: 1 OF 2

PRINCESS ANNE

TRAFFIC CODES: TRAFFIC CONTROLS: STOP SIGN=S.S., TRAFFIC LIGHT=T.L., FLASHING RED BALL=F.R.

TRAFFIC CODES: PARKING RESTRICTIONS: A.M. PEAK, P.M. PEAK, A.M./P.M. PEAK, NO PARKING ANYTIME=N.P., COMM/IND. ACCESS=E

SYSTEM: FED. AID.	SYSTEM: FUNCT CLASS.	SYSTEM: HWY. SYS.	SYSTEM: HPMS SAMPLE	TRAFFIC: PRKG. REST.	TRAFFIC: COM/IND. ACCESS	LINE DIAGRAM	TRAFFIC: CONTROL	TRAFFIC: COM/IND. ACCESS	TRAFFIC: PRKG. REST.	PAVEMENT DATA
										30' I
										J-CC
				ND					NP	
						0 08 25 MPH				
										42' I
										J-CC ON
										TAPER TO
										30' I J-CC
						(N. Beechwood ST) MU 0 06 0030			YX	
						CHURCH 0 03				
					E	0 02				
						RTC				
						0 01		E		48' I
										J-CC
										2 ML
						N. SOMERSET AVE MD 0 00 675	TL			
						BROAD ST MU 0 050				

NON FA RURAL LOCAL

95 COEx #3
1-3-96
BB/AH

2 of 2

LINE DIAGRAM

SYSTEM: FED. AID.	SYSTEM: FUNCT. CLASS.	SYSTEM: HWY. SYS.	SYSTEM: HPMS SAMPLE	TRAFFIC: PRKG. REST.	TRAFFIC: COM/IND ACCESS	LINE DIAGRAM	TRAFFIC: CONTROL	TRAFFIC: COM/IND ACCESS	TRAFFIC: PRKG. REST.	PAVEMENT DATA
						College Backbone RD				
						0.22				
						0.21				
						CR 530243 P CONRAIL 0.19 R.R. F.R. CANTY SIG. VC 17'-4"				
					E	0.18 D.F.W.	E			
						0.14 RXR PM				
						0.13 RXX				
						CORR. LMTS PRINCESS ANNE #19015 0.10 3-72" VCP D-4'				30'I J-CC
NON FA NON COLLECTOR				NP					NP	
				NP						

SR-95
6-22-95
GD/TM

SHA 51.3 - 8 Revised
4.83

MARYLAND STATE HIGHWAY ADMINISTRATION

ROAD INVENTORY SHEET (MARKET LA)

ST RT
5-21-99
SS/EF

Party Chief: C. GALE
Recorder: L. WILEY
Assistant:
Map No./Dir.: K16 / N
State Coordinates:

Road No.: MD 920
Road Name: ~~SERVICE RD~~
County: SOMERSET
Date: 7-13-89
Sheet No.: 1 OF 2

TRAFFIC CODES
TRAFFIC CONTROLS: STOP SIGN=SS, TRAFFIC LIGHT=T.L., FLASHING RED BALL=F.R.

TRAFFIC CODES
PARKING RESTRICTIONS: A.M. PEAK, P.M. PEAK, A.M./P.M. PEAK, NO PARKING ANYTIME=N.P., COMM/IND. ACCESS=E

SYSTEM: FED. AID.	SYSTEM: FUNCT CLASS.	SYSTEM: HWY. SYS.	SYSTEM: HPMS SAMPLE	TRAFFIC: PK.KG. REST.	TRAFFIC: COM/IND. ACCESS	LINE DIAGRAM	TRAFFIC: CONTROL	TRAFFIC: COM/IND. ACCESS	TRAFFIC: PK.KG. REST.	PAVEMENT DATA
					E	0.02 / 44' I 0.71 SPUR CO 227	SS			
					E	0.70				
					E	0.68				
						TWIN ROSE LA. CO 382 0.63				
						#19014 D-6 L-2-10' X W-140' X 8' H X 0.38 TWIN CBC				
						(LOCATED ON US 13)				
						0.02/20' I 0.24 SPUR CO 226				
						Aardwell Dr				21' I
						90° PVT 0.02				2 ML
						US 0.00 13	SS			

2 of 2

SYSTEM				TRAFFIC		LINE DIAGRAM	TRAFFIC			PAVEMENT DATA
FED. AID.	FUNCT. CLASS.	HWY. SYS.	HPMS SAMPLE	PRKG. REST.	COM/IND ACCESS		CONTROL	COM/IND ACCESS	PRKG. REST.	
						229				
						CO				
						NB LA				
^	^					US 097 13	SS			^
						SB LA				
					E	↑90° S.H.G 096	SS			
						PROP				
					E	094				
					E	091				21'I
										12'I SHOLT
										2 ML
						090				X
										21'I
						PROP. 087				2 ML

NON FA
LOCAL

SHA 51.3 - 8 Revised
4.83

MARYLAND STATE HIGHWAY ADMINISTRATION

ROAD INVENTORY SHEET

ST RI 93-1
S-21-99 2-1-94
SS/RI BB/TM

SR-95
7-11-95
98-1st GD/TM
G.D.
E.F.
3/2/99

Party Chief: C. GALE
Recorder: L. WILEY
Assistant:
Map No./Dir.: K16 / N
State Coordinates: 1173 - 141

Road No.: MD 920 "-A"
Road Name: (Brittingham La)
County: Somerset
Date: 7-18-89
Sheet No.: 1 OF 2

TRAFFIC CODES
TRAFFIC CONTROLS: STOP SIGN=S.S., TRAFFIC LIGHT=T.L., FLASHING RED BALL=F.R.

TRAFFIC CODES
PARKING RESTRICTIONS: A.M. PEAK, P.M. PEAK, A.M./P.M. PEAK, NO PARKING ANYTIME=N.P., COMM/IND. ACCESS=E

SYSTEM: FED. AID.	SYSTEM: FUNCT. CLASS.	SYSTEM: HWY. SYS.	SYSTEM: HPMS SAMPLE	TRAFFIC: PRKG. REST.	TRAFFIC: COM/IND. ACCESS	LINE DIAGRAM	TRAFFIC: CONTROL	TRAFFIC: COM/IND. ACCESS	TRAFFIC: PRKG. REST.	PAVEMENT DATA
					E	0.22 HWY 13				
					E	0.17				
					E	0.14 OCEAN J S				
						0.09 PI				21' I
										2 ML
						↓ Corp. Limits of 0.07 Princess Anne ↓ 90°				
					E	0.04 PC				
						Carol Ave (Prop) St 93-1 La. 0.057				
					E	0.02				
						90° 0.01			No Parking	37' I
										2 ML
						RTL 10'				
						↑ Corp. Limits of Princess Anne ↑				
						MD 0.00 362				

2 of 2

SYSTEM				TRAFFIC		LINE DIAGRAM	TRAFFIC			PAVEMENT DATA
FED. AID.	FUNCT. CLASS.	HWY. SYS.	HPMS SAMPLE	PRKG. REST.	COM/IND ACCESS		CONTROL	COM/IND ACCESS	PRKG. REST.	
						ROAD 0 92 PVT DR END				
						0 39		E		
						0 32 SPUR				
						0 30	SS			21' I
					E	0 26				2 ML
					E	0 24				
						OCEAN				
						US				

SHA 51.3 - 8 Revised 4.83

MARYLAND STATE HIGHWAY ADMINISTRATION

SR-95
6-21-95
GD/TM

ROAD INVENTORY SHEET

Party Chief: C. GALE
Recorder: L. WILEY
Assistant: ~
Map No./Dir.: / N
State Coordinates: 1180-108

Road No.: MD 920-"F"
Road Name: (TIPS LA)
County: SOMERSET
Date: 7-18-89
Sheet No.: 1 OF 1

ST RI
5-21-99
SS/EF

SYSTEM				TRAFFIC		LINE DIAGRAM	TRAFFIC			PAVEMENT DATA
FED. AID.	FUNCT CLASS.	HWY. SYS.	HPMS SAMPLE	PRKG. REST.	COM/IND. ACCESS		CONTROL	COM/IND. ACCESS	PRKG. REST.	
						RD				
						PVT				
						ROAD 0.08 END				^
						0.05 90°				
						(TIPS LA) SERVICE RD 0.03 MD 920 "G"				20' ~~I~~ ~~B~~ 2 ~~U~~ML
						N.B. US 0.00 L.A 13 L.A S.B	SS			✓
						(FUTURE LA) SERVICE RD MD 920 "H"				

TRAFFIC CODES

TRAFFIC CONTROLS: STOP SIGN=S.S., TRAFFIC LIGHT=T.L., FLASHING RED BALL=F.R.

TRAFFIC CODES

PARKING RESTRICTIONS: A.M. PEAK, P.M. PEAK, A.M./P.M. PEAK, NO PARKING ANYTIME=N.P., COMM/IND. ACCESS=E

SYSTEM				TRAFFIC		LINE DIAGRAM	TRAFFIC			PAVEMENT DATA
FED. AID.	FUNCT. CLASS.	HWY. SYS.	HPMS SAMPLE	PRKG. REST.	COM/IND ACCESS		CONTROL	COM/IND ACCESS	PRKG. REST.	

SHA 51.3 - 8 Revised
4.83

MARYLAND STATE HIGHWAY ADMINISTRATION

95CO 1/3/95 BB/AL

SR-95
6-21-95
GD/TM

ROAD INVENTORY SHEET

ST RI
5-21-99
SS/EF

Party Chief: C. GALE
Recorder: L. Wiley
Assistant:
Map No./Dir.: 1 N
State Coordinates: 1188-10 C

Road No.: Md. 920-K
Road Name: F&A Market La
County: Somerset
Date: 7-18-89
Sheet No. 1 OF 1

TRAFFIC CODES
TRAFFIC CONTROLS: STOP SIGN=SS, TRAFFIC LIGHT=T.L., FLASHING RED BALL=F.R.

TRAFFIC CODES
PARKING RESTRICTIONS: A.M. PEAK, P.M. PEAK, A.M./P.M. PEAK, NO PARKING ANYTIME=N.P., COMM/IND. ACCESS=E

SYSTEM: FED. AID.	SYSTEM: FUNCT. CLASS.	SYSTEM: HWY. SYS.	SYSTEM: HPMS SAMPLE	TRAFFIC: PRKG. REST.	TRAFFIC: COM/IND. ACCESS	LINE DIAGRAM	TRAFFIC: CONTROL	TRAFFIC: COM/IND. ACCESS	TRAFFIC: PRKG. REST.	PAVEMENT DATA
						DR				
						PVT				
						ROAD 0.16 END				
						T				
NON RA	RURAL LOCAL					0.07 L'-6' X W-288 X R-6' X D-2' CBC				
						35° RA "2" 920 1 3 0.03 SS				20' F 6 ZUML
						(WALTER JOHNSON RD) CO 0.00 196				
						SERVICE RD US				

SYSTEM				TRAFFIC		LINE DIAGRAM	TRAFFIC			PAVEMENT DATA
FED. AID.	FUNCT. CLASS.	HWY. SYS.	HPMS SAMPLE	PRKG. REST.	COM/IND ACCESS		CONTROL	COM/IND ACCESS	PRKG. REST.	

SHA 51.3 - 8 Revised 4.83

SR-95
6-21-95
GD / TM

MARYLAND STATE HIGHWAY ADMINISTRATION

ROAD INVENTORY SHEET

ST RI
5-21-99
SS/EF

Party Chief: C. GALE
Recorder: L. Wiley
Assistant:
Map No./Dir.: 15E
State Coordinates: 1188-105

Road No.: MD 920 L
Road Name: GREENHILL LA
County: Somerset
Date: 7-18-89
Sheet No. 1 OF 1

TRAFFIC CODES
TRAFFIC CONTROLS: STOP SIGN=SS, TRAFFIC LIGHT=T.L., FLASHING RED BALL=F.R.

TRAFFIC CODES
PARKING RESTRICTIONS: A.M. PEAK, P.M. PEAK, A.M./P.M. PEAK, NO PARKING ANYTIME=N.P., COMM/IND. ACCESS=E

SYSTEM: FED. AID.	SYSTEM: FUNCT CLASS.	SYSTEM: HWY. SYS.	SYSTEM: HPMS SAMPLE	TRAFFIC: PRKG. REST.	TRAFFIC: COM/IND. ACCESS	LINE DIAGRAM	TRAFFIC: CONTROL	TRAFFIC: COM/IND. ACCESS	TRAFFIC: PRKG. REST.	PAVEMENT DATA
						DR				
						0.83 END PVT 36" CP D-2'				
						0.68 Church		E		
						WATER SHED SPUR. CO 196 0.02/38'I ZML 0.64				
						0.58 60" CMP D-2'				
						0.43 48" CP D-3'				
						PT 0.39				
						30°				
						PRC 0.29 PRC				
						30°				
						M Church 0.18 PC				
										20' TG
										2-ML
						MENNONITE CHURCH RD CO 188 0.00				
						S				

FA
NON PRIMARY LOCAL

SYSTEM				TRAFFIC		LINE DIAGRAM	TRAFFIC			PAVEMENT DATA
FED. AID.	FUNCT. CLASS.	HWY. SYS.	HPMS SAMPLE	PRKG. REST.	COM/IND ACCESS		CONTROL	COM/IND ACCESS	PRKG. REST.	

SHA 51.3 - 8 Revised
4.83

MARYLAND STATE HIGHWAY ADMINISTRATION

ROAD INVENTORY SHEET

SR-95
6-21-95
GD/TM

ST RI
5-21-99
SS/LF

Party Chief: C. GALE
Recorder: L. WILEY
Assistant:
Map No./Dir.: 1 E
State Coordinates: 1191-101

Road No.: MD 920-0
Road Name: COTTMAN LA
County: Somerset
Date: 7-18-89
Sheet No.: 1 OF 1

SYSTEM				TRAFFIC		LINE DIAGRAM	TRAFFIC			PAVEMENT DATA
FED. AID.	FUNCT CLASS.	HWY. SYS.	HPMS SAMPLE	PRKG. REST.	COM/IND. ACCESS		CONTROL	COM/IND. ACCESS	PRKG. REST.	
						DR				
						PVT				
						ROAD 011 End				
N	N									
	NON FA	RURAL LOCAL								20 FG
						13				20 ML
						SPUR 0.02/38 I 001				
						US				
V	V					ROAD 000 End				

TRAFFIC CODES

TRAFFIC CONTROLS: STOP SIGN=SS, TRAFFIC LIGHT=T.L., FLASHING RED BALL=F.R.

TRAFFIC CODES

PARKING RESTRICTIONS: A.M. PEAK, P.M. PEAK, A.M./P.M. PEAK, NO PARKING ANYTIME=N.P., COMM/IND. ACCESS=E

SYSTEM				TRAFFIC		LINE DIAGRAM	TRAFFIC			PAVEMENT DATA
FED. AID.	FUNCT. CLASS.	HWY. SYS.	HPMS SAMPLE	PRKG. REST.	COM/IND ACCESS		CONTROL	COM/IND ACCESS	PRKG. REST.	

SR-95
6-21-95
GD/TM

ST RI
5-21-99
SS/EF

SHA 51.3 - 8 Revised
4.83

MARYLAND STATE HIGHWAY ADMINISTRATION

ROAD INVENTORY SHEET

Party Chief: C. GALE
Recorder: L. Wiley
Assistant:
Map No./Dir.: 1 N
State Coordinates: 1191-101

Road No.: MD 920 P
Road Name: (WOODS LA)
County: Somerset
Date: 7-18-89
Sheet No. 1 OF 1

TRAFFIC CODES
TRAFFIC CONTROLS: STOP SIGN=SS, TRAFFIC LIGHT=T.L., FLASHING RED BALL=F.R.

TRAFFIC CODES
PARKING RESTRICTIONS: A.M. PEAK, P.M. PEAK, A.M./P.M. PEAK, NO PARKING ANYTIME=N.P., COMM/IND. ACCESS=E

SYSTEM: FED. AID.	SYSTEM: FUNCT CLASS.	SYSTEM: HWY. SYS.	SYSTEM: HPMS SAMPLE	TRAFFIC: PRKG. REST.	TRAFFIC: COM/IND. ACCESS	LINE DIAGRAM	TRAFFIC: CONTROL	TRAFFIC: COM/IND. ACCESS	TRAFFIC: PRKG. REST.	PAVEMENT DATA
						PMT DR				
						ROAD 0 28 END				
										20' N G
										2 UML
						0 07 PT				
						85°				
						0 05 PC				20' G
										2 ML
						US 0 00 13	SS			
						SERVICE RD				
						MD 920 "Q"				

SYSTEM				TRAFFIC		LINE DIAGRAM	TRAFFIC			PAVEMENT DATA
FED. AID.	FUNCT. CLASS.	HWY. SYS.	HPMS SAMPLE	PRKG. REST.	COM/IND ACCESS		CONTROL	COM/IND ACCESS	PRKG. REST.	