Somerset Co
OLD STATE INV.
DUE TO 1989
RE-INVENTORY

SHA 51.3-8
11-15-72

STATE HIGHWAY ADMINISTRATION OF MARYLAND

DT REV
FR. 3-9-79

ALIKS 87/1

BD 84-1
Rev 2-7-85

ROAD INVENTORY SHEET

Party Chief: T. Landon
Recorder: F. Rhodes
Helper:

REVISED 1-5-76 TL-FR.
12-6-76 TL-FR
METRIC 1-10-78 TL-FR

Map No. 83-1 2/8/84

79-3 & 1 FR JE 2-14-80 FR. NS

Road No.: U.S. 13
Road Name:
Sheet No.: 1 of 13
Date: 6-5-74 rev 1-19-78 WRS
County: SOMERSET
State Coordinates:

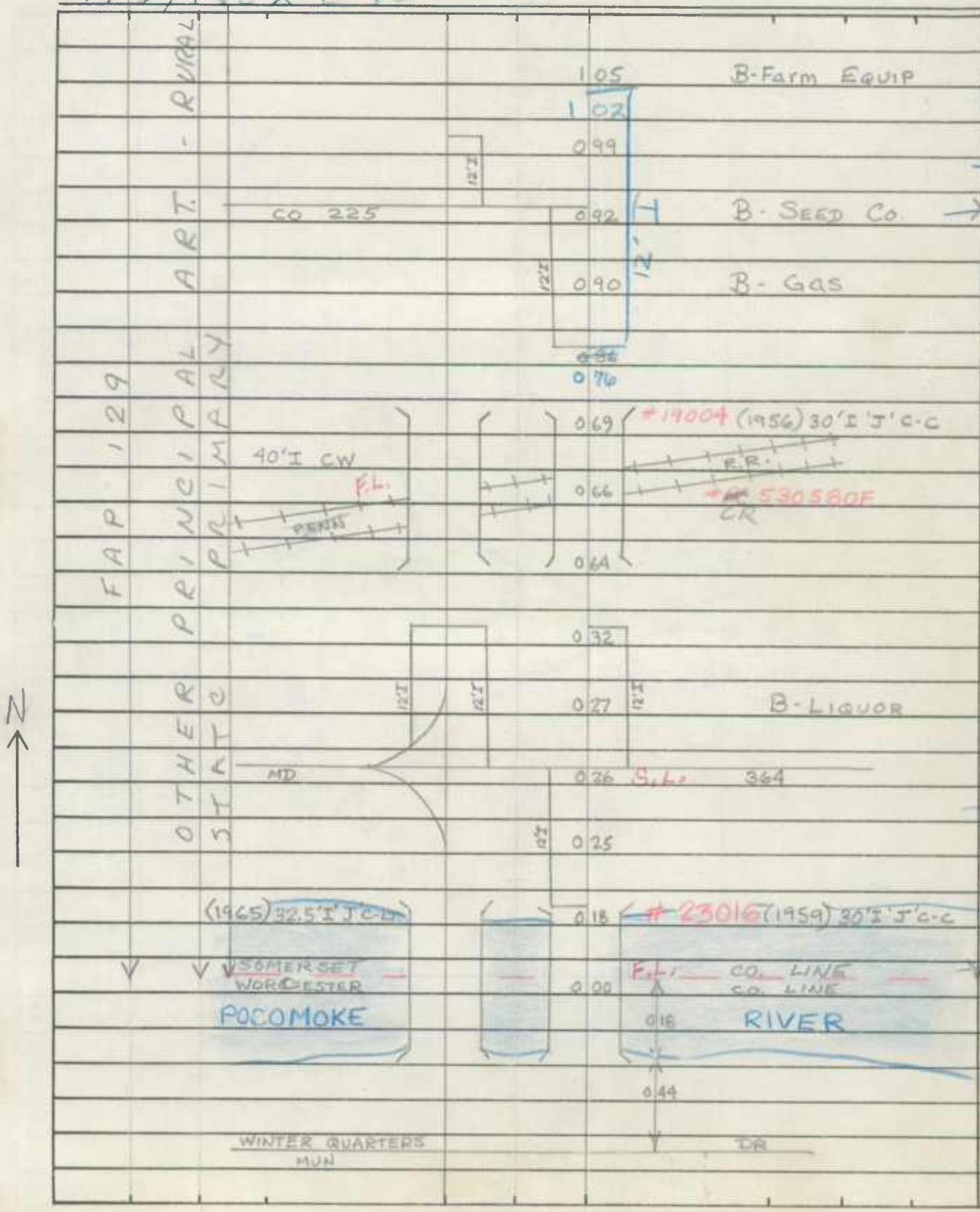
N
FAR 129 PRINCIPAL ARTERIAL
OTHER PRINCIPAL ARTERIAL
RURAL
1 05
1 02
0 99
0 92
0 90
0 76
0 69
0 66
0 64
0 32
0 27
0 26
0 25
0 18
0 00
0 16
0 44
B-Farm Equip
B-Seed Co
B-Gas
B-Liquor
CO 225
12'I
12'I
12'I

SHA 51.3-8
11-15-72

ROAD INVENTORY SHEET

Road No. US 13
Road Name
Sheet No. 2 of 13
Date 6-5-74 rev 1-19-78 WPS
County SOMERSET
State Coordinates



SHA 51.3 - 8 Revised
4.83

MARYLAND STATE HIGHWAY ADMINISTRATION

ROAD INVENTORY SHEET

Party Chief: T. Landon
Recorder: F. Rhodes
Assistant:
Map No./Dir.: METRIC / N
State Coordinates:

Road No.: U.S. 13
Road Name:
County: Somerset
Date: 6-5-74 REV. 2-11-86 MB
Sheet No.: 3 OF 13

TRAFFIC CODES
TRAFFIC CONTROLS: STOP SIGN=SS, TRAFFIC LIGHT=T.L., FLASHING RED BALL=F.R.

TRAFFIC CODES
PARKING RESTRICTIONS: A.M. PEAK, P.M. PEAK, A.M./P.M. PEAK, NO PARKING ANYTIME=N.P., COMM/IND. ACCESS=E

SYSTEM				TRAFFIC		LINE DIAGRAM	TRAFFIC			PAVEMENT DATA
FED. AID.	FUNCT CLASS.	HWY. SYS.	HPMS SAMPLE	PRKG. REST.	COM/IND. ACCESS		CONTROL	COM/IND. ACCESS	PRKG. REST.	
FAP 129	PRINCIPAL ARTERIAL - RURAL	STATE PRIMARY								Same

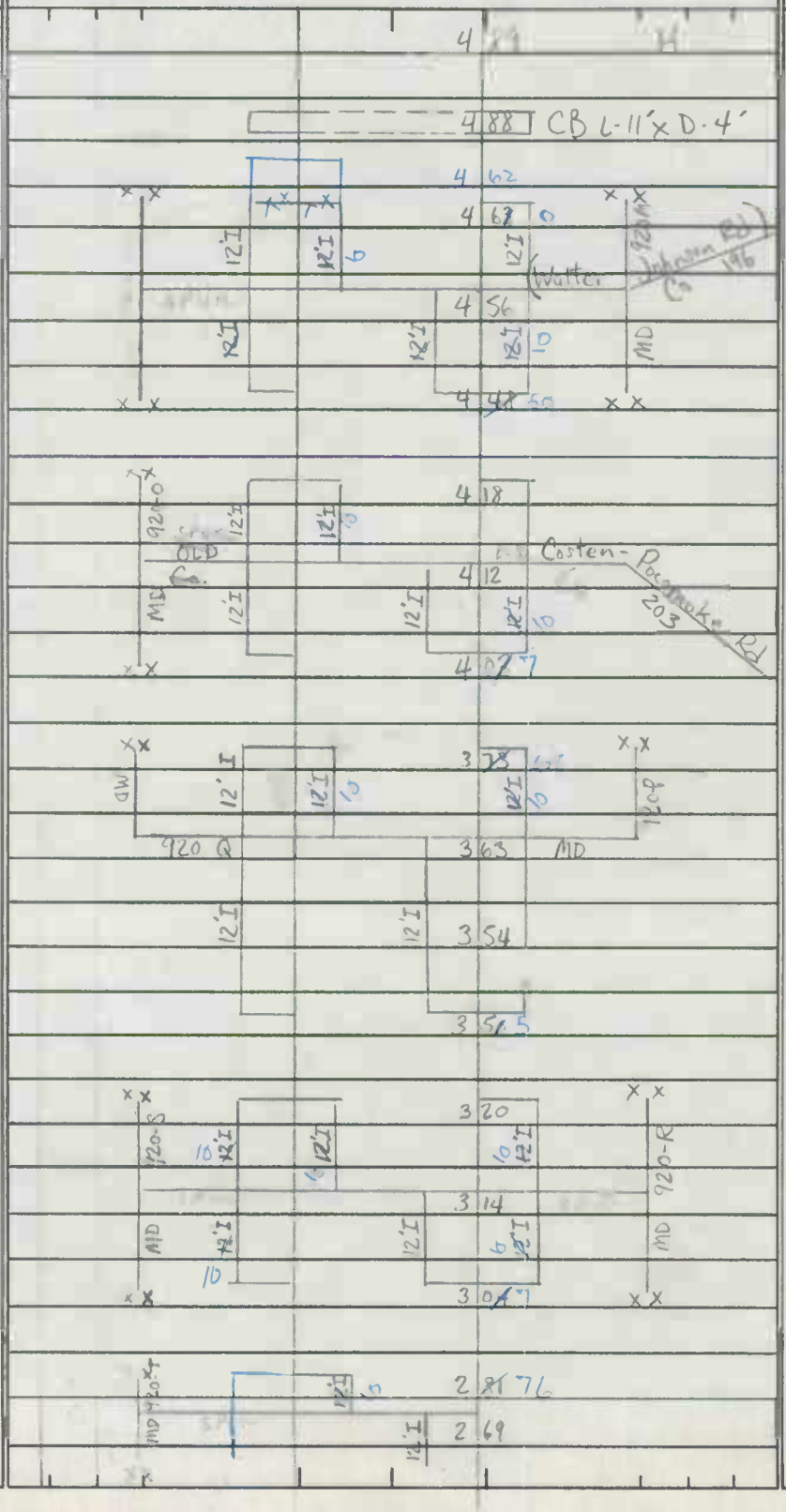

SYSTEM				TRAFFIC		LINE DIAGRAM	TRAFFIC			PAVEMENT DATA
FED. AID.	FUNCT. CLASS.	HWY. SYS.	HPMS SAMPLE	PKG. REST.	COM/IND ACCESS		CONTROL	COM/IND ACCESS	PKG. REST.	
FAP 129	PRINCIPAL ARTERIAL - RURAL	STATE PRIMARY								

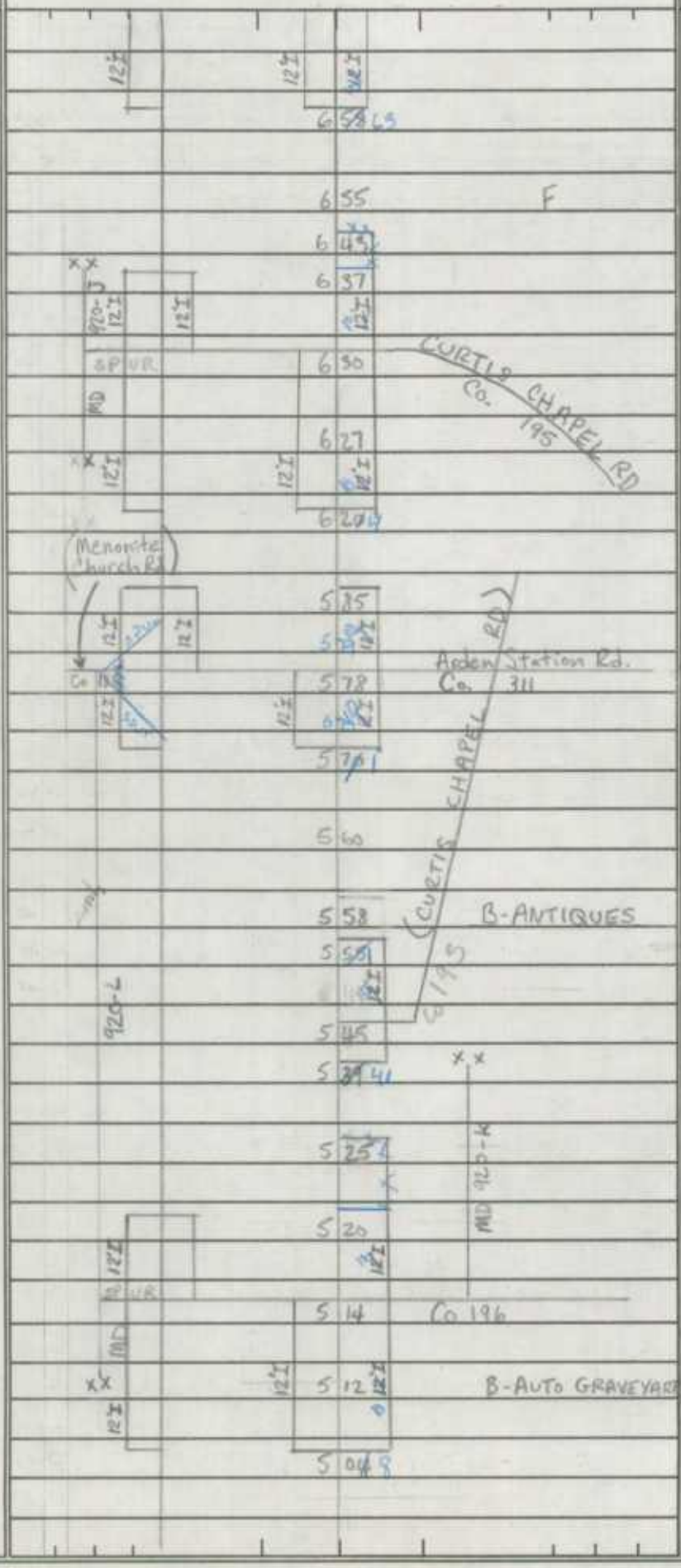

(79-3)

4'I Shld/LT 1175

2-24'I

10'F Shld LT OUT

4'F Shld RT INS

65'GRS PKWY

4 M.L.S

10'I Shld RT OUT

~~98-8~~

~~2-24'I~~

~~10'I Shld/RT OUT~~

10'F Shld/LT OUT

4'I Shld/RT INS

4'I Shld/LT IN

65'GRS PKWY

4 M.L.S

2-24'I

2-10'I Shld OUT

2-4'I Shld IN

65'GRASS

4 ML

Same

SHA 51.3 - 8 Revised
4.83

MARYLAND STATE HIGHWAY ADMINISTRATION

ROAD INVENTORY SHEET

Party Chief: T. Landon
Recorder: F. Rhodes
Assistant:
Map No./Dir.: METRIC / N
State Coordinates:

Road No.: U.S. 13
Road Name:
County: Somerset
Date: 6-5-74 rev. 2-11-86 MB
Sheet No.: 5 OF 13

TRAFFIC CODES
TRAFFIC CONTROLS: STOP SIGN=SS, TRAFFIC LIGHT=T.L., FLASHING RED BALL=F.R.

TRAFFIC CODES
PARKING RESTRICTIONS: A.M. PEAK, P.M. PEAK, A.M./P.M. PEAK, NO PARKING, ANYTIME=N.P., COMM/IND. ACCESS=E

SYSTEM: FED. AID. | FUNCT. CLASS. | HWY. SYS. | HPMS SAMPLE
TRAFFIC: PRKG. REST. | COM/IND. ACCESS

FAP 129
PRINCIPAL ARTERIAL - RURAL
STATE PRIMARY

LINE DIAGRAM

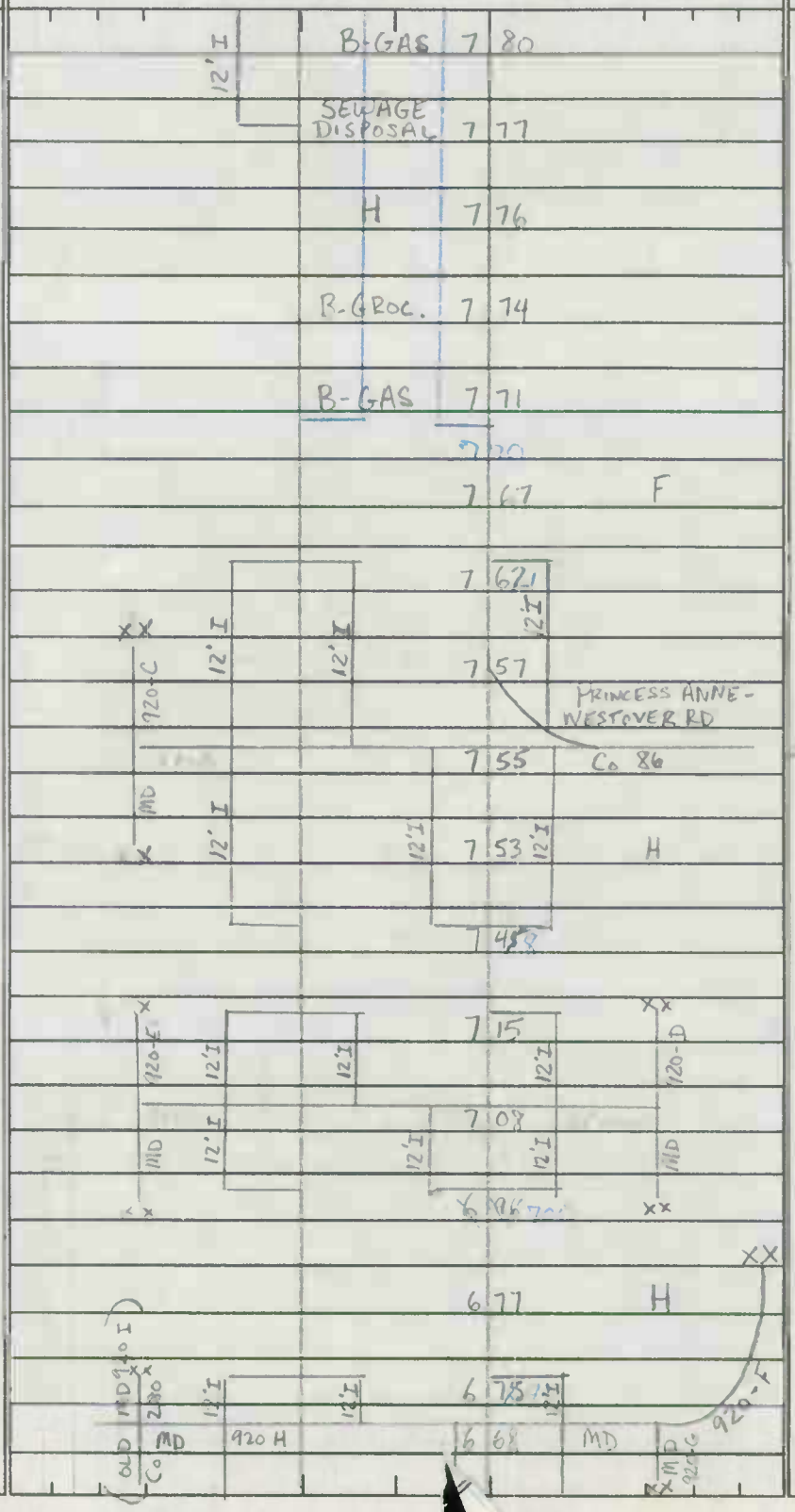

TRAFFIC: CONTROL | COM/IND. ACCESS | PRKG. REST.

PAVEMENT DATA

2 - 24' I
2 - 10' I
2 - 11' I
175' [illegible]
(79-3)
~~4' I Shld~~
~~LT INS~~
~~10' I RT OUT~~
~~2-24' I~~
~~10' F LT Shld OUT~~
~~4' F Shlds.~~
~~RT INS~~
~~65' GRS PKWY~~
~~4 M.G.S.~~
X
Same

SYSTEM				TRAFFIC		LINE DIAGRAM	TRAFFIC			PAVEMENT DATA
FED. AID.	FUNCT. CLASS.	HWY. SYS.	HPMS SAMPLE	PKG. REST.	COM/IND ACCESS		CONTROL	COM/IND ACCESS	PKG. REST.	

FAP 129

OTA — PRINCIPAL ARTERIAL - RURAL

STATE PRIMARY

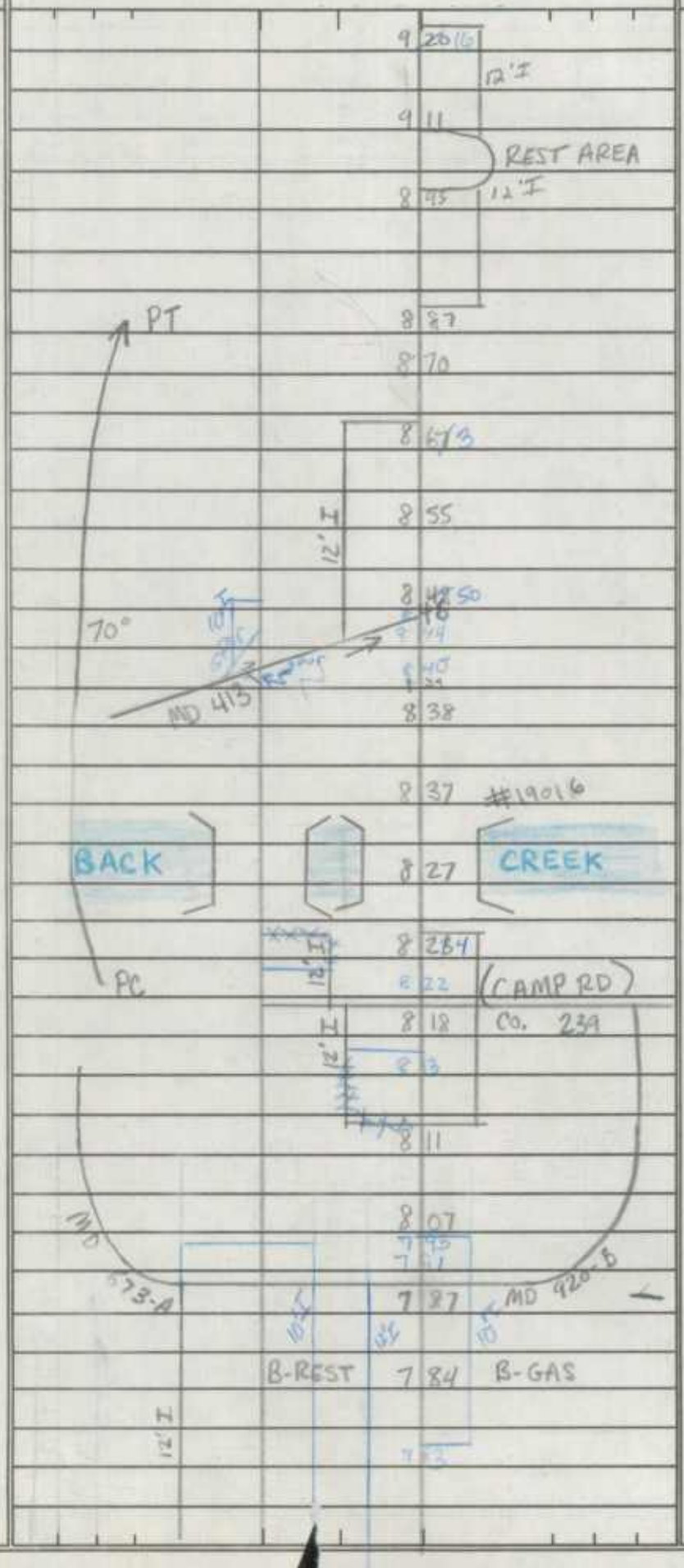

(79-3)
2-24'I
10'I Shld. RT/OUT
10'I Shld LT/OUT
2-4'I Shld INS
65' GRS PKWY
4 M.L.S

~~(79-3)~~
2-24'I
~~2-10'I~~ Shld/OUT
~~2-4'I~~ ~~Shld/INS~~
~~65' GRS PKWY~~
~~4 M.L.S~~

Same

SHA 51.3-8
11-15-72

STATE HIGHWAY ADMINISTRATION OF MARYLAND

ROAD INVENTORY SHEET

(85-4 & 5) BB/AL 1-22-86 BA TM 86-1-2,3 2-11-87

Party Chief: T. LANDON
Recorder: F. RHODES
Helper:

Map No. METRIC N

Road No.: US 13
Road Name:
Sheet No.: 7 of 13
Date: 6-5-74 rev 1-19-78 WRS
County: SOMERSET
State Coordinates:

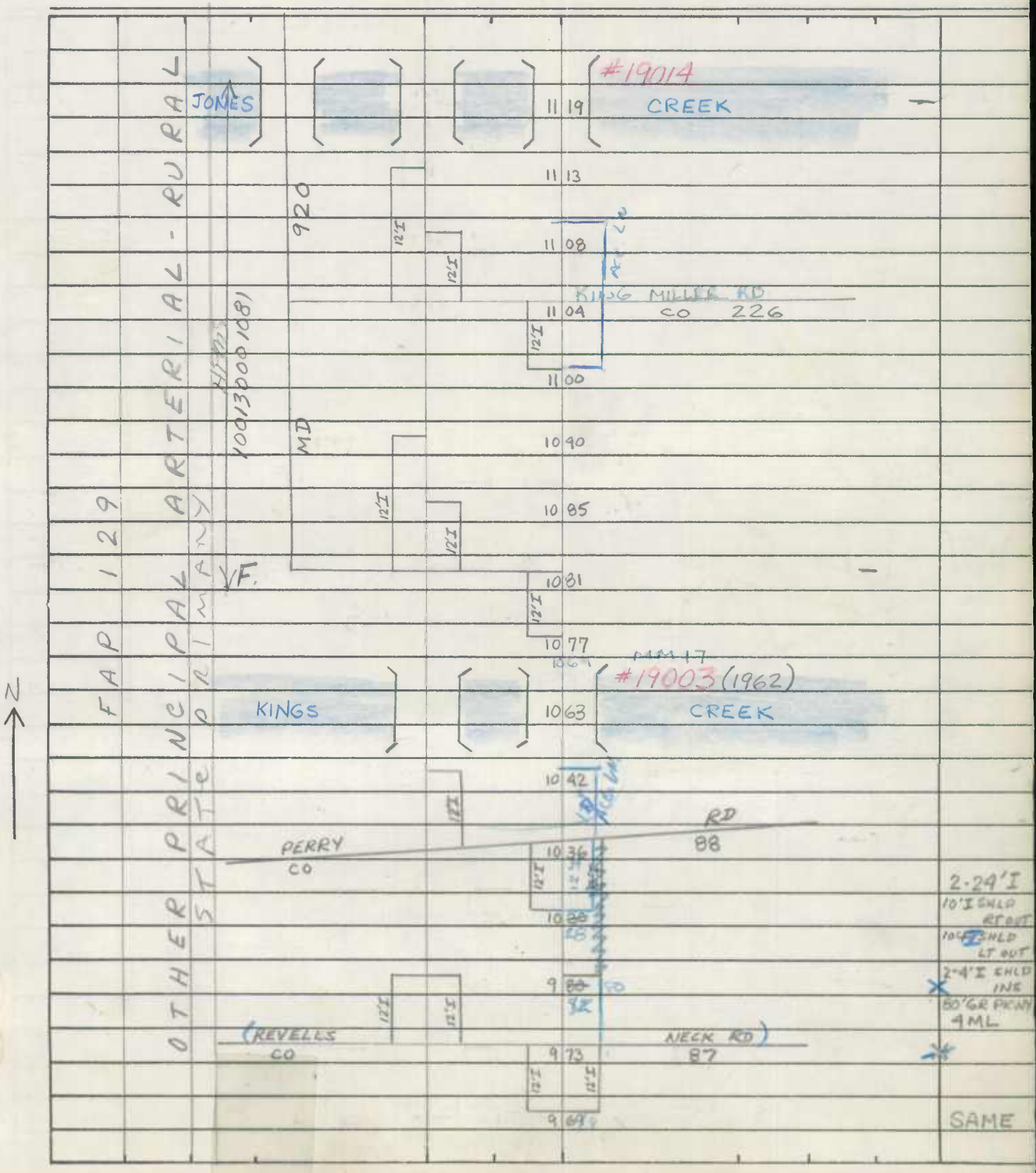

SHA 51.3-8
11-15-72

ROAD INVENTORY SHEET

Road No. US. 13
Road Name
Sheet No. 8 of 13
Date 6·5·74 rev 1-19-78 WRS
County SOMERSET
State Coordinates

OTHER PRINCIPAL ARTERIAL - RURAL		(STEWART NECK RD) CO 89	
	12 57		
	12 55		25' I RT.
			24' J LT.
	12 54		10' I SHLD RT OUT
	12 53		10' I SHLD LT OUT
	12 47		4' I SHLD RT INS
			4' I SHLD LT INS
	12 37	CEM. (PVT.)	80' GRASS PKWY
			4 ML
	12 10		PT
F	12 03	MD 675 D	~~25' I RT.~~
			~~24' I LT.~~
	11 94	CBC	~~10' I SHLD RT~~ 10' I OUT
			~~10' I SHLD LT~~ OUT
	11 91	MD	~~4' I SHLD RT~~ INS
			~~4' I SHLD LT~~ INS
	11 87		~~80' GR. PKWY~~
			4 ML
PRINCESS ANNE SHA.	11 80		PC
F	11 77	(N. CENTRE SCHOOL RD) CO 229	
	11 72		
	11 70	MM18	
920	11 60		
	11 55		
SPUR	11 51	(S. SCHOOL RD) CO 227	
MD	11 48		SAME

FAP 129 PRELIMINARY

40°

R 11
11.48
Metric

SHA 51.3-8
11-15-72

STATE HIGHWAY ADMINISTRATION OF MARYLAND

ROAD INVENTORY SHEET

Party Chief: T. Landon
Recorder: F. Rhodes
Helper:

Map No. KIC N

Road No.: US 13
Road Name:
Sheet No.: 9 of 13
Date: 6-5-74 rev. 1-19-78 WRS
County: SOMERSET
State Coordinates:

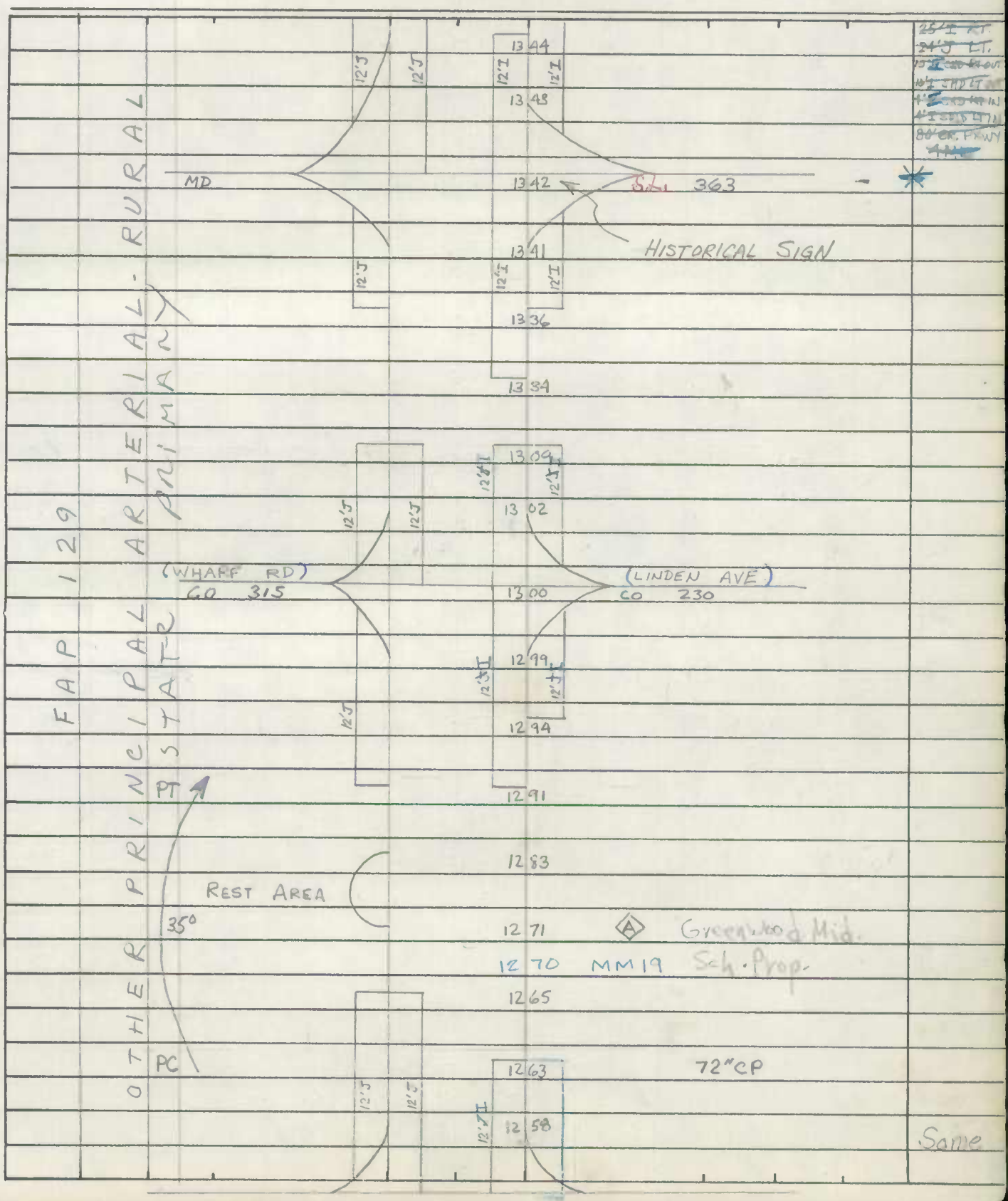

SHA 51.3-8
11-15-72

ROAD INVENTORY SHEET

Road No. US 13
Road Name
Sheet No. 10 of 13
Date 6-5-74 rev 1-19-78 WPS
County SOMERSET
State Coordinates



SHA 51.3-8
11-15-72

STATE HIGHWAY ADMINISTRATION OF MARYLAND

ROAD INVENTORY SHEET

Party Chief: T. LANDON
Recorder: F. RHODES
Helper:

Map No. K16 NE

Road No.: U.S. 13
Road Name:
Sheet No.: 11 of 13
Date: 6-5-74 rev 1-19-78 WRS
County: SOMERSET
State Coordinates:

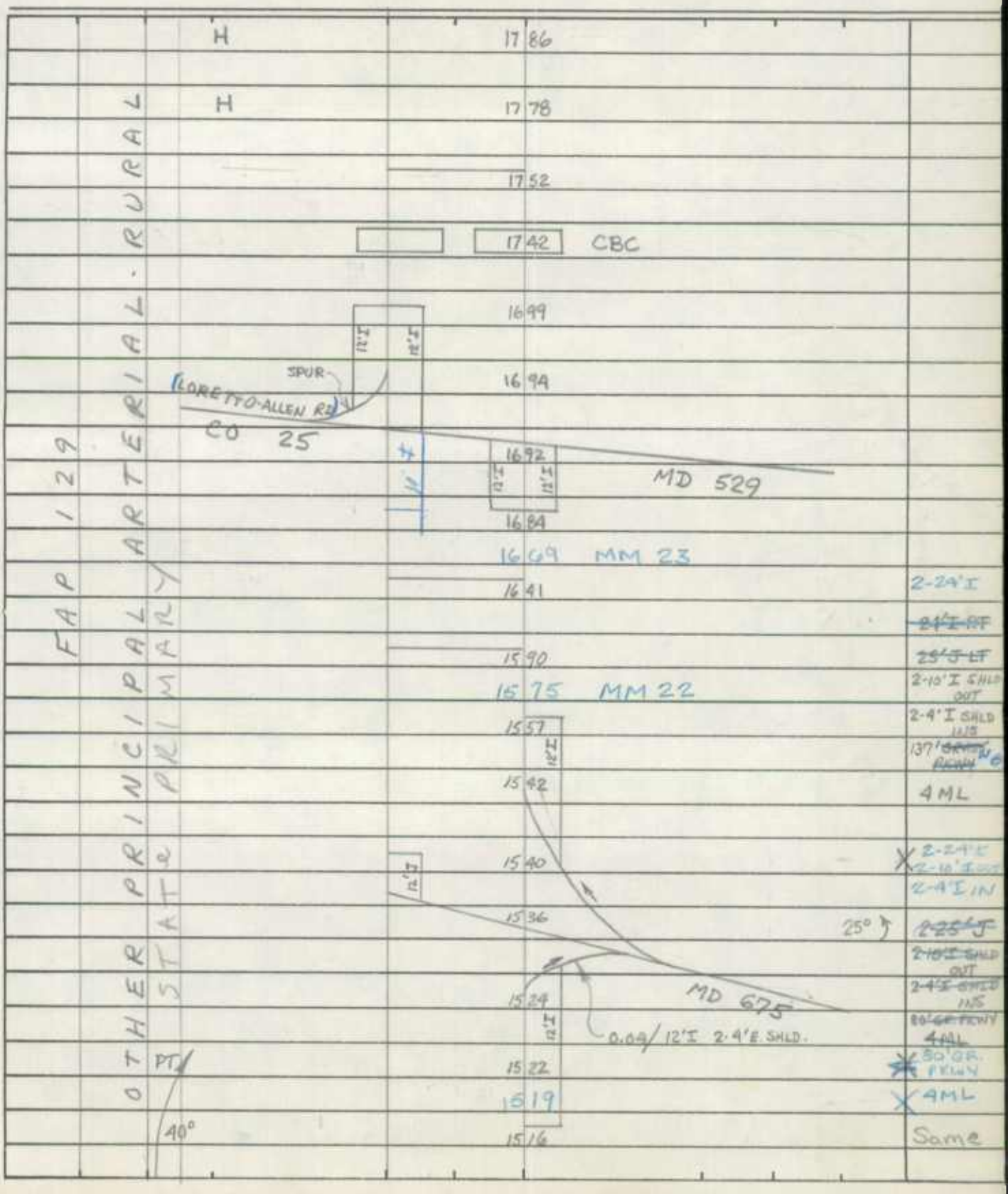

SHA 51.3-8
11-15-72

ROAD INVENTORY SHEET

Road No. US 13
Road Name
Sheet No. 12 of 13
Date 6-5-74 rev 1-19-78 WRS
County SOMERSET
State Coordinates

OTHER PRINCIPAL ARTERIAL - RURAL		2025	
	12'I	(JONES RD) CO 30	
		2017	2-24'I
	12'I 12'I		2-10'I SHDS. OUT.
		2007	2-4'I SHDS. INS
	SIGN-EDEN	1976	80' ~~GARDS~~ ~~RAILY~~ NB
			4-ML
		1971	
	12'I 12'I	1965	
	(EDEN ALLEN RD) CO 27	(FLOWER HILL CHURCH RD) CO 302	
		1964	
	12'I 12'I	1956	
FAP 129		1944 SIGN-EDEN	
STATE PRIMARY		1908	
		1856	
	T T	1823 T T	
	12'I 12'I	1805	
		1799 CBC	
	(PEGGY NECK RD) CO 26	1797	
		1795	
	12'I 12'I	1788	Same

SHA 51.3-8
11-15-72

STATE HIGHWAY ADMINISTRATION OF MARYLAND

ROAD INVENTORY SHEET

Party Chief: T. LANDON
Recorder: F. RHODES
Helper:

Map No. K16 NE

Road No.: US 13
Road Name:
Sheet No.: 13 of 13
Date: 6-5-74 rev 1-19-78 WRS
County: SOMERSET
State Coordinates:

N

Wicomico Co

170

0.22

#19001

WICOMICO
SOMERSET
PASSERDYKE

20 28

CO LINE
CO LINE
CREEK

FAP 129

OTHER PRINC. ART. - RUR

Same

SHA 51.3-8
11-15-72

ROAD INVENTORY SHEET

Road No. _____
Road Name _____
Sheet No. _____
Date _____
County _____
State Coordinates _____

SHA 51.3-8
11-15-72

STATE HIGHWAY ADMINISTRATION OF MARYLAND

REWRITTEN 4-8-75

ROAD INVENTORY SHEET

Party Chief: T. LANDON
Recorder: F. RHODES
Helper:

Map No. Metric R. SE

T.L. REVISED 1/5/76

Road No.: MD 357
Road Name:
Sheet No.: 1 OF 3
Date: 6-3-74
County: SOMERSET
State Coordinates: 1150-19

Non FA	Minor Collector	MD	0	38	B-TELEPHONE CO.	~~15' J 2-5' SHLD. 30' CW 2 mL~~
X	X		0	36 55	667	X X
FAS 1302	Major Collector	B-DOCTOR OFFICE	0	35		
		~~DENN. RXR SIGN~~			~~R.R.~~ ABAN-4/4/83	
			0	34	RXR SIGN ~~AFC 5/30 8/5~~	
X	X	MD	0	33 55	413	
		4 H	0	29	H	
			0	28	OP 33	
			0	26	H	
			0	24		
		CHURCH (BURTON RD.)	0	22		
		CO 121	0	20		
		3 H	0	18	8 H	
			0	12		
			0	10		
			0	04	H	
			0	01	CBE ~~L-3' W-24' XD-3'~~ 24" CMP D-1' CG 7-17-79	15' J 30' CW 2 mL
		BEG STATE	0	00	MAINT. SIGN	

S ↑

NON FA — Local

20' T 30' CW 2 mL

C9119

SHA 51.3-8
11-15-72

ROAD INVENTORY SHEET

Road No. MD 357
Road Name
Sheet No. 2 of 3
Date 6-3-74
County SOMERSET
State Coordinates

	0 88	EXIT SCHOOL	
	0 86	MARION CONSOLIDATED SCHOOL	
	0 82	ENT SCHOOL	PT 25° PC
	0 74		
SIGN MARION	0 73	6 H	
	0 67		
	0 65	CHURCH (HANDY CHURCH RD.)	
	0 64	CO. 352 ~~H-300~~	
	0 63		
	0 56	9 H	
	0 50		
6 H	0 49	OP 23	
	0 48	H	
	0 46	B-GARAGE-VAC.	
	0 44		
F	0 43	3 H	
	0 41		

NON FA
Minor Collector

22'-30' CW 7 ML

SAME

SHA 51.3-8
11-15-72

STATE HIGHWAY ADMINISTRATION OF MARYLAND

ROAD INVENTORY SHEET

Party Chief: T. LANDON
Recorder: F. RHODES
Helper:

Map No. Metric SE

Road No.: MD 357
Road Name:
Sheet No.: 30 F 3
Date: 6-3-74
County: SOMERSET
State Coordinates:

Co 164

		END STATE	1 57	MAINT. SIGN
		H	1 54	
		H (FRANK WHITTINGTON RD.) 166	1 48	H
		Co H	1 46	F
		H	1 45	H
			1 42	H-ABAN.
NON FA	1 Collector	East Creek	1 36	CBC L-10'XW-23'XD-4'
		H	1 31	20°
		H-ABAN.	1 27	
		H	1 25	
	130°	H	1 15	
		(~~FLORED SCHOOL~~ SCHOOLHOUSE RD.) Co 167	1 07	
	2 Lane		1 06	CBC L-6'XW-24'XD-2'
			0 99	H
			0 97	H
				(L.Q POWELL RD.) Co 163
	125°		0 96	
			0 91	B-VAC.

SAME

SAME

SHA 51.3-8
11-15-72

ROAD INVENTORY SHEET

Road No. _____
Road Name _____
Sheet No. _____
Date _____
County _____
State Coordinates _____

SHA 51.3 - 8 Revised 4.83

MARYLAND STATE HIGHWAY ADMINISTRATION

ROAD INVENTORY SHEET

(85-2) BB/AL 1-21-86

Party Chief: T. Landon
Recorder: F. Rhodes
Assistant:
Map No./Dir.: Metric / N
State Coordinates:

Road No.: MD 358
Road Name:
County: Somerset
Date: 6-4-74 rev. 2-11-86 MB
Sheet No.: 1 OF 2

TRAFFIC CODES — TRAFFIC CONTROLS: STOP SIGN=SS, TRAFFIC LIGHT=T.L., FLASHING RED BALL=F.R.

TRAFFIC CODES — PARKING RESTRICTIONS: A.M. PEAK, P.M. PEAK, A.M./P.M. PEAK, NO PARKING, ANYTIME=N.P., COMM/IND. ACCESS=E

SYSTEM: FED. AID.	FUNCT CLASS.	HWY. SYS.	HPMS SAMPLE	TRAFFIC: PRKG. REST.	COM/IND. ACCESS	LINE DIAGRAM			TRAFFIC: CONTROL	COM/IND. ACCESS	PRKG. REST.	PAVEMENT DATA
						OUTTEN RD Co 134	0	27				
							0	26				
						4 H	0	25 (BURTON AVE) Co 132				
							0	22 H				
						West ~~E~~ PEAR ST Co 369	0	21 H				
							0	20 PEAR ST. Co. 133				
							0	19				
							0	15				
						Peach St. Co. 135	0	14 7 H				
							0	13				2-5' I Shld
												22' I
							0	11				2 M.L.s
								Mill La. Co 337				
							0	10				
						CORP LIMITS	0	09 25' CF CRISFIELD Jacksonville Rd Mun 266				30' I
						CRISFIELD ELEM SCHOOL	0	05				"J" LT
												6' I RT
							0	04				
							0	00 SS 413				37' I
						MD						J C-C

EAS 1377 R MAJOR COLLECTOR

MAJOR COLLECTOR 1377

Somerset Ave. Mun 0430

SYSTEM				TRAFFIC		LINE DIAGRAM	TRAFFIC			PAVEMENT DATA
FED. AID.	FUNCT. CLASS.	HWY. SYS.	HPMS SAMPLE	PRKG. REST.	COM/IND ACCESS		CONTROL	COM/IND ACCESS	PRKG. REST.	
FAS 1377	R - MAJOR COLLECTOR									

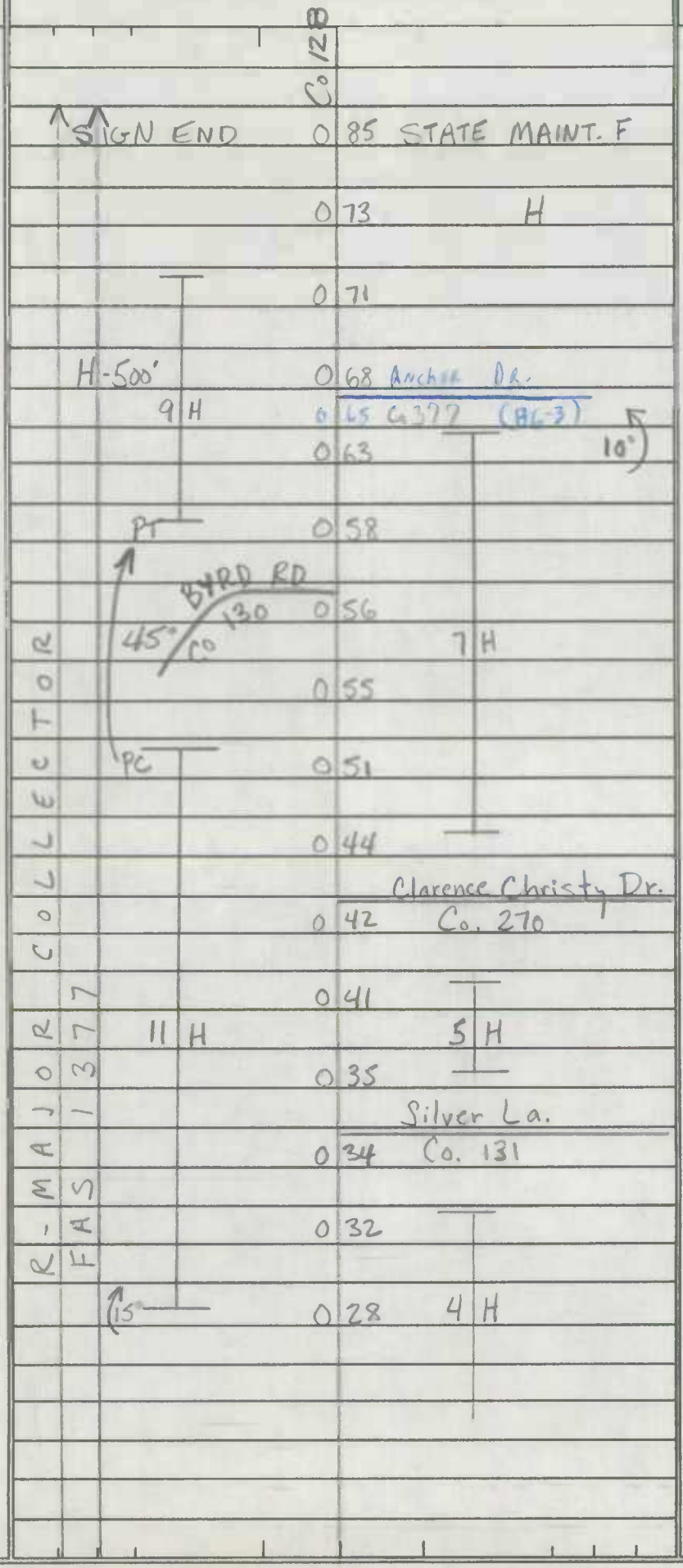

2-5' I Shldr.
22' I
2 MLs

Same

SHA 51.3-8
11-15-72

STATE HIGHWAY ADMINISTRATION OF MARYLAND

BB84-2
RM 2-7-85

ROAD INVENTORY SHEET

Party Chief: T. LANDON
Recorder: F. RHODES
Helper:

Map No. METRIC E

83-2
218184
FR+NS

Road No.: MD 361
Road Name:
Sheet No.: 1 OF 6
Date: 6-4-74
County: SOMERSET
State Coordinates:

(FISHING ISLAND ~~HARRY MILES~~ RD.)

CO 106	0	37	
B-GAS & GROC.	0	35	
	0	34	UPPER FAIRMOUNT P.O.
	0	33	H
	0	31	
↑20° H	0	26	H
	0	19	(HALLS CREEK RD.) CO. 109
	0	17	
	0	16	H
PT	0	14	CHURCH
	0	13	HALL
45° H	0	11	
H (CLINTON BOZMAN RD)	0	09	PIT, CEM (5 GRAVES)
CO 110	0	07	22' I
PC	0	06	H 40' CW 2 ML
SIGN-BEG. STATE MAINT.	0	00	SIGN-UPPER FAIRMOUNT

Non FA Minor Collector

E ↑

SHA 51.3-8
11-15-72

ROAD INVENTORY SHEET

Road No. MD 361
Road Name
Sheet No. 2 of 6
Date 6-4-74
County Somerset
State Coordinates

			1 17	F-900'		
FAS 1376	Major Collector	H	1 04		65°	
			0 94			
			0 93			
		5 H	0 92	H		
			0 86			
		UPPER HILL RD ~~FISHING ISLAND RD~~				
X	X	CO 103	0 81	F-500'		
			0 75		PC	(83-2) 22' I 3' I SHLD. RT. 2' I SHLD. LT. 40' CW 2-ML
		H	0 68	H		
		CEM.	0 65			
FA	Collector	HISTORICAL SIGN	0 64	3 H		X
		PT H	0 61			
Non		50°	0 55			
		F	0 50			
				6 H		
		PC	0 46			
	Minor	4 H	0 43			
			0 39	H		
						SAME

(Jones Factor, 102 Co.)

SHA 51.3-8
11-15-72

STATE HIGHWAY ADMINISTRATION OF MARYLAND

ROAD INVENTORY SHEET

Party Chief: T. LANDON
Recorder: F. RHODES
Helper:

Map No. METRIC E

Road No.: MD 361
Road Name:
Sheet No.: 3 OF 6
Date: 6-4-74
County: SOMERSET
State Coordinates:

	H	304	HALL-200'-H	
	H	302		
		301	H	
	(FOUNTAINE RD) CO 94	300	(R. MADDOX RD.) CO 99	
	B-GARAGE	294		
	H	292		
1346 Collector	SCHOOL (ABAN)	286	5 H	
		279		
	PT.	274		
	40°	257	SIGN-MANOTIN	
E ↑	PC H	252		
	(HOOD RD.) CO 101	233	OP ~~101~~ 42	
Major		221	PT 40° PC	
		205		
	PT 35°	193		
	PC	180		
	(JONES FACTORY RD) CO 102	124	PT	SAME

SHA 51.3-8
11-15-72

ROAD INVENTORY SHEET

Road No. MD 361
Road Name
Sheet No. 4 OF 6
Date 6-4-74
County SOMERSET
State Coordinates

		4 21	CO 95 (CLYDE FORD RD.)	
		4 20		
		4 15	5 H	
		4 10		
20°	F	3 52		
	SIGN-MANOKIN	3 48	F	
	B-HARDWARE & MANOKIN P.O.	3 34		
	(MILLARD LONG RD.) CO 92	3 33	(RIVER RD.) CO 304	
	H	3 32	H	
	H	3 30	H	
	B-GAS & GROC.	3 25		
	B-GAS	3 22		
	H	3 20		
	(ADAMS RD.) CO 98	3 19		
	H-(ABAN)	3 18		
		3 17	H	
		3 06	CHURCH & CEM	

2036/0000333 HIPOS

FAS 1376 MATOR Collector

SAME

SHA 51.3-8
11-15-72

STATE HIGHWAY ADMINISTRATION OF MARYLAND

REWRITTEN 4-8-75

ROAD INVENTORY SHEET

Party Chief: T. LANDON
Recorder: F. RHODES
Helper:

Map No.: METRIC E

Road No.: MD 361
Road Name:
Sheet No.: 5 OF 6
Date: 6-4-74
County: SOMERSET
State Coordinates:

88-6
11-25-89
BB.DW

		H	518		
			506		
			504	3 H	
		6 H	501		
			494	H	
		H	488	PT	
FAS 1376		Co 97	484	H	
				20°	
			479	OP 32	
			476	H-ABAN.	~~21' I~~ ~~3' F.G.H.LD.LT.~~ ~~30 LOW~~ ~~2 MYL~~
	MAJOR Collector		470	PC	
			465	4 H	
			462		
			459	H-ABAN.	
		10°	455		
			447	F-700'	~~21' I~~ ~~3' F.G.H.LD.LT.~~
			441	20°	~~30 LOW~~ ~~2 MYL~~
		PVT. RD. 10'E	437	20°	SAME

SHA 51.3-8
11-15-72

ROAD INVENTORY SHEET

Road No. MD 361
Road Name
Sheet No. 6 OF 6
Date 6-4-74
County SOMERSET
State Coordinates

		0 1194		
	MD.	562	413	
	H	558		
	H	555	H	
	H-VAC	547		
		542	H	
	H	537		
	H	531	H	
	H-ABAN.	522		
	H	520		SAME

EAS 1376 Major Collector

SHA 51.3-8
11-15-72

STATE HIGHWAY ADMINISTRATION OF MARYLAND

P8-71
PS81

ROAD INVENTORY SHEET

Party Chief: T. LANDON REV.
Recorder: F. RHODES 1/10/78
Helper:

Map No.: K16 E

Road No.: MD 362
Road Name:
Sheet No.: 1 OF 6
Date: 6-4-74
County: SOMERSET
State Coordinates: 1148-154

88-6
MB/DW

	PC	0 90	H	
		0 85	POLLING HOUSE	24' I 2-4' I SHLD. 38' CW 2 ML
	H	0 83	H	
		0 76		X
	CHURCH	0 52		
	CEM	0 50	HALL	
	H-200'	0 49		
		0 41	15°	
	H	0 33		
	PT	0 25		
	30° H	0 18		
	PC H	0 15		
	SIGN-MOUNT VERNON	0 07		
		0 02	H	20' I 2-4' I SHLD 34' CW 2 ML
	H	0 01		
	BOBTOWN RD.			
	CO 13	0 00	SIGN-BEG. STATE MAINT.	

Non FA Minor Collector

E

101

SHA 51.3-8
11-15-72

ROAD INVENTORY SHEET

Road No. MD 362
Road Name
Sheet No. 2 OF 6
Date 6-4-74
County SOMERSET
State Coordinates

B-CANNERY (ABAN)	2 09		
	1 97	PROP. RD.	
F (CARROLL CO PARKS RD)	1 84		
	1 73	F. 900'	
24	1 52		
	1 48	F	
	1 30		PT
F. (ABAN)	1 23		25°
	1 17	F	
	1 14	H	PC
	1 07	CHURCH & CEM.	
	1 03	H	
	1 00	96' CMP SQUASH	24' I 2-16' (HLD)
	0 95	H	50' CW 2 mL
PT	0 94		X
	0 93		
65° 17 FITZHUGH RD. CO	0 91		
			SAME

FAS 1369 MATOR Collector

NON FAX Minor Collector X

SHA 51.3-8
11-15-72

STATE HIGHWAY ADMINISTRATION OF MARYLAND

ROAD INVENTORY SHEET

Party Chief: T. LANDON
Recorder: F. RHODES
Helper:

Map No. K16 E

Road No.: MD 362
Road Name:
Sheet No.: 30 F6
Date: 6-4-74
County: SOMERSET
State Coordinates:

FAS 1369 MT. VOR COLLECTOR

PC	F	4 07	
		3 98	H
	H	3 97	
	H	3 92	
		3 70	PT 45° PC
		3 34	
ENT. Co. DUMP		3 29	
		3 24	BLACK RD. Co 18
	F	3 19	
		3 15	
		3 14	H
PT 25° PC MONIE		2 94	H
		2 68	CREEK BR. # 19005 (1963)
	H	2 63	
		2 55	
		2 51	RIDGE RD. Co 22
		2 48	F (ABAN)
		2 45	
		2 30	CBC L-6'X W-48'XD-3'
		2 21	FACTORY SPUR RD. Co 22
		2 10	

E

24' E
2-10' SIB
50' CW
2 PL

SAME

SHA 51.3-8
11-15-72

ROAD INVENTORY SHEET

Road No. MD 362
Road Name
Sheet No. 4 OF 6
Date 6-4-74
County SOMERSET
State Coordinates

		558	3 H		
	F	554			
		SHERREE LA.			
		552	Co 275	PT	
		549	H		
		544	4 H	35°	
		536			
	(RIDGE RD) Co 22	533	H		1/10/78
		528	6 H	PC	~~5 OLEW~~
		516			* ~~2 MG~~
		512			
	H - 500'	508			
	F - 700'	507			
		494	F	25°	
	F - 600' - H	491			
		478	F		
	F	475			
		451	H		
	PT 30°	422	H		SAME

FAS 1369
Major Collector

SHA 51.3-8
11-15-72

STATE HIGHWAY ADMINISTRATION OF MARYLAND

ROAD INVENTORY SHEET

Party Chief: T. LANDON
Recorder: F. RHODES
Helper:

Map No.: K16 E

Road No.: MD 362
Road Name:
Sheet No.: 5 OF 6
Date: 6-4-74
County: SOMERSET
State Coordinates:

		603		2-16'I
	↑ CORP LIMIT		OF PRINCESS ANNE ↑	16'I PAT
	HISTORICAL SIGN	601		MED CLT
				J-CC OUT
	US	599	13	X 2 ML
		SSY FLR		
		597		
		596		
			(EDGEHILL FLR)	
		595	CO 265	
		592		
136P	MD			
	920-A	591	4 H	
		585		
FAS				
	F	582		
				48'I
		580	SIGN-PRINCESS ANNE	"J" C-C
				2 ML
	H	579		X
Motor Collector				
	H	578		
	PT H	571		
			CRISFIELD LA.	
	B-GARAGE	569	Co. 38	
	30°			
		564	JEFFERY H	
			JEFFERY LA.	
	PC	560	Co 43	
				SAME

SHA 51.3-8
11-15-72

ROAD INVENTORY SHEET

Road No. MD 362
Road Name
Sheet No. 6 OF 6
Date 6-4-74
County SOMERSET
State Coordinates

FAS 1369	MAJOR COLLECTOR	MD CORD LIMITS	6 23 55 6 75 OF PRINCESS ANNE
		4 H	6 20
			6 14
		B-GROC.	6 12
		H	6 11
			ELM ST.
		H S.C. E	6 09 MUN. 0100
			6 07 H
			6 05 B-AUTO SALES

2-16' I
16' I PA
MED CLT
J-CC put
~~BANE~~

SHA 51.3 - 8 Revised 4.83

MARYLAND STATE HIGHWAY ADMINISTRATION

ROAD INVENTORY SHEET

BT Rev Fr. 3-9-79

B6-4 BB 2-18-87 TM 87-2 AL/KJ MB 88-20

Party Chief: T. Landon
Recorder: F. Rhodes
Assistant:
Map No./Dir.: METRIC / N
State Coordinates:

Road No.: MD 363
Road Name: rev. 2-11-86
County: Somerset
Date: 6-3-74
Sheet No.: 1 OF 16

T.L. Revised F.R. 1-5-76

12-6-76

TRAFFIC CODES: TRAFFIC CONTROLS: STOP SIGN=S.S., TRAFFIC LIGHT=T.L., FLASHING RED BALL=F.R.

TRAFFIC CODES: PARKING RESTRICTIONS: A.M. PEAK, P.M. PEAK, A.M./P.M. PEAK, NO PARKING ANYTIME=N.P., COMM/IND. ACCESS=E

SYSTEM: FED. AID.	SYSTEM: FUNCT CLASS.	SYSTEM: HWY. SYS.	SYSTEM: HPMS SAMPLE	TRAFFIC: PRKG. REST.	TRAFFIC: COM/IND. ACCESS	LINE DIAGRAM				TRAFFIC: CONTROL	TRAFFIC: COM/IND. ACCESS	TRAFFIC: PRKG. REST.	PAVEMENT DATA
							0	58					
						90°	0	53					
							0	50	H				
						19 H	0	33	H				
						25°	0	28					
							0	24	ENT B-MARINA 20°				
						H 75'	0	20					
						B-GAS + GROC + WENONA P.O.	0	19					
							0	17	B-SEAFOOD				
						B-REST.-VAC.	0	15					20' I 26' CW 2 M.L.S
NON FA	LOCAL					B GAS + GROC.	0	14	B-SEAFOOD				(12-6-76)
						H-75'-H	0	09					
						H-100'-H	0	07	B-SAILMAKER				
						50° H-75'-H	0	05					
						B-SEAFOOD	0	02	B-SEAFOOD				
							0	00	B-SEAFOOD				
						ROAD	END						
						LOWER	THOROFARE						

SYSTEM				TRAFFIC		LINE DIAGRAM				TRAFFIC				PAVEMENT DATA
FED. AID.	FUNCT. CLASS.	HWY. SYS.	HPMS SAMPLE	PRKG. REST.	COM/IND ACCESS					CONTROL	COM/IND ACCESS	PRKG. REST.		
							1	20	H					
							1	14						
						3 H								
							1	12	4 H					
							1	09						
						SIGN WENONA	1	07	25°					
						PT	1	03	WPC L-14' x W-23' x D-3'					
						75° ~~PARKESON RD Co 84~~								
						PC	0	99						
							0	97						
						8 H	0	90	20°					
							0	76	9 H					20' I
														26 C.W
							0	75						2 M.L.S
									~~PAUL BENTON RD~~					
						CEM.	0	74	~~Co 85~~					
						H	0	73	CHURCH + CEM.					
							0	69	30°					
									3 H					
							0	67						
									Paul Benton Rd					
							0	65	Co 85					
							0	64						
									5 H					

NON FA
LOCAL

SHA 51.3-8
11-15-72

STATE HIGHWAY ADMINISTRATION OF MARYLAND

ROAD INVENTORY SHEET

Party Chief: T. LANDON
Recorder: E. RHODES
Helper:

Map No. METRIC N

Road No.: MD 363
Road Name:
Sheet No.: 30 OF 16
Date: 6-3-74
County: SOMERSET
State Coordinates:

	2 32	H	
	2 31		85°
4 H	2 28	(OSBURN WEBSTER RD. Co 76 R.D.)	
	2 24		
80° H-100'-B-GROC.	2 23		
H	2 17	H	
	2 14		PT 70°
	1 98		PC
	1 82		PT
	1 79	H	95°
HALL	1 73		PC
90° H-200'	1 70		
	1 69	CHURCH & CEM	
(BALLARD RD. Co 79)	1 44		40°
20°	1 38		
		(VEALEY JONES RD.)	
	1 32	Co 83	
	1 23	H-300'-H	

NOW FA LOCAL

SAME 12/6/76

SAME

SHA 51.3-8
11-15-72

ROAD INVENTORY SHEET

Road No. MD 363
Road Name
Sheet No. 4 OF 16
Date 6-3-74
County SOMERSET
State Coordinates

FAS 370	R-MAJOR COLLECTOR				
X	X	(30° H	273	Co 77 (SCHOOL ~~OSBORN WEBSTER~~ RD.)	X
			270	HALL	
		(SOUNDING BRIDGES RD) Co 278	269	END CEM.	
			266		
		HISTORICAL SIGN H	264	CHURCH	
			263	CHAPEL	
			260	BEG. CEM	
			259	H 30° T	
NOT FA LOCAL			258	H	
		HARRISON RD Co 279	257		
		H	256		
		Co H (FORD RD.) 78	253		
		190°	250		
		H	249		
		120°	244		
		4 H	238	H	
			236		SAME

SAME-AS ABOVE

SHA 51.3 - 8 Revised 4.83

MARYLAND STATE HIGHWAY ADMINISTRATION

ROAD INVENTORY SHEET

Party Chief: T. LANDON
Recorder: F. RHODES
Assistant:
Map No./Dir.: METRIC / NE
State Coordinates:

Road No.: MD 363
Road Name: rev. 2-11-86 MB
County: Somerset
Date: 6-3-74
Sheet No. 5 OF 16

TRAFFIC CODES: TRAFFIC CONTROLS: STOP SIGN=S.S., TRAFFIC LIGHT=T.L., FLASHING RED BALL=F.R.

TRAFFIC CODES: PARKING RESTRICTIONS: A.M. PEAK, P.M. PEAK, A.M./P.M. PEAK, NO PARKING, ANYTIME=N.P., COMM/IND. ACCESS=E

SYSTEM: FED. AID.	SYSTEM: FUNCT. CLASS.	SYSTEM: HWY. SYS.	SYSTEM: HPMS SAMPLE	TRAFFIC: PRKG. REST.	TRAFFIC: COM/IND. ACCESS	LINE DIAGRAM				TRAFFIC: CONTROL	TRAFFIC: COM/IND. ACCESS	TRAFFIC: PRKG. REST.	PAVEMENT DATA
							3	04	H				
						DEAL ISLAND-CHANCE V.F.D.	3	03					
							3	02	H				
						I-3 7-0	3	01	BENTON RD Co. 72				
						B-FUNERAL HOME	3	00					
							2	97	H				
						3 H	2	95					
						F-A-4	2	94					
						(EDLON WEBSTER RD) Co. 73	2	93					
						H	2	92					
						H	2	91	3 H				
							2	87					20' I
							2	85	B-VAC.				26 C.W.
						MAJOR COLLECTOR	2	84	(LOLA WHEATLEY RD) Co. 74				2 M.L.S
						H	2	83					
						V V							
						H-VAC.	2	82	(A)				
						B-GROC.	2	78					

FAS 1370

R- MAJOR COLLECTOR

SYSTEM				TRAFFIC		LINE DIAGRAM			TRAFFIC			PAVEMENT DATA
FED. AID.	FUNCT. CLASS.	HWY. SYS.	HPMS SAMPLE	PRKG. REST.	COM/IND ACCESS				CONTROL	COM/IND ACCESS	PRKG. REST.	
							3	63				~~19' I~~ 22' I
						UPPER		THOROFARE				~~19' CW~~ 2-3'
							3	51			X	~~2 ML.S~~ 2 ML
								BR#19006				J. U. W.
						B-SEAFOOD	3	50				
						RALPH ABBOTT RD						
						~~Richard Webster Rd~~						
						~~Co 380~~	3	~~49~~ 40				
						~~SIGN DEAD ISLAND~~	~~3~~	~~47~~				22' I
												40' CW
							~~3~~	~~42~~ 3 APTS.				2-3' ISLND
												2 ML
						B-GAS + GROC.	3	29				
						~~HOTEL RD~~						
						~~Co 71~~						
						30°	3	27				
							3	26			X	
							3	25				
						6 H						20' I
							3	19	5 H 20°			26' CW
												2 M.L.S
							3	18				
							3	16	B-TELEPHONE CO.			
							3	15	H			
						H	3	11	B-ABAN.			
						OP 16						
							3	10				
							3	09				
						4 H						

FAS 1370

MAJOR COLLECTOR

SHA 51.3-8
11-15-72

STATE HIGHWAY ADMINISTRATION OF MARYLAND

ROAD INVENTORY SHEET

Party Chief: T. LANDON
Recorder: F. RHODES
Helper:

Map No. METRIC NE

Road No.: MD 363
Road Name:
Sheet No.: 7 OF 16
Date: 6-3-74
County: SOMERSET
State Coordinates:

		(HAINES PT. RD.)				
		CO 68	416			
		H	415	H		
			413	H		
		H	412			
			408	F-400'		
			407			
		3 H				
			401			22'I
				4 H		35'CW
		B-LAUNDRAMAT	399			2mL
			398		X	
			397			
		COVE RD. ~~HOFFMAN ROAD~~	396			
		CO 274	393			
		H	392	H		
			391	H		
			390	SIGN CHANGE		
			383	B-BOAT YARD & H		22'I ~~2-6'SHD~~
		B-SEAFOOD	380			38'CW 2mL
			376		X	2-8'ISHD

FAS 1370 MAJOR COLLECTOR

2036300003760

NE

SHA 51.3-8
11-15-72

ROAD INVENTORY SHEET

Road No. MD 363
Road Name
Sheet No. 8 of 16
Date 6-3-74
County SOMERSET
State Coordinates

B-GAS	4	65		
SIGN CHANGE	4	63	F	
H Co. 63 (EARL WEBSTER RD.)	4	57		
PT	4	48		
40°	4	45		
(ROLAND PARKS RD.) Co. 64	4	44		
PC	4	43	H	
H	4	41		
	4	37	H	
	4	35	B-GAS & GROC.	
CHURCH	4	33		
		(CEMETERY RD.)		
	4	32	Co. 69	
HALL	4	30		
	4	29		
5 H	4	23	H	
	4	19	H	
		(CEMETERY RD.)		
	4	17	Co. 69	

FAS 1370
MAJOR COLLECTOR
(1)
2036300000376

SAME

SHA 51.3 - 8 Revised
4.83

MARYLAND STATE HIGHWAY ADMINISTRATION

ROAD INVENTORY SHEET

REWRITTEN 3/11/87 G.P.H.

Party Chief: T LANDON
Recorder: E RHODES
Assistant:
Map No./Dir.: METRIC / NE
State Coordinates:

Road No.: MD 363
Road Name:
County: SOMERSET
Date: 6-3-74
Sheet No. 4 OF 16

TRAFFIC CODES: TRAFFIC CONTROLS: STOP SIGN=SS, TRAFFIC LIGHT=T.L., FLASHING RED BALL=F.R.

TRAFFIC CODES: PARKING RESTRICTIONS: A.M. PEAK, P.M. PEAK, A.M./P.M. PEAK, NO PARKING ANYTIME=N.P., COMM/IND. ACCESS=E

SYSTEM: FED. AID.	SYSTEM: FUNCT CLASS.	SYSTEM: HWY. SYS.	SYSTEM: HPMS SAMPLE	TRAFFIC: PRKG. REST.	TRAFFIC: COM/IND. ACCESS	LINE DIAGRAM			TRAFFIC: CONTROL	TRAFFIC: COM/IND. ACCESS	TRAFFIC: PRKG. REST.	PAVEMENT DATA
						6	68				X	
						H 6	65	H				
						6	58	H				
						6	55	sign: Dames Quarter				
						PT 6	38					
						40° PC 6	23					
						EAST BRANCH 6	16	ROCK CREEK BR #19008				
						35° 5	52					
						5	35	County Dump				
						5	29	B-TAVERN		E		
						5	12	PT				
								10°				I
						ROCK 5	06	CREEK PC BR #19007				22' I
												40' CW
												2 MG
						4	87					2-8' FSHLD
						4	85				X	
						EARL WEBSTER RD CO 63 4	81	H				
						4	80	H 20°				SAME

FAS 1370 MAJOR COLLECTOR RURAL

SYSTEM				TRAFFIC		LINE DIAGRAM			TRAFFIC			PAVEMENT DATA
FED. AID.	FUNCT. CLASS.	HWY. SYS.	HPMS SAMPLE	PKG. REST.	COM/IND ACCESS				CONTROL	COM/IND ACCESS	PKG. REST.	
FAP 322	MINOR ARTERIAL RURAL		2036300067G HPMS			7 89						
						4-14' WOODPILE SPANS		Br # 19019				22' I
						63' OVER ALL	7 79					2-8' G SHD
						38' I wood C-C						60 W
						7 61						2 ML
						Sign DAMES Quarter 7 34						
						(Messick Road)						
						CO 57 7 28						X
						7 27						
						7 24						
						3 H		8 H				
						7 16						
						7 10						
						H 6 92						
						B-VAC. 6 90		20°				
						~~LONG POINT RD~~						
						CO 58 6 86						
						H 6 83						
						PT. 6 80						
								~~(RILEY ROBERTS RD)~~				
					E	Gas Station and Dames Quarter P.O. 6 76		CO 59				
						45°						
						6 74		H				22' I
												2-6' Shd.
						PC ~~(HODSON WHITE RD)~~ 6 70		H PVT. CEM.				38' CW
						CO 60						2 ML
X	X											
FAS 1370	P. MAJOR COLLECTOR											

SHA 51.3-8
11-15-72

STATE HIGHWAY ADMINISTRATION OF MARYLAND

ROAD INVENTORY SHEET

Porty Chief: T. LANDON
Recorder: F. RHODES
Helper:

Mop No. K16 E

Road No.: MD 363
Road Name:
Sheet No.: 11 OF 16
Date: 6-3-74
County: SOMERSET
Stote Coordinates: ~~BIRCH RD. 56~~ ~~OBIOLE CO~~

			10 60	15°↑	
			10 52	H	
			~~10 51 (MS DELMAR CO 320 RD)~~		
	2036300010047	7 H	10 50	H	
			10 49	B-GAS & GROC.	22'I 40'CW 2mL
			10 47	H-100'	X
			10 18	H 20°↑	
			10 17	B-AUTO JUNK-VAC.	
FAP 322		H	10 12		
		H	10 09		
		CHURCH	10 07		
	↑25°		10 05		22'I ~~2 LNS STRD~~
		5H	10 04	H	38'CW 2mL
			9 96		X
		H-ABAN.	9 90	H	
			9 87	SIGN ST. STEPHENS	
	↑30°		9 50		~~22'H~~ ~~40'CW~~ ~~2mL~~
			~~8 90 CO 260~~		

SAME 22 H 2-T'G 2mL

Minor Arteria

SHA 51.3-8
11-15-72

ROAD INVENTORY SHEET

Road No. MD 363
Road Name
Sheet No. 12 OF 16
Date 6-3-74
County SOMERSET
State Coordinates

	14 41		
	14 39	B-GAS & GROC.	
		ANDERSON RD.	
	14 36	CO 49	
	14 33	H	
B-VAC	14 29	B-GAS & GROC.	
H	14 17		
(DRAWBRIDGE RD.)		(ONGE ROAD)	
CO 44	13 09	MD 627	
B-GAS	13 08		
		JERUSELEM RD.	
	11 90	CO 51	
SIGN MONIE	11 23		
H	11 17		
H	11 14	H	
FITZGERALD RD.			
CO 47	11 12		
H	11 11		
H	11 10		
	11 02	SIGN MONIE	
SIGN ST. STEPHENS	10 69		

FAP 322
Minor Arterial
HPMS
23630001047

SAME

SHA 51.3-8
11-15-72

STATE HIGHWAY ADMINISTRATION OF MARYLAND

ROAD INVENTORY SHEET

Party Chief: T. LANDON
Recorder: F. RHODES
Helper:

Map No. K16 E

Road No.: MD 363
Road Name:
Sheet No.: 130 F 16
Date: 6-3-74
County: Somerset
State Coordinates:

		1618			~~22'I~~ 36'CW ~~2 mL~~
		1616			
		1608		PT	
		1598	F-700'		
				65°	24'I 2-10'I SHLD 50'CW
		1593	H-500'		
		1580		PC	2 mL
FAP 372	Minor Arterial	1579	H		
		1576	H		
		1544	H		
			PVT. RD. 12'E	0	
		1543		0	
	~~B~~ GAS	1520			
			TEMPS NURSERY RD.		
	H	1518	Co	48	
	H	1515			
	F	1511			
		1457	F-500'		
			(IRVIN J. BOUCH RD)		
		1450		Co. 336	
	H	1446	5	H	
					SAMB

E ↑

SHA 51.3-8
11-15-72

ROAD INVENTORY SHEET

Road No. MD 363
Road Name
Sheet No. 14 of 16
Date 6-3-74
County Somerset
State Coordinates

	F-800'	1755		
	Drexwood Dr	1748	H	
	OP 337	1738		
		1733	F	
	11 H	1716	H	
		1706		
	B-ABAN.	1704		
	H	1700		
		1690		
	3 H	1682		
↑25°		1677		
			7 H	
↑25°	H	1664		
	Pine H	1651		
	Co Pole Rd. 300		Brownstone Rd. Co 14	
		1649		
	B-VAC.	1648		
		1647		
	5 H			
		1637		22'I
				28'I SHD
		1623		2ML
			3 H	SAND

FAP 322 Rural Minor Arterial

SHA 51.3-8
11-15-72

STATE HIGHWAY ADMINISTRATION OF MARYLAND

ROAD INVENTORY SHEET

Party Chief: T. LANDON
Recorder: F. R HODGS
Helper:

Map No. K16 E

Road No.: MD 363
Road Name:
Sheet No.: 15 OF 16
Date: 6-3-74
County: SOMERSET
State Coordinates:

	18 17		
	18 16		22' I
MANOKIN	18 13	# 19009 RIVER SEE BR. SH 1-A (1974)	210' S HD. 46' CW 2 mL
	18 09	H	X
H	18 06		
	18 05	H (BOWLIN HILL RD.)	22' I 2' I HDR. RT.
	18 03	CO 40	30' CW 2 mL
(CRISFIELD LA.) CO 38	18 01		X
F	17 99	4 H	
	17 95	(BOWLIN HILL RD.)	
	17 94	CO 41	
	17 93	4 H	
	17 88		
CEM	17 85	B - GAS & GROC.	~~22' I~~ ~~26' CW~~ ~~2 mL~~
	17 82	60" CMP	X
H Robyn LN OP 339	17 81		28' I "J" C-L
	17 73		X
	17 66	F - 500'	
			SAME

FAP 322
Rural Minor Arterial

SHA 51.3-8
11-15-72

ROAD INVENTORY SHEET

Road No. MD 363
Road Name
Sheet No. 16 OF 16
Date 6-3-74
County SOMERSET
State Coordinates

BEECHWOOD ST.			
MUN.	18 58		
SOMERSET AVE.			
MD	18 52	675	
COURT HOUSE	18 50	HEALTH DEPT.	
			51' I
OFFICE BD. OF ED.	18 48		C-C
CHURCH ST.			2 UML
MUN.	18 47		
	18 44	CHURCH	30' I
BECKFORD AVE.			35' CW
MUN.	18 43		2 UML
		MANSION ST.	
	18 36	MUN.	
MANOKIN AVE.			
MUN	18 30	END STATE MAINT.	25' I
			C-RT
	18 27		26' CW
		4 H	2 ML
	18 23		
	18 20		
CORP. LIMITS		OF PRINCESS ANNE	24' J
N.B. US	18 19	13 LA.	28' CW
			2 ML
S.B.	18 18	LA.	

NON FA
RURAL
LOCAL
PRINCE WILLIAM ST.
MANSION ST.
90°
MUNICIPAL
90°
180°
180°
FAS 1374
Rural Major Collector
FAP 12-Minor Arterial
322

SHA 51.3-8
11-15-72

STATE HIGHWAY ADMINISTRATION OF MARYLAND

ROAD INVENTORY SHEET

88-25
1-24-89
BB. Dw

Party Chief: T. LANDON
Recorder: F. RHODES
Helper:

Map No. Metric NE

Road No.: MD 364
Road Name:
Sheet No.: 1 OF 3
Date: 6-4-74
County: SOMERSET
State Coordinates:

88-27

		1 14	F	
		1 11	4 H	
	(JOHNSON MEAT Co.)	1 05	(Pocomoke River Rd RD.) 211	
	PT	0 94		
	40° 4 H	0 91		
		0 73		
1351	PC	0 66	(Clearfield Dr)	
		0 60	Co 385	
	F	0 40		
FAS	Major Collector	0 35	3 H	
		0 29		22' I
NE		0 22	CBC L-5' x W-32' x D-5'	2-4' E SHLD.
			(POCOMOKE RIVER RD ~~JOHNSON MEAT PRODUCT RD~~)	40' Cw
	F	0 19	Co. 211	2 mL
	(HAYWARD RD.) Co 208	0 14	H	
	N.B. US S.B.	56 0 10	LA. 13 LA.	
FAS 1366		0 08	0.01/15' I "J" C-LT. 10' G SHLD RT.	
				24' I
	0.01/18' I "J" C-LT.	0 01	0.01/20' I "J" C-LT	2-4' E SHLD
				40' Cw
	Co 261	0 00	MD 675-A	2 mL

SHA 51.3-8
11-15-72

ROAD INVENTORY SHEET

Road No. MD 364
Road Name
Sheet No. 20 F.3
Date 6-4-74
County SOMERSET
State Coordinates

	H	2	42		
		2	40	H	
	H	2	36	F	
	COURTHOUSE HILL RD Co 312				
HISTORICAL SIGN		2	29	WORTH RD. Co 210	
	H	2	02	F	
PT		1	98		
45°	5 H	1	94		
		1	78	RD.) 210	
PC	(BOWLEND Co.	1	65		
	H (WORTH Co	1	60	H	
		1	55	H	
	209 RD.)				
B-GAS & GROC		1	46		
		1	42		
H (VAC)		1	37		
		1	35	H	
H		1	30		
		1	27	CBC L-5' X W-36' X D-4'	

FAS 1351

Motor Co. Hill Rd

SAME

SHA 51.3-8
11-15-72

STATE HIGHWAY ADMINISTRATION OF MARYLAND

ROAD INVENTORY SHEET

Party Chief: J. LANDON
Recorder: F. RHODES
Helper:

Map No.: Metric NE

Road No.: MD 364
Road Name:
Sheet No.: 3 OF 3
Date: 6-4-74
County: SOMERSET
State Coordinates:

	FLEMMING MILL RD. / WOR. CO.			
	0.55			#19010
	WORCESTER / SOMERSET	2 81	CO. LINE / CO. LINE	
	DIVIDING 30'JJC-C		BR.# 19010	CREEK
		2 77		PT
1351		2 68		
				40°
	4 H	2 64	H	
FAS		2 54		
Major Collector		2 49	F	PC

SAME

SHA 51.3-8
11-15-72

ROAD INVENTORY SHEET

Road No. _____
Road Name _____
Sheet No. _____
Date _____
County _____
State Coordinates _____

SHA 51.3-8
11-15-72

STATE HIGHWAY ADMINISTRATION OF MARYLAND

REWRITTEN 4-9-75

ROAD INVENTORY SHEET

Party Chief: T. LANDON
Recorder: F. RHODES
Helper:

Road No.: MD 380
Road Name:
Sheet No.: 1 of 4
Date: 6-4-74
County: SOMERSET
State Coordinates: 1138.50

Map No. Metric N

	0.45		
	0.44	(WILLIAM MADDOX RD. CO 150)	65° ↑
	0.43	HALL	
	0.41		
	0.36		
9 H			
↑20°	0.30		
	0.22	9 H	
PVT. COM (12 GRAVES)	0.18		
	0.14		
	0.13	CHURCH	
	0.11	H	
	0.10	OP 34	
	0.06	H	
H	0.04		25° ↓
B-GAS & GROC.	0.02	Ⓐ	22' I 2-3' ESHLD. 30' CW 2 ML
		(APE HOLE RD.)	
SIGN BEG. STATE MAINT.	0.00	CO 152	✓
	0.147		

Minor Collector

N ↑

SHA 51.3-8
11-15-72

ROAD INVENTORY SHEET

Road No. MD 380
Road Name
Sheet No. 2 OF 4
Date 6-4-74
County SOMERSET
State Coordinates

	1 04	CHURCH (FREEDOMTOWN RD.)	
	1 02	CO 142	90°↑
B-GAS & GROC.	1 01	B-PRODUCE	
	1 00	~~CHURCH CO JONES RD. 143~~	
7 H	0 93		15°↑
↑40°	0 87		
CHURCH	0 84		
ASBURY ROAD MD ~~358~~ CO. 244	0 82		
		18 H	
H	0 81		
H	0 76		PT
OP 31	0 74		35°
	0 72		PC
5 H			
	0 65		
	0 64	B-GAS & GROC.	
↑15° ~~MD 359~~ CO 153	0 62	~~JOHNSON CREEK RD CO 149~~	
HISTORICAL SIGN	0 61		
5 H	0 55	8 H	25°↑

SAME

Page 2 of 2

SHA 51.3-8
11-15-72

STATE HIGHWAY ADMINISTRATION OF MARYLAND

ROAD INVENTORY SHEET E. MAIN ST.

Party Chief: J. LANDON
Recorder: F. RHODES
Helper:

Mop No. Metric N

Road No.: MD 380
Road Name:
Sheet No.: 3 of 4
Date: 6-4-74
County: SOMERSET
State Coordinates:

2ND ST.			
MUN.	199		28' I "J" C-C
S. FIRST ST.	N. FIRST ST. #2		
MUN.	194		X 20 mL
CHURCH	193		
HALL	174		26' I "J" C-C
S. SOMERSET AVE	N. SOMERSET AVE.		20 mL
MUN.	173		X
PUBLIC LIBRARY	165		
MD. NATIONAL GUARD	158		35' I "J" C-C
↑ E. CORP. LIMITS	OF CRISFIELD ↑		20 mL
END STATE MAINT. SIGN	156	25°	X
5 H	153	12 H	
	129		
(STATE RD.) Co 144	122		
H	119	H	
	113	H - 50' - H	
	111	H - 75' - H	
	110	H	
	108		
4 H	105	H	

E. MAIN ST.

MUNICIPAL

Minor Collector

SAME

SHA 51.3-8
11-15-72

ROAD INVENTORY SHEET W. MAIN ST.

Road No. MD 380
Road Name E. MAIN ST.
Sheet No. 4 OF 4
Date 6-4-74
County SOMERSET
State Coordinates

W. MAIN ST.		MARYLAND AVE.	
MD	2	41 413	
(16TH ST.) SPUR		RICHARDSON AVE.	
MUN.	2	40	
5TH ST.			
MUN	2	32	
	2	30 CRISFIELD P.O.	
(S. 4TH ST.		N. 4TH ST.)	51' I
MUN.	2	28	"J" C-C 2UML
	2	24	X 35' I "J" C-C 2UML
	2	21	X
TOWN HALL	2	19	25' I "J" C-C 2UML
S. 3RD ST.		N. 3RD ST.	
MUN.	2	10	X
	2	04 CHURCH	
			SAME

190° W. MAIN ST.

15°

MINOR COLLECTOR

MUNICIPAL

MUN 0380

SHA 51.3 - 8 Revised 4.83

MARYLAND STATE HIGHWAY ADMINISTRATION

ROAD INVENTORY SHEET

Party Chief: T. LANDON
Recorder: F. RHODES
Assistant:
Map No./Dir.: K16 / E
State Coordinates:

Road No.: MD 388
Road Name: E. ANTIOCH AVE.
County: SOMERSET
Date: 6-3-74 rev. 2-11-84 MB
Sheet No. 1 OF 3

TRAFFIC CODES
TRAFFIC CONTROLS: STOP SIGN=S.S., TRAFFIC LIGHT=T.L., FLASHING RED BALL=F.R.

TRAFFIC CODES
PARKING RESTRICTIONS: A.M. PEAK, P.M. PEAK, A.M./P.M. PEAK, NO PARKING ANYTIME=N.P., COMM/IND. ACCESS=E

SYSTEM: FED. AID.	SYSTEM: FUNCT. CLASS.	SYSTEM: HWY. SYS.	SYSTEM: HPMS SAMPLE	TRAFFIC: PRKG. REST.	TRAFFIC: COM/IND. ACCESS	LINE DIAGRAM			TRAFFIC: CONTROL	TRAFFIC: COM/IND. ACCESS	TRAFFIC: PRKG. REST.	PAVEMENT DATA
							0	48				
							0	47 (A)				
							0	46				
						END CEM.	0	35				
						300'						
						BEG. CEM.	0	27				
												22' I
						AMERICAN LEGION	0	26				2-4' E Shlds
												34' CW
						SIGN PRINCESS ANNE	0	24				2 M.L.S
								(McCormick Swamp Rd) MUN. 0240				
						ANNE	0	20			X	
						(RR)	0	19				
								(IMAGINARY LA.)				
						PRINCESS	0	18 MUN 0160				
								(BIRD AVE)				
							0	15 MUN 0040				
												21' I
							0	13				25' CW
						B-AUCTION	0	12 B-MILL				
						CORP. LIMITS OF	RR SIGN	CR # RR 530246K				
						2 TRACKS	0	11 RXR SIGN			X	
						S. BEACHWOOD ST.						21' I
												J/RT
						MUN.	0	05 0030			X	25 CW
												21' I
						S. SOMERSET	0	02 AVE (RXR) SIGN				25 CW
						MD	0	00 675				2 MLs
						W. ANTIOCH AVE		MP 2.0				
								MP 8.				

FAS 1368
MAJOR COLLECTOR

SYSTEM: FED. AID.	SYSTEM: FUNCT. CLASS.	SYSTEM: HWY. SYS.	SYSTEM: HPMS SAMPLE	TRAFFIC: PRKG. REST.	TRAFFIC: COM/IND ACCESS	LINE DIAGRAM			TRAFFIC: CONTROL	TRAFFIC: COM/IND ACCESS	TRAFFIC: PRKG. REST.	PAVEMENT DATA
							2 28	PERRY HAWKIN RD Co 213 F 30°				22' I 2-2' GRS SHLDS 36' CW
							1 68					2 MLS
							1 49	H				
						H	1 47	H				
						H	1 40					
							1 36					
							1 25	PT 50° PC				
							1 07					
						(TOM NICHOLS RD) Co 220	1 00	(FREETOWN RD) Co 219				
							0 99					
						B-VAC	0 98					
						F	0 95					
							0 94					
						30° 3 H	0 93					
							0 90					
						GRAVEL DRIVE AGAIN PVT RD 14' E	0 83					
							0 63	(HAMPDEN AVE Co 218) 20°				22' I 2-4' E Shlds 34' CW 2 MLS
												Same

FAS 1368
MAJOR COLLECTOR

SHA 51.3-8
11-15-72

STATE HIGHWAY ADMINISTRATION OF MARYLAND

ROAD INVENTORY SHEET

Party Chief: T. LANDON
Recorder: F. RHODES
Helper:

Map No. K16 E

Road No.: MD 388
Road Name:
Sheet No.: 3 OF 3
Date: 6-3-74
County: SOMERSET
State Coordinates:

WEST POST OFFICE RD.
CO 217

END STATE 2 38 MAINT SIGN

FAS 136 Major Collector

22'I
2-2' GRASS
36' CW
2 ML

SHA 51.3-8
11-15-72

ROAD INVENTORY SHEET

Road No. _____
Road Name _____
Sheet No. _____
Date _____
County _____
State Coordinates _____

SHA 51.3-8
11-15-72

STATE HIGHWAY ADMINISTRATION OF MARYLAND

Rewritten 2/22/82
AL/KJ
87-4

P589

ROAD INVENTORY SHEET

Party Chief D.T
Recorder E.P 3/9/79
Helper

Map No. Metric NE

81-182 FR JE 2/1/82

Road No. MD 413
Road Name (W. Main St.)
Sheet No. 1 of 13
Date 6-4-74
County Somerset
State Coordinates 1128-55

88-3
1-25-88
BB

Mile	Description	Width	Lanes
0.57	N.4th	12'	4 ML
0.55			X
0.45			2-24' I Rt
0.47		12'	34' J Lt
			"J" C-C
0.42	W. MAIN 5th St. mun 0310		15' Gross Median
0.40	Crisfield V.F.D		4 M.L.
0.37		12'	X 2-34' I
			J-C-C 15' Gross Med
0.33	N. 7th St. mun / S. 7th St. 9070		X 4-ML.
		12'	34' J Lt.
0.29			34' I Rt
			"J" C-C
0.24	(8th St.) mun. 9080		15' Gross Median 4 M.L.
0.15	(9th St.) mun / 9090		X
			2-34' I
0.12	Spruce St. mun. 0435		"J" C-C
			15' Gross
0.11	State Employment Office		Med.
0.06	(10th St.) mun. / 9100		4 M.L. X
0.02	11th St. Mun. 9110		2-35' I "J" C-C
			4' "J" Med.
0.00	(Dock St) Mun. 210		4 M.L.

NBL. RICHARDSON AVE.
SBL. MARYLAND AVE.

FAS 1375
MAJOR COLLECTOR

NE

Little Annemessex RIVER

SHA 51.3-8
11-15-72

ROAD INVENTORY SHEET

Road No. Md 413
Road Name
Sheet No. 2 of 13
Date 6-4-74
County Somerset
State Coordinates

Hall Hwy Md 460		35	
		Standard Ave Mun.	~~34' "J" Rt~~ 2'24"I
		1 21	J-C-C 2-10"I 50' Gr
			~~34' "I" Lt.~~
		1 19 B. Delmarva Power & Light Co.	~~J C-Lt. Out~~
Hudson St. Mun			~~50' Grass~~
		1 16	Pkwy.
			4-M.L.
	12'7	1 14 B. Telephone Co.	
Wyerfall Ave Mun.		Potomac St. Mun.	X
	12'7	1 10	
		1 086	
		Columbia Ave Mun.	~~34' J. Rt~~
		0 97	34' J. Lt
Walnut St Mun.			J-Curb Out
		0 91	~~50' Grass~~
			Pkwy
Church		0 81	4-M.L.
		Maple Ave #2 Mun.	
Crockett Ave Mun		0 77	
Collins St Mun			
		0 72	
		0 71	X
		0 69 Chesapeake Ave	2-24'I J-C-Out
		0 67 12' Mun 0120	X 2-10 I 50' Grass 4-M.L.
(Turf Al) Mun 8050		0 64	
		0 61	Same
		0 60	
	12'7	0 59	

Richardson Ave
East Maryland Ave

FAS 1375
Major Collector

SHA 51.3-8
11-15-72

STATE HIGHWAY ADMINISTRATION OF MARYLAND

ALK
67-5

P589

ROAD INVENTORY SHEET

Party Chief: D.T.
Recorder: F.R 3/9/79
Helper:

Map No. Metric NE

Road No.: Md 413
Road Name:
Sheet No.: 3 of 13
Date: 6-4-74
County: Somerset
State Coordinates:

		(Silver Lane) Co 131	83	
		B-Auto Sales	80	Elec. Substation
		(Burton Ave) Co 132	79	(B1-1) 22' I
		B. Vac.	75	2-10' I Shld. 48' C.W. 2 M.L.
		(Pear St.) Co 133	71	
		B-Real Estate	68	
			66	*
		B-Lumber	65	~~75' I~~ ~~"J" C-C~~
		B-Vac.	61	On Taper to 22' I
323	MINOR ARTERIAL	H	58	* ~~2 M.L.~~
FAP		B-Vac.	57	75' I J C-C Taper to 22' I 2 M.L.
		(Mill Lane) ~~Co 337~~ Mun. 0341	55	
			53	* 2-10' I Shld.
		Church	52	~~34' J Rt.~~ 34' I Lt. "J" Curb Rt. 4 M.L.
	RICHARDSON AVE.	("A" Rd) Mun.	49	(Mariners ~~Church Rd~~) Co 136
	MARYLAND AVE.	(Jacksonville Rd) (Monies) MD 358	43 / 41	
			40	* (N. Somerset Ave) Mun 0430
FAS 1375	MAJOR COLECTOR	NBL / SBL	36	Same

NE

Corp. Lmts.

CRISFIELD

SHA 51.3-8
11-15-72

ROAD INVENTORY SHEET

Road No. Md 413
Road Name
Sheet No. 4 of 13
Date 6-4-74
County Somerset
State Coordinates

Elks Lodge	2 70		
F	2 58		
H	2 52		
	2 50	F	
	2 47		
H	2 45		
(Cullen Pkwy) CO 269	2 37		
	2 36	B-Cutlery	
	2 27		
	2 24		
F	2 22		
	2 07	R/R Freight Station	Same
	2 02		
4 H	2 00	6 H	
	1 97		
	1 90		
B-Brush Co.	1 88		

FAP 323 MINOR ARTERIAL

10' H

10' H

P589

SHA 51.3-8
11-15-72

STATE HIGHWAY ADMINISTRATION OF MARYLAND

ROAD INVENTORY SHEET

Party Chief: D.T.
Recorder: F.R. 3/9/79
Helper:

Map No.: Metric NE

Road No.: Md 413
Road Name:
Sheet No.: 5 of 13
Date: 6-4-74
County: Somerset
State Coordinates:

		B-Vac.	3 48	
		Md 667		
			3 45	
		B-Boat Storage	3 42	
			3 34	
			3 32	
			3 28	Rd. 128
		Plantation Co	3 19	
3 23	ARTERIAL	B-Gas	3 16	
		H	3 14	
FAP	MINOR	H	3 12	Same
			3 07	Sign-Hospital
		H-Aban-300'-H	3 05	
		B-Gas	3 01	
			2 99	
		3 H	2 93	B-Gas Co.
			2 91	
			2 76	H

NE

SHA 51.3-8
11-15-72

ROAD INVENTORY SHEET

Road No. Md 413
Road Name
Sheet No. 6 of 13
Date 6-4-74
County Somerset
State Coordinates

H	4 66		
	4 61		
B-Fertilizer	4 59		
(Holland Co.	4 55	Crossing Rd) 160	
	4 48		
	4 00	H-Vac	
4 H	3 83		
	3 78		
H-Aban	3 70		
H-500'	3 69		
H-300' H-Aban.	3 68		81-1 22' I
H	3 64		~~2-4' I HDR~~ 2-10' I SKD ~~2-4' F Shlds~~ 40' CW
Sign "Hopewell"	3 63		2 M.L.
H	3 59		
	3 56		X
H-450'	3 55		
	3 54	(Mayo Rd.) Co. 324	Same
4 H	3 52	H-Aban.	
	3 49		

FAP 323 MINOR ARTERIAL

SHA 51.3-8
11-15-72

STATE HIGHWAY ADMINISTRATION OF MARYLAND

ROAD INVENTORY SHEET

Party Chief: DT
Recorder: FR 3/9/79
Helper:

Map No. Metric NE

Road No. Md 413
Road Name:
Sheet No. 7 of 13
Date 6-4-74
County Somerset
State Coordinates:

	H	6 48	
	OP 33	6 47	
	H	6 46	
	H	6 43	
	B-Barber	6 41	
		6 38	
	H	6 35	
		(Howard Powell Rd.)	
		6 32	Co 124
	H	6 30	
		6 24	
		6 23	Sign "MARION"
	F	6 19	
	H	5 99	
	B-Gas	5 97	
		5 95	664
	Md		
		5 86	
	H	5 61	
		5 52	SRC-TFC Counters (Elec)

FAP 323 MINOR ARTERIAL

NE

~~24' I~~
~~2-B' I Shld~~
~~40' Gus~~
~~2 Mi L~~

Same

SHA 51.3-8
11-15-72

ROAD INVENTORY SHEET

Road No. Md 413
Road Name
Sheet No. 8 of 13
Date 6-4-74
County Somerset
State Coordinates

Cemetery	8 33		
			22'I
H	8 17		2-F'I SHD
			4'4 CW
F	7 93		2 mL
	7 67		X
	7 66	H	
	7 58		
5 H			
	7 45		
	7 42		
	7 40		
5 H			
	7 19		
B-Gas	7 09		
H-Aban.	7 06		Same
	7 02		
3 H			
	6 79		
Sign "MARION"	6 78		22'I 2-10'
			I SHD 2mL
	6 74 3	10'	X
Md 7 10'	6 67	357	
			22'I 4'
	6 61		X CW 2mL

323 HAP MINOR ARTERIAL

SHA 51.3-8
11-15-72

P589

STATE HIGHWAY ADMINISTRATION OF MARYLAND

ROAD INVENTORY SHEET

Party Chief: D.T.
Recorder: F.R. 3/9/79
Helper:

Map No. Metro NE

Road No.: Md 413
Road Name:
Sheet No.: 9 of 13
Date: 6-4-74
County: Somerset
State Coordinates:

	B-Gas & Groc	10 10	
	Kingston P.O. H 10	10 09 H 10	B-Cannery — 22' I 50' (w) 2nd
		10 05	X
	Trailer Court	10 04	
		9 ~~98~~ 84	Sign "KINGSTON"
	H	9 80	
		9 70	P.T.
		9 29	40°
	3 H	9 20	P.C. — 22' I 2-8' I 2nd
		9 16 8	X
	(Lovers Ln) Co	9 11 120	~~Same~~
	H H 10	9 06 H 10	22' I 50' (w) 2nd
		9 05	X
	Elec. Substation	8 94	
	3 H	8 68	
		8 62	
	H	8 39	

FAP 323 MINOR ARTERIAL

NE ↑

SHA 51.3-8
11-15-72

ROAD INVENTORY SHEET

Road No. Md 413
Road Name
Sheet No. 10 of 13
Date 6-4-74
County Somerset
State Coordinates

NNE

		13	33		
B-Vac.	H 9'	13	31	H 9'	
		13	27		
		13	19	Sign Westover	(78-3)
		12	07		(81-2)
Entr. to J. Millard Tawes Voc. Center	H 10'	12	01		22' I 2-9' I Shldrs
(Dog Control Co-357 (80-23) Rd.)	H 10'	11	89		40' CW 2 mL
		11	77		
		11	15	Historical Sign	
BIG ANNAMESSEX		10	86	RIVER	X
		10	75	Br. # 19011 ~~28' I C-C~~ 2-3' "J" Sidewalks.	Same
H		10	65		
H		10	56		
Sign "Kingston"		10	23		22' I 2- 8' I Shd 2 mL
H	H 10'	10	17	H 10'	X
(Charles Cannon Co Road)		10	11	119	

FAP 323 MINOR ARTERIAL

SHA 51.3-8
11-15-72

STATE HIGHWAY ADMINISTRATION OF MARYLAND

ROAD INVENTORY SHEET

Party Chief: DT
Recorder: FR
Helper:

Map No. Metric NNE

Road No.: Md 413
Road Name:
Sheet No.: 11 of 13
Date: 6-4-74
County: Somerset
State Coordinates:

			21' I
B-Antique	13	86	2-8' I Shlds
			40' CW
	13	82	~~2 M.L.~~ X
	13	81	21' I
			8' I Shld. Rt.
4 H	13	78 H	4' I Shld. Lt.
			40' CW
	13	76	2 M.L.
			(81-2)
(Sign Church Posted) Co 93	13	69	
	13	65 (Old Westover-Marion Rd.) Co 305	X
B-Gas	13	64	
H H 10'	13	62 H 10'	
H	13	59	
	13	58	
Church & Cem.	13	52	Same
3 H	13	46	
	13	45	
	13	36	
Md 361	13	34 Ritzel Rd. Co 194	

FAP 323 Minor Arterial

NNE

SHA 51.3-8
11-15-72

ROAD INVENTORY SHEET

Road No. Md 413
Road Name
Sheet No. 12 of 13
Date 6-4-74
County Somerset
State Coordinates

			20' I
	14 58	C.B.C. L-14' W-29' GR to GR X D-7'	2-3' I Shlds
			29' CW
			2 M.L.
	14 45		X
Sign Westover	14 26		
			20' I
B-Connery	14 12		2-8' I Shlds
			40' CW
H	14 09		2-M.L.
H	14 07		
Sam Barnes Rd. Co 100	14 06	Md 673-A	X
	14 05		
5 H			
	13 96		
B-Vac.	13 94		
B-Vac.	13 93		
H	13 91		
	13 90		
		(Wedla Scott Rd)	
	13 89	Co 193	
			Same
Westover P.O.	13 88		
B-Groc.	13 87		

FAP 323
MINOR ARTERIAL

P589

SHA 51.3-8
11-15-72

STATE HIGHWAY ADMINISTRATION OF MARYLAND

ROAD INVENTORY SHEET

Party Chief D.T.
Recorder F.R
Helper

Map No. Metric NE

Road No. Md 413
Road Name
Sheet No. 13 of 13
Date 6-4-74
County Somerset
State Coordinates

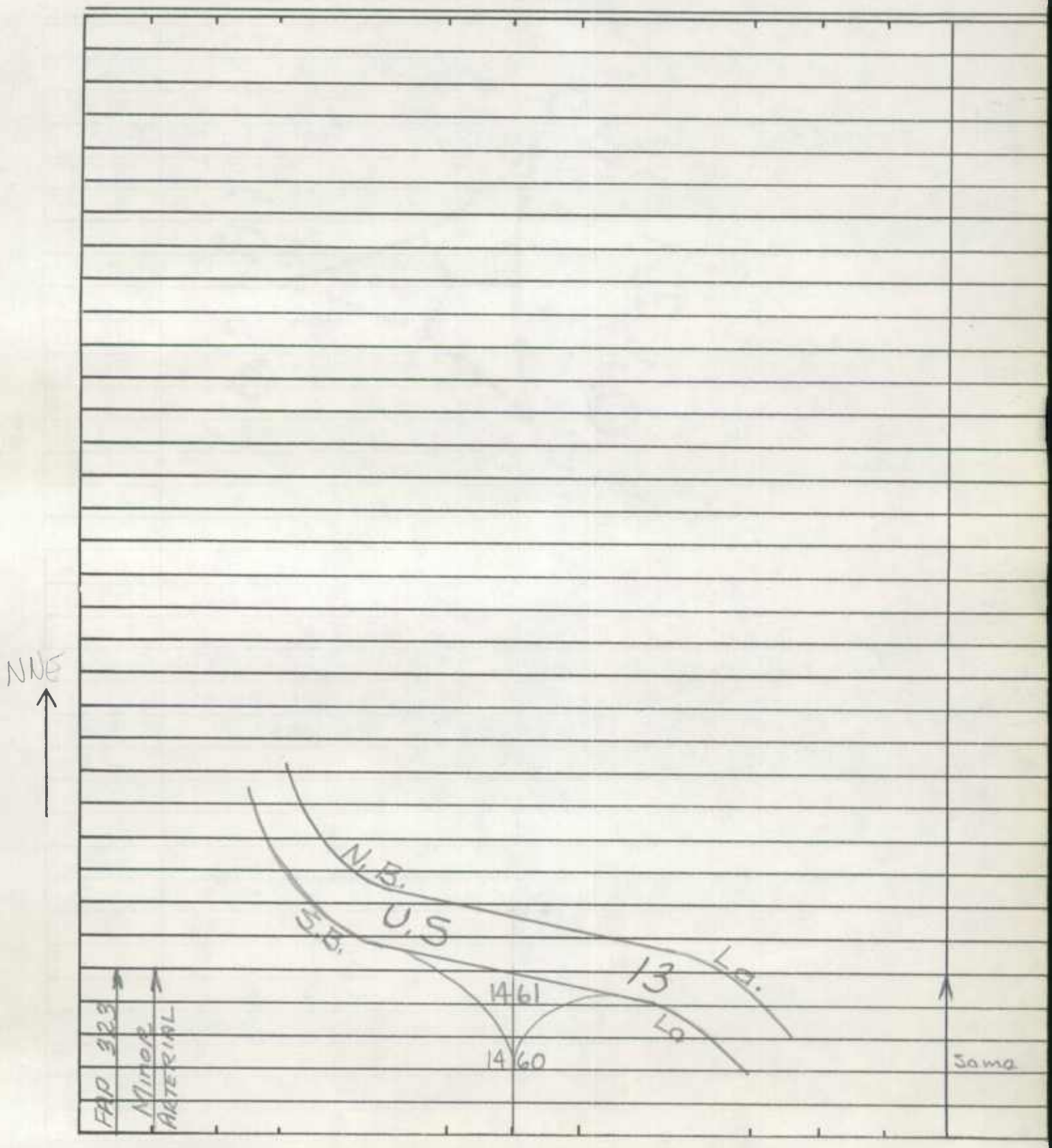

SHA 51.3-8
11-15-72

ROAD INVENTORY SHEET

Road No. _____
Road Name _____
Sheet No. _____
Date _____
County _____
State Coordinates _____

SHA 51.3-8
11-15-72

STATE HIGHWAY ADMINISTRATION OF MARYLAND

REWRITTEN 4-10-75

DT REV. FR 3-12-79

ROAD INVENTORY SHEET

Party Chief: T. LANDON
Recorder: F. R. HODGES
Helper:

Map No. Metric SE

Road No.: MD 460
Road Name: HALL HIGHWAY
Sheet No.: 1 OF 2
Date: 6-4-74
County: SOMERSET
State Coordinates: 1131-62

120° 6 H TAWES (~~SCHOYLER~~ DR.) MUN.	0 69		
	0 61		
	0 60	10 H	
	0 58		
	0 55		
		WYNFALL AVE MUN.	
14 H	0 53		
	0 50	4 H -50'-H	
	0 35		
	0 34		40' I "J" C-C 2 mL
	0 28		X
LITTLE ANNEMESSEX X WEST 26' C-C	0 27	RIVER COVE	A 19013
	0 25	BR. # 19013 1966	
	0 21	ENT. HOSPITAL 80° ↑	
	0 12	ENT. HOSPITAL	
	0 06	15° ↑	22' I 2-6' SHLD.
↑ CORP LIMITS OF CRISFIELD ↑			40' CW
	0 00	SIGN BEG STATE MAINT.	✓ 2 mL

Minor Collector

Local

BYRD RD Co 130

SHA 51.3-8
11-15-72

ROAD INVENTORY SHEET

Road No. MD 460
Road Name HALL HIGHWAY
Sheet No. 2 OF 2
Date 6-4-74
County SOMERSET
State Coordinates

MARYLAND AVE
MD X 413
0 78 55

0 73

Minor Collector

SAMB

SHA 51.3-8
11-15-72

STATE HIGHWAY ADMINISTRATION OF MARYLAND

REWRITTEN 4-10-75

P8-79 R589

ROAD INVENTORY SHEET

Party Chief: T. LANDON
Recorder: F.R. HODGES
Helper:

Map No. K16 N

79-2 ER JE 2-14-80

Road No.: MD 529
Road Name:
Sheet No.: 10 OF 3
Date: 6-6-74
County: SOMERSET
State Coordinates: 1175-145

88-2 1-25-89 BB, RW

	0 43	H	PC
H	0 39	H	
	0 37	F	
F	0 35		
	0 34	F-800'	
(R/R)	0 33		
RXR ROADWAY	0 32		
H	0 31		
H	0 29	ELEC. SUBSTATION	
~~RXR SIGN~~	~~0 25~~	~~RXR SIGN~~	~~#PE 530244W~~
PT H	0 23		
	0 19	RXR ROADWAY	
50°	0 18	(R/R)	
H	0 16		(79-2) 22'I ~~14'I~~
B-AUTO PARTS	0 10		~~2-5L SHLD.~~ 30'CW 2mL
PC B-TAVERN MD	0 05		X 22'15'I J-SHLD
	0 03		✓ CRL
	0 00 55		
	675		

SHA 51.3-8
11-15-72

ROAD INVENTORY SHEET

Road No. MD 529
Road Name
Sheet No. 2 of 3
Date 6-6-74
County Somerset
State Coordinates

	2 33		PC
	2 12	3 H — 200'-H	
	2 00		
	1 84	CBM	
F	1 70		
	1 69		
120° 4 H	1 62		
	1 48		
	1 26	H-ABAN.	
H	1 23		PT 30°
H	1 16		PC
	0 85	F	
	0 75	H	PT
F	0 63		
	0 61	F	60°
	0 53	F	
H	0 45		

SAME

SHA 51.3-8
11-15-72

STATE HIGHWAY ADMINISTRATION OF MARYLAND

ROAD INVENTORY SHEET

Party Chief: T. LANDON
Recorder: F. R HODGES
Helper:

Map No. K16 N

Road No.: MD 529
Road Name:
Sheet No.: 3 OF 3
Date: 6-6-74
County: SOMERSET
State Coordinates:

	(LORETTO-ALLEN RD.) CO 25	
S.B. US N.B.	259 SS	LA. 13 LA.
	258	
RXR SIGN	257 RXR SIGN	#PC 530 241B
	250 RXR ROADWAY	
	249	
F	242	PT
	(PERRY RANKIN RD.)	
	239 Co 33	40°

SAMB

SHA 51.3-8
11-15-72

ROAD INVENTORY SHEET

Road No. _____
Road Name _____
Sheet No. _____
Date _____
County _____
State Coordinates _____

SHA 51.3-8
11-15-72

STATE HIGHWAY ADMINISTRATION OF MARYLAND

REWRITTEN
4-10-75

ROAD INVENTORY SHEET

Party Chief: J. LANDON
Recorder: F. RHODES
Helper:

Map No. K16 N

Road No.: MD 598
Road Name:
Sheet No.: 1 OF 1
Date: 6-6-74
County: SOMERSET
State Coordinates: 1177-133

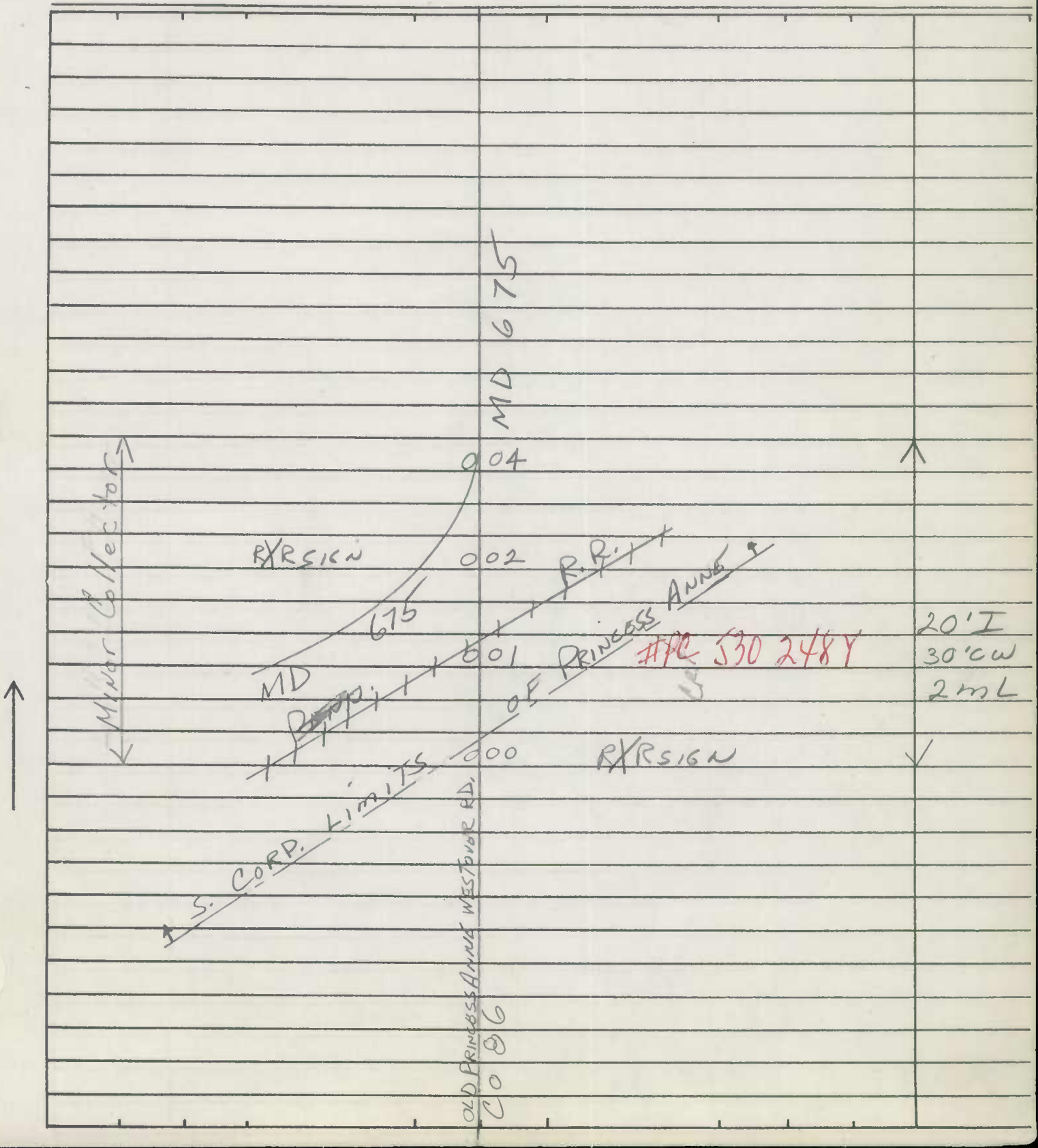

SHA 51.3-8
11-15-72

ROAD INVENTORY SHEET

Road No. _____
Road Name _____
Sheet No. _____
Date _____
County _____
State Coordinates _____

SHA 51.3-8
11-15-72

STATE HIGHWAY ADMINISTRATION OF MARYLAND

REWRITTEN 4-10-75

DT REV. FR. 3-9-78

ROAD INVENTORY SHEET

Party Chief: TILANDON
Recorder: F.R. HODGES
Helper:

Map No. METRIC NE

Road No.: MD 627
Road Name:
Sheet No.: 10 F 3
Date: 6-3-74
County: SOMERSET
State Coordinates:

END CEM	0	49		
CHURCH & CEM	0	46		
	0	44	HALL	
H	0	42		
H	0	40		
ORIOLE P.O.	0	37		
	0	35		
5 H			9 H	
	0	28		
135°	0	25		
F-VAC.	0	23		
	0	17		
		(WILLIAM SHARPLESS RD)		
	0	16	~~OP 6~~ Co. 321	
	0	15		
4 H	0	07	H	78-2
	0	04		18 I ~~16 H~~
	0	03	H	25' CW 2 mL
ORIOLE BACK RD. Co 56	0	00	SIGN BBG. STATE MAINT.	✓

LOCAL

Co 55

SHA 51.3-8
11-15-72

ROAD INVENTORY SHEET

Road No. MD 627
Road Name
Sheet No. 20 F 3
Date 6-3-74
County SOMERSET
State Coordinates

	1 25	LOCUST POINT RD CO 52 PC
	1 24	HISTORICAL SIGN
BEG. CEM	1 19	
↑20°	1 17	
	0 97	(CHAMP RD.) CO 53
↑20°	0 95	CEM
3 H	0 88	PT
	0 84	60°
SIGN ORIOLE	0 80	3 H
H	0 78	PC
H	0 75	
	0 72	PT
	0 69	35°
H-VAC.	0 66	6 H
	0 64	PC
	0 56	~~17' H~~ ~~28' CW~~ ~~DMC~~
(JERUSELEM RD.) CO 51 ↑90°	0 52	

Minor Collector

Local

SHA 51.3-8
11-15-72

STATE HIGHWAY ADMINISTRATION OF MARYLAND

ROAD INVENTORY SHEET

Party Chief: T. LANDON
Recorder: F. RHODES
Helper:

Map No. METRIC & K16

Road No.: MD 627
Road Name:
Sheet No.: 3 OF 3
Date: 6-3-74
County: SOMERSET
State Coordinates:

	DRAWBRIDGE RD. CO 44			
MD	2	48 SS	363	
	2	44	H-900'	20°
	2	34		
5 H	2	27	F-400'	
	2	21	F	
H	2	15	H	
	2	03	F	
	1	91	H	
	1	84	F-700'	
4 H				
	1	70		
	1	61	F-1100'	
	1	39	F	
	1	35	H	22 I
				30 CU
F-500' END CEM	1	30	PT 40°	2 ML
				SAME

ENE

Minor Collector

SHA 51.3-8
11-15-72

ROAD INVENTORY SHEET

Road No. _____
Road Name _____
Sheet No. _____
Date _____
County _____
State Coordinates _____

SHA 51.3-8
11-15-72

STATE HIGHWAY ADMINISTRATION OF MARYLAND

REWRITTEN 4-14-75

ROAD INVENTORY SHEET

(85-1) BB/FL 1-21-86

Party Chief: T. LANDON
Recorder: F. RHODES
Helper:

Road No.: MD 667
Road Name:
Sheet No.: 10 F 16
Date: 6-5-74
County: SOMERSET
State Coordinates: 1134-57

BB REV. FR. 4-27-83

Map No. Metric NE

T.L. REVISED F.R. 1/5/76
82-1 12/6/76 AS TABBED

NON AA
Minor Collector

NE

	0.65		PT 60° PC
		FREEDOMTOWN RD.	
	0.58	CO 142	
	0.48		
	0.47		
F	0.34	6 H	
7 H	0.27		
	0.19		
OP 28	0.13	11 H	
	0.12		
7 H	0.04		
	0.03	B-VAC.	
	0.02	H	
OP 27	0.01	H	17' I 2-4" SHLD 40' CW
CORP. LIMITS		OF CRISFIELD	
END STATE	0.00	MAINT. SIGN	2 mL
0.05			
GANDY LA			
CO 138			

CHESAPEAKE AVE 1.7-9 MUN.

SHA 51.3-8
11-15-72

ROAD INVENTORY SHEET

Road No. MD 667
Road Name
Sheet No. 2 OF 16
Date 6-5-94
County SOMERSET
State Coordinates

		122	H-ABAN.-200'	
		121	H	
	H	119	H	
	H-100'-	117		
	6 H	113	H-ABAN. (CASH CORNER RD.) Co 154	
		109		
NON FA Collector	END CEM	108		
	CHURCH & CEM	103		21' I 25' CW
	20° (MARINERS ~~CHURCH~~ RD.) Co 136	102		X
	6 H	101	9 H	
Minor		086		
		085		
		084	H-ABAN.-300'	
		082	H	
		076		
	9 H	069	3 H	
		066		SAME

SHA 51.3-8
11-15-72

STATE HIGHWAY ADMINISTRATION OF MARYLAND

ROAD INVENTORY SHEET

Party Chief: T. LANDON
Recorder: F. RHODES
Helper:

Map No. Metric NE

Road No.: MD 667
Road Name:
Sheet No.: 30 F 16
Date: 6-5-74
County: SOMERSET
State Coordinates:

	PT 30° PC	204	
		201	
	F	187	
	20°	185	CBC L-6' X W-26' X D-2'
	H-VAC	182	
		178	BOYSCOUT CABIN
	ENT. B-CUTLERY	173	
		165	A
	F	161	
		152	(ROLAND TYLER RD) CO. 355 H
	3 H	147	20°
		140	F-ABAN.
		135	H
	F	134	H-ABAN.
	CRACKERTOWN RD. CO 314	129	
	OP 26	128	4 H
		124	

NON FA Collector
Minor

SAME

SHA 51.3-8
11-15-72

ROAD INVENTORY SHEET

Road No. MD 667
Road Name
Sheet No. 4 OF 16
Date 6-5-94
County SOMERSET
State Coordinates

	OP 37	2 94		
	H	2 92		
	T T	2 91		
	CHURCH & CEM	2 88		
15°	RXR	2 84	H	
	RXR ROADWAY	2 83		
		2 77	413	
	MD RXR SIGN	2 75	RXR SIGN. ~~APC S30 S99X~~ ABANDONED-4/4/83	
		2 74	CHURCH	PT
		2 70	H	
		2 69	RXR ROADWAY	70°
		2 68	RXR	
		2 62		
	(LAWSON BARNES RD.) CO 307	2 55		PC
X	(LAWSON BARNES RD.) CO 307	2 42		
		2 36	H	
		2 33		
	5 H			SAME

FA

NON LOCAL

Minor Collector

SHA 51.3-8
11-15-72

STATE HIGHWAY ADMINISTRATION OF MARYLAND

ROAD INVENTORY SHEET

Party Chief: T. LANDON
Recorder: F. RHODES
Helper:

Map No. Metric NE

Road No.: MD 667
Road Name:
Sheet No.: 5 of 16
Date: 6-5-74
County: SOMERSET
State Coordinates:

SHA 51.3-8
11-15-72

ROAD INVENTORY SHEET

Road No. MD 667
Road Name
Sheet No. 60 F 16
Date 6-5-74
County SOMERSET
State Coordinates

	576	(R/R)	
	566	F	
	560		
H	535		
PT	523		
60°	518		
PC	511		
	480		
3 H	459		
PVT. RD. 10'E	442		
PT	433		
PVT RD. 10'E 45°	429		
PC	424		
F-1000'	413		
	403		
	402	F	
F	391		

TURPIN RD. Co 125

HOLLAND CROSSING RD. Co 160

NON FA LOCAL

SAME

F584

SHA 51.3-8
11-15-72

STATE HIGHWAY ADMINISTRATION OF MARYLAND

ROAD INVENTORY SHEET

Porty Chief: J. LANDON
Recorder: F. RHODES
Helper:

Map No.:

Road No.: MD 667
Road Name:
Sheet No.: 7 OF 16
Date: 6-5-74
County: SOMERSET
State Coordinates:

		B-FEED	6 41		
		8 GRAIN STORAGE TANKS	6 37	6 H	
			6 27		
			(HOWARD POWELL RD.)		
			6 25	CO 123	
			6 23	H	
			6 20	H	
		(HOWARD POWELL		RD.)	
		CO	6 19	124	
			6 17	6 H	
NON F-A	LOCAL		5 99		
		B-FEED	5 96		
			5 93	SIGN MARION	
		(RXR)	5 90	F	PT
		RXR ROADWAY	5 89		
			5 84	~~WHITEH RD. 308~~	70°
				~~CO~~	
			5 83	ABANDONED ~~6/4/83~~	PC 24'I
		~~RXR SIGN~~		~~PC 590 5936~~	2-3'ESHLD.
		RR ABAN	5 82	~~RXR SIGN~~	40'CW
		CRISFIELD		WESTOVER RD.	2 MC
		MD	5 81 SS	413	X

SHA 51.3-8
11-15-72

ROAD INVENTORY SHEET

Road No. MD 667
Road Name
Sheet No. 8 OF 16
Date 6-5-74
County SOMERSET
State Coordinates

		SIGN MARION	7	01	
			6	86	MARION ~~HIGH~~ Elem. SCHOOL
		4 H			
FAS 1372	Major Collector		6	81	
		MARION P.O.	6	78	
			6	75	CHURCH
		7 H			
			6	63	22' I 2-2' I SHDS
		B-GAS	6	58	B-GAS & TAVERN ~~20' I~~ ~~2-2' I SHDS~~
			6	56	B-GROC. 40' CW 2 m L
X	X	20° MD	6	55 SS	357 X
		B-VAC.	6	54	B-ANTIQUES
		B-VAC.	6	53	
		MARION V.F.D.	6	50	B-AUTO REPAIR
NON FA	LOCAL	B-BANK	6	49	
			6	48	B-GROC.
		B-DRUGS	6	47	H
			6	45	B-HARDWARE
			6	42	H-ABAN.
					SAME

SHA 51.3-8
11-15-72

STATE HIGHWAY ADMINISTRATION OF MARYLAND

ROAD INVENTORY SHEET

Party Chief: J. LANDON
Recorder: F. RHODES
Helper:

Map No. Metric NE

Road No.: MD 667
Road Name:
Sheet No.: 9 of 16
Date: 6-5-74
County: SOMERSET
State Coordinates:

		807	H	
	(LANDON STORE		RD.)	
	Co	805	169	
		804	B-ABAN.	
	F	798		
		790	F	
	25°	784	F	
	H	759		
			(WARD RD.)	
		754	Co 170	
	H	751		
		746		
	H	735		
			10 H	
	H	720		
		718		
	H	717	B-ABAN.	
	(TILGHMAN RD.)			
	Co 171	715		
	H	714	H	
	H	712		

FAS 1372 Major Collector

SAME

SHA 51.3-8
11-15-72

ROAD INVENTORY SHEET

Road No. MD 667
Road Name
Sheet No. 10 OF 16
Date 6-5-74
County SOMERSET
State Coordinates

FAS 1372
MAJOR Collector

H	954	B-GAS	
H	950	CHURCH	
	949	4 H	
	941		
	912	BURNETTSVILLE RD. Co 174	PT
H	905	BRYAN HALL RD. Co 175	75°
H	904		
	898		PC
	893	F	
H	870		
F-ABAN-300'	867		
H-300'	863		
↑15° F	851		
	830		20.↑
H	825		
B-GAS	823	5 H	
	811		

SAME

SHA 51.3 - 8 Revised
4.83

MARYLAND STATE HIGHWAY ADMINISTRATION

ROAD INVENTORY SHEET

Party Chief: T. LANDON
Recorder: F. RHODES
Assistant:
Map No./Dir.: Metric/ NE
State Coordinates:

Road No.: MD 667
Road Name:
County: SOMERSET
Date: 6-5-74 rev. 2-11-86 MB
Sheet No.: 11 OF 16

TRAFFIC CODES
TRAFFIC CONTROLS: STOP SIGN=SS, TRAFFIC LIGHT=T.L., FLASHING RED BALL=F.R.

TRAFFIC CODES
PARKING RESTRICTIONS: A.M. PEAK, P.M. PEAK, A.M./P.M. PEAK, NO PARKING ANYTIME=N.P., COMM/IND. ACCESS=E

SYSTEM: FED. AID.	SYSTEM: FUNCT CLASS.	SYSTEM: HWY. SYS.	SYSTEM: HPMS SAMPLE	TRAFFIC: PRKG. REST.	TRAFFIC: COM/IND. ACCESS	LINE DIAGRAM			TRAFFIC: CONTROL	TRAFFIC: COM/IND. ACCESS	TRAFFIC: PRKG. REST.	PAVEMENT DATA
						10	34	B-VAC.				
						F 10	32					
						10	26	H PT 40°				
						10	12	CBc Pc L-8'xW-22'xD-3'				
						10	05	F				
						(LOVERS LANE Co 120 F	10	00				
						9	95	H				
						(30° H	9	94 F				
						H	9	88				
						9	77	F				
						F	9	73				
						9	65	B-USED CARS				
						9	64	H				
						H	9	63				
						H	9	61 H				
								PVT. RD				
						9	58		E7			
						9	57	H				Same

FAS 1372 MAJOR COLLECTOR

LINE DIAGRAM

SYSTEM: FED. AID.	SYSTEM: FUNCT. CLASS.	SYSTEM: HWY. SYS.	SYSTEM: HPMS SAMPLE	TRAFFIC: PRKG. REST.	TRAFFIC: COM/IND ACCESS	LINE DIAGRAM			TRAFFIC: CONTROL	TRAFFIC: COM/IND ACCESS	TRAFFIC: PRKG. REST.	PAVEMENT DATA
						H	12	16				
						H	12	11				
						H	11	93 (OLD REHOBETH RD Co 179)				
							11	90				
						(GEORGE RIGGIN RD) Co 183	11	85				
							11	60 H				
						F	11	46				
							11	33 H				
						H	11	31				
							11	(CORNSTACK RD) 30 Co 177				
						CRICKETT HILL RD Co. 374	11	19				22'I
						F	10	82				2-5'I Shlds.
						F	10	62 F				40' CW
						MARUMSCO	10	52 #19018 1975 SEE BR SH 1A				2 M.L.S
						B-GAS + GROC.	10	40				
						OLD WESTOVER-MARION RD Co. 305 (90°)	10 (180°)	39 SS			X	
						H	10	38				
							10	36 H				
												Same

FAS 1372

MAJOR COLLECTOR

SHA 51.3 - 8 Revised 4.83

MARYLAND STATE HIGHWAY ADMINISTRATION

ROAD INVENTORY SHEET

Party Chief: T. LANDON
Recorder: F. RHODES
Assistant:
Map No./Dir.: Metric / NE
State Coordinates:

Road No.: MD 667
Road Name:
County: SOMERSET
Date: 6-5-74 rev 2-11-86 MB
Sheet No.: 13 OF 16

TRAFFIC CODES: TRAFFIC CONTROLS: STOP SIGN=SS, TRAFFIC LIGHT=T.L., FLASHING RED BALL=F.R.

TRAFFIC CODES: PARKING RESTRICTIONS: A.M. PEAK, P.M. PEAK, A.M./P.M. PEAK, NO PARKING ANYTIME=N.P., COMM/IND. ACCESS=E

SYSTEM: FED. AID.	SYSTEM: FUNCT CLASS.	SYSTEM: HWY. SYS.	SYSTEM: HPMS SAMPLE	TRAFFIC: PRKG. REST.	TRAFFIC: COM/IND. ACCESS	LINE DIAGRAM				TRAFFIC: CONTROL	TRAFFIC: COM/IND. ACCESS	TRAFFIC: PRKG. REST.	PAVEMENT DATA
						20° F	13	38	F				
						H	13	32					
							13	27	F				
						B-HATCHERY	13	25					
						H	13	21					
							13	12	F				
						H	13	01					
													22' I
						F	12	97					2-5' I Shlds.
							12	93	F				40' CW
													2 MLs
						H	12	79	P.T.				
						REHOBETH P.O. + B-GAS	12	77					
						PVT RD 10' E	12	71					
								(REHOBETH RD)	80°				
						HISTORICAL SIGN	12	70	Co 180				
						REHOBETH	12	65	BRANCH #19017				
						1975			SEE BR SH 18				
						H	12	48					
							12	36	PC				
							12	30	H				
							12	25	H				
1372	FAS MAJOR COLLECTOR												

SYSTEM: FED. AID.	SYSTEM: FUNCT. CLASS.	SYSTEM: HWY. SYS.	SYSTEM: HPMS SAMPLE	TRAFFIC: PRKG. REST.	TRAFFIC: COM/IND ACCESS	LINE DIAGRAM			TRAFFIC: CONTROL	TRAFFIC: COM/IND ACCESS	TRAFFIC: PRKG. REST.	PAVEMENT DATA
FAS 1372	MAJOR COLLECTOR					F	15	42				
							15	37	F			
							15	14	PT			
						(POWELL WHARF RD Co 200)	15	10	35°			
							14	96	PC			
						F	14	92				
							14	76	F			
						F	14	65				
						(GORDY RD) PT Co 189	14	40				
						60° F	14	35				
						PC	14	19				
							14	14	H			
						F	14	03	F			
						SCHOOL - ABAN.	13	70				
						(CHARLES BARNES RD) Co. 185	13	69	(VESSEY ORCHARD RD) Co 353			22' I
												2-5' I Shld
							13	58	15°			40' CW
												2 MLs
							13	52	F			

SHA 51.3-8
11-15-72

STATE HIGHWAY ADMINISTRATION OF MARYLAND

ROAD INVENTORY SHEET

Party Chief: T. LANDON
Recorder: F. RHODES
Helper:

Map No.: Metric NE

Road No.: MD 667
Road Name:
Sheet No.: 15 of 16
Date: 6-5-74
County: SOMERSET
State Coordinates:

		F	17 36	
			17 28	H
			17 26	H
			(PUNCHEON LANDING RD.)	
	COLLECTOR	F	17 11	Co 202
		8 H	16 95	
			16 82	
FAS 1372	PT 80° PC	RD. (OVERHOLT Co) 190	16 36	F
			16 25	
		H	16 21	
	MAJOR		16 07	H-ABAN.
			(PEACH ORCHARD RD.)	
			15 96	Co 201
		F	15 91	
		F	15 78	PT
			PVT. RD.	TO Co 201
			15 73 10'6	0.41 F 65°
			15 66	F
		H	15 62	PC
			15 51	F

SAME

SHA 51.3-8
11-15-72

ROAD INVENTORY SHEET

Road No. MD 667
Road Name
Sheet No. 16 OF 16
Date 6-5-74
County SOMERSET
State Coordinates

DAVIS STORE RD.
CO 204

N.B.			L.A.
US	17	61	13
N.B.	17	60 SS	L.A.
	17	57	H
	17	38	H

FAS 1372
MAJOR COLLECTOR

SAME

SHA 51.3-8
11-15-72

STATE HIGHWAY ADMINISTRATION OF MARYLAND

DT REV.
FR 3-9-79

ROAD INVENTORY SHEET

Party Chief: T. LANDON
Recorder: F. RHODES
Helper:

Map No. METRIC E

Road No.: MD 673-A
Road Name:
Sheet No.: 1 OF 1
Date: 6-4-74
County: SOMERSET
State Coordinates:

MD 920 B

N.B.			LA.	
US	0	53	13	24' I
				2-8' F SHLD "J" C-RT.
	0	51	B-REST.	50' CW
				20 mL
US			13	
S.B.	0	49 SS	LA.	26' I LT.
			0.04 / 16' I · 8' F SHLD. RT. "J" C-LT.	17' I RT. "J" C-C
	0	46		4' J MED.
				20 mL
	0	45		6' I SHLD LT
	0	38	H	
B-FERTILIZER	0	26		
	0	23	H (ABAN)	
SIGN-WESTOVER	0	18		
RXR	0	09		
RYR ROADWAY	0	08	H	
H	0	06	200	
				22' I
H	0	02	H	~~21' I~~
~~PENN.~~ RXR SIGN			R.R.	2-6' F SHLD
	0	01	RXR SIGN	40' CW
	SS		# PC ~~530~~ 802 M	2 mL
MD	0	00	413	

FAS 1378

MAJOR COLLECTOR

E

(SAM BARNSELL)
Co 100

SHA 51.3-8
11-15-72

ROAD INVENTORY SHEET

Road No. _____
Road Name _____
Sheet No. _____
Date _____
County _____
State Coordinates _____

SHA 51.3-8
11-15-72 DT REV. FR 3-9-79

STATE HIGHWAY ADMINISTRATION OF MARYLAND

REWRITTEN 4-14-75

ROAD INVENTORY SHEET

88-2
88-4
88-5
1-25-99
BB, BW

Party Chief: I. LANDON
Recorder: F. RHODES
Helper:
Map No.: K16 T.L. FR.N REVISED 1/5/76

Road No.: MD 675
Road Name:
Sheet No.: 1 OF 6
Date: 6-6-74
County: SOMERSET
State Coordinates: 1177-147

FAS 1373 MATOR COLLECTOR

N

3 B	0.78		22'I 3'± H 10'I ↓ SHLD 2 mL
	0.69		
	0.66	SIGN PRINCESS ANNE	X
H	0.47		
(Greenwood Co 71 SCHOOL RD	0.45		
	0.39	(MULDER RD. CO. 351 BRANCHARD)	
B-TAVERN	0.36		
TRAILER COURT	0.34		
B-WAREHOUSE	0.32	← 100' →	27'I
H	0.30		2-4'I SHLD. 36'CW 2 mL
B-FURNITURE	0.23	FENCE	
	0.18		X 13'± C-LT. 3'± SHLD. RT. 20'CW 1 UML
N.B. MD 675 S.B.	0.14	0.04/30'H	X 28-5 2-3'I SHLD 15' H I 6'F SHLDR. 35'CW 1 UML
	0.06	CBC L-12' XW-? XD-5'	
	0.00		

ONE WAY

T.P. T.P.

SHA 51.3-8
11-15-72

ROAD INVENTORY SHEET N. SOMERSET AVE.

Road No. MD 675
Road Name S. SOMERSET AVE.
Sheet No. 2 of 6
Date 6-6-74
County SOMERSET
State Coordinates

N. SOMERSET AVE.

TOWN HALL	1	59	
PRINCESS ANNE V.F.D.	1	58	
			56'I
COUNTY COURT HOUSE	1	52	C-C
W. PRINCE WILLIAM		E. PRINCE WILLIAMS ST.	2 mL
MUN.	1	51 S.L.	X 54'I
			C-C
W. WASHINGTON ST.		E. WASHINGTON ST.)	2 mL
MUN.	1	41	X
PRINCESS ANNE P.O.	1	37	
W. ANTIOCH AVE		E. ANTIOCH AVE.	
MUN.	1	32 MD 388	
CHURCH & COM	1	30	
			35'I
HALL	1	29	C-C
W. WILLIAM ST.		E. WILLIAM ST.	2 mL
MUN.	1	21	X 24'I
W. LINDEN AVE.			2-4' E SHLD
MUN.	1	15	40'CW
W. (HAMPDEN AVE		E. HAMPDEN AVE.)	2 mL
MUN.	1	10	X
			31'I
	1	07	B-OFFICE (COUNTY) 2 NIPE BLDG. & PART FOREST & FARMS. 4' E SHLD. ET. 40'CW 2 mL
W. SOUTH ST.			
MUN.	0	97	X
			24'I
B-AUTO SALES	0	89	30° 2-6' E SHLD. 40'CW 2 mL
	0	88	X 22'I
CORP. LIMITS OF			2-2' E SHLD
CO 89	0	79	X 2 mL
			SAME

S. SOMERSET AVE.

MD 598 (PRINCESS ANNE)

FAS 1373 MATOR Collector

SHA 51.3-8
11-15-72

STATE HIGHWAY ADMINISTRATION OF MARYLAND

ROAD INVENTORY SHEET

Party Chief: J. LANDON
Recorder: F. RHODES
Helper:

Map No. K16 N

Road No.: MD 675
Road Name: N. SOMERSET AVE.
Sheet No.: 3 OF 6
Date: 6-6-74
County: SOMERSET
State Coordinates:

		PECAN DR.	
	2	14 ~~MUN OP~~ MU 52 0255	
	PINE ST.		27' I
	MUN.	2 09 OP ~~PROP. RD.~~ 61	C-LT.
	OAK ST.		30' CW
	MUN.	2 02	2 mL
			X 20' I
	(ROBERTS ST.)		2-3' E SHLD.
	MUN.	1 95	30' CW
	(MAPLE ST.)		2 mL
	MUN.	1 88	X
	ENT. SCHOOL	1 87	
	WASHINGTON HIGH SCHOOL	1 84	
	EXIT SCHOOL X X	1 81	
	CEMETERY LA.		
	MUN.	1 80	
	HALL	1 79	
	CHURCH & CEM	1 77	
			25' I
	HISTORICAL SIGN	1 75	J C-LT.
	FLUERS LA.		3' E SHLD. RT.
	MUN.	1 73	34' CW
		#19002	2 mL
	MANOKIN (FRONT ST.)	1 69 RIVER	X 24' I
32' H C-C		BR. #19002	2-4' E SHLD.
	MUN.	1 66	40' CW
	W. BROAD ST.	E. BROAD ST.	2 mL
	MUN ~~A.O~~ ~~S.~~ 0050	1 61 S.L. MD 918	X

FAS 1373 Collector Major

SHA 51.3-8
11-15-72

ROAD INVENTORY SHEET

Road No. MD 675
Road Name N. SOMERSET AVE.
Sheet No. 4 OF 6
Date 6-6-94
County SOMERSET
State Coordinates

		2	51	F	
PC	B-AUTO REPAIR	2	49		
	B-VAC.	2	47		
	F	2	43	H	
	SIGN PRINCESS ANNE	2	42	H	
			(HARVEY RUSSELL RD.)		
		2	41 Co	35	
	4 H	2	39	H	
		2	37	H	
		2	36 OP 2		
	B-VAC.	2	34		
	B-VAC.	2	32 TRAILER PARK		
		2	31		
	3 H	2	29		~~23' I~~
		2	25	3 H	~~2-3' E SHLD.~~ ~~40' CW~~
	B-VAC.	2	23		~~2 mL~~
	N. MD CORP. LIMITS (SPRUCE ST.)	2	22 OF PRINCESS ANNE		24' I 2-3' E SHLD. 40' CW 2 mL
	mUN.	2	15		

FAS 1373

Major Collector

24' I 2-3' E SHLD. 40' CW 2 mL

N. Somerset Ave.

SHA 51.3-8
11-15-72

STATE HIGHWAY ADMINISTRATION OF MARYLAND

ROAD INVENTORY SHEET

Party Chief: T. LANDON
Recorder: F. RHODES
Helper:

Map No. K16 N

Road No.: MD 675
Road Name:
Sheet No.: 5 OF 6
Date: 6-6-74
County: SOMERSET
State Coordinates:

		B-TAVERN	3	16		
		B-TAVERN	3	14		
			3	10	B- AUTO REPAIR	
			3	08	B-VAC.	
		B-VAC.	3	05		
		H-100'-H	2	98		
FAS 1373	Major Collector		2	96		
		H	2	92	529	
		H	2	89	B- AUTO PARTS	
		H	2	83	B-TAVERN	24'I 40' Cu 2mL
			2	79		
			2	78	E Apts.	
			2	76	H	24'I 15'I J-CRt 2mL
	PT	H	2	73	E APTS.	
	PT	H	2	69		24'I 8'I Ct
	Apts.	E	2	68		J-Clt 2mL
		H	2	645	H	
				(PLANT RD.)		
			2	59	Co 42	
40°						
		H	2	58		
			2	54	H	24'I 40' Cu 2mL Sand

SAME

SHA 51.3-8
11-15-72

ROAD INVENTORY SHEET

Road No. MD 675
Road Name
Sheet No. 6 of 6
Date 6-6-74
County SOMERSET
State Coordinates

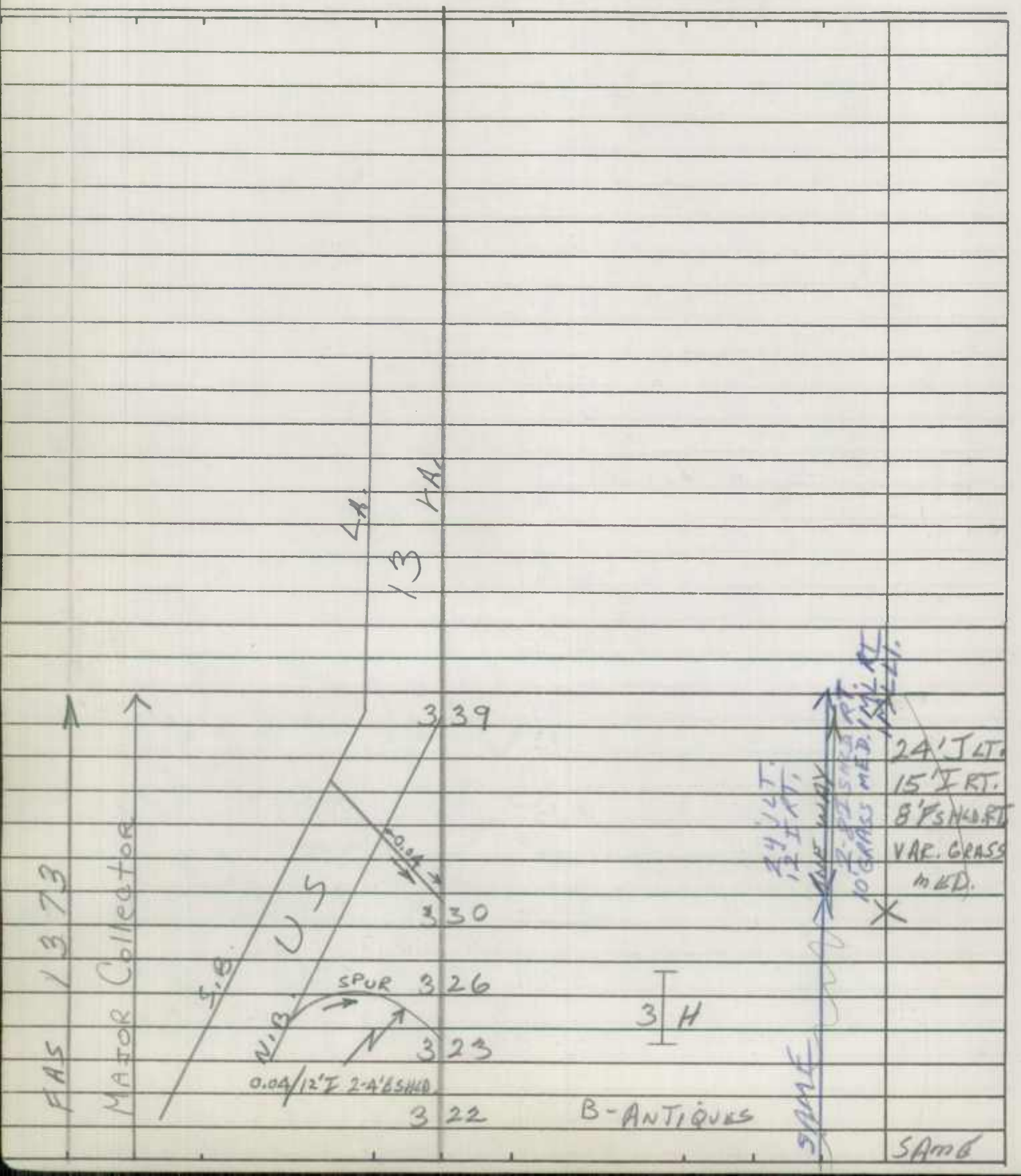

SHA 51.3-8
11-15-72

STATE HIGHWAY ADMINISTRATION OF MARYLAND

REWRITTEN
4-14-75

ROAD INVENTORY SHEET

Porty Chief: T. LANDON
Recorder: F. RHODES
Helper:

Map No. Metric 5 to E

Road No.: MD 675-A
Road Name:
Sheet No.: 1 OF 1
Dote: 6-4-74
County: SOMERSET
State Coordinates: 1210-92

		CO 261	
SS	0 32	MD 364	24' I
	0 31		2-4' I SHLD.
			38' CW
SIGN POCOMOKE CITY	0 14		2 ML
	0 10	B-GAS VAC.	
	0 08	B-OFFICE	24' I
			2-8' I SHLD
B-GAS & PRODUCE	0 06		50 CW
			2 ML
	0 03	RIVER	
	0 00	CO. LINE / CO. LINE	
	0.03	BR. #23004 24' CW	
	0.08		
FRONT. / CO.		ST. / MUN	

FAS 1366 Major Collector

POCOMOKE
SOMERSET / WORCESTER (DRAW)

SHA 51.3-8
11-15-72

ROAD INVENTORY SHEET

Road No. _____
Road Name _____
Sheet No. _____
Date _____
County _____
State Coordinates _____

P589

SHA 51.3-8
11-15-72

STATE HIGHWAY ADMINISTRATION OF MARYLAND

ROAD INVENTORY SHEET

Party Chief Office Inventory
Recorder
Helper

Map No. K16 S

Road No. MD 675-D
Road Name
Sheet No. 1 of 1
Date 5-22-75
County Somerset
State Coordinates 1173-131



SHA 51.3-8
11-15-72

ROAD INVENTORY SHEET

Road No. _____
Road Name _____
Sheet No. _____
Date _____
County _____
State Coordinates _____

SHA 51.3-8
11-15-72

STATE HIGHWAY ADMINISTRATION OF MARYLAND

REWRITTEN 4-15-75

ROAD INVENTORY SHEET

Party Chief: T. LANDON
Recorder: F. RHODES
Helper:

Map No. K16 E
81-3 FR JE 2-1-82

Road No.: MD 918
Road Name: E. BROAD ST.
Sheet No.: 1 OF 1
Date: 6-6-74
County: SOMERSET
State Coordinates:

COLLEGE AVE. BACKBONE RD.			
		30 M	
		CO	
		END CURVE	
		0.01	
OP SR8	0	22	END SRC MAINT.
BXR SIGN	0	21	
	0	19	BXR SIGN.
		#18 530 243P	
	0	17	B-REST.
20° F-500'	0	13	
EAST CORP. LIMITS		OF PRINCESS ANNE	30'I
	0	10 #19015	BR#19015 + 3-72"CP C-C
			2 mL
	0	09 H	WATER PUMPING STATION
(N. BEECHWOOD	0	07 ∞	ST.)
MUN.	0	06	X (81-3)
			48'I
CHURCH	0	03	~~4 RT.~~ 5 C-C
N. SOMERSET		AVE.	50'CW
MD	0	00 SL 675	✓ 2 mL
BROAD ST. MUN.			

E ↑

SHA 51.3-8
11-15-72

ROAD INVENTORY SHEET

Road No. _____
Road Name _____
Sheet No. _____
Date _____
County _____
State Coordinates _____

SHA 51.3-8
11-15-72

STATE HIGHWAY ADMINISTRATION OF MARYLAND

REWRITTEN 4-15-75

ROAD INVENTORY SHEET

Party Chief: T. LANDON
Recorder: F. RHODES
Helper:

Map No. METRAC & K16 N 1177-124

Road No.: MD 920
Road Name: SERVICE RD.
Sheet No.: 1 OF 1
Date: 6-6-74
County: SOMERSET
State Coordinates:

229

CO

N.B. / U S / S.B. — LA. / 13 / LA.

0 97 SS

SHA GARAGE

190° F 0 96

SPUR

F-ABAN. 0 71 SS S.B. M N.B. CO 227

Twin Pipe LA 0 63

CO 382 0 38

1961 — TWIN CBC L-2-10'XW-? XD-6'

H-ABAN. 0 32

SPUR

F 0 24 S.B. US N.B. CO 226

TRAILER PARK 0 02

Lm PVT. RD.

190° 0 9'D 0 01

S.B. / U S / N.B. — LA. / 13 / LA.

000

20' GI
30' CW
20 mL

N

SHA 51.3-8
11-15-72

ROAD INVENTORY SHEET

Road No. _____
Road Name _____
Sheet No. _____
Date _____
County _____
State Coordinates _____

SHA 51.3-8
11-15-72

STATE HIGHWAY ADMINISTRATION OF MARYLAND

REWRITTEN
4-15-75

ROAD INVENTORY SHEET

Party Chief: J. LANDON
Recorder: F. RHODES
Helper:

Map No. K16 N

Road No.: MD 920-A
Road Name: SERVICE RD.
Sheet No.: 1 OF 1
Date: 6-6-74
County: SOMERSET
State Coordinates: 1173-141

ROAD	END		
	0 42	F	
	0 39	90°T	
B-OILCO.	0 24		
B-AUTO SALES	0 20		
B-GARAGE	0 14		
	0 08	PT 90°	
	0 03	PC	18'G 20'CW 2UML
190°	0 01		
	55		
MD	0 00	362	

N

SHA 51.3-8
11-15-72

ROAD INVENTORY SHEET

Road No. _____
Road Name _____
Sheet No. _____
Date _____
County _____
State Coordinates _____

SHA 51.3-8
11-15-72

STATE HIGHWAY ADMINISTRATION OF MARYLAND

REWRITTEN
4-15-75

ROAD INVENTORY SHEET

Party Chief: T. LANDON
Recorder: F. RHODES
Helper:

Map No. METRIC NW

Road No.: MD 920 B
Road Name: SERVICE RD.
Sheet No.: 10 P1
Date: 6-4-74
County: SOMERSET
State Coordinates: 1175-111

	(CAMP		RD.)	
NW	CO	0 32	239	
	PARK+RIDE	0 05		
		004	PT 90°	
		002	PC	18'G 40'CW 20mL
	N.B.	SS	LA.	
	US	0 00	13	
		MD 673A		

SHA 51.3-8
11-15-72

ROAD INVENTORY SHEET

Road No. _____
Road Name _____
Sheet No. _____
Date _____
County _____
State Coordinates _____

SHA 51.3-8
11-15-72

STATE HIGHWAY ADMINISTRATION OF MARYLAND

REWRITTEN
4-15-75

ROAD INVENTORY SHEET

Party Chief: T. LANDON
Recorder: F. RHODES
Helper:

Map No.: 620 SE
METHUL

Road No.: MD 920-C
Road Name: SERVICE RD.
Sheet No.: 1 OF 1
Date: 6-5-74
County: SOMERSET
State Coordinates: 1176-109

SE

F

ROAD END

0 17

OLD PRINCESS ANNE WEST (OVERED)

L.A.	13	L.A.
N.B.	US	S.B.

SPUR

Co 86

0 01

20' I
40' CW
20 ML

0 00

ROAD END

SHA 51.3-8
11-15-72

ROAD INVENTORY SHEET

Road No. _____
Road Name _____
Sheet No. _____
Date _____
County _____
State Coordinates _____

SHA 51.3-8
11-15-72

STATE HIGHWAY ADMINISTRATION OF MARYLAND

REWRITTEN
4-15-75

ROAD INVENTORY SHEET

Party Chief: T. LANDON
Recorder: F. RHODES
Helper:

Map No. METRIC NW

Road No.: MD 920-D
Road Name: SERVICE RD.
Sheet No.: 10 F1
Date: 6-4-74
County: SOMERSET
State Coordinates: 1179-109

ROAD	END		
0	42	H	
0	39	H	
0	31	F	
0	14		
0	10		
0	05	30°	
0	01		20'I 40'CW 20mL
0	00		
ROAD	END		

NW

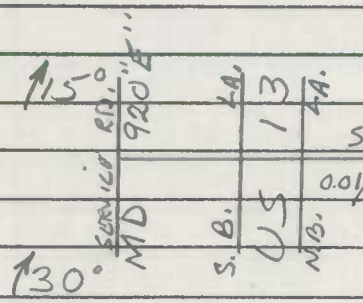

H

F

SHA 51.3-8
11-15-72

ROAD INVENTORY SHEET

Road No. _____
Road Name _____
Sheet No. _____
Date _____
County _____
State Coordinates _____

SHA 51.3-8
11-15-72

STATE HIGHWAY ADMINISTRATION OF MARYLAND

REWRITTEN
4-15-75

ROAD INVENTORY SHEET

Party Chief: J. LANDON
Recorder: F. RHODES
Helper:

Map No.: G-20
METRIC SE

Road No.: MD 920 "E"
Road Name: SERVICE RD.
Sheet No.: 1 OF 1
Date: 6-5-74
County: SOMERSET
State Coordinates: 1179-108

SE

ROAD END

0 03 B-TAVERN

SERVICE RD. 920 "D"
MD

13
SPUR
U 4

001/38'I 0 01

20'I
40'CW
20ML

000

ROAD END
H

SHA 51.3-8
11-15-72

ROAD INVENTORY SHEET

Road No. _____
Road Name _____
Sheet No. _____
Date _____
County _____
State Coordinates _____

SHA 51.3-8
11-15-72

STATE HIGHWAY ADMINISTRATION OF MARYLAND

REWRITTEN
4-15-75

ROAD INVENTORY SHEET

Party Chief: J. LANDON
Recorder: F. RHODES
Helper:

Map No. METRIC N

Road No.: MD 920 "F"
Road Name: SERVICE RD.
Sheet No.: 1 OF 1
Date: 6-4-74
County: SOMERSET
State Coordinates: 1180-108

	ROAD	END		
	0	08		
	0	05	PT	
		SERVICE RD.	90°	20'I
H	0	03 MD 920 "G"	PC	40'CW
				2 UML
N.B.	55	LA		
US	0	00 13		
S.B.		LA.		

SERVICE RD. MD 920 "H"

N

SHA 51.3-8
11-15-72

ROAD INVENTORY SHEET

Road No. _____
Road Name _____
Sheet No. _____
Date _____
County _____
State Coordinates _____

SHA 51.3-8
11-15-72

STATE HIGHWAY ADMINISTRATION OF MARYLAND

REWRITTEN 4-15-75

ROAD INVENTORY SHEET

Party Chief: T. LANDON
Recorder: F. RHODES
Helper:

Map No. METRIC E

Road No.: MD 920 "G"
Road Name: SERVICE RD.
Sheet No.: 10 F1
Date: 6-4-74
County: SOMERSET
State Coordinates: 1181-108

	F	
ROAD	END	
	009	
F	002	
		20'I
		40'CW
		2 UML
SERVICE RD.	RD.	
MD	000 920 "F"	

E

SHA 51.3-8
11-15-72

ROAD INVENTORY SHEET

Road No. _____
Road Name _____
Sheet No. _____
Date _____
County _____
State Coordinates _____

SHA 51.3-8
11-15-72

STATE HIGHWAY ADMINISTRATION OF MARYLAND

REWRITTEN 4-15-75

ROAD INVENTORY SHEET

Party Chief: T. LANDON
Recorder: F. RHODES
Helper:

Map No. METRIC S

Road No.: MD 920 "H"
Road Name: SERVICE RD.
Sheet No.: 1 OF 1
Date: 6-5-74
County: SOMERSET
State Coordinates: 1180-107

S

ROAD END
009

SERVICE RD.
~~MD~~ 280 | 004 | ~~920 "I"~~

20' I
40' CW
20 m L

S.B. LA.
US | 000 | 13
N.B. LA.

SERVICE RD. MD 920 "F"

SHA 51.3-8
11-15-72

ROAD INVENTORY SHEET

Road No. _____
Road Name _____
Sheet No. _____
Date _____
County _____
State Coordinates _____

Form 6 HPS (Rev. 1961)

SEE Co 280

ROAD INVENTORY SHEET

PARTY CHIEF Frederick Settan
RECORDER Thomas Landon
CHAINMAN

T. LANDON
F. RHODES
6/5/74 VERIFIED
TRANSFERRED TO Co SRC MIN 4-8-70

M
1181-187

ROAD NO. MD 920 "I"
NAME US 13 SERVICE RD
SHEET NO. 1 OF 1
DATE 1-25-67
COUNTY SOMERSET

VMRS Sites

H

ROAD 0 23 END

90° 0 17

0 13 90°

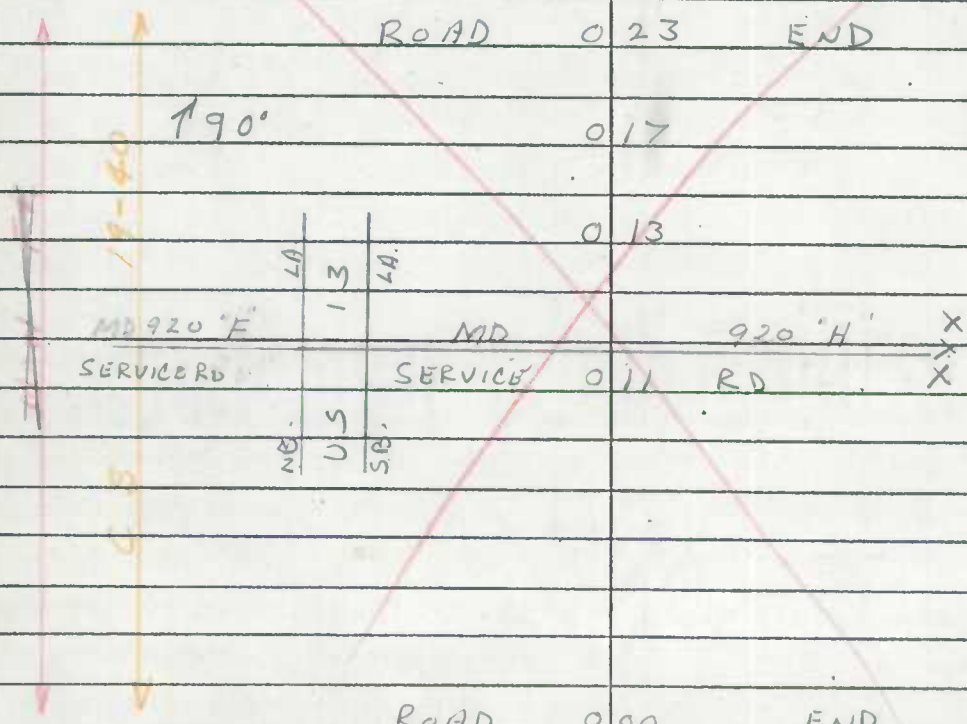

20'I
40'CW
2UML

ROAD 0 00 END

F

Form 6 HPS (Rev. 1961)

P589

ROAD INVENTORY SHEET

PARTY CHIEF Frederick Settan
RECORDER Thomas Landon
CHAINMAN

Metric T. LANDON E
F. RHODES
6/5/74 VERIFIED

K

1182-107

ROAD NO. MD 920 "J"
NAME US 13 SERVICE RD
SHEET NO. 1 OF 1
DATE 1-25-67
COUNTY SOMERSET
State Coord. 1182-107

ROAD 0.23 END

CURTIS CHAPEL RD. Co. 195

LT.		LT.
	13	
		SPUR
		0.01/38 I 0.21
NB	US	SB

E

0.5 / 1.0 - 4.0

0.02 FIRE TOWER

20' I
40' EW
2 UML

ROAD 0.00 END

H

SHA 51.3-8
11-15-72

STATE HIGHWAY ADMINISTRATION OF MARYLAND

REWRITTEN 4-15-75

ROAD INVENTORY SHEET

Party Chief: J. LANDON
Recorder: F. RHODES
Helper:

Map No. METRIC NW

Road No.: MD 920 "K"
Road Name: SERVICE RD.
Sheet No.: 1 OF 1
Date: 6-4-74
County: SOMERSET
State Coordinates: 1188-106

	H	
ROAD	END	
0	18	
	007	CB L-6'XW-?XD-4'
125°	003	B-REST.-VAC
	WALTER	JOHNSON RD.
	CO 000	196

20'I
40'CW
20mL

SERVICE RD. 920 "K" — L.A. 1 3 L.A. — WALTER CO — JOHNSON RD. 196

MD S.B. US N.B.

SHA 51.3-8
11-15-72

ROAD INVENTORY SHEET

Road No. _____
Road Name _____
Sheet No. _____
Date _____
County _____
State Coordinates _____

SHA 51.3-8
11-15-72

STATE HIGHWAY ADMINISTRATION OF MARYLAND

REWRITTEN 4-15-75

ROAD INVENTORY SHEET

Party Chief T. LANDON
Recorder E. RHODES
Helper

Map No. METRIC SE

Road No. MD 920 "L"
Road Name SERVICE RD.
Sheet No. 10 F1
Date 6-5-74
County SOMERSET
State Coordinates 1188-105

		H	
ROAD		END	
	083		
	081	3 H	
WALTER JOHNSON RD. (L.A. 3 / 1 / L.A. SPUR)	071		
Co 196 (N.B. US / S.B.) 20'/30'±	064		
	058		60" CP
	046	H	
	041	H	
	038	H	
	034	H-VAC.	
	031	H	
CHURCH (MENNONITE CHURCH RD.)	016		20'I 40'CW 2UML
Co 188	000		

SE

SHA 51.3-8
11-15-72

ROAD INVENTORY SHEET

Road No. _____
Road Name _____
Sheet No. _____
Date _____
County _____
State Coordinates _____

Form 6 HPS (Rev. 1961)

ROAD INVENTORY SHEET

PARTY CHIEF Frederick Settan
RECORDER Thomas Landon
CHAINMAN

METRIC T. LANDON
NW F. RHODES
6/4/74 VERIFIED

H

1190-104

ROAD NO. MD 920 "M"
NAME US 13 SERVICE RD
SHEET NO. 1 OF 1
DATE 1-25-67
COUNTY SOMERSET

ROAD 0.04 END

0.03

20'
40'cw
2UML

ROAD 0.00 END

Form 6 HPS (Rev. 1961)

ROAD INVENTORY SHEET

PARTY CHIEF Frederick Settan
RECORDER Thomas Landon
CHAINMAN

METRIC T. LANDON
SE F. RHODES
6/5/74 VERIFIED

G
1190-103

ROAD NO. MD 920 "N"
NAME US 13 SERVICE RD
SHEET NO. 1 OF 1
DATE 1-25-67
COUNTY SOMERSET

ROAD 0.10 END

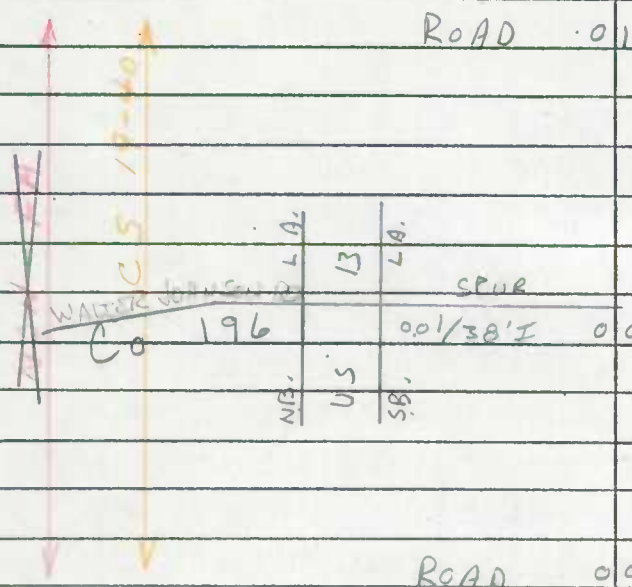

20'I
40'CW
2UML

ROAD 0.00 END

F

Form 6 HPS (Rev. 1961)

ROAD INVENTORY SHEET

PARTY CHIEF Frederick Settan
RECORDER Thomas Landon
CHAINMAN

Metric T. LANDON SE
F. RHODES
6/5/74 VERIFIED

F

1191-101

ROAD NO. MD 920 "O"
NAME US 13 SERVICE RD
SHEET NO. 1 OF 1
DATE 1-25-67
COUNTY SOMERSET

ROAD 0.11 END

0.09 H

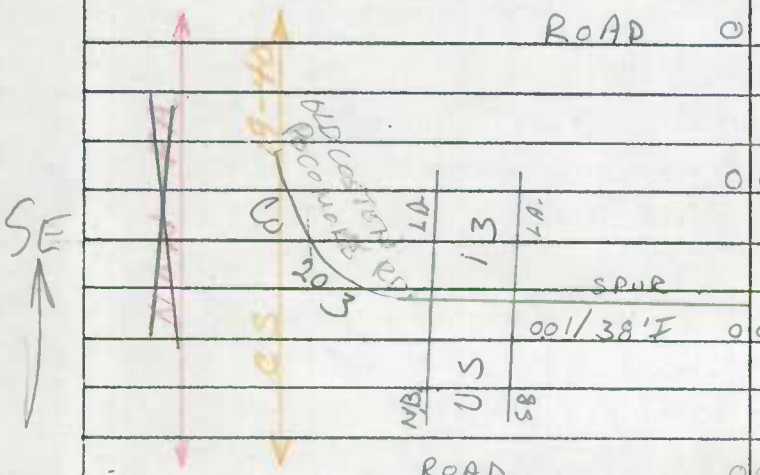

0.01

20'I
40'CW
2 UML

ROAD 0.00 END

Form 6 HPS (Rev. 1961)

ROAD INVENTORY SHEET

PARTY CHIEF Frederick Settan
RECORDER Thomas Landon
CHAINMAN

Metric T. LANDON
F. RHODES
6/4/74 VERIFIED

E to NW

1194-101

ROAD NO. MD 920 "P"
NAME US 13 SERVICE RD
SHEET NO. 1 OF 1
DATE 1-25-67
COUNTY SOMERSET

H	ROAD	0 28	END	
H		0 26		
H		0 22		
H		0 18		
		0 08	H	
		0 05	90°	20'I 40'CW 2 UNL
N.B. US S.B.		0 00	LA. 13 LA.	

CS 14-40

E

SERVICE RD MD 920 Q

Form 6 HPS (Rev. 1961)

ROAD INVENTORY SHEET

PARTY CHIEF Frederick Settan
RECORDER Thomas Landon
CHAINMAN

ROAD NO. MD 920 "Q"
NAME US 13 SERVICE RD
SHEET NO. 1 OF 1
DATE 1-25-67
COUNTY SOMERSET

Metric T. LANDON
F. RHODES
6/5/74 VERIFIED

SW to NW

D

1194-100

ROAD	0 20	END	
90° PROPOSED RD	0 06		20'I
	0 02	H	40'CW
SB.		LA.	2UML
US	0 00	13	
N.B.		LA.	

SERVICE RD
MD 920 "P"

Form 6 HPS (Rev. 1961)

ROAD INVENTORY SHEET

PARTY CHIEF Frederick Settan
RECORDER Thomas Landon
CHAINMAN

METRIC NW T. LANDON F. RHODES 6/4/74 VERIFIED

C

1197-98

ROAD NO. MD 920 - "R"
NAME US 13 SERVICE RD
SHEET NO. 1 OF 1
DATE 1-25-67
COUNTY SOMERSET

ROAD 0 05 END

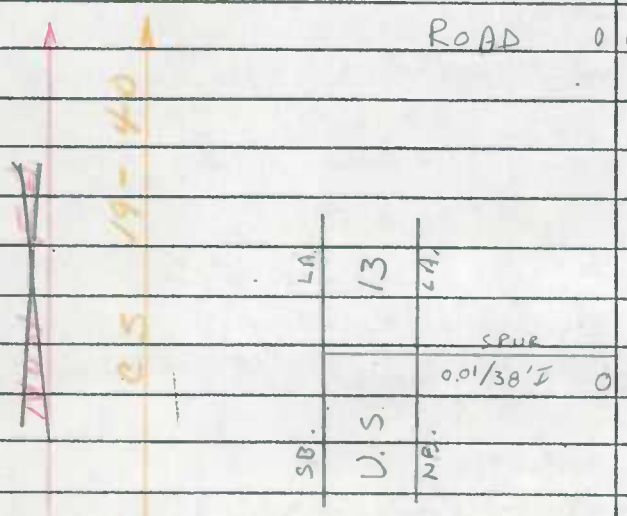

20'I
40'CW
2UML

ROAD 0 00 END

Form 6 HPS (Rev. 1961)

ROAD INVENTORY SHEET

PARTY CHIEF Frederick Settan
RECORDER Thomas Landon
CHAINMAN

METRIC SE T. LANDON F. RHODES 6/5/74 VERIFIED

1196-98

ROAD NO. MD 920 "S"
NAME US 13 SERVICE RD
SHEET NO. 1 OF 1
DATE 1-25-67
COUNTY SOMERSET

ROAD 0 10 END



L.A.	13	L.A.
		SPUR
		0.01/38'I 0 02
N.B.	US	S.B.

20'I
40'CW
2 UML

ROAD 0 00 END

Form 6 HPS (Rev. 1961)

ROAD INVENTORY SHEET

PARTY CHIEF Frederick Settan
RECORDER Thomas Landon
RAINMAN

T. LANDON METRIC SE
F. RHODES SW
6/5/74 VERIFIED

A

1198-97

ROAD NO. MD 920 "T"
NAME US 13 SERVICE RD
SHEET NO. 1 OF 1
DATE 1-25-67
COUNTY SOMERSET

ROAD 005 END

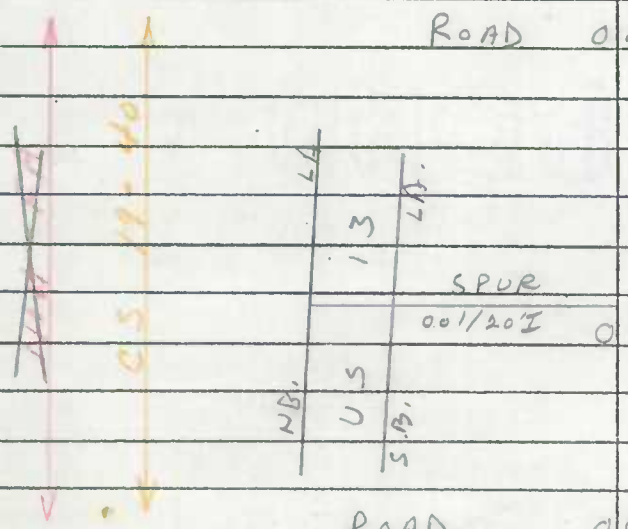

002 F 800'

20'I
40'CW
2UML

ROAD 000 END