SOMERSET 039

Form 6 HPS (Rev. 1961)

MD 357

ROAD INVENTORY SHEET

Party Chief F. SETTAN
Recorder T. LANDON
Chainman

Road No. Co 119
Name
Sheet No. 7 OF 7
Date 7-20-65
County SOMERSET

MD 5 84 413

MD 357 0.33

END COUNTY 5 61 MAINT SIGN

PVT RD

5 40 14'0 0.31 F

LOCAL

H 5 14 F

PVT RD

5 13 14'0 90'

SAME

$$\begin{array}{r} \overset{6}{\cancel{7}}{}^{1}08 \\ -\ 157 \\ \hline 551 \end{array}$$

SHA 51.3-8
11-15-72

STATE HIGHWAY ADMINISTRATION OF MARYLAND

REWRITTEN 4-8-75

ROAD INVENTORY SHEET

Party Chief: J. LANDON
Recorder: F. RHODES
Helper:

Map No.:

Road No.: MD 358
Road Name:
Sheet No.: 1 OF 2
Date: 6-4-74
County: SOMERSET
State Coordinates:

(85-2) BB/AL 1-21-86

(OUTTEN RD.) Co 134	0 27		
	0 26		
4 H	0 25	(BURTON AVE.) Co 132	
	0 22	H	
(E. PEAR ST ~~OUTTEN RD.~~) Co 369 ~~134~~	0 21	H	
	0 20	(PEAR ST.) Co 133	
3 H	0 19		
	0 15		
(PEACH ST.) Co 135	0 14		
		7 H	
3 H	0 13		
	0 11		2-5' I-HD
	0 10	(MILL LA) Co 337	22' I ~~30 CW~~ 2 m L
CORP. LIMITS	0 09	OF CRISFIELD (~~ROAD~~ A RD)	25' ~~57' I~~ ~~30' I~~ "J" C ~~ET.~~ 36' CW 2 m L
CRISFIELD ELE. SCHOOL	0 05	MUN. 0010	
	0 04		
	0 00	413	
MD			

R-1 MAP 10 Mapping Director

E 4-5 — 377

Somerset Ave. MUN. 0430

Jacksonville Rd. MUN. 0016

SHA 51.3-8
11-15-72

ROAD INVENTORY SHEET

Road No. MD 358
Road Name
Sheet No. 2 OF 2
Date 6-4-74
County SOMERSET
State Coordinates

	0	85	MAINT. F
	0	73	H
	0	71	
H-500' 9 H	0	68	
	0	63	10°↑
PT	0	58	
45° (BYRD RD. HOSPITAL RD.) Co 130	0	56	7 H
SCHOOL-ABAN.	0	55	
PC	0	51	
	0	44	(CLARENCE CHRISTY DR.)
	0	42	Co 270
11 H	0	41	5 H
	0	35	(SILVER LA.)
	0	34	Co 131
	0	32	
15°	0	28	4 H

SIGN. END STATE

COLLECTOR

RE MAJOR ROAD

MASSARD

SAME

SHA 51.3-8
11-15-72

STATE HIGHWAY ADMINISTRATION OF MARYLAND

REWRITTEN 4-9-75

DT REV. FR. 3-9-79

ROAD INVENTORY SHEET

Party Chief: T. LANDON
Recorder: F. RHODES
Helper:

Map No.: T.L. REVISED FR. 1/5/76 12/6/76

Road No.: MD 363
Road Name:
Sheet No.: 1 OF 16
Date: 6-3-74
County: SOMERSET
State Coordinates:

		0 58		
↑90°		0 53		
		0 50	H	
	19 H			17'G 24'CW 2mL
		0 33	H	
↑25°		0 28		X
		0 24	ENT B-MARINA 20°↑	
	H-75'	0 20		17'G 23'CW 20mL
	B-GASE GROC & WENONA P.O.	0 19		X
		0 17	B-SEAFOOD	
	B-REST.-VAC.	0 15		
	B-GASE GROC.	0 14	B-SEAFOOD	
	H-75'-H	0 09		
	H-100'-H	0 07	B-SAILMAKER	
↑50°	H-75'-H	0 05		
	B-SEAFOOD	0 02	B-SEAFOOD	15'G 21'CW
		0 00	B-SEAFOOD	V 12mL

NON FA
LOCAL

2 OF 16 12/6/76

ROAD END
LOWER THOROFARE

SHA 51.3-8
11-15-72

ROAD INVENTORY SHEET

Road No. MD 363
Road Name
Sheet No. 2 OF 16
Date 6-3-74
County SOMERSET
State Coordinates

	1 20	H		
3 H	1 14			
	1 12	4 H		
	1 09			
				18'6
SIGN WENONA	1 07		25°↑	24'CW
				2 m L
PT 75° PC (~~PARTENSON RD.~~) Co 84	1 03	WPC L-14'XW-23'XD-3'		X
	0 99			
	0 97			
8 H	0 90		20°↑	
	0 76	9 H		
	0 75			
CEM	0 74	(PAUL BENTON RD.) Co 85		
H	0 73	CHURCH & CEM		
	0 69		30°↑	
		3 H		
	0 67			
		(PAUL BENTON RD.)		
	0 65	Co 85		
	0 64			
		5 H		SAME

NON FA
LOCAL

SAME 12/4/76

SHA 51.3-8
11-15-72

STATE HIGHWAY ADMINISTRATION OF MARYLAND

ROAD INVENTORY SHEET

Porty Chief: T. LANDON
Recorder: F. R HODGS
Helper:

Mop No.:

Road No.: MD 363
Road Name:
Sheet No.: 50 F 16
Dote: 6-3-74
County: SOMERSET
Stote Coordinotes:

	3 04	H	
DEAL ISLAND-CHANCE V.F.D.	3 03		
	3 02	H	
	(BENTON RD.)		
	3 01	Co 72	
B-FUNERAL HOME	3 00		
	2 97	H	
3 H	2 95	H	
	2 94		
(EDLON WEBSTER RD.)			
Co 73	2 93		
H	2 92		
H	2 91	3 H	
	2 87		
	2 85	B-VAC.	
	(LOLA WHEATLEY RD.)		
	2 84	Co 74	
H	2 83		
H-VAC.	2 82	Ⓐ	
B-GROC.	2 78		

FAS 1370 MAJOR Collector

SAME 12/6/76

~~2016~~
~~26100~~
~~2TMC~~

SHA 51.3-8
11-15-72

ROAD INVENTORY SHEET

Road No. MD 363
Road Name
Sheet No. 6 OF 16
Date 6-3-74
County SOMERSET
State Coordinates

UPPER	363	THOROFARE		19'I 19'CW
	351	BR # 19006 #19006		X 2 mL
B-SEAFOOD (RICHARD WEBSTER RD.)	350			
CO 70	349			
SIGN DEAL ISLAND	347			
	342	3 APTS.		
(HOTEL RD.) CO 71				
B-GASE GROC.	329			22'H
130°	327			40'CW 2 mL
	326			X X
6 H	325			
	319	5 H	20'↑	
	318			
	316	B-TELEPHONE CO.		
	315	H		
H	311	B-ABAN.		18'G 24'CW 2 mL
OP 16	310			X
	309			
4 H				SAME

FAS 1370 Collector MATOE

SAME 12/16/76

22'H 40'CW 2 mL

SHA 51.3-8
11-15-72

STATE HIGHWAY ADMINISTRATION OF MARYLAND

ROAD INVENTORY SHEET

Party Chief: T. LANDON
Recorder: F. RHODES
Helper:

Map No.:

Road No.: MD 363
Road Name:
Sheet No.: 9 OF 16
Date: 6-3-74
County: SOMERSET
State Coordinates:

		6 68		X
COLLECTOR	H	6 65	H	
		6 58	H	
		6 55	SIGN "DAMUS QUARTER	
	PT 40° PC	6 38		
		6 23	# 19008	
	EAST BRANCH	6 16	ROCK CREEK BR. # 19008	
FAS 1370	35°	5 52		
		5 35	COUNTY DUMP	
MATOR		5 29	B-TAVERN	
		5 12	PT	
			# 19007 300°	I
	ROCK	5 06	CREEK PC BR. # 19007	22' H 40'CW 2 m L 2-8 F SHLD
		4 87		
		4 85		X
	BARK WEBSTER RD. 63	4 81	H	
	CO	4 80	H 20° T	
				SAME

FAS 1370 2036300000376

SHA 51.3-8
11-15-72

ROAD INVENTORY SHEET

Road No. MD 363
Road Name
Sheet No. 10 OF 16
Date 6-3-74
County SOMERSET
State Coordinates

	789	#19019 22'I 28'CW SLA	
4-14' SPANS WOOD PILE 63' OVER ALL 38' I WOOD C-C	779	GBC ~~L 70' X W 215' X D 8'~~ PT ~~NOTE: NEW BRIDGE UNDER CONST.~~ 40°	
	761	PC	
SIGN DAMES QUARTER (MESSICK RD.)	734	50' CW FILL	
Co 57	728		~~22' I~~ ~~2-10' B. HLD.~~ ~~50' CW~~ ~~2 MIL~~
	727		
3 H	724	8 H	
	716		
	710		
H	692		
B-VAC.	690	20°	
~~TAUGHER RD.~~ LONG POINT RD.			
Co 58	686	H	
H	683		
PT	680		
		(RILEY ROBERTS RD.)	
B-GASVE, DAMES QUARTER P.O.	676	Co 59	
45°			
	674	H	22' I 2-6' HLD.
PC	670	H PVT. CEM.	38' CW 2 MIL
(HODSON WHITE RD.) Co 60			

FAP 322 MINOR ARTERIAL

FAS 1320 MINOR COLLECTOR

2D363000676

Form 6 HPS (Rev. 1961)

ROAD INVENTORY SHEET

Party Chief J. SETTIAN
Recorder T. LANDON
Chainman

Road No. MD 380
Name Main St.
Sheet No. 7 OF 8
Date 7-30-65
County SOMERSET

MUN 9020 S. 3RD ST.	210	N. 3RD. ST	X
	204	CHURCH	
MUN 9020 2ND ST	199		28' I C-C
MUN 9012 S FIRST ST.	194	MUN 9012 N. 1ST. ST "2"	X
CHURCH	193		
7 H	192		
	184	15 H	
H-ABAN	182		
	180		
4 H	178		

Minor Collector

SAME

Form 6 HPS (Rev. 1961)

ROAD INVENTORY SHEET

W. MAIN ST.

Party Chief F. SOTTAN
Recorder T. LANDON
Chainman

Road No. MD 380
Name Main St.
Sheet No. 80F8
Date 8-20-65
County SOMERSET

W. MAIN ST.
~~MARYLAND~~ MARYLAND AVE
MD 413
~~RICHARDSON~~ 2 41 ~~ALT~~ LA. RICHARDSON AVE.
SPUR. 24'I C-C
MUN. 9060
90° 6TH ST 2 40
MUN 9050
5TH ST 2 32 20°
50'I 79-3
2 30 CRISFIELD P.O.
MUN MUN 9040
S. 4TH ST. 2 28 N. 4TH ST
51'HI C-C
2 24
35'HI C-C
2 21
25'I 79-2
MUNICIPAL BLDG 2 19
25'HI C-C
MINOR Collector
W. MAIN ST.
CRISFIELD MUNICIPAL

SHA 51.3-8
11-15-72

STATE HIGHWAY ADMINISTRATION OF MARYLAND

REWRITTEN 4-9-75

ROAD INVENTORY SHEET

Party Chief: T. LANDON
Recorder: F. RHODES
Helper:

Map No.:

Road No.: MD 388
Road Name: E. ANTIOCH AVE.
Sheet No.: 1 OF 3
Date: 6-3-74
County: SOMERSET
State Coordinates: 1175-136

	0 48		
PRINCESS ANNE	0 47	(A)	
	0 46	~~A NB~~	
END CBM, 300'	0 35		
BEG CBM	0 27		
AMERICAN LEGION	0 26		22' I
			24' ES HCL
SIGN PRINCESS ANNE	0 24	(McCORMICK SWAMP RD)	34' CW
		~~1994~~ CO MUN 0.2	2 mL
	0 20		X
(RXR)	0 19		
		(IMAGINARY LA.)	
ENT. AMERICAN LEGION	0 18	MUN.	
		(BIRD AVE)	
	0 15	MUN.	
	0 13	H	
B-AUCTION	0 12	B-MILL	21' I
CORP. LIMITS RXR SIGN			25' CW
2 TRACKS	0 11	RXR SIGN #PC 530 246K	X 21' I
S. BEECHWOOD		ST.	1" RT.
MUN.	0 05		X 25' CW
			21' I
	0 02	(RXR) SIGN	25' CW
S. SOMERSET	SS.	AVE	2 mL
MD	0 00	675	✓

FAS 1368 Collector

MATOR

ANTIOCH AVE MUN.

SHA 51.3-8
11-15-72

ROAD INVENTORY SHEET

Road No. MD 388
Road Name
Sheet No. 2 of 3
Date 6-3-74
County Somerset
State Coordinates

	228 (PERRY HAWKINS RD) CO 213	F	30°↑	
	168			X
	149	H		
H	147	H		
H	140			
	136 (GRADY DENNIS RD) CO 214			
	125		PT 50° PC	
	107			
(TOM NICHOLS RD) CO 220	100 (PRINCETOWN RD) CO 219			
	099			
B-VAC	098			
F	095			
	094			
↑30° 3 H	093			
	090			
PVT RD. 14'E	083			
	065 (HAMPTON AVE) CO 218		20°↑	
				SAME

FAS 1368
MATOC Collector

SHA 51.3 - 8 Revised 4.83

TRANSFER LETTER 4-12-90

90-1 1-22-91 BB/TM

SR-95 6-22-95 GD/TM

FCR-95 GD, TM 7/3/95 S.N.I. CO 87

MARYLAND STATE HIGHWAY ADMINISTRATION

ROAD INVENTORY SHEET

MD 640

Party Chief: K. Hess - office INV.
Recorder:
Assistant:
Map No./Dir.: GH20 / E
State Coordinates: 1172 - 118

Road No.: Co 87
Road Name: Revells Neck Rd
County: Somerset
Date: 5-6-90
Sheet No.: 1 OF 1

TRAFFIC CODES: TRAFFIC CONTROLS: STOP SIGN=SS, TRAFFIC LIGHT=T.L., FLASHING RED BALL=F.R.

TRAFFIC CODES: PARKING RESTRICTIONS: A.M. PEAK, P.M. PEAK, A.M./P.M. PEAK, NO PARKING ANYTIME=N.P., COMM/IND. ACCESS=E

SYSTEM: FED. AID.	SYSTEM: FUNCT. CLASS.	SYSTEM: HWY. SYS.	SYSTEM: HPMS SAMPLE	TRAFFIC: PRKG. REST.	TRAFFIC: COM/IND. ACCESS	LINE DIAGRAM	TRAFFIC: CONTROL	TRAFFIC: COM/IND. ACCESS	TRAFFIC: PRKG. REST.	PAVEMENT DATA
N	N					OLD PRINCESS ANNE — WESTOVER RD; Co 594 86				N
	RURAL LOCAL					562 (LENGTH RD) Co 228				20' H; 2-5' E SHLDS; 36' CW
						561 FCR 530.58 GW			X	18' F; 24' CW; 2 ML
X						US 559 13	SS		X	
						RTE 10-4				
						556	E			
					E	SOMERSET CO. DETENTION CENTER 541				
					E	EASTERN CORRECTIONAL INSTITUTE 535				
						30° 532				24' I; 30' CW; 2 ML; 2-4' I SHD
					E	EASTERN CORRECTIONAL INSTITUTE 501			X	
						499 SIGN: END CO. MAIN				
										20' I; 40' CW; 2 ML

NON FA — RURAL MINOR COLLECTOR

MD 640 TRANSFER LETTER 4-12-90

Co 87

SYSTEM				TRAFFIC		LINE DIAGRAM	TRAFFIC			PAVEMENT DATA
FED. AID.	FUNCT. CLASS.	HWY. SYS.	HPMS SAMPLE	PRKG. REST.	COM/IND ACCESS		CONTROL	COM/IND ACCESS	PRKG. REST.	

SHA 51.3-8
11-15-72

STATE HIGHWAY ADMINISTRATION OF MARYLAND

ROAD INVENTORY SHEET

Party Chief: J. LANDON
Recorder: F. R. HODGES
Helper:

Mop No.:

Road No.: MD 667
Road Name:
Sheet No.: 11 OF 16
Date: 6-5-74
County: SOMERSET
State Coordinates:

			10	34	B-VAC.	
		F	10	32		
			10	26	H	PT 40° PC
			10	12	CBC L-8'XW-22'XD-3'	
			10	05	F	
	LOVERS CO	F	10	00		LA. 120
			9	95	H	
HAS 1,370	30°	H	9	94	F	
		H	9	88		
			9	77	F	
		F	9	73		
			9	65	B- USED CARS	
			9	64	H	
		H	9	63		
		H	9	61	H	
			9	58	PVT. RD. 9'D	0 6
			9	57	H	

Major Collector

SAME

SHA 51.3-8
11-15-72

ROAD INVENTORY SHEET

Road No. MD 667
Road Name
Sheet No. 12 OF 16
Date 6-5-74
County SOMERSET
State Coordinates

	H	12	16		
	H	12	11		
	H	11	93 (OLD RAHOBOTH RD) ~~(WESTOVER RD)~~	179	
		11	90	Co	
(GEORGE RIGGIN RD.) Co 183		11	85		
		11	60	H	
	F	11	46		
		11	33	H	22' H 2-5' ESHCD 40' CW 2 mt
	H	11	31		
		11	30 (CORNSTACK RD.)	Co 177	X
~~CRICKETT HILL RD.~~ Co. 374		11	19		
		10	82		
	F	10	62	F	
MARUMSCO		10	52 ~~BBC L 10' X W = 21' X D = 7'~~	# 1918 1975 SEE BR SH. 1A	
B-GAS & GROC.		10	40		
OLD WESTOVER-MARION RD Co 305		10	39		
	H	10	38		
		10	36	H	SAME

FAS 1378

MATCH COLLECTOR

H 12 H 12 H 11 11 (GEORGE RIGGIN RD.) Co 183 11 11 F 11 H 11 11 (CORNSTACK RD.) Co 177 11 11 CRICKETT HILL RD. Co. 374 10 F 10 MARUMSCO 10 B-GAS & GROC. 10 OLD WESTOVER-MARION RD Co 305 190° 180° 10 H 10 10 H

22' H 2-5' ESHCD 40' CW 2 mt

H 12 16 H 12 11 H 11 93 (OLD RAHOBOTH RD) ~~(WESTOVER RD)~~ 179 11 90 Co 11 85 11 60 H F 11 46 11 33 H H 11 31 11 30 (CORNSTACK RD.) Co 177 11 19 ~~CRICKETT HILL RD.~~ Co. 374 10 82 F 10 62 F MARUMSCO 10 52 ~~BBC L 10' X W = 21' X D = 7'~~ # 1918 1975 SEE BR SH. 1A B-GAS & GROC. 10 40 OLD WESTOVER-MARION RD Co 305 190° 180° 10 39 H 10 38 10 36 H

22' H 2-5' ESHCD 40' CW 2 mt

SAME

SHA 51.3-8
11-15-72

STATE HIGHWAY ADMINISTRATION OF MARYLAND

ROAD INVENTORY SHEET

Party Chief: T. LANDON
Recorder: F. RHODES
Helper:

Map No.:

Road No.: MD 667
Road Name:
Sheet No.: 13 OF 16
Date: 6-5-74
County: SOMERSET
State Coordinates:

120°	F	13	38	F	
	H	13	32		
		13	27	F	
	B-HATCHERY	13	25		
	H	13	21		
		13	12	F	
	H	13	01		
	F	12	97		
		12	93	F	
	H	12	79	PT.	22' I 2-5 I SHLD. 40' CW 2 mL
	REHOBETH P.O. & B-GAS	12	77		
	≥ PVT. RD. 10' B	12	71		X
			(REHOBETH RD.)	80°	
	HISTORICAL SIGN	12	70	Co 180	
	REHOBETH	12	65	BRANCH # 19017	
	H 1975	12	48	SEE BR FSH 1-B	
		12	36	PC	
		12	30	H	
		12	25	H	SAME

AASHTO Major Collector

SAME

SHA 51.3-8
11-15-72

ROAD INVENTORY SHEET

Road No. MD 667
Road Name
Sheet No. 140E16
Date 6-5-74
County SOMERSET
State Coordinates

		F	15 42			
			15 37	F		
			15 14		PT	
			15 10	(POWELL WHARF RD.) Co 200	35°	
			14 96		PC	
		F	14 92			
			14 76	F		
		F	14 65			
		(GORDY RD.) Co 189	14 40			
FAS 1372	MAJOR COLLECTOR	PT 60° PC F	14 35			
			14 19			
			14 14	H		
		F	14 03	F		
		SCHOOL-ABAN. (CHARLES BARNES RD.) Co 185	13 70	(VESSEY ORCHARD RD.) ~~Pvt. RD.~~		
			13 69 ~~14.6~~	Co 353		
			13 58		15°	
			13 52	F		
						SAME

MD 822 UL - PROPOSED ROAD

UMES ACCESS ROAD.

SOMERSET COUNTY

FROM: US 13 @ M.P. 13.50, ±

TO: COLLEGE BACKBONE ROAD (County Route 303) @ 2.35, ±

APPROXIMATE MILEAGE: 0.70 MILE, ±

FUNCTIONAL CLASSIFICATION: RURAL MAJOR COLLECTOR

24'I, 2 MARKED LANES.

Completed 2001 imp cycle
0.00-0.85 2/26/2002
MK 3/6/02

put these in the state inventory Book

MD 822 UL

SHA 51.3-8
11-15-72

STATE HIGHWAY ADMINISTRATION OF MARYLAND

ROAD INVENTORY SHEET

Party Chief: T. LANDON
Recorder: F. RHODES
Helper:

Map No.:

Road No.: U.S. 13
Road Name:
Sheet No.: 3 of 13
Date: 6-5-74 rev 1-19-78 WRS
County: SOMERSET
State Coordinates:



SHA 51.3-8
11-15-72

ROAD INVENTORY SHEET

Road No. U.S. 13
Road Name
Sheet No. 4 of 13
Date 6-5-74 rev 1-19-78 WRS
County SOMERSET
State Coordinates

FAP 129 PRINCIPAL ARTERIAL - RURAL

OTHER

12'I 12'I 12'I	6 58	
	6 55	F (79-3) 4'I ~~SHLD~~ LT INS
	6 43	2-24'I
XX 920-J 12'I 12'I 12'I	6 37	~~10'F~~ SHLD LT OUTS
		~~4'F~~ SHLD RT INS
	6 30	(CURTIS CHAPEL RD) CO 195 — 65' GRASS PKWY
MD		4ML
XX 12'I 12'I 12'I	6 27	X 10'I SHLD RT OUT.
	6 20	
12'I 12'I 12'I	5 85	78-8
(MENONITE CHURCH RD) CO 188		2-24'I
	5 78	(ARDEN STATION RD) CO 311 — ~~5'I HDR RT OUT~~ 10'I ~~5'F~~ SHLD RT. OUT
12'I 12'I 12'I	5 70	10'F SHLD LT OUT ~~4'F~~ 4'I SHLD RT. INS 4'I SHLD LT. INS 65'GR. PKWY
	5 60	4ML X
CHURCH 920-L	5 58	B-ANTIQUES (CURTIS CHAPEL RD)
	5 55	
	5 45	
	5 35	XX 920-K
	5 20	
12'I 12'I 12'I		MD
	5 14	CO 196
MD 12'I		
XX	5 12	B-AUTO GRAVEYARD
12'I 12'I 12'I	5 04	SAME

SHA 51.3-8
11-15-72

STATE HIGHWAY ADMINISTRATION OF MARYLAND

ROAD INVENTORY SHEET

Party Chief: T. LANDON
Recorder: F. RHODES
Helper:

Map No.:

Road No.: U.S. 13
Road Name:
Sheet No.: 5 of 13
Date: 6-5-74 Rev. 1-19-78 WRS
County: SOMERSET
State Coordinates:

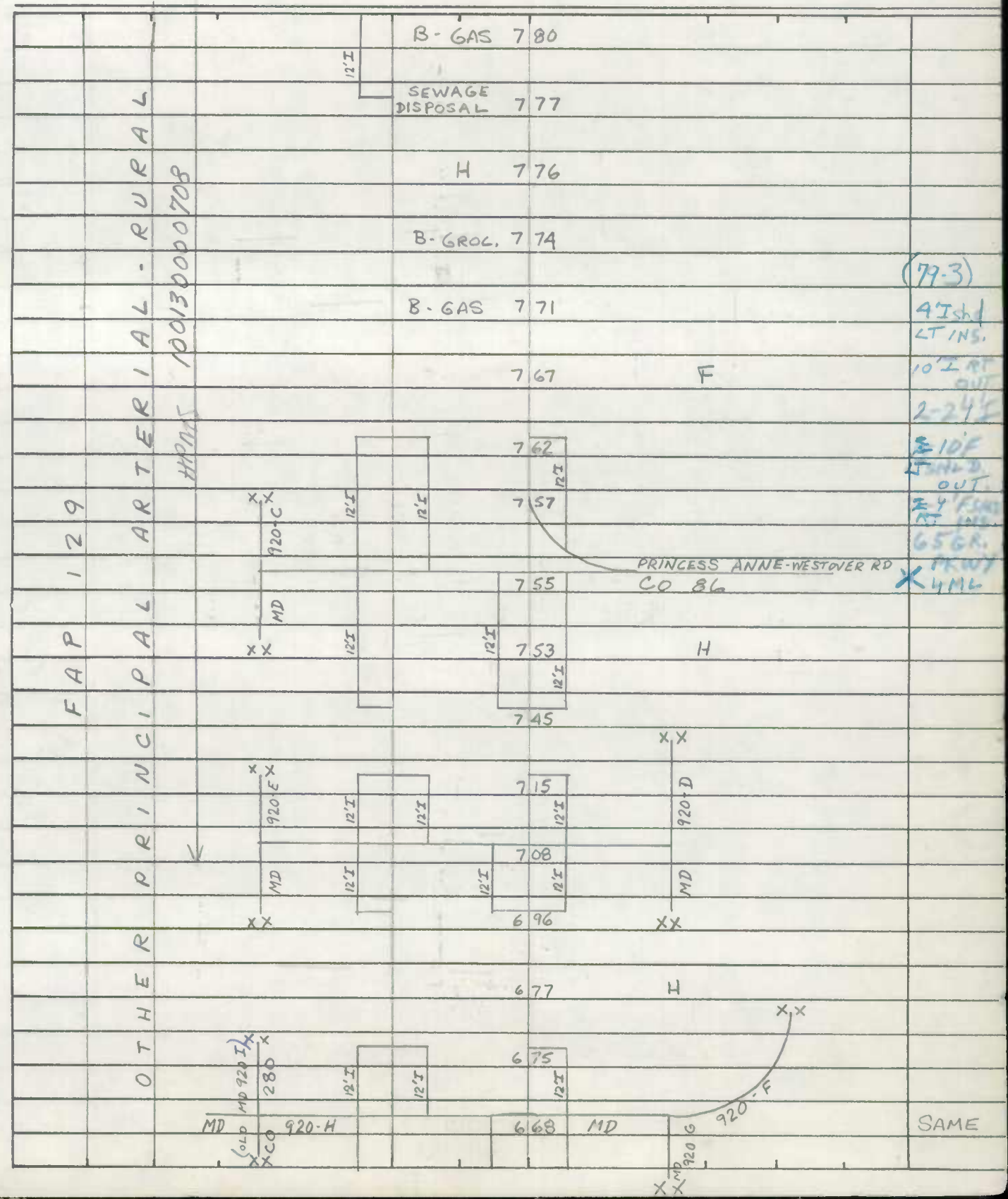

SHA 51.3-8
11-15-72

ROAD INVENTORY SHEET

Road No. U.S. 13
Road Name
Sheet No. 6 of 13
Date 6-5-74 REV. 1-19-78
County SOMERSET
State Coordinates

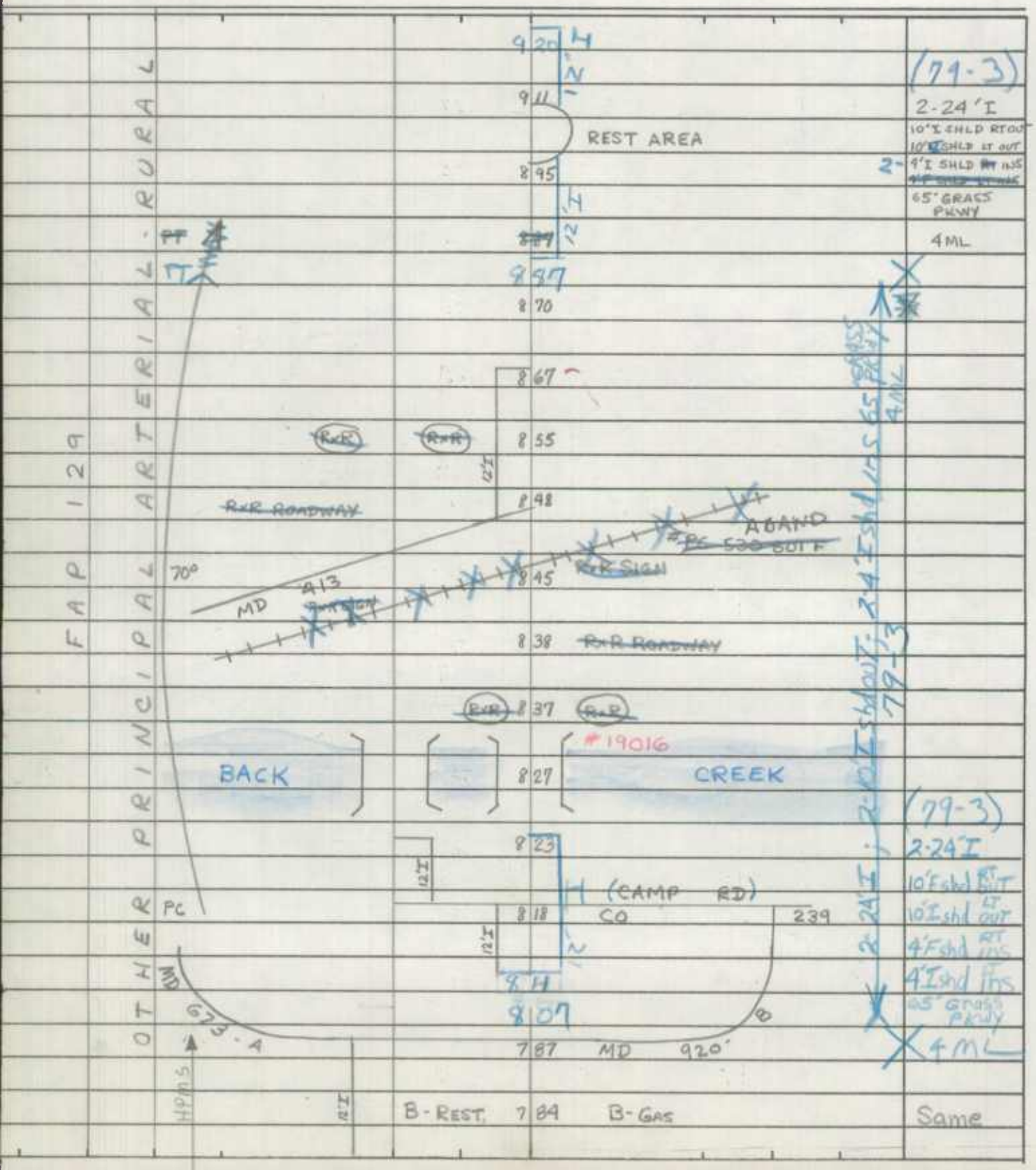

SHA 51.3 - 8 Revised
4.83

MARYLAND STATE HIGHWAY ADMINISTRATION

ROAD INVENTORY SHEET

Party Chief: SNYDER
Recorder: FISHER
Assistant: REWRITTEN 6-7-99
Map No./Dir.: K16 / N
State Coordinates:

Road No.: US 13
Road Name: OCEAN HWY
County: SOMERSET
Date: 5-25-99
Sheet No.: 37 OF 52

TRAFFIC CODES
TRAFFIC CONTROLS: STOP SIGN-SS, TRAFFIC LIGHT=T.L., FLASHING RED BALL=F.R.

TRAFFIC CODES
PARKING RESTRICTIONS: A.M. PEAK, P.M. PEAK, A.M./P.M. PEAK, NO PARKING ANYTIME=N.P., COMM/IND. ACCESS=E

SYSTEM: FUNCT CLASS	SYSTEM: HWY SYS.	SYSTEM: HPMS SAMPLE	TRAFFIC: PRKG. REST.	TRAFFIC: COM/IND ACCESS	LINE DIAGRAM	TRAFFIC: CONTROL	TRAFFIC: COM/IND ACCESS	TRAFFIC: PRKG. REST.	PAVEMENT DATA
NHS									
RURAL OTHER PRINCIPAL ARTERIAL									
STATE PRIMARY									
					ACCEL				
					12' LTL				
					SHD				
					SEE NEW				
					14 05				
					INVENT WRITTEN				
					2/26/02				
					RT				
					IMP # 01-2ST				
					14 05				
					01-1ST				
					SS/WP				
					PT				
					13 96				
					13 93	FY			
					13 90 60" CP 3'D				
					40°				
									25' I RT
									24' ~~I~~ LT
									2 10' I SHD OUT
									24' I SHD IN
									60' GRS MED
									4 ML

COUNTY Somerset ROAD NO. US 13 PAGE 38 OF 52

SYSTEM				TRAFFIC		LINE DIAGRAM	TRAFFIC			PAVEMENT DATA
	FUNCT CLASS	HWY SYS	HPMS SAMPLE	PKG. REST.	COM/IND ACCESS		CONTROL	COM/IND ACCESS	PKG. REST.	
NHS	RURAL OTHER PRINCIPAL ARTERIAL STATE PRIMARY					SEE NEW INVENT WRITTEN 2/26/01 IMP # 01-1ST 01-2ST SS/MP				
						14 26				
						14 20				
						PRINCESS CORP LIMITS				ANNE CORP LIMITS
						14 17				
						14 16				2-24'=
						14 15				2-10' SHD OUT 24' SHD IN 100' GRS MED 4ML
						SPUR: 0.03/20I/JC-C				
						CORP LIMITS				
						362				
						14 14				
						SPUR: 0.01/20I/JC-C				
						ANNE				
						PRINCESS				
						SPUR 0.03/14'J 8' F SHLD RT/JC-LT				
						14 13				
						14 08				25' I RT
										24' I LT
										2-10' I SHD OUT
										24' I SHD IN
										60' GRS MED
										4ML

SHA 51.3 - 8 Revised
4.83

MARYLAND STATE HIGHWAY ADMINISTRATION

ROAD INVENTORY SHEET

00-1ST
SS/AU
3-1-01

01-2ST
01-1ST
02-26-02
SS/WP

Party Chief	SNYDER	Road No.	US 13
Recorder	FISHER	Road Name	OCEAN HWY
Assistant	REWRITTEN 6-7-99	County	SOMERSET
Map No./Dir.	K16 / N	Date	5-25-99
State Coordinates		Sheet No.	39 OF 52

TRAFFIC CODES
TRAFFIC CONTROLS: STOP SIGN-SS, TRAFFIC LIGHT=T.L., FLASHING RED BALL=F.R.

TRAFFIC CODES
PARKING RESTRICTIONS: A.M. PEAK, P.M. PEAK, A.M./P.M. PEAK, NO PARKING ANYTIME=N.P., COMM/IND. ACCESS=E

SYSTEM				TRAFFIC		LINE DIAGRAM	TRAFFIC			PAVEMENT DATA
	FUNCT CLASS	HWY SYS	HPMS SAMPLE	PKG. REST.	COM/IND ACCESS		CONTROL	COM/IND ACCESS	PKG. REST.	
NHS	RURAL OTHER PRINCIPAL ARTERIAL	STATE PRIMARY								

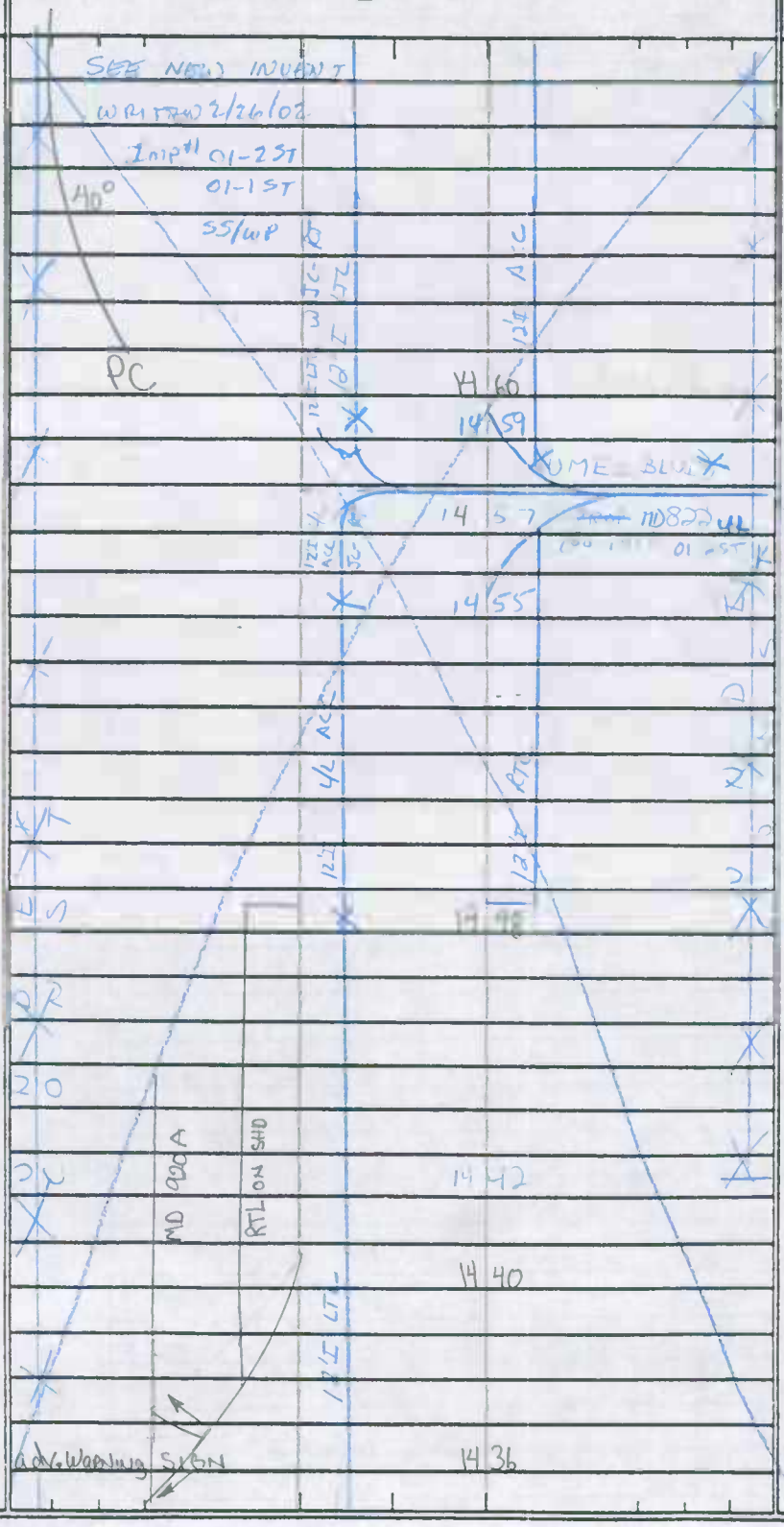

PAVEMENT DATA:
2-28' I ~~RT~~
~~24' I LT~~
210' I SHD OUT
24' I SHD IN
60' GRS MED
4ML

SYSTEM				TRAFFIC		LINE DIAGRAM	TRAFFIC				PAVEMENT DATA
FUNCT CLASS	HWY SYS	NHAS SAMPLE		PRG. REST	COM/IND ACCESS		CONTROL	COM/IND ACCESS	PRG. REST.		
NHS						SEE NEW INVENT WRITTEN 2/26/02					
						Imp# 01-1ST					
						01-2ST					
						35/WP					
						SPUR 0.04/3'I					
						30°					
						15 24 PC					
											2-24'I
											2-10'I SHD OUT
											2-4'I SHD IN
						RT 24' SHD					60' GRS MED
											4ML
						PT 15 16					
RURAL OTHER PRINCIPAL ARTERIAL											
STATE PRIMARY											
						140°					
						14 78					
						14 71					~~25'I RT~~
											~~24'I LT~~
											~~2-10'I SHD OUT~~
											~~2-4'I SHD IN~~
											~~60' GRS MED~~
						14 168 M.M. 21.					~~4ML~~