SHA 51.3-8
11-15-72

ROAD INVENTORY SHEET

Party Chief: T. LANDON
Recorder: W. WARFIELD
Helper:

Map No.:

Road No.: MD. 121
Road Name:
Sheet No.: 7 OF 14
Date: 6-28-73
County: MONT.
State Coordinates:

FAS 825 1094
CS 15-74 S
MAJOR COLLECTOR RURAL

589	H	
586	LINE	PT
580	F	25°
577		PC
573	CBC L-2'XW-22'XD-1'	
570		PT
566		30°
562		PC
560		
558		
556		
551		
542		10°
535		
534		
533		

GAS

3 H

4143 Co.

H

120°

F

TENMILE

CREEK

NPRS

#15021

20' I WOOD C-C

SAME

SHA 51.3-8
11-15-72

ROAD INVENTORY SHEET

Road No. MD. 121
Road Name
Sheet No. 8 OF 14
Date 6-28-73
County MONT.
State Coordinates

PC	H	717			
	3 H	699			
		691			
15°	F	683			
		672	5 H		
	H	662			
		660			
		654		15°	
15°		636			
		626	H	10°	
PT 40° PC	11 H	620			
		612	H		
		609	F-900'	20°	
		600			
		BLACK HILLS RD.			
		592 Co. 244			
					SAME

MAJOR COLLECTOR RURAL

FAS 1097 FAS 825 CS 15-71

SHA 51.3-8
11-15-72

ROAD INVENTORY SHEET

Party Chief: T. LANDON
Recorder: W. WARFIELD
Helper:

Map No.:

Road No.: MD. 121
Road Name:
Sheet No.: 9 OF 14
Date: 6-28-73
County: MONT.
State Coordinates:

			8 21		
			8 11		25° ↑
			7 99	F-800'	
		6 H			
			7 87		
		F-1500'	7 85		
PT		TH-1200'	7 83		
45°					
PC			7 75		
		H	7 67		
		F	7 64		
		F-1200'	7 39		
↑ 15°			7 36		
		H	7 30		30° ↑
			7 26	F	
			7 23		PT
					50°
PRC		H	7 20		PRC
70°					

FAS 1024 — MAJOR COLLECTOR RURAL

~~14-825~~ 23-15-25

25-15-74-5X

BALTIMORE RD. 231

OLD 60'

SAME

SHA 51.3-8
11-15-72

ROAD INVENTORY SHEET

Road No. MD. 121
Road Name
Sheet No. 10 OF 14
Date 6-28-73
County MONT.
State Coordinates

			24' I
	9 02	DR. 25° ↑	2-8' E SHLD
			42' CW
	8 90	35° ↑	X
	8 87		
	8 81		26' I
			"J" C-RT.
	8 79		8' E SHLD. LT.
			36' CW
	8 77		X
	8 75		
	8 73	30' I "J" C-C 2-3' J SIDEWALKS	
			26' I
	8 68	PT ↑	"J" C-LT. 8' E SHLD. RT. 36' CW
	8 63	45°	X
			24' I
H	8 58	PC	28' CW
	8 54		X
PT ↑ 80° PC	8 49		
	8 44		
	8 35		
4 H	8 31	F-1000' 10° ↑	
			SAME

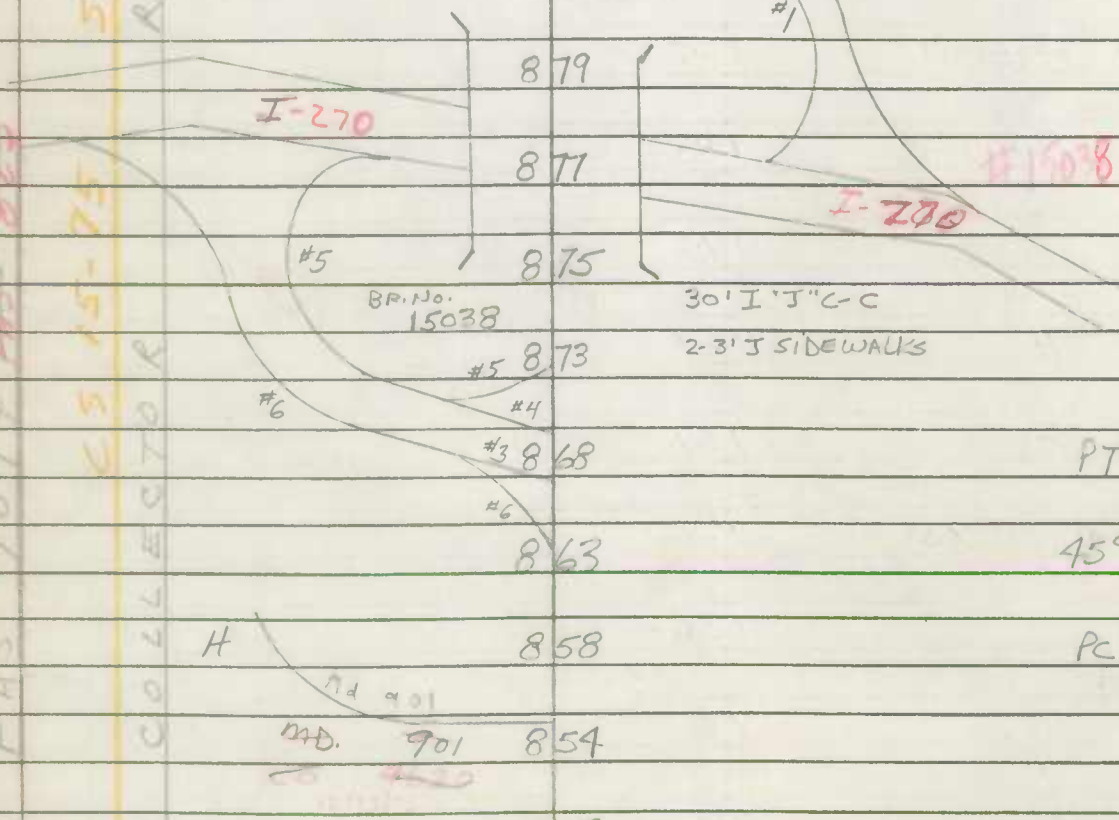

FAS 209 & MD. 121 FROM COLLECTOR TO MAJOR RURAL

SHA 51.3-8
11-15-72

ROAD INVENTORY SHEET

Party Chief: T. LANDON
Recorder: W. WARFIELD
Helper:

Map No.:

Road No.: MD. 121
Road Name: LEWISDALE RD.
Sheet No.: 11 OF 14
Date: 6-28-73
County: MONT.
State Coordinates:

			H-VAC.	991			
				986	KINGS PARK & COMMUNITY POND	10-1-70	
			H-300'	H 985			
FA 374			H	983			
			H	981	H	14	20' I
							2-4' F SHD
				978		20°↑	30' CW 2ML
							~~19' I~~
FA			H-600'	974	24" CMP		~~23' CW~~
			H	970			X
							20' I
MONT	15°			961			2-6' F SHD
							36' CW 2ML
				954	SPIRE RD.		20' I
							2-3' F SHLD
			FREDERICK				~~2' CW~~
X	X	X	MD.	942 S.L.	RD. 355	END SHA MAINT	X
			B-GAS	929			
FA 374							
				926	CLARKSBURG DR		
PT				921			
40°							
PC				910			
							SAME

TRANSFERRED TO COUNTY

SHA 51.3-8
11-15-72

Co 14

ROAD INVENTORY SHEET BURNT HILL RD.

Road No. MD. 121
Road Name LEWISDALE RD.
Sheet No. 12 OF 14
Date 6-28-73
County MONT.
State Coordinates

		LITTLE BENNETT CREEK	1102	BR. NO. 15073 30' I "J" C-C			
		KINGSLEY RD.	1101	13			
		Co.	1099		H		
15°			1092				
		F-1000'	1086		H		
			1078		H		
			1073			DR.	
			1068				20°
			1066		H		
			1038		36"CP		
			1028	PIEDMONT RD. 17		RD.	PT
				BURNETTE Co.			
		CLARKSBURG Co. LEWISDALE RD.	1017		H	BURNT HILL	65°
			1015				PC
PT 85° PC			1008				
	X		1006			X	

NON FA LOCAL RURAL CS 15-76 S

14

~~18' I~~
~~24' Cu~~
same

SHA 51.3-8
11-15-72

Co. 14

ROAD INVENTORY SHEET

Party Chief: T. LANDON
Recorder: W. WARFIELD
Helper:

Map No.:

Road No.: MD. 121
Road Name: BURNT-HILL RD.
Sheet No.: 13 OF 14
Date: 6-28-73
County: MONT.
State Coordinates:

↑25°			12	12			19' I 21' CW
			11	91	30" CMP		X
			11	87	F		
			11	79	H-700'	15°↑	
		H	11	74			
			11	63	3 H		
			11	55			
↑15°	RURAL		11	44	H		
		GAS	11	39	LINE	Co. 14	
FA	LOCAL		11	33	H		
			11	29	H-300'		
MON			11	27		20°↑	16' I 20' CW
		END Co. MAINT. SIGN	11	21		↓	X
↑10°		F	11	18		BURNT HILL RD.	
			11	15	H		
			11	12	H		
							SAME

SHA 51.3-8
11-15-72

ROAD INVENTORY SHEET

Co 14

Road No. MD. 121
Road Name BURNT HILL RD.
Sheet No. 14 OF 14
Date 6-28-73
County MONT.
State Coordinates

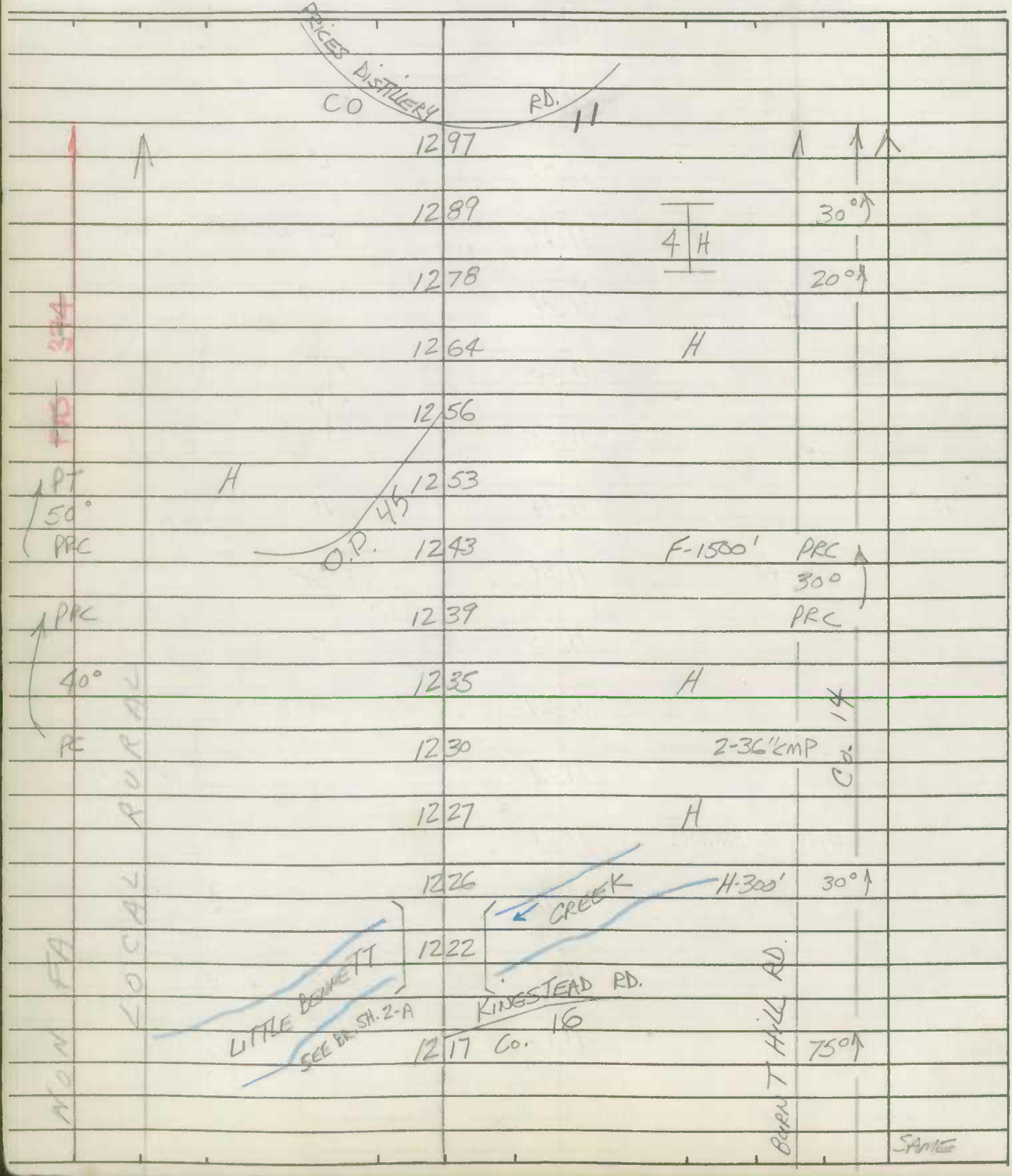

SHA 51.3 - 8 Revised
4.83

MARYLAND STATE HIGHWAY ADMINISTRATION

ROAD INVENTORY SHEET

Party Chief: DT
Recorder: AH
Assistant:
Map No./Dir.: 1
State Coordinates:

Road No.: MD 124
Road Name: E DIAMOND AVE
County: MONTGOMERY
Date: 7-27-94
Sheet No.: 15 OF 35

TRAFFIC CODES
TRAFFIC CONTROLS: STOP SIGN=SS, TRAFFIC LIGHT=T.L., FLASHING RED BALL=F.R.

TRAFFIC CODES
PARKING RESTRICTIONS: A.M. PEAK, P.M. PEAK, A.M./P.M. PEAK, NO PARKING ANYTIME=N.P., COMM/IND. ACCESS=E

SYSTEM: FED. AID.	FUNCT CLASS.	HWY. SYS.	HPMS SAMPLE	TRAFFIC: PKG. REST.	COM/IND. ACCESS	LINE DIAGRAM	TRAFFIC: CONTROL	COM/IND. ACCESS	PKG. REST.	PAVEMENT DATA
						CENTER X X ST				
				BS		05 9720 X X MU 42			BS	22'I
										2 ML
						See new				
						CO 05 99 17				
						Inventory				
						written				22'I
						12/14/98				2'I SHD RT
						98-EX#2ST				I CRB RT
						SS/RB				2 ML
						X ONE X X ST				
						05 89 X X X MUN. 150				
										22'I
									NP	2 ML
				NP		05 8306 PT		E		
						05 8803 POST OFFICE		E		
										31'I
						RAIL ROAD ST				J C RT
						05 79 CO 885	TL			2 ML
						corp limits Washington Grove				
						CO 0.00 15 77 36 98				
										26'I
						See new MU				J C LT
						INV. written				2 ML
						12/14/98 15 78 34 PC				
						98-EX#2ST				
						SS/RB				

Urban minor Arterial
State Secondary

LINE DIAGRAM

SYSTEM: FED. AID.	FUNCT. CLASS.	HWY. SYS.	HPMS SAMPLE	TRAFFIC: PRKG. REST.	COM/IND ACCESS	LINE DIAGRAM	TRAFFIC: CONTROL	COM/IND ACCESS	PRKG. REST.	PAVEMENT DATA
						SEE NEW CU INVENTORY WRITTEN 12/14/98 98-EX#2 ST				
						06 46 69 SS/RB				
						FAIR HAVEN DR				
						06 49 OP 126				
						06 4764				
						CORP LIMITS 06 3981 Washington Avenue				
						BOUNDARY ST				
						CHURCH 06 3457				
						TOWN CREST DR				
				BS		CO 3351 06 3154			BS	
				NP					NP	
						DAYLILY LA				
						MU 0065 06 2346				
						MC CAULEY RD 0130 MU				
						PT 06 1841				
						30				22' I
										2-4' ESHD
										2ML
URBAN	Minor	Arterial				PC 06 0831				
	State	Secondary								22' I
										2ML

SHA 51.3 - 8 Revised 4.83

MARYLAND STATE HIGHWAY ADMINISTRATION

ROAD INVENTORY SHEET

Party Chief: GD
Recorder: CG
Assistant: N/A
Map No./Dir.: 1
State Coordinates:

Road No.: MD 124
Road Name: QUINCE ORCHARD RD
County: MONTGOMERY
Date: 7-19-99
Sheet No. 7 OF 32

TRAFFIC CODES
TRAFFIC CONTROLS: STOP SIGN-SS, TRAFFIC LIGHT=T.L., FLASHING RED BALL=F.R.

TRAFFIC CODES
PARKING RESTRICTIONS: A.M. PEAK, P.M. PEAK, A.M./P.M. PEAK, NO PARKING ANYTIME=N.P., COMM/HD. ACCESS=E

SYSTEM: FUNCT CLASS — Urban Other Principal Arterial; HWY SYS — State Secondary; HPMS SAMPLE — 20124 0000287; 20124 0000204

TRAFFIC: PKG. REST. / COM/IND ACCESS

LINE DIAGRAM

SHA GARAGE
296
12'I LTL
293
FIRST FIELD RD
NBR
291
SBR
MU
12'I LTL
288
SNI
Rewritten
286 SL=35 MPH
2-1-02
01-1 ST
SS/WP
283
277
12'I RTL
12'I ACC
277
12'I LTL
276
12'I ACC
CLOPPER RD
W. DIAMOND AV
273
MD 117
12'I LTL
270
10'I RTL
268
261

TRAFFIC: CONTROL / COM/IND ACCESS / PKG. REST.

TL
TL
4' E
4' E

PAVEMENT DATA

24'I RT
26'I LT
JC-C OUT
10'I PNT MED
4 ML
2-25'I
JC-C OUT
12'I PNT MED
4 ML
2-24'I
JC-C OUT
12'I PNT
MED
4 ML

COUNTY MONTGOMERY ROAD NO. MD 124 PAGE 8 OF 32

00-5ST
SS/WP
2-16-01

SYSTEM			TRAFFIC		LINE DIAGRAM	TRAFFIC			PAVEMENT DATA
FUNCT. CLASS	HWY SYS	NHS SAFETY	REG. REST	COM/RES ACCESS		COMBCO	COM/RES ACCESS	REG. RESTR.	
Urban Other Principal Arterial	State Secondary	K 20124 0000 337			SNI-REWRITTEN 2-1-02 01-1ST SS/WP				2-36'I RT ~~24'I LT~~ JC-C IN/OUT 12'J MED SML
					12'I RT/ACC				
					341				
					337				
					RAMP #4				2-24'I 2-12'I SHLDR OUT JC-C IN
		K 20124 0000 332			RAMP #2				
					326				2'J MED 4ML
					RAMP #6				
					12'I RT ACC DEC				
					325				
					2-270 NB CIRLA				
					323				
					PT NBR 322 SBR 270				
					#15044				
					RAMP #7				
					318				2-24'I 2-6'I SHLDR OUT JC-C IN/OUT 2'J MED 4ML
					12'I ACC DEC				
					RAMP #5				
					45° RAMP #8				
					314				
					306				
					#55X140 SILV				58'I JC-C 4ML
					306				
					#15148				
					303				
					PC 298				24'I RT 26'I LT JC-C OUT 10'I RNT MED 4ML

SHA 51.3 - 8 Revised
4.83

98-EX#2ST
12/14/98
SS/RB

MARYLAND STATE HIGHWAY ADMINISTRATION

ROAD INVENTORY SHEET

Party Chief: DT
Recorder: AH
Assistant:
Map No./Dir.: /
State Coordinates:

Road No.: ~~MD 124~~ MU
Road Name: CHESTNUT ST & DIAMOND AVE
County: MONTGOMERY
Date: 7-27-74
Sheet No. 11 OF 35

TRAFFIC CODES
TRAFFIC CONTROLS: STOP SIGN=S.S., TRAFFIC LIGHT=T.L., FLASHING RED BALL=F.R.

TRAFFIC CODES
PARKING RESTRICTIONS: A.M. PEAK, P.M. PEAK, A.M./P.M. PEAK, NO PARKING ANYTIME=N.P., COMM/IND. ACCESS=E

SYSTEM: FED. AID.	SYSTEM: FUNCT. CLASS.	SYSTEM: HWY. SYS.	SYSTEM: HPMS SAMPLE	TRAFFIC: PKG. REST.	TRAFFIC: COM/IND. ACCESS	LINE DIAGRAM	TRAFFIC: CONTROL	TRAFFIC: COM/IND. ACCESS	TRAFFIC: PKG. REST.	PAVEMENT DATA
				N.P.					N.P.	
						(E DIAMOND AVE) 0076 04 71 80 MUN.				
						E				
						V				
						A				
						355				
						04 69 28 #15056 PT				
						MD				
						D				
						N				
						35°				
						O SEE NEW				
						M MU 04 61 20 PC				
						A INVENTORY				
						I WRITTEN 12/14/98				
						D 98-EX#2ST 51 00 40				
						SS/RB				34'I
						E				✓CC
						CHESTNUT MU				2ML
						McBAIN AVE				
						04 48 070P 5331 90°	TL		X	
										44'I
										✓CC
										4ML
						04 44 03		E	NP X	
				NP						
										48'I
										✓CC
										4ML
						MD 04 44 00 355	TL		X	
						C 14 61				
						124 0.82				
										see
										MU 355
						MD				

URBAN Minor Arterial
State Secondary

SYSTEM: FED. AID.	SYSTEM: FUNCT. CLASS.	SYSTEM: HWY. SYS.	SYSTEM: HPMS SAMPLE	TRAFFIC: PRKG. REST.	TRAFFIC: COM/IND ACCESS	LINE DIAGRAM	TRAFFIC: CONTROL	TRAFFIC: COM/IND ACCESS	TRAFFIC: PRKG. REST.	PAVEMENT DATA
						SEE NEW MU INVENTORY				
						WRITTEN 12/14/98 98-EX#25T				32'I
						04 9655 SS/RB		E		✓ CC
										2ML
						PARK AVE				
						MU 0280 04 9453		E	BSK	
					ZE	04 9450				
					E	04 9049		E		
					E	04 8847			NP	
					E	04 8645		E		
	URBAN Minor Arterial	State Secondary		NP		RUSSEL AVE				
						MU 0340 04 8544				
						04 8342 GAITHERSBURG PD				
					E	04 8140				
					E	04 7938				
					E	04 7736				
										34'I
										✓ CC
					ZE	04 7532				2ML

SHA 51.3 - 8 Revised
4.83

MARYLAND STATE HIGHWAY ADMINISTRATION

ROAD INVENTORY SHEET

Party Chief: DT
Recorder: AH
Assistant:
Map No./Dir.: 1
State Coordinates:

Road No.: MD 124
Road Name: E DIAMOND AVE
County: MONTGOMERY
Date: 7-27-94
Sheet No. 13 OF 35

TRAFFIC CODES
TRAFFIC CONTROLS: STOP SIGN=SS, TRAFFIC LIGHT=T.L., FLASHING RED BALL=F.R.

TRAFFIC CODES
PARKING RESTRICTIONS: A.M. PEAK, P.M. PEAK, A.M./P.M. PEAK, NO PARKING ANYTIME=N.P., COMM/IND. ACCESS=E

SYSTEM: FED. AID.	SYSTEM: FUNCT CLASS.	SYSTEM: HWY. SYS.	SYSTEM: HPMS SAMPLE	TRAFFIC: PRKG. REST.	TRAFFIC: COM/IND. ACCESS	LINE DIAGRAM	TRAFFIC: CONTROL	TRAFFIC: COM/IND. ACCESS	TRAFFIC: PRKG. REST.	PAVEMENT DATA
	Urban Minor Arterial	State Secondary				05 35 94		E		
						05 35 91		E		30'I
										✓ CC
										2 ML
						See new MU Inventory written 12/14/98 98-EX # 2 ST			X	
				NP		SS/RB 05 19 79		E	NP	
										28'I
										JC-C
										2ML
						05 16 69		E	X	
						05 05 64		E		
						H ∞				
						N. SUMMIT AVE — S. SUMMIT AVE				
						MU 0357 05 04 60 MU 0360	TL			
									NP	32'I
										✓ CC
										2 ML

SYSTEM				TRAFFIC		LINE DIAGRAM	TRAFFIC			PAVEMENT DATA
FED. AID.	FUNCT. CLASS.	HWY. SYS.	HPMS SAMPLE	PRKG. REST.	COM/IND ACCESS		CONTROL	COM/IND ACCESS	PRKG. REST.	
						12 I RTL				
					E	15 70 29				
					E	RTL 15 67 26				26' I
										JC LT
										2ML
						15 64 23				
						12' I				
						GIRARD ST				
						MU 0135 15 60 19	TL			34' I
										JC-LT
						LTL				2ML
						SEE NEW				
						MU 15 56 15				
						INVENTORY				
						WRITTEN 12/14/98-1				
						98-EX#2 ST				
				NP		SS/RB			NP	
URBAN	Minor Arterial	State Secondary			E	15 50 09				
					E	15 47 06				
					E	PT 15 45 02				
						80°				
						PC 0.5 38 97		E		30' I
										JCC
										2ML

SHA 51.3 - 8 Revised
4.83

MARYLAND STATE HIGHWAY ADMINISTRATION

ROAD INVENTORY SHEET

Party Chief: DT
Recorder: AH
Assistant:
Map No./Dir.: 1
State Coordinates:

Road No.: MD 124
Road Name: WASHINGTON GROVE RD
County: MONTGOMERY
Date: 7-27-94
Sheet No.: 17 OF 35

TRAFFIC CODES
TRAFFIC CONTROLS: STOP SIGN=S.S., TRAFFIC LIGHT=T.L., FLASHING RED BALL=F.R.

TRAFFIC CODES
PARKING RESTRICTIONS: A.M. PEAK, P.M. PEAK, A.M./P.M. PEAK, NO PARKING ANYTIME=N.P., COMM/IND. ACCESS=E

SYSTEM: FED. AID.	SYSTEM: FUNCT CLASS.	SYSTEM: HWY. SYS.	SYSTEM: HPMS SAMPLE	TRAFFIC: PRKG. REST.	TRAFFIC: COM/IND. ACCESS	LINE DIAGRAM	TRAFFIC: CONTROL	TRAFFIC: COM/IND. ACCESS	TRAFFIC: PRKG. REST.	PAVEMENT DATA
	Urban Local	State Secondary				06 7295				
						60'				
						MORNING VIEW DR				
						06 7494 OP 130			BS	
						06 6891				
						60'				
						MIDCOUNTY HWY				15' I RT.
						CO 06 6386 5221		TC		22' I LT.
										12' I Painted
						SEE new				Median
						CO 06 6184				JC-C
						Inventory				3ML
						written 06 57 SL: 35 mph				21' I RT. 11' I LT.
						12/14/98				JC-RT 4' I SHD LT.
						98-EX#2 ST				4' I Painted
						SS/RB				Median
	Urban Minor Arterial					AMITY DR				
						06 5376 CO 3750				2ML
						WOODWARD STORE				22' I
						CO				2-4' F SHD
						1451				2ML
						06 5873				

LINE DIAGRAM

SYSTEM: FED. AID.	FUNCT. CLASS.	HWY. SYS.	HPMS SAMPLE	TRAFFIC: PRKG. REST.	COM/IND ACCESS	LINE DIAGRAM	TRAFFIC: CONTROL	COM/IND ACCESS	PRKG. REST.	PAVEMENT DATA
					E	SCHOOL 17 07 30				
						MINERAL SPRINGS				
				BS		17 06 29 Co 5018 DR				
						RT LT / RT				
						17 03 U26			BS	
						7				
					E	EMORY GROVE PARK 17 02 25				
						12' H				
						17 00 23 PT				
						new 12' wide 5 lane section with 8' SHLDRS				22' I
										2-4' FSHD
										2 ML
						16 8104 40°			X	
				NP					NP	
						16 8603 PC				
						10' H / LT LT				
						SHADY SPRINGS DR				
						16 7801 Co 28				
						EMORY GROVE LA				
						Co 37 16 77 00	TL			32' I
										✓ cc
						LT L / H R				2 ML
						06 7396 OP 131			X	15' I RT
										22' I LT
										12' PNT MED
										✓ cc
										3 ML

URBAN local
State secondary

SHA 51.3 - 8 Revised
4.83

MARYLAND STATE HIGHWAY ADMINISTRATION

ROAD INVENTORY SHEET

Party Chief: DT
Recorder: AH
Assistant:
Map No./Dir.: /
State Coordinates:

Road No.: MD 124
Road Name: WOODFIELD RD
County: MONTGOMERY
Date: 7-27-94
Sheet No.: 19 OF 35

TRAFFIC CODES
TRAFFIC CONTROLS: STOP SIGN=SS, TRAFFIC LIGHT=T.L., FLASHING RED BALL=F.R.

TRAFFIC CODES
PARKING RESTRICTIONS: A.M. PEAK, P.M. PEAK, A.M./P.M. PEAK, NO PARKING ANYTIME=N.P., COMM/IND. ACCESS=E

SYSTEM: FED. AID.	SYSTEM: FUNCT. CLASS.	SYSTEM: HWY. SYS.	SYSTEM: HPMS SAMPLE	TRAFFIC: PKG. REST.	TRAFFIC: COM/IND. ACCESS	LINE DIAGRAM	TRAFFIC: CONTROL	TRAFFIC: COM/IND. ACCESS	TRAFFIC: PKG. REST.	PAVEMENT DATA
	URBAN minor arterial					6 69 See new inv.				
						7 44 written 12/11/98		E		24'
						Flower Hill Co 5189 Rd 98-EX#1 ST				36' I
						SS/RB				↓ CC
						(Woodfield Rd) 6 62				3 ML
						(To op 5698) 7 37	TL			X
						Combined w/ co 5189 98-EX#2 ST				
					E	7 29		E		
						7 26 SL - 35 mph				48' I
						Old Mt 124				↓ CC
						Mineral Springs Dr				4 ML
						17 23 46 Co 5018				X
						RTL 12' I Jcnt				
						See new inventory				34' I
						written 17 18 41				↓ CLT
						12/14/98				5' I SHD RT
						SS/RB				2 ML
						98-EX#2 ST				
					2E	Co 17 14 37				
					E	SCHOOL 17 13 34				X
										22' I
										2.4 F SHD
						LONGVIEW SCHOOL 17 14 34				2 ML

URBAN LOCAL — State Secondary

SYSTEM				TRAFFIC		LINE DIAGRAM	TRAFFIC				PAVEMENT DATA
FED. AID.	FUNCT. CLASS.	HWY. SYS.	HPMS SAMPLE	PRKG. REST.	COM/IND ACCESS		CONTROL	COM/IND	ACCESS	PRKG. REST.	
						See new					
						INVENTORY					2-12'I
						98-EX#15T					JCC OUT
						12/11/98					10'I PAVMED
					E	SS/RB					CLT
											2ML
						SL = 45 MPH					
								E			
								E			
						SNOUFFER SCHOOL RD / MUNCASTER MILL RD					
						CO 4140 / MD 115	TL				
											2-24'I
											JCC
											4'J MED
											4ML
											24'I RT
											12'I LT
											JCC IN
											JC OUT RT
											10'I GR MED
											3ML
											24'
											36'I
								E			JCC
											3ML

ORBAN Minor Arterial
State Secondary

SHA 51.3-8
11-15-72

STATE HIGHWAY ADMINISTRATION OF MARYLAND Recaprod 12/28/84 PEB.

ROAD INVENTORY SHEET

W. Diamond Ave
Clopper Rd

Party Chief: T. Landon
Recorder: W. Warfield
Helper:
Rev. 2-12-75 W.D. M.Z.

Map No. E-10-A
83-7 & 7 B.B.
2/20/84 J.D.

Road No.: Md 124
Road Name: Quince Orchard Rd
Sheet No.: 1 of 13
Date: 7-11-73
County: Mont.
State Coordinates: 728-468

25°		1 77		
	Midlino Rd ~~OP 310~~ Mun. 0219	1 75		
	Landsend DR ~~OP 320~~ Mun 0189	1 61	Corp Lmts Gaithersburg	
70°	83-10 BAYRIDGE DR SPUR SPUR	1 58		
	(Sioux Ln.) Mun.	1 57		
		1 50		
		1 11		50°
70°	Longdraft Rd. Co 223	0 85	Corp Lmts Gaithersburg	
		0 73	Co 8005	
		0 71		15°
10°	(Cheyanna Rd) Co 1517	0 58		
		0 41		10°
40°		0 32		
		0 19		
		0 17	Mun. 0145 ~~OP 304~~	24' I 36' C.W.
		0 15		45°
		0 10	Entr. Quince Or. Shop. Ctr (13-B)	
	Church Abon.	0 05		X
10°	0.03/17' I "J" C-H.	0 02		2-12' I "J" C-C 4' J Med. 2 ML (83-7)
		0 00	Md 28 S.S.	

Darnstown Rd.

12' I LTA

Other Principal Arterial Urban

FAP 233

N

SHA 51.3-8
11-15-72

ROAD INVENTORY SHEET

Road No. _____
Road Name _____
Sheet No. _____
Date _____
County _____
State Coordinates _____

SHA 51.3-8
11-15-72

STATE HIGHWAY ADMINISTRATION OF MARYLAND

ROAD INVENTORY SHEET

Party Chief: BB
Recorder: FR
Helper:

Map No.:

Road No.: MD 124
Road Name: QUINCE ORCHARD RD.
Sheet No.: 2 OF 15
Date: 3-10-83
County: MONT.
State Coordinates:

	ENT. N.B.S.		
BANK ST. MU.	2 67		
	12'I	12'H	
	2 62		
ENT. B.	2 48		
	12'I		
	2 45		
	12'H		
ENT. B	2 40	ENT. NBS	
	12'I	12'H	
	2 37		
ENT. B.	2 33		
	12'I		
	2 30		
QUINCE ORCHARD BLVD. MUN.	2 26		
	12'I		
	2 21		
	2 17		
	12'I		
	2 15	ELECT. SUB STA. 25°	
	2 11	ENT. NAT. BUREAU OF STANDARDS	2-24'I 1" c-c OUT
PURCHASE ST. MU. 301	2 04		12' PAINT. MED 4ML
	12'I		24'I RT 12'I LT 10'I SHULT 1-c-c OUT 3ML
	1 97		
	1 92	PT 90° PC	12' PAINT. MED
	1 86		SAME

Other Principal Arterial Urban FAP 233

SHA 51.3-8
11-15-72

ROAD INVENTORY SHEET

Road No. MD. 124
Road Name
Sheet No. 3 OF 15
Date 3-10-83
County MONT.
State Coordinates

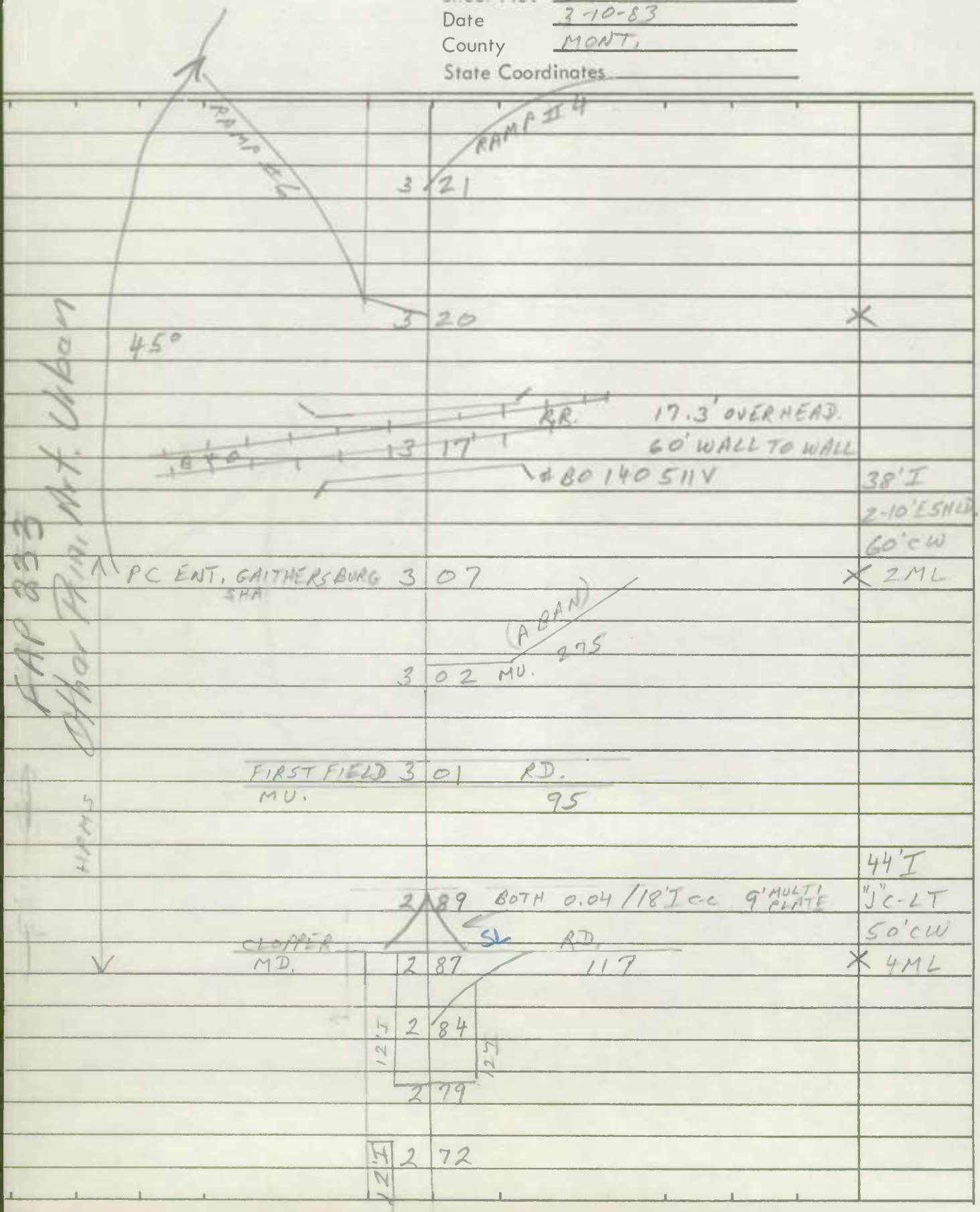

SHA 51.3-8
11-15-72

ROAD INVENTORY SHEET

Party Chief: T. LANDON
Recorder: F. RHODES
Helper:

Map No.:

Road No.: MD 124
Road Name: QUINCE ORCHARD RD.
Sheet No.: 4 OF 14 15
Date: 12-10-74
County: MONTGOMERY
State Coordinates:

MONTGOMERY VILLAGE BLVD.

MUN. 0230 3727

MD

5.6 370 355

12'I 368 0.02/22'I J'C-C

362

350

342 72" CMP 15° J

338

337

333 270

329 II 15044

328

2-36' I
J'C-C
20' J MED
6 ML

2-30' I
J'C-C
2' J MED
4 ML

2-36' I
12' J MED
4 ML

2-30' I
J'C-C
2' J MED

FAU 5013
FAP 233
FASU - 231
PT
PRINCIPAL ARTERIAL URBAN
OTHER PRINCIPAL

SHA 51.3-8
11-15-72

ROAD INVENTORY SHEET

Road No. _____
Road Name _____
Sheet No. _____
Date _____
County _____
State Coordinates _____

SHA 51.3-8
11-15-72

ROAD INVENTORY SHEET

Party Chief: T. LANDON
Recorder: W. WARFIELD
Helper:

Map No.:

Road No.: MD. 124
Road Name: E. DIAMOND AVE.
Sheet No.: 54 OF ~~44~~ 15
Date: 7-11-73
County: MONT.
State Coordinates:

PT 30° PC	ENT. GAITHERSBURG JR. HIGH	5 46	5.33		X
		5 45	Gaithersburg 532		27' I
		5 40			"J" C-LT.
		5 37	Ents to Warehouse		27' Cur
		5 28	5.15		X
	ENT. APTS.	5 18			
	ENT. APTS.	5 15			28' I
					"J" C-C
		5 12	4.99		X 40' I
	N. SUMMIT AVE.		S. SUMMIT AVE.		"J" C-C
10°	~~MD.~~ MUN ~~HA~~	5 03	MUN. S.L. 4.90		X 32' I
	PARK AVE.		486		"J" C-C
	MUN.	4 97	484		X
	RUSSELL AVE.				
	MUN.	4 87	474		
		4 86	GAITHERSBURG-WASH. GROVE FIRE DEPT. INC.		
		4 79		36" CP	34' I
					"J" C-C
		4 78	4.65	PT 70° PC	X
	C&P TELEPHONE Co.	4 70			
	BROOKES AVE.		451		26' I
	MUN.	4 64	(0.94 MILES HAS BEEN ADDED) MB 14.61 TO MB 15.55 on MD 365		"J" C-C

MAJOR ARTERIAL
EAST 50 54 FT
PRESERVE

SHA 51.3-8
11-15-72

ROAD INVENTORY SHEET

Road No. MD. 124
Road Name E. DIAMOND AVE.
Sheet No. 86 OF ~~49~~ 15
Date 7-11-73
County MONT.
State Coordinates

MORNINGVIEW DR.

6.60 6 73 OP MORNINGVIEW DR. 130

WOODWARDS-STORE RD. Co. 1451

AMITY DR.

6 55 Co. 642 3750

6 52 6.39

FAIRHAVEN

6.33 - 6 46 OP 1/8 DR.

CHURCH

6 38

TOWNE CREST DR. Co. 3351

WASHINGTON-GROVE SIGN

6 35

6 33 - 6.20

6 28 MC CAULEY AVE MUN.

25° ↑

6.07 6 20

PT 25° PC

6 10 +

CENTER ST.

↑10°

6 00 MUN.

PAV. 19'

5 91 MUN.

CORP. LIMITS

5.75 OF 5 88 FAIRPOND CO. 5.85

PT

22' I

568 5 81

90°

2-3' E SHLDS.

28' CW

GIRARD ST.

5 77 - 5.64

PC

MUN. 0135

5 62 5.49

ENT. APTS.

5 61

20° ↑

20' I.

22' CW

E. DIAMOND AVE

FAI 51 5.0 54 MINOR ARTERIAL SECONDARY

SHA 51.3-8
11-15-72

ROAD INVENTORY SHEET

Party Chief: T. LANDON
Recorder: W. WARFIELD
Helper:

Map No.:

Road No.: MD. 124
Road Name:
Sheet No.: ~~16~~ OF ~~14~~ 15
Date: 7-11-73
County: MONT.
State Coordinates:

		9.05 – 9.18	BALTIMORE DR. Co 5146	23.43	
		9 11		15° ↑	
		8 78		15 45	
		8 78	8.50		20' I
	AIRPARK RD.	8 58			26' CLS
	Co. 3283	8 40	8.29		36' I
		8 17 (8.04)			20' I
	SNOUFFER SCHOOL	8 11	OP 132		2-3' SHLDS
	Co. 4140	8 07 68			26' CLS
		7 61	MONCASTER MILL RD. 115		
		7.48 MD.			
		7 50		25° ↑	
		7.14 – 7 27	MINERAL SPRINGS DR. Co 5018		
	EXIT SCHOOL	7 15			
	LONGVIEW ELEM. SCHOOL	7 13	MINERAL SPRINGS DR.		
	ENT. SCHOOL	6.98 7 11	Co 5018		
			SPICEBERRY LA.		
		6.94 7 07	OP 134		
	PICNIC AREA	6 99		PT	
			RIDGE RD.	40° ↑	
		6.67 6 80	Co 2805	PC	
	EMORY GROVE RD.				
	Co. 37	6.79 – 6.66			
	CHURCH	6 78			
15° ↑		6 75	OP 131		
		6.62			

SHA 51.3-8
11-15-72

ROAD INVENTORY SHEET

Road No. MD. 124 BURNHAM RD.
Road Name
Sheet No. 8 of ~~14~~ 15
Date 7-11-73
County MONT.
State Coordinates

PC			11 30			
			11 25	H	25°↑	
			11 22	CB L-10'xW-24'xD-3'		
		Co. EXODUS DR.				
		3930	11 11	10.98	25°↑	
	H		10 97		24" CMP	
			10 96	H-700'		
			10 90	4 H	RD. 20°↑	
			10 80	SUNNYACRES RD ← CO. 5106		
		10.56	10 69	CUTTY SARK WAY		
	H	10.28	10 41	CO. 4980		
				10°		~~+8' I~~
	H		10 34		BURNHAM 30°↑	~~2-3' E SHLD.~~
		WARFIELD		RD.		~~24' CMP~~
		Co. 10.12	10 25	32	X	*
↑15°			10 12			
			10 06		10°↑	
			9 65		10°↑	
			9 60	HADLEY ACRES Elem Sch		24' I
			9 58			30' CMP
		9.41	9 54	FIELD CREST RD CO. 5076	X	
		9.24	9 37	(PORTLAND PLACE) 33.44		
			9 32			
						SAME

MAJOR COLLECTOR FAS 1103 RURAL

SHA 51.3-8
11-15-72

ROAD INVENTORY SHEET

WOODFIELD RD.

Party Chief: T. LANDON
Recorder: W. WARFIELD
Helper:

Map No.:

Road No.: MD. 124
Road Name: BURNHAM RD.
Sheet No.: 9 ~~8~~ OF ~~14~~ 15
Date: 7-11-73
County: MONT.
State Coordinates:

	H	12 91			
	GOSHEN SCHOOL RD.				
	Co. 35	12 85	1272		21'I "I"C-C
		12 61		F-400'	X
30°		12 50			
	H-300'	12 39			PT 35 AC
		12 29			
	UNDERGROUND	12 22	BRANCH	CABLE	
15°		12 19	24'I "J"C-C BR. No. 15074		
	GOSHEN	12 03	CBC L-16' XW-24' XD-5'		
15°	11.80	11 93	~~OF 4946~~ CO 4621		
	1174	11 87	CBC L-5' XW-24' XD-3'		20'I 24'CW
	1153	11 68			X
		11 63	SPUR: 0.06/21'I		~~X~~
	BRINK	RD.			
	Co. 55	11 59	27 11.46		X
		11 53			
			5 H		
		11 43			
PT 80°		11 38			

FAS 1103 MAJOR COLLECTOR RURAL

WOODFIELD RD.

BURNHAM RD.

SHA 51.3-8
11-15-72

ROAD INVENTORY SHEET

Road No. MD. 124
Road Name WOODFIELD RD.
Sheet No. 10 9 OF 14 15
Date 7-11-73
County MONT.
State Coordinates

	1403			22'I 26'CW
	1398	1385		X
			9 H	
3 H	1391			
	1385			
				22'I "I"c-c
WATKINS RD. 1104	1384	1371		
30° Co.	1367	1354		X
GREAT SENECA	1361	1348	CREEK	
			BR. NO. 15022 27'I "J"c-c	
	1344	CBC L-8'xW-28'xD-3' 15°		
3 H	1333			
	1328			
DEANNA DR. Co. 3594	1322	1309		
	1318		RD.	
3 H	1312	1300	F	X
	1306		36"CMP	22'I 26'CW
F	1304	ROCKY RD. Co. 47 1291	WOODFIELD	X
H	1297			
				SAME

FAS 1103 MAJOR COLLECTOR RURAL

SHA 51.3-8
11-15-72

ROAD INVENTORY SHEET

Party Chief: T. LANDON
Recorder: W. WARFIELD
Helper:

Map No.:

Road No.: MD 124
Road Name: WOODFIELD RD.
Sheet No.: 11 10 OF ~~14~~ 15
Date: 7-11-73
County: MONT.
State Coordinates:

PT			14	49			
		B-GROCERY	14	47			
25°							
		H	14	42			
PC		H	14	40			
	H-200	CHURCH & CEM.	14	37			
		H	14	36			
					8	H	
		HALL	14	33			
			14	28			15°
			14	24			
		4 H		GARFIELD			
			1407 14	20 Co. 3352		DR. END 7-11-73 BEG. 7-12-73	
			14	18			
			14	15			PT
		F-700'	14	12	5	H	30°
			14	07			PC
			14	05 SPIKE 6			
				13.92			
			14	04			
				13.91			

FAS 1103

MAJOR COLLECTOR RURAL

WOODFIELD RD

SAME

SHA 51.3-8
11-15-72

ROAD INVENTORY SHEET

Road No. MD. 124
Road Name WOODFIELD RD.
Sheet No. ~~14~~ 12 OF ~~14~~ 15
Date 7-12-73
County MONT.
State Coordinates

	15 26		30" CMP	X
H	15 25			
	15 20	H		
EXIT SCHOOL	15 19	H		
				24' I
WOODFIELD ELEM. SCHOOL	15 17			1" I" C-LT.
				26' CUT
ENT. SCHOOL	15 15	H-400'		X
	15 06			
F-500'	14 88	13 H		
	14 82	WOODFIELD SCHOOL RD. 45		
	14 79	Co. -1466		
	14 78	B-SHEET METAL		
11 H				
	14 77			
	14 61			
PLEASANT VIEW LA. Co. 168	14 60	1447		
		14 H		
	14 59			
5 H				
	14 51			
				SAME

WOODFIELD RD.

FAS 11103 MAJOR COLLECTOR RURAL

SHA 51.3-8
11-15-72

ROAD INVENTORY SHEET

Party Chief: T. LANDON
Recorder: W. WARFIELD
Helper:

Map No.:

Road No.: MD. 124
Road Name: WOODFIELD RD.
Sheet No.: 13+2 OF ~~14~~ 15
Date: 7-12-73
County: MONT.
State Coordinates:

		MOYER RD		MOYER RD.			
		~~CO 4882~~ CO	16	25 4104 (16.12)			
			16	23	5 H		
120°			16	11 GREENEL RD.			
			16	00 CO. 4877			
			15	94 15.77	H		
			15	90	F. VAC.		
			15	85	F-900		
			15	80			
			15	75			
		SWEEPSTAKES RD 38 Co.	15	74 15.61			
			15	73 15.60			
		H	15	71	9 H		22' I
		H	15	70			24' CW
			15	69 15.56			X
PT 30° PC		WELSH RD. 30 Co. CO 4880	15	57			
		LOG HOUSE RD Co 4749	15	51			
			15	45 15.32			
		H	15	40	H		24' I "I" C-C

WOODFIELD RD

FAS 1103 — 25 15 805 — 25 15 822 — RURAL COLLECTOR — MAJOR

SHA 51.3-8
11-15-72

ROAD INVENTORY SHEET

Road No. MD. 124
Road Name WOODFIELD RD.
Sheet No. ~~13~~ 14 OF ~~14~~ 15
Date 7-12-73
County MONT.
State Coordinates

		17.45		
	BETHESDA CHURCH RD		MT. VERNON AVE.	
	CO. 4874	17.41	CO. 2765 17.28	
		17.39		20°
	9 H			
		17.24	10 H	
	SWIM CLUB-500'	17.16		
		17.06	DAMASCUS-SIGN	
15°		17.02	F-300'	
	VALLEY PARK DR.	16.96 - 16.83		
	H CO 4554	16.89		
	CHURCH	16.86		
	BISCAYNE LA	16.84	16.55 - .08	
	OP 4888	16.81	HAWKINS CREMERY RD.	
	8 H	16.59	CO. 16.46 44	
		16.57		
	CLEARSPRING RD.			
	CO. 3084	16.54 - 16.41		
		16.31	12 H	
15°		16.28		
	30 H			
		16.26		

THESE TIES WERE OFF BY .08

WOODFIELD RD.

SAME

FAS MAJOR COLLECTOR ROUTE
FEB 22 1973
1-1-03

SHA 51.3-8
11-15-72

ROAD INVENTORY SHEET

Party Chief T. LANDON
Recorder W. WARFIELD
Helper

Map No.

Road No. MD. 124
Road Name WOODFIELD RD.
Sheet No. ~~14~~ 15 OF ~~14~~ 15
Date 7-12-73
County MONT.
State Coordinates

	MAIN	ST.		
	MD. 56	17.70	108	17.57
110°	CHURCH	17.68		
	END CEM.	17.64		
		17.62	MEDICAL BLDG.	
	BEG. CEM.	17.60	CHURCH-300'	
		17.58		
	3 B'S	17.56		
		17.47	6 H	

FAS 1103 MD 124
C5 15-80-5
MAJOR COLLECTOR RURAL

WOODFIELD RD.

SAME

SHA 51.3-8
11-15-72

ROAD INVENTORY SHEET

Road No. _____
Road Name _____
Sheet No. _____
Date _____
County _____
State Coordinates _____

SHA 51.3 - 8 Revised
4.83

MARYLAND STATE HIGHWAY ADMINISTRATION

ROAD INVENTORY SHEET

WOODFIELD RD
~~Washington Grove Ln.~~

Party Chief: CB
Recorder: AL
Assistant: JE
Map No./Dir.: /
State Coordinates:

Road No.: MD 124
Road Name: ~~LAYTONSVILLE RD~~ / ~~BURNHAM RD~~
County: MONT.
Date: 11-17-86
Sheet No. 16 ~~13~~ ~~14~~ OF ~~19~~ ~~20~~ ~~21~~ ~~23~~ 24

TRAFFIC CODES
TRAFFIC CONTROLS: STOP SIGN=SS, TRAFFIC LIGHT=T.L., FLASHING RED BALL=F.R.

TRAFFIC CODES
PARKING RESTRICTIONS: A.M. PEAK, P.M. PEAK, A.M./P.M. PEAK, NO PARKING ANYTIME=N.P., COMM/IND. ACCESS=E

SYSTEM: FED. AID.	SYSTEM: FUNCT CLASS.	SYSTEM: HWY. SYS.	SYSTEM: HPMS SAMPLE	TRAFFIC: PKG. REST.	TRAFFIC: COM/IND. ACCESS	LINE DIAGRAM	TRAFFIC: CONTROL	TRAFFIC: COM/IND. ACCESS	TRAFFIC: PKG. REST.	PAVEMENT DATA
					E	9 ~~16~~ ~~24~~ 37				
						9 ~~14~~ ~~26~~ 35				
						9 ~~07~~ 15 28 (JCT)				
						HADLEY FARMS DR. / BARCELLONA DR.				
				BS		(87-43) CO 5572 / 9 ~~14~~ ~~25~~ 26 / CO 5446			BS	
						14' I JCT / 10' H				
						9 ~~03~~ ~~14~~ 24				
						9 ~~8~~ ~~98~~ 19				
						Branch Dr / Cliff Pine Dr				
						~~OP 5378~~ / ~~[illegible]~~ OP				
						CO 5777 / 7 13				
						SEE				
						8 ~~77~~ 97 NEW				
						E ~~94~~ 96 INVENTORY		E		
						BRENISH DR.				
						CO 5778 / 8 ~~72~~ 73 PAGE 7		E		
						15' I JCT				
						8 ~~71~~ 92 AL-JK		E		
						2-5-91				
				BS		8 ~~69~~ 90			BS	
						8 ~~65~~ 86		E		
						14' I JCT				
						8 ~~64~~ 85				22' I
										26' CW
						8 ~~54~~ 75			X	2 ML

FAS 1103
RURAL MAJOR COLLECTOR

SYSTEM				TRAFFIC		LINE DIAGRAM	TRAFFIC			PAVEMENT DATA
FED. AID.	FUNCT. CLASS.	HWY. SYS.	HPMS SAMPLE	PRKG. REST.	COM/IND ACCESS		CONTROL	COM/IND ACCESS	PRKG. REST.	
										26' I I c-c 2ML
						10 86			X	
						SUNNYACRES RD				
						10 77 CO. 5106				
						12' I				
						10 74				
										25' I
						10 51				I c-RT
						CUTTY SARK RD				28' CW 2ML
						10 49 Co 4980			X	
						12' I RT				
						10 46				
						10 43 30°				
						WARFIELD RD.				
						CO. 10 32				14' I
						ROSEWOOD MANOR LA 96				2ML
						OP 9 84			X	24' I 2ML
						9 78			X	12' I
						9 67 CHURCH School		E	X	54' CW 2-12' I 2ML
						H 9 65			X	12' I Shld Lt out 12' I Shld Rt J c Lt out 4' I Shld Rt 2ML
						Hadley Farms OR FIELD CREST RD			X	
						Co 5722 9 62 CO. 5076	TL		X	16' I rt 8' I pnt Mkd J cc out 2ML
						9 55			X	
						9 46				
						POMPANO TERR.				
						9 45 CO. 5147				
						10'				SAME
						9 44				

FAS 1103
RURAL MAJOR COLLECTOR

SEE NEW INVENTORY 9DEX7 AL-JR

BURNHAM RD.

SHA 51.3 - 8 Revised 4.83

MARYLAND STATE HIGHWAY ADMINISTRATION

ROAD INVENTORY SHEET

Party Chief: JE
Recorder: BM
Assistant:
Map No./Dir.: /
State Coordinates:

Road No.: MD 124
Road Name: QUINCE ORCHARD RD
County: MONTGOMERY
Date: 11 MAR 1985
Sheet No.: 3 OF ~~10~~ ~~20~~ 21

TRAFFIC CODES
TRAFFIC CONTROLS: STOP SIGN=S.S., TRAFFIC LIGHT=T.L., FLASHING RED BALL=F.R.

TRAFFIC CODES
PARKING RESTRICTIONS: A.M. PEAK, P.M. PEAK, A.M./P.M. PEAK, NO PARKING ANYTIME=N.P., COMM/IND. ACCESS=E

SYSTEM				TRAFFIC		LINE DIAGRAM	TRAFFIC			PAVEMENT DATA
FED. AID.	FUNCT CLASS.	HWY. SYS.	HPMS SAMPLE	PRKG. REST.	COM/IND. ACCESS		CONTROL	COM/IND. ACCESS	PRKG. REST.	
FAP 333	OTHER PRINCIPAL ARTERIAL - URBAN									

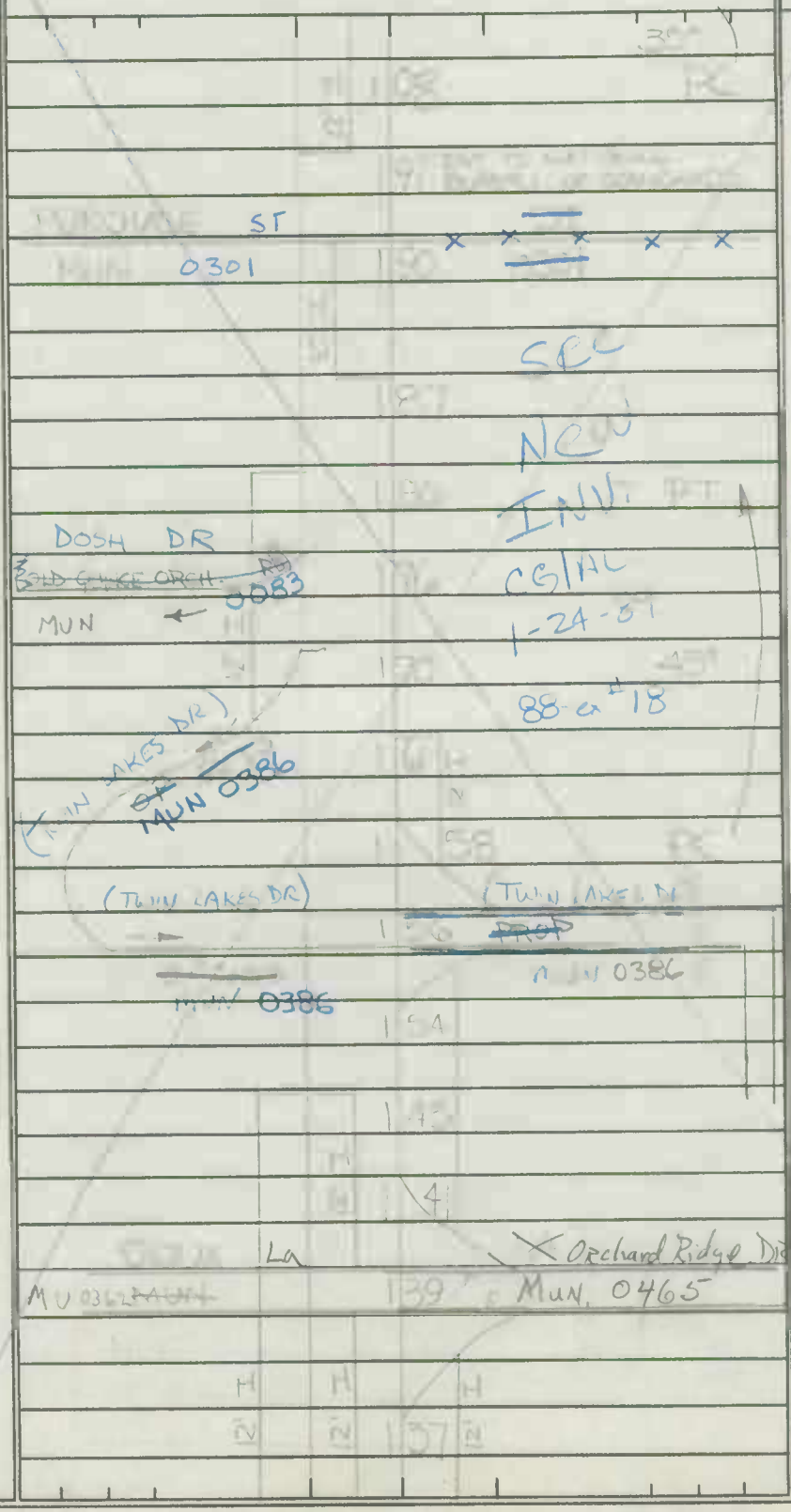

PAVEMENT DATA:
2.5 I
T.C-OUT
2 ML
2.0 I
T.C-OUT
7' I PAINTED MEDIAN
4 ML
2.27' I
T.C-OUT
2.4 I SHD IN
45' GR PKWY
4 ML

40521

LINE DIAGRAM

SYSTEM				TRAFFIC				TRAFFIC				PAVEMENT DATA
FED. AID.	FUNCT. CLASS.	HWY. SYS.	HPMS SAMPLE	PRKG. REST.	COM/IND ACCESS			CONTROL	COM/IND ACCESS	PRKG. REST.		

SHA 51.3 - 8 Revised 4.83

MARYLAND STATE HIGHWAY ADMINISTRATION

85-5 3/3/86

ROAD INVENTORY SHEET

Party Chief JE
Recorder BM
Assistant
Map No./Dir. /
State Coordinates

Road No. MD 124
Road Name QUINCE ORCHARD RD
County MONTGOMERY
Date 11 MAR 1985
Sheet No. 5 OF ~~10~~ 21

TRAFFIC CODES
TRAFFIC CONTROLS: STOP SIGN=SS, TRAFFIC LIGHT=T.L., FLASHING RED BALL=F.R.

TRAFFIC CODES
PARKING RESTRICTIONS: A.M. PEAK, P.M. PEAK, A.M./P.M. PEAK, NO PARKING ANYTIME=N.P., COMM/IND. ACCESS=E

SYSTEM				TRAFFIC		LINE DIAGRAM	TRAFFIC			PAVEMENT DATA
FED. AID.	FUNCT CLASS.	HWY. SYS.	HPMS SAMPLE	PRKG. REST.	COM/IND. ACCESS		CONTROL	COM/IND. ACCESS	PRKG. REST.	
FAU 4D.a	OTHER PRINCIPAL ARTERIAL - URBAN		X (2) 2016400000287 (1)							4 13' I
						PT I 3 ~~19~~ 22 270 SEE INTERCHANGE SHEET 10-32 STA VC 15044	X			24 2-6' I SHD OUT J C-C
						45° 3 ~~06~~ 08				2 J MED 4 ML
						3 ~~04~~ 06 17.5' OVERHEAD GO WALL TO WALL				58' I J C-C 4ML
						3 ~~01~~ 03				
						PC 2 ~~96~~ 98				
						ENT TO SHA GARAGE 2 ~~94~~ 96				24' I RT 26' I LT
						2 ~~91~~ 93		E		J C-C
						FIRSTFIELD RD MUN 2 ~~88~~ 91 0095	TL			10' INT MED 4ML
						2 ~~85~~ 88				
						2 ~~79~~ 81				2-25' I
						2 ~~77~~ 79				12' I INT MED
						2 ~~75~~ 77				4 ML
						CLOPPER RD MD 117 2 ~~73~~ 75	TL			2-24' I J C-OUT
						2 ~~68~~ 70				12' I PAINTED MEDIAN 4 ML

LINE DIAGRAM

SYSTEM				TRAFFIC			TRAFFIC				PAVEMENT DATA
FED. AID.	FUNCT. CLASS.	HWY. SYS.	HPMS SAMPLE	PRKG. REST.	COM/IND ACCESS		CONTROL	COM/IND ACCESS	PRKG. REST.		
FAU 5013	OTHER PRINC. ART. - URBAN										

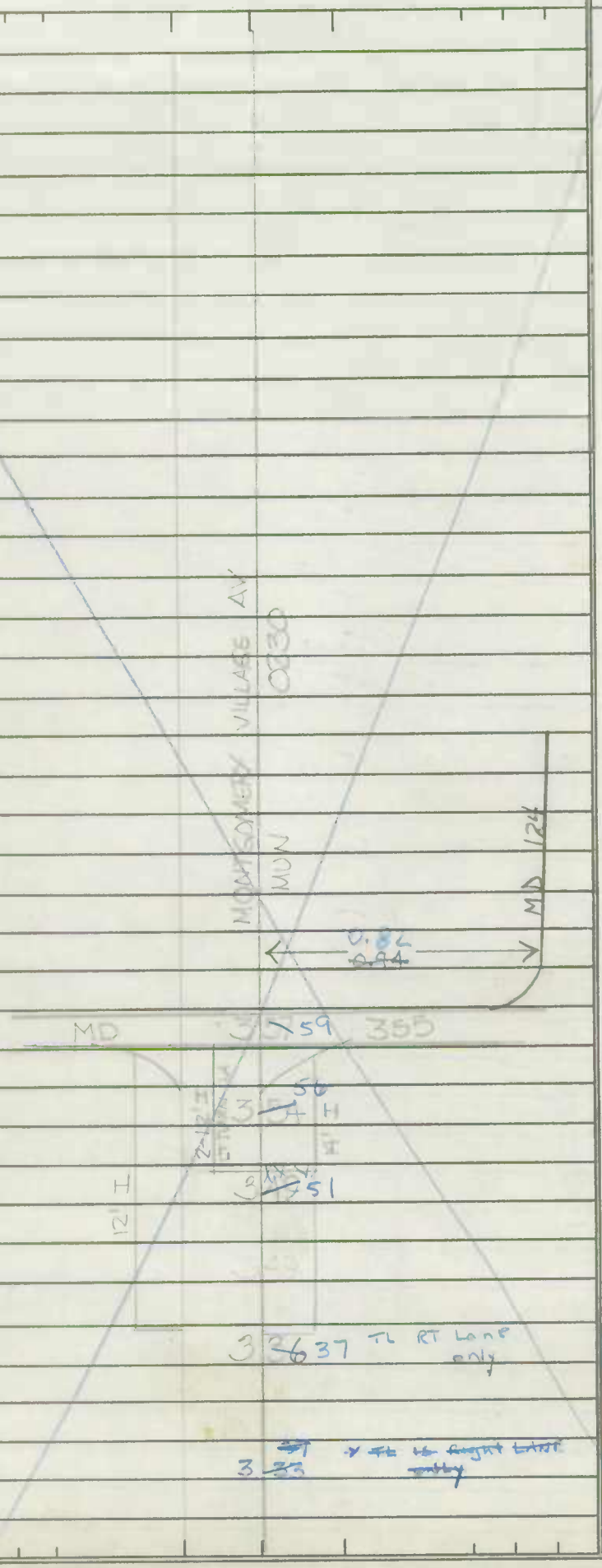

SHA 51.3 - 8 Revised 4.83

MARYLAND STATE HIGHWAY ADMINISTRATION

ROAD INVENTORY SHEET

Party Chief: JE
Recorder: BM
Assistant:
Map No./Dir.: 1
State Coordinates:

Road No.: MD 124
Road Name: E. DIAMOND AV
County: MONTGOMERY
Date: 21 MAR 1985
Sheet No. 7 OF ~~10~~ ~~23~~ 24

TRAFFIC CODES
TRAFFIC CONTROLS: STOP SIGN=S.S., TRAFFIC LIGHT=T.L., FLASHING RED BALL=F.R.

TRAFFIC CODES
PARKING RESTRICTIONS: A.M. PEAK, P.M. PEAK, A.M./P.M. PEAK, NO PARKING ANYTIME=N.P., COMM/IND. ACCESS=E

SYSTEM: FED. AID.	SYSTEM: FUNCT CLASS.	SYSTEM: HWY. SYS.	SYSTEM: HPMS SAMPLE	TRAFFIC: PRKG. REST.	TRAFFIC: COM/IND. ACCESS	LINE DIAGRAM	TRAFFIC: CONTROL	TRAFFIC: COM/IND. ACCESS	TRAFFIC: PRKG. REST.	PAVEMENT DATA
				NP		See New INV			NP	
						87-4 EXT 4-1-85 BALL				
						8H 79+				
						SUMNER AV				
						MUN 4	TL			32' I
										J C-C
						PARK AV				2ML
						MUN 4 8+		E	X	
					E	4 79		E		
					E	4 75		E		
						PERSEL AV				
						MUN 4 74				
						4 73 SAMPERFIELD RD				
					E	4 69			NP	(14' I ST LA)
				NP	E	4 66				36' I
										J C-C
										2 ML
						4 65 PT			X	
					E	4 62 70°				
						4 59 PC				26' I
										J C-C
						BROOKES AV MUN				
						4 51	BS			
						0.94 0.82				
						MD 124				

EAU SD 54 MINOR ARTERIAL URBAN

LINE DIAGRAM

SYSTEM				TRAFFIC								PAVEMENT DATA
FED. AID.	FUNCT. CLASS.	HWY. SYS.	HPMS SAMPLE	PRK.G. REST.	COM/IND ACCESS			CONTROL	COM/IND ACCESS	PRK.G. REST.		
EAU 5054	MINOR ARTERIAL - URBAN			NP	E			E				22 I
												2 ML
												31 I
												JCS RT
												41' C-W 2 ML
								TL				
												26' I
												JC-RT
												40' CW, 2 ML
												26' I
									E			JC-LT
												2 ML
												34' I
												JC-LT
								TL		NP		40' CW, 2 ML
									E			
									E			30' I
									E			JC-C
												2 ML
												28' I
									E			JC-C
												2 ML
									E			
												SAME

SHA 51.3 - 8 Revised 4.83

MARYLAND STATE HIGHWAY ADMINISTRATION

ROAD INVENTORY SHEET

90-150
1-31-91
AL-JK

Party Chief	J.E	Road No.	Co 141
Recorder	CKA	Road Name	MIDDLEBROOK RD
Assistant		County	MONTGOMERY
Map No./Dir.	E-10A / SE	Date	3-19-87
State Coordinates	787-487	Sheet No.	3 OF 5

TRAFFIC CODES: TRAFFIC CONTROLS: STOP SIGN=SS, TRAFFIC LIGHT=T.L., FLASHING RED BALL=F.R.

TRAFFIC CODES: PARKING RESTRICTIONS: A.M. PEAK, P.M. PEAK, A.M./P.M. PEAK, NO PARKING, ANYTIME=N.P., COMM/IND. ACCESS=E

SYSTEM: FED. AID.	SYSTEM: FUNCT CLASS.	SYSTEM: HWY. SYS.	SYSTEM: HPMS SAMPLE	TRAFFIC: PRKG. REST.	TRAFFIC: COM/IND. ACCESS	LINE DIAGRAM	TRAFFIC: CONTROL	TRAFFIC: COM/IND. ACCESS	TRAFFIC: PRKG. REST.	PAVEMENT DATA
						SEE NEW INVENTORY				24' 28' I
						2 72" CMP 1 65 PT				6' 12' I 14' CW
						1 60				6' JCP
										38' CW
						1 55				2 ML
						80°				24' I
										8' JCP SHO RT
						Amaranth Dr. 1 50 PC				12' I 6' SHO LT
						CO 6159 1 40				38' CW
				E		LT WRONG STREET				2 ML
						1 35 CO 5502				
						40°				
				E		PC 1 19				
						RIDGECREST DR				
						1 14 Co 5428				
						CROSS RIDGE DR				22' I
						WHITESBURG DR				2-9' GSH
						ENT T.H. 1 04				44' CW
						ENT T.H.				2 ML
						48" CMP				
						0 99 PT				
						70°				
FAU 5271	OTHER PRIN. ARTERIAL URBAN		30141 000135							
			30141 000099							
			30141 000050							

SYSTEM				TRAFFIC		LINE DIAGRAM	TRAFFIC			PAVEMENT DATA
FED. AID.	FUNCT. CLASS.	HWY. SYS.	HPMS SAMPLE	PRKG. REST.	COM/IND ACCESS		CONTROL	COM/IND ACCESS	PRKG. REST.	
						SEE NEW INVENTORY CG/PL 1-19-89 86-6				
						FREDERICK RD				26'I
						MO 2.27 3.55				4" CC
										2 ML
						2.62				
						2.75				
						PT OBSERVATION DR GUNNERS BRANCH RD				
						CO 4898 2.96 CO 4897				
						410°				22'I
										2-6'E=HB
						PC 1.89				40' CW
										2 ML
						#15042 1.77				
						I 270 42' W to W				
						1.76				
						I 270				
						.75				
						WARING STATION RD				
						1.73 CO 226				SAME

FAU 527
OTHER PRIN ARTERIAL URBAN

30.1480000172

SHA 51.3 - 8 Revised 4.83

MARYLAND STATE HIGHWAY ADMINISTRATION

ROAD INVENTORY SHEET

Party Chief: CG
Recorder: AL
Assistant:
Map No./Dir.: E 10A/
State Coordinates:

Road No.: Co. 141
Road Name: Middlebrook Rd
County: Mont.
Date: 1-19-89
Sheet No. 4 OF 5

TRAFFIC CODES
TRAFFIC CONTROLS: STOP SIGN=S.S., TRAFFIC LIGHT=T.L., FLASHING RED BALL=F.R.

TRAFFIC CODES
PARKING RESTRICTIONS: A.M. PEAK, P.M. PEAK, A.M./P.M. PEAK, NO PARKING ANYTIME=N.P., COMM/IND. ACCESS=E

SYSTEM: FED. AID.	SYSTEM: FUNCT. CLASS	SYSTEM: HWY. SYS.	SYSTEM: HPMS SAMPLE	TRAFFIC: PKG. REST.	TRAFFIC: COM/IND. ACCESS	LINE DIAGRAM	TRAFFIC: CONTROL	TRAFFIC: COM/IND. ACCESS	TRAFFIC: PKG. REST.	PAVEMENT DATA
						PC 2 29				
										25'I
										on Taper to 38'I
						SEE NEW INVENTORY 91-9A GD/JK 3-2-92				13'I shd LT
										J" c-c
										2mL
						2 23 PT		2E		
						30°				
						2 14 PC				
						(Observation Dr) Co. 4898 2 11				
										25'I
									BS	13'I shd LT
						2 07				J" c-c
										2mL
						Old Section Middlebrook Rd Co 4899 Abandoned (90-13)				
						1 98				
										24' 22'I
										2-8'I shd
										40' cw
										2mL
						#15042 1 78 15.1 overhead 42' WTON				
						I 1 77 270				24'I 2-11'I SHD J c-c 2mL
										~~22'I~~
						1 75				~~6'E shd rt~~
						I 270				~~8'F shd LT~~
						1 74				~~38' cw~~
										~~2mL~~
						Waring Station Rd Co. 226 1 73				

FAU 5271 MINOR ART - UPB

SYSTEM				TRAFFIC		LINE DIAGRAM	TRAFFIC			PAVEMENT DATA
FED. AID.	FUNCT. CLASS.	HWY. SYS.	HPMS SAMPLE	PKG. EST.	COM/IND ACCESS		CONTROL	COM/IND ACCESS	PKG. EST.	
						See New Inventory 91-9A GD/JK 3-2-92				
						Frederick Rd.				
						PT MD 2.36 355				
										38' I
										13' I shd LT
										1' c-c
						75°				3mL
FAU 5271	MINOR ART URB									

SHA 51.3 - 8 Revised 4.83

MARYLAND STATE HIGHWAY ADMINISTRATION

ROAD INVENTORY SHEET

92-29
2-10-93
BB/JS

89-8
BE/AL
3-26-90

Party Chief	CB	Road No.	MD 182
Recorder	AL	Road Name	LAYHILL RD
Assistant	JE	County	MONT.
Map No./Dir.	E11C / N	Date	10-28-86
State Coordinates	785-447	Sheet No.	1 OF 2

TRAFFIC CODES
TRAFFIC CONTROLS: STOP SIGN=SS, TRAFFIC LIGHT=T.L., FLASHING RED BALL=F.R.

TRAFFIC CODES
PARKING RESTRICTIONS: A.M. PEAK, P.M. PEAK, A.M./P.M. PEAK, NO PARKING ANYTIME=N.P., COMM/IND. ACCESS=E

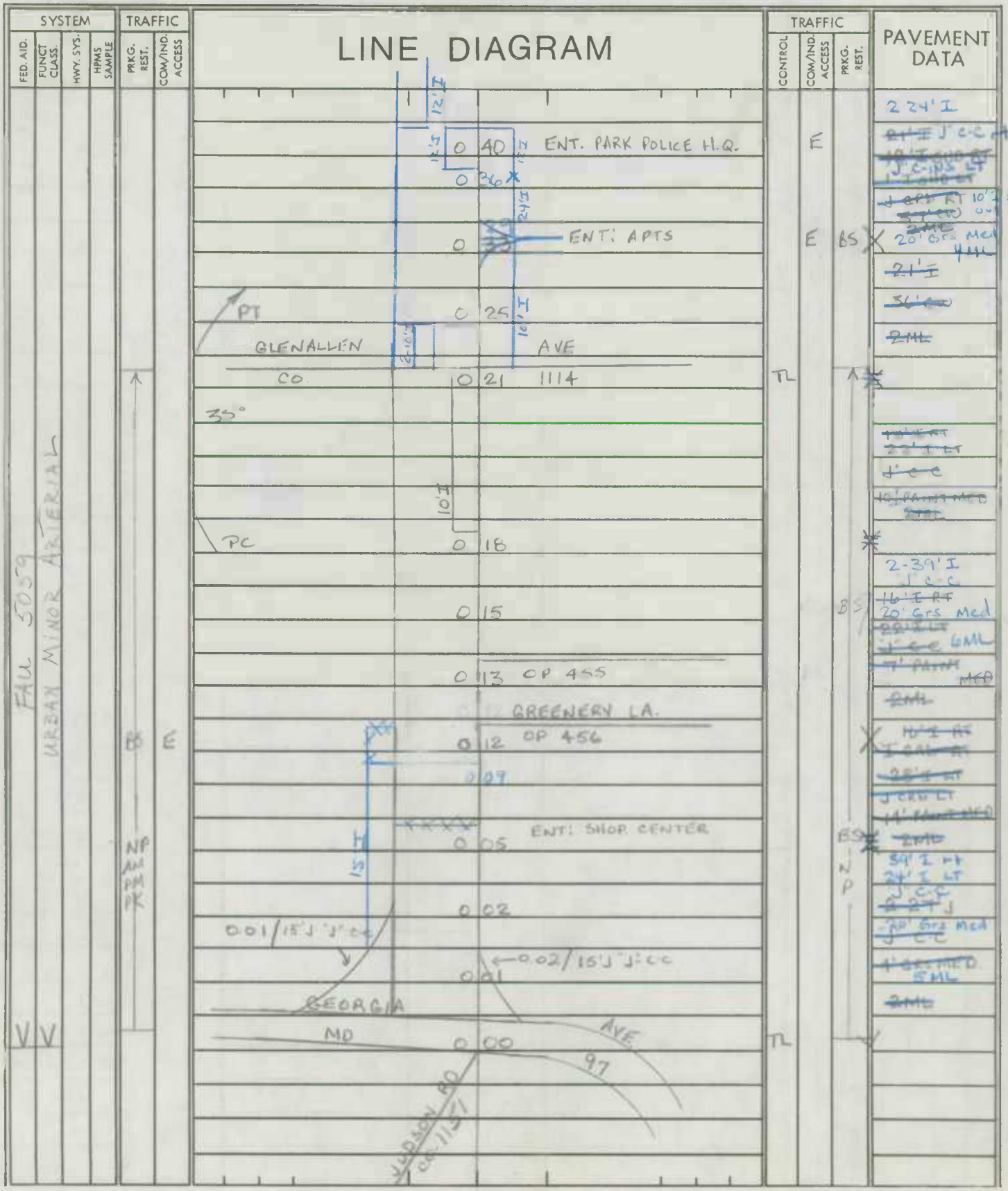

91-6ST

SYSTEM				TRAFFIC		LINE DIAGRAM	TRAFFIC			PAVEMENT DATA
FED. AID.	FUNCT. CLASS.	HWY. SYS.	HPMS SAMPLE	PRKG. REST.	COM/IND ACCESS		CONTROL	COM/IND ACCESS	PRKG. REST.	
						1 37				~~20' I~~
										~~26' CW~~
										~~2 ML~~
						1 ~~37~~ 32				
						INDIAN SPRING RD				
						1 ~~30~~ 29 OP 453				~~20' I~~
										~~4' SHD RT~~
										~~Curb LT~~
				RS		~~FARGO RD OP 452~~ 1 27			BS	~~2 ML~~
										~~20' I~~
										~~6' LF SHD RT~~
										~~30' CW~~
						NORTHWEST BRANCH 1 15				~~2 ML~~
						1 13				2-26' I
						HATHAWAY ROAD CO. 4349				16' Grs Med
						1 11			BS	4 ML
						1 07				
						1 05 30°				
						1 01 36" RCP				
						0 98				
						MIDDLE BRIDGE RD. CO 5621				
						0 96				
						MARIGOLD LA. ~~CO. 5578~~				
						0 89				
						~~0 86~~				~~22' I~~
										~~28' CW~~
										~~2 ML~~
						0 73				
						BRIGGS RD CO 0 71 126				2-24' I
										2-8' I shd out
										~~8' I~~ J CC
				BS		0 69			BS	~~10' I SHD RT~~
						0 66				16' Grs Prky ~~30' CW~~
										~~2 ML~~ 4 ML
						0 44				

FAU 5059
URBAN MINOR ARTERIAL

SHA 51.3 - 8 Revised
4.83

MARYLAND STATE HIGHWAY ADMINISTRATION

ROAD INVENTORY SHEET

93-26
GD/AL
12-10-93

91-6 ST
GD-JK
3-17-92

Party Chief: CB
Recorder: AL
Assistant: JE
Map No./Dir.: /
State Coordinates:

Road No.: MD 182
Road Name: LAYHILL RD
County: MONT
Date: 10-28-86
Sheet No.: 3 OF 7

TRAFFIC CODES
TRAFFIC CONTROLS: STOP SIGN=S.S., TRAFFIC LIGHT=T.L., FLASHING RED BALL=F.R.

TRAFFIC CODES
PARKING RESTRICTIONS: A.M. PEAK, P.M. PEAK, A.M./P.M. PEAK, NO PARKING ANYTIME=N.P., COMM/IND. ACCESS=E

SYSTEM: FED. AID.	SYSTEM: FUNCT. CLASS.	SYSTEM: HWY. SYS.	SYSTEM: HPMS SAMPLE	TRAFFIC: PRKG. REST.	TRAFFIC: COM/IND. ACCESS	LINE DIAGRAM	TRAFFIC: CONTROL	TRAFFIC: COM/IND. ACCESS	TRAFFIC: PRKG. REST.	PAVEMENT DATA
FAU 5059	URBAN MINOR ARTERIAL									
						12' TD				33' I
										~~J" CRB RT~~
				BS		2 19 17		E		~~I" CRB LT~~
										~~2ML~~
						~~2 18~~			X	
						2 08 30'				
						2 06 QUEENSGUARD RD				
				BS		2 02 CO 4149			BS	
						1 98				
						EAST-GATE DR 1 90				
				BS		CO 3409 1 87			BS	
						Sullivan La. ~~ATWOOD RD~~				
						1 83 CO 127			NP	
						1 81				
						1 78				
						POST LA.				
						CO. 3663 1 73			BS	
						1 70				~~20' I~~
										~~4' F SHP RT~~
						1 60			BS	~~36 ew~~
						1 58 MIDDLEVALE LA.				~~SML~~
						1 55 CO. 4031			X	
						1 52				2-26' I
					E	1 49				~~2-5' SHOUT~~
						1 44				16' Grs Med 4 J crbs
						DECKMAN LANE				4ML
				BS		CO 5272 1 42				~~SAME~~

LINE DIAGRAM

SYSTEM				TRAFFIC			TRAFFIC			PAVEMENT DATA
FED. AID.	FUNCT. CLASS.	HWY. SYS.	HPMS SAMPLE	PRKG. REST.	COM/IND ACCESS		CONTROL	COM/IND ACCESS	PRKG. REST.	
FAU 5059	URBAN MINOR ARTERIAL				E	2 ~~X182~~				2ML
						LT 2 74				~~24' I~~
						LONGMEAD RD				~~I CC~~
						2 71 CO 2357				~~24' I~~
						2 67				I' CRB ~~LT~~
						2 63 36" CMP				~~40' CW~~
						2 61				~~2ML~~
						LONGMEAD CROSSING RD NORVALE RD				
						OP 5273 2 59 CO 1876				
						CO 5912				
					E	CHURCH 2 53				
						PT 2 49				20' I
						30°				~~32' CW~~
						PC 2 42				~~2ML~~
						Bellows Way				~~20' I~~
						2 40				~~5' P SHD RT~~
						2 39				14' I SHD LT
					E	2 35				~~J' CRB LT~~
						2 32				~~44' CW~~ 2ML
					E	2 31				
						BAKERSFIELD CT				
						2 29 S8-LX3 OP 5405				22' I
					E	2 27				15' I SHD RT
						2 25				~~2ML~~
						BEL PRE RD BONIFANT RD.				
						CO. 2722 2 23 CO 76	TL			

SHA 51.3 - 8 Revised
4.83

MARYLAND STATE HIGHWAY ADMINISTRATION

ROAD INVENTORY SHEET

Party Chief JE
Recorder AL
Assistant CB
Map No./Dir. 6HC / N
State Coordinates

Road No. MD 182
Road Name LAYHILL RD / NORWOOD RD
County MONT
Date 10-30-86
Sheet No. 5 OF 7

91-6ST
GD-JK
3-17-92

TRAFFIC CODES
TRAFFIC CONTROLS: STOP SIGN=SS, TRAFFIC LIGHT=T.L., FLASHING RED BALL=F.R.

TRAFFIC CODES
PARKING RESTRICTIONS: A.M. PEAK, P.M. PEAK, A.M./P.M. PEAK, NO PARKING ANYTIME=N.P., COMM/IND. ACCESS=E

SYSTEM: FED. AID.	SYSTEM: FUNCT CLASS.	SYSTEM: HWY. SYS.	SYSTEM: HPMS SAMPLE	TRAFFIC: PRKG. REST.	TRAFFIC: COM/IND. ACCESS	LINE DIAGRAM	TRAFFIC: CONTROL	TRAFFIC: COM/IND. ACCESS	TRAFFIC: PRKG. REST.	PAVEMENT DATA
FAU 5059	URBAN MINOR ARTERIAL									
						3 90 ENT. N.W. PARK PUB. GOLF COURSE				
						FLINT HILL RD. CO. 3127 3 85				
						MARYMONT DR. CO 1523 3 76				
						3 68 BEG GOLF COURSE				
						GAYFIELDS DR. CO. 2000 3 64				
						3 59 PT				
						MERRIFIELD DR CO 2358 3 56 30°				
						3 50 PC				
						3 45 36" CMP				
						BAUGHMAN DR. CO. 2002 3 14				
						BUCKHORN 3 11 BRANCH				
						3 09 ENT: LAYHILL PARK	E			
						Park Vista Dr. CO ~~SA~~ 6171 3 04				20'I
						2 93				~~52' cw~~
										2ML

LINE DIAGRAM

SYSTEM: FED. AID.	SYSTEM: FUNCT. CLASS.	SYSTEM: HWY. SYS.	SYSTEM: HPMS SAMPLE	TRAFFIC: PRKG. REST.	TRAFFIC: COM/IND ACCESS	LINE DIAGRAM	TRAFFIC: CONTROL	TRAFFIC: COM/IND ACCESS	TRAFFIC: PRKG. REST.	PAVEMENT DATA
						FNT. SANDY SPRING FRIENDS SCHOOL OP 3.90				
						5 58				
						EXCALIBUR WAY LA				
						LC 6000-1-251 5 57				
						NORWOOD RD.				
						EDNOR RD. CO 145				
						NORWOOD RD.				21'I
X	X					4 95 CO 72 90°	TL			2-3' F SHD
										30'CW
										2ML
						4 84			X	
										21'I
										2-3' F SHD
										'I' CRB RT
										30'CW
						CBC L-3' W-65' D-2' 4 47	TL		X	2ML
						NORBECK RD. MD. 28				
						4 25				
						CHESTER MILL RD.				
						CO. 4160 4 23				
						12'I				
						4 22				
						#15023				
						BUCKHORN 4 07 BRANCH				
						12'I 4 03				
						CHAPEL HILL RD.				
						CO. 4678 4 01				

FAS 111 — RURAL MAJOR COLLECTOR

FAU 5054 — URBAN MINOR ARTERIAL

SHA 51.3 - 8 Revised
4.83

MARYLAND STATE HIGHWAY ADMINISTRATION

ROAD INVENTORY SHEET

Party Chief: JE
Recorder: AL
Assistant: CB
Map No./Dir.: /
State Coordinates:

Road No.: MD 182
Road Name: DR BIRD RD
County: MONT
Date: 10-30-86
Sheet No. 7 OF 7

TRAFFIC CODES
TRAFFIC CONTROLS: STOP SIGN=S.S., TRAFFIC LIGHT=T.L., FLASHING RED BALL=F.R.

TRAFFIC CODES
PARKING RESTRICTIONS: A.M. PEAK, P.M. PEAK, A.M./P.M. PEAK, NO PARKING ANYTIME=N.P., COMM/IND. ACCESS=E

SYSTEM: FED. AID.	SYSTEM: FUNCT CLASS.	SYSTEM: HWY. SYS.	SYSTEM: HPMS SAMPLE	TRAFFIC: PRKG. REST.	TRAFFIC: COM/IND. ACCESS	LINE DIAGRAM	TRAFFIC: CONTROL	TRAFFIC: COM/IND. ACCESS	TRAFFIC: PRKG. REST.	PAVEMENT DATA
						108				
						MD 6.59	TL			
						BACHELORS FOR RD.				
						CO. 130 6.55				
										22'I
										32'CW
										2ML
						6.08 BIRD RD.				
										22'I
						5.96 30° BIRD RD.				2-3'I SHD
										32'CW
										2ML
						NORWOOD RD.				
						5.90 CO. 4605				

SYSTEM				TRAFFIC		LINE DIAGRAM	TRAFFIC			PAVEMENT DATA
FED. AID.	FUNCT. CLASS.	HWY. SYS.	HPMS SAMPLE	PRKG. REST.	COM/IND ACCESS		CONTROL	COM/IND ACCESS	PRKG. REST.	

SHA 51.3-8
11-15-72

ROAD INVENTORY SHEET

Party Chief: T. LANDON
Recorder: W. WARFIELD
Helper:

Map No.:

Road No.: MD. 183
Road Name: RANDOLPH RD.
Sheet No.: 7 OF 8
Date: 7-10-73
County: MONT.
State Coordinates:

		SHERWOOD FOREST DR. Co. 1758	645	X
		LOCKSLEY LA. Co. 3119	624	
↑15°			619	
		KIMBLEWICK DR. Co. 2965	616	21' I 8'6 SHLD. LT.
			HAMMONTON PL. 597 Co. 2058	31' CW 10°↑ X
		CHURCH SEMINARY	HAMMONTON RD. 584 Co. 3542	
↑15°			577	
			568 CHURCH	30°↑
			SPRINGTREE DR. 550 Co. 2223	
			545	15°↑
PT 55° PC			533	
			523	
		ENT. NORTHWEST PARK	515	# 15026
		NORTHWEST	514 BRANCH MILL RD. 123	PT
		BR. No. 15026 27' J "J" C-C (1931)	KEMP 511 Co.	45°
				SAME

MAJOR ARTERIAL
CS 15586
FAS 839
PRINCIPAL
OTHER
URBAN

SHA 51.3-8
11-15-72

ROAD INVENTORY SHEET

Road No. MD. 183
Road Name RANDOLPH RD.
Sheet No. 8 OF 8
Date 7-10-73
County MONT.
State Coordinates

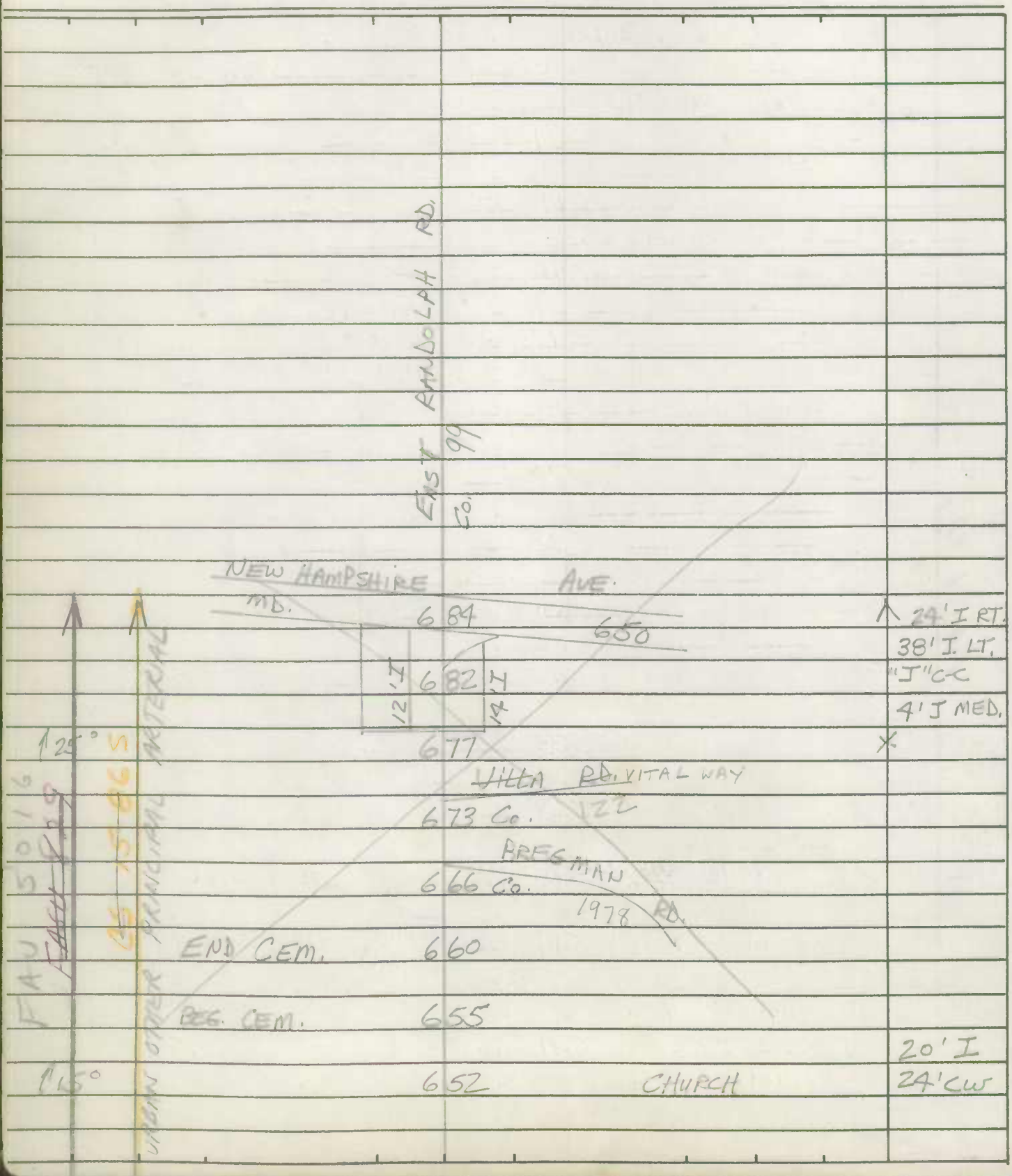

SHA 51.3 - 8 Revised
4.83

MARYLAND STATE HIGHWAY ADMINISTRATION

ROAD INVENTORY SHEET

96-40 ST
GB/AL
3-20-97
A/T

Party Chief: Taylor
Recorder: Lijewski
Assistant: Rewritten by BB
Map No./Dir.: E10D / N
State Coordinates:

Road No.: MD 189
Road Name: Falls Rd.
County: Montgomery
Date: 8-1-94
Sheet No.: 95 OF 2016

TRAFFIC CODES
TRAFFIC CONTROLS: STOP SIGN=SS, TRAFFIC LIGHT=T.L., FLASHING RED BALL=F.R.

TRAFFIC CODES
PARKING RESTRICTIONS: A.M. PEAK, P.M. PEAK, A.M./P.M. PEAK, NO PARKING ANYTIME=N.P., COMM/IND. ACCESS=E

SYSTEM: FED. AID.	SYSTEM: FUNCT CLASS.	SYSTEM: HWY. SYS.	SYSTEM: HPMS SAMPLE	TRAFFIC: PRKG. REST.	TRAFFIC: COM/IND. ACCESS	LINE DIAGRAM	TRAFFIC: CONTROL	TRAFFIC: COM/IND. ACCESS	TRAFFIC: PRKG. REST.	PAVEMENT DATA
	Urban Minor Arterial	State Secondary				13 68 71 40°				
						1 - 67				
						CRANFORD Dr.				
				BS		13 62 65 Co 4733			BS	
						12 62				38'I
						13 60				IC-C
									N.P	2ML
						BELLS MILL Rd.				
				N.P.		13 54 57 Co 165	TL		**	
						12 54			X	
										24'I
						13 37 40				3'I IND LT
						12' H RTL JC-RT				I CRB RT
										2ML
						NANTUCKET PL.				
						13 34 37 Co 5639			X	
						12' H RTL JC-RT				
						13 30 33				
										24'I
										2ML
										2-3'I SHLD

93 22 ST

6 of 20 16

LINE DIAGRAM

SYSTEM: FED. AID.	FUNCT. CLASS.	HWY. SYS.	HPMS SAMPLE	TRAFFIC: PRKG. REST.	COM/IND ACCESS	LINE DIAGRAM	TRAFFIC: CONTROL	COM/IND ACCESS	PRKG. REST.	PAVEMENT DATA
						40° 24 22		E		2-12'I
										12'I PNT MED LT ON TAPER TO 8'
						24 17 20			BS	2-3'I SHDRS
				BS		24 16 19 Marseille Dr.				I CRT JC-LT 2ML
						24 15 18 Co 2310				
										2-12'I PNT MED ON TAPER TO 12'I PNT MED LT
						PC Rockville V.F.D. 24 13 16				2ML JT C LT
										24'I
										2-3'I SHDS
										2ML
										24'I
						28 99 02 30°				2ML
										~~2-3'I SHLT~~
				N.P.					NP	
						Woodington Dr.				
				BS		Co 3743 13 95 98		E		
										24'I
						10'I LT				10'I SHDRT
						10'I HT				~~JC C~~
										2ML
						13 92 95		E		
										24'I
						1 90				I CRB RT
										3'I SHD LT
						1 83				2ML
										24'I
										~~IC-RT.~~
										2ML
										2-3'I SHDS
						ELDWICK Way				
				BS		Co 3601 13 72 75			BS	
										38'I
										IC-C
						1 72				2ML

URBAN Minor Arterial State Secondary

SHA 51.3 - 8 Revised
4.83

MARYLAND STATE HIGHWAY ADMINISTRATION

97-10-ST
12-11-97
AL
AP

ROAD INVENTORY SHEET

96-21
GD/AL
3-20-97
A/T

Party Chief: Taylor
Recorder: Lijewski
Assistant: Rewritten by BB
Map No./Dir.: E100 /
State Coordinates:

Road No.: MD 189
Road Name: Falls Rd.
County: Montgomery
Date: 8-1-94
Sheet No.: ~~11~~ 7 OF ~~20~~ 16

TRAFFIC CODES
TRAFFIC CONTROLS: STOP SIGN=S.S., TRAFFIC LIGHT=T.L., FLASHING RED BALL=F.R.

TRAFFIC CODES
PARKING RESTRICTIONS: A.M. PEAK, P.M. PEAK, A.M./P.M. PEAK, NO PARKING ANYTIME=N.P., COMM/IND. ACCESS=E

SYSTEM: FED. AID. | FUNCT CLASS. | HWY. SYS. | HPMS SAMPLE
Urban Minor Arterial
State Secondary

TRAFFIC: PRKG. REST. | COM/IND. ACCESS

LINE DIAGRAM

Winterset ~~Dr~~ DR
Co ~~3810~~ 24 ~~47~~ 48 3810 (~~proposed~~)
24 ~~45~~ 48
24 ~~44~~ 47
12' TL/Accel 3 ~~42~~
~~438~~
12' H
CHURCH 24 ~~36~~ 40
2 ~~—~~ 39
GLEN Rd.
Co 195 24 ~~32~~ 35
20°
PRC 24 ~~26~~ 29
2 ~~—~~ 28
2 ~~—~~ 26

TRAFFIC: CONTROL | COM/IND. ACCESS | PRKG. REST.
TL
BS
N.P.

PAVEMENT DATA
24' I
15' I SHLDRT
2' I SHLDRT
I CRT
2 ML
24' I
2' I SHLDRT
I CRT
2 ML
24' I
2' I SHLDRT
I CRT
2 ML
24' I 2-12' I
2 ML
2 ML
I CRT

SYSTEM				TRAFFIC		LINE DIAGRAM	TRAFFIC				PAVEMENT DATA
FED. AID.	FUNCT. CLASS.	HWY. SYS.	HPMS SAMPLE	PRKG. REST.	COM/IND ACCESS		CONTROL	COM/IND ACCESS	PRKG. REST.		
						2 42					2-12'I
											10'I PM MS
											JCOB RT
						LIBERTY La.					2ML
						A 85 2 88 Co 3009					
						2 4 84				X	
						PT 2 4 77 80					24'I
						30°					IC-C
											2ML
						PC 2 4 72 75				X	
				N.P.					N.P.		
						2 4 70 73					
						12'					
						Falls Chapel Way Tuckerman La.					
						Co 3862 2 4 68 71 Co 164	TL				
						12'					30'I
											2ML
						4 65					
						2 4 64 67				X	
											24'I
											2ML
											2-3'I SHQS
	URBAN	Minor	Arterial								
		State	Secondary								

SHA 51.3 - 8 Revised
4.83

MARYLAND STATE HIGHWAY ADMINISTRATION

ROAD INVENTORY SHEET

Party Chief: TAYLOR
Recorder: Lijewski
Assistant:
Map No./Dir.: E.O.D /
State Coordinates:

Road No.: MD 189
Road Name: Falls Rd.
County: Montgomery
Date: 8-1-94
Sheet No.: ~~13~~ 9 OF ~~20~~ 16

TRAFFIC CODES
TRAFFIC CONTROLS: STOP SIGN=S.S., TRAFFIC LIGHT=T.L., FLASHING RED BALL=F.R.

TRAFFIC CODES
PARKING RESTRICTIONS: A.M. PEAK, P.M. PEAK, A.M./P.M. PEAK, NO PARKING ANYTIME=N.P., COMM/IND. ACCESS=E

SYSTEM: FED. AID.	SYSTEM: FUNCT CLASS.	SYSTEM: HWY. SYS.	SYSTEM: HPMS SAMPLE	TRAFFIC: PRKG. REST.	TRAFFIC: COM/IND. ACCESS	LINE DIAGRAM	TRAFFIC: CONTROL	TRAFFIC: COM/IND. ACCESS	TRAFFIC: PRKG. REST.	PAVEMENT DATA
						3 43 Atwell Rd				2-12'I
						35 38 41 Co 3617				12'I Painted
										MEDIAN
						H 10'				IC OUTLT
										2ML
						10' LTL 3 5 35 32 Montrose Rd.				
				BS		3 5 34 34 Co 144	TL		BS	
						3 5 30 33				24'I
										IC-C
						H 10' LTL				2ML
						3 5 24 27				
									N.P.	
						35 12 09				
				N.P.		Falls Farm Dr.				24'I
						OP 5891 3 08 05				2ML
						10'				2-5'I SHW
						53 02 05				
						34 02 99				
						10' H LTL				2-12'I
						VICTORY La.				10'I Painted
				35		34 97 00 Co 2994				MEDIAN
										IC-RT
										2ML
						4 92				

URBAN minor Arterial
State Secondary

LINE DIAGRAM

SYSTEM: FED. AID.	FUNCT. CLASS.	HWY. SYS.	HPMS SAMPLE	TRAFFIC: PRKG. REST.	COM/IND ACCESS	LINE DIAGRAM	TRAFFIC: CONTROL	COM/IND ACCESS	PRKG. REST.	PAVEMENT DATA
										24'I
										2ML
						35 ~~89~~ 92			X	2-3'I SHDS
					E	35 ~~87~~ 90				
										36'I
				BS		35 ~~81~~ 84				JC-LT
										3ML
						Way — Dunster Rd.				
						Falls Chapel Co. 35 ~~80~~ 83 — MUN. 0990	TL		X	
						3862				
						35 ~~78~~ 81				
						35 ~~68~~ 71 SIGN: WELCOME TO ROCKVILLE				
				NP					NP	
						35 ~~67~~ 69				
						Rd.				
				BS		COLD Spring Co 35 ~~63~~ 66			BS	
						3631				
				BS		35 ~~52~~ 55			BS	
										24'I
										2ML
						Chilham PL.				2-3'I SHDS
					E	35 ~~54~~ 54 Co 3616 PT			X	
						30°				2-12'I
										12'I Painted
										MEDIAN
										IC-OUTLT
						35 ~~43~~ 46 PC				2ML

URBAN Minor Arterial
State Secondary

SHA 51.3 - 8 Revised
4.83

MARYLAND STATE HIGHWAY ADMINISTRATION

ROAD INVENTORY SHEET

Party Chief: RM
Recorder: AL
Assistant: JE
Map No./Dir.: E10D / N
State Coordinates:

Road No.: MD 189
Road Name: GREAT FALLS RD
County: MONT
Date: 12-19-85
Sheet No.: 9 10 OF 9 10

92-285T
2-18-93
BB/JS

SYSTEM				TRAFFIC		LINE DIAGRAM	TRAFFIC			PAVEMENT DATA
FED. AID.	FUNCT CLASS.	HWY. SYS.	HPMS SAMPLE	PRKG. REST.	COM/IND. ACCESS		CONTROL	COM/IND. ACCESS	PRKG. REST.	

SYSTEM				TRAFFIC		LINE DIAGRAM	TRAFFIC			PAVEMENT DATA
FED. AID.	FUNCT. CLASS.	HWY. SYS.	HPMS SAMPLE	PRKG. REST.	COM/IND ACCESS		CONTROL	COM/IND ACCESS	PRKG. REST.	

SHA 51.3 - 8 Revised
4.83

MD 189 MP 6.09 - 7.11 IS UNDER MAJOR RECONSTRUCTION !

MARYLAND STATE HIGHWAY ADMINISTRATION

ROAD INVENTORY SHEET

Party Chief: RM
Recorder: AL
Assistant: JE
Map No./Dir.: E10D / N
State Coordinates:

Road No.: MD 189
Road Name: FALLS RD
County: MONT
Date: 12-19-85
Sheet No. 7 OF 9

TRAFFIC CODES
TRAFFIC CONTROLS: STOP SIGN=S.S., TRAFFIC LIGHT=T.L., FLASHING RED BALL=F.R.

TRAFFIC CODES
PARKING RESTRICTIONS: A.M. PEAK, P.M. PEAK, A.M./P.M. PEAK, NO PARKING ANYTIME=N.P., COMM/IND. ACCESS=E

SYSTEM: FED. AID.	SYSTEM: FUNCT CLASS.	SYSTEM: HWY. SYS.	SYSTEM: HPMS SAMPLE	TRAFFIC: PRKG. REST.	TRAFFIC: COM/IND. ACCESS	LINE DIAGRAM	TRAFFIC: CONTROL	TRAFFIC: COM/IND. ACCESS	TRAFFIC: PRKG. REST.	PAVEMENT DATA
FAIL 5047 URBAN MINOR ARTERIAL						6 79				
										24' I
						D H				8' ESHD RT
										2ML
						SEVEN LOCKS RD MUN 2730	TL		X	
						6 75				
						D				
						6 65				34' I
						SEE NEW INVENTORY AL-JK 2-27-91				45' CW
				BS						2ML
						FALLSMEAD WAY 6 61				
						6 60 MUN 1070			X	
										24' I
										30' CW
						HECTIC HILL LA OP 4931 6 44			X	2ML
						RITCHIE PKWY MUN 6 41 3 CCS	TL			44' I
										J-CC
						D H				2ML
						6 38			X	
										24' I
										30' CW
						6 15			X	2ML
						6 11			BS	36' I
										I CRB RT
						W. KERSEY LA. MUN 1541 6 04 KERSEY LA. MUN 1545			X	2ML
				NP						24' I
									NP	30' CW
						5 95			X	2ML

LINE DIAGRAM

SYSTEM: FED. AID.	FUNCT. CLASS.	HWY. SYS.	HPMS SAMPLE	TRAFFIC: PRKG. REST.	COM/IND ACCESS	LINE DIAGRAM	TRAFFIC: CONTROL	COM/IND ACCESS	PRKG. REST.	PAVEMENT DATA
				BS		7 50 WILLIAMS ST MUN 2220				
						SEE NEW INVENTORY AL-JK 2-27-91				
						7 47 POTOMAC ST MUN 2450			BS	
						7 42 DALE DR MUN 8160				21'I
										27'CW
				BS		7 35 MONUMENT ST MUN. 8160			BS	X 2ML
					E	CHESTNUT LODGE SANITARIUM 7 21				
						7 20 MUN 8130 ALLEY 13				
						7 14 MASONIC LODGE				23'I
										30'CW
					E	7 10 MUN 8110 ALLEY 11				X 2ML
										24'I
						JULIUS WEST MIDDLE SCHOOL 7 04				10'I SHD LT 8'E SHD RT
										2ML
					E	7 02				X
										34'I
				BS		7 01			BS	J-CRB LT
						MARYLAND AVE MUN. 2012				8'E SHD RT
						6 97	TL			X 2ML
						O H				
						6 95				24'I
										2-8'E SHLDS
										2ML
						6 85				X
						I - 270				24'I
						6 83				8'E SHLD RT
										2ML
						6 80 # 15049				

FAU 5047 URBAN MINOR ARTERIAL

SHA 51.3-8
11-15-72

ROAD INVENTORY SHEET

Party Chief: T. LANDON
Recorder: W. WARFIELD
Helper:

Map No.:

Road No.: MD. 190
Road Name: RIVER RD.
Sheet No.: 3 OF 12
Date: 7-19-73
County: MONT.
State Coordinates:

		TARA RD. 3001 Co.	6 65	
		PINEY MEETING HOUSE RD. 197 Co.	6 48	
			6 00	SWAINS LOCK RD. 206 Co.
			5 86	ADMIRALS WAY 277 Co.
				479
		SPLIT WHEEL LA	5 69	OP
		CO 1906	5 61	
20°		TACK HOUSE CT	5 43	
		OP 18331	5 40	
			5 33	BUSINESS 15°
			5 29	ENT. TO WATER PLANT
			5 23	
			5 20	WATER FILTERATION PLANT
PT 40° PC			5 08	
			5 03	ENT TO POWER PLANT
		GAS	4 89	LINE
			4 82	PT 40° PC
		WATTS OP REALL MOUNTAIN RD. 107	4 73	BRANCH
			4 72	BR. No. 15098 2-12' MULTI-PLATES (29' GR TO GR)
			4 70	14' MULTI-PLATE
		STONEY CREEK RD. 205 Co.	4 66	
15°			4 55	

24' I
2-4' I SHLD
2 ML
~~30' I~~
~~2-4' I SHLD~~
~~30' CUL~~
24' I
2-4' I SHLD
2 ML
24' I
4' I SHLDR
30' CUL
2 ML
24' I
4' I SHLDR
5' I RT
1 C RT
~~SAME~~
2 ML

SHA 51.3-8
11-15-72

ROAD INVENTORY SHEET

Road No. MD. 190
Road Name RIVER RD.
Sheet No. 4 OF 12
Date 7-19-73
County MONT.
State Coordinates

	↑ FAU		
	FALLS MD.	8 18 S.L. 189	
	BANK HALL ENT	8 12	
	HALL	8 07	
		8 05	
		8 00	2-60" CMP SQUASHES
	GARY RD. Co. 1830	7 93	
	CHURCH	7 91	
	ENT. SCHOOL	7 86	
	POTOMAC ELE. SCHOOL	7 84	
	CHAPEL RD. Co. 2005	7 69	
		7 56	PT 25° RC
	NORTON RD. Co. 192	7 40	
		7 35 SANDY LANDING RD. Co. 2441	
	RIVER OAKS RD OP 4835	7 31	
		7 24	
		7 16	PT 80° RC
		7 04	24' I
	RIVERWOOD DR. Co. 4729	6 99 RIVERWOOD DR. O.P. 481	30' CW 2ML
		6 92	PT 40° RC
		6 83	~~24' I~~ ~~24 CSIGNS~~ ~~30' CW~~

FAU 7004 50 0 5 FAS 1-27

ARTERIAL

MOAD 2 Co 2 Ec 1 Ro 2

U.S. 15-99 S

U.S. 15-485 S

SHA 51.3-8
11-15-72

ROAD INVENTORY SHEET

BRADLEY BLVD.

Party Chief: T. LANDON
Recorder: W. WARFIELD
Helper:

Map No.:

Road No.: MD 191
Road Name: PERSIMMON TREE RD.
Sheet No.: 3 OF 10
Date: 7-23-73
County: PIKE CT.
State Coordinates:

	332	BEECH HILL RD. Co. 1509	
↑10°	319		
	315	60" & 48" CMP	
	299	20°↑	
	288	KENDALE Co. 10°↑	
PT	285	191 RD.	
45°			
PC	281		
	271	ENT. SCHOOL	22' I
		RD. 190	24' CW
		RIVER	2 ML
	263	MD. 15°↑ X	
		CONGRESSIONAL CT.	
	245	Co. 2784	
	237	ENT. SCHOOL — BEE. GOLF COURSE	
	230	"SCHOOL OF THE HOLLY" CHILD	20' I
			24' CW
↑15°	227	30" CMP	2 ML
			~~18' I~~
	218	30" CMP	~~20' CW~~
		PERSIMMON TREE RD.	
↑90°	217	PERSIMMON Co. 781	X 22' I
			26' CW
↑10°	180		X 2 ML
			SAME

BRADLEY BLVD.

FASU 827

SHA 51.3 - 8 Revised 4.83

MARYLAND STATE HIGHWAY ADMINISTRATION

ROAD INVENTORY SHEET

Party Chief: B. Balzanna
Recorder: J. Leary
Assistant:
Map No./Dir.: F10 B / N
State Coordinates: 752-416

Road No.: MD 191
Road Name: Persimmon Tree Rd
County: Montgomery
Date: 7-23-94
Sheet No. 3 OF 21

TRAFFIC CODES
TRAFFIC CONTROLS: STOP SIGN=S.S., TRAFFIC LIGHT=T.L., FLASHING RED BALL=F.R.

TRAFFIC CODES
PARKING RESTRICTIONS: A.M. PEAK, P.M. PEAK, A.M./P.M. PEAK, NO PARKING ANYTIME=N.P., COMM/IND. ACCESS=E

SYSTEM: FED. AID.	SYSTEM: FUNCT CLASS.	SYSTEM: HWY. SYS.	SYSTEM: HPMS SAMPLE	TRAFFIC: PRKG. REST.	TRAFFIC: COM/IND. ACCESS	LINE DIAGRAM	TRAFFIC: CONTROL	TRAFFIC: COM/IND. ACCESS	TRAFFIC: PRKG. REST.	PAVEMENT DATA
	Urban Local									
	X					Lillystone DR				
						0 86 Co 3428				
						0 82				
						7069				
						Comanche CT				
						0 77 Co 5040				
						80				
						12' H J.C.R.T.				20' I
						0 73				24' CW 2ML
	Urban Collector	State Secondary				Persimmon Tree Ln				
						0 71 Carderock Springs Elem. Sch.	E		X	
						Persimmon Tree Rd				
						0 68	E			
						0 65 80°				
	X	X				Persimmon Tree Rd				
						90° Co 3000 90° 0 62				22' I 30' CW 2ML
						~~Cogen DR~~ ~~MD 496~~ 90°				
	Urban Minor Arterial	Co 781								

SYSTEM: FED. AID.	FUNCT. CLASS.	HWY. SYS.	HPMS SAMPLE	TRAFFIC: PRKG. REST.	COM/IND ACCESS	LINE DIAGRAM	TRAFFIC: CONTROL	COM/IND ACCESS	PRKG. REST.	PAVEMENT DATA
						1 51				
						19' H 5-RT				
						Saunders La				
						OP 493 1 46				
	URBAN minor Arterial					Persimmon Tree Rd Co 781				
						1 27				
						15' I RT 5-RT				
						(Country Club La)				
X		~~Secondary~~				~~Persimmon Tree Co 3088~~ 1 21	S5			
		~~State~~								
	URBAN local	Co 7069				Persimmon Tree La Co 7065				
						1 07 BEG Golf Course 85°T				
						1 03 Church	E			
						Kachina La				
						0 97 Ent. To Congressional Country Club 30°T				20' I 24' CW 2 ML

SHA 51.3 - 8 Revised
4.83

MARYLAND STATE HIGHWAY ADMINISTRATION

ROAD INVENTORY SHEET

Party Chief: B. Balzanna
Recorder: J. Lelary
Assistant:
Map No./Dir.: F10B / N
State Coordinates: 752-416

Road No.: MD 191
Road Name: Persimmon Tree Rd / BRADLEY BLVD
County: Montgomery
Date: 7-13-94
Sheet No. 5 OF 21

TRAFFIC CODES
TRAFFIC CONTROLS: STOP SIGN=SS, TRAFFIC LIGHT=T.L., FLASHING RED BALL=F.R.

TRAFFIC CODES
PARKING RESTRICTIONS: A.M. PEAK, P.M. PEAK, A.M./P.M. PEAK, NO PARKING ANYTIME=N.P., COMM/IND. ACCESS=E

SYSTEM: FED. AID.	SYSTEM: FUNCT. CLASS.	SYSTEM: HWY. SYS.	SYSTEM: HPMS SAMPLE	TRAFFIC: PRKG. REST.	TRAFFIC: COM/IND. ACCESS	LINE DIAGRAM	TRAFFIC: CONTROL	TRAFFIC: COM/IND. ACCESS	TRAFFIC: PRKG. REST.	PAVEMENT DATA
						7070 Co BRADLEY BLVD / Persimmon Tree Rd Co 781 216	SS		X	20' I 24' CW 2ML
						OAKLYN DR Co 189 214				
						207			X	22' I 3 C-LT 2ML 30' CW
						189			X	22' I 2ML 30' CW
						7081 Co 12' H RTE 186				
						Holly Leaf La Co 6042 180			X	~~22' I 3 C LT 2ML~~
						176 END GOLF COURSE				20' I 24' CW 2ML

URBAN minor Arterial State Secondary
Co 781

SYSTEM: FED. AID.	FUNCT. CLASS.	HWY. SYS.	HPMS SAMPLE	TRAFFIC: PRKG. REST.	COM/IND ACCESS	LINE DIAGRAM	TRAFFIC: CONTROL	COM/IND ACCESS	PRKG. REST.	PAVEMENT DATA
						0285				
						Kendale Rd Co 191				
						45°				
						PC 0281 3				
										22' I
						0272 04				2-4' I Shld 30' CW 2ML
						LTL 10				
						River RD				
						MD 0268 00 190	TL			X
						RTL 10				
						263				
						Congressional CT Co 2784 245				
				E		237 BEG Golf COURSE				
				E		School of The Holy Child 231				
										20' I 24' CW 2ML

URBAN minor Arterial

STATE SECONDARY

Co 7070

SHA 51.3 - 8 Revised
4.83

See CO 697, CO 692
Transfer 11/29/90

MARYLAND STATE HIGHWAY ADMINISTRATION

ROAD INVENTORY SHEET

Party Chief: BB
Recorder: AL
Assistant:
Map No./Dir.: F11 A / E
State Coordinates:

Road No.: MD 192
Road Name: FOREST GLEN RD
County: MONTG.
Date: 5-23-86
Sheet No.: 7 OF 8

TRAFFIC CODES
TRAFFIC CONTROLS: STOP SIGN=S.S., TRAFFIC LIGHT=T.L., FLASHING RED BALL=F.R.

TRAFFIC CODES
PARKING RESTRICTIONS: A.M. PEAK, P.M. PEAK, A.M./P.M. PEAK, NO PARKING ANYTIME=N.P., COMM/IND. ACCESS=E

SYSTEM: FED. AID.	SYSTEM: FUNCT CLASS.	SYSTEM: HWY. SYS.	SYSTEM: HPMS SAMPLE	TRAFFIC: PRKG. REST.	TRAFFIC: COM/IND. ACCESS	LINE DIAGRAM				TRAFFIC: CONTROL	TRAFFIC: COM/IND. ACCESS	TRAFFIC: PRKG. REST.	PAVEMENT DATA
		Md 192											24' T
													6' T SHD RT
													2ML
						DALLAS AVE							
						CO 1.11	3	95	674 SIGN BEGIN STATE MAINT.				
													38' T
						1.08	3	92				BS	J C C
						PENFREW RD							2ML
						CO 673 1.0	3	90					
						PORTLAND RD							
						CO 1410 1.01	3	85					
				BS	E	.98	3	84	CO. 697				
						.97	3	81				BS	
						.95	3	79		E			
									OKINAWA DR				
						.91	3	75	CO 1411				
													32' T
						.87	3	71	A				J C C
													2ML
						REDDICK DR							
						CO 1237 .8	3	68					
						.83	3	67	FNT SILVER SPRING YMCA			BS	
						GODWIN DR							
						CO 1240 .81	3	65					
						PC .78	3	62					
									BEATTIE DR				
						.70	3	54	CO 1492				
FAU 5178 URBAN COLLECTOR		CO. 697											

SYSTEM: FED. AID.	SYSTEM: FUNCT. CLASS	SYSTEM: HWY. SYS.	SYSTEM: HPMS SAMPLE	TRAFFIC: PRK.G. REST.	TRAFFIC: COM/IND ACCESS	LINE DIAGRAM	TRAFFIC: CONTROL	TRAFFIC: COM/IND ACCESS	TRAFFIC: PRK.G. REST.	PAVEMENT DATA
						ROAD .25 4 57 END				
						LANARK WAY				
						CO 1.6 4 48 693	SS			24'H
										24'CW
										2ML
		CO 692				.02 4 34 END STATE MAINT.				
						STIRLING RD 1.47 4 32 .00				
						CO. 801				
						1.40 4 25 BOY			E	
										28'I
										3" C-C
						LORAIN AVE				
						CO. 1.35 4 20 699				2ML
						(GRAYSON RD)				
						1.27 4 12 CO. 1465				24'I
										2-6'F SHOL
						BRUNETTE AVE				2ML
				BS		CO. 1.21 4 06 675	SS		BS	
						BRISTOL AVE				
						1.18 4 02 CO. 1482				

NON FA
URBAN LOCAL
MD 192

FAU 5178
URBAN Collector

ROAD END
THE ROAND
CO. 692

SHA 51.3 - 8 Revised
4.83

MARYLAND STATE HIGHWAY ADMINISTRATION

ROAD INVENTORY SHEET

90 STATE
Ex# 4
3-13-91 DR
WATKINS PARK ENTERPRISE BB/BB

Party Chief: BB
Recorder: Rm
Assistant:
Map No./Dir: G12 F II / S
State Coordinates: 802-421

Road No.: Md 193
Road Name: ~~Glenn Dale~~ Rd
County: Prince Georges
Date: 29 3-27-85
Sheet No. ~~26~~ ~~27~~ OF ~~28~~ ~~32~~ 33

TRAFFIC CODES
TRAFFIC CONTROLS: STOP SIGN=SS, TRAFFIC LIGHT=T.L., FLASHING RED BALL=F.R.

TRAFFIC CODES
PARKING RESTRICTIONS: A.M. PEAK, P.M. PEAK, A.M./P.M. PEAK, NO PARKING ANYTIME=N.P., COMM/IND. ACCESS=E

SYSTEM: FED. AID.	SYSTEM: FUNCT. CLASS.	SYSTEM: HWY. SYS.	SYSTEM: HPMS SAMPLE	TRAFFIC: PRKG. REST.	TRAFFIC: COM/IND. ACCESS	LINE DIAGRAM	TRAFFIC: CONTROL	TRAFFIC: COM/IND. ACCESS	TRAFFIC: PRKG. REST.	PAVEMENT DATA
FAU 5018 URBAN - MINOR ARTERIAL STATE SECONDARY						Kings Arrow St. Co 4399 1682				
						PT 90° 1679				
						PC 1670				
						PVT 1662				
						~~Defeafis~~ Blvd 1658 Co 4873				
						1652				
						PT 90° 1656				
						Albert Dr Co 4473 Bat Church 1633				
						1626				20' I
						PC 1619				2-6' FSHD
						1608				2ML
						PT 45° ~~Lowesche Dr~~ 1605 Co 5086			X	20' I
						2ML				
						1591 Lowesche Dr PC				
						1585 OP 4506			X	24' RT JC-C OUT 12' LT
				X		1579 Woodgate Rd Co 113 Lotts Ford Rd	TL			10' I Pat Med OUT
						1577 CO 113 CO 64				3ML
						1575				
						PT 50° 1569 ~~Lotts Ford Rd Co 64~~			X	
						PC 1553				
										Same

91-15
3-17-92 DT/DS

30 29 of 32 33

SYSTEM				TRAFFIC		LINE DIAGRAM	TRAFFIC			PAVEMENT DATA
FED. AID.	FUNCT. CLASS.	HWY. SYS.	HPMS SAMPLE	PKG. REST.	COM/IND ACCESS		CONTROL	COM/IND ACCESS	PKG. REST.	
FAS 1179						See next Page				
FAU 5018						Central Rd 1737 / Ave 214	H			
						Northeast 1732 / #16075 Branch / #16075				40' I / ~~50' CW~~
						1731 H				2-24' I
						1729		E		JC-C
						1725				24' GRS MED
						Kings Valley Rd 4400 / 1721 / Hallandale Trace Dr 4507				4 ML
						1718				
						1716				
URBAN - MINOR ARTERIAL						1704 / 1703 CLEAVER DR CO 4902 / 1689 / 1686				20' I
STATE SECONDARY										2-6 F 2B
										2 ML

SHA 51.3-8
11-15-72

M9.78

ROAD INVENTORY SHEET

Party Chief: T. LANDON
Recorder: W. WARFIELD
Helper:

Map No. 27

REVISED 2-10-75 W.D. & M.Z.

Road No.: MD. 196
Road Name: OLD COLUMBIA PK.
Sheet No.: 1 OF 4
Date: 6-25-73
County: MONT.
State Coordinates: 806-443

(75-16-27)

N

Mile	Notes
1.05	ANIMAL HOSPITAL
1.00	E. RANDOLPH RD. / CO. 99
0.79	DR.
0.62	TOP 2963
0.49	(MIMOSA RD) / OP. 473
0.46	
0.41	
0.39	PRISCILLA DR. / CO. 674 / US 29
0.36	CO. 2962
0.34	CO. TUDOR TRAIL DRIVE 2925
0.31	
0.21	
0.00	ROAD END BARRICADE BRIDGE ABAND.

FMP II — 15-17 R.S.
NEW FMP — 15-23 S.
N.B. BIKE LA
S.B. BIKE LA
TRANSFERRED 2-11-75 CO 4552
MD 196

190°
120°
110°
110°

20' I
~~2.4' SHD~~
70°
32' CW
2.5' I BIKE LA
44' I
54' CW
90°
21' I
2.5' I BIKE LA. 36' CW
10°
2 ML
24' I
~~2.5' SHD.~~
36' CW
5' E. ~~shldr~~
5' I BIKE LA - LT.

BIKE ROUTE FROM MD 196A

SHA 51.3-8
11-15-72

ROAD INVENTORY SHEET

Road No. MD. 196
Road Name OLD COLUMBIA PK.
Sheet No. 2 OF 4
Date 6-25-73
County MONT.
State Coordinates

	2 53 ~~2 70~~	NALLS LA. Co. 3471
MARTELLO DR. Co. 3259	2 45 ~~2 62~~	
SHERVIEW LA. O.P. 410	2 34 ~~2 51~~	
16°	2 24 ~~2 41~~	
EDFINN RD. O.P. 411	2 17 ~~2 34~~	
FAIRLAND Co.	1 97 ~~2 14~~	10°↑
RD. 98	1 95 ~~2 12~~	EXIT SCHOOL
S.B. BIKE LA.	1 90 ~~2 07~~	FAIRLAND ELE. SCHOOL
N.B. BIKE LA.	1 85 ~~2 02~~	ENT. SCHOOL
	1 74 ~~1 91~~	30" CP
BLUE VALLEY DR. O.P. 475	1 47 ~~1 64~~	
	1 44 ~~1 61~~	10°↑
RD. 101 MUSGROVE Co.	1 37 ~~1 54~~	
	1 28 ~~1 45~~	30" CP
	1 11 ~~1 28~~	CHURCH & CEM.

FAP III
CS 15-1 NKS

2-11-75
TRANS FERRED TO 4552

SAME

SHA 51.3-8
11-15-72

ROAD INVENTORY SHEET

Party Chief: T. LANDON
Recorder: W. WARFIELD
Helper:

Map No.:

Road No.: MD. 196
Road Name: OLD COLUMBIA PK.
Sheet No.: 3 OF 4
Date: 6-25-73
County: MONT.
State Coordinates:

20°	MAPLEHILL RD. O.P. 409	3.47 ~~3.54~~	BRYAN RD. O.P. 407			
		3.29 ~~3.36~~				
		3.37 ~~3.54~~	WOOD AVE. Co. 2177			
		3.39 ~~3.46~~	CHURCH			
	MILES RD. Co. 97	3.23 ~~3.40~~				20' I
		3.16 ~~3.33~~		2-11-75		32' CW ×2-5' I BIKE LA.
		3.14 ~~3.31~~	EXIT SCHOOL		4552	30' I 2-5' I
FAP 4		3.06 ~~3.23~~	PAINT BRANCH HIGH SCHOOL			15° BIKE LA. ~~3.4 I~~
CS 15-275	BUSHALL RD. Co. 96	2.96 ~~3.13~~	ENT. SCHOOL			"I" C-RT. ~~40' CW~~ ×
			AIRY HILL LA. O.P. 408			
25°		2.91 ~~3.08~~				
		2.82 ~~2.99~~				
	BRIGGS CHANEY RD. Co. 77	2.76 ~~2.93~~		TRANSFERRED		
		2.71 ~~2.88~~				PT
		2.61 ~~2.83~~	BRIGGS CHANEY RD. Co. 95			40°
		2.58 ~~2.75~~				PC
15°	FAIRLAND-SIGN	2.55 ~~2.72~~				
						SAME

S.B. BIKE LA.
N.B. BIKE LA.

SHA 51.3-8
11-15-72

ROAD INVENTORY SHEET

Road No. MD. 196
Road Name OLD COLUMBIA PK.
Sheet No. 4 OF 4
Date 6-25-73
County MONT.
State Coordinates

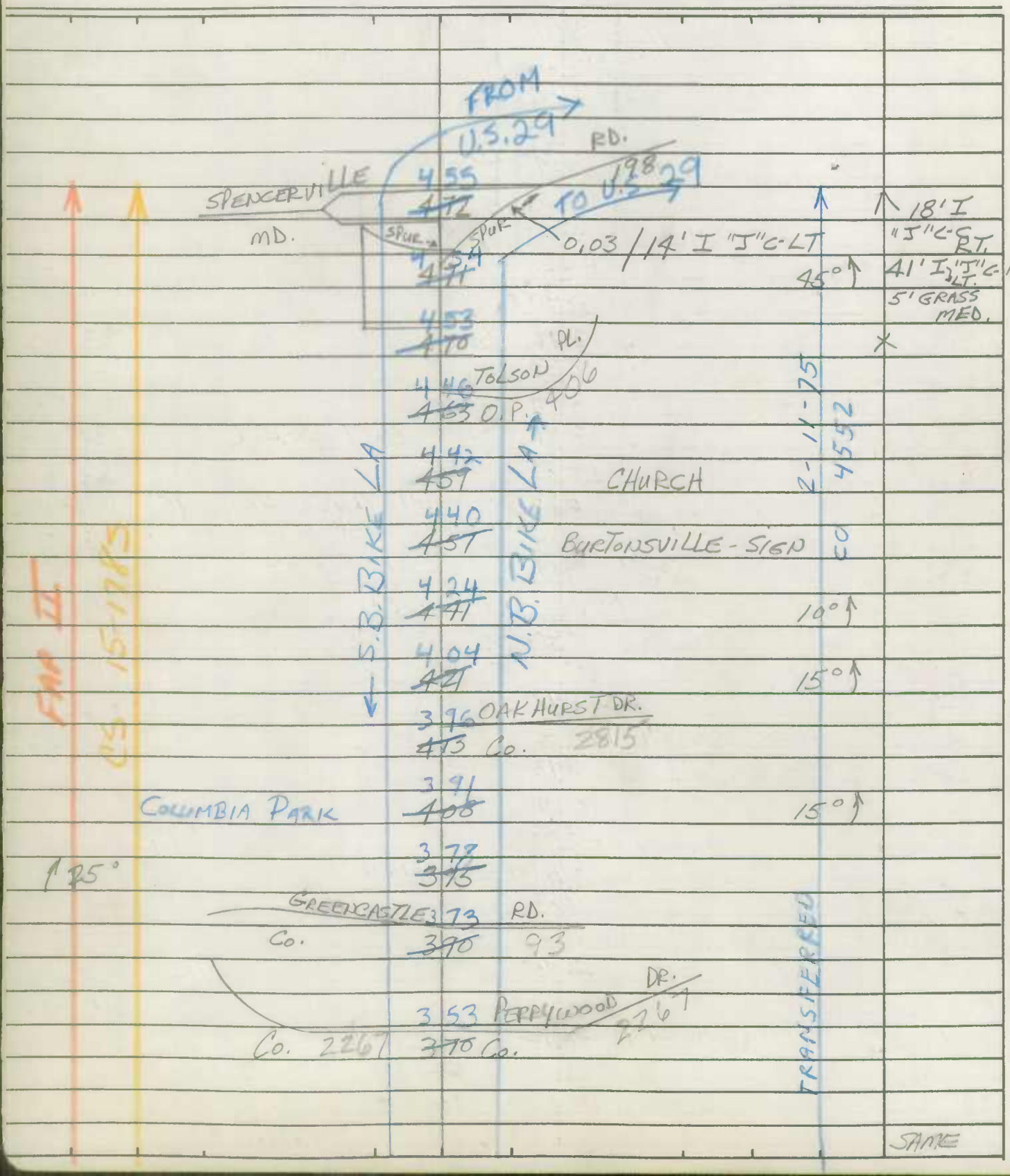

SHA 51.3-8
11-15-72

ROAD INVENTORY SHEET

Party Chief: T. LANDON
Recorder: W. WARFIELD
Helper:

Map No.:

Road No.: MD. 198
Road Name: SPENCERVILLE RD.
Sheet No.: 3 of 5
Date: 7-9-73
County: MONT.
State Coordinates:

PT		3	46		22' J ON TAPER TO
25°	ENT. BURTONSVILLE SHOPPING CENTER (5-B'S)	3	44		59' J 2-10' I SHLD
PC	SIGN: BEGIN BIKE ROUTE	3	42	SIGN: END BIKE ROUTE	X 22' I ~~2-4' E SHLD~~ 34' CW
	ENT. BURTONSVILLE ELE. SCHOOL - 500	3	35		X 2-5' I BIKE LA.
	BURTONSVILLE P.O.	3	31	ANIMAL HOSPITAL	
	BURTONSVILLE V.F.D.	3	27		21' I ~~2-4' E SHLD~~ 31' CW 2-5' I BIKE LA
	INS. ↘	3	23		
		3	19	15°	X 2-12' I 6' E MED. "I" CURB INS
		3	17		X
	ATHEY RD. OP 401	3	10	CHURCH - VAC.	
		3	07	BURTONSVILLE - SIGN	
	SANTINI RD. Co. 85	3	01		
		2	99		
		2	94	CHURCH PT 80°	
		2	79	PC	
					SAME

FAP 248 MINOR ARTERIAL RURAL

FAP 87 RURAL

SHA 51.3-8
11-15-72

ROAD INVENTORY SHEET

SANDY SPRING RD.

Road No. MD. 198
Road Name SPENCERVILLE RD.
Sheet No. 4 OF 5
Date 7-9-73
County MONT.
State Coordinates

		4 48	CHURCH	PT	
			MCKNEW RD.		
		4 40	Co. 91 LA.	70°	
			WOOTTENS		
		4 19	OP 404	PC	
			DINO DR. 3363		
		4 08	Co.	10°	
PT 40°	BURTONSVILLE-SIGN	4 02			
PC	ELECT. SUBSTATION	3 89			
	MEDICAL BLDG	3 85			
20°		3 80			
	UNDERGROUND	3 66	CABLE		
				RD.	20' I
10°		3 60			2-5' E SHLD
	Entr. · Burt Center				30' CW
		3 57		SPRING	X
		3 56			
	Entr.	3 55	SPUR	SANDY	
	US	3 53	S.L.		2-24' J
			SPUR 29		10' I SHLD. LT.
		3 51			5' E SHLD. RT. 4' I MED.
					"J" CURBS INS.
		3 47			X

ROUTE NO. 198 MINOR ARTERIAL RURAL
OTHER PRINCIPAL ARTERIAL
CS 13-5 X 13-5
FAP 248

SHA 51.3-8
11-15-72

ROAD INVENTORY SHEET

Party Chief: T. LANDON
Recorder: W. WARFIELD
Helper:

Map No.:

Road No.: MD. 198
Road Name: SANDY SPRING RD.
Sheet No.: 5 OF 5
Date: 7-9-73
County: MONT.
State Coordinates:

BOND MILL RD
PR. GEO.
OLD GUNPOWDER RD.
Co.
0.21
Co.
Co
LINE
LINE
SIGN-LINE
5 00
PR. GEO
MONT.
RIDING STABLE RD.
90
Co.
4 86
4 75
4 73
LINE
4 71
4 66
BIRMINGHAM DR.
4 61 Co. 2190
15°
PT
GAS
45°
PC
FAP 24
SANDY SPRING RD.
SAME

SHA 51.3-8
11-15-72

ROAD INVENTORY SHEET

Road No. _____
Road Name _____
Sheet No. _____
Date _____
County _____
State Coordinates _____

01-085T
01/28/02
SS/WP

SHA 51.3 - 8 Revised 4.83

MARYLAND STATE HIGHWAY ADMINISTRATION

ROAD INVENTORY SHEET

Party Chief: CG
Recorder: GD
Assistant: N/A
Map No./Dir.: 1
State Coordinates:

Road No.: MD 320
Road Name: PINEY BRANCH RD
County: MONTGOMERY
Date: 8-5-99
Sheet No.: 3 OF 7

TRAFFIC CODES: TRAFFIC CONTROLS: STOP SIGN-SS, TRAFFIC LIGHT=T.L., FLASHING RED BALL=F.R.

TRAFFIC CODES: PARKING RESTRICTIONS: A.M. PEAK, P.M. PEAK, A.M./P.M. PEAK, NO PARKING ANYTIME=N.P., COMM/RND. ACCESS=E

SYSTEM: FUNCT CLASS — URBAN MINOR ARTERIAL; HWY SYS — STATE; HPMS SAMPLE — SECONDARY

TRAFFIC: PKG. REST.; COM/IND ACCESS

LINE DIAGRAM

SEE NEW WRITTEN SS/WP 01-085T

INV 01-28-02

ATS

SUNNYSIDE RD 0.92 CO 744

PARKSIDE RD 0.85 CO 743

MISSISSIPPI AVE CO 644 0.84 MU 0990

RITCHIE AVE CO 645 0.77 MU 1140

POTOMAC AVE CO 646 0.67

TRAFFIC: CONTROL; COM/IND ACCESS; PKG. REST.

PAVEMENT DATA

45' I
IC-C
8 ML
X
2-11' I
2-10' SHDR OUT
11' I PAINTED MED
CLT
JC-C OUT
2 ML
X
2-11' I
2-8' I SHDR OUT
JC-C OUT
11' I PNT MED
CLT
2 ML
X
2-11' I
JC-C OUT
11' I PNT. MED
CLT
2 ML

COUNTY MONTGOMERY ROAD NO. MD 320 PAGE 4 OF 7

SYSTEM				TRAFFIC		LINE DIAGRAM	TRAFFIC				PAVEMENT DATA
FUNCT. CLASS	HWY SYS.	NHS	SAFETY	PREG. REST.	CONV/PRO ACCESS		CONTROL	CONV/PRO ACCESS	PREG. RESTR.		
URBAN MINOR ARTERIAL	STATE SECONDARY				4' D5	SLIGO CREEK #15051		D5			
						1 40					
						1 38					
						PT 1 28					
						35°					
						1 26 PARK CREST DR CO 1634					48' I
						DALE MD					IC-C
											4 ML
						DR 371					
						1 20 SEVON CO 459	TL				X
						1 17		E			
						PC 1 16					
					4' D5						
						SILVER SPRING AVE CO 687 T 1.3					
						RD 746					51' I
						1 09 WESSEX CO					JC-C
											4 ML
						1 04	TL				X
						SPAR					56' I
						SLIGO AVE					ICR-RT
											JCR-LT
											4 ML
						CO 4592 1 00 PARK VALLEY RD	TL				X
						CO 748					46' I
						CO HILLTOP RD 746					IC-C
											3 ML

SHA 51.3 - 8 Revised
4.83

MARYLAND STATE HIGHWAY ADMINISTRATION

ROAD INVENTORY SHEET

Party Chief: CG
Recorder: GD
Assistant: N/A
Map No./Dir.: I
State Coordinates:

Road No.: MD 320
Road Name: PINEY BRANCH RD
County: MONTGOMERY
Date: 8-5-99
Sheet No.: 5 OF 7

TRAFFIC CODES
TRAFFIC CONTROLS: STOP SIGN-SS, TRAFFIC LIGHT=T.L., FLASHING RED BALL=F.R.

TRAFFIC CODES
PARKING RESTRICTIONS: A.M. PEAK, P.M. PEAK, A.M./P.M. PEAK, NO PARKING ANYTIME=N.P., COMM/IND. ACCESS=E

SYSTEM: FUNCT CLASS, HWY SYS, HPMS SAMPLE
TRAFFIC: PKG. REST., COM/IND ACCESS

URBAN MINOR ARTERIAL
STATE SECONDARY

LINE DIAGRAM

SCR new Inv
WRITTEN 01-28-02
SS/WP
Imp # 01-8ST
173
12' I
LTL
GREENWOOD AVE
CO 726
170
12' I
LTL
167
PT
166
12' I
LTL
50° FLOWER
CO 913
163
AVE
MD 787
10' I
LTL
12' I
RTL
160
PC
155
MANCHESTER
CO
AVE
757
150
149
PINEY BRANCH AVE
MD 8100
147
146
SPUR
144
PKWY
7
SHIGO CREEK
GV
143

TRAFFIC CONTROL: TL, TL, TL

COM/IND ACCESS: 4' JS, 4' JS, 4' JS

PKG. REST.: X, X, X

PAVEMENT DATA
50' I
JC-C
4ML
46' I JC-C
4ML
36' I
48' I
JC-C
4ML

COUNTY MONTGOMERY ROAD NO. MD 320 PAGE 6 OF 7

SYSTEM				TRAFFIC				LINE DIAGRAM	TRAFFIC				PAVEMENT DATA
FUNCT CLASS	HWY SYS	HPMS SAMPLE		PREG REST.	COM/IND	ACCESS			CX-IRON	COM/IND	ACCESS	PREG. REST.	
URBAN MINOR ARTERIAL	STATE SECONDARY				E	4' JS		217 SL = 40 MPH					
													2-25'I
								CHURCH 216					JC-C OUT
													12'I PNT. MED
								214					4 ML
								10' I 4 LTS					
								212				X	
								10' I					
								210					
								UNIVERSITY BLVD					
								WBR 209	TL				
								MD EBR 193					
								208					23'I RT
													22'I LT
								4 L 206		E			JC-C
													4'J MED
								10' I					4 ML
								BARRON ST.			4'		
								198 CO 941	TL	JS		X	
								192 CBC 10'L x 78'W x 5'D					
								GARLAND AVE					
								190 CO 234					24'I RT
													26'I LT
													JC-C OUT
													12'I PNT. MED
													CLT 4ML
								ARLISS ST.					
								CO 2873 177				X	
								12' I 4 LTS					
													50'I
								174					JC-C
													4 ML

SHA 51.3 - 8 Revised
4.83

From M/P 18.13 To M/P 26.35 Under Construction - Do Not Use

MARYLAND STATE HIGHWAY ADMINISTRATION

ROAD INVENTORY SHEET

86-30 STATE

Party Chief	J.E.	Road No.	MD 355
Recorder	C.K.A.	Road Name	FREDERICK RD
Assistant		County	MONTGOMERY
Map No./Dir.	/	Date	3/17/87
State Coordinates		Sheet No.	3 OF 4

TRAFFIC CODES
TRAFFIC CONTROLS: STOP SIGN=S.S., TRAFFIC LIGHT=T.L., FLASHING RED BALL=F.R.

TRAFFIC CODES
PARKING RESTRICTIONS: A.M. PEAK, P.M. PEAK, A.M./P.M. PEAK, NO PARKING ANYTIME=N.P., COM/IND. ACCESS=E

SYSTEM: FED. AID.	SYSTEM: FUNCT. CLASS.	SYSTEM: HWY. SYS.	SYSTEM: HPMS SAMPLE	TRAFFIC: PRK.G. REST.	TRAFFIC: COM/IND. ACCESS	LINE DIAGRAM	TRAFFIC: CONTROL	TRAFFIC: COM/IND. ACCESS	TRAFFIC: PRK.G. REST.	PAVEMENT DATA
FAU 513	URBAN OTHER PRINCIPAL ART									
						11' H				
						19 15				17' I LT
						11' H				22' I RT
						SET MHE INV				3' MED
						GD AH 12/22/				J C C
						9-16 ST 17 12				3 ML
						19 10				
						ROLLINS DR				
						CO 2059 17 07				
					2E	18 77				
						TOWCESTER DR				
						18 11 CO 2025			BS	
						OP 42				
						D ST 18 3				
						OP 41				
						E ST 18 72				
						OXFORD DR				
						19 72 CO 6055			BS	24' I RT
						OP 39 19 76				20' I LT
						C ST 18 71				12' INT MED
						CF 38				J-CRB RT
				BS		"B" ST 18 72			BS	3ML
					E	18 68				
					E	18 64				
						OP 37				
						A ST 18 2				
						19 49				

90EXS 1-31-91 AL-JK 3 of 4

LINE DIAGRAM

SYSTEM: FED. AID.	SYSTEM: FUNCT. CLASS.	SYSTEM: HWY. SYS.	SYSTEM: HPMS SAMPLE	TRAFFIC: PRKG. REST.	TRAFFIC: COM/IND ACCESS	LINE DIAGRAM	TRAFFIC: CONTROL	TRAFFIC: COM/IND ACCESS	TRAFFIC: PRKG. REST.	PAVEMENT DATA
						20 ~~47~~				
						~~19 40~~				
						WATERS RD				
						CO 230 19 ~~27~~ 69				
						STANDARDY DR 19 85 MD 27				27'I
						CO PROJECT 19 71 9044	SS			2-2'I shd
						WATERS RD CO 230 19 ~~#~~ 69				33'C-W
						RIDGE RD			X	2ML
						27				
						40° MD 355 SE 19 ~~68~~ 56				31'I
						MD				I-C
						SPIRE SPIRE 19 ~~56~~ 54 ~~89~~	~~SS~~		X	2ML
										39'I
										3' C-C
						SEE HEN				
						INV				3ML
						19 ~~54~~ 95-10 SA			X	2.4'I
						GD TM				6-9'F SHD
						2-23-96				32'CW
										2ML
						19 ~~43~~ 37			X	
						19 ~~44~~ 27 JCBR				
						PROPERTIES 19 ~~30~~				24'I
						PROPERTIES 19 ~~27~~ SHAKESPEARE BLVD CO 6136	TL			39'CW
						12'I				2ML
						~~19~~			X	
										28' ~~40~~'I
										10'F SHD LT
										✓ CRB RT
										2~~8~~ML
										(40' I TOT WDTH)
						19 ~~27~~ 13		E	X	
						19 ~~26~~ 12				
						19 ~~22~~ 18				17'I LT
						14'I I				10'I RT
						19 21				3' J MED
						12'I				J CC
						Golzini Farms				2ML
						MD 118 A 19 ~~20~~ 06 ENT. CHURCH	R	E	X	
						CO 6497				12'I LT
										22'I RT
						19 18 04				3' J MED
										J CC
										3ML

FAS 1072 X Anne Arundel

X FAD 237 RURAL MINOR ARTERIAL

UNDER CONSTRUCTION

FIN SHT

SHA 51.3-8
11-15-72

ROAD INVENTORY SHEET

Party Chief: T. LANDON
Recorder: W. WARFIELD
Helper:

Map No.:

Road No.: MD. 355
Road Name: ROCKVILLE PIKE
Sheet No.: 7 OF 32 34
Date: 8-15-73
County: MONT.
State Coordinates:

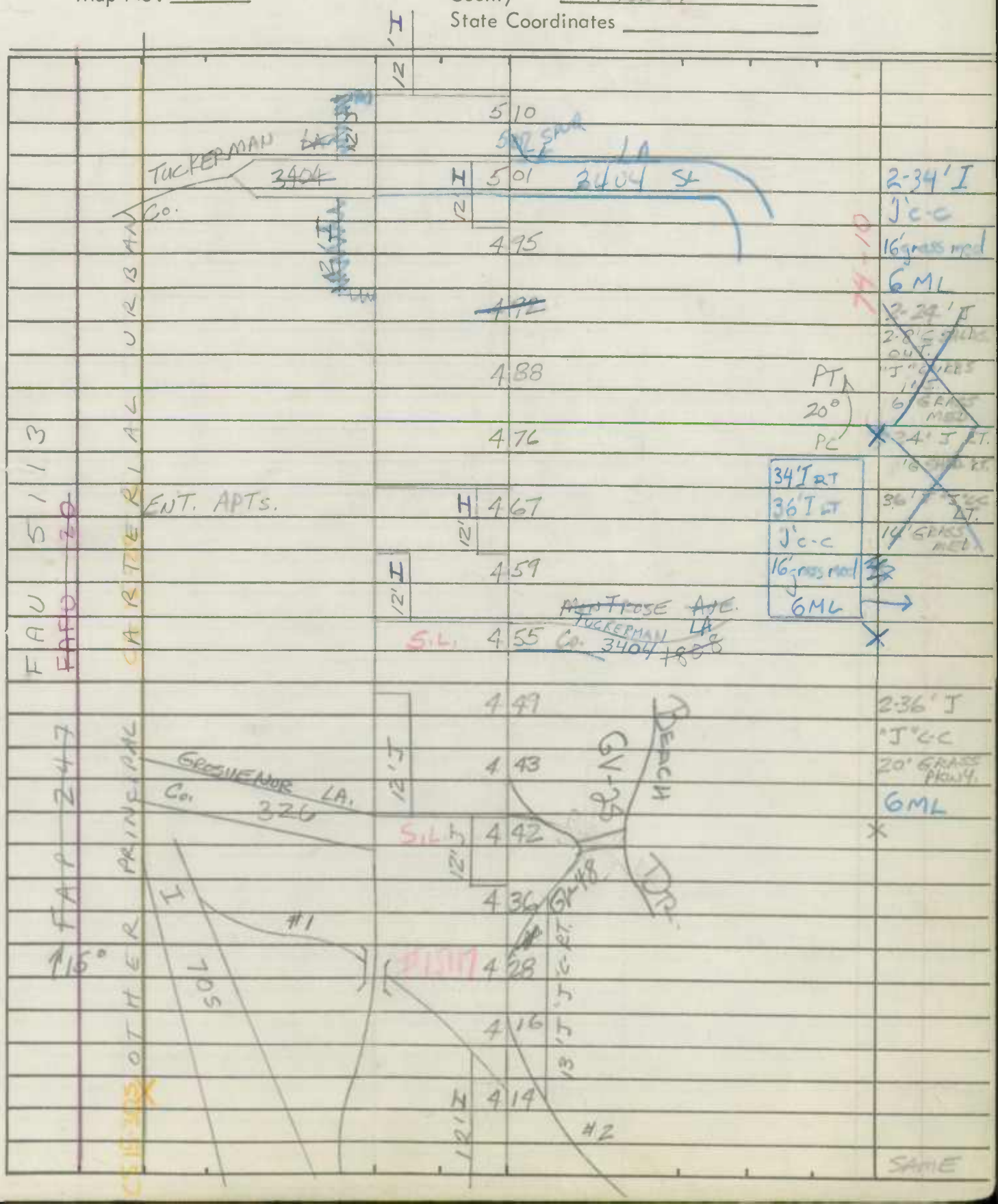

SHA 51.3-8
11-15-72

ROAD INVENTORY SHEET

Road No. MD. 355
Road Name ROCKVILLE PIKE
Sheet No. 8 OF ~~32~~ ~~33~~ 34
Date 8-15-73
County MONT.
State Coordinates

		12'↑	579	
		12'↑	574	24"CP Ent.
	EDISON O.P. LA. 555	S.L.	573	
		12'↑	571	36"CP
			566	
	HILLERY WAY O.P. 556 (SERVICE DR.) S. 4685	12'↑	562	
		12'↑	559	(FLANDERS AVE.) Co. 1607
				BANGOR DR.
			552	Co. 2536
	GOLF LA. Co. 2673	12'↑	548	
			541	
		12'↑	539	12'↑
		12'↑	533	
	ENT GEORGETOWN PREP. SCHOOL	S.L. 12'↑	531	STRATHMORE AVE. MD. 547 10"↑
			527	12'↑
			~~519~~	
1/10°			516	
		12'↑		SAME

FAU SIB
APR 247
FRO 20
PRIN ARTERIAL URBAN
OTHER
ACCESS TO 53
HAMS FIRM

SHA 51.3 - 8 Revised
4.83

MARYLAND STATE HIGHWAY ADMINISTRATION

ROAD INVENTORY SHEET

Party Chief: BB
Recorder: TM
Assistant:
Map No./Dir.: ~~TWP~~ / N
State Coordinates: E10A

Road No.: MD 355
Road Name: Frederick Rd
County: Montgomery
Date: 7-20-94
Sheet No.: 33 OF ~~47~~ 47

TRAFFIC CODES
TRAFFIC CONTROLS: STOP SIGN=SS, TRAFFIC LIGHT=T.L., FLASHING RED BALL=F.R.

TRAFFIC CODES
PARKING RESTRICTIONS: A.M. PEAK, P.M. PEAK, A.M./P.M. PEAK, NO PARKING ANYTIME=N.P., COMM/IND. ACCESS=E

SYSTEM: FED. AID.	SYSTEM: FUNCT CLASS.	SYSTEM: HWY. SYS.	SYSTEM: HPMS SAMPLE	TRAFFIC: PRKG. REST.	TRAFFIC: COM/IND. ACCESS	LINE DIAGRAM	TRAFFIC: CONTROL	TRAFFIC: COM/IND. ACCESS	TRAFFIC: PRKG. REST.	PAVEMENT DATA
	Urban	Other Principal Arterial	State Secondary			SN1 99-25,30,31-ST CG/TA/AP 4-24-00				
						↓ Corp Limits				
						16 62				
						12' I RTL				
						16 58			BS	
						Const				36' I
						16 57		E		J c-c
										3 ML
						Professional Dr				
						MU 0300 16 54	TL		X	
						12' I				
						16 50				
						12' I				12' I RT
										20' I LT
						16 49		2E		12' I Pvt Med
						Under				J c-c out
										3 ML
						16 45			X	
						16 43		E		
						16 39		E		24' I
										2-4' I Shd
						16 38 Animal Hospital		E		2 ML

LINE DIAGRAM

SN1

99-25,30,31-ST
CL/TA/AB
4-24-00

SYSTEM: FED. AID.	FUNCT. CLASS.	HWY. SYS.	HPMS SAMPLE	TRAFFIC: PRKG. REST.	COM/IND ACCESS	LINE DIAGRAM	TRAFFIC: CONTROL	COM/IND ACCESS	PRKG. REST.	PAVEMENT DATA
						17 36 (12'I Accel)				24'I
										6'I Shd LT
						Dr				8'I Shd RT
						Summer Co 3096 17 34			X	2 ML
						(12'I RTL)				
						17 30 (12'I)		E		
										24'I
						17 29				6'I Shd LT
										10'I Shd Rt
										2 ML
						PT 17 19			X	
										2-12'I
						17 13 (12'I)				11' Prt Med
						80° Highpoint Dr				2 ML
				BS		Co 1718 17 11			BS X	
						17 10 SL=45mph				22'I
						PRC 16 99 (11'I) PRC				5'F Shd LT
										2 ML
						16 96			X	
						16 92 (12'I) 45°				
						Wheatfield Dr				
						16 89 Co 5215			BS	24'I
						(16'I Accel)				10'G Shd RT
						16 86 PC				4'F Shd LT
										2 ML
						16 79			X	
						16 76 #F055				
						Great 16 74 Seneca Creek				24'I
										2-4'F Shd
						16 73 30'I JPC				2 ML
						16 70			X	
										24'I
						Preserve Rd 221				10'I Shd RT
						Game				8'I Shd LT
						Co 16 63			X	2 ML

Urban Other Principal Arterial
State Secondary

Under Construction

SHA 51.3 - 8 Revised
4.83

MARYLAND STATE HIGHWAY ADMINISTRATION

ROAD INVENTORY SHEET

Party Chief: BB
Recorder: TM
Assistant:
Map No./Dir.: ~~F16B~~ / N
State Coordinates: E10A

Road No.: MD 355
Road Name: FREDERICK Rd
County: Montgomery
Date: 7-20-94
Sheet No.: 31 OF ~~44~~ 47

TRAFFIC CODES
TRAFFIC CONTROLS: STOP SIGN=SS, TRAFFIC LIGHT=T.L., FLASHING RED BALL=F.R.

TRAFFIC CODES
PARKING RESTRICTIONS: A.M. PEAK, P.M. PEAK, A.M./P.M. PEAK, NO PARKING ANYTIME=N.P., COMM/IND. ACCESS=E

SYSTEM: FED. AID. | FUNCT. CLASS. | HWY. SYS. | HPMS SAMPLE
TRAFFIC: PEKG. REST. | COM/IND. ACCESS

LINE DIAGRAM

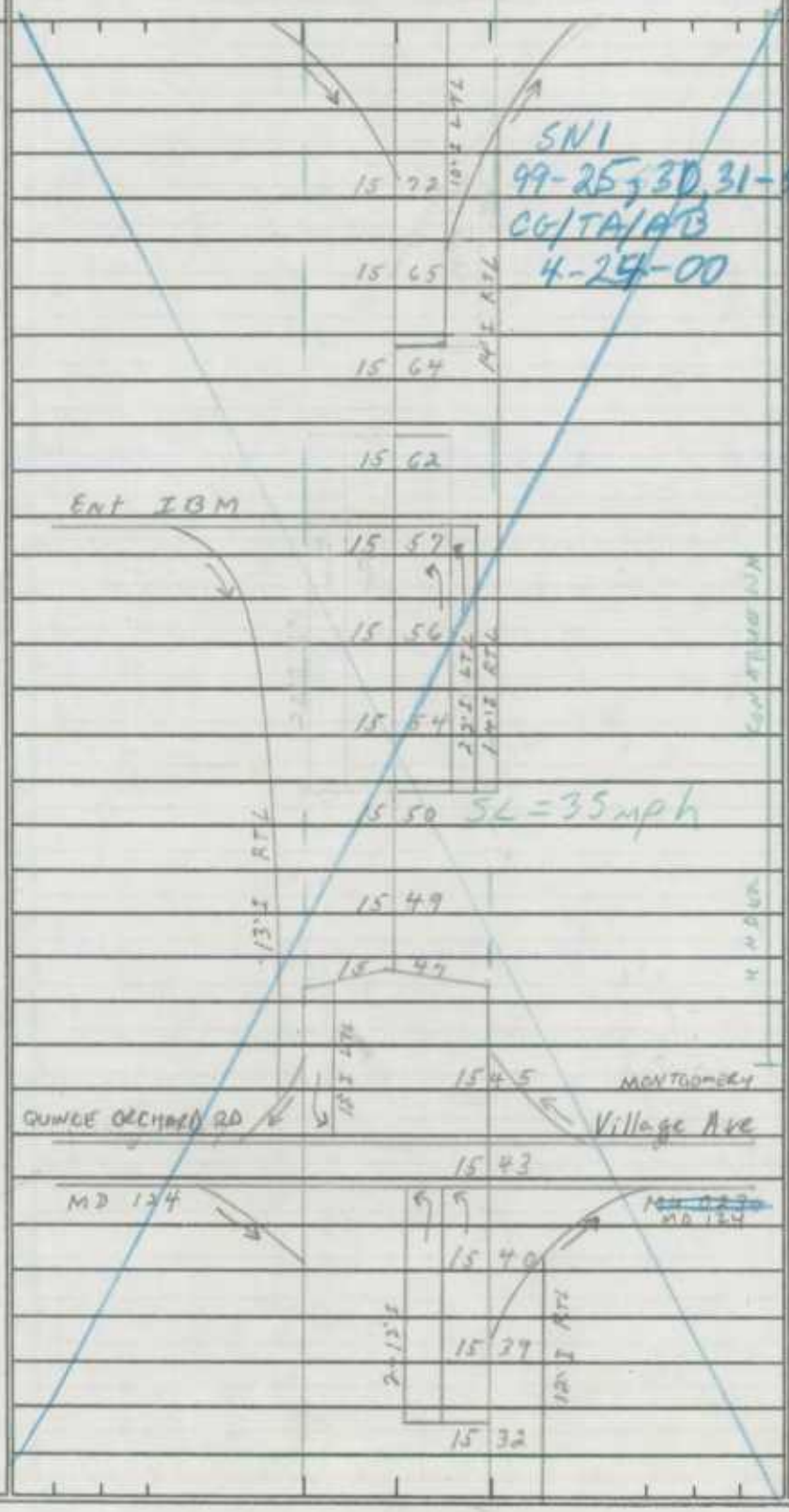

SYSTEM				TRAFFIC		TRAFFIC				PAVEMENT DATA
FED. AID.	FUNCT. CLASS.	HWY. SYS.	HPMS SAMPLE	PEKG. REST.	COM/IND. ACCESS	CONTROL	COM/IND. ACCESS	PEKG. REST.		
										60'I
										J c-c out
										5 ML
									X	
						TL	E			
							E			46'I
										(94' Total w. lts)
							E			J c-c
										4 ML
							E			
									X	
										23'I RT 35'I LT
										11'I Pkt Med
				NP					NP	J-C-C out
						TL			X	5 ML
										35'I LT
										23'I RT
										26'I Med
										J C-C
							E			5 ML

URBAN Other Principal Arterial
State Secondary

LINE DIAGRAM

SYSTEM: FED. AID.	SYSTEM: FUNCT. CLASS.	SYSTEM: HWY. SYS.	SYSTEM: HPMS SAMPLE	TRAFFIC: PRKG. REST.	TRAFFIC: COM/IND ACCESS	LINE DIAGRAM	TRAFFIC: CONTROL	TRAFFIC: COM/IND ACCESS	TRAFFIC: PRKG. REST.	PAVEMENT DATA
URBAN	Other Principal Arterial	State Secondary		NP		SN 1 99-25, 30, 31-ST CG/TA/AB 4-24-00				
						16 34 — 2-48" CMP Spruce D-3				
						Construction				
						16 31 — 10' I LTZ, 10' I RTZ				24' I 2-4' I Std 2 ML
						Travis Ave			X	
						16 28 — OP 5450 — 10' I RTZ				
						Under				36' I
						16 17 — Hechinger Stat		E		I crb LT J crb RT 3 ML
						16 11 — Apt's — RTZ		E	X	36' I J crb RT 3 ML
						Watkins Mill Rd				
						16 03 — MU 0424	TL		X	18' I RT 28' I LT J c-c out 12' I Pat Med CLT 3 ML
						15 95 — 10' I RTZ		E		
						15 91		E	X	
						15 87		E		
						15 84		E		25' I RT 28' I LT
						15 80 — 10' I RTZ		E		12' I Pat Med CLT
						15 79 — SL = 40 MPH				J c-c out
				NP		15 75			NP	4 ML
						Christopher Ave				
						Parking lot — 15 74 — MU 0043 — 10' I LTZ	TL		X	
						Under Construction 7-27-99				

SHA 51.3 - 8 Revised
4.83

MARYLAND STATE HIGHWAY ADMINISTRATION

ROAD INVENTORY SHEET

94-19
BB/AHA/T
2/23/95

96-84
GD/RL
4-8-97

Party Chief	BB	Road No.	MD 355
Recorder	TM	Road Name	FREDERICK Rd
Assistant		County	Montgomery
Map No./Dir.	~~F10B~~ / N	Date	7-20-94
State Coordinates	C10A → D10	Sheet No.	35 OF ~~46~~ 47

TRAFFIC CODES
TRAFFIC CONTROLS: STOP SIGN=SS, TRAFFIC LIGHT=T.L., FLASHING RED BALL=F.R.

TRAFFIC CODES
PARKING RESTRICTIONS: A.M. PEAK, P.M. PEAK, A.M./P.M. PEAK, NO PARKING ANYTIME=N.P., COMM/IND. ACCESS=E

SYSTEM: FED. AID.	FUNCT CLASS.	HWY. SYS.	HPMS SAMPLE	TRAFFIC: PRKG. REST.	COM/IND. ACCESS	LINE DIAGRAM	TRAFFIC: CONTROL	COM/IND. ACCESS	PRKG. REST.	PAVEMENT DATA
	URBAN OTHER Principal Arterial State Secondary					RD				~~27'I~~ ~~6'C C~~ ~~2~~
						18 02 141 Middlebrook Rd CO 001 16'I J c-c	TL		X	24'I
						17 95 (Blunt Rd) CO 228				2ML
					2E	17 92		E	X	
						17 89				
						17 88 SNI 99-25,30,31-5T CG/TA/AB 4-24-00		2E		
					2E	17 85				24'I J c-c 2ML
						17 82 Gunners Branch Rd CO 4897 ENT.	TL		X	
						17 80				22'I J c-c 2ML
						17 78 Rd Archdale CO 2195		E	X	
						(Magnolia Dr) 17 73 OP 124	E		BS	
						(Hillcrest Dr) 17 71 OP 125				
					E	17 68				24'I J c-c
						Gunners Branch Rd CO 4897 17 62 Scenery Dr CO 1878			BS	8'I Shd RT 12'I Shd LT
						17 59			X	2ML
						Chapel Gate Rd CO 1877 17 52 (Gardner Pl) OP 123				24'I 6'I Shd LT 8'I Shd RT 2ML

SYSTEM				TRAFFIC		LINE DIAGRAM	TRAFFIC			PAVEMENT DATA
FED. AID.	FUNCT. CLASS.	HWY. SYS.	HPMS SAMPLE	PRKG. REST.	COM/IND ACCESS		CONTROL	COM/IND ACCESS	PRKG. REST.	
						SR1 99-25,30,31-ST CG/TA/AB1 4-24-00				
										2-26' I
										12' I PNTED
										CLTL
										J CRB OUT
										4 ML
URBAN	OTHER	Principal	Arterial							
		State	Secondary							
						18 48 35			BS	
						Appledowre Way				
					E	Apts 18 46 33 CO 5212			X	
										~~13' I PT~~
						18 43				~~CL I CL~~
										~~13' PNTED~~
				BS	E	Apts 18 33 20			BS	~~J CRB OUT~~
										~~2 ML~~
						18 37 18				
						18 17				~~23' I~~
						18 16		E		~~2-SLT SIDE~~
										~~2 ML~~
						18 11				
										2-26' I
						18 07				12' I PNT
						18 05				~~24' I~~ NED
										CLT
						18 04				~~CRB SIDE~~
										J CRB OUT
										~~2 ML~~
										4 ML

SHA 51.3 - 8 Revised
4.83

MARYLAND STATE HIGHWAY ADMINISTRATION

ROAD INVENTORY SHEET

Party Chief: CB
Recorder: AL
Assistant:
Map No./Dir.: 1
State Coordinates:

Road No.: MD 355
Road Name: FREDERICK RD
County: MONT
Date: 12-2-86
Sheet No.: 35 OF 41

TRAFFIC CODES
TRAFFIC CONTROLS: STOP SIGN=S.S., TRAFFIC LIGHT=T.L., FLASHING RED BALL=F.R.

TRAFFIC CODES
PARKING RESTRICTIONS: A.M. PEAK, P.M. PEAK, A.M./P.M. PEAK, NO PARKING ANYTIME=N.P., COMM/IND. ACCESS=E

SYSTEM: FED. AID.	SYSTEM: FUNCT. CLASS.	SYSTEM: HWY. SYS.	SYSTEM: HPMS SAMPLE	TRAFFIC: PRKG. REST.	TRAFFIC: COM/IND. ACCESS	LINE DIAGRAM	TRAFFIC: CONTROL	TRAFFIC: COM/IND. ACCESS	TRAFFIC: PRKG. REST.	PAVEMENT DATA
FAU 5113	URBAN OTHER PRINCIPAL ARTERIAL									
						19 15				17' I LT
						19 12				22' I RT
										3' J MED
										3' C-C
										3ML
						19 10			X	
						COLLINS DR. CO. 2359 / NEELSVILLE CHURCH RD. CO. 25 — 19 09				
					E	18 97				
						GLOUCESTER DR. CP 5025 — 18 91				
						C.P. 42 "D" — 18 85				
						CP 41 "E" — 18 79				
						CARRIAGE DR. — 18 73			BS	
						C.P. 39 "C" — 18 71				
				BS		CP 38 "B" — 18 70			BS	23' I
										6' F SHD LT
					E	18 66				MAI SHD RT 2 CRB RT
										2ML
					E	18 64				
						CP 37 "A" — 18 52 — WATER PUMPING STATION				
						18 49			X	

SEE NEW INVENTORY SHEET 86-300

LINE DIAGRAM

SYSTEM: FED. AID.	SYSTEM: FUNCT. CLASS.	SYSTEM: HWY. SYS.	SYSTEM: HPMS SAMPLE	TRAFFIC: PRK.G. REST.	TRAFFIC: COM/IND ACCESS	LINE DIAGRAM	TRAFFIC: CONTROL	TRAFFIC: COM/IND ACCESS	TRAFFIC: PRK.G. REST.	PAVEMENT DATA
						20 47 PC				
						WATERS RD.				27' I
						CO 230				2-2' I SHD
						19 81				2ML
						19 88 BRIDGE RD. 27			X	
						19 66 90°	SS			
X	X					19 65				24' I
						19 54				2-3' F SHD
										32' CWD
										2ML
						19 45			X	
						19 41				
						SHAKESPEARE BLVD.				24' I
						19 39				39' CWD
										2ML
						19 35			X	
										40' I
										10' F SHD LT W CRB RT
										3ML
						19 27		E	X	
						19 26				
						19 22				
						19 21				
X	X					MO 118 19 20 ENT: CHURCH	TL	E		
						19 18				

FAS 1073 — RURAL MAJOR COLLECTOR

FAP 237 — RURAL MINOR ARTERIAL

FAS 5113 — 12 CM PC AC

SHA 51.3-8
11-15-72

STATE HIGHWAY ADMINISTRATION OF MARYLAND

ROAD INVENTORY SHEET

Party Chief: B. BURTON
Recorder: D. GRAF
Helper:

Map No.:

Road No.: MD 355
Road Name: N. FREDERICK AVE.
Sheet No.: 21 OF 34
Date: 7 JAN 1981
County: MONT.
State Coordinates:

MONTGOMERY		VILLAGE AVE	
	15	55 TL S.L.	X
MD 124		MUN. 0230	
	24' I TL 15	51	
	15	47 TL R	
ENT. TO SHOPPING	15	42	
	15	38 TL R	
	15	37	24' I RT
			36' I LT
			27' C MED
			'J' C-C
ENT. TO GAITHERSBURG SQ.	24' I L TL 15	33	5 ML
		PERRY PARKWAY	
	15	31 TL S.L.	X
		MU 0295	
	24' I TL 15	29	
	12' I TL 15	24	
			37' I RT
ENT. TO SHOPPING	15	20	24' I LT
			'J' C-C
			17' C MED
	12' I TL	ODENDHAL AVE	5 ML
	S.L. 15	15 TL	X
		MU 0273	
	15	14	
			36' I RT
			24' I LT
			J C
			12' P MED
	15	09	X 5 ML

FAY 51.3 PART URBAN
PRIN. # 2035500 1914
NORTH

SHA 51.3-8
11-15-72

ROAD INVENTORY SHEET

Road No. _____
Road Name _____
Sheet No. _____
Date _____
County _____
State Coordinates _____

SHA 51.3-8
11-15-72

ROAD INVENTORY SHEET

S. FREDERICK AVE.

Party Chief: T. LANDON
Recorder: W. WARFIELD
Helper:

Map No.:

Road No.: MD 355
Road Name: FREDERICK RD.
Sheet No.: 18 of 33
Date: 8-16-73
County: MONT.
State Coordinates:

	1357	48" CMP	
VIRGINIA DR. MUN.	1353		44' I
		CENTRAL AVE.	"I" C-C
	1348	Co. 216	X
CHURCH	1340		49' I
ROSEMONT DR. MUN. SECT Co. 2600	1331		"I" C-C
			X
		N. WESTLAND DR.	
S.W.	1329	Co. 2600	
CHURCH	1321		
	1322		
	1318	ENT. "WALNUT HILL" (12-B's)	
S. WESTLAND DR. MUN.	1310	Co. 3365	
			47' I
			"J" C-RT.
			47' CW
	1306		X
O'NEILL DR. MUN.	1290		34' I
			8' E SHLD. RT.
			2' E SHLD. LT.
	1274		
SHADY GROVE RD. Co. 212	1273	Co. 212	X

S. FREDERICK AVE.

FAU 5113 FAPU 20 FAR 347

OTHER PRINCIPAL ARTERIALS URBAN

SHA 51.3-8
11-15-72

ROAD INVENTORY SHEET

Road No. MD. 355
Road Name S. FREDERICK AVE.
Sheet No. 14 ~~18~~ OF ~~32~~ 33
Date 8-16-73
County MONT.
State Coordinates

	W. DIAMOND AVE. MD. 924			
		1449		
				27' I
15°	MUN.	1448	BR. No. 15056	"J" C-C
			27' I "J" C-C	
	MD.	1439	5' J SIDEWALK LT.	X 41' I
			(1930)	"J" C-LT.
	CEDAR AVE.			41' CW
	MUN.	1432		X
		1430	ELECT. SUBSTATION	
	DESELLUM AVE.			
	MUN.	1423	CHURCH SCHOOL	
		1418	HISTORICAL-SIGN	
				36' I
		1415	CHURCH	"I" C-C
	SUMMIT AVE.	1414 S.L.		X
	S.			45' I
	CHURCH MUN.	1409	DR. 15°	"J" C-RT.
		PEONY		"I" C-LT.
		1403	MUN.	X
	ENT. GAITHERSBURG HIGH SCHOOL	1397		
		1394	"HOLBROOK CENTER" (10-B'S)	44' I
		1391	ENT. APTS.	"J" C-RT.
	PARK RD.		E. ~~DEER~~ PARK RD.	44' CW
	W. ~~DEER~~ MUN	S.L. 1364	MUN	X

FAU 511 3 PRINCIPAL ARTERIAL SUBURBAN
FAP 20
FAP 247
OTHER

SHA 51.3-8
11-15-72

ROAD INVENTORY SHEET

Party Chief: T. LANDON
Recorder: W. WARFIELD
Helper:

Map No.:

Road No.: MD. 355
Road Name: N. FREDERICK AVE.
Sheet No.: 20 of 33
Date: 8-16-73
County: MONT.
State Coordinates:

FAU 5113 FAP 20	OTHER PRINCIPAL ARTERIAL URBAN	EXIT GAITHERSBURG SQUARE	1519	
		(23-615) ~~PKWY.~~	~~615 O'DONNELL AVE.~~	
		~~MU 615~~	~~MU 0273~~	
			1508 ENT. APTS.	
			~~WILLIS AVE.~~	
			1503 ~~MUN.~~	
			1500 ENT. APTS.	
		DALAMER ST.		
		MUN.	1498	
		END CEM.	1492	
			MONTGOMERY AVE.	
			1489 MUN.	
		BEG. CEM.	1485	
			MARYLAND AVE.	
			1481 MUN.	2-24' I
		CHESTNUT ST.		J C OVERLAY
			1473 S.L.	11' PAVED MED
		MUN.	WALKER AVE.	4 ML
			1470 MUN.	
			1468 CHURCH	~~36' I~~
			BROOKES AVE.	~~"I" EC~~
			1461 MUN.	
			E. DAMAND AVE	
		BEG	1451	124
			~~# 140~~ 140 SOSM	
			1450 R.R.	
			N. FREDERICK AVE	SAME

SHA 51.3-8
11-15-72

ROAD INVENTORY SHEET

Road No. MD. 355
Road Name N. FREDERICK AVE.
Sheet No. 21 ~~20~~ OF ~~32~~ 33
Date 8-16-73
County MONT.
State Coordinates

		15 88	CHRISTOPHER AVE.
ENT. PARKING LOT	S.L. 20' N	15 86	OP? MUN.
		15 71	
ENT IBM	S.L.	15 70	
	20' N	15 69	22' I RT
	13' J.C. LT.	15 62	25' I LT
			J C - LT
	13' N	15 58	21' I PAINTED MED
	10' N	15 57	
MONTGOMERY			VILLAGE AVE
	S.L.	15 55	MUN. 0230 X ~~29' I RT.~~
MD. 124			~~25' I LT.~~
	10' N	15 53	"J" C-LT. ~~21' I PAINTED~~ MED.
		15 51	X 46' I
			6' E SHLD. RT. 6' G " LT.
			58' CW
		15 38	X
		15 33	
ENT. GAITHERSBURG SQUARE			
	S.L.	15 31	PERRY PARKWAY ~~PER.~~ MU295
	10' N	15 29	2-22' I
			"I" C-LT.
		15 25	8' E SHLD RT.
			10' I PAINTED MED.

FAU 5113
FAP 20
PRINCIPAL ARTERIAL SURVEY
FAP 247
OTHER
NORTH

SHA 51.3-8
11-15-72

ROAD INVENTORY SHEET

Party Chief: T. LAWTON
Recorder: W. WARFIELD
Helper:

Map No.:

Road No.: MD. 410
Road Name: EAST-WEST HWY.
Sheet No.: 3 OF 9
Date: 8-20-73
County: MONT.
State Coordinates:

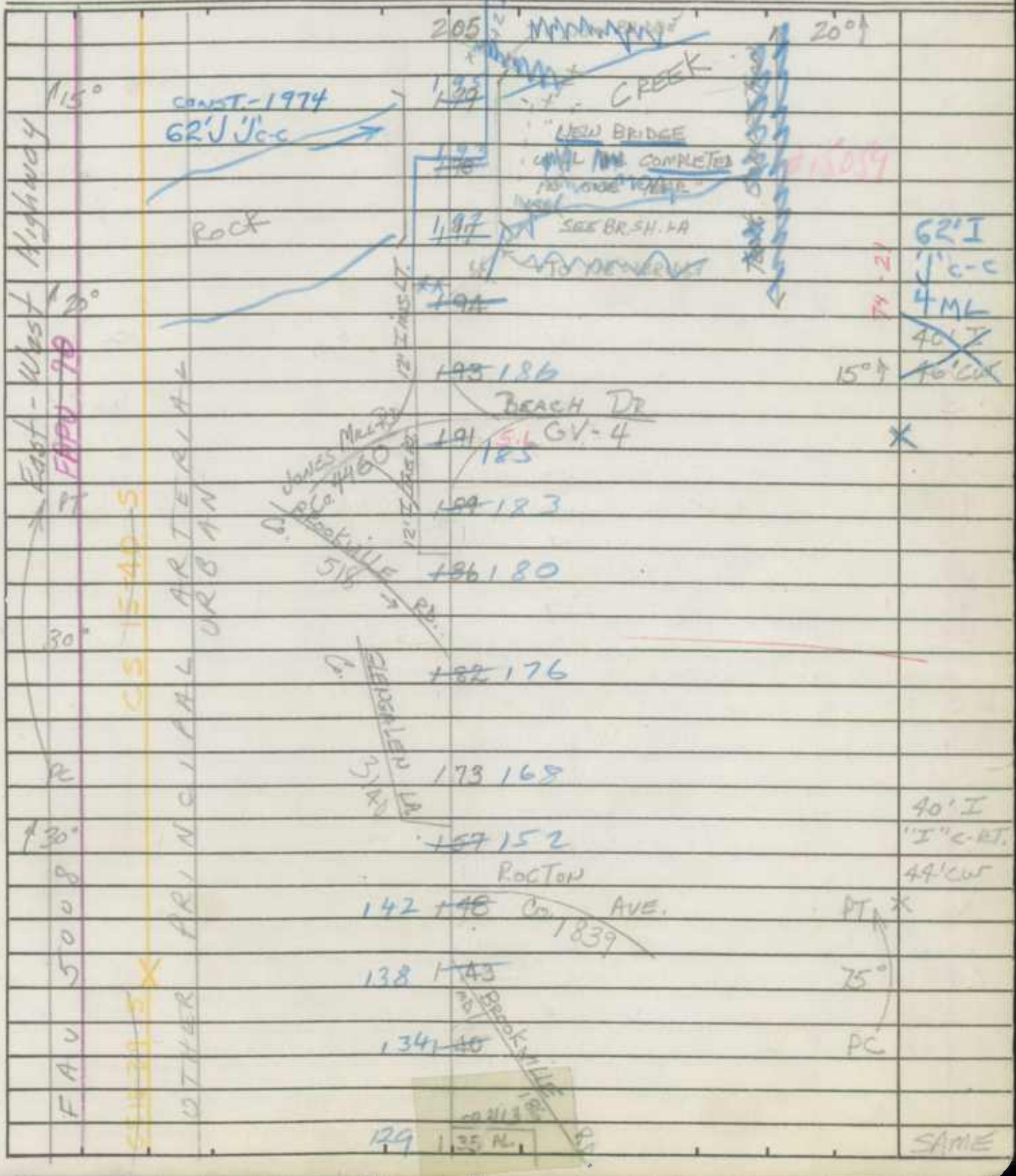

SHA 51.3-8
11-15-72

ROAD INVENTORY SHEET

Road No. MD. 410
Road Name EAST-WEST HWY.
Sheet No. 4 OF 9
Date 8-20-73
County MONT.
State Coordinates

	300 309		PT 45°	48' I
NURSING HOME	293 302	RED CROSS BLDG.	PC	2-6' I IND 60' CW
	DR.	WASHINGTON AVE.		
SUNDALE Co.	999 ~~286~~ Co.	4496 S.L.		X (79-9)
				~~40' I~~
30°	279 ~~287~~			~~46' CW~~
	SPUR			48' I 2-4' SHD
10°	266 ~~274~~	END 8-20-73 REG. 8-21-73		X 60' CW 4 ML
30°				~~45' I~~
	258 ~~266~~	PD. 535		"I" ~~CW~~
	GRAEB			~~48' CW~~
	250 ~~258~~	S.L.		X
	Co. 247 ~~244~~	ELLINGSON DR.		
	229 ~~236~~ Co.	2108	15°	
ELLINGSON DR.				
	Co. 1262 ~~234~~	226		79-9
	DAMSYBROOK Co.	COLSTON DR. 995		50' I
				"I"
	972 DR. ~~222~~ Co.	215		X 55 CW
	~~221~~	214		
CBC 2-9'XW-53'D-5'	~~219~~	210 PC 914	15°	
		LARRY Co.		
	207 ~~214~~			40' I
	201 ~~208~~	LA. 1258		45' CW
	DAMSYBROOK Co. 1259	OP 4673		4 ML
	200 ~~207~~	S.L.		X
				SAME

East-West Highway
FAP U 70
50 08
CS 15-40
ARTERIAL URBAN
PRINCE PL
OTHER

SHA 51.3-8
11-15-72

ROAD INVENTORY SHEET

Party Chief: T. LANDON
Recorder: W. WARFIELD
Helper:

Map No.:

Road No.: MD. 410
Road Name: EAST-WEST HWY.
Sheet No.: 5 OF 9
Date: 8-21-73
County: MONT.
State Coordinates:

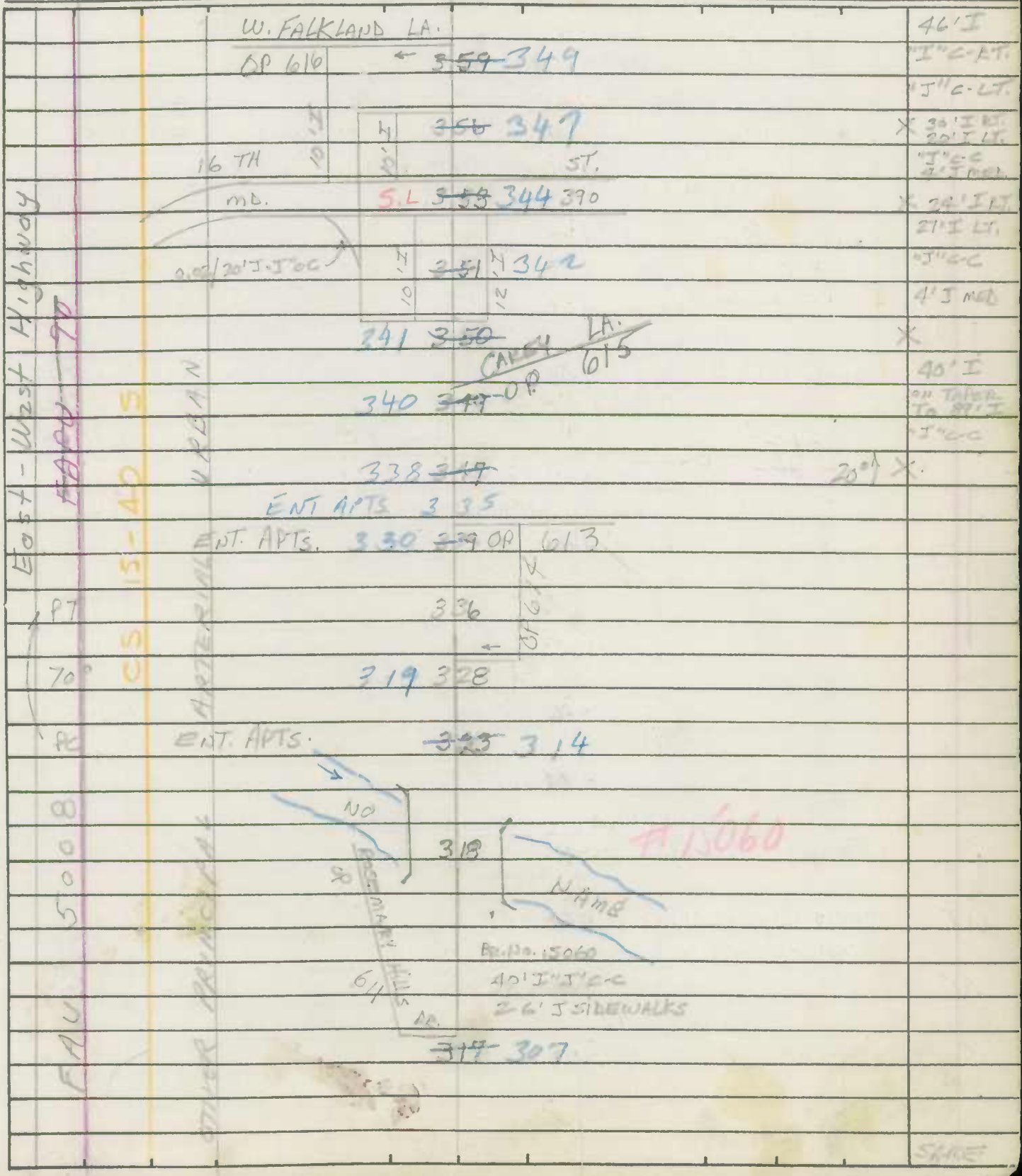

SHA 51.3-8
11-15-72

ROAD INVENTORY SHEET

Road No. BURLINGTON AVE. MD. 410
Road Name EAST-WEST HWY.
Sheet No. 6 OF 9
Date 8-21-73
County MONT.
State Coordinates

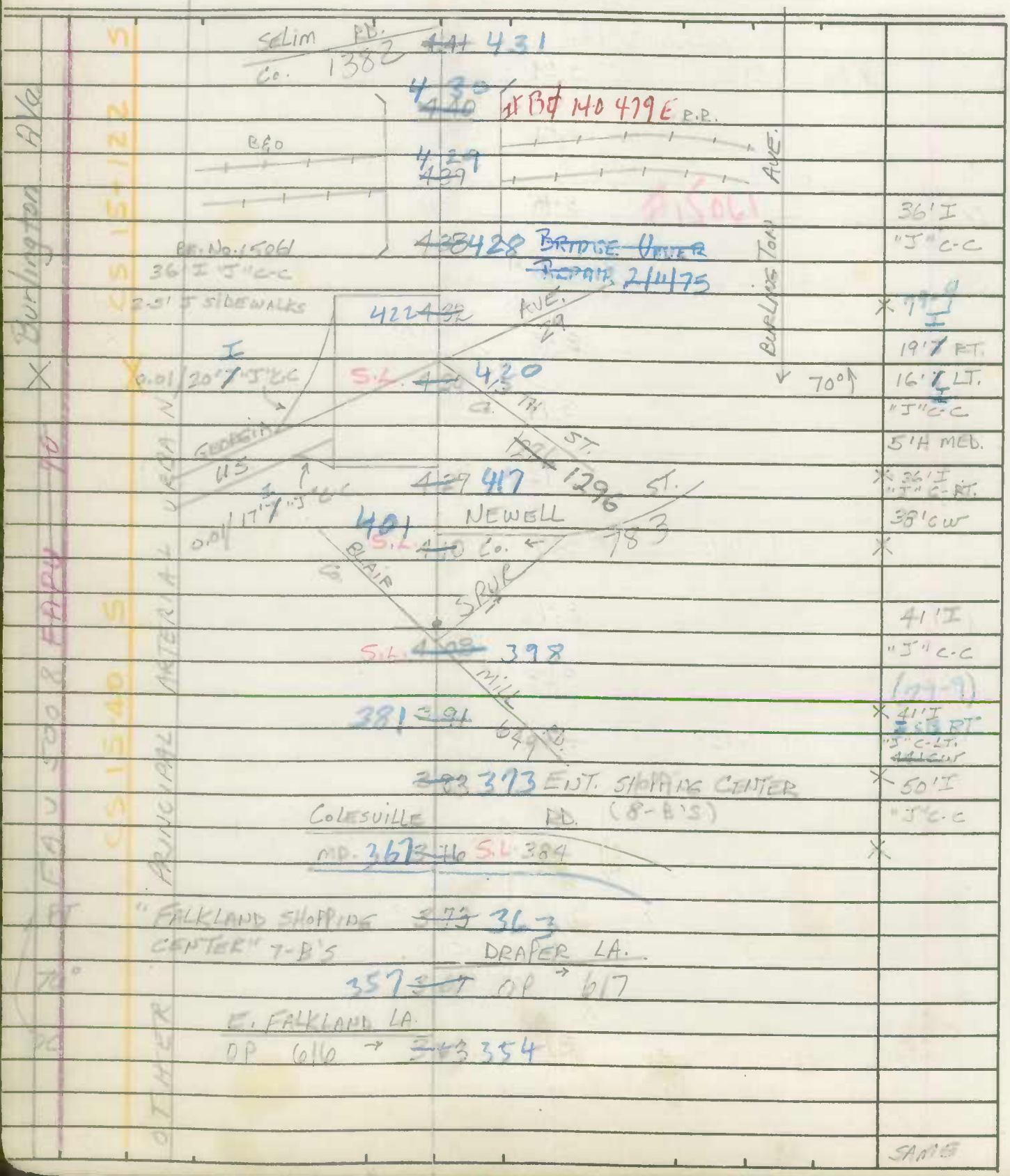

SHA 51.3-8
11-15-72

ROAD INVENTORY SHEET

PHILADELPHIA AVE.

Party Chief: T. LANDON
Recorder: W. WARFIELD
Helper:

Map No.:

Road No.: MD. 410
Road Name: BURLINGTON AVE.
Sheet No.: 7 of 9
Date: 8-21-73
County: MONT.
State Coordinates:

Philadelphia Ave. FAP 70 CS 13-1122 ARTERIAL URBAN 500 8

TAKOMA PARK ELEM. SCHOOL ~~540~~ 512

BIRCH AVE.

ENT. SCHOOL 509 ~~520~~ MUN.

HOLLY AVE.

MUN. ~~514~~ 503 23' I

CHESTNUT AVE. "J" C-C

MUN. ~~495~~ ~~504~~ BRANCH 320 END S.H.A. MAINT. RD. (NO SIGN) X

PINEY AVE. 497 S.L. 36' I

MD. ~~500~~ "J" C-C

BOSTON AVE. 489 ~~500~~ BALTIMORE AVE. X

MUN. MUN.

~~493~~ 483 25' I

TAKOMA AVE.

MUN. ~~468~~ ~~478~~ S.L. 26' I

"J" C-C

~~463~~ 454 TAKOMA PARK-SIGN X

SILVER SPRING INTERMEDIATE SCHOOL ~~465~~ 452 ~~FAPP. LIMITS~~ OF TAKOMA PARK AVE. 28' I

"J" C-C

CHICAGO LIMITS ~~462~~ 450 230 OF TAKOMA PARK X

COLP MU

~~451~~ 441 26' I

"J" C-C

0.03/16' J "J" C-C ~~449~~ 439 X 34' I.B.

ST. 24' I LT

~~448~~ FENTON 629 X "J" C-C

CO. 4' J MEL.

~~444~~ 435 X

0.03/16' J "J" C-C

PHILADELPHIA AVE. BURLINGTON AVE.

SAME

SHA 51.3-8
11-15-72

ROAD INVENTORY SHEET

Road No. MD. 410
Road Name PHILADELPHIA AVE.
Sheet No. 8 OF 9
Date 8-21-73
County MONT.
State Coordinates

Carroll Ave
Md 195

559 ~~570~~ S.L.

GRANT AVE
MU 560 ~~569~~ 558

48' I
C-C

CARROLL AVE.
MD. 195
90°
551 ~~569~~ S.L.

30' I
"J" C-C

HOLT PL.
547 ~~558~~ MUN.

AVE.
1080
PARK
MUN.
~~546~~ 535
15°

542 531

20' I
"J" C-C

537 526 END S.H.A. MAINT
(NO SIGN)

MAPLE
AVE
MUN 930
~~524~~ ~~535~~ S.L.

LIBRARY
~~532~~ 521

PARKING LOT
MUN.
517 ~~523~~
PHILADELPHIA Ave.
MUN.

CEDAR AVE.
516 ~~527~~ MUN.

513 ~~524~~ BEG. S.H.A MAINT. 20°
(NO SIGN)

MUN.

SAME

Carroll Ave
FAU 5075

Philadelphia Ave.
FAU 70
20°
90°

FAU 5008
CS 13-123 S

OTHER PRINCIPAL ARTERIAL URBAN

Mun.
State Tolled
Md 195
MUN. (Changed as MD 410)

SHA 51.3-8
11-15-72

STATE HIGHWAY ADMINISTRATION OF MARYLAND

ROAD INVENTORY SHEET

Party Chief: F. Burns
Recorder: W. Ceffelt
Helper:

Map No.:

Road No.: Md 410
Road Name: East-West Highway
Sheet No.: 9 of 9
Date: 8-21-73
County: Montgomery
State Coordinates:

Elm Ave	Begin S.H.A. Maint. MV	~~6.24~~ 612	0390	
	Prince Georges Ave MV 1120	602 ~~6.14~~		23' I 'J' c-c
Jackson Ave.	Montgomery / Prince George Co Coordinates	~~5.95~~ 5.83		X
Church		5.92 580		
		5.90 578		
	3. Manor Circle MV 0923	~~5.87~~ 575		
	Woodland Ave MV 1352	570 ~~5.82~~		23' I 'J' c-c
	Sycamore Ave MV 1210	561 ~~5.73~~		X
				23' H 'J' c-c

Ethan Allen Ave. — FAU 90 — FAU 5008 — Principal Arterial — Municipal — Other Principal Arterial

SHA 51.3-8
11-15-72

ROAD INVENTORY SHEET

Road No. _____
Road Name _____
Sheet No. _____
Date _____
County _____
State Coordinates _____

SHA 51.3 - 8 Revised
4.83

MARYLAND STATE HIGHWAY ADMINISTRATION

ROAD INVENTORY SHEET

SR97
GA/CG
7-21-99
00-3651
SS/AO
5-30-01

Party Chief: B. BALZANNA
Recorder: T. MASSICOT
Assistant: REWRITTEN BY: A. HATTEN
Map No./Dir.: F10 B / W
State Coordinates: 775-420

Road No.: MD 410 EB
Road Name: MONTGOMERY AVE
County: MONTGOMERY
Date: AUGUST 2, 1994
Sheet No.: 1 OF 20

TRAFFIC CODES: TRAFFIC CONTROLS: STOP SIGN=SS, TRAFFIC LIGHT=T.L., FLASHING RED BALL=F.R.

TRAFFIC CODES: PARKING RESTRICTIONS: A.M. PEAK, P.M. PEAK, A.M./P.M. PEAK, NO PARKING ANYTIME=N.P., COMM/IND. ACCESS=E

SYSTEM: FED. AID.	SYSTEM: FUNCT CLASS.	SYSTEM: HWY. SYS.	SYSTEM: HPMS SAMPLE	TRAFFIC: PRKG. REST.	TRAFFIC: COM/IND. ACCESS	LINE DIAGRAM	TRAFFIC: CONTROL	TRAFFIC: COM/IND. ACCESS	TRAFFIC: PRKG. REST.	PAVEMENT DATA
										37' I
										✓CC
										3ML
					E	020 WAY		E	X	
						PEARL ST				
						CO 017 4454	TL			
				NP						
						015		E		
										33' I
									NP	✓CC
										3ML
					E	013			X	
										44' I
						009 SL=25mph				✓CC
						WAVERLY ST.				3ML
						CO 008 404	TL		X	
										40' I
										✓CC
										3ML
						WISCONSIN AVE				
URBAN	Other Principal Arterial	State Secondary				MD 000 ~~355~~ 355	TL			
						LN MONTGOMERY AVE 367 CO				

96-21
GDIAL
3-28-97

LINE DIAGRAM

SYSTEM				TRAFFIC								PAVEMENT DATA
FED. AID.	FUNCT. CLASS.	HWY. SYS.	HPMS SAMPLE	PKG. REST.	COM/IND ACCESS			CONTROL	COM/IND ACCESS	PKG. REST.		
												50'I
												J CC
												4 ML
												40'I
												JC-C
												4ML
URBAN	Other Principal Arterial	State Secondary		NP	4 J				4 B		NP	X
												25'I
												JC-RT
												2ML
									10' J5			X
												33'I
												J CC
												3ML
												X
												37'I
												J CC
												3ML

0 53 #15058 PC
B10
EAST-WEST HWY
0 52 CSX139515B
0 51
RR
0 51
0 48 SL: 30mph
PT
WBL
0 45
A10
MD
0.02 RT JCC
0 44
30°
WAY
ONE
10'I DECEL L2
PRC
0 42
PRC
0 40
30°
0 35
PC
0 25

SHA 51.3 - 8 Revised
4.83

MARYLAND STATE HIGHWAY ADMINISTRATION

ROAD INVENTORY SHEET

88-13
CG/AL
2-15-89

Party Chief	BE	Road No.	MD 547
Recorder	AL	Road Name	STRATHMORE AVE
Assistant		County	MONTG.
Map No./Dir.	F-10 B / E	Date	5-23-86
State Coordinates	770 - 438	Sheet No.	1 OF 4

TRAFFIC CODES
TRAFFIC CONTROLS: STOP SIGN=S.S., TRAFFIC LIGHT=T.L., FLASHING RED BALL=F.R.

TRAFFIC CODES
PARKING RESTRICTIONS: A.M. PEAK, P.M. PEAK, A.M./P.M. PEAK, NO PARKING ANYTIME=N.P., COMM/IND. ACCESS=E

SYSTEM: FED. AID.	SYSTEM: FUNCT CLASS.	SYSTEM: HWY. SYS.	SYSTEM: HPMS SAMPLE	TRAFFIC: PRKG. REST.	TRAFFIC: COM/IND. ACCESS	LINE DIAGRAM	TRAFFIC: CONTROL	TRAFFIC: COM/IND. ACCESS	TRAFFIC: PRKG. REST.	PAVEMENT DATA
						0 34		E	X	~~20'I~~
										~~4'F SHD LT~~
										~~6'G SHD RT~~
						0 28 ENT ACADEMY OF THE HOLY CROSS		E	X	~~2ML~~
						STILLWATER AVE				20'I
						CO. 1606 0 27				2'I 4'G SHD 2ML
						0 24			X	
						0 23 CBC L-4' W-36' D-6'				20'I
										2-4' I SHDS
										2ML
						0 17			X	
						0 15				
						JOLLY WAY				
						CO. 2552 0 14 10'H		E		
						0 13 14'H 15'				
						0 11				20'I
						06				4'F SHD LT
										4'E SHD RT
						0 04			X	2ML
										29'I
						0 01				J CRB RT
						ROCKVILLE PIKE				10'G SHD LT
V	V					MD 0 00 355	TL		✓	2ML
						EAST TO GEORGETOWN				

FAU 5044
URBAN MINOR ARTERIAL

LINE DIAGRAM

SYSTEM: FED. AID.	FUNCT. CLASS.	HWY. SYS.	HPMS SAMPLE	TRAFFIC: PRKG. REST.	COM/IND ACCESS	LINE DIAGRAM	TRAFFIC: CONTROL	COM/IND ACCESS	PRKG. REST.	PAVEMENT DATA
						RALEIGH AVE. MUN. 0107 / KNOLLES AVE				20' I
										2-4' F & HDS
										I CRGS OUT
						45° 0 97			X	
						KESWICK ST				
				BS		MUN 0 93 0080		BS		
						CLERMONT AVE				
				BS		MUN 0 83 0040			BS	20' I
										30' CW
										2ML
						MONTROSE AVE				
				BS		MUN. 0 75 0090			BS X	
										20' I
										2-4' I SHD
						0 72			X	2 ML
										20' I
										2-14' I SHDS
										2ML
						KENILWORTH AVE				
				BS		MUN. 0 67 0070			BS X	
						Approx Corp Limits 0 63 Garfield Park				
						FLANDERS AVE				
						CO. 1607 0 59 ENT: HOLY CROSS ELEM. SCHOOL		E	X	
				BS		0 57			BS	
										20' I
						0 55 (A)				2-4' I SHDS LT
										6' H SHD RT
										2ML
						0 51			X	
										20' I
										10' F SHD RT
										2ML
										3' I SHD LT
						0 47		E	BS X	
									N P	
										20' I
						0 41		E		4' F shd rt
										3' I shd lt
				BS		0 35			BS	2ML

FAU 5044
URBAN MINOR ARTERIAL

SHA 51.3 - 8 Revised
4.83

MARYLAND STATE HIGHWAY ADMINISTRATION

ROAD INVENTORY SHEET

Party Chief: BB
Recorder: AL
Assistant:
Map No./Dir.: F10 B / E
State Coordinates:

Road No.: MD 547
Road Name: Knowles Ave
County: MONT Q.
Date: 5-23-86
Sheet No. 3 OF 4

TRAFFIC CODES
TRAFFIC CONTROLS: STOP SIGN=SS, TRAFFIC LIGHT=T.L., FLASHING RED BALL=F.R.

TRAFFIC CODES
PARKING RESTRICTIONS: A.M. PEAK, P.M. PEAK, A.M./P.M. PEAK, NO PARKING ANYTIME=N.P., COMM/IND. ACCESS=E

SYSTEM: FED. AID.	SYSTEM: FUNCT CLASS.	SYSTEM: HWY. SYS.	SYSTEM: HPMS SAMPLE	TRAFFIC: PRKG. REST.	TRAFFIC: COM/IND. ACCESS	LINE DIAGRAM	TRAFFIC: CONTROL	TRAFFIC: COM/IND. ACCESS	TRAFFIC: PRKG. REST.	PAVEMENT DATA
						61				
			(2)							22' I
				BS		54			BS	4' F SHD LT
										10' I SHDRT I crb rt
					E	ENT: KENSINGTON PARK LIBRARY 50				2ML
				BS		40			BS	
						EWELL AVE CO. 1082 38				22 I
										4' I. SHD LT
										6' I SHD RT
						HOWARD AVE CO. 2081 29		BS		I C-OUT 2ML
						PARKWOOD DR. CO. 1064 27				
						25				~~28' I~~ 24' I
										~~2-6' F SHDS~~
										I CRBS OUT
						BEACH DRIVE GV 22 28	TL			2ML
						17				20' I 2-4' I shds 2ML
						Rock CREEK 13				
						08				20' I 2-4' F shds I crbs out
						WEYMOUTH ST 05 MUN 0150				

FAU 5044
URBAN MINOR ARTERIAL

HPMS 2017 2018 2019 2020 2021 2022 2023

SYSTEM				TRAFFIC		LINE DIAGRAM	TRAFFIC			PAVEMENT DATA
FED. AID.	FUNCT. CLASS.	HWY. SYS.	HPMS SAMPLE	PRKG. REST.	COM/IND ACCESS		CONTROL	COM/IND ACCESS	PRKG. REST.	
						ARMORY AVE				
						MUN. 1 87	SS			
						1 86				
										27'I
					E	1 82				I crb RT
										J crb LT
						CONNECTICUT AVE				
						MD 1 80 185	TL			2ML
					E	1 76				
						1 74		E		48'I
										J' cc
						DETRICH MUN.				2ML
						Approx Corp Limits 1 72 AVE 0060				
						KENSINGTON				36'I
						1 64 AVE				J' cc
						SUMMIT CO 1 63 307	TL		BS	2ML

FAU 5044
URBAN MINOR ARTERIAL
NON FA
URBAN LOCAL
MUN. 0200
HPMS 32
BS
BS
MUN. 0200

SHA 51.3 - 8 Revised
4.83

MARYLAND STATE HIGHWAY ADMINISTRATION

ROAD INVENTORY SHEET

88-9.
CG/AL
2-2-89

Party Chief: BB
Recorder: AL
Assistant:
Map No./Dir.: E10D / E
State Coordinates: 761-454

Rockville

Road No.: MD 586
Road Name: VEIRS MILL RD
County: MONT.
Date: 5-26-86
Sheet No. 1 OF 11

TRAFFIC CODES
TRAFFIC CONTROLS: STOP SIGN=S.S., TRAFFIC LIGHT=T.L., FLASHING RED BALL=F.R.

TRAFFIC CODES
PARKING RESTRICTIONS: A.M. PEAK, P.M. PEAK, A.M./P.M. PEAK, NO PARKING ANYTIME=N.P., COMM/IND. ACCESS=E

SYSTEM: FED. AID.	SYSTEM: FUNCT CLASS.	SYSTEM: HWY. SYS.	SYSTEM: HPMS SAMPLE	TRAFFIC: PRKG. REST.	TRAFFIC: COM/IND. ACCESS
V	V			BS	

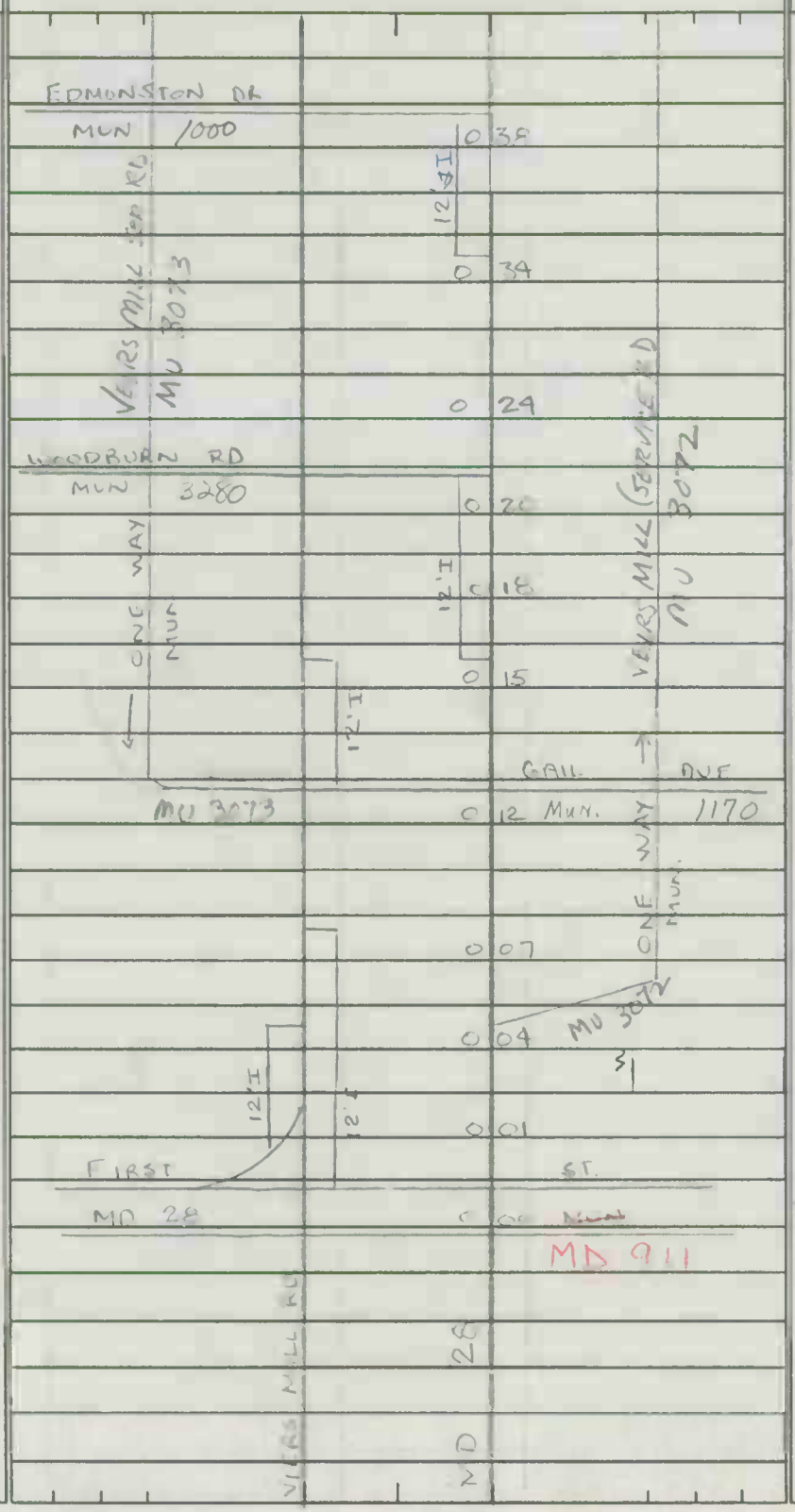

TRAFFIC: CONTROL	TRAFFIC: COM/IND. ACCESS	TRAFFIC: PRKG. REST.	PAVEMENT DATA
			2 24' I
			1 CC
			16 CRS PKWY
		X	4ML
			~~2 24' I~~
			~~1 CC~~
			~~16 SMFD~~
			~~4ML~~
		X	
		BS	
		NP	
TL			2-24' I
			1 C-C
			16 V MED
			4ML

LINE DIAGRAM

SYSTEM: FED. AID.	FUNCT. CLASS.	HWY. SYS.	HPMS SAMPLE	TRAFFIC: PRKG. REST.	COM/IND ACCESS	LINE DIAGRAM	TRAFFIC: CONTROL	COM/IND ACCESS	PRKG. REST.	PAVEMENT DATA
FAU 5011	URBAN OTHER PRINCIPAL ARTERIAL					TWINBROOK STATION P.O. 1 19			X	
										2-24' J I
					E	ENT. TWINBROOK S.C. — ENT. TWINBROOK STATION S.C. 1 16				↓ C-C INT
										2-12' J I
						1 13		E	X	10' GRS PKWY 4ML
						XXXX 1 11 MU 3072				
						7' J I — MIDWAY AVE				
						MUN 1 06 2120				
						7' J I				
						1 03				
						7' J I — ARDENNES AVE				
						MUN. 1 00 0140				
										2-24' J I
						0 86				↓ C-C
						12' J I				10' GRS PKWY
						BROADWOOD DR				4ML
				BS		MUN. 0 79 0420			BS X	
						12' J I				
						0 74				
						0 59				
						12' J I — CLAGETT DR.				
				BS		MUN 0 55 0720			BS	
						12' J I				
						0 50				
						0 45				
						12' J I — EDMONSTON DR				
						0 42 MUN 1002	TL		BS	

SHA 51.3 - 8 Revised
4.83

MARYLAND STATE HIGHWAY ADMINISTRATION

ROAD INVENTORY SHEET

Party Chief: BB
Recorder: AL
Assistant:
Map No./Dir.: E10D / SE
State Coordinates:

Road No.: MD 586
Road Name: VEIRS MILL RD
County: MONT G.
Date: 5-26-86
Sheet No. 3 OF 11

TRAFFIC CODES
TRAFFIC CONTROLS: STOP SIGN=S.S., TRAFFIC LIGHT=T.L., FLASHING RED BALL=F.R.

TRAFFIC CODES
PARKING RESTRICTIONS: A.M. PEAK, P.M. PEAK, A.M./P.M. PEAK, NO PARKING ANYTIME=N.P., COMM/IND. ACCESS=E

SYSTEM: FED. AID.	SYSTEM: FUNCT CLASS.	SYSTEM: HWY. SYS.	SYSTEM: HPMS SAMPLE	TRAFFIC: PKG. REST.	TRAFFIC: COM/IND. ACCESS	LINE DIAGRAM	TRAFFIC: CONTROL	TRAFFIC: COM/IND. ACCESS	TRAFFIC: PKG. REST.	PAVEMENT DATA
FAU 5011	URBAN OTHER PRINCIPAL ARTERIAL									~~2-24' I~~
										~~J C-C LT~~
										~~4 CRL INS RT~~
										~~12' I STD OUT LT~~
										~~4' I MED~~
										~~TTML~~
										24' I LT
										~~34' I RT~~ ~~TAPER~~
										12' I STD OUT RT
										J C-C LT
										4' J MED
										4 ML
				BS		TWINBROOK PKWY Co ~~2090~~ 3241	TL		BS	
										2-24' I LT
										~~34' I RT~~
										2-12' I STD OUT
										J C-C RT
										J CRB INS LT
										~~10' I STD OUT LT~~
										16' CRS PKWY
										4 8ML
						MEADOW ~~HILL~~ HALL DR. ROCKVILLE				
						MUN. 2090 37		E		
				BS		35			BS	
					E	12' J 33 12' I		E		2-24' I
										J C-C INS
						31		E		2-12' I STD OUT
										4' J MED
						12' I				4ML
						ATLANTIC AVE				
				BS		ENT SHOP. CENTER 26 MUN. 0180	TL		BS	
						10' I 23				2-24' I
										J C-C INS
										15' I STD OUT
										2-12' STDS IOUT LT
						20				4' J MED
										4ML

LINE DIAGRAM

SYSTEM: FED. AID.	FUNCT. CLASS.	HWY. SYS.	HPMS SAMPLE	TRAFFIC: PRKG. REST.	COM/IND ACCESS	LINE DIAGRAM	TRAFFIC: CONTROL	COM/IND ACCESS	PRKG. REST.	PAVEMENT DATA
FAU 5011	URBAN OTHER PRINCIPAL ARTERIAL									
						2 41				
						2 37 ENT. PARKLAWN PICNIC AREA		E		
						2 27				
						ARBUTUS AVE / CO 2470 — 2 25				
						2 221		E	BS	
						12'×I — 2 20			BS	2-24' I
						2 18		E		2-12' E ~~Shldr~~
										16' ~~C~~ Med
						2 11 ENT: A		E		~~24' I LT~~
										~~24' I RT~~
				BS		2 02				~~2-12' E SHD~~
						1 99				~~16' C RS Pkway~~
						ASPEN HILL RD. / CO 142 — (Ped. walkway to Park CO 8031) 1 97	TL		BS	4ML
						12'×I — 1 96				
						1 75				
						1 69				
						#15063 ROCK — 12'×I — 1 68 — CREEK				~~24' I RT~~
						1 67				2-24' I
										~~24' J LT~~
						1 67				J CRBS INS
						24'×I — 1 60				12' I SHD ~~EE~~ OUT RT
										~~12'~~ SHD LT 10' I OUT
										4' J MED 4ML

SHA 51.3 - 8 Revised 4.83

MARYLAND STATE HIGHWAY ADMINISTRATION

ROAD INVENTORY SHEET

Party Chief: BB
Recorder: AL
Assistant:
Map No./Dir.: E10D / SE
State Coordinates:

Road No.: MD 586
Road Name: VEIRS MILL RD
County: MONT. G.
Date: 5-26-86
Sheet No.: 5 OF 11

TRAFFIC CODES
TRAFFIC CONTROLS: STOP SIGN=SS, TRAFFIC LIGHT=T.L., FLASHING RED BALL=F.R.

TRAFFIC CODES
PARKING RESTRICTIONS: A.M. PEAK, P.M. PEAK, A.M./P.M. PEAK, NO PARKING ANYTIME=N.P., COMM/IND. ACCESS=E

SYSTEM: FED. AID. | FUNCT. CLASS. | HWY. SYS. | HPMS SAMPLE
TRAFFIC: PRKG. REST. | COM/IND. ACCESS

LINE DIAGRAM

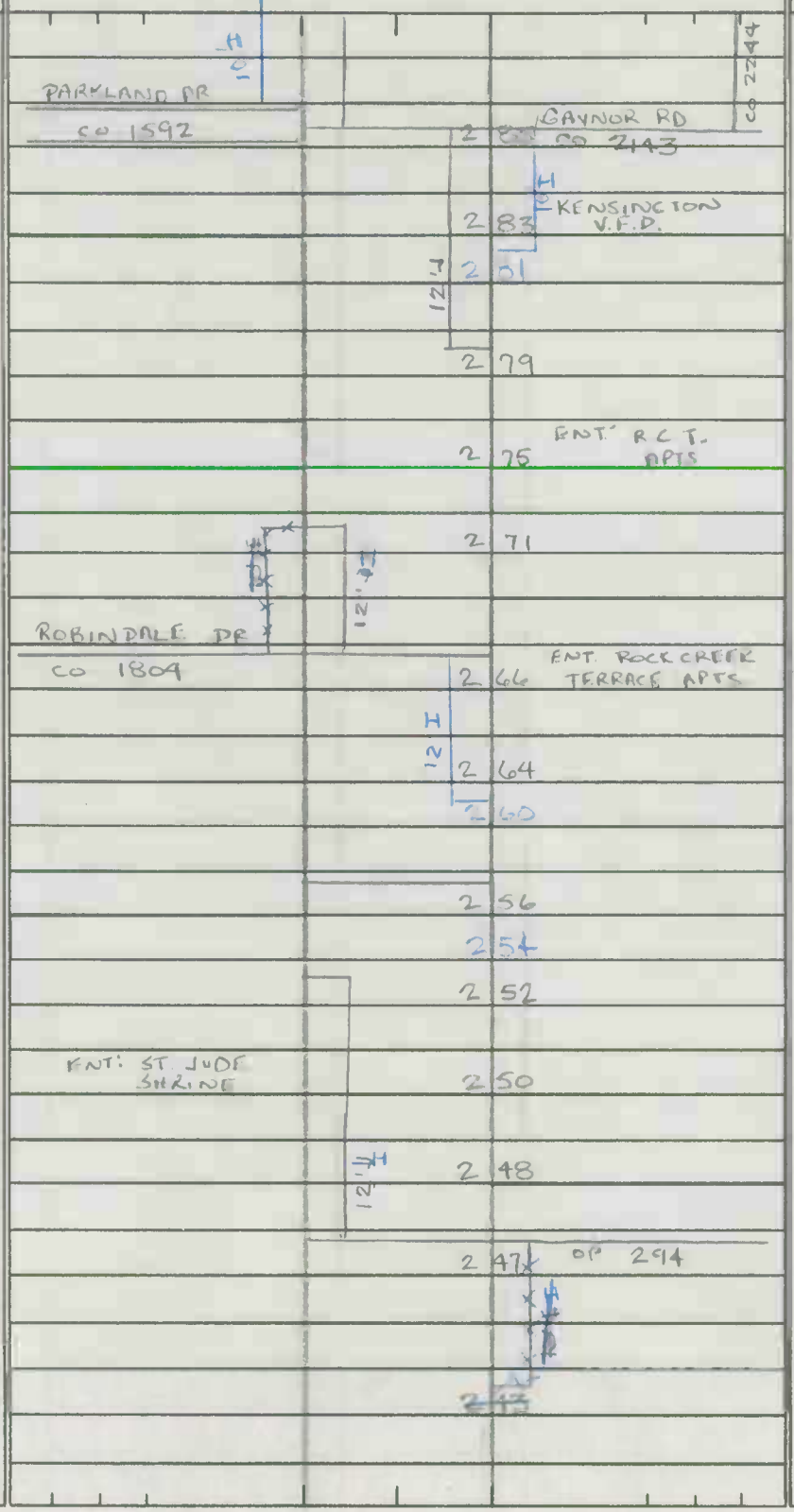

TRAFFIC: CONTROL | COM/IND. ACCESS | PRKG. REST.

PAVEMENT DATA
2-24' X I
2-10' I SHDS OUT
J C-C INS.
J CRb OUT RT
16' GRS PKWY
4ML

SYSTEM				TRAFFIC		LINE DIAGRAM	TRAFFIC			PAVEMENT DATA
FED. AID.	FUNCT. CLASS.	HWY. SYS.	HPMS SAMPLE	PRK.G. REST.	COM/IND ACCESS		CONTROL	COM/IND ACCESS	PRK.G. REST.	
FAU 5011	URBAN OTHER PRINCIPAL ARTERIAL									2-24' J J. CC
										12' J Shoulder LT
						3 54				16' GRS Pkwy 4ML
						24' I (2-12' H)				
						3 50 LO.				2-24' I
						10' H				J C-C out
						RANDOLPH RD				16' GRS Pkwy 2' J Med
						CO 3 48 1659	TL			64ML
				BS		3 45			BS	
					E	ENT. S.CENTER 3 43				
						(2-12' H)				24' I LT
						3 42				36' I RT
										J C-C
					E	3 41				4' J Med
						12' H				5 ML
						GRIDLEY RD.				
				BS	E	ENT: S.CENTER 3 36 CO 1172	TL		BS	
						12' H				24' I LT
										36 I RT
					E	3 31				J C-C
										16' Grs Med
										5 ML
						HAVARD ST				
				BS		CO. 1799 3 23			BS	
						2244				
						3 04			BS	24' I RT
										34' I LT
						#15075				J C-C
						TURKEY 3 03 BRANCH				16 Grs Med
										5 ML
						TURKEY BRANCH PKWY				
						CO. 2011 3 02				
										2-24' I RT
				BS		3 00				~~34' I LT~~
						10' H				J C-C
										18 ML
						2 90				16' GRS PKWY
						12' H				

SHA 51.3 - 8 Revised
4.83

MARYLAND STATE HIGHWAY ADMINISTRATION

ROAD INVENTORY SHEET

Party Chief: BB
Recorder: AL
Assistant:
Map No./Dir.: E11C/ SE
State Coordinates:

Road No.: MD 586
Road Name: VERS MILL RD
County: MONTG
Date: 5-26-86
Sheet No. 7 OF 11

TRAFFIC CODES
TRAFFIC CONTROLS: STOP SIGN=SS, TRAFFIC LIGHT=T.L., FLASHING RED BALL=F.R.

TRAFFIC CODES
PARKING RESTRICTIONS: A.M. PEAK, P.M. PEAK, A.M./P.M. PEAK, NO PARKING ANYTIME=N.P., COMM/IND. ACCESS=E

SYSTEM: FED. AID.	FUNCT. CLASS.	HWY. SYS.	HPMS SAMPLE	TRAFFIC: PRKG. REST.	COM/IND. ACCESS	LINE DIAGRAM	TRAFFIC: CONTROL	COM/IND. ACCESS	PRKG. REST.	PAVEMENT DATA
						2-24' I				
				AM PM		MD 185 D; 4 02; 12' H; CONNECTICUT AVE			AM PM	2-4' I SHDS OUT RT; J-C-C
										16' CRS PKWY
						4 01 185 MD; MD 185 B; MD 185 A	TL		X	4 ML
						3 99			BS	
				BS		24' I; 3 96; 10' H; 3 94; 12' H				2-24' I
										~~24' I RT~~
										~~34' I LT~~
						3 90				J C-C
						10' H				16' CRS PKWY
										4 ML
						FERRARA CO. AVE				
				BS		3 86 4339	TL		BS X	
						10' H; 3 83				
						3 81				24' I LT
										34' I RT
						SAMPSON RD				
						3 78 CO. 1183				J C-C
						BUSHEY DR				
						CO. 1677 3 68			BS X	4 ML
				BS		12' H; 3 65				
					E	3 64				
					E	ENT. HERITAGE PARK CONDOS 3 61				
					E	3 57			BS	

FAU 5011 URBAN OTHER PRINCIPAL ARTERIAL

SYSTEM				TRAFFIC		LINE DIAGRAM		TRAFFIC			PAVEMENT DATA
FED. AID.	FUNCT. CLASS.	HWY. SYS.	HPMS SAMPLE	PRKG. REST.	COM/IND ACCESS			CONTROL	COM/IND ACCESS	PRKG. REST.	
FAU 5011	URBAN INTER PRINCIPAL ARTERIAL					12' H					
							467				
							457				
						12' H					
				BS		PENDLETON DR. CO.				BS	
							454 1430				
						12' H					
							448				
					E	ENT ST CATHERINE LABOUR CH & SCH.	446				
						CLARIDGE DR CO. 863					
				BS			438			BS	
						12' H					
					E	ENT: APTS.	432				
						12' H					
						VALLEYWOOD DR CO. 1425	GAIL ST. CO. 1432 428			BS	
				BS			426				
						ANDREW ST CO. 156	421				
						CENTERHILL ST — CO 1420 →	416			BS	2-34'4 I
											✓ C-C
											16' GRS PKWY
						DALEWOOD DR CO. 1418	409				6ML
							CB L-12' W-130' D-6' 407				
						12' H	406				
						12' I					

SHA 51.3 - 8 Revised
4.83

MARYLAND STATE HIGHWAY ADMINISTRATION

ROAD INVENTORY SHEET

Party Chief	BB	Road No.	MD 586
Recorder	AL	Road Name	VEIRS MILL RD
Assistant		County	MONT G.
Map No./Dir.	E110/F11A SE	Date	5-26-86
State Coordinates		Sheet No.	9 OF 11

TRAFFIC CODES
TRAFFIC CONTROLS: STOP SIGN=SS, TRAFFIC LIGHT=T.L., FLASHING RED BALL=F.R.

TRAFFIC CODES
PARKING RESTRICTIONS: A.M. PEAK, P.M. PEAK, A.M./P.M. PEAK, NO PARKING ANYTIME=N.P., COMM/IND. ACCESS=E

SYSTEM: FED. AID.	FUNCT CLASS.	HWY. SYS.	HPMS SAMPLE	TRAFFIC: PRKG. REST.	COM/IND. ACCESS
	FAU SOU URBAN OTHER PRINCIPAL ARTERIAL			BS	
				BS	
				BS	

LINE DIAGRAM

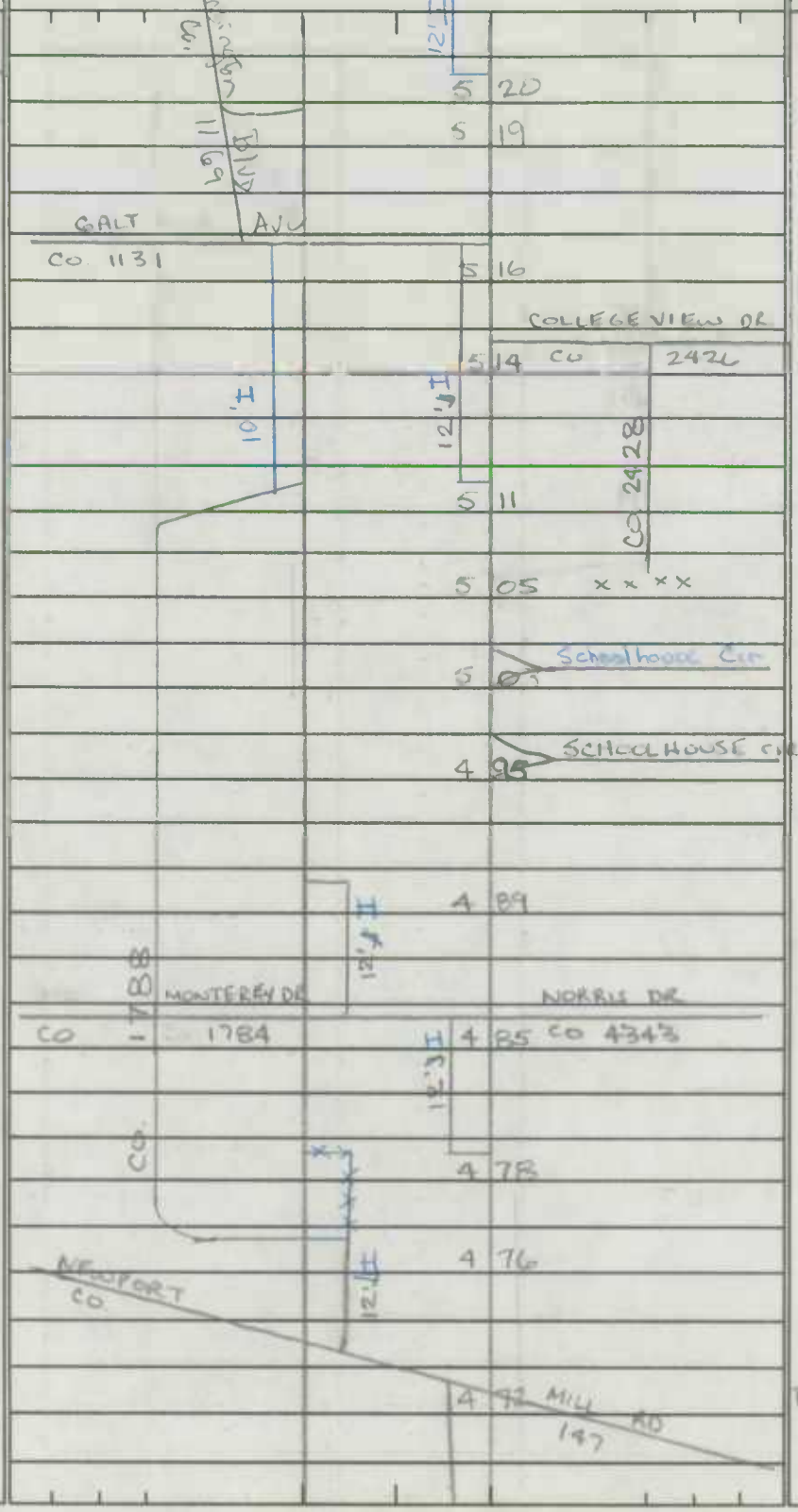

TRAFFIC: CONTROL	COM/IND. ACCESS	PRKG. REST.	PAVEMENT DATA
			2 34' I
			J c c
			4' J Mcd
			6ML
		X	
			~~2 34' J~~
			~~J c c~~
			~~16' GRS PKWY~~
			~~6ML~~
		X	
		BS	
			34' I RT
			24' I LT
			16' GRS PKWY
			J c c
		X	5ML
TL		BS	

LINE DIAGRAM

SYSTEM				TRAFFIC				TRAFFIC			PAVEMENT DATA
FED. AID.	FUNCT. CLASS.	HWY. SYS.	HPMS SAMPLE	PKG. REST.	COM/IND ACCESS			CONTROL	COM/IND ACCESS	PKG. REST.	
FALL 5011 URBAN OTHER PRINCIPAL ARTERIAL											34' RT
											24' LT
											"J" C-C
											16' GRS PENN
							5 68				
							5 66 BOTTOMHEAD PLAZA		E	X	5ML
							5 64		E		
					E		5 62				
							5 61				
					E		5 59				
				BS			5 57				
							AVE 865 — 5 55 WHEATON PLAZA	TL		X	
							5 52				
							5 48				
											2-34' I
							5 46		E		J C-C
							ENNOBLES AVE				4' J MCI
							CO 866 — 5 43		E	BS	6ML
					E		5 42				
				BS			CO 2144 — 5 39				
					E		5 37		F		
							UNIVERSITY BLVD — 5 30	TL			
							193				
				NP			5 33			NP	
				BS			5 32			BS	
					E		5 26		E		

FEDDIE RD CO 864

FAIRVIEW RD

SHA 51.3 - 8 Revised
4.83

MARYLAND STATE HIGHWAY ADMINISTRATION

ROAD INVENTORY SHEET

Party Chief: BB
Recorder: AL
Assistant:
Map No./Dir.: F11A / SE
State Coordinates:

Road No.: MD 586
Road Name: UFFRS MILL RD
County: MONTG.
Date: 5-26-86
Sheet No.: 11 OF 11

TRAFFIC CODES
TRAFFIC CONTROLS: STOP SIGN=SS, TRAFFIC LIGHT=T.L., FLASHING RED BALL=F.R.

TRAFFIC CODES
PARKING RESTRICTIONS: A.M. PEAK, P.M. PEAK, A.M./P.M. PEAK, NO PARKING ANYTIME=N.P., COMM/IND. ACCESS=E

SYSTEM				TRAFFIC		LINE DIAGRAM	TRAFFIC			PAVEMENT DATA
FED. AID.	FUNCT CLASS.	HWY. SYS.	HPMS SAMPLE	PKG. REST.	COM/IND. ACCESS		CONTROL	COM/IND. ACCESS	PKG. REST.	
FAU 5011	Urb. oth. Prin. Art.					AVE 97 5 78 5 75 GEORGIA MD 5 71	TL			34' I RT 24' I LT J c-c 16' Grs Pkwy 5 mL

SYSTEM				TRAFFIC		LINE DIAGRAM	TRAFFIC			PAVEMENT DATA
FED. AID.	FUNCT. CLASS.	HWY. SYS.	HPMS SAMPLE	PRKG. REST.	COM/IND ACCESS		CONTROL	COM/IND ACCESS	PRKG. REST.	

SHA 51.3 - 8 Revised
4.83

MARYLAND STATE HIGHWAY ADMINISTRATION

ROAD INVENTORY SHEET

Party Chief: Taylor
Recorder: Hatten
Assistant: Rewritten by BB
Map No./Dir.: 1
State Coordinates:

Road No.: MD 650
Road Name: New Hampshire Ave
County: Montgomery
Date: 8-10-94
Sheet No.: ~~15~~ 19 OF ~~36~~ 40

TRAFFIC CODES
TRAFFIC CONTROLS: STOP SIGN=S.S., TRAFFIC LIGHT=T.L., FLASHING RED BALL=F.R.

TRAFFIC CODES
PARKING RESTRICTIONS: A.M. PEAK, P.M. PEAK, A.M./P.M. PEAK, NO PARKING ANYTIME=N.P., COMM/IND. ACCESS=E

SYSTEM: FED. AID.	SYSTEM: FUNCT. CLASS.	SYSTEM: HWY. SYS.	SYSTEM: HPMS SAMPLE	TRAFFIC: PKG. EST.	TRAFFIC: COM/IND. ACCESS	LINE DIAGRAM	TRAFFIC: CONTROL	TRAFFIC: COM/IND. ACCESS	TRAFFIC: PKG. EST.	PAVEMENT DATA
						SEE NEW INV SHEET WRITTEN 11.30.98 SS/RB				
						8 ~~5~~ 83 CHURCH		E		
						8 17				~~21'I~~
										~~26'I SHDS~~
						8 ~~5~~ 70 05			BS	~~2ML~~
						ORCHARD Way				
					E	CHURCH 8 ~~5~~ 03 ~~68~~ Co 100				
						12'9" RT LT				
										~~36'I ON~~
						98-325T 7 ~~5~~ 63 98				~~Taper to 21'I~~
										~~Jc-RT~~
										~~Jc-LT~~
										~~2ML~~
						7 ~~8~~ ~~5~~ 94				
										2-36'I
						RT LT 7 ~~8~~ 56 91				20' GRS MED
						10' RT LT				2-4' SHLDRS OUT
										~~36'I~~ OUT
						Notley Rd.				~~Jc-C~~ IN 8 ~~Jc-C~~
						7 ~~8~~ 53 ~~88~~ Co 108				~~3ML~~
						Notley Rd. 10				
						Co 78 ~~78~~ 82 ~~87~~				
						10' RT LT ON MED				
						7 ~~8~~ ~~48~~ 83				
						Copley La.				
						~~Co 5696~~ Co 7 ~~8~~ ~~43~~ 78 ~~50~~ 4357				
										~~48'I~~
										~~36-C~~
										~~4ML~~
					E	C&P Telephone 7 ~~5~~ 71 ~~86~~				

URBAN Other Principal Arterial
State Secondary

SYSTEM				TRAFFIC		LINE DIAGRAM	TRAFFIC			PAVEMENT DATA
FED. AID.	FUNCT. CLASS.	HWY. SYS.	HPMS SAMPLE	MKG. REST.	COM/IND ACCESS		CONTROL	COM/IND ACCESS	MKG. REST.	
	URBAN Other Principal Arterial	STATE Secondary								2-24'I
										12'I SHLD OUT LT
										16'I SHLD OUT RT
										JC-C IN
						SEE NEW INVENTORY SHEET WRITTEN 11.30.98 SS/RB 98-325T				JC OUT LT 4 ML
										X
										2-24'I
										12'I SHLD RT
										20' GRS MED
					E					JC-C OUT IN
										4 ML
										X
								E		
					E					
									BS	
										36'I-L
						Cape May Rd.				24'I-R
						Co 5471	TL			20 GRS MED
										2-4'I SHLD OUT
										JC-C OUT IN
										X 5 ML
								E		
						Colesville Health Cntr				
						Colesville Manor Rd.				
						Co 2831		E		
										~~21'I~~
						Hobbs Dr.				~~2-6'I SHDS~~
						Co 1868				~~2 ML~~

SHA 51.3 - 8 Revised
4.83

MARYLAND STATE HIGHWAY ADMINISTRATION

ROAD INVENTORY SHEET

Party Chief: Taylor
Recorder: Hatten
Assistant: Rewritten by BB
Map No./Dir.: 7
State Coordinates:

Road No.: MD 650
Road Name: New Hampshire Ave
County: Montgomery
Date: 8-10-94
Sheet No.: ~~18~~ 21 OF ~~36~~ 46

TRAFFIC CODES
TRAFFIC CONTROLS: STOP SIGN=SS, TRAFFIC LIGHT=T.L., FLASHING RED BALL=F.R.

TRAFFIC CODES
PARKING RESTRICTIONS: A.M. PEAK, P.M. PEAK, A.M./P.M. PEAK, NO PARKING ANYTIME=N.P., COMM/IND. ACCESS=E

SYSTEM: FED. AID.	SYSTEM: FUNCT. CLASS.	SYSTEM: HWY. SYS.	SYSTEM: HPMS SAMPLE	TRAFFIC: PRKG. RESTR.	TRAFFIC: COM/IND. ACCESS	LINE DIAGRAM	TRAFFIC: CONTROL	TRAFFIC: COM/IND. ACCESS	TRAFFIC: PRKG. RESTR.	PAVEMENT DATA
	Urban Other Principal Arterial					SEE NEW INV WRITTEN				
						11.30.98 55/RB				
						98-32 ST				
						HEL Rd.				
						OP 432 9 16 82 17				
						9 11				
						9 15 7 10 SL = 40 mph				21'I
						Piping Rock Dr.				2-6'I SHDS
				BS		Co 9 16 70 05 1522			BS	2ML
						9 16 68 03				
						9 16 65 00				2-24'I
						Bonifant Rd. Good Hope Rd.				2-12'I SHLD OUT
						Co 76 8 16 62 97 Co 161				20 GRS MED
										48'I
										JC-C OUT
						8 16 59 94				42ML
						8 16 58				
						8 89				
					E	CHURCH 8 16 53 88				
						First Alliance Church 8 16 51 86				21'I
										2-6'I SHDS.
					E	CHURCH 8 16 47 82				2ML

SYSTEM				TRAFFIC		LINE DIAGRAM	TRAFFIC			PAVEMENT DATA
FED. AID.	FUNCT. CLASS.	HWY. SYS.	HPMS SAMPLE	PRKG. REST.	COM/IND ACCESS		CONTROL	COM/IND ACCESS	PRKG. REST.	
	URBAN Other Principal Arterial State Secondary					Co Rd.				
						72 97 38 73	TL			
						97 72 37				
						CHURCH 97 35 70				
						97 32 67			BS	
					E	Muslim Comm. Center 97 29 64				
						97 26 61				
						PT CHURCH 97 20 55				2-24' I 2-10' I SHLD PVT 20' GRS MED JC-C IN & OUT 4 ML
				BS		Southview Ave. 97 15 50 Co 2567			BS	2-24' I 2' I SHLD OUT LT 12' I SHLD OUT RT 20' GRS MED JC-C IN & OUT 4 ML
						40°				
						PC 97 33				
						97 32				
						97 29				
						97 28				
						Stonegate Dr. Windridge Acres Ct.				
				BS		Co 97 26 Co 5807			BS	
						3828				
						97 24				~~2-1' I~~ ~~2-6' I SHDS~~ 2 mc
						97 23				

SHA 51.3 - 8 Revised
4.83

MARYLAND STATE HIGHWAY ADMINISTRATION

ROAD INVENTORY SHEET

97-20-ST
12-08-97
AL
AP
AIT

Party Chief: Taylor
Recorder: HATTEN
Assistant: Rewritten by BB
Map No./Dir.: /
State Coordinates:

Road No.: MD 650
Road Name: New Hampshire Ave
County: Montgomery
Date: 8-10-94
Sheet No.: ~~19~~ 23 OF ~~36~~ 40

TRAFFIC CODES
TRAFFIC CONTROLS: STOP SIGN=SS, TRAFFIC LIGHT=T.L., FLASHING RED BALL=F.R.

TRAFFIC CODES
PARKING RESTRICTIONS: A.M. PEAK, P.M. PEAK, A.M./P.M. PEAK, NO PARKING ANYTIME=N.P., COMM/IND. ACCESS=E

SYSTEM: FED. AID.	SYSTEM: FUNCT. CLASS.	SYSTEM: HWY. SYS.	SYSTEM: HPMS SAMPLE	TRAFFIC: PRKG. REST.	TRAFFIC: COM/IND. ACCESS	LINE DIAGRAM	TRAFFIC: CONTROL	TRAFFIC: COM/IND. ACCESS	TRAFFIC: PRKG. REST.	PAVEMENT DATA
						SEE NEW INV WRITTEN				
						11.30.98 SS/RB				~~20'I~~
						98-32ST				~~2-7'I SHDS.~~
						Bryants Nursery Rd.				~~2ML~~
				BS	20650400	Co 73 10 ~~7~~ 92 27				
						10 ~~7~~ 91 26				*
										~~21'I~~
										~~14'I SHORT~~
								6E		~~5'I SHO LT.~~
										~~JC-RT~~
						10 ~~7~~ 76				~~2ML~~
										*
						CLOVERLY ST.				
					E	10 ~~7~~ 74 09 Co 1879			BS	
										2-24'I 21'I
										~~14'I SHORT~~
					E	10 ~~7~~ 68 03				~~12'I SHO LT.~~
										JC-C
										4ML
						10 ~~7~~ 67 02		E		12 I CLT AND MED
						10 00				
						Briggs Chaney Rd.				
						9 ~~7~~ 63 98 Co ~~77~~ 95	TL			*
										2-24'I 36 BAR MED
						9 91				JC-C 16' 4 LT 4ML
										2-24'I 10'I SHLD LT 15'I SHLD RT
										20' BRS MED JC-C 16'
				BS		9 ~~7~~ 44 79				~~21'I~~
						9 78				~~26'I SHDS~~
										42ML
						9 76				*

LTL ON MED

RTR ON SHLD

Urban other Principal Arterial
State Secondary

LINE DIAGRAM

SYSTEM: FED. AID.	FUNCT. CLASS.	HWY. SYS.	HPMS SAMPLE	TRAFFIC: PRKG. REST.	COM/IND ACCESS	LINE DIAGRAM	TRAFFIC: CONTROL	COM/IND ACCESS	PRKG. REST.	PAVEMENT DATA
	Rural Minor Arterial		1							
						118 8217 OP 396				36' I 12' I SHLD RT 4 C LT 3 ML
						118 7813				
						12 LT 118 8777 12 03				
						118 76 SL = 50 mph Spencerville Rd. 198 MD	TL			2-24 I 12' GRS MED 5 C-C IN 5 C OUT RT 10' I SHLD OUT LT 4 ML
						118 8771		E	BS	20' I LT 2-6' I SHDS 2 ML
						MD 108 6095 280L				
						Spotswood Dr.				2-10' I SHLD OUT 5 C-C IN 5 ML
	Urban Other Principal Arterial	State Secondary	5	BS		108 4984 Co 2806 PT			BS	20' I 8' I SHD RT 4' I SHD LT 2 ML
						35°				
						Harding La.				
			4	BS		108 3772 Co 1107 PC			BS	2-10' I SHLD OUT 12' GRS MED 5 C-C IN 20' I 4 ML
						10 50				2 I SHDS
			3			10 46				2 ML
						McNeil La.				2-24' I
				BS		108 0540 Co 2847			BS	12' GRS MED 5 C-C OUT 4 ML
			2							
						108 0237 OP 417				20' I 8' I SHD RT 4' I SHD LT I C-RT 2 ML
						CHURCH 107 9833 SL 45 MPH				
						107 9732 Snider La.				
			206500000792			107 9631 Co 1998			BS	

1

SHA 51.3 - 8 Revised
4.83

MARYLAND STATE HIGHWAY ADMINISTRATION

ROAD INVENTORY SHEET

Party Chief: GD
Recorder: CG
Assistant: N/A
Map No./Dir.: D 11 / N
State Coordinates:

Road No.: MD 650
Road Name: NEW HAMPSHIRE AVE
County: MONTGOMERY
Date: 7-22-89
Sheet No.: 29 OF 34

TRAFFIC CODES
TRAFFIC CONTROLS: STOP SIGN-SS, TRAFFIC LIGHT=T.L., FLASHING RED BALL=F.R.

TRAFFIC CODES
PARKING RESTRICTIONS: A.M. PEAK, P.M. PEAK, A.M./P.M. PEAK, NO PARKING ANYTIME=N.P., COMM/IND. ACCESS=E

SYSTEM: FUNCT CLASS	SYSTEM: HWY SYS	SYSTEM: HPMS SAMPLE	TRAFFIC: PKG. REST.	TRAFFIC: COMM/IND ACCESS	LINE DIAGRAM	TRAFFIC: CONTROL	TRAFFIC: COMM/IND ACCESS	TRAFFIC: PKG. REST.	PAVEMENT DATA
RURAL MINOR COLLECTOR					HAWLINGS RD CO 3720 17 51				
					SEE NEW INVEN				
					WRITTEN 01-23-02				
					HAWLINGS RD PVT				
					Impd 01-555T 17 42				
					01-555T 14'I RTN				
					SS/@P 17 40				
					17 34 GREENBRIDGE CO 4146 RD				
					16 89				
RURAL MAJOR COLLECTOR	X	STATE SECONDARY			BRIGHTON DAM CO 16 88 RD 57	TL			
					PT 30° 16 70				
									20'I
					PRC 16 62 PRC 75°				2 ML
					16 59			X	
					16 51 PC				20'I
									10'I SHD RT
									2 ML

COUNTY MONTGOMERY ROAD NO. MD 650 PAGE 30 OF 34

SYSTEM			TRAFFIC		LINE DIAGRAM	TRAFFIC			PAVEMENT DATA
FUNCT CLASS	HWY SYS	NHS	PKG. RESE.	COMMUNITY ACCESS		COMMERCIAL	COMMUNITY ACCESS	PKG. RESE.	
RURAL MINOR COLLECTOR	STATE SECONDARY				SEE NEW INVID 19 49			X	20'E 2ML
					WRITTEN 19 47				
					01/23/02 AC SPRING RIDGE LA				
					Imp# 01-5359 ~~19 48~~ 24 SL = 30 MPH				
					01-5359 19 ~~45~~				24'I
					35/WP 19 40				2-10'I 2ML
					19 39				
					19 08				
					10'I RTL				
					RIDGECROFT DR				
					CO 5141 19 05				
					18 95				
					(GOTHIELF MEADOW LA)				
					18 89				
					18 83				
					18 46 OP				
					(DENIT ESTATES DR)				
					18 45 73				
					17 70				
					10'I ACC JCB-RT				
					ROCKY GLEN DR				
					17 69 CO 4971				
					10'I JCB-RT				
					RTL 17 66				20'I 2Mh

SHA 51.3-8
11-15-72

STATE HIGHWAY ADMINISTRATION OF MARYLAND

ROAD INVENTORY SHEET

Party Chief: BB
Recorder: J.D.
Helper:

Map No.:

Road No.: MD 655
Road Name: GEORGIA AVE
Sheet No.: 1 of 2
Date: 2-29-84
County: Montgomery
State Coordinates: 776-458

	109 SPURS 0.01	
	Jcc 2-20'I 4' J med	
Prop	103	30'I
Manor Village Lane		Jcb Lt.
Ent to TH	097	
	095	24'I 30'CW 2 ml
	070	
Rosecroft Rd CO 1336	064	2-12'I
	SPUR 0.01 72'I	12'I paintd med
	SS 058 Jc-c	42' CW
		2 ml
	050	
Beverly Rd OP 442	030	
Montpelier Rd OP 443	020	
(Carrolton Rd) CN 3667		
	007 XXXX BARRICADE RD CLOSED	24'I 36'CW 2 ml
RD	000 END	
	XXX	
BEL PRE CO	Rd 2722	

N

MD 410

SHA 51.3-8
11-15-72

ROAD INVENTORY SHEET

Road No. Md 655
Road Name
Sheet No. 2 of 2
Date
County Montgomery
State Coordinates

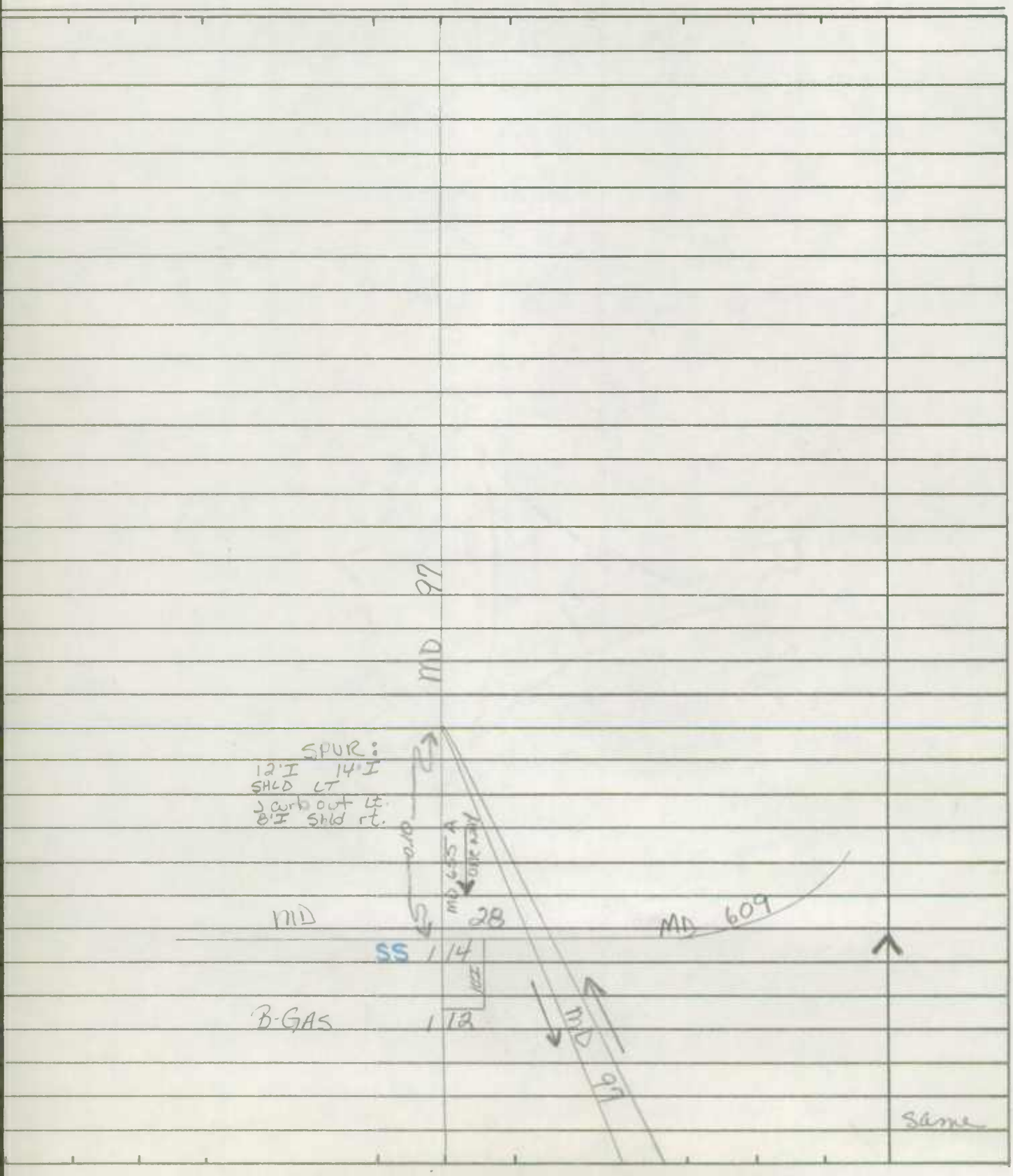

SHA 51.3 - 8 Revised
4.83

Wilson

MARYLAND STATE HIGHWAY ADMINISTRATION

ROAD INVENTORY SHEET

Party Chief: BB
Recorder: AL
Assistant:
Map No./Dir.: E11-C / W
State Coordinates: 778-466

Road No.: MD 655 A
Road Name:
County: MONTGOMERY
Date: 5-28-86
Sheet No. 1 OF 1

TRAFFIC CODES
TRAFFIC CONTROLS: STOP SIGN=SS, TRAFFIC LIGHT=T.L., FLASHING RED BALL=F.R.

TRAFFIC CODES
PARKING RESTRICTIONS: A.M. PEAK, P.M. PEAK, A.M./P.M. PEAK, NO PARKING ANYTIME=N.P., COMM/IND. ACCESS=E

SYSTEM: FED. AID.	SYSTEM: FUNCT. CLASS.	SYSTEM: HWY. SYS.	SYSTEM: HPMS SAMPLE	TRAFFIC: PRKG. REST.	TRAFFIC: COM/IND. ACCESS	LINE DIAGRAM	TRAFFIC: CONTROL	TRAFFIC: COM/IND. ACCESS	TRAFFIC: PRKG. REST.	PAVEMENT DATA
						See New Inv 4/5/87 87-14 BB/LG				
A	X					MD 0 13 28	SS			
						0 07 90°				24'I
										1' C-C
										2ML
						OLD SECTION MD 655A				
						PRIVATE 0 01				2-18'I
										1' C-C
										8'I MED
						GEORGIA S.B. AVE L.A.				
V	W					MD N.B. 0 90 9 L.A.				2UML

NON FA URBAN LOCAL

SYSTEM				TRAFFIC		LINE DIAGRAM	TRAFFIC			PAVEMENT DATA
FED. AID.	FUNCT. CLASS.	HWY. SYS.	HPMS SAMPLE	PRKG. REST.	COM/IND ACCESS		CONTROL	COM/IND ACCESS	PRKG. REST.	

SHA 51.3-8
11-15-72

STATE HIGHWAY ADMINISTRATION OF MARYLAND

ROAD INVENTORY SHEET

Party Chief FR
Recorder JE
Helper

Map No.

Road No. OLD SECT MD 898
Road Name
Sheet No. 1 of 1
Date 2-22-82
County Mont
State Coordinates

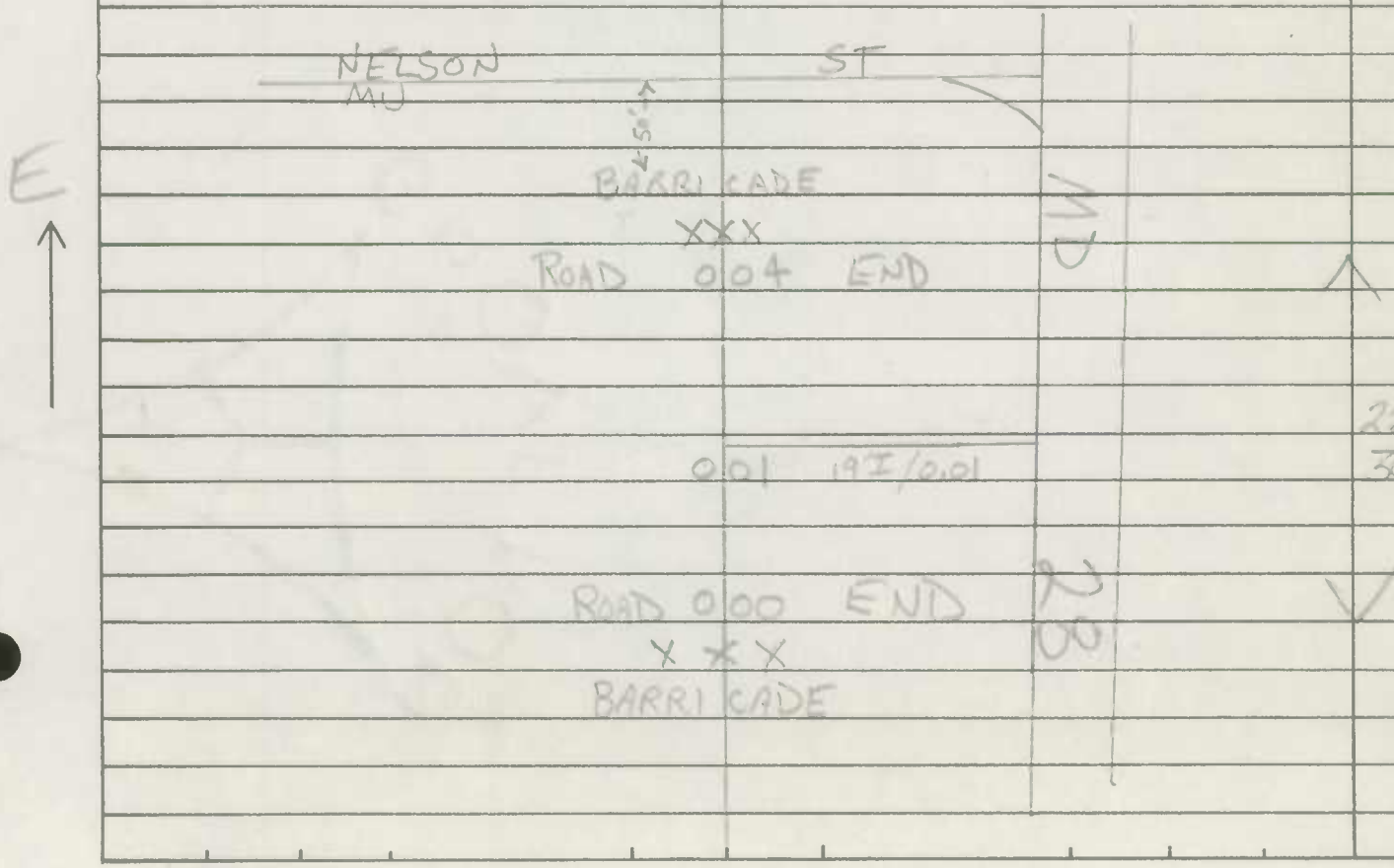

SHA 51.3-8
11-15-72

ROAD INVENTORY SHEET

Road No. _____
Road Name _____
Sheet No. _____
Date _____
County _____
State Coordinates _____

SHA 51.3-8
11-15-72

MDAN

ROAD INVENTORY SHEET

Party Chief: T. LANDON
Recorder: W. WARFIELD
Helper:

Map No. 26

Road No.: MD. 899
Road Name: AMERICAN WAY
Sheet No.: 1 OF 1
Date: 7-11-73
County: MONT.
State Coordinates: 733-465

99.4 Extm FP FC 3-6-80

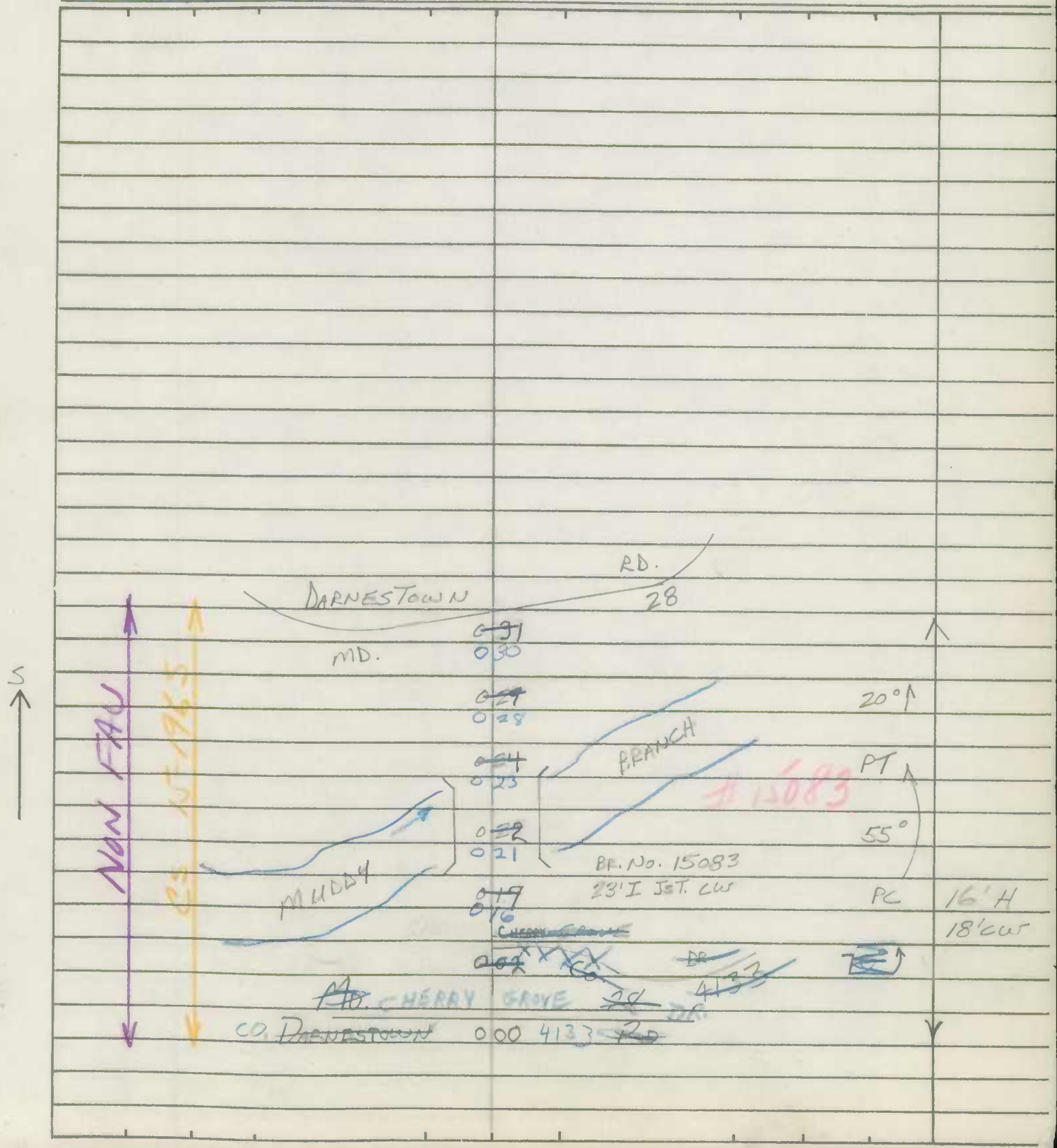

SHA 51.3-8
11-15-72

ROAD INVENTORY SHEET

Road No. _____
Road Name _____
Sheet No. _____
Date _____
County _____
State Coordinates _____

SHA 51.3 - 8 Revised 4.83

MARYLAND STATE HIGHWAY ADMINISTRATION

ROAD INVENTORY SHEET ROCKVILLE

Party Chief BB
Recorder AL
Assistant
Map No./Dir. / N
State Coordinates

Road No. ~~MUN 1112~~ MD 911
Road Name FIRST ST
County MONTGOMERY
Date 4-10-86
Sheet No. 1 OF 1

85-13, 36

TRAFFIC CODES
TRAFFIC CONTROLS: STOP SIGN=SS, TRAFFIC LIGHT=T.L., FLASHING RED BALL=F.R.

TRAFFIC CODES
PARKING RESTRICTIONS: A.M. PEAK, P.M. PEAK, A.M./P.M. PEAK, NO PARKING ANYTIME=N.P., COMM/IND. ACCESS=E

SYSTEM				TRAFFIC		LINE DIAGRAM	TRAFFIC			PAVEMENT DATA
FED. AID.	FUNCT CLASS.	HWY. SYS.	HPMS SAMPLE	PRKG. REST.	COM/IND. ACCESS		CONTROL	COM/IND. ACCESS	PRKG. REST.	
						FIRST ST.				
						MD 28				
						VIERS MILL RD				
						MD 28 0.21 MD 586	T.L.			
					E	12' 0.18				
						0.17				
						METRO LINER				
						2 0.07 TRACKS BS# 15162				
						0.06				2-24' I
						12'				9" C-C
						ROCKVILLE PIKE				16' GR PKWY
						MD 0.00 355	T.L.			4ML
						RITCHIE PKWY				
						MU 2572 ← 0.03 → RITCHIE PKWY MU 2593				

PAU 5010 URBAN OTHER Principal Arterial

SYSTEM				TRAFFIC		LINE DIAGRAM	TRAFFIC			PAVEMENT DATA
FED. AID.	FUNCT. CLASS.	HWY. SYS.	HPMS SAMPLE	PRKG. REST.	COM/IND ACCESS		CONTROL	COM/IND ACCESS	PRKG. REST.	

Transfer Letter - MOA 6-30-99

SHA 51.3 - 8 Revised 4.83

MARYLAND STATE HIGHWAY ADMINISTRATION

SR 99
CG, GD
7-16-99

ROAD INVENTORY SHEET

Party Chief: Taylor
Recorder: Lijewski
Assistant: Balzanna
Map No./Dir.: F11A /
State Coordinates: 778-425

Road No.: ~~MD 986~~ Co 2292
Road Name: Spring Valley Rd
County: Montgomery
Date: 7-26-94
Sheet No.: 1 OF 2

TRAFFIC CODES: TRAFFIC CONTROLS: STOP SIGN=SS, TRAFFIC LIGHT=T.L., FLASHING RED BALL=F.R.

TRAFFIC CODES: PARKING RESTRICTIONS: A.M. PEAK, P.M. PEAK, A.M./P.M. PEAK, NO PARKING ANYTIME=N.P., COMM/IND. ACCESS=E

SYSTEM: FED. AID.	SYSTEM: FUNCT. CLASS.	SYSTEM: HWY. SYS.	SYSTEM: HPMS SAMPLE	TRAFFIC: PRKG. REST.	TRAFFIC: COM/IND. ACCESS	LINE DIAGRAM	TRAFFIC: CONTROL	TRAFFIC: COM/IND. ACCESS	TRAFFIC: PRKG. REST.	PAVEMENT DATA
										16'I Rt
						0 29 PT				4'I SHD ~~LT~~
										2ML
						85°				
						(END Co. MAINT.) 0 20 PC			X	26'I
										Jc-c
										2UML
						~~Rd 2295~~				
						~~Woodlawn Co~~ 0 17	SS		X	
						PT 0 14				
						50°				
						MONTROSE Dr.				
						PC Co 0 10 2294				
						Parsons Rd.				
						0 05 Co 2293				24'I
										Jc-c
										2UML
						~~Jones Bridge Rd Co 537~~ 0 00				

SYSTEM				TRAFFIC		LINE DIAGRAM	TRAFFIC			PAVEMENT DATA
FED. AID.	FUNCT. CLASS.	HWY. SYS.	HPMS SAMPLE	PRKG. REST.	COM/IND ACCESS		CONTROL	COM/IND ACCESS	PRKG. REST.	
	URBAN local	State ~~Secondary~~				OUTDOOR NURSERY SCHOOL ROAD END 0 36 MP 2.88				16' I 4' I SHOL 2 ML

SHA 51.3 - 8 Revised
4.83

MARYLAND STATE HIGHWAY ADMINISTRATION

ROAD INVENTORY SHEET

Party Chief: BB
Recorder: AL
Assistant:
Map No./Dir.: 1
State Coordinates:

Road No.: Ramp # 1
Road Name: From NB I-270 CD to WB MD 124
County: Montgomery
Date: 5-15-90
Sheet No.: 1 OF 1

SYSTEM				TRAFFIC		LINE DIAGRAM	TRAFFIC			PAVEMENT DATA
FED. AID.	FUNCT CLASS.	HWY. SYS.	HPMS SAMPLE	PRKG. REST.	COM/IND. ACCESS		CONTROL	COM/IND. ACCESS	PRKG. REST.	

TRAFFIC CODES
TRAFFIC CONTROLS: STOP SIGN=S.S., TRAFFIC LIGHT=T.L., FLASHING RED BALL=F.R.

TRAFFIC CODES
PARKING RESTRICTIONS: A.M. PEAK, P.M. PEAK, A.M./P.M. PEAK, NO PARKING ANYTIME=N.P., COMM/IND. ACCESS=E

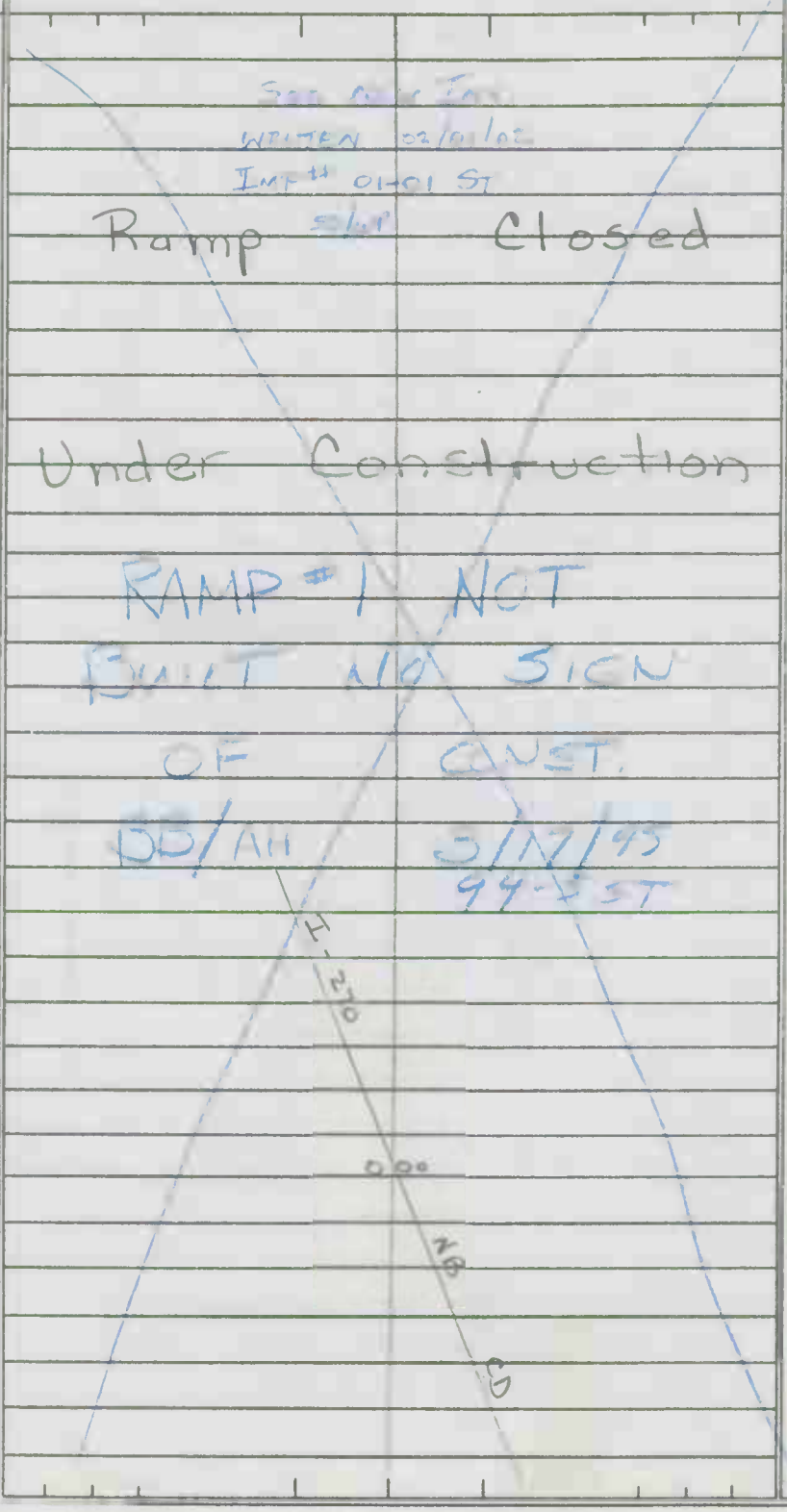

SYSTEM				TRAFFIC		LINE DIAGRAM	TRAFFIC			PAVEMENT DATA
FED. AID.	FUNCT. CLASS.	HWY. SYS.	HPMS SAMPLE	PRKG. REST.	COM/IND ACCESS		CONTROL	COM/IND ACCESS	PRKG. REST.	

SHA 51.3 - 8 Revised
4.83

MARYLAND STATE HIGHWAY ADMINISTRATION

ROAD INVENTORY SHEET

Party Chief: CB
Recorder: AL
Assistant:
Map No./Dir.: E10 /
State Coordinates: 739-476

Road No.: RAMP
Road Name: RAMP FROM NB I-270 TO MD 117 WB (CLOPPER RD)
County: MONT.
Date: 12-16-86
Sheet No. 1 OF 1

TRAFFIC CODES
TRAFFIC CONTROLS: STOP SIGN=S, TRAFFIC LIGHT=T.L., FLASHING RED BALL=F.R.

TRAFFIC CODES
PARKING RESTRICTIONS: A.M. PEAK, P.M. PEAK, A.M./P.M. PEAK, NO PARKING ANYTIME=N.P., COMM/IND. ACCESS=E

SYSTEM				TRAFFIC		LINE DIAGRAM	TRAFFIC			PAVEMENT DATA
FED. AID.	FUNCT CLASS.	HWY. SYS.	HPMS SAMPLE	PRK.G. REST.	COM/IND. ACCESS		CONTROL	COM/IND. ACCESS	PRK.G. REST.	
						RD 117				
						PT 0 60				
						CLOPPER RD.				
						180°				17' I
										10' I SHD LT
										"J" CRB RT
						PC 0 33				
										19' I
						0 29				28' I SHD LT
						CLOPPER RD				"J" CRB RT
						MD 0 28 117				
						0 27				
						CONSTRUCT ON				
						F 1				12' I
						UNDER				23' I SHD LT
										7' I SHD RT
						0 00				
						270				

SYSTEM				TRAFFIC		LINE DIAGRAM	TRAFFIC			PAVEMENT DATA
FED. AID.	FUNCT. CLASS.	HWY. SYS.	HPMS SAMPLE	PRKG. REST.	COM/IND ACCESS		CONTROL	COM/IND ACCESS	PRKG. REST.	

SHA 51.3-8
11-15-72

STATE HIGHWAY ADMINISTRATION OF MARYLAND

ROAD INVENTORY SHEET

#2052

Party Chief: FR
Recorder: JE
Helper:

Map No.: 81-2

Road No.: RAMP #2
Road Name: I-495 & MD 185 CONN AVE
Sheet No.: 1 of 1
Date: 2-22-82
County: MONT
State Coordinates:

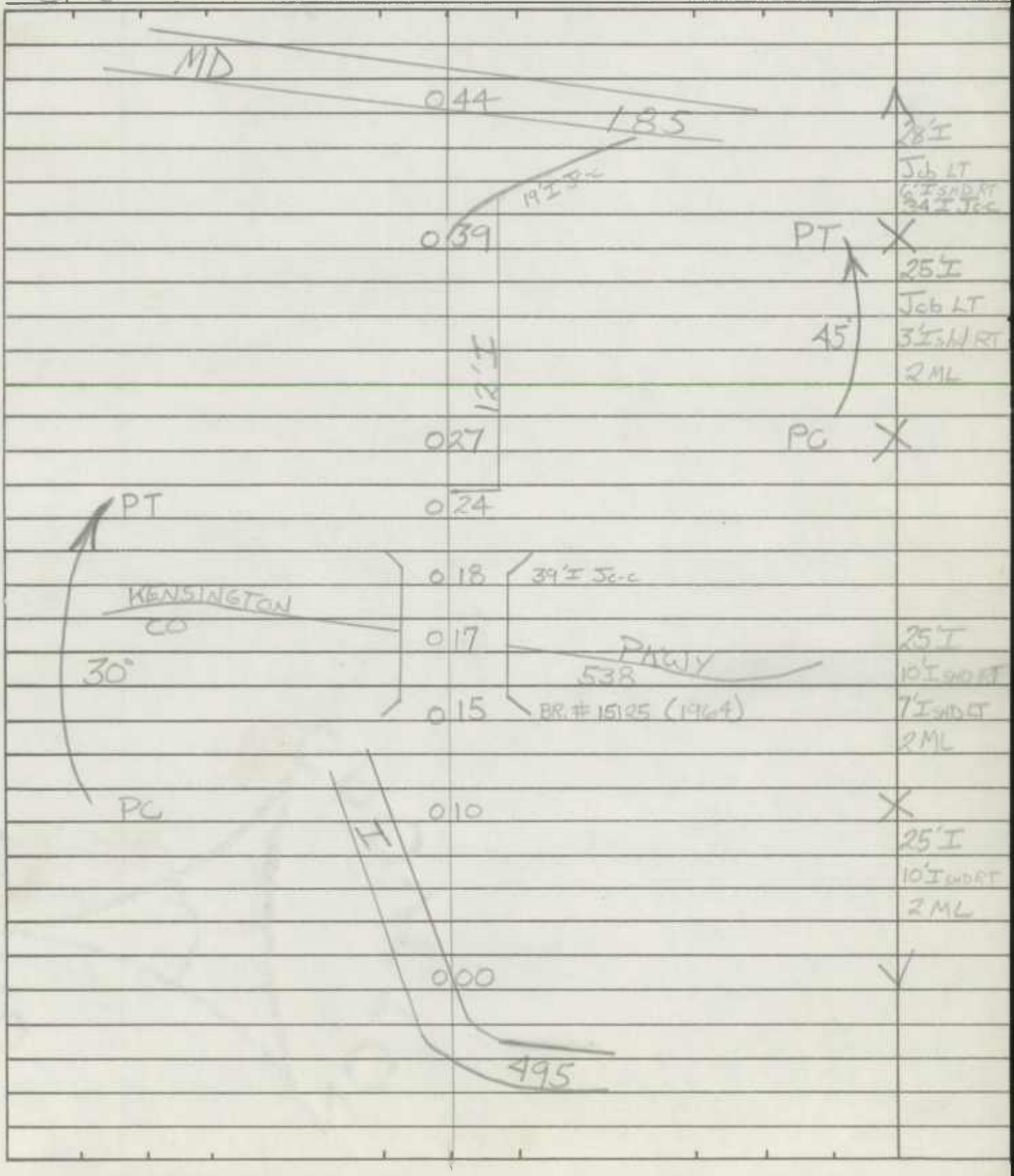

SHA 51.3-8
11-15-72

ROAD INVENTORY SHEET

Road No. _____
Road Name _____
Sheet No. _____
Date _____
County _____
State Coordinates _____

SHA 51.3-8
11-15-72

ROAD INVENTORY SHEET

~~#3052~~

Party Chief: T. LANDON
Recorder: W. WARFIELD
Helper:

Map No. 31

Road No.: RAMP # 2
Road Name: I-495 & MD. 185 (CONN. AVE.)
Sheet No.: 1 OF 1
Date: 9-20-73
County: MON T.
State Coordinates: 780-427

SEE INV. NEW 81-2

FB 36 2-22-82

185

0 52 — 17' I "J" C-RT. 6' H SHLD. LT.

PT 75° PRC

MD.

0 46 — PRC 65° PRC — 17' I "J" C-LT. 8' H SHLD. RT.

PRC 25° PC

0 34 #7

0 26 KENSINGTON Co.

0 25 PKWY. 538 #15125

0 23 BR. NO. 15125 (1964) 39' I CW — 24' I 2-8' H SHLDS.

W

120°

0 17

0 08 — 22' I

0 00

495

SHA 51.3-8
11-15-72

ROAD INVENTORY SHEET

Road No. _____
Road Name _____
Sheet No. _____
Date _____
County _____
State Coordinates _____

SHA 51.3 - 8 Revised 4.83

MARYLAND STATE HIGHWAY ADMINISTRATION

94-35T
RP0270003147O

ROAD INVENTORY SHEET

97-3 ST
12-12-97
AL
AP

Party Chief	B.B	Road No.	RAMP #3
Recorder	A.H	Road Name	FR MD 118 TO I 270
Assistant		County	MONTGOMERY
Map No./Dir.	D-16 / E	Date	3/17/95
State Coordinates	728-492	Sheet No.	1 OF 1

TRAFFIC CODES
TRAFFIC CONTROLS: STOP SIGN=SS, TRAFFIC LIGHT=T.L., FLASHING RED BALL=F.R.

TRAFFIC CODES
PARKING RESTRICTIONS: A.M. PEAK, P.M. PEAK, A.M./P.M. PEAK, NO PARKING ANYTIME=N.P., COMM/IND. ACCESS=E

SYSTEM				TRAFFIC		LINE DIAGRAM	TRAFFIC			PAVEMENT DATA
FED. AID.	FUNCT. CLASS.	HWY. SYS.	HPMS SAMPLE	PKG. REST.	COM/IND. ACCESS		CONTROL	COM/IND. ACCESS	PKG. REST.	
						SEE NEW INVENTORY				
						2				
						PT 0.25				
						AL/AP 12-12-97				
						1				19' I
						97-3 ST				JCRT
										1 ML
						0.19				
										20' I
										JCC
										1 ML
						0.03				
										19' I
						PC 0.01				4' SHDR
										JCRT
						MD				1 ML
						0.00				
						118				

SYSTEM				TRAFFIC		LINE DIAGRAM	TRAFFIC			PAVEMENT DATA
FED. AID.	FUNCT. CLASS.	HWY. SYS.	HPMS SAMPLE	PRKG. REST.	COM/IND ACCESS		CONTROL	COM/IND ACCESS	PRKG. REST.	

SHA 51.3 - 8 Revised
4.83

RP0495003 0831

MARYLAND STATE HIGHWAY ADMINISTRATION

ROAD INVENTORY SHEET

Party Chief: G Davis
Recorder: A Routh
Assistant:
Map No./Dir.: F11A / E
State Coordinates: 178-427

Road No.: Ramp #3
Road Name: EB I495 TO NB MD185
County: Montgomery
Date: 5-3-94
Sheet No.: 1 OF 1

SYSTEM				TRAFFIC		LINE DIAGRAM	TRAFFIC			PAVEMENT DATA
FED. AID.	FUNCT CLASS.	HWY. SYS.	HPMS SAMPLE	PRKG. REST.	COM/IND. ACCESS		CONTROL	COM/IND. ACCESS	PRKG. REST.	
						SEE NEW INV				
						GD TM				
						95-47 ST				
						3-11-96				
						SBL 185				
						NBL				
						PT 025				18' I
						MD				JCC
						001				IML
										17' I
										JCD RT
										7' I SHLT
										IML
						270 006				
										22' I
						I				JCD RT
										IML
						PC 000				
						EBI				
						WBL				
						495				

TRAFFIC CODES

TRAFFIC CONTROLS: STOP SIGN=SS, TRAFFIC LIGHT=T.L., FLASHING RED BALL=F.R.

TRAFFIC CODES

PARKING RESTRICTIONS: A.M. PEAK, P.M. PEAK, A.M./P.M. PEAK, NO PARKING ANYTIME=N.P., COMM/IND. ACCESS=E

SYSTEM				TRAFFIC		LINE DIAGRAM	TRAFFIC			PAVEMENT DATA
FED. AID.	FUNCT. CLASS.	HWY. SYS.	HPMS SAMPLE	PRKG. REST.	COM/IND ACCESS		CONTROL	COM/IND ACCESS	PRKG. REST.	

SHA 51.3 - 8 Revised
4.83

RPO 4950040857

MARYLAND STATE HIGHWAY ADMINISTRATION

ROAD INVENTORY SHEET

Party Chief: G Davis
Recorder: A Routh
Assistant:
Map No./Dir.: F11A / N
State Coordinates: 779-427

Road No.: Ramp #4
Road Name: NB KENSINGTON PKWY to EB I-495
County: Montgomery
Date: 5-3-94
Sheet No. 1 OF 1

TRAFFIC CODES
TRAFFIC CONTROLS: STOP SIGN=SS, TRAFFIC LIGHT=T.L., FLASHING RED BALL=F.R.

TRAFFIC CODES
PARKING RESTRICTIONS: A.M. PEAK, P.M. PEAK, A.M./P.M. PEAK, NO PARKING ANYTIME=N.P., COMM/IND. ACCESS=E

SYSTEM				TRAFFIC		LINE DIAGRAM	TRAFFIC			PAVEMENT DATA
FED. AID.	FUNCT CLASS.	HWY. SYS.	HPMS SAMPLE	PKG. REST.	COM/IND. ACCESS		CONTROL	COM/IND. ACCESS	PKG. REST.	
						SEE NEW INV				
						GD TM				
						95-47 ST				
						3-11-96				
						495				
						EB				
						I 0.16				16' I
										10' I Sdrd
										1 ML
						0.09			X	
						PT 0.06				
										17' I
										2-8' Sdrds
										1 ML
						90° Kensington				
						0.04			X	
										20' I
										JCC
						PC 0.00 Pkwy				1 ML
						538				

SYSTEM				TRAFFIC		LINE DIAGRAM	TRAFFIC			PAVEMENT DATA
FED. AID.	FUNCT. CLASS.	HWY. SYS.	HPMS SAMPLE	PRKG. REST.	COM/IND ACCESS		CONTROL	COM/IND ACCESS	PRKG. REST.	

SHA 51.3 - 8 Revised
4.83

MARYLAND STATE HIGHWAY ADMINISTRATION

ROAD INVENTORY SHEET

Party Chief: CB
Recorder: AL
Assistant:
Map No./Dir.: E10D / E
State Coordinates: 746-465

Road No.: RAMP # 4
Road Name: I-270 & SHADY GROVE RD.
County: MONT.
Date: 12-10-86
Sheet No. 1 OF 1

SYSTEM				TRAFFIC		LINE DIAGRAM	TRAFFIC			PAVEMENT DATA
FED. AID.	FUNCT CLASS.	HWY. SYS.	HPMS SAMPLE	PRKG. REST.	COM/IND. ACCESS		CONTROL	COM/IND. ACCESS	PRKG. REST.	

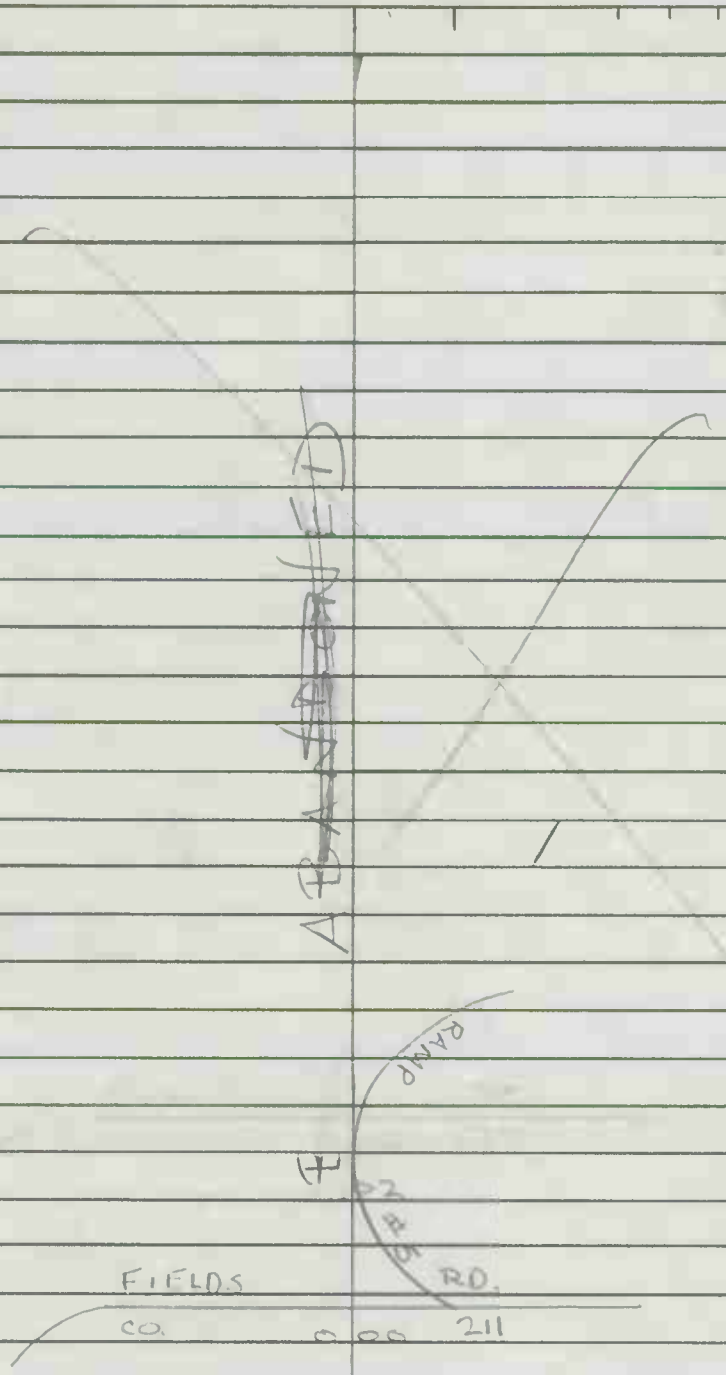

TRAFFIC CODES

TRAFFIC CONTROLS: STOP SIGN=S.S., TRAFFIC LIGHT=T.L., FLASHING RED BALL=F.R.

TRAFFIC CODES

PARKING RESTRICTIONS: A.M. PEAK, P.M. PEAK, A.M./P.M. PEAK, NO PARKING ANYTIME=N.P., COMM/IND. ACCESS=E

SYSTEM				TRAFFIC		LINE DIAGRAM	TRAFFIC			PAVEMENT DATA
FED. AID.	FUNCT. CLASS.	HWY. SYS.	HPMS SAMPLE	PRKG. REST.	COM/IND ACCESS		CONTROL	COM/IND ACCESS	PRKG. REST.	

SHA 51.3 - 8 Revised
4.83

MARYLAND STATE HIGHWAY ADMINISTRATION

ROAD INVENTORY SHEET

94-3ST
RP0270005 1470
97-3-ST

Party Chief: B.B
Recorder: A.H
Assistant:
Map No./Dir.: D-10 /
State Coordinates: 728-492

Road No.: RAMP #5
Road Name: FR: I 270 TO MD 118
County: MONTGOMERY
Date: 31 /95
Sheet No.: 1 OF 1

TRAFFIC CODES
TRAFFIC CONTROLS: STOP SIGN=SS, TRAFFIC LIGHT=T.L., FLASHING RED BALL=F.R.

TRAFFIC CODES
PARKING RESTRICTIONS: A.M. PEAK, P.M. PEAK, A.M./P.M. PEAK, NO PARKING ANYTIME=N.P., COMM/IND. ACCESS=E

SYSTEM				TRAFFIC		LINE DIAGRAM	TRAFFIC			PAVEMENT DATA
FED. AID.	FUNCT CLASS.	HWY. SYS.	HPMS SAMPLE	PRKG. REST.	COM/IND. ACCESS		CONTROL	COM/IND. ACCESS	PRKG. REST.	
						118				
						PT 027				14'I
										JCRT
						MD				1ML
						024				
						SEE				15'I
										7'I SHDLT
						NEW				JCRT
										1ML
						01				
						270° Inventory				
						AL/AP				14'I
										5'I SHDLT
						12-12-97				JCC
										1ML
						013 97-3 ST				
										15'I
						PC 003				9'I SHDLT
										JCRB RT
										1ML
						I				
						000				
						270				

SYSTEM				TRAFFIC		LINE DIAGRAM	TRAFFIC			PAVEMENT DATA
FED. AID.	FUNCT. CLASS.	HWY. SYS.	HPMS SAMPLE	PRK.G. REST.	COM/IND ACCESS		CONTROL	COM/IND ACCESS	PRK.G. REST.	

SHA 51.3 - 8 Revised
4.83

MARYLAND STATE HIGHWAY ADMINISTRATION

ROAD INVENTORY SHEET

Party Chief: CB
Recorder: AL
Assistant:
Map No./Dir.: E-10D / N
State Coordinates: 796 - 465

Road No.: RAMP # 5
Road Name: I-270 & SHADY GROVE RD
County: MONT.
Date: 12-10-86
Sheet No.: 1 OF 1

TRAFFIC CODES
TRAFFIC CONTROLS: STOP SIGN=SS, TRAFFIC LIGHT=T.L., FLASHING RED BALL=F.R.

TRAFFIC CODES
PARKING RESTRICTIONS: A.M. PEAK, P.M. PEAK, A.M./P.M. PEAK, NO PARKING ANYTIME=N.P., COMM/IND. ACCESS=E

SYSTEM: FED. AID.	SYSTEM: FUNCT. CLASS	SYSTEM: HWY. SYS.	SYSTEM: HPMS SAMPLE	TRAFFIC: PKG. REST.	TRAFFIC: COM/IND. ACCESS	LINE DIAGRAM	TRAFFIC: CONTROL	TRAFFIC: COM/IND. ACCESS	TRAFFIC: PKG. REST.	PAVEMENT DATA
						270				
						0 25 13				
										18' I
										8' I SHO RT
						RD 112 0 22 10				28' CW
						RAMP # 4 (ABANDONED)				
						0 15 03				20' I
						FIELDS RD				J CRB LT
										11' I SHO RT
						PC 0 12 00				
										18' I
										4' I SHO RT
						0 09				
										11' I
						PT 0 05				
						0 03				
						90°				30' I
						FIELDS RD. RD 0 01				
										22' I J C-C
						SHADY GROVE RD				
						PC 0 00				

UNDER CONST.

SYSTEM				TRAFFIC		LINE DIAGRAM	TRAFFIC			PAVEMENT DATA
FED. AID.	FUNCT. CLASS.	HWY. SYS.	HPMS SAMPLE	PRKG. REST.	COM/IND ACCESS		CONTROL	COM/IND ACCESS	PRKG. REST.	

SHA 51.3 - 8 Revised
4.83

MARYLAND STATE HIGHWAY ADMINISTRATION

ROAD INVENTORY SHEET

Party Chief: CB
Recorder: AL
Assistant:
Map No./Dir.: E10 /
State Coordinates: 739-476

Road No.: RAMP
Road Name: RAMP FROM MD 117 TO SB I-270
County: MONT
Date: 12-16-86
Sheet No. 1 OF 1

SYSTEM				TRAFFIC		LINE DIAGRAM	TRAFFIC			PAVEMENT DATA
FED. AID.	FUNCT. CLASS.	HWY. SYS.	HPMS SAMPLE	PEK.O. REST.	COM/IND. ACCESS		CONTROL	COM/IND. ACCESS	PEK.O. REST.	
						270				
						0 38				
						25°				
						0 29				
						PT				
						0 11				
						45°				14' I
										5' I SHD LT
						PC				10' I SHD RT
						0 03				
						CLIPPER MD				
						0 00				
						RP 47				

TRAFFIC CODES

TRAFFIC CONTROLS: STOP SIGN=S.S., TRAFFIC LIGHT=T.L., FLASHING RED BALL=F.R.

TRAFFIC CODES

PARKING RESTRICTIONS: A.M. PEAK, P.M. PEAK, A.M./P.M. PEAK, NO PARKING ANYTIME=N.P., COMM/IND. ACCESS=E

SYSTEM				TRAFFIC		LINE DIAGRAM	TRAFFIC			PAVEMENT DATA
FED. AID.	FUNCT. CLASS.	HWY. SYS.	HPMS SAMPLE	PRKG. REST.	COM/IND ACCESS		CONTROL	COM/IND ACCESS	PRKG. REST.	

SHA 51.3 - 8 Revised
4.83

RP0495006080 07

MARYLAND STATE HIGHWAY ADMINISTRATION

ROAD INVENTORY SHEET

Party Chief: G. DANIS
Recorder: A. Routh
Assistant:
Map No./Dir.: F11A / E
State Coordinates: 777-427

Road No.: Ramp #6
Road Name: EB I 495 TO SB MD 185
County: Montgomery
Date: 5-3-94
Sheet No.: 1 OF 1

TRAFFIC CODES
TRAFFIC CONTROLS: STOP SIGN=S.S., TRAFFIC LIGHT=T.L., FLASHING RED BALL=F.R.

TRAFFIC CODES
PARKING RESTRICTIONS: A.M. PEAK, P.M. PEAK, A.M./P.M. PEAK, NO PARKING ANYTIME=N.P., COMM/IND. ACCESS=E

SYSTEM: FED. AID.	SYSTEM: FUNCT. CLASS.	SYSTEM: HWY. SYS.	SYSTEM: HPMS SAMPLE	TRAFFIC: PKG. REST.	TRAFFIC: COM/IND. ACCESS	LINE DIAGRAM	TRAFFIC: CONTROL	TRAFFIC: COM/IND. ACCESS	TRAFFIC: PKG. REST.	PAVEMENT DATA
						3/11/96				
						SNI				
						6D TM				
						95-47				
						185				
						PT 024				
						MD				
										20' I
										JCL
										1 mL
						40° 021				
						PC 019				
										14' I
										10' I Shd RT
										1 mL
						PT 011				
										18' I
						50°				8' I Shd RT
										4' I Shd LT
						PC 000				1 mL
						EBL				
						NBL				
						495				

SYSTEM				TRAFFIC		LINE DIAGRAM	TRAFFIC			PAVEMENT DATA
FED. AID.	FUNCT. CLASS.	HWY. SYS.	HPMS SAMPLE	PRKG. REST.	COM/IND ACCESS		CONTROL	COM/IND ACCESS	PRKG. REST.	

SHA 51.3-8
11-15-72

ROAD INVENTORY SHEET

Party Chief T. LANDON
Recorder W. WARFIELD
Helper

Map No. 31

Road No. RAMP # 7
Road Name I-495 & KENSINGTON PKWY.
Sheet No. 1 of 1
Date 9-20-73
County MONT.
State Coordinates 778-427

ABAN
81-2
FR
2-22-82
JE

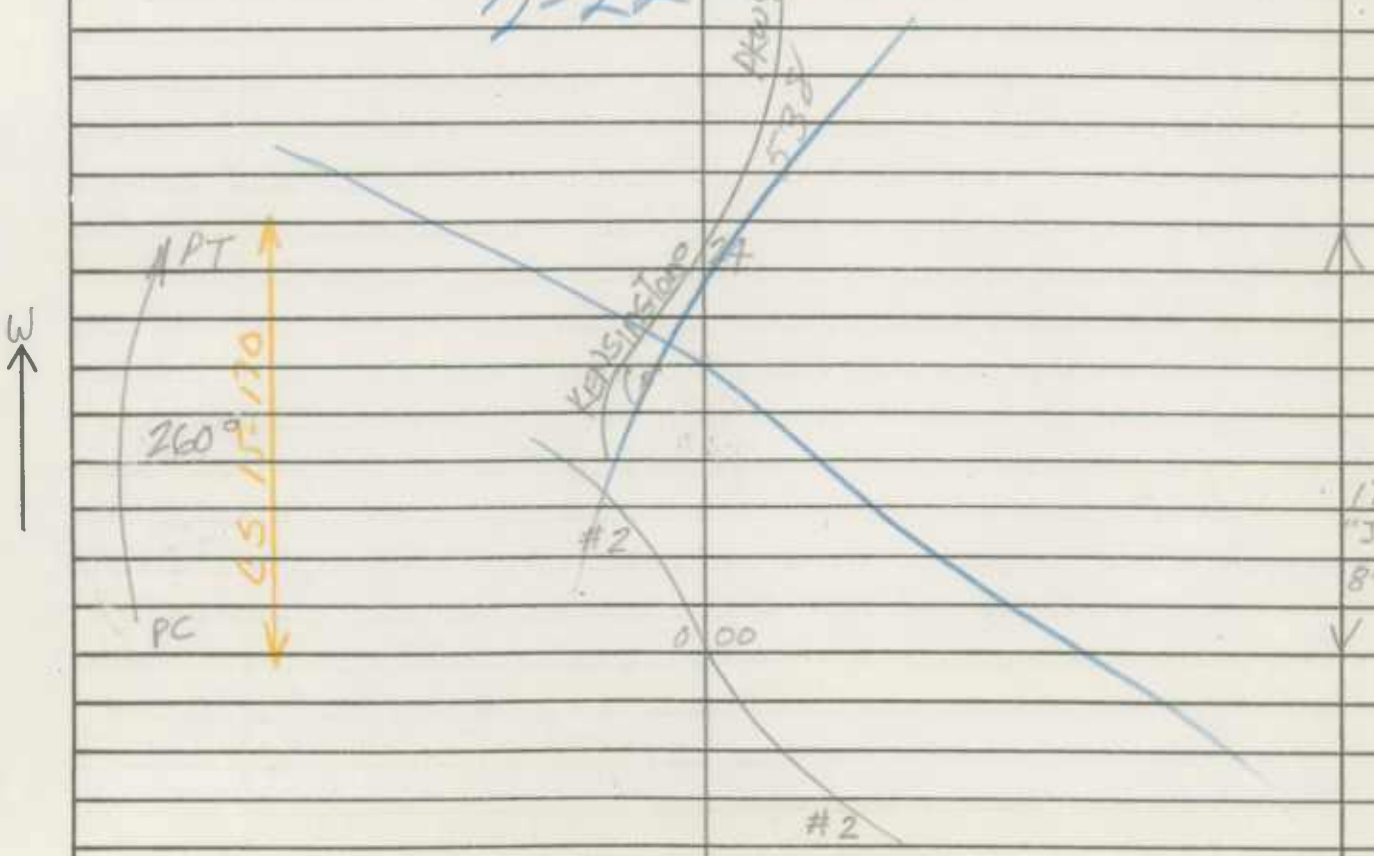

SHA 51.3-8
11-15-72

ROAD INVENTORY SHEET

Road No. _____
Road Name _____
Sheet No. _____
Date _____
County _____
State Coordinates _____

SHA 51.3-8
11-15-72

STATE HIGHWAY ADMINISTRATION OF MARYLAND

ROAD INVENTORY SHEET

#2057

Party Chief: FR
Recorder: JE
Helper:

Map No.: 81-2 EXTRA

Road No.: RAMP #7
Road Name: I-495 RAMP 2 & MD 185
Sheet No.: 1 of 1
Date: 2-22-82
County: MONT
State Coordinates:

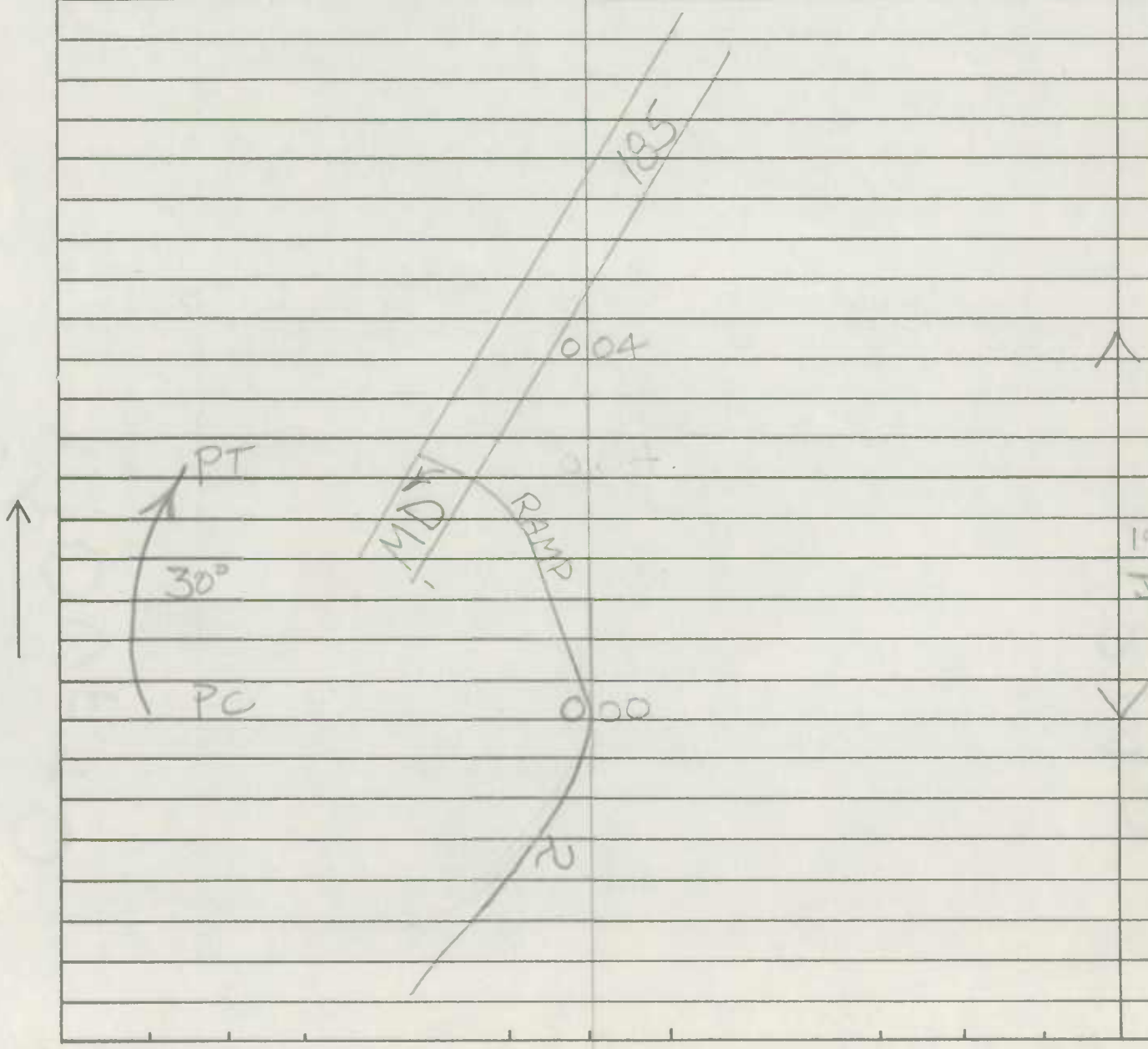

SHA 51.3-8
11-15-72

ROAD INVENTORY SHEET

Road No. _____
Road Name _____
Sheet No. _____
Date _____
County _____
State Coordinates _____

RP02700081170

SHA 51.3 - 8 Revised 4.83

MARYLAND STATE HIGHWAY ADMINISTRATION

94-3ST

ROAD INVENTORY SHEET

Party Chief: B.B
Recorder: AH
Assistant:
Map No./Dir.: 1 W
State Coordinates:

Road No.: RAMP # 8
Road Name: FR: S/B I 270 TO WB MD 124
County: MONTGOMERY
Date: 3/17/95
Sheet No.: 1 OF 1

TRAFFIC CODES
TRAFFIC CONTROLS: STOP SIGN=SS, TRAFFIC LIGHT=T.L., FLASHING RED BALL=F.R.

TRAFFIC CODES
PARKING RESTRICTIONS: A.M. PEAK, P.M. PEAK, A.M./P.M. PEAK, NO PARKING ANYTIME=N.P., COMM/IND. ACCESS=E

SYSTEM				TRAFFIC		LINE DIAGRAM	TRAFFIC			PAVEMENT DATA
FED. AID.	FUNCT CLASS.	HWY. SYS.	HPMS SAMPLE	PK.O. REST.	COM/IND. ACCESS		CONTROL	COM/IND. ACCESS	PK.O. REST.	
						See new Imp Imp # 01-01ST				
						0285				
						0 26				
						0 24				
						0 10				
						0 09				
						0 083				
						0 042				
						000				

LINE DIAGRAM:
See new Imp Imp # 01-01ST
WRITTEN 02-01-01 SS/WP
PT
PT
45°
PC
PT
45°
PC
N
N
N

SYSTEM				TRAFFIC		LINE DIAGRAM	TRAFFIC			PAVEMENT DATA
FED. AID.	FUNCT. CLASS.	HWY. SYS.	HPMS SAMPLE	PRK.G. REST.	COM/IND ACCESS		CONTROL	COM/IND ACCESS	PRK.G. REST.	

Form 6 HPS (Rev. 1961) Map 3 801 -418 96-1 ST 001 MG 2-27-97 GV 0129

F11

ROAD INVENTORY SHEET

Party Chief F13
Recorder E.T.S.
Chainman R.S.

Office

IN

1.25 ~~A~~

Road No. 2X-129
Name SLIGO CREEK PARKWAY
Sheet No. 1 of 2
Date 11-10-59
County ~~P.G.~~ Mont.

TAKOMA PARK

CARROLL AVE
MD 0 76 195

OLD CARROLL AVE
0 70

JACKSON AVE
0 66

0 64

ASPEN ~~PKWY~~ AVE
MU 0050
0 57

CHERRY ~~ST~~ AVE
MU 0212
0 51

PT 110° PC

0 39

HEATHER AVE
MU 0620
0 34

0 30

FLOWER ~~ST~~ AVE
MU 0460
0 28

PT 60° PC

0 25

~~HEN ST.~~ LANE #2
MU 0832
0 17

0 15

GLENGARY PL
MU 0530
0 08

0 03

0 00 650

MD

NON FA LOCAL-URBAN

COLLECTOR-URBAN

Mont. County

P.C.

20' I
2 UML

20' H
2 ML

24' I
2 ML

24' I
6A-LT
2 ML

~~20' H~~
~~24' CW~~

44' I
36-C

2 ML

SHA 51.3-8
11-15-72

STATE HIGHWAY ADMINISTRATION OF MARYLAND

ROAD INVENTORY SHEET W. CAMPUS DR

Party Chief: J. LANDON
Recorder: J. ABBOTT
Helper:

Map No. 26
ROCKVILLE

Road No.: S.R. 47
Road Name: S. CAMPUS DR.
Sheet No.: 1 OF 1
Date: 12-14-73
County: MONT.
State Coordinates: 756-466

MANNAKEE MUN.	0 33 10	ST. 1902		
	0 31 10		20° T DR.	35' I "J" C-C
N. CAMPUS S.R.	0 28 46	DR.		
↱ 40° PKG. LOT	0 26 04		W. CAMPUS MUN.	25' I "J" C-C
	0 21 00		90° T	
	0 16	MONT. JR. COLLEGE ADMIN. CENTER		32' I "J" C-RT. PKG. LT.
	0 12		90° T	
PKG. LOT	0 09	PKG. LOT		25' I "J" C-C
N. CAMPUS S.R.-46	0 04	DR.	15° T	35' I "J" C-C
MANNAKEE MUN.	0 00	ST. 1902		

N ↑

SHA 51.3-8
11-15-72

ROAD INVENTORY SHEET

Road No. _____
Road Name _____
Sheet No. _____
Date _____
County _____
State Coordinates _____