SHA 51.3 - 8 Revised 4.83

MARYLAND STATE HIGHWAY ADMINISTRATION

90 EX #1 1-10-91 BB/TM

90-14 1-10-91 BB/TM

95 STATE REINVENTORY TM/BB 6/5/95

95-1 ST BB/AH 1/23/95

ROAD INVENTORY SHEET

Party Chief: C G
Recorder: L W
Assistant: ~
Map No./Dir.: E14, D14 / E
State Coordinates:

Road No.: MD 20
Road Name: ROCK HALL AVE
County: Kent
Date: 6-8-89
Sheet No.: 1 OF 16

TRAFFIC CODES: TRAFFIC CONTROLS: STOP SIGN=SS, TRAFFIC LIGHT=T.L., FLASHING RED BALL=F.R.

TRAFFIC CODES: PARKING RESTRICTIONS: A.M. PEAK, P.M. PEAK, A.M./P.M. PEAK, NO PARKING ANYTIME=N.P., COMM/IND. ACCESS=E

SYSTEM: FED. AID.	SYSTEM: FUNCT. CLASS.	SYSTEM: HWY. SYS.	SYSTEM: HPMS SAMPLE	TRAFFIC: PRKG. REST.	TRAFFIC: COM/IND. ACCESS	LINE DIAGRAM	TRAFFIC: CONTROL	TRAFFIC: COM/IND. ACCESS	TRAFFIC: PRKG. REST.	PAVEMENT DATA
						North St.				
					E	0 26				
						0 20 SL, 30 MPH				
						~~Coleman RD~~ 0 15 MU 0086				
						Microwave Ground STAT. 0 08				
						Req. STATE MAINTENANCE SIGN 0 01 SIGN Req. STATE MAINT.				
										22' I
						BEACH RD. 0017 MU				6' F SHD RT
										3' F SHD LT
										2 ML
						LAWTON AVE ~~PUMPING STATION RD~~ MU 0173 0 00				
V	V						SS			V
						ROCK HALL AVE 0 155				

SYSTEM				TRAFFIC		LINE DIAGRAM	TRAFFIC			PAVEMENT DATA
FED. AID.	FUNCT. CLASS.	HWY. SYS.	HPMS SAMPLE	PRKG. REST.	COM/IND ACCESS		CONTROL	COM/IND ACCESS	PRKG. REST.	
FAS 1288	RURAL MAJOR COLLECTOR					DOWNEY ~~DOWNY~~ Ave 1 23 MU 100				
										22' I
						HENRY Ave MU 150 1 21				~~10~~ 8' I SHD RT
										2 ML
						1 11			X	
						COTTAGE Ave MU 0090 1 05				
										22' I
										6' F SHD RT
										2 ML
						N. HAWTHORNE Ave MU 0130 0 91			X	
						0 90 S. HAWTHORNE Ave MU 0140				
						0 62 ~~HOLLADAY~~ ~~PROMENADE~~ HAVEN COURT				
						0 60 ~~154~~ MU 0115				
						0 57				
						0 54				
										22' I
										6' F SHD RT
										3' F SHD LT
					E	0 51				2 ML
					E	0 40				

SHA 51.3 - 8 Revised
4.83

MARYLAND STATE HIGHWAY ADMINISTRATION

ROAD INVENTORY SHEET

Party Chief: C G
Recorder: L W
Assistant: ~
Map No./Dir.: /
State Coordinates:

Road No.: MD 20
Road Name: ROCK HALL AVE
County: KENT
Date: 6-8-89
Sheet No.: 3 OF 16

TRAFFIC CODES
TRAFFIC CONTROLS: STOP SIGN=SS, TRAFFIC LIGHT=T.L., FLASHING RED BALL=F.R.

TRAFFIC CODES
PARKING RESTRICTIONS: A.M. PEAK, P.M. PEAK, A.M./P.M. PEAK, NO PARKING ANYTIME=N.P., COMM/IND. ACCESS=E

SYSTEM: FED. AID.	SYSTEM: FUNCT CLASS.	SYSTEM: HWY. SYS.	SYSTEM: HPMS SAMPLE	TRAFFIC: PRKG. REST.	TRAFFIC: COM/IND. ACCESS	LINE DIAGRAM	TRAFFIC: CONTROL	TRAFFIC: COM/IND. ACCESS	TRAFFIC: PRKG. REST.	PAVEMENT DATA
FAS 1264	RURAL MAJOR COLLECTOR	X	2001000 1138							
										24' I
					E	1 43		2E		2-12' I SHD
										2 ML
						1 40		E	X	
						RTL				
						10' I				
			V			N. MAIN ST. MD / 1 38 / S. MAIN ST. 445	FY			
						1 37				
						1 34		E		
					E	1 33				
										22' I
						1 31 LIBERTY ST. MU 180				10' I SHD RT
										9' I SHD LT
										(41' I L-CC)
										2 ML
						1 29			X	
										22' I
										8' I SHD RT
										2 ML

SYSTEM				TRAFFIC		LINE DIAGRAM	TRAFFIC			PAVEMENT DATA
FED. AID.	FUNCT. CLASS.	HWY. SYS.	HPMS SAMPLE	PRKG. REST.	COM/IND ACCESS		CONTROL	COM/IND ACCESS	PRKG. REST.	
FAS 1237	RURAL MINOR ARTERIAL		2			168				
						167		E		
						165		E		
						164		E		
					E	154				
					E	151				
					E	150				
					E	JUDEFIND AVE 148 MU 160				
					E	146				
						WILLIAMS ST. MU 0200 145		E		24' I 2-12' SHLDR 2 MC

SHA 51.3 - 8 Revised
4.83

MARYLAND STATE HIGHWAY ADMINISTRATION

ROAD INVENTORY SHEET

Rock Hall RD

96-1ST
GN/KS
1-28-97

Party Chief: CG
Recorder: LW
Assistant:
Map No./Dir.: 1
State Coordinates:

Road No.: MD 20
Road Name: Rock Hall AVE
County: Kent
Date: 6-8-89
Sheet No.: 5 OF 16

TRAFFIC CODES
TRAFFIC CONTROLS: STOP SIGN=SS, TRAFFIC LIGHT=T.L., FLASHING RED BALL=F.R.

TRAFFIC CODES
PARKING RESTRICTIONS: A.M. PEAK, P.M. PEAK, A.M./P.M. PEAK, NO PARKING ANYTIME=N.P., COMM/IND. ACCESS=E

SYSTEM: FED. AID.	SYSTEM: FUNCT. CLASS.	SYSTEM: HWY. SYS.	SYSTEM: HPMS SAMPLE	TRAFFIC: PKG. REST.	TRAFFIC: COM/IND. ACCESS	LINE DIAGRAM	TRAFFIC: CONTROL	TRAFFIC: COM/IND. ACCESS	TRAFFIC: PKG. REST.	PAVEMENT DATA
FAS 1284	RURAL MINOR ARTERIAL					2 04				
						10' LT. BY-PASS				
						2 03 (CROSBY RD MD 288)				
						10' RTE				
						2 01				24' I
										2-10' ± SHD
						ROCK HALL RD				2 ML
						1 99 PT			X	
										2-13' I
						1 91				2-10' ± SHD
						10' I				10' I PAT. MED
						60°			X	2 ML
						LT. 1 88				24' I ON TRACK
						MD				TO 34' I
						10' RTE				12' I SHD RT
						X CORP LIMITS 1 84 BACK HALL PC			X	10' I SHD LT 2 ML
										24' I
										2-10' ± SHD
						ROCK HALL AVE				
						1 69 CHESAPEAKE VILLA MU 0025			X	2 ML
										24' I
										2-12' I SHDS
										~~2 ML~~

SYSTEM				TRAFFIC		LINE DIAGRAM	TRAFFIC			PAVEMENT DATA
FED. AID.	FUNCT. CLASS.	HWY. SYS.	HPMS SAMPLE	PRKG. REST.	COM/IND ACCESS		CONTROL	COM/IND ACCESS	PRKG. REST.	
FAS 1294	RURAL MINOR ARTERIAL									
					E	3 00				24 I
										2-8 I SHD
										2ML
						2 54 END CEM.		E	X	
										24' I
						2 50 CHURCH				8' I SHDLT
										3' I SHDRT
										2ML
						2 44		E	X	
						2 41 BEG CEM PT				
						2 37 30°		E		
						2 32 PC				24' I
						2 12 S.L 40 MPH				2-8' E SHD ~~I~~ ~~8' I SHDLT~~
										2ML
					E	2 07			X	
						2 06				24' I
										2-10' I SHD
										2 ML

SHA 51.3-8
11-15-72

STATE HIGHWAY ADMINISTRATION OF MARYLAND

ROAD INVENTORY SHEET

Party Chief: T. LANDON
Recorder: F. RHODES
Helper:

Map No.:

Road No.: MD. 20
Road Name:
Sheet No.: 9 OF ~~12~~ 11
Date: 8/1/74
County: KENT
State Coordinates:

					(79-1)
F 0.32	PVT. RD. 10'E	12	24		24'I
					8'I SHD RT
		12	01	F	6'I SHD LT
					40'CW
					~~2'76~~
					~~26'~~
F 0.24	25° PVT. RD. 10'E	11	93		~~26'~~ SHLD
		11	65		
	S'I	11	60	MD 446 8'I	~~45'CW~~
					X ~~2'ML~~
		11	57		
		11	55		
		11	49	3 H	
		11	42		
		11	36	H	
		11	34	CAMP RD CO. 211	
	8'I			8'I	
		11	33	3 H	
		11	27		
	F	11	14		
		11	05		
	F	11	03	3 H	
		11	02		
		11	01	PVT. RD. 12'E	SAME

FAP 5 3 2 9 6

MINOR ARTERIAL RURAL

SHA 51.3-8
11-15-72

ROAD INVENTORY SHEET

Road No. MD. 20
Road Name
Sheet No. 10 OF 11 +2
Date 8/1/74
County KENT
State Coordinates

			8'I	
8'I	13	58		B-(ABAN)
	13	56	SIGN-CHESTERTOWN	
PC MD. 514	13	55		
	13	52		R/R
F	13	34		
20°	13	08		
	12	98		
8'I	12	96		H
	12	94	~~ATRY HILL ATRPORT RD~~	
	12	93		
	12	87	CO. 84	
	12	73		H-500'
	12	70		F 500'
	12	67		TH 500'
	12	50		PT
EAST	12	37	BR.# 14002 FORK #14002	
				60°
	12	32	BRICES MILL RD. CO. 83	
H	12	28		
H	12	26		PC SAME

MINOR ARTERIAL RURAL FAP 53 296

SHA 51.3 - 8 Revised
4.83

MARYLAND STATE HIGHWAY ADMINISTRATION

ROAD INVENTORY SHEET

REWRITTEN 8-22-84 JM

Party Chief	T. LANDON	Road No.	MD 20 HIGH ST.
Recorder	F. RHODES	Road Name	
Assistant		County	KENT
Map No./Dir.	/	Date	8-1-74
State Coordinates		Sheet No.	11 OF 12

TRAFFIC CODES
TRAFFIC CONTROLS: STOP SIGN=SS, TRAFFIC LIGHT=T.L., FLASHING RED BALL=F.R.

TRAFFIC CODES
PARKING RESTRICTIONS: A.M. PEAK, P.M. PEAK, A.M./P.M. PEAK, NO PARKING ANYTIME=N.P., COMM/IND. ACCESS=E

SYSTEM: FED. AID.	SYSTEM: FUNCT CLASS.	SYSTEM: HWY. SYS.	SYSTEM: HPMS SAMPLE	TRAFFIC: PRKG. REST.	TRAFFIC: COM/IND. ACCESS
F A S 1291	Rural Major Collector	Tabbed MD 20 Maintained by Transfer 8-22-84			
F A P 296	Rural Minor Arterial				

LINE DIAGRAM

Station	Description	TRAFFIC: CONTROL	TRAFFIC: COM/IND. ACCESS	TRAFFIC: PRKG. REST.	PAVEMENT DATA
					38.5'
					C-C
14 17	PARKING LOT PENNA. RXR SL RXR				X 2ML
14 15	SPUR SL MDLE SEC 4498				
14 13	DIXON DR.				
14 11	RR SIGN				
14 07	RXR ROADWAY				
14 06	END CEM				
14 03	RXR				
14 01	BEG. CEM. 15°				45' I
					J C-C
13 74	PT				X 2ML
13 72	MD 291 SPUR				44' I
					C-C
13 71					2ML
13 68	SL				
66°					
13 67	SL				
13 63	RXR ROADWAY SPUR I SL RXR COMPANY MDLE SECTION				
	OF CHARTERTOWN				
13 61	BR # 14003 RADCLIFF CREEK # 14003 CORP LIMITS				X 24' I
					2-6' F SHLD.
					40' CW
13 59	RXR ROADWAY				X 2ML

TABBED 39' H MAINTAINED BY MUNICIPALITY

MD. 20 SPRING ST.

REWRITTEN 8-22-89 JM HIGH ST. 12 OF 12 8-1-74 KENT CO.

LINE DIAGRAM

SYSTEM: FED. AID.	FUNCT. CLASS.	MNT. SYS.	HPMS SAMPLE	TRAFFIC: PK.CO. REST.	COM/ING ACCESS	LINE DIAGRAM	TRAFFIC: CONTROL	COM/ING ACCESS	PK.CO. REST.	PAVEMENT DATA
						WASHINGTON AVE. MD				
						MAPLE AVE.				
						14 76 213				24' I
										2-31 E SHLD
										34' CW
										2 ML
FAS 1292		MUN. MAINT. Transferred 8-22-89								
						14 71 SPRING ST.				31' I 3' E SHLD LT.
						CALVERT ST.				2-RT
						(MUN) 14 68				2 ML
						CHESTERTOWN P.O. 14 67				34' I
						(PARK ROW)				C-LT
						14 66 (MUN)				2 UML
						HIGH ST. (SPRING ST)				
						14 62 90° (MUN) 90°				50' I
						CHURCH				C-C ON TAPPER TO 35.5 I
						14 55 HIGH ST.				C-C
						MILL ST.				2 ML
						MUN. 0150 14 54 MD. 698				
						CO. OFFICE BLDG. 14 52 CHURCH				(30' I) 35.5' I
						CO. LIBRARY 14 48				C-C
										2 ML
						KENT CIRCLE (MUN) 14 43 0150				
						CHURCH 14 41				
										35' I
						CHURCH 14 39				C-C
						COLLEGE AVE (MUN) 14 31 080				2 ML
FAS 1291	RURAL MAJOR COLLECTOR	Municipally maintained - Transfer MD 20								
						LYNCHBURG ST. (MUN) 14 22 170				
						14 21				SAME

MUN. MAINT. 8-22-89

MD 20 CHESTERTOWN TAPPER RD TABBED 39 M.C.C. MUN Maintained

SHA 51.3-8
11-15-72

STATE HIGHWAY ADMINISTRATION OF MARYLAND

ROAD INVENTORY SHEET

Party Chief: T. LANDON
Recorder: F. Rhodes
Helper:

Map No.:

Road No.: Md 20
Road Name:
Sheet No.: 7 of 12
Date: 8-1-74
County: Kent
State Coordinates:

Rewritten 8/22/84 J.M.

		8 55			
	Md 298	8 50	B-Const.		(A-1) 22' I
		8 05	F 600'		2-8' I Shld
	2 H	8 01			50' CW
	H	7 99	H		2 ML
		7 93	8		
	SPUR 600' ML 20'	7 89			
	Md 298B				
		7 85			
		7 82			X
		7 75	MICROWAVE	TOWER	
		7 60	F 700'		
		7 36	H		
FAP 296	MINOR ARTERIAL RURAL	7 15	F		
	F 500'	7 01			
	HISTORICAL-SIGN	6 87	H		
	10°	6 83			
	H	6 73			22' I
	Md 21				2-8' F
	H	2 H 6 62			50' CW
					2 ML
	20°	6 60			X
			Sandy Bottom Rd. CO 79		

SHA 51.3-8
11-15-72

ROAD INVENTORY SHEET

Road No. Md 20
Road Name
Sheet No. 8 of 12
Date 8-1-74
County Kent
State Coordinates

		1098		
		1096		
		1094		
	Stockton Rd Co 75 Start Rd	1093	13 H	
	Earl Nicholson Rd Co. 74	1091		
		1085		
		1083		
15°		1062	PVT RD	
		1057	12' E	
		1052		
		1045	14 H	15°
	RURAL			22' I
		1023		2-8' F I shlds
	ARTERIAL F 500'	1016		50' CW
	BAKERS	992	LANE	2 ML
	CO.	987	81	
		981		
FAP 296		914	F 600'	
15°	MINOR	905		
		885	H	
PT		883		
		879		
70°	Spur 1006 Md 28-A	877		
		874		
		870		
		864		
PC		862		SAME

SHA 51.3-8
11-15-72

STATE HIGHWAY ADMINISTRATION OF MARYLAND

ROAD INVENTORY SHEET

Party Chief: T. Landon
Recorder: E Rhodes
Helper:

Map No.:

Road No.: Md 20 High St.
Road Name:
Sheet No.: 11 of 12
Date: 8-1-74
County: Kent
State Coordinates:

Rewritten 8/22/94 JM

			38.5'
		TARGET 39'I	C-C 2 ML
	Parking Lot	1417	
	Penna. RXR	R.R.	
		1415	
		1413 DIXON DR.	
		1411 RXR SIGN	
		1407 RXR ROADWAY	(79-2) 45'I. 5 C-C 2ML
FAS 1291 MAJOR COLLECTOR RURAL	End Cem	1406	
		1403 RXR	
	Beg Cem	1401	15
		1374	
	Md 291	1372 SPUR	44'I C-C 2ML
		1371	
		SL 1368	
		SL 1367	
FAP 296 MINOR ARTERIAL RURAL	RXR Roadway SPUR	RXR Company 1363	
60°	RADCLIFF	1361 BR # 14003 CREEK #14003	24'I 26'E Shld 40'CW
		1359 RXR Roadway	2ML

Chester Town
Corp Limits

SHA 51.3-8
11-15-72

ROAD INVENTORY SHEET

Road No. Md 20 (SPRING St.)
Road Name High St.
Sheet No. 12 of 12
Date 8-1-74
County Kent
State Coordinates

Rewritten 8/22/84 JM

		Washington Ave (Md.)	Maple Ave	
	1476		213	24' I 2-3'E Shld 34' CW 2 ML
	1471			31' I 3'E Shld LT C-RT
CALVERT St. (MUN)	1468			2 ML
Chestertown P.O.	1467			34' I C-LT
	1466	(PARK ROW) (MUN)	St	24 ML
	1462	High St 18° 90°	(SPRING St) (MUN)	90° 50' I C-C on Tapered to 35' I
Church	1455			
Mill MUN	1454		St Md 698	C-C 2 ML
				35' I
CO OFFICE BLDG.	1452		Church	C-C
CO. LIBRARY	1448		Circle	2 ML
Kent (MUN)	1443		→ 0150	
Church	1441			35' I
Church	1439			C-C
College (MUN)	1431		Ave.	2 ML
LYNCH BURG (MUN)	1422		St 170	
	1421			SAME

FAS 1298

FAS 1291 COLLECTOR RURAL

Spring St. — High St. — Chestertown Rd. Md 20 — Lynchburg — Tapered 39' HCC

SHA 51.3-8
11-15-72

STATE HIGHWAY ADMINISTRATION OF MARYLAND

DT REV FR 2-28-79 84-3 BB RM 1-21-85

ROAD INVENTORY SHEET

T. LANDON & F. RHODES VERIFIED 10/10/77

Party Chief: T. LANDON
Recorder: F. RHODES
Helper:

Road No.: MD. 20
Road Name: ROCK HALL AVE.
Sheet No.: 1 OF 12
Date: 8/1/74
County: KENT
State Coordinates:

82-3 2/3/82 J.E. J.N.S.

Map No.: TL REV. FR. 1/28/77

COTTAGE AVE. (MUN.) 90	1	05		
N. HAWTHORNE AVE MUN. 130 (CO. 110)	0	91		
	0	90	S. HAWTHORNE AVE. CO. 122	
W. CORP. LIMITS				
B-ANTIQUES	0	56	ROCK HALL ↑	
H	0	55		
B-MARINA	0	53	H	
	0	51	H	
	0	46		
11 H			9 H	
	0	33		
	0	27		
PVT. RD. 10'E	0	26		22'I
	0	15	(COLEMAN RD.) CO. 29	34'CW
	0	13	S.C.	2 ML
	0	10	H	4'E SHLD RT. 6'E SHLD RT.
PUMPING STA.	0	08	BEACH RD. 235	
LAWTON AVE. CO. 125	0	00	CO 175 SIGN-REG STATE MAINT.	

FAS 7443/2 MAJOR COLLECTOR RURAL

CO. 155 (ROCKHALL)

SHA 51.3-8
11-15-72

ROAD INVENTORY SHEET

Road No. MD. 20
Road Name ROCKHALL AVE.
Sheet No. 2 OF 12
Date 8/1/74
County KENT
State Coordinates

	1 84		
	1 70	(CANDLEBY AV) H	
	1 69	MUN. 0025	
	1 67	B-GAS	
	1 65	B-MILK BAR	
	1 61	H	
		ROCK HALL	
CORP. LIMITS	1 56		
	1 55	H	
B-GAS	1 48	JUDEFIND AVE. (MUN)	82-3
E	1 46		24'I
WILLIAMS ST.	1 45		2-10'I SHLD
			60'CW
B-LIQUOR	1 43		2ML
N. MAIN MD.	1 38	E.L. 445 ST. Yellow	22'I
			10'I SHLD RT 8'I SHLD LT
0.01/20'I C-C	1 37		~~40'I~~
	1 31	LIBERTY ST. MUN. 190	~~2ML~~ ~~2ML~~
			2-11' LANES
	1 29		82-3
			22'I
	1 23	DOWNEY AVE (MUN)	10'I SHLD RT 4'E SHLD LT
			40'CW 2ML
HENRY AVE. (MUN)	1 21		
	1 11		

Corp. limits
Rock Hall
PC
Rural Arterial
Minor
Hames
FAS 1294 FAP 29 16
Paved & Gravel Surface

SHA 51.3-8
11-15-72

STATE HIGHWAY ADMINISTRATION OF MARYLAND

ROAD INVENTORY SHEET

Party Chief: T. LANDON
Recorder: E. RHODES
Helper:

Map No.:

Road No.: MD. 20
Road Name:
Sheet No.: 3 OF 12
Date: 8/1/74
County: KENT
State Coordinates:

			~~2 53~~	~~HALL~~		
	PC		2 51	CHURCH & END CEM.		
	RURAL		2 41	BEG CEM.	PT	
			2 40	B-GAS	15°	
		H	2 32	H	PC	
			2 31	H		
		H-400'	2 30	H		
			2 24			
296	ARTERIAL		2 20			
		4 H				
	20'		2 14	7 H		22'I
						2-8'F SHED
FAP 53		B-GAS	2 09		15°	50'CW
						2 ML
		H	2 07			X 82-3
						22'I
		H	2 05			2-10'I SHED
						60'CW
	MINOR		2 03	MD. 288		2 ML
		H	1 99		82-3 PT	X ~~36'I~~
			1 93			~~2-8'F SHED~~
			1 88			~~50'CW~~
						~~2 ML~~

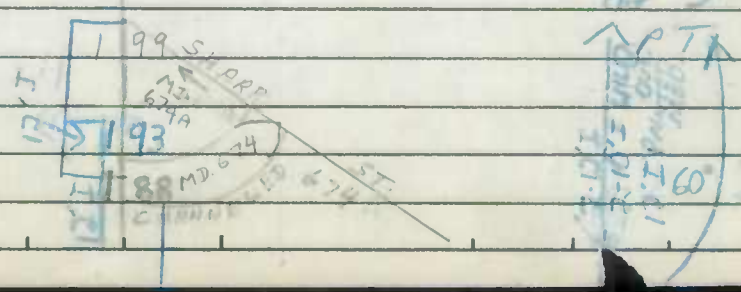

SHA 51.3-8
11-15-72

ROAD INVENTORY SHEET

Road No. M.D. 20
Road Name
Sheet No. 4 OF 12
Date 8/1/74
County KENT
State Coordinates

FAP 33 296	MINOR ARTERIAL RURAL	5 H				
			3 24	H		
			3 22			
			3 19	H	PT	
			3 16	H		
			3 12 MARTIN WAGNER RD. CO. 104	B-MACH. SHOP	20°	
			3 09		PC	
		H	3 05			
		B-BOAT SALES	3 03			
			2 97	F		
		HT	2 92			
		H	2 90			
		4 TRAILERS	2 88			
			2 81	3 H		
			2 75			
		5 H	2 70	H		
		APT	2 63			
		20°	~~2 55~~	~~H~~		SAME

SHA 51.3-8
11-15-72

STATE HIGHWAY ADMINISTRATION OF MARYLAND

ROAD INVENTORY SHEET

Party Chief: T. LANDON
Recorder: F. RHODES
Helper:

Map No.:

Road No.: MD. 20
Road Name:
Sheet No.: 7 OF 12
Date: 8/1/74
County: KENT
State Coordinates:

		~~H B REAL ESTATE~~	8 55		
		MD. 298	8 50	B-CONST.	(77-1) 22'I
			8 05	F 600'	2-8'I SHD
			8 01		
			7 99		
			7 93		
		SPUR 0.07 MI.	7 89		50'CW
		MD 298B	7 85		2ML
			7 82		X
			7 75	MICROWAVE TOWER	
			7 60	F 700'	
			7 36	H	
			7 15	F ~~(illegible)~~	
		F 500'	7 01		
		HISTORICAL SIGN	6 87	H	
	10°		6 83		
		H	6 73		22'I
					2-8'F SHD
		H MD. 21	6 62		50'CW
					2ML
	20°		6 60		X
				SANDY BOTTOM RD CO. 79	

FAP 298 6

MINOR ARTERIAL RURAL

SHA 51.3-8
11-15-72

ROAD INVENTORY SHEET

Road No. MD. 20
Road Name
Sheet No. 8 OF 12
Date 8/1/74
County KENT
State Coordinates



SHA 51.3-8
11-15-72

STATE HIGHWAY ADMINISTRATION OF MARYLAND

ROAD INVENTORY SHEET

Party Chief: T. LANDON
Recorder: F. RHODES
Helper:

Map No.:

Road No.: MD. 20
Road Name: HIGH ST.
Sheet No.: 11 OF 12
Date: 8/1/74
County: KENT
State Coordinates:

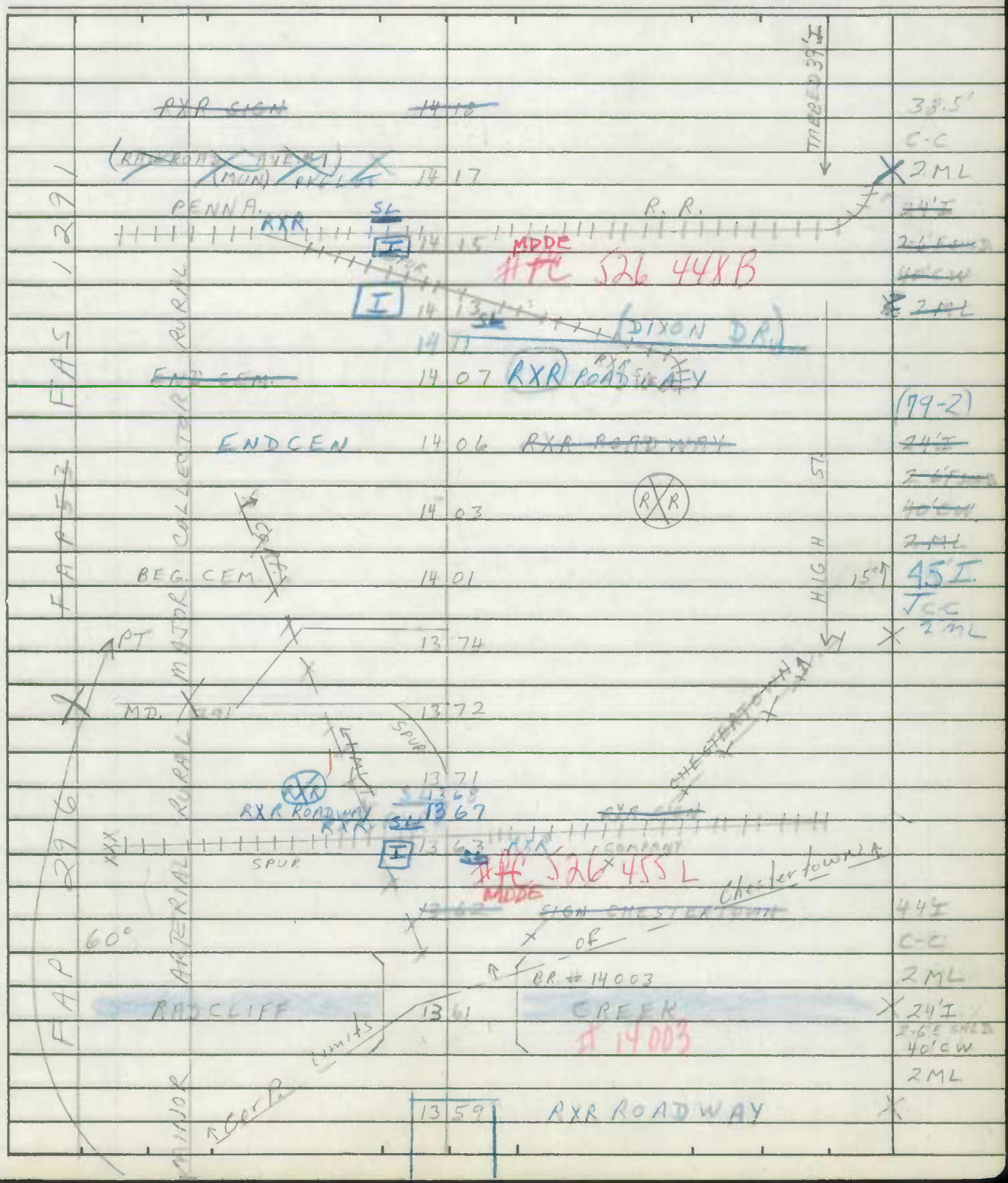

SHA 51.3-8
11-15-72

ROAD INVENTORY SHEET

SPRING ST.

Road No. MD. 20
Road Name HIGH ST.
Sheet No. 12 OF 12
Date 8/1/74
County KENT
State Coordinates

WASHINGTON AVE. MD.			
MAPLE AVE. 213	14	76	24'I
			2-3'E SHLD. 34' CW
			2ML
	14	71	28'H
			2-3'E SHLD. C-RT.
CALVERT ST (MUN)	14	68	2ML
			34'I
CHESTERTOWN P.O.	14	67	C-LT
(PARK ROW)			2UML
HIGH ST. (MUN)	14	66	
(SPRING ST.) (MUN)	S.L. 14	62	50'I
			C-C ON TAPER TO 35.5'I
CHURCH	14	55	C-C 2ML
MILL ST. (MUN) MD. 698	14	54	35.5'I
CO. OFFICE BLDG. CHURCH	14	52	C-C
CO. LIBRARY	14	48	2ML
KENT CIRCLE (MUN) 0150	14	43	
CHURCH	14	41	35'I
CHURCH	14	39	C-C
			2ML
COLLEGE AVE. (MUN)	14	31	
LYNCHBURG ST. (MUN) 170	14	22	
RXR ROADWAY	14	2X	SAME

FAS 1329 MAJOR COLLECTOR RURAL

SPRING ST. (MUN) CHESTERTOWN

TABBED 38' C-C

TABBED 20' C-C

HIGH ST.

SHA 51.3 - 8 Revised
4.83

MARYLAND STATE HIGHWAY ADMINISTRATION

ROAD INVENTORY SHEET

TRANSFER LETTER
8-16-90

Party Chief: C G
Recorder: L W
Assistant:
Map No./Dir.: D14 / E
State Coordinates:

Road No.: MD. 21
Road Name:
County: KENT
Date: 6-5-89
Sheet No.: 1 OF 4

TRAFFIC CODES
TRAFFIC CONTROLS: STOP SIGN=SS, TRAFFIC LIGHT=T.L., FLASHING RED BALL=F.R.

TRAFFIC CODES
PARKING RESTRICTIONS: A.M. PEAK, P.M. PEAK, A.M./P.M. PEAK, NO PARKING ANYTIME=N.P., COMM/IND. ACCESS=E

SYSTEM: FED. AID.	SYSTEM: FUNCT CLASS.	SYSTEM: HWY. SYS.	SYSTEM: HPMS SAMPLE	TRAFFIC: PRKG. REST.	TRAFFIC: COM/IND. ACCESS	LINE DIAGRAM	TRAFFIC: CONTROL	TRAFFIC: COM/IND. ACCESS	TRAFFIC: PRKG. REST.	PAVEMENT DATA
	X R-MINOR COLLECTOR									
						ELM ST RV 0.33 CO 232 ~~E-39~~				

SYSTEM				TRAFFIC		LINE DIAGRAM	TRAFFIC			PAVEMENT DATA
FED. AID.	FUNCT. CLASS.	HWY. SYS.	HPMS SAMPLE	PRKG. REST.	COM/IND ACCESS		CONTROL	COM/IND ACCESS	PRKG. REST.	
						MARYLAND PARKWAY				
						OP 203 0.66				
					E	~~0.69~~				
						0.64 USA NIKE MISSILE BASE ABAN				
						~~0.68~~				
						MAPLE RD				
						~~PVT RD~~ 0.54				
						~~OP ABAN ?~~ ~~0.58~~				
						204				
						0.51 PVT RD				
						~~0.55~~				
						POPLAR ST 0.49				
						OP 144 ~~0.50~~				
						LINDEN				23'I
						~~PVT RD~~ 0.44				2 ML
						~~OP ABAN ?~~ 205 ~~0.48~~				
						OAK				
						~~MONTGOMERY AVE~~ 0.39				
						OP 149 ~~0.43~~				
						(92 coex #52)				

RURAL NON FA MINOR COLLECTOR

SHA 51.3 - 8 Revised
4.83

MARYLAND STATE HIGHWAY ADMINISTRATION

ROAD INVENTORY SHEET

Party Chief: C. G
Recorder: L W
Assistant: —
Map No./Dir.: D14 / E
State Coordinates:

Road No.: MD 21
Road Name:
County: KENT
Date: 6-5-89
Sheet No.: 3 OF 4

SYSTEM				TRAFFIC		LINE DIAGRAM	TRAFFIC			PAVEMENT DATA
FED. AID.	FUNCT. CLASS.	HWY. SYS.	HPMS SAMPLE	PRKG. REST.	COM/IND. ACCESS		CONTROL	COM/IND. ACCESS	PRKG. REST.	
	MD FA RURAL MINOR COLLECTOR		200210000098							

TRAFFIC CODES
TRAFFIC CONTROLS: STOP SIGN=SS, TRAFFIC LIGHT=T.L., FLASHING RED BALL=F.R.

TRAFFIC CODES
PARKING RESTRICTIONS: A.M. PEAK, P.M. PEAK, A.M./P.M. PEAK, NO PARKING ANYTIME=N.P., COMM/IND. ACCESS=E

1 ~~0.99~~ 0.95 3-18" CMP D/

1 ~~0.87~~ 0.53

0.97 PT

30°

BAY SHORE RD 0.94 TOLCHESTER RD
CO 116 ~~0.94~~ MD 445

23' I
2 ML

PC ~~0.91~~ 0.85

SYSTEM				TRAFFIC		LINE DIAGRAM	TRAFFIC			PAVEMENT DATA
FED. AID.	FUNCT. CLASS.	HWY. SYS.	HPMS SAMPLE	PRES. REST.	COM/IND ACCESS		CONTROL	COM/IND ACCESS	PRES. REST.	
						GANDY BOTTOM RD				
						79				
						0				
						FAIRLEE RD	SS			
^	^					ROCK HALL MD 3 26/40 20				
						3 30/54		2E		
						PT 2 28/82				
			^			70° 2 27/87 RD				
						CAULKS FIELD 76 CO				
						PC 2 75/5				
						2 61/65 36" CMP				
						2 19/25 PT				
						40°				
						2 10/14 PC				23' I
										2 ML
NON FA	RURAL MINOR COLLECTOR		2002100000098							

SHA 51.3-8
11-15-72

STATE HIGHWAY ADMINISTRATION OF MARYLAND

ROAD INVENTORY SHEET

T. LANDON
F. RHODES
VERIFIED 10/10/77

Party Chief: T. LANDON
Recorder: F. RHODES
Helper:

Map No.:

T.L REVISED
F.R 2/23/76

Road No.: MD. 21
Road Name:
Sheet No.: 1 OF 3
Date: 8/1/74
County: KENT
State Coordinates:

↑30'	(BAY SHORE RD.) CO. 116	0	98	Tolchester Rd MD. 445
	PVT. RD. 16'D	0	69	
		0	68	USA. NIKE MISSIE STATION
	H	0	60	
		0	55	PVT. RD. 10'D
	PVT. RD. 12'D	0	53	
	~~POPLAR ST. H OP 144~~	0	48	
	H (VAC)	0	44	
	OP 67	0	43	
	H	0	40	
	(ELM ST.) CO. ~~56~~ 232	0	37	
	B-TAVERN	0	36	
	~~[illegible]~~ OP 116	0	28	
		0	12	B-BOAT MARINA
	ROAD	0	00	END

NON FA — NON RURAL — COLLECTOR — LOCAL RURAL MINOR — NON FA

E ↑

24' 2-5'E SHLD 4 SEW 2 ML

18' J
2-4' GHDR.
2-3' E SHLD.
35' CW
2 ML

CHESAPEAKE BAY

SHA 51.3-8
11-15-72

ROAD INVENTORY SHEET

Road No. MD. 21
Road Name
Sheet No. 2 OF 3
Date 8/1/74
County KENT
State Coordinates

		H	2	62	F 600'		
		F	2	59			
		H	2	36			
		H	2	32			
		H	2	29			
		~~H~~	2	21		40°↑	
			1	93	H		
		H	1	87			
		H	1	80			
			1	66	H		
			1	52	H		
			1	45	H		
		H-(VAC)	1	32			
		2-SC(VAC)	1	30			
			1	05	H		
			1	02	B-TAVERN	SAME	
			1	00	H		SAME

MINOR COLLECTOR RURAL FA 5515 NON FA

SHA 51.3-8
11-15-72

STATE HIGHWAY ADMINISTRATION OF MARYLAND

ROAD INVENTORY SHEET

Party Chief: T. LANDON
Recorder: F. RHODES
Helper:

Map No.:

Road No.: MD. 21
Road Name:
Sheet No.: 3 OF 3
Date: 8/1/74
County: KENT
State Coordinates:

	SANDY BOTTOM RD.	CO. 79		
Rock Hall MD.			3 40	Fairlee Rd 20 S.S.
H			3 37	
F			3 25	
15°	MINOR COLLECTOR RURAL		2 94	
PT			2 82	
70°		FIELD RD.	2 81	
PC		(CAULKES CO. 76	2 75	SAME

SANDY FA

SAME

SHA 51.3-8
11-15-72

ROAD INVENTORY SHEET

Road No. _____
Road Name _____
Sheet No. _____
Date _____
County _____
State Coordinates _____

SHA 51.3 - 8 Revised
4.83

MARYLAND STATE HIGHWAY ADMINISTRATION

ROAD INVENTORY SHEET

Party Chief: CG
Recorder: LW
Assistant:
Map No./Dir.: 1
State Coordinates:

Road No.: MD 213
Road Name:
County: KENT
Date: 6-21-89
Sheet No.: 17 OF 23

SYSTEM				TRAFFIC		LINE DIAGRAM	TRAFFIC			PAVEMENT DATA
FED. AID.	FUNCT. CLASS.	HWY. SYS.	HPMS SAMPLE	PRES. REST.	COM/IND. ACCESS		CONTROL	COM/IND. ACCESS	PRES. REST.	
FAP 295	RURAL MINOR ARTERIAL	STATE SECONDARY								

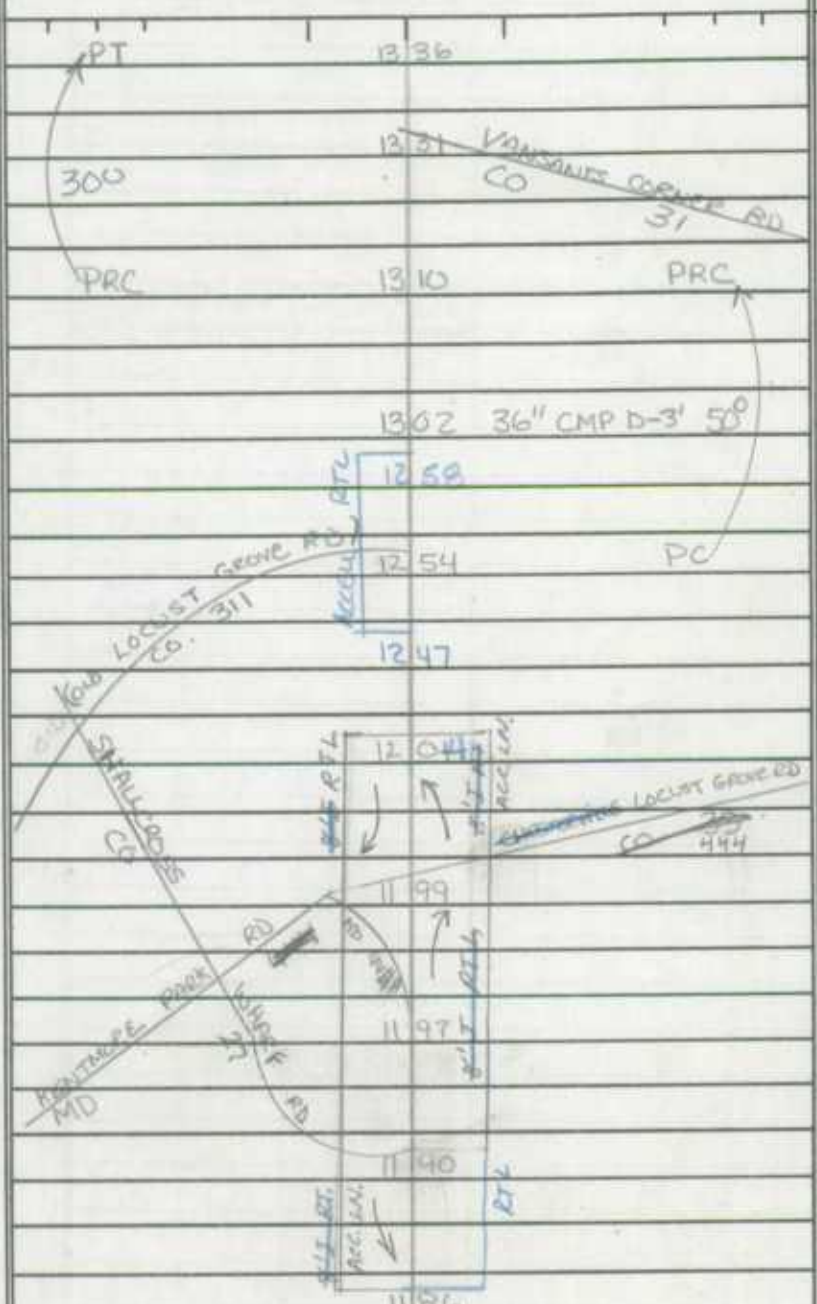

	24I
	2.9I SHD
	~~26I~~
	~~2.8I SHD~~
	2 ML

TRAFFIC CODES

TRAFFIC CONTROLS: STOP SIGN=S.S., TRAFFIC LIGHT=T.L., FLASHING RED BALL=F.R.

TRAFFIC CODES

PARKING RESTRICTIONS: A.M. PEAK, P.M. PEAK, A.M./P.M. PEAK, NO PARKING ANYTIME=N.P., COMM/IND. ACCESS=E

SYSTEM				TRAFFIC		LINE DIAGRAM	TRAFFIC			PAVEMENT DATA
FED. AID.	FUNCT. CLASS.	HWY. SYS.	HPMS SAMPLE	PRKG. REST.	COM/IND ACCESS		CONTROL	COM/IND ACCESS	PRKG. REST.	

FAP 295
RURAL MINOR ARTERIAL
STATE SECONDARY

15 53 2-72" CP D-8'

14 87 PT

STARKEY FARM LANE
OP 172 14 80

30°

14 64 PC

14 37.5 8' I RD. ADC. LN.

14 30 8' I RTL CO C.71 PAVES HILL RD 312

14 24

42' I C-C

WOODLAND 14 21 CREEK #14007

13 74.2 8' I RT. ACC. LN. PAVES HILL RD 312 CO @0.00

13 68 8' I RTL

13 63

24' I
~~2-1' I~~
~~26' I~~
~~26' I~~
2 ML

SHA 51.3 - 8 Revised
4.83

MARYLAND STATE HIGHWAY ADMINISTRATION

ROAD INVENTORY SHEET

Party Chief: C G
Recorder: L. W
Assistant:
Map No./Dir.: 1
State Coordinates:

Road No.: MD 213
Road Name:
County: Kent
Date: 6-21-89
Sheet No.: 5 OF 23

TRAFFIC CODES
TRAFFIC CONTROLS: STOP SIGN=SS, TRAFFIC LIGHT=T.L., FLASHING RED BALL=F.R.

TRAFFIC CODES
PARKING RESTRICTIONS: A.M. PEAK, P.M. PEAK, A.M./P.M. PEAK, NO PARKING ANYTIME=N.P., COMM/IND. ACCESS=E

SYSTEM: FED. AID.	SYSTEM: FUNCT. CLASS.	SYSTEM: HWY. SYS.	SYSTEM: HPMS SAMPLE	TRAFFIC: PRKG. REST.	TRAFFIC: COM/IND. ACCESS	LINE DIAGRAM	TRAFFIC: CONTROL	TRAFFIC: COM/IND. ACCESS	TRAFFIC: PRKG. REST.	PAVEMENT DATA
										*
										~~52'I~~
										~~J-CC~~
										~~2 ML~~
					E	1 27		E	*	
					E	1 24		E		
					E	1 23 HADAWAY DR. MU 0145			*	
					E	1 19		E		~~42'I~~
										~~J C-C~~
										~~2 ML~~
					E	1 18		E	*	
						1 18				
					E	1 16		2E		
										12'I RT
					E	1 14		2E		15'I LT
						1 27				J C-C OUT
										12'I PNT CLT MEL
					E	1 13		E		2 ML
										~~42'I~~
										~~J CC LT.~~
										~~2 ML~~

FAS 1287
RURAL MINOR ARTERIAL
STATE SECONDARY

SYSTEM				TRAFFIC		LINE DIAGRAM	TRAFFIC			PAVEMENT DATA
FED. AID.	FUNCT. CLASS.	HWY. SYS.	HPMS SAMPLE	PKG. REST.	CON/ING ACCESS		CONTROL	CON/ING ACCESS	PKG. REST.	
						147			X	
						RTL				
						R				
						145 ENT. KENT PLAZA S.C.		2E		30'I ON TAPER
						H				24'I
						8				8'I SHD RT
						143				J-CB RT
										2ML
						142		E	X	
						139		E		JC-C
										~~58'~~ ~~36'~~ I ON TAPER
										24'I
						137		E	X	~~8'I SHD RT~~
										~~3'E SHD LT~~
										2 ML
						136			X	
						10'I RTL				
						10'I LTL				
						134				
						10'I RTL				
						0.02/20'I J-CC P.D.				
						MORGNSEC	TL			
						132				
						MD 291				
						12'I RTL				12'I RT
						130				15'I LT
						10'I RTL				JC-C OUT
						12'I RTL				CUT 12'I PNT MED
										2 ML
						128		E		
										~~52'I~~
										~~JCS~~
										~~2ML~~

FAS 1287
ILNAC MINOR ARTERIAL
STATE SECONDARY

SHA 51.3-8 **STATE HIGHWAY ADMINISTRATION OF MARYLAND**
11-15-72 DT. REV. FR. 2-28-79

ROAD INVENTORY SHEET

T. LANDON F. RHODES VERIFIED 10/6/77

Party Chief T. LANDON
Recorder F. RHODES
Helper
TL REV. ER. 1/28/77
Map No.

Road No. MD. 213 WASHINGTON AVE.
Road Name MAPLE AVE
Sheet No. 1 OF 15
Date 7/30/74
County KENT
State Coordinates

	0.97		20°↑	
WASHINGTON COLLEGE	0.84			
	0.80	(BROWN ST.) (MUN)		
HISTORICAL SIGN	0.78			
CAMPUS (MUN)	0.74	AVE. (MUN)	0040	
	0.69	CHESTERTOWN ELE. SCHOOL		
KENT CIRCLE (MUN) 0160	0.58	~~CHEST.~~ KENT ST. (MUN) 0166		36' C-C
	0.47	HISTORICAL SIGN		2 ML
↑45° SPRING ST. MD. 20	0.43	PARKING LOT		
CROSS (MUN)	0.37	ST. (MUN)	100	36' C-C
	0.36	TOWN HALL		2 ML
QUEEN (MUN)	0.26	ST. MUN.	260	25' C-C
WATER (MUN) MU 380	0.19	MU 381 (MUN)	ST.	2 ML
CORP. LIMITS	0.14	CHESTERTOWN		20' ON TAPER TO 25' ST. C-C 2 ML
KENT BR# 14027 QUEEN ANNES CHESTER	0.00	1930 CO. LINE DRAW CO. LINE RIVER #14027		
		QUEEN ANNES CO. CO. 1		

RURAL
WASHINGTON AVE.
COLLECTOR
MINOR
MAP 1287
N

SHA 51.3-8
11-15-72

ROAD INVENTORY SHEET

Road No. MD. 213
Road Name
Sheet No. 2 OF 15
Date 7/30/74
County KENT
State Coordinates

	1	45	ENT. SHOPPING CENTER	78-4
				24'I
	1	41	KENT PLAZA SHOPPING CENTER (18'I)	2-10'I SHLD
				50'CW
	1	39		X 2ML
	1	37	B-AUTO SALES	
				38'I
	1	35	B-GAS	8'G SHLD. LT.
				50'CW
0.01/22'I C-C	1	34		X 2ML
			CHANNELED	
MD.	1	32	SL. 291	
Corp. Limits				52'I
0.01/22'I C.C	1	30		5" C.C
	1	29	X	2ML
	1	27	B-BANK	X
B-FARM EQUIP	1	25	B-REST.+MOTEL	
				36'I
	1	23	~~MD. 359-E~~ MU 183	40'CW
				2ML
~~SIGN-CHESTERTOWN~~	~~1~~	~~12~~		
N. ~~CORP.~~ ~~LIMITS~~				
CO. HEALTH DEPT.	1	11		X 36'I
~~SP. CORP.~~	1	09		~~[illegible]~~
(MUN) ~~#115~~	1	04	CHURCH	~~[illegible]~~
				~~[illegible]~~
			GREENWOOD AVE.	J.C.-LT.
	1	03	MUN. 140	40'CW
				2ML
	0	99		X

MATTAPONI TRAIL
COLLEGE AVE.

SHA 51.3-8
11-15-72

STATE HIGHWAY ADMINISTRATION OF MARYLAND

ROAD INVENTORY SHEET

Party Chief: T. LANDON
Recorder: F. RHODES
Helper:

Map No.:

Road No.: MD. 213
Road Name:
Sheet No.: 3 OF 15
Date: 7/30/74
County: KENT
State Coordinates:

	RURAL	F 600'	2	04	
		H	2	00	
		H	1	97	
	COLLECTOR	CHURCH	1	94	DEPT. STORE
		H	1	91	
1287			1	86	
	PT	7 H	1	82	
FAS			1	78	
	30°	(MALONE DR.) CO. 187	1	70	
FAP 6	PC	H	1	68	
		(MANOR AVE.) CO. 186	1	63	B-AUTO SALES
		H	1	61	
			1	59	B-LUMBER
					CHESTERTOWN
	MAJOR	B-CHEMICAL	1	53	B-DAIRY PRODUCTS
			1	52	(SCHEELER RD.) B-CONST.
			1	51	OF 122
			1	49	B-MILK BARS SAME

COUNTY LINE

SAME

SHA 51.3-8
11-15-72

ROAD INVENTORY SHEET

Road No. MD. 213
Road Name
Sheet No. 4 OF 15
Date 7/30/74
County KENT
State Coordinates

				24'I
				2-10' I SHLD
		3 37	PVT. RD. 14'E	50'CW
				2ML
	T	3 31		
	T			
295		3 26	T	T
				~~24'I~~
				~~2-4' SHLD~~
				~~2-4' SHLD~~
				~~50'CW~~
				~~2ML~~
FAP	MINOR ARTERIAL RURAL	3 20	F(VAC)	
		3 01	F	
		2 58	MD. 297-I B-REALITY	
	X X	2 55		
		2 54	3 B	
		2 45		
FAS 1287		2 40	4 H	
		2 31		
		2 28	H+ B-BEAUTY SHOP	
		2 27	B-REALITY	
		2 25	B-~~PLUMBING~~ SURVEYORS	
		2 21	B-~~SKI SHOP~~ CARPET	
		2 19	5 H	
		2 12	GILL AIRPORT	SAME

SAME

SHA 51.3-8
11-15-72

STATE HIGHWAY ADMINISTRATION OF MARYLAND

ROAD INVENTORY SHEET

Party Chief: T. LANDON
Recorder: E. RHODES
Helper:

Map No.:

Road No.: MD. 213
Road Name:
Sheet No.: 5 OF 15
Date: 7/30/74
County: KENT
State Coordinates:

		F	5 03		
			5 02		
			4 92	PVT. RD. 12'E	
	15°	B- VETERINARIAN	4 83		
	RURAL	MD. 561	4 76		
			4 67	(RILEYS MILL RD.) CO. 70	PRC
			4 62		
		F	4 53		40°
	PRC		4 39		PRC
	45°				
	PC		4 20		
295					
		H	4 19		
		H	4 16		
FAR			4 08		
		B- GAS+GARAGE (VAC)	4 06		
		F (VAC)	4 04		
			4 02	TRAP SHOOTING (VAC)	
			3 97	PVT. RD. 10'E	
	F 031	PVT. RD. 12'I	3 79		SAME

SHA 51.3-8
11-15-72

ROAD INVENTORY SHEET

Road No. MD. 213
Road Name
Sheet No. 6 OF 15
Date 7/30/74
County KENT
State Coordinates

					~~24' I~~
					~~2 10' SHLD.~~
RURAL	H	6	63		~~50' CW~~
	H 500'	6	58		~~2 ML~~
		6	47	PT	
	H	6	45	CHURCH	
		6	38	F 600'	
	GRIEVILLE COMMUNITY LAKE	6	36	#14008 MORGAN CREEK 45° BR # 14008	
					~~24' I~~
	EXIT PICNIC AREA	6	30		~~2 4' SHDR~~
					~~2 6' CSHD~~
PRC	ENT. PICNIC AREA	6	25	PRC	~~50' CW~~
					~~2 ML~~
	BIG WEEDS RD. CO. 49	6	06		
40°					
PC		5	93		
					~~24' I~~
FARM 255	PVT. RD. 11' D	5	76	PT	~~2 10' SHLD.~~
					~~50' CW~~
		5	61	F 500' 35°	~~2 ML~~
PRC		5	43	PRC	
MINOR ARTERIAL	DOG POUND	5	38		
35°		[5	36]	CB L-9' X D-5' X W 55'	
					~~24' I~~
	H	5	29		~~2 4' SHDR.~~
					~~2 6' CSHD.~~
PC		5	08		~~50' CW~~ ~~2 ML~~
					SAME

SHA 51.3-8
11-15-72

STATE HIGHWAY ADMINISTRATION OF MARYLAND

ROAD INVENTORY SHEET

Party Chief: T. LANDON
Recorder: F. RHODES
Helper:

Map No.:

Road No.: MD. 213
Road Name:
Sheet No.: 7 OF 15
Date: 7/30/74
County: KENT
State Coordinates:

				8 68		X
				8 67	F 600'	
				8 63		
	RURAL	HPMS				~~24' I~~
				8 48	H	~~24' NOR~~
			11 H			~~26' [illegible]~~
				8 44	H	~~50' CW~~
						~~2 MI~~
				8 37	SIGN- KENNEDYVILLE	
295	ARTERIAL			8 35	F 500'	
				8 32		~~24' I~~
						~~[illegible]~~
						~~10' [illegible]~~
						~~50' CW~~
						~~2 MI~~
FAP B		HPMS		7 96		
	MINOR		F 600'	7 95		
				7 86	F	
				~~7 61~~	~~F (NORM)~~	
	Still Pond Rd					
↑15°		MD. 292		7 37		
			F 800'	7 18	(PERKINS HILL RD.)	
			F	6 79	CO. 40	
				6 76	H	SAME

SHA 51.3-8
11-15-72

ROAD INVENTORY SHEET

Road No. MD. 213
Road Name
Sheet No. 8 OF 15
Date 7/30/74
County KENT
State Coordinates

	8	97		~~20'I~~
			R.R.	~~2.5'CWD~~
CHURCH + CEM.	8	95	2 TRACKS	~~50'CW~~
SL				~~2ML~~
RXR SIGN	8	94	#FC 526 438 V	~~2~~
RXR SIGN I			MODE	
PENNR	8	93	FIRST ST. CO. 129	
	8	91	B-(VAC)	
H	8	90		
B-GAS	8	87	5 H RXR ROADWAY	
	8	86	R/R	
MD	8	85	448	
H	8	84	KENNEDYVILLE P.O.	
	8	83		
	8	81	6 H	
	8	79		
8 H	8	77	CREAMERY ST. CO. 145	78-4
				24'I
	8	76	(VAC) CHURCH + CEM.	~~2 3'CWD~~
				30'CW
	8	71		2ML

FAP 295 MINOR ARTERIAL RURAL

SHA 51.3-8
11-15-72

STATE HIGHWAY ADMINISTRATION OF MARYLAND

ROAD INVENTORY SHEET

Party Chief: T. LANDON
Recorder: E. RHODES
Helper:
Map No.:

Road No.: MD. 213
Road Name:
Sheet No.: 9 OF 15
Date: 7/30/74
County: KENT
State Coordinates:

		10 38	H	~~20'I~~
				~~[illegible]~~
RURAL		10 35	B-REST.	~~50'CW~~
			(BROWNTOWN ~~HARMONY WEETS RD.~~) CO. 34	~~2MI~~
		10 31		
	MD. 298			
	B-ROD+GUN CLUB	10 28		
	PT	10 13		
	35°	10 08	CHURCH	
	PC	10 05		
295	RURAL	9 90	H	
		9 85	F 500'	
FARB		9 21	H	
		9 18	F	
	SIGN- KENNEDYVILLE	9 16		
	MINOR 4 H	9 14		
		9 07		
	ELE. SCHOOL	9 04		24'I
				2-10'I
				50'CW
				2MI
	(R/R) RXR ROADWAY 4 H	9 01	4 H	SAME

SHA 51.3-8
11-15-72

ROAD INVENTORY SHEET

Road No. MD. 213
Road Name
Sheet No. 10 OF 15
Date 7/30/74
County KENT
State Coordinates

PRC	13	03	PRC 50° PC	
MD. 447	12	54		
444				
MD. SPUR MD. 447	11	99		
449	11	97		24' I
				~~2-10' PSHLD~~
	11	90		~~50' CW~~
				~~2 MIL~~
	11	83	F	~~20' I~~
				~~2-10' PSHLD~~ ~~50' CW~~
	11	65		~~2 MIL~~
				~~20' I~~
PT 40° PC F	11	62		~~2-10' PSHLD~~ ~~50' CW~~ ~~2 MIL~~
	11	40		
	11	28	F	~~20' I~~
				~~2-10' PSHLD~~
(SHREWSBURY CHURCH RD) CO. 30	11	18	HISTORICAL SIGN	~~50' CW~~
				~~2 MIL~~
	11	09	F 600'	
	11	02		
				~~20' I~~
	10	92	30°	~~2-4' I MDN~~ ~~2-10' PSHLD~~
				~~50' CW~~
	10	84		~~2 MIL~~
PVT. RD. 12' E	10	70		SAME

295 FEDERAL ARTERIAL MINOR

SHA 51.3-8
11-15-72

STATE HIGHWAY ADMINISTRATION OF MARYLAND

ROAD INVENTORY SHEET

Party Chief: T. LANDON
Recorder: F. RHODES
Helper:

Map No.:

Road No.: MD. 213
Road Name:
Sheet No.: 11 OF 15
Date: 7/30/74
County: KENT
State Coordinates:

	1573	ENT. TO SEWAGE DISPOSAL PLANT	
	1565	B-GAS (4 STORAGE TANKS)	
RURAL	1560		
	1553	2-72' CP	
MIGRANT LABOR CAMP	1542		
20°	1512		
F 1.32	1503		F 400'
0.05 PVT. 0.96 0.35 TH 0.30 RD.			
	1481		15°
PVT. R.D. 16'E 0.22 TH	1430	MD. 537	
RURAL		#14007	
WOODLAND	1421	CREEK	
		BR# 14007	
PT 20°	1400		
PC 0.55 PVT. RD. 9'E	1368	MD. 537	
MINOR ARTERIAL	1357	H	
PT 0.17 PVT. RD. 9'D	1332	H	
30°	1331	VANSANTS CORNER RD. CO. 31	SAME

FARM

SHA 51.3-8
11-15-72

ROAD INVENTORY SHEET

Road No. MD. 213
Road Name
Sheet No. 12 OF 15
Date 7/30/74
County KENT
State Coordinates

	H	16 56	H	
	H	16 53	H	24'T
	CHURCH	16 50	ST. DENNIS CHURCH SCHOOL	2-8' F SHLD. 50'CW
	END CEM.	16 49		2 ML
	BEG CEM.	16 43		
		16 41	(SEMINARY AVE.) MUN. 30	X
	CHURCH (VAC)	16 34		
20°		16 30		
		16 22	(VIRGINIA ~~ST.~~ Ave (MUN) 0040	
		16 18	GALENA P.O.	36'T C-C
		16 15	GALENA V.F.D.	2 ML
	S.L.	16 12	MD. 290	90°
		16 11	MD. 313 HISTORICAL SIGN	
		15 94		X
		~~15 92~~	~~SIGN GALENA~~	
N	CORP. LIMITS		GALENA	
		15 87		SAME
		15 84	SIGN-GALENA	

FAP 295 X FAP 291 MINOR ARTERIAL

SHA 51.3-8
11-15-72

STATE HIGHWAY ADMINISTRATION OF MARYLAND

ROAD INVENTORY SHEET

Party Chief: T. LANDON
Recorder: F. RHODES
Helper:

Map No.:

Road No.: MD. 213
Road Name:
Sheet No.: 13 OF 15
Date: 7/30/74
County: KENT
State Coordinates:

		(GEORGETOWN CEM. RD.) CO. 50	1738		
		H	1737	SIGN GEORGETOWN	
			1728	SR.C. ELECT. COUNTERS	
	RURAL		1726	B-SPRAYING	
			1718	F 30°T	
			1698	H	
291			1695	H	
	ARTERIAL		1676	F 500'	
FAP 8			1673	H	
			1669		
		SIGN-GALENA	1666	4 H	
			1664		
		CORP. LIMITS		GALENA	
			1662	MILL LANE CO 11	
		CORP. LMTS.	1661	Galena	
	MINOR		1659	H	
			1658	B-VAC	
			1657	H	SAME

SHA 51.3-8
11-15-72

ROAD INVENTORY SHEET

Road No. MD 213
Road Name
Sheet No. 14 OF 15
Date 7/30/74
County KENT
State Coordinates

MINOR ARTERIAL RURAL		17	77	H		
	B-BOAT MARINA	17	76	B-ANTIQUES	15°↑	
		17	74	H		
	H(ABAN)	17	73	(FRONT ST.) CO. 37		
		17	71	4 H		
	H (GEORGES LA) ~~QUEEN ST.~~ CO. 44	17	65 / 64			
	HISTORICAL SIGN	17	61			
	B-REST.	17	60			
	~~(QUEEN ST. + GEORGES LANE)~~ ENT. CO. 44 MARINA	17	56			
	H	17	55	H		
	H	17	50			
		17	46	H		
	H	17	44			24 I
						2-3' ESHLD
						36' CW
		17	42	PVT. 0 1 5 0 N 0 H RD. 12'E 0 N 8 0	I ← → I	X 2 ML
	CEM.	17	40	H		SAME

MILL CREEK

SHA 51.3-8
11-15-72

STATE HIGHWAY ADMINISTRATION OF MARYLAND

ROAD INVENTORY SHEET

Party Chief: T. LANDON
Recorder: F. RHODES
Helper:

Map No.: 85-2 BB RM

Road No.: MD. 288
Road Name:
Sheet No.: 1 OF 4
Date: 7/31/74
County: KENT
State Coordinates:

T. LANDON
F. RHODES
VERIFIED 10/1/77

	HT I	0	82		
0134 F	PVT. RD. 12'E	0	81		
	F	0	64		
		0	49		
FH	SCHOOL (VAC)	0	46	4 H	
		0	43		
NON	H	0	35	H	
		0	34	H	20'I 30'CW
LOCAL COUNTY DUMP	PVT. RD. 14'E	0	32		X
	H	0	31		
E ↑	PT H	0	29		
	45°	0	27	CHURCH	
FA	PC	0	24		22'I 2-2'I SHLD ~~19'I~~
NON RURAL	H	0	10		
	H	0	08	H	32'CW 2ML
	H	0	06		
	MD. S.S.	0	00	20	

SHA 51.3-8
11-15-72

ROAD INVENTORY SHEET

Road No. MD 288
Road Name
Sheet No. 2 OF 4
Date 7/31/74
County KENT
State Coordinates

B-MARINE SUPPLY	2	42		
PVT. RD. 11'E	2	40	H	
	2	39	H	
H(VAC)	2	37		
50°	2	33		
30°	1	58	H	
	1	46	6 H	
EDESVILLE PINEY NECK RD. CO. 100	1	32		
60°	1	30	S.S.	90°
	1	29	7 H	
ST. JAMES NECK RD. CO. 106	1	16		
	1	07		
4 H	0	97		
PVT. RD. 10'E	0	90		
H	0	88		
H	0	86		SAME

NOW RURAL LOCAL FA

NOW FA

SHA 51.3-8
11-15-72

STATE HIGHWAY ADMINISTRATION OF MARYLAND

ROAD INVENTORY SHEET

Party Chief: T. LANDON
Recorder: F. RHODES
Helper:

Map No.:

Road No.: MD 288
Road Name:
Sheet No.: 3 OF 4
Date: 7/31/74
County: KENT
State Coordinates:

					18' T
					24' CW
		3 06	PVT. RD. 10'E	H 50	~~17' T~~
					~~24' CW~~
	McKINLEYVILLE RD CO. 118	3 04			~~30' CW~~
	H				2 ML
	30°	2 93	5 H		X
		2 86			
		2 85	F-300'		
	PT	2 78			
	45°	2 74	H		
	PC	2 72	H		
		2 63	H		
			(PINEY NECK RD) ~~(ASHLEY RD.)~~		
FA	B-GAS + GROC.	2 59 S.S.	CO. 108	80°	
	H	2 57			
NON	H	2 55	H		
	H	2 54	H		
RURAL LOCAL	B-BOATS	2 53			
	3 H	2 50	3 H		
		2 44			SAME

SHA 51.3-8
11-15-72

ROAD INVENTORY SHEET

Road No. MD. 288
Road Name
Sheet No. 4 OF 4
Date 7/31/74
County KENT
State Coordinates

LONG		COVE	
	BOAT RAMP		
ROAD	3 33	END	
	3 28	H	
H	3 24	HUDSON RD OR 79	
	3 10	H	
	3 07	H	SAME

NONLFA

SHA 51.3 - 8 Revised 4.83

MARYLAND STATE HIGHWAY ADMINISTRATION

ROAD INVENTORY SHEET

Party Chief: B B
Recorder: T.M.
Assistant:
Map No./Dir.: /
State Coordinates:

Road No.: MD 289
Road Name:
County: KENT
Date: 2-4-87
Sheet No.: 2 OF 7 B

TRAFFIC CODES
TRAFFIC CONTROLS: STOP SIGN=SS, TRAFFIC LIGHT=T.L., FLASHING RED BALL=F.R.

TRAFFIC CODES
PARKING RESTRICTIONS: A.M. PEAK, P.M. PEAK, A.M./P.M. PEAK, NO PARKING ANYTIME=N.P., COMM/IND. ACCESS=E

SYSTEM: FED. AID.	SYSTEM: FUNCT CLASS.	SYSTEM: HWY. SYS.	SYSTEM: HPMS SAMPLE	TRAFFIC: PRKG. REST.	TRAFFIC: COM/IND. ACCESS	LINE DIAGRAM			TRAFFIC: CONTROL	TRAFFIC: COM/IND. ACCESS	TRAFFIC: PRKG. REST.	PAVEMENT DATA
												41' I
												J" C-C
						CANNON MUN.	B 06	ST 00.50			X	
					E	CROSS ST.	B 04					
							B 03			E		35' I
												J" C-C
					E	PT	B 02				X	2 MC
		TRANS for Letter 8-22-85				90°	B 01					
						P.C	7 98					
											NP	
								QUEEN ST (OLD MD 297) (OLD MUN. 0260)				28' I
												J" C-C
							7 89	90°			X	2 MC
												24' I
				NP								J" C-C
							7 85	MUN PARK			NP X	2 MC
							7					
							7 84					
							7 76					
							7 72	GAS - STORAGE TANKS		E		
												SAME

SYSTEM				TRAFFIC		LINE DIAGRAM			TRAFFIC			PAVEMENT DATA
FED. AID.	FUNCT. CLASS.	HWY. SYS.	HPMS SAMPLE	PRKG. REST.	COM/IND ACCESS				CONTROL	COM/IND ACCESS	PRKG. REST.	
								CROSS ST. Mu. 0100				
						MAPLE		AVE.				
						MD	8 28	213				
					E	Chester Town V.F.D.	8 23					35' F C-C
						(PARK ROW)						
						MUN. 0200	8 17					
								(PARK ROW #2)				
							8 15	← ONE WAY MUN. 0210				
						HIGH		ST.				
						Mu.	8 13	0150				
												Same

FAS 1290

RURAL MAJOR COLLECTOR

TRANSFER LETTER 8/28/85

SHA 51.3 - 8 Revised
4.83

MARYLAND STATE HIGHWAY ADMINISTRATION

ROAD INVENTORY SHEET

Party Chief: T. LANDON
Recorder: F. RHODES
Assistant:
Map No./Dir.: 1
State Coordinates:

Road No.: MD. 289 (QUEEN ST.)
Road Name:
County: KENT.
Date: 7-30-79
Sheet No. 7 OF 7

TRAFFIC CODES: TRAFFIC CONTROLS: STOP SIGN=SS, TRAFFIC LIGHT=T.L., FLASHING RED BALL=F.R.

TRAFFIC CODES: PARKING RESTRICTIONS: A.M. PEAK, P.M. PEAK, A.M./P.M. PEAK, NO PARKING ANYTIME=N.P., COMM/IND. ACCESS=E

SYSTEM: FED. AID.	SYSTEM: FUNCT. CLASS.	SYSTEM: HWY. SYS.	SYSTEM: HPMS SAMPLE	TRAFFIC: PKG. REST.	TRAFFIC: COM/IND. ACCESS	LINE DIAGRAM			TRAFFIC: CONTROL	TRAFFIC: COM/IND. ACCESS	TRAFFIC: PKG. REST.	PAVEMENT DATA
						QUEEN ST.						
								END STATE MAINT.				
						HIGH (MUN)	B 05	ST. (MUN)				
						CANNON (MUN)	7 98	ST. SD (MUN)				
							7 97	HISTORICAL SIGN				
NON FA	RURAL LOCAL					R X R	7 95					25' I
												C-C
						R x R ROADWAY	7 93					2ML
							7 90	MDOT 526 453X				
						PENDOR S.L.	I	2 TRACK				
X	X					15' (RAILROAD AVE)	7 89	S.L. R.R. R x R SIGN				
						B-FEED	7 88					
							7 85	H				
							7 83					
								R x R ROADWAY				
FAS 1290	RURAL MAJOR COLLECTOR					PVT RD. 12'D	7 80	B. AUTO SALES				
						CORP LIMITS						
							7 76	B-FEED				
						PVT. RACE TRACK (HORSES)	7 72	B-GAS STORAGE TANKS (8)				SAME

SYSTEM				TRAFFIC		LINE DIAGRAM	TRAFFIC			PAVEMENT DATA
FED. AID.	FUNCT. CLASS.	HWY. SYS.	HPMS SAMPLE	PRK.G. REST.	COM/IND ACCESS		CONTROL	COM/IND ACCESS	PRK.G. REST.	

SHA 51.3-8
11-15-72

STATE HIGHWAY ADMINISTRATION OF MARYLAND

ROAD INVENTORY SHEET

T. LANDON
F. RHODES
VERIFIED
77

Party Chief: T. LANDON
Recorder: F. RHODES
Helper:

Map No.:

Road No.: MD. 289
Road Name: QUAKER NECK RD. 70/13
Sheet No.: 1 OF 8
Date: 7/30/74
County: KENT
State Coordinates:

		2 03	PT	
		2 00	OLD TOWN RD. CO. 90	
			90°	
		1 92	JOHNSONTOWN RD. CO. 91	
		1 91	PC	
NON FASTOS MINOR COLLECTOR PURPL	↑15° F	1 64		
	↑25° H	1 50		
	↑30°	1 14		
	F 0.7 PVT. RD. 11'E	0 94		
	↑15°	0 67		
	F EST. 0.31 GATE	0 60		20'I
		0 18	PVT. 9'F PVT. RD. 9'E RD. 20°↑	2-4'E SHLD. 40'CW
		0 09		2 ML
	F 700'	0 01		
		0 00	SIGN - BEGIN STATE MAINT.	
		CLIFFS CITY RD. CO. 92		

N

SHA 51.3-8
11-15-72

ROAD INVENTORY SHEET

Road No. MD 289
Road Name
Sheet No. 2 OF 8
Date 7/30/74
County KENT
State Coordinates

		LANGFORD POMONA RD. CO. 80				
	↑ ~~40°~~ 80°		3	77	H	X
			3	72	H ~~BIGGS INC. (MD)~~	
		H	3	69	F	
			3	67	H	
			3	39	CHURCH + CEM.	
			3	36	QUAKER NECK LDG. RD. MD. 661	
		F	3	28		
			2	85	H	
			2	80	H	
		PVT. 82 RD.				
↑15°		0 12'E	2	75		
↑30°		WALNUT POINT RD. CO 88.	2	62	F	
			2	49		
		H	2	46	3 H	
↑15°			2	40		
		F	2	33		
		PVT. RD. 9'D	2	28		
			2	20	F	SAME

MINOR COLLECTOR NON FASTER RURAL

F 0.38

1.03 F

EAST FORK

SHA 51.3-8
11-15-72

STATE HIGHWAY ADMINISTRATION OF MARYLAND

ROAD INVENTORY SHEET

Party Chief: T. LANDON
Recorder: E. RHODES
Helper:

Map No.:

Road No.: MD. 289
Road Name:
Sheet No.: 3 OF 8
Date: 7/30/74
County: KENT
State Coordinates:

			4	99	H	15°↑
			4	86	F 800'	
		PCT. PT. ROAD				
			4	73		
1290			4	65	H	
	RURAL	F	4	52	H	10°↑
FAS 5		H	4	48	OP 33	
		H	4	46	H	
	COLLECTOR		4	33		PT 30°
			4	16	H	PC
			4	15	CHURCH LANE CO. 120	
			4	13	3 H	
			4	09		
	MAJOR		3	92	H	25°↑
			3	84	H	
						22' I
		B - GAS + GROC.	3	82	B (VAC)	2-4' ESHD
						40' CW
		H	3	79	H	2 ML

SHA 51.3-8
11-15-72

ROAD INVENTORY SHEET

Road No. MD. 289
Road Name
Sheet No. 4 OF 8
Date 7/30/74
County KENT
State Coordinates

1989	MAJOR COLLECTOR RURAL	4 H	609	5 H	
			601		
			598 WILKINS LA. MD. 664		
		H	596		
		H (~~ABAN~~)	587		
		4 H	583		22'I
					2-3'I ~~MIL~~ SAID
			577		~~2-4'I SAID~~
		(LOVERS LANE) CO. 86	576		40'CW
					2ML
			571		X
	↑15°		565		X
FAS 5		F 600'	545		
			PVT. RD. 513 12'E	70'TH	87'TH F 090
			511		H
			508		H (VAC)
			504		H (ABAN)
			502		H SAME

SHA 51.3-8
11-15-72

STATE HIGHWAY ADMINISTRATION OF MARYLAND

ROAD INVENTORY SHEET

Party Chief: T. LANDON
Recorder: F. RHODES
Helper:

Map No.:

Road No.: MD. 289
Road Name:
Sheet No.: 5 OF ~~7~~ 8
Date: 7/30/74
County: KENT
State Coordinates:

	RURAL				
		3 H	6	91	
			6	82	
		COLLINS AVE. CO. 147	6	80	
		H	6	78	
10°		CHESTERTOWN RIVER YACHT + COUNTRY CLUB	6	70	
	MAJOR COLLECTOR	POND	6	62	PT
			6	58	H 40°
			6	51	PVT. RD. 10'E H PC
1290		H	6	48	
FAS 45		~~H~~	~~6~~	~~47~~	
		END CEM.	6	46	~~END CEM.~~ PT 30°
		BEG CEM.	6	36	~~BEG CEM.~~ PC
	PT	H	6	26	3 H
		H	6	21	
	40°		6	20	(SOUTHEAST AVE) ~~AP 55~~ G 267
			6	18	3 H
	PC		6	13	SAME

SHA 51.3-8
11-15-72

ROAD INVENTORY SHEET

Road No. MD. 289
Road Name
Sheet No. 6 OF 8
Date 7/30/74
County KENT
State Coordinates

		~~7 78~~	~~SIGN CHESTERTOWN~~	
		7 67	MD. NATIONAL GUARD	
↑15°		7 56	SEWAGE TREATMENT PLANT (ABAN)	
	RADCLIFF	7 47	#14009 CREEK BR# 14009	
		7 40	H	
		7 39	H	
		7 38	B-GRAVEL	
		7 37	H	
		7 36	B-OIL	
		7 35		
	F	7 30	10 H	
	H	7 07		
↑15°	JOHN HANSON RD ~~GOODINS RD.~~ CO. 85	7 04		
	F 500'	7 03		
	PEARCE RD. CO. ~~188~~ 269	6 92		SAME

MASTER CALLECTOR RURAL
FR 3-F-1290
KENT COUNTY

SHA 51.3-8
11-15-72

STATE HIGHWAY ADMINISTRATION OF MARYLAND

ROAD INVENTORY SHEET

QUEEN ST.

Party Chief: T. LANDON
Recorder: F. RHODES
Helper:

Map No.:

Road No.: MD. 289
Road Name:
Sheet No.: 7 OF 7
Date: 7/30/74
County: KENT
State Coordinates:

			MD 289 QUEEN ST	
	END HIGH (MUN)	8 05	S.S. ST. (MUN) STATE MAINT.	
	CANNON (MUN)	7 98	ST. (MUN) 50	
		7 97	HISTORICAL SIGN	25'I C-C 20ML
	(R/R)	7 95		
	RXR ROADWAY	7 93		
	PENNR. RXR SIGN	7 90	MDDE #RC 526 453 X	X
			3 TRACKS	
	(RAILROAD AVE)	7 89	ST. R.R. RXR SIGN	
	B-FEED	7 88		
		7 85	H	
		7 83	RXR ROADWAY	
	PVT RD. 12'D	7 80	B-AUTO SALES	
	CORP. LIMITS		CHESTERTOWN	
		7 76	B-FEED	
	PVT. RACE TRACK (HORSES)	7 72	B-GAS STORAGE TANKS (8)	SAME

FAS 1209 FAS 1209 FAS 1209 FAS 1209 FAS 1209 FAS 1209 FAS 1209 FAS 1209

RURAL LOCAL ROAD
RURAL COLLECTOR ROAD
RURAL MAJOR COLLECTOR

SHA 51.3-8
11-15-72

ROAD INVENTORY SHEET

Road No. _____
Road Name _____
Sheet No. _____
Date _____
County _____
State Coordinates _____

SHA 51.3-8
11-15-72

STATE HIGHWAY ADMINISTRATION OF MARYLAND

ROAD INVENTORY SHEET

T. LANDON
F. RHODES
VERIFIED 10/9/77

Party Chief: T. LANDON
Recorder: F. RHODES
Helper:

Map No.:

T.L REVISED
F.R. 2/24/76

Road No.: MD 290
Road Name:
Sheet No.: 1 OF 7
Date: 7/26/74
County: KENT
State Coordinates:

0.67 mi. Shown on Md. 291

N

	MD.	1	11	S.S. 291		
						24'I
						2-6'E SHLD
						40'CW
FA		1	03		X	2ML
		0	89	F		20'I
						2-6'E SHLD
NON		0	31	20°↑		38'CW
						2ML
		0	12		X	
FAS 8	F	0	08	H		22'I
						2-6'E SHLD
	↑15°	0	05	H		40'CW
						2ML
	KENT	0	03	26'JC-C CO. LINE		
	QUEEN ANNES	0	00	CO. LINE		
	CHESTER 0.17			BR# 14013 RIVER		
	QUEEN ANNES CO. 35					

COLLECTOR RURAL
MINOR

#14013

SHA 51.3-8
11-15-72

ROAD INVENTORY SHEET

Road No. _____
Road Name _____
Sheet No. _____
Date _____
County _____
State Coordinates _____

SHA 51.3-8
11-15-72

STATE HIGHWAY ADMINISTRATION OF MARYLAND

ROAD INVENTORY SHEET

Party Chief: T. LANDON
Recorder: F. RHODES
Helper:

Map No.:

Road No.: MD. 290
Road Name:
Sheet No.: 2 OF 7
Date: 7/26/74
County: KENT
State Coordinates:

		4	58		F	15°↑
		4	42			20°↑
	(BOLTON RD.) CO. 124	4	32			
	↑25°	4	10			
	F	4	01		H	
		3	91		H	
	↑15°	3	45		F	
		3	02	PVT. RD. 10'F		0.2 mi
	H ~~(PAVED)~~	2	82			
	PT MORGNEC RD. CO. 18	2	76	CHESTERVILLE-MILLINGTON RD. CO 226		
	25° PC	2	66	SIGN-CHESTERVILLE		
	E 0.5 PVT. RD. 10'F	2	51			
		2	45		F 600'	
	H	2	26			20'I
		2	21	PVT. RD. 11'D		0.2 mi 2-4'ESHLD
						30'CW
	E 0.9 PVT. RD. 10'D	2	03			2ML
	S.S. MD.	1	78	291		

NON FA — RURAL — COLLECTOR — MINOR — FAS 81

SHA 51.3-8
11-15-72

ROAD INVENTORY SHEET

Road No. MD. 290
Road Name
Sheet No. 3 OF 7
Date 7/26/74
County KENT
State Coordinates

		6 45	F600'	
	F	6 27	15°↑	
		6 05	F 700'	
	H	5 94		
	CEM.	5 90	LAMBSON-MILLINGTON FOREST RD. Co. 15	
	~~DUCK PUDDLE RD~~ CO. 21	5 88		
	(R/R)	5 62		
	RXR ROADWAY F600'	5 61		
	T — T —	5 55	T — T	22'I 2-3'E SHLD.
	RXR SIGN SL ~~PENNA.~~ [I]	5 54 SL	~~P.R.~~ RXR SIGN	30'CW 2ML
		5 50	#~~FC~~ 526 4 33L MODE	X
		5 48	RXR ROADWAY	
		5 47	(R/R)	
↑15°		5 15		
		4 94	F-500'	
	F	4 89		
↑10°		4 67		SAME

FAIRPORT MINOR COLLECTOR RURAL

SHA 51.3-8
11-15-72

STATE HIGHWAY ADMINISTRATION OF MARYLAND

ROAD INVENTORY SHEET

Party Chief T. LANDON
Recorder F. RHODES
Helper

Map No.

Road No. MD. 290
Road Name
Sheet No. 4 OF 7
Date 7/26/74
County KENT
State Coordinates

	0.72 mi	Shown on Md. 313	
	MD.	7 24 S.S. 313	24'I
			2-10'/F SHLD
			50'CW
	MD		2 ML
		6 98	X
	MIGRANT LABOR CAMP	801	
		6 80	SAME

FAS 801 FA COLLECTOR RURAL
NON

SHA 51.3-8
11-15-72

ROAD INVENTORY SHEET

Road No. _____
Road Name _____
Sheet No. _____
Date _____
County _____
State Coordinates _____

SHA 51.3-8
11-15-72

STATE HIGHWAY ADMINISTRATION OF MARYLAND

ROAD INVENTORY SHEET

Party Chief: T. LANDON
Recorder: F. RHODES
Helper:

Map No.:

Road No.: MD 290
Road Name:
Sheet No.: 5 OF 7
Date: 7/26/74
County: KENT
State Coordinates:

	BR. # 14012			24'I
	MILL	8	56	CREEK 2-10'I SHLD.
				50'CW
				2 ML
	H	8	35	OLIVET HILL RD. CO.
SIGN-GALENA	B.-TRUCKING	8	23	
	E. CORP. LIMITS			GALENA
		8	21	
	B-GAS	8	20	15°
	3 H	8	19	
		8	15	
	JARMAN (MUN.)	8	13	24'I
				2-10'I SHLD.
	~~SIGN GALENA~~	8	12	50'CW
				2 ML
		8	11	36'I C-LT
				10'I SHLD. RT.
	(PHELPS (MUN.)	8	03	50'CW
				2 ML
		8	02	
				30'I LT
				C-C
				20'I RT C-C MERG. LA.
				2'J MED.
	MD. 213	7	96	MD. 313 3 ML

MATOR COLLECTORAL

MD. 213

MD. 282 — MD. 213

SHA 51.3-8
11-15-72

ROAD INVENTORY SHEET

Road No. MD. 290
Road Name
Sheet No. 6 OF 7
Date 7/26/74
County KENT
State Coordinates

		F 600'	11	36	
					24'I
			11	24	F 2-10' F SHLD
					50'CW
15°		WILSON POINT RD. CO. 6	10	87	2ML
	PT	F ~~(600')~~	10	66	X
	25°				
	PC		10	46	F
			10	26	F 600'
		SWANTOWN	10	13	BR# 14011 CREEK ~~#~~ 14011 24'I 2-~~0'~~ 10' I SHLD
			10	07	PT 50'CW
					2ML
			9	82	PVT. RD. 10'E 45°
			9	49	PC 24'I
					2-10' F SHLD
	PT	F	9	12	50'CW
				~~JIM~~ DAVIS ~~RD~~ RD	2ML
		GREG NECK RD. CO. 9	9	08	CO. ~~225~~ 13
	20°				
		F	8	91	X
	PC		8	84	H 400'
		H	8	64	
		H	8	59	DEVEY HILL RD CO. 10 SAME

FRASS #7 1282 COLLECTOR MAJOR

SHA 51.3-8
11-15-72

STATE HIGHWAY ADMINISTRATION OF MARYLAND

ROAD INVENTORY SHEET

Party Chief: T. LANDON
Recorder: F. RHODES
Helper:

Map No.:

Road No.: MD. 290
Road Name:
Sheet No.: 7 OF 7
Date: 7/26/74
County: KENT
State Coordinates:

MD 299			
	12 48	S.S. MD 299	
		SPUR 0.06-22'I	
	12 34		
	12 28		24'I
			2-10'E SHLD
			50'CW
	12 15	SPUR TO U.S. 301 "B" #2	2ML
	12 09	SPUR "D" FROM U.S. 301 #4 EB.LB.	
16.3' OVERHEAD	RB.LB.		
U. S.	12 05		
	12 04	301	
	12 03	# 14005 WB.LB.	
		18'4 OVERHEAD 49' PILLAR TO PILLAR (BOTH)	
	11 99	SPUR "A" FROM U.S. 301 #8	
		(FOX HOLE RD.)	
	11 94	CO. 7 SPUR "C" TO U.S. 301 #6	
		BR# 14010	24'I
PT JACOBS	11 81	CREEK	2-10'I SHLD
30°		# 14010	50'CW
			2ML
RC	11 64	F	

FAS 288 — MAJOR COLLECTOR RURAL

NON FA — MINOR COLLECTOR RURAL

SHA 51.3-8
11-15-72

ROAD INVENTORY SHEET

Road No. _____
Road Name _____
Sheet No. _____
Date _____
County _____
State Coordinates _____

SHA 51.3 - 8 Revised
4.83

MARYLAND STATE HIGHWAY ADMINISTRATION

ROAD INVENTORY SHEET

Party Chief: C G
Recorder: L W
Assistant: —
Map No./Dir.: /
State Coordinates: 1129-521

Road No.: MD 291
Road Name:
County: KENT
Date: 6-20-89
Sheet No.: 13 OF 18

TRAFFIC CODES
TRAFFIC CONTROLS: STOP SIGN=SS, TRAFFIC LIGHT=T.L., FLASHING RED BALL=F.R.

TRAFFIC CODES
PARKING RESTRICTIONS: A.M. PEAK, P.M. PEAK, A.M./P.M. PEAK, NO PARKING ANYTIME=N.P., COMM/IND. ACCESS=E

SYSTEM: FED. AID.	SYSTEM: FUNCT CLASS.	SYSTEM: HWY. SYS.	SYSTEM: HPMS SAMPLE	TRAFFIC: PRKG. REST.	TRAFFIC: COM/IND. ACCESS	LINE DIAGRAM	TRAFFIC: CONTROL	TRAFFIC: COM/IND. ACCESS	TRAFFIC: PRKG. REST.	PAVEMENT DATA
						12.64	F/			24'I
						10 I RT — NEW INVENTORY				2ML
						X 12.63 99-1ST		E	X	
						ATT 5/15/HD — CG/HD				
						3-2-00				
						(Howard Johnson MD 701) 12.59				~~20'I~~
										~~2-3'I SHLDR~~
										~~10' I SHLD LT~~
										~~2-ML~~
						BLUE STAR MEM HWY 12.55	SS FR		X	
						US 301				24'I
										2-10'I SHLD
										2ML
					E	S.H.A. ~~Salt~~ DOME 12.49			X	
						~~salt~~				
						12.44		E		22'~~N~~I
										12' ~~N~~I SHD RT
						12.43	F/			8' I SHD LT
										2ML
						~~RIVER~~ LODGE RD. 12.42 CO 302 /92-57			X	
						MILLS 12.36 BRANCH				
						# 14514				
										22'~~N~~I
										2-8' I SHD
										2ML

SYSTEM				TRAFFIC		LINE DIAGRAM	TRAFFIC			PAVEMENT DATA
FED. AID.	FUNCT. CLASS.	HWY. SYS.	HPMS SAMPLE	PRKG. REST.	COM/IND ACCESS		CONTROL	COM/IND ACCESS	PRKG. REST.	
FAS 1284	RURAL MAJOR COLLECTOR					NEW INVENTORY 99-1ST C6/HD School ST. MU. 0060 13 76 3-2-00				22' I 16 I SHLDR 30 I on taper 4 I SHDR
						13 74 END CEM				JC-C 2ML ~~28' I~~ ~~J-C-C~~
						13 72 CYPRESS				
						13 67 Beg CEM				
						CORP LMTS MILLINATION 13 64 248" CP D-3				22' I 2ML
						13 52 (RIVER) RD				22 I 5 I SHDR + 2ML 22' I 2ML
						13 42 S.L. 25 MPH 2-36" CP D-3'				
						13 08 3' 36" CP D-7'				
						12 92 RIVER ~~EAGE~~ PARK RD CO 210				
						12 85		E		~~20 I~~
						12 68 SL 50MPH				~~2 3 I SHD~~
						12 67 RIVER ~~EAGE~~ PARK RD CO 210 (92-41-00)				~~2ML~~
						124 RTL				24' I 2ML ~~20' I~~ ~~2 3 I SHD~~ ~~2ML~~

SHA 51.3 - 8 Revised 4.83

MARYLAND STATE HIGHWAY ADMINISTRATION

ROAD INVENTORY SHEET

Rewritten A.L. 10-21-85

Party Chief: T. LANDON
Recorder: F. RHODES
Assistant:
Map No./Dir.: /
State Coordinates:

Road No.: MD 291
Road Name: CYPRESS ST.
County: KENT
Date: 7-31-79
Sheet No.: 9 OF 12

TRAFFIC CODES
TRAFFIC CONTROLS: STOP SIGN=SS, TRAFFIC LIGHT=T.L., FLASHING RED BALL=F.R.

TRAFFIC CODES
PARKING RESTRICTIONS: A.M. PEAK, P.M. PEAK, A.M./P.M. PEAK, NO PARKING ANYTIME=N.P., COMM/IND. ACCESS=E

SYSTEM: FED. AID. | FUNCT. CLASS. | HWY. SYS. | HPMS SAMPLE
TRAFFIC: PRKG. REST. | COM/IND. ACCESS

LINE DIAGRAM

Line Diagram			Traffic: Control / Com/Ind. Access / Prkg. Rest.	Pavement Data
	14	44 B-GAS STORAGE TANKS (9)	40' CW 2 ML	
	14	41 H-ABAN		
H	14	39		
H	14	38		
	14	35 #14015 15°		
CYPRESS	14	32 BRANCH BR# 14015	2-3' E SHLD	16' J
				2-5' G SHLD
	14	30 H	24' I	40' CW
E. CORP. LIMITS OF MILLINGTON				2 ML
15°	14	29 CBC-10'xW-30'x D-3'		
				33' I
CHURCH & CEM.	14	26		C-C
				2-ML
CRANE ST. (MUN) 0020	14	20 (MUN) 0020		
(R X R)	14	19		
RXR ROADWAY	14	17		34' I
MILLINGTON P.O. X BUCKS	14	14		C-C
PENN. FLASHING LIGHTS				2 ML
MDDE 526 419 R	14	13 R.R. FLASHING LIGHTS & X BUCKS WOOD PLANKS		
RAILROAD AVE. OP 113 (MUN) 0040	14	12		
	14	11 RXR ROADWAY		
	14	09 (R X R)		39' I C-C
				2 ML
SASSAFRASS ST. MD. 313	14	08		
				24' I
CHURCH	14	04		C-C
				2 ML

FAS 1284

RURAL MAJOR COLLECTOR

MD 291 10 OF 12 7-31-74 KENT CO

SYSTEM				TRAFFIC		LINE DIAGRAM	TRAFFIC			PAVEMENT DATA
FED. AID.	FUNCT. CLASS.	HWY. SYS.	HPMS SAMPLE	PK.G. REST.	COM/IND ACCESS		CONTROL	COM/IND ACCESS	PK.G. REST.	
F AS 128A				MAJOR COLLECTOR RURAL		15 46 H				
						15 43				
						3 H				
						15 40 H				
						(RALEIGH NECK RD) OP 11 15 29				
						15 20				
						3 H				
						20° 15 16				
						H T 15 05				
						H 15 01				
						14 97 H				
						14 92 H				
						14 83				
						3 H				
						8 H 14 79				
						14 78 F · 300' 15°				
						14 73 H				
						14 69				
						T T T T 14 56 T T T T 15°				
						14 52				
						4 T PVT RD 0 9'D 14 51				
						14 49 B-TAVERN				SAME

SAME

SHA 51.3-8
11-15-72

STATE HIGHWAY ADMINISTRATION OF MARYLAND

ROAD INVENTORY SHEET

T. LANDON
F. RHODES
VERIFIED
10/13/77

Party Chief: T. LANDON
Recorder: F. RHODES
Helper:

Map No.: T.L REVISED F.R 2/24/76

Road No.: MD. 291
Road Name:
Sheet No.: 1 OF 12
Date: 7/31/74
County: KENT
State Coordinates:

15'	KENT PLAZA ENT TO SHOPPING CENTER	0 69	34' I LT C-C
			18' I RT C-LT.
			10' G SHLD. RT.
		0 61	4' JMED.
	CORP. LIMITS SPUR	SPUR CHESTER TOWN	4 ML
	MD.	0 60 S.L. 213	2-24' I
	0.01/22' I C-C	SPUR 001/22' I C-C	C-C
		0 59	4' JMED.
			4 ML
		0 58	
			2-13' I
29		0 53	2-10' F SHLD
			12' JMED.
	R/R	0 51	2 ML
10°		0 50	
	RXR ROADWAY	0 44 MDDE	
	X-BUCK FLASHLIGHT	#HC 526 447 U	
	STOPLINE		
	PENNA W	0 38 Chester to	
	Corp. Limits OF	SPECIAL X BUCKS FLASHLIGHTS	
	KENT + QUEEN ANNES CO. RESCUE SQUAD	0 34 RXR ROADWAY	
		0 30 RR - ROADWAY	
		0 25 R/R CHESTERTOWN	24' I
			2-10' F SHLD.
		0 13 Chestertown	50' CW
		0 11	2 ML
	CORP. LIMIT	0 09	
	B-INSURANCE Limits	0 02	2-24' I
			C-C
	0.01/23' I C-C	0 01	12' JMED.
	S.S. SPUR		4 ML
	High MD.	0 00 S.L. 20	

E

SHA 51.3-8
11-15-72

ROAD INVENTORY SHEET

Road No. MD. 291
Road Name
Sheet No. 2 OF 12
Date 7/31/74
County KENT
State Coordinates

		1	30	B-BRICK CO.	
X	X	1	25		
		1	24	H	
	H	1	22	H	
	B-RENTAL	1	21		
	H	1	20		
	H	1	18	ELECT. SUB STATION	
		1	16	3-24" CMP	
	H	1	13	H	
	H	1	10	CHESTERTOWN ↓	
	OP 36	1	09		
	B-AUTO SALES	1	05		
	OP 36	1	03	→	
	CORP. LIMITS	1	01		
	15°	0	98		
		0	88	~~MD.~~ MU 1805	24'I
	CHURCH (CENTER RD)	0	84		2-10'G SHLD
	OP 123	0	80		50'CW
	NURSING HOME	0	77		2ML

FAP 296 RURAL MINOR ARTERIAL

SHA 51.3 - 8 Revised 4.83

MARYLAND STATE HIGHWAY ADMINISTRATION

T.L REV. FR. 2-24-76

T.L F.R VCR. 10-13-77

ROAD INVENTORY SHEET

Party Chief: T. LANDON
Recorder: F. RHODES
Assistant:
Map No./Dir.: / E
State Coordinates:

Road No.: MD. 291
Road Name:
County: KENT
Date: 7-31-79
Sheet No.: 1 OF 12

A.L. REWRITTEN 10-21-85

TRAFFIC CODES: TRAFFIC CONTROLS: STOP SIGN=SS, TRAFFIC LIGHT=T.L., FLASHING RED BALL=F.R.

TRAFFIC CODES: PARKING RESTRICTIONS: A.M. PEAK, P.M. PEAK, A.M./P.M. PEAK, NO PARKING ANYTIME=N.P., COMM/IND. ACCESS=E

SYSTEM: FED. AID. | FUNCT CLASS. | HWY. SYS. | HPMS SAMPLE
TRAFFIC: PRKG. REST. | COM/IND. ACCESS

F A P 296 — RURAL MINOR ARTERIAL

LINE DIAGRAM

Line Diagram	Traffic: Control	Traffic: Com/Ind. Access	Traffic: Prkg. Rest.	Pavement Data
E; 15° KENT PLAZA SHOPPING CENTER 0 69				34' T LT C-C
				18' T RT C-LT
				10' G SHLD RT
0 61				4' J MED
CORP LIMITS; MD; 0 60	T.L			4 ML
0.01/22' I C-C				2-24' T
0 59				C-C
10' H; 10' H				4' J MED
0 58				4 ML
				2-13' I
0 53				2-10' F SHLD
				12' J MED
(R X R); 0 51				2 ML
10°; 0 50				
RXR ROADWAY 0 44				
X-BUCK FLASHLIGHTS # MDDE 526 447 U				
STOP LINE; PENNA. 0 38; R.R.				24' I
Stop Line X BUCK FLASHLIGHT	-1			2-10' F SHLD
CORP LIMITS; KENT & QUEEN ANNES CO. RESCUE SQUAD 0 34				50' CW
0 30 RXR-ROADWAY				2 ML
0 25 (R X R)				
0 13				
0 11				
B-INSURANCE 0 09				
0 02				2-24' T
				C-C
0.01/23' I C-C; 0 01				12' J MED
				4ML
SS; HIGH MD. 20; 0 00 MUN ST. ~~20~~ 0150	SS			
V V				

MD 291 2 OF 12 7-31-74 KENT CO.

SYSTEM: FED. AID.	SYSTEM: FUNCT. CLASS.	SYSTEM: HWY. SYS.	SYSTEM: HPMS SAMPLE	TRAFFIC: PKG. REST.	TRAFFIC: COM/IND ACCESS	LINE DIAGRAM			TRAFFIC: CONTROL	TRAFFIC: COM/IND ACCESS	TRAFFIC: PKG. REST.	PAVEMENT DATA
FAS 1284 X	Rural Major Collector X											
							1	30 B-BRICK CO.				
							1	25				
							1	24 H				
						H	1	22 H				
						B-RENTAL	1	21				
						H	1	20				
						H	1	18 ELECT. SUB STATION				
							1	16 3-24" CMP				
						H	1	13 H				
						H	1	10 CHESTERTOWN				
						OP 36	1	09				
						B-AUTO SALES	1	05				
						OP 36	1	03				
						CORP LIMITS	1	01				
							0	98				
							0	88 HADAWAY MU 183 OHS BR				
						CHURCH	0	84				24'I
						(HARCKE DR) ~~(CENTER RD)~~						2-10'G SHLD
						OP 183 MUN OHS	0	80				50' CW
												2ML
						NURSING HOME	0	77				

F A P 296

Rural Minor Arterial

SHA 51.3-8
11-15-72

STATE HIGHWAY ADMINISTRATION OF MARYLAND

ROAD INVENTORY SHEET

Party Chief: T. LANDON
Recorder: F. RHODES
Helper:

Map No.:

Road No.: MD. 291
Road Name:
Sheet No.: 3 OF 12
Date: 7/31/74
County: KENT
State Coordinates:

	↑30°	B-SOUP CO.	3	10	3/13/78 24'I 2-3'I HDS. 2-7'F SHLD. 50'CW 2 ML
		(A)	2	95	
				PVT. RD. 10'E	20°↑
		H	2	80	
			2	56	1934 VC-16'
	MORGAN		2	42	CREEK #14022 BR# 14022
				AMERICAN LEGION DR. CO. 28	
	RURAL		2	36	
			2	35	
		H	2	30	
		CREEK LA. ~~OP 26~~ CO. 280	2	28	
FAS 8/1/284	COLLECTOR	H	2	27	
		H(VAC)	2	23	20°↑
			2	14	F 500'
			2	01	B-TRACTOR SALES
			1	76	B-FARM EQUIP.
	F(VAC) F(VAC)	PVT. RD. 9'E	1	71	S.~~A~~ HA DISTRICT OFFICE
		PVT. RD. 9'D	1	59	
	MAJOR		1	37	H-300' 24'I 2-10'F SHLD. 50'CW
			1	35	B-MOVING CO. H-300' 2 ML
			1	32	H

SHA 51.3-8
11-15-72

ROAD INVENTORY SHEET

Road No. MD. 291
Road Name
Sheet No. 4 of 12
Date 7/31/74
County KENT
State Coordinates

FAS 8-7 / 284	MAJOR COLLECTOR RURAL			5	70	PVT. RD. 20'F			
		PT	H						
		PT	H	5	25				
				5	22			H	
		30°		5	08			H	
		MORGNEC RD. CO. 18					MD. 859-B		
				5	04	MD. 859-B			
		PC		4	87		MD-859-B		
				4	75			H	
				4	51				
				4	36				
			F	4	26				
				4	10			F	
		PERKINS HILL RD. CO. 40		3	87	BUCKINGHAM RD. CO. X1 228			
			H	3	83				
			H	3	80				
			H	3	73			H	
			H	3	70				
				3	69			F	15°T
			F 500'	3	43				SAME

SHA 51.3-8
11-15-72

STATE HIGHWAY ADMINISTRATION OF MARYLAND

ROAD INVENTORY SHEET

Party Chief: T. LANDON
Recorder: F. RHODES
Helper:

Map No.:

Road No.: MD. 291
Road Name:
Sheet No.: 5 OF 12
Date: 7/31/74
County: KENT
State Coordinates:

		8 82	PVT. RD. 9'E	
	4 0 16 PVT. RD. 9'D	8 69		PC'
		8 65	PVT. RD. 10'D	0 18 π
		8 35	TWIN CB	
	(CHERRY LANE) CO. 35	8 15		
		7 99	PVT. RD. 9'D	0 24 π
		7 94		96" CMP
	4 0 18 PVT. RD. 9'D	7 63	F	
		7 60	2HT	
	H	7 31		
	H	7 23	F	
	F 0 27 PVT. RD. 10'D	7 05		10° ↑
		6 91	H	
	H	6 87		
		6 80		60" CMP
	F	6 57		
		6 23	F	
	F 600'	6 15		SAME
	H	5 95		

FAS 5+00 — 1284 — RURAL MAJOR COLLECTOR

SHA 51.3-8
11-15-72

ROAD INVENTORY SHEET

Road No. MD 291
Road Name
Sheet No. 6 OF 12
Date 7/31/74
County KENT
State Coordinates

	11 07		
3 H			
CHESTERVILLE FOREST RD. CO. 245	11 03	SHADDING REACH RD. 19	
	11 02	CP	
END CEM.	11 00		
BEG CEM.	10 96		
V.F.W. #652	10 93		
H	10 84		
H 500'	10 79		
	10 42	H	22'T
			2-10'F SH.D
			42'CW
	10 08	PVT. RD. 10'D	2 ML
	10 06	4-24" CP	
MD 290	9 82		X
	9 64	F	
F 800'	9 59		
PT 25°	9 36		
PC	9 15	MD 290	
	8 96	PT 25°	SAME

FAS 1284 RURAL COLLECTOR

FAS MAJOR

SHA 51.3 - 8 Revised 4.83

MARYLAND STATE HIGHWAY ADMINISTRATION

ROAD INVENTORY SHEET

REWRITTEN A.L. 10-21-85

Party Chief: T. LANDON
Recorder: F. RHODES
Assistant:
Map No./Dir.: /
State Coordinates:

Road No.: MD 291
Road Name:
County: KENT
Date: 7-31-79
Sheet No. 7 OF 12

TRAFFIC CODES
TRAFFIC CONTROLS: STOP SIGN=S.S., TRAFFIC LIGHT=T.L., FLASHING RED BALL=F.R.

TRAFFIC CODES
PARKING RESTRICTIONS: A.M. PEAK, P.M. PEAK, A.M./P.M. PEAK, NO PARKING ANYTIME=N.P., COMM/IND. ACCESS=E

SYSTEM: FED. AID.	SYSTEM: FUNCT CLASS.	SYSTEM: HWY. SYS.	SYSTEM: HPMS SAMPLE	TRAFFIC: PRKG. REST.	TRAFFIC: COM/IND. ACCESS	LINE DIAGRAM			TRAFFIC: CONTROL	TRAFFIC: COM/IND. ACCESS	TRAFFIC: PRKG. REST.	PAVEMENT DATA
								(RIVER EDGE PARK RD)				
						12	97	~~OP~~ CO 210 ~~HB~~				
						12	85	B HOME BUILDERS				
						12	79					
								4 H				
						12	75					
						12	69					20'I
								(RIVER EDGE PARK RD.)				2-3'I SHLD
						12	67	CO. 210				30' CW
												2ML
						F (ABAN) 12	66					
								(HOWARD JOHNSON RD)				
								CO. 152 12 59				
						U.S. 12	55	301	F.R		X	24'I. 2-8'F SHLD
												50' CW
						12	49				X	2ML
								T Rivers Edge Rd				
						12	42	OP 14				
								BRIT 19019				
						MILLS 12	36	BRANCH				
								II 19019				
						30° 12	21					
						11	61	3-36" CP				
						11	43	H				
						11	35	H (ABAN)				
						11	30	H				SAME
						11	26	H				

F A S 1284
RURAL MAJOR COLLECTOR

LINE DIAGRAM

SYSTEM: FED. AID.	FUNCT. CLASS.	HWY. SYS.	HPMS SAMPLE	TRAFFIC: PRKG. REST.	COM/IND ACCESS	LINE DIAGRAM				TRAFFIC: CONTROL	COM/IND ACCESS	PRKG. REST.	PAVEMENT DATA
													24' I
													C-C
													2 ML
						COMEGYS ST. (MUN) 0010	13	92				X	28' I
													C-C
							13	79				X	2-ML
													20' I 3' E SHLD LT
						SCHOOL ST. (MUN) 0060	13	76	CHURCH				33' G SHLD RT. C-RT
													ON TAPER TO 28' I C-C
						MILLINGTON (Vac) ELEM. SCH	13	74	END CEM.			X	2 ML
						A	13	67	BEG CEM.				
						H	13	66					
						W. CORP. LIMITS MILLINGTON	13	64					
							13	63	8 H				
						12 H	13	53					
							13	44					
						H	13	41	SIGN-MILLINGTON				
							13	29	H				
							13	24	H				
						H	13	22					
						H	13	20					20' I
													2-3' E SHLD
						H	13	13					30' CW
													2 ML
						15°	12	99	H			X	
													Same

CYPRESS ST.

FAS 128A

REPAIR MAJOR COLLECTOR

SHA 51.3 - 8 Revised 4.83

Rewritten 12-4-85 KJP

MARYLAND STATE HIGHWAY ADMINISTRATION

ROAD INVENTORY SHEET

Party Chief: T. Landon
Recorder: F. Rhodes
Assistant:
Map No./Dir.: 1
State Coordinates:

Road No.: MD 291
Road Name: Cypress ST.
County: KENT
Date: 7/31/74
Sheet No.: 9 OF 12

TRAFFIC CODES
TRAFFIC CONTROLS: STOP SIGN=S.S., TRAFFIC LIGHT=T.L., FLASHING RED BALL=F.R.

TRAFFIC CODES
PARKING RESTRICTIONS: A.M. PEAK, P.M. PEAK, A.M./P.M. PEAK, NO PARKING ANYTIME=N.P., COMM/IND. ACCESS=E

SYSTEM: FED. AID.	SYSTEM: FUNCT. CLASS.	SYSTEM: HWY. SYS.	SYSTEM: HPMS SAMPLE	TRAFFIC: PRKG. REST.	TRAFFIC: COM/IND. ACCESS	LINE DIAGRAM			TRAFFIC: CONTROL	TRAFFIC: COM/IND. ACCESS	TRAFFIC: PRKG. REST.	PAVEMENT DATA
												24' I
												2-3'E snd.
						E. CORP. LIMITS		of MILLINGTON				40'cw, 2 M.L.
						↱15°	14	29			X	
						Church + Cem.	14	26				33' I
												C-C
						CRANE		ST				2 M.L.
						MUN.	14	20 00 20			X	
						(RXR)	14	19				
						RXR Roadway	14	17				
						MILLINGTON P.O.	14	14				
						~~MDDE 526 419 R~~						
						[I]	14	13	F.L.			37' I
								WOOD PLANKS				C-C
						RAILROAD AVE.						2 M.L.
						MUN. 0040	14	12			X	
							14	11 RXR Roadway				39' I
							14	09 (RXR)				C-C
						Sassafruss						2 M.L.
						MD	14	08 ST. 313	T.L.		X	
					E	Church	14	04				
												Same

FAS 1284 RURAL MAJOR COLLECTOR

SYSTEM				TRAFFIC		LINE DIAGRAM			TRAFFIC				PAVEMENT DATA
FED. AID.	FUNCT. CLASS.	HWY. SYS.	HPMS SAMPLE	PRKG. REST.	COM/IND ACCESS				CONTROL	COM/IND ACCESS	PRKG. REST.		
						RILEYS (~~RILEYS~~ Neck Rd)	15	29					
						~~CR H~~ CO. 275							
						↑ 20°	15	16					
							14	78				15°↑	
						— T — T —	14	56	T — T			15°↑	
						— T — T —	14	52	T — T —				
						~~PUT.~~ Rd. 9'D	14	51					
							14	49		TAVERN	E		
							14	44		GAS Storage Tank	E		
						CYPRESS	14	32		BRANCH BR. # 14015			same

SHA 51.3 - 8 Revised
4.83

MARYLAND STATE HIGHWAY ADMINISTRATION

ROAD INVENTORY SHEET

Rewritten 10-22-85

Party Chief: T. LANDON
Recorder: F RHODES
Assistant:
Map No./Dir.: /
State Coordinates:

Road No.: MD. 291
Road Name:
County: KENT
Date: 7-31-74
Sheet No. 11 OF 12

TRAFFIC CODES
TRAFFIC CONTROLS: STOP SIGN=SS, TRAFFIC LIGHT=T.L., FLASHING RED BALL=F.R.

TRAFFIC CODES
PARKING RESTRICTIONS: A.M. PEAK, P.M. PEAK, A.M./P.M. PEAK, NO PARKING ANYTIME=N.P., COMM/IND. ACCESS=E

SYSTEM: FED. AID.	SYSTEM: FUNCT CLASS.	SYSTEM: HWY. SYS.	SYSTEM: HPMS SAMPLE	TRAFFIC: PRKG. REST.	TRAFFIC: COM/IND. ACCESS	LINE DIAGRAM			TRAFFIC: CONTROL	TRAFFIC: COM/IND. ACCESS	TRAFFIC: PRKG. REST.	PAVEMENT DATA
F A S 1 2 8 4	Rural Major Collector						18 25	F 500'				
						F	18 18					
							18 05	H				
							18 01	H				
						H	17 95					
							17 74	F 500'				
						F	17 62					
							17 44	H				
						↑15°	17 35					
						H	17 08					
						F (VAC)	16 84					
							16 50	45°↑				
							16 21	F 600'				
						F	16 07					
							15 95	F 700'				
						H	15 69					
						F	15 52	PVT. RD. 12'D				
						PEACOCK CORNER #10 SCHOOL ROAD CO. 227	15 47	PEACOCK CORNER RD. CO. 241				SAME

MD 291 12 OF 12 7-31-74 KENT CO.

SYSTEM				TRAFFIC		LINE DIAGRAM	TRAFFIC			PAVEMENT DATA
FED. AID.	FUNCT. CLASS.	HWY. SYS.	HPMS SAMPLE	PRK.G. REST.	COM/IND ACCESS		CONTROL	COM/IND ACCESS	PRK.G. REST.	
						39				
						DEL CO. 126				
						0.65 DEL CO.				
						DELAWARE STATE LINE				
						MARYLAND 18 57 STATE LINE SIGN-LINE				SAME

FAS 3 2 4

SHA 51.3-8
11-15-72

STATE HIGHWAY ADMINISTRATION OF MARYLAND

ROAD INVENTORY SHEET

Party Chief: T. LANDON
Recorder: F. RHODES
Helper:

Map No.:

Road No.: MD. 291
Road Name:
Sheet No.: 7 OF 12
Date: 7/31/74
County: KENT
State Coordinates:

FAS # 1284	RURAL COLLECTOR MAJOR	12 92	OP 3 I H ~~H~~ 118	
		12 85	B- HOME BUILDER	
		12 79	H	
		12 75	4. H H	
		69	(RIVER EDGE PARK RD.)	
		12 67	CO. 210	20' I
				2-3' I SHLD
	F (ABAN)	12 66	H	30' CW
				2 ML
	(HOWARD JOHNSON RD) CO. 152	12 59		
	U.S.	12 55	F.L. RTD 301	X 24' I
				2-8' SHLD 30' CW
		12 49	T T	X 2 ML
		12 42	RIVERS EDGE RD. OP 14	
	T T MILLS	12 36	1970 BRANCH BR# 14014	#14014
	↑30°	12 21		
		11 61		3-36" CP
		11 60	~~PVT RD 9'D~~	
		11 43	H	
		11 35	H (ABAN)	
		11 30	H	
		11 26	H	SAME

SHA 51.3-8
11-15-72

ROAD INVENTORY SHEET

Road No. CYPRESS ST. MD. 291
Road Name
Sheet No. 8 OF 12
Date 7/31/74
County KENT
State Coordinates

COMEGYS ST. (MUN) 0010		13	92		X 28'I C-C
		13	79		X 2ML 20'I 3'E SHLD LT. 33'G SHLD RT. C-RT. ON TAPER TO 28'I C-C
SCHOOL ST. (MUN.) 0060		13	76	CHURCH	
MILLINGTON ELE. SCHOOL (PNC)		13	74	END CEM.	X 2ML
	(A)	13	67	BEG CEM.	
	H	13	66	MILLINGTON	
	CORP. LIMITS	13	64		
	12 H	13	63	8 H	
		13	53		
		13	44		
	H	13	41	SIGN- MILLINGTON	
		13	29	H	
		13	24	H	
	H	13	22		
	H	13	20		
	H	13	13		20'I 2-3'E SHLD 30'CW
15°		12	99	H	X 2ML SAME

CYPRESS ST.

FAS 8-6 / 284 RURAL MAJOR COLLECTOR

SHA 51.3-8
11-15-72

STATE HIGHWAY ADMINISTRATION OF MARYLAND

ROAD INVENTORY SHEET

Party Chief: T. LANDON
Recorder: F. RHODES
Helper:

Map No.:

Road No.: MD 291
Road Name: CYPRESS ST.
Sheet No.: 9 OF 12
Date: 7/31/74
County: KENT
State Coordinates:

		14 44	B-GAS STORAGE TANKS (4)		
		14 41	H (ABAN)		
RURAL	H	14 39			
	H	14 38			
		14 35		15°	
	CYPRESS	14 32	BRANCH #14015 BR# 14015		16'J 2-5'G SHLD
		14 30	H	24' 2-3'E SHLD. 40'CW	40'CW
1284	E. CORP. LIMITS 15°		MILLINGTON		2ML
		14 29	CBC L-10' X W-30' X D ± 3'		X
COLLECTOR	CHURCH + CEM.	14 26			33'I C-C 2ML
FAS 886	CRANE (MUN) 0020	14 20	ST. (MUN) 0020		X
	~~RXR ROADWAY~~ RXR ROADWAY	14 19 14 17			37'I C-C
	MILLINGTON P.O.	14 14	MDDE #R 526 419R		2ML
	PENN. FLASHING LIGHTS ~~RXR SIGN~~ I	14 13	RR ~~RXR SIGN~~ FLASHING LIGHTS + 8-BOCAS WOOD POSTS		
MAJOR	RAILROAD AVE. ~~OR 113~~ (MUN) 0040	14 12			X
		14 11	RXR ROADWAY		
		14 09	~~RXR ROADWAY~~		39'I C-C 2ML
	SASSAFRASS MD.	14 08	ST. 313		X
	CHURCH	14 04			24'I C-C 2ML

SHA 51.3-8
11-15-72

ROAD INVENTORY SHEET

Road No. MD. 291
Road Name
Sheet No. 10 OF 12
Date 7/31/74
County KENT
State Coordinates

		1546	H		
		1543			
	3 H				
		1540	H		
		1529			
(KALEYS NECK RD.) OP 11					
		1520			
	3 H				
↑20°		1516			
	HT	1505			
	H(~~VAC~~)	1501			
		1497	H		
		1492	H		
		1483			
			3 H		
	8 H	1479			
		1478	F-300'	15°↑	
		1473	H		
		1469			
	T T				
014 SIGN-MILLINGTON	T	1456	T	15°↑	
PVT. RD		1452	T	T	
9'D		1451	T	T	
		1449	B-TAVERN		SAME

FAS 876 1284 RURAL MAJOR COLLECTOR

SAME

SHA 51.3-8
11-15-72

STATE HIGHWAY ADMINISTRATION OF MARYLAND

ROAD INVENTORY SHEET

Party Chief: T. LANDON
Recorder: F. RHODES
Helper:

Map No.:

Road No.: MD. 291
Road Name:
Sheet No.: 11 OF 12
Date: 7/31/74
County: KENT
State Coordinates:

			18	25	F 500'	
		F	18	18		
			18	05	H	
			18	01	H	
	RURAL	H	17	95		
			17	74	F 500'	
		F	17	62		
			17	44	H	
	↑15°		17	35		
FAS 8 to 1284	MAJOR COLLECTOR	H	17	08		
		F(VAC)	16	84	F(~~VAC~~)	
			16	50		45°
			16	21	F 600'	
		F	16	07		
			15	95	F 700'	SAME
		H	15	69		
		F	15	52	PVT. RD 12'D	
			15	47		SAME

PEACOCK CORNER RD. NO. 10 — CO. 227 — PVT. RD 12'D — PEACOCK CORNER RD CO ~~227~~ 241

SHA 51.3-8
11-15-72

ROAD INVENTORY SHEET

Road No. MD. 291
Road Name
Sheet No. 12 OF 12
Date 7/31/74
County KENT
State Coordinates

39

DEL CO. 126

0.65

DEL. CO.

DELAWARE STATE LINE

MARYLAND 18.57 STATE LINE SIGN-LINE SAME

FROM 12.84

SAME

SHA 51.3-8
11-15-72

STATE HIGHWAY ADMINISTRATION OF MARYLAND

DT REV.
FR 2-28-79

ROAD INVENTORY SHEET

T. LANDON
F. RHODES
VERIFIED
10/18/77

Party Chief: T. LANDON
Recorder: F. RHODES
Helper:

TL REV.
Map No.: F.R. 1/28/77

Road No.: MD. 292
Road Name:
Sheet No.: 1 of 6
Date: 7/29/74
County: KENT
State Coordinates:

N

		1 67	F 600'	
	T.H. (VAC)	1 65		
	F 700'	1 63		
		1 29	H	
		1 27	H	
		1 24	3 H	
		1 18	H	
4 0	PVT. RD. 12'E	1 16		
		1 15	3 H	
	PT	1 10		
	65°	1 07		15'J 2-4'E SHLD 30'CW
	PC	1 00		
	BIG WOODS RD. 48	0 86		X
	CO.	0 67	3-36" CP	
		0 56	F 600'	15'J 2-4'E SHLD
		0 41	4-36" CP 20°↑	30'CW 2UML
	H	0 24		X 24'F
		0 05		~~10'E SHLDR~~
		0 03	A-TAVERN	10'E SHLDR 50'CW
	MD.	0 00	213	2UML

FAS 284 MASTOR

S.S.

SHA 51.3-8
11-15-72

ROAD INVENTORY SHEET

Road No. MD. 292
Road Name
Sheet No. 2 OF 6
Date 7/29/74
County KENT
State Coordinates

	3	32	F 600'	
	2	92	H	22'I
				2-8'E SHLD
H	2	85		50'CW
				2ML
SS	2	82 SS	298	X
MD.				
↑40°	2	73		
↑15°	2	55		
↑30°	2	21		
	2	07	PT	
RR	2	03	80°	15'H
	1	97	H PC	2-4'E SHLD
				30'CW
RXR ROADWAY	1	95		2UML
	1	91	H	
T T		T T		
	1	90		
PENN. SL RXR SIGN			R.R.	
H	1	89 RXR SIGN SL		X
		#26440W MDDE		
GAS STORAGE TANKS	1	88		
	1	86	ELECT. SUBSTATION	
	1	82 H	RXR ROADWAY	
	1	81	H RR	SAME

FAS 8/3/85 MAJOR COLLECTOR

FAS 8/4/85

SHA 51.3-8
11-15-72

STATE HIGHWAY ADMINISTRATION OF MARYLAND

ROAD INVENTORY SHEET

Party Chief: T. LANDON
Recorder: F. RHODES
Helper:

Map No.:

Road No.: MD. 292
Road Name:
Sheet No.: 5 OF 6
Date: 7/29/74
County: KENT
State Coordinates:

			6 78	H	
			6 75	H ~~B-GAS+GROC.~~	
	RURAL		6 73	4 H	
			6 66		
			6 58	H (VAC)	
	COLLECTOR	F	6 24		
			6 20	F 500'	
FAS 3128			5 89	MD. 442	
			5 81	F 20°↑	
	MAJOR	B-PRODUCE	5 76		
		H	5 74		
		H	5 72		
	↑15°		5 63		
			5 53	F	
		MD. 443	5 51		
		H	5 32		
	↑15°		5 27		SAME

SHA 51.3-8
11-15-72

ROAD INVENTORY SHEET

Road No. MD. 292
Road Name MAIN ST.
Sheet No. 6 OF 6
Date 7/29/74
County KENT
State Coordinates

		SASSAFRAS RIVER	
			20' I
ROAD	7 43	END	26'CW
			2 UML
ERICSSON AVE. MD. 293	7 38		
			20' I C-C
	7 29	FIRST AVE. MD. 293	2 ML
	7 28	CHURCH	32' I
			1' C-LT
	7 23	SECOND AVE. (MUN) 110	4' F SHLDRT.
			~~15' I~~
	7 14	THIRD AVE. (MUN.) 120	~~2-3' C HDR.~~
			~~2-4' F SHLD.~~
	7 12	CHURCH	~~C-LT~~
			2 ML
WHEELER AVE. MD. 293	7 10		
			20' I
	7 02	FOURTH AVE. (MUN) 0060	~~15' I~~
			~~2-3' C HDR~~
	6 95	FIFTH AVE. (MUN) 0040	2-3' F SHLD.
			30' CW
	6 89	PARK +	2 ML
(SCHOOL ST.) MD. 293 CORP. LIMITS	6 86	SIXTH AVE. CO. 148 BETTERTON	

NON FAS-83 MINOR COLLECTOR RURAL

LOCAL RURAL

MAIN ST.

SHA 51.3-8
11-15-72

STATE HIGHWAY ADMINISTRATION OF MARYLAND

DT. REV.
FR. 2-28-79

ROAD INVENTORY SHEET

T. LANDON
F. RHODES
VERIFIED
10/18/77

Party Chief: T. LANDON
Recorder: F. RHODES
Helper:

TL REV
Map No.: F.R. 1/28/77

Road No.: MD. 293
Road Name: ERICSSON AVE.
Sheet No.: 1 OF 1
Date: 7/29/74
County: KENT
State Coordinates:

BETTERTON

N

	MAIN ST. MD. 292	0	63	23' I
		0	61	BETTERTON P.O. — C-RT, 2 ML
LOCAL		0	59	20' I
	30°	0	54	C-C, 2 ML
	CHURCH	0	51	
	20° IDLEWILE AVE. MUN. 0090	0	47	20' I
NON FR	25°	0	39	2-3' E SHLD, 26' CW
		0	30	BELMONT PLACE (MUN.) 0020 — 2 ML
RURAL	BETTERTON TOWN HALL		25	
		0	24	WHEELER AVE. MD. 293 (SCHOOL ST.) — 2-3' E SHLD, 26' CW, 2 ML
	HOWELL POINT RD. CO. 51 CORP LIMITS	0	00	MD. 293 BETTERTON

20'

SHA 51.3-8
11-15-72

ROAD INVENTORY SHEET

Road No. _____
Road Name _____
Sheet No. _____
Date _____
County _____
State Coordinates _____

Form 6 HPS (Rev. 1961)

ROAD INVENTORY SHEET

PARTY CHIEF Frederick Settan
RECORDER Thomas Landon
CHAINMAN

T. LANDON
F. RHODES
7/30/74 VERIFIED

1064-513 1/2
Revised 1-17-74
W.O.
O.T. 10/13/77

ROAD NO. MD 297 I
NAME
SHEET NO. 10 of 7
DATE 6-16-67
COUNTY KENT

		~~H~~ 10 H ~~H~~	235		
			~~221~~ 213		
	RURAL	~~B-PAC~~	~~206~~		
		CHINQUAPIN RD Co 68	204		
1287			201		36' Cmp
	28	B-C Hemick	197		
		25°	170	F	80 F
			148	PVT RD 12' D	48
		F HT 500'	129		F 600'
			115		DR
	COLLECTOR	~~Mary~~ MORRIS RD Co 69	106		
			099	F 600'	25° 50' Cu
FA 5		PT 40° PC	088		
	MAJOR	H PVT RD 11' E	078		
			058		30°
			012		
			006	H	
		H	004		
		55 ~~HS~~ MD	100	213	

22' I, 2-8' Shlds Marked Center Line 1-17-74

15' J
2-5' G Hdg.
2-2' E Sage
40' Cu

Form 6 HPS (Rev. 1961)

ROAD INVENTORY SHEET

PARTY CHIEF Frederick Settan
RECORDER Thomas Landon
CHAINMAN

ROAD NO. MD 297 I
NAME
SHEET NO. 20 OF 47
DATE 6-16-67
COUNTY HENT

		HALL	273			X
		H	272	H		
		H	270			
1287	RURAL	H	268			
		H-100'-H	265	4 H		
		H	263			
FA-2-243	HA-28	B-GAS	262	HNT TO TRAILER COURT		
		H	257			
		(A)-200'	256			
FAS	MAJOR COLLECTORS	H	253			
		H	251			
		H	248			
			246	SIGN- F WORTON	40' I, 2-I curve	X marked Center Line
			243	H 500'	8' Shld	
			240	DR	30' I, I curve LT, 40' curve RT	marked Center Line
		F 500'	237			1-17-74
						SAME

Form 6 HPS (Rev. 1961)

Rewrite

ROAD INVENTORY SHEET

PARTY CHIEF Frederick Settan
RECORDER Thomas Landon
CHAINMAN

ROAD NO. MD 297 I
NAME
SHEET NO. 30 FA 7
DATE 6-16-67
COUNTY HENT

		SIGN- WORTON	303		
			296	(A)	X
	RURAL		295	DR	
		F	293		
		(RXR)	290		
		RXR SIGN ROADWAY	289		
1287			~~288~~	~~H~~	
		PARTERS GROVE WORTON RD			
		Co 66	287	B-GARAGE ~~H (VAC)~~	
		B- ~~VAC~~ GROC.	286		
		RXR			
		~~FLASHING LIGHTS EXPIRES B.R.~~		~~RXR SIGN~~	
			285	RXR SIGN	
				#PE 526 442K	
			284	MDDE B-GROC	
	COLLECTOR	WORTON P.O.	283	H	
				WORTON LYNCH RD	
		B-VAC- 200'-H-200'	282	Co 67	
		~~B-GAS (VAC)~~	~~281~~		
			280	RXR SIGN ROADWAY	
FAS	MAJOR	H	278	H	
		H	277	(RXR)	
		CHURCH	276	H	

2'I, 2-8' SHDS, 40'CW

Marked Center Line

Same 1-17-74

24' I ST
2-3' S SHD
30' CW

SHA 51.3 - 8 Revised 4.83

MARYLAND STATE HIGHWAY ADMINISTRATION

ROAD INVENTORY SHEET

T. LANDON
F. RHODES
4-30-74 VER.

Revision ck. 10-23-85
REVISED 1-17-74 W.D. D.T.
T.L. F.R. VER. 10-13-77

1064-513 1/2

Party Chief: F. Sutton
Recorder: T. LANDON
Assistant:
Map No./Dir.: /
State Coordinates: 1064-513.5

Road No.: MD 297 I
Road Name:
County: KENT
Date: 6-16-67
Sheet No.: 1 OF 7

TRAFFIC CODES
TRAFFIC CONTROLS: STOP SIGN=SS, TRAFFIC LIGHT=T.L., FLASHING RED BALL=F.R.

TRAFFIC CODES
PARKING RESTRICTIONS: A.M. PEAK, P.M. PEAK, A.M./P.M. PEAK, NO PARKING ANYTIME=N.P., COMM/IND. ACCESS=E

SYSTEM: FED. AID.	SYSTEM: FUNCT CLASS.	SYSTEM: HWY. SYS.	SYSTEM: HPMS SAMPLE	TRAFFIC: PRKG. REST.	TRAFFIC: COM/IND. ACCESS	LINE DIAGRAM			TRAFFIC: CONTROL	TRAFFIC: COM/IND. ACCESS	TRAFFIC: PRKG. REST.	PAVEMENT DATA
							2	35				
						10 4 H						
							2	13				
						CHINQUAPIN RD. / CO. 68	2	04				
							2	01	36" CMP			
						B-CHEMICAL	1	97				
						25°	1	70	0 80'			
						PVT. RD. 12'D	1	48	0 40			
						H 1 500'	1	29	F 600' 25°			
							1	15	DR.			
						MORRIS RD. / CO. 69	1	06				
							0	99	F 600' 25°			
						PT 40° PC	0	88				
						H	0	78				
						PVT RD. 11'E	0	58	30°			15'J
							0	12				2-5'G HDS.
							0	06	H			2-3'E SHLD
						H	0	04				40'CW
						SS						
						MD.	0	00	213			

22'T, 2-8'E SH, DS 50'CW
MARKED CENTER LINE 1-17-74

F A S 1 2 8 7
RURAL MAJOR COLLECTOR

V V

SYSTEM				TRAFFIC		LINE DIAGRAM	TRAFFIC			PAVEMENT DATA
FED. AID.	FUNCT. CLASS.	HWY. SYS.	HPMS SAMPLE	PRK.G. REST.	COM/IND ACCESS		CONTROL	COM/IND ACCESS	PRK.G. REST.	

SHA 51.3-8
11-15-72

STATE HIGHWAY ADMINISTRATION OF MARYLAND

ROAD INVENTORY SHEET

Party Chief: Frederick Settan
Recorder: Thomas Landon
Helper:

Map No.:

Road No.: Md 297 I
Road Name:
Sheet No.: 3 of 7
Date: 6-16-67
County: Kent
State Coordinates:

		Sign-Worton	303	
			296	(A)
			295	DR
		F	293	
		RXR	290	(1-17-74)
		RXR Sign Roadway	289	
				22' I
				2-8' E shlds
		GROVE Worton Rd.		
		CO. 66	287	B-GARAGE 40' CW
		B-GROC		
		FLASHING Lights	286	
		FXBUCKS		
		Penn RR		
		I	285	FLASHING Lights + X BUCKS
				RXR SIGN
			284	# Mdde 526 442K
				B-GROC
1987	RURAL	WORTON P.O.	283	H
				Worton Lynch Rd
		B-VAC 200'-H-200'	282	CO 67
FAS	MAJOR COLLECTOR		280	RXR Sign Roadway
				24' S Sit
		H	278	H 2-3' E shld
		H	277	RXR 30' CW
		Church	276	H
				SAME

SHA 51.3-8
11-15-72

ROAD INVENTORY SHEET

Road No. _____
Road Name _____
Sheet No. _____
Date _____
County _____
State Coordinates _____

SHA 51.3-8
11-15-72

STATE HIGHWAY ADMINISTRATION OF MARYLAND

ROAD INVENTORY SHEET

Party Chief: T. LANDON
Recorder: F. RHODES
Helper:

Map No.: 85-1 BB-Rm

Road No.: MD 297
Road Name:
Sheet No.: 4 of 7
Date: 7/30/74
County: KENT
State Coordinates:

FA 1287	NON MINOR COLLECTOR RURAL			
		4 51	PVT RD. 11'E 0122 F	
		F 4 03		
		3 97	PVT. RD. 12'D 0133 F	
		H 3 79		20'I
				30'CW
		H 3 67		~~18'H~~
				~~4'SHLD~~
		H 3 65		~~40'CW~~
				2~~8~~ML
X	X	MD. 3 59	S.S. 298	X
				22'I
		3 56	PT. 2-8'F SHLD.PT.	
			30°	~~2'SHLD.PT.~~
		3 46	PC	40'CW
				2ML
		3 39	ENT. WORTON ELE. SCHOOL	X
15°		H 3 35		
		H 3 25		
		F(VAC) 600' 3 21		
		H 3 18		
		H 3 14		
		~~B ROLLER RINK (VAC)~~ PARK OFFICE 3 11	(Worton Pk Rec Cen. Rd)	
			CO. 207	
		3 07		SAME

MINOR COLLECTOR RURAL

SHA 51.3-8
11-15-72

ROAD INVENTORY SHEET

Road No. MD. 297
Road Name
Sheet No. 5 OF 7
Date 7/30/74
County KENT
State Coordinates

			6 70	3-36" CMP	
		H	6 49		
			6 16	F(ABC) PVT. RD. 20' E	
			6 13		
			6 07		
		H	5 95		
		F	5 85		
		H	5 74		
			5 71	H 800'	
		F	5 37	F	
			5 06	20°	
	ST. JAMES SMITHVILLE RD. Co 60		5 02		
		H	4 93	F 500'	
		H	4 87		
			4 78	H	
			4 77	H	
			4 75	H	
			(MONTEBELLO LAKE RD. Co. 54)		
		H	4 72		
			4 70	H	
		H	4 68		
		H (ABAN)	4 61		
		H	4 56		SAME

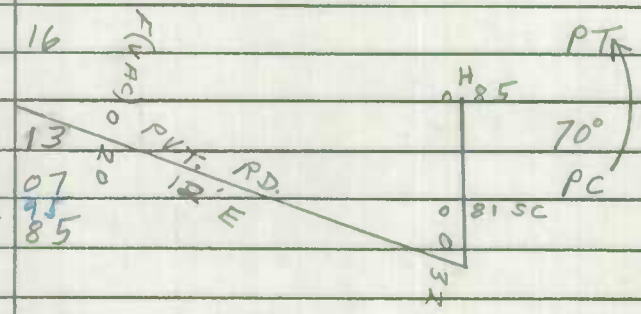

NON FA
RURAL
MINOR COLLECTOR
5/12/

SHA 51.3-8
11-15-72

STATE HIGHWAY ADMINISTRATION OF MARYLAND

84-2 BB RM 1-21-85

86-4 BB 2-12-89 TM

T. LANDON F. RHODES VERIFIED 6/11/77

ROAD INVENTORY SHEET

Party Chief: T. LANDON
Recorder: F. RHODES
Helper:

Map No.:

Road No.: MD. 298
Road Name:
Sheet No.: 1 OF 10
Date: 8/1/74
County: KENT
State Coordinates:

		0.64	(BAY SHORE RD.) CO. 208	
		0.62		
		0.58	H	
	H	0.56		15° ↑
			63 OP	
		0.52		
		0.50	H	
	V.F.W.	0.49		
↑15°	H	0.46		
	H	0.44		~~24' I~~ ~~6' F~~ ~~40' W~~ ~~2 ML~~
		0.43 SPUR	298-A MD.	
		0.40		
	H	0.37		
	H	0.33		24' I 2-6' I SHLD
	~~F (VAC)~~	~~0.10~~		~~I~~ ~~F~~ ~~40'~~ ~~2 ML~~
↑45°		MD 298 3 20' 0.07 SPUR 0.02		33' I
	MD.	0.00	20	5' I SHLD RT 2 ML

FAS 298 COLLECTOR RURAL MAJOR

N ↑

SHA 51.3-8
11-15-72

ROAD INVENTORY SHEET

Road No. MD. 298
Road Name
Sheet No. 2 OF 10
Date 8/1/74
County KENT
State Coordinates

FAS 287 MAJTOR COLLECTOR RURAL

3 H	1	09	H	
				~~24' I~~
	1	06		~~2 5' SHD~~
				~~2 ML~~
SIGN- FAIRLEE	1	04	H	
H(ABAN)	1	02		*
	0	95	H	
~~H(ABAN)~~	0	93		
H	0	91	H	
				~~24' I~~
	0	90	H	~~2 5' SHD.~~
				~~5' EMBK I.~~
	0	81	H	~~16' CW~~
				~~2 ML~~
H	0	79	H	
BAYSHORE SPUR CO. 82	0	78 RALEIGH RD. CO 272		
	0	76		*
H	0	75		
2-H(ABAN)	0	72	4 H	
BAY SHORE RD. CO. 116	0	70		
				~~24' I~~
↑10°	0	69		~~2 5' SHLD.~~
				~~40' CW~~
	0	66		~~2 ML~~
4 H				

SHA 51.3-8
11-15-72

STATE HIGHWAY ADMINISTRATION OF MARYLAND

ROAD INVENTORY SHEET

Party Chief: T. LANDON
Recorder: F. RHODES
Helper:

Map No.:

Road No.: MD. 298
Road Name:
Sheet No.: 3 OF 10
Date: 8/1/74
County: KENT
State Coordinates:

			2	75		15°↑
	↑15°		2	63		
	RURAL		2	41		10°↑
		F	2	21		
				ANNIE CROW RD.		
			2	07	CO. 73	20°↑
	COLLECTOR		1	98	F(VAC)	
			1	75		15°↑
1286			1	51	H	
			1	41	H-~~75'~~ H75'	
						20'F
	↑10°		1	40	H (VAC)	2-7'F SH.R.
						40'CW
FAS			1	35	CEM.	2ML
		FISH HATCHERY RD.	1	34	H	
	↑T	CO. 72	1	30	H	
	MAD		1	25	CHURCH	X
	35°		1	23	H	
	PC	H	1	21		
		T	1	11		SAME

SHA 51.3-8
11-15-72

ROAD INVENTORY SHEET

Road No. MD. 298
Road Name
Sheet No. 4 OF 10
Date 8/1/74
County KENT
State Coordinates

PT 25° PC		4	25		
	KENT ~~DR.~~ CT. CO. 159	4	09		
	BUCK NECK RD. CO. 63	4	04		
	H	4	02		
	H	3	99	15°↑	
	H "L" RD. CO. 121	3	94		
		3	92		
	H	3	89		
	HT	3	87		
	H	3	79		
	H	3	76		
	B-GAS + GROC.	3	67	H	
	HANDY POINT RD. CO. 65	3	66	PORTERS GROVE MELITOTA RD. CO. ~~65~~ 242	
		3	49	F	
		3	30	10°↑	
PT 40° PC	H	3	14		
		3	06	EARL NICHOLSON CO. 74 RD.	
		2	98	H 500' 30°↑	
	H	2	88	F	SAME

FAS 3 12286 MAJOR COLLECTOR RURAL

SHA 51.3-8
11-15-72

STATE HIGHWAY ADMINISTRATION OF MARYLAND

ROAD INVENTORY SHEET

Party Chief: T. LANDON
Recorder: F. RHODES
Helper:

Map No.:

Road No.: MD. 298
Road Name:
Sheet No.: 5 OF 10
Date: 8/1/74
County: KENT
State Coordinates:

	↑30°		6	22		X
		F 500'	5	91	F	
			5	45	F	
			[5	38]	CBC L-16' X W-25' X D-6'	
		H	5	27		
			5	21	H 15°↑	
			5	19	H	
	PT	F 500'	5	14	H (~~WPC~~)	
		ST. JAMES NEWTOWN RD.				
		CO. 119	5	05		
		H	5	02		
	40°	B-SEAFOOD	5	00		
		H	5	07		
	PC		4	90	PORTERS GROVE HARRISVILLE RD. CO 64	
			4	87	H	
		F 800'	4	77		
			4	62	F 900 25°↑	
			4	34	H	
			4	30	PVT. CEM.	SAME

FAS 286 MAJOR COLLECTOR RAD

SHA 51.3-8
11-15-72

ROAD INVENTORY SHEET

Road No. MD. 298
Road Name
Sheet No. 6 OF 10
Date 8/1/74
County KENT
State Coordinates

FAS 83 / 286 MAJOR COLLECTOR RURAL

3 H	712		
	708		
OP 52	707		
	705		
	692	B-LIQUOR ~~H (ABAN)~~	
	691		
	~~683~~ OP 137	6 H	
10 H	681		
	680	OP 53	
	679		
	675	8 H	
	667		
			~~20'~~
CEM	665	~~CHURCH (ABAN)~~ + CEM.	~~2-6' SIDE~~
			~~4' CLW~~
CHURCH	660		~~2ML~~
	658	~~SIGN BUTLERTOWN~~	*
	641	F 500'	
F	637		22' I
			2-6' I SIDE
H	627		~~SAME~~

SHA 51.3-8
11-15-72

STATE HIGHWAY ADMINISTRATION OF MARYLAND

ROAD INVENTORY SHEET

Party Chief: T. LANDON
Recorder: F. RHODES
Helper:

Map No.:

Road No.: MD. 298
Road Name:
Sheet No.: 7 OF 10
Date: 8/1/74
County: KENT
State Coordinates:

FAS 287	MAJOR COLLECTOR	PVT. RD. 12'E	8	70		
		↑10° F ~~(VAC)~~	8	43		
			8	29	2HT ~~F (MGMN)~~	
		↑15° COOPERS LA. CO 57	8	15		
		F	7	90		
			7	89	F	
			7	83	H	~~2CT~~ F 2-7½' SHLD. 3.5' CWL ~~2TL~~
		↑15° CHURCH + CEM	7	80		
			7	65	A	
			7	50	KENT CO. HIGH SCHOOL	
		MD.	7	39	297	*
		H	7	37		
			7	34	B-GAS	
		B-GAS + GROC.	7	32	MD 297 A (Spur)	
		H	7	30	B-REST. PT	
		3 H	7	21	30°	
			7	18		
			7	15	F PC	SAME

SHA 51.3-8
11-15-72

ROAD INVENTORY SHEET

Road No. MD. 298
Road Name
Sheet No. 8 OF 10
Date 8/1/74
County KENT
State Coordinates

↑20°		10	62		
↑15° 4 3 0	PVT. RD. 10'E	10	44		
		10	40	PVT. RD. 12'E	
		10	30	0 3 11 ↑20°	
	F	10	12		
	~~H.A.R.~~ CLARK RD.				
	CO ~~CO. 53 230~~ 53	9	70		
		9	53	MD. 856	PT
		9	45		40°
		9	44	H	
4 3 0	PVT. RD. 10'E	9	43	MD. 561	PC
		9	22	H	
		9	13	H	
↑15°		9	09	PVT. CEM.	
	~~H (ABAN)~~	9	00		
		8	99	H	
4 3 0	PVT. RD. 11'E	8	83	H	
		8	80	F 500'	
	H	8	79		SAME

MAJOR COLLECTOR RURAL
FAS 287 / 286

SHA 51.3-8
11-15-72

STATE HIGHWAY ADMINISTRATION OF MARYLAND

ROAD INVENTORY SHEET

Party Chief: T. LANDON
Recorder: F. RHODES
Helper:

Map No.:

Road No.: MD. 298
Road Name:
Sheet No.: 9 OF 10
Date: 8/1/74
County: KENT
State Coordinates:

	ROAD				
			12 46	F 700'	
	(BLOOMFIELD RD)				
		CO. 43			
	↑35°		12 31		
			12 20	ELECT. SUB STATION	
		566			
		MD.			
FAS 1786	COLLECTOR	F	12 14		
			11 85	F 600'	
			11 46	PVT. RD. 8'D.	
	↑15°		11 06		
		H	11 01		
		MD.			
	MAJOR		10 99		
				292	
FAS 1786		B-GROC.	10 98		
		B-BUILDING SUPPLY	10 93		
	↑15°	H	10 82		
		PVT. RD. 12'E	10 81		SAME
		H	10 66		

1/11/
1/17
1/19

SHA 51.3-8
11-15-72

STATE HIGHWAY ADMINISTRATION OF MARYLAND

ROAD INVENTORY SHEET

Party Chief: T. LANDON
Recorder: F. RHODES
Helper:

Map No.:

Road No.: MD. 298
Road Name:
Sheet No.: 10 OF 10
Date: 8/1/74
County: KENT
State Coordinates:

MD.			BROWNTOWN HARMONY WOODS RD. 34 CO.	
		14	91 S.S.	
	PVT. RD. 11'E	14	78 213	
	H	14	77	
	~~F 200'~~	~~14~~	~~66~~	
	H - 600'	14	60	
20°		14	42 F 600'	
	F 600'	14	00	
RT		13	72	
25°	MD.	13	61 448	
PC		13	58	
F	PVT. RD. 12'E	13	39	
		13	34 H	20' I
		13	14 25°↑	~~2-[illegible]~~
				2-7' Shds
		12	94 H	42 CW
				2-MC
E	PVT. RD. 10'E	12	71	SAME

MAJOR COLLECTOR RURAL

286

MAJOR

SHA 51.3-8
11-15-72

ROAD INVENTORY SHEET

Road No. _____
Road Name _____
Sheet No. _____
Date _____
County _____
State Coordinates _____

Form 6 HPS (Rev. 1961)

JT REV. FR. 2/28-79

ROAD INVENTORY SHEET

1132½ - 549¾

PARTY CHIEF Frederick Settan
RECORDER Thomas Landon
CHAINMAN

T. LANDON
F. RHODES
VERIFIED 10/18/77

ROAD NO. MD 299
NAME
SHEET NO. 1 OF 4
DATE 7-17-67
COUNTY KENT

T. LANDON REV.
F. RHODES 1/28/77
7/25/74 VERIFIED

NON FA RURAL COLLECTOR MINOR

		PVT RD 0 ± ft	
	180	11'D	
QUINN ROAD Co 20			
120°	157		
PVT RD 22 F 0 12'E	141		
		PVT RD 0 ± ft	
	110	12'E	20°
PVT RD 40 F 0 10'E	091		
	080		DR
		PVT RD 0 ± ft	FA NUMBER 43
	073	10'E	
		PVT RD 0 ± ft	
115° F	061	10'E	15
T — T	026	PVT RD 0 ± ft	
	024	10'E	
RXR	~~012~~ 017		
SIGN-MASSEY RXR SIGN ROADWAY	~~010~~ 011		
B-FEED	008	SHA ~~SRC~~ GARAGE	
SL PENN. RXR SIGN		R.R.	MDDE
2-TRACKS I	004	RXR sign	~~AA~~ 526428P
		SL RXR SIGN	
	003	~~RXR sign~~ H	
B-GAS & AUTO REPAIR	002		
~~AVERAGE~~ B-GROC (VAC)	001	RXR ROADWAY	
		MASSEY DEL. LINE RD	
MD 313	000	Co 23	
MD 313			

22 I
~~16 J~~
~~2-3'A~~
2-3'E
34'cu
2 ML

Form 6 HPS (Rev. 1961)

ROAD INVENTORY SHEET

PARTY CHIEF Frederick Settan
RECORDER Thomas Landon
CHAINMAN

ROAD NO. MD 299
NAME
SHEET NO. 20 F 4
DATE 7-17-67
COUNTY KENT

RURAL	T.H. 500'	3	47		
	F 500'	3	46		
		3	41	F	
	PT	3	0.9		DR
	20°	3	02		DR
	PC ~~H (VAC)~~	3	01		
		~~2~~	~~99~~	~~F~~	
	JACOBS	2	94	#14018 CREEK BR NO. 14018	
	H	2	83		
	H	2	78		
	ALEXANDER RD.	2	69	F	
	~~BIG BEAVER RD~~ Co	2	41		DR
	224	2	33	CO 5 ~~HURLOCKS COR GOLTS RD~~	
		2	32	H	
		2	19		PT 30°
		2	08	F	
		2	03	PVT RD 12'E O W A	PC

MINOR COLLECTOR — NON FA — FA — FAP

SAME

Form 6 HPS (Rev. 1961)

ROAD INVENTORY SHEET

PARTY CHIEF Frederick Settan
RECORDER Thomas Landon
CHAINMAN

ROAD NO. MD 299
NAME
SHEET NO. 3 of 4
DATE 7-17-67
COUNTY KENT

H	4 90	PVT Cem	
H	4 88	H	
B-GAS & GROC (ABAN)	4 87		PT
	4 85	SASSAFRAS ~~SASSAFRAS~~ CALDWELL RD Co 1	70°
R H	4 84		
PRC R H	4 81		PRC
65			
PRC HERRING	4 72	#14017 1913 BRANCH Co PRCT	
	4 60	BR. NO. 14017 PC	
F	4 45		
	4 42	PVT RD 11'E Co	
	4 33		15° T
PT	4 23		
90°	4 21		
	4 12	SPUR	
PC	4 10		
	3 87	BRADFORD JOHNSON RD	20° T
	3 77	Co 4	
R H	3 74		
	3 71		2-24" CMP

MD 290

FA COLLECTOR

NOR MINOR

SAME

SHA 51.3 - 8 Revised
4.83

MARYLAND STATE HIGHWAY ADMINISTRATION

ROAD INVENTORY SHEET S. MAIN ST

Party Chief: CG
Recorder: LW
Assistant:
Map No./Dir.: /
State Coordinates:

Road No.: MD 313
Road Name: ~~SASSAFRAS ST~~ (Massey Gulch Rd)
County: KENT
Date: 6-14-89
Sheet No.: 7 OF 7

TRAFFIC CODES
TRAFFIC CONTROLS: STOP SIGN=SS, TRAFFIC LIGHT=T.L., FLASHING RED BALL=F.R.

TRAFFIC CODES
PARKING RESTRICTIONS: A.M. PEAK, P.M. PEAK, A.M./P.M. PEAK, NO PARKING ANYTIME=N.P., COMM/IND. ACCESS=E

SYSTEM: FED. AID.	SYSTEM: FUNCT. CLASS.	SYSTEM: HWY. SYS.	SYSTEM: HPMS SAMPLE	TRAFFIC: PKG. REST.	TRAFFIC: COM/IND. ACCESS	LINE DIAGRAM	TRAFFIC: CONTROL	TRAFFIC: COM/IND. ACCESS	TRAFFIC: PKG. REST.	PAVEMENT DATA
FAP 291	RURAL MINOR ARTERIAL	STATE PRIMARY (TRAVELWAY)			E	(N MAIN ST) MD 213				
						(W CROSS ST) MD 213 — 786 — (E. CROSS ST.) MD 290	SF TL			
						SPUR (0.07/21'I)				
						784				
					E	775				
					E	School 773			4' DS	
						Galena Elem. School 770 CHURCH & CEM				
						767 Galena Twig Library	E			40'I
										~~42'I~~
										J ~~X~~ GC
										2ML
					E	School 766				
						763 S.L 25 MPH				24'I
						CORP LIMITS 759 GALENA				2-10' ~~8~~ I SHD
										2ML

SYSTEM				TRAFFIC		LINE DIAGRAM	TRAFFIC			PAVEMENT DATA
FED. AID.	FUNCT. CLASS.	HWY. SYS.	HPMS SAMPLE	PRKG. REST.	COM/IND ACCESS		CONTROL	COM/IND ACCESS	PRKG. REST.	

SHA 51.3-8
11-15-72

STATE HIGHWAY ADMINISTRATION OF MARYLAND

ROAD INVENTORY SHEET

T. LANDON
F. RHODES
VERIFIED 10/19/77

Party Chief: T. LANDON
Recorder: F. RHODES
Helper:

Map No.:

Road No.: MD. 313
Road Name: SASSAFRAS ST.
Sheet No.: 1 OF 5
Date: 7/26/74
County: KENT
State Coordinates:

		1 08	CBC L-11' x W-25' x D-5'	
	↑20°	1 04		
		0 93	F	
		0 73		22'I
		0 70		2-4'ESHLD
		0 68	H	
		0 63		36'CW
	↑10° SIGN-MILLINGTON ELECT. CO.	0 50		2ML
		0 46		
		0 44	MILLINGTON ELE. SCHOOL	
			LIMITS MILLINGTON	
		0 39		~~24'I~~ 3'ESHLD 36'CW LT 2ML
		0 33		
	HURTT MILLINGTON VFD	0 29		
	~~HURTT~~ AVE. (MUN) 0030	0 28		
		0 24	BACK ST. (MUN) 0005 15°↑	
				35'I C-C
	CHURCH	0 23		
	CYPERESS ST. MD. 291	0 17	15°↑	2ML
		0 15	MILLINGTON V.F.D. (VAC)	32'I C-C
	HAZEL LA. MUN. 0025	0 11		2ML
		0 07	10°↑	24'I
	CHESTER RIVER CO. LINE KENT QUEEN ANNES 30'I C-C	0 00	CO. LINE BR# 17030 1961	2-8'ESHLD 50'CW 2ML

Sassafras St. Millington Mass Road

CHESTERVILLE MILLINGTON RD. 226

CORP. C.O.

FAS 499 MAJOR COLLECTOR RURAL 4 H 1 2 8 3

N

SHA 51.3-8
11-15-72

ROAD INVENTORY SHEET

Road No. MD. 313
Road Name
Sheet No. 2 OF 5
Date 7/26/74
County KENT
State Coordinates

RURAL	PVT. RD. 10'E	3 66		
		3 64	SIGN-MASSEY	
	H (VAC)	3 60		
	↑20° F 600'	3 40		
	(CARROLLCLARK RD) CO. 17	2 90		
FAS 1283 COLLECTOR		2 67	F	
	F	2 60		
		2 47	(WALNUT TREE RD) CO. 25 15%	
	PVT. RD. 12'E	2 12	F (VAC)	
	↑15°	2 09		
	↑20°	1 68	F (ABAN)	
	H	1 58		
	↑10° H	1 51		
	3 H	1 43		
MAJOR		1 34	SPEER ROAD CO. 156	
		1 23	15°↑	
	F 500'	1 15		SAME

SHA 51.3-8
11-15-72

STATE HIGHWAY ADMINISTRATION OF MARYLAND

ROAD INVENTORY SHEET

Party Chief: T. LANDON
Recorder: F. RHODES
Helper:

Map No.:

Road No.: MD. 313
Road Name:
Sheet No.: 3 OF 5
Date: 7/26/74
County: KENT
State Coordinates:

			4	14		
			4	10	4 H	10%
			4	06		
3						
8		SIGN- MASSEY	4	00		
1						
6			3	96		
5			3	94	H	
FAS	RURAL		3	93	H	22'I
						2-4'E SHLD
			3	90	H (ABAN)	36'CW
						2ML
		9 H		180°		
*			S.S. 3	88	MASSEY MD. 299	90%*
			3	86	CO. 23 DEL. LINE RD.	
			3	85	H	
1	COLLECTOR		3	83	MASSEY P.O.	
2			3	81		
8			3	78		
3						
FAS	MAJOR	~~SCHOOL (VAC)~~ CHURCH	3	76		
					10 H	
		4 H	3	74		
			3	67		SAME

SHA 51.3-8
11-15-72

ROAD INVENTORY SHEET

Road No. MD. 313
Road Name
Sheet No. 4 OF 5
Date 7/26/74
County KENT
State Coordinates

↑20°	5 73	F	
	S.S.		
X X U. S.	5 33	FL. RD 301	X 24'I
		S.S	2-10'E SHLD.
	5 30	EXIT. PICNIC AREA	50'CW
			2ML
	5 26	ENT. PICNIC AREA	X
		~~QUINN RD.~~	
	5 25	CO. 103	30°↑
		(QUINN RD.)	
	5 02	CO. 20	
	4 88		
4 H			
	4 77		
(R/R)	4 75		
RXR ROADWAY	4 71		
H	4 67		
PENN.	4 63	MDDE	
RXR SIGN SL		~~AKE~~ S26 J30 R	
↑15° (I)	4 62		
	SL	RXR SIGN	R.R.
↑PT	4 55	RXR ROADWAY + (R/R)	
40°	4 49	(R/R)	
PC	4 44		
F-800'	4 28		
	4 16	PVT. RD. 11'E	0 32 F

FAS 5061/283 MAJOR COLLECTOR RURAL

SHA 51.3-8
11-15-72

STATE HIGHWAY ADMINISTRATION OF MARYLAND

ROAD INVENTORY SHEET

Party Chief: T. LANDON
Recorder: F. RHODES
Helper:

Map No.:

Road No.: MD. 313
Road Name:
Sheet No.: 5 OF 5
Date: 7/26/74
County: KENT
State Coordinates:

MD. 213

MD. 213	7 86	MD. 290	
	SPUR		
	7 84	TOWN HALL	40'I
GALENA ELE SCHOOL	7 73	H	"I" C-C
	7 70	CHURCH + CEM.	
	7 67	HALL	X
H	7 65		
S. CORP. LIMITS	7 59	GALENA	
		DAVIS RD.	
MD. 801	7 42	CO. 13	
	7 14		
MD 290			
PT	6 96		
70°	6 71		
PC	6 67	F 600'	
PVT. RD. 11'E	6 35		
PVT. RD. 9'E	6 32		
	6 15	PT 35°	24'I
	6 05	F PC	2-10'F 50'CW
SCOTTS LA.			
CO. 14	5 83		

RURAL

MINOR ARTERIAL

FAP 291

FAP 5 PAK

FAP

SHA 51.3-8
11-15-72

ROAD INVENTORY SHEET

Road No. _____
Road Name _____
Sheet No. _____
Date _____
County _____
State Coordinates _____

Form 6 HPS (Rev. 1961)

$1060\frac{3}{4} - 550\frac{3}{4}$

ROAD INVENTORY SHEET

PARTY CHIEF Frederick Settan
RECORDER Thomas Landon
CHAINMAN

T. LANDON
F. RHODES
VERIFIED

ROAD NO. MD 443
NAME
SHEET NO. 1 OF 1
DATE 6-15-67
COUNTY KENT

T. LANDON
F. RHODES
7/29/74 VERIFIED 10/18/77

	MD	0	88	292	
	F 500'	0	61		
	PVT RD				
	8'D	0	31		
		0	28	36" CMP	
	SIGN-COLEMANS	0	14		
	H	0	12		
					9'J
140°	H	0	07		2-4.5'CMP
					2-3'CMP
	H	0	05	F	30'CW
	(~~H~~ CLARK				2UML
	~~HOWELL POINT~~		~~RD~~ RD.)		
	Co	0	00	53	SIGN BEGIN STATE MAINT.

FA
NO
MINOR COLLECTOR RURAL
0.51 MILES
STILLPAN CREEK
Co 512

TRANSFER LETTER
12-1-87

SHA 51.3 - 8 Revised
4.83

MARYLAND STATE HIGHWAY ADMINISTRATION

ROAD INVENTORY SHEET

Party Chief: C G
Recorder: L. W
Assistant: —
Map No./Dir.: / N
State Coordinates:

Road No.: MD 444
Road Name: Kentmore Park RD
County: KENT
Date: 6-13-89
Sheet No.: 1 OF 2

TRAFFIC CODES
TRAFFIC CONTROLS: STOP SIGN=SS, TRAFFIC LIGHT=T.L., FLASHING RED BALL=F.R.

TRAFFIC CODES
PARKING RESTRICTIONS: A.M. PEAK, P.M. PEAK, A.M./P.M. PEAK, NO PARKING ANYTIME=N.P., COMM/IND. ACCESS=E

SYSTEM: FED. AID.	SYSTEM: FUNCT CLASS.	SYSTEM: HWY. SYS.	SYSTEM: HPMS SAMPLE	TRAFFIC: PKG. REST.	TRAFFIC: COM/IND. ACCESS	LINE DIAGRAM	TRAFFIC: CONTROL	TRAFFIC: COM/IND. ACCESS	TRAFFIC: PKG. REST.	PAVEMENT DATA
	NON FA									
	RURAL MINOR COLLECTOR									
										18' I SHD
										2 ML
						PVT ROAD			X	
						0.57				
										20' I SHD
										2 ML
						(OLD LOCUST GROVE RD) CO 311 0.43			X	
						WHART RD 27				20' I
										2-8' I SHD
										2 ML
						0.07			X	
						SHAD CROSS CO.				20' I SHD
										2 ML
						0.02			X	
						AUGUSTINE MD MD 444-A				20' I SHD
										2'-F SHD RT
										J-CB LT
										2 ML
V	V					0.07 HERMAN RD			V	
						3.3 GROVE 213 (HWY)				
						CHESTERVILLE LOCUST CO				

SYSTEM: FED. AID.	SYSTEM: FUNCT. CLASS.	SYSTEM: HWY. SYS.	SYSTEM: HPMS SAMPLE	TRAFFIC: PRKG. REST.	TRAFFIC: COM/IND ACCESS	LINE DIAGRAM			TRAFFIC: CONTROL	TRAFFIC: COM/IND ACCESS	TRAFFIC: PRKG. REST.	PAVEMENT DATA
						BELCHESTER RD CO 130						
						PT	3	09 Sign END STATE MAINT.				
						50°						
						PC RIVERSIDE RD OP 126	3	05				
						HILLSIDE DR OP 50	2	96				
						(VALLEY RD) OP 48	2	86				
						TURNER POINT RD CO. 132	2	76				
					E		2	72				
						GLENCOE RD CO 134	2	35				18'I 2 ML

NON FA RURAL MINOR COLLECTOR NURAL LOCAL

Form 6 HPS (Rev. 1961) 1101½ - 539

ROAD INVENTORY SHEET

Party Chief T. LANDON
Recorder W. WARFIELD
Chainman

T. LANDON
F. RHODES
7/29/74 VERIFIED

85-3
BG
RM
1-786 10/19/77

T. LANDON
F. RHODES
VERIFIED

Road No. MD 444
Name
Sheet No. 1 OF 4
Date 1-29-69
County KENT

PT 13° PC		179		~~22'I~~
				~~2-6'E SHLD~~
		167		~~40' CW~~
				~~2 ML~~
	J MD	160	449	20'I
				2-6 E SHLD
	R 15'I / 001 MD 444A →	155		40' CW
	J ~~45~~ MD.			2 ML
	R	153 CS	213	
	F	118		
	PVT RD			
	12' E	077		
		056	24" CMP 10° ↑	
		~~046~~	~~#~~	
			VANSANTS CORNER RD	
		034	Co 31	
	F	031		
		020	DR	
	(1/2)	~~003~~ 013		9'J
	R.R. SIGN ROADWAY	007		2-5.5' & HDS.
				2-4' E SHLD
	F	004	10° ↑	30' CW
				2 UML
	T SL RXR SIGN	001	PENN R.R.	
	G	000	RXR SIGN SIGN-BEGIN STATE MAINT.	
	001		# ~~FC~~ 526435 A	
	Co. 32	33	MDDE	
		CO		

NOW EA
7-73
14-62
CS
N

Form 6 HPS (Rev. 1961)

ROAD INVENTORY SHEET

Party Chief T. LANDON
Recorder W. WARFIELD
Chainman

Road No. MD 444
Name
Sheet No. 2 OF 4
Date 1-29-69
County KENT

		343	DR	
PT		339		
	44 PVT. RD			
7°	0 11' D	337		
PC		333		
PT		320		
11°				
PC		315		
		308	DR	
		301	H-ABAN	
		272	18" CMP	
		264	F	
		231	PT 6° PC	
		226		
		212	F-500'	
		204		20' I 30' CW 2-MV
	H	201		20' I
		196 MP		8' I SHB 40' CW 2-MV

FA 752 CS 14-62 NON COLLECTOR RURAL MINOR

Form 6 HPS (Rev. 1961)

ROAD INVENTORY SHEET

Party Chief T. LANDON
Recorder W. WARFIELD
Chainman

Road No. MD 444
Name
Sheet No. 3 OF 4
Date 1-29-69
County KENT

	RIVERSIDE AVE. OP 126	458	H		X
	H	450			
	HILLSIDE RD OP 50	449			
	3 H	446			
		442			
	VALLEY RD OP 48				
		439			
	3 H	437			
		433			
	TURNERS POINT RD Co. 132	429			X
	H	428			
	B-GAS & GROCERY	425			
		416	F-1000'		
	F	404	10°		
					18' E
		401	12" CMP		30' EW
	GLENCOE RD Co. 134	388			2-mc
		365	DR		X
					SAME

FA 752 14-62 LOCAL RURAL MINOR COLLECTOR

MON RS 25

Form 6 HPS (Rev. 1961)

ROAD INVENTORY SHEET

Party Chief T. LANDON
Recorder W. WARFIELD
Chainman

Road No. MD 444
Name
Sheet No. 4 OF 4
Date 1-29-69
County KENT

SHA 51.3 - 8 Revised
4.83

MARYLAND STATE HIGHWAY ADMINISTRATION

ROAD INVENTORY SHEET

Party Chief: T LANDON
Recorder: W WARFIELD
Assistant: K JOHNSON Rev 9/15/87
Map No./Dir.: / N
State Coordinates:

Road No.: MD 444
Road Name:
County: Kent
Date: 1-29-89
Sheet No.: # 2 OF 34

TRAFFIC CODES
TRAFFIC CONTROLS: STOP SIGN=SS, TRAFFIC LIGHT=T.L., FLASHING RED BALL=F.R.

TRAFFIC CODES
PARKING RESTRICTIONS: A.M. PEAK, P.M. PEAK, A.M./P.M. PEAK, NO PARKING ANYTIME=N.P., COMM/IND. ACCESS=E

SYSTEM: FED. AID.	SYSTEM: FUNCT. CLASS.	SYSTEM: HWY. SYS.	SYSTEM: HPMS SAMPLE	TRAFFIC: PRKG. REST.	TRAFFIC: COM/IND. ACCESS	LINE DIAGRAM	TRAFFIC: CONTROL	TRAFFIC: COM/IND. ACCESS	TRAFFIC: PRKG. REST.	PAVEMENT DATA
NON FA	Rural Minor Collector		X			1PT 0.26				
						13° 0.14				
						PC				20'I
						MD 0.07 449				2-8'I SHLD 40'CW
						152 0.02				X 2ML
						0.00 213	SS			20'I 2-6 E SHLD 40'CW
						DVT RD 12'E	SS			X 2ML
						2.40 24"CMP 10'↓				
						VARSHA COOPER RD. CR 31				
						2.57 DRAIN				
						RXR 2.50				
						RXR SIGN 2.54				
						2.41 10'↓				9'J
										2-5' GRDS
										2-4'E SHLD
						T T 2.35 T T	SL			30'CW
										2UML
			X			RXR SIGN PRN RD 4 2.32 RXR SIGN				X (CODE = 2-J)
						# MODE 526 435A				
										SAME

Scanned

Sheet 3 of 4

SYSTEM				TRAFFIC		LINE DIAGRAM	TRAFFIC			PAVEMENT DATA
FED. AID.	FUNCT. CLASS.	HWY. SYS.	HPMS SAMPLE	PKG. REST.	COM/IND ACCESS		CONTROL	COM/IND ACCESS	PKG. REST.	
	* Local				E					

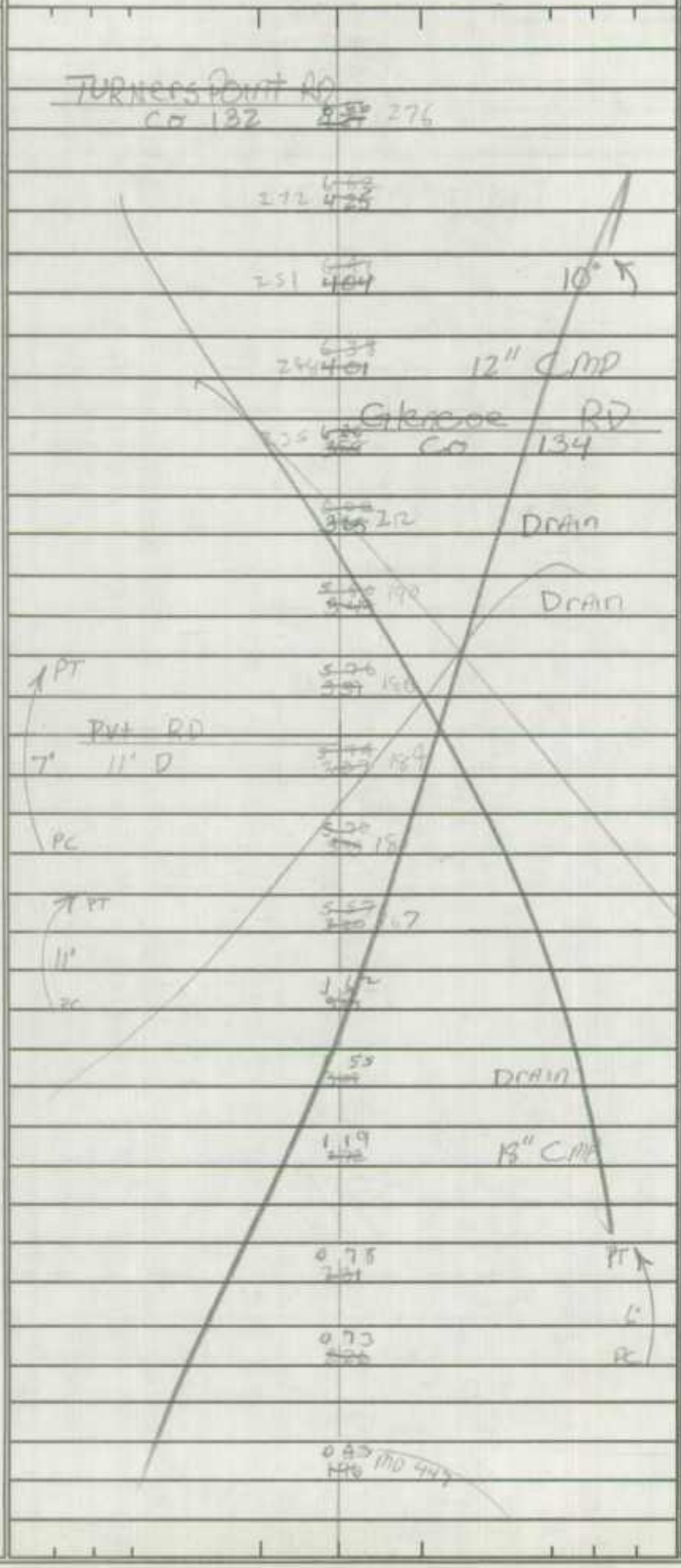

										18' I
										30' CW
										X 2 MC
										20' I
										28 ± SAID
										40' CW
										2 MC

Non Fed
Minor Collector Rural.

SHA 51.3 - 8 Revised
4.83

MARYLAND STATE HIGHWAY ADMINISTRATION

ROAD INVENTORY SHEET

Party Chief: T Landon
Recorder: W. Warfield
Assistant: K Johnson Rev 9/15/67
Map No./Dir.: / A
State Coordinates:

Road No.: MD 444
Road Name:
County: Kent
Date: 11/29/69
Sheet No. 43 OF 34

TRAFFIC CODES
TRAFFIC CONTROLS: STOP SIGN=SS, TRAFFIC LIGHT=T.L., FLASHING RED BALL=F.R.

TRAFFIC CODES
PARKING RESTRICTIONS: A.M. PEAK, P.M. PEAK, A.M./P.M. PEAK, NO PARKING ANYTIME=N.P., COMM/IND. ACCESS=E

SYSTEM				TRAFFIC		LINE DIAGRAM	TRAFFIC			PAVEMENT DATA
FED. AID.	FUNCT CLASS.	HWY. SYS.	HPMS SAMPLE	PRKG. REST.	COM/IND. ACCESS		CONTROL	COM/IND. ACCESS	PRKG. REST.	
NON FA	LOCAL RURAL					Belchester RD Co 130				
						184				
						249 End SHA MAINT.				16' I
						308				2-2' E SHLD
										30' CW
										2ML
						Riverside Ave OP 126 305				
						Hillside RD OP 50 296				
						Valley RD OP 48				
						286				
										SAME

SYSTEM				TRAFFIC		LINE DIAGRAM	TRAFFIC			PAVEMENT DATA
FED. AID.	FUNCT. CLASS.	HWY. SYS.	HPMS SAMPLE	PRKG. REST.	COM/IND ACCESS		CONTROL	COM/IND ACCESS	PRKG. REST.	

SHA 51.3-8
11-15-72

STATE HIGHWAY ADMINISTRATION OF MARYLAND

ROAD INVENTORY SHEET

Party Chief: T. LANDON
Recorder: F. RHODES
Helper:

Map No.:

T.L REVISED F.R. 2/23/76

Road No.: MD. 445
Road Name:
Sheet No.: 1 OF 8
Date: 7/31/74
County: KENT
State Coordinates:

T. L. NEW F. RHODES VERIFIED 10/11/77

	RURAL	2 31	DRAIN	
	H	2 25		20'I
F	PVT. RD. 10'E 0.22	2 23		2-3'E SHLD.
	H	2 14		26'CW
	H	2 12		2 ML
F	PVT. RD. 9'E 0.34	2 09		
↑15°		1 90		
	F 500'	1 77		
		1 70	15°↑	
		0 95	PVT. RD. 10'E 0.25 F	
↑30°		0 93		X
		0 82	30°↑	
	PVT. RD. 10'E 0.29	0 69	15°↑	
	H	0 60		
↑20°		0 54		18'I
↑15°		0 34	F	2-3'E SHLD.
		0 28	F 700' 15°↑	24'CW
				2 ML
		0 19	H	
↑20°		0 10		
		0 02	20°↑	
		0 00	NO SIGN-BEGIN STATE MAINT.	

CHESAPEAKE BAY

N ↑

EASTERN NECK NARROWS

EASTERN NECK ISLAND RD.

0.01

C 0 115

SHA 51.3-8
11-15-72

ROAD INVENTORY SHEET

Road No. _____
Road Name _____
Sheet No. _____
Date _____
County _____
State Coordinates _____

Form 6 HPS (Rev. 1961)

ROAD INVENTORY SHEET

Party Chief FREDERICK SETTAN
Recorder THOMAS LANDON
Chainman

Road No. MD 445
Name
Sheet No. 2 OF 8
Date 7-20-67
County KENT

GRAYS INN RD.

				~~OP SECTION~~ OP 91	449	~~MD 445~~ CO 113	X
	↑20°				434	DRAIN
					424	F
					422	DRAIN
				F 600'	418	
					408	F
					387	DRAIN
	APT		F	PVT. RD 11'E 0.31	381	
	20°					
	PC				368	PVT. RD 10'E 0.46 F
				H	352	
					340	DRAIN
	↑15°			H-800'	330	
					315	DRAIN
	↑20°			ENT. CAMPSITE	301	
					277	DRAIN
					268	(NAPLEY GREEN RD) 25°↑
					253	~~111~~ PRIVATE RD
				F PVT. RD 9'E 0.22	251	
				H	240	
				H	238	

MINOR COLLECTOR RURAL

CHESAPEAKE BAY

NOW FA 2 LANE

SAME

SAME

Form 6 HPS (Rev. 1961)

ROAD INVENTORY SHEET

Party Chief FREDERICK SETTAN
Recorder THOMAS LANDON
Chainman

Road No. MD 445
Name
Sheet No. 3 OF 8
Date 7-20-67
County KENT

		GREEN LANE CO 111	517		
	120°	F 900'	511		
			502	F	
	15°		493		
		G H			
			484		
		ALLENS LANE CO 112	482		
		H	481		
		H-300	475		
			472	18" CMP	
		H	469	PT	
		H	466		
			465	PVT RD 10' 0.15 F	
		B-GAS & GROC.	462	45°	
		H ~~ASPH~~	458		
		H	456		9'J
		H (ASPH)	453	PC	2-4'GRADS 2-3'ESHLD 30'CW
		H	450		

FAS 7443 1 2 3 7

FA NON COLLECTOR RURAL

MINOR COLLECTOR

SAME

Form 6 HPS (Rev. 1961)

N. MAIN ST.
S. MAIN ST.

ROAD INVENTORY SHEET

Party Chief FREDERICK SETTAN
Recorder THOMAS LANDON
Chairman

Road No. MD 445
Name
Sheet No. 4 OF 8
Date 7-20-67
County KENT

NORTHING

			588	D.02			
		E. SHARP ST. MD	587	W. SHARP			
			586	S. STREET 674			
		CHURCH					9'J
							9'G HD RT.
							10'G SH LDLT.
							C-LT.
			582				
		CHESAPEAKE AVE (MUN)	577				
		145° MUN. 0085	573				
		CIVIC CENTER DR	568	CATHOLIC AVE (MUN)			9'J
							8'G HD RT.
			566	CHURCH + CEM			6'G SH LDLT
			559	HALL			C-LT.
		ANN STREET (MUN) 10	557	ROCK HALL	MUN. BLDG.	20'T	
			555	BOUNDARY AVE MUN 0021			
		↑ S CORP	547	LMTS			
			544				15°↑
		H	540	H			
		H	533				
		H	532				
		H	531				
	↑ 28°		527	~~FOR ROCK HALL~~			
		H	525				
			523	H 600' DRAIN			

21' I.T.C.-LT. 27'CWS A'G SH LDLT. 31'CWS 2ML

21' I.T.C.-LT. 27'CWS 2ML

SAME

SAME

FEA
NON COLLECTOR
MINOR

Form 6 HPS (Rev. 1961)

ROAD INVENTORY SHEET

Party Chief FREDERICK SETTAN
Recorder THOMAS LANDON
Chainman

Road No. MD 445
Name N. MAIN ST.
Sheet No. 5 OF 8
Date 7-20-67
County KENT

				9 H	
		H	6 63		
		H	6 61		
			6 55	OP NO 35 NAME	18'I
			6 50		2-4'ESHLD
			6 48	H	30°T 32'CW
FA	RURAL	6 H	6 45	(A)	2ML
			6 40	600'-SEWAGE TREATMENT PLANT	X
		H	6 38		
		15°	6 35		
		3 H	6 32	10 H	
		H	6 30		
		H	6 26		
NON	COLLECTOR	H	6 24		2-2'ESHLD
		HAVEN CO.	6 23	RD 109	22'I
			6 15	FREDERICK AVE (MUN)	30'CW 2 UML
	MINOR		6 02		X
		ROCK HALL MD	F.L. RED 6 01 S.S.	28 AVE	29'I C-C 2UML
			5 96		X 2UML
					24'I
			5 91	TOWN HALL	C-C

Form 6 HPS (Rev. 1961)

ROAD INVENTORY SHEET

Party Chief FREDERICK SETTAN
Recorder THOMAS LANDON
Chainman

Road No. MD 445
Name
Sheet No. 6 OF 8
Date 7-20-67
County KENT

			8 88	F-528'		
			8 70		PT	
			8 67	2-36" CMP	60°	
			8 56 →	F 1000'		
			8 40		PC	
		F-300'	8 11			
FA	RURAL	125°	8 00	(LOVERS LANE RD) CO. 102		
		F	7 91			
74		PT	7 73			
		(HUMPHREYS POINT RD) CO 101	7 60			
75		50°				
75		PC		F 55' PVT RD 3 TH 0 ICE	7 52	
				PVT RD 18'E 0.28 F		
			7 21			
						22'I
		H	7 14			2-8'E SHLD
						45 CW
			6 95	H		2 ML
NOW	COLLECTOR	H	6 87			
			6 85			X
		H	6 81			
		CARTER AVE CO 157	6 79			
		H	6 76			
	MINOR		6 74	H		
		SPRING COVE RD CO 89	6 72	H		
			6 71			SAME

SHA 51.3 - 8 Revised
4.83

MARYLAND STATE HIGHWAY ADMINISTRATION

ROAD INVENTORY SHEET

REWRITTEN 3/20/87 G.M.

Party Chief: Frederick SEHAN
Recorder: Thomas LANDON
Assistant:
Map No./Dir.: 1
State Coordinates:

Road No.: MD 445
Road Name:
County: KENT
Date: 7-20-87
Sheet No. 7 OF 8

SYSTEM				TRAFFIC		LINE DIAGRAM	TRAFFIC			PAVEMENT DATA
FED. AID.	FUNCT CLASS.	HWY. SYS.	HPMS SAMPLE	PRKG. REST.	COM/IND. ACCESS		CONTROL	COM/IND. ACCESS	PRKG. REST.	
						11 09 2-36" CP				
						30° 11 02				
						10 54 B- FLOWERS		E		
						10 51 H				
						12" CMP				
						PVT. R. 11.6 61				
						11 31 35°				
						H 700' 10 17				
						12'E				
						9 54 F-				
						9 37				
						H 9 17				
						F- 9 00				
						15° 8 45				
						BR. # 14019				22' I
						SWAN CREEK				2-8'E shd
						1974				45' CW
										2 ML
									X	
						(SWAIN CREEK RD) 8 210				
						8 18				
						8 05				
						SWAN 8 04 CREEK				
						15° 7 97				
						H 7 91				SAME

TRAFFIC CODES

TRAFFIC CONTROLS: STOP SIGN=SS, TRAFFIC LIGHT=T.L., FLASHING RED BALL=F.R.

TRAFFIC CODES

PARKING RESTRICTIONS: A.M. PEAK, P.M. PEAK, A.M./P.M. PEAK, NO PARKING ANYTIME=N.P., COMM/IND. ACCESS=E

F A
NON COLLECTOR
MT'NOR

SYSTEM				TRAFFIC		LINE DIAGRAM	TRAFFIC			PAVEMENT DATA
FED. AID.	FUNCT. CLASS.	HWY. SYS.	HPMS SAMPLE	PRKG. REST.	COM/IND ACCESS		CONTROL	COM/IND ACCESS	PRKG. REST.	

Form 6 HPS (Rev. 1961)

ROAD INVENTORY SHEET

Party Chief FREDERICK SETTAN
Recorder THOMAS LANDON
Chainman

Road No. MD 445
Name
Sheet No. 8 OF 8
Date 7-20-67
County KENT

Form 6 HPS (Rev. 1961)

ROAD INVENTORY SHEET

Party Chief FREDERICK SETTAN
Recorder THOMAS LANDON
Chairman

Road No. MD 445
Name
Sheet No. 7 OF 8
Date 7-20-67
County KENT

			11 09	2-36" CP		
	↑30°		11 02			
			10 88	B. FLOWERS		
			10 82	H		
			10 80	12" CMP		
		HO 96 18 PVT RD 0 16'	10 61			
		T.H.	10 31		35°↑	
		~~H REEH~~	~~10 09~~			
		H 700'	10 17			
		F 116 1 105 TH PVT RD 10'E	10 06			
			9 84	F		
			9 78	DRAIN		
		H	9 70			
		F	9 68			
	↑25°		9 65	#14019		9' J RT
				BR# 14019		10' G/LT
		SWAN	9 36	CREEK		2-6' ESHLD
				38 1"J" c-c	1974	40' CW
						2 UML
			9 34			
		(SWAN CREEK RD.) ~~REF~~ CO 240	9 33	REESE ~~CARMER RD~~ CO. 98		
				BR# 14020		
				#14020 1966		
		SWAN	9 06	CREEK		
	↑15°		8 97			
		H	8 91			SAME

FAS 7-7-3

FA COLLECTOR RURAL

CHESAPEAKE BAY

NON MINOR

22' F 2-8' ESHLD 45' CW 2 UML

Form 6 HPS (Rev. 1961) 1041 — 4189

ROAD INVENTORY SHEET

Party Chief F. SETTAN
Recorder T. LANDON
Chairman

T. LANDON
F. RHODES
7/29/74 VERIFIED

REVISED 2-15-72 T. LANDON W. WANTOTE

T. LANDON
F. RHODES
VERIFIED 10/11/77

Road No. MD 446
Name
Sheet No. 1 of 2
Date 7-13-67
County KENT

See Next

FA 5-7-44
C 5-14-38
NON FAS
COLLECTOR
MINOR

SIGN — F 600' BEGIN 2.42 STATE MAINT.

DR
DR
PVT RD 10' E
2-24" CMP
H
Co.
CANDLEWOOD BEACH RD
CORONA RD
80
H
F 600'
PVT RD 11' E
PVT RD 12' E
20'
30'
20' 2-6-6' E SHLD 36' CW 2-15-72
9' J
2-4.5' B MM
2-3' E SHIPS
3' CW
CO. 96 BROAD NECK RD.
CO. 96

Form 6 HPS (Rev. 1961)

ROAD INVENTORY SHEET

Party Chief F. SETTAN
Recorder T. LANDON
Chainman

Road No. MD 446
Name
Sheet No. 2 of 2
Date 7-13-67
County KENT

SEE NEW KENT

~~Road~~ 6 03 3 61 ~~Road~~

MD S.S. 2/0

3 45 H
3 41 H

5 27 3 25 H

3 H

5 22 3 20 H

F

5 39 2 07 F 10°↑

H H

14021

5 23 2 07 M Pbb POND
BR. No. 14021

H

2 24 2 21

510 2 68 CBC L-12' XW-24.5' XD-5'
2 65 PUT F-1000 RD.
2 86 2 44 11' E

FAS 744 FM
CS 14-3A
NON MINOR COLLECTOR RURAL

SAME

Form 6 HPS (Rev. 1961) 1099 3/4 — 545 1/2

ROAD INVENTORY SHEET

~~T. LANDON~~
F. RHODES
VERIFIED
10/17/77

Party Chief T. LANDON
Recorder W. WARFIELD
Chainman

85-3
BB
Rm 17-86

T. LANDON
F. RHODES
7/26/74 VERIFIED

Road No. MD 447
Name
Sheet No. 1 of 2
Date 1-29-69
County KENT

		0	81	PC	
		0	58	18" CMP	
		0	57	F	
	LOCAL	0	54	HALL - ABAN.	
		0	52	H	
	~~H~~	0	51	H	
		~~0~~	~~49~~	~~CHURCH - ABAN.~~	~~18" TT~~ ~~30' CW~~
NBS FA	14 - 34	0	47	~~B Gas~~ & GROCERY (VIK)	~~3' FTD~~
			SHALL CROSS WHARF RD.		~~3' TT~~
	CS ~~MD~~ 449	0	46	Co. 27	
		0	44	SIGN - LOCUST GROVE	
	H	0	42		
	RURAL H	0	39	PT	18' I
	H	0	37	20°	24' CW
	B - ~~FURNITURE~~ BIKE SHOP	0	30	PC	~~12' TT~~ ~~3' TMD LT.~~
	H	0	29 PUT RD	0 ±	~~3' MD RT.~~
		0	25 12' E		~~3' MD RT~~
					~~24' CW~~
		0	01	37°	2 ML
	S.S.				
	~~US~~ MD	0	00	213	

Form 6 HPS (Rev. 1961)

1089 3/4 - 525 1/4 ✓

ROAD INVENTORY SHEET

PARTY CHIEF Frederick Settan
RECORDER Thomas Landon
CHAINMAN

T. LANDON
F. RHODES
VERIFIED

T. LANDON
F. RHODES
7/29/74 VERIFIED 10/17/77

ROAD NO. MD 448
NAME
SHEET NO. 1 OF 3
DATE 7-25-67
COUNTY KENT

NON FEDERAL AID MINOR COLLECTOR RURAL

	258	DR	
	241	CBC L-12'XW-25'XD-6'	
	229	F	
	223	~~PVT RD 12'E~~ 0 42	
	197	H	
	195	H	
	193	H (ABAN)	
MORGAN	189	CREEK	
	181	BR NO. 14024 109	
F	152	15°T	
	137	DR	
	107	DR	
~~(CORNEYS RD)~~ C.O 38	105	10°T	
	066	DR	9'GRT. 9'JLT. 2-6'ESHD
F 400'	044	F 500'	35'CW
~~MORGNEC~~ S.S. C.O	000	~~ROAD~~ 18	ZUML

Form 6 HPS (Rev. 1961)

ROAD INVENTORY SHEET

PARTY CHIEF Frederick Settan
RECORDER Thomas Landon
CHAINMAN

Revised 1-17-74 WD DT

ROAD NO. MD 449
NAME
SHEET NO. 2 of 3
DATE 7-25-67
COUNTY KENT

FA RURAL MINOR COLLECTOR NON

	3 69		36" CMP
	3 57	PVT RD 10'D	
R 36 PVT RD 12'E	3 48		
	3 27		DR
	3 23		
30°	2 98	H	
	2 94	H	
RXR ROADWAY	2 89		
	2 82	H (ABAN)	18'H
SL EXSIGN PENN.			2.3'E SHLD
#TE 526 4391 MDDE	2 81	R.R.	30'CW
I	SL EXSIGN		WATER STORAGE TANK
B-FEED	2 77	KENNEDYVILLE	V.F.D. 50'
S.S.	2 76	RXR ROADWAY (R/R)	
100 ~~U-5~~ MD	2 73	S.S. 213	
H	2 69		
H	2 68		
CREAMERY ST Co 145	2 66	6 H	
H	2 65		100'
	2 63		SIGN KENNEDYVILLE
	2 61		DR

20'I, 2-3'E shlds
30'CW marked Center Line
1-17-74

Form 6 HPS (Rev. 1961)

ROAD INVENTORY SHEET

PARTY CHIEF Frederick Settan
RECORDER Thomas Landon
CHAINMAN

ROAD NO. MD 448
NAME
SHEET NO. 3 of 3
DATE 7-25-67
COUNTY KENT

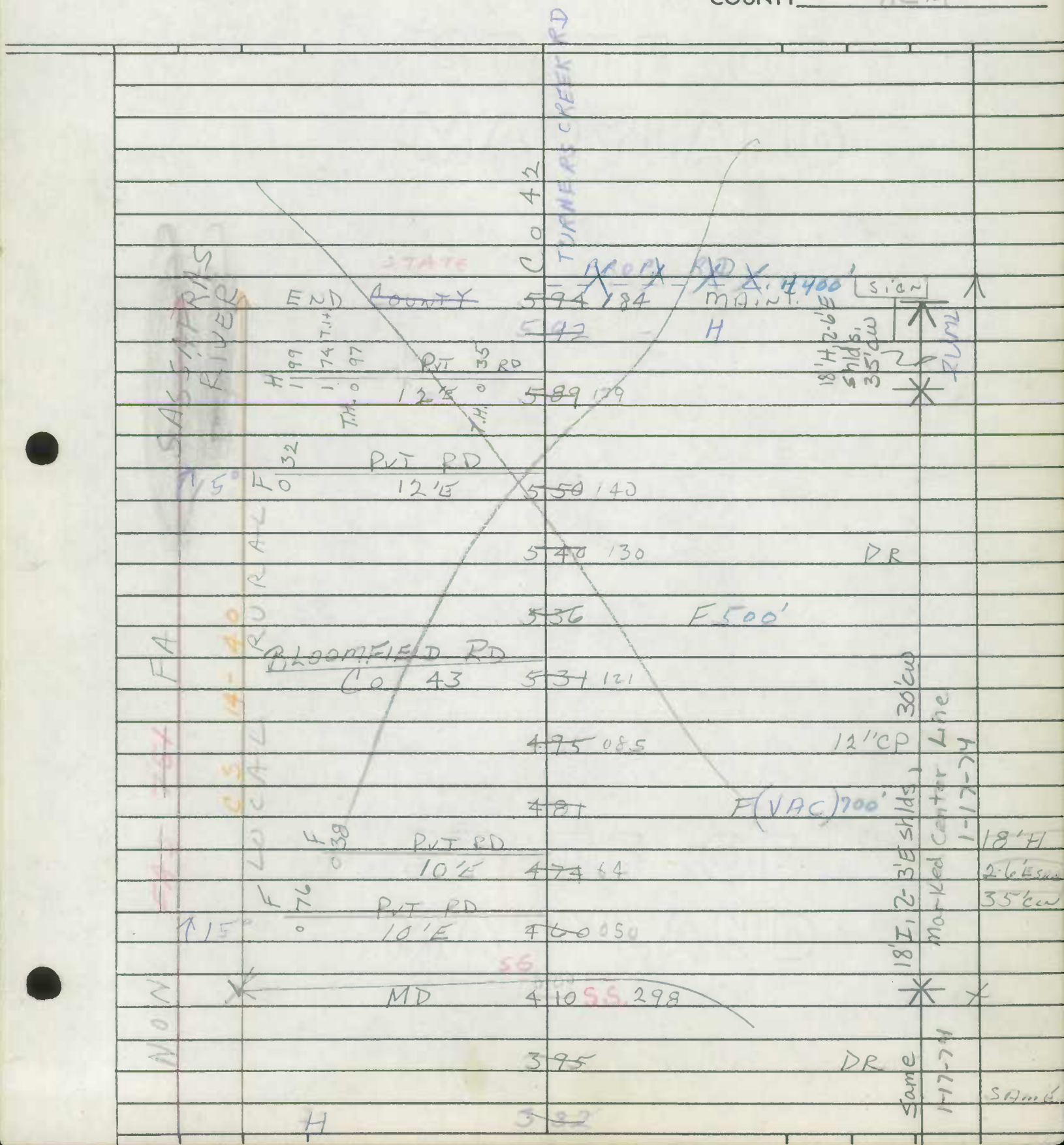

SHA 51.3 - 8 Revised 4.83

MARYLAND STATE HIGHWAY ADMINISTRATION

90-4
1-10-91
BB/TM

TRANSFER LETTER 12-1-87

ROAD INVENTORY SHEET

92-2 State
3-10-93
BB/JS

Party Chief: CG
Recorder: LW
Assistant: —
Map No./Dir.: D14 / NW
State Coordinates:

Road No.: MD 514
Road Name: (FLATLAND RD)
County: KENT
Date: 6-6-89
Sheet No.: 1 OF 4

TRAFFIC CODES
TRAFFIC CONTROLS: STOP SIGN=S.S., TRAFFIC LIGHT=T.L., FLASHING RED BALL=F.R.

TRAFFIC CODES
PARKING RESTRICTIONS: A.M. PEAK, P.M. PEAK, A.M./P.M. PEAK, NO PARKING ANYTIME=N.P., COMM/IND. ACCESS=E

SYSTEM: FED. AID.	SYSTEM: FUNCT. CLASS.	SYSTEM: HWY. SYS.	SYSTEM: HPMS SAMPLE	TRAFFIC: PKG. REST.	TRAFFIC: COM/IND. ACCESS	LINE DIAGRAM	TRAFFIC: CONTROL	TRAFFIC: COM/IND. ACCESS	TRAFFIC: PKG. REST.	PAVEMENT DATA
	NON FA FAS 1289 RURAL MAJOR COLLECTOR									24'I
										6'I SHORT
										2'I SHD LT
										2ML
						0.14				
									PKG	
						0.12				20'I
										6'G SHD RT
										6 F SHD LT
						0.11 DPL ELECT SUBSTATION				2 ML
						0.08 PT		E		
						0.07		E		
										24'I
						0.06 35°		E		4'I SHD LT
										10'I SHD RT
										2ML
						0.03 PC		E		24'I
										7' H SHD RT
						↑ CORP LIMITS 0.01 CHESTERTOWN ↑				7' H SHD LT
										2 ML
						MD 0.00 20	SS			

91-5 STATE
1-13-92 GD/BB

2 of 4

SYSTEM				TRAFFIC		LINE DIAGRAM	TRAFFIC				PAVEMENT DATA
FED. AID.	FUNCT. CLASS.	HWY. SYS.	HPMS SAMPLE	PRKG. REST.	COM/IND ACCESS		CONTROL	COM/IND ACCESS	PRKG. REST.		
			20514000056			0 ~~7.75~~ DEVON DR					
						0 7.2 MU 0112 90-4					
						0 6.6					24' I
						0 6.2 RADIO STATION "WCTR"					~~20~~' I
						0 5.6					2-~~6~~ 5' I SHD
						0 5.1 CHESTERTOWN (LINCOLN DR)					2 ML
						0 4.7 MU 0168				X	
											2-10' I SHD
											24' I
						ENT KENT CO. JAIL VICKERS DR. CO 326 0.4.4					7' G SHD RT.
											15' I SHD. LT.
											J-CB LT
											2 ML
						(Edge of Town Dev) TRAILER COURT 0 4.0		E		X	
					2E	0 3.8					
											24' I
											2-6' I SHD
						PT 0 3.5					2 ML
						0 3.4				X	~~20' I~~ 24' I
					E	TO APTS. 0 3.0					2-10' I SHD
											2 ML
						30°					
						0 2.7		E			
						0 2.5				X	24' I
											2-6' I SHD
											~~2 ML~~ ~~20' I~~
						PC 0 2.0				X	~~6' G SHD RT~~
											~~6' I SHD LT~~ ~~2 ML~~
											24' I
											~~5' I SHD RT~~ ~~5' I SHD LT~~
											2 ML

ADT FA FAS 1289
RURAL MAJOR COLLECTOR

SHA 51.3-8
11-15-72

STATE HIGHWAY ADMINISTRATION OF MARYLAND

ROAD INVENTORY SHEET

Party Chief: T. LANDON
Recorder: F. RHODES
Helper:

Map No.:

Road No.: MD. 514
Road Name:
Sheet No.: 3 OF 3
Date: 7/29/74
County: KENT
State Coordinates:

PORTERS FARM
HANESVILLE RD.

END	3 79	STATE MAINT.	20' M 2-6' ESHLD. 38' CW 2 ML
	3 77		X
PORTERS GROVE MELITOTA RD. CO. 242	3 76		
	3 74	PVT. RD. 11' E	
	3 70		
3 H	3 63		
	3 59	PORTERS GROVE WORTON RD. CO. 66	
H	3 51	F	
H	3 46		
20°	3 42		
	3 33	H	
	3 30	H	
49 PVT. 10' E	3 19	F 700'	
RD.	3 05		
RD. PVT. 12' E			
198	2 96		SAME
		4 H	

FA 514 FA 514 COLLECTOR RURAL
NON MINOR COLLECTOR URBAN

SHA 51.3-8
11-15-72

ROAD INVENTORY SHEET

Road No. _____
Road Name _____
Sheet No. _____
Date _____
County _____
State Coordinates _____

Form 6 HPS (Rev. 1961)

1063½ - 503

ROAD INVENTORY SHEET

PARTY CHIEF Frederick Settan
RECORDER Thomas Landon
CHAINMAN

T. LANDON
F. RHODES
VERIFIED 10/10/77

T.LANDON REV 1/28/77
F.RHODES
7/30/74 VERIFIED

ROAD NO. MD 698
NAME MILL STREET
SHEET NO. 1 OF 1
DATE 6-22-67
COUNTY KENT

CHESTERTOWN

	R.R.	
	25'	
END STATE 0.11	MAINT.	28' I
S.H.A. ~~S.R.C.~~ CHERAGE 0.10		~~20'H~~
		~~6'Mac~~
		34'CW
(MUN)	(MUN) 0.050	2UML
CANNON 0.06	STREET	
		28' I
		C-C
(MUN) MD 20	(MUN)	2UML
HIGH 0.00	STREET	
(MUN) MILL STREET		

NORTH
LOCAL
C.S.A.
RURAL

99-1ST-EX1

SHA 51.3 - 8 Revised 4.83

MARYLAND STATE HIGHWAY ADMINISTRATION

ROAD INVENTORY SHEET

Party Chief: CG
Recorder: AD
Assistant:
Map No./Dir.: D15 / N
State Coordinates: 1122-522

Road No.: MD 701
Road Name: (HOLLAND JOHNSON RD)
County: KENT
Date: 3/1/00
Sheet No.: 1 OF 1

TRAFFIC CODES: TRAFFIC CONTROLS: STOP SIGN-SS, TRAFFIC LIGHT=T.L., FLASHING RED BALL=F.R.

TRAFFIC CODES: PARKING RESTRICTIONS: A.M. PEAK, P.M. PEAK, A.M./P.M. PEAK, NO PARKING ANYTIME=N.P., COMM/IND. ACCESS=E

SYSTEM: FUNCT CLASS	SYSTEM: HWY SYS	SYSTEM: HPMS SAMPLE	TRAFFIC: PKG. REST.	TRAFFIC: COM/IND. ACCESS	LINE DIAGRAM			TRAFFIC: CONTROL	TRAFFIC: COM/IND. ACCESS	TRAFFIC: PKG. REST.	PAVEMENT DATA
					MILLINGTON RD						
					CO	0 74	380				
											24' I
											2-5' E SHD
											2ML
						0 25					
					PT	0 21					
					30°						
					PC	0 15					
					RAMP #2						
						0 13					
					RAMP #4						
						0 12					
				E	RAMP R	0 09	PT				24' I
							30°				2-10' I SHD
											2ML
				E	RAMP R	0 04	PC				
						0 02					2-18' I 22' I SHD IN JC-C IN/OUT 30' OCS MED
					MD	0 00	291				2ML

RURAL LOCAL

STATE SECONDARY

COUNTY _____ ROAD NO. _____ PAGE ___ OF ___

SYSTEM				TRAFFIC				TRAFFIC				PAVEMENT DATA
	FUNCT CLASS	HWY SYS	HPMS SAMPLE	REG	RESI	COM/IND	ACCESS	COMMERCIAL	COM/IND	ACCESS	REG. RESI.	

LINE DIAGRAM

'95 STATE REINVENTORY
6-7-95 TM TRANSFER LETTER
12-1-87
91-2 STATE
1-13-92
GD/BB

SHA 51.3 - 8 Revised 4.83

MARYLAND STATE HIGHWAY ADMINISTRATION

ROAD INVENTORY SHEET

Party Chief: C G
Recorder: L. W.
Assistant: ~
Map No./Dir.: 1 N
State Coordinates: 1122-522

Road No.: MD 701
Road Name: (HOWARD JOHNSON RD)
County: KENT
Date: 6-14-89
Sheet No.: 1 OF 1

TRAFFIC CODES: TRAFFIC CONTROLS: STOP SIGN=SS, TRAFFIC LIGHT=T.L., FLASHING RED BALL=F.R.

TRAFFIC CODES: PARKING RESTRICTIONS: A.M. PEAK, P.M. PEAK, A.M./P.M. PEAK, NO PARKING, ANYTIME=N.P., COMM/IND. ACCESS=E

SYSTEM: FED. AID.	SYSTEM: FUNCT. CLASS.	SYSTEM: HWY. SYS.	SYSTEM: HPMS SAMPLE	TRAFFIC: PKG. REST.	TRAFFIC: COM/IND. ACCESS	LINE DIAGRAM				TRAFFIC: CONTROL	TRAFFIC: COM/IND. ACCESS	TRAFFIC: PKG. REST.	PAVEMENT DATA
						MILLINGTON ~~CHESTERVILLE~~							
A	A					CO	0	71	~~MILLINGTON RD~~ (380) ~~226~~	SS			
													24' I
													2-5' E SHD
						HWY.	0	61	48" CMP D-7'				2 ML
							0	28			E		~~24' RI~~
													~~RESURF.~~
													~~2 ML~~
							0	25	48" CMP D-6'				
							0	22			E		
							0	18			E		
													24' RI
													~~2-5' E SHD~~
													2 ML
													2-10' E SHD
V	V					MD	0	00	291	SS			

FA
NON RURAL
LOCAL

BLUE STAR MEMORIAL HWY.
S.B.L.
U.S. 301
150'

SYSTEM				TRAFFIC		LINE DIAGRAM	TRAFFIC			PAVEMENT DATA
FED. AID.	FUNCT. CLASS.	HWY. SYS.	HPMS SAMPLE	PRKG. REST.	COM/IND ACCESS		CONTROL	COM/IND ACCESS	PRKG. REST.	

SHA 51.3 - 8 Revised
4.83

90 EX # 2
1-10-91
BB/TM
A/T

MARYLAND STATE HIGHWAY ADMINISTRATION

ROAD INVENTORY SHEET

Party Chief: C G
Recorder: L.W.
Assistant: —
Map No./Dir.: D15 / N
State Coordinates: 1121 - 522

Road No.: US 301
Road Name: (BLUE STAR MEMORIAL HWY)
County: Kent
Date: 5-15-89
Sheet No.: 1 OF 7

TRAFFIC CODES
TRAFFIC CONTROLS: STOP SIGN=SS, TRAFFIC LIGHT=T.L., FLASHING RED BALL=F.R.

TRAFFIC CODES
PARKING RESTRICTIONS: A.M. PEAK, P.M. PEAK, A.M./P.M. PEAK, NO PARKING ANYTIME=N.P., COMM/IND. ACCESS=E

SYSTEM: FED. AID.	FUNCT. CLASS.	HWY. SYS.	HPMS SAMPLE	TRAFFIC: PRKG. REST.	COM/IND. ACCESS	TRAFFIC: CONTROL	COM/IND. ACCESS	PRKG. REST.	PAVEMENT DATA
V	RURAL OTHER PRINCIPAL ARTERIAL	STATE PRIMARY	1050100000017 0			FY			2-24' I
V									10' I HD
V									12' I SHD IN LT
V									4' I SHD IN RT
V									2' I SHD IN RT
V									60' GRS MED
V									4' L
V									~~2-24' I~~
V									~~2-10' I OUT~~
V									~~2-4' I IN SH~~
V									~~60' GRS MED~~
V									4 ML

LINE DIAGRAM

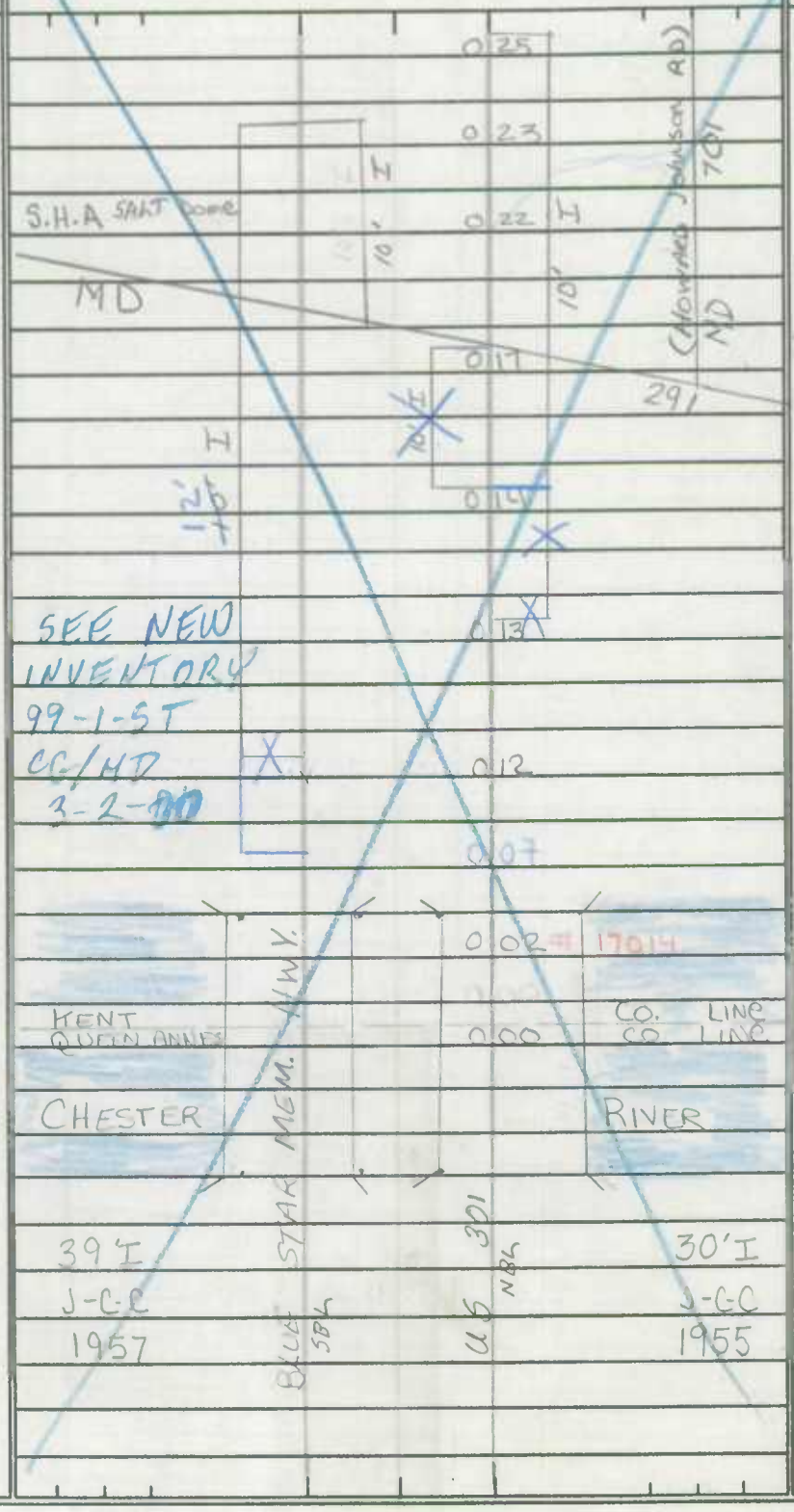

2 of 7

SYSTEM				TRAFFIC		LINE DIAGRAM	TRAFFIC			PAVEMENT DATA
FED. AID.	FUNCT. CLASS.	HWY. SYS.	HPMS SAMPLE	PRK.G. REST.	COM/IND ACCESS		CONTROL	COM/IND ACCESS	PRK.G. REST.	
	RURAL OTHER PRINCIPAL ARTERIAL	STATE PRIMARY	10 301 000 00 17 ① ②							

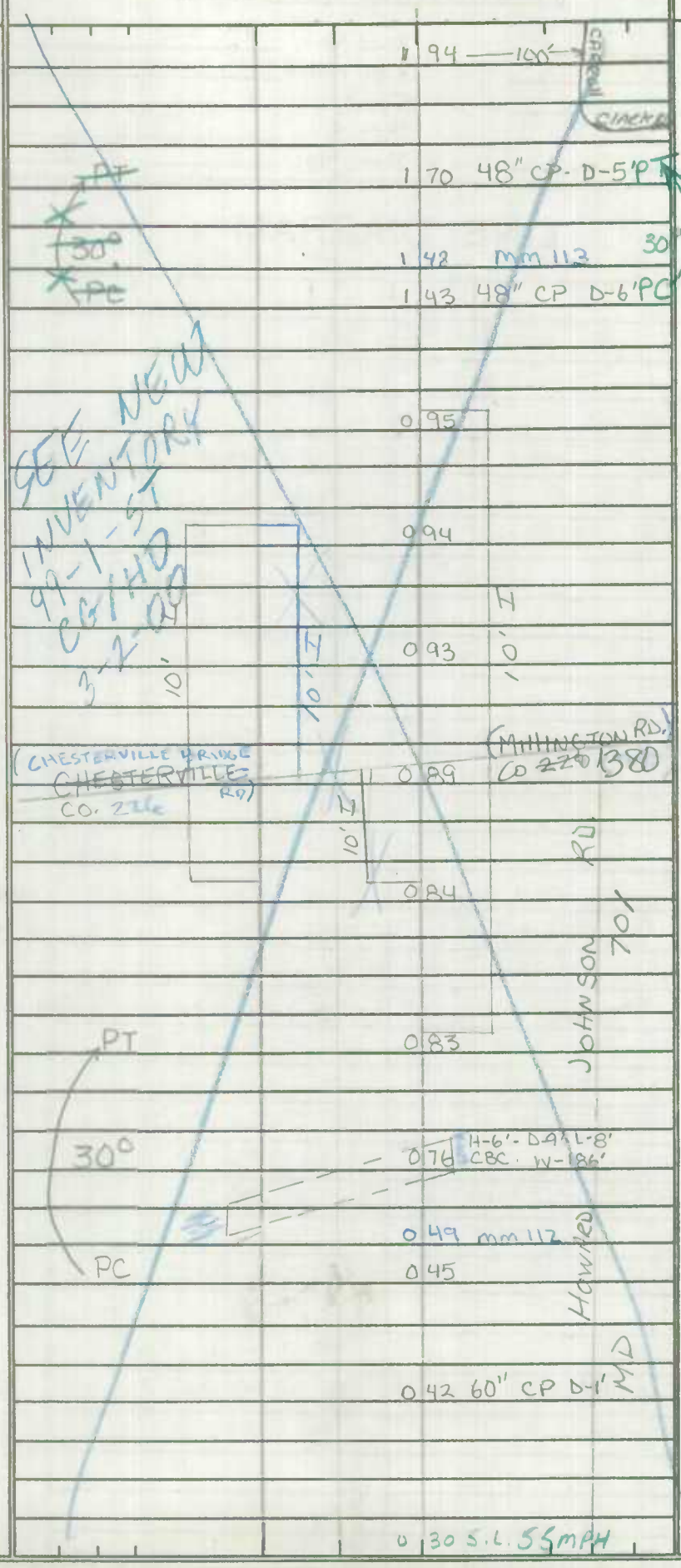

2-24'I
10' I SHD OUT LT
4' I SHD IN LT
60' GRS PKWY
4 ML
12' I SHD OUT RT
2' I SHD IN RT

Form 6 HPS Rev. 1961 1121½ - 522

B.S. REVISED KH 10-26-72

ROAD INVENTORY SHEET

Party Chief T. LANDON
Recorder E. KOENIG
Chairman D. PLUMMER

T. LANDON
F. RHODES
7/25/74 VERIFIED

BB 8-4-1
RM
1-21-85

T. LANDON
F. RHODES
VERIFIED
10/19/77

Road No. U.S. 301
Name
Sheet No. 1 OF 5
Date 3-13-68
County KENT

				176		24" CP	
	RURAL			170		48" CPPTE 25'	
				143		48" CPPC	
	ARTERIAL	HARDS		128		18" CP	
127			12'I	098	12'I	DR.	4 MI
	CHESTERVILLE			092	MILLINGTON	RD.	
		CO.	12'I 12'I	089 F.L. YELLOW		~~X~~ 226	
FAP 169				082	RD.		
	PT 30' PC			080 076	JOHNSON	152	CB-8'T 4'D
				042			60" CR
FAP	PRINCIPAL		12'I	027 025	HOWARD CO.		
				021			
		VMD	12'I 12'I	017 F.L. YELLOW		291	
	OTHER			012			
				006	TOL 1955		
	39'I C-C 1967				30'I C-C		
	KENT				CO. LINE		
	QUEEN ANNES			000	CO. LINE		
	CHESTER				RIVER		
					BR. No. 17014		

2-24'I
2-10'F
2-5'F
60' CR
4 MI

SHA 51.3 - 8 Revised 4.83

MARYLAND STATE HIGHWAY ADMINISTRATION

ROAD INVENTORY SHEET

1121 1/2 - 522

BB 64-1 RM 1-21-85

T.L. F.R. VER. 10-19-77

GS Rev. KH 10-26-82

Reunction a.y. 10-23-85

T.L. F.R. VER. 7-25-79

Party Chief	T. LANDON	Road No.	US 301
Recorder	E. KOENIG	Road Name	
Assistant	D. PLUMMER	County	KENT
Map No./Dir.	/	Date	3-13-68
State Coordinates	1121.5 - 522	Sheet No.	1 OF 5

TRAFFIC CODES

TRAFFIC CONTROLS: STOP SIGN=SS, TRAFFIC LIGHT=T.L., FLASHING RED BALL=F.R.

TRAFFIC CODES

PARKING RESTRICTIONS: A.M. PEAK, P.M. PEAK, A.M./P.M. PEAK, NO PARKING ANYTIME=N.P., COMM/IND. ACCESS=E

SYSTEM: FED. AID. | FUNCT CLASS. | HWY. SYS. | HPMS SAMPLE

TRAFFIC: PKG. REST. | COM/IND. ACCESS

LINE DIAGRAM

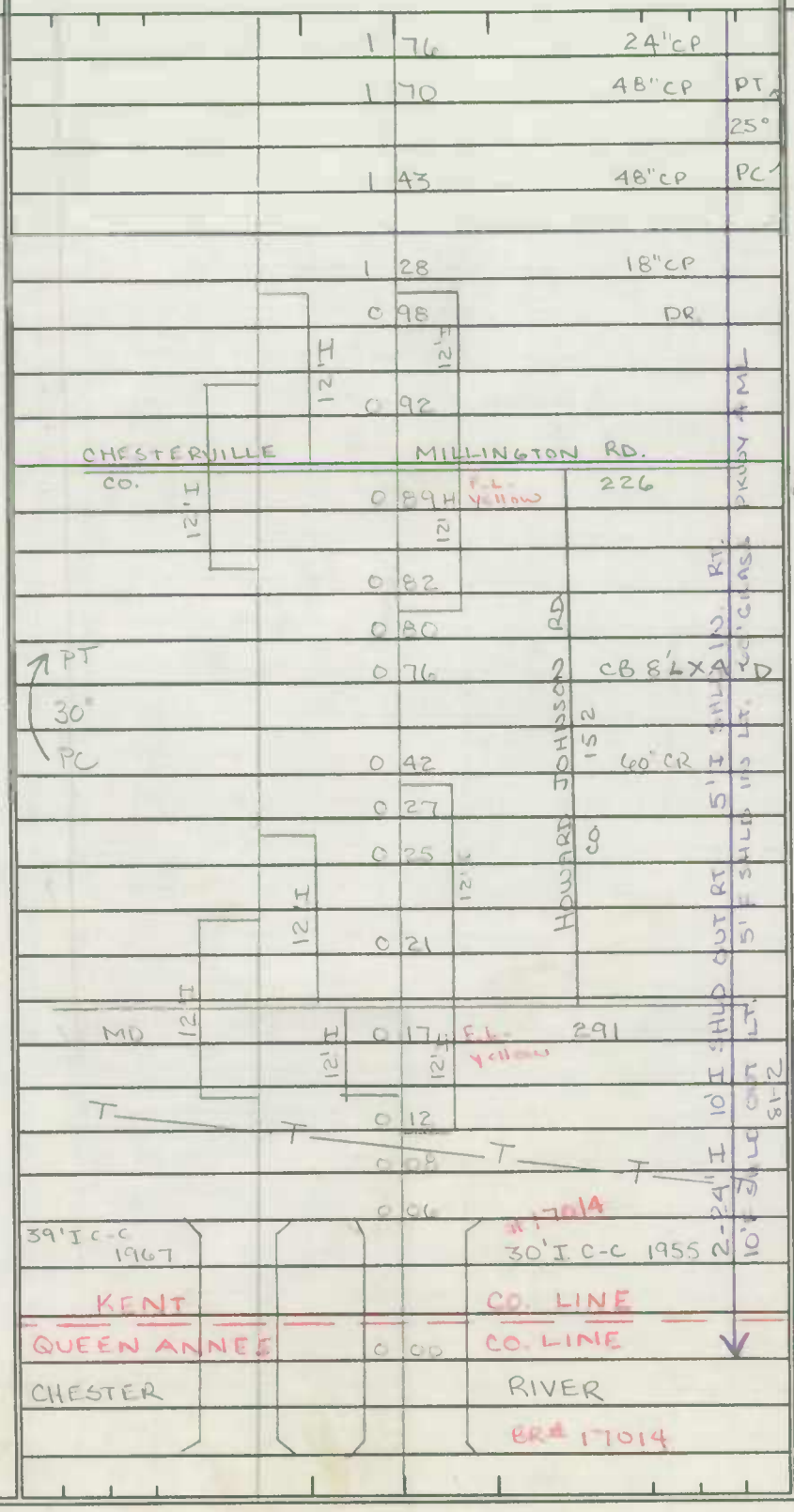

TRAFFIC: CONTROL | COM/IND. ACCESS | PKG. REST.

PAVEMENT DATA

2-24' I
2-10' F SHLD
2-5' F SHLD
60' PKG GORE
4ML

SYSTEM				TRAFFIC		LINE DIAGRAM	TRAFFIC			PAVEMENT DATA
FED. AID.	FUNCT. CLASS.	HWY. SYS.	HPMS SAMPLE	PRKG. REST.	COM/IND ACCESS		CONTROL	COM/IND ACCESS	PRKG. REST.	

Form 6 HPS Rev. 1961

ROAD INVENTORY SHEET

Party Chief T. LANDON
Recorder E. KOENIG
Chairman D. PLUMMER

Road No. U.S. 301
Name
Sheet No. 2 OF 5
Date 3-13-68
County KENT

FAP 169 127	RURAL PRIMARY	PENNSYLVANIA		363	[N] R.R. MADE	526431X
				362		
				~~360~~		
			RXR ROADWAY	355	RXR ROADWAY	
			RXR SIGN	350	RXR SIGN	
				337	24" CMP	
				320	24" CP	
				311	3-36" CP	
				302	18" CP	
				293	24" CP	
				281	40" CP	(179.3) 2-24 I
				265	18" CP	10' I SHD RT 10' G SHD LT 4' G SHD RT INS
				259	18" CP	5' G SHD LT INS
				247	CLARK RD.	60' GRAV ROAD 4 ML
				243	17	
					100'	
				237	24" CP	
				221	CB-9'L x 5'D	
				197	18" CP	
						SAME

Form 6 HPS Rev. 1961

ROAD INVENTORY SHEET

Party Chief T. LANDON
Recorder E. KOENIG
Chainman D. PLUMMER

Road No. U.S. 301
Name
Sheet No. 3 of 5
Date 3-13-68
County KENT

				492		24" CP	
				485		24" CP	
				476		24" CP	
				462		18" CP	
	25°			453	← 100' →	24" CP	
				447		24" CP	
	PC			441		24" CP	
							(84-1)
				426		24" CP	
				422		24" CP	2-24" I 2-10' I SHLD 2-3' I SHLD
				420			60' Grade
				418	313 YELLOW		
				413		48" CP	
				410			
				355		24" CMP	
				375			
				374		36" CP	
				~~345~~ 370			
							SAME

FAP 127 PRINCIPAL OTHER RURAL

PT

MD.

EXC ROADWAY

QUINN CO.

Form 6 HPS Rev. 1961

ROAD INVENTORY SHEET

Party Chief T. LANDON
Recorder E. KOENIG
Chairman D. PLUMMER

Road No. U.S. 301
Name
Sheet No. 4 OF 5
Date 5-13-68
County KENT

FAP 127 FAP 169

FAP PRINCIPAL ARTERIAL RURAL

OTHER PRINCIPAL ARTERIAL

7 26	20" & 36" CP
7 20	
7 00	24" CP
6 87	CB 10'L x 4'D
6 61	24" CP
6 32	24" CP
6 01	24" CP
5 86	CB - 10'L x 4'D
5 44	24" CP
5 27	24" CP
5 18	36" CP
~~5 12~~	
5 13	24" CP
~~5 11~~	
5 08	
5 04	
4 99	24" CP

QUINNY RD. 20 CO.

(79-3)
~~2-24" OUT~~
~~2-18" FROM~~
~~2-4' 18" OUT~~
~~60' SPRUCE TREES~~
~~4 ACL~~

SAME