SHA 51.3 - 8 Revised 4.83

MARYLAND STATE HIGHWAY ADMINISTRATION

GPSSR AB 5-21-99 BB/SS

00-15T SS/AD 3-20-01

RI-10-15-97

ROAD INVENTORY SHEET

Party Chief: Balzanna
Recorder: Hatten
Assistant:
Map No./Dir.: I-12 / N
State Coordinates: 864-245

Road No.: MD 5
Road Name: Leonardtown Rd
County: Charles
Date: 4-22-94
Sheet No.: 1 OF 247

AL
AP
STRIPING 2002
5/15/02
SS/WP

TRAFFIC CODES
TRAFFIC CONTROLS: STOP SIGN=SS, TRAFFIC LIGHT=T.L., FLASHING RED BALL=F.R.

TRAFFIC CODES
PARKING RESTRICTIONS: A.M. PEAK, P.M. PEAK, A.M./P.M. PEAK, NO PARKING ANYTIME=N.P., COMM/IND. ACCESS=E

SYSTEM: FED. AID.	SYSTEM: FUNCT CLASS.	SYSTEM: HWY. SYS.	SYSTEM: HPMS SAMPLE	TRAFFIC: PRKG. REST.	TRAFFIC: COM/IND. ACCESS	LINE DIAGRAM	TRAFFIC: CONTROL	TRAFFIC: COM/IND. ACCESS	TRAFFIC: PRKG. REST.	PAVEMENT DATA
						0.27				
						0.26				
						0.24				
						Deborah Dr.				
						Co 600 0.21				
						0.16				
						See new INV written 05-29-02 ST REN 2002 SS/WP				
						0.04 Westchester Dr Co 1392				
										2-24' I
										2-10' I SHD OUT
										2-4' I SHD INS.
										56' GRASS MEDIAN
						Charles Co/LINE				4ML
						St. Mary's 0.00 Co/LINE				
						0.11				
						Mohawk Dr.				
						St. Mary's Co. Rd				

10' RTL / 2 C-RT
10' I LTL
10' I LTL
10' I LTL
2 C-RT
10' I LTL
10' RT
SL=55 mph
RR Crossing

NHS
RURAL OTHER PRINCIPAL ARTERIAL
STATE

SYSTEM				TRAFFIC		LINE DIAGRAM	TRAFFIC			PAVEMENT DATA
FED. AID.	FUNCT. CLASS.	HWY. SYS.	HPMS SAMPLE	PRKG. REST.	COM/IND ACCESS		CONTROL	COM/IND ACCESS	PRKG. REST.	

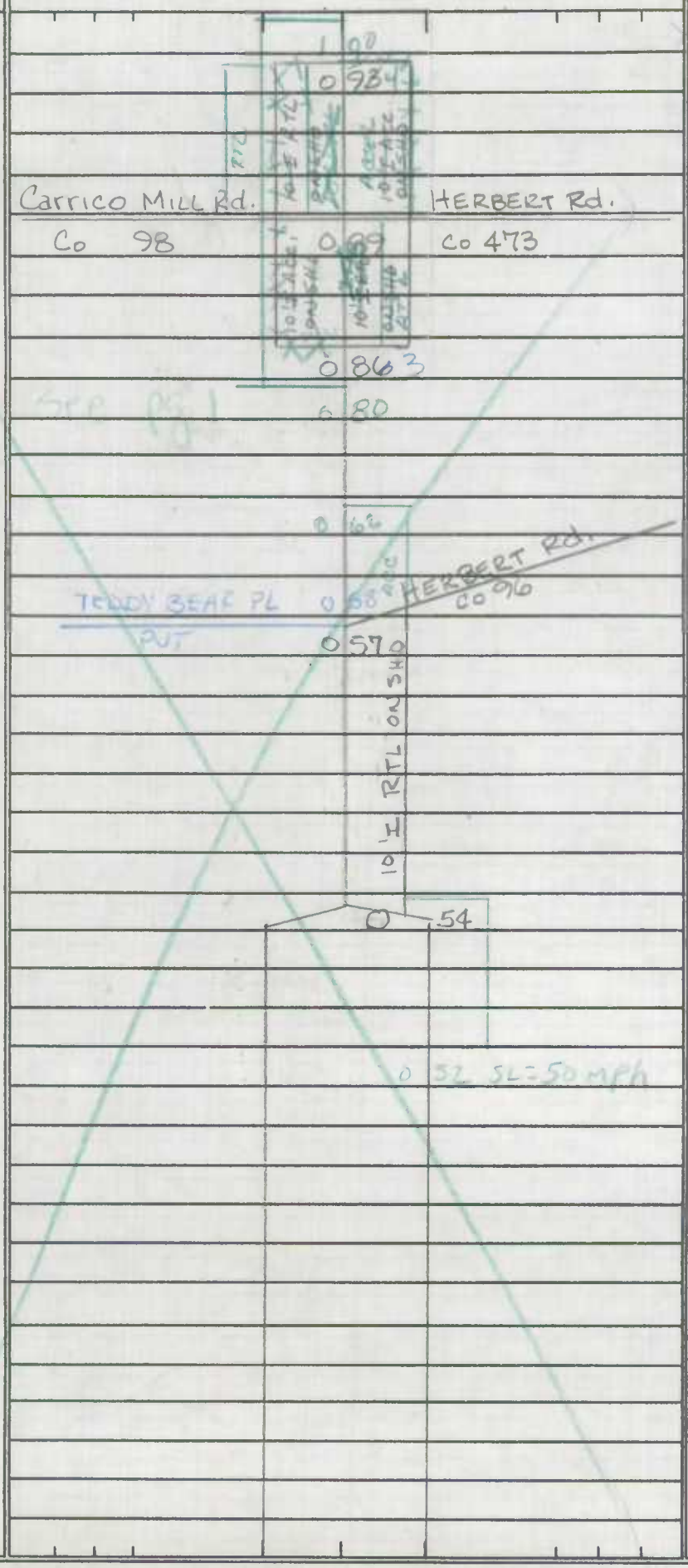

2-24' I
2-10' I SHD OUT
12' I PAVMD OUT
4ML

48' I
2-10' I SHDS
4ML

2-24' I
2-10' I SHD OUT
2-4' I SHD INS
56' GRASS MEDIAN
4ML

NHS
RURAL OTHER PRINCIPAL ARTERIAL
STATE PRIMARY

SHA 51.3 - 8 Revised 4.83

96-4, 9, 155+
DB/MG
2-6-97

MARYLAND STATE HIGHWAY ADMINISTRATION

ROAD INVENTORY SHEET

Party Chief: Balzanna
Recorder: Hatten
Assistant:
Map No./Dir.: /
State Coordinates:

Road No.: MD 5
Road Name: Leonard Town Rd
County: Charles
Date: 4-22-94
Sheet No.: 3 OF 247

SYSTEM: FED. AID.	SYSTEM: FUNCT CLASS.	SYSTEM: HWY. SYS.	SYSTEM: HPMS SAMPLE	TRAFFIC: PRKG. REST.	TRAFFIC: COM/IND. ACCESS	LINE DIAGRAM	TRAFFIC: CONTROL	TRAFFIC: COM/IND. ACCESS	TRAFFIC: PRKG. REST.	PAVEMENT DATA
						See 1A1 Hughesville School Rd				
						1 43 Co 100				
				NP					NP	
										40'I
										JC-C
										4ML
						1 34				
										48'I
										JC-LT
										10'I SHDRT
						1 20 (10'I 47)				4ML
						Homeland Dr				
						1 28 Co 99				
						10'I RT				
						1 254				
						1 123 SG = 48/55				
						1 08 SIGN: Hughesville				48'I
										2-10'I SHDS
										48ML

TRAFFIC CODES
TRAFFIC CONTROLS: STOP SIGN=SS, TRAFFIC LIGHT=T.L., FLASHING RED BALL=F.R.

TRAFFIC CODES
PARKING RESTRICTIONS: A.M. PEAK, P.M. PEAK, A.M./P.M. PEAK, NO PARKING ANYTIME=N.P., COMM/IND. ACCESS=E

MD 5 RURAL OTHER PRINCIPAL ARTERIAL STATE PRIMARY

LINE DIAGRAM

SYSTEM: FED. AID.	SYSTEM: FUNCT. CLASS.	SYSTEM: HWY. SYS.	SYSTEM: HPMS SAMPLE	TRAFFIC: PRKG. REST.	TRAFFIC: COM/IND ACCESS	LINE DIAGRAM	TRAFFIC: CONTROL	TRAFFIC: COM/IND ACCESS	TRAFFIC: PRKG. REST.	PAVEMENT DATA
NHS	RURAL OTHER PRINCIPAL ARTERIAL STATE PRIMARY			NP	E	1 88		E	NP	
						DOE HILL RD PVT				
					E	1 86				
					E	1 85				
						See pg 1				
						1 81		2G		
						1 78				
						BURNT STORE RD / FREDERICK RD				
						MD 1 76 231				
					E	1 74				
						1 72				
						1 71				
					E	1 70		E		
					E	1 66				
					E	Hughesville Baptist CHURCH 1 60				40'I
						SUNRISE RD PVT / LUKES LA PVT 1 52				JC-C
						ELECTRIC LA P.V.T 1 47				4ML

SHA 51.3 - 8 Revised
4.83

MARYLAND STATE HIGHWAY ADMINISTRATION

ROAD INVENTORY SHEET

Party Chief: BALZANNA
Recorder: HATTEN
Assistant:
Map No./Dir.: /
State Coordinates:

Road No.: MD 5
Road Name: LEONARDTOWN RD
County: Charles
Date: 4-22-94
Sheet No.: 5 OF 247

TRAFFIC CODES
TRAFFIC CONTROLS: STOP SIGN=SS, TRAFFIC LIGHT=T.L., FLASHING RED BALL=F.R.

TRAFFIC CODES
PARKING RESTRICTIONS: A.M. PEAK, P.M. PEAK, A.M./P.M. PEAK, NO PARKING ANYTIME=N.P., COMM/IND. ACCESS=E

SYSTEM: FED. AID.	SYSTEM: FUNCT CLASS.	SYSTEM: HWY. SYS.	SYSTEM: HPMS SAMPLE	TRAFFIC: PRKG. REST.	TRAFFIC: COM/IND. ACCESS	LINE DIAGRAM	TRAFFIC: CONTROL	TRAFFIC: COM/IND. ACCESS	TRAFFIC: PRKG. REST.	PAVEMENT DATA
NHS	RURAL OTHER PRINCIPAL ARTERIAL	STATE PRIMARY								2-24' I
										2-10' I SHDS
										OUTSIDE
										11' I Paint
										MEDIAN
										4 ML
						(~~Foster Ln~~)				
						2 ~~28~~ 40				48' I
										10' I SHD RT
						Foster Ln				12' I SHD LT
						2 36 PVT SL=55 mph				4 ML
						2 31		2E		
						2 28		E		44' I
										10' I SHDLT
										15' I SHDRT
										4 ML
						2 21		E		
						2 18				
										40' I
										2-10' I SHDS LT
										4 ML
										12' I SHD RT
				NP		2 04			NP	
					E	1 91				40' I
										JC-C
										4 ML

SYSTEM				TRAFFIC		LINE DIAGRAM	TRAFFIC			PAVEMENT DATA
FED. AID.	FUNCT. CLASS.	HWY. SYS.	HPMS SAMPLE	PRKG. REST.	COM/IND ACCESS		CONTROL	COM/IND ACCESS	PRKG. REST.	
N/S	RURAL OTHER PRINCIPAL ARTERIAL STATE PRIMARY									

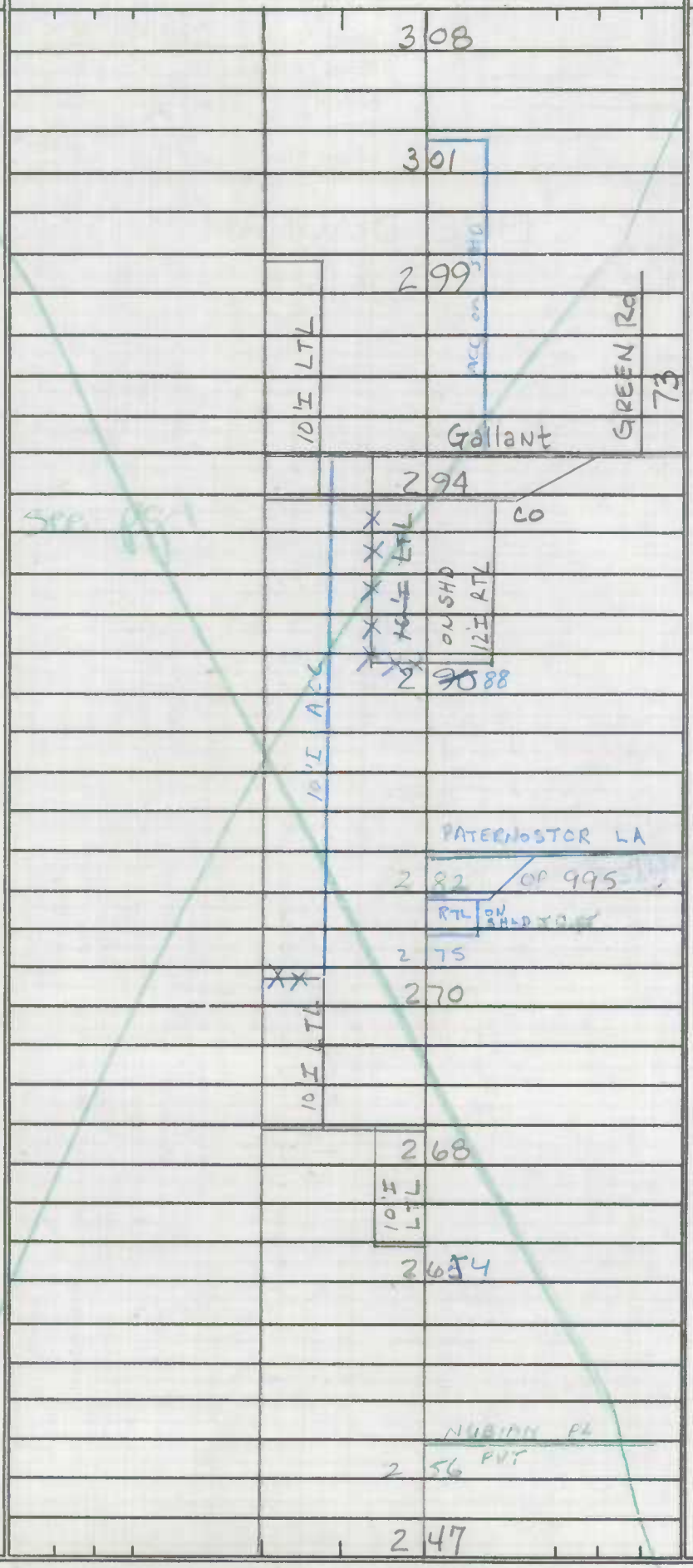

E

E

2E

2-24' I
2-10' I SHD OUT
2-4' I SHD IN
20' Grass
MEDIAN
4ML

SHA 51.3 - 8 Revised 4.83

MARYLAND STATE HIGHWAY ADMINISTRATION

ROAD INVENTORY SHEET

Party Chief: Balzanna
Recorder: Hatten
Assistant:
Map No./Dir.: /
State Coordinates:

Road No.: MD5
Road Name: Leonardtown Rd
County: Charles
Date: 4-22-94
Sheet No.: 7 OF 247

TRAFFIC CODES
TRAFFIC CONTROLS: STOP SIGN=SS, TRAFFIC LIGHT=T.L., FLASHING RED BALL=F.R.

TRAFFIC CODES
PARKING RESTRICTIONS: A.M. PEAK, P.M. PEAK, A.M./P.M. PEAK, NO PARKING ANYTIME=N.P., COMM/IND. ACCESS=E

SYSTEM: FED. AID.	SYSTEM: FUNCT CLASS.	SYSTEM: HWY. SYS.	SYSTEM: HPMS SAMPLE	TRAFFIC: PRKG. REST.	TRAFFIC: COM/IND. ACCESS	LINE DIAGRAM	TRAFFIC: CONTROL	TRAFFIC: COM/IND. ACCESS	TRAFFIC: PRKG. REST.	PAVEMENT DATA
NHS	RURAL OTHER PRINCIPAL ARTERIAL	STATE PRIMARY								
						3 74				
						10' H LTL				
						Cracklingtown Rd.				
						Co 335 3 69				
						10' H LTL				
						3 6~~5~~4				
					E	3 63				
					Exit	3 63 Norton Mill Rd				
						~~3 42~~ 3 58 Pine Tree Pvt Pl				2-24'I
						3 47 Pvt				2-10'I SHDOUT
						3 39				2-4'I SHDIN
						10' H LTL				50' Grass
						10' H LTL				Median
						10' H LTL ONSHD				4ML
					E	Hughesville ~~Commercial~~ Park Community 3 35			X	
						10' H LTL				
						3 ~~31~~ 29				
					E	3 25				2-24'I
										2-10'I SHDOUT
										2-4'I SHDIN
						3 11		E		20' Grass
										Median
										4ML

SYSTEM				TRAFFIC		LINE DIAGRAM	TRAFFIC			PAVEMENT DATA
FED. AID.	FUNCT. CLASS.	HWY. SYS.	HPMS SAMPLE	PRKG. REST.	COM/IND ACCESS		CONTROL	COM/IND ACCESS	PRKG. REST.	

NHS
OTHER PRINCIPAL ARTERIAL
STATE PRIMARY

See pg 1

4 34

10' H LTL

4 33

Huckleberry Dr.

4 31

Co 761

10' H LTLa

10' H RTL

4 27

4 04

10' H LTLa

Wolfe Dr.

Co 313

3 99

10' H LTLa

3 94

SAPP PL

3 90

2-24' I
2-10' I SHDOUT
2 4' I SHDIN
50' GRASS
MEDIAN
4 MI

SHA 51.3 - 8 Revised
4.83

95 COST #2
BB/AH
1/09/95
N/T

MARYLAND STATE HIGHWAY ADMINISTRATION

ROAD INVENTORY SHEET

Party Chief: Balzanna
Recorder: Hatten
Assistant:
Map No./Dir.: /
State Coordinates:

Road No.: MD5
Road Name: Leonardtown Rd
County: Charles
Date: 4-26-94
Sheet No.: 9 OF 247

TRAFFIC CODES
TRAFFIC CONTROLS: STOP SIGN=SS, TRAFFIC LIGHT=T.L., FLASHING RED BALL=F.R.

TRAFFIC CODES
PARKING RESTRICTIONS: A.M. PEAK, P.M. PEAK, A.M./P.M. PEAK, NO PARKING ANYTIME=N.P., COMM/IND. ACCESS=E

SYSTEM: FED. AID.	SYSTEM: FUNCT CLASS.	SYSTEM: HWY. SYS.	SYSTEM: HPMS SAMPLE	TRAFFIC: PRKG. REST.	TRAFFIC: COM/IND. ACCESS	LINE DIAGRAM	TRAFFIC: CONTROL	TRAFFIC: COM/IND. ACCESS	TRAFFIC: PRKG. REST.	PAVEMENT DATA
NHS	Rural Other Principal Arterial	State Primary								2-24' I 10' I SHD OUTER
										15' I SHD OUT RT
										2-4' I SHDS IN
						Lewis Rd Pl				
						5 34 PVT				50' GRASS MED
						5 27	FY			4ML
						5 10				
					10' I TL					
						5 06				
						TEL Bowling Rd				
						5 05 Co 294				
					10' I LTL	10' I RTL OUTSHD				
						5 00 ~~SIGN Bryantown~~				
						4 77				
					10' I LTLa					
						(HIGH AVE.)				
						4 73 OP 257				2-24' I
										2-10' I SHD OUT
										2-4' I SHD IN
					10' I LTLa					50' GRASS
						4 69				MEDIAN
										4ML

SYSTEM				TRAFFIC		LINE DIAGRAM	TRAFFIC			PAVEMENT DATA
FED. AID.	FUNCT. CLASS.	HWY. SYS.	HPMS SAMPLE	PRKG. REST.	COM/IND ACCESS		CONTROL	COM/IND ACCESS	PRKG. REST.	
NHS	NHPP OTHER PRINCIPAL ARTERIAL	STATE PRIMARY								
						592				
						586				
						SPUR Rd. 120				
						581				
						TROTTER Co.				
						576				
					E	568				
					E	564				
						558				
						OLIVERS SHOP Rd				BRYANTOWN Rd
						Co 1148 553 Co 1149				
						546				2-24' I 2-10' I SHDOUT 2-4' I SHDIN 50' GRASS MEDIAN 4mc
						539				

SHA 51.3 - 8 Revised
4.83

MARYLAND STATE HIGHWAY ADMINISTRATION

ROAD INVENTORY SHEET

Party Chief: Balzanna
Recorder: Hatten
Assistant:
Map No./Dir.: 1
State Coordinates:

Road No.: MD5
Road Name: Leonardtown Rd
County: Charles
Date: 4-26-94
Sheet No.: 11 OF 247

TRAFFIC CODES
TRAFFIC CONTROLS: STOP SIGN=SS, TRAFFIC LIGHT=T.L., FLASHING RED BALL=F.R.

TRAFFIC CODES
PARKING RESTRICTIONS: A.M. PEAK, P.M. PEAK, A.M./P.M. PEAK, NO PARKING ANYTIME=N.P., COMM/IND. ACCESS=E

SYSTEM: FED. AID.	SYSTEM: FUNCT CLASS.	SYSTEM: HWY. SYS.	SYSTEM: HPMS SAMPLE	TRAFFIC: PRKG. REST.	TRAFFIC: COM/IND. ACCESS	LINE DIAGRAM	TRAFFIC: CONTROL	TRAFFIC: COM/IND. ACCESS	TRAFFIC: PRKG. REST.	PAVEMENT DATA
N #5	RURAL OTHER PRINCIPAL ARTERIAL	STATE PRIMARY	K 20805000633			10' I ON SHD; 10' I LT La.; 6 66				
						6 64				
										2-24' I
										2-10' I SHDOUT
										2-10' I SHDIN
										50' Grass
										Median
						6 32				X 4 ML
						ZEKIAH 6 28 SWAMP #8002				
						ZEKIAH 6 18 SWAMP #8003				
										2-24' I
										2-10' I SHDOUT
										2-4' I SHDIN
										50' Grass
						6 15 SIGN: ZEKIAH SWAMP				MEDIAN w/Gr
										4 ML
						6 14				X

SYSTEM				TRAFFIC		LINE DIAGRAM	TRAFFIC			PAVEMENT DATA
FED. AID.	FUNCT. CLASS.	HWY. SYS.	HPMS SAMPLE	PKG. REST.	COM/IND ACCESS		CONTROL	COM/IND ACCESS	PKG. REST.	
NHS	Minor Arterial	State Primary	2000 SAMPLE			See pg 1				
						7 06				2-24'I
										2-10'I SHD OUT
						7 03				3'I SHD IN LT
										4'I SHD IN RT
										50' GRASS MED
						Zachia Manor Ct.				4ML
						~~OF 878~~ CO 1424 7 01			X	
						6 98				
						6 97 SIGN: FOREST PARK				
						Windy Knolls Dr. / PVT				
						Quincy Junction SR / PVT 6 91				
						6 77				2-24'I
										2-10'I SHD OUT
										3'I SHD IN LT
										4'I SHD IN RT
						6 74				50' GRASS
										MEDIAN
										4ML
						(Lake to Rd) 6 73				
						MD 488 6 72	TL		X	
										2-24'I
						6 71				2-10'I SHD OUT
										2-4'I SHD IN
						6 68				50' GRASS
										MEDIAN
										4ML

SHA 51.3 - 8 Revised 4.83

94-2 ST 11-16-94 GD/TM

CO 14-7 2-16-95 GD/TM

95-55 BB/AH 11/30/95

MARYLAND STATE HIGHWAY ADMINISTRATION

ROAD INVENTORY SHEET

Party Chief: Balzanna
Recorder: Hatten
Assistant:
Map No./Dir.: 1
State Coordinates:

Road No.: MD 5
Road Name: Leonard Town Rd
County: Charles
Date: 4-27-94
Sheet No.: 13 OF 247

TRAFFIC CODES: TRAFFIC CONTROLS: STOP SIGN=SS, TRAFFIC LIGHT=T.L., FLASHING RED BALL=F.R.

TRAFFIC CODES: PARKING RESTRICTIONS: A.M. PEAK, P.M. PEAK, A.M./P.M. PEAK, NO PARKING ANYTIME=N.P., COMM/IND. ACCESS=E

SYSTEM: FED. AID. | FUNCT. CLASS. | HWY. SYS. | HPMS SAMPLE

TRAFFIC: PRKG. REST. | COM/IND. ACCESS

NHS | Rural Other Principal Arterial | State Primary

LINE DIAGRAM

7 62

10' I LTL

Jameson Dr

Co 316

7 59 PVT (proposed)

10' I LTL

7 56

7 51

E 7 47

15' J-T Rt

0.02/24'-2 JC-C Spur → (Billingsley Rd) To Landfill

7 42

E Co ~~14 30~~ 47 (proposed)

7 40

24' I JC-C

7 38

5-C Rt

7 32

10' I

10' I LTL

Zekiah Dr.

7 29 Co 1263

10' I LTL

7 26

7 21

TRAFFIC: CONTROL | COM/IND. ACCESS | PRKG. REST.

E

PAVEMENT DATA

2-24' I
2-10' I SHDOUT
3' I SHDINLT
4' I SHDINRT
50' GRASS MEDIAN
4 ML

30-5ST SS/19 3-31-01 98-457 14 OF 24 7

SYSTEM				TRAFFIC		LINE DIAGRAM				TRAFFIC			PAVEMENT DATA
FED. AID.	FUNCT. CLASS.	HWY. SYS.	HPMS SAMPLE	PRKG. REST.	COM/IND ACCESS					CONTROL	COM/IND ACCESS	PRKG. REST.	
						Simpson Dr.							
						Co 286		8	30				
									CHURCH RD				2-24'I
								8	28 PVT				16'I painted
						OWENS DR.							MEDIAN CLT
						Co 300		8	23				2-10'I SHD OUT
													4ML
						SEE Pg 1		8	16		E		
								8	15 SL=45 mph			X	
					E			8	12				
								8	09		E		
								7	964				
								7	88				
						Broadview Run DR			CEDAR HILL PL				
					E	Co 1472		7	86 PVT Rd				
								7	87				
								7	80				2-24'I
													2-10'I SHD OUT
													3'I SHD IN LT
								7	76				4'I SHD IN RT
													50' Grass
													MEDIAN
													4ML

12'H RTL JC-RT

10'I LTL

12'H Acce JC-RT

10'I LTL

10'I SHD OUT

RHS

Kanawha County Municipal Other Principal Arterial State Primary

SHA 51.3 - 8 Revised 4.83

94 CO EX. #14
11-16-94
GD/TM

MARYLAND STATE HIGHWAY ADMINISTRATION

ROAD INVENTORY SHEET

Party Chief: Balzanna
Recorder: Hatten
Assistant:
Map No./Dir.: 1
State Coordinates:

Road No.: MD 5
Road Name: Leonardtown Rd
County: Charles
Date: 4-27-94
Sheet No.: 15 OF 247

TRAFFIC CODES
TRAFFIC CONTROLS: STOP SIGN=S.S., TRAFFIC LIGHT=T.L., FLASHING RED BALL=F.R.

TRAFFIC CODES
PARKING RESTRICTIONS: A.M. PEAK, P.M. PEAK, A.M./P.M. PEAK, NO PARKING ANYTIME=N.P., COMM/IND. ACCESS=E

SYSTEM: FED. AID.	SYSTEM: FUNCT CLASS.	SYSTEM: HWY. SYS.	SYSTEM: HPMS SAMPLE	TRAFFIC: PRKG. REST.	TRAFFIC: COM/IND. ACCESS	LINE DIAGRAM			TRAFFIC: CONTROL	TRAFFIC: COM/IND. ACCESS	TRAFFIC: PRKG. REST.	PAVEMENT DATA
	RURAL OTHER PRINCIPAL ARTERIAL					Benner Rd. Co	See pg 1					2-24'I
												2-8'I SHDOUT JC-S OUT
												12'I PNT MED CLT 4ML
						77	8	71			X	
								Waldorf Forest Rd. OP 128				
						Tommy Middleton Lane OP 900	8	63				
								MEADOWBROOK La.				
							8	57 Co 1281				
						Pearson Dr.						
						Co 288	8	50				
						Jones La.						
						Co 165	8	43				
												2-24'I
												16'I painted
						Thompson Dr.						MEDIAN CLT
						Co 287	8	36				2-10'I SHDOUT
												4ML

160F247

SYSTEM				TRAFFIC		LINE DIAGRAM	TRAFFIC			PAVEMENT DATA
FED. AID.	FUNCT. CLASS.	HWY. SYS.	HPMS SAMPLE	PRKG. REST.	COM/IND ACCESS		CONTROL	COM/IND ACCESS	PRKG. REST.	
NHS	PRIMARY	STATE	PRIMARY							
			200050000929			9 33				
						See pg 1				
						10' H LTL				
						9 30				2-24' I
						10' H LTL				2-10' I SHDOUT
										2' I SHD IN LT
						9 27				4' I SHD IN RT
										50' GRASS
										MEDIAN
										4ML
						9 20 SL=55 mph			X	
										2-24' I
										2-10' I SHDOUT
										14' I Painted
										MEDIAN CLT
										4ML
						Forest Park Dr				
						9 04 Co 76			X	
										2-24' I
										2-8' I SHDOUT
										JC-COUT
										12' I painted
										MEDIAN CLT
										4ML

SHA 51.3 - 8 Revised
4.83

98-5 ST
2/8/99
SS/RB

MARYLAND STATE HIGHWAY ADMINISTRATION

ROAD INVENTORY SHEET

Party Chief: Balzanna
Recorder: Hatten
Assistant:
Map No./Dir.: 1
State Coordinates:

Road No.: MD 5
Road Name: Leonards Town Rd
County: Charles
Date: 4-27-94
Sheet No.: 17 OF 24 27

SYSTEM				TRAFFIC		LINE DIAGRAM	TRAFFIC			PAVEMENT DATA
FED. AID.	FUNCT. CLASS.	HWY. SYS.	HPMS SAMPLE	PRKG. REST.	COM/IND. ACCESS		CONTROL	COM/IND. ACCESS	PRKG. REST.	
N/A	RURAL	OTHER PRINCIPAL	STATE PRIMARY			See pg 1				
						998			X	
						995				
						Sour → GNT TO WELCH FARM				
						991 (proposed)				
						10' H LTL; Rd; 77; REMNER Co; 988; 10' H LTL; 984; 982; 981				2-24' I; 15' SHLD OUT RT; 10' I SHLD OUT LT; 2' I SHLD IN LT; 4' I SHLD IN RT; 50' GRS MED; 4 mL
						962			X	
						10' H LTL				
						959				
						10' H LTL				2-24' I; 2-10' I SHD OUT; 2' I SHD IN LT; 4' I SHD IN RT; 50' GRASS MEDIAN; 4 mL
						956				

TRAFFIC CODES
TRAFFIC CONTROLS: STOP SIGN=SS, TRAFFIC LIGHT=T.L., FLASHING RED BALL=F.R.

TRAFFIC CODES
PARKING RESTRICTIONS: A.M. PEAK, P.M. PEAK, A.M./P.M. PEAK, NO PARKING ANYTIME=N.P., COMM/IND. ACCESS=E

20005000929

90-1, 2 ST
2/3/99
SS/RB

LINE DIAGRAM

SYSTEM: FED. AID.	SYSTEM: FUNCT. CLASS.	SYSTEM: HWY. SYS.	SYSTEM: HPMS SAMPLE	TRAFFIC: PRKG. REST.	TRAFFIC: COM/IND ACCESS	LINE DIAGRAM	TRAFFIC: CONTROL	TRAFFIC: COM/IND ACCESS	TRAFFIC: PRKG. REST.	PAVEMENT DATA
				See new Inventory						2-24'I
				Now MD 5 BUS						2-10'I SHD OUT
				99-1, 2ST 2-3-99 SS/RB						2-4'I SHD IN
				St. Charles PKWY						50' GRS MED
	X					18 45 MD 205 MD 5	TL		X	4ML
						Co 90° 623				
						10 43				
						See new Inv				
						COMBINED MD 205 w/MD5 98-1, 2ST 2-3-99 SS/RB				2-24'I
					2E	10 39		E		12'I SHD OUT RT
										15'I SHD OUT LT
										JCT. OUT LT 2-4'I SHD IN.
										50' GRASS
					E	TO GATEWAY PLAZA 10 35 ~~TO GATEWAY PLAZA~~		#		MEDIAN
										4ML
						Zekiah 10 30 TWIN CBC'S 23'L x 6'0 x 48'D Swamp #8023			X	
						10 21				
						10'H LTL				
						LAKE WOOD PL 10 17 ~~LAKE Wood Pl.~~ OP 867 ~~OP~~ 867				2-24'I
						10'H LTL				2-10'I SHD OUT
										2'I SHD IN LT
						10 13				4'I SHD IN RT
										50' GRASS
						10 10				MEDIAN
										4ML

NHS
RURAL OTHER PRINCIPAL ARTERIAL
STATE PRIMARY

98-1,2ST
2-3-99
SS/RB

SHA 51.3 - 8 Revised 4.83

MARYLAND STATE HIGHWAY ADMINISTRATION

ROAD INVENTORY SHEET

Party Chief: SNYDER
Recorder: BOOTH
Assistant: Rewritten 2-9-99
Map No./Dir.: H11 / N
State Coordinates:

Road No.: MD 5
Road Name: Leonardtown Rd / Mattawoman-Beantown Rd
County: CHARLES
Date: 2-3-99
Sheet No. 18 OF 27

TRAFFIC CODES: TRAFFIC CONTROLS: STOP SIGN-SS, TRAFFIC LIGHT=T.L., FLASHING RED BALL=F.R.

TRAFFIC CODES: PARKING RESTRICTIONS: A.M. PEAK, P.M. PEAK, A.M./P.M. PEAK, NO PARKING ANYTIME=N.P., COMM/IND. ACCESS=E

SYSTEM: FUNCT CLASS	SYSTEM: HWY. SYS.	SYSTEM: HPMS SAMPLE	TRAFFIC: PKG. REST.	TRAFFIC: COM/IND ACCESS	LINE DIAGRAM	TRAFFIC: CONTROL	TRAFFIC: COM/IND ACCESS	TRAFFIC: PKG. REST.	PAVEMENT DATA
NHS	Rural Other Principal Arterial	State Primary							
									2-24'I
					GATEWAY PLAZA				12'I SHLD OUT RT
				E	10 35				15'I SHLD OUT LT
									JC-OUT LT
									2-4'I SHLDS IN
									50'GRS MED
					TWIN CBC 23'L x 6'D x 48'W				4ML
					ZEKJAH 10 30 SWAMP #8023			X	
					10 21				
					10' LT				
					LAKEWOOD PL X-OVER				
					OP 867 10 17				
					10' LT				
					10 13				
					10 10				2-24'I
									2-10'I SHLDS OUT
									2'I SHLD IN LT
									4'I SHLD IN RT
									50' GRS MED
		200050000929							4ML

COUNTY CHARES ROAD NO. MD 5 PAGE 19 OF 27

SYSTEM | TRAFFIC

LINE DIAGRAM

TRAFFIC | PAVEMENT DATA

NHS

Rural Other Principal Arterial

State Secondary

State Primary

JORDAN

10 71

3-15' CBC
80'L x 50'W x 6'D
SWAMP
#8041

See Pg 1

10 67

PC

120°

10 63

45 MPH

Bloomtown Rd

PT

12' LTL

10 60

10 58

2-24' I

35°

2-3' I SHLD OUT

JC-C IN

PC

10 53

4' J MED

4 ML

Mattawoman

10 51

12' RTL

12' L

12' L

12' I

12' R

10 48

2-24' I

MD 5 BUS

4' J MED

10 46

JC-C IN & OUT

180°

4 ML

ST CHARLES PKWY

90°

CO 623

10 44

SAME SPUR

TL

180°

10 43

2-24' I

12' I SHLD OUT RT

15' I SHLD OUT LT

JC - OUT LT

Leonardtown Rd

10 39

2-24' I SHLDS OUT

50' GRS MED

4 ML

SHA 51.3 - 8 Revised
4.83

MARYLAND STATE HIGHWAY ADMINISTRATION

ROAD INVENTORY SHEET

Party Chief: SNYDER
Recorder: BOOTH
Assistant: REWRITTEN 2-9-99
Map No./Dir.: H 11 / N
State Coordinates:

Road No.: MD 5
Road Name: Mattawoman - Beantown Rd
County: CHARLES
Date: 2-3-99
Sheet No.: 20 OF 27

TRAFFIC CODES
TRAFFIC CONTROLS: STOP SIGN-SS, TRAFFIC LIGHT=T.L., FLASHING RED BALL=F.R.

TRAFFIC CODES
PARKING RESTRICTIONS: A.M. PEAK, P.M. PEAK, A.M./P.M. PEAK, NO PARKING ANYTIME=N.P., COMM/IND. ACCESS=E

SYSTEM: FUNCT CLASS	SYSTEM: HWY. SYS	SYSTEM: NHS SAMPLE	TRAFFIC: PKG. REST.	TRAFFIC: COM/IND ACCESS	LINE DIAGRAM	TRAFFIC: CONTROL	TRAFFIC: COM/IND ACCESS	TRAFFIC: PKG. REST.	PAVEMENT DATA
					PT 11+14				
					NED'S LANE				2-24' I
					11+13 PVT				4' I MED
									10' I SHLD LT
									15' I SHLDER RT
					45°				JC-C IN
									4ML
					see pg 1 11+10				X
					PC 11+08				
									2-24' I
									~~10' I SHLD RT~~
					11+03				~~11' I SHLD LT~~
									~~4' GRS MED~~
									~~JC-C IN~~
									~~4ML~~
					10+97 PT				X
					12' I LT				
					POPLAR HILL RD				
					CO 11+20				
					10+89	TL			
					120°				
					10+85				8-24' I
					10+84				8-3' I SHLDR OUT
									JC-C IN
									4' I MED
									4ML
NHS	Rural Other Principal Arterial								
	Urban Other Principal Arterial								
	State Secondary								

COUNTY CHARLES ROAD NO. MD 5 PAGE 21 OF 27

SYSTEM				TRAFFIC		LINE DIAGRAM	TRAFFIC				PAVEMENT DATA
	FUNCT CLASS	HWY SYS	HPMS SAMPLE	PKG. REST.	COM/IND ACCESS		CONTROL	COM/IND ACCESS	PKG. REST.		
NHS	Urban Other Principal Arterial	State Secondary	X		E	11 46		E			
						10' I LTL					
						ACC ON SHLD					
						11 43					
						← SPUR					
					E	CEMETERY 11 42 PARK & RIDE					
						11 41					
						SHLD					
					E	CEMETERY 11 40					
						ON RTL					
						11 39					
						CEMETARY 11 37					
						10' I LTL					
						11 32					
						See pg 1					
						11 31 PARK & RIDE					
						11 30		E			
						11 29					
						RT ON SHLD					
						11 24					
						11 23					2-24' I
											2-9' I SHLDS OUT
											4' GR MED
											JC-C IN & OUT
						CHIPMUNK PL					4 ML
						PVT 11 18				X	
						X-OVER					~~2-24' I~~
						11 16					~~2-3' I SHLDS OUT~~
											~~4' J-MED~~
											~~JC-C IN~~
											~~4 ML~~

SHA 51.3 - 8 Revised
4.83

MARYLAND STATE HIGHWAY ADMINISTRATION

ROAD INVENTORY SHEET

Party Chief: SNYDER
Recorder: BOOTH
Assistant: Rewritten 2-9-99
Map No./Dir.: H11 / N
State Coordinates:

Road No.: MD 5
Road Name: Mattawoman-Beantown Rd
County: CHARLES
Date: 2-3-99
Sheet No.: 22 OF 27

TRAFFIC CODES
TRAFFIC CONTROLS: STOP SIGN-SS, TRAFFIC LIGHT=T.L., FLASHING RED BALL=F.R.

TRAFFIC CODES
PARKING RESTRICTIONS: A.M. PEAK, P.M. PEAK, A.M./P.M. PEAK, NO PARKING ANYTIME=N.P., COMM/IND. ACCESS=E

SYSTEM: FUNCT CLASS	SYSTEM: HWY. SYS.	SYSTEM: HPMS SAMPLE	TRAFFIC: PKG. REST.	TRAFFIC: COM/IND ACCESS
NHS Urban Other Principal Arterial	State Secondary	~~2026 00002 74~~		E

LINE DIAGRAM

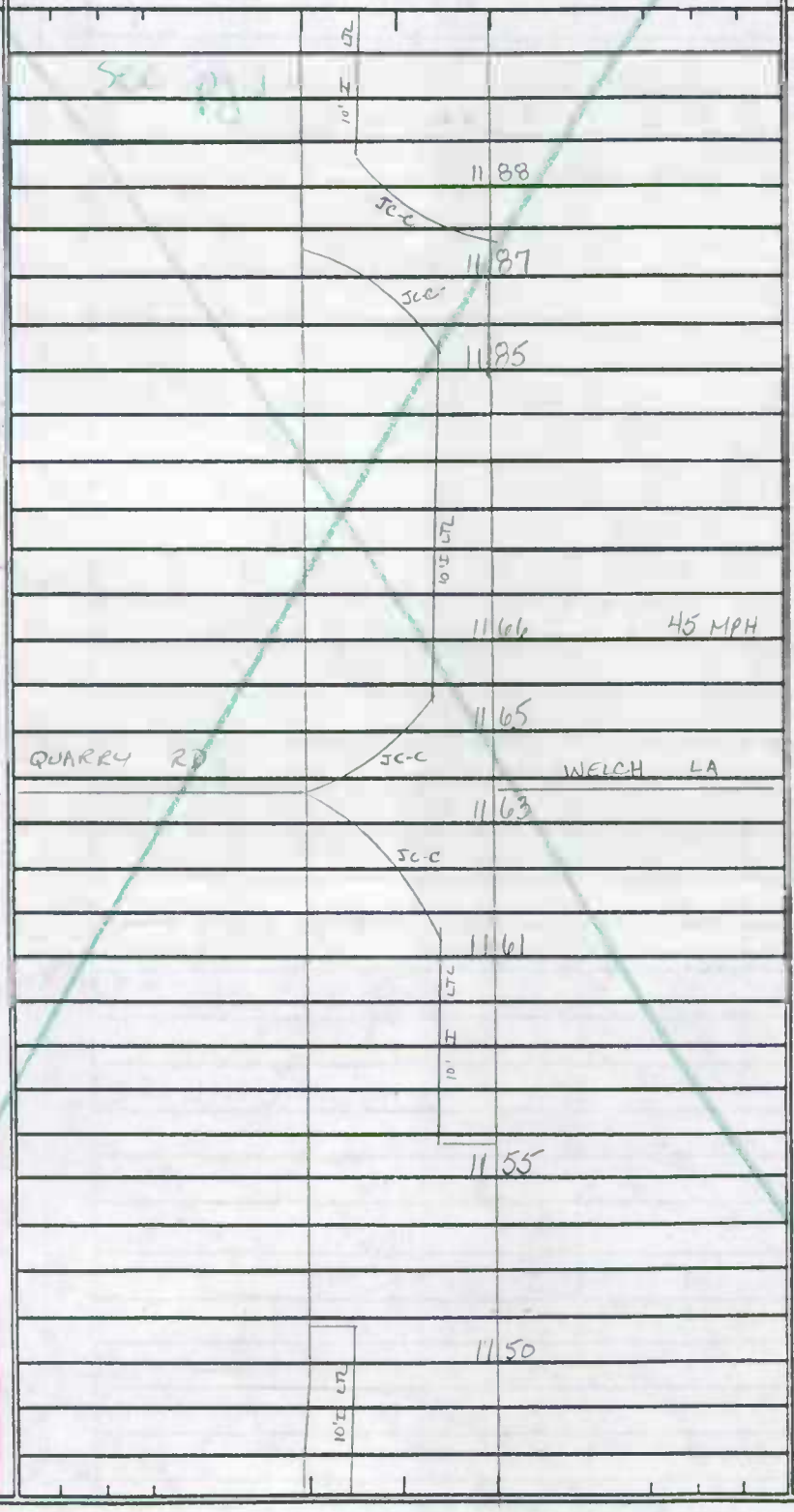

TRAFFIC: CONTROL	TRAFFIC: COM/IND ACCESS	TRAFFIC: PKG. REST.
	E	

PAVEMENT DATA

2-24' I
2-9' I SHLD OUT
4' GRS MED
JC-C in & OUT
1 ML

SYSTEM				TRAFFIC		LINE DIAGRAM	TRAFFIC			PAVEMENT DATA
FUNCT CLASS	HWY SYS	HPMS SAMPLE		PKG. REST.	COM/IND ACCESS		COM/IND	COM/IND ACCESS	PKG. REST.	
NHS	Urban Other Principal Arterial	State Secondary	2020520000074		E	CHURCH 1234				2-24'I
										8'I SHLD IN RT
										2-9'I SHLDS OUT
										4'GRS MED
										JC-C IN & OUT
						See pg 1				4ML
						1228			X	
						ACCEL				
						10' H				
						1214				
						IDLEWOOD PARK MD JC-C				
						PVT 1212				
					4/5	JC-C		4/5		
						1210				
						11'-LTL JC-LT				
						1202				
						1196				
						1195 PROPOSED				2-24'I
						LTL				2-9'I SHLD OUT
						10' H				4'GRS MED
										JC-C IN & OUT
										4ML

SHA 51.3 - 8 Revised 4.83

01-2 ST
2-26-02
GD/EF

MARYLAND STATE HIGHWAY ADMINISTRATION

ROAD INVENTORY SHEET

Party Chief: SNYDER
Recorder: BOOTH
Assistant: REWRITTEN 2-9-99
Map No./Dir.: H11 / N
State Coordinates:

Road No.: MD 5
Road Name: Mattawoman - Beantown Rd
County: CHARLES
Date: 2-3-99
Sheet No. 24 OF 27

TRAFFIC CODES
TRAFFIC CONTROLS: STOP SIGN-SS, TRAFFIC LIGHT=T.L., FLASHING RED BALL=F.R.

TRAFFIC CODES
PARKING RESTRICTIONS: A.M. PEAK, P.M. PEAK, A.M./P.M. PEAK, NO PARKING ANYTIME=N.P., COMM/IND. ACCESS=E

SYSTEM: FUNCT CLASS | HWY. SYS | HPMS SAMPLE
TRAFFIC: PKG. REST. | COM/IND ACCESS

N HS
Urban Other Principal Arterial
State Secondary
2020500000074

LINE DIAGRAM

See Pg 1

12 72
12 68
SHLAGEL RD
12 66 ~~60~~ ~~61~~
MD 5 S
12 62
12 55
12 50
12 46
COUNCIL OAK DR
CO 936
12 45
12 44
MIRKWOOD LA
CO 1428
12 40
12 37

TRAFFIC: CONTROL | COM/IND ACCESS | PKG. REST.

4'J S

PAVEMENT DATA
2-24'I
2-12'I SHLDS OUT
4'J MED
JC-C
4ML
2-24'I
8'I SHLD IN RT
2-9'I SHLDS OUT
4'GRS MED
JC-C IN & OUT
4ML

COUNTY CHARLES ROAD NO. MD 5 PAGE 25 OF 27

SYSTEM | TRAFFIC

FUNCT. CLASS | HWY SYS | HPMS SAMPLE | PKG. REST. | COMMUNL ACCESS

LINE DIAGRAM

TRAFFIC

LOCAL | COMMUNL ACCESS | PKG. REST.

PAVEMENT DATA

NHS

Urban Other Principal Arterial

State Secondary

~~2020500~~

SCE pg 1

10' I LTL ACC DEC

1302

JC-C

1300

JC-C

1298

LTL

10' I

1293

SUB-STATION RD

CO 62

JC-C

1285

ON SHLD

ACC

1283

INDIAN LN

1281

CO 930

ON SHLD

ACC

10' I LTL

RT

~~SHLAGEL RD~~

1278

~~CO 61 (98-900)~~

1275

SH

RT

2-24' I

2-12' I SHLDS OUT

4' GRS MED

JC-C

4 ML

2-24' I

~~8' I SHLD IN RT~~

2-12' I SHLDS OUT

4' ~~GRS~~ MED

JC-C

~~JC-C IN & OUT~~

4 ML

SHA 51.3 - 8 Revised 4.83

MARYLAND STATE HIGHWAY ADMINISTRATION

ROAD INVENTORY SHEET

Party Chief: SNYDER
Recorder: BOOTH
Assistant: REDRITTED 2-9-99
Map No./Dir.: H11 / N
State Coordinates:

Road No.: MD 5
Road Name: Mattawoman - Beantown Rd
County: CHARLES
Date: 2-3-99
Sheet No.: 26 OF 27

TRAFFIC CODES
TRAFFIC CONTROLS: STOP SIGN-SS, TRAFFIC LIGHT=T.L., FLASHING RED BALL=F.R.

TRAFFIC CODES
PARKING RESTRICTIONS: A.M. PEAK, P.M. PEAK, A.M./P.M. PEAK, NO PARKING ANYTIME=N.P., COMM/IND. ACCESS=E

SYSTEM: Funct. Class	SYSTEM: Hwy. Sys.	SYSTEM: HPMS Sample	TRAFFIC: Preg. Rest.	TRAFFIC: Com/Ind. Access	LINE DIAGRAM	TRAFFIC: Control	TRAFFIC: Com/Ind. Access	TRAFFIC: Preg. Rest.	PAVEMENT DATA
NHS									
Urban other Principal Arterial									
	State Secondary								
					1 SET R/R TRACKS 13 46 #CK5322964				36' I LT
									24' I RT
					See P97				J C-C IN/OUT
									30' GRS Med
									5 mL
					NIKE RD DR				
					MD 5 K 13 39 OP 1017	TL			X
					13 31				
					13 32				
					13 28				
					13 24				
					PINEFIELD RD 13 23 CO 560	TL			
					13 17				2-24' I
					13 12				2-9' I SHLD OUT
									4' GRS MED
									JC-C IN/OUT
									4 mL

COUNTY CHARLES ROAD NO. MD 5 PAGE 27 OF 27

SYSTEM				TRAFFIC		LINE DIAGRAM	TRAFFIC			PAVEMENT DATA
	FUNCT CLASS	HWY SYS	HPMS SAMPLE	PKG. REST.	COM/IND ACCESS		CONTROL	COM/IND ACCESS	PKG. REST.	
						PG Co Line				
						Charles 26 27 Co Line				
						(13 66)				
						SEE pg 1				
						301 .01				
						US				
						SE La NE La				
						13 65				
										24' I
										3' I SHLD RT
						PT 13 62				JC-RT
										2ML
						13 61				
										24' I
						90° SB La				J C-C
										2 mL
						PC 13 56				
						US 301				
										36' I LT
										24' I RT
										JC-C IN/OUT
										30' GRS Med 5 mL
NHS	Urban Other Principal Arterial	State Secondary								

SHA 51.3 - 8 Revised
4.83

MARYLAND STATE HIGHWAY ADMINISTRATION

ROAD INVENTORY SHEET

GTSSR-98 5.21.98 BB/SG ST 94-10 11-10-94 GD/TM R.T. 10-16-97 AL A.P

Party Chief	B. BALZANNA	Road No.	MD 205
Recorder	A. HATTEN	Road Name	HATTAWOMAN-BEAN TOWN RD
Assistant		County	CHARLES
Map No./Dir.	H-11 / N	Date	4-20-94 Under Construction
State Coordinates	834-285	Sheet No.	1 OF 5

SYSTEM: FED. AID. | FUNCT CLASS. | HWY. SYS. | HPMS SAMPLE

TRAFFIC: PRKG. REST. | COM/IND. ACCESS

LINE DIAGRAM

TRAFFIC: CONTROL | COM/IND. ACCESS | PRKG. REST.

PAVEMENT DATA

TRAFFIC CODES: TRAFFIC CONTROLS: STOP SIGN=SS, TRAFFIC LIGHT=T.L., FLASHING RED BALL=F.R.

TRAFFIC CODES: PARKING RESTRICTIONS: A.M. PEAK, P.M. PEAK, A.M./P.M. PEAK, NO PARKING ANYTIME=N.P., COMM/IND. ACCESS=E



LINE DIAGRAM

SYSTEM: FED. AID.	FUNCT. CLASS.	HWY. SYS.	HPMS SAMPLE	TRAFFIC: PRKG. REST.	COM/IND ACCESS	LINE DIAGRAM	TRAFFIC: CONTROL	COM/IND ACCESS	PRKG. REST.	PAVEMENT DATA
						See new Inventory				
						NOW MD 5 1 19 WELSH RD				
						2-3-99				
						98-1, 2ST SS/RB				
					E	CONST 1 09				
					E	CEM 0 98				22'I
										2-10'I SHD
										2 ML
						~~APT~~ 0 74			X	
										22'I
						45° X OVER				13'I SHD RT
						11 16				10'I SHD LT
										2 ML
						PC PT 11 04 14 NED'S LANE			X	
						11 13 PVT RD				
						45° ~~0 57~~ ~~36" CMP D 4'~~				2-24'I 4' GRS MED 5'-2'I
						PC 11 08				2-13'I SHD
						11 03				42 ML
						10 ~~53~~ 97 PT			X	
						~~0 49~~				
						12'I LTL ~~0 48~~				
						POPLAR HILL RD				
						10 ~~0 45~~ 94 CO 11 20 TL				
						~~0 43~~				
						120°				26'I
						10 41 85				2-9'I SHD
										2 ML

NHS
URBAN OTHER PRINCIPAL ARTERIAL
STATE SECONDARY
K 20205000 074 (1)

SHA 51.3 - 8 Revised 4.83

MARYLAND STATE HIGHWAY ADMINISTRATION

ROAD INVENTORY SHEET

Party Chief: BB
Recorder: AH
Assistant:
Map No./Dir.: 1
State Coordinates:

Road No.: MD 205
Road Name: MATTAWOMAN BEANTOWN RD
County: CHARLES
Date: 4-20-94
Sheet No. 3 OF 5

TRAFFIC CODES: TRAFFIC CONTROLS: STOP SIGN=SS, TRAFFIC LIGHT=T.L., FLASHING RED BALL=F.R.

TRAFFIC CODES: PARKING RESTRICTIONS: A.M. PEAK, P.M. PEAK, A.M./P.M. PEAK, NO PARKING ANYTIME=N.P., COMM/IND. ACCESS=E

SYSTEM: FED. AID.	SYSTEM: FUNCT CLASS.	SYSTEM: HWY. SYS.	SYSTEM: HPMS SAMPLE	TRAFFIC: PRKG. REST.	TRAFFIC: COM/IND. ACCESS	LINE DIAGRAM		TRAFFIC: CONTROL	TRAFFIC: COM/IND. ACCESS	TRAFFIC: PRKG. REST.	PAVEMENT DATA
NHS	URBAN OTHER PRINCIPAL ARTERIAL	STATE SECONDARY	2205000094 (1)			See new Inventory Now MD 5 2-3-99, 98-1,2 ST SS/RB					
						10'T RTL	2 05				
						COUNCIL OAK DR	2 03				
						Co 936	2 02				
						10'T BYPASS	1 99				
						MIRKWOOD LA					
						~~Co 936~~ CO 1428	1 96				
					E	CH	1 91				
						RTL	1 71 SL=40mph				
						10'T IDLEWOOD PARK					
					E	PVT RD	1 68				
											2 ML
											2-10'T SHL
											2 ML

LINE DIAGRAM

SYSTEM				TRAFFIC			TRAFFIC			PAVEMENT DATA
FED. AID.	FUNCT. CLASS.	HWY. SYS.	HPMS SAMPLE	PRKG. REST.	COM/IND ACCESS		CONTROL	COM/IND ACCESS	PRKG. REST.	
						NIKE DR				
						2 92 CO 63			X	
						See new Inventory				
						NOW MD 5				24' I RT
						2-3-99 H J 2 84 PC				22' I LT
						99-1,2 ST O J T PINEFIELD RD				12' PNT MED
						SS/RB 2 79 CO 560	TL			J CRB LT
										2 ML
						2 75			X	
										36' I
				E		2 71				J CC
										2 ML
			X			2 68			X	
						2 45				
						RTL 2 44 SG=30mph				
						2 42				
						10' I BY-PASS				
						SUB-STATION RD				
						CO 62 2 41				
						10' I				
						2 40				
						INDIAN LA				
						2 37 CO 930				
						SCHLAGLE RD				
						2 34 CO 61				
						CU SHD RTL				
						10' I				
						2 30				
										22' I
										2-10' I SHD
										2 ML

NHS
URBAN OFFEN PRIMARY ARTERIAL
STATE SECONDARY
24D50000074

SHA 51.3 - 8 Revised
4.83

MARYLAND STATE HIGHWAY ADMINISTRATION

ROAD INVENTORY SHEET

Party Chief: BB
Recorder: AH
Assistant:
Map No./Dir.: 1
State Coordinates:

Road No.: MD 205
Road Name: MATTAWOMAN-BEANTOWN RD
County: CHARLES
Date:
Sheet No. 5 OF 5

TRAFFIC CODES
TRAFFIC CONTROLS: STOP SIGN=SS, TRAFFIC LIGHT=T.L., FLASHING RED BALL=F.R.

TRAFFIC CODES
PARKING RESTRICTIONS: A.M. PEAK, P.M. PEAK, A.M./P.M. PEAK, NO PARKING ANYTIME=N.P., COMM/IND. ACCESS=E

SYSTEM: FED. AID.	SYSTEM: FUNCT. CLASS.	SYSTEM: HWY. SYS.	SYSTEM: HPMS SAMPLE	TRAFFIC: PRKG. REST.	TRAFFIC: COM/IND. ACCESS	LINE DIAGRAM	TRAFFIC: CONTROL	TRAFFIC: COM/IND. ACCESS	TRAFFIC: PRKG. REST.	PAVEMENT DATA
						See new Inventory now! MD 5 A7 98-12 ST 2-9-99				
						MATTAWOMAN DR				
						5 07				
						(CRAIN				
						3 16 US 301	TL			
						SPUR				
						3 14 SPUR				
						3 13				
						3 11 DECEL		E		
						(RXR) MRK 3 09				
						10' F				
					E	3 07		E		
						3 05		E		
						3 04 # CR532296N				
						2 98 (RXR) MRK PT				48' I
						40°				J CC
										4 ML
N HS	URBAN OTHER PRINCIPAL ARTERIAL	STATE SECONDARY								

SYSTEM				TRAFFIC		LINE DIAGRAM	TRAFFIC			PAVEMENT DATA
FED. AID.	FUNCT. CLASS.	HWY. SYS.	HPMS SAMPLE	PRKG. REST.	COM/IND ACCESS		CONTROL	COM/IND ACCESS	PRKG. REST.	

SHA 51.3 - 8 Revised 4.83

.00-, .59 Func. Class corrected 4/13/2000 KJP

I-10 EXT 2-17-95 GD/TM

94 [illegible] 36 GD TM 11-24-50

MARYLAND STATE HIGHWAY ADMINISTRATION

ROAD INVENTORY SHEET

~~N. STRAUSS AVE~~ Indian Head Hwy

RI - 11-26-97

Party Chief	B. BALZANNA	Road No.	MD 210
Recorder	A. HATTEN	Road Name	~~STRAUSS AVE~~
Assistant		County	CHARLES
Map No./Dir.	I-10 / N	Date	MAY 3, 1994
State Coordinates	751 - 279	Sheet No.	1 OF 14

01-3ST 2-27-02 GD/EF

STRAIN 2002 5/30/02 KJP

AL AP ST. Rd. GPS 5-20-98 SSIBB

SYSTEM: FED. AID.	FUNCT. CLASS.	HWY. SYS.	HPMS SAMPLE	TRAFFIC: PRKG. REST.	COM/IND. ACCESS	LINE DIAGRAM	TRAFFIC: CONTROL	COM/IND. ACCESS	PRKG. REST.	PAVEMENT DATA
						LACKEY DR — RAYMOND AVE				
						MU 0105 — 0 20 MU 0250				
						10'I 4TL				
						See new Inv — 0 16				2-24'I
						Version 05-30-02				10'ISHDOUT-RT
						STRAIN 2002 — 0 14				6'K-MED
						SSI.JP				JC-C IN/OUT
						4TL 10'I X-OVER TOWN ST				4ML
						0 13 MUN 0270				
						0 10 SL=30MPH				
						4TL 10'I				
						MATTINGLY AVE				2-24'I
						0 07 MUN 0160				10'ISHDOUT-RT
										16'GRS MED
						INDIAN HEAD P.O. — 0 05				JC-C IN/OUT
						CORP LIMITS — 0 04 INDIAN HEAD				4ML
						PYE ST				2-24'I
						MU 0065 — 0 03				2-10'ISHD
										JC-C
						0 01				4'J MED
										4 ML
						0 GATE 0 00 0				
						U.S — NAVAL				
						SURFACE WARFARE CENTER				
						PROPELLENT — PLANT				
						INDIAN HEAD — DIVISION				

TRAFFIC CODES: TRAFFIC CONTROLS: STOP SIGN=SS, TRAFFIC LIGHT=T.L., FLASHING RED BALL=F.R.

TRAFFIC CODES: PARKING RESTRICTIONS: A.M. PEAK, P.M. PEAK, A.M./P.M. PEAK, NO PARKING ANYTIME=N.P., COMM/IND. ACCESS=E

NORMAL — MAJOR COLLECTOR — MINOR ARTERIAL — STATE SECONDARY

AM — NO PKG — PM — NO PKG

97-3 ST
2-11-98 BB/NP

LINE DIAGRAM

SYSTEM: FED. AID.	FUNCT. CLASS.	HWY. SYS.	HPMS SAMPLE	TRAFFIC: PRKG. REST.	COM/IND ACCESS	LINE DIAGRAM	TRAFFIC: CONTROL	COM/IND ACCESS	PRKG. REST.	PAVEMENT DATA
						N. STRAUSS AVE				
						STRAUSS AVE TO MU 0267				JCRb-out
										2-24'I
						0 47				2-10'I SHD RT
					10'I S					JCC IN
						0 44				16'GRS MED
						10'I LTL				4 ML
						POTOMAC AVE				
						0 41 MU 0230				~~2-24'I~~
						See ⓑ				~~2-10'I SHD~~
										~~JCC IN~~
										~~12'GRS MED~~
										~~4 ML~~
						0 36				
						10'I LTL				
					E	Indian Head School				
						0 34 INDIAN HEAD TOWN HALL				
						INDIAN HEAD AVE				
						0 33 MU 0111				
						DR. ANDREWS WAY				2-24'I
						MU 0265				2-10'I SHD OUT
						0 32				JC-C in/out
						10'I LTL				4' MED
										4ML
						0 28				
						10'I LTL				
						GERING CT				
						0 26 MU 0090				~~2-24'I~~
										2-10'I SHD OUT
										~~JCC OUT~~
										15'I painted ~~MEDIAN~~
						0 22 INDIAN HEAD VFD	FY			~~4ML~~
										~~2-24'I~~
										~~2-10'I SHD~~
										~~JCC~~
						10'I LTL				~~4' I MED~~
										~~4 ML~~

SHA 51.3 - 8 Revised 4.83

MARYLAND STATE HIGHWAY ADMINISTRATION

ROAD INVENTORY SHEET INDIAN HEAD HWY

Party Chief: B. BALZANNA
Recorder: A. HATTEN
Assistant:
Map No./Dir.: I10 / N
State Coordinates:

Road No.: MD 210
Road Name: ~~N~~ STRAUSS AVE
County: CHARLES
Date: MAY 3, 1994
Sheet No. 3 OF 14

TRAFFIC CODES: TRAFFIC CONTROLS: STOP SIGN=S.S., TRAFFIC LIGHT=T.L., FLASHING RED BALL=F.R.

TRAFFIC CODES: PARKING RESTRICTIONS: A.M. PEAK, P.M. PEAK, A.M./P.M. PEAK, NO PARKING, ANYTIME=N.P., COMM/IND. ACCESS=E

SYSTEM: FED. AID.	SYSTEM: FUNCT CLASS.	SYSTEM: HWY. SYS.	SYSTEM: HPMS SAMPLE	TRAFFIC: PRKG. REST.	TRAFFIC: COM/IND ACCESS	LINE DIAGRAM	TRAFFIC: CONTROL	TRAFFIC: COM/IND ACCESS	TRAFFIC: PRKG. REST.	PAVEMENT DATA
									PKG	
					E	077		E		
								BS		2-24'I
					E	075		E	NO	2-10'I SHD
						LTL				20'GRS MED
					E	10'H 073 (Ave)				J CC
						Mc WILLIAMS RD — N. PROSPECT ~~AVE~~ ST				4 ML
						MU 0170 — 072 — MU 0241			V	
						10'H LTL — 10'H RTL 10'SHD				
						067				JCRBOUTLT
										2-24'I
										2-10'I SHD
										JCC IN
										20'GRS MED
						(SUMMERS RD) X-OVER				4 ML
					10'I S	~~MU 0257~~ 059				
						10'H LTL				~~2-24'I~~
										~~2-10'I SHD~~
						055				~~JCC IN~~
										~~16'GRS MED~~
						052 X=40 pl				~~4 ML~~
						052			*	
						see pg 1				2-24'I
										2-10'I SHD
										JCC IN
										16'GRS MED
										4 ML
										JCRBOUTLT

98-7ST
214199
39KB

LINE DIAGRAM

SYSTEM: FED. AID.	SYSTEM: FUNCT. CLASS.	SYSTEM: HWY. SYS.	SYSTEM: HPMS SAMPLE	TRAFFIC: PRKG. REST.	TRAFFIC: COM/IND ACCESS	LINE DIAGRAM	TRAFFIC: CONTROL	TRAFFIC: COM/IND ACCESS	TRAFFIC: PRKG. REST.	PAVEMENT DATA
						1 10				
						1 08		E		2-24'I
										2-10'I SHD ?
						(PROP) 1 07				✓ C-OUTRT
						1 06				✓ CC IN
						10'T LTL 1 04				28' GRASS
										MEDIAN
			↑			1 03		2E	✕	4ML
						10'T LTL				
						1 02 MM1				
						See pg 1				
						1 01				2-24'I
										2-10'I SHD ?
										80' GRS MED
						0 98				✓ COUTRT
						10'T LTL				✓ CC IN
						X-OVER				4ML
					E	0 94		E	✕	
						10'T LTL				
						0 91				
						0 88		E		
						10'T LTL				
					E	0 87		BS		
						DOGWOOD ST — N FIRST ST				
					BS	MU 0060 — 0 85 — MU 0081			↑	
						10'T LTL				
						PINE ST				2-24'I
						MU 0220 — 0 82				2-10'I SHD ?
						0 81		E		80' GRS MED
										✓ CC
						0 79		E		4 ML
									NO PKG	

NUMAC MAPPING & ELECTRONIC STATE SECONDARY

D 20210000 0059

SHA 51.3 - 8 Revised
4.83

MARYLAND STATE HIGHWAY ADMINISTRATION

ROAD INVENTORY SHEET INDIAN HEAD HWY

Party Chief: B. BALZANNA
Recorder: A. HATTEN
Assistant:
Map No./Dir.: I10 / N
State Coordinates:

Road No.: MD 210
Road Name: ~~N STRAUSS AVE~~
County: CHARLES
Date: MAY 31, 1994
Sheet No. 5 OF 14

TRAFFIC CODES: TRAFFIC CONTROLS: STOP SIGN=S.S., TRAFFIC LIGHT=T.L., FLASHING RED BALL=F.R.

TRAFFIC CODES: PARKING RESTRICTIONS: A.M. PEAK, P.M. PEAK, A.M./P.M. PEAK, NO PARKING ANYTIME=N.P., COMM/IND. ACCESS=E

SYSTEM: FED. AID.	SYSTEM: FUNCT CLASS.	SYSTEM: HWY. SYS.	SYSTEM: HPMS SAMPLE	TRAFFIC: PRKG. REST.	TRAFFIC: COM/IND. ACCESS	LINE DIAGRAM			TRAFFIC: CONTROL	TRAFFIC: COM/IND. ACCESS	TRAFFIC: PRKG. REST.	PAVEMENT DATA
												2-24' I
												2.4' I SHD IN
												2-10' I SHD OUT
												20' GRS MED
												w/ C.R.
						SEE PG 1						4 ML
							1	37				
							10' I LTL					
						POPLAR LANE		SOUTH POPLAR LANE				
						MU ~~225~~	1	33 ~~to 29~~ 0225				
							10' I LTL					
						HIST. MKR Indian Head	1	30		E		
							1	25		E		
							1	23		E		
					E		1	21		E		
							10' I LTL					
					E		1	19				
						STONY POINT PL		WOODLAND DR				
					E		1	18 ~~CO 259~~ Mu 274				
							10' I LT					
												2-24' I
							1	14				2-10' I SHD OUT
												1 CRB OUT R
					E		1	13		E		1 CC IN
												28' GRASS
							1	12		E		MEDIAN
												4 ML

MURAL MATTA COLLECTOR
STATE SECONDARY

SYSTEM				TRAFFIC		LINE DIAGRAM	TRAFFIC			PAVEMENT DATA
FED. AID	FUNCT CLASS	HWY. SYS.	HPMS SAMPLE	PRKG. REST.	COM/IND ACCESS		CONTROL	COM/IND ACCESS	PRKG. REST.	
	X RURAL MAJOR COLLECTOR ANTERIAL									
					E	GENERAL SMALLWOOD MIDDLE SCHOOL	TL			
						2 03				
						HAWTHORNE RD				
						2 01 MD 225				
						2 00				
						1 98				
						See pg 1 1 97 SHA SALT BIN				
						1 93				
										2-24' I
										2-10' I SHD
										JCC IN
						1 91				4' J MED
										4 ML
						General Smallwood Dr OP 34 X-over				
						1 83				X
						1 77				
						1 76				
										2-24' I
						CEDAR LA. Co 34 X-over				2-10' I SHD
						1 72				JCC IN
						1 71 Indian Head				20' J MED
										4 ML
						1 65				X
										2-24' I
										2-10' I SHD
										2-9' I SHD IN
										20' GRS MED
					E	1 45				W/GR
										4 ML

SHA 51.3 - 8 Revised 4.83

MARYLAND STATE HIGHWAY ADMINISTRATION

ROAD INVENTORY SHEET

95-CO EX #9534 CO BB/AH 1-30-96
95-CO EX BB/AH 11/30/95 A/T
COGPS 2002 C-19-02 SO/6P

Party Chief: B. BALZANNA
Recorder: A. HATTEN
Assistant:
Map No./Dir.: I 10 / N
State Coordinates:

Road No.: MD 210
Road Name: INDIAN HEAD HWY
County: CHARLES
Date:
Sheet No. 7 OF 14

TRAFFIC CODES: TRAFFIC CONTROLS: STOP SIGN=SS, TRAFFIC LIGHT=T.L., FLASHING RED BALL=F.R.

TRAFFIC CODES: PARKING RESTRICTIONS: A.M. PEAK, P.M. PEAK, A.M./P.M. PEAK, NO PARKING ANYTIME=N.P., COMM/IND. ACCESS=E

SYSTEM: FED. AID.	SYSTEM: FUNCT. CLASS.	SYSTEM: HWY. SYS.	SYSTEM: HPMS SAMPLE	TRAFFIC: PRKG. REST.	TRAFFIC: COM/IND. ACCESS	LINE DIAGRAM	TRAFFIC: CONTROL	TRAFFIC: COM/IND. ACCESS	TRAFFIC: PRKG. REST.	PAVEMENT DATA
	RURAL MINOR ARTERIAL STATE SECONDARY					10'I DEC OV SHD; 10'I LTL; SPUR CHAPMANS LANDING RD 22; 10'I LT; 2 42			X	
						Co; 2 37				2-24'I
						2 35				2-10'I SHD 0/7; 2-4'I SHD 1/1
						SCOTT TYLER PL PVT; 2 31				10-20'GRS PKWY W/GR; 4 ML
						See pg 1; 2 24			X	
						2 20				2-24'I; 2-10'I SHD 0/7; 8'J MED
						2 18		E		W/G.R.; 4 ML
						2 16		E		
						GLYMONT Rd. Co 1478; 2 15; Lower Wharf RD Co 24			X	
						LT L; 10'I; 2 13; 12 TL		E		
						2 09; 5/10 SN				2-24'I; 2-10'I SHD 0/7; J CC 1/1
						LACKEY HIGH SCHOOL RD Co 27; 2 05; 10 T; LT; 10'I				4'J MED; 4 ML

SYSTEM				TRAFFIC		LINE DIAGRAM	TRAFFIC				PAVEMENT DATA
FED. AID.	FUNCT. CLASS.	HWY. SYS.	HPMS SAMPLE	PRKG. REST.	COM/IND ACCESS		CONTROL	COM/IND	ACCESS	PRKG. REST.	
RURAL MINOR ARTERIAL						10'I RTL / 10'I LTL — 3 27					
						3 24 60"CMP 8'D					
						Mt. Aventine Rd					
						Co 26 — 10'I LTL — 3 21					
						3 15					
						10'I RTL / 10'I LTL — 3 06					
						3 02 60"CMP 8'D					
						Chapmans LA					
						Co 25 — 3 00					
						10' I-LTL — 2 98 MM 3					
						2 93					
						See pg 1					
											2-24'I
											10'I SHD OUT RT
						10'I LTL — 2 78					6'I SHD OUT LT
											2-5'I SHD IN
											34'GRS MED
											4 ML
						10'I LTL — 2 73					
											2-24'I
											10'I SHD OUT RT
						2 66					6'I SHD OUT LT
						CRESTWOOD PL PVT					2-5'I SHD IN
						2 63					20'GRS MED
											4 ML
						2 52					
											2-24'I
											2-4'I SHD IN
						10'I DECEL ON SHD / 10'I LTL — 2 48					2-10'I SHD OUT
											20'GRS MED
						2 44 50 MPH					4 ML

SHA 51.3 - 8 Revised
4.83

MARYLAND STATE HIGHWAY ADMINISTRATION

ROAD INVENTORY SHEET

Party Chief: B. BALZANNA
Recorder: A. HATTEN
Assistant:
Map No./Dir.: I10, H10/ N
State Coordinates:

Road No.: MD 210
Road Name: INDIAN HEAD HWY
County: CHARLES
Date: 5-3-94
Sheet No.: 9 OF 14

TRAFFIC CODES: STOP SIGN=S.S., TRAFFIC LIGHT=T.L., FLASHING RED BALL=F.R.

TRAFFIC CODES: PARKING RESTRICTIONS: A.M. PEAK, P.M. PEAK, A.M./P.M. PEAK, NO PARKING, ANYTIME=N.P., COMM/IND. ACCESS=E

SYSTEM: FED. AID.	SYSTEM: FUNCT CLASS.	SYSTEM: HWY. SYS.	SYSTEM: HPMS SAMPLE	TRAFFIC: PRKG. REST.	TRAFFIC: COM/IND. ACCESS	LINE DIAGRAM	TRAFFIC: CONTROL	TRAFFIC: COM/IND. ACCESS	TRAFFIC: PRKG. REST.	PAVEMENT DATA
	RURAL MINOR ARTERIAL	STATE SECONDARY				4 27 SL=40mph				
						10' I LTL 4 20				
						10' I LTL 4 15				
						See pg. 4 10				
						3 96 MM 4				
						10' I LTL 3 89				
						10' I LTL 3 84				
						3 79				
						10' I LTL 3 55				2-24' I
										10' I SHD OUTSIDE
										6' I SHD OUTSIDE
						10' I LTL 3 49				2.5' I SHD IN
										34' GRB MED
										1/ML
						3 44				

LINE DIAGRAM

01-06 ST
2-29-02
GD/EF

SYSTEM: FED. AID.	SYSTEM: FUNCT CLASS.	SYSTEM: HWY. SYS.	SYSTEM: HPMS SAMPLE	TRAFFIC: PRKG. REST.	TRAFFIC: COM/IND ACCESS	LINE DIAGRAM	TRAFFIC: CONTROL	TRAFFIC: COM/IND ACCESS	TRAFFIC: PRKG. REST.	PAVEMENT DATA
					E	RUTH B. SWAN DR MEM-PR			X	
						4 98				
						WRIGHT RD PVT				
						4 95 MM 5				
						WOODCOCK RD PVT				
						4 91				
						4 86 HONGERFORD RD.				
						~~CHAPMANS LANDING RD~~ 469				
						See pg1				
						4 83 CO ONE WAY				
						4 81				
						GREEN MEADOWS DR				
						CO 20				
						4 76				
										2-24'I
						4 74				10'I SHD OUT RT
										8'I SHD OUT LT
						4 73 Star of the Sea School		E		2-5'I SHD IN
										30' GRS. MED.
						GREEN MEADOWS DR				4 ML
						CO 20		E	X	
						4 69				
						4 68				
						CHAPMANS LANDING RD 23				
						4 54				
						CO SPUR				
						LAUREL DR				
						0.05-24'I-22 I GRS (01-06 ST)				0-24'I
						4 47 CO 23				10'I SHD & RT
						2ML				6'I SHD & LT
										2'5 I SHD IN
										34' GRS MED
						4 40				4 ML
						WILDERNESS RUN PL				
						4 37 PVT				

NUMAC MINOR ARTERIAL
STATE SECONDARY

SHA 51.3 - 8 Revised 4.83

94-4
11-14-94
GD/TM

MARYLAND STATE HIGHWAY ADMINISTRATION

ROAD INVENTORY SHEET

Party Chief: B. BALZANNA
Recorder: A. HATTEN
Assistant:
Map No./Dir.: H 11 / N
State Coordinates:

Road No.: MD 210
Road Name: INDIAN HEAD HWY
County: CHARLES
Date:
Sheet No. 11 OF 14

TRAFFIC CODES
TRAFFIC CONTROLS: STOP SIGN=S.S., TRAFFIC LIGHT=T.L., FLASHING RED BALL=F.R.

TRAFFIC CODES
PARKING RESTRICTIONS: A.M. PEAK, P.M. PEAK, A.M./P.M. PEAK, NO PARKING ANYTIME=N.P., COM/IND. ACCESS=E

SYSTEM: FED. AID.	SYSTEM: FUNCT CLASS.	SYSTEM: HWY. SYS.	SYSTEM: HPMS SAMPLE	TRAFFIC: PRKG. REST.	TRAFFIC: COM/IND. ACCESS	LINE DIAGRAM	TRAFFIC: CONTROL	TRAFFIC: COM/IND. ACCESS	TRAFFIC: PRKG. REST.	PAVEMENT DATA
	RURAL MINOR ARTERIAL	STATE SECONDARY								
						5 13				
						FRASER RD				
						CO 255 5 38				
						10'I LT				36'I LT
						5 31				24'I RT
						See pg 1				10'I SHD
										4'J MED
										J CC IN
						5 27				J CC OUT LT
						LT RT				5 ML
						WAREHOUSE LANDING RD				
						CO 468 5 22				
						10'I LT 10'I RT				
						5 17				
						5 13		E		
						5 09				2-24'I
										2-10'I SHD
										J CC-IN
						JENKINS LA				J CC OUT LT
						CO 19 5 08				4'J MED
						10'I LT 5 03		E		4 ML
						5 02				2-24'I
										J CC IN
										2-10'I SHD
						CREEDON DR				20'GRS MED
						PUT 4 99				4 ML

SYSTEM: FED. AID.	FUNCT. CLASS.	HWY. SYS.	HPMS SAMPLE	TRAFFIC: PRKG. REST.	COM/IND ACCESS	LINE DIAGRAM				TRAFFIC: CONTROL	COM/IND ACCESS	PRKG. REST.	PAVEMENT DATA
RURAL MINOR ARTERIAL STATE SECONDARY													
							2-10' LT						
					E			5	78				
						MARSHALL HILL SPUR MD							
								5	74	TL			
									(LEXINGTON RD) 227 SPUR				
					E			5	72				
						See pg 1							
					E		10' RT	5	70		E		
						(VILLAGE DR)							
								5	67		E		
						P.O.		5	66		E		
							ONE WAY						
								5	65				
							10' RT	5	64		E		
							10' LT	5	61				
						WORSTER DR							
						CC 17		5	58				2-38' J
													✓ CC
					E			5	56				4' J MED
							10' LT						6 ML
								5	52 CBC 5X116 L WD			X	
													36' I LT
													24' I RT
													10' I SHDRT
								5	48.7				4' J MED
													✓ CC LN
						(Hampton Rd) (PROPOSED)	10' RT 10' LT						✓ CC OH LT
								5	43				5 ML
						CO 1527 902	10' RT 10' LT						

SHA 51.3 - 8 Revised 4.83

MARYLAND STATE HIGHWAY ADMINISTRATION

97-2 ST
2-9-98
BB/AP

ROAD INVENTORY SHEET

Party Chief: B. BALZANNA
Recorder: A. HATTEN
Assistant:
Map No./Dir.: H11 / N
State Coordinates:

Road No.: MD 210
Road Name: INDIAN HEAD HWY
County: CHARLES
Date: 5-3-94
Sheet No. 13 OF 14

TRAFFIC CODES
TRAFFIC CONTROLS: STOP SIGN=SS, TRAFFIC LIGHT=T.L., FLASHING RED BALL=F.R.

TRAFFIC CODES
PARKING RESTRICTIONS: A.M. PEAK, P.M. PEAK, A.M./P.M. PEAK, NO PARKING ANYTIME=N.P., COMM/IND. ACCESS=E

SYSTEM: FED. AID	SYSTEM: FUNCT. CLASS	SYSTEM: HWY. SYS.	SYSTEM: HPMS SAMPLE	TRAFFIC: PRKG. REST.	TRAFFIC: COM/IND. ACCESS	LINE DIAGRAM	TRAFFIC: CONTROL	TRAFFIC: COM/IND. ACCESS	TRAFFIC: PRKG. REST.	PAVEMENT DATA
	RURAL MINOR ARTERIAL	STATE SECONDARY				6 20				X 38' I RT
										24' I LT
										J c OUT RT
						NEWMAN SPRUCE RD				8' I SHD OUT LT
						6 18				2-4' I SHD IN
										20' GRS MED
										5 ML
						6 12				X
										38' I RT
										24' I LT
						See pg 1				J c RT
						6 10		E		J c IN LT
										4' I SHD FLT
										24' GRS MED
						6 05		E		X 5 ML
						6 01		E		
						5 97 MM6				
						5 94		E		
						5 91		E		
										2-38' I
										4' J MED
						5 86 30 MPH				J cc
						5 84 SL=Sample				6 ML

MATTHEWS RD
SPUR
10' FLTL
16' I LTL
10' I LTL

LINE DIAGRAM

SYSTEM: FED. AID	FUNCT. CLASS	HWY. SYS.	HPMS SAMPLE	TRAFFIC: PRK.G. REST.	COM/IND ACCESS	LINE DIAGRAM	TRAFFIC: CONTROL	COM/IND ACCESS	PRK.G. REST.	PAVEMENT DATA
						LIVINGSTON RD				
						0.32				
						P.G. CO LINE				
						6.88				
						CHARLES CO LINE				
						6.81				
						SHILOH CHURCH RD				
						CO 6.75				2-24'I
						6.70				2-10'I shldrs
						SEE PG 1				36' GRS MED
						6.56				2-5'I SHD IN
						EDGEWOOD RD				4 ML
						6.54 CO 12				
										2-24'I
										2-10'I shldrs
						CARROLL DR				2-4'I shld IN
						CO 8 6.47				20' GRS median
										4 ML
						DOWNS DR				
						6.39 PVT RD				
						6.38 CHURCH				
						PVT				
						E CAMP NEDGES RD 6.32				
						0.02/HOZ				
						E LEWIS RD 6.27 CP 37				36' I RT
										24'I LT
										2-8'I SHD
										36' GRS MED
										2-5'I SHD IN
										5 ML

RURAL MINOR ARTERIAL
STATE SECONDARY

0 30210000 0654

SHA 51.3 - 8 Revised 4.83

MARYLAND STATE HIGHWAY ADMINISTRATION

STRRINV 2002 5/30/02 SS/WP

95-34 BO/AH 11/30/95

ROAD INVENTORY SHEET

Party Chief	B. BALZANNA	Road No.	MD 225
Recorder	A. HATTEN	Road Name	HAWTHORNE RD
Assistant		County	CHARLES
Map No./Dir.	I-10 / E	Date	MAY 1, 1994
State Coordinates	761-280	Sheet No.	1 OF 11

RI-12-2-97 AL AP ST.Rd GPS 5-20-98 SS/BB

TRAFFIC CODES: TRAFFIC CONTROLS: STOP SIGN=SS, TRAFFIC LIGHT=T.L., FLASHING RED BALL=F.R.

TRAFFIC CODES: PARKING RESTRICTIONS: A.M. PEAK, P.M. PEAK, A.M./P.M. PEAK, NO PARKING ANYTIME=N.P., COMM/IND. ACCESS=E

SYSTEM: FED. AID. | FUNCT CLASS. | HWY. SYS. | HPMS SAMPLE

TRAFFIC: PRKG. REST. | COM/IND. ACCESS

LINE DIAGRAM

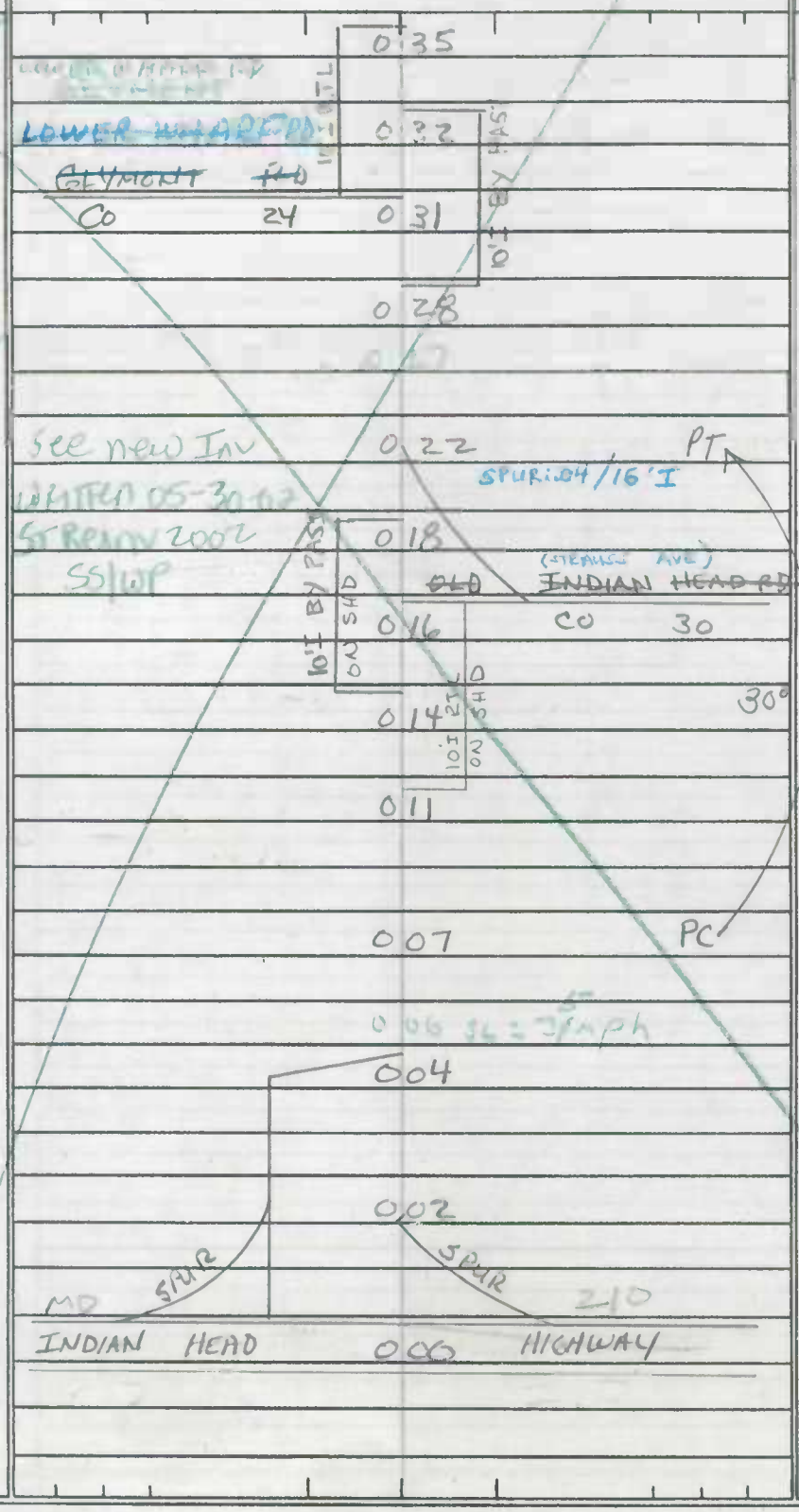

TRAFFIC: CONTROL | COM/IND. ACCESS | PRKG. REST.

PAVEMENT DATA

LINE DIAGRAM

SYSTEM: FED. AID.	FUNCT. CLASS.	HWY. SYS.	HPMS SAMPLE	TRAFFIC: PRKG. REST.	TRAFFIC: COM/IND ACCESS	LINE DIAGRAM	TRAFFIC: CONTROL	TRAFFIC: COM/IND ACCESS	TRAFFIC: PRKG. REST.	PAVEMENT DATA
				PKG		1 24 BY PASS LA			PKG	
						LIVINGSTON RD				
						MD 224 1 23				
				NO		BRANCH MATTAWOMAN 1 21 — 4-40" CMP CREEK #F021 — 12'±			NO	
				V		SEE PG 1 1 16			V	
						(RXR) RAILROAD MARKINGS 1 01				
						~~0 88~~ #D0D31246RU				
						0 80 ELEC SHD STATION				
						0 76 (RXR) Roadway Marking				24'I
										2-8'I SHD
										2 ML
						0 72			X	
						FOUR OAKS RD PVT				
						0 65				
						0 62 SL = 50 mph				
						0 61 OSWALD RD PVT				
						0 55		E		
					E	0 53				
										24'I
						CULVERT 0 44				2-10'I SHD
						0 40			PKG	I CRT
										2 ML
									NO	

LUNAC MINOR ARTERIAL
STATE SECONDARY

SHA 51.3 - 8 Revised 4.83

MARYLAND STATE HIGHWAY ADMINISTRATION

ROAD INVENTORY SHEET

Party Chief: BB
Recorder: AH
Assistant:
Map No./Dir.: 1
State Coordinates:

Road No.: MD 225
Road Name: (HAWTHORNE RD)
County: CHARLES
Date: MAY 4, 1994
Sheet No. 3 OF 11

TRAFFIC CODES
TRAFFIC CONTROLS: STOP SIGN=SS, TRAFFIC LIGHT=T.L., FLASHING RED BALL=F.R.

TRAFFIC CODES
PARKING RESTRICTIONS: A.M. PEAK, P.M. PEAK, A.M./P.M. PEAK, NO PARKING ANYTIME=N.P., COMM/IND. ACCESS=E

SYSTEM: FED. AID.	SYSTEM: FUNCT CLASS.	SYSTEM: HWY. SYS.	SYSTEM: HPMS SAMPLE	TRAFFIC: PRKG. REST.	TRAFFIC: COM/IND. ACCESS	LINE DIAGRAM	TRAFFIC: CONTROL	TRAFFIC: COM/IND. ACCESS	TRAFFIC: PRKG. REST.	PAVEMENT DATA
	RURAL MINOR ARTERIAL STATE SECONDARY				E	1 69			X	
						1 68				
				PKG		1 65 (10 27) ACCEL RT			PKG	36'I
						SPUR CHICAMUXENT RD			R	12'I SHD RT
						1 63 MD 224	TL			J CRB RT
						SPUR				3ML
				NO		1 61			X	
									NO	48'I
						PENNIES RD				4ML
						1 56 CO 1147			X	
						See Pg 1				
						10' RTL				
										24'I
						1 49				2-10'I SHDS
										2 ML
						1 47			X	
										24'I
										2-8'I SHDS
										2ML
				PKG		1 33			PKG X	
						MATTAWOMAN 1 31 CREEK				24'I
										2-8'I SHDS
						1 30 #6022				2ML
				NO					NO	
						1 28				
						10' RTL				

SYSTEM: FED. AID.	FUNCT. CLASS.	HWY. SYS.	HPMS SAMPLE	TRAFFIC: PRKG. REST.	COM/IND ACCESS	LINE DIAGRAM	TRAFFIC: CONTROL	COM/IND ACCESS	PRKG. REST.	PAVEMENT DATA
	RURAL MINOR ARTERIAL STATE SECONDARY					PT 307				
						MILLER HILL RD				
						303 OP 59				24'I
										2-8'I SHD
										2 ML
						See pg1 288			X	
										24'I
										8'I SHD LT
						30°				10'I SHD RT
										I CRT
										2 ML
						278			X	
						PRC 268 PRC				
						30°				
						249 PC				
						RT 235 MBY PL				
					E	WAST WATER TREATMENT 223 PNT				
										24'I
						Bypass				2-8'I SHD
										2 ML
						221				
				X		194			X	
										24'I
				NO PKG.	E	188			NO	2-10'I SHD
										2 ML
						185			X	
									NO PKG.	

SHA 51.3 - 8 Revised
4.83

94 CO-EX-39 00-DST
11-29-94 SS/AP
62/TM 3-21-01

MARYLAND STATE HIGHWAY ADMINISTRATION

ROAD INVENTORY SHEET

Party Chief: BB
Recorder: AH
Assistant:
Map No./Dir.: /
State Coordinates:

Road No.: MD 225
Road Name: (HAWTHORNE RD)
County: CHARLES
Date: MAY 1, 1994
Sheet No. 5 OF 11

TRAFFIC CODES
TRAFFIC CONTROLS: STOP SIGN=SS, TRAFFIC LIGHT=T.L., FLASHING RED BALL=F.R.

TRAFFIC CODES
PARKING RESTRICTIONS: A.M. PEAK, P.M. PEAK, A.M./P.M. PEAK, NO PARKING ANYTIME=N.P., COMM/IND. ACCESS=E

SYSTEM: FED. AID.	SYSTEM: FUNCT CLASS.	SYSTEM: HWY. SYS.	SYSTEM: HPMS SAMPLE	TRAFFIC: PRKG. REST.	TRAFFIC: COM/IND. ACCESS	LINE DIAGRAM	TRAFFIC: CONTROL	TRAFFIC: COM/IND. ACCESS	TRAFFIC: PRKG. REST.	PAVEMENT DATA
	MINOR ARTERIAL	STATE SECONDARY				RETIREMENT RD				
						4 72 CO 118				
						VERNICK ~~BELCH~~ LA				
						4 63 CO 332				
						See pg 1 4 56 PC				
						4 49	2E			
										24'I
										2-8'I SHD
						MOUNT HOLLY PL				2 ML
						4 16 PVT				
						3 90				X
										24'I
										8'I SHDR
										10'I SHDRT
										T-C-RT
										2 ML
						3 65				X
						40 I JW-W				
						MATTAWOMAN 3 51 CREEK PT				
										24'I
						ARLOUGH PL 30°				2-8'I SHD
						3 41 PVT				2 ML
						3 34 PC				

SYSTEM				TRAFFIC		LINE DIAGRAM	TRAFFIC			PAVEMENT DATA
FED. AID.	FUNCT. CLASS.	HWY. SYS.	HPMS SAMPLE	PRKG. REST.	COM/IND ACCESS		CONTROL	COM/IND ACCESS	PRKG. REST.	
						RIPLEY PARK DR				
						CO 386 6 12				
						CHAN PL PVT				
						RIPLEY PARK DR 5 90				
						CO 386 5 88				
										24'I
						STINNETT PL PVT				2-10'S SHD
					E	5 60				2 ML
						RIPLEY WAY				
						5 48 OP 76				
						5 32				
						RIPLEY RD				
						See pg 1 5 29 CO 141				
						5 27				
						5 24				
						COVERHAM PL PVT				
						5 01				
						HOME PL				
						4 98 OP 77				
						MANOR LA				
						4 92 CO 869				24'I
										2-10'S SHD
										2 ML
						MYRTLE GROVE RD				
						SR 20 4 89				
										24'I
						4 77 PT				2-8'S SHD
										2 ML
						300				

MANAU MANAU AVE TO IRL
STATE SECONDARY

SHA 51.3 - 8 Revised
4.83

MARYLAND STATE HIGHWAY ADMINISTRATION

ROAD INVENTORY SHEET

96-26Co
BB/MG
2-5-97
00-EX1
55/19
3-21-01

Party Chief: B.B
Recorder: A.H
Assistant:
Map No./Dir.: I 11 /
State Coordinates:

Road No.: MD 225
Road Name: (HAWTHORNE RD)
County: CHARLES
Date: MAY 2, 1994
Sheet No. 7 OF 11

TRAFFIC CODES
TRAFFIC CONTROLS: STOP SIGN=SS, TRAFFIC LIGHT=T.L., FLASHING RED BALL=F.R.

TRAFFIC CODES
PARKING RESTRICTIONS: A.M. PEAK, P.M. PEAK, A.M./P.M. PEAK, NO PARKING ANYTIME=N.P., COMM/IND. ACCESS=E

SYSTEM: FED. AID. | FUNCT CLASS. | HWY. SYS. | HPMS SAMPLE
TRAFFIC: PRKG. REST. | COM/IND. ACCESS

MINOR ARTERIAL
STATE SECONDARY

LINE DIAGRAM

Exchange Dr
Co 1510
ADAMS DR
CO 919
KIRSTIE DR
CO 1506
ROSE HILL RD
CO 477
MARSHALL CORNER RD
CO 137
HUNTT RD
PVT
PC
PT
PC
PC
7 87
7 83
7 81
7 77
7 75
7 60
7 55
7 52
7 41
7 37
7 30
7 24
7 01
6 39
10'I RTL
10'I RTL
10'I RTL
30°
E
E
TL

TRAFFIC: CONTROL | COM/IND. ACCESS | PRKG. REST.

PAVEMENT DATA
24'I
2-10'I SHD
I CRB LT
2 ML
24'I
2-10'I SHD
I CRB LT
2 ML
24'I
2-10'G SHD
2 ML

00-2ST SS/AQ 3-21-01

96-18 ST
BOIMG
2-5-97

LINE DIAGRAM

SYSTEM: FED. AID.	FUNCT. CLASS.	HWY. SYS.	HPMS SAMPLE	TRAFFIC: PRKG. REST.	COM/IND ACCESS	LINE DIAGRAM	TRAFFIC: CONTROL	COM/IND ACCESS	PRKG. REST.	PAVEMENT DATA
						PORT TOBACCO 8 78 CREEK 3-60" CP #8017				
						PORT TOBACCO 8 78 84 CREEK 44 J J W-W #8025				24' I 10' I SHD LT 10' I SHD RT 2 ML
						44 J J W-W 4-36" CP PRC PORT TOBACCO 8 7[illegible] CREEK PRC #8049			X	
						30 PC				
						8 54 RT J BIBURY LA ~~OP~~ CO ~~BEO~~ 1422 8 48 20' 8 44				
						SEE PG 1 8 41 6" CP squashed				
						PT 8 18 ~~24"~~ 36" CP				
						BRANCH PORT TOBACCO 8 ~~12~~ 02 36" CMP CREEK 450 #8017				
						KRIPPLE CREEK RD PVT 7 99 PRC 7 93 PRC				24' I 2-10' I SHD 2 ML
						7 91			X	
						350				24' I 2-10' I SHDS I CRB LT 2 ML

LUNAR MINOR ARTERIAL
STATE SECONDARY

SHA 51.3 - 8 Revised
4.83

MARYLAND STATE HIGHWAY ADMINISTRATION

01-9 ST
2-27-02
GD/EF

ROAD INVENTORY SHEET

Party Chief: BB
Recorder: AH
Assistant:
Map No./Dir.: 1
State Coordinates:

Road No.: MD 225
Road Name: (HAWTHORNE RD)
County: CHARLES
Date: MAY 2, 1994
Sheet No.: 9 OF 11

TRAFFIC CODES
TRAFFIC CONTROLS: STOP SIGN=SS, TRAFFIC LIGHT=T.L., FLASHING RED BALL=F.R.

TRAFFIC CODES
PARKING RESTRICTIONS: A.M. PEAK, P.M. PEAK, A.M./P.M. PEAK, NO PARKING ANYTIME=N.P., COMM/IND. ACCESS=E

RURAL MINOR ARTERIAL
STATE SECONDARY

SYSTEM: FED. AID.	SYSTEM: FUNCT CLASS.	SYSTEM: HWY. SYS.	SYSTEM: HPMS SAMPLE	TRAFFIC: PRKG. REST.	TRAFFIC: COM/IND. ACCESS	LINE DIAGRAM	TRAFFIC: CONTROL	TRAFFIC: COM/IND. ACCESS	TRAFFIC: PRKG. REST.	PAVEMENT DATA
						JAMESTOWN PL				2T'I
						9 42 PVT				2-10'B SHD 2 ML
						9 35 (L, RT, 10' LT)				
					E	HAWTHORNE COUNTRY CLUB 9 31				
						SLEEPY HOLLOW PL				
						9 20 OP 81 PT				
						SEE PG 1				
						WHISPERING LA				
						9 11 OP 80				
						30°				
						9 02	FY			
						PRC 9 00 PRC				
						8 92 (4, 10' RT)				24'I
										2-10'I SHD
						MITCHELL RD VALLEY RD				2 ML
						Co 117 8 88 Co 475	TL			
						30° (R, 10' RT)				24'I
										~~10' F SHD LT~~
						8 83				10' I SHD RT
										2 ML

SYSTEM: FED. AID.	SYSTEM: FUNCT. CLASS.	SYSTEM: HWY. SYS.	SYSTEM: HPMS SAMPLE	TRAFFIC: PRKG. REST.	TRAFFIC: COM/IND ACCESS	LINE DIAGRAM	TRAFFIC: CONTROL	TRAFFIC: COM/IND ACCESS	TRAFFIC: PRKG. REST.	PAVEMENT DATA
						J RT				24'I
						9'H				2-10'7 SHD
										J CRB LT
						LODGE ST				2 ML
						~~66~~ ~~395~~ 1044			X	
						Mu 0196				24 I
										2-10 I SHD RT
						See pg 1				3'I SHE LT
										I C-G RT
										2 ML
					I SW	1034			X	
						1023				24'I
										10'I SHD RT
										8'I SHD LT
										2 ML
						PINE ST				JC-RT
						MU 0230 1021			X	
						SIGN: WELCOME TOWN OF LOPEZ				
						1013 DELONES PL				24'I
						PVT				
						1008				2-8'I SHD
						~~DUMP RD~~ BEWIS PL				2 ML
						OP 109 1005			X	
						999 A				
						STRAWIEN PL				
						PVT 992				
						987				
					E	CHURCH 984				
						980				
						978 SL = 40mph				
						976				
						12'I AC				
						QUAILWOOD PKWY				
						973 Co 1152				
						12'I RT				
						JC-RT				
						968				
						FENNELL PL				24'I I
						967 PVT				2-10'6 SHD
						BRICKFRONT PL				2 ML
						955 PVT				

URBAN OTHER PRINC ARTERIAL

STATE SECONDARY

X

SHA 51.3 - 8 Revised
4.83

MARYLAND STATE HIGHWAY ADMINISTRATION

95-1351
BB/AH
11/30/95

ROAD INVENTORY SHEET

Party Chief: BB
Recorder: AH
Assistant:
Map No./Dir.: 1
State Coordinates:

Road No.: MD 225
Road Name: (HAWTHORNE RD)
County: CHARLES
Date: MAY 2, 1994
Sheet No.: 11 OF 11

94-1 md

TRAFFIC CODES
TRAFFIC CONTROLS: STOP SIGN=S.S., TRAFFIC LIGHT=T.L., FLASHING RED BALL=F.R.

TRAFFIC CODES
PARKING RESTRICTIONS: A.M. PEAK, P.M. PEAK, A.M./P.M. PEAK, NO PARKING ANYTIME=N.P., COMM/IND. ACCESS=E

SYSTEM: FED. AID.	SYSTEM: FUNCT CLASS.	SYSTEM: HWY. SYS.	SYSTEM: HPMS SAMPLE	TRAFFIC: PRKG. REST.	TRAFFIC: COM/IND. ACCESS	LINE DIAGRAM	TRAFFIC: CONTROL	TRAFFIC: COM/IND. ACCESS	TRAFFIC: PRKG. REST.	PAVEMENT DATA
						see pg 1				
						HAWTHORNE DR (LA PLATA)				
						0160				
						MA				
						NBL				
						US 10 59 301	TL			
						SBL				
						10 57				
						10 55 LT 12I / RT 12I		2E		36 / 2 I
					E	Armory 10 52				J CC
										3 2 ML
						10 51				
										24 I
										2 10 7 4 0
										J CRB LT
						MAGNOLIA DR				2 ML
						10 46 CP 820				
										24 I
						RTL				2-10 7 4 0
										J CRB LT
						10 I				2 ML
URBAN OTHER PRINCIPAL ARTERIAL										
STATE SECONDARY										

SYSTEM				TRAFFIC		LINE DIAGRAM	TRAFFIC			PAVEMENT DATA
FED. AID.	FUNCT. CLASS.	HWY. SYS.	HPMS SAMPLE	PRKG. REST.	COM/IND ACCESS		CONTROL	COM/IND ACCESS	PRKG. REST.	

Form 6 HPS (Rev. 1961)

0024

ROAD INVENTORY SHEET

~~1 x 24~~ SR-21

Party Chief C. FORREST
Recorder T. LANDON
Chainman

748-262

1/16/69
LETR. Co. Comm.

(Code 12 Col 4,5)

Road No. ~~Co~~ 751
Name SMALLWOOD Rd
Sheet No. 1 of 1
Date 10-4-67
County CHARLES

SMALLWOOD STATE PARK		
	GATE	
ROAD	0.51 END	
	0.42	PT 30°
	0.38	PC
	0.33	36" CMP
		14' G
	0.02	2-48" CMP 20' CW
	0.00	
~~LACEDEN MT. RD Co~~	~~45~~ 32 1479	

SHA 51.3 - 8 Revised 4.83

MARYLAND STATE HIGHWAY ADMINISTRATION

ROAD INVENTORY SHEET

99ST EXT #2
99-11ST
GD-EF
1-D-00
STRFINV2002
5/29/02
SS/WT
RI - 10-15-97
A.L.
A.P.
GESSA-98
5-21-98
BB/SS

Party Chief	BALZANNA	Road No.	MD 231
Recorder	HATTEN	Road Name	(BURNT STORE RD)
Assistant		County	Charles
Map No./Dir.	~~T-9~~ T-11 E	Date	4-20-94
State Coordinates	845-251	Sheet No.	1 OF 13

TRAFFIC CODES: TRAFFIC CONTROLS: STOP SIGN=SS, TRAFFIC LIGHT=T.L., FLASHING RED BALL=F.R.

TRAFFIC CODES: PARKING RESTRICTIONS: A.M. PEAK, P.M. PEAK, A.M./P.M. PEAK, NO PARKING ANYTIME=N.P., COMM/IND. ACCESS=E

SYSTEM: FED. AID.	SYSTEM: FUNCT CLASS.	SYSTEM: HWY. SYS.	SYSTEM: HPMS SAMPLE	TRAFFIC: PRKG. REST.	TRAFFIC: COM/IND. ACCESS	LINE DIAGRAM	TRAFFIC: CONTROL	TRAFFIC: COM/IND. ACCESS	TRAFFIC: PRKG. REST.	PAVEMENT DATA
										20'I 3'I SHD RT
										I C-RT
										3'F SHD LT
										2ML
						0 74			X	
						Sec new INV				
						WRITTEN 5-29-02				
						STRFINV 2002				
						SS/WT				
						0 20 PT				20'I
										2-3'I SHDS
										2ML
						35°				
						0 08 PC			X	
						0 04 SEE SOUTH				
										20'I
						0 02				2-3'I SHDS.
										I C-C
						Spur: .03/20'I 1ML				2ML
						SHOP				
						0 00				
						OLIVERS Rd				
						00 1148				

SYSTEM				TRAFFIC		LINE DIAGRAM	TRAFFIC			PAVEMENT DATA
FED. AID.	FUNCT. CLASS.	HWY. SYS.	HPMS SAMPLE	PRKG. REST.	COM/IND ACCESS		CONTROL	COM/IND ACCESS	PRKG. REST.	
						1 58				
						RT 4 / H / 10 / JC-RT				
						Cracklingtown Rd.				
						Co 335 1 56				
						PT 1 46				
						40°				
						PC 1 37				
						see pg 1				
						1 08 PT				
						40°				20' I
										2-3' SHDS
										2ML
						0 90 PC				X
										20' I
										3' I SHD RT.
										3' SHD LT
										IC-RT
										2ML

RURAL MINOR COLLECTOR
STATE SECONDARY

SHA 51.3 - 8 Revised
4.83

01-13,14,15,16 ST
2-28-02
GD/EF

MARYLAND STATE HIGHWAY ADMINISTRATION

ROAD INVENTORY SHEET

Party Chief: Balzanna
Recorder: Hatten
Assistant:
Map No./Dir.: ~~I-9~~ I-12 / E
State Coordinates: 845-251

Road No.: MD 231
Road Name: (Burnt Store Rd)
County: Charles
Date: 4-20-94
Sheet No.: 3 OF 13

TRAFFIC CODES
TRAFFIC CONTROLS: STOP SIGN=SS, TRAFFIC LIGHT=T.L., FLASHING RED BALL=F.R.

TRAFFIC CODES
PARKING RESTRICTIONS: A.M. PEAK, P.M. PEAK, A.M./P.M. PEAK, NO PARKING ANYTIME=N.P., COMM/IND. ACCESS=E

SYSTEM: FED. AID.	SYSTEM: FUNCT CLASS.	SYSTEM: HWY. SYS.	SYSTEM: HPMS SAMPLE	TRAFFIC: PRKG. REST.	TRAFFIC: COM/IND. ACCESS	LINE DIAGRAM	TRAFFIC: CONTROL	TRAFFIC: COM/IND. ACCESS	TRAFFIC: PRKG. REST.	PAVEMENT DATA
	RURAL MINOR COLLECTOR	STATE SECONDARY								20'I
										2-4'I SHDS
										IC-C
										2ML
						2 238			X	
						ACC				
										JC-C
						BYPASS 2 24				4
										20'I
						RTN				2-3'FSHDS
										2ML
						See pg 1 2 19			X	
										2ML
						1 87			X	
										20'I
										2-3'I SHDS
										IC-C
										2ML
						1 78			X	
										20'I
										2-3'FSHDS
										2ML

94-6
11-7-94
GD/TM

LINE DIAGRAM

SYSTEM: FED. AID.	SYSTEM: FUNCT. CLASS.	SYSTEM: HWY. SYS.	SYSTEM: HPMS SAMPLE	TRAFFIC: PRKG. REST.	TRAFFIC: COM/IND ACCESS	LINE DIAGRAM	TRAFFIC: CONTROL	TRAFFIC: COM/IND ACCESS	TRAFFIC: PRKG. REST.	PAVEMENT DATA
						3 21		E	X	
										20'I
						3 10		E		10'I SHDRT
										JC-RT
										2ML
						See pg 1 3 08			X	
						2 92 SL = 40 mph				
						Old Blandford PL				
						Pvt DR 2 63				
						2 681				
						12'I RTL JC RT				
						JAMES LEE DR				
						~~Pvt~~ ~~Proposed~~ 2 55				20'I
						CO 898 1443				2-3'F SHDS
										2ML
						A Creek				
						2 50			X	
										20'I
						GIBERT ~~Run~~ 2 34 CREEK ~~Swamp~~ #8032				2-4'I SHDS
										TC-C
										2ML

RURAL MINOR COLLECTOR
STATE SECONDARY

SHA 51.3 - 8 Revised 4.83

96-45T
BB/MG
2-6-97

MARYLAND STATE HIGHWAY ADMINISTRATION

ROAD INVENTORY SHEET (PRINCE FREDERICK RD)

Party Chief: Balzanna
Recorder: Hatten
Assistant:
Map No./Dir.: I-12 ~~C-9~~ / E
State Coordinates: 845-251

Road No.: MD 231
Road Name: (BURNT STORE RD)
County: Charles
Date: 4-20-94
Sheet No. 5 OF 13

TRAFFIC CODES: TRAFFIC CONTROLS: STOP SIGN=SS, TRAFFIC LIGHT=T.L., FLASHING RED BALL=F.R.

TRAFFIC CODES: PARKING RESTRICTIONS: A.M. PEAK, P.M. PEAK, A.M./P.M. PEAK, NO PARKING ANYTIME=N.P., COMM/IND. ACCESS=E

SYSTEM: FED. AID.	SYSTEM: FUNCT. CLASS.	SYSTEM: HWY. SYS.	SYSTEM: HPMS SAMPLE	TRAFFIC: PRKG. REST.	TRAFFIC: COM/IND. ACCESS	LINE DIAGRAM	TRAFFIC: CONTROL	TRAFFIC: COM/IND. ACCESS	TRAFFIC: PRKG. REST.	PAVEMENT DATA
						PENNY LANE				22'I
						PVT 3 51				8'I SHD LT
										14'I SHD RT
										JC-RT 2ML
						3 48			X	
						See pg 1				
						3 46				
						10' RTL / 10' RTL / 10' ACCEL				
										20'I
						3 43				~~23'I SHDS~~
						spur				JC-C
										2ML
						LEONARDTOWN Rd.				
X	X					MD 3 40 5	TL		X	
						10'I RTL				
						BANKERS La.				
						OP 897 3 37		E		20'I
										JC-C
										2ML
						3 35		E	X	
										20'I
										2-8'I SHDS
						3 29		E		IC-LT
										JC-RT
										2ML

NHS

RURAL MINOR COLLECTOR PRINCIPAL ARTERIAL

RURAL OTHER PRINCIPAL ARTERIAL

STATE SECONDARY

CLARINCE FREDERICK RD

LINE DIAGRAM

SYSTEM: FED. AID.	SYSTEM: FUNCT. CLASS.	SYSTEM: HWY. SYS.	SYSTEM: HPMS SAMPLE	TRAFFIC: PRKG. REST.	TRAFFIC: COM/IND ACCESS	LINE DIAGRAM		TRAFFIC: CONTROL	TRAFFIC: COM/IND ACCESS	TRAFFIC: PRKG. REST.	PAVEMENT DATA
						(Thorne PL) Pvt Rd	4 04			X	
											22'I
						Hughesville P.O.	4 01		E		10' 8'I SHD LT
											12'I SHD RT
											2ML
						See pg 1	3 98				
							3 97			X	
											22'I
						Hughesville Industrial Park Rd					2-12'I SHDS
						To Industrial Park	3 94		E		JC-C
						Valya Drive Pvt Rd	3 92				2ML
							3 89			X	
					E		3 85				
							3 80 SL = 50 mph				
					E	Amer. Legion	3 73				
						Exit: Amer. Legion	3 71				
											22'I
											2-10'I SHDS
											2ML
					E		3 58			X	
						Kinder Way Pvt Rd	3 57				
											22'I
						Hughesville V.F.D	3 55		E		8'I SHD LT
											14'I SHD RT
											JC-RT
						Hughesville V.F.D	3 53		E		2ML

NHS
RURAL OTHER PRINCIPAL ARTERIAL
STATE SECONDARY

SHA 51.3 - 8 Revised 4.83

00-15ST
SS/AG
3-20-01

MARYLAND STATE HIGHWAY ADMINISTRATION

ROAD INVENTORY SHEET

Party Chief: Balzanna
Recorder: Hatten
Assistant:
Map No./Dir.: G-9 / E
State Coordinates: 845-251

Road No.: MD231
Road Name: (PRINCE FREDERICK RD)
County: Charles
Date: 4-20-94
Sheet No. 7 OF 13

TRAFFIC CODES: TRAFFIC CONTROLS: STOP SIGN=SS, TRAFFIC LIGHT=T.L., FLASHING RED BALL=F.R.

TRAFFIC CODES: PARKING RESTRICTIONS: A.M. PEAK, P.M. PEAK, A.M./P.M. PEAK, NO PARKING ANYTIME=N.P., COMM/IND. ACCESS=E

SYSTEM: FED. AID. | FUNCT CLASS. | HWY. SYS. | HPMS SAMPLE
TRAFFIC: PRKG. REST. | COM/IND. ACCESS

NHS
RURAL OTHER PRINCIPAL ARTERIAL
STATE SECONDARY

LINE DIAGRAM

SEE PG 1

5 ~~40~~ 22 SIGN: PATUXENT City

SIETH FIELDS PL
RVT 5 21

WILMERS PL
5 05 RVT

PT 4 86 CEM

GOODE Rd.
CO 79 4 85
45°

4 82 CH & CEM

PC 4 49

4 36

4 34

BROOKLEIGH WOODS LA
PROP

4 31

SEWELL PL.
OP 167 4 29

4 27

4 24

4 23 PT

30°

4 06 PC

TRAFFIC: CONTROL | COM/IND. ACCESS | PRKG. REST.

PAVEMENT DATA:
22'I
2-10'I SHDS
2ML

SYSTEM				TRAFFIC		LINE DIAGRAM	TRAFFIC			PAVEMENT DATA
FED. AID.	FUNCT. CLASS.	HWY. SYS.	HPMS SAMPLE	PRKG. REST.	COM/IND ACCESS		CONTROL	COM/IND ACCESS	PRKG. REST.	
NHS	RURAL OTHER PRINCIPAL ARTERIAL	STATE SECONDARY								
						PATUXENT WOODS LA.				
						6 05 ~~O.P. 211~~ CO 1542				
						see pg 1				
						5 85 RIVIERA KENNELS		E		
						GOELLING PL / PVT 5 84				
						KENNELWOOD PL / PVT 5 80				
						PT 5 77				
						35°				
						5 58				
						PC 5 55				
						10' ETL				
						(BRANDYWINE RD) BYPASS				
						5 564				
						MD 381				
						10'				
						SPUT .04 16 I SHDRT JC-LT /ML 5 51				
										22' I
										2-10' I SHDS
										2 ML

SHA 51.3 - 8 Revised
4.83

MARYLAND STATE HIGHWAY ADMINISTRATION

CO-97-8
2-12-98
BB/AP

ROAD INVENTORY SHEET

Party Chief: Balzanna
Recorder: Hatten
Assistant:
Map No./Dir.: G-9 / E
State Coordinates: 845-251

Road No.: MD 231
Road Name: (Prince Frederick Rd)
County: Charles
Date: 4-20-94
Sheet No.: 9 OF 13

TRAFFIC CODES
TRAFFIC CONTROLS: STOP SIGN=SS, TRAFFIC LIGHT=T.L., FLASHING RED BALL=F.R.

TRAFFIC CODES
PARKING RESTRICTIONS: A.M. PEAK, P.M. PEAK, A.M./P.M. PEAK, NO PARKING ANYTIME=N.P., COMM/IND. ACCESS=E

SYSTEM: FED. AID.	SYSTEM: FUNCT CLASS.	SYSTEM: HWY. SYS.	SYSTEM: HPMS SAMPLE	TRAFFIC: PRKG. REST.	TRAFFIC: COM/IND. ACCESS	LINE DIAGRAM			TRAFFIC: CONTROL	TRAFFIC: COM/IND. ACCESS	TRAFFIC: PRKG. REST.	PAVEMENT DATA
	NHS	RURAL OTHER PRINCIPAL ARTERIAL	STATE SECONDARY			6	78	S.H.A. Salt Bin		E		
						6	72	S.H.A. Salt Bin		E		
								Animal Shelter Rd. 81 Co				~~22' I~~
												~~2-10' I SHDS~~
												~~2ML~~
						6	59	See p. 11				
						6	58				*	
												~~22' I~~
												~~2-8' I SHDS~~
												~~2ML~~
						6	50				*	
						6	43					
								TEAGUES POINT Rd				
						6	39	Co. 80				
						6	23	WIMBLEY DR CO ~~PVT.~~ 1544				
								LONG FIELD RD				22' I
						6	08	P.V.T.				2-10' I SHDS
												2ML

98-1357, 98-1458
2/6/99
SS/RB

SYSTEM				TRAFFIC		LINE DIAGRAM	TRAFFIC			PAVEMENT DATA
FED. AID.	FUNCT. CLASS.	HWY. SYS.	HPMS SAMPLE	PRKG. REST.	COM/IND ACCESS		CONTROL	COM/IND ACCESS	PRKG. REST.	
NHS	MINOR ARTERIAL	STATE SECONDARY				7 94 Robinson Farm Pl Pvt				
						7 84 Sulky Pl Pvt				
						7 57 PT				
						7 47 Colonial LN				
						7 45 CO 1588				
						7 39 35°				
						7 30				
						7 28 ORCHARD PC LN				~~22'H~~
						7 27 CO 1575				2-8' GSHDS
						7 25				2ML
						7 22				
						~~7 06~~				
						Bucktown Rd.				
						7 03 Co 82				
					E	6 95				
						6 93		E		
						6 88 Animal Shelter Rd Co 81				22'I
										2-10'I SHDS
										2ML

See pg1

SHA 51.3 - 8 Revised 4.83

00-145 SS/10 3-20-01 | CO 94-01 2-16-95 GD/TM

MARYLAND STATE HIGHWAY ADMINISTRATION

ROAD INVENTORY SHEET

Party Chief: Balzanna
Recorder: Hatten
Assistant:
Map No./Dir.: G-9 / E
State Coordinates: 845-251

Road No.: MD 231
Road Name: (PRINCE FREDERICK RD)
County: Charles
Date: 4-20-94
Sheet No.: 11 OF 13

TRAFFIC CODES: TRAFFIC CONTROLS: STOP SIGN=SS, TRAFFIC LIGHT=T.L., FLASHING RED BALL=F.R.

TRAFFIC CODES: PARKING RESTRICTIONS: A.M. PEAK, P.M. PEAK, A.M./P.M. PEAK, NO PARKING ANYTIME=N.P., COMM/IND. ACCESS=E

SYSTEM: FED. AID.	FUNCT CLASS.	HWY. SYS.	HPMS SAMPLE	TRAFFIC: PRKG. REST.	COM/IND. ACCESS	LINE DIAGRAM	TRAFFIC: CONTROL	COM/IND. ACCESS	PRKG. REST.	PAVEMENT DATA
NHS	RURAL OTHER PRINCIPAL ARTERIAL	STATE SECONDARY				9 00 (R T/L / F.C. / RT)				
						Maxwell Dr.				
						Co 1201 8 94				~~22' I~~
										~~2-8' H SHDS~~
										~~2 ML~~
						8 84			X	
						See pg 1				
						8 75 PT				22' ~~H~~ I
										2-8' ~~H~~ I SHD
										2 ML
						8 63			X	
						Tangent 1421 8 61				
						CO				
						8 49 35°				
						LATHAM CT				
						8 486 CO ~~(Proposed)~~ 1419				
						(R T/L / F.C. / RT)				
						8 4039				
										22' ~~H~~ I
						8 38 PC				2-8' ~~H~~ I SHDS
						BARNEY ~~DECT~~ 8 03				2 ML
						Pedp (00-145) 8 99				

SYSTEM				TRAFFIC		LINE DIAGRAM	TRAFFIC			PAVEMENT DATA
FED. AID.	FUNCT. CLASS.	HWY. SYS.	HPMS SAMPLE	PRKG. REST.	COM/IND ACCESS		CONTROL	COM/IND ACCESS	PRKG. REST.	
NHS	RURAL OTHER PRINCIPAL ARTERIAL	STATE SECONDARY				9 ~~91~~ 89				
						10' BYPASS on SHD				
						BENEDICT AVE.				
						9 87 Co 84				
						9 86 HIST MKR Camp STANTON				
						SPUR				
						9 85 HIST. MKR - BENEDICT				
						See Pg 1 9 83				
						SERENITY FARM RD P.V.T. 930				22' I 2-~~10'~~ 8' I SHDS 2ML
						9 26			X	
						BLUEBIRD HILL PL. OP 172 9 11				
						KNOLLTOP PL OP 171 9 06				22' I 8' I SHOLT. 8' I SHORT. 2ML
						9 03			X	

SHA 51.3 - 8 Revised 4.83

MARYLAND STATE HIGHWAY ADMINISTRATION

R.L - 10-4-97
AL
MP

ROAD INVENTORY SHEET

Party Chief: Balzanna
Recorder: Hatten
Assistant:
Map No./Dir.: G-9 / E
State Coordinates: 845.251

Road No.: MD 231
Road Name: (PRINCE FREDERICK RD)
County: Charles
Date: 4-20-94
Sheet No.: 13 OF 13

TRAFFIC CODES
TRAFFIC CONTROLS: STOP SIGN=S.S., TRAFFIC LIGHT=T.L., FLASHING RED BALL=F.R.

TRAFFIC CODES
PARKING RESTRICTIONS: A.M. PEAK, P.M. PEAK, A.M./P.M. PEAK, NO PARKING ANYTIME=N.P., COMM/IND. ACCESS=E

SYSTEM: FED. AID.	SYSTEM: FUNCT CLASS.	SYSTEM: HWY. SYS.	SYSTEM: HPMS SAMPLE	TRAFFIC: PRKG. REST.	TRAFFIC: COM/IND. ACCESS	LINE DIAGRAM	TRAFFIC: CONTROL	TRAFFIC: COM/IND. ACCESS	TRAFFIC: PRKG. REST.	PAVEMENT DATA
						See pg 1				
						CALVERT Co Rd.				
						.09				
						10 84				
						10 56	TL			
						CALVERT CO/LINE				
						Charles 10 52 CO/LINE				
						POTUXENT 10 49 RIVER	TL			
						(26'J JC-C)				
						10 20 #4008				
										22'I
						DICANDIA DORSEY PL				2-10'F SHDS
						P.V.T 9 95				2ML
N45	NONSU OTHER PRINCIPAL ARTERIAL	STATE SECONDARY								

SYSTEM				TRAFFIC		LINE DIAGRAM	TRAFFIC			PAVEMENT DATA
FED. AID.	FUNCT. CLASS.	HWY. SYS.	HPMS SAMPLE	PRKG. REST.	COM/IND ACCESS		CONTROL	COM/IND ACCESS	PRKG. REST.	

SHA 51.3 - 8 Revised
4.83

MARYLAND STATE HIGHWAY ADMINISTRATION

ROAD INVENTORY SHEET

GPSSR-98
5-21-98
BB/SS

96-7,16 St
BB/MG
2-4-97

RI-10-17-97
AL
AP

ST RDINV 2002
5/29/02
SS/WP

Party Chief: Balzanna
Recorder: Hatten
Assistant:
Map No./Dir.: G-9 / E
State Coordinates: 814-209

Road No.: MD 234
Road Name: (BUDDS CREEK RD)
County: Charles
Date: 4-20-90
Sheet No.: 1 OF 8

TRAFFIC CODES
TRAFFIC CONTROLS: STOP SIGN=SS, TRAFFIC LIGHT=T.L., FLASHING RED BALL=F.R.

TRAFFIC CODES
PARKING RESTRICTIONS: A.M. PEAK, P.M. PEAK, A.M./P.M. PEAK, NO PARKING ANYTIME=N.P., COMM/IND. ACCESS=E

SYSTEM: FED. AID.	SYSTEM: FUNCT CLASS.	SYSTEM: HWY. SYS.	SYSTEM: HPMS SAMPLE	TRAFFIC: PRKG. REST.	TRAFFIC: COM/IND. ACCESS	LINE DIAGRAM	TRAFFIC: CONTROL	TRAFFIC: COM/IND. ACCESS	TRAFFIC: PRKG. REST.	PAVEMENT DATA
										24'I
						SIGN GLASVA 0.20				2-12'I SHDS
										2 ML
						0.24 (20)			X	
						RR#CR532276a				
						0.19 (19) * Bridge Constructed by R.R IN 1967 - TO BE Maintained by R.R AGREEMENT DATED 10/6/00 #00441				
						0.17 (17)				
	RURAL MINOR ARTERIAL	STATE SECONDARY								
						GLASVA School Rd.				
						Co 1132 0.16 (16)				
						see new Inv WRITTEN 05 29 02 STRI 2002 SS/WP				
						0.07				
						0.06 NOT RTL ON SHD		E		
										24'I
										2-10'I SHDS.
										2 ML
						N.B. (GRAIN HWY) La.				
	V	V				U.S. 0.00 301 S.B.	FL		X	
										~~11'I~~
						0.01 301 La. ~~90°~~				~~JC-RI~~
										~~1ML~~
						0.00			X	

SYSTEM				TRAFFIC		LINE DIAGRAM	TRAFFIC			PAVEMENT DATA
FED. AID.	FUNCT. CLASS.	HWY. SYS.	HPMS SAMPLE	PRKG. REST.	COM/IND ACCESS		CONTROL	COM/IND ACCESS	PRKG. REST.	
										24'I
										12'I SHORT
										10'I SHOLT
										2ML
						See Pg 1				
						1 45			X	
						ALLENS 1 28 FRESH RUN #8036				
						1 24 SIGN: ALLENS Fresh RUN				24'I
										2-10'I SHDS
										2ML
						1 02			X	
						ALLENS 1 00 FRESH RUN				
						30'I JC-C				
						0 99 #8037				
						Edgewater Dr				
						PVT 0 597				
										24'I
						X				2-12'I SHDS
						(ABAN) X 0 31				2ML

RURAL MINOR ARTERIAL
STP PK SECONDARY

SHA 51.3 - 8 Revised
4.83

MARYLAND STATE HIGHWAY ADMINISTRATION

ROAD INVENTORY SHEET

Party Chief: Balzanna
Recorder: Hatten
Assistant:
Map No./Dir.: G-9 / E
State Coordinates: 814-209

Road No.: MD 234
Road Name: (Dudds Creek Rd)
County: Charles
Date: 4-20-94
Sheet No.: 3 OF 8

TRAFFIC CODES
TRAFFIC CONTROLS: STOP SIGN=SS, TRAFFIC LIGHT=T.L., FLASHING RED BALL=F.R.

TRAFFIC CODES
PARKING RESTRICTIONS: A.M. PEAK, P.M. PEAK, A.M./P.M. PEAK, NO PARKING ANYTIME=N.P., COMM/IND. ACCESS=E

SYSTEM: FED. AID.	SYSTEM: FUNCT CLASS.	SYSTEM: HWY. SYS.	SYSTEM: HPMS SAMPLE	TRAFFIC: PRKG. REST.	TRAFFIC: COM/IND. ACCESS	LINE DIAGRAM	TRAFFIC: CONTROL	TRAFFIC: COM/IND. ACCESS	TRAFFIC: PRKG. REST.	PAVEMENT DATA
	RURAL MINOR ARTERIAL	STATE SECONDARY								
						2 22				
						10'I RTL; 2 18				
						BYPASS				
						Wicomico Ridge Rd				
						Co 1208 2 16 See pg 1				
						12'I				
						2 13				
						Bangor Rd				
						2 05 PVT				
						1 67 SL = 55 mph				
						1 64				24'I
						10'I RTL ON SHD				2-10'I SHDS
										2ML
						Penns Hill Rd / Allens Fresh Rd				
						Co 107 1 58 Co 1133				
										24'I
						12'I RTL ON SHD				12'I SHD RT
										10'I SHD LT
										2ML
						1 52				

SYSTEM				TRAFFIC		LINE DIAGRAM	TRAFFIC			PAVEMENT DATA
FED. AID.	FUNCT. CLASS.	HWY. SYS.	HPMS SAMPLE	PRKG. REST.	COM/IND ACCESS		CONTROL	COM/IND ACCESS	PRKG. REST.	
										24'I
										12'I SHD RT
										10'I SHD LT
										2 ML
						3 12			X	
						GILBERTS 3 12 RUN SWAMP				
						30'I Jc-c				
						3 11 #8047				
						3 08 SIGN: Gilbert Run Swamp				
						See pg1				
						2 81				
						10'I RTL 10'I SHD				
						Stines Store Rd. Co 1376 2 74 Allens Fresh Rd. Co 1133				
						12'I RTL				
						2 68				
										24'I
										2-10'I SHDS.
										2 ML

RURAL MINOR ARTERIAL
STATE SECONDARY
2025400027

SHA 51.3 - 8 Revised 4.83

MARYLAND STATE HIGHWAY ADMINISTRATION

ROAD INVENTORY SHEET

Party Chief: Balzanna
Recorder: Hatten
Assistant:
Map No./Dir.: G-9 / E
State Coordinates: 814-209

Road No.: MD 234
Road Name: (Budds Creek Rd)
County: Charles
Date: 4-20-94
Sheet No.: 5 OF 8

TRAFFIC CODES: TRAFFIC CONTROLS: STOP SIGN=SS, TRAFFIC LIGHT=T.L., FLASHING RED BALL=F.R.

TRAFFIC CODES: PARKING RESTRICTIONS: A.M. PEAK, P.M. PEAK, A.M./P.M. PEAK, NO PARKING ANYTIME=N.P., COMM/IND. ACCESS=E

SYSTEM: FED. AID.	SYSTEM: FUNCT CLASS.	SYSTEM: HWY. SYS.	SYSTEM: HPMS SAMPLE	TRAFFIC: PRKG. REST.	TRAFFIC: COM/IND. ACCESS	LINE DIAGRAM	TRAFFIC: CONTROL	TRAFFIC: COM/IND. ACCESS	TRAFFIC: PRKG. REST.	PAVEMENT DATA
										24'I
						See pg 1				2-10'I SHDS
										2MC
						347			X	
						RTE 10'I ON SHD				
						343				
						OLD SYCAMORE Rd				
						Co 476 341				
						10'I Bypass ON SHD				
						338				~~24'I~~
										~~10'I SHD LT~~
										~~10'I SHD RT~~
						St Clair Dr				~~2MC~~
						3 286 PVT				
						322			X	
						RTE 10'I ON SHD				
						Stines Store Rd.				24'I
						Co 1376 316				12'I SHD RT
										10'I SHD LT
										2MC

RURAL MINOR ARTERIAL
STATE SECONDARY
2023400000317

94 CO. EX. #5
11-15-94 GD/TM

SYSTEM				TRAFFIC		LINE DIAGRAM	TRAFFIC			PAVEMENT DATA
FED. AID.	FUNCT. CLASS.	HWY. SYS.	HPMS SAMPLE	PRKG. REST.	COM/IND ACCESS		CONTROL	COM/IND ACCESS	PRKG. REST.	
						PLATER RD (NT NAME) CO 1377				
						4 22				
										~~24'I~~
										~~12'I SHDRT~~
						4 19 20				~~10'I SHDLT~~
						12'I RTL 0'SHD				~~2ML~~
						(PLATER Rd) PLANTATION Dr.				
						CO 1134 4 13 CO 279				
						0'SHD 12'I RTL				
						4 07 18				
						See p31 Sarum Manor Dr				
						4 56 PVT				
						3 87 SIGN: WICOMICO				
						3 84				
						0'SHD RTL				
						3 80				
						10'I				
						PLATER Rd CO 1134				
						3 78				
						10'I BYPASS ONSHD				
						3 75				24'I
										2-10'I SHDS
										2 ML

RURAL MINOR ARTERIAL
STATE SECONDARY

X

2/3/2000 GL

SHA 51.3 - 8 Revised
4.83

MARYLAND STATE HIGHWAY ADMINISTRATION

ROAD INVENTORY SHEET

Party Chief: Balzanna
Recorder: Hatten
Assistant:
Map No./Dir.: G-9 / E
State Coordinates: 814-209

Road No.: MD 234
Road Name: (BUDDS CREEK RD)
County: Charles
Date: 4-20-94
Sheet No.: 7 OF 8

TRAFFIC CODES
TRAFFIC CONTROLS: STOP SIGN=SS, TRAFFIC LIGHT=T.L., FLASHING RED BALL=F.R.

TRAFFIC CODES
PARKING RESTRICTIONS: A.M. PEAK, P.M. PEAK, A.M./P.M. PEAK, NO PARKING ANYTIME=N.P., COMM/IND. ACCESS=E

SYSTEM: FED. AID.	SYSTEM: FUNCT CLASS.	SYSTEM: HWY. SYS.	SYSTEM: HPMS SAMPLE	TRAFFIC: PRKG. REST.	TRAFFIC: COM/IND. ACCESS	LINE DIAGRAM	TRAFFIC: CONTROL	TRAFFIC: COM/IND. ACCESS	TRAFFIC: PRKG. REST.	PAVEMENT DATA
RURAL MINOR ARTERIAL		STATE SECONDARY				5 04				
						10'I RTL ON SHD				
						OLDE MILL Rd. — JENKINS Rd.				
						Co 1135 — 4 97 — Co 125				
						ON SHD 12'I RTL				
						4 90				
						See pg 1				
						4 55				
						10'I RTL ON SHD				
						4 51				
						ON SHD BYPASS				
						OLDE MILL Rd.				
						Co 1135 — 4 49				
						12'I				
						Simmons Park Rd				
						4 47 — Pvt				24'I
										12'I SHDRT
										10'I SHDLT
										2ML

SYSTEM				TRAFFIC		LINE DIAGRAM	TRAFFIC			PAVEMENT DATA
FED. AID.	FUNCT. CLASS.	HWY. SYS.	HPMS SAMPLE	PRKG. REST.	COM/IND ACCESS		CONTROL	COM/IND ACCESS	PRKG. REST.	
						MD 236				
						0.88				
						St Mary's / Co/LINE				
						Charles BUDS / 6 3/6 / CREEK Co/LINE				
						Co ~~Property~~ 1687 / 16 22 / #18014				
						(MARSH CT) / 6 17 / 15				
						Victory Ln / 6 14				
						PVT / 5 47 99				
						SIGN: Wicomico / 5 95 Kingston PL				
						5 79 81 PVT				
						See pg 1				
						5 54				
						10' I RT SHD				
						5 51 2				
						TRINITY Church Rd / SHD				
						Co 1121 / 5 50 1				
						ACCESS SHD / 10' I BY PASS				
						5 48				
						5 47				
										24' I
										12' I SHD RT
										10' I SHD LT
										2 ML

RURAL MINOR ARTERIAL
STATE SECONDARY
2023400000554

SHA 51.3 - 8 Revised
4.83

TRANSFER LETTER 8-22-88

94 CO LX #3
GD TM
STRGINV 2002 11/15/94
5/29/02 SS/WP
RT - 10-17-97
AL
A.P.
ST.RdGPS
5-20-98
SS/BB

MARYLAND STATE HIGHWAY ADMINISTRATION

ROAD INVENTORY SHEET

Party Chief: B. BALZANNA
Recorder: A. HATTEN
Assistant:
Map No./Dir.: EH 4 / N
State Coordinates: 242-162

Road No.: MD 257
Road Name: ROCK POINT RD
County: CHARLES
Date: 4-20-94
Sheet No. 1 OF 12

TRAFFIC CODES
TRAFFIC CONTROLS: STOP SIGN=SS, TRAFFIC LIGHT=T.L., FLASHING RED BALL=F.R.

TRAFFIC CODES
PARKING RESTRICTIONS: A.M. PEAK, P.M. PEAK, A.M./P.M. PEAK, NO PARKING ANYTIME=N.P., COMM/IND. ACCESS=E

SYSTEM: FED. AID.	SYSTEM: FUNCT. CLASS.	SYSTEM: HWY. SYS.	SYSTEM: HPMS SAMPLE	TRAFFIC: PRKG. REST.	TRAFFIC: COM/IND. ACCESS	LINE DIAGRAM			TRAFFIC: CONTROL	TRAFFIC: COM/IND. ACCESS	TRAFFIC: PRKG. REST.	PAVEMENT DATA
						VIENEY PL						
						OD PVT DR 246	1	38				
								SQUIER LANDING PL				
							0	94 PVT				
						WILSON RD						
						CO 248 ~~23~~	0	84				
						See new Inv						
						memo 5-29-02		DYER RD				
						STRGINV 2002	0	60 CO 406				
						SS/WP						
												22'I
												2-8'I SHLD
												2 ML
							0	18			X	
							0	10 ~~X = 5X~~				
							0	05			X	
							0	01				22'I
						SPUR: 02/15'I						10'I SHLD RT
						10'I SHLD RT						8'I SHLD LT
												2 ML
						COBB ISLAND RD						
						MD 254	0	00				

RURAL MAJOR COLLECTOR
STATE SECONDARY

CO. 1127 (Rock Point Rd)

97-37 EXT.
2-10-98 GB/AP

LINE DIAGRAM

SYSTEM: FED. AID.	FUNCT. CLASS.	HWY. SYS.	HPMS SAMPLE	TRAFFIC: PRKG. REST.	COM/IND ACCESS	LINE DIAGRAM	TRAFFIC: CONTROL	COM/IND ACCESS	PRKG. REST.	PAVEMENT DATA
						See pg 1				
						2 26				
						HATTON CREEK RD CO 251				
						2 24 — 8' BY PASS ON SHD; 8' RTL ON SHD				
						2 22				
						2 21				
						257 MD OLD SECT. OF 981				
						2 11				
						252 CO				
						2 06				22' I
										2-8' I SHLD
										2 ML
						1 71 — 10' I RTL ON SHLD; 10' I BY PASS ON SHLD				X
						SWAN. POINT RD CO 245				22' I
						1 65				2-10' I SHLD
										J C - RTLT
										2 ML
						PT 1 61				X
						40°				
						MOSBY RD PL PVT RD 1 52				
										22' I
						PC 1 46				2-8' I SHLD
						1 40 SIGN ISSUE				2 ML

RURAL MAJOR COLLECTOR
STATE SECONDARY

SHA 51.3 - 8 Revised
4.83

MARYLAND STATE HIGHWAY ADMINISTRATION

ROAD INVENTORY SHEET

Party Chief: B.B.
Recorder: A.H
Assistant:
Map No./Dir.: 1
State Coordinates:

Road No.: MD 257
Road Name: ROCK POINT RD
County: CHARLES
Date: 4-20-94
Sheet No. 3 OF 12

TRAFFIC CODES
TRAFFIC CONTROLS: STOP SIGN=SS, TRAFFIC LIGHT=T.L., FLASHING RED BALL=F.R.

TRAFFIC CODES
PARKING RESTRICTIONS: A.M. PEAK, P.M. PEAK, A.M./P.M. PEAK, NO PARKING ANYTIME=N.P., COMM/IND. ACCESS=E

SYSTEM: FED. AID.	SYSTEM: FUNCT CLASS.	SYSTEM: HWY. SYS.	SYSTEM: HPMS SAMPLE	TRAFFIC: PRKG. REST.	TRAFFIC: COM/IND. ACCESS	LINE DIAGRAM			TRAFFIC: CONTROL	TRAFFIC: COM/IND. ACCESS	TRAFFIC: PRKG. REST.	PAVEMENT DATA
	RURAL MAJOR COLLECTOR STATE SECONDARY					See p8						
						3	27	ELECTRIC SUB STATION				
						3	14	SIGN TOMPKINSVILLE				
						3	07	PT				
								30°				
						MAIDEN POINT FARM RD						
						OP 205 2	95	PC				
						KINGS FARM RD						
						OP 204 2	85					
						2	58			E		
						2	48	PT				
								40°				
						SIGN I SHD	2	27	PC			22' I
												2-8' I SHD
												2 ML

SYSTEM				TRAFFIC		LINE DIAGRAM	TRAFFIC			PAVEMENT DATA
FED. AID.	FUNCT. CLASS.	HWY. SYS.	HPMS SAMPLE	PRKG. REST.	COM/IND ACCESS		CONTROL	COM/IND ACCESS	PRKG. REST.	
										~~22' I~~
										~~2-8' G SHD~~
						See pg 1 3 99				~~2 ML~~
						3 95 PT				
						3 94 50 MPH				
						3 86				
						30°				
						3 84				
						8' E BY-PASS ON SHD; 8' RTL ON SHD; TWO-WAY SPUR RD				
						3 82				
						MT VICTORIA RD CO 202				
						3 81 PC				
						DANWELLS PL PRVT RD 3 77 67				
						3 41				
						8' I RTL ON SHD				
						CUCKOLDS CREEK RD CO 243 3 39 BOARMAN RD CO 239				
						8' I RTL ON SHD				
						3 36				22' I
										2-8' I SHD
										2 ML

RURAL MAJOR COLLECTOR
STATE SECONDARY

SHA 51.3 - 8 Revised
4.83

MARYLAND STATE HIGHWAY ADMINISTRATION

ROAD INVENTORY SHEET

Party Chief: B.B
Recorder: A.H
Assistant:
Map No./Dir.: /
State Coordinates:

Road No.: MD 257
Road Name: ROCK POINT RD
County: CHARLES
Date: 4-20-94
Sheet No.: 5 OF 12

TRAFFIC CODES
TRAFFIC CONTROLS: STOP SIGN=SS, TRAFFIC LIGHT=T.L., FLASHING RED BALL=F.R.

TRAFFIC CODES
PARKING RESTRICTIONS: A.M. PEAK, P.M. PEAK, A.M./P.M. PEAK, NO PARKING ANYTIME=N.P., COMM/IND. ACCESS=E

SYSTEM: FED. AID.	SYSTEM: FUNCT. CLASS.	SYSTEM: HWY. SYS.	SYSTEM: HPMS SAMPLE	TRAFFIC: PRK.G. REST.	TRAFFIC: COM/IND. ACCESS	LINE DIAGRAM	TRAFFIC: CONTROL	TRAFFIC: COM/IND. ACCESS	TRAFFIC: PRK.G. REST.	PAVEMENT DATA
	RURAL MAJOR COLLECTOR	STATE SECONDARY				See pg 1				
						RD PVT				
						5 55				
						DE LOZER FARM Rd PVT				
						5 16				
						5 12 2-48" CP 6'D				
						4 95 CBC L 12 X W 37 X D 8				
						BLUE HERON PL PVT				
						4 64				
						HEMINGLEY PL PVT				
						4 58				
						4 35 PT				
						30°				
						FRERE PL PVT				
						4 20 PC				
										22' I
										2-8' I SHLD
										2 ML

SYSTEM: FED. AID.	SYSTEM: FUNCT. CLASS.	SYSTEM: HWY. SYS.	SYSTEM: HPMS SAMPLE	TRAFFIC: PRKG. REST.	TRAFFIC: COM/IND ACCESS	LINE DIAGRAM	TRAFFIC: CONTROL	TRAFFIC: COM/IND ACCESS	TRAFFIC: PRKG. REST.	PAVEMENT DATA
						See PG 1				
						6 38 PC				
										~~22' I~~
										~~2-8' I SHLD~~
										~~2 ML~~
						6 35				*
						PT 6 18				
						6 16 84" CP L x D 36' 2'				
						40°				
						PC 6 04				
						5 92 SIGN: WAYSIDE				
										~~22' I~~
										~~2-8' I SHLD~~
										~~2 ML~~
						5 82				*
						5 73				
						BY RCL ON SHLD				
						5 72				
						BANKS O'DEE RD				
						Co 211 5 71				
						ON SHLD BY PASS				
						5 68				
										22' I
										2-8' I SHLD
										2 ML

MINOR MAJOR COLLECTOR
STATE SECONDARY

SHA 51.3 - 8 Revised
4.83

MARYLAND STATE HIGHWAY ADMINISTRATION

ROAD INVENTORY SHEET

Party Chief: B.B
Recorder: A.H
Assistant:
Map No./Dir.: 1
State Coordinates:

Road No.: MD 257
Road Name: ROCK POINT RD
County: CHARLES
Date: 4-20-94
Sheet No. 7 OF 12

TRAFFIC CODES
TRAFFIC CONTROLS: STOP SIGN=S.S., TRAFFIC LIGHT=T.L., FLASHING RED BALL=F.R.

TRAFFIC CODES
PARKING RESTRICTIONS: A.M. PEAK, P.M. PEAK, A.M./P.M. PEAK, NO PARKING ANYTIME=N.P., COMM/IND. ACCESS=E

SYSTEM: FED. AID.	SYSTEM: FUNCT. CLASS.	SYSTEM: HWY. SYS.	SYSTEM: HPMS SAMPLE	TRAFFIC: PRKG. REST.	TRAFFIC: COM/IND. ACCESS	LINE DIAGRAM	TRAFFIC: CONTROL	TRAFFIC: COM/IND. ACCESS	TRAFFIC: PRKG. REST.	PAVEMENT DATA
	RURAL MAJOR COLLECTOR STATE SECONDARY					See pg 1				
						7 03 PT				
						MILTON HILL PL				
						6 89 PVT RD				
						40°				
						PVT RD 6 77				
						6 68 PC				
						6 59 PT				22'I
										2-8'F SHLD
										2 ML
						6 51 2 CELL CBC L x W x D 11' 38' 6'			*	
						6 47				
						MILL RIDGE RD Co 210 45°				
						6 46				
						8'I ISL-PASSON SHD				
						ON SHD 8'I RT				
						6 42				22'I
						6 37				2-8'I SHLD
										2 ML

94 CO EX #63, 64, 65
11-28-94 GD/TM

SYSTEM: FED. AID.	FUNCT. CLASS.	HWY. SYS.	HPMS SAMPLE	TRAFFIC: PRKG. REST.	COM/IND ACCESS	LINE DIAGRAM			TRAFFIC: CONTROL	COM/IND ACCESS	PRKG. REST.	PAVEMENT DATA
						SIGN: WAYSIDE	7	67				
						PT	7	66 END CEM				
						See Pg 1						
							7	61 CH. & CEM.		E		
						40°	7	53 BEG CEM				
							7	51				
						MORGANTOWN RD						
						CO 206	7	47 CR ~~206~~ 1439				
						PC PICCOWAXEN	7	43 16' x 37' x 6' CREEK 8001				22' I 28' I SHLD 2 ML
							7	41			*	
							7	35				
						PT	7	31				
						30° THOMPSON FARM RD PVT	7	19 BEDNARIK RD PVT				
						PC	7	15				
												22' I 2-8' I SHLD 2 ML

RURAL MAJOR COLLECTOR
STATE SECONDARY

SHA 51.3 - 8 Revised
4.83

MARYLAND STATE HIGHWAY ADMINISTRATION

ROAD INVENTORY SHEET

Party Chief: BB
Recorder: AH
Assistant:
Map No./Dir.: 1
State Coordinates:

Road No.: MD 257
Road Name: ROCK POINT RD
County: CHARLES
Date: 4-20-94
Sheet No. 9 OF 12

TRAFFIC CODES
TRAFFIC CONTROLS: STOP SIGN=S.S., TRAFFIC LIGHT=T.L., FLASHING RED BALL=F.R.

TRAFFIC CODES
PARKING RESTRICTIONS: A.M. PEAK, P.M. PEAK, A.M./P.M. PEAK, NO PARKING ANYTIME=N.P., COMM/IND. ACCESS=E

SYSTEM: FED. AID.	SYSTEM: FUNCT CLASS.	SYSTEM: HWY. SYS.	SYSTEM: HPMS SAMPLE	TRAFFIC: PRKG. REST.	TRAFFIC: COM/IND. ACCESS	LINE DIAGRAM	TRAFFIC: CONTROL	TRAFFIC: COM/IND. ACCESS	TRAFFIC: PRKG. REST.	PAVEMENT DATA
	RURAL MAJOR COLLECTOR STATE SECONDARY					10' I BY PASS				
						8 15 PICCOWAXEN MIDDLE SCH.		E		
						SEE Fig. 8 12				
						8 10		E		
						10' I BY PASS 8 07 CRK RT				
						8 06 WAYSIDE ELE.		E		
						8 00 10' I WAYSIDE ELE		E		
						7 98				
						7 94 PT				22' I
										2-10' I SHD
										2 ML
						7 84			X	
						40°				
										22' I
										15' I SHD RT
										10' I SHLD LT
										4' I CC
										2 ML
						7 73 PC			X	
										22' I
										2-8' I SHLD
										2 ML

SYSTEM				TRAFFIC		LINE DIAGRAM	TRAFFIC			PAVEMENT DATA
FED. AID.	FUNCT. CLASS.	HWY. SYS.	HPMS SAMPLE	PRKG. REST.	COM/IND ACCESS		CONTROL	COM/IND ACCESS	PRKG. REST.	
										22'I
										2-10'I SHDS
										2 ML
						8 90			X	
						PLEASANT VIEW PL				22'I
						8 89 PVT				2-8'I SHLD
										2 ML
						8 63			X	
						8 61				
						10'I BY PASS SHD				
						BUTLER RD				
						8 59 CO 95				
						10'I ON SHD				
						See P81				~~22'I~~
						8 57				~~2-10'I SHLD~~
										~~I CRB LT~~
										~~2 ML~~
						8 50			X	
										22'I
										10'I SHD RT
										10'I SHD LT
										I CRB LT
										2 ML
						8 44			X	
										22'I
										2-8'I SHLD
										2 ML
						8 27			X	
						8 26				
						8 24		E		22'I
						10'I CRB RT				2-10'I SHLD
										2 ML

MUNICIPALITY COLLECTOR
STATE SECONDARY

SHA 51.3 - 8 Revised 4.83

MARYLAND STATE HIGHWAY ADMINISTRATION

ROAD INVENTORY SHEET

Party Chief: BB
Recorder: A.H
Assistant:
Map No./Dir.: 1
State Coordinates:

Road No.: MD 257
Road Name: ROCK POINT RD
County: CHARLES
Date: 4-20-94
Sheet No. 11 OF 12

TRAFFIC CODES: TRAFFIC CONTROLS: STOP SIGN=SS, TRAFFIC LIGHT=T.L., FLASHING RED BALL=F.R.

TRAFFIC CODES: PARKING RESTRICTIONS: A.M. PEAK, P.M. PEAK, A.M./P.M. PEAK, NO PARKING ANYTIME=N.P., COMM/IND. ACCESS=E

SYSTEM: FED. AID.	SYSTEM: FUNCT CLASS.	SYSTEM: HWY. SYS.	SYSTEM: HPMS SAMPLE	TRAFFIC: PRKG. REST.	TRAFFIC: COM/IND. ACCESS	LINE DIAGRAM	TRAFFIC: CONTROL	TRAFFIC: COM/IND. ACCESS	TRAFFIC: PRKG. REST.	PAVEMENT DATA
	RURAL MAJOR COLLECTOR STATE SECONDARY					See Pg 1				
						#CR 322B1F				
						9 67 #8048				
						9 59 30)				~~22'I~~ ~~2-10'SHDS~~ ~~2ML~~
						9 51 3				
						9 49 MT VICTORIA RD CO 202				
						10'E BY SHDS				
						9 47 10'E RTL ON SHDS				
						9 44				
						9 41 X=35 MPH				
						NEWBIRD VOL. RESCUE SQUAD 9 32				~~22'I~~ ~~2-10'I SHDS~~ ~~2ML~~
						9 38 35MPH				
						9 08				
										22'I 2-10'I SHDS 2ML
						ELKS LODGE 9 00				

SYSTEM				TRAFFIC		LINE DIAGRAM	TRAFFIC			PAVEMENT DATA
FED. AID.	FUNCT. CLASS.	HWY. SYS.	HPMS SAMPLE	PRKG. REST.	COM/IND ACCESS		CONTROL	COM/IND ACCESS	PRKG. REST.	
						See pg 1				
						EDGE HILL RD				
						ZOO				
						CO				
						(MAIN HWY) SBL				
						US. 9 75 301	SS FR			
						NBL				
						SPUR				
						9 72				
						10'I DECEL				
						9 69				
										22'I
										2-10'I SHLD
										2 ML

SHA 51.3 - 8 Revised
4.83

94-11 ST
2-17-95
GD/TM

MARYLAND STATE HIGHWAY ADMINISTRATION

ROAD INVENTORY SHEET

Party Chief: Balzanna
Recorder: Hatten
Assistant:
Map No./Dir.: I-11 / N
State Coordinates: 800-193

Road No.: U.S. 301
Road Name: CRAIN HWY
County: Charles
Date: 5-3-94
Sheet No.: 39 OF 57

TRAFFIC CODES
TRAFFIC CONTROLS: STOP SIGN=SS, TRAFFIC LIGHT=T.L., FLASHING RED BALL=F.R.

TRAFFIC CODES
PARKING RESTRICTIONS: A.M. PEAK, P.M. PEAK, A.M./P.M. PEAK, NO PARKING ANYTIME=N.P., COMM/IND. ACCESS=E

SYSTEM: FED. AID.	SYSTEM: FUNCT. CLASS.	SYSTEM: HWY. SYS.	SYSTEM: HPMS SAMPLE	TRAFFIC: PRKG. REST.	TRAFFIC: COM/IND. ACCESS	LINE DIAGRAM	TRAFFIC: CONTROL	TRAFFIC: COM/IND. ACCESS	TRAFFIC: PRKG. REST.	PAVEMENT DATA
NHS	RURAL OTHER PRINCIPAL ARTERIAL	STATE PRIMARY				SEE NEXT INVENTORY		E		
						20 37				
						WRITTEN				
						10' LTL				
						DeMarr Rd.				
						STRIPING	TL			
						20 33 Co 113				
						SS/WP				
					E	20 30				
						RT L				
					E	20 29		E		
						LT L H				
						15'				~~2-24' I~~
						~~20~~ ~~20~~				~~10' I SHD OUT LT~~
										~~15' I SHD OUT RT~~
										~~JC-C OUT~~
						10 H				~~2-4' I SHD IN~~
					E	~~White Plains Rd~~ 20 26		E		~~42' GRASS~~
										~~MEDIAN~~
										~~4ML~~
						20 22 84 LUMBER		E		
						Middleport La.				
						Co 1096 20 16				
										2-24' I
										2-15' I SHD OUT
										JC-C OUT
						15' LTL or SHD				2-4' I SHD IN
						20 10		E		42' GRASS
						10' I LTL				MEDIAN
										4ML

00-22ST SS/AP 94-9 ST 97-2 ST EX 98-17ST
00-24ST 3-21-01 11-16-94 GD/TM 2-11-98 BB/AP 2/4/99 SS/AB

01-21, 22, 23 ST
2-27-02
GD/EF

LINE DIAGRAM

SYSTEM: FED. AID.	FUNCT. CLASS.	HWY. SYS.	HPMS SAMPLE	TRAFFIC: PRKG. REST.	COM/IND ACCESS	TRAFFIC: CONTROL	COM/IND ACCESS	PRKG. REST.	PAVEMENT DATA
	X								
									2-24'I
									2-10'I Shd out
									2-4'I Shd in
									42' Grs Med
							E		4ML
									X
									2-24'I
									~~2~~-10'I SHD OUT RT
									2-4'I SHD IN
									42' GRASS
									MEDIAN
									4ML
							E		15'I Shd out Lt
									Jcrb out Lt
									X
									2-24'I
									15'I SHDOUTRT
									~~10~~ 15'I SHDOUTLT
									JC-C OUT
									2-4'I SHD in
									42' GRASS
									MEDIAN
									4ML

NHS
WHAT OTHER PRINCIPAL ARTERIAL
STATE PRIMARY