SHA 51.3 - 8 Revised
4.83

MARYLAND STATE HIGHWAY ADMINISTRATION

ROAD INVENTORY SHEET

Party Chief: Balzanna
Recorder: Hatten
Assistant:
Map No./Dir.: 1
State Coordinates:

Road No.: MD5
Road Name: Leonardtown Rd
County: Charles
Date: 4-27-94
Sheet No.: 19 OF 24

GSSR-98
5-21-98
BB/SS

SYSTEM				TRAFFIC		LINE DIAGRAM	TRAFFIC			PAVEMENT DATA
FED. AID.	FUNCT. CLASS.	HWY. SYS.	HPMS SAMPLE	PRKG. REST.	COM/IND. ACCESS		CONTROL	COM/IND. ACCESS	PRKG. REST.	
						See new Inventory				
						NOW MD5 BUS				
						98-125T				
						2-3-99				
						SS/RB				
						ATR # 0023 CABLE LOOPS				
					E	TO H.S.				
					E					
					E					
					E					
					E					
						10' HFJ				2-24' I
						10' HFJ				2-10' I SHDOUT
						10' HFJ				2-4' I SHDIN
						10' HFJ				50' Grass
						10' HFJ				MEDIAN
						10' HFJ				4ML
						10' I DECEL ON SHD				
						10' LTL				
						12' I ACCEL ON SHD				

TRAFFIC CODES
TRAFFIC CONTROLS: STOP SIGN=S.S., TRAFFIC LIGHT=T.L., FLASHING RED BALL=F.R.

TRAFFIC CODES
PARKING RESTRICTIONS: A.M. PEAK, P.M. PEAK, A.M./P.M. PEAK, NO PARKING ANYTIME=N.P., COMM/IND. ACCESS=E

NHS
URBAN OTHER PRINCIPAL ARTERIAL
STATE PRIMARY

SYSTEM: FED. AID.	SYSTEM: FUNCT. CLASS.	SYSTEM: HWY. SYS.	SYSTEM: HPMS SAMPLE	TRAFFIC: PRKG. REST.	TRAFFIC: COM/IND ACCESS	LINE DIAGRAM	TRAFFIC: CONTROL	TRAFFIC: COM/IND ACCESS	TRAFFIC: PRKG. REST.	PAVEMENT DATA
						See new INVENTORY				
						New MD 5 Pgs 08-1,2 DT				
						Montgomery La. 2-3-99 SS/PB				
						Co. 256 0.14 36 91				
						0.14 32 87		2E		
						Montgomery La.				
						Co 256 0.11 28 85				
					E	0.11 25 80				
						OP 119 0.11 22 77				
						MOTLEY RD.				
						OP 120 0.11 20 75				
						PATCHWORK RD.				2-22'I
						PVT 0.11 17 72				12'I Painted
						0.11 15 70		E		MEDIAN CLT
										2-4'I SHD OUT
										4ML
						Vivian Adams Rd. FY				
						0.11 12 67 Co 970			X	
						15'I RTL ONSHD				2-24'I
										2-15'I SHDOUT
										12'I Painted
						0.11 08 63		E		MEDIAN CLT
					E	0.11 07 62				4ML
						ELL LA.				
						OP 121 0.11 04 59		E	X	

NHS
URBAN OTHER PRINCIPAL ARTERIAL
STATE PRIMARY

SHA 51.3 - 8 Revised 4.83

MARYLAND STATE HIGHWAY ADMINISTRATION

ROAD INVENTORY SHEET

R.I. 10-15-97
AL
MP.

Party Chief: Balzanna
Recorder: Hatten
Assistant:
Map No./Dir.: /
State Coordinates:

Road No.: MD 5
Road Name: Leonardtown Rd
County: Charles
Date: 4-27-94
Sheet No. 21 OF 24

TRAFFIC CODES: TRAFFIC CONTROLS: STOP SIGN=SS, TRAFFIC LIGHT=T.L., FLASHING RED BALL=F.R.

TRAFFIC CODES: PARKING RESTRICTIONS: A.M. PEAK, P.M. PEAK, A.M./P.M. PEAK, NO PARKING ANYTIME=N.P., COMM/IND. ACCESS=E

SYSTEM: FED. AID.	SYSTEM: FUNCT CLASS.	SYSTEM: HWY. SYS.	SYSTEM: HPMS SAMPLE	TRAFFIC: PRKG. REST.	TRAFFIC: COM/IND. ACCESS	LINE DIAGRAM	TRAFFIC: CONTROL	TRAFFIC: COM/IND. ACCESS	TRAFFIC: PRKG. REST.	PAVEMENT DATA
NHS	Urban Other Principal Arterial	State Primary			E	1+ 6419 OP 117				
						See new Inventory				
					E	New MD 5 B/S 1+ 6217				
						98-1,25T				
						1-3-99				
					E	SS/RB 1+ 6015		E		
						Bridge Rd				
						1+ 5813 PVI		2E		
						Gough Dr.				
						1+ 5510		E		
										2-24'I
					E	1+ 5207		E		12'I Painted
										MEDIAN CLT
					E	1+ 4904		E		JC-C OUT
										4ML
						Post Office Rd.				
						Co 644 1+ 4702	TL	E	X	
						Federal Square 0+ 4398		E		
					E	0+ 4297				
						0+ 4196		E		
										2-22'I
										12'I Painted
					E	0+ 3994		E		MEDIAN CLT
										2-4'I SHDOUT
					E	0+ 3893		E		4ML

LINE DIAGRAM

SYSTEM: FED. AID.	SYSTEM: FUNCT. CLASS.	SYSTEM: HWY. SYS.	SYSTEM: HPMS SAMPLE	TRAFFIC: PRKG. REST.	TRAFFIC: COM/IND ACCESS	LINE DIAGRAM			TRAFFIC: CONTROL	TRAFFIC: COM/IND ACCESS	TRAFFIC: PRKG. REST.	PAVEMENT DATA
						(OLD WASHINGTON		Rd)				
						MD 925	1 H	0363 Co 64	TL		X	
					E	RXR Roadway Markings	1 H	0358		E		
						See new Inventory						
					E	now MD 5 Plus	1 H	8954				
						98-1,25T 2-3.99						
						50 R.B		51				
							1 H	96				
					E		1 H	9247		E		
					E		1 H	8944 RXR Roadway markings		E		
						Pika Dr.						
						Co 1048	1 H	8843	TL			
					E	PAVEMENT 1.0 PVT	1 H	8439				
					E	CHURCH	1 H	8136				
							1 H	7732		E		
												2-24'I
							1 H	7530		E		12'I PAINTED MEDIAN CLT
												JC-C OUT
												4mL
					E		1 H	6621				

URBAN OTHER PRINCIPAL ARTERIAL
STATE PRIMARY
NHS

SHA 51.3 - 8 Revised
4.83

MARYLAND STATE HIGHWAY ADMINISTRATION

ROAD INVENTORY SHEET

98, 1-2 ST
2.3.99
SS/RB

Party Chief: Balzanna
Recorder: Hatten
Assistant:
Map No./Dir.: 1
State Coordinates:

Road No.: MD5
Road Name: Leonardtown Rd
County: Charles
Date: 4-27-94
Sheet No.: 23 OF 24

TRAFFIC CODES
TRAFFIC CONTROLS: STOP SIGN=SS, TRAFFIC LIGHT=T.L., FLASHING RED BALL=F.R.

TRAFFIC CODES
PARKING RESTRICTIONS: A.M. PEAK, P.M. PEAK, A.M./P.M. PEAK, NO PARKING ANYTIME=N.P., COMM/IND. ACCESS=E

SYSTEM: FED. AID.	SYSTEM: FUNCT CLASS.	SYSTEM: HWY. SYS.	SYSTEM: HPMS SAMPLE	TRAFFIC: PRKG. REST.	TRAFFIC: COM/IND. ACCESS	LINE DIAGRAM	TRAFFIC: CONTROL	TRAFFIC: COM/IND. ACCESS	TRAFFIC: PRKG. REST.	PAVEMENT DATA
						See new Inventory!				
						New MD 5 Alig				
						98-1,2 ST				
						2.2.99				
						SS/RB				
						MD 228				SEE
										U.S
										301
						90° U.S. 1.12 ~~23~~ 301 ~~+MD5~~	TL		X	
						Spur Spur				
						1.12 ~~23~~ 78				2-24'I
										JC-C
						4TL 2TL				4' J MED.
						Waldorf School Rd.				4 ML
					E	1.12 20 75 Co 136				
						10'H 10'H				
						1.12 18 73			X	
					E	1.12 17 72				
					E	1.12 15 70		E		
										2-22'I
										10'I Painted
					E	1.12 12 67		E		MEDIAN CLT
										JC-COUT
					E	1.12 11 66				4ML
NHS	URBAN OTHER PRINCIPAL ARTERIAL	STATE PRIMARY								

SYSTEM				TRAFFIC		LINE DIAGRAM	TRAFFIC			PAVEMENT DATA
FED. AID.	FUNCT. CLASS.	HWY. SYS.	HPMS SAMPLE	PRKG. REST.	COM/IND ACCESS		CONTROL	COM/IND ACCESS	PRKG. REST.	
						US 301 + MD 5 PG Co				
						Prince GEORGES County LINE				
						Charles 15 21 County LINE				
						#16058				
						2.96				
						US 301 + MD 16				See U.S 301
						(LEONARDTOWN RD)				
						MD 228 12 25 MD 5 BUS	TL			
						(92-1,25T)				
						US 301				

SHA 51.3 - 8 Revised
4.83

MARYLAND STATE HIGHWAY ADMINISTRATION

ROAD INVENTORY SHEET

93-4, 22, 23, 24, 25
DT/AL
1-5-94

Party Chief: BA
Recorder: YM
Assistant:
Map No./Dir.: 1
State Coordinates:

Road No.: MD 5
Road Name:
County: CHARLES
Date: 5-27-87
Sheet No. 13 OF 15

TRAFFIC CODES
TRAFFIC CONTROLS: STOP SIGN=SS, TRAFFIC LIGHT=T.L., FLASHING RED BALL=F.R.

TRAFFIC CODES
PARKING RESTRICTIONS: A.M. PEAK, P.M. PEAK, A.M./P.M. PEAK, NO PARKING ANYTIME=N.P., COMM/IND. ACCESS=E

SYSTEM: FED. AID.	SYSTEM: FUNCT. CLASS.	SYSTEM: HWY. SYS.	SYSTEM: HPMS SAMPLE	TRAFFIC: PRKG. REST.	TRAFFIC: COM/IND. ACCESS	LINE DIAGRAM			TRAFFIC: CONTROL	TRAFFIC: COM/IND. ACCESS	TRAFFIC: PRKG. REST.	PAVEMENT DATA
FAP 865	URBAN Other Principal Arterial	STATE PRIMARY										~~40' T~~
												~~" C-C~~
												~~4 ML~~
						H-79					X	
					E		11	76				
					E		11	74 OP 117				
					E		11	72				
					E		11	70		E		
							11	68		2 E		
						Gough DR						
							11	66		E		2-24' I
												~~2-27' I~~
					E		11	63		E		18' PT MED
					E		11	60		E		~~24' I SD~~ Gen
						Post Office RD						"J" C-Cont
						CO. 644	11	57	TC	E	X	4ML
					E		11	55				
							11	54		E		
												22' I
							11	52		E		10' PNT MED
												2-4' I Sid
					E		11	50		E		4ML
					E		11	49		E		
						Mattawoman CH.						
						CO 256	11	45				
												~~SAME~~

SYSTEM				TRAFFIC		LINE DIAGRAM	TRAFFIC			PAVEMENT DATA
FED. AID.	FUNCT. CLASS.	HWY. SYS.	HPMS SAMPLE	PKG. REST.	COM/IND ACCESS		CONTROL	COM/IND ACCESS	PKG. REST.	
						HU 228				
						90° US. 12 37 301 & MD 5	TL		X	
						span / span				
						12 36				2-24' I
						10' PNT MED / 10' PNT				J C-C
						Walden & School RD.				4' PNT MED
				E		12 33 CO 136			X	4 ML
						12 31			X	
				E		12 30				
				E		12 28		E		
				E		12 25		E		44' I
				E		12 24				"I" CL
						(OLD, BYPASSED to 5 RD)				4 MM
						MD 925 12 21 CO 64	TL		X	
				E		RXR Roadway Mkg. 12 16		E		
				E		12 12				
						# CR 552 256 G				
						12 09				2-24' I
										10' PNT MED
				E		12 05		E		J C-C OUT
										4 ML
				E		12 02 RXR Roadway Markings		E		
						PIKA DR				
						CO 1048 12 01	TL			
						11 97				
				E		11 94				
										48' I
				E		11 92				1 CL
										4 ML
						11 88		E		
						11 85		E		SAME

FAP 265
Urban Other Principal Arterial
STATE PRIMARY

SHA 51.3 - 8 Revised 4.83

MARYLAND STATE HIGHWAY ADMINISTRATION

ROAD INVENTORY SHEET

95-17 BB/AH 1/30/96

RI- 12-2-97

AL AP FPSSR-98 5-21-98 BB/95

Party Chief: B. BALZANNA
Recorder: A. HATTEN
Assistant:
Map No./Dir.: J10 / E
State Coordinates: 758-202

Road No.: MD 6
Road Name: PORT TOBACCO RD
County: CHARLES CO
Date: 4-27-94
Sheet No.: 1 OF 34

TRAFFIC CODES: TRAFFIC CONTROLS: STOP SIGN=SS, TRAFFIC LIGHT=T.L., FLASHING RED BALL=F.R.

TRAFFIC CODES: PARKING RESTRICTIONS: A.M. PEAK, P.M. PEAK, A.M./P.M. PEAK, NO PARKING ANYTIME=N.P., COMM/IND. ACCESS=E

SYSTEM: FED. AID.	SYSTEM: FUNCT CLASS.	SYSTEM: HWY. SYS.	SYSTEM: HPMS SAMPLE	TRAFFIC: PRKG. REST.	TRAFFIC: COM/IND. ACCESS	LINE DIAGRAM	TRAFFIC: CONTROL	TRAFFIC: COM/IND. ACCESS	TRAFFIC: PRKG. REST.	PAVEMENT DATA
	RURAL MINOR COLLECTOR					1 13 PT				
						30°				
						1 03 PC				
						0 79 SCL 50 mph				2-2' F SHD 18' I 2 ML
						(CROSS SIDE RD)				
						MD 224 0 73			X	
	LOCAL	RURAL	STATE	SECONDARY						
						GEN HAMPTONS PL PVT 0 09				16' F L 2 UML 2-2' F SHD
						0 07			X	
										~~13' F I~~ ~~2 UML~~
	V	V				ROAD 0 00 END			V	
						X X X X				
						POTOMAC RIVER				

SYSTEM				TRAFFIC		LINE DIAGRAM		TRAFFIC			PAVEMENT DATA
FED. AID.	FUNCT. CLASS.	HWY. SYS.	HPMS SAMPLE	PRKG. REST.	COM/IND ACCESS			CONTROL	COM/IND ACCESS	PRKG. REST.	
	RURAL MINOR COLLECTOR	STATE SECONDARY				2 67	PT				
						TAYLOE'S NECK RD					
						2 64	G 171 30°				
						2 59	PC				
						CARTER-HANCOCK PL PVT					
						2 38					
						RISING SUN PL PVT					
						2 35					
						ISHINE PL PVT					
						2 25					
						1 82	PT				
							36°				
						1 72	PC				
											18' I
						SPIKE VIRGINIA PL PVT					2 ML
						1 62					
						1 51				X	
						BENNIE GRAY POINT RD Co 167					
						1 17					18' I
											2 ML
											2-2' F SHD

SHA 51.3 - 8 Revised
4.83

MARYLAND STATE HIGHWAY ADMINISTRATION

ROAD INVENTORY SHEET

Party Chief: B.B
Recorder: A.H
Assistant:
Map No./Dir.: /
State Coordinates:

Road No.: MD 6
Road Name: PORT TOBACCO RD
County: CHARLES
Date: 4-27-94
Sheet No. 3 OF 34

TRAFFIC CODES: TRAFFIC CONTROLS: STOP SIGN=SS, TRAFFIC LIGHT=T.L., FLASHING RED BALL=F.R.

TRAFFIC CODES: PARKING RESTRICTIONS: A.M. PEAK, P.M. PEAK, A.M./P.M. PEAK, NO PARKING ANYTIME=N.P., COMM/IND. ACCESS=E

SYSTEM: FED. AID.	SYSTEM: FUNCT CLASS.	SYSTEM: HWY. SYS.	SYSTEM: HPMS SAMPLE	TRAFFIC: PRKG. REST.	TRAFFIC: COM/IND. ACCESS	LINE DIAGRAM	TRAFFIC: CONTROL	TRAFFIC: COM/IND. ACCESS	TRAFFIC: PRKG. REST.	PAVEMENT DATA
	RURAL MINOR COLLECTOR STATE SECONDARY					See new inventory written 3/20/10 SS/AB				
						PT 3 70				
						HOLLY SPRINGS RD				
						40° CO 166 3 65				
						PC 3 61				
						HEAVENLY PL				
						PVT 3 43				
						3 29 OX CART LA 40°				
						3 19 PVT				
						3 07 30°				
						NITAS PL				
						PVT 3 02				
						HICKORY HILL PL				
						PVT 2 95				
						SHORE ACRES RD				20' I
						2 77 PVT				2 ML
						2 71			X	
										18' I
										2 ML

SYSTEM				TRAFFIC		LINE DIAGRAM	TRAFFIC			PAVEMENT DATA
FED. AID.	FUNCT. CLASS.	HWY. SYS.	HPMS SAMPLE	PRKG. REST.	COM/IND ACCESS		CONTROL	COM/IND ACCESS	PRKG. REST.	
	RURAL MINOR COLLECTOR	X RURAL MAJOR COLLECTOR	STATE SECONDARY							
										22' I
										2-8' F SHLD
										2 ML
						4 48			X	
						NANJAMOY 4 27 CREEK				
						PT 4 22				
						MARYLAND POINT RD				
						450 CO 164 4 16				
										20' I
										2 ML
						PC 4 12			X	
						L X W X D				
						3 98 CBC 16' X 24' X 5'				
										18' I
										2 ML
						3 74			X	
										20' I
										2 ML

SHA 51.3 - 8 Revised
4.83

MARYLAND STATE HIGHWAY ADMINISTRATION

ROAD INVENTORY SHEET

Party Chief: B.B
Recorder: AH
Assistant:
Map No./Dir.: 1
State Coordinates:

Road No.: MD 6
Road Name: PORT TOBACCO RD
County: CHARLES
Date: 4-27-94
Sheet No.: 5 OF 34

SYSTEM				TRAFFIC		LINE DIAGRAM	TRAFFIC			PAVEMENT DATA
FED. AID.	FUNCT CLASS.	HWY. SYS.	HPMS SAMPLE	PRKG. REST.	COM/IND. ACCESS		CONTROL	COM/IND. ACCESS	PRKG. REST.	
	MAJOR COLLECTOR	STATE SECONDARY				see new inventory writer 3/20/01 SSIAO 00-29 ST				
						5 46 HISTMRKR: EFTON HILLS				
						5 23 PT				
						5 07 30°				
						GRAYTON LA				
						CO 1091 5 02				
						LYNCH DR.				
						4 94 PVT PC				
						PT 4 80				
						PVT PL 4 73				
						HANCOCK RUN RD				
						CO 162 4 66				
						400				
						PC 4 59				22' I 2-8' SHD 2 ML

TRAFFIC CODES
TRAFFIC CONTROLS: STOP SIGN=SS, TRAFFIC LIGHT=T.L., FLASHING RED BALL=F.R.

TRAFFIC CODES
PARKING RESTRICTIONS: A.M. PEAK, P.M. PEAK, A.M./P.M. PEAK, NO PARKING ANYTIME=N.P., COMM/IND. ACCESS=E

SYSTEM				TRAFFIC		LINE DIAGRAM	TRAFFIC			PAVEMENT DATA
FED. AID.	FUNCT. CLASS.	HWY. SYS.	HPMS SAMPLE	PRKG. REST.	COM/IND ACCESS		CONTROL	COM/IND ACCESS	PRKG. REST.	
						PT 6 23				
						40°				
						PC 6 07				~~22' I~~ ~~2-8' SHD~~ ~~2 ML~~
						6 02 PT				*
						DEBRIS PL PVT 5 93				
						5 83 96" MULTI PLAT PIPE SIGN: HANCOCK RUN				
						75°				
						5 70				
						(TRANSIDES RD)				
						5 67 MD 425				
						BY-PASS ON SHLD 10' I 10' PTL ON SHLD				
						5 64 PC				22 I 2-8' F SHD 2 ML

RURAL LOCAL STATE SECONDARY

DIST. DATA ENGINEER

SHA 51.3 - 8 Revised
4.83

MARYLAND STATE HIGHWAY ADMINISTRATION

ROAD INVENTORY SHEET

Party Chief: BB
Recorder: AH
Assistant:
Map No./Dir.: 1
State Coordinates:

Road No.: MD 6
Road Name: POINT TOBACCO RD
County: CHARLES
Date: 4-27-94
Sheet No.: 7 OF 34

TRAFFIC CODES
TRAFFIC CONTROLS: STOP SIGN=SS, TRAFFIC LIGHT=T.L., FLASHING RED BALL=F.R.

TRAFFIC CODES
PARKING RESTRICTIONS: A.M. PEAK, P.M. PEAK, A.M./P.M. PEAK, NO PARKING ANYTIME=N.P., COMM/IND. ACCESS=E

SYSTEM: FED. AID.	SYSTEM: FUNCT CLASS.	SYSTEM: HWY. SYS.	SYSTEM: HPMS SAMPLE	TRAFFIC: PRKG. REST.	TRAFFIC: COM/IND. ACCESS	LINE DIAGRAM	TRAFFIC: CONTROL	TRAFFIC: COM/IND. ACCESS	TRAFFIC: PRKG. REST.	PAVEMENT DATA
						~~22'I~~				
						SEE new inventory				~~8'I SHD RT~~
						written 3/2010				~~8'I SHD LT~~
						SS 146				~~2 ML~~
						7 51 00 395T				X
						(ABANDONED)				
						7 45 NANJAMOY ELE. SCH				
						BEAVER DAM RD				
						1140 7 33				
						CO				
						LIVERPOOL POINT RD / BAPTIST CH RD				
						CO 479 7 10 CO 157				
						NANJAMOY VFD 7 02				
						BEAVER DAM RD				
						CO				22'I
						1140 6 77				2-8'I SHD
										2 ML

LOCAL
STATE SECONDARY

SYSTEM				TRAFFIC		LINE DIAGRAM	TRAFFIC			PAVEMENT DATA
FED. AID.	FUNCT. CLASS.	HWY. SYS.	HPMS SAMPLE	PRKG. REST.	COM/IND ACCESS		CONTROL	COM/IND ACCESS	PRKG. REST.	
						PT 8 51				
						30° Smokey's PL				
						PVT 8 41				
						PC 8 38				
						Silver Lake PL				
						8 35 PVT				
						8 21 PT				
						30°				
						8 04 PC				
						POSEYTOWN RD				
						7 95 CO 156				
										~~22'F~~
										~~2 6' F SHD~~
										~~2 ML~~
						7 59				*
										22'F
										8'J SHLD
										~~8'J SHLD~~
										2 ML

RURAL LOCAL
STATE SECONDARY

SHA 51.3 - 8 Revised
4.83

95-34,37
BD/AH
1/30/96

MARYLAND STATE HIGHWAY ADMINISTRATION

ROAD INVENTORY SHEET

Party Chief: BB
Recorder: AH
Assistant:
Map No./Dir.: /
State Coordinates:

Road No.: MD 6
Road Name: (PORT TOBACCO RD)
County: CHARLES
Date: 4-27-94
Sheet No.: 9 OF 34

TRAFFIC CODES: TRAFFIC CONTROLS: STOP SIGN=SS, TRAFFIC LIGHT=T.L., FLASHING RED BALL=F.R.

TRAFFIC CODES: PARKING RESTRICTIONS: A.M. PEAK, P.M. PEAK, A.M./P.M. PEAK, NO PARKING ANYTIME=N.P., COMM/IND. ACCESS=E

SYSTEM: FED. AID.	SYSTEM: FUNCT CLASS.	SYSTEM: HWY. SYS.	SYSTEM: HPMS SAMPLE	TRAFFIC: PRKG. REST.	TRAFFIC: COM/IND. ACCESS	LINE DIAGRAM	TRAFFIC: CONTROL	TRAFFIC: COM/IND. ACCESS	TRAFFIC: PRKG. REST.	PAVEMENT DATA
						(KATELYN PL)				
						980 9 91				
						PT 9 71				
						See new inventory when				
						GREENLEAF HILL RD				
						~~SANDY POINT RD~~				
						CO ~~160~~ 9 64 3/2010				
						850 1141 SS/AD				
						00-2955				~~22'I~~
					E	PC 9 51				~~2-8'F SHD~~
										~~2 ML~~
						GREENLEAF HILL RD				
						~~SANDY POINT RD~~				
						CO 1141 9 26				*
						L X W X D				
						9 16 CBC 14 X 55 X 7				~~22'I~~
						(Judy Page PL)				~~2-8'I SHLD~~
						9 12 PVT				~~2 ML~~
						9 11				*
						8 70 PT				
						30'				
										22'I
						8 59 PC				~~2 ML~~
										2-8'I SHD
										2 ML

96-11 ST
RBMG
2-5-97

LINE DIAGRAM

SYSTEM: FED. AID.	FUNCT. CLASS.	HWY. SYS.	HPMS SAMPLE	TRAFFIC: PRKG. REST.	COM/IND ACCESS	LINE DIAGRAM	TRAFFIC: CONTROL	COM/IND ACCESS	PRKG. REST.	PAVEMENT DATA
	RURAL LOCAL MINOR COLLECTOR / RURAL STATE SECONDARY					STATE FORREST RD.				
						DONCASTER DEMO FORREST				
					E	SR. PVT 21 11 95				
						ZIMMERMAN PL				
						11 86 PVT				20'I
										2 ML
						11 21			X	
						(CHICAMUXEN RD) GILROY RD				
						MD 344 10 95 CO 155				
						PT 10 51				
						30°				
						CLEMENTS PL				
						PC 10 35 PVT				
						10				
						HIST MKR: GEN DANIELE SICKLES 10 28				
										22'I
						Navajo PL				2-8' FSAD
						cp 963 1st 10 21				2 ML

SHA 51.3 - 8 Revised 4.83

MARYLAND STATE HIGHWAY ADMINISTRATION

95-55T
BB/AH
1/30/95

ROAD INVENTORY SHEET

Party Chief: BB
Recorder: AH
Assistant:
Map No./Dir.: /
State Coordinates:

Road No.: MD 6
Road Name: PORT TOBACCO RD
County: CHARLES
Date: 4-27-94
Sheet No.: 11 OF 34

TRAFFIC CODES
TRAFFIC CONTROLS: STOP SIGN=SS, TRAFFIC LIGHT=T.L., FLASHING RED BALL=F.R.

TRAFFIC CODES
PARKING RESTRICTIONS: A.M. PEAK, P.M. PEAK, A.M./P.M. PEAK, NO PARKING ANYTIME=N.P., COMM/IND. ACCESS=E

SYSTEM: FED. AID.	SYSTEM: FUNCT CLASS.	SYSTEM: HWY. SYS.	SYSTEM: HPMS SAMPLE	TRAFFIC: PRK.G. REST.	TRAFFIC: COM/IND. ACCESS	LINE DIAGRAM	TRAFFIC: CONTROL	TRAFFIC: COM/IND. ACCESS	TRAFFIC: PRK.G. REST.	PAVEMENT DATA
						12 51				
						13 50 SIGN:				
						13 48 IRONSIDES				
						13 36				
						13 10 PT				
						BOWIE RD				
						13 05 CO 154 35°				
						12 98 PC				
						12 594				
						LOGGING				
						12 446				
						CO 1497				
						12 042				
						12 25				
					E	ACADEMY RD DONCASTER YOUTH CEN. 12 20				
										20'I
						12 19				2 ML

STATE MINOR COLLECTOR

SYSTEM: FED. AID.	SYSTEM: FUNCT. CLASS.	SYSTEM: HWY. SYS.	SYSTEM: HPMS SAMPLE	TRAFFIC: PRKG. REST.	TRAFFIC: COM/IND ACCESS	LINE DIAGRAM	TRAFFIC: CONTROL	TRAFFIC: COM/IND ACCESS	TRAFFIC: PRKG. REST.	PAVEMENT DATA
		2000615 43	⊗							20'-I
			X			15 47 PT			X	2 ML
			①							
						50'				
						DURHAM CHURCH RD				20'I
						15 34 Co 173 PC				2-3'I SHM
										2ML
						15 16			X	
						15 05 SIGN HILLTOP				
						ORPHANS LOBE PL PVT				
						14 67				
						~~SIGN: IRONSIDES~~ ~~14 64~~				
						14 08 SL=50mph				
					E	1400				
						REGINALD PL PVT				
						13 99				
						IRONSIDES RESCUE SQUAD 13 98				
						MASON SPRINGS RD IRONSIDES RD				
						MD 13 94 88 425				
										20'I
										2ML
						IRENA PL PVT				
						13 66				

FUNCT. CLASS. CALL CODE

X MAJOR COLLECTOR

STATE SECONDARY

SHA 51.3 - 8 Revised
4.83

94-3 ST00-295T
11-16-94 SS/AO
GD/TM 3-20-01

MARYLAND STATE HIGHWAY ADMINISTRATION

ROAD INVENTORY SHEET

Party Chief: BB
Recorder: A.H
Assistant:
Map No./Dir.: 1
State Coordinates:

Road No.: MD 6
Road Name: PORT TOBACCO (N)
County: CHARLES
Date: 4-27-94
Sheet No.: 13 OF 34

TRAFFIC CODES
TRAFFIC CONTROLS: STOP SIGN=SS, TRAFFIC LIGHT=T.L., FLASHING RED BALL=F.R.

TRAFFIC CODES
PARKING RESTRICTIONS: A.M. PEAK, P.M. PEAK, A.M./P.M. PEAK, NO PARKING ANYTIME=N.P., COMM/IND. ACCESS=E

SYSTEM: FED. AID.	SYSTEM: FUNCT CLASS.	SYSTEM: HWY. SYS.	SYSTEM: HPMS SAMPLE	TRAFFIC: PRKG. REST.	TRAFFIC: COM/IND. ACCESS	LINE DIAGRAM	TRAFFIC: CONTROL	TRAFFIC: COM/IND. ACCESS	TRAFFIC: PRKG. REST.	PAVEMENT DATA
						See new inventory written 3/20/01 SS/AO				
						16 24		E		
						16 23 CHURCH		E		
						16 20				
						16 07 PT				
						HILLTOP CO RD 1136				
						16 05 30°				
										24'I
						16 00 PC				2-10'I SHLDS
										2 ML
						15 96			X	
						WHITMANS PL PVT 15 85				
						SIGN: WARDS RUN 15 72				
						PT WARDS 15 71 RUN				
						30°				
						PC 15 63				20'I
										2ML
										2'I

RURAL MAJOR COLLECTOR
STATE SECONDARY

2006000143 X

#8013

LINE DIAGRAM

SYSTEM: FED. AID	SYSTEM: FUNCT. CLASS.	SYSTEM: HWY. SYS.	SYSTEM: HPMS SAMPLE	TRAFFIC: PRKG. REST.	TRAFFIC: COM/IND ACCESS	LINE DIAGRAM	TRAFFIC: CONTROL	TRAFFIC: COM/IND ACCESS	TRAFFIC: PRKG. REST.	PAVEMENT DATA
						RD 8				
						RD 3				
						1 SPUR				
						1 17 43				
						WEDDING DR				
					E	17 42 Co 610 (10' RT ON SHD)				
						17 37				
						WELCOME SPUR				
						17 36				
						WELCOME SPUR				
						CO 17 31				
						XXX DASHING PL				
						PVT 17 24				
						17 18 SIGN: WELCOME				
						WELCOME WOODS PL				
						17 16 PVT				
						CHESTNUT HILL PL				
						PVT 17 09				
						SIGN: HILLTOP 16 74				
						VLANDS PL				
						16 66				
						RD 16 60				
						HILLTOP 1139 16 58				
						Co 10'2"				
						16 54 GORDON PL				
						16 49 PVT				
						16 31 (10' RT ON SHD)				
						ANNAPOLIS WOODS RD				
						Co 478 16 27				24'I
						RT 1A J-CRT ON SAD				2-10'I SHLD
										2 ML

LOCAL MAJOR COLLECTOR
STATE SECONDARY

SHA 51.3 - 8 Revised 4.83

95-13
BB/AH
1/30/96

MARYLAND STATE HIGHWAY ADMINISTRATION

ROAD INVENTORY SHEET

Party Chief: B.B
Recorder: A.H
Assistant:
Map No./Dir.: /
State Coordinates:

Road No.: MD 6
Road Name: PORT TOBACCO RD
County: CHARLES
Date: 4-27-94
Sheet No.: 15 OF 34

TRAFFIC CODES: TRAFFIC CONTROLS: STOP SIGN=SS, TRAFFIC LIGHT=T.L., FLASHING RED BALL=F.R.

TRAFFIC CODES: PARKING RESTRICTIONS: A.M. PEAK, P.M. PEAK, A.M./P.M. PEAK, NO PARKING, NYTIME=N.P., COMM/IND. ACCESS=E

SYSTEM: FED. AID.	SYSTEM: FUNCT CLASS.	SYSTEM: HWY. SYS.	SYSTEM: HPMS SAMPLE	TRAFFIC: PRKG. REST.	TRAFFIC: COM/IND. ACCESS	LINE DIAGRAM	TRAFFIC: CONTROL	TRAFFIC: COM/IND. ACCESS	TRAFFIC: PRKG. REST.	PAVEMENT DATA
	RURAL MAJOR COLLECTOR	STATE SECONDARY				WELCOME RD; SS RTL; CO 1148; 17 86				
						See new inventory written				
						~~SIGN:~~ ~~WELCOME~~ 17 72				
						17 68 S/AOD		E		
						RD 8 SS/AO				
						3 OD-21ST				
						1 10' RTL ON SHD; 17 62				
						1 SPUR				
						WELCOME MD P.O. 10' RTL ON SHD; 17 61				
						FIRETOWER RD 10' RTL ON SHD				
						CO 147 17 58				
						SPUR				
						17 55				
						BRANCH 17 54 WARDS RUN				
						# 8012X				
						SPUR				
						10' RTL ON SHD; 17 53				
						GUNSTON RD				
						WELCOME 10' RTL ON SHD; 17 50 CO 175				
						SPUR				
						17 49				
						10' RTL ON SHD				24' I
						WELCOME CO 17 48				2-10' I SHLDS
						17 46				2 ML

SYSTEM				TRAFFIC		LINE DIAGRAM	TRAFFIC			PAVEMENT DATA
FED. AID.	FUNCT. CLASS.	HWY. SYS.	HPMS SAMPLE	PRKG. REST.	COM/IND ACCESS		CONTROL	COM/IND ACCESS	PRKG. REST.	

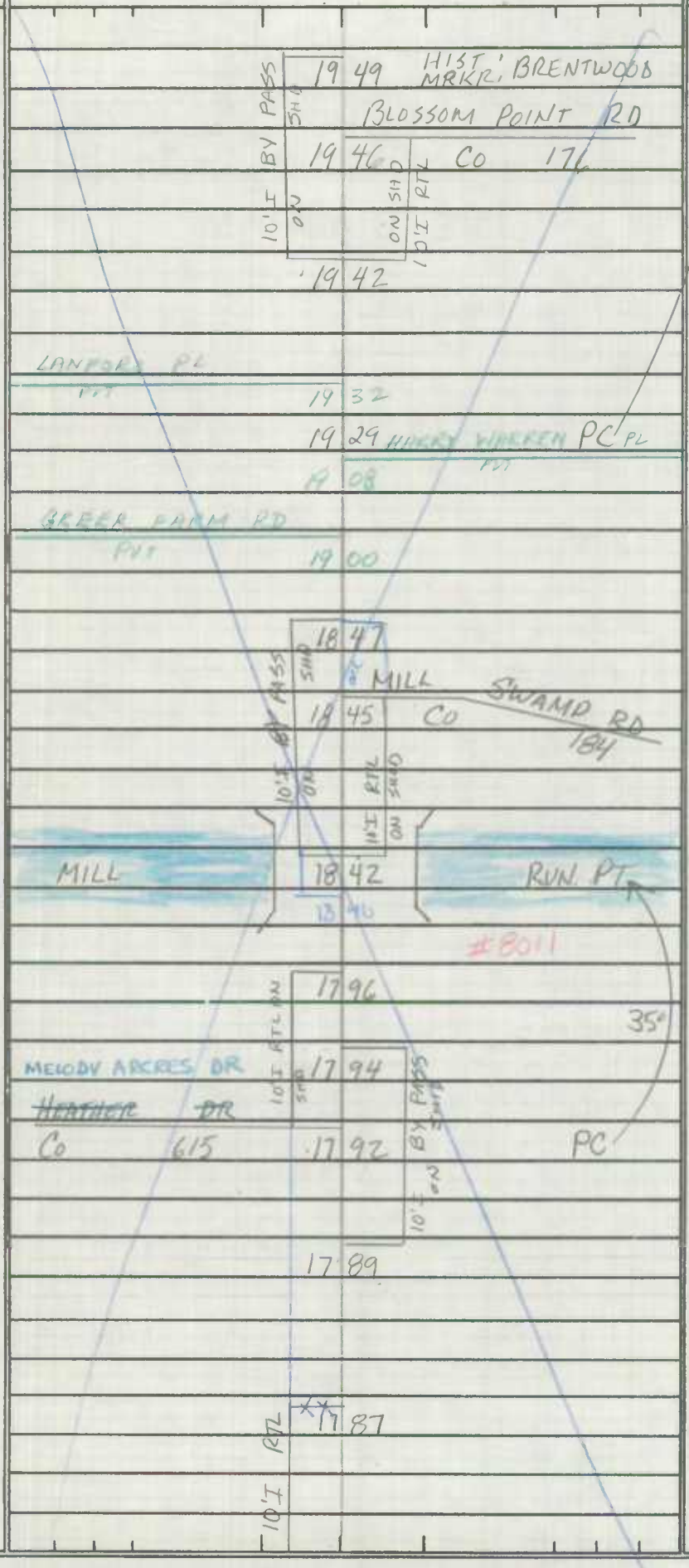

24' I
2-10' I SHLD
2 ML

RURAL MAJOR COLLECTOR
STATE SECONDARY

SHA 51.3 - 8 Revised
4.83

MARYLAND STATE HIGHWAY ADMINISTRATION

ROAD INVENTORY SHEET

Party Chief: B.B
Recorder: A.H
Assistant:
Map No./Dir.: 1
State Coordinates:

Road No.: MD 6
Road Name: PORT TOBACCO (MD)
County: CHARLES
Date: 4-27-94
Sheet No.: 17 OF 34

TRAFFIC CODES: TRAFFIC CONTROLS: STOP SIGN=SS, TRAFFIC LIGHT=T.L., FLASHING RED BALL=F.R.

TRAFFIC CODES: PARKING RESTRICTIONS: A.M. PEAK, P.M. PEAK, A.M./P.M. PEAK, NO PARKING ANYTIME=N.P., COMM/IND. ACCESS=E

SYSTEM: FED. AID.	SYSTEM: FUNCT CLASS.	SYSTEM: HWY. SYS.	SYSTEM: HPMS SAMPLE	TRAFFIC: PRKG. REST.	TRAFFIC: COM/IND. ACCESS	LINE DIAGRAM	TRAFFIC: CONTROL	TRAFFIC: COM/IND. ACCESS	TRAFFIC: PRKG. REST.	PAVEMENT DATA
					E	2080				
						GUY				
						2067				
						SIGN: MCCONCHIE 2061				
						2047 CH				
						BUACH RD				
						Co 177 2037				
						PT 2008				
						TIPTON PL				
						OP 74 2002				
						30°				
						2000 SIGN: MCCONCHIE				
						PC 1989				
										24' I
						1975 PT				2-10' I SHD
										2 ML
						40°				

MAJOR COLLECTOR
STATE SECONDARY

SYSTEM				TRAFFIC		LINE DIAGRAM	TRAFFIC			PAVEMENT DATA
FED. AID.	FUNCT. CLASS.	HWY. SYS.	HPMS SAMPLE	PRKG. REST.	COM/IND ACCESS		CONTROL	COM/IND ACCESS	PRKG. REST.	
						KAY DR				
						22 00 CO 377				
						21 72 PC				
						HOWARD DR				
					E	~~CHARLES CO REP~~ 21 76 CO 380				
					E	21 68				
						FABIAN PL PVT 21 63				
						REFERM PL PVT 21 45				
						10' I RTE ON SHD 21 35				
						POOR HOUSE CO 133 RD 21 30				
						PORT TOBACCO HILL COURT				
						21 25 PVT RD				
						21 03				
						13' PASS SHD SIMMS LANDING RD				
						21 00 CO 178				
						10' I ON				24' I
						20 97				2-10' I SHD
										2 ML

MAJOR ARTERIAL COLLECTOR
STATE SECONDARY

SHA 51.3 - 8 Revised
4.83

MARYLAND STATE HIGHWAY ADMINISTRATION

ROAD INVENTORY SHEET

Party Chief: BB
Recorder: AH
Assistant:
Map No./Dir.: 1
State Coordinates:

Road No.: MD 6
Road Name: PORT TOBACCO RD
County: CHARLES
Date: 4-27-94
Sheet No.: 19 OF 34

TRAFFIC CODES
TRAFFIC CONTROLS: STOP SIGN=SS, TRAFFIC LIGHT=T.L., FLASHING RED BALL=F.R.

TRAFFIC CODES
PARKING RESTRICTIONS: A.M. PEAK, P.M. PEAK, A.M./P.M. PEAK, NO PARKING ANYTIME=N.P., COMM/IND. ACCESS=E

SYSTEM: FED. AID.	SYSTEM: FUNCT CLASS.	SYSTEM: HWY. SYS.	SYSTEM: HPMS SAMPLE	TRAFFIC: PRKG. REST.	TRAFFIC: COM/IND. ACCESS	LINE DIAGRAM	TRAFFIC: CONTROL	TRAFFIC: COM/IND. ACCESS	TRAFFIC: PRKG. REST.	PAVEMENT DATA
	RURAL MAJOR COLLECTOR	STATE SECONDARY				22 81				
						~~(CHAPEL POINT RD)~~				
						22 75 CO 179				
						22 72				
						PORT TOBACCO 22 66 CREEK PC				
						#8009				
						ROSE HILL RD				
						CO 477 22 64				
						STUART FARM PL				24' I
						22 30				2-8' I SHLD
						HOGHOLE 22 26 RUN				2 ML
						2010				
						MARY ~~LANE~~ DR				
						See new 22 22 CO 496 PT				
						inventory written 3-20-9 00-HY				
						35				
						22 16				
						SHIRLEY BLVD				
						10' I BY-PASS ON THIRD 22 14 CO 341				
						22 09				

SYSTEM				TRAFFIC		LINE DIAGRAM	TRAFFIC			PAVEMENT DATA
FED. AID.	FUNCT. CLASS.	HWY. SYS.	HPMS SAMPLE	PRKG. REST.	COM/IND ACCESS		CONTROL	COM/IND ACCESS	PRKG. REST.	
						24 44				
						10'I RTL / 8'I SHD				
						(DARLEY DR)				
						CO 134 24 41				
						MUDD FARM LN PVT				
						24 27				
						KING EDWARD PL PVT				
						23 85				
						23 40				
						J CRIB RD RT 6'I SHD				
						VALLEY CO RD 475				
						23 37				
						BRIDGE				
						23 34				
						PORT TOBACCO 23 31 CREEK				24'I
										2-10'I SHDS
						#8008				2 ML
						23 16			X	
						PLENTY MIDLANDS PL PVT				
						23 12				
						22 99 HIST MRKR: PORT TOBACCO PT				
						SHD				
						BY-PASS 22 95 CHAPEL POINT RD CO 180				
						20				
						40°				
						22 90		E		24'I
										2-8'I SHD
										2 ML

MAJOR MAJOR COLLECTOR STATE SECONDARY

SHA 51.3 - 8 Revised 4.83

MARYLAND STATE HIGHWAY ADMINISTRATION

ROAD INVENTORY SHEET CHARLES ST

Party Chief: BB
Recorder: AH
Assistant:
Map No./Dir.: /
State Coordinates:

Road No.: MD 6
Road Name: PORT TOBACCO RD
County: CHARLES
Date: 4-27-94
Sheet No. 21 OF 34

TRAFFIC CODES: TRAFFIC CONTROLS: STOP SIGN=SS, TRAFFIC LIGHT=T.L., FLASHING RED BALL=F.R.

TRAFFIC CODES: PARKING RESTRICTIONS: A.M. PEAK, P.M. PEAK, A.M./P.M. PEAK, NO PARKING ANYTIME=N.P., COMM/IND. ACCESS=E

SYSTEM: FED. AID.	SYSTEM: FUNCT CLASS.	SYSTEM: HWY. SYS.	SYSTEM: HPMS SAMPLE	TRAFFIC: PRKG. REST.	TRAFFIC: COM/IND. ACCESS	LINE DIAGRAM	TRAFFIC: CONTROL	TRAFFIC: COM/IND. ACCESS	TRAFFIC: PRKG. REST.	PAVEMENT DATA
						CURLEY HILL RD PVT 2504			X	
						see new inventory written 3/20/10				
						ARCH ELEM. SCH 2500				48' I
										~~35'~~ C-47
						HALDANE DR				4 ML
						2494 MU 0145			X	
						2488 SL - 30 MPH				
						10' BTL JCT RT 2480 — 10' BTL JCT RT — BY PASS ON SHD				
						QUAILWOOD PKWY MU 0267 2476				
						2473				
						2468 HIST: SURGEON GENERAL REVOLUTION ARMY				
						WALNUT HILL RD MU 0310 2466				
						2465 SL - 70 MPH				
						WEATHER VIEW DR PVT 2458 SIGN: WELCOME TO LAPLATA				
										24' I
										2-10' I SHD
										2 ML

2000 MUEXP
SS/AF 3-21-01

SYSTEM				TRAFFIC		LINE DIAGRAM	TRAFFIC			PAVEMENT DATA
FED. AID.	FUNCT. CLASS.	HWY. SYS.	HPMS SAMPLE	PRKG. REST.	COM/IND ACCESS		CONTROL	COM/IND ACCESS	PRKG. REST.	
						CHURCH ST				
						MU 0080 (2000 MUEXP) → 25 42		E		
				PKG		25 39 LA PLATA VFD	FY		PKG	34' I
										16' I SHD RT J CRB LT 44' I C-C
						CALVERT ST				2 ML
						25 38 MU 0040				
						25 33		E		
						25 32		E		
						E. BALTIMORE ST #2				
						MU → 0031 25 30				
						25 26		E		44' I
						25 24				J CC
										3 ML
						SPUR				
						MAIN HWY NBL				
						US 25 21 301	TL			
						SBL SPUR				
						25 19				24' I
										J CC
										2 ML
						25 16				~~48' I~~ 48' I
										~~J C-RT~~
										~~J C-LT~~
						25 11	FY			~~4 ML~~ J C-C 4 ML

URBAN OTHER PRINCIPAL ARTERIAL
STATE SECONDARY

CHARLES ST

12' LT 12' RT 12' LT 12' RT

SHA 51.3 - 8 Revised 4.83

MARYLAND STATE HIGHWAY ADMINISTRATION

ROAD INVENTORY SHEET

00-295T
SS/AO
3-20-01

Party Chief	BB	Road No.	MD 6
Recorder	AH	Road Name	CHARLES ST
Assistant		County	CHARLES
Map No./Dir.	1	Date	4-27-94
State Coordinates		Sheet No.	23 OF 34

Mu 94-2

TRAFFIC CODES: TRAFFIC CONTROLS: STOP SIGN=SS, TRAFFIC LIGHT=T.L., FLASHING RED BALL=F.R.

TRAFFIC CODES: PARKING RESTRICTIONS: A.M. PEAK, P.M. PEAK, A.M./P.M. PEAK, NO PARKING ANYTIME=N.P., COMM/IND. ACCESS=E

SYSTEM: FED. AID. / FUNCT CLASS. / HWY. SYS. / HPMS SAMPLE — URBAN OTHER PRINCIPAL ARTERIAL / STATE SECONDARY

TRAFFIC: PKG. REST. / COM/IND. ACCESS

LINE DIAGRAM

Station	Diagram	Traffic (Control / Com/Ind. Access / Pkg. Rest.)	Pavement Data
	OAK AVE EXT		see new inventory written 2-20-01
	MU 0210		
2566			12' I RT
	RXR MARKINGS		20' I LT
2565		SS/AO 00-295T	
	KENT AVE		
	MU 0180		
2563			
	GRAVES AVE		
2562	MU 0140		
2561			
	MAPLE AVE		
2560	MU 0206		
2558		E	
2557	R.R. MARKINGS	HJ	
	LA GRANGE AVE		
2554	MU 0190	PKG	22' I
	10' RTL ON SHD		2-10' I SHD
2552		E	J CC
2551		E	2 ML
2550	11' RTL, 11' LTL	E	22' I
			J CC
	WASHINGTON AVE / WILLS ST		2 ML
	CO 471 / OP 11	TL	
2547	11' LTL		33' I
			J CC
	ST MARYS ~~ST~~ AV	NO	3 ML
2544	Mu ~~80~~ ~~182~~ 301		

LINE DIAGRAM

SYSTEM: FED. AID.	FUNCT. CLASS.	HWY. SYS.	HPMS SAMPLE	TRAFFIC: PRKG. REST.	COM/IND ACCESS	LINE DIAGRAM	TRAFFIC: CONTROL	COM/IND ACCESS	PRKG. REST.	PAVEMENT DATA
URBAN OTHER PRINCIPAL ARTERIAL						L W D 15 x 36 x 6				
					3	2610 CBC				
					3	2609				~~24'I~~
						2608 SIGN: CLARKS RUN				~~2-6'SHD~~
										~~I G LT~~
										~~2 ML~~
						WILLOW LA				
						2604 MU 0330				2-12' I
										10' ISHD JLT
						SEVERN DR				10' IP int JCL
				PKG		MU 0280 2596 SL = 40mph			PKG	2 ML
										JC-Cut
						SOMERSET ST				
						2593 MU 0300				
						2588				
						GARRETT AVE				
						2584 MU 0130	TL			
									NO	
						2581	E			
				NO	4J	ANNE ARUNDEL AVE MU 0070		4J		
						2580				
					E	2577				
				PKG	E	2576 PHYSICIANS MEM HOSP			PKG	
					E	2574	E			
					E	2572	E			
						2570				~~1'-I RT~~
				NO					NO	~~2'ILT~~ 10' int int
						2568	E			~~22' I~~
										~~2-10' I SHD~~
						OAK AVE				
						2567 MU 0299				J CC
										2 ML

SHA 51.3 - 8 Revised
4.83

*Corp Limits chg. from 1998 2000 La Plata map

94-13
2-17-95
GD/TM

MARYLAND STATE HIGHWAY ADMINISTRATION

ROAD INVENTORY SHEET

Party Chief: BB
Recorder: AH
Assistant:
Map No./Dir.: 1
State Coordinates:

Road No.: MD 6
Road Name: CHARLES ST
County: CHARLES
Date: 4-27-94
Sheet No.: 25 OF 34

TRAFFIC CODES
TRAFFIC CONTROLS: STOP SIGN=S.S., TRAFFIC LIGHT=T.L., FLASHING RED BALL=F.R.

TRAFFIC CODES
PARKING RESTRICTIONS: A.M. PEAK, P.M. PEAK, A.M./P.M. PEAK, NO PARKING ANYTIME=N.P., COMM/IND. ACCESS=E

SYSTEM: FED. AID.	SYSTEM: FUNCT CLASS.	SYSTEM: HWY. SYS.	SYSTEM: HPMS SAMPLE	TRAFFIC: PRKG. REST.	TRAFFIC: COM/IND. ACCESS	LINE DIAGRAM	TRAFFIC: CONTROL	TRAFFIC: COM/IND. ACCESS	TRAFFIC: PRKG. REST.	PAVEMENT DATA
	URBAN OTHER PRINCIPAL ARTERIAL	STATE SECONDARY	2006000026574			PT 26 66				
						Corp Limits 26 62				
						26				
						30° 26 58				24' I
						10' I MTL ON SHLD 26 57				2-10' I SHLDS
						La Plata Rd				2 ML
						PC MD 488 26 54	TL	E		
						Church				
						See new				
						ONE SHLD 10' I MTL				24' I
						written				12' I SHDRT
					E	3/20/0 26 48		E		12' I SHDLT
						SS/AB				2 ML
						00-29ST 26 38				* J crb lt
						26 36				
						26 35				
						HICKORY LA				
						MU 0166 26 33				
						26 31				24' I
						End Com 26 30 72" CMP 6' D				10' I SHDRT
										6' I SHDLT
										I C-LT
										2 ML
						Begin Com 26 21				
						26 20				24' I
										2-6' I SHDS
										I C-LT
										2 ML

SYSTEM				TRAFFIC		LINE DIAGRAM	TRAFFIC			PAVEMENT DATA
FED. AID.	FUNCT. CLASS.	HWY. SYS.	HPMS SAMPLE	PRKG. REST.	COM/IND ACCESS		CONTROL	COM/IND ACCESS	PRKG. REST.	
	URBAN MINOR ARTERIAL / STATE SECONDARY		0 2000600023804							



24' I
2-10' I SHLD
2 ML

SHA 51.3 - 8 Revised 4.83

MARYLAND STATE HIGHWAY ADMINISTRATION

ROAD INVENTORY SHEET

Party Chief: BB
Recorder: AH
Assistant:
Map No./Dir.: 1
State Coordinates:

Road No.: MD 6
Road Name: CHARLES ST
County: CHARLES
Date: 4-27-94
Sheet No.: 27 OF 34

SYSTEM: FED. AID.	SYSTEM: FUNCT CLASS.	SYSTEM: HWY. SYS.	SYSTEM: HPMS SAMPLE	TRAFFIC: PRKG. REST.	TRAFFIC: COM/IND. ACCESS	LINE DIAGRAM	TRAFFIC: CONTROL	TRAFFIC: COM/IND. ACCESS	TRAFFIC: PRKG. REST.	PAVEMENT DATA
	RURAL MAJOR COLLECTOR	STATE SECONDARY	D 20006000280		E	29 18 ROLLINS CT PT (SEE SMITH)				
						29 16 CO 1352 (10'I RTL CUSHION)				
						29 13				
						50°				
						CHURCH 29 06				
						BEL-ALTON-NEWTON RD				
						29 00 CO 185 PC (10'I RTL ON SHLD)				
						28 97 (10'I ALT ON SHLD)				
						TIP HILL DR				
						CO 499 28 93				
						RICHARDS INTERMEDIATE PL PVT 28 83				
						POSSUM TROT PL PVT 28 44				
						28 42 ROBIN RD				
						28 41 CO 624 (10'I RTL ON SHLD)				
						28 39				
						28 37				
						28 29 (BY PASS)				
						WOOD HAVEN DR				
						28 27 CO 305 (10'I RTL ON SHLD)				24'I
						28 26				2-10'I SHLD
						28 24				2 ML
						WHITETAIL PL PVT 28 14				

TRAFFIC CODES

TRAFFIC CONTROLS: STOP SIGN=SS, TRAFFIC LIGHT=T.L., FLASHING RED BALL=F.R.

TRAFFIC CODES

PARKING RESTRICTIONS: A.M. PEAK, P.M. PEAK, A.M./P.M. PEAK, NO PARKING ANYTIME=N.P., COMM/IND. ACCESS=E

96-13 ST
DBIMG
2-4-97

LINE DIAGRAM

SYSTEM: FED. AID.	SYSTEM: FUNCT. CLASS.	SYSTEM: HWY. SYS.	SYSTEM: HPMS SAMPLE	TRAFFIC: PRKG. REST.	TRAFFIC: COM/IND ACCESS	LINE DIAGRAM	TRAFFIC: CONTROL	TRAFFIC: COM/IND ACCESS	TRAFFIC: PRKG. REST.	PAVEMENT DATA
						PT 31 61				22'-I
						PT 31 61				2-8' ISHD
						35° 31 36 KAINEY PL PVT				2 ML
						PC 31 15				
						31 13				
						Applegrove Ct				
						CO1569 ~~9011~~ 31 06				
						31 02				
						COOKSEY RD				
						30 78 CO 131				
						ESTEVEZ RD				
						CO 132 30 74				
						ZEKIAH 30 22 38'I/J CC SWAMP RUN				
						ZEKIAH 30 18 38'I/J CC SWAMP RUN				
						30 11 34'I/J CC				
						ZEKIAH 30 09 SWAMP RUN				
						30 08				
						~~BUCKES MILL RD~~ PVT				~~22'I~~
						29 71				~~28'I SHDS~~
										~~2 ML~~
						29 42				
						Sign: Newtown 29 38				24'I
						29 37				2-10' ISHD
						29 29				2 ML

LINAL NATION COLLECTOR STATE SECONDARY

9 200060002950

200060002429

SHA 51.3 - 8 Revised 4.83

MARYLAND STATE HIGHWAY ADMINISTRATION

ROAD INVENTORY SHEET

Party Chief: BB
Recorder: AH
Assistant:
Map No./Dir.: 1
State Coordinates:

Road No.: MD 6
Road Name: CHARLES ST
County: CHARLES
Date: 4-27-94
Sheet No.: 29 OF 34

SYSTEM: FED. AID. | FUNCT CLASS. | HWY. SYS. | HPMS SAMPLE
TRAFFIC: PRKG. REST. | COM/IND. ACCESS

LINE DIAGRAM

RURAL MAJOR COLLECTOR
STATE SECONDARY

32 89 PT
PAPS PARKWAY
32 85 CO 1333 40°
32 78
32 60 PC

JAMES CHARLES PL
PVT
KENTUCKY AVE
32 34 CO 119

See Sign Inventory
Written 3/20/01
32 A6
06-29 ST

DENTSVILLE SIGN 32 22

WHEATLEY RD
CO 106
32 11
PENNS HILL RD
CO 107

PERRY PL
PVT
31 96

32 00
31 86
31 81
31 78
31 74
31 62

BL ON SHLD
BY PASS
BL ACC ON SHD
BL CRB IN PL
PT
FARM CO 30°
PC
PR 379

LEE PL
PVT

TRAFFIC CONTROL | COM/IND. ACCESS | PRKG. REST.

PAVEMENT DATA
22' I
2-8' I SHD
2 ML

TRAFFIC CODES
TRAFFIC CONTROLS: STOP SIGN=SS, TRAFFIC LIGHT=T.L., FLASHING RED BALL=F.R.

TRAFFIC CODES
PARKING RESTRICTIONS: A.M. PEAK, P.M. PEAK, A.M./P.M. PEAK, NO PARKING ANYTIME=N.P., COMM/IND. ACCESS=E

SYSTEM				TRAFFIC		LINE DIAGRAM	TRAFFIC			PAVEMENT DATA
FED. AID.	FUNCT. CLASS.	HWY. SYS.	HPMS SAMPLE	PRKG. REST.	COM/IND ACCESS		CONTROL	COM/IND ACCESS	PRKG. REST.	
	RURAL MAJOR COLLECTOR	STATE SECONDARY								

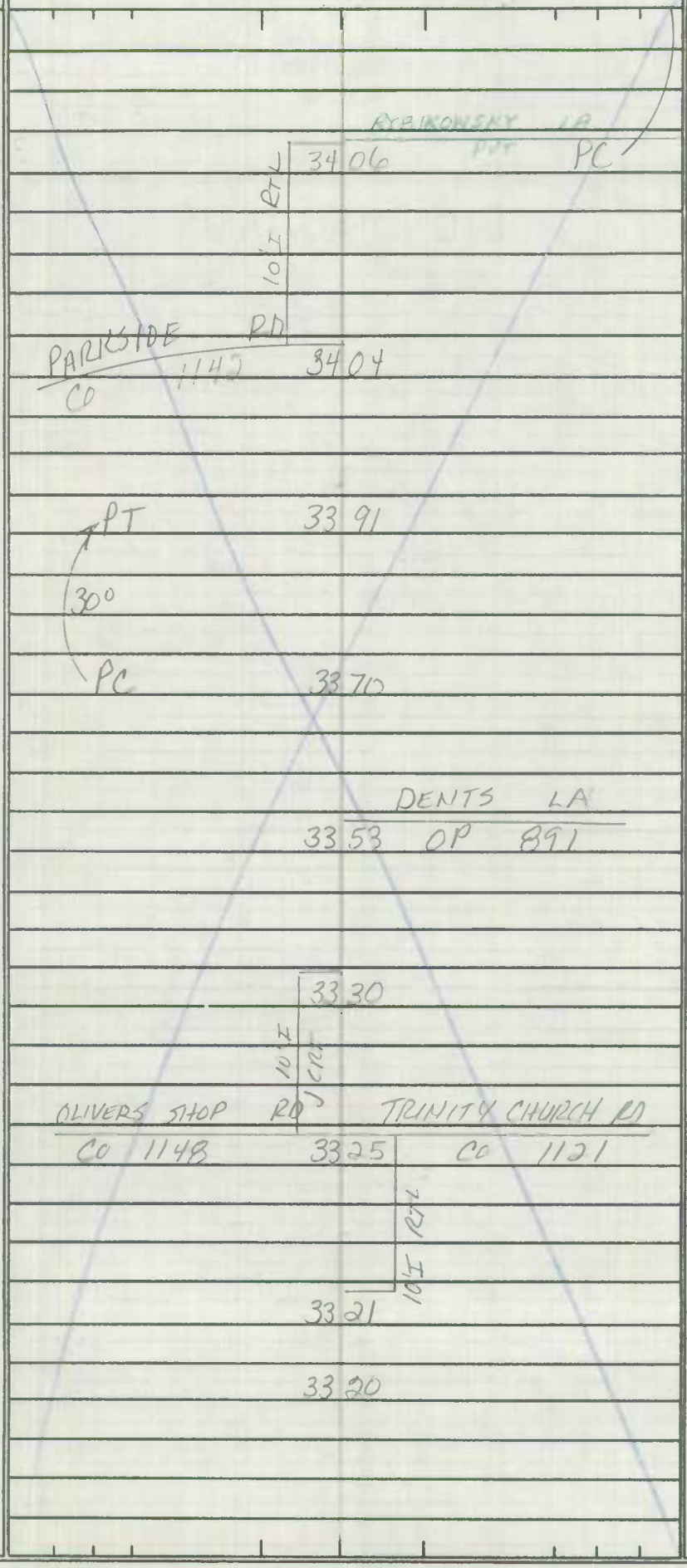

24' I
2-10' I SHD
2 ML

K

22' I
2-8' I SHD
2 ML

SHA 51.3 - 8 Revised 4.83

MARYLAND STATE HIGHWAY ADMINISTRATION

ROAD INVENTORY SHEET

Party Chief: BB
Recorder: AH
Assistant:
Map No./Dir.: 1
State Coordinates:

Road No.: MD 6
Road Name: CHARLES ST
County: CHARLES
Date: 4-27-94
Sheet No. 31 OF 34

TRAFFIC CODES
TRAFFIC CONTROLS: STOP SIGN=SS, TRAFFIC LIGHT=T.L., FLASHING RED BALL=F.R.

TRAFFIC CODES
PARKING RESTRICTIONS: A.M. PEAK, P.M. PEAK, A.M./P.M. PEAK, NO PARKING ANYTIME=N.P., COMM/IND. ACCESS=E

SYSTEM: FED. AID.	SYSTEM: FUNCT CLASS.	SYSTEM: HWY. SYS.	SYSTEM: HPMS SAMPLE	TRAFFIC: PRKG. REST.	TRAFFIC: COM/IND. ACCESS	LINE DIAGRAM	TRAFFIC: CONTROL	TRAFFIC: COM/IND. ACCESS	TRAFFIC: PRKG. REST.	PAVEMENT DATA
	RURAL MAJOR COLLECTOR	STATE SECONDARY				GILBERT 34 89 SWAMP				
						34 76				
						10'I RTLON SHLD				
						34 74				
						KEECH RD				
						CO 101 34 72				
						10'I BYPASS ON SHLD				
						PC 34 68				
						WHEATLEY SWAMP 34 33 L 27' X W 92' X D 4				
						34 30				
						34 27				
						10'I RTL				
						34 25				
						ENT TO GILBERT PARK 34 23				
					E	10'I BY-PASS				
						PT				24'I
						34 19				2-10'I SHLD
						300				2 ML

2020 (DEC) SS/AQ 3-20-01

SYSTEM				TRAFFIC		LINE DIAGRAM	TRAFFIC			PAVEMENT DATA
FED. AID.	FUNCT. CLASS.	HWY. SYS.	HPMS SAMPLE	PRKG. REST.	COM/IND ACCESS		CONTROL	COM/IND ACCESS	PRKG. REST.	

RURAL MAJOR COLLECTOR
STATE SECONDARY

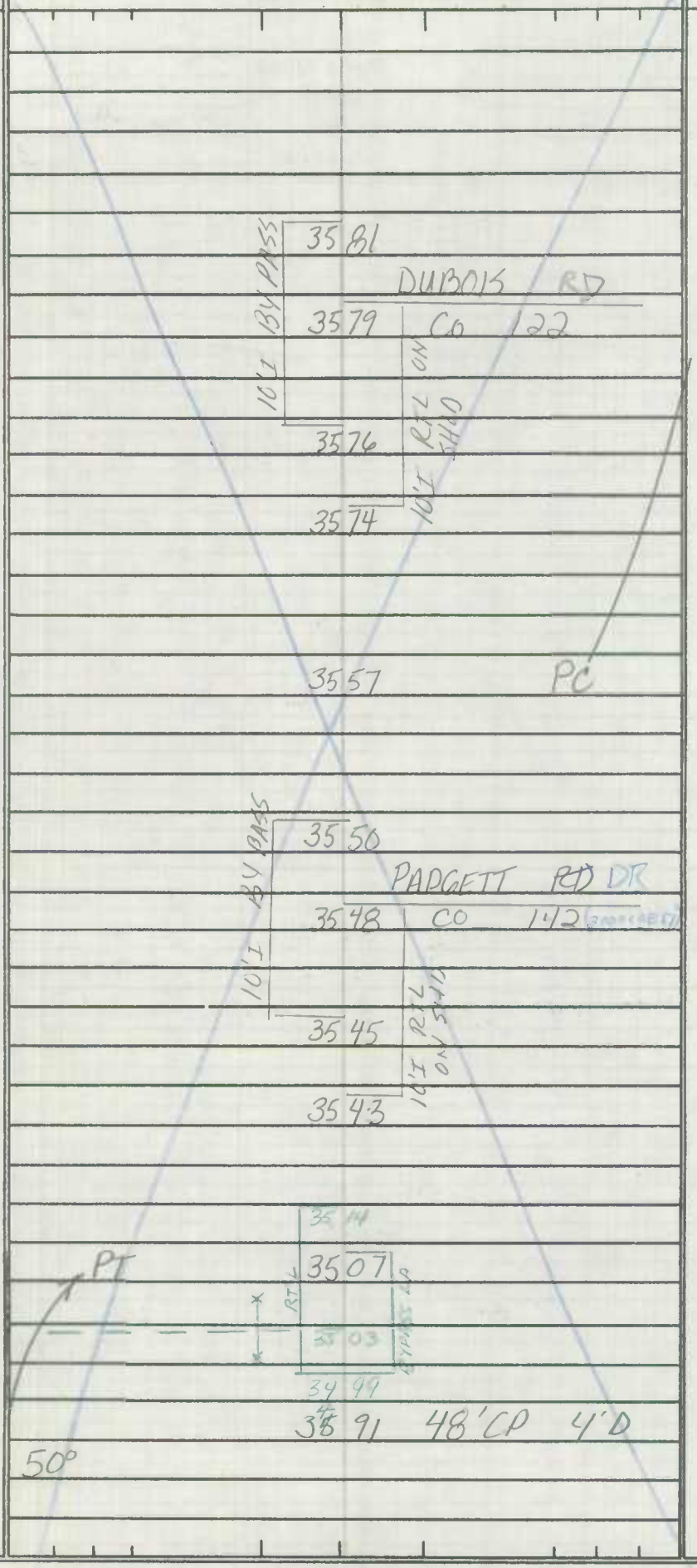

24'I
2-10'I SHLD
2 ML

SHA 51.3 - 8 Revised 4.83

MARYLAND STATE HIGHWAY ADMINISTRATION

ROAD INVENTORY SHEET

Party Chief	BB	Road No.	MD 6
Recorder	AH	Road Name	CHARLES ST
Assistant		County	CHARLES
Map No./Dir.	/	Date	4-27-94
State Coordinates		Sheet No.	33 OF 34

SYSTEM: FED. AID. | FUNCT. CLASS. | HWY. SYS. | HPMS SAMPLE

TRAFFIC: PRKG. REST. | COM/IND. ACCESS

LINE DIAGRAM

TRAFFIC: CONTROL | COM/IND. ACCESS | PRKG. REST.

PAVEMENT DATA

TRAFFIC CODES

TRAFFIC CONTROLS: STOP SIGN=S.S., TRAFFIC LIGHT=T.L., FLASHING RED BALL=F.R.

TRAFFIC CODES

PARKING RESTRICTIONS: A.M. PEAK, P.M. PEAK, A.M./P.M. PEAK, NO PARKING ANYTIME=N.P., COMM/IND. ACCESS=E

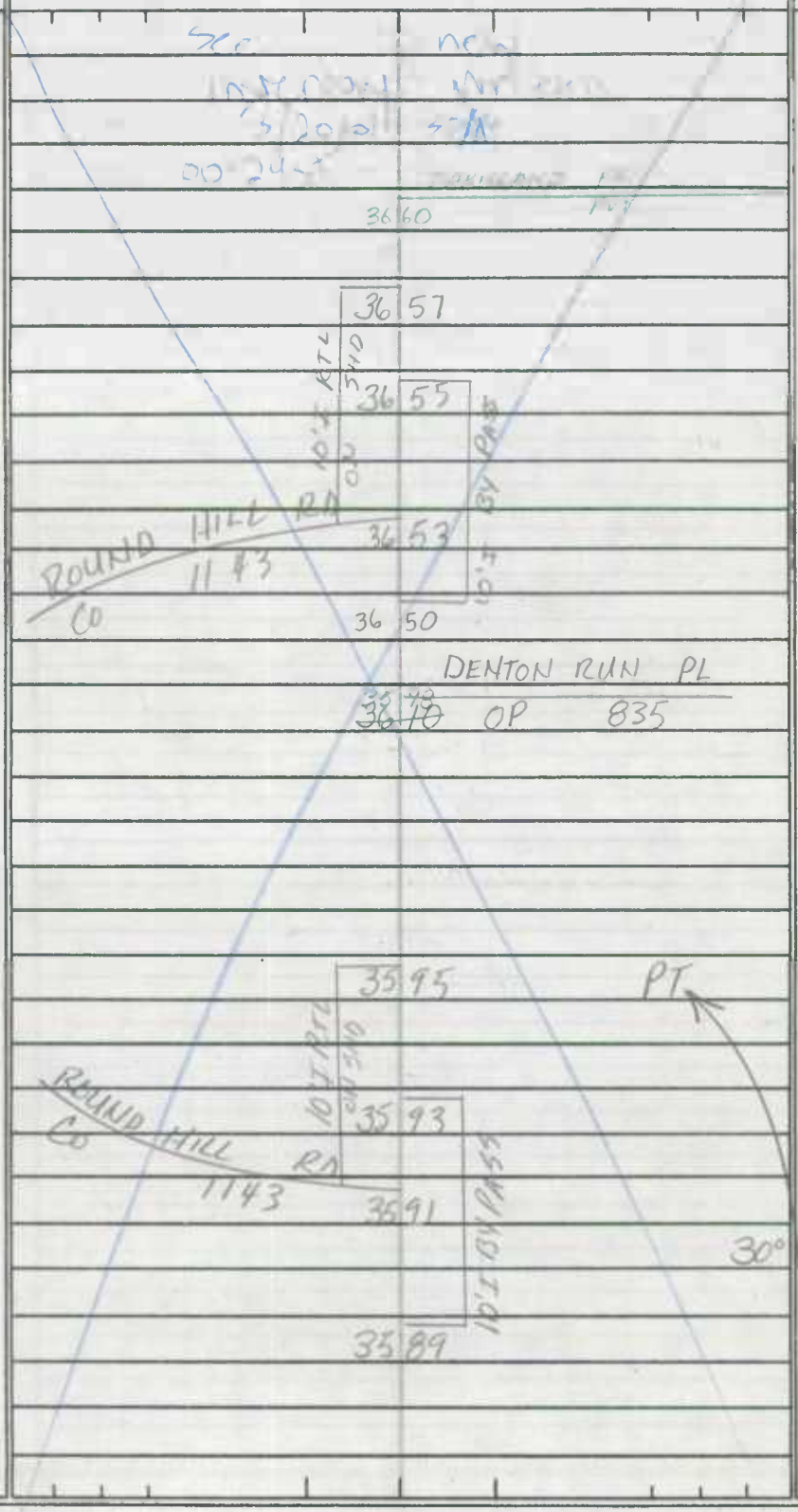

MINOR MAJOR COLLECTOR
STATE SECONDARY

24'I
2-10'I SHD
2 ML

00-65T
SSRAY 3-20-01

98-4 ST
5/8/99
SSRAY

SYSTEM				TRAFFIC		LINE DIAGRAM	TRAFFIC			PAVEMENT DATA
FED. AID.	FUNCT. CLASS.	HWY. SYS.	HPMS SAMPLE	PRKG. REST.	COM/IND ACCESS		CONTROL	COM/IND ACCESS	PRKG. REST.	
						WHALEN RD				
						.61				
						ST MARYS CO				
	A	M				CHARLES 3783 CO				
						BEETHOVEN PL PVT (00-65T) 3782				
						CULVER PL PVT 3740				
						SUM PL PVT 3734				
						3719 PT				
						3700				
						GLOCK PL PVT 3695				
						3692 ENT TO BATEMAN'S MINING SITE PC				24'I
						3690				2-10'I SHD
						3685				2 ML
						3673				

MINOR MAJOR COLLECTOR
STATE SECONDARY

40°

SHA 51.3 - 8 Revised 4.83

MARYLAND STATE HIGHWAY ADMINISTRATION

ROAD INVENTORY SHEET

Party Chief: BB
Recorder: TM
Assistant:
Map No./Dir.: /
State Coordinates:

Road No.: MD 6
Road Name:
County: CHARLES
Date: 6-2-87
Sheet No. 19 OF 21

TRAFFIC CODES: TRAFFIC CONTROLS: STOP SIGN=S.S., TRAFFIC LIGHT=T.L., FLASHING RED BALL=F.R.

TRAFFIC CODES: PARKING RESTRICTIONS: A.M. PEAK, P.M. PEAK, A.M./P.M. PEAK, NO PARKING ANYTIME=N.P., COMM/IND. ACCESS=E

SYSTEM: FED. AID.	SYSTEM: FUNCT. CLASS.	SYSTEM: HWY. SYS.	SYSTEM: HPMS SAMPLE	TRAFFIC: PRKG. REST.	TRAFFIC: COM/IND. ACCESS	LINE DIAGRAM	TRAFFIC: CONTROL	TRAFFIC: COM/IND. ACCESS	TRAFFIC: PRKG. REST.	PAVEMENT DATA
						See Dev. Div.				
						Keech Co 101 RD				
						34 79				
						Wheatly 34 48 Swamp #8004				
					E	Gilbert Pk. 34 37				
						34 26 PT				
						34 19 6 mi 35°				
						MP				18' I
										20' CW
						33 93 P.C				2 mi
						mp 232				
						33 38				
						under construction RECONSTRUCTION 50 D				
						33 24				
										SAME

SYSTEM				TRAFFIC		LINE DIAGRAM	TRAFFIC			PAVEMENT DATA
FED. AID.	FUNCT. CLASS.	HWY. SYS.	HPMS SAMPLE	PRKG. REST.	COM/IND ACCESS		CONTROL	COM/IND ACCESS	PRKG. REST.	
						37 32 PT				
						SEC NEW 40°				
						37 11 P.C.				
						H 36 74				
						10				
						OLD SEC MD 6				
						36 71				
						36 16 PT				
						OLD SEC MD 6				
						36 08 40°				
						35 97 Dubois DR				
						122				
						35 93				
						35 80 P.C.				
						35 76 SHA FIELD office				
						PADGETT DR				
						35 66 CO 613				24' I
						H				2-10' I SHLD
						35 61				2 ML
						35 21				X
						MD 6				
						4L				
						Gilbert 35 06 Run				
						#8004				
										SAME

SHA 51.3 - 8 Revised 4.83

MARYLAND STATE HIGHWAY ADMINISTRATION

ROAD INVENTORY SHEET

Party Chief: BB
Recorder: YM
Assistant:
Map No./Dir.: /
State Coordinates:

Road No.: MD 6
Road Name:
County: CHARLES
Date: 6-2-87
Sheet No. 21 OF 21

TRAFFIC CODES
TRAFFIC CONTROLS: STOP SIGN=S.S., TRAFFIC LIGHT=T.L., FLASHING RED BALL=F.R.

TRAFFIC CODES
PARKING RESTRICTIONS: A.M. PEAK, P.M. PEAK, A.M./P.M. PEAK, NO PARKING ANYTIME=N.P., COMM/IND. ACCESS=E

SYSTEM				TRAFFIC		LINE DIAGRAM	TRAFFIC			PAVEMENT DATA
FED. AID.	FUNCT CLASS.	HWY. SYS.	HPMS SAMPLE	PRKG. REST.	COM/IND. ACCESS		CONTROL	COM/IND. ACCESS	PRKG. REST.	
						See Next Page				
						WHALEN RD				
						0.62				
						St. MARYS CO. LINE				
						CHARLES 38 00 CO. LINE				22'I
										2-10' D SHD
										2ML
						37 82				
										SAME

SYSTEM				TRAFFIC		LINE DIAGRAM	TRAFFIC			PAVEMENT DATA
FED. AID.	FUNCT. CLASS.	HWY. SYS.	HPMS SAMPLE	PRKG. REST.	COM/IND ACCESS		CONTROL	COM/IND ACCESS	PRKG. REST.	

TRANSFER LETTER
8-22-88

SHA 51.3 - 8 Revised
4.83

MARYLAND STATE HIGHWAY ADMINISTRATION

ROAD INVENTORY SHEET

Party Chief: Office Inv T.M
Recorder:
Assistant:
Map No./Dir.: I-11 / NE
State Coordinates: 834-285

Road No.: MD 205
Road Name: POPLAR HILL-BEANTOWN RD
County: CHARLES
Date: 8-29-88
Sheet No.: 1 OF 3

TRAFFIC CODES
TRAFFIC CONTROLS: STOP SIGN=SS, TRAFFIC LIGHT=T.L., FLASHING RED BALL=F.R.

TRAFFIC CODES
PARKING RESTRICTIONS: A.M. PEAK, P.M. PEAK, A.M./P.M. PEAK, NO PARKING ANYTIME=N.P., COMM/IND. ACCESS=E

SYSTEM: FED. AID.	SYSTEM: FUNCT. CLASS.	SYSTEM: HWY. SYS.	SYSTEM: HPMS SAMPLE	TRAFFIC: PK.O. REST.	TRAFFIC: COM/IND. ACCESS	LINE DIAGRAM	TRAFFIC: CONTROL	TRAFFIC: COM/IND. ACCESS	TRAFFIC: PK.O. REST.	PAVEMENT DATA
K	K	FAS 1200 RURAL MAJOR COLLECTOR				SEE NEW 0 31; ZEKIAH 0 26; SWAMP; #8041; 0 23; PC; 0 16; 0 08; IMP. 88-ex #10 CG/AL 3-30-89; 0 047; 12' H N 12'; 0 003; MD 0 00 5; ST CHARLES PLANT; 623; CO	TL			29' I; 8' I shd rt; 10' I shd LT; 2 ML; 24' I RT; 22' I LT; 12' PNT MED; 2 ML; 34' I; 32 ML

SYSTEM				TRAFFIC		LINE DIAGRAM	TRAFFIC			PAVEMENT DATA
FED. AID.	FUNCT. CLASS.	HWY. SYS.	HPMS SAMPLE	PRKG. REST.	COM/IND ACCESS		CONTROL	COM/IND ACCESS	PRKG. REST.	

SHA 51.3 - 8 Revised
4.83

MARYLAND STATE HIGHWAY ADMINISTRATION

ROAD INVENTORY SHEET MATTAWOMAN - BEANTOWN RD

Party Chief: office T.M.
Recorder:
Assistant:
Map No./Dir.: 1
State Coordinates:

Road No.: MD 205
Road Name: POPLAR HILL - BEANTOWN RD
County: CHARLES
Date: 8-29-88
Sheet No.: 2 OF 3

TRAFFIC CODES
TRAFFIC CONTROLS: STOP SIGN=SS, TRAFFIC LIGHT=T.L., FLASHING RED BALL=F.R.

TRAFFIC CODES
PARKING RESTRICTIONS: A.M. PEAK, P.M. PEAK, A.M./P.M. PEAK, NO PARKING ANYTIME=N.P., COMM/IND. ACCESS=E

SYSTEM: FED. AID.	SYSTEM: FUNCT. CLASS.	SYSTEM: HWY. SYS.	SYSTEM: HPMS SAMPLE	TRAFFIC: PKG. REST.	TRAFFIC: COM/IND. ACCESS	LINE DIAGRAM			TRAFFIC: CONTROL	TRAFFIC: COM/IND. ACCESS	TRAFFIC: PKG. REST.	PAVEMENT DATA
							(INDIAN LA.)					
						2	39	CO 930				
							SCHLAGLE RD					
						2	36	CO 61				
							COUNCIL OAK DR					
							CO 936	2 04				
FAU 8500												
						1						
					E	TRAILER COURT		1 70				
												24' I
												2-9' F SHLD
					E	TRINITY MEM. GARDENS CEM		0 99				2 TRK
							POPLAR HILL-BEANTOWN RD					
							0 45	CO 1120				
							0 43					
							0 41					
							0 37					
												SAME

MATTAWOMAN - BEANTOWN RD

WIDEN MINOR ARTERIAL

FAS 1200 ROAD RIDGE CONNECTION

3 of 3

LINE DIAGRAM

SYSTEM: FED. AID.	SYSTEM: FUNCT. CLASS.	SYSTEM: HWY. SYS.	SYSTEM: HPMS SAMPLE	TRAFFIC: PRKG. REST.	TRAFFIC: COM/IND ACCESS	LINE DIAGRAM			TRAFFIC: CONTROL	TRAFFIC: COM/IND ACCESS	TRAFFIC: PRKG. REST.	PAVEMENT DATA
						HARTFORD AVE						
						C 507						
						SBL		SBL				
Λ	Λ					U.S. 3	18	301			Λ	
						NBL		NBL				
						3	14	Shopping Center		E		
						RXR	3	12				
						CEM	3	10				
							3	06				
							3	00	RXR			48' I
												"J" C-C
												4 ml
							2	95			X	
								NIKE DR CO 63				
							2	93	30°			
							2	82	Pinefield RD CO 560	TL		36' I
												"J" C-C
												2 ml
							2	71			X	
							2	45				
						Sub-Station Rd CO 62 spur	2	44				
												SAME

FAU 8500
URBAN MINOR ARTERIAL

SHA 51.3 - 8 Revised
4.83

MARYLAND STATE HIGHWAY ADMINISTRATION

ROAD INVENTORY SHEET

88-3
11-14-88
BB, DW

88-04
CR/AL
3-30-89
N/T

Party Chief	BB	Road No.	MD 210
Recorder	TM	Road Name	STRAUSS AVE
Assistant		County	CHARLES
Map No./Dir.	I-10 / N	Date	6-4-87
State Coordinates	751 - 279	Sheet No.	1 OF 12

TRAFFIC CODES
TRAFFIC CONTROLS: STOP SIGN=SS, TRAFFIC LIGHT=T.L., FLASHING RED BALL=F.R.

TRAFFIC CODES
PARKING RESTRICTIONS: A.M. PEAK, P.M. PEAK, A.M./P.M. PEAK, NO PARKING ANYTIME=N.P., COMM/IND. ACCESS=E

SYSTEM: FED. AID.	SYSTEM: FUNCT CLASS.	SYSTEM: HWY. SYS.	SYSTEM: HPMS SAMPLE	TRAFFIC: PRKG. REST.	TRAFFIC: COM/IND. ACCESS	LINE DIAGRAM	TRAFFIC: CONTROL	TRAFFIC: COM/IND. ACCESS	TRAFFIC: PRKG. REST.	PAVEMENT DATA
										2-24' I J C-C 12' GR. Hwy 4 mile
						0 22 Indian Head VFD.			X	
						H 10'				
						Holder Rd — Raymond Ave				
						Mun. 0105 — 0 19 Mu. 0210				
						REWRITTEN SEE NEW INVENTORY 2-8-11 JK				
						0 14				
						H 10'				
						Town St				
						0 13 mu. 0210				
						0 10				
						10' H				
NON F/A	RURAL LOCAL					Corp. Limits — Mattingly Ave				
						0 07 mu. 0160				
				AM					PM	2-24' S-CC inside 2-8' 30 out 4' med 4 mi
						Indian Head PO — 0 04		E		
						Earle Rd #3				
						Mun. 0065 — 0 03				
						0 01				X 2-24' I J C-C 4' med. 4 mi
						Indian Head Gate 0 00				
V	V					U.S. Naval				
						Proving Ground Plant				

24-12

LINE DIAGRAM

SYSTEM: FED. AID.	SYSTEM: FUNCT. CLASS.	SYSTEM: HWY. SYS.	SYSTEM: HPMS SAMPLE	TRAFFIC: PRKG. REST.	TRAFFIC: COM/IND ACCESS	LINE DIAGRAM	TRAFFIC: CONTROL	TRAFFIC: COM/IND ACCESS	TRAFFIC: PRKG. REST.	PAVEMENT DATA
X FAS 1206	X R-Mitchell									
						SUMMERS RD				
						N. STARKS AVE — Mu. 0267 — H 0 59			X	
						2				2-24'I ~~2-10'S SHLDRS~~
										"J" C-C IN
						0 55				6' GR PKWY
										4 ML ~~10'S SHLDRS~~
						0 52			X	
						STARKS AVE 467				2-24' I "J" C-C INSIDE
						STARKS CO				2-4'I SHLDRS
						0 47				16' GR. PKWY
										4 ML
						0 44			X	
						H 2-24'I 3-C-C IN 10'S SHLDRS LT 12' GR PKWY 4 ML				~~3-4'I~~ ~~2-4'I~~ ~~"J" C-C 4' MED~~ ~~4 ML~~
						REWRITTEN SEE NEW INVENTORY 3/18/91 JK — H 10 — 10 — Potomac Ave				
						0 41 mu 0230			X	
						2-24'S 3-C-C IN 2-8'S SHLDRS 12' GR PKWY 4 ML				~~2-24'I~~ ~~"J" C-C~~ ~~4' GR PKWY~~ ~~4 ML~~
						0 36			X	
						0 34 INDIAN HEAD Town Hall				
						H 10 INDIAN Head Ave #1				
						0 33 Mu. 0111				
						STARK RD				
				AM		MUN. 0265 — 0 32			PM	
										2-24'I
						H 0 28		E		"J" C-C IN ~~2-10'S SHLDRS~~
						10				4' "J" MED.
						GERING CT				4 ML
						0 26 MU 0090			X	
										SAME
NON F/A RURAL LOCAL										

SHA 51.3 - 8 Revised 4.83

MARYLAND STATE HIGHWAY ADMINISTRATION

ROAD INVENTORY SHEET

Party Chief: BB
Recorder: TM
Assistant:
Map No./Dir.: /
State Coordinates:

Road No.: MD 210
Road Name:
County: CHARLES
Date: 6-4-87
Sheet No. 3 OF 12

TRAFFIC CODES: TRAFFIC CONTROLS: STOP SIGN=SS, TRAFFIC LIGHT=T.L., FLASHING RED BALL=F.R.

TRAFFIC CODES: PARKING RESTRICTIONS: A.M. PEAK, P.M. PEAK, A.M./P.M. PEAK, NO PARKING ANYTIME=N.P., COMM/IND. ACCESS=E

SYSTEM: FED. AID.	SYSTEM: FUNCT CLASS.	SYSTEM: HWY. SYS.	SYSTEM: HPMS SAMPLE	TRAFFIC: PRKG. REST.	TRAFFIC: COM/IND. ACCESS	LINE DIAGRAM	TRAFFIC: CONTROL	TRAFFIC: COM/IND. ACCESS	TRAFFIC: PRKG. REST.	PAVEMENT DATA
										~~24' I~~
										~~24' I~~
										~~"J" c-c in~~
										~~"J" c-c out RT 10' F SHLD out~~
										~~20' GR. PKWY~~
					E			E		~~4 mc~~

4 of 12

SYSTEM				TRAFFIC		LINE DIAGRAM	TRAFFIC			PAVEMENT DATA
FED. AID.	FUNCT. CLASS.	HWY. SYS.	HPMS SAMPLE	PRKG. REST.	COM/IND ACCESS		CONTROL	COM/IND ACCESS	PRKG. REST.	
FAS 1206	RURAL MAJOR COLLECTOR					Corp Limits				
						1 37				
						H 10				
						Poplax LA				
						Co. 1 34 29				
						of INDIAN HEAD				
						H 10				
						1 30				
						1 23		E	X	
					E	1 21		E		
					E	H 10 1 19				
						Woodland Rd				
					E	1 18 Ro. 259				
						H 10				
						1 14				
					E	1 13				
						1 12		E	X	
					E	1 08				
						1 06				
						H 10				
						1 03				
						H 10 1 02 mm 1				
						1 01				
										Same

SHA 51.3 - 8 Revised
4.83

MARYLAND STATE HIGHWAY ADMINISTRATION

ROAD INVENTORY SHEET

Party Chief	BB	Road No.	MD 210
Recorder	TM	Road Name	
Assistant		County	CHARLES
Map No./Dir.	/	Date	6-4-87
State Coordinates		Sheet No.	5 OF 12

TRAFFIC CODES
TRAFFIC CONTROLS: STOP SIGN=SS, TRAFFIC LIGHT=T.L., FLASHING RED BALL=F.R.

TRAFFIC CODES
PARKING RESTRICTIONS: A.M. PEAK, P.M. PEAK, A.M./P.M. PEAK, NO PARKING ANYTIME=N.P., COMM/IND. ACCESS=E

SYSTEM: FED. AID.	SYSTEM: FUNCT CLASS.	SYSTEM: HWY. SYS.	SYSTEM: HPMS SAMPLE	TRAFFIC: PRKG. REST.	TRAFFIC: COM/IND. ACCESS	LINE DIAGRAM	TRAFFIC: CONTROL	TRAFFIC: COM/IND. ACCESS	TRAFFIC: PRKG. REST.	PAVEMENT DATA
X FAP 206	X RAL 1 LDT									
					E	GENERAL SPRINGWOOD HIGH SCH.				
						202				2-24'I
						201				2-10'I SHLD out 7" C-C in 20' I" PKing
						194				4ML
						191				2-24'I 7" C-C in 4'I MED
						OP 34 184				2-10'I out
						179				
						LEDAR LN CO 34 173				
						166				
					E	145				2-24'I 2-10'I out 20' CR. PKing W/G-RAIL 3'I SHLD in 4ML
						139				
										SAME

FAS 1206
RURAL MAJOR COLLECTOR

SYSTEM				TRAFFIC		LINE DIAGRAM	TRAFFIC			PAVEMENT DATA
FED. AID.	FUNCT. CLASS.	HWY. SYS.	HPMS SAMPLE	PRKG. REST.	COM/IND ACCESS		CONTROL	COM/IND ACCESS	PRKG. REST.	
FAP 263 RURAL MINOR ARTERIAL						2-24'I 2-24'I 4 10' 2 73 10' 2 66 2 52 2 49 10' 10' Spur 2 44 10' Chardine Lakes Rd Co. 22 2 38 2-24'I 2-10' Cont 2-4'I in 20' GR Pkwy w/6-Prk 4 mc 2 36 2 26 4 mc 10' 10' 2 19 Glymont Rd Co 2 16 24 4 2 13 10' 2 10 Lackey High School Rd Co. 27 4 2 06 10' 10 2 05 Spur				2-24'I 10' Cont Rt 4' Cont Lt 4 GR Pkw 4 MC 2-24'I 10' Cont Rt 6' Cont Lt 20' GR Pkwy w/6-Prk 4 MC

SHA 51.3 - 8 Revised
4.83

MARYLAND STATE HIGHWAY ADMINISTRATION

ROAD INVENTORY SHEET

RI - 12-4-97
AL
AD
GPSSR-98
5-21-98
BB/SS

Party Chief: BBALZANNA
Recorder: A. HATTEN
Assistant:
Map No./Dir.: J-10 / N
State Coordinates: 755-205

Road No.: MD 224
Road Name: (RIVERSIDE RD)
County: CHARLES
Date: MAY 3, 1994
Sheet No.: 1 OF 22

TRAFFIC CODES: TRAFFIC CONTROLS: STOP SIGN=SS, TRAFFIC LIGHT=T.L., FLASHING RED BALL=F.R.

TRAFFIC CODES: PARKING RESTRICTIONS: A.M. PEAK, P.M. PEAK, A.M./P.M. PEAK, NO PARKING ANYTIME=N.P., COMM/IND. ACCESS=E

SYSTEM: FED. AID.	SYSTEM: FUNCT. CLASS.	SYSTEM: HWY. SYS.	SYSTEM: HPMS SAMPLE	TRAFFIC: PRKG. REST.	TRAFFIC: COM/IND. ACCESS	LINE DIAGRAM	TRAFFIC: CONTROL	TRAFFIC: COM/IND. ACCESS	TRAFFIC: PRKG. REST.	PAVEMENT DATA
						LOWERS RD				
						1.13				
						HOLLY SPRINGS RD				
						1.52 CO 166				
						See new Inv				
						written 03-20-01 SS/AG				
						Imp #'s 00-75T				
						00-85T				
						WILLOWS RD				
						OP 102 0.67				
	RURAL	LOCAL	STATE SECONDARY							
						PVT RD GATE 0.37 CHAIN PVT RD				
										20' I
										16' G
										2 ML
						0.13 SL = 50 mph				
						POST TRACKS 0.00 RD				
						MD 6				

SYSTEM				TRAFFIC		LINE DIAGRAM	TRAFFIC			PAVEMENT DATA
FED. AID.	FUNCT. CLASS.	HWY. SYS.	HPMS SAMPLE	PRKG. REST.	COM/IND ACCESS		CONTROL	COM/IND ACCESS	PRKG. REST.	
						see new Inv				
						written 03-20-01 SS/10				
						Imp #'s 00-7ST				
						00-8ST				
						345 PVT RD				
						BACK HAMILTON RD				
						ENT TO CAMP MERRICK GATE				
					E	PVT 307				
RURAL LOCAL STATE SECONDARY										16' I
										2 ML
						WELLINGTON BEACH BLVD				
						OP 110 277				*
						2 54				*
						WALNUT GROVE RD				
						PVT 186				
						163 36" CMP 2'D				20' I ~~16' G~~
										2 ML

SHA 51.3 - 8 Revised
4.83

MARYLAND STATE HIGHWAY ADMINISTRATION

ROAD INVENTORY SHEET

Party Chief: B.B
Recorder: A.H
Assistant:
Map No./Dir.: JC01
State Coordinates:

Road No.: MD 224
Road Name: RIVERSIDE RD
County: CHARLES
Date: 5-3-94
Sheet No.: 3 OF 22

SYSTEM				TRAFFIC		LINE DIAGRAM	TRAFFIC			PAVEMENT DATA
FED. AID.	FUNCT CLASS.	HWY. SYS.	HPMS SAMPLE	PRKG. REST.	COM/IND. ACCESS		CONTROL	COM/IND. ACCESS	PRKG. REST.	
	RURAL LOCAL / STATE SECONDARY					PVT X RD				
						5 11				
						See new Inv written 03-20-01 ss/nc Imp #'s 00-7ST 00-8ST				
						THOMAS 4 54 CUT				
						GV 17				
						MARYLAND POINT OBSERVATORY 4 00				
						(MARYLAND POINT RD) ABAND. OLD CO 164				
						3 64				
						MARYLAND POINT RD				
						3 54 CO 164				16'I 2ML

TRAFFIC CODES
TRAFFIC CONTROLS: STOP SIGN=SS, TRAFFIC LIGHT=T.L., FLASHING RED BALL=F.R.

TRAFFIC CODES
PARKING RESTRICTIONS: A.M. PEAK, P.M. PEAK, A.M./P.M. PEAK, NO PARKING ANYTIME=N.P., COMM/IND. ACCESS=E

SYSTEM				TRAFFIC		LINE DIAGRAM	TRAFFIC			PAVEMENT DATA
FED. AID.	FUNCT. CLASS.	HWY. SYS.	HPMS SAMPLE	PRKG. REST.	COM/IND ACCESS		CONTROL	COM/IND ACCESS	PRKG. REST.	
						PVT RD @ 8 31				
						See new Inv written 03-20-01 SS/AQ Imp #'s 00-7ST 00-8ST				
						7 49 CBC 8'X20'X4' (L W D)				
						~~PVT RD 6 98 SMITH POINT RD Co 163~~				
						THOMAS 5 35 CUT				16' I 2 ML
						#8019				

LOCAL
STATE SECONDARY

SHA 51.3 - 8 Revised 4.83

96-65T
BB/MG
2-5-97

MARYLAND STATE HIGHWAY ADMINISTRATION

ROAD INVENTORY SHEET (CHICAMUXEN RD)

Party Chief: BB
Recorder: AH
Assistant:
Map No./Dir.: I 10 /
State Coordinates:

Road No.: MD 224
Road Name: RIVERSIDE RD
County: CHARLES
Date: MAY 3, 1994
Sheet No. 9 OF 22

TRAFFIC CODES
TRAFFIC CONTROLS: STOP SIGN=SS, TRAFFIC LIGHT=T.L., FLASHING RED BALL=F.R.

TRAFFIC CODES
PARKING RESTRICTIONS: A.M. PEAK, P.M. PEAK, A.M./P.M. PEAK, NO PARKING ANYTIME=N.P., COMM/IND. ACCESS=E

SYSTEM: FED. AID.	SYSTEM: FUNCT. CLASS.	SYSTEM: HWY. SYS.	SYSTEM: HPMS SAMPLE	TRAFFIC: PRKG. REST.	TRAFFIC: COM/IND. ACCESS	LINE DIAGRAM	TRAFFIC: CONTROL	TRAFFIC: COM/IND. ACCESS	TRAFFIC: PRKG. REST.	PAVEMENT DATA
	RURAL LOCAL X RURAL MAJOR COLLECTOR	STATE SECONDARY				PT 15 78				
						See new Inv				
						WRITTEN 02-20-01 SS/MG				
						30° Imp #'S 00-7ST				
						00-8ST				
						PC 15 68				
						MILSTEAD RD				
						PVT RD 15 44				
						PVT RD 15 26				
										20' I
										2-2' F SHD
										2 ML
						(CHICAMUXEN RD)				
						14 82 MD 344 90°	SS		X	
										20' I
										2 ML

SYSTEM: FED. AID.	SYSTEM: FUNCT. CLASS.	SYSTEM: HWY. SYS.	SYSTEM: HPMS SAMPLE	TRAFFIC: PRKG. REST.	TRAFFIC: COM/IND ACCESS	LINE DIAGRAM	TRAFFIC: CONTROL	TRAFFIC: COM/IND ACCESS	TRAFFIC: PRKG. REST.	PAVEMENT DATA
						See new Inv				22' I
						16 88 PT				2-10' I SHD
						WRITTEN 02-20-0 SS/AQ				2 ML
						BUTTERFLY PL				
						16 73 OP 97 40°				
						Imp ℄'s 86-75T				
						86-85T				
						16 67 PC				
						Cinnamon Run PL				
						PVT 16 56				
						PT 16 32				
						30°				
						PC 16 25				
										22' I
										2-2' I SHD
										2 ML
						15 88				
						SIGN: REEDERS RUN 15 86				
						REEDERS 15 85 RUN				
						#8018				20' I
						15 84 SIGN: REEDERS RUN				2-2' F SHD
										2 ML

RURAL MAJOR COLLECTOR
STATE SECONDARY

SHA 51.3 - 8 Revised
4.83

MARYLAND STATE HIGHWAY ADMINISTRATION

ROAD INVENTORY SHEET

Party Chief: B.B
Recorder: A.H
Assistant:
Map No./Dir.: I10 /
State Coordinates:

Road No.: MD 224
Road Name: (CHICAMUXEN RD)
County: CHARLES
Date: 5-3-94
Sheet No.: 11 OF 22

SYSTEM				TRAFFIC		LINE DIAGRAM	TRAFFIC			PAVEMENT DATA
FED. AID.	FUNCT CLASS.	HWY. SYS.	HPMS SAMPLE	PRKG. REST.	COM/IND. ACCESS		CONTROL	COM/IND. ACCESS	PRKG. REST.	
RURAL MAJOR COLLECTOR	STATE SECONDARY		0 2022400001769			See new Inv				
						WRITTEN 03-20-01 SS/NO				
						17 75 SIGN: RISON				
						Imp #'s 17 74				
						00-75T				
						00-85T				
						Grandpa's PL				
						XX 17 71 PVT				
						10'I RT 1 ON 5HD				
						STUMP NECK RD. Co				
						153 17 65				
						Dick Simmons PL				
						17 58 PVT				
						Family PL				
						17 47 PVT				
						CEMETERY LA				
						17 26 OP 96				
						REEDER PL				
						16 94 PVT PL				
										22'I
										9-10'X5HD
										2ML

TRAFFIC CODES
TRAFFIC CONTROLS: STOP SIGN=SS, TRAFFIC LIGHT=T.L., FLASHING RED BALL=F.R.

TRAFFIC CODES
PARKING RESTRICTIONS: A.M. PEAK, P.M. PEAK, A.M./P.M. PEAK, NO PARKING ANYTIME=N.P., COMM/IND. ACCESS=E

SYSTEM				TRAFFIC		LINE DIAGRAM	TRAFFIC			PAVEMENT DATA
FED. AID.	FUNCT. CLASS.	HWY. SYS.	HPMS SAMPLE	PRKG. REST.	COM/IND ACCESS		CONTROL	COM/IND ACCESS	PRKG. REST.	
						See new Inv				
						WRITTEN 03-20-01 SS/AQ				
						Imp #5 00-7ST				
						18 62 00-8ST PC				
						High Ground Farm PL				
						18 45 PVT				
						GUITAR PL				
						~~(SPRINGSTON RD)~~				
						PVT RD 18 24				
						SPRING LA				
						18 14 OP 95				
						Efton PL				
						18 09 PVT				
						Linkins Rd				
						~~LINCOLNS~~ RD				
						17 87 PVT RD				22'I
										2-10'I SHDS
										2 ML
						17 83				*
										~~22'I~~
										~~2-10'I SHD~~
										~~2 ML~~

RURAL MAJOR COLLECTOR
STATE SECONDARY

D 2022-0000 1769

SHA 51.3 - 8 Revised 4.83

MARYLAND STATE HIGHWAY ADMINISTRATION

ROAD INVENTORY SHEET

95-32 co
BB/AH
1-30-96
97-5 ST
2-11-98
BB/AH
A/T

Party Chief	BB	Road No.	MD 224
Recorder	AH	Road Name	(CHICAMUXEN RD)
Assistant		County	CHARLES
Map No./Dir.	F10 /	Date	5-3-94
State Coordinates		Sheet No.	13 OF 22

TRAFFIC CODES
TRAFFIC CONTROLS: STOP SIGN=SS, TRAFFIC LIGHT=T.L., FLASHING RED BALL=F.R.

TRAFFIC CODES
PARKING RESTRICTIONS: A.M. PEAK, P.M. PEAK, A.M./P.M. PEAK, NO PARKING ANYTIME=N.P., COMM/IND. ACCESS=E

SYSTEM: FED. AID.	SYSTEM: FUNCT CLASS.	SYSTEM: HWY. SYS.	SYSTEM: HPMS SAMPLE	TRAFFIC: PRKG. REST.	TRAFFIC: COM/IND. ACCESS	LINE DIAGRAM	TRAFFIC: CONTROL	TRAFFIC: COM/IND. ACCESS	TRAFFIC: PRKG. REST.	PAVEMENT DATA
	URBAN MAJOR COLLECTOR	STATE SECONDARY				Sweetman Rd				
						SWEDEN Point Rd ~~Dante RD~~				
						CO ~~9532~~ 1479 1948 CO 150				
						See new Inv				
						written 03-20-01 SS/MC				
						Imp #5 00-7ST				
						00-8ST				
						SIGN: RISON 1944				
						BOOZER PL PVT 1937				
						HERITAGE KNOLLS PL				
						1934 PVT RD MATTAWOMAN ROD & GUN CLUB				
						1906 PT				
						Tranquility PL PVT 1883				
						Lucille Thornton PL Smallwood Church ~~SMALLWOOD~~ ~~CHURCH~~ RD				
						~~Co 1464~~ OP 969 1881 Co 158 35°				22'I 2-10'I SHD 2 ML

00-7ST
SS/AQ 3-20-01

SYSTEM				TRAFFIC		LINE DIAGRAM	TRAFFIC			PAVEMENT DATA
FED. AID.	FUNCT. CLASS.	HWY. SYS.	HPMS SAMPLE	PRKG. REST.	COM/IND ACCESS		CONTROL	COM/IND ACCESS	PRKG. REST.	

See new Inv
WRITTEN 2014 03-20-01
SS/AQ
Imp #'s
00-7ST 2006
00-8ST
SPUR
2002
PLEASANT GROVE RD
Co 1127
TAYLOR PARK PL
PVT 1997
Bullitt
~~BULLIT~~ NECK RD
OP 93 1990
Cherry PL
1985 PVT
(PLEASANT)
1984 Co 1127
(GROVE RD)
1981 Co 1127
TRIANGLE LA
1971 Co 1145
1964
Small wood St. Pk.
Ent
1958
1955

22' I
2-10' SHD
2 ML

RURAL MAJOR COLLECTOR
STATE SECONDARY

SHA 51.3 - 8 Revised
4.83

MARYLAND STATE HIGHWAY ADMINISTRATION

ROAD INVENTORY SHEET

Party Chief: BB
Recorder: AH
Assistant:
Map No./Dir.: I10 /
State Coordinates:

Road No.: MD 224
Road Name: (CHICAMUXEN RD)
County: CHARLES
Date: 5-3-94
Sheet No.: 15 OF 22

SYSTEM				TRAFFIC		LINE DIAGRAM	TRAFFIC			PAVEMENT DATA
FED. AID.	FUNCT CLASS.	HWY. SYS.	HPMS SAMPLE	PRKG. REST.	COM/IND. ACCESS		CONTROL	COM/IND. ACCESS	PRKG. REST.	
						See new Inv.				
						(Marbury Run Rd)				
						20 71 CO 1146 RD				
						MARBURY RUN 1195				
						Harris Pl				
						OP 92 20 67 CO				
						Dunlington Thomas Pl				
						20 59 OP 107				
						20 48 SIGN: MARBURY				
						Butler Hancock Pl				
						20 45 PVT				
						WILLOBY RD				
						CO 965 20 28				
										22' I
										2-16' SHD
										2 ML

TRAFFIC CODES
TRAFFIC CONTROLS: STOP SIGN=SS, TRAFFIC LIGHT=T.L., FLASHING RED BALL=F.R.

TRAFFIC CODES
PARKING RESTRICTIONS: A.M. PEAK, P.M. PEAK, A.M./P.M. PEAK, NO PARKING ANYTIME=N.P., COMM/IND. ACCESS=E

RURAL MAJOR COLLECTOR
STATE SECONDARY

96-6 ST
BOING
2-5-97

SYSTEM				TRAFFIC		LINE DIAGRAM		TRAFFIC			PAVEMENT DATA
FED. AID.	FUNCT. CLASS.	HWY. SYS.	HPMS SAMPLE	PRKG. REST.	COM/IND ACCESS			CONTROL	COM/IND ACCESS	PRKG. REST.	
						See new Inv	L W D				
						written 03-[illegible]	21 56 CBC 12X48X4				
						SS/AG	#8016				
						Inv # 00-751					
						00-8-5					
						21 54	SIGN: MARBURY RUN				
							MARBURY RUN RD				
						21 42	CO 1125				
					2E	21 16					
							Bicknell Rd				
						MATTAWOMAN Creek Rd	~~CREEK~~ ~~RD~~				
						CO 152 21 14	~~152~~ Co 1298				
						CREEDS	MILL RD				22 I
						CO 20 86	142				2-10 I SHA
											2 ML

RURAL MAJOR COLLECTOR
STATE SECONDARY

SHA 51.3 - 8 Revised
4.83

00-83T
SS/AQ
3-00-01

MARYLAND STATE HIGHWAY ADMINISTRATION

ROAD INVENTORY SHEET (LIVINGSTON RD)

Party Chief: BB
Recorder: AH
Assistant:
Map No./Dir.: I 10 I.
State Coordinates:

Road No.: MD 224
Road Name: (CHICAMUXEN RD)
County: CHARLES
Date: 5-3-94
Sheet No.: 17 OF 22

TRAFFIC CODES: TRAFFIC CONTROLS: STOP SIGN=SS, TRAFFIC LIGHT=T.L., FLASHING RED BALL=F.R.

TRAFFIC CODES: PARKING RESTRICTIONS: A.M. PEAK, P.M. PEAK, A.M./P.M. PEAK, NO PARKING, ANYTIME=N.P., COMM/IND. ACCESS=E

SYSTEM: FED. AID.	SYSTEM: FUNCT CLASS.	SYSTEM: HWY. SYS.	SYSTEM: HPMS SAMPLE	TRAFFIC: PRKG. REST.	TRAFFIC: COM/IND. ACCESS	LINE DIAGRAM	TRAFFIC: CONTROL	TRAFFIC: COM/IND. ACCESS	TRAFFIC: PRKG. REST.	PAVEMENT DATA
	RURAL MAJOR COLLECTOR STATE SECONDARY					See new Inv. Where [illegible] SS/AQ Imp # 00-7ST 00-83T				
						(PENNIES RD)				
						CO 1147 23 30				
						Bypass or SHD				
						(MAGON SPRINGS RD)				
						23 22 MD 425				
						23 17				
						22 75 LACKEY HS		E		
						22 66				
						22 62 LACKEY HS		E		
						22 57				
						22 40 [illegible] L x W x D 10' 40' 6'				
										22' I
										2-10' I SHD
						SIGN: MARBURY RUN 21 57				2 ML

SYSTEM: FED. AID.	SYSTEM: FUNCT. CLASS.	SYSTEM: HWY. SYS.	SYSTEM: HPMS SAMPLE	TRAFFIC: PRKG. REST.	TRAFFIC: COM/IND ACCESS	LINE DIAGRAM	TRAFFIC: CONTROL	TRAFFIC: COM/IND ACCESS	TRAFFIC: PRKG. REST.	PAVEMENT DATA
						See new Inv written 03-20-01 SS/NO				
						Imp #15 24 27		E		
						00-TST				
						00-BST				
						ROADWAY MARKINGS 24 74				
						~~24 17~~ ~~# US 6W~~				
						24 10 ROADWAY MARKING				
										20' I
										2 ML
						23 83			X	
										22' I
										2-4' I SHLDS
										2 ML
						HAWTHORNE RD				
						90° MD 225 23 76			X	
										38' I
										'J' C-C
										2 ML
						HAWTHORNE RD				
						MD 23 36 225 90°			X	
						23 34				22' I
										2-10' I SHD
										2 ML

K 20234 000 2424

SEE MD 225 STATIC

RURAL MAJOR COLLECTOR SECONDARY

SEE MD 225

HAWTHORNE RD

SEC MD 225

DEC. on STD

SHA 51.3 - 8 Revised
4.83

MARYLAND STATE HIGHWAY ADMINISTRATION

ROAD INVENTORY SHEET

Party Chief: BB
Recorder: AH
Assistant:
Map No./Dir.: I10, I11
State Coordinates:

Road No.: MD 224
Road Name: (LINNESTON RD)
County: CHARLES
Date: MAY 3, 1994
Sheet No. 19 OF 22

TRAFFIC CODES
TRAFFIC CONTROLS: STOP SIGN=SS, TRAFFIC LIGHT=T.L., FLASHING RED BALL=F.R.

TRAFFIC CODES
PARKING RESTRICTIONS: A.M. PEAK, P.M. PEAK, A.M./P.M. PEAK, NO PARKING ANYTIME=N.P., COMM/IND. ACCESS=E

SYSTEM: FED. AID.	SYSTEM: FUNCT CLASS.	SYSTEM: HWY. SYS.	SYSTEM: HPMS SAMPLE	TRAFFIC: PRKG. REST.	TRAFFIC: COM/IND. ACCESS	LINE DIAGRAM	TRAFFIC: CONTROL	TRAFFIC: COM/IND. ACCESS	TRAFFIC: PRKG. REST.	PAVEMENT DATA
						SEE NEW INV WRITTEN 02/27/96				20' I
										2 ML
						2506		E	X	
						100' TST				
						00-3.5T				
						FORD DR				
						CO 339 2503				20' I
										2-3' I SHD
										I CRB LT
						GREENWAY DR				2 ML
						CO 340 2497				X
										20' I
										2-3' I SHD
										I CC OUT
						2477 SL = 40 MPH				2 ML
										(26' I IC-C)
						2466 PT				X
						40°				
						2456 PC				
						2454				
						2434 CBC: L 14' X W 24' X D 4'				20' I
										2 ML
						(PR) 2431				

LUNAR TO SOUTH COLLECTOR
STATE SECONDARY

LINE DIAGRAM

SYSTEM: FED. AID.	SYSTEM: FUNCT. CLASS.	SYSTEM: HWY. SYS.	SYSTEM: HPMS SAMPLE	TRAFFIC: PRKG. REST.	TRAFFIC: COM/IND ACCESS	LINE DIAGRAM	TRAFFIC: CONTROL	TRAFFIC: COM/IND ACCESS	TRAFFIC: PRKG. REST.	PAVEMENT DATA
						25 76			X	
						see new Inv				
						written 03-20-01				20' I
						SS/AQ				3' I SHLD RT
						Imp # 00-7ST				I CRB RT
						00-8 ST				2 ML
						25 70 NARBURY FREELAND PL			X	
						25 68 PVT				
						GREENHAW MARSHALL PL				
						25 60 PVT				
						AMERICAN LEGION 25 54				
						25 42 DISCO		E		20' I
						BARNETT SMITH PL				2 ML
						OP 42 25 41			X	
										20' I
										2-3' I SHD
										I CC
										2 ML
						25 30			X	
										20' I
						RAYMOND AUGUSTUS PL				3' I SHD RT
						PVT 25 28				I CRT
						CAMPBELL BRAHMAN PL				2 ML
						PVT 25 25			X	
						BASIL CLARK PL				20' I
						PVT 25 24				3' I SHLD LT
										I CRB LT
										2 ML
						25 15			X	
										20' I
										2 ML

RURAL MAJOR COLLECTOR
STATE SECONDARY

SHA 51.3 - 8 Revised 4.83

MARYLAND STATE HIGHWAY ADMINISTRATION

ROAD INVENTORY SHEET

Party Chief: BB
Recorder: AH
Assistant:
Map No./Dir.: III /
State Coordinates:

Road No.: MD 224
Road Name: (LIVINGSTON RD)
County: CHARLES
Date: 5-3-94
Sheet No.: 21 OF 22

TRAFFIC CODES: TRAFFIC CONTROLS: STOP SIGN=SS, TRAFFIC LIGHT=T.L., FLASHING RED BALL=F.R.

TRAFFIC CODES: PARKING RESTRICTIONS: A.M. PEAK, P.M. PEAK, A.M./P.M. PEAK, NO PARKING ANYTIME=N.P., COMM/IND. ACCESS=E

SYSTEM: FED. AID.	SYSTEM: FUNCT CLASS.	SYSTEM: HWY. SYS.	SYSTEM: HPMS SAMPLE	TRAFFIC: PRKG. REST.	TRAFFIC: COM/IND. ACCESS	LINE DIAGRAM	TRAFFIC: CONTROL	TRAFFIC: COM/IND. ACCESS	TRAFFIC: PRKG. REST.	PAVEMENT DATA
	RURAL MAJOR COLLECTOR	STATE SECONDARY				SEE NEW INV WORK ON 03-20-01 SS/AC TMP # 00-75T 00-85T				20' I
										3' ISHD RT
										I CRB RT
										2 ML
						26 36 AIRPORT		E	X	
						26 21 PT				
						40				
						26 19 BUMPY OAK RD CG 138				
						26 16 PC				
										20' I
										2 ML
						26 00			X	
										20' I
										2-3' I SHLDR
										I C&C
										2 ML

SYSTEM				TRAFFIC		LINE DIAGRAM	TRAFFIC			PAVEMENT DATA
FED. AID.	FUNCT. CLASS.	HWY. SYS.	HPMS SAMPLE	PRKG. REST.	COM/IND ACCESS		CONTROL	COM/IND ACCESS	PRKG. REST.	
						See new Inv written 03-20-01 SS/AQ Imp # 00-75T 00-85T				
						(CLEWINGSTON RD)				
						27				
						(CONFECT RD)				
						26 70 MD 227				
	MINOR ARTERIAL COLLECTOR	STATE SECONDARY								20'I 2ML
						26 47				
										20'I 3'I SHORT I GRT 2 ML

SHA 51.3 - 8 Revised 4.83

MARYLAND STATE HIGHWAY ADMINISTRATION

ROAD INVENTORY SHEET

RI-11-26-97

Party Chief: B. BALZANNA
Recorder: A. HATTEN
Assistant:
Map No./Dir.: H10 / E
State Coordinates: 171-310

Road No.: MD 227
Road Name: MARSHALL HALL RD) AL AP
County: CHARLES
Date: 4-28-94
Sheet No.: 1 OF 12

St. Rd GPS 5-20-98 SS/BB

TRAFFIC CODES: TRAFFIC CONTROLS: STOP SIGN=SS, TRAFFIC LIGHT=T.L., FLASHING RED BALL=F.R.

TRAFFIC CODES: PARKING RESTRICTIONS: A.M. PEAK, P.M. PEAK, A.M./P.M. PEAK, NO PARKING ANYTIME=N.P., COMM/IND. ACCESS=E

SYSTEM: FED. AID.	SYSTEM: FUNCT CLASS.	SYSTEM: HWY. SYS.	SYSTEM: HPMS SAMPLE	TRAFFIC: PRKG. REST.	TRAFFIC: COM/IND. ACCESS	LINE DIAGRAM	TRAFFIC: CONTROL	TRAFFIC: COM/IND. ACCESS	TRAFFIC: PRKG. REST.	PAVEMENT DATA
						SEE NEW INVENTORY				
						3/22/01				
						SS/AO CHOPVER LA				
						00-4ST 1 14 OP 3				
						BRANITAN PL PT				24' I
						0.82				2-8' X SHD
						0.50 SL 50 mph				2 ML
						HALL 0.40			X	
						MARSHALL SPUR				24' I
						0.36				2-8' X SHD RT
						ENT TO				2 ML
						EXIT				
						RIVER RD				
	X					0.22 CO 1			X	
						0.18				
										20' I
						0.05 PKG LOT		E		2 ML
						ROAD 0.00 END PKG LOT		E		
						POTOMAC RIVER				

RURAL LOCAL RURAL MAJOR COLLECTOR
STATE SECONDARY

SYSTEM				TRAFFIC		LINE DIAGRAM	TRAFFIC			PAVEMENT DATA
FED. AID.	FUNCT. CLASS.	HWY. SYS.	HPMS SAMPLE	PRKG. REST.	COM/IND ACCESS		CONTROL	COM/IND ACCESS	PRKG. REST.	
						WARD PL				
						2 64 OP 44				
						MILL 2 56 SWAMP				
						#8027				
						2 46		E		
						MILL 2 22 SWAMP				
						#8026				
						FENWICK RD 4				
						2 18 CO				
						2 15				
						BARRY'S HILL RD				
						CO 3 1 72				
						ADAMS DR				
						1 59 OP 5				
						PACER PL				
						PVT 1 46				24'I
						ORETO LA				2-8'SHD
						1 40 TRLR PKG PVT		E		2 ML

ALNALL MADDIN COLLECTOR
STATE SECONDARY

SHA 51.3 - 8 Revised
4.83

MARYLAND STATE HIGHWAY ADMINISTRATION

ROAD INVENTORY SHEET (LIVINGSTON RD)

95-25T
BRMN
11/30/95

3000-300
SS/AD
3-22-01
00-95T
SS/AD
3-22-01

Party Chief	BB	Road No.	MD 227
Recorder	AH	Road Name	(MARSHALL HALL RD)
Assistant		County	CHARLES
Map No./Dir.	HID /	Date	4-28-94
State Coordinates		Sheet No.	3 OF 12

TRAFFIC CODES
TRAFFIC CONTROLS: STOP SIGN=SS, TRAFFIC LIGHT=T.L., FLASHING RED BALL=F.R.

TRAFFIC CODES
PARKING RESTRICTIONS: A.M. PEAK, P.M. PEAK, A.M./P.M. PEAK, NO PARKING ANYTIME=N.P., COMM/IND. ACCESS=E

SYSTEM: FED. AID.	SYSTEM: FUNCT CLASS.	SYSTEM: HWY. SYS.	SYSTEM: HPMS SAMPLE	TRAFFIC: PRKG. REST.	TRAFFIC: COM/IND. ACCESS	LINE DIAGRAM			TRAFFIC: CONTROL	TRAFFIC: COM/IND. ACCESS	TRAFFIC: PRKG. REST.	PAVEMENT DATA
	MINOR MAJOR COLLECTOR	STATE SECONDARY				[illegible]						
						CR 45	3	60				
						[illegible]						
						FUT	3	58				
								CAPRALETTI DR				
							3	55				
						KEYS RD						
						FUT	3	49				
							3	41				
						ROCK SPRING RD						
						FUT						
						STRAWBERRY DR	3	31				
						CO [illegible]	3	25				
												~~24'I~~
												~~2 10'F SHD~~
						SEE NEW		21				
								KHUN-MD [illegible]				
						INVENTORY	3	25				~~2 ML~~
						WRITTEN	3	15				
						3/22/01	3	14				
						SS/AD						
						00-15T	RT					
							20					
						OAKWOOD PL						
						CO 1102	3	11				
							RT SHD					
							10'I ON					
						ARBOR LA						
						CO 326	3	06				24'I
												2-10'I SHD
												2ML
							3	04				
												24'I
												2-8I SHD
												2ML

LINE DIAGRAM

SYSTEM: FED. AID.	SYSTEM: FUNCT. CLASS.	SYSTEM: HWY. SYS.	SYSTEM: HPMS SAMPLE	TRAFFIC: PRKG. REST.	TRAFFIC: COM/IND ACCESS	LINE DIAGRAM	TRAFFIC: CONTROL	TRAFFIC: COM/IND ACCESS	TRAFFIC: PRKG. REST.	PAVEMENT DATA
	RURAL MAJOR COLLECTOR STATE SECONDARY									24' I 7' I SHD LT 10' I SHD RT 2 ML
						459 SL=40mph		E	X	58' I J C-RT
						458		E		2 ML
					E	454			X	48' I J CC
					E	453				10' I SHD RT 4 ML
						(INDIAN HEAD HWY) MD 451 210 (LIVINGSTON RD)	TL		X	
						448				
						447		2E		48' I J CC 4 ML
						(BUCKNELL RD) 444 OP 262			X	
					E	440				44 ~~38~~ I J CC ~~RT~~ ~~10' I SHD LT~~ ~~48~~ ML
						MATTHEWS Co 438 RD 18			X	
						431 SIGN: BRYANS RD				
					E	NO 429				
						427				
					E	424				
					E	417				24' I
						MYERS PR PVT				2-10' I SHD
						406 RALPH D MYERS RD PVT				2 ML
						399				

SHA 51.3 - 8 Revised
4.83

94 CO CC 36
GD, TM
11-29-94

MARYLAND STATE HIGHWAY ADMINISTRATION

ROAD INVENTORY SHEET

(~~POMFRET~~ RD)
BUMPY OAK RD

Party Chief: BB
Recorder: AH
Assistant:
Map No./Dir.: 1
State Coordinates:

Road No.: MD 227
Road Name: (LIVINGSTON RD)
County: CHARLES
Date: 4-28-94
Sheet No.: 5 OF 12

TRAFFIC CODES
TRAFFIC CONTROLS: STOP SIGN=SS, TRAFFIC LIGHT=T.L., FLASHING RED BALL=F.R.

TRAFFIC CODES
PARKING RESTRICTIONS: A.M. PEAK, P.M. PEAK, A.M./P.M. PEAK, NO PARKING ANYTIME=N.P., COMM/IND. ACCESS=E

SYSTEM: FED. AID.	SYSTEM: FUNCT CLASS.	SYSTEM: HWY. SYS.	SYSTEM: HPMS SAMPLE	TRAFFIC: PRKG. REST.	TRAFFIC: COM/IND. ACCESS	LINE DIAGRAM	TRAFFIC: CONTROL	TRAFFIC: COM/IND. ACCESS	TRAFFIC: PRKG. REST.	PAVEMENT DATA
	RURAL MAJOR COLLECTOR	STATE SECONDARY				HARGRIEVE PL PVT 5 31				
						see 5 30 new inventory 2/22/01 SS/AA 00-95		E		
						5 26				
						5 24 METROPOLITAN CHURCH RD CO 45				
					E	JOHNSON PL PVT 5 14				
										20'I
					E	CH 4 81				2-3'I SHD
						4 75 HUNGERFORD RD				2 ML
						BILLINGSLEY RD (CHAPMANS LANDING RD)				
						CO 47 4 74 CO 469 4 73			X	
						4 70 BRYANS RD VFD				
						4 67		E		
						4 65		E		24'I
						SKYLINE PL PVT				4'I SHDLT
					E	TR PARK 4 64				20'I SHD RT
										2 ML

00-EX#1 SE/AP 3-21-01

SYSTEM				TRAFFIC		LINE DIAGRAM	TRAFFIC			PAVEMENT DATA
FED. AID.	FUNCT. CLASS.	HWY. SYS.	HPMS SAMPLE	PRKG. REST.	COM/IND ACCESS		CONTROL	COM/IND ACCESS	PRKG. REST.	
						PC 685				
										20'I
										2ML
						668			X	
										26'I
										2-4'I SHD
						OP				IGC OUT
						968 PC 650 OP 43			X	
										24'I
										2 ML
						584 MD 224 90			X	
						561				
						546 MATTHEW MIDDLE HENSON SCH				
						534 J.C PARKS ELEM.				
										20'I
										2-3'I SHD
										2 ML

NUMACC MARTIN COLLECTOR
STATE RECONNAISSANCE

SHA 51.3 - 8 Revised 4.83

MARYLAND STATE HIGHWAY ADMINISTRATION

ROAD INVENTORY SHEET

Party Chief: BB
Recorder: AH
Assistant:
Map No./Dir.: 1
State Coordinates:

Road No.: MD 227 Pomfret Rd
Road Name: ~~(POMFRET RD)~~ Bumpy ~~OAK RD~~
County: CHARLES
Date: 4-28-94
Sheet No. 7 OF 12

TRAFFIC CODES
TRAFFIC CONTROLS: STOP SIGN=SS, TRAFFIC LIGHT=T.L., FLASHING RED BALL=F.R.

TRAFFIC CODES
PARKING RESTRICTIONS: A.M. PEAK, P.M. PEAK, A.M./P.M. PEAK, NO PARKING ANYTIME=N.P., COMM/IND. ACCESS=E

SYSTEM: FED. AID.	SYSTEM: FUNCT CLASS.	SYSTEM: HWY. SYS.	SYSTEM: HPMS SAMPLE	TRAFFIC: PRKG. REST.	TRAFFIC: COM/IND. ACCESS	LINE DIAGRAM			TRAFFIC: CONTROL	TRAFFIC: COM/IND. ACCESS	TRAFFIC: PRKG. REST.	PAVEMENT DATA
						SEE new inventory with 8/22/01 SS/AH 00 9 ST						
						7	46	RXROAD MARKINGS				
						7	45	RXR				
								L W D				
						7	40	CBC 10'X25'X2'				
						7	36	CBC 10'X25'X4'				
						FOXBURROW PL PVT	7	15				
							7	14				
						MATTAWOMAN	7	13	CREEK			
							7	12	#8028			
							7	10	MATTAWOMAN CREEK SIGN			
						PT	7	01				20' I 2ML
						30°						

RURAL MAJOR COLLECTOR
STATE SECONDARY

SYSTEM				TRAFFIC		LINE DIAGRAM	TRAFFIC			PAVEMENT DATA
FED. AID.	FUNCT. CLASS.	HWY. SYS.	HPMS SAMPLE	PRKG. REST.	COM/IND ACCESS		CONTROL	COM/IND ACCESS	PRKG. REST.	
						PRESTON LA				
						894 CO 398 PT				
						30°				
						887 PC				
						FREEMAN PL				
						873 PVT				
						WOODFIELD DR				
						PVT 833				
						L W D				
						806 CBC 4'X26'X5'				
						BRIERWOOD RD				
						805 CO 267				20 I
										2-4' FSHD
										2 ML
						PHILLIPS RD				
						770 CO 139				X
						764				
						RAILROAD MARKINGS 762				
						755				20' I
										2 ML

NUMBER MAPPED FOR COLLECTOR STATE SECONDARY

SHA 51.3 - 8 Revised
4.83

00 - EXH
SS/AQ
3-21-01

MARYLAND STATE HIGHWAY ADMINISTRATION

ROAD INVENTORY SHEET (MARSHALL CORNER RD)

95-33-SN
BB/AH
3/28/96

Party Chief: BB
Recorder: AH
Assistant:
Map No./Dir.: 1
State Coordinates:

Road No.: MD 227
Road Name: ~~POMFRET RD~~ Pomfret Rd ~~POMFRET OAK RD~~
County: CHARLES
Date: 4-28-94
Sheet No. 9 OF 12

TRAFFIC CODES
TRAFFIC CONTROLS: STOP SIGN=SS, TRAFFIC LIGHT=T.L., FLASHING RED BALL=F.R.

TRAFFIC CODES
PARKING RESTRICTIONS: A.M. PEAK, P.M. PEAK, A.M./P.M. PEAK, NO PARKING ANYTIME=N.P., COMM/IND. ACCESS=E

SYSTEM: FED. AID.	SYSTEM: FUNCT CLASS.	SYSTEM: HWY. SYS.	SYSTEM: HPMS SAMPLE	TRAFFIC: PRKG. REST.	TRAFFIC: COM/IND. ACCESS	LINE DIAGRAM	TRAFFIC: CONTROL	TRAFFIC: COM/IND. ACCESS	TRAFFIC: PRKG. REST.	PAVEMENT DATA
	RURAL MAJOR COLLECTOR	STATE SECONDARY	20227000090 9			CH. 10 07				
						SC new inventory written 3/22/01 SS/AQ 00-95				
						9 88 RT. 4 8				
						GUINEVERE LA				
						CO 787 9 86				
						8' ACC				
						9 85				
						POTOMAC RIVER RD 9 72				
						ST. JOSEPH WAY PVT 9 71				
						CHAPEL SPRINGS DR OP 51 9 59				
					E	LARK HAVEN DR SMYO PARK 9 52 PVT OP 50				
						MARSHALL CORNER RD 9 04 CO 137 90	SS			20' I
										2-4' FSHD
										2 ML

(MARSHALL CORNER RD)

LINE DIAGRAM

SYSTEM				TRAFFIC			TRAFFIC				PAVEMENT DATA
FED. AID.	FUNCT. CLASS.	HWY. SYS.	HPMS SAMPLE	PRKG. REST.	COM/IND ACCESS		CONTROL	COM/IND ACCESS	PRKG. REST.		
	MAJOR COLLECTOR	STATE SECONDARY						E			

BONDS PL
PVT
11 30

COLUMBIA PARK RD
CO 314 10 90

STRATFORD RD
10 58 CO 543

LOWELL RD
10 42 CO 602 PT

MARTINDELL PL 30'
PVT
10 32

10 30 PC

CREEKNEE PL
PVT
10 27

PT 10 20

CONSTITUTE
MD 228 SPUR
10 17
CO

400
10 16

10 15 $\frac{4}{2}$
10 13

E PC 10 10

22'I
2-2'I SHL
2 ML

SHA 51.3 - 8 Revised 4.83

MARYLAND STATE HIGHWAY ADMINISTRATION

ROAD INVENTORY SHEET

Party Chief: BB
Recorder: AH
Assistant:
Map No./Dir.: /
State Coordinates:

Road No.: MD 227
Road Name: (MARSHALL CORNER RD)
County: CHARLES
Date: 5-28-94
Sheet No.: 11 OF 12

TRAFFIC CODES: TRAFFIC CONTROLS: STOP SIGN=SS, TRAFFIC LIGHT=T.L., FLASHING RED BALL=F.R.

TRAFFIC CODES: PARKING RESTRICTIONS: A.M. PEAK, P.M. PEAK, A.M./P.M. PEAK, NO PARKING ANYTIME=N.P., COMM/IND. ACCESS=E

SYSTEM: FED. AID.	SYSTEM: FUNCT CLASS	SYSTEM: HWY. SYS.	SYSTEM: HPMS SAMPLE	TRAFFIC: PRKG. REST.	TRAFFIC: COM/IND. ACCESS	LINE DIAGRAM	TRAFFIC: CONTROL	TRAFFIC: COM/IND. ACCESS	TRAFFIC: PRKG. REST.	PAVEMENT DATA
	RURAL MAJOR COLLECTOR STATE SECONDARY		K 0227 0001968			PAGES 12 81 SWAMP				
						DEARICO AVE 12 63 PVT				
						CHANNING ST				
						CO 440 12 60				
						PT 12 44				
						PVT 12 43				
						30°				
						PC 12 35				
						MIDDLETOWN RD TURKEY HILL RD				
						CO 50 12 17 CO 470				
						SHELTON DR BELLWOOD DR				
						CO 604 11 78 CO 489				22' I
										2-2' I SHD
										2 ML
						TULIP DR				
						CO 509 11 57				

94 co ex. #1
2-17-95 GD/TM

LINE DIAGRAM

SYSTEM: FED. AID.	FUNCT. CLASS.	HWY. SYS.	HPMS SAMPLE	TRAFFIC: PRKG. REST.	COM/IND ACCESS	LINE DIAGRAM	TRAFFIC: CONTROL	COM/IND ACCESS	PRKG. REST.	PAVEMENT DATA
						WILLITS CROSSING RD 258				
						CO				
						(CLAIN HWY) NBL				
						US 13 96 301	TL			
						SBL				
						SPUR 1.02/14 I J-C-C.				
						13 93 H				38'I
						13 91				10'I SHD LT
						PT 13 ~~94~~ 89		E		~~2-I SHD RT~~
										2 ML
						35°				J-C-RT
						Pc 13 85				
						OAK ST				
						13 73 Co 342				
						FOX TAIL DR PVT				
						13 62				
						COASTAL BLVD				
						13 47 Co 410				
						PADGETT RD 135 CO 13 42				
						TATE ST				
						13 30 Co 448				
						PICKERALL ST				
						13 16 Co 308				
						PICKERALL ST				
						12 95 OP 258				22'I
										2-2'I SHD
										2 ML

RURAL MAJOR COLLECTOR
STATE SECONDARY

20227000 12 88

20222000 1392

SHA 51.3 - 8 Revised
4.83

MARYLAND STATE HIGHWAY ADMINISTRATION

ROAD INVENTORY SHEET

Party Chief: B Burton
Recorder: Wilkinson
Assistant: C. Burns
Map No./Dir.: H-11 / N
State Coordinates: 76 275

Road No.: M 228
Road Name: (BERRY RD)
County: Charles
Date: 11/24/87
Sheet No.: 7 OF 9

TRAFFIC CODES
TRAFFIC CONTROLS: STOP SIGN=SS, TRAFFIC LIGHT=T.L., FLASHING RED BALL=F.R.

TRAFFIC CODES
PARKING RESTRICTIONS: A.M. PEAK, P.M. PEAK, A.M./P.M. PEAK, NO PARKING ANYTIME=N.P., COMM/IND. ACCESS=E

SYSTEM: FED. AID.	SYSTEM: FUNCT CLASS.	SYSTEM: HWY. SYS.	SYSTEM: HPMS SAMPLE	TRAFFIC: PRKG. REST.	TRAFFIC: COM/IND. ACCESS	LINE DIAGRAM	TRAFFIC: CONTROL	TRAFFIC: COM/IND. ACCESS	TRAFFIC: PRKG. REST.	PAVEMENT DATA
FAP 604 Urban Other Principal Arterial State Primary						9.17 PT; PVT RD; 9.08 OP 16 (?); 8.98 PC; 8.95 SUN VALLEY DR; 8.93 CO 217; 8.89 SEE NEW INV. 93-5 DT/IL 1-5-94; 20°; 8.77; PT; 44 / 15; 8.54 GREENWOOD DR; CO. 632; 8.50; 40°; 4 / 8.41; 8.37 WESTWOOD DR; CO 506; 8.37 OP 872; 10 / 8.16 Bonnie LA; CO 302; 8.12 PC		E		~~SAME~~ 24' I 210' I shld 2 ML

.com

SYSTEM				TRAFFIC		LINE DIAGRAM	TRAFFIC			PAVEMENT DATA
FED. AID.	FUNCT. CLASS.	HWY. SYS.	HPMS SAMPLE	PRKG. REST.	COM/IND ACCESS		CONTROL	COM/IND ACCESS	PRKG. REST.	
FAP 264	Urban OTHER ~~PRINCIPAL ARTERIAL~~	STATE PRIMARY	K2022			1024				
						1023				
						HAMILTON RD CO 56 1021				
						1017				
						Western PKWY CO 878 1015				
						1014				SEE NEW INV.
						Electric SUBST 1012				
						1010				93.5 DT/AL 1-5-94
						Church + cem 1008				
						981 H 10				
						CHESTNUT Dr CO 263 979				
						974 Cem				
						Trumbeter Ct 968 24" CP				
						OP 866 91-8 SF 965				
						964 Church				
						953 Dr				
						948 Elm Elm school		E		
						STAVORS RD CO 254 932 10				Same 24' I 2-10' I Shlds 2 ML
						926				

SHA 51.3 - 8 Revised
4.83

MARYLAND STATE HIGHWAY ADMINISTRATION

ROAD INVENTORY SHEET

Party Chief: B. Burton
Recorder: K. Sobesar
Assistant: C. Burns
Map No./Dir.: H-11 / N
State Coordinates: 715-275

Road No.: MD 228
Road Name: (Benny Rd)
County: Charles
Date: 11/24/87
Sheet No. 9 OF 9

TRAFFIC CODES
TRAFFIC CONTROLS: STOP SIGN=S.S., TRAFFIC LIGHT=T.L., FLASHING RED BALL=F.R.

TRAFFIC CODES
PARKING RESTRICTIONS: A.M. PEAK, P.M. PEAK, A.M./P.M. PEAK, NO PARKING ANYTIME=N.P., COMM/IND. ACCESS=E

SYSTEM				TRAFFIC		LINE DIAGRAM	TRAFFIC			PAVEMENT DATA
FED. AID.	FUNCT CLASS.	HWY. SYS.	HPMS SAMPLE	PRKG. REST.	COM/IND. ACCESS		CONTROL	COM/IND. ACCESS	PRKG. REST.	
						SEE NEW INV.				
						93.5 DT/AL 1-5-94				
						15 A W				
						NB US 301 LA	TL			
						SB LA				
						58				
						10 50				2-24'I
						12'H 10 55 14'H				2'-5 mbo
						12'I 10 53				1" C.C
										4/mL
						10 50 Ent Church		E		
						OP 22 10 47		E		2-24'I
										2-12'I SHD out
										20'Grs med
										4mL
						10 37				

FAP 264 STATE PRIMARY

SYSTEM				TRAFFIC		LINE DIAGRAM	TRAFFIC			PAVEMENT DATA
FED. AID.	FUNCT. CLASS.	HWY. SYS.	HPMS SAMPLE	PRKG. REST.	COM/IND ACCESS		CONTROL	COM/IND ACCESS	PRKG. REST.	

SHA 51.3 - 8 Revised
4.83

MARYLAND STATE HIGHWAY ADMINISTRATION

ROAD INVENTORY SHEET

Party Chief: B Burton
Recorder: K Johnson
Assistant: C Barnes
Map No./Dir.: /
State Coordinates:

Road No.: MD 228
Road Name: (BENNSVILLE RD)
County: Charles
Date: 11/24/87
Sheet No. 3 OF 9 12

TRAFFIC CODES
TRAFFIC CONTROLS: STOP SIGN=S.S., TRAFFIC LIGHT=T.L., FLASHING RED BALL=F.R.

TRAFFIC CODES
PARKING RESTRICTIONS: A.M. PEAK, P.M. PEAK, A.M./P.M. PEAK, NO PARKING ANYTIME=N.P., COMM/IND. ACCESS=E

SYSTEM: FED. AID.	SYSTEM: FUNCT CLASS.	SYSTEM: HWY. SYS.	SYSTEM: HPMS SAMPLE	TRAFFIC: PRKG. REST.	TRAFFIC: COM/IND. ACCESS	LINE DIAGRAM	TRAFFIC: CONTROL	TRAFFIC: COM/IND. ACCESS	TRAFFIC: PRKG. REST.	PAVEMENT DATA
FAS 1388	RURAL MAJOR COLLECTOR	STATE SECONDARY								
						3.12 18" CMP				
						PVT RD				
						2.95				
						TWIN BROOK DR				
						2.86 CO 792				
						10' I				
						2.84				
						10' H 2.50				
						Ent to Forest Dr				
						CO 809				
						2.78				
						PT				
						2.74 21" CMP				
						45° CAPT. DEMENT DR				
						Co. 971				
						10' H				
						2.65				
						PC 2.62				
						PVT RD				2-3 I.S.HD
						2.51				20' I
										~~28' CW~~
										2 ML

SYSTEM				TRAFFIC		LINE DIAGRAM	TRAFFIC			PAVEMENT DATA
FED. AID.	FUNCT. CLASS.	HWY. SYS.	HPMS SAMPLE	PRKG. REST.	COM/IND ACCESS		CONTROL	COM/IND ACCESS	PRKG. REST.	
FAS 1388	Small Major Collector	STATE SECONDARY			E	(ABMT) (Bridge H1736) 5+14				24'I
										2-12' F SHDS
										60' CW
										2ML
						4+89			X	20'I
										2-3' I SHD
						4+81 CBC L 7' W 25' D 3'				2ML
						4+70 F Grey Run			X	20'I
						4+64 OP (86-41) 865				2-3' I SHD
						4+61			X	3ML
						4+61 CBC L 7' W 25' D 8'				
										20'I
						Laurel Branch DC				2-3' I SHD
						4+41 CO 828				2ML
						4+38				
						4+36			X	20'I
						4+33 12" CP Carrie CT				I-C-RT
						4+23			X	2ML
										20'I
						4+09				2-3' I SHD
						PT 4+04				2ML
						50°				
						3+97 CBC L 12' W 27' D 6'				
						3+91			X	
						PC 3+90				20'I
										2-3' I SHDS
										2ML
						2+77			X	I-C-RT
						3+67				20'I
						ZOLL LANE 3+65 COURTNEY DR				10' I SHDS
						~~OP 844~~ (90EX4) 3+48 ~~OP 845~~ (90EX4)				I-C-C
						CO 1299 3+60 CO 1300			X	2ML
					E	Long Sub Division				Same
						3+58				20'I
										~~2-3' I SHD~~
						3+54			X	2ML

SHA 51.3 - 8 Revised 4.83

95-8 ST
BB/AH
2/7/96

MARYLAND STATE HIGHWAY ADMINISTRATION

ROAD INVENTORY SHEET

Party Chief: BB
Recorder: AH
Assistant:
Map No./Dir.: 1
State Coordinates:

Road No.: MD 228
Road Name: (BERRY RD)
County: CHARLES
Date: 5-2-94
Sheet No.: 39 OF 10

SYSTEM: FED. AID. | FUNCT. CLASS. | HWY. SYS. | HPMS SAMPLE
TRAFFIC: PRKG. REST. | COM/IND. ACCESS

LINE DIAGRAM

TRAFFIC: CONTROL | COM/IND. ACCESS | PRKG. REST.

PAVEMENT DATA

TRAFFIC CODES: TRAFFIC CONTROLS: STOP SIGN=S.S., TRAFFIC LIGHT=T.L., FLASHING RED BALL=F.R.

TRAFFIC CODES: PARKING RESTRICTIONS: A.M. PEAK, P.M. PEAK, A.M./P.M. PEAK, NO PARKING ANYTIME=N.P., COMM/IND. ACCESS=E

NHS
URBAN OTHER PRINCIPAL ARTERIAL
STATE PRIMARY

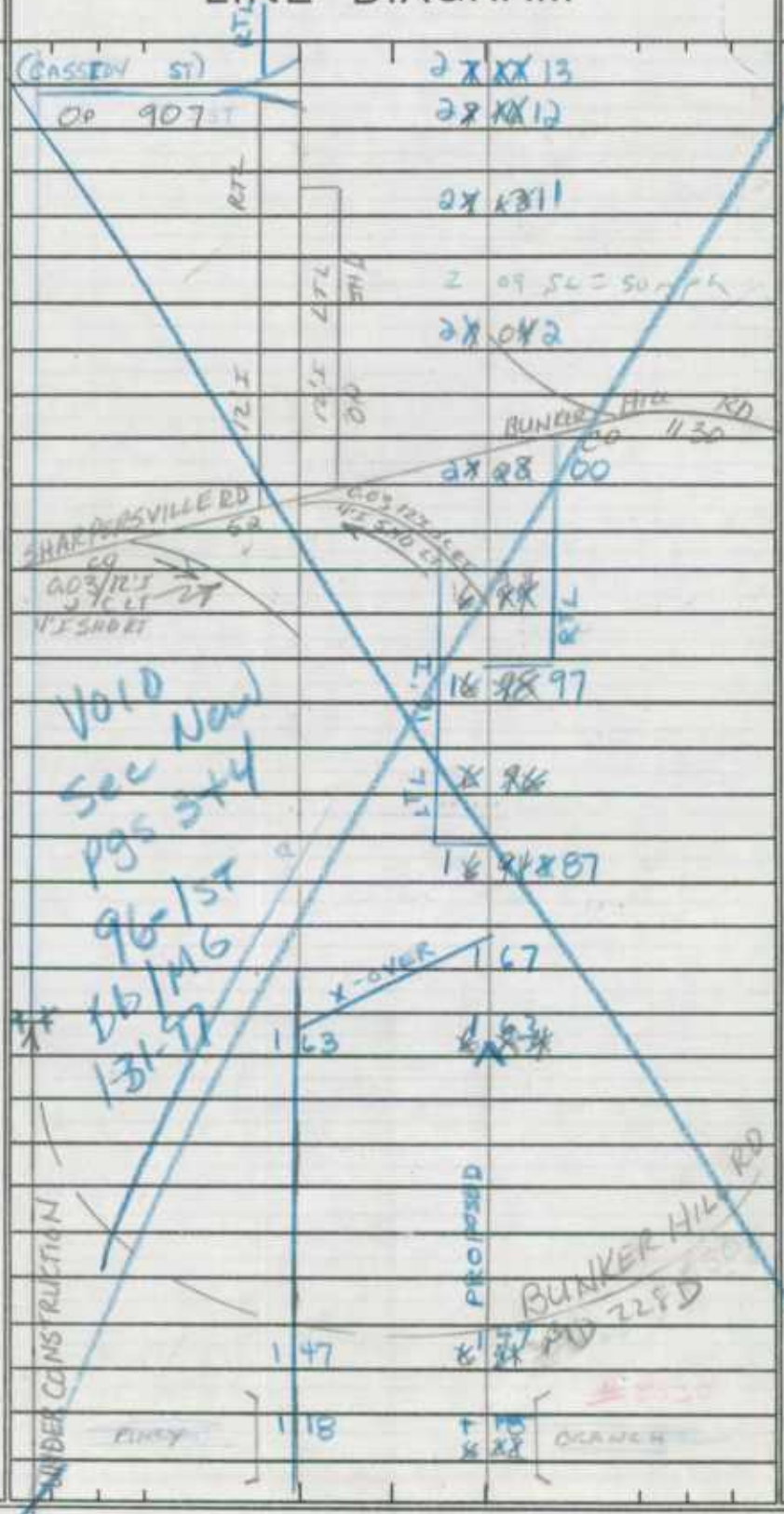

PAVEMENT DATA:
2-24'I
~~10'I~~ LT
2-24'I
2-12'I SHDOUT
2-3'I SHDIN
30'GRS MED
4 ML
2-12'I
2-10'I SHD OUT
2-10'I SHDS IN
20'GRS MED
2 ML
2-12'I
20'PVT MED
2-10'I SHD
2 ML
24'I
2-10'I SHD
2 ML

SYSTEM				TRAFFIC		LINE DIAGRAM	TRAFFIC			PAVEMENT DATA
FED. AID.	FUNCT. CLASS.	HWY. SYS.	HPMS SAMPLE	PRKG. REST.	COM/IND ACCESS		CONTROL	COM/IND ACCESS	PRKG. REST.	
NHS	URBAN OTHER PRINCIPAL ARTERIAL	STATE PRIMARY								
										2-24'I
										2-12'I SHD LT
										2-3'I SHDIN
						27 ~~44~~63 PT				30'GRS MED
										JC OUT LT
										4 ML
						27 ~~44~~60			X	
						30'				
						27 ~~44~~52				
						10'I RTL ON SHD				
						IRONWOOD DR				
						Co 877				
						27 ~~44~~49				
						McDANIEL RD				
						27 ~~44~~47 Co 55 PC				
						10'I RTL ON SHD				
						27 ~~44~~43				
						VOID SEE NEW PGS 3+4 96-1ST 1-31-97 BBIMC				
						27 ~~44~~41				
						10'I LTL				
						27 ~~44~~39				
						MIDDLETOWN RD				
						27 ~~44~~37 Co 50	TL			
						10'I RTL ON SHD				
						10'I RTL ON SHD				
						BRIARWOOD DR				
						Co 636	TL			
						27 ~~44~~33				
						3'HD LT				
						10'I LTL				
										2-24'I
										2-12'I SHD LT
						27 ~~44~~26				2-3'I SHD IN
										30'GRS MED
						27 ~~44~~19				4 ML
						RTL 27 ~~44~~16 SCHOOL		E		

95-14 ST

SHA 51.3 - 8 Revised 4.83

AW-760 SD-571

MARYLAND STATE HIGHWAY ADMINISTRATION

ROAD INVENTORY SHEET

RI 10-16-97
AL
AP.
St Rd GPS
5-20-98
SSIBB

Party Chief: 1313
Recorder: AH
Assistant:
Map No./Dir.: H-11 / E
State Coordinates: 800 - 298

Road No.: MD 228
Road Name: (CLEARFIELD LOOP)
County: CHARLES CO
Date: 3/28/96
Sheet No.: 1 OF 10

SYSTEM: FUNCT CLASS | HWY SYS | HPMS SAMPLE
TRAFFIC: PKG. REST. | COM/IND ACCESS

see new Inv written 03-21-01
Sd/Ag Imp #'s

LINE DIAGRAM

TRAFFIC CODES
TRAFFIC CONTROLS: STOP SIGN-SS, TRAFFIC LIGHT=T.L., FLASHING RED BALL=F.R.

TRAFFIC CODES
PARKING RESTRICTIONS: A.M. PEAK, P.M. PEAK, A.M./P.M. PEAK, NO PARKING ANYTIME=N.P., COMM/IND. ACCESS=E

TRAFFIC: CONTROL | COM/IND ACCESS | PKG. REST.

PAVEMENT DATA

00-10ST
00-11ST
00-12ST
WELLINGTON WOODS DR
0 34 MD 228 PT
Co 1164
TL RT
on SHD
Acc Jnct
0 23
0 23 MD 229
TL
10' I LTL
Acc/Dec
30'
(Centerline no)
0 17 MD 229
TL
UTL ON SHD
RTL ON SHD
0 10
0 09 PC
0 08
0 07 PC
0 01
CHARLES CO.
MATTAWOMAN CREEK
P.G.A. CO
0 00
LINE
LINE
0.06
BEALLE HILL RD
Co 127
MD 228

2-24 I
2'-10' SHD OUT
2'-4' SHD IN
30' Grass Med
~~24' I~~
~~5' I SHD RT~~
~~10' I SHD LT~~
~~2 ML~~
4 ML
2-24' I
2-10' I SHD OUT
2-10' I SHD IN
14' Grass MED
4ML
2-24' I
2-10' I SHD
2-4' I SHD IN
30' GRS MED
4 ML

COUNTY _____ ROAD NO. _____ PAGE 2 OF 10

SYSTEM			TRAFFIC		LINE DIAGRAM	TRAFFIC				PAVEMENT DATA
FUNCT CLASS	HWY SYS	HPMS SAMPLE	PKG. RESF.	COM/IND ACCESS		COM/IND	COM/IND	ACCESS	PKG. RESF.	
RURAL OF PRINCIPAL ARTERIAL STATE PRIMARY					See new Inv written 03-21-01 SS/AQ					
					Imp #'s 00-10 ST, 00-11 ST, 00-12 ST					
					Piney					
					1 18 Branch #8730					
					7+7					
					12					
					MILL HILL RD					
					+ 12 1 12 RD 22 6					
					6 57					
					12					
					1 08					
					0 81			E		
					0 72					
					12					
					0 64 0 09					
					12					2-24'I
					0 65					2-10' Isl d out
										2-4' Isl d I
										30' Grass Med
					Thumper P1					4 ML
					0 50 0 50 AVT RD					
					0 45 50 mph					
					0 42					~~24'I~~
					0					~~5' SHD RI~~
										~~10' SHD L~~
					0 36 0 ~~77~~					~~2 ML~~
					ACC 0 SHD 2 Rt					
					~~350~~					

96.15r

SHA 51.3 - 8 Revised
4.83

MARYLAND STATE HIGHWAY ADMINISTRATION

ROAD INVENTORY SHEET

Party Chief	BB	Road No.	MD 228
Recorder	MG	Road Name	(BERRY Rd
Assistant		County	Charles
Map No./Dir.	/	Date	01-31-97
State Coordinates		Sheet No.	3 OF 10

SYSTEM: FUNCT CLASS | HWY. SYS | NHS & SAMPLE

TRAFFIC: PREG. REST. | COM/IND ACCESS

See new Inv written 03-21-01
SS/AP

LINE DIAGRAM

Imp #'s 00-10ST, 00-11ST, 00-12ST

TRAFFIC: CONTROL | COM/IND ACCESS | PREG. REST.

PAVEMENT DATA

TRAFFIC CODES: TRAFFIC CONTROLS: STOP SIGN-SS, TRAFFIC LIGHT=T.L., FLASHING RED BALL=F.R.

TRAFFIC CODES: PARKING RESTRICTIONS: A.M. PEAK, P.M. PEAK, A.M./P.M. PEAK, NO PARKING ANYTIME=N.P., COMM/IND. ACCESS=E

NHS
MAJOR OTHER PRINCIPAL ARTERIAL
STATE PRIMARY

2 19
12' I RTL JC RT
2 16 School
JC RT
E
(CASSIDY ST)
2 13
12' I RTL
OP 987
2-24' I
2-12' I SHD OUT
2-8' I SHD IN
30' Grass MED
4ML
2 12
12' I ACC JC RT
2 11
2 09
12' I LTL
2 01
(BUNKER HILL Rd)
CO 1130
2 00
Spur 03/20' I JC-LT
Sharpersville Rd
52
CO
1 97
2TL ON SHD
1 95
12' I LTL
Spur 06/12' I JC LT
4' I SHD RT
1 89
1 82
12' I LTL
1 49
ACC ON SHD
BUNKER HILL Rd
1 47
~~MD 228 D~~
CO 1130
2-24' I
2-10' I SHD OUT
2-4' I SHD IN
30' Grass MED
4ML
12' I ACCEL LT
12' I LTL
RTL ON SHD
1 41
12' I
1 36 2-36" CP squashed
1 30

00-10 ST SS/AO
00-11 ST 3-01-01

COUNTY Charles ROAD NO. MD228 PAGE 4 OF 10

SYSTEM				TRAFFIC								PAVEMENT DATA
FUNCT CLASS	HWY SYS	NHS	HPMS SAMPLE	PREG REST	COM/IND ACCESS	LINE DIAGRAM	COMBG	COM/IND	ACCESS	PREG. REST.		
						See new Inv						
						written 03-21-01 SS/AO						
						Imp #'s 00-10 ST						2-24'I
						00-11 ST						2-12'ISHD OUT
						00-12 ST						2-3'ISHD IN
												30'Grass MED
						263 PT						Jc-OUT LT
												4ML
						260					X	
						30°						
						254 RT LONSHD						
						IRONWOOD DR.						
						Co 877 249						
						McDaniel Rd						
						247 Co 55 PC RT LONSHD						
						243						
						241						
						239 10'I LT RT LONSHD						
						MIDDLETOWN RD.						
						236 Co 50 RT LONSHD	TL					
						BRIARWOOD DR						2-24'I
						Co 636 233	TL					2-12'ISHD OUT
						230 10'I LT	TL					2-8'ISHD IN
												30'Grass MED
						226						4ML

SHA 51.3 - 8 Revised 4.83

MARYLAND STATE HIGHWAY ADMINISTRATION

ROAD INVENTORY SHEET

Party Chief: BB
Recorder: AH
Assistant:
Map No./Dir.: 1
State Coordinates:

Road No.: MD 228
Road Name: (BERRY RD)
County: CHARLES
Date: 5-2-91
Sheet No.: #5 OF 10

SYSTEM: FED. AID. | FUNCT. CLASS. | HWY. SYS. | HPMS SAMPLE
TRAFFIC: PRKG. REST. | COM/IND. ACCESS

LINE DIAGRAM

See new Inv
WRITTEN 03-21-01 SS/AQ
IMP # 00-10ST 00-11ST 00-12ST

PC
38 X 09
38 08 07
12'I RTL ON SHD
12'I LTL
JC RT
BONNIE LA
LAYTON CT
CO 302
38 08 03
12'I LT
14'I
RTL 8
28 08 97
2 94
COMMUNITY DR
CO 1467
28 90 87
28 88 85
(Kanegis Dr)
2 78
SLY'S PL
28 88 76 PVT RD
12'I LTL ON SHD
28 88 72
12'I RTL ON SHD
GREENMONT DR
CO 1304
28 87 66
12'I ACC ON SHLDS
28 87 54

NHS
URBAN OTHER PRINCIPAL ARTERIAL
STATE PRIMARY

TRAFFIC: CONTROL | COM/IND. ACCESS | PRKG. REST.

PAVEMENT DATA:
2-24'I
2-12'I SHD
2-3'I SHDS IN
30'GRS MED
4 ML
X
2-24'I
2-12'I SHD OUT
2-3'I SHD IN
30'GRS MED
JC-OUT LT
4 ML

TRAFFIC CODES
TRAFFIC CONTROLS: STOP SIGN=SS, TRAFFIC LIGHT=T.L., FLASHING RED BALL=F.R.

TRAFFIC CODES
PARKING RESTRICTIONS: A.M. PEAK, P.M. PEAK, A.M./P.M. PEAK, NO PARKING ANYTIME=N.P., COMM/IND. ACCESS=E

SYSTEM				TRAFFIC		LINE DIAGRAM	TRAFFIC			PAVEMENT DATA
FED. AID.	FUNCT. CLASS.	HWY. SYS.	HPMS SAMPLE	PRKG. REST.	COM/IND ACCESS		CONTROL	COM/IND ACCESS	PRKG. REST.	

See new Inv
written 03-21-01 SS/KQ

Imp #'s
00-105T
00-115T
00-135T

10' I LTL

38 89

SUN VALLEY DR

38 87 CO 297
84

LTL 10' I
STD 10' I RTL
ON

38 87 78

TARA PL
PVT

MAGDALENE ALLES PL
3 64 PVT

PT

38 46

10' I RTL
10' I LTL

3 44

GREENWOOD DR
CO 632

STREAMVIEW DR

38 44 1
OP 903

10' I LTL

38 40 36

40°

38 38 32

10' I ACC
CRB RT

10' I RTL
SHD
OH

38 33 29

ASHFORD DR

WESTWOOD DR
CO 505

38 28
OP 872
CO 1440

38 34 27

10' I RTL
CRB RT

38 24 21

NHS
UNDER OTHER PRINCIPAL ARTERIAL
STATE PRIMARY

2-24' I
2-12' I SHD OUT
2-3' I SHD IN
30' GRS MED
2 ML

Co 95-2, 3Ex#1

SHA 51.3 - 8 Revised 4.83

MARYLAND STATE HIGHWAY ADMINISTRATION

ROAD INVENTORY SHEET

Party Chief: BB
Recorder: AH
Assistant:
Map No./Dir.: /
State Coordinates:

Road No.: MD 228
Road Name: (DERRY RD)
County: CHARLES
Date: 5-2-94
Sheet No.: T3 7 OF 16

SYSTEM: FED. AID. | FUNCT. CLASS. | HWY. SYS. | HPMS SAMPLE
TRAFFIC: PRKG. REST. | COM/IND. ACCESS

TRAFFIC CODES: TRAFFIC CONTROLS: STOP SIGN=SS, TRAFFIC LIGHT=T.L., FLASHING RED BALL=F.R.

TRAFFIC CODES: PARKING RESTRICTIONS: A.M. PEAK, P.M. PEAK, A.M./P.M. PEAK, NO PARKING ANYTIME=N.P., COMM/IND. ACCESS=E

NHS URBAN OTHER PRINCIPAL ARTERIAL
STATE PRIMARY

LINE DIAGRAM

See new Inv
WRITTEN 03-21-01 SS/AQ
Imp #'s 4 ~~8~~ ~~4~~7
00-10ST
00-11ST 4 9 ~~4~~ ~~5~~42
00-12ST
4 ~~8~~ ~~9~~3 ~~8~~ 40
Junior School LA
CH. 4 ~~9~~ ~~8~~1 ~~8~~7 OP 9 0 21
4 ~~4~~ ~~3~~ 33
4 ~~8~~ ~~3~~ 32
(BUTTONBUSH DR) STAVORS RD
~~OP~~ ~~888~~ 4 ~~8~~ ~~2~~23 Co 254
CO 1520
4 ~~8~~ ~~2~~19
4 ~~8~~ ~~2~~17
KERR ACRES PL
4 12 PVT
3 ~~8~~ ~~0~~897
BADEN PL
3 ~~8~~ ~~0~~898 OP 16

TRAFFIC: CONTROL | COM/IND. ACCESS | PRKG. REST.
FY E
E

PAVEMENT DATA
2-24'I
2-12'I SHD OUT
2-3'I SHD IN
30' GRS MED
4 ML

SYSTEM				TRAFFIC		LINE DIAGRAM	TRAFFIC			PAVEMENT DATA
FED. AID.	FUNCT. CLASS.	HWY. SYS.	HPMS SAMPLE	PRKG. REST.	COM/IND ACCESS		CONTROL	COM/IND ACCESS	PRKG. REST.	
						See New Inv				
						written 03-21-01 SS/AQ				
						Imp #'s 4 76SL = 45mph				
						00-10ST				
						00-11ST 4 7875				
						00-12ST 8'T				
						10'T				2-24'I
						CHESTNUT DR				2-12'I SHD OUT
						4 78 70 Co 263				2-3'I SHD IN
						SHD ON				30'GRS MED
						4 78 49 NTL 4'T NTL				4 ML
						10'T AND CEM				
						10'T 4 68 16 CEM	E			
						4 8 6163 BG CEM			X	
						8'T 12'T 4 8 6814				
						TRUMPETER CT				
						CP 866 4 8 8955				
						CO 1445				2-24'I
										2-12'I SHD OUT
						4 8 5853 CH	E			2-3'I SHD IN
										30'GRS MED
										J CLT
										4 ML
						4 8 8849			X	
										2-24'I
										2-12'I SHD OUT
										2-3'I SHD IN
										30'GRS MED
										4 ML

NHS URBAN OTHER PRINCIPAL ARTERIAL STATE PRIMARY

SHA 51.3 - 8 Revised 4.83

MARYLAND STATE HIGHWAY ADMINISTRATION

ROAD INVENTORY SHEET

00-12ST
SS/AQ
3-21-01
RI 10-16-97
AL
AP
97-1 ST
2-12-98
SS/AP

Party Chief	BB	Road No.	MD 228
Recorder	AH	Road Name	(BERRY RD)
Assistant		County	CHARLES
Map No./Dir.	/	Date	5-2-94
State Coordinates		Sheet No.	159 OF 160

SYSTEM: FED. AID. | FUNCT. CLASS. | HWY. SYS. | HPMS SAMPLE

TRAFFIC: PRKG. REST. | COM/IND. ACCESS

LINE DIAGRAM

TRAFFIC: CONTROL | COM/IND. ACCESS | PRKG. REST.

PAVEMENT DATA

TRAFFIC CODES: TRAFFIC CONTROLS: STOP SIGN=SS, TRAFFIC LIGHT=T.L., FLASHING RED BALL=F.R.

TRAFFIC CODES: PARKING RESTRICTIONS: A.M. PEAK, P.M. PEAK, A.M./P.M. PEAK, NO PARKING ANYTIME=N.P., COMM/IND. ACCESS=E

NHS
URBAN OTHER PRINCIPAL ARTERIAL
STATE PRIMARY

(HAMILTON RD)
CO 1409
12'T RTL
SHD
2-12'T 2-LTLA's
5X 05 12
ACC SHD
12'T
5X 01
0.03/20'T J CC
0.03/20'T J CC
(HAMILTON RD)
WESTERN PKWY
CO 256
5X 01 CO 873 PT
TL
0.03/20'T J CC
0.03/20'T J CC
5X 05
12'T ACC ON SHD
2-24'T
20'GRS MED
J CC
4 ML
5X 00
12'T RTL 02
5X 00
4
RTL 12'T 01
98
30°
DE
CH & CEM
4X 00
RTL 984
X
SHD
See new Inv
MARSHAWK DR
WRITTEN 03-21-01
4X 00
88
2-24'T
SS/AQ
2-12'T SHD OUT
Imp #'s
RTL
2-3'T SHD IN
00-10ST
4X 00 8X64
PC
JCRB & RT
00-11ST
30'GRS MED
00-12ST
4 ML
4X 880
X
2-24'T
2-12'T SHD
2-3'T SHD IN
30'GRS MED
4 ML

98-1,2ST 2/3/99 SS/RB

LINE DIAGRAM

SYSTEM: FED. AID.	FUNCT. CLASS.	HWY. SYS.	HPMS SAMPLE	TRAFFIC: PRKG. REST.	COM/IND ACCESS
N	1	1	N		
					E
					E
					E
					E

See new Inv
written 03-21-01 SS/RB
Imp #15
00-10ST 00-11ST
00-12 ST

MD 5 BUS

NBL (MAIN HWY)
US 5 51 301

SBL
0.02/14'I JCC
0.02/14'I JCC

7'L 5 10 52 5'D 49
5 10 5X 2'D 49
2-19'I 5'TL
2- 5 12 45 42
SC ACC.

5 10 42 39 CH
5 37
5 10 40 37.5
10'I 7'TL

5 10 35 29
2-24'I
20'GRS MED
JCC
4ML
7'L 10'I 10 28 5'HL
5 25
5 10 21 SC = 35 mph
NC

2-1 LA'S
5 10 14 13
10'I 1'I 2-10'I 10'I

TRAFFIC: CONTROL | COM/IND ACCESS | PRKG. REST.

TL		
	E	
	E	
	E	
TL		

PAVEMENT DATA

2-24'I
3'J MED
JCC
4ML

2-24'I
20'GRS MED
JCC
4ML

NHS
URBAN OTHER PRINCIPAL ARTERIAL
STATE PRIMARY
2022800103.7
1201 CMS 2242

SHA 51.3 - 8 Revised
4.83

MARYLAND STATE HIGHWAY ADMINISTRATION

ROAD INVENTORY SHEET

MD 228 D
Co 1130

H-11-32
AL-JK
2-12-91

95-14
ST BB/MM
3/22/96

TRANSFER LETTER 8-22-88

Party Chief	BB	Road No.	~~Md 867 A~~
Recorder	CB	Road Name	BUNKER HILL RD
Assistant	KJ	County	Charles
Map No./Dir.	H-11 / E	Date	11-25-87
State Coordinates	808-295	Sheet No.	1 OF 2

11-11-55 96 10 ST
89 1-31-97
BB/MG

TRAFFIC CODES
TRAFFIC CONTROLS: STOP SIGN=SS, TRAFFIC LIGHT=T.L., FLASHING RED BALL=F.R.

TRAFFIC CODES
PARKING RESTRICTIONS: A.M. PEAK, P.M. PEAK, A.M./P.M. PEAK, NO PARKING ANYTIME=N.P., COMM/IND. ACCESS=E

SYSTEM: FED. AID.	SYSTEM: FUNCT. CLASS.	SYSTEM: HWY. SYS.	SYSTEM: HPMS SAMPLE	TRAFFIC: PKG. REST.	TRAFFIC: COM/IND. ACCESS	LINE DIAGRAM	TRAFFIC: CONTROL	TRAFFIC: COM/IND. ACCESS	TRAFFIC: PKG. REST.	PAVEMENT DATA
						0.45 CBC L 4 X W 25' D 7'				
						VOID See New Inv				
						0.38 (A)				
						0.32 Tavern		E		
						96-1, 10 ST				
						0.29 12" CMP				
						BB/MG				
						0.23 12" CMP				
						02/03/97				
						0.18 12" CMP				
										18 I 2 ML
										~~18' I~~
						DAVIS Rd.				~~38' I~~
					E	0.12 Co. 59				2 ~~ML~~
						0.10				X
						0.04 18" CP				44 I
										~~22' I~~
						0.02 RTL 30 ST				~~14' F.H.H.R.~~
										2ML 1CC
						(Penny Md)				
V	V					0.00 228	55			V

NON FA
URBAN ~~Rural~~ LOCAL

SYSTEM				TRAFFIC		LINE DIAGRAM	TRAFFIC			PAVEMENT DATA
FED. AID.	FUNCT. CLASS.	HWY. TYP.	HPMS SAMPLE	PRKG. REST.	COM/IND ACCESS		CONTROL	COM/IND ACCESS	PRKG. REST.	
						VOID See New Inv 96-1, 10ST 02/03/97 BB/MG				
						Sharpersville Rd.				
						C. 52				
						Rd				
						~~Rd~~				
						~~22'E~~				
						~~67~~				~~22' H~~
						~~DBT~~				~~CRB RT~~
						~~Rd~~				~~6' Shld LT~~
						(Benny				~~16' I~~
										~~40' CW~~
										~~Jc LT~~
						MD				1ML
						0.54				
										26' FI
										8' Eshld RT
										40' CW
										2ML
						0.58				
						70°				
						0.50				
						PT.				
						45°				same
										18' FI
						0.46				30' CW
						RC				2ML
NON FA										
URBAN ~~Rural~~ local										

SHA 51.3 - 8 Revised 4.83

98-11, 12 ST
2/4/99
SS/RB

MARYLAND STATE HIGHWAY ADMINISTRATION

ROAD INVENTORY SHEET

229
~~228~~

Party Chief: BB
Recorder: AH
Assistant:
Map No./Dir.: 1
State Coordinates:

Road No.: MD
Road Name: (BRANSVILLE RD)
County: CHARLES
Date: 5-2-94
Sheet No.: 5 OF 7 & 8

TRAFFIC CODES: TRAFFIC CONTROLS: STOP SIGN=SS, TRAFFIC LIGHT=T.L., FLASHING RED BALL=F.R.

TRAFFIC CODES: PARKING RESTRICTIONS: A.M. PEAK, P.M. PEAK, A.M./P.M. PEAK, NO PARKING ANYTIME=N.P., COMM/IND. ACCESS=E

SYSTEM: FED. AID.	SYSTEM: FUNCT CLASS.	SYSTEM: HWY. SYS.	SYSTEM: HPMS SAMPLE	TRAFFIC: PRKG. REST.	TRAFFIC: COM/IND. ACCESS	LINE DIAGRAM	TRAFFIC: CONTROL	TRAFFIC: COM/IND. ACCESS	TRAFFIC: PRKG. REST.	PAVEMENT DATA
	MINOR COLLECTOR	STATE SECONDARY				L W D				
						3 93 CBC 12X27X16				
										20' I
										2 ML
						3 90			X	
						See new In				20' I
				PC		3 87 written 2-4-99				2-3' I SHD
						98-11, 12 ST				I CRB RT
						SS/RB				2 ML
						3 70			X	
						3 65				20' I
						RT L				2-10' I SHDS
						RT 3 63				I C-C
						ZOLL LA COURTNEY DR				2 ML
						CO 1299 CO 1300				
						3 61				
						RT				
						3 58			X	
						J CRB				
						BERRY HILLS RD.				20' I
						3 57				10' I SHDRT
						3 56				3' I SHDLT
						3 52			X	2 ML
						Portobello Ct				
						3 49				
						Scenic Meadow St 3 44				
						3 25				
						3 20 COVENANT PL PVT				20' I
						3 15				2-3' I SHD
						DOUBLE R Rd. PVT				2 ML
						3 11				

SYSTEM: FED. AID.	FUNCT. CLASS.	HWY. SYS.	HPMS SAMPLE	TRAFFIC: PRKG. REST.	COM/IND ACCESS	LINE DIAGRAM	TRAFFIC: CONTROL	COM/IND ACCESS	PRKG. REST.	PAVEMENT DATA
						4 61				20'I
						See new Inv				12'I SHD RT
						GREY RUN DR				
						written 2-4-99 4 64 CO 1391				8'I SHD LT
						98-11, 12 ST				2 ML
						SS/RB 4 59			X	
						4 57 CBC 7'X25'X3'				
						LAUREL BRANCH DR				20'I
						4 38 CO 828				2-3'I SHD
										2 ML
						4 33			X	
						4 30 12" CP				20'I
										2-3'I SHD
										I CRB RT
						CARRIE CT				2 ML
						4 20			X	
						SHANNON DR				
						4 07				
					E	NAVEL RESEARCH LAB 4 01				20'I
										2-3'I SHD
										2 ML
						PT 3 96			X	
										20'I
						50°				2 ML

RURAL MAJOR COLLECTOR
STATE SECONDARY

96-2ST.

SHA 51.3 - 8 Revised 4.83

MARYLAND STATE HIGHWAY ADMINISTRATION

ROAD INVENTORY SHEET

Party Chief: BB
Recorder: MG
Assistant:
Map No./Dir.: H-11/ N
State Coordinates: 800-298

Road No.: MD 229
Road Name: (Bensville Rd)
County: Charles
Date: 1-31-97
Sheet No.: 7 OF 8

R.I. 10-16-97
AL
AP

TRAFFIC CODES: TRAFFIC CONTROLS: STOP SIGN-SS, TRAFFIC LIGHT=T.L., FLASHING RED BALL=F.R.

TRAFFIC CODES: PARKING RESTRICTIONS: A.M. PEAK, P.M. PEAK, A.M./P.M. PEAK, NO PARKING ANYTIME=N.P., COMM/IND. ACCESS=E

SYSTEM: FUNCT CLASS	SYSTEM: HWY SYS	SYSTEM: HPMS SAMPLE	TRAFFIC: PKG. REST.	TRAFFIC: COM/IND. ACCESS	LINE DIAGRAM			TRAFFIC: CONTROL	TRAFFIC: COM/IND. ACCESS	TRAFFIC: PKG. REST.	PAVEMENT DATA
					See new Inventory written 2-4-99 98-11,12 ST SS/RB						
											48' I
											2 ML
		X			5	15	PC			X	
											24' I
					5	17					14' I Shd Rt
					(Aban)						12' I Shd Lt
					(Beallé Hill Rd) 5	10				X	2 ML
					PT	5	03				
					30°						20' I
					40 mph	4	89				2-12' I SHD
											2 ML
					PC	4	87			X	
											20' I
											2-3' I SHD
											2 ML
							L / W / D				
					4	77	C-B-C 7' / 25' / 3'				
					4	68				X	
											20' I
											12' I SHD Rt
											8' I SHD Lt
											2 ML

RURAL MARTIN COLLECTOR SECONDARY

COUNTY Charles ROAD NO. MD 229 PAGE 81 OF 78

SYSTEM				TRAFFIC		LINE DIAGRAM	TRAFFIC				PAVEMENT DATA
FUNCT CLASS	HWY SYS	NHPMS SAMPLE		PREG REST	COM/IND ACCESS		COM/IND	ACCESS	PREG. REST.		
						See new Inventory written 2-4-99 98-11, 12 ST SS/RB					
						(Berry Rd) 5 25	TL				
						MD 228					
						L+T L+T					
						5 21					
						Saw Mill Pl					
						5 20 PVT Rd					
						5 19					
						30°					48' I 2ML
LOCAL MAJOR COLLECTOR	STATE SECONDARY	21150000 0517									

SHA 51.3 - 8 Revised
4.83

95-3.4, 5T
BB/AH
2/7/96

MARYLAND STATE HIGHWAY ADMINISTRATION

ROAD INVENTORY SHEET

(BERRY RD)

Party Chief: BB
Recorder: AH
Assistant:
Map No./Dir.: /
State Coordinates:

Road No.: MD ~~228~~ 229
Road Name: (BENSVILLE RD)
County: CHARLES
Date: 5-2-94
Sheet No.: 7 OF ~~46~~ 2

TRAFFIC CODES
TRAFFIC CONTROLS: STOP SIGN=S.S., TRAFFIC LIGHT=T.L., FLASHING RED BALL=F.R.

TRAFFIC CODES
PARKING RESTRICTIONS: A.M. PEAK, P.M. PEAK, A.M./P.M. PEAK, NO PARKING ANYTIME=N.P., COMM/IND. ACCESS=E

SYSTEM: FED. AID.	SYSTEM: FUNCT. CLASS.	SYSTEM: HWY. SYS.	SYSTEM: HPMS SAMPLE	TRAFFIC: PKG. EST.	TRAFFIC: COM/IND. ACCESS	LINE DIAGRAM	TRAFFIC: CONTROL	TRAFFIC: COM/IND. ACCESS	TRAFFIC: PKG. EST.	PAVEMENT DATA
RURAL MAJOR COLLECTOR STATE SECONDARY										
						PC 4 4				
						(ABAN) BEALLE HILL RD 5 10				Void See new pages 7 and 8
						PT 5 03				24' I
						300				2-12' SHD
						40 mph 4 89				2 ML
						PC 4 87				96-25T BB/MG 1-31-96
						4 77 CBC L W D 7' 25' X 3'				20' I
										2-3' I SHD
										2 ML
						4 68				X
										20' I
										12' I SHD RT
										8' I SHD LT
										2 ML

LINE DIAGRAM

SYSTEM: FED. AID.	FUNCT. CLASS.	HWY. SYS.	HPMS SAMPLE	TRAFFIC: PRKG. REST.	COM/IND ACCESS

TRAFFIC: CONTROL	COM/IND ACCESS	PRKG. REST.	PAVEMENT DATA

UNDER CONSTRUCTION

MILL HILL RD
6 16 CO 53
PT 12 ON SHD

6 13

5 84 SONNY BOYS PRODUCE — E

5 64 PVT RD

WELLINGTONWOODS DR
5 37 CO 1164
ON SHD 12 PT ATL

5 32

MD 5 27 228 — IL — 30' I

~~24' I~~

~~2 ML 5 HD~~

2 ML

5 25 NOW N. 54

5 24

PT 5 21

BEALE ~~HILL~~ RD — PVT RD

CO 54 5 20 — TL — 24' I

14' I RT

30° AL 5 19 — 12' I LT

2 ML

5 15 PC

MD

5 10

UNDERGROUND PRIMARY

FIBER UNDERGROUND ELECTRICAL

LINE ALTERNATE PRIMARY

D 20 28 00 00 517

SHA 51.3 - 8 Revised 4.83

MARYLAND STATE HIGHWAY ADMINISTRATION

ROAD INVENTORY SHEET

Party Chief: BB
Recorder: CB
Assistant: KJ
Map No./Dir.: / N
State Coordinates: 834.285

Road No.: Md. 382
Road Name:
County: Charles
Date: 11-20-87
Sheet No. 1 OF 7

TRAFFIC CODES: TRAFFIC CONTROLS: STOP SIGN=SS, TRAFFIC LIGHT=T.L., FLASHING RED BALL=F.R.

TRAFFIC CODES: PARKING RESTRICTIONS: A.M. PEAK, P.M. PEAK, A.M./P.M. PEAK, NO PARKING ANYTIME=N.P., COMM/IND. ACCESS=E

SYSTEM: FED. AID.	SYSTEM: FUNCT CLASS.	SYSTEM: HWY. SYS.	SYSTEM: HPMS SAMPLE	TRAFFIC: PRKG. REST.	TRAFFIC: COM/IND. ACCESS	LINE DIAGRAM	TRAFFIC: CONTROL	TRAFFIC: COM/IND. ACCESS	TRAFFIC: PRKG. REST.	PAVEMENT DATA
						Now MD 205 & G 1120				20'I
										8'I shld LT
										8'I shld RT
										50 CW
										2 mL
						0.31			X	
						Zekiah 0.26 #2041 Swamp				20'I
										6'I shld
										I-CC
										2 mL
						0.08			X	
										20'I
										10'I shld RT
										8'I shld LT
										50 CW
										2 mL
						0.04			X	
						0.03				34'I
										1 crb LT
										10'I RT
V	V					Md 0.00 5	TL		V	2 mL
						St. Charles Road / Co. Rd.				

FAS 1200 Rural Major Collector

SYSTEM				TRAFFIC		LINE DIAGRAM	TRAFFIC			PAVEMENT DATA
FED. AID.	FUNCT. CLASS.	HWY. SYS.	HPMS SAMPLE	PKG. REST.	CON/IND ACCESS		CONTROL	CON/IND ACCESS	PKG. REST.	
FAS 1200	Rural Major Collector									
										20' I
										30' CW
										2 mL
						1 36			X	
						1 24 CBC 6' x 25' W x 6' D				
					I	Exit St. Peters Church Sch. 1 10				
						St. Peters Church Rd Co 65 1 09				
						0 85 18" CMP & 36" CMP 2' D				
						0 84 CBC 4' x 27' W x 3' D				
										20' I
										2-4' F Shld
										2 mL
						0 47			X	
						Spur				28' I
										2-10' F Shld
										2 mL
						Mattawanogi-Beaufort Rd 40° Co. 60 0 44 180°			X	
						Same Spur				
										30' I
						Co. 8/12' I / 6' FRT. / 10' FRT.				10' F Shld LT
										5' F Shld LT
										2 mL
						0 37 45°			X	

SHA 51.3 - 8 Revised
4.83

MARYLAND STATE HIGHWAY ADMINISTRATION

ROAD INVENTORY SHEET

Party Chief _____ Road No. Md 382
Recorder _____ Road Name _____
Assistant _____ County _____
Map No./Dir. 1 Date 11-20-87
State Coordinates _____ Sheet No. 3 OF 7

TRAFFIC CODES
TRAFFIC CONTROLS: STOP SIGN=S.S., TRAFFIC LIGHT=T.L., FLASHING RED BALL=F.R.

TRAFFIC CODES
PARKING RESTRICTIONS: A.M. PEAK, P.M. PEAK, A.M./P.M. PEAK, NO PARKING ANYTIME=N.P., COMM/IND. ACCESS=E

SYSTEM				TRAFFIC		LINE DIAGRAM	TRAFFIC			PAVEMENT DATA
FED. AID.	FUNCT CLASS.	HWY. SYS.	HPMS SAMPLE	PRKG. REST.	COM/IND. ACCESS		CONTROL	COM/IND. ACCESS	PRKG. REST.	
						Butters 2 89 Branch				
						Control # CH 407-2-5'78 1970 Const.				
						Fritz Ln. 2 34				
						2 31				
						10'I				
					E	Heritage Memorial Park 2 25				
						Forest View Dr. 1 94 Co 418				
						PVT. Rd GARDNER RD 1 75				
										Same
										20'I
										30'CW
										2mc
FAS 1200 Rural Major Collector										

SYSTEM				TRAFFIC		LINE DIAGRAM	TRAFFIC			PAVEMENT DATA
FED. AID.	FUNCT. CLASS.	HWY. SYS.	HPMS SAMPLE	PKG. REST.	COM/IND ACCESS		CONTROL	COM/IND ACCESS	PKG. REST.	
						TWIN OAKS				
						3 92 Pvt. Rd.				
						Forest Glen CT				
						Co. 495 3 82				20' I
										30' CW
						3 75				X
										20' I
										4' FSHLDR
										2ML
						3 60				X
FAS 1200	Rural Major Collector									
						FOREST DR				
						OP 170 3 38				
						Spur.				
						3 29				Scime
						Md. 232				
										20' I
						3 27				30' CW
										2ML

SHA 51.3 - 8 Revised
4.83

MARYLAND STATE HIGHWAY ADMINISTRATION

ROAD INVENTORY SHEET

Party Chief: BB
Recorder: CB
Assistant: KJ
Map No./Dir.: 1
State Coordinates:

Road No.: Md 382
Road Name:
County: Charles
Date: 11-20-87
Sheet No. 5 OF 7

TRAFFIC CODES
TRAFFIC CONTROLS: STOP SIGN=SS, TRAFFIC LIGHT=T.L., FLASHING RED BALL=F.R.

TRAFFIC CODES
PARKING RESTRICTIONS: A.M. PEAK, P.M. PEAK, A.M./P.M. PEAK, NO PARKING ANYTIME=N.P., COMM/IND. ACCESS=E

SYSTEM: FED. AID.	SYSTEM: FUNCT CLASS.	SYSTEM: HWY. SYS.	SYSTEM: HPMS SAMPLE	TRAFFIC: PRKG. REST.	TRAFFIC: COM/IND. ACCESS	LINE DIAGRAM	TRAFFIC: CONTROL	TRAFFIC: COM/IND. ACCESS	TRAFFIC: PRKG. REST.	PAVEMENT DATA
	FAS 1800 Rural Major Collector					RXR SIGN				
						5 46				
						#CR 5306196 RXR SIGN				
						5 36 RXR Roadway				
						5 34 Sign (RXR)				
						4 94				
					E	Malcolm School 4 91				
						10'N				
						4 82				
						Forest Rd SR 22 4 73				
										SAMP 20'I 30'OW

SYSTEM: FED. AID.	SYSTEM: FUNCT. CLASS.	SYSTEM: HWY. SYS.	SYSTEM: HPMS SAMPLE	TRAFFIC: PRKG. REST.	TRAFFIC: COM/IND ACCESS	LINE DIAGRAM	TRAFFIC: CONTROL	TRAFFIC: COM/IND. ACCESS	TRAFFIC: PRKG. REST.	PAVEMENT DATA
FAS 1200	RURAL MAJOR COLLECTOR	<Co. 68>				PT 7 19				20'I
										30'CW
										2mL
						7 13			X	
						70°				
						PRC 6 95			PRC	
										20'I
										4'Ish RT
									40°	2mL
						6 86			PC X	
						OP No 9				
						6 66			90	
						90 Horsehead Rd. Co. 68				
						6 09				
						Horsehead Rd Co. 67				
						6 07			90 Horsehead Rd Co. 68	
						RXR 5 53				SAMC
										20'I
										30'CW
						RxR Roadway 5 51				

SHA 51.3 - 8 Revised
4.83

MARYLAND STATE HIGHWAY ADMINISTRATION

ROAD INVENTORY SHEET

Party Chief: BB
Recorder: CB
Assistant: KJ
Map No./Dir.: /
State Coordinates:

Road No.: Md 382
Road Name:
County: Charles
Date: 11-20-87
Sheet No. 7 OF 7

TRAFFIC CODES
TRAFFIC CONTROLS: STOP SIGN=SS, TRAFFIC LIGHT=T.L., FLASHING RED BALL=F.R.

TRAFFIC CODES
PARKING RESTRICTIONS: A.M. PEAK, P.M. PEAK, A.M./P.M. PEAK, NO PARKING ANYTIME=N.P., COMM/IND. ACCESS=E

SYSTEM: FED. AID.	SYSTEM: FUNCT CLASS.	SYSTEM: HWY. SYS.	SYSTEM: HPMS SAMPLE	TRAFFIC: PRKG. REST.	TRAFFIC: COM/IND. ACCESS	LINE DIAGRAM	TRAFFIC: CONTROL	TRAFFIC: COM/IND. ACCESS	TRAFFIC: PRKG. REST.	PAVEMENT DATA
						Md. 381				
						Prince ↑ George Co.				
						0.64				
						Prince George Co #16066				
						Charles 7 85 Co.				
						SWANSON Creek				
										20'I
										30'CW
										2mL
						7 76			X	
						7				
										20'I
										2-4'I Shld
										I-CC
										2mL
						7 70			X	
						7 46 90				
										SAME
										20'I
										30'CW
										2mL
FAS 1200	Russel Mator Collector									

SYSTEM				TRAFFIC		LINE DIAGRAM	TRAFFIC			PAVEMENT DATA
FED. AID.	FUNCT. CLASS.	HWY. SYS.	HPMS SAMPLE	PRKG. REST.	COM/IND ACCESS		CONTROL	COM/IND ACCESS	PRKG. REST.	

SHA 51.3 - 8 Revised
4.83

MARYLAND STATE HIGHWAY ADMINISTRATION

ROAD INVENTORY SHEET

Party Chief	BB	Road No.	Md 382 F
Recorder	CB	Road Name	SPUR
Assistant	KJ	County	Charles
Map No./Dir.	1	Date	11-20-87
State Coordinates		Sheet No.	1 OF 1

TRAFFIC CODES

TRAFFIC CONTROLS: STOP SIGN=SS, TRAFFIC LIGHT=T.L., FLASHING RED BALL=F.R.

TRAFFIC CODES

PARKING RESTRICTIONS: A.M. PEAK, P.M. PEAK, A.M./P.M. PEAK, NO PARKING ANYTIME=N.P., COMM/IND. ACCESS=E

SYSTEM				TRAFFIC		LINE DIAGRAM	TRAFFIC			PAVEMENT DATA
FED. AID.	FUNCT CLASS.	HWY. SYS.	HPMS SAMPLE	PKG. REST.	COM/IND. ACCESS		CONTROL	COM/IND. ACCESS	PKG. REST.	
						See New INV. CG/AL 3-30-89 88-ex #10				
						11 20				
						80				
						0.38				
						10 ~~CMP~~				
						~~Md.~~ 0.08				
						spur to co 1120				
						0.09				
						old sect 0.08				
						205				
						MD				
						~~Md.~~ 0.00 ~~382~~ ~~205~~				
						Old Alam Sect MD 205				
										~~12' I~~
										~~10' F SHLDR~~
										~~6' F SHLDR~~
										~~1ML~~
										22' I
										2ML
Mod PA Rural Local										

SYSTEM				TRAFFIC		LINE DIAGRAM	TRAFFIC			PAVEMENT DATA
FED. AID.	FUNCT. CLASS.	HWY. SYS.	HPMS SAMPLE	PRKG. REST.	COM/IND ACCESS		CONTROL	COM/IND ACCESS	PRKG. REST.	

SHA 51.3 - 8 Revised 4.83

MARYLAND STATE HIGHWAY ADMINISTRATION

ROAD INVENTORY SHEET

2000-64 CO
SS/AG
3-20-01

RI - 12-2-97
AL
AP
GPS 8-98
5-21-98
BGPS

Party Chief: B. BALZANNA
Recorder: A. HATTEN
Assistant:
Map No./Dir.: J10 9 / N
State Coordinates: 743-209

Road No.: MD 425
Road Name: (IRONSIDES RD)
County: CHARLES CO
Date: 4-22-94
Sheet No.: 1 OF 9

TRAFFIC CODES
TRAFFIC CONTROLS: STOP SIGN=SS, TRAFFIC LIGHT=T.L., FLASHING RED BALL=F.R.

TRAFFIC CODES
PARKING RESTRICTIONS: A.M. PEAK, P.M. PEAK, A.M./P.M. PEAK, NO PARKING ANYTIME=N.P., COMM/IND. ACCESS=E

SYSTEM: FED. AID.	SYSTEM: FUNCT. CLASS.	SYSTEM: HWY. SYS.	SYSTEM: HPMS SAMPLE	TRAFFIC: PRK.G. REST.	TRAFFIC: COM/IND. ACCESS	LINE DIAGRAM	TRAFFIC: CONTROL	TRAFFIC: COM/IND. ACCESS	TRAFFIC: PRK.G. REST.	PAVEMENT DATA
						HELWIG FARM RD				
						1 00 PVT RD				
						LEVI LA PVT				
						0 18 WINNICOMINE CT				
						0 85 2000-64				
						0 82 10' RT				
						0 78 PVT RD				
						See new Inv				
						written 03-20-01 SS/AG				
						Imp # 2000-64 CO				
						0 38 PVT RD				
						PAULOWNIA PL PVT				
						0 23				20' I
						0 16 ELECTRIC SUB STATION				2 ML
						0 08			X	
										22' I
						0 05 SL=50 MPH				2-8' I SHLD
						8' RTL ON SHD				2 ML
V	V					0 00 RD			V	
						PORT TOBACCO RD MD 6				

SYSTEM				TRAFFIC		LINE DIAGRAM		TRAFFIC			PAVEMENT DATA
FED. AID.	FUNCT. CLASS.	HWY. SYS.	HPMS SAMPLE	PRKG. REST.	COM/IND ACCESS			CONTROL	COM/IND ACCESS	PRKG. REST.	
							FRIENDSHIP LANDING RD CO - 177				
						2	23				
							CLARICE PL PVT				
						2	18 TIMS PL				
						2	15 DUKES PL PVT				
						2	08 HOJACK PL PVT				
						2	04 LUCILLE PL PVT				
						1	95				
						BAPTIST CHURCH RD					
						CO 157	1 86				
							SAMUEL PL PVT				
						1	83				
						1	79 PVT BEACON DENT PL RD				
						see new Inv					
						WRITTEN 03-20-01	SS/AQ				20'I
											2 ML
						1	63			X	
					E	1	61				
						MT HOPE/NANJAMOY ELEM.	1 58				
							HOPETON PL				
						1	57 PVT				20'I
					E	1	55				10'I SHLD LT
											J CULT
											2 ML
						1	53			X	
						1	43 SL = 40 MPH				
							CHINQUAPIN RD.				
						1	24 PVT RD				
											20'I
											2 ML

MUNICIPAL COLLECTOR
STATE SECONDARY

SHA 51.3 - 8 Revised
4.83

96-5St
BB/MG
2-5-97
(MASON SPRINGS RD)

MARYLAND STATE HIGHWAY ADMINISTRATION

ROAD INVENTORY SHEET

Party Chief: BB
Recorder: AH
Assistant:
Map No./Dir.: JC0-F10 / N
State Coordinates:

Road No.: MD 425
Road Name: (IRONSIDES RD)
County: CHARLES
Date: 4-22-94
Sheet No.: 3 OF 9

TRAFFIC CODES
TRAFFIC CONTROLS: STOP SIGN=SS, TRAFFIC LIGHT=T.L., FLASHING RED BALL=F.R.

TRAFFIC CODES
PARKING RESTRICTIONS: A.M. PEAK, P.M. PEAK, A.M./P.M. PEAK, NO PARKING ANYTIME=N.P., COMM/IND. ACCESS=E

SYSTEM: FED. AID.	SYSTEM: FUNCT CLASS.	SYSTEM: HWY. SYS.	SYSTEM: HPMS SAMPLE	TRAFFIC: PRKG. REST.	TRAFFIC: COM/IND. ACCESS	LINE DIAGRAM			TRAFFIC: CONTROL	TRAFFIC: COM/IND. ACCESS	TRAFFIC: PRKG. REST.	PAVEMENT DATA
	RURAL MAJOR COLLECTOR	STATE SECONDARY				See new Inv						20'I
						3	46					2ML
						WRITTEN 03-20-01 SS/AQ						
						Imp # 2000-6400						
						2	85				X	22'I
												2-3'Isld
												2ML
						HILLTOP	2 82	WORK				
								29'J JC-E				
						2	80				X	
						2	68	PT				
								30°				
						2	53	PC				
					E	2	47					
						PT	2	44				
					E	30°	2	39				
						PC	2	29				
												20'I
												2ML

SYSTEM				TRAFFIC		LINE DIAGRAM	TRAFFIC			PAVEMENT DATA
FED. AID.	FUNCT. CLASS.	HWY. SYS.	HPMS SAMPLE	PRKG. REST.	COM/IND ACCESS		CONTROL	COM/IND ACCESS	PRKG. REST.	
						MASON SPG RD				22'I
										2 ML
						(PORT TOBACCO RD)				
			N			MD 4 81 6	SS		X	
						See new Inv				
						WRITTEN 03-20-01				
						SS/AQ				
						50° 4 75				
						RD				
						PVT				
						4 58 PVT RD				
						IRENSIDES				
						X X X PVT RD 3 90				
										20'I
										2 ML
						3 51 SL=50MPH				
						3 48				
						DURHAM CHURCH RD				
			K			3 47 CO 173 90°				

RURAL MAJOR COLLECTOR
STATE SECONDARY
20425000 0346

SHA 51.3 - 8 Revised
4.83

MARYLAND STATE HIGHWAY ADMINISTRATION

ROAD INVENTORY SHEET

Party Chief: 13B
Recorder: AH
Assistant:
Map No./Dir.: I 10 /
State Coordinates:

Road No.: MD 425
Road Name: MASON SPRINGS RD
County: CHARLES
Date: 4-22-94
Sheet No. 5 OF 9

TRAFFIC CODES
TRAFFIC CONTROLS: STOP SIGN=SS, TRAFFIC LIGHT=T.L., FLASHING RED BALL=F.R.

TRAFFIC CODES
PARKING RESTRICTIONS: A.M. PEAK, P.M. PEAK, A.M./P.M. PEAK, NO PARKING ANYTIME=N.P., COMM/IND. ACCESS=E

SYSTEM: FED. AID.	SYSTEM: FUNCT CLASS.	SYSTEM: HWY. SYS.	SYSTEM: HPMS SAMPLE	TRAFFIC: PRKG. REST.	TRAFFIC: COM/IND. ACCESS	LINE DIAGRAM	TRAFFIC: CONTROL	TRAFFIC: COM/IND. ACCESS	TRAFFIC: PRKG. REST.	PAVEMENT DATA
	RURAL MAJOR COLLECTOR STATE SECONDARY					6 05			X	
						See new Inv				
						JANE BERRYS 5 90 RUN	TL			22' I
										2.5' SHD
						WRITTEN 03-20-01				2 ML
						SS/AW 5 86			X	
						Imp # 2000-64 CO				
						PT 5 73				
						40°				
						PC 5 68				
						POPLAR SPRINGS FARM RD				
						5 39 PVT RD				
						SMALLWOOD CHURCH RD				
						Co 158				
						4 97 PT				
						30°				22' I
										2 ML
						4 86 PC				

SYSTEM: FED. AID.	FUNCT. CLASS.	HWY. SYS.	HPMS SAMPLE	TRAFFIC: PRKG. REST.	COM/IND ACCESS	LINE DIAGRAM	TRAFFIC: CONTROL	COM/IND ACCESS	PRKG. REST.	PAVEMENT DATA
	RURAL MAJOR COLLECTOR STATE SECONDARY					See new Inv written 03-20-01 SS/MQ				
										22' I
										2-2' I SHD
										2 ML
					E	CHARLES CO LANDFILL 7 78			X	
						PRECIOUS MOMENTS PL 7 69				
						PVT RD 7 41				
						PT 7 34 OLD FRANKLIN RD				
						7 33 PVT RD				
						50°				
						PC 101 BERT 7 21				
						JUNSBRUCK ET 7 20				
						07 06-1601 7 19				
						MONTANE RD 1/2				
						PVT RD 6 94				
						SHUGART VALLEY PL				
						6 91 PVT				
						HIDING PL				
						PVT RD 6 79 PT				
						30°				
						6 63 PC				
										22' I
										2 ML

SHA 51.3 - 8 Revised
4.83

MARYLAND STATE HIGHWAY ADMINISTRATION

ROAD INVENTORY SHEET

Party Chief: BB
Recorder: AH
Assistant:
Map No./Dir.: I 10 /
State Coordinates:

Road No.: MD 425
Road Name: MASON SPRINGS RD
County: CHARLES
Date: 4-22-94
Sheet No. 7 OF 9

TRAFFIC CODES
TRAFFIC CONTROLS: STOP SIGN=SS, TRAFFIC LIGHT=T.L., FLASHING RED BALL=F.R.

TRAFFIC CODES
PARKING RESTRICTIONS: A.M. PEAK, P.M. PEAK, A.M./P.M. PEAK, NO PARKING ANYTIME=N.P., COMM/IND. ACCESS=E

SYSTEM: FED. AID.	SYSTEM: FUNCT CLASS.	SYSTEM: HWY. SYS.	SYSTEM: HPMS SAMPLE	TRAFFIC: PRKG. REST.	TRAFFIC: COM/IND. ACCESS	LINE DIAGRAM			TRAFFIC: CONTROL	TRAFFIC: COM/IND. ACCESS	TRAFFIC: PRKG. REST.	PAVEMENT DATA
	RURAL MAJOR COLLECTOR	STATE SECONDARY				NELSON POINT RD						
						Co 929	10	40 EMMA LA				
						ZENDRIA DR	10	30 OP 691				
						PVT	10	25 WOODS DR				
							10	18 PVT				
						BROWN PL	1					
						PVT	9	82 POWDER LINE PL				
							9	74 PVT				
								WHITEHALL [illegible] PL				
						PISGAH-MARBURY RD	9	63 PVT				
						Co 144	9	53				
						VIVIAN DR	9	38 POSEY CREEK PL				
						JEROME PL	9	36 PVT				
						PVT	9	24				
								STUCKEY RD				
							9	13 Co 149				
						See new Inv						
						written 03-20-01 SS/AQ						
						Imp # 2000-64 co						
							8	70		E		
							8	68		E		
								POOR HOUSE RD				
								Co 133				
						BICKNELL RD	8	66 PISGAH P.O		E		
						Co 1298 SPUR						22' I
							8	63				2-27 SHD
												2 ML
							8	46 SL = 40 MPH				

SYSTEM				TRAFFIC		LINE DIAGRAM	TRAFFIC			PAVEMENT DATA
FED. AID.	FUNCT. CLASS.	HWY. SYS.	HPMS SAMPLE	PRKG. REST.	COM/IND ACCESS		CONTROL	COM/IND ACCESS	PRKG. REST.	
	RURAL MAJOR COLLECTOR STATE SECONDARY		LD 204250001152			See new Inv written 03-20-01 SS/AO Imp # 2000-64CO				
						40°				22'I
										2-3'I SHD
										✓ CC
						11 52 PC			X	
										22'I
										2-4'I SHD
										2 ML
						11 46			X	
						ARBY PL / PVT				
						11 45				
						PT 11 23				
						GILWELL PL / PVT				
						30° 11 17				
						PC 11 07				
						SMITH / CO DR 401 10 51				
						REDHILL DR / CO 390 10 47				
										22'I
										2-2'I SHD
										2 ML

SHA 51.3 - 8 Revised 4.83

MARYLAND STATE HIGHWAY ADMINISTRATION

ROAD INVENTORY SHEET

Party Chief: B.B
Recorder: A.H
Assistant:
Map No./Dir.: I10 / N
State Coordinates:

Road No.: MD 425
Road Name: MASON SPRINGS RD
County: CHARLES
Date: 4-22-94
Sheet No.: 9 OF 9

TRAFFIC CODES
TRAFFIC CONTROLS: STOP SIGN=SS, TRAFFIC LIGHT=T.L., FLASHING RED BALL=F.R.

TRAFFIC CODES
PARKING RESTRICTIONS: A.M. PEAK, P.M. PEAK, A.M./P.M. PEAK, NO PARKING ANYTIME=N.P., COMM/IND. ACCESS=E

SYSTEM: FED. AID.	SYSTEM: FUNCT CLASS.	SYSTEM: HWY. SYS.	SYSTEM: HPMS SAMPLE	TRAFFIC: PRKG. REST.	TRAFFIC: COM/IND. ACCESS	LINE DIAGRAM	TRAFFIC: CONTROL	TRAFFIC: COM/IND. ACCESS	TRAFFIC: PRKG. REST.	PAVEMENT DATA
						See new Inv				
						written 03-20-01 SS/AC				
						Imp # 2000-64 CO				
						(CHICAMUXEN RD)				
						MD 11 77 224	SS			
										24'I
										2-8'I SHD
										2 ML
						11 72				
						11 62 PT				22'I
										2-3'I SHD
										IC-LT
										2 ML
						11 58				
										22'I
						40°				2-3'I SHD
										1-CC

MANAGER COLLECTOR
STATE SECONDARY

D 20 425 0001152

SYSTEM				TRAFFIC		LINE DIAGRAM	TRAFFIC				PAVEMENT DATA
FED. AID.	FUNCT. CLASS.	HWY. SYS.	HPMS SAMPLE	PRKG. REST.	COM/IND ACCESS		CONTROL	COM/IND ACCESS	PRKG. REST.		

SHA 51.3 - 8 Revised 4.83

MARYLAND STATE HIGHWAY ADMINISTRATION

ROAD INVENTORY SHEET

00-175T SS/AO 3-21-01

94-13 2-17-95 GD/TM

RI-1

AL AP St. Rd GPS 5-20-95 SS/BB

Party Chief	Balzanna	Road No.	MD 488
Recorder	Hatten	Road Name	La Plata Rd
Assistant		County	Charles
Map No./Dir.	I-11 / E	Date	4-20-94
State Coordinates	812-255	Sheet No.	1 OF 7

TRAFFIC CODES: TRAFFIC CONTROLS: STOP SIGN=SS, TRAFFIC LIGHT=T.L., FLASHING RED BALL=F.R.

PARKING RESTRICTIONS: A.M. PEAK, P.M. PEAK, A.M./P.M. PEAK, NO PARKING ANYTIME=N.P., COMM/IND. ACCESS=E

SYSTEM: FED. AID.	SYSTEM: FUNCT. CLASS.	SYSTEM: HWY. SYS.	SYSTEM: HPMS SAMPLE	TRAFFIC: PRKG. REST.	TRAFFIC: COM/IND. ACCESS	LINE DIAGRAM	TRAFFIC: CONTROL	TRAFFIC: COM/IND. ACCESS	TRAFFIC: PRKG. REST.	PAVEMENT DATA
			20488000000			10' I BYPASS La				2 ML
						0 51				4' SHD RT
						ACROPOLIS DR				20' SHD LT
						0 31				JC-LT
										22' I
						0 26 3-21-01				2-4' I SHDS
										2 ML
										22' I
						0 18				
						2 DR SL = 40 mph				22' I
										10' I SHD LT
					E	Nursing Home 0 10				4' I SHD RT
										JC-LT
										2 ML
						0 06 12" CMP				
						0 2 6.127				22' I
						10' I RTL				2-4' I SHDS
										2 ML
						0 00	TL			
						MD — 6				

SYSTEM				TRAFFIC		LINE DIAGRAM	TRAFFIC			PAVEMENT DATA
FED. AID.	FUNCT. CLASS.	HWY. SYS.	HPMS SAMPLE	PRKG. REST.	COM/IND ACCESS		CONTROL	COM/IND ACCESS	PRKG. REST.	
						1 13				
						1 11 — 12'I Accel JC-RT				22'I
						12'I BYPASS				2-10'I SHDS
						SUFFOLK Dr.				2mL
						1 07 — 0303				
						MUN.				
						ARCHDALE PL — 1 04				X
						PVT — 0 99				
						12'I RT JC-RT — 0 97				
						0 94				
						See new inventory written 3-21-01 00-17ST				
						ELLENWOOD Dr.				
						0 78 Co 284				
						0 57				
						Radio Station Rd. Co				
						110 0 56				22'I
						spur				2-4'I SHDS
						0 54 — 18" CMP				2mL
						0 53 — 10'I BYPASS				~~22'I~~
										~~2-4'I SHDS~~
										2mL
										20'H SLJ RT
										JC-LT 22'I

SHA 51.3 - 8 Revised 4.83

MARYLAND STATE HIGHWAY ADMINISTRATION

ROAD INVENTORY SHEET

Party Chief: Balzanna
Recorder: Hatten
Assistant:
Map No./Dir.: I-11 / E
State Coordinates: 812-255

Road No.: MD. 488
Road Name: LaPlata Rd.
County: Charles
Date: 4-20-94
Sheet No. 3 OF 7

TRAFFIC CODES
TRAFFIC CONTROLS: STOP SIGN=SS, TRAFFIC LIGHT=T.L., FLASHING RED BALL=F.R.

TRAFFIC CODES
PARKING RESTRICTIONS: A.M. PEAK, P.M. PEAK, A.M./P.M. PEAK, NO PARKING ANYTIME=N.P., COMM/IND. ACCESS=E

SYSTEM: FED. AID.	SYSTEM: FUNCT CLASS.	SYSTEM: HWY. SYS.	SYSTEM: HPMS SAMPLE	TRAFFIC: PRKG. REST.	TRAFFIC: COM/IND. ACCESS	LINE DIAGRAM	TRAFFIC: CONTROL	TRAFFIC: COM/IND. ACCESS	TRAFFIC: PRKG. REST.	PAVEMENT DATA
						See new inventory written 3-21-01				
						1 83 CBC 11'Lx46'Wx4'D				
						08-17 ST				
						1 51 12" CMP				
						1 40 12'I Acc. JC-RT				
						GRANT Chapman Dr.				
						1 37 1375				
						10'I Bypass 12'I RT JC-RT CO				
						1 33				
										24'I 2-10'I SHDS
						CORP LMTS 1 23 La Plata				2ML
						Bath RD				
						1 20 MU ~~Pvt. Rd.~~ 0009				
										22'I 2-10'I SHDS.
						1 17 18" CMP				2ML

MINOR ARTERIAL
STATE SECONDARY

95-6 STATE
1-30-96 BB/AH

SYSTEM				TRAFFIC		LINE DIAGRAM	TRAFFIC			PAVEMENT DATA
FED. AID.	FUNCT. CLASS.	HWY. SYS.	HPMS SAMPLE	PRKG. REST.	COM/IND ACCESS		CONTROL	COM/IND ACCESS	PRKG. REST.	
						See new inventory written 3/21/01				
						55/40 3 13 PT				
						00-17ST				
						HAWKINS GATE Rd.				
						2 95 Co 109				
						30°				
						2 91 PC				
						2 90				
						2 69 24" CMP				
						KERRICK Dr.				
						2 64 Co 642				
						~~2 45 Pvt. Rd.~~				
						COOL SPRINGS FARM Rd				
						2 15 PVT.				
						KERRICK 1 99 SWAMP CBC W38'xD12' #8046				24 I 2-10 SHDS 2mc

RURAL MINOR ARTERIAL
STATE SECONDARY

SHA 51.3 - 8 Revised 4.83

MARYLAND STATE HIGHWAY ADMINISTRATION

ROAD INVENTORY SHEET

Party Chief	Balzanna	Road No.	MD 488
Recorder	Hatten	Road Name	LaPlata Rd.
Assistant		County	Charles
Map No./Dir.	I-11 / E	Date	4-20-94
State Coordinates	812-255	Sheet No.	5 OF 7

TRAFFIC CODES: TRAFFIC CONTROLS: STOP SIGN=SS, TRAFFIC LIGHT=T.L., FLASHING RED BALL=F.R.

TRAFFIC CODES: PARKING RESTRICTIONS: A.M. PEAK, P.M. PEAK, A.M./P.M. PEAK, NO PARKING ANYTIME=N.P., COMM/IND. ACCESS=E

SYSTEM: FED. AID.	SYSTEM: FUNCT CLASS.	SYSTEM: HWY. SYS.	SYSTEM: HPMS SAMPLE	TRAFFIC: PRKG. REST.	TRAFFIC: COM/IND. ACCESS	LINE DIAGRAM		TRAFFIC: CONTROL	TRAFFIC: COM/IND. ACCESS	TRAFFIC: PRKG. REST.	PAVEMENT DATA
	RURAL MINOR ARTERIAL	STATE SECONDARY	20488000200			see inventory 3/21/01	new western SS/AO 00-175T				
						BRICE CHAPEL Rd. 112 Co	480				
							CUE'S FAVORITE RD. PVT				
						466					
						455	36" CMP 25' DEEP				
							HIS LORDSHIP RD. PVT				
						451					
							PRICEY WAY RD. PVT				
						429					
						404	84" CMP				
											~~24 I~~
											~~2-10' I SHDS~~
											~~2 ML~~
						341	36" CMP				
						324	S.L. 50MPH				
						PINEY CHURCH Rd. Co					
						111 319					24 I
											2-10' I SHDS
											2 ML

SYSTEM				TRAFFIC		LINE DIAGRAM	TRAFFIC			PAVEMENT DATA
FED. AID.	FUNCT. CLASS.	HWY. SYS.	HPMS SAMPLE	PRKG. REST.	COM/IND ACCESS		CONTROL	COM/IND ACCESS	PRKG. REST.	
						See new inventory written 3/21/01 SS/46 00-175T				
										24'I
										2-8'I SHDS
										IC-C
										2ML
						5 84			X	
										24'I
										2-4'I SHDS
										2ML
						5 49			X	
										24'I
										8'I SHD RT
										4'I SHD LT
										2ML
						5 28		E	X	
						5 17				
						PINEY 5 09 BRANCH 30'I C-C #8045				
										24'I
										2-5'I SHDS
										2ML
						4 96			X	

RURAL MINOR ARTERIAL STATE SECONDARY

20488000 S13

SHA 51.3 - 8 Revised
4.83

96-175T
BB/MG
2-6-97

MARYLAND STATE HIGHWAY ADMINISTRATION

ROAD INVENTORY SHEET

Party Chief: Balzanna
Recorder: Hatten
Assistant:
Map No./Dir.: I-11 / E
State Coordinates: 812-255

Road No.: MD 488
Road Name: La Plata Rd
County: Charles
Date: 4-20-94
Sheet No.: 7 OF 7

TRAFFIC CODES
TRAFFIC CONTROLS: STOP SIGN=SS, TRAFFIC LIGHT=T.L., FLASHING RED BALL=F.R.

TRAFFIC CODES
PARKING RESTRICTIONS: A.M. PEAK, P.M. PEAK, A.M./P.M. PEAK, NO PARKING ANYTIME=N.P., COMM/IND. ACCESS=E

SYSTEM: FED. AID.	SYSTEM: FUNCT CLASS.	SYSTEM: HWY. SYS.	SYSTEM: HPMS SAMPLE	TRAFFIC: PRKG. REST.	TRAFFIC: COM/IND. ACCESS	LINE DIAGRAM	TRAFFIC: CONTROL	TRAFFIC: COM/IND. ACCESS	TRAFFIC: PRKG. REST.	PAVEMENT DATA
						See new inventory writer 3/21/01 SS/AB 00-175T				
						N.O. Brownmartown Rd La	TL SS			
	11	11				MD 601 5				
						S.B. La.				
						Spur 102/15'I 8'ISHD RT JC-LT IML				
						Spur: 03/20'I 8'ISHD RT JC-LT IML				
						5 98				2-15'I 4'JMED. JC-C IN+OUT 2ML
			*			5 96			X	
			*							
										24'I 2-8'ISHDS IC-C 2ML

NWMPO MINOR ARTERIAL
STATE SECONDARY

SYSTEM				TRAFFIC		LINE DIAGRAM	TRAFFIC			PAVEMENT DATA
FED. AID.	FUNCT. CLASS.	HWY. SYS.	HPMS SAMPLE	PRKG. REST.	COM/IND ACCESS		CONTROL	COM/IND ACCESS	PRKG. REST.	

SHA 51.3 - 8 Revised 4.83

MARYLAND STATE HIGHWAY ADMINISTRATION

ROAD INVENTORY SHEET

OK 11/24/87 BB/CB

Party Chief	CB	Road No.	MD 488
Recorder	AL	Road Name	
Assistant		County	CHARLES
Map No./Dir.	I-11 / E	Date	4-29-87
State Coordinates	812-255	Sheet No.	1 OF 4

TRAFFIC CODES: TRAFFIC CONTROLS: STOP SIGN=SS, TRAFFIC LIGHT=T.L., FLASHING RED BALL=F.R.

TRAFFIC CODES: PARKING RESTRICTIONS: A.M. PEAK, P.M. PEAK, A.M./P.M. PEAK, NO PARKING ANYTIME=N.P., COMM/IND. ACCESS=E

SYSTEM: FED. AID.	SYSTEM: FUNCT CLASS.	SYSTEM: HWY. SYS.	SYSTEM: HPMS SAMPLE	TRAFFIC: PRKG. REST.	TRAFFIC: COM/IND. ACCESS	LINE DIAGRAM	TRAFFIC: CONTROL	TRAFFIC: COM/IND. ACCESS	TRAFFIC: PRKG. REST.	PAVEMENT DATA
						CORP.				
						0 57				
						RADIO CO				22' I
						STATION RD 0 55				10' I SHO RT.
						110				7' I SHO LT
						SPUR				J' crb LT
						0 54 18" CMP				2ML
						LIMITS				
						0 52			X	
						0 41 12" CMP				
						0 33 18" CMP				
						0 26 18" CMP				
						LA PLATA				
						0 17				
					E	FNT. NURSING HOME 0 10				
						18' I SHO RT				
						0 08				
						0 06 12" CMP				22' I
										2-4' I SHOS
						0 03				36' CW
						10' I SHO RT				2ML
V	V					0 00			V	
						MD				

FAS 265 Rural Minor Arterial

204

SYSTEM: FED. AID.	SYSTEM: FUNCT. CLASS.	SYSTEM: HWY. SYS.	SYSTEM: HPMS SAMPLE	TRAFFIC: PRKG. REST.	TRAFFIC: COM/IND ACCESS	LINE DIAGRAM	TRAFFIC: CONTROL	TRAFFIC: COM/IND ACCESS	TRAFFIC: PRKG. REST.	PAVEMENT DATA
						KERRICK 2 00 SWAMP; CB W 38' × D 12'				
						1 92 DR				
						1 88 DR				
						1 84 CBC L 11' × W 46' × D 4'				
						1 79 DRAIN				
						1 73 18" CMP				
						1 68 12" CMP				
						1 53 12" CMP				24' I
										2-10' F SHD
										48' CW
										2ML
						PVT RD 12' E 1 20			X	
										22' I
						1 17 18" CMP				2-10' F SHDS
										48' CW
						1 09 PVT RD				2ML
						~~1 04~~ ~~N-E~~ SUFFOLK DR			X	
						1 07				
						1 04 ~~OP 849~~ MU 0303			X	
						0 96				
						ELLENWOOD DR. 0 78 CO. 284				20' I
										2-5' F SHDS
										35' CW
										2ML
						0 60			X	

FAP 269 Rural Minor Arterial

SHA 51.3 - 8 Revised
4.83

0.00-0.05 New MD 925 A (97-2,3 SH Ex) CH-6043-96

97-3 ST 2YT
2-11-98
68/AP

98-1 ST
2/4/99
SS/RB

MARYLAND STATE HIGHWAY ADMINISTRATION

ROAD INVENTORY SHEET (OLD WASHINGTON RD)

GPSR 98
5/1/98
BB/SS
00-19 ST
SS/AP
3-21-01

Party Chief	Balzanna	Road No.	MD 925
Recorder	Hatten	Road Name	~~Billingsley Rd~~
Assistant		County	Charles
Map No./Dir.	I118/H11/ N	Date	4-20-94
State Coordinates	818-278	Sheet No.	1 OF 5

TRAFFIC CODES: TRAFFIC CONTROLS: STOP SIGN=SS, TRAFFIC LIGHT=T.L., FLASHING RED BALL=F.R.

TRAFFIC CODES: PARKING RESTRICTIONS: A.M. PEAK, P.M. PEAK, A.M./P.M. PEAK, NO PARKING ANYTIME=N.P., COMM/IND. ACCESS=E

SYSTEM: FED. AID. | FUNCT CLASS. | HWY. SYS. | HPMS SAMPLE

TRAFFIC: PRKG. REST. | COM/IND. ACCESS

LINE DIAGRAM

0 50 45 CHURCH

MARYLAND WOODS CT

See new inventory written 3-21-01

OP 989

0 41

0 2/1 SS/AP
00-19 ST
00-20 ST

0 1/1 1 CELL CBC 38'Lx3'Wx3'D

0 10

0 07

0 ~~10~~ 05 ~~CHURCH~~

~~(Richards Rd)~~

~~0 05~~ ~~40 48~~ ~~30~~ SS

0 04

Billingsley

~~(MD La)~~ ~~CEATN~~

0 00

~~U.S.~~ (SB La) ~~301~~

MD ~~CO~~ 925 A CO 47

JACKPOT CT

TRAFFIC: CONTROL | COM/IND. ACCESS | PRKG. REST.

E

E

E

PAVEMENT DATA

~~22'I~~
~~2-4'I SHDS~~
2ML

~~3'I~~
3'I SHD RT
~~4'I SHD LT~~
2ML

URBAN COLLECTOR

STATE SECONDARY

96-351
BB1M6
2-6-97

2 OF 5

LINE DIAGRAM

SYSTEM: FED. AID.	SYSTEM: FUNCT. CLASS.	SYSTEM: HWY. SYS.	SYSTEM: HPMS SAMPLE	TRAFFIC: PRKG. REST.	TRAFFIC: COM/IND ACCESS	LINE DIAGRAM	TRAFFIC: CONTROL	TRAFFIC: COM/IND ACCESS	TRAFFIC: PRKG. REST.	PAVEMENT DATA
						1 ~~41~~ 36 24" CMP				
			X			STGN: St. Charles ~~40~~ 35				
						3 X 3				
						Rd I ACC/RTL JC-RT				22'I 10 Pat mod CLI RT
						X ~~30~~ 25 ~~SIGN WOODLAND~~				~~2.5~~ 18'I SHDS
						1 31		E		2ML
						1 29				JC-LT
										2 LI
			X			1 28 ~~25~~			X	
						13'I RTL				22'I
										~~8~~ 8'I SHD RT
			X							JC-LT.
						Smallwood Dr.				2ML
X			X			1 24 19	TL		X	
						Co 345				
						10'I RTL				
						1 ~~24~~ 15				
						0 983 CHURCH		E		
						0 972		E		
										~~22~~'I
										~~24~~ [illegible]
										2ML
									X	

URBAN COLLECTOR STATE SECONDARY

X URBAN MINOR ARTERIAL

X 209250001204

SHA 51.3 - 8 Revised 4.83

94-7
11-10-94
GD/TM
00-205T
SS/AO
3-21-01

MARYLAND STATE HIGHWAY ADMINISTRATION

ROAD INVENTORY SHEET

Party Chief: Balzanna
Recorder: Hatten
Assistant:
Map No./Dir.: IIIB-H11 / N
State Coordinates: 818-278

Road No.: MD 925
Road Name: (OLD WASHINGTON RD)
County: Charles
Date: 4-20-94
Sheet No.: 3 OF 5

TRAFFIC CODES: TRAFFIC CONTROLS: STOP SIGN=SS, TRAFFIC LIGHT=T.L., FLASHING RED BALL=F.R.

TRAFFIC CODES: PARKING RESTRICTIONS: A.M. PEAK, P.M. PEAK, A.M./P.M. PEAK, NO PARKING ANYTIME=N.P., COMM/IND. ACCESS=E

SYSTEM: FED. AID.	SYSTEM: FUNCT. CLASS.	SYSTEM: HWY. SYS.	SYSTEM: HPMS SAMPLE	TRAFFIC: PRKG. REST.	TRAFFIC: COM/IND. ACCESS	LINE DIAGRAM	TRAFFIC: CONTROL	TRAFFIC: COM/IND. ACCESS	TRAFFIC: PRKG. REST.	PAVEMENT DATA
						See new inventory				
						written 3/21/01				
						SS / AO				2-9'I
						00-195 TERRACE Dr.				10'I Painted
			X			00-205T 1 9484 Co 253				MEDIAN CLT
										2ML
						1 9287			X	
						Pembrooke Sq JC-RT RFL				
					E	To Med. Center 1 ~~90~~ 85				
						1 894				
						8'I ACCT				10'I RT
			X			1 861				~~8~~ 12'I LT
						1 850		E		12'I Painted
						4'I RT				MEDIAN CLT
										2ML
						1 2476				
			X			1 ~~80~~ 75			X	
			X							24'I
						1 2466 24" CMP				2-4'I Sh.
										2ML
					E	1 4451			X	22'I
										2.5'I SHDS
						1 4237 ATET		E		2ML
						10'I ACCT				

LINE DIAGRAM

SYSTEM: FED. AID.	SYSTEM: FUNCT. CLASS.	SYSTEM: HWY. SYS.	SYSTEM: HPMS SAMPLE	TRAFFIC: PKG. REST.	TRAFFIC: COM/IND ACCESS	LINE DIAGRAM	TRAFFIC: CONTROL	TRAFFIC: COM/IND ACCESS	TRAFFIC: PKG. REST.	PAVEMENT DATA
			20925000027		E	Sheriff Hdqts. 2 40 35				
										2-12' T
										12' I PNT. MED.
					E	2 37 2		E		℄ LT JC-C OUT
										2 ML
			X		E	Waldorf V.F.D. 2 36 1		E	X	
										18' I LT
			X			2 34 29		E		12' I RT
										12' I PNT MED.
										CLT. JC-C OUT
			III		E	2 30 25		E	X	2 ML
					E	2 28 3				
					E	2 25 0				
						Terrace Dr.				
			X			2 24 19 Co 253				
			X							
										12' I LT
										9' I RT
										12' I Painted
					E	To Shop Center 2 07 2				Median CLT
										JC-LT
										2' E SHD RT
			X			1/2 99/04			X	2 ML
										2-9' I
			X			1/2 99/03 24" CMP				10' I Pain[redacted]
										Median CLT
										2 ML

URBAN MINOR ARTERIAL
STATE SECONDARY

SHA 51.3 - 8 Revised
4.83

98-1,2 ST
2/3/99
SS/CB

MARYLAND STATE HIGHWAY ADMINISTRATION

ROAD INVENTORY SHEET

Party Chief: Balzanna
Recorder: Hatten
Assistant:
Map No./Dir.: H-11 / N
State Coordinates: 818-278

Road No.: MD 925
Road Name: (OLD WASHINGTON RD)
County: Charles
Date: 4-20-94
Sheet No.: 5 OF 5

TRAFFIC CODES
TRAFFIC CONTROLS: STOP SIGN=SS, TRAFFIC LIGHT=T.L., FLASHING RED BALL=F.R.

TRAFFIC CODES
PARKING RESTRICTIONS: A.M. PEAK, P.M. PEAK, A.M./P.M. PEAK, NO PARKING ANYTIME=N.P., COMM/IND. ACCESS=E

SYSTEM: FED. AID.	SYSTEM: FUNCT CLASS.	SYSTEM: HWY. SYS.	SYSTEM: HPMS SAMPLE	TRAFFIC: PRKG. REST.	TRAFFIC: COM/IND. ACCESS	LINE DIAGRAM	TRAFFIC: CONTROL	TRAFFIC: COM/IND. ACCESS	TRAFFIC: PRKG. REST.	PAVEMENT DATA
						See inventory 3/21/00				
						new WI-KN SS/AO 00-PLST 00-DOST				
						(OLD Washington Rd) CO 64				
						LEONARDTOWN Rd.				
						2 54 49				
						MD 5 BUS (98-1,2 ST)				
						2 ~~54~~				
						2 ~~48~~	E			2-12'I
						2 ~~41~~				12'I PNT MED CLT
						2 ~~44~~ 39				
						2 ~~43~~ 39 Sheriffs Dept	E			JC-C OUT
										2 ML

SYSTEM				TRAFFIC		LINE DIAGRAM	TRAFFIC			PAVEMENT DATA
FED. AID.	FUNCT. CLASS.	HWY. SYS.	HPMS SAMPLE	PRKG. REST.	COM/IND ACCESS		CONTROL	COM/IND ACCESS	PRKG. REST.	