SHA 51.3 - 8 Revised
4.83

MARYLAND STATE HIGHWAY ADMINISTRATION

ROAD INVENTORY SHEET

(92-16) 95 STATE REINV 4-13-95 TM/BB
BB/AH 3-29-93

99 ST. REINV 9-23-99 CG/CF

Party Chief: BB
Recorder: DW
Assistant:
Map No./Dir.: G06 / N
State Coordinates: 1155-309

Road No.: MD 16
Road Name: (HARMONY RD)
County: Caroline
Date: 5-12-89
Sheet No. 1 OF 10

TRAFFIC CODES
TRAFFIC CONTROLS: STOP SIGN=SS, TRAFFIC LIGHT=T.L., FLASHING RED BALL=F.R.

TRAFFIC CODES
PARKING RESTRICTIONS: A.M. PEAK, P.M. PEAK, A.M./P.M. PEAK, NO PARKING, ANYTIME=N.P., COMM/IND. ACCESS=E

SYSTEM: FED. AID.	SYSTEM: FUNCT. CLASS.	SYSTEM: HWY. SYS.	SYSTEM: HPMS SAMPLE	TRAFFIC: PRKG. REST.	TRAFFIC: COM/IND. ACCESS	LINE DIAGRAM	TRAFFIC: CONTROL	TRAFFIC: COM/IND. ACCESS	TRAFFIC: PRKG. REST.	PAVEMENT DATA
						Sign: Preston 1.35				
						1.29 S.L. 50 MPH				22'I
						↓ CORP LIMITS 1.28 PRESTON ↓				2-8'I SHD
										2 mL
						Car-O-lin Ct.				
						1.18 MV 0015			X	22'I
										3'I shd Lt 8'
										I shd Rt
						1.14			X	2 mL
						MD 331 1.13 30 MPH				
										25'I J-clt
						1.11		E		12'I shd Rt
										2 mL
						↑ 90° 1.10	SS		X	
										See
										MD
						↑ CORP LIMITS 0.45 CORP LIMITS ↑				331
						MD 331				
						Caroline / Dorchester 0.00 Co. Line / Co. Line				

FAS 13 (PORTION COLLECTOR)
FAP 304 (RURAL MINOR ART.)

SYSTEM				TRAFFIC		LINE DIAGRAM	TRAFFIC			PAVEMENT DATA
FED. AID.	FUNCT. CLASS.	HWY. SYS.	HPMS SAMPLE	PRKG. REST.	COM/IND ACCESS		CONTROL	COM/IND ACCESS	PRKG. REST.	
						Gadow Rd				
						3 33 CO 202				
						3 04 PT				
						2 98 Payne Co Rd 201 30°				
						2 93 PC				
						Sign: Jonestown 2 89				
						2 83 S.L. 50 MPH				
						OP 46				
						Jonestown LN. 2 74				
						Nolpine Rd				
						CO 385 2 65				
						Klein St				
						Harmony Rd. CO 387 2 37				
						2 35 SL 30 MPH				
						2 29 Sign: Jonestown				
						2 26 Brunkhorst Rd CO 203				
						2 24				
										22'I
										2-8'I SHD
										2 mL

FAS 1313
AERIAL MAJOR COLLECTOR

SHA 51.3 - 8 Revised 4.83

(92-27)
3-23-93
BB-AH

MARYLAND STATE HIGHWAY ADMINISTRATION

ROAD INVENTORY SHEET

Party Chief: BB
Recorder: DW
Assistant:
Map No./Dir.: G06 / N
State Coordinates: 1155-309

Road No.: MD 16
Road Name:
County: Caroline
Date: 5-12-89
Sheet No.: 3 OF 10

TRAFFIC CODES
TRAFFIC CONTROLS: STOP SIGN=S.S., TRAFFIC LIGHT=T.L., FLASHING RED BALL=F.R.

TRAFFIC CODES
PARKING RESTRICTIONS: A.M. PEAK, P.M. PEAK, A.M./P.M. PEAK, NO PARKING ANYTIME=N.P., COMM/IND. ACCESS=E

SYSTEM: FED. AID.	SYSTEM: FUNCT. CLASS.	SYSTEM: HWY. SYS.	SYSTEM: HPMS SAMPLE	TRAFFIC: PKG. REST.	TRAFFIC: COM/IND. ACCESS	LINE DIAGRAM	TRAFFIC: CONTROL	TRAFFIC: COM/IND. ACCESS	TRAFFIC: PKG. REST.	PAVEMENT DATA
						AUCTION RD				
						~~(Cross Roads)~~				
						5 02 ~~Cross Roads~~ 459				
										22'I
										2-8'I Shd
						Collins Rd				2 ML
						CO 177 4 96			X	
						End Com 4 95				22'I
										8'I Shd Rt
										2 ML
						Beg Com 4 92			X	
						4 23 PT				
						Richardson Rd				
						4 17 CO 178				
						30°				
						Grove Rd				
						CO 4 09 166 PC				
						Carroll Rd				
						CO 192 3 74				
										22'I
										2-8'I Shd
										2 ML

FAS 1313
RURAL MAJOR COLLECTOR

Harmony Rd.

SYSTEM				TRAFFIC		LINE DIAGRAM	TRAFFIC			PAVEMENT DATA
FED. AID.	FUNCT. CLASS.	HWY. SYS.	HPMS SAMPLE	PRKG. REST.	COM/IND ACCESS		CONTROL	COM/IND ACCESS	PRKG. REST.	
FAS 1313	RURAL MAJOR COLLECTOR									22'I 8'I
										Shd Rt 6'I
										Shd Lt
						6 56			X	2 mL
						6 53 S.L. 50 MPH				
						6 46 PT				22'I 10'I Shd
										Rt 5'I Shd
						6 39 S.L 40 MPH 30°				Lt 2 mL
						6 38 PC			X	
										22'I
										2-5'I Shd
										2 mL
						Pt 6 28			X	
										22'I
										2-10'I Shd
						Gilpin Pt Rd				2 mL
						CO ~~172~~ 489 6 24			X	
						80°				
										22'I
						MD 578				2-6'I Shd
						6 22				2 mL
						6 21 Griffith Rd				
						PC 6 18 CO 106			X	
						6 03 SL 30 MPH				
						6 00 Sign: Harmony				
						Harmony Rd.				
						5 87 S.L 40 MPH				
										22'I
										28'I Shd
										2 mL

SHA 51.3 - 8 Revised 4.83

MARYLAND STATE HIGHWAY ADMINISTRATION

ROAD INVENTORY SHEET

Party Chief: BB
Recorder: DW
Assistant:
Map No./Dir.: 606 / N
State Coordinates: 1155-309

Road No.: MD 16
Road Name:
County: Caroline
Date: 5-12-89
Sheet No.: 5 OF 16

TRAFFIC CODES
TRAFFIC CONTROLS: STOP SIGN=S.S., TRAFFIC LIGHT=T.L., FLASHING RED BALL=F.R.

TRAFFIC CODES
PARKING RESTRICTIONS: A.M. PEAK, P.M. PEAK, A.M./P.M. PEAK, NO PARKING ANYTIME=N.P., COMM/IND. ACCESS=E

SYSTEM: FED. AID.	SYSTEM: FUNCT. CLASS.	SYSTEM: HWY. SYS.	SYSTEM: HPMS SAMPLE	TRAFFIC: PRKG. REST.	TRAFFIC: COM/IND. ACCESS	LINE DIAGRAM	TRAFFIC: CONTROL	TRAFFIC: COM/IND. ACCESS	TRAFFIC: PRKG. REST.	PAVEMENT DATA
						Frogs Wharf Rd PVT 819				
						Pine Town Rd				
						802 CO 161				
						768 48" CP				
										22'I
										2-8'I Shd
										2 mL
						Wilkins Branch Rd				
						CO 174 742			X	
						722 48" CMP				
						683 PT				
						Nagel Rd				22'I
						675 CO 175 40'				2-7'I Shd
										2 mL
						Fooling Creek 671 4-36" CP PC			X	

FAS 313 NAME MASTER COLLECTOR

HENDRIX Rd.

93 Ex#2
2-24-94
BB/TM

SYSTEM				TRAFFIC		LINE DIAGRAM	TRAFFIC			PAVEMENT DATA
FED. AID.	FUNCT. CLASS.	HWY. SYS.	HPMS SAMPLE	PKG. REST.	COM/IND ACCESS		CONTROL	COM/IND ACCESS	PKG. REST.	
						Beauchamp Branch				
						~~Beauchamp Rd~~				
						10 15 MD-16A CO 145				
						MD 612 TL				
						MD 612				
						10 10				
						10 05 PC				
						9 81 Logans Woods Dr PT				
						9 80 PVT.				
						Gravelly Branch 9 70 48" CP Run 30°				
						9 69 PC				
						Two Johns Rd				~~22' I~~
						~~Bureau Rd~~ ~~American Corner Rd~~				~~2-8' G Shd~~
						~~Two Johns Rd~~ ~~Bureau Rd~~				~~2 ml~~
						CO 160 9 29 CO 163				
										~~22' I~~
										~~2-7' I Shd~~
										~~2 ml~~
						PT 8 80				
						3-48" Cmp				
						Robins 8 76 Creek				
						40°				
						PC 8 64				
						Hannah Rd				22' I
										2-8' I Shd
										2 ml

FAS 1313
RURAL MAJOR COLLECTOR

SHA 51.3 - 8 Revised 4.83

MARYLAND STATE HIGHWAY ADMINISTRATION

ROAD INVENTORY SHEET (GREENWOOD RD)

Party Chief BB
Recorder DW
Assistant
Map No./Dir. G06 / N
State Coordinates 1155 - 309

Road No. MD 16
Road Name (HARMONY RD.)
County Caroline
Date 5-12-89
Sheet No. 7 OF 10

SYSTEM: FED. AID. | FUNCT. CLASS. | HWY. SYS. | HPMS SAMPLE
TRAFFIC: PK.G. REST. | COM/IND. ACCESS

LINE DIAGRAM

FAS 313
RURAL MAJOR COLLECTOR

Detour Rd
11 17 Co 149

PI
10 90
30°

PC
10 76

Lake Dr.
10 64 PVT.

PT
10 50

Williston Rd
Co 131 10 46

Lake 10 44 #5001 Williston Outlet

87°
10 43 MD 617

10 37 CB 7' x 100' x 8'

CB 10' x 100' x 5'

10 35

PC
10 26

Harmony Rd
10 20 PT
50°

TRAFFIC: CONTROL | COM/IND. ACCESS | PK.G. REST.

PAVEMENT DATA
22' I
2-8' SHD
2 mL

TRAFFIC CODES
TRAFFIC CONTROLS: STOP SIGN=SS, TRAFFIC LIGHT=T.L., FLASHING RED BALL=F.R.

TRAFFIC CODES
PARKING RESTRICTIONS: A.M. PEAK, P.M. PEAK, A.M./P.M. PEAK, NO PARKING ANYTIME=N.P., COMM/IND. ACCESS=E

LINE DIAGRAM

SYSTEM: FED. AID.	SYSTEM: FUNCT. CLASS.	SYSTEM: HWY. SYS.	SYSTEM: HPMS SAMPLE	TRAFFIC: PRKG. REST.	TRAFFIC: COM/IND ACCESS	LINE DIAGRAM	TRAFFIC: CONTROL	TRAFFIC: COM/IND ACCESS	TRAFFIC: PRKG. REST.	PAVEMENT DATA
FAS 1314	MINOR COLLECTOR					GREENWOOD Rd				
						Patten Rd				
						1620 CO 128				
						1600				
						TL 1594				22'I
										2-8'I SHD
						Shore Hwy				2mL
MD 404						MD 1593 404 90'	FR SS			
						Beck Rd CO 143				
						Double Hilltop CO 572				
						MD 404				See MD 404
						Shore Hwy 404				
						40' MD 1276 404	TL			
						1275				
FAS 1313	MINOR COLLECTOR					Hignutt Rd				
						1220 CO 141				
						Pealiquor Rd				
						CO 130 1194				
						HARMONY Rd.				
						Towers Rd				
						1147 CO 139				
										22'I
										2-9'I SHD
										2mL

SHA 51.3 - 8 Revised 4.83

MARYLAND STATE HIGHWAY ADMINISTRATION

(92-17)
BB-AH
3-23-93

ROAD INVENTORY SHEET

Party Chief: BB
Recorder: DW
Assistant:
Map No./Dir.: G06 / N
State Coordinates: 1155-309

Road No.: MD 16
Road Name: (GREENWOOD RD)
County: Caroline
Date: 5-12-89
Sheet No. 9 OF 10

SYSTEM: FED. AID. | FUNCT. CLASS. | HWY. SYS. | HPMS SAMPLE
TRAFFIC: PK.G. REST. | COM/IND. ACCESS

LINE DIAGRAM

TRAFFIC: CONTROL | COM/IND. ACCESS | PK.G. REST.

PAVEMENT DATA

TRAFFIC CODES
TRAFFIC CONTROLS: STOP SIGN=SS, TRAFFIC LIGHT=T.L., FLASHING RED BALL=F.R.

TRAFFIC CODES
PARKING RESTRICTIONS: A.M. PEAK, P.M. PEAK, A.M./P.M. PEAK, NO PARKING ANYTIME=N.P., COMM/IND. ACCESS=E

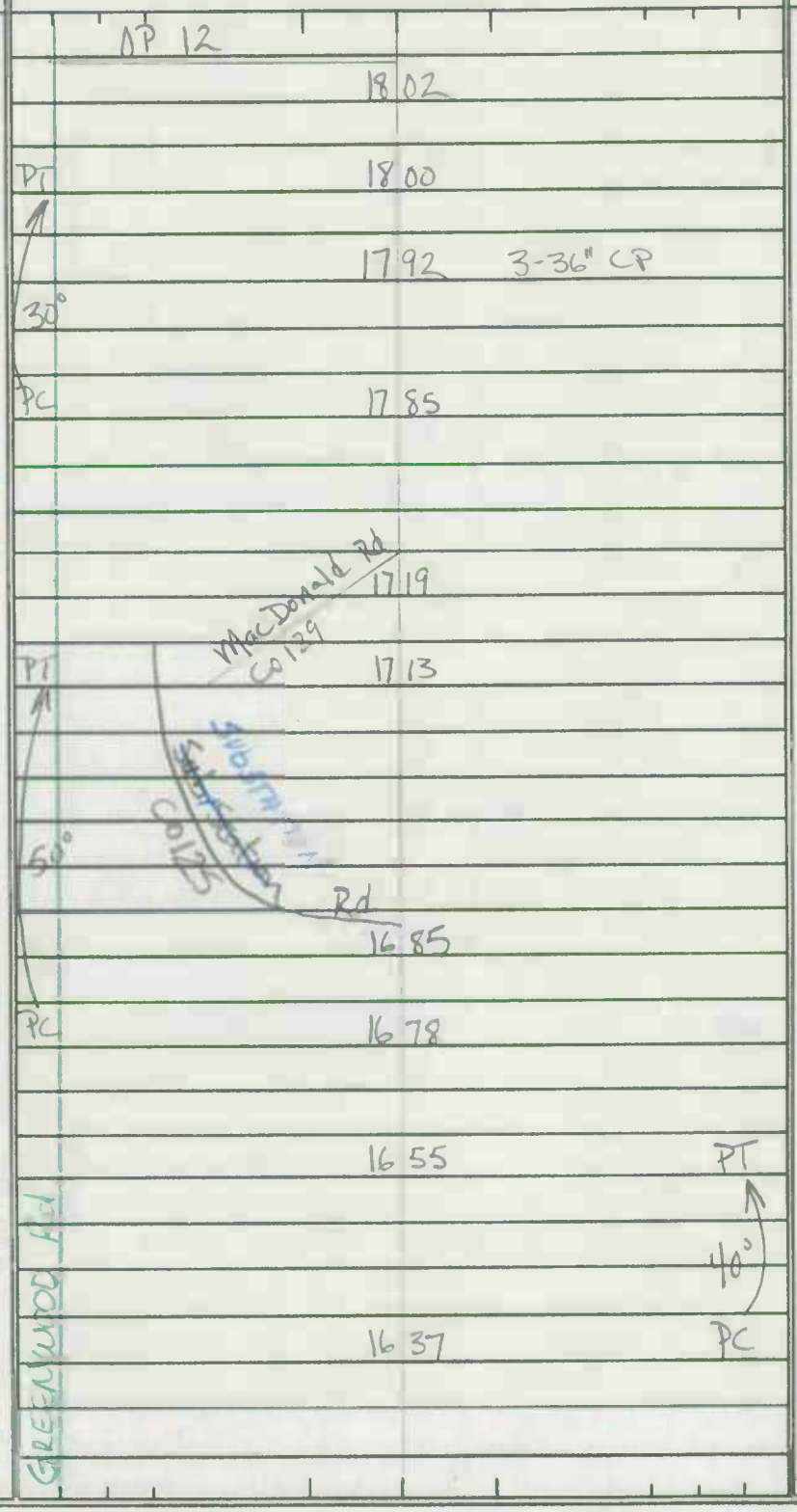

PAVEMENT DATA:
22' I I
2-8' ~~7~~ SHD
2 mL

SYSTEM				TRAFFIC		LINE DIAGRAM	TRAFFIC			PAVEMENT DATA
FED. AID.	FUNCT. CLASS.	HWY. SYS.	HPMS SAMPLE	PRKG. REST.	COM/IND ACCESS		CONTROL	COM/IND ACCESS	PRKG. REST.	
						Del. 16 Hickman Rd.				
						Del. 113 Liden School Rd				
						Hog Range Rd. 1843 CO ~~133~~ 127				
						1839 PT				
						30°				
						1826 PC				
FAS 1314	AVAILABLE MASTER COLLECTION									22' I 2-8' PI SHD 2 ML

SHA 51.3 - 8 Revised 4.83

95 STATE REINV. 4-12-95 TM/BB

MARYLAND STATE HIGHWAY ADMINISTRATION

ROAD INVENTORY SHEET

99 ST. REINV 9-23-99 CG/EF

Party Chief: BB
Recorder: AL
Assistant:
Map No./Dir.: 60-6 / SE
State Coordinates: 1129-364

Road No.: MD 16-A
Road Name: Beauchamp ~~Rd.~~ Branch Rd.
County: Caroline
Date: 5-23-89
Sheet No.: 1 OF 1

TRAFFIC CODES: TRAFFIC CONTROLS: STOP SIGN=SS, TRAFFIC LIGHT=T.L., FLASHING RED BALL=F.R.

TRAFFIC CODES: PARKING RESTRICTIONS: A.M. PEAK, P.M. PEAK, A.M./P.M. PEAK, NO PARKING ANYTIME=N.P., COMM/IND. ACCESS=E

SYSTEM: FED. AID.	SYSTEM: FUNCT CLASS.	SYSTEM: HWY. SYS.	SYSTEM: HPMS SAMPLE	TRAFFIC: PKG. REST.	TRAFFIC: COM/IND. ACCESS	LINE DIAGRAM	TRAFFIC: CONTROL	TRAFFIC: COM/IND. ACCESS	TRAFFIC: PKG. REST.	PAVEMENT DATA
						SEE NEW INVENTORY SRTY CG/EF 9-23-99				
						(Beauchamp Branch Rd)				
						145				
						(Beauchamp Co)				
						MD 0.04 617				
						Harmony Rd.				
						MD 0.00 16	SS			

PAVEMENT DATA: 2 I; 2 shds; 2 mL

SYSTEM				TRAFFIC		LINE DIAGRAM	TRAFFIC			PAVEMENT DATA
FED. AID.	FUNCT. CLASS.	HWY. SYS.	HPMS SAMPLE	PRKG. REST.	COM/IND ACCESS		CONTROL	COM/IND ACCESS	PRKG. REST.	

SHA 51.3 - 8 Revised 4.83

TRANSFER LETTER 5-8-90 (0.93-1.43)

95 STATE REINV 4-13-95 TM/BB

99 ST. REINV 9-21-99 CG/EF

MARYLAND STATE HIGHWAY ADMINISTRATION

ROAD INVENTORY SHEET

Party Chief: BB
Recorder: AL
Assistant: Rewritten 6-8-91 JK
Map No./Dir.: GO-6 / E
State Coordinates:

Road No.: MD 307
Road Name: Williamsburg Rd
County: Caroline
Date: 5-23-89
Sheet No.: 1 OF 2

TRAFFIC CODES
TRAFFIC CONTROLS: STOP SIGN=S.S., TRAFFIC LIGHT=T.L., FLASHING RED BALL=F.R.

TRAFFIC CODES
PARKING RESTRICTIONS: A.M. PEAK, P.M. PEAK, A.M./P.M. PEAK, NO PARKING ANYTIME=N.P., COMM/IND. ACCESS=E

SYSTEM: FED. AID.	FUNCT. CLASS.	HWY. SYS.	HPMS SAMPLE	TRAFFIC: PRKG. REST.	TRAFFIC: COM/IND. ACCESS	LINE DIAGRAM	TRAFFIC: CONTROL	TRAFFIC: COM/IND. ACCESS	TRAFFIC: PRKG. REST.	PAVEMENT DATA
FAS 1316	RURAL MAJOR COLLECTOR		2	NP		See new inventory written 9-21-99 99 ST. REINV CG/EF			NP	
						0.68 ~~Sign: Federalsburg~~				27'I
										"J" c-c
						0.62 SL 25 MPH				2ML
						.02/22 I JC-LT SPUR 0.55 (Federalsburg Hwy)				31'I ~~29'I~~
										"J" CLT
										2ML
						MD 0.53 313	FR SS			
						SPUR; .02/17 I JC-LT 6' I SHORT				~~38'I~~ "J" CRT
										2ML
						0.50 - 10'				24'I 10'I SHD LT
						0.49 2-36" CMP				
						0.44 Sign: Federalsburg 0.46				
						0.42 ~~SL 40 MPH~~				
FAP 305	RURAL MINOR ARTERIAL		1	2030700000000		PT 0.39 40°				
						0.29				
						0.24				
						PC 0.23				
										24'I
						0.22 S.L. 40 MPH				2-10'I SHDS
						Caroline Co. Line				2ML
						Dorchester 0.00 Co. Line				
						0.76				
						Clarks Can House Rd				

SYSTEM				TRAFFIC		LINE DIAGRAM	TRAFFIC			PAVEMENT DATA
FED. AID.	FUNCT. CLASS.	HWY. SYS.	HPMS SAMPLE	PRKG. REST.	COM/IND ACCESS		CONTROL	COM/IND ACCESS	PRKG. REST.	
						SEE NEW INVENTORY SR 99 CC/EF 9-21-199				
						Academy Ave. Mu. 0035				
						Charles St. MU 0100 SIGN END STATE MAINT.				
						CORP LMTS 0 93 FEDERALSBURG				
FAS 1316	RURAL MAJOR COLLECTOR			NP		Pebble St OP 43 0 76			NP	27' I "J" C-C 2 ML

SHA 51.3 - 8 Revised 4.83

MARYLAND STATE HIGHWAY ADMINISTRATION

95 STATE REINV. 4-11-95 TM/BB

ROAD INVENTORY SHEET (HENDERSON RD)

99 ST. REINV 9-15-99 CG/GF

Party Chief	BB	Road No.	MD 311
Recorder	AL	Road Name	MAIN ST.
Assistant		County	Caroline
Map No./Dir.	60-6 / N	Date	4-18-89
State Coordinates	1145-441	Sheet No.	1 OF 6

TRAFFIC CODES: TRAFFIC CONTROLS: STOP SIGN=SS, TRAFFIC LIGHT=T.L., FLASHING RED BALL=F.R.

TRAFFIC CODES: PARKING RESTRICTIONS: A.M. PEAK, P.M. PEAK, A.M./P.M. PEAK, NO PARKING, ANYTIME=N.P., COMM/IND. ACCESS=E

SYSTEM: FED. AID.	SYSTEM: FUNCT CLASS.	SYSTEM: HWY. SYS.	SYSTEM: HPMS SAMPLE	TRAFFIC: PKG. REST.	TRAFFIC: COM/IND. ACCESS	LINE DIAGRAM			TRAFFIC: CONTROL	TRAFFIC: COM/IND. ACCESS	TRAFFIC: PKG. REST.	PAVEMENT DATA
						Meeks Rd						
						CO 33	0	74				
							0	73				
						SEE		NEW				
						PC	0	70 INVENT				
						SR 99	0	65				
						LGHT T.L.						
						Sign: Goldsboro	0	58				
							0	50		E		24 I 2-10' I shds
							0	47		E		~~24' I~~ ML
												~~2-10' I shds~~
							0	34				~~2ML~~ 24 I
						OLD LINE		Rd.				
						MD	0	27 287				2ML
							0	11				24' I
							0	06				2-8' I shds
												2ML
						(CARTWRIGHT LA)						
						CO. 35	0	04				
												24' I
												10' I shd rt
							0	01				3' I shd LT
												2ML
						(OLD Town		RD)				
						MD	0	00 313	SS			
						Church La.						
						34						
						CO						

FAP 299 RURAL MINOR ARTERIAL

No Peg

SYSTEM				TRAFFIC		LINE DIAGRAM			TRAFFIC			PAVEMENT DATA
FED. AID.	FUNCT. CLASS.	HWY. SYS.	HPMS SAMPLE	PRK.G. REST.	COM/IND ACCESS				CONTROL	COM/IND ACCESS	PRK.G. REST.	
EAP 299	RURAL MINOR ARTERIAL				E		2 24	PC				
						SEE NEW INVENTORY SR99 CG/EF 9-23-99						
						PT	1 87					
							1 80					
						Melville Rd Co. 2	1 78					
						30°						
						Broadway	1 74	* 5.04 Branch 3-~~24"~~ 48" CP				
						PC	1 65					
							1 42	PT				
							1 39	30° 36" C.P.				
							1 34	PC				
						Henderson Rd. (re ~~Hatt~~ B.S.)	0 96	48" CMP				
						Castlehall ~~Castle Hatt~~ Rd Co. 29	0 87					24' I
												2-10' Fishds
						PT	0 79					2ML
						30°						

SHA 51.3 - 8 Revised
4.83

Mu 93-4
2-24-94
BB/TM

MARYLAND STATE HIGHWAY ADMINISTRATION

ROAD INVENTORY SHEET

Party Chief: BB
Recorder: AL
Assistant:
Map No./Dir.: 1
State Coordinates:

Road No.: MD 311
Road Name: Henderson Rd.
County: Caroline
Date: 4-18-89
Sheet No. 3 OF 6

TRAFFIC CODES
TRAFFIC CONTROLS: STOP SIGN=SS, TRAFFIC LIGHT=T.L., FLASHING RED BALL=F.R.

TRAFFIC CODES
PARKING RESTRICTIONS: A.M. PEAK, P.M. PEAK, A.M./P.M. PEAK, NO PARKING ANYTIME=N.P., COMM/IND. ACCESS=E

SYSTEM: FED. AID.	SYSTEM: FUNCT CLASS.	SYSTEM: HWY. SYS.	SYSTEM: HPMS SAMPLE	TRAFFIC: PRKG. REST.	TRAFFIC: COM/IND. ACCESS	LINE DIAGRAM			TRAFFIC: CONTROL	TRAFFIC: COM/IND. ACCESS	TRAFFIC: PRKG. REST.	PAVEMENT DATA
						SEE NEW INVENTORY SR99 4-23-99	3 17	CG/EF				24' I
												2-10' shd
												2ML
						Bee Co.	3 13	Tree Rd. 18				
							3 01	Bell St. Mt. 0.20				24' I
												10' shd Rt
												8' shd LT
												2ML
							2 96					
						↑ CORP LMTS	2 88	HENDERSON ↑ S.L. 30 MPH				
							2 78	Sign: Henderson				
					E	Tr. Park	2 74					
					E	Trailer Park	2 67					
								River Bridge Rd.				
							2 38	Co. 24				24' I
												2-10' shd
												2ML
							2 31	PT				
								30°				

FAP 299
RURAL MINOR ARTERIAL

HENDERSON Rd

SYSTEM				TRAFFIC		LINE DIAGRAM			TRAFFIC			PAVEMENT DATA
FED. AID.	FUNCT. CLASS	HWY. SYS.	HPMS SAMPLE	PRKG. REST.	COM/IND ACCESS				CONTROL	COM/IND ACCESS	PRKG. REST.	
FAP 299	RURAL MINOR ARTERIAL	KDOT	2031100034S		E	SEE NEW INVENTORY SR99CG/EF 9-23-99						
						RT 35° PC	4 88					
							4 79					
							4 67	2-36" CP				
							4 17	3-48" CP				
							3 97	48" CMP				
								(Gooden Rd.)				
							3 87	CO. 20				
						SIGN: Henderson	3 42					
							3 40	2-48" CP				
						CORP LMTS	3 39	HENDERSON				
							3 35	S.L. 50 MPH				24' I
							3 31					2-10' R shd
							3 21					2ML
						COOK ST. NU 0010		HENDERSON Rd				

SHA 51.3 - 8 Revised 4.83

MARYLAND STATE HIGHWAY ADMINISTRATION

ROAD INVENTORY SHEET (HALLTOWN RD)

Party Chief: BB
Recorder: AL
Assistant:
Map No./Dir.: G0-6 / N
State Coordinates: 1145 · 441

Road No.: MD 311
Road Name: (HENDERSON RD
County: Caroline
Date: 4-18-89
Sheet No.: 5 OF 6

TRAFFIC CODES
TRAFFIC CONTROLS: STOP SIGN=SS, TRAFFIC LIGHT=T.L., FLASHING RED BALL=F.R.

TRAFFIC CODES
PARKING RESTRICTIONS: A.M. PEAK, P.M. PEAK, A.M./P.M. PEAK, NO PARKING ANYTIME=N.P., COMM/IND. ACCESS=E

SYSTEM: FED. AID.	SYSTEM: FUNCT CLASS.	SYSTEM: HWY. SYS.	SYSTEM: HPMS SAMPLE	TRAFFIC: PRKG. REST.	TRAFFIC: COM/IND. ACCESS	LINE DIAGRAM			TRAFFIC: CONTROL	TRAFFIC: COM/IND. ACCESS	TRAFFIC: PRKG. REST.	PAVEMENT DATA
						Temple Rd						
						Co. 3	5	80				
							5	77				SL. 40 MPH
						PC	5	74				
						SEE NEW INVENTORY						
						SIGN: Welcome to Caroline Co? SR995	5	68				CG/EF
							5	52				2-36" CP
						4-25-89						
								Jenny Hyc La				
					E	PT	5	50				Co. 420
					E		5	48				
						30° Lepore Rd.						
			N			Co. 4	5	47				
						PC	5	41				
					E	Tr. Park	5	36				
					E	Tr. Park	5	30				
							5	26				PT
												40° Sag
							5	09				PC
												24' I
						#5025						2-10' X I shds
							5	03				2-36" CP
												2ML

Henderson Rd

MD 311

Henderson Rd

FAP 299 RURAL MINOR ARTERIAL

2071100 0375

LINE DIAGRAM

SYSTEM: FED. AID.	FUNCT. CLASS.	HWY. SYS.	HPMS SAMPLE	TRAFFIC: PRKG. REST.	COM/IND ACCESS	LINE DIAGRAM	TRAFFIC: CONTROL	COM/IND ACCESS	PRKG. REST.	PAVEMENT DATA
						SEE NEW INVENTORY SR99 CG/EF 9-23-99				
						CROWN STONE Rd / Hall Town Rd				
						MD 6 11 454	SS			
						Hall Town Rd.				24' I
										2-10' I shds
										2ML
						~~Crown~~ Main ~~Stone Rd~~ ST				
						MD 6 06 821				
										24' I
										2-8' I shds
										2ML
						6 03 CHURCH				
						6 00				
					E	Maryoel P.O. 5 92 5 L. 30 MPH				24' I
						CORP LMTS MARYDEL				10' I shd rt
						5 89				3' I shd LT
										2ML
						PIT 5 85 Sign: Marydel				24' I
										2-10' I shds
										2ML
						30°				

FAP 299 RURAL MINOR ARTERIAL

SHA 51.3 - 8 Revised 4.83

MARYLAND STATE HIGHWAY ADMINISTRATION

ROAD INVENTORY SHEET

Party Chief: Massicot
Recorder: Balzanna
Assistant:
Map No./Dir.: H-16 / N
State Coordinates: 1155-309

Road No.: MD 313
Road Name: Federalsburg Hwy
County: Caroline
Date: 4-14-95
Sheet No.: 3 OF 24

TRAFFIC CODES: TRAFFIC CONTROLS: STOP SIGN=SS, TRAFFIC LIGHT=T.L., FLASHING RED BALL=F.R.

TRAFFIC CODES: PARKING RESTRICTIONS: A.M. PEAK, P.M. PEAK, A.M./P.M. PEAK, NO PARKING ANYTIME=N.P., COMM/IND. ACCESS=E

SYSTEM: FED. AID.	FUNCT CLASS.	HWY. SYS.	HPMS SAMPLE	TRAFFIC: PRKG. REST.	COM/IND. ACCESS	LINE DIAGRAM	TRAFFIC: CONTROL	COM/IND. ACCESS	PRKG. REST.	PAVEMENT DATA
	Rural Minor Arterial	State Secondary				2 58 RXR Roadway Markings				
						SEE NEW INVENTORY SHT CL/EF 7-27-99				
						2 52 (RXR)				
						2 32				
						Bypass ON SHD 2 29 ON SHD ACC (Caroline Industrial Pk Rd)				
						2 25 MUN 0076				
						2 23 ON SHD RT La 2 18				
						2 17				
						Federalsburg Hwy				
						PC 1 87				
						1 77 RTL ACC				
						Veterans Dr. (S. Main St.)				
						Co 227 1 71 MD 308				
						ACC RTL				
						1 67				
						(Federalsburg Hwy)				

PAVEMENT DATA:
24' I
2-10' I SHDS
2 ML

LINE DIAGRAM

SYSTEM				TRAFFIC			TRAFFIC			PAVEMENT DATA
FED. AID.	FUNCT. CLASS.	HWY. SYS.	HPMS SAMPLE	PRKG. REST.	COM/IND ACCESS		CONTROL	COM/IND ACCESS	PRKG. REST.	
	Rural Minor Arterial	State Secondary	K 1 K 2 0313 000 0298							

Spur: To MD 315
.03/20'I 9'I SHD RT.
JC-LT IML

Spur: To
MD 318
.04/18'I JC-LT
11'I SHD RT

3 36

3 34

SEE NEW INVENTORY
SR99 CG/EF 9-27-99

3 01

2 98

ON SHD
La
Accel
R.T. La
ON SHD

2 95

Spur: .02/22'I JC-LT.
IML

(Williamsburg Rd.)
MD 307

2 93

Spur
.02/19'I
JC-LT
6'I SHD RT
IML

PT

2 91

Accel La
ON SHD
R.T. La
ON SHD

2 84

RXR

2 79

RXR Roadway Markings

2 73

130°

MDDE 532048W

2 66

FLASHING LIGHTS & X-BUCKS (BOTH SIDES)

FT

24'I
2-10'I SHDS
2ML

SHA 51.3 - 8 Revised 4.83

MARYLAND STATE HIGHWAY ADMINISTRATION

ROAD INVENTORY SHEET

Party Chief: Massicot
Recorder: Balzanna
Assistant:
Map No./Dir.: H-16 / N
State Coordinates: 1155-309

Road No.: MD 313
Road Name: Federalsburg Hwy
County: Caroline
Date: 4-14-95
Sheet No.: 5 OF 24

TRAFFIC CODES: TRAFFIC CONTROLS: STOP SIGN=S.S., TRAFFIC LIGHT=T.L., FLASHING RED BALL=F.R.

TRAFFIC CODES: PARKING RESTRICTIONS: A.M. PEAK, P.M. PEAK, A.M./P.M. PEAK, NO PARKING ANYTIME=N.P., COMM/IND. ACCESS=E

SYSTEM: FED. AID.	SYSTEM: FUNCT CLASS.	SYSTEM: HWY. SYS.	SYSTEM: HPMS SAMPLE	TRAFFIC: PRKG. REST.	TRAFFIC: COM/IND. ACCESS	LINE DIAGRAM	TRAFFIC: CONTROL	TRAFFIC: COM/IND. ACCESS	TRAFFIC: PRKG. REST.	PAVEMENT DATA
	Rural Minor Arterial	State Secondary				LAUREL GROVE Rd.				
						Co 4 28 157				
						SEE NEW INVENTORY SR99 CG/EF 9-27-99				
						3 70 CBC 7'L x 44'W x 5'D				
						3 69				
						3 66				
						(Hayman Drive)				
						3 62 MUN. 0149				
						3 58				
						3 44				
						Spur .06/21'I JC-LT 9'E SHD RT				
						3 42				
						Spur .09/17'I Jc-LT 10'E SHD RT				
						MD 318 MD 315				
						3 39				24'I
										2-10'I.SHDS
										2ML

SYSTEM				TRAFFIC		LINE DIAGRAM	TRAFFIC			PAVEMENT DATA
FED. AID.	FUNCT. CLASS.	HWY. SYS.	HPMS SAMPLE	PRKG. REST.	COM/IND ACCESS		CONTROL	COM/IND ACCESS	PRKG. REST.	
	Rural Minor Arterial	State Secondary				SEE NEW INVENTORY SR74 CG/EF 9-27-99				
						5 81 CBC: 10'L x 42'W x 5'D				
						5 34 PT				
						3 BRIDGES Rd. / OLD DENTON Rd.				
						Co 182 5 29 Co 394 35°				
						5 16 PC				
						4 73		E		
						4 67		E		
						FAULKNER 4 59 BRANCH #5009				24'I 2-10'I SHDS. 2ML

SHA 51.3 - 8 Revised
4.83

MARYLAND STATE HIGHWAY ADMINISTRATION

ROAD INVENTORY SHEET (CENTRAL AVE) (MAIN ST)

90-2 95STATE DT/TT
2-5-91 REINV 12-21-99
BB/TM 4-13-95 94-ST2
A/T TM/BB
99ST.RONV 94-1 MU
9-22-99 4-6-95
CGIEF BB/TM
98-1MU
OD-JK
1/29/99

Party Chief: BB
Recorder: AL
Assistant:
Map No./Dir.: HIG 60-6 / E
State Coordinates: 1145-316

Road No.: MD 315
Road Name: (BLOOMINGDALE AVE)
County: Caroline
Date: 5-22-89
Sheet No.: 1 OF 5

SYSTEM: FED. AID.	SYSTEM: FUNCT CLASS.	SYSTEM: HWY. SYS.	SYSTEM: HPMS SAMPLE	TRAFFIC: PRKG. REST.	TRAFFIC: COM/IND. ACCESS	LINE DIAGRAM	TRAFFIC: CONTROL	TRAFFIC: COM/IND. ACCESS	TRAFFIC: PRKG. REST.	PAVEMENT DATA
					E	0 37		E		
					E	0 35				
					E	0 33				
					E	0 29		E		
						0 26		E		
						PT 30° PC				24' I
						0 22				2-8' I shds
										2mL
					E	0 19				
					E	(Hayman Drive) 0 17 0 16				24' I
					E	MU 0148 0 14.5				10' I shd rt
						0 12				8' I shd LT
						0 11				2mL
						0 09 SIGN W/ ONES TO Federalsburg				
						Spur 09/1 I JC-LT 0 05 Brown Rd. L.30 mi				24' I
						0 04 MU 0065				10' I shd rt
										J-cLt
										2mL
						0 02 Spur 09/2 I JC-RT				
										~~22-1~~ 33 I J-c-c
						MD 313 0 00	TL			~~2mL~~ 2mL
						0 00				
						0 00				
						0 00				

FAS 1311 RURAL MAJOR COLLECTOR

TRAFFIC CODES

TRAFFIC CONTROLS: STOP SIGN=SS, TRAFFIC LIGHT=T.L., FLASHING RED BALL=F.R.

TRAFFIC CODES

PARKING RESTRICTIONS: A.M. PEAK, P.M. PEAK, A.M./P.M. PEAK, NO PARKING ANYTIME=N.P., COMM/IND. ACCESS=E

2 of 5

LINE DIAGRAM

SYSTEM: FED. AID.	FUNCT. CLASS.	HWY. SYS.	HPMS SAMPLE	TRAFFIC: PRKG. REST.	COM/IND ACCESS	LINE DIAGRAM	TRAFFIC: CONTROL	COM/IND ACCESS	PRKG. REST.	PAVEMENT DATA
FAS 1319	ANNUAL MAJOR COLLECTOR MAINTENANCE (8-4-63) TURNED AS MD 315	MUNICIPAL	STATE MAINT.	NP		E. Central Ave				
						SEE NEW INVENTORY CHIEF SRW 9-22-99				
						S. Main St MU 0182				~~24' I~~
						W. Central Ave MU 0081				~~J-CC~~
						1.03 90°	TL			~~2ML~~
										24' I
						Alley #3 MU 8030				J-CC
						0.99				2ML
						Morris Ave MU 0200				
						0.97				34' I
						0.96		E		"J" c-c
										2ML
						0.94				
						Under Construction				
						N. Main St				
						Greenridge Rd. MU 0140				
						0.87				22' I
										"J" c-c
										2UML
						Park La MU 0230				
						Denton Rd. ~~MU~~ MU 0120				
						0.72				
						PT				
						0.71				
						SPUR				
				NP		50°				
						0.69				
						Bloomingdale Ave				
						PC				30' I
						0.67			NP	"J" c-c
										2ML
						0.58				
										36' I
						0.42 S.L. 25 MPH				"J" c-c
										2ML
						University Ave MU 0270				
						0.40 sign: end state maint				
										24' I 2-8' I shd
										2ML

SHA 51.3 - 8 Revised 4.83

MARYLAND STATE HIGHWAY ADMINISTRATION

ROAD INVENTORY SHEET

Party Chief: BB
Recorder: AL
Assistant:
Map No./Dir.: 60-6 / E
State Coordinates: 1145-316

Road No.: MD 315
Road Name: E. Central Ave / Liberty Rd
County: Caroline
Date: 5-22-89
Sheet No.: 3 OF 5

TRAFFIC CODES: STOP SIGN=SS, TRAFFIC LIGHT=T.L., FLASHING RED BALL=F.R.

TRAFFIC CODES: PARKING RESTRICTIONS: A.M. PEAK, P.M. PEAK, A.M./P.M. PEAK, NO PARKING ANYTIME=N.P., COMM/IND. ACCESS=E

SYSTEM: FED. AID.	FUNCT. CLASS.	HWY. SYS.	HPMS SAMPLE	TRAFFIC: PRKG. REST.	COM/IND. ACCESS	LINE DIAGRAM	TRAFFIC: CONTROL	COM/IND. ACCESS	PRKG. REST.	PAVEMENT DATA
NOT FA	RURAL MAJOR COLLECTOR	MUNICIPAL MAINTENANCE	FAS 1319	NP	E	1 43 SEE NEW INVENTORY SR44 CLIFF 9-22-94			NO PKG	25' I J"-CLT 2UML
						E. Central Ave MD 8 82 / Liberty Rd				
						1 36				30' I J' c-c 2UML
						65° 1 34				
						Routzahn La OP 44 1 29				
						Reliance Aug. MD ~~634~~ MU 8245 1 22				
						Marshyhope Creek 1 11 STATE 5 & 90				
						alley #2 ~~Alley #2~~ Alley #2 MU 8020 1 09				24' I J' c-c 2ML
					E	E. Central Ave 1 08				~~22' I~~ 22' I ~~24' cw~~ ~~U-FSHB~~ J c-c ~~2UML~~
					E	1 07		E		
					E	1 06		E		
				NP		Under Construction			NP	24' I J' c-c 2ML
						1 05		E		

SYSTEM: FED. AID.	SYSTEM: FUNCT. CLASS	SYSTEM: HWY. STS.	SYSTEM: HPMS SAMPLE	TRAFFIC: PKG. REST.	TRAFFIC: COM/IND ACCESS	LINE DIAGRAM	TRAFFIC: CONTROL	TRAFFIC: COM/IND ACCESS	TRAFFIC: PKG. REST.	PAVEMENT DATA
NON FA	RURAL LOCAL	MUNICIPAL MAINTENANCE (2+5) HARRIS AS MD 315	X STATE MAINTENANCE NOT SECONDARY			SEE NEW INVENTORY SR99 CG/EF 9-22-99				
						Wright Mill Ln. CP 13 2 37				~~22' I~~
										~~2-6' Shds~~
										~~2ML~~
						2 08			X	22' I
						Sullivans Mill Rd PVT 2 02				2-6' I sids
										2ML
						1 81 Sign: Begin State Maint. 30MPH			X	
						(Chambers St #2) Mu 0092 1 78				22' I
						CORP LMTS 1 71 FEDERALSBURG				~~26' end~~
						Bernard ~~Rd~~ Ave Mu 0040 PT				2UML
						1 67			X	38' I
										"J"-crt
						Excelsior Ave Mu 0130 35°				2UML
						1 63			X	
						(Kinder St) Mu 0160				22' I
						1 56 PC				~~26' end~~
										2UML
						(Chambers St #2) Mu 0092 1 54			X	
						Liberty Rd				
						1 51 Chambers St Mu 0090			NO PKG	25' I
										"J"-clt
										2UML

SHA 51.3 - 8 Revised 4.83

MARYLAND STATE HIGHWAY ADMINISTRATION

92-29
3-23-93
BB - AH

ROAD INVENTORY SHEET

Party Chief: BB
Recorder: AL
Assistant:
Map No./Dir.: 60-6 / E
State Coordinates: 1145-316

Road No.: MD 315
Road Name: Liberty Rd
County: Caroline
Date: 5-22-89
Sheet No. 5 OF 5

TRAFFIC CODES
TRAFFIC CONTROLS: STOP SIGN=SS, TRAFFIC LIGHT=T.L., FLASHING RED BALL=F.R.

TRAFFIC CODES
PARKING RESTRICTIONS: A.M. PEAK, P.M. PEAK, A.M./P.M. PEAK, NO PARKING ANYTIME=N.P., COMM/IND. ACCESS=E

SYSTEM: FED. AID.	SYSTEM: FUNCT. CLASS.	SYSTEM: HWY. SYS.	SYSTEM: HPMS SAMPLE	TRAFFIC: PRK.G. REST.	TRAFFIC: COM/IND. ACCESS	LINE DIAGRAM	TRAFFIC: CONTROL	TRAFFIC: COM/IND. ACCESS	TRAFFIC: PRK.G. REST.	PAVEMENT DATA
						SEE NEW INVENTORY CHGE SR99 4-22-99				
										/
										/
										/
N	N					MD 313 318	SS			/
						MD 315				/
						LIBERTY CHURCH RD ~~Liberty Rd~~				20'I ~~26'CO~~ 2ML
						90° Co. 221 310				~~22'I~~ ~~2-6'SHDS~~ ~~2ML~~
						278				
						TANYI #=524-P 273 48" 4-~~24"~~ CMP				~~2ML~~ ~~2-6'I SHDS~~ ~~22'I~~ 22'I
						Wright Rd 271 Co 222				~~2-6'I Shd~~ 2ML 22'I
NON FA RURAL LOCAL										

SYSTEM				TRAFFIC		LINE DIAGRAM	TRAFFIC			PAVEMENT DATA
FED. AID.	FUNCT. CLASS.	HWY. SYS.	HPMS SAMPLE	PRKG. REST.	COM/IND ACCESS		CONTROL	COM/IND ACCESS	PRKG. REST.	

SHA 51.3 - 8 Revised
4.83

95 State Reinv.
4-14-95
GB/TM

MARYLAND STATE HIGHWAY ADMINISTRATION

ROAD INVENTORY SHEET

99 ST. REINV
9-21-99
CG/EF

Party Chief	BB	Road No.	MD 318
Recorder	AL	Road Name	Preston Rd.
Assistant	HIS	County	Caroline
Map No./Dir.	G0-6 / E	Date	5-18-89
State Coordinates	1117-316	Sheet No.	1 OF 7

TRAFFIC CODES: TRAFFIC CONTROLS: STOP SIGN=SS, TRAFFIC LIGHT=T.L., FLASHING RED BALL=F.R.

TRAFFIC CODES: PARKING RESTRICTIONS: A.M. PEAK, P.M. PEAK, A.M./P.M. PEAK, NO PARKING, ANYTIME=N.P., COMM/IND. ACCESS=E

SYSTEM: FED. AID.	SYSTEM: FUNCT. CLASS.	SYSTEM: HWY. SYS.	SYSTEM: HPMS SAMPLE	TRAFFIC: PRK.G. REST.	TRAFFIC: COM/IND. ACCESS	LINE DIAGRAM	TRAFFIC: CONTROL	TRAFFIC: COM/IND. ACCESS	TRAFFIC: PRK.G. REST.	PAVEMENT DATA
	FAP 304 RURAL MINOR ARTERIAL			NO PKG	E	1.01 PC; SEE NEW INVENTORY SR99 CG/EF 9-21-99; 0.97; 0.91 Elwood Dor Co Camp Rd 345; 0.86; Preston Rd; Williamsburg Church Rd 344 Dor. Co.; 0.72; 0.68; GREENFIELD CT; Co 485 (92-5) 0.61; Gallagher Rd. Co. 206; 0.46; 0.18; 0.02 Beulah Rd Dor Co Co 392; spur; 0.00; Caroline Co. Line; Dorchester Co. Line; MD 817-B; LANGRALL RD; SPUR; Dorchester MD 318			NO PKG	24' I; 2-10' I shds; 2mL

2 of 7

SYSTEM				TRAFFIC		LINE DIAGRAM	TRAFFIC				PAVEMENT DATA
FED. AID.	FUNCT. CLASS.	HWY. SYS.	HPMS SAMPLE	PRKG. REST.	COM/IND ACCESS		CONTROL	COM/IND ACCESS	PRKG. REST.		
FAP 304	RURAL MINOR ARTERIAL					PT 3 01					
						SEE NEW INVENTORY SR99 CG/EF					
						45°					
						PC 2 73					
						9-21-99					
						2 36 S.L. 50MPH					
						Hynson Rd Co. 162 2 07					
						PT 1 88					
						1 73 ~~48"~~ 60" CMP					
						40° American Corner Rd. Co. 163 1 69					
						PC 1 57					
						Hynson Rd 343 Dor. Co 1 45					
						Preston Rd					24' I
											2-10' ~~P~~ I shds
											2mL
						1 29 PT					
						45°					

SHA 51.3 - 8 Revised
4.83

MARYLAND STATE HIGHWAY ADMINISTRATION

ROAD INVENTORY SHEET

Party Chief: BB
Recorder: AL
Assistant:
Map No./Dir.: G0-6 / E
State Coordinates: 1117-316

Road No.: MD 318
Road Name: PRESTON RD
County: Caroline
Date: 5-18-89
Sheet No. 3 OF 7

TRAFFIC CODES
TRAFFIC CONTROLS: STOP SIGN=SS, TRAFFIC LIGHT=T.L., FLASHING RED BALL=F.R.

TRAFFIC CODES
PARKING RESTRICTIONS: A.M. PEAK, P.M. PEAK, A.M./P.M. PEAK, NO PARKING ANYTIME=N.P., COMM/IND. ACCESS=E

SYSTEM: FED. AID.	SYSTEM: FUNCT CLASS.	SYSTEM: HWY. SYS.	SYSTEM: HPMS SAMPLE	TRAFFIC: PRKG. REST.	TRAFFIC: COM/IND. ACCESS	LINE DIAGRAM	TRAFFIC: CONTROL	TRAFFIC: COM/IND. ACCESS	TRAFFIC: PRKG. REST.	PAVEMENT DATA
FAP 304 RURAL MINOR ARTERIAL						SEE NEW INVENTORY SR99 CG/EF				~~24' I~~
										~~2-10' I shds~~
										~~2 ML~~
						4 25 PT				
						4 21 9-21-94				
						Pepper Rd. / Co. 209 — Zion Rd. / Dor. Co. 415				~~24' I~~
						4 15				~~2-10' I shds~~
						RT. TURN				~~2 ML~~
						4 09 PC				
					E	3 68				~~24' I~~
										~~2-10' I shds~~
										~~2 ML~~
						3 36				
						Seippes Rd. / Co. 208 — Hubbard Rd / Dor. Co. 341				24' I
						3 30				2-10' I shds
										2 ML
						PRESTON RD				
						3 20				
										~~24' I~~
										~~2-10' I shds~~
										~~2 ML~~

SYSTEM				TRAFFIC		LINE DIAGRAM	TRAFFIC			PAVEMENT DATA
FED. AID.	FUNCT. CLASS.	HWY. SYS.	HPMS SAMPLE	PKG. REST.	COM/IND ACCESS		CONTROL	COM/IND ACCESS	PKG. REST.	
MD 313						MD 313				See MD 313
						SEE NEW INVENTORY SR99 CG/EF 9-21-99				
						90° MD 5 68 313	TL			34'I "J" c-c
						Spur 06 PPI JC-LT 9'I SHORT 5 66 48" C.P.				2ML
						5 63 Spur 04/18 I JC-LT 11'I SHORT				
FAP 304						5 34 48" CP				
						5 30 PT				
						36°				
						PRC 5 01 PRC				
						40°				
						Bradley Rd. Co. 213 4 78				
						PC 4 71				24'I
										2-10'I ϕ chds
						(Lovers Rd)				2ML
						4 57 Dor Co. 342				
						PRESTON RD.				
						AURACA MINOR ARTERIAL				

SHA 51.3 - 8 Revised 4.83

MARYLAND STATE HIGHWAY ADMINISTRATION

96-25+ A/T
12-4-96
BB/AL

ROAD INVENTORY SHEET (BRIDGEVILLE RD)

Party Chief: BB
Recorder: AL
Assistant:
Map No./Dir.: GO-6/ E
State Coordinates: 1117-316

Road No.: MD 318
Road Name: (FEDERALSBURG HWY)
County: Caroline
Date: 5-18-89
Sheet No.: 5 OF 7

TRAFFIC CODES: TRAFFIC CONTROLS: STOP SIGN=SS, TRAFFIC LIGHT=T.L., FLASHING RED BALL=F.R.

TRAFFIC CODES: PARKING RESTRICTIONS: A.M. PEAK, P.M. PEAK, A.M./P.M. PEAK, NO PARKING ANYTIME=N.P., COMM/IND. ACCESS=E

SYSTEM: FED. AID.	SYSTEM: FUNCT. CLASS.	SYSTEM: HWY. SYS.	SYSTEM: HPMS SAMPLE	TRAFFIC: PKG. REST.	TRAFFIC: COM/IND. ACCESS	LINE DIAGRAM	TRAFFIC: CONTROL	TRAFFIC: COM/IND. ACCESS	TRAFFIC: PKG. REST.	PAVEMENT DATA
			K 2031800000847			8 76 PC				
						SEE NEW INVENTORY SR94 CG/EF 4-21-99				
						RXR CORP LIMITS SIGN. 8 31 FREDERICSBURG				
						RXR Roadway 8 25				24'I 210'⊽ shds 2ML
						overhead Flash. crossbucks 8 18 overhead Flash. crossbucks			X	
						MD DE S320421				
						8 11 RXR Roadway				
						8 05 RXR SIGN				
						7 95 SL 50 MPH				24'I 210'⊽ shds 2ML
						(Reliance Ave) 7 92				
K	K					MD ~~634~~ 7 87 MD 313			X	
										See MD 313
						MD 313				
	FAP 304	RURAL MINOR ARTERIAL								
	MD 313									

6 of 7

LINE DIAGRAM

SYSTEM				TRAFFIC			TRAFFIC			PAVEMENT DATA
FED. AID.	FUNCT. CLASS.	HWY. SYS.	HPMS SAMPLE	PRKG. REST.	COM/IND ACCESS		CONTROL	COM/IND ACCESS	PRKG. REST.	
FAP 304	RURAL MINOR ARTERIAL		N		E					

(Harper Rd.)

1057 Co. 230

SEE NEW

CHURCH 1053

INVENTORY

1030

SR99 C.G/EF

9-21-99

(BRIDGE VILLE RD)

977

969

spur 01/12'F

962

315 A spur 03/18E 958

MD

Co. 221 315 954

MD

924 CB L 12' x W 47' x D 6'

(Wright Rd)

Co. 912 222

905 PT

30°

28' I
2-8' F shds
2 ML

24' I
2-10' F shds
2ML

SHA 51.3 - 8 Revised 4.83

MARYLAND STATE HIGHWAY ADMINISTRATION

ROAD INVENTORY SHEET

Party Chief: BB
Recorder: AL
Assistant:
Map No./Dir.: 60-6 / E
State Coordinates: 1117-316

Road No.: MD 318
Road Name: (BRIDGEVILLE RD)
County: Caroline
Date: 5-18-89
Sheet No. 7 OF 7

SYSTEM				TRAFFIC		LINE DIAGRAM	TRAFFIC			PAVEMENT DATA
FED. AID.	FUNCT CLASS.	HWY. SYS.	HPMS SAMPLE	PRKG. REST.	COM/IND. ACCESS		CONTROL	COM/IND. ACCESS	PRKG. REST.	
						SEE NEW INVENTORY CG/EF CR79 7-21-89				
						Del Rd 558				
						1.08				
						1.04				
						Del. Rt.				
						Delaware State Line				
						Maryland State Line 10.95				
						Bridgeville Rd				
						White Rd Co. 219 10.64				
EAP 304	Rural Minor Arterial									4 2 1/2'I 2-10' shds 2ML

TRAFFIC CODES
TRAFFIC CONTROLS: STOP SIGN=S.S., TRAFFIC LIGHT=T.L., FLASHING RED BALL=F.R.

TRAFFIC CODES
PARKING RESTRICTIONS: A.M. PEAK, P.M. PEAK, A.M./P.M. PEAK, NO PARKING ANYTIME=N.P., COMM/IND. ACCESS=E

SYSTEM				TRAFFIC		LINE DIAGRAM	TRAFFIC			PAVEMENT DATA
FED. AID.	FUNCT. CLASS.	HWY. SYS.	HPMS SAMPLE	PRKG. REST.	COM/IND ACCESS		CONTROL	COM/IND ACCESS	PRKG. REST.	

SHA 51.3 - 8 Revised 4.83

MARYLAND STATE HIGHWAY ADMINISTRATION

ROAD INVENTORY SHEET

95 STATE REINV. 4-7-95 TM/BB

99 ST. REINV 9499 CG/EF

Party Chief	BB	Road No.	MD 328
Recorder	AL	Road Name	(New Bridge Rd.)
Assistant		County	Caroline
Map No./Dir.	615 / E	Date	5-17-89
State Coordinates	1110 - 366	Sheet No.	1 OF 5

SYSTEM: FED. AID. | FUNCT. CLASS. | HWY. SYS. | HPMS SAMPLE

TRAFFIC: PKG. REST. | COM/IND. ACCESS

LINE DIAGRAM

TRAFFIC: CONTROL | COM/IND. ACCESS | PKG. REST.

PAVEMENT DATA

TRAFFIC CODES: TRAFFIC CONTROLS: STOP SIGN=S.S., TRAFFIC LIGHT=T.L., FLASHING RED BALL=F.R.

TRAFFIC CODES: PARKING RESTRICTIONS: A.M. PEAK, P.M. PEAK, A.M./P.M. PEAK, NO PARKING ANYTIME=N.P., COMM/IND. ACCESS=E

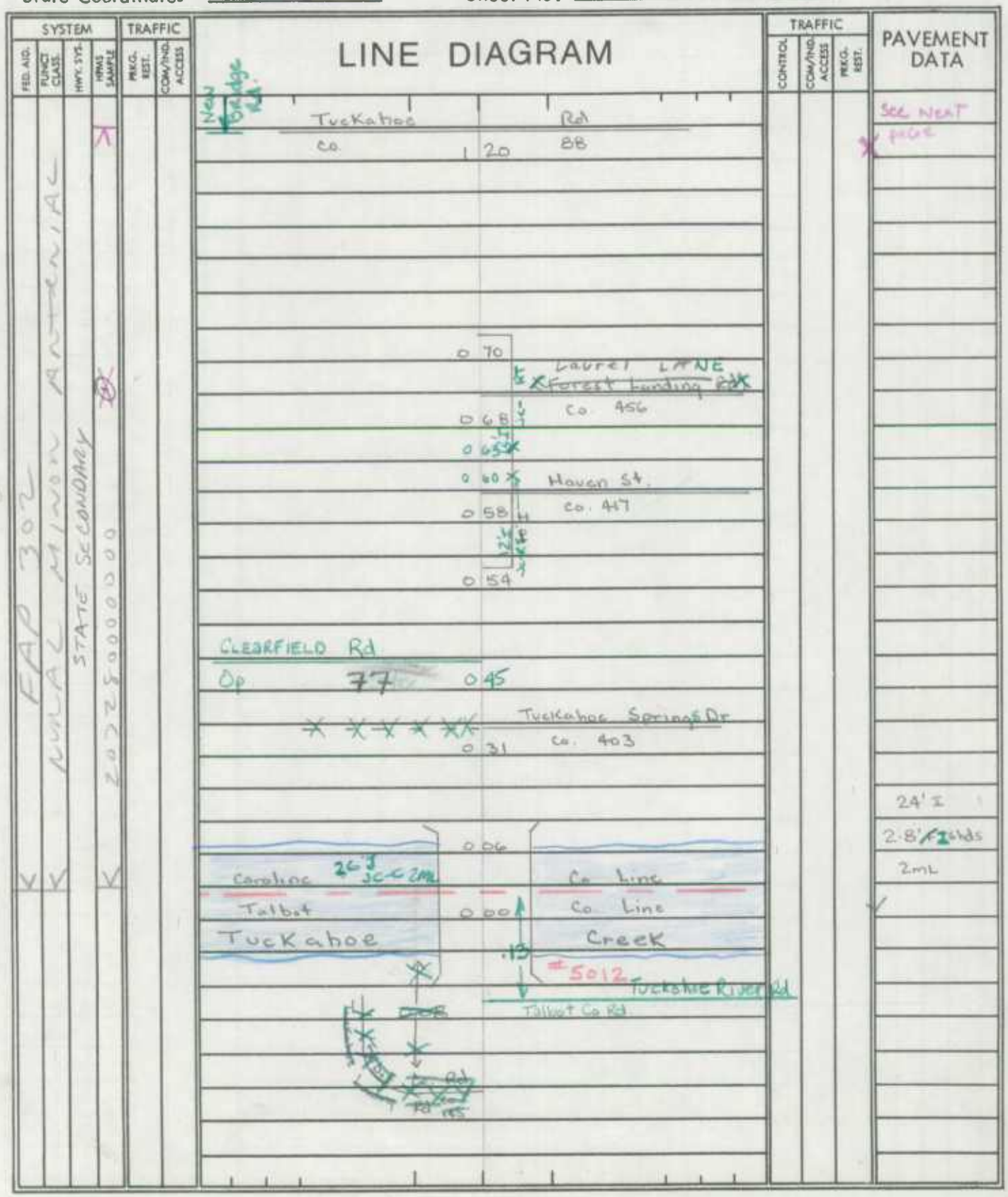

SYSTEM				TRAFFIC		LINE DIAGRAM	TRAFFIC			PAVEMENT DATA
FED. AID.	FUNCT. CLASS.	HWY. SYS.	HPMS SAMPLE	PRKG. REST.	COM/IND ACCESS		CONTROL	COM/IND ACCESS	PRKG. REST.	
FAP 302	RURAL MINOR ARTERIAL	STATE SECONDARY	200 3 8 000 0000							
										24' I
										12' I Shd 1.5'
						3 10 2-36" CP				2 mL
										~~24' I~~
										~~2-10' I shds~~
										~~2 mL~~
						2 ~~89~~ 90				
						Asbury Drive				~~24' I~~
						co. 454				~~10' I shd 2'~~
						2 86				~~12' 10.5' SHORT~~
										~~2 mL~~
						2 76				
						SIGN: Lyford Landing Farm				
						2 31				
						Fisher Rd.				
						co. 100 2 08				~~24' I~~
										~~2-10' I shds~~
										2 mL
						1 90				
						New Bridge Rd.				24' I
										2 ~~8'~~ 12' I shds
										2 mL

SHA 51.3 - 8 Revised
4.83

MARYLAND STATE HIGHWAY ADMINISTRATION

(92-42,43,44)
BB/AH-3-24-93

ROAD INVENTORY SHEET

Party Chief: BB
Recorder: AL
Assistant:
Map No./Dir.: 60-6 / E
State Coordinates: 1110-366

Road No.: MD 328
Road Name: New Bridge Rd
County: Caroline
Date: 5-17-89
Sheet No. 3 OF 5

SYSTEM				TRAFFIC		LINE DIAGRAM	TRAFFIC			PAVEMENT DATA
FED. AID.	FUNCT. CLASS.	HWY. SYS.	HPMS SAMPLE	PK.KG. REST.	COM/IND. ACCESS		CONTROL	COM/IND. ACCESS	PK.KG. REST.	
										24'I
										2-10' ~~H~~ SHDS
										2ML
						5 08 2-60" CP				X
						~~Brown Mers Rd. Pvt.~~				
						4 64				
						~~Wilkins Pond Rd Co. 97~~ 4 63				
						4 12 60" CP				
						4 11 S.L. 50MPH				
						4 06 2-24" CP				
						Saulsbury Rd. Co. 98 3 73				24'I 12'I SHD RT 10'I SHD LT 2ML
						New Bridge Rd				~~24'I~~ ~~2-10' I SHD~~ ~~2ML~~

FAP 302
RURAL MINOR ARTERIAL
STATE SECONDARY

TRAFFIC CODES
TRAFFIC CONTROLS: STOP SIGN=S.S., TRAFFIC LIGHT=T.L., FLASHING RED BALL=F.R.

TRAFFIC CODES
PARKING RESTRICTIONS: A.M. PEAK, P.M. PEAK, A.M./P.M. PEAK, NO PARKING ANYTIME=N.P., COMM/IND. ACCESS=E

SYSTEM				TRAFFIC		LINE DIAGRAM	TRAFFIC				PAVEMENT DATA
FED. AID.	FUNCT. CLASS	HWY. SYS.	HPMS SAMPLE	PKG. REST.	COM/IND ACCESS		CONTROL	COM/IND ACCESS	PKG. REST.		
FAP 302	RURAL MINOR ARTERIAL	STATE SECONDARY				6 07 (River Co. ~~138~~ ~~RIV~~ Landing Rd 465					
						5 98 PC					24'± 2-10'± SHDS 2ML
						5 84		E	X		
					E	5 83					
											24'± 2-10'± SHDS ~~JC-C~~ JC-C 2ML
					E	5 80					
						0.01/15'± JC-RT 5 79 0.01/15'± JC-RT					
						MO 5 78 404 Bus.	TL		X		
						0.01/17'± JC-RT 0.01/17'± JC-RT					
						5 76					
						5 72 END Cem					
						5 69 Cem		E			
						5 47 60" CMP Beg Cem					
						RIVER LANDING RD ~~MO~~ ~~326~~ CO 465 5 38					
						5 36 PT 30°					
						5 31 PC					
						New Bridge Rd. 5 26					24' I. 2-10'± SHD 2ML

SHA 51.3 - 8 Revised 4.83

MARYLAND STATE HIGHWAY ADMINISTRATION

ROAD INVENTORY SHEET

Party Chief: BB
Recorder: AL
Assistant:
Map No./Dir.: 60-6 / E
State Coordinates: 1110-366

Road No.: MD 328
Road Name:
County: Caroline
Date: 5-17-89
Sheet No. 5 OF 5

TRAFFIC CODES
TRAFFIC CONTROLS: STOP SIGN=S.S., TRAFFIC LIGHT=T.L., FLASHING RED BALL=F.R.

TRAFFIC CODES
PARKING RESTRICTIONS: A.M. PEAK, P.M. PEAK, A.M./P.M. PEAK, NO PARKING ANYTIME=N.P., COMM/IND. ACCESS=E

SYSTEM: FED. AID.	SYSTEM: FUNCT CLASS.	SYSTEM: HWY. SYS.	SYSTEM: HPMS SAMPLE	TRAFFIC: PKG. REST.	TRAFFIC: COM/IND. ACCESS	LINE DIAGRAM	TRAFFIC: CONTROL	TRAFFIC: COM/IND. ACCESS	TRAFFIC: PKG. REST.	PAVEMENT DATA

SYSTEM				TRAFFIC		LINE DIAGRAM	TRAFFIC			PAVEMENT DATA
FED. AID.	FUNCT. CLASS.	HWY. SYS.	HPMS SAMPLE	PRKG. REST.	COM/IND ACCESS		CONTROL	COM/IND ACCESS	PRKG. REST.	

SHA 51.3 - 8 Revised
4.83

MARYLAND STATE HIGHWAY ADMINISTRATION

ROAD INVENTORY SHEET

Party Chief _____
Recorder _____
Assistant _____
Map No./Dir. 1
State Coordinates _____

Road No. MD 328A
Road Name _____
County CAROLINE
Date _____
Sheet No. _____ OF _____

SYSTEM				TRAFFIC		LINE DIAGRAM	TRAFFIC			PAVEMENT DATA
FED. AID.	FUNCT CLASS.	HWY. SYS.	HPMS SAMPLE	PRKG. REST.	COM/IND. ACCESS		CONTROL	COM/IND. ACCESS	PRKG. REST.	
						UNASSIGNED				
						NOW G 465				
						TRANSFER LETTER 5-8-90				

TRAFFIC CODES

TRAFFIC CONTROLS: STOP SIGN=S.S., TRAFFIC LIGHT=T.L., FLASHING RED BALL=F.R.

TRAFFIC CODES

PARKING RESTRICTIONS: A.M. PEAK, P.M. PEAK, A.M./P.M. PEAK, NO PARKING ANYTIME=N.P., COMM/IND. ACCESS=E

SYSTEM				TRAFFIC		LINE DIAGRAM	TRAFFIC			PAVEMENT DATA
FED. AID.	FUNCT. CLASS.	HWY. SYS.	HPMS SAMPLE	PRKG. REST.	COM/IND ACCESS		CONTROL	COM/IND ACCESS	PRKG. REST.	

SHA 51.3 - 8 Revised 4.83

95 STATE REINV.
4-13-95 TM/BB

99 ST REINV
9-17-99
CG/EF

MARYLAND STATE HIGHWAY ADMINISTRATION

ROAD INVENTORY SHEET (MAIN ST)

Party Chief: BB
Recorder: AL
Assistant:
Map No./Dir.: 60-6 / N
State Coordinates: 1115-318

Road No.: MD 331
Road Name: (PRESTON RD)
County: Caroline
Date: 5-18-89
Sheet No. 1 OF 6

TRAFFIC CODES
TRAFFIC CONTROLS: STOP SIGN=SS, TRAFFIC LIGHT=T.L., FLASHING RED BALL=F.R.

TRAFFIC CODES
PARKING RESTRICTIONS: A.M. PEAK, P.M. PEAK, A.M./P.M. PEAK, NO PARKING ANYTIME=N.P., COMM/IND. ACCESS=E

SYSTEM: FED. AID.	SYSTEM: FUNCT. CLASS.	SYSTEM: HWY. SYS.	SYSTEM: HPMS SAMPLE	TRAFFIC: PKG. REST.	TRAFFIC: COM/IND. ACCESS	LINE DIAGRAM	TRAFFIC: CONTROL	TRAFFIC: COM/IND. ACCESS	TRAFFIC: PKG. REST.	PAVEMENT DATA
										24' I
										2-6' I shds
										2ML
					E	0.63				
						Payne Rd.				
						0.61 Co. 201			X	
						0.56				
						Sign: Preston				
						0.54				
						0.50 S.L. 30MPH				
						0.48				
						0.47 PRESTON				
						0.45				
						Lighthouse Rd.				
						MD 817A 0.06				
										24' I
										2-10' I shds
						#5014 44' I BR to GR				2ML
						Caroline Co. Line				
						Dorchester Co. Line				
						0.00 Hunting Creek				
						0.12				
						MD 331-B Co. 205				
						0.17				

FAP 304
RURAL MINOR ARTERIAL

93 P-1 2-24-94
BB / TM

2 of 6

LINE DIAGRAM

SYSTEM: FED. AID.	SYSTEM: FUNCT. CLASS.	SYSTEM: HWY. SYS.	SYSTEM: HPMS SAMPLE	TRAFFIC: PRKG. REST.	TRAFFIC: COM/IND ACCESS	LINE DIAGRAM	TRAFFIC: CONTROL	TRAFFIC: COM/IND ACCESS	TRAFFIC: PRKG. REST.	PAVEMENT DATA
										33' I
										J' C-C on Taper to
										26' I
										J' - C-C
										2ML
						1 10 MD 16			X	
						Chambers St ~~Maryland Ave.~~				33' I
						MU 0050 1 09		E		J' C-C
										2ML
						Maple Ave. Messick Ave.				
						MD 324 1 03 MU 0055			X	
										30' I
					E	1 01				J' C-C
						Noble Ave.				2ML
					E	0 97 MU. 0070			X	
					E	0 92				
								E		
						0 91				
						0 88 Preston school				28' I
										J' C-C
										2ML
						ST. 0 83		E	X	
						MAIN 0 81				
						0 80		E		
						SPUR				
										24' I
						Bocklanding Rd MU. 0010 0 77 S.L. 25MPH		E		10' I shd lt
										14' I shd rt
						ACC 0 74 Preston P.O.				JC-RT. 2ML
						10'				
						0 73			X	
										24' I
						0 71				2-6' I shd
										2ML

FAP 304
RURAL MINOR ARTERIAL

SHA 51.3 - 8 Revised 4.83

MARYLAND STATE HIGHWAY ADMINISTRATION

ROAD INVENTORY SHEET (DOVER BRIDGE RD)

Party Chief: BB
Recorder: AL
Assistant:
Map No./Dir.: GO-6 / N
State Coordinates: 1115-318

Road No.: MD 331
Road Name: (MAIN ST)
County: Caroline
Date: 5-18-89
Sheet No. 3 OF 6

TRAFFIC CODES
TRAFFIC CONTROLS: STOP SIGN=SS, TRAFFIC LIGHT=T.L., FLASHING RED BALL=F.R.

TRAFFIC CODES
PARKING RESTRICTIONS: A.M. PEAK, P.M. PEAK, A.M./P.M. PEAK, NO PARKING ANYTIME=N.P., COMM/IND. ACCESS=E

SYSTEM: FED. AID.	SYSTEM: FUNCT CLASS.	SYSTEM: HWY. SYS.	SYSTEM: HPMS SAMPLE	TRAFFIC: PRKG. REST.	TRAFFIC: COM/IND. ACCESS	LINE DIAGRAM			TRAFFIC: CONTROL	TRAFFIC: COM/IND. ACCESS	TRAFFIC: PRKG. REST.	PAVEMENT DATA
												24' I
					E							2-10' I Shds
							1	88				2ML
							1	86			X	
						Sign: Preston	1	74				8 24' I
							1	67 SL 40MPH				~~10'~~ I Shd RT
						Corr. Lim.	1	66 Preston				8' I Shd LT
												2ML
						PT	1	57			X	
												24' I 2-6' I Shd 2ML
						Division St. (PVT)						
						35° Ave Foors Mu 0020	1	53			X	
						PC	1	50				~~24' I~~
												~~6' I Shd RT~~
												~~2ML~~
							1	45 SL 30MPH				
							1	44			X	
												24' I
												~~6' I Shd LT~~
												~~30' c-c~~
						Sunset Blvd Mu 0085						2ML
							1	23			X	
						Lednum Ave Mu 0030	1	20		E		26' I
												"J" c-c
												2ML
							1	15		E	X	

FAP 304 RURAL MINOR ARTERIAL

DOVER BRIDGE RD

MAIN ST

SYSTEM				TRAFFIC		LINE DIAGRAM		TRAFFIC			PAVEMENT DATA
FED. AID.	FUNCT. CLASS.	HWY. SYS.	HPMS SAMPLE	PRKG. REST.	COM/IND ACCESS			CONTROL	COM/IND ACCESS	PRKG. REST.	
FAP 304	RURAL MINOR ARTERIAL		20331000031G			Dover Bridge Rd.					
							3 72 PT				
							30°				
							3 49 PC				
						Poplar Neck Rd Co. 194	3 13 Tanyard Rd Co. 187				
							2 85 PT				
							40°				
							2 62 PC				
							Newton Rd. Co. 186 2 55				
							2 24 2-36" CP				24' I
											2-10' I shd
							2 04 SL. 50 MPH				2 ML
							Westview Ave Co. 383 2 02				
											~~24' I~~
											~~10' I shd RT~~
											~~8' I shd LT~~
											~~2 ML~~
					E		1 93				
											24' I
											2-10' I shd
											2 ML

SHA 51.3 - 8 Revised 4.83

MARYLAND STATE HIGHWAY ADMINISTRATION

ROAD INVENTORY SHEET

Party Chief: BB
Recorder: AL
Assistant:
Map No./Dir.: GO-6 / N
State Coordinates: 1115-318

Road No.: MD 331
Road Name:
County: Caroline
Date: 5-18-89
Sheet No. 5 OF 6

TRAFFIC CODES
TRAFFIC CONTROLS: STOP SIGN=SS, TRAFFIC LIGHT=T.L., FLASHING RED BALL=F.R.

TRAFFIC CODES
PARKING RESTRICTIONS: A.M. PEAK, P.M. PEAK, A.M./P.M. PEAK, NO PARKING ANYTIME=N.P., COMM/IND. ACCESS=E

SYSTEM: FED. AID.	SYSTEM: FUNCT CLASS.	SYSTEM: HWY. SYS.	SYSTEM: HPMS SAMPLE	TRAFFIC: PKG. REST.	TRAFFIC: COM/IND. ACCESS	LINE DIAGRAM	TRAFFIC: CONTROL	TRAFFIC: COM/IND. ACCESS	TRAFFIC: PKG. REST.	PAVEMENT DATA
FAP 304	RURAL MINOR ARTERIAL									
						sign. Bethlehem 4 72				
						4 67 S.L. 50MPH				
						4 55				
						Bethlehem Rd / co. 189 4 51 MD 578				
						Bethlehem P.O. 4 50				
						4 45				
						4 40 SL 30MPH				
						4 25 sign. Bethlehem				
										24'I
										2-10' I sld
										2ML

93 Co EK #5
2-24-94 BB/TM

6 of 6

LINE DIAGRAM

SYSTEM: FED. AID.	FUNCT. CLASS.	HWY. SYS.	HPMS SAMPLE	TRAFFIC: PKG. REST.	COM/IND ACCESS	LINE DIAGRAM	TRAFFIC: CONTROL	COM/IND ACCESS	PKG. REST.	PAVEMENT DATA
						Black Dog Alley				
						~~Talbot Co. Rd~~				
						1.81				
						7 56				
						Choptank River				
						Talbot Co. Line				
						Caroline Co. Line				
						7 48				
						# 20023				
						7 40	N			
						6 89 Trailer PK		E		
					E	6 58				
						Carrs Creek LN.				
						6 55 PVT.				
						6 34				
						FRAZIER NECK				
						6 30		E		
						~~Tanyard Rd~~				
						TANYARD Rd				
						CO. 265				
						6 29 CO 187				
						6 23				
										24' I
					E	Trailer PK. 5 93				2-10' I shd
										2mL

FAP 304
RURAL MINOR ARTERIAL

SHA 51.3 - 8 Revised 4.83

MARYLAND STATE HIGHWAY ADMINISTRATION

ROAD INVENTORY SHEET

99 ST. REINV 9-24-99 CG/EF

95 STATE REINV 4-18-95 TM/BB

BB/AL 96-3 ST A/T 12-4-96

Party Chief: BB
Recorder: DW
Assistant:
Map No./Dir.: F15 / E
State Coordinates: 1099-398

Road No.: MD 404
Road Name: SHORE HWY
County: Caroline
Date: 4-27-89
Sheet No. 1 OF 16

TRAFFIC CODES: TRAFFIC CONTROLS: STOP SIGN=SS, TRAFFIC LIGHT=T.L., FLASHING RED BALL=F.R.

TRAFFIC CODES: PARKING RESTRICTIONS: A.M. PEAK, P.M. PEAK, A.M./P.M. PEAK, NO PARKING, ANYTIME=N.P., COMM/IND. ACCESS=E

SYSTEM: FED. AID.	SYSTEM: FUNCT. CLASS.	SYSTEM: HWY. SYS.	SYSTEM: HPMS SAMPLE	TRAFFIC: PRK.G. REST.	TRAFFIC: COM/IND. ACCESS	LINE DIAGRAM	TRAFFIC: CONTROL	TRAFFIC: COM/IND. ACCESS	TRAFFIC: PRK.G. REST.	PAVEMENT DATA
										24'I 2-8'
										I SHD
						MD 480 10'I LTL				2mL
						0 73 Ridgely Rd CO 93	TL		X	
						0 65 ~~10'I LTL~~ ~~A/T~~ ~~ONE WAY~~				~~24'I 10'I~~
										~~shd lt~~
										~~2 mL~~
						0 ~~68~~			X	
						Cemetery Rd				
						CO 0 33 78				
						0 25 Tuckahoe S.C		E		
						0 08 SIGN WELCOME TO CAROLINE CO				
										24'I 2-10'
						Tuckahoe 0 01 "Soil" Creek				I SHD 2mL
						Caroline Co 32 J JW-W Line				
V	V	V				Queen Anne Co 0 00 A Line			V	
						0.28				
						MD 303Y				

NHS RURAL OTHER PRINCIPAL ARTERIAL STATE PRIMARY

SYSTEM				TRAFFIC		LINE DIAGRAM	TRAFFIC				PAVEMENT DATA
FED. AID.	FUNCT. CLASS.	HWY. SYS.	HPMS SAMPLE	PRKG. REST.	COM/IND ACCESS		CONTROL	COM/IND ACCESS	PRKG. REST.		
NHS	RURAL OTHER PRINCIPAL ARTERIAL	STATE PRIMARY									
						MD 485					
						219 SaaTHOFF Rd.					
						215 CBC L 11' × W 48' × D 5'					
						BYPASS 194 ACCESS ROAD					
						190 (HILLSBORO RD MD 404 K					
						186					
						Picnic Area 142					
						087 S.L. 55 MPH					24' I 2-10' I Shd 2 ML
						086				X	24' I 2-8' I Shd. 2 ML
						078					

SHA 51.3 - 8 Revised 4.83

MARYLAND STATE HIGHWAY ADMINISTRATION

ROAD INVENTORY SHEET

Party Chief: BB
Recorder: DW
Assistant:
Map No./Dir.: F13 / E
State Coordinates: 1099-398

Road No.: MD 404
Road Name: Shore Hwy
County: Caroline
Date: 4-27-89
Sheet No. 3 OF 16

SYSTEM				TRAFFIC		LINE DIAGRAM	TRAFFIC			PAVEMENT DATA
FED. AID.	FUNCT. CLASS.	HWY. SYS.	HPMS SAMPLE	PRKG. REST.	COM/IND. ACCESS		CONTROL	COM/IND. ACCESS	PRKG. REST.	
N H S	RURAL OTHER PRINCIPAL ARTERIAL	STATE PRIMARY								

TRAFFIC CODES
TRAFFIC CONTROLS: STOP SIGN=S.S., TRAFFIC LIGHT=T.L., FLASHING RED BALL=F.R.

TRAFFIC CODES
PARKING RESTRICTIONS: A.M. PEAK, P.M. PEAK, A.M./P.M. PEAK, NO PARKING ANYTIME=N.P., COMM/IND. ACCESS=E

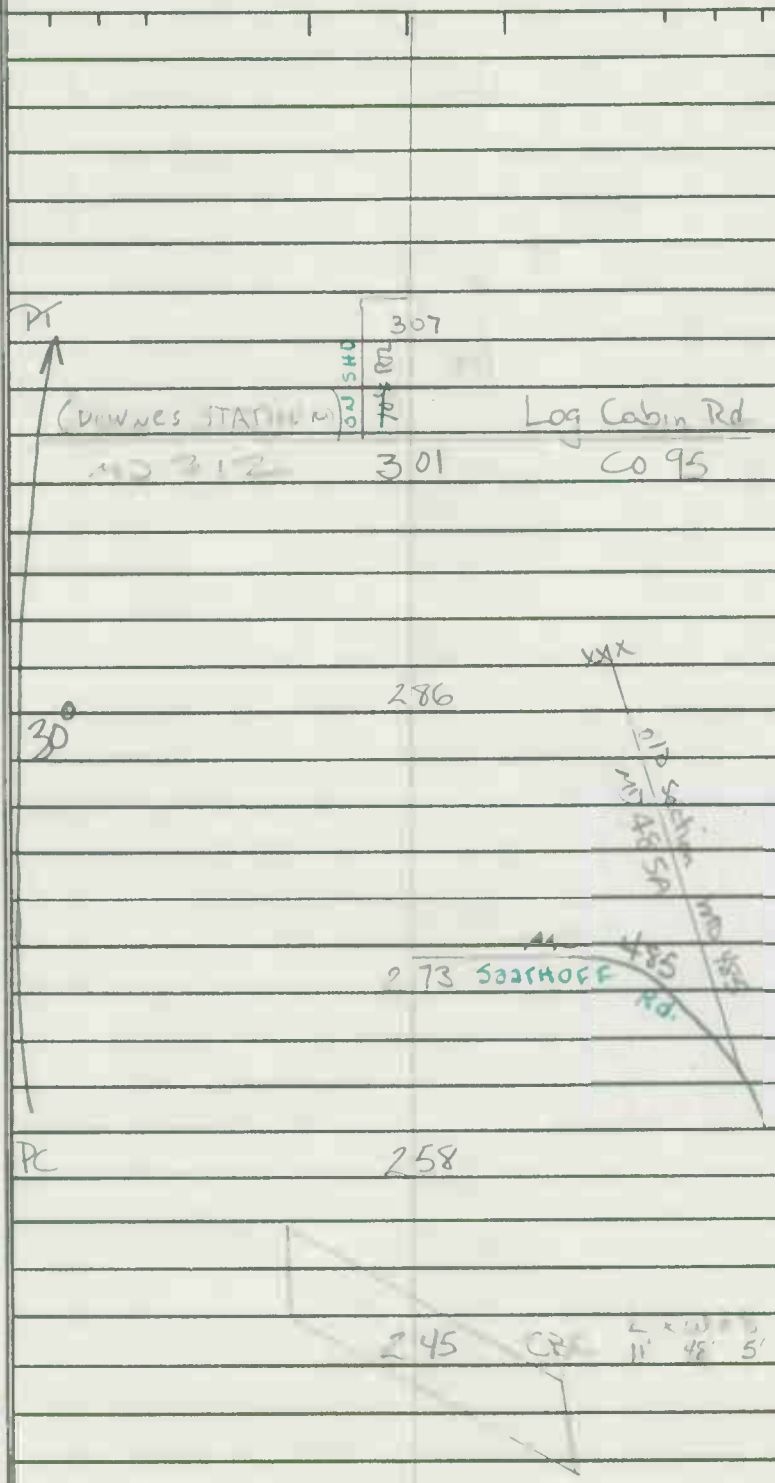

24' I 2-10'
I shd
2 mi

SYSTEM				TRAFFIC		LINE DIAGRAM	TRAFFIC			PAVEMENT DATA
FED. AID.	FUNCT. CLASS.	HWY. SYS.	HPMS SAMPLE	PRKG. REST.	COM/IND ACCESS		CONTROL	COM/IND ACCESS	PRKG. REST.	
										See next Page
						4 ~~+~~ 47			X	
						4 42				
						Holly Rd Co. 59				
						4 37				
						4 30				
						4 21 PT				
						4 16		E		
						Thawley Rd Co 96				
						4 12 30°				
						3 94 PC				
						3 72 48" cmp				
						3 60 2-36" cmp				
										24½ 2-10'
										I SHD
										2 mL

US 13 ARTERIAL
STATE PRIMARY

ROUTE OTTER PRINCIPAL

SHA 51.3 - 8 Revised 4.83

(92-12)
3-23-93
BB/AH

MARYLAND STATE HIGHWAY ADMINISTRATION

ROAD INVENTORY SHEET

9/15T
BB/AH
9-11-94

Party Chief: BB
Recorder: DW
Assistant: F-10
Map No./Dir.: F15 / E
State Coordinates: 1099-398

Road No.: MD 404
Road Name: Shore Hwy
County: Caroline
Date: 4-27-89
Sheet No.: 5 OF 16

TRAFFIC CODES
TRAFFIC CONTROLS: STOP SIGN=S.S., TRAFFIC LIGHT=T.L., FLASHING RED BALL=F.R.

TRAFFIC CODES
PARKING RESTRICTIONS: A.M. PEAK, P.M. PEAK, A.M./P.M. PEAK, NO PARKING ANYTIME=N.P., COMM/IND. ACCESS=E

SYSTEM: FED. AID.	SYSTEM: FUNCT CLASS.	SYSTEM: HWY. SYS.	SYSTEM: HPMS SAMPLE	TRAFFIC: PRKG. REST.	TRAFFIC: COM/IND. ACCESS	LINE DIAGRAM	TRAFFIC: CONTROL	TRAFFIC: COM/IND. ACCESS	TRAFFIC: PRKG. REST.	PAVEMENT DATA
	NHS OTHER PRINCIPAL ARTERIAL STATE PRIMARY									
						5 12				
						10'± LT X-over				
					E	5 02		E		
						10'± LT				
						4 92				
						4 85				
						10'± LT X-over		E		
						4 80				
					E	4 74				
						10'± LT				
						4 63				2-24' I
										2-10' I out
										2-4' I in
										45' or med
						4 52				X 4 mL
										2-12' I
										2-10' I shld out Var.
										Pt. med
										2 mL

SYSTEM				TRAFFIC		LINE DIAGRAM	TRAFFIC				PAVEMENT DATA
FED. AID.	FUNCT. CLASS.	HWY. SYS.	HPMS SAMPLE	PKG. REST.	COM/IND ACCESS		CONTROL	COM/IND ACCESS	PKG. REST.		
RURAL OTHER PRINCIPAL ARTERIAL STATE PRIMARY						595					
						583					
						571					
						562					
						G 463					
						560					
						550					
						549					
						54					2-24'I
						533					2-10'I shd cont
						x-over					2-4'I shd ins
						531					45' Grs MED
						526					4 ML
						520					

MM 13
2-60" C.P.
MD 404 BK
STATION RD
FY

SHA 51.3 - 8 Revised 4.83

MARYLAND STATE HIGHWAY ADMINISTRATION

ROAD INVENTORY SHEET

Party Chief: BB
Recorder: DW
Assistant: F16
Map No./Dir.: F15 / E
State Coordinates: 1099 - 398

Road No.: MD 404
Road Name: Shore Hwy
County: Caroline
Date: 4-27-89
Sheet No. 7 OF 16

98-1 ST
GD-JK
1/29/99

TRAFFIC CODES
TRAFFIC CONTROLS: STOP SIGN=SS, TRAFFIC LIGHT=T.L., FLASHING RED BALL=F.R.

TRAFFIC CODES
PARKING RESTRICTIONS: A.M. PEAK, P.M. PEAK, A.M./P.M. PEAK, NO PARKING ANYTIME=N.P., COMM/IND. ACCESS=E

SYSTEM: FED. AID.	SYSTEM: FUNCT CLASS.	SYSTEM: HWY. SYS.	SYSTEM: HPMS SAMPLE	TRAFFIC: PKG. REST.	TRAFFIC: COM/IND. ACCESS	LINE DIAGRAM	TRAFFIC: CONTROL	TRAFFIC: COM/IND. ACCESS	TRAFFIC: PKG. REST.	PAVEMENT DATA
										2-24' I 2-10'
										I out 2-4'
										I in 45' Grs
						695				X MED 4 mL
						683				
						Choptank 673 River				
						662 MM 14				
						657				
						12'I 10'CL 12'I				2-24' I
						646				2-10' I out
										2-6' I in
										NJB MED
						MD 644 328	TL			X 4 mL
						642				
						10'CL 12'I				
						12'I ACC				2-24' I
						632				2-10' I Shd out
						628	FY			2-4' I Shd INS
						620 MM 13.5				45' Grs Med
										4 mL
						X RR ABANDONED 619 RR X				

MARYLAND STATE PRIMARY ANTENNAL
MARYLAND STATE PRIMARY

SYSTEM				TRAFFIC		LINE DIAGRAM	TRAFFIC			PAVEMENT DATA
FED. AID.	FUNCT. CLASS.	HWY. SYS.	HPMS SAMPLE	PRKG. REST.	COM/IND ACCESS		CONTROL	COM/IND ACCESS	PRKG. REST.	

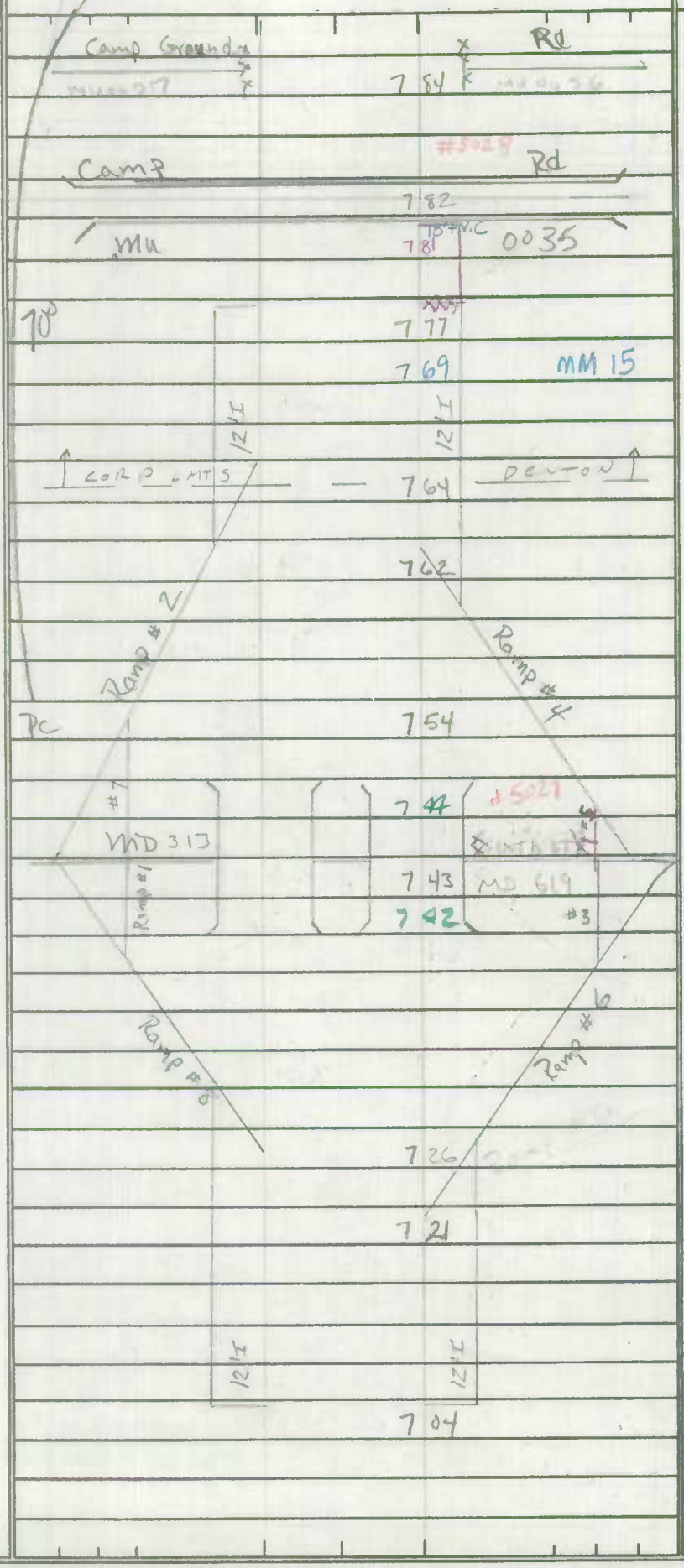

2-24'I
2-10'I out
2-4'I in 45'
Gr MD
4 mL

USAGE OF THE PRINCIPAL ARTERIAL STATE PRELIMINARY

SHA 51.3 - 8 Revised 4.83

MARYLAND STATE HIGHWAY ADMINISTRATION

ROAD INVENTORY SHEET

Party Chief: BB
Recorder: DW
Assistant:
Map No./Dir.: F15 / E
State Coordinates: 1099 - 398

Road No.: MD 404
Road Name: Shore Hwy
County: Caroline
Date: 4-27-89
Sheet No. 9 OF 16

TRAFFIC CODES
TRAFFIC CONTROLS: STOP SIGN=SS, TRAFFIC LIGHT=T.L., FLASHING RED BALL=F.R.

TRAFFIC CODES
PARKING RESTRICTIONS: A.M. PEAK, P.M. PEAK, A.M./P.M. PEAK, NO PARKING ANYTIME=N.P., COMM/IND. ACCESS=E

SYSTEM: FED. AID.	SYSTEM: FUNCT. CLASS.	SYSTEM: HWY. SYS.	SYSTEM: HPMS SAMPLE	TRAFFIC: PRK.G. REST.	TRAFFIC: COM/IND. ACCESS	LINE DIAGRAM	TRAFFIC: CONTROL	TRAFFIC: COM/IND. ACCESS	TRAFFIC: PRK.G. REST.	PAVEMENT DATA
	RURAL OTHER PRINCIPAL ARTERIAL	NHS STATE PRIMARY				Acel 12'I 70°				
						898				
						892				
						12'I TL 889 S.L. 40 MPH				
						885 PC				
						883 MD 404 34	FY			
						10'I TL				
						PT 878				
						Decel 12'I 80°				
						869 MM 16				
						PC 845				
						MARKET ~~Hobbs~~ Mu 837 ~~A133~~ 0170				
						819 MM 15.5				2-24'I
										2-10'I out
										2-4'I in
										45' Gr MED
						PT 790 70°				4 mL

SYSTEM				TRAFFIC		LINE DIAGRAM	TRAFFIC			PAVEMENT DATA
FED. AID.	FUNCT. CLASS.	HWY. SYS.	HPMS SAMPLE	PRKG. REST.	COM/IND ACCESS		CONTROL	COM/IND ACCESS	PRKG. REST.	
										See Next Page
										24'I 2-10'I Shd 2mL
										2-12'I 2-10'I out Var. Pt med 2mL
										2-24'I on taper 2-12'I 2-10'I out 2-3'I in Var. Gr. med 2mL
										2-24'I 2-10'I shd out 2-4'I shd ins 45' crs mkg 4mL



RURAL OTHER PRINCIPAL ARTERIAL
STATE PRIMARY
FAS HS

SHA 51.3 - 8 Revised 4.83

MARYLAND STATE HIGHWAY ADMINISTRATION

(92-13) BB-AH 3-23-93

ROAD INVENTORY SHEET

Party Chief: BB
Recorder: DW
Assistant:
Map No./Dir.: F15 / E
State Coordinates: 1099-398

Road No.: MD 404
Road Name: Shore Hwy
County: Caroline
Date: 4-27-89
Sheet No. 11 OF 16

TRAFFIC CODES — TRAFFIC CONTROLS: STOP SIGN=SS, TRAFFIC LIGHT=T.L., FLASHING RED BALL=F.R.

TRAFFIC CODES — PARKING RESTRICTIONS: A.M. PEAK, P.M. PEAK, A.M./P.M. PEAK, NO PARKING, ANYTIME=N.P., COMM/IND. ACCESS=E

SYSTEM: FED. AID.	SYSTEM: FUNCT CLASS	SYSTEM: HWY. SYS.	SYSTEM: HPMS SAMPLE	TRAFFIC: PRK.G. REST.	TRAFFIC: COM/IND. ACCESS	LINE DIAGRAM	TRAFFIC: CONTROL	TRAFFIC: COM/IND. ACCESS	TRAFFIC: PRK.G. REST.	PAVEMENT DATA
	RURAL OTHER PRINCIPAL ARTERIAL	STATE PRIMARY								
						1005				
						Double Hill Rd CO 372				
						1003				
						997 SL = 50 MPH				
					E	993				24 I
					E	992				2-10 I SHD
						Deep Shore Dr CO 118				2ML
						987				~~24 I~~ ~~24 I~~
										~~2-10 I SHD~~
						982				~~2ML~~
						German Ave 976 ~~SL 55 MPH~~				
						973				
					E	970				
					E	965				
					E	961				24
										~~5 I~~ J-C
					E	957				LT 2-10 I
										SHDS ~~RT~~
										25 ML

SYSTEM				TRAFFIC		LINE DIAGRAM	TRAFFIC			PAVEMENT DATA
FED. AID.	FUNCT. CLASS.	HWY. SYS.	HPMS SAMPLE	PRK.G. REST.	COM/IND ACCESS		CONTROL	COM/IND ACCESS	PRK.G. REST.	
NHS	RURAL OTHER PRINCIPAL ARTERIAL	STATE PRIMARY								
						1130 — 55 MPH				24'I
										2-10'I SHLDS
						Sennett Rd				2 ML
						Co 115 — 1126		E		
						1120			X	
						1119		E		
						1108				
						1106		E		34'I
										10'I SHORT
						Double Hills Rd — MD 16				3ML
						Co 372 — 1102	TL		X	
						1100				
						ACC. 0 USHD — TRUCK TL 8 USHD				
						1094				
						1088				
						1079				
						Walts Creek — 1077 — #5008				
						36'S W-W — 1075				
						1068 — Picnic Area				
										24'I
										2-10'I SHLD
										2ML

SHA 51.3 - 8 Revised 4.83

95-2251
95-2251
BB/AN
12/13/95

MARYLAND STATE HIGHWAY ADMINISTRATION

ROAD INVENTORY SHEET

Party Chief: BB
Recorder: DW
Assistant:
Map No./Dir.: F15 / E
State Coordinates: 1099 - 398

Road No.: MD 404
Road Name: Shore Hwy
County: Caroline
Date: 4-27-89
Sheet No.: 13 OF 16

SYSTEM				TRAFFIC		LINE DIAGRAM	TRAFFIC			PAVEMENT DATA
FED. AID.	FUNCT CLASS.	HWY. SYS.	HPMS SAMPLE	PKG. REST.	COM/IND. ACCESS		CONTROL	COM/IND. ACCESS	PKG. REST.	
	RURAL OTHER PRINCIPAL ARTERIAL					1369				
						1306				
						Andersontown Rd / Co 120 — Hignutt Rd / Co 141				
						1299				
						1296				
						1275				
						1270				
						~~Amer~~ Legion Rd / Co 114				
						1268				
						1267				
						1264				
						1225		E		
						Mitchell Rd / Co 142				
						1179				
										24'I
										2-10'I SHD
										2 ML

TRAFFIC CODES
TRAFFIC CONTROLS: STOP SIGN=SS, TRAFFIC LIGHT=T.L., FLASHING RED BALL=F.R.

TRAFFIC CODES
PARKING RESTRICTIONS: A.M. PEAK, P.M. PEAK, A.M./P.M. PEAK, NO PARKING ANYTIME=N.P., COMM/IND. ACCESS=E

SYSTEM				TRAFFIC		LINE DIAGRAM	TRAFFIC			PAVEMENT DATA
FED. AID.	FUNCT. CLASS.	HWY. SYS.	HPMS SAMPLE	PRKG. EST.	COM/IND ACCESS		CONTROL	COM/IND ACCESS	PRKG. EST.	
RURAL OTHER PRINCIPAL ARTERIAL										

SHA 51.3 - 8 Revised 4.83

MARYLAND STATE HIGHWAY ADMINISTRATION

(92-19) BB-AH 3-23-93

ROAD INVENTORY SHEET

Party Chief: BB
Recorder: DW
Assistant:
Map No./Dir.: F15 / E
State Coordinates: 1099-398

Road No.: MD 404
Road Name: Shore Hwy
County: Caroline
Date: 4-27-89
Sheet No.: 15 OF 16

SYSTEM: FED. AID.	SYSTEM: FUNCT CLASS.	SYSTEM: HWY. SYS.	SYSTEM: HPMS SAMPLE	TRAFFIC: PKG. REST.	TRAFFIC: COM/IND. ACCESS	LINE DIAGRAM	TRAFFIC: CONTROL	TRAFFIC: COM/IND. ACCESS	TRAFFIC: PKG. REST.	PAVEMENT DATA
	RURAL OTHER PRINCIPAL ARTERIAL	NHS STATE PRIMARY				BULLOCK RD				
						~~Breeding Rd~~ Trice Rd				
						CO 136 1566 CO 137				
						1536 2-48" Cmp				
						1529 3-36" Cmp				
						Linden School Rd CO 127				
						MD 404C				
						LINDEN School Rd 1459				
						MD 404D				24'I
						MD				2-10'I SHD
										2 ML

TRAFFIC CODES

TRAFFIC CONTROLS: STOP SIGN=SS, TRAFFIC LIGHT=T.L., FLASHING RED BALL=F.R.

TRAFFIC CODES

PARKING RESTRICTIONS: A.M. PEAK, P.M. PEAK, A.M./P.M. PEAK, NO PARKING ANYTIME=N.P., COMM/IND. ACCESS=E

SYSTEM				TRAFFIC		LINE DIAGRAM	TRAFFIC			PAVEMENT DATA
FED. AID.	FUNCT. CLASS.	HWY. SYS.	HPMS SAMPLE	PRKG. REST.	COM/IND ACCESS		CONTROL	COM/IND ACCESS	PRKG. REST.	
						Rd ~~404~~ #597571				
						Delaware St 10' Line				
1	1	1				MD St. 1737 Line				1
						1697				
						ON SHD ~~RTL~~				
						Noble Rd				
						CO 1691 133				
						~~RTL~~ ON SHD				
						1684				
						1667 PI				
						(Breeding Rd)				
						1654 CO 235				
						40'				
						Bullock Rd 1641 PC				
						~~Breeding Rd~~				
						CO 136 1635				
						1629 2-36" CP				
						1614 CBC L 24' × W 75' × D 4 2-60" (sq)				
										24' I
										2-10' I SHD
										2 mi

RURAL OTHER PRINCIPAL ARTERIAL
STATE PRIMARY

SHA 51.3 - 8 Revised 4.83

MARYLAND STATE HIGHWAY ADMINISTRATION

ROAD INVENTORY SHEET

DO NOT CODE INCLUDE WITH MD 404 BU

'95 STATE REINV. 4-7-95 TM/BB

93 MU EX #2 2-24-94 BB/TM

99 ST. REINV 9-28-99 Denton CG/EF

Party Chief: BB
Recorder: AL
Assistant:
Map No./Dir.: 1
State Coordinates:

Road No.: MD 404 BU WB/L
Road Name: {GAY ST}
County: Caroline
Date: 5-24-89
Sheet No.: 1 OF 3

TRAFFIC CODES
TRAFFIC CONTROLS: STOP SIGN=SS, TRAFFIC LIGHT=T.L., FLASHING RED BALL=F.R.

TRAFFIC CODES
PARKING RESTRICTIONS: A.M. PEAK, P.M. PEAK, A.M./P.M. PEAK, NO PARKING ANYTIME=N.P., COMM/IND. ACCESS=E

SYSTEM				TRAFFIC		LINE DIAGRAM	TRAFFIC			PAVEMENT DATA
FED. AID.	FUNCT. CLASS.	HWY. SYS.	HPMS SAMPLE	PKG. REST.	COM/IND. ACCESS		CONTROL	COM/IND. ACCESS	PKG. REST.	
										22'I
										8'I shd rt JC-C
										(30'I C-C)
										2ML
				NP						
										16'I
										J-CRT
										1ML
										16'I
										10'I shd rt
										4'I shd LT
										1ML
										~~16'I~~
										~~4'I shd LT~~
										~~1ML~~
										16'I
										10'I shd rt
										4'I shd LT
										1ML

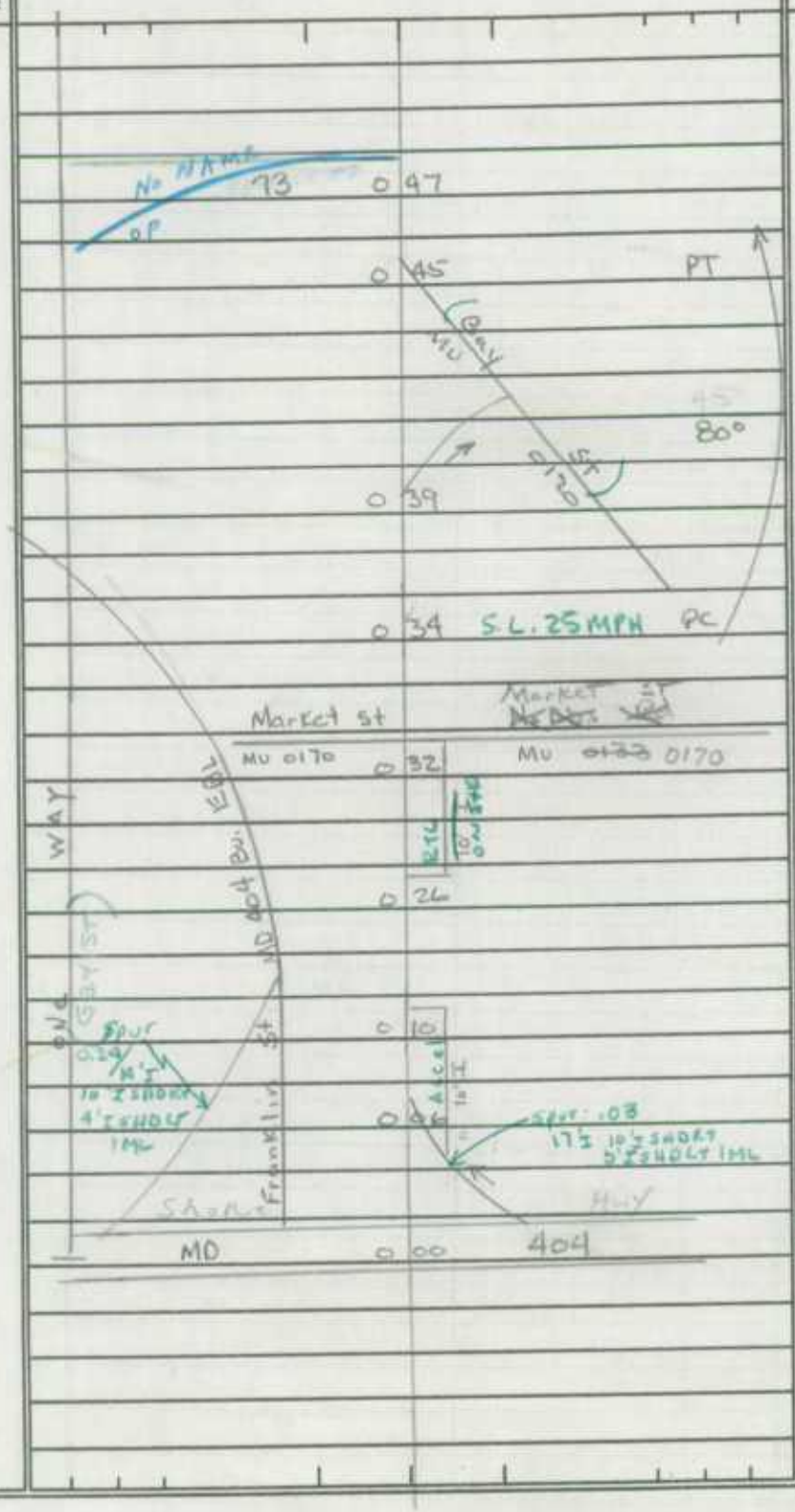

92-41
BB/AH
3-24-93

2 of 3

LINE DIAGRAM

SYSTEM: FED. AID.	FUNCT. CLASS.	HWY. SYS.	HPMS SAMPLE	TRAFFIC: PRKG. REST.	COM/IND ACCESS	LINE DIAGRAM	TRAFFIC: CONTROL	COM/IND ACCESS	PRKG. REST.	PAVEMENT DATA
FAS (312) MINOR MAJOR COLLECTOR				NP		1 11 PC			NP	30' I
										"J" c-c
										1 ML
						First St				
						MUN 9010 1 09		E		
					E	Caroline Co Courthouse 05				15' I
										~~J-CLT~~ JC
										8' I Shd rt
					E	Caroline Co Courthouse 02				4' I Shd ~~rt~~ C
						2ND ~~2nd~~ ~~Second~~ St.				(27' I c-c)
						MU 1 01 9020				1 ML
					E	0 98				
										16' I
						T.H. 0 97				8' I Shd rt
						12' H				"J" ~~CLT~~ C
						Third St.				(36' I c-c) 1 ML
						MUN. 0 95 9030				
						← Fourth St ← X				
						MUN 0 89 9040				
						— 5th → St. →				23' I
						MUN. 0 82 9050				8' I Shd rt JC-C
										(31' I c-c)
										2 ML
						ONE WAY Sixth St				
						MD 0 69 619	TL			30' I
										"J" c-c
					E	0 67		E	NO PKG	2 ML
						0 66				
						Seventh St.				
						MUN 0 61 9070				22' I
										8' I Shd RT
						Eighth St.				(32' I c-c)
						MUN. 0 52 9080				2 ML

SHA 51.3 - 8 Revised 4.83

MARYLAND STATE HIGHWAY ADMINISTRATION

ROAD INVENTORY SHEET

Party Chief: BB
Recorder: AL
Assistant:
Map No./Dir.: /
State Coordinates:

Road No.: MD 404 BU WOL
Road Name:
County: Caroline
Date: 5-24-89
Sheet No. 3 OF 3

TRAFFIC CODES
TRAFFIC CONTROLS: STOP SIGN=SS, TRAFFIC LIGHT=T.L., FLASHING RED BALL=F.R.

TRAFFIC CODES
PARKING RESTRICTIONS: A.M. PEAK, P.M. PEAK, A.M./P.M. PEAK, NO PARKING ANYTIME=N.P., COMM/IND. ACCESS=E

SYSTEM: FED. AID.	SYSTEM: FUNCT CLASS.	SYSTEM: HWY. SYS.	SYSTEM: HPMS SAMPLE	TRAFFIC: PRKG. REST.	TRAFFIC: COM/IND. ACCESS	LINE DIAGRAM	TRAFFIC: CONTROL	TRAFFIC: COM/IND. ACCESS	TRAFFIC: PRKG. REST.	PAVEMENT DATA
FAS 1312	RURAL MAJOR COLLECTOR			NP		BU; 404X 1/25; MD SX; EBL; MarkX 404 1/20; 1/21 SL 35 MPH; 404-F; NAY; MD 1/19; ONE 1/14; PT 45°			NP	30'I; J C-C; 1 ML

SYSTEM				TRAFFIC		LINE DIAGRAM	TRAFFIC			PAVEMENT DATA
FED. AID.	FUNCT. CLASS.	HWY. SYS.	HPMS SAMPLE	PRKG. REST.	COM/IND ACCESS		CONTROL	COM/IND ACCESS	PRKG. REST.	

SHA 51.3 - 8 Revised
4.83

MARYLAND STATE HIGHWAY ADMINISTRATION

ROAD INVENTORY SHEET

Party Chief _____
Recorder _____
Assistant _____
Map No./Dir. 1
State Coordinates _____

Road No. MD 404 E
Road Name _____
County CAROLINE
Date _____
Sheet No. _____ OF _____

SYSTEM				TRAFFIC		LINE DIAGRAM	TRAFFIC			PAVEMENT DATA
FED. AID.	FUNCT. CLASS.	HWY. SYS.	HPMS SAMPLE	PRKG. REST.	COM/IND. ACCESS		CONTROL	COM/IND. ACCESS	PRKG. REST.	
						UNASSIGNED				
						NOW Co 460				
						TRANSFER LETTER 5-8-90				

TRAFFIC CODES

TRAFFIC CONTROLS: STOP SIGN=S.S., TRAFFIC LIGHT=T.L., FLASHING RED BALL=F.R.

TRAFFIC CODES

PARKING RESTRICTIONS: A.M. PEAK, P.M. PEAK, A.M./P.M. PEAK, NO PARKING ANYTIME=N.P., COMM/IND. ACCESS=E

SYSTEM				TRAFFIC		LINE DIAGRAM	TRAFFIC			PAVEMENT DATA
FED. AID.	FUNCT. CLASS.	HWY. SYS.	HPMS SAMPLE	PRKG. REST.	COM/IND ACCESS		CONTROL	COM/IND ACCESS	PRKG. REST.	

SHA 51.3 - 8 Revised
4.83

MARYLAND STATE HIGHWAY ADMINISTRATION

ROAD INVENTORY SHEET

Party Chief _____ Road No. MD 404 G
Recorder _____ Road Name _____
Assistant _____ County CAROLINE
Map No./Dir. 1 Date _____
State Coordinates _____ Sheet No. _____ OF _____

SYSTEM				TRAFFIC		LINE DIAGRAM	TRAFFIC			PAVEMENT DATA
FED. AID.	FUNCT CLASS.	HWY. SYS.	HPMS SAMPLE	PRKG. REST.	COM/IND. ACCESS		CONTROL	COM/IND. ACCESS	PRKG. REST.	
						UNASSIGNED				
						NOW CO 461				
						TRANSFER LETTER 5-8-90				

TRAFFIC CODES

TRAFFIC CONTROLS: STOP SIGN=S.S., TRAFFIC LIGHT=T.L., FLASHING RED BALL=F.R.

TRAFFIC CODES

PARKING RESTRICTIONS: A.M. PEAK, P.M. PEAK, A.M./P.M. PEAK, NO PARKING ANYTIME=N.P., COMM/IND. ACCESS=E

SYSTEM				TRAFFIC		LINE DIAGRAM	TRAFFIC			PAVEMENT DATA
FED. AID.	FUNCT. CLASS.	HWY. SYS.	HPMS SAMPLE	PRKG. REST.	COM/IND ACCESS		CONTROL	COM/IND ACCESS	PRKG. REST.	

SHA 51.3 - 8 Revised
4.83

MARYLAND STATE HIGHWAY ADMINISTRATION

ROAD INVENTORY SHEET

Party Chief _____ Road No. MD 404 H
Recorder _____ Road Name _____
Assistant _____ County CAROLINE
Map No./Dir. 1 Date _____
State Coordinates _____ Sheet No. _____ OF _____

SYSTEM				TRAFFIC		LINE DIAGRAM	TRAFFIC			PAVEMENT DATA
FED. AID.	FUNCT CLASS	HWY. SYS.	HPMS SAMPLE	PRKG. REST.	COM/IND. ACCESS		CONTROL	COM/IND. ACCESS	PRKG. REST.	
						UNASSIGNED				
						NOW CO 462				
						TRANSFER LETTER 5-8-90				

TRAFFIC CODES

TRAFFIC CONTROLS: STOP SIGN=S.S., TRAFFIC LIGHT=T.L., FLASHING RED BALL=F.R.

TRAFFIC CODES

PARKING RESTRICTIONS: A.M. PEAK, P.M. PEAK, A.M./P.M. PEAK, NO PARKING ANYTIME=N.P., COMM/IND. ACCESS=E

SYSTEM				TRAFFIC		LINE DIAGRAM	TRAFFIC			PAVEMENT DATA
FED. AID.	FUNCT. CLASS.	HWY. SYS.	HPMS SAMPLE	PRKG. REST.	COM/IND ACCESS		CONTROL	COM/IND ACCESS	PRKG. REST.	

SHA 51.3 - 8 Revised
4.83

MARYLAND STATE HIGHWAY ADMINISTRATION

ROAD INVENTORY SHEET

Party Chief _____
Recorder _____
Assistant _____
Map No./Dir. 1
State Coordinates _____

Road No. MD 404 I
Road Name _____
County CAROLINE
Date _____
Sheet No. _____ OF _____

SYSTEM				TRAFFIC		LINE DIAGRAM	TRAFFIC			PAVEMENT DATA
FED. AID.	FUNCT CLASS.	HWY. SYS.	HPMS SAMPLE	PRKG. REST.	COM/IND. ACCESS		CONTROL	COM/IND. ACCESS	PRKG. REST.	
						UNASSIGNED				
						Now Co 463				
						TRANSFER LETTER 5-8-90				

TRAFFIC CODES

TRAFFIC CONTROLS: STOP SIGN=S.S., TRAFFIC LIGHT=T.L., FLASHING RED BALL=F.R.

TRAFFIC CODES

PARKING RESTRICTIONS: A.M. PEAK, P.M. PEAK, A.M./P.M. PEAK, NO PARKING ANYTIME=N.P., COMM/IND. ACCESS=E

SYSTEM				TRAFFIC		LINE DIAGRAM	TRAFFIC			PAVEMENT DATA
FED. AID.	FUNCT. CLASS.	HWY. SYS.	HPMS SAMPLE	PRKG. REST.	COM/IND ACCESS		CONTROL	COM/IND ACCESS	PRKG. REST.	

SHA 51.3 - 8 Revised
4.83

MARYLAND STATE HIGHWAY ADMINISTRATION

ROAD INVENTORY SHEET

Party Chief _____
Recorder _____
Assistant _____
Map No./Dir. 1
State Coordinates _____

Road No. MD 404 J
Road Name _____
County CAROLINE
Date _____
Sheet No. _____ OF _____

SYSTEM				TRAFFIC		LINE DIAGRAM	TRAFFIC			PAVEMENT DATA
FED. AID.	FUNCT CLASS.	HWY. SYS.	HPMS SAMPLE	PRKG. REST.	COM/IND. ACCESS		CONTROL	COM/IND. ACCESS	PRKG. REST.	
						UNASSIGNED				
						Now Co 464				
						TRANSFER LETTER 5-8-90				

TRAFFIC CODES

TRAFFIC CONTROLS: STOP SIGN=S.S., TRAFFIC LIGHT=T.L., FLASHING RED BALL=F.R.

TRAFFIC CODES

PARKING RESTRICTIONS: A.M. PEAK, P.M. PEAK, A.M./P.M. PEAK, NO PARKING ANYTIME=N.P., COMM/IND. ACCESS=E

SYSTEM				TRAFFIC		LINE DIAGRAM	TRAFFIC			PAVEMENT DATA
FED. AID.	FUNCT. CLASS.	HWY. SYS.	HPMS SAMPLE	PRKG. REST.	COM/IND ACCESS		CONTROL	COM/IND ACCESS	PRKG. REST.	

SHA 51.3 - 8 Revised
4.83

MARYLAND STATE HIGHWAY ADMINISTRATION

Denton

ROAD INVENTORY SHEET

Party Chief _____
Recorder _____
Assistant _____
Map No./Dir. 1
State Coordinates _____

Road No. MD 474
Road Name Market St
County Caroline
Date _____
Sheet No. _____ OF _____

SYSTEM				TRAFFIC		LINE DIAGRAM	TRAFFIC			PAVEMENT DATA
	FUNCT CLASS	HWY SYS	HPMS SAMPLE	PKG. REST.	COM/IND ACCESS		CONTROL	COM/IND ACCESS	PKG. REST.	
						Transfferd				
						Now MD 0170				
						Denton				
						Original Transferr				
						11/23/73				
						redigsnated MD 474				
						10/18/80				
						retransferr				
						11/13/97				
						SEE minutes Book				

TRAFFIC CODES

TRAFFIC CONTROLS: STOP SIGN-SS, TRAFFIC LIGHT=T.L., FLASHING RED BALL=F.R.

TRAFFIC CODES

PARKING RESTRICTIONS: A.M. PEAK, P.M. PEAK, A.M./P.M. PEAK, NO PARKING ANYTIME=N.P., COMM/IND. ACCESS=E

COUNTY _____ ROAD NO. _____ PAGE ___ OF ___

SYSTEM				TRAFFIC		LINE DIAGRAM	TRAFFIC				PAVEMENT DATA
	FUNCT CLASS	HWY SYS	HPMS SAMPLE	PRKG REST	COM/IND ACCESS		LOCAL BRG	COM/IND ACCESS	PRKG. REST.		

SHA 51.3 - 8 Revised 4.83

MARYLAND STATE HIGHWAY ADMINISTRATION

ROAD INVENTORY SHEET

90-1
2-6-91
BB/TM

95 STATE REINV.
4-11-95
TM/BB

99ST. REINV
9-15-99
CG/LD

BB/AL
96-3 ST A/T
12-4-96

Party Chief	BB	Road No.	MD 480
Recorder	AL	Road Name	~~Hillsboro~~ Ridgely Rd
Assistant		County	Caroline
Map No./Dir.	G0-6 / E	Date	4-18-89
State Coordinates		Sheet No.	1 OF 8

(Greensboro Mun.)
91-7, 9, 10, 11, 12, 14 A/T

TRAFFIC CODES
TRAFFIC CONTROLS: STOP SIGN=SS, TRAFFIC LIGHT=T.L., FLASHING RED BALL=F.R.

TRAFFIC CODES
PARKING RESTRICTIONS: A.M. PEAK, P.M. PEAK, A.M./P.M. PEAK, NO PARKING ANYTIME=N.P., COMM/IND. ACCESS=E

SYSTEM: FED. AID.	SYSTEM: FUNCT. CLASS.	SYSTEM: HWY. SYS.	SYSTEM: HPMS SAMPLE	TRAFFIC: PRKG. REST.	TRAFFIC: COM/IND. ACCESS	LINE DIAGRAM	TRAFFIC: CONTROL	TRAFFIC: COM/IND. ACCESS	TRAFFIC: PRKG. REST.	PAVEMENT DATA
	FA3 1306 RURAL MAJOR COLLECTOR					PT 0 41				
						35°				
						PC 0 20				22'I
										2.8'ISHDS
										2ML
						Eveland Rd Co. 77 0 16				
						Ridgely Rd 0 13				~~22'I~~
										~~2.85'I shds~~
										~~2ML~~
						Shore Hwy MD 404 0 00	TL			
						Ridgely Rd 0 93				
						Ridgely Rd Co.				

SL 50 MPH

SYSTEM				TRAFFIC		LINE DIAGRAM	TRAFFIC			PAVEMENT DATA
FED. AID.	FUNCT. CLASS.	HWY. SYS.	HPMS SAMPLE	PRK.G. REST.	COM/IND ACCESS		CONTROL	COM/IND ACCESS	PRK.G. REST.	
FAS 1306	MINOR MAJOR COLLECTOR					Sunset Blvd				
						MD 776 2 90 48" CP				
						18' H				
						SIXTH ST.				
						SPUR				
						Spur 07/20'I				
						2 86				
						Henry Rd				
						X 3'I SHD RT 2'I SHD LT				
						1 ML				
						2 84 CO. 36				
						2 83				
						2 74 2-36" CP ≤ L 40 MPH				
						2 69				
						16' H				
						2 64 MD 312-A				
						DOWNS STATION RD				
						BYPASS 10' SHD				
						2 60 MD 312				
						10' H				
						2 48				
						2 45				
						Crouse Mill Rd.				
						CO. 75 2 24				
						Ridge Rd.				22' I
										2-8' I SHDS
										2 ML
						1 66				
						1 52 36" CMP				

SHA 51.3 - 8 Revised
4.83

MARYLAND STATE HIGHWAY ADMINISTRATION

(92-48)
BB-AH
3-23-93

ROAD INVENTORY SHEET

Party Chief: BB
Recorder: AL
Assistant:
Map No./Dir.: 60-6 / E
State Coordinates:

Road No.: MD 480
Road Name:
County: Caroline
Date: 4-18-89
Sheet No.: 3 OF 8

TRAFFIC CODES
TRAFFIC CONTROLS: STOP SIGN=SS, TRAFFIC LIGHT=T.L., FLASHING RED BALL=F.R.

TRAFFIC CODES
PARKING RESTRICTIONS: A.M. PEAK, P.M. PEAK, A.M./P.M. PEAK, NO PARKING ANYTIME=N.P., COMM/IND. ACCESS=E

SYSTEM: FED. AID.	SYSTEM: FUNCT CLASS.	SYSTEM: HWY. SYS.	SYSTEM: HPMS SAMPLE	TRAFFIC: PRKG. REST.	TRAFFIC: COM/IND. ACCESS	LINE DIAGRAM	TRAFFIC: CONTROL	TRAFFIC: COM/IND. ACCESS	TRAFFIC: PRKG. REST.	PAVEMENT DATA
										~~22'I~~
						3 42				2-8'I shd LT
						01/17 I c-rt spur				
						Central Ave — 3 39 — H (Central Ave)				2mL
						MD 312 — 3 38 — MD 0034				
						H — MD 312 — 3 37 — Ridgely St				
						3 35				
						(Alley #3)				
						OP 29 — 3 33				
						Maryland Ave — Chicken Co. Bridge Rd 256				
						OP 25 — 3 29				
						(Alley #2)				
						OP 28 — 3 25				
						(Park Ave.) — Second Ave				
						OP 26 — 3 20 — Co. 260				
						School St				
						~~Third~~ ~~Ave~~				
						3 11 — Co. Rd 258				
						3 09 — Church				
						Chicken Bridge Rd 256 Co.				22'I
						3 02				2-8'I shds
										2mL
						H 2 94				
						2 93 — SL 30MPH				

FAS 1306
RURAL MAINTENANCE COLLECTION

FAS 1306
RURAL MAJOR COLLECTOR

SYSTEM: FED. AID.	SYSTEM: FUNCT. CLASS.	SYSTEM: HWY. SYS.	SYSTEM: HPMS SAMPLE	TRAFFIC: PRKG. REST.	TRAFFIC: COM/IND ACCESS	LINE DIAGRAM	TRAFFIC: CONTROL	TRAFFIC: COM/IND ACCESS	TRAFFIC: PRKG. REST.	PAVEMENT DATA
						MD 430				~~24' I~~
										~~2-6' G shds~~
										~~2ML~~
						4 64			*	
						River Rd				~~24' I~~
						CO 4 63 45				~~6' G shd rt~~
										~~6' I shd LT~~
										~~2ML~~
						~~4 58~~			*	
										~~24' I~~
										~~2-6' G shds~~
										~~2ML~~
						~~4 35~~			*	
										~~24' I~~
										~~2-6' I shds~~
										~~2ML~~
						OBER LN				
						corp limit 4 14 PVT				
						3 87			*	
						3 82 S.L. 50MPH				
						3 75 2.36 CP				
						~~3 87~~				
						3 66 Cemetery		E		~~24' I~~ 2
						3 64 SL 40MPH				2-6' ~~G~~ I shd
				E		3 61				2ML
						3 58		E	*	
						(Sunrise Ave)				22' I
						MU 3 56 170				4' ~~I~~ shd LT
										"J" c.rt
										2ML
				E		3 50			*	
						Maple Ave				22' I
						OP 24 3 47				6' I shd LT
										2ML
				E		~~ALLEY 24~~ 3 44				
						OP 30 3 43				

SHA 51.3 - 8 Revised 4.83

MARYLAND STATE HIGHWAY ADMINISTRATION

ROAD INVENTORY SHEET

MAIN ST

Party Chief: BB
Recorder: AL
Assistant:
Map No./Dir.: G06 / E
State Coordinates:

Road No.: MD 480
Road Name: RIDGELY RD
County: Caroline
Date: 4-18-89
Sheet No.: 5 OF 8

TRAFFIC CODES
TRAFFIC CONTROLS: STOP SIGN=SS, TRAFFIC LIGHT=T.L., FLASHING RED BALL=F.R.

TRAFFIC CODES
PARKING RESTRICTIONS: A.M. PEAK, P.M. PEAK, A.M./P.M. PEAK, NO PARKING ANYTIME=N.P., COMM/IND. ACCESS=E

SYSTEM: FED. AID.	SYSTEM: FUNCT CLASS.	SYSTEM: HWY. SYS.	SYSTEM: HPMS SAMPLE	TRAFFIC: PRKG. REST.	TRAFFIC: COM/IND. ACCESS	LINE DIAGRAM	TRAFFIC: CONTROL	TRAFFIC: COM/IND. ACCESS	TRAFFIC: PRKG. REST.	PAVEMENT DATA
										~~22~~ ~~24~~' I
						6 50 PT				2-6' I shd
						40"				2mL
						6 37 PC			X	
						#5019				
						Forge 6 33 Branch				
						6 26 Moose #2332		E		
						6 20 96" CBC D 6'				~~22~~ ~~24~~' I
										2-3' I shds
										2mL
						6 03			X	
										22' I
										7' I SHDRT
										6' I SHDLT
										2 ML
						X Holly Rd.				
						Co. 5 70 59			X	
										~~22~~ ~~24~~' I
										2-6' I shds
										2mL

LINE DIAGRAM

SYSTEM: FED. AID.	FUNCT. CLASS.	HWY. SYS.	HPMS SAMPLE	TRAFFIC: PRKG. REST.	COM/IND ACCESS	LINE DIAGRAM	TRAFFIC: CONTROL	COM/IND ACCESS	PRKG. REST.	PAVEMENT DATA
										28' I
										'J' c-c
										2mL
						Maple Ave.				
						Mu. 0120 8 11				X
										28' I
						Main St (Park Ave.) Mu. 0160				'J' c-LT
										2mL
						8 09				X
										24' I 3' I SHD LT ~~2mL~~ ~~24' I~~
						X 8 03				X ~~22' 3' SHD 30' CMP~~
						Riverview Dr. Mu 0190				22' I 2mL
						7 97 SIGN: WELCOME TO GREENSBORO				2-3' I SHD
						7 95				X ~~22'~~
										~~24'~~ I
						7 93 S.L. 25 MPH.				'J' c-LT
						CORP LMT'S GREENSBORO				2-3' I shd ~~rt~~
						7 92				2mL
						7 89				X
				E		Cemetery 7 87				
				E		Cemetery 7 83				
						7 73 S.L. 35 MPH				
										22'
										~~24'~~ I
						6 90 A				2-6' I shd
										2mL

FAS 1306
RURAL MAJOR COLLECTOR

Ridgeway Rd

SHA 51.3 - 8 Revised 4.83

MARYLAND STATE HIGHWAY ADMINISTRATION

ROAD INVENTORY SHEET

(92-3 ST)
BB-AH
3-22-93

Party Chief: BB
Recorder: AL
Assistant:
Map No./Dir.: 60-6 / E
State Coordinates:

Road No.: MD 480
Road Name: Main St.
County: Caroline
Date: 4-18-89
Sheet No. 7 OF 8

TRAFFIC CODES
TRAFFIC CONTROLS: STOP SIGN=SS, TRAFFIC LIGHT=T.L., FLASHING RED BALL=F.R.

TRAFFIC CODES
PARKING RESTRICTIONS: A.M. PEAK, P.M. PEAK, A.M./P.M. PEAK, NO PARKING ANYTIME=N.P., COMM/IND. ACCESS=E

SYSTEM: FED. AID.	SYSTEM: FUNCT. CLASS.	SYSTEM: HWY. SYS.	SYSTEM: HPMS SAMPLE	TRAFFIC: PKG. REST.	TRAFFIC: COM/IND. ACCESS	LINE DIAGRAM	TRAFFIC: CONTROL	TRAFFIC: COM/IND. ACCESS	TRAFFIC: PKG. REST.	PAVEMENT DATA
						Cedar La Mu 0046				
						PRC 8 39 PRC				
						35°				22' I
										~~30 CW~~
						8 36 PC				2ML
						8 34			X	
						Bernard Ave.				
						Mv. 0030 8 32				
						8 27 Greensboro ~~T.Th~~ P.D.				
						8 26 Greensboro V.F.D.		E		
						Stonesifer ~~St~~ DR.				
						8 25 Mu 0213				34' I
										J c-c
										2ML
						St 8 24			X	
				E		C 8 22		E		
						Sunset Ave				~~36~~ 27' I
X	X					M MD 8 21 314	TL			J c-c
										2ML
										2-6' I IND
						8 17			X	28' I
										J c-c 2ML

NON FA RURAL MAJOR COLLECTOR

FAS 1306 RURAL MAJOR COLLECTOR

*Corp. Limits position from 1995 mun. map - KP

SYSTEM: FED. AID.	SYSTEM: FUNCT. CLASS.	SYSTEM: HWY. SYS.	SYSTEM: HPMS SAMPLE	TRAFFIC: PRKG. REST.	TRAFFIC: COM/IND ACCESS	LINE DIAGRAM		TRAFFIC: CONTROL	TRAFFIC: COM/IND ACCESS	TRAFFIC: PRKG. REST.	PAVEMENT DATA
						~~Great~~ (Greensboro	~~Bend Blvd.~~ n)				
						MD	9 08 313			↑	
											22' I
						PT	9 07				2-4' I SHD
											2 ML
						PC 90°	9 05			X	
						~~PC~~	9 03		E		22 I
											8' I SHD RT
					E		8 99				11' I SHD LT
											J-CB RT
											2 ML
										X	
						Greensboro Elem. Sch.	8 96				
											24' I
					E		8 94				~~2~~ 8' I shd RT
							8 91				2ML 6' I shd LT
											J-CB LT
						Corp. Limits					
						(Woods Duck Dr)	8 85			X	
						OP 69	8 82				24' I
							8 81				8' I shd rt
											6' I shd LT
											J-CB RT
							8 77 SL 30 MPH				2ML
							8 73			X	
							Greensboro				
						Caroline St					24' I
						MU 0040	8 70				2-6' I shds
											2ML
							8 64			X	
											22' I
											4' I shd rt
											2ML
						Vaughn Ave					
						MU. 0220	8 57		E	X	
											22' I
						PT	8 54				30' CW
						~~PT~~	8 53				2ML
						40° Church St MU 0060 spur	8 52				

RURAL NON FA MINOR COLLECTOR

SHA 51.3 - 8 Revised
4.83

MARYLAND STATE HIGHWAY ADMINISTRATION

ROAD INVENTORY SHEET

99ST REINV
9-28-99
CG/EF

Party Chief	B.B.	Road No.	MD 619-B
Recorder	T.M.	Road Name	(Legion Rd)
Assistant		County	Caroline
Map No./Dir.	/ E	Date	Rewritten 4-12-95 T.M.
State Coordinates		Sheet No.	1 OF 1

TRAFFIC CODES
TRAFFIC CONTROLS: STOP SIGN=SS, TRAFFIC LIGHT=T.L., FLASHING RED BALL=F.R.

TRAFFIC CODES
PARKING RESTRICTIONS: A.M. PEAK, P.M. PEAK, A.M./P.M. PEAK, NO PARKING ANYTIME=N.P., COMM/IND. ACCESS=E

SYSTEM: FED. AID.	SYSTEM: FUNCT CLASS.	SYSTEM: HWY. SYS.	SYSTEM: HPMS SAMPLE	TRAFFIC: PRKG. REST.	TRAFFIC: COM/IND. ACCESS	LINE DIAGRAM	TRAFFIC: CONTROL	TRAFFIC: COM/IND. ACCESS	TRAFFIC: PRKG. REST.	PAVEMENT DATA
						SEE NEW INVENTORY SR99 9-28-99 CG/EF				
						Legion Rd 0138 Mu				
						Shore Hwy				
	Rural Major Collector	State Secondary				MD 0 11 404	TL			~~20'I~~ ~~7'I Shd Lt~~ ~~3'I Shd Rt~~ ~~J-C Rt~~ ~~2 ML~~
						← spur 0.02 / 20'I JC-Lt 6'I Shd Rt 1ML				
						0 08				
										~~20'I~~ ~~2-7'G Shds~~ ~~2 ML~~
						0 06				48'I JC-C
						0.03				~~20'I~~ ~~2-2'F Shds~~ 2 ML
						5th Ave				
						Mu SHA 10 00 9050 0.04-14'I JC-RD RT 1ML				

SYSTEM				TRAFFIC		LINE DIAGRAM	TRAFFIC			PAVEMENT DATA
FED. AID.	FUNCT. CLASS.	HWY. SYS.	HPMS SAMPLE	PRKG. REST.	COM/IND ACCESS		CONTROL	COM/IND ACCESS	PRKG. REST.	

SHA 51.3 - 8 Revised
4.83

MARYLAND STATE HIGHWAY ADMINISTRATION

ROAD INVENTORY SHEET

Party Chief _____ Road No. MD 619A
Recorder _____ Road Name _____
Assistant _____ County CAROLINE
Map No./Dir. 1 Date _____
State Coordinates _____ Sheet No. _____ OF _____

SYSTEM				TRAFFIC		LINE DIAGRAM	TRAFFIC			PAVEMENT DATA
FED. AID.	FUNCT CLASS.	HWY. SYS.	HPMS SAMPLE	PRKG. REST.	COM/IND. ACCESS		CONTROL	COM/IND. ACCESS	PRKG. REST.	
						UNASSIGNED				
						NOW PART				
						OF MD 619				
						(0.-2.3)				
						AS PER JTN				
						9-13-89				
						SEE LETTER				
						5-11-90				

TRAFFIC CODES

TRAFFIC CONTROLS: STOP SIGN=S.S., TRAFFIC LIGHT=T.L., FLASHING RED BALL=F.R.

TRAFFIC CODES

PARKING RESTRICTIONS: A.M. PEAK, P.M. PEAK, A.M./P.M. PEAK, NO PARKING ANYTIME=N.P., COMM/IND. ACCESS=E

SYSTEM				TRAFFIC		LINE DIAGRAM	TRAFFIC			PAVEMENT DATA
FED. AID.	FUNCT. CLASS.	HWY. SYS.	HPMS SAMPLE	PRKG. REST.	COM/IND ACCESS		CONTROL	COM/IND ACCESS	PRKG. REST.	

SHA 51.3 - 8 Revised
4.83

MARYLAND STATE HIGHWAY ADMINISTRATION

ROAD INVENTORY SHEET

Party Chief _____
Recorder _____
Assistant _____
Map No./Dir. 1
State Coordinates _____

Road No. MD 621
Road Name _____
County CAROLINE
Date _____
Sheet No. _____ OF _____

SYSTEM				TRAFFIC		LINE DIAGRAM	TRAFFIC			PAVEMENT DATA
FED. AID.	FUNCT CLASS	HWY. SYS.	HPMS SAMPLE	PRKG. REST.	COM/IND. ACCESS		CONTROL	COM/IND. ACCESS	PRKG. REST.	
						UNASSIGNED				
						NOW Co 459				
						TRANSFER LETTER 5-8-90				

TRAFFIC CODES

TRAFFIC CONTROLS: STOP SIGN=S.S., TRAFFIC LIGHT=T.L., FLASHING RED BALL=F.R.

TRAFFIC CODES

PARKING RESTRICTIONS: A.M. PEAK, P.M. PEAK, A.M./P.M. PEAK, NO PARKING ANYTIME=N.P., COMM/IND. ACCESS=E

SYSTEM				TRAFFIC		LINE DIAGRAM	TRAFFIC			PAVEMENT DATA
FED. AID.	FUNCT. CLASS.	HWY. SYS.	HPMS SAMPLE	PRKG. REST.	COM/IND ACCESS		CONTROL	COM/IND ACCESS	PRKG. REST.	

SHA 51.3 - 8 Revised
4.83

MARYLAND STATE HIGHWAY ADMINISTRATION

ROAD INVENTORY SHEET

Party Chief _____ Road No. MD 630
Recorder _____ Road Name _____
Assistant _____ County CAROLINE
Map No./Dir. 1 Date _____
State Coordinates _____ Sheet No. _____ OF _____

SYSTEM				TRAFFIC		LINE DIAGRAM	TRAFFIC			PAVEMENT DATA
FED. AID.	FUNCT CLASS	HWY. SYS.	HPMS SAMPLE	PRKG. REST.	COM/IND. ACCESS		CONTROL	COM/IND. ACCESS	PRKG. REST.	
						UNASSIGNED				
						NOW MU 0120				
						FEDERALSBURG				
						TRANSFER LETTER				
						5-8-90				

TRAFFIC CODES

TRAFFIC CONTROLS: STOP SIGN=S.S., TRAFFIC LIGHT=T.L., FLASHING RED BALL=F.R.

TRAFFIC CODES

PARKING RESTRICTIONS: A.M. PEAK, P.M. PEAK, A.M./P.M. PEAK, NO PARKING ANYTIME=N.P., COMM/IND. ACCESS=E

SYSTEM				TRAFFIC		LINE DIAGRAM	TRAFFIC			PAVEMENT DATA
FED. AID.	FUNCT. CLASS.	HWY. SYS.	HPMS SAMPLE	PRKG. REST.	COM/IND ACCESS		CONTROL	COM/IND ACCESS	PRKG. REST.	

SHA 51.3 - 8 Revised
4.83

MARYLAND STATE HIGHWAY ADMINISTRATION

ROAD INVENTORY SHEET

Party Chief _____ Road No. MD 634
Recorder _____ Road Name _____
Assistant _____ County CAROLINE
Map No./Dir. 1 Date _____
State Coordinates _____ Sheet No. _____ OF _____

SYSTEM				TRAFFIC		LINE DIAGRAM	TRAFFIC			PAVEMENT DATA
FED. AID.	FUNCT CLASS	HWY. SYS.	HPMS SAMPLE	PRKG. REST.	COM/IND. ACCESS		CONTROL	COM/IND. ACCESS	PRKG. REST.	
						UNASSIGNED				
						NOW MU 0245				
						FREDERICSBURG				
						TRANSFER LETTER				
						5-[illegible]-90				

TRAFFIC CODES

TRAFFIC CONTROLS: STOP SIGN=S.S., TRAFFIC LIGHT=T.L., FLASHING RED BALL=F.R.

TRAFFIC CODES

PARKING RESTRICTIONS: A.M. PEAK, P.M. PEAK, A.M./P.M. PEAK, NO PARKING ANYTIME=N.P., COMM/IND. ACCESS=E

SYSTEM				TRAFFIC		LINE DIAGRAM	TRAFFIC			PAVEMENT DATA
FED. AID.	FUNCT. CLASS.	HWY. SYS.	HPMS SAMPLE	PRKG. REST.	COM/IND ACCESS		CONTROL	COM/IND ACCESS	PRKG. REST.	

SHA 51.3 - 8 Revised
4.83

MARYLAND STATE HIGHWAY ADMINISTRATION

ROAD INVENTORY SHEET

Party Chief _____
Recorder _____
Assistant _____
Map No./Dir. 1
State Coordinates _____

Road No. MD 927
Road Name _____
County CAROLINE
Date _____
Sheet No. _____ OF _____

SYSTEM				TRAFFIC		LINE DIAGRAM	TRAFFIC			PAVEMENT DATA
FED. AID.	FUNCT CLASS.	HWY. SYS.	HPMS SAMPLE	PK.K.G. REST.	COM/IND. ACCESS		CONTROL	COM/IND. ACCESS	PK.K.G. REST.	
						UNASSIGNED				
						Now Co 437				
						TRANSFER LETTER 12-16-72				

TRAFFIC CODES

TRAFFIC CONTROLS: STOP SIGN=SS, TRAFFIC LIGHT=T.L., FLASHING RED BALL=F.R.

TRAFFIC CODES

PARKING RESTRICTIONS: A.M. PEAK, P.M. PEAK, A.M./P.M. PEAK, NO PARKING ANYTIME=N.P., COMM/IND. ACCESS=E

SYSTEM				TRAFFIC		LINE DIAGRAM	TRAFFIC				PAVEMENT DATA
FED. AID.	FUNCT. CLASS.	HWY. SYS.	HPMS SAMPLE	PRKG. REST.	COM/IND ACCESS		CONTROL	COM/IND ACCESS	PRKG. REST.		