CAROLINE CO.
OLD STATE INVENTORIES
DUE TO 1989 RE-INVENTORY

SHA 51.3-8
11-15-72

STATE HIGHWAY ADMINISTRATION OF MARYLAND

ROAD INVENTORY SHEET

86-5 OB
2-10-87 TM

88-3
1-27-88
BB, TM

Party Chief: F.S.
Recorder: T.L
Helper:

Revised 7-8-74, 1-14-76, 8-29-77 } TL FR
Map No. HIS, GIS
Rewritten 5-4-78 WRS

Road No.: Md 16
Road Name:
Sheet No.: 1 of 15
Date: 10-4-66
County: Caroline
State Coordinates:

	15°	172		
		160	H	
	F 0/0 PVT RP 9' D	154		
FAS 1313		147	H	
		140		15°
	Preston Sign	135		
	CORP LIMIT OF PRESTON	128		
	4 H	118	Caroline Cty MU 0015	
		115	B Telephone Office	
	End Cem.	114		10°
	Beg. Cemetery MD 331	111		
	90°	110		
FAP 304	CORP LIMIT OF PRESTON	045		
	CAROLINE DORCHESTER	000	SQ LINE SQ LINE	

MAJOR COLLECTOR
RURAL
RURAL MINOR ARTERIAL
MD 331

22'S
2-5'SD
2nL
22'S 9'
14'SS
14' 2nL
22'I
50'CW 2nL

N

SHA 51.3-8
11-15-72

ROAD INVENTORY SHEET

Road No. MD 16
Road Name
Sheet No. 2 of 15
Date 9-21-66
County Caroline
State Coordinates

FAS 1313 RURAL - MAJOR COLLECTOR

2 47		36" CP	
2 43	3 H		
2 39			
2 38	Klein St CO 387		
2 37	H	0.02/16'E Brunkhorst Rd CO 203	
2 28			
2 26			
2 25		3 H	
2 18			
2 16	F-600'		
2 01		H	
1 94		H	
1 92		H	
1 89		H	
1 85		H	22'I
			2-8'I Sh.D
1 83		H	2mL
			Same

SHA 51.3-8
11-15-72

STATE HIGHWAY ADMINISTRATION OF MARYLAND

ROAD INVENTORY SHEET

Party Chief: F.S.
Recorder: T.L.
Helper:

Map No.:

Road No.: Md 16
Road Name:
Sheet No.: 3 of 15
Date: 9-21-66
County: Caroline
State Coordinates:

		3 14	F-700'	
		3 02		25°↗
		2 82	Church	
	H	2 81	Payne Co 201 Rd	
	H	2 77		
RURAL · MAJOR COLLECTOR	OP 46	2 76		
		2 75		
	5 H	2 72		
		2 67		
	NELPINE RD CO 385	2 66		
	H	2 65	14 H	
	School (V)	2 59		
		2 55		
		2 52		
	5 H	2 50	Church & Cemetery	
		2 49	H	
		2 48		

FAS 1313

N

11 I
2-8 SS
2 ML

Same

SHA 51.3-8
11-15-72

ROAD INVENTORY SHEET

Road No. Md 16
Road Name
Sheet No. 4 of 15
Date 9-21-66
County Caroline
State Coordinates

1-15

					22'I
					2-8'I shd
	F	4	44		2mL
		4	26	PT	
		4	23	Hall	
				30°	
	H	4	21	Richardson Rd CO 178	
		4	15	H PC	
	Grove Co	4	13	Rd 166	
	H	4	11		
		3	91	H-400'	
	H	3	85		
	H	3	79		
	Carroll Rd Co 192	3	77		
	H	3	76		
		3	47	F	
	F-500'	3	42	H	
		3	39	H	
↑10°		3	36	GADOW RD CO 202	
					Same

FAS 1313 RURAL - MAJOR COLLECTOR

SHA 51.3-8
11-15-72

STATE HIGHWAY ADMINISTRATION OF MARYLAND

ROAD INVENTORY SHEET

Party Chief: F. S.
Recorder: T. L.
Helper:

Map No. G15

Road No.: Md 16
Road Name:
Sheet No.: 5 of 15
Date: 9-21-66
County: Caroline
State Coordinates:

		H	625	Griffith Rd CO 106		
		H	624			22'I 2-7'I Shd 2 ML
		H	622	7 H		
		5 H	617			~~22'I~~ ~~2-7'I~~ ~~HDRS~~ ~~2-5'F~~ ~~SHLDS~~ ~~40'W 2ML~~
	R		609			
	O		608	Harmony - Sign	*	
	T		605	H		
	C		600	5 mile M.S.		
1313	O	↑20°	587			
	L		570	H		
FAS	L		563			
	E	F	544	H-500'		
	C		527			
	T	↑20° F-700'	507	MD 621	20°↑	
	O		502		X	
	R	Collins Rd CO 177	501			22'I 7'I Shd Rt 2ml
		End Cemetery	497			
		Beg. Cemetery	496		X	Same

N ↑

SHA 51.3-8
11-15-72

ROAD INVENTORY SHEET

Road No. Md 16
Road Name
Sheet No. 6 of 15
Date 9-21-66
County Caroline
State Coordinates

FAS 1313 RURAL MAJOR COLLECTOR

658	B-Garage		
656	H		
654	H		
652	F·600′	PT	
649	Harmony Sign		
644	H	25°	22′ I 5′ I Rt Shd 6′ I Lt 2 mL
642	H	PC	
639	School (Vac) Harmony Community Center		22′ I 6′ I Rt Shd 5′ I Lt Shd 2 mL
636	3 H		
634	B-Gas & Grocery		22′ I 10′ I Lt Shd 5′ I Rt Shd ~~22′ I~~ 2 mL
632	B-(Vac)		~~2 I~~
631	Gilpins Point Rd Co 172	PT	
630	B-Grocery		
629	MD 578	80°	
628	B-Gas		
627	H		~~22′ I~~ 6′ I Shd Lt ~~4′ I Shd Rt~~ 2 mL
626		PC	~~Same~~

SHA 51.3-8
11-15-72

STATE HIGHWAY ADMINISTRATION OF MARYLAND

ROAD INVENTORY SHEET

Party Chief: F.S
Recorder: T.L
Helper:

Map No. G15

Road No.: Md 16
Road Name:
Sheet No.: 7 of 15
Date: 9-21-66
County: Caroline
State Coordinates:

			7 27	H	
		F	7 22		
		115°	7 19	F	
			7 16	F	
	RURAL MAJOR COLLECTOR	H-600'	7 13		
		H	7 10		
			6 99	H	
			6 96	H	
FAS 1313		H	6 92		~~22'I~~ ~~2-1'F SHLD~~ ~~5'G'H 2ML~~
			6 89		PT ✗
		H	6 87		
			6 85		40° 22'I 2-1'I SHLD
			6 83	Nagel Rd Co 175	2ML
		Fowling		Creek	
			6 79	4-36" CP # 5 out of	PC ✗
			6 74	H	
		PT 25°	6 71	H	22'I ~~2-1'I SHLD~~ ~~5'G'H~~
		PC	6 60	H	6'I H 2ML ~~Same~~

N

SHA 51.3-8
11-15-72

ROAD INVENTORY SHEET

Road No. Md 16
Road Name
Sheet No. 8 of 15
Date 9-21-66
County Caroline
State Coordinates

G15

FAS 1313 RURAL - MAJOR COLLECTOR

H	8 31		
H 0.59 H, H 0.42, 8'D	8 27	H	
	8 11	Pinetown Rd CO 161	
F	8 08		
PT	7 97		
30°	7 94	F	
PC	7 82		
	7 76	48"CP	
H	7 75	H-500'	
	7 70	25°	
	7 63	F	
H-400'	7 58	H	22'I
Historical Sign	7 52		2-8'2ShD 2mL
Wilkins Branch Rd CO 174	7 51	H-900'	X
H	7 45	PT	
	7 31	F 20°	22'I 2-9'2ShD
	7 30	48"CP PC	2mL Same

SHA 51.3-8
11-15-72

STATE HIGHWAY ADMINISTRATION OF MARYLAND

ROAD INVENTORY SHEET

Party Chief: FS
Recorder: TL
Helper:

Map No. 615 & METRIC MAT

Road No.: Md 16
Road Name:
Sheet No.: 9 of 15
Date: 9-21-66
County: Caroline
State Coordinates:

			993	PT	
		Gravelly	982	Branch — 48"CP — 31°	
			977	PC	
		F 052 PVT RD 11'E	960		
	RURAL MAJOR COLLECTOR				22' I
			956	F-200'	2-8' FSD
					2 mL
		Two Johns Rd CO160	940	American Corner Rd CO163	X
			934	F	
					22' I
1313			906	H	2-8' ISD
					2 mL
			895	F 10°	
FAS		PT	893	H	
		H (Vac)	888		
		40°			
		Robins	886	Creek 3-48" CMP	
		PC H	874		
			862	F	
		H	854		
		15° F	840		
					Same

N

SHA 51.3-8
11-15-72

ROAD INVENTORY SHEET

Road No. Md 16
Road Name
Sheet No. 10 of 15
Date 9-21-66
County Caroline
State Coordinates

FAS 1313 RURAL - MAJOR COLLECTOR

10	66	H	
10	63		
10	60	H	
10	59	Williston Rd Co 131	
10	56	LAKE WILLISTON — ≠5001 42'I "J" C.C OUTLET	
10	55		
10	46	CB L-7'xW-?xD-8'	
10	44	CB L-10'xW.? x D-5'	
10	43		
10	36		
10	33	F	22'I 2-9' F SLD 2mL
10	26	MD 16-A 16 OLD MD 16 — Beauchamp Branch Rd Co 145 — 8'I	X 22'I 2'F SLD 2mL
10	20		
10	15	H	
10	13	H	

PT 87° PC

PT 50° PC

Same

SHA 51.3-8
11-15-72

STATE HIGHWAY ADMINISTRATION OF MARYLAND

ROAD INVENTORY SHEET

Party Chief: F.S.
Recorder: T.L.
Helper:

Map No. METRIC MAP

Road No.: Md 16
Road Name:
Sheet No.: 11 of 15
Date: 1-16-69
County: Caroline
State Coordinates:

		PT		11	34	H	
					Detour Rd 149 Co		
		10°		11	32		
		PC	F	11	27	F	
				11	14	H	
	R						
				11	11	H	
	TO						
	COLLECT	PT	Church	11	04	F	
				11	00	H	
13		37°		10	98		Drain
13			F	10	95		
	MAJOR	PC		10	89	H	
FAS			H	10	83		
			H	10	81		
	RURAL			10	77	F	
			H	10	76		PT
				10	74	H	
							18°
			H	10	71	H	
				10	68		PC
							Same

N

SHA 51.3-8
11-15-72

ROAD INVENTORY SHEET

Road No. Md 16
Road Name
Sheet No. 12 of 15
Date 1-16-69
County Caroline
State Coordinates

METRIC MAP

FAS 1313	RURAL MAJOR COLLECTOR		12 38	H	
			12 36	Hignutt Rd Co 141	
		H	12 31		
			12 23	H	
		H	12 15		
		H	12 12		
		Pealiquop Rd Co 130	12 10		
		F	12 00		
		H	11 91	H (Aban)	
			11 82	H	
			11 70	H	PT
			11 63	Towers Rd Co 139	25°
			11 53	H	PC
			11 50	H	
			11 47	H	
			11 45	H	
			11 40	H	
					Same

SHA 51.3-8
11-15-72

STATE HIGHWAY ADMINISTRATION OF MARYLAND

ROAD INVENTORY SHEET

Party Chief: F.S.
Recorder: T.L.
Helper:

Map No. METRIC

Road No.: Md 16
Road Name:
Sheet No.: 13 of 15
Date: 1-16-69
County: Caroline
State Coordinates:

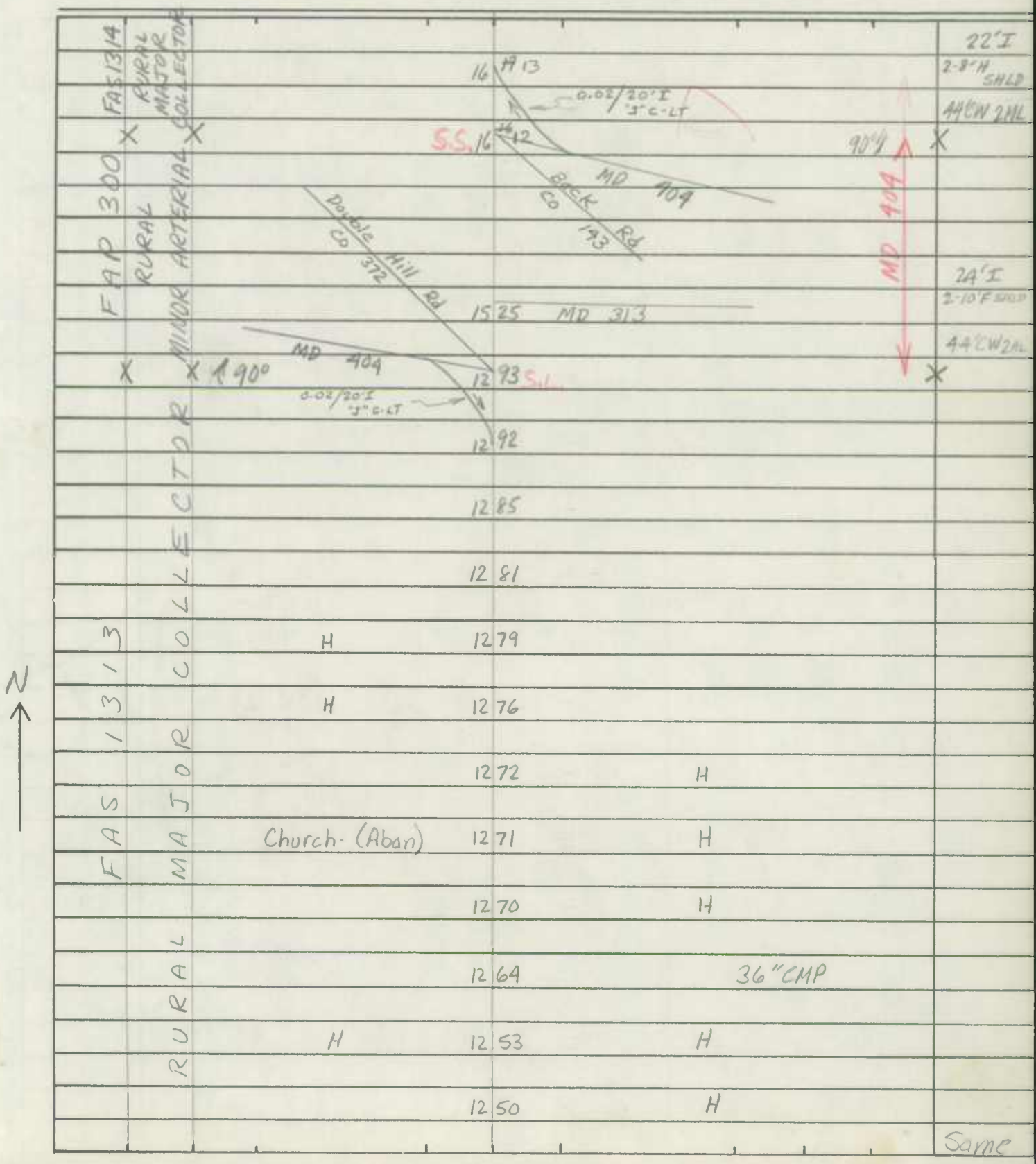

SHA 51.3-8
11-15-72

ROAD INVENTORY SHEET

Road No. Md 16
Road Name
Sheet No. 14 of 15
Date 1-16-69
County Caroline
State Coordinates

FAS 1314 RURAL MAJOR COLLECTOR

H	17 ~~85~~ 81		
	17 ~~81~~ 77	24"CMP Squash	
	17 ~~77~~ 73	H	
F-700'	17 ~~54~~ 55		
Mac Donald Rd Co 129	17 ~~43~~ 39		
PT	17 ~~34~~ 30		
Sub Station Rd Co 125	17 ~~11~~ 07	F	
75°	17 ~~02~~ 04		
PC	16 ~~17~~ 98 ~~02~~		
H	16 ~~98~~ 94 ~~78~~		
	16 ~~88~~ 84	H	
	16 ~~77~~ 73		PT
	16 ~~70~~ 66	H	45°
F	16 ~~54~~ 55		PC
	16 ~~47~~ 43	24"CMP Squash	
10°	16 ~~43~~ 39	Patten Rd Co 128	
F-800'	16 ~~25~~ 21		
			Same

SHA 51.3-8
11-15-72

STATE HIGHWAY ADMINISTRATION OF MARYLAND

ROAD INVENTORY SHEET

Party Chief: FS
Recorder: TL
Helper:

Map No. METRIC

Road No.: Md 16
Road Name:
Sheet No.: 15 of 15
Date: 2-4-72
County: Caroline
State Coordinates:

			18 ~~62~~ 63	
			18 ~~61~~ 62	
			18 ~~60~~ 61	
			18 ~~59~~ 60	
			18 ~~58~~ 59	
			18 ~~57~~ 58	
			18 ~~56~~ 57	
			18 ~~55~~ 56	
			18 ~~54~~ 55	
			18 ~~53~~ 54	
			18 ~~52~~ 53	
			18 ~~51~~ 52	
			18 ~~50~~ 51	
			18 ~~49~~ 50	
			18 ~~48~~ 49	
			18 ~~47~~ 48	
			18 ~~46~~ 47	
			18 ~~45~~ 46	
			18 ~~44~~ 45	
			18 ~~43~~ 44	
			18 ~~42~~ 43	
			18 ~~41~~ 42	
			18 ~~40~~ 41	
			18 ~~39~~ 40	
			18 ~~38~~ 39	
			18 ~~37~~ 38	
			18 ~~36~~ 37	
			18 ~~35~~ 36	
			18 ~~34~~ 35	
			18 ~~33~~ 34	
			18 ~~32~~ 33	
			18 ~~31~~ 32	
			18 ~~30~~ 31	
			18 ~~29~~ 30	
			18 ~~28~~ 29	
			18 ~~27~~ 28	
			18 ~~26~~ 27	
			18 ~~25~~ 26	
			18 ~~24~~ 25	
			18 ~~23~~ 24	
			18 ~~22~~ 23	
			18 ~~21~~ 22	
			18 ~~20~~ 21	
			18 ~~19~~ 20	
			18 ~~18~~ 19	
			18 ~~17~~ 18	
			18 ~~16~~ 17	
			18 ~~15~~ 16	
			18 ~~14~~ 15	
			18 ~~13~~ 14	
			18 ~~12~~ 13	
			18 ~~11~~ 12	
			18 ~~10~~ 11	
			18 ~~09~~ 10	
			18 ~~08~~ 09	
			18 ~~07~~ 08	
			18 ~~06~~ 07	
			18 ~~05~~ 06	
			18 ~~04~~ 05	
			18 ~~03~~ 04	
			18 ~~02~~ 03	
			18 ~~01~~ 02	
			18 ~~00~~ 01	
			18 ~~99~~ 00	
			18 ~~98~~ 99	
			18 ~~97~~ 98	
			18 ~~96~~ 97	
			18 ~~95~~ 96	
			18 ~~94~~ 95	
			18 ~~93~~ 94	
			18 ~~92~~ 93	
			18 ~~91~~ 92	
			18 ~~90~~ 91	
			18 ~~89~~ 90	
			18 ~~88~~ 89	
			18 ~~87~~ 88	
			18 ~~86~~ 87	
			18 ~~85~~ 86	
			18 ~~84~~ 85	
			18 ~~83~~ 84	
			18 ~~82~~ 83	
			18 ~~81~~ 82	
			18 ~~80~~ 81	
			18 ~~79~~ 80	
			18 ~~78~~ 79	
			18 ~~77~~ 78	
			18 ~~76~~ 77	
			18 ~~75~~ 76	
			18 ~~74~~ 75	
			18 ~~73~~ 74	
			18 ~~72~~ 73	
			18 ~~71~~ 72	
			18 ~~70~~ 71	
			18 ~~69~~ 70	
			18 ~~68~~ 69	
			18 ~~67~~ 68	
			18 ~~66~~ 67	
			18 ~~65~~ 66	
			18 ~~64~~ 65	
			18 ~~63~~ 64	

SHA 51.3-8
11-15-72

ROAD INVENTORY SHEET

Road No. _____
Road Name _____
Sheet No. _____
Date _____
County _____
State Coordinates _____

SHA 51.3-8
11-15-72

STATE HIGHWAY ADMINISTRATION OF MARYLAND

ML 4

ROAD INVENTORY SHEET

Party Chief: office TL VER.
Recorder: FR 2/24/77
Helper:

Map No.:

Road No.: MD 16-A
Road Name: (FORMERLY MD 617 SPUR)
Sheet No.: 10F1
Date: 8-13-74
County: CAROLINE
State Coordinates: 1129-364

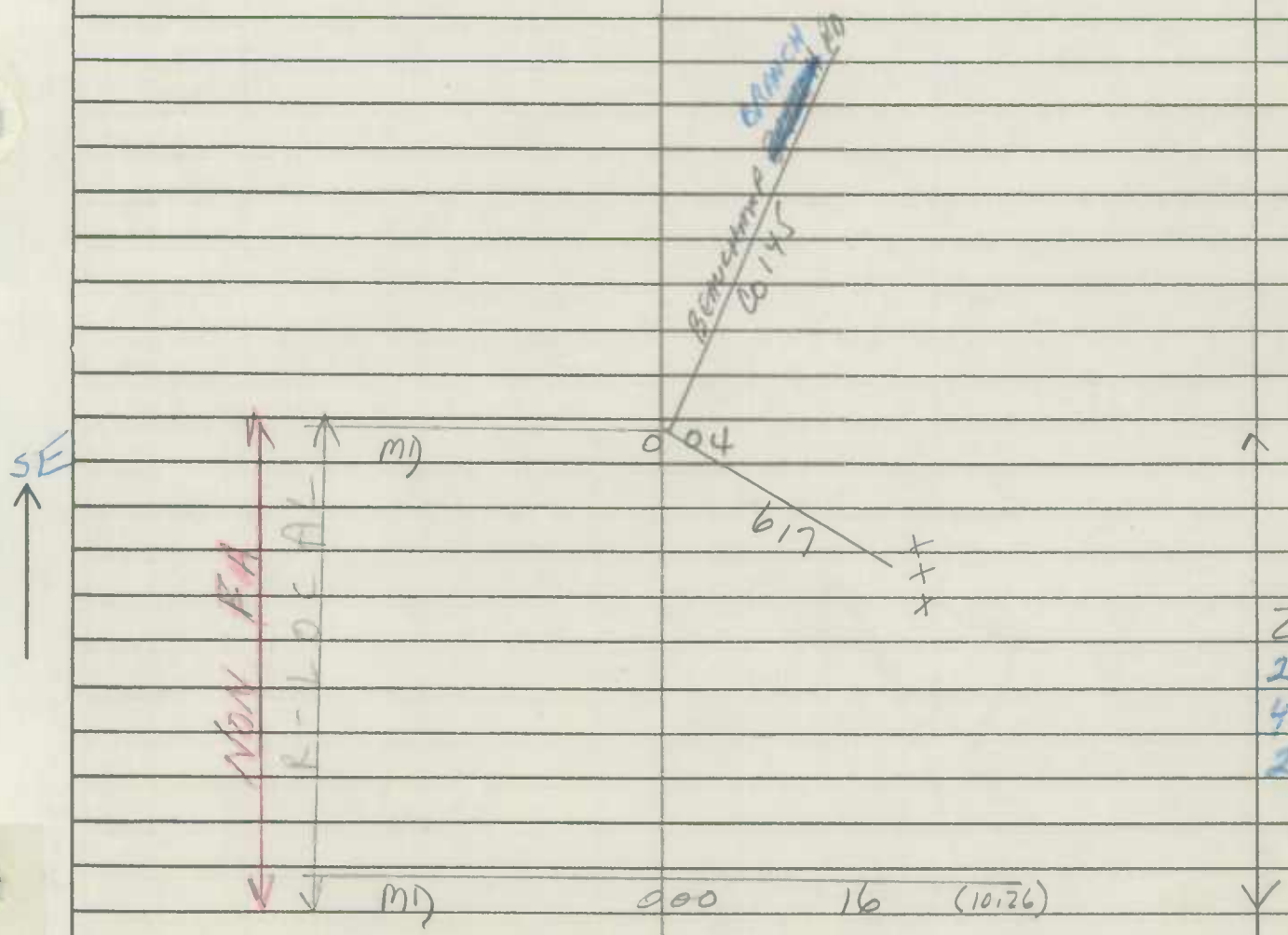

SHA 51.3-8
11-15-72

ROAD INVENTORY SHEET

Road No. _____
Road Name _____
Sheet No. _____
Date _____
County _____
State Coordinates _____

SHA 51.3-8
11-15-72

STATE HIGHWAY ADMINISTRATION OF MARYLAND

ROAD INVENTORY SHEET

Party Chief: T. Landon
Recorder: F. Rhodes
Helper:
REWRITTEN: 5-23-75
VER 8-22-77
Map No.: METRIC
REWRITTEN: 5-4-78 WRS

Road No.: Md 287
Road Name:
Sheet No.: 1 of 3
Date: 7-8-74
County: Caroline
State Coordinates: 1145-441

E ↑

FAS 1283 MAJOR COLLECTOR RURAL

Jackson La. CO 31 — 1.33 — PVT RD 10'D — 0.5 F

H — 1.02

F — 0.94

0.87 — CBC L 18 x W 24.5 x D 5 — ~~#5001~~

H — 0.81

H — 0.64

F 0.5 PVT. RD 9'D — 0.57

H — 0.42 — 22'I 2-6'F SHLD — 40'CW 2ML

CORP LMTS H Warning 0.39 OF GOLDSBORO

H — 0.38 — H

Note: ~~CORP. LMTS~~ OF ~~GOLDSBORO~~ IS CENTER OF ROAD ENTIRE MD 287 ~~TABBED AS RURAL~~

0.36 — H

RxR Roadway — 0.35

H — 0.32 — (Railroad Ave #2)

RxR SIGN S.L. — 0.31 — MDDE BC 516 227 W — 22'I 2-6'E SHLD — 40'CW 2ML

MD — 0.29 — S.S. 311 — 20'I 2-6'F SHLD

CORP LMTS — S.S.

Meeks Rd CO 33 — 0.00 — MD 313 — 40'CW 2ML

MD 313

SHA 51.3-8
11-15-72

ROAD INVENTORY SHEET

Road No. Md 287
Road Name
Sheet No. 2 of 3
Date 2-8-74
County Caroline
State Coordinates

	H	2 57		
		2 51	H	
	H	2 47		
		2 41	F - 800'	
RURAL MAJOR COLLECTOR FAS 1283	H	2 38		
	H	2 30		
	H	2 22		PT
	H	2 12		35°
	H	2 10		PC
	H	2 07	Jarrell Rd CO 48	
	5 H	2 04		
		1 90		
	CHOPTANK	1 88	#5002 20' I "J" C-C	
		1 85	RIVER	
		1 83		
	110°	1 74		
		1 57	H (Aban)	
				Same

SHA 51.3-8
11-15-72

STATE HIGHWAY ADMINISTRATION OF MARYLAND

ROAD INVENTORY SHEET

Party Chief: T. Landon
Recorder: F. Rodes
Helper:

Map No. METRAS

Road No.: Md 287
Road Name:
Sheet No.: 3 of 3
Date: 2-8-74
County: Caroline
State Coordinates:

E

Delaware Co 53

DEL. CO 255-A

0.19

Delaware Md — 292 Sign. Line — Line Line

FAS 1283 R. Major Collector

287 H 250

H 269 Bright Rd Co 49

H 400' 264

B. Gas & Grocery 262

Same

SHA 51.3-8
11-15-72

ROAD INVENTORY SHEET

Road No. _____
Road Name _____
Sheet No. _____
Date _____
County _____
State Coordinates _____

P2-89

SHA 51.3-8
11-15-72

STATE HIGHWAY ADMINISTRATION OF MARYLAND

ROAD INVENTORY SHEET

Party Chief: T. Landon
Recorder: F. Rhodes
Helper:

Rewritten 5-23-75
Revised: 1-14-76 TL-FR
8-25-77 TL-FR
Rewritten 8-5-78 WRS

Map No. METRIC

Road No.: Md 302
Road Name:
Sheet No.: 1 of 3
Date: 7-9-74
County: Caroline
State Coordinates: 1143-476

FAS 1298 RURAL - MATOR COLLECTOR

E ↑

H	1.10	Sign - Templeville
F (Aban)	1.06	
	0.94	End Cemetery
	0.89	Beg. Cemetery 10° ↗
	0.88	Templeville Rd CO 388
H	0.86	
B - Garage	0.77	
H	0.75	
	0.58	F
F - 400'	0.57	
↖ 10°	0.35	
Duhamel Cor. Rd Queen Annes Co 57	0.26	
	0.21	F - 900'
	0.14	F
	0.07	20° ↗
	0.01	Woodyard Rd. Queen Annes Co 390
CAROLINE QUEEN ANNES Sign-Line	0.00	CO. LINE CO. LINE

22' I
2-8' F SHLD
40' CW 2ML

SHA 51.3-8
11-15-72

ROAD INVENTORY SHEET

Road No. Md 302
Road Name
Sheet No. 2 of 3
Date 7-9-74
County Caroline
State Coordinates

	1 43	H	
			22'I
	1 42	H	2.6'E SHLD
6 H			40'CW 2ML
	1 39	MD 454	X
	1 38		
FAS 1298 RURAL MAJOR COLLECTOR			
Templeville P.O. B-Gas & Grocery	1 37		
		3 H	
	1 36		
3 H			
	1 34		10°
	1 32	Hall (Vac)	
	1 30	H	
	1 28	B - Gas & Grocery	
	1 26		
4 H		3 H	
	1 22		
	1 19		
Church	1 18		
			26'I
H	1 14		8'F SHLD RT
A CORP LIMITS		OF TEMPLEVILLE A	40'CW 2ML
Peters Cor Rd. Queen Annes Co 59	1 13		X
	1 12	PVT. Rd. 8'D	
			Same

SHA 51.3-8
11-15-72

STATE HIGHWAY ADMINISTRATION OF MARYLAND

ROAD INVENTORY SHEET

Party Chief: T. Landon
Recorder: F. Rhodes
Helper:

Map No. METRIC

Road No.: Md 302
Road Name:
Sheet No.: 3 of 3
Date: 7-9-74
County: Caroline
State Coordinates:

				Del Co 184		
				0.29 (DEL CO AT)		
		DELAWARE MARYLAND	2 52	SIGN: LINE	LINE LINE	
			2 50		F	
	R		2 35		2·36" CMP	
	T O		2 24		H	
	E C	F	2 10			15°
	L L	DRAINAGE DITCH	1 86		#0500 LF 4-48" CP (#5021)	15°
1298	C O	F-700'	1 65			
E	R	Sign - Templeville	1 60			22' I 2·6' F SHLD
	O					40' CW 2ML
	J	H	1 59			X
F A S	A	B (Aban)	1 57	CORP LMTS	TEMPLEVILLE	
	M					
	L	H	1 55		F	
	A					
	R		1 48			
	U	4 H				
	R	10°	1 45		H	
		BEAR POND RD Co 63 QA Co	1 44		B (Vac)	
						Same

SHA 51.3-8
11-15-72

ROAD INVENTORY SHEET

Road No. _____
Road Name _____
Sheet No. _____
Date _____
County _____
State Coordinates _____

P 2-89

SHA 51.3-8
11-15-72

STATE HIGHWAY ADMINISTRATION OF MARYLAND

ROAD INVENTORY SHEET

Party Chief F. Sellan
Recorder T. Landon
Helper

Revised 7-10-74, 1-14-76, 8-22-77 TL-FR
Map No. F-15
Rewritten 5-5-78 WRS

Road No. Md 304
Road Name
Sheet No. 1 of 1
Date 10-4-66
County Caroline
State Coordinates 1119 - 439

E

		Bridge Town Rd			
			37		
			CO		
		MD	0 48	S.S. 312	
	RURAL MAJOR COLLECTOR	H	0 46		
		H	0 45	H	
		H	0 43	H	
			0 39	H	
FAS 1300		H	0 37	H	
		H	0 32		
			0 31	Cutoff Rd CO 16	
			0 16	H (Vac)	
			0 11		25°
			0 01	#5018 22'I J"C-C	20'I 2.4'E SHLD 30'CW 2ML
		CAROLINE QUEEN ANNES	0 00	CO LINE CO LINE	
		MASON	0.16	BRANCH	
		Queen Annes CO 81			

SHA 51.3-8
11-15-72

ROAD INVENTORY SHEET

Road No. _____
Road Name _____
Sheet No. _____
Date _____
County _____
State Coordinates _____

SHA 51.3-8
11-15-72

STATE HIGHWAY ADMINISTRATION OF MARYLAND

TL VER
FR 8/26/77
REWRITTEN 5/23/75

ROAD INVENTORY SHEET

Party Chief: T. LANDON
Recorder: F. RHODES
Helper:

Map No.: F.R. T.L. REVISED 1-21-76

Road No.: MD. 306
Road Name: E. CENTRAL AVE.
Sheet No.: 1 OF 5
Date: 7/1/74
County: CAROLINE
State Coordinates: 1153-317

NON FA
COLLECT 012
R-MINOR
FAS

NE

END GAME REFUGE	0 54	B-
IDYLWILD STATE GAME REFUGE	0 46	H
H	0 45	
	0 41	H
SIGN- FEDERALSBURG	0 39	H
	0 37	END CEM.
	0 31	BEG. CEM.
~~CORA - LIMITS~~ ~~(GERARDE BLVD. ~~BROOKLYN AVE.~~ ~~MUN 0135~~)	0 30	FEDERALSBURG — 20'H 2-6'ESHLD.
↑15°	0 23	40'CW 2 ML
	0 21	#0500239 3-48"CP X
		~~(CHAMBERS ST. #3)~~
	0 20	Ma. 0093
	0 16	40°↑
	0 01	BEG. STATE MAINT. RD. ~~LIBERTY MUN. 75~~ 22'H 7"C-C
	0 00	MD 2UML

E. CENTRAL AVE.
MUN. MD 75

SHA 51.3-8
11-15-72

ROAD INVENTORY SHEET

Road No. MD. 306
Road Name
Sheet No. 2 OF 5
Date 7/1/74
County CAROLINE
State Coordinates

H-600'	1	05	F	
6 H	1	04		
	0	94	H	15°↑
	0	92	H	
	0	90	PVT. RD. 9'D	0 H ↑
	0	88	H	
	0	84	F	
OP 38	0	82		
H	0	80	81 H	
~~H(VAC)~~	0	73		
4 H	0	70		
	0	65		
WILLIAMS ST. CO. 367	0	64		
	0	63		
3 H	0	61	H	
~~H-600'~~	0	58		
OP 37	0	57		
H	0	56		SAME
H	0	55		

FAS 376 R-MINOR COLLECTOR NON

P 3-89

SHA 51.3-8
11-15-72

STATE HIGHWAY ADMINISTRATION OF MARYLAND

ROAD INVENTORY SHEET

Party Chief: T. LANDON
Recorder: E. RHODES
Helper:

Map No.:

Road No.: MD. 306
Road Name:
Sheet No.: 3 OF 5
Date: 7/1/74
County: CAROLINE
State Coordinates:

		H	2 38		
			2 15	F	
		H	2 13		
		~~F (URBAN)~~	~~1 97~~		
			1 95	H	
EA 336	NON COLLECTOR	F	1 74		
			1 73	F	
			1 65	HT	
		F-600'	1 60		
			1 54	F	
		H	1 49	LIBERTY RD. CO. 221	
		H	1 46		
		H	1 39		
		5 H	1 36	F	
			1 31		
		H	1 26		
		H	1 16		
			1 14	H	SAME

SHA 51.3-8
11-15-72

ROAD INVENTORY SHEET

Road No. MD. 306
Road Name
Sheet No. 4 OF 5
Date 7/1/74
County CAROLINE
State Coordinates

PT 25° PC	4 H	4 06		
		4 02		
		3 76	~~H (ABAN)~~ 10°↑	
		3 64	B GARAGE	
		3 62	B - GENERAL STORE	
		3 61	H 15°↑	
		3 57	HT	
		3 56	TURNER CO. RD. 218	
		3 49	B - TAVERN (NAS)	
		3 45	4-60" CMP	
20°↑		3 42		
		3 36	3 H	
	H-(ABAN)	3 31		
	IDYLWILD STATE GAME REFUGE	3 03	PVT. RD. 8' D 0°↑	
		2 84	WHITE CO. RD. 219	
		2 81	H	
	H	2 78		
	H	2 73		
		2 57	15°↑	SAME

F-A-5-34 NON FA MINOR COLLECTOR

SHA 51.3 - 8 Revised 4.83

REWRITTEN 8/26/85 P3-89 PSP

MARYLAND STATE HIGHWAY ADMINISTRATION

ROAD INVENTORY SHEET

Party Chief: T LANDON
Recorder: F RHODES
Assistant:
Map No./Dir.: 1
State Coordinates:

Road No.: MD 306
Road Name:
County: CAROLINE
Date: 7/1/75
Sheet No.: 5 OF 3

TRAFFIC CODES: TRAFFIC CONTROLS: STOP SIGN=SS, TRAFFIC LIGHT=T.L., FLASHING RED BALL=F.R.

TRAFFIC CODES: PARKING RESTRICTIONS: A.M. PEAK, P.M. PEAK, A.M./P.M. PEAK, NO PARKING ANYTIME=N.P., COMM/IND. ACCESS=E

SYSTEM: FED. AID.	SYSTEM: FUNCT. CLASS.	SYSTEM: HWY. SYS.	SYSTEM: HPMS SAMPLE	TRAFFIC: PKG. EST.	TRAFFIC: COM/IND. ACCESS	LINE DIAGRAM	TRAFFIC: CONTROL	TRAFFIC: COM/IND. ACCESS	TRAFFIC: PKG. EST.	PAVEMENT DATA
						DEL CO. 568				
						1.36				
						DELAWARE LINE				
						SIGN-LINE MARYLAND 4 49				
						PT 4 42 H(VAC)				
						HRYNKO RD				
						CO216 4 27				SAME
						40° 4 24				
						PC 4 20				
						H 4 17				
						H 4 14				
	FA					NON-MINOR COLLECTOR				

SYSTEM				TRAFFIC		LINE DIAGRAM	TRAFFIC				PAVEMENT DATA
FED. AID.	FUNCT. CLASS.	HWY. SYS.	HPMS SAMPLE	PRKG. REST.	COM/IND ACCESS		CONTROL	COM/IND ACCESS	PRKG. REST.		

SHA 51.3-8
11-15-72

STATE HIGHWAY ADMINISTRATION OF MARYLAND

ROAD INVENTORY SHEET

Party Chief: T. London
Recorder: W. Warfield
Helper:

Revised 2-4-72
7-2-74 TL-FR
8-26-77 TL-FR

Map No.:

Rewritten: 5-5-78 WRS

Road No.: Md 307
Road Name:
Sheet No.: 1 of 3
Date: 1-20-71
County: Caroline
State Coordinates:

FAS 13 16 17 24 25 26

FAP 305 RURAL MINOR ARTERIAL

E

			27'I "J" C-C
0	55	0.02/22'I "J" C-LT	2ML
0	53.5	MD FLR 313 0.02/22'I "J" C-LT	X
0	50		
0	49	2-36" CMP	
0	44	H	
0	40	PT	
0	38		
0	37	Drain	
0	31	40°	
0	30	X-X 307 Pet 4.3	
0	25	PC 0.02/24'I 2-10'I SD Old Md MD 20	
0	18	Drain	
0	12	Drain	
0	08	F. 700'	24'I 2-10'I SHLD
0	00	CAROLINE SIGN LINE SB LINE NORTHBOUND NB LINE	60'CW 2ML

4 PMS

0.25

Clark — Canning House Rd

SHA 51.3-8
11-15-72

ROAD INVENTORY SHEET

Road No. Md 307
Road Name — Academy Ave
Sheet No. 2 of 3
Date 1-20-71
County Caroline
State Coordinates

FAS 1316 RURAL - MAJOR COLLECTOR	ACADEMY AVE.	Buena Vista Ave MU 122 0070	10°↑	23'I "J" c-c
				2 UML
	↑10°	112	×	
		112		22'I 2.3'E SHLD
				30'CW 2UML
		University Ave MU 103 0270	×	
		(Guilford Ave) MU 145 098		
		← ↑ CHARLES ST MU 094 100 ↑ FEDERALSBURG		
		090		
	3 H			
		084		
	H	080		
	H	078		
		Pebble ST OP 43 077		
	H	076	11 H	
	H	073		
	B-Vac	070		
		069 Federalsburg Sign		
	H	068		
		056		
				Same

SHA 51.3-8
11-15-72

STATE HIGHWAY ADMINISTRATION OF MARYLAND

ROAD INVENTORY SHEET

Party Chief: T. London
Recorder: W. Warfield
Helper:

Map No.:

Road No.: Md 307
Road Name: Academy Ave
Sheet No.: 3 of 3
Date: 1-20-71
County: Caroline
State Coordinates:

E

S. Main ST.
MU 1 45 S.S. 0182

PARK AVE
MU 1 38 0220

Holt ST
1 29 MU 0150

FAS 1316
RURAL MAJOR COLLECTOR
Academy Ave

Same

SHA 51.3-8
11-15-72

ROAD INVENTORY SHEET

Road No. _____
Road Name _____
Sheet No. _____
Date _____
County _____
State Coordinates _____

SHA 51.3-8
11-15-72

STATE HIGHWAY ADMINISTRATION OF MARYLAND

ROAD INVENTORY SHEET

Party Chief: F. Sellan
Recorder: T. London
Helper:

Reversed 11-26-68
Verified 7-2-74 TL-FR
8-26-77 TL-FR
Map No.
REWRITTEN 5-5-78 WRS

Road No.: Md 308
Road Name:
Sheet No.: 1 of 1
Date: 9-26-66
County: Caroline
State Coordinates:

N

FAS 1317 MAJOR COLLECTOR RURAL

MD 315

0.15

ACADEMY AVE
MD 307

0.14

RxR Sign

End SHA Maint

0 37

RxR Sign

MDDE
~~RE~~ 532 044 U

MUNICIPAL
TRANS. TO FEDERAL SHARE
SHA AGREEMENT 8-4-65

(River Rd)
MU 0250

0 36

0 34 Pumping Station

0 30 RxR Sign - Roadway

0 29 RxR Warning 30°

0 23 2-98" CMP

(Marina Rd)
mu 0195

0 21

River Mu

Smith ST
mu 0260

0 17

0250 Rd

30°

0 12

24' I
2-8 F
SHDS
50' CW 2MU

0 05 B - Gas & Grocery

MD 313

0 00

Rosser Rd
Co 227

SHA 51.3-8
11-15-72

ROAD INVENTORY SHEET

Road No. _____
Road Name _____
Sheet No. _____
Date _____
County _____
State Coordinates _____

SHA 51.3-8
11-15-72

STATE HIGHWAY ADMINISTRATION OF MARYLAND

ROAD INVENTORY SHEET

Party Chief: F Settan
Recorder: T. Landon
Helper:

Revised 7-9-74 TL-FR
1-14-76 "
8-25-77 "

BB REV. FR 9-19-83

Map No. METRIC REWRITTEN

82-4

Road No.: Md 311
Road Name:
Sheet No.: 1 of 8
Date: 10-3-66
County: Caroline
State Coordinates: 1145-441

N ↑

			0 57	H	
			0 52	H	
			0 52	B-Beauty Shop	
		H	0 48		
	RURAL	H	0 46	H	
		H	0 44		
	FAP 299 MINOR ARTERIAL		0 41	H	
			0 39	H	
			0 37	H	
		H	0 33	B-Gas & Garage	24' I 2-10' F SHLD 50' CW 2ML
		~~MD~~	0 28	287	
		Church	0 25	20°	
		MD CO35	0 05	SPUR	
		B-Gas & Grocery	0 03		30' I 2-4' F SHLD 40' CW 2ML
			0 00		

MD 313

SHA 51.3-8
11-15-72

ROAD INVENTORY SHEET

Road No. Md 311
Road Name
Sheet No. 2 of 8
Date 10-3-66
County Caroline
State Coordinates

			1 57	H		
			1 53	H	15°↑	
			1 49	F-800'		
		H	1 41	24"CP	25°↑	
		H	1 26			
			1 19	PVT. Rd. 9' D	12' F	
		H-700'	1 05			
			1 02	F		
FAP 299	RURAL MINOR ARTERIAL		0 97		24"CMP	
		Castle Hall Rd Co 29	0 90			
		H	0 87			
		B-Gas (Vac)	0 82			
			0 80			
		↑25° Meeks Rd. Co 33	0 76	H		
			0 66		36"CMP	
			0 62	H		
		Corp Limits of Goldsboro Sign Goldsboro	0 59			
						Same

SHA 51.3-8
11-15-72

STATE HIGHWAY ADMINISTRATION OF MARYLAND

ROAD INVENTORY SHEET

Party Chief: F.S.
Recorder: T.L.
Helper:

Map No. METRIC

Road No.: Md 311
Road Name:
Sheet No.: 3 of 8
Date: 10-3-66
County: Caroline
State Coordinates:

		H	2 44		
		F-1000'	2 43	River Bridge Rd Co 24	
		H	2 38		PT 30° PC
			2 26	2-24"CP	
	RURAL		2 20	F-800'	
			2 16	H	
	299		2 12	H	PT 25° PC
	ARTERIAL		1 99	H	
FAP	MINOR		1 93	24"CP	
		H	1 91		
		PT	1 89	H	
		H	1 86		
		B-Tavern	1 84	H	
		25°			
		Melville Rd Co 2	1 82		
			1 78	#050004P (#5-4)	3-24"CP
		PC F-1500'	1 73	H	

N

Same

SHA 51.3-8
11-15-72

ROAD INVENTORY SHEET

Road No. Md 311
Road Name
Sheet No. 4 of 8
Date 10-3-66
County Caroline
State Coordinates

FAP 299 RURAL MINOR ARTERIAL		3 31		
	3 H			
		3 29		
				24' I
	("A" ST) MU 0010	3 27		2-10' F SHLD
				50' CW 2ML
	H	3 22		X
	Bee Tree Co	3 18	Rd 18	
		3 14		
	12 H	3 07	("B" MU 0020) 4	
		3 03		24' I
				2-3' I HDRS
	B-Gas & Grocery	3 02		2-5' F SHLD
				50' CW 2ML
	H	2 98		X
	H	2 97		
	↑ CORP LIMITS	2 94	HENDERSON ↑ OF	
	F	2 87	F	
	H	2 84 Henderson-Sign	H	
	Ent. Trailer Park	2 80		
		2 59	H	
				Same

SHA 51.3-8
11-15-72

STATE HIGHWAY ADMINISTRATION OF MARYLAND

ROAD INVENTORY SHEET

Party Chief: F Settan
Recorder: T. Landon
Helper:

Map No.:

Road No.: Md 311
Road Name:
Sheet No.: 5 of 8
Date: 10-3-66
County: Caroline
State Coordinates:

N ↑

				4	06	H	
				4	04		48"CMP
				3	96		18"CMP
				3	94	GOODEN ~~Goodwin~~ Rd CO 20	15°↑
	RURAL MINOR ARTERIAL		F	3	80		
			H	3	70		
FAP 299			H	3	66		
		HOMES		3	63	F-500'	
			H	3	61		
			H	3	56		
			H	3	53		
				3	49	H	
				3	47		2-48"CP
			CORP LIMITS	3	45	HENDERSON ↓	
			Sign.- Henderson	3	43		
			B-Gas & Grocery	3	37	H	

Same

SHA 51.3-8
11-15-72

ROAD INVENTORY SHEET

Road No. Md 311
Road Name
Sheet No. 6 of 8
Date 10-3-66
County Caroline
State Coordinates

		F-900'	4	80		
			4	75	2-36"CP	
		F-700'	4	63	15°↓	
			4	61	18"CMP	
		H	4	54		
			4	52	H (Vac)	
			4	50	H	
			4	47	18"CMP	
FAP 299	RURAL MINOR ARTERIAL	F	4	40	F	
			4	33	F	
			4	24	3-36"CP	
		H	4	22		
			4	18	36"CMP	
			4	17	H	
		F	4	14	H	
			4	08	H	
						Same

SHA 51.3-8
11-15-72

STATE HIGHWAY ADMINISTRATION OF MARYLAND

ROAD INVENTORY SHEET

Party Chief: F. Settan
Recorder: T. Landon
Helper:

Map No.:

Road No.: Md 311
Road Name:
Sheet No.: 7 of 8
Date: 10 3-66
County: Caroline
State Coordinates:

		PT		5 59	Jenny Hye La. Co 420
			B·Gas	5 58	
			Le Porc Co Rd 4		
		25°		5 57	
			H	5 54	
		PC	H	5 52	
	RURAL			5 47	H
			Trailer Park (10 units)	5 42	H
299	ARTERIAL			5 34	Church PT
				5 32	H
					25°
	MINOR			5 30	B - Junk Cars
FAP				5 21	PC
			3 H		
		HOMES		5 14	
	RURAL			5 11	2-48" CP
			H	5 07	
		PT	H	4 97	
		35°		4 95	5025 P F
		PC		4 88	

N

Same

SHA 51.3-8
11-15-72

ROAD INVENTORY SHEET

Road No. Md 311
Road Name
Sheet No. 8 of 8
Date 10-3-66
County Caroline
State Coordinates

FAP 299 RURAL MINOR ARTERIAL		MD	6 21 SS 454	23'I
				2-10'F SHLD
		MD	6 17 821	X 50'CW 2ML
				23'I
			6 12 Church	2-3'I HDR.
				32'CW 2ML
		School (Vac)	6 08	X
			6 00 Marydel - Sign	
		H	5 99	
	PT	H	5 96	24'I
				3'I HDR LT
			5 94	10'F SHLD RT
				40'CW 2ML
		Temple Rd Co 3	5 90	X
	30°			
		H	5 88	
			5 86 PVT RD 8'D 10/0 F	
	PC	H	5 82	
		H	5 80	
		H	5 68	
		H	5 64 H	
			5 62 2-36"CP	
				Same

SHA 51.3-8
11-15-72

STATE HIGHWAY ADMINISTRATION OF MARYLAND

86-3 RA
2-10-97 TM

DT REV.
FR. 2-27-77

ROAD INVENTORY SHEET

Party Chief: F. Settan
Recorder: T. Landon
Helper:

Revised: 1-16-74 WD-DT
7-10-74 TL-FR
8-25-77 TL-FR
Rewritten: 5-8-78 WRS

Map No. F-15

Road No.: Md 312
Road Name:
Sheet No.: 1 of 10
Date: 10-4-66
County: Caroline
State Coordinates: 1115-396

FAS 1307 COLLECTOR

RURAL-MAJOR COLLECTOR

N

F-500'	0.59		
~~RxR~~	0.55		24"CP
~~RxR~~ ~~Road~~ Markings	0.50		
H	0.49		
H	0.45		
	0.44	H	
~~RxR Sign~~ ~~SL~~	0.43	~~MDPE~~ ~~S29~~ ~~T49~~ ~~J~~	10°↱
	0.41	H (Vac)	
H	0.40		
	0.35	~~RxR Road Markings~~	
	0.27	~~RxR~~	18"CMP
	0.20	F-500'	22'I 2-4'I SHLD 50CW 2ML
	0.08		20°↱ × 24'I 2-10'I SHLD 50CW 2ML
MD	0.00	404	

S.S.

Log Cabin Rd
Co 95

SHA 51.3-8
11-15-72

ROAD INVENTORY SHEET

Road No. Md 312
Road Name
Sheet No. 2 of 10
Date 1-29-70
County Caroline
State Coordinates

FAS 1307 × FAS 1306 × FAS 1307
RURAL MAJOR COLLECTOR

		2.33	E. SIXTH ST. MD 480	2-12' J 2-17' G SHLD 20' G Mod 78' c-c 2ML
		2.31	SS 90° Central Ave.	×
		1.46	CO 80	
			same SPUR MD 470 W SIXTH ST.	
	90°	1.43	MD 480 MD 312 A SS 0.03/ 20' I C-LT 8' H SHD RT	× 30' I J" C-RT
		1.41	40°	~~14' H~~ 5' I SHD LT 2ML
		1.38		×
				~~30' I~~
	20°	1.36		~~4' G SHD RT~~
				~~49' CW 2ML~~
		1.33		×
		1.23	H	
		1.15	F	
	F	1.12	20°	
		0.95	H	
	25°	0.90		
		0.81	PVT. RD. 12' D 0.5 F	
		0.62	H	
				Same

SHA 51.3-8
11-15-72

STATE HIGHWAY ADMINISTRATION OF MARYLAND

ROAD INVENTORY SHEET

Party Chief: T. Landon
Recorder: W. Warfield
Helper:

Map No. F15

Road No.: Md 312
Road Name:
Sheet No.: 3 of 10
Date: 1-29-70
County: Caroline
State Coordinates:

	Liberty ST MU 0070 (Road A, 0150)	283	
	RxR Warn. Sign	282	40'I
	RxR Roadway	281	C-C
			2ML
		279	X
↑10°	W. Bell ST MU	276	E. Bell ST 0020
	RxR Sign SL		40'I
		275 SL RxR SIGN	MADE AE 516 245 U C-RT
			44'CW 2ML
	W. Railroad ST MD 776	273	E Railroad ST MU 0140 X
		269	(RR)
		266	RxR Roadway
	W. First ST MU	265	E. First ST 0050
	Ridgely P.O.	264	
	Church	262	
	W. Second ST MU	259	E. Second ST 0160
		253	Church (Vac)
	W. Third ST MU	252	E. Third ST 0180
	W. Fourth ST MU	245	E. Fourth ST 0060
		244	Church
	W. Fifth ST MU	238	E. Fifth ST 0040
			Same

FAS 1307 RURAL MAJOR COLLECTOR

N ↑

SHA 51.3-8
11-15-72

ROAD INVENTORY SHEET

Road No. Md 312
Road Name
Sheet No. 4 of 10
Date 10-4-66
County Caroline
State Coordinates

F-15

FAS 1307 RURAL MAJOR COLLECTOR

15°	407	
5 H	402	
	399	
MASON BR. RD CO 71	387	
F-(Aban)	385	
PT 80° PC	369	
776-A	362	
	351	36" CMP
	348	F-800'
F	344	
Ridgely-Sign	335	
6 H	326	78-2
	321	22' I 2-8' E SHD 15° 50'CW 2ML
	314	F X
	311	SEWARD RD CO 83
	306	Ridgely Elem. School
(2ND ST. NORTH) MUN. MU 0165	292	WALNUT ST. MU 0190
	289	Same

SHA 51.3-8
11-15-72

STATE HIGHWAY ADMINISTRATION OF MARYLAND

ROAD INVENTORY SHEET

Party Chief: F. S.
Recorder: T. L.
Helper:

Map No.: F15

Road No.: Md 312
Road Name:
Sheet No.: 5 of 10
Date: 10-4-66
County: Caroline
State Coordinates:

5 80	3 H	
5 67		18" CP
5 56	H	
5 42	F 2N/0 PVT RD 9' D	
5 40	F-400'	
5 15		20°
5 08	F 3N/0 PVT. RD. 9' D	
5 06	PVT RD 8' D N/0 F	
4 91		18" CP
4 69	F	
4 57	F	PT
4 48	(Race Track Rd) CO 74	30°
4 36	H	PC
4 26	H	
4 23		18" CP
4 17	H	
4 14	H	

FAS 1307 RURAL MAJOR COLLECTOR

N

Same

SHA 51.3-8
11-15-72

p2-VI

ROAD INVENTORY SHEET

Road No. Md 312
Road Name
Sheet No. 6 of 10
Date 10-4-66
County Caroline
State Coordinates

F15

FAS 1307 RURAL MAJOR COLLECTOR

0186 H	6 82	Marblehead Rd. Co 58	PT 15° PRC
PRC 200° 0183 H F	6 67		
PC H 0174 THE BENEDICTINE SCHOOL 062	6 45	F·800′	
F 0132H 10′D PVT RD	6 36		
	6 31		
	6 27		48"CP
B-Sawmill	6 24		
	6 16	B-Feed	
	6 12	H	
	6 06		48"CP
	6 01	H	
H	5 97		
Sparks Co	5 95	Rd 64	
	5 91	H	
	5 84	F	
	5 82	Carr-Lyn Dr CO 398	

Same

SHA 51.3-8
11-15-72

STATE HIGHWAY ADMINISTRATION OF MARYLAND

ROAD INVENTORY SHEET

Party Chief: F.S.
Recorder: T.L
Helper:

Map No. F-15

Road No.: Md 312
Road Name:
Sheet No.: 7 of 10
Date: 10-4-66
County: Caroline
State Coordinates:

N.

	H	8 34	
	F·800'	8 18	
		8 16	CO CHERRY LA
	(CHERRY LANE) CO 55	8 14	SPUR 42
		7 98	18"CP
	H	7 87	H
		7 85	H
		7 67	Drain
	F·600'	7 54	
		7 47	2-18"CP
		7 34	Drain 10° ↗
	H	7 15	
	F 0 2 3 PVT RD 9'D	7 14	
		7 07	F (Vac)
		7 02	20° ↗
		6 86	Drain

RURAL MAJOR COLLECTOR FAS 1307

Same

SHA 51.3-8
11-15-72

p 2-59

ROAD INVENTORY SHEET

Road No. Md 312
Road Name
Sheet No. 8 of 10
Date 10-4-66
County Caroline
State Coordinates

FAS 1307 RURAL - MAJOR COLLECTOR

			22'I
			~~16'I~~
	9 26	Drain	2-~~6'CP~~ 3'I SHLD
			40'CW 2ML
	9 24		X
↑20°	9 22	H	
MD 304	9 19	Bridgetown Rd CO 37	
B-Gas & Grocery	9 17		
B-Garage (Vac)	9 16	H	
	9 12	2-72"CP	
	9 11	H	
	8 93	F	
H	8 92		
	8 87		
	8 85	H	
F	8 77		
	8 63	H-600'	
↑15°	8 51		
	8 44	18"CP	
			Same

Cut-off CO 16 Rd

E-15
F-15

SHA 51.3-8
11-15-72

STATE HIGHWAY ADMINISTRATION OF MARYLAND

ROAD INVENTORY SHEET

Party Chief: F.S.
Recorder: T.L.
Helper:

Map No. E-15

Road No.: Md 312
Road Name:
Sheet No.: 9 of 10
Date: 10-4-66
County: Caroline
State Coordinates:

N ↑

			11	36	F-600'
		F-900'	11	32	
			11	26	F-700'
			11	03	Drain
			10	97	Drain
		↑25°	10	70	
1307		H	10	49	
		↑15°	10	24	Drain
FAS			10	06	Drain
			10	01	Drain 10°↑
			9	81	36" CMP
			9	69	H
			9	65	36" CP
			9	61	F
			9	59	18" CP
			9	40	Drain

RURAL MAJOR COLLECTOR

Same

SHA 51.3-8
11-15-72

ROAD INVENTORY SHEET

Road No. Md 312
Road Name
Sheet No. 10 of 10
Date 10-4-66
County Caroline
State Coordinates

FAS 1307 RURAL MAJOR COLLECTOR	MD	11	54 S.S. 313	
		11	51	2 48" CP
				Same

SHA 51.3-8
11-15-72

STATE HIGHWAY ADMINISTRATION OF MARYLAND

ML 4

ROAD INVENTORY SHEET

Porty Chief: OFFICE Inventory
Recorder:
Helper:

Map No.:

TL 8/25/77
FR
VER.

Rood No.: MD 312 - A
Rood Name:
Sheet No.: 1 of 1
Date: 6-4-75
County: CAROLINE
Stote Coordinotes:

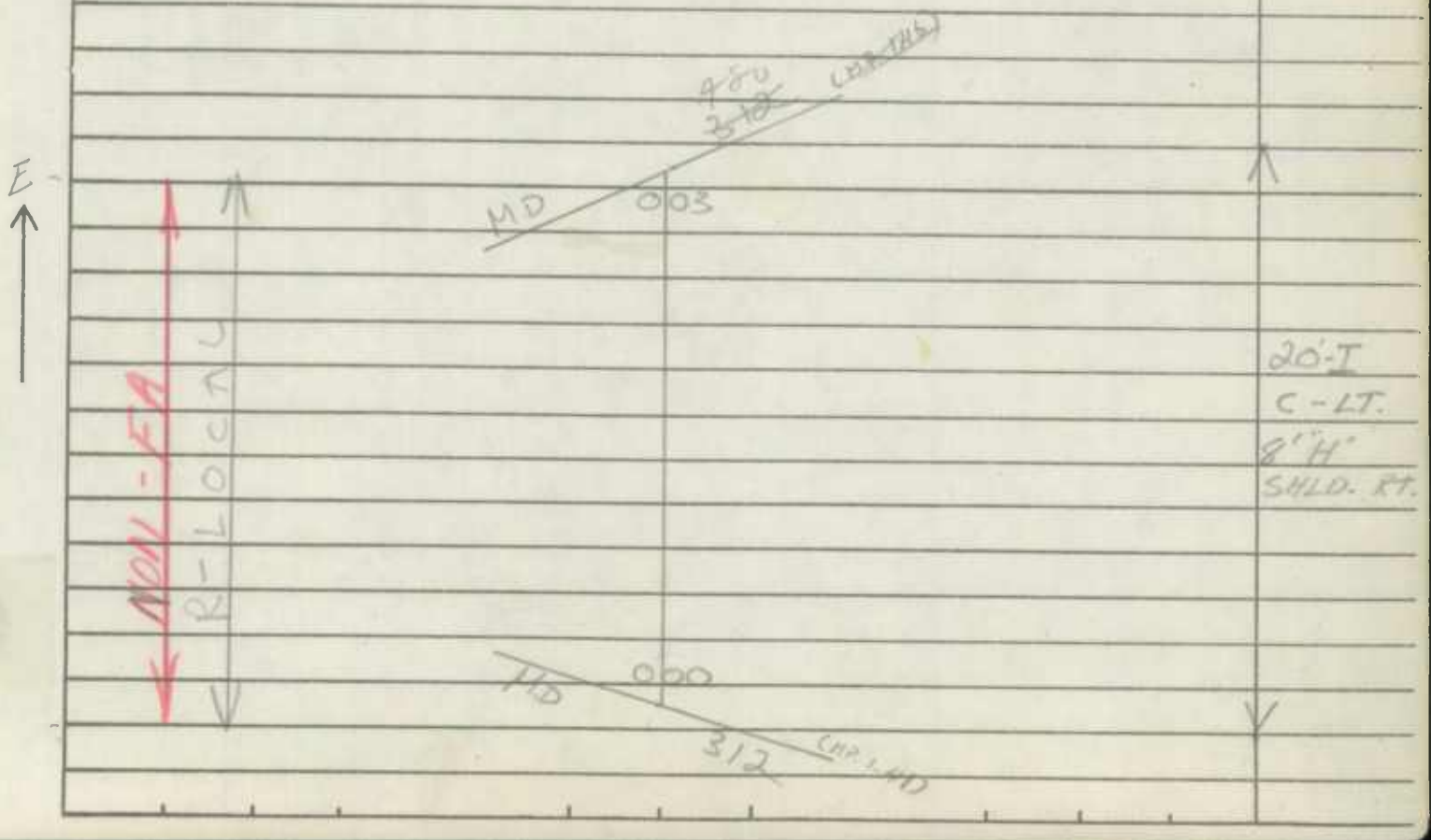

SHA 51.3-8
11-15-72

ROAD INVENTORY SHEET

Road No. _____
Road Name _____
Sheet No. _____
Date _____
County _____
State Coordinates _____

SHA 51.3-8
11-15-72

STATE HIGHWAY ADMINISTRATION OF MARYLAND

BB
84-1 RM
1-23-85

ROAD INVENTORY SHEET

Party Chief: F. Sefton
Recorder: T Landon
Helper:

Verified: 1-16-74 WD-DT
7-2-74 TL-FR
1-2-76
8-30-77

83-2
2/1/84 Map No. METRIC
FR-NS Rewritten 5-8-78 WRS

Road No.: Md 313
Road Name:
Sheet No.: 1 of 28
Date: 9-26-66
County: Caroline
State Coordinates: 1155.309

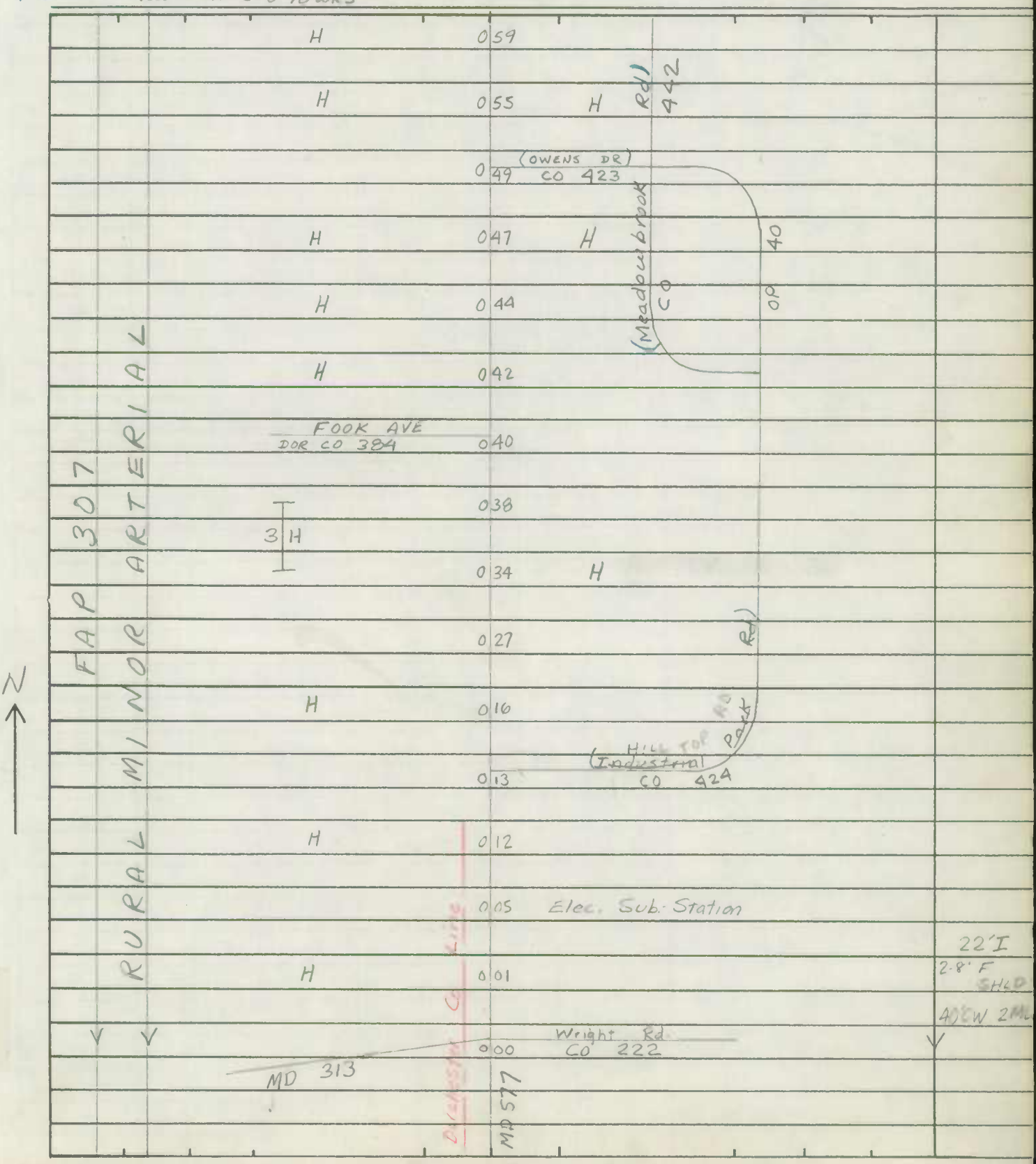

SHA 51.3-8
11-15-72

ROAD INVENTORY SHEET

Road No. Md 313
Road Name
Sheet No. 2 of 28
Date 9-26-66
County Caroline
State Coordinates

FAP 304 RURAL MINOR ARTERIAL

Rosser Rd
Co 227
1 74
MD 308
1 66 of FEDERALSBURG
1 53 #5022 30'I "J" C-C
MARSHYHOPE 1 50 CREEK
1 48
Reliance Ave
MD 634
1 32 90° 24'I 20° 2-10'F SHLD 50'CW 2ML
1 21 SL. Md 318 90° X
1 16 8 OP
1 15 H
1 00 (Industrial Park MV 0155 B
0 94 Drain
0 92 FEDERALSBURG
0 80 (Miles Branch Rd) Co 421
10 H
0 79
0 69 5 H (Meadowbrook Rd) 422 Co
0 65

Same

SHA 51.3-8
11-15-72

STATE HIGHWAY ADMINISTRATION OF MARYLAND

ROAD INVENTORY SHEET

Party Chief: F. S.
Recorder: T. L.
Helper:

Map No.:

Road No.: Md 313
Road Name:
Sheet No.: 3 of 28
Date: 9-26-66
County: Caroline
State Coordinates:

SHA 51.3-8
11-15-72

ROAD INVENTORY SHEET

Road No. Md 313
Road Name
Sheet No. 4 of 28
Date 9-26-66
County Caroline
State Coordinates

115°	4 59		
	4 45	H	
	4 39	H	
	4 35	Co Grove Rd 157	
	4 00		24"CP
F 0.41 0.31 TH	3 98	PVT. RD 16' D	
	3 92		24"CP
	3 88		24"CP
	3 81		24"CP
	3 76	CB L·7'×W·44'×D·5'	
	3 67		24"CP
	3 48		24'I
	3 47	0.04/30'I 3"C·LT SPUR SPUR	2·10'F SHLDS 50'CW 2ML
MD 318	3 44	S.L. MD 315 SPUR SPUR	
	3 42		
	3 41		Same

FAP 305 RURAL MINOR ARTERIAL

FAP 304 HPMS

SHA 51.3-8
11-15-72

STATE HIGHWAY ADMINISTRATION OF MARYLAND

ROAD INVENTORY SHEET

Party Chief: F S
Recorder: T. L.
Helper:

Map No.: METRIC

Road No.: Md 313
Road Name:
Sheet No.: 5 of 28
Date: 9-26-66
County: Caroline
State Coordinates:

	PT 30°	653	
	PC	636	
		628	Drain
	H	599	
		596	F PT
FAP 305 RURAL MINOR ARTERIAL		590	CB L-10'xW-42'xD-5' 25°
	F	582	PC
		577	H
		572	H
		556	F
	6 H	553	
		542	PT
	Three Bridges Rd CO 182	537	Denton Rd CO 394 35° X
		521	PC
		476	B Appliances
		474	3 Gas Storage Tanks
	FAULKNER	446	#5009 30'I c-c 2-3'J" SDWKS BRANCH

N

Same

SHA 51.3-8
11-15-72

ROAD INVENTORY SHEET

Road No. Md 313
Road Name
Sheet No. 6 of 28
Date 2-9-72
County Caroline
State Coordinates

FAP 305 RURAL MINOR ARTERIAL	115°		807	4-36"CP	
			791	H	
			785	Drain	
		Chipmans Lane CO 168	774		PT 30° PC
			750	F-700'	
	PT		731	Drain	
			715	24"CP	
		3D			
		SPUR	708		
		521			24'I
		Morgan Mill Rd CO 183	707		2-8'F SHLD
	40°				42'CW 2ML
			704		X
			698	F	
	PC		695		
		HOWARD RD CO 184	690		
		F	681		
			678	F	
			668	F	
					Same

SHA 51.3-8
11-15-72

STATE HIGHWAY ADMINISTRATION OF MARYLAND

ROAD INVENTORY SHEET

Party Chief: F.S.
Recorder: T.L.
Helper:

Map No. METRIC

Road No.: Md 313
Road Name:
Sheet No.: 7 of 28
Date: 2-9-72
County: Caroline
State Coordinates:

			9 66	H-H (Aban) 800'	
			9 54	F	
		15° Possum Hill Rd / Co 159	9 50		
			9 43	Possum Hill Rd / Co 155	
	RURAL MINOR ARTERIAL		9 36	F	
			9 28		Drain
		H	9 18		
		F	8 94		PT
					25°
			8 85	H 500'	PC
		F	8 78		Drain
		F 28/0 PVT RD / 9'D	8 56		
		H	8 52		
			8 30		Drain
			8 26	H	
		H	8 24		
		H	8 21		

FAP 305

N

Same

SHA 51.3-8
11-15-72

ROAD INVENTORY SHEET

Road No. Md 313
Road Name
Sheet No. 8 of 28
Date 2-9-72
County Caroline
State Coordinates

FAP 305 RURAL MINOR ARTERIAL

F	11 58			
	11 45		36"CP	
	11 34	F		
PT 250° PC	11 25	Rd Cor. Jones 140 Co		
	11 11			
	11 07		24"CP	
DTON Co	10 98	RD. 153		
End Cemetery	10 97			
Beg. Cemetery	10 89			
	10 86	H		
	10 67			
	10 50			15°↑
	10 37		2-36"CP	
	9 84	F		
F	9 82			
	9 69	H		

Same

SHA 51.3-8
11-15-72

STATE HIGHWAY ADMINISTRATION OF MARYLAND

ROAD INVENTORY SHEET

Party Chief: FS
Recorder: TL
Helper:

Road No.: Md 313
Road Name:
Sheet No.: 9 of 28
Date: 2-9-72
County: Caroline
State Coordinates:

Map No.: METRIC

				AS TABBED ON MD 404
		1344	S.S. 404	X 27'I 2.8'G SHLD 45'CW 2ML
		1337		X
		1336	H	
		1329	36"CP	
	F	1311	F	
		1284	2-36"CP	
		1280	24"CP	
		1277	Beck CO RD 43	
	F	1268	H-500'	PT
		1264	PVT. Cem	30°
		1247		PC
	F	1233		
		1223		15°
PT 20° PC		1188	LINE CO RD 132	
		1171	36"CP	
				Same

FAP 305 RURAL-MINOR ARTERIAL

N

MD 313 MD 404 MD 404 MD 404 MD 404

SHA 51.3-8
11-15-72

ROAD INVENTORY SHEET

Road No. Md 313
Road Name 6th ST
Sheet No. 10 of 28
Date 2-10-72
County Caroline
State Coordinates

FAS 1311 RURAL MAJOR COLLECTOR

	8H		
		1891	
	Wilmuth ST MU 0230	1889	48"CP & 36"CP
	R×R Warning Sign	1888	25°
	R×R Roadway	1883	
		1885	Crystal Ave MU 0070 — 21'I, 27'I
	Does not code	1881	MDDE #PC 529 956 B — Do not Code in Inventory — 32'CW 2ML, 4'I, 56'CW 2ML
30°	High St. MU 0130	1877	
		1874	R×R Roadway
		1873	R×R Warning Sign
	LINCOLN MU	1872	ST 0140
		1869	AL #11 MU 0110 — 27'I, "J" C-C, 2ML
	GAY MD ←	1866 ←	ST 404 WB, T.L.
		ST. 619.A	
		6th Md	

SHA 51.3 - 8 Revised
4.83

MARYLAND STATE HIGHWAY ADMINISTRATION

ROAD INVENTORY SHEET

Party Chief: T. Landon
Recorder: W. Warfield
Assistant:
Map No./Dir.: METRIC /
State Coordinates:

Road No.: MD 313
Road Name:
County: Caroline
Date: 2-10-72 Rev. 7-14-87
Sheet No.: 11 OF 28

TRAFFIC CODES
TRAFFIC CONTROLS: STOP SIGN=S.S., TRAFFIC LIGHT=T.L., FLASHING RED BALL=F.R.

TRAFFIC CODES
PARKING RESTRICTIONS: A.M. PEAK, P.M. PEAK, A.M./P.M. PEAK, NO PARKING ANYTIME=N.P., COMM/IND. ACCESS=E

SYSTEM: FED. AID.	SYSTEM: FUNCT CLASS.	SYSTEM: HWY. SYS.	SYSTEM: HPMS SAMPLE	TRAFFIC: PRKG. REST.	TRAFFIC: COM/IND. ACCESS	LINE DIAGRAM	TRAFFIC: CONTROL	TRAFFIC: COM/IND. ACCESS	TRAFFIC: PRKG. REST.	PAVEMENT DATA
FAP 299						#8				
						#050027-4				
						MD 404 WBL				2-6'I
						19 42				22' int med
X	X R-Min Art.					#050027-3				24' I
						MD 404 19 41 EBL				
						RAMP #6 19 38 RAMP #4				2mL
						19 35				X
					E	Electric Co. 19 32				
						Light - Dutch 19 30				53'I
										2-6'I
										J curb Lt
						Electrical Rd				
						Mu 0088 19 29				X 2mL
										21' I
										8'I
										8'E
						(Cordale St.)				
						Mu 0045 19 21				X
FAS 1311	Rural Major Collector									
						(Cordale Rd.)				
						18 98 Mu 0035				
						18 97 gas + grocery	E			Same

SYSTEM				TRAFFIC		LINE DIAGRAM						TRAFFIC			PAVEMENT DATA
FED. AID.	FUNCT. CLASS.	HWY. SYS.	HPMS SAMPLE	PRKG. REST.	COM/IND ACCESS							CONTROL	COM/IND ACCESS	PRKG. REST.	
															22' I
															2-~~8~~ 10' F shld.
															~~38'~~ CW
															2 ML
						Annie La Rue RD.									
						Co 104	20	20	MD 317	30° ↑		F.Y		X	
							20	19	garage				E		
					E	gas + grocery	20	16							
							19	78	3-36" CP	20° ↑					~~22' I~~
															~~28' I shld~~
															~~2 ML~~
							19	55						X	
					E		19	53							22' I
							19	51							8' I shldr
															9' I shldr
															2 ML
															~~40'~~ CW
					E	conference Sec	19	49						X	
							19	47							
							19	45							
															Same

FAP 299
Rural Minor Arterial

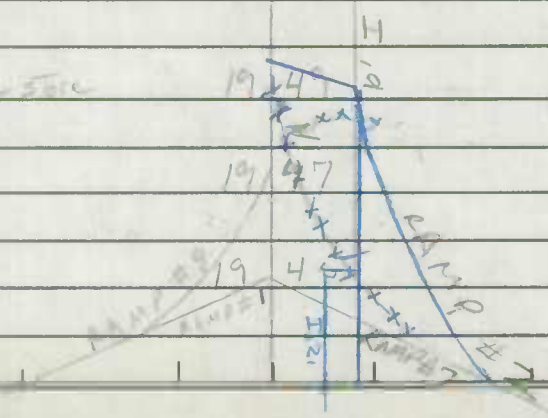

SHA 51.3-8
11-15-72

STATE HIGHWAY ADMINISTRATION OF MARYLAND

ROAD INVENTORY SHEET

Party Chief: F.S.
Recorder: T.L.
Helper:

Map No. METRIC

Road No.: Md 313
Road Name:
Sheet No.: 13 of 28
Date: 10-6-66
County: Caroline
State Coordinates:

		VFW	21 20		PT
			21 08	B-Produce	25°
		SMITH LANDING (OP Sect) RD		Garey Rd	24'I
		CO OP #9 A36	21 03	CO 91	PC 28'F SHD 50'CW 2ML
		H	20 94		
		B. Produce	20 91		
	RURAL		20 88	Church & Cem. (Vac.)	
			20 80	H	
			20 78	Church	
2 9 9			20 76	H	
		CHAPEL	20 72	#5007 44'I J.C.C (1954) BRANCH	
FAR	MINOR	PT	20 66		
		30°	20 61		
			20 59	B. Sand & Gravel	28'I 2-7'F SHD 50'CW 2ML
		PC	20 50	H	
		F	20 47	H	
			20 43	H	
			20 41	H	
					Same

N

SHA 51.3-8
11-15-72

ROAD INVENTORY SHEET

Road No. Md 313
Road Name
Sheet No. 14 of 28
Date 10-6-66
County Caroline
State Coordinates

FAP 299 RURAL MINOR ARTERIAL

	F	2205		15°	
		2183	H		
PT	H	2176			
		2174	F		
20°					
		2170		48"CP	
PC	H	2167	H		
	B-Tavern	2165			
	Sandy Point Rd Co 144	2163			
		2162		36"CMP	
	H	2155			
PT	KENT ST. Co. 440	2151	Kibler Rd Co 63		
15°	H	2145	HT		
PC	H	2139	H		
	F	2136			
		2134	H		
		2128	H		

Same

SHA 51.3-8
11-15-72

STATE HIGHWAY ADMINISTRATION OF MARYLAND

ROAD INVENTORY SHEET

Party Chief: F.S.
Recorder: T.L.
Helper:

Map No. METRIC

Road No.: Md 313
Road Name:
Sheet No.: 15 of 28
Date: 10-6-66
County: Caroline
State Coordinates:

N ↑

FAP 299 RURAL MINOR ARTERIAL

		2261	F		
	PROP.	2256			
↑10°		2255			
	H	2250			
					~~22' I~~
	H	2247	F		~~28' F~~ ~~END~~
					~~50' CW~~ ~~2ML~~
	H	2243			X
	H	2241	H		
	H	2238			
		2237	H		
		2235	H		
		2233		36" CP	
		2230	H		
	PROP	2227			
	H	2226			
	End Cem	2225			
	Beg. Cem	2220			
↑10°		2219	H		
	H	2213	H		
	H	2211			

Same

SHA 51.3-8
11-15-72

ROAD INVENTORY SHEET

Road No. Md 313
Road Name
Sheet No. 16 of 28
Date 10-6-66
County Caroline
State Coordinates

			23 24	H		
		B-Tavern	23 23	B-Gas		
		H	23 21			
		H H-50'	23 19			
			23 14	H	10°↑	
		H	23 10	H		
		SPRING	23 06	#5006 44'I "J" C-C BRANCH		
		H T	23 04	H		~~24'I~~ ~~2-8'F SHD~~ ~~50'CW~~ 2ML
	15°	H	22 97	H	*	
		OP 16	22 90	H		
		H	22 88	H		
		H	22 85	H		
			22 81	H		
		F	22 75	F		
			22 71	H		
		F	22 67			
						Same

FAP 299 RURAL MINOR ARTERIAL

SHA 51.3-8
11-15-72

STATE HIGHWAY ADMINISTRATION OF MARYLAND

ROAD INVENTORY SHEET

Party Chief: F.S.
Recorder: T.L.
Helper:

Map No. METRIC

Road No.: Md 313
Road Name:
Sheet No.: 17 of 28
Date: 10-6-66
County: Caroline
State Coordinates:

N ↑

		F	2398	6 H		
			2391			
		H	2387			
		H	2383			
		H	2381			
RURAL - MINOR ARTERIAL	120°	H	2375			
			2372	H (Vac)		
		F	2360	H		
FAP 299		H	2354	H		
			2351		24" CMP	
		H	2346			
			2343	H		
		H	2335	H		
			2331			~~22' T~~ ~~28' F~~ SHD ~~50' CM~~ 2 ML
			2330		*	
		H 100' H	2329			
		H	2327	H		
						Same

SHA 51.3-8
11-15-72

ROAD INVENTORY SHEET

Road No. Md 313
Road Name
Sheet No. 18 of 28
Date 10-6-66
County Caroline
State Coordinates

FAP 299 RURAL MINOR ARTERIAL

H	24 58	H	
	24 54	B-Gas (Aban)	
H	24 52		
H	24 50		PT
	24 48	H	
H	24 46		
			40°
	24 42	Knife Box RD CO 65	
H	24 39		
	24 34	F	PC
H	24 29		
	24 24		
	24 18		
3 H		8 H	
	24 13		
H	24 08		
H	24 07	H	
	24 04	H	
	24 01		
			Same

SHA 51.3-8
11-15-72

STATE HIGHWAY ADMINISTRATION OF MARYLAND

ROAD INVENTORY SHEET

Party Chief: F.S.
Recorder: T.L.
Helper:

Map No.: METRIC

Road No.: Md 313
Road Name:
Sheet No.: 19 of 28
Date: 10-6-66
County: Caroline
State Coordinates:

22'I
13'I SHD
6'I SHD

		H-100' H	25 11	H	PT	14'CW 2RV
			25 08	B-Fuel Oil		
			25 05	Church		
		TUBMILL	25 03	BRANCH	96"CMP 30°	
		H	24 09			
	RURAL-MINOR ARTERIAL	B	24 07	F		
		H	24 94			
FAP 299			24 90	PVT. RD. 8'D	034 F	PC
		H	24 81	H		
N		B-Building Supp. 700'	24 74			
		Fox Grape Rd CO ~~GP 37~~ 452	24 68			
			24 67	H		
		H	24 65			
		H	24 63			
		H	24 61	H		
		↑15° H	24 60	B-Used Cars		
						Same

SHA 51.3-8
11-15-72

ALK
87-3
1/22/88

ROAD INVENTORY SHEET

Road No. Md 313
Road Name
Sheet No. 20 of 28
Date 10-6-66
County Caroline
State Coordinates

FAP 299 RURAL - MINOR ARTERIAL

	26.02		
7 H			
PT	25.90		
SEWAGE TREATMENT PLANT	25.81		
	25.79	#5005	
40°			
CHOPTANK	25.76	RIVER	
	25.74		
PC Greensboro - Sign	25.59		
CORP LIMITS	25.51	of Greensboro	
MD 314	25.49	F	
Historical - Sign	25.48		24' IL 2-8' SHD 50'CW 2ML
	25.46		X
	25.43	MD 314	15° 23.5' I JC-LT 5' A SHD RT. 30'CW 2ML
	25.42		
	25.18		X
	25.16	Greensboro - Sign	
	25.15	H	
CORP LIMITS	25.14	of Greensboro	
			Same

SHA 51.3-8
11-15-72

STATE HIGHWAY ADMINISTRATION OF MARYLAND

ROAD INVENTORY SHEET

Party Chief: F.S.
Recorder: T.L.
Helper:

Map No. METRIC

Road No.: Md 313
Road Name:
Sheet No.: 21 of 28
Date: 10-6-66
County: Caroline
State Coordinates:

N ↑

FAP 299 RURAL - MINOR ARTERIAL

↑10°	H	28 23	H
↑15°	H	27 91	
		27 81	F-700'
		27 59	Red Bridges Rd CO 54
↑15°	UNION RD. CO 38	27 46	
		27 45	15°↑
	F	27 36	
		27 33	T.H.
	F-600'	27 02	
		26 69	25°↑ ~~22'F~~ ~~28'F~~ ~~SWD~~ ~~50'W~~ ~~SWD~~
		26 58	X
↑25°		26 46	
	MD 480	26 32	
	B-Gas	26 28	
	B. Auto Sales (Vac)	26 22	
		26 15	F

Same

SHA 51.3-8
11-15-72

ROAD INVENTORY SHEET

Road No. Md 313
Road Name
Sheet No. 22 of 28
Date 10-6-66
County Caroline
State Coordinates

		H	29 38		
		H	29 35		
		H	29 32		
			29 28	F-600'	
		~~Oldtown~~ Bridgetown Rd CO 37	29 11	~~Branch~~ CBC L-15'×W-49'×D-5'	
			29 08		
FAP 299	RURAL-MINOR ARTERIAL	H	29 06		
		H	29 03		
		↑20°	28 92	F-800'	
		H	28 78	H	
		H-700'	28 76	Ent. Campsites	
			28 74	H	
			28 66		25°↑
		H	28 59	F	
			28 53	18" CP	
			28 40		20°↑
					Same

SHA 51.3-8
11-15-72

STATE HIGHWAY ADMINISTRATION OF MARYLAND

ROAD INVENTORY SHEET

Party Chief: F.S.
Recorder: T.L.
Helper:

Map No.:

Road No.: Md 313
Road Name:
Sheet No.: 23 of 28
Date: 10-6-66
County: Caroline
State Coordinates:

		Goldsboro V.F.D.	29 92	
FA	LOCAL	~~RxR Warning~~	29 91 CO 35	
NON	RURAL	Hall	29 93	22'I
		CHURCH LA. CO 34	29 88	2-3'E SHLD 39'CW 2ML
X	X	~~RxR Roadway~~	29 85	X
				22'I
		RxR SIGN	SL 29 83 SPUR SL RxR SIGN	30'CW 2ML ~~MOT~~ PE 516 230 E X
29	ARTERIAL	(MAPLE AVE) I	29 82 (RAILROAD AVE)	
FAP	MINOR		29 80 B-Gas	
			29 76 ~~RxR Roadway~~	
		5 H	29 75	
			29 72	
	RURAL	B-Cannery (Vac)	29 68	
		B-Door Co	29 61 Goldsboro-Sign	
		5 H	29 53	
			29 40	

N

MD 311 CENTRAL RR

PENN

CORP LMTS OF GOLDSBORO

Same

SHA 51.3-8
11-15-72

ROAD INVENTORY SHEET

Road No. Md 313
Road Name
Sheet No. 24 of 28
Date 10-6-66
County Caroline
State Coordinates

FAS 1283 RURAL - MAJOR COLLECTOR

NFA RURAL - LOCAL

PT	31	02		
50°	30	83	36" CMP	
PC	30	77	H	
F	30	72		
	30	70	36' CMP	
	30	50	H	
H SIGN - GOLDSBORO	30	46	B - Gas & Grocery	
	30	38	18" CP	
	30	36	H	
	30	34	H	
10°	30	32	B - Gas & Grocery	22' I 2-10' SHLD
SAME SPUR 90° 90°			McKS Rd 33 CO Md 287	50' CW 2ML
	30	31		90°
	30	29		
	30	28	A	
125°	30	18		
	30	00		20°
Goldsboro P.O.	29	93		
				Same

SHA 51.3-8
11-15-72

STATE HIGHWAY ADMINISTRATION OF MARYLAND

ROAD INVENTORY SHEET

Party Chief: F. S.
Recorder: T. L.
Helper:

Map No. METRIC

Road No.: Md 313
Road Name:
Sheet No.: 25 of 28
Date: 10-6-66
County: Caroline
State Coordinates:

FAS 1283 RURAL-MAJOR COLLECTOR

N ↑

31	96	H	
31	94	H	
31	93	H	
31	85	H	↑15°
31	83	H	
31	80	H	
31	78	H	
31	76	Drain	H-600'
31	69		H
31	65 MD 820		40° PT
31	49	H(Vac) ++	PC
31	41	12"CP	
31	36	H	
31	25	H	
31	17		~~CARROLL CO ED 32~~
31	15		H
31	11	2-48"CMP	

Same

SHA 51.3-8
11-15-72

ROAD INVENTORY SHEET

Road No. Md 313
Road Name
Sheet No. 26 of 28
Date 10-6-66
County Caroline
State Coordinates

FAS 1283 COLLECTOR
RURAL - MAJOR

33 26	JONES RD. CO 27		
33 18		H (Vac)	
33 03		H	
32 95			24" CP
32 73	PT	F · 500'	
32 65	H		
32 61	45°		
32 52	HOLLINGSWORTH CR. 370 CO		Drain
32 39	PC CO 370 H		
32 31	C.I.S. RD.	H	
32 24		H	
32 20		H	
32 13			24" CP
32 09	H		
32 07	H		
32 02		H	

Same

SHA 51.3-8
11-15-72

STATE HIGHWAY ADMINISTRATION OF MARYLAND

ROAD INVENTORY SHEET

Party Chief: F.S.
Recorder: T.L.
Helper:

Map No. METRIC

Road No.: Md 313
Road Name:
Sheet No.: 27 of 28
Date: 10-6-66
County: Caroline
State Coordinates:

FAS 1283 RURAL - MAJOR COLLECTOR

N ↑

	34	56		30°↑
	34	35	DIGGINS RD. CO 19	
	34	31	H	
	34	29	H (Vac)	
	34	22		36" CP
	34	15	H	
↑25°	34	07		
	33	97	F-700'	
HT	33	93		
	33	88	CBC L-6'xW-42'xD-4'	
↑15° MD 312	33	83	B-Gas & Grocery	
	33	77	H	
	33	57	F	
H	33	53		15°↑

Same

SHA 51.3-8
11-15-72

ROAD INVENTORY SHEET

Road No. Md 313
Road Name
Sheet No. 28 of 28
Date 10-6-66
County Caroline
State Coordinates

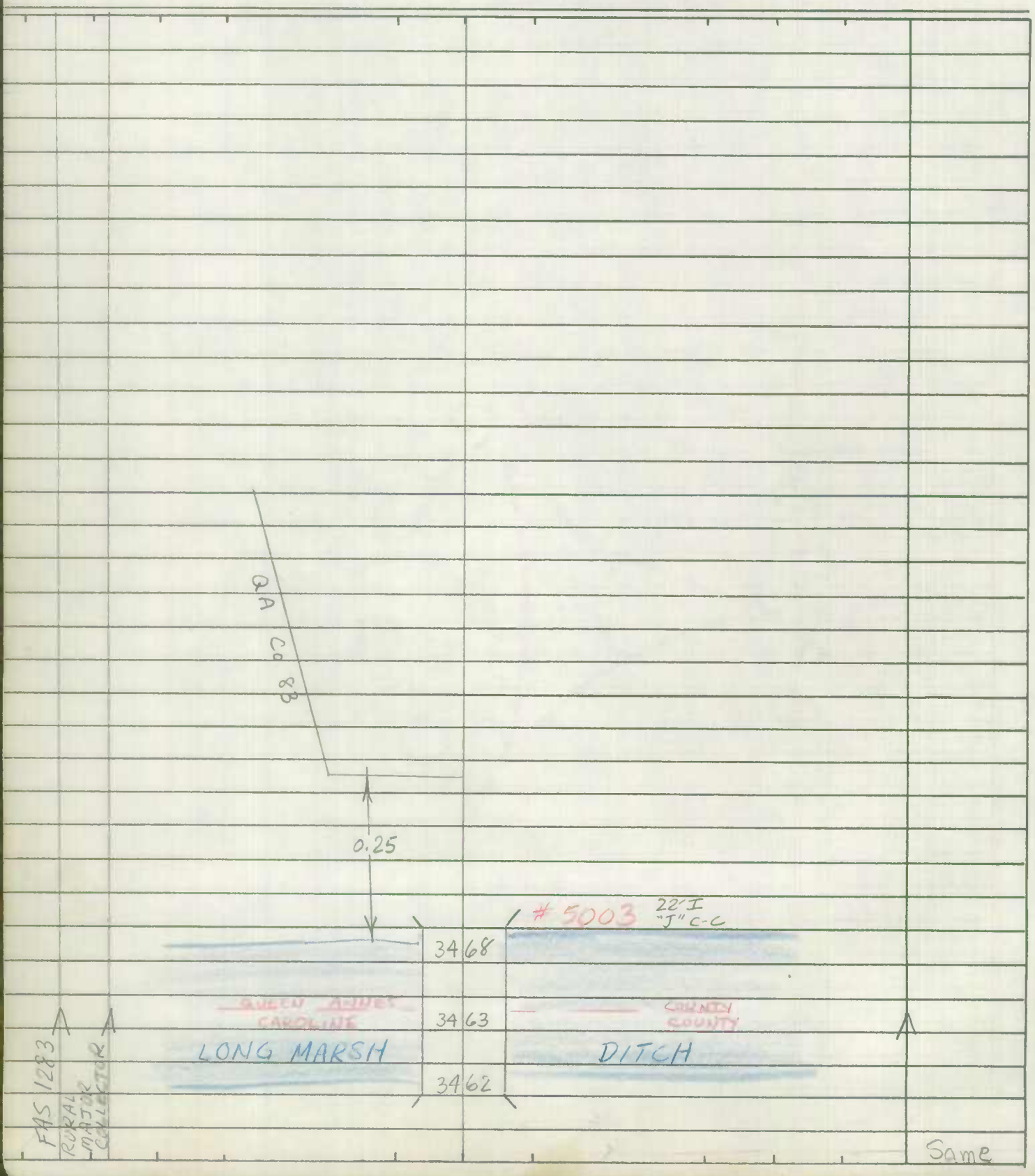

P 2-89

SHA 51.3-8
11-15-72

STATE HIGHWAY ADMINISTRATION OF MARYLAND

ROAD INVENTORY SHEET

Party Chief: F. Sellan
Recorder: T. Landon
Helper: 1-16-74 WD-DT; verified 7-8-74 TL-FR; 8-22-77

Map No.: ____ Rewritten: 5-12-78 WRS 82-1

BDREV. FR 4-19-83

Road No.: Md 314
Road Name: Sunset Ave.
Sheet No.: 1 of 6
Date: Caroline
County: ____
State Coordinates: 1137.419 Greensboro

		Greensboro P.O.	0 54		
		Academy ST mu	0 50	0010	29'I
		Church	0 48		"J" C-C
	R				2ML
	O	School ST. mu	0 37	0210	X
1308	C		0 36	Church	
	E	(Christian St. (Bennett ST.) mu 0046	0 29		
	L				
	O	Horsey ST. mu 0100	0 20		
FAS	C				
		Roe Ave. mu 0200	0 12		
	R				
			0 08	(New ST) mu 0150	
	J				26'I
	A	R/R	0 06		"J" C-RT
E					30'CW 2ML
	M	Hebbs ST mu 0090	0 05		X
	A	R×R Roadway	0 04		
	R		0 02	(Graney St)	20'I
					30'CW
		S.L. I R×R Sign	0 00	R×R Sign	MADE FR 516 235 N
				Beg SHA Maint. Sign	
		0.01	57		
		PET MILK CO ST	00	CLOSED ST.	

SHA 51.3-8
11-15-72

ROAD INVENTORY SHEET

Road No. Md 314
Road Name
Sheet No. 2 of 6
Date 9-27-66
County Caroline
State Coordinates

FAS 1308 RURAL-MAJOR COLLECTOR

GREENSBORO		
		Md 314
	0.06	
Md	1 01 S.S. 313	
	1 00 # 5011	25'J "J" C-C
CHOPTANK	0 98 RIVER	
	0 96	
	0 95	45°
Pumping Station	0 91 ENT. FAIR GROUNDS OP 48	
	0 86 Mill ST. MU. 0130	
	0 81 LINCOLN ST. MU 0110	29'I "J" C-LT 30'CW 2ML
	0 76	20°
SONESSEFER ~~Water~~ ST MU 0225 213	0 75 SPUR Park Ave 0.01/20'I MU 0160	30'I "J" C-LT 30'CW 2UML
Main ST Md	0 66 S.L. 480	24'I C-C 2ML
	0 59	
Historical Sign	0 57	
Church ST. MU 0050	0 56	
		Same

SHA 51.3-8
11-15-72

STATE HIGHWAY ADMINISTRATION OF MARYLAND

ROAD INVENTORY SHEET

Party Chief: F. S.
Recorder: J. L.
Helper:

Map No.:

Road No.: MD 314
Road Name:
Sheet No.: 3 of 6
Date: 9-27-66
County: Caroline
State Coordinates: 1141 - 117

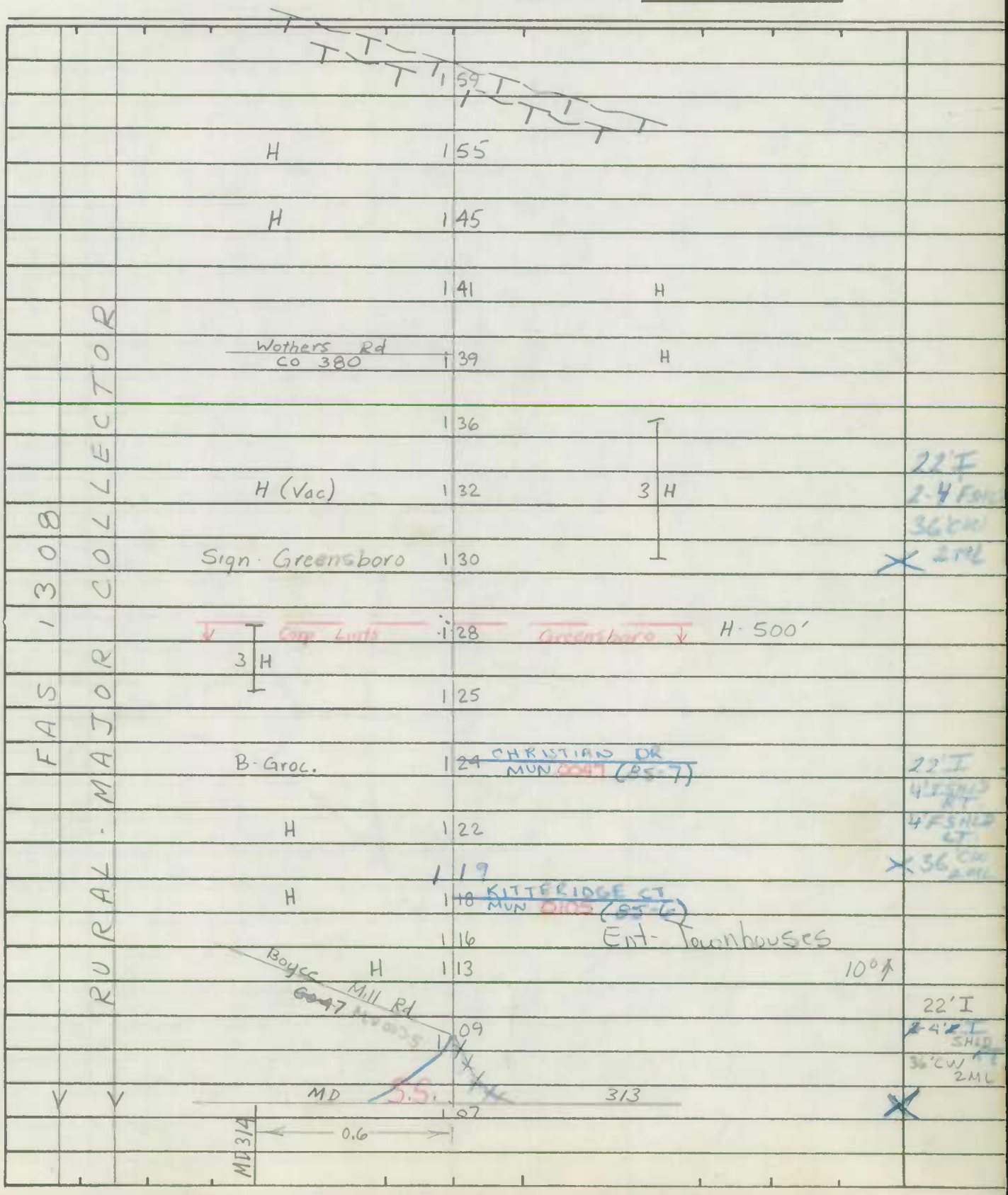

SHA 51.3-8
11-15-72

ROAD INVENTORY SHEET

Road No. Md 314
Road Name
Sheet No. 4 of 6
Date 9-27-66
County Caroline
State Coordinates

FAS 1308 RURAL - MAJOR COLLECTOR

3	14		24"CP
3	10	↑20° Kibler Rd 60 63	
3	08	H	
3	00		12"CMP
2	98	H-300'	
2	85		18"CMP
2	69		36"CMP
2	55	H Aban.	
2	50	PT	
2	48	25° H	
2	39	PC F-1000'	
2	06	F-900'	
2	09	H	
1	93	H	
1	74	↑25°	
1	69	F-600'	

Same

SHA 51.3-8
11-15-72

STATE HIGHWAY ADMINISTRATION OF MARYLAND

ROAD INVENTORY SHEET

Party Chief: F.S.
Recorder: T.L.
Helper:

Map No. METRIC

Road No.: Md 314
Road Name:
Sheet No.: 5 of 6
Date: 9-27-66
County: Caroline
State Coordinates:

		4	53	Drain	
					22' I
		4	36	Drain 15° ↗	2-4' F SW
					36" CW
	F. 1500'	4	23		2 ML
		4	20		X
	↑20°	4	11		22' I
					4' I SW
		4	08	H	4' F SW
		4	00		X 36" CW 2 ML
	↑10°	3	99	F	
		3	94	H	
		3	86	12" CP	
		3	78	F. 800'	
		3	73	20° ↗	
	F	3	68		
		3	54	18" CP	
		3	48	H	PT
	H	3	39	40°	
	H	3	36		PC
		3	24	24" CP	

FAS 1308 RURAL - MAJOR COLLECTOR

E ↑

SHA 51.3-8
11-15-72

ROAD INVENTORY SHEET

Road No. Md 314
Road Name
Sheet No. 6 of 6
Date 9-27-66
County Caroline
State Coordinates

Pol. Co 452			
0.03			
~~Delaware Maryland~~	5 03	~~Elite Lane~~ SIGN LINE	
Md 314-A			
PT B-Gas & Groc. 0.08/15'J 2-6'E SHD. 2UML	4 98		2-4'F SHLD
B-Gas	4 93		20'I
			~~8'E SHLD~~ RT
45°	4 86	12"CMP	~~3'E SHD~~ ~~LT~~
			40'CW 2ML
	4 82		
PC	4 78		
HT-600'	4 65		
			Same

FAS 1308 RANDOLL CONNECTOR

SHA 51.3-8
11-15-72

STATE HIGHWAY ADMINISTRATION OF MARYLAND

ML 4

ROAD INVENTORY SHEET

Party Chief: office TE VER
Recorder: FR 12/2/77
Helper:

Map No. METRIC

Road No.: MD 314-A
Road Name: (formerly MD 314 Spur)
Sheet No.: 1 of 1
Date: 8-13-74
County: CAROLINE
State Coordinates:



SHA 51.3-8
11-15-72

ROAD INVENTORY SHEET

Road No. _____
Road Name _____
Sheet No. _____
Date _____
County _____
State Coordinates _____

SHA 51.3-8
11-15-72

STATE HIGHWAY ADMINISTRATION OF MARYLAND

DT REV.
FR. 3-1-79

ROAD INVENTORY SHEET

Party Chief: F. Sefton
Recorder: T. Landon
Helper:
Ver. 7-3-74 TL-FR
8-26-77

Map No.:
Rewritten 5-12-78 WRS

Road No.: Md 315
Road Name: Blooming Dale Ave.
Sheet No.: 1 of 5
Date: 9-19-66
County: Caroline
State Coordinates: 1145-316

Federalsburg

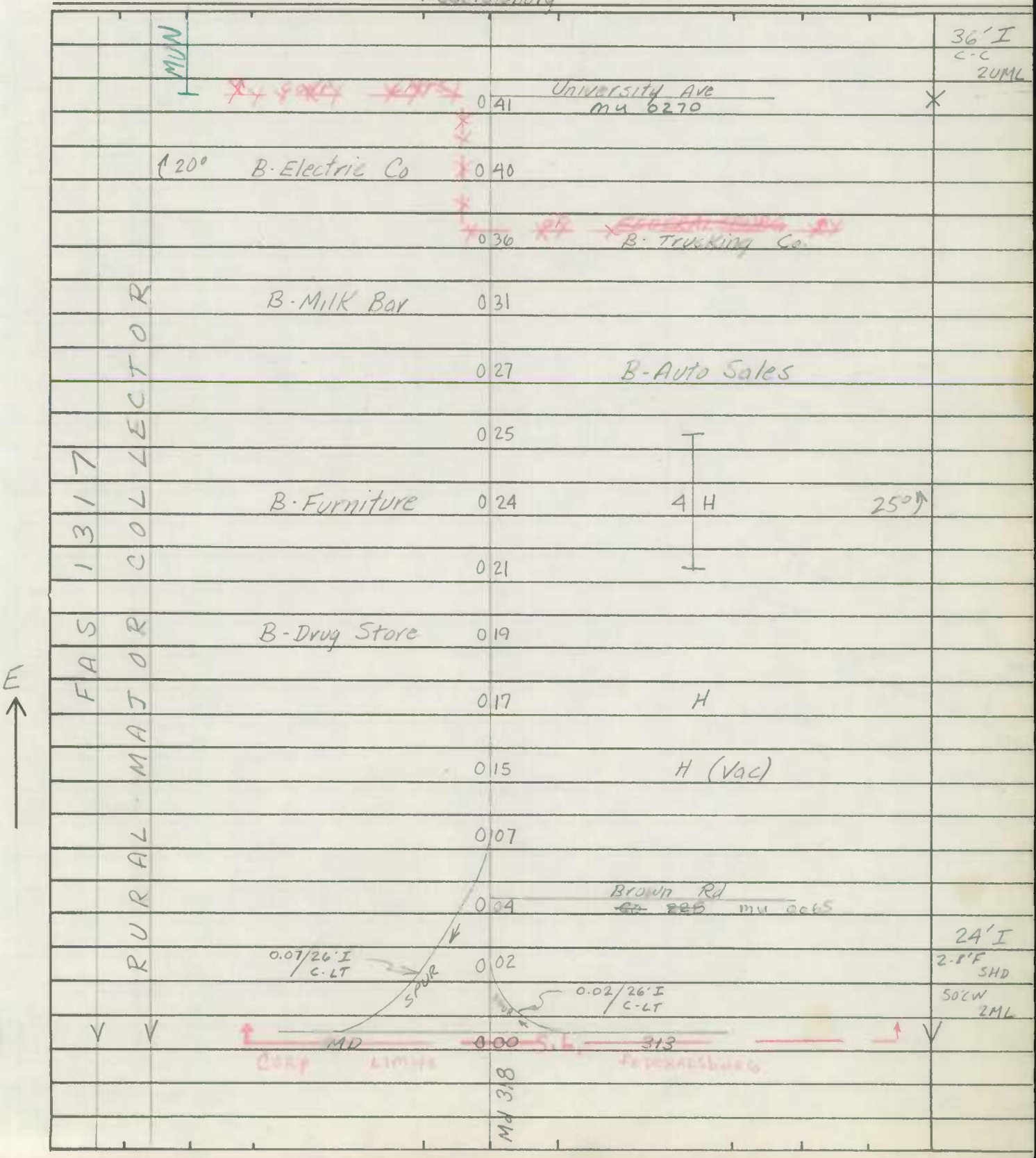

SHA 51.3-8
11-15-72

ROAD INVENTORY SHEET

Road No. Md 315
Road Name Bloomingdale Ave - N. MAIN ST. - E. CENTRAL AVE.
Sheet No. 2 of 5
Date 9-19-68
County Caroline
State Coordinates

	ROUTZAHN LA. OP 44	1 31		
		1 24	~~Reliance Ave.~~ Md 634	
	MARSHYHOPE	1 13	24'I C-C 4'5" SDWK LT. LOAD LMT. 28,000 LB. CREEK	24'I C-C 2UML
		1 11	Alley #2 mu 8020 X	
			SOUTH MAIN ST. mu 0182 90°	23'I 26'CW 2UML
X		1 05	W. CENTRAL AVE mu 0081 90° X	
		1 01	ALLEY #3 8030	
		0 99	MORRIS AVE mu 0200	33.5'I C-C 2UML
	20°	0 95	X	
		0 89	GREENRIDGE RD mu 0140	
	Church	0 88		
	Cemetery	0 85		
	25°	0 83		24'I C-C 2UML
	DENTON RD. MD 630	0 73	PARK LANE mu 0230 X	
	50°	0 71		30'I C-C 2UML
		0 59	X	
	20°	0 45		
				Same

FAS 1317 RURAL - MAJOR COLLECTOR
MUNICIPAL - TRANSFERRED TO FEDERAL SYSTEM 8-4-65
N. MAIN ST. - E. CENTRAL AVE.
BLOOMINGDALE AVE.
FAS 1319 X X
NON FA

SHA 51.3-8
11-15-72

STATE HIGHWAY ADMINISTRATION OF MARYLAND

ROAD INVENTORY SHEET

Party Chief: F.S.
Recorder: I.L.
Helper:

Map No.:

Road No.: Md 315
Road Name: Liberty Rd
Sheet No.: 3 of 5
Date: 9-19-66
County: Caroline
State Coordinates:

	SIGN-END STATE MAIN. CORP LIMITS	1 85	Sign - Beg State Main.
	(CHAMBERS ST #2) MU 0092	1 82	
	Federalsburg Sign	1 80	
		1 74	
	Pumping Station	1 71	
		1 70	BERNARD RD MU 0040
		1 67	(EXCELSIOR AVE) MU 0130
		1 62	CHAMBERS PARK ST) (Kinder ST) MU 0160
		1 59	
	(CHAMBERS ST #2) MU 0092	1 57	
		1 55	Pumping Station
		1 54	CHAMBERS ST MU 0016
		1 50	Church
	E CENTRAL AVE Md 306	1 46	
		S.S. 1 37	

STATE MAINT. — FEDERALSBURG

Liberty — MUNICIPAL — RURAL-LOCAL — FA

E

PT — 35° — PC

	22' I
	2.8' E SHLD
	40' CW 2UML
	25 I
	C-LT
	2UML
	25' I
	C-LT
	2UML

SHA 51.3-8
11-15-72

ROAD INVENTORY SHEET

Road No. Md 315
Road Name
Sheet No. 4 of 5
Date 9-19-66
County Caroline
State Coordinates

NON FA
RURAL - LOCAL

H	237			
H	234			
H	226			
		13	H	
H	224			
H	220			
	218			
	216		H	
	214		H	
				22'I
3 H	212			2-6'F SHLD
				40'CW
	209			X 2ML
H	207		H	78-1
	205		H	
	203		H	
	201			
	197		B-Rest & Cabins (12 Units)	
15 H				22'~~1~~ I
	193		12°↗	2-6'~~1~~ I SHLD
				40'CW 2ML
	186		H	X

CORP LIMITS FREDERICKSBURG

SHA 51.3-8
11-15-72

STATE HIGHWAY ADMINISTRATION OF MARYLAND

ROAD INVENTORY SHEET

Party Chief: F S
Recorder: T L
Helper:

Map No.:

Road No.: Md 315
Road Name:
Sheet No.: 5 of 5
Date: 9-19-66
County: Caroline
State Coordinates:

		MD 318 0.14/22'5 MD 315-A	3 20	318	20' I 2.3'E SHD 40'CW 26'ML
		90° LIBERTY RD CO 221	3 17		
		F	2 95		
		20°	2 84		
			2 79	#5024P	4-24" CMP
		H	2 77	WRIGHT RD CO 222	
		H	2 73	H	
A	L	B·Gas & Grocery	2 72		20°
F					
	C	H	2 70		
N	O				
N	L		2 68	H	
			2 64	H	
	L		2 62	H	
	R	H	2 61		
	U				
	R		2 57		
		7 H		6 H	
			2 43		
		OP 13	2 41	H	

E

Same

SHA 51.3-8
11-15-72

ROAD INVENTORY SHEET

Road No. _____
Road Name _____
Sheet No. _____
Date _____
County _____
State Coordinates _____

SHA 51.3-8
11-15-72

STATE HIGHWAY ADMINISTRATION OF MARYLAND

ML 4

ROAD INVENTORY SHEET

Party Chief: F Sefton
Recorder: T. Landon
Helper:
Verified: 7-3-74 TL·FR
8-24-77 " "
Map No. METRIC
Rewritten: 5·15·77 WRS

Road No.: Md 315-A
Road Name: (formerly Md 315 Spur)
Sheet No.: 1 of 1
Date: 9-19-66
County: Caroline
State Coordinates: 1160-318

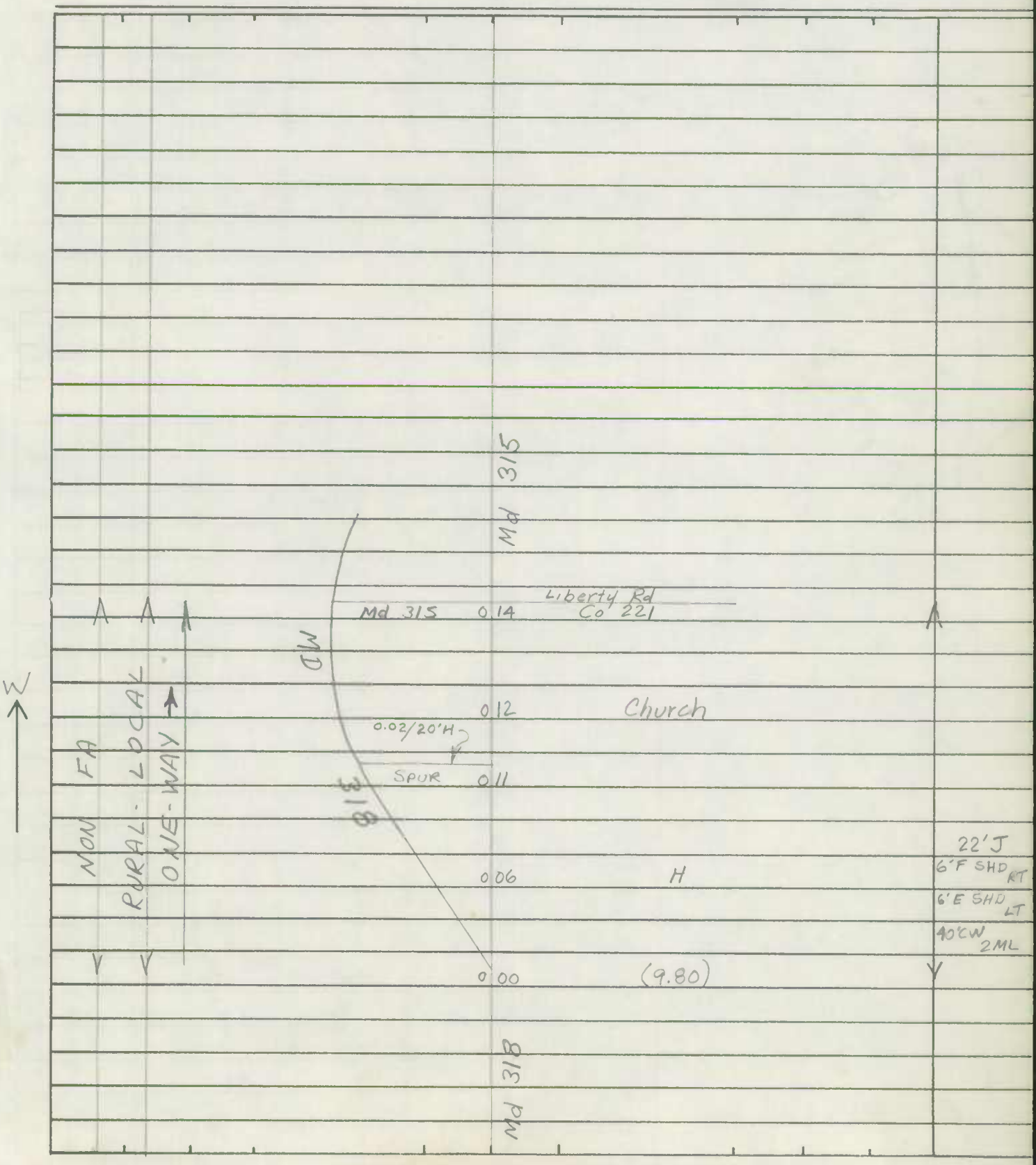

SHA 51.3-8
11-15-72

ROAD INVENTORY SHEET

Road No. _____
Road Name _____
Sheet No. _____
Date _____
County _____
State Coordinates _____

SHA 51.3-8
11-15-72

STATE HIGHWAY ADMINISTRATION OF MARYLAND

ROAD INVENTORY SHEET

Party Chief: F Sefton
Recorder: T. Landon
Helper:
Verified 7-8-74 TL-FR 8-22-77
83-2
2/1/84 Map No.
FR+NS
Rewritten: 5-15-78 WRS

Road No.: Md 317
Road Name:
Sheet No.: 1 of 5
Date: 9-23-66
County: Caroline
State Coordinates: 1138-393

FAS 1310 RURAL MAJOR COLLECTOR

E

Miller Rd. Co. 92	0.50	
F	0.45	
	0.40	H
	0.36	
H	0.33	H
H	0.29	F
	0.24	H
Trailer Park (6 HT)	0.22	
H	0.20	
F-800'	0.18	
H	0.16	
H	0.12	
	0.07	H
	0.05	H
S.S. F.L. RED	0.00	

24' AI
2-10' I
SHD
50' CW
2ML

Md 313

Adams Ldg. Rd. Co. 104

SHA 51.3-8
11-15-72

ROAD INVENTORY SHEET

Road No. Md 317
Road Name
Sheet No. 2 of 5
Date 9-23-66
County Caroline
State Coordinates

		F-600'	1	84	
			1	73	15° ↑
			1	53	36" CMP
			1	43	Ent. Trailer Park (24 HT)
			1	37	Micro Wave Tower
	15° ↑	F-700'	1	33	
			1	19	2-36" CMP
		GARLAND CO	1	15	Rd. 66
	PT		1	13	
			1	11	B-Farm Equip.
	40°		1	02	18" CMP
	PC		0	96	H
			0	80	H 2-36" CMP 20° ↑
		F-800'	0	64	
			0	57	F-1500'
			0	56	H
					Same

RURAL - MAJOR COLLECTOR
FAS 1310

SHA 51.3-8
11-15-72

STATE HIGHWAY ADMINISTRATION OF MARYLAND

ROAD INVENTORY SHEET

Party Chief: F.S.
Recorder: T.L.
Helper:

Map No.:

Road No.: Md 317
Road Name:
Sheet No.: 3 of 5
Date: 9-23-66
County: Caroline
State Coordinates:

FAS 1310 RURAL MAJOR COLLECTOR

E ↑

3 59		36" CMP	
3 53	F		15° ↑
3 51	H		
3 47	B-Tavern (Vac.)		
3 39	~~Dead End Rd~~ CO 108		15° ↑
3 25	F-400'		
3 22	F-500'		
3 09	H		
3 02	T~T~T T~T~T		
2 94		2-18" CMP	
2 76	↑15° F 36/0 PVT RD. 11'D		
2 60	F		
2 37		24" CMP	
2 28	Baker Co	Rd 89	
2 13		36" CMP	
2 03	F-500'	F	

Same

SHA 51.3-8
11-15-72

ROAD INVENTORY SHEET

Road No. Md 317
Road Name
Sheet No. 4 of 5
Date 9-23-66
County Caroline
State Coordinates

FAS 1310 RURAL - MAJOR COLLECTOR

		4 79	H	
	B-Gas & Grocery	4 77		
	Knife Box Co	4 73	Rd. 65	PT
	H	4 70		
		4 65	24"CMP	20°
		4 52	F	
PRC	First Co H	4 49		PRC
	377 ST	4 37		
20°				
		4 30	24"CMP	
PC	H	4 20		
	H	4 12		
		3 99	3-36"CMP	
	H	3 95		
10°	Church	3 90		
	F	3 81		
		3 74	F-600'	

Same

SHA 51.3-8
11-15-72

STATE HIGHWAY ADMINISTRATION OF MARYLAND

ROAD INVENTORY SHEET

Party Chief F. S.
Recorder T. L.
Helper

Map No.

Road No. Md 317
Road Name
Sheet No. 5 of 5
Date 9-23-66
County Caroline
State Coordinates

E

Delaware Co 60 & Del 14

Del. Co. 55

0.18

Delaware Maryland 4 84 Line LINE 55 SIGN

H SIGN: BURRSVILLE 4 83

FAS 1310 RURAL-MAJOR COLLECTOR

Same

SHA 51.3-8
11-15-72

ROAD INVENTORY SHEET

Road No. _____
Road Name _____
Sheet No. _____
Date _____
County _____
State Coordinates _____

P6-79

SHA 51.3-8
11-15-72

STATE HIGHWAY ADMINISTRATION OF MARYLAND

ROAD INVENTORY SHEET

Party Chief: F. Sefton
Recorder: T. Landon
Helper:
Verified: 7-3-74 TL-FR
1-14-76
8-26-77
Map No.:
REWRITTEN: 5-15-78 WRS 81-1

Road No.: Md 318
Road Name:
Sheet No.: 1 of 9
Date: 9-22-66
County:
State Coordinates: 1117-316

FAP 304 RURAL MINOR ARTERIAL

E

0 56		H (Aban)
0 53	H	3 H
0 50		
0 48		H
0 46	Gallagher Rd. CO 206	H
0 45		H
0 40		H
0 36	H	
0 26	B-Tavern	
0 23	H	
0 20	H	
0 01		
0 00		

PT
25°
PC
2A'I
2-10-67 SHD
50'CW
2ML

Dor. CO 92

Caroline Co.
Dorchester Co.
Md 817-B
Md 318

Note: Caroline & Dorchester County Line is ¼ of Road

SHA 51.3-8
11-15-72

ROAD INVENTORY SHEET

Road No. Md 318
Road Name
Sheet No. 2 of
Date 9-22-66
County Caroline
State Coordinates

FAP 304 RURAL - MINOR - ARTERIAL

1 51	H		
1 48	H		
1 46	Hynson Rd Dor. Co. Rd 343		
1 44	H		
1 41	H		
1 39	H		
1 29			PT
1 20		36"CP	45°
1 03	F-500'		PC
0 92	(Elwood Camp Rd) Dor. Co. 345		
0 81	H		
0 73	(Williamsburg Church Rd) Dor. Co. 344		
101			
0 67			
0 66	H		
0 63	H	H-100'	20° ↑
0 60	B-Tavern		

Same

SHA 51.3-8
11-15-72

STATE HIGHWAY ADMINISTRATION OF MARYLAND

ROAD INVENTORY SHEET

Party Chief: F. S.
Recorder: T. L.
Helper:

Map No. H-15 & METRIC

Road No.: Md 318
Road Name:
Sheet No.: 3 of
Date: 9-22-66
County: Caroline
State Coordinates:

			F	2 98	
		45°			
				2 96	H
		PC		2 73	
			H	2 58	
			HT	2 55	
	RURAL MINOR ARTERIAL			2 32	F-500'
			F	2 28	
FAP 304				2 21	H
			Hynson Rd 162	2 09	
			H	2 04	F-500'
			Co		
			H	2 02	
				2 00	36" CMP
		PT	F	1 88	HT
			American Co	1 75	48" CMP
		40°	Corner Rd. 163	1 71	
			B-Cannery	1 68	
		PC		1 57	

METRIC E.
H15

Same

SHA 51.3-8
11-15-72

ROAD INVENTORY SHEET

Road No. Md 318
Road Name
Sheet No. 4 of
Date 9-22-66
County Carroline
State Coordinates

FAP 304 RURAL MINOR ARTERIAL

H	401		
F-800'	392		10°>
	381	F	
B. Gas & Grocery	373	F	
H	368		
F	365		
H	352		
H	350		
	348	24"CP	
	345		
H	336		
Seippes Rd. Co 208	334	Hubbard Rd. Dor. Co. Rd 341	
	328	F	
F-800'	323		
F	317		
	309	F-600'	

Same

SHA 51.3-8
11-15-72

STATE HIGHWAY ADMINISTRATION OF MARYLAND

ROAD INVENTORY SHEET

Party Chief: F.S.
Recorder: T.L.
Helper:

Map No. METRIC

Road No.: Md 318
Road Name:
Sheet No.: 5 of
Date: 9-22-66
County: Caroline
State Coordinates:

FAP 304 RURAL-MINOR ARTERIAL

E

H	5 41		
	5 40	H	48"CP PT
F-1000'	5 28	F	
H (Vac)	5 27		35°
	App. Caroline Co. Line		
T~T~T~T	5 21		
	App. Dorchester Co. Line		
PRC	5 06		PRC
	5 00		Drain
40°			
Bradley Rd Co 213	4 83		
PC	4 75		
	4 62	(Lovers Rd) Dor Co. Rd. 342	
	4 43	F	
	4 35	H	
	4 29		PT
Pepper Rd Co 209	4 20	Zion Rd. Dor. Co. Rd 335	20°
	I.01 I.01		
	4 15		PC
5 H			
	4 03		

Same

SHA 51.3-8
11-15-72

ROAD INVENTORY SHEET

Road No. Md 318
Road Name
Sheet No. 6 of
Date 9-22-66
County Caroline
State Coordinates

FAP 304
RURAL - MINOR ARTERIAL



SHA 51.3-8
11-15-72

STATE HIGHWAY ADMINISTRATION OF MARYLAND

ROAD INVENTORY SHEET

Party Chief: FS
Recorder: TL
Helper:

Map No. METRIC

Road No.: Md 318
Road Name:
Sheet No.: 7 of 9
Date: 9-26-66
County: Caroline
State Coordinates:

FAP 304	RURAL MINOR ARTERIAL	4 Lanes	9 80	36" CMP
			9 70	
			9 68	F-(Vac)
		CO 221 315	9 65	
			9 35	CB L-12'xW-47'xD-6'
		Wright Co	9 23	Rd. 222
			9 13	PT 25° PC
			8 84	
			8 76	24" CP
			8 56	
			8 42	
		RxR Warning Sign	8 40	
		RxR Roadway	8 34	
		OVHD FLASHING LIGHTS SL RxR Sign	8 28	RxR Sign MPDE PC 532 042 F
			W	SL OVHD FLASHING LIGHTS
			8 21	RxR Roadway
			8 20	
			8 16	RxR Warning Sign
		Reliance Ave Md 634	7 98	Md 313

E

Md 315

Md 313

24' I
2-10' H SHD
50' CW 2ML

SHA 51.3-8
11-15-72

ROAD INVENTORY SHEET

Road No. Md 318
Road Name
Sheet No. 8 of
Date 9-22-66
County Caroline
State Coordinates

FAP 304 RURAL - MINOR ARTERIAL

White Rd CO 219	10	76	
	10	72	36" CMP
	10	69	Harper Rd Co 230
H	10	67	
Church	10	66	
Hall	10	65	
H	10	61	
3 H	10	56	
	10	49	
B-Trucking	10	43	
F-800'	10	36	
	10	14	B-Auto Sales
	10	10	4 H
	10	05	
F	9	88	22' I 2-7' F SHD 45' CW 2ML
	9	87	X

SHA 51.3-8
11-15-72

STATE HIGHWAY ADMINISTRATION OF MARYLAND

ROAD INVENTORY SHEET

Party Chief: F.S.
Recorder: T.L.
Helper:

Map No. METRIC

Road No.: Md 318
Road Name:
Sheet No.: 9 of 9
Date: 9-22-66
County: Caroline
State Coordinates:

E

Delaware Co. 18

Del Co Rd 558

1.05

Delaware
Maryland

11 08

St Line
St Line

FAP 324
Rural
Minor Arterial

10 00

10 83

Same

SHA 51.3-8
11-15-72

ROAD INVENTORY SHEET

Road No. _____
Road Name _____
Sheet No. _____
Date _____
County _____
State Coordinates _____

SHA 51.3-8
11-15-72

STATE HIGHWAY ADMINISTRATION OF MARYLAND

P7-79

88-21
1-4-89
BB, DW

ROAD INVENTORY SHEET

Party Chief: F. Sellan
Recorder: T. Landon
Helper:
Verified: 7-3-74 TL-FR 8-23-77

Map No.:
Reversed: 11-26-68
Rewritten: 5-16-78 WRS

Road No.: Md 324
Road Name: Maple Ave
Sheet No.: 1 of 1
Date: 9-2-66
County: Caroline
State Coordinates:

(Messick Ave) Mu

Main St.
Md 0 40 331

Williamson St
0 30 MU 0090

RxR Sign - Warning 0 26

RxR Roadway 0 22

(Railroad Avenue)
RxR Sign
MU 0 19 0080

RxR SL
0 18 I RxR
MODE
~~PE~~ 529 874 U

0 15 F

0 11 RxR Sign - Warning

F 0 08

CORP LIMITS OF PRESTON
0 00 PRESTON - SIGN

Choptank Rd
G 229

NON FA RURAL - MINOR COLLECTOR

N

27' H JST
J-CC
~~28' I~~
"J" ~~e.c~~
2UML

~~15' I JST~~
2.5' G SHLD
36' CW
2ML

SHA 51.3-8
11-15-72

ROAD INVENTORY SHEET

Road No. _____
Road Name _____
Sheet No. _____
Date _____
County _____
State Coordinates _____

P6-79

SHA 51.3-8
11-15-72

STATE HIGHWAY ADMINISTRATION OF MARYLAND

ROAD INVENTORY SHEET

Party Chief: F. Sethan
Recorder: T. Landon
Helper:
Verified: 7-8-74 TL-FR 8-24-77
Map No. G15
Rewritten: 5-16-78 WRS

Road No.: Md 328
Road Name:
Sheet No.: 1 of 5
Date: 9-23-66
County: Caroline
State Coordinates: 1110-366

		Tuckahoe Rd		
		CO	1.24	88
			1.20	20°↑
		F	1.12	
RURAL MINOR ARTERIAL	↑15°		0.88	(Forest Landing Rd)
			0.73	CO 456 88-18
			0.63	Haven St CO 417
FAP 302			0.43	H
			0.40	H
	↑15°		0.36	Tuckahoe Spring Dr CO 403
			0.31	H
	Hpms	H	0.28	
		F-600'	0.22	
			0.09	24'I 2-8'F SHLD 50'CW 2ML
		TUCKAHOE		CREEK
		Talbot	0.00	Co Line

E ↑

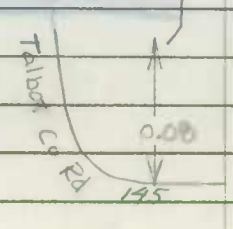

#5012 0.18/26'J c-c / Talbot Co Inven 7-14-66

SHA 51.3-8
11-15-72

ROAD INVENTORY SHEET

Road No. Md 328
Road Name
Sheet No. 2 of 5
Date 9-23-66
County Caroline
State Coordinates

FAP 302 RURAL-MINOR ARTERIAL HPMS

	3 03		H		
	2 92	~~PVT. RD 8'D~~ CO ~~RT 18~~ 454 ~~48~~			F
	2 83				20°↗
F	2 73				
	2 66		H		
	2 37	PVT RD 9'E	078 TH	082 TH	F
	2 24		F		
Fisher Rd CO 100	2 13				
	2 06				36"CP
H	1 95				
	1 93	PVT RD 10'D		069	F
	1 80		F		15°↗
	1 61	PVT RD 8'C		023	F
	1 33		H		
	1 29				36"CP
	1 26		H		

RIVER

CHOPTANK

Same

SHA 51.3-8
11-15-72

ROAD INVENTORY SHEET

Party Chief BB
Recorder FR
Helper

Map No. G-15

Road No. MD. 328
Road Name
Sheet No. 3 of 5
Date 2-5-81
County CAROLINE
State Coordinates

		WILLOW POND RD. CO. 97 H	4	72	F-700
		H	4	61	
		PT H	4	45	
		25° H	4	41	
		PC	4	36	H
			4	24	H
		H	4	21	
			4	19	60" CP
		F-400'	4	14	
			4	12	2-24" CP
			3	94	F-600'
		SALISBURY RD. CO. 98	3	80	
		F	3	58	
			3	52	F-3800'
			3	28	F-1600'
		H	3	20	
			3	16	2-36" CMP SAME

FAP RURAL 3 0 2 MINOR ARTERIAL HPMS

SHA 51.3-8
11-15-72

ROAD INVENTORY SHEET

Road No. MD. 328
Road Name
Sheet No. 4 OF 5
Date 2-5-81
County CAROLINE
State Coordinates

Metric

	6 15	~~RXR ROADWAY~~	
	6 11	~~RXR~~ PC	
↑15°	5 94	ENT. TO SODA CO.	
	5 90		
0.02/12'I "J"C-RT		0.02/12'I "J"C-RT	
MD.	5 87	S.L. 404 BV	
0.02/12'I "J"C-RT		0.02/12'I "J"C-RT	
	5 86		
	5 85		
	5 79	ENT. CEM. CEM.	
↑15°	5 59		
	5 57	60"CMP	
X X	5 46 MD. 328		24'I
			2-10'I SHLD
	5 42	30°	50'CW
4 H	5 35		X 2 ML
	5 24		
F	5 18	2-60"CP	
	5 09	H	
	4 94		
4 H			
	4 81		SAME

FAP 302 RURAL MINOR ARTERIAL

MINOR FA FAP 302 LOCAL REHAB INCL ACT

SHA 51.3-8
11-15-72

ROAD INVENTORY SHEET

Party Chief BB
Recorder FR
Helper

Map No. METRIC

Road No. MD. 328
Road Name
Sheet No. 5 OF 5
Date 2-5-81
County CAROLINE
State Coordinates

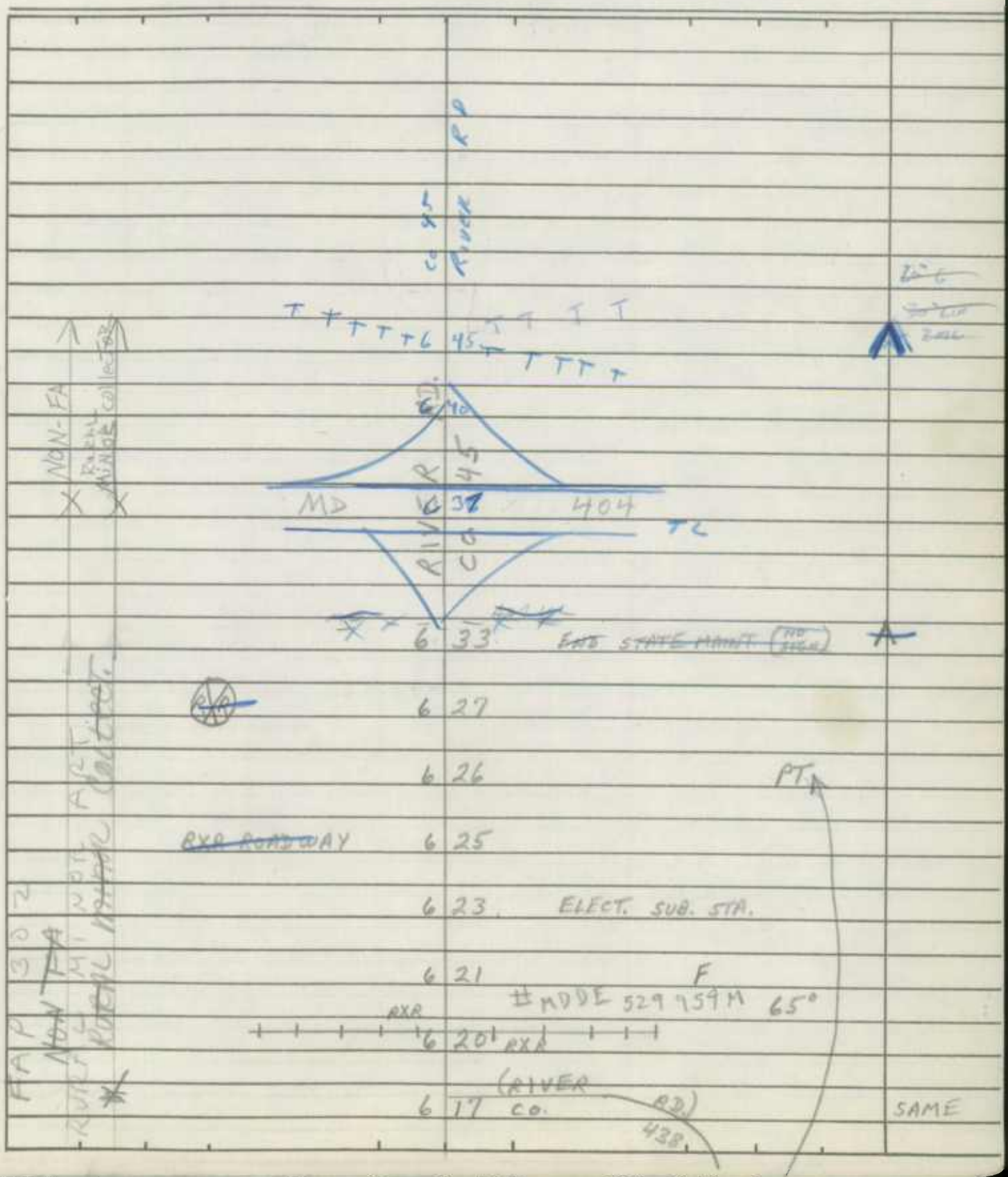

SHA 51.3-8
11-15-72

ROAD INVENTORY SHEET

Road No. _____
Road Name _____
Sheet No. _____
Date _____
County _____
State Coordinates _____

SHA 51.3-8
11-15-72

STATE HIGHWAY ADMINISTRATION OF MARYLAND

ROAD INVENTORY SHEET

Party Chief: BB
Recorder: FR.
Helper:

Map No.: G6

Road No.: MD. 328-A
Road Name:
Sheet No.: 1 of 1
Date: 2-5-81
County: CAROLINE
State Coordinates:

(RIVER RD) CO 438

MD. 404E	0	44	94' WALL TO WALL
MD.	0	42	404 DN #5016 18'+ OVERHEAD (EST.)
MD. 404G	0	40	
H(ABAN)	0	36	
H	0	35	
H(ABAN)	0	33	26'I 3'I SHDRT 32'CW 2ML
	0	31	
	0	30	B-FEED(VAC) PT
ENT. CEM (CHAIN)	0	26	40°
	0	24	H
	0	19	B-VAC PC
	0	15	
	0	11	DR.
	0	10	
H	0	09	24'I 2-10'I SHLD.
	0	05	F 50'CW 2ML
	0	02	90° 24'I 2-10'I SHLD 50'CW 2ML
MD.	0	00	328

NON FA RURAL MAJOR COLLECTOR

FA RURAL MAJOR COLLECTOR

U.L.M.

SHA 51.3-8
11-15-72

ROAD INVENTORY SHEET

Road No. _____
Road Name _____
Sheet No. _____
Date _____
County _____
State Coordinates _____

SHA 51.3-8
11-15-72

PG-14
P 2-80

STATE HIGHWAY ADMINISTRATION OF MARYLAND

ROAD INVENTORY SHEET

Party Chief: F. Sefton
Recorder: T. Landon
Helper:

verified: 7-3-74 TL-FR
1-14-76 "
8-23-77 "

Map No. H-15

REWRITTEN: 5-16-78 WRS

Road No.: Md 331
Road Name: Main St
Sheet No.: 1 of 9
Date: 10-4-66
County: Caroline
State Coordinates: 1115-318

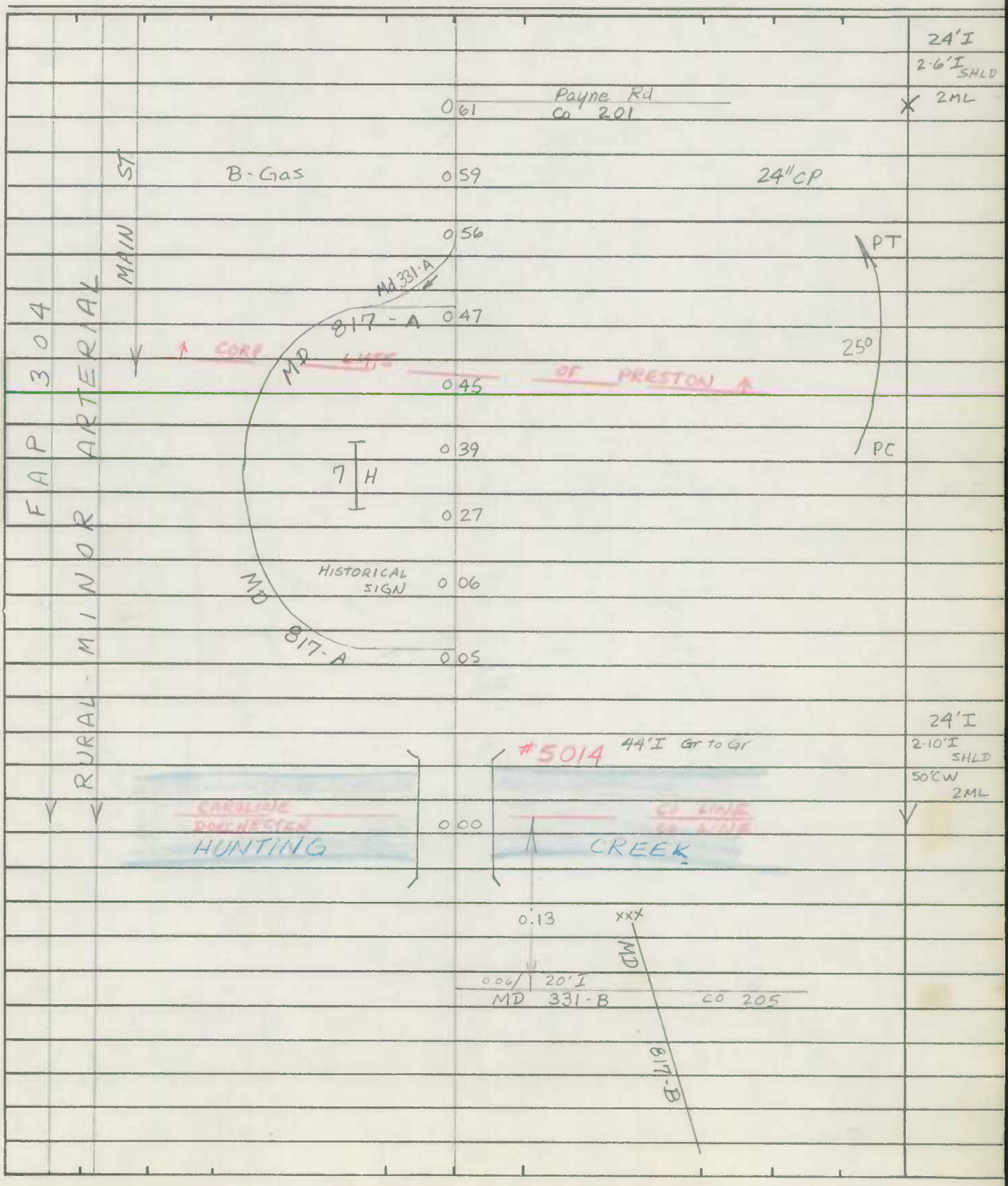

SHA 51.3-8
11-15-72

ROAD INVENTORY SHEET

Road No. Md 331
Road Name Main St
Sheet No. 2 of 9
Date 10-4-66
County Caroline
State Coordinates

FAP 304 RURAL MINOR ARTERIAL

(Sunset Blvd) MU 0085			24'I
			2-3'I SHLD
	1 23		30'CW 2ML
Lednum Ave MU 30	1 20		
	1 13	Church	
			25.5'I
	1 11	Historical Sign	C-C
			2ML
	1 10	(PRESTON HARMONY RD) MD 16	
(Maryland Ave) MU 50	1 09		
Church	1 06		
			33'I
Town hall	1 05		C-C
			2ML
Maple Ave Md 324	1 03	(Messick Ave) MU 55	
			29.5'I
Historical Sign	1 02		C-C
			2ML
	0 96	Noble Ave MU 70	
			28'I
	0 88	Preston School	C-C
			2ML
PT	0 83		
	0 80		34'I
20° 0.04/18'I J-C-RT			"J" C-RT
Back Landing Rd MU 0010	0 76		6'I SHLD LT
			42'CW 2ML
PC	0 74	Preston P.O.	

SHA 51.3-8
11-15-72

STATE HIGHWAY ADMINISTRATION OF MARYLAND

ROAD INVENTORY SHEET

Party Chief: F.S.
Recorder: T.L.
Helper:

Map No. H-15

Road No.: Md 331
Road Name:
Sheet No.: 3 of 9
Date: 10-4-66
County: Caroline
State Coordinates:

FAP 304 — MINOR ARTERIAL — RURAL

N ↑

H	2 16	
	2 14	15°↗
H	2 06	
Church	2 05	
	2 04	H
	2 03	Westview Dr. CO 383 — TO BE DEVELOPED
H	2 02	
H	2 01	H 15°↗
B-Trucking	1 89	
	1 86	Drain
Sign- Preston	1 74	
F	1 70	24'I
↓ CORP LIMITS	1 66 OF PRESTON ↓	2-8'I SHLDR 50'CW 2ML
PT ↑ 30° Pc	1 53	X
(Fooks Rd)	1 50	

Same

SHA 51.3-8
11-15-72

ROAD INVENTORY SHEET

Road No. Md 331
Road Name
Sheet No. 4 of 9
Date 10-4-66
County Caroline
State Coordinates

H-15

FAP 304 MINOR ARTERIAL RURAL

	3 72			PT 30° PC
	3 50			
	3 45		F	
F	3 37			
	3 20		H	
	3 18		H	
Poplar Neck Rd CO 194	3 16	Tanyard Rd CO 187		
H	3 13			
	2 85			PT 40° PC
	2 79		F	
F MO PVT RD 9'D	2 64			
	2 57	Newton Rd CO 186		
F	2 48		F-500'	
	2 32		H	
↑15°	2 25			2-36" CP
	2 19		H	

Same

SHA 51.3-8
11-15-72

STATE HIGHWAY ADMINISTRATION OF MARYLAND

ROAD INVENTORY SHEET

Party Chief: F.S.
Recorder: T.L.
Helper:

Map No. H-15

Road No.: Md 331
Road Name:
Sheet No.: 5 of 9
Date: 10-4-66
County: Caroline
State Coordinates:

		H	4	41		
		H	4	40		
		H	4	37	H	
	RURAL	H	4	36		
			4	34	H	
		H	4	32	H	
304			4	28	Sign - Bethlehem	
						24'I
			4	26	H	2-8'I SH.D
						50'CW 2ML
FAR			4	24		X
	MINOR	HAMS				
		F	4	23		
		H	4	21		
		H	4	17		
		H	4	11		
			3	99	H	
		F	3	84		
			3	81	F	
						Same

N

SHA 51.3-8
11-15-72

ROAD INVENTORY SHEET

Road No. Md 331
Road Name
Sheet No. 6 of 9
Date 10-4-66
County Caroline
State Coordinates

H-15

FAP 304 MINOR ARTERIAL RURAL

Hymas

B. Used Cars	4	79	
End Auto Junk Yard	4	78	H
Sign Bethlehem	4	75	
Beg. Auto Junk Yard	4	68	
	4	65	B. Gas
	4	63	
3 H	4	62	H
	4	60	H
Church	4	58	
Hall	4	57	H
Bethlehem Rd CO 189	4	54	Md 578
Bethlehem P.O.	4	53	
	4	52	B (Voc)
4 H	4	51	5 H
	4	45	
H	4	42	

Same

SHA 51.3-8
11-15-72

STATE HIGHWAY ADMINISTRATION OF MARYLAND

ROAD INVENTORY SHEET

Party Chief: F.S.
Recorder: T.L.
Helper:

Map No. H-15

Road No.: Md 331
Road Name:
Sheet No.: 7 of 9
Date: 10-4-66
County: Caroline
State Coordinates:

FAP 304 — RURAL MINOR ARTERIAL

N

H	5 72	
	5 68	H
F-800' (Aban)	5 65	
	5 54	F-700'
	5 44	H
500'-B-Cannery (Vac)	5 41	
	5 36	
	5 34	H
3 H	5 31	H
	5 27	H
	5 20	
		3 H
	5 16	
F-700'	5 09	H
	5 06	H
H	4 97	
H	4 85	
	4 80	H (Vac)

Same

SHA 51.3-8
11-15-72

P2-89

ROAD INVENTORY SHEET

Road No. Md 331
Road Name
Sheet No. 8 of 9
Date 10-4-66
County Caroline
State Coordinates

H-15

			6 62	H	H-500'	
		H	6 59		F	
		H	6 56			
		H	6 54			
			6 36	B. Gas & Grocery		
		Tanyard Co	6 34	Rd 187		
			6 31		H	
			6 26		H	
		H	6 23		H	
		H	6 20			
		H	6 11		H	
			6 08		F	
			6 01		H	
	15 HT	Ent. Trailer Park	5 97		H	
		H	5 90		H	
			5 81		F	
		F	5 77			
						Same

FAP 304 RURAL MINOR ARTERIAL

SHA 51.3-8
11-15-72

STATE HIGHWAY ADMINISTRATION OF MARYLAND

ROAD INVENTORY SHEET

Party Chief: F.S.
Recorder: T.L.
Helper:

Map No. H15-G-15

Road No.: Md 331
Road Name:
Sheet No.: 9 of 9
Date: 10-4-66
County: Caroline
State Coordinates:

		842 MD	0.09	
		xxx	763	# 20023 24'J C-C / Talbot Co Inventory 7-15-66
		TALBOT CAROLINE	755	DRAW CO LINE CO LINE
		CHOPTANK		RIVER
			747	
FAP 304 MINOR ARTERIAL - RURAL	PT		711	24'I 2-8'I SHLD 90°CW 2ML
	20°		704	
	PC	2-Trailers	698	
			695	Trailer Park 6HT
		F-800'	693	B-Gas & Grocery
			684	F
		H	677	
			672	H
			670	H
		H-400'	666	H
		B-Gas & Grocery	664	

N

Same

SHA 51.3-8
11-15-72

ROAD INVENTORY SHEET

Road No. _____
Road Name _____
Sheet No. _____
Date _____
County _____
State Coordinates _____

P6-79

SHA 51.3-8
11-15-72

STATE HIGHWAY ADMINISTRATION OF MARYLAND

ML 9

ROAD INVENTORY SHEET

Party Chief: Office TL VER. FR 8/23/77
Recorder:
Helper:

Map No.:

Road No.: MD 331-A
Road Name: (formerly MD 817-A Spur)
Sheet No.: 1 of 1
Date: 8-21-74
County: CAROLINE
State Coordinates:

PRESTON

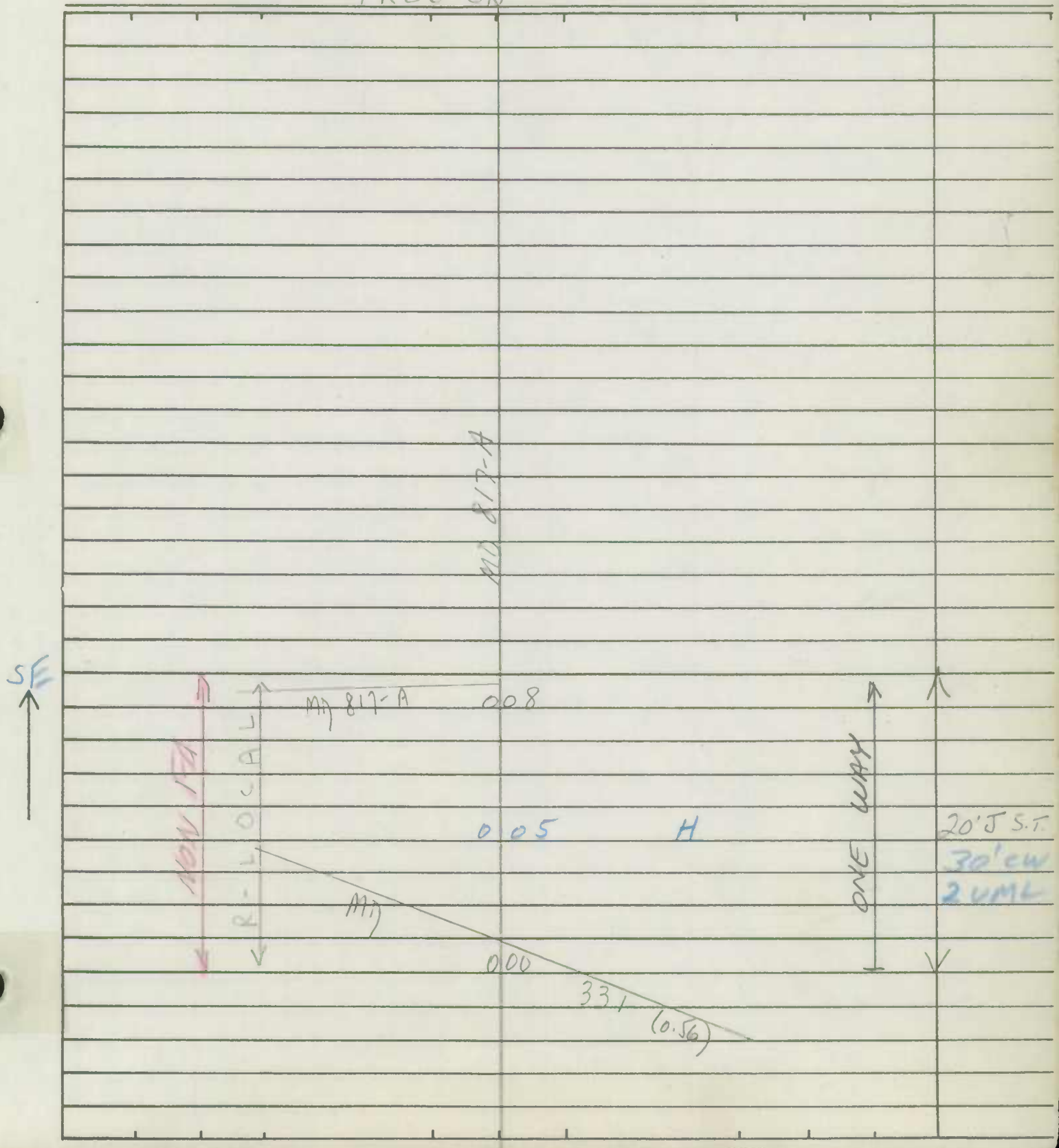

SHA 51.3-8
11-15-72

ROAD INVENTORY SHEET

Road No. _____
Road Name _____
Sheet No. _____
Date _____
County _____
State Coordinates _____

SHA 51.3 - 8 Revised
4.83

MARYLAND STATE HIGHWAY ADMINISTRATION

ROAD INVENTORY SHEET

88-2
88-1
1-23-89
BB, DW

Party Chief: T. LANDON
Recorder: F. RHODES
Assistant: Rev. C. Burns (8-20-87)
Map No./Dir.: F-15 / E
State Coordinates: 1099 - 398

Road No.: Md. 404
Road Name:
County: Caroline
Date: 8/21/87
Sheet No.: 1 OF 16

TRAFFIC CODES
TRAFFIC CONTROLS: STOP SIGN=SS, TRAFFIC LIGHT=T.L., FLASHING RED BALL=F.R.

TRAFFIC CODES
PARKING RESTRICTIONS: A.M. PEAK, P.M. PEAK, A.M./P.M. PEAK, NO PARKING ANYTIME=N.P., COMM/IND. ACCESS=E

SYSTEM: FED. AID.	SYSTEM: FUNCT CLASS.	SYSTEM: HWY. SYS.	SYSTEM: HPMS SAMPLE	TRAFFIC: PRKG. REST.	TRAFFIC: COM/IND. ACCESS	LINE DIAGRAM	TRAFFIC: CONTROL	TRAFFIC: COM/IND. ACCESS	TRAFFIC: PRKG. REST.	PAVEMENT DATA
										24'I
										2-6'I shld
										40'CW
						Ridgely Rd.	TL		X	2ML
						Md. 480 0.74 Co. 93				
						INS RT.				
						12' I				
										24'I
						0.65				2-5'I Shld.
										40'CW
										2ML
						0.60			X	
FAP300	MINOR ARTERIAL RURAL	STATE PRIMARY			E	0.53				
						Cemetery Rd. Co. 78 0.33				
										24'I
										2-10'I Shld.
						0.25		E		50'CW.
										2ML.
						0.01 BR# 5015				
						Turkey Neck Creek Line				
X	X	X				0.00 Line				
						0.26				
						Md. 309 Talbot Co.				

SYSTEM				TRAFFIC		LINE DIAGRAM	TRAFFIC			PAVEMENT DATA
FED. AID.	FUNCT. CLASS.	HWY. SYS.	HPMS SAMPLE	PRKG. REST.	COM/IND ACCESS		CONTROL	COM/IND ACCESS	PRKG. REST.	
										24'I
										2-10'6 shld.
						2 06 24"CP				~~55' cw~~
										2m.L.
						1 98 N				
						N 10' 10'				
						1 93 Alt. Md. 404 10'				
						1 88				
						1 56 24" CP.				
						Picnic Area. 1 47 Entrance				
						1 42				
						1 20 24"CP.				
						1 09 24"CP.				24'I
										2-10'I shld.
										50' cw
						0 88 10°				2mL.
						0 79 17'I'N.S.LT.				
										24'I
										2-6'I shld.
										40' cw
										2mL

FHP 300 MINOR ARTERIAL RURAL STATE PRIMARY

SHA 51.3 - 8 Revised
4.83

MARYLAND STATE HIGHWAY ADMINISTRATION

ROAD INVENTORY SHEET

Party Chief: T. LANDON
Recorder: F. RHODES
Assistant: Rev. C. Burns (Rodm)
Map No./Dir.: F-15 / 6
State Coordinates: 1099-398

Road No.: Md. 404
Road Name:
County: Caroline
Date: 8/21/87
Sheet No. 3 OF 16

TRAFFIC CODES: TRAFFIC CONTROLS: STOP SIGN=S.S., TRAFFIC LIGHT=T.L., FLASHING RED BALL=F.R.

TRAFFIC CODES: PARKING RESTRICTIONS: A.M. PEAK, P.M. PEAK, A.M./P.M. PEAK, NO PARKING, ANYTIME=N.P., COMM/IND. ACCESS=E

SYSTEM: FED. AID.	SYSTEM: FUNCT CLASS.	SYSTEM: HWY. SYS.	SYSTEM: HPMS SAMPLE	TRAFFIC: PRKG. REST.	TRAFFIC: COM/IND. ACCESS	LINE DIAGRAM	TRAFFIC: CONTROL	TRAFFIC: COM/IND. ACCESS	TRAFFIC: PRKG. REST.	PAVEMENT DATA
FAP300	MINOR ARTERIAL RURAL	STATE PRIMARY				3 65 — 2-36" CMP				
						3 34 — 36" CMP				
						PVT. Rd. — 9'D — 3 30				
										24'I
										2-10'I Shd
						P.T. — 3 12				2mL
						10'H — 3 10				X 1'I 10'I
						Log Cabin Rd.				
						Md. 312 — 3 05 — Co. 95				X
						45°				
						2 97 — 36" CP				
						Md 404				
						2 77				
						P.C. — 2 63				
						C.B.C. L-11' x W-48' x D-5' — 2 48				
						Md 485 — 2 22				
										24'I
										2-10' I Shld.
						2 18 — C.B.C. L-11' x W-48' x D-5'				55' CW.
										2mL.

SYSTEM				TRAFFIC		LINE DIAGRAM	TRAFFIC			PAVEMENT DATA
FED. AID.	FUNCT. CLASS.	HWY. SYS.	HPMS SAMPLE	PRKG. REST.	COM/IND ACCESS		CONTROL	COM/IND ACCESS	PRKG. REST.	
FAP 300	MINOR REGIONAL	STATE PRIMARY								2-24' I 2-10' shld out 2-4' I shld in 45' Gr Pkway 4 mi
						4 59				X
										2-12' I 2-10' shld Var. RT. med 2 ML
						4 48				X
										~~24' I~~ 2-~~10'~~ I shld 55' ~~Gr~~ ~~2 ML~~
						Holly Rd. Co. 59 4 43				X
						4 24 P.I.				
						(Thawley Rd.) 4 18 Co. 96 25°				
						4 03 P.C.				Same.
						3 78 48" CMP				24' I 2-18' I shld 50' Gr 2 ML

SHA 51.3 - 8 Revised
4.83

MARYLAND STATE HIGHWAY ADMINISTRATION

ROAD INVENTORY SHEET

Party Chief: B. Burton
Recorder: T. McFarland
Assistant: Rev. C. Burns (8-208)
Map No./Dir.: F-15 / E
State Coordinates:

Road No.: Md. 404
Road Name:
County: Caroline
Date: 8/21/87
Sheet No. 5 OF 16

TRAFFIC CODES
TRAFFIC CONTROLS: STOP SIGN=S.S., TRAFFIC LIGHT=T.L., FLASHING RED BALL=F.R.

TRAFFIC CODES
PARKING RESTRICTIONS: A.M. PEAK, P.M. PEAK, A.M./P.M. PEAK, NO PARKING ANYTIME=N.P., COMM/IND. ACCESS=E

SYSTEM: FED. AID.	SYSTEM: FUNCT CLASS.	SYSTEM: HWY. SYS.	SYSTEM: HPMS SAMPLE	TRAFFIC: PRKG. REST.	TRAFFIC: COM/IND. ACCESS	LINE DIAGRAM	TRAFFIC: CONTROL	TRAFFIC: COM/IND. ACCESS	TRAFFIC: PRKG. REST.	PAVEMENT DATA
FAP 300	MINOR ARTERIAL RURAL	STATE PRIMARY				526				
						514				
						10' I 513		E		
						508		E		
						12' I				
						496				
						486				
						10' I				
					E	Flea Market 480				
					E	Flea Market I 474 10'				2-24' I
										2-10' I Shld. out
						470				2-4' I Shld. in
										45' Gr. Pkway
										4ML

SYSTEM					TRAFFIC		LINE DIAGRAM	TRAFFIC				PAVEMENT DATA
FED. AID.	FUNCT. CLASS.	HWY. SYS.	HPMS SAMPLE		PRKG. REST.	COM/IND ACCESS		CONTROL	COM/IND	ACCESS	PRKG. REST.	
FAP 300	MINOR ARTERIAL	RURAL	STATE PRIMARY									

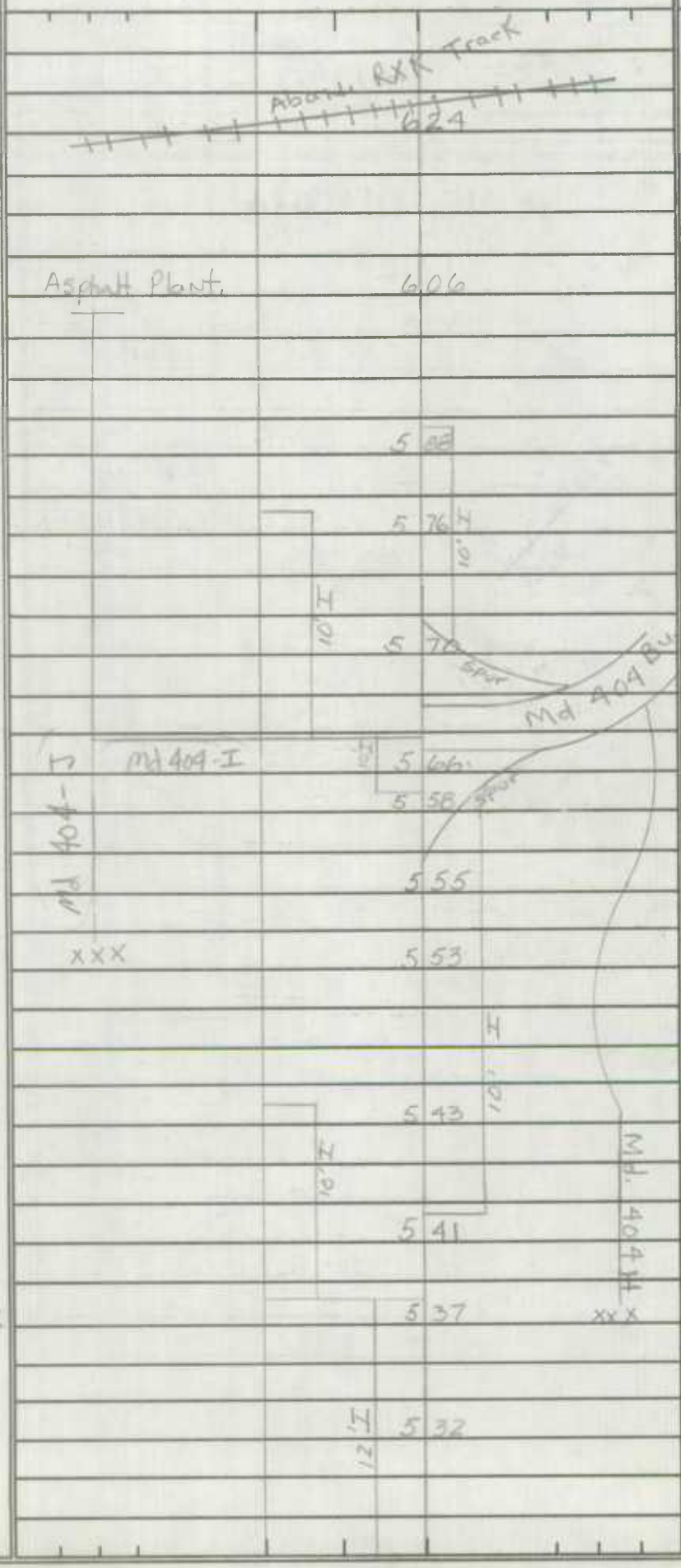

CAROLINE CO. METRIC MAP

F15 ENDS HERE

2-24' I
2-10' I SHLD ON
2-4' I SHLD IN
45' Gr. Pkwy.
4 mi.

SHA 51.3 - 8 Revised
4.83

MARYLAND STATE HIGHWAY ADMINISTRATION

ROAD INVENTORY SHEET

Party Chief: C. BURNS
Recorder: T. McFarland
Assistant: Rev. C. Burns 8-20-87
Map No./Dir.: CO. MAP / E
State Coordinates:

Road No.: Md. 404
Road Name:
County: Caroline Co.
Date: 8/21/87
Sheet No.: 7 OF 16

TRAFFIC CODES
TRAFFIC CONTROLS: STOP SIGN=S.S., TRAFFIC LIGHT=T.L., FLASHING RED BALL=F.R.

TRAFFIC CODES
PARKING RESTRICTIONS: A.M. PEAK, P.M. PEAK, A.M./P.M. PEAK, NO PARKING, ANYTIME=N.P., COMM/IND. ACCESS=E

SYSTEM				TRAFFIC		LINE DIAGRAM	TRAFFIC			PAVEMENT DATA
FED. AID.	FUNCT CLASS.	HWY. SYS.	HPMS SAMPLE	PRKG. REST.	COM/IND. ACCESS		CONTROL	COM/IND. ACCESS	PRKG. REST.	
						714				2-24'I 2-10'I Shld 2-4'I sh in 45' or PKW 4 mi
						700				
						690				
						Chop 680 TANK RIVER				
						669 BR #5026				
END 300	MINOR INTERMEDIATE - RURAL	STATE PRIMARY								
						660				2-24'I 2-10'I out 2-6'I IN 4' N.J.B. 4 mi
						632				
						Md. 651 328	T.L.			
						648				
						643				same

SYSTEM				TRAFFIC		LINE DIAGRAM	TRAFFIC				PAVEMENT DATA
FED. AID.	FUNCT. CLASS.	HWY. SYS.	HPMS SAMPLE	PRK.G. REST.	COM/IND ACCESS		CONTROL	COM/IND ACCESS	PRK.G. REST.		
FAP 300	MINOR ARTERIAL - RURAL	STATE PRIMARY				Camp Ground Rd. 7 91 Camp Ground Rd.					
						Relocated Camp Rd. MU 7 90 MV 0035					
											2-24' I
						7 86					2-10' I Shld out
						Approx Comp Limits 70° Denton Comp Limits					2-4' Shld IN
						7 82					45 Grast. Pkwy.
											4 mL
						H Comp Limits 12 7 12					
						7 73					
						7 71 Denton					
						7 69					
						7 62					X
						RC RAMP #2					2-24' I
						7 60					2-10' I Shld. out.
						RA' Br# 5027-6 Br# 5027-13					2-4' I Shld. IN
						Md. Ramp #1 Ramp #4 Ramp #3 Ramp #2					2-I crb out
						7 13					45' Gr. Pkwy
						7 50					4 mL
						7 42					X
						RAMP					
						7 32					
						12 7					same
						7 29					
						7 26					

SHA 51.3 - 8 Revised
4.83

MARYLAND STATE HIGHWAY ADMINISTRATION

ROAD INVENTORY SHEET

Party Chief: C. BURNS
Recorder: T. McFarland
Assistant: D. TAYLOR REV. 8-20-87 CB
Map No./Dir.: / E
State Coordinates:

Road No.: Md. 404
Road Name:
County: Caroline Co.
Date: 8/21/87
Sheet No.: 9 OF 16

TRAFFIC CODES
TRAFFIC CONTROLS: STOP SIGN=S.S., TRAFFIC LIGHT=T.L., FLASHING RED BALL=F.R.

TRAFFIC CODES
PARKING RESTRICTIONS: A.M. PEAK, P.M. PEAK, A.M./P.M. PEAK, NO PARKING ANYTIME=N.P., COMM/IND. ACCESS=E

SYSTEM				TRAFFIC		LINE DIAGRAM	TRAFFIC			PAVEMENT DATA
FED. AID.	FUNCT CLASS.	HWY. SYS.	HPMS SAMPLE	PRKG. REST.	COM/IND. ACCESS		CONTROL	COM/IND. ACCESS	PRKG. REST.	
FAP 300	MINOR ARTERIAL - RURAL	STATE PRIMARY								
						P.T. 8+79				4mL
						80°				X
						P.C. 8+50				
						Hobbs Rd. / MUN. / 8+45 / 0133				
						8+33				X
						8+18				
						P.T. 7+99				
						70°				

SYSTEM				TRAFFIC		LINE DIAGRAM	TRAFFIC			PAVEMENT DATA
FED. AID.	FUNCT. CLASS.	HWY. SYS.	HPMS SAMPLE	PRKG. REST.	COM/IND ACCESS		CONTROL	COM/IND ACCESS	PRKG. REST.	

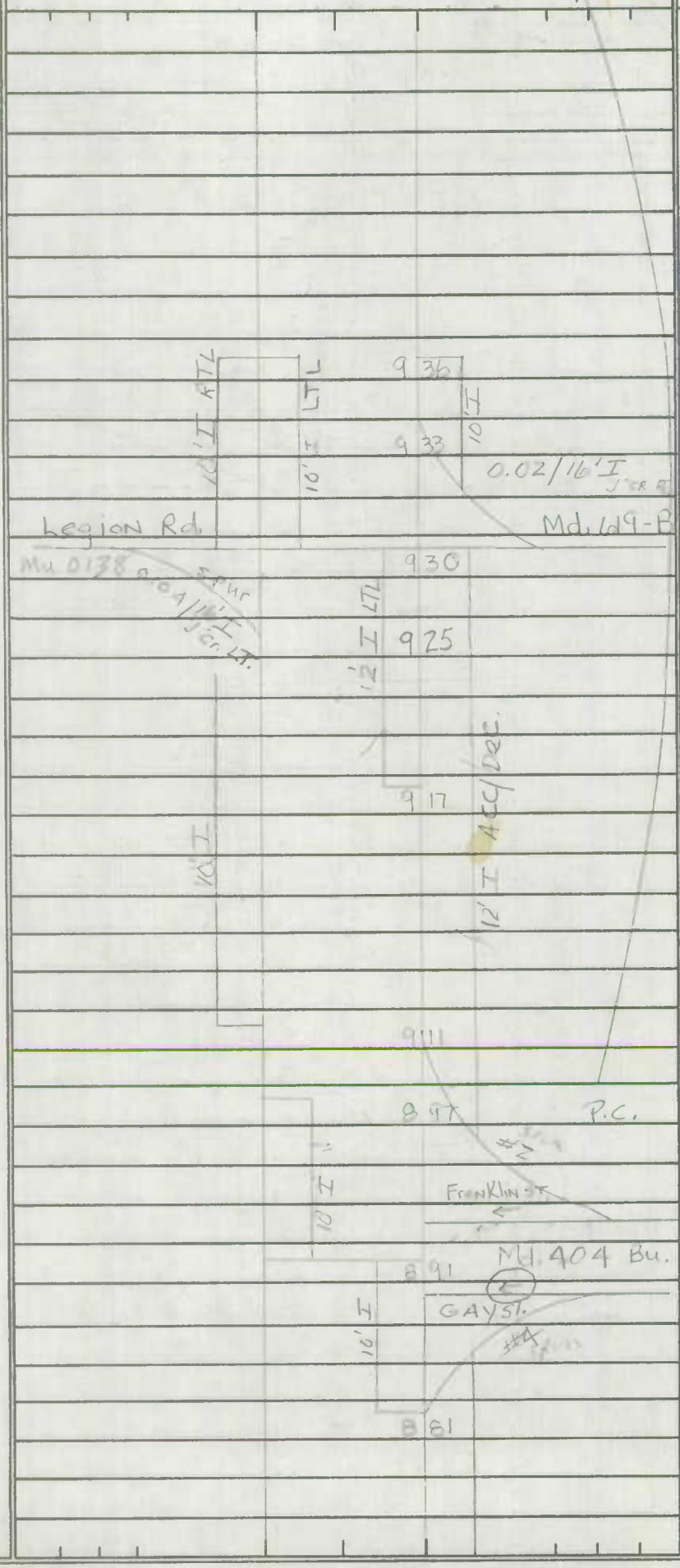

FAP 300
MINOR RURAL - RURAL
STATE PRIMARY

1

2-24' I
2-10' I out
2-4' I IN
45 Gr Plus
4 ML

SHA 51.3 - 8 Revised
4.83

MARYLAND STATE HIGHWAY ADMINISTRATION

ROAD INVENTORY SHEET

Party Chief: C. BURNS
Recorder: T. McFarland
Assistant: D TAYLOR
Map No./Dir.: /
State Coordinates:

Road No.: Md. 404
Road Name:
County: Caroline Co
Date: 8/24/87
Sheet No. 11 OF 16

TRAFFIC CODES
TRAFFIC CONTROLS: STOP SIGN=SS, TRAFFIC LIGHT=T.L., FLASHING RED BALL=F.R.

TRAFFIC CODES
PARKING RESTRICTIONS: A.M. PEAK, P.M. PEAK, A.M./P.M. PEAK, NO PARKING ANYTIME=N.P., COMM/IND. ACCESS=E

SYSTEM: FED. AID.	SYSTEM: FUNCT CLASS.	SYSTEM: HWY. SYS.	SYSTEM: HPMS SAMPLE	TRAFFIC: PRKG. REST.	TRAFFIC: COM/IND. ACCESS	LINE DIAGRAM	TRAFFIC: CONTROL	TRAFFIC: COM/IND. ACCESS	TRAFFIC: PRKG. REST.	PAVEMENT DATA
FAP 300	MINOR ARTERIAL	RURAL	STATE PRIMARY			9 84 Industrial Rd. Avenue Rd. Md 1025				
						9 80				44' S-C4
										4 mi
					E	9 76			X	
					E	9 68				34' I
										1-10' I SH.
					E	9 65				1-CB LT.
										50-CW
										3 mi
						9 64 — 236			X	
						9 59 12' I				24' I
										2-10' I Shds
										44' CW 2 mi
						9 57			X	
										2-12' I
										2-10' I Shd
										Var. painted
										2 mi
						70°				
						9 45			X	

SYSTEM				TRAFFIC		LINE DIAGRAM	TRAFFIC				PAVEMENT DATA
FED. AID.	FUNCT. CLASS.	HWY. SYS.	HPMS SAMPLE	PRKG. REST.	COM/IND ACCESS		CONTROL	COM/IND ACCESS	PRKG. REST.		
FAP 300	MINOR MATERIAL - ROADS	STATE HIGHWAY				Double Hills Rd.					24'I 2-10'I shds 44'CW 2mL
						Co. 372 11 09 — Md. 16	TL			X	
						11 08					24'I 10'I shd
						RT LA 10'I					lt 2mL
						11 03				X	
						10 87 30'I JC-C 2-3'I J sidewalks					
						Watts 10 85 Creek					
						10 82 Br #5008					
						10 75 Picnic Area					
						Double Hills Rd. Co. 372 10 10					24'I 2-10'I shd 2mL
					E	10 05 / 10 02 / 9 99				X	
						Deep Shore Dr. 9 94 CO 118					~~24'I~~ ~~2-10'I shd~~ 44'I ~~CW~~ ~~2mL~~
						9 89				X	

SHA 51.3 - 8 Revised 4.83

MARYLAND STATE HIGHWAY ADMINISTRATION

ROAD INVENTORY SHEET

Party Chief _____
Recorder _____
Assistant _____
Map No./Dir. 1
State Coordinates _____

Road No. Md. 404
Road Name _____
County Caroline Co.
Date 8/21/87
Sheet No. 13 OF 16

TRAFFIC CODES
TRAFFIC CONTROLS: STOP SIGN=S.S., TRAFFIC LIGHT=T.L., FLASHING RED BALL=F.R.

TRAFFIC CODES
PARKING RESTRICTIONS: A.M. PEAK, P.M. PEAK, A.M./P.M. PEAK, NO PARKING ANYTIME=N.P., COMM/IND. ACCESS=E

SYSTEM: FED. AID.	SYSTEM: FUNCT CLASS.	SYSTEM: HWY. SYS.	SYSTEM: HPMS SAMPLE	TRAFFIC: PRKG. REST.	TRAFFIC: COM/IND. ACCESS	LINE DIAGRAM	TRAFFIC: CONTROL	TRAFFIC: COM/IND. ACCESS	TRAFFIC: PRKG. REST.	PAVEMENT DATA
						(Andersontown Rd. Co 120 13.10 Highnutt Rd. 141)				
										Same
						American Legion Rd. Co 114 12.76				
						12.33 Tavern		E		
						(Mitchell Rd) Co 11.86 142				
						Sennett Rd. Co 115 11.25				
						11.33		E		
										24' I 10 2 slds
						11.24		E		44' W 2 ml.

SAP 300
RURAL Minor ARTERIAL
STATE Primary

SYSTEM				TRAFFIC		LINE DIAGRAM	TRAFFIC			PAVEMENT DATA
FED. AID.	FUNCT. CLASS.	HWY. SYS.	HPMS SAMPLE	PRKG. REST.	COM/IND ACCESS		CONTROL	COM/IND ACCESS	PRKG. REST.	
FAI 300	RURAL Minor ARTERIAL	STATE PRIMARY								

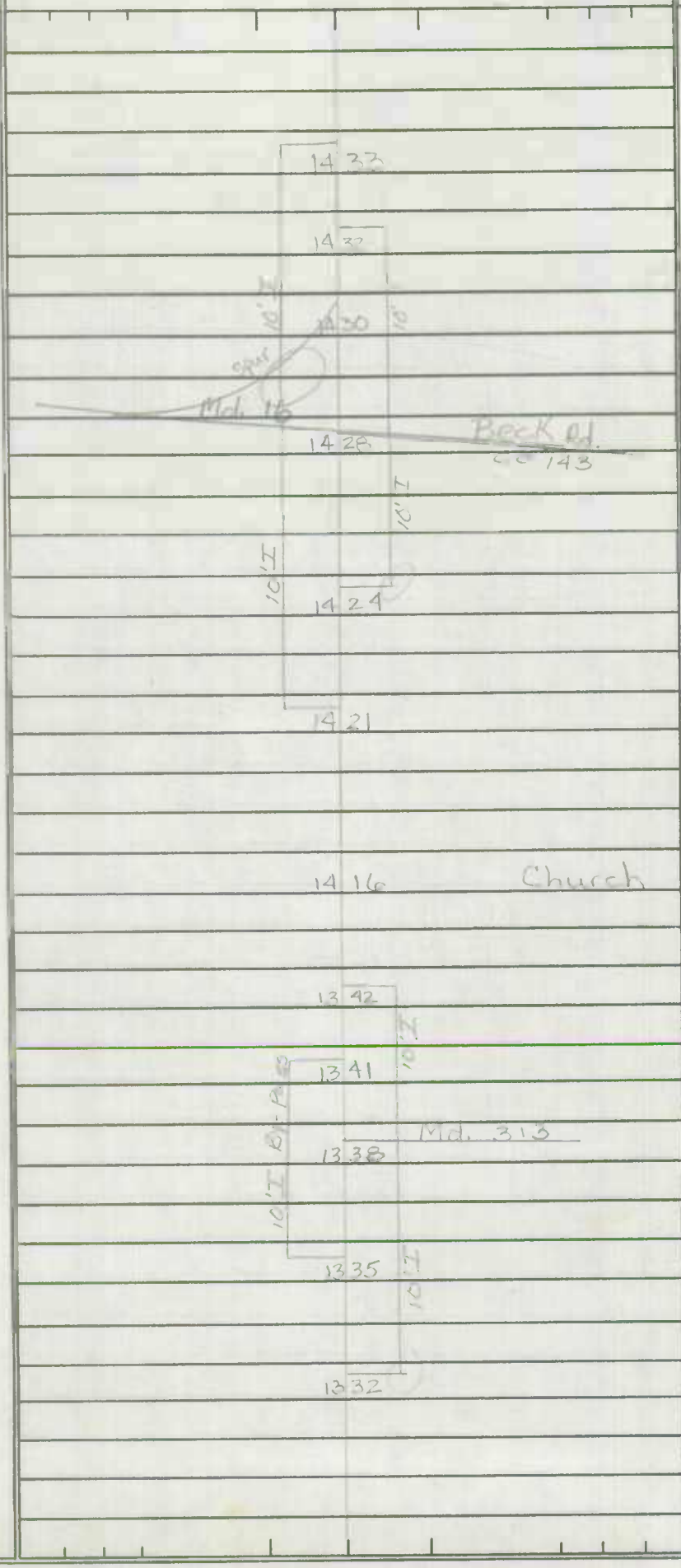

same

same

Same

SHA 51.3 - 8 Revised
4.83

MARYLAND STATE HIGHWAY ADMINISTRATION

ROAD INVENTORY SHEET

Party Chief: C. BURNS
Recorder: T. McFarland
Assistant: D. Taylor
Map No./Dir.: 1
State Coordinates:

Road No.: Md. 404
Road Name:
County: Caroline Co
Date: 8/21/87
Sheet No. 15 OF 16

SYSTEM				TRAFFIC		LINE DIAGRAM	TRAFFIC			PAVEMENT DATA
FED. AID.	FUNCT CLASS.	HWY. SYS.	HPMS SAMPLE	PRK.G. REST.	COM/IND. ACCESS		CONTROL	COM/IND. ACCESS	PRK.G. REST.	
FAP 300	MINOR INTERIM RURAL	STATE PRIMARY								

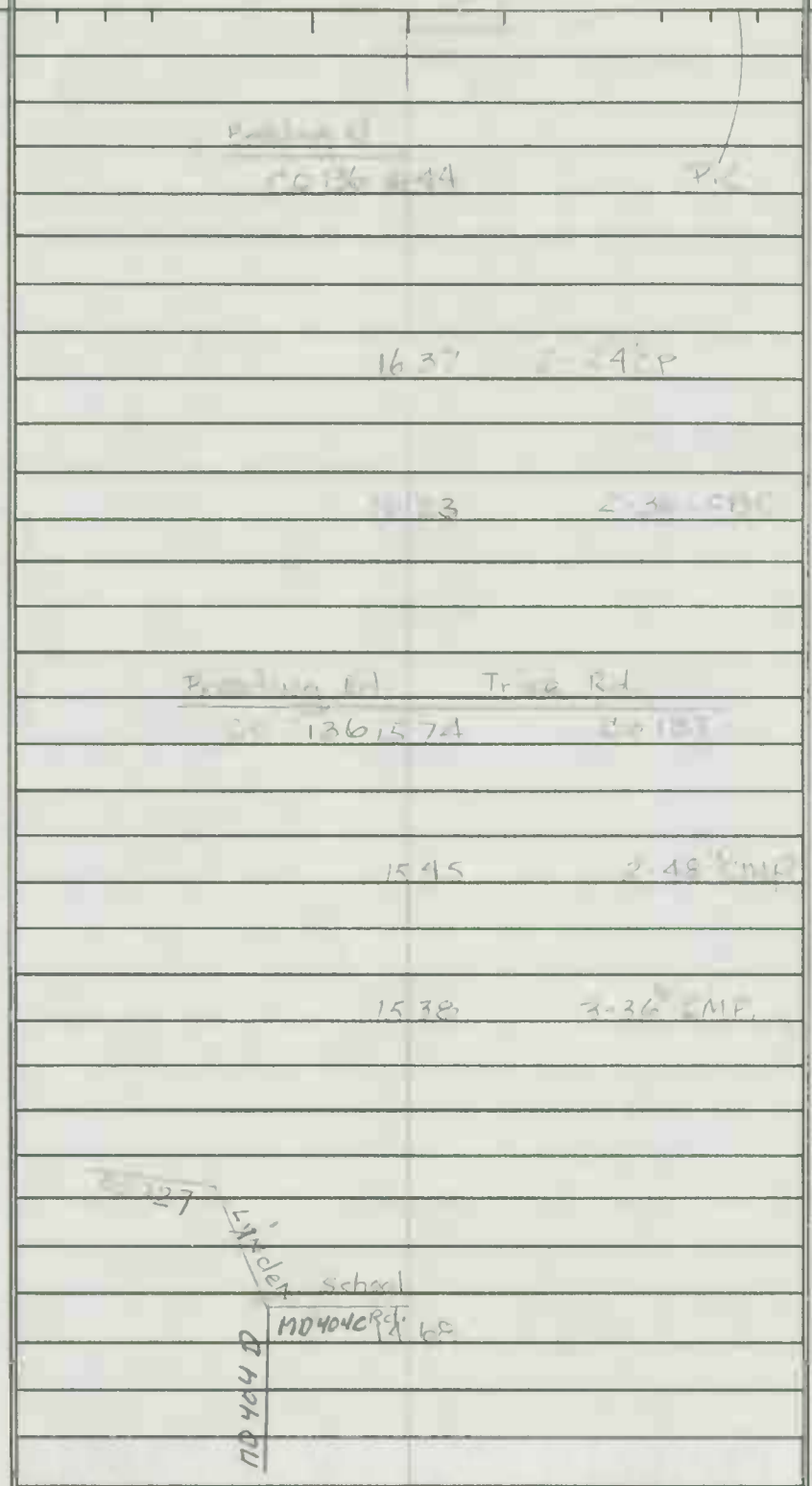

TRAFFIC CODES
TRAFFIC CONTROLS: STOP SIGN=S.S., TRAFFIC LIGHT=T.L., FLASHING RED BALL=F.R.

TRAFFIC CODES
PARKING RESTRICTIONS: A.M. PEAK, P.M. PEAK, A.M./P.M. PEAK, NO PARKING ANYTIME=N.P., COMM/IND. ACCESS=E

SYSTEM				TRAFFIC		LINE DIAGRAM	TRAFFIC			PAVEMENT DATA
FED. AID.	FUNCT. CLASS.	HWY. SYS.	HPMS SAMPLE	PRKG. REST.	COM/IND ACCESS		CONTROL	COM/IND ACCESS	PRKG. REST.	
						1704				
						Del. Co. 4 574				
						Del. Rte 4				
						1.07 miles				
						Delaware ST Maryland 17 40 LINE LINE				
						1707				
						10' I RTL				
						Noble Rd Co. 17 00 133				
						10' I				
						1694				24' I
										2-10' I shld
										44' CW
										2 ML
						1675				
						P.T.				
						Breeding Rd. Co 235				
						1662				
						40'				
FAP 300										
MINOR ARTERIAL - RURAL										
STATE PRIMARY										

SHA 51.3 - 8 Revised
4.83

MARYLAND STATE HIGHWAY ADMINISTRATION

92404001073 2

ROAD INVENTORY SHEET

Party Chief K. HESS - OFFICE INV
Recorder
Assistant
Map No./Dir. /
State Coordinates

Road No. RAMP #1
Road Name MD 313 TO RAMP #8
County CAROLINE
Date 2-1-88
Sheet No. 1 OF 1

SYSTEM				TRAFFIC		LINE DIAGRAM	TRAFFIC			PAVEMENT DATA
FED. AID.	FUNCT CLASS.	HWY. SYS.	HPMS SAMPLE	PRKG. REST.	COM/IND. ACCESS		CONTROL	COM/IND. ACCESS	PRKG. REST.	
						RAMP 002 # 8				
						MD 002 313				
						RAMP #1				

TRAFFIC CODES

TRAFFIC CONTROLS: STOP SIGN=S.S., TRAFFIC LIGHT=T.L., FLASHING RED BALL=F.R.

TRAFFIC CODES

PARKING RESTRICTIONS: A.M. PEAK, P.M. PEAK, A.M./P.M. PEAK, NO PARKING ANYTIME=N.P., COMM/IND. ACCESS=E

SYSTEM				TRAFFIC		LINE DIAGRAM	TRAFFIC			PAVEMENT DATA
FED. AID.	FUNCT. CLASS.	HWY. SYS.	HPMS SAMPLE	PRKG. REST.	COM/IND ACCESS		CONTROL	COM/IND ACCESS	PRKG. REST.	

SHA 51.3 - 8 Revised
4.83

92404002077/

MARYLAND STATE HIGHWAY ADMINISTRATION

ROAD INVENTORY SHEET

87-4

Party Chief: AL
Recorder: KJ
Assistant:
Map No./Dir.: GH-6/
State Coordinates: 1136-389

Road No.: RAMP #2
Road Name: RAMP from WB MD404/-4B MD313
County: CAROLINE
Date: 11/21/88
Sheet No. 1 OF 1

SYSTEM				TRAFFIC		LINE DIAGRAM	TRAFFIC			PAVEMENT DATA
FED. AID.	FUNCT CLASS.	HWY. SYS.	HPMS SAMPLE	PRKG. REST.	COM/IND. ACCESS		CONTROL	COM/IND. ACCESS	PRKG. REST.	

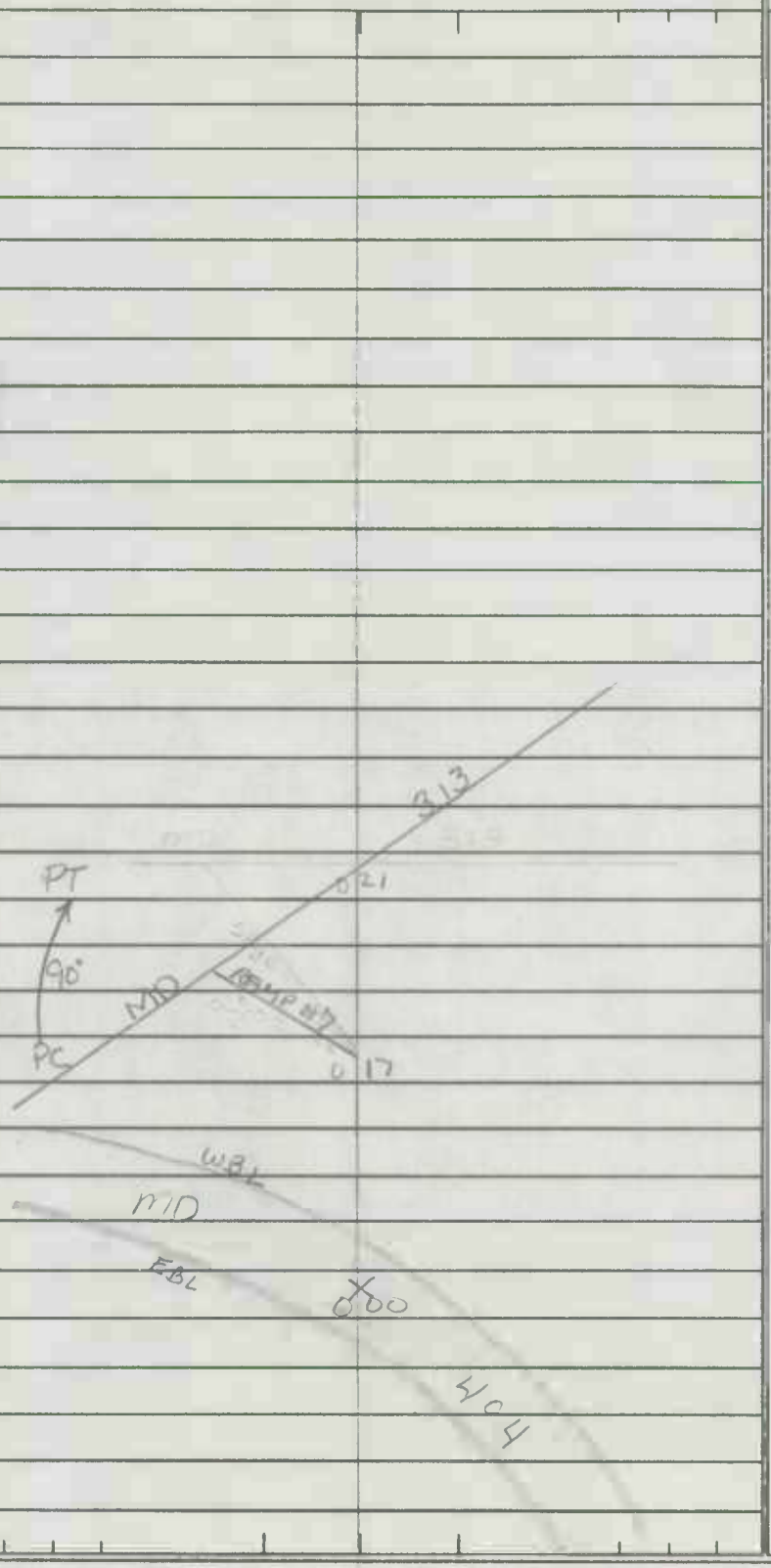

15'I
2-3'I SHLDS
1-CC
15'I
10'I SHLDRt
4'I SHLDLt

TRAFFIC CODES

TRAFFIC CONTROLS: STOP SIGN=S.S., TRAFFIC LIGHT=T.L., FLASHING RED BALL=F.R.

TRAFFIC CODES

PARKING RESTRICTIONS: A.M. PEAK, P.M. PEAK, A.M./P.M. PEAK, NO PARKING ANYTIME=N.P., COMM/IND. ACCESS=E

SYSTEM				TRAFFIC		LINE DIAGRAM	TRAFFIC			PAVEMENT DATA
FED. AID.	FUNCT. CLASS.	HWY. SYS.	HPMS SAMPLE	PRKG. REST.	COM/IND ACCESS		CONTROL	COM/IND ACCESS	PRKG. REST.	

SHA 51.3 - 8 Revised 4.83

9240400030729

MARYLAND STATE HIGHWAY ADMINISTRATION

ROAD INVENTORY SHEET

Party Chief K. Hess - office INV
Recorder
Assistant
Map No./Dir. 1
State Coordinates

Road No. RAMP #3
Road Name RAMP #6 TO MD 313
County CARROLL
Date 2-1-80
Sheet No. 1 OF 1

SYSTEM				TRAFFIC		LINE DIAGRAM	TRAFFIC			PAVEMENT DATA
FED. AID.	FUNCT CLASS.	HWY. SYS.	HPMS SAMPLE	PRKG. REST.	COM/IND. ACCESS		CONTROL	COM/IND. ACCESS	PRKG. REST.	
						RAMP #5				
						MD 002 313				
										14' I
										10' I SHOULDER
										4' I SHOULDER
						RAMP #6 000				

TRAFFIC CODES

TRAFFIC CONTROLS: STOP SIGN=S.S., TRAFFIC LIGHT=T.L., FLASHING RED BALL=F.R.

TRAFFIC CODES

PARKING RESTRICTIONS: A.M. PEAK, P.M. PEAK, A.M./P.M. PEAK, NO PARKING ANYTIME=N.P., COMM/IND. ACCESS=E

SYSTEM				TRAFFIC		LINE DIAGRAM	TRAFFIC			PAVEMENT DATA
FED. AID.	FUNCT. CLASS.	HWY. SYS.	HPMS SAMPLE	PRKG. REST.	COM/IND ACCESS		CONTROL	COM/IND ACCESS	PRKG. REST.	

SHA 51.3 - 8 Revised
4.83

MARYLAND STATE HIGHWAY ADMINISTRATION

9240400 40769
87-4

ROAD INVENTORY SHEET

Party Chief: AL
Recorder: KJ
Assistant:
Map No./Dir.: GH-6 / N
State Coordinates: 1136-389

Road No.: RAMP # 4
Road Name: NB MD 313 TO EB MD 404
County: CAROLINE
Date: 1/21/88
Sheet No. 1 OF 1

SYSTEM				TRAFFIC		LINE DIAGRAM	TRAFFIC			PAVEMENT DATA
FED. AID.	FUNCT CLASS.	HWY. SYS.	HPMS SAMPLE	PRKG. REST.	COM/IND. ACCESS		CONTROL	COM/IND. ACCESS	PRKG. REST.	

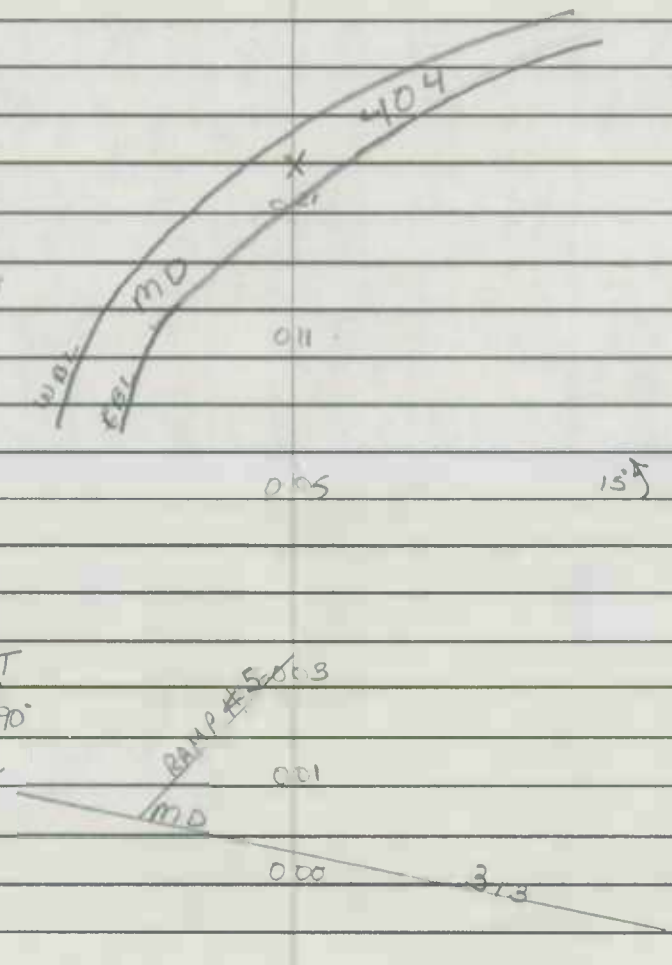

16' I
4' I SHLD Lt
10' I SHLD Rt

16' I
2-3 I SHLDS
J-C-C

TRAFFIC CODES

TRAFFIC CONTROLS: STOP SIGN=S.S., TRAFFIC LIGHT=T.L., FLASHING RED BALL=F.R.

TRAFFIC CODES

PARKING RESTRICTIONS: A.M. PEAK, P.M. PEAK, A.M./P.M. PEAK, NO PARKING ANYTIME=N.P., COMM/IND. ACCESS=E

SYSTEM				TRAFFIC		LINE DIAGRAM	TRAFFIC			PAVEMENT DATA
FED. AID.	FUNCT. CLASS.	HWY. SYS.	HPMS SAMPLE	PRKG. REST.	COM/IND ACCESS		CONTROL	COM/IND ACCESS	PRKG. REST.	

SHA 51.3 - 8 Revised
4.83

MARYLAND STATE HIGHWAY ADMINISTRATION

92404005076 9

ROAD INVENTORY SHEET

Party Chief: K. Hess - office INV
Recorder:
Assistant:
Map No./Dir.: 1
State Coordinates:

Road No.: RAMP #5
Road Name: MD 313 TO RAMP #4
County: CAROLINE
Date: 2-1-88
Sheet No.: 1 OF 1

SYSTEM				TRAFFIC		LINE DIAGRAM	TRAFFIC			PAVEMENT DATA
FED. AID.	FUNCT CLASS.	HWY. SYS.	HPMS SAMPLE	PRKG. REST.	COM/IND. ACCESS		CONTROL	COM/IND. ACCESS	PRKG. REST.	
						RAMP				
						0 01				
										15' I
										J.cc
						MD 0 00 313				
						RAMP #3				

TRAFFIC CODES

TRAFFIC CONTROLS: STOP SIGN=S.S., TRAFFIC LIGHT=T.L., FLASHING RED BALL=F.R.

TRAFFIC CODES

PARKING RESTRICTIONS: A.M. PEAK, P.M. PEAK, A.M./P.M. PEAK, NO PARKING ANYTIME=N.P., COMM/IND. ACCESS=E

SYSTEM				TRAFFIC		LINE DIAGRAM	TRAFFIC			PAVEMENT DATA
FED. AID.	FUNCT. CLASS.	HWY. SYS.	HPMS SAMPLE	PRKG. REST.	COM/IND ACCESS		CONTROL	COM/IND ACCESS	PRKG. REST.	

SHA 51.3 - 8 Revised
4.83

MARYLAND STATE HIGHWAY ADMINISTRATION

9240400 60729

ROAD INVENTORY SHEET

Party Chief: BB
Recorder: TM
Assistant:
Map No./Dir.: 1
State Coordinates:

Road No.: Ramp # 6
Road Name: East MD 404 to MD 313
County: CAROLINE
Date: 4-27-87
Sheet No. 1 OF 1

TRAFFIC CODES
TRAFFIC CONTROLS: STOP SIGN=S.S., TRAFFIC LIGHT=T.L., FLASHING RED BALL=F.R.

TRAFFIC CODES
PARKING RESTRICTIONS: A.M. PEAK, P.M. PEAK, A.M./P.M. PEAK, NO PARKING ANYTIME=N.P., COMM/IND. ACCESS=E

SYSTEM				TRAFFIC		LINE DIAGRAM	TRAFFIC			PAVEMENT DATA
FED. AID.	FUNCT CLASS.	HWY. SYS.	HPMS SAMPLE	PRKG. REST.	COM/IND. ACCESS		CONTROL	COM/IND. ACCESS	PRKG. REST.	
						MD 313 (S.B.)				
						0 18	SS			✓
						RAMP #3				
						0 16				
						RT				
						90°				
						PC 0 15				
						E				14' I
						MD 6				10' I SHLD RT
										4' I SHLD LT
						0 00 L				✓
						404				

SYSTEM				TRAFFIC		LINE DIAGRAM	TRAFFIC			PAVEMENT DATA
FED. AID.	FUNCT. CLASS.	HWY. SYS.	HPMS SAMPLE	PRKG. REST.	COM/IND ACCESS		CONTROL	COM/IND ACCESS	PRKG. REST.	

SHA 51.3 - 8 Revised
4.83

MARYLAND STATE HIGHWAY ADMINISTRATION

9240400707 71

ROAD INVENTORY SHEET

Party Chief: K Hess - office ENV
Recorder:
Assistant:
Map No./Dir.: 1
State Coordinates:

Road No.: RAMP #7
Road Name: RAMP #2 TO MD 313
County: CAROLINE
Date: 2-1-88
Sheet No.: 1 OF 1

SYSTEM				TRAFFIC		LINE DIAGRAM	TRAFFIC			PAVEMENT DATA
FED. AID.	FUNCT CLASS	HWY. SYS.	HPMS SAMPLE	PRKG. REST.	COM/IND. ACCESS		CONTROL	COM/IND. ACCESS	PRKG. REST.	
						MD 002 313				
										12' I
										J'
						#2				4' I SH LT
						RAMP 000				

TRAFFIC CODES

TRAFFIC CONTROLS: STOP SIGN=S.S., TRAFFIC LIGHT=T.L., FLASHING RED BALL=F.R.

TRAFFIC CODES

PARKING RESTRICTIONS: A.M. PEAK, P.M. PEAK, A.M./P.M. PEAK, NO PARKING ANYTIME=N.P., COMM/IND. ACCESS=E

SYSTEM				TRAFFIC		LINE DIAGRAM	TRAFFIC			PAVEMENT DATA
FED. AID.	FUNCT. CLASS.	HWY. SYS.	HPMS SAMPLE	PRKG. REST.	COM/IND ACCESS		CONTROL	COM/IND ACCESS	PRKG. REST.	

SHA 51.3 - 8 Revised
4.83

MARYLAND STATE HIGHWAY ADMINISTRATION

9240400080732

ROAD INVENTORY SHEET

Party Chief K. HESS - OFFICE INV
Recorder
Assistant
Map No./Dir. 1
State Coordinates

Road No. RAMP # 8
Road Name MD 313 TO MD 404
County CAROLINE
Date 2-1-88
Sheet No. 1 OF 1

SYSTEM				TRAFFIC		LINE DIAGRAM	TRAFFIC			PAVEMENT DATA
FED. AID.	FUNCT CLASS.	HWY. SYS.	HPMS SAMPLE	PRKG. REST.	COM/IND. ACCESS		CONTROL	COM/IND. ACCESS	PRKG. REST.	
						0+25 404 MD				
						MD 0+00 313				

TRAFFIC CODES
TRAFFIC CONTROLS: STOP SIGN=S.S., TRAFFIC LIGHT=T.L., FLASHING RED BALL=F.R.

TRAFFIC CODES
PARKING RESTRICTIONS: A.M. PEAK, P.M. PEAK, A.M./P.M. PEAK, NO PARKING ANYTIME=N.P., COMM/IND. ACCESS=E

RAMP #1 0+02 0+01

17' I
10' I SHLD RT
4' I SHLD LT

SYSTEM				TRAFFIC		LINE DIAGRAM	TRAFFIC			PAVEMENT DATA
FED. AID.	FUNCT. CLASS.	HWY. SYS.	HPMS SAMPLE	PRKG. REST.	COM/IND ACCESS		CONTROL	COM/IND ACCESS	PRKG. REST.	

SHA 51.3-8
11-15-72

STATE HIGHWAY ADMINISTRATION OF MARYLAND

ROAD INVENTORY SHEET

Party Chief: F. Settan
Recorder: T. Landon
Helper:
Revised: 7-10-74 TL-FR
1-14-76 "
8-25-77 "
REWRITTEN: 5-22-78 WRS
Map No.:

Road No.: Alt. Md 404
Road Name:
Sheet No.: 1 of 3
Date: 9-27-66
County: Caroline
State Coordinates: 1099-397

RURAL LOCAL	H	0.48	H	22'I 2.5'E SHLD 40'CW 2ML
X	RIDGELY RD. CO 93	0.47		X
		0.39	Tuckahoe Rd CO 88	
NON-FALL MINOR COLLECTOR		0.32	Academy ST	
		0.31	Hillsboro P.O.	26'I "J"c-c 2ML
		0.22	(Church ST)	X
		0.21	Church	41'I "J"c-c 2ML
		0.18	(New Street)	X
	(Cemetery Rd) CO 78	0.16		
		0.12	15°	
RURAL	PT 25°	0.06		22'I 30'CW 2ML
	PC	0.01		X 20'I "J"c-c 2ML
V V		0.00		V
			#5017 20.5' RDWY	
		0.30		
	Md 518			

E

SHA 51.3-8
11-15-72

ROAD INVENTORY SHEET

Road No. Alt. Md 404
Road Name
Sheet No. 2 of 3
Date 9-27-66
County Caroline
State Coordinates

NON FA RURAL - LOCAL

H	1 09			
	1 07	H		
	1 06	H	H-500'	
H	1 05	H		
H	1 02	H		
H	0 99	H		
H	0 97			
H (Aban)	0 96			
Church	0 95			
Hall	0 94			
4 H	0 92			
BUTLER ST	0 85			
CO 428	0 76			
	0 74	F-500'	15° ↑	
	0 67		18" CP	
F	0 62			
H Sign Hillsboro	0 53	1 LP of	H Hillsboro ↓	
H	0 51	18" CP	H	
				Same

SHA 51.3-8
11-15-72

STATE HIGHWAY ADMINISTRATION OF MARYLAND

ROAD INVENTORY SHEET

Party Chief: F.S.
Recorder: T.L.
Helper:

Map No.:

Road No.: Alt. Md 404
Road Name:
Sheet No.: 3 of 3
Date: 9-27-66
County: Caroline
State Coordinates:

		MD	1	76 S.S. 404		
			1	74	F	80° ↱
			1	61	PVT. RD 9'D	∞/0 F
	LOCAL		1	39		36" CP
		H	1	22	H	
FA			1	19	H	
NON		H	1	18	H	
	RURAL		1	17	H	
			1	16	H	
			1	14	Church	
			1	12	Hall	

E ↑

Same

SHA 51.3-8
11-15-72

ROAD INVENTORY SHEET

Road No. _____
Road Name _____
Sheet No. _____
Date _____
County _____
State Coordinates _____

SHA 51.3 - 8 Revised
4.83

MARYLAND STATE HIGHWAY ADMINISTRATION

ROAD INVENTORY SHEET

88-1
1-25-89
BB

Party Chief	BG	Road No.	MD 404 Bu.
Recorder	TM	Road Name	
Assistant		County	CAROLINE
Map No./Dir.	GD-6 / 5	Date	4-23-87
State Coordinates		Sheet No.	1 OF 5

TRAFFIC CODES
TRAFFIC CONTROLS: STOP SIGN=SS, TRAFFIC LIGHT=T.L., FLASHING RED BALL=F.R.

TRAFFIC CODES
PARKING RESTRICTIONS: A.M. PEAK, P.M. PEAK, A.M./P.M. PEAK, NO PARKING ANYTIME=N.P., COMM/IND. ACCESS=E

SYSTEM				TRAFFIC		LINE DIAGRAM	TRAFFIC			PAVEMENT DATA
FED. AID.	FUNCT CLASS.	HWY. SYS.	HPMS SAMPLE	PRKG. REST.	COM/IND. ACCESS		CONTROL	COM/IND. ACCESS	PRKG. REST.	
FAS 1312	RURAL MAJOR COLLECTOR				E	0.46				24' I
										2-10' I SHL
						0.39				2 ML
										14' I LT
										24' I RT OR TAPER
										2-10' I SHL OUT 'J' C-C IN
										15' J MED.
										2 ML
						0.26				
					E	0.21				
										24' I RT 14' I LT
										2-10' J SHL OUT 'J' C-C IN
						0.16				15' J MED 2 ML
						0.11				
						0.07				
						0.03				2-15' I
										2-10' I SHL OUT 'J' C-C IN
										15' J MED
										2 ML

SYSTEM				TRAFFIC		LINE DIAGRAM	TRAFFIC			PAVEMENT DATA
FED. AID.	FUNCT. CLASS.	HWY. SYS.	HPMS SAMPLE	PRKG. REST.	COM/IND ACCESS		CONTROL	COM/IND ACCESS	PRKG. REST.	
										24' I
										2-8' I SH
										3' C & C out
						0 87			X	
					E	0 80				
						0 77				
						MD 328				
						0 76	TL			
						0 75				
						10' I UL				
						0 73				
					E	0 70				2-17' I 3' C & C out
										10' I AT MED
										3' I SH 10 out
						0 68			X	
					E	0 66				
					E	0 62		E		
										SAME

FAS 1312
RURAL MAJOR COLLECTOR

SHA 51.3 - 8 Revised
4.83

MARYLAND STATE HIGHWAY ADMINISTRATION

ROAD INVENTORY SHEET

Party Chief: BB
Recorder: TM
Assistant:
Map No./Dir.: /
State Coordinates:

Road No.: MD 404 BU
Road Name: Franklin ST
County: CAROLINE
Date: 4-25-87
Sheet No. 3 OF 5

SYSTEM				TRAFFIC		LINE DIAGRAM	TRAFFIC			PAVEMENT DATA
FED. AID.	FUNCT CLASS.	HWY. SYS.	HPMS SAMPLE	PRKG. REST.	COM/IND. ACCESS		CONTROL	COM/IND. ACCESS	PRKG. REST.	
					E	1 34		E	NP	24' I
						1st				9' I 4
						MU 1 33 9010				30' I 17' T C
						1 30 PT				2 mile
						45°				
						1 23 P.C				
										25' I
										T C
						45° 1 17	TL		X	
						1 12 PT				
						CORP. LIMITS of DENTON				
						Tank 1 05 River 40°				
						0 99				
						0 99 P.C				
										SAME

TRAFFIC CODES

TRAFFIC CONTROLS: STOP SIGN=S.S., TRAFFIC LIGHT=T.L., FLASHING RED BALL=F.R.

TRAFFIC CODES

PARKING RESTRICTIONS: A.M. PEAK, P.M. PEAK, A.M./P.M. PEAK, NO PARKING ANYTIME=N.P., COMM/IND. ACCESS=E

FAS 1312
RURAL MAJOR COLLECTOR

SYSTEM				TRAFFIC		LINE DIAGRAM			TRAFFIC			PAVEMENT DATA
FED. AID.	FUNCT. CLASS.	HWY. SYS.	HPMS SAMPLE	PRKG. REST.	COM/IND ACCESS				CONTROL	COM/IND ACCESS	PRKG. REST.	
											NP	
							SEVENTH	St				
						1	80					
								Alley # 3				
						1	76					
							6th	St				
						MO 1	72	619 "A"	TL			
						1	67	Denton Child Develop Center				
						1	65			E		
						5th		AVE				
						1	59					
						1	58					
					E	1	57					
								Alley # 9				
						1	55					
											NP	
						4th		St				
						→ one way 1	52					
						3rd		St				
						1	47					
					E	1	45			E		
						1	43			E		
						2nd		St				
						MO 1	41	← one way				
						1	36			2 E		
												SAME

FAS 1312
RURAL MAJOR COLLECTOR

WAY

ONE

SHA 51.3 - 8 Revised
4.83

MARYLAND STATE HIGHWAY ADMINISTRATION

ROAD INVENTORY SHEET

Party Chief: DT
Recorder: YM
Assistant: CB
Map No./Dir.: /
State Coordinates:

Road No.: MD 404 Bu.
Road Name: Franklin ST.
County: Caroline
Date: 8-21-87
Sheet No.: 5 OF 5

TRAFFIC CODES
TRAFFIC CONTROLS: STOP SIGN=S.S., TRAFFIC LIGHT=T.L., FLASHING RED BALL=F.R.

TRAFFIC CODES
PARKING RESTRICTIONS: A.M. PEAK, P.M. PEAK, A.M./P.M. PEAK, NO PARKING ANYTIME=N.P., COMM/IND. ACCESS=E

SYSTEM: FED. AID.	SYSTEM: FUNCT CLASS.	SYSTEM: HWY. SYS.	SYSTEM: HPMS SAMPLE	TRAFFIC: PRKG. REST.	TRAFFIC: COM/IND. ACCESS	LINE DIAGRAM	TRAFFIC: CONTROL	TRAFFIC: COM/IND. ACCESS	TRAFFIC: PRKG. REST.	PAVEMENT DATA
						W B L				
						MD 2 32 404	F.R. F.L.			
						E B L				
						5 Br. 2 20				
						P.C. 2 13				16' I
										10' I SH 10 Rt 3' I 1' Lt
										1 MC
						P.T. 2 07				
						45°				
						P.C. 1 99				16' I 10' I SH 10 Rt 4' I SH 10 Lt 1 MC Lt SHS on Taper
						NINETH ST				
						MD 9090 1 96				
						EIGHTH ST				
						1 89 9080				
										SAME

FAS 1812
RURAL MAJOR COLLECTOR

SYSTEM				TRAFFIC		LINE DIAGRAM	TRAFFIC			PAVEMENT DATA
FED. AID.	FUNCT. CLASS.	HWY. SYS.	HPMS SAMPLE	PRKG. REST.	COM/IND ACCESS		CONTROL	COM/IND ACCESS	PRKG. REST.	

SHA 51.3 - 8 Revised
4.83

MARYLAND STATE HIGHWAY ADMINISTRATION

Do not Code!
Code with Md 404 Bu

ROAD INVENTORY SHEET

88-5
1-23-89
BB, BW

Party Chief	DT	Road No.	MD 404 Bu. WBL
Recorder	TM	Road Name	GAY ST
Assistant		County	CAROLINE
Map No./Dir.	/	Date	8-21-87
State Coordinates		Sheet No.	1 OF 3

TRAFFIC CODES
TRAFFIC CONTROLS: STOP SIGN=SS, TRAFFIC LIGHT=T.L., FLASHING RED BALL=F.R.

TRAFFIC CODES
PARKING RESTRICTIONS: A.M. PEAK, P.M. PEAK, A.M./P.M. PEAK, NO PARKING ANYTIME=N.P., COMM/IND. ACCESS=E

SYSTEM: FED. AID.	SYSTEM: FUNCT CLASS.	SYSTEM: HWY. SYS.	SYSTEM: HPMS SAMPLE	TRAFFIC: PRKG. REST.	TRAFFIC: COM/IND. ACCESS	LINE DIAGRAM	TRAFFIC: CONTROL	TRAFFIC: COM/IND. ACCESS	TRAFFIC: PRKG. REST.	PAVEMENT DATA
FAS 1312 Rural Major Collector				N P		EIGHTH St				
						0 53				22' I
						Proposed				8' I SHLD Rt (30' I)
						0 47				(J c-c)
						0 45 GAY St PT	TL			
										16' I J c Rt
				N P		0 03 MU 0120 80°				1 mL
						0 40 J c-Lt				
						0 35 PC				16' I 10' I
						MARKET St Hobbs. RD				SHLD Rt
						MU 0170 0 32 mu 0133				SHLD Lt
										16' I 4' I SHLD Lt
						0 28				~~4' I F.R. SHLD~~
										~~40' cw~~
						0 20				
						0 09				
						0 06				16' I
										10' I R+ SHLD
										4' I Lt SHLD
										40' cw
						Md. 0 00 404				

LINE DIAGRAM

SYSTEM: FED. AID.	SYSTEM: FUNCT. CLASS.	SYSTEM: HWY. SYS.	SYSTEM: HPMS SAMPLE	TRAFFIC: PRKG. REST.	TRAFFIC: COM/IND ACCESS	LINE DIAGRAM	TRAFFIC: CONTROL	TRAFFIC: COM/IND ACCESS	TRAFFIC: PRKG. REST.	PAVEMENT DATA
						LTL 12'I				
					E	0 98				
						Town Office 0 97				16'I 8'I Shd Rt J-C Lt (36'I J-C)
						3RD St 0 96			X	
						5th				
				NP		4th St 0 89 ←				
FAS 1312 Rural Major Collector						GAY				
					E	0 84				
						fifth St 0 83 →				
					E	0 79				23'I [illegible] Rt (31'I J-C) 2mL
						Sixth St MD 619-A 0 70 MD 313	TL		X	
						SEVENTH St 0 61				22'I 8'I Shd Rt (30'I J-C) SAME 2mL

SHA 51.3 - 8 Revised
4.83

MARYLAND STATE HIGHWAY ADMINISTRATION

ROAD INVENTORY SHEET

Party Chief: BB
Recorder: fm
Assistant:
Map No./Dir.: / N
State Coordinates:

Road No.: MD 404 Bu WBL
Road Name: Gay St
County: Caroline
Date: 4-23-87
Sheet No.: 3 OF 3

TRAFFIC CODES
TRAFFIC CONTROLS: STOP SIGN=S.S., TRAFFIC LIGHT=T.L., FLASHING RED BALL=F.R.

TRAFFIC CODES
PARKING RESTRICTIONS: A.M. PEAK, P.M. PEAK, A.M./P.M. PEAK, NO PARKING ANYTIME=N.P., COMM/IND. ACCESS=E

SYSTEM: FED. AID.	SYSTEM: FUNCT CLASS.	SYSTEM: HWY. SYS.	SYSTEM: HPMS SAMPLE	TRAFFIC: PRKG. REST.	TRAFFIC: COM/IND. ACCESS	LINE DIAGRAM	TRAFFIC: CONTROL	TRAFFIC: COM/IND. ACCESS	TRAFFIC: PRKG. REST.	PAVEMENT DATA

SYSTEM				TRAFFIC		LINE DIAGRAM	TRAFFIC			PAVEMENT DATA
FED. AID.	FUNCT. CLASS.	HWY. SYS.	HPMS SAMPLE	PRKG. REST.	COM/IND ACCESS		CONTROL	COM/IND ACCESS	PRKG. REST.	

SHA 51.3 - 8 Revised
4.83

MARYLAND STATE HIGHWAY ADMINISTRATION

ROAD INVENTORY SHEET SPUR

Party Chief: DT
Recorder: TM
Assistant: CB
Map No./Dir.: 1
State Coordinates:

Road No.: ~~Ramp #2~~ from MD 404 Bu. EBL to MD 404 EBL
Road Name:
County: Caroline
Date: 8-21-87
Sheet No. 1 OF 1

SYSTEM				TRAFFIC		LINE DIAGRAM	TRAFFIC			PAVEMENT DATA
FED. AID.	FUNCT CLASS.	HWY. SYS.	HPMS SAMPLE	PRKG. REST.	COM/IND. ACCESS		CONTROL	COM/IND. ACCESS	PRKG. REST.	
						40				
						0 25				
						MD 404 EB				
						48" CMP 3' D				
						0 17				
						48" CMP 3' D				
						0 12				
						P.T 0 09				
						90'				16'
						MD 404 EBL				10' I R1 4' I C1
						P.C. 0 00				
						40 4 BL				

TRAFFIC CODES

TRAFFIC CONTROLS: STOP SIGN=SS, TRAFFIC LIGHT=T.L., FLASHING RED BALL=F.R.

TRAFFIC CODES

PARKING RESTRICTIONS: A.M. PEAK, P.M. PEAK, A.M./P.M. PEAK, NO PARKING ANYTIME=N.P., COMM/IND. ACCESS=E

SYSTEM				TRAFFIC		LINE DIAGRAM	TRAFFIC			PAVEMENT DATA
FED. AID.	FUNCT. CLASS.	HWY. SYS.	HPMS SAMPLE	PRKG. REST.	COM/IND ACCESS		CONTROL	COM/IND ACCESS	PRKG. REST.	

SHA 51.3 - 8 Revised
4.83

MARYLAND STATE HIGHWAY ADMINISTRATION

ROAD INVENTORY SHEET SPUR

Party Chief: DT
Recorder: TM
Assistant: CB
Map No./Dir.: /
State Coordinates:

Road No.: ~~Rd. #~~4 MD 404 EBL to MD 404 BU. WBL
Road Name:
County: CAROLINE
Date: 8-21-87
Sheet No. 1 OF 1

SYSTEM				TRAFFIC		LINE DIAGRAM	TRAFFIC			PAVEMENT DATA
FED. AID.	FUNCT. CLASS.	HWY. SYS.	HPMS SAMPLE	PKG. REST.	COM/IND. ACCESS		CONTROL	COM/IND. ACCESS	PKG. REST.	

TRAFFIC CODES

TRAFFIC CONTROLS: STOP SIGN=S.S., TRAFFIC LIGHT=T.L., FLASHING RED BALL=F.R.

TRAFFIC CODES

PARKING RESTRICTIONS: A.M. PEAK, P.M. PEAK, A.M./P.M. PEAK, NO PARKING ANYTIME=N.P., COMM/IND. ACCESS=E



16' I
10' I Rt
4' I Lt

SYSTEM				TRAFFIC		LINE DIAGRAM	TRAFFIC			PAVEMENT DATA
FED. AID.	FUNCT. CLASS.	HWY. SYS.	HPMS SAMPLE	PRKG. REST.	COM/IND. ACCESS		CONTROL	COM/IND. ACCESS	PRKG. REST.	

SHA 51.3-8
11-15-72

STATE HIGHWAY ADMINISTRATION OF MARYLAND

ROAD INVENTORY SHEET

Party Chief _____
Recorder 0
Helper OFFICE INVEN.

Map No. G 06

Road No. Md 404 C
Road Name LIDEN SCHOOL RD
Sheet No. 1 of 1
Date 11-20-78
County Caroline
State Coordinates 1153 - 363

N

NFA
RURAL
LOCAL

MP 0.02 404 D

20'F
36'CW
2ML

MP 0.00 , 404

SHA 51.3-8
11-15-72

ROAD INVENTORY SHEET

Road No. _____
Road Name _____
Sheet No. _____
Date _____
County _____
State Coordinates _____

SHA 51.3-8
11-15-72

STATE HIGHWAY ADMINISTRATION OF MARYLAND

ROAD INVENTORY SHEET

Party Chief _____
Recorder _____
Helper OFFICE INVENTORY

Map No. G06

Road No. Md 404 D
Road Name Patten Rd - LIDEN SCHOOL RD
Sheet No. 1 of 1
Date 11-20-78
County Caroline
State Coordinates 1152-363

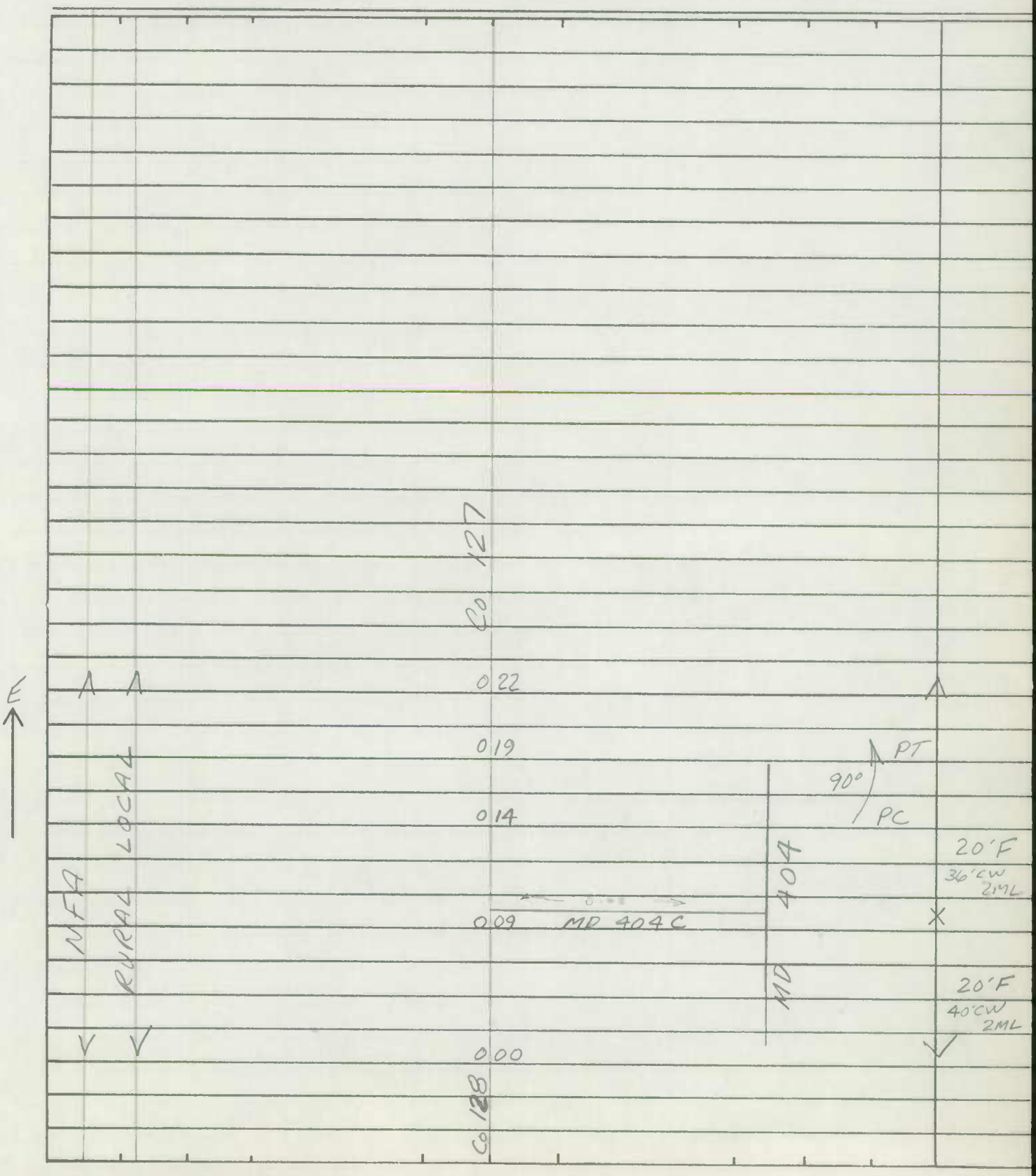

SHA 51.3-8
11-15-72

ROAD INVENTORY SHEET

Road No. _____
Road Name _____
Sheet No. _____
Date _____
County _____
State Coordinates _____

SHA 51.3-8
11-15-72

STATE HIGHWAY ADMINISTRATION OF MARYLAND

ROAD INVENTORY SHEET

Party Chief BB
Recorder FR
Helper

Map No. G 6

Road No. MD. 404 E
Road Name
Sheet No. 1 OF 1
Date 2-5-81
County CAROLINE
State Coordinates

E

(RIVER RD.) CO. 438	0 10	MD. 328A	
B- REST.	0 09		
6 H	0 07		24'I 5"c-c
	0 02		2ML
			16'I 5"c-c
CHURCH PKG. LOT	ROAD 0 00	END	2 ML

FA
MUNS
LOCAL RURAL

SHA 51.3-8
11-15-72

ROAD INVENTORY SHEET

Road No. _____
Road Name _____
Sheet No. _____
Date _____
County _____
State Coordinates _____

SHA 51.3-8
11-15-72

STATE HIGHWAY ADMINISTRATION OF MARYLAND

ROAD INVENTORY SHEET

Party Chief BB
Recorder FR
Helper

Map No. G-6

Road No. MD. 404 F
Road Name
Sheet No. 1 OF 1
Date 2-5-81
County CAROLINE
State Coordinates

MARKET ST. MD. 404	0	18	
↑45°	0	17	2ML 34'I 10'ISHD. 'j'c-RT.
MD. LA. 404 BO	0	15	X 40'I 'j'c-c
↑20°	0	14	
			30'I 'j'c-c 2ML
	0	09	25°↑ X
			24'I 'j'c-c 2ML
ENT. PARK	0	03	X 42'T 'j'c-c
ROAD CHOPTANK	0	00 END RIVER	2ML

E ↑

ROUTE 404 LOCAL RURAL

SHA 51.3-8
11-15-72

ROAD INVENTORY SHEET

Road No. _____
Road Name _____
Sheet No. _____
Date _____
County _____
State Coordinates _____

SHA 51.3-8
11-15-72

STATE HIGHWAY ADMINISTRATION OF MARYLAND

ROAD INVENTORY SHEET

Party Chief BB
Recorder FR.
Helper

Map No. G6

Road No. MD. 404G
Road Name
Sheet No. 1 OF 1
Date 2-5-81
County CAROLINE
State Coordinates

MD. 0 05 328-A

E

NON FA
LOCAL RURAL

32'I
"J" C-C

ROAD 00 END B-OIL CO.

SHA 51.3-8
11-15-72

ROAD INVENTORY SHEET

Road No. _____
Road Name _____
Sheet No. _____
Date _____
County _____
State Coordinates _____

SHA 51.3 - 8 Revised
4.83

P2-89

MARYLAND STATE HIGHWAY ADMINISTRATION

ROAD INVENTORY SHEET

Party Chief: BR
Recorder: TM
Assistant:
Map No./Dir.: F15 & Co. / E
State Coordinates:

Road No.: MD 404 - H
Road Name:
County: CAROLINE
Date: 4-23-87
Sheet No. 1 OF 1

TRAFFIC CODES
TRAFFIC CONTROLS: STOP SIGN=S.S., TRAFFIC LIGHT=T.L., FLASHING RED BALL=F.R.

TRAFFIC CODES
PARKING RESTRICTIONS: A.M. PEAK, P.M. PEAK, A.M./P.M. PEAK, NO PARKING ANYTIME=N.P., COMM/IND. ACCESS=E

SYSTEM				TRAFFIC		LINE DIAGRAM	TRAFFIC			PAVEMENT DATA
FED. AID.	FUNCT CLASS.	HWY. SYS.	HPMS SAMPLE	PRKG. REST.	COM/IND. ACCESS		CONTROL	COM/IND. ACCESS	PRKG. REST.	
						MD 0 46 404-Bu	SS			
						0 44 PT				
						90°				
						0 30 P.C				
						35° 0 29				
										24'I
										2-10'I CMP 3 MC
						10 ONLY DR				
						0 06 CO 407				20'I
										30' CW
										2 MC
						Road 0 00 END				
						XXXXX				

SYSTEM				TRAFFIC		LINE DIAGRAM	TRAFFIC			PAVEMENT DATA
FED. AID.	FUNCT. CLASS.	HWY. SYS.	HPMS SAMPLE	PRK.G. REST.	COM/IND ACCESS		CONTROL	COM/IND ACCESS	PRK.G. REST.	

SHA 51.3 - 8 Revised
4.83

P3-89

MARYLAND STATE HIGHWAY ADMINISTRATION

ROAD INVENTORY SHEET

Party Chief: BB
Recorder: TA
Assistant:
Map No./Dir.: / N
State Coordinates:

Road No.: MD 404 - I
Road Name:
County: CAROLINE
Date: 4-23-87
Sheet No. ____ OF ____

SYSTEM				TRAFFIC		LINE DIAGRAM	TRAFFIC			PAVEMENT DATA
FED. AID.	FUNCT CLASS.	HWY. SYS.	HPMS SAMPLE	PRKG. REST.	COM/IND. ACCESS		CONTROL	COM/IND. ACCESS	PRKG. REST.	
N	N									
N	N									
						MD 404-J				
						0 03				
										45' I
										50' CW
						MD 0 00 404				

NON-F/A
RURAL LOCAL

MD 404 BUS.

TRAFFIC CODES

TRAFFIC CONTROLS: STOP SIGN=S.S., TRAFFIC LIGHT=T.L., FLASHING RED BALL=F.R.

TRAFFIC CODES

PARKING RESTRICTIONS: A.M. PEAK, P.M. PEAK, A.M./P.M. PEAK, NO PARKING ANYTIME=N.P., COMM/IND. ACCESS=E

SYSTEM				TRAFFIC		LINE DIAGRAM		TRAFFIC			PAVEMENT DATA
FED. AID.	FUNCT. CLASS.	HWY. SYS.	HPMS SAMPLE	PRKG. REST.	COM/IND ACCESS			CONTROL	COM/IND ACCESS	PRKG. REST.	

SHA 51.3 - 8 Revised 4.83

P3-89

MARYLAND STATE HIGHWAY ADMINISTRATION

ROAD INVENTORY SHEET

C

Party Chief: DB
Recorder: JM
Assistant:
Map No./Dir.: / E
State Coordinates:

Road No.: MD 404-J
Road Name:
County: CAROLINE
Date: 4-23-87
Sheet No. 1 OF 1

TRAFFIC CODES: TRAFFIC CONTROLS: STOP SIGN=SS, TRAFFIC LIGHT=T.L., FLASHING RED BALL=F.R.

TRAFFIC CODES: PARKING RESTRICTIONS: A.M. PEAK, P.M. PEAK, A.M./P.M. PEAK, NO PARKING ANYTIME=N.P., COMM/IND. ACCESS=E

SYSTEM: FED. AID.	SYSTEM: FUNCT CLASS.	SYSTEM: HWY. SYS.	SYSTEM: HPMS SAMPLE	TRAFFIC: PRKG. REST.	TRAFFIC: COM/IND. ACCESS	LINE DIAGRAM	TRAFFIC: CONTROL	TRAFFIC: COM/IND. ACCESS	TRAFFIC: PRKG. REST.	PAVEMENT DATA
						Start				
						0				
						N 5° W				

SYSTEM				TRAFFIC		LINE DIAGRAM	TRAFFIC			PAVEMENT DATA
FED. AID.	FUNCT. CLASS	HWY. SYS.	HPMS SAMPLE	PRKG. REST.	COM/IND ACCESS		CONTROL	COM/IND ACCESS	PRKG. REST.	

SHA 51.3-8
11-15-72

STATE HIGHWAY ADMINISTRATION OF MARYLAND

ROAD INVENTORY SHEET

Party Chief: F. Sefton
Recorder: T. Landon
Helper:
Verified 8-25-77

Map No. METRIC
Rewritten 5-22-78

Road No.: Md 454
Road Name:
Sheet No.: 1 of 3
Date: 10-4-66
County: Caroline
State Coordinates: 1150-477

N ↑

		65° H	0 61	
		PC LePore Rd CO 4	0 57	
1309	FAS RURAL - MAJOR COLLECTOR	24" CP	0 55	
		821 MD	0 36	H H-800' PT
			0 35	H
		B- Real Estate	0 28	30°
		CORP LMTS	0 24	OF MARYDEL
		B-Rest.	0 21	
			0 19 (Third ST) CO 5	PC
X	X	MD 311	0 11	B-Gas
229	FAP RURAL MINOR ARTERIAL	RxR Warning Sign & RDWY	0 10	
229		RxR Flashing Yellow OVHD SL	0 05	MIDDLE RC 516 208 S
		(25°	I 0 05 SL	RxR FLASHING YELLOW OVHD
		MD 821 (FIRST CO	0 03	ST) 62
			0 01	RxR Roadway
		LINEK MD Sign DEL CORP LMTS	0 00	MARYDEL OF STATE LINE STATE LINE
			50	RR PLUS-0.01
		0.04	0	
		Del	Del	Co 188

24' I
2-10' F SHLD
50' CW 2ML

SHA 51.3-8
11-15-72

ROAD INVENTORY SHEET

Road No. Md 454
Road Name
Sheet No. 2 of 3
Date 10-4-66
County Caroline
State Coordinates

FAS 1309 RURAL-MAJOR COLLECTOR

Drain 7 H	2 05	
	2 04	
	2 02	Sign - Templeville
↑150 60"CP	1 77	
PVT. Cem.	1 75	
H	1 57	
	1 52	STAFFORD RD CO 1
	1 46	PT
48"CP	1 37	30°
F	1 35	
	1 29	PC
PT 48"CP	1 21	
H	1 15	
H	0 85	
18"CP	0 80	
H	0 70	
H	0 65	H. 500'

Same

SHA 51.3-8
11-15-72

STATE HIGHWAY ADMINISTRATION OF MARYLAND

ROAD INVENTORY SHEET

Party Chief: F.S.
Recorder: T.L.
Helper:

Map No. METRIC

Road No.: Md 454
Road Name:
Sheet No.: 3 of 3
Date: 10-4-66
County: Caroline
State Coordinates:

N

		MD	2	23 S.S. 302	
FAS 1309	RURAL MAJ. COLLECTOR	↑ CORP. LIMITS	2	19 OF TEMPLEVILLE ↑	
		(RESERVOIR DR) MU. 50 H	2	14	Same

SHA 51.3-8
11-15-72

ROAD INVENTORY SHEET

Road No. _____
Road Name _____
Sheet No. _____
Date _____
County _____
State Coordinates _____

SHA 51.3-8
11-15-72

STATE HIGHWAY ADMINISTRATION OF MARYLAND

ROAD INVENTORY SHEET

Party Chief BB
Recorder FR.
Helper

Map No. G-6

Road No. MD 474
Road Name (MARKET ST.)
Sheet No. 1 OF 1
Date 2-5-81
County CAROLINE
State Coordinates

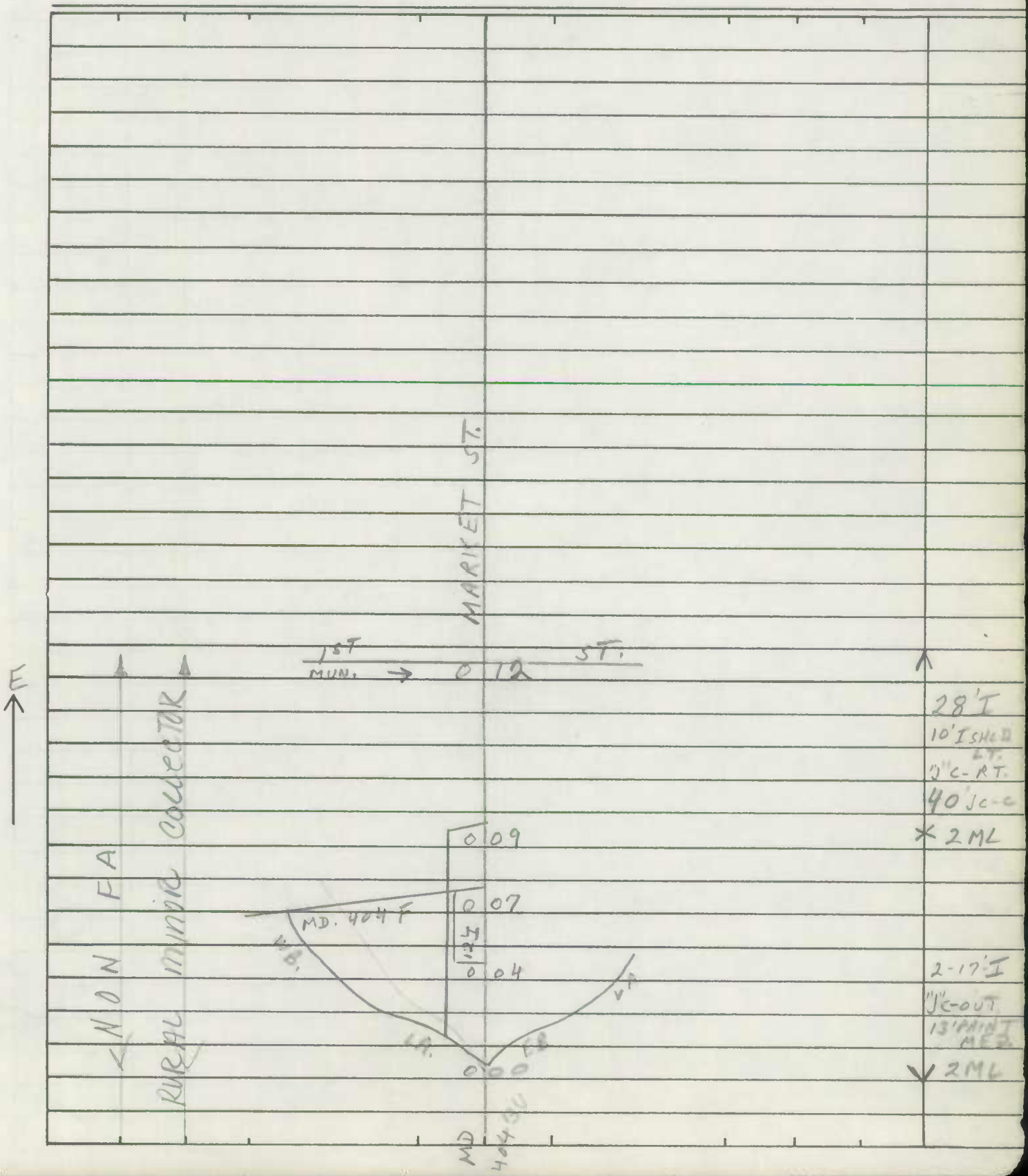

SHA 51.3-8
11-15-72

ROAD INVENTORY SHEET

Road No. _____
Road Name _____
Sheet No. _____
Date _____
County _____
State Coordinates _____

SHA 51.3-8
11-15-72

STATE HIGHWAY ADMINISTRATION OF MARYLAND

P 2-39

AL/KJ
S7-2
1/21/88

ROAD INVENTORY SHEET

Party Chief: T. Landon
Recorder: W. Warfield
Helper:

Revised 1-3-73 TL-FR
7-10-74
8-25-77
Map No. F-15
Rewritten: 5-22-78 WRS

Road No.: Md 480
Road Name:
Sheet No.: 1 of 10
Date: 1-29-70
County: Caroline
State Coordinates:

				0 54	H
				0 50	H
			H	0 46	H
	R				
	O	PT		0 41	
	T				
	C		H	0 39	H
	E				
	L	35°	H	0 30	
	L				
3 06	O			0 23	H
	C	PC		0 20	H (Vac)
	R		EVELAND Rd. Co 77		
	O			0 18	H
F A S	J				
	A			0 15	H
	M				
E ↑	.			0 13	Church
	L				
	A		R R	0 12	
	R				
	U		R×R Roadway	0 08	
	R				
				0 03	
			R×R B×E	SL 0 01 W	R.R. ~~PS~~ 529 945 N MDDE
			S.S.		
			MD	0 00	404 T.L.
				Ridgely Rd. Co 93	

22' I
2-8' I SHLD
44' CW
2 ML

SHA 51.3-8
11-15-72

ROAD INVENTORY SHEET

Road No. Md 480
Road Name
Sheet No. 2 of 10
Date 1-29-70
County Caroline
State Coordinates

F15

FAS 1306 RURAL MAJOR COLLECTOR

F-500°	1 75		
	1 52	36"CMP Squash	
	1 44	PT	
H	1 37	36" CMP	
		10°	
H	1 33		
	1 26	PC	
F-400'	1 21		
	1 08	F-800'	
	1 03	Drain	
PT	0 83		
	0 79	Ent CtP	
	0 76	H	
	0 74	H (Vac)	
	0 71	B-Auto Junkyard	
15°			
H	0 68		
	0 66	H	
	0 61	H	
PC	0 59	H	

Same

SHA 51.3-8
11-15-72

STATE HIGHWAY ADMINISTRATION OF MARYLAND

ROAD INVENTORY SHEET

Party Chief: T.L.
Recorder: W.W.
Helper:

Map No. F-15

Road No.: Md 480
Road Name:
Sheet No.: 3 of 10
Date: 1-29-70
County: Caroline
State Coordinates:

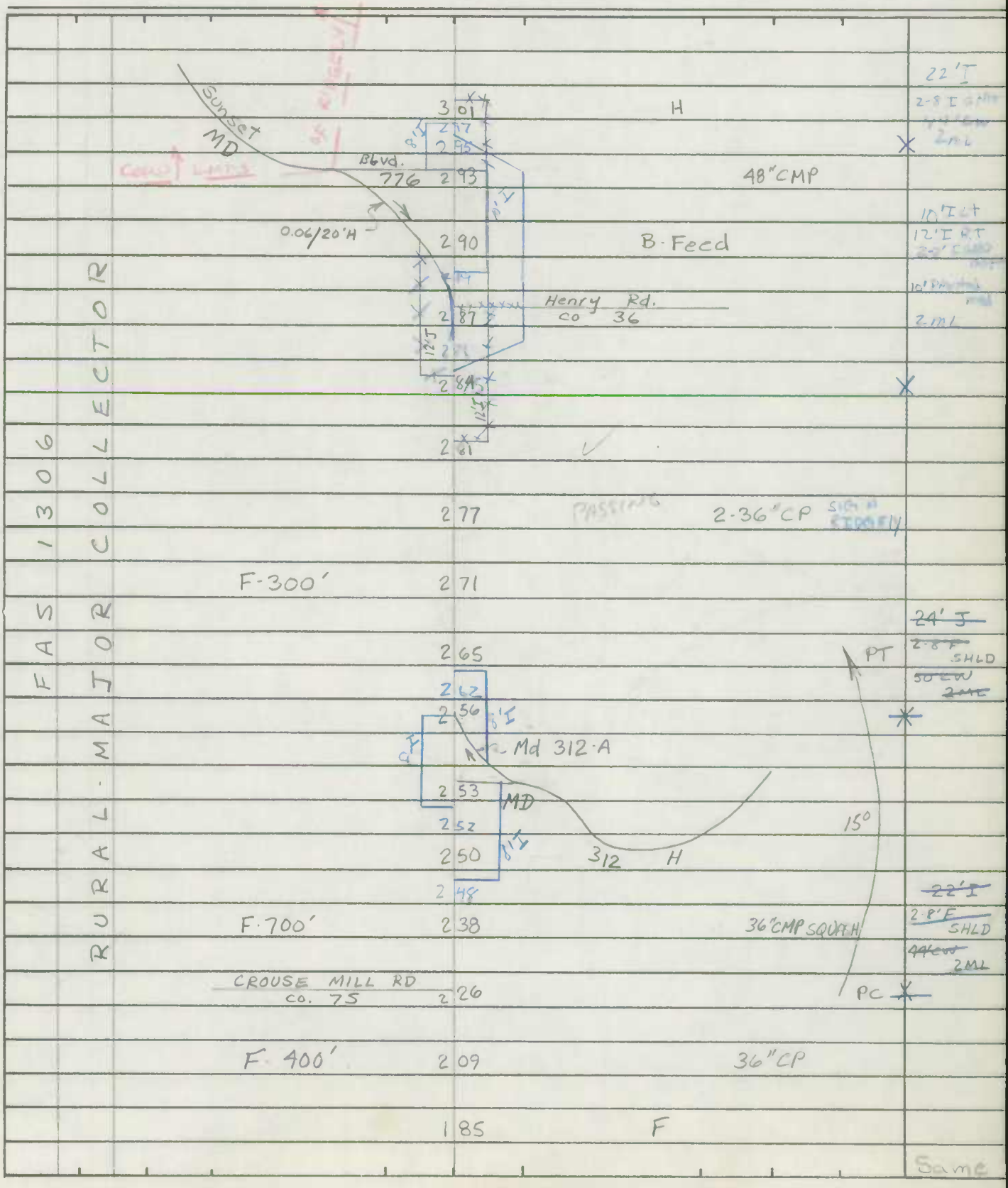

SHA 51.3-8
11-15-72

ROAD INVENTORY SHEET

Road No. Md 480
Road Name W SIXTH ST - E. SIXTH ST
Sheet No. 4 of 10
Date 1-29-70
County Caroline
State Coordinates

F15

FAS 1306 MATOR COLLECTOR

RURAL

W. SIXTH ST. — E. SIXTH ST.

Sunrise Ave MU 170	3 59	
B-Gas	3 54	
MAPLE ST MU OP 24	3 50	
H	3 49	24' I
B-Lumber	3 47	10' I SHLD LT
Alley #4 MU OP 30	3 46	~~24' I~~ 1-6' F SHLD LT
Central MD 312	3 41	50' CW 2 ML
	3 40	2-12' I 2-3' I SHLD OUT
	3 39	10' PAVED SHLD
AL. 3 MU OP 29	3 37	2 ML
	3 35	
B. Meat	3 34	
Maryland Ave	3 32	
AL #2 MU. OP 28	3 28	Drain
Park Ave	3 23	
PT	3 14	
	3 13	
15°		
	3 05	
PC	~~3 04~~	~~Ridgely Sign~~

Ave CO 86
RIDGELY
3 H
CO 256
RD
CO 260
RD
CO
258
Chicken
256
CO
Same

SHA 51.3-8
11-15-72

STATE HIGHWAY ADMINISTRATION OF MARYLAND

ROAD INVENTORY SHEET

Party Chief: F.S
Recorder: T.L.
Helper:

Map No. F-15

Road No.: Md 480
Road Name:
Sheet No.: 5 of 10
Date: 10-3-66
County: Caroline
State Coordinates:

FAS 1306 - RURAL MAJOR COLLECTOR

E

4	42	F-500'	
4	37	Drain	
4	31	18" CP	
4	30	F	
4	25	H	
4	18	12" CP	
4	12	F-600'	15°
3	99	F	
3	98	CORP LMTS	
3	96	F	
3	90	F	CORP LMTS
3	79	2-18" CP	
3	71	End Cem.	40°
3	69	H	
3	65	Beg. Cem	RIDGELY
3	64	B-Tavern	
3	61		

24'E
2-6' SHLD
50' CW
2 MC
Fence

SHA 51.3-8
11-15-72

ROAD INVENTORY SHEET

Road No. Md 480
Road Name
Sheet No. 6 of 16
Date 10-3-66
County Caroline
State Coordinates

FAS 1306 RURAL MAJOR COLLECTOR

		5 53		Drain
		5 40	H	
	F	5 37		
		5 34		Drain
		5 27	H	
		5 24	H	Drain
		5 21	H	
	HT	5 18		
		4 97		18" CP
	F (Vac)	4 89	F	
		4 76		Drain
	H	4 73		
1150	H	4 70		
	RIVER CO	4 67	RD. 45	
		4 65	H	
	F 600'	4 55	H	
		4 51		Drain

Same

Co. MAP approx 5.04 F15

SHA 51.3-8
11-15-72

STATE HIGHWAY ADMINISTRATION OF MARYLAND

ROAD INVENTORY SHEET

Party Chief: F.S.
Recorder: T.L.
Helper:

Map No. METRIC

Road No.: Md 480
Road Name:
Sheet No.: 7 of 10
Date: 10-3-66
County: Caroline
State Coordinates:

	H	6 66		
	B-Gas	6 64		
	H (Vac)	6 61		PT
		6 49	Drain	40°
	H	6 44	H	PC
	FORGE	6 40	#5019 30'± c-c (1932) BRANCH	
		6 34	B-Tavern	
	H	6 31	H	
		6 27	CB	
		6 25	H	
		6 19		Drain
	H-500'	6 11	H	
		5 98	PVT RD. 10' D 0.08	F
		5 80		Drain
	HOLLY CO	5 76	RD. 59	
		5 67		Drain
		5 59	F	

FAS 1306 MAJOR COLLECTOR - RURAL

E

Same

SHA 51.3-8
11-15-72

ROAD INVENTORY SHEET

Road No. Md 480
Road Name
Sheet No. 8 of 10
Date 10-3-66
County Caroline
State Coordinates

FAS 1306 RURAL MAJOR COLLECTOR

	7 52	H	
	7 46	Drain	
	7 40	H	
F	7 34		
	7 31	H	
	7 27	H	
	7 24	H	
	7 16	Drain	
H	7 04		
H	7 02		
H 800'	7 00	A	
	6 92	H-500'	
F	6 88		
H	6 83		
	6 80	F-600'	
H	6 73	H	
H	6 68	F	
			Same

SHA 51.3-8
11-15-72

STATE HIGHWAY ADMINISTRATION OF MARYLAND

ROAD INVENTORY SHEET

Party Chief: F. S.
Recorder: T. L.
Helper:

Map No.:

Road No.: Md 480
Road Name:
Sheet No.: 9 of 10
Date: 10-3-66
County: Caroline
State Coordinates:

NON-FA	RURAL MINOR COLLECTOR			8 37	Greensboro V.F.D.	
					~~Water St~~	
				8 36	~~(Park Ave #2)~~ STONESIFER ST MU ~~0215~~ 213	34' I C-C
X	X		SUNSET MD	8 31	AVE 314	X 2UML
						36' I C-C
		ST.		8 27		X 2UML
		S				28' I C-C
				8 23	Park Ave MU 0160	X 2UML
		MAIN	(Maple Ave) MU 0120	8 21		
				8 19		
				8 16		20°↑
				8 13	Riverview Lane MU 0190	
			↑ CENT LIMIT OF	8 05	GREENSBORO	22' I 30' CW 2ML
1306	COLLECTOR			8 01	Greensboro-Sign	X
FAS	MAJOR		H	7 99	F	
				7 95	H	
			End Cem.	7 94		
	RURAL		Beg. Cem	7 89		
			H	7 69		
	R		F ~~V~~ O PVT RD. 9' D	7 60		
			F	7 58		
						Same

E ↑

SHA 51.3-8
11-15-72

ROAD INVENTORY SHEET

Road No. Md 480
Road Name Main St
Sheet No. 10 of 10
Date 10-3-66
County Caroline
State Coordinates

MD	9 20	S.S. 313	
PT 90° PC	9 19		
	9 17		
	9 14	B-Gas	
			24' I
Greensboro Elem. School	9 08	B-Auto Sales (Vac)	2-8' F SHLD
			40' CW 2ML
Sign-Greenboro	8 98		X
↓ CORP LMTS	8 93		24' I
			8' F SHD RT
(Caroline ST) MU 0040	8 81	OF GREENSBORO ↓	4' F SHD LT
			40' CW 2ML
	8 75		X
(Vaughn Ave) MU 0220	8 68		
PT 40°	8 64	Church St. MU 0050	
PC	8 52	Cedar Lane MU 0045	
	8 50		
Cemetery	8 49	35°	
Bernard Ave MU 0030	8 42		22' I
			30' CW 2ML
	8 40		X
	8 38	City Hall	
			Same

RURAL - MINOR COLLECTOR - FA

SHA 51.3-8
11-15-72

STATE HIGHWAY ADMINISTRATION OF MARYLAND

ROAD INVENTORY SHEET

Party Chief: F. Sefton
Recorder: T. Landon
Helper:
Verified 7-10-74 T.L.-F.R. 8-25-77
Map No. F15
Rewritten: 5-23-78 WRS.

Road No.: Md 485
Road Name:
Sheet No.: 1 of 1
Date: 9-27-66
County: Caroline
State Coordinates: 1110 - 396

MD	0.66	404			22' H
	0.63			PT 80° PC	2-6' E SHLD 40' CW 2ML
	0.59				
	0.43		F		
	0.21		F	PT 20° PC	
	0.15				
	0.08			PT 70° PC	15' J 2-3.5' G SHLDS 50' CW 2ML
	0.06	American Legion			
	0.04				22' H 2-6' E SHLD 40' CW 2ML
MD	0.00	404			

NORTH FALL CURVE

E

← Denton

Q.A. County Line →

SHA 51.3-8
11-15-72

ROAD INVENTORY SHEET

Road No. _____
Road Name _____
Sheet No. _____
Date _____
County _____
State Coordinates _____

SHA 51.3-8
11-15-72

STATE HIGHWAY ADMINISTRATION OF MARYLAND

ROAD INVENTORY SHEET

Party Chief: F. Sethan
Recorder: T. Landon
Helper:
Map No. METRIC
Reversed 11-26-68
Verified 7-1-74 TL-FR
8-26-77
Rewritten: 5-23-78 WRS

Road No.: Md 577
Road Name:
Sheet No.: 1 of 3
Date: 9-26-66
County: Caroline
State Coordinates:

		H-500'	1 17			
		T.H. (Aban)	1 09			
		T.H. (Aban)	1 07			
		F-800'	0 97			
			0 85			PT
	RURAL		0 72		2-18" CMP	30°
			0 64	F		PC
FAP 3 OF 3			0 42	F		
		↑ 200°	0 36			
		F	0 26			
			0 16	H		
		Reliance-Sign	0 14			
			0 12	H		
			0 10	H		
			0 08	H		
		H	0 01			22' I 2-7' F SHLDS
		Md S.S Dorchester	0 00	392 Co Line		40' CW 2ML

N ↑

SHA 51.3-8
11-15-72

ROAD INVENTORY SHEET

Road No. Md 577
Road Name
Sheet No. 2 of 3
Date 9-26-66
County Caroline
State Coordinates

FAP 307 RURAL-MINOR ARTERIAL

		2 72		PT X
		2 61	Guard Rd CO 223	
				40° 22'I
		2 60	CB L-2-9' spans x W-43' x D-9'	2-4'F SHLDS
				40°CW 2ML
		2 56		PC X
	↑15°	2 46		
		2 05		10°↑
	ADAMS RD Dor Co 290	1 93		
	↑15° F	1 86	H	
		1 68	F	
		1 66	H	
		1 64	H	
	F-700'	1 62		
	H	1 60		
		1 48	H	
				22'I
	H	1 46	H	2-8'F SHLDS
				40°CW 2ML
	Oak Grove Dor Co 288	1 44	Road CO 226	X
				Same

SHA 51.3-8
11-15-72

STATE HIGHWAY ADMINISTRATION OF MARYLAND

ROAD INVENTORY SHEET

Party Chief: F. Settan
Recorder: T. Landon
Helper:

Map No. METRK

Road No.: Md 577
Road Name:
Sheet No.: 3 of 3
Date: 9-26-66
County: Caroline
State Coordinates:

N

FAP 307 RURAL - MINOR ARTERIAL

Md 313

	375	WRIGHT Rd Co 222	
Dor Co Md 313	353	F	
PT	345		
HT	331		
30°			
HT	328		
PC	326	H (Vac)	
	309	F	15°
	294	36" CMP	22' I 2-7' F SHLDS 40' CW 2 ML

SHA 51.3-8
11-15-72

ROAD INVENTORY SHEET

Road No. _____
Road Name _____
Sheet No. _____
Date _____
County _____
State Coordinates _____

SHA 51.3-8
11-15-72

STATE HIGHWAY ADMINISTRATION OF MARYLAND

P 6-19

ROAD INVENTORY SHEET

Party Chief: F. Settan
Recorder: T. Landon
Helper:

Reversed: 11-6-68
Revised: 7-3-74 TL-FR
7-14-76
8-23-77
Rewritten: 5-24-78 WRS

Map No. 115.05

Road No.: Md 578
Road Name:
Sheet No.: 1 of 4
Date: 9-21-66
County: Caroline
State Coordinates: 1119-346

FAS 1315 RURAL-MAJOR COLLECTOR

Station	Feature	Left	Right	Remarks
0 60			9 H	
0 41	PT			
	Wood Wharf Rd 188 CO			
0 32	70°		H	
0 27	PC Church & Cemetery			
0 18	Sign-Bethlehem			22'I 2-8'F SHLD
0 13		H		50'CW 2ML
0 11				
0 09		H	5 H	
0 06				
0 05		4 H		
0 02			H	
0 01		H		22'I
0 00	MD 331			30'CW 2ML
	Bethlehem Rd CO 189			

Hpas

S.S.

N

SHA 51.3-8
11-15-72

ROAD INVENTORY SHEET

Road No. Md 578
Road Name
Sheet No. 2 of 4
Date 9-21-66
County Caroline
State Coordinates

FAS 1315 RURAL MAJOR COLLECTOR

Hams

			20'I
H	1 58		2-8'F SHLD
			40'CW 2ML
NEWTON CO	1 47	RD 186	X
	1 39	F	
F	1 34		
	1 29	H	
H	1 24		
F	1 11		
	1 06	F	
TANYARD CO	0 95	RD 187	
Church	0 94		
H	0 93		
	0 86	Drain 20°↑	
H	0 79		
H	0 77		
	0 70	H	
	0 64	H (Vac) 20°↑	
			Same

SHA 51.3-8
11-15-72

STATE HIGHWAY ADMINISTRATION OF MARYLAND

ROAD INVENTORY SHEET

Party Chief: F. Settan
Recorder: T. Landon
Helper:

Map No. G15

Road No.: Md 578
Road Name:
Sheet No.: 3 of 4
Date: 9-21-66
County: Caroline
State Coordinates:

			3 63		24"CP	
	PT		3 61	H		
		H	3 51			
	30°	F·500'	3 45			
			3 38		36"CMP	
	PRC		3 35	F	PRC 30°	
			3 06	F	PC	
			2 92	H		
			2 39		15°	22'I 2·8'F SHLD 50'CW 2ML
		Gil Pin Pt. Rd. CO 172	2 29	Grove Rd. CO 166		X
	PT	H	2 11			
		Hog	2 09	#5020 TWIN CB L·2-12'SPANS X W·47' X D·5'	Check	
		H	2 04			
	35°					
		H·400'	1 95			
		F·400'	1 89			
	PC	H	1 68			Same

FASTER COLLECTOR - RURAL - 13 MILES

E

SHA 51.3-8
11-15-72

ROAD INVENTORY SHEET

Road No. Md 578
Road Name
Sheet No. 4 of 4
Date 9-21-66
County Caroline
State Coordinates

FAS 1315 RURAL-MAJOR COLLECTOR

		Md 16	
	4 29	S.S.	
	4 28	Md 16	
7 H	4 23	H	
	4 18	H	30' I C-C 2ML
	4 16		
	4 11		
	4 09	5 H Harmony-Sign	
	4 04		
	3 98	H	
	3 94	H	
	3 92	H	
	3 85	3 H	
	3 79		
	3 76	H	
	3 70	H	
			Same

SHA 51.3-8
11-15-72

STATE HIGHWAY ADMINISTRATION OF MARYLAND

ROAD INVENTORY SHEET

Party Chief: T. Landon
Recorder: W. Warfield
Helper: C. Forrest
Revised: 7-8-74 TL-FR
8-24-77
Map No. METRIC
Rewritten: 5-24-78 WRS

Road No.: Md 617
Road Name: (Old Md 16)
Sheet No.: 1 of 1
Date: 1-6-69
County: Caroline
State Coordinates:



SHA 51.3-8
11-15-72

ROAD INVENTORY SHEET

Road No. _____
Road Name _____
Sheet No. _____
Date _____
County _____
State Coordinates _____

Form 6 HPS (Rev. 1961)

DENTON

ROAD INVENTORY SHEET

Party Chief: T. LANDON
Recorder: W. WARFIELD
Helper:

T. LANDON
METRIC F. RHODES 8/24/77
7/9/74 VERIFIED

Road No.: MD. 619 A
Road Name: 6TH ST.
Sheet No.: 1 of 1
Date: 2-7-72
County: CAROLINE

MASS (WE)
NW PART
MD 619

As per J. T. NEUCAM
9-15-89

313
MD

GAY ST
MD ← 0 33 ← 404 NWB T.L.

STOCKLEY AL #1
MU 7050 0 39 MU 8010

MARKET ST
MU 0 25 170

→ FRANKLIN → ST.
E.B. LA. MD. 0 19 404 NU

RANDOLPH ST. #2
(MUN.) 0 12 0192

FOUNTAIN AVE. #2
(MUN.) MU 0092

0 02
0 01
0 00

27' I
"J" C.C.
2 ML

N

HISTORICAL SIGN

MAJOR

13'11

MD 619 AVE

Form 6 HPS (Rev. 1961)

ROAD INVENTORY SHEET

Road No. _____

Road Name _____

Sheet No. _____

Date _____

County _____

SHA 51.3-8
11-15-72

STATE HIGHWAY ADMINISTRATION OF MARYLAND

CB
TM
8-20-87

ROAD INVENTORY SHEET

Party Chief: T. Landon
Recorder: W. Warfield
Helper:

Map No. METRIC

Road No.: Md 619-B
Road Name: (Legion Rd)
Sheet No.: 1 of 1
Date: 2-7-72
County: Caroline
State Coordinates:

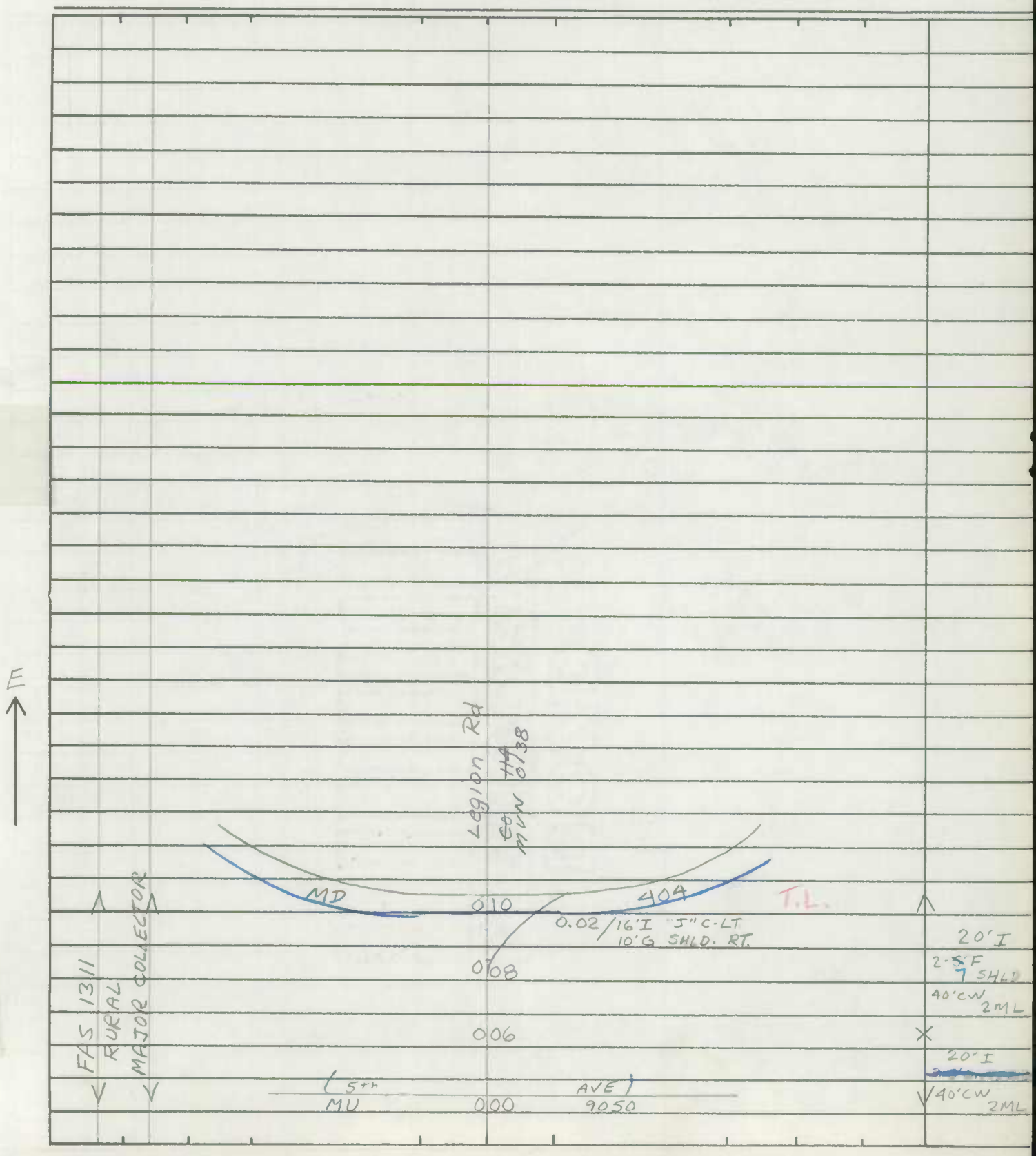

SHA 51.3-8
11-15-72

ROAD INVENTORY SHEET

Road No. _____
Road Name _____
Sheet No. _____
Date _____
County _____
State Coordinates _____

P 6-79

SHA 51.3-8
11-15-72

STATE HIGHWAY ADMINISTRATION OF MARYLAND

ROAD INVENTORY SHEET

Party Chief: F. Sefton
Recorder: T. Landon
Helper:

Road No.: Md 621
Road Name:
Sheet No.: 1 of 4
Date: 9-26-68
County: Caroline
State Coordinates:

BB REV.
FR 2-6-81

Map No.: G15E Co.
Reversed: 11-26-68
Revised: 7-3-74 TL-FR
1-14-76
8-23-77
Rewritten 5-24-78 WRS

E

NON-FA RURAL MINOR COLLECTOR

	2 09	H	
LAUREL GROVE CO	2 03	Rd. 157	
F	1 89		
↑30°	1 83		
HT	1 78		
	1 70	F	
F-600′	1 66		
NAGEL CO	1 23	ROAD 175	
Fowling	1 10	Creek	3-36"CP
H	1 07		
	0 93	F-500′	
HT 500′	0 75		
	0 71	F 500′	
	0 55	3-36" CP	
	0 01	Historical - Sign	20′I 2-6′F SHLD 40′CW 2ML
MD	0 00	16	

Hrns

SHA 51.3-8
11-15-72

ROAD INVENTORY SHEET

Road No. Md 621
Road Name
Sheet No. 2 of 4
Date 9-26-68
County Caroline
State Coordinates

NON-FA RURAL MINOR COLLECTOR

	345	B-Aban		
	341	H-Aban		
	338	H-Aban		80-2
				19'I
	335			2-9'F SH.D
		3 H		~~14'I J.ST~~
H	332			~~2-6'E~~ ~~SH.DS~~
				~~30'CW~~ ~~2UML~~
American CO	329	Corner Rd 163		X 40'CW 2ML
↑ 30° B-Pickles	311			
	309			
11 TiH (Aban)				
	298			
H-500'	291			
	285	H	20°↑	
	264	F		
	235	H	20°↑	
HT	222			
H	220			
F	213			
				Same

Hdms

SHA 51.3-8
11-15-72

STATE HIGHWAY ADMINISTRATION OF MARYLAND

ROAD INVENTORY SHEET

Party Chief: F.S.
Recorder: T.L.
Helper:

Map No.: METRIC

Road No.: Md 621
Road Name:
Sheet No.: 3 of 4
Date: 9-26-66
County: Caroline
State Coordinates:

E ↑

		H	4	89	F-400'
		CHIPMANS LA. CO 169	4	79	
	↑20°		4	73	
RURAL-MINOR COLLECTOR NON-FA		F	4	62	
		T-T-T-T-T	4	35	
	↑15°	H	4	30	F-700'
	↑10°		4	17	
		H	4	12	
		H	4	02	H
	↑15°		3	90	
		H-Aban	3	86	
		F-700'	3	78	
			3	59	H
	Sign: American Corner		3	56	H
			3	51	H
	↑15°		3	48	

80-2
21'I
2-8'F SHLD
4.0'CHL
2 ML
X Some

SHA 51.3-8
11-15-72

ROAD INVENTORY SHEET

Road No. Md 621
Road Name
Sheet No. 4 of 4
Date 9-26-66
County Caroline
State Coordinates

SHA 51.3-8
11-15-72

STATE HIGHWAY ADMINISTRATION OF MARYLAND

ROAD INVENTORY SHEET

Party Chief: F. Settan
Recorder: T. Landon
Helper:
Revised: 7-3-74 TL-FR
1-21-76
8-26-77
Rewritten 5-24-78 WRS
Map No.:

Road No.: Md 630
Road Name: Denton
Sheet No.: 1 of 1
Date: 9-19-66
County: Caroline
State Coordinates: 1149 - 318
Federalsburg

N

NON-FA RURAL MINOR COLLECTOR

IDLEWILD RD
CO 214

0.40

394

CO

CORP LIMITS

FEDERALSBURG

0 24 END STATE MAINT. - Sign 36" CMP

Laurel Grove Rd
MU ~~CO 144~~ 0.170 0 21

0 19 Church

0 11 CBC L-10' x W-23.5' x D-5' 10°

Church 0 03

20°

0 02

0.02/30'I
5" C.C

SPUR

AVE N. MAIN ST.

0 00 315 MUN

BLOOMINGDALE
MUN MD

Park Lane
MUN 0.230

20' I
2-2' I
HDRS
26' CW
2ML

SHA 51.3-8
11-15-72

ROAD INVENTORY SHEET

Road No. _____
Road Name _____
Sheet No. _____
Date _____
County _____
State Coordinates _____

SHA 51.3-8
11-15-72

STATE HIGHWAY ADMINISTRATION OF MARYLAND

ROAD INVENTORY SHEET

Party Chief: F. Sattan
Recorder: T. Landon
Helper:

Reversed 11-26-68
Verified 7-2-74 TL FR
8-26-77

Map No.:

REWRITEN 5-24-78 HRS

Road No.: Md 634
Road Name: Reliance Ave
Sheet No.: 1 of 1
Date: 9-26-66
County: Caroline
State Coordinates:

FAS 1319	RURAL - MAJOR COLLECTOR	E. Central Avenue MUN MD 315 MUN	0 48		25' I
					"J" C-RT 27'CW 2UML
		Chambers ST mu 0090 (Kindler ST mu 0160)	0 35		
		(Ellis ST) mu 0125	0 34		
		RxR	0 27		
		RxR Rdwy	0 25		
		RxR SIGN(R) Flashing Lights SL	I 0 20 SL	RxR SIGN(R) Flashing Light MDDE PE 532 043 M	
		(New Street) mu 0210	0 16	RxR - Rdwy	
			0 13	RxR	24' I
					2-4'E SHLD 30'CW 2ML
		MD 313	0 00 SL	MD 318	
				Md 313	

N

SHA 51.3-8
11-15-72

ROAD INVENTORY SHEET

Road No. _____
Road Name _____
Sheet No. _____
Date _____
County _____
State Coordinates _____

SHA 51.3-8
11-15-72

STATE HIGHWAY ADMINISTRATION OF MARYLAND

86-1 BB
2-10-87 + m

ROAD INVENTORY SHEET

Party Chief: T. Landon
Recorder: W Warfield
Helper:
Verified: 7-9-74 TL-FR 8-25-77
Map No.:

Road No.: Md 776
Road Name: SUNSET BLVD - W. RAILROAD ST.
Sheet No.: 1 of 2
Date: 1-29-70
County: Caroline
State Coordinates:

REWRITTEN 5-24-78 WRS

N

NON-FA COLLECTOR — W. RAILROAD ST.

NON-FA MINOR COLLECTOR — SUNSET BLVD.

RURAL

0.63	Park Ave		22' I 6' I SHD 12' I
0.61	Park Ave. MU0130		
0.56	(Alley #1) MU8010		22' I 2-6' I SHLD 40' CW 2ML
0.52	Caroline Ave MU0030		
0.50	Cow Barn Rd CO 79	PT 90°	
0.48	Railroad ST MU0142	PC	
0.42	W. First ST MU0050 MU		
0.35	W. Second ST MU0160		
0.34	Oriole Ave MU0140		
0.27	W. Third ST. MU0180		
0.21	Sign - Ridgley		22' I 2-4' I SHLD
0.19	W. FOURTH ST. MU0060		
0.14			22' I
0.08	RIDGLEY I SUNSET MAE, n		28' I
0.06		PT H	2-8' I SHLD 40' CW 2ML
0.03		40°	
0.02	0.06/20' I	PC	24' I 2-8' I SHLD 36' CW 2ML
0.00	MD 480		

SHA 51.3-8
11-15-72

ROAD INVENTORY SHEET

Road No. Md 776
Road Name W. Railroad Ave.
Sheet No. 2 of 2
Date 9-27-66
County Caroline
State Coordinates

E. Railroad St.
MUN 170

				~~22'~~ I
Central MD	0.78	Ave. 312		~~30'~~ I
	0.74	(Alley # 3) mu8030		~~28'~~ A ~~SHLD~~
				(~~46'~~ ~~C-C~~)
				2ML
Town Hall	0.69	Maryland Ave mu8100		X
	0.65	(Alley # 2) mu8020		
				Same

NON - FA
RURAL
MINOR COLLECTOR

Form 6 HPS (Rev. 1961)

1115-412

ROAD INVENTORY SHEET

PARTY CHIEF Frederick Settan
RECORDER Thomas Landon
CHAINMAN

T. LANDON
F. RHODES 8/25/77
7/9/74 VERIFIED

ROAD NO. MD 776-A
NAME
SHEET NO. 1 OF 1
DATE 10-4-66
COUNTY CAROLINE

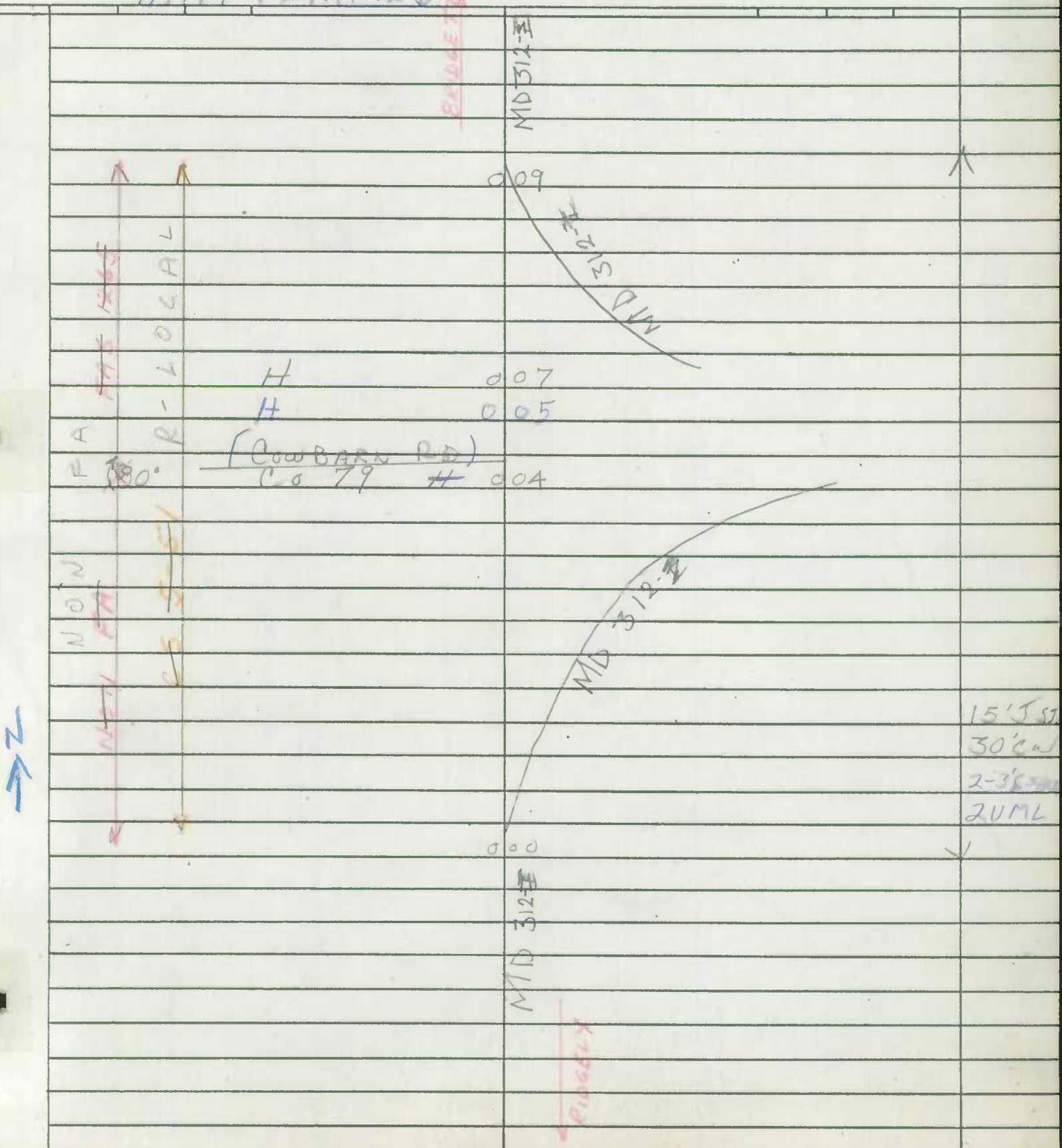

SHA 51.3-8
11-15-72

P 6-79
P 3-89

STATE HIGHWAY ADMINISTRATION OF MARYLAND

ROAD INVENTORY SHEET

Party Chief: F. Settan
Recorder: T. Landon
Helper:
VERIFIED 7-3-74 TL-FR
8-23-77
Map No.:

Road No.: Md 817 A
Road Name:
Sheet No.: 1 of 2
Date: 10-4-66
County: Caroline
State Coordinates: 1115 - 318

REWRITTEN: 5-24-78 WRS

		↑ CORE LMTS OF PRESTON ↑			
		End Cemetery	0 43		
		Beg. Cemetery	0 33		
			~~0 32~~		
		↑10°	0 28		
		B-Garage	0 21	H	
		H	0 13		
					20'J ST.
		H	0 11	H	2.3'E SHLD
					40'CW 2ML
			0 10		X
NON-RURAL	LOCAL	↑15° H	0 08	H	
		H	0 06		
		H	0 05		
			0 04	H	
			0 02	CBC L-11'xW-40'xD-6'	
					26'J S.T.
		↑45°	0 01		C-RT
					30'CW 2ML
			0 00	331	
		MD		preston →	

N ↑

SHA 51.3-8
11-15-72

ROAD INVENTORY SHEET

Road No. Md 817-A
Road Name
Sheet No. 2 of 2
Date 10-4-66
County Caroline
State Coordinates

NON-FA
RURAL - LOCAL

MD 0.46 331

MD 331

0.08 / 20'J ST.
MD 331-A → 0.44

90°

20'I
2.3'E SHLD
40'CW 2ML

Same

SHA 51.3-8
11-15-72

STATE HIGHWAY ADMINISTRATION OF MARYLAND

ROAD INVENTORY SHEET

Party Chief: F. Sefton
Recorder: T. Landon
Helper:

VERIFIED: 7-3-74 TL-FR
8-23-77

Map No. H-15

REWRITTEN: 5-24-78 WRS

Road No.: Md 817-B
Road Name:
Sheet No.: 1 of 1
Date: 10-4-66
County: Caroline
State Coordinates: 1116 - 316

NW

NON-FA - LOCAL

RURAL

Road XXXX 0.52 End

H 0.44 20°

0.06/20'I 2ML
MD 331-B (Dorchester Co.) 0.39 (Seaman Rd) CO 205

H 0.33

0.24

0.01/16'I

MD

0.02

0.00

CO 92

20'J S.T.
2-3'E SHLD
48'CW 2ML

SHA 51.3-8
11-15-72

ROAD INVENTORY SHEET

Road No. _____
Road Name _____
Sheet No. _____
Date _____
County _____
State Coordinates _____

Form 6 HPS (Rev. 1961)

1138-444

ROAD INVENTORY SHEET

PARTY CHIEF Frederick Settan
RECORDER Thomas Landon
CHAINMAN

T. L ANDON 8/22/77
F. RHODES
7/2/74 VERIFIED

ROAD NO. MD 820
NAME
SHEET NO. 1 OF 1
DATE 10-4-66
COUNTY CAROLINE

XXXV

ROAD ~~015~~ 011 END

H 009

CASTLE HALL RD.

Co 29 007

NE

PT H 003 14' J ST.

80° 2-2'G HDS

PC 001 30' CW

2 UML

MD 000 313

NON PA

SHA 51.3-8
11-15-72

STATE HIGHWAY ADMINISTRATION OF MARYLAND

ROAD INVENTORY SHEET

Party Chief: F. Sefton
Recorder: T. Landon
Helper:
VERIFIED: 7-9-74 TL-FR 8-25-77
Map No.:

Road No.: Md 821
Road Name:
Sheet No.: 1 of 1
Date: 10-4-66
County: Caroline
State Coordinates: 1155 - 469

REWRITTEN 5-24-78 MARYDEL

		(First St) Co		
		0 39	454	
		MD		15'J
			(Second St) Co 6	3'G SHD RT 3'E 21'CW 2UML
		0 36		80°
		RxR Sign	MPDE	
		I 0 35 S.L.	~~PC~~ 516 209 Y	
			RxR Sign	
		0 31	RxR Roadway	
NON-FARM LOCAL		0 29	RxR Warning	15'J
				36'C-C
		MD 0 27	311	2-10.5'G HRS
				2ML
		0 25		
				36'G
	120°	0 15		C-C
		CORP LIMITS OF MARYDEL		2UML
		0 13	Church	
		0 09	Church	
				16'G
		0 06	H	~~23'E SHLD~~
				30'CW 2UML
		0 04	H (Vac	80° 24'G
				~~20'G~~
				~~26'E SHLD~~
				50'CW 2UML
		MD 0 00	454	

E

SHA 51.3-8
11-15-72

ROAD INVENTORY SHEET

Road No. _____
Road Name _____
Sheet No. _____
Date _____
County _____
State Coordinates _____

Form 6 HPS (Rev. 1961)

ROAD INVENTORY SHEET

CO 437

Party Chief: T. LANDON
Recorder: W. WARFIELD
Helper:

T. LANDON
F. RODES 8/26/77

Road No.: MD 927
Road Name: OLD MD 307
Sheet No.: 1 of 1
Date: 1-20-71
County: CAROLINE

UNASSIGNED
TRANSFER

NOW CO 437
12-16-70

X-X-X
ROAD 0129 END

H
0127
0125 0.02/24 I 2-10' I SHLD
0123
3 H
0116 24' CP
0115 B-REST
0112 H
0110
0107 E
0105 F
20' I
2-2' GRASS SHLD
30' CUT
DORCHESTER 0100 CO SEC LINE 2.5'x W. 22'x 1.4'

LOUISE LA. RL.
DOR. CO. 342

NON FA
CS 5-185

F