CAROLINE 011

SHA 51.3 - 8 Revised
4.83

95 STATE REINV 93-3
4-10-95
TM/BB

2-24-94
BB/TM

FC/RI-95
3-28-95
BB/TM

MARYLAND STATE HIGHWAY ADMINISTRATION

Goldsboro

ROAD INVENTORY SHEET

Party Chief: BB
Recorder: AL
Assistant:
Map No./Dir.: GO-6 / E
State Coordinates: 1145-441

Road No.: MD 287
Road Name: OLD LINE Rd
County: Caroline
Date: 4-20-89
Sheet No.: 1 OF 2

TRAFFIC CODES
TRAFFIC CONTROLS: STOP SIGN=SS, TRAFFIC LIGHT=T.L., FLASHING RED BALL=F.R.

TRAFFIC CODES
PARKING RESTRICTIONS: A.M. PEAK, P.M. PEAK, A.M./P.M. PEAK, NO PARKING ANYTIME=N.P., COMM/IND. ACCESS=E

SYSTEM: FED. AID.	SYSTEM: FUNCT CLASS.	SYSTEM: HWY. SYS.	SYSTEM: HPMS SAMPLE	TRAFFIC: PKG. REST.	TRAFFIC: COM/IND. ACCESS	LINE DIAGRAM	TRAFFIC: CONTROL	TRAFFIC: COM/IND. ACCESS	TRAFFIC: PKG. REST.	PAVEMENT DATA
						1 07 36"CMP				22'I
										2-4'I SHDS
										2ML
						0 86 CBC L 18' x W 24' x D 5'			X	
						(RXR) 0 49				
						FAIRHAVEN LN. 0 44 → SL 50MPH				
						CO 262 0 41				
						CORP LIMITS 0 38				
						0 33 SL 30MPH				
						Railroad Ave (#2)				22'I
						0 31 MU 0022				2-4'I shd
						Main ST.				2ML
						MD 311 0 29	SS		X	
										24'I
						0 18 (RXR)				2-4'I shds
						0 07 To Playground		E		2ML
						0 06			X	
										20'I
					E	Goldsboro V.F.C. 0 03 (RT JC-RT ON SHD.)				4'I shd rt
										10'I shd LT
						0 02			X	2ML
										20'I
						Corp. Limits ↑				4'I shd rt.
						Meeks Rd. *Old Town Rd*				2ML
V	V					V Co. 33 0 00 MD 313			X	
						Goldsboro Corp. Limits				
						M-M				
						M-M				
						M-M

LINE DIAGRAM

SYSTEM: FED. AID.	SYSTEM: FUNCT. CLASS.	SYSTEM: HWY. SYS.	SYSTEM: HPMS SAMPLE	TRAFFIC: PRKG. REST.	TRAFFIC: COM/IND ACCESS	LINE DIAGRAM	TRAFFIC: CONTROL	TRAFFIC: COM/IND ACCESS	TRAFFIC: PRKG. REST.	PAVEMENT DATA
						William Grove Rd.				
						Del. Drapers Mill Rd.				
						RD 255 A				
						0.18				
						RT 9				
						Delaware State Line				
^	^					Maryland State Line				^
						2 88				
						Bright Rd				
						Co. 49				
						2 65				
						2 16				
						PT				
						35°				
						Jarrell Rd.				
						2 04 Co. 48				
						PC				
										22' I
										2-5' I shd
										2ML
						1 85				X
						Choptank River				
						1 83				
						1 81 #5002				
						Sandtown Rd				
										22' I
						Jackson ~~Rd.~~ LN				2-4' I shd
						Co. 31 1 31				2ML
						Old Line Rd				

FAS 1993
NHAC MAJOR COLLECTOR

SHA 51.3 - 8 Revised 4.83

95 STATE Reinv.
4-10-95
TM/BB

MARYLAND STATE HIGHWAY ADMINISTRATION

ROAD INVENTORY SHEET

Party Chief: BB
Recorder: AL
Assistant:
Map No./Dir.: 60-6 / E
State Coordinates: 1119-439

Road No.: MD 304
Road Name:
County: Caroline
Date: 4-20-89
Sheet No. 1 OF 1

TRAFFIC CODES
TRAFFIC CONTROLS: STOP SIGN=SS, TRAFFIC LIGHT=T.L., FLASHING RED BALL=F.R.

TRAFFIC CODES
PARKING RESTRICTIONS: A.M. PEAK, P.M. PEAK, A.M./P.M. PEAK, NO PARKING ANYTIME=N.P., COMM/IND. ACCESS=E

SYSTEM: FED. AID.	SYSTEM: FUNCT CLASS.	SYSTEM: HWY. SYS.	SYSTEM: HPMS SAMPLE	TRAFFIC: PRKG. REST.	TRAFFIC: COM/IND. ACCESS	LINE DIAGRAM	TRAFFIC: CONTROL	TRAFFIC: COM/IND. ACCESS	TRAFFIC: PRKG. REST.	PAVEMENT DATA
						Bridgetown Rd Co. 37				
						OAKLAND Rd.				
						MD 312 0.48	SS			
										22' I
						0.46	SS			30' cw
										2ML
						0.42				
										20' I
						0.33 SL 30 MPH				2-2' ~~RT~~ shd
						cut-off Rd.				2ML
						0.31 Co. 16				
						0.19 SIGN Bridgetown				
						0.17 PT				
						300°				
						0.07 PC				
										20' I
										2-4' shds
						0.01 5018				2ML
						Caroline Co. Line				
						Queen Annes Co. Line 0.00				
						Mason Branch				
						0.16				
						Bridgetown Rd.				
						Q.A. Co B1				

FAS 1300 RURAL MAJOR COLLECTOR

SYSTEM				TRAFFIC		LINE DIAGRAM	TRAFFIC			PAVEMENT DATA
FED. AID.	FUNCT. CLASS.	HWY. SYS.	HPMS SAMPLE	PRKG. REST.	COM/IND ACCESS		CONTROL	COM/IND ACCESS	PRKG. REST.	

SHA 51.3 - 8 Revised 4.83

TRANSFER LETTER 5-8-90

91-3 STATE 1-492 GD/BB

Ex. 91-9 1-14-92 GD/BB

L92-29 3-27-93 BB/AH

95 STATE RE: NV 4-13-95 TM/BB

MARYLAND STATE HIGHWAY ADMINISTRATION

ROAD INVENTORY SHEET

Party Chief: K. Hess - Office Inv.
Recorder:
Assistant:
Map No./Dir.: 606 / NE
State Coordinates: 1153-317

Road No.: MD 306
Road Name: HOUSTON BRANCH RD
County: CAROLINE
Date: 5-22-90
Sheet No.: 1 OF 2

SYSTEM: FED. AID. | FUNCT CLASS. | HWY. SYS. | HPMS SAMPLE
TRAFFIC: PRK.G. REST. | COM/IND. ACCESS
LINE DIAGRAM
TRAFFIC: CONTROL | COM/IND. ACCESS | PRK.G. REST.
PAVEMENT DATA

TRAFFIC CODES
TRAFFIC CONTROLS: STOP SIGN=S.S., TRAFFIC LIGHT=T.L., FLASHING RED BALL=F.R.

TRAFFIC CODES
PARKING RESTRICTIONS: A.M. PEAK, P.M. PEAK, A.M./P.M. PEAK, NO PARKING ANYTIME=N.P., COMM/IND. ACCESS=E

NON FA RURAL MINOR COLLECTOR

	2 50	Co 219	28' I
	1 24		
		LIBERTY CHURCH RD	
BRIGGS LN.	1 17	Co 221	
PVT.	1 08		
	0 07	S.L 50 MPH	
	0 63	Jefferson Ford Rd	
WILLIN LN.	0 60	PVT	21' I
CP 38	0 52	Tonyard Farm Dr	
	0 37	PVT.	
Co 367 ST	0 24		
ROSE ST.			21' I
CP 27	0 27	Patricia Court	
	0 18	Co 482	
	0 17		
	0 16	S.L 30 MPH	22' X I
	0 00		2-7 I SA-DS
		0.29	
		LIBERTY RD M 330	

SYSTEM				TRAFFIC		LINE DIAGRAM	TRAFFIC			PAVEMENT DATA
FED. AID.	FUNCT. CLASS.	HWY. SYS.	HPMS SAMPLE	PRKG. REST.	COM/IND ACCESS		CONTROL	COM/IND ACCESS	PRKG. REST.	
						DEL RD 568				
						DEL. RD #51				
						134				
						DELAWARE STATE LINE				
A	A					MARYLAND STATE LINE 410			A	
						PT 408				
						40° BRYNKO RD CO 216 392				
						PC 382				
						PT 373				
						30°				
						PC 362				
						TURNER RD 321 CO 218				
						311 4-60" CMP				
										22' I
										~~30' CW~~
										2 ML
										2-6' ESHDS

NON FA
RURAL MINOR COLLECTOR

SHA 51.3 - 8 Revised
4.83

MARYLAND STATE HIGHWAY ADMINISTRATION

ROAD INVENTORY SHEET

Party Chief: BB
Recorder: AL
Assistant:
Map No./Dir.: 60-6 / NE
State Coordinates: 1153-317

Road No.: MD 306
Road Name:
County: Caroline
Date: 5-22-89
Sheet No. 3 OF 3

TRAFFIC CODES
TRAFFIC CONTROLS: STOP SIGN=SS, TRAFFIC LIGHT=T.L., FLASHING RED BALL=F.R.

TRAFFIC CODES
PARKING RESTRICTIONS: A.M. PEAK, P.M. PEAK, A.M./P.M. PEAK, NO PARKING ANYTIME=N.P., COMM/IND. ACCESS=E

SYSTEM: FED. AID.	SYSTEM: FUNCT CLASS.	SYSTEM: HWY. SYS.	SYSTEM: HPMS SAMPLE	TRAFFIC: PKG. REST.	TRAFFIC: COM/IND. ACCESS	LINE DIAGRAM	TRAFFIC: CONTROL	TRAFFIC: COM/IND. ACCESS	TRAFFIC: PKG. REST.	PAVEMENT DATA
						1.34				
						Delaware State Line				
						Maryland 4 42 State Line				
						PT 4 37				
						Hrynko Rd				
						co. 216 4 21				
						40°				
						PC 4 11				
						PT 4 02				
						30°				
						PC 3 91				
						Turner Rd.				
						3 50 Co 218				
						3 40 4-60" CMP				
										20' I
										30' CW
										2ML

NON FA
RURAL MINOR COLLECTOR

SYSTEM				TRAFFIC		LINE DIAGRAM	TRAFFIC			PAVEMENT DATA
FED. AID.	FUNCT. CLASS.	HWY. SYS.	HPMS SAMPLE	PRKG. REST.	COM/IND ACCESS		CONTROL	COM/IND ACCESS	PRKG. REST.	

Del. Rd 568

SHA 51.3-8
11-15-72

STATE HIGHWAY ADMINISTRATION OF MARYLAND

ROAD INVENTORY SHEET

Party Chief: T. LANDON
Recorder: F. RHODES
Helper:

Map No.:

Road No.: MD. 306
Road Name:
Sheet No.: 5 OF 5
Date: 7/1/75
County: CAROLINE
State Coordinates:

	DEL. CO. 31			
	DEL. CO.	DEL. CO. 568		
		1.36		
SIGN	DELAWARE LINE MARYLAND	4 49	LINE LINE	
PT	(HRYNKO RD)	4 42	H (VAC)	
	CO 214	4 27		
40°	~~H (VAC)~~	4 24		
PC		4 20		
	H	4 17		
	H	4 14		SAME

FA NO 2 RAILNOR CORPORATION HPMS 1985 3036422004

SHA 51.3-8
11-15-72

ROAD INVENTORY SHEET

Road No. _____
Road Name _____
Sheet No. _____
Date _____
County _____
State Coordinates _____

TRANSMITTAL LETTER
5-8-90 (0.93 - 1.43)

SHA 51.3 - 8 Revised
4.83

MARYLAND STATE HIGHWAY ADMINISTRATION

ROAD INVENTORY SHEET

Party Chief: BB
Recorder: AL
Assistant:
Map No./Dir.: 60-6 / E
State Coordinates:

Road No.: MD 307
Road Name: WILLIAMSON RD
County: Caroline
Date: 5-23-89
Sheet No.: 1 OF 2

TRAFFIC CODES
TRAFFIC CONTROLS: STOP SIGN=SS, TRAFFIC LIGHT=T.L., FLASHING RED BALL=F.R.

TRAFFIC CODES
PARKING RESTRICTIONS: A.M. PEAK, P.M. PEAK, A.M./P.M. PEAK, NO PARKING ANYTIME=N.P., COMM/IND. ACCESS=E

SYSTEM: FED. AID.	SYSTEM: FUNCT. CLASS.	SYSTEM: HWY. SYS.	SYSTEM: HPMS SAMPLE	TRAFFIC: PKG. REST.	TRAFFIC: COM/IND. ACCESS	LINE DIAGRAM	TRAFFIC: CONTROL	TRAFFIC: COM/IND. ACCESS	TRAFFIC: PKG. REST.	PAVEMENT DATA
FAS 1216	E. MINOR COLLECTOR			NP					NP	27'I
										1'-CLT
										2ML
						SPUR				
						MD 313	FE ES			
						0 53				27'I
						SPUR				1'-CLT
						0 50				2ML
						0 49 2-36" CMP				
FAP 305 RURAL MINOR ARTERIAL			(2)							
						PT 0 39				
						0 29				
			(1) 0307			40°				
						Co. 37				
						OLD Hurlock Rd				
						0 24				
						SPUR				
						old Hurlock Co				
						PC 0 22				
										24'I
										2-10'I skds
										2ML
						Caroline Co. Line				
						Dorchester Co. Line Sign: Line 0 00				
						0.75				
						Clarks Cam House Rd.				

2 of 2

SYSTEM: FED. AID.	SYSTEM: FUNCT. CLASS.	SYSTEM: HWY. SYS.	SYSTEM: HPMS SAMPLE	TRAFFIC: PRKG. REST.	TRAFFIC: COM/IND ACCESS	LINE DIAGRAM	TRAFFIC: CONTROL	TRAFFIC: COM/IND ACCESS	TRAFFIC: PRKG. REST.	PAVEMENT DATA
						S. Main St				
^	^					MU ~~1.43~~ 0182	SS		^	
						Park Ave.				
						MU ~~1.56~~ 0220				
						Holt St.				
						~~1.27~~ MU 0150				
						Buena Vista Ave				23' I
						MU ~~1.20~~ 0070				J c-c
						~~1.10~~			X	
										~~22' I~~
										~~26' cw~~
						University Ave				
						MU ~~1.02~~ 0270			X	
						(Guilford Ave)				
						MU 0145				
						Charles St.				
^	^					↑ MU 0.93 0100 ↑			^	
						Corp Limits Federalsburg				
						(Pebble st)				
				NP		OP 43 0.76			NP	
						0.68 Sign: Federalsburg				27' I
										J' c-c
										2ML
						0.55			X	
										SAME

FAS 1316 ROANATON COLLECTOR

TRANSFER LETTER 5-8-90

SHA 51.3 - 8 Revised 4.83

MARYLAND STATE HIGHWAY ADMINISTRATION

ROAD INVENTORY SHEET

Party Chief: BB
Recorder: AL
Assistant:
Map No./Dir.: 60-6 / N
State Coordinates:

Road No.: MD 308
Road Name: Rosser Rd
County: Caroline
Date: 5-23-89
Sheet No.: 1 OF 1

SYSTEM: FED. AID.	SYSTEM: FUNCT CLASS.	SYSTEM: HWY. SYS.	SYSTEM: HPMS SAMPLE	TRAFFIC: PRK.G. REST.	TRAFFIC: COM/IND. ACCESS	LINE DIAGRAM	TRAFFIC: CONTROL	TRAFFIC: COM/IND. ACCESS	TRAFFIC: PRK.G. REST.	PAVEMENT DATA
						0.31 RXR roadway 30				
						0.30 RXR				
						0.25 PC				
						0.23 2-98" CMP				
						(Marland Rd) MU 0.195				
						0.20				
						Smith MU PT 0.260				
						0.250 PT				
						30°				
						CORP LIMITS 0.12 FEDERALSBURG				
						PC 0.09				24' I
										2-10' I shds
										2ML
						0.07				
										24' I
										10' I shd LT
						0.05		E		12' I shd rt
										2ML
						MD 0.00 313	SS			
						Rosser Rd CO 227				

TRAFFIC CODES

TRAFFIC CONTROLS: STOP SIGN=SS, TRAFFIC LIGHT=T.L., FLASHING RED BALL=F.R.

TRAFFIC CODES

PARKING RESTRICTIONS: A.M. PEAK, P.M. PEAK, A.M./P.M. PEAK, NO PARKING ANYTIME=N.P., COMM/IND. ACCESS=E

FAS 1317 R-MAJOR COLLECTOR

SYSTEM				TRAFFIC		LINE DIAGRAM	TRAFFIC				PAVEMENT DATA
FED. AID.	FUNCT. CLASS.	HWY. SYS.	HPMS SAMPLE	PRKG. REST.	COM/IND ACCESS		CONTROL	COM/IND ACCESS	PRKG. REST.		
FAS 1317	RURAL MAJOR COLLECTOR					MD MU ~~307~~ 0005					
						0.14					
						MU 0182					
						MODE 532044 U					
						0 36 Sign: End State Maint.					
											28' I
											"J"-CLT
						(River Rd) MU 0250					
						0 35					
											24' I
						0 33 PT					2-10' I shds
											2 ML

SHA 51.3 - 8 Revised 4.83

MARYLAND STATE HIGHWAY ADMINISTRATION

ROAD INVENTORY SHEET CENTRAL AVE

95 STATE REINV
4-11-95
TM/BB

Party Chief BB
Recorder AL
Assistant
Map No./Dir. 60-6 / N
State Coordinates 1115-396

Road No. MD 312
Road Name (DOWNES STATION RD)
County Caroline
Date 4-19-89
Sheet No. 1 OF 7

TRAFFIC CODES
TRAFFIC CONTROLS: STOP SIGN=SS, TRAFFIC LIGHT=T.L., FLASHING RED BALL=F.R.

TRAFFIC CODES
PARKING RESTRICTIONS: A.M. PEAK, P.M. PEAK, A.M./P.M. PEAK, NO PARKING ANYTIME=N.P., COMM/IND. ACCESS=E

SYSTEM: FED. AID.	SYSTEM: FUNCT CLASS.	SYSTEM: HWY. SYS.	SYSTEM: HPMS SAMPLE	TRAFFIC: PRKG. REST.	TRAFFIC: COM/IND. ACCESS	LINE DIAGRAM	TRAFFIC: CONTROL	TRAFFIC: COM/IND. ACCESS	TRAFFIC: PRKG. REST.	PAVEMENT DATA
	FAS 1307 RURAL MAJOR COLLECTOR									
										22' I
										2-5' I shd
										2mL
						0 59			X	
										22' I
										5' I shd rt
										2mL
						0 ~~43~~ 39			X	
										22' I
										2-5' I shd
										2mL
						0 08			X	
										24' I
										2-10' I shds
										2mL
						SAME ALIGN				
V	V					MD 404 0 00	SS		✓	
						Log Cabin Rd. 95 Co.				

LINE DIAGRAM

SYSTEM: FED. AID.	FUNCT. CLASS	HWY. SYS.	HPMS SAMPLE	TRAFFIC: PKG. REST.	COM/IND ACCESS	LINE DIAGRAM	TRAFFIC: CONTROL	COM/IND ACCESS	PKG. REST.	PAVEMENT DATA
FAS 1307	RURAL MAJOR COLLECTOR			PKG					PKG	
						W. Second St. — E. Second St				
						Mu 2 57 0160				
						(Third St.)				26'I
						Mu. 2 50 0180				26'G SHDRT
										28'G SHDLT
						Fourth St.				2ML (80'I Jc-c)
						Mu 2 43 0060				
						W. Fifth St. — E. Fifth St.				
						Mu 2 36 0040				28'I 18'I SHDRS 10'I SHDLT Jc-c 2ML (80'I Jc-c)
						Central Ave. 12'H RTLA 12'H LTLA				
						2 31 Spur: 01/17'I Jc-RT				
						Sixth St.				
						MD 2 30 400 480 90°	SS			
						Central Ave. CO BB Alley				
						480				
						0.88				
						MD				Sec MD 480
						90° MD 1 42 480	SS.			24'I 2-5'I shds 1' c-RT 2ML
						MD 512-A				
						1 40 40°				22'I 2-5'I shds 2 ML
						30 1 37				

SHA 51.3 - 8 Revised 4.83

MARYLAND STATE HIGHWAY ADMINISTRATION

ROAD INVENTORY SHEET

91-4 MUN.
1-16-92
GD/BB
(92-5 MU)
BB-AH
3-22-93
94-2 MU
2-8-95
GD/TM

Party Chief: BB
Recorder: AL
Assistant:
Map No./Dir.: 60-6 / N
State Coordinates: 1115-396

Road No.: MD 312
Road Name:
County: Caroline
Date: 4-19-89
Sheet No.: 3 OF 7

TRAFFIC CODES
TRAFFIC CONTROLS: STOP SIGN=SS, TRAFFIC LIGHT=T.L., FLASHING RED BALL=F.R.

TRAFFIC CODES
PARKING RESTRICTIONS: A.M. PEAK, P.M. PEAK, A.M./P.M. PEAK, NO PARKING ANYTIME=N.P., COMM/IND. ACCESS=E

SYSTEM: FED. AID.	SYSTEM: FUNCT CLASS.	SYSTEM: HWY. SYS.	SYSTEM: HPMS SAMPLE	TRAFFIC: PRK.G. REST.	TRAFFIC: COM/IND. ACCESS	LINE DIAGRAM			TRAFFIC: CONTROL	TRAFFIC: COM/IND. ACCESS	TRAFFIC: PRK.G. REST.	PAVEMENT DATA
FAS 1207 RURAL MAJOR COLLECTOR							3 00	E-Ridgely Elem sch.		E		
						Walnut St.						
						MU 0190	2 90					
						(RXR) (Oak St ~~Second St~~ ~~M.~~)	2 88					
						MU 0165	2 87					
					E		2 84					
						Liberty St						
						MU 0070	2 81					20' I
												2-10' I slds
							2 79	3 L 30MPH				J' c.c 2ML
						(Road MU 0150 A)	2 77				*	
												~~20' I~~
												~~2-10' I slds~~
							2 76					~~J c.c~~
												~~2ML~~
						Bell St.						
						MU 0020	2 74				*	
												~~40' I~~
							2 73					~~50' c.c~~
												~~2ML~~
						Railroad Ave.						
				PKG		MD 716	2 71	MU 0140			PKG	~~24' I 28' c.c 2ML~~
												~~(28' c.c.)~~
												~~Paint shd~~
						First St						
						MU. 0050	2 64					~~J c.c.~~
												~~10' Pat Med~~
												~~2ML~~
						~~Ridgely P.O.~~	~~2 63~~					~~J c.c. 2ML~~
												~~(60' c.c.)~~
												26' I
												26' G
												SHDET
												28' G
												SHDLT
												2ML
												(60' c.c.)

SYSTEM				TRAFFIC		LINE DIAGRAM	TRAFFIC			PAVEMENT DATA
FED. AID.	FUNCT. CLASS.	HWY. SYS.	HPMS SAMPLE	PRKG. REST.	COM/IND ACCESS		CONTROL	COM/IND ACCESS	PRKG. REST.	
FAS 1207	RURAL MAJOR COLLECTOR									
						4 55 PT				
						Racetrack Rd				
						4 44 Co. 74				
						30°				
						4 34 PC				
						Oakland Rd. X MD 312				
						Mason Bridge Rd				
						Co. 71 3 83				
						PT 3 69				
						3 66				
						80°				
						MD 774 A				
						3 58				
						PC 3 56				
						3 28 S.L. 50MPH				22' I
						CORP LMTS 3 26 RIDGELY				2-8' I shd
										2ML
						Seward Rd				
						3 09 Co. 83				

SHA 51.3 - 8 Revised 4.83

MARYLAND STATE HIGHWAY ADMINISTRATION

ROAD INVENTORY SHEET

(92-2)
BB-AH
3-22-93

Party Chief: BB
Recorder: AL
Assistant:
Map No./Dir.: 60-6 / N
State Coordinates: 1115 - 396

Road No.: MD 312
Road Name:
County: Caroline
Date: 4-19-89
Sheet No. 5 OF 7

TRAFFIC CODES
TRAFFIC CONTROLS: STOP SIGN=SS, TRAFFIC LIGHT=T.L., FLASHING RED BALL=F.R.

TRAFFIC CODES
PARKING RESTRICTIONS: A.M. PEAK, P.M. PEAK, A.M./P.M. PEAK, NO PARKING ANYTIME=N.P., COMM/IND. ACCESS=E

SYSTEM: FED. AID.	SYSTEM: FUNCT CLASS.	SYSTEM: HWY. SYS.	SYSTEM: HPMS SAMPLE	TRAFFIC: PRKG. REST.	TRAFFIC: COM/IND. ACCESS	LINE DIAGRAM			TRAFFIC: CONTROL	TRAFFIC: COM/IND. ACCESS	TRAFFIC: PRKG. REST.	PAVEMENT DATA
						Oak Land Rd.						
								Marblehead Rd				
						X	6 75	Co. 58				
					E	Benedictine school	6 29					
							6 20	60" ~~48"~~ CP				
							6 00	60 ~~48"~~ CP				
						Sparks		Rd.				
						Co.	5 89	64				
								CARRLYN DR				
								~~Carr-Lyn Rd~~				
							5 75	Co. 398				
							5 63	36" C.P.				
							5 16	PT				
								360°				
						MD 312	5 07	PC				22' I
												2-8' I shd
												2ML

FAS 1307
RURAL MAJOR COLLECTOR

91-2 92 A/T
1-16 92
60/150

6 of 7

LINE DIAGRAM

SYSTEM: FED. AID.	FUNCT. CLASS.	HWY. SYS.	HPMS SAMPLE	TRAFFIC: PRKG. REST.	COM/IND ACCESS	LINE DIAGRAM	TRAFFIC: CONTROL	COM/IND ACCESS	PRKG. REST.	PAVEMENT DATA
										22' I
						9 22 S.L. 40 MPH				2-3' I shd
										2ML
						PT. 9 12			X	
						Bridgetown Rd.				
						MD 304 9 09 Co. 37				
						30°				
					E	9 07				22' I
										2-6' I shd
						PC 9 06				2ML
						9 03 2-72" CP			X	
						Cut: 5 to 6 ft.				
						8 87 S.L. 30 MPH				
						8 79 SIGN: Bridgetown Rd				
						8 77				
						8 73 S.L. 40 MPH				
					E	Bridgetown Sand & Gravel 8 27				
						Cherry La.				
						Co. 55 8 06 Co. ~~42~~ 55				
						Oakland Rd.				
						7 56 36" C.P.				
										22' I
										2-8' I shd
						7 41 2-60" SQUASHED CMP				2ML

FAS 1300
RURAL MAJOR COLLECTOR

SHA 51.3 - 8 Revised
4.83

MARYLAND STATE HIGHWAY ADMINISTRATION

ROAD INVENTORY SHEET

Party Chief: BB
Recorder: AL
Assistant:
Map No./Dir.: GO-6 / N
State Coordinates: 1115-396

Road No.: MD 312
Road Name:
County: Caroline
Date: 4-19-89
Sheet No. 7 OF 7

TRAFFIC CODES
TRAFFIC CONTROLS: STOP SIGN=SS, TRAFFIC LIGHT=T.L., FLASHING RED BALL=F.R.

TRAFFIC CODES
PARKING RESTRICTIONS: A.M. PEAK, P.M. PEAK, A.M./P.M. PEAK, NO PARKING ANYTIME=N.P., COMM/IND. ACCESS=E

SYSTEM: FED. AID.	SYSTEM: FUNCT CLASS.	SYSTEM: HWY. SYS.	SYSTEM: HPMS SAMPLE	TRAFFIC: PRKG. REST.	TRAFFIC: COM/IND. ACCESS	LINE DIAGRAM			TRAFFIC: CONTROL	TRAFFIC: COM/IND. ACCESS	TRAFFIC: PRKG. REST.	PAVEMENT DATA
^	^					MD	11	41 313	SS			^
							11	38 2-~~48~~ 60" CP				
							11	25 Sign: Baltimore Corner				
						PT	10	63				
						30°						
						PC	10	54				
					E	Davidson Sand & Gravel	9	90				
						Pavement	9	87				
							9	71 48" C.P.				
							9	56 48" C.P.				22'I
						Rd.						
							9	50 36" C.P.				2-3'I shd
												2mL
						Oak-and	9	37 S.L 50 MPH				

FAS 1307
RURAL MAJOR COLLECTOR

SYSTEM				TRAFFIC		LINE DIAGRAM	TRAFFIC			PAVEMENT DATA
FED. AID.	FUNCT. CLASS.	HWY. SYS.	HPMS SAMPLE	PRKG. REST.	COM/IND ACCESS		CONTROL	COM/IND ACCESS	PRKG. REST.	

SHA 51.3 - 8 Revised 4.83

MARYLAND STATE HIGHWAY ADMINISTRATION

ROAD INVENTORY SHEET

90 EX #3, #1
2-5-91
13B/TM

95 STATE REINV. 4-14-95

93-3 ST
GD/A.H
11-9-93

93-1
CD/A/H
11-9-93

DT/TT
12-21-94
94 ST 2

Party Chief: BB
Recorder: DW
Assistant:
Map No./Dir.: G06 / N
State Coordinates: 1155 · 309

Road No.: MD 313
Road Name:
County: Caroline
Date: 5-9-89
Sheet No. 1 OF 20

SYSTEM: FED. AID.	SYSTEM: FUNCT. CLASS.	SYSTEM: HWY. SYS.	SYSTEM: HPMS SAMPLE	TRAFFIC: PRKG. REST.	TRAFFIC: COM/IND. ACCESS	LINE DIAGRAM	TRAFFIC: CONTROL	TRAFFIC: COM/IND. ACCESS	TRAFFIC: PRKG. REST.	PAVEMENT DATA
						Miles Branch				
						0.80 CO 421				
						Owens Dr				
						0.49 CO 423				
						Fooks Ave				
						Dor. Co 384 0.40				
						HillTop Dr				
						0.13 CO 424				
						0.08 SL 35 MPH				22T
						0.06				2-7' Shld
							E			2 ML
										~~22' T 2 8'~~
						Wright Rd				~~Eshd 2 ML~~
						MD 313 Dor. Co 0.00 CO 222				
						MD 577				

91-1 STATE
1-14-92
GD/BB

93 CO. EX. #4
2-24-94
BB/TM

LINE DIAGRAM

SYSTEM: FED. AID.	FUNCT. CLASS.	HWY. SYS.	HPMS SAMPLE	TRAFFIC: PRKG. REST.	COM/IND ACCESS	LINE DIAGRAM	TRAFFIC: CONTROL	COM/IND ACCESS	PRKG. REST.	PAVEMENT DATA
FAP 304	RURAL MINOR ARTERIAL					Fredericksburg Hwy				
						VETERANS DR				
						~~Kosser Rd~~				
						CO 237 1 71				
						~~MD 308~~ (S. MAIN ST)				
						1 60				
						1 51				
						~~MD 5022~~				
						30' I c-c				
						Marshybope 1 48 Creek				
						1 45				
						~~Reliance Ave~~ ~~MD 0234~~ MU 0245				
						1 27 S.L 50MPH				24' I
										2-10' F SHD
										2 ML
						1 20 MD 318 90° TL				
										22' I
										~~2~~ 8' I SHD
										~~2 ML~~
						~~Murray Creek~~ ~~1 17~~				4' I SHD
						~~50 SA~~ LMTS				2 ML
						~~OP 8~~				
						1 15				
FAP 307						PARC CHANGE				
						1 01				
						(Industrial Pk Rd)				
						0 99 ~~12' Rd~~ MU 0155				22' I
										2-7' I SHD
										2 ML
						0 96				
										~~22' I~~
										~~2-8' F SHD~~
										~~2 ML~~

SHA 51.3 - 8 Revised 4.83

MARYLAND STATE HIGHWAY ADMINISTRATION

ROAD INVENTORY SHEET

Party Chief BB
Recorder DW
Assistant
Map No./Dir. G06/N
State Coordinates 1155-309

Road No. MD 313
Road Name
County Caroline
Date 5-9-89
Sheet No. 3 OF 20

TRAFFIC CODES
TRAFFIC CONTROLS: STOP SIGN=S.S., TRAFFIC LIGHT=T.L., FLASHING RED BALL=F.R.

TRAFFIC CODES
PARKING RESTRICTIONS: A.M. PEAK, P.M. PEAK, A.M./P.M. PEAK, NO PARKING ANYTIME=N.P., COMM/IND. ACCESS=E

SYSTEM: FED. AID.	SYSTEM: FUNCT. CLASS.	SYSTEM: HWY. SYS.	SYSTEM: HPMS SAMPLE	TRAFFIC: PRKG. REST.	TRAFFIC: COM/IND. ACCESS	LINE DIAGRAM	TRAFFIC: CONTROL	TRAFFIC: COM/IND. ACCESS	TRAFFIC: PRKG. REST.	PAVEMENT DATA
						RXR 2 79				
						RXR Rd way 2 73				
						(Both Sides) Flashing Lights X-bucks Sign				
						MDDL [illegible] W 2 66				
						2 58 RXR Rd way				
						2 52 RXR				
						BY PASS 2 32 ACCESS RD				
						2 25 (Caroline Industrial Park RD) MU 0 16 90-3		E		
						2 17				
						PC 1 97				24' I
										2-10' K SHD
										2 ML

FAP 304 RURAL MINOR ARTERIAL

Federalsburg Hwy

FEDERALSBURG LIMITS

CORP

91-1 STATE
1-14-92
GD/BB

94-1 MU
4-6-95
BB/TM

4 of 20

LINE DIAGRAM

SYSTEM				TRAFFIC			TRAFFIC				PAVEMENT DATA
FED. AID.	FUNCT. CLASS.	HWY. SYS.	HPMS SAMPLE	PRKG. REST.	COM/IND ACCESS		CONTROL	COM/IND ACCESS	PRKG. REST.		
FAP 305						Laurel Grove Rd					~~Get next Page~~
						CO 4 28 157					~~24'~~
											~~2-10' Shd~~
											~~2mL~~
						397					
						370 CB 7' 44' 5' L×W×D					
						LMTS Federals Bldg 369					
						366 (Harman Drive)					
						366					
						358 Mu 0149					
						344					
FAP 304						MD 318 MD 315					~~24'~~
						339	TL				~~10' Rt~~
						336					~~10' Lt~~
						334					2mL
	Lunar Minor Arterial		2031700000298			Fredericksburg Hwy					
						301					
						298					
						295					
						MD 307					
						293	FY				
						PI 291					
						284					
						130°					24'
											2-10' Shd
											2mL

SHA 51.3 - 8 Revised 4.83

MARYLAND STATE HIGHWAY ADMINISTRATION

(92-27)
(92-28)
3-23-93
BB-HH

ROAD INVENTORY SHEET

Party Chief: BB
Recorder: DW
Assistant:
Map No./Dir.: 606 / N
State Coordinates: 1155-309

Road No.: MD 313
Road Name:
County: Caroline
Date: 5-9-89
Sheet No.: 5 OF 20

TRAFFIC CODES
TRAFFIC CONTROLS: STOP SIGN=SS, TRAFFIC LIGHT=T.L., FLASHING RED BALL=F.R.

TRAFFIC CODES
PARKING RESTRICTIONS: A.M. PEAK, P.M. PEAK, A.M./P.M. PEAK, NO PARKING ANYTIME=N.P., COMM/IND. ACCESS=E

SYSTEM: FED. AID.	SYSTEM: FUNCT CLASS.	SYSTEM: HWY. SYS.	SYSTEM: HPMS SAMPLE	TRAFFIC: PRKG. REST.	TRAFFIC: COM/IND. ACCESS	LINE DIAGRAM	TRAFFIC: CONTROL	TRAFFIC: COM/IND. ACCESS	TRAFFIC: PRKG. REST.	PAVEMENT DATA
FAP 305 RURAL MINOR ARTERIAL						PT 30°				
						644				
						PC				
						627				
						581 CB L 10' x W 42' x D 5'				
										~~24'I~~
										~~2-10' Shd~~
										~~2mL~~
						542				
										24'I 2-10' I Shd 2mL
						537				
						534 PT				
						Three Bridges Rd OLD Denton Rd 35°				
						CO 182 529 CO 394				
						516 PC				
						Federalsburg Hwy				
					E	473		E		
						467		E		
						#5109				
						Faulkner 459 Branch				24'I
						30'I 2-C				2-10' I Shd
										2mL

SYSTEM				TRAFFIC		LINE DIAGRAM	TRAFFIC			PAVEMENT DATA
FED. AID.	FUNCT. CLASS.	HWY. SYS.	HPMS SAMPLE	PRKG. REST.	COM/IND ACCESS		CONTROL	COM/IND ACCESS	PRKG. REST.	
FAP 305	RURAL MINOR ARTERIAL					795 4-36" CP				
						Chipmans LN				
						CO 763 168				
						760 PI				
						30°				
						739 PC				
						PI 716				
						Avalon Co 697				24'I
						459				2-9' I Shd
						Morgan Mill Rd				2 mt
						40 696 CO 183				X
						690				
						PC 687				
						Fredericksburg Hwy				
						Howard Rd				
						CO 184 679				
										24'I
										2-10' I Shd
										2 mt

SHA 51.3 - 8 Revised 4.83

MARYLAND STATE HIGHWAY ADMINISTRATION

ROAD INVENTORY SHEET

Party Chief: BB
Recorder: DW
Assistant:
Map No./Dir.: G06 / N
State Coordinates: 1155 - 309

Road No.: MD 313
Road Name:
County: Caroline
Date: 5-9-89
Sheet No. 7 OF 20

TRAFFIC CODES
TRAFFIC CONTROLS: STOP SIGN=S.S., TRAFFIC LIGHT=T.L., FLASHING RED BALL=F.R.

TRAFFIC CODES
PARKING RESTRICTIONS: A.M. PEAK, P.M. PEAK, A.M./P.M. PEAK, NO PARKING ANYTIME=N.P., COMM/IND. ACCESS=E

SYSTEM: FED. AID.	SYSTEM: FUNCT CLASS.	SYSTEM: HWY. SYS.	SYSTEM: HPMS SAMPLE	TRAFFIC: PRKG. REST.	TRAFFIC: COM/IND. ACCESS	LINE DIAGRAM	TRAFFIC: CONTROL	TRAFFIC: COM/IND. ACCESS	TRAFFIC: PRKG. REST.	PAVEMENT DATA
FAP 305 RURAL MINOR ARTERIAL						Federalsburg Hwy.				
						Jones Cor. Rd CO 140 11 08				
						Federalsburg Hwy.				
						X Dion Rd CO 10 82 153				
						10 21 48" CMP				
						10 01 2-36" CP				
						MD 313 (Possum Hill Rd) CO 159 9 35				
						X Possum Hill Rd 9 28 CO 155				
						Federalsburg Hwy 8 87 PT				
						30°				
						8 72 PC				24'I
										2 mi

SYSTEM: FED. AID.	SYSTEM: FUNCT. CLASS.	SYSTEM: HWY. SYS.	SYSTEM: HPMS SAMPLE	TRAFFIC: PRKG. REST.	TRAFFIC: COM/IND ACCESS	LINE DIAGRAM	TRAFFIC: CONTROL	TRAFFIC: COM/IND ACCESS	TRAFFIC: PRKG. REST.	PAVEMENT DATA
X MD 404	X (59 miles)									
FAP 305	MINOR ARTERIAL									
										See MD 404
						Shore Hwy	FR			
						MD 1329 404 90°	SS		X	
						1265 2-36" CP				
						Beck Rd				
						1259 CO 143				
						1250 PT				
						30°				
						1229 PC				
						Line Rd				
						Co 1170 132				
						Fredericksburg Hwy				~~24'I~~
										~~2-9' Shd~~
										~~2 mi~~
						1155 36" CP			X	
										24'I 2-9'
										I Shd 2 mi
						1145			X	

SHA 51.3 - 8 Revised 4.83

MARYLAND STATE HIGHWAY ADMINISTRATION

ROAD INVENTORY SHEET

Party Chief: BB
Recorder: DW
Assistant:
Map No./Dir.: G06 / N
State Coordinates: 1155-309

Road No.: MD 313
Road Name:
County: Caroline
Date: 5-11-89
Sheet No.: 9 OF 20

TRAFFIC CODES
TRAFFIC CONTROLS: STOP SIGN=SS, TRAFFIC LIGHT=T.L., FLASHING RED BALL=F.R.

TRAFFIC CODES
PARKING RESTRICTIONS: A.M. PEAK, P.M. PEAK, A.M./P.M. PEAK, NO PARKING ANYTIME=N.P., COMM/IND. ACCESS=E

SYSTEM: FED. AID.	SYSTEM: FUNCT CLASS.	SYSTEM: HWY. SYS.	SYSTEM: HPMS SAMPLE	TRAFFIC: PRKG. REST.	TRAFFIC: COM/IND. ACCESS	LINE DIAGRAM	TRAFFIC: CONTROL	TRAFFIC: COM/IND. ACCESS	TRAFFIC: PRKG. REST.	PAVEMENT DATA
						19 51 3-36" CP				
						Harpers Branch Dr				
						PVT 19 34				
						19 31 SL 40 MPH				
					E	19 26				22'I 2-8'I
										SHD
										2mi
						19 24			X	
					E	19 23				
						19 21 #2				
						#7				
						#8 #1 19 20				
						#500ETB				2-12'I 2-6'I
						MD 19 17 404 WBL				out J.cc out
										22'I ft MD
X	X					Shore 19 16 Hwy			X	2mi
						#500ETB				
						MD 404 EBL				
						#3 #5				
						#6 #4				
										See
										MD
										404
						19 19				
						MD				
						(5.47 MI)				
		FAP 299				ALMAC MUNI ANTENNAL				
		MD 404				(5.87 MILES)				

SYSTEM				TRAFFIC		LINE DIAGRAM	TRAFFIC			PAVEMENT DATA
FED. AID.	FUNCT. CLASS.	HWY. SYS.	HPMS SAMPLE	PRKG. REST.	COM/IND ACCESS		CONTROL	COM/IND ACCESS	PRKG. REST.	
FAP 299	RURAL MINOR ARTERIAL					Kent Street — Kibler Rd				
						CO 440 — 21 21 — CO 63				
					E	20 90				
						Smith Landing Rd — Garey Rd				
						CO 436 — 20 74 — CO 91				
						GREENSBORO RD				
						LOBAU Dr.				
						20 57 — PVT.				
						#5007				
						Chapel — 20 43 — Branch				
						PT 20 39				
					E	30° Piney Branch LN 20 30				
						PVT. 20 28				
						PC 20 23				
						20 02 — SL 50 MPH				
						19 96 — PT				
						Adams Landing Rd — MD 317				
						CO 104 — 19 93 — 30°	FY			
						19 89 — PC				
						19 64 — Sign: Oil City				22' I
										2-8' I SHD
										2 mL

SHA 51.3 - 8 Revised
4.83

MARYLAND STATE HIGHWAY ADMINISTRATION

ROAD INVENTORY SHEET

Party Chief: BB
Recorder: DW
Assistant:
Map No./Dir.: G06/N
State Coordinates: 1155-309

Road No.: MD 313
Road Name:
County: Caroline
Date: 5-11-89
Sheet No.: 11 OF 20

SYSTEM				TRAFFIC		LINE DIAGRAM	TRAFFIC			PAVEMENT DATA
FED. AID.	FUNCT CLASS.	HWY. SYS.	HPMS SAMPLE	PRKG. REST.	COM/IND. ACCESS		CONTROL	COM/IND. ACCESS	PRKG. REST.	
FAP 299	RURAL MINOR ARTERIAL					Linhard LN				
						OP 16 2259				
						OLD Mill LN				
						2257 PVT				
						Jopp LN.				
						2236 PVT.				
						Shotgun Way				
						~~No name~~				
						~~X~~ OP 63 2226				
						Depue Landing Way				
						~~No name~~				
						~~X~~ OP 62 2197				
						Moot Point LN.				
						PVT 2156				
						2141 48" CP				
						Point				
						Sandy Pts Rd				
						CO 144 2133				
						Greensboro Rd				22'I
										2-8'I SHD
										2 mL

TRAFFIC CODES
TRAFFIC CONTROLS: STOP SIGN=SS, TRAFFIC LIGHT=T.L., FLASHING RED BALL=F.R.

TRAFFIC CODES
PARKING RESTRICTIONS: A.M. PEAK, P.M. PEAK, A.M./P.M. PEAK, NO PARKING ANYTIME=N.P., COMM/IND. ACCESS=E

SYSTEM				TRAFFIC		LINE DIAGRAM	TRAFFIC			PAVEMENT DATA
FED. AID.	FUNCT. CLASS.	HWY. SYS.	HPMS SAMPLE	PRKG. REST.	COM/IND ACCESS		CONTROL	COM/IND ACCESS	PRKG. REST.	
FAP 299	RURAL MINOR ARTERIAL					Cook LN.				
						Pvt. 24 40				
						24 38				
						Fox Grape Rd 24 36				
						CO 452 24 34				
						24 31				
						24 18 PT				
						Knife Box Rd 90°				
						24 09 CO 65				
						24 03 PC				
						Porters Landing Rd				
						PVT 23 53				
						Hidden Woods Rd				
						PVT. 23 45				
						23 07		E		
						Zacharias Mill Dr.				
						PVT. 22 97				
						Spring 22 75 Branch				22'I
										2-8'I SHD
										2mL

GREENSBORO Rd

SHA 51.3 - 8 Revised 4.83

MARYLAND STATE HIGHWAY ADMINISTRATION

ROAD INVENTORY SHEET

Party Chief: BB
Recorder: DW
Assistant:
Map No./Dir.: G06 / N
State Coordinates: 1155-309

Road No.: MD 313
Road Name:
County: Caroline
Date: 5-11-89
Sheet No. 13 OF 20

TRAFFIC CODES — TRAFFIC CONTROLS: STOP SIGN=SS, TRAFFIC LIGHT=T.L., FLASHING RED BALL=F.R.

TRAFFIC CODES — PARKING RESTRICTIONS: A.M. PEAK, P.M. PEAK, A.M./P.M. PEAK, NO PARKING ANYTIME=N.P., COMM/IND. ACCESS=E

SYSTEM: Fed. Aid.	Funct. Class.	Hwy. Sys.	HPMS Sample	TRAFFIC: Park. Rest.	Comm/Ind. Access	LINE DIAGRAM	TRAFFIC: Control	Comm/Ind. Access	Park. Rest.	PAVEMENT DATA
						10½ RT.				See Next
						25 10			X	Page
						Under Const.				22'I
										2-5'I Shd
						MD 314				J-cc 2mL
						25 08 (Greensboro Water Tower)			X	
						25 05		E		22'I 12' I Shd
										Rt J-c Lt
						25 03			X	2mL
										22'I J-c Lt
						25 01 PROPOSED		E		12'I Shd Rt
						24 95				JC-RT 2mL
						24 92			X	
										22'I
						GORE LMTS 24 95 GREENSBORO				J-c Lt 5'I
										Shd Rt
						24 83			X	2mL
										22'I 5'I
					E	Trailer Pk 24 79				Shd Rt 10'I
										Shd Lt
						24 78 PT			X	2mL
						24 74 S.L. 30 MPH				
						24 72 ~~Sight Greensboro~~				
						35°				
						Tubbs Mill 24 68 96" CMP Branch				
						OLD Haul Rd Pvt.				
						24 55 S.L. 40 MPH				22'I
						24 53 PC				2-8'I Shd
										2mL

FAP 299 RURAL MINOR ARTERIAL

GREENSBORO Rd.

SYSTEM				TRAFFIC		LINE DIAGRAM	TRAFFIC			PAVEMENT DATA
FED. AID.	FUNCT. CLASS.	HWY. SYS.	HPMS SAMPLE	PRKG. REST.	COM/IND ACCESS		CONTROL	COM/IND ACCESS	PRKG. REST.	
FAP 299	RURAL MINOR ARTERIAL									
										22' I
										2-8' I SHD
										2 mL
						2601				
						20' BRL 12' BRL BYPASS				24' I
										2-8' I SHD
						2596				2 ML
						MD 480 (ST.)				
						(Main)				
					E	2592				
						2589 ACC ONSHD				
						2586 HOKUM DRIVE				24' I
						2563 END OF 71				
						2557				CRRT/2ML
						2555				
					E	WATER TRAINING BLDG 2549				
						2546 S.L. 50MPH				
					40°	2543				
						24' J 2-5' J SHDS (34' J JWW)				
						Choptank 2540 River				
						2538				
					PC	Sign: Greensboro 2525				
						2524 S.L. 40MPH				
						CORP LMTS 2517 GREENSBORO				24' I
										2-8' I SHD
						MD 314				2 mL
						2514				
										24' I J.C
						10' RT				Rt 10' I
						10' LT				Shd Lt J.C
										Lt 2 mL

SHA 51.3 - 8 Revised
4.83

MARYLAND STATE HIGHWAY ADMINISTRATION

ROAD INVENTORY SHEET

Party Chief BB
Recorder DW
Assistant
Map No./Dir. G06/N
State Coordinates 1155-309

Road No. MD 313
Road Name
County Caroline
Date 5-11-89
Sheet No. 15 OF 20

TRAFFIC CODES
TRAFFIC CONTROLS: STOP SIGN=SS, TRAFFIC LIGHT=T.L., FLASHING RED BALL=F.R.

TRAFFIC CODES
PARKING RESTRICTIONS: A.M. PEAK, P.M. PEAK, A.M./P.M. PEAK, NO PARKING ANYTIME=N.P., COMM/IND. ACCESS=E

SYSTEM: FED. AID.	SYSTEM: FUNCT CLASS.	SYSTEM: HWY. SYS.	SYSTEM: HPMS SAMPLE	TRAFFIC: PRKG. REST.	TRAFFIC: COM/IND. ACCESS	LINE DIAGRAM	TRAFFIC: CONTROL	TRAFFIC: COM/IND. ACCESS	TRAFFIC: PRKG. REST.	PAVEMENT DATA
FAP 299	RURAL MINOR ARTERIAL					GREENSBORO Rd				
						CBC L 15' x W 49' x D 5'				
						Old Town 2870 Branch				
						X Bridge Town Rd CO 37 2867				
						2835 Camp Grounds		E		
						2830 PT				
						30' ~~25'~~				
						2824 PC				
						MD 313				
						Red Bridges Rd CO 59 2721				
						X Union Rd CO 38 2716				
						GREENSBORO Rd.				22' C
										2.8' I Sh'D
										2 mi

SYSTEM: FED. AID.	SYSTEM: FUNCT. CLASS.	SYSTEM: HWY. SYS.	SYSTEM: HPMS SAMPLE	TRAFFIC: PRKG. REST.	TRAFFIC: COM/IND ACCESS	LINE DIAGRAM			TRAFFIC: CONTROL	TRAFFIC: COM/IND ACCESS	TRAFFIC: PRKG. REST.	PAVEMENT DATA
						29 56	GoldsBoro Police	ST. #211				22'I
						29 54	S.L. 25 MPH					30' cw 2mL
						GoldsBoro P.O. 29 51					X	
							CO 35					
						~~GoldsBoro VFD~~ 29 50	CARTwright LA					
						29 48				E		24'I 30'
						Church LA	MD 311					cw 2mL
X	X					CO 34 29 47					X	
						29 44						
						29 43						
						29 42						
						X Maple Ave X						
						MU0010 29 41	(Rd Road A.M.) MU 0020					
												22'I 30'
												cw 2mL
						29 30					X	
												22'I 8'I
						29 34	RXR					shd Rt 4'I
						29 24	S.L. 30 MPH					shd Lt
						29 22					X	2mL
						29 20	Sign: GoldsBoro					
					E	29 15						
												22'I
												2-8'I shd
												2mL

NON FA
RURAL LOCAL

FAP 299
RURAL MINOR ARTERIAL

SHA 51.3 - 8 Revised 4.83

MARYLAND STATE HIGHWAY ADMINISTRATION

ROAD INVENTORY SHEET

Party Chief BB
Recorder DW
Assistant
Map No./Dir. G06 / N
State Coordinates 1155 - 309

Road No. MD 313
Road Name
County Caroline
Date 5-11-89
Sheet No. 17 OF 20

TRAFFIC CODES
TRAFFIC CONTROLS: STOP SIGN=SS, TRAFFIC LIGHT=T.L., FLASHING RED BALL=F.R.

TRAFFIC CODES
PARKING RESTRICTIONS: A.M. PEAK, P.M. PEAK, A.M./P.M. PEAK, NO PARKING ANYTIME=N.P., COMM/IND. ACCESS=E

SYSTEM: FED. AID.	SYSTEM: FUNCT. CLASS.	SYSTEM: HWY. SYS.	SYSTEM: HPMS SAMPLE	TRAFFIC: PRKG. REST.	TRAFFIC: COM/IND. ACCESS	LINE DIAGRAM	TRAFFIC: CONTROL	TRAFFIC: COM/IND. ACCESS	TRAFFIC: PRKG. REST.	PAVEMENT DATA
						MD 313				
						Wharton Rd				
						CO 32 30 74				
						30 68 2-48" CP				
						PT 30 61				
						50°				
						PC 30 36				
						SIGN: Welcome to Goldsboro 30 13				
						~~Sign: Golds Boro~~ 30 048 S.L. 50 MPH.				
						29 94				
						29 91				22'I
						Same				2-8'I Shd
						OLD LINE Rd. ~~MD 287~~				2 ML
						29 90 MD 287 90°	SS			
						Spur				28'I J-C
										Lt 2ML
						29 88				
						29 85				
										22'I
										30' Cw
										2 ML
FAS 1283 RURAL MAJOR COLLECTOR						OLD Town Rd.				
NON FA RURAL LOCAL										

180 E 20

SYSTEM				TRAFFIC		LINE DIAGRAM	TRAFFIC				PAVEMENT DATA
FED. AID.	FUNCT. CLASS.	HWY. SYS.	HPMS SAMPLE	PRKG. REST.	COM/IND ACCESS		CONTROL	COM/IND ACCESS	PRKG. REST.		
FAS 1283	RURAL MAJOR COLLECTOR					PT 32 27					
						45°					
						Hollingsworth Circle CO 370 32 15					
						32 06 48" CMP					
						PC 31 99					
						Hollingsworth Cir CO 370					
						MD 313					
						GOLDSBOROUGH					
						31 78					
						31 32 PT					
						31 20 Castle Hill Rd MD 820					
						40°					
						31 09 XXX					
						31 01 PC					
						MD 313					22'I
											2-8'I SHD
											2 ML

SHA 51.3 - 8 Revised 4.83

MARYLAND STATE HIGHWAY ADMINISTRATION

ROAD INVENTORY SHEET

Party Chief BB
Recorder DW
Assistant
Map No./Dir. G06 / N
State Coordinates 1155-309

Road No. MD 313
Road Name
County Caroline
Date 5-11-89
Sheet No. 19 OF 20

SYSTEM				TRAFFIC		LINE DIAGRAM	TRAFFIC			PAVEMENT DATA
FED. AID.	FUNCT CLASS.	HWY. SYS.	HPMS SAMPLE	PRKG. REST.	COM/IND. ACCESS		CONTROL	COM/IND. ACCESS	PRKG. REST.	
						34 11 PT				
						30°				
						34 05 PC				
						Diggins Rd				
						33 87 Co 19				
						Sign: Baltimore Cor. 33 52				
						33 41 CBC L 6' x W 42' x D 4'				
						MD 312				
						33 35				
						33 20 Sign: Balt~~more~~ Cor.				
						Jones Rd				
						32 80 Co 27				
										22' I
										2-8' I SHD
						32 49 36" C.P.				2 mL

FAS 12 83
RURAL MAJOR COLLECTOR

TRAFFIC CODES
TRAFFIC CONTROLS: STOP SIGN=S.S., TRAFFIC LIGHT=T.L., FLASHING RED BALL=F.R.

TRAFFIC CODES
PARKING RESTRICTIONS: A.M. PEAK, P.M. PEAK, A.M./P.M. PEAK, NO PARKING ANYTIME=N.P., COMM/IND. ACCESS=E

SYSTEM				TRAFFIC		LINE DIAGRAM	TRAFFIC			PAVEMENT DATA
FED. AID.	FUNCT. CLASS.	HWY. SYS.	HPMS SAMPLE	PRKG. REST.	COM/IND ACCESS		CONTROL	COM/IND ACCESS	PRKG. REST.	
FAS 1283	R-MEDIA CONVERTED									22' I 2-8' I SHD 2 ML

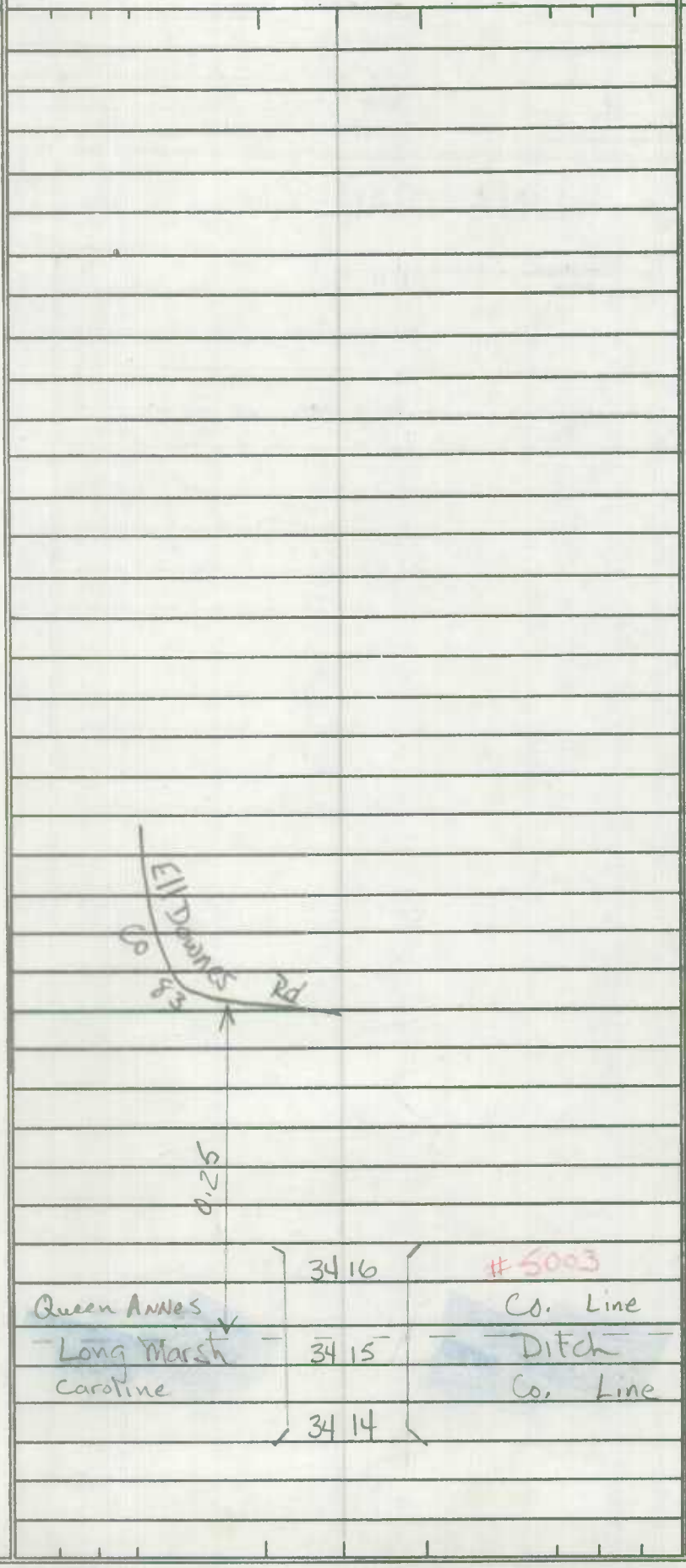

SHA 51.3-8
11-15-72

STATE HIGHWAY ADMINISTRATION OF MARYLAND

ROAD INVENTORY SHEET

Party Chief: T.L.
Recorder: W.W.
Helper:

Map No.:

Road No.: Md 313
Road Name:
Sheet No.: 11 of 28
Date: 2-10-72
County: Caroline
State Coordinates:

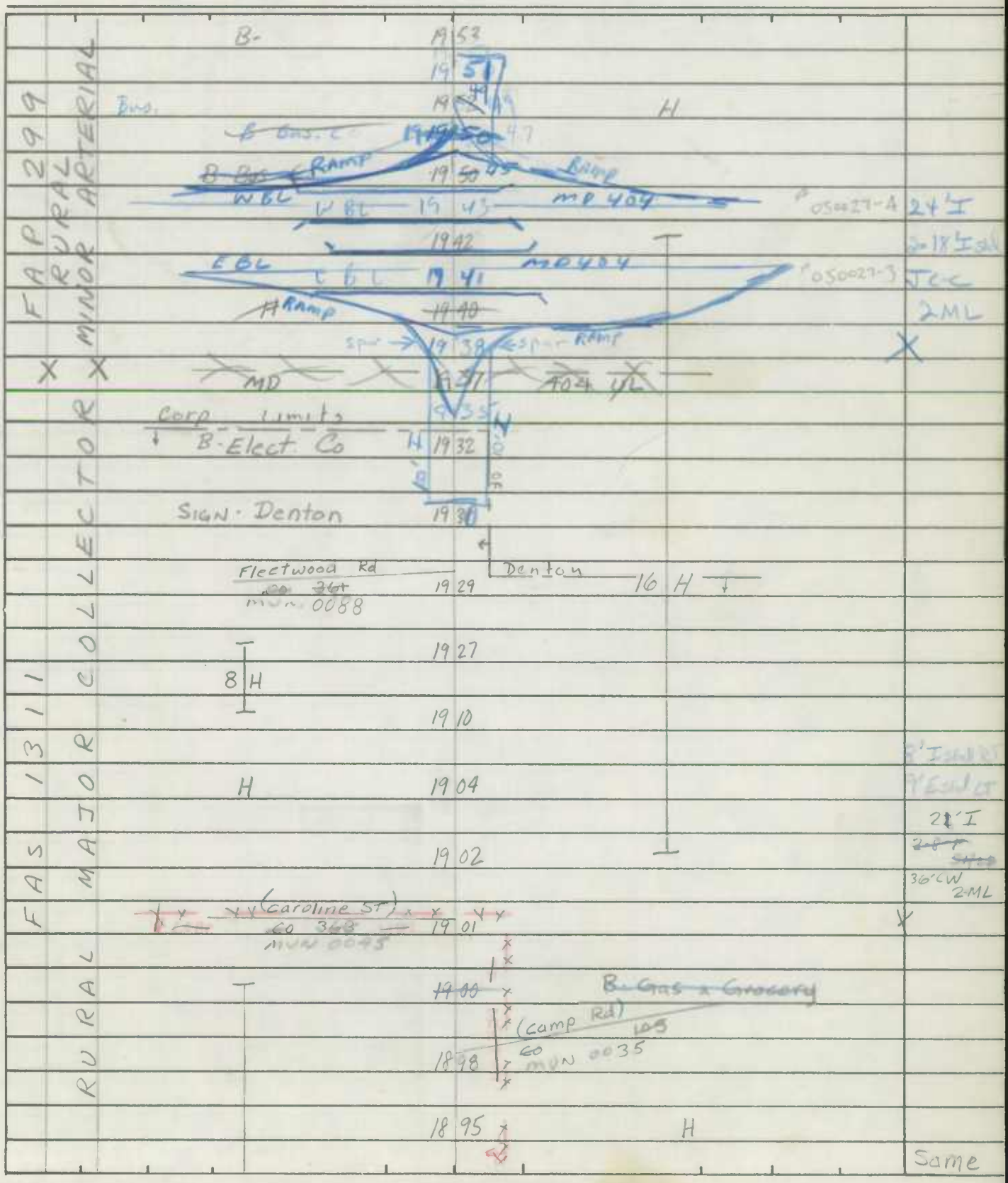

SHA 51.3-8
11-15-72

ROAD INVENTORY SHEET

Road No. Md 313
Road Name
Sheet No. 12 of 28
Date 2-10-72
County Caroline
State Coordinates

FAP 299 RURAL MINOR ARTERIAL

H	20 38			
	20 35	H		
	20 28	4 H		22' I
H	20 24			2-8' F SHLD
				38' CW 2ML
ADAMS LDG. RD CO 104	20 20	F.L. MD 317	30° ↑	X
H	20 19	B-Garage		
H	20 18			
B-Gas & Grocery	20 16	10 H		
7 H	20 10			
	19 95			
	19 86	H		
	19 84			
	19 78	3-36" CP	20° ↑	
H	19 75			
H-800' H	19 69	H		
H-900'	19 61	3 H		22' I 2-8' I SHLD 2ML
	19 58			
	19 55			X Same

SHA 51.3 - 8 Revised
4.83

MARYLAND STATE HIGHWAY ADMINISTRATION

ROAD INVENTORY SHEET

Party Chief: BB
Recorder: AL
Assistant:
Map No./Dir.: 1
State Coordinates:

Road No.: MD 313 A
Road Name: 6th St.
County: Caroline
Date: 5-25-89
Sheet No. 1 OF 2

TRAFFIC CODES
TRAFFIC CONTROLS: STOP SIGN=SS, TRAFFIC LIGHT=T.L., FLASHING RED BALL=F.R.

TRAFFIC CODES
PARKING RESTRICTIONS: A.M. PEAK, P.M. PEAK, A.M./P.M. PEAK, NO PARKING ANYTIME=N.P., COMM/IND. ACCESS=E

SYSTEM: FED. AID.	SYSTEM: FUNCT CLASS.	SYSTEM: HWY. SYS.	SYSTEM: HPMS SAMPLE	TRAFFIC: PRKG. REST.	TRAFFIC: COM/IND. ACCESS	LINE DIAGRAM	TRAFFIC: CONTROL	TRAFFIC: COM/IND. ACCESS	TRAFFIC: PRKG. REST.	PAVEMENT DATA
										22'I
						0 27 F. Bullocks Plaza		E		3' I shd rt
										'J' Crt
										2ML
						Wilmuth St. MU 0230				
						0 23 48" CP 36" CP			X	
										21'I
										4' I shd rt
										2ML
						Crystal Ave.				
						0 19 MU 0070			X	
										21'I
										3'I shd LT
										8' I shd rt
										2ML
						0 15		E	X	
						High St				
						↑30° MU 0130 0 11				
						Lincoln St. MU 0140				
						0 06				
						Alley #11				
						0 03 MU 8110				27'I
				NP					NP	'J' C.C
										2ML
						← Gay St —				
						MD 0 00 404 Bu. WB	TL			
						4th St. MD 5				

SYSTEM				TRAFFIC		LINE DIAGRAM	TRAFFIC			PAVEMENT DATA
FED. AID.	FUNCT. CLASS.	HWY. SYS.	HPMS SAMPLE	PRKG. REST.	COM/IND ACCESS		CONTROL	COM/IND ACCESS	PRKG. REST.	
						313				
						MD				
						MD 404 W.B.				
						0 76 109				
						MD 404 E.B.				
						0 75 103				2-12' I
										2-6' I shd out
						#3 #5				"J" c-c out
						#6 0 71 104 #4				22' PNT Mcd CLT
						0 69 102				2ML
										22' I
				E		H 0 66 099				2-6' I shds
						10' H 12				"J" c-c
						Fleetwood Rd.				2ML
						MU 0088 0 62 090				
						Caroline St.				22' I
						MU 0045 0 34 067				2-5' I shd
						Campground Rd MU 0035				2ML
				NP		0 32 065			NP	22' I
										3' I shd rt
						0 30 063		E		"J" crt
										2ML

SHA 51.3 - 8 Revised 4.83

93 MU EX #4, #5

95 STATE RE-INV 2-24-94 BB/TM

4-11-95 TM/BB

MARYLAND STATE HIGHWAY ADMINISTRATION

Greensboro

ROAD INVENTORY SHEET

Party Chief: BB
Recorder: AL
Assistant:
Map No./Dir.: 60-6 / E
State Coordinates: 1137-417

Road No.: MD 314
Road Name: Sunset Ave.
County: Caroline
Date: 4-18-89
Sheet No.: 1 OF 5

91-56,57,58 A/T
91-45 thru -53 A/T

TRAFFIC CODES: STOP SIGN=SS, TRAFFIC LIGHT=T.L., FLASHING RED BALL=F.R.

TRAFFIC CODES: PARKING RESTRICTIONS: A.M. PEAK, P.M. PEAK, A.M./P.M. PEAK, NO PARKING, ANYTIME=N.P., COMM/IND. ACCESS=E

SYSTEM: FED. AID.	SYSTEM: FUNCT. CLASS.	SYSTEM: HWY. SYS.	SYSTEM: HPMS SAMPLE	TRAFFIC: PRK.G. REST.	TRAFFIC: COM/IND. ACCESS	LINE DIAGRAM	TRAFFIC: CONTROL	TRAFFIC: COM/IND. ACCESS	TRAFFIC: PRK.G. REST.	PAVEMENT DATA
						School St				
						MU 0 37 0210				29' I
										"J" c-c
										2ML
						Bennett St.				
						~~(Christian St)~~ 0 32			X	
						MU 0046 0 29				
						~~(Christian St)~~ ~~(Christian St)~~				
						~~MU 0047 0 29 MU 0046~~				
						Horsey St				26' I
						MU 0100 0 20				"J" c-rt
										2ML
						*Roe ~~St.~~ ST ~~Ave~~				
						MU 0200 0 12			X	
						New St				26' I
						0 09 MU 0150				3' I shd LT
										"J" c-rt
										2ML
						Hobbs St.				
						MU 0090 0 05			X	
						Granby St				26' I
						0 02 MU 0070 S.L. 25MPH				"J" c-rt
										2ML
V	V					0 00 SIGN: Begin State Maint.			V	
						0.01 Sunset Ave MU 0215				
						Industry LN. ~~to~~ COSDEN ST				
						MUN.				

EAS 1308 RURAL MAJOR COLLECTOR

LINE DIAGRAM

SYSTEM: FED. AID.	SYSTEM: FUNCT. CLASS.	SYSTEM: HWY. SYS.	SYSTEM: HPMS SAMPLE	TRAFFIC: PRKG. REST.	TRAFFIC: COM/IND ACCESS	Under construction	LINE DIAGRAM	TRAFFIC: CONTROL	TRAFFIC: COM/IND ACCESS	TRAFFIC: PRKG. REST.	PAVEMENT DATA
							Ent : Fairgrounds				
							092 O.P. 48 PC				
							Mill St				29' I
							085 MU 0130				"J" c-Lt
											2ML
							Lincoln St.				
							081 MU 0110			X	
											30' I
											"J" c-c
											2ML
							076			X	
							Dr. Park Ave				
							~~Stoneciffer St~~ spur MU 0160				
							MU 0213 074				
											30' I
							071 GREENSBORO TOWN HALL				"J" c-Lt
					E		068		E		2ML
							Main St.				
							MD 066 480	TL		X	
					E		064				24' I
											"J" c-c
							062		2E		2ML
							059			X	
							Church St				
							MU 0050 056				
							Greensboro P.O. 054				
							Academy St				29' I
							MU 050 0010				"J" c-c
											2ML

FAS 1308
RURAL MAJOR COLLECTOR

SHA 51.3 - 8 Revised 4.83

MARYLAND STATE HIGHWAY ADMINISTRATION

ROAD INVENTORY SHEET

93MU-EX-#2 2-24-94 EB/TM

(92-1 ST) BB AH 3-22-93

Party Chief: BB
Recorder: AL
Assistant:
Map No./Dir.: 60-6 / E
State Coordinates: 1137-417

Road No.: MD 314
Road Name: (GREENSBORO WHITELEYSBURG RD)
County: Caroline
Date: 4-18-89
Sheet No.: 3 OF 5

TRAFFIC CODES
TRAFFIC CONTROLS: STOP SIGN=SS, TRAFFIC LIGHT=T.L., FLASHING RED BALL=F.R.

TRAFFIC CODES
PARKING RESTRICTIONS: A.M. PEAK, P.M. PEAK, A.M./P.M. PEAK, NO PARKING ANYTIME=N.P., COMM/IND. ACCESS=E

SYSTEM: FED. AID.	SYSTEM: FUNCT CLASS.	SYSTEM: HWY. SYS.	SYSTEM: HPMS SAMPLE	TRAFFIC: PRK.G. REST.	TRAFFIC: COM/IND. ACCESS	LINE DIAGRAM	TRAFFIC: CONTROL	TRAFFIC: COM/IND. ACCESS	TRAFFIC: PRK.G. REST.	PAVEMENT DATA
						CHR EMTS 1 29 GREENSBORO			X	
						WHEELER DR				
						1 27 OP 72				
						Christian Dr.				
						1 23 Mu. 0047				
										22' I
						Dr. Kitteridge Ct.				2-4' I shds
						1 17 Mu. 0105				J' c-rt
										2ML
						1 15 SL 30 MPH		E	X	
										22' I
										6' I shd rt
										2ML
						1 09			X	
										30' I
						02/15 I SPUR 1 08 JC-LT 1ML		E		J' c-Lt
										2ML
						~~Great~~ ~~Bend~~ ~~Blvd.~~				
						MD 1 07 313 90°			X	
										See
						~~Great~~ ~~Bend~~ ~~Blvd~~ MD 313				MD 313
						90° MD 1 01 313	SS		X	
						Ave. Construction 0 99 #5011				
						Chop tank 0 97 River				
						Sunset Under 0 96 PT 45°				29' I
										J" c-Lt
										2ML

FAS 1308 RURAL MAJOR COLLECTOR

FAS 1308 R-MAJOR COLLECTOR, U-MD 313 SEE

SYSTEM: FED. AID.	SYSTEM: FUNCT. CLASS.	SYSTEM: HWY. SYS.	SYSTEM: HPMS SAMPLE	TRAFFIC: PRKG. REST.	TRAFFIC: COM/IND ACCESS	LINE DIAGRAM	TRAFFIC: CONTROL	TRAFFIC: COM/IND ACCESS	TRAFFIC: PRKG. REST.	PAVEMENT DATA
										22' I
										4' ~~A~~G shd rt
										4' I shd LT
										2ML
						4 00			X	
						(NO NAME)				
						3 73 OP 68 (2-1 ST)				
										22' I
										2-4' ~~A~~G shd
										2ML
						3 45 PT			X	
										22' I
						40°				4' ~~P~~G shd rt
										4' I shd LT
										2ML
						3 32 PC			X	
						Kibter Rd.				
						3 07 63				
						Co.				
						Whitelawsburg Rd.				
						1 57 S.L. 50 M.P.H.				
						1 38 SL. 40 MPH.				
						X Wothers ~~St.~~ Rd.				22' I
						Co. 380 1 37				2-4' ~~P~~G shd
										2ML

FAS 1208
ANNUAL MAJOR COLLECTION

SHA 51.3 - 8 Revised
4.83

MARYLAND STATE HIGHWAY ADMINISTRATION

ROAD INVENTORY SHEET

Party Chief: BB
Recorder: AL
Assistant:
Map No./Dir.: 60-6 / E
State Coordinates: 1137-417

Road No.: MD 314
Road Name: (GREENSBORO WHITELEYSBURG RD)
County: Caroline
Date: 4-18-89
Sheet No. 5 OF 5

TRAFFIC CODES: TRAFFIC CONTROLS: STOP SIGN=SS, TRAFFIC LIGHT=T.L., FLASHING RED BALL=F.R.

TRAFFIC CODES: PARKING RESTRICTIONS: A.M. PEAK, P.M. PEAK, A.M./P.M. PEAK, NO PARKING ANYTIME=N.P., COMM/IND. ACCESS=E

SYSTEM: FED. AID.	SYSTEM: FUNCT CLASS.	SYSTEM: HWY. SYS.	SYSTEM: HPMS SAMPLE	TRAFFIC: PRK.G. REST.	TRAFFIC: COM/IND. ACCESS	LINE DIAGRAM	TRAFFIC: CONTROL	TRAFFIC: COM/IND. ACCESS	TRAFFIC: PRK.G. REST.	PAVEMENT DATA
						Delaware				
						RT. ~~1212~~ ~~452~~				
							FY			
						0.0~~35~~				22' I
										2ML
						Approx. Delaware				
						Maryland 4 95				
										22' I
										4' ~~6~~ 9 shd rt
										2ML
						MD PT 314-A 4 90				
						45° 4 85				
						PC 4 73				
										22' I
										2-4' ~~6~~ 9 shd
										2ML
						4 17				
										22' I
										4' ~~6~~ 9 shd rt
										4' I shd LT
										2ML
FAS 1308 RURAL MAJOR COLLECTOR										

SYSTEM				TRAFFIC		LINE DIAGRAM	TRAFFIC			PAVEMENT DATA
FED. AID.	FUNCT. CLASS.	HWY. SYS.	HPMS SAMPLE	PRKG. REST.	COM/IND ACCESS		CONTROL	COM/IND ACCESS	PRKG. REST.	

SHA 51.3 - 8 Revised
4.83

95 STATE REINV.
4-11-95
TM/BB

MARYLAND STATE HIGHWAY ADMINISTRATION

ROAD INVENTORY SHEET

Party Chief: BB
Recorder: AL
Assistant:
Map No./Dir.: / E
State Coordinates:

Road No.: MD 314-A
Road Name: (BURNITE MILL RD)
County: Caroline
Date: 4-18-89
Sheet No.: 1 OF 1

TRAFFIC CODES
TRAFFIC CONTROLS: STOP SIGN=SS, TRAFFIC LIGHT=T.L., FLASHING RED BALL=F.R.

TRAFFIC CODES
PARKING RESTRICTIONS: A.M. PEAK, P.M. PEAK, A.M./P.M. PEAK, NO PARKING ANYTIME=N.P., COMM/IND. ACCESS=E

SYSTEM: FED. AID.	SYSTEM: FUNCT. CLASS.	SYSTEM: HWY. SYS.	SYSTEM: HPMS SAMPLE	TRAFFIC: PKG. REST.	TRAFFIC: COM/IND. ACCESS	LINE DIAGRAM	TRAFFIC: CONTROL	TRAFFIC: COM/IND. ACCESS	TRAFFIC: PKG. REST.	PAVEMENT DATA
						Del. Rd.				
						RT 12				
						0.04				
						Delaware State Line				
						Maryland 0 10 State Line				
N	N	NON FA RURAL LOCAL								
						0 0 MD 314				18' I
										4' F shd LT
							SS			2ML
K	K					00	SS			
						(Whitleysburg Rd) MD				

SYSTEM				TRAFFIC		LINE DIAGRAM	TRAFFIC			PAVEMENT DATA
FED. AID.	FUNCT. CLASS.	HWY. SYS.	HPMS SAMPLE	PRKG. REST.	COM/IND ACCESS		CONTROL	COM/IND ACCESS	PRKG. REST.	

SHA 51.3 - 8 Revised 4.83

95 STATE REINV. 4-11-95 TM/DB

MARYLAND STATE HIGHWAY ADMINISTRATION

ROAD INVENTORY SHEET

Party Chief: BB
Recorder: DW
Assistant:
Map No./Dir.: G06 / E
State Coordinates: 1138-393

Road No.: MD 317
Road Name:
County: Caroline
Date: 4-28-89
Sheet No. 1 OF 5

TRAFFIC CODES — TRAFFIC CONTROLS: STOP SIGN=S.S., TRAFFIC LIGHT=T.L., FLASHING RED BALL=F.R.

TRAFFIC CODES — PARKING RESTRICTIONS: A.M. PEAK, P.M. PEAK, A.M./P.M. PEAK, NO PARKING ANYTIME=N.P., COMM/IND. ACCESS=E

SYSTEM: FED. AID.	SYSTEM: FUNCT. CLASS.	SYSTEM: HWY. SYS.	SYSTEM: HPMS SAMPLE	TRAFFIC: PK.G. REST.	TRAFFIC: COM/IND. ACCESS	LINE DIAGRAM		TRAFFIC: CONTROL	TRAFFIC: COM/IND. ACCESS	TRAFFIC: PK.G. REST.	PAVEMENT DATA
						Burrsville Rd.	0.73 PC				
						Miller Rd					
						CO 92	0.50				
	FAS 1310 RURAL MAJOR COLLECTOR										
					E	Trailer Pk.	0.21				
							0.17				
							0.11 S.L. 50MPH				24' I
											2-10' I SHD
						MD	313				2 mL
V	V					GREENSBORO	0.00 Rd	SS/FR			✓
						LANDING Rd					
						ADAMS Rd 104					
						CO					

SYSTEM				TRAFFIC		LINE DIAGRAM			TRAFFIC			PAVEMENT DATA
FED. AID.	FUNCT. CLASS.	HWY. SYS.	HPMS SAMPLE	PRKG. REST.	COM/IND ACCESS				CONTROL	COM/IND ACCESS	PRKG. REST.	
FAS 1310	RURAL MAJOR COLLECTOR						1 41	Trailer Pk		E		
							1 36	MICRO WAVE Tower		E		
							1 17	2-48" Cmp				
						Burrsville Rd.						
						Garland CO	1 13	Rd 66				
						PI	1 11					
						30°						
						PC	0 93					
							0 82	PT				
							0 79	2-36" Cmp				
								30°				24' I 2-10' I SHD 2 mL

SHA 51.3 - 8 Revised 4.83

MARYLAND STATE HIGHWAY ADMINISTRATION

ROAD INVENTORY SHEET

Party Chief BB
Recorder DW
Assistant
Map No./Dir. G06 / E
State Coordinates 1138-393

Road No. MD 317
Road Name Burrsville Rd
County Caroline
Date 4-28-89
Sheet No. 3 OF 5

TRAFFIC CODES
TRAFFIC CONTROLS: STOP SIGN=SS, TRAFFIC LIGHT=T.L., FLASHING RED BALL=F.R.

TRAFFIC CODES
PARKING RESTRICTIONS: A.M. PEAK, P.M. PEAK, A.M./P.M. PEAK, NO PARKING ANYTIME=N.P., COMM/IND. ACCESS=E

SYSTEM: FED. AID.	SYSTEM: FUNCT CLASS.	SYSTEM: HWY. SYS.	SYSTEM: HPMS SAMPLE	TRAFFIC: PRKG. REST.	TRAFFIC: COM/IND. ACCESS	LINE DIAGRAM	TRAFFIC: CONTROL	TRAFFIC: COM/IND. ACCESS	TRAFFIC: PRKG. REST.	PAVEMENT DATA
FAS 1310	RURAL MAJOR COLLECTOR									
						DEADEND Rd				
						3 35 CO 108				
						Baker Rd				
						CO 2 25 89				
						Burrsville Rd				
						2 11 36" CMP				24'I
										2-10'I SHD
										2mL

92 9
3-22 93
BB AH

SYSTEM				TRAFFIC		LINE DIAGRAM	TRAFFIC			PAVEMENT DATA
FED. AID.	FUNCT. CLASS.	HWY. SYS.	HPMS SAMPLE	PRKG. REST.	COM/IND ACCESS		CONTROL	COM/IND ACCESS	PRKG. REST.	
FAS 1310	RURAL MAJOR COLLECTOR					Knife Box Rd CO 4 67 65 4 52 S.L. 30 MPH Ruritan Rd ~~First St~~ CO 337 4 31 3 94 3-36" Cmp Burrsville Rd				24' I 2-10' I SHD 2 mL

SHA 51.3 - 8 Revised 4.83

MARYLAND STATE HIGHWAY ADMINISTRATION

ROAD INVENTORY SHEET

Party Chief: BB
Recorder: DW
Assistant:
Map No./Dir.: G06 / E
State Coordinates: 1138 - 393

Road No.: MD 317
Road Name: Burrsville Rd.
County: Caroline
Date: 4-28-89
Sheet No. 5 OF 5

TRAFFIC CODES
TRAFFIC CONTROLS: STOP SIGN=S.S., TRAFFIC LIGHT=T.L., FLASHING RED BALL=F.R.

TRAFFIC CODES
PARKING RESTRICTIONS: A.M. PEAK, P.M. PEAK, A.M./P.M. PEAK, NO PARKING ANYTIME=N.P., COMM/IND. ACCESS=E

SYSTEM				TRAFFIC		LINE DIAGRAM	TRAFFIC			PAVEMENT DATA
FED. AID.	FUNCT CLASS.	HWY. SYS.	HPMS SAMPLE	PRKG. REST.	COM/IND. ACCESS		CONTROL	COM/IND. ACCESS	PRKG. REST.	
FAS 1710	R-MAJOR COLLECTOR									24'T 2-10'E SHD 2 mL

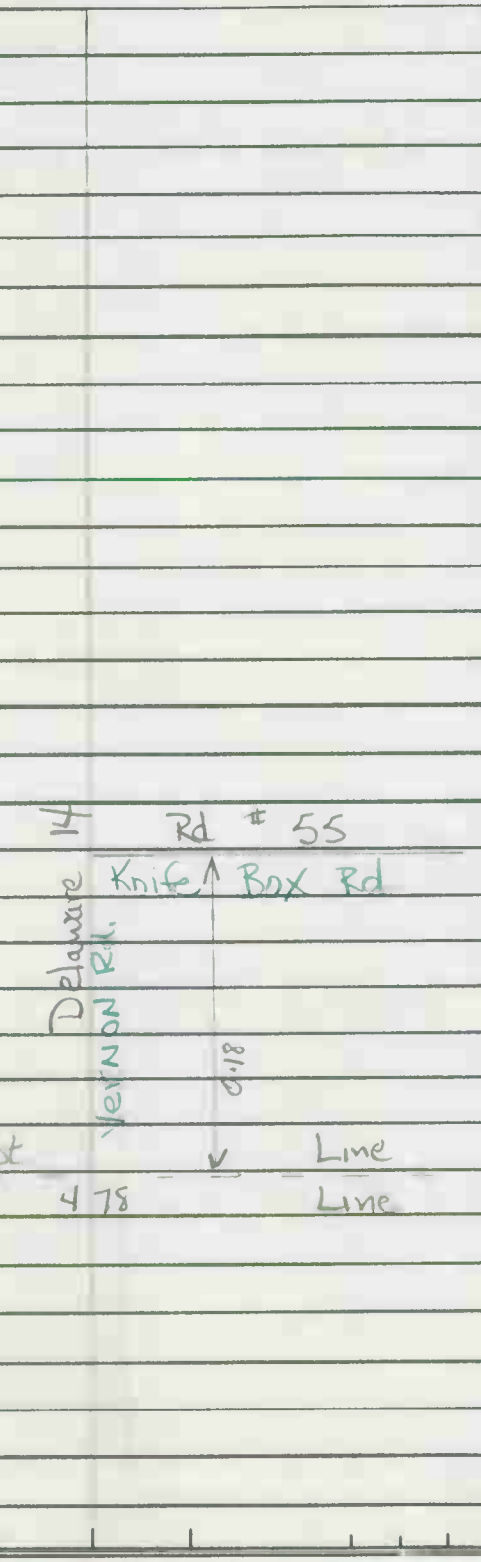

SYSTEM				TRAFFIC		LINE DIAGRAM	TRAFFIC			PAVEMENT DATA
FED. AID.	FUNCT. CLASS.	HWY. SYS.	HPMS SAMPLE	PRKG. REST.	COM/IND ACCESS		CONTROL	COM/IND ACCESS	PRKG. REST.	

SHA 51.3 - 8 Revised 4.83

95 STATE REINV. 4-12-95 TM/BB

MARYLAND STATE HIGHWAY ADMINISTRATION

ROAD INVENTORY SHEET

Party Chief: BB
Recorder: AL
Assistant:
Map No./Dir.: 60-6 / N
State Coordinates:

Road No.: MD 324
Road Name: (Maple Ave.)
County: Caroline
Date: 5-23-89
Sheet No.: 1 OF 1

PRESTON

TRAFFIC CODES: STOP SIGN=SS, TRAFFIC LIGHT=T.L., FLASHING RED BALL=F.R.

TRAFFIC CODES: PARKING RESTRICTIONS: A.M. PEAK, P.M. PEAK, A.M./P.M. PEAK, NO PARKING ANYTIME=N.P., COMM/IND. ACCESS=E

SYSTEM: FED. AID.	SYSTEM: FUNCT. CLASS.	SYSTEM: HWY. SYS.	SYSTEM: HPMS SAMPLE	TRAFFIC: PKG. REST.	TRAFFIC: COM/IND. ACCESS	LINE DIAGRAM	MESSLK	MUN.	TRAFFIC: CONTROL	TRAFFIC: COM/IND. ACCESS	TRAFFIC: PKG. REST.	PAVEMENT DATA
						Main St.						
A	A					MD 331	0	40	SS			
							0	37		E		
						Williamson St.						
						MU 0090	0	29				
						(RXR) RXR Roadway	0	25			NP	28'I
						~~RXR roadway~~	~~0~~	~~22~~				~~27'I~~
												'J' c-c
												2 UML ~~MD~~
						Railroad Ave						
						MU 0080	0	19				
						* MDDC 527974V	0	18				
							0	17		E		
						RXR roadway (RXR)	0	11				24'I
												~~26'~~
							0	04				30'CW
						S.L. 25 MPH						2ML
						~~1 CMP~~						
						SIGN: END CO. MAINT.	0	00				
						0.32	Rd					
							Chapter	220				
						Havercamp ~~Havercamp~~ Rd		CO				

NON FA RURAL MINOR COLLECTOR

SYSTEM				TRAFFIC		LINE DIAGRAM	TRAFFIC			PAVEMENT DATA
FED. AID.	FUNCT. CLASS.	HWY. SYS.	HPMS SAMPLE	PRKG. REST.	COM/IND ACCESS		CONTROL	COM/IND ACCESS	PRKG. REST.	

SHA 51.3-8
11-15-72

STATE HIGHWAY ADMINISTRATION OF MARYLAND

ROAD INVENTORY SHEET

Party Chief: F.S.
Recorder: T.L.
Helper:

Map No.:

Road No.: Md 328
Road Name:
Sheet No.: 3 of 5
Date: 9-23-66
County: Caroline
State Coordinates:

SEE NEW INV. 2-5-81

FAP 302 — RURAL MINOR ARTERIAL

E

	H	4 61	
PT	H	4 45	
25°	H	4 41	
PC		4 36	H
		4 24	H
	H	4 21	
		4 19	60" CP
HOMES	F-400'	4 14	
		4 12	2-24" CP
		3 94	F-600'
	SAULSBURY RD CO 98	3 80	
	F	3 58	
		3 52 — PVT RD 8' D — 0.17	F 3850'
		3 28 — PVT RD 9' D — 0.32	F 1600'
	H	3 20	
		3 16	2-36" CP

Same

SHA 51.3-8
11-15-72

ROAD INVENTORY SHEET

Road No. Md 328
Road Name
Sheet No. 4 of 5
Date 9-23-66
County Caroline
State Coordinates

NON-FA RURAL-MINOR COLLECTOR			Ent. to Cemetery	5 73		40°	
				5 70	H		
				5 67	B-Chicken Plant (Vac)	PC	
							24'I
X	X		Beg. Cemetery	5 60			8'E SHD LT 8'F SHD RT 50'CW 2ML
				5 57		2-48"CP	X
		PT	H	5 54			
FAP 302 RURAL-MINOR ARTERIAL		30°	F	5 47	F		
		PC	4 H	5 42			
				5 24			
			F	5 18		2-60"CP	
				5 09	H		
			H	4 94			
			H	4 91			
			H	4 85			
			H	4 81			
			H	4 72	F-700'		
							Same

Willow Pond Rd
CO 97

SHA 51.3-8
11-15-72

STATE HIGHWAY ADMINISTRATION OF MARYLAND

ROAD INVENTORY SHEET

Party Chief: F.S.
Recorder: T.L.
Helper:

Map No.:

Road No.: Md 328
Road Name:
Sheet No.: 5 of 5
Date: 9-23-66
County: Caroline
State Coordinates:

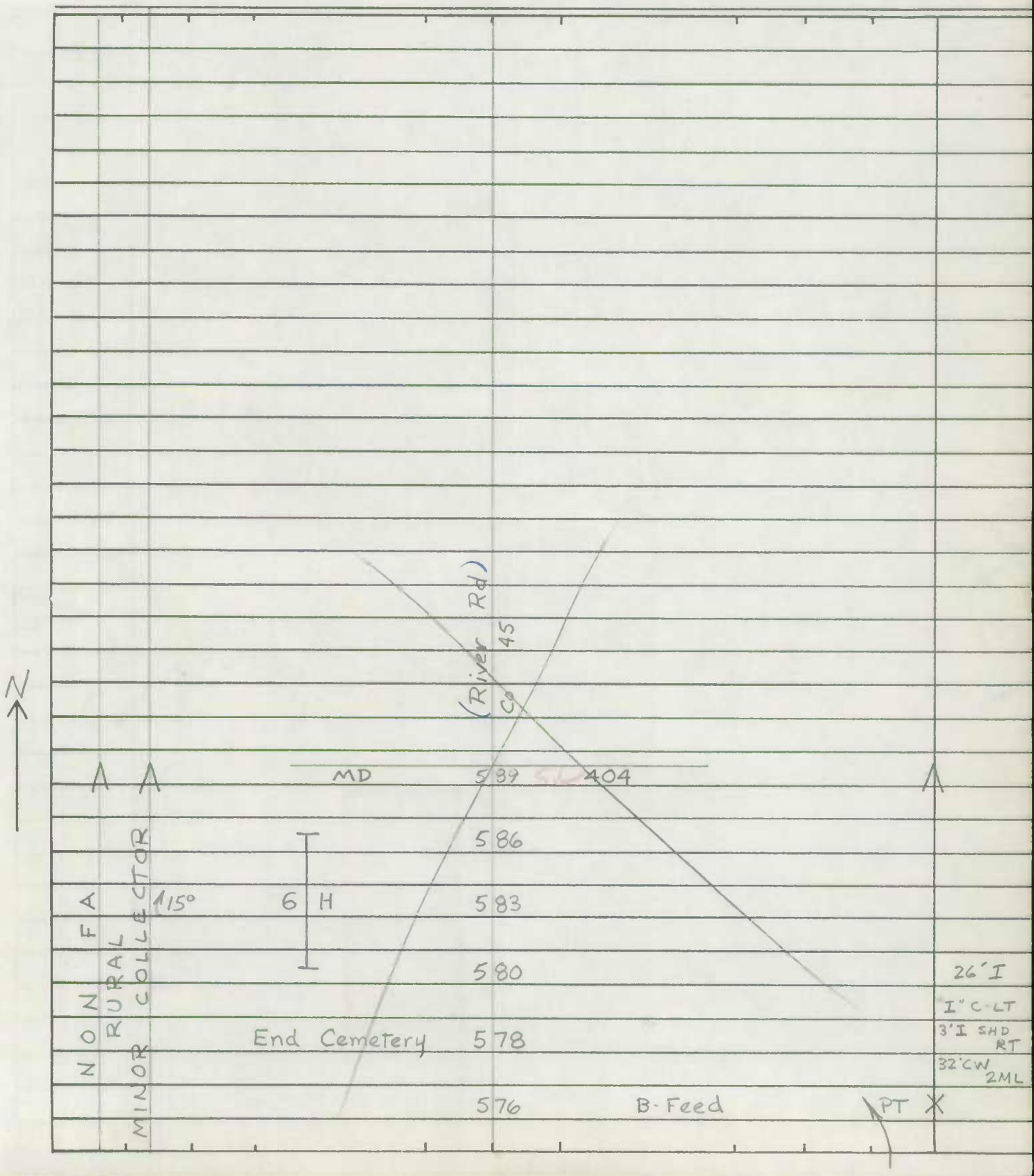

SHA 51.3-8
11-15-72

ROAD INVENTORY SHEET

Road No. _____
Road Name _____
Sheet No. _____
Date _____
County _____
State Coordinates _____

SHA 51.3 - 8 Revised 4.83

MARYLAND STATE HIGHWAY ADMINISTRATION

86-2 BE
2-10-87 TM

ROAD INVENTORY SHEET

Party Chief: T. LANDON
Recorder: F. RHODES
Assistant:
Map No./Dir.: 1
State Coordinates:

Road No.: MD 404
Road Name:
County: CAROLINE
Date: 1-14-76
Sheet No.: 1 OF 16

TRAFFIC CODES
TRAFFIC CONTROLS: STOP SIGN=SS, TRAFFIC LIGHT=T.L., FLASHING RED BALL=F.R.

TRAFFIC CODES
PARKING RESTRICTIONS: A.M. PEAK, P.M. PEAK, A.M./P.M. PEAK, NO PARKING ANYTIME=N.P., COMM/IND. ACCESS=E

SYSTEM: FED. AID.	SYSTEM: FUNCT CLASS.	SYSTEM: HWY. SYS.	SYSTEM: HPMS SAMPLE	TRAFFIC: PRKG. REST.	TRAFFIC: COM/IND. ACCESS	LINE DIAGRAM	TRAFFIC: CONTROL	TRAFFIC: COM/IND. ACCESS	TRAFFIC: PRKG. REST.	PAVEMENT DATA
							~~FC~~			X
						0.9 #MDDE 529944 Cr				
							~~FC~~			
						0.67 (R) ~~RR (CROSSING)~~ FLASHING LIGHT				24' I
										2-6' ~~I~~ SHLD.
						0.65 ~~24" CT~~				40' CW
										& ML
						0.62 ~~RR (CROSSING)~~			X	
						0.56 ~~RR WARNING~~				
						0.55 ~~24" CT~~				
						F 0.53				
						CEMETERY Co 0.33 RD. 78				
										24' I
						0.28 H				2-10' I SHLDS
										50' CW
						0.25		E		2 M.L.
						0.01 BR. # 5015				
						TUCKAHOE CAROLINE QUEEN ANNE 0.00 CO LINE CO LINE CREEK	FR		V	
V	V					0.26				
						MD. 309 Talbot Co.				

FAP 300 MINOR ARTERIAL RURAL

SYSTEM				TRAFFIC		LINE DIAGRAM				TRAFFIC			PAVEMENT DATA
FED. AID.	FUNCT. CLASS.	HWY. SYS.	HPMS SAMPLE	PRKG. REST.	COM/IND ACCESS					CONTROL	COM/IND ACCESS	PRKG. REST.	
FAP 300	MINOR ARTERIAL RURAL						1	56	24"CP				
						PICNIC AREA	1	47					
							1	42					
							1	31	H				
							1	29	H				
						H	1	27	H				
							1	25	H				
						H	1	23					24' I
							1	20	24"CP				2-10' I
													50' CW
						H 500'	1	18					2 ML
						H-100'	1	16					
							1	09	24"CP				
													24' I
													2 CX SHLD
							0	88	10°				40' CW
						~~RR~~	0	85					2 ML
							0	79					
						~~RXR ROADWAY~~	0	79	H 10' INC LT				~~24' I~~
													~~CONC~~
													2-6' I Shld
									(RIDGELY RD)				40' CW
						MD 480	0	74	Co 93	TL			2 ML
						~~RXR (CONC) FRAMING~~ ~~RR~~	0	72	~~& ANTIQUES~~		E		
													Same

SHA 51.3-8
11-15-72

STATE HIGHWAY ADMINISTRATION OF MARYLAND

ROAD INVENTORY SHEET

Party Chief: T. Landon
Recorder: F. Rhodes
Helper:

Map No.:

Road No.: Md 404
Road Name:
Sheet No.: 3 of ~~14~~ 16
Date: 1-14-76
County: Caroline
State Coordinates: 1099-398

MINOR ARTERIAL	3 65	2-36" CMP.	
	3 34	36" CMP	
	3 30	Pvt. Rd. 9' D	0 55 T
	3 27	F 800' PT	
	3 12		
	3 10	10' H	
	3 05	Md 312 — Log Cabin Rd. Co 95	30° 45°
	2 97	36" CP	
	2 77	Md 485 — F 800' P.C.	
	2 63		24' I
	2 48	C.B.C. L-11' x W-48' x D-5'	2-10' G Shlds
	2 22	md 485	55' CW
	2 18	C.B.C. L-11' x W-48' x D-5'	2 M.L.
	2 06	24" C.P.	
	1 98		X
	1 93	10' H — Alt. Md 404	Same
	1 88	F	
	1 78	Dr	

SHA 51.3-8
11-15-72

ROAD INVENTORY SHEET

Road No. Md 404
Road Name
Sheet No. 4 of 14 16
Date 1-14-76
County Caroline
State Coordinates 1099-398

MINOR ARTERIAL RURAL

~~H~~	~~4 98~~		
~~H~~	~~4 95~~		
~~H~~	~~4 92~~		
~~H~~	~~4 89~~		
	~~4 85~~	H	2-24' I
	~~4 80~~		
~~B-Auction~~	~~76~~		GRAS MED. 4 mi 45'
	~~4 57~~		X 2-12' I
~~H~~	~~4 57~~		2-10' I SHLD OUT
	~~4 48~~	F	X 24' I 2-10' I SHLD
~~Holly Rd.~~ Co. 59	4 43		X
	4 24	(Aban. B-Rest) P.T.	
	4 20	H	
	4 18	(Thawley Rd.) Co. 96 25°	
H	4 13		
	4 03	P.C	
	3 93	F	
	3 78	48" CMP	Same
F	3 74		

NEXT PAGE

SHA 51.3 - 8 Revised
4.83

MARYLAND STATE HIGHWAY ADMINISTRATION

ROAD INVENTORY SHEET

Party Chief: BB
Recorder: TM
Assistant:
Map No./Dir.: 1
State Coordinates: 1110 - 391

Road No.: MD 404
Road Name:
County: CAROLINE
Date: 4-22-87
Sheet No.: 5 OF 16

7-14-87
CB
KP

TRAFFIC CODES
TRAFFIC CONTROLS: STOP SIGN=S.S., TRAFFIC LIGHT=T.L., FLASHING RED BALL=F.R.

TRAFFIC CODES
PARKING RESTRICTIONS: A.M. PEAK, P.M. PEAK, A.M./P.M. PEAK, NO PARKING ANYTIME=N.P., COMM/IND. ACCESS=E

SYSTEM: FED. AID.	SYSTEM: FUNCT CLASS.	SYSTEM: HWY. SYS.	SYSTEM: HPMS SAMPLE	TRAFFIC: PRKG. REST.	TRAFFIC: COM/IND. ACCESS	LINE DIAGRAM	TRAFFIC: CONTROL	TRAFFIC: COM/IND. ACCESS	TRAFFIC: PRKG. REST.	PAVEMENT DATA
FAD 300	RURAL MINOR ARTERIAL									
						I 12' 5 13		E		
						5 08		E		
						I 12				
						~~5 44~~ 96				
						4 96				
						H 10'				
					E	4 80				
					E	H 10' 4 7~~X~~4				
						4 70				2-24' I
										2-10' I OUT SHLD
										2-1 I IN 4 MC
						4 59				X 45 OUT
										2-12' I
										2-10' I OUT SHLD
										VAR FT PAVED 2 MC
						4 48				X
										24' I
										2-10 I SHLD
										55' CW
						Holly RD				2 MC
						CO 59 4 43				X

SYSTEM				TRAFFIC		LINE DIAGRAM	TRAFFIC				PAVEMENT DATA
FED. AID.	FUNCT. CLASS.	HWY. SYS.	HPMS SAMPLE	PRKG. REST.	COM/IND ACCESS		CONTROL	COM/IND ACCESS	PRKG. REST.		
EAP 300	BUREAU MINOR ARTERIAL					Aban					
						6 24					
						6					
						5 68					
						5 76 4					
						5 76 72 Spur					
						MD 404-I					Note: ~~EPA~~
						5 66 MD 404					closed ~~to~~
											TRAF... At
											MP ~~5.55~~
						5 58 Spur					
											Surface
											Remove ~~Sand~~
						5 55					X
						5 53					
						5 43 4					
						5 41					
				E		Produce 5 37					
				E		Produce 5 32					
						5 26					
						5 14					SAME

SHA 51.3 - 8 Revised 4.83

MARYLAND STATE HIGHWAY ADMINISTRATION

ROAD INVENTORY SHEET

Party Chief: BB
Recorder: TM
Assistant:
Map No./Dir.: 1
State Coordinates:

Road No.: MD 404
Road Name:
County: CAROLINE
Date: 11-27-87
Sheet No. 7 OF 16

TRAFFIC CODES
TRAFFIC CONTROLS: STOP SIGN=S.S., TRAFFIC LIGHT=T.L., FLASHING RED BALL=F.R.

TRAFFIC CODES
PARKING RESTRICTIONS: A.M. PEAK, P.M. PEAK, A.M./P.M. PEAK, NO PARKING ANYTIME=N.P., COMM/IND. ACCESS=E

SYSTEM: FED. AID.	SYSTEM: FUNCT CLASS.	SYSTEM: HWY. SYS.	SYSTEM: HPMS SAMPLE	TRAFFIC: PRKG. REST.	TRAFFIC: COM/IND. ACCESS	LINE DIAGRAM	TRAFFIC: CONTROL	TRAFFIC: COM/IND. ACCESS	TRAFFIC: PRKG. REST.	PAVEMENT DATA
	FAP 300 RURAL MINOR ARTERIAL					RAMP				
						7 82 429				
						7 26 12				2-24'
						6 74				45' C-C RAMP 4 MIL
						7 00				
						6 89 90				
						CHOPTANK 6 89 RIVER				
						6 69 # 502				
						6 60				
						DGC 12' H 12' H 12' 6 52 .03/16'I/10'I R1 J 2-L4				2-24'I
						.03/16'I/10'I R1 J 2-L4				2-10' 2 SHW 4' N.S.B. 4 MIL
						NJ 6 5X1 328 TL				
						.03/16'I/10'I SHW J 2-R4 .03/16'I/10'S4R1 J 2-L4				
						6 48				
						H 12' ACC 12' H 10' H 12' N				
						6 41				
										SAME

SYSTEM				TRAFFIC		LINE DIAGRAM	TRAFFIC			PAVEMENT DATA
FED. AID.	FUNCT. CLASS.	HWY. SYS.	HPMS SAMPLE	PRKG. REST.	COM/IND ACCESS		CONTROL	COM/IND ACCESS	PRKG. REST.	

FAP 300
RURAL MINOR ARTERIAL

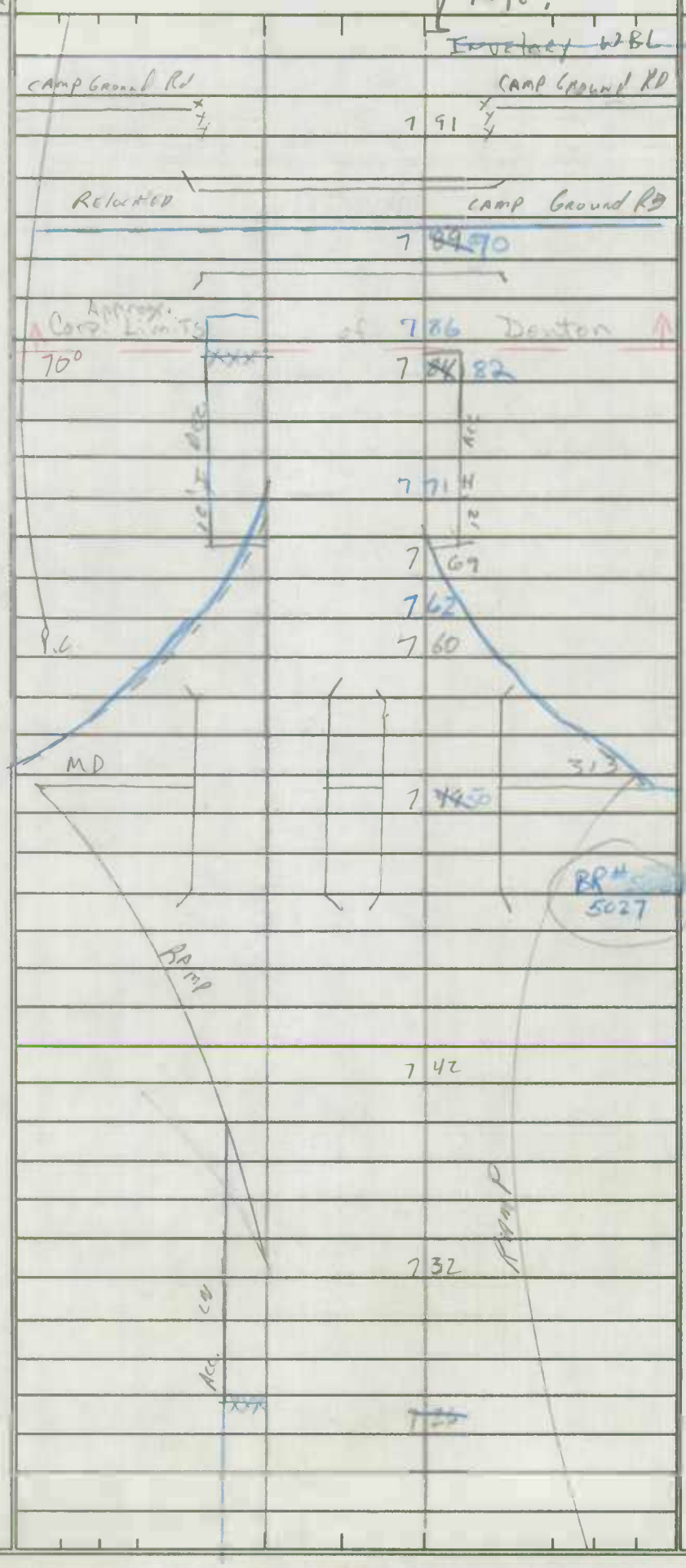

2-24' I
2-10' I shld out
2-4' I shld IN
45' GR PKY
4ML

2-24' I
2-10' I shld out
2-4' I shld IN
2-I cib out
45' GR-PKY
4ML

~~2-40' D~~
~~45' Gr Pkwy~~
~~4 MOEL Consolidated~~

SAME

SHA 51.3 - 8 Revised
4.83

MARYLAND STATE HIGHWAY ADMINISTRATION

ROAD INVENTORY SHEET

Party Chief: BH
Recorder: MM
Assistant:
Map No./Dir.: 1
State Coordinates:

Road No.: MD 404
Road Name:
County: CAROLINE
Date: 4-23-92
Sheet No. 9 OF 16

TRAFFIC CODES
TRAFFIC CONTROLS: STOP SIGN=S.S., TRAFFIC LIGHT=T.L., FLASHING RED BALL=F.R.

TRAFFIC CODES
PARKING RESTRICTIONS: A.M. PEAK, P.M. PEAK, A.M./P.M. PEAK, NO PARKING ANYTIME=N.P., COMM/IND. ACCESS=E

SYSTEM: FED. AID.	SYSTEM: FUNCT CLASS.	SYSTEM: HWY. SYS.	SYSTEM: HPMS SAMPLE	TRAFFIC: PRKG. REST.	TRAFFIC: COM/IND. ACCESS	LINE DIAGRAM	TRAFFIC: CONTROL	TRAFFIC: COM/IND. ACCESS	TRAFFIC: PRKG. REST.	PAVEMENT DATA
FAP 300	RURAL MINOR ARTERIAL									
						12' N				2-24' I 2-10' I SHLD OUT 2-4' I SHLD IN 45 CR. PKY. 4ML
						PT 8 79				
						80° 8 79			X	
						P.C 8 50				2-24' I 2-10' I SHLD OUT 2-4' I SHLD IN 2-I CIDS OUT 45' GR PKY 4ML
						Hobbs Mun. 8 ~~43~~ 45 BR 0133 BR # 5029				
						8 33			X	
						8 18				
						PT 7 ~~95~~ 94				
						70°				SAME

SYSTEM				TRAFFIC		LINE DIAGRAM	TRAFFIC			PAVEMENT DATA
FED. AID.	FUNCT. CLASS.	HWY. SYS.	HPMS SAMPLE	PKG. REST.	COM/IND ACCESS		CONTROL	COM/IND ACCESS	PKG. REST.	
FAP 300	RURAL MINOR ARTERIAL					Corp. Limits				
						Sharp Rd.				
						9 38 Co. 236				
						Denton				
						9 36 48" C.P.				
						9 33				
						24' 9 28 10				24' I
										2-10' N Shld.
										44' C.W.
						LEGION RD				2 M.L.
						MM 138 9 28 MD 619-8			X	
						9 10				
						9 01 PT				
						50°				
						Radio P.E.				
						8 94				
						MD 404 Bu				
						8 89				
						Under construction				
						See New Inv 8/20/87				
										SAME

SHA 51.3 - 8 Revised 4.83

MARYLAND STATE HIGHWAY ADMINISTRATION

ROAD INVENTORY SHEET

Party Chief
Recorder
Assistant Rewritten 5-20-87 KJP
Map No./Dir. /
State Coordinates 1099 - 398

Road No. MD 404
Road Name
County Caroline
Date 1-14-76
Sheet No. 11 OF 16

TRAFFIC CODES
TRAFFIC CONTROLS: STOP SIGN=S.S., TRAFFIC LIGHT=T.L., FLASHING RED BALL=F.R.

TRAFFIC CODES
PARKING RESTRICTIONS: A.M. PEAK, P.M. PEAK, A.M./P.M. PEAK, NO PARKING ANYTIME=N.P., COMM/IND. ACCESS=E

SYSTEM: FED. AID.	SYSTEM: FUNCT CLASS.	SYSTEM: HWY. SYS.	SYSTEM: HPMS SAMPLE	TRAFFIC: PRKG. REST.	TRAFFIC: COM/IND. ACCESS	LINE DIAGRAM	TRAFFIC: CONTROL	TRAFFIC: COM/IND. ACCESS	TRAFFIC: PRKG. REST.	PAVEMENT DATA
						10 31 24" CP				
						10 19 24" CP				
						10 11 24" CP				
						Double Co. Line RD				
						372 9 95				24' I
										2-10' [illegible]
										4½' [illegible]
										& M.L.
					E	Auto Sales 9 84			X	
						(Deep Shore Rd)				
						9 78 Co. 118				
						ANGERMAN Ave				
						Min. 0025 9 64				
					E	Auto Shop 9 60				
					E	Body Shop 9 49				
										Same
FAP 300 RURAL MINOR ARTERIAL										

SYSTEM				TRAFFIC		LINE DIAGRAM	TRAFFIC			PAVEMENT DATA
FED. AID.	FUNCT. CLASS.	HWY. SYS.	HPMS SAMPLE	PRKG. REST.	COM/IND ACCESS		CONTROL	COM/IND ACCESS	PRKG. REST.	

SHA 51.3-8
11-15-72

STATE HIGHWAY ADMINISTRATION OF MARYLAND

SNI

ROAD INVENTORY SHEET

Party Chief: T. Landon
Recorder: F. Rhodes
Helper:

Map No.:

Road No.: Md 404
Road Name:
Sheet No.: 12 of 16
Date: 1-14-76
County: Caroline
State Coordinates: 1099 - 398

		Sennett Rd. Co 115	11+33.19 Exit. Open Air Theatre 15°	
			11+30.16 B - Rest.	
		H	11+26.12 Entr. Open Air Theatre	
	RURAL		11+19.05 Bus. Real Estate	
		B-Gas	11+18.04	
			10+13.97 B-Gas	(79-1) 24'I 2-10'I 4'G-W 2m
	300 RURAL	Double Hills Rd. Co 372	10+09.55 SL Md 16	
			10+08.14 0.01/20'I J-C-Lt. 8'G Shld Rt.	
	PATTERN		10+01.87	
		H	9.97 H	
	MINOR	Watts	10+86.72 B = 500B #5008 Creek 45° 30'I "J" C-C 2-3' "J" Sidewalks	
				Same
			10+75.61 Picnic Area	
			10+55.41 24" CP	

SHA 51.3-8
11-15-72

ROAD INVENTORY SHEET

Road No. Md 404
Road Name
Sheet No. 13th of ~~14~~ 16
Date 1-14-76
County Caroline
State Coordinates 1099 - 398

MINOR ARTERIAL FAP 300 RURAL		~~11+68~~	HT	
	H	~~11+66~~		
	H 11+60'	~~11+43~~ ~~11+38~~ 12+35 21	B- Tavern	
	96 H	~~11+27~~		
		~~11+23~~	4 H	
		~~11+20~~		
		12+16 02	2-48" CMP	
		~~11+00~~		
		~~10+94~~	H-700' P.T.	
	Mitchell Co	11 ~~10+67~~ 73	Rd. 142	
			25°	
	H	~~10+99~~		
	H	11 ~~10+75~~ 61	P.C.	
	T T	11 ~~10+69~~ 53 T T		
		11 ~~10+66~~ 52	36" C.P.	Same
		~~10+62~~	H	
	H	~~10+55~~	H	
	H	~~10+46~~		
	F	~~10+44~~		

SHA 51.3-8
11-15-72

STATE HIGHWAY ADMINISTRATION OF MARYLAND

SNI

ROAD INVENTORY SHEET

Party Chief: T. Landon
Recorder: F. Rhodes
Helper:

Map No.:

Road No.: Md 404
Road Name:
Sheet No.: 14 ~~17~~ of ~~14~~ 16
Date: 1-14-76
County: Caroline
State Coordinates: 1099-398

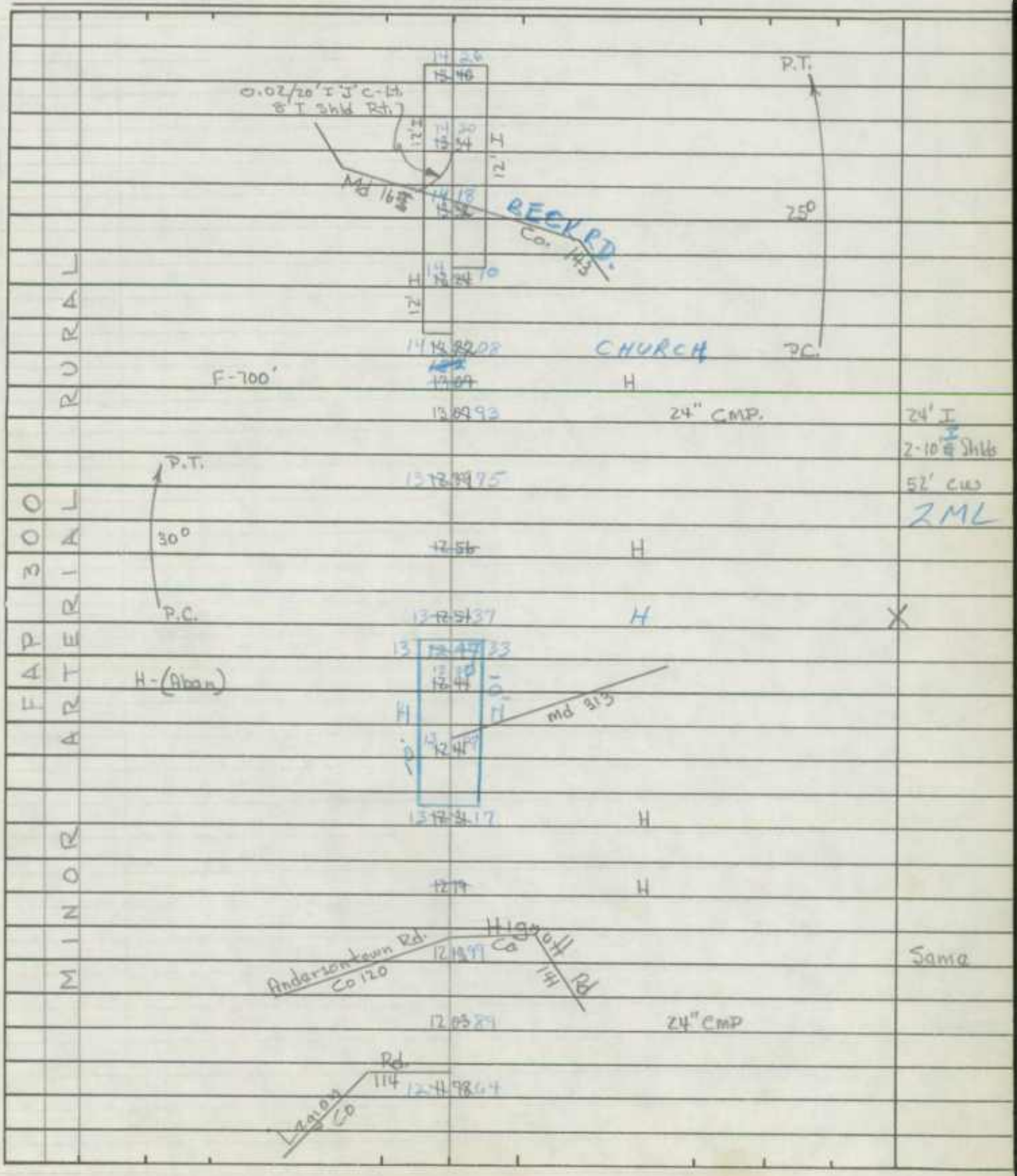

SHA 51.3-8
11-15-72

ROAD INVENTORY SHEET

Road No. Md 404
Road Name
Sheet No. 15 ~~13~~ of 14/16
Date 1-14-76
County Caroline
State Coordinates 1099-398

FAP 300 MINOR ARTERIAL RURAL

	16 15 ~~14~~ 30	2-24" CP.	
	16 15 ~~29~~ 15	2-36" CMP.	
F-600'	~~15 10~~		
	15 ~~14~~ ~~80~~ 66		
F 500'	15 ~~14~~ ~~68~~ 54	24" CMP	
	~~14 59~~	H	
	15 ~~14~~ 49 35	2-48" CMP	
	15 ~~14~~ ~~43~~ 29	3-36" CMP	
	~~14 33~~	H	
	15 ~~14~~ 19 05	24" CMP 20 ↑	
	~~14 14~~ ~~06~~ 92	Dr.	
	~~14 13~~ ~~94~~ 70		
	~~13 75~~ 14 61	24" CP	
	~~13 72~~ 13 72	F	
	~~14 13~~ ~~65~~ 49		Same
	~~13 43~~	F	

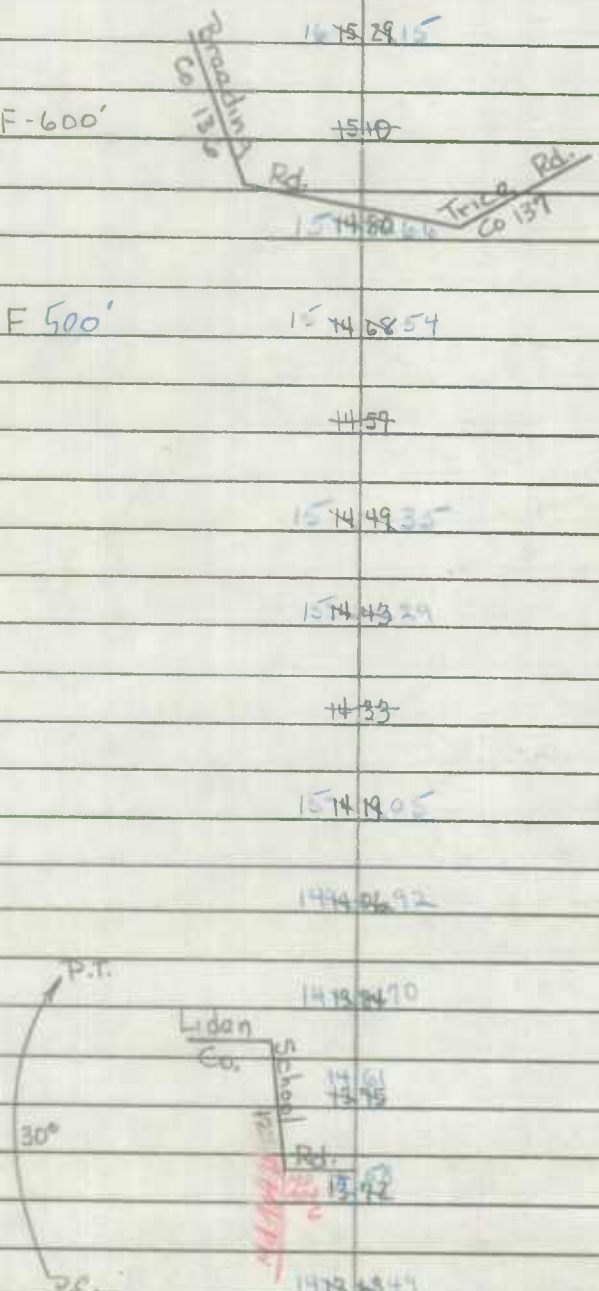

SHA 51.3-8
11-15-72

STATE HIGHWAY ADMINISTRATION OF MARYLAND

S.N.T.

ROAD INVENTORY SHEET

Party Chief: T. Landon
Recorder: F. Rhodes
Helper:

Map No.:

Road No.: Md. 404
Road Name:
Sheet No.: 16~~14~~ of 1416
Date: 1-14-76
County: Caroline
State Coordinates: 1099-398

	Rte 404		
Del.		Co 571	
	Del. 1.07 mi.		
Delaware		State Line	
Maryland	17~~16~~ 47 33	State Line	(Sign-Line)
B-Tavern	17~~16~~ 44 30	H	
	17~~16~~ 33 19	H	
F	~~16 24~~		
Noble Co.		Rd. 133	
	16 07 93		
	16 15 79 ~~65~~	Breading Rd. 235	P.T.
	16 15 69 ~~55~~	Co	40°
Breading Co. 136	Rd. 16 15 52 ~~36~~		P.C.

FAP 300 MINOR ARTERIAL RURAL

Same

SHA 51.3-8
11-15-72

ROAD INVENTORY SHEET

Road No. _____
Road Name _____
Sheet No. _____
Date _____
County _____
State Coordinates _____

SHA 51.3-8
11-15-72

STATE HIGHWAY ADMINISTRATION OF MARYLAND

86-2 BB
2-10-87 T.M.

ROAD INVENTORY SHEET

Party Chief T. Landon VER.
Recorder F. Rhodes 8/24/77
Helper

BB 86-1
FR 9-30-82

Map No. 81-2

Road No. Md 404
Road Name
Sheet No. 1 of 14
Date 1-14-76
County Caroline
State Coordinates 1099-398

FAR MINOR ARTERIAL 300	RURAL	0.69	#MODE 5299774	
		0.67	(R) RXR (SIGN) RED Flashing Light	
		0.65	24" C.P.	
		0.60	RXR (SIGN) Roadway	
		~~0.59~~ 0.56	RXR Warning	
		0.55	24" CP	
	F	0.53		
		0.33	Cemetery Co Rd. 78	
		0.29	H	24' I 10' I 2 Shlds.
		0.25	B-Bank	50' CW 2 M.L.
		0.01	Br. # 5015 ~~#~~ 5015	
		0.00	Co. Line F.L. Co. Line CREEK	

TUCKAHOE
Caroline
Queen Anne

E

SHA 51.3-8
11-15-72

ROAD INVENTORY SHEET

Road No. Md 404
Road Name
Sheet No. 2 of 14
Date 1-14-76
County Caroline
State Coordinates 1099-398

	1 56		24" CP	
Picnic Area	1 47	Entrance		
	1 42			
	1 31		H	
	1 29		H	
H	1 27		H	
	1 25		H	
H	1 23			24 I
	1 20		24" CP	2-10' I
				50' CW
H 500' H	1 18			2 ML
H-100'	1 16			
	1 09		24" CP	
	0 88		10°	
RXR	0 85			
~~RXR (SIGN) Warning~~	0 79			Same
RXR Roadway	0 78			
		(Ridgely Rd)		
Md 480	0 74	S.L. Co. 93		
(R) RXR (SIGN) Red Flashing Light	0 72	B-Antiques		

MINOR ARTERIAL RURAL

FAP 300

SAME

REWRITTEN 8/26/85-PSP

SHA 51.3 - 8 Revised 4.83

MARYLAND STATE HIGHWAY ADMINISTRATION

ROAD INVENTORY SHEET

Party Chief: BB
Recorder: FR
Assistant:
Map No./Dir.: G-6 /
State Coordinates:

Road No.: MD 404
Road Name:
County: CAROLINE
Date: 2/5/81
Sheet No.: 5 OF 14

TRAFFIC CODES
TRAFFIC CONTROLS: STOP SIGN=SS, TRAFFIC LIGHT=T.L., FLASHING RED BALL=F.R.

TRAFFIC CODES
PARKING RESTRICTIONS: A.M. PEAK, P.M. PEAK, A.M./P.M. PEAK, NO PARKING ANYTIME=N.P., COMM/IND. ACCESS=E

SYSTEM: FED. AID.	SYSTEM: FUNCT CLASS.	SYSTEM: HWY. SYS.	SYSTEM: HPMS SAMPLE	TRAFFIC: PRKG. REST.	TRAFFIC: COM/IND. ACCESS	LINE DIAGRAM	TRAFFIC: CONTROL	TRAFFIC: COM/IND. ACCESS	TRAFFIC: PRKG. REST.	PAVEMENT DATA
						5 70 DR				
						5 61 F				
						5 55 H				
						F 5 53				
						ORLY DR 5 46 CO 407				
						H 5 41				
						MD 404 5 39 H				24' I 2-10' I SHLDS 2 ML
						5 36				
						5 35 H				
						5 34 DR				
						5 31				
						6 H 5 28 F				
						5 21				
						5 16				
						5 10 B-REST				
						5 08				
						5 07 2-36" CMP				
						H 5 06				
						5 03 H				
						H 5 00 DR				SAME

FAS 1312 RURAL MAJOR COLLECTOR

FAP 300 RURAL MINOR ARTERIAL

SYSTEM				TRAFFIC		LINE DIAGRAM	TRAFFIC				PAVEMENT DATA
FED. AID.	FUNCT. CLASS.	HWY. SYS.	HPMS SAMPLE	PRKG. REST.	COM/IND ACCESS		CONTROL	COM/IND ACCESS	PRKG. REST.		

SHA 51.3-8
11-15-72

STATE HIGHWAY ADMINISTRATION OF MARYLAND

ROAD INVENTORY SHEET

Party Chief BB
Recorder FR
Helper

Map No. G-6

Road No. MD 404
Road Name
Sheet No. 5 OF 14
Date 2-5-81
County CAROLINE
State Coordinates

FAS 300 X RURAL MINOR ARTERIAL X — 2-1-72 — COLLECTOR

	5 70		DR.
	5 61	F	
	5 55	H	
F	5 53		
	5 46	ORLY CO.	DR. 407
H	5 41		
	5 39	H	
	5 36		
	5 35	H	
	5 34		DR.
	5 31		
6 H	5 28	F	
	5 21		
	5 10	B-REST.	
	5 07	2-36" CMP	
H	5 06		
	5 03	H	
H	5 00		DR. SAME

SHA 51.3-8
11-15-72

ROAD INVENTORY SHEET

Road No. MD. 404
Road Name
Sheet No. 6 OF 14
Date 2-5-81
County CAROLINE
State Coordinates

B-MEMORIALS	6	44		
PT	6	41	BEG. CEM.	
	6	40	H	
20° 0.02/12'I 5"C-RT.	6	38 0.02/12'I 5"C-RT.		
MD.	6	36	328	
0.02/12'I 5"C-RT.	6	35 0.02/12'I 5"C-RT.		
P.C.B-ELECT. CO.	6	34	H	
	6	32		
CHURCH(BAN) & CEM.	6	31	H	2-17'I 5"C-OUT
H-700' ENT. ELECT. CO.	6	27		10' PAINT MED. 44'I C-C
	6	26		* 2ML
	6	25	H	
	6	23	H	
B-SIGNS	6	21		
B-FURNITURE	6	07	F	
F-600'	6	03		
B-THERMOS CO.	5	80		SAME

FAS 1212 FED. AID PROJ. SECTION MATCH NO. ARTERIAL

FAS 13 FED. AID PROJ. MATCH NO. COLLECT. RURAL

FAS 5 RURAL

SHA 51.3 - 8 Revised 4.83

MARYLAND STATE HIGHWAY ADMINISTRATION

ROAD INVENTORY SHEET

Party Chief: B.B.
Recorder: F.R.
Assistant:
Map No./Dir.: G-6 /
State Coordinates:

Road No.: MD 404
Road Name:
County: CAROLINE
Date: 9/5/81 REWRITTEN 4/1/87 G.R.H.
Sheet No.: 5 OF 14

TRAFFIC CODES
TRAFFIC CONTROLS: STOP SIGN=S.S., TRAFFIC LIGHT=T.L., FLASHING RED BALL=F.R.

TRAFFIC CODES
PARKING RESTRICTIONS: A.M. PEAK, P.M. PEAK, A.M./P.M. PEAK, NO PARKING ANYTIME=N.P., COMM/IND. ACCESS=E

SYSTEM: FED. AID.	SYSTEM: FUNCT. CLASS.	SYSTEM: HWY. SYS.	SYSTEM: HPMS SAMPLE	TRAFFIC: PRKG. REST.	TRAFFIC: COM/IND. ACCESS	LINE DIAGRAM	TRAFFIC: CONTROL	TRAFFIC: COM/IND. ACCESS	TRAFFIC: PRKG. REST.	PAVEMENT DATA
						5 70 DR				
						5 61 F				
						5 55 H				
						F 53				
						5 46 ONLY DR. GO 407				
						H 5 41				
X	X FAS 1312 RURAL MAJOR COLLECTOR					MD 404 5 39 H				24' I 2-10' I Shd 2 ML
						5 36			X	
						5 34				
						F 31				
						H 5 28 F				
						5 21				
						H 10' 5 16				
						5 10 R-REST				
						5 05				
						5 00 2-30" CMP				
						H 10' 4 96				
						5 87 H				Same
						H 5 00 DR				
	FAP 300 RURAL MINOR ARTERIAL									

SYSTEM				TRAFFIC		LINE DIAGRAM	TRAFFIC			PAVEMENT DATA
FED. AID.	FUNCT. CLASS.	HWY. SYS.	HPMS SAMPLE	PRKG. REST.	COM/IND ACCESS		CONTROL	COM/IND ACCESS	PRKG. REST.	

SHA 51.3 - 8 Revised 4.83

REWRITTEN 8/26/85-PSP

MARYLAND STATE HIGHWAY ADMINISTRATION

ROAD INVENTORY SHEET

Party Chief: BB
Recorder: FR
Assistant:
Map No./Dir.: G-6 /
State Coordinates:

Road No.: MD 404
Road Name:
County: CAROLINE
Date: 2/5/81
Sheet No.: 6 OF 14

TRAFFIC CODES: TRAFFIC CONTROLS: STOP SIGN=SS, TRAFFIC LIGHT=T.L., FLASHING RED BALL=F.R.

TRAFFIC CODES: PARKING RESTRICTIONS: A.M. PEAK, P.M. PEAK, A.M./P.M. PEAK, NO PARKING ANYTIME=N.P., COMM/IND. ACCESS=E

SYSTEM: FED. AID.	SYSTEM: FUNCT. CLASS.	SYSTEM: HWY. SYS.	SYSTEM: HPMS SAMPLE	TRAFFIC: PRK.G. REST.	TRAFFIC: COM/IND. ACCESS	LINE DIAGRAM			TRAFFIC: CONTROL	TRAFFIC: COM/IND. ACCESS	TRAFFIC: PRK.G. REST.	PAVEMENT DATA
						B-MEMORIALS	6 44					
						1 PT	6 41	BEG CEM				
							6 40	H				
						0.02/12'I "J" C-RT	6 38	0.02/12'I "J" C-RT				
					20°	MD	6 36	328				
						0.02/12'I "J" C-RT	6 35	0.02/12'I "J" C-RT				
					PC	B-ELECT CO.	6 34	H				
							6 32					2-17'I
						CHURCH (ABAN) & CEM.	6 31	H				"J" C-OUT
												10' PAINT MED
						H-700' ENT ELECT. CO	6 27					44' I C-C
												2ML
							6 26					X
							6 25	H				
							6 23	H				
						B-SIGNS	6 21					
						B-FURNITURE	6 07	F				
						F-600'	6 03					SAME
						B-THERMOS CO	5 80					

FAS 1312 RURAL MAJOR COLLECTOR

SYSTEM				TRAFFIC		LINE DIAGRAM	TRAFFIC			PAVEMENT DATA
FED. AID.	FUNCT. CLASS.	HWY. SYS.	HPMS SAMPLE	PRKG. REST.	COM/IND ACCESS		CONTROL	COM/IND ACCESS	PRKG. REST.	

SHA 51.3-8
11-15-72

STATE HIGHWAY ADMINISTRATION OF MARYLAND

ROAD INVENTORY SHEET

Party Chief: BB
Recorder: FR
Helper:

Map No. G6

Road No.: MD 404
Road Name:
Sheet No.: 7 OF 14
Date: 2-5-81
County: CAROLINE
State Coordinates:

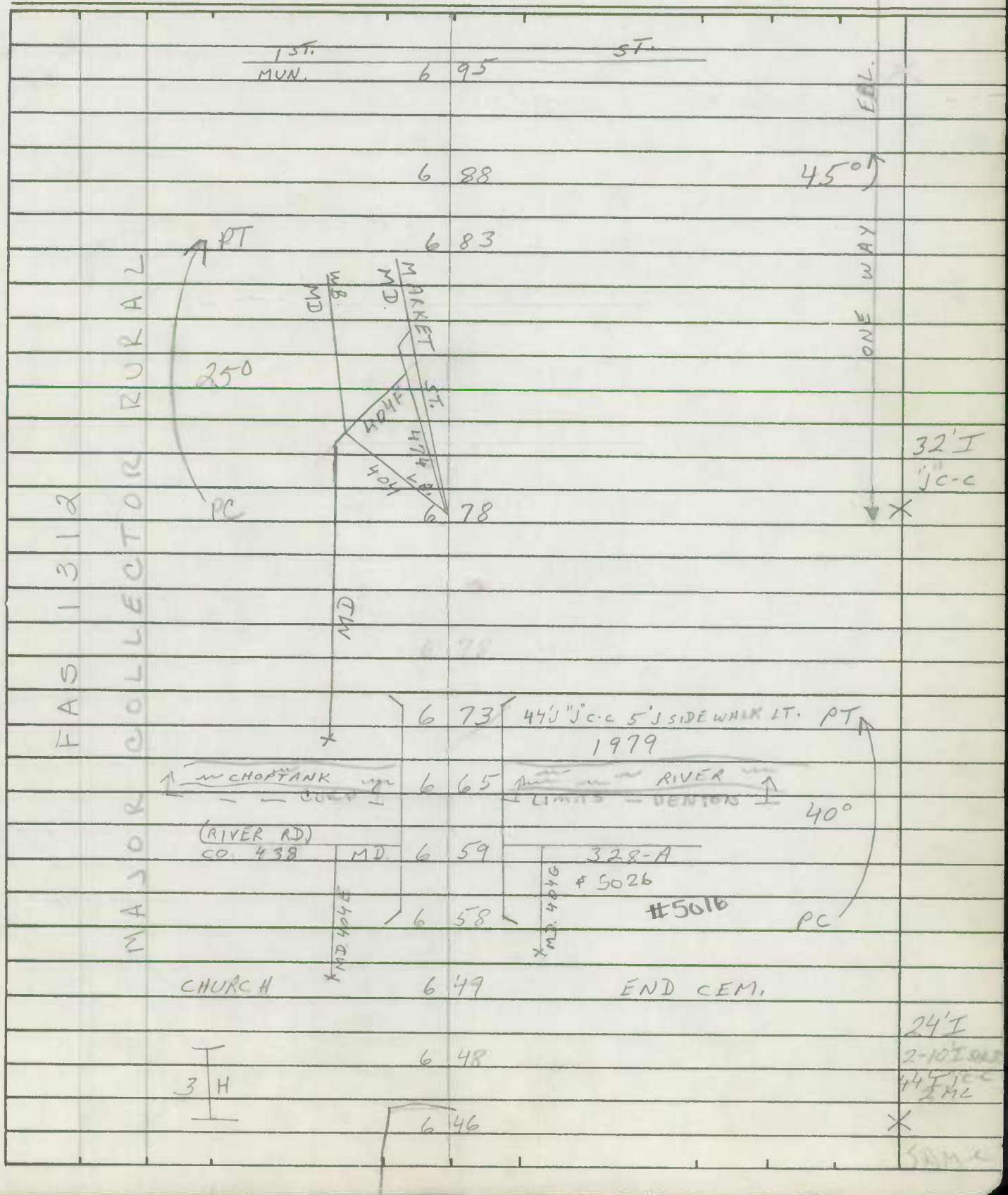

SHA 51.3-8
11-15-72

ROAD INVENTORY SHEET

Road No. MD. 404
Road Name
Sheet No. 8 OF 14
Date 2-5-81
County CAROLINE
State Coordinates

FAS 1314 MAJOR COLLECTOR RURAL

45° PC	7 62			30'I 10' H SHLD. RT. 4'I SHLD. LT. ON TAPER TO 16'I 2 ML
(9TH ST.) MUN.	7 59		E.B.L.	X
(8TH ST.) MUN.	7 52			
(7TH ST.) MUN.	7 43			
	7 39	AL # 3		
6TH ST. MD.	7 34	619A	LUAY	
	7 29	CAROLINE ELE. SCHOOL		
5TH MUN.	7 22	AVE		
	SPUR	0.02 / 18'I "J" c-c		
CO. HEALTH CENTER	7 21	CHURCH	ONE	
	7 18	AL # 9		
4TH ST. MUN.	7 15			
3RD ST. MUN.	7 09		ST.	30'I "J" c-c
Ent-Bank				
2ND ST. MUN.	7 04	←	FRANKLIN	X 2 ML

SHA 51.3-8
11-15-72

STATE HIGHWAY ADMINISTRATION OF MARYLAND

ROAD INVENTORY SHEET

Party Chief: T. Landon
Recorder: F. Rhodes
Helper:

Map No.:

Road No.: Md 404
Road Name:
Sheet No.: 5 of 14
Date: 1-14-76
County: Caroline
State Coordinates: 1099-398

SEE NEW INV. 2-5-81

		F	553	ONLY DR
			546	CO. 407
			~~545~~	~~H~~
		H	541	
			539	H
			535	H
			534	Dr.
		X	531	Dr.
		X	528	F X
		6 H		
		H	~~526~~	~~H~~
			~~525~~	~~X X CO. 407 X X~~
		H	521	
			510	B-Rest.
			507	2-36" CMP
		H	506	
			503	H
		H	500	Dr.

RURAL

MINOR ARTERIAL

FAP 300

Same

SHA 51.3-8
11-15-72

ROAD INVENTORY SHEET

Road No. Md 404
Road Name
Sheet No. 6 of 14
Date 1-14-76
County Caroline
State Coordinates 1099 / 398

FAS 1312 MAJOR COLLECTOR RURAL XX

FAP 300 MINOR ARTERIAL RURAL

B. Memorials	6 44			
P.T.	6 41	Beg. Com.		36' I
				C.C
~~Md 404 XX XX XX~~		~~MD 328 XX XX XX~~		~~2 M.L.~~
B-Sodas	6 40		H	~~44' I~~
20° (RIVER RD)	6 38			~~44'~~
CO.	6 36	MD. 328		
P.C. B-Electric Co.	6 35		H	2-17' I
	6 32			9" C-OUT
Church (Aban) & Cem.	6 31		H	~~24' I~~
H 900' ENTRANCE	6 27			~~44' I~~
				10' PAINT MED.
~~ENT & EXIT,~~	6 26	~~SIGN Denton~~		X 2 ML
	6 25		H	
	6 23		H	
B-SIGNS	6 21			
B-Furniture	6 07		F	
F 600'	6 03			
B-Thermos Co	5 80			
				same
	5 70		Dr.	
	5 61		F	
	5 55		H	

SHA 51.3-8
11-15-72

STATE HIGHWAY ADMINISTRATION OF MARYLAND

ROAD INVENTORY SHEET

Party Chief: T. Landon
Recorder: F. Rhodes
Helper:

Map No.:

Road No.: Md 404 (Franklin St.)
Road Name:
Sheet No.: 7 of 14
Date: 1-14-76
County: Caroline
State Coordinates: 1099 - 398

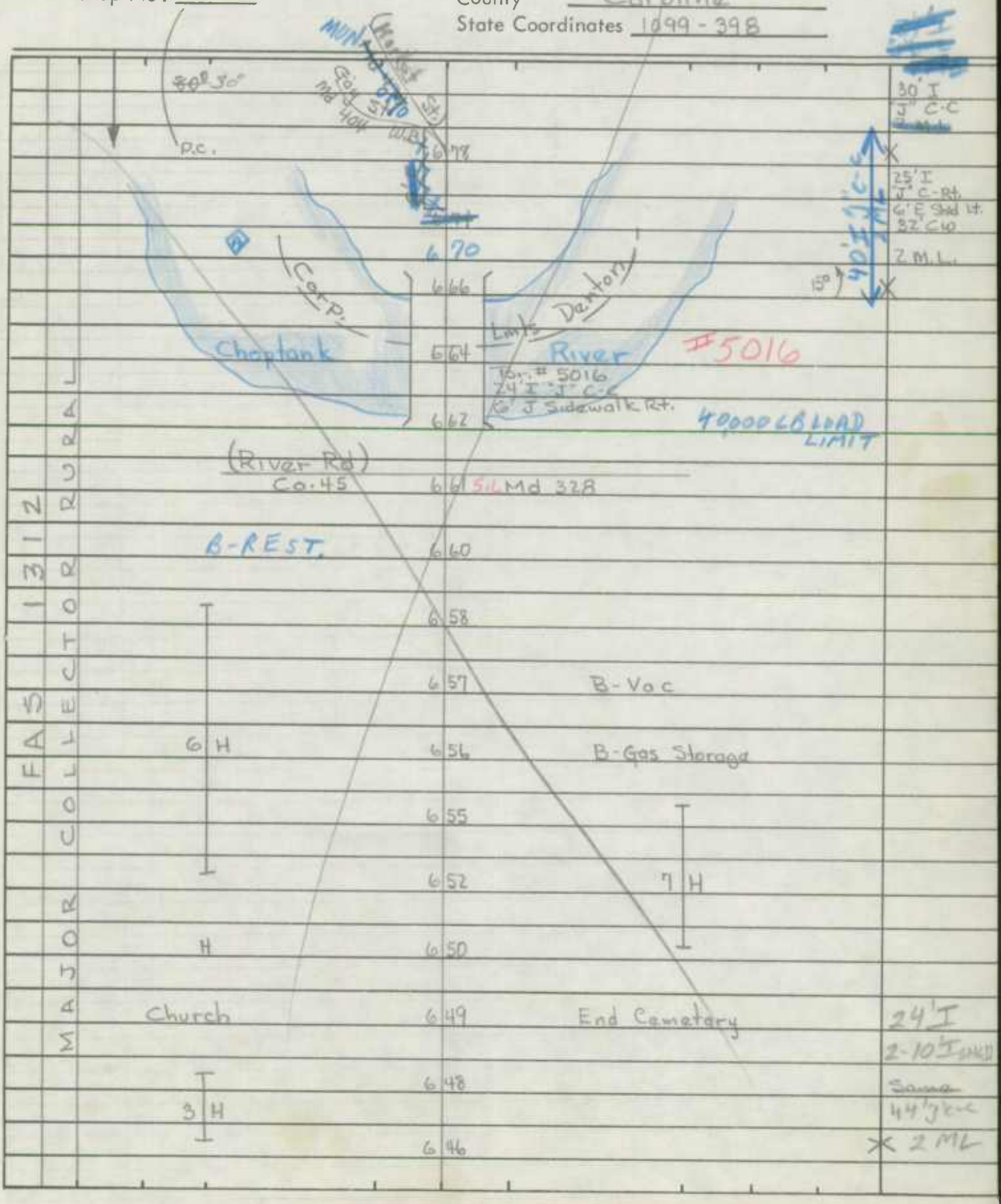

SHA 51.3-8
11-15-72

ROAD INVENTORY SHEET

Road No. Md 404
Road Name Franklin St.
Sheet No. 8 of 14
Date 1-14-76
County Caroline
State Coordinates 1099 - 398

MAJOR COLLECTOR FEASIBILITY RURAL
FRANKLIN St. ONE WAY E.B.L.

P.T. 45°			30' I
			10' H Shld Rt. 4' I Shld Lt.
P.C.	7 62		On Taper To 16' I
(9th St.) (mun)	7 59		2 M.L. X
(8th St.) (Mun)	7 52		
(7th St.) (Mun)	7 43		
	7 39	AL. #3	
6th St. Md 313 I 619-A	7 34	MD 619 A	
	7 29	Caroline Elem. School	
5th MUN. ~~Md~~	7 22	Adj. 300' 0.02/18' I J' C-C	
Co. Health Center	7 21	CHURCH	
	7 18	AL. 9	
4th St. (Mun)	7 15		30' I
(3rd St.) (mun.)	7 09		"J" C-C. 2-M.L.
2nd St. (Mun)	7 04		X
1st St. (mun)	6 95		32' I "J" C-C 2-M.L. X
	6 92	P.T. 50°	Same
P.R.C.	6 85	P.R.C.	

SHA 51.3-8
11-15-72

STATE HIGHWAY ADMINISTRATION OF MARYLAND

ROAD INVENTORY SHEET

Party Chief: T. Landen
Recorder: F. Rhodes
Helper:

Map No.:

Road No.: Md 404
Road Name: Franklin St.
Sheet No.: 9 of 14
Date: 1-14-76
County: Caroline
State Coordinates: 1099 - 398

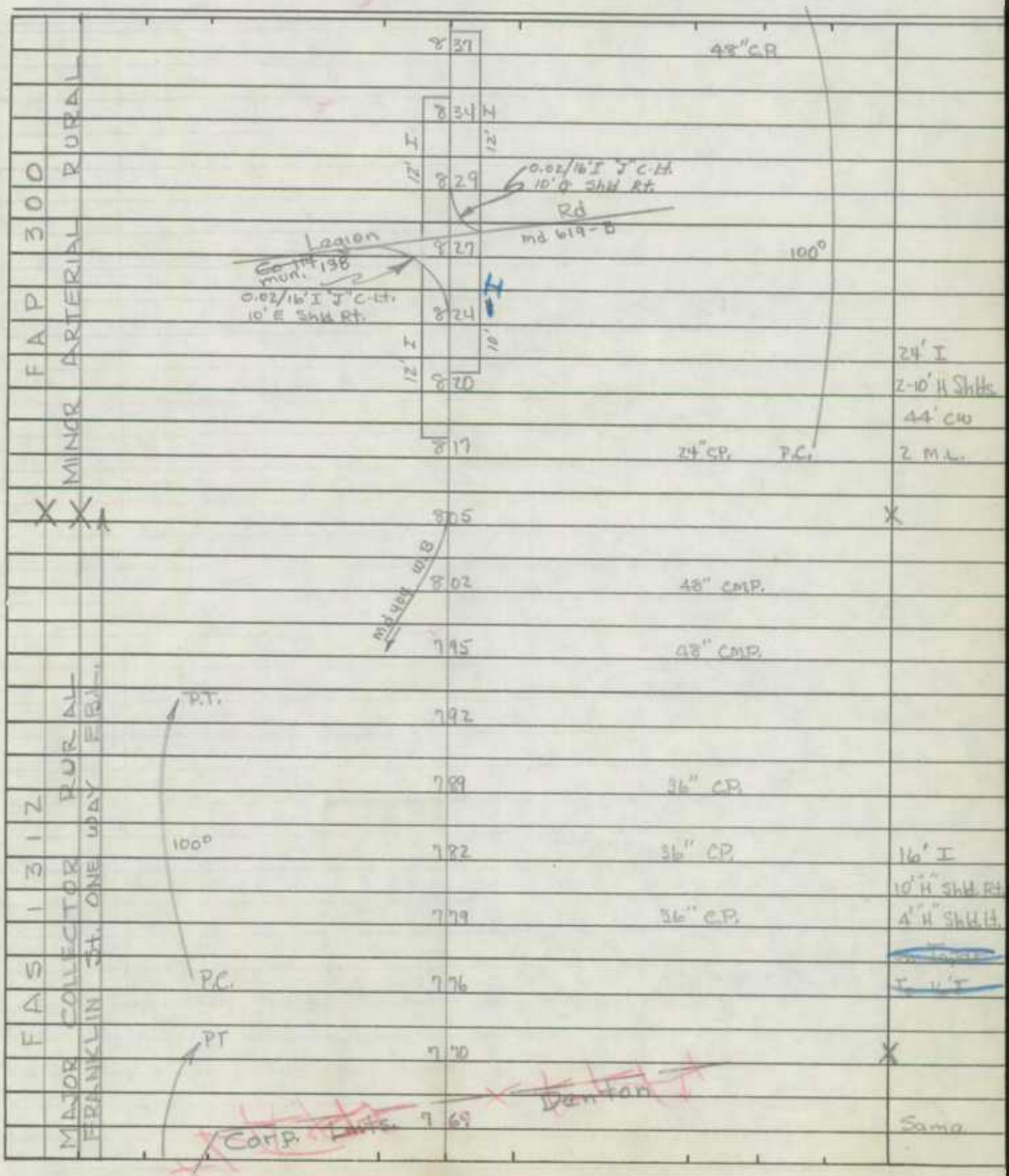

SHA 51.3-8
11-15-72

ROAD INVENTORY SHEET

Road No. Md 404
Road Name
Sheet No. 10 of 14
Date 1-14-76
County Caroline
State Coordinates 1099 - 398

(85-A) BR/AL 1-13-76

	9 45	24" CP.	
Double Hills Rd. Co 372	9 33	24" CP	
	9 25	24" CP	24' I 2-10' G SbHs. 46' CW
	9 09	F	2 M.L.
	8 99	H	
B-AUTO SALES	8 97		X
	8 92	(DEEP SHORE RD.) Co. 118	
~~B-AUTO~~ H	8 86		
H.	8 83	B (Vac)	
MOGERMAN MUN 00.25 AVE. (85-A)	8 78		
B-Auto Sales	8 74		
		5 H	
H	8 68		
	8 65		
B-Body Shop	8 63		Same
	8 61	Sharp Rd Co 236	
	8 55	P.T.	

MINOR ARTERIAL MOD RURAL

SHA 51.3-8
11-15-72

STATE HIGHWAY ADMINISTRATION OF MARYLAND

ROAD INVENTORY SHEET

Party Chief: T. Landon
Recorder: W. Warfield
Helper:
Verified: 7-9-74 TL-FR
8-24-77
Map No.:

Road No.: Md 404 (W.B. La)
Road Name:
Sheet No.: 1 of 2
Date: 2-8-72
County: Caroline
State Coordinates:

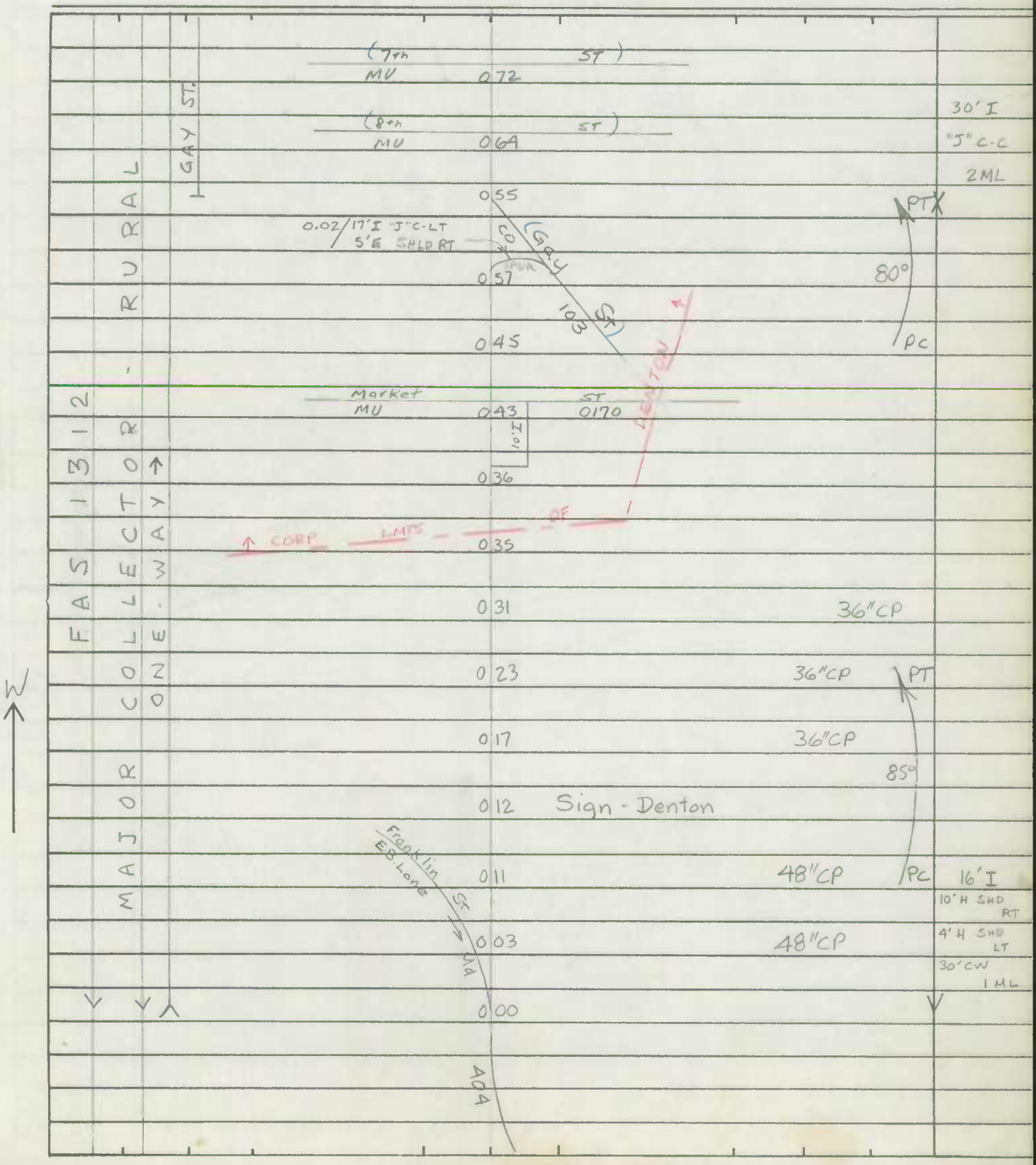

SHA 51.3-8
11-15-72

ROAD INVENTORY SHEET

Road No. Md 404 (WB Lane)
Road Name Gay ST
Sheet No. 2 of 2
Date 2-8-72
County Caroline
State Coordinates

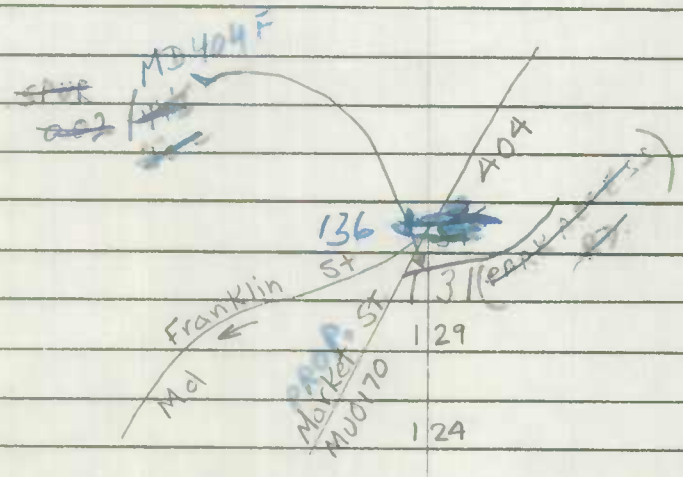

	129	36"CP	
			30'I
	124	45°	"J" C-C
			2UML
(1ST ST) MU	121		
			27'I
	115	Church	"J" C-C
			2ML
2ND ST MU	112		
	111	100°	
Town Office	108		
(3RD ST) MU	107		
(4TH ST) MU	100		
	097	Church	
5TH ST MU	094		
			31'I
	093	Denton Water Works	"J" C-C
			2ML
6TH ST MD 619 A	081	MD 313	

FAS 1-3-2 MAJOR COLLECTOR - RURAL
ONE WAY ↑

SHA 51.3-8
11-15-72

ROAD INVENTORY SHEET

Party Chief FR
Recorder DS
Helper

Map No.

Road No. MD 404
Road Name FRANKLIN ST.
Sheet No.
Date
County
State Coordinates

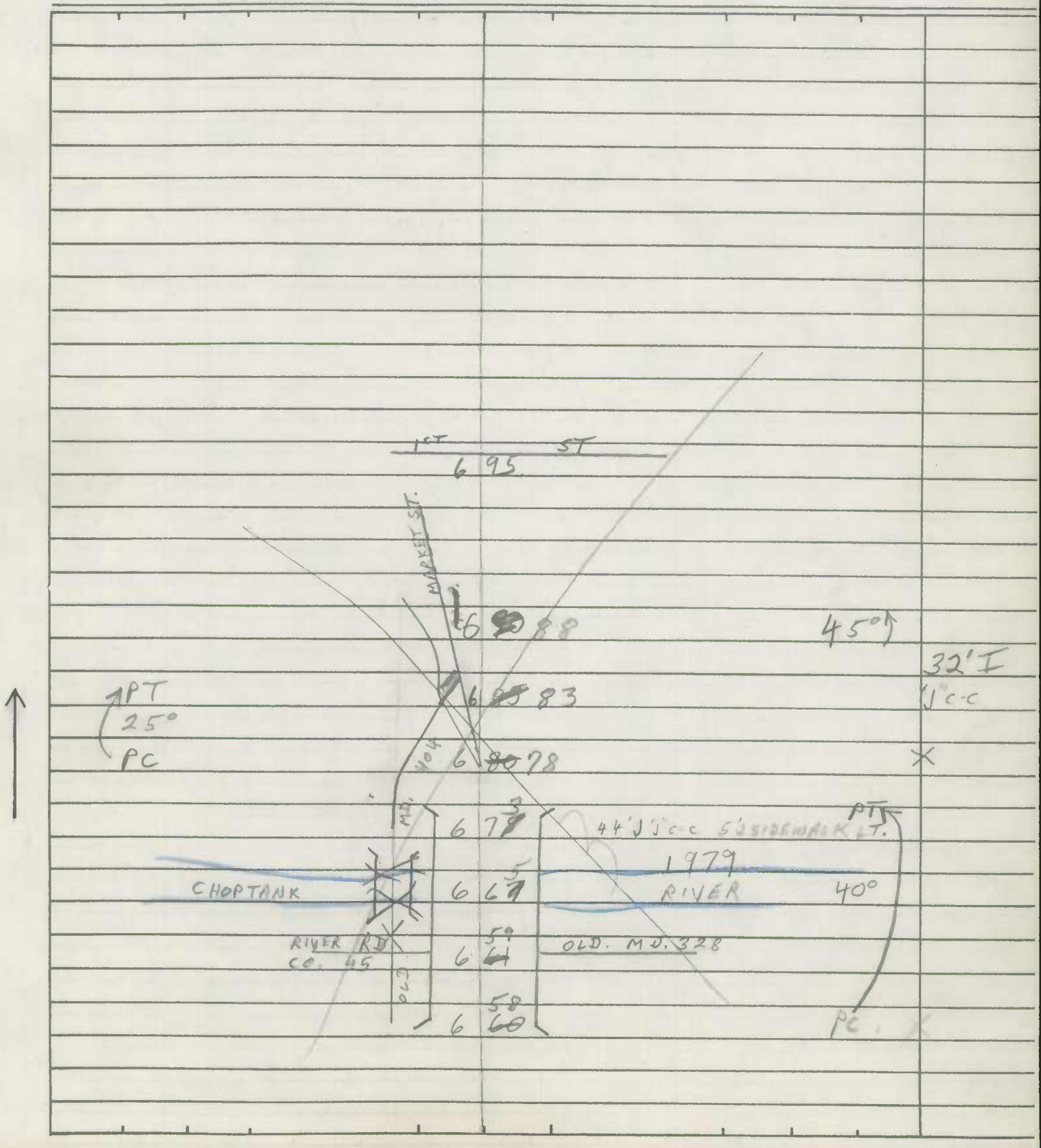

SHA 51.3-8
11-15-72

ROAD INVENTORY SHEET

Road No. _____
Road Name _____
Sheet No. _____
Date _____
County _____
State Coordinates _____

SHA 51.3 - 8 Revised
4.83

MARYLAND STATE HIGHWAY ADMINISTRATION

ROAD INVENTORY SHEET

Party Chief: CB
Recorder: TH
Assistant:
Map No./Dir.: /
State Coordinates:

Road No.: Md. 404
Road Name:
County: CAROLINE
Date: 8-20-87
Sheet No.: 11 OF 16

SYSTEM				TRAFFIC		LINE DIAGRAM	TRAFFIC			PAVEMENT DATA
FED. AID.	FUNCT CLASS.	HWY. SYS.	HPMS SAMPLE	PRKG. REST.	COM/IND. ACCESS		CONTROL	COM/IND. ACCESS	PRKG. REST.	

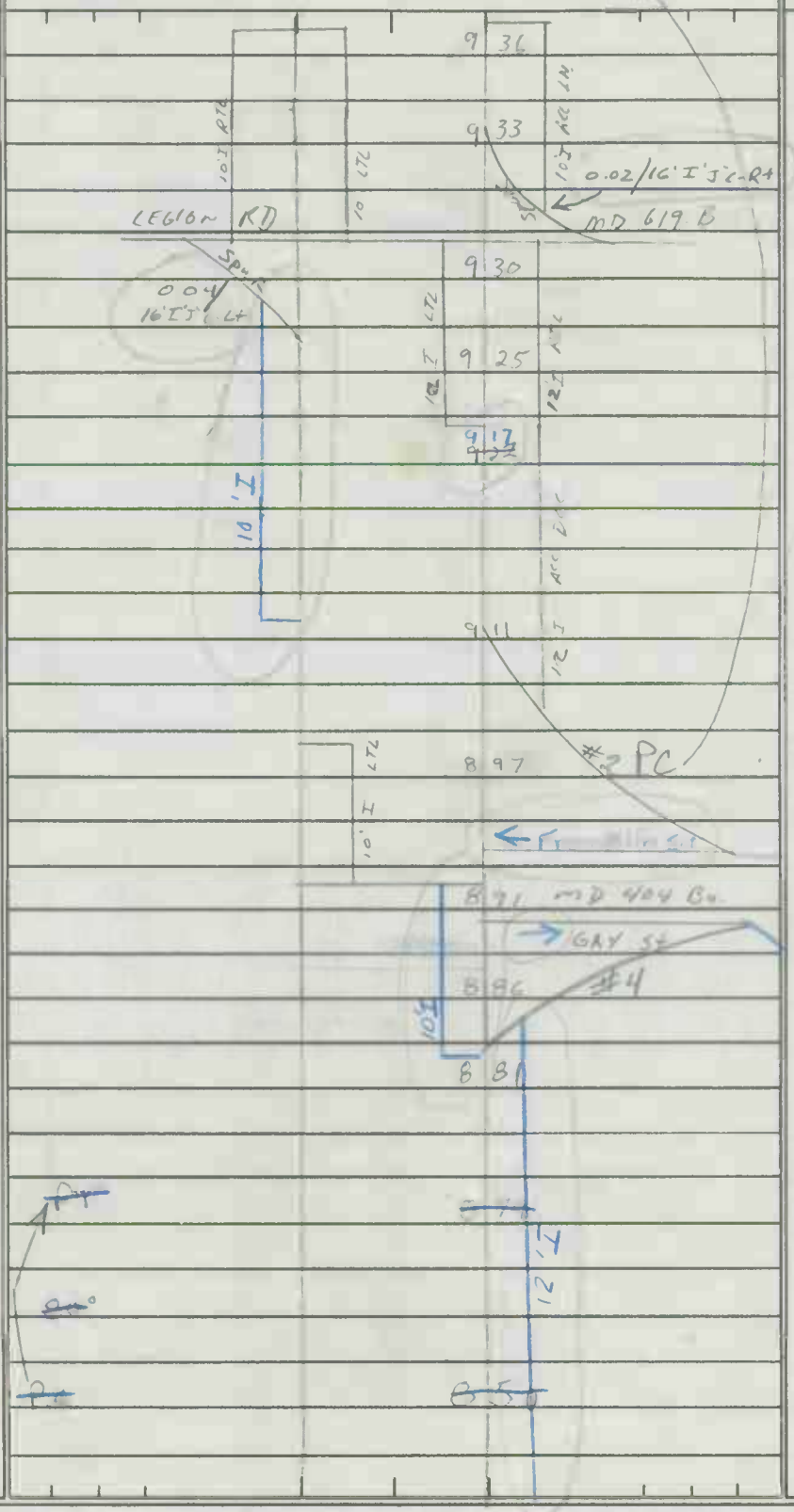

TRAFFIC CODES

TRAFFIC CONTROLS: STOP SIGN=S.S., TRAFFIC LIGHT=T.L., FLASHING RED BALL=F.R.

TRAFFIC CODES

PARKING RESTRICTIONS: A.M. PEAK, P.M. PEAK, A.M./P.M. PEAK, NO PARKING ANYTIME=N.P., COMM/IND. ACCESS=E

4 I

45' GR

4 ML

SYSTEM				TRAFFIC		LINE DIAGRAM	TRAFFIC			PAVEMENT DATA
FED. AID.	FUNCT. CLASS.	HWY. SYS.	HPMS SAMPLE	PRKG. REST.	COM/IND ACCESS		CONTROL	COM/IND ACCESS	PRKG. REST.	
						9				
					E	9 99				
										24' I
						(DEEPSHORE DR)				2-10' I shld.
						9 94 CO 118				44' CW
										2 ML
						9 91				
						(Clark Pone)				
						9 84				
						ENGLEMAN AVE				
						INDUS. 9 80				
										24' I
					E	9 78				2-10' H shld
										J-CRB LT.
					E	9 68				50 CW
										2 ML
					E	9 65				
						SHARP RD				
						9 64 CO 236				
						9 59				24' I
						D.T.				2-10 I shlds
						9 57				44' CW 2 ML
										2-12' I
										2-10' I shld out
										var. painted Tapure ML
						90°				2 ML
						9 45				
										Same

SHA 51.3 - 8 Revised
4.83

MARYLAND STATE HIGHWAY ADMINISTRATION

ROAD INVENTORY SHEET

Party Chief: CB
Recorder: TM
Assistant:
Map No./Dir.: /
State Coordinates:

Road No.: MD 404
Road Name:
County: CAROLINE
Date: 8-20-87
Sheet No.: ~~10~~ 12 OF ~~13~~ 16

TRAFFIC CODES
TRAFFIC CONTROLS: STOP SIGN=SS, TRAFFIC LIGHT=T.L., FLASHING RED BALL=F.R.

TRAFFIC CODES
PARKING RESTRICTIONS: A.M. PEAK, P.M. PEAK, A.M./P.M. PEAK, NO PARKING ANYTIME=N.P., COMM/IND. ACCESS=E

SYSTEM				TRAFFIC		LINE DIAGRAM	TRAFFIC			PAVEMENT DATA
FED. AID.	FUNCT CLASS.	HWY. SYS.	HPMS SAMPLE	PRKG. REST.	COM/IND. ACCESS		CONTROL	COM/IND. ACCESS	PRKG. REST.	
						SENECA RD				
						CO 115 11 34				
						11 35		E		
						11 29		E		24' I
										2-10' I
										44' W
						Double Hill RD				
						CO 372 11 09 MD 16	TL		X	2 mi
						SPUR 0.0'/20' I CO				
						11 08				
						11 03				
						10 81				
						WATER CREEK				
						10 85 30' I, 7' C-C 2 7' I WALKS				
						10 82 = 500 8				
						10 75 PICNIC AREA				
						Double Hill RD				
						CO 372 10 10				

SYSTEM				TRAFFIC		LINE DIAGRAM	TRAFFIC				PAVEMENT DATA
FED. AID.	FUNCT. CLASS.	HWY. SYS.	HPMS SAMPLE	REG. REST.	COM/IND ACCESS		CONTROL	COM/IND ACCESS	PRKG. REST.		
						SAME					
						MD 16					
						BECK RD					
						14 28 CO 143					
						14 24					
						14 21					
						14 16 CHURCH					
						13 42					SAME
						13 41					
						MD 313					
						13 38					
						13 35					
						13 32					
						ANDERSONTOWN HIGNUT RD					
						CO 120 13 10 CO 144					
						AMERICAN LEGION RD					
						CO 114 12 76					
						12 33 TAUGREN					
						12 14 2-48" CMP					
						(MITCHELL RD)					
						CO 11 86 142					

SHA 51.3 - 8 Revised
4.83

MARYLAND STATE HIGHWAY ADMINISTRATION

ROAD INVENTORY SHEET

Party Chief: CB
Recorder: TM
Assistant:
Map No./Dir.: 1
State Coordinates:

Road No.: MD 404
Road Name:
County: CAROLINE
Date:
Sheet No. 15 ~~12~~ OF ~~13~~ 16

SYSTEM				TRAFFIC		LINE DIAGRAM	TRAFFIC			PAVEMENT DATA
FED. AID.	FUNCT CLASS	HWY. SYS.	HPMS SAMPLE	PRKG. REST.	COM/IND. ACCESS		CONTROL	COM/IND. ACCESS	PRKG. REST.	
						BREEDING RD				
						16 62 CO 235 40°				
						BREEDING RD				
						CO 136 16 44 PC				
						16 37 2-24 CP				
						16 23 2-36" CBC				
						BREEDING RD TRICE RD				
						CO 136 15 74 CO 137				
						15 45 2-48" cmp				
						15 38 3-36" cmp				
						CO 127				
						CYNDER SCHOOL RD				
						14 68				
						14 33				
						14 32				
						14 30				SAME
						SPUR				

TRAFFIC CODES

TRAFFIC CONTROLS: STOP SIGN=SS, TRAFFIC LIGHT=T.L., FLASHING RED BALL=F.R.

TRAFFIC CODES

PARKING RESTRICTIONS: A.M. PEAK, P.M. PEAK, A.M./P.M. PEAK, NO PARKING ANYTIME=N.P., COMM/IND. ACCESS=E

SYSTEM				TRAFFIC		LINE DIAGRAM	TRAFFIC			PAVEMENT DATA
FED. AID.	FUNCT. CLASS.	HWY. SYS.	HPMS SAMPLE	PRKG. REST.	COM/IND ACCESS		CONTROL	COM/IND ACCESS	PRKG. REST.	

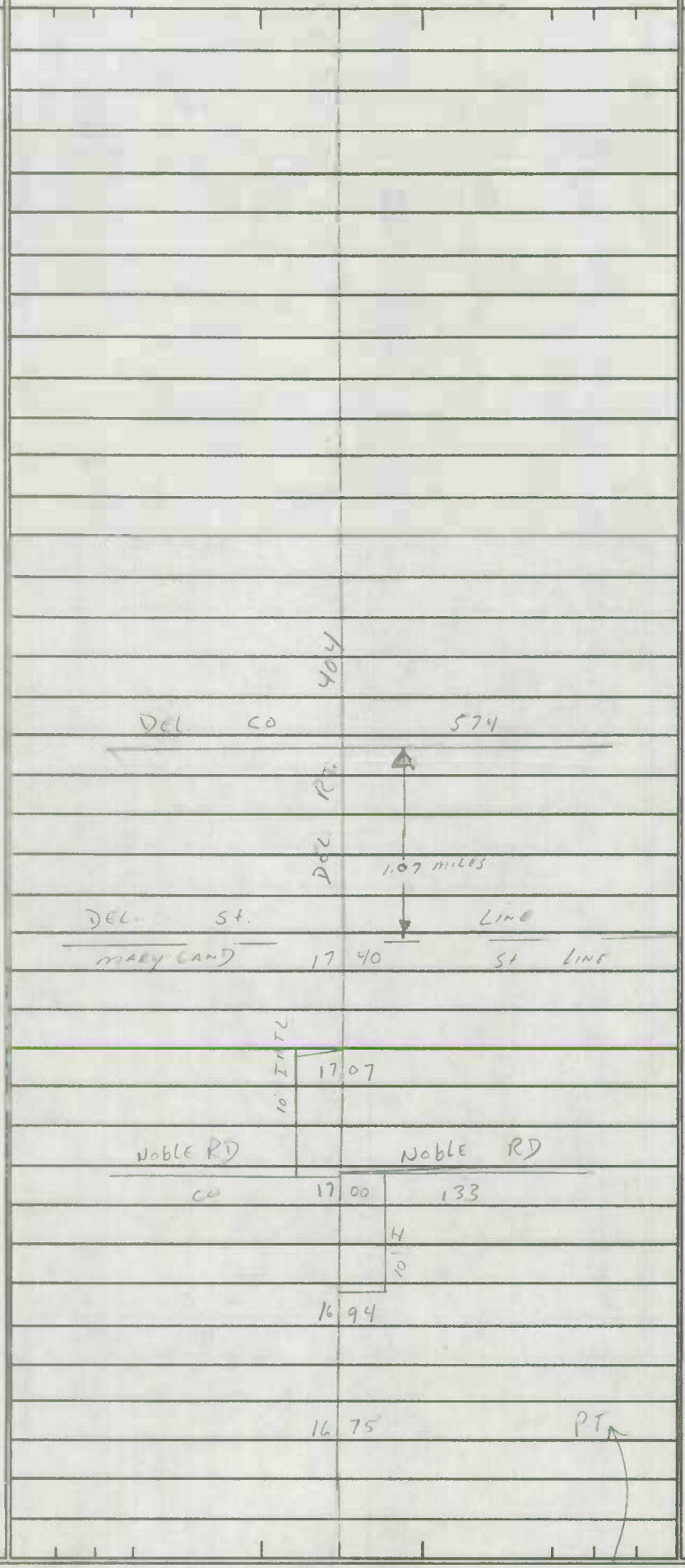

SAME

SHA 51.3 - 8 Revised 4.83

MARYLAND STATE HIGHWAY ADMINISTRATION

ROAD INVENTORY SHEET

Party Chief: T. LANDONI
Recorder: F. RHODES
Assistant: Rev. C. Burns (8-20-87)
Map No./Dir.: 1 / E
State Coordinates: 1099 - 398

Road No.: Md. 404
Road Name:
County: Caroline
Date: 8/21/87
Sheet No.: 1 OF 116

TRAFFIC CODES
TRAFFIC CONTROLS: STOP SIGN=S.S., TRAFFIC LIGHT=T.L., FLASHING RED BALL=F.R.

TRAFFIC CODES
PARKING RESTRICTIONS: A.M. PEAK, P.M. PEAK, A.M./P.M. PEAK, NO PARKING ANYTIME=N.P., COMM/IND. ACCESS=E

SYSTEM: FED. AID.	SYSTEM: FUNCT. CLASS.	SYSTEM: HWY. SYS.	SYSTEM: HPMS SAMPLE	TRAFFIC: PKG. REST.	TRAFFIC: COM/IND. ACCESS	LINE DIAGRAM	TRAFFIC: CONTROL	TRAFFIC: COM/IND. ACCESS	TRAFFIC: PKG. REST.	PAVEMENT DATA
										24'I 2-6'I Shld 40'CW 2ML
						Ridgely Rd.	TL			
						Md. 480 0.74 CO 93				
						12'I INS ST				
										24'I 2-5'I Shld. 40'CW 2ML
						0.65				
						0.60				
					E	0.53				
	FAP300	MINOR ARTERIAL RURAL								
						Cemetery Rd. Co. 0.33 78				24'I 2-10'I Shld. 50'CW 2ML.
						0.25		E		
						0.01 BR# 5015				
						Tuckahoe Creek Caroline Co. Line Queen Anne's Co. Line 0.00				
K	K					0.26				
						Md. 309 Talbot Co.				

SYSTEM				TRAFFIC		LINE DIAGRAM	TRAFFIC			PAVEMENT DATA
FED. AID.	FUNCT. CLASS.	HWY. SYS.	HPMS SAMPLE	PRK.G. REST.	COM/IND ACCESS		CONTROL	COM/IND ACCESS	PRK.G. REST.	
										24'I
										2-10'G shld.
						2 06 24"CP				55' CW
										2 m.l.
						1 98 H				X
						H 10' 10'				
						1 93 Alt. Md. 404 10'				
						1 88				
						1 56 24" CP.				
						Picnic Area. 1 47 Entrance				
						1 42				
						1 20 24"CP.				
						1 09 24"CP.				24'I
										2-10'I shld.
						0 88 10°				50' CW
										2mL.
						0 79 12' I INS. LT.				X
										24'I
										2-6'I shld.
										40' CW
										2mL

FMP 300 MINOR MATERIAL RUPRAP

A 51.3 - 8 Revised 4.83

MARYLAND STATE HIGHWAY ADMINISTRATION

ROAD INVENTORY SHEET

Party Chief: T. LANDON
Recorder: F. REHOLS
Assistant: Rev. C. Burns (R-2057) / E
Map No./Dir.: 1099-394
State Coordinates:

Road No.: Md. 404
Road Name:
County: Caroline
Date: 8/21/87
Sheet No.: 3 OF 16

SYSTEM: FED. AID. | FUNCT. CLASS. | HWY. SYS. | HPMS SAMPLE
TRAFFIC: PKG. REST. | COM/IND ACCESS

FLASHING RED

TRAFFIC CONTROL

PARKING RESTRICTIONS: A.M. PEAK, P.M. PEAK, A.M./P.M. PEAK, NO PARKING ANYTIME-N.P., COMM/IND. ACCESS-E

EXIP300 MINOR ARTERIAL RURAL

LINE DIAGRAM

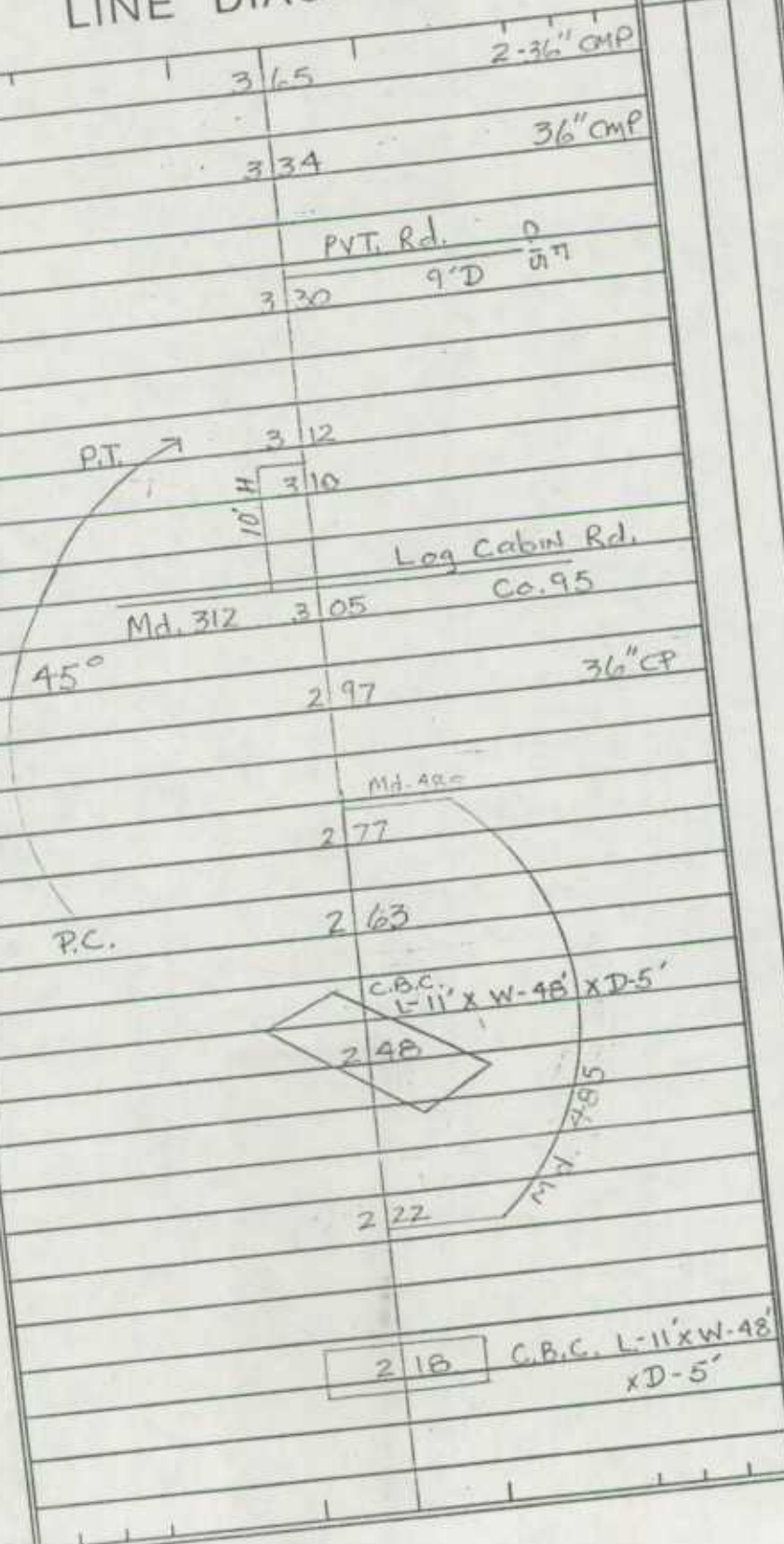

PAVEMENT DATA

24' I
2-10' G Shld.
55' CW.
2 ml.

SYSTEM				TRAFFIC		LINE DIAGRAM	TRAFFIC			PAVEMENT DATA
FED. AID.	FUNCT. CLASS.	HWY. SYS.	HPMS SAMPLE	PRKG. REST.	COM/IND ACCESS		CONTROL	COM/IND ACCESS	PRKG. REST.	
										2-24'I 2-10'I shld out 2-4'I shld. in 45'Gr Prkwy 4 mi
						4 59				X
										2-12'I. 2-10'I. shld. Var. Bit. Med 2 ML.
						4 48				X
										24'I 2-10'I shld. 55' c.w. 2 ML
						Holly Rd. Co. 59 4 43				X
						4 24 P.I.				
						(Thawley Rd.) 4 18 Co. 96. 25°				
						4 03 P.C.				Same.
						3 78 48" CMP				

FAP 300
FT INDR ARTERIAL PVMT.

3 - 8 Revised
3

MARYLAND STATE HIGHWAY ADMINISTRATION

ROAD INVENTORY SHEET

Road No. Md. 404
Road Name Caroline
County
Date 8/21/87
Sheet No. 5 OF 16

Chief B. Burton
der T. M. Freeland
tant Rev. C. Burns (X-20-87)
No./Dir.
e Coordinates

SYSTEM: CLASS | HWY. SYS. | HPMS SAMPLE
TRAFFIC: PREC. REST. | COM/IND. ACCESS

LINE DIAGRAM

5 26
5 14
5 13
10' I
5 08
12' I
4 96
4 86
10' I
4 80
E Flea Market
4 74
E Flea Market
10'
4 70

TRAFFIC: CONTROL | COM/IND. ACCESS | PREC. REST.

E
E

PAVEMENT DATA

2-24' I
2-10' I Shld. out
2-4' I Shld IN
45' Gr. Pkway
4ML

PARKING RESTRICTIONS: NO PARKING PEAK, A.M./P.M. PEAK, P.M. PEAK, A.M./P.M. PEAK, ANYTIME=N.P., COMM/IND. ACCESS=E

FAP 300
MINOR INTERIM PAVING

SYSTEM				TRAFFIC		LINE DIAGRAM	TRAFFIC			PAVEMENT DATA
FED. AID.	FUNCT. CLASS.	HWY. SYS.	HPMS SAMPLE	PRKG. REST.	COM/IND ACCESS		CONTROL	COM/IND ACCESS	PRKG. REST.	
FAP 300 MINOR ARTERIAL PURPLE						Aband. RXR Track				
						624				
						Asphalt Plant. 606				
						5 88				
						5 76 H 10'				
						10' H 5 70 Spur				
						Md 404 Eu.				
						H Md 404-I 10' 5 66				
						5 58 Spur				2-24' I
						Md 404-I				2-10' I Shld OM
						5 55				2-4' I Shld IN
										45' Gr. PKwy.
						XXX 5 53				4mL
						H 10'				
						5 43				
						H 10' Md. 404 H				
						5 41				
				E		5 37 XXX				
				E		H 12' 5 32				

SHA 51.3 - 8 Revised
4.83

MARYLAND STATE HIGHWAY ADMINISTRATION

ROAD INVENTORY SHEET

Party Chief: C. BURNS
Recorder: T. McFarland
Assistant: Rev. C. Burns 8-20-87
Map No./Dir.: /
State Coordinates: /

Road No.: Md. 404
Road Name:
County: Caroline Co.
Date: 8/21/87
Sheet No.: 7 OF 16

TRAFFIC CODES
TRAFFIC CONTROLS: STOP SIGN=S.S., TRAFFIC LIGHT=T.L., FLASHING RED BALL=F.R.

TRAFFIC CODES
PARKING RESTRICTIONS: A.M. PEAK, P.M. PEAK, A.M./P.M. PEAK, NO PARKING ANYTIME=N.P., COMM/IND. ACCESS=E

SYSTEM: FED. AID.	SYSTEM: FUNCT. CLASS.	SYSTEM: HWY. SYS.	SYSTEM: HPMS SAMPLE	TRAFFIC: PRKG. REST.	TRAFFIC: COM/IND. ACCESS	LINE DIAGRAM	TRAFFIC: CONTROL	TRAFFIC: COM/IND. ACCESS	TRAFFIC: PRKG. REST.	PAVEMENT DATA
	FMP 300 MINOR ARTERIAL - RURAL					7 14				2-24' I 2-10' I Sh. out 2-4' I Sh. in. 45' or pkw 4 mL
						7 00				
						6 90				
						Choptank River				
						6 50				
						6 69 Br. #5026				
						6 60				2-24' I 2-10' I out 2-6' I IN 4' N.J.B. 4 mL
						12' I 10' I 12' I				
						6 52 .03 16' I/10' I Rt. 1" Crb Lt. .03 16' I/10' I Rt. 1" Crb Lt.				
						Md. 6 51 32.8 .03 16' I/10' I. Shld. Rt. 1" Crb .03 16' I/10' Rt. 1" Crb Lt.				
						6 48				
						12' I 14' I 12' I				
						6 43				
										same

LINE DIAGRAM

SYSTEM				TRAFFIC				TRAFFIC				PAVEMENT DATA
FED. AID.	FUNCT. CLASS.	HWY. SYS.	HPMS SAMPLE	PRKG. REST.	COM/IND ACCESS			CONTROL	COM/IND ACCESS	PRKG. REST.		
FAP 300	MINOR ARTERIAL - RURAL											

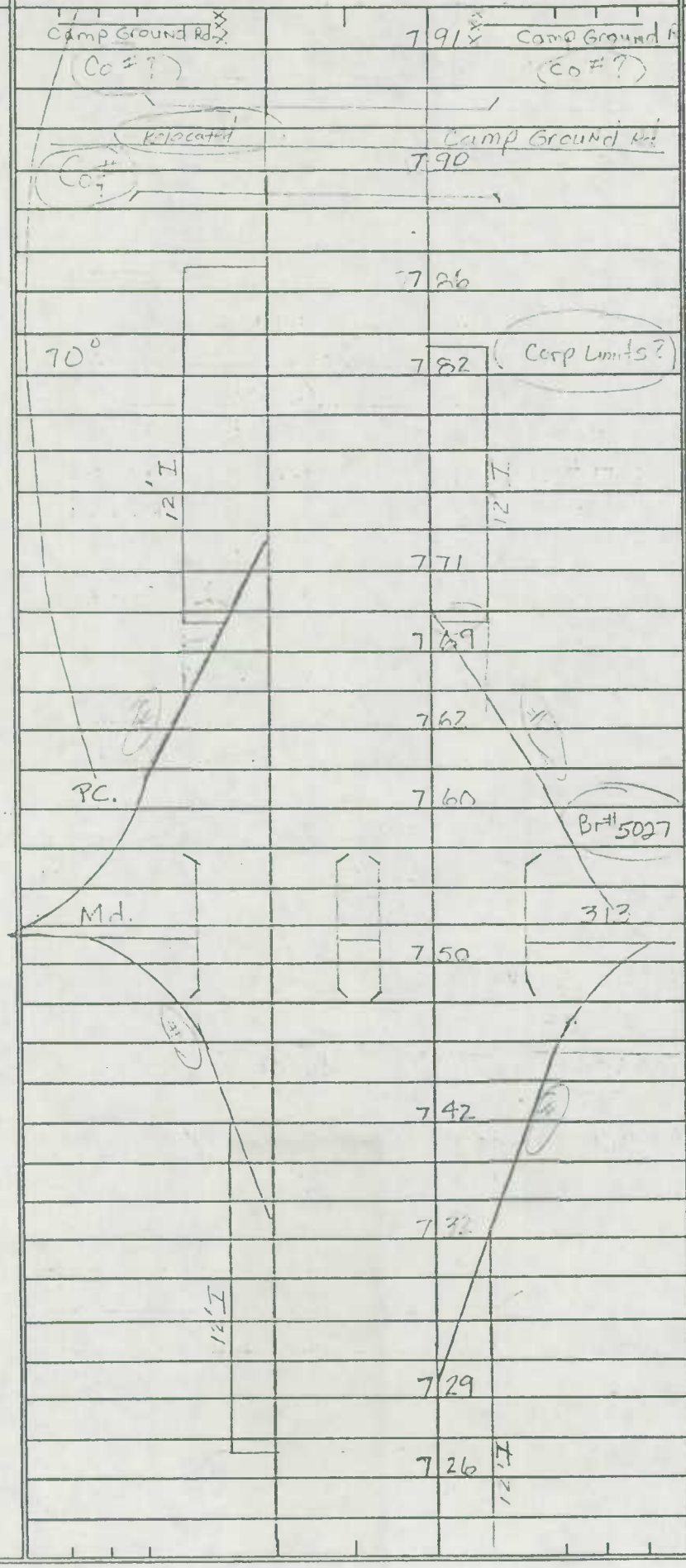

2-24' I
2-10' I Shld. out
2-4' Shld. IN
45 Grass. Pkway
4 ML

2-24' I
2-10' I Shld. out.
2-4' I Shld. IN
2-I crb. out
45' Gr. Pkwy
4 ML

same

SHA 51.3 - 8 Revised 4.83

MARYLAND STATE HIGHWAY ADMINISTRATION

ROAD INVENTORY SHEET

Party Chief: C. BURNS
Recorder: T. McFarland
Assistant: D. TAYLOR REV. 8-20-57 C.B.
Map No./Dir.: 1 E
State Coordinates:

Road No.: Md. 404
Road Name:
County: Caroline Co.
Date: 8/21/87
Sheet No.: 9 OF 16

TRAFFIC CODES: TRAFFIC CONTROLS: STOP SIGN=S, TRAFFIC LIGHT=T, L., FLASHING RED BALL=F.R.

TRAFFIC CODES: PARKING RESTRICTIONS: A.M. PEAK, P.M. PEAK, A.M./P.M. PEAK, NO PARKING ANYTIME=N.P., COMM/IND. ACCESS=E

SYSTEM: FED. AID.	SYSTEM: FUNCT. CLASS.	SYSTEM: HWY. SYS.	SYSTEM: HPMS SAMPLE	TRAFFIC: PK.HO. REST.	TRAFFIC: COM/IND. ACCESS	LINE DIAGRAM	TRAFFIC: CONTROL	TRAFFIC: COM/IND. ACCESS	TRAFFIC: PK.HO. REST.	PAVEMENT DATA
	FAP 300 MINOR ARTERIAL - RURAL					1+47				2-24' T
										2-10' T Shld. out
										2-4' I Shld. IN
										45' Gross Pkwy
						P.T. 8+79				4mL
						80°				
						9+59				
						P.C. 8+50				
						Hobbs Mun. Rd. 8+45 0133 BR. F.E.				2-24' T
										2-10' I Shld. IN.
										2-4' I Shld. IN
										2-T orbs. out
										45' Gr. Pkwy
										4mL
						8+33				
						8+16				
										same
						P.T. 7+99				
						70°				

SYSTEM				TRAFFIC		LINE DIAGRAM	TRAFFIC			PAVEMENT DATA
FED. AID.	FUNCT. CLASS.	HWY. SYS.	HPMS SAMPLE	PRKG. REST.	COM/IND ACCESS		CONTROL	COM/IND ACCESS	PRKG. REST.	
FAP 300	MINOR RURAL · RURAL									

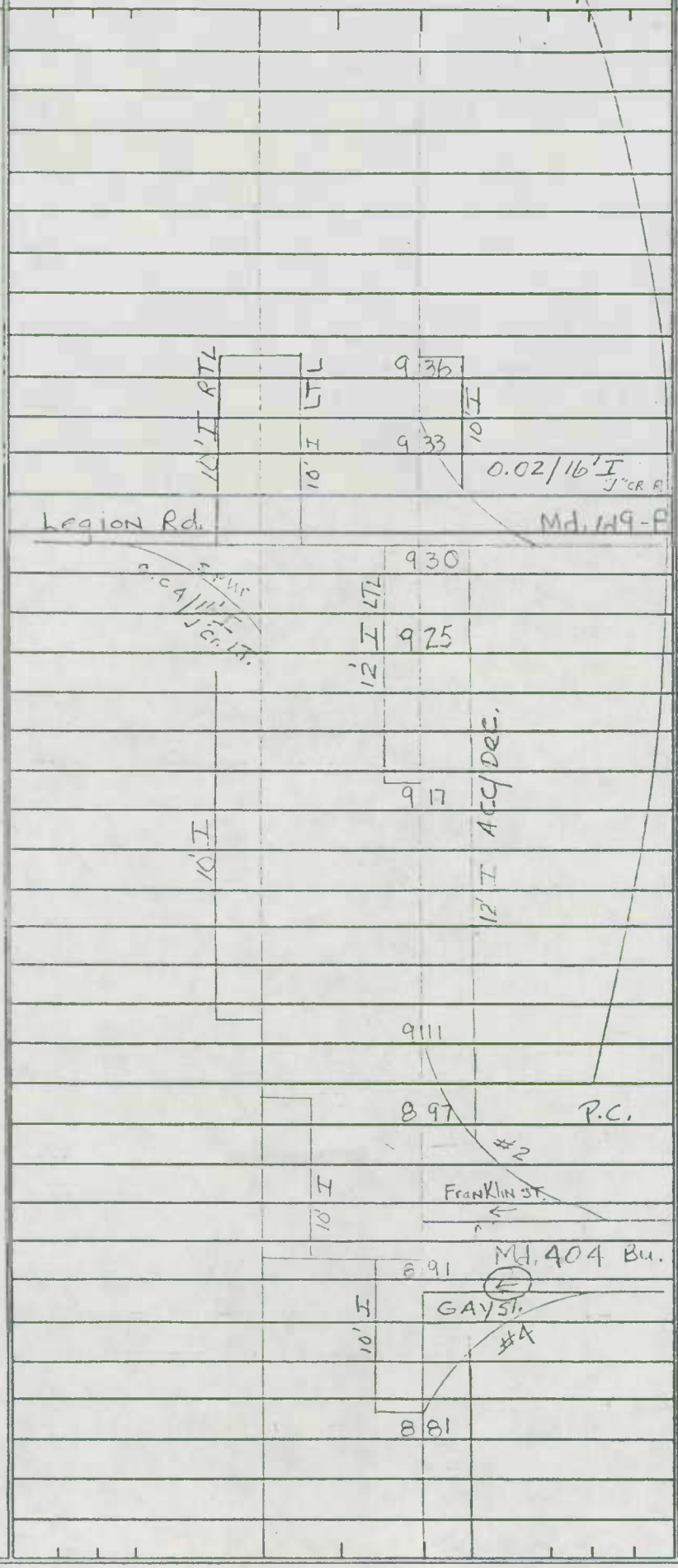

2-28' I
2-10' I out
2-4' I in
45' Gr. Pkwy.
4 mL

SHA 51.3 - 8 Revised 4.83

MARYLAND STATE HIGHWAY ADMINISTRATION

ROAD INVENTORY SHEET

Party Chief: C. BURNS
Recorder: T. McFarland
Assistant: D TAYLOR
Map No./Dir.: /
State Coordinates:

Road No.: Md. 404
Road Name:
County: Caroline Co
Date: 8/21/67
Sheet No.: 11 OF 16

TRAFFIC CODES
TRAFFIC CONTROLS: STOP SIGN=SS, TRAFFIC LIGHT=T.L., FLASHING RED BALL=F.R.

TRAFFIC CODES
PARKING RESTRICTIONS: A.M. PEAK, P.M. PEAK, A.M./P.M. PEAK, NO PARKING ANYTIME=N.P., COMM/IND. ACCESS=E

SYSTEM				TRAFFIC		LINE DIAGRAM	TRAFFIC			PAVEMENT DATA
FED. AID.	FUNCT CLASS.	HWY. SYS.	HPMS SAMPLE	PKG. REST.	COM/IND ACCESS		CONTROL	COM/IND ACCESS	PKG. REST.	
	FAP 300 MINOR ARTERIAL RURAL					9 84 Industrial Rd. Ampermon's A.R. 9 80				
					E	9 78				
					E	9 68				24' I
										2-10' 4 Shld.
										1-Obs. Lt.
										50 CW
										2 mi
					E	9 65				
						Sharp Rd. Co. 236				
						9 64				
						9 59				24' I
										2-10' I Shds
										44' CW
										2 mi
						9 57				
										2-12' I
										2-10' I Shld
										Var. painted
										2 mi
						70°				
						9 45				

SYSTEM				TRAFFIC		LINE DIAGRAM	TRAFFIC			PAVEMENT DATA
FED. AID.	FUNCT. CLASS.	HWY. SYS.	HPMS SAMPLE	PRKG. REST.	COM/IND ACCESS		CONTROL	COM/IND ACCESS	PRKG. REST.	
						Double Hill Rd.				24'I 2-10'I slds 44'CW 2mc
						Co. 372 11 09 Md. 16	TL		X	
						11 08				
						11 03				
						10 87 30'I J c-c 2-3' J sidewalks				
						Watts 10 85 Creek				Same
						10 82 Br. # 5008				
FAP 300 MINOR HETEHL - RURAL						10 75 Picnic Area				
						Double Hill Rd. Co. 372 10 10				
					E	9 99				
						(Deep Shore Dr) 9 94 CO 118				24'I 2-10'I Sld 44'CW 2ML
						ETL 9 86			X	
						15'I				

SHA 51.3 - 8 Revised 4.83

MARYLAND STATE HIGHWAY ADMINISTRATION

ROAD INVENTORY SHEET

Party Chief _____ Road No. Md. 404
Recorder _____ Road Name _____
Assistant _____ County Caroline Co.
Map No./Dir. 1 Date 8/21/87
State Coordinates _____ Sheet No. 13 OF 16

TRAFFIC CODES
TRAFFIC CONTROLS: STOP SIGN=S.S., TRAFFIC LIGHT=T.L., FLASHING RED BALL=F.R.

TRAFFIC CODES
PARKING RESTRICTIONS: A.M. PEAK, P.M. PEAK, A.M./P.M. PEAK, NO PARKING ANYTIME=N.P., COMM/IND. ACCESS=E

SYSTEM: FED. AID.	SYSTEM: FUNCT CLASS.	SYSTEM: HWY. SYS.	SYSTEM: HPMS SAMPLE	TRAFFIC: PRKG. REST.	TRAFFIC: COM/IND. ACCESS	LINE DIAGRAM			TRAFFIC: CONTROL	TRAFFIC: COM/IND. ACCESS	TRAFFIC: PRKG. REST.	PAVEMENT DATA
						(Andersonton Rd.		Hignutt Rd.				
						CO 120	12	10				
								CO 141				
												same
						American Legion Rd.						
						CO 114	12	76				
							12	33	Tavern	E		
						(Mitchell		Rd)				
						CO	11	86	142			
						Sennett Rd.						
						CO 115	11	35				
							11	33		E		
												24' I.
												20' I. slds
							11	29		E		44' W
												2 ml.

SYSTEM				TRAFFIC		LINE DIAGRAM	TRAFFIC			PAVEMENT DATA
FED. AID.	FUNCT. CLASS.	HWY. SYS.	HPMS SAMPLE	PRKG. REST.	COM/IND ACCESS		CONTROL	COM/IND ACCESS	PRKG. REST.	



same

same

same

SHA 51.3 - 8 Revised
4.83

MARYLAND STATE HIGHWAY ADMINISTRATION

ROAD INVENTORY SHEET

Party Chief: C. BURNS
Recorder: J. McFarland
Assistant: D. Taylor
Map No./Dir.: 1
State Coordinates:

Road No.: Md. 404
Road Name:
County: Caroline Co
Date: 9/21/87
Sheet No.: 15 OF 16

TRAFFIC CODES
TRAFFIC CONTROLS: STOP SIGN=SS, TRAFFIC LIGHT=T.L., FLASHING RED BALL=F.R.

TRAFFIC CODES
PARKING RESTRICTIONS: A.M. PEAK, P.M. PEAK, A.M./P.M. PEAK, NO PARKING ANYTIME=N.P., COMM/IND. ACCESS=E

SYSTEM: FED. AID.	SYSTEM: FUNCT. CLASS.	SYSTEM: HWY. SYS.	SYSTEM: HPMS SAMPLE	TRAFFIC: PKG. REST.	TRAFFIC: COM/IND. ACCESS	LINE DIAGRAM	TRAFFIC: CONTROL	TRAFFIC: COM/IND. ACCESS	TRAFFIC: PKG. REST.	PAVEMENT DATA
	FNP 300 MINOR ARTERIAL RURAL					Bradlinq Rd				
						C0136 1644 P.C				
										Same
						1637 2-24" P				
						1623 2-36" CBC				
						Bradlinq Rd. Trice Rd.				
						C0 136 1574 C0137				
						1545 2-48" CMP				
						1538 3-36" CMP.				
						27 Elder school Rd 68				24' I 2-10' I Shld 4d CW 2m L

SYSTEM				TRAFFIC		LINE DIAGRAM	TRAFFIC			PAVEMENT DATA
FED. AID.	FUNCT. CLASS.	HWY. SYS.	HPMS SAMPLE	PRKG. REST.	COM/IND ACCESS		CONTROL	COM/IND ACCESS	PRKG. REST.	
FAP	MINOR ARTERIAL - RURAL									

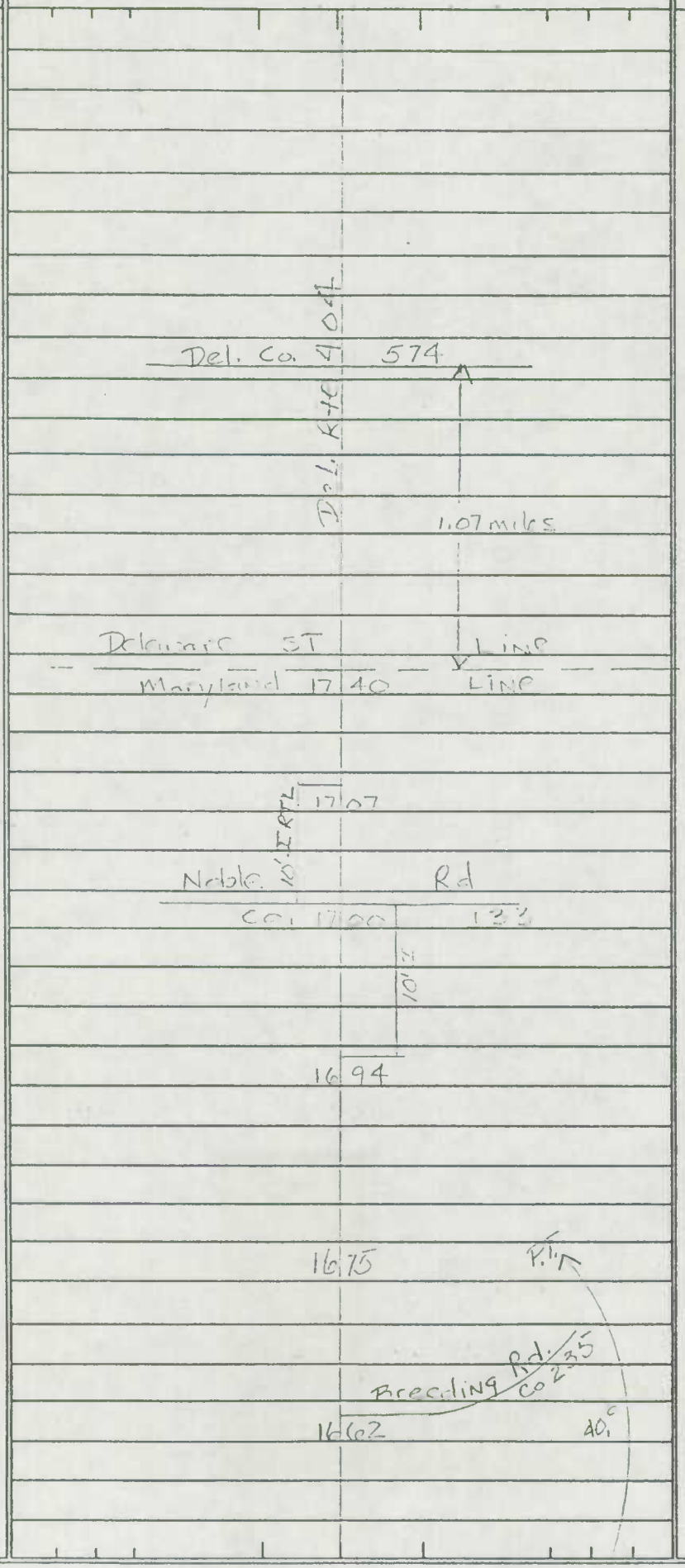

SHA 51.3 - 8 Revised
4.83

MARYLAND STATE HIGHWAY ADMINISTRATION

95 STATE REINV
4-10-95
TM/BB

ROAD INVENTORY SHEET

Party Chief: BB
Recorder: AL
Assistant:
Map No./Dir.: GO-6 / E
State Coordinates: 1099-397

Road No.: MD 404 AL
Road Name: (HILLSBORO MD)
County: Caroline
Date: 4-19-89
Sheet No. 1 OF 2

TRAFFIC CODES
TRAFFIC CONTROLS: STOP SIGN=SS, TRAFFIC LIGHT=T.L., FLASHING RED BALL=F.R.

TRAFFIC CODES
PARKING RESTRICTIONS: A.M. PEAK, P.M. PEAK, A.M./P.M. PEAK, NO PARKING ANYTIME=N.P., COMM/IND. ACCESS=E

SYSTEM: FED. AID.	SYSTEM: FUNCT CLASS.	SYSTEM: HWY. SYS.	SYSTEM: HPMS SAMPLE	TRAFFIC: PKG. REST.	TRAFFIC: COM/IND. ACCESS	LINE DIAGRAM	TRAFFIC: CONTROL	TRAFFIC: COM/IND. ACCESS	TRAFFIC: PKG. REST.	PAVEMENT DATA
										26' I
										"J" c-c
						MAPLE AVE ~~Church St~~				2 UML
						0.22 MU ~~0010~~ 0015			X	
										41' I
										"J" c-c
										2 ML
						(New St.)				
						0.18 MU 0020			X	
						(Cemetery Rd)				22' I
						Co. 78 0.16				J" c-RT
										5' I shd LT
										2 ML
						0.14			X	
										22' I
										5' F shd LT
										2 ML
						PT 0.08			X	
						30				22' I
										30' cw
						PC 0.02				2 ML
						0.01			X	
						Caroline Co. Line				20' I
										"J" c-c
						Talbot Co. Line 0.00				2 ML
						#5317				
						0.3031				
						MD 518				

NON FA
RURAL MINOR COLLECTOR

2 of 2

LINE DIAGRAM

SYSTEM: FED. AID.	SYSTEM: FUNCT. CLASS.	SYSTEM: HWY. SYS.	SYSTEM: HPMS SAMPLE	TRAFFIC: PRKG. REST.	TRAFFIC: COM/IND ACCESS	LINE DIAGRAM	TRAFFIC: CONTROL	TRAFFIC: COM/IND ACCESS	TRAFFIC: PRKG. REST.	PAVEMENT DATA
						Shore Hwy				
						MD 1 74 404	SS			22' I
										2-8' I shds
										2mL
						1 72 80°				
						1 37 36" CMP				22' I
										30' cw
										2mL
						1 23				
						1 12 CHURCH				22' I
										2-10' F shds
										2mL
						0 93				
						0 88 S.L 30MPH				22' I
										2ML
						Butler Rd. 0 76				22' I
						Co. 428 0 74				12' I SHOLT 2ML
						0 73				22' I
										30' cw
										2ML
						0 51				
										26' I
										J' C-R+
						Ridgely Rd				2ML
						Co. 93 0 47				
						↓ corp LMTS				
						Tuckahoe Rd.				
						0 39 Co. 88				
						Academy St				
						0 32 MU 0005				
										26' I
						0 31 Hillsboro P.O.				J' C-C
										2uML

NON FA RURAL LOCAL

R-MINOR COLLECTOR

SHA 51.3 - 8 Revised 4.83

MARYLAND STATE HIGHWAY ADMINISTRATION

ROAD INVENTORY SHEET

(92-12) 3-23-93 BB/AH (94-1 ST) BB/AH 11-9-94

'95 STATE REIN. TM/BB 4-7-95

Party Chief: BB
Recorder: AL
Assistant:
Map No./Dir.: 60 6 / E
State Coordinates:

Road No.: MD 404 Bu
Road Name: MEETING HOUSE RD
County: Caroline
Date: 5-24-89
Sheet No. 1 OF 4

TRAFFIC CODES: STOP SIGN=SS, TRAFFIC LIGHT=T.L., FLASHING RED BALL=F.R.

TRAFFIC CODES: PARKING RESTRICTIONS: A.M. PEAK, P.M. PEAK, A.M./P.M. PEAK, NO PARKING ANYTIME=N.P., COMM/IND. ACCESS=E

SYSTEM: FED. AID.	SYSTEM: FUNCT. CLASS.	SYSTEM: HWY. SYS.	SYSTEM: HPMS SAMPLE	TRAFFIC: PREG. REST.	TRAFFIC: COM/IND. ACCESS
					E
					E
					E

LINE DIAGRAM

SYSTEM				TRAFFIC				TRAFFIC				PAVEMENT DATA
FED. AID.	FUNCT. CLASS.	HWY. SYS.	HPMS SAMPLE	PRKG. REST.	COM/IND ACCESS			CONTROL	COM/IND ACCESS	PRKG. REST.		
FAS 1312	RURAL MAJOR COLLECTOR											
							MD 404-F					
							1 12				PT	
							CORP LMTS				DENTON	
							Choptank 1 05				River	
							RIVER				LANDING RD 40°	
							~~MD~~ Co 0 99				465 ~~328~~	
							MD 404-F 0 98				# 5016	
							0 92				PC	24' I
												2-8' I shds
							0 89 sign: Denton					"J" c-c out
												2ML
							0 85					X
							0 80					
							0.01/15' JC-RT HO 77 0.01/17' JC-RT					
							(NEW BRIDGE RD)					
							MD 0 76 328		TL			
							0.01/15' JC-RT 0.01/17' JC-RT					
							0 75					
												2-17' I
												2-3' I shd out "J" c-c out
							0 73					10' I PNT Med
					E		Choptank ELEC. 0 71					2ML
							0 687					X
					E		0 66					24' I
												2-10' I shd
					E		0 62		E			2ML
							0 60 S.L. 35MPH					

SHA 51.3 - 8 Revised 4.83

MARYLAND STATE HIGHWAY ADMINISTRATION

ROAD INVENTORY SHEET

Party Chief: BB
Recorder: AL
Assistant:
Map No./Dir.: 1
State Coordinates:

Road No.: MD 404 Bu
Road Name: Franklin St
County: Caroline
Date: 5-24-89
Sheet No. 3 OF 4

TRAFFIC CODES: TRAFFIC CONTROLS: STOP SIGN=SS, TRAFFIC LIGHT=T.L., FLASHING RED BALL=F.R.

TRAFFIC CODES: PARKING RESTRICTIONS: A.M. PEAK, P.M. PEAK, A.M./P.M. PEAK, NO PARKING ANYTIME=N.P., COMM/IND. ACCESS=E

SYSTEM: FED. AID.	SYSTEM: FUNCT. CLASS	SYSTEM: HWY. SYS.	SYSTEM: HPMS SAMPLE	TRAFFIC: PKG. REST.	TRAFFIC: COM/IND. ACCESS	LINE DIAGRAM	TRAFFIC: CONTROL	TRAFFIC: COM/IND. ACCESS	TRAFFIC: PKG. REST.	PAVEMENT DATA
						— Fourth → St				
						MU 1 83 9040				
						Third St				
						MU 1 47 9030				
					E	1 46		E		
						1 43		E		
						← 2nd St				
						MU 1 41 9020				
						1 36		2E		24' I
										8' I Std LT 9' c-c
					E	1 34		E	NP	(32' I c-c)
										2mL
						1st St.				
						MU 1 33 9010				
						1 30 PT				
						45°				
						1 23 PC				
						Franklin St ONE WAY				
						MD 404 NB				
						Market St				
						MD 404 SB				
						45° 1 17				
										25' I
										9' c-c
										2mL
										SAME

FAS 1312 RURAL MAJOR COLLECTOR

SEE NEW pg 3 of 4 Rewritten 1-20-93 JK

LINE DIAGRAM

SYSTEM: FED. AID.	SYSTEM: FUNCT. CLASS.	SYSTEM: HWY. SYS.	SYSTEM: HPMS SAMPLE	TRAFFIC: PRK.G. REST.	TRAFFIC: CON/ING ACCESS	LINE DIAGRAM	TRAFFIC: CONTROL	TRAFFIC: CON/ING ACCESS	TRAFFIC: PRK.G. REST.	PAVEMENT DATA
						Shore WBL Hwy				
						MD 2 32 404	FR SS			
						EBL				
						17'I 10'I SHORT 3'I SHOLT Spur.07 / 1ML				
						2 27 404 Spur/.25 14'I 10'I SHORT 4'I SHOLT 1ML				
						Spur to W.B.L.				
						PT 30° PC 2 20				16'I
						2 12				10'I shd rt
						2 10 SL. 40MPH				3'I Shd LT
						Gov. St. MD 404 BL				1ML
						PT 2 07				
										26'I
						45°				ON Taper to 16'I
										10'I Shd rt
						PC 1 99				7'I Shd LT ON Taper to
						Ninth St				3'I 1ML
						MU 9090 1 96				
						Eighth St				
						MU 1 89 9080				
						Seventh St				
						MU 1 81 9070				
						(Alley # 3)				
						1 76 MU. 8030				
						(6th SIXTH St.)				
						MD 1 72 619	TL			
						1 67 Caroline H.S. (Vac.)				
						1 65		E		
						5th Ave				
						MU 1 60 9050				
										24'I
						Caroline Co Health Dept 1 58				8'I shd LT
										7' c-c
										(32'I c-c)
						1 57				2ML
						(Alley # 9)				
						1 56 MU 8090				

FAS 1312 RURAL MAJOR COLLECTOR

NO PKG

E

REWRITTEN 1-20-93
JK

SHA 51.3 - 8 Revised
4.83

92-41
3-24-93
BB/AH

MARYLAND STATE HIGHWAY ADMINISTRATION

ROAD INVENTORY SHEET

Party Chief _____
Recorder _____
Assistant _____
Map No./Dir. 1
State Coordinates _____

Road No. MD 404 - BU
Road Name (Franklin St)
County Caroline
Date 1-20-93
Sheet No. 3 OF 4

TRAFFIC CODES
TRAFFIC CONTROLS: STOP SIGN=SS, TRAFFIC LIGHT=T.L., FLASHING RED BALL=F.R.

TRAFFIC CODES
PARKING RESTRICTIONS: A.M. PEAK, P.M. PEAK, A.M./P.M. PEAK, NO PARKING ANYTIME=N.P., COMM/IND. ACCESS=E

SYSTEM: FED. AID.	SYSTEM: FUNCT CLASS.	SYSTEM: HWY. SYS.	SYSTEM: HPMS SAMPLE	TRAFFIC: PRKG. REST.	TRAFFIC: COM/IND. ACCESS	LINE DIAGRAM	TRAFFIC: CONTROL	TRAFFIC: COM/IND. ACCESS	TRAFFIC: PRKG. REST.	PAVEMENT DATA
FAS 1312	RURAL MAJOR COLLECTOR					Fourth St				
						→ Mu 1 53 9040				
						Third St				
						Mu 1 47 9030				
						Gay, Market 1 46		E		
						1 43		E		
						2ND ~~2ND~~ ~~Second~~ ST			NP	
						Mu 1 41 9020				
						MD 404 - BU, Clio St 1 36		2E		24' I
										8' I SHD LT
						1 34		E		J c-c OUT
						1 ST ST				(32' I c-c)
						Mu 1 33 9010				2ML
						MD 404 - BU, 404-F 1 30 PT 45° PC				
						Franklin WAY ONE 1 23				
						1 20 SL 25MPH				25' I
										J c-c
						45° MD 1 17				2ML
										24' I
										2-8' I SHD LT
										J c-c
										2 ML

SYSTEM				TRAFFIC		LINE DIAGRAM	TRAFFIC			PAVEMENT DATA
FED. AID.	FUNCT. CLASS.	HWY. SYS.	HPMS SAMPLE	PRKG. REST.	COM/IND ACCESS		CONTROL	COM/IND ACCESS	PRKG. REST.	

SHA 51.3 - 8 Revised 4.83

T&W, Federal, Funct. Class coded in EB MD 404 Bus.

MARYLAND STATE HIGHWAY ADMINISTRATION

ROAD INVENTORY SHEET

Do not code

Party Chief: BB
Recorder: TM
Assistant:
Map No./Dir.: /
State Coordinates:

Road No.: MD 404 BY. WBL
Road Name: (GAY ST.)
County: CAROLINE
Date: 4-23-87
Sheet No.: 1 OF 3

TRAFFIC CODES
TRAFFIC CONTROLS: STOP SIGN=S.S., TRAFFIC LIGHT=T.L., FLASHING RED BALL=F.R.

TRAFFIC CODES
PARKING RESTRICTIONS: A.M. PEAK, P.M. PEAK, A.M./P.M. PEAK, NO PARKING ANYTIME=N.P., COMM/IND. ACCESS=E

SYSTEM: FED. AID.	SYSTEM: FUNCT CLASS.	SYSTEM: HWY. SYS.	SYSTEM: HPMS SAMPLE	TRAFFIC: PRKG. REST.	TRAFFIC: COM/IND. ACCESS	LINE DIAGRAM	TRAFFIC: CONTROL	TRAFFIC: COM/IND. ACCESS	TRAFFIC: PRKG. REST.	PAVEMENT DATA
	FAS 1312 Rural Major Collector									
						0+45 P.C.				
						MARKET ST				
						0+43 16'				
						0+38				
X	X					MD 404 BY				16' I 10' H 6'
						0+23 PT				
						0+19			X	
						0+13 DENTON 80'				
						0+11 48" CMP 3' P.C.				
										16' I 10' I SHLD RT 8' I SHLD LT
						0+09			X	
						0+03 48" CMP 3' P				
										16' H
										10' H SHLDR
										1 MC
	NON-E/A Rural Local					0+00			✓	
✓	✓									

MD 404 BY. 54 FROM KLN

MD

SYSTEM				TRAFFIC		LINE DIAGRAM	TRAFFIC				PAVEMENT DATA
FED. AID.	FUNCT. CLASS.	HWY. SYS.	HPMS SAMPLE	PRKG. REST.	COM/IND ACCESS		CONTROL	COM/IND ACCESS	PRKG. REST.		
FAS 1312	RURAL MAJOR COLLECTOR			NP	E	0 ~~0~~92					
						Town office 0 ~~0~~97					
						3rd St					
						0 ~~0~~96					
						4th St					
						ONE WAY 0 ~~0~~91					
					E	0 ~~0~~94					
						5th St					
						~~94~~83					
						0 ~~0~~79					
						Sixth St					
						MO 619 A 0 ~~8~~70 MO 513		TL			
						SEVENTH St					
					St	0 7261					
					GAY	Eighth St					
						0 ~~0~~53					22' I
											8' I 4 10 Pt 30' I 3' C-C
											3' C-Ct 2 ML
						0 55 PT				X	
						GAY					16' I
						SEE NEW INVENTORY PG 2					3' C-Ct 4' H Sur Ct
						St 80°					1 ML
						0 51				X	

SHA 51.3 - 8 Revised
4.83

MARYLAND STATE HIGHWAY ADMINISTRATION

ROAD INVENTORY SHEET

CB
TM
8-2-87

Party Chief	BB	Road No.	MD 404 Bn
Recorder	TM	Road Name	FRANKLIN St
Assistant		County	CAROLINE
Map No./Dir.	/	Date	4-23-87
State Coordinates		Sheet No.	5 OF 6

TRAFFIC CODES
TRAFFIC CONTROLS: STOP SIGN=S.S., TRAFFIC LIGHT=T.L., FLASHING RED BALL=F.R.

TRAFFIC CODES
PARKING RESTRICTIONS: A.M. PEAK, P.M. PEAK, A.M./P.M. PEAK, NO PARKING ANYTIME=N.P., COMM/IND. ACCESS=E

SYSTEM: FED. AID.	SYSTEM: FUNCT. CLASS.	SYSTEM: HWY. SYS.	SYSTEM: HPMS SAMPLE	TRAFFIC: PKG. REST.	TRAFFIC: COM/IND. ACCESS	LINE DIAGRAM	TRAFFIC: CONTROL	TRAFFIC: COM/IND. ACCESS	TRAFFIC: PKG. REST.	PAVEMENT DATA
NON F/A	RURAL Local					2 45				
						MD 404 EBL				
						2 42				
						MD 404 Bn WBL				
						2 39 48" CMP 3'D				
						MD 404 Bn				
						2 32 48" CMP 3'D				
						PT 2 29				
						100°				
X	X					2 20				
						P.C. 2 13				16'I 10'I SHLD RT 8'I SHLD LT 1 MC
						PT 2 07				X
						45°				
						P.C. 1 99				30'I ON TAPER to 16'I 10' W SHLD RT 4' SHLD LT 1 MC
FAS 1312	RURAL MAJOR COLLECTOR					WINEAL St MV 9490 1 96				
						EIGHTH St MV 1 89 9080				
						SEE NEW INV. 8-21-87 DT TM			N.P.	SAME

SYSTEM				TRAFFIC		LINE DIAGRAM	TRAFFIC			PAVEMENT DATA
FED. AID.	FUNCT. CLASS.	HWY. SYS.	HPMS SAMPLE	PRKG. REST.	COM/IND ACCESS		CONTROL	COM/IND ACCESS	PRKG. REST.	
						MD 404				
						MD				
						RD				
						LEGEND				
						MD 619 A				
						MD				
						108 Z 64				
						Z 61				
						10 14				
NON-F/A				NP		Z 57			NP	
RURAL	LOCAL					Z 50				SAME

SHA 51.3 - 8 Revised 4.83

MARYLAND STATE HIGHWAY ADMINISTRATION

ROAD INVENTORY SHEET

95 STATE REIN TM/BB 4-7-95

DENTON

Party Chief BB
Recorder AL
Assistant
Map No./Dir. / E
State Coordinates

Road No. MD 404 F
Road Name
County Caroline
Date 5-25-89
Sheet No. 1 OF 1

TRAFFIC CODES
TRAFFIC CONTROLS: STOP SIGN=SS, TRAFFIC LIGHT=T.L., FLASHING RED BALL=F.R.

TRAFFIC CODES
PARKING RESTRICTIONS: A.M. PEAK, P.M. PEAK, A.M./P.M. PEAK, NO PARKING ANYTIME=N.P., COMM/IND. ACCESS=E

SYSTEM: FED. AID.	SYSTEM: FUNCT CLASS.	SYSTEM: HWY. SYS.	SYSTEM: HPMS SAMPLE	TRAFFIC: PRK.G. REST.	TRAFFIC: COM/IND. ACCESS	LINE DIAGRAM	TRAFFIC: CONTROL	TRAFFIC: COM/IND. ACCESS	TRAFFIC: PRK.G. REST.	PAVEMENT DATA
						(MARKET ← ST)				
						MD 0.08 474	SS			23' I RT
										32' I LT
										18' PNT MED
										JC-OUT RT 2ML
						45° 0.07				
										34' I
										S-crt
						W.B. MD 404 (Gay 0.05 Bu. → ST.)				10' I Shd LT
										S-CLT 2ML
							SS			
										30' I
										S" c-c
										2ML
						0.00				
						× Gate ×				
						G. Daniel Crouse Memorial Park				
						0.11				
						LOW × × × × END				
						Choptank River				

NON FED AID RURAL LOCAL

SYSTEM				TRAFFIC		LINE DIAGRAM	TRAFFIC			PAVEMENT DATA
FED. AID.	FUNCT. CLASS.	HWY. SYS.	HPMS SAMPLE	PRKG. REST.	COM/IND ACCESS		CONTROL	COM/IND ACCESS	PRKG. REST.	

SHA 51.3-8
11-15-72

MD404-G

ROAD INVENTORY SHEET

Party Chief F. R.
Recorder D. S
Helper

Map No. _____

SAVE DON'T KNOW WHAT IT IS

Road No. _____
Road Name Old Sec. Rd 404
Sheet No. 1 of 1
Date 6/12/80
County Caroline
State Coordinates 11.31 — 386

N. W.

B GAS STORAGE ROAD 0.05 END

321
JCC

Old Sec Rd 0.00 328
← 0.03 →
PARK Acc. Rd

SHA 51.3-8
11-15-72

ROAD INVENTORY SHEET

Road No. _____
Road Name _____
Sheet No. _____
Date _____
County _____
State Coordinates _____

SHA 51.3 - 8 Revised 4.83

95 STATE REINV. 4-10-95 TM/BB

DT/TT 12-21-94 94-6

MARYLAND STATE HIGHWAY ADMINISTRATION

ROAD INVENTORY SHEET

Party Chief: BB
Recorder: AL
Assistant:
Map No./Dir.: 60-6 / N
State Coordinates: 1150-477

Road No.: MD 454
Road Name: Halltown Rd / Crown Stone Rd
County: Caroline
Date: 4-13-89
Sheet No.: 1 OF 3

TRAFFIC CODES: STOP SIGN=SS, TRAFFIC LIGHT=T.L., FLASHING RED BALL=F.R.

TRAFFIC CODES: PARKING RESTRICTIONS: A.M. PEAK, P.M. PEAK, A.M./P.M. PEAK, NO PARKING ANYTIME=N.P., COMM/IND. ACCESS=E

SYSTEM: FED. AID.	SYSTEM: FUNCT. CLASS.	SYSTEM: HWY. SYS.	SYSTEM: HPMS SAMPLE	TRAFFIC: PRKG. REST.	TRAFFIC: COM/IND. ACCESS	LINE DIAGRAM	TRAFFIC: CONTROL	TRAFFIC: COM/IND. ACCESS	TRAFFIC: PRKG. REST.	PAVEMENT DATA
	FAS 1309									24' I
										2-10' I shds
										2mL
						0.42 S.L. 40MPH PT			X	
						Main St. ~~Stone Rd~~				~~24' I~~
						MD 821 0.36				~~2-10' I shds~~
						30°				2mL
						~~0.36~~			X	
						Corp Limits 0.24 Maryded				
						Third St.				
						0.19 Co. 5 PC				
						Crown Stone Rd				
X	X					Halltown Rd				
						MD 311 0.11		E		24' I
										2-10' I shds
						0.04 SL. 30MPH				2mL
						Halltown Rd. Crown Stone Rd ~~Crown Stone Rd~~				
						FIREHOUSE LN ~~AVE~~ ~~ST~~				
						Md 821 ~~Halltown~~ 0.03 Co ~~62~~ 266			X	
						Railroad ~~First~~ Co. 62				24' I
										10' I shd rt
										6' I shd LT
						Corp. Limits Maryland Maryded State Line				2mL
						Delaware State Line 0.00			X	
						0.04 00				
						Rt.				
						East St.				
						Rd 188				
						Del				

FAS 1309 ROAD NATIONAL COLLECTOR

FAP 299 ROAD NATIONAL

SYSTEM: FED. AID.	SYSTEM: FUNCT. CLASS.	SYSTEM: HWY. SYS.	SYSTEM: HPMS SAMPLE	TRAFFIC: PRKG. REST.	TRAFFIC: COM/IND ACCESS	LINE DIAGRAM				TRAFFIC: CONTROL	TRAFFIC: COM/IND ACCESS	TRAFFIC: PRKG. REST.	PAVEMENT DATA
FAS 1309	RURAL MAJOR COLLECTOR						Stafford Rd						
						1	51	Co. 1					
						1	44		PT				
						1	35	48" CP	30°				
						1	27		PC				
						1	19	48" CMP					
						PT	1	17					
						35° Fueller Dr.							
						Pvt.	0	94					
						PC	0	8~~4~~2					~~24' I~~
													~~2-10' I shds~~
													~~2mL~~
						PT	0	74					
						40° Lepore Rd	0	58	SL. 50MPH				~~24' I~~
						Co. 4	0	57					~~2-10' I shds~~
													~~2mL~~
						PC	0	54					
													24' I
						Sign: Marydel	0	46					2-10' Kishds
													2mL
						CROWN STONE RD							

SHA 51.3 - 8 Revised 4.83

MARYLAND STATE HIGHWAY ADMINISTRATION

ROAD INVENTORY SHEET

Party Chief: BB
Recorder: AL
Assistant:
Map No./Dir.: 606 / N
State Coordinates: 1150-477

Road No.: MD 454
Road Name: Crown Stone Rd
County: Caroline
Date: 4-13-89
Sheet No. 3 OF 3

TRAFFIC CODES: TRAFFIC CONTROLS: STOP SIGN=SS, TRAFFIC LIGHT=T.L., FLASHING RED BALL=F.R.

TRAFFIC CODES: PARKING RESTRICTIONS: A.M. PEAK, P.M. PEAK, A.M./P.M. PEAK, NO PARKING ANYTIME=N.P., COMM/IND. ACCESS=E

SYSTEM: FED. AID.	SYSTEM: FUNCT. CLASS.	SYSTEM: HWY. SYS.	SYSTEM: HPMS SAMPLE	TRAFFIC: PRKG. REST.	TRAFFIC: COM/IND. ACCESS	LINE DIAGRAM			TRAFFIC: CONTROL	TRAFFIC: COM/IND. ACCESS	TRAFFIC: PRKG. REST.	PAVEMENT DATA

SYSTEM				TRAFFIC		LINE DIAGRAM	TRAFFIC			PAVEMENT DATA
FED. AID.	FUNCT. CLASS.	HWY. SYS.	HPMS SAMPLE	PRKG. REST.	COM/IND ACCESS		CONTROL	COM/IND ACCESS	PRKG. REST.	

SHA 51.3 - 8 Revised
4.83

'95 State
REINV.

MARYLAND STATE HIGHWAY ADMINISTRATION
DENTON
ROAD INVENTORY SHEET

Party Chief: Massicot
Recorder: Bolzanna
Assistant:
Map No./Dir.: / E
State Coordinates:

Road No.: MD 474
Road Name: (Market ST.)
County: Caroline
Date: 4-7-95
Sheet No.: OF

TRAFFIC CODES
TRAFFIC CONTROLS: STOP SIGN=SS, TRAFFIC LIGHT=T.L., FLASHING RED BALL=F.R.

TRAFFIC CODES
PARKING RESTRICTIONS: A.M. PEAK, P.M. PEAK, A.M./P.M. PEAK, NO PARKING ANYTIME=N.P., COMM/IND. ACCESS=E

SYSTEM: FED. AID.	SYSTEM: FUNCT. CLASS.	SYSTEM: HWY. SYS.	SYSTEM: HPMS SAMPLE	TRAFFIC: PRK.G. REST.	TRAFFIC: COM/IND. ACCESS	LINE DIAGRAM	TRAFFIC: CONTROL	TRAFFIC: COM/IND. ACCESS	TRAFFIC: PRK.G. REST.	PAVEMENT DATA
	Rural Minor Collector	State Secondary				Market ST. MON 0/70				
						1 ST / ST. MON. 0/13 9010				28'I
										10'I SHDLT.
										JC-C
										2ML
						0/07 LT. LP. ON SHD				
						404F MD 404 BU W.B. LP. Gay ST.				
						0/04				
										22'I
										28'I SHDLT.
						0/02 FRANKLIN ST. MD 404 BU. S.B. LP.				JC-C
										1ML
						0/00 MD 404 BU.				

SYSTEM				TRAFFIC		LINE DIAGRAM	TRAFFIC			PAVEMENT DATA
FED. AID.	FUNCT. CLASS.	HWY. SYS.	HPMS SAMPLE	PRKG. REST.	COM/IND ACCESS		CONTROL	COM/IND ACCESS	PRKG. REST.	

SHA 51.3 - 8 Revised
4.83

95 STATE REINV.
4-7-95
TM/BB

MARYLAND STATE HIGHWAY ADMINISTRATION

ROAD INVENTORY SHEET

Party Chief: BB
Recorder: AL
Assistant:
Map No./Dir.: / E
State Coordinates:

Road No.: MD 474
Road Name: (Market St)
County: Caroline
Date: 5-25-89
Sheet No.: 1 OF 1

DENTON

SYSTEM: FED. AID. | FUNCT. CLASS. | HWY. SYS. | HPMS SAMPLE
TRAFFIC: PKG. REST. | COM/IND. ACCESS

TRAFFIC CODES
TRAFFIC CONTROLS: STOP SIGN=SS, TRAFFIC LIGHT=T.L., FLASHING RED BALL=F.R.

TRAFFIC CODES
PARKING RESTRICTIONS: A.M. PEAK, P.M. PEAK, A.M./P.M. PEAK, NO PARKING ANYTIME=N.P., COMM/IND. ACCESS=E

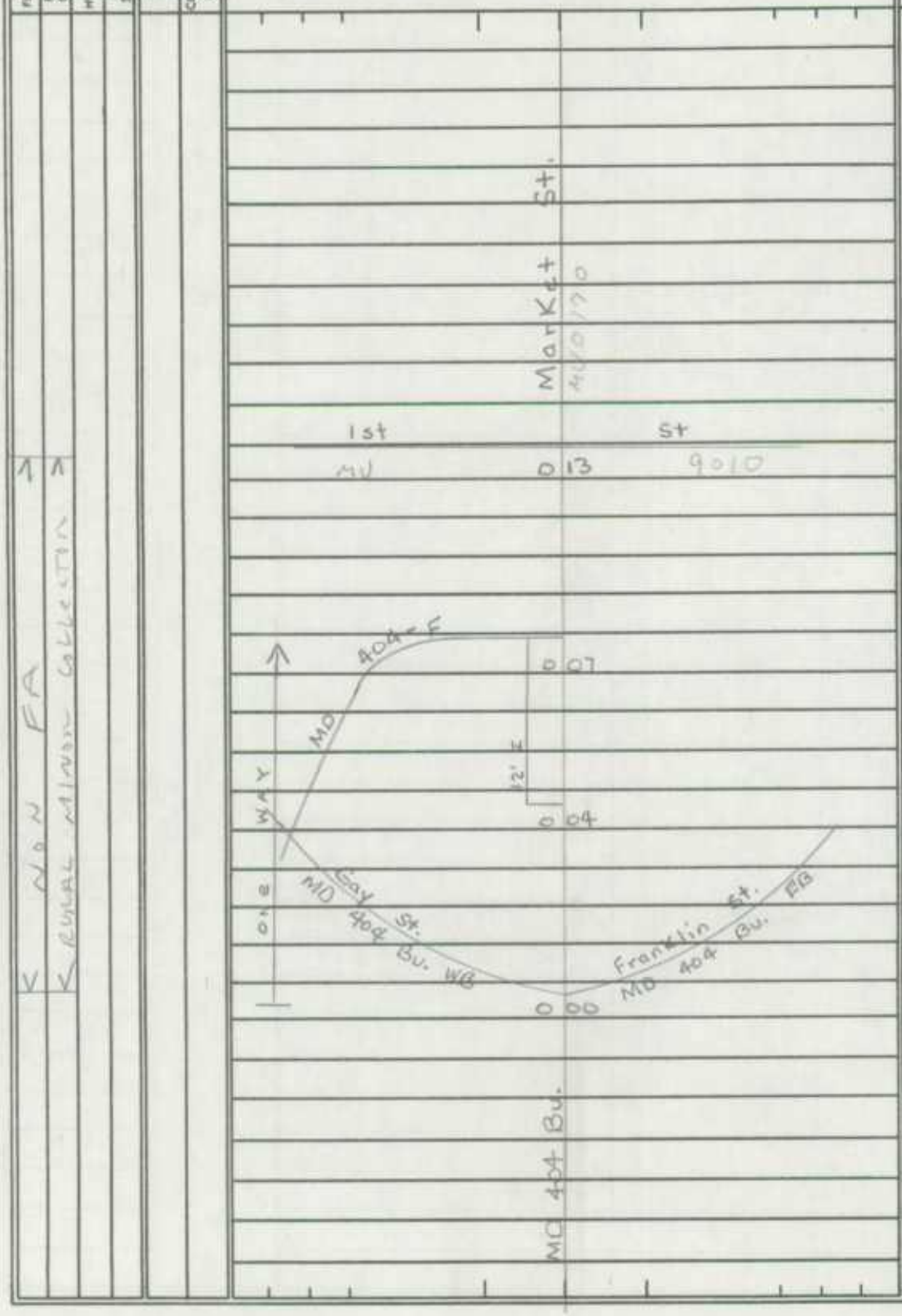

TRAFFIC: CONTROL | COM/IND. ACCESS | PKG. REST.

PAVEMENT DATA

SYSTEM				TRAFFIC		LINE DIAGRAM	TRAFFIC			PAVEMENT DATA
FED. AID.	FUNCT. CLASS.	HWY. SYS.	HPMS SAMPLE	PRKG. REST.	COM/IND ACCESS		CONTROL	COM/IND ACCESS	PRKG. REST.	

SHA 51.3 - 8 Revised
4.83

95 STATE REINV.
4-10-95
TM/DD

MARYLAND STATE HIGHWAY ADMINISTRATION

ROAD INVENTORY SHEET

Party Chief: BB
Recorder: AL
Assistant:
Map No./Dir.: GO-6 / E
State Coordinates: 1110-396

Road No.: MD 485
Road Name: SOUTHOFF RD.
County: Caroline
Date: 4-19-89
Sheet No. 1 OF 1

TRAFFIC CODES: TRAFFIC CONTROLS: STOP SIGN=SS, TRAFFIC LIGHT=T.L., FLASHING RED BALL=F.R.

TRAFFIC CODES: PARKING RESTRICTIONS: A.M. PEAK, P.M. PEAK, A.M./P.M. PEAK, NO PARKING ANYTIME=N.P., COMM/IND. ACCESS=E

SYSTEM: FED. AID.	SYSTEM: FUNCT. CLASS.	SYSTEM: HWY. SYS.	SYSTEM: HPMS SAMPLE	TRAFFIC: PRK.G. REST.	TRAFFIC: COM/IND. ACCESS	LINE DIAGRAM	TRAFFIC: CONTROL	TRAFFIC: COM/IND. ACCESS	TRAFFIC: PRK.G. REST.	PAVEMENT DATA
						SHARE H-Y				
A	A					MD 0 65 404	SS			
						0 63 PT				
						MD 485A ~~MD 485~~ ~~MD~~ SHADY OAK LN. 80°				
						0 59				
						0 57 PC				
						0 25 PT 30°				
						0 13 PC				
						0 11 48" CP				
						0 08 PT 70°				
						0 03 PC				22'G
										30'CW
						SHARE H-Y				2mL
V	V					MD 0 00 404	SS			

NON RURAL FA

SYSTEM				TRAFFIC		LINE DIAGRAM	TRAFFIC			PAVEMENT DATA
FED. AID.	FUNCT. CLASS.	HWY. SYS.	HPMS SAMPLE	PRKG. REST.	COM/IND ACCESS		CONTROL	COM/IND ACCESS	PRKG. REST.	

SHA 51.3 - 8 Revised 4.83

95 STATE REINV
4-12-95
TM/BB

MARYLAND STATE HIGHWAY ADMINISTRATION

ROAD INVENTORY SHEET

Party Chief: BB
Recorder: AL
Assistant:
Map No./Dir.: GO-6 / E
State Coordinates: 1119-346

Road No.: MD 578
Road Name: Bethlehem Rd
County: Caroline
Date: 5-22-89
Sheet No. 1 OF 3

TRAFFIC CODES
TRAFFIC CONTROLS: STOP SIGN=SS, TRAFFIC LIGHT=T.L., FLASHING RED BALL=F.R.

TRAFFIC CODES
PARKING RESTRICTIONS: A.M. PEAK, P.M. PEAK, A.M./P.M. PEAK, NO PARKING ANYTIME=N.P., COMM/IND. ACCESS=E

SYSTEM: FED. AID.	SYSTEM: FUNCT. CLASS.	SYSTEM: HWY. SYS.	SYSTEM: HPMS SAMPLE	TRAFFIC: PKG. REST.	TRAFFIC: COM/IND. ACCESS	LINE DIAGRAM	TRAFFIC: CONTROL	TRAFFIC: COM/IND. ACCESS	TRAFFIC: PKG. REST.	PAVEMENT DATA
						Tanyard Co. Rd 187				
						0 94				
						Bethlehem Rd				
						PT 0 41				
						70° Wood Wharf Rd Co. 188				
						0 32				
						PC 0 25				
						Sign: Bethlehem 0 19				28' I
										28' I shds
						0 15 S.L 50MPH				2mL
						0 13				
										22' I
										30' cw
										2mL
						MD 0 00 331	SS			
						Bethlehem Rd 189				
						0				
FAS 1715	RURAL MAJOR COLLECTOR		20578000013							

SYSTEM				TRAFFIC		LINE DIAGRAM	TRAFFIC			PAVEMENT DATA
FED. AID.	FUNCT. CLASS.	HWY. SYS.	HPMS SAMPLE	PRKG. REST.	COM/IND ACCESS		CONTROL	COM/IND ACCESS	PRKG. REST.	
FAS 1315	RURAL MAJOR COLLECTOR		057800 0013			3 07 PC				
						BELL CREEK				
						~~Gilpin Point~~ Rd — Grove Rd.				
						co. 172 — 2 25 — co. 166				
						PT 2 10				
						Hog — 2 06 — Creek				
						π 5020				
						35°				
						PC 1 67				
						Newton ~~Rd.~~ — Rd.				
						co. ~~186~~ — 1 47 — 186				
						Bethlehem Rd				24' I
										~~22'~~ I
										2-8 ~~7~~ shld
										2 mL

SHA 51.3 - 8 Revised
4.83

MARYLAND STATE HIGHWAY ADMINISTRATION

ROAD INVENTORY SHEET

Party Chief: BB
Recorder: AL
Assistant:
Map No./Dir.: 60-6 / F
State Coordinates: 1119-346

Road No.: MD 578
Road Name:
County: Caroline
Date: 5-22-89
Sheet No. 3 OF 3

TRAFFIC CODES
TRAFFIC CONTROLS: STOP SIGN=SS, TRAFFIC LIGHT=T.L., FLASHING RED BALL=F.R.

TRAFFIC CODES
PARKING RESTRICTIONS: A.M. PEAK, P.M. PEAK, A.M./P.M. PEAK, NO PARKING ANYTIME=N.P., COMM/IND. ACCESS=E

SYSTEM: FED. AID.	SYSTEM: FUNCT. CLASS.	SYSTEM: HWY. SYS.	SYSTEM: HPMS SAMPLE	TRAFFIC: PRKG. REST.	TRAFFIC: COM/IND. ACCESS	LINE DIAGRAM	TRAFFIC: CONTROL	TRAFFIC: COM/IND. ACCESS	TRAFFIC: PRKG. REST.	PAVEMENT DATA
						Harmony MD				
						4 24 Rd 01/14'± 16 JC-AT	SS			
						4 22				22' I
						4 21	SS			2-4' I shds
										'J' c.c
										2ML
						4 10				
						4 04 Sign: Harmony				
						3 96 S.L. 30MPH				
						3 82 S.L. 40MPH				
						PT 3 57				
						30°				
						3 35 36" CMP				~~22'± 24'±~~
						PRC 3 30 PRC				2-~~8'±~~ shds
										2ML
						30°				
	FAS 1315 RURAL MAJOR COLLECTOR									

SYSTEM				TRAFFIC		LINE DIAGRAM	TRAFFIC			PAVEMENT DATA
FED. AID.	FUNCT. CLASS.	HWY. SYS.	HPMS SAMPLE	PRKG. REST.	COM/IND ACCESS		CONTROL	COM/IND ACCESS	PRKG. REST.	

95 STATE REINV.
4-12-95
TM/BB

SHA 51.3 - 8 Revised
4.83

MARYLAND STATE HIGHWAY ADMINISTRATION

ROAD INVENTORY SHEET

Party Chief: BB
Recorder: AL
Assistant:
Map No./Dir.: 60-6 / N
State Coordinates:

Road No.: MD 617
Road Name: (old MD 16)
County: Caroline
Date: 5-23-89
Sheet No.: 1 OF 1

TRAFFIC CODES
TRAFFIC CONTROLS: STOP SIGN=SS, TRAFFIC LIGHT=T.L., FLASHING RED BALL=F.R.

TRAFFIC CODES
PARKING RESTRICTIONS: A.M. PEAK, P.M. PEAK, A.M./P.M. PEAK, NO PARKING ANYTIME=N.P., COMM/IND. ACCESS=E

SYSTEM: FED. AID.	SYSTEM: FUNCT CLASS.	SYSTEM: HWY. SYS.	SYSTEM: HPMS SAMPLE	TRAFFIC: PKG. REST.	TRAFFIC: COM/IND. ACCESS	LINE DIAGRAM	TRAFFIC: CONTROL	TRAFFIC: COM/IND. ACCESS	TRAFFIC: PKG. REST.	PAVEMENT DATA
						(HARMONY Rd.)				
						MD 0.35 16	SS			
						0.34 80°				
						Williston Lake				
										20'G
										2ML
						PT 0.23				
						40°				
						PC 0.18.5				~~20'G~~
										~~30'CW~~
										~~2ML~~
						0.13				
						0.07 PT				
						(Beauchamp ~~MD~~ Branch ~~16A~~ Rd) (Beauchamp Branch ~~Rd~~ Rd)				
						MD ~~(Beauchamp Rd)~~ 16A 0.05 Co. 145 70°	SS			
						0.03 PC				22'G
										30'CW
										2ML
						MD Road 0.00 End				
						25'				

SYSTEM				TRAFFIC		LINE DIAGRAM	TRAFFIC				PAVEMENT DATA
FED. AID.	FUNCT. CLASS.	HWY. SYS.	HPMS SAMPLE	PRCG. REST.	CON/TNG. ACCESS		CONTROL	CON/TNG. ACCESS	PRCG. REST.		

*0.00 - 0.33 - was MD 619-A * AS PER J T NEWCAM 9-13-89
*0.33 - 1.09 - was part of MD 313 *

SHA 51.3 - 8 Revised 4.83

MARYLAND STATE HIGHWAY ADMINISTRATION

95 STATE REINV. 4-12-95 TM/BB

ROAD INVENTORY SHEET (SIXTH ST)

Party Chief B. Burton
Recorder A. Lijewski
Assistant Revised 9-14-89 KJP
Map No./Dir. 60-6 / N
State Coordinates 1134 - 384

Road No. MD 619
Road Name ~~6th ST.~~
County Caroline
Date 5-25-89
Sheet No. 1 OF 3

DENTON

TRAFFIC CODES: TRAFFIC CONTROLS: STOP SIGN=SS, TRAFFIC LIGHT=T.L., FLASHING RED BALL=F.R.

TRAFFIC CODES: PARKING RESTRICTIONS: A.M. PEAK, P.M. PEAK, A.M./P.M. PEAK, NO PARKING ANYTIME=N.P., COMM/IND. ACCESS=E

SYSTEM: FED. AID.	SYSTEM: FUNCT CLASS.	SYSTEM: HWY. SYS.	SYSTEM: HPMS SAMPLE	TRAFFIC: PRKG. REST.	TRAFFIC: COM/IND. ACCESS	LINE DIAGRAM	TRAFFIC: CONTROL	TRAFFIC: COM/IND. ACCESS	TRAFFIC: PRKG. REST.	PAVEMENT DATA
						GAY ← ← ST.				
						MD 0.33 404 Bu (W.B)	TL			
						0.31		E		
						(Stockley Alley) (Alley #1)				
						Mun 7050 0.29 Mun 8010				
						Market ST				
						Mun 0.25 0170				
					NP	0.23 S.L 25MPH			NP	
						Franklin → → ST				
						MD 0.19 404 Bu (E.B.)	TL			
						Randolph ST. #2				
						Mun. 0.13 0192				
						Fountain Ave. (#2)				
						0.03 Mu. 0092				27' I
										3' c-c
						5th				2 ML
						Mun.				
V	V				V	0.00 Ave (Begin State Maint.) 9050	SS		V	V

FAS 1311 Rural Major Collector

SYSTEM: FED. AID.	SYSTEM: FUNCT. CLASS.	SYSTEM: HWY. SYS.	SYSTEM: HPMS SAMPLE	TRAFFIC: PRKG. REST.	TRAFFIC: COM/IND ACCESS	LINE DIAGRAM	TRAFFIC: CONTROL	TRAFFIC: COM/IND ACCESS	TRAFFIC: PRKG. REST.	PAVEMENT DATA
						Caroline ST.				22' 2.5 I SHDS 2 ML
						MUN 0045 0 67			X	22' I
						~~Campbell Rd~~ ~~Mu 0036~~				~~2~~-5' I shd RT
										2 ML
						0 65			X	
						0 63		E		
						0 60 Bullocks Plaza		E		22' I
									X	3' I shd RT
										3' CRT
						Wilmuth ST				2 ML
						MUN 0230 0 56 48" CP 36" CP			X	
										22' I
										~~2~~ ~~I~~
										4' I shd RT
										2 ML
						CRYSTAL AVE				
						0 52 MUN 0070			X	
										~~22~~ 21' I
										3' I shd ~~RT~~ LT
										~~18~~' I shd ~~LT~~ RT
				NP						2 ML JC RT
						0 48		E	X	
						High ST.				
						30° MUN 0130 0 44			NP	
						Lincoln ST				
						MUN 0 39 0140				
						Alley #11				
						0 36 MUN 8110				27' I
										3' C-C
										2 ML

FAS 1311
Rural Major Collector

SHA 51.3 - 8 Revised
4.83

MARYLAND STATE HIGHWAY ADMINISTRATION

ROAD INVENTORY SHEET (SIXTH ST)

Party Chief: B. Burton
Recorder: A. Lijewski
Assistant: Revised 9-14-89
Map No./Dir.: 1 N
State Coordinates:

Road No.: MD 619
Road Name: ~~Fo Pk St.~~
County: Caroline
Date: 5-25-89
Sheet No.: 3 OF 3

TRAFFIC CODES
TRAFFIC CONTROLS: STOP SIGN=S.S., TRAFFIC LIGHT=T.L., FLASHING RED BALL=F.R.

TRAFFIC CODES
PARKING RESTRICTIONS: A.M. PEAK, P.M. PEAK, A.M./P.M. PEAK, NO PARKING ANYTIME=N.P., COMM/IND. ACCESS=E

SYSTEM: FED. AID.	SYSTEM: FUNCT. CLASS.	SYSTEM: HWY. SYS.	SYSTEM: HPMS SAMPLE	TRAFFIC: PKG. REST.	TRAFFIC: COM/IND. ACCESS	LINE DIAGRAM	TRAFFIC: CONTROL	TRAFFIC: COM/IND. ACCESS	TRAFFIC: PKG. REST.	PAVEMENT DATA
						3				
						MD				
						MD 404 W.B.				
						Shore 1 09 Hwy				
						MD 1 08 404 E.B.				2-12' I
						#6 #5				2-6' I shld out
						#3 #5				3' c-c out
						1 04				22' pav't mks
						#6 #4				2 ML
						Corp. Denton				
						1 02				
						0 99				22' I
						0 97				2-6' I shld
						Fleetwood Rd				3' c-c
						Mun 0088 0 95				2 ML
										22' I
										2-5' I shld
						0 73 SL 30 MPH				2 ML
FAS 1311	Rural Major Collector				E					

SYSTEM				TRAFFIC		LINE DIAGRAM	TRAFFIC			PAVEMENT DATA
FED. AID.	FUNCT. CLASS.	HWY. SYS.	HPMS SAMPLE	PRKG. REST.	COM/IND ACCESS		CONTROL	COM/IND ACCESS	PRKG. REST.	

SHA 51.3 - 8 Revised 4.83

MARYLAND STATE HIGHWAY ADMINISTRATION

ROAD INVENTORY SHEET

Party Chief: BB
Recorder: AL
Assistant:
Map No./Dir.: / N
State Coordinates:

Road No.: MD 619A
Road Name: 6th St
County: Caroline
Date: 5-25-89
Sheet No. 1 OF 1

TRAFFIC CODES
TRAFFIC CONTROLS: STOP SIGN=SS, TRAFFIC LIGHT=T.L., FLASHING RED BALL=F.R.

TRAFFIC CODES
PARKING RESTRICTIONS: A.M. PEAK, P.M. PEAK, A.M./P.M. PEAK, NO PARKING ANYTIME=N.P., COMM/IND. ACCESS=E

SYSTEM: FED. AID.	SYSTEM: FUNCT CLASS.	SYSTEM: HWY. SYS.	SYSTEM: HPMS SAMPLE	TRAFFIC: PKG. REST.	TRAFFIC: COM/IND. ACCESS	LINE DIAGRAM	TRAFFIC: CONTROL	TRAFFIC: COM/IND. ACCESS	TRAFFIC: PKG. REST.	PAVEMENT DATA
						← Gay St —				
				NP		MD 0.33 404 Bu WB	TL		NP	
						0.31		E		
						(Stockley Alley #1)				
						MU 7050 0.29 MU 8010				
						Market St				
						MU 0.25 0170				
						— Franklin St. →				
						MD 0.19 404 Bu EB	TL			
						Randolph St #2				
						MU 0.13 0192				
						Fountain Ave #2				
						0.03 MU 0092				27'I
										'J' c-c
						5th Mu.				2ML
						0.00 Sign: Begin State Maint. Ave. 9050	SS			

SYSTEM				TRAFFIC		LINE DIAGRAM	TRAFFIC			PAVEMENT DATA
FED. AID.	FUNCT. CLASS.	HWY. SYS.	HPMS SAMPLE	PRKG. REST.	COM/IND ACCESS		CONTROL	COM/IND ACCESS	PRKG. REST.	

SHA 51.3 - 8 Revised 4.83

95 STATE REINV.
4-12-95
TM/BB

MARYLAND STATE HIGHWAY ADMINISTRATION

ROAD INVENTORY SHEET

Party Chief: BB
Recorder: AL
Assistant:
Map No./Dir.: / E
State Coordinates:

Road No.: MD 619-B
Road Name: (Legion Rd)
County: Caroline
Date: 5-25-89
Sheet No.: 1 OF 1

DENTON

TRAFFIC CODES
TRAFFIC CONTROLS: STOP SIGN=SS, TRAFFIC LIGHT=T.L., FLASHING RED BALL=F.R.

TRAFFIC CODES
PARKING RESTRICTIONS: A.M. PEAK, P.M. PEAK, A.M./P.M. PEAK, NO PARKING ANYTIME=N.P., COMM/IND. ACCESS=E

SYSTEM: FED. AID.	SYSTEM: FUNCT CLASS.	SYSTEM: HWY. SYS.	SYSTEM: HPMS SAMPLE	TRAFFIC: PRK.G. REST.	TRAFFIC: COM/IND. ACCESS	LINE DIAGRAM	TRAFFIC: CONTROL	TRAFFIC: COM/IND. ACCESS	TRAFFIC: PRK.G. REST.	PAVEMENT DATA
						Legion Rd				
						MD 0138				
						Spur				
A	A					MD 0.11 404	TL			20' I
										7' I shd LT
						Spur.02/20' I JC-LT				3 I shd rt
						6' I SHD RT				J-crt
						1ML				2ML
						0.08				
										20' I
										2-7' PG shds
										2ML
						0.06				
										20' I
										~~2-21 SHDS~~ ~~40 CW~~
										2ML
V	V					5th Ave. MU. 0.00 9050				

FAS 1311 RURAL MAJOR COLLECTOR

SYSTEM				TRAFFIC		LINE DIAGRAM	TRAFFIC			PAVEMENT DATA
FED. AID.	FUNCT. CLASS.	HWY. SYS.	HPMS SAMPLE	PRKG. REST.	COM/IND ACCESS		CONTROL	COM/IND ACCESS	PRKG. REST.	

SHA 51.3 - 8 Revised 4.83

MARYLAND STATE HIGHWAY ADMINISTRATION

ROAD INVENTORY SHEET

90 EX #2
2-6-91
BB/TM
A/T 95 STATE REINV.
4.10.95
TM/BB

AL 89-1 (RUN)
BS 4/18/90

Party Chief: BB
Recorder: AL
Assistant:
Map No./Dir.: 60-6 / N
State Coordinates: Ridgely

Road No.: MD 776
Road Name: Sunset Blvd / Railroad st
County: Caroline
Date: 4-20-89
Sheet No. 1 OF 2

RIDGELY

TRAFFIC CODES
TRAFFIC CONTROLS: STOP SIGN=SS, TRAFFIC LIGHT=T.L., FLASHING RED BALL=F.R.

TRAFFIC CODES
PARKING RESTRICTIONS: A.M. PEAK, P.M. PEAK, A.M./P.M. PEAK, NO PARKING ANYTIME=N.P., COMM/IND. ACCESS=E

SYSTEM: FED. AID.	SYSTEM: FUNCT CLASS.	SYSTEM: HWY. SYS.	SYSTEM: HPMS SAMPLE	TRAFFIC: PRKG. REST.	TRAFFIC: COM/IND. ACCESS	LINE DIAGRAM	TRAFFIC: CONTROL	TRAFFIC: COM/IND. ACCESS	TRAFFIC: PRKG. REST.	PAVEMENT DATA
						0 33 Mu 0120 (Oriole Ave)				
						Third St. Mu 0180				
						0 27				
						Strawberry Ck. (prop) 0 25				
						Fourth St. Mu 0060				
						0 19				
										22' I
						0 15 sign: Ridgely				2-6' I shds
										2ML
						0 14			X	
						0 12 E-Apts		E		22' I
										12' I shd rt
						0 08 E-Apts		E		4' I shd LT
						0 07 S.L. 30MPH				2ML
						PT 0 05			X	
						55° 0 03				
										24' I
						PC 0 02				2-8' I shds
										2ML
						MD 0 00 480	SS			✓

NON FA
RURAL MINOR COLLECTOR

Sunset Blvd.

2 of 2

LINE DIAGRAM

SYSTEM: FED. AID.	SYSTEM: FUNCT. CLASS.	SYSTEM: HWY. SYS.	SYSTEM: HPMS SAMPLE	TRAFFIC: PRKG. REST.	TRAFFIC: COM/IND ACCESS	LINE DIAGRAM	TRAFFIC: CONTROL	TRAFFIC: COM/IND ACCESS	TRAFFIC: PRKG. REST.	PAVEMENT DATA
						Railroad St MU 0140				
						Central Ave				
						MD 312 0 77	SS			~~22' I~~
										~~12' I shd rt~~
										10' I shd LT
										~~J c-c 2ML~~
						Alley # 3				
						MU 8030 0 72				
										22' I
										2-12' I shd ~~rt~~
										~~10' I shd rt~~
										J c-c 2ML
						S. Maryland Ave				
						Ridgely T.H. MU 0100 0 68				
						(Alley # 2)				
						MU 8020 0 64				
										~~22' I~~
						St Park Ave				~~12' I shd LT~~
						MU 0130 0 59				~~8' I shd rt~~
										~~J c-LT 2ML~~
						Railroad ~~0 56~~				
						(Alley # 1)				22' I
						MU 8010 0 55				2-8' I shd
						0 53 S.L. 25 MPH				~~2ML~~ JC-LT 2ML
						Caroline Ave				~~14' I shd LT~~
						PT MU 0030 0 51				~~J c-LT~~
										~~2ML~~
						Cowbarn Rd				
						CO 79 0 49				22' I
						MD 79 90°				3' I SHD RT 16' I SHD LT
						(Railroad St)				J c-LT ~~2ML~~
						PC MU 0142 0 47				
						~~First St. 0050~~				
						Blvd MU 0 42				
						Second St.				22' I
						Sunset MU 0160 0 34				2-6' I shd
										2ML

NON FA
RURAL MINOR COLLECTOR

SHA 51.3 - 8 Revised
4.83

'95 STATE REINV.
4.10.95
TM/BB

MARYLAND STATE HIGHWAY ADMINISTRATION

ROAD INVENTORY SHEET

Party Chief: BB
Recorder: AL
Assistant:
Map No./Dir.: GO-6 / N
State Coordinates: 1115-412

Road No.: MD 776-A
Road Name:
County: Caroline
Date: 4-20-89
Sheet No.: 1 OF 1

TRAFFIC CODES
TRAFFIC CONTROLS: STOP SIGN=SS, TRAFFIC LIGHT=T.L., FLASHING RED BALL=F.R.

TRAFFIC CODES
PARKING RESTRICTIONS: A.M. PEAK, P.M. PEAK, A.M./P.M. PEAK, NO PARKING ANYTIME=N.P., COMM/IND. ACCESS=E

SYSTEM: FED. AID.	SYSTEM: FUNCT. CLASS.	SYSTEM: HWY. SYS.	SYSTEM: HPMS SAMPLE	TRAFFIC: PKG. REST.	TRAFFIC: COM/IND. ACCESS	LINE DIAGRAM	TRAFFIC: CONTROL	TRAFFIC: COM/IND. ACCESS	TRAFFIC: PKG. REST.	PAVEMENT DATA
						MD 312				
A	A					0.09	SS			A
						MD 312				
						PT 0.06				
						(Cow Barn Rd)				
						90° Co. 79 0.05	SS			
						PC 0.04				
						MD 312				20' I
										30' CW
										2 ML
V	V					0.00	SS			V
						MD 312				

SYSTEM				TRAFFIC		LINE DIAGRAM	TRAFFIC			PAVEMENT DATA
FED. AID.	FUNCT. CLASS.	HWY. SYS.	HPMS SAMPLE	PRKG. REST.	COM/IND ACCESS		CONTROL	COM/IND ACCESS	PRKG. REST.	

SHA 51.3 - 8 Revised
4.83

95 STATE REINV.
4-10-95
TM/BB

MARYLAND STATE HIGHWAY ADMINISTRATION

ROAD INVENTORY SHEET

Party Chief: BB
Recorder: AL
Assistant:
Map No./Dir.: GO-6 / E
State Coordinates: 1138-444

Road No.: MD 820
Road Name: Castle Hall Rd.
County: Caroline
Date: 4-20-89
Sheet No.: 1 OF 1

TRAFFIC CODES
TRAFFIC CONTROLS: STOP SIGN=SS, TRAFFIC LIGHT=T.L., FLASHING RED BALL=F.R.

TRAFFIC CODES
PARKING RESTRICTIONS: A.M. PEAK, P.M. PEAK, A.M./P.M. PEAK, NO PARKING ANYTIME=N.P., COMM/IND. ACCESS=E

SYSTEM: FED. AID.	SYSTEM: FUNCT CLASS.	SYSTEM: HWY. SYS.	SYSTEM: HPMS SAMPLE	TRAFFIC: PKG. REST.	TRAFFIC: COM/IND. ACCESS	LINE DIAGRAM	TRAFFIC: CONTROL	TRAFFIC: COM/IND. ACCESS	TRAFFIC: PKG. REST.	PAVEMENT DATA
						MD 313				
						100'				
						Road 0 13 End				
						(Castle Hall Rd Co. 29)				14'
										~~18'~~ EF
										20' CW
						0 07				
						PT 0 05				
						90°				18' I
										26' CW
						PC 0 01				2ML
						Goldsboro Rd				
						MD 0 00 313	SS			

NON FA
NON LOCAL

SYSTEM				TRAFFIC		LINE DIAGRAM	TRAFFIC			PAVEMENT DATA
FED. AID.	FUNCT. CLASS.	HWY. SYS.	HPMS SAMPLE	PRKG. REST.	COM/IND ACCESS		CONTROL	COM/IND ACCESS	PRKG. REST.	

SHA 51.3 - 8 Revised
4.83

95 STATE REINV DT / TT
4-10-95
TM / BB

12-21-94
94-6

MARYLAND STATE HIGHWAY ADMINISTRATION

MarYDEL

ROAD INVENTORY SHEET

Party Chief: BB
Recorder: AL
Assistant:
Map No./Dir.: / E
State Coordinates: 1155-469

Road No.: MD 821
Road Name: ~~Crown Stone Rd~~ Main ST.
County: Caroline
Date: 4-18-89
Sheet No. 1 OF 1

TRAFFIC CODES: TRAFFIC CONTROLS: STOP SIGN=SS, TRAFFIC LIGHT=T.L., FLASHING RED BALL=F.R.

TRAFFIC CODES: PARKING RESTRICTIONS: A.M. PEAK, P.M. PEAK, A.M./P.M. PEAK, NO PARKING ANYTIME=N.P., COMM/IND. ACCESS=E

SYSTEM: FED. AID.	SYSTEM: FUNCT. CLASS	SYSTEM: HWY. SYS.	SYSTEM: HPMS SAMPLE	TRAFFIC: PKG. REST.	TRAFFIC: COM/IND. ACCESS	LINE DIAGRAM	TRAFFIC: CONTROL	TRAFFIC: COM/IND. ACCESS	TRAFFIC: PKG. REST.	PAVEMENT DATA
						FIREHOUSE (FORMER SCHOOL) 60.966				
						Halltown Rd				
						MD 0 40 454	SS.			
						0 62 (THE RAILROAD AVE ST)				
										20' I
						(MAIN ~~SECOND~~ ST. 6 CO.				30' CW
										2ML
						0 35 80°				
						0 31 (RXR)				36' I
										"J" c-c
						0 27 S.L 25MPH				2ML
						Halltown Rd.				
						MD 0 26 311	SS			
										24' I
						30° 0 16				2-6' I shds
										"J" c-c
										2ML
						0 12 CHURCH		E		
						CORP LIMITS				
						0 09				
						0 04 90°				24' I
										2-3' I shds
										2ML
						Crown Stone Rd.				
						MD 0 00 454	SS			

NON FP RURAL LOCAL

SYSTEM				TRAFFIC		LINE DIAGRAM	TRAFFIC			PAVEMENT DATA
FED. AID.	FUNCT. CLASS.	HWY. SYS.	HPMS SAMPLE	PRKG. REST.	COM/IND ACCESS		CONTROL	COM/IND ACCESS	PRKG. REST.	