SHA 51.3 - 8 Revised
4.83

MARYLAND STATE HIGHWAY ADMINISTRATION

ROAD INVENTORY SHEET

00-4 ST SS/AP
97-8 ST 3-16-01
01-4 ST 2-20-02 GO/EF
2-17-98 BB/AP A/T

Party Chief	GD	Road No.	MD 2
Recorder	GD	Road Name	SOLOMONS ISLAND RD
Assistant		County	CALVERT
Map No./Dir.	J13 / N	Date	6/29/95
State Coordinates		Sheet No.	15 OF 41

98EX #1 ST 1-25-99 SS/RB

SYSTEM				TRAFFIC		LINE DIAGRAM	TRAFFIC			PAVEMENT DATA
FED. AID.	FUNCT CLASS.	HWY. SYS.	HPMS SAMPLE	PKG. REST.	COM/IND. ACCESS		CONTROL	COM/IND. ACCESS	PKG. REST.	
NHS	RURAL OTHER PRINCIPAL ARTERIAL	STATE PRIMARY								2-24' I 2-10' ISHD 2-4' ISHD 20' GRT MED 4 TAL

TRAFFIC CODES

TRAFFIC CONTROLS: STOP SIGN=SS, TRAFFIC LIGHT=T.L., FLASHING RED BALL=F.R.

TRAFFIC CODES

PARKING RESTRICTIONS: A.M. PEAK, P.M. PEAK, A.M./P.M. PEAK, NO PARKING ANYTIME=N.P., COMM/IND. ACCESS=E

2 01 PT

30°

1.85

2002 State Reinv.

1.32 MD

SHIP-STONE CREEK OF PIPE OUT FROM

1.26

X-OVER

6 of ~~48~~ 41

SYSTEM				TRAFFIC		LINE DIAGRAM	TRAFFIC			PAVEMENT DATA
FED. AID.	FUNCT. CLASS.	HWY. SYS.	HPMS SAMPLE	PRKG. REST.	COM/IND ACCESS		CONTROL	COM/IND ACCESS	PRKG. REST.	
NHS	~~PAP 257~~	RURAL OTHER PRINCIPAL ARTERIAL	STATE OTHER PRIMARY							
						2 ~~48~~ 99 36" CMP				
						2 ~~47~~ 95				
						MILLBRIDGE RD MD 2 N				
						12' INSIDE SHD				
						12' INSIDE SHD				
						PT MP 2 ~~45~~ 83 24	FY			
						COSTER RD MD 26				
						12' INSIDE SHD				
						12' INSIDE SHD				
						2 ~~45~~ 73				
						30°				
						2 ~~46~~ 72				
						ATN# 0065				
						2 ~~3~~ 38				
						PC				
						2 ~~3~~ 56				
						2 ~~3~~ 35 36" CMP				
										2-24' I
										2-4' I SHDR
										2-4' I SHDR
										20' GRS MED
										4 ML
						* FUTURE ACCESS TO CO. RD AS PER C. HALL PR. FRED RES. MAINT. ENG. 2 ~~3~~ 08				

SHA 51.3 - 8 Revised
4.83

MARYLAND STATE HIGHWAY ADMINISTRATION

ROAD INVENTORY SHEET

00-4 ST SS/AO
97-8 ST 3-16-01
01-4 ST 2-20-02 GD/EF
2-17-98 BB/AT
A/T

Party Chief: GD
Recorder: GD
Assistant:
Map No./Dir.: J13 / N
State Coordinates:

Road No.: MD 2
Road Name: SOLOMONS ISLAND RD
County: CALVERT
Date: 6/29/95
Sheet No.: 15 OF 41

98EX#1ST 1-25-99 SS/RB

SYSTEM				TRAFFIC		LINE DIAGRAM	TRAFFIC			PAVEMENT DATA
FED. AID.	FUNCT CLASS.	HWY. SYS.	HPMS SAMPLE	PKG. REST.	COM/IND. ACCESS		CONTROL	COM/IND. ACCESS	PKG. REST.	
NHS	RURAL OTHER PRINCIPAL ARTERIAL	STATE PRIMARY								

TRAFFIC CODES

TRAFFIC CONTROLS: STOP SIGN=SS, TRAFFIC LIGHT=T.L., FLASHING RED BALL=F.R.

TRAFFIC CODES

PARKING RESTRICTIONS: A.M. PEAK, P.M. PEAK, A.M./P.M. PEAK, NO PARKING ANYTIME=N.P., COMM/IND. ACCESS=E



PAVEMENT DATA:
2-24'I
2-10'I SHD OUT
2-24'I SHD IN
30' CRS MED
4 TL

6 of ~~48~~ 41

SYSTEM				TRAFFIC		LINE DIAGRAM	TRAFFIC			PAVEMENT DATA
FED. AID.	FUNCT. CLASS.	HWY. SYS.	HPMS SAMPLE	PRKG. REST.	COM/IND ACCESS		CONTROL	COM/IND ACCESS	PRKG. REST.	
NHS	RURAL OTHER PRINCIPAL ARTERIAL	STATE PRIMARY								
						2 ~~49~~ 99 36" CMP				
						2 95 ~~42~~				
						MILLBRIDGE RD MD 2 N; RTL DN STD; 12' LONG LT				
						PT MD 2 ~~45~~ 83 2U	FY			
						COSTER RD MD 26-T; 12' LONG LT; 12' LONG RT				
						2 ~~45~~ 73				
						30° 2 ~~44~~ 72				
						ATN# 0065 2 ~~38~~ ~~40~~				
						PC 2 ~~3~~ 56				
						2 ~~3~~ 35 ~~69~~ 36" CMP				
										2-24'
										2-[illegible]
										3-6' [illegible]
										26' [illegible] MED
										4ML
						* FUTURE ACCESS TO CO. RD AS PER C. HALL PR. FRED RES. MAINT. ENG. 2 ~~08~~ ~~40~~				

SHA 51.3 - 8 Revised
4.83

MARYLAND STATE HIGHWAY ADMINISTRATION

ROAD INVENTORY SHEET

96-3 St
BB/MG
1-22-97
A-T
00-760
SS/AQ
3-14-01

Party Chief: GD
Recorder: GW
Assistant:
Map No./Dir.: J13 / N
State Coordinates:

Road No.: M02
Road Name: SOLOMONS ISLAND RD
County: CALVERT
Date: 6/28/93
Sheet No.: 17 OF ~~43~~ 41

TRAFFIC CODES
TRAFFIC CONTROLS: STOP SIGN=SS, TRAFFIC LIGHT=T.L., FLASHING RED BALL=F.R.

TRAFFIC CODES
PARKING RESTRICTIONS: A.M. PEAK, P.M. PEAK, A.M./P.M. PEAK, NO PARKING ANYTIME=N.P., COMM/IND. ACCESS=E

SYSTEM: FED. AID. | FUNCT CLASS. | HWY. SYS. | HPMS SAMPLE
TRAFFIC: PRKG. REST. | COM/IND. ACCESS

NHS
RAP 259
RURAL OTHER PRINCIPAL ARTERIAL
STATE PRIMARY

LINE DIAGRAM

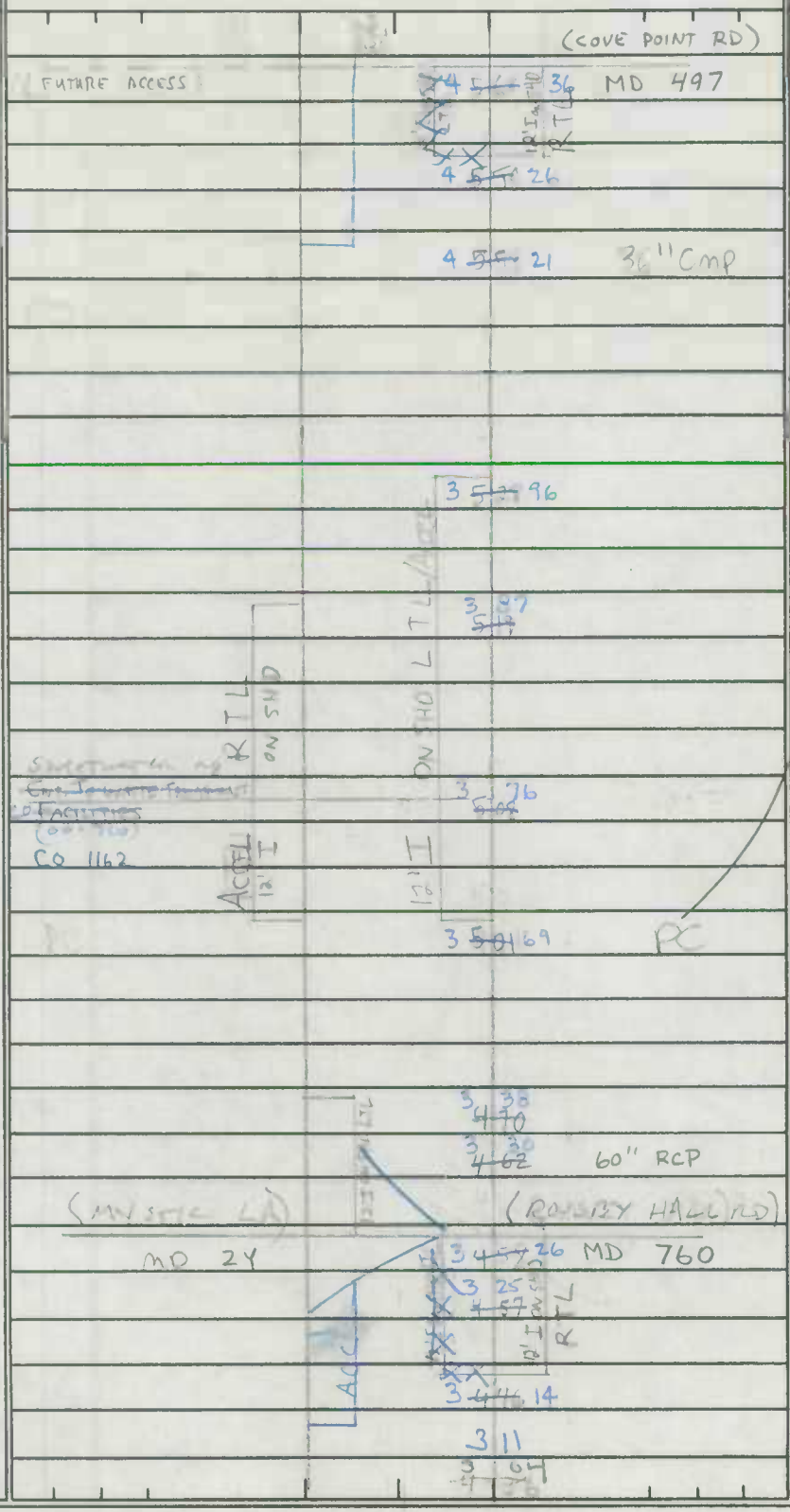

TRAFFIC: CONTROL | COM/IND. ACCESS | PRKG. REST.

FY

PAVEMENT DATA
2-24' I
2-16' I SHOULDER
2-4' I SHOULDER
20' GRS MED
4 AL

8 ~~10~~ or ~~42~~ 41

SYSTEM				TRAFFIC		LINE DIAGRAM	TRAFFIC			PAVEMENT DATA
FED. AID.	FUNCT. CLASS.	HWY. SYS.	HPMS SAMPLE	PRKG. REST.	COM/IND ACCESS		CONTROL	COM/IND ACCESS	PRKG. REST.	
						6 ~~7~~ 64 32				
						6 ~~7~~ 55 23				
						PARDOE RD — MD — H.G. TRUEMAN RD				
						6 ~~7~~ 44 12 765-Q				
						5 ~~7~~ 99				
						5 ~~6~~ 54 22				
						PT 50°				
						4 ~~6~~ 70 14				
						(FUTURE ACCESS) 4 ~~6~~ 11 52 MD 2-Q				
						4 ~~6~~ 70				
										2-24
										20' MED
						4 ~~5~~ 79 41				4 ML

FAT 259 NHS

NATIONAL OTHER PRINCIPAL ARTERIAL

STATE PRIMARY

SHA 51.3 - 8 Revised
4.83

MARYLAND STATE HIGHWAY ADMINISTRATION

01-05 ST
2-20-02
GD/EF

ROAD INVENTORY SHEET

Party Chief: GD
Recorder: GW
Assistant:
Map No./Dir.: J-13 / N
State Coordinates:

Road No.: MD 2
Road Name: SOLOMONS ISLAND RD
County: CALVERT
Date: 6/29/93
Sheet No.: 19 OF 41

TRAFFIC CODES
TRAFFIC CONTROLS: STOP SIGN=S.S., TRAFFIC LIGHT=T.L., FLASHING RED BALL=F.R.

TRAFFIC CODES
PARKING RESTRICTIONS: A.M. PEAK, P.M. PEAK, A.M./P.M. PEAK, NO PARKING ANYTIME=N.P., COMM/IND. ACCESS=E

SYSTEM				TRAFFIC		LINE DIAGRAM	TRAFFIC			PAVEMENT DATA
FED. AID.	FUNCT CLASS.	HWY. SYS.	HPMS SAMPLE	PKG. REST.	COM/IND. ACCESS		CONTROL	COM/IND. ACCESS	PKG. REST.	
NHS	RURAL OTHER PRINCIPAL ARTERIAL	STATE PRIMARY								

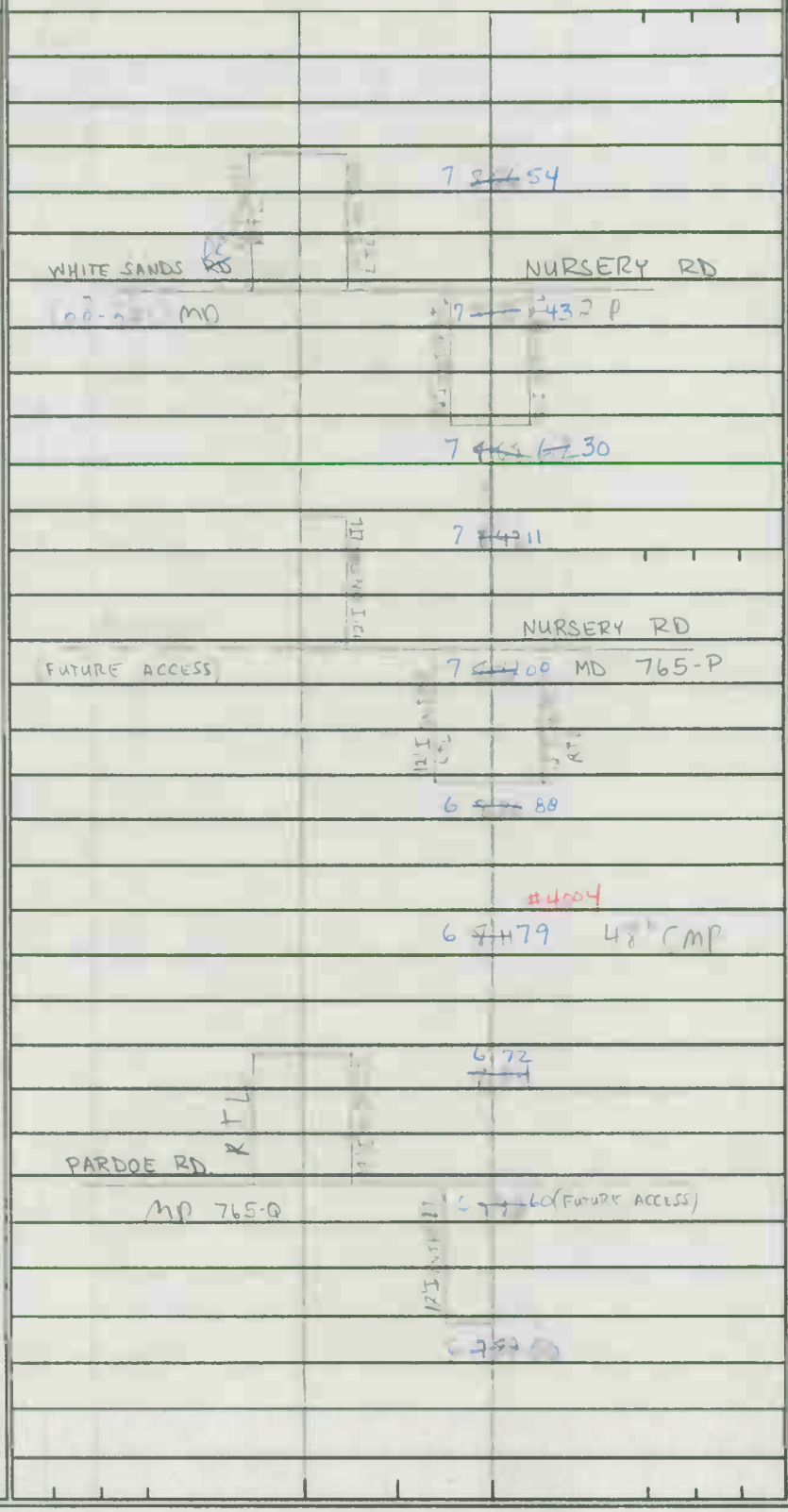

00-SST
SS/AV
3-14-01

SYSTEM				TRAFFIC		LINE DIAGRAM	TRAFFIC			PAVEMENT DATA
FED. AID.	FUNCT. CLASS.	HWY. SYS.	HPMS SAMPLE	PRKG. REST.	COM/IND ACCESS		CONTROL	COM/IND ACCESS	PRKG. REST.	

#4025

9 29 2-10 MULTI-PLATE

8 96

PT

SAW MILL RD

FLAG POND PKWY

MD 765-N

8 84 MD 765-M

45°

8 68

8 53

PC

8 51

8 MD 2-M 57

8 28

8 12

8 10

(SAW MILL RD)

MD 765-N

MD 2-N

ENT. TO PLANT

TL

8 F.02/16 I PT.

7 99

7 88

7 82

2-2

2-

2-

2' MED

4

FAP 259 NHS

LANDER OTHER PRINCIPAL ARTERIAL

STATE PRIMARY

SHA 51.3 - 8 Revised
4.83

MARYLAND STATE HIGHWAY ADMINISTRATION

ROAD INVENTORY SHEET

Party Chief: GP
Recorder: GW
Assistant:
Map No./Dir.: J-13 / N
State Coordinates:

Road No.: MD 2
Road Name: SOLOMONS ISLAND RD
County: CALVERT
Date: 6/21/93
Sheet No.: ~~13~~ 11 OF ~~42~~ 41

TRAFFIC CODES
TRAFFIC CONTROLS: STOP SIGN=SS, TRAFFIC LIGHT=T.L., FLASHING RED BALL=F.R.

TRAFFIC CODES
PARKING RESTRICTIONS: A.M. PEAK, P.M. PEAK, A.M./P.M. PEAK, NO PARKING ANYTIME=N.P., COMM/IND. ACCESS=E

SYSTEM				TRAFFIC		LINE DIAGRAM	TRAFFIC			PAVEMENT DATA
FED. AID.	FUNCT CLASS	HWY. SYS.	HPMS SAMPLE	PRKG. REST.	COM/IND. ACCESS		CONTROL	COM/IND. ACCESS	PRKG. REST.	
NHS	RURAL OTHER PRINCIPAL ARTERIAL	STATE PRIMARY								

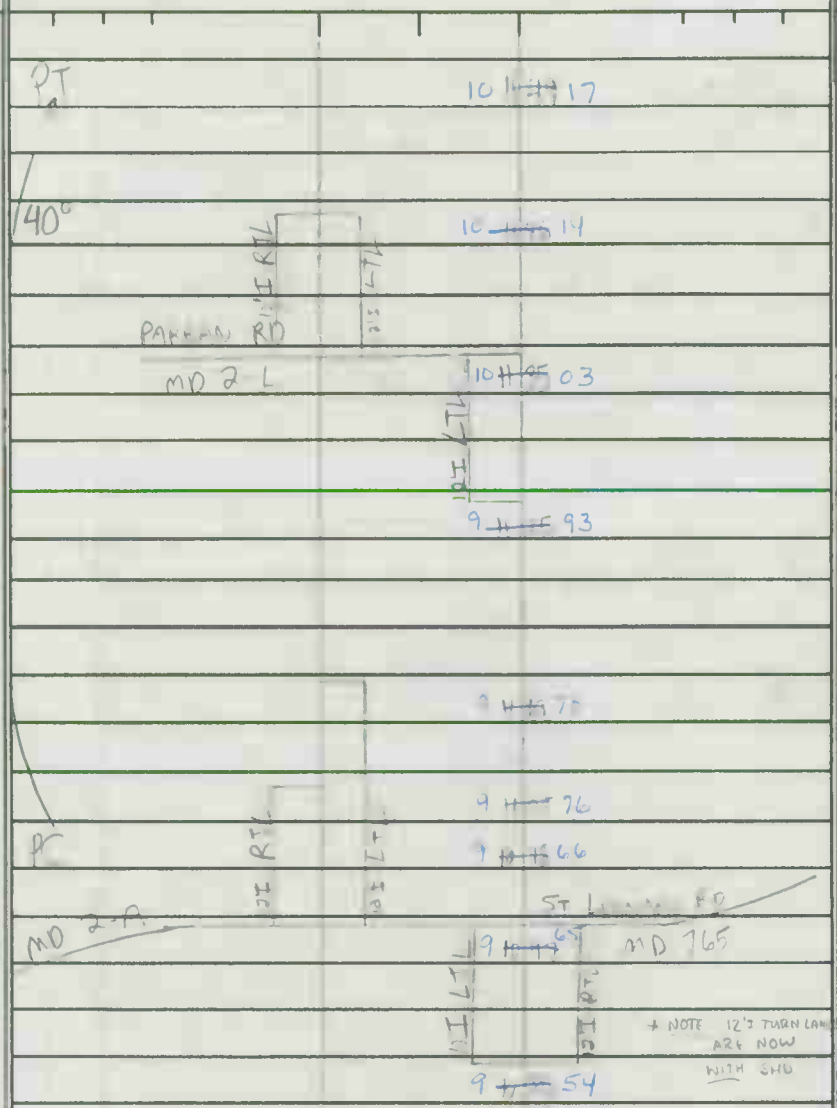

PAVEMENT DATA:
2-24' I
2-10' I SHDR
2-4' I SHDR
43' GRS MED
4-IN
2-24' I
2-10' I SHDR
2-4' I SHDR
20' GRS MED
4ML

I-13/N 80-1 ST SERAP 3-14-01

12 ~~41~~ 41

SYSTEM				TRAFFIC		LINE DIAGRAM	TRAFFIC			PAVEMENT DATA
FED. AID.	FUNCT. CLASS.	HWY. SYS.	HPMS SAMPLE	PRKG. REST.	COM/IND ACCESS		CONTROL	COM/IND ACCESS	PRKG. REST.	

NHS

~~PAP 259~~

MINOR ARTERIAL

STATE PRIMARY

STATE PRIMARY

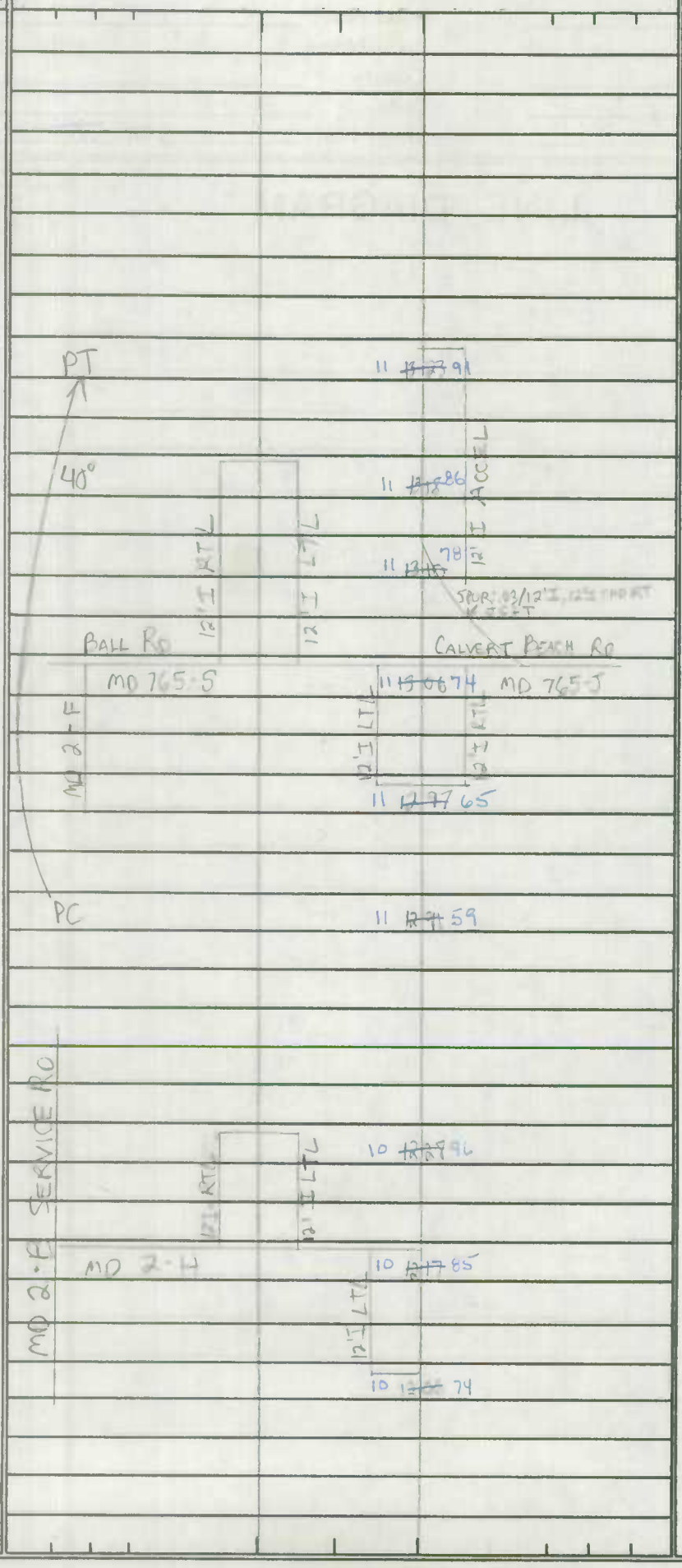

TL
~~FX~~

2-24' I
2-16' G SHD OUT
2-4' G SHD IN
43' GRADED
4 ML

SHA 51.3 - 8 Revised
4.83

MARYLAND STATE HIGHWAY ADMINISTRATION

ROAD INVENTORY SHEET

Party Chief: GD
Recorder: GW
Assistant:
Map No./Dir.: I-13 / N
State Coordinates:

Road No.: MD 2
Road Name: SOLOMONS ISLAND RD
County: CALVERT
Date: 6/30/93
Sheet No.: ~~15~~ 13 OF ~~43~~ 41

SYSTEM: FED. AID. | FUNCT CLASS | HWY. SYS. | HPMS SAMPLE
TRAFFIC: PRKG. REST. | COM/IND. ACCESS

NHS
~~FED AID~~ OTHER PRINCIPAL ARTERIAL
STATE PRIMARY

LINE DIAGRAM

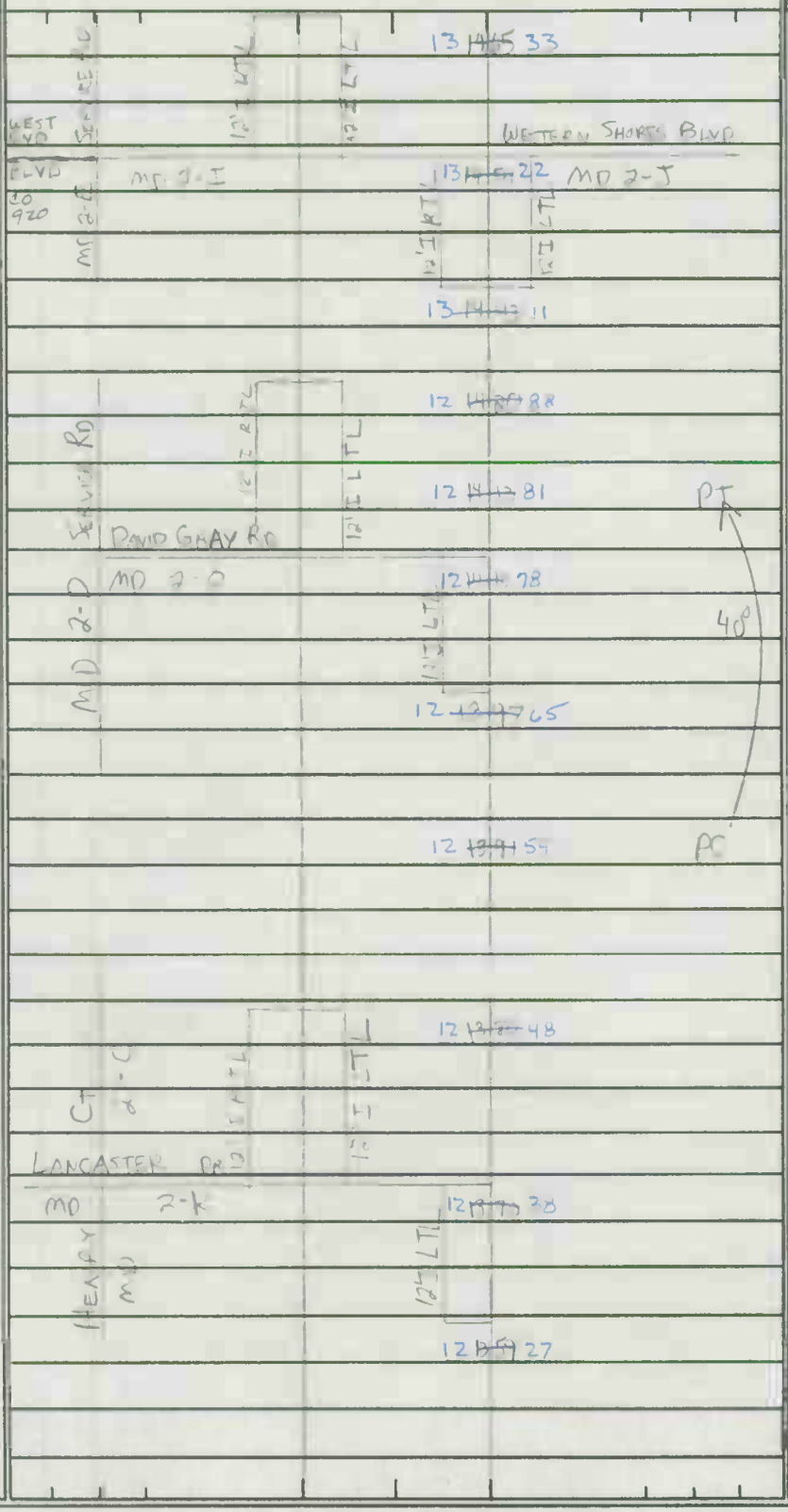

TRAFFIC: CONTROL | COM/IND. ACCESS | PRKG. REST.

PAVEMENT DATA
2-24' I
2-10' I
2-4' I
43' GR
4 ML

TRAFFIC CODES
TRAFFIC CONTROLS: STOP SIGN=SS, TRAFFIC LIGHT=T.L., FLASHING RED BALL=F.R.

TRAFFIC CODES
PARKING RESTRICTIONS: A.M. PEAK, P.M. PEAK, A.M./P.M. PEAK, NO PARKING ANYTIME=N.P., COMM/IND. ACCESS=E

96-7, 8 ST
LRIMS
1-22-97

14 16 ~~48~~ 41

SYSTEM				TRAFFIC	
FED. AID.	FUNCT. CLASS.	HWY. SYS.	HPMS SAMPLE	PRKG. REST.	COM/IND ACCESS

LINE DIAGRAM

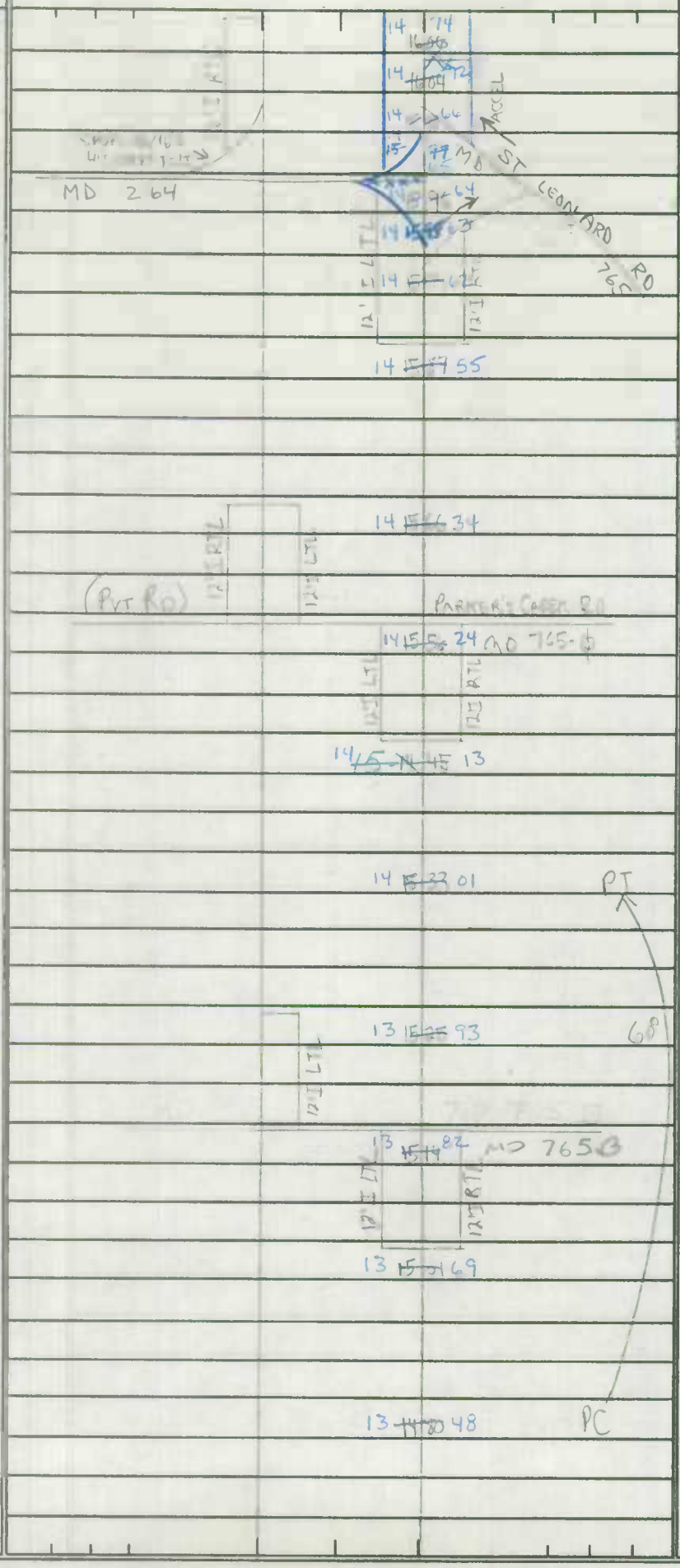

TRAFFIC			
CONTROL	COM/IND ACCESS	PRKG. REST.	
TL		X	

PAVEMENT DATA
2-24' I
12' SHL RT
10' I HD OUT LT
~~4' HD OUT RT~~
4' I SHDIN X
~~20' C.P.S.M.C.D~~
4ML
2-24' I
2-11' I HD OUT
2-4' I SHDIN
43' GR MED
4ML

NHS

PAP 259

RURAL OTHER PRINCIPAL ARTERIAL

STATE PRIMARY

2002000 1577

SHA 51.3 - 8 Revised
4.83

MARYLAND STATE HIGHWAY ADMINISTRATION

ROAD INVENTORY SHEET

Party Chief: GD
Recorder: GW
Assistant:
Map No./Dir.: I-B / N
State Coordinates:

Road No.: MD 2
Road Name: SOLOMONS ISLAND RD
County: CALVERT
Date: 6/3/93
Sheet No.: 15 OF 41

SYSTEM				TRAFFIC		LINE DIAGRAM	TRAFFIC			PAVEMENT DATA
FED. AID.	FUNCT CLASS.	HWY. SYS.	HPMS SAMPLE	PRKG. REST.	COM/IND. ACCESS		CONTROL	COM/IND. ACCESS	PRKG. REST.	
NHS	RURAL OTHER PRINCIPAL ARTERIAL	STATE PRIMARY								

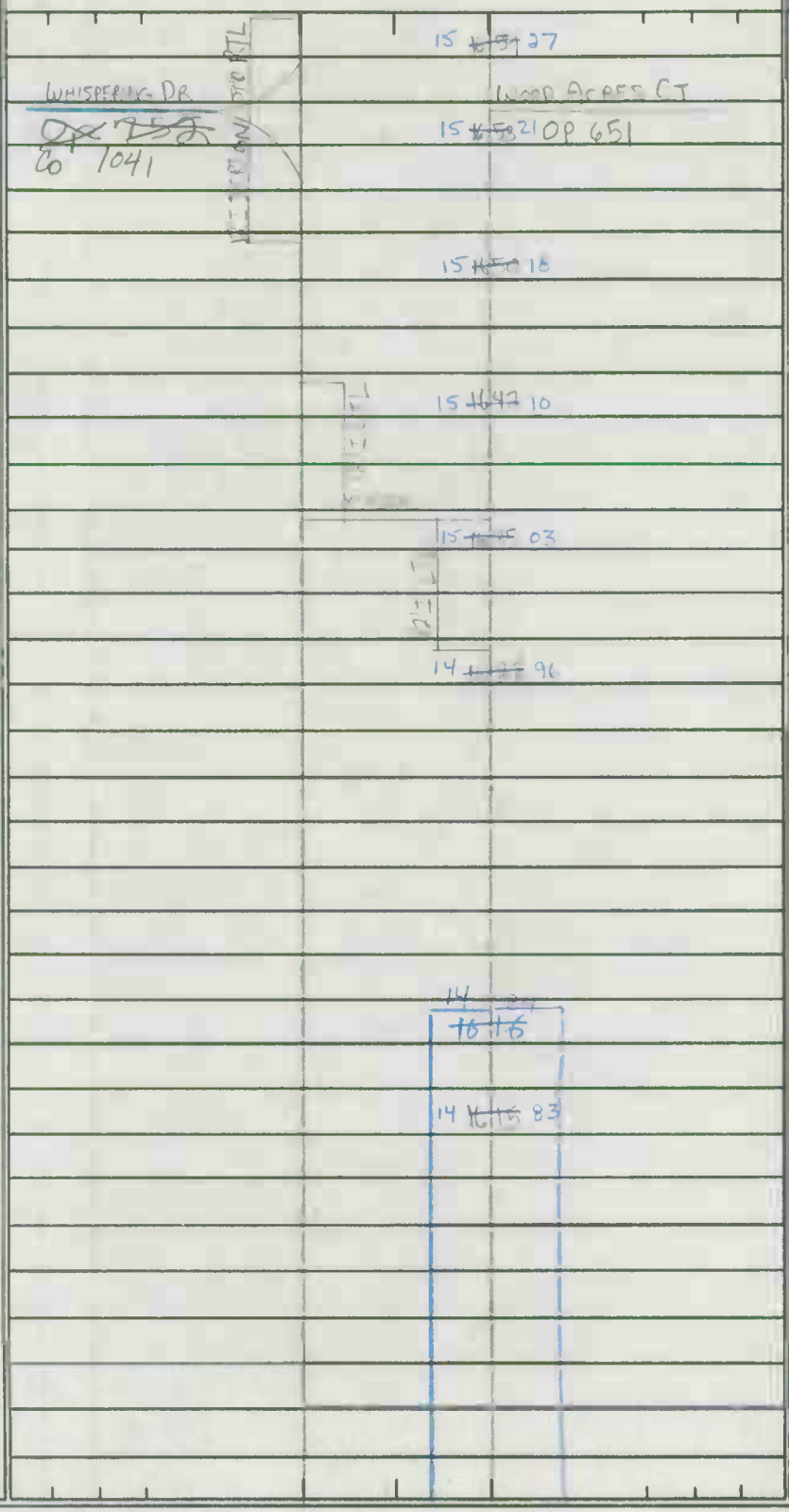

TRAFFIC CODES

TRAFFIC CONTROLS: STOP SIGN=SS, TRAFFIC LIGHT=T.L., FLASHING RED BALL=F.R.

TRAFFIC CODES

PARKING RESTRICTIONS: A.M. PEAK, P.M. PEAK, A.M./P.M. PEAK, NO PARKING ANYTIME=N.P., COMM/IND. ACCESS=E

16 ~~18~~ OF ~~42~~ 41

SYSTEM				TRAFFIC		LINE DIAGRAM	TRAFFIC			PAVEMENT DATA
FED. AID.	FUNCT. CLASS.	HWY. SYS.	HPMS SAMPLE	PRKG. REST.	COM/IND ACCESS		CONTROL	COM/IND ACCESS	PRKG. REST.	
NHS	RURAL OF ACM PRINCIPAL ARTERIAL	STATE PRIMARY			E	15 ~~17~~ 97				
						15 ~~17~~ 94				
						12' LTL				
						(MOUNTAIN TRAIL)				
						15 ~~17~~ 91 Co 779				
						15 ~~17~~ 89				
						15 ~~17~~ 86				
						15 ~~17~~ 84				
						15 ~~17~~ 78		E		
						15 ~~17~~ 76		E		
						X-OVER				
						15 ~~17~~ 71		E		
						12' LTL				
						15 ~~17~~ 62				
						15 ~~17~~ 43				
						12' LTL				
						(PVT RD)				
						15 ~~17~~ 35				
						12' LTL				
						15 ~~17~~ 29				
										2-24' I
										2-12' I
										2-4' I
										2-1' GRAVEL
										4ML

SHA 51.3 - 8 Revised
4.83

MARYLAND STATE HIGHWAY ADMINISTRATION

ROAD INVENTORY SHEET

Party Chief: GP
Recorder: GW
Assistant:
Map No./Dir.: I13 / N
State Coordinates:

Road No.: MD 2
Road Name: SOLOMONS ISLAND RD
County: CALVERT
Date: 6/30/93
Sheet No.: ~~11~~ 17 OF ~~42~~ 41

TRAFFIC CODES
TRAFFIC CONTROLS: STOP SIGN=SS, TRAFFIC LIGHT=T.L., FLASHING RED BALL=F.R.

TRAFFIC CODES
PARKING RESTRICTIONS: A.M. PEAK, P.M. PEAK, A.M./P.M. PEAK, NO PARKING ANYTIME=N.P., COMM/IND. ACCESS=E

SYSTEM				TRAFFIC		LINE DIAGRAM	TRAFFIC			PAVEMENT DATA
FED. AID.	FUNCT CLASS.	HWY. SYS.	HPMS SAMPLE	PRKG. REST.	COM/IND. ACCESS		CONTROL	COM/IND. ACCESS	PRKG. REST.	
	NHS				E			E		
	RURAL OTHER PRINCIPAL ARTERIAL					16 ~~17~~ 59				
						16 ~~17~~ 57				
						12'T RTL; 12'T LTL; GERMAN CHAPEL RD; CO 48				
						16 ~~17~~ 55				
						12'T RTL				
						16 ~~17~~ 47				
						16 ~~17~~ 35				
						PT; 16 ~~17~~ 34; 12'T RTL; 12'T LTL; SIXES RD; MD 506				
						16 ~~17~~ 28				
						12'T LTL				
						30°; 16 ~~17~~ 21				
										2-24'I
										2-10'I SHOW
						PC; 16 ~~17~~ 11				2-4'I SHRW
										20' GRAVED
										4 ML

SYSTEM				TRAFFIC		LINE DIAGRAM	TRAFFIC			PAVEMENT DATA
FED. AID.	FUNCT. CLASS.	HWY. SYS.	HPMS SAMPLE	PRKG. REST.	COM/IND ACCESS		CONTROL	COM/IND ACCESS	PRKG. REST.	
NHS	RURAL OTHER PRINCIPAL ARTERIAL	STATE PRIMARY			4E	17 ~~19~~ 30 ~~45 MPH~~		E		
						12' I LTL				
						17 ~~14~~ 32				
						12' LT				
						17 ~~15~~ 25				
						17 ~~14~~ 14 CBC L 12' x W 120' x D 15'				
						12' I LTL				
						17 ~~18~~ ~~35~~ 037				
						(MAIN ST)				
						17 ~~14~~ ~~33~~ 01 MO 765-A				
						12' I LTL 16 ~~15~~ 99 12' I RT				
						12' I TURN RT 16 ~~14~~ 93				
						16 ~~14~~ ~~27~~ 89				
						16 ~~15~~ ~~17~~ 85		E		
						16 ~~18~~ ~~05~~ 76				2-24' I
						12' I TURN RT				2-10' I RT OUT
						16 ~~15~~ ~~90~~		E		2-4' I TURN
						12' I TURN RT				20' GRSMED
						16 ~~17~~ ~~99~~ 67				4ML

SHA 51.3 - 8 Revised
4.83

MARYLAND STATE HIGHWAY ADMINISTRATION

ROAD INVENTORY SHEET

01-63 ST
2-20-02
GD/EF

Party Chief: GD
Recorder: GW
Assistant:
Map No./Dir.: I 13 /N
State Coordinates:

Road No.: MD 2
Road Name: SOLOMONS ISLAND RD
County: CALVERT
Date: 6/30/93
Sheet No.: ~~27~~ 19 OF ~~47~~ 41

TRAFFIC CODES
TRAFFIC CONTROLS: STOP SIGN=S.S., TRAFFIC LIGHT=T.L., FLASHING RED BALL=F.R.

TRAFFIC CODES
PARKING RESTRICTIONS: A.M. PEAK, P.M. PEAK, A.M./P.M. PEAK, NO PARKING ANYTIME=N.P., COMM/IND. ACCESS=E

SYSTEM				TRAFFIC		LINE DIAGRAM	TRAFFIC			PAVEMENT DATA
FED. AID.	FUNCT CLASS.	HWY. SYS.	HPMS SAMPLE	PKG. REST.	COM/IND. ACCESS		CONTROL	COM/IND. ACCESS	PKG. REST.	
NHS	RURAL OTHER PRINCIPAL ARTERIAL	STATE PRIMARY			E	PRINCE FREDERICK SHOP 17 ~~17~~ 97 PC 12' I TO AT ON SHLD 2' I T.L. 17 ~~17~~ 95 17 ~~15~~ 93 17 ~~12~~ 90 X-OVER 17 ~~14~~ 87 12' I T.L. 17 ~~14~~ 82 17 ~~17~~ 64 10' I T.L. X-OVER 17 ~~12~~ 60 12' I T.L. 17 ~~15~~ 53		E		2-24' I 2-12' I THRU LT 2-24' I [illegible] N 2' GRADED 4ML
					E					

00-175T 00-65T
SS/AV
3-14-01

20 ~~22~~ OF ~~42~~ 41

SYSTEM				TRAFFIC		LINE DIAGRAM	TRAFFIC			PAVEMENT DATA
FED. AID.	FUNCT. CLASS.	HWY. SYS.	HPMS SAMPLE	PRKG. REST.	COM/IND ACCESS		CONTROL	COM/IND ACCESS	PRKG. REST.	
						18 ~~1980~~ 48				2-24' I
						RTL LTL				12' I SHD RT
										J CB OUT RT
										10' I SHD LT OUT
										4' J MED
						DUKE ST				4ML
						18 ~~1974~~ 42 CO 208				X
						RTL				
						18 ~~1967~~ 35				
					E					
						18 ~~1962~~ 31				
					E					
						18 ~~1960~~ 28 PT				
						18 ~~1957~~ 25 30°				
						OLD FIELD LN				
						18 ~~1954~~ 22 MONITOR WAY	TL			
						CO 871				
						CRD				
						18 ~~1951~~ 19				
						18 ~~1949~~ 16				2-24' I
										2-12' I SHD OUT
										J CB-IN
						WESTLAKE BLVD RT				16' J MED
						18 ~~1946~~ 14 45 MPH				4ML
						OP 733 18 ~~1945~~ 13				
						18 ~~1944~~ 12				X
						I J CB				
										2-24' I
										2-10' I SHD OUT
						18 ~~1942~~ 10				2-4' I SHD W
										20' GRS MED
										4ML

NHS

FAP 259

INVOICE OTHER PRINCIPAL ARTERIAL

STATE PRIMARY

SHA 51.3 - 8 Revised
4.83

MARYLAND STATE HIGHWAY ADMINISTRATION

97-18
2-18-98
BB/MP

ROAD INVENTORY SHEET

Party Chief: GD
Recorder: GW
Assistant:
Map No./Dir.: I-13 / 11
State Coordinates:

Road No.: MD 2
Road Name: SOLOMONS ISLAND RD
County: CALVERT
Date: 6/3/93
Sheet No.: ~~20~~ 21 OF ~~42~~ 41

TRAFFIC CODES
TRAFFIC CONTROLS: STOP SIGN=S.S., TRAFFIC LIGHT=T.L., FLASHING RED BALL=F.R.

TRAFFIC CODES
PARKING RESTRICTIONS: A.M. PEAK, P.M. PEAK, A.M./P.M. PEAK, NO PARKING, ANYTIME=N.P., COMM/IND. ACCESS=E

SYSTEM: FED. AID.	SYSTEM: FUNCT CLASS.	SYSTEM: HWY. SYS.	SYSTEM: HPMS SAMPLE	TRAFFIC: PRKG. REST.	TRAFFIC: COM/IND. ACCESS	LINE DIAGRAM	TRAFFIC: CONTROL	TRAFFIC: COM/IND. ACCESS	TRAFFIC: PRKG. REST.	PAVEMENT DATA
NHS	RURAL PRINCIPAL ARTERIAL	STATE OTHER PRIMARY	K 2000 2000 1994							
						18 ~~7~~ 5 73		E		
										2.24 I
										2'
						18 ~~19~~ 67 TRANS TRANS ART 1039		R		4 I TRANS ART
						18 ~~19~~ 98				4' I TRANS ART
										2' SHOULDER
										4ML
						18 ~~19~~ 65				
						18 ~~19~~ 63			X	
						18 ~~19~~ 61 ACCEL		E		
						18 ~~19~~ 59				
						HALLOWING PT				
						MM 18 ~~19~~ 57 23	TL			2.24 I
						SIGN: JC-C				2' I SHOULDER
										2' JC SHOULDER
						18 ~~19~~ 55				JC-C
						ACCEL				4ML
						PC 18 ~~19~~ 53		E	X	
										2.24 I 12' I SHOULDER
						18 ~~19~~ 51		E		JC OUT AT
										10' I SHOULDER
						18 ~~19~~ 50				4' JC SHOULDER
										4 ML

SYSTEM				TRAFFIC		LINE DIAGRAM	TRAFFIC			PAVEMENT DATA
FED. AID.	FUNCT. CLASS.	HWY. SYS.	HPMS SAMPLE	PRKG. REST.	COM/IND ACCESS		CONTROL	COM/IND ACCESS	PRKG. REST.	
						19 ~~2+57~~ 18 ACCEL				
						SPUR: .06/12'I				
						12'I LTL 19 ~~2+49~~ 16				
						(MAIN ST)				
						19 ~~2+11~~ 12 MD				2-24'I
						TGR				2-12'I SHD OUT
						12'I LTL RT				2-4'I SHD IN
						19 ~~2+00~~ 08				20' GRSMED
										4mL
						19 ~~2+39~~ 07				
						19 ~~2+06~~ PC				
						12'I JCT RT				
						19 03				
					E	19 ~~2+00~~ 00 COMMERCE LA CO 874				
						12'I JCT ON SHD				
										~~2-24'I~~
										~~2-4'I SHD OUT~~
					E	18 ~~2+17~~ 95				~~2-4'I SHD IN~~
						12'I JCT RT				~~20' GRSMED~~
						18 ~~2+24~~ 94				~~4mL~~
						12'I JCT LTL				
						X				
					E	SC 18 ~~2+00~~ 88				
						12'I JCT LTL				
						18 ~~2+15~~ 83				
						12'I JCT RT ON SHD				
						PT 18 ~~2+07~~ 80				~~2-24'I~~
					E	S.C. 18 ~~2+11~~ 79				~~2-12'I SHD OUT~~
										~~4'I SHD IN RT~~
						50°				~~4' GSHD IN LT~~
						18 ~~2+05~~ 76				~~20' GRSMED~~
										~~4mL~~

FAP 259 NHS
RENAL ATTACH PRINCIPAL ARTERIAL
STATIC PRIMARY
2000-2000/994

SHA 51.3 - 8 Revised
4.83

MARYLAND STATE HIGHWAY ADMINISTRATION

ROAD INVENTORY SHEET

Party Chief	GD	Road No.	MD 2
Recorder	GW	Road Name	SOLOMONS ISLAND RD
Assistant	Rewritten 1-27-2000 WS	County	CALVERT
Map No./Dir.	I 13 / N	Date	6-30-93
State Coordinates		Sheet No.	23 OF 41

TRAFFIC CODES
TRAFFIC CONTROLS: STOP SIGN-SS, TRAFFIC LIGHT=T.L., FLASHING RED BALL=F.R.

TRAFFIC CODES
PARKING RESTRICTIONS: A.M. PEAK, P.M. PEAK, A.M./P.M. PEAK, NO PARKING ANYTIME=N.P., COMM/HD. ACCESS=E

SYSTEM: FUNCT CLASS — NHS; RURAL OTHER PRINCIPAL ARTERIAL; HWY SYS — STATE PRIMARY; NHMS SAMPLE — 20002000 2131

TRAFFIC: PKG. REST; COM/IND ACCESS — E; E; E

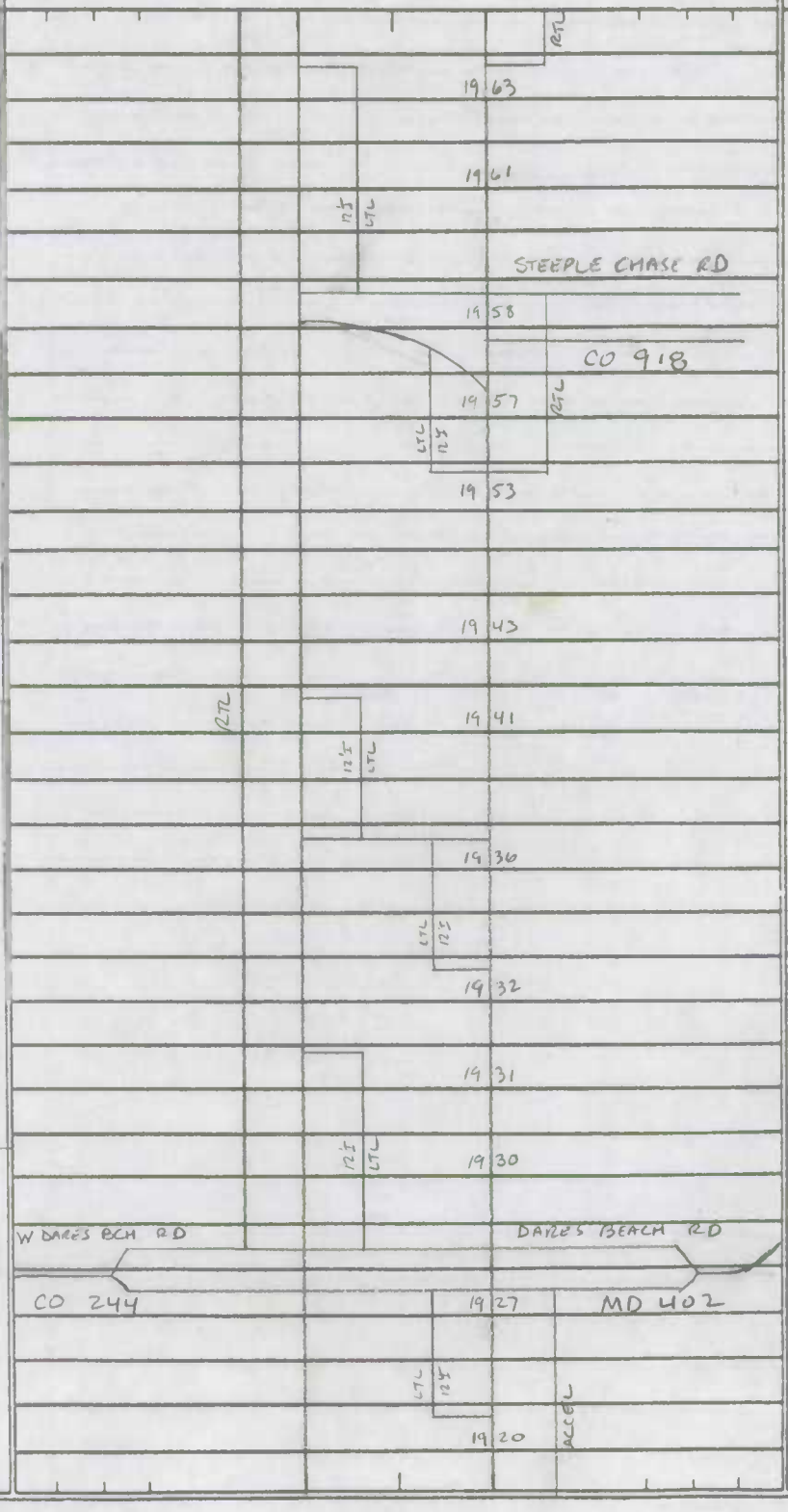

TRAFFIC: CONTROL; COM/IND ACCESS; PKG. REST.

PAVEMENT DATA

SEE NEXT PAGE

2-24' I
15' I SHD OUT RT
13' I SHD OUT LT
JC - OUT
2-4' I SHD IN
20' GRS MED
4 ML

2-24' I
2-12' I SHD OUT
2-4' I SHD IN
20' GRS MED
4 ML

00-24 26, 26 C0
53/A0
3-15-01

COUNTY CALVERT ROAD NO. MD 2 PAGE 24 OF 41

LINE DIAGRAM

SYSTEM: FUNCT CLASS | HWY SYS | HPMS SAMPLE
TRAFFIC: PREG BEST | OM/PHE ACCESS

NHS
RURAL OTHER PRINCIPAL ARTERIAL
STATE PRIMARY

SE

STOAKLEY RD — ENT TO HOSPITAL RD
CO 45 — CO 138
HARROW LA
CO 869
TRASKERS BLVD
ENT TO S.C.
CO 1141
CHARLINE PL BLVD — FOX RUN BLVD
CO 1142 — CO 870
ENT TO SC
BRASCHERS BLVD
CO 1143
ENT TO SC

2026
12'I LTL
2015
LTL 12'I RTL
2009
2007
12'I LTL
RTL
2002
1997
LTL 12'I
1993
1985
ACCEL/RTL
RTL
1983
2-12'I LTL
1977
1976
1975
LTL 2-12'I
RTL
1968
RTL
1966

TRAFFIC: CONTROL | COMMUNITY ACCESS | PREG. BEST.

TL
TL
TL
E
E

PAVEMENT DATA

24'I RT
22'I LT
15'I SHD OUT RT
10'I SHD OUT LT
2-4'I SHD IN
22' GRS MED
4ML
24'I RT
22'I LT
2-12'I SHD OUT
JC OUT
2-4'I SHD IN
22' GRS MED
4ML

SHA 51.3 - 8 Revised
4.83

MARYLAND STATE HIGHWAY ADMINISTRATION

ROAD INVENTORY SHEET

Party Chief: GD
Recorder: GW
Assistant:
Map No./Dir.: I-12 / N
State Coordinates:

Road No.: MD 2
Road Name: SOLOMONS ISLAND RD
County: CALVERT
Date: 6/30/75
Sheet No.: ~~27~~ 25 OF ~~42~~ 41

TRAFFIC CODES
TRAFFIC CONTROLS: STOP SIGN=S.S., TRAFFIC LIGHT=T.L., FLASHING RED BALL=F.R.

TRAFFIC CODES
PARKING RESTRICTIONS: A.M. PEAK, P.M. PEAK, A.M./P.M. PEAK, NO PARKING ANYTIME=N.P., COMM/IND. ACCESS=E

SYSTEM: FED. AID.	SYSTEM: FUNCT CLASS.	SYSTEM: HWY. SYS.	SYSTEM: HPMS SAMPLE	TRAFFIC: PKG. REST.	TRAFFIC: COM/IND. ACCESS	LINE DIAGRAM	TRAFFIC: CONTROL	TRAFFIC: COM/IND. ACCESS	TRAFFIC: PKG. REST.	PAVEMENT DATA
NHS	RURAL OTHER PRINCIPAL ARTERIAL	STATE PRIMARY	X			20 ~~23~~ ~~20~~ 98				
						12' LTL				
						M.F. BOWEN RD				
						CO 165				
						20 ~~23~~ ~~24~~ 92				
						12' LTL				
						MACKALL RD				
						~~23~~ ~~14~~ CO 50				
						20 86				
					E	20 ~~23~~ ~~14~~ 83				
						20 ~~23~~ ~~13~~ 62				
						12' LTL				
						(BOZMAN RD) X-RD				24' IRT
						OP 82				22' ILT
						20 ~~23~~ ~~20~~ 55				2-10' ISHD
						12' LTL				2-4' ISHD
						20 ~~23~~ ~~21~~ 48				48' GRADED
										4 ML
			X		E	ISLAND CT			X	
						20 ~~21~~ ~~66~~ 34				
										24' IRT
										22' ILT
										15' ISHD RT
						20 ~~21~~ ~~13~~ 21				10' ISHD OUT LT
			X			20 ~~21~~ ~~16~~ 36				2-4' ISHD IN
										22' GRADED
						20 ~~21~~ ~~16~~ 28				4 ML

97-53
2-19-98 BB/AP

SYSTEM				TRAFFIC		LINE DIAGRAM	TRAFFIC			PAVEMENT DATA
FED. AID.	FUNCT. CLASS.	HWY. SYS.	HPMS SAMPLE	PRKG. REST.	COM/IND ACCESS		CONTROL	COM/IND ACCESS	PRKG. REST.	
NHS	RURAL OTHER PRINCIPAL ARTERIAL	STATE PRIMARY			E	22 ~~22~~ ~~14~~ 09				
						12' LTL				
						PLUM POINT RD				
					E	22 ~~22~~ ~~36~~ 04 MP 2.3	TL		X	2-24' I
						LTL				2-16' I IMPACT
					E	12' I 22 ~~23~~ ~~23~~ 01 RT				2-4' I SHOIN
						21 ~~22~~ ~~19~~ 99		E		40' GR MEDIAN GR.
						21 ~~22~~ ~~24~~ 97		E		JCRT
										1 CLT 4ML
						21 ~~22~~ ~~27~~ 91			X	
										2-24' I
						21 ~~22~~ ~~19~~ 85				2-16' I IMPACT
										2-4' I SHOIN
						21 ~~22~~ ~~05~~ 73 RT				40' GR MED
										4ML
						21 ~~22~~ ~~03~~ 71				
						RTL LTL				
						ROBSHIRE MANOR RD				
						Co 174 21 ~~22~~ ~~19~~ 67			X	
						12' LTL				
						40'				
					E	21 ~~22~~ ~~44~~ 62				
						21 ~~22~~ ~~30~~ 54		E		
						21 ~~22~~ ~~52~~ 50				
						11 RT		E		
						SOUTH VIEW DR 21 ~~22~~ ~~79~~ 47				
						Co 1031 21 ~~22~~ ~~75~~ 43 PC				
						X OVER				
						21 ~~22~~ ~~41~~ 38				24' I RT
						12' LTL				22' I LT
										2-16' I IMPACT
						21 ~~22~~ ~~41~~ 32				2-4' I SHOIN
										40' GR MED
										4ML

SHA 51.3 - 8 Revised
4.83

MARYLAND STATE HIGHWAY ADMINISTRATION

01-BST
221-02
GD/EF

94-17 AM, -18
11-18-94
GD/TM
2000 CO EXP
SS/AO
3-16-01

ROAD INVENTORY SHEET

Party Chief: GD
Recorder: GW
Assistant:
Map No./Dir.: I-12 /N
State Coordinates:

Road No.: MD 2
Road Name: SOLOMONS ISLAND RD
County: CALVERT
Date: 6/30/93
Sheet No. 27 OF 41

TRAFFIC CODES
TRAFFIC CONTROLS: STOP SIGN=SS, TRAFFIC LIGHT=T.L., FLASHING RED BALL=F.R.

TRAFFIC CODES
PARKING RESTRICTIONS: A.M. PEAK, P.M. PEAK, A.M./P.M. PEAK, NO PARKING ANYTIME=N.P., COMM/IND. ACCESS=E

SYSTEM: FED. AID.	SYSTEM: FUNCT CLASS.	SYSTEM: HWY. SYS.	SYSTEM: HPMS SAMPLE	TRAFFIC: PRKG. REST.	TRAFFIC: COM/IND. ACCESS	LINE DIAGRAM	TRAFFIC: CONTROL	TRAFFIC: COM/IND. ACCESS	TRAFFIC: PRKG. REST.	PAVEMENT DATA
NHS	RURAL OTHER PRINCIPAL ARTERIAL	STATE PRIMARY				22 66		E		
						22 64				
						HILLSIDE CT; 345				
						22 61				
										24' I RT
										22' I ET
					E	22 57				2-10' I SHD RT
										2-4' I MEDIAN
										40' GRADED
					E	22 52				4 mL
						RT L; 12' I TL				
						CALVERT CO HS RT				
						22 47 CO 102	FY		X	
						WALTON RD CO 100; LT L; RT L				
						22 43				
						PC 22 42				
						22 36		E		
						STRAIGHT; STRAIGHT				2-24' I
						HUNTING 22 13 CREEK				2-4' I SHD RT
										2-4' I MEDIAN
										4' GRADED
						40' I W-W; 39' I JC-C				4 mL

20000 EXPL
SS/AO 3 46-01

97-7 ST
2-19-98
BB/AF AT

28 ~~36~~ ~~43~~ 41

LINE DIAGRAM

SYSTEM				TRAFFIC		TRAFFIC			PAVEMENT DATA
FED. AID.	FUNCT. CLASS.	HWY. SYS.	HPMS SAMPLE	PRKG. REST.	COM/IND ACCESS	CONTROL	COM/IND ACCESS	PRKG. REST.	
NHS	~~Prin~~ 2	RURAL OTHER PRINCIPAL ARTERIAL	X		E			X	
		STATE PRIMARY	X						
		20002002505							

CH

23 ~~15~~ ~~1~~ 80

23 ~~24~~ ~~1~~ 68 ~~00~~

12' LT

ARMINGER RD

23 ~~24~~ ~~1~~ 62 Co 167

12' LT

23 ~~24~~ ~~1~~ 58 ~~40~~

23 ~~24~~ ~~1~~ ~~20~~ 56

23 ~~24~~ 51

23 ~~24~~ 32 ~~44~~

23 ~~24~~ ~~56~~ 24

12' LTL

BOWIE SHOP RD

Co 4A

23 ~~24~~ ~~51~~ 19

12' LTL

23 ~~24~~ ~~46~~ 14

23 ~~24~~ 08

22 ~~24~~ ~~1~~ 81

22 ~~24~~ ~~1~~ 79

RTL

12' LTL

MAIN ST

Co 212

22 ~~24~~ ~~1~~ 75

12' LTL

22 ~~24~~ ~~1~~ 72

PT

30°

2-24' I
10' I
8' I LT
2-4' I SHD IN
20' GRSED
4 ML

24' I RT
22' I LT
2-10' I SHD OUT
2-4' I SHD IN
40' GRSED
4 ML

SHA 51.3 - 8 Revised
4.83

MARYLAND STATE HIGHWAY ADMINISTRATION

ROAD INVENTORY SHEET

Party Chief: GD
Recorder: GW
Assistant:
Map No./Dir.: I-12 / N
State Coordinates:

Road No.: MD 2
Road Name: SOLOMONS ISLAND RD
County: CALVERT
Date: 6/30/99
Sheet No.: ~~41~~ 29 OF ~~43~~ 41

SYSTEM				TRAFFIC		LINE DIAGRAM	TRAFFIC			PAVEMENT DATA
FED. AID.	FUNCT. CLASS.	HWY. SYS.	HPMS SAMPLE	PRKG. REST.	COM/IND. ACCESS		CONTROL	COM/IND. ACCESS	PRKG. REST.	
N	MINOR ARTERIAL	STATE PRIMARY			E	24 ~~25~~ ~~47~~ 15			X	
						24 ~~25~~ ~~49~~ 11				
						24 ~~25~~ ~~44~~ 09				
						24 ~~25~~ ~~27~~ 05				
						24 ~~25~~ ~~25~~ 03				
						RADCLIFFE RD				
						CO 746 23 ~~25~~ ~~21~~ 94				
						23 ~~25~~ ~~21~~ 97				
						23 ~~25~~ ~~21~~ 15				
						THOMAS GANT RD				
						23 ~~25~~ ~~21~~ 92 PVT RD				
										2-24'I
										18'I SHOULDER
										8'I SHOULDER
					E	23 ~~25~~ ~~21~~ 84				2-4'I SHOULDER
										20' GRAVEL
										4 MI

TRAFFIC CODES
TRAFFIC CONTROLS: STOP SIGN=S.S., TRAFFIC LIGHT=T.L., FLASHING RED BALL=F.R.

TRAFFIC CODES
PARKING RESTRICTIONS: A.M. PEAK, P.M. PEAK, A.M./P.M. PEAK, NO PARKING ANYTIME=N.P., COMM/IND. ACCESS=E

H-12/N

30 ~~37~~ of ~~42~~ 41

SYSTEM				TRAFFIC		LINE DIAGRAM	TRAFFIC			PAVEMENT DATA
FED. AID.	FUNCT. CLASS.	HWY. SYS.	HPMS SAMPLE	PKG. REST.	COM/IND ACCESS		CONTROL	COM/IND ACCESS	PKG. REST.	
NHS	RURAL OTHER PRINCIPAL ARTERIAL	STATE PRIMARY	K-2002-0027-01		E					

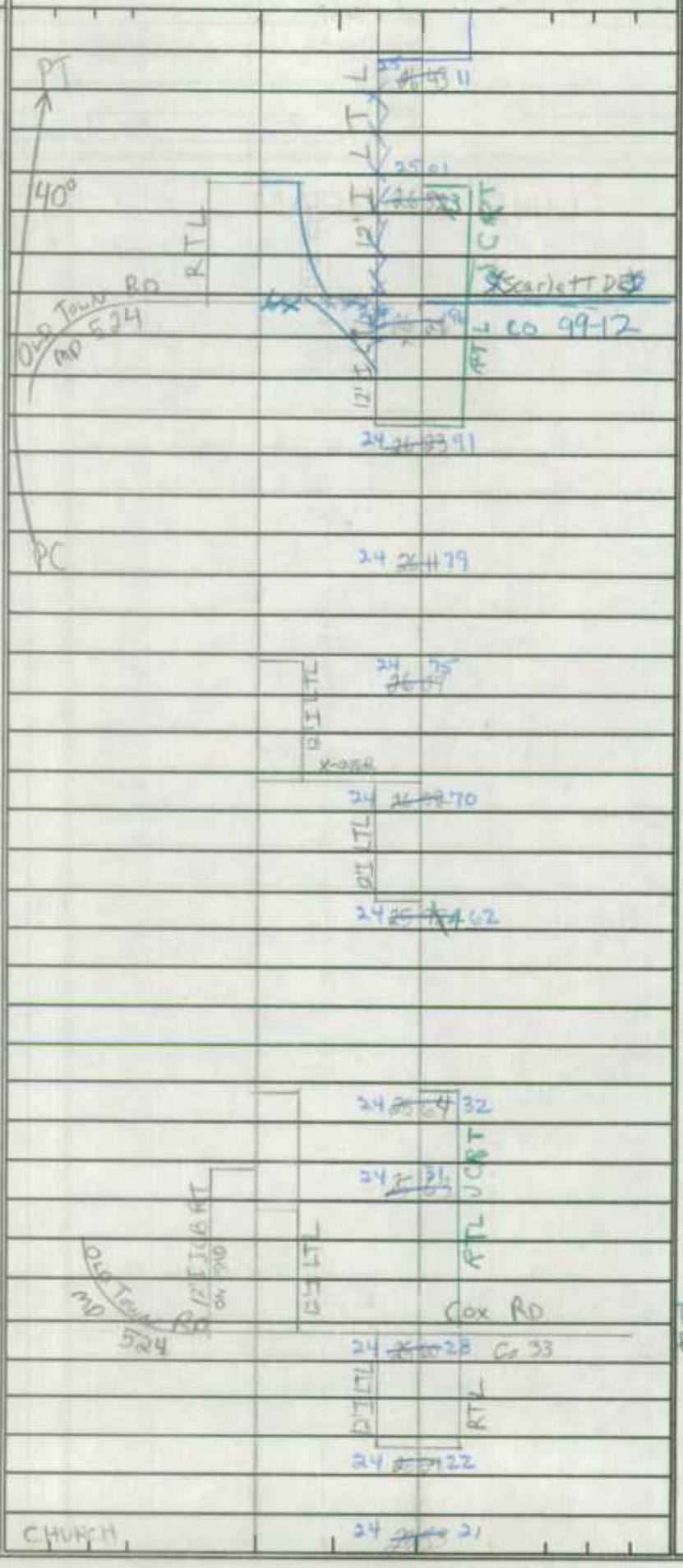

2-24'I
24'ISHOULDER
2-24'I SHOULDER
20' GRADED
4ML
4ML

SHA 51.3 - 8 Revised
4.83

MARYLAND STATE HIGHWAY ADMINISTRATION

01-01 ST
2-21-02
GD/EF

ROAD INVENTORY SHEET

Party Chief: GD
Recorder: GW
Assistant:
Map No./Dir.: H-12 /N
State Coordinates:

Road No.: MD 2
Road Name: SOLOMONS ISLAND RD
County: CALVERT
Date: 6/7/93
Sheet No.: ~~33~~ 31 OF ~~42~~ 41

TRAFFIC CODES
TRAFFIC CONTROLS: STOP SIGN=S.S., TRAFFIC LIGHT=T.L., FLASHING RED BALL=F.R.

TRAFFIC CODES
PARKING RESTRICTIONS: A.M. PEAK, P.M. PEAK, A.M./P.M. PEAK, NO PARKING ANYTIME=N.P., COMM/IND. ACCESS=E

SYSTEM: FED. AID.	SYSTEM: FUNCT. CLASS.	SYSTEM: HWY. SYS.	SYSTEM: HPMS SAMPLE	TRAFFIC: PRKG. REST.	TRAFFIC: COM/IND. ACCESS	LINE DIAGRAM	TRAFFIC: CONTROL	TRAFFIC: COM/IND. ACCESS	TRAFFIC: PRKG. REST.	PAVEMENT DATA
	RURAL OTHER PRINC. ART.	STATE PRIMARY	2000200 2631							
						12' I LTL; 25 ~~24~~ ~~15~~ 53				
						25 ~~24~~ ~~17~~ 51				
						PT; POND WOODS RD				
						12' I LTL; 25 ~~24~~ ~~16~~ 48 Co 22				X
						12' I LTL; RT L				
						25 ~~24~~ ~~15~~ 43; 45°				
					E	CHURCH; 25 ~~7~~ ~~12~~ 40				
						25 ~~24~~ ~~15~~ 33				
						CB - RT ON SHD				
						WALNUT CREEK RD; Co 1069 ~~DS~~ ~~TS~~; 25 ~~24~~ ~~17~~ 25				
						T; ~~24~~ 24 ~~25~~; PC				
						12' I; 12' I LTL; HARVEY RD Co 570				
						25 ~~24~~ ~~17~~ 20; T L				2-24' I
						LTL; R				2-10' I SHD OUT
						25 ~~24~~ ~~17~~ 15				2-4' I SHD IN
						12' I				20' GRS MED
										4 mL

94-6
11-18-94
GB/TM

32 34 OF ~~47~~ 41

SYSTEM				TRAFFIC		LINE DIAGRAM	TRAFFIC				PAVEMENT DATA
FED. AID.	FUNCT. CLASS.	HWY. SYS.	HPMS SAMPLE	PRKG. REST.	COM/IND ACCESS		CONTROL	COM/IND ACCESS	PRKG. REST.		
EAP 259 NHS	RURAL OTHER PRINCIPAL ARTERIAL	STATE PRIMARY									2-24' I
											2-1[illegible] I
											24' I [illegible]
											45' VAR. GR. MED
											[illegible]
						CHERRY HILL RD Co 2					
						26 ~~27~~ 24 02				X	
						RT					
						25 ~~27~~ 70 98					
						25 ~~27~~ 14					
						RTL					
						12' I LTL					
						SHECKELLS RD Co 85					
						25 27 ~~20~~ 88					
						25 87					
						12' I LTL					
						Sheckells La					
						25 ~~27~~ 17 85 Co ~~272~~ 990					
						25 ~~27~~ 15 RTL					
						25 ~~27~~ 07 77					
						Co 29					
						KYLER RD Co 276					
						25 ~~27~~ 76 74					
						25 27 05 73		E			
						12' I LTL X-OVER					
						25 ~~27~~ 01 69		E			
						12' I LTL					
						SPUR [illegible] 25 ~~26~~ 77 64					
						Co 9					2-24' I
											8' I SHOULD
											10' I SHOULD
											24' I SHOULD
											30' GRADED
											1 MI
						25 ~~26~~ 73 61					

SHA 51.3 - 8 Revised 4.83

MARYLAND STATE HIGHWAY ADMINISTRATION

ROAD INVENTORY SHEET

Party Chief: GD
Recorder: GW
Assistant: REWRITTEN 1-28-00 WS
Map No./Dir.: H 12 / N
State Coordinates:

Road No.: MD 2
Road Name: SOLOMONS ISLAND RD
County: CALVERT
Date: 7-1-93
Sheet No.: 33 OF 41

TRAFFIC CODES
TRAFFIC CONTROLS: STOP SIGN=S, TRAFFIC LIGHT=T.L., FLASHING RED BALL=F.R.

TRAFFIC CODES
PARKING RESTRICTIONS: A.M. PEAK, P.M. PEAK, A.M./P.M. PEAK, NO PARKING ANYTIME=N.P., COMM/IND. ACCESS=E

SYSTEM: Funct Class	SYSTEM: Hwy Sys	SYSTEM: NHAS Sample	TRAFFIC: Pkg. Rest.	TRAFFIC: Com/Ind Access	LINE DIAGRAM	TRAFFIC: Control	TRAFFIC: Com/Ind Access	TRAFFIC: Pkg. Rest.	PAVEMENT DATA
					26 77				
					12' LTL				
					X-OVER 26 74		E		
					LTL 12'				
					26 69				
					26 66				
					6' SCOG				
					OXFORD WAY 12'				
					26 58				
					OP 823				
					99-17 ST 26 54				
					26 51				
					12' LTL				
					X-OVER 26 45				
					LTL 12' 26 43				
					26 41				
					26 21				
					6' H 12' LTL				2-24' I
					~~X~~ NORTHWEST DR ~~X~~				2-10' I SHD OUT
					CO ~~OP~~ ~~823~~ 1104 26 17				2-4' I SHD IN
					LTL 12'				20-45' VAR GRS MED
									4 mc
					26 13				
N45	RURAL OTHER PRINCIPAL ARTERIAL	STATE PRIMARY		E					

SYSTEM: FUNCT CLASS	SYSTEM: HWY SYS	SYSTEM: HPMS SAMPLE	TRAFFIC: PKG REST	TRAFFIC: OW/INC ACCESS	LINE DIAGRAM	TRAFFIC: CONTROL	TRAFFIC: COM/IND ACCESS	TRAFFIC: PKG. REST.	PAVEMENT DATA
NHS	RURAL OTHER PRINCIPAL ARTERIAL	STATE PRIMARY		E	X-OVER 27 38				
					27 37 CHURCH		E		
					27 35				
					27 31				
					MISS SAM'S WAY				
					OP 817 27 30				
					LLEWELYN LA				2-24' I
					CO 467 27 21				2-10' I SHDOUT
									2-4' I SHDIN
									22' GRS MED
					27 18				4ML
					CHERRY HILL RD CO 2			X	
					27 14				
					27 09				
					27 05				
					HOILE LA				
					CO 825 26 99				
					26 97				
									2-24' I
					26 84				2-10' I SHDOUT
									2-4' I SHD IN
					SUN PARK LA				20'-45' VAR GRS MED
					CO 284 26 80				4ML

SHA 51.3 - 8 Revised
4.83

MARYLAND STATE HIGHWAY ADMINISTRATION

97-10 ST
2-19-98
BB/MP

98-21 CO
1/27/99
SS/RB

ROAD INVENTORY SHEET

Party Chief: GD
Recorder: GW
Assistant:
Map No./Dir.: H12 / N
State Coordinates:

Road No.: MD 2
Road Name: SOLOMONS ISLAND RD
County: CALVERT
Date: 1 / 93
Sheet No.: ~~37~~ 35 OF ~~43~~ 41

GPSSR-98
5.19.98
BB/SS

SYSTEM				TRAFFIC		LINE DIAGRAM	TRAFFIC			PAVEMENT DATA
FED. AID.	FUNCT CLASS.	HWY. SYS.	HPMS SAMPLE	PRKG. REST.	COM/IND. ACCESS		CONTROL	COM/IND. ACCESS	PRKG. REST.	
					E	PARK + RIDE				
						27 92				
						27 91				
						27 85				
						27 22				
						LOWER MARLBORO RD MD 260 / BYPASS				
						27 78				
						27 67 50 MPH				
						27 66				24' T
						27 64				
						PT / 30-4 / 35°				
						27 63				
						PC				
						27 89 57 @ MD 4 MP 28.11	TL			ML
						27 52				
						2-24' T				
						2-10' T SHPAVT				
					E	SHA YARD 27 47				
						27 45 CO 10068				
						27 43				

TRAFFIC CODES
TRAFFIC CONTROLS: STOP SIGN=SS, TRAFFIC LIGHT=T.L., FLASHING RED BALL=F.R.

TRAFFIC CODES
PARKING RESTRICTIONS: A.M. PEAK, P.M. PEAK, A.M./P.M. PEAK, NO PARKING ANYTIME=N.P., COMM/IND. ACCESS=E

FAS 1189 NHS
RURAL MAJOR COLLECTOR
STATE PRIMARY (GRAVEL WAY)

SYSTEM				TRAFFIC		LINE DIAGRAM	TRAFFIC			PAVEMENT DATA
FED. AID.	FUNCT. CLASS.	HWY. SYS.	HPMS SAMPLE	PRKG. REST.	COM/IND ACCESS		CONTROL	COM/IND ACCESS	PRKG. REST.	

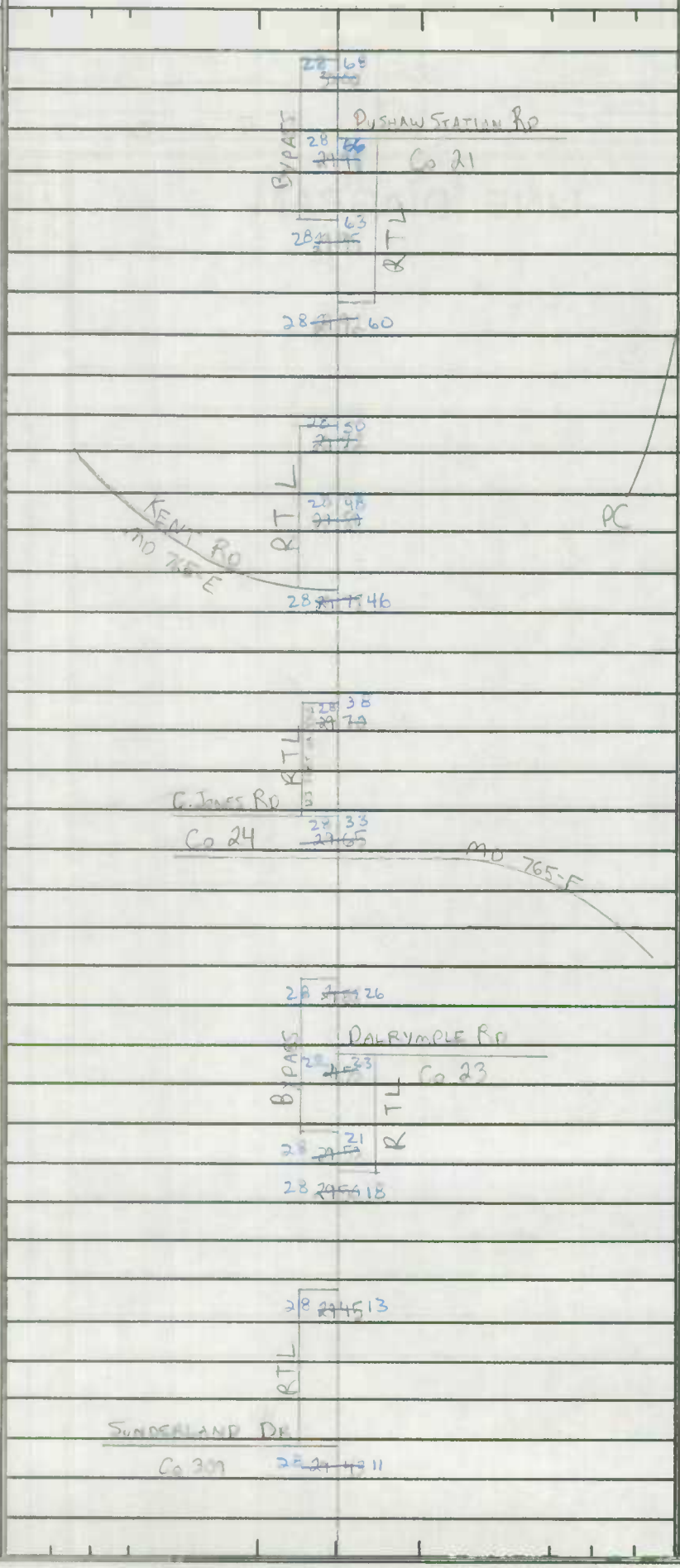

PAVEMENT DATA
24' I
2-11' I
2 ML

FAS 1189
HUMAN MADISON COLLECTOR
STATE PLUMBER (CHARLESWAY)

98-5 ST
98-1 CO
1-28-99
SS/RB

SHA 51.3 - 8 Revised
4.83

MARYLAND STATE HIGHWAY ADMINISTRATION

ROAD INVENTORY SHEET

Party Chief: SNYDER
Recorder: BOOTH
Assistant:
Map No./Dir.: H 12 / N
State Coordinates:

Road No.: MD 2
Road Name: SOLOMONS ISLAND RD
County: CALVERT
Date: 1-28-99
Sheet No.: ~~29~~ 37 OF ~~43~~ 41

TRAFFIC CODES
TRAFFIC CONTROLS: STOP SIGN-SS, TRAFFIC LIGHT=T.L., FLASHING RED BALI=F.R.

TRAFFIC CODES
PARKING RESTRICTIONS: A.M. PEAK, P.M. PEAK, A.M./P.M. PEAK, NO PARKING ANYTIME=N.P., COMM/IND. ACCESS=E

SYSTEM: FUNCT. CLASS.	SYSTEM: HWY. SYS.	SYSTEM: HPMS SAMPLE	TRAFFIC: PREG. REST.	TRAFFIC: COM/IND ACCESS	LINE DIAGRAM	TRAFFIC: CONTROL	TRAFFIC: COM/IND ACCESS	TRAFFIC: PREG. REST.	PAVEMENT DATA
					29 ~~30~~ 37				
					PT				
					29 ~~30~~ 05				
					29 ~~30~~ 04				
					ASPEN WOODS CIR.				24'I
					29 ~~30~~ 03				2-10'I SHLDS
					CO 1066				2ML
					29 ~~30~~ 02				
					45°			X	
					28 ~~30~~ 98				
									24'I
									2-10'I SHLDS
									I-C LT
									2ML
					28 ~~30~~ 85			X	
					WAYSIDE DR. MD 765				
					28 ~~30~~ 80				
									24'I
									2-10'I SHLDS
									2ML

FAS 1189
Rural Major Collector
State Primary (Travelway)

COUNTY CALVERT ROAD NO. MD 2 PAGE ~~40~~ 38 OF ~~43~~ 41

SYSTEM				TRAFFIC		LINE DIAGRAM	TRAFFIC				PAVEMENT DATA
	FUNCT CLASS	HWY SYS	HPMS SAMPLE	PKG. REST.	COM/IND ACCESS		LOCI BRG.	COM/IND ACCESS	PKG. REST.		
FAS 1189	Rural Major Collector State Primary (Travelway)										
						29 A 31+31 99					
						SHL					
						ON					
						RTL					
						SKINNERS TURN RD — MT HARMONY LANE MD 765-I					
						CO 250 29 31+29 95					
						SHL					
						ON					
						RT					
						29 31+21 89					
						29 31+00 68					
						SHL					
						ON					
						RTL					
						29 30+96 64					
						WAYSIDE DR MD 765-D					
											24' I
											2-10' I SHDS
											2ML

SHA 51.3 - 8 Revised
4.83

MARYLAND STATE HIGHWAY ADMINISTRATION

ROAD INVENTORY SHEET

Party Chief: GD
Recorder: GW
Assistant:
Map No./Dir.: 4-A /N
State Coordinates:

Road No.: MD 2
Road Name: Solomons Island Rd
County: Calvert
Date: 7/1/93
Sheet No.: 39 OF 42

SYSTEM				TRAFFIC		LINE DIAGRAM	TRAFFIC			PAVEMENT DATA
FED. AID.	FUNCT CLASS.	HWY. SYS.	HPMS SAMPLE	PRKG. REST.	COM/IND. ACCESS		CONTROL	COM/IND. ACCESS	PRKG. REST.	
						SEE NEW INVENTORY				
						WRITTEN 1-28-94				
						98-SST, 02-1 CO SS/RB				
						31 31				
						RTL				
						SKINNERSTOWN RD / HARMONY LANE				
						Co 250 / MD 765-T				
						31 27				
						RTL				
						31 21				
						31 60				
						RTL				
						31 96				24' I
						MD 765-D				2-10' I SHD
										2 ML
						PT				
						30 34				X
										24' I
										2-10' I SHD
										ICBLT
						45°				2 ML
						30 15				X
						WAYSIDE DR / MD 765-D				24' I
						RTL				2-10' I SHD
						30 12				2 ML

FAS 1189
RURAL MAJOR COLLECTOR
STATE PRIMARY (TRAVELWAY)

TRAFFIC CODES

TRAFFIC CONTROLS: STOP SIGN=SS, TRAFFIC LIGHT=T.L., FLASHING RED BALL=F.R.

TRAFFIC CODES

PARKING RESTRICTIONS: A.M. PEAK, P.M. PEAK, A.M./P.M. PEAK, NO PARKING ANYTIME=N.P., COMM/IND. ACCESS=E

00-3460
3-15-01

39 of 42 #41

SYSTEM				TRAFFIC		LINE DIAGRAM	TRAFFIC				PAVEMENT DATA
FED. AID.	FUNCT. CLASS.	HWY. SYS.	HPMS SAMPLE	PRKG. REST.	COM/IND ACCESS		CONTROL	COM/IND ACCESS	PRKG. REST.		
						MP 765-H					
						31 ~~97~~ ~~45~~ 16					
						31 ~~32~~ ~~42~~ 10 72" CMP					
						31 ~~32~~ ~~25~~ 03					
						HONEYSUCKLE LA					
						31 ~~32~~ ~~24~~ 02 Co 690					
						30 ~~31~~ 97					
						30 ~~31~~ 78					
						LITTLE TREE LA MT HARMONY LA					
						CO 1132 30 ~~32~~ 74 MP 765-I					
						30 ~~31~~ 57					
						30 ~~31~~ 56					
						MT. HARMONY RD					
						Co 133	TL				
						30 ~~31~~ 53					
						30 ~~31~~ 51					
						30 ~~31~~ 47					24'I
											2-10'
											2MI
						30 ~~31~~ 27		E			

FAS 1189
RURAL MAIN-SELECTIVE
STATE PRIMARY (GRAVEL WAY)

SHA 51.3 - 8 Revised
4.83

MARYLAND STATE HIGHWAY ADMINISTRATION

ROAD INVENTORY SHEET

Party Chief: GD
Recorder: GW
Assistant:
Map No./Dir.: H-12 / N
State Coordinates:

Road No.: MD 2
Road Name: Solomons Island Rd
County: Calvert
Date: 7/1/93
Sheet No.: 40 OF 41

TRAFFIC CODES
TRAFFIC CONTROLS: STOP SIGN=SS, TRAFFIC LIGHT=T.L., FLASHING RED BALL=F.R.

TRAFFIC CODES
PARKING RESTRICTIONS: A.M. PEAK, P.M. PEAK, A.M./P.M. PEAK, NO PARKING ANYTIME=N.P., COMM/IND. ACCESS=E

SYSTEM: FED. AID.	SYSTEM: FUNCT CLASS.	SYSTEM: HWY. SYS.	SYSTEM: HPMS SAMPLE	TRAFFIC: PRKG. REST.	TRAFFIC: COM/IND. ACCESS	LINE DIAGRAM	TRAFFIC: CONTROL	TRAFFIC: COM/IND. ACCESS	TRAFFIC: PRKG. REST.	PAVEMENT DATA
FAS 1189	RURAL MAJOR COLLECTOR	STATE PRIMARY (TRAFFICWAY)								
										39' I
										5' I SHLDR
										T.P. RT
										2 ML
						31 ~~37~~ 17 95		E	X	
						HALL — 2 CBC'S — CREEK — L 9' x W 65' x D 9'				
						31 ~~2~~ ~~4~~ 81				
						P 814 — 31 ~~1~~ 22 24				
						31 ~~1~~ 22 ~~4~~ 70				
						31 ~~2~~ ~~15~~ 43				
						6 T.L. — 31 ~~2~~ 14 ~~2~~ SPR: 2/18' & 6' I SHLDR — J-CR LT				
						CR RT — 31 ~~3~~ 77 39 — MD 798				
						Co 40 — SPR: 0/1				
						31 ~~3~~ ~~46~~ 30				
						2				24' I
										2-8' I SHLD
						31 ~~2~~ ~~1~~ 34				2 ML

SYSTEM				TRAFFIC		LINE DIAGRAM	TRAFFIC			PAVEMENT DATA
FED. AID.	FUNCT. CLASS.	HWY. SYS.	HPMS SAMPLE	PRKG. REST.	COM/IND ACCESS		CONTROL	COM/IND ACCESS	PRKG. REST.	
						SANSBURY RD FRIENDSHIP RD				
						1.22				
						ARUNDEL CO LINE				
						SIGN: CALVERT CO 32 ~~33 44~~ 12 CO LINE SIGN: A.I.C.				
						ANNE CALVERT				56'I
										2-10'I SHDS
										2 ML
						32 10 ~~33 42~~				
						32 09 ~~33 41~~				
						SPUR: .04/14'I 7'I SHD AT JC-LT				
						SPUR: .04/14'I 7'I SHD AT JC-LT				60'I
						CHESAPEAKE BEACH RD				2-4'I SHD
						MD 32 ~~33 37~~ 05 260	TL			JC-C
										4 ML
						SPUR: .04/8'I 14'I SHD AT JC-LT				
						SPUR: .04/20'I 14'I SHD LT JC-C				
						32 02 ~~33 34~~				
						32 ~~33 35~~ 01				

FAS 1129 ANNAPOLIS (CHAPEL WOOD) STATE BOUNDARY

SHA 51.3 - 8 Revised
4.83

MARYLAND STATE HIGHWAY ADMINISTRATION

ROAD INVENTORY SHEET

94-21
3-6-95
GD/TM
SR-02
6-18-02
GD/RI

93-11, -12, 93-14
11-5-93
DT/TM
22 APR 97
AL/RL
STR. I
GPS SR-98
5.14.98
BD/SS

Party Chief	G. Davis	Road No.	MD 231
Recorder	G. Williams	Road Name	Hallowing Point Rd
Assistant		County	Calvert
Map No./Dir.	I-12 / E	Date	7/9/93
State Coordinates	893-246	Sheet No.	1 OF 8

SYSTEM				TRAFFIC		LINE DIAGRAM	TRAFFIC			PAVEMENT DATA
FED. AID.	FUNCT CLASS.	HWY. SYS.	HPMS SAMPLE	PRKG. REST.	COM/IND. ACCESS		CONTROL	COM/IND. ACCESS	PRKG. REST.	
	NHS					0.55 PT				
	Rural Other Principal Arterial					0.43		E		
	State Secondary					35°				
						0.41 Old Sect. MD 231 MD 232				
						0.37				
						0.33 PC				22' I 2-8' I SHD 2 ML
						0.32 STR #4608				24' J J C-C 2 ML
						0.04	TL			
						Calvert / Charles — Patuxent River — Prow 0.00 — Span 0.04 — 0.32 — Co Line / Co Line	TL			
						24' J JC-C 2 ML				

TRAFFIC CODES

TRAFFIC CONTROLS: STOP SIGN=S.S., TRAFFIC LIGHT=T.L., FLASHING RED BALL=F.R.

TRAFFIC CODES

PARKING RESTRICTIONS: A.M. PEAK, P.M. PEAK, A.M./P.M. PEAK, NO PARKING ANYTIME=N.P., COMM/IND. ACCESS=E

94-8 ST
11-17-94 GD/TM

2 of 8

SYSTEM				TRAFFIC		LINE DIAGRAM	TRAFFIC				PAVEMENT DATA
FED. AID.	FUNCT. CLASS.	HWY. SYS.	HPMS SAMPLE	PRKG. REST.	COM/IND ACCESS		CONTROL	COM/IND ACCESS	PRKG. REST.		
NHS	~~PP~~ ~~ED~~ RURAL MAJOR COLLECTOR	STATE SECONDARY						E			

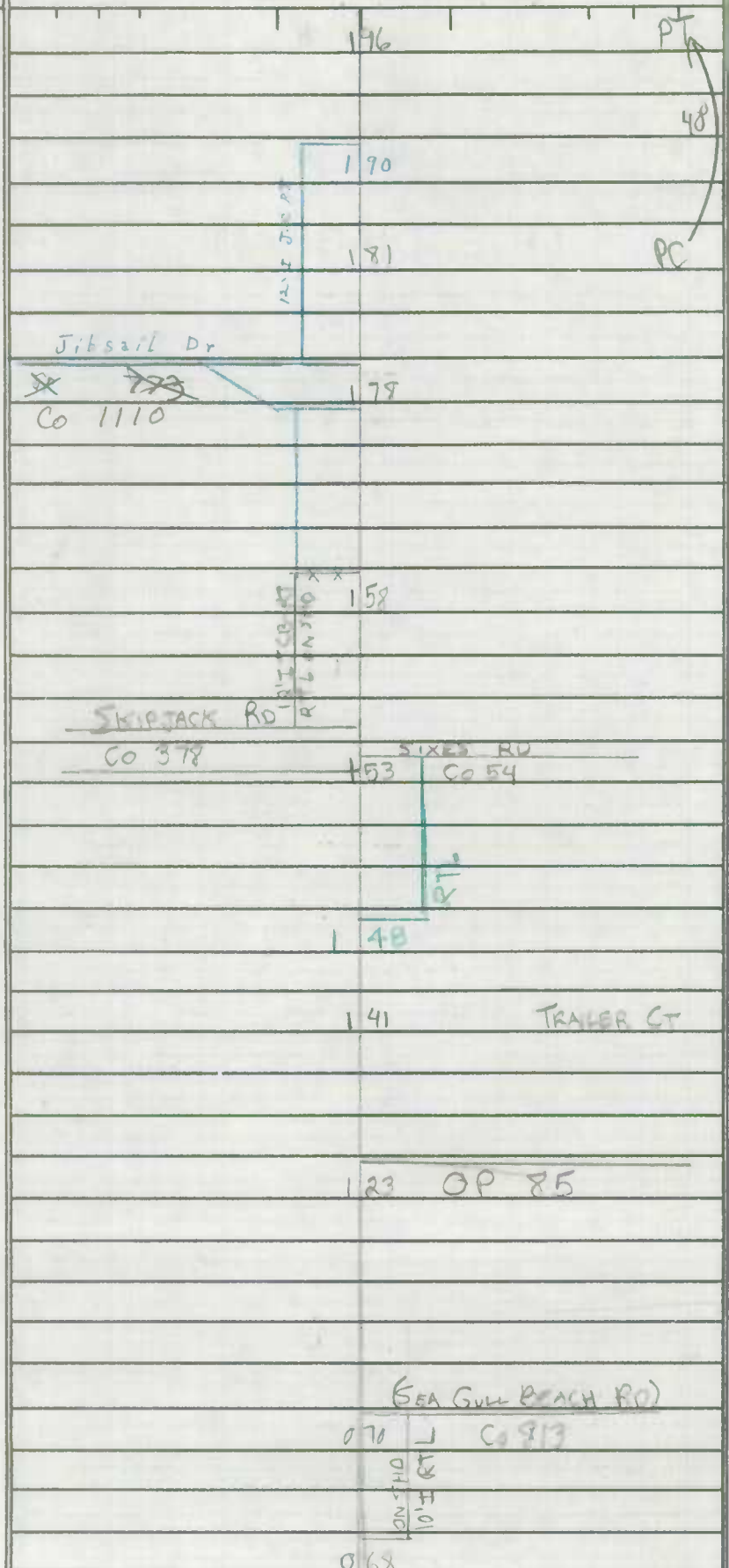

22'I
2-8'ISHD
2ML

SHA 51.3 - 8 Revised
4.83

MARYLAND STATE HIGHWAY ADMINISTRATION

ROAD INVENTORY SHEET

Party Chief	GW	Road No.	MD 231
Recorder	GD	Road Name	HALLOWING POINT RD
Assistant	REWRITTEN 12-21-99 WS	County	CALVERT
Map No./Dir.	I 12 / E	Date	7-9-93
State Coordinates		Sheet No.	3 OF 8

TRAFFIC CODES
TRAFFIC CONTROLS: STOP SIGN-SS, TRAFFIC LIGHT=T.L., FLASHING RED BALL=F.R.

TRAFFIC CODES
PARKING RESTRICTIONS: A.M. PEAK, P.M. PEAK, A.M./P.M. PEAK, NO PARKING ANYTIME=N.P., COMM/IND. ACCESS=E

SYSTEM: FUNCT CLASS	SYSTEM: HWY SYS	SYSTEM: HPMS SAMPLE	TRAFFIC: PKG. REST.	TRAFFIC: COM/IND ACCESS
RURAL OTHER PRINCIPAL ARTERIAL	STATE SECONDARY	NHS		

LINE DIAGRAM

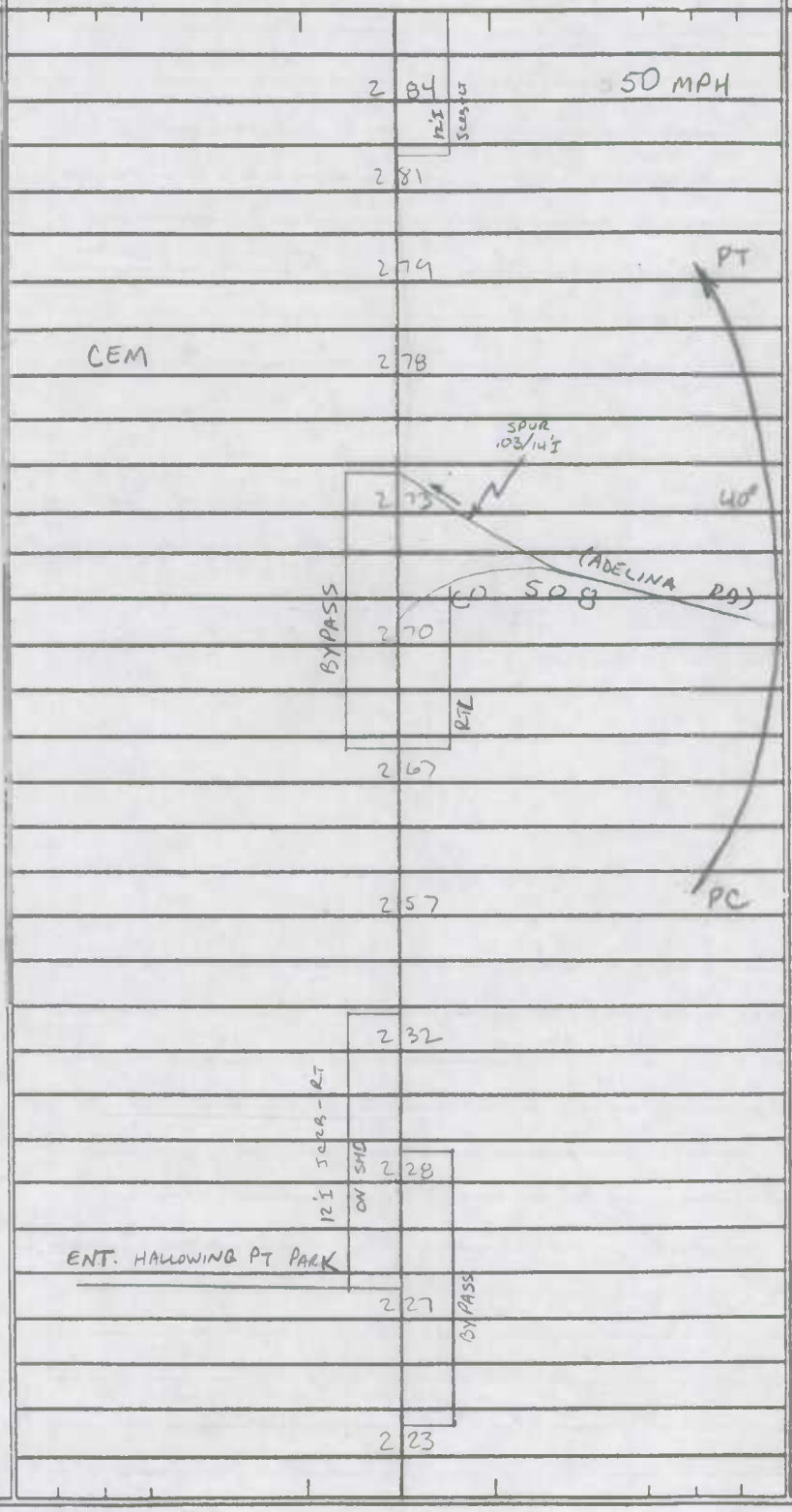

TRAFFIC: CONTROL	TRAFFIC: COM/IND ACCESS	TRAFFIC: PKG. REST.	PAVEMENT DATA
			22'I
			2-8'I SHD
			2ML

00-95T, 00-25T
SS/AQ
3-15-01

COUNTY CALVERT ROAD NO. MD 231 PAGE 4 OF 8

LINE DIAGRAM

SYSTEM: FUNCT CLASS	SYSTEM: HWY SYS	SYSTEM: HPMS SAMPLE	TRAFFIC: PREG. REST.	TRAFFIC: COM/IND ACCESS	LINE DIAGRAM	TRAFFIC: COMMERCIAL	TRAFFIC: COM/IND ACCESS	TRAFFIC: PREG. REST.	PAVEMENT DATA
NHS	RURAL OTHER PRINCIPAL ARTERIAL	STATE SECONDARY			(BARSTOW RD) 10'I LTL GERMAN CHAPEL RD				
					CO 47 3 73 CO 48				
					10'I LTL				
									22'I
					3 66				2-8'I SHD
					CEM 3 63				2ML
					3 53			X	
					BYPASS RT CALVERT FAIR DR				
					3 50				22'I
					OP 750				2-12'I SHD
					3 46 SCB 12'I				2ML
					3 43 X			X	
					12'I ML				
					3 40				
					ALT 3 38 To Park + Ride		E		
					3 36				
					3 34				
				E	3 27				
					12'I SCB-RT or SHD 3 25 CHURCH		E		
					3 23				
					3 22 CEM		E		
				E	3 19 THUNDER HILL DR				
					3 02 ~~OP 825~~ CO 1168				
					3 00		E		22'I
									2-8'I SHD
					2 88				2ML
					SPRINGHILL CT				
					2 85 CO 1062				

SHA 51.3 - 8 Revised
4.83

MARYLAND STATE HIGHWAY ADMINISTRATION

ROAD INVENTORY SHEET

Party Chief: GW
Recorder: GD
Assistant:
Map No./Dir.: I-12 / E
State Coordinates:

Road No.: MD 231
Road Name: HALLOWING POINT RD
County: CALVERT
Date: 7/9/93
Sheet No. 5 OF 8

TRAFFIC CODES
TRAFFIC CONTROLS: STOP SIGN=SS, TRAFFIC LIGHT=T.L., FLASHING RED BALL=F.R.

TRAFFIC CODES
PARKING RESTRICTIONS: A.M. PEAK, P.M. PEAK, A.M./P.M. PEAK, NO PARKING ANYTIME=N.P., COMM/IND. ACCESS=E

SYSTEM: FED. AID.	SYSTEM: FUNCT CLASS.	SYSTEM: HWY. SYS.	SYSTEM: HPMS SAMPLE	TRAFFIC: PRKG. REST.	TRAFFIC: COM/IND. ACCESS	LINE DIAGRAM	TRAFFIC: CONTROL	TRAFFIC: COM/IND. ACCESS	TRAFFIC: PRKG. REST.	PAVEMENT DATA
						PT 4 48				
						SPUR: .01/16'E 4 35				
						WILLIAMS CO 227 RD				
						4 33				
						50°				
					E	4 27				
						PC 4 17				
						STAFFORD RD CO 137				
						4 10				
					E	BARSTOW P.O. 4 09				
						4 07				
						4 03		E		
						3 99		E		
						HIDDEN SPRING TRAIL				22'I
						3 88 PVT RD				2-8'IAD
										2ML
						3 73				

NHS
NOT ON NHS
RURAL OTHER PRINCIPAL ARTERIAL
STATE SECONDARY

I-13/E

6 of 8

SYSTEM: FED. AID.	FUNCT. CLASS.	HWY. SYS.	HPMS SAMPLE	TRAFFIC: PRKG. REST.	COM/IND ACCESS	LINE DIAGRAM	TRAFFIC: CONTROL	COM/IND ACCESS	PRKG. REST.	PAVEMENT DATA
										42'I
										2-10'I SHD
					E	5 51				JC-C
										3ML
						(WEST MARYLAND RD) CO 1040 5 50				
						5 49 RTL / 5 45 RT	E		X	
						5 42 (12' RT)		30 MPH		24'I
						PR. FREDRICK BLVD CO 1040				8'I SHD RT
						5 38 (12' LT)				4'I SHD LT
										JC-C
						5 32				2ML
								PT	X	
								30°		
						5 20		PC		
						MATTA RD 5 02 CO 217				
						TATE RD CO 634 5 00				
						4 92 (12' RT)				
						HELENA DR CO 744 4 87 (12' RT)				
						OLD TIME DR CO 772 4 80				22'I
										2-8'I SHD
										2ML

~~RPP 200~~ NHS

NATIONAL OTHER PRINCIPAL ARTERIAL

STATE SECONDARY

SHA 51.3 - 8 Revised 4.83

97-17
1-18-98
BH/AP

MARYLAND STATE HIGHWAY ADMINISTRATION

ROAD INVENTORY SHEET

CHURCH ST

Party Chief	GD	Road No.	MD 231
Recorder	GW	Road Name	HOLLOWING POINT RD
Assistant		County	CALVERT
Map No./Dir.	I-13 / E	Date	7/19/93
State Coordinates		Sheet No.	7 OF 8

TRAFFIC CODES: TRAFFIC CONTROLS: STOP SIGN=SS, TRAFFIC LIGHT=T.L., FLASHING RED BALL=F.R.

TRAFFIC CODES: PARKING RESTRICTIONS: A.M. PEAK, P.M. PEAK, A.M./P.M. PEAK, NO PARKING ANYTIME=N.P., COMM/IND. ACCESS=E

SYSTEM: FED. AID. | FUNCT. CLASS. | HWY. SYS. | HPMS SAMPLE

TRAFFIC: PKG. REST. | COM/IND. ACCESS

LINE DIAGRAM

TRAFFIC: CONTROL | COM/IND. ACCESS | PKG. REST.

PAVEMENT DATA



SYSTEM				TRAFFIC		LINE DIAGRAM	TRAFFIC			PAVEMENT DATA
FED. AID.	FUNCT. CLASS.	HWY. SYS.	HPMS SAMPLE	PRKG. REST.	COM/IND ACCESS		CONTROL	COM/IND ACCESS	PRKG. REST.	
						MAIN ST				
A	A	A				MP 5.87 765-A	SS			
						CHURCH ST				
					E	CHURCH 5.91				23' I
										2mL

SHA 51.3 - 8 Revised
4.83

MARYLAND STATE HIGHWAY ADMINISTRATION

ROAD INVENTORY SHEET

98-BST
1/27/99
SS/RB
SR-02
6-19-02
GD/RI

23APR97
AL/RL
STR. I
ST RdGPS
5-14-98
SS/BB

Party Chief	A.J.	Road No.	MD 261
Recorder	S.W.	Road Name	Willows Rd
Assistant		County	CALVERT
Map No./Dir.	H13 / N	Date	6/23/93
State Coordinates	929-285	Sheet No.	1 OF ~~12~~ 13

SYSTEM: FED. AID.	SYSTEM: FUNCT CLASS	SYSTEM: HWY. SYS.	SYSTEM: HPMS SAMPLE	TRAFFIC: PRKG. REST.	TRAFFIC: COM/IND. ACCESS	LINE DIAGRAM	TRAFFIC: CONTROL	TRAFFIC: COM/IND. ACCESS	TRAFFIC: PRKG. REST.	PAVEMENT DATA
						Pennsylvania Rd / Paul Woods Dr				X
						Co 28 0.65 Co 614				
										24' I
										2-1' I THD
						0.61				I CRB LT
						Council Dr 2 0.47				2 ML
						0.44				
						OP 818				
						PT 0.37				X
						60°				
						PRC 0.25 PRC				24' I
						65°				2-4' I THD
										2 ML
						0.16 PC				X
						0.06 40 MPH				24' I
										2-2' I SHD
										I CRB LT
										2 ML
						263				
						0.00 MD 263	SS			✓
						Rd Spur				
						Calvert				
						Plum 263 Rd MD				
						Stinnett 34 Co				
✓	✓	✓				FAS 1211 RURAL MAJOR COLLECTOR STATE SECONDARY				

TRAFFIC CODES

TRAFFIC CONTROLS: STOP SIGN=SS, TRAFFIC LIGHT=T.L., FLASHING RED BALL=F.R.

TRAFFIC CODES

PARKING RESTRICTIONS: A.M. PEAK, P.M. PEAK, A.M./P.M. PEAK, NO PARKING ANYTIME=N.P., COMM/IND. ACCESS=E

SYSTEM				TRAFFIC		LINE DIAGRAM	TRAFFIC			PAVEMENT DATA
FED. AID.	FUNCT. CLASS.	HWY. SYS.	HPMS SAMPLE	PRKG. REST.	COM/IND ACCESS		CONTROL	COM/IND ACCESS	PRKG. REST.	
FAS 1211	RURAL MAJOR COLLECTOR	STATE SECONDARY								



24'I
2-10'I SHD
2mL
24'I
2-2'I SHD
2mL
24'I
2-1'I SHD
IC-C
2mL

SHA 51.3 - 8 Revised
4.83

MARYLAND STATE HIGHWAY ADMINISTRATION

ROAD INVENTORY SHEET

Party Chief: A.J.
Recorder: G.W.
Assistant:
Map No./Dir.: 113 / N
State Coordinates:

Road No.: MD 261
Road Name: WILLOWS RD
County: CALVERT
Date: 6/28/93
Sheet No.: 3 OF ~~12~~ 13

TRAFFIC CODES
TRAFFIC CONTROLS: STOP SIGN=SS, TRAFFIC LIGHT=T.L., FLASHING RED BALL=F.R.

TRAFFIC CODES
PARKING RESTRICTIONS: A.M. PEAK, P.M. PEAK, A.M./P.M. PEAK, NO PARKING ANYTIME=N.P., COMM/IND. ACCESS=E

SYSTEM: FED. AID.	SYSTEM: FUNCT CLASS.	SYSTEM: HWY. SYS.	SYSTEM: HPMS SAMPLE	TRAFFIC: PRKG. REST.	TRAFFIC: COM/IND. ACCESS	LINE DIAGRAM	TRAFFIC: CONTROL	TRAFFIC: COM/IND. ACCESS	TRAFFIC: PRKG. REST.	PAVEMENT DATA
FAS 711	RURAL MAJOR COLLECTOR	STATE SECONDARY								
						2 00 PT				
						30°				
						1 84 PC				
						CHRISTIANA PARRAN RD CO 26				
						1 46				
						WILLOWS RD CO 113				
						1 43				24' I
										2-1' I SHLD
										~~I~~ C-C I
										2 ML
						1 37				X
						1 30 PT				24' I
						60°				2-10' I SHLD
										2 ML

SYSTEM: FED. AID.	SYSTEM: FUNCT. CLASS	SYSTEM: HWY. SYS.	SYSTEM: HPMS SAMPLE	TRAFFIC: PRKG. REST.	TRAFFIC: COM/IND ACCESS	LINE DIAGRAM	TRAFFIC: CONTROL	TRAFFIC: COM/IND ACCESS	TRAFFIC: PRKG. REST.	PAVEMENT DATA
										24'I
										1'I SHD LT
										I C-C
						3 21			X	2ML
						3 17 BEGIN US NAVAL RESERVE				
						3 16 CBC L 4' x W 60' x D 6' DEPTH OF FILL APPROX 15'				
						LOCUST GROVE RD				
						3 03 OP 11				
						2 91 40 ~~X~~ mph				24'I
										2-1'I SHD
										I C-C
						2 84				2ML
						10% ACCEL				
						BEACH DR				
						2 82 OP 14			X	
						2 77 40 mph				
						2 47 CBC L 8' x W 60' x D 8' DEPTH OF FILL APPROX 15'				
										24'I
										2-1'I SHD
										I CRB LT
										2ML
						CAMP ~~X~~ ROOSEVELT DR				
						2 04 ~~OP 677~~ CO 1109			X	
						10% ACCEL				24'I
										2-1'I SHD
						2 02				~~X~~-C-C I
										2ML

FAS 1211
NAPA COUNTY
STATE SECONDARY

SHA 51.3 - 8 Revised
4.83

94-15 A/T
11-18-94
GD/TM

MARYLAND STATE HIGHWAY ADMINISTRATION

ROAD INVENTORY SHEET BAYSIDE RD

Party Chief: AJ
Recorder: GW
Assistant:
Map No./Dir.: 413 / N
State Coordinates:

Road No.: MD 261
Road Name: WILLOWS RD
County: CALVERT
Date: 6/23/93
Sheet No.: 6 OF 13

TRAFFIC CODES
TRAFFIC CONTROLS: STOP SIGN=SS, TRAFFIC LIGHT=T.L., FLASHING RED BALL=F.R.

TRAFFIC CODES
PARKING RESTRICTIONS: A.M. PEAK, P.M. PEAK, A.M./P.M. PEAK, NO PARKING ANYTIME=N.P., COMM/IND. ACCESS=E

SYSTEM: FED. AID.	SYSTEM: FUNCT CLASS	SYSTEM: HWY. SYS.	SYSTEM: HPMS SAMPLE	TRAFFIC: PRKG. REST.	TRAFFIC: COM/IND. ACCESS	LINE DIAGRAM	TRAFFIC: CONTROL	TRAFFIC: COM/IND. ACCESS	TRAFFIC: PRKG. REST.	PAVEMENT DATA
										~~24'I~~
						~~LOWE LANDING~~ 4 ~~CHESAPEAKE BAY~~				~~2ML~~
						CHESAPEAKE AVE				
						CO 826 4 12			X	
						4 64 OP 10				
						SUMMER CITY BLVD				
						CO 27 3 93				
										24'I
						3 92 END U.S. NAVAL RESERVE				4'I SHD LT
										2ML
						3 66			X	
						NAVY COURT ENT NAVAL RESERVE GATE				
						SV.1 3 64				24'I
										2-1'I SHD
										I C-C
										2ML
						3 44			X	
						U.S. GOVERNMENT RD				
						GATE HOUSE 3 43 GATE HOUSE	FY			24'I
										1'I SHD LT
										I C-C
										2ML

FAS 1211 MAJOR COLLECTOR STATE SECONDARY

2000 INDEX #1
3-15-01

SYSTEM				TRAFFIC		LINE DIAGRAM	TRAFFIC			PAVEMENT DATA
FED. AID.	FUNCT. CLASS.	HWY. SYS.	HPMS SAMPLE	PRKG. REST.	COM/IND ACCESS		CONTROL	COM/IND ACCESS	PRKG. REST.	
						15TH ST				
						MU 5 33 9655				24'I
										3' I SHD LT
										I CRB LT
					E	5 29				8' I SHD RT
						14TH ST				2ML
						BEACH GLEN SCHOOL 5 28 MU 9645			X	
						RD				
						OLD BAYSIDE RD				
						CO 252 5 23 MU 180				24' I
						BAYSIDE				2' I SHD LT
						5 22				6' I SHD RT
										I CRB LT
										2ML
						13th ST				
						MU 5 16 9630			X	
										24' I
										2 ML
						4 97 30 mph				
						4 90			X	
						(8th ST)				
						4 88 L OP 831				24' I
						MU OR U				2-2' I SHD
						4 35				I C-C
										2ML
						4 ~~57~~			X	
										~~24' I~~
										~~2ML~~
						4 ~~26~~ ~~Sample~~				

FAS 1211
MARIN COUNTY
STATE SECONDARY

SHA 51.3 - 8 Revised
4.83

94-4
11-18-94
GD/TM

MARYLAND STATE HIGHWAY ADMINISTRATION

ROAD INVENTORY SHEET

Party Chief: AJ
Recorder: GW
Assistant:
Map No./Dir.: H13 / N
State Coordinates:

Road No.: MD 261
Road Name: BAYSIDE RD
County: CALVERT
Date: 6/23/93
Sheet No.: 5 OF ~~12~~ 13

TRAFFIC CODES
TRAFFIC CONTROLS: STOP SIGN=SS, TRAFFIC LIGHT=T.L., FLASHING RED BALL=F.R.

TRAFFIC CODES
PARKING RESTRICTIONS: A.M. PEAK, P.M. PEAK, A.M./P.M. PEAK, NO PARKING ANYTIME=N.P., COMM/IND. ACCESS=E

SYSTEM: FED. AID.	SYSTEM: FUNCT CLASS	SYSTEM: HWY. SYS.	SYSTEM: HPMS SAMPLE	TRAFFIC: PRKG. REST.	TRAFFIC: COM/IND. ACCESS	LINE DIAGRAM	TRAFFIC: CONTROL	TRAFFIC: COM/IND. ACCESS	TRAFFIC: PRKG. REST.	PAVEMENT DATA
FAS 1211	RURAL MAJOR COLLECTOR STATE SECONDARY									
										24' I
										2-3' I SHD
										2ML
						HARPER RD				
						NEARS AVE				
						MV 9700 5 69 MV 9695	TL		X	
						J K J				
						J C R T				
										24' I
						5 65				2-10' I SHD
										2ML
						5 60			X	
										24' I
						19TH ST				2-3' I SHD
						MV 9690 5 55				2ML
						17TH ST				
						MV 5 44 9670			X	
						16TH ST				24' I
						MV 5 39 9665				3' I SHDLT
										I CRB LT
										8' I SHDRT
										2ML

96-6ST
1-23-97
~~#6 MS~~

01-10ST
2-21-02
GD/EF

LINE DIAGRAM

SYSTEM: FED. AID.	FUNCT. CLASS.	HWY. SYS.	HPMS SAMPLE	TRAFFIC: PRKG. REST.	COM/IND ACCESS	LINE DIAGRAM	TRAFFIC: CONTROL	COM/IND ACCESS	PRKG. REST.	PAVEMENT DATA
NON FA	~~RURAL MAJOR COLLECTOR~~					(27TH ST #1)				
						6 14 MU 9720				24' I
					4J	6 10				2-9 I SHD
						RTL 6 08 ~~30 mph~~				2ML
						CHESAPEAKE BEACH RD				~~J-CRB LT~~
X	X					MD 260 6 07 PT	TL		X	
						VETERANS MEMORIAL PARK				
						~~CHESAPEAKE BEACH RD~~				~~36' I~~
						6 05 ~~MU 50~~				~~3ML~~
						ALLEY D				
						MU 9040 6 04			X	
						48				2-12' I
						26TH ST				16' I PNT MED CLT
						MU 9710 6 01				6' I SHD OUT RT JC-OUT RT
										~~44' I~~ 2ML
										~~J CRB RT~~
					E	CALVERT CO SHERIFF DEPT 5 98				~~3ML~~
						5 96 PC			X	
						(WINDWARD KEY DR)				
						5 94 X OP 661 PVT RD			X	
						X				
						X				
						X				~~24' I~~
					E	5 90 X				~~5' SHD OUT~~
						X				~~2ML~~
						X X 5 81				2-12' I
										10' I PNT MED CLT
						GORDON STINNETT AVE				14' I SHD OUT LT
					#	MUN. 0140 10-3 5 77			→	JC-C OUT
										2ML
						5 84			X	
						STR #400				
						FISHING 5 77 GREEN				24' I
						261' W-W 25'5 SDWK 287' CONS 463' I-BEAM				2-9 I SHD
										2ML

FAS 1211
RURAL MAJOR COLLECTOR
STATE SECONDARY

SHA 51.3 - 8 Revised 4.83

MARYLAND STATE HIGHWAY ADMINISTRATION

ROAD INVENTORY SHEET

94-16
11-18-94
GD/TM
99-2 ST
99 STEET #2
GD-EF
1-17-00

Party Chief: AJ
Recorder: GW
Assistant:
Map No./Dir.: H13 / N
State Coordinates:

Road No.: MD 261
Road Name: BAYSIDE RD
County: CALVERT
Date: 6/23/93
Sheet No.: 10 OF ~~12~~ 13

TRAFFIC CODES
TRAFFIC CONTROLS: STOP SIGN=S.S., TRAFFIC LIGHT=T.L., FLASHING RED BALL=F.R.

TRAFFIC CODES
PARKING RESTRICTIONS: A.M. PEAK, P.M. PEAK, A.M./P.M. PEAK, NO PARKING ANYTIME=N.P., COMM/IND. ACCESS=E

SYSTEM: FED. AID.	SYSTEM: FUNCT CLASS.	SYSTEM: HWY. SYS.	SYSTEM: HPMS SAMPLE	TRAFFIC: PRKG. REST.	TRAFFIC: COM/IND. ACCESS	LINE DIAGRAM	TRAFFIC: CONTROL	TRAFFIC: COM/IND. ACCESS	TRAFFIC: PRKG. REST.	PAVEMENT DATA
						6 49		E		
						6 45		E		24 I
						6 42 To T.H.		E		7'I 4'125
						(SEWAGE PLANT RD)				5'I S 1 LT
						MV 9765 6 39				JCB LT 2 mL
					E	FIRE DEPT 6 33	TL			
					J					
					E	(30TH ST) S.C. 6 28 MV 0275				
						29TH ST #2				
						MV 9740 6 24				
						29TH ST #1				
						6 23 MV 220				
						28TH ST #2				
						MV 9730 6 19				
						28TH ST #1				
						6 18 MV 170				
						27TH ST #2				
						MV 9725 6 15				24'I
										2-5'I S HD
										2mL
										J CRB LT

RURAL PR
RURAL COLLECTOR
STATE SECONDARY

95-3,4 MV North Beach
4-5-96 ALIBB

11 of 12

95-3 A\T

SYSTEM				TRAFFIC		LINE DIAGRAM	TRAFFIC			PAVEMENT DATA
FED. AID.	FUNCT. CLASS.	HWY. SYS.	HPMS SAMPLE	PRKG. REST.	COM/IND ACCESS		CONTROL	COM/IND ACCESS	PRKG. REST.	
										20' I
										12' I SHD LT
										JC LT
										2 ML
						6 91				
						3RD ST				
						MV 9030 6 88				
										20' I
						2ND ST				~~24' I~~
						MV 9020 6 78				~~12' I SHD RT~~
										~~JC LT~~
										JC LT JC-RT
						CHESTNUT AVE →				~~2 ML~~ 1 ML
						MV 0040 6 74				
						6 67				
										13' I
										8' I SHD LT
										1 ML
						C ST				~~36' I~~ ICRT
						6 64 MV 0230				JC-S LT
										~~2 ML~~
						6 62				
						CHESAPEAKE AVE				
						MV 0030 6 61				
						1ST ST				
						MV 9010				
						(31ST ST)				24' I
						6 49 MV 240				2-5' I SHD
										2 ML

BOARDWALK

BAY AVE

ONE WAY

BAYSIDE AVE

PKG

PRKG

FA

MAP MAKE MINOR ADJUSTMENTS TO STATE SECONDARY

IMPF

VT MAP

ROVEMEN

* 6.61-7.45 Mun. Maint per SHA Transfer Agreement 9/20/94

SHA 51.3 - 8 Revised 4.83

MARYLAND STATE HIGHWAY ADMINISTRATION

ROAD INVENTORY SHEET Chesapeake Ave

Party Chief: Balzarina
Recorder: Powers
Assistant:
Map No./Dir.: (H13) /
State Coordinates:

Road No.: MD 261
Road Name: Bayside RD
County: Calvert
Date: 3-31-98
Sheet No.: 11 OF 13

75-3 (mu)
69-3 (mu)
70-1 (mu)

TRAFFIC CODES: TRAFFIC CONTROLS: STOP SIGN-SS, TRAFFIC LIGHT=T.L., FLASHING RED BALL=F.R.

TRAFFIC CODES: PARKING RESTRICTIONS: A.M. PEAK, P.M. PEAK, A.M./P.M. PEAK, NO PARKING ANYTIME=N.P., COMM/IND. ACCESS=E

SYSTEM: FUNCT CLASS	SYSTEM: HWY SYS	SYSTEM: HPMS SAMPLE	TRAFFIC: PKG. REST	TRAFFIC: COM/IND ACCESS	LINE DIAGRAM	TRAFFIC: CONTROL	TRAFFIC: COM/IND ACCESS	TRAFFIC: PKG. REST	PAVEMENT DATA
Rural Minor Collector	State Secondary	X Mun. Maint. per SHA Transfer Agr. 9/20/94							22'I
									~~8'I shd RT~~
									~~5'I shd LT~~
					3rd ST				~~JC&RF C~~
					Mu 6 83 9030			X	2ML
				E	Town hall 6 77				
					2nd ST				
					Mu 6 72 9020				
									22'I
					Chestnut Ave				2-8'I SHDs
				4 5	6 69 Mu 0040 →		4 5		JC-C
					6				2ML
									~~22'I~~
				E	Church 6 65 25 mph				~~7'I shd RT~~
									~~7'I shd LT~~
									~~JC-C, 2ML~~
					1ST ST				
					X Mu 6 61 9010			X	
					NORTH BEACH Corp Limits				
					CHESAPEAKE BEACH Corp Limits				
									24'I
									7'I shd RT
									5'I shd LT
					(31ST ST)				2 ML JC&B LT
					6 49 Mu 0240			X	

Chesapeake Ave

Bayside RD

COUNTY _____ ROAD NO. MD 261 PAGE 12 OF 13

SYSTEM: FUNCT. CLASS	SYSTEM: HWY SYS	SYSTEM: NHS	SYSTEM: SAMPLE	TRAFFIC: PREG. RESI.	TRAFFIC: COM/IND ACCESS	LINE DIAGRAM	TRAFFIC: CRITERIA	TRAFFIC: COM/IND ACCESS	TRAFFIC: PREG. RESI.	PAVEMENT DATA
						Alley #10 MU 8010				
						711 parking LOT	E			24' I
						~~7th ST MU 9075 0.00~~				~~6' I shd RT~~
										Jc-c
						~~Bay Ave~~				2 ML
						709 MU 0025 9075 0.41	SS		X	
						~~Chesapeake Ave MU 0030 0.20~~				22' I
										2.8' I shd
										Jc-c
						~~7th ST (90°)~~				2 ML
						703	SS		X	
						Alley #1				
						701 MU 8010				~~20' I~~
										~~8' I shd RT~~
										~~6' I shd RT~~
										~~Jcb-c I~~
						~~699~~			X	~~2 ML~~
						697 condos	E			
						~~Alley #7~~				
						~~696 MU 9070~~				22' I
										~~8' I shd~~
										Jc-c
						5th ST				2 ML
						MU 693 9050			X	
						11th ST				
						688				22' I
										8' I shd RT
										~~5' I shd LT~~
										~~Jcb-c~~
										2 ML

Rural Minor Collector

Mun. Mnt. per SHA - Transfer agmnt 9/20/94

SHA 51.3 - 8 Revised 4.83

MARYLAND STATE HIGHWAY ADMINISTRATION

ROAD INVENTORY SHEET

Party Chief: Balzanna
Recorder: Powers
Assistant:
Map No./Dir.: H-13 /
State Coordinates:

Road No.: MD 261
Road Name: (Bay Ave)
County: Calvert
Date: 3-31-98
Sheet No.: 13 OF 13

TRAFFIC CODES: TRAFFIC CONTROLS: STOP SIGN-SS, TRAFFIC LIGHT=T.L., FLASHING RED BALL=F.R.

TRAFFIC CODES: PARKING RESTRICTIONS: A.M. PEAK, P.M. PEAK, A.M./P.M. PEAK, NO PARKING ANYTIME=N.P., COMM/IND. ACCESS=E

SYSTEM: FUNCT CLASS	SYSTEM: HWY SYS	SYSTEM: HPMS SAMPLE	TRAFFIC: PKG. REST.	TRAFFIC: COM/IND ACCESS	LINE DIAGRAM	TRAFFIC: CONTROL	TRAFFIC: COM/IND ACCESS	TRAFFIC: PKG. REST.	PAVEMENT DATA
					Beach Ave				
					0.03				
					Anne Arundel Co				
1	1				Calvert Co 745				1
					Corp Limits CBC of North Beach				
					L W D 18' 27' 5'				
									20' I
									2-2' I SHD
					741 Beach Access		E		2 ML
					7~~0~~24			X	4
									20' I
									24' I SHD
									J-CRD LT
									2 ML
					9th ST				
					Mu 720 9090			X	
									~~4 I SHD RT~~
									~~8' I SHD LT~~
									~~20' I~~
					715	E			~~2 ML~~
									~~C-C~~
									~~J CRD LT~~
					8th ST				
					Mu 9080 714			X	
									24' I
									~~6' I~~ shd ~~RT~~
									J-C
									2 ML
Rural Minor Collector				4 I S					
Mun Maint. per SHA Transfer Agreement 9/20/94									

COUNTY _____ ROAD NO. _____ PAGE ___ OF ___

SYSTEM				TRAFFIC		LINE DIAGRAM	TRAFFIC			PAVEMENT DATA
	FUNCT CLASS	HWY SYS	HPMS SAMPLE	PKG. REST.	COM/IND ACCESS		LOW/HEAVY	COM/IND ACCESS	PKG. REST.	

SHA 51.3 - 8 Revised
4.83

MARYLAND STATE HIGHWAY ADMINISTRATION

ROAD INVENTORY SHEET

94-24
BB-AH
1/15/94

23APR 97
AL/RL
STR. I

GPSSR-98
5.15.98
BG/SS

Party Chief: AJ
Recorder: GW
Assistant:
Map No./Dir.: H-12 / E
State Coordinates: 389 - 302

Road No.: MD 262
Road Name: Lower Marlboro Rd
County: Calvert
Date: 6/24/93
Sheet No.: 1 OF 67

SYSTEM: FED. AID.	SYSTEM: FUNCT. CLASS.	SYSTEM: HWY. SYS.	SYSTEM: HPMS SAMPLE	TRAFFIC: PRKG. REST.	TRAFFIC: COM/IND. ACCESS	LINE DIAGRAM	TRAFFIC: CONTROL	TRAFFIC: COM/IND. ACCESS	TRAFFIC: PRKG. REST.	PAVEMENT DATA
						PT 0 ~~56~~ 79				
						35°				
										20' I
										I CPP LT
						PRC 0 ~~77~~ 79 PRC				2ML
						60°				
						~~Towns Chapel Rd~~				
						0 ~~69~~ 69 Co 97				
						0 ~~55~~ 55 PC				
						0 ~~31~~ 31 40 MPH				
						Scaggs Rd				
						0 ~~28~~ 31 Co 125				20' I
										2ML
						0 01 35 MPH				
						Chaneyville Rd / Lower Marlboro Rd				
						Co 6 0 00 Co 650	SS			
										MI
						~~Road~~ 0 00 ~~End~~				
						XXX (Timber Wharf)				
						Patuxent River				

NON FR
RURAL MINOR COLLECTOR
STATE SECONDARY

TRAFFIC CODES

TRAFFIC CONTROLS: STOP SIGN=SS, TRAFFIC LIGHT=T.L., FLASHING RED BALL=F.R.

TRAFFIC CODES

PARKING RESTRICTIONS: A.M. PEAK, P.M. PEAK, A.M./P.M. PEAK, NO PARKING ANYTIME=N.P., COMM/IND. ACCESS=E

SYSTEM				TRAFFIC		LINE DIAGRAM	TRAFFIC			PAVEMENT DATA
FED. AID.	FUNCT. CLASS.	HWY. SYS.	HPMS SAMPLE	PRKG. REST.	COM/IND ACCESS		CONTROL	COM/IND ACCESS	PRKG. REST.	
						ACADEMY DR				
						PT CO 693 1+23				
						35°				
						PC 1+27				
						1+09 PT				
						40°				
						1+01 PC				
						30 mph				
						RT 0+92				
						CASEY WAY				
						CO 951 ~~DX~~ ~~DX~~ 0+90				20'I
										2mL
						LT 0+86			X	
										20'I
										I CRB LT
										2mL

NLDA / NON FA
MINOR MINOR COLLECTOR
STATE SECONDARY

SHA 51.3 - 8 Revised
4.83

MARYLAND STATE HIGHWAY ADMINISTRATION

ROAD INVENTORY SHEET

Party Chief: A.J.
Recorder: G.W.
Assistant:
Map No./Dir.: H-12 / E
State Coordinates:

Road No.: MD 262
Road Name: LOWER MARLBORO RD
County: CALVERT
Date: 6/24/93
Sheet No.: 3 OF 67

TRAFFIC CODES
TRAFFIC CONTROLS: STOP SIGN=S.S., TRAFFIC LIGHT=T.L., FLASHING RED BALL=F.R.

TRAFFIC CODES
PARKING RESTRICTIONS: A.M. PEAK, P.M. PEAK, A.M./P.M. PEAK, NO PARKING ANYTIME=N.P., COMM/IND. ACCESS=E

SYSTEM				TRAFFIC		LINE DIAGRAM	TRAFFIC			PAVEMENT DATA
FED. AID.	FUNCT CLASS.	HWY. SYS.	HPMS SAMPLE	PRKG. REST.	COM/IND. ACCESS		CONTROL	COM/IND. ACCESS	PRKG. REST.	
	RURAL MINOR COLLECTOR STATE SECONDARY					2+00 22' ACCEL; EARL ST; 2+36 Co 8x0; 2+75 10' RTL JCT; PT; 30°; 1+98; PC; 1+75				
						PT; 30°; PC; 1+44				20' I; 2 ML
						1+86				
						1+77 JCT RTL; BRISCOE TURN RD; DAVIS RD; Co 2; 1+34 Co 695; 10' I; 1+75				~~36' I~~; ~~2 ML~~
										~~20' I~~; ~~2 ML~~

SYSTEM				TRAFFIC		LINE DIAGRAM	TRAFFIC			PAVEMENT DATA
FED. AID.	FUNCT. CLASS.	HWY. SYS.	HPMS SAMPLE	PRKG. REST.	COM/IND ACCESS		CONTROL	COM/IND ACCESS	PRKG. REST.	
						PC 2 ~~98~~ 91				
						2 ~~89~~ 82				
						RTL				
						BREEZY KNOLLS LA				
						~~98~~ ~~78~~ 2 ~~85~~ 78				
						CO 911				
						14' T ASPH				
						2 ~~58~~ 75				
						BRIARWOOD DR				
						2 ~~72~~ 65 PVT RD				
										20' I
										2 ML
						MILL BRANCH RD				
						2 ~~88~~ 21 Co 9			X	
						STR # 40N				
						CHEW	2 ~~24~~ 17	CREEK		20' I
						1-20' CONC. SPAN				IC-C
						24' I W-W				2 ML
						2 ~~10~~ 03			X	
										20' I
										2 ML

NON FA
RURAL MINOR COLLECTOR
STATE SECONDARY

SHA 51.3 - 8 Revised
4.83

MARYLAND STATE HIGHWAY ADMINISTRATION

ROAD INVENTORY SHEET

96-95T
BB/MG
1-22-97
23 APR 97
AL/RL
STR. I
ST. Rd GPS
5-14-98
SS/BB

CO-6 [illegible]
3-16-01

Party Chief	AJ	Road No.	MD 263
Recorder	(GN)	Road Name	PLUM POINT RD
Assistant		County	CALVERT
Map No./Dir.	I-12 / E	Date	10/25/93
State Coordinates	911-273	Sheet No.	1 OF 9

SR-02
6-19-02
GD/RI

TRAFFIC CODES
TRAFFIC CONTROLS: STOP SIGN=SS, TRAFFIC LIGHT=T.L., FLASHING RED BALL=F.R.

TRAFFIC CODES
PARKING RESTRICTIONS: A.M. PEAK, P.M. PEAK, A.M./P.M. PEAK, NO PARKING ANYTIME=N.P., COMM/IND. ACCESS=E

SYSTEM				TRAFFIC		LINE DIAGRAM	TRAFFIC			PAVEMENT DATA
FED. AID.	FUNCT CLASS.	HWY. SYS.	HPMS SAMPLE	PRKG. REST.	COM/IND. ACCESS		CONTROL	COM/IND. ACCESS	PRKG. REST.	
						0 52		E		
						0 42				24' I
						RTL				27' I Lt
						CECIL LA				
						Co 0 37 415				2ML
						TL				
						0 34 7				
						0 13 50 MPH				
						0 07				
						HUNTING 0 00 CREEK				
						T-30' I Conc & Plank				24' I
						RTL				'J' CRT
						00 X 3		E		~~6' I Lt~~
										~~6' I Rt~~
						SOLOMONS T SLAND RD				2ML
V	V	V				MD 000 2	TL			V 10' I Lt

FAS 1211
ALL MAJOR COLLECTOR STATE & SECONDARY

SYSTEM				TRAFFIC		LINE DIAGRAM	TRAFFIC			PAVEMENT DATA
FED. AID.	FUNCT. CLASS.	HWY. SYS.	HPMS SAMPLE	PRKG. REST.	COM/IND ACCESS		CONTROL	COM/IND ACCESS	PRKG. REST.	
FAS 1211	RURAL MAJOR COLLECTOR	STATE SECONDARY								~~24' I~~
										~~2-9' I SHD~~
										~~2 ML~~
						1 43			X	
						X PC 1 38				24' I
						X				9' I SHD LT
						PC 1 ~~24~~ 25				12' I SHD RT
										JCB RT
										2 ML
						1 23 PLUM POINT ELEM		E		~~24' I~~
						RT LT JCB RT				~~9' I SHD LT~~
						1 21				~~10' I SHD RT~~
						1 18			X	~~2 ML~~
						~~1 12~~			X	
										24' I
										2-9' I SHD
										2 ML
						0 85			X	
						0 78				
						KIMPERLY LA				
						0 75 CO 793				24' I
										2-10' I SHD
										2 ML
						PT 0 72				
						30° 0 64			X	
										24' I
										2-9' I SHD
						PC 0 60				2 ML

SHA 51.3 - 8 Revised
4.83

00-EX#3
SS/AO
3-15-01

MARYLAND STATE HIGHWAY ADMINISTRATION

ROAD INVENTORY SHEET

Party Chief: AJ
Recorder: GW
Assistant:
Map No./Dir.: I-12 / E
State Coordinates:

Road No.: MD ~~73~~ 263
Road Name: PLUM POINT RD
County: CALVERT
Date: 6/25/93
Sheet No.: 3 OF 9

TRAFFIC CODES
TRAFFIC CONTROLS: STOP SIGN=SS, TRAFFIC LIGHT=T.L., FLASHING RED BALL=F.R.

TRAFFIC CODES
PARKING RESTRICTIONS: A.M. PEAK, P.M. PEAK, A.M./P.M. PEAK, NO PARKING ANYTIME=N.P., COMM/IND. ACCESS=E

SYSTEM: FED. AID.	SYSTEM: FUNCT CLASS.	SYSTEM: HWY. SYS.	SYSTEM: HPMS SAMPLE	TRAFFIC: PRKG. REST.	TRAFFIC: COM/IND. ACCESS	LINE DIAGRAM	TRAFFIC: CONTROL	TRAFFIC: COM/IND. ACCESS	TRAFFIC: PRKG. REST.	PAVEMENT DATA
FAS 1211	RURAL MAJOR COLLECTOR	STATE SECONDARY								
						(Cox Rd)				
						PC Co 83 188				
						OLD PLUM POINT RD				
						171 MD 761				24'I
										2-9'I SHD
										2mL
						167 PT			*	
						164 OLD PLUM POINT RD				
						164 MD PLUM POINT RD 761		E		24'I
										9'I SHD LT
						161				12'I SHD RT
										JCB RT
						PRC 154 PRC				2mL
						152			*	
						BYPASS 151 A		E		
						149				
						146				~~24'I~~
										~~2-9'I SHD~~
										~~2mL~~

00-11ST
SS/AA
5-15-01

95-5ST
4-5-96
AL/BB

98-9 ST
1/29/99
SS/RB

01-12 T
2-21-02
GD/EF

LINE DIAGRAM

SYSTEM				TRAFFIC			TRAFFIC			
FED. AID.	FUNCT. CLASS.	HWY. SYS.	HPMS SAMPLE	PRKG. REST.	COM/IND ACCESS		CONTROL	COM/IND ACCESS	PRKG. REST.	PAVEMENT DATA

FAS 1211
ANNAPOLIS GLADE CON
STATE SECONDARY

EVANS RD
Co 159
PT
2+99
30°
PRC
2+85
PRC
50°
PC
2+67
LeKa DR
2+59 (FROM) 99-4ST ~~TO 9 ST~~
(00-1ST)
2+52
LT
SYCAMORE PL
Co 38
2+47
PT
EMMANUEL CHURCH RD
2+36
Co 35
30°
RT
2+28
LT
PC
2+25
WOODLAND DR
Co 566
2+00 LADY ANNES WAY
PT
2+06 ~~788~~
Co 1063
30°
2+02
2+01
PC
PT
1+99
50°
24
2+75
2+44
2+01

SHA 51.3 - 8 Revised
4.83

MARYLAND STATE HIGHWAY ADMINISTRATION

ROAD INVENTORY SHEET

Party Chief: AJ
Recorder: GW
Assistant:
Map No./Dir.: I-12 / E
State Coordinates:

Road No.: MD 263
Road Name: PLUM POINT RD
County: CALVERT
Date: 6/25/93
Sheet No.: 6 OF 9

TRAFFIC CODES
TRAFFIC CONTROLS: STOP SIGN=S.S., TRAFFIC LIGHT=T.L., FLASHING RED BALL=F.R.

TRAFFIC CODES
PARKING RESTRICTIONS: A.M. PEAK, P.M. PEAK, A.M./P.M. PEAK, NO PARKING ANYTIME=N.P., COMM/IND. ACCESS=E

SYSTEM: FED. AID.	SYSTEM: FUNCT CLASS.	SYSTEM: HWY. SYS.	SYSTEM: HPMS SAMPLE	TRAFFIC: PRKG. REST.	TRAFFIC: COM/IND. ACCESS	LINE DIAGRAM	TRAFFIC: CONTROL	TRAFFIC: COM/IND. ACCESS	TRAFFIC: PRKG. REST.	PAVEMENT DATA
FA3 1211	RURAL MAJOR COLLECTOR STATE SECONDARY					3+57 PT				
						30°				
						3+76 PC				
						PT 3+67				
						3+67 REFUSE SITE		E		
						60°				
						3+61				
						PC 3+42				
						PT 3+32				
						35° TWIN OAK LA / PVT RD 3+21				
						PC 3+07				24' I
										2-8' I SHD
						3+03				2 ML

94-10 ST
11-19-94
GD/TM

RE-32, 6 ST.
4.596
ALIBB

SYSTEM				TRAFFIC		LINE DIAGRAM	TRAFFIC			PAVEMENT DATA
FED. AID.	FUNCT. CLASS.	HWY. SYS.	HPMS SAMPLE	PRKG. REST.	COM/IND ACCESS		CONTROL	COM/IND ACCESS	PRKG. REST.	
						4.96 PT				
						4.12 Wildflower Ln				
						4.89 ~~Co 748~~ Co 948 30°				
						4.84 STELLA Dr. PC				
						4.80 ~~Co 789~~ Co 1112				
						4.76				
						Loring Dr Co 959 4.71				
						4.67				
						PT 4.35 CBC 5'x 6"x 1'				
						40°				
						PC 4.19				
						4.16 40 MPH				25'I
						4.11 SPUR 60°				2ML
						0.021 M'I + CLT SAME SPUR				
						90° Co 961 4.09				
						180° SPUR STINNETT RD				
						4.07 Co 34 30°				24'I
										2ML

MIN PA
MUNICIPAL PLANNING COLLECTOR
STATE SECONDARY

X X

RAS 1211
ROUTE PLANNER

SHA 51.3 - 8 Revised 4.83

MARYLAND STATE HIGHWAY ADMINISTRATION

ROAD INVENTORY SHEET

Party Chief: AJ
Recorder: GW
Assistant:
Map No./Dir.: I-13#1 / E
State Coordinates:

Road No.: MD 263
Road Name: Plum Point Rd
County: Calvert
Date: 6/25/93
Sheet No. 8 OF 9

TRAFFIC CODES
TRAFFIC CONTROLS: STOP SIGN=S.S., TRAFFIC LIGHT=T.L., FLASHING RED BALL=F.R.

TRAFFIC CODES
PARKING RESTRICTIONS: A.M. PEAK, P.M. PEAK, A.M./P.M. PEAK, NO PARKING ANYTIME=N.P., COMM/IND. ACCESS=E

SYSTEM: FED. AID.	SYSTEM: FUNCT. CLASS.	SYSTEM: HWY. SYS.	SYSTEM: HPMS SAMPLE	TRAFFIC: PKG. REST.	TRAFFIC: COM/IND. ACCESS	LINE DIAGRAM	TRAFFIC: CONTROL	TRAFFIC: COM/IND. ACCESS	TRAFFIC: PKG. REST.	PAVEMENT DATA
NON FA	RURAL MAJOR COLLECTOR	STATE SECONDARY				OP 327				
						608				
						RIDGE RD				
						CO 96 604				
						577			PT	
						WILSON RD			45°	
						568 CO 36				
						PLUM POINT 562 CBC			PC	
						1-20' CONC SPAN				
						TOBACCO RD				
						CO 32 54				
						542 CBC 6' x 24' x 5'				20' I
						Hole CT 4505				2ML
						99-16 ST OP 822 4501				
						4498				

SYSTEM				TRAFFIC		LINE DIAGRAM	TRAFFIC			PAVEMENT DATA
FED. AID.	FUNCT. CLASS.	HWY. SYS.	HPMS SAMPLE	PRKG. REST.	COM/IND ACCESS		CONTROL	COM/IND ACCESS	PRKG. REST.	

SHA 51.3 - 8 Revised 4.83

MARYLAND STATE HIGHWAY ADMINISTRATION

ROAD INVENTORY SHEET

SR-02 6-18-02 GD/RI

29APR97 AL/RL STR.I.

97-12 ST 2-17-98 BB/AP

GPSSR-98 5.15.98 BB/SS

Party Chief: G. DAVIS
Recorder: G. WILLIAMS
Assistant:
Map No./Dir.: J13 / E
State Coordinates: 968-202

Road No.: MD 497
Road Name: COVE POINT RD
County: CALVERT
Date: 6/29/93
Sheet No. 1 OF 4

TRAFFIC CODES: TRAFFIC CONTROLS: STOP SIGN=SS, TRAFFIC LIGHT=T.L., FLASHING RED BALL=F.R.

TRAFFIC CODES: PARKING RESTRICTIONS: A.M. PEAK, P.M. PEAK, A.M./P.M. PEAK, NO PARKING ANYTIME=N.P., COMM/IND. ACCESS=E

SYSTEM: FED. AID.	SYSTEM: FUNCT. CLASS.	SYSTEM: HWY. SYS.	SYSTEM: HPMS SAMPLE	TRAFFIC: PRK.G. REST.	TRAFFIC: COM/IND. ACCESS	LINE DIAGRAM	TRAFFIC: CONTROL	TRAFFIC: COM/IND. ACCESS	TRAFFIC: PRK.G. REST.	PAVEMENT DATA
						LITTLE COVE POINT RD				
						1 30 CO 75				
						077				
						END TO COVE POINT PARK RTL				
						074				
						12" JCBR				
						071				
						030 45 MPH				20'I
						CEM. 029				2ML
						~~023 50 MPH~~				
						SPRS.02, 16'I 027 JCB-IT			X	
					E	CHURCH .01/16'I JC-ET 026				32'I JC-C
						RD 765-Q				2ML
			K			H.G. TAVERN MD SPR .01 18'I 025	TL SS		X	
						8" ISHRT 020 12		E		24'I
						PARK & RIDE 30 MPH 023				2-10'I STHD
						003 RTL				2ML
V	V	V				MD 00 2	FR		Y	
						BEGIN				

NON FED AID SECONDARY STATE SECONDARY 20 497 0000

SYSTEM				TRAFFIC		LINE DIAGRAM	TRAFFIC			PAVEMENT DATA
FED. AID.	FUNCT. CLASS.	HWY. SYS.	HPMS SAMPLE	PRKG. REST.	COM/IND ACCESS		CONTROL	COM/IND ACCESS	PRKG. REST.	
						TINA'S CIRCLE				
						187 PVT RD				
										20' I
										2 ML
						PT 178			X	
										20' I
										3' I SHDRT
										I C-RT
						30°				2 ML
						BOBBY'S LANE / PVT RD				
						172			X	
						166				
						PC 163				
						154 40 MPH				
						151				
						18' I RT				
					E	NATURAL GAS TERMINAL 148				20' I
										2 ML
										X

FOR URBAN CORRIDOR STATE SELECTION

1

BY 97 00000

SHA 51.3 - 8 Revised
4.83

MARYLAND STATE HIGHWAY ADMINISTRATION

ROAD INVENTORY SHEET

Party Chief: GD
Recorder: GW
Assistant:
Map No./Dir.: J-13 / E
State Coordinates:

Road No.: MD 497
Road Name: Cove Point Rd
County: Calvert
Date: 6/29/93
Sheet No. 3 OF 4

TRAFFIC CODES
TRAFFIC CONTROLS: STOP SIGN=S.S., TRAFFIC LIGHT=T.L., FLASHING RED BALL=F.R.

TRAFFIC CODES
PARKING RESTRICTIONS: A.M. PEAK, P.M. PEAK, A.M./P.M. PEAK, NO PARKING ANYTIME=N.P., COMM/IND. ACCESS=E

SYSTEM: FED. AID.	SYSTEM: FUNCT CLASS.	SYSTEM: HWY. SYS.	SYSTEM: HPMS SAMPLE	TRAFFIC: PRKG. REST.	TRAFFIC: COM/IND. ACCESS	LINE DIAGRAM	TRAFFIC: CONTROL	TRAFFIC: COM/IND. ACCESS	TRAFFIC: PRKG. REST.	PAVEMENT DATA
						BEACON WAY				
						2 60 Co 548				
						RT				
						RT				22' I
						2 56 PC				2' I=42' LT
										2 ML
						2 49 PT				
						COVE LAKE RD				
						2 41 Co 536				X
						RT 3CB-E 35°				
						2 39				
						2 37 PC				
						2 26 PT				22' I
										2-4' I SHD
						30°				2 ML
						2 19				X
						2 16 PC				
										20' I
										2 ML

NON FA
URBAN COLLECTOR
STATE SECONDARY

SYSTEM				TRAFFIC		LINE DIAGRAM	TRAFFIC			PAVEMENT DATA
FED. AID.	FUNCT. CLASS.	HWY. SYS.	HPMS SAMPLE	PRKG. REST.	COM/IND ACCESS		CONTROL	COM/IND ACCESS	PRKG. REST.	
						LIGHTHOUSE BLVD Co 112				
						2.68 END SHA MAINT. PT				
						45°				20'I 2ML
						2.61 30 MPH				
						~~30 MPH~~				22'I 6'I SHLDT 2ML

NW FA
VIRGIN CALCULATED
STATE SECONDARY

SHA 51.3 - 8 Revised 4.83

MARYLAND STATE HIGHWAY ADMINISTRATION

SR-02
6-18-02
GO/RI

22APR97
AL/RL
STR. I.
GASSR-98
5,1498
B6/55

ROAD INVENTORY SHEET

Party Chief: G. DAVIS
Recorder: G. WILLIAMS
Assistant:
Map No./Dir.: 4-12 / N
State Coordinates: 908-241

Road No.: MD 508
Road Name: ADELIWA RD
County: CALVERT
Date: 7/9/93
Sheet No.: 1 OF 2

TRAFFIC CODES
TRAFFIC CONTROLS: STOP SIGN=SS, TRAFFIC LIGHT=T.L., FLASHING RED BALL=F.R.

TRAFFIC CODES
PARKING RESTRICTIONS: A.M. PEAK, P.M. PEAK, A.M./P.M. PEAK, NO PARKING ANYTIME=N.P., COMM/IND. ACCESS=E

SYSTEM: FED. AID.	SYSTEM: FUNCT CLASS.	SYSTEM: HWY. SYS.	SYSTEM: HPMS SAMPLE	TRAFFIC: PRKG. REST.	TRAFFIC: COM/IND. ACCESS	LINE DIAGRAM	TRAFFIC: CONTROL	TRAFFIC: COM/IND. ACCESS	TRAFFIC: PRKG. REST.	PAVEMENT DATA
						0.92				
						RT 231 (B)				
						DIANE CT				
						Co 480 0.88				
						BLOSSOM LANE PVT RD				
						0.57				
						ALLEN EARLIE RD				
						PVT RD 0.49				
						0.32 50 MPH				
						SANDY POINT RD				
						Co 53 0.31				
						0.03 30 MPH				22' I 2ML
						SIXES RD				
						Co 54 0.00 MD 506				
						ADELIWA RD 0.57				
						CO				

NON FA
RURAL MINOR COLLECTOR
STATE SECONDARY

SYSTEM				TRAFFIC		LINE DIAGRAM	TRAFFIC			PAVEMENT DATA
FED. AID.	FUNCT. CLASS.	HWY. SYS.	HPMS SAMPLE	PRKG. REST.	COM/IND ACCESS		CONTROL	COM/IND ACCESS	PRKG. REST.	
NON FA	RURAL MAJOR COLLECTOR	STATE SECONDARY			E	HALLOWING RD. 231 / MO / 120 / 116 / 106 / H / VALLEY LEE CT / 105 / CO 727 / 103	SS	E		22'I 2ML

SHA 51.3 - 8 Revised
4.83

MARYLAND STATE HIGHWAY ADMINISTRATION

ROAD INVENTORY SHEET

SR-02
GO/RI

93-3
11-5-93
DT/TM
29APR97
AL/RL
STR. I,
GPSSR-98
5.15.98
BB/SS

Party Chief	G. Davis	Road No.	MD 760
Recorder	G. Williams	Road Name	Rousby Hall Rd
Assistant		County	Calvert
Map No./Dir.	K-13/J-13 / N	Date	6/29/93
State Coordinates	158-179	Sheet No.	1 OF 8

TRAFFIC CODES
TRAFFIC CONTROLS: STOP SIGN=S.S., TRAFFIC LIGHT=T.L., FLASHING RED BALL=F.R.

TRAFFIC CODES
PARKING RESTRICTIONS: A.M. PEAK, P.M. PEAK, A.M./P.M. PEAK, NO PARKING ANYTIME=N.P., COMM/IND. ACCESS=E

SYSTEM: FED. AID.	SYSTEM: FUNCT CLASS.	SYSTEM: HWY. SYS.	SYSTEM: HPMS SAMPLE	TRAFFIC: PRKG. REST.	TRAFFIC: COM/IND. ACCESS	LINE DIAGRAM	TRAFFIC: CONTROL	TRAFFIC: COM/IND. ACCESS	TRAFFIC: PRKG. REST.	PAVEMENT DATA
						(PVT RD)				
						0.51				
						JOHNSON DR				
						OP 214 0.47				
						0.40 PVT RD				
						HANGE AVE				
						0.38 OP 21				
						DEER DR				
X	X					OP 216 0.12				24' I
						0.11 50 MPH				2-9' SHD
										2ML
						ROUSBY RD MARYLAND AVE				
						0.06 Co ~~342~~ 132			X	
						40' 0.01				24' I
						STUR. 01/30/I ICC				2ML
						ICC 2MR 01/30/I (Rousby Rd)				
X	X	X				0.00 Co ~~342~~ 342			X	
						GATE				
						ENT. SHP PT. PEDIMENT PARK				

NON FA
X X URBAN LOCAL STATE SECONDARY
FAS 12/5
X X URBAN MINOR ARTERIAL

SYSTEM				TRAFFIC		LINE DIAGRAM	TRAFFIC			PAVEMENT DATA
FED. AID.	FUNCT. CLASS.	HWY. SYS.	HPMS SAMPLE	PRKG. REST.	COM/IND ACCESS		CONTROL	COM/IND ACCESS	PRKG. REST.	
						CHESTNUT DR OP 231				
						0.92 PC				
						(PVT RD) 0.81				
						RIVER VIEW DR 0.78 OP 220				
					E	0.77				
						PORT DR 0.73 CO 797				
						(PVT RD) 0.65				
						HARBOR LA OP 213 0.55				
						STARBOARD LA 0.54 OP 219				24' I -9/1 SHR 2ML

FAS 1215
URBAN MINOR ARTERIAL
STATE SECONDARY

SHA 51.3 - 8 Revised
4.83

MARYLAND STATE HIGHWAY ADMINISTRATION

ROAD INVENTORY SHEET

Party Chief: GD
Recorder: GW
Assistant:
Map No./Dir.: 5-3 / N
State Coordinates:

Road No.: MD 760
Road Name: Rousby Hall Rd
County: Calvert
Date: 6/21/93
Sheet No.: 3 OF 8

TRAFFIC CODES
TRAFFIC CONTROLS: STOP SIGN=S.S., TRAFFIC LIGHT=T.L., FLASHING RED BALL=F.R.

TRAFFIC CODES
PARKING RESTRICTIONS: A.M. PEAK, P.M. PEAK, A.M./P.M. PEAK, NO PARKING ANYTIME=N.P., COMM/IND. ACCESS=E

SYSTEM: FED. AID.	SYSTEM: FUNCT CLASS.	SYSTEM: HWY. SYS.	SYSTEM: HPMS SAMPLE	TRAFFIC: PRKG. REST.	TRAFFIC: COM/IND. ACCESS	LINE DIAGRAM			TRAFFIC: CONTROL	TRAFFIC: COM/IND. ACCESS	TRAFFIC: PRKG. REST.	PAVEMENT DATA
							1.68	40" CMP				
						Anchor Rd						
						OP 206	1.57					
						Rawe Rd						
						OP 208	1.47					
						Harbor Dr		Barreda Blvd				
						OP 680	1.38	OP 225				
						Cove Dr						
						OP 209	1.24					
							1.20	60" CMP				
						Elkins La						
						Pvt Rd	1.11	PT				
								60°				24' I
												2-9' SHD
												2 ML

BAS 1215
Urban Minor Arterial
State Secondary

SYSTEM				TRAFFIC		LINE DIAGRAM	TRAFFIC			PAVEMENT DATA
FED. AID.	FUNCT. CLASS.	HWY. SYS.	HPMS SAMPLE	PRKG. REST.	COM/IND ACCESS		CONTROL	COM/IND ACCESS	PRKG. REST.	
FAS 1215	UNSAC FLAGS ARTERIAL	STATE SECONDARY				PT				
						30°				
						216 48" CMP				
						PC				
						248				
						FRONTIER TRAIL				
						PVT RD 280				
						GATE (COYOTE TRAIL) OP 294				
						289 PT				
						30°				
				E		MARINA 216 PC				
						209 48" CMP				
						(VALERIE LA) OP 205				
						203				
						197				
						(CLUBHOUSE DR)				
						196 OP 252 PT				
						BYPASS				
						PVT RD *SEE NOTES				
						193 30°				
						181 PC				24' I
										2-94
										2ML

SHA 51.3 - 8 Revised
4.83

MARYLAND STATE HIGHWAY ADMINISTRATION

ROAD INVENTORY SHEET

Party Chief	GD	Road No.	MD 760
Recorder	GW	Road Name	Rousby Hall Rd
Assistant		County	Calvert
Map No./Dir.	J-13 / N	Date	6/29/93
State Coordinates		Sheet No.	5 OF 8

TRAFFIC CODES
TRAFFIC CONTROLS: STOP SIGN=SS_y
TRAFFIC LIGHT=T.L.,
FLASHING RED BALL=F.R.

TRAFFIC CODES
PARKING RESTRICTIONS: A.M. PEAK,
P.M. PEAK, A.M./P.M. PEAK, NO PARKING
ANYTIME=N.P., COMM/IND. ACCESS=E

SYSTEM				TRAFFIC		LINE DIAGRAM	TRAFFIC			PAVEMENT DATA
FED. AID.	FUNCT CLASS.	HWY. SYS.	HPMS SAMPLE	PRKG. REST.	COM/IND. ACCESS		CONTROL	COM/IND. ACCESS	PRKG. REST.	
FAS 1265	URBAN MINOR ARTERIAL	STATE SECONDARY								
										24' I
										2-9' I SHLD
										I C-C
										2 ML
						305			X	
										~~24' I~~
										~~10' I SHLD RT~~
										~~9' I SHLD LT~~
						300 PT				~~I C-LT~~
										~~2 ML~~
						292			X	
										24' I
						80°				10' I SHLD RT
										9' I SHLD LT
										I C-LT
										2 ML
						278			X	
						273 PC				
										24' I I
										2-9' I SHLD
										2 ML

15-12
1-10-96 ALBG

96-4 ST
BC/MG 1-22-97

6 OF 8

97-9 ST
2-17-98 BB/MP

LINE DIAGRAM

SYSTEM				TRAFFIC				TRAFFIC				PAVEMENT DATA
FED. AID.	FUNCT. CLASS.	HWY. SYS.	HPMS SAMPLE	PRKG. REST.	COM/IND ACCESS			CONTROL	COM/IND ACCESS	PRKG. REST.		
FAS 1215	URBAN FINAL PAVE. ~ 1AC	STATE SECONDARY										

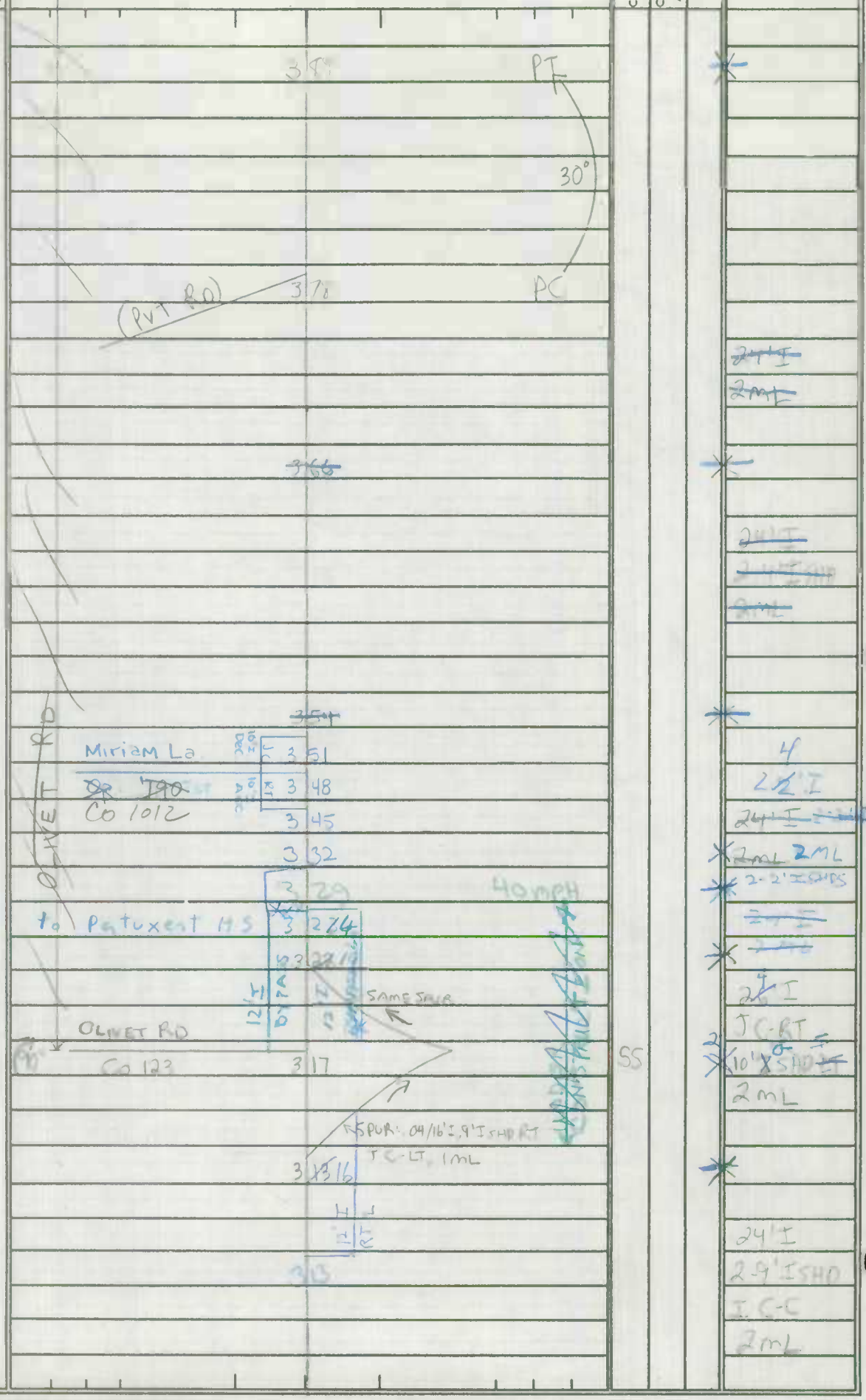

SHA 51.3 - 8 Revised
4.83

MARYLAND STATE HIGHWAY ADMINISTRATION

ROAD INVENTORY SHEET

ROUSBY HALL RD

90-13 ST
1/23/99
SS/RB

01-20 ST
2-20-02
GD/EF

Party Chief	GD	Road No.	MD 760
Recorder	GW	Road Name	~~OLIVET RD~~
Assistant		County	CALVERT
Map No./Dir.	J-13 /N	Date	6/29/93
State Coordinates		Sheet No.	7 OF 8

TRAFFIC CODES
TRAFFIC CONTROLS: STOP SIGN=SS, TRAFFIC LIGHT=T.L., FLASHING RED BALL=F.R.

TRAFFIC CODES
PARKING RESTRICTIONS: A.M. PEAK, P.M. PEAK, A.M./P.M. PEAK, NO PARKING ANYTIME=N.P., COMM/IND. ACCESS=E

SYSTEM: FED. AID.	SYSTEM: FUNCT. CLASS.	SYSTEM: HWY. SYS.	SYSTEM: HPMS SAMPLE	TRAFFIC: PRKG. REST.	TRAFFIC: COM/IND. ACCESS	LINE DIAGRAM	TRAFFIC: CONTROL	TRAFFIC: COM/IND. ACCESS	TRAFFIC: PRKG. REST.	PAVEMENT DATA
FAS 1215						4				24' I
					E	4 45				2-10' I HD
						12' I J E-RT ON SHLD				2 ML
						H.G. TRUEMAN RD				
						MD 765-Q 4 42	TL		X	
						10' I R T J				09' I
						4 39		E	X	C
										2 ML
						4 26				
						SHARON DR				
						CO ~~09 663~~ 1129 12' I 4 23				
						4 22				
						4 11				
						12' I J C-RT				
						4 09		E		4 2 2' I
						4 07				2-2' I
										~~24' I~~ 2 ML
										~~4' E~~
										~~2 ML~~

97-11 2-17-98 ST BK/AP

SYSTEM				TRAFFIC		LINE DIAGRAM	TRAFFIC			PAVEMENT DATA
FED. AID.	FUNCT. CLASS.	HWY. SYS.	HPMS SAMPLE	PKG. REST.	COM/IND ACCESS		CONTROL	COM/IND ACCESS	PKG. REST.	

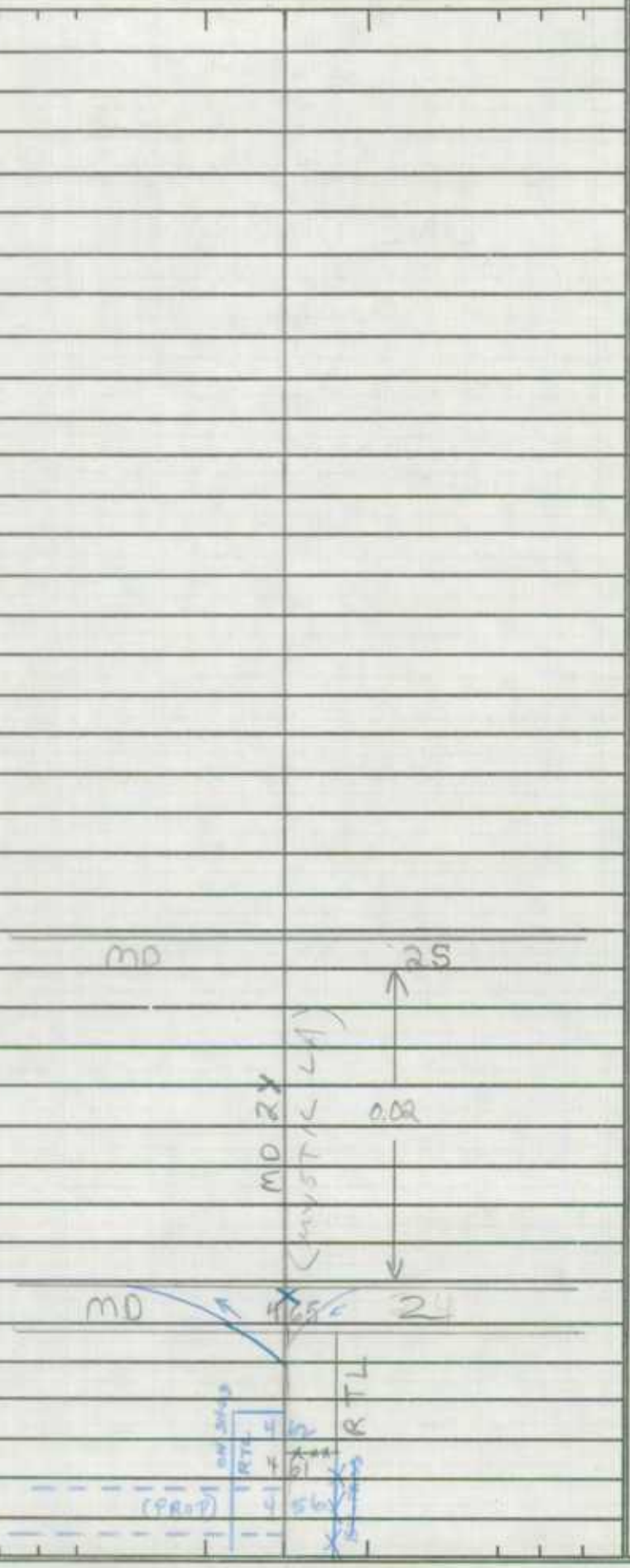

FAS 121	FUNCTIONAL CLASSIFICATION	SECONDARY					TL SS			24'I 2-10'I SHD 2ML

SHA 51.3 - 8 Revised
4.83

MARYLAND STATE HIGHWAY ADMINISTRATION

ROAD INVENTORY SHEET

99-7ST
GO/EF
1-18-00

SR-02
6-20-02
GO/RI

22APR97
AL/RL
STR. I.
ST. RdGPS
5-14-98
SS/BG

Party Chief	G. DAVIS	Road No.	MD 765 -A
Recorder	G. WILLIAMS	Road Name	MAIN ST
Assistant		County	CALVERT
Map No./Dir.	I-13 / N	Date	7/6/93
State Coordinates	923-250	Sheet No.	1 OF 6

TRAFFIC CODES
TRAFFIC CONTROLS: STOP SIGN=SS, TRAFFIC LIGHT=T.L., FLASHING RED BALL=F.R.

TRAFFIC CODES
PARKING RESTRICTIONS: A.M. PEAK, P.M. PEAK, A.M./P.M. PEAK, NO PARKING ANYTIME=N.P., COMM/IND. ACCESS=E

SYSTEM: FED. AID.	SYSTEM: FUNCT CLASS.	SYSTEM: HWY. SYS.	SYSTEM: HPMS SAMPLE	TRAFFIC: PRKG. REST.	TRAFFIC: COM/IND. ACCESS	LINE DIAGRAM	TRAFFIC: CONTROL	TRAFFIC: COM/IND. ACCESS	TRAFFIC: PRKG. REST.	PAVEMENT DATA
NON FA	RURAL MINOR COLLECTOR	STATE SECONDARY				0.49 PT; 45°; 0.42 PC			X	
						PT; 35°; 0.23; PC; 0.24				22'I; 2-8'I SHD; 2ML
						0.16 2-36" Cmp's			X	
						0.14 PT; 0.10 40 MPH; 0.05; 60°; 0.02; 0.01 SPUR: .02/14'I (1'I SHD RT & RT SHD); PC			X	24'I; 2-10'I SHD; 2ML; 24'I; 10'I SHD RT; 4'I SHD LT; 2ML
						MD 0.00 2			X	

LINE DIAGRAM

SYSTEM: FED. AID.	SYSTEM: FUNCT. CLASS.	SYSTEM: HWY. SYS.	SYSTEM: HPMS SAMPLE	TRAFFIC: PRKG. REST.	TRAFFIC: COM/IND ACCESS	LINE DIAGRAM	TRAFFIC: CONTROL	TRAFFIC: COM/IND ACCESS	TRAFFIC: PRKG. REST.	PAVEMENT DATA
						WILSON COURT				
						PVT RD 1 32				
						PT 1 00				
						35°				
						CALVERT TOWNE RD				
						PC 0 95 Co 237 6.00				
						0 91				
					E	0 89				22' I
										2 ML
						CALVERT TOWNE WAY				
						0 87 Co 390			X	
						0 82 PT				
						CALVERT TOWNE RD				
						0 81 Co 237 30° 6.27				20' I
										2 ML
						0 76 PC			X	
						0 70 30 MPH				
						PT 0 64				
						30°				
						PC 0 56				24' I
										2-2'-6' I VAR WIDTH SHDS
										2 ML

PIN FA
NUMBER 41/2418 CALVERT
STATE SECONDARY

SHA 51.3 - 8 Revised 4.83

MARYLAND STATE HIGHWAY ADMINISTRATION

ROAD INVENTORY SHEET

Party Chief: GD
Recorder: GW
Assistant:
Map No./Dir.: I-13 / N
State Coordinates:

Road No.: MD 765-A
Road Name: MAIN ST
County: CALVERT
Date: 7/6/93
Sheet No.: 3 OF 6

TRAFFIC CODES
TRAFFIC CONTROLS: STOP SIGN=S.S., TRAFFIC LIGHT=T.L., FLASHING RED BALL=F.R.

TRAFFIC CODES
PARKING RESTRICTIONS: A.M. PEAK, P.M. PEAK, A.M./P.M. PEAK, NO PARKING ANYTIME=N.P., COMM/IND. ACCESS=E

SYSTEM: FED. AID.	SYSTEM: FUNCT CLASS.	SYSTEM: HWY. SYS.	SYSTEM: HPMS SAMPLE	TRAFFIC: PRKG. REST.	TRAFFIC: COM/IND. ACCESS	LINE DIAGRAM		TRAFFIC: CONTROL	TRAFFIC: COM/IND. ACCESS	TRAFFIC: PRKG. REST.	PAVEMENT DATA
NON FA	RURAL MINOR COLLECTOR	STATE SECONDARY									
									E		
					E	143			E		22'I
											2-9'I SHD
					E						JC-R
						141			E		2ML
						139				X	
						OLD MILL RD HARRIETTSVILLE ST					23'I
						CO 871 MOSER RD	138				5'I SHD RT
											12'I SHD LT
											JC-LT
											2ML
							132			X	
							PT				
							123				
							PC				
					E		120				
						MASONIC LODGE	119				
					E	PT	117				
						30°					
						PC	109				22'I
											2ML

LINE DIAGRAM

SYSTEM				TRAFFIC			TRAFFIC			PAVEMENT DATA
FED. AID.	FUNCT. CLASS.	HWY. SYS.	HPMS SAMPLE	PRK.G. REST.	COM/IND ACCESS		CONTROL	COM/IND ACCESS	PRK.G. REST.	
NON FA	MINOR COLLECTOR	STATE SECONDARY								24'I
										2mL
						66		E	X	
										33'I
										JC-C
										2mL
				PRKG	E	164		E	PRKG X	
						KING GEORGE'S WAY / Co 223 162				
						PRINCE FRED. COURT HOUSE 158				
						156		E		
						DUKE ST / Co 208 154		DUKE ST / OP 726		
					4J 5			4J 5		41'I
										JC-C
					E	153		E		2mL
					E	151			X	
						VIANNEY LANE / 147 OP 80				
					E					
										22'I
										6' I SHORT
										JCRET RT
										2mL
						144			X	
										22'I
										2-9'I SHD
										JC-C
										2mL

SHA 51.3 - 8 Revised
4.83

MARYLAND STATE HIGHWAY ADMINISTRATION

ROAD INVENTORY SHEET

Party Chief: GD
Recorder: GW
Assistant:
Map No./Dir.: I-13 / N
State Coordinates:

Road No.: MD 765-A
Road Name: MAIN ST
County: CALVERT
Date: 7/6/93
Sheet No. 5 OF 6

TRAFFIC CODES
TRAFFIC CONTROLS: STOP SIGN=S.S., TRAFFIC LIGHT=T.L., FLASHING RED BALL=F.R.

TRAFFIC CODES
PARKING RESTRICTIONS: A.M. PEAK, P.M. PEAK, A.M./P.M. PEAK, NO PARKING ANYTIME=N.P., COMM/IND. ACCESS=E

SYSTEM: FED. AID. | FUNCT CLASS. | HWY. SYS. | HPMS SAMPLE
TRAFFIC: PRKG. REST. | COM/IND. ACCESS

NON FA MINOR COLLECTOR
STATE SECONDARY

LINE DIAGRAM

Station	Feature	Traffic / Pavement Data
		24' I
		12' I MD R
		2 ML
2 06		X
		4 U S
	CENTRAL SQ. DR	24' I
2 03	Co 771	2-12' I SHD
	RTL	JCC
		2 ML
2 00	RTL	X
	COMMERCE LA	
	Co 874	
1 95	10' I BYPASS	
	12' I RTL	
1 93		23' I
E Ent to Sq. Dr.	1 90	2-8' I SHD
		2 ML
1 84	ARMORY RD 35 mph	
1 83	Co 39	X
	RTL	
	10' I RTL	
1 80		E
	12' I RTL	
	CHURCH ST	
	MD 231	
1 78		
E 1 77		
		4 U S
E 1 70		24' I
		2 ML

SYSTEM				TRAFFIC		LINE DIAGRAM	TRAFFIC			PAVEMENT DATA
FED. AID.	FUNCT. CLASS.	HWY. SYS.	HPMS SAMPLE	PRKG. REST.	COM/IND ACCESS		CONTROL	COM/IND ACCESS	PRKG. REST.	
						MD 2/15 2	55			18'I RT
										29'I LT
						←STUR: 06/12'I				JCB out-RT
										4'J MED
										2ML
						2/13 90°				
										24'I
								4J		12'I SHD RT
								S		10'I SHD LT
										JCB-RT
										2ML
NOT PA	MAKE MINOR CALLOUT	STATE SECONDARY								