BALTIMORE CITY 510

Form 6 HPS Rev. 1961

ROAD INVENTORY SHEET

Party Chief - Office Inventory
Recorder - T.L. Cloonan
Chainman

Road No. I-70 W
Name
Sheet No. 1 of 2
Date 6-8-71
County Balto. City

7	54	500' S. of Edmondson Ave	
6	72	1000' W. of Hilton Pkwy.	
6	22	E. end Wetheredsville Bridge	
6	08	W. end Wetheredsville Bridge	
5	45	E. end Crimea Tunnel	
5	34	W. end Crimea Tunnel	

PROPOSED Mileage from latest 104 B.F. Study

Form 6 HPS Rev. 1961

ROAD INVENTORY SHEET

Party Chief Office Inventory
Recorder T. L. Clancy
Chairman

Road No. I-70 W
Name
Sheet No. 2 of 2
Date 6-8-71
County Baltimore City

	9	48	Inter with I-95
	8	96	600' S. of Wilkins Ave.
	8	49	800' N of Frederick Ave

PROPOSED - Mileage from Lotbook 1948 - 5449

SHA 51.3 - 8 Revised
4.83

MARYLAND STATE HIGHWAY ADMINISTRATION

ROAD INVENTORY SHEET

Party Chief _____
Recorder _____
Assistant _____
Map No./Dir. 1
State Coordinates _____

Road No. I-83
Road Name Jones Falls Expressway
County Balto. City
Date _____
Sheet No. 1 OF 11

TRAFFIC CODES
TRAFFIC CONTROLS: STOP SIGN=S.S., TRAFFIC LIGHT=T.L., FLASHING RED BALL=F.R.

TRAFFIC CODES
PARKING RESTRICTIONS: A.M. PEAK, P.M. PEAK, A.M./P.M. PEAK, NO PARKING ANYTIME=N.P., COMM/IND. ACCESS=E

SYSTEM: FED. AID.	SYSTEM: FUNCT. CLASS.	SYSTEM: HWY. SYS.	SYSTEM: HPMS SAMPLE	TRAFFIC: PRKG. REST.	TRAFFIC: COM/IND. ACCESS
F A I 83	Urban Interstate				
✓	✓				

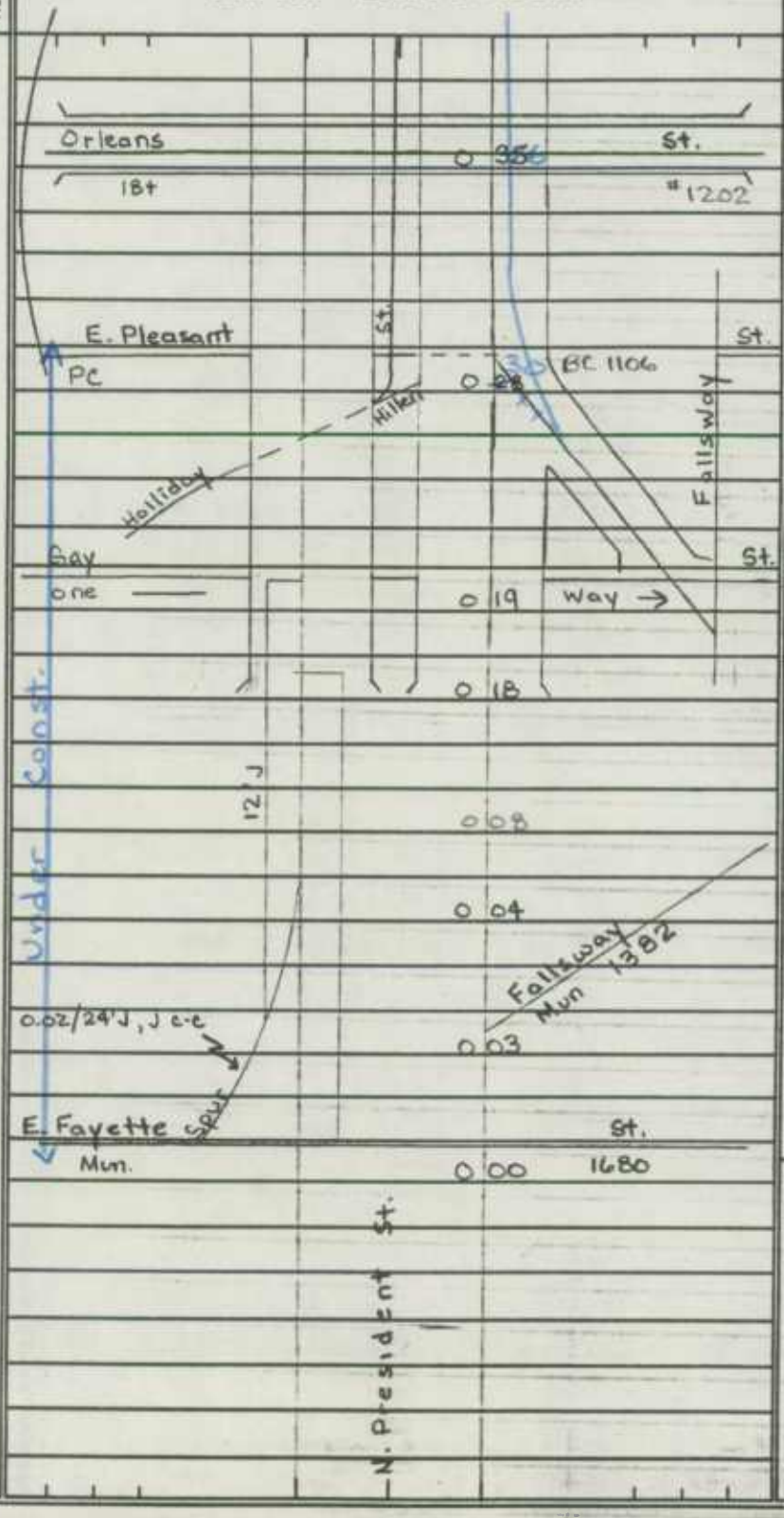

TRAFFIC: CONTROL	TRAFFIC: COM/IND. ACCESS	TRAFFIC: PRKG. REST.	PAVEMENT DATA
			24' J
			22' J Shd rt
			4' J Shd LT 3' NJB Med
			2ML
			24' J
			16' J Shd rt 4' J Shd LT
			3' NJB Med
			2ML
			36' J on Taper to 24' J
			4' J Shd LT 10' J Shd rt
			50' NJB-NJB 10' G-S Med
			2ML
			36' J
			4' J Shd LT
			10' J Shd rt
			50' NJB-NJB 10' G-S Med
			3ML
			36' J
			J c-c 3ML
TL			

SYSTEM				TRAFFIC		LINE DIAGRAM	TRAFFIC			PAVEMENT DATA
FED. AID.	FUNCT. CLASS.	HWY. SYS.	HPMS SAMPLE	PKG. REST.	CON/ING ACCESS		CONTROL	CON/ING ACCESS	PKG. REST.	
FAI 83	Urban Interstate		V							

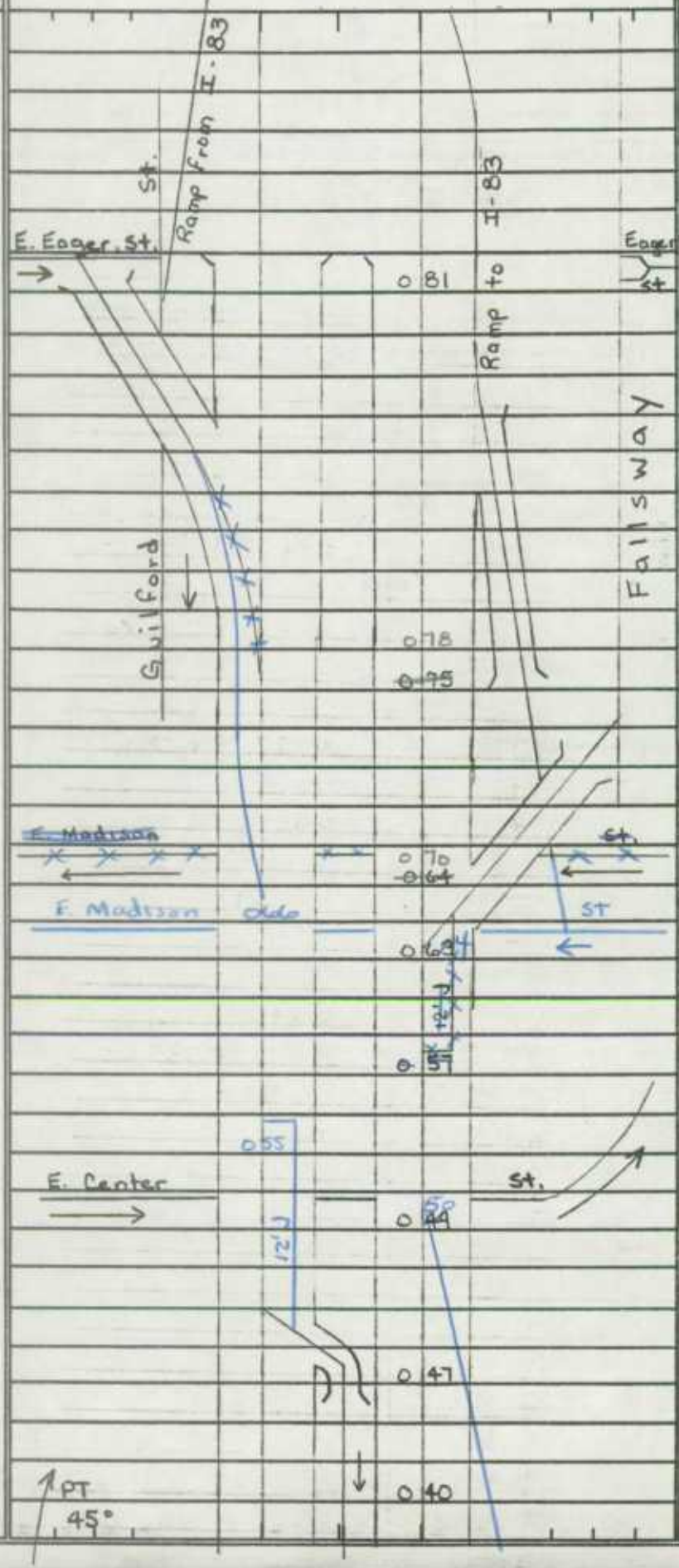

24' J
2' J shd LT
20' J shd rt
3' NJB Med
2ML

36' J on Taper To 24' J
12' J shd rt
2' J shd LT
3' NJB Med
2ML

36' J
12' J shd rt
2' J shd LT
3' NJB Med
3ML

24' J
10' J shd rt
2' J shd LT
3' NJB Med
2ML

SHA 51.3 - 8 Revised
4.83

MARYLAND STATE HIGHWAY ADMINISTRATION

ROAD INVENTORY SHEET

Party Chief _____
Recorder _____
Assistant _____
Map No./Dir. 1
State Coordinates _____

Road No. I-83
Road Name Jones Falls Expressway
County Balto. City
Date _____
Sheet No. 3 OF 11

TRAFFIC CODES
TRAFFIC CONTROLS: STOP SIGN=SS, TRAFFIC LIGHT=T.L., FLASHING RED BALL=F.R.

TRAFFIC CODES
PARKING RESTRICTIONS: A.M. PEAK, P.M. PEAK, A.M./P.M. PEAK, NO PARKING ANYTIME=N.P., COMM/IND. ACCESS=E

SYSTEM FED. AID.	SYSTEM FUNCT. CLASS.	SYSTEM HWY. SYS.	SYSTEM HPMS SAMPLE	TRAFFIC PKG. REST.	TRAFFIC COM/IND. ACCESS	LINE DIAGRAM	TRAFFIC CONTROL	TRAFFIC COM/IND. ACCESS	TRAFFIC PKG. REST.	PAVEMENT DATA
FAI 83-U			100830000405			20'+ overhead; #1402 Ave.; Rt La. 47' wall to wall; 1 15 Mun. 1450; Lt La. 52' wall to wall; Guilford				36'J; 3'J shd LT; 10'J shd rt; 3' NJB; 3ML
						1 06 85°; #1204 Preston St.; Mun. 955; 1 05				36'J
						18.3' overhead Rt La 42' wall to wall; 1 03 PC; Lt La 51' wall to wall				3'J shd LT; 1' J shd rt; 3' NJB; 3ML
						Biddle St.; Mun. 4020; 0 97; 18' overhead Rt La 45' wall to wall; Lt La 47' wall to wall; #1203				
						0 96; Fallsway Mun 1382 0 93; #1501; Chase St #1401; Mun. 1351; 0 90; 18' overhead 56' wall to wall For both Lanes; Municipal				24'J; 2' J shd LT; 10' J shd rt; 3' NJB; 2ML
			100830000390			0 82; To Guilford; Fallsway				

LINE DIAGRAM

SYSTEM				TRAFFIC			TRAFFIC			PAVEMENT DATA
FED. AID.	FUNCT. CLASS.	HWY. SYS.	HPMS SAMPLE	PKG. REST.	COM/IND ACCESS		CONTROL	COM/IND ACCESS	PKG. REST.	
F A I - 83 Urban						#1102				
						1 63				
						1 61				36'J
						12'J				4'J Shd rt
						1 55				5'J Shd LT
						#1404				3'NJB Med
						Maryland Ave.				3ML
						1 51				
						15.2' overhead Rt La. 59' wall to wall / LT La 47' wall to wall				
						30' I 2-J crbs 0.09				36'J
						12'J 1 50				4'J Shd rt
						Spur "C"				5'J Shd LT
						48 1 46				6'J NJB Med
						Spur "D" 22'I 2-J crbs 0.10				3ML
						1 45				
						Charles St.				
						Mun. 1125 1 40				
						16.6' overhead Both Lanes 46' wall to wall				
						#1206				
						12'J				
						Spur "B" 24'J 2J crbs 0.10				
						1 38				
						Royal Ave.				
						PT Spur to Mt. Royal Ave.				
						1 34				
						Mt. "A" Spur "B"				
						ST. Paul St.				
						Spur "A" 1 29 MD 2 (south)				
						20'J 2'J crbs 0.03				36'J
						20'+ overhead 95' wall to wall				
						90°				3'J Shd rt
										5'J Shd LT
						#1403				3'NJB Med
						Calvert St.				3ML
						PC MD 2 1 23				
						20'+ overhead Rt La. 42' wall to wall Lt La. 47' wall to wall				36'I
										2'I Shd LT
										4'I Shd rt
						1 21 PT				3'NJB Med 3ML
						1 17				

SHA 51.3 - 8 Revised
4.83

MARYLAND STATE HIGHWAY ADMINISTRATION

ROAD INVENTORY SHEET

Party Chief _____
Recorder _____
Assistant _____
Map No./Dir. 1
State Coordinates _____

Road No. I-83
Road Name Jones Falls Expressway
County Balto. City
Date _____
Sheet No. 5 OF 11

TRAFFIC CODES
TRAFFIC CONTROLS: STOP SIGN=S.S., TRAFFIC LIGHT=T.L., FLASHING RED BALL=F.R.

TRAFFIC CODES
PARKING RESTRICTIONS: A.M. PEAK, P.M. PEAK, A.M./P.M. PEAK, NO PARKING ANYTIME=N.P., COMM/IND. ACCESS=E

SYSTEM				TRAFFIC		LINE DIAGRAM	TRAFFIC			PAVEMENT DATA
FED. AID.	FUNCT. CLASS.	HWY. SYS.	HPMS SAMPLE	PKG. REST.	COM/IND. ACCESS		CONTROL	COM/IND. ACCESS	PKG. REST.	
F A I - 83 Urban						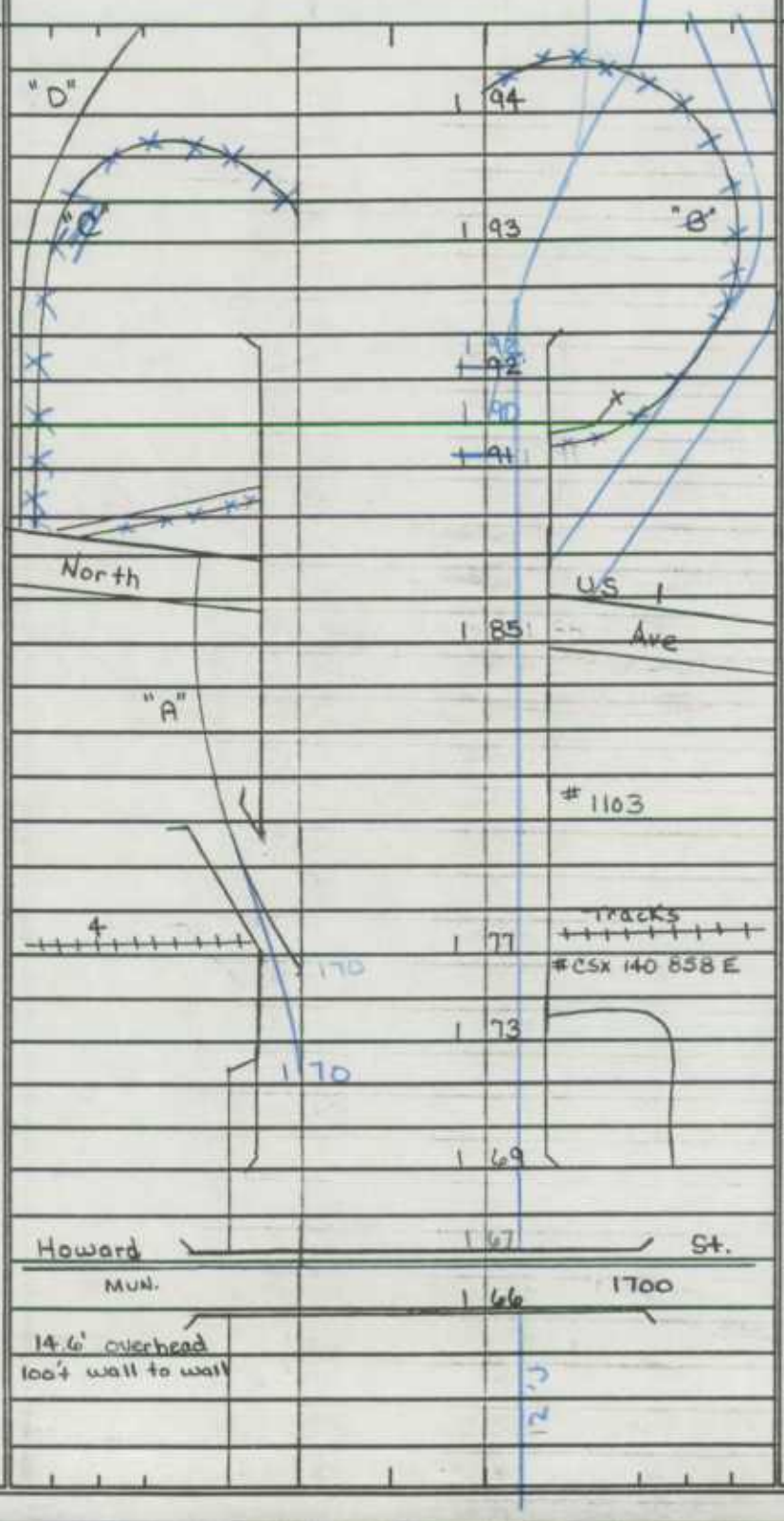				36' J 3' J Shd LT 14' J Shd RT 3' NJB Med 3ML 36' J 10' J Shd RT 2' J Shd LT 3' NJB Med 3ML

SYSTEM				TRAFFIC			TRAFFIC				PAVEMENT DATA
FED. AID.	FUNCT. CLASS.	HWY. SYS.	HPMS SAMPLE	PKG. REST.	COM/IND ACCESS		CONTROL	COM/IND ACCESS	PKG. REST.		

LINE DIAGRAM

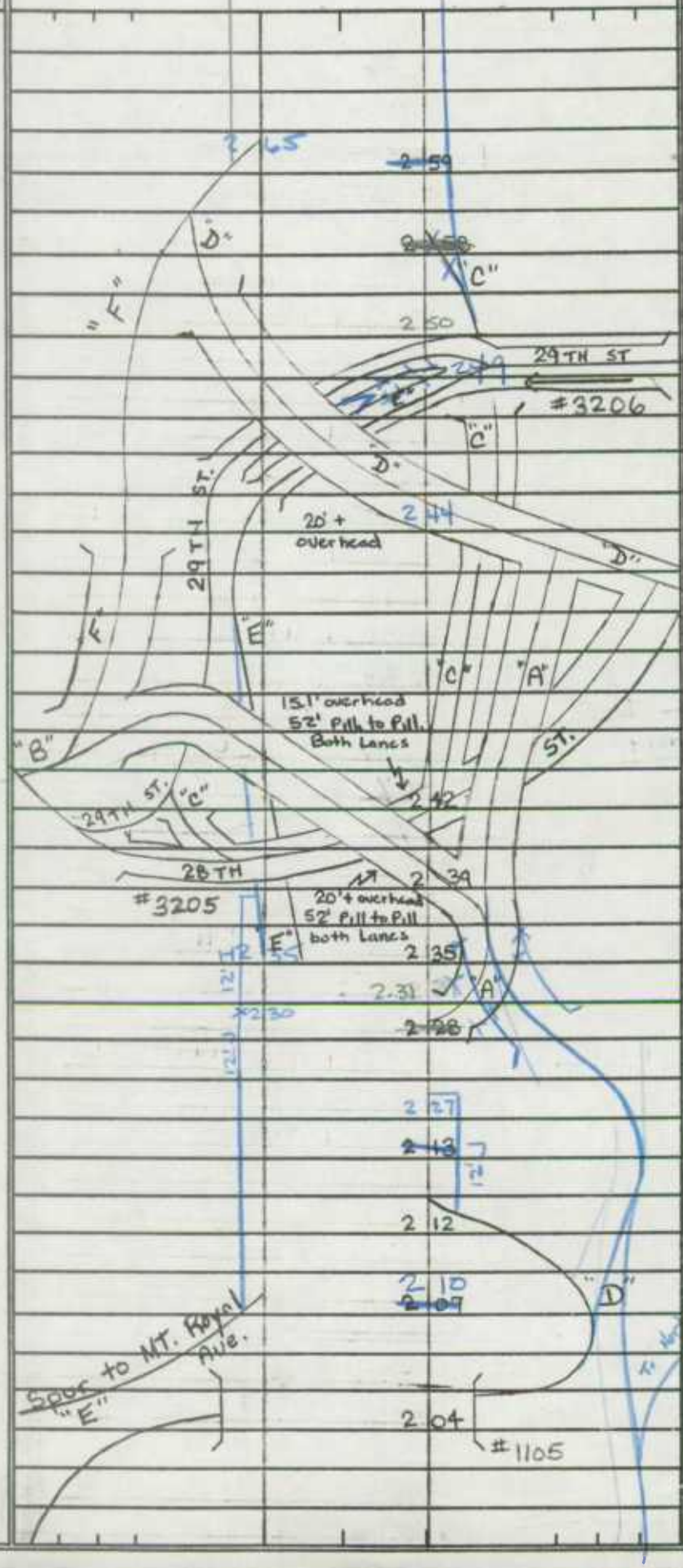

PAVEMENT DATA
36' I
10' I Shd rt
3' I Shd LT
3' NJB Med
3ML
36' I
10' I Shd rt
3' I Shd LT
6' J 3' NJB Med
3ML
36' I
10' I Shd rt
3' I Shd LT
3' NJB Med
3ML
36' J
10' J Shd rt
3' J Shd LT
3' NJB Med
3ML

F A I -83 Urban

SHA 51.3 - 8 Revised
4.83

MARYLAND STATE HIGHWAY ADMINISTRATION

ROAD INVENTORY SHEET

Party Chief _____
Recorder _____
Assistant _____
Map No./Dir. 1
State Coordinates _____

Road No. I-83
Road Name Jones Falls Expressway
County Balto. City
Date _____
Sheet No. 7 OF 11

TRAFFIC CODES
TRAFFIC CONTROLS: STOP SIGN=S.S., TRAFFIC LIGHT=T.L., FLASHING RED BALL=F.R.

TRAFFIC CODES
PARKING RESTRICTIONS: A.M. PEAK, P.M. PEAK, A.M./P.M. PEAK, NO PARKING ANYTIME=N.P., COMM/IND. ACCESS=E

SYSTEM				TRAFFIC	
FED. AID.	FUNCT. CLASS.	HWY. SYS.	HPMS SAMPLE	PKG. REST.	COM/IND. ACCESS
F A I - 83 Urban					

LINE DIAGRAM

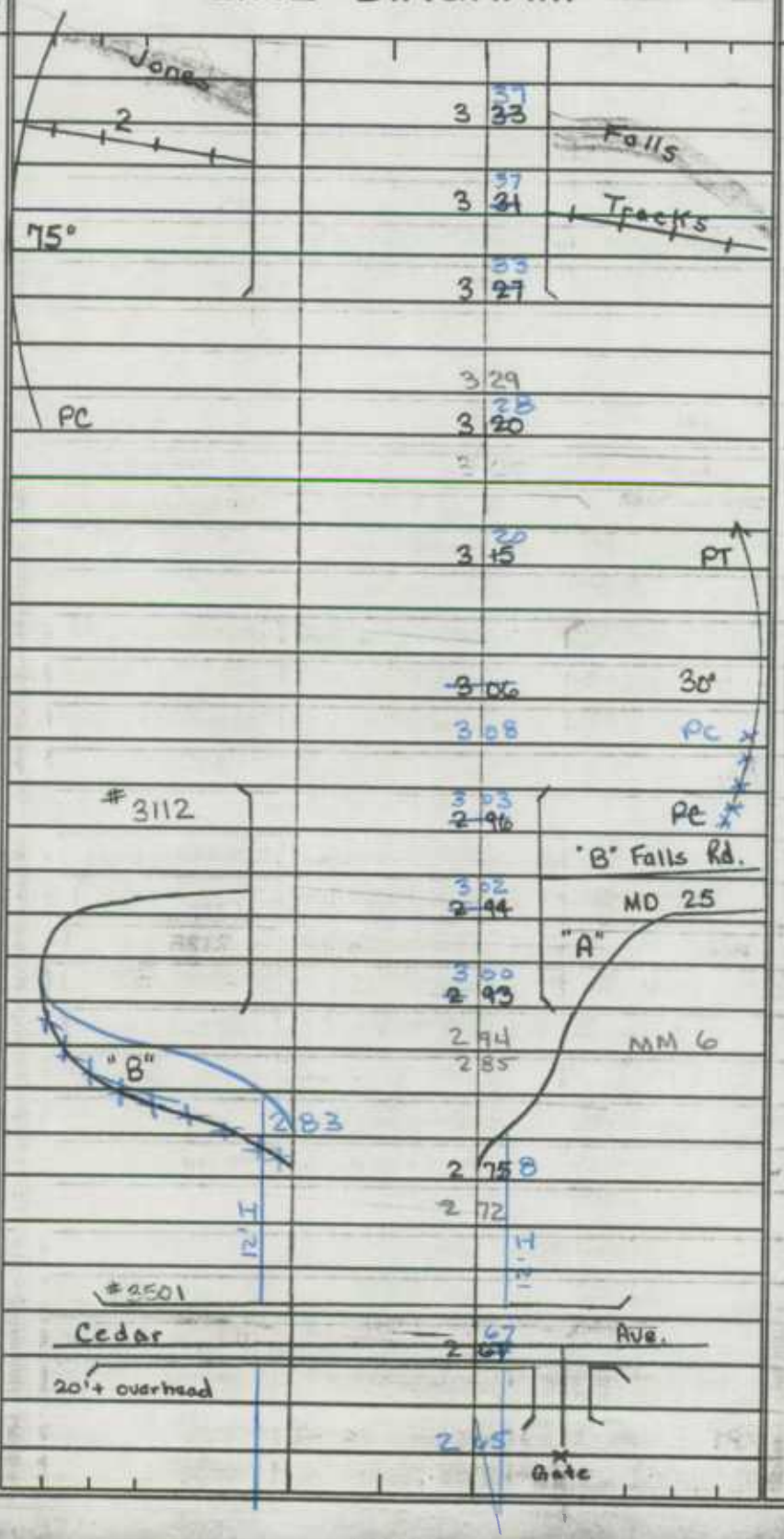

TRAFFIC			PAVEMENT DATA
CONTROL	COM/IND. ACCESS	PKG. REST.	
			36' J
			14' J shd rt
			3' J shd LT
			3' NJB Med
			3ML
			36' I
			10' I shd rt
			4' I shd LT
			3' NJB
			3ML
			36' I
			2' I shd LT
			4' I shd rt
			3' NJB Med
			3ML
			36' I
			2' I shd LT
			4' I shd RT
			4' J 3NJB Med
			3ML

SYSTEM				TRAFFIC		LINE DIAGRAM	TRAFFIC			PAVEMENT DATA
FED. AID.	FUNCT. CLASS.	HWY. SYS.	HPMS SAMPLE	PRK.G. REST.	COM/IND ACCESS		CONTROL	COM/IND ACCESS	PRK.G. REST.	
										36'I
										10'I Shd rt
						PT 4 31.5				7'I Shd LT 3'NJB Med
										3ML
						40°				
						4 31				
						PC 4 21				36'J
										10'J Shd rt
										4'J Shd LT
										3'NJB Med 3ML
						3 99 #3115				
						41st ST.				
						Mun. 3 92 98 989				
						20'+ overhead #3207				
						3 94 MM 7				
						3 87				
						~~20°~~ ~~3 77~~				
						3 70 PT				
						Union Ave.				
						Mun. 3 67 2735				
						35°				36'J
										12'J Shd rt
						3 57 PC				6'J Shd LT 3'NJB Med 3ML
						3 52 #3114				
										36'J 12'J Shd rt 3'J Shd LT 3'NJB Med 3ML
						PT 3 42 #3113				
						~~PT~~ ~~3 39~~				

FAI-83 Urban

SHA 51.3 - 8 Revised
4.83

MARYLAND STATE HIGHWAY ADMINISTRATION

ROAD INVENTORY SHEET

Party Chief _____
Recorder _____
Assistant _____
Map No./Dir. /
State Coordinates _____

Road No. I-83
Road Name Jones Falls Expressway
County Balto. City
Date _____
Sheet No. 9 OF 11

TRAFFIC CODES
TRAFFIC CONTROLS: STOP SIGN=SS, TRAFFIC LIGHT=T.L., FLASHING RED BALL=F.R.

TRAFFIC CODES
PARKING RESTRICTIONS: A.M. PEAK, P.M. PEAK, A.M./P.M. PEAK, NO PARKING ANYTIME=N.P., COMM/IND. ACCESS=E

SYSTEM				TRAFFIC		LINE DIAGRAM	TRAFFIC			PAVEMENT DATA
FED. AID.	FUNCT. CLASS.	HWY. SYS.	HPMS SAMPLE	PKG. REST.	COM/IND. ACCESS		CONTROL	COM/IND. ACCESS	PKG. REST.	
F A I - 83 Urban										36' I 4' I shd lt 10' I shd rt 3' N.B. 3 M.L.

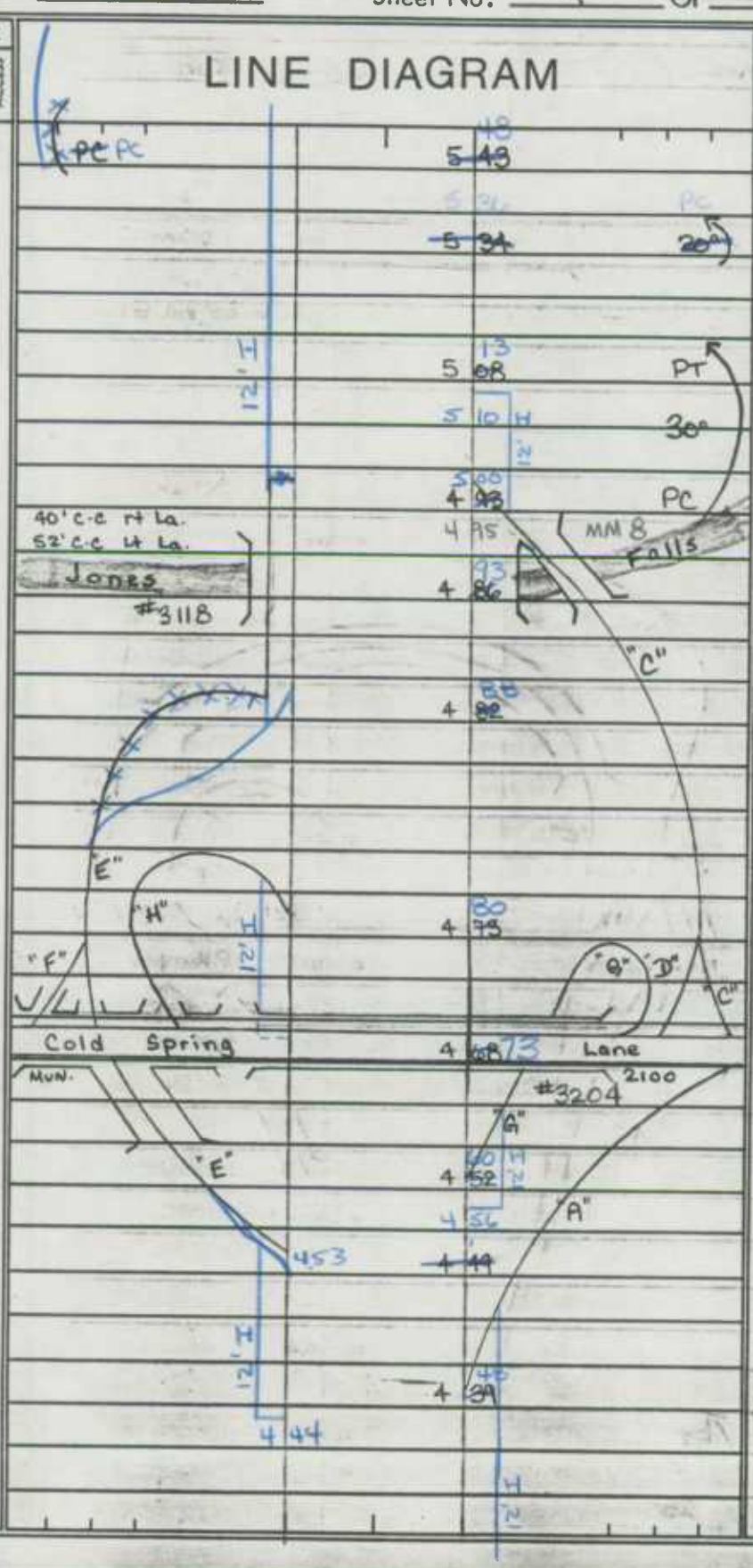

SYSTEM				TRAFFIC		LINE DIAGRAM	TRAFFIC			PAVEMENT DATA
FED. AID.	FUNCT. CLASS.	HWY. SYS.	HPMS SAMPLE	PKG. REST.	COM/IND ACCESS		CONTROL	COM/IND ACCESS	PKG. REST.	
FAH-83 Urban						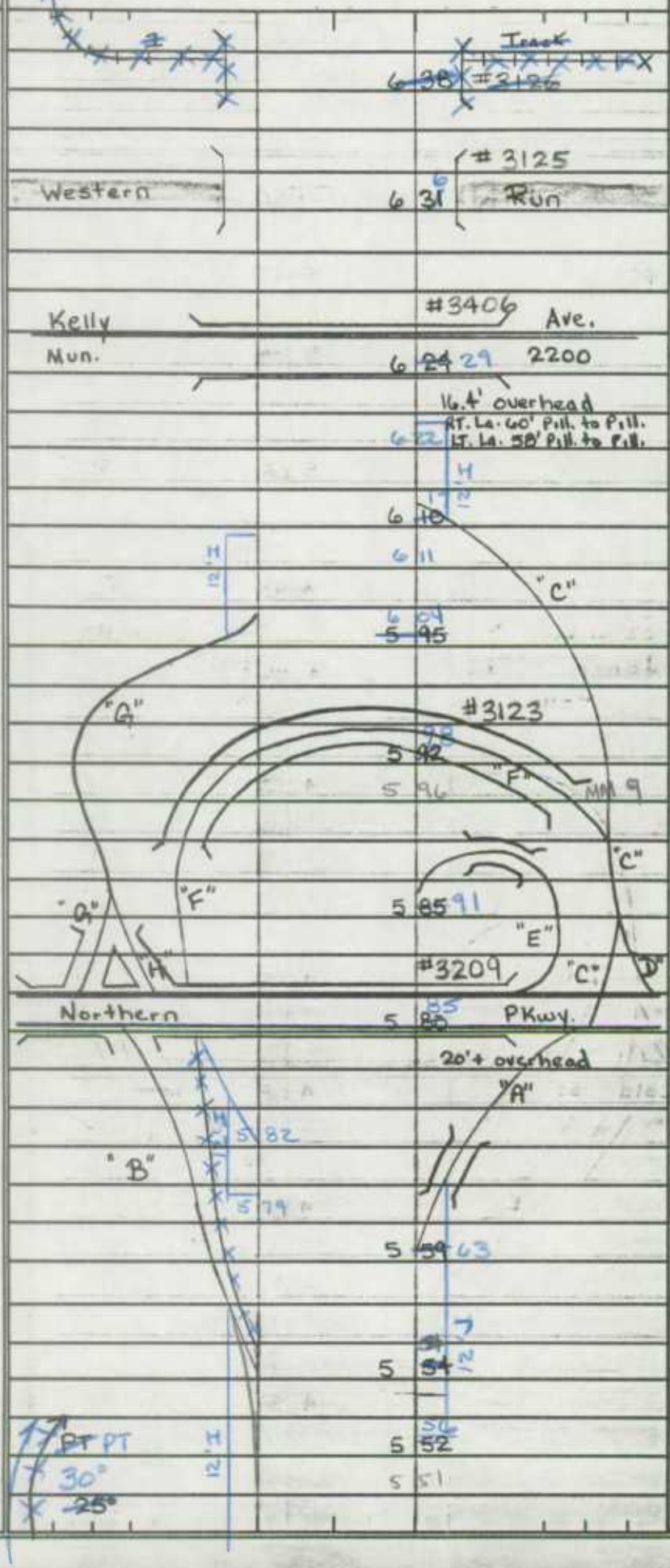				

36' J
10' I shd rt
7' I shd LT
3' AJB Mcd
3ML

SHA 51.3 - 8 Revised
4.83

MARYLAND STATE HIGHWAY ADMINISTRATION

ROAD INVENTORY SHEET

Party Chief _____
Recorder _____
Assistant _____
Map No./Dir. 1
State Coordinates _____

Road No. I-83
Road Name Jones Falls Expressway
County Balto. City
Date _____
Sheet No. 11 OF 11

TRAFFIC CODES
TRAFFIC CONTROLS: STOP SIGN=S.S., TRAFFIC LIGHT=T.L., FLASHING RED BALL=F.R.

TRAFFIC CODES
PARKING RESTRICTIONS: A.M. PEAK, P.M. PEAK, A.M./P.M. PEAK, NO PARKING ANYTIME=N.P., COMM/IND. ACCESS=E

SYSTEM				TRAFFIC		LINE DIAGRAM	TRAFFIC			PAVEMENT DATA
FED. AID.	FUNCT CLASS.	HWY. SYS.	HPMS SAMPLE	PKG. REST.	COM/IND. ACCESS		CONTROL	COM/IND. ACCESS	PKG. REST.	
F A I - 83 Urban						Old; Pimlico Rd; 1.02; Baltimore County; Corp. Limits; 6 470; Balto. City; Track; 6 607; 7; 6 46 31				36' J; 10' J shd rt; 7' J shd LT; 3' NJ ft Med 3 ML

SYSTEM				TRAFFIC		LINE DIAGRAM	TRAFFIC			PAVEMENT DATA
FED. AID.	FUNCT. CLASS.	HWY. SYS.	HPMS SAMPLE	PRKG. REST.	COM/IND ACCESS		CONTROL	COM/IND ACCESS	PRKG. REST.	

SHA 51.3 - 8 Revised 4.83

MARYLAND STATE HIGHWAY ADMINISTRATION

ROAD INVENTORY SHEET

Party Chief: D. TAYLOR
Recorder: G. DAVIS
Assistant:
Map No./Dir.: / N
State Coordinates:

Road No.: I - 83
Road Name: JONES FALLS EXPRESSWAY
County: BALT. CITY
Date: 3/15/88
Sheet No.: 1 OF 28

(87-EXTRA)

TRAFFIC CODES
TRAFFIC CONTROLS: STOP SIGN=S.S., TRAFFIC LIGHT=T.L., FLASHING RED BALL=F.R.

TRAFFIC CODES
PARKING RESTRICTIONS: A.M. PEAK, P.M. PEAK, A.M./P.M. PEAK, NO PARKING ANYTIME=N.P., COMM/IND. ACCESS=E

SYSTEM: FED. AID.	SYSTEM: FUNCT CLASS.	SYSTEM: HWY. SYS.	SYSTEM: HPMS SAMPLE	TRAFFIC: PRKG. REST.	TRAFFIC: COM/IND. ACCESS	LINE DIAGRAM	TRAFFIC: CONTROL	TRAFFIC: COM/IND. ACCESS	TRAFFIC: PRKG. REST.	PAVEMENT DATA
						CONTINUED NEXT PAGE				
										X
										30' J RT
										36' J LT
										20' J SHD OUT RT
										3' J SHD IN RT
										10' J SHD OUT LT
										6' J SHD IN LT
						GAY ST.				J WALL-WALL
						ONE 0 19 WAY →				5 ML (3 LT-2 RT)
						J 0 18			X	
						12'				
						0 04 FALLSWAY				
										2-36' J
										2-12' J SHD OUT
						0.02/24' J, JCC → 0 03				6' J SHD IN LT. 4' J SHD IN RT
										J WALL-WALL
						E. FAYETTE SPUR 6 ST				20' GRASS MED
						0 00	TL		✓	6 ML
						N PRESIDENT ST.				

PAT 83 LOCAL IN INTERSTATE

SYSTEM				TRAFFIC		LINE DIAGRAM	TRAFFIC			PAVEMENT DATA
FED. AID.	FUNCT. CLASS.	HWY. SYS.	HPMS SAMPLE	PRKG. REST.	COM/IND ACCESS		CONTROL	COM/IND ACCESS	PRKG. REST.	

SHA 51.3-8
11-15-72

STATE HIGHWAY ADMINISTRATION OF MARYLAND

ROAD INVENTORY SHEET

Party Chief: IL
Recorder: KH
Helper:

Map No. 22B

Road No.: I-83
Road Name: JONES FALLS EXPWY
Sheet No.: 2 of ~~27~~ 28
Date: 4-17-79
County: BALTO CITY
State Coordinates:

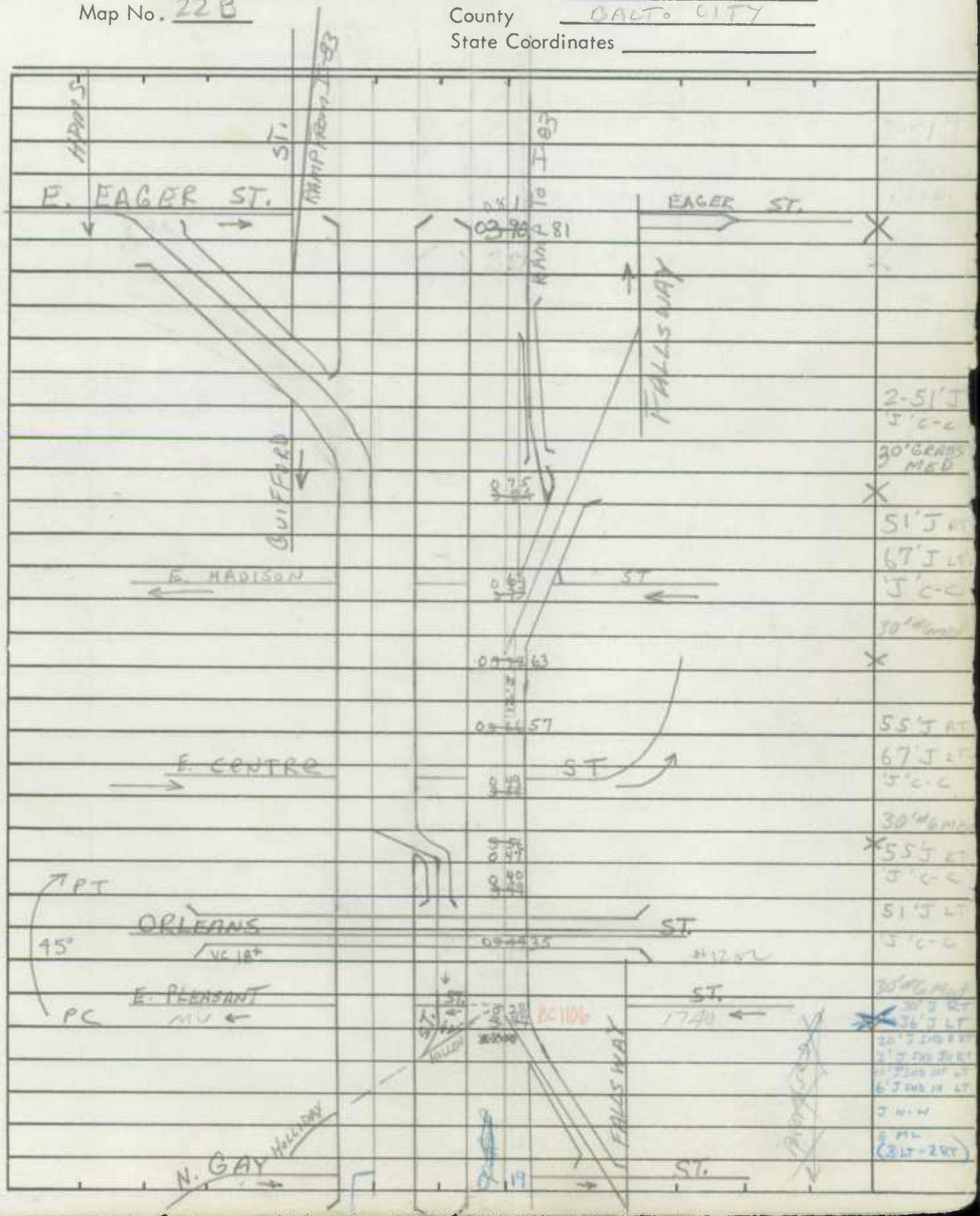

SHA 51.3-8
11-15-72

ROAD INVENTORY SHEET

Road No. _____
Road Name _____
Sheet No. _____
Date _____
County _____
State Coordinates _____

SHA 51.3-8
11-15-72

STATE HIGHWAY ADMINISTRATION OF MARYLAND

ROAD INVENTORY SHEET

Party Chief W. Dombroski
Recorder D. Taylor
Helper

Map No. 22-16-10-4

Road No. I-83
Road Name Jones Falls Expwy
Sheet No. 32 of ~~26 to 29~~
Date 2-10-74
County Balto City
State Coordinates

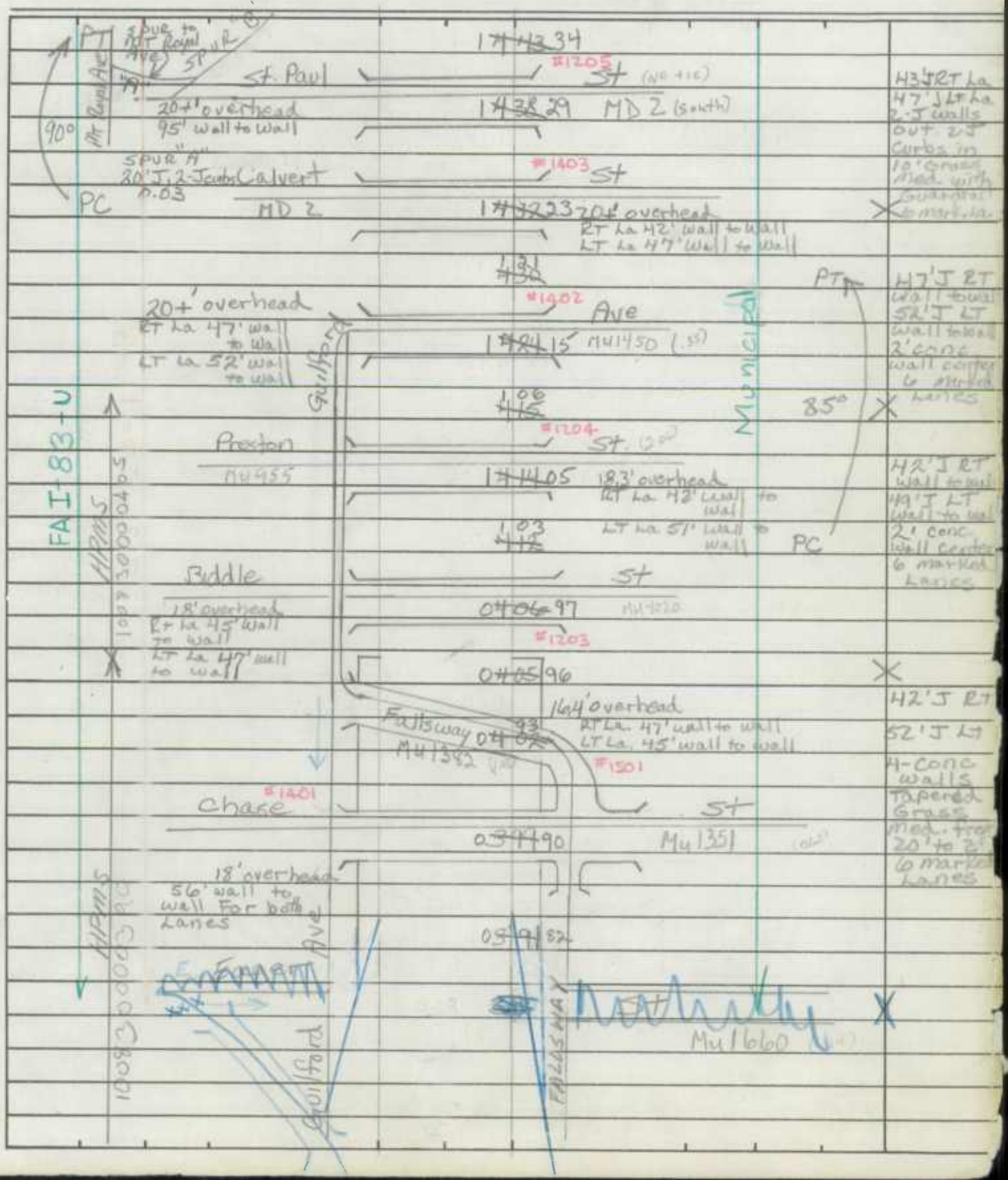

H3' J RT La
H7' J LT La
2-J walls
out. 2-J
Curbs in
10' Grass
Med. with
Guardrail
6 mark. La.

H7' J RT
wall to wall
52' J LT
wall to wall
2' conc
wall center
6 marked
Lanes

H2' J RT
wall to wall
H9' J LT
wall to wall
2' conc
wall center
6 marked
Lanes

H2' J RT
52' J LT
4-conc
walls
Tapered
Grass
Med. from
20' to 2'
6 marked
Lanes

SHA 51.3-8
11-15-72

ROAD INVENTORY SHEET

Road No. I-83
Road Name Jones Falls Expwy
Sheet No. ~~A~~ 2 of ~~26~~ 27
Date 2-10-74
County Balto. City
State Coordinates

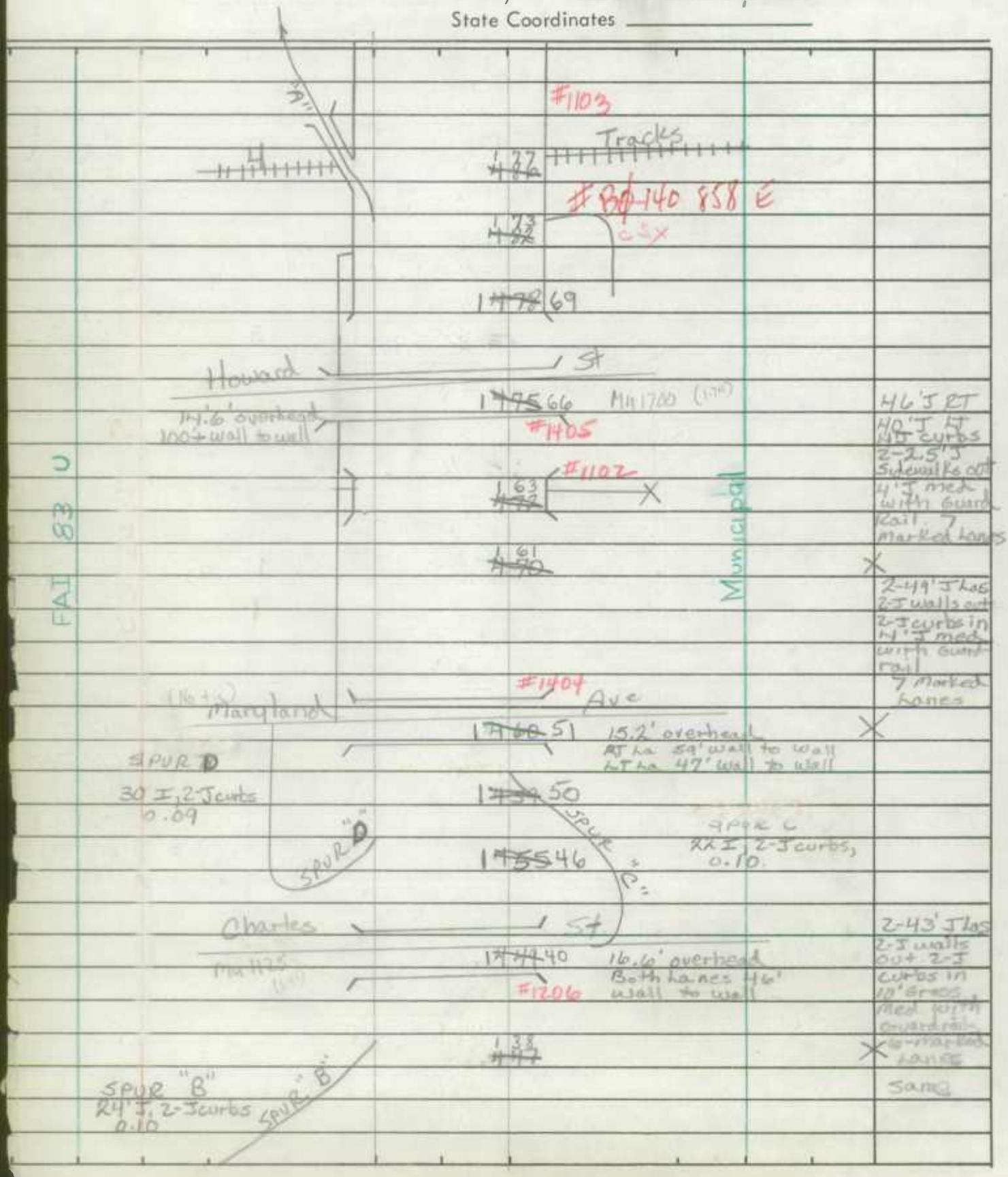

SHA 51.3-8
11-15-72

STATE HIGHWAY ADMINISTRATION OF MARYLAND

ROAD INVENTORY SHEET

Party Chief W. Dombroski
Recorder D. Taylor
Helper

Map No.

Road No. I-83
Road Name Jones Falls Expwy
Sheet No. 5 ~~of 26~~ 28
Date 2-10-74
County Balto City
State Coordinates

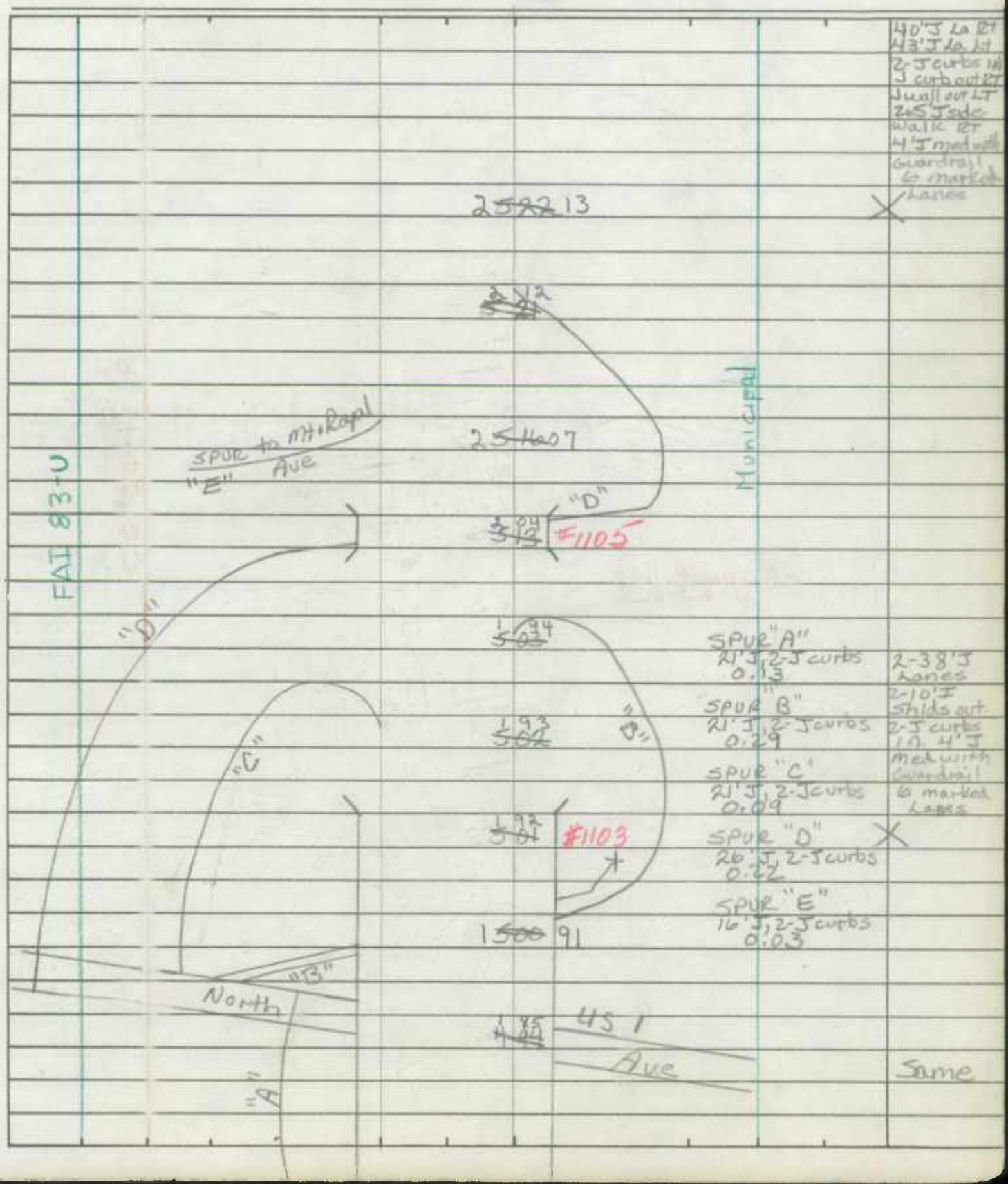

SHA 51.3-8
11-15-72

ROAD INVENTORY SHEET

Road No. I 83
Road Name Jones Falls Expwy
Sheet No. 6 of 26 ~~2-8~~
Date 2-10-74
County Balto City
State Coordinates

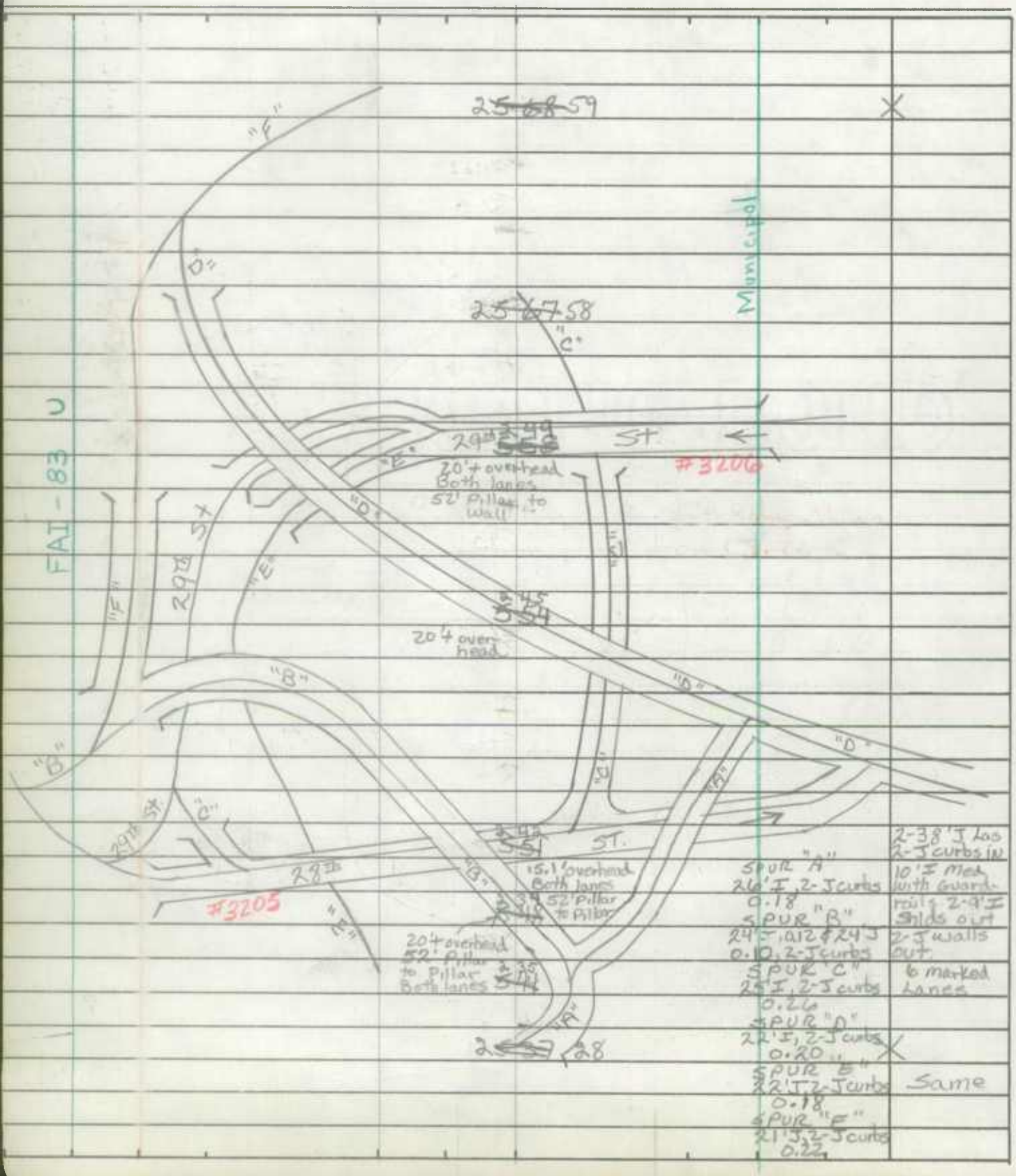

SPUR "A" 26'I, 2-J curbs 0.18	2-38'J Lap 2-J curbs IN 10'I Med with Guard rails 2-9'I Shlds out
SPUR "B" 24'I, 1.012 & 24'J 0.10, 2-J curbs	2-J walls out
SPUR "C" 25'I, 2-J curbs 0.26	6 marked Lanes
SPUR "D" 22'I, 2-J curbs 0.20	
SPUR "E" 22'J, 2-J curbs 0.18	Same
SPUR "F" 21'J, 2-J curbs 0.22	

SHA 51.3-8
11-15-72

STATE HIGHWAY ADMINISTRATION OF MARYLAND

ROAD INVENTORY SHEET

Party Chief: W. Dombrowski
Recorder: D. Taylor
Helper:

Map No.:

Road No.: I-83
Road Name: Jones Falls Expwy
Sheet No.: 7 of 26 29
Date: 2-10-74
County: Balto City
State Coordinates:

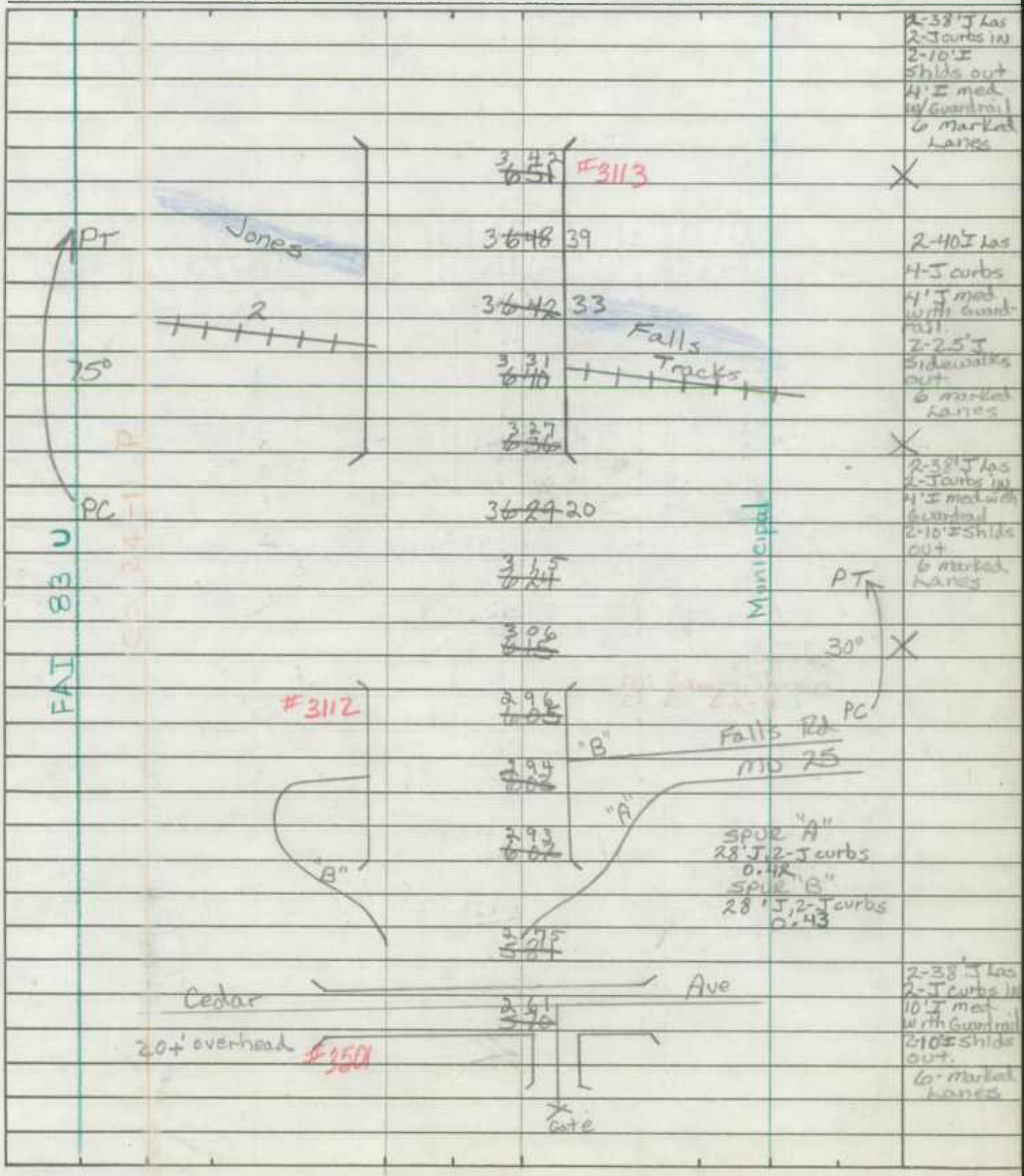

SHA 51.3-8
11-15-72

ROAD INVENTORY SHEET

Road No. I-83
Road Name Jones Falls Expwy
Sheet No. ~~3 to of 26~~ 28
Date 2-10-74
County Balto City
State Coordinates

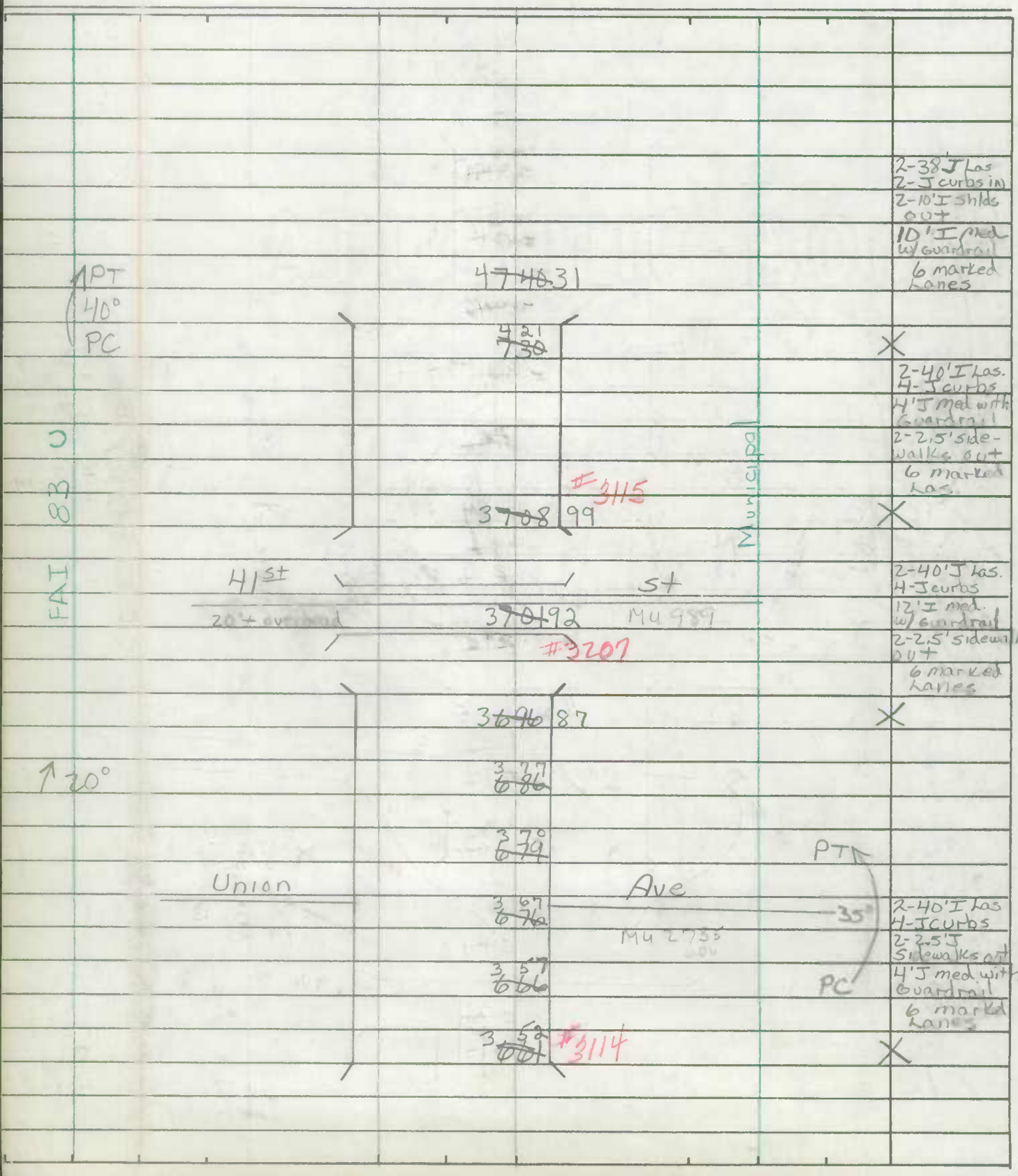

SHA 51.3-8
11-15-72

STATE HIGHWAY ADMINISTRATION OF MARYLAND

ROAD INVENTORY SHEET

Party Chief: W. Dombrowski
Recorder: D. Taylor
Helper:

Map No.:

Road No.: I-83
Road Name: Jones Falls Expwy
Sheet No.: 98 ~~70~~ ~~70~~ 28
Date: 2-10-74
County: Balto. City
State Coordinates:

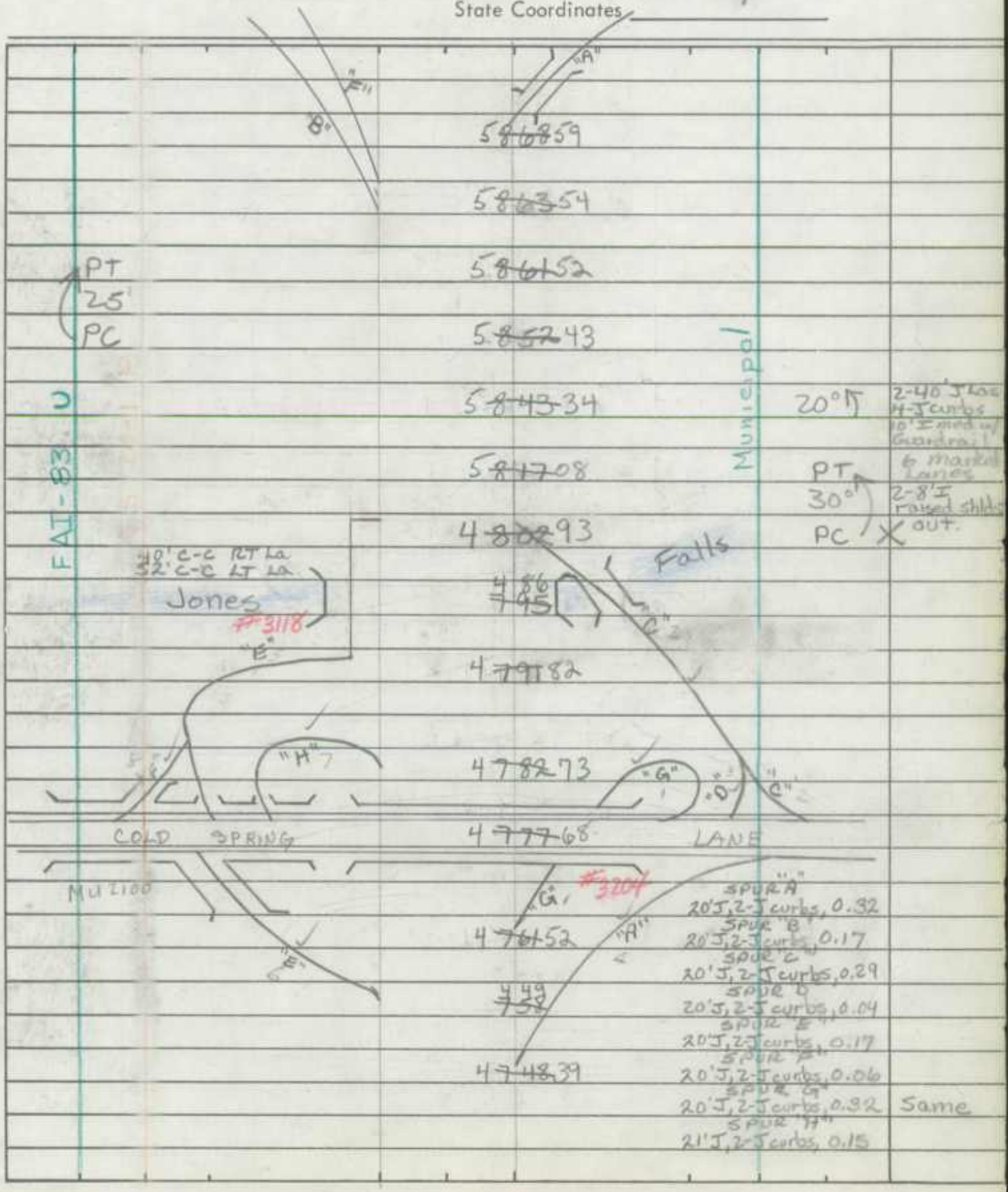

SHA 51.3-8
11-15-72

ROAD INVENTORY SHEET

Road No. I-83
Road Name Jones Falls Expwy
Sheet No. 10 ~~8~~ of ~~26~~ 29
Date 2-10-74
County Balto. City & Balto. Co.
State Coordinates

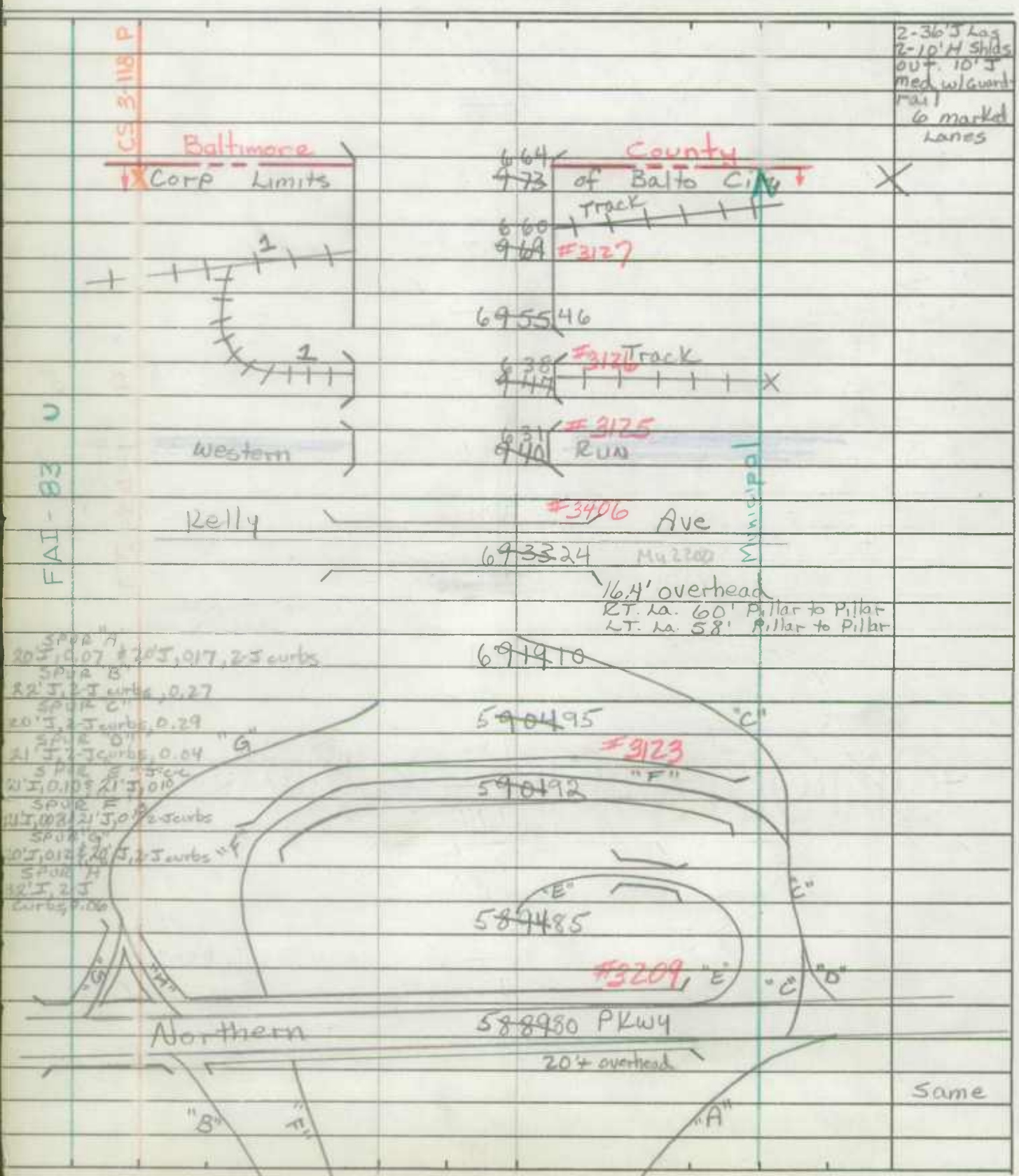

SHA 51.3-8
11-15-72

STATE HIGHWAY ADMINISTRATION OF MARYLAND

EX 2

X

ROAD INVENTORY SHEET

Party Chief TL
Recorder KH
Helper

Map No. 22B

Road No. RAMP
Road Name RAMP TO PLEASANT ST
Sheet No. 1 of 1
Date 4-16-79
County BALTO CITY
State Coordinates

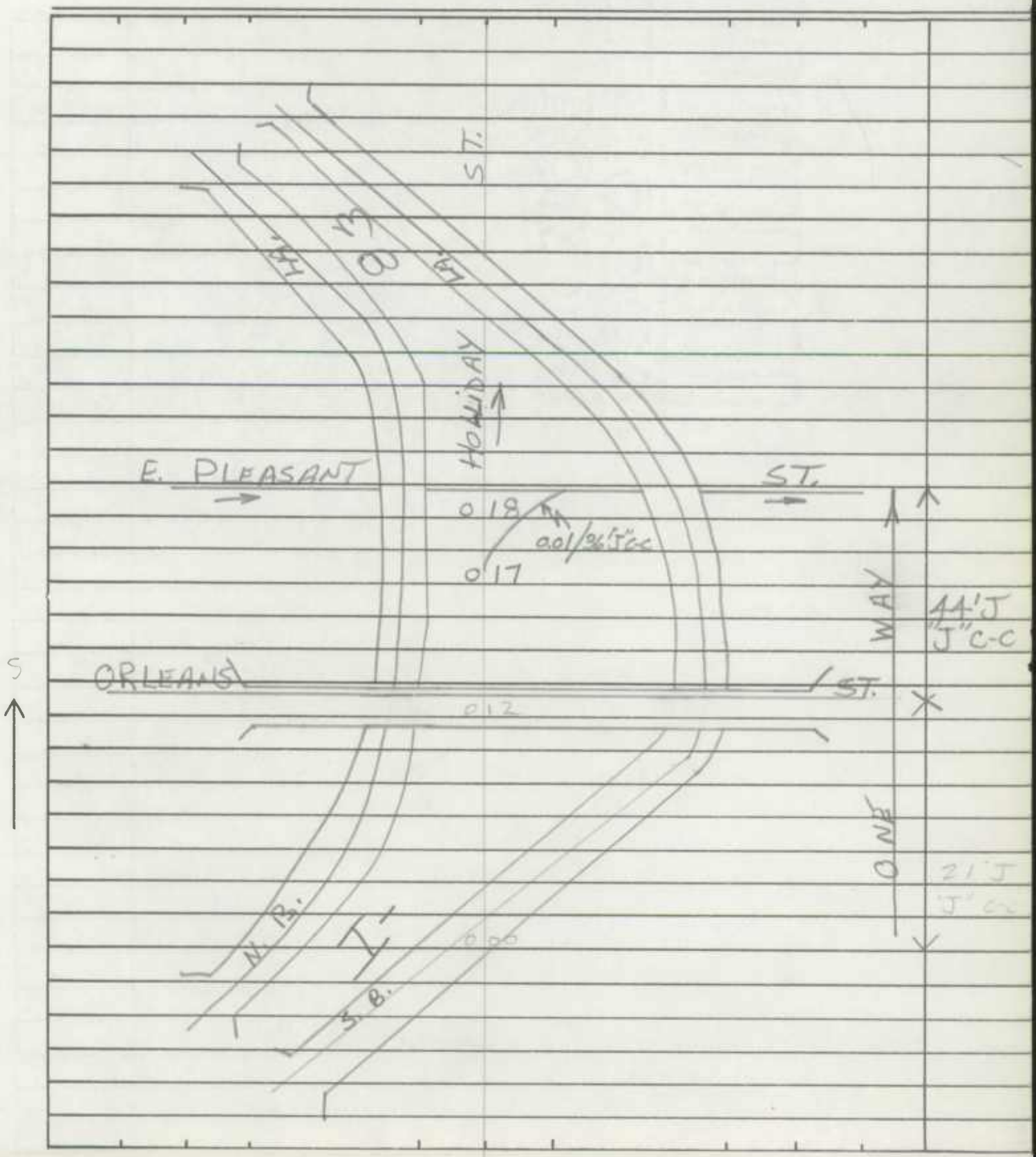

SHA 51.3-8
11-15-72

ROAD INVENTORY SHEET

Road No. _____
Road Name _____
Sheet No. _____
Date _____
County _____
State Coordinates _____

SHA 51.3-8
11-15-72

STATE HIGHWAY ADMINISTRATION OF MARYLAND

(on 3)

ROAD INVENTORY SHEET

Party Chief TL
Recorder KH
Helper

Map No. 22B

Road No. RAMP
Road Name
Sheet No. 1 of 1
Date 4-18-79
County BALTO CITY
State Coordinates



SHA 51.3-8
11-15-72

ROAD INVENTORY SHEET

Road No. _____
Road Name _____
Sheet No. _____
Date _____
County _____
State Coordinates _____

SHA 51.3-8
11-15-72

STATE HIGHWAY ADMINISTRATION OF MARYLAND

ROAD INVENTORY SHEET

Party Chief: JL
Recorder: KH
Helper:

Map No. 22B

Road No. RAMP
Road Name:
Sheet No. 1 of 1
Date 4-16-79
County BALTO CITY
State Coordinates:

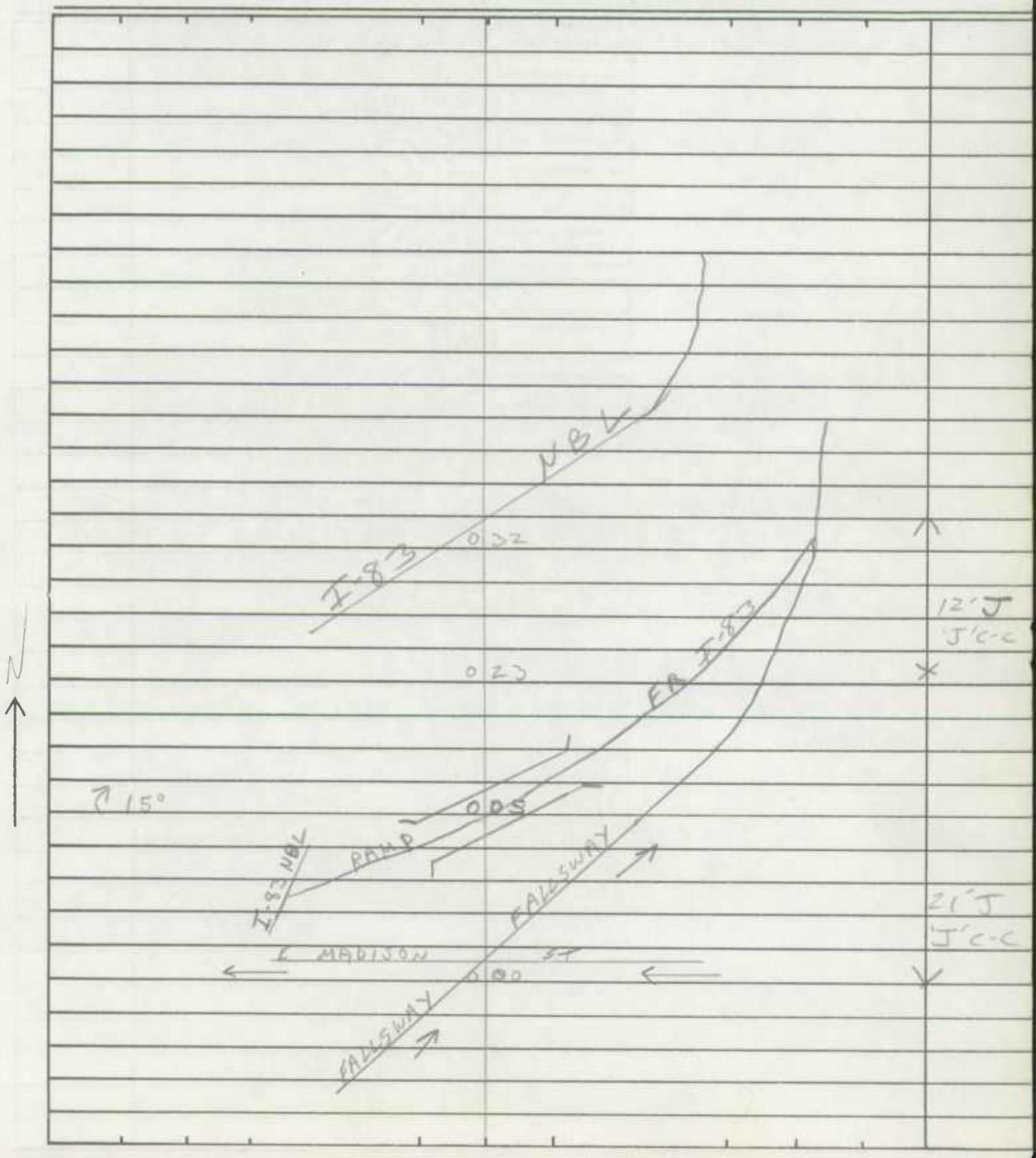

SHA 51.3-8
11-15-72

ROAD INVENTORY SHEET

Road No. _____
Road Name _____
Sheet No. _____
Date _____
County _____
State Coordinates _____

SHA 51.3-8
11-15-72

STATE HIGHWAY ADMINISTRATION OF MARYLAND

ROAD INVENTORY SHEET

Party Chief TL
Recorder KH
Helper

Map No. 22B

Road No. RAMP
Road Name
Sheet No. 1 of 1
Date 4-16-79
County BALTO CITY
State Coordinates



SHA 51.3-8
11-15-72

ROAD INVENTORY SHEET

Road No. _____
Road Name _____
Sheet No. _____
Date _____
County _____
State Coordinates _____

SHA 51.3-8
11-15-72

STATE HIGHWAY ADMINISTRATION OF MARYLAND

ROAD INVENTORY SHEET

Party Chief: TL
Recorder: KH
Helper:

Map No. 22B

Road No.: RAMP
Road Name: I-83 TO GUILFORD AVE
Sheet No.: 1 of 1
Date: 4-16-79
County: BALTO CITY
State Coordinates:



SHA 51.3-8
11-15-72

ROAD INVENTORY SHEET

Road No. _____
Road Name _____
Sheet No. _____
Date _____
County _____
State Coordinates _____

Form 6 HPS (Rev. 1961)

Ex 5

ROAD INVENTORY SHEET

Party Chief E. Schuyler
Recorder C. Forrest
Chainman J. Ramer

CHARLES ST
INTERCHANGE

Road No. I-83 & Charles St.
Name Spur "C"
Sheet No. 1 of 1
Date 4-9-64
~~County~~ Balto. City



Form 6 HPS (Rev. 1961)

ROAD INVENTORY SHEET

Party Chief E. Schuyler
Recorder C. Forrest
Chainman J. Rymer

~~CHARLES ST~~
INTERCHANGE

Road No. I-83 & St. Paul St.
Name SPUR "B"
Sheet No. 1 OF 1
Date 4-9-64
~~County~~ BALto. CITY

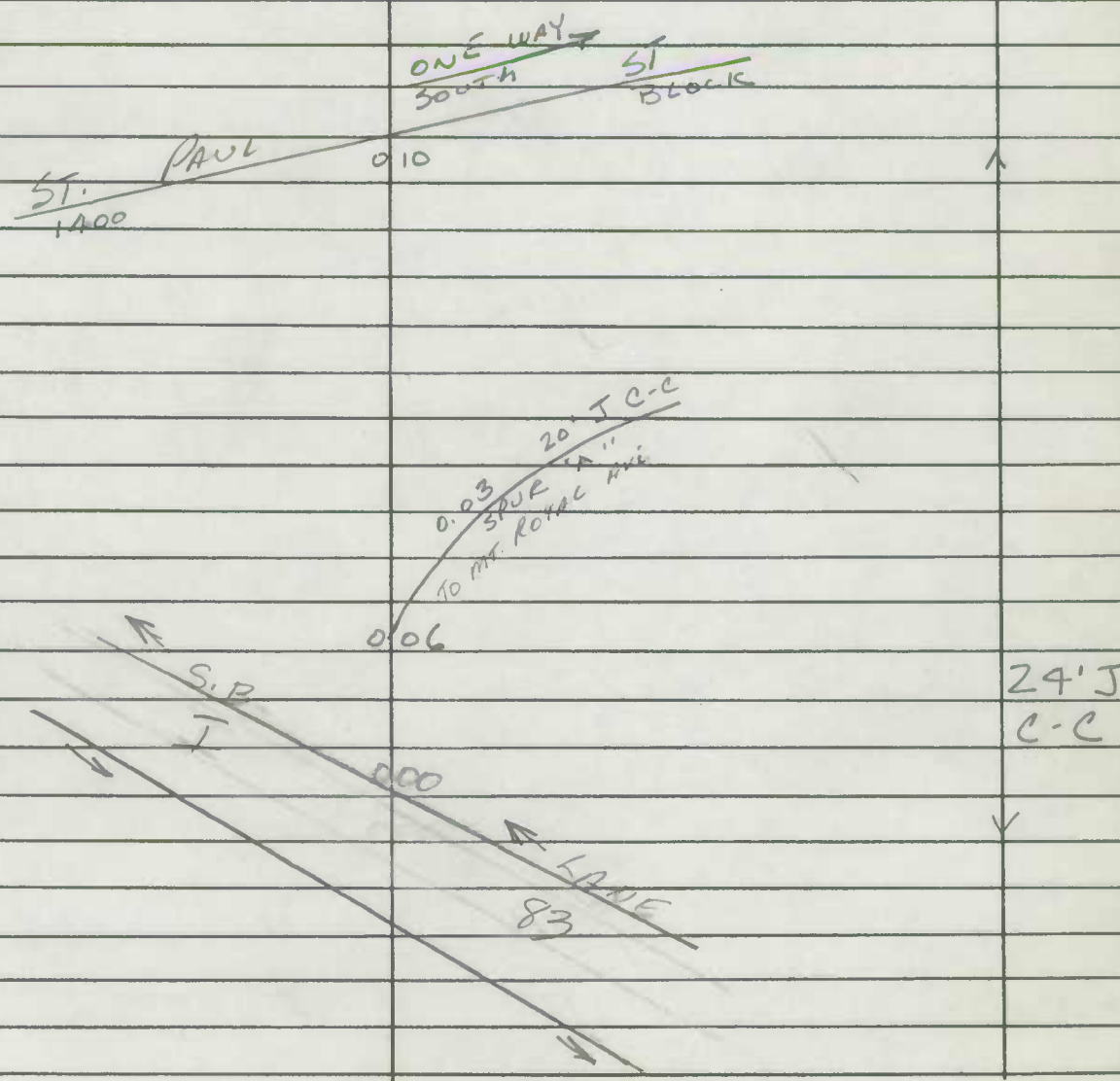

Form 6 HPS (Rev. 1961)

(EX 6) D X

ROAD INVENTORY SHEET

Party Chief E. Schuyler
Recorder C. Forrest
Chainman J. Rymer

NORTH AVE
INTERCHANGE

Road No. I-83 & North Ave.
Name Spur "A"
Sheet No. 10 F 1
Date 4-9-64
~~County~~ BALTO. CITY

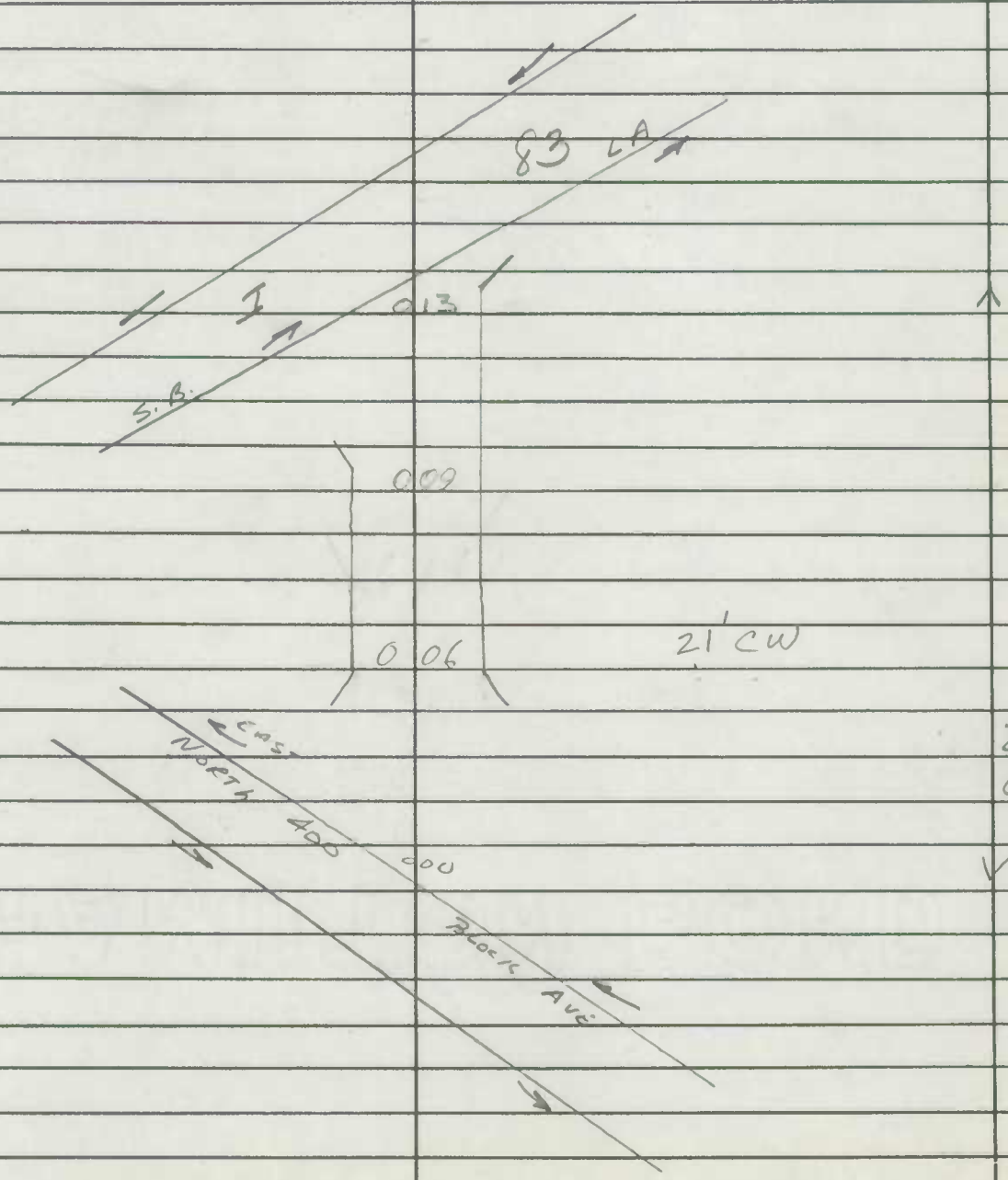

Form 6 HPS (Rev. 1961)

E

X

ROAD INVENTORY SHEET

Party Chief E. Schuyler
Recorder C. Forrest
Chainman J. Rymer

NORTH AVE
INTERCHANGE

Road No. I-83 & North Ave
Name Spur "B"
Sheet No. 1 of 1
Date 4-9-64
~~County~~ Balto. City

400 → Block
North

WEST →
Ave

0 29

0 27

83 17' V.C.
61 Pilar to Pilar

0 25

#1103

21' J
C-C

0 00

Spur "B"

Form 6 HPS (Rev. 1961)

ROAD INVENTORY SHEET

ABAN. 6-89 6 E

10-
BB
AL

Party Chief E. Schuyler
Recorder C. Forrest
Chainman J. Ryner

NORTH AVE
INTERCHANGE

Road No. I-83 & North Ave
Name Spur "C"
Sheet No. 1 of 1
Date 4-9-64
~~County~~ Balto City

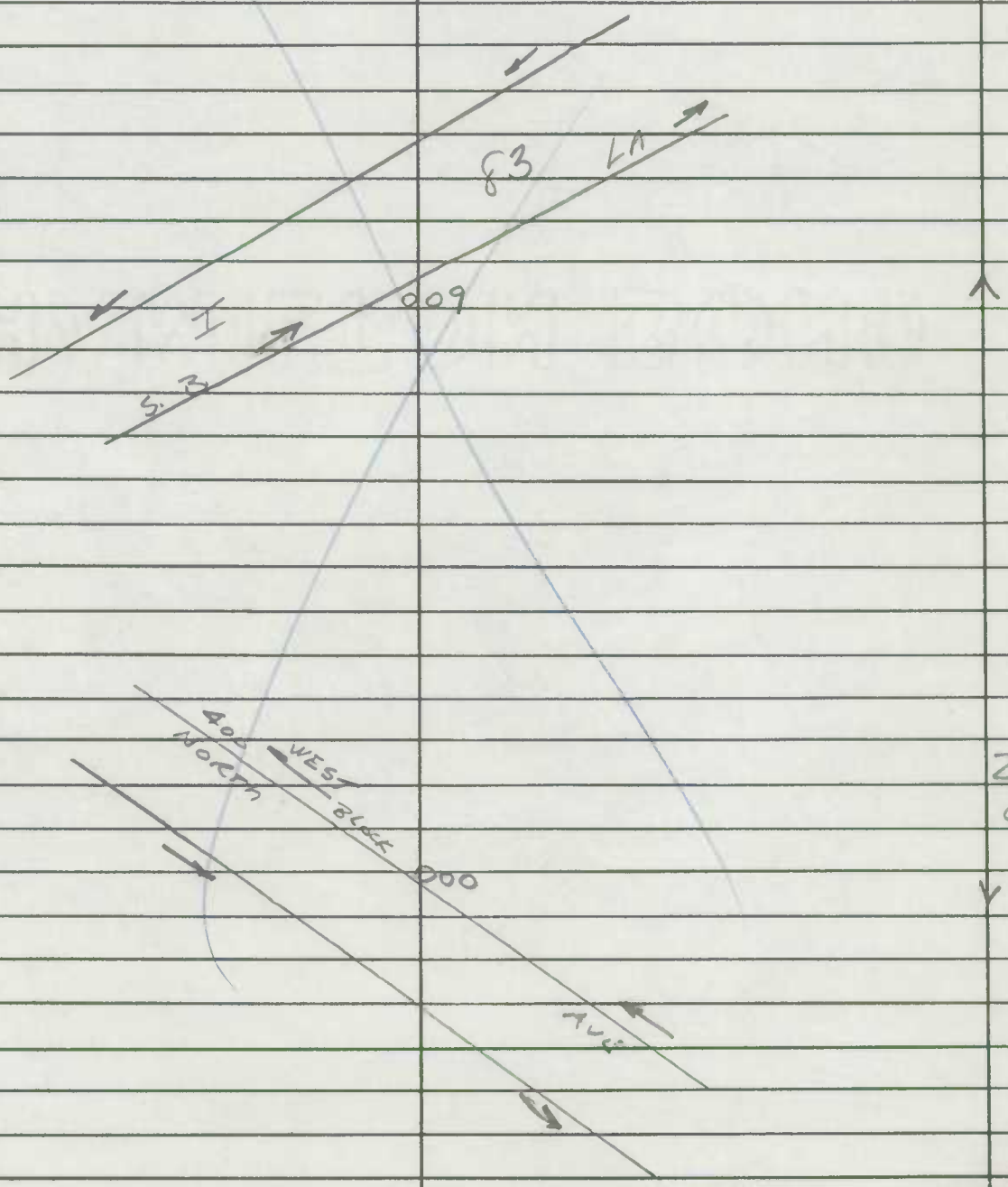

Form 6 HPS (Rev. 1961)

F

ROAD INVENTORY SHEET

Party Chief E. Schuyler
Recorder C. Forrest
Chainman J. Rymer

NORTH AVE
INTERCHANGE

Road No. I-83 & North Ave
Name Spur "D"
Sheet No. 1 of 1
Date 4-9-64
~~County~~ Balto City

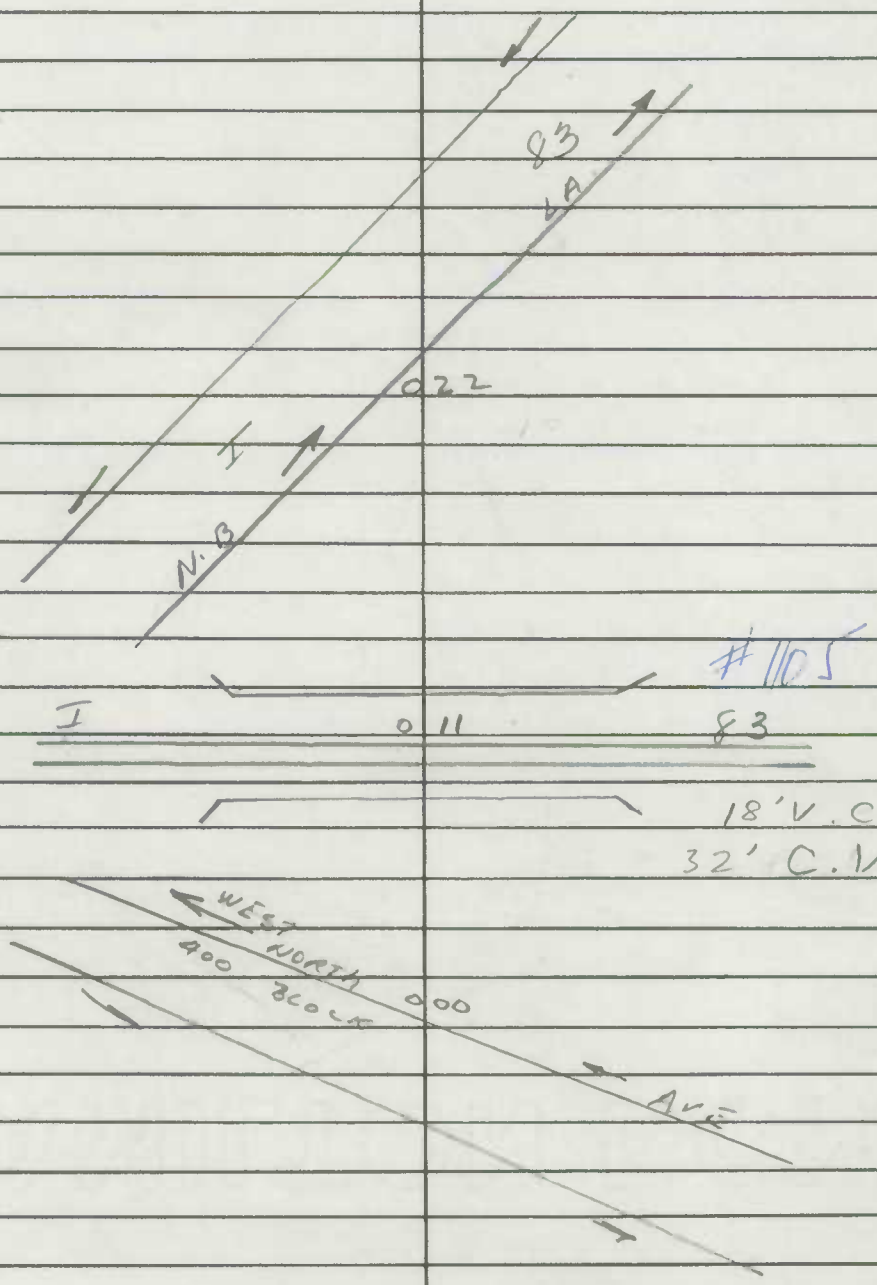

Form 6 HPS (Rev. 1961)

50

ROAD INVENTORY SHEET

Party Chief E. Schuyler
Recorder C. Forrest
Chainman J. Rymer

NORTH AVE
INTERCHANGE

Road No. I-83 & Mt. Royal
Name SPUR "E"
Sheet No. 1 OF 1
Date 4-9-64
~~County~~ BALTO. CITY



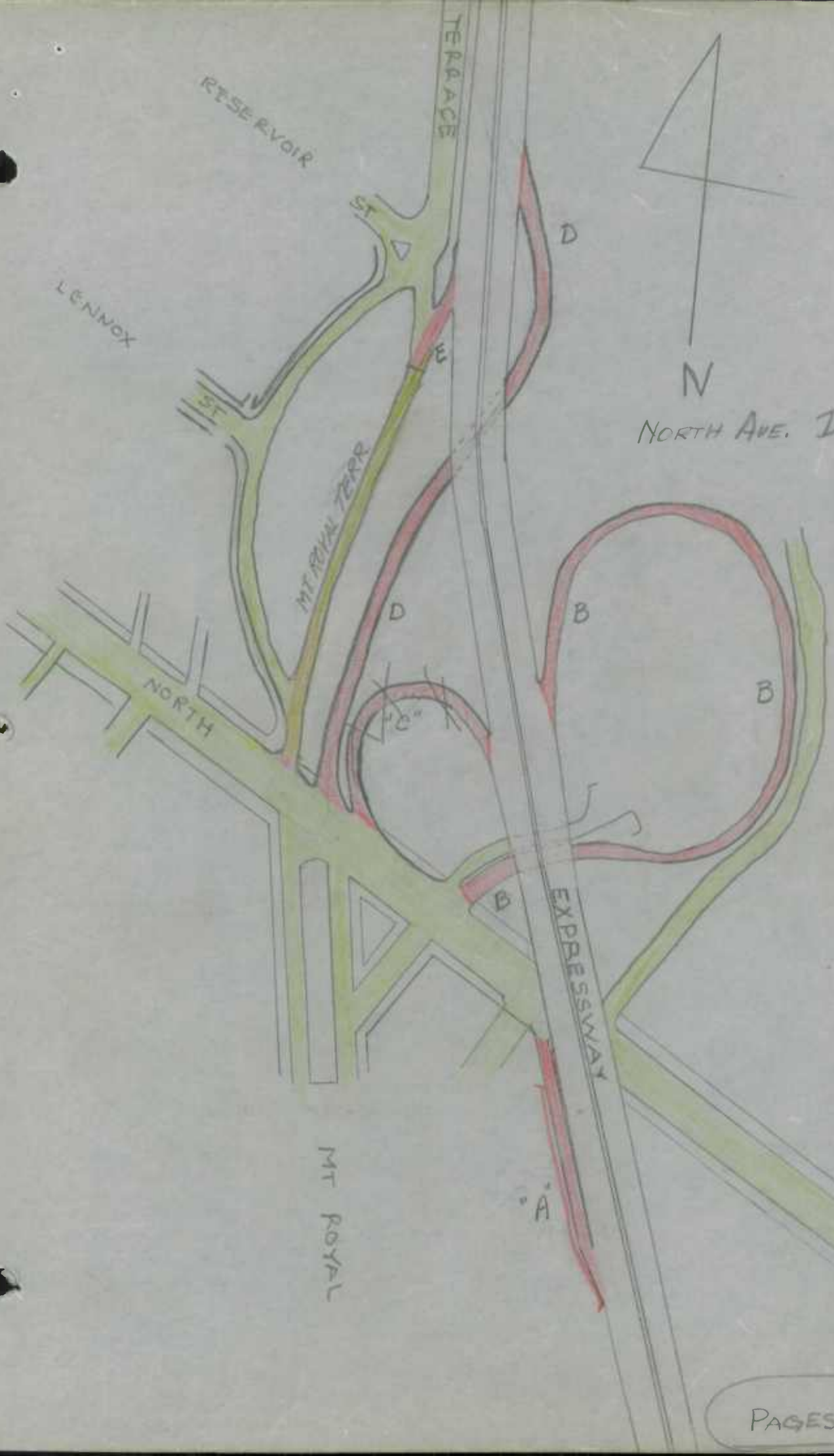
RESERVOIR
TERRACE
ST
LENNOX
ST
E
D
N
NORTH AVE. INTERCHANGE
MT ROYAL TERR
D
B
B
NORTH
"C"
B
EXPRESSWAY
MT ROYAL
"A"

PAGES 2 & 3

Form 6 HPS (Rev. 1961)

Ex 7

G

ROAD INVENTORY SHEET

Party Chief E. Schuyler
Recorder C. Forrest
Chainman J. Rymer

28th + 29th Sts.
Interchange

Road No. I-83-28th & 29th St
Name Spur "A"
Sheet No. 1 of 1
Date 4-9-64
~~County~~ Bay City

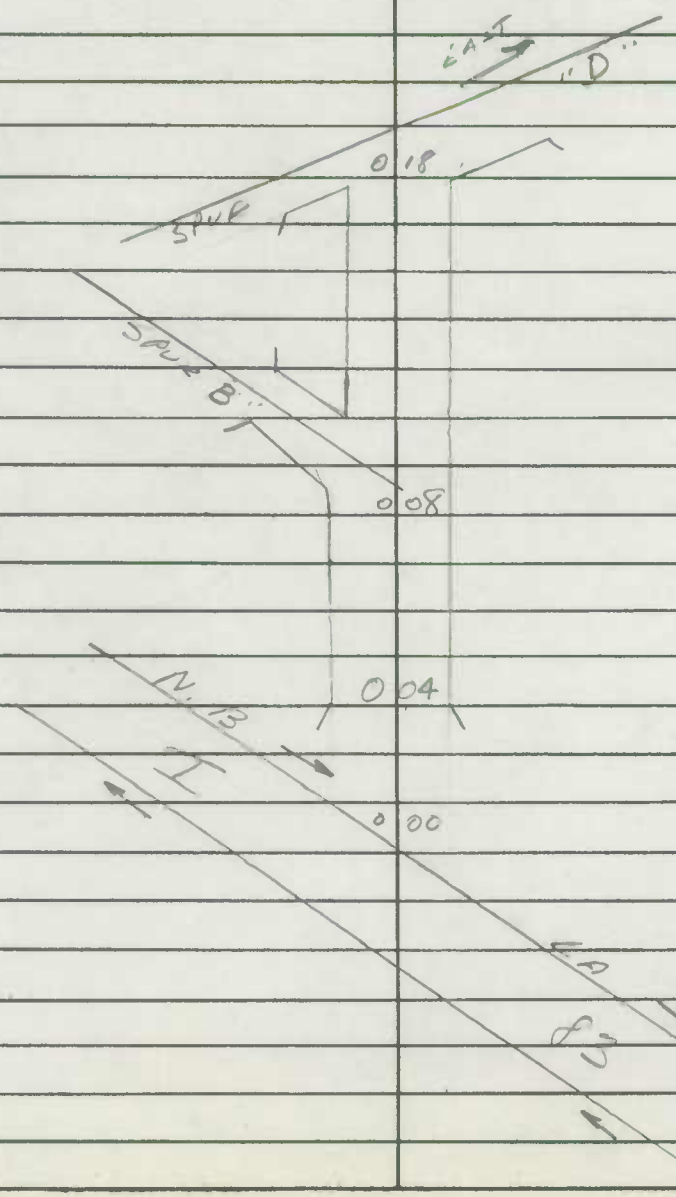

26' I
C-C

Form 6 HPS (Rev. 1961)

ROAD INVENTORY SHEET

Party Chief E. Schuyler
Recorder C. Forrest
Chainman J. Rymer

28th + 29th ST
INTERCHANGE

Road No. I-83-28th & 29th St.
Name SPUR "B"
Sheet No. 1 of 1
Date 4-9-64
~~County~~ BALTO. CITY

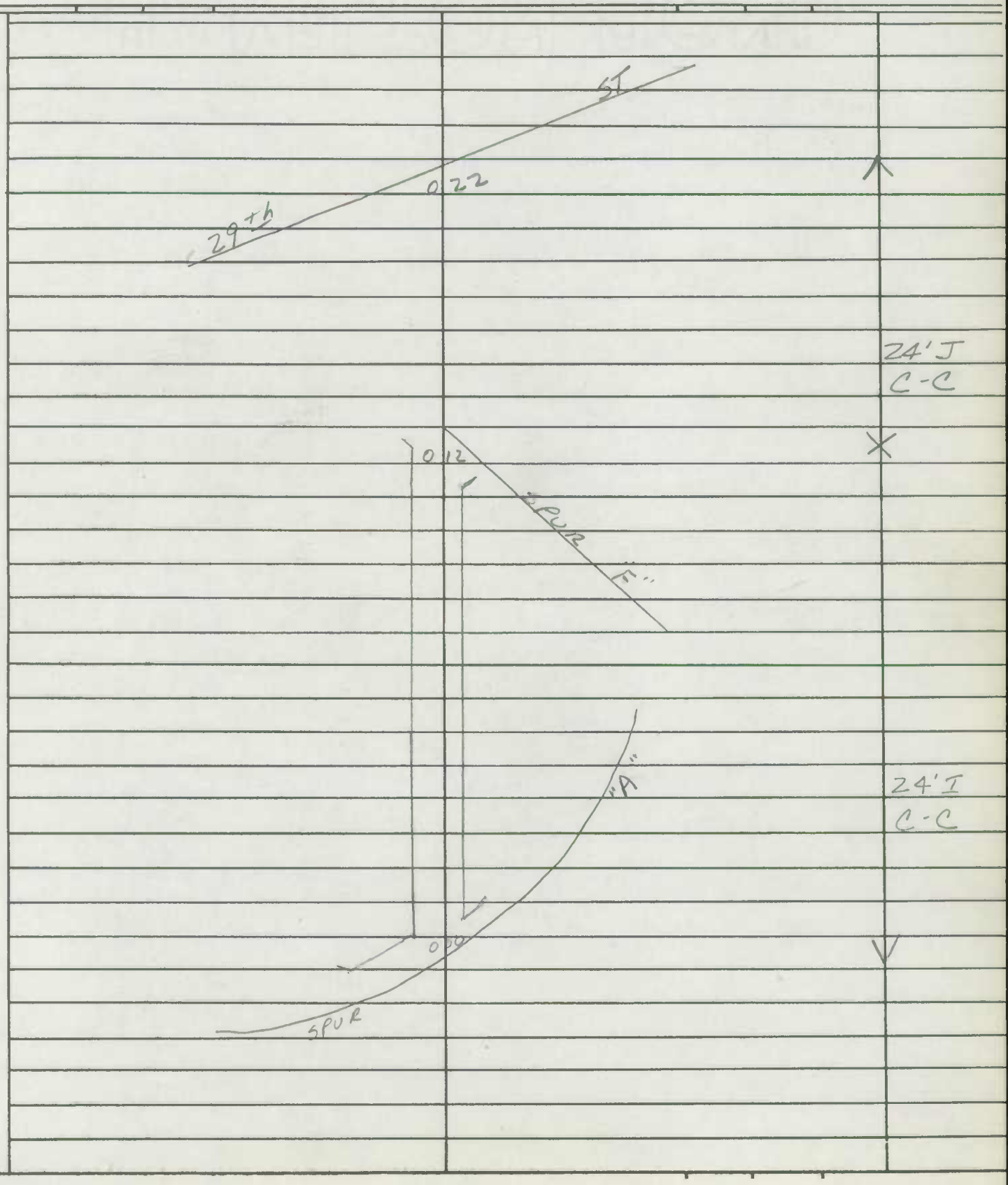

Form 6 HPS (Rev. 1961)

I

ROAD INVENTORY SHEET

Party Chief E. SCHUYLER
Recorder C. FORREST
Chainman W. BUTCHER

28th + 29th ST. INTERCHANGE

Road No. I-83-28th & 29th St
Name SPUR "C"
Sheet No. 1 OF 1
Date 4-13-64
~~County~~ BALTO. CITY

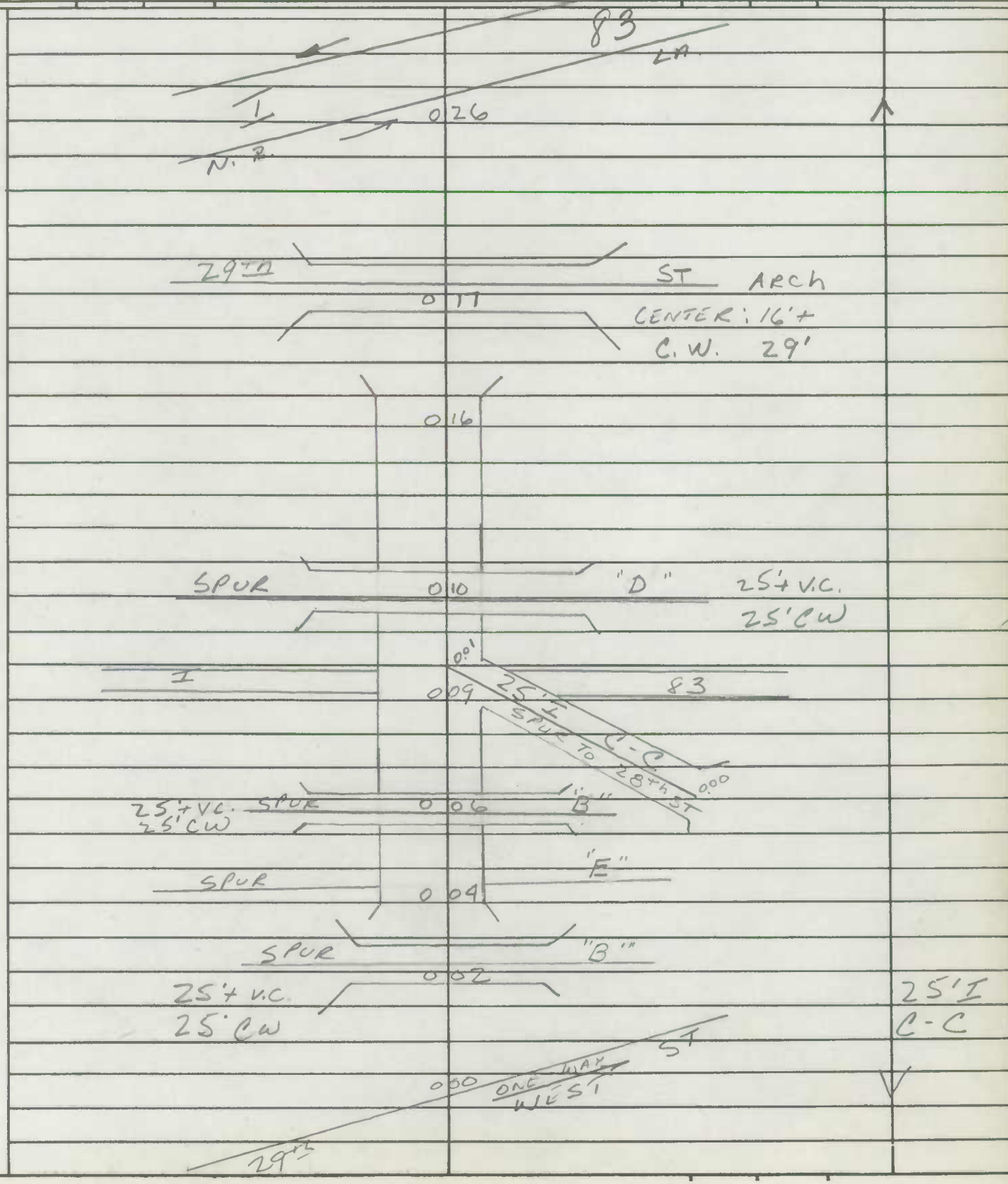

Form 6 HPS (Rev. 1961)

J

ROAD INVENTORY SHEET

Party Chief E. Schuyler
Recorder C. Forrest
Chainman W. Butcher

28th + 29th ST
INTERCHANGE

Road No. I-83-28th & 29th St.
Name SPUR "D"
Sheet No. 1 OF 1
Date 4-13-64
~~County~~ BALTO CITY

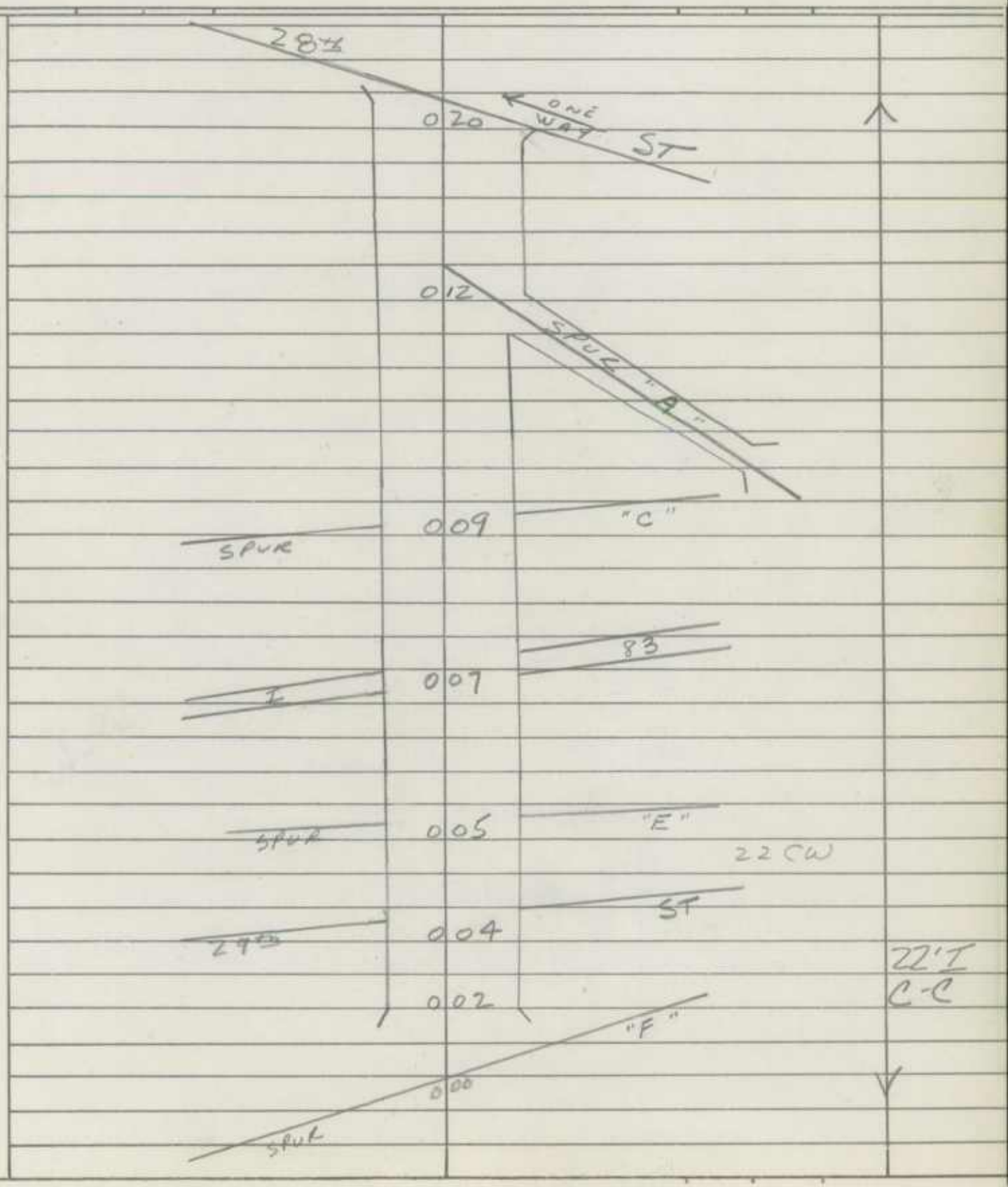

Form 6 HPS (Rev. 1961)

K

ROAD INVENTORY SHEET

Party Chief E. Schuyler
Recorder C. Forrest
Chainman W. Butcher

28th & 29th St
INTERCHANGE

Road No. I-83-28th & 29th St.
Name Spur "E"
Sheet No. 1 of 2
Date 4-13-64
County Balto City

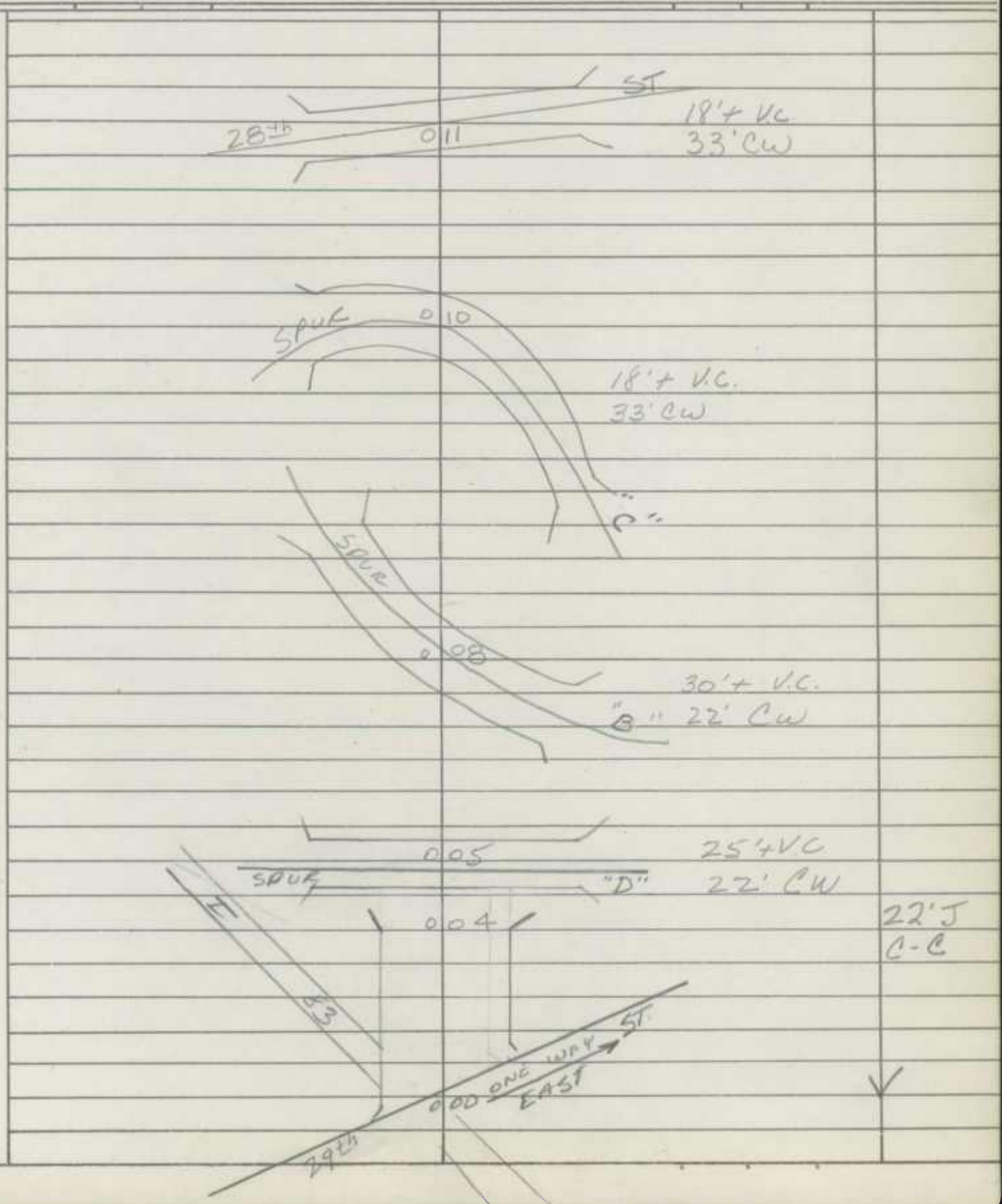

Form 6 HPS (Rev. 1961)

K

ROAD INVENTORY SHEET

Party Chief E. Schuyler
Recorder C. Forrest
Chainman W. Butcher

28th + 29th St
INTERCHANGE

Road No. I-83-28th & 29th St.
Name SPUR "E"
Sheet No. 2 OF 2
Date 4-13-64
County Balto. City

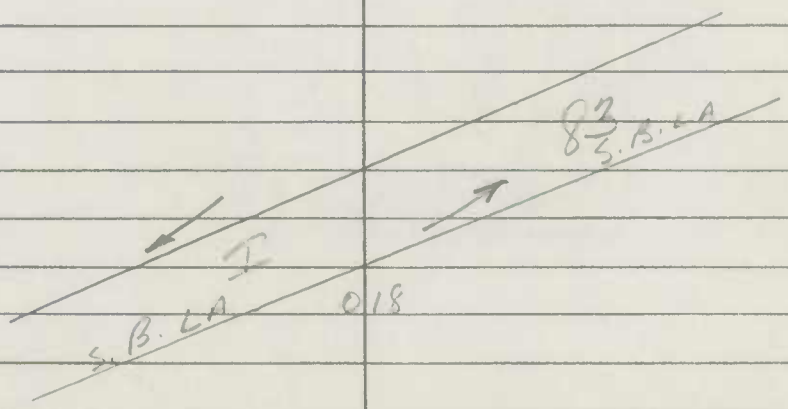

SAME

Form 6 HPS (Rev. 1961)

ROAD INVENTORY SHEET

Party Chief E. SCHUYLER
Recorder C. FORREST
Chainman J. RYMER

28th & 29th ST
INTERCHANGE

Road No. I & 3-28th & 29th St.
Name SPUR "F"
Sheet No. 1 OF 1
Date 4-9-64
~~County~~ BALTO. CITY

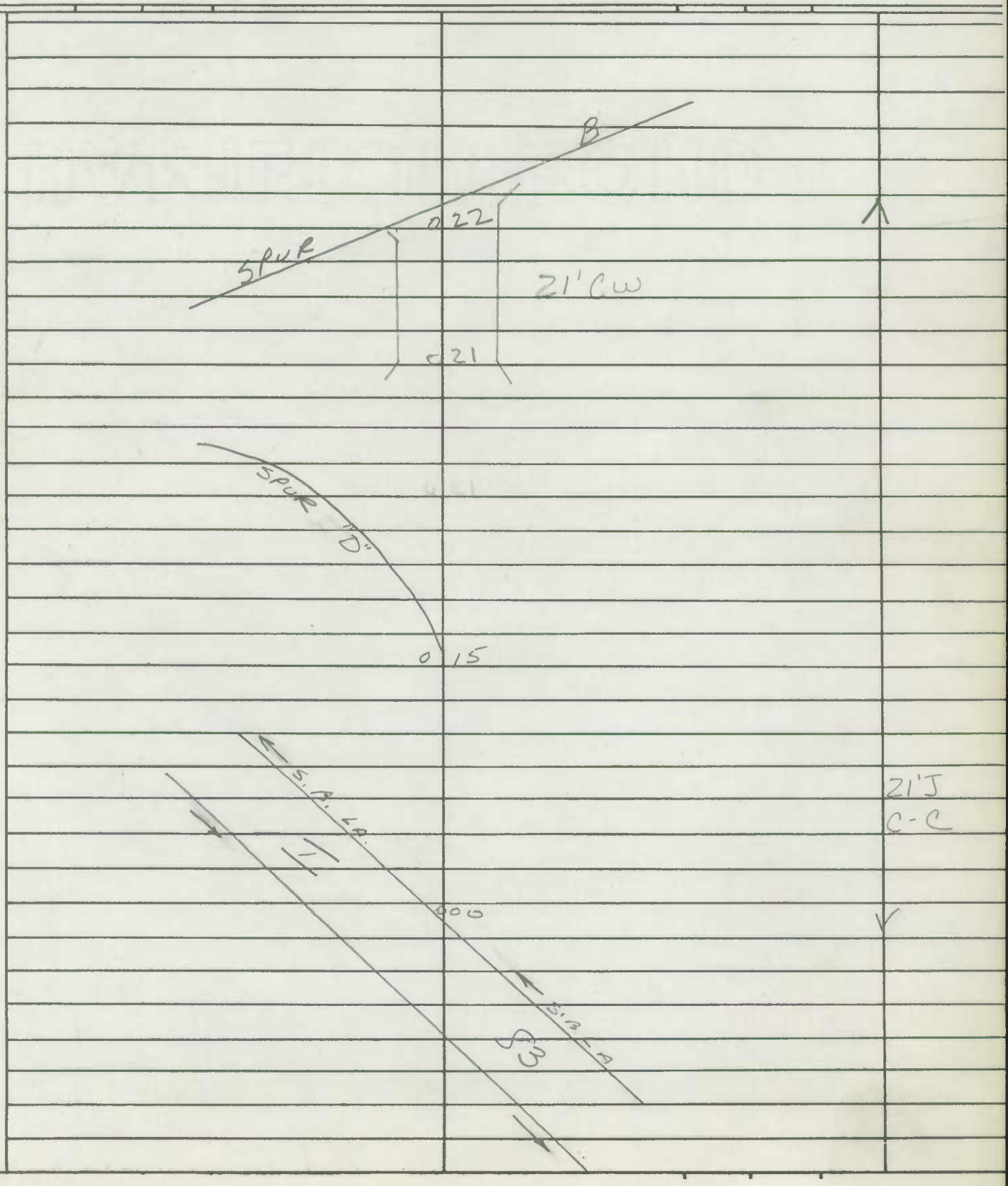

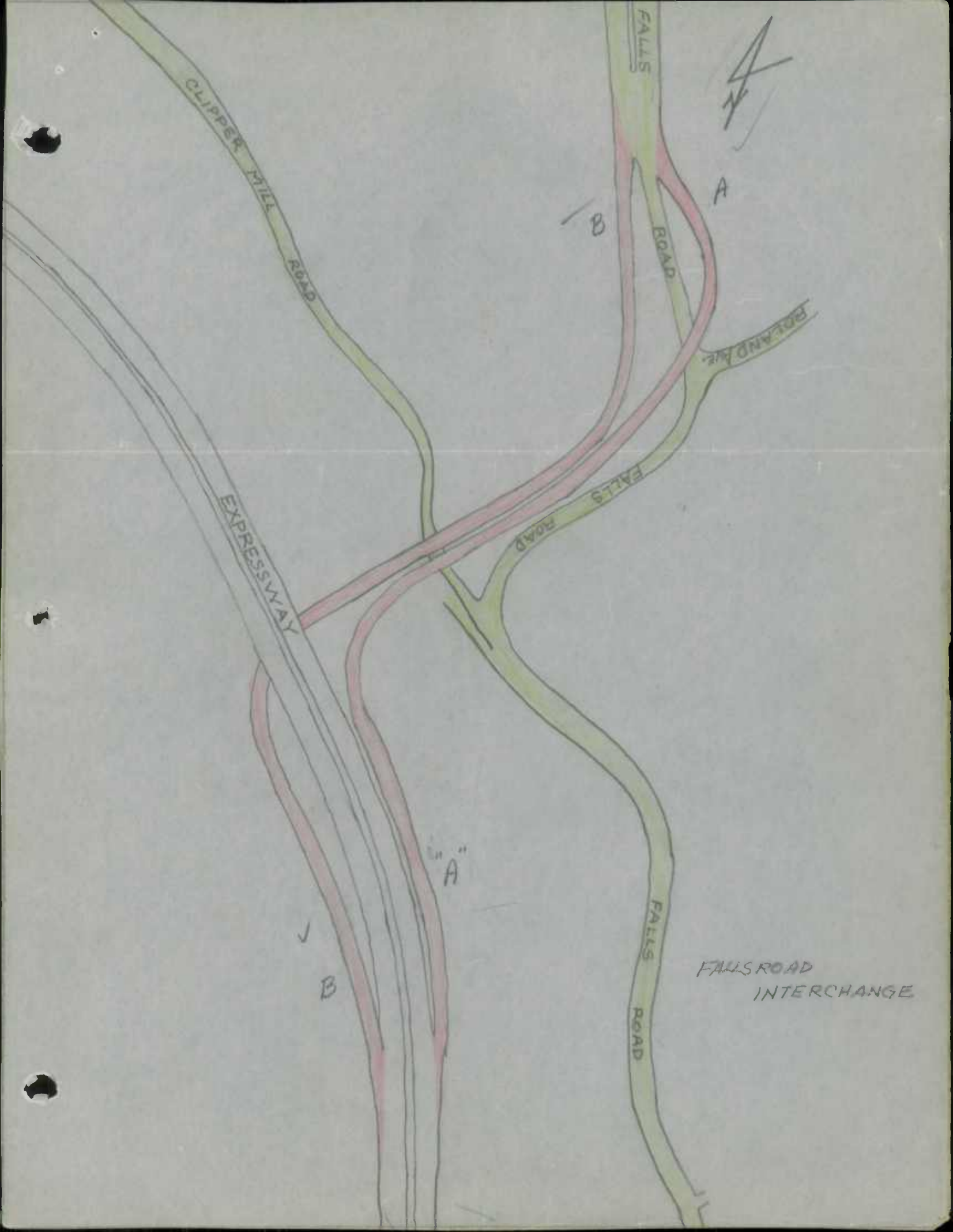
FALLS
CLIPPER MILL ROAD
A
B
ROAD
ROLAND AVE.
FALLS ROAD
EXPRESSWAY
"A"
B
FALLS ROAD
FALLS ROAD INTERCHANGE

Form 6 HPS (Rev. 1961)

ROAD INVENTORY SHEET

Ex 8

FALLS ROAD INTERCHANGE

Party Chief E. Schuyler
Recorder C. Forrest
Chainman J. Rymer

Road No. I-83 & Md 25
Name Spur "A"
Sheet No. 1 of 1
Date 4-15-64
~~County~~ Balto. City

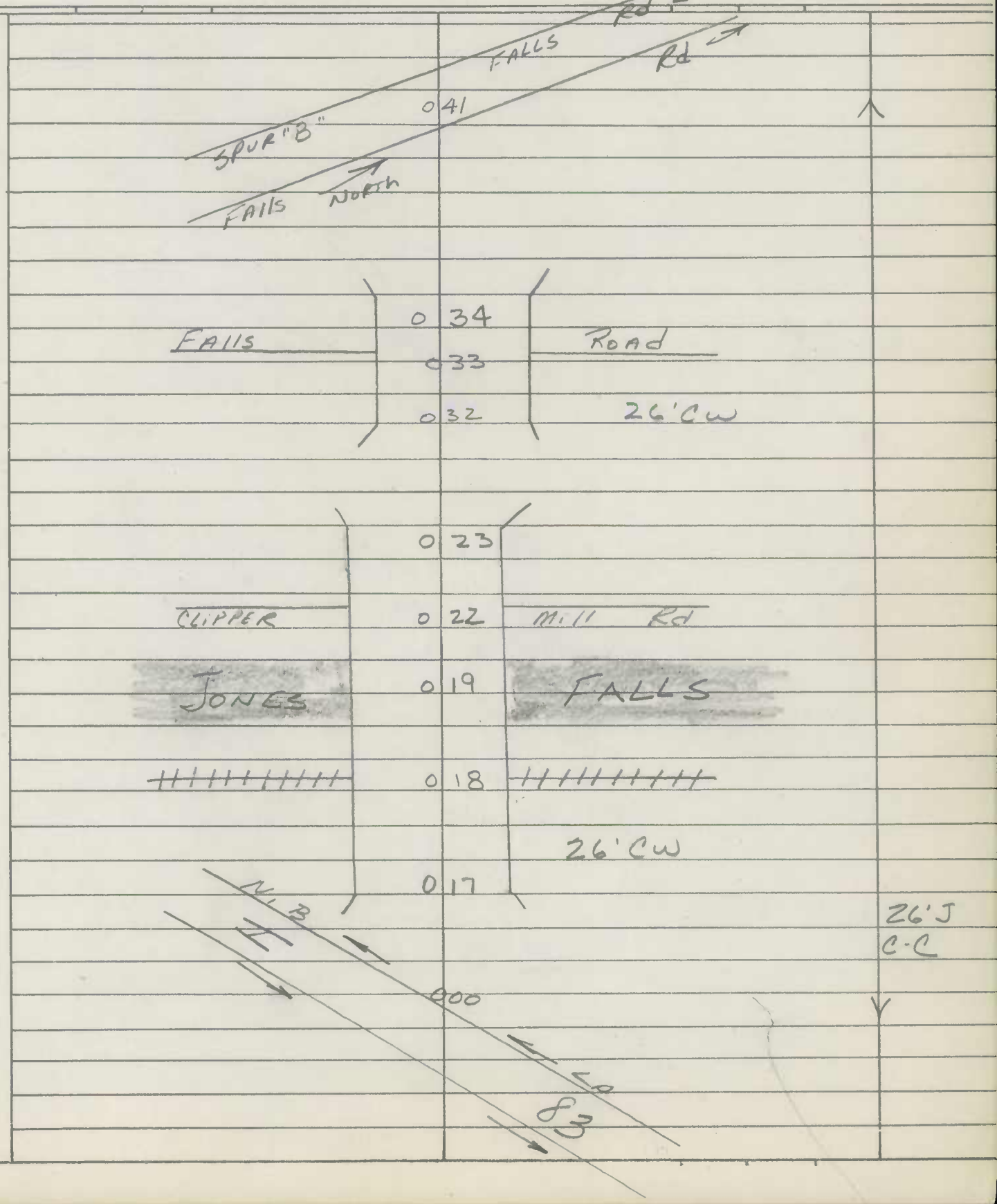

Form 6 HPS (Rev. 1961)

N

X

ROAD INVENTORY SHEET

Party Chief E. Schuyler
Recorder C. Forrest
Chainman J. Rymer

FALLS ROAD INTERCHANGE

Road No. I-83 & Md 25
Name SPUR "B"
Sheet No. 1 OF 1
Date 4-15-64
~~County~~ BALTO. CITY

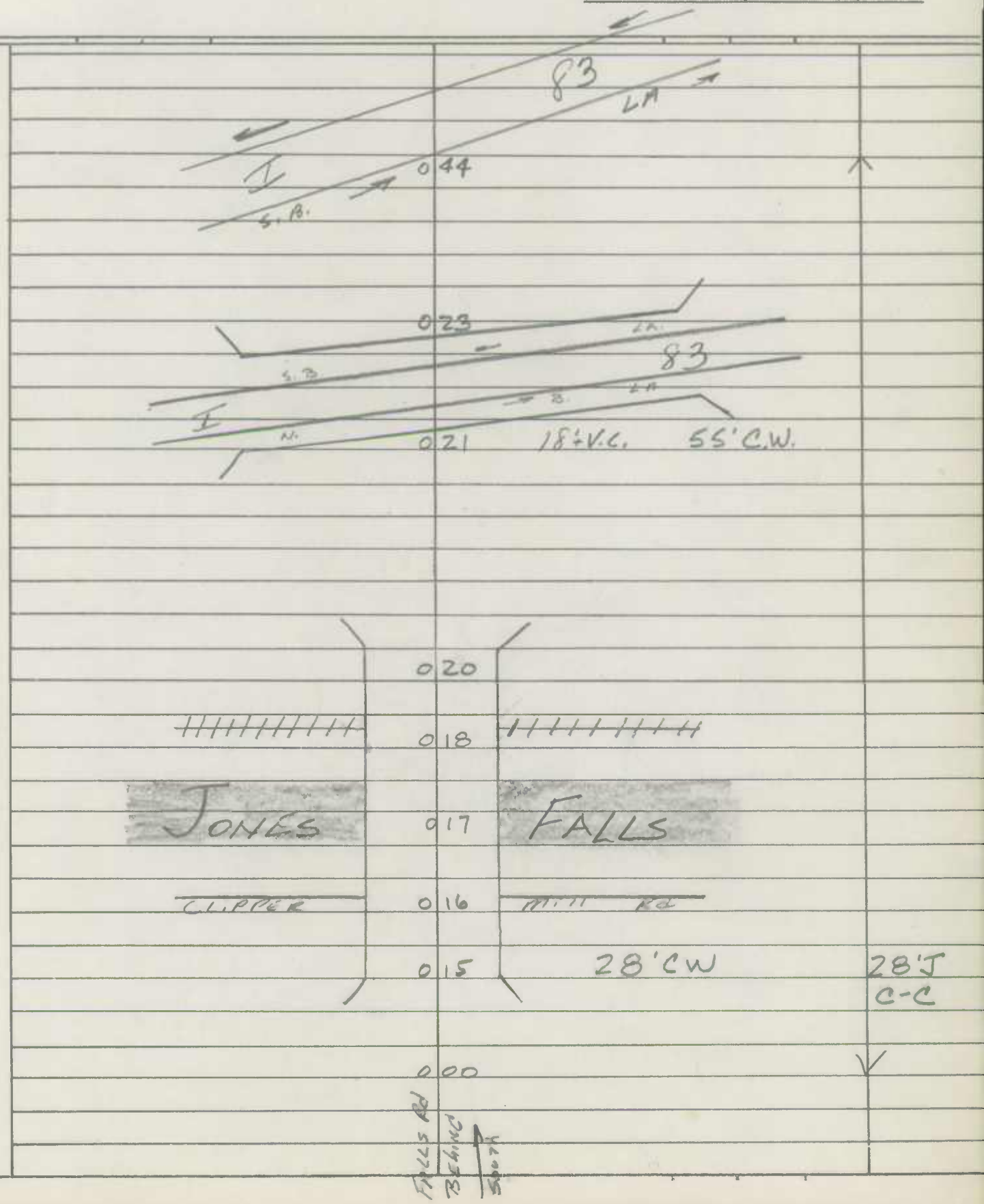

Form 6 HPS (Rev. 1961)

EX 9

ROAD INVENTORY SHEET

Party Chief E. SCHUYLER
Recorder C. FORREST
Chainman J. RYMER

COLDSPRING LANE INTERCHANGE

Road No. I-83
Name SPUR A
Sheet No. 1 OF 1
Date 4-9-64
~~County~~ BALto. CITY



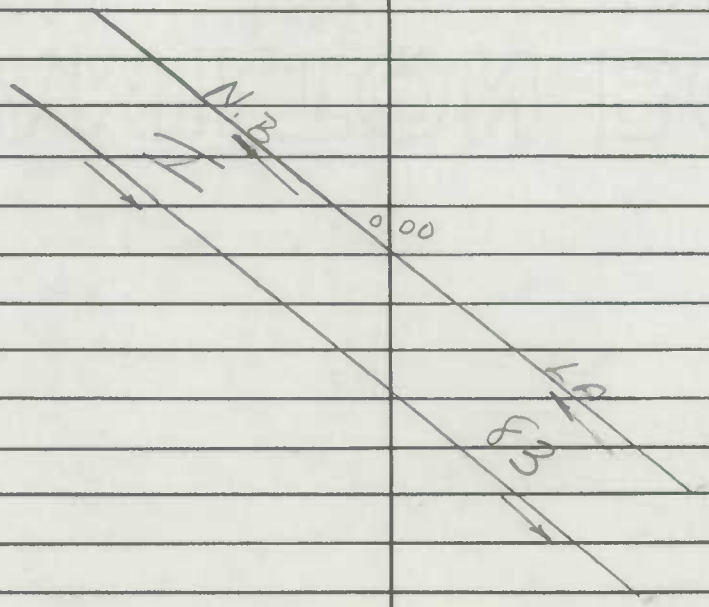

20' J
C-C

Form 6 HPS (Rev. 1961)

P

ROAD INVENTORY SHEET

Party Chief	E. SCHUYER	Road No.	I - 83
Recorder	L. COFFELT	Name	SPUR B
Chainman	R. JOUGHT	Sheet No.	1 OF 1
		Date	4-10-64
		County	BALTO. CITY

COLD SPRING LANE INTERCHANGE



Form 6 HPS (Rev. 1961)

ROAD INVENTORY SHEET

Party Chief E. Schuyler
Recorder C. Forrest
Chainman J. Ryner

COLDSPRING LANE INTERCHANGE

Road No. I - 83 - Cold Spring Lane
Name SPUR C
Sheet No. 1 of 1
Date 4-9-64
~~County~~ Balto. City



Form 6 HPS (Rev. 1961)

R

ROAD INVENTORY SHEET

Party Chief E. Schuyler
Recorder L. Coffey
Chainman R. Vought

COLD SPRING LANE
INTERCHANGE

Road No. I-83 & Cold Spring Lane
Name Spur D
Sheet No. 1 of 1
Date 4-10-64
County Balto. City

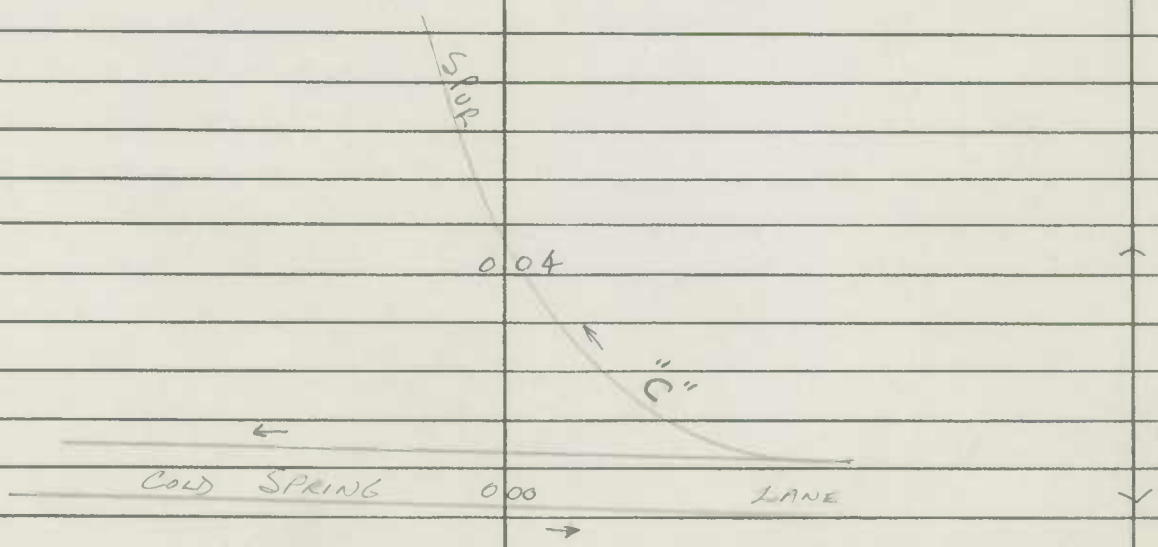

Form 6 HPS (Rev. 1961)

ROAD INVENTORY SHEET

Party Chief E. SCHUYLER
Recorder L. COFFELT
Chainman R. VOUGHT

COLDSPRING LANE INTERCHANGE

Road No. I-83 Cold Spring Lane
Name SPUR E
Sheet No. 1 OF 1
Date 4-10-64
County BALTO. CITY



Form 6 HPS (Rev. 1961)

ROAD INVENTORY SHEET

Party Chief E. SCHUYLER
Recorder L. COFFELT
Chainman R. VOUGHT

COLDSPRING LANE INTERCHANGE

Road No. I-83 & Cold Spring Lane
Name SPUR F
Sheet No. 1 OF 1
Date 4-10-64
County BALTO. CITY



Form 6 HPS (Rev. 1961)

ROAD INVENTORY SHEET

Party Chief E. SCHUYLER
Recorder L. COFFELT
Chainman R. VOUGHT

COLDSPRING LANE INTERCHANGE

Road No. I-83 & Cold Spring Lane
Name SPUR G
Sheet No. 1 OF 1
Date 4-10-64
County BALTO. CITY

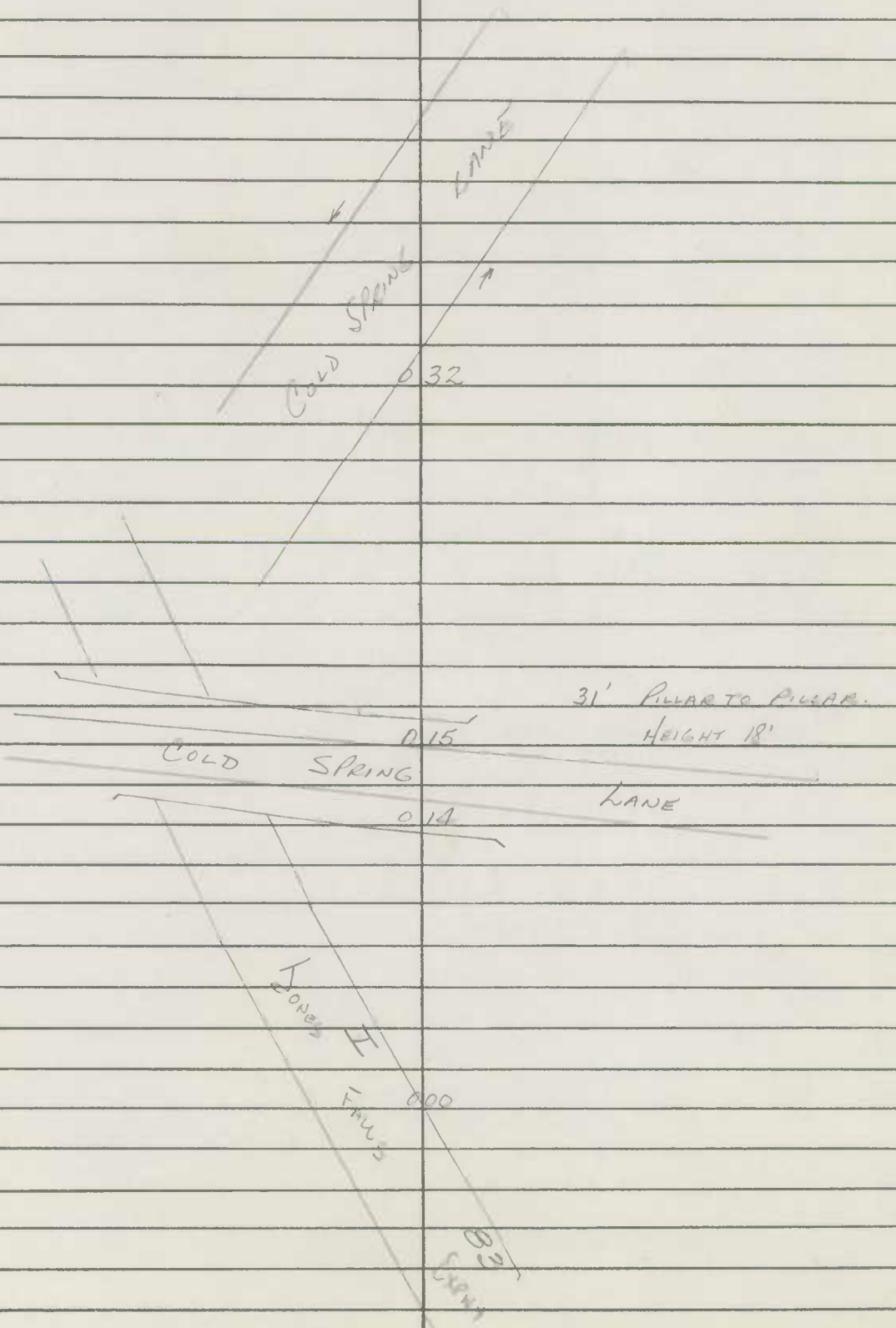

Form 6 HPS (Rev. 1961)

ROAD INVENTORY SHEET

Party Chief E SCHUYLER
Recorder L. COFFELT
Chainman R. VOUGHT

COLDSPRING LANE INTERCHANGE

Road No. I-83 & Cold Spring Lane
Name SPUR H
Sheet No. 1 OF 1
Date 4-10-64
County BALTO. CITY

83 EXPWY
SOUTH
NORTH
I
JONES FALLS
0+15
COLD SPRING LANE
0+00
21' I
C-C

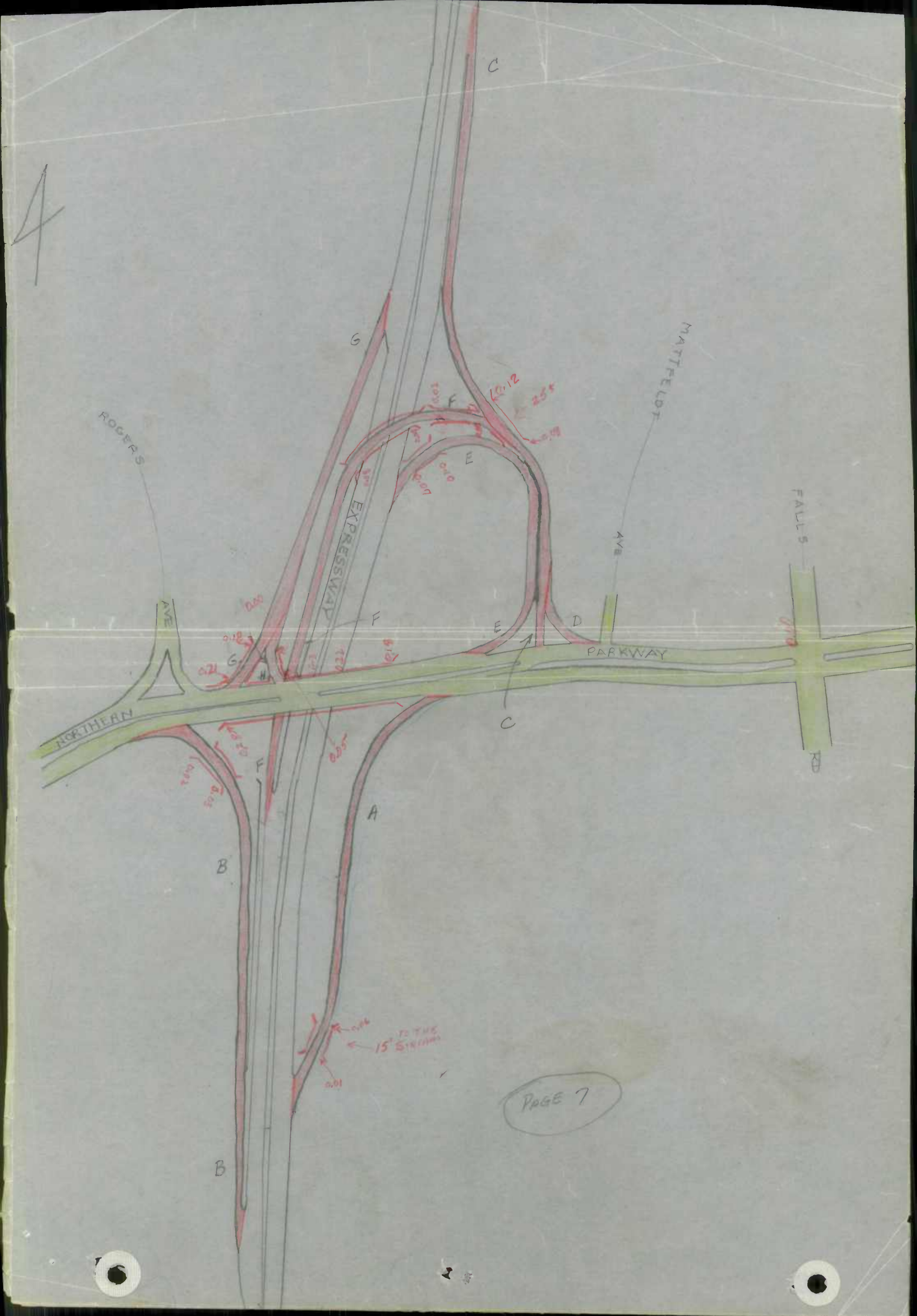
4
C
G
F
E
D
A
B
H
ROGERS
AVE
EXPRESSWAY
MATTFELDT
AVE
FALLS
PARKWAY
NORTHEAN
15' TO THE
PAGE 7

Form 6 HPS (Rev. 1961)

ROAD INVENTORY SHEET

Location Sheet Only

Party Chief E. SCHUYLER
Recorder L. COFFELT
Chainman R. VOUGHT

NORTHERN PKWY. INTERCHANGE

Road No.
Name NORTHERN PKWY
Sheet No. 1 OF 1
Date 4-10-64
County BALTO. CITY

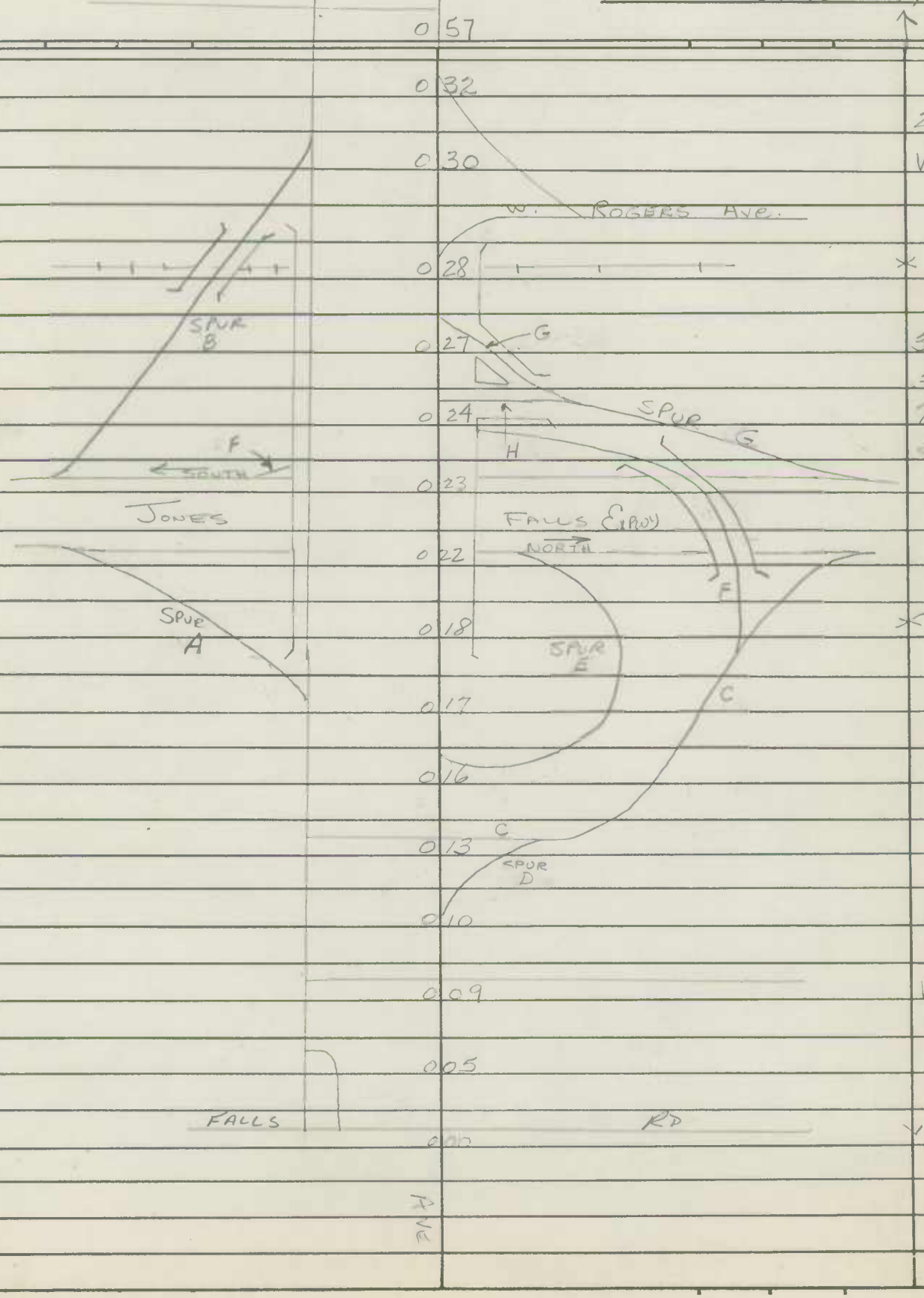

Form 6 HPS (Rev. 1961)

ROAD INVENTORY SHEET

Party Chief	E. SCHUYLER	NORTHERN PKWY INTERCHANGE	Road No.	I-83 & Northern Parkway
Recorder	L. COFFELT		Name	SPUR A
Chainman	R. VOUGHT		Sheet No.	1 OF 1
			Date	4-10-64
			County	BALTO.

NORTHERN PKWY	0+24	
		20' J c-c
	0+07	
I-83 OVER FALLS	0+06	20' I 2-3' J SW. 15' TO STREAM
	0+01	20' I c-c
	0+00	
I-83 CURB		

Form 6 HPS (Rev. 1961)

X X

ROAD INVENTORY SHEET

Party Chief E. Schuyler
Recorder L. Coffelt
Chainman R. Vought

NORTHERN PKWY.
INTERCHANGE

Road No. I-83 & Northern Parkway
Name SPUR B
Sheet No. 1 OF 1
Date 4-10-64
County BALTO CITY



Form 6 HPS (Rev. 1961)

ROAD INVENTORY SHEET

Party Chief	E. SCHUYLER	Road No.	I-83 & Northern Parkway
Recorder	L. COFFELT	Name	SPUR C
Chainman	R. VOUGHT	Sheet No.	1 OF 1
		Date	4-10-64
		County	BALTO. CITY

NORTHERN PKWY. INTERCHANGE

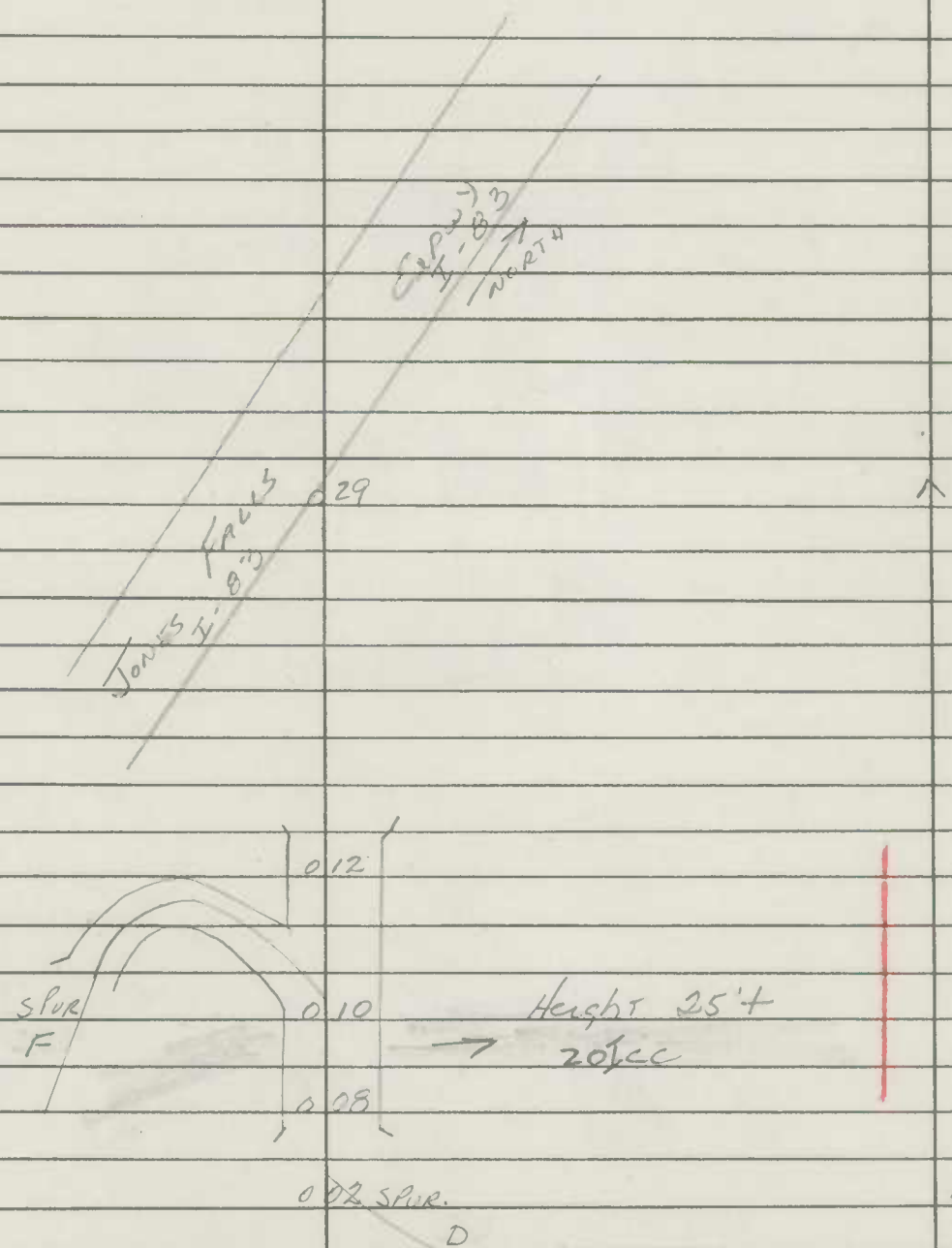

Form 6 HPS (Rev. 1961)

2

ROAD INVENTORY SHEET

Party Chief	E. Schuyler	NORTHERN PKWY. INTERCHANGE	Road No.	I-83 & Northern Pkwy.
Recorder	L. Coffelt		Name	SPUR D
Chainman	R. Vought		Sheet No.	1 of 1
			Date	4-10-64
			County	Balto.

	C	
	0.04	
SPUR		
		21 J
		C-C
NORTHERN	0.00	
	Pkwy	

Form 6 HPS (Rev. 1961)

1-A

ROAD INVENTORY SHEET

Party Chief E. SCHUYLER
Recorder L. COFFELT
Chainman R. VOUGHT

NORTHERN PARKWAY INTERCHANGE

Road No. I-83 & Northern Pkwy
Name SPUR E
Sheet No. 1 OF 1
Date 4-10-64
County BALTO CITY



Form 6 HPS (Rev. 1961)

2-B

ROAD INVENTORY SHEET

Party Chief E. SCHUYLER
Recorder L. COFFELT
Chainman R. VOUGHT

NORTHERN PKWY INTERCHANGE

Road No. I-83 & Northern Pkwy.
Name SPUR F
Sheet No. 1 OF 1
Date 4-10-64
County BALTO. CITY

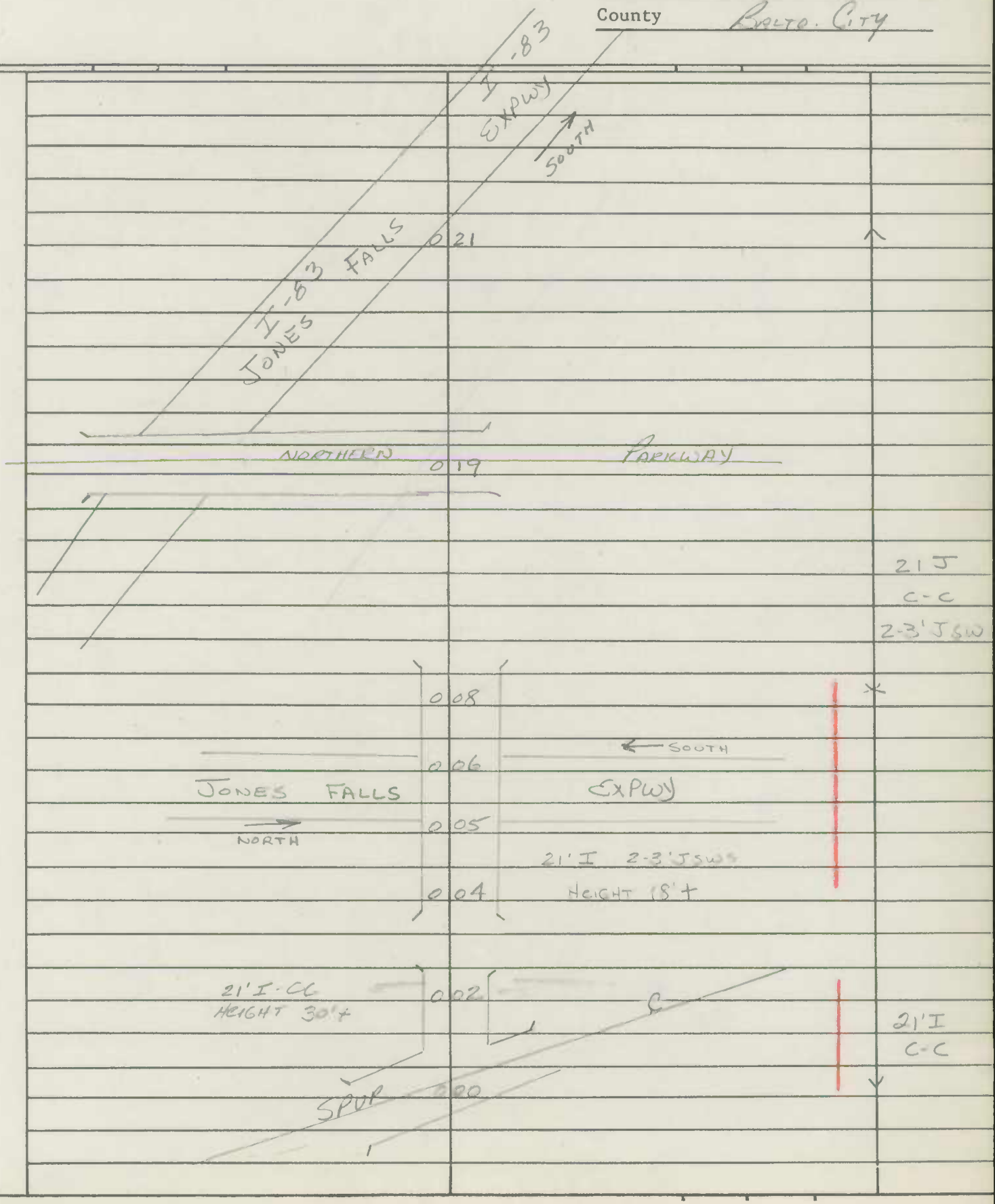

Form 6 HPS (Rev. 1961)

B-C

ROAD INVENTORY SHEET

Party Chief E. SCHUYLER
Recorder L. COFFELT
Chainman R. VOUGHT

NORTHERN PKWY
INTERCHANGE

Road No. I-83 & Northern Pkwy.
Name SPUR G
Sheet No. 1 OF 1
Date 4-10-64
County BALTO. CITY

← NORTHERN	0 21	PKWY →
SPUR H	26' HEIGHT 20' I C-C	
	0 18	20' I C-C
	0 16	
		20' J C-C
SOUTH I-83 JAMES FALLS	0 07	
		20' I C-C
	0 00	
I-83 EXPWY		

Form 6 HPS (Rev. 1961)

4 D

X

ROAD INVENTORY SHEET

Party Chief	E. SCHUYLER	Road No.	I-83 & Northern Pkwy
Recorder	L. COFFELT	Name	SPUR H
Chainman	R. VOUGHT	Sheet No.	1 OF 1
		Date	4-10-64
		County	BALTO. CITY

NORTHERN PKWY INTERCHANGE.

NORTHERN 0.06 PKWY

0.05

0.03 32' I c-c
2-3' I SW HEIGHT 26'

G

32' I
c-c

0.00

SPUR

CHARLES ST INTERCHANGE

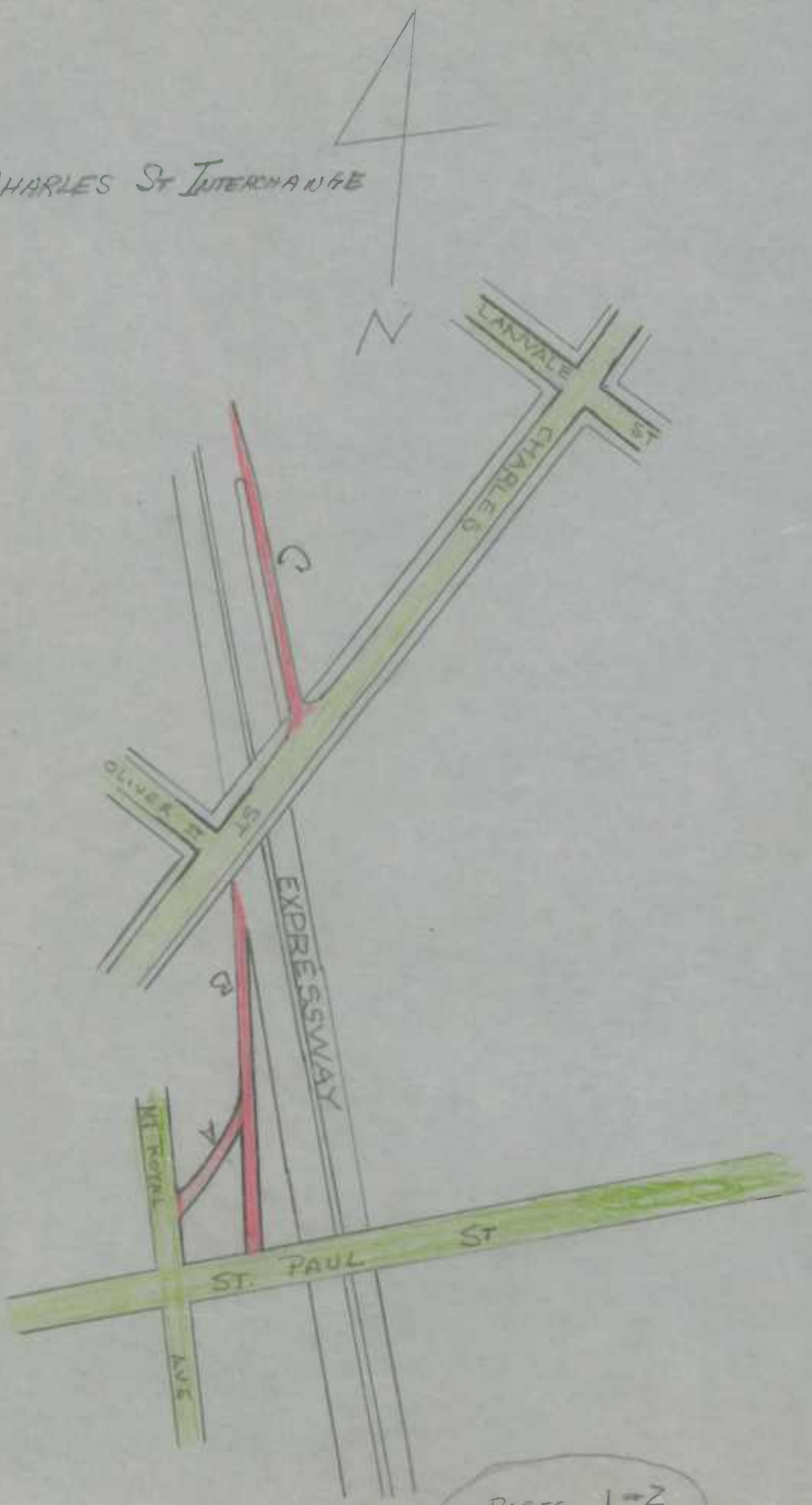

PAGES 1-2

Form 6 HPS

ROAD INVENTORY SHEET

CHECK SHEET HARBOR TUNNEL #

Party Chief: BURNS
Recorder: SCHUYLER
Chainman:
Spec. Taxing Area:
Municipality:

NOTE
N.B LANE FROM U.S 40 EXIT (AT ERMAN AVE.) TO BALTO. BELT OPENED 12-17-60
S.B LANE FROM BALTO. BELT TO JNT. AT BOWLEYS LA. OPENED 10-11-61

Road No. I-95
Sheet No. 13 OF 40
Party No.
Date 1-6-61
County BALTO

	16 42 ~~16.21~~ ~~END DIVIDED HWY~~		
14' E			
	16 38 16.7		
MD		588	
KENWOOD	16 31 16.10	AVE	# ~~140~~ 3232
1 DT	16 12 15.91		
30'		4356 ~~2417~~	
CO			
DC HAZELWOOD	~~16 82~~ 15.61	AVE	# ~~217~~ 3231
~~BOWLEY'S~~ AVE			
CO	14 92 14.71	HAMILTON ~~TAPE~~ 4355 AVE	# ~~2417~~ 3230
			2-24' J 56' PKWY
APPROX			
	14 25		
	~~14 22~~ 14.04	END TUNNEL THRUWAY	X
	13 34 RP 195		
	13.58		
MOORES	13 27 13.57	RUN	LINE
	13.56		
			AD
MORAVIA	13 48 13.28	AVE ~~TAPE 36~~	
			SAME
FRANKFORD			

2-11' F DOUBLE SHADE & 2-12' F DOUBLE SHADE INV. 2-23-68 (SCHUYLER & GRIFFIN)

Form 6 HPS Rev. 1961

ROAD INVENTORY SHEET

Party Chief E. Schuyler
Recorder C. Forrest
Chainman W. Butcher

Road No. I-95
Name
Sheet No. 14 of 40
Date 11-8-63
County Balto.

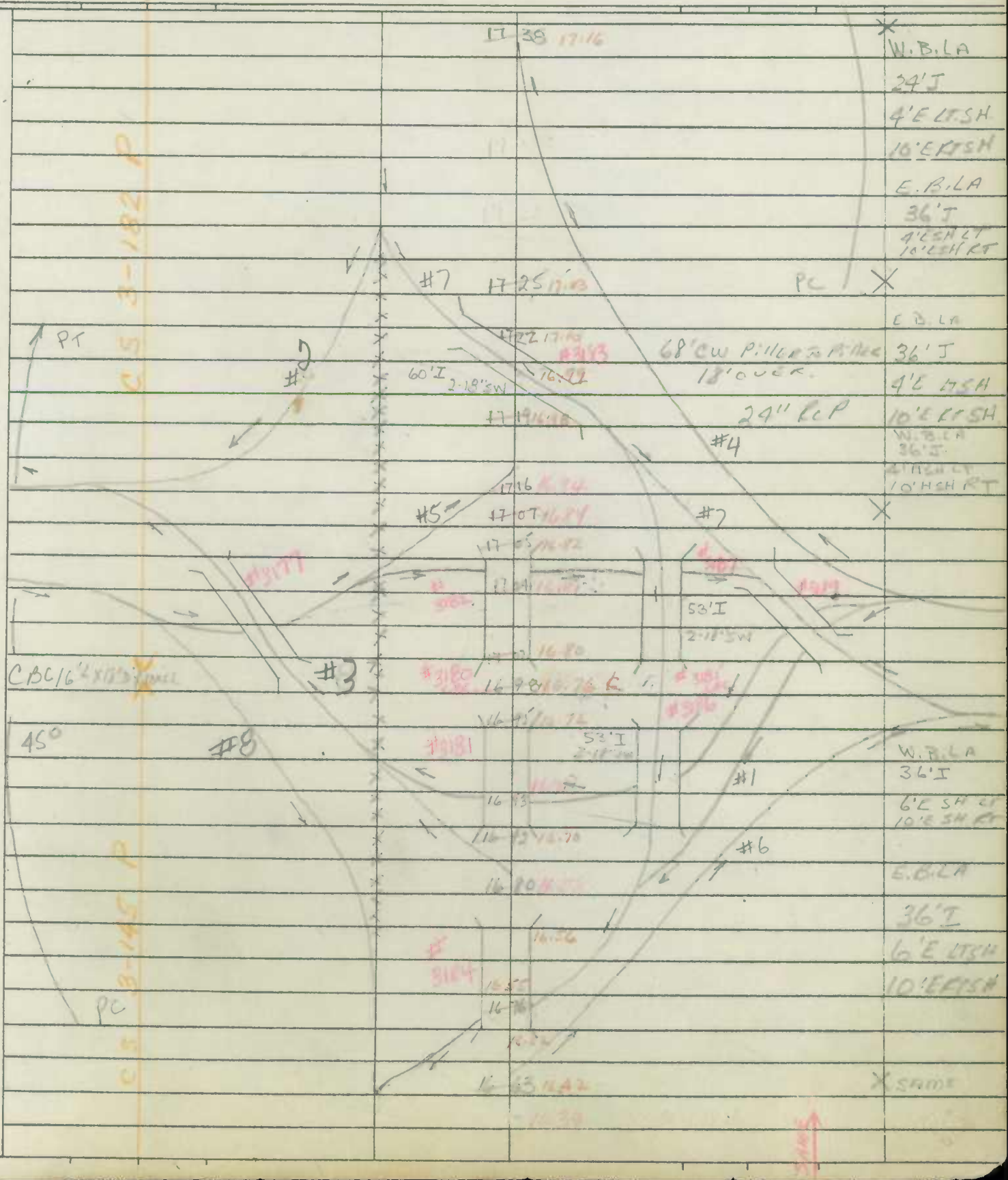

Form 6 HPS Rev. 1961

ROAD INVENTORY SHEET

Party Chief E. Schuyler
Recorder C. Forrest
Chainman W. Butcher

Road No. I-95
Name
Sheet No. 15 OF 40
Date 11-8-63
County Balto.

18 64 18.39 18" RCP

(16)

18 49 18.24 36" RCP

(29)

18 22 17.97 36" RCP

(1)

AVE 4189
~~444~~

KING Co

18 13 17.88

BR 3236

(30)

Ridge Rd

17 82 17.58 3' RCP

(8)

CATE

17 74 17.50

Ridge Rd

(2)

BR 3238

ROSSVILLE Ridge Co

Blvd Road
~~416~~ 4458

17 67 17.43

74' CW PIKE TO RIVER 18' OVER

74' CW PIKE TO RIVER 18' OVER

24

2-36' JLA

2-4' CIN

2-10' CONC

45' RCP

14' CW

17 41 17.19

(3)

30°

Dear Lady
Moon one
Dare to allow
Lady

Good Friend

Form 6 HPS Rev. 1961

ROAD INVENTORY SHEET

Party Chief E. Schuyler
Recorder C. Forrest
Chainman N. Butcher

Road No. I-95
Name
Sheet No. 16 OF 40
Date 11-1-63
County Balto

	20 60 20.32		W.B.LA 36'J 24'J 4'F SH LT 10'F SH RT
	20 57 20.29	Int Ramps CS 3-187	E.B.LA 24'J 4'F SH LT 10'F SH RT
#8 "A"	20 50 20.22	68' PKY	
		"F" #2	
0.50 0.29-22'J C-C "B" #7	20 34 20.06	43	E.B.LA 24'J 4'F SH LT 10'F SH RT
MD WHITE MARCH	20 31 20.03	74'CW Pillar to Abut 11' over	W.B.LA 36'J
74'CW Pillar to Pillar 14' over	20 20 20.02		4'F SH LT 10'F SH RT 45' PKY
MD WHITE MARCH		43	
74'CW Pillar to Abut 18' over	20 25 20.27 "D" 20 19 19.91	74'CW Pillar to Abut 18' over	W.B.LA 36'J 10'F SH LT 4'F SH RT E.B.LA 36'J 24'J 4'F SH LT 10'F RT
"C" #5 0.28-22'J C-C		"E" #4 Tapered 36' W.B. & 24' E.B.	
	19 89 19.81		
	19 86 19.78	3-48"	
	19 83 19.75	3-48"	
	19 80 19.72	3-48"	
	19 78 19.50	Smooth Pipe Concrete 14'C x 8'D x 100'+/- 18" CMP	
	19 22		
PVT.	19 17	Campbell Road	
	19 16		
	19 46	36" RCP	
	19 28	18" RCP	
	19 22	18" RCP	
	19 14	48" CMP	
			SAME
	18 70	9' Mult. Plate Span	

Form 6 HPS Rev. 1961

ROAD INVENTORY SHEET

Party Chief E. Schuyler
Recorder C. Forrest
Chairman W. Butcher

Road No. I-95
Name
Sheet No. 170 F 40
Date 11-8-63
County Balto.

		21 85 21.54 RD A021 ~~1043~~ 6' Pipe to Pipe	
Joppa Co		BX015	
65' CW			
		21 63 21.32 Drain Fence Around	
		21 57 21.32 Drain Fence	
Cowenton Co		BX008	
		21 14 20.85 ~~409~~ AXE 4033	
			E.B.L.A 24'J 4'I SHLT 10'I SH RT 69' PKY
		20 95 C BC Fence Around BX005C 2-12x8'	
		20 94 18" RCP	W.B.L.A 24'J 4'I SH LT 10'I SH RT 69' PKY
		20 85 36" RCP	
		20 79	
			E.B.L.A 24'J 8'E SH LT 10'E SH RT 68' PKY
			W.B.L.A 24'J 4'E SH 10'E SH 69' PKY
	Gate	20 67 20.39	

Toll
C 5 3-183-P

Md 119

15
17

15
17

Form 6 HPS Rev. 1961

ROAD INVENTORY SHEET

Party Chief E. Schuyler
Recorder C. Forrest
Chainman W. Butcher

Road No. I-95
Name
Sheet No. 18 of 40
Date 11-8-63
County Balto

	23.81	23.48	9.52
PC	23.70	23.37 BX 033	9.40
FEDERAL		URBAN BOUNDARY	
GUNPOWDER	23.67	23.33 FALLS	9.36
30' I 2-18" SW	23.64	23.30 30' I 2-18" SW	9.33
FORGE ROAD		2-73"	
Co 3975	23.40	23.07	9.10
	23.34	23.01	9.04
	23.20	22.87 BX 028C 19' x 8D Pipe CBC	
WINKLER	23.07	22.74 STREET Co. 3965 BX 027	
	22.90	22.57	
	22.56	60' RCP	
	21.89	24" RCP	

Form 6 HPS Rev. 1961

ROAD INVENTORY SHEET

Party Chief E. Schuylek
Recorder C. Forrest
Chainman W. Bucher

Road No. I-95
Name
Sheet No. 19 of 40
Date 11-8-63
County Balto

	25	51	60" RCP	
	25	46	REYNOLDS RD Co ~~442-A~~ ~~4586~~ 3937	
	25	24	A.T.&T. Cable	
	25	23	18" RCP	
	25	22	DRAIN	
BRADSHAW Co 74' CW	28	1	RD ~~401~~ 3927 74' CW BX 047	
	24	96	48 RCP	
DEFFERS RD Co ~~453~~ 3934	24	73		
	24	43	DRAIN	
	24	19		
	24	18	48" RCP	
RAPHAEL Co 66' CW 18' OVERHEAD	24	06	RD ~~451~~ 3940 18' OVERHEAD 66' CW BX 036	

Same

Form 6 HPS Rev. 1961

ROAD INVENTORY SHEET

Party Chief E. Schuyler
Recorder C. Forrest
Chainman W. Butcher

Road No. I-95
Name
Sheet No. 20 of 40
Date 11-11-63
County Balto. & Harford

27 36 26.97 72" RCP

27 32 26.75 24" RCP

27 23 26.85 18" RCP

27 11 26.73 DRAIN

26 92 26 CMC 5'L x 8'D x 100'

26 91 26.53 18" RCP

26 81 26.43

Rd 260

JOPPA Co

26 77 26.39 75' CW

75' CW

PC

4-0°

26 50 26.12 48" RCP

26 32 25.96

26 25 25.84 36" RCP

LITTLE GUNPOWDER Harford Balto. 2-18" SW

25 96 25.59

FALLS

25 93 25.56 60 APP HARFORD CO. LINE 11.63

31' I 2-18" SW

25 91 25.53 B x D 55 11.69

Bridge

25 78 25.40 24" RCP 11.47 SAME

SHA 51.3-8
11-15-72

STATE HIGHWAY ADMINISTRATION OF MARYLAND

ROAD INVENTORY SHEET

Party Chief: T. LANDON
Recorder: E. RHODES
Helper:

Map No. 23

Road No.: I 95
Road Name:
Sheet No.: 1 of 8
Date: 5/19/75
County: BALT. CITY
State Coordinates:

#8	8.95	#7	
	8.78		
#9 #5	8.73	#11 150	
EASTERN		#1 #3	
MD.	8.66		
	8.63	#10	
	8.55		
CIMON			
87' PLATE TO PLATE	8.52	83' PLATE TO PLATE	
18' OVERHEAD (BOTH)			
	8.49	75°	
#6	8.39		
KANE #7 #6 MUN.	8.37	ST. MUN.	2-48' J
	8.30	PC	2-12' SH 10' GRASS MED. + CONC. WALL MED.
DUNDALK MUN.			
75' J J C-C	8.23	#4 83' J C-C 1974	8 ML
	8.17		
GUSRYAN MUN.	8.15	ST. MUN.	
71' J J C-C	8.13	83' J C-C 1974	
	PROP.	PROP.	

SHA 51.3-8
11-15-72

ROAD INVENTORY SHEET

Road No. I 95
Road Name
Sheet No. 2 of 3
Date 5/19/95
County BALT. CITY
State Coordinates

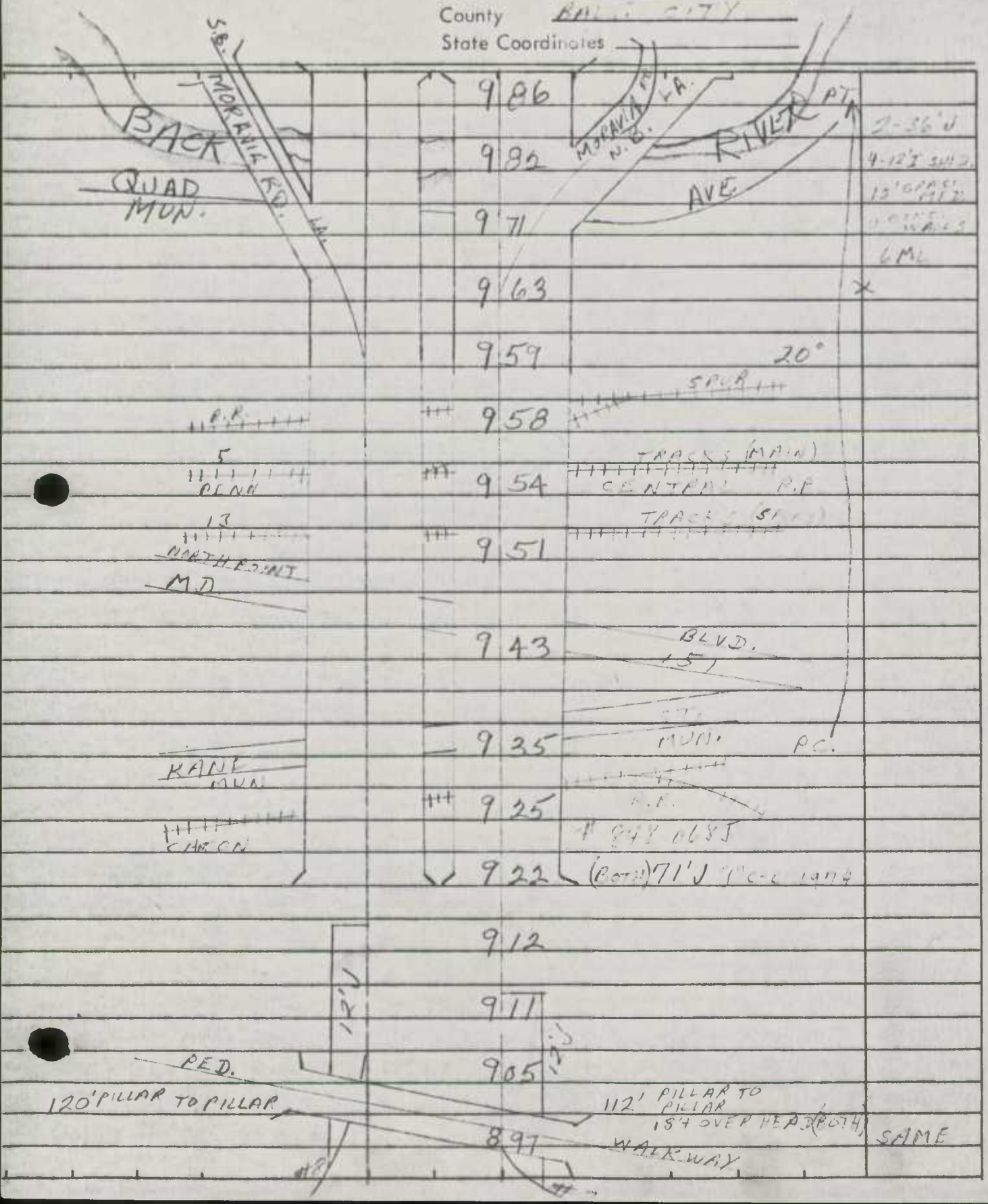

SHA 51.3-8
11-15-72

STATE HIGHWAY ADMINISTRATION OF MARYLAND

ROAD INVENTORY SHEET

Party Chief: I. LANDON
Recorder: F. RHODES
Helper:

Map No. 22

Road No.: I 95
Road Name:
Sheet No.: 3 OF 3
Date: 5/17/75
County: BALT. CITY
State Coordinates:

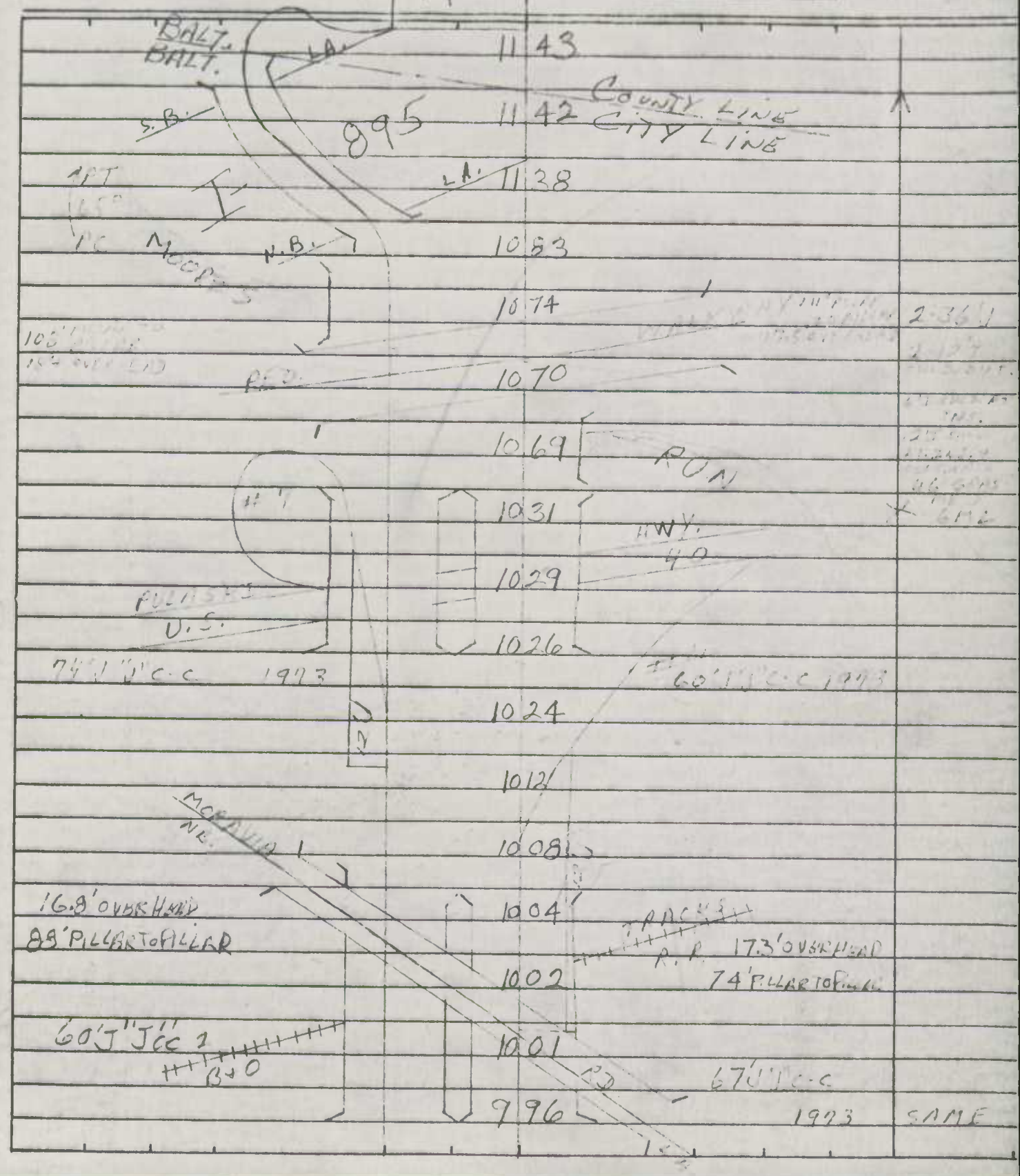

SHA 51.3-8
11-15-72

STATE HIGHWAY ADMINISTRATION OF MARYLAND

To RECODE

ROAD INVENTORY SHEET

Party Chief: MZ
Recorder: JE
Helper:

Map No.:

Road No.: I-95
Road Name:
Sheet No.: 1 of 5
Date: 3-17-78
County: Baltimore City
State Coordinates:

New Tunnel INV. REPLACED

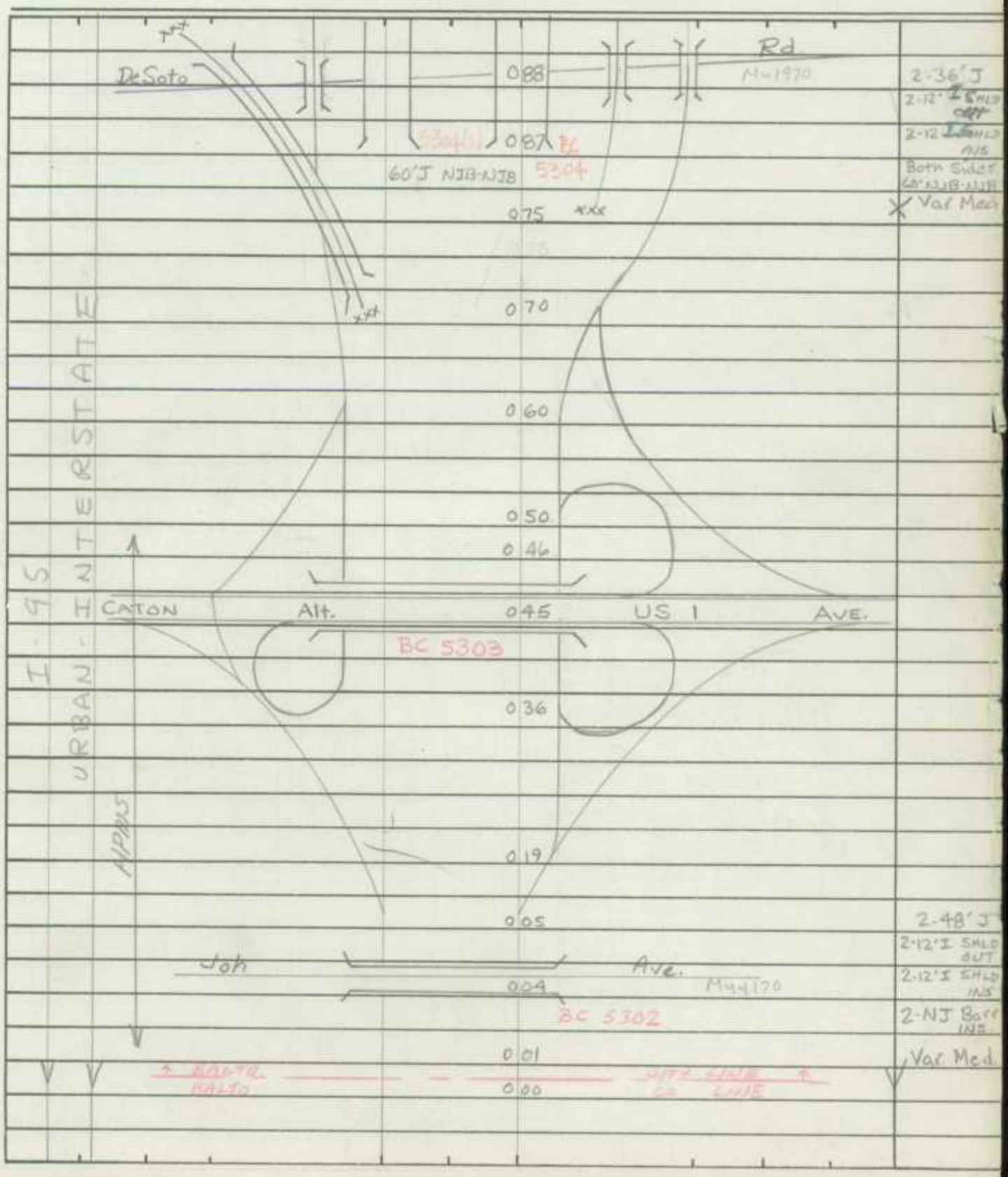

SHA 51.3-8
11-15-72

ROAD INVENTORY SHEET

Road No. I-95
Road Name
Sheet No. 2 of 15
Date 3-17-78
County Baltimore
State Coordinates

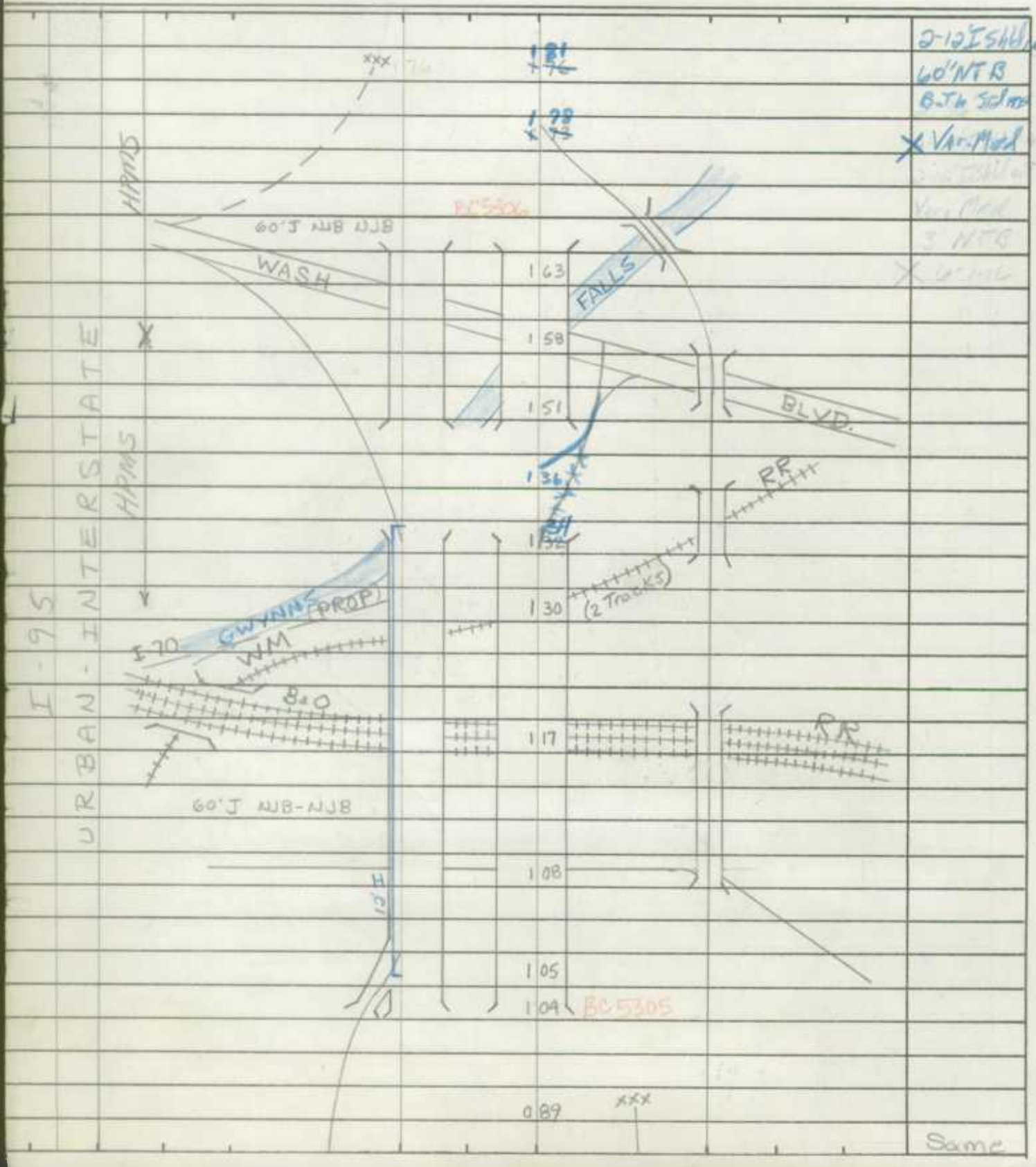

SHA 51.3-8
11-15-72

STATE HIGHWAY ADMINISTRATION OF MARYLAND

ROAD INVENTORY SHEET

Party Chief MZ
Recorder JE
Helper

Map No.

Road No. I-95
Road Name
Sheet No. 3045
Date 3-17-78
County BALTO CITY
State Coordinates

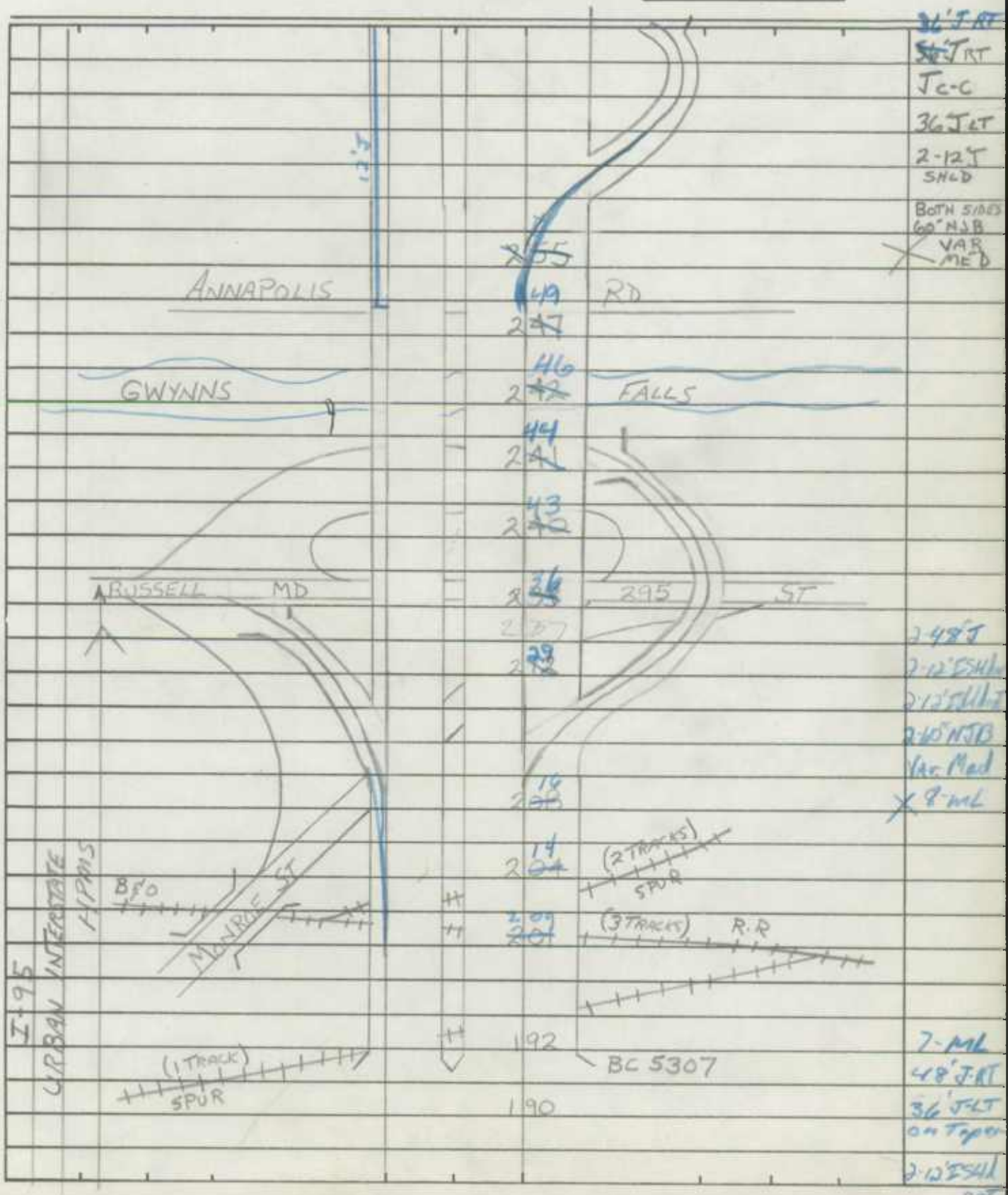

SHA 51.3-8
11-15-72

ROAD INVENTORY SHEET

Road No. I-95
Road Name
Sheet No. 4 of 5
Date 8-8-80
County BALTO CITY
State Coordinates

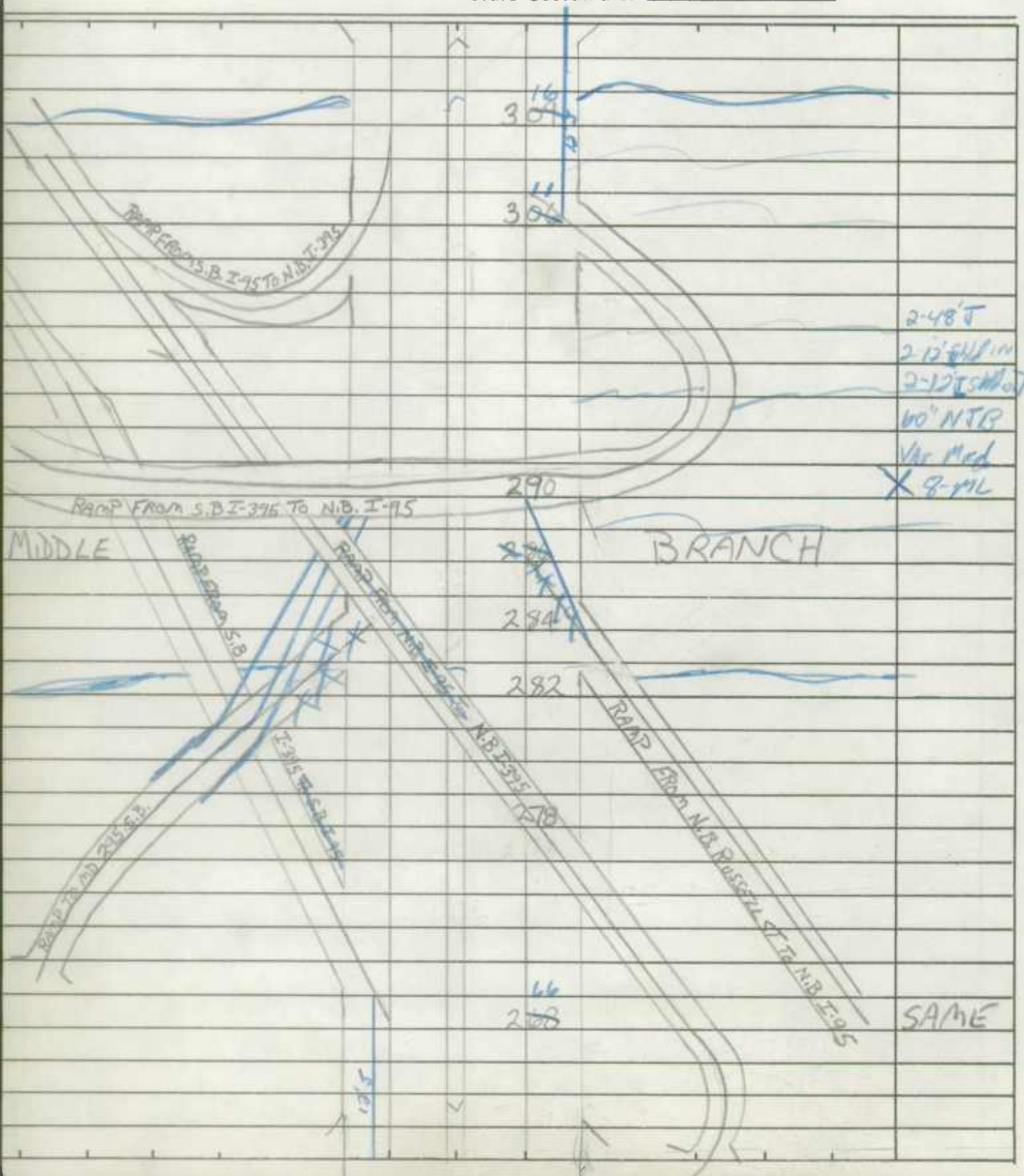

SHA 51.3-8
11-15-72

STATE HIGHWAY ADMINISTRATION OF MARYLAND

ROAD INVENTORY SHEET

Party Chief: DT
Recorder: JE
Helper:

Map No.:

Road No.: I-95
Road Name:
Sheet No.: 5 of 5
Date: 8-8-80
County: BALTO CITY
State Coordinates:



SHA 51.3-8
11-15-72

ROAD INVENTORY SHEET

Road No. _____
Road Name _____
Sheet No. _____
Date _____
County _____
State Coordinates _____

SHA 51.3-8
11-15-72

STATE HIGHWAY ADMINISTRATION OF MARYLAND

ROAD INVENTORY SHEET

Party Chief: T. LANDON
Recorder: E. RHODES
Helper:

Map No. 23

Road No.: I 95
Road Name:
Sheet No.: X 13 of ~~3~~ 15
Date: 5/19/75
County: BALT. CITY
State Coordinates:

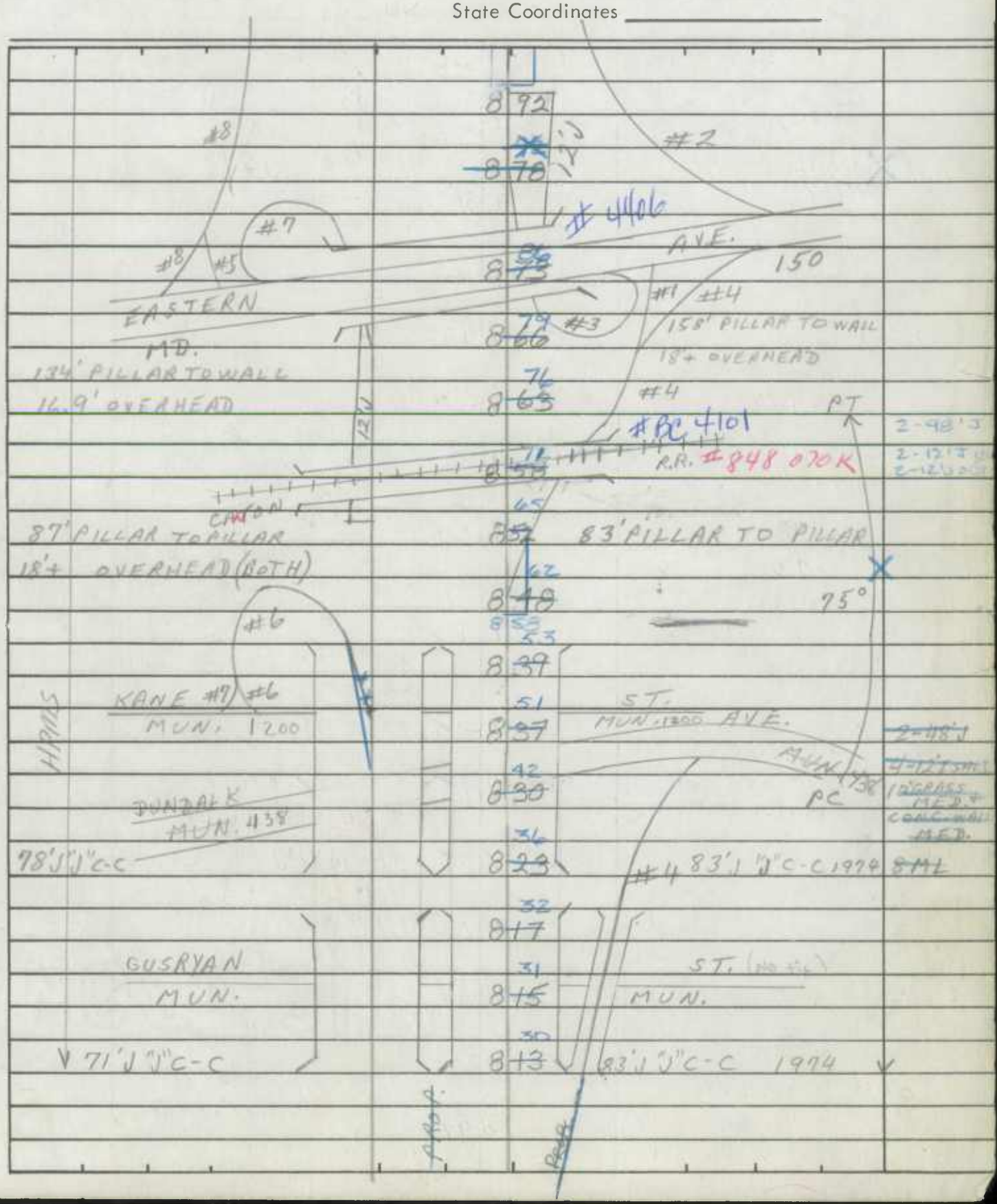

SHA 51.3-8
11-15-72

ROAD INVENTORY SHEET

Road No. I 95
Road Name
Sheet No. ~~2~~ 14 OF ~~3~~ 15
Date 5/19/75
County BALT. CITY
State Coordinates

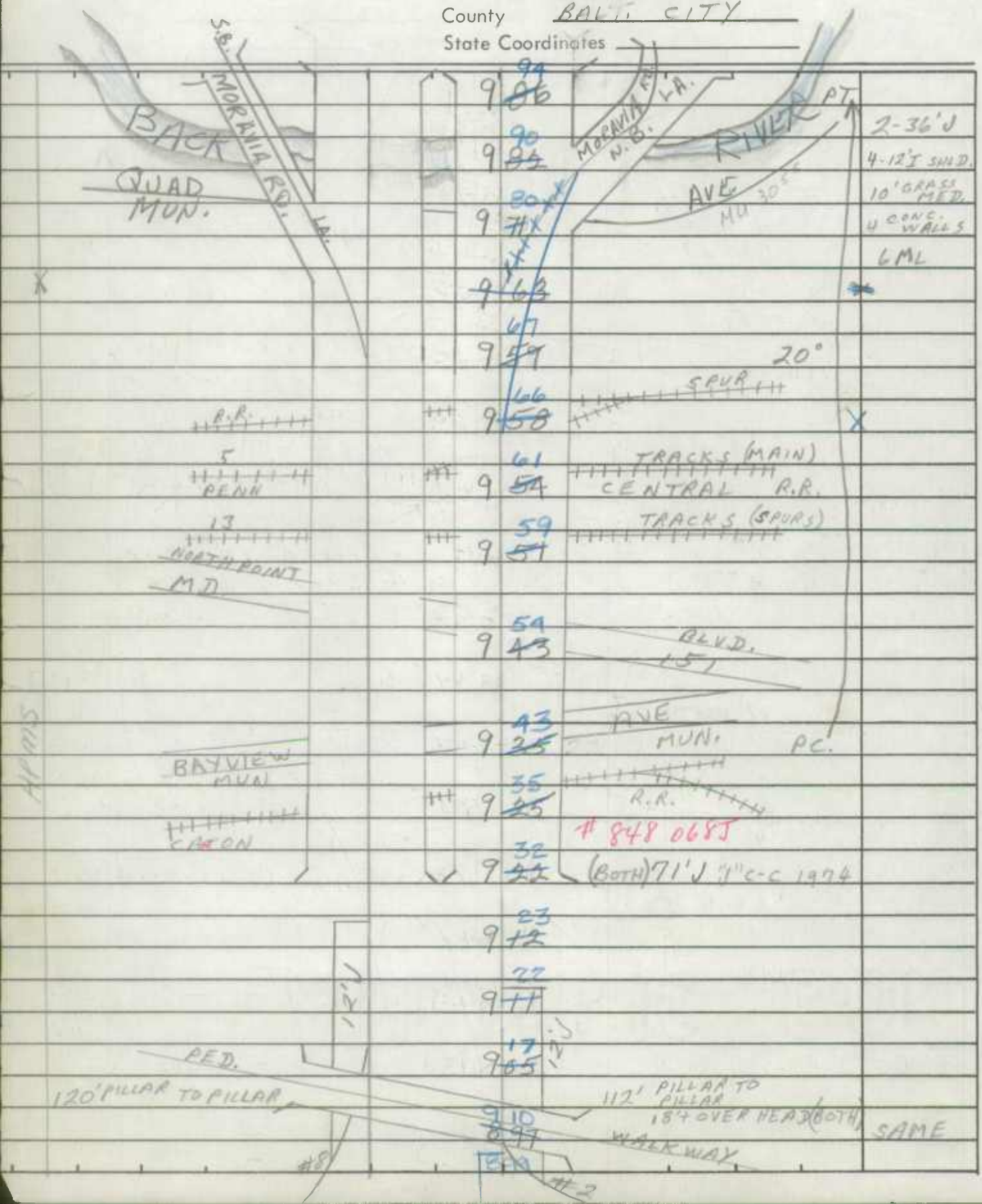

SHA 51.3-8
11-15-72

STATE HIGHWAY ADMINISTRATION OF MARYLAND

ROAD INVENTORY SHEET

Party Chief: T. LANDON
Recorder: F. RHODES
Helper:

Map No. 23

Road No.: I 95
Road Name:
Sheet No.: 1 15 OF 15
Date: 5/19/75
County: BALT. CITY
State Coordinates:

BALT. BALT.	11 ~~43~~ 33	
L.A.		
S.B. #BC4104 895	11 ~~42~~ 29 COUNTY LINE CITY LINE	
L.A.	11 ~~38~~ 09	
1 APT 65° PC MOORES I	11 ~~29~~	
N.B.	10 83	
108' PILLAR TO PILLAR 18' OVERHEAD	10 ~~74~~ 76 WALKWAY 14' PILLAR TO PILLAR 17.5' OVERHEAD	2-36' J
PED.	10 ~~70~~ 72	2-12' I SHLD. OUT.
HOMES	10 ~~69~~ 71 RUN	6' I SHLD. RT. INS. 12' I SHLD. LT. INS. & CONC. WALL 46' GRASS MED. 6' ML
X #7	10 ~~51~~ 38	X
	HWY. 40	
	10 ~~29~~ 35	
PULASKI U.S.		
74' J "J" C-C 1973	10 ~~26~~ 33	#4 60' I "J" C-C 1973
	10 ~~24~~	
HOMES	10 ~~12~~ 19	
MORAVIA N.B.	10 ~~00~~ 15	
16.8' OVERHEAD 28' PILLAR TO PILLAR	10 ~~04~~ 14	
	10 ~~02~~ 12 TRACKS R.R.	17.3' OVERHEAD 74' PILLAR TO PILLAR
60' J "J" CC 2 B+O	10 ~~01~~ 11	
	10 ~~03~~ 09 RD.	67' J "J" C-C 1973 SAME

SHA 51.3-8
11-15-72

ROAD INVENTORY SHEET

Road No. I 95
Road Name
Sheet No. 4 OF
Date 5/16/75
County BALT. CITY
State Coordinates

SHA 51.3-8
11-15-72

STATE HIGHWAY ADMINISTRATION OF MARYLAND

ROAD INVENTORY SHEET

Party Chief: T. LANDON
Recorder: EPHERS
Helper:

Map No.: 28

Road No.: I 95 A. LA
Road Name:
Sheet No.: 1 of 1
Date: 5/19/75
County: BALT. CITY
State Coordinates:



Form 6 HPS (Rev. 1961)

ROAD INVENTORY SHEET

I-95 cont @ end 86 city inventory

Party Chief: OFFICE INVENTORY
Recorder: Copied by - T.L. Cleeman
Helper:

Road No.: I-95
Road Name:
Sheet No.:
Date: 6-24-71
County: BALTO. CITY

PLANNED PAPER MILEPOST ONLY

10 63 698 D. S.b. of Pennsylvania Pass

10 01 636 D. of Harbor Tunnel Thru

8 18 483 1500' E of Indiana St.

7 87 422 E Side of Key Hwy.

~~I-95 270~~

7 07 342 E Side of Hanover St.

I 395 270

5 74 209 1500' W of Russell St.

5 57 192 1600' E of WASH BLVD

Form 6 HPS (Rev. 1961)

ROAD INVENTORY SHEET

Road No. I-95
Road Name
Sheet No.
Date 6-24-71
County BALTO. CITY

13	45	3000' N. of N. Point Blvd	
12	83	1200' S. of N. Point Blvd.	
12	42	200' N. of Eastern Ave.	
12	06	E. S. de of Kane St.	
11	78	200' W. of Gusryan St.	
11	23	100' N. of O'Donnell St.	
10	84	719 S. S. de of Caudell Ave.	

PLANNED PAVEMENT WIDTH

UNDER CONSTRUCTION

PLANNED PAVEMENT WIDTH

Remaining
Portions of I-95
In Balto. County to
Be revised Upon Completion
Of Construction of
Additional lanes

Form 6 HPS Rev. 1961

ROAD INVENTORY SHEET

Party Chief _____

Recorder _____

Chainman _____

Road No. _____

Name _____

Sheet No. _____

Date _____

County _____

Form 6 HPS (Rev. 1961)

ROAD INVENTORY SHEET

Party Chief B. BURTON
Recorder D. BOCHENEK
Chainman

Road No. SPUR 4 & 3
Name I 95 TO CATON AVE
Sheet No. 1 of 1
Date 4-9-73
County BALTO. CITY

N

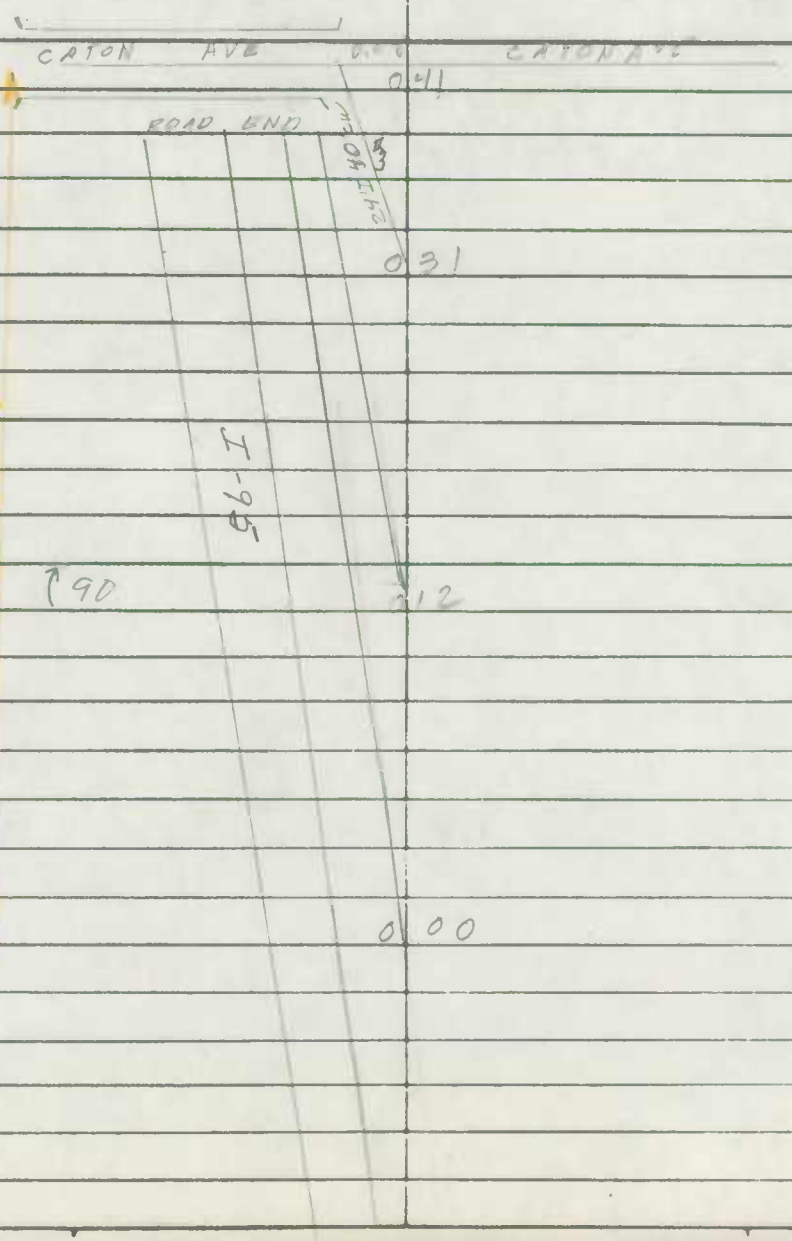

12'J 12'I
VAR GRADE
0'TO 400'FT
35 CW

1-12'J
1-12'J
35 CW

Form 6 HPS (Rev. 1961)

ROAD INVENTORY SHEET

Party Chief B BURTON
Recorder D BOCHENEK
Chainman

Road No. SPUR 6 & 7
Name CATCH AVE TO I95
Sheet No. 1 OF 1
Date 4-9-73
County BELTO. CITY

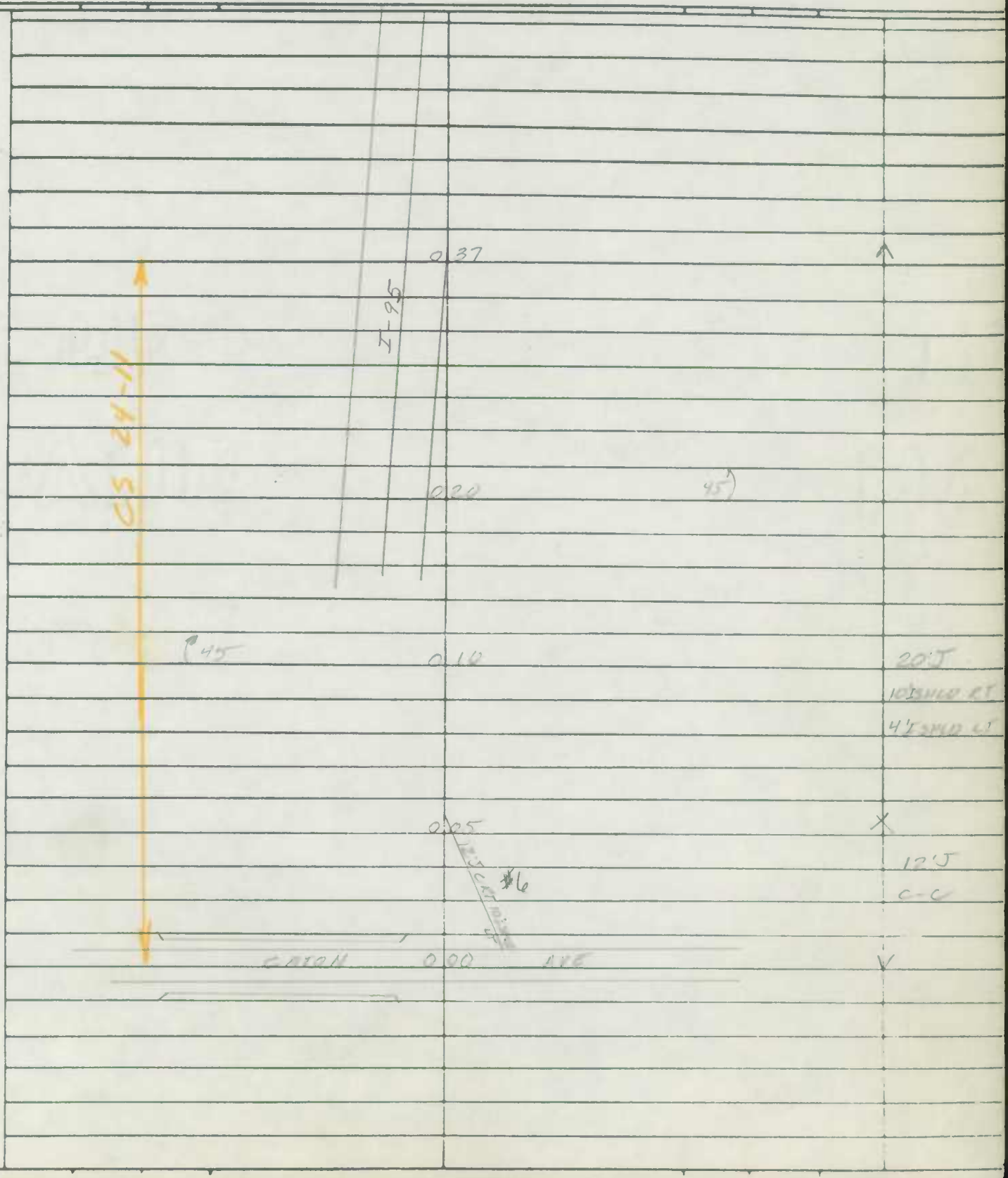

9009 5 06 00706

SHA 51.3 - 8 Revised 4.83

MARYLAND STATE HIGHWAY ADMINISTRATION

(ex 5)

Verified 11-4-86 BB, DW

ROAD INVENTORY SHEET

Party Chief: BB
Recorder: AL
Assistant: RM
Map No./Dir.: /
State Coordinates:

Road No.: Ramp #6
Road Name: RAMP FROM BOSTON ST TO SB I-95
County: BALTO CITY
Date: 11-19-85
Sheet No. 1 OF 1

TRAFFIC CODES
TRAFFIC CONTROLS: STOP SIGN=S.S., TRAFFIC LIGHT=T.L., FLASHING RED BALL=F.R.

TRAFFIC CODES
PARKING RESTRICTIONS: A.M. PEAK, P.M. PEAK, A.M./P.M. PEAK, NO PARKING ANYTIME=N.P., COMM/IND. ACCESS=E

SYSTEM				TRAFFIC		LINE DIAGRAM	TRAFFIC			PAVEMENT DATA
FED. AID.	FUNCT CLASS.	HWY. SYS.	HPMS SAMPLE	PRKG. REST.	COM/IND. ACCESS.		CONTROL	COM/IND. ACCESS	PRKG. REST.	
						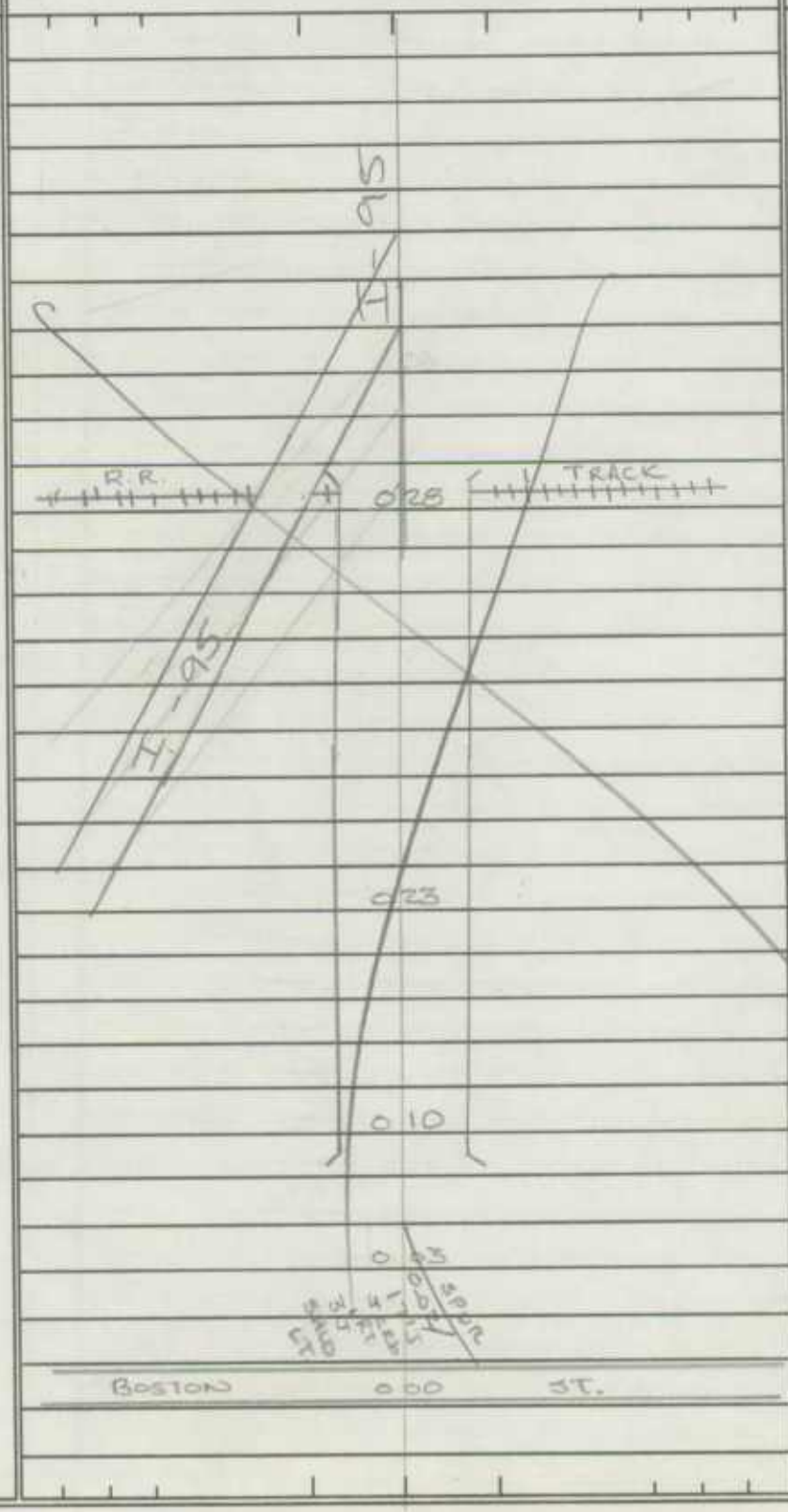				

	16'J
	X
	16'J
	4'J SHLD RT
	X
	20'J
	J-CC
T.L.	✓

SYSTEM				TRAFFIC		LINE DIAGRAM	TRAFFIC			PAVEMENT DATA
FED. AID.	FUNCT. CLASS.	HWY. SYS.	HPMS SAMPLE	PRKG. REST.	COM/IND ACCESS		CONTROL	COM/IND ACCESS	PRKG. REST.	

SHA 51.3-8
11-15-72

STATE HIGHWAY ADMINISTRATION OF MARYLAND

(53)

ROAD INVENTORY SHEET

Party Chief T. LANDON
Recorder E. RHODES
Helper

Map No. 23

Road No. RAMP # 6
Road Name KANE ST. TO I 95
Sheet No. 1 OF 1
Date 5/19/75
County BALT. CITY
State Coordinates



SHA 51.3-8
11-15-72

STATE HIGHWAY ADMINISTRATION OF MARYLAND

ROAD INVENTORY SHEET

Party Chief: T. LANDON
Recorder: E. RHODES
Helper:

Map No. 23

Road No.: RAMP # 7
Road Name: KANE ST. TO RAMP #6
Sheet No.: 1 OF 1
Date: 5/19/75
County: BALT. CITY
State Coordinates:



SHA 51.3-8
11-15-72

STATE HIGHWAY ADMINISTRATION OF MARYLAND

Ex 59

ROAD INVENTORY SHEET

Party Chief: T. LANDON
Recorder: E. RHODES
Helper:

Map No. 23

Road No.: RAMP # 1
Road Name: RAMP # 1 + MDISO
Sheet No.: 1 of 1
Date: 5/16/75
County: BALT. CITY
State Coordinates:



SHA 51.3-8
11-15-72

STATE HIGHWAY ADMINISTRATION OF MARYLAND

ROAD INVENTORY SHEET

Party Chief T. LANDON
Recorder E. RHODES
Helper

Map No. 23

Road No. RAMP #2
Road Name MD. 150 & I 95
Sheet No. 1 of 1
Date 5/16/75
County BALT. CITY
State Coordinates



SHA 51.3-8
11-15-72

STATE HIGHWAY ADMINISTRATION OF MARYLAND

ROAD INVENTORY SHEET

Party Chief: I. LANDON
Recorder: F. RHODES
Helper:

Map No. 23

Road No.: RAMP # 2
Road Name: MD 150 & I 95
Sheet No.: 1 of 1
Date: 5/16/75
County: BALT. CITY
State Coordinates:



SHA 51.3-8
11-15-72

STATE HIGHWAY ADMINISTRATION OF MARYLAND

ROAD INVENTORY SHEET

Party Chief: T. LAUTON
Recorder: L. BROOKS
Helper:

Map No. 23

Road No.: [illegible]
Road Name: [illegible] RD. 150
Sheet No.: [illegible]
Date: 5/16/[illegible]
County: [illegible]
State Coordinates:



SHA 51.3-8
11-15-72

STATE HIGHWAY ADMINISTRATION OF MARYLAND

ROAD INVENTORY SHEET

Party Chief T. LANDON
Recorder E. RHODES
Helper

Map No. 23

Road No. RAMP #5
Road Name RIDGE AVE 150
Sheet No. 1 of 1
Date 5/16/75
County BALT. CITY
State Coordinates



SHA 51.3-8
11-15-72

STATE HIGHWAY ADMINISTRATION OF MARYLAND

ROAD INVENTORY SHEET

Party Chief: J. LANDON
Recorder: E. RHODES
Helper:

Map No. 23

Road No. RAMP # 7
Road Name MD. 150 + I 95
Sheet No. 1 OF 1
Date 5/16/75
County BALT. CITY
State Coordinates



SHA 51.3-8
11-15-72

STATE HIGHWAY ADMINISTRATION OF MARYLAND

ROAD INVENTORY SHEET

Party Chief: T. LANDON
Recorder: E. RHODES
Helper:

Map No. 23

Road No.: ROUTE # 8
Road Name: J OF + MD 150
Sheet No.: 1 OF 1
Date: 5/16/78
County: BALT. CITY
State Coordinates:



SHA 51.3-8
11-15-72

STATE HIGHWAY ADMINISTRATION OF MARYLAND

EX 61

ROAD INVENTORY SHEET

Party Chief [illegible]
Recorder E. RHODES
Helper

Map No. 23

Road No. [illegible]
Road Name [illegible] 95 & US 40
Sheet No. 1 of 1
Date [illegible]
County [illegible]
State Coordinates



SHA 51.3-8
11-15-72

STATE HIGHWAY ADMINISTRATION OF MARYLAND

ROAD INVENTORY SHEET

Party Chief T. LANDON
Recorder E. RHODES
Helper

Map No. 23

Road No. [illegible]
Road Name US 40 & I 95
Sheet No. 1 of 1
Date 5/11/06
County BALT. CITY
State Coordinates



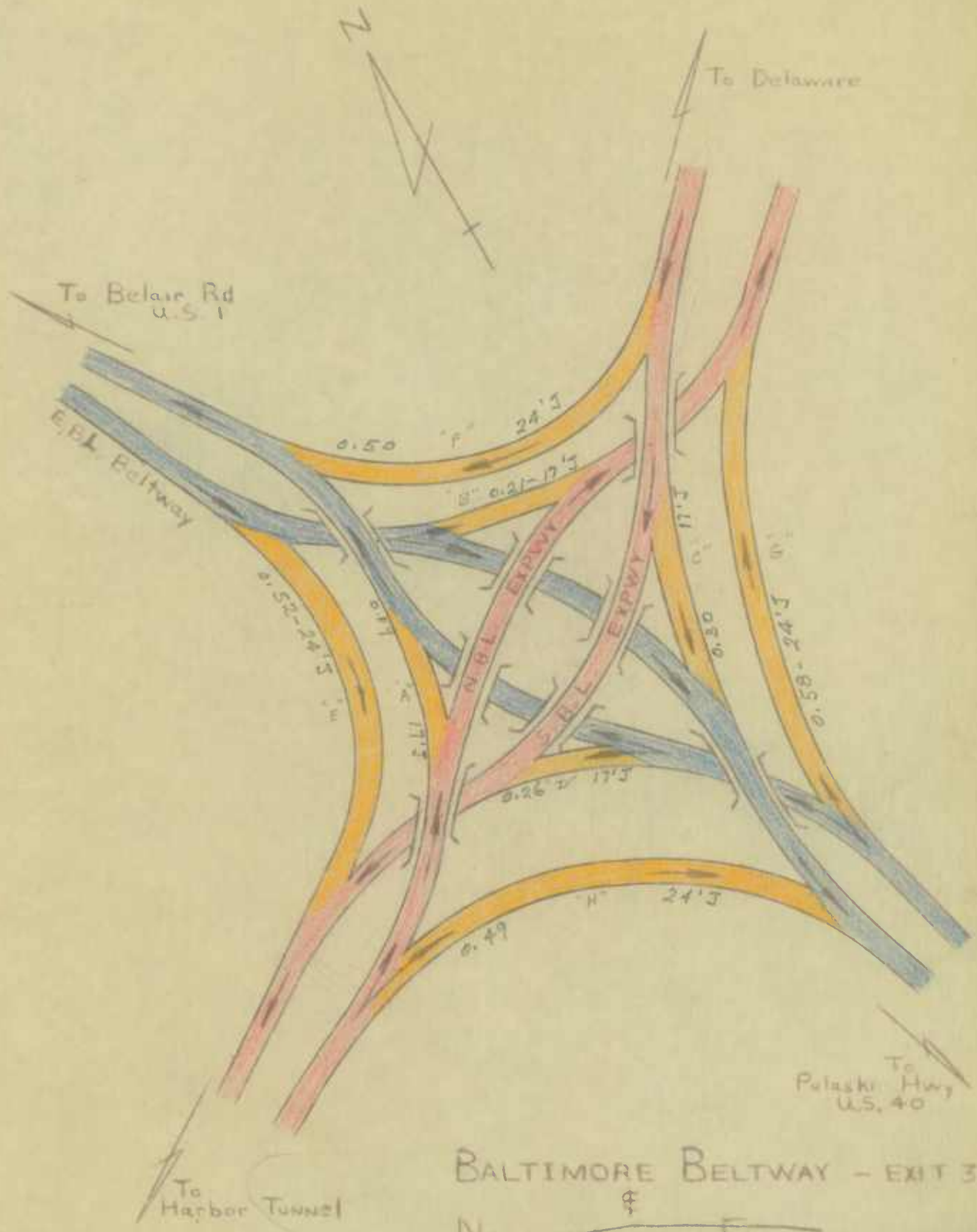

BALTIMORE BELTWAY - EXIT 33

&

~~NORTHEASTERN EXPWY.~~ - EXIT 2

JOHN F KENNEDY MEMORIAL HWY -

I-95

I 695

SPURS

35000
.06
2000.00
167
12 | 2000
12
86
72
140

SHA 51.3-8
11-15-72

STATE HIGHWAY ADMINISTRATION OF MARYLAND

ROAD INVENTORY SHEET

Party Chief: BB
Recorder: FR
Helper:

Map No.: VIADUCT

Road No.: I 395
Road Name: (HOWARD ST EXT)
Sheet No.: 1 OF 2
Date: 12-9-82
County: BALT. CITY
State Coordinates:

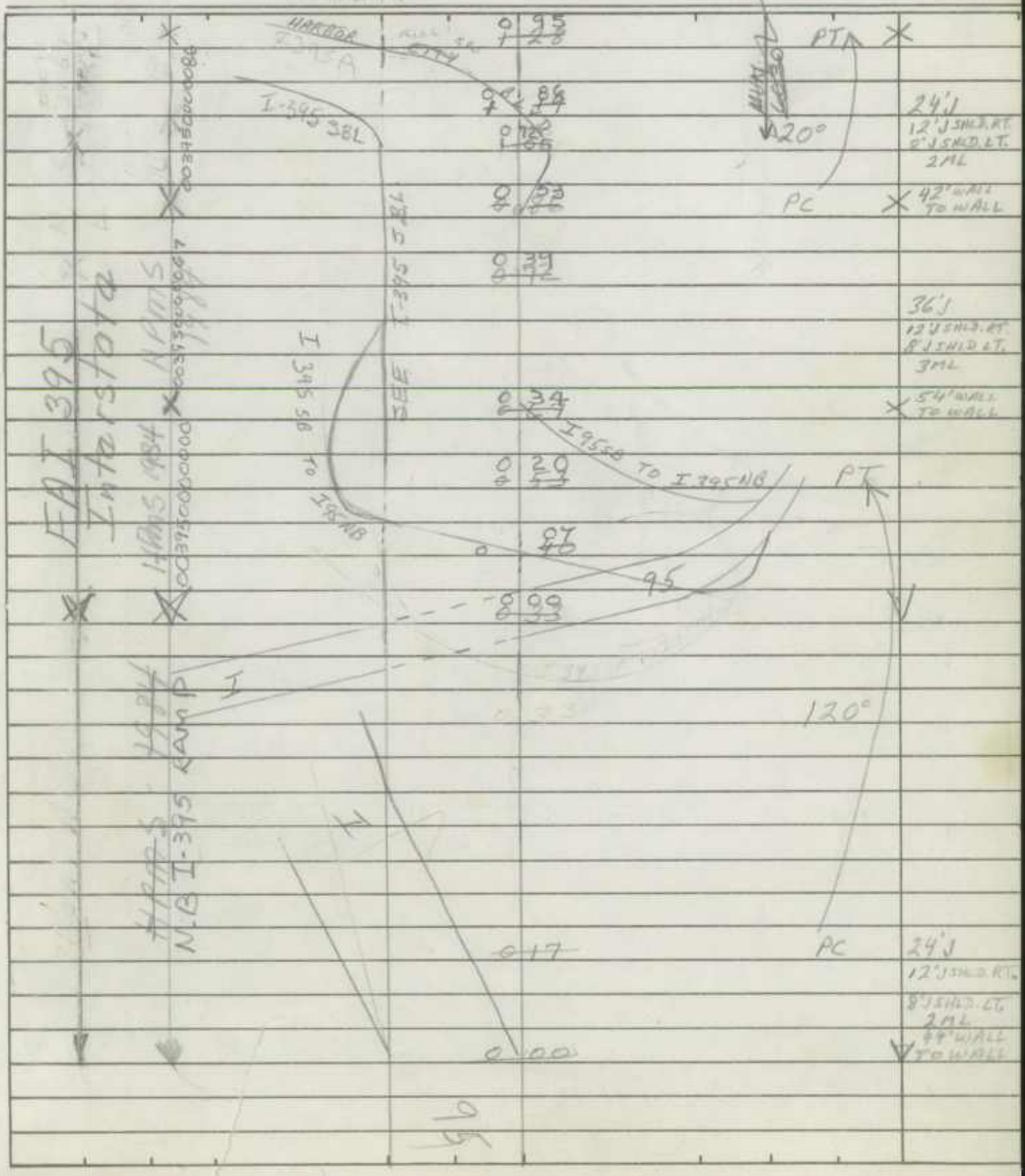

SHA 51.3-8
11-15-72

ROAD INVENTORY SHEET ~~MU 6030~~

Road No. I 395
Road Name (HOWARD ST EXT)
Sheet No. 2 OF 2
Date 12-9-82
County BALT. CITY
State Coordinates



SHA 51.3-8
11-15-72

DO NOT COPY

STATE HIGHWAY ADMINISTRATION OF MARYLAND

ROAD INVENTORY SHEET

Party Chief BB
Recorder FR.
Helper

Road No.
Road Name S.B. I 395
Sheet No. 1 OF 1
Date 12-9-82
County BALT. CITY
State Coordinates

NOTE 0.00 MP. EQUAL TO MP. 1.41 ON NB. LA.

Map No.

VIADUCT

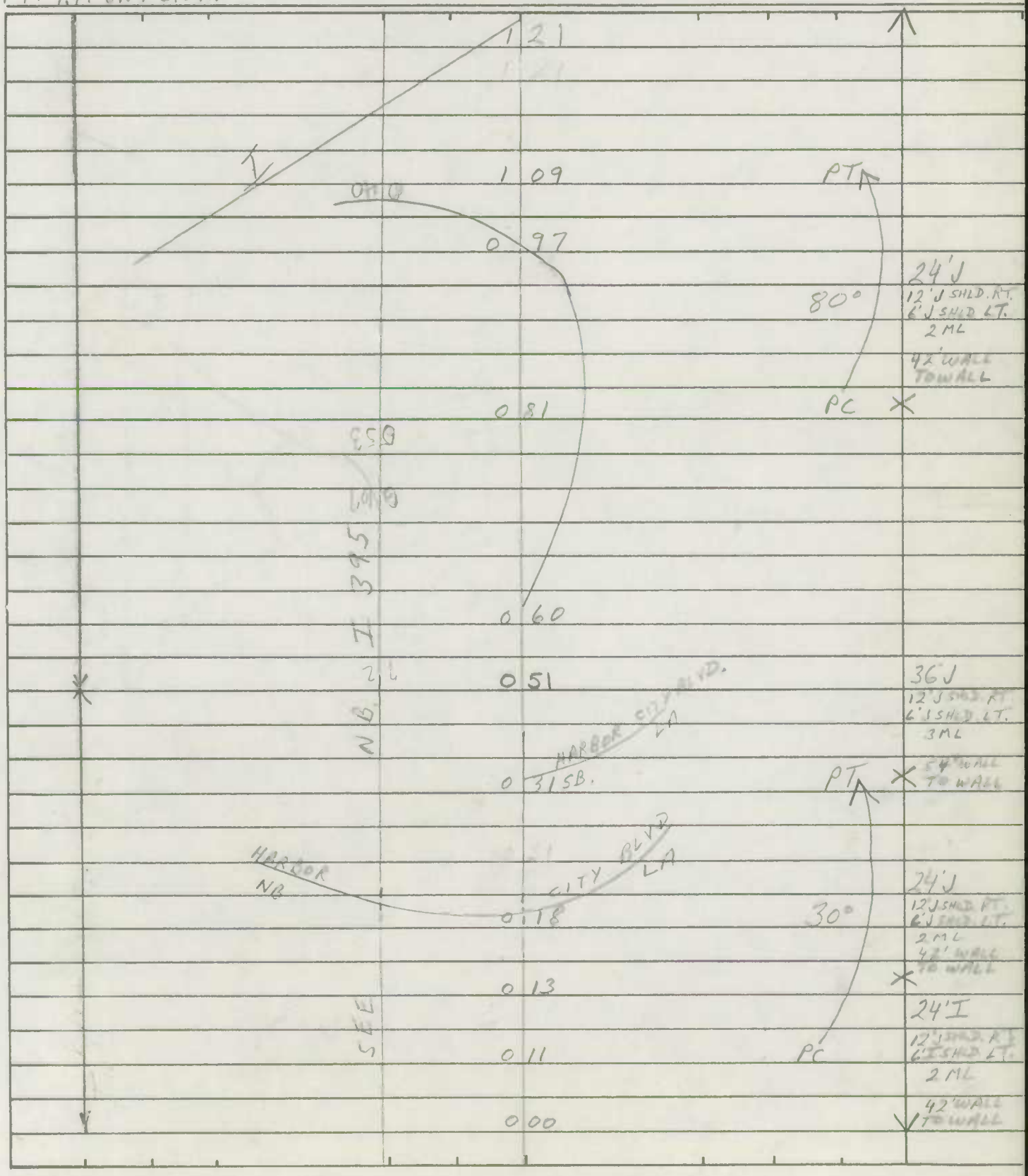

SHA 51.3-8
11-15-72

ROAD INVENTORY SHEET

Road No. _____
Road Name _____
Sheet No. _____
Date _____
County _____
State Coordinates _____

SHA 51.3-8
11-15-72

ROAD INVENTORY SHEET

Party Chief: J. Forrest
Recorder: E. Schuyler
Helper:

Map No.:

Road No.: I-895
Road Name: Harbor Tunnel
Sheet No.: 1 of 7
Date: 1-21-58
~~County~~: Baltimore City
State Coordinates:

Recopied 2-

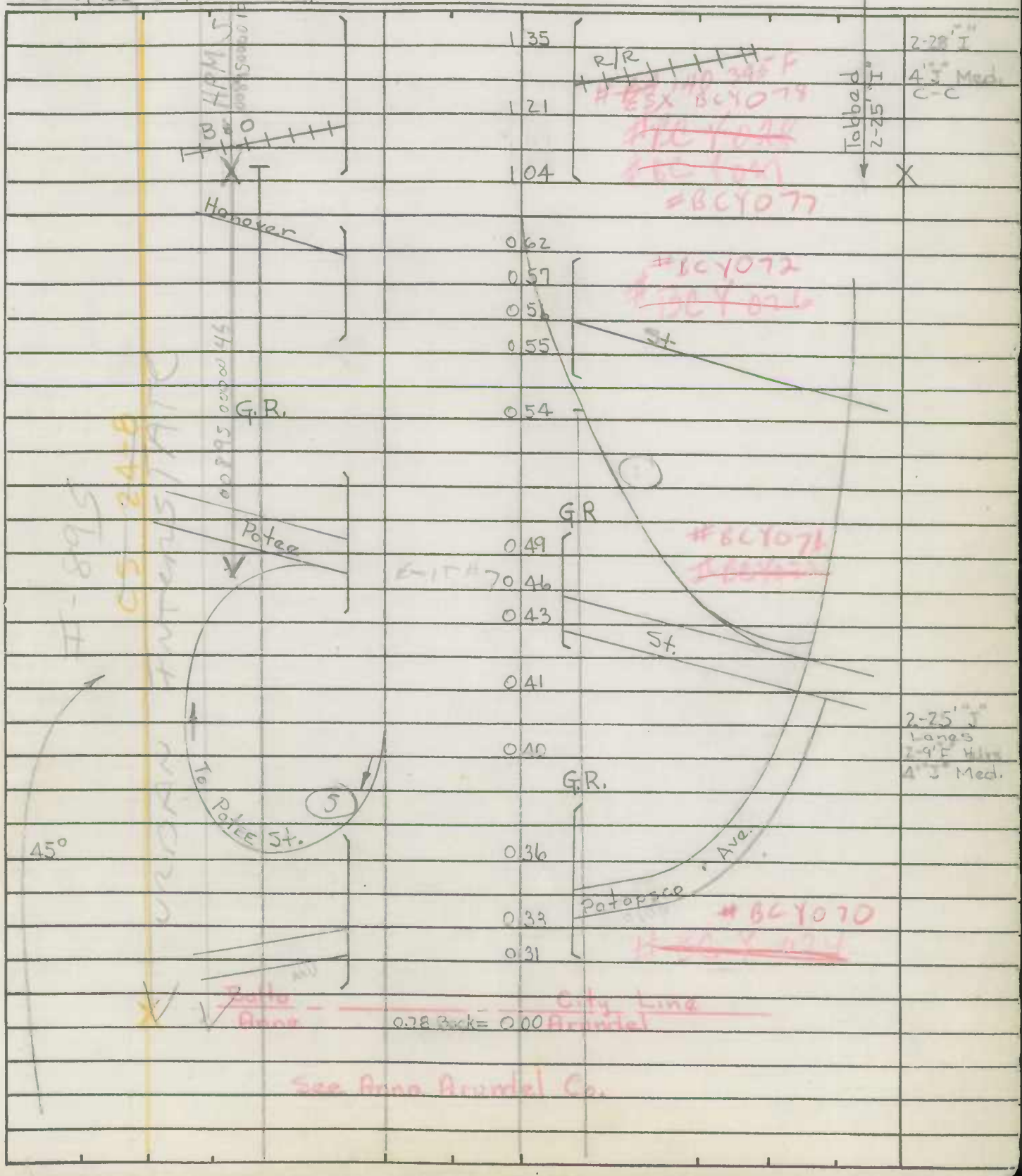

SHA 51.3-8
11-15-72

ROAD INVENTORY SHEET

Road No. I-895
Road Name Harbor Tunnel
Sheet No. 2 of 7
Date 1-21-58
~~County~~ Baltimore City
State Coordinates

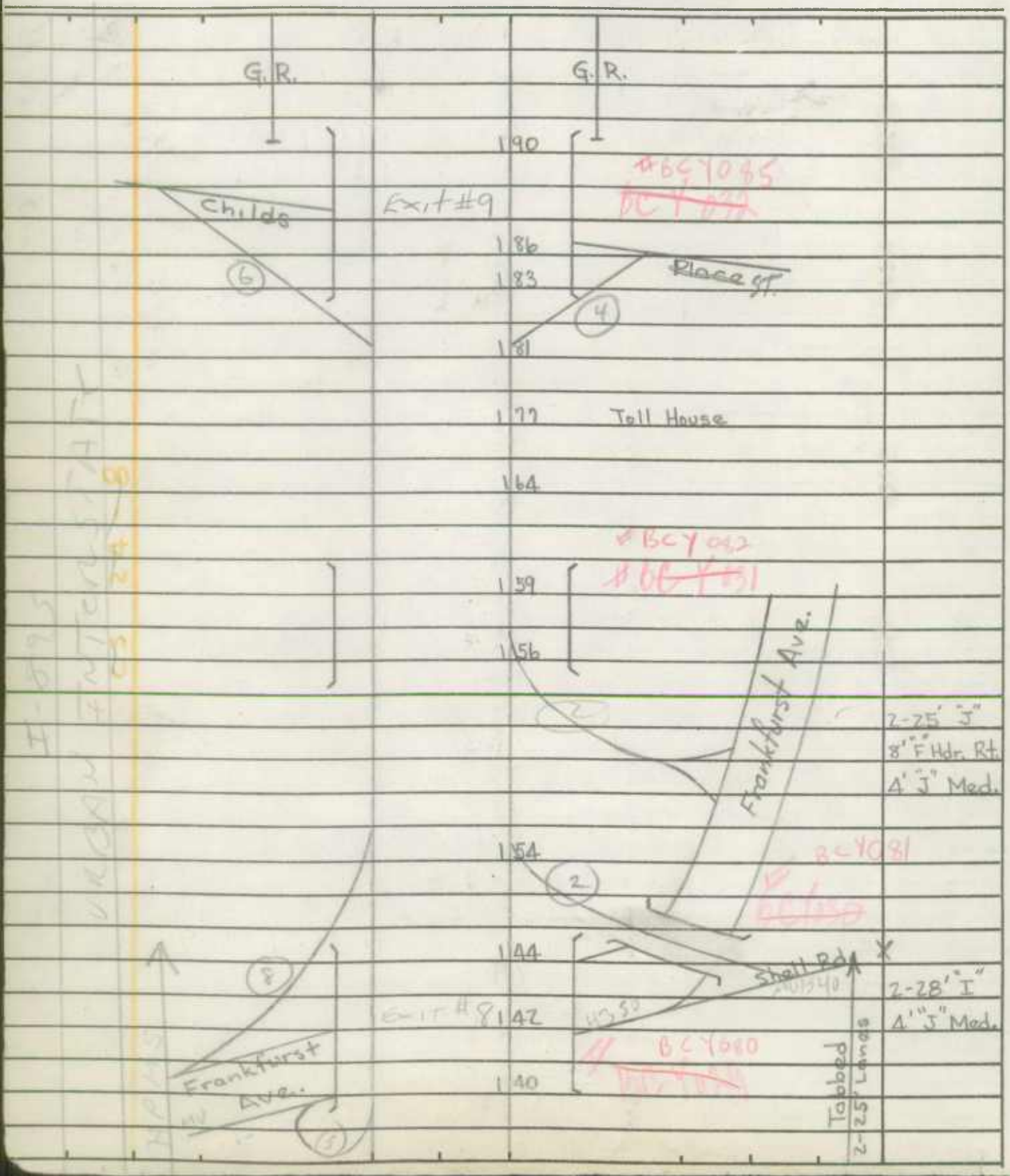

SHA 51.3-8
11-15-72

ROAD INVENTORY SHEET

Party Chief: J. Forrest
Recorder: E. Schuyler
Helper:

Map No.:

Road No.: I-895
Road Name: Harbor Tunnel
Sheet No.: 3 of 7
Date: 1-21-58
~~County~~: Baltimore City
State Coordinates:

4.63		On taper To 2-25' "J" Longs, 2-10' "F" Hdrs 4' "J" Med.
4.56		X
4.50		2-28' "I" Longs 4' "J" Med. C-C
4.44		
4.13		X
4.11		
4.02		
4.00		
3.92	End Tunnel	
2.85		
2.72		
2.47	Begin Tunnel	
2.41		2-22' "I" 6' "J" Med.
2.26		
2.24		X
1.94		Same

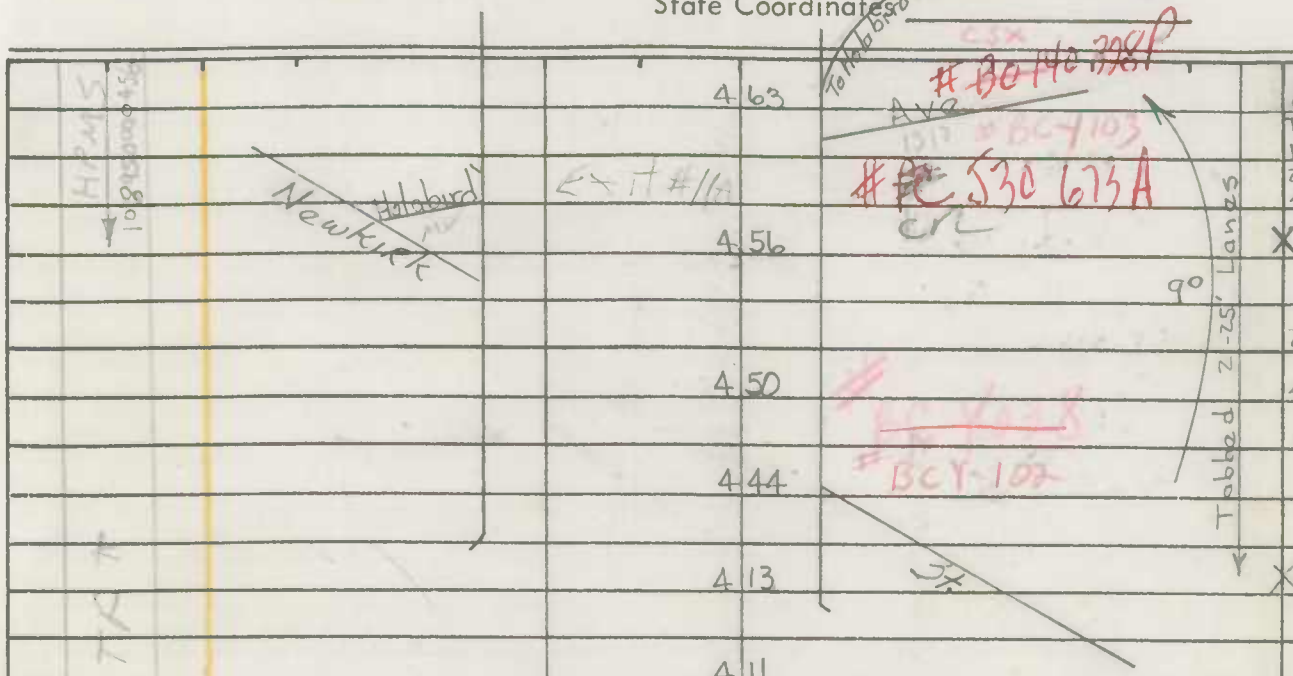

SHA 51.3-8
11-15-72

ROAD INVENTORY SHEET

Road No. I-895
Road Name Harbor Tunnel
Sheet No. 4 of 7
Date 1-21-58
~~County~~ Baltimore City
State Coordinates

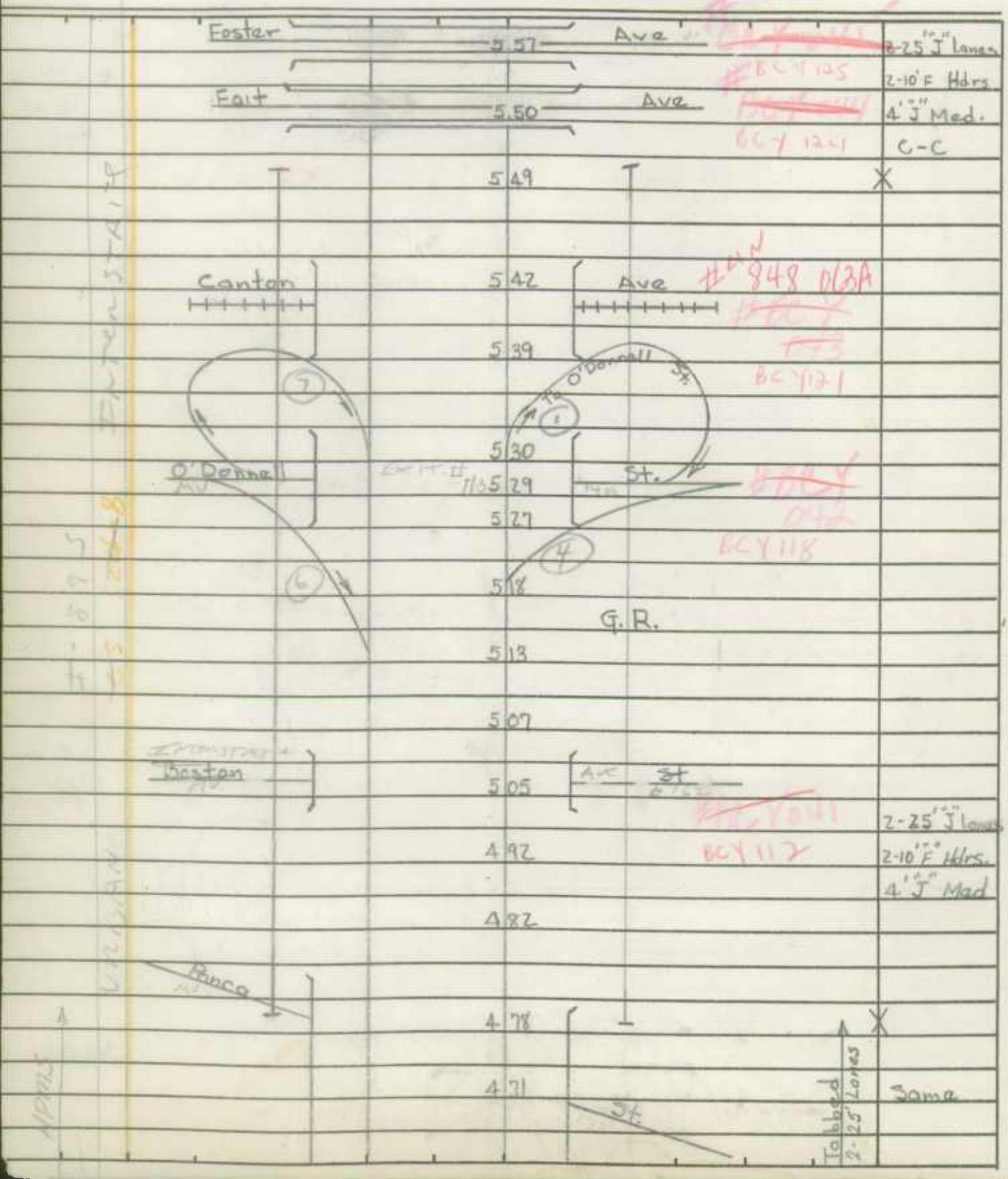

SHA 51.3-8
11-15-72

ROAD INVENTORY SHEET

Party Chief: J. Forrest
Recorder: E. Schuyler
Helper:

Map No.:

Road No.: I-895
Road Name: Harbor Tunnel
Sheet No.: 5 of 7
Date: 1-21-58
~~County~~: Baltimore City
State Coordinates:

	6 62		
	6 59		2-28' "J" Longs
		CSX BCY 130	4' "J" Med.
~~B&O~~ CSX	6 51	R/R	C-C
		#BO 140 836 E	
		#PC 529 565G	
Penna.	6 40	R/R	
	6 39		X
	6 34		
	6 18		
P.T. G.R.	6 16		
32° E. LAMBARD	6 06	EXIT #12 JT 0.952 #BCY 129	
	6 04		
	6 03	VIEW AVE	
P.C.	5 94		2-25' "J" Longs 2-10' I Hdrs 4' "J" Med.
	5 73	MM 12	
	5 71		X
Eastern MD 150	5 69	Ave	Same
Fleet	5 64	St.	

From Erdman Ave (9)
From U.S. 40 (6)
To Lombard St. (1)
From Pratt St. (6)

SHA 51.3-8
11-15-72

ROAD INVENTORY SHEET

Road No. I-895
Road Name Harbor Tunnel
Sheet No. 6 of 7
Date 1-21-58
~~County~~ Baltimore City
State Coordinates

		7 27	
	Herring Run	7 26	2-24' "J" lanes
		7 25	2-10' I Hdrs.
			38' Pkwy.
		7 15	
		7 02	
		6 98	
	U.S. 40 W.B.		
	U.S. 40 E.B.	6 88	
		6 83	
	Mapleton Place	6 77	
			2-26' "J" lanes
			2-10' I Hdrs
			8' "J" Med
		6 74	
			Same
	Erdman Ave	6 70	
	Md 151	6 69	
	Erdman Ave	6 68	

SHA 51.3-8
11-15-72

ROAD INVENTORY SHEET

Party Chief: J. Forrest
Recorder: E. Schuyler
Helper:

Map No.:

Road No.: I-895
Road Name: Harbor Tunnel
Sheet No.: 7 of 7
Date: 1-21-58
~~County~~: Baltimore City
State Coordinates:

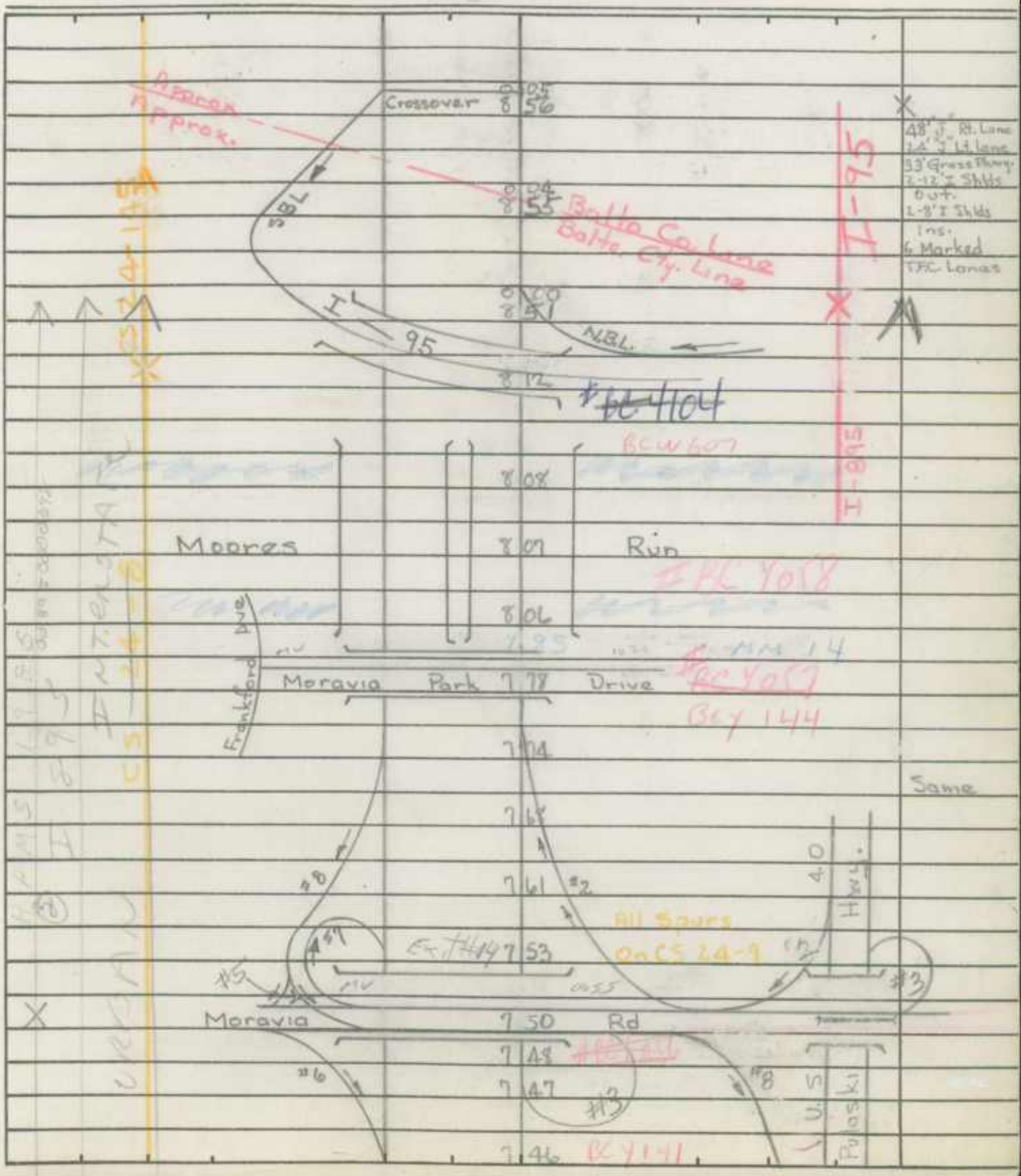

SHA 51.3-8
11-15-72

ROAD INVENTORY SHEET

Road No. _____
Road Name _____
Sheet No. _____
Date _____
County _____
State Coordinates _____

SHA 51.3-8
11-15-72

STATE HIGHWAY ADMINISTRATION OF MARYLAND

2002

ROAD INVENTORY SHEET

Party Chief W. Dombroski
Recorder D. Taylor
Helper

Map No. 23

Road No. Ramp #2
Road Name I-895 & Moravia Rd Interchange
Sheet No. 1 of 1
Date 1-10-74
County Baltimore
State Coordinates

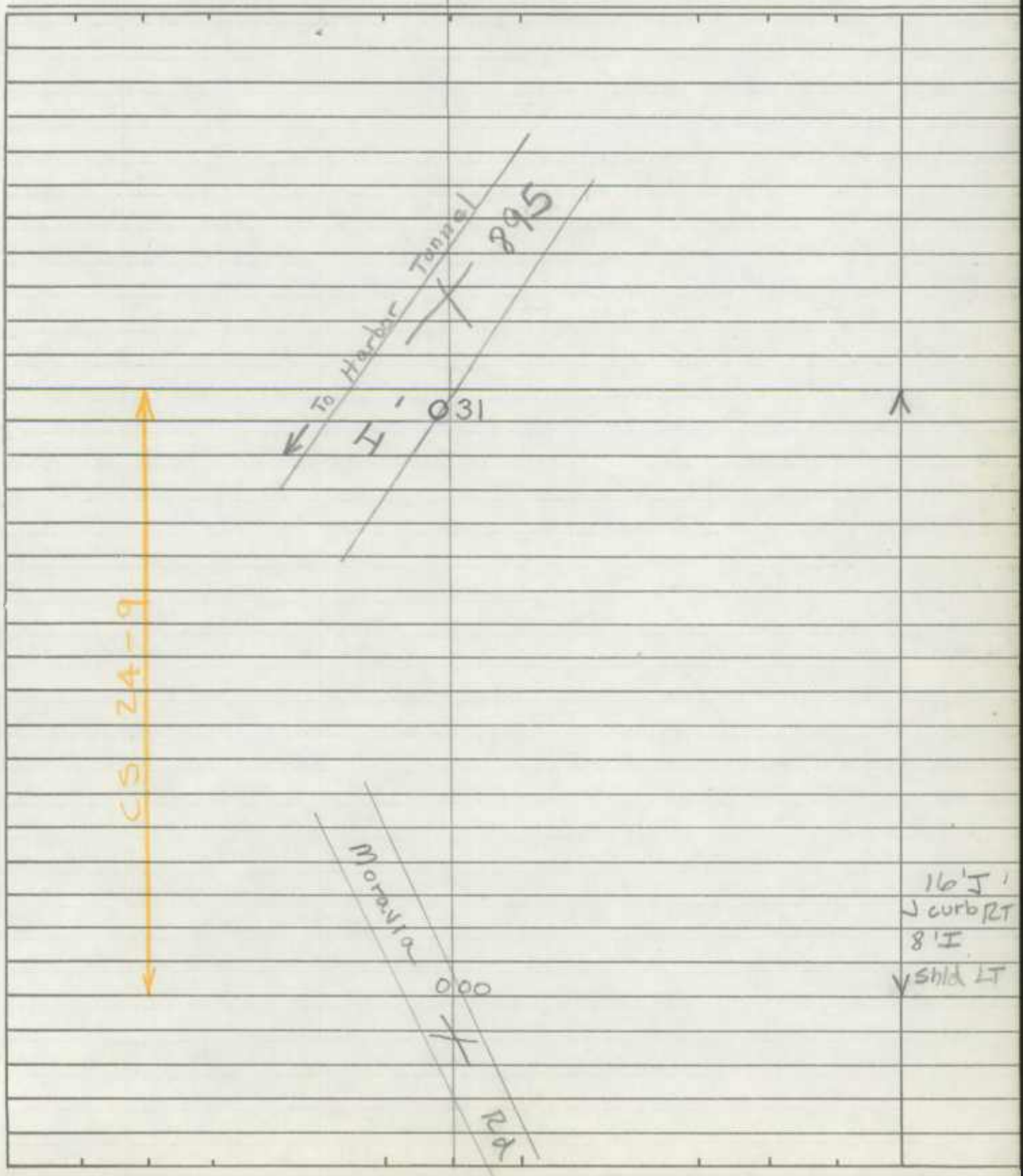

SHA 51.3-8
11-15-72

ROAD INVENTORY SHEET

Road No. _____
Road Name _____
Sheet No. _____
Date _____
County _____
State Coordinates _____

SHA 51.3-8
11-15-72

STATE HIGHWAY ADMINISTRATION OF MARYLAND

2003

ROAD INVENTORY SHEET

Party Chief: P. BECHER
Recorder: T. LANDON
Helper:

Map No.:

Road No.: RAMP #3
Road Name: MORAVIA RD & I-895
Sheet No.: 1 OF 1
Date: 5-15-75
County: BALT. CITY
State Coordinates:

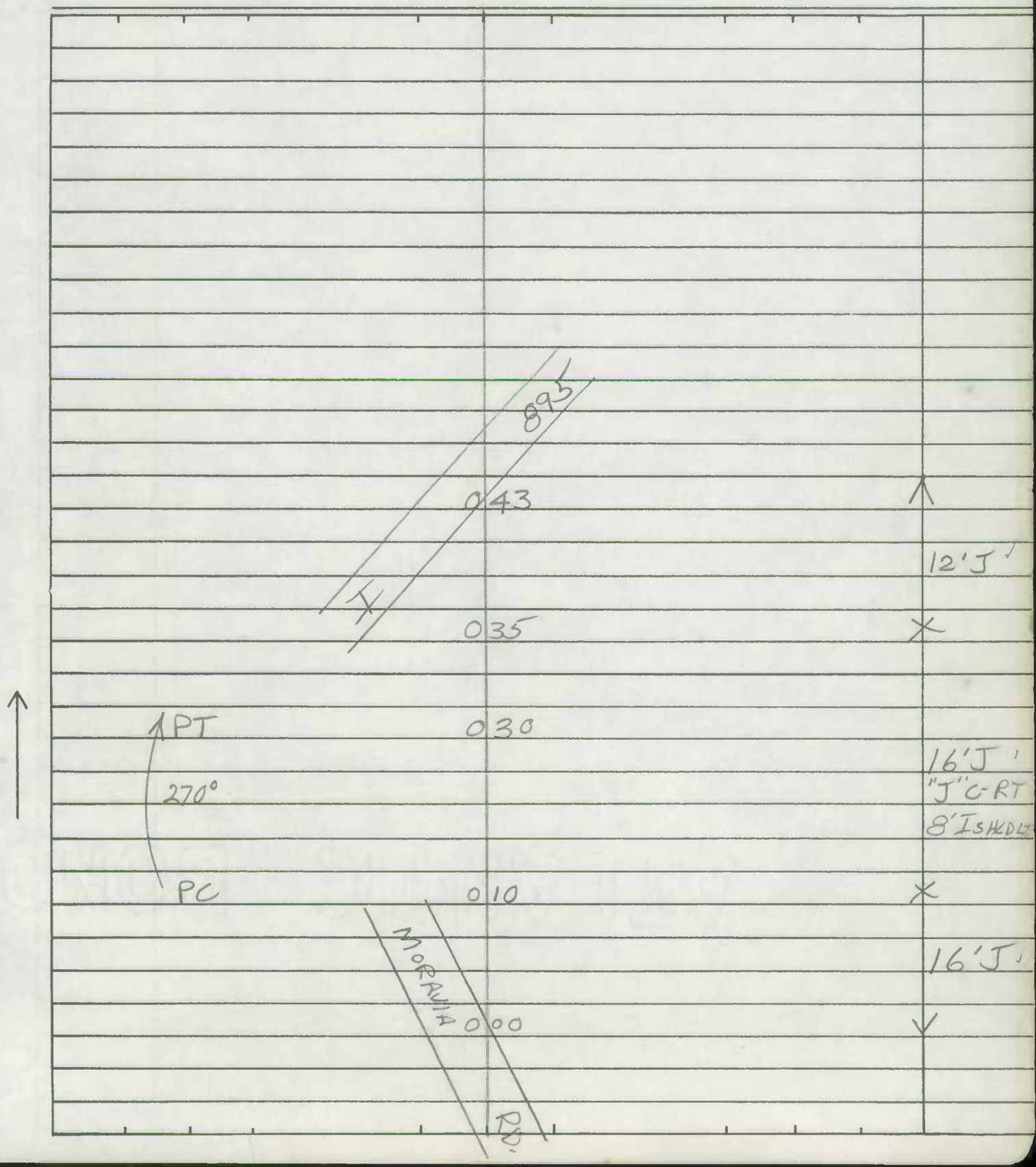

SHA 51.3-8
11-15-72

ROAD INVENTORY SHEET

Road No. _____
Road Name _____
Sheet No. _____
Date _____
County _____
State Coordinates _____

SHA 51.3-8
11-15-72

STATE HIGHWAY ADMINISTRATION OF MARYLAND

2005

ROAD INVENTORY SHEET

Party Chief P. BECKER
Recorder T. LANDON
Helper

Map No.

Road No. RAMP #5
Road Name RAMP #8 & MORAVIA RD.
Sheet No. 1 OF 1
Date 5-15-75
County BALT CITY
State Coordinates

MORAVIA RD.

003

RAMP #8

28' J
"J" C-C

000

RAMP #8

SHA 51.3-8
11-15-72

ROAD INVENTORY SHEET

Road No. _____
Road Name _____
Sheet No. _____
Date _____
County _____
State Coordinates _____

SHA 51.3-8
11-15-72

STATE HIGHWAY ADMINISTRATION OF MARYLAND

2006

ROAD INVENTORY SHEET

Party Chief W. Dombroski
Recorder D. Taylor
Helper

Map No. 23

Road No. Ramp #6
Road Name Moravia Rd & I 895 Interchange
Sheet No. 1 of 1
Date 1-10-74
County Baltimore
State Coordinates

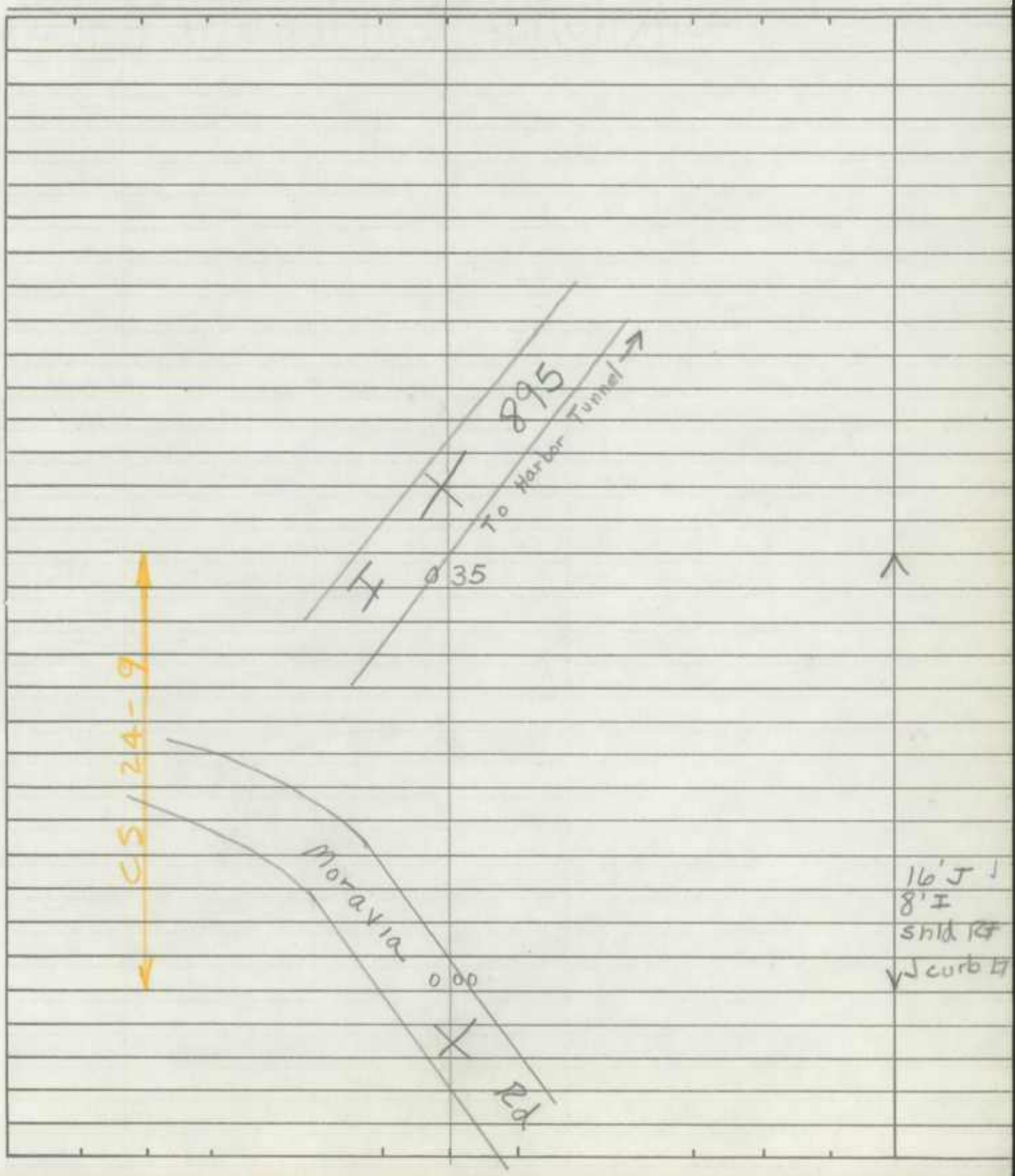

SHA 51.3-8
11-15-72

ROAD INVENTORY SHEET

Road No. _____
Road Name _____
Sheet No. _____
Date _____
County _____
State Coordinates _____

SHA 51.3-8
11-15-72

STATE HIGHWAY ADMINISTRATION OF MARYLAND

2007

ROAD INVENTORY SHEET

Party Chief P. BECKER
Recorder J. LANDON
Helper

Map No.

Road No. RAMP #7
Road Name MORAVIARD & I-895
Sheet No. 1 OF 1
Date 5-15-75
County BALT. CITY
State Coordinates

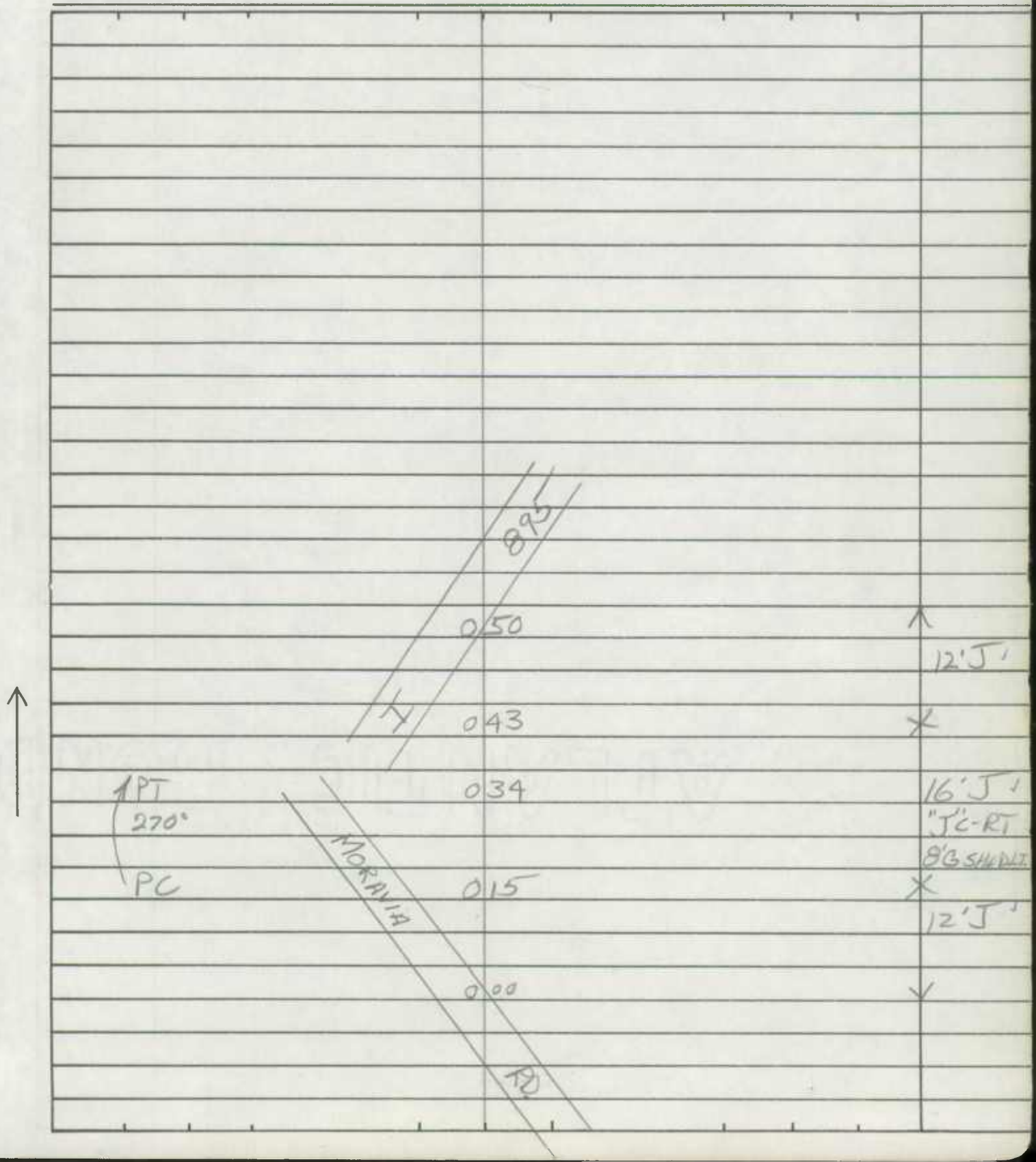

SHA 51.3-8
11-15-72

ROAD INVENTORY SHEET

Road No. _____
Road Name _____
Sheet No. _____
Date _____
County _____
State Coordinates _____

SHA 51.3-8
11-15-72

STATE HIGHWAY ADMINISTRATION OF MARYLAND

2008

ROAD INVENTORY SHEET

Party Chief P. BECKER
Recorder T. LANDON
Helper

Map No.

Road No. RAMP #8
Road Name I-895 & MORAVIA RD.
Sheet No. 1 OF 1
Date 5-15-75
County BALT. CITY
State Coordinates

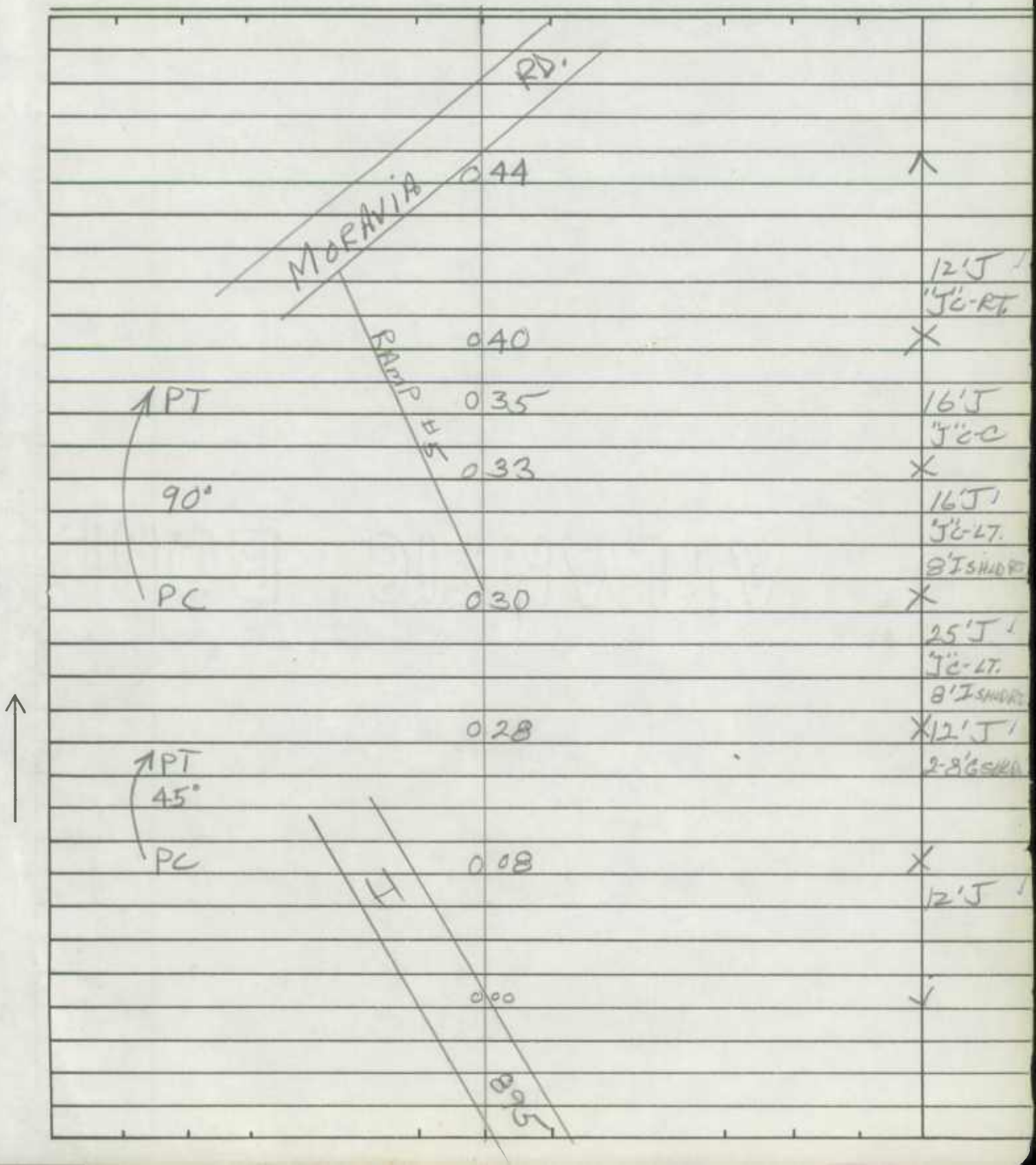

SHA 51.3-8
11-15-72

ROAD INVENTORY SHEET

Road No. _____
Road Name _____
Sheet No. _____
Date _____
County _____
State Coordinates _____

Form 6 HPS (Rev. 1961)

Verified 10-21-88 BB, Dw

ROAD INVENTORY SHEET

PARTY CHIEF ~~Frederick Sette~~ CF
RECORDER ~~Thomas Landon~~ GG
CHAINMAN

(Code opp. Direction)

ROAD NO. MD 26
NAME LIBERTY HEIGHTS AVE
SHEET NO. 1 of 2
DATE 4-1-68
~~COUNTY~~ BALTO CITY

60' I
4 CC
6 MK-LA

	CALLAWAY	1.54	AVE	SG
		1.14		
234	HILTON	1.11	STREET	SG
		1.08		
	DUKELAND ST	0.82	WABASH AVE	SG
FAP	CCX WPM	0.74	CSX #2201 ~~#~~ 831 637 A	
		0.72	RR 1 SPAN – 86' 43' 36'	
	CONST 1958	0.70	2-32 I CC	
	ENT BJC	0.67	DRUID PARK DR	SG
	TIOGA PKWY	0.17	ONE WAY →	SG
E	REISTERSTOWN	0.08	RD	TL
	~~VFS~~ MD 140	0.00	140	

OTHER PRIN. ART.

LIBERTY HEIGHTS AVE

2-32' I
C-C
6 LA
14' GRASS PKWY

Form 6 HPS (Rev. 1961)

ROAD INVENTORY SHEET

Party Chief CF
Recorder GG
Chainman

Road No. MD 26
Name LIBERTY HEIGHTS AVE
Sheet No. 2 of 2
Date 4-1-68
~~County~~ BALTO CITY

LIBERTY RD MD 26

		BALTO CO. FLANNERLY LA		
		CITY BEG SEC MAINT LIMITS		
	3 42			
	3 39			2-24'I "J" C-C OUT
	3 34	NORTHERN PARKWAY	SG	20'I PAINT RED 4 mL
	3 29			44'I J-CC 4 mL
	3 25	PARKVIEW AVE		
ROGERS	3 08	AVE	SG	
				44'I J-CC 4 mL
	2 61			
GWYNN OAK	2 51	AVENUE	SG	
				51'I J-CC 4 mL
HILLSDALE	2 43	ROAD	SG	
		← ONE WAY		
ELDORADO	2 26	AVE	SG	
GRANADA	2 00	AVE →	TL	44'I J-CC 4 mL
~~Berwyn Ave~~	~~1 88~~	BERWYN AVE		
GARRISON	1 75	BLVD	SG	44'I 60'I J-CC 4 mL 4-MA-LA
	1 66			

OTHER PART ART

FAR 23 X

SHA 51.3-8
11-15-72

STATE HIGHWAY ADMINISTRATION OF MARYLAND

See New Inventory Page 1 10-28-88 BB-Dw

ROAD INVENTORY SHEET

Party Chief _____
Recorder _____
Helper _____

Map No. _____

Road No. MD 147
Road Name HARFORD RD
Sheet No. 1 of 4
Date _____
County _____
State Coordinates _____

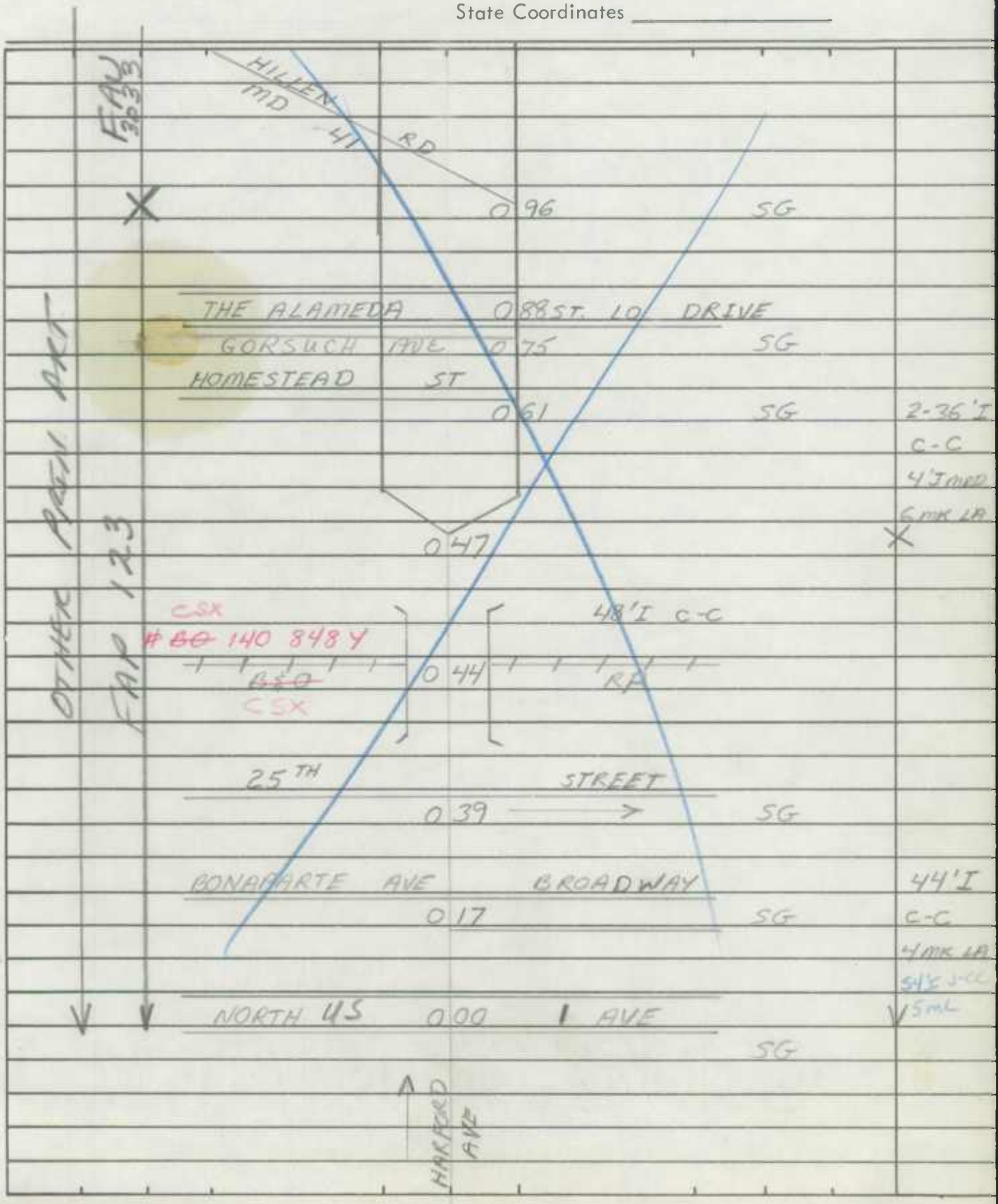

SHA 51.3-8
11-15-72

ROAD INVENTORY SHEET

Road No. _____
Road Name _____
Sheet No. _____
Date _____
County _____
State Coordinates _____

SHA 51.3-8
11-15-72

STATE HIGHWAY ADMINISTRATION OF MARYLAND

ROAD INVENTORY SHEET

Party Chief W.D.
Recorder MZ
Helper

Map No.

Road No. MD 695
Road Name
Sheet No. 3 of 3
Date 12-19-76
County BALTO. CITY
State Coordinates

SEE NEW INVENTORY 3-14-88

DT GD (87-EX)

A.A. / BALTO — CO / CITY — 3 23 — LINE / LINE

HENRY — CURTIS — 3 19 — CREEK — TOLL MAINT

3 05 — DRAW SPAN

SAME

SHA 51.3-8
11-15-72

ROAD INVENTORY SHEET

Road No. _____
Road Name _____
Sheet No. _____
Date _____
County _____
State Coordinates _____

Form 6 HPS (Rev. 1961)

BB, DW 10-17-88 VERIFIED

ROAD INVENTORY SHEET

BELAIR RD
NORTH AVE
FULTON AVE
WILKINS AVE

PARTY CHIEF ~~Frederick Setton~~ C.F
RECORDER ~~Thomas Landon~~ G G
CHAINMAN

FAP 2

See New Ind. BB DW 10/17/88

ROAD NO. US 1
NAME SOUTHWESTERN BLVD
SHEET NO. 1 of 12
DATE 3-29-68
COUNTY BALTO CITY

		~~PINE HEIGHTS AVE~~	
	0 49	Hyde Park Rd	
	0 47		
4 TRACKS	0 46	RR.	
PENN	0 45	24' RT LA 24' LT LA	
CONST 1986 TRUSS BR			
	0 36		
	0 33		
WILKENS AVE 372 MD	0 27		
BALTO BELT	0 00	CITY LIMITS	
	0 17		
ONE WAY LEEDS AVE	0 00		

FAP 251 WILKENS AVE

OTHER PRINCIPAL ART.



Form 6 HPS (Rev. 1961)

ROAD INVENTORY SHEET

Party Chief C FORREST
Recorder G GRAY
Chainman

See New Inv BB DW 10-17-84

FAP 2

Road No. US 1
Name WILKINS AVE
Sheet No. 2 of 12
Date 3-29-68
~~County~~ BALTO CITY

	1 51		
	1 49		55'I
GWYNNS		FALLS	c-c
ARCH 55'I CC	1 47		4-MK-LA
DUKELAND	1 45	ST	SG X
		~~APC~~ 530 161 H	
	1 32		
18+ VERT PENN		R.R.	
55' HORT			
FAP 751			
~~BRANCH~~ GWYNNS	1 25	FALLS (?)	
concrete Arch		55'I c-c	
21' LONG			
	1 11	DESOTO RD	SG
CATON	0 92	AVE	SG
	0 90		
	0 00	Pine Heights Ave	

OTHER PERTINENT ART

11'3 RH 21'3 LH
4-CC-1-1
185 pt MK
CLT
~~55'I~~
~~c-c~~
~~4-MK-LA~~

Form 6 HPS (Rev. 1961)

ROAD INVENTORY SHEET

Party Chief C FORREST
Recorder G GRAY
Chainman

See New Inv BB-DW 10-7-84

FAP 2

Road No. US 1
Name FULTON AVE WILKINS AVE
Sheet No. 3 of 12
Date 3-29-68
County BALTO CITY

FAP 234	FULTON AVE	BEG ONE WAY	2 49	FULTON AVE MU 6197	SG	X
		ONE WAY → MONROE US 1 SOUTH	2 39	STREET	SG	X
		PULASKI	2 23	STREET	SG	
		SMALLWOOD	2	ST		
		CATHERINE	98	ST	SG	
		MILLINGTON	1 80	AVE		
		BRUNSWICK	1 67	ST	SG	X
OTHER PRINCIPAL ART.						2-27 I 6' GRASS MED C-C 4-MK-LA
FAP 251			1 60			X
			1 59			
			1 58	R/R		
	34' LONG 55' I C-C		1 57			SAME

Tangent Jct I-83

Wilkins Ave

4'-1 MED 24'-6"

#831 632 W

Form 6 HPS (Rev. 1961)

ROAD INVENTORY SHEET

Party Chief C FORREST
Recorder G GRAY
Chainman

See New Inv B3 DW 10-17-84

FAP 2

Road No. US 1
Name FULTON AVE
Sheet No. 4 of 12
Date 3-29-68
~~County~~ BALTO CITY

			322	63' I C-C 2-12' I SIDEWALKS		60' I 5' C-C
		ONE WAY MULBERRY US	321	ONE WAY STREET 40 EAST	SG	
	I-83	SARATOGA	315	STREET	SG	
		LEXINGTON	305	STREET	SG	
OTHER PRINCIPAL ART.	FAP 234	ONE WAY FAYETTE	297	ONE WAY STREET	SG	
		BALTIMORE	288	STREET	SG	
		ONE WAY FREDERICK MD 144	281	~~ONE WAY AVE~~ HOLLINS ST ONE WAY	SG	
		ONE WAY LOMBARD	274	ONE WAY STREET	SG	
		ONE WAY PRATT	267	ONE WAY STREET	SG	44' I C-C 4-MK-LA

Form 6 HPS (Rev. 1961)

ROAD INVENTORY SHEET

Party Chief C FORREST
Recorder G GRAY
Chainman

FAP 2

See NEW INV. 10-17-87 BB-DW

Road No. US 1
Name FULTON AVE
Sheet No. 5 of 12
Date 3-29-68
~~County~~ BALTO CITY

	LAURENS	3 92	STREET	SG	
			A+K #~~1C~~ 589 630K		
	2 TRACKS	3 87	R.R.		
40'I RT 30'I LT C-C 4'J MED	PENN				
OTHER PRINCIPAL ART.	RIGGS	3 77	AVE	SG	
FAP 234	I 83				
	LAFAYETTE	3 62	AVE	SG	
	THW				
	LANVALE	NOTIE 3 53	AVE	SG	
	THW				40'I RT
					30'I LT
					C-C
					4'J MED
BEG TWO WAY TRAFFIC					5-MK-LA
	EDMONDSON	3 37	AVE	SG X	
					44'I
					SAME
	ONE WAY FRANKLIN US	NOTIE 3 28	ONE WAY STREET 40 WEST	SG X	
		3 27			
	I MU	3 25	6130 170		

Form 6 HPS (Rev. 1961)

ROAD INVENTORY SHEET

PARTY CHIEF ~~Frederick Settan~~ CF
RECORDER ~~Thomas Landon~~ GG
CHAINMAN

FAP2 ROAD NO. US 1 NORTH AVE
NAME FULTON AVE
SHEET NO. 6 of 12
DATE 3-29-68
~~COUNTY~~ BALTO CITY

SEE NEW INV BY-DW 10-17-88

		MCCULLOH	489	STREET	SG	
		← ONE WAY		← ONE WAY		
		ONE WAY →	NO TIE	ONE WAY		
	FAP 281	DRUID	482	HILL AVE	SG	
PRINCIPAL ART.		I-83				
		PENNSYLVANIA	460	AVE	SG	
	NORTH AVE		455	CAREY ST		2-28I
		THW				C-C
		FULTON AVE				4 JNED
						4-MK-LA
OTHER	90° NORTH AVE		439		SG	
		TAKE LAKE				
	FAP 234	BAKER	419	STREET	SG	
		PRESSTMAN	407	STREET	SG	
						SAME

Form 6 HPS (Rev. 1961)

ROAD INVENTORY SHEET

PARTY CHIEF ~~Frederick Settan~~ CF
RECORDER ~~Thomas Landon~~ GG
CHAINMAN

FAP 2

ROAD NO. US 1
NAME NORTH AVE
SHEET NO. 7 of 12
DATE 3-29-68
~~COUNTY~~ BALTO CITY

	SPUR	TO I-83 NORTH		SPUR		
			556			2-36" I "J" CC 4" "J" MG
10 UNT		ROYAL TERR	554	ROYAL AVE	SG	6mc
			549			
17.5' VERT 2 28" CC		OVERHEAD INT SIGN		SIGNS SIGN		
		PARK	538	AVE	SG	
		LINDEN	515	AVENUE	SG	
		EUTAW	505	PLACE	SG	
		MADISON	NO TIE 496	AVE	SG	SAME

OTHER PLAN ART
FAP 281
I-83
TWL
Take Note
See new Int 10-17-69 RAW

Form 6 HPS (Rev. 1961)

ROAD INVENTORY SHEET

MULBERRY ST.
FRANKLIN ST
EDMONDSON AVE

92-15
BB-JK
10-16-92

PARTY CHIEF ~~Frederick Setton~~ CF
RECORDER ~~Thomas Landon~~ GG
CHAINMAN

Verified 10-24-88 BB, Dw

TL Rev
KH 4-11-79

ROAD NO. US 40
NAME BALTIMORE NAT. PIKE
SHEET NO. 1 of 13
DATE 3-29-68
COUNTY BALTO CITY

Interstate Thru I-70

NOTTINGHAM ROAD 0.57 SG

Old Orchard Rd. 0.49 S.G.

COOKS LA

EDMONDSON AVE

FAP 244

OTHER PRIN. ART.

10' I LTL

0.44

0.43 MV EDMONDSON AVE 2310 SG

0.41

HAMS POINT RD

Briarcliff Rd

Greenwich Ave TL

0.16

0.01

BALTO CO. LMTS 0.00 0.08

CHARRING CROSS RD

ONE WAY

OLD FRED RD

42' E
C
4' I MED
6-MK-LA
30' R
12' MED
CWL

2-36' I
C-C
GRASS PKWY
6-MK-LA

Form 6 HPS (Rev. 1961)

ROAD INVENTORY SHEET

PARTY CHIEF ~~Frederick Settan~~ CF
RECORDER ~~Thomas Landon~~ GG
CHAINMAN

ROAD NO. US 40
NAME EDMONDSON AVE
SHEET NO. 2 of 13
DATE 3-29-68
~~COUNTY~~ BALTO CITY

	ONE WAY → MT HOLLY		1 7D	← ONE WAY STREET	
	WILDWOOD		1 ~~48~~ 47	← ONE WAY PKWY	SG
	WOODINGTON RD		1 36		
	WOODRIDGE RD		1 ~~19~~ 18	ATHOL AVE	SG
OTHER PENN PAT. / FAP 24 / I-70	EDMONDSON VILLAGE SHOPPING CENTER ENT TO		1 ~~02~~ 01	VO-TECH	SG
Intchnk 7W			0 97		
	SWANN		0 ~~05~~ 94	AVENUE	SG
			0 90		
			0 ~~86~~ 81	FREDERICK RD (OLD)	
	WINANS WAY		0 72	UPLANDS ~~WAY~~ PKWY	SG
			0 68		
			0 60		

Form 6 HPS (Rev. 1961)

ROAD INVENTORY SHEET

PARTY CHIEF ~~Frederick Sattan~~ C.F.
RECORDER ~~Thomas Landon~~ G.G.
CHAINMAN

ROAD NO. US 40
NAME
SHEET NO. 3 of 13
DATE 3-29-68
COUNTY BALTO

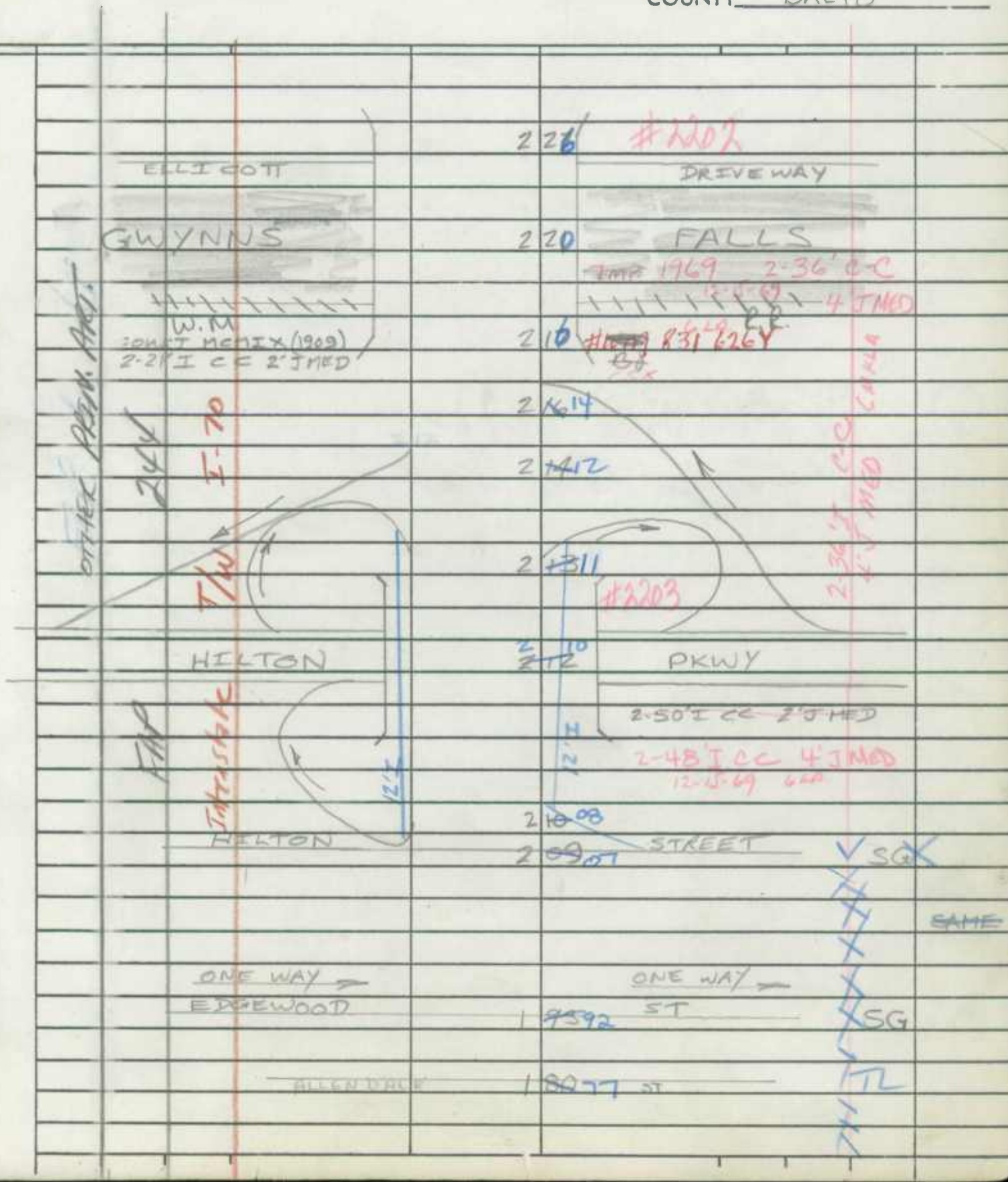

Form 6 HPS (Rev. 1961)

* m.p 3.01 to 5.29 - See W.B. Inventory

ROAD INVENTORY SHEET

PARTY CHIEF ~~Frederick Settan~~ C.F.
RECORDER ~~Thomas Landon~~ G.G.
CHAINMAN

ROAD NO. US40
NAME
SHEET NO. 4 of 13
DATE 3-29-68
~~COUNTY~~ BALTO. CTY

MULBERRY ST.

Bgs ONE WAY WARWICK * 3.99 ~~3.01~~ STREET SG X

Evergreen ~~BRADISH~~ 2.83 ~~2.80~~ St ~~AVE~~

OTHER PAN-AM

FAP 244

TW I-70

FRANKLINTOWN 2.66 ~~2.66~~ ROAD SG X

Intersate

EDMONDSON AVE

FRANKLIN STREET

45°

H

2.47 SG X

2.35

2.92 I.C. 15 Gaspkway 6 mi

2.42 I.C. 3.41-38 6 mi ~~SAME~~

Form 6 HPS (Rev. 1961)

* mp 3.01 to 5.29 - See W.B. Inventory

ROAD INVENTORY SHEET

Party Chief C. FORREST
Recorder G. GRAY
Chainman

Road No. US 40
Name
Sheet No. 5 of 13
Date 3-29-68
~~County~~ BALTO CITY

OTHER PERM. MET.	FAU 3064	CAREY	3.98	STREET	SG
		N. CALHOUN	3.90	ST	
		GILMOR	3.75	STREET	SG
		MOUNT	3.67	ST	
		ONE WAY FULTON DS	3.60	ONE WAY AVE	SG
	FAU 3064	ONE WAY MONROE DS	3.51	ONE WAY ST SOUTH	SG
	FAP 244	BAYSON	3.41	BAYSON STREET	SG
	FAP 244	PULASKI	3.33	STREET	SG
			3.28		
		PENNS	3.16	RR	

T-70

TW

Interstate

Mulberry St

Hanover

ATK 635 W

* RE 5+9

15.6' VERT. AMTRAK
52' WALL TO WALL

40' I
C-C
3 MIS LA

Form 6 HPS (Rev. 1961) * M.P. 3.01 to 5.29 - See W.S. Inventory

ROAD INVENTORY SHEET

Party Chief C. FORREST
Recorder G GRAY
Chainman

Road No. US40
Name
Sheet No. 6 of 13
Date 3-29-68
~~County~~ BALTO. CITY

FAP 125	HPMS 1338	← ONE WAY PACA MD	4 ~~0481~~	← ONE WAY STREET 295	SG	36'J ~~44'~~ JCC 3 ML
	X	ONE WAY → GREENE MD	4 ~~7774~~	ONE WAY → STREET 295	SG	X
	I-70	~~ONE WAY ← PEARL~~	~~4 72~~	~~ONE WAY STREET~~	~~SG~~	40'J JCC 4 ML X
		HOUSE I-70 EBL	4 67			
		~~ONE WAY HOWARD PARK~~ I MD	~~4 54~~	~~ONE WAY CITY AVE BLVD~~ 6920	SG	
		MARTIN LUTHER	4	TL KING JR BLVD		
	TNB	JAMPER I-70 HOUSE	4 42			
OTHER PRIN. ART.		~~FREMONT~~	~~4 36~~	FREMONT AVENUE	~~SG~~	
FAU 306 J	Take Lake	SCHROEDER	4 24	STREET	SG	
		N. ARLINGTON	4 13	AVE	TL	SAME
		~~CARROLLTON~~	~~4 06~~	CARROLLTON AVE	SG	

Form 6 HPS (Rev. 1961) *3.01 TO 5.29 - See W.B. Inventory

ROAD INVENTORY SHEET

ORLEANS ST
PULASKI HWY

Party Chief C FORREST
Recorder G GRAY
Chainman

Road No. US 40
Name MULBERRY ST
Sheet No. 7 of 13
Date 4-1-68
~~County~~ BALTO CITY

← ORLEANS ST	I-95	E 5 31			2-28' J J c-c ~~8 PR~~ ~~9 TR~~ ~~9 E~~ ~~6 ML~~
	↑ ST. PAUL	5 ~~2~~ 26	PLACE	SG	X
BE	TWO WAY TRAFFIC				
	← ONE WAY N CHARLES	5 22 19	← ONE WAY STREET	SG	
OTHER PEN. PAC.	FAP 125				
	ONE WAY CATHEDRAL MD	5 18 12	ONE WAY STREET	SG	
	← ONE WAY PARK	5 07 04	← ONE WAY AVE	SG	
	HOWARD	4 99 96	STREET	SG	
	EUTAW	4 91 88	STREET	SG	
					36' J J c-c 3 ML

#PRS 9 88-100400 00 0484
Interstate

Form 6 HPS (Rev. 1961)

ROAD INVENTORY SHEET

Party Chief C F
Recorder G G
Chainman

Road No. US 40
Name ORLEANS ST
Sheet No. 8 of 13
Date 4-1-68
~~County~~ BALTO CITY

	I-95			4 X 7 C-C 4-MK-LA
	AISQUITH	59 ~~97~~ 94	STREET	SG
	FORREST ST	58 ~~98~~ 87		SG 2-3-1 JHC 15' Curb Line 6 ML
		53 ~~71~~ 74		
	GAY	~~86~~		
	ENSOR ST	57 ~~73~~ 69	ONE WAY STREET	SG
FAP 125		57 ~~72~~		60 ~~50~~ 55 C-C 6 ML
		57 ~~70~~ 62	#1202 CG ~~BO~~ ~~1~~ 832374D	X
	HIGH	56 ~~65~~ 61	STREET	
	FRONT	55 ~~55~~ 51	STREET	
	THE	55 ~~52~~ 48	FALLSWAY	
	I-83 HOLIDAY	~~55~~	NE STREET	
	55 ~~50~~ 45			
	PENN I-83	55 ~~44~~	SO RR	
	GUILFORD	55 ~~46~~ 38	AVE	~~54'F~~ 60'S 1C-C 6-MK-LA
	CALVERT	55 ~~38~~ 35	NO TIE STREET	
54 I CC CONST 1935				
		55 32		X

OTHER PUBL. PROP.

Form 6 HPS (Rev. 1961)

ROAD INVENTORY SHEET

Party Chief CF
Recorder GG
Chainman

Road No. US 40
Name ORLEANS ST
Sheet No. 9 of 13
Date 4-1-68
~~County~~ BALTO CITY

MILTON	6 ~~704~~ 44	AVE	SG	
PATTERSON	6 ~~889~~ 84	PARK AVE	SG	
CHESTER	6 ~~7470~~	STREET	SG	
← WASHINGTON	6 ~~6560~~	← STREET	SG	
→ WOLFE	6 ~~5753~~	→ STREET	SG	48'I JC-C 4ML
	6 ~~5048~~			*
	6 ~~48~~			
BROADWAY	6 ~~3935~~	STREET	SG	
				2-34'I 15'SB MD JC-C 6ML ~~SAME~~ ~~HIS~~ ~~ML~~
CAROLINE	6 ~~2717~~	STREET	SG	
N CENTRAL	6 ~~0804~~	AVE	SG	*

I-95 Thru Interchange

FAP 125

OTHER DESIG. ART.

Form 6 HPS (Rev. 1961)

ROAD INVENTORY SHEET

PULASKI HWY

Party Chief CF
Recorder GG
Chainman

Road No. US 40
Name ORLEANS ST
Sheet No. 10 of 13
Date 4-1-68
~~County~~ BALTO CITY

	KRESSON	8 ~~23~~ 19	STREET	SG
	PENN	8 ~~15~~ 09	R.R.	
16.5' VERT 65' W-W HORT				
	HAVEN	8 ~~08~~ 03	STREET	SG
		7 ~~8~~ 2 77	CONKLING ST	SG
	N HIGHLAND	7 ~~7~~ 2 67 2963	AVE	SG
		7 ~~55~~ 50		
	ELLWOOD	7 ~~50~~ 46	AVE	SG
		7 ~~48~~ 43		
	LINWOOD	7 ~~55~~ 30	AVE	SG
	LAKEWOOD	7 ~~19~~ 14	AVE	SG

FAP 125

PULASKI HWY

OTHER PRIN. ART

I-95

TN

Interstate

48' I
C-C
4-MK-LA

2-22' I-C
4' MEDIAN

ONE WAY
PULASKI HWY
8/18/85

SAME

Form 6 HPS (Rev. 1961)

ROAD INVENTORY SHEET

Party Chief CF
Recorder GG
Chainman

Road No. US 40
Name PULASKI HWY
Sheet No. 11 of 13
Date 4-1-68
~~County~~ BALTO CITY

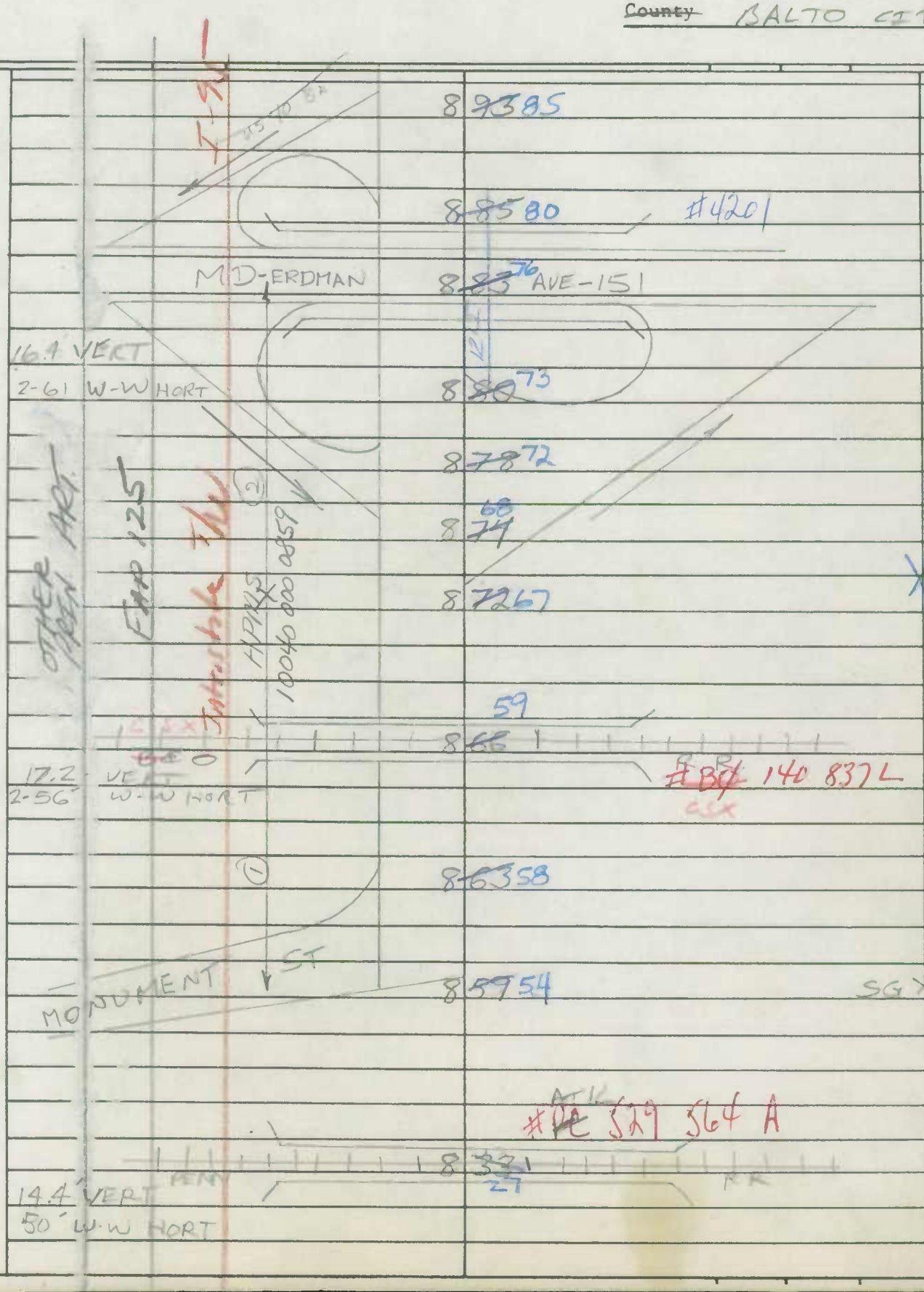

Form 6 HPS (Rev. 1961)

ROAD INVENTORY SHEET

PARTY CHIEF ~~Frederick Sattan~~ CF
RECORDER ~~Thomas Landon~~ GG
CHAINMAN

ROAD NO. US 40
NAME PULASKI HWY
SHEET NO. 12 of 13
DATE 4-1-68
~~COUNTY~~ BALTO CITY

		9 ~~66~~ 62	ENT TO CITY DUMP TL
			#4211
		9 ~~60~~ 53	RUN
	HERRING		2-36' I C-C 16' GRASS PKWY CONST 1933 SRC
		9 ~~57~~ 50	
		9 ~~46~~ 39	NORTH POINT RD SG
		9 ~~39~~ 34	
		9 ~~17~~ 14	
1 SPAN - 67', 67', 41', 62'			
2-48 I C-C 20' Jmed			SAME
HARBOR TUNNEL	I	9 ~~10~~ 03	#BCY 253
		9 ~~07~~ 01	895 THRUWAY
ARMISTEAD ST		8 ~~99~~ ~~9~~05	SG
		8 ~~98~~ ~~9~~04	
		Mapleton Ave	TL
		8 ~~93~~ 89	

OTHER PERM. AGG.
FAP 125
I 95
Interstate TW
Oneway

Form 6 HPS (Rev. 1961)

ROAD INVENTORY SHEET

PARTY CHIEF ~~Frederick Sattan~~ CF
RECORDER ~~Thomas Landon~~ GG
CHAINMAN

FAP 28 ROAD NO. US 40
NAME PULASKI HWY
SHEET NO. 13 of 13
DATE 4-1-68
~~COUNTY~~ BALTO CITY

~~SIDEWALK ADD~~ X X ~~1019~~

BALTO — 10 ~~12~~ 05 C/L ~~CITY~~ LMTS ~~BEG~~ SRC MAINT

~~1011~~ X X 63rd ST

#4

62nd St — ~~1007~~ 01

PRIN. ART. FAU 3570 ~~#26~~

MOORES — ~~1004~~ 998 — #4210 RUN

CONST 1933 SRC
2-36' I C-S
16' GRASS PKWY

BC #4102

1-SPAN 38' — 9~~00~~294 ~~1951~~ — 9~~00~~092 — #BC4103

OTHER FAU 125

#7

ACADIA PARK DR — 9~~96~~88

9~~89~~81

#3

9~~84~~79 #BC4105 TUNNEL

#2

HARBOR MORAVIA

9~~83~~ 75 — 18' + VERT 2-36' I CS NORT

SAME

9~~87~~74 #BC4106

ONE WAY

9~~69~~ 70 EXIT FROM CITY DUMP SG

#8

Form 6 HPS (Rev. 1961)

Verified 10-24-88 BB, D

ROAD INVENTORY SHEET

Party Chief C FORREST
Recorder G GRAY
Chainman

Road No. US 40 WEST
Name FRANKLIN ST
Sheet No. 1 of 82
Date 4-1-68
County BALTO CITY

ONE WAY

VER 12-8-92
92-2 GD/JS

SEE NEW INV
GD / JS (92-2)
12/8/92

OTHER PRIN. ART.

FAP 125

ONE WAY → PACA (mi) 295	0.45	ONE WAY STREET	SG	
EUTAW	0.37	STREET	SG	
HOWARD →	0.29	STREET →	SG	
ONE WAY → PARK	0.21	ONE WAY → AVE	SG	
← CATHEDRAL	0.14	← STREET	SG	
N. CHARLES →	0.06	STREET →	SG	44'I C-C 4-MK-LA
ST. PAUL	0.00	PLACE		

NEW ORLEANS
US 40

Form 6 HPS (Rev. 1961)

ROAD INVENTORY SHEET

Party Chief C FORREST
Recorder G GRAY
Chainman

ONE WAY

Road No. US 40 WEST
Name FRANKLIN ST
Sheet No. 2 of 82
Date 4-1-68
County BALTO CITY

	FULTON US 1 ONE WAY	1.70	AVE NORTH WAY	SG
		1.61	ST	
	GILMOR	1.54	STREET	SG
		1.38	ST	
	OAKLEY	1.31	STREET	SG
	CARROLLTON	1.25	ST	TL
	ARLINGTON	1.15	AVE	TL
	SCHROEDER	0.98	STREET	SG
	FREMONT	0.95	FREMONT AVE	SG
	ONE WAY HARTLEY MV Martin Luther	0.83	BELL BLVD. AVE 6020 R.H. JR. BLVD	SG
		0.68		
	ONE WAY GREENE ST (M) 29	0.52	PENN. AVE	SG

OTHER PRIN. ART.

FAU 3064

FAP 125

Form 6 HPS (Rev. 1961)

ROAD INVENTORY SHEET

Party Chief C FORREST
Recorder G GRAY
Chainman

ONE WAY

Road No. US 40 WEST
Name FRANKLIN ST
Sheet No. 3 of 3
Date 4-1-68
County BALTO CITY

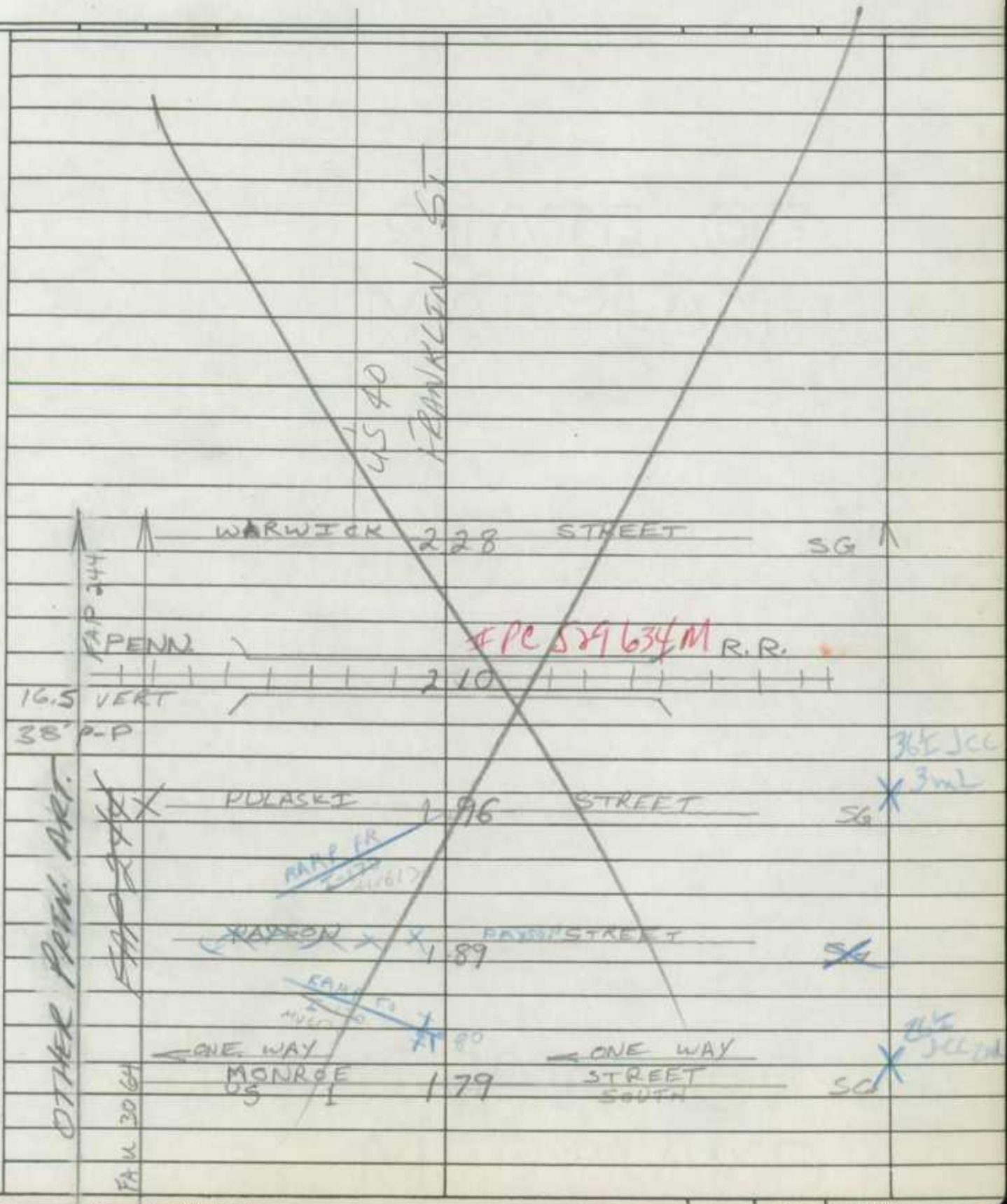

SHA 51.3-8
11-15-72

STATE HIGHWAY ADMINISTRATION OF MARYLAND

ROAD INVENTORY SHEET

MD 6130 RAMP

Party Chief TL
Recorder KH
Helper

Map No. 22B 0.92

Road No. RAMP
Road Name
Sheet No. 1 of 1
Date 4-18-79
County DALTO CITY
State Coordinates

MULBERRY
US
0.22
ST
40 EAST

24' J
J' c-c

20°
0.08

MUA
6130
0.00
120
EB

12' J
J' c-c

SHA 51.3-8
11-15-72

ROAD INVENTORY SHEET

Road No. _____
Road Name _____
Sheet No. _____
Date _____
County _____
State Coordinates _____

SHA 51.3-8
11-15-72

STATE HIGHWAY ADMINISTRATION OF MARYLAND

ROAD INVENTORY SHEET MU 6130 RAMP

Party Chief TL
Recorder KH
Helper

Map No. 22B 0.86

Road No. RAMP
Road Name
Sheet No. 1 of 1
Date 4-18-79
County BALTO CITY
State Coordinates



SHA 51.3-8
11-15-72

ROAD INVENTORY SHEET

Road No. _____
Road Name _____
Sheet No. _____
Date _____
County _____
State Coordinates _____

SHA 51.3-8
11-15-72

STATE HIGHWAY ADMINISTRATION OF MARYLAND

ROAD INVENTORY SHEET MV 6130 RAMP

Party Chief TL
Recorder KH
Helper

Map No. 22B

Road No. RAMP
Road Name
Sheet No. 1 of 1
Date 4-18-79
County BALTO CITY
State Coordinates

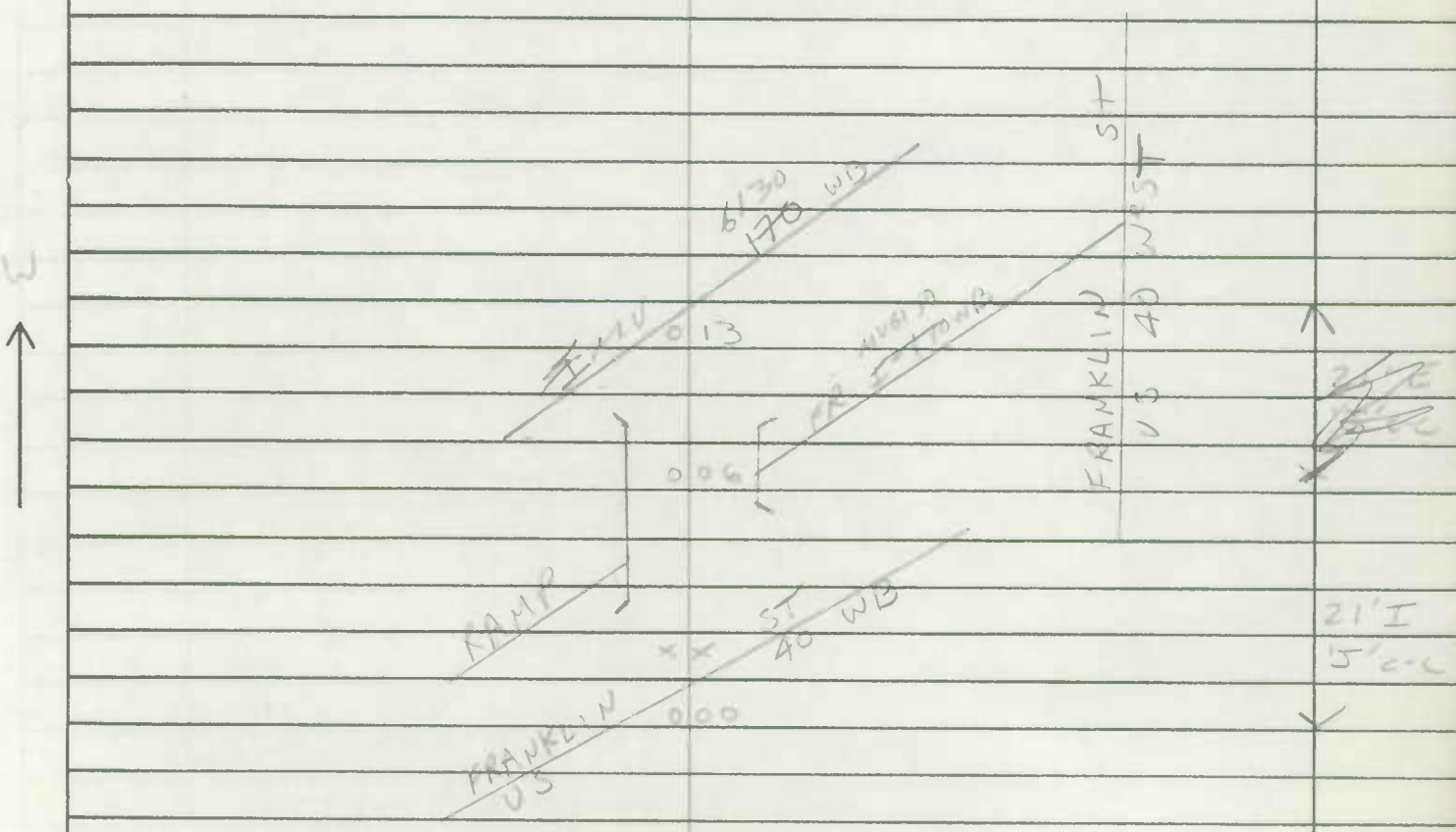

SHA 51.3-8
11-15-72

ROAD INVENTORY SHEET

Road No. _____
Road Name _____
Sheet No. _____
Date _____
County _____
State Coordinates _____