

ROAD IMPROVEMENT REPORTS

FORM HPS-20

SAINT MARY'S COUNTY

1990 TO ----

2009

2009

ST. MARY'S COUNTY GOVERNMENT
DEPARTMENT OF
PUBLIC WORKS & TRANSPORTATION

George A. Erichsen, P.E., Director



Francis Jack Russell, President
Kenneth R. Dement, Commissioner
Lawrence D. Jarboe, Commissioner
Thomas A. Mattingly, Sr., Commissioner
Daniel H. Raley, Commissioner

December 1, 2009

Mr. Michael R. Baxter, Chief
Highway Information Services Division
State Highway Administration
Mail Stop C-607
P. O. Box 717
Baltimore, MD 21203-0717

RECEIVED
DEC 03 2009
HIGHWAY INFORMATION
SERVICES DIVISION

RE: St. Mary's County
2009 Road Improvement Report

Dear Mr. Baxter:

Enclosed, please find the 2009 Road Improvement Report (HPS-20) and the State's index maps for the year ending December 1, 2009, as requested in your email dated September 30, 2009.

It is hereby certified by the undersigned that the additions and revisions reported each year pertain to roads legally a part of the County road system and title to same is vested in the constituted authorities of the political subdivisions for which the report is filed. It is further certified that all roads reported herein shall be at least 30 feet wide or as otherwise specified (§8-411, Transportation Article, and §145, Article 25 of the Annotated Code of Maryland).

If you have any questions, please do not hesitate to contact Mr. Michael Barnes at (301) 863-8400, ext. 3521.

Sincerely,

George A. Erichsen, P.E.
Director

cp
enclosures

cc: Kevin Powers, SHA

S:\CPILKERTON\CPILKERT\SHA-Road Imprv Report(2009).doc

RECEIVED

DEC 10 8 50 AM

BEHAVIOR DIVISION
HIGHWAY INFORMATION

County: ST. MARY'S

City or Town: _____ (for Municipal Reports **Only**)

ROAD NUMBER	ROAD NAME	LOCATION		MAP DESIGNATION	MILES	ROAD SYSTEM CHANGES				MILEAGE		REMARKS
		FROM	TO			TYPE	WIDTH	SYSTEM FROM	SYSTEM TO	ADDITIONS	DELETIONS	
(1)	(2)	(3)		(4)	(5)	(6)	(7)	(8)	(9)	(10)	(11)	(12)
NEW TP1	Dan Court CO1531	Intx. of St. Jerome Neck Rd/Shipwreck Ct. 0.24 mi. East to end of cul-de-sac		09-01	.09	53		OP	CO	.09		New Construction-St. Jerome's Crossroads Sub. (CO. Route 31515)
NEW TP2	Ellyn Court CO1530	Intx. of St. Jerome Neck Rd/Shipwreck Ct. 0.46 mi. East		09-02	.07	53		OP	CO	.07		New Construction-St. Jerome's Crossroads (CO. Route 31516)
NEW TP3	Greens Crossing Court CO1532	Intx. of Greens Rest Dr/N Greens Rest Dr. - 0.23 mi East to end of cul-de-sac		09-03	.57	53		OP	CO	.57		New Construction-Greens Rest Farm Sub., Sec. 5 (CO. Route 31517)
NEW TP4	Kayak Court CO1533	Intx. Greens Crossing Ct. to end of cul-de-sac		09-04	.24	53		OP	CO	.24		New Construction-Greens Rest Farm Sub., Sec. 5 (CO. Route 31518)
30929	Pacific Drive CO959	Pacific Dr to Pegg Road (Extension)		09-05	.18	53		OP	CO	.18		New Construction EXTENSION-Willowgate Sub. (CO. Route 30929)
30253	Midway Drive CO253	Midway Dr to Pegg Road (Extension)		09-06	.11	53		OP	CO	.11		New Construction EXTENSION-Willowgate Sub. (CO. Route 30253)
31057	Columbus Drive CO1079	Intx. of Liberty St./Pacific Dr. 0.08 mi. North East to end of LB surface		09-07	.06	53		OP	CO	.06		New Construction EXTENSION-Willowgate Sub. (CO. Route 31057)
NEW TP5	Crimson Drive CO1513	Intx. of Willows Drive/Willows Road - 0.51 mi. SW		09-08	.22	53		OP	CO	.22		New Construction-Hunting Creek Sub., Sec. 1 (CO. Route 31519)
NEW TP6	Lily Street CO1521	Intx. of Willows Road/Crimson Dr. - 0.10 mi NW to end of roundabout		09-09	.07	53		OP	CO	.07		New Construction-Hunting Creek Sub., Sec. 1 (CO. Route 31520)
NEW TP7	Crocus Street CO1520	Roundabout to intx. of Bluebell St.		09-10	.11	53		OP	CO	.11		New Construction-Hunting Creek Sub., Sec. 1 (CO. Route 31521)
NEW TP8	Bluebell Street CO1519	End of Crimson Drive to end of LB surface		09-11	.15	53		OP	CO	.15		New Construction-Hunting Creek Sub., Sect. 1 (CO. Route 31522)
NEW TP9	Primrose Court CO1522	Intx. Crimson Dr/Bluebell Ct. - 0.12 mi SW to end of cul-de-sac		09-12	.06	53		OP	CO	.06		New Construction-Hunting Creek Sub., Sec. 1 (CO. Route 31523)
NEW TP10	Colby Drive CO1523	Intx. of Willows Drive/Willows Road - 0.47 mi. SW		09-13	.52	53		OP	CO	.52		New Construction-Pembroke Sub., Sec. 1 (CO. Route 31524)
NEW TP14	Pershing Drive CO1524	0.52 mi to intx. of Colby Dr/Pershing Drive to end of cul-de-sac - SW		09-14	.24	53		OP	CO	.24		New Construction-Pembroke Sub. Sec. 1 (CO. Route 31525)
TOTAL					2.69	TOTAL				2.69		

see notes & comments

Michael Barnes

It is hereby certified by the undersigned that the additions and revisions reported each year pertain to roads legally a part of the county and/or municipal road system and title to same is vested in the constituted authorities of the political subdivisions for which the report is filed. It is further certified that all roads reported herein shall be at least 30 feet wide or as otherwise specified. (§ 8-411, Transportation Article, and § 145, Article 25 of the Annotated Code of Maryland.

Prepared by: Cindy Pilkerton / Michael A. Barnes (Maps)
 Official Title: Michael A. Barnes, Engineering Technician
 Phone Number: (301) 863-8400 ext. 3521
 Approved by: John Groeger, P.E.
 Official Title: Deputy Director, DPW&T

RECEIVED
 DEC 03 2009
 HIGHWAY INFORMATION SERVICES DIVISION

Date: December 1, 2009
 Office Hours: 8:00 am - 5:00 pm
 Fax Number: (301) 863-8810
 E-mail: _____
 Date: October 30, 2009

RESEARCH DIVISION
HIGHWAY DIVISION

DEC 18 1951

SECRET

County: ST. MARY'S

City or Town: _____ (for Municipal Reports **Only**)

ROAD NUMBER	ROAD NAME	LOCATION		MAP DESIG-NATION	MILES	ROAD SYSTEM CHANGES				MILEAGE		REMARKS
		FROM	TO			TYPE	WIDTH	SYSTEM FROM	TO	ADDI-TIONS	DELE-TIONS	
(1)	(2)	(3)		(4)	(5)	(6)	(7)	(8)	(9)	(10)	(11)	(12)
NEW TP15	Newport Drive CO1526	Colby Dr/Pershing Dr Intx. - 0.12 mi SW to end of cul-de-sac		09-15	.05	53		OP	CO	.05		New Construction-Pembroke Sub., Sec. 1 (CO. Route 31526)
NEW TP16	Carmarthen Drive CO1527	End of Newport Drive - North and South		09-16	.15	53		OP	CO	.15		New Construction-Pembroke Sub., Sec. 1 (CO. Route 31527)
NEW TP13	Ramsey Drive CO1525	Colby Dr/Pershing Dr Intx. - 0.15 mi NE to end of cul-de-sac		09-17	.16	53		OP	CO	.16		New Construction-Pembroke Sub., Sec. 1 (CO. Route 31528)
NEW TP11	Tenby Drive CO1528	Intx. Willows Rd/Colby Dr - 0.22 mi SE		09-18	.30	53		OP	CO	.30		New Construction-Pembroke Sub., Sec. 1 (CO. Route 31529)
NEW TP12	Hampshire Place CO1529	Intx. Colby Dr/Tenby Dr - 0.03 mi SW to end of cul-de-sac		09-19	.06	53		OP	CO	.06		New Construction-Pembroke Sub., Sec. 1 (CO. Route 31530)
NEW TP17	Hanover Drive CO1510	Intx. MD Rte 5/MD Rte 244 - 0.16 mi NE to end of cul-de-sac		09-20	.39	53		OP	CO	.39		New Construction-Hanover at Breton Bay Sub. (CO. Route 31531)
NEW TP19	Hanover Court CO1511	Intx. MD Rte 5/Hanover Dr - 0.20 mi NE to end of cul-de-sac		09-21	.06	53		OP	CO	.06		New Construction-Hanover at Breton Bay Sub. (CO. Route 31532)
NEW TP18	Hanover Woods Court CO1512	Intx. MD Rte 5/Hanover Dr - 0.12 mi SW to end of cul-de-sac		09-22	.15	53		OP	CO	.15		New Construction-Hanover at Breton Bay Sub. (CO. Route 31533)
NEW TP21	Orchard Court CO1514	Intx. Hanover Dr/Barn Ct - 0.06 mi SW to end of cul-de-sac		09-23	.07	53		OP	CO	.07		New Construction-Hanover at Breton Bay Sub. (CO. Route 31534)
NEW TP20	Barn Court CO1513	Intx. Hanover Cv/Hanover Dr - 0.06 mi NE to end of cul-de-sac		09-24	.15	53		OP	CO	.15		New Construction-Hanover at Breton Bay Sub. (CO. Route 31535)
31335 TP22	FDR Boulevard (CO1305) CO1517	Intx. Wildewood Blvd/Maryland Rte 235 SE - 0.36 mi to end of LB surface		09-25	.24	53		OP	CO	.24		New Construction EXTENSION-Wildewood Condominiums (CO. Route 31535) <i>new sect, not corrected to CO1305</i>
NEW TP23	Orchid Drive CO1515	Intx. Wildewood Parkway/Sycamore Hollow Dr. - NE to end of LB Surface		09-26	.05	53		OP	CO	.05		New Construction-Wildewood Sub., Orchid Park, Ph. 1 (CO. Route 31536)
NEW TP24	Azalea Court CO1516	Intx. Wildewood Parkway/Orchid Drive - 0.05 mi NE to end of LB surface		09-27	.10	53		OP	CO	.10		New Construction-Wildewood Sub., Orchid Park, Ph. 1 (CO. Route 31537)
TOTAL					1.93	TOTAL					1.93	

It is hereby certified by the undersigned that the additions and revisions reported each year pertain to roads legally a part of the county and/or municipal road system and title to same is vested in the constituted authorities of the political subdivisions for which the report is filed. It is further certified that all roads reported herein shall be at least 30 feet wide or as otherwise specified. (§ 8-411, Transportation Article, and § 145, Article 25 of the Annotated Code of Maryland.

Prepared by: Cindy Pilkerton / Michael A. Barnes (Maps)
 Official Title: Michael A. Barnes, Engineering Technician
 Telephone Number: (301) 863-8400 (ext. 3521)
 Approved by: John Groeger, P.E.
 Official Title: Deputy Director, DPW&T

Date: December 1, 2009
 Office Hours: 8:00 am - 5:00 pm
 Fax Number: (301) 863-8810
 E-mail: _____
 Date: October 30, 2009



2009 SAINT MARY'S COUNTY ROAD IMPROVEMENT REPORT NOTES AND COMMENTS

09 CO EX #04, Airedele Rd, CO 398.

Our SHA field crew found that this road has been shortened 0.10 miles. Our previous SHA inventory for this road began at an intersection with MD 5, Point Lookout Rd and proceeding east 1.53 miles to a road end. The current SHA inventory for this road reflects the conditions as found; the road begins at the intersection with MD 5, Point Lookout Rd, and proceeds east 1.43 miles to a Cul De Sac.

09-04 CO, Kayak Ct, CO1533.

This improvement describes Kayak Ct as beginning at an intersection and proceeding east 0.24 miles to a Cul De Sac. Our SHA field crew found the actual length of this road to be 0.20 miles, a difference of -0.04 miles.

michael.barnes@co.saint-marys.md.us

2008

2008

Michelle Meyers

From: Michael Barnes [Michael.Barnes@co.saint-marys.md.us]
Sent: Thursday, December 11, 2008 8:49 AM
To: Michelle Meyers
Cc: John Groeger
Subject: Road Improvements Report and Information for Heritage Hill
Attachments: heritage hill.pdf; SHA 2008 Road Improvement Report(cp1).xls

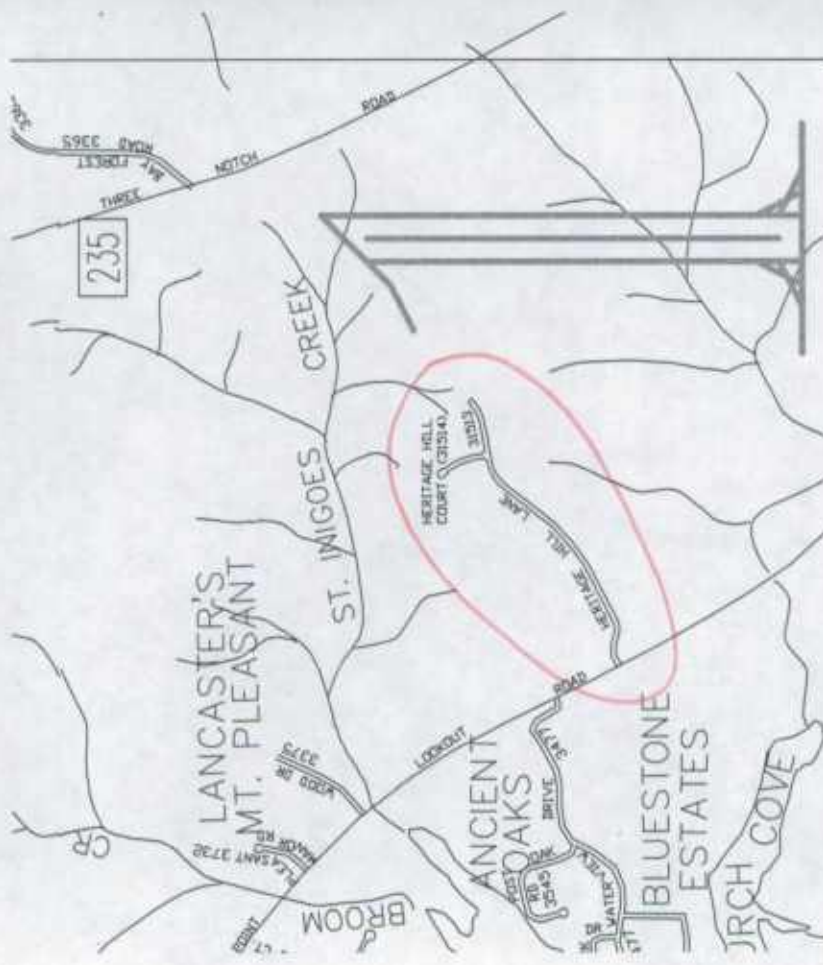
Michelle,

We received a phone call from your office in reference to two (2) missing roads, which were Heritage Hill Lane and Heritage Hill Court. The description you requested are listed below. I have also attached a pdf of the subject area at 1" = 2,000' for your use in locating the area and road. I apologize for the inconvenience and hope this information will assist you. Thanks again. Mike

Heritage Hill Lane description: *Beginning location modified* MD 5 - 0.14 mi. SE of Waterview Drive
Heritage Hill Court description: MD 5 / Heritage Hill Lane Int. 0.52 mi. NE of MD ~~235~~

Respectfully,
Michael A. Barnes, Jr.
St. Mary's Co. Dept. Public Works
Michael.Barnes@stmarysmd.com
(f) 301-863-8810

For a prompt inquiry the following site is available for Building Permit tracking:
<http://c2g.co.saint-marys.md.us/Click2GovBP/SelectPermit.jsp>



Index Map L-13

Building

Parking Lots

- 1 Admissions Office
- 2 Financial Aid
- 3 Townhouse Green & Student Residences
- 3a Eleanor Digges Harrington House
- 3b Geneva Boone House
- 3c Homer L. Dodge House
- 3d Margaret Wing Dodge House
- 3e Aurine B. Morsell House
- 3f Bernard C. Trueschler House
- 4 Daugherty-Palmer Commons
- 5 Townhouse Crescent
- 6 Schaefer Hall (Science and Math)
- 7 Athletics & Recreation Center
- 8 Maintenance Buildings
- 9 Caroline Residence Hall
- 10 Prince George Residence Hall
- 11 Dorchester Residence Hall
- 12 Montgomery Fine Arts Center
- 13 Ethel Chance Hall (Health Center)
- 14 St. John's Archaeological Site (HSMC) (under construction)
- 15 Cobb House
- 16 Queen Anne Residence Hall
- 17 Public Safety Office/Visitor's Center
- 18 Library
- 19 Campus Center
- 20 Anne Arundel Hall (Registrar, Human Development)

- Lot A Historic St Mary's City
- Lot B Anne Arundel Hall
- Lot C Anne Arundel Hall
- Lot D Trinity Episcopal Church
- Lot E Kent Hall/May Russell Lodge
- Lot F Mulberry Shop
- Lot G Trinity Church Parish Hall
- Lot H Margaret Brent Hall
- Lot I White House
- Lot K Campus Center
- Lot L Baltimore Hall
- Lot M Queen Anne Hall
- Lot N Cobb House
- Lot O Admissions
- Lot P Daugherty-Palmer Commons
- Lot Q Ethel Chance Health Center
- Lot R Townhouse
- Lot S Field
- Lot T Guam
- Lot U Facilities Maintenance

mp 0.38

mp 0.00

- 21 Margaret Brent Hall (Business Affairs)
- 22 River Center
- 23 May Russell Lodge
- 23a Garden of Remembrance
- 24 Kent Hall (Social Sciences)
- 25 Calvert Hall (Administration and Residence Hall)
- 26 St Mary's Hall (Auerbach Auditorium)
- 27 White House
- 28 Student Pavilion (Recreation)
- 29 Athletic Stadium
- 30 Lewis Quad (Residence Hall)
- 31 Waring Commons (Residence Hall)
- 32 Goodpaster Hall (under construction)
- 33 Student Services Building (under construction)
- 34 Crew Building (under construction)

THE PUBLIC HONORS COLLEGE

St Mary's College of Maryland
at Historic St. Mary's City

TO LEXINGTON PI AND LEONARDTOWN

FISHER'S CREEK

ST. MARY'S RIVER

ST. JOHN'S POND

LEONARD CALVERT CIRCLE

OLD STATE HOUSE ROAD

ROUTE 5

TO HSMC VISITOR CENTER


The following are sites belonging to Historic St. Mary's City

- 40 Reconstructed State House
- 41 Farthing's Ordinary
- 42 Dove Pier

The following are sites belonging to Trinity Church

- 46 Trinity Church
- 47 Rectory (Development)
- 48 Trinity Church Parish Hall
- 49 St. Mary's City Post Office





ST. MARY'S COUNTY GOVERNMENT
DEPARTMENT OF
PUBLIC WORKS & TRANSPORTATION

George A. Erichsen, P.E., Director



Francis Jack Russell, President
Kenneth R. Dement, Commissioner
Lawrence D. Jarboc, Commissioner
Thomas A. Mattingly, Sr., Commissioner
Daniel H. Raley, Commissioner

December 3, 2008

Mr. Michael R. Baxter, Chief
Highway Information Services Division
State Highway Administration
Mail Stop C-607
P. O. Box 717
Baltimore, MD 21203-0717

RE: St. Mary's County
2008 Road Improvement Report

Dear Mr. Baxter:

Enclosed, please find the 2008 Road Improvement Report (HPS-20) and the State's index maps for the year ending December 1, 2008, as requested in your correspondence dated September 23, 2008.

It is hereby certified by the undersigned that the additions and revisions reported each year pertain to roads legally a part of the County road system and title to same is vested in the constituted authorities of the political subdivisions for which the report is filed. It is further certified that all roads reported herein shall be at least 30 feet wide or as otherwise specified (§8-411, Transportation Article, and §145, Article 25 of the Annotated Code of Maryland).

If you have any questions, please do not hesitate to contact Mr. Michael Barnes at (301) 863-8400, ext. 3521.

Sincerely,

George A. Erichsen, P.E.
Director

cp
enclosures

cc: Kevin Powers, SHA

S:\CPILKERT\SHA-Road Imprv Report(2008).doc

RECEIVED

DEC 05 2008

HIGHWAY INFORMATION
SERVICES DIVISION

RECEIVED
SEP 6 2008
SERVICES DIVISION
HIGHWAY INFORMATION

ROAD IMPROVEMENT REPORT FOR CALENDAR YEAR 2008

COUNTY: ST. MARY'S

HIGHWAY INFORMATION


ROAD IDENTIFIER		LOCATION		MAP		ROAD SYSTEM CHANGES				MILEAGE		SERVICES DIVISION
ROAD NUMBER	ROAD NAME	FROM	TO	DESIG-NATION	MILES	TYPE	WIDTH	SYSTEM FROM	SYSTEM TO	ADDI-TIONS	DELE-TIONS	REMARKS
NEW F/C TP8	McIntosh Court (NOW CO 1492)	McIntosh Rd. - 0.21 mi NE of Pleasant Valley Ct.	end of cul-de-sac	08-08	0.37	53	18	OP	CO	0.37		New Construction - McIntosh Estates Sub. (CO. Route 31495)
NEW F/C OP 358	Pappy's Way (NOW CO 1496)	MD 235 - 0.19 mi. NE of Joy Lane	end of cul-de-sac	08-09	0.54	53	20	OP	CO	0.54		New Construction - Newton Manor Sub., Sec. 1, Phs. 1 & 2 (CO. Route 31498)
NEW F/C TP11	Mary Beth Court (NOW CO 1497)	Pappy's Way - 0.16 mi. SW of MD 235	end of cul-de-sac	08-10	0.19	53	18	OP	CO	0.19		New Construction - Newton Manor Sub., Sec. 1, Ph. 1 (CO. Route 31499)
NEW F/C TP12	Charity Drive (NOW CO 1498)	Pappy's Way - 0.16 mi. SW 0.13 mi. SE of Mary Beth Ct	end of cul-de-sac	08-11	0.09	53	18	OP	CO	0.09		New Construction - Newton Manor Sub., Sec. 1, Ph. 1 (CO. Route 31500)
NEW F/C TP13	Greenstone Drive (NOW CO 1499)	Big Chestnut Drive - 0.78 mi. 0.85 mi. E of Bayside Rd.	end of cul-de-sac	08-12	0.53	53	20	OP	CO	0.53		New Construction - Big Chestnut Sub. (CO. Route 31501)
NEW F/C TP14	Greentree Drive (NOW CO 1500)	Big Chestnut Dr/Greentree Dr. Int. 0.28 mi. SE of Big Chestnut Rd.	end of cul-de-sac	08-13	0.20	53	20	OP	CO	0.20		New Construction - Big Chestnut Sub. (CO Route 31502)
1471 C	Athlone Drive	Amber Dr. - 0.27 mi. W of MD 237	Kinnegad Drive	08-14	0.08	53	28	OP	CO	0.08		New Construction EXTENSION - Hickory Hills Sub., Sec. 3 (CO. Route 31483)
1476 C	Shannon Street	Athlone Dr. - 0.10 mi. N of Brawn St.	Kinnegad Drive / Maycashel Place Int.	08-15	0.04	53	22	OP	CO	0.04		New Construction EXTENSION - Hickory Hills Sub., Sec. 3 (CO. Route 31487)
NEW F/C TP3	Kinnegad Drive (NOW CO 1501)	Amber Dr. - 0.45 mi. W of MD 237	Athlone Drive / Kinnegad Place Int.	08-16	0.21	53	28	OP	CO	0.21		New Construction - Hickory Hills North Sub., Sec. 3 (CO. Route 31505)
NEW F/C TP2	Kinnegad Place (NOW CO 1502)	Athlone Dr. / Kinnegad Dr. Intersection	end of cul-de-sac	08-17	0.03	53	18	OP	CO	0.03		New Construction - Hickory Hills North Sub., Sec. 3 (CO. Route 31506)
NEW F/C TP4	Kilbeggan Court (NOW CO 1503)	Kinnegad Dr. - 0.15 mi. NE of Shannon St.	end of cul-de-sac	08-18	0.05	53	18	OP	CO	0.05		New Construction - Hickory Hills North Sub., Sec. 3 (CO. Route 31507)
NEW F/C TP5	Ballymore Place (NOW CO 1504)	TP3 Kinnegad Dr. - 0.15 mi. NW of Maycashel Pl.	end of cul-de-sac	08-19	0.04	53	18	OP	CO	0.04		New Construction - Hickory Hills North Sub., Sec. 3 (CO. Route 31508)
NEW F/C TP6	Moycashel Place (NOW CO 1505)	Kinnegad Dr. - 0.10 mi. Int. of Shannon Street	end of cul-de-sac	08-20	0.05	53	18	OP	CO	0.05		New Construction - Hickory Hills North Sub., Sec. 3 (CO. Route 31509)
NEW F/C TP10	Arrowhead Court (NOW CO 1494)	MD 234 / Majorn Ct. Int. 0.21 mi. NE of MD 234	end of cul-de-sac	08-21	0.06	53	18	OP	CO	0.06		New Construction - Indiantown Hills Sub. (CO. Route 31510)
NEW F/C TP9	Marjon Court (NOW CO 1495)	MD 234 - 0.50 mi. SE of Davis Road	end of cul-de-sac	08-22	0.22	53	20	OP	CO	0.22		New Construction - Indiantown Hills Sub. (CO. Route 31511)
NEW F/C TP1	Murphy Court (NOW CO 1493)	MD 235 - 0.12 mi. NW of Christine Pl.	end of cul-de-sac	08-23	0.08	53	18	OP	CO	0.08		New Construction - Murphy Sub. (CO. Route 31512)

SERVICES DIVISION
HIGHWAY INFORMATION
DEC 02 2008
RECEIVED

ROAD IMPROVEMENT REPORT FOR CALENDAR YEAR 2008

COUNTY: ST. MARY'S

ROAD IDENTIFIER		LOCATION		MAP	ROAD SYSTEM CHANGES						MILEAGE		REMARKS
ROAD NUMBER	ROAD NAME	FROM	TO	DESIG-NATION	MILES	TYPE	WIDTH	SYSTEM FROM	SYSTEM TO	ADDI-TIONS	DELE-TIONS		
NEW TP15	Heritage Hill Lane (NOW CO 1507) ①	MDS MD 235 - 0.14 mi. SE of Waterview Drive	end of roadway	08-24	0.63	53	24/18	OP	CO	0.63		New Construction - Heritage Manor Sub. (CO. Route 31513)	
NEW TP16	Heritage Hill Court (NOW CO 1508)	MD 235 + Heritage Hill Ln. Int. 0.52 mi. NE of MD 235	end of cul-de-sac	08-25	0.12	53	18	OP	CO	0.12		New Construction - Heritage Manor Sub. (CO. Route 31514)	
1305 TP7	FDR Boulevard (NOW CO 1506)	Old Rolling Rd. - 0.27 mi. SE of Sutler's Ln.		08-26	0.23	53	24	OP	CO	0.23		New Construction EXTENSION - Mazel Sub. (CO. Route 31335)	
TOTAL MILES					3.76					3.76			
Prepared by: Cindy Pilkerton					Date: December 1, 2008 Office Hours: 8am - 5 pm Telephone: (301) 863-8400 Fax Number: (301) 863-8810								
Maps by: Michael A. Barnes, Engineer Technician email: michael.barnes@co.saint-marys.md.us													
<i>John Erichsen</i>													
Approved by: George A. Erichsen, P.E., Director													
① Per phone conversation with Michael Barnes on 12/11/08, the beginning of Heritage Hill Lane and Ct was revised. MEM													



2007

1

Werner Schlough


From: Werner Schlough
Sent: Friday, April 18, 2008 10:26 AM
To: 'allen.settle@co.saint-marys.md.us'
Cc: Kevin Powers
Subject: 2007 Road Improvement Report
Attachments: 2007 St Marys notes and comments.doc

Allen,

Thanks for speaking with me today. As discussed attached is the document, 2007 St Marys notes and comments.doc (4 MB), containing the questions and comments we spoke of. Feel free to put your answers directly in the document and send it back to me, as it will be included in our files. We really appreciate the great job you and your team did putting the report together. If you ever find that you might need anything from us please do not hesitate to call.

Werner

Werner Schlough
Database Management Section
Highway Information Services Division
707 N. Calvert St, Mail Stop C-607
Baltimore, MD 21202
phone: (410) 545-5526
fax: (410) 209-5033



2007 ST. MARYS COUNTY ROAD IMPROVEMENT REPORT NOTES AND COMMENTS

07-28 CO, Troy Ct, CO 1469.

This improvement reported a new road, from MD 238 to a cul-de-sac, as being 0.47 miles in length. The SHA field team found this road to be 0.513 miles in length, as described. Does the county maintain the entire length of Troy Ct as described?

Also noted on the map is a correction in the location of CO 1141-Timothy Ct. After a checking GPS and aerial imagery, for this road (see the picture below) it has been determined that the SHA map J-12 accurately displays the correct position of this road. No changes have been made to Timothy Ct.




07-21 CO, Fore Edwards Ct, CO1472.

This improvement details Fore Edwards Ct as beginning at Athlone Dr – 0.04 mi N. of Amber Dr to a cul-de-sac for a distance of 0.05 miles. The SHA field crew measured this road, as described, and found the length to be 0.09 miles. Does the county maintain the entire length of this road?

07-30 CO, Watercrest Dr.


This improvement details Watercrest Dr as beginning at Meadow Creek Dr- 0.03 mi. E of E. Willows Dr. to the end of roadway for a distance of 0.01



2007 ST. MARYS COUNTY ROAD IMPROVEMENT REPORT NOTES AND COMMENTS

miles. This improvement is currently only a road connection, see the circled area in the photo below. It is SHA's policy to inventory roads that are 0.02 miles or more in length. If this road is extended in the future please include it in the appropriate road improvement.





ST. MARY'S COUNTY GOVERNMENT
DEPARTMENT OF
PUBLIC WORKS & TRANSPORTATION

George A. Erichsen, P.E., Director



Francis Jack Russell, President
Kenneth R. Dement, Commissioner
Lawrence D. Jarboe, Commissioner
Thomas A. Mattingly, Sr., Commissioner
Daniel H. Raley, Commissioner

December 13, 2007

Mr. Michael R. Baxter, Chief
Highway Information Services Division
State Highway Administration
707 North Calvert Street
Baltimore, MD 21202

RECEIVED
DEC X 8 2007
HIGHWAY INFORMATION
SERVICES DIVISION

RE: St. Mary's County
2007 Road Improvement Report

Dear Mr. Baxter:

Enclosed, please find the 2007 Road Improvement Report (HPS-20) and the State's index maps for the year ending December 1, 2007, as requested in your correspondence dated September 20, 2007. The shapefile requested is being prepared by Mr. Jeff Edgin, GIS Manager for the County, and can be reached at (301) 475-4200, ext. 1011.

It is hereby certified by the undersigned that the additions and revisions reported each year pertain to roads legally a part of the County road system and title to same is vested in the constituted authorities of the political subdivisions for which the report is filed. It is further certified that all roads reported herein shall be at least 30 feet wide or as otherwise specified (§8-411, Transportation Article, and §145, Article 25 of the Annotated Code of Maryland).

If you have any questions, please do not hesitate to contact Mr. Allen Settle at (301) 863-8400, ext. 3525.

Sincerely,

George A. Erichsen, P.E.
Director

cp
enclosures

cc: Kevin Powers, SHA
Jeff Edgin, GIS Manager

S:\CPILKERT\SHA-Road Imprv Report(2007).doc

RECEIVED


DEC 18 2007

HIGHWAY INFORMATION
SERVICES DIVISION

ROAD IMPROVEMENT REPORT FOR CALENDAR YEAR 2007

COUNTY: ST. MARY'S

ROAD IDENTIFIER		LOCATION		MAP		ROAD SYSTEM CHANGES				MILEAGE		REMARKS	
ROAD NUMBER	ROAD NAME	FROM	TO	DESIG-NATION	MILES	TYPE	WIDTH	SYSTEM FROM	SYSTEM TO	ADDI-TIONS	DELE-TIONS		
	1393	Westbury Boulevard West	Westbury Blvd. West - 0.14 mi. NW of MD 246	end of roadway	07-01	0.08	53	36 (CG)	OP	CO	0.08		New Construction Road Extension-Westbury Sub., Sec.2, Ph.2 (CO. Route 31383)
F/C	NEW TP14	Wilcutt Street CO1477	Westbury Blvd. West - 0.06 mi. NW of Kregel Ct.	(loop) Westbury Blvd. West - 0.12 mi. NW of Kregel Ct.	07-02	0.07	53	24 (CG)	OP	CO	0.07		New Construction - Westbury Sub., Sec.2, Ph.2 (Co. Route 31468)
F/C	NEW TP15	Bolden Court CO1478	Westbury Blvd. West - 0.12 mi. NW of Kregel Ct.	end of cul-de-sac	07-03	0.10	53	24 (CG)	OP	CO	0.10		New Construction - Westbury Sub., Sec.2, Ph.2 (CO. Route 31469)
F/C	NEW TP16	Gordon Court CO1479	Bolden Ct. - 0.05 mi. W of Westbury Blvd. West	end of cul-de-sac	07-04	0.06	53	24 (CG)	OP	CO	0.06		New Construction-Westbury Sub., Sec. 2, Ph.2 (Co. Route 31470)
F/C	NEW TP17	Altman Court CO1480	Westbury Blvd. West - 0.06 mi. NW of Kregel Ct.	end of cul-de-sac	07-05	0.08	53	24 (CG)	OP	CO	0.08		New Construction-Westbury Sub., Sec.2, Ph.2 (CO.. Route 31471)
F/C	NEW TP1	Gander Court CO1466	Mechanicsville Rd. - 0.33 mi. S of Old Village Rd.	Gosling Ct./Feather Ct. Intersection	07-06	0.05	53	18	OP	CO	0.05		New Construction- Wild Goose Crest Sub. (CO. Route 31472)
F/C	NEW TP2	Gosling Court CO1467	Gander Ct. - 0.05 mi. E of Mechanicsville Rd.	end of cul-de-sac (South)	07-07	0.11	53	18	OP	CO	0.11		New Construction-Wild Goose Crest Sub. (CO. Route 31473)
F/C	NEW TP3	Feather Court CO1468	Gander Ct. - 0.05 mi. E of Mechanicsville Rd.	end of cul-de-sac (North)	07-08	0.12	53	18	OP	CO	0.12		New Construction-Wild Goose Crest Sub. (CO. Route 31440)
C	NEW OP621	Freedom Run Drive NOW CO1401	Freedom Run Drive - 0.17 mi. N of Swartzkopf Dr.	end of cul-de-sac	07-09	0.25	53	30 (CG)	OP	CO	0.25		New Construction Road Extension-Greenbrier Sub., Sec. 5 (CO. Route 31438)
C	NEW OP625	Green Leaf Road NOW CO1170	Green Leaf Rd. - 0.50 mi. NW of Hermanville Rd.	Freedom Run Dr.	07-10	0.13	53	30 (CG)	OP	CO	0.13		New Construction Road Extension-Greenbrier Sub., Sec. 5 (CO Route 31152)
F/C	NEW TP23	Green Leaf Court CO1488	Green Leaf Rd./Freedom Run Dr. Intersection	end of cul-de-sac	07-11	0.12	53	24 (CG)	OP	CO	0.12		New Construction-Greenbrier, Sec. 5 (CO. Route 31476)
F/C	NEW TP24	Powhatan Court CO1489	Freedom Run Drive - 0.13 mi. N of Green Leaf Rd.	end of cul-de-sac	07-12	0.05	53	24 (CG)	OP	CO	0.05		New Construction-Greenbrier, Sec. 5 (CO. Route 31477)
F/C	NEW TP25	Brookstone Court CO1487	Green Leaf Rd. - 0.07 mi. W of Swartzkopf Dr.	end of cul-de-sac	07-13	0.06	53	24 (CG)	OP	OC	0.06		New Construction-Greenbrier, Sec. 5 (CO. Route 31478)
F/C	NEW TP26	Willow Wood Drive CO1490	Green Leaf Rd. - 0.10 mi. NW of Silver Slat Dr.	end of cul-de-sac	07-14	0.17	53	30 (CG)	OP	OC	0.17		New Construction - Greenbrier Sub., Sec. 6 (CO. Route 31479)
F/C	NEW TP27	Woodland Court CO1491	Willow Wood Dr. - 0.06 mi. W of Green Leaf Rd.	end of cul-de-sac	07-15	0.05	53	24 (CG)	OP	CO	0.05		New Construction - Greenbrier Sub., Sec. 6 (CO. Route 31480)
F/C	NEW TP12	Dunleigh Drive CO1484	Rue Purchase Rd. - 0.25 mi. NE of MD 235	end of cul-de-sac	07-16	0.18	53	30 (CG)	OP	CO	0.18		New Construction-Dunleigh Sub. (CO. Route 31481)




ROAD IMPROVEMENT REPORT FOR CALENDAR YEAR 2007

COUNTY: ST. MARY'S

ROAD IDENTIFIER		LOCATION		MAP		ROAD SYSTEM CHANGES				MILEAGE		REMARKS
ROAD NUMBER	ROAD NAME	FROM	TO	DESIG-NATION	MILES	TYPE	WIDTH	SYSTEM FROM	SYSTEM TO	ADDI-TIONS	DELE-TIONS	
E/C - NEW TP 13	Dunleigh Court CO 1485	Dunleigh Dr. - 0.13 mi. SE of Rue Purchase Rd.	end of cul-de-sac	07-17	0.09	53	30 (CG)	OP	CO	0.09		New Construction-Dunleigh Sub. (CO. Route 31482)
E/C - NEW TP 6	Athlone Drive CO 1471 / OP 628	Amber Dr. - 0.27 mi. W of MD 237	end of roadway	07-18	0.18	53	28 (CG)	OP	CO	0.18		New Construction-Hickory Hills North Sub., Sec. 1 & 2 (CO. Route 31483)
E/C - NEW TP 7	Brawny Street CO 1474	Athlone Dr. - 0.04 mi. N of Amber Dr.	Kilkenny Place	07-19	0.17	53	22 (CG)	OP	CO	0.17		New Construction-Hickory Hills North Sub., Sec. 1 & 2 (CO. Route 31484)
E/C - NEW TP 8	Kilkenny Place CO 1475	Brawny Street - 0.17 mi. W of Athlone Dr.	end of cul-de-sac	07-20	0.04	53	22 (CG)	OP	CO	0.04		New Construction-Hickory Hills North Sub., Sec. 1 & 2 (CO. Route 31485)
E/C - NEW TP 9	Fore Edwards Court CO 1472 / OP 629	Athlone Dr. - 0.04 mi. N of Amber Dr.	end of cul-de-sac	07-21	0.05	53	22 (CG)	OP	CO	0.05		New Construction-Hickory Hills North Sub., Sec. 1 & 2 (CO. Route 31486)
E/C - NEW TP 10	Shannon Street CO 1476 / OP 630	Athlone Dr. - 0.10 mi. N of Amber Dr.	end of roadway	07-22	0.10	53	22 (CG)	OP	CO	0.10		New Construction - Hickory Hills North Sub., Sec. 1 & 2 (CO. Route 31487)
E/C - NEW TP 11	Curley Court CO 1473	Athlone Dr. - 0.15 mi. N of Amber Drive	end of cul-de-sac	07-23	0.09	53	22 (CG)	OP	CO	0.09		New Construction-Hickory Hills North Sub., Sec. 1 & 2 (CO. Route 31488)
E/C - 1205	Bay Ridge Road N. 30 to .55 CO 1205	Bay Ridge Rd. - 0.36 mi. N of MD 5	end of roadway	07-24	0.18	53	22	OP	CO	0.18		New Construction Road Extension-Bay Ridge Estates Sub., Sec. 4 (CO. Route 31215)
E/C - NEW TP 18	Sawgrass Drive CO 1481	Bay Ridge Rd. - 0.54 mi. N of MD 5	end of cul-de-sac	07-25	0.10	53	30	OP	CO	0.10		New Construction-Bay Ridge Estates Sub., Sec. 4 (CO. Route 31489)
E/C - NEW TP 19	Ketch Court CO 1482	Sawgrass Dr. - 0.05 mi. N of Bay Ridge Rd.	end of cul-de-sac	07-26	0.17	53	24 (CG)	OP	CO	0.17		New Construction-Bay Ridge Estates Sub., Sec. 4 (CO. Route 31490)
E/C - NEW TP 20	Robert Eliff Place CO 1483	Ketch Ct. - 0.06 mi. W of Sawgrass Dr.	end of cul-de-sac	07-27	0.05	53	20 (CG)	OP	CO	0.05		New Construction-Bay Ridge Estates Sub., Sec. 4 (CO. Route 31491)
E/C - NEW TP 4	Troy Court CO 1469	MD 238 - 0.68 mi. W of Doctor Johnson Rd.	end of cul-de-sac	07-28	0.47	53	18	OP	CO	0.47		New Construction - Helen's Retreat Sub. (CO. Route 31492)
E/C - NEW TP 21	Meadow Creek Drive CO 1486	Willows Rd. - 0.06 mi. S of Willows Dr.	end of roadway	07-29	0.05	53	30	OP	CO	0.05		New Construction-Abberly Farms Sub. (CO. Route 31493)
E/C - NEW TP 22	Watercrest Drive Rejected	Meadow Creek Dr. - 0.03 mi. E of Willows Rd.	end of roadway	07-30	0.01	53	30	OP	CO	0.01		New Construction-Abberly Crest Sub. (CO. Route 31494)
C - 1164 OP 626	Iverson Drive	Amber Dr. - 0.08 mi. W of MD 237	end of cul-de-sac	07-31	0.09	53	30 (CG)	CO	OP		0.09	Transferred to Homeowners' Assoc. per BOCC Ordinance #71-10
C - NEW CO 1316	South Pembroke Drive	Pembroke Dr. - 0.40 mi. S of Copely Rd.	end of roadway	07-32	0.30	53	20	OP	CO	0.30		New Construction-Forrest Farm Sub., Sec. 3, Ph. 5 (CO. Route 31496)

① see Notes & Comments

② Watercrest Dr was not inventoried as it is too short. see notes and comments.



ROAD IMPROVEMENT REPORT FOR CALENDAR YEAR 2007

COUNTY: ST. MARY'S

ROAD IDENTIFIER		LOCATION		MAP	ROAD SYSTEM CHANGES				MILEAGE		REMARKS	
ROAD NUMBER	ROAD NAME	FROM	TO	DESIG-NATION	MILES	TYPE	WIDTH	SYSTEM FROM	SYSTEM TO	ADDI-TIONS		DELE-TIONS
NEW TP5	Waverly Court C01470	South Pembrook Dr. - 0.27 mi. S of Pembrook Dr.	end of cul-de-sac	07-33	0.39	53	20	OP	CO	0.39		New Construction-Forrest Farm Sub., Sec. 3, Ph. 5 & 6 (CO. Route 31497)
					4.21					4.12	0.09	


Prepared by: Cindy Pilkerton
Email: cindy.pilkerton@co.saint-marys.md.us

Maps by: Allen M. Settle

Reviewed by: George A. Erichsen, P.E.
Email: george.erichsen@co.saintmarys.md.us

Approved by: *George A. Erichsen*
George A. Erichsen, P.E., Director

Date: _____
Office Hours: 8 am - 5 pm
Telephone: 301-863-8400
Fax Number: 301-863-8810



2006

2006

Michelle Meyers

From: Michelle Meyers
Sent: Tuesday, April 17, 2007 11:25 AM
To: 'cindy.pilkerton@co.saint-marys.md.us'
Subject: St. Mary's 2006 Road Improvement Report
Attachments: 2006 St. Mary's Co Notes and Comments.doc

Dear Ms. Pilkerton,

The Highway Information Services Division has completed its review and processing of the information from the St. Mary's 2006 Road Improvement Report. I am sending with this email a copy of the comments that arose while we were processing the information. If you need additional information or have further questions, please feel free to call me at (410) 545-5527 Monday through Wednesday from 7:00 a.m. to 3:30 p.m. or email me at mmeyers1@sha.state.md.us.

Sincerely,

Michelle Meyers

Traffic Engineer Technician

RJM Engineering Inc.

Onsite at State Highway Administration

(410) 545-5527

(410) 209-5033 (fax)

mmeyers1@sha.state.md.us

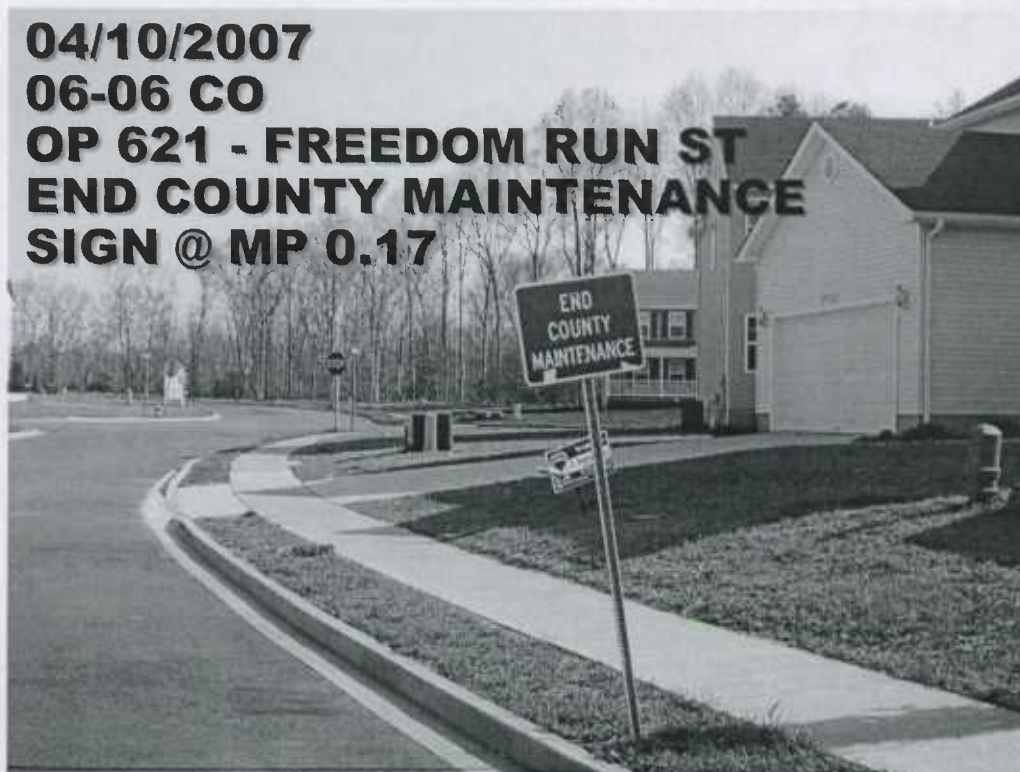
2006 ST. MARY'S COUNTY ROAD IMPROVEMENT REPORT NOTES AND COMMENTS

06-16 CO, Athboy Ct, CO 1438.

The county reported Athboy Ct beginning at Meath Rd and ending at a cul-de-sac for 0.12 mile. When our SHA Field Crew inventoried this road, they found Athboy Ct to only be 0.06 mile in length.

06-06 CO, Freedom Run Dr, CO 1401.

The county reported Freedom Run Dr beginning at Swartzkopf Dr and ending at a cul-de-sac for 0.15 mile. When our SHA Field Crew inventoried this road, they found Freedom Run Dr ended at a cul-de-sac for 0.415 mile. Additionally, they found an "End County Maintenance" sign at mile point 0.17. Please see photo below. The inventory will end at 0.17 with OP 621, Freedom Run Dr ahead.



ST. MARY'S COUNTY GOVERNMENT
DEPARTMENT OF
PUBLIC WORKS & TRANSPORTATION

George A. Erichsen, P.E., Director



Thomas F. McKay, President
Kenneth R. Dement, Commissioner
Lawrence D. Jarboe, Commissioner
Thomas A. Mattingly, Sr., Commissioner
Daniel H. Raley, Commissioner

November 28, 2006

Mr. Michael R. Baxter, Assistant Division Chief
Highway Information Services Division
State Highway Administration
707 North Calvert Street
Baltimore, MD 21202

RECEIVED

DEC 01 2006

RE: St. Mary's County
2006 Road Improvement Report
HIGHWAY INFORMATION
SERVICES DIVISION

Dear Mr. Baxter:

Enclosed, please find the 2006 Road Improvement Report (HPS-20) and the State's index maps for the year ending December 1, 2006, as requested in your correspondence dated September 15, 2006. The shapefile requested is being prepared by Mr. Jeff Edgin, GIS Manager for the County, and can be reached at (301) 475-4200, ext. 1011.

It is hereby certified by the undersigned that the additions and revisions reported each year pertain to roads legally a part of the County road system and title to same is vested in the constituted authorities of the political subdivisions for which the report is filed. It is further certified that all roads reported herein shall be at least 30 feet wide or as otherwise specified. (§8-411, Transportation Article, and §145, Article 25 of the Annotated Code of Maryland.

If you have any questions, please do not hesitate to contact Mr. Allen Settle at (301) 863-8400, ext. 525.

Sincerely,

George A. Erichsen, P.E.
Director

cp
enclosures

cc: Kevin Powers, SHA

S:\CPILKERT\SHA-Road Imprv Report(2006).doc

RECEIVED

SEP 17 1982

HIGHWAY INFORMATION
SERVICES DIVISION

ROAD IMPROVEMENT REPORT FOR CALENDAR YEAR 2006

COUNTY: ST. MARY'S

ROAD IDENTIFIER		LOCATION		MAP	MILES	ROAD SYSTEM CHANGES				MILEAGE		REMARKS
ROAD NUMBER	ROAD NAME	FROM	TO	DESIGNATION		TYPE	WIDTH	SYSTEM FROM	SYSTEM TO	ADDITIONS	DELETIONS	
F/c - NEW TP 27	Dorothy Mae Court Co 1465	MD Rt. 234-0.26 mi. SE of Horseshoe Rd.	end of cul-de-sac	06-01	0.15	53	30/18	OP	CO	0.15		New Construction-Breezy Acres Sub. (Co. Route 31434)
F/c - NEW TP 3	Misty Pond Court Co 1436	Wildewood Parkway-0.14 mi. NW of Cypress Dr.	end of cul-de-sac	06-02	0.09	53	22 (CG)	OP	CO	0.09		New Construction - Wildewood Sub. (Co. Route 31435)
F/c - CO. 1341	King James Parkway	.06 mi. SW of Tidewater Ct	end of cul-de-sac	06-03	0.27	53	20	OP	CO	0.27		New Construction Road Extension-St. James Sub., Sec. 3 (Co. Route 31342)
F/c - NEW TP 25	South King James Parkway Co 1451	Intersection of King James Pkwy./King James Rd	S. to end of cul-de-sac	06-04	0.27	53	20	OP	CO	0.27		New Construction-St. James Sub., Sec. 4 (Co. Route 31436)
F/c - NEW TP 26	Princess Court Co 1452	South King James Pkwy-0.35 mi. S. of King James Rd.	to end of cul-de-sac	06-05	0.35	53	18	OP	CO	0.35		New Construction-St. James Sub., Sec. 4 (Co. Route 31437)
F/c - NEW TP 18	Freedom Run Drive Co 1401/08621	Swartzkopf Dr.-0.20 mi. S. of Green Leaf Rd.	end of cul-de-sac	06-06	0.15	53	28 (CG)	OP	CO	0.15		New Construction -Greenbrier Sub., Sec. 4 (Co. Route 31438)
F/c - NEW TP 19	Sorrell Drive Co 1454	Freedom Run Dr.-0.11 mi. N. of Swartzkopf Rd.	end of cul-de-sac	06-07	0.20	53	28(CG)	OP	CO	0.20		New Construction-Greenbrier Sub., Sec. 4 (Co. Route 31439)
F/c - NEW TP 20	Festival Court Co 1453	Freedom Run Dr.-0.11 mi. N. of Swartzkopf Rd.	end of cul-de-sac	06-08	0.08	53	22(CG)	OP	CO	0.08		New Construction-Greenbrier Sub., Sec. 4 (Co. Route 31440)
F/c - NEW TP 21	Olympia Court Co 1455	Sorrel Dr.-0.11 mi. E. of Freedom Run Dr.	end of cul-de-sac	06-09	0.06	53	22(CG)	OP	CO	0.06		New Construction-Greenbrier Sub., Sec. 4 (Co. Route 31441)
F/c - NEW TP 22	Coronet Place Co 1456	Sorrel Dr.-0.06 mi. E. of Freedom Run Dr.	end of cul-de-sac	06-10	0.03	53	18(CG)	OP	CO	0.03		New Construction-Greenbrier Sub., Sec. 4 (Co. Route 31442)
F/c - NEW TP 23	Greens Rest Lane Co 1457	N. Greens Rest Dr.-0.64 mi. E. of Greens Rest Dr.	Greens West Way	06-11	0.10	53	20	OP	CO	0.10		New Cnstruction-Greens Rest Farm, Sec. 2 (Co. Route 31443)
F/c - NEW TP 24	Greens Rest Way Co 1458	Greens Rest Ln.-0.10 mi. N. of N. Greens Rest Dr.	end of cul-de-sac	06-12	0.26	53	20	OP	CO	0.26		New Construction-Greens Rest Farm Sub., Sec. 2 (Co. Route 31444)
F/c - NEW TP 11	Southern Pines Street Co 1444	Janet Ln.-0.18 mi. E. of MD Rt. 712	to Piney Orchard St.	06-13	0.07	53	36(CG)	OP	CO	0.07		New Construction-Southern Pines (Co. Route 31445)
F/c - NEW TP 12	Piney Orchard Street Co 1445	(cul-de-sac) 0.12 mi. W. of South Pine St.	(cul-de-sac) 0.11 E. of Southern Pines St.	06-14	0.23	53	22(CG)	OP	CO	0.23		New Construction-Southern Pines Sub. (Co. Route 31446)
F/c - NEW TP 4	Meath Road Co 1437	Amber Dr.-0.20 mi. W. of Iverson Dr.	end of cul-de-sac	06-15	0.32	53	34(CG)	OP	CO	0.32		New Construction-Hickory Hills Sub., Phases 3A,3B, 3C (Co. Route 31447)
F/c - NEW TP 5	Athboy Court Co 1438	Meath Rd.-0.09 mi. S. of Amber Dr.	end of cul-de-sac	06-16	0.12	53	34(CG)	OP	CO	0.12		New Construction-Hickory Hills Sub, Phase 3A (Co. Route 31448)
F/c - NEW TP 6	Coosan Court Co 1439	Meath Rd.-0.06 mi. S. of Boyne Ct.	end of cul-de-sac	06-17	0.04	53	22(CG)	OP	CO	0.04		New Construction-Hickory Hills Sub., Phase 3B (Co. Route 31449)
F/c - NEW TP 7	Boyne Court Co 1440	Meath Rd.-0.09 mi. S. of Amber Dr.	end of cul-de-sac	06-18	0.05	53	22(CG)	OP	CO	0.05		New Construction-Hickory Hills Sub., Phase 3B (Co. Route 31450)

ROAD IMPROVEMENT REPORT FOR CALENDAR YEAR 2006

COUNTY: ST. MARY'S

ROAD IDENTIFIER		LOCATION		MAP	ROAD SYSTEM CHANGES					MILEAGE		REMARKS
ROAD NUMBER	ROAD NAME	FROM	TO	DESIGNATION	MILES	TYPE	WIDTH	SYSTEM FROM	SYSTEM TO	ADDITIONS	DELETIONS	
F/c - NEW TP 8	Daugherty Court Co 1441	Meath Rd.-0.10 mi. S. of Coosan Ct.	end of cul-de-sac	06-19	0.03	53	22(CG)	OP	CO	0.03		New Construction-Hickory Hills Sub., Phase 3C (Co. Route 31451)
F/c - NEW TP 9	Rue Woods Drive Co 1442	Rue Purchase Rd.-0.09 mi. NE of MD Rt. 235	to Sylvan Ct.	06-20	0.17	53	18	OP	CO	0.17		New Construction-Rue Woods Sub (Co. Route 31452)
F/c - NEW TP 10	Sylvan Court Co 1443	Rue Woods Dr.-0.17 mi. N. of Rue Purchase Rd.	end of cul-de-sac	06-21	0.08	53	18	OP	CO	0.08		New Construction-Rue Woods Sub (Co. Route 31453)
F/c - NEW TP 28	Mitchell Drive Co 1459	MD Rt. 234-0.20 mi. NW of Eddie Nelson Rd.	Abraham Dr.	06-22	0.05	53	30(CG)	OP	CO	0.05		New Construction (Villages at Leonardtown Sub. (Co. Route 31454)
F/c - NEW TP 29	Abraham Drive Co 1460	Gunnell Dr.-0.10 mi S. of Klear Ct.	Gunnell Dr.-0.10 mi. N. of Klear Ct. (Loop)	06-23	0.34	53	30(CG)	OP	CO	0.34		New Construction-Villages at Leonardtown Sub. (Co. Route 31455)
F/c - NEW TP 30	Candella Place Co 1461	Abraham Dr.-0.06 mi. NW of Mitchell Dr.	end of cul-de-sac	06-24	0.02	53	20(CG)	OP	CO	0.02		New Construction-Villages at Leonardtown Sub. (Co. Route 31456)
F/c - NEW TP 31	Klear Court Co 1462	Gunnell Dr.-0.09 mi. N. of Abraham Dr.	end of cul-de-sac	06-25	0.05	53	24(CG)	OP	CO	0.05		New Construction-Villages of Leonardtown Sub. (Co. Route 31457)
F/c - NEW TP 32	J M Gough Court Co 1463	Abraham Dr.-0.12 mi. N. of Candella Pl.	end of cul-de-sac	06-26	0.10	53	24(CG)	OP	CO	0.10		New Construction-Villages at Leonardtown Sub. (Co. Route 31458)
F/c - NEW TP 33	Gunnell Drive Co 1464	cul-de-sac-0.03 mi. N. of Abraham Dr. (N. Loop)	cul-de-sac-0.04 mi. S. of Abraham Dr. (S. Loop)	06-27	0.27	53	30(CG)	OP	CO	0.27		New Construction-Villages at Leonardtown Sub. (Co. Route 31459)
F/c - CO 1316	Pembroke Drive WAS OF 622 (1.065-1.575)	0.20 mi. NE of Copley Rd.	end of cul-de-sac	06-28	0.51	53	20	OP	CO	0.51		New Construction Road Extension-Forrest Farm Sub., Sec. 3 (Co. Route 31314)
F/c - NEW TP 1	Clifford Court Co 1434	Pembroke Dr.-0.25 mi. E. of Nicholson St.	end of cul-de-sac	06-29	0.12	53	18	OP	CO	0.12		New Construction-Forrest Farm Sub., Sec. 3 (Co. Route 31461)
F/c - NEW TP 2	Chandler Court Co 1435	Pembroke Dr.-0.20 mi. E. of Clifford Ct.	end of cul-de-sac	06-30	0.31	53	18	OP	CO	0.31		New Construction-Forrest Farm Sub., Sec. 3 (Co. Route 31462)
F/c - NEW TP 13	Willows Drive Co 1446	Willows Rd.-0.14 mi. S. of Hilton Dr.	to Robert Leon Dr.	06-31	0.16	53	28(CG)	OP	CO	0.16		New Construction-Willow Woods Sub, Sec. 1 (Co. Route 31463)
F/c - NEW TP 14	Ricky's Place Co 1447	Willows Dr.-0.06 mi. W. of Willows Rd. (S. cul-de-sac)	to North cul-de-sac	06-32	0.13	53	28(CG)	OP	CO	0.13		New Construction-Willow Woods Sub., Sec. 1 (Co. Route 31464)
F/c - NEW TP 15	Robert Leon Drive Co 1448	Sandalwood St.-0.03 mi. N. of Willows Dr.	end of cul-de-sac	06-33	0.32	53	28(CG)	OP	CO	0.32		New Construction-Willow Woods Sub., Sec. 1 (Co. Route 31465)
F/c - NEW TP 16	Sandalwood Street Co 1449	Robert Leon Dr.-0.15 mi. NW of Cabo Place	end of cul-de-sac	06-34	0.24	53	22(CG)	OP	CO	0.24		New Construction-Willow Woods Sub., Sec. 1 (Co. Route 31466)
F/c - NEW TP 17	Cabo Place Co 1450	Robert Leon Dr.-0.10 mi. S. of Willows Dr.	end of cul-de-sac	06-35	0.05	53	18(CG)	OP	CO	0.05		New Construction-Willow Woods Sub., Sec. 1 (Co. Route 31467)

STATE HIGHWAY ADMINISTRATION
HIGHWAY INFORMATION SERVICES DIVISION
ROAD IMPROVEMENT REPORT FOR CALENDAR YEAR 2006

ROAD IMPROVEMENT REPORT FOR CALENDAR YEAR 2006

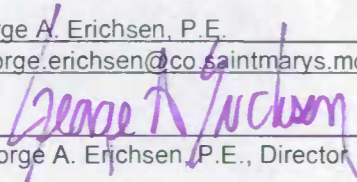
COUNTY: ST. MARY'S

ROAD IDENTIFIER		LOCATION		MAP		ROAD SYSTEM CHANGES				MILEAGE		REMARKS
ROAD NUMBER	ROAD NAME	FROM	TO	DESIG-NATION	MILES	TYPE	WIDTH	SYSTEM FROM	SYSTEM TO	ADDI-TIONS	DELE-TIONS	
CO 675	Wildewood Parkway <i>(Ways of 623)</i>	0.03 mi. E of Cypress Dr.	East to end of roadway	06-36	0.13	53	22	OP	CO	0.13		New Construction-Wildewood Sub., Misty Pond (Co. Route 30675)


Prepared by: Cindy Pilkerton
Email: cindy.pilkerton@co.saint-marys.md.us

Maps by: Allen M. Settle

Reviewed by: George A. Erichsen, P.E.
Email: george.erichsen@co.saintmarys.md.us

Approved by: 
George A. Erichsen, P.E., Director

Date: _____
Office Hours: 8 am - 5 pm
Telephone: 301-863-8400
Fax Number: 301-863-8810



2005

2005

Kevin Powers

From: Kevin Powers
Sent: Thursday, November 17, 2005 12:49 PM
To: Cindy Pilkerton
Subject: FW: 2005 Road Improvement Report

Attachments: St. Mary's 2005 Road Improvement Report-SHA review 11-15-05.xls



St. Mary's 2005
Road Improve...

Cindy,

Here is the email I sent yesterday. I will be out of the office tomorrow Friday Nov. 18, but if you have any questions please call me after 9:30 Monday morning.

Thanks,
Kevin

-----Original Message-----

From: KEVIN POWERS [mailto:KPowers@sha.state.md.us]
Sent: Wednesday, November 16, 2005 8:50 AM
To: Cindy Pilkerton
Cc: Bill Walsek; Michael Baxter; george.erichsen@co.saint-marys.md.us; Kaushik Dutta
Subject: Re: 2005 Road Improvement Report

Dear Ms. Pilkerton,
Thank you for sending us St. Mary's County's 2005 Road Improvement Report in your email today. I appreciate your sending this to us before the December 1st deadline.

I would like to discuss some issues which affect the report with you. Some we have noted in our Notes and Comments documents in years past, but I would like to review these with you.

The SHA inventory and its contents are wholly managed by SHA, and are compiled and maintained by the Highway Information Services Division (HISD). The assignment of route numbers for the SHA inventory is solely at the discretion of HISD. Because we have to deal with well over 100 municipalities and counties, we are not able to accommodate each jurisdiction's numbering system. Placing your internal route inventory numbers in the report creates confusion for our technicians processing the report, especially if SHA is already using that particular route inventory number, leads to unnecessary delays, and may cause county information to be erroneously processed.

We ask that each jurisdiction, when filling out the annual Road Improvement Report and maps and creating the shapefile used for the road improvement report submission, only use the route inventory numbers supplied by SHA. If the road is new, please put the word "NEW" in the route number column.

Also, please do not use station numbers or pavement surface type breaks in your description of location termini. Station numbers refer to plans or plats which we do not receive, and pavement breaks may or may not be interpreted by our field teams the same way your crews do. Please only use existing intersecting roads or distances (in miles or feet) to intersecting roads. Please refer to page two of the INSTRUCTIONS FOR COMPLETING FORM HPS-20, THE ANNUAL ROAD IMPROVEMENT REPORT (Form HPS-1) for the required manner of location termini.

I have inserted comments and questions into certain cells of the attached Excel improvement report. Please make the required revisions and resend the report as soon as possible. If you have any questions or need additional information, please call me at (410) 545-5518 or email me at kpowers@sha.state.md.us.

Sincerely,

Kevin J. Powers, Manager
State and Local Roadway Systems
Highway Information Services Division
State Highway Administration
Mail Stop C-607
707 North Calvert Street
Baltimore, MD 21202
(410) 545-5518
Fax: (410) 209-5033
E-mail: kpowers@sha.state.md.us

>>> "Cindy Pilkerton" <Cindy.Pilkerton@co.saint-marys.md.us> 11/15/2005

>>> 12:02:10 PM >>>

Mr. Powers:

Attached is the 2005 Road Improvement Report in Excel format as requested. A hard copy along with the Index Maps has been mailed this date. The shapefile requested is being prepared by Mr. Edgin, GIS Manager, which you should receive in the near future. If you have any questions, please do not hesitate to contact us.

Cindy Pilkerton

Cindy Pilkerton
Office Manager, DPW&T
(301) 863-8400 Ext. 517


Kevin Powers

From: Cindy Pilkerton [Cindy.Pilkerton@co.saint-marys.md.us]
Sent: Thursday, November 17, 2005 10:39 AM
To: Kevin Powers
Subject: Fwd: Inventory Report

Mr. Powers:

You sent an email 2-3 days ago with the 2005 Inventory Report attached for us to make corrections. I erased it my mistake when I went to copy the form into my files. Could you send your email again? Thank you...Cindy

Cindy Pilkerton
Office Manager, DPW&T
(301) 863-8400 Ext. 517



2005 SAINT MARYS ROAD IMPROVEMENT REPORT NOTES AND COMMENTS

CO 05-01, Sassafras Dr, CO 1338.


The county is claiming a portion of this road from 0.09 miles west of Cherry Laurel Pkwy to a road end 0.17 miles west. Our SHA inventory, for this road, shows it beginning at an intersection with Cherry Laurel Pkwy and proceeding 0.457 miles west to a Cul De Sac 0.457. The portion described in the 2005 Road Improvement Report is already attributed as being county maintained.

ROAD IMPROVEMENT REPORT FOR CALENDAR YEAR 2005

COUNTY: ST. MARY'S

ROAD IDENTIFIER		LOCATION		MAP	ROAD SYSTEM CHANGES					MILEAGE		REMARKS
ROAD NUMBER	ROAD NAME	FROM	TO	DESIG-NATION	MILES	TYPE	WIDTH	SYSTEM FROM	SYSTEM TO	ADDI-TIONS	DELE-TIONS	
CO 1338	Sassafras Drive ①	Sassafras Dr. - 0.09 mile west of Cherry Laurel Pkwy.	west to end of road	05-01	0.17	53	28	OP	CO	0.17		New Construction-Road Extension (Wildewood Sub., Pepper Ridge, Sec. 3 & Ph. 4 - Cty. Route 31359)
CO 1316 FC OP622	Pembrook Drive MP 0.305 to 1.045 = CO1316 0.00 to 0.305 & 1.045 to 1.575 = OP 622	Pembrook Drive. - 50 ft. north of Copley Rd.	north to end of road	05-02	0.20	53	20	OP	CO	0.20		New Construction-Road Extension (Forrest Farm Sub., Secs. 1, 1A & 2 - Cty. Route 31314)
CO 1388 FC OP619 .05-.30	Heather Street	Heather St. - 0.05 mile west of Goldenrod Dr.	north west to Goldenrod Dr. (loop street)	05-03	0.29	53	22	OP	CO	0.29		New Construction-Road Extension (Meadow Lake Sub. - Cty. Route 31402)
CO 675 FC CO 675 OP623	Wildewood Parkway	Wildewood Parkway - 50 ft. west of Cherry Laurel Pkwy.	west to end of road	05-04	0.29	53	22	OP	CO	0.29		New Construction-Road Extension (Wildewood Sub., Pepper Ridge, Ph. 3 - Cty. Route 30675)
NEW TP-1 FC CO1405	Woodmark Court SM-7908-01	MD Route 234 - 0.82 mile north of Horse Shoe Rd.	southwest to end of Cul-de-Sac	05-05	0.12	53	30/18	OP	CO	0.12		New Construction (Woodmark Sub., Sec. 4 - Cty. Route 31407)
NEW TP-2 FC	Hearts Desire Drive CO 1406	Autumnwood Drive - 0.44 mile north of Hill and Dale Dr.	east to end of Cul-de-Sac	05-06	0.08	53	23/21	OP	CO	0.08		New Construction (Hearts Desire Sub., Sec. 2 - Cty. Route 31408)
NEW TP25 FC	Loblolly Court CO 1428	Clarke Rd - 0.12 mile north of MD Route 249	west to end of Cul-de-Sac	05-07	0.18	53	18	OP	CO	0.18		New Constructon (Tall Pines Sub. - Cty. Route 31409)
CO 304 FC	Andover Estates Road	Andover Estates Rd. - 0.71 mile east of MD Route 249	1.18 mile east of MD Route 249 (Joseph's Way)	05-09	1.17	52	18	CO	CO		0.47	Part of Andover Estates Road re-named Oakland Avenue (Cty. Route 30304)
NEW FC	Oakland Avenue	Andover Estates Rd. - 0.71 mile east of MD. Route 249	1.18 mile east of MD. Route 249 (Joseph's Way)	05-08		52	18	CO	CO	0.47		Formerly part of Andover Estates Road (New Cty. Route 31410)
NEW TP16 FC	Hillary Court CO 1419	Bryan Rd. - 0.08 mile east of Mary Margaret Ct.	north to end of Cul-de-Sac	05-10	0.07	53	22	OP	CO	0.07		New Construction (Emerald Hills Sub., Ph. 2 & 3 - Cty. Route 31411)
NEW TP17 FC	Mary Margaret Court CO 1420	Bryan Rd. - 0.08 mile east of Williams Dr.	north to end of Cul-de-Sac	05-11	0.16	53	22	OP	CO	0.16		New Construction (Emerald Hills Sub., Ph. 2 & 3 - Cty. Route 31412)
NEW TP9 FC	Cypress Drive CO 1409	Wildewood Parkway - 0.27 mile west of Cherry Laurel Pkwy.	Sassafras Dr.	05-12	0.15	53	28	OP	CO	0.15		New Construction (Wildewood Sub., Pepper Ridge, Sec. 3 - Cty. Route 31413)
NEW TP6 FC	Cherry Hill Court CO 1411	Sassafras Dr. - 0.17 mile west of Cypress Dr.	north to end of Cul-de-Sac	05-13	0.10	53	22	OP	CO	0.10		New Construction (Wildewood Sub., Pepper Ridge, Ph. 4 - Cty. Route 31414)

① See Notes and Comments.



ROAD IMPROVEMENT REPORT FOR CALENDAR YEAR 2005

COUNTY: ST. MARY'S

ROAD IDENTIFIER		LOCATION		MAP	ROAD SYSTEM CHANGES						MILEAGE		REMARKS
ROAD NUMBER	ROAD NAME	FROM	TO	DESIG-NATION	MILES	TYPE	WIDTH	SYSTEM FROM	SYSTEM TO	ADDI-TIONS	DELE-TIONS		
NEW TP5	Carriage Court <i>Now CO 1407</i>	Nicholson St. - 0.29 mile north of Copley Rd.	northwest to end of Cul-de-Sac	05-14	0.13	53	18	OP	CO	0.13		New Construction (Forrest Farm Sub., Sec. 3, Phases 1, 1A & 2 - Cty. Route 31415)	
CO 1314	Nicholson Street <i>MP 0.00 to 0.584 Now CO 1314</i>	Copley Rd. - 0.11 mile east of Brown Rd.	north to Pembroke Dr.	05-15	0.58	53	18	OP	CO	0.58		New Construction (Forrest Farm Sub., Sec. 3, Phases 1, 1A & 2 - Cty. Route 31317)	
CO 1314	Nicholson Street	Copley Rd. - 0.11 mile east of Brown Rd.	0.10 mile north to former "T" Turnaround	05-16	0.10	53	18	CO	CO		0.1	Formerly Nicholson Court, added to Nicholson Street (Forrest Farm Sub., Sec. 1 - Cty. Route 31317)	
NEW TP12	Fox Glove Place <i>CO 1412</i>	Heather St. - 0.08 mile west of Goldenrod Dr.	south west to end of Cul-de-Sac	05-17	0.04	53	18	OP	CO	0.04		New Construction (Meadow Lake, Phase 3 - Cty. Route 31417)	
NEW TP10	Cosmos Court <i>CO 1413</i>	Heather St. - 0.07 mile southwest of Goldenrod Dr.	north to end of Cul-de-Sac	05-18	0.09	53	22	OP	CO	0.09		New Construction (Meadow Lake Sub., Phase 3 - Cty. Route 31418)	
NEW TP11	Blue Sage Place <i>CO 1414</i>	Heather St. - 0.19 mile northwest of Goldenrod Dr.	east to end of Cul-de-Sac	05-19	0.03	53	18	OP	CO	0.03		New Construction (Meadow Lake Sub., Phase 3 - Cty. Route 31419)	
NEW TP7	Willow Creek Road <i>CO 1408</i>	Wildewood Parkway - 0.21 mile northwest of Cherry Laurel Pkwy.	north 0.07 mile to end of road	05-20	0.07	53	22	OP	CO	0.07		New Construction (Wildewood Sub. - Cty. Route 31420)	
NEW TP8	Willow Creek Court <i>CO 1410</i>	Willow Creek Rd. - 0.06 mile north of Wildewood Pkwy.	west to end of Cul-de-Sac	05-21	0.05	53	22	OP	CO	0.05		New Construction (Wildewood Sub. - Cty. Route 31421)	
NEW TP13	Aberdeen Lane <i>CO 1415</i>	Flat Iron Rd. - 0.05 mile south of St. Georges Church Rd.	0.17 miles southeast to Burns Dr.	05-22	0.17	53	18	OP	CO	0.17		New Construction (Aberdeen Sub., Sec. 2 Ph. 1 - Cty. Route 31422)	
NEW TP14	Burns Drive <i>CO 1416</i>	Aberdeen Ln. - 0.15 mile southwest of Flat Iron Road	east to Nelson Ct.	05-23	0.27	53	18	OP	CO	0.27		New Construction (Aberdeen Sub., Sec. 2 Ph. 2 - Cty. Route 31423)	
NEW TP15	Nelson Court <i>CO 1417</i>	Burns Dr. - 0.27 mile east of Aberdeen Lane	south to end of Cul-de-Sac	05-24	0.18	53	18	OP	CO	0.18		New Construction (Aberdeen Sub., Sec. 2 Ph. 2 - Cty. Route 31424)	
NEW TP3	Catnip Court <i>CO 1431</i>	Rosebay St. - 0.06 mile north of Bird Haven Dr.	northwest to end of Cul-de-Sac	05-25	0.17	53	18	OP	CO	0.17		New Construction (Kingston Sub., Ph.2 - Cty Route 31425)	


ROAD IMPROVEMENT REPORT FOR CALENDAR YEAR 2005

COUNTY: ST. MARY'S

ROAD IDENTIFIER		LOCATION		MAP	ROAD SYSTEM CHANGES					MILEAGE		REMARKS
ROAD NUMBER	ROAD NAME	FROM	TO	DESIG-NATION	MILES	TYPE	WIDTH	SYSTEM FROM	SYSTEM TO	ADDI-TIONS	DELE-TIONS	
CO 1356 OP 617	Rosebay Street	Rosebay St. (CO 1356) - 0.06 mile north of Bird Haven Dr.	nort to end of Cul-de-Sac	05-26	0.12	53	18	OP	CO	0.12		New Construction-Road Extension (Kingston Sub., Ph. 2 - Cty. Route 31362)
CO 1355 OP 616	Marigold Street	Marigold St. (CO 1355) - 0.13 mile northwest of Bird Haven Dr.	to Starlight Dr.	05-27	0.27	53	18	OP	CO	0.27		New Construction - Road Extension (Kingston Sub., Phs.2&3 - Cty. Route 31361)
NEW TP 4 SM-8209-02 CO 1430	Starlight Drive	Medley's Neck Rd - MD. Route 244 @ Hampton Rd. intersection	northwest to end of Cul-de- Sac	05-28	0.48	53	28	OP	CO	0.48		New Construction (Kingston Sub., Ph.3 - Cty. Route 31426)
NEW TP 8 CO 1421	Kedges Boulevard	Long Ln. @ Sunburst Dr. intersection	west 0.06 mile to Oxford Dr.	05-29	0.06	53	30	OP	CO	0.06		New Construction (Cedar Cove, Sec. 9 - Cty. Route 31427)
NEW TP 19 CO 1423	Oxford Drive	Kedges Blvd. - 0.06 mile west of Long Lane	north to end of Cul-de-Sac	05-30	0.19	53	30	OP	CO	0.19		New Construction (Cedar Cove, Sec. 9 - Cty. Route 31428)
NEW TP 21 CO 1426	Choptank Place	Oxford Drive - 0.08 mile north of Kedges Blvd.	east to end of Cul-de-Sac	05-31	0.04	53	20	OP	CO	0.04		New Construction (Cedar Cove, Sec. 9 - Cty. Route 31429)
NEW TP 20 CO 1427	Easton Court	Oxford Dr. - 0.15 mile north of Kedges Blvd.	east to end of Cul-de-Sac	05-32	0.06	53	20	OP	CO	0.06		New Construction (Cedar Cove, Sec. 9 - Cty. Route 31430)
NEW TP 22 CO 1422	Bellevue Court	Kedges Blvd - 0.06 mile west of Long Lane	south to end of Cul-de- Sac	05-33	0.14	53	24	OP	CO	0.14		New Construction (Cedar Cove, Sec. 9 - Cty. Route 31431)
NEW TP 24 CO 1424	Tred Avon Court	Bellevue Ct - 0.03 mile south of Kedges Blvd.	south to end of Cul-de- Sac	05-34	0.05	53	24	OP	CO	0.05		New Construction (Cedar Cove, Sec. 9 - Cty. Route 31432)
NEW TP 23 CO 1425	Tilghman Place	Bellevue Ct - 0.08 mile south of Kedges Blvd.	south to end of Cul-de- Sac	05-35	0.03	53	20	OP	CO	0.03		New Construction (Cedar Cove, Sec. 9 - Cty. Route 31433)
CO 775 OP 622 1.05 - 1.108	Long Lane	Long Lane - 1.05 mile east of MD Route 712	south east 0.06 miles to end (Sunburst Dr./Kedges Blvd.)	05-36	0.06	53	30	OP	CO	0.06		New Construction - Road Extension (Cedar Cove - Cty. Route 30775)

Prepared by: Cindy Pilkerton
Email: cindy.pilkerton@co.saint-marys.md.us
Maps by: Allen M. Settle


Date: REVISED: 11-30-05
Office Hours: 8:00 am - 5:00 pm



ROAD IMPROVEMENT REPORT FOR CALENDAR YEAR 2005

COUNTY: **ST. MARY'S**

ROAD IDENTIFIER		LOCATION		MAP	ROAD SYSTEM CHANGES				MILEAGE		REMARKS
ROAD NUMBER	ROAD NAME	FROM	TO	DESIG-NATION	MILES	TYPE	WIDTH	SYSTEM FROM	SYSTEM TO	ADDI-TIONS	
Reviewed by: <u>George A. Erichsen, P.E.</u>					Telephone: <u>301-863-8400</u>						
Email: <u>george.erichsen@co.saint-marys.md.us</u>					Fax Number: <u>301-863-8810</u>						
Approved by: _____											
George A. Erichsen, P.E., Director											



Untitled

This report is also found at:

\\Shahpms\dbms\Improvements\County\Electronic Road Improvement Report
Submittal\2005\St_Marys

ST. MARY'S COUNTY GOVERNMENT
DEPARTMENT OF
PUBLIC WORKS & TRANSPORTATION

George A. Erichsen, P.E., Director



Thomas F. McKay, President
Kenneth R. Dement, Commissioner
Lawrence D. Jarboe, Commissioner
Thomas A. Mattingly, Sr., Commissioner
Daniel H. Raley, Commissioner

November 15, 2005

Mr. Michael R. Baxter, Assistant Division Chief
Highway Information Services Division
State Highway Administration
707 North Calvert Street
Baltimore, MD 21202

RECEIVED

NOV 17 2005

HIGHWAY INFORMATION
SERVICES DIVISION

RE: St. Mary's County
Road Improvement Report

Dear Mr. Baxter:

Enclosed, please find the 2005 Road Improvement Report (HPS-20) and the State's index maps for the year ending December 1, 2005, as requested in your correspondence dated September 15, 2005. The shapefile requested is being prepared by Mr. Jeff Edgin, GIS Manager for the County, and can be reached at (301) 475-4200, ext. 1011.

Thank you for your attention in this matter; and if you have any questions, please do not hesitate to contact Mr. Allen Settle at (301) 863-8400, ext. 525.

Sincerely,

George A. Erichsen, P.E.
Director

cp
enclosures

cc: Kevin Powers, SHA

S:\GERICHSE\SHA Issues\Kennedy-State Aid.doc

ROAD IMPROVEMENT REPORT FOR CALENDAR YEAR 2005

COUNTY: ST. MARY'S

ROAD IDENTIFIER		LOCATION		MAP	MILES	ROAD SYSTEM CHANGES				MILEAGE		REMARKS
ROAD NUMBER	ROAD NAME	FROM	TO	DESIG-NATION		TYPE	WIDTH	SYSTEM FROM	SYSTEM TO	ADDI-TIONS	DELE-TIONS	
31359	Sassafras Drive	Sassafras Dr. - Co. Route 31359, Sta. 5+88	to Sta. 24+31 (Wildewood Sub., Pepper Ridge, Sec. 3 & Ph.4)	05-01	0.17	53	28	OP	CO	0.17		New Construction-Road Extension
31314	Pembroke Drive	Copley Rd. - Co. Route 31313/Pembroke Dr. intersection, Sta. 0+00	North to Sta. 10+60 (Forrest Farm Sub., Secs.1,1A &2); 437' beyond Nicholson St.	05-02	0.20	53	20	OP	CO	0.20		New Construction-Road Extension
31402	Heather Street	Heather St., Co. Route 31402, Sta. 2+50	to Sta. 18+24 Goldenrod Dr. (Meadow Lake Sub., Ph. 3)	05-03	0.29	53	22	OP	CO	0.29		New Construction-Road Extension
30675	Wildewood Parkway	Wildewood Parkway - Co. Route 30675, Sta. 122+50	to Sta. 137+55 (Wildewood Sub., Pepper Ridge, Ph. 3)	05-04	0.29	53	22	OP	CO	0.29		New Construction-Road Extension
31407	Woodmark Court	MD Route 234	End of Cul-de-Sac (Woodmark Sub., Sec. 4)	05-05	0.12	53	30/18	OP	CO	0.12		New Construction
31408	Hearts Desire Drive	Autumnwood Drive - Co. Route 30834	End of Cul-de-Sac (Hearts Desire Sub., Sec. 2)	05-06	0.08	53	23/21	OP	CO	0.08		New Construction
31409	Loblolly Court	Clarke Rd - Co. Route 30317	End of Cul-de-Sac (Tall Pines Sub.)	05-07	0.18	53	18	OP	CO	0.18		New Constructon
30304	Andover Estates Road	MD Route 249	Joseph's Way	05-09	1.17	52	18	CO	CO		0.47	P/O of Andover Estates Road re-named Oakland Avenue, Co. Route 31410
31410	Oakland Avenue	Andover Estates Rd. - Co. Route 30304	End of LB Surface	05-08		52	18	CO	CO	0.47		Formerly p/o of Andover Estates Road, County Route 30304
31411	Hillary Court	Byran Rd. - Co. Route 31349	End of Cul-de-Sac (Emerald Hills Sub., Ph. 2 & 3)	05-10	0.07	53	22	OP	CO	0.07		New Construction
31412	Mary Margaret Court	Bryan Rd. - Co. Route 31349	End of Cul-de-Sac (Emerald Hills Sub., Ph. 2 & 3)	05-11	0.16	53	22	OP	CO	0.16		New Construction
31413	Cypress Drive	Wildewood Parkway - Co. Route 30675	Sassafras Dr. - Co. Route (Wildewood Sub., Pepper Ridge, Sec. 3)	05-12	0.15	53	28	OP	CO	0.15		New Construction
31414	Cherry Hill Court	Sassafras Dr. - Co. Route 31359	End of Cul-de-Sac (Wildewood Sub., Pepper Ridge, Ph. 4)	05-13	0.10	53	22	OP	CO	0.10		New Construction

RECEIVED
NOV 17 2005

HIGHWAY INFORMATION SERVICES DIVISION



ROAD IMPROVEMENT REPORT FOR CALENDAR YEAR 2005

COUNTY: ST. MARY'S

ROAD IDENTIFIER		LOCATION		MAP	ROAD SYSTEM CHANGES					MILEAGE		REMARKS
ROAD NUMBER	ROAD NAME	FROM	TO	DESIGNATION	MILES	TYPE	WIDTH	SYSTEM FROM	SYSTEM TO	ADDITIONS	DELETIONS	
31415	Carriage Court	Nicholson St. - Co. Route 31416	End of Cul-de-Sac (Forrest Farm Sub., Sec. 3, Phases 1, 1A & 2)	05-14	0.13	53	18	OP	CO	0.13		New Construction
31416	Nicholson Street	Copley Rd. - Co. Route 31313	Pembroke Dr. - Co. Route (Forrest Farm Sub., Sec. 3, Phases 1, 1A & 2)	05-15	0.58	53	18	OP	CO	0.58		New Construction
31317	Nicholson Court	Copley Rd. - Co. Route 31313	to "T" Turnaround (Forrest Farm Sub., Sec. 1)	05-16	0.10	53	18	CO	CO		0.1	Added to Nicholson Street, Co. Route 31416. road re-named Nicholson Street
31417	Fox Glove Place	Heather St. - Co. Route 31402	Sta. 1+56 (Meadow Lake, Phase 3)	05-17	0.04	53	18	OP	CO	0.04		New Construction
31418	Cosmos Court	Heather St. - Co. Route 31402	End of Cul-de-Sac (Meadow Lake Sub., Phase 3)	05-18	0.09	53	22	OP	CO	0.09		New Construction
31419	Blue Sage Place	Heather St. - Co. Route 31402	End of Cul-de-Sac (Meadow Lake Sub., Phase 3)	05-19	0.03	53	18	OP	CO	0.03		New Construction
31420	Willow Creek Road	Wildewood Parkway - Co. Route 30675	Willow Creek Rd., Sta. 3+93, Co. Route (Wildewood Sub.)	05-20	0.07	53	22	OP	CO	0.07		New Construction
31421	Willow Creek Court	Willow Creek Rd. - Co. Route 31420	End of Cul-de-Sac (Wildewood Sub.)	05-21	0.05	53	22	OP	CO	0.05		New Construction
31422	Aberdeen Lane	Flat Iron Rd. - Co. Route 30283	Burns Dr. - Co. Route 31423 (Aberdeen Sub., Sec. 2, Phase 1)	05-22	0.17	53	18	OP	CO	0.17		New Construction
31423	Burns Drive	Aberdeen Ln. - Co. Route 31422	Nelson Ct. - Co. Route 31424 (Aberdeen Sub., Sec. 2, Ph. 1)	05-23	0.27	53	18	OP	CO	0.27		New Construction
31424	Nelson Court	Burns Dr. - Co. Route 31423	End of Cul-de-Sac (Aberdeen Sub., Sec. 2, Ph. 2)	05-24	0.18	53	18	OP	CO	0.18		New Construction
31425	Catnip Court	Rosebay St. - Co. Route 31362	End of Cul-de-Sac (Kingston Sub., Ph.2)	05-25	0.17	53	18	OP	CO	0.17		New Construction
31362	Rosebay Street	Rosebay St. - Co. Route 31362; 0.06 mi. N. Birdhaven Dr.	End of Cul-de-Sac (Kingston Sub., Ph. 2)	05-26	0.12	53	18	OP	CO	0.12		New Construction-Road Extension



ROAD IMPROVEMENT REPORT FOR CALENDAR YEAR 2005

COUNTY: ST. MARY'S

ROAD IDENTIFIER		LOCATION		MAP	ROAD SYSTEM CHANGES					MILEAGE		REMARKS
ROAD NUMBER	ROAD NAME	FROM	TO	DESIG-NATION	MILES	TYPE	WIDTH	SYSTEM FROM	SYSTEM TO	ADDI-TIONS	DELE-TIONS	
31361	Marigold Street	Marigold St.-Co. Route 31361; 0.13 mil N/W of Birdhaven Dr.	to Starlight Dr.-Co. Route 31426, Sta. 20+52 (Kingston Sub.,Phs.2&3)	05-27	0.27	53	18	OP	CO	0.27		New Construction - Road Extension
31426	Starlight Drive	Medley's Neck Rd - MD 244	End of Cul-de-Sac(Kingston Sub., Ph.3)	05-28	0.48	53	28	OP	CO	0.48		New Construction
31427	Kedges Boulevard	Long Ln. - Co. Route 30775, 1.11 mi. E of MD 712	to Oxford Dr., .06 mi. W. of Long Ln.(Cedar Cove, Sec. 9)	05-29	0.06	53	30	OP	CO	0.06		New Construction
31428	Oxford Drive	Kedges Blvd. - Co. Rute 31427	End of Cul-de-Sac(Cedar Cove, Sec. 9)	05-30	0.19	53	30	OP	CO	0.19		New Construction
31429	Choptank Place	.08 mi. N. of Kedges Blvd - Co. Route 31427	End of Cul-de-Sac(Cedar Cove, Sec. 9)	05-31	0.04	53	20	OP	CO	0.04		New Construction
31430	Easton Court	Oxford Dr. - Co. Route 31428	End of Cul-de-Sac(Cedar Cove, Sec. 9)	05-32	0.06	53	20	OP	CO	0.06		New Construction
31431	Bellevue Court	Kedges Blvd - Co. Route 31427	End of Cul-de-Sac(Cedar Cove, Sec. 9)	05-33	0.14	53	24	OP	CO	0.14		New Construction
31432	Tred Avon Court	Bellevue Ct - Co. Route 31431	End of Cul-de-Sac(Cedar Cove, Sec. 9)	05-34	0.05	53	24	OP	CO	0.05		New Construction
31433	Tilghman Place	Bellevue Ct - Co. Route 31431	End of Cul-de-Sac(Cedar Cove,Sec. 9)	05-35	0.03	53	20	OP	CO	0.03		New Construction

Prepared by: Cindy Pilkerton
 Email: cindy.pilkerton@co.saint-marys.md.us
 Maps by: Allen M. Settle

Reviewed by: George A. Erichsen, P.E.
 Email: george.erichsen@co.saint-marys.md.us

Approved by: George A. Erichsen, P.E., Director

Date: 11-21-05
 Office Hours: 8:00 am - 5:00 pm
 Telephone: 301-863-8400
 Fax Number: 301-863-8810



	A	B	C	D	E	F	G	H	I	J	K	L	M
1	ROAD IMPROVEMENT REPORT FOR CALENDAR YEAR 2005			COUNTY: ST. MARY'S									
2	ROAD IDENTIFIER		LOCATION		MAP		ROAD SYSTEM CHANGES				MILEAGE		
3	ROAD NUMBER	ROAD NAME	FROM	TO	DESIG-NATION	MILES	TYPE	WIDTH	SYSTEM FROM	SYSTEM TO	ADDI-TIONS	DELE-TIONS	REMARKS
4	31359	Sassafras Drive	Sassafras Dr. - Co. Route 31359, Sta. 5+88	to Sta. 24+31 (Wildewood Sub., Pepper Ridge, Sec. 2 & 3)	05-01	0.17	53	28	OP	CO	0.17		New Construction-Road Extension
5	31314	Pembrook Drive	Copley Rd. - Co. Route 31313/Pembrooke Dr. intersection, Sta. 0+00							CO	0.20		New Construction-Road Extension
6	31402	Heather Street	Heather St., Co. Route 31402, Sta. 2+50							CO	0.29		New Construction-Road Extension
7	30675	Wildewood Parkway	Wildewood Parkway - Co. Route 30675, Sta. 122							CO	0.29		New Construction-Road Extension
8	31407	Woodmark Court	MD Route 234							CO	0.12		New Construction
9	31408	Hearts Desire Drive	Autumnwood Drive - Co. Route 30834							CO	0.08		New Construction
10	31409	Loblolly Court	Clarke Rd - Co. Route	Pines Sub.)						CO	0.18		New Constructon
11	30304	Andover Estates Road	MD Route 249	Joseph's Way	05-09	1.17	52	18	CO	CO	0.47		Part/Of of Andover Estates Road re-named Oakland Avenue, Co. Route 31410
12	31410	Oakland Avenue	Andover Estates Rd. - Co. Route 30304	End of LB Surface	05-08		52	18	CO	CO	0.47		Formerly part/of of Andover Estates Road, County Route 30304
13	31411	Hillary Court	Byran Rd. - Co. Route 31349	End of Cul-de-Sac (Emerald Hills Sub., Ph. 2 & 3)	05-10	0.07	53	22	OP	CO	0.07		New Construction
14	31412	Mary Margaret Court	Bryan Rd. - Co. Route 31349	End of Cul-de-Sac (Emerald Hills Sub., Ph. 2 & 3)	05-11	0.16	53	22	OP	CO	0.16		New Construction
15	31413	Cypress Drive	Wildewood Parkway - Co. Route 30675	Sassafras Dr. - Co. Route (Wildewood Sub., Pepper Ridge, Sec. 3)	05-12	0.15	53	28	OP	CO	0.15		New Construction

Do not use this report

UNIT	DESCRIPTION	APPROX	QTY	UNIT	QTY	UNIT
	UNIT 1 - 1000' x 1000' x 1000'	12-06	0.00	21	11034	06
	UNIT 2 - 1000' x 1000' x 1000'	02-07	0.15	25	20118	08
20	UNIT 3 - 1000' x 1000' x 1000'	12-08	0.30	25	21	07
	UNIT 4 - 1000' x 1000' x 1000'	12-09	0.35	25	21	08
	UNIT 5 - 1000' x 1000' x 1000'	12-10	0.30	27	22	08

	A	B	C	D	E	F	G	H	I	J	K	L	M													
1	ROAD IMPROVEMENT REPORT FOR CALENDAR YEAR 2005													COUNTY: ST. MARY'S												
2	ROAD IDENTIFIER		LOCATION		MAP		ROAD SYSTEM CHANGES				MILEAGE															
3	ROAD NUMBER	ROAD NAME	FROM	TO	DESIG-NATION	MILES	TYPE	WIDTH	SYSTEM FROM	SYSTEM TO	ADDI-TIONS	DELE-TIONS	REMARKS													
16	31414	Cherry Hill Court	Sassafras Dr. - Co. Route 31359	End of Cul-de-Sac (Wildewood Sub., Pepper Ridge, Ph. 4)	05-13	0.10	53	22	OP	CO	0.10		New Construction													
17	31415	Carriage Court	Nicholson St. - Co. Route 31416	End of Cul-de-Sac (Forrest Farm Sub., Sec. 3, Phases 1, 1A & 2)	05-14	0.13	53	18	OP	CO	0.13		New Construction													
18	31416	Nicholson Street	Copley Rd. - Co. Route 31313	Pembrook Dr. - Co. Route (Forrest Farm Sub., Sec. 3, Phases 1, 1A & 2)	05-15	0.58	53	18	OP	CO	0.58		New Construction													
19	31317	Nicholson Court	Copley Rd. - Co. Route 31313	to "T" Turnaround (Forrest Farm Sub., Sec. 1)	05-16	0.10	53	18	CO	CO		0.1	Added to Nicholson Street, Co. Route 31416. road re-named Nicholson Street													
20	31417	Fox Glove Place	Heather St. - Co. Route 31402	Sta. 1+56 (Meadow Lake, Phase 3)	05-17	0.04	53	18	OP	CO	0.04		New Construction													
21	31418	Cosmos Court	Heather St. - Co. Route 31402	End of Cul-de-Sac (Meadow Lake Sub., Phase 3)	05-18	0.09	53	22	OP	CO	0.09		New Construction													
22	31419	Blue Sage Place	Heather St. - Co. Route 31402	End of Cul-de-Sac (Meadow Lake Sub., Phase 3)	05-19	0.03	53	18	OP	CO	0.03		New Construction													
23	31420	Willow Creek Road	Wildewood Parkway - Co. Route 30675	Willow Creek Rd., Sta. 3+93, Co. Route (Wildewood Sub.)	05-20	0.07	53	22	OP	CO	0.07		New Construction													
24	31421	Willow Creek Court	Willow Creek Rd. - Co. Route 31420	End of Cul-de-Sac (Wildewood Sub.)	05-21	0.05	53	22	OP	CO	0.05		New Construction													
25	31422	Aberdeen Lane	Flat Iron Rd. - Co. Route 30283	Burns Dr. - Co. Route 31423 (Aberdeen Sub., Sec. 2, Phase 1)	05-22	0.17	53	18	OP	CO	0.17		New Construction													
26	31423	Burns Drive	Aberdeen Ln. - Co. Route 31422	Nelson Ct. - Co. Route 31424 (Aberdeen Sub., Sec. 2, Ph. 1)	05-23	0.27	53	18	OP	CO	0.27		New Construction													
27	31424	Nelson Court	Burns Dr. - Co. Route 31423	End of Cul-de-Sac (Aberdeen Sub., Sec. 2, Ph. 2)	05-24	0.18	53	18	OP	CO	0.18		New Construction													
28	31425	Catnip Court	Rosebay St. - Co. Route 31362	End of Cul-de-Sac (Kingston Sub., Ph.2)	05-25	0.17	53	18	OP	CO	0.17		New Construction													



	A	B	C	D	E	F	G	H	I	J	K	L	M
1	ROAD IMPROVEMENT REPORT FOR CALENDAR YEAR 2005												COUNTY: ST. MARY'S
2	ROAD IDENTIFIER		LOCATION		MAP		ROAD SYSTEM CHANGES				MILEAGE		
3	ROAD NUMBER	ROAD NAME	FROM	TO	DESIG-NATION	MILES	TYPE	WIDTH	SYSTEM FROM	SYSTEM TO	ADDI-TIONS	DELE-TIONS	REMARKS
29	31362	Rosebay Street	Rosebay St. - Co. Route 31362; 0.06 mi. N. Birdhaven Dr.	End of Cul-de-Sac (Kingston Sub., Ph. 2)	05-26	0.12	53	18	OP	CO	0.12		New Construction-Road Extension
30	31361	Marigold Street	Marigold St.-Co. Route 31361; 0.13 mil N/W of Birdhaven Dr.	to Starlight Dr.-Co. Route 31426, Sta. 20+52 (Kingston Sub.,Phs.2&3)	05-27	0.27	53	18	OP	CO	0.27		New Construction - Road Extension
31	31426	Starlight Drive	Medley's Neck Rd - MD 244	End of Cul-de-Sac(Kingston Sub., Ph.3)	05-28	0.48	53	28	OP	CO	0.48		New Construction
32	31427	Kedges Boulevard	Long Ln. - Co. Route 30775, 1.11 mi. E of MD 712	to Oxford Dr., .06 mi. W. of Long Ln.(Cedar Cove, Sec. 9)	05-29	0.06	53	30	OP	CO	0.06		New Construction
33	31428	Oxford Drive	Kedges Blvd. - Co. Rute 31427	End of Cul-de-Sac(Cedar Cove, Sec. 9)	05-30	0.19	53	30	OP	CO	0.19		New Construction
34	31429	Choptank Place	.08 mi. N. of Kedges Blvd - Co. Route 31427	End of Cul-de-Sac(Cedar Cove, Sec. 9)	05-31	0.04	53	20	OP	CO	0.04		New Construction
35	31430	Easton Court	Oxford Dr. - Co. Route 31428	End of Cul-de-Sac(Cedar Cove, Sec. 9)	05-32	0.06	53	20	OP	CO	0.06		New Construction
36	31431	Bellevue Court	Kedges Blvd - Co. Route 31427	End of Cul-de-Sac(Cedar Cove, Sec. 9)	05-33	0.14	53	24	OP	CO	0.14		New Construction
37	31432	Tred Avon Court	Bellevue Ct - Co. Route 31431	End of Cul-de-Sac(Cedar Cove, Sec. 9)	05-34	0.05	53	24	OP	CO	0.05		New Construction
38	31433	Tilghman Place	Bellevue Ct - Co. Route 31431	End of Cul-de-Sac(Cedar Cove,Sec. 9)	05-35	0.03	53	20	OP	CO	0.03		New Construction
39													



Cell: A4

Comment: K Powers: This road is SHA inventory route number CO 1338. Only use SHA inventory route numbers in this column to avoid confusion. 11/15/2005.

Cell: C4

Comment: K Powers: Do not use station numbers as they are not relevant to SHA information.
Do not use the road itself as a location terminus. 11/15/2005

Cell: D4

Comment: K Powers: do not use station numbers; SHA needs an intersecting road or the distance in miles to nearest intersecting road.
11/15/2005.

Cell: A5

Comment: K Powers: This road is SHA inventory route number CO 1316. Only use SHA inventory route numbers in this column to avoid confusion. 11/15/2005.

Cell: D5

Comment: K Powers: do not use station numbers; SHA needs an intersecting road or the distance in miles to nearest intersecting road.
11/15/2005.

Cell: A6

Comment: K Powers: Use only SHA-assigned road inventory numbers. If a road is new, put the word "NEW" in this column. St Mary's County may place their internal road inventory numbers in the "REMARKS" column.
11/15/2005.

Cell: C6

Comment: K Powers: Do not use station numbers as they are not relevant to SHA information.
Do not use the road itself as a location terminus. 11/15/2005

Cell: C7

Comment: K Powers: Do not use station numbers as they are not relevant to SHA information.
Do not use the road itself as a location terminus. 11/15/2005

Cell: D7

Comment: K Powers: do not use station numbers; SHA needs an intersecting road or the distance in miles to nearest intersecting road.
11/15/2005.

Cell: A8

Comment: K Powers: Use only SHA-assigned road inventory numbers. If a road is new, put the word "NEW" in this column. St Mary's County may place their internal road inventory numbers in the "REMARKS" column.
11/15/2005.

Cell: A9

Comment: K Powers: Use only SHA-assigned road inventory numbers. If a road is new, put the word "NEW" in this column. St Mary's County may place their internal road inventory numbers in the "REMARKS" column.
11/15/2005.



Cell: A10

Comment: K Powers: Use only SHA-assigned road inventory numbers. If a road is new, put the word "NEW" in this column. St Mary's County may place their internal road inventory numbers in the "REMARKS" column .
11/15/2005.

Cell: A12

Comment: K Powers: Use only SHA-assigned road inventory numbers. If a road is new, put the word "NEW" in this column. St Mary's County may place their internal road inventory numbers in the "REMARKS" column .
11/15/2005.

Cell: C12

Comment: K Powers: Is this at Joseph's Way (improvement 05-09)? 11/15/2005

Cell: D12

Comment: K Powers: What is "LB Surface"? Do not use road surface type breaks as termini. Please use intersecting roads or the distance to an intersecting road. 11/15/2005

Cell: A13

Comment: K Powers: Use only SHA-assigned road inventory numbers. If a road is new, put the word "NEW" in this column. St Mary's County may place their internal road inventory numbers in the "REMARKS" column .
11/15/2005.

Cell: A14

Comment: K Powers: Use only SHA-assigned road inventory numbers. If a road is new, put the word "NEW" in this column. St Mary's County may place their internal road inventory numbers in the "REMARKS" column .
11/15/2005.

Cell: A15

Comment: K Powers: Use only SHA-assigned road inventory numbers. If a road is new, put the word "NEW" in this column. St Mary's County may place their internal road inventory numbers in the "REMARKS" column .
11/15/2005.

Cell: A16

Comment: K Powers: Use only SHA-assigned road inventory numbers. If a road is new, put the word "NEW" in this column. St Mary's County may place their internal road inventory numbers in the "REMARKS" column .
11/15/2005.

Cell: A17

Comment: K Powers: Use only SHA-assigned road inventory numbers. If a road is new, put the word "NEW" in this column. St Mary's County may place their internal road inventory numbers in the "REMARKS" column .
11/15/2005.

Cell: A18

Comment: K Powers: Use only SHA-assigned road inventory numbers. If a road is new, put the word "NEW" in this column. St Mary's County may place their internal road inventory numbers in the "REMARKS" column .
11/15/2005.



Cell: A19

Comment: K Powers: This road is SHA inventory route number CO 1314. Only use SHA inventory route numbers in this column to avoid confusion. 11/15/2005.

Cell: B19

Comment: K Powers: Place the new or revised name in this column and the road's former name in the "REMARKS" column. 11/15/2005

Cell: A20

Comment: K Powers: Use only SHA-assigned road inventory numbers. If a road is new, put the word "NEW" in this column. St Mary's County may place their internal road inventory numbers in the "REMARKS" column . 11/15/2005.

Cell: D20

Comment: K Powers: do not use station numbers; need intersecting road or distance in miles to nearest intersecting road. 11/15/2005

Cell: A21

Comment: K Powers: Use only SHA-assigned road inventory numbers. If a road is new, put the word "NEW" in this column. St Mary's County may place their internal road inventory numbers in the "REMARKS" column . 11/15/2005.

Cell: A22

Comment: K Powers: Use only SHA-assigned road inventory numbers. If a road is new, put the word "NEW" in this column. St Mary's County may place their internal road inventory numbers in the "REMARKS" column . 11/15/2005.

Cell: A23

Comment: K Powers: Use only SHA-assigned road inventory numbers. If a road is new, put the word "NEW" in this column. St Mary's County may place their internal road inventory numbers in the "REMARKS" column . 11/15/2005.

Cell: D23

Comment: K Powers: Do not use the road itself as a location terminus. 11/15/2005

Cell: A24

Comment: K Powers: Use only SHA-assigned road inventory numbers. If a road is new, put the word "NEW" in this column. St Mary's County may place their internal road inventory numbers in the "REMARKS" column . 11/15/2005.

Cell: A25

Comment: K Powers: Use only SHA-assigned road inventory numbers. If a road is new, put the word "NEW" in this column. St Mary's County may place their internal road inventory numbers in the "REMARKS" column . 11/15/2005.



Cell: A26

Comment: K Powers: Use only SHA-assigned road inventory numbers. If a road is new, put the word "NEW" in this column. St Mary's County may place their internal road inventory numbers in the "REMARKS" column .
11/15/2005.

Cell: A27

Comment: K Powers: Use only SHA-assigned road inventory numbers. If a road is new, put the word "NEW" in this column. St Mary's County may place their internal road inventory numbers in the "REMARKS" column .
11/15/2005.

Cell: A28

Comment: K Powers: Use only SHA-assigned road inventory numbers. If a road is new, put the word "NEW" in this column. St Mary's County may place their internal road inventory numbers in the "REMARKS" column .
11/15/2005.

Cell: A29

Comment: K Powers: The portion of Marigold Street to which this improvement refers is SHA inventory route number OP 617. Only use SHA inventory route numbers in this column to avoid confusion. 11/15/2005.

Cell: A30

Comment: K Powers: The portion of Marigold Street to which this improvement refers is SHA inventory route number OP 616. Only use SHA inventory route numbers in this column to avoid confusion. 11/15/2005.

Cell: A31

Comment: K Powers: Use only SHA-assigned road inventory numbers. If a road is new, put the word "NEW" in this column. St Mary's County may place their internal road inventory numbers in the "REMARKS" column .
11/15/2005.

Cell: A32

Comment: K Powers: Use only SHA-assigned road inventory numbers. If a road is new, put the word "NEW" in this column. St Mary's County may place their internal road inventory numbers in the "REMARKS" column .
11/15/2005.

Cell: C32

Comment: K Powers: a portion of Long Lane from 0.03 mile south of Surfside Drive to the intersections of Kedges Blvd and Sunburst Dr. has not yet been reported as maintained by St. Mary's County, and is classified as OP ("Other Public") 622. Does St Mary's County own and maintain this section? 11/15/2005

Cell: A33

Comment: K Powers: Use only SHA-assigned road inventory numbers. If a road is new, put the word "NEW" in this column. St Mary's County may place their internal road inventory numbers in the "REMARKS" column .
11/15/2005.

Cell: A34

Comment: K Powers: Use only SHA-assigned road inventory numbers. If a road is new, put the word "NEW" in this column. St Mary's County may place their internal road inventory numbers in the "REMARKS" column .



11/15/2005.

Cell: A35

Comment: K Powers: Use only SHA-assigned road inventory numbers. If a road is new, put the word "NEW" in this column. St Mary's County may place their internal road inventory numbers in the "REMARKS" column .
11/15/2005.

Cell: A36


Comment: K Powers: Use only SHA-assigned road inventory numbers. If a road is new, put the word "NEW" in this column. St Mary's County may place their internal road inventory numbers in the "REMARKS" column .
11/15/2005.

Cell: A37

Comment: K Powers: Use only SHA-assigned road inventory numbers. If a road is new, put the word "NEW" in this column. St Mary's County may place their internal road inventory numbers in the "REMARKS" column .
11/15/2005.

Cell: A38

Comment: K Powers: Use only SHA-assigned road inventory numbers. If a road is new, put the word "NEW" in this column. St Mary's County may place their internal road inventory numbers in the "REMARKS" column .
11/15/2005.



2004

1002

	A	B	C	D	E	F	G	H	I	J	K	L	M
1	ROAD IMPROVEMENT REPORT FOR CALENDAR YEAR 2005												
	COUNTY: ST. MARY'S												
2	ROAD IDENTIFIER		LOCATION		MAP		ROAD SYSTEM CHANGES				MILEAGE		
3	ROAD NUMBER	ROAD NAME	FROM	TO	DESIG-NATION	MILES	TYPE	WIDTH	SYSTEM FROM	SYSTEM TO	ADDI-TIONS	DELE-TIONS	REMARKS
4	31359	Sassafras Drive	Sassafras Dr. - Co. Route 31359, Sta. 5+88	to Sta. 24+31 (Wildewood Sub., Pepper Ridge, Sec. 3 & Ph.4)	05-01	0.17	53	28	OP	CO	0.17		New Construction-Road Extension
5	31314	Pembrook Drive	Copley Rd. - Co. Route 31313/Pembrooke Dr. intersection, Sta. 0+00	North to Sta. 10+60 (Forrest Farm Sub., Secs.1,1A &2); 437' beyond Nicholson St.	05-02	0.20	53	20	OP	CO	0.20		New Construction-Road Extension
6	31402	Heather Street	Heather St., Co. Route 31402, Sta. 2+50	to Sta. 18+24 Goldenrod Dr. (Meadow Lake Sub., Ph. 3)	05-03	0.29	53	22	OP	CO	0.29		New Construction-Road Extension
7	30675	Wildewood Parkway	Wildewood Parkway - Co. Route 30675, Sta. 122+50	to Sta. 137+55 (Wildewood Sub., Pepper Ridge, Ph. 3)	05-04	0.29	53	22	OP	CO	0.29		New Construction-Road Extension
8	31407	Woodmark Court	MD Route 234	End of Cul-de-Sac (Woodmark Sub., Sec. 4)	05-05	0.12	53	30/18	OP	CO	0.12		New Construction
9	31408	Hearts Desire Drive	Autumnwood Drive - Co. Route 30834	End of Cul-de-Sac (Hearts Desire Sub., Sec. 2)	05-06	0.08	53	23/21	OP	CO	0.08		New Construction
10	31409	Loblolly Court	Clarke Rd - Co. Route 30317	End of Cul-de-Sac (Tall Pines Sub.)	05-07	0.18	53	18	OP	CO	0.18		New Constructon
11	30304	Andover Estates Road	MD Route 249	Joseph's Way	05-09	1.17	52	18	CO	CO		0.47	Part/Of of Andover Estates Road re-named Oakland Avenue, Co. Route 31410
12	31410	Oakland Avenue	Andover Estates Rd. - Co. Route 30304	End of LB Surface	05-08		52	18	CO	CO	0.47		Formerly part/of of Andover Estates Road, County Route 30304
13	31411	Hillary Court	Byran Rd. - Co. Route 31349	End of Cul-de-Sac (Emerald Hills Sub., Ph. 2 & 3)	05-10	0.07	53	22	OP	CO	0.07		New Construction
14	31412	Mary Margaret Court	Bryan Rd. - Co. Route 31349	End of Cul-de-Sac (Emerald Hills Sub., Ph. 2 & 3)	05-11	0.16	53	22	OP	CO	0.16		New Construction
15	31413	Cypress Drive	Wildewood Parkway - Co. Route 30675	Sassafras Dr. - Co. Route (Wildewood Sub., Pepper Ridge, Sec. 3)	05-12	0.15	53	28	OP	CO	0.15		New Construction

Do not use this report

**ST. MARY'S COUNTY
DEPARTMENT OF PUBLIC WORKS**

44825 St. Andrews Church Road
California, Maryland 20619
Phone (301) 863-8400
Fax (301) 863-8810

LETTER OF TRANSMITTAL

DATE 11/10/2004 JOB NO.

ATTENTION ⁴ Kevin Powers

RE:

Road Improvement Report

RECEIVED

NOV 10 2004

HIGHWAY INFORMATION
SERVICES DIVISION

TO State Highway Administration
707 North Calvert Street
Baltimore, MD 21202

WE ARE SENDING YOU Attached Under separate cover via the following items:

Shop Drawings Prints Plans Samples Specifications

Copy of letter Change order _____

COPIES	DATE	NO	DESCRIPTION
1	11-10-04		2004 Road Improvement Report (HPS-20) w/Maps

THESE ARE TRANSMITTED as checked below:

- For approval Approved as submitted Resubmit _____ copies for approval
- For your use Approved as noted Submit _____ copies for distribution
- As requested Returned for corrections Return _____ corrected prints
- For review and comment _____

FOR BIDS DUE _____ PRINTS RETURNED AFTER LOAN TO US

REMARKS

If you have any questions, please do not hesitate to contact this Department.

COPY TO _____

SIGNED: *George A. Ericksen*

RECEIVED

RECEIVED DIVISION
HIGHWAY DEPARTMENT

County: ST. MARY'S

City or Town: _____ (for Municipal Reports Only)

ROAD NUMBER	ROAD NAME	LOCATION		MAP DESIGNATION	MILES	ROAD SYSTEM CHANGES				MILEAGE		REMARKS	
		FROM	TO			TYPE	WIDTH	SYSTEM FROM	SYSTEM TO	ADDITIONS	DELETIONS		
(1)	(2)	(3)		(4)	(5)	(6)	(7)	(8)	(9)	(10)	(11)	(12)	
31152 ⁸⁶⁰¹	Green Leaf Road (Extension) ^{CO 1170}	From Sta. 9+90 Green Leaf Rd. to Sta. 26+41 (Greenbrier Sub.)		04-01	0.31	53	22	OP	CO	0.31		New Construction (Extension)	
31374 ^{TP27}	Schwartzkoph Drive ^{CO 1400}	Green Leaf Rd., 0.50 mi. from intersection with Hermanville Rd. to Sta. 22+88 (Greenbrier Sub.)		04-02	0.43	53	30	OP	CO	0.43		New Construction	
31375 ^{TP30}	Willis Wharf Court ^{CO 1403}	Long Ln., 0.39 mi E. of MD 712 to Cul-de-Sac, Sta. 11+93 (Cedar Cove Sub.)		04-03	0.22	53	22	OP	CO	0.22		New Construction	
31376 ^{TP31}	Wingate Place ^{CO 1404}	Willis Wharf Ct., 0.15 mi. S. of Long Lane to Cul-de-Sac, Sta. 2+37 (Cedar Cove Sub.)		04-04	0.04	53	22	OP	CO	0.04		New Construction	
31377 ^{CO 892}	Bowman Road ^(Was Reed Rd - name chg)	MD 234, Sta. 0+22, to Sta. 3+58 with Reed Rd. (formerly p/o Reed Rd.)		04-05	0.06	51	18	CO	CO	0.06		Formerly p/o Reed Rd. (County Route #30898)	
30898 ^{CO 893.1}	Reed Road ↑	End of HB Surface @ Bowman Rd, to Sta. 19+65 LB Surface @ Westside of Reed Rd.		04-06	-0.06	51	18	CO	CO	↑ 0.06		Added to Bowman Rd. (County Route 31377)	
31378 ^{TP8}	Goldsborough Place ^{CO 1381}	Jones Wharf Rd. to Cul-de-Sac, Sta. 1+97 (Goldsborough Rest Sub.)		04-07	0.04	53	18	OP	CO	0.04		New Construction	
31379 ^{TP25}	Golden Eye Court ^{CO 1398}	Hunting Quarter Dr., 0.43 mi. N. of MD 5 to Cul-de-Sac, Sta. 9+70 (Hunting Quarter Sub.)		04-08	0.19	53	22/18	OP	CO	0.19		New Construction	
31380 ^{TP26}	Pintail Court ^{CO 1399}	Golden Eye Ct., 0.05 E. of Hunting Quarter Dr. to Cul-de-Sac, Sta. 4+55 (Hunting Quarter Sub.)		04-09	0.09	53	18	OP	CO	0.09		New Construction	
31381 ^{TP9}	Long Bow Drive ^{CO 1382}	Indian Bridge Rd., 0.56 mi. E. of MD 4 to Cul-de-Sac, Sta. 31+87 (Arrowhead Sub.)		04-10	0.60	53	20	OP	CO	0.60		New Construction	
31382 ^{TP10}	Short Bow Court ^{CO 1383}	Long Bow Dr., 0.47 mi. S. of Indian Bridge Rd. to Cul-de-Sac, Sta. 10+20 (Arrowhead Sub.)		04-11	0.19	53	18	OP	CO	0.19		New Construction	
TOTAL					2.11	TOTAL					2.17	0.06	

It is hereby certified by the undersigned that the additions and revisions reported each year pertain to roads legally a part of the county and/or municipal road system and title to same is vested in the constituted authorities of the political subdivisions for which the report is filed. It is further certified that all roads reported herein shall be at least 30 feet wide or as otherwise specified. (§ 8-411, Transportation Article, and § 145, Article 25 of the Annotated Code of Maryland.

Prepared by: Allen M. Settle
 Official Title: Senior Engineering Technician
 Phone Number: (301) 863-8400
 Approved by: George A. Erichsen
 Official Title: George A. Erichsen, P.E., Director

Date: 11-10-04
 Office Hours: 8 am - 5 pm
 Fax Number: (301) 863-8810
 E-mail: _____
 Date: 11-10-04

County: ST. MARY'S

City or Town: _____ (for Municipal Reports Only)

ROAD NUMBER	ROAD NAME	LOCATION		MAP DESIGNATION	MILES	ROAD SYSTEM CHANGES				MILEAGE		REMARKS
		FROM	TO			TYPE	WIDTH	SYSTEM FROM	SYSTEM TO	ADDITIONS	DELETIONS	
(1)	(2)	(3)		(4)	(5)	(6)	(7)	(8)	(9)	(10)	(11)	(12)
FFC 31383 TP20	Westbury Boulevard West CO 1393	Pegg Rd. at intersection with Westbury Blvd. to Sta. 7+20 (Westbury Sub.)		04-12	0.14	53	40/36	OP	CO	0.14		New Construction
FFS 31384 TP21	Rominger Court CO 1394	Westbury Blvd., W. 0.05 mi. from intersection with Pegg Rd. to Cul-de-Sac, Sta. 4+30 (Westbury Sub.)		04-13	0.08	53	24	OP	CO	0.08		New Construction
FFC 31385 TP22	Cameron Court CO B95	Westbury Blvd., W. 0.05 mi. from intersection with Pegg Rd. to Cul-de-Sac, Sta. 5+20 (Westbury Sub.)		04-14	0.10	53	24	OP	CO	0.10		New Construction
FFC 31386 TP23	Kregel Court CO 1396	Westbury Blvd., W. 0.10 mi from intersection with Pegg Rd. to Cul-de-Sac, Sta. 2+10 (Westbury Sub.)		04-15	0.04	53	24	OP	CO	0.04		New Construction
FFC 31387 TP24	Searfoss Court CO 1397	Westbury Blvd., W. 0.10 mi. from intersection with Pegg Rd. to Cul-de-Sac, Sta. 4+95 (Westbury Sub.)		04-16	0.09	53	24	OP	CO	0.09		New Construction
FFC 31388 TP3	T-Wood Drive CO 1376	Intersection with Baptist Church Rd. to Cul-de-Sac, Stat. 27+30 (John Wayne Estates Sub.)		04-17	0.50	53	20	OP	CO	0.50		New Construction
FFC 31389 TP2	True Grit Court CO 1375	Intersection with War Wagon ^{DR} (St) to Cul-de-Sac, Sta. 12+70 (John Wayne Estates Sub)		04-18	0.09 0.24	53	24	OP	CO	0.09 0.24		New Construction
TOTAL					0.90	TOTAL					0.90	

① Changes made per phone call with Alan Settle 2/3/05 Jmic

It is hereby certified by the undersigned that the additions and revisions reported each year pertain to roads legally a part of the county and/or municipal road system and title to same is vested in the constituted authorities of the political subdivisions for which the report is filed. It is further certified that all roads reported herein shall be at least 30 feet wide or as otherwise specified. (§ 8-411, Transportation Article, and § 145, Article 25 of the Annotated Code of Maryland.

Prepared by: Allen m. Settle
 Official Title: Senior Engineering Technician
 Phone Number: (301) 863-8400
 Approved by: George A. Erichsen
 Official Title: George A. Erichsen, P.E., Director

Date: 11-10-04
 Office Hours: 8 am - 5 pm
 Fax Number: (301) 863-8810
 E-mail: _____
 Date: _____

1914



County: ST. MARY'S


City or Town: _____ (for Municipal Reports Only)

ROAD NUMBER	ROAD NAME	LOCATION		MAP DESIGNATION	MILES	ROAD SYSTEM CHANGES				MILEAGE		REMARKS	
		FROM	TO			TYPE	WIDTH	SYSTEM FROM	SYSTEM TO	ADDITIONS	DELETIONS		
(1)	(2)	(3)		(4)	(5)	(6)	(7)	(8)	(9)	(10)	(11)	(12)	
31390 TP4	Deadwood Court CO 1377	Intersection with T-Wood Dr. to Cul-de-Sac, Sta. 5+15 (John Wayne Est. Sub.)		04-19	0.10	53	18	OP	CO	0.10		New Construction	
31391 TP28	Freedom Run Street CO 1401 0.00-0.01 0P621.01-.163	Intersection with Schwartzkoph Dr. to Freedom Run Dr., Sta. 0+60 (Greenbrier Sub.)		04-20	0.01	53	30	OP	CO	0.01		New Construction	
31392 TP1	Oema Court CO 1374	Dixie Lyon Rd. to Cul-de-Sac, Sta. 22+50 (Lloyd's Rest Sub.)		04-21	0.43	53	20/18	OP	CO	0.43		New Construction	
31393 TP29	Sunburst Drive CO 1402	Long Ln.-0.09 mi. S. of Surfside Dr. to Cul-de-Sac, Sta. 2+17.98 (Cedar Cove Sub.)		04-22	0.03	53	30	OP	CO	0.03		New Construction	
31292 TP613 CO 1301	Laurel Glen Road	Laurel Glen Rd., Sta. 17+99, to Laurel Glen Rd., Sta. 22+76 (Laurel Glen Sub.)		04-23	0.09	53	30	OP	CO	0.09		New Construction (Extension)	
31394 TP11	Insurance Court CO 1384	Laurel Glen Rd.-0.38 mi. E. of Old Rolling Rd. to Cul-de-Sac, Sta. 1+69 (Laurel Glen Sub.)		04-24	0.03	53	24	OP	CO	0.03		New Construction	
31395 TP12	Susie Court CO 1385	Laurel Glen Rd.-0.41 mi. E. of Old Rolling Rd. to Cul-de-Sac, Sta. 1+88 (Laurel Glen Sub.)		04-25	0.03	53	24	OP	CO	0.03		New Construction	
31396 TP613 CO 1301?	Laurel Glen Road South	Laurel Glen Rd.-0.43 mi. E. of Old Rolling Rd. to Cul-de-Sac, Laurel Glen Rd. South, Sta. 29+22 (Laurel Glen Sub.)		04-26	0.12	53	24	OP	CO	0.12		New Construction	
31397 TP13	Coledorall Court CO 1386	Laurel Glen Rd.-0.48 mi. E. of Old Rolling Rd. to Cul-de-Sac, Sta. 3+64 (Laurel Glen Sub.)		04-27	0.07	53	24	OP	CO	0.07		New Construction	
31398 TP7	Chaffee Court CO 1380	MD 235-0.59 mi. N. of South Sandgates Rd. to Cul-de-Sac, Sta. 18+58 (Forest Lake Sub.)		04-28	0.35	53	36/18	OP	CO	0.35		New Construction	
TOTAL					2.02	TOTAL					2.02		

It is hereby certified by the undersigned that the additions and revisions reported each year pertain to roads legally a part of the county and/or municipal road system and title to same is vested in the constituted authorities of the political subdivisions for which the report is filed. It is further certified that all roads reported herein shall be at least 30 feet wide or as otherwise specified. (§ 8-411, Transportation Article, and § 145, Article 25 of the Annotated Code of Maryland.

Prepared by: Allen m. Settle
 Official Title: Senior Engineering Technician
 Phone Number: (301) 863-8400
 Approved by: George A. Erichsen
 Official Title: George A. Erichsen, P.E., Director

Date: 11-10-04
 Office Hours: 8 am - 5 pm
 Fax Number: (301) 863-8810
 E-mail: _____
 Date: _____



County: ST. MARY'S


City or Town: _____ (for Municipal Reports Only)

ROAD NUMBER	ROAD NAME	LOCATION		MAP DESIGNATION	MILES	ROAD SYSTEM CHANGES				MILEAGE		REMARKS
		FROM	TO			TYPE	WIDTH	SYSTEM FROM	SYSTEM TO	ADDITIONS	DELETIONS	
(1)	(2)	(3)		(4)	(5)	(6)	(7)	(8)	(9)	(10)	(11)	(12)
file 31399-TP6	Christine Place CO 1379	MD 235-0.92 mi. N. of South Sandgates Rd. to Cul-de-Sac, Sta. 2+60 (Forest Lake Sub.)		04-29	0.05	53	24/18	OP	CO	0.05		New Construction
file 31400-TP5	Glenwood Place CO 1378	Mar-A-Lee Dr. to Cul-de-Sac, Sta. 3+10 (Coombs Oaks Sub.)		04-30	0.06	53	18	OP	CO	0.06		New Construction
file 31401-TP14	Goldenrod Drive CO 1387	Norris Rd.-0.35 mi. W. of MD 235 to Goldenrod Dr., Sta. 23+52 (Meadow Lake Sub.)		04-31	0.46	53	36	OP	CP	0.46		New Construction
file 31402-TP15	Heather Street CO 1388/09619	Goldenrod Dr. W. to Sta. 2+72 (Meadow Lake Sub.)		04-32	0.05	53	24	OP	CO	0.05		New Construction
file 31403-TP16	Sunflower Drive CO 1389	Goldenrod Dr. E. to Cul-de-Sac, Sta. 9+24 (Meadow Lake Sub.)		04-33	0.17	53	30	OP	CO	0.17		New Construction
file 31404-TP17	Snapdragon Court CO 1390	Sunflower Dr.-0.06 mi. E. of Goldenrod Dr. to Cul-de-Sac, Sta. 4+32 (Meadow Lake Sub.)		04-34	0.08	53	20	OP	CO	0.08		New Construction
file 31405-TP18	Foxtail Place CO 1391	Goldenrod Dr.-0.33 mi. N. of Norris Rd. to Cul-de-Sac, Sta. 2+86 (Meadow Lake Sub.)		04-35	0.05	53	20	OP	CO	0.05		New Construction
file 31406-TP19	Columbine Place CO 1392	Goldenrod Dr.-0.39 mi. N. of Norris Rd. to Cul-de-Sac, Sta. 2+61 (Meadow Lake Sub.)		04-36	0.05	53	20	OP	CO	0.05		New Construction
					TOTAL	0.97	TOTAL				0.97	

It is hereby certified by the undersigned that the additions and revisions reported each year pertain to roads legally a part of the county and/or municipal road system and title to same is vested in the constituted authorities of the political subdivisions for which the report is filed. It is further certified that all roads reported herein shall be at least 30 feet wide or as otherwise specified. (§ 8-411, Transportation Article, and § 145, Article 25 of the Annotated Code of Maryland.

Prepared by: Allen m. Settle
 Official Title: Senior Engineering Technician
 Phone Number: (301) 863-8400
 Approved by: George A. Erichsen
 Official Title: George A. Erichsen, P.E., Director

Date: 11-10-04
 Office Hours: 8 am - 5 pm
 Fax Number: (301) 863-8810
 E-mail: _____
 Date: _____



FAX



Date Friday, March 12, 2004

Number of pages including cover sheet 2

TO: *Allen M. Settle*
Senior Engineer
Technician
St Mary's County
Department of Public
Works

Phone (301)-863-8400

Fax Phone (301)-863-8810

FROM: *Werner Schlough*
Data Base Management
Mail Stop C-607
Highway Information
Services Division
State Highway
Administration
707 N. Calvert St
Baltimore, MD 21202

Phone (410) 545-5526

Fax Phone (410) 209-5033

CC:

REMARKS: Urgent For your review Reply ASAP Please Comment

Please call me to confirm you have received this fax.


Dear Mr. Settle,

Thank you for taking the time to review this document. The Highway Information Services Division has completed its review and processing of the information from St Mary's County 2003 Road Improvement Report. I am sending with this fax a copy of the notes and comments that arose while we were processing the data. No action is necessary, unless you have any questions or concerns that need to be addressed.

If you need additional information or have further questions, now or at any time throughout the year, please feel free to call me at (410) 545-5526 Monday through Friday from 7 a.m. to 3:30 p.m., or e-mail me at "wschlough@sha.state.md.us". Thank you for your attention in this matter and have a pleasant day.

Sincerely,

Werner Schlough



TRANSMISSION VERIFICATION REPORT

TIME : 03/12/2004 09:30


DATE, TIME	03/12 09:29
FAX NO./NAME	913018638810
DURATION	00:00:45
PAGE(S)	02
RESULT	OK
MODE	STANDARD ECM

2003 SAINT MARYS COUNTY IMPROVEMENT REPORT NOTES AND COMMENTS

Improvement Number 03-08ST, CO 356 Fishers Rd.

A field verification of Access Permit SM-8219-02, issued to: St. Mary's College, C/O Charles Jackson, found that CO 356 Fishers Road has been signed as a private road. As public access is prohibited we have removed this road, described as beginning at MD 5 Point Lookout Rd and proceeding south east for 0.19 miles to a barricade, from our SHA inventory. The access permit describes a relocation of Fishers Rd, however this road is not yet open to public traffic. If the County intends to claim the relocated portion of Fishers Rd please report this improvement when the road is open to public traffic. Please see the photo below:





**ST. MARY'S COUNTY
DEPARTMENT OF PUBLIC WORKS**

44825 St. Andrews Church Road
California, Maryland 20619
Phone (301) 863-8400
Fax (301) 863-8810

LETTER OF TRANSMITTAL

DATE 11/21/2003 JOB NO.

ATTENTION

RE:

2003 Annual Report

TO Mr. Michael Baxter, Asst. Division Chief
Highway Information Services Division
State Highway Administration
707 North Calvert Street
Baltimore, MD 21202

WE ARE SENDING YOU Attached Under separate cover via the following items:

- Shop Drawings Prints Plans Samples Specifications
 Copy of letter Change order _____

COPIES	DATE	NO	DESCRIPTION
1	11-21-03		Road Improvement Report (HPS-20) for 2003 & Maps
<input type="text"/>	<input type="text"/>	<input type="text"/>	<input type="text"/>
<input type="text"/>	<input type="text"/>	<input type="text"/>	<input type="text"/>
<input type="text"/>	<input type="text"/>	<input type="text"/>	<input type="text"/>
<input type="text"/>	<input type="text"/>	<input type="text"/>	<input type="text"/>

THESE ARE TRANSMITTED as checked below:

- For approval Approved as submitted Resubmit _____ copies for approval
 For your use Approved as noted Submit _____ copies for distribution
 As requested Returned for corrections Return _____ corrected prints
 For review and comment _____


FOR BIDS DUE _____ PRINTS RETURNED AFTER LOAN TO US

REMARKS

If you have any questions, please feel free to contact Mr. Settle @ (301) 863-8400, extension 525.

COPY TO Allen Settle, Project Manager

SIGNED: George Erichsen



ROAD IMPROVEMENT REPORT FOR CALENDAR YEAR ENDING DECEMBER 1, 2003

County: St. Mary's

City or Town: _____ (for Municipal Reports Only)

ROAD NUMBER	ROAD NAME	LOCATION		MAP DESIG-NATION	MILES	ROAD SYSTEM CHANGES				MILEAGE		REMARKS	
		FROM	TO			TYPE	WIDTH	SYSTEM FROM	TO	ADDI-TIONS	DELE-TIONS		
(1)	(2)	(3)		(4)	(5)	(6)	(7)	(8)	(9)	(10)	(11)	(12)	
3171	Clover Dale Court FA 1347 CO 1347	Horse Shoe Rd. - 0.66 mi. N. of Manor Rd. to cul-de-sac		03-01	0.15	53	18	OP	CO	0.15		New Construction	
3158	Black Duck Court FA 1364 CO 1364	Hunting Quarter Dr. - 0.34 mi. N. of MD Route 5 to cul-de-sac		03-02	0.16	53	18	OP	CO	0.16		" "	
RECEIVED													
NOV 25 2003													
HIGHWAY INFORMATION SERVICES DIVISION													
TOTAL					0.31	TOTAL					0.31		

It is hereby certified by the undersigned that the additions and revisions reported each year pertain to roads legally a part of the county and/or municipal road system and title to same is vested in the constituted authorities of the political subdivisions for which the report is filed. It is further certified that all roads reported herein shall be at least 30 feet wide or as otherwise specified. (§ 8-411, Transportation Article, and § 145, Article 25 of the Annotated Code of Maryland.

Prepared by: Allen M. Settle
 Official Title: Senior Engineering Technician
 Phone Number: (301) 863-8400
 Approved by: George A. Erichsen
 Official Title: Director

Date: 11-21-03
 Office Hours: 8 am - 5 pm
 Fax Number: (301) 863-8810
 E-mail: _____
 Date: 11-21-03

HPMS SAMPLE CHANGES

See pages 7 to 15 of the Road Improvement Report instructions to fill out this section. Please fill out the road name, location and other improvement information on the front of this report.

SAMPLE NUMBER (LOCATED ON HPMS MAP)	TYPE OF TRAFFIC CONTROL	SIGNALIZATION		TYPE OF SIGNAL	% OF GREEN TIME	POSTED SPEED LIMIT	ONE OR TWO WAY	PARKING RESTRICT.	P.S.R.	IS WIDENING FEASIBLE?	SN OR D	OVER LAY	PEAK LANES	CODE
		INTERSECTING ROAD NAME												

IMPROVEMENT TYPE ANALYSIS (HPMS SAMPLED SECTIONS ONLY)

See pages 13 to 15 of the Road Improvement Report instructions to fill out this section.

CODE	DESCRIPTION
20	RELOCATION
31	RECONSTRUCTION TO FREEWAY
32	RECONSTRUCTION WITH MORE LANES
33	RECONSTRUCTION TO WIDER LANES
34	PAVEMENT RECONSTRUCTION WITH ALIGNMENT IMPROVEMENTS
35	PAVEMENT RECONSTRUCTION
40	MAJOR WIDENING
50	MINOR WIDENING
60	RESTORATION AND REHABILITATION
71	RESURFACING WITH SHOULDER IMPROVEMENTS AND PORTLAND CEMENT CONCRETE PAVEMENT
72	RESURFACING WITH SHOULDER IMPROVEMENTS AND BITUMINOUS PAVEMENT
77	RESURFACING WITH CONCRETE PAVEMENT
78	RESURFACING WITH BITUMINOUS PAVEMENT

COMMENTS:

ROAD IMPROVEMENT REPORT FOR CALENDAR YEAR ENDING DECEMBER 1, 2003

County: St. Mary's


City or Town: _____ (for Municipal Reports **Only**)

ROAD NUMBER	ROAD NAME	LOCATION		MAP DESIG-NATION	MILES	ROAD SYSTEM CHANGES				MILEAGE		REMARKS	
		FROM	TO			TYPE	WIDTH	SYSTEM FROM	TO	ADDI-TIONS	DELE-TIONS		
(1)	(2)	(3)		(4)	(5)	(6)	(7)	(8)	(9)	(10)	(11)	(12)	
31319	Kingfisher Court <i>FR 1361</i> <i>CO 1361</i>	Skipjack Ct. - 0.08 mi. S. of Skipjack Dr. to cul-de-sac		03-03	0.10	53	24	OP	CO	0.10			
31320	Skipjack Court <i>FR 1360</i> <i>CO 1360</i>	Skipjack Dr. - 0.04 mi. W. of Bay Ridge Dr. to cul-de-sac		03-04	0.12	53	24	OP	CO	0.12			
31321	Guy Farm Drive <i>FR 1348</i> <i>CO 1348 / OP 614</i>	Mechanicsville Rd. - 1.10 mi. S. on Old Village Rd. to Sta. 3+45		03-05	0.06	53	20	OP	CO	0.06		" "	
31322	Skipjack Drive <i>FR 1359</i> <i>CO 1359</i>	Bay Ridge Rd. - 0.34 mi. N. of MD Route 5 to cul-de-sac		03-06	0.10	53	30	OP	CO	0.10		" "	
31351	Porto Bello Drive <i>FR 1369</i> <i>CO 1369</i>	Frogs Marsh Rd. - 3.2 mi. S. of MD Route 249 to Porto Bello Court		03-07	0.08	53	20	OP	CO	0.08		" "	
31352	Porto Bello Court <i>FR 1370</i> <i>CO 1370</i>	End of cul-de-sac - 0.11 NW of Porto Bello Dr. to cul-de-sac (Sta. 23+10)		03-08	0.44	53	18	OP	CO	0.44		" "	
31353	Hyatt Court <i>FR 1371</i> <i>CO 1371</i>	Porto Bello Ct. - 0.08 mi. E. of Porto Bello Dr. (Sta. 0+00) to cul-de-sac (Sta. 6+49)		03-09	0.12	53	18	OP	CO	0.12		" "	
31354	Vernon Court <i>FR 1372</i> <i>CO 1372</i>	Porto Bello Ct. - 0.06 mi. W. of Porto Bello Dr. (Sta. 0+00) to cul-de-sac (Sta. 6+93)		03-10	0.14	53	18	OP	CO	0.14		" "	
TOTAL					1.16	TOTAL					1.16		

It is hereby certified by the undersigned that the additions and revisions reported each year pertain to roads legally a part of the county and/or municipal road system and title to same is vested in the constituted authorities of the political subdivisions for which the report is filed. It is further certified that all roads reported herein shall be at least 30 feet wide or as otherwise specified. (§ 8-411, Transportation Article, and § 145, Article 25 of the Annotated Code of Maryland.

Prepared by: Allen M. Settle
 Official Title: Senior Engineering Technician
 Phone Number: (301) 863-8400
 Approved by: George A. Erichsen
 Official Title: Director

Date: 11-21-03
 Office Hours: 8 am - 5 pm
 Fax Number: (301) 863-8810
 E-mail: _____
 Date: 11-21-03



ROAD IMPROVEMENT REPORT FOR CALENDAR YEAR ENDING DECEMBER 1, 2003

County: St. Mary's

City or Town: _____ (for Municipal Reports Only)

ROAD NUMBER	ROAD NAME	LOCATION		MAP DESIGNATION	MILES	ROAD SYSTEM CHANGES				MILEAGE		REMARKS
		FROM	TO			TYPE	WIDTH	SYSTEM FROM	TO	ADDITIONS	DELETIONS	
(1)	(2)	(3)		(4)	(5)	(6)	(7)	(8)	(9)	(10)	(11)	(12)
31355	Hidden Acres Court <i>FR 1349</i> <i>CO1349</i>	Baptist Church Rd. - 0.8 mi. S. of Burning Oaks Dr. to cul-de-sac (Sta. 21+96)		03-11	0.42	53	18	OP	CO	0.42		New Construction
31356	Majestic Oak Court <i>FR 1350</i> <i>CO1350</i>	Hidden Acres Ct. - 0.22 mi. Baptist Church Rd. to cul-de-sac (Sta. 12+15)		03-12	0.23	53	18	OP	CO	0.23		" "
31357	Junior's Court <i>FR 1351</i> <i>CO1351</i>	MD Route 5 - 0.4 mi. S. of Sunnyside Rd. to cul-de-sac (Sta. 6+91)		03-13	0.12	53	18	OP	CO	0.12		" "
31360	Bird Haven Drive <i>FR 1354</i> <i>CO1354</i>	MD Route 244 - 0.59 mi. SE of Hampton Rd. to cul-de-sac		03-14	0.38	53	20	OP	CO	0.38		" "
31361	Marigold Street <i>FR 1355</i> <i>MP 0.13 to 0.22 = OP 16, CO 1355</i>	Bird Haven Dr. - 0.15 mi. E. of MD Route 244 to "T" turnaround		03-15	0.13	53	18	OP	CO	0.13		" "
31362	Rosebay Street <i>FR 1356</i> <i>OP 17 / CO 1356</i>	Bird Haven Dr. - 0.22 mi. E. of MD Route 244 to "T" turnaround		03-16	0.06	53	18	OP	CO	0.06		" "
31363	Larkspur Court <i>FR 1357</i> <i>CO 1357</i>	Bird Haven Dr. - 0.32 m. E. of MD Route 244 to cul-de-sac		03-17	0.14	53	18	OP	CO	0.14		" "
TOTAL					1.48	TOTAL					1.48	

It is hereby certified by the undersigned that the additions and revisions reported each year pertain to roads legally a part of the county and/or municipal road system and title to same is vested in the constituted authorities of the political subdivisions for which the report is filed. It is further certified that all roads reported herein shall be at least 30 feet wide or as otherwise specified. (§ 8-411, Transportation Article, and § 145, Article 25 of the Annotated Code of Maryland.

Prepared by: Allen M. Settle
 Official Title: Senior Engineering Technician
 Phone Number: (301) 863-8400
 Approved by: George A. Erichsen
 Official Title: Director

Date: 11-21-03
 Office Hours: 8 am - 5 pm
 Fax Number: (301) 863-8810
 E-mail: _____
 Date: 11-21-03



ROAD IMPROVEMENT REPORT FOR CALENDAR YEAR ENDING DECEMBER 1, 2003

County: St. Mary's

City or Town: _____ (for Municipal Reports Only)

ROAD NUMBER (1)	ROAD NAME (2)	LOCATION (3)		MAP DESIGNATION (4)	MILES (5)	ROAD SYSTEM CHANGES				MILEAGE		REMARKS (12)	
		FROM	TO			TYPE (6)	WIDTH (7)	SYSTEM FROM (8)	SYSTEM TO (9)	ADDITIONS (10)	DELETIONS (11)		
31364	Avenmar Drive TR 1352 CO 1352	Bull Rd. - 0.25 mi. S. of MD Route 243	to cul-de-sac	03-18	0.65	53	24	OP	CO	0.65		New Construction	
31365	Avenmar Court TR 1353 CO 1353	Avenmar Dr. - 0.20 mi. E. of Bull Rd.	to cul-de-sac	03-19	0.18	53	20	OP	CO	0.18		" "	
31366	Greens Rest Court TR 1368 CO 1368	Sta. 37+23 N. Greens Rest Dr. - 0.64 mi. N/E	of Greens Rest Dr. to cul-de-sac	03-20	0.15	53	18	OP	CO	0.15		" "	
31367	North Greens Rest Drive CO 1366 TR 1366	Greens Rest Dr. - 0.06 mi. S/E of	Flat Iron Rd. to Greens Rest Ct.	03-21	0.65	53	20	OP	CO	0.65		" "	
31368	South Greens Rest Drive CO 1367 TR 1367	North Greens Rest Dr./Greens Rest Dr. - 0.06	S/E of Flat Iron Rd. to cul-de-sac	03-22	0.29	53	20	OP	CO	0.29		" "	
30981	Hunting Quarter Drive CO 1367	MD Route 5 - 0.20 mi. N. of MD Route 249	to Mallard Place	03-23	0.20	53	20/22	OP	CO	0.20		New Construction - Extension	
31369	Mallard Place X 1362 CO 1362	Hunting Quarter Dr. - 0.56 N. of MD Route 5	to cul-de-sac	03-24	0.07	53	18	OP	CO	0.07		New Construction	
TOTAL					2.19	TOTAL					2.19		

It is hereby certified by the undersigned that the additions and revisions reported each year pertain to roads legally a part of the county and/or municipal road system and title to same is vested in the constituted authorities of the political subdivisions for which the report is filed. It is further certified that all roads reported herein shall be at least 30 feet wide or as otherwise specified. (§ 8-411, Transportation Article, and § 145, Article 25 of the Annotated Code of Maryland.

Prepared by: Allen M. Settle
 Official Title: Senior Engineering Technician
 Phone Number: (301) 863-8400
 Approved by: George A. Erichsen
 Official Title: Director

Date: 11-21-03
 Office Hours: 8 am - 5 pm
 Fax Number: (301) 863-8810
 E-mail: _____
 Date: 11-21-03

ROAD IMPROVEMENT REPORT FOR CALENDAR YEAR ENDING DECEMBER 1, 2003

County: St. Mary's

City or Town: _____ (for Municipal Reports Only)

ROAD NUMBER	ROAD NAME	LOCATION		MAP DESIG-NATION	MILES	ROAD SYSTEM CHANGES				MILEAGE		REMARKS
		FROM	TO			TYPE	WIDTH	SYSTEM FROM	TO	ADDI-TIONS	DELE-TIONS	
(1)	(2)	(3)		(4)	(5)	(6)	(7)	(8)	(9)	(10)	(11)	(12)
31370	Widgon Place RP 1363 CO 1367	Hunting Quarter Dr. - 0.56 mi. N. of MD Route 5 to cul-de-sac		03-25	0.11	53	18	OP	CO	0.11		New Construction
31054	Woodmere Drive CO 1046	"T"-turnaround S. end of Woodmere Dr. to cul-de-sac (Sta. 30+27 S. end of Woodmere Dr.)		03-26	0.26	53	20	OP	CO	0.26		New Construction - Extension
31358	Woodbury Place RP 1358 CO 1358	Woodmere Dr. to cul-d-esac		03-27	0.07	53	18	OP	CO	0.07		New Construction
31365	Greens Rest Drive RP 1365 CO 1365	Flat Iron Rd. - 0.21 mi. S. of Guenther Dr. to end of pavement @ N/S Greens Rest Drives		03-28	0.06	53	20	OP	CO	0.06		" "
31373	Carmen Woods Drive RP 1373 CO 1373	Westbury Blvd. - 300' N. of MD Route 246 to cul-de-sac		03-29	0.10	53	30	OP	OC	0.10		" "
TOTAL					0.60	TOTAL					0.60	

It is hereby certified by the undersigned that the additions and revisions reported each year pertain to roads legally a part of the county and/or municipal road system and title to same is vested in the constituted authorities of the political subdivisions for which the report is filed. It is further certified that all roads reported herein shall be at least 30 feet wide or as otherwise specified. (§ 8-411, Transportation Article, and § 145, Article 25 of the Annotated Code of Maryland.

Prepared by: Allen M. Settle
 Official Title: Senior Engineering Technician
 Phone Number: (301) 863-8400
 Approved by: George A. Erichsen
 Official Title: Director

Date: 11-21-03
 Office Hours: 8 am - 5 pm
 Fax Number: (301) 863-8400
 E-mail: _____
 Date: 11-21-03

**ST. MARY'S COUNTY
DEPARTMENT OF PUBLIC WORKS**

Post Office Box 508
CALIFORNIA, MARYLAND 20619
Public Works (301) 863-8400
County Highways (301) 863-8401
FAX (301) 863-8810

LETTER OF TRANSMITTAL

TO: MD State Highway Administration
Highway Information Services Division
P. O. Box 717
Baltimore MD 21203-0717

DATE 12-1-02	JOB NO.
ATTENTION Michael Baxter	
RE: County Highway Mileage	

WE ARE SENDING YOU Attached Under separate cover via _____ the following items:

- Shop drawings Prints Plans Samples Specifications
 Copy of letter Change order _____

COPIES	DATE	NO.	DESCRIPTION
1			Road Improvement Report for CY Ending 12-1-02 w/Maps
			RECEIVED
			DEC 9 2002
			HIGHWAY INFORMATION SERVICES DIVISION

THESE ARE TRANSMITTED as checked below:

- For approval Approved as submitted Resubmit _____ copies for approval
 For your use Approved as noted Submit _____ copies for distribution
 As requested Returned for corrections Return _____ corrected prints
 For review and comment _____
 FOR BIDS DUE _____ 19 _____ PRINTS RETURNED AFTER LOAN TO US

REMARKS _____

COPY TO _____
cp

SIGNED: George A. Erichsen, P.E., Director *up*

RECEIVED

DEC 9 2005

SERVICES DIVISION
HIGHWAY INFORMATION


2002 ST. MARY'S COUNTY GPS NOTES AND COMMENTS

The following notes are a result of the gathering of GPS linework and re-inventory of several roads in St. Mary's County:

County Route 106, Foster's Neck Rd.

Previously in our inventory, Foster's Neck Rd began at MD 520 and went to a road end for a total distance of 0.54 mile. During reinventory we found this road now goes to a gate for a total distance of 0.46 mile. Our inventory has been adjusted to reflect this change. Please see picture below.






2002 ST. MARY'S COUNTY GPS NOTES AND COMMENTS

County Route 133, Bowles Rd.

Previously in our inventory, Bowles Rd began at Waterloo Cir and went to a road end for a total distance of 0.55 mile. During reinventory we found this road now ends at a "Private Drive" sign for a total distance of 0.51 mile. Our inventory has been adjusted to reflect this change. Please see picture below.






2002 ST. MARY'S COUNTY GPS NOTES AND COMMENTS

County Route 182, Vista Rd.

Previously in our inventory, Vista Rd began at Old Three Notch Rd and went to a road end for a total distance of 2.46 miles. During reinventory we found this road now ends at Sotterly Rd for a total distance of 2.33 miles. The rest of Vista Rd is signed as private. Our inventory has been adjusted to reflect this change. Please see picture below.

CO 182 - NOW SIGNED PRIVATE AT M.P. 2.33





2002 ST. MARY'S COUNTY GPS NOTES AND COMMENTS

County Route 277, Norris Rd.


Previously in our inventory, Norris Rd began at MD 237 and went to a road end for a total distance of 0.74 mile. During reinventory we found this road now ends at a 'Do Not Enter' sign for a total distance of 0.67 mile. Our inventory has been adjusted to reflect this change. Please see picture below.



CO 277 - SIGNED DO NOT ENTER
EMERGENCY AND AUTHORIZED
VEHICLES ONLY AT M.P. 0.67

County Route 328, Thomas Rd.

Previously in our inventory, Thomas Rd began at a road end, crossed over Piney Point Rd and went to a road end for a total distance of 1.28 miles. During reinventory we found this road now ends at Piney Point Rd for a total distance of 1.23 miles. Our inventory has been adjusted to reflect this change.



2002 ST. MARY'S COUNTY GPS NOTES AND COMMENTS

County Route 400, White House La.

Previously in our inventory, White House La began at a road end and went to MD 5 for a total distance of 0.10 mile. During reinventory we found this road is now private, therefore, we have removed it from our inventory. Please see picture below.

CO 400 SIGNED PRIVATE AT M.P. 0.00



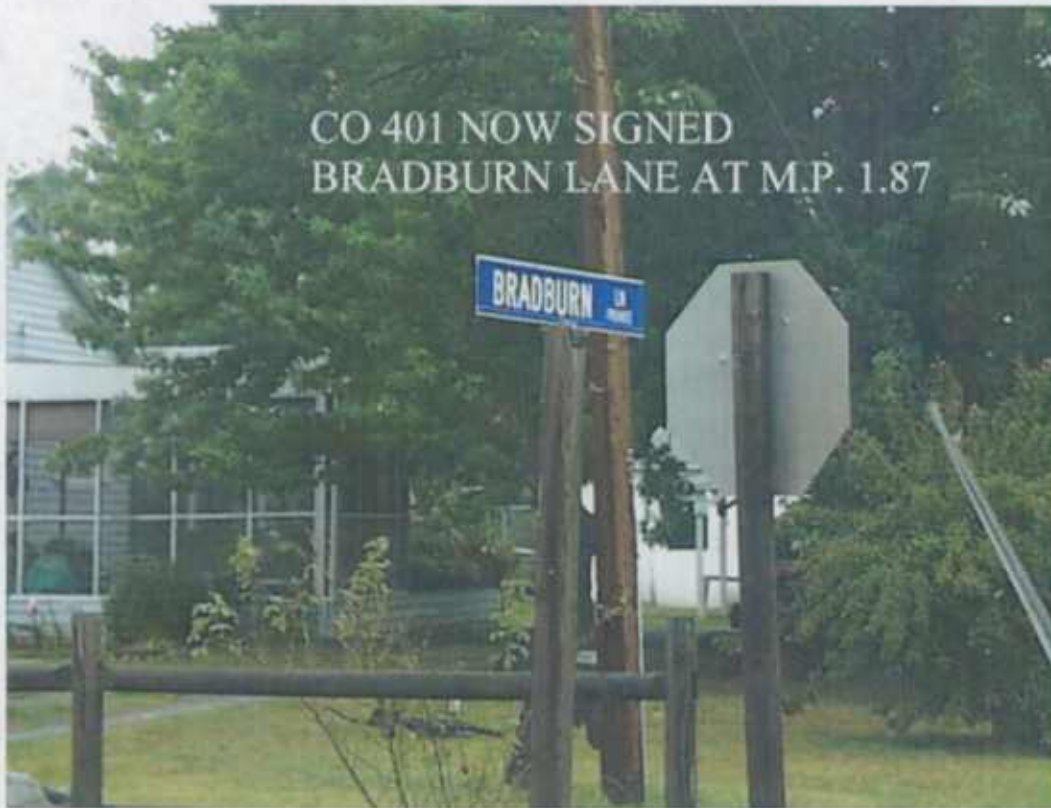
County Route 500, Bryan Rd.

Previously in our inventory, Bryan Rd began at Lynn Dr and went to a road end for a total distance of 0.10 mile. During reinventory we found this road now goes to a cul de sac for a total distance of 0.31 mile. **Does the county maintain this entire road for a total distance of 0.31 mile?**

2002 ST. MARY'S COUNTY GPS NOTES AND COMMENTS

County Route 401, Fresh Pond Neck Rd.


Previously in our inventory, Fresh Pond Neck Rd began at MD 5 and went to the end of county maintenance for a total distance of 1.93 miles. During reinventory we found this road now ends at a private road (Bradburn La) for a total distance of 1.87 miles. Our inventory has been adjusted to reflect this change.



2002 ST. MARY'S COUNTY GPS NOTES AND COMMENTS

County Route 481, Hartman Dr.

Previously in our inventory, Hartman Dr began at a cul de sac and went to a road end for a total distance of 0.13 mile. During reinventory we found this road now ends at Smithfield Dr for a total distance of 0.10 mile. Our inventory has been adjusted to reflect this change. Please see picture below.



CO 481 - NOT MAINTAINED
FROM M.P. 0.10 TO 0.13

County Route 787, Seven Gables La.

Previously in our inventory, Seven Gables La began at Kingston Creek Rd and went to a barricade for a total distance of 0.05 mile. During reinventory we found this road now goes to a cul de sac for a total distance of 0.17 (as it originally did when it was first reported to SHA in 1980). **Does the county once again maintain this entire road for a total distance of 0.17 mile?**

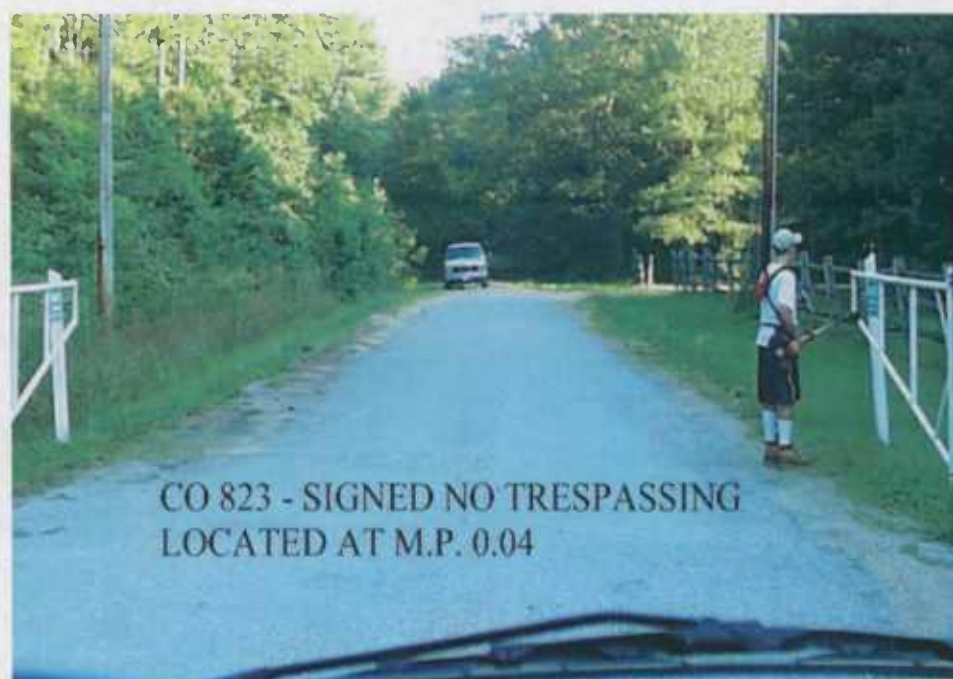
County Route 801, Riverview Dr.


Previously in our inventory, Riverview Dr began at Plainview Dr and went to a road end for a total distance of 0.07 mile. During reinventory we found this road now goes to Skyview Dr for a total distance of 0.10 mile. **Does the county maintain this entire road for a total distance of 0.10 mile?**

2002 ST. MARY'S COUNTY GPS NOTES AND COMMENTS

County Route 823, Tall Timbers Rd.

Previously in our inventory, Tall Timbers Rd began at MD 249 and went to a road end for a total distance of 0.08 mile. During reinventory we found this road now goes to a gate with a 'No Trespassing- Not Open To Public' sign for a total distance of 0.04 mile. Our inventory has been adjusted to reflect this change. Please see pictures below.





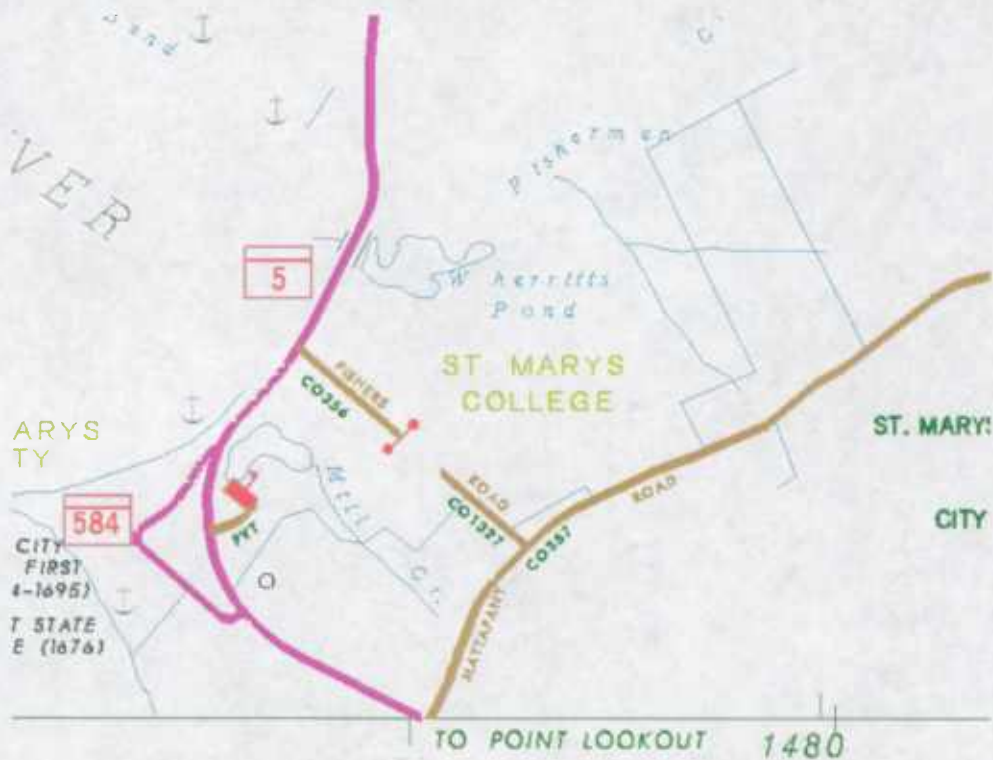
2002 ST. MARY'S COUNTY GPS NOTES AND COMMENTS

County Route 947, Hunting Quarter Dr.

Previously in our inventory, Hunting Quarter Dr began at MD 5 and went to a road end for a total distance of 0.36 mile. During reinventory we found this road has been extended and now goes to a road end for a total distance of 0.56 mile. **Does the county maintain this entire road for a total distance of 0.56 mile?**

County Route 356, Fisher's Rd.

Previously in our inventory, Fisher's Rd began at MD 5 and went to Mattapan Rd for a total distance of 0.43 mile. During reinventory we found this road now goes to a barricade, therefore, we have split Fisher's Rd into two separate inventories. The first inventory shows Fisher's Rd, County Route 356, beginning at MD 5 and going to a barricade for a total distance of 0.19 mile. The second inventory shows Fisher's Rd, County Route 1327, beginning at Mattapan Rd and going to a road end at St. Mary's College for a total distance of 0.17 mile. Please see map below.



ROAD IMPROVEMENT REPORT FOR CALENDAR YEAR ENDING DECEMBER 1, 2002

County: ST. MARY'S

City or Town: _____ (for Municipal Reports Only)

ROAD NUMBER (1)	ROAD NAME (2)	LOCATION (3)		MAP DESIGNATION (4)	MILES (5)	ROAD SYSTEM CHANGES				MILEAGE		REMARKS (12)
		FROM	TO			TYPE (6)	WIDTH (7)	SYSTEM FROM (8)	SYSTEM TO (9)	ADDITIONS (10)	DELETIONS (11)	
31268 1257	Longfields Boulevard	MD 237 - (0.12 mi. S. of Sayre Ct.)	to	02-01	0.27	53	20	OP	CO	0.27		New Construction
31268 1257	Longfields Boulevard	Longfields Blvd. - (0.02 mi. W of Greenview		02-02	0.18	53	24	OP	CO	0.18		New Construction-Extension
31268 1257	Greenview Parkway	Parkway to cul-de-sac										
31268 30983	Greenview Parkway	Greenview Pkwy. - 0.36 mi. W of MD 237, N.		02-03	0.07	53	24	OP	CO	0.07		New Construction-Extension
31332 31337	Deerpath Court	to cul-de-sac										
31337 OP 605	Deerpath Court	Longfields Blvd. - 0.04 mi. W. of Greenview		02-04	0.12	53	24	OP	CO	0.12		New Construction
31330 CO 1335	Harpers Court	Pkwy. to cul-de-sac										
31330 CO 1335	Harpers Court	Harper's Corner Rd. - opposite Bohle Rd.		02-05	0.04	53	18	OP	CO	0.04		New Construction
31347 CO 1336	Woody Court	to cul-de-sac										
31347 CO 1336	Woody Court	Virigina Ct. - 0.22 mi. W. of S. Sandgates		02-06	0.19	53	18	OP	CO	0.19		New Construction
31339 CO 1337	Richfield Court	Rd. to cul-de-sac										
31339 CO 1337	Richfield Court	Jones Rd. - 0.20 mi. NE of Richneck Ct. to		02-07	0.09	53	18	OP	CO	0.09		New Construction
31340 CO 1346	Dean Forest Court	cul-de-sac										
31340 CO 1346	Dean Forest Court	Medleys Neck Rd. - 1.04 mi. SE of Hampton		02-08	0.23	53	18	OP	CO	0.23		New Construction
		Rd. to cul-de-sac										
TOTAL					1.19	TOTAL					1.19	

It is hereby certified by the undersigned that the additions and revisions reported each year pertain to roads legally a part of the county and/or municipal road system and title to same is vested in the constituted authorities of the political subdivisions for which the report is filed. It is further certified that all roads reported herein shall be at least 30 feet wide or as otherwise specified. (§ 8-411, Transportation Article, and § 145, Article 25 of the Annotated Code of Maryland.

Prepared by: Michael E. Mattingly
 Official Title: Construction & Inspections Manager
 Phone Number: (301) 863-8400 x530
 Approved by: George A. Erichsen
 Official Title: George A. Erichsen, P.E., Director

Date: 11-26-02
 Office Hours: 8 am - 5 pm
 Fax Number: (301) 863-8810
 E-mail: _____
 Date: 11-26-02

ROAD IMPROVEMENT REPORT FOR CALENDAR YEAR ENDING DECEMBER 1, 2002

County: ST. MARY'S

City or Town: _____ (for Municipal Reports Only)


ROAD NUMBER (1)	ROAD NAME (2)	LOCATION (3)		MAP DESIGNATION (4)	MILES (5)	ROAD SYSTEM CHANGES				MILEAGE		REMARKS (12)	
		FROM	TO			TYPE (6)	WIDTH (7)	SYSTEM FROM (8)	SYSTEM TO (9)	ADDITIONS (10)	DELETIONS (11)		
3137 co 1334	Valley Wood Court TP 13	MD 235 - 0.2 mi. S. of MD 5 (WaWa) to	cul-de-sac	02-09	0.21	53	18	OP	CO	0.21		New Construction	
3189	Golf Course Drive Co 1197	Golf Course Dr. - Sta. 25+25 to	'T' Turnaround, Sta. 54+57	02-10	0.56	53	18	OP	CO	0.56		New Construction-Extension	
500 31349	Bryan Road	End of existing Bryan Rd. (#30500) to	cul-de-sac	02-11	0.21	53	30	OP	CO	0.21		New Construction-Extension	
31250	Sycamore Hollow Drive Co 1239	Sycamore Hollow Dr., Sta. 9+50 to	Cherry Laurel Pkwy.	02-12	0.13	53	20	OP	CO	0.13		New Construction- Extension	
31355 co 1339	Pepper Ridge Drive 3	Sassafras Dr. - 0.09 mi. W. of Cherry	Laurel Pkwy. to cul-de-sac	02-13	0.16	53	30	OP	CO	0.16		New Construction	
31356 co 1338	Sassafras Drive 1	Cherry Laurel Pkwy. - 0.19 S. of	Wildewood Pkwy. to Sta. 7+00	02-14	0.13	53	30	OP	CO	0.13		New Construction	
31250 co 1340	Cherry Laurel Parkway 2	Wildewood Pkwy. - 0.14 mi. S. of	Sycamore Hollow Dr. to Sta. 10+99	02-15	0.21	53	22	OP	CO	0.21		New Construction	
TOTAL					1.61	TOTAL					1.61		

① extension picked up during GPS project

It is hereby certified by the undersigned that the additions and revisions reported each year pertain to roads legally a part of the county and/or municipal road system and title to same is vested in the constituted authorities of the political subdivisions for which the report is filed. It is further certified that all roads reported herein shall be at least 30 feet wide or as otherwise specified. (§ 8-411, Transportation Article, and § 145, Article 25 of the Annotated Code of Maryland.

Prepared by: Michael E. Mattingly
 Official Title: Construction & Inspections Manager
 Phone Number: (301) 863-8400 x530
 Approved by: George A. Erichsen
 Official Title: George A. Erichsen, P.E., Director

Date: 11-26-02
 Office Hours: 8 am - 5 pm
 Fax Number: (301) 863-8810
 E-mail: _____
 Date: 11-26-02



ROAD IMPROVEMENT REPORT FOR CALENDAR YEAR ENDING DECEMBER 1, 2002

County: ST. MARY'S

City or Town: _____ (for Municipal Reports Only)

ROAD NUMBER (1)	ROAD NAME (2)	LOCATION (3)		MAP DESIG-NATION (4)	MILES (5)	ROAD SYSTEM CHANGES				MILEAGE		REMARKS (12)	
		FROM	TO			TYPE (6)	WIDTH (7)	SYSTEM FROM (8)	SYSTEM TO (9)	ADDI-TIONS (10)	DELE-TIONS (11)		
Co 1333 31341	King James Road OP 611	MD 235 - 0.25 mi. S. of Mattapany Rd.	to King James Pkwy.	02-16	0.16	53	36-24	OP	CO	0.16		New Construction	
FIC 1341 31342	King James Parkway TP4	0.10 mi. S. of King James Rd. to	0.22 mi. N. of Cornwallis Ct.	02-17	0.48	53	20	OP	CO	0.48		New Construction	
FIC 1342 31343	Cornwallis Court TP5	King James Pkwy. - 0.16 mi. N. of	King James Rd. to cul-de-sac	02-18	0.11	53	18	OP	CO	0.11		New Construction	
FIC 1341 31342	King James Parkway TP4	0.01 mi. N. of Provincial Dr. to	"T" Turnaround	02-19	0.40	53	20	OP	CO	0.40		New Construction- Extension	
FIC 1343 31344	Provincial Drive TP6	Mattapany Rd. - 0.45 mi. W. of MD 235	to King James Pkwy.	02-20	0.10	53	20	OP	CO	0.10		New Construction	
FIC 1344 31345	Hamlet Court TP7	King James Pkwy. - 0.13 mi. W. of	Provincial Dr. to cul-de-sac	02-21	0.11	53	18	OP	CO	0.11		New Construction	
FIC 1345 31346	Tidewater Court TP8	King James Pkwy. - 0.24 mi. W. of	Hamlet Ct. to cul-de-sac	02-22	0.11	53	18	OP	CO	0.11		New Construction	
TOTAL					1.47	TOTAL					1.47		

It is hereby certified by the undersigned that the additions and revisions reported each year pertain to roads legally a part of the county and/or municipal road system and title to same is vested in the constituted authorities of the political subdivisions for which the report is filed. It is further certified that all roads reported herein shall be at least 30 feet wide or as otherwise specified. (§ 8-411, Transportation Article, and § 145, Article 25 of the Annotated Code of Maryland.

Prepared by: Michael E. Mattingly
 Official Title: Construction & Inspections Manager
 Phone Number: (301) 863-8400 x530
 Approved by: George A. Erichsen
 Official Title: George A. Erichsen, P.E., Director

Date: 11-26-02
 Office Hours: 8 am - 5 pm
 Fax Number: (301) 863-8810
 E-mail: _____
 Date: 11-26-02



2001

1000

**ST. MARY'S COUNTY
DEPARTMENT OF PUBLIC WORKS**

Post Office Box 508
CALIFORNIA, MARYLAND 20619
Public Works (301) 863-8400
County Highways (301) 863-8401
FAX (301) 863-8810

LETTER OF TRANSMITTAL

TO State Highway Administration
Highway Information Services Division
P. O. Box 717
Baltimore MD 21203-0717

DATE 12-18-01	JOB NO.
ATTENTION Kevin J. Powers, Manager	
RE: Road Improvement Report	

WE ARE SENDING YOU Attached Under separate cover via _____ the following items:

- Shop drawings Prints Plans Samples Specifications
 Copy of letter Change order _____

COPIES	DATE	NO.	DESCRIPTION
1			Road Improvement Report for Calendar Year 2001 w/Maps

THESE ARE TRANSMITTED as checked below:

- For approval Approved as submitted Resubmit _____ copies for approval
 For your use Approved as noted Submit _____ copies for distribution
 As requested Returned for corrections Return _____ corrected prints
 For review and comment _____
 FOR BIDS DUE _____ 19 _____ PRINTS RETURNED AFTER LOAN TO US

REMARKS _____

RECEIVED

DEC 26 2001

**HIGHWAY INFORMATION
SERVICES DIVISION**

COPY TO _____

SIGNED: *Michael Mattingly*
Michael E. Mattingly, Manager

RECYCLED PAPER:
Contents: 40% Pre-Consumer • 10% Post-Consumer

If enclosures are not as noted, kindly notify us at once.

DEPARTMENT OF POLICE
NEW YORK CITY

RECEIVED

COMMUNICATIONS SECTION

ROAD IMPROVEMENT REPORT FOR CALENDAR YEAR ENDING DECEMBER 1, 2001

County: St. Mary's

City or Town: _____ (for Municipal Reports Only)

ROAD NUMBER	ROAD NAME	LOCATION		MAP DESIGNATION	MILES	ROAD SYSTEM CHANGES				MILEAGE		REMARKS
		FROM	TO			TYPE	WIDTH	SYSTEM FROM	SYSTEM TO	ADDITIONS	DELETIONS	
(1)	(2)	(3)		(4)	(5)	(6)	(7)	(8)	(9)	(10)	(11)	(12)
31331 <i>FK</i>	Clearfields Court <i>co 1312</i>	Monterey Place - 0.27 mi. W. of Bull Rd. to cul-de-sac		01-01	0.28	53	20	OP	CO	0.28		New Construction
31323 <i>FK</i>	Horse Range Farm Court <i>co 1307</i>	MD Rt. 6 - 0.8 mi. E. of MD Rt. 5 to cul-de-sac		01-02	0.10	53	18	OP	CO	0.10		New Construction
31324 <i>FK</i>	War Wagon Court <i>co 1311</i>	Baptist Church Road - 1.6 mi. N.E. of MD Rt. 238 to cul-de-sac		01-03	0.06	53	18	OP	CO	0.06		New Construction
31325 <i>FK</i>	Oriole Drive <i>co 1319</i>	Buck Hewitt Rd. - 0.55 mi. E. of MD Rt. 237 to cul-de-sac		01-04	0.19	53	30/24	OP	CO	0.19		New Construction
31326 <i>FK</i>	Gold Finch Drive <i>co 1320</i>	Oriole Dr. - 0.04 mi. S.E. of Buck Hewitt Rd. to Sta. 2+32		01-05	0.05	53	30	OP	CO	0.05		New Construction
31327 <i>FK</i>	Blue Jay Court <i>co 1321</i>	Oriole Dr. - 0.04 mi. S.W. of Buck Hewitt Rd. to cul-de-sac		01-06	0.06	53	20	OP	CO	0.06		New Construction
31328 <i>FK</i>	Purple Martin Court <i>co 1322</i>	Gold Finch Dr. - 0.04 mi. E. of Oriole Dr. to "T" turnaround		01-07	0.10	53	24	OP	CP	0.10		New Construction
31329 <i>FK</i>	Wren Court <i>co 1323</i>	Oriole Dr. - 0.15 mi. S.W. of Buck Hewitt Rd. to cul-de-sac		01-08	0.04	53	20	OP	CP	0.04		New Construction
TOTAL					0.88	TOTAL					0.88	

It is hereby certified by the undersigned that the additions and revisions reported each year pertain to roads legally a part of the county and/or municipal road system and title to same is vested in the constituted authorities of the political subdivisions for which the report is filed. It is further certified that all roads reported herein shall be at least 30 feet wide or as otherwise specified. (§ 8-411, Transportation Article, and § 145, Article 25 of the Annotated Code of Maryland.

Prepared by: Michael E. Mattingly
 Official Title: Construction & Inspections Manager
 Phone Number: (301) 863-8400 x530
 Approved by: George A. Ericksen, P.E.
 Official Title: Director, DPW&T

Date: 12-10-01
 Office Hours: 8:00 a.m. - 5:00 p.m.
 Fax Number: (301) 863-8810
 E-mail: _____
 Date: _____

HPMS SAMPLE CHANGES

See pages 7 to 15 of the Road Improvement Report instructions to fill out this section. Please fill out the road name, location and other improvement information on the front of this report.

SAMPLE NUMBER (LOCATED ON HPMS MAP)	SIGNALIZATION												CODE	
	TYPE OF TRAFFIC CONTROL	INTERSECTING ROAD NAME	TYPE OF SIGNAL	% OF GREEN TIME	POSTED SPEED LIMIT	ONE OR TWO WAY	PARKING RESTRICT.	P.S.R.	IS WIDENING FEASIBLE?	SN OR D	OVER LAY✓	PEAK LANES		

HIGHWAY INFORMATION SERVICES DIVISION
 RECEIVED
 DEC 26 2001

IMPROVEMENT TYPE ANALYSIS (HPMS SAMPLED SECTIONS ONLY!)

See pages 13 to 15 of the Road Improvement Report instructions to fill out this section.

COMMENTS:

CODE	DESCRIPTION
20	RELOCATION
31	RECONSTRUCTION TO FREEWAY
32	RECONSTRUCTION WITH MORE LANES
33	RECONSTRUCTION TO WIDER LANES
34	PAVEMENT RECONSTRUCTION WITH ALIGNMENT IMPROVEMENTS
35	PAVEMENT RECONSTRUCTION
40	MAJOR WIDENING
50	MINOR WIDENING
60	RESTORATION AND REHABILITATION
71	RESURFACING WITH SHOULDER IMPROVEMENTS AND PORTLAND CEMENT CONCRETE PAVEMENT
72	RESURFACING WITH SHOULDER IMPROVEMENTS AND BITUMINOUS PAVEMENT
77	RESURFACING WITH CONCRETE PAVEMENT
78	RESURFACING WITH BITUMINOUS PAVEMENT

County: St. Mary's

City or Town: _____ (for Municipal Reports Only)

ROAD NUMBER	ROAD NAME	LOCATION		MAP DESIGNATION	MILES	ROAD SYSTEM CHANGES				MILEAGE		REMARKS
		FROM	TO			TYPE	WIDTH	SYSTEM FROM	SYSTEM TO	ADDITIONS	DELETIONS	
(1)	(2)	(3)		(4)	(5)	(6)	(7)	(8)	(9)	(10)	(11)	(12)
31313	Copley Road co 1313	Brown Road - 0.58 mi. S. of St. John's Rd. - Eastward to Pembroke Dr.		01-09	0.31	53	22	OP	CO	0.31		New Construction
31317	Nicholson Court co 1314	Copley Road - Northward to "T" turnaround		01-10	0.10	53	18	OP	CO	0.10		New Construction
31318	Galloway Place co 1315	Copley Road - Southward to cul-de-sac		01-11	0.06	53	18	OP	CO	0.06		New Construction
31314	Pembroke Drive (Sec. 1) co 1316	50' North of Copely Road - Southward to 40' S. of Hungerford Ct.		01-12	0.26	53	20	OP	CO	0.26		New Construction
31315	Hungerford Court co 1317	Pembroke Drive - Southwesterly to cul-de-sac		01-13	0.43	53	18	OP	CO	0.43		New Construction
31316	Luckton Court co 1318	Hungerford Court - Northerly to cul-de-sac		01-14	0.15	53	18	OP	CO	0.15		New Construction
31314	Pembroke Drive (Sec. 2) co 1316	40' South of Hungerford Court to "T" turnaround		01-15	0.31	53	20	OP	CO	0.31		New Construction (Extension)
TOTAL					1.62	TOTAL					1.62	

It is hereby certified by the undersigned that the additions and revisions reported each year pertain to roads legally a part of the county and/or municipal road system and title to same is vested in the constituted authorities of the political subdivisions for which the report is filed. It is further certified that all roads reported herein shall be at least 30 feet wide or as otherwise specified. (§ 8-411, Transportation Article, and § 145, Article 25 of the Annotated Code of Maryland.

Prepared by: Michael E. Mattingly
 Official Title: Construction & Inspections Manager
 Phone Number: (301) 863-8400 x530
 Approved by: George A. Erichsen, P.E.
 Official Title: Director, DP&WT

Date: 12-10-01
 Office Hours: 8:00 a.m. - 5:00 p.m.
 Fax Number: (301) 863-8810
 E-mail: _____
 Date: _____

1950
1951
1952
1953
1954
1955

County: St. Mary's


City or Town: _____ (for Municipal Reports Only)

ROAD NUMBER	ROAD NAME	LOCATION		MAP DESIGNATION	MILES	ROAD SYSTEM CHANGES				MILEAGE		REMARKS	
		FROM	TO			TYPE	WIDTH	SYSTEM FROM	SYSTEM TO	ADDITIONS	DELETIONS		
(1)	(2)	(3)		(4)	(5)	(6)	(7)	(8)	(9)	(10)	(11)	(12)	
31332	Dandellion Drive <small>CO 1308</small>	MD Rt. 6 - 0.20 mi. E. of Lockes Hill Rd. to cul-de-sac		01-16	0.60	53	20	OP	CO	0.60		New Construction	
31333	Corriander Court <small>CO 1309</small>	Dandellion Drive - 0.35 mi. S. of MD Rt. 6 to cul-de-sac		01-17	0.12	53	18	OP	CO	0.12		New Construction	
31334	Sage Place <small>CO 1310</small>	Dandellion Drive - 0.54 mi. S. of MD Rt. 6 to cul-de-sac		01-18	0.06	53	18	OP	CO	0.06		New Construction	
OP 614 31335	FDR Boulevard <small>CO 1305</small>	MD Rt. 4 - 0.24 mi. S. of MD Rt. 235 to end at First Colony Blvd.		01-19	0.38	53	48	OP	CO	0.38		New Construction	
OP 615 31336	First Colony Boulevard <small>CO 1306</small>	MD Rt. 235 - 0.42 mi. S.E. of MD Rt. 4 to end at FDR Blvd.		01-20	0.41	53	48	OP	CP	0.41		New Construction	
					TOTAL	1.57						TOTAL	1.57


It is hereby certified by the undersigned that the additions and revisions reported each year pertain to roads legally a part of the county and/or municipal road system and title to same is vested in the constituted authorities of the political subdivisions for which the report is filed. It is further certified that all roads reported herein shall be at least 30 feet wide or as otherwise specified. (§ 8-411, Transportation Article, and § 145, Article 25 of the Annotated Code of Maryland.

Prepared by: Michael E. Mattingly
 Official Title: Construction & Inspections Manager
 Phone Number: (301) 863-8400 x530
 Approved by: George A. Erichsen P.E.
 Official Title: Director, DPW&T

Date: 12-10-01
 Office Hours: 8:00 a.m. - 5:00 p.m.
 Fax Number: (301) 863-8810
 E-mail: _____
 Date: _____



2001 IMPROVEMENT
MAPS ARE
DIGITIZED
AND COPIED ONTO
A COMPACT DISK



2000

2000

44825 St. Andrews Church Road
California, Maryland 20619
Phone: (301) 863-8400
Fax: (301) 863-8810
Email: smcpw@mail.ameritel.net

St. Mary's County
Department of Public Works

Fax

To:	<u>ALAN LIJEWSKI</u>	From:	<u>MICHAEL E. MATTINGLY</u>
Firm/Agency:	<u>SHA</u>	# Pages:	<u>3</u>
Fax #:	<u>DATA BASE MANAGEMENT</u> <u>Highway INFORMATION SERVICES Division</u> <u>(410) 209-5033</u>	Date:	<u>3-29-01</u>
Subject:	<u>ST. MARY'S COUNTY, Md. ROAD IMPROVEMENT REPORT</u>		

Urgent

For Review

Please Comment

Please Reply

FYI

Comments:

RESPONSE TO INQUIRIES RECEIVED 3-28-01.

RECYCLE TODAY!



Visit our Website at

<http://www.saintmaryscountymd.com/dpw/>

03/28/2001 11:04 4102035033

HISD

PAGE 01/02

FAX**Date** *Wednesday, March 28, 2001***Number of pages including cover sheet** *2*

TO: Michael E. Mattingly
 Construction &
 Inspections Supervisor
 St. Mary's County
 Department of Public
 Works

Phone (301)-863-8400
 Fax Phone (301)-863-8810

FROM: Alan Lijewski
 Data Base Management
 Mall Stop C-607
 Highway Information
 Services Division
 State Highway
 Administration
 707 N. Calvert St
 Baltimore, MD 21202

Phone (410) 545-5503
 Fax Phone (410) 209-5033

CC:

REMARKS: Urgent For your review Reply ASAP Please Comment

Please call me to confirm you have received this fax.


Dear Mr. Mattingly,

Thank you for speaking with me today. The Highway Information Services Division has completed its review and processing of the information from St. Mary's County 2000 Road Improvement Report. I am sending with this fax a copy of the questions that arose while we were processing the information. Most of these questions concern the extent of the county's maintenance and can be answered with a "yes" or "no". Please review this information and call me as soon as possible so we may resolve any outstanding issues.

If you need additional information or have further questions, please feel free to call me at (410) 545-5503 Monday through Friday from 7:30 a.m. to 4:00 p.m., or e-mail me at "alijewski@sha.state.md.us". Thank you for your attention in this matter and have a pleasant day.

Sincerely,

Alan Lijewski



2000 ST. MARY'S COUNTY ROAD IMPROVEMENT REPORT NOTES AND COMMENTS

IMPROVEMENT NUMBER 00-5, MATTAPANI BLVD, CO 1106.

Improvement report asks for an extension of .05 from .12 mi. east of MD 246 to .18 mi. east. The inventory previously ended at .08, now ends at .16. Does the County maintain the entire roadway from MD 246 to road end(.16 mi.)?

YES.

IMPROVEMENT NUMBER 00-24 CO EX # 1 , WOLFTRAP ST, CO 1225.

Road is extended by .01 to the Intersection of Fox Run Rd, CO 1297 (00-24 CO). Does the County maintain this portion of road?

YES.

WOLFTRAP STREET WAS EXTENDED TO INTERSECT WITH FOX RUN RD, AND IS MAINTAINED BY THE COUNTY.

TRANSMISSION VERIFICATION REPORT

TIME : 03/28/2001 11:05

DATE, TIME	03/28 11:04
FAX NO./NAME	913018638810
DURATION	00:00:34
PAGE(S)	02
RESULT	OK
MODE	STANDARD ECM

Reply Received

1

2



Handwritten text, possibly a signature or name, located in the upper right quadrant of the page.



FAX



Date Wednesday, March 28, 2001

Number of pages including cover sheet 2

TO: Michael E. Mattingly
Construction &
Inspections Supervisor
St. Mary's County
Department of Public
Works

Phone (301)-863-8400
Fax Phone (301)-863-8810

FROM: Alan Lijewski
Data Base Management
Mail Stop C-607
Highway Information
Services Division
State Highway
Administration
707 N. Calvert St
Baltimore, MD 21202

Phone (410) 545-5503
Fax Phone (410) 209-5033

CC:

REMARKS: Urgent For your review Reply ASAP Please Comment

Please call me to confirm you have received this fax.

Dear Mr. Mattingly,

Thank you for speaking with me today. The Highway Information Services Division has completed its review and processing of the information from St. Mary's County 2000 Road Improvement Report. I am sending with this fax a copy of the questions that arose while we were processing the information. Most of these questions concern the extent of the county's maintenance and can be answered with a "yes" or "no". Please review this information and call me as soon as possible so we may resolve any outstanding issues.

If you need additional information or have further questions, please feel free to call me at (410) 545-5503 Monday through Friday from 7:30 a.m. to 4:00 p.m., or e-mail me at "alijewski@sha.state.md.us". Thank you for your attention in this matter and have a pleasant day.

Sincerely,

A handwritten signature in cursive script that reads "Alan Lijewski".

Alan Lijewski

**2000 ST. MARY'S COUNTY ROAD IMPROVEMENT REPORT
NOTES AND COMMENTS**

IMPROVEMENT NUMBER 00-5, MATTAPANI BLVD, CO 1106.

Improvement report asks for an extension of .05 from .12 mi. east of MD 246 to .16 mi. east. The inventory previously ended at .08, now ends at .16. Does the County maintain the entire roadway from MD 246 to road end(.16 mi.)?

**IMPROVEMENT NUMBER 00-24 CO EX # 1 , WOLFTRAP ST, CO
1225.**

Road is extended by .01 to the intersection of Fox Run Rd, CO 1297 (00-24 CO). Does the County maintain this portion of road?

**ST. MARY'S COUNTY
DEPARTMENT OF PUBLIC WORKS**

Post Office Box 508
CALIFORNIA, MARYLAND 20619

Public Works (301) 863-8400
County Highways (301) 863-8401
FAX (301) 863-8810

LETTER OF TRANSMITTAL

TO State Highway Administration
Highway Information Services Division
P. O. Box 717
Baltimore MD 21203-0717

DATE 12-18-00	JOB NO.
ATTENTION Michael Baxter, Asst. Div. Chief	
RE: Highway Mileage - St. Mary's County	

WE ARE SENDING YOU Attached Under separate cover via _____ the following items:

- Shop drawings Prints Plans Samples Specifications
 Copy of letter Change order _____

COPIES	DATE	NO.	DESCRIPTION
1			Road Improvement Report for Calendar Year 1999 w/Maps

THESE ARE TRANSMITTED as checked below:

- For approval Approved as submitted Resubmit _____ copies for approval
 For your use Approved as noted Submit _____ copies for distribution
 As requested Returned for corrections Return _____ corrected prints
 For review and comment _____
 FOR BIDS DUE _____ 19 _____ PRINTS RETURNED AFTER LOAN TO US

REMARKS _____

COPY TO _____

SIGNED: *Michael Mattingly*
Michael E. Mattingly, Supervisor
Construction & Inspections

If enclosures are not as noted, kindly notify us at once.

ROAD IMPROVEMENT REPORT FOR CALENDAR YEAR ENDING DECEMBER 1, 2000

County: St. Mary's

City or Town: _____ (for Municipal Reports Only)

ROAD NUMBER	ROAD NAME	LOCATION		MAP DESIGNATION	MILES	ROAD SYSTEM CHANGES				MILEAGE		REMARKS
		FROM	TO			TYPE	WIDTH	SYSTEM FROM	SYSTEM TO	ADDITIONS	DELETIONS	
(1)	(2)	(3)		(4)	(5)	(6)	(7)	(8)	(9)	(10)	(11)	(12)
31293	Pleasant Valley Court	McIntosh Road - 0.27 mi. North of Jones Rd.		00-01								
		Eastward to Cul-de-Sac			0.41	53	18	OP	CO	0.41		New Construction
31294	Woodmont Drive (Sec. 5) Co 1302	Deerwood Park Road - 0.77 mi. SE of MD 5		00-02								
		to 0.30 mile			0.30	53	20	OP	CO	0.30		New Construction
31295	Laurel Court Co 1303	Woodmont Drive - SW to Cul-de-Sac		00-03	0.28 ²⁷	53	18	OP	CO	0.28 ²⁷		New Construction
31294	Woodmont Drive (Sec. 6) Co 1302	Woodmont Dr. (Sec. 5) - 0.30 mi. East of		00-04								
		Deerwood Park Dr. to Cul-de-Sac (Extension)			0.61 ⁶⁰	53	20	OP	CO	0.61 ⁶⁰		New Construction (Ext.)
31104	Mattapani Boulevard	0.12 mi. East of MD 246 to 0.16 mi. East		00-05	0.05 ⁰⁸	53	48-52	OP	CO	0.05 ⁰⁸		New Construction (Ext.)
31312	Gelrud Court	East Side of MD 235 - 0.45 mi. S. of MD 712		00-06	0.21 ²²	53	18	OP	CO	0.21 ²²		New Construction
31296	Pristine Way Court	Frogs Marsh Road - 0.18 mi. NE of Dockside		00-07								
		Lane to Cul-de-Sac			0.63	53	18	OP	CO	0.63		New Construction
31302	Cheryl Court Co 1286	Golden Beach Road - 0.18 mi. East of		00-08								
		Donna Dr. to Cul-de-Sac			0.48	53	18	OP	CO	0.48		New Construction
31292	Laurel Glen Road Co 1301	Old Rolling Rd. Eastward for 0.35 mi.		00-09	0.35	53	22	OP	CO	0.35		New Construction
TOTAL										3.35		

RECEIVED

It is hereby certified by the undersigned that the additions and revisions reported each year pertain to roads legally a part of the county and/or municipal road system and title to same is vested in the constituted authorities of the political subdivisions for which the report is filed. It is further certified that all roads reported herein shall be at least 30 feet wide or as otherwise specified. (§ 8-411, Transportation Article, and § 145, Article 25 of the Annotated Code of Maryland.

Prepared by: Michael E. Mattingly
 Official Title: Construction & Inspections Supervisor
 Phone Number: (301) 863-8400
 Approved by: George A. Erichsen
 Official Title: George A. Erichsen, P.E., Director

Date: 11-20-00
 Office Hours: 8 a.m. - 5 p.m. HIGHWAY INFORMATION SERVICES DIVISION
 Fax Number: (301) 863-8810
 E-mail: _____
 Date: 11-20-00

HPMS SAMPLE CHANGES

See pages 7 to 15 of the Road Improvement Report instructions to fill out this section. Please fill out the road name, location and other improvement information on the front of this report.

SAMPLE NUMBER (LOCATED ON HPMS MAP)	SIGNALIZATION				POSTED SPEED LIMIT	ONE OR TWO WAY	PARKING RESTRICT.	P.S.R.	IS WIDENING FEASIBLE?	SN OR D	OVER LAY✓	PEAK LANES	CODE
	TYPE OF TRAFFIC CONTROL	INTERSECTING ROAD NAME	TYPE OF SIGNAL	% OF GREEN TIME									

IMPROVEMENT TYPE ANALYSIS (HPMS SAMPLED SECTIONS ONLY!)

See pages 13 to 15 of the Road Improvement Report instructions to fill out this section.

COMMENTS:

CODE	DESCRIPTION
20	RELOCATION
31	RECONSTRUCTION TO FREEWAY
32	RECONSTRUCTION WITH MORE LANES
33	RECONSTRUCTION TO WIDER LANES
34	PAVEMENT RECONSTRUCTION WITH ALIGNMENT IMPROVEMENTS
35	PAVEMENT RECONSTRUCTION
40	MAJOR WIDENING
50	MINOR WIDENING
60	RESTORATION AND REHABILITATION
71	RESURFACING WITH SHOULDER IMPROVEMENTS AND PORTLAND CEMENT CONCRETE PAVEMENT
72	RESURFACING WITH SHOULDER IMPROVEMENTS AND BITUMINOUS PAVEMENT
77	RESURFACING WITH CONCRETE PAVEMENT
78	RESURFACING WITH BITUMINOUS PAVEMENT

State Highway Administration of Maryland

Form HPS-20

ROAD IMPROVEMENT REPORT FOR CALENDAR YEAR ENDING DECEMBER 1, 2000

Page 2 of 3

County: St. Mary's

City or Town: _____ (for Municipal Reports Only)

ROAD NUMBER	ROAD NAME	LOCATION		MAP DESIGNATION	MILES	ROAD SYSTEM CHANGES				MILEAGE		REMARKS
		FROM	TO			TYPE	WIDTH	SYSTEM FROM	SYSTEM TO	ADDITIONS	DELETIONS	
(1)	(2)	(3)		(4)	(5)	(6)	(7)	(8)	(9)	(10)	(11)	(12)
f/c 31297	John Wayne Court	Baptist Church Rd. - 0.99 mi. NE of		00-10								
		George F. Drive to Cul-de-Sac			0.18	53	18	OP	CO	0.18		New Construction
f/c 31298	Jessie Jane Place	John Wayne Ct. to Cul-de-Sac		00-11	0.05	53	18	OP	CO	0.05		New Construction
f/c 31306	Bateman Court	Joy Chapel Rd. - 0.70 mi. NE of Mervell Dean		00-12								
		Rd. to Cul-de-Sac			0.36.35	53	18	OP	CO	0.36.35		New Construction
f/c 31308	Read Court	Bateman Ct. to Cul-de-Sac		00-13	0.07.06	53	18	OP	CO	0.07.06		New Construction
f/c 31307	Spriggs Court	Joy Chapel Rd. - 1.05 miles NE of Mervell		00-14								
		Dean Rd. to Cul-de-Sac			0.17.16	53	18	OP	CO	0.17.16		New Construction
¢ 31120	St. George's Drive	St. George's Dr. - 0.16 mi. East of MD 237		00-15								
		to end at Circle (Extension)			0.10	53	30	OP	CO	0.10		New Construction (Ext.)
¢ 31278	Persimmon Creek Road	Persimmon Creek Rd. - 0.41 mi. NE of MD 5		00-16								
		to Cul-de-Sac (Extension)			0.31.30	53	20	OP	CO	0.31.30		New Construction (Ext.)
f/c 31303	Steeple Court Co 1288	Persimmon Creek Rd. - 0.44 mi. NE of MD 5		00-17								
		to Cul-de-Sac			0.17	53	18	OP	CO	0.17		New Construction
f/c 31304	Cathedral Court Co 1289	Persimmon Creek Rd. - 0.59 mi. NE of MD 5		00-18								
		to Cul-de-Sac			0.12	53	18	OP	CO	0.12		New Construction
TOTAL					1.53	TOTAL					1.53	

It is hereby certified by the undersigned that the additions and revisions reported each year pertain to roads legally a part of the county and/or municipal road system and title to same is vested in the constituted authorities of the political subdivisions for which the report is filed. It is further certified that all roads reported herein shall be at least 30 feet wide or as otherwise specified. (§ 8-411, Transportation Article, and § 145, Article 25 of the Annotated Code of Maryland.

Prepared by: Michael E. Mattingly

Date: 11-20-00

Official Title: Construction & Inspections Supervisor

Office Hours: 8 a.m. - 5 p.m.

Phone Number: (301) 863-8400

Fax Number: (301) 863-8810

Approved by: George A. Erichsen

E-mail: _____

Official Title: George A. Erichsen, P.E., Director

Date: 11-20-00

HPMS SAMPLE CHANGES

See pages 7 to 15 of the Road Improvement Report instructions to fill out this section. Please fill out the road name, location and other improvement information on the front of this report.

SAMPLE NUMBER (LOCATED ON HPMS MAP)	SIGNALIZATION				POSTED SPEED LIMIT	ONE OR TWO WAY	PARKING RESTRICT.	P.S.R.	IS WIDENING FEASIBLE?	SN OR D	OVER LAY✓	PEAK LANES	CODE
	TYPE OF TRAFFIC CONTROL	INTERSECTING ROAD NAME	TYPE OF SIGNAL	% OF GREEN TIME									

IMPROVEMENT TYPE ANALYSIS (HPMS SAMPLED SECTIONS ONLY!)

See pages 13 to 15 of the Road Improvement Report instructions to fill out this section.

COMMENTS:

<u>CODE</u>	<u>DESCRIPTION</u>
20	RELOCATION
31	RECONSTRUCTION TO FREEWAY
32	RECONSTRUCTION WITH MORE LANES
33	RECONSTRUCTION TO WIDER LANES
34	PAVEMENT RECONSTRUCTION WITH ALIGNMENT IMPROVEMENTS
35	PAVEMENT RECONSTRUCTION
40	MAJOR WIDENING
50	MINOR WIDENING
60	RESTORATION AND REHABILITATION
71	RESURFACING WITH SHOULDER IMPROVEMENTS AND PORTLAND CEMENT CONCRETE PAVEMENT
72	RESURFACING WITH SHOULDER IMPROVEMENTS AND BITUMINOUS PAVEMENT
77	RESURFACING WITH CONCRETE PAVEMENT
78	RESURFACING WITH BITUMINOUS PAVEMENT

ROAD IMPROVEMENT REPORT FOR CALENDAR YEAR ENDING DECEMBER 1, 2000

County: St. Mary's

City or Town: _____ (for Municipal Reports Only)

ROAD NUMBER	ROAD NAME	LOCATION		MAP DESIGNATION	MILES	ROAD SYSTEM CHANGES				MILEAGE		REMARKS	
		FROM	TO			TYPE	WIDTH	SYSTEM FROM	TO	ADDITIONS	DELETIONS		
(1)	(2)	(3)		(4)	(5)	(6)	(7)	(8)	(9)	(10)	(11)	(12)	
31305	Pastor Court Co 1290	Persimmon Creek Rd. - 0.68 mi. NE of MD 5 to Cul-de-Sac		00-19	0.22	53	18	OP	CO	0.22		New Construction	
31309	Hilton Ridge Drive Co 1283	MD 5 - 1.0 mi. SW of Adkins Rd. to Cul-de-Sac		00-20	0.32	53	20	OP	CO	0.32		New Construction	
31310	Renaissance Court Co 1284	Hilton Ridge Dr. - 0.06 mi. East of MD 5 to Cul-de-Sac		00-21	0.11	53	18	OP	CO	0.11		New Construction	
31311	Mirage Court Co 1285	Hilton Ridge Dr. - 0.27 mi. East of MD 5 to Cul-de-Sac		00-22	0.13	53	18	OP	CO	0.13		New Construction	
31215	Bay Ridge Road	Bay Ridge Road - 0.15 mi. North of MD 5 to End of Pavement (Extension)		00-23	0.22	53	22	OP	CO	0.22		New Construction (Ext.)	
31299	Fox Run Road	Bay Ridge Road - 0.35 mi. North of MD 5 to "T" Turnaround		00-24	0.10	53	36	OP	CO	0.10		New Construction	
31300	Ark Court	Fox Run Road - 0.04 mi. East of Bay Ridge Rd. to Cul-de-Sac		00-25	0.12	53	24	OP	CO	0.12		New Construction	
31301	Dove Court	Fox Run Road - 0.09 mi. East of Bay Ridge Rd. to Cul-de-Sac		00-26	0.03	53	20	OP	CO	0.03		New Construction	
TOTAL					1.25						TOTAL	1.25	
											TOTAL	6.13	

It is hereby certified by the undersigned that the additions and revisions reported each year pertain to roads legally a part of the county and/or municipal road system and title to same is vested in the constituted authorities of the political subdivisions for which the report is filed. It is further certified that all roads reported herein shall be at least 30 feet wide or as otherwise specified. (§ 8-411, Transportation Article, and § 145, Article 25 of the Annotated Code of Maryland.

Prepared by: Michael E. Mattingly

Official Title: Construction & Inspections Supervisor

Phone Number: (301) 863-8400

Approved by: George A. Erichsen

Official Title: George A. Erichsen, P.E., Director


Date: 11-20-00

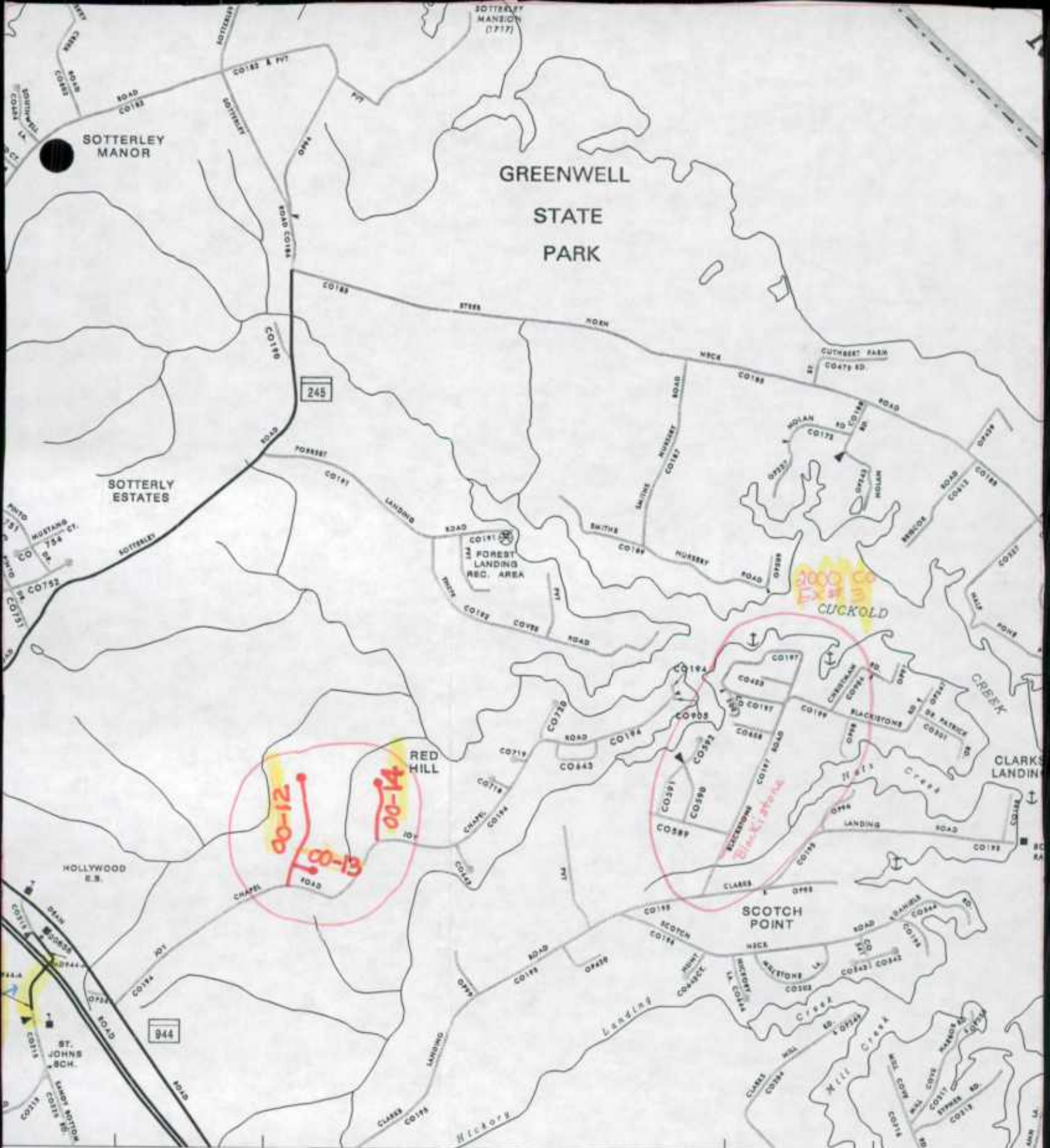
Office Hours: 8 a.m. - 5 p.m.

Fax Number: (301) 863-8810

E-mail: _____

Date: 11-20-00






1440 TO LEXINGTON PARK 930 165 1450 940

State Highways correspond to the assigned numbers for State Highway Administration indexing and the numbers established by the respective agencies.



NORTH

SCALE

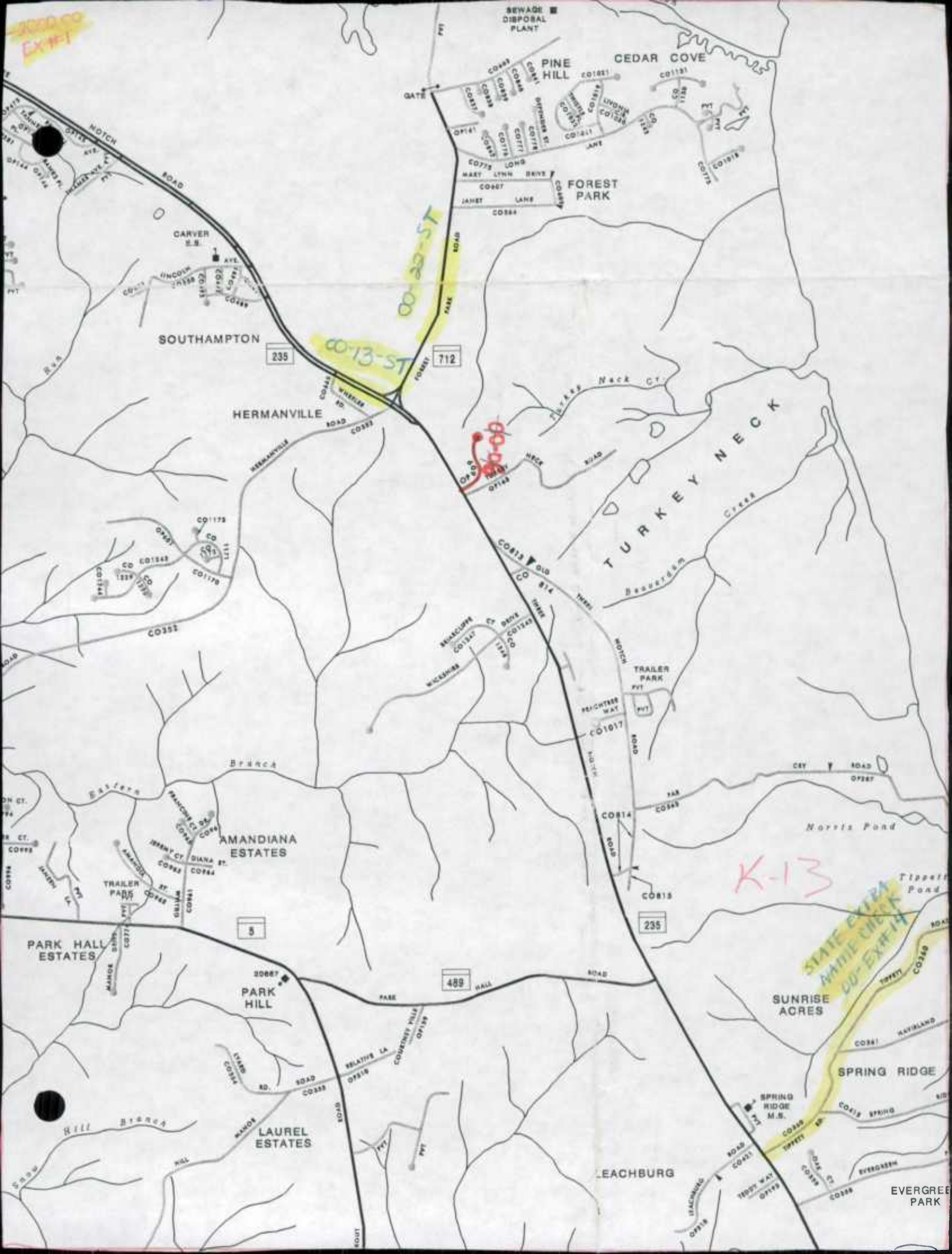


J-13

State Highways

Handwritten marks or faint text, possibly a signature or initials, located in the center of the page.

SHRIMP EXHIBIT



SEWAGE DISPOSAL PLANT

PINE HILL

CEDAR COVE

FOREST PARK

SOUTHAMPTON

HERMANVILLE

TURKEY NECK

AMANDIANA ESTATES

PARK HALL ESTATES

PARK HILL

LAUREL ESTATES

SUNRISE ACRES

SPRING RIDGE

EACHBURG

EVERGREEN PARK

235

712

5

489


235

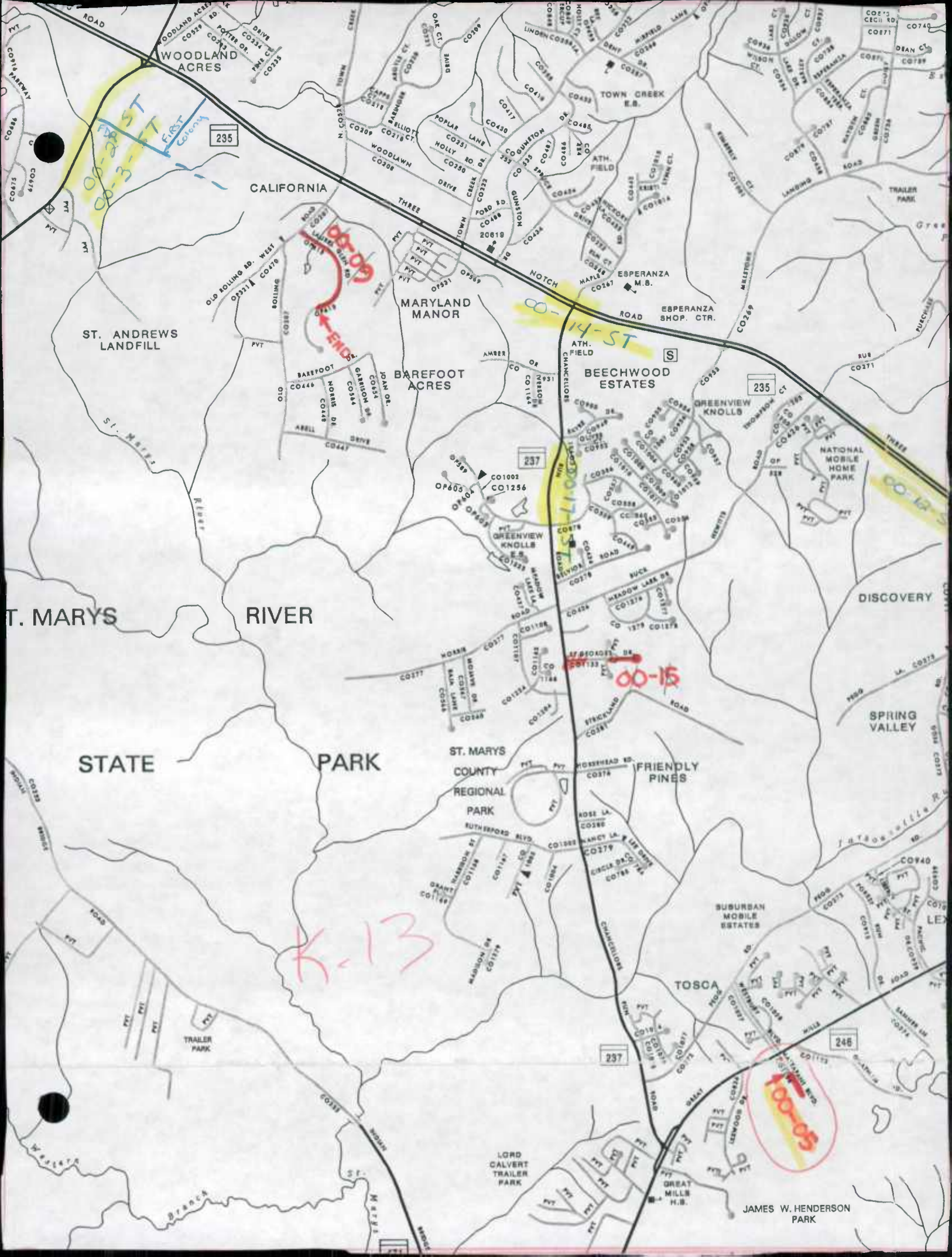
K-13

00-13-ST

00-23-ST

STATE EXTRA MARITIME CO-EXHIBIT





WOODLAND ACRES

CALIFORNIA

ST. ANDREWS LANDFILL

MARYLAND MANOR

BAREFOOT ACRES

BEECHWOOD ESTATES

RIVER

STATE

PARK

ST. MARYS COUNTY REGIONAL PARK

FRIENDLY PINES

K-13

TOSCA

SUBURBAN MOBILE ESTATES

Sears

JAMES W. HENDERSON PARK

235

235

237

237

248

248

237

237

237

237

237

237

237

237

237

237

237

237

237

237

237

237

237

237

237

237

237

237

237

237

237


237

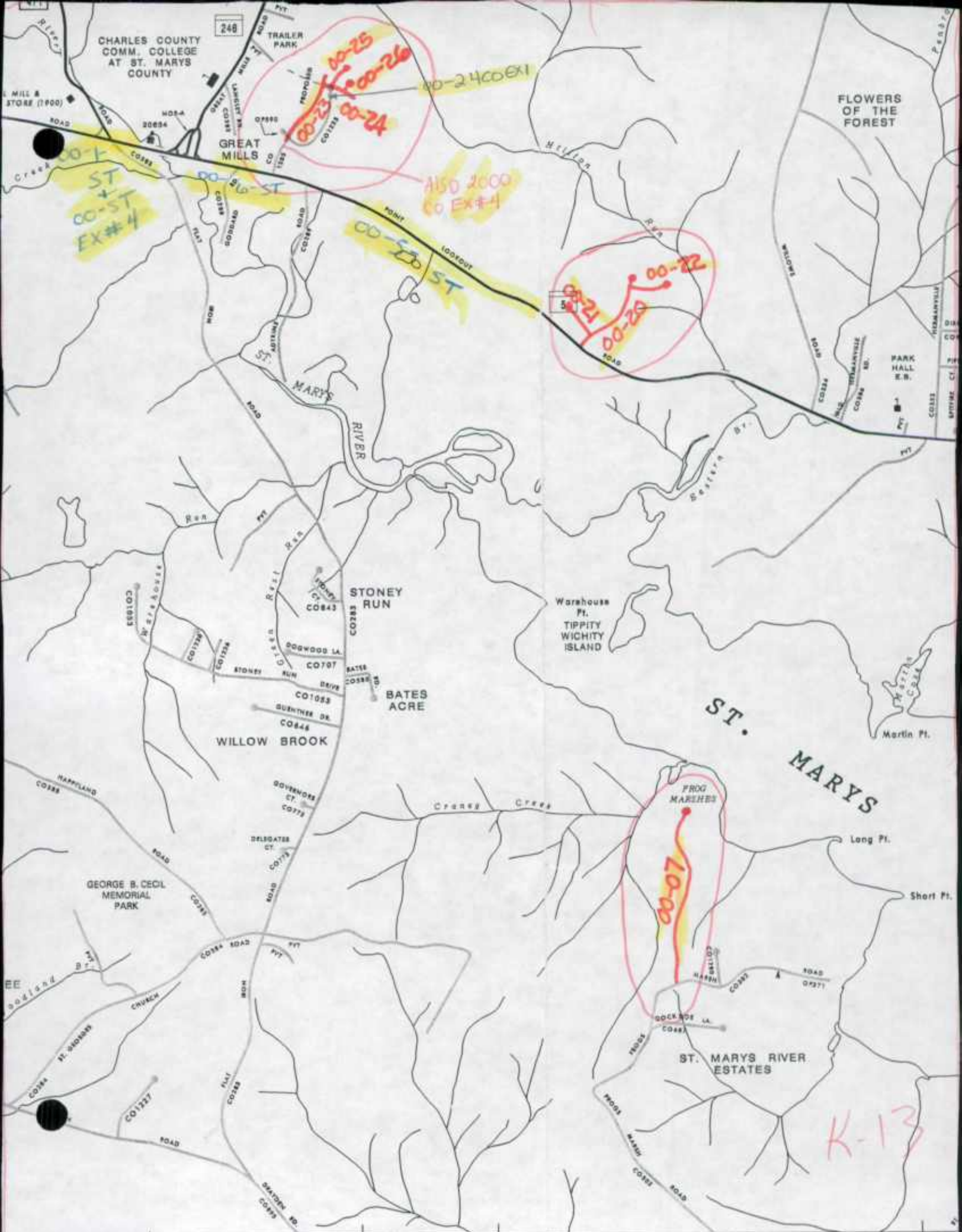
237

237

237

237

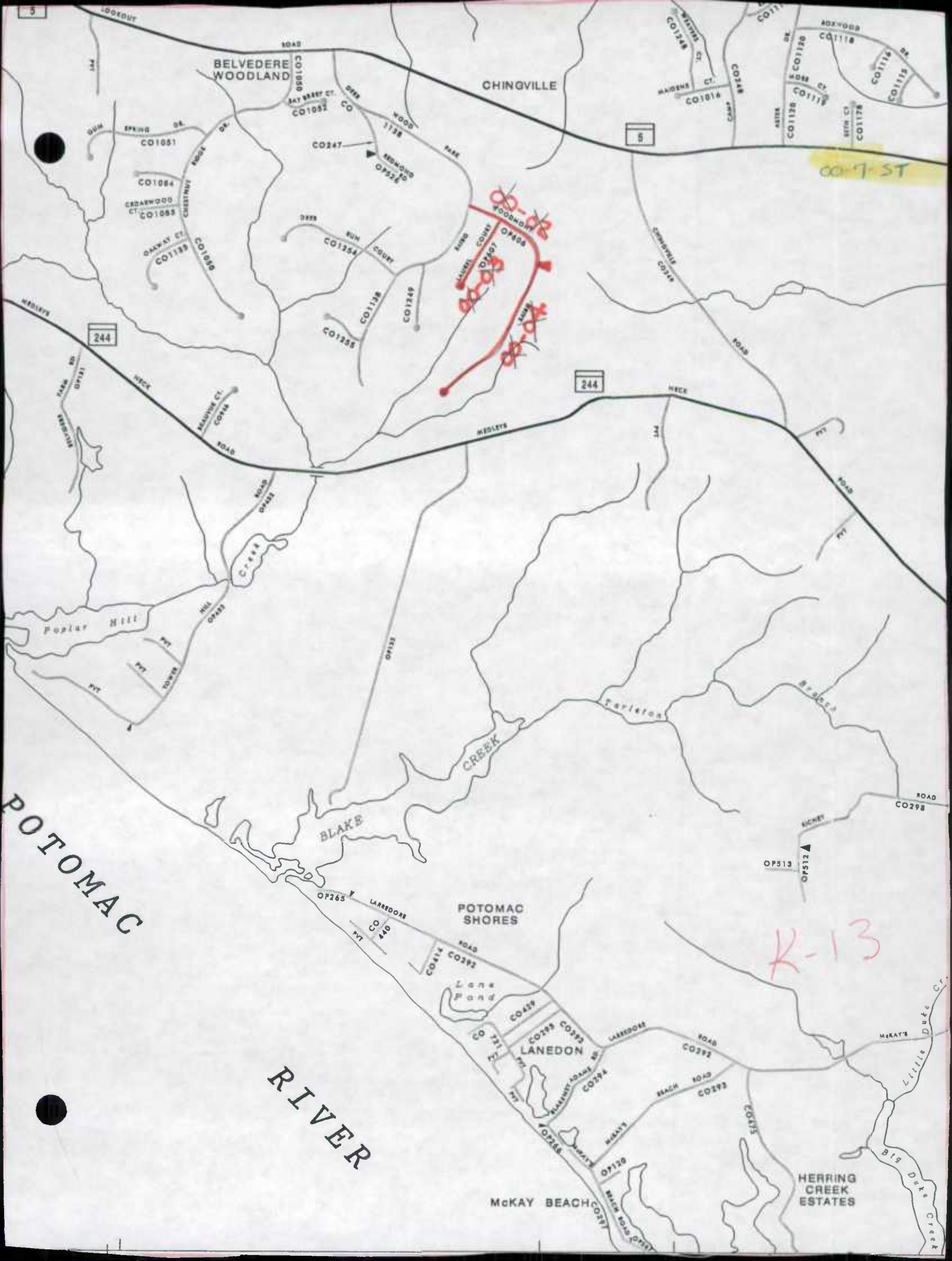




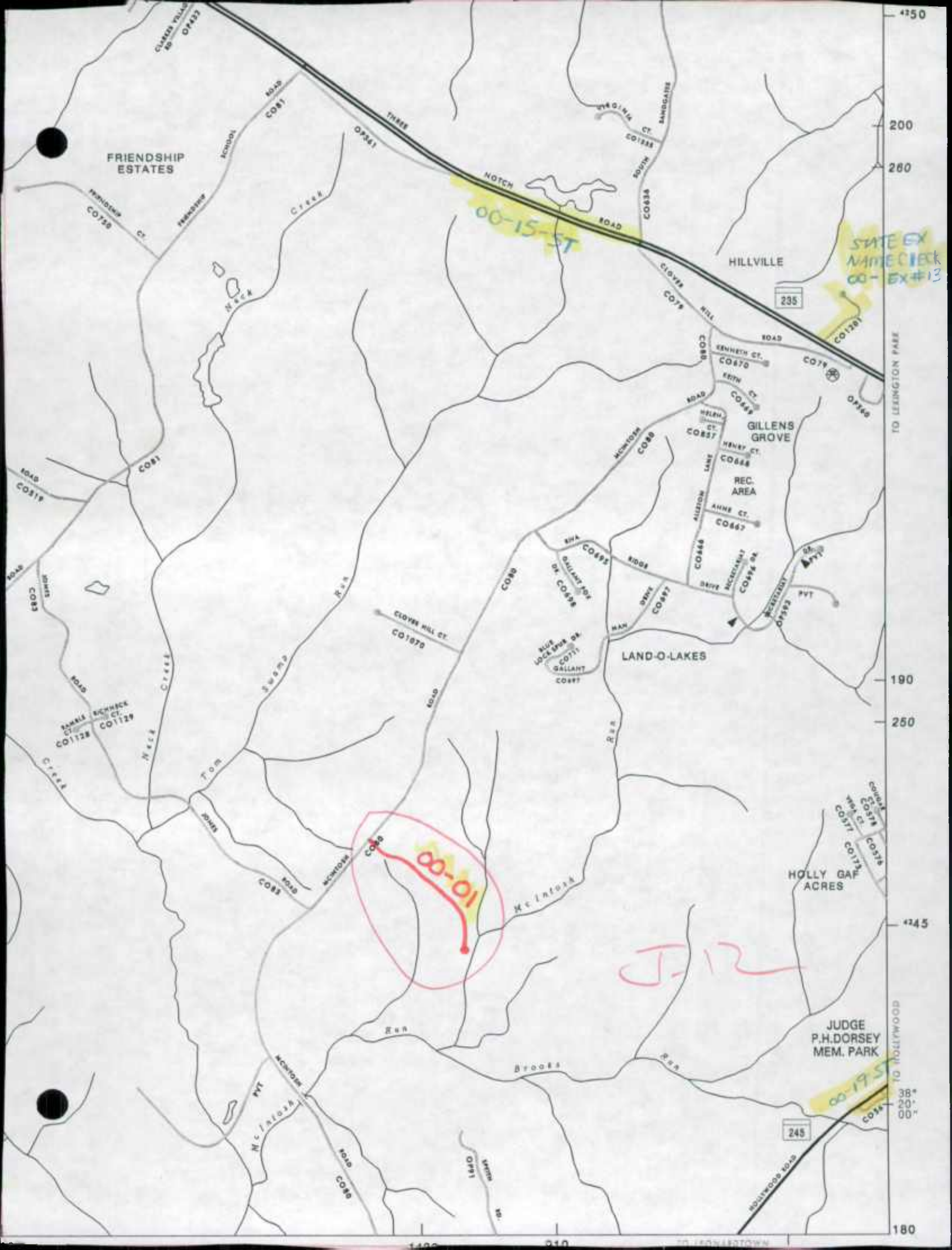
100
100
100
100

100
100
100
100

100
100
100
100







FRIENDSHIP ESTATES

HILLVILLE

GILENS GROVE REC. AREA

LAND-O-LAKES

HOLLY GAF ACRES

JUDGE P.H. DORSEY MEM. PARK

00-15-ST

10-01

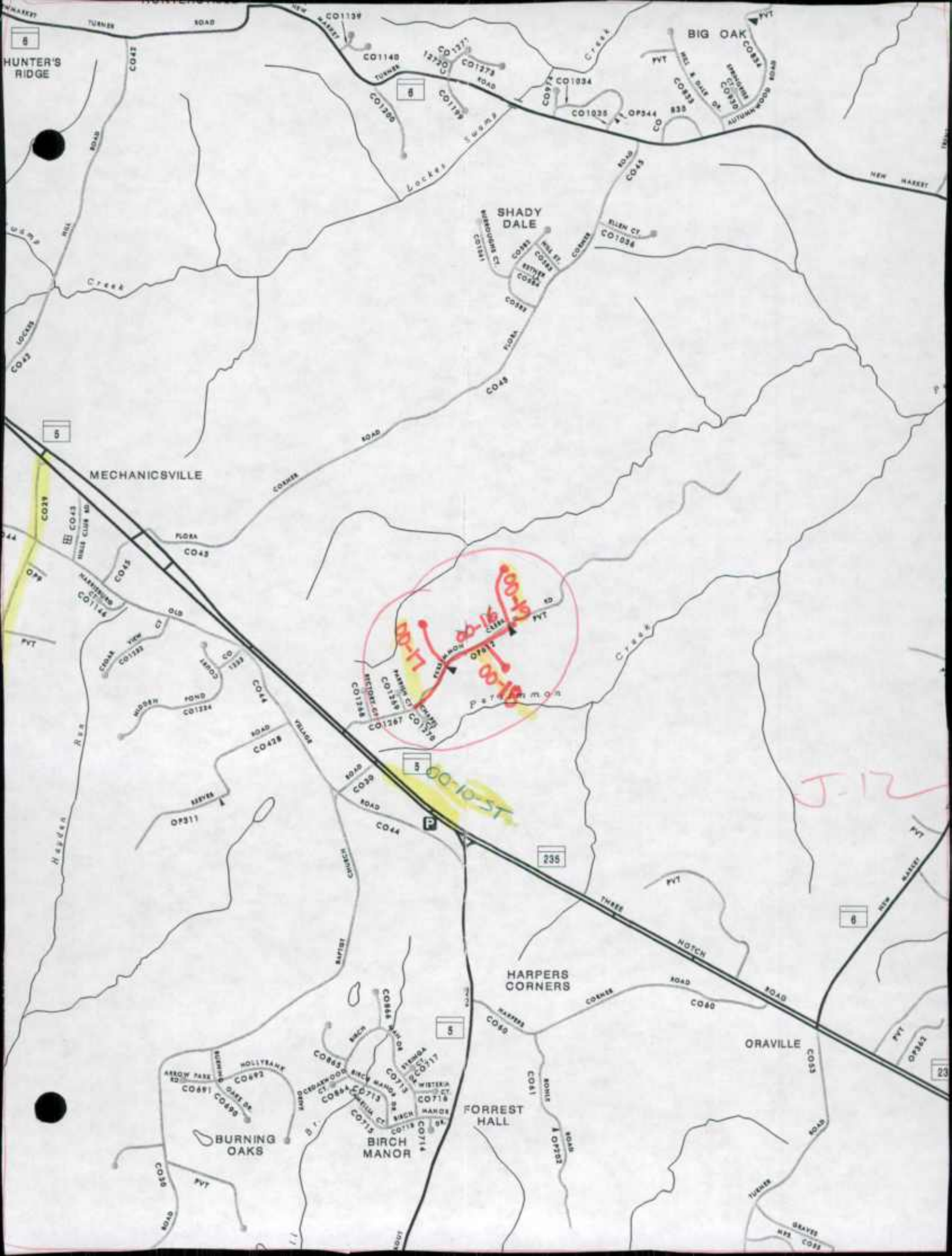
STATE EX NAME CHECK 00-EX#13

J-12

00-19-5

150
200
250
190
250
145
38'
20'
00'
180

10-23



HUNTER'S RIDGE

BIG OAK

SHADY DALE

MECHANICSVILLE

HARPERS CORNERS

BURNING OAKS

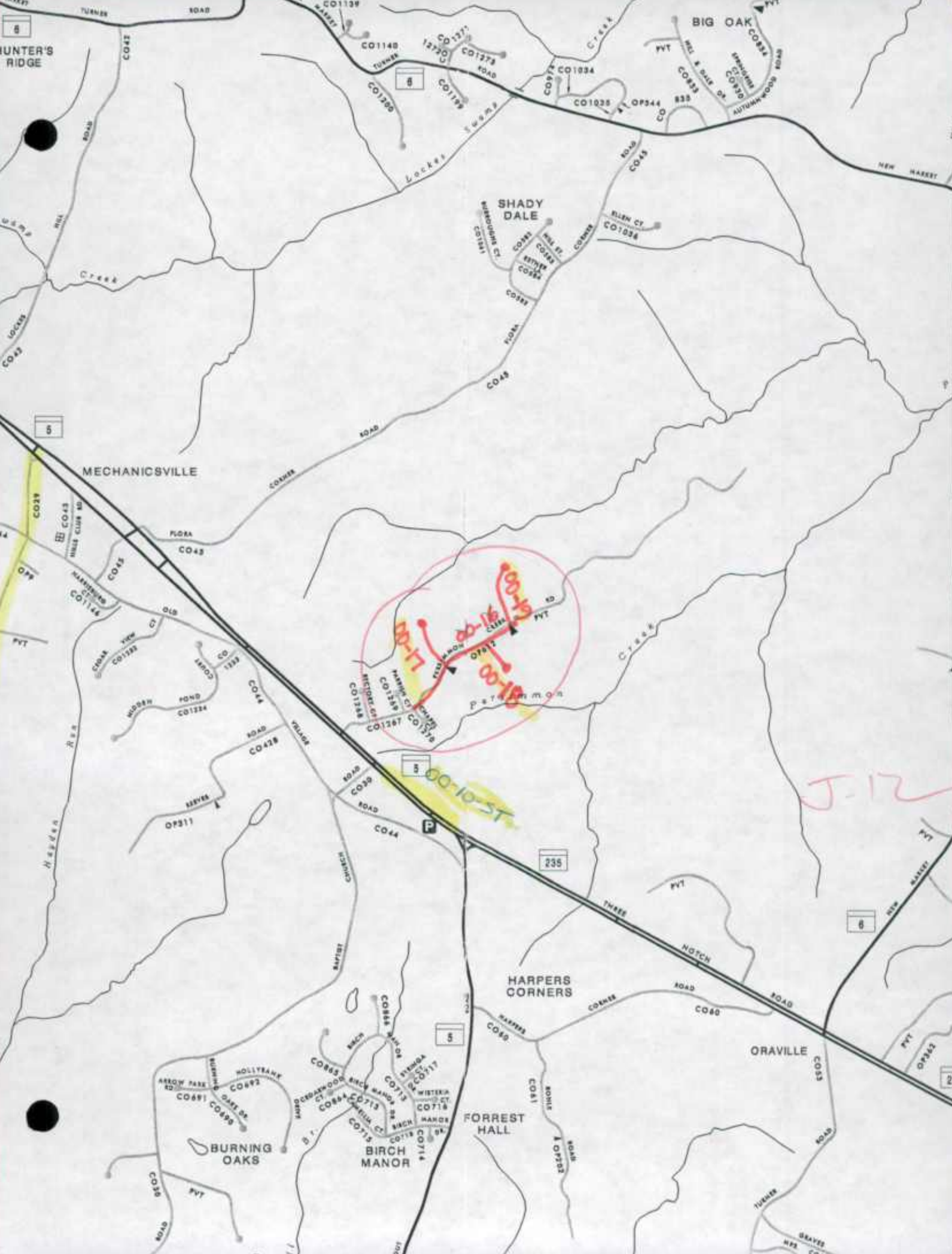
BIRCH MANOR

FORREST HALL

ORAVILLE

J-12

08-16-08
08-10-08
00-10-08
08-10-08





BEVERLY ESTATES

TENN-WO ACRES



HELEN FARMETTES

JACQUELINE

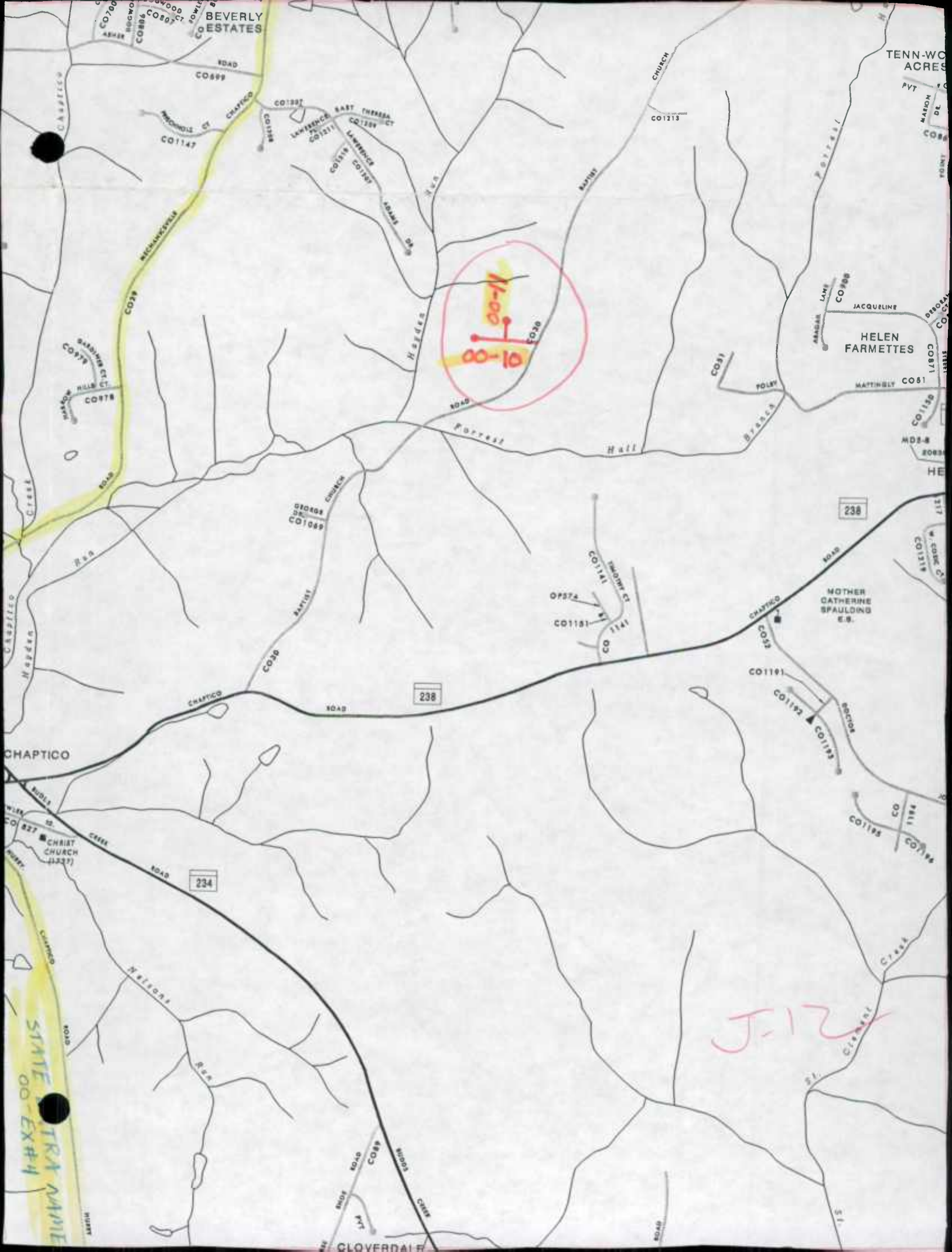
ARAGALL LANE

MATTHEWLY

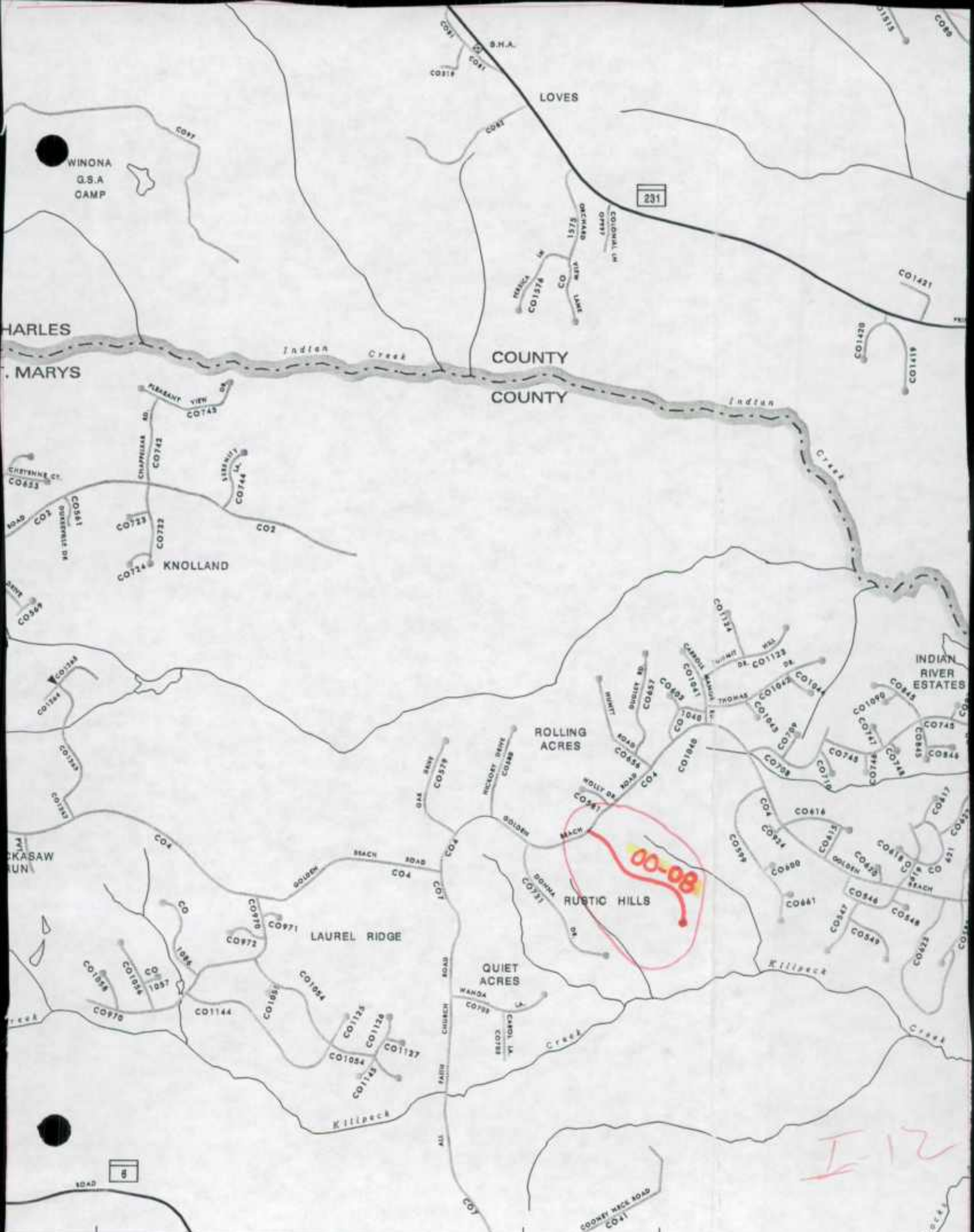
MOTHER CATHERINE SPAULDING E.B.

J-12

STATE TRM APPR
00 EX#4



1




I-12

870

76°45'00"

1390

880 MAP NO. J-12



1999

1999
6661

ROAD IMPROVEMENT REPORT FOR CALENDAR YEAR ENDING DECEMBER 1, 1999

County: ST. MARY'S

City or Town: _____ (for Municipal Reports Only)

ROAD NUMBER	ROAD NAME	LOCATION		MAP DESIGNATION	MILES	ROAD SYSTEM CHANGES				MILEAGE		REMARKS
		FROM	TO			TYPE	WIDTH	SYSTEM FROM	SYSTEM TO	ADDITIONS	DELETIONS	
(1)	(2)	(3)		(4)	(5)	(6)	(7)	(8)	(9)	(10)	(11)	(12)
^{CO} 31140 ¹¹⁶⁸	Harrison Street	0.30 mi. South of Rutherford Blvd. to Tammie Dr.		99-01	0.19	53	20	OP	CO	0.19		New Construction
31287	Madison Drive	0.014 North of Harrison St. to 0.044 mi. South		99-02	0.06	53	20	OP	CO	0.06		" "
^{CO} 31271 ¹²⁸⁰	Secluded Way Court	Frogs Marsh Rd., 0.31 mi. North of Dockside Ln to end of cul-de-sac		99-03	0.12	53	18	OP	CO	0.12		" "
^{CO} 31270 ¹²⁷⁴	Stephen Young Court	McIntosh Rd., 0.12 mi. N.W. of MD Route 245 to end of cul-de-sac		99-04	0.09	53	24	OP	CO	0.09		" "
^{CO} 31120 ¹¹³³	St. George's Drive	0.0167 mi. East of MD Route 237 to end of Circle		99-05	0.10	53	30	OP	CO	0.10		" " (Extension)
^{OP} 31272 ⁶⁰⁸	Horseshoe Court SM-6384-97	MD Route 5, 0.59 mi. North of Wilderness Dr. to end of cul-de-sac		99-06	0.18	53	18	OP	CO	0.18		" "
^{CO} 31288 ¹²⁷⁵	Victoria Circle (Sec. 1)	Buck Hewitt Rd., 0.16 mi. East of MD Route 237 to 0.07 mi. South		99-07	0.07	53	30	OP	CO	0.07		" "
31288	Victoria Circle (Sec. 1)	Meadowlark Dr., South 0.04 mi.		99-08	0.04	53	30	OP	CO	0.04		" "
^{CO} 31290 ¹²⁷⁶	Meadowlark Drive	Victoria Circle, 0.04 mi. South of Buck Hewitt Rd., East to end of cul-de-sac		99-09	0.24	53	30	OP	CO	0.24		" "
TOTAL					1.09	TOTAL					1.09	

It is hereby certified by the undersigned that the additions and revisions reported each year pertain to roads legally a part of the county and/or municipal road system and title to same is vested in the constituted authorities of the political subdivisions for which the report is filed. It is further certified that all roads reported herein shall be at least 30 feet wide or as otherwise specified. (§ 8-411, Transportation Article, and § 145, Article 25 of the Annotated Code of Maryland.


Prepared by: _____ See Signatures on Page 3 of **RECEIVED** Date: _____

Official Title: _____ Office Hours: _____

Phone Number: () _____ Fax Number: () _____

Approved by: _____ E-mail: _____

Official Title: _____ Date: _____



HPMS SAMPLE CHANGES

See pages 7 to 15 of the Road Improvement Report instructions to fill out this section.

SAMPLE NUMBER (LOCATED ON HPMS MAP)	SIGNALIZATION					POSTED SPEED LIMIT	ONE OR TWO WAY	PARKING RESTRICT.	P.S.R.	EXISTING R.O.W. WIDTH	IS WIDENING FEASIBLE?	SN OR D	OVER -LAY	AADT
	TYPE OF TRAFFIC CONTROL	INTERSECTING ROAD NAME	TYPE OF SIGNAL	% OF GREEN TIME										

IMPROVEMENT TYPE ANALYSIS (HPMS SAMPLED SECTIONS ONLY!)

See pages 13 to 15 of the Road Improvement Report instructions to fill out this section.

SAMPLE NUMBER (LOCATED ON HPMS MAP)	CODE

CODE	DESCRIPTION
20	RELOCATION
31	RECONSTRUCTION TO FREEWAY
32	RECONSTRUCTION WITH MORE LANES
33	RECONSTRUCTION TO WIDER LANES
34	PAVEMENT RECONSTRUCTION WITH ALIGNMENT IMPROVEMENTS
35	PAVEMENT RECONSTRUCTION
40	MAJOR WIDENING
50	MINOR WIDENING
60	RESTORATION AND REHABILITATION
71	RESURFACING WITH SHOULDER IMPROVEMENTS AND PORTLAND CEMENT CONCRETE PAVEMENT
72	RESURFACING WITH SHOULDER IMPROVEMENTS AND BITUMINOUS PAVEMENT
77	RESURFACING WITH CONCRETE PAVEMENT
78	RESURFACING WITH BITUMINOUS PAVEMENT

COMMENTS:

ROAD IMPROVEMENT REPORT FOR CALENDAR YEAR ENDING DECEMBER 1, 1999

County: ST. MARY'S

City or Town: _____ (for Municipal Reports Only)

ROAD NUMBER	ROAD NAME	LOCATION		MAP DESIGNATION	MILES	ROAD SYSTEM CHANGES				MILEAGE		REMARKS	
		FROM	TO			TYPE	WIDTH	SYSTEM FROM	SYSTEM TO	ADDITIONS	DELETIONS		
(1)	(2)	(3)		(4)	(5)	(6)	(7)	(8)	(9)	(10)	(11)	(12)	
31277 ^{CO} ₁₂₇₁	Greenhead Drive (No Permit)	MD Route 6-opposite Christopher Ct. to end of cul-de-sac		99-11	0.14	53	20	OP	OO	0.14		New Construction	
31276 ^{CO} ₁₂₇₂	Wigeon Place	Greenhead Dr. West to end of cul-de-sac		99-12	0.05	53	18	OP	OO	0.05		" "	
31275 ^{CO} ₁₂₇₃	Wood Duck Court	Greenhead Dr. East to end of cul-de-sac		99-13	0.15	53	18	OP	OO	0.15		" "	
30883 ^{CO} ₈₈₃	Cottonwood Parkway	0.07 mi. S.W. of Smoke Hill Rd. to end of asphalt, 0.12 mi. S.W. Smoke Hill Rd.		99-15	0.05	53	24	OP	OO	0.05		" " (Extension)	
31283 ^{CO} ₁₂₆₂	Jane Gay Drive	Golden Beach Rd., 1.10 miles East MD Route 5		99-16	0.07	53	20	OP	OO	0.07		" "	
31282 ^{CO} ₁₂₆₃	Edinburgh Drive (Sec. 2)	Jane Gay Dr. North for 0.26 mi.		99-17	0.26	53	20	OP	OO	0.26		" "	
31282 ^{CO} ₁₂₆₄	Edinburgh Drive (Sec. 3)	0.26 mi. North of Jane Gay Dr. to East/West Edin View Dr.		99-18	0.19	53	20	OP	OO	0.19		" " (Extension)	
31285 ^{CO} ₁₂₆₄	West Edin View Court	Edinburgh Dr. West to end of cul-de-sac		99-19	0.10	53	18	OP	OO	0.10		" "	
31284 ^{CO} ₁₂₆₅	East Edin View Court	Edinburgh Dr. East to end of cul-de-sac		99-20	0.18	53	18	OP	OO	0.18		" "	
31273 ^{CO} ₁₂₈₁	Philip Lane	End of Philip Dr. to end of cul-de-sac		99-21	0.23	53	18	OP	OO	0.23		" "	
31274 ^{CO} ₁₂₈₂	Helen Lane	Philip Ln. West to 'T' Turnaround		99-22	0.11	53	18	OP	OO	0.11		" "	
TOTAL					1.53	TOTAL					1.53		

It is hereby certified by the undersigned that the additions and revisions reported each year pertain to roads legally a part of the county and/or municipal road system and title to same is vested in the constituted authorities of the political subdivisions for which the report is filed. It is further certified that all roads reported herein shall be at least 30 feet wide or as otherwise specified. (§ 8-411, Transportation Article, and § 145, Article 25 of the Annotated Code of Maryland.

Prepared by: See Signatures on Page 3 of 3

Date: _____

Official Title: _____

Office Hours: _____

Phone Number: () _____

Fax Number: () _____

Approved by: _____

E-mail: _____

Official Title: _____

Date: _____

HPMS SAMPLE CHANGES

See pages 7 to 15 of the Road Improvement Report instructions to fill out this section.

SAMPLE NUMBER (LOCATED ON HPMS MAP)	SIGNALIZATION					POSTED SPEED LIMIT	ONE OR TWO WAY	PARKING RESTRICT.	P.S.R.	EXISTING R.O.W. WIDTH	IS WIDENING FEASIBLE?	SN OR D	OVER -LAY	AADT
	TYPE OF TRAFFIC CONTROL	INTERSECTING ROAD NAME	TYPE OF SIGNAL	% OF GREEN TIME										

IMPROVEMENT TYPE ANALYSIS (HPMS SAMPLED SECTIONS ONLY!)

See pages 13 to 15 of the Road Improvement Report instructions to fill out this section.

SAMPLE NUMBER (LOCATED ON HPMS MAP)	CODE

CODE	DESCRIPTION
20	RELOCATION
31	RECONSTRUCTION TO FREEWAY
32	RECONSTRUCTION WITH MORE LANES
33	RECONSTRUCTION TO WIDER LANES
34	PAVEMENT RECONSTRUCTION WITH ALIGNMENT IMPROVEMENTS
35	PAVEMENT RECONSTRUCTION
40	MAJOR WIDENING
50	MINOR WIDENING
60	RESTORATION AND REHABILITATION
71	RESURFACING WITH SHOULDER IMPROVEMENTS AND PORTLAND CEMENT CONCRETE PAVEMENT
72	RESURFACING WITH SHOULDER IMPROVEMENTS AND BITUMINOUS PAVEMENT
77	RESURFACING WITH CONCRETE PAVEMENT
78	RESURFACING WITH BITUMINOUS PAVEMENT

COMMENTS:

ROAD IMPROVEMENT REPORT FOR CALENDAR YEAR ENDING DECEMBER 1, 1999

County: ST. MARY'S

City or Town: _____ (for Municipal Reports Only)

ROAD NUMBER	ROAD NAME	LOCATION		MAP DESIGNATION	MILES	ROAD SYSTEM CHANGES				MILEAGE		REMARKS	
		FROM	TO			TYPE	WIDTH	SYSTEM FROM	SYSTEM TO	ADDITIONS	DELETIONS		
(1)	(2)	(3)		(4)	(5)	(6)	(7)	(8)	(9)	(10)	(11)	(12)	
EKC 31289	Mockingbird Court ^{CO 1277}	Meadowlark Dr., 0.06 mi. East of Victoria Circle, South to end of cul-de-sac		99-10	0.08	53	24	OP	OO	0.08		New Construction	
EKC ^{CO 1277} 31278	Persimmon Creek Road (No Permit)	0.51 mi. Northeast of MD Route 5/MD Route 235 to 0.42 mi. North of MD Route 5		99-23	0.42	53	20	OP	OO	0.42		" "	
EKC ^{CO 1278} 31279	Rectory Court	Persimmon Creek Rd., 0.09 mi. North of MD Route 5 to end of cul-de-sac		99-24	0.11	53	18	OP	OO	0.11		" "	
EKC ^{CO 1279} 31280	Parrish Court	Persimmon Creek Rd., 0.21 mi. North of MD Route 5 to end of cul-de-sac		99-25	0.07	53	18	OP	OO	0.07		" "	
EKC ^{CO 1270} 31281	Chapel Court	Persimmon Creek Rd., 0.24 mi. North of MD Route 5 to end of cul-de-sac		99-26	0.06	53	18	OP	OO	0.06		" "	
EKC ^{CO 1275} 31288	Victoria Circle (Section 2)	Victoria Circle, 0.07 mi. South of Buck Hewitt Rd. to 0.04 mi. South of Meadowlark Dr.		99-27	0.19	53	30	OP	OO	0.19		" "	
EKC 31291	Mourning Dove Court ^{CO 1278}	Victoria Circle, 0.21 mi. South of Buck Hewitt Rd. to end of cul-de-sac		99-28	0.11	53	24	OP	OO	0.11		" "	
EKC ^{CO 1266} 31286	Lynndale Court	Queentree Rd. to end of "T" Turnaround		99-29	0.21	53	18	OP	OO	0.21		" "	
TOTAL					1.25						TOTAL	1.25	

TOTAL ALL ROADS:

3.87 miles

It is hereby certified by the undersigned that the additions and revisions reported each year pertain to roads legally a part of the county and/or municipal road system and title to same is vested in the constituted authorities of the political subdivisions for which the report is filed. It is further certified that all roads reported herein shall be at least 30 feet wide or as otherwise specified. (§ 8-411, Transportation Article, and § 145, Article 25 of the Annotated Code of Maryland.

Prepared by: Michael E. Mattingly

Michael E. Mattingly, Supervisor

Official Title: Construction & Inspections

Phone Number: (301) 863-8400

Approved by: George E. Erichsen

George E. Erichsen, P.E.

Official Title: Director of Public Works

Date: 11-16-99

Office Hours: _____

Fax Number: (301) 863-8810

E-mail: _____

Date: 11-16-99

HPMS SAMPLE CHANGES

See pages 7 to 15 of the Road Improvement Report instructions to fill out this section.

SAMPLE NUMBER (LOCATED ON HPMS MAP)	TYPE OF TRAFFIC CONTROL	SIGNALIZATION			POSTED SPEED LIMIT	ONE OR TWO WAY	PARKING RESTRICT.	P.S.R.	EXISTING R.O.W. WIDTH	IS WIDENING FEASIBLE?	SN OR D	OVER -LAY	AADT
		INTERSECTING ROAD NAME	TYPE OF SIGNAL	% OF GREEN TIME									

IMPROVEMENT TYPE ANALYSIS (HPMS SAMPLED SECTIONS ONLY!)

See pages 13 to 15 of the Road Improvement Report instructions to fill out this section.

SAMPLE NUMBER (LOCATED ON HPMS MAP)	CODE

CODE	DESCRIPTION
20	RELOCATION
31	RECONSTRUCTION TO FREEWAY
32	RECONSTRUCTION WITH MORE LANES
33	RECONSTRUCTION TO WIDER LANES
34	PAVEMENT RECONSTRUCTION WITH ALIGNMENT IMPROVEMENTS
35	PAVEMENT RECONSTRUCTION
40	MAJOR WIDENING
50	MINOR WIDENING
60	RESTORATION AND REHABILITATION
71	RESURFACING WITH SHOULDER IMPROVEMENTS AND PORTLAND CEMENT CONCRETE PAVEMENT
72	RESURFACING WITH SHOULDER IMPROVEMENTS AND BITUMINOUS PAVEMENT
77	RESURFACING WITH CONCRETE PAVEMENT
78	RESURFACING WITH BITUMINOUS PAVEMENT

COMMENTS:

J

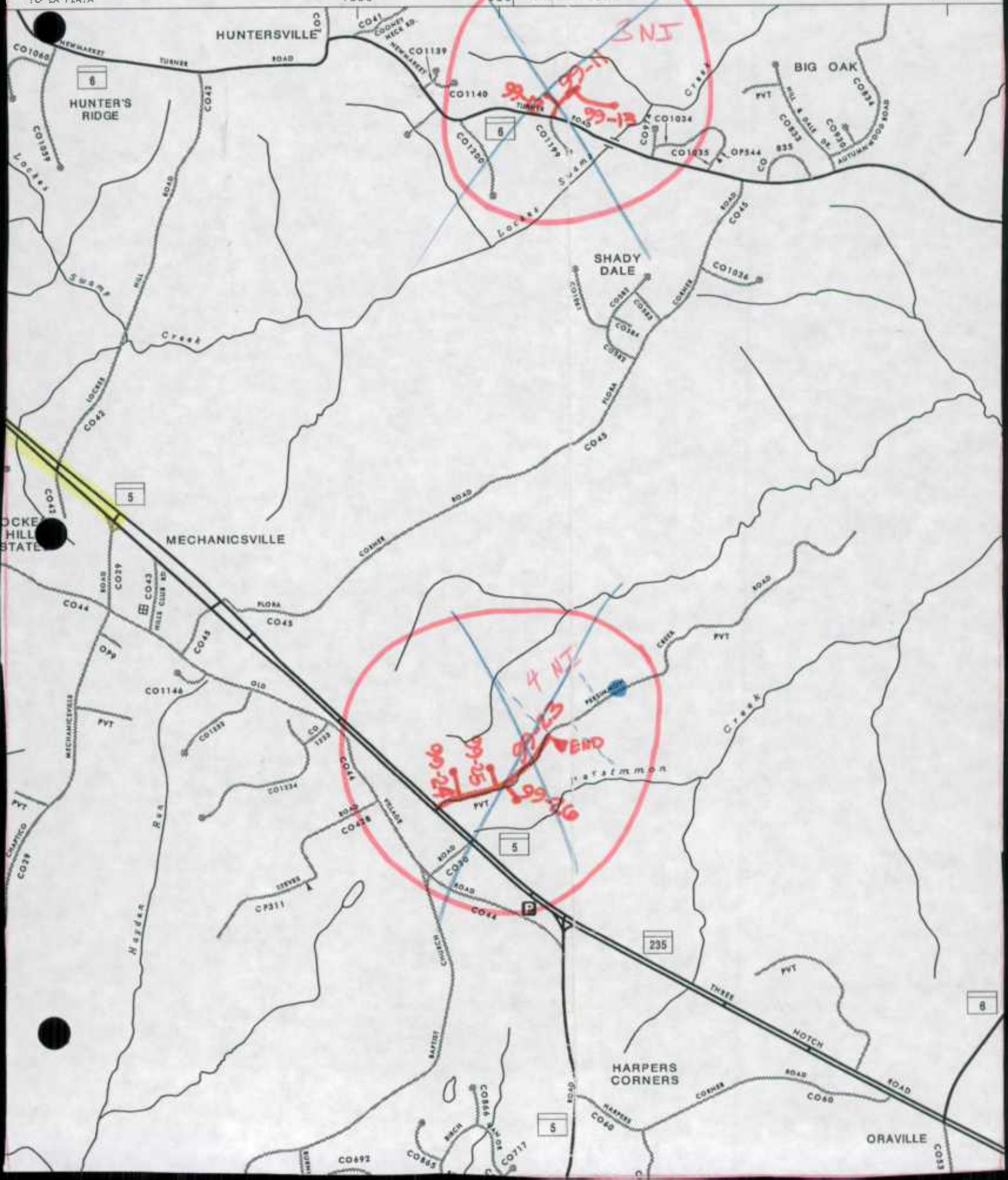
5'00" TO LA PLATA

1390

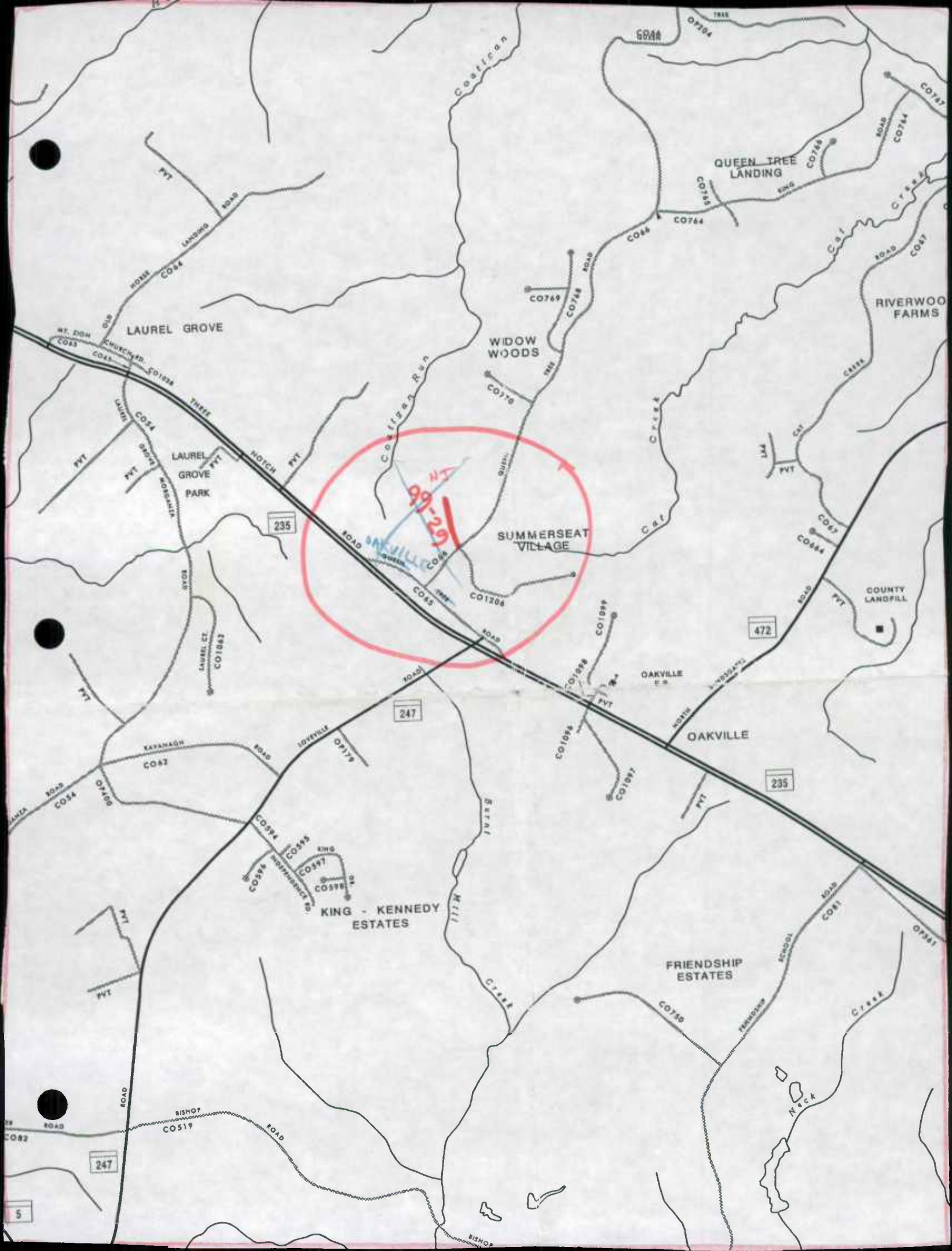
880

MAP NO. I-12

1400







LAUREL GROVE

WIDOW WOODS

SUMMERSEAT VILLAGE

QUEEN TREE LANDING

RIVERWOOD FARMS

LAUREL GROVE PARK

OAKVILLE

OAKVILLE

KING - KENNEDY ESTATES

FRIENDSHIP ESTATES

BISHOP ROAD
CO519

NECK

235


247

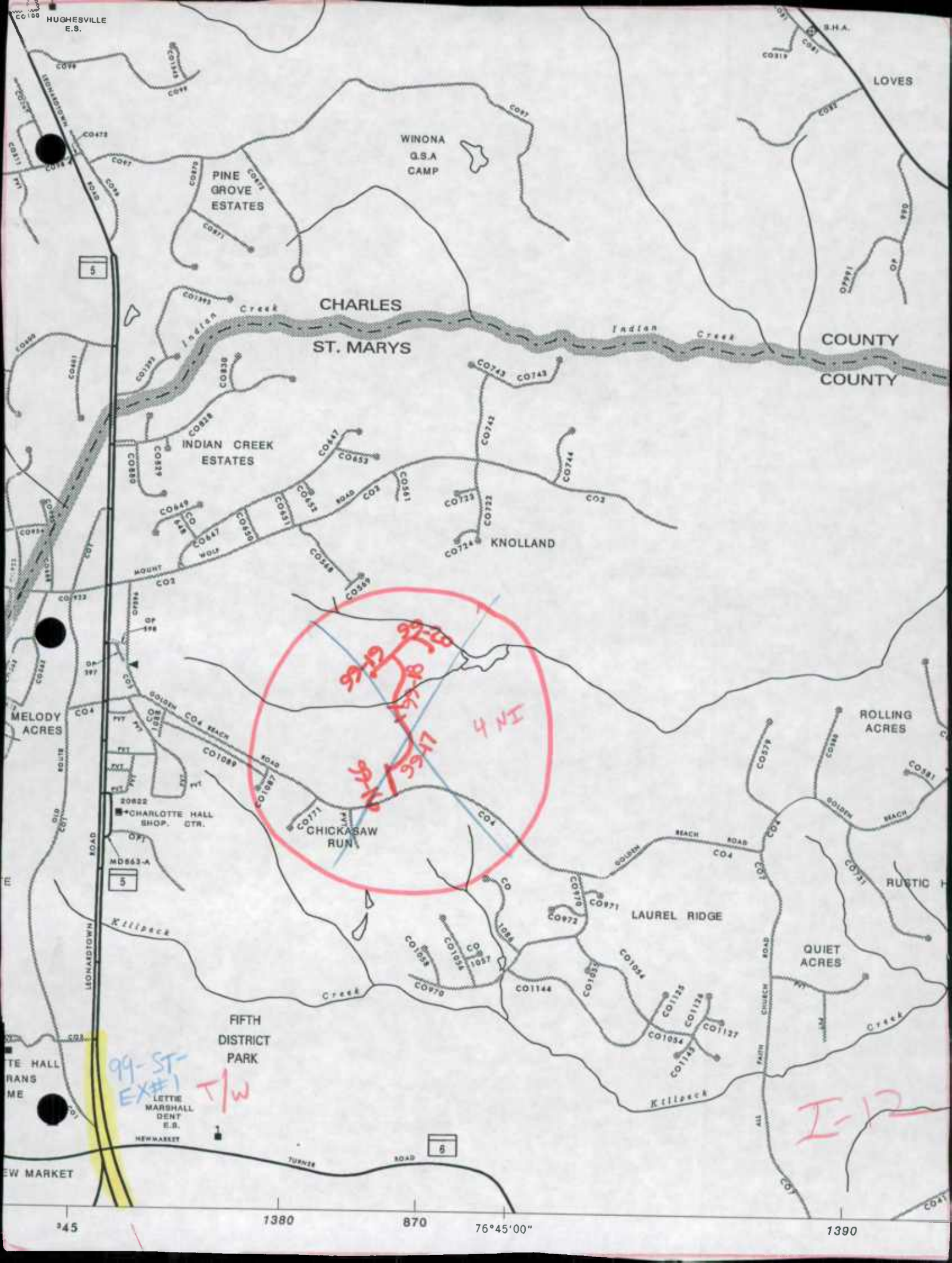
472

235

247

5





CHARLES ST. MARYS COUNTY COUNTY

WINONA G.S.A. CAMP

PINE GROVE ESTATES

INDIAN CREEK ESTATES

KNOLLAND

CHICKASAW RUN

LAUREL RIDGE

FIFTH DISTRICT PARK

MELODY ACRES

ROLLING ACRES

QUIET ACRES

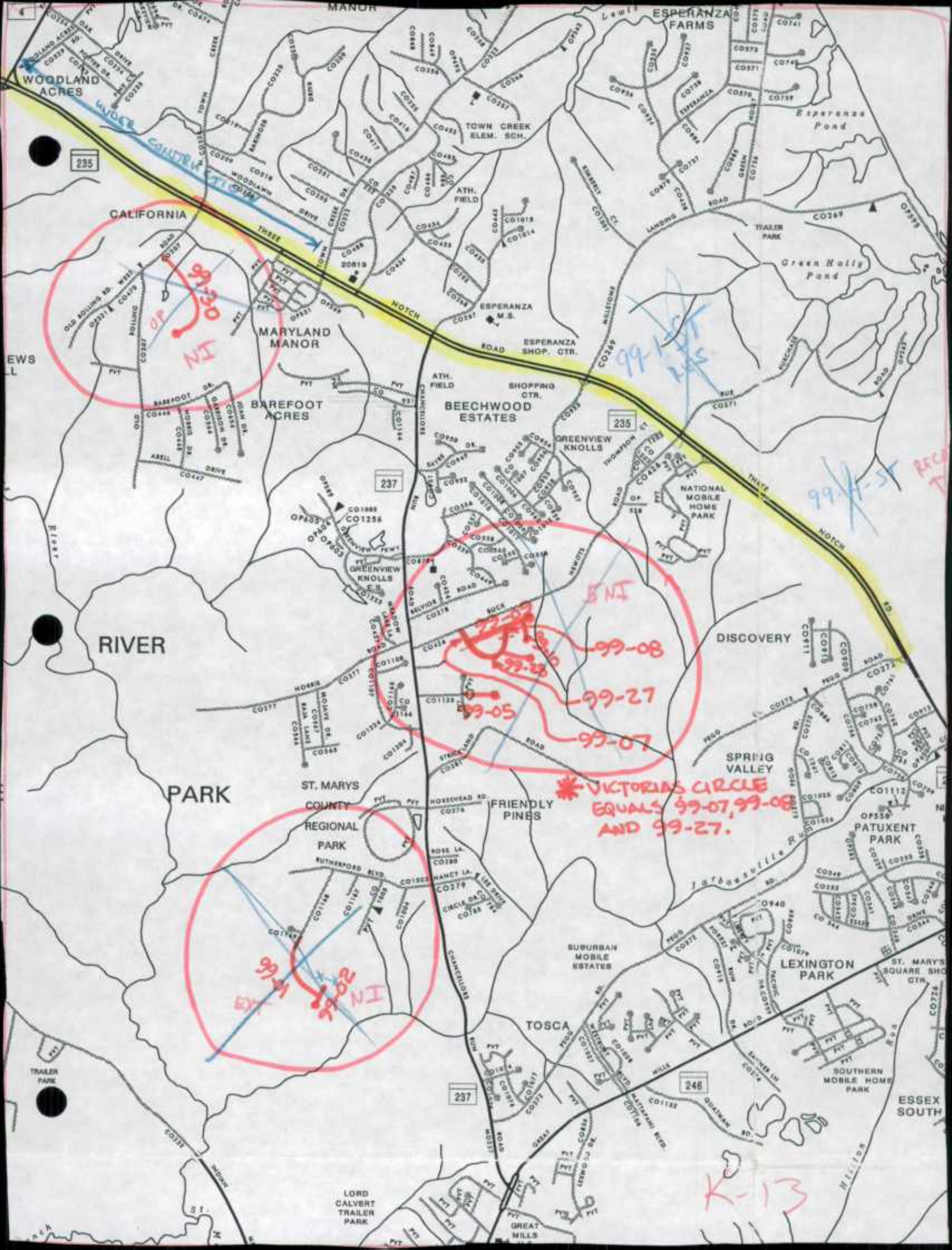
RUSTIC

99-ST EX#1
LETTE MARSHALL DENT E.S.
NEW MARKET

T/W

I-12





CALIFORNIA

MARYLAND MANOR

BAREFOOT ACRES

BEECHWOOD ESTATES

SHOPPING CTR.

GREENVIEW KNOLLS

RIVER

PARK

ST. MARYS COUNTY REGIONAL PARK

FRIENDLY PINES

DISCOVERY

SPRING VALLEY

PATUXENT PARK

LEXINGTON PARK

TOSCA

ESSEX SOUTH

235

237

235

237

246

8-30 NI

5 NI

99-08

99-27

99-07

99-05


VICTORIA'S CIRCLE EQUALS 99-07, 99-08 AND 99-27.

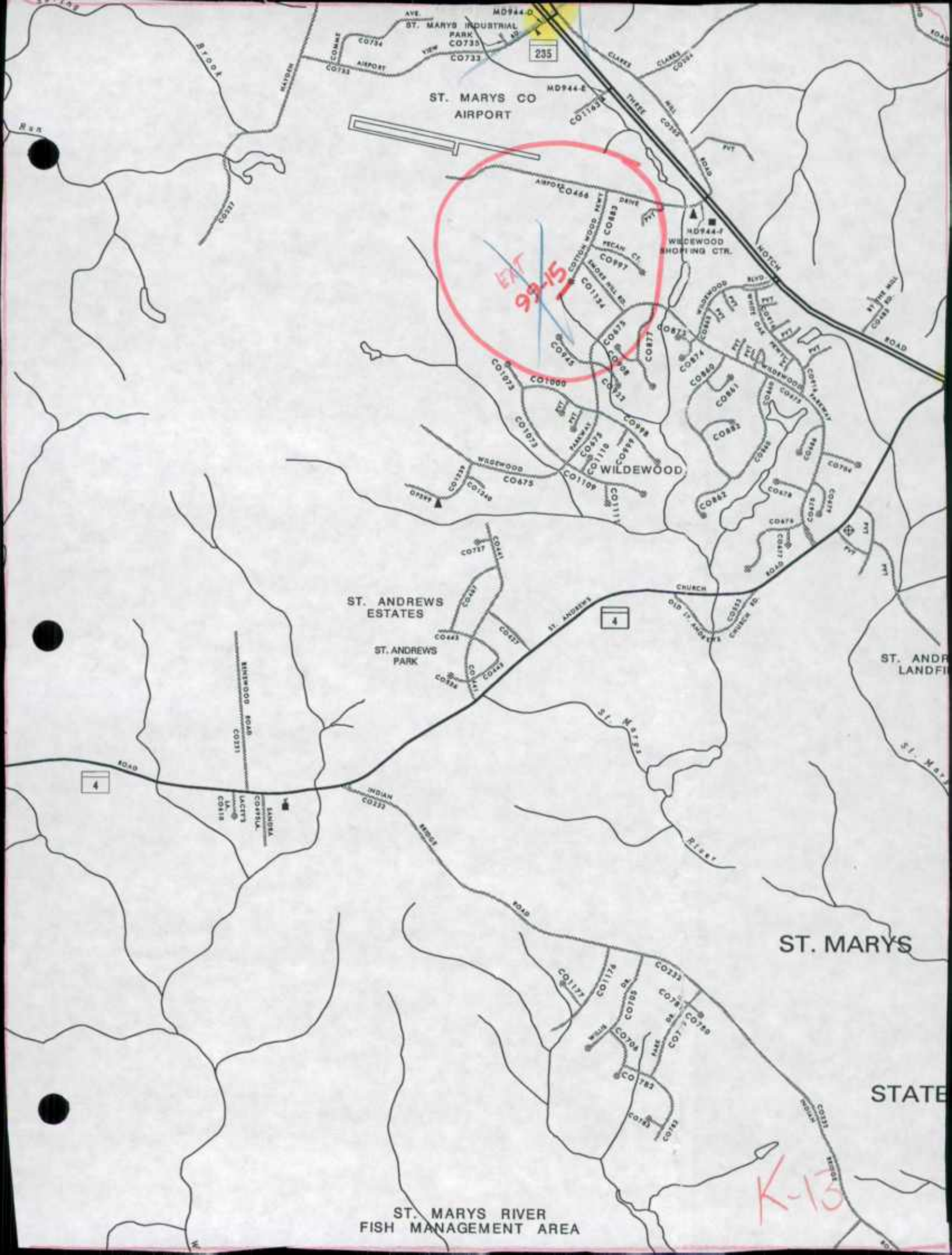
99-1-5T LAK

99-1-5T REC

99-4-5T

K-13





ST. MARYS CO AIRPORT

235

Wildewood Shopping Ctr.
Wildewood
Wildewood

ST. ANDREWS ESTATES

ST. ANDREWS PARK


ST. MARYS

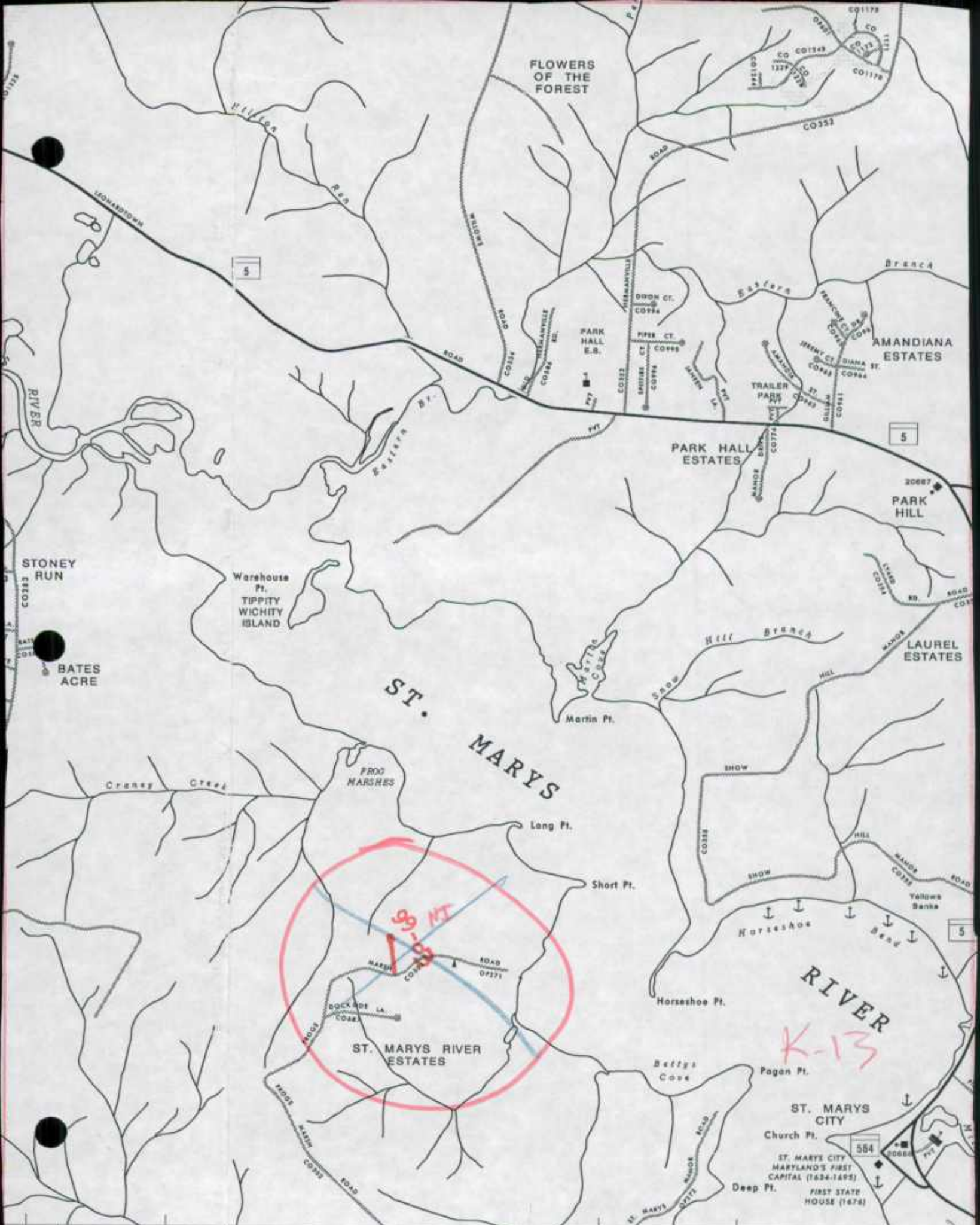
STATE

ST. MARYS RIVER FISH MANAGEMENT AREA

EAT 99-15

K-15





FLOWERS OF THE FOREST

AMANDIANA ESTATES

PARK HALL ESTATES

PARK HILL

LAUREL ESTATES

ST. MARYS


ST. MARYS RIVER ESTATES

RIVER

K-13

ST. MARYS CITY

ST. MARYS CITY MARYLAND'S FIRST CAPITAL (1634-1695) FIRST STATE HOUSE (1678)



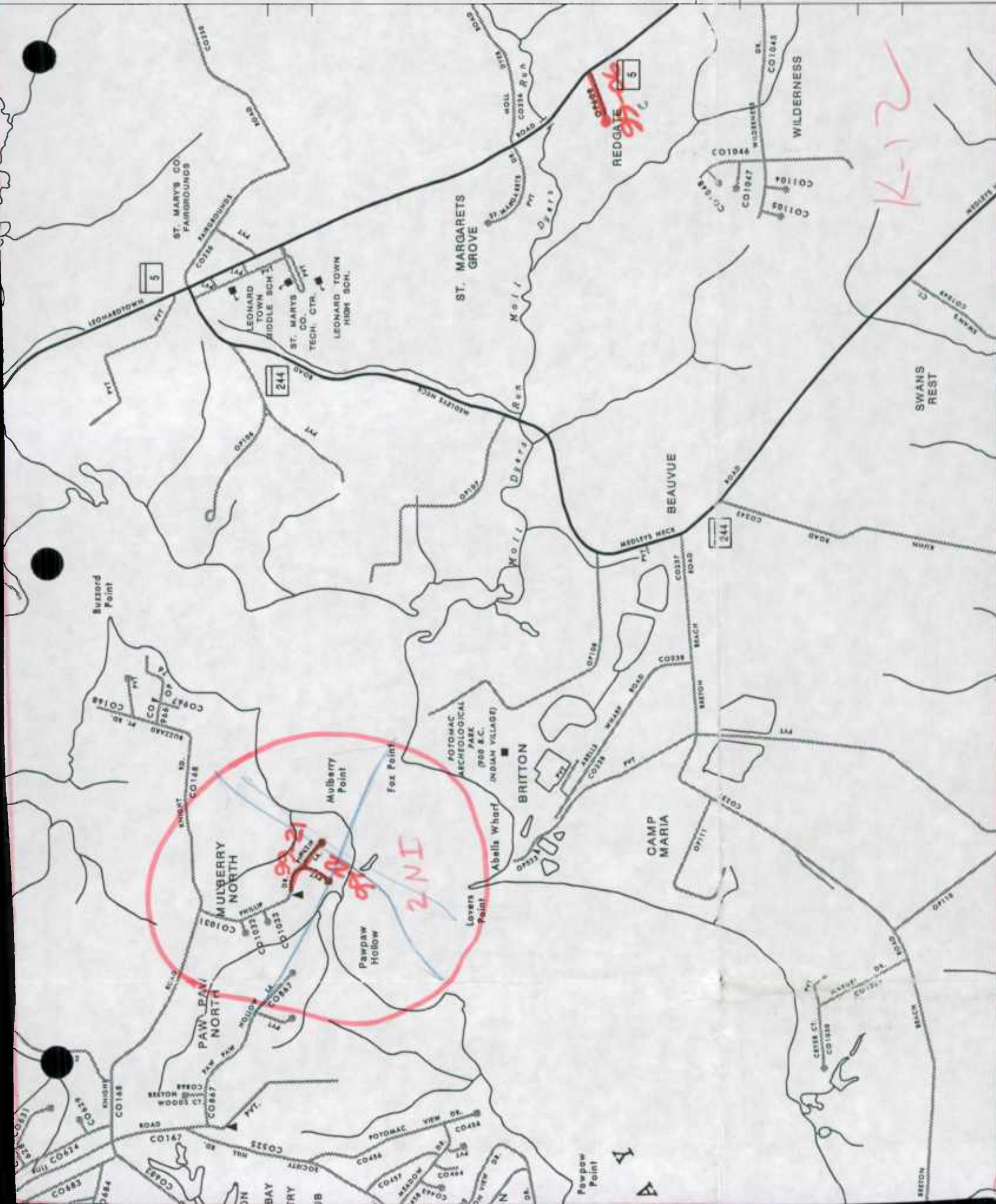
K12


MAP NO. K-13

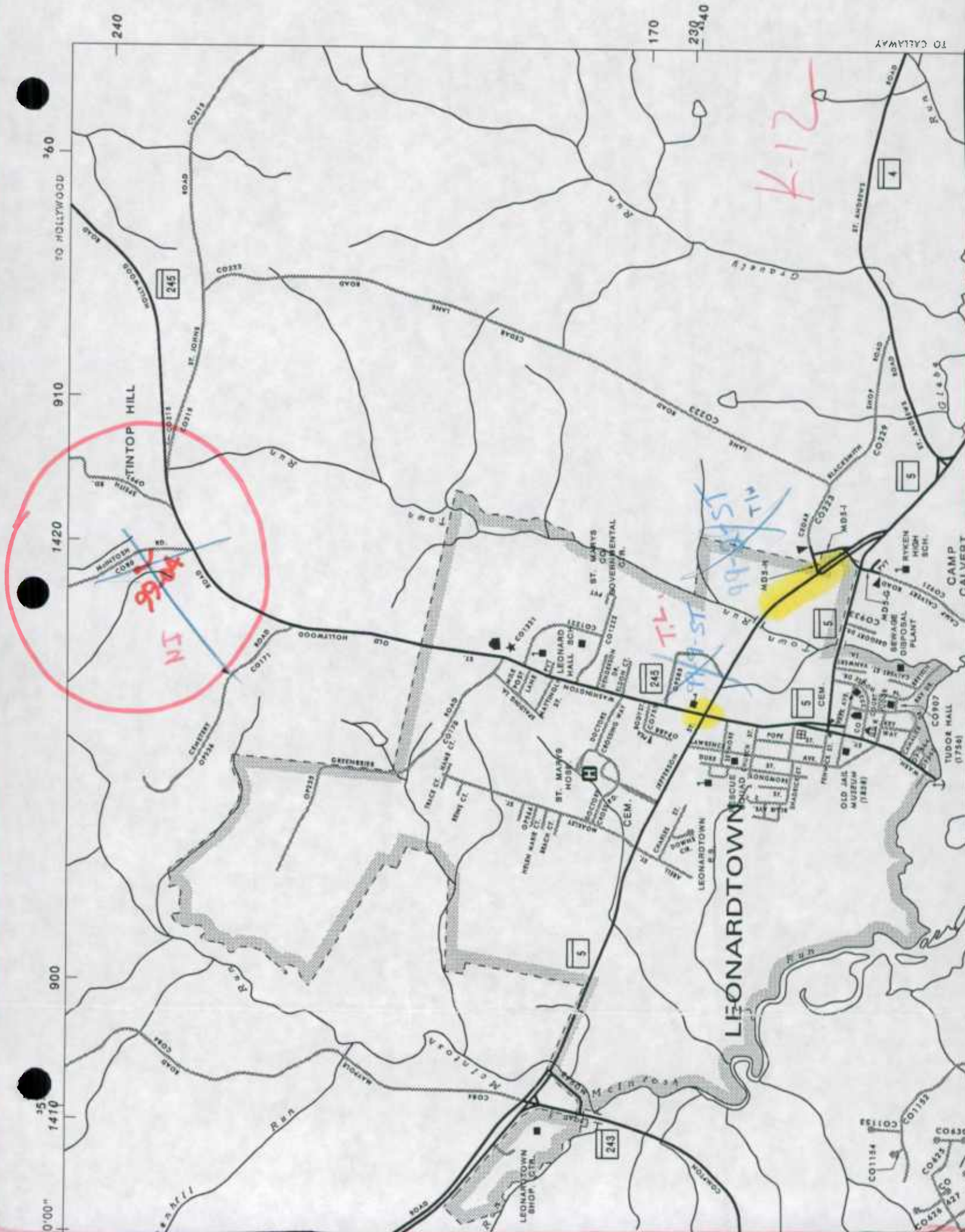
4235
38° 15' 00"

150

210







IN
K-12

K-12

99-15
T.L. ST.

LEONARDTOWN

TO CALLAWAY

TO HOLLYWOOD

0'00"

900

1470

1420

910

240

170

230

240

170

230

TINTOP HILL

ST. JOHN'S

CECILIA

LEONARD HALL SCH.

ST. MARY'S GOV. SCH.

ST. MARY'S GOV. SCH.

ST. MARY'S GOV. SCH.

ST. MARY'S GOV. SCH.

ST. MARY'S GOV. SCH.

ST. MARY'S GOV. SCH.

ST. MARY'S GOV. SCH.

ST. MARY'S GOV. SCH.

ST. MARY'S GOV. SCH.

LEONARDTOWN SHOP. BLDG.

LEONARDTOWN SHOP. BLDG.

LEONARDTOWN SHOP. BLDG.

LEONARDTOWN SHOP. BLDG.

LEONARDTOWN SHOP. BLDG.

LEONARDTOWN SHOP. BLDG.

LEONARDTOWN SHOP. BLDG.

LEONARDTOWN SHOP. BLDG.

LEONARDTOWN SHOP. BLDG.

LEONARDTOWN SHOP. BLDG.

LEONARDTOWN SHOP. BLDG.

LEONARDTOWN SHOP. BLDG.

LEONARDTOWN SHOP. BLDG.

LEONARDTOWN SHOP. BLDG.

LEONARDTOWN SHOP. BLDG.

LEONARDTOWN SHOP. BLDG.

LEONARDTOWN SHOP. BLDG.

LEONARDTOWN SHOP. BLDG.

LEONARDTOWN SHOP. BLDG.

LEONARDTOWN SHOP. BLDG.

LEONARDTOWN SHOP. BLDG.

LEONARDTOWN SHOP. BLDG.

LEONARDTOWN SHOP. BLDG.

LEONARDTOWN SHOP. BLDG.

LEONARDTOWN SHOP. BLDG.

LEONARDTOWN SHOP. BLDG.

LEONARDTOWN SHOP. BLDG.

LEONARDTOWN SHOP. BLDG.

LEONARDTOWN SHOP. BLDG.

LEONARDTOWN SHOP. BLDG.

LEONARDTOWN SHOP. BLDG.

LEONARDTOWN SHOP. BLDG.

LEONARDTOWN SHOP. BLDG.

LEONARDTOWN SHOP. BLDG.

LEONARDTOWN SHOP. BLDG.

LEONARDTOWN SHOP. BLDG.

LEONARDTOWN SHOP. BLDG.

LEONARDTOWN SHOP. BLDG.

LEONARDTOWN SHOP. BLDG.

LEONARDTOWN SHOP. BLDG.

LEONARDTOWN SHOP. BLDG.

LEONARDTOWN SHOP. BLDG.

LEONARDTOWN SHOP. BLDG.

LEONARDTOWN SHOP. BLDG.

LEONARDTOWN SHOP. BLDG.

LEONARDTOWN SHOP. BLDG.

LEONARDTOWN SHOP. BLDG.


LEONARDTOWN SHOP. BLDG.

LEONARDTOWN SHOP. BLDG.

LEONARDTOWN SHOP. BLDG.

LEONARDTOWN SHOP. BLDG.

LEONARDTOWN SHOP. BLDG.



1798

8261

ST. MARY'S COUNTY DEPARTMENT OF PUBLIC WORKS

*Construction & Inspections
County Highways
Solid Waste*



*Development & Plan Review
Engineering Services
Recycling*

P.O. Box 508 44825 St. Andrews Church Road California, Maryland 20619 Office: (301) 863-8400 Fax: (301) 863-8810

December 1, 1998

RECEIVED

DEC 9 1998

HIGHWAY INFORMATION
SERVICES DIVISION

Mr. Michael R. Baxter, Manager
Data Support Team
Highway Information Services Division
State Highway Administration
P. O. Box 717
Baltimore, MD 21203-0717

RE: 1998 Road Improvement Report

Dear Mr. Baxter:

As per your request, enclosed is this Department's Road Improvement Report for Calendar Year Ending December 1, 1998 along with the associated maps showing the location of the improvements.

If you have any questions, or require any additional information, please do not hesitate to contact this Department.

Very truly yours,

George A. Erichsen, P.E.
Director

cp
enclosures

wp/rdprt.gae

STATE OF CALIFORNIA DEPARTMENT OF REVENUE
OFFICE OF THE ASSISTANT ATTORNEY GENERAL
SAN FRANCISCO, CALIFORNIA

ASSISTANT ATTORNEY GENERAL
STATE OF CALIFORNIA DEPARTMENT OF REVENUE
SAN FRANCISCO, CALIFORNIA

STATE OF CALIFORNIA DEPARTMENT OF REVENUE
OFFICE OF THE ASSISTANT ATTORNEY GENERAL
SAN FRANCISCO, CALIFORNIA

State Highway Administration of Maryland

ROAD IMPROVEMENT REPORT FOR CALENDAR YEAR ENDING DECEMBER 1, 1998

County: St. Mary's

City or Town: _____ (for Municipal Reports Only)

ROAD NUMBER	ROAD NAME	LOCATION		MAP DESIGNATION	MILES	ROAD SYSTEM CHANGES				MILEAGE		REMARKS
		FROM	TO			TYPE	WIDTH	SYSTEM FROM	SYSTEM TO	ADDITIONS	DELETIONS	
(1)	(2)	(3)		(4)	(5)	(6)	(7)	(8)	(9)	(10)	(11)	(12)
31249	Deer Wood Park Drive (#1138)	1.13 miles South of MD Rte. 5 to End Cul-de-Sac		98-01	0.43	53	20	OP	CO.	0.43		New Construction
31258	Deer Run Court CO1254	Deer Wood Park Dr. to End Cul-de-Sac		98-02	0.46	53	18	OP	CO.	0.46		New Construction
31259	Ridge Court CO1255	Deer Wood Park Dr. to End Cul-de-Sac		98-03	0.15	53	18	OP	CO.	0.15		New Construction
31260	Meredith Court CO1253	St. John's Rd. to End Cul-de-Sac		98-04	0.62	53	18	OP	CO.	0.62		New Construction
31263	Dillon Court CO1250	Yowaiski Mill Rd. to End Cul-de-Sac		98-05	0.11	53	18	OP	CO.	0.11		New Construction
31264	Riverwatch Court CO1252	Parlett-Morgan Rd. to End Cul-de-Sac		98-06	0.09	53	18	OP	CO.	0.09		New Construction
31262	Zane Court CO1251	Carpenter Court to End Cul-de-Sac		98-07	0.37	53	18	OP	CO.	0.37		New Construction
31233	Dublin Court (#1216)	0.15 Miles East of Erin Ct. to End Cul-de-Sac		98-08	0.05	53	20	OP	CO.	0.05		New Construction-Extend Existing
31265	Planters Court CO1258	Scarborough Dr. to End T-Turnaround		98-09	0.35	53	24	OP	CO.	0.35		New Construction
31267	Settlers Place CO1259	Planters Court to End Cul-de-Sac		98-10	0.03	53	20	OP	CO.	0.03		New Construction
31266	Carriage Post Place CO1260	Planters Court to End Cul-de-Sac		98-11	0.04	53	20	OP	CO.	0.04		New Construction
30002	Mt. Wolf Road (#0002)	0.485 Miles East of Serenity Ln. to 0.505 Mi. East		98-12	0.02	53	20-18	OP	CO.	0.02		New Construction-Extend Existing
30063	Greenview Parkway CO1002 ^{OP} ₅₈₉	CO 1223 North for 0.16 Miles		98-13	0.16	53	22	OP	CO.	0.16		New Construction-Extend Existing
31269	Mariann Court CO1256	Greenview Parkway to End Cul-de-Sac		98-14	0.03	53	18	OP	CO.	0.03		New Construction
31268	Longfields Boulevard CO1257 _{OP604}	Greenview Parkway to West for 0.02 Miles		98-15	0.02	53	24	OP	CO.	0.02		New Construction
TOTAL					2.93	TOTAL				2.93	---	

RECEIVED

It is hereby certified by the undersigned that the additions and revisions reported each year pertain to roads legally a part of the county and/or municipal road system and title to same is vested in the constituted authorities of the political subdivisions for which the report is filed. It is further certified that all roads reported herein shall be at least 30 feet wide or as otherwise specified. (§ 8-411, Transportation Article - 1993 Replacement Volume, and § 145, Article 25 of the Annotated Code of Maryland - 1990 replacement volume).

Prepared by: Michael E. Mattingly

Official Title: Supervisor of Construction & Inspections

Phone Number: (301) 863-8400

Approved by: George A. Erichsen

Official Title: George A. Erichsen, P.E., Director

Date: November 30, 1998

Office Hours: 7:00 a.m. - 3:30 p.m.

Fax Number: (301) 863-8810

Date: December 1, 1998

DEC 9 1998

HIGHWAY INFORMATION SERVICES DIVISION

HPMS SAMPLE CHANGES

See pages 7 to 15 of the Road Improvement Report instructions to fill out this section.

SAMPLE NUMBER (LOCATED ON HPMS MAP)	TYPE OF TRAFFIC CONTROL	SIGNALIZATION			POSTED SPEED LIMIT	ONE OR TWO WAY	PARKING RESTRICT.	P.S.R.	EXISTING R.O.W. WIDTH	IS WIDENING FEASIBLE?	SN OR D	OVER -LAY	AADT
		INTERSECTING ROAD NAME	TYPE OF SIGNAL	% OF GREEN TIME									

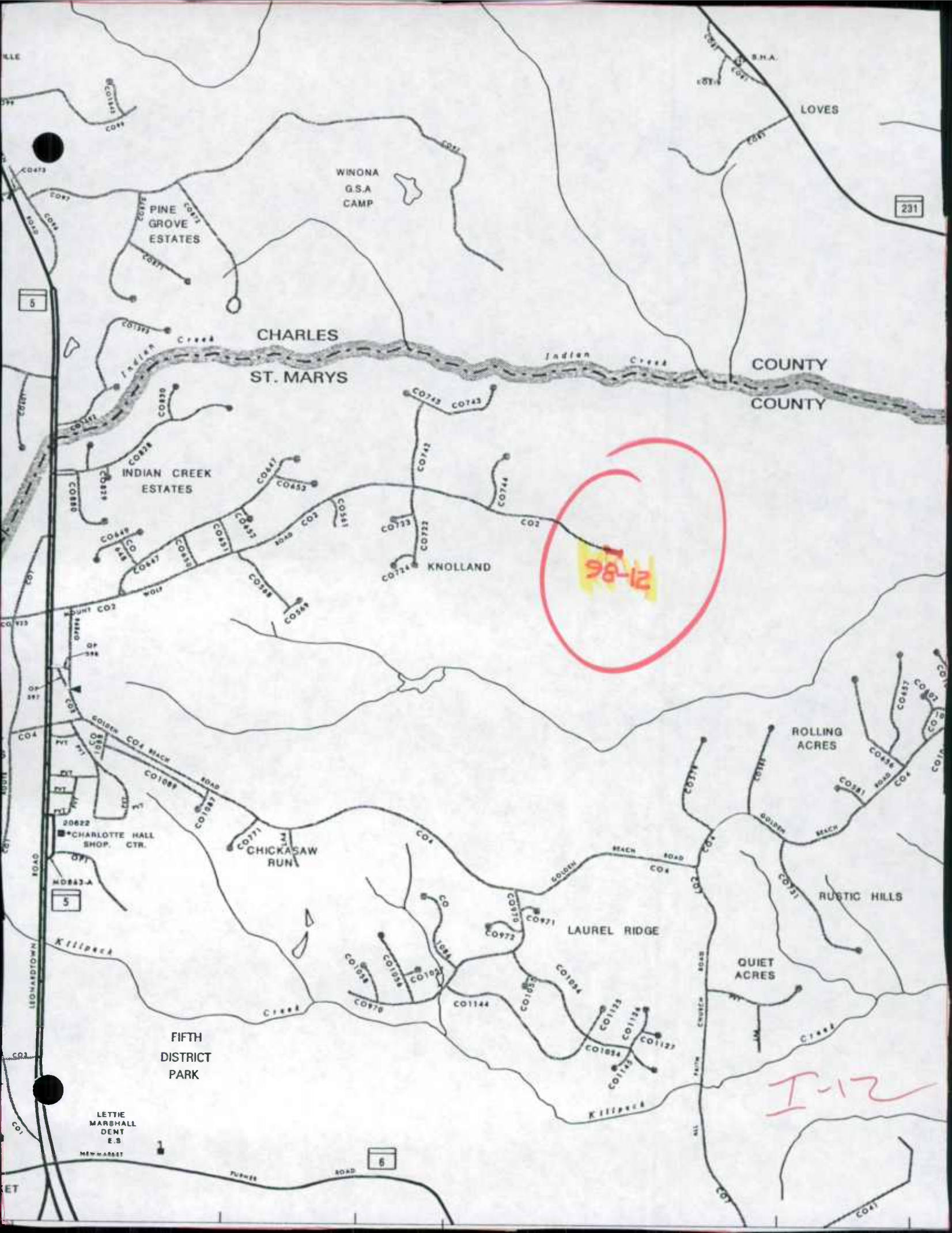
IMPROVEMENT TYPE ANALYSIS (HPMS SAMPLED SECTIONS ONLY!)

See pages 13 to 15 of the Road Improvement Report instructions to fill out this section.

SAMPLE NUMBER (LOCATED ON HPMS MAP)	CODE

CODE	DESCRIPTION
20	RELOCATION
31	RECONSTRUCTION TO FREEWAY
32	RECONSTRUCTION WITH MORE LANES
33	RECONSTRUCTION TO WIDER LANES
34	PAVEMENT RECONSTRUCTION WITH ALIGNMENT IMPROVEMENTS
35	PAVEMENT RECONSTRUCTION
40	MAJOR WIDENING
50	MINOR WIDENING
60	RESTORATION AND REHABILITATION
71	RESURFACING WITH SHOULDER IMPROVEMENTS AND PORTLAND CEMENT CONCRETE PAVEMENT
72	RESURFACING WITH SHOULDER IMPROVEMENTS AND BITUMINOUS PAVEMENT
77	RESURFACING WITH CONCRETE PAVEMENT
78	RESURFACING WITH BITUMINOUS PAVEMENT

COMMENTS:



WINONA
G.S.A
CAMP

PINE GROVE
ESTATES

CHARLES
ST. MARYS

INDIAN CREEK
ESTATES

KNOLLAND

98-12

CHICKASAW
RUN

LAUREL RIDGE

ROLLING
ACRES

RUSTIC HILLS

QUIET
ACRES

FIFTH
DISTRICT
PARK

I-12

LETTIE
MARSHALL
DENT
E.S.

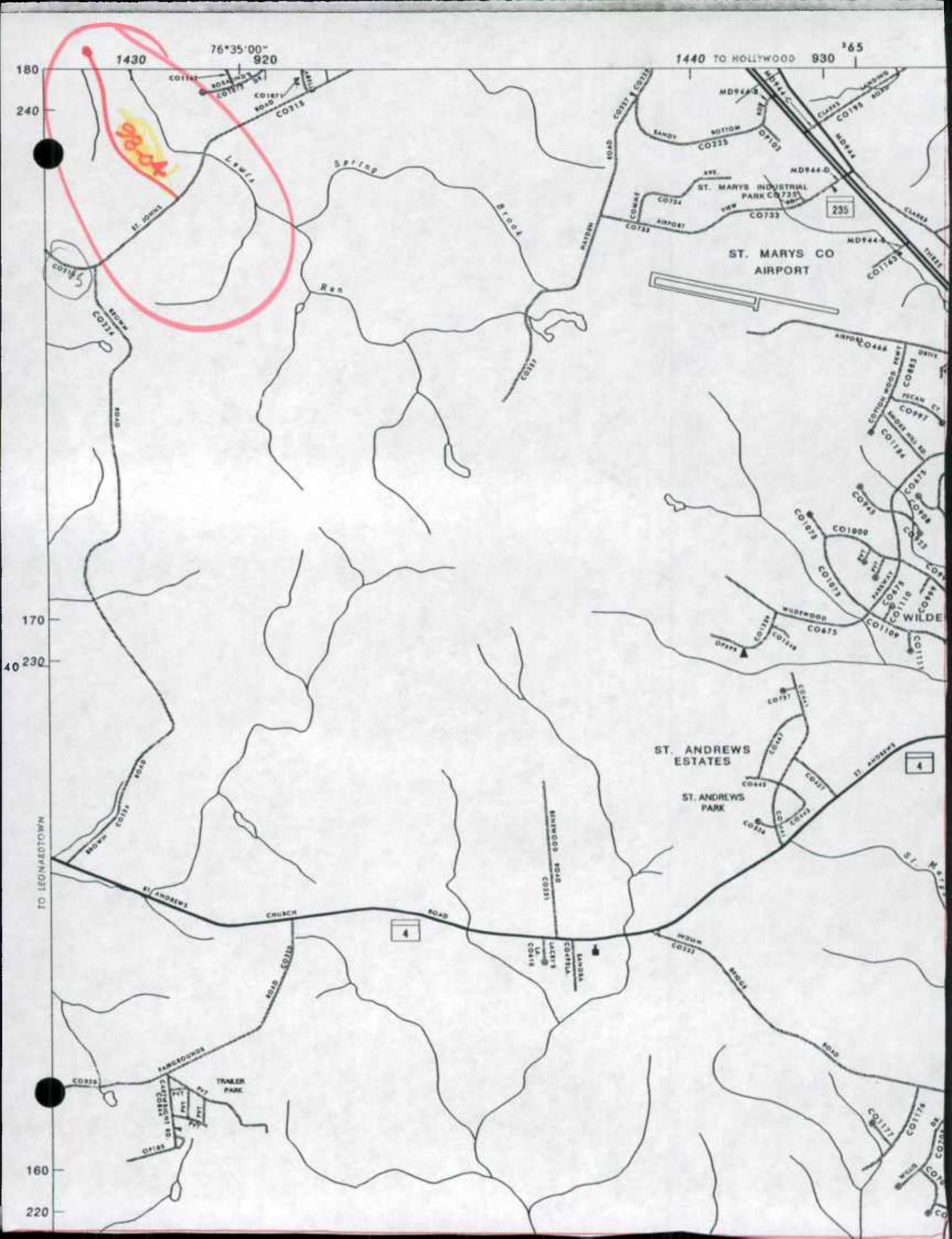
231

5

5

6





1430 76°35'00" 920

1440 TO HOLLYWOOD 930 265

180
240
170
40 230
160
220

TO LEONARDTOWN

St. Johns

Lewis

Spring

Run

St. Michaels

St. Michaels

ST. MARYS CO AIRPORT

ST. ANDREWS ESTATES

ST. ANDREWS PARK

TRAILER PARK

TRAILER PARK

TRAILER PARK

TRAILER PARK

TRAILER PARK

4


4

4

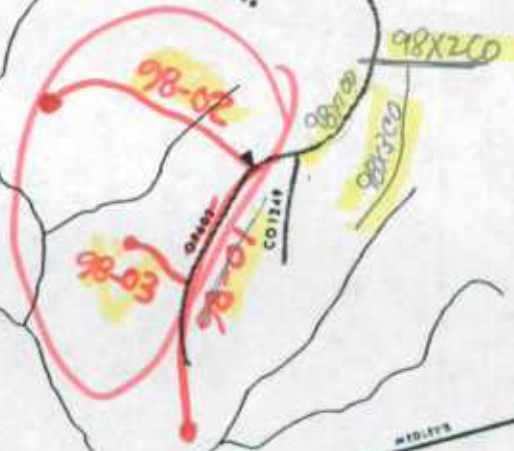
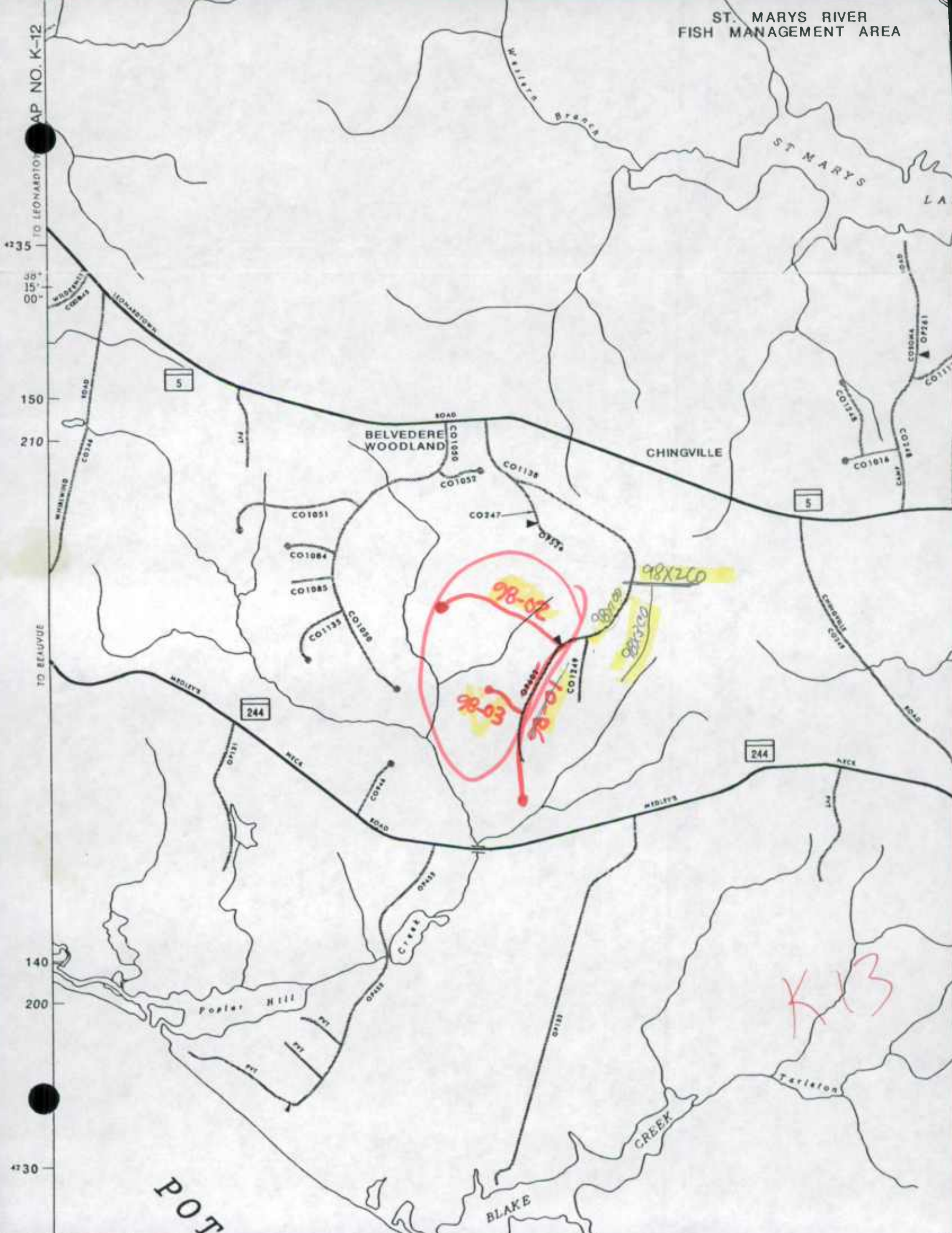
4

4

4



ST. MARYS RIVER
FISH MANAGEMENT AREA

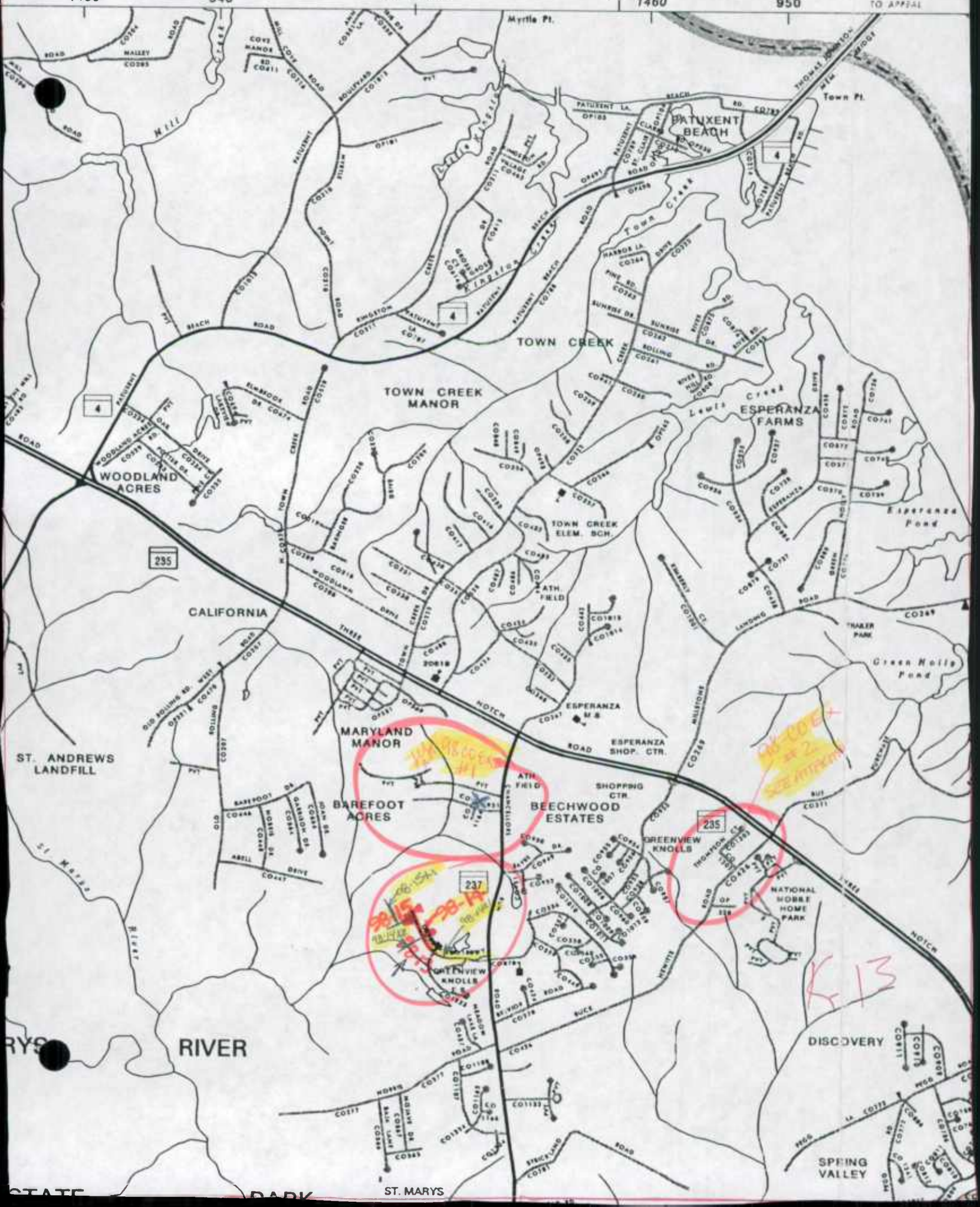



K13

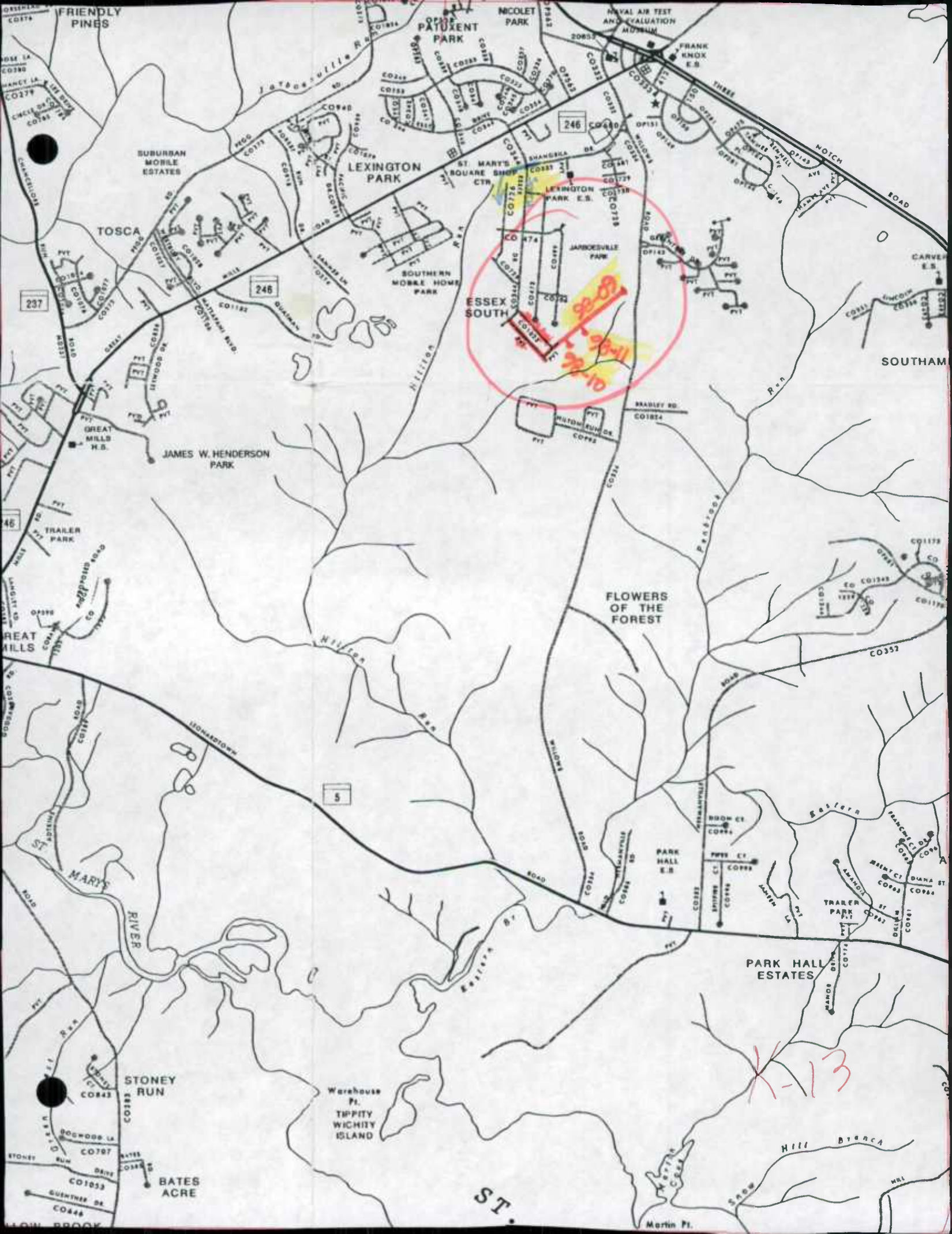
POT

AP NO. K-12
TO LEONARDTOWN
35
15
00
150
210
TO BEAUVUE
140
200
30









ESSEX SOUTH

98-81
2341
22-10

K-13

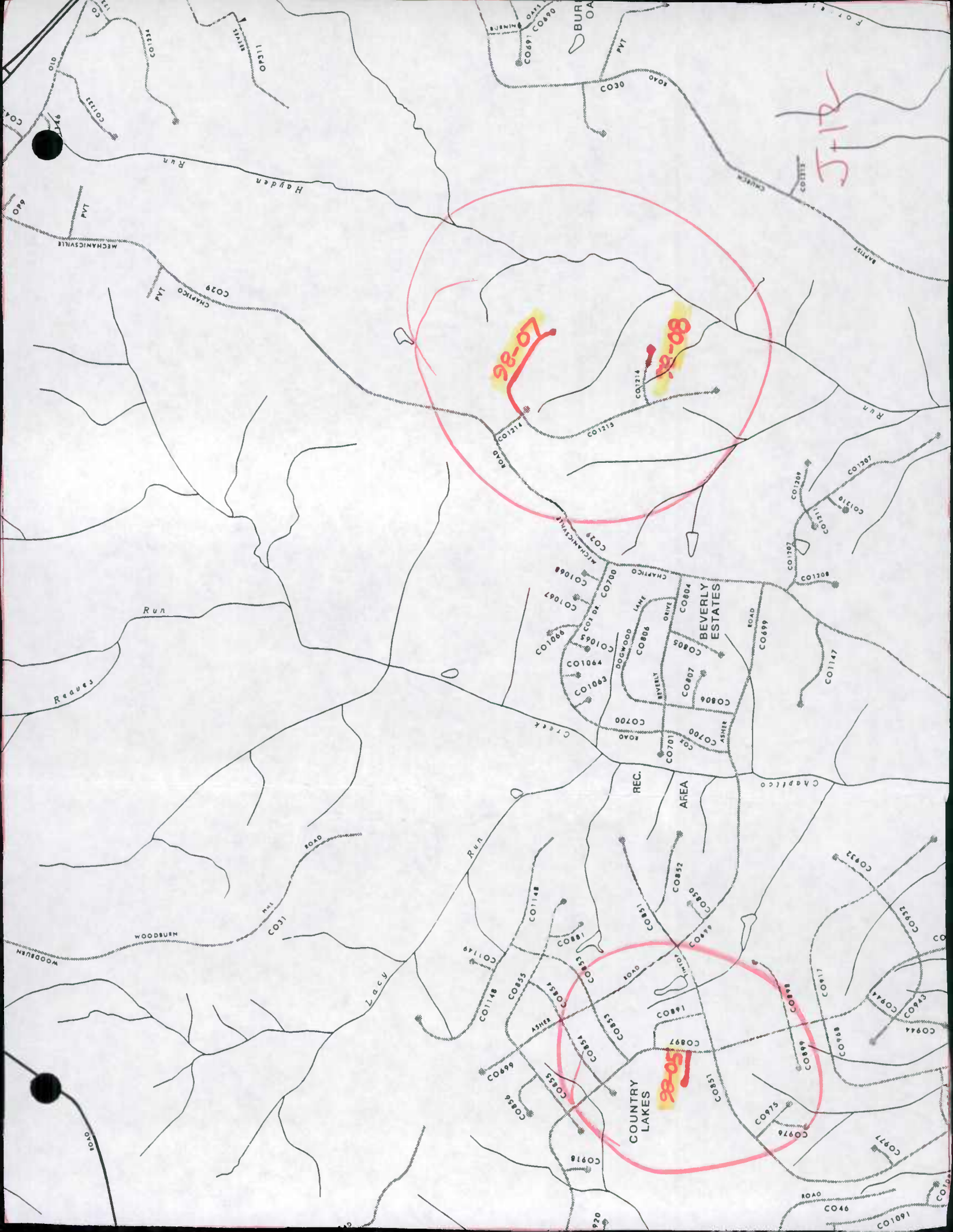
ST.

Martin Pt.

FRIENDLY PINES
PATUXENT PARK
LEXINGTON PARK
ST. MARY'S SQUARE SHOP CTR
LEXINGTON PARK E.S.
JAMES W. HENDERSON PARK
FLORES OF THE FOREST
PARK HALL ESTATES
STONEY RUN
BATES ACRE
MARTIN PT.

Handwritten scribbles in red and orange ink, possibly initials or a signature, located in the upper left quadrant of the page.







10/15



10/15

13

1997

**ST. MARY'S COUNTY
DEPARTMENT OF PUBLIC WORKS**

Post Office Box 508
CALIFORNIA, MARYLAND 20619
Public Works (301) 863-8400
County Highways (301) 863-8401
FAX (301) 863-8810

LETTER OF TRANSMITTAL

TO

State Highway Administration

P. O. Box 717

Baltimore, MD 21203-0717

DATE 12-16-97	JOB NO.
ATTENTION Kevin Powers	
RE: HPS-20 Report	

WE ARE SENDING YOU Attached Under separate cover via _____ the following items:

- Shop drawings
- Prints
- Plans
- Samples
- Specifications
- Copy of letter
- Change order
- _____

COPIES	DATE	NO.	DESCRIPTION
1			Road Improvement Report for Calendar Year Ending 12/1/97 w/Maps

THESE ARE TRANSMITTED as checked below:

- For approval
- For your use
- As requested
- For review and comment
- FOR BIDS DUE _____ 19 _____
- Approved as submitted
- Approved as noted
- Returned for corrections
- _____
- Resubmit _____ copies for approval
- Submit _____ copies for distribution
- Return _____ corrected prints
- PRINTS RETURNED AFTER LOAN TO US

REMARKS _____

RECEIVED
JUN 02 1998

HIGHWAY INFORMATION
SERVICES DIVISION

COPY TO _____

SIGNED: *Cindy P.*
Cindy Pilkerton, Office Manager

ST. MARY'S COUNTY
DEPARTMENT OF PUBLIC WORKS

Local Office: Box 508
CARMONA, MARYLAND 20619
(301) 863-6400
Public Works
County Highway
FAX: (301) 863-6410

LETTER OF TRANSMITTAL

DATE	12-16-97
TO	ST. MARY'S COUNTY
FROM	ST. MARY'S COUNTY
SUBJECT	
RE	

Scale: 1/8" = 1'-0"
 5-01 box 111
 Baltimore, MD 21204-0210

THE FOLLOWING IS A SUMMARY OF THE INFORMATION CONTAINED IN THE ATTACHED DRAWING(S) AND SPECIFICATIONS. THIS SUMMARY IS NOT A SUBSTITUTE FOR THE ORIGINAL DRAWING(S) AND SPECIFICATIONS. THE CONTRACTOR SHALL BE RESPONSIBLE FOR OBTAINING THE ORIGINAL DRAWING(S) AND SPECIFICATIONS.

NO.	DATE	REVISION
1		Final Agreement Based on Change No. 12/16/97

THE CONTRACTOR SHALL BE RESPONSIBLE FOR OBTAINING THE ORIGINAL DRAWING(S) AND SPECIFICATIONS. THE CONTRACTOR SHALL BE RESPONSIBLE FOR OBTAINING THE ORIGINAL DRAWING(S) AND SPECIFICATIONS. THE CONTRACTOR SHALL BE RESPONSIBLE FOR OBTAINING THE ORIGINAL DRAWING(S) AND SPECIFICATIONS.

DATE: 12-16-97
 DRAWN BY: [Name]
 CHECKED BY: [Name]
 APPROVED BY: [Name]

44825 St. Andrews Church Road
California, Maryland 20619
Phone: (301) 863-8400
Fax: (301) 863-8810
Email: smcpw@mail.ameritel.net

**St. Marys County
Department of Public
Works**

Fax

To: KEVIN J. POWERS	From: Michael E. MATTINGLY
Firm/Agency: SHA	# Pages: 3
Fax #: (410) 209-5033	Date: 3-31-98
Subject:	

Urgent For Review Please Comment Please Reply Please Recycle


• Comments:

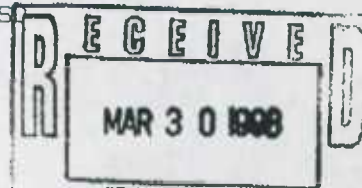
- ① #97-33 Millstone Landing Rd., County RTE. 269 ORIGINAL DISTANCE TO GATE AT PATUXENT NAVAL AIR STATION WAS REPORTED ~~BE~~ INCORRECTLY.
- ② Md. RTE. 235 ~~BE~~ EASTERLY TO GATE AT PATUXENT NAVAL AIR STATION GATE IS 1.937
- ③ Md. RTE. 235 TO END COUNTY MAINTENANCE IS NOW 1.375 MILES EAST OF Md. RTE. 235
OR
0.51 MILES EAST FROM GREEN HOLLY Rd.
- ④ MILEAGE DELETION SHOULD READ "FROM 0.51 MILES EAST OF GREEN HOLLY Rd. TO GATE AT PATUXENT RIVER NAVAL AIR STATION. MILES DELETED = 0.562

* OTHER INFORMATION IS NOTED ON YOUR SHEET.
ANY QUESTIONS, PLEASE CALL.

Michael E. Mattingly







Date ST. MARY'S COUNTY
DEPT. OF PUBLIC WORKS Monday, March 30, 1998

Number of pages including cover sheet 2

FAX



TO: Mr. Michael E. Mattingly
Supervisor of Inspections
Saint Mary's County
Dep't. of Public Works

Phone (301) 863-8400
Fax Phone (301) 863-8810

FROM: Kevin Powers
Data Base Management
Mail Stop C-607
Highway Information
Services Division
State Highway
Administration
Post Office Box 717
Baltimore, MD 21203-0717
Phone (410) 545-5518
Fax Phone (410) 209-5033

CC:

REMARKS: Urgent For your review Reply ASAP Please Comment


Please call me to confirm you have received this fax.

Thank you for speaking with me today. I am sending with this fax notes and comments concerning Saint Mary's County's 1997 Road Improvement Report (FORM HPS-20). Most of these comments are questions that can be answered with "Yes" or "No". Please review these comments and call me as soon as possible.

If you need additional information or have further questions, please feel free to call me at (410) 545-5518 Monday through Friday from 8 a.m. to 4:30 p.m., or e-mail me at "kpowers@sha.state.md.us". Thank you for your attention in this matter.

Sincerely,

Kevin J. Powers



SAINT MARY'S COUNTY 1997 ROAD IMPROVEMENT REPORT NOTES AND COMMENTS

Improvement Number 97-13, Triangle Drive, County Route 5.

Is "Sta. 5+65" located at a point 0.10 mile north of its intersection with Golden Reach Road (at the sign, "End County Maintenance")? **YES**

Improvement Number 97-14, Amber Drive, County Route 931 and Other Public Route 532.

Should the location description be changed to read "From 0.18 mile west of Maryland Route 237 to the road end"? This would be consistent with that which had been previously reported by Saint Mary's County. **YES**

*** Improvement Number 97-33, Millstone Landing Road, County Route 260 — 0.51 (see note on cover sheet)**

Should the location description be changed to read "From 0.14 mile east of Green Holly Road to the gate for the Patuxent River Naval Air Station"? This would be consistent with the information in the SHA database. ~~YES~~ **NO - FROM 0.51 MILE**

Improvement Number 97-6, Stoney Run Drive, County Route 1053 and Other Public Route 951.

Should the location description be changed to read "From 0.54 mile west of Flat Iron Road to the cul de sac? This would be consistent with the information in the SHA database. Also, is the "End County Maintenance" sign still posted? **YES / NO - SIGN REMOVE**

Improvement Number 97-18, Shannon Court.

Should the location description be changed to read "From 0.13 mile south of Maryland Route 6 (former road end) to the cul de sac"? This would be consistent with the field verified information in the SHA inventory. **YES**

Improvement Number 97-21, Fairway Drive, County Route 1157.

Should the location description be changed to read "From 0.01 mile northeast of Hazeltine Court (former end of county maintenance) to Society Hill Road"? This would be consistent with the field verified information in the SHA inventory and that which has been previously reported to SHA by Saint Mary's County. **YES**

Improvement Number 97-29, Wildewood Parkway, County Route 675.

It is not possible for SHA to determine what section of this road Saint Mary's County is claiming for maintenance using construction plan station markers. Please describe the location of the improvement by referencing the "to and from" termini using existing intersecting roadways. **FROM 0.02 MILE SOUTH OF REDWOOD LANE TO END OF PAVEMENT WEST 61109**

Improvement Number 97-11, Corporate Drive, County Route 938.


This road had been previously named "Golden Corral Drive" and, before that, Stark Drive. Should the location description be changed to read "From 0.04 mile southwest of Maryland Route 235 (former road end) to a point 0.07 mile southwest of Maryland Route 235 (at the "End County Maintenance" sign)"? This would be consistent with the field verified information in the SHA inventory and that which has been previously reported to SHA by Saint Mary's County **YES**

Improvement Number 97-12, Picketts Court.

The SHA Data Collection team field verified the length of this road, from Long Lane to the cul de sac, as 0.05 mile, instead of 0.08 mile as reported. **THE DISTANCE INCLUDED THE CIRCUMFERENCE OF THE CIRCLE.**

Improvement Number 97-9, Deer Wood Park Drive, County Route 1138.

Should the location description be changed to read "From 0.91 mile southeast of Maryland Route 5 (former road end) to a point 0.09 mile southwest of Hickory Creek Court"? This would be consistent with the field verified information in the SHA inventory and that which has been previously reported to SHA by Saint Mary's County. **YES**



County: St. Mary's

City or Town: _____

HIGHWAY INFORMATION (Only)
SERVICES DIVISION

ROAD NUMBER	ROAD NAME	LOCATION		MAP DESIGNATION	MILES	ROAD SYSTEM CHANGES				MILEAGE		REMARKS		
		FROM	TO			TYPE	WIDTH	SYSTEM FROM	SYSTEM TO	ADDITIONS	DELETIONS			
(1)	(2)	(3)		(4)	(5)	(6)	(7)	(8)	(9)	(10)	(11)	(12)		
31234	Silver Slate Drive	Green Leaf Rd. - Cul-de-Sac		97-01	.36	I	28	OP	CO	.36		New Construction		
31235	Red Rose Court Co 1228	Silver Slate Dr. - Cul-de-Sac		97-02	.08	I	22	OP	CO	.08		" "		
31236	Sunlight Court Co 1229	Silver Slate Dr. - Cul-de-Sac		97-03	.07	I	22	OP	CP	.07		" "		
31237	Lavender Place Co 1244	Silver Slate Dr. - Cul-de-Sac		97-04	.05	I	18	OP	CO	.05		" "		
31238	Weavers Court Co 1248	Maiden's Ct. - Cul-de-Sac		97-05	.27	I	18	OP	CO	.27		" "		
31239	Stoney Run Drive Co 1053	Ext. Stoney Run Dr. - Cul-de-Sac		97-06	.38	I	22	OP	CP	.38		" "		
31239	Summerwood Court Co 1230	Stoney Run Dr. - Cul-de-Sac		97-07	.13	I	18	OP	CP	.13		" "		
31240	Virginia Court Co 1235	South Sandgates Rd. - Cul-de-Sac		97-08	.26	I	18	OP	CO	.26		" "		
31241	Deer Wood Park Drive Co 1138	Ext. Deer Wood Park Dr. - Sta. 59+70		97-09	.22	I	20	OP	CO	.22		" "		
31241	Hickory Creek Court Co 1249	Deer Wood Park Dr. - Cul-de-Sac		97-10	.22	I	18	OP	CO	.22		" "		
30934	Corporate Drive Co 938	Ext. Corporate Dr. - Sta. 4+25		97-11	.04	I	30	OP	CO	.04		" " - Was formerly Golden Corral DR		
31242	Pickett's Court Co 1242	Long Lane - Cul-de-Sac		97-12	.0805	I	26	OP	CO	.0805		" "		
30005	Triangle Drive	Sta. 5+65 - MD Route 5		97-13	.10	I	20	CO	OP		.10	OP 596, 597, 598		
30924 931	Amber Drive	Ext. Amber Dr. - End of Pavement		97-14	.10	I	22	OP	CO	.10		New Construction		
31243	Cedar View Court Co 1232	Old Village Rd. - Cul-de-Sac		97-15	.30	I	18	OP	CO	.30		" "		
31244	Hidden Pond Court Co 1234	Cul-de-Sac N. Cedar Grove St. to Cul-de-Sac S.		97-16	.58	I	18	OP	CO	.58		" "		
					TOTAL	3.24					TOTAL	3.14	.10	

*See Attached notes and comments for amended descriptions

It is hereby certified by the undersigned that the additions and revisions reported each year pertain to roads legally a part of the county and/or municipal road system and title to same is vested in the constituted authorities of the political subdivisions for which the report is filed. It is further certified that all roads reported herein shall be at least 30 feet wide or as otherwise specified. (§ 8-411, Transportation Article - 1993 Replacement Volume, and § 145, Article 25 of the Annotated Code of Maryland - 1990 replacement volume).

Prepared by: Michael E. Mattingly

Date: 12/15/97

Official Title: Supervisor of Inspections

Office Hours: 8:00 am - 5:00 pm

Phone Number: (301) 863-8400

Fax Number: (301) 863-8810

Approved by: George A. Erichsen

George A. Erichsen, P.E.

Official Title: Director of Public Works

Date: 12/15/97

HPMS SAMPLE CHANGES

See pages 7 to 15 of the Road Improvement Report instructions to fill out this section.

SAMPLE NUMBER (LOCATED ON HPMS MAP)	SIGNALIZATION				POSTED SPEED LIMIT	ONE OR TWO WAY	PARKING RESTRICT.	P.S.R.	EXISTING R.O.W. WIDTH	IS WIDENING FEASIBLE?	SN OR D	OVER -LAY	AADT
	TYPE OF TRAFFIC CONTROL	INTERSECTING ROAD NAME	TYPE OF SIGNAL	% OF GREEN TIME									

IMPROVEMENT TYPE ANALYSIS (HPMS SAMPLED SECTIONS ONLY)

See pages 13 to 15 of the Road Improvement Report instructions to fill out this section.

SAMPLE NUMBER (LOCATED ON HPMS MAP)	CODE

<u>CODE</u>	<u>DESCRIPTION</u>
20	RELOCATION
31	RECONSTRUCTION TO FREEWAY
32	RECONSTRUCTION WITH MORE LANES
33	RECONSTRUCTION TO WIDER LANES
34	PAVEMENT RECONSTRUCTION WITH ALIGNMENT IMPROVEMENTS
35	PAVEMENT RECONSTRUCTION
40	MAJOR WIDENING
50	MINOR WIDENING
60	RESTORATION AND REHABILITATION
71	RESURFACING WITH SHOULDER IMPROVEMENTS AND PORTLAND CEMENT CONCRETE PAVEMENT
72	RESURFACING WITH SHOULDER IMPROVEMENTS AND BITUMINOUS PAVEMENT
77	RESURFACING WITH CONCRETE PAVEMENT
78	RESURFACING WITH BITUMINOUS PAVEMENT

COMMENTS:

ROAD IMPROVEMENT REPORT FOR CALENDAR YEAR ENDING DECEMBER 1, 1997

County: St. Mary's

City or Town: _____ (for Municipal Reports Only)

ROAD NUMBER	ROAD NAME	LOCATION		MAP DESIGNATION	MILES	ROAD SYSTEM CHANGES			MILEAGE		REMARKS
		FROM	TO			TYPE	WIDTH	SYSTEM FROM TO	ADDITIONS	DELETIONS	
(1)	(2)	(3)	(4)	(5)	(6)	(7)	(8)	(9)	(10)	(11)	
31254	Cedar Grove Street Co 1233	Old Village Rd. - Hidden Pond Ct.	97-17	.10	I	18	OP	OO	.10		New Construction
31246	Shannon Court	Existing Shannon Ct. - Cui-de-Sac	97-18	.15	I	18	OP	OO	.15		"
31256	Packer Court CP 573	MD Route 5 - Cui-de-Sac	97-19	.23	I	18	OP	OO	.23		"
31247	Springwood Court Co 1241	Pegg Rd. - Cui-de-Sac	97-20	.10	I	24	OP	OO	.10		"
31243	Fairway Drive	Ext. Fairway Dr. to Sta. 30+61 (Society Hill Rd)	97-21	.26	I	24	OP	OO	.26		"
31248	Oakmont Court Co 1236	Fairway Dr. - Cui-de-Sac	97-22	.05	I	20	OP	OO	.05		"
31249	Riviera Court Co 1237	Fairway Dr. - Cui-de-Sac	97-23	.04	I	20	OP	OO	.04		"
30055	Graves Road	Mrs. Graves Rd. to End of Spur (L. Sta. 48+30)	97-24	.50		15	OO	OP		.50	
31250	Mrs. Graves Road	Morganza-Turner Rd. to End Spur (L. Sta. 42+03)	97-25	.80	I	20	OP	CP	.80	.77	New Construction
31253	Wickshire Drive Co 1245	MD Route 235 (Sta. 0+24) to Cui-de-Sac	97-26	.71	I	20	OP	OO	.71		"
31254	Kenshire Court Co 1246	Wickshire Dr. (Sta. 0+10) - Cui-de-Sac	97-27	.12	I	18	OP	OO	.12		"
31255	Briarcliffe Court Co 1247	Wickshire Dr. (Sta. 0+10) - Cui-de-Sac	97-28	.20	I	18	OP	OO	.20		"
30675	Wildewood Parkway	Wildewood Pkwy. (Sta. 95+13) to Sta. 122+68	97-29	.52	I	22	OP	OO	.52		"
31250	Sycamore Hollow Drive 9239	Wildewood Pkwy. to Sta. 9+50	97-30	.18	I	20	OP	OO	.18		"
31251	Mimosa Court Co 1240	Sycamore Hollow Dr. - Cui-de-Sac	97-31	.08	I	18	OP	OO	.08		"
31252	Cove's End Court Co 1238	Breton View Dr. (Sta. 0+15) - Cui-de-Sac	97-32	.09	I	24	OP	OO	.09		"
				TOTAL	4.13				3.63	.50	

It is hereby certified by the undersigned that the additions and revisions reported each year pertain to roads legally a part of the county and/or municipal road system and title to same is vested in the constituted authorities of the political subdivisions for which the report is filed. It is further certified that all roads reported herein shall be at least 30 feet wide or as otherwise specified. (§ 8-411, Transportation Article - 1993 Replacement Volume, and § 145, Article 25 of the Annotated Code of Maryland - 1990 replacement volume).

Prepared by: Michael E. Mattingly Date: 12/15/97
 Official Title: Supervisor of Inspections
 Office Hours: 8:00 am - 5:00 pm
 Phone Number: (301) 863-8400 Fax Number: (301) 863-8810
 Approved by: George A. Erichsen
 Official Title: Director of Public Works Date: 12/15/97

HPMS SAMPLE CHANGES

See pages 7 to 15 of the Road Improvement Report instructions to fill out this section.

SAMPLE NUMBER (LOCATED ON HPMS MAP)	SIGNALIZATION				POSTED SPEED LIMIT	ONE OR TWO WAY	PARKING RESTRICT.	P.S.R.	EXISTING R.O.W. WIDTH	IS WIDENING FEASIBLE?	SN OR D	OVER -LAY	AADT
	TYPE OF TRAFFIC CONTROL	INTERSECTING ROAD NAME	TYPE OF SIGNAL	% OF GREEN TIME									

IMPROVEMENT TYPE ANALYSIS (HPMS SAMPLED SECTIONS ONLY)

See pages 13 to 15 of the Road Improvement Report instructions to fill out this section.

SAMPLE NUMBER (LOCATED ON HPMS MAP)	CODE

<u>CODE</u>	<u>DESCRIPTION</u>
20	RELOCATION
31	RECONSTRUCTION TO FREEWAY
32	RECONSTRUCTION WITH MORE LANES
33	RECONSTRUCTION TO WIDER LANES
34	PAVEMENT RECONSTRUCTION WITH ALIGNMENT IMPROVEMENTS
35	PAVEMENT RECONSTRUCTION
40	MAJOR WIDENING
50	MINOR WIDENING
60	RESTORATION AND REHABILITATION
71	RESURFACING WITH SHOULDER IMPROVEMENTS AND PORTLAND CEMENT CONCRETE PAVEMENT
72	RESURFACING WITH SHOULDER IMPROVEMENTS AND BITUMINOUS PAVEMENT
77	RESURFACING WITH CONCRETE PAVEMENT
78	RESURFACING WITH BITUMINOUS PAVEMENT

COMMENTS:

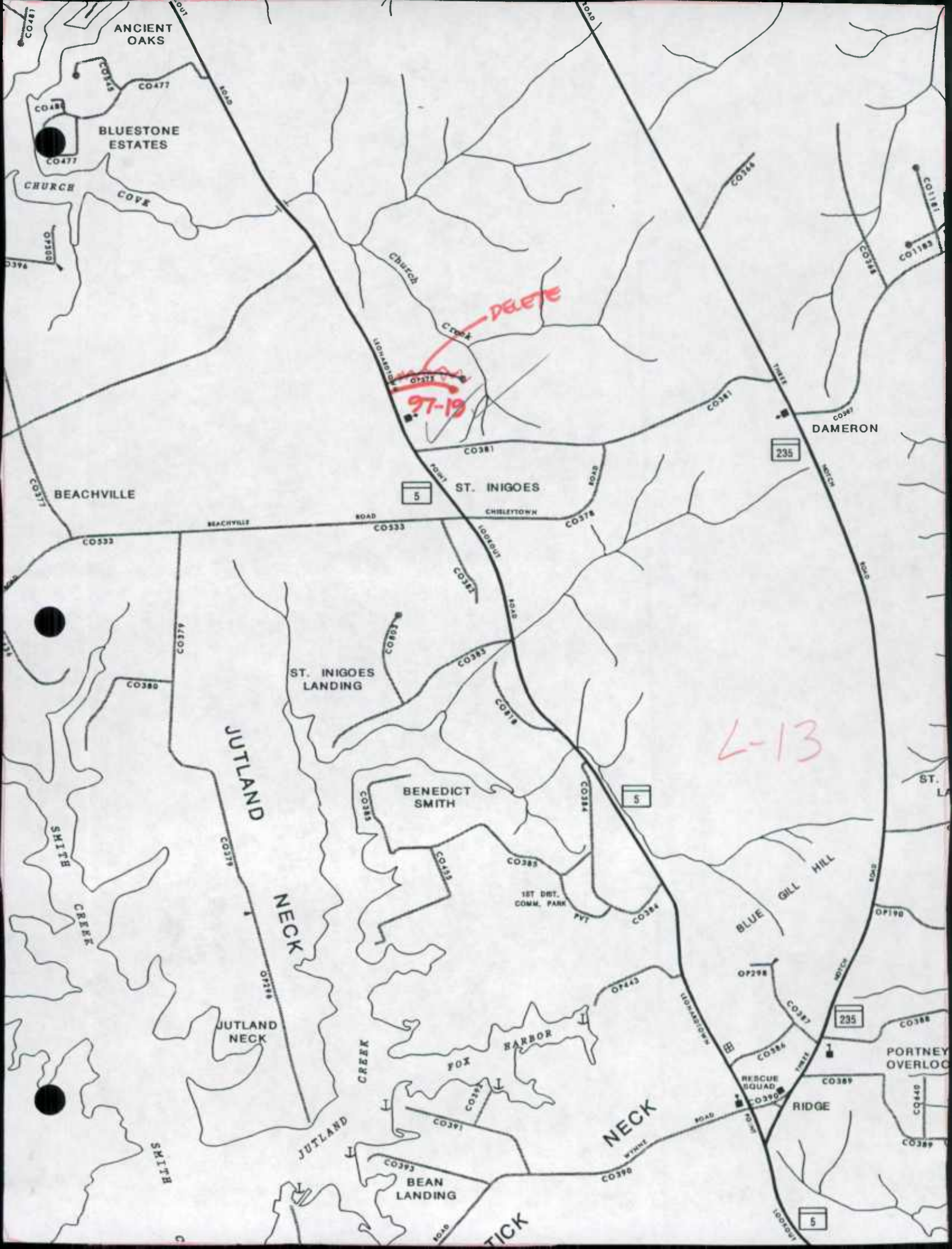
ROAD IMPROVEMENT REPORT FOR CALENDAR YEAR ENDING DECEMBER 1, 1997

County: St. Mary's
 City or Town: _____
 (for Municipal Reports Only)

ROAD NUMBER	ROAD NAME	LOCATION		MAP DESIGNATION	MILES	ROAD SYSTEM CHANGES			MILEAGE		REMARKS	
		FROM	TO			TYPE	WIDTH	SYSTEM FROM TO	ADDITIONS	DELETIONS		
(1) 30269 <i>OP 301</i>	(2) Millstone Landing Road	(3) Sta. 70+75 to End (Navy Gate)		(4) 97-33	(5) .58	(6) OP	(7) 00	(8) OP	(9) 00	(10) .58	(11) .58	(12) (12)
TOTAL										.58		

It is hereby certified by the undersigned that the additions and revisions reported each year pertain to roads legally a part of the county and/or municipal road system and title to same is vested in the constituted authorities of the political subdivisions for which the report is filed. It is further certified that all roads reported herein shall be at least 30 feet wide or as otherwise specified. (§ 8-411, Transportation Article - 1993 Replacement Volume, and § 145, Article 25 of the Annotated Code of Maryland - 1990 replacement volume).

Prepared by: Michael E. Mattingly Date: 12/15/97
 Official Title: Supervisor of Inspections
 Office Hours: 8:00 am - 5:00 pm
 Phone Number: (301) 863-8400 Fax Number: (301) 863-8810
 Approved by: *George A. Suckley*
 Official Title: Director of Public Works Date: 12/15/97



ANCIENT OAKS

BLUESTONE ESTATES

CHURCH COVE

BEACHVILLE

ST. INIGOS LANDING

BENEDICT SMITH

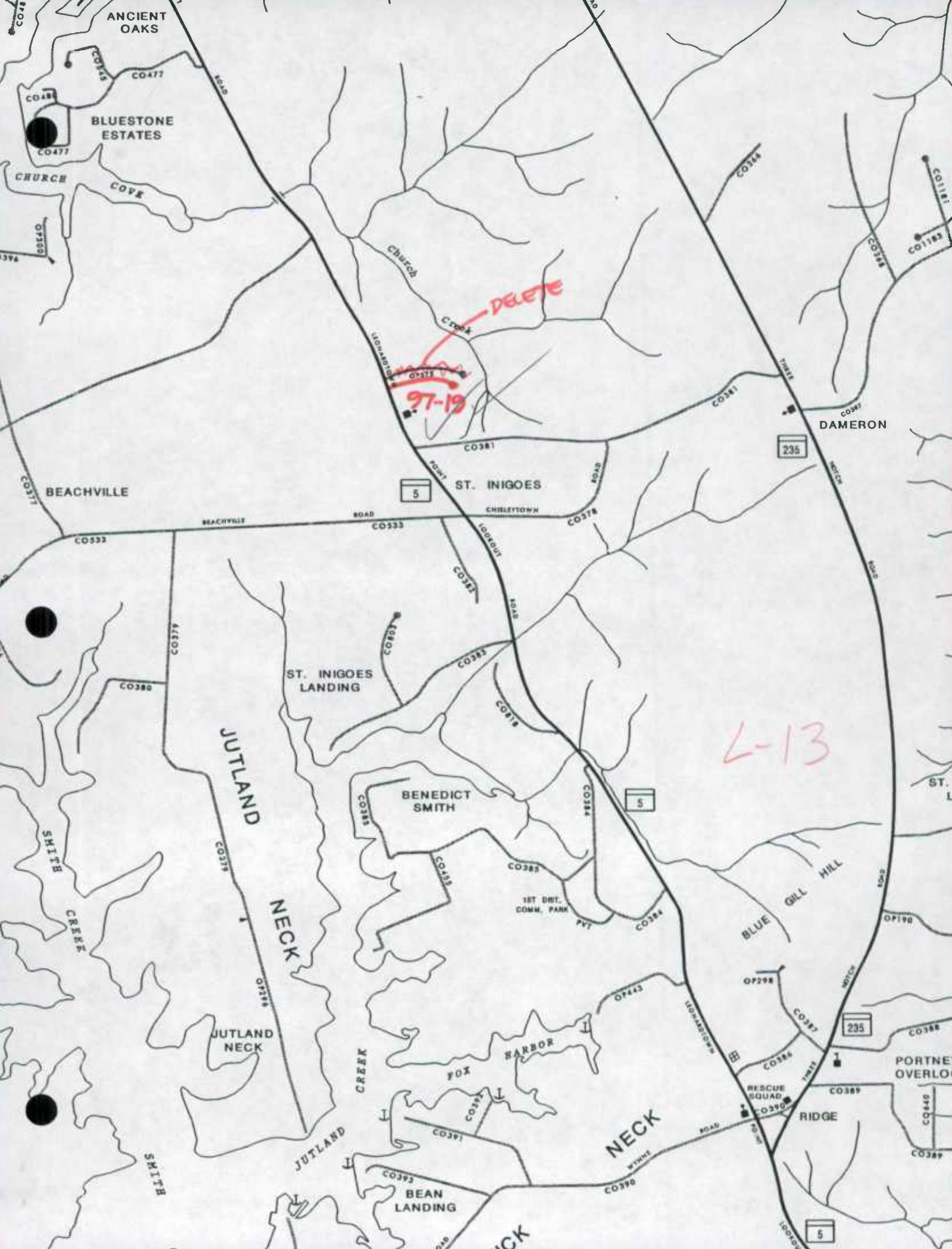
FOX HARBOR


BEAN LANDING

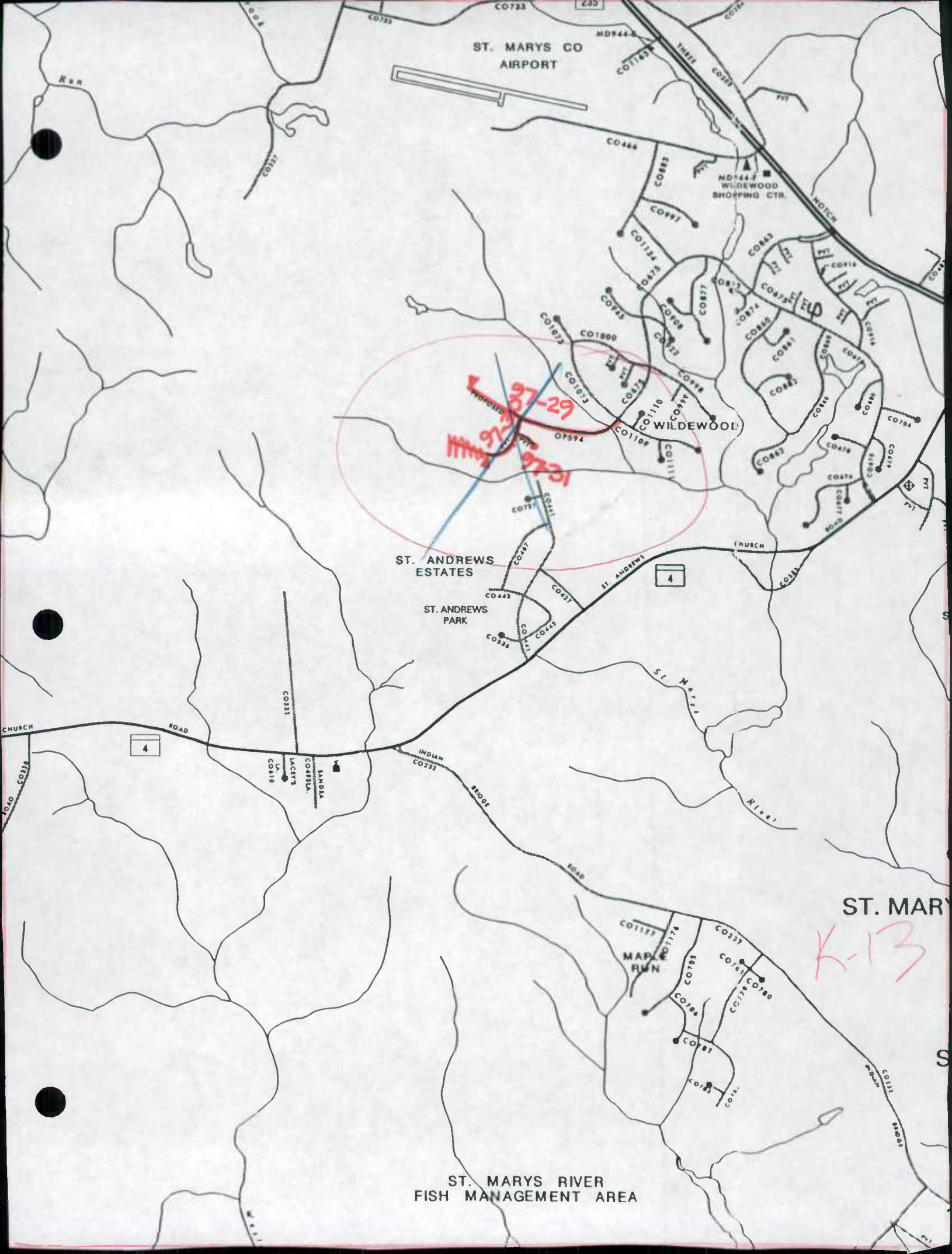
DAMERON

L-13

PORTNEY OVERLOOK







ST. MARYS CO
AIRPORT

MD-442
WILDEWOOD
SHOPPING CTR.

WILDEWOOD

ST. ANDREWS
ESTATES

ST. ANDREWS
PARK

ST. MARYS

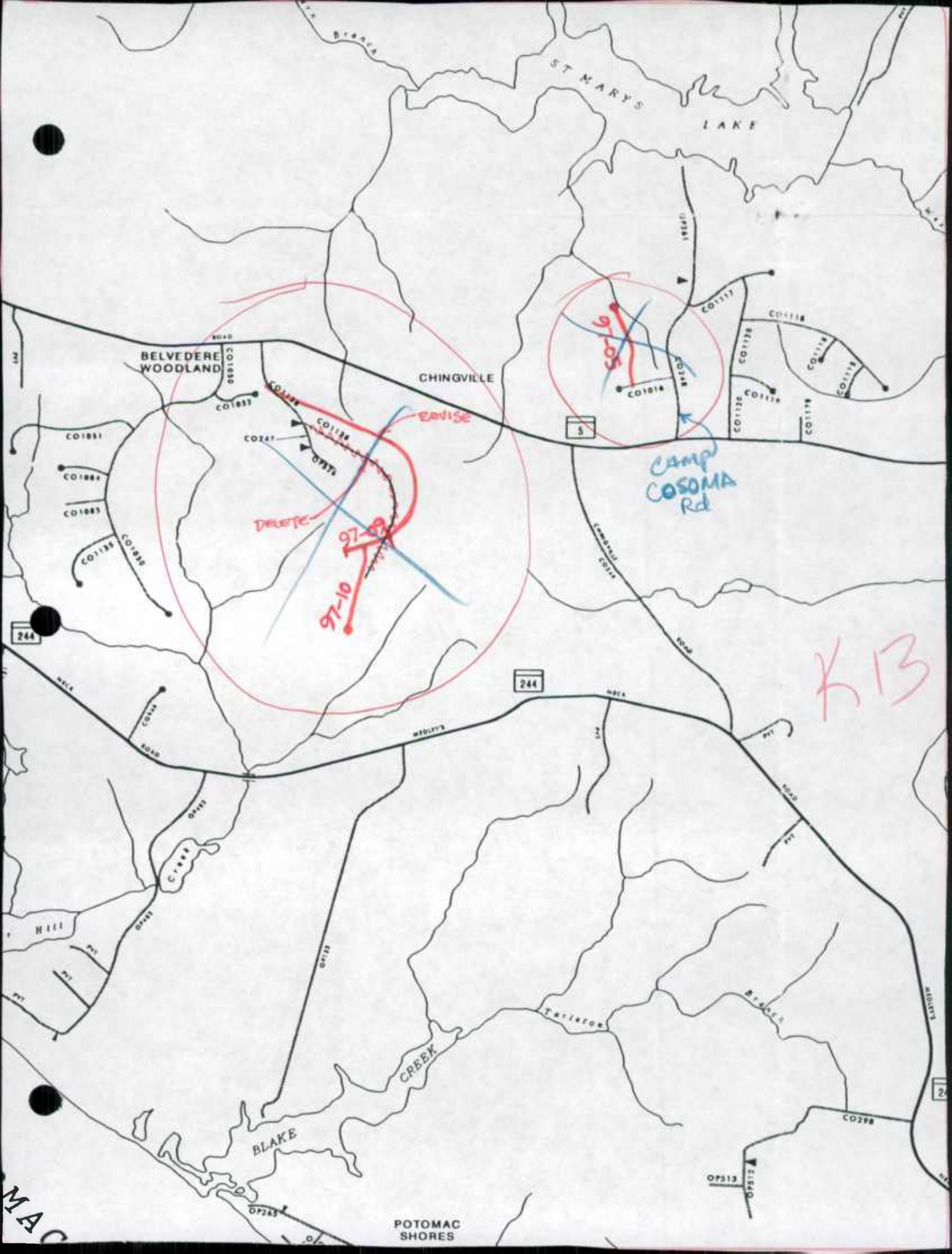
ST. MARYS RIVER
FISH MANAGEMENT AREA

K-13

4

4

1971



BELVEDERE WOODLAND

CHINGVILLE

ST MARYS LAKE

DELETE

REVISE

97-9
97-10

Camp COSOMA Rd

K13

244

244

244

MAC

POTOMAC SHORES

BLAKE

CREEK

TAYLOR

BLAKE

OF513

ELSD

CO298

ROAD

PT

ROAD

PT

ROAD

PT

ROAD

PT

ROAD

PT

ROAD

PT

ROAD

PT

ROAD

PT

ROAD

PT

ROAD

PT

ROAD

ROAD

PT

ROAD

PT

ROAD

PT

ROAD

PT

ROAD

PT

ROAD

PT

ROAD

PT

ROAD

PT

ROAD

PT

ROAD

PT

ROAD

PT

ROAD

PT

ROAD

PT

ROAD

PT

ROAD

PT

ROAD

ROAD

PT

ROAD

PT

ROAD

PT

ROAD

PT

ROAD

PT

ROAD

PT

ROAD

PT

ROAD

PT

ROAD

PT

ROAD

PT

ROAD

PT

ROAD

PT

ROAD

PT

ROAD

PT

ROAD

PT

ROAD

PT

ROAD

PT

ROAD

PT

ROAD

PT

ROAD

PT

ROAD

PT

ROAD

PT

ROAD

PT

ROAD

PT

ROAD

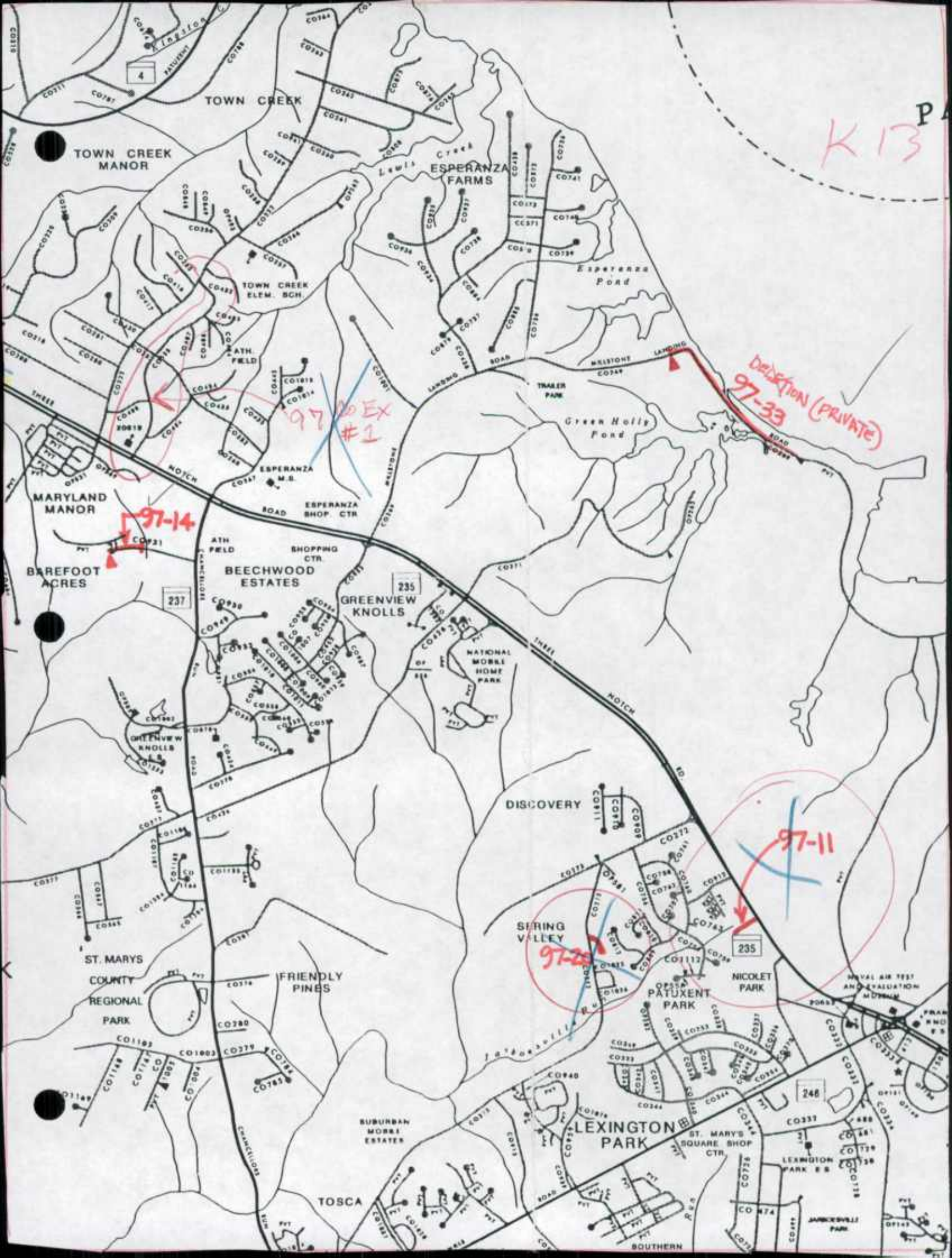
PT


5

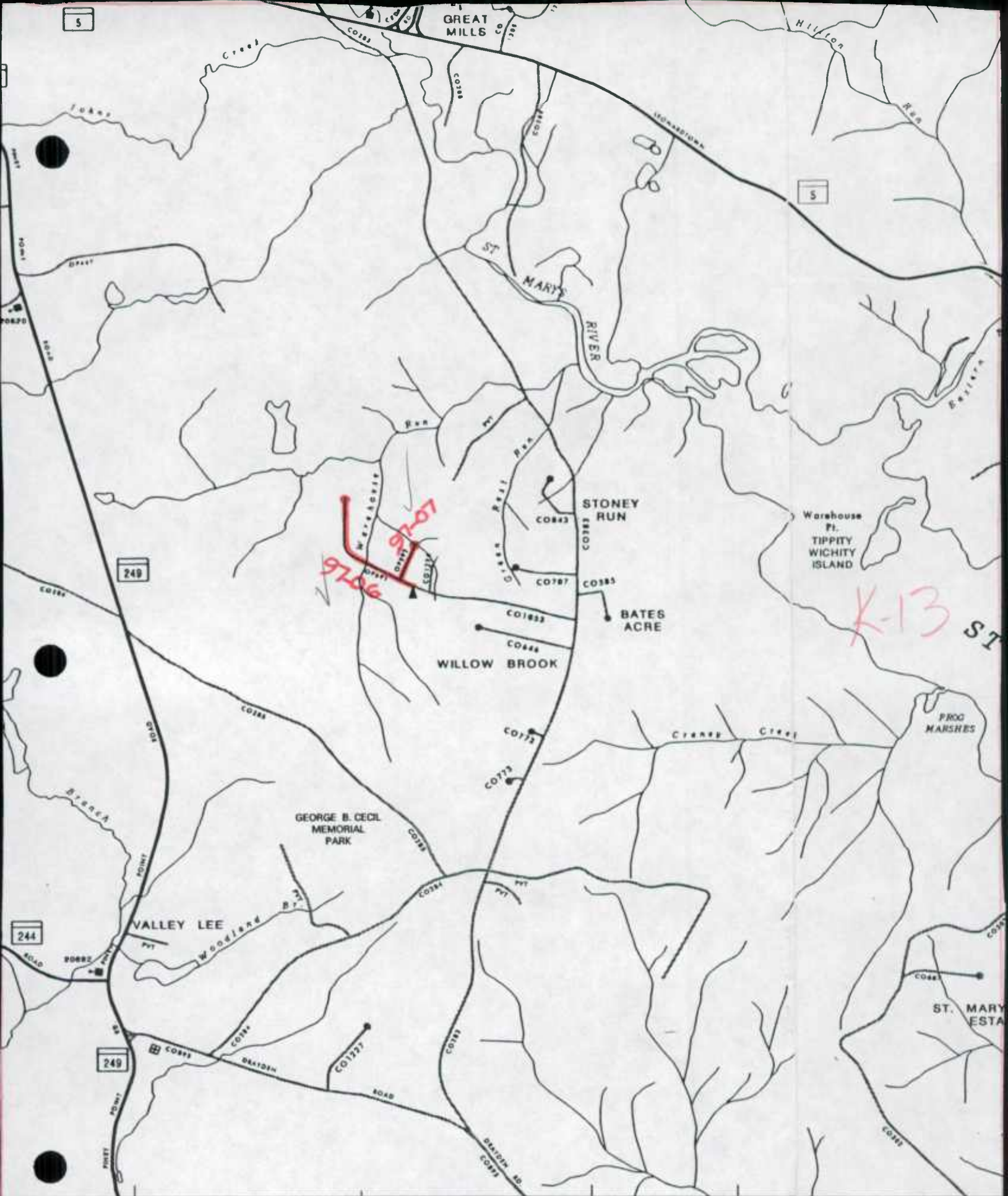
244

14







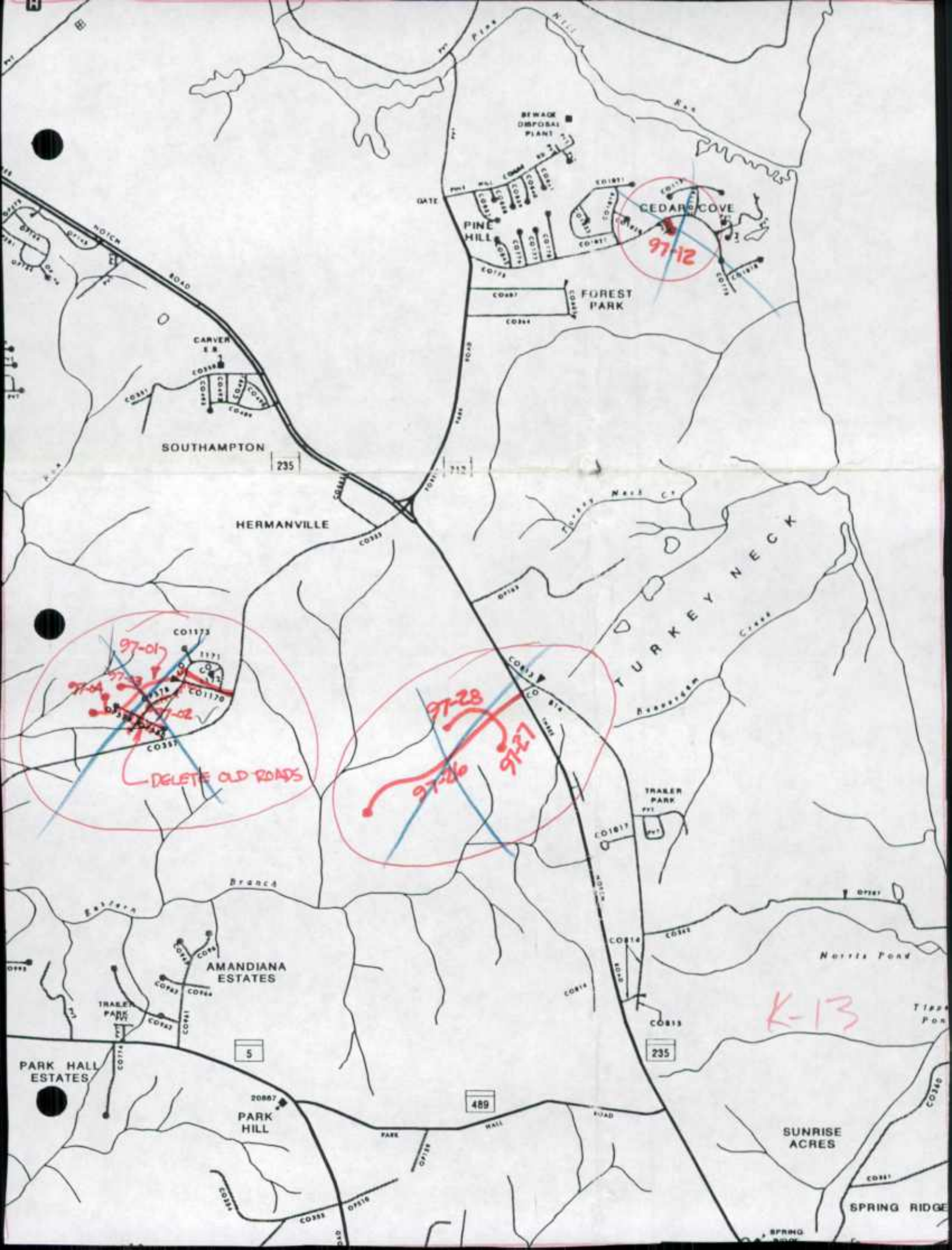


TO PINEY POINT 940 76°30'00" 1460 370 950 MAP NO. L-13



PREPARED BY THE
 MARYLAND DEPARTMENT OF TRANSPORTATION
 STATE HIGHWAY ADMINISTRATION





97-12

97-01
97-02
97-04
97-05
97-06
97-07
97-08
97-09
97-10
97-11
97-12
97-13
97-14
97-15
97-16
97-17
97-18
97-19
97-20
97-21
97-22
97-23
97-24
97-25
97-26
97-27
97-28
97-29
97-30
97-31
97-32
97-33
97-34
97-35
97-36
97-37
97-38
97-39
97-40
97-41
97-42
97-43
97-44
97-45
97-46
97-47
97-48
97-49
97-50
97-51
97-52
97-53
97-54
97-55
97-56
97-57
97-58
97-59
97-60
97-61
97-62
97-63
97-64
97-65
97-66
97-67
97-68
97-69
97-70
97-71
97-72
97-73
97-74
97-75
97-76
97-77
97-78
97-79
97-80
97-81
97-82
97-83
97-84
97-85
97-86
97-87
97-88
97-89
97-90
97-91
97-92
97-93
97-94
97-95
97-96
97-97
97-98
97-99
97-100

DELETE OLD ROADS

97-28
97-26
97-27

K-13

235

489

5

235

20867

PARK HILL

SUNRISE ACRES

SPRING RIDGE

SOUTHAMPTON

HERMANVILLE

TURKEY NECK

AMANDIANA ESTATES

PARK HILL ESTATES

TRALER PARK

FOREST PARK

CEDAR COVE

PINE HILL

SEWAGE DISPOSAL PLANT

NOTCH ROAD

CARVER E.B.

HERMANVILLE BRIDGE

EASTERN BRANCH

TRALER PARK

PARK HILL

PARK HILL

PARK HILL

PARK HILL

GATE

WATER

WATER

WATER

WATER

WATER

WATER

WATER

WATER

WATER

WATER

WATER

WATER

WATER

WATER

WATER

WATER

WATER

WATER

WATER

WATER

WATER

WATER

WATER

WATER

WATER

WATER

WATER

WATER

WATER

WATER

WATER

WATER

WATER

WATER

WATER

WATER

WATER

WATER

WATER

WATER

WATER

WATER

WATER

TOURIST TRAIL

TOURIST TRAIL

TOURIST TRAIL

TOURIST TRAIL

TOURIST TRAIL

TOURIST TRAIL

TOURIST TRAIL

TOURIST TRAIL

TOURIST TRAIL

TOURIST TRAIL

TOURIST TRAIL

TOURIST TRAIL

TOURIST TRAIL

TOURIST TRAIL


TOURIST TRAIL

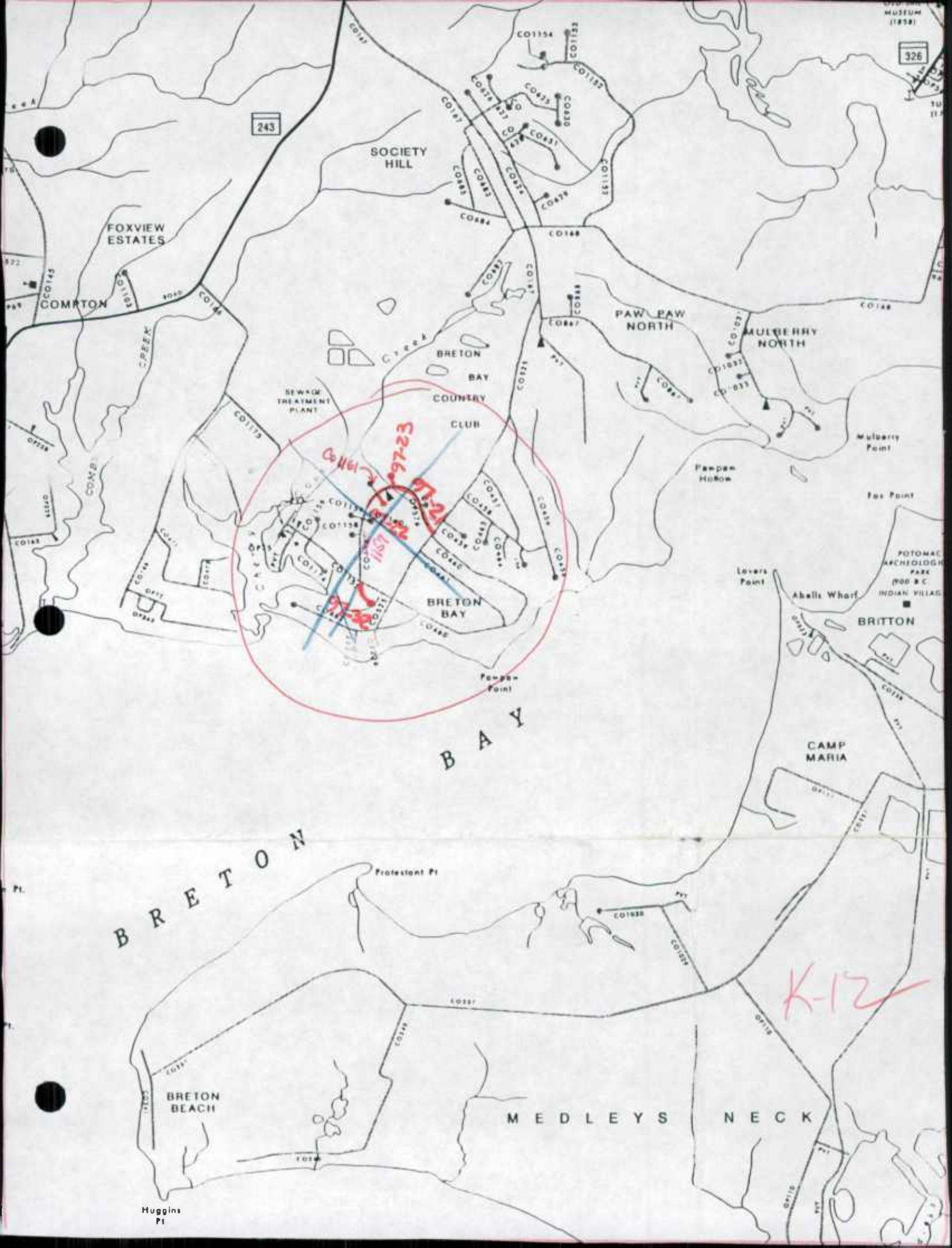
TOURIST TRAIL

Norris Pond

Texas Pond

SPRING





243

326

SOCIETY HILL

FOXVIEW ESTATES

COMPTON

CREEK

SEWAGE TREATMENT PLANT

BRETON BAY

COUNTRY CLUB

BRETON BAY

BRETON BAY

BRETON BAY

BRETON BAY

BRETON BAY

BRETON BAY

BRETON BAY

BRETON BAY

BRETON BAY

BRETON BAY

BRETON BAY

BRETON BAY

BRETON BAY

BRETON BAY

BRETON BAY

BRETON BAY

BRETON BAY

BRETON BAY

BRETON BAY

BRETON BAY

BRETON BAY

BRETON BAY

PAW PAW NORTH

MULBERRY NORTH

Mulberry Point

Fox Point

Lovers Point

Abells Wharf

POTOMAC ARCHBOLD PARK
INDIAN VILLAGE

BRITTON

CAMP MARIA

BRETON

Protestant Pt

BRETON BEACH

MEDLEYS NECK

Huggins Pt

E-246-77-23
K-12

K-12



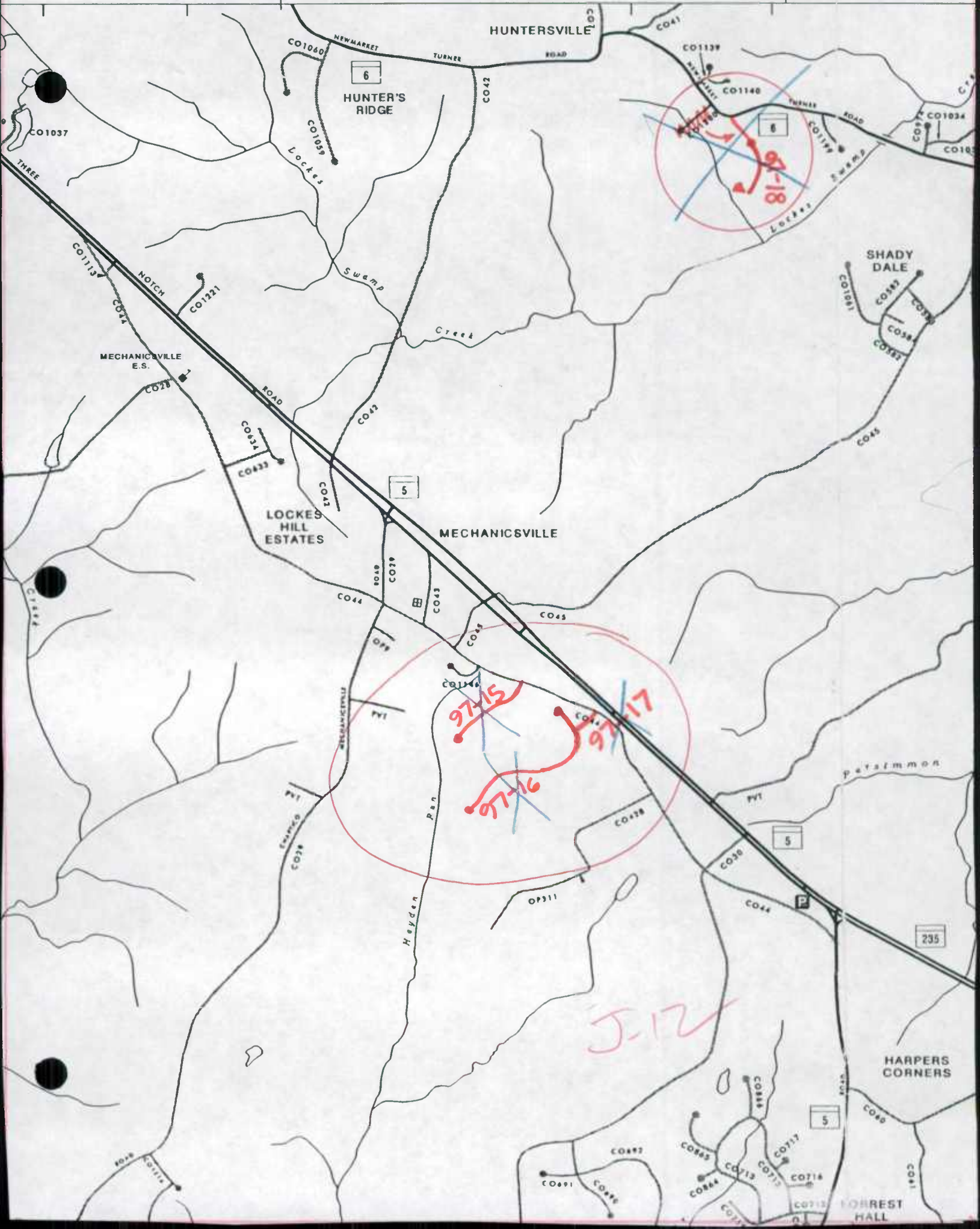
1380

870

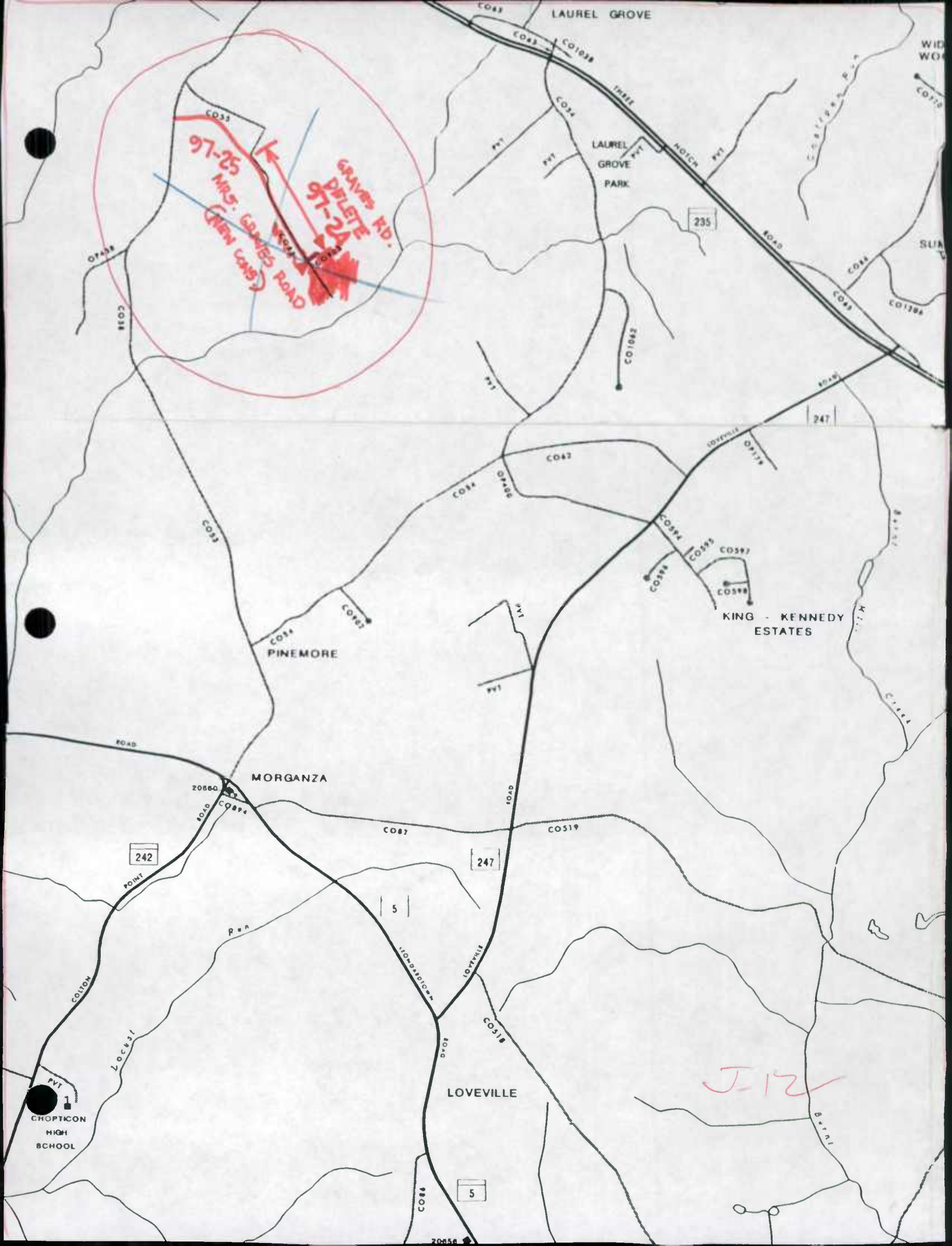
76°45'00" TO LA PLATA

1390

880²⁵⁰ MAP NO. I-12







LAUREL GROVE



LAUREL GROVE PARK

235

247

KING - KENNEDY ESTATES

MORGANZA

242

247

5

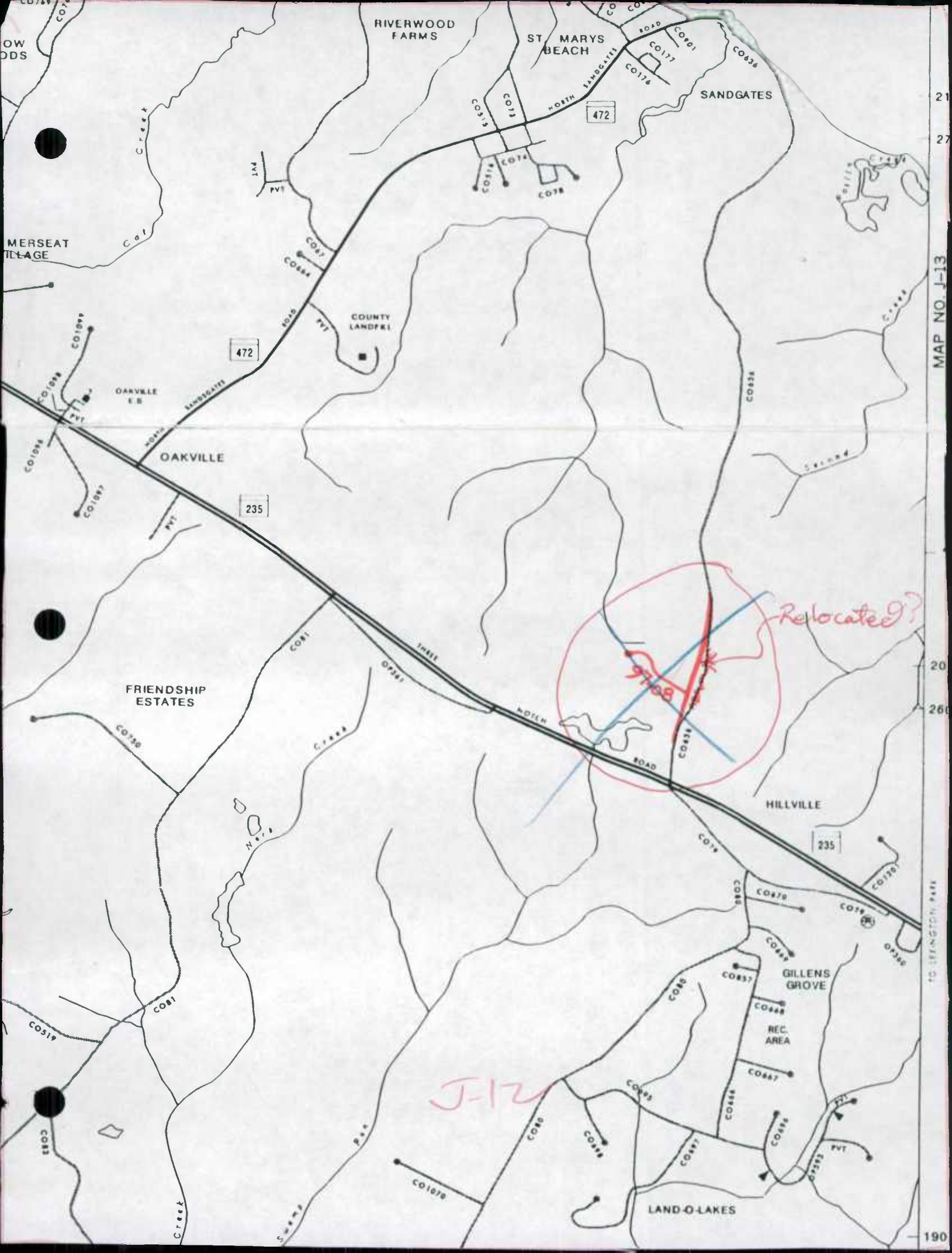
LOVEVILLE

J-12

5

CHOPTICON HIGH SCHOOL





21
27

MAP NO. J-13


20
26

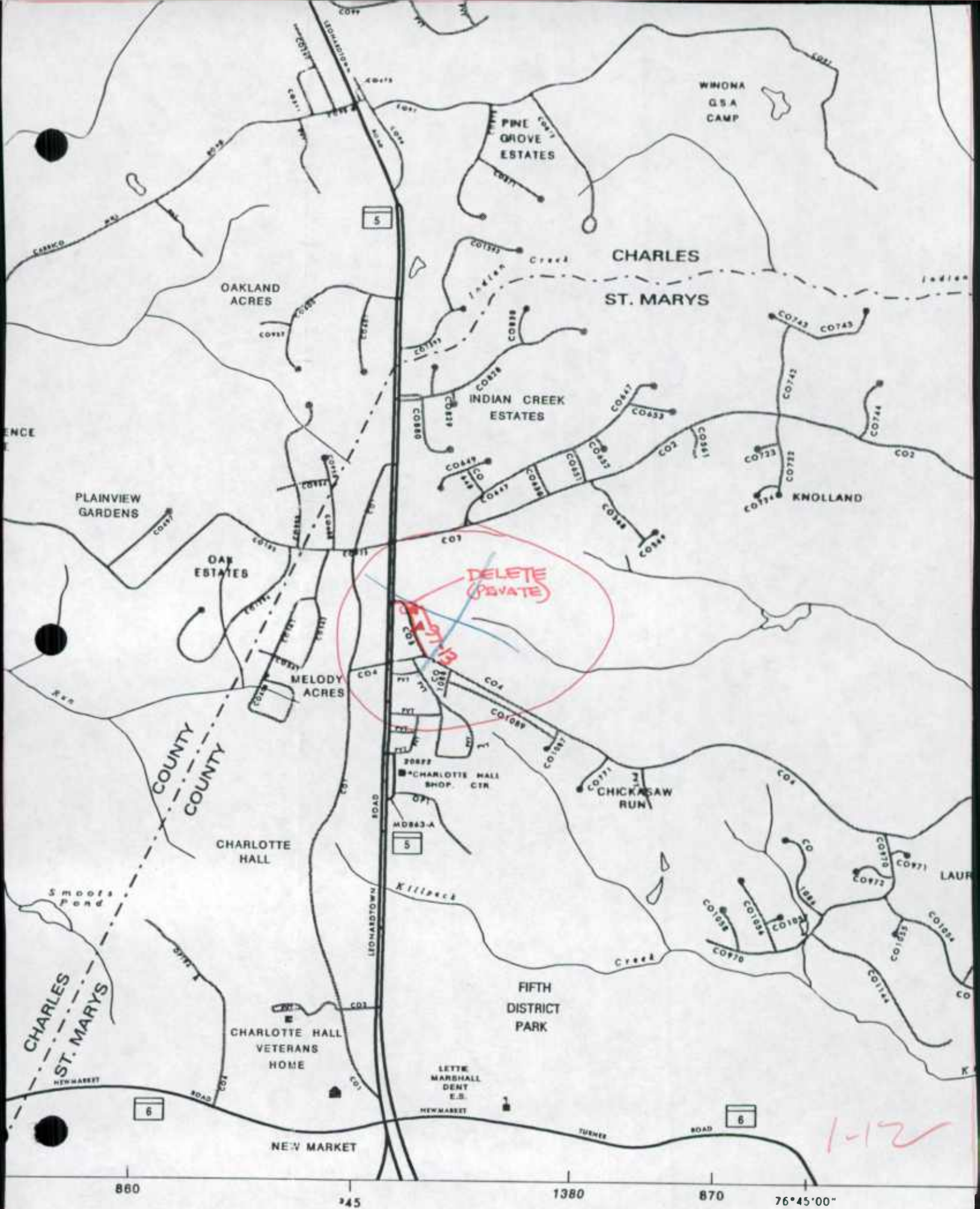
TO SEVENTH PACE

190

Relocated?


J-12





ways correspond to the assigned Highway Administration indexing and shown by the respective agencies.





1996

9861
1996

RECEIVED

State Highway Administration of Maryland

ROAD IMPROVEMENT REPORT FOR CALENDAR YEAR ENDING DECEMBER 1, 1996

County: St. Mary's

City or Town: _____ (for Municipal Reports Only)

HIGHWAY INFORMATION SERVICES DIVISION

ROAD NUMBER	ROAD NAME	LOCATION		MAP DESIGNATION	MILES	ROAD SYSTEM CHANGES				MILEAGE		REMARKS
		FROM	TO			TYPE	WIDTH	SYSTEM FROM	SYSTEM TO	ADDITIONS	DELETIONS	
(1)	(2)	(3)		(4)	(5)	(6)	(7)	(8)	(9)	(10)	(11)	(12)
31205	Queen Arbor Court CO 1206	Queentree Road - Cul-de-sac		96-01	.51	I	18	OP	CO	.51		New Construction
31206	Lawrence Adams Drive CO 1207	Mechanicsville-Chaplico Rd. - Cul-de-sac		96-02	.82	I	20	OP	CO	.82		New Construction
31207	Cecilia Court CO 1208	Lawrence Adams Drive - Cul-de-sac		96-03	.14	I	18	OP	CO	.14		New Construction
31208	East Theresa Court CO 1209	Lawrence Adams Drive - Cul-de-sac		96-04	.18	I	18	OP	CO	.18		New Construction
31209	Mattie Court CO 1210	Lawrence Adams Drive - Cul-de-sac		96-05	.08	I	18	OP	CO	.08		New Construction
31210	Lawrence Place CO 1211	Lawrence Adams Drive - Cul-de-sac		96-06	.06	I	18	OP	CO	.06		New Construction
31211	Mount Sterling Court CO 1212	Dr. Johnson Road - Cul-de-sac		96-07	.54	I	18	OP	CO	.54		New Construction
31212	Creek Lane CO 1213	Baptist Church Road - Cul-de-sac		96-08	.13	I	18	OP	CO	.13		New Construction
31213	Christopher Court CO 1197 OP 582	MD Route 6 - Cul-de-sac		96-09	.11	I	18	OP	CO	.11		New Construction
31214	Shannon Court CO 1200 OP 581	MD Route 6 - T-turn-around		96-10	.13	I	18	OP	CO	.13		New Construction
31215	OP 570 Bay Ridge Road CO 1205	MD Route 5 - Wolfetrap Street		96-11	.15	I	22	OP	CO	.15		New Construction
31216	Wolftrap Street CO 1225	Bay Ridge Road - Temporary T-turnaround		96-12	.27	I	24	OP	CO	.27		New Construction
31217	Rickey Drive OP 583 CO 1201	MD Route 235 - Cul-de-sac		96-13	.57	I	20	OP	CO	.57		New Construction
31219	Banerjee Court CO 1220 / OP 587	MD Route 470 - Banerjee Lane		96-14	.15	I	18	OP	CO	.15		New Construction
31220	Shady Court (spur, 09, 12/1) CO 1202	Buck Hewitt Road - Thompson Court		96-15	.05.08	I	18	OP	CO	.05		New Construction
31221	OP 572 Thompson Court CO 1203	Shady Court - End of pavement left and right		96-16	.20	I	16	OP	CO	.20		New Construction
TOTAL					4.09	TOTAL					4.09	

It is hereby certified by the undersigned that the additions and revisions reported each year pertain to roads legally a part of the county and/or municipal road system and title to same is vested in the constituted authorities of the political subdivisions for which the report is filed. It is further certified that all roads reported herein shall be at least 30 feet wide or as otherwise specified. (§ 8-411, Transportation Article - 1993 Replacement Volume, and § 145, Article 25 of the Annotated Code of Maryland - 1990 replacement volume).

Prepared by: _____

Date: _____

Official Title: _____

Office Hours: _____

Phone Number: () _____

Fax Number: () _____

Approved by: _____

Official Title: _____

Date: _____

HPMS SAMPLE CHANGES

See pages 7 to 12 of the Road Improvement Report instructions to fill out this section.

SAMPLE NUMBER (LOCATED ON HPMS MAP)	TYPE OF TRAFFIC CONTROL	SIGNALIZATION			POSTED SPEED LIMIT	ONE OR TWO WAY	PARKING RESTRICT.	P.S.R.	EXISTING R.O.W. WIDTH	IS WIDENING FEASIBLE?	SN OR D	OVER -LAY	AADT
		INTERSECTING ROAD NAME	TYPE OF SIGNAL	% OF GREEN TIME									

IMPROVEMENT TYPE ANALYSIS (HPMS SAMPLED SECTIONS ONLY!)

See pages 13 to 15 of the Road Improvement Report instructions to fill out this section.

SAMPLE NUMBER (LOCATED ON HPMS MAP)	CODE

CODE	DESCRIPTION
20	RELOCATION
31	RECONSTRUCTION TO FREEWAY
32	RECONSTRUCTION WITH MORE LANES
33	RECONSTRUCTION TO WIDER LANES
34	PAVEMENT RECONSTRUCTION WITH ALIGNMENT IMPROVEMENTS
35	PAVEMENT RECONSTRUCTION
40	MAJOR WIDENING
50	MINOR WIDENING
60	RESTORATION AND REHABILITATION
71	RESURFACING WITH SHOULDER IMPROVEMENTS AND PORTLAND CEMENT CONCRETE PAVEMENT
72	RESURFACING WITH SHOULDER IMPROVEMENTS AND BITUMINOUS PAVEMENT
77	RESURFACING WITH CONCRETE PAVEMENT

COMMENTS:

ROAD IMPROVEMENT REPORT FOR CALENDAR YEAR ENDING DECEMBER 1, 1996

County: St. Mary's

City or Town: _____ (for Municipal Reports Only)

ROAD NUMBER	ROAD NAME	LOCATION		MAP DESIGNATION	MILES	ROAD SYSTEM CHANGES				MILEAGE		REMARKS
		FROM	TO			TYPE	WIDTH	SYSTEM FROM	TO	ADDITIONS	DELETIONS	
(1)	(2)	(3)		(4)	(5)	(6)	(7)	(8)	(9)	(10)	(11)	(12)
31097 ^{OP} 557	Clipper Drive <small>CO 1107</small>	Existing Clipper Drive - MD State Route 237		96-17	.11	I	30	OP	CO	.11		New Construction
31226 ^{OP} 577	Brigantine Court <small>CO 1204</small>	Clipper Drive - Cul-de-sac		96-18	.10	I	24	OP	CO	.10		New Construction
31227	Barkentine Court <small>CO 1224</small>	Clipper Drive - Cul-de-sac		96-19	.15	I	24	OP	CO	.15		New Construction
31222 ^{OP} 567	Leonard Hall Drive <small>CO 1221</small>	MD Route 245 - Baldrige Street		96-20	.34	I	24		CO	.34		New Construction
31223	Baldrige Street <small>CO 1222</small>	MD Route 245 - End of street		96-21	.33	I	24		CO	.33		New Construction
31225	Fall Court <small>CO 1226</small>	Stoney Run Drive - Cul-de-sac		96-22	.12	I	18	OP	CO	.12		New Construction
31506 ^{CO} 1053	Stoney Run Drive	Existing Stoney Run Drive - Sta 28+63		96-23	.19	I	22	OP	CO	.19		New Construction
31224	Valleyview Drive <small>CO 1223</small>	Greenview Parkway - Cul-de-sac		96-24	.24	I	30	OP	CO	.24		New Construction
31228	Dallas Drive <small>CO 1217</small>	State Route 238 - East and West Cusic		96-25	.10	I	20	OP	CO	.10		New Construction
31229	East Cusic Court <small>CO 1218</small>	Dallas Drive - Cul-de-sac		96-26	.34	I	18	OP	CO	.34		New Construction
31230	West Cusic Court <small>CO 1219</small>	Dallas Drive - Cul-de-sac		96-27	.29	I	18	OP	CO	.29		New Construction
31218	Mallard Creek Court <small>CO 1227</small>	Drayden Road - Cul-de-sac		96-28	.24	I	18	OP	CO	.24		New Construction
31231	Carpenter Drive <small>CO 1214</small>	Mechanicsville Road - T-turnaround		96-29	.15	I	20	OP	CO	.15		New Construction
31232	Erin Drive <small>CO 1215</small>	Carpenter Drive - Cul-de-sac		96-30	.73	I	20	OP	CO	.73		New Construction
31233	Dublin Court <small>CO 1216</small>	Erin Drive - Cul-de-sac		96-31	.15	I	20	OP	CO	.15		New Construction
TOTAL					3.58							
TOTAL					3.58							

Grand Total = 7.67

Date: December 20, 1996

Prepared by: George Jarboe

George Jarboe

Official Title: Supervisor of Construction, Inspection & Building Services

Office Hours: _____

Phone Number: (301) 863-8400

Fax Number: () _____

Approved by: Daniel F. Ichniowski

Daniel F. Ichniowski, P.E.

Official Title: Director of Public Works

Date: _____

It is hereby certified by the undersigned that the additions and revisions reported each year pertain to roads legally a part of the county and/or municipal road system and title to same is vested in the constituted authorities of the political subdivisions for which the report is filed. It is further certified that all roads reported herein shall be at least 30 feet wide or as otherwise specified. (§ 8-411, Transportation Article - 1993 Replacement Volume, and § 145, Article 25 of the Annotated Code of Maryland - 1990 replacement volume).

HPMS SAMPLE CHANGES

See pages 7 to 12 of the Road Improvement Report instructions to fill out this section.

SAMPLE NUMBER (LOCATED ON HPMS MAP)	TYPE OF TRAFFIC CONTROL	SIGNALIZATION			POSTED SPEED LIMIT	ONE OR TWO WAY	PARKING RESTRICT.	P.S.R.	EXISTING R.O.W. WIDTH	IS WIDENING FEASIBLE?	SN OR D	OVER -LAY	AADT
		INTERSECTING ROAD NAME	TYPE OF SIGNAL	% OF GREEN TIME									

IMPROVEMENT TYPE ANALYSIS (HPMS SAMPLED SECTIONS ONLY!)

See pages 13 to 15 of the Road Improvement Report instructions to fill out this section.

SAMPLE NUMBER (LOCATED ON HPMS MAP)	CODE

CODE	DESCRIPTION
20	RELOCATION
31	RECONSTRUCTION TO FREEWAY
32	RECONSTRUCTION WITH MORE LANES
33	RECONSTRUCTION TO WIDER LANES
34	PAVEMENT RECONSTRUCTION WITH ALIGNMENT IMPROVEMENTS
35	PAVEMENT RECONSTRUCTION
40	MAJOR WIDENING
50	MINOR WIDENING
60	RESTORATION AND REHABILITATION
71	RESURFACING WITH SHOULDER IMPROVEMENTS AND PORTLAND CEMENT CONCRETE PAVEMENT
72	RESURFACING WITH SHOULDER IMPROVEMENTS AND BITUMINOUS PAVEMENT
77	RESURFACING WITH CONCRETE PAVEMENT

COMMENTS:

**ST. MARY'S COUNTY
DEPARTMENT OF PUBLIC WORKS**

Post Office Box 508
CALIFORNIA, MARYLAND 20619
Public Works (301) 863-8400
County Highways (301) 863-8401
FAX (301) 863-8810

LETTER OF TRANSMITTAL

TO State Highway Administration
Highway Information Services Division
P. O. Box 717
Baltimore, MD 21203-0717

DATE	12-30-96	JOB NO.
ATTENTION	Michael Baxter, Manager	
RE:	Highway Improvement Report - 1996	

WE ARE SENDING YOU Attached Under separate cover via _____ the following items:

Shop drawings Prints Plans Samples Specifications

Copy of letter Change order _____

COPIES	DATE	NO.	DESCRIPTION
1			HPS-20 Report for 1996 with associated index maps

THESE ARE TRANSMITTED as checked below:

For approval Approved as submitted Resubmit _____ copies for approval

For your use Approved as noted Submit _____ copies for distribution

As requested Returned for corrections Return _____ corrected prints

For review and comment _____

FOR BIDS DUE _____ 19 _____ PRINTS RETURNED AFTER LOAN TO US


REMARKS _____

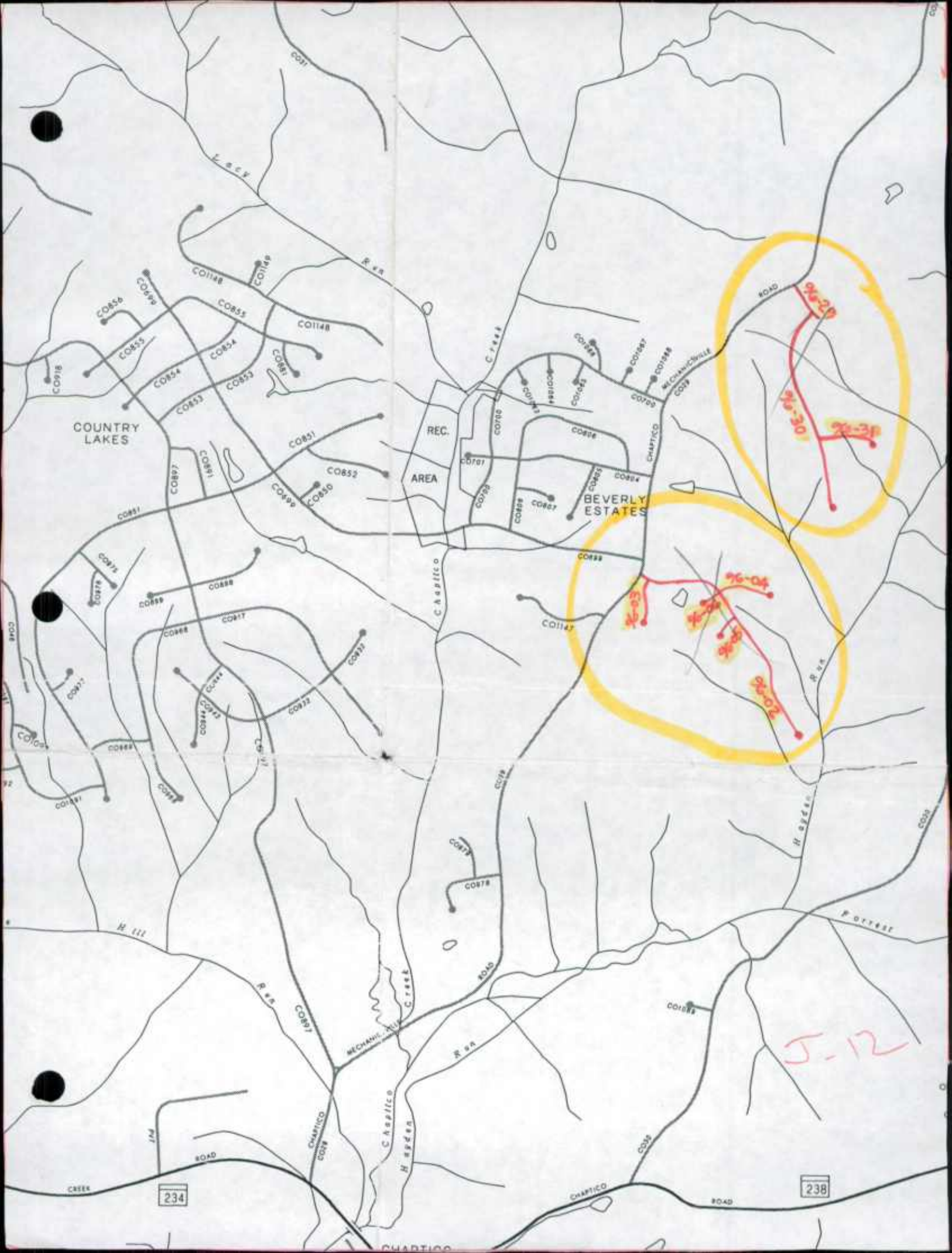
RECEIVED
JAN 3 1997

HIGHWAY INFORMATION
SERVICES DIVISION

COPY TO George M. Jarboe, Supervisor

SIGNED: Cindy P. Pilkerton, Office Manager





COUNTRY LAKES


REC. AREA

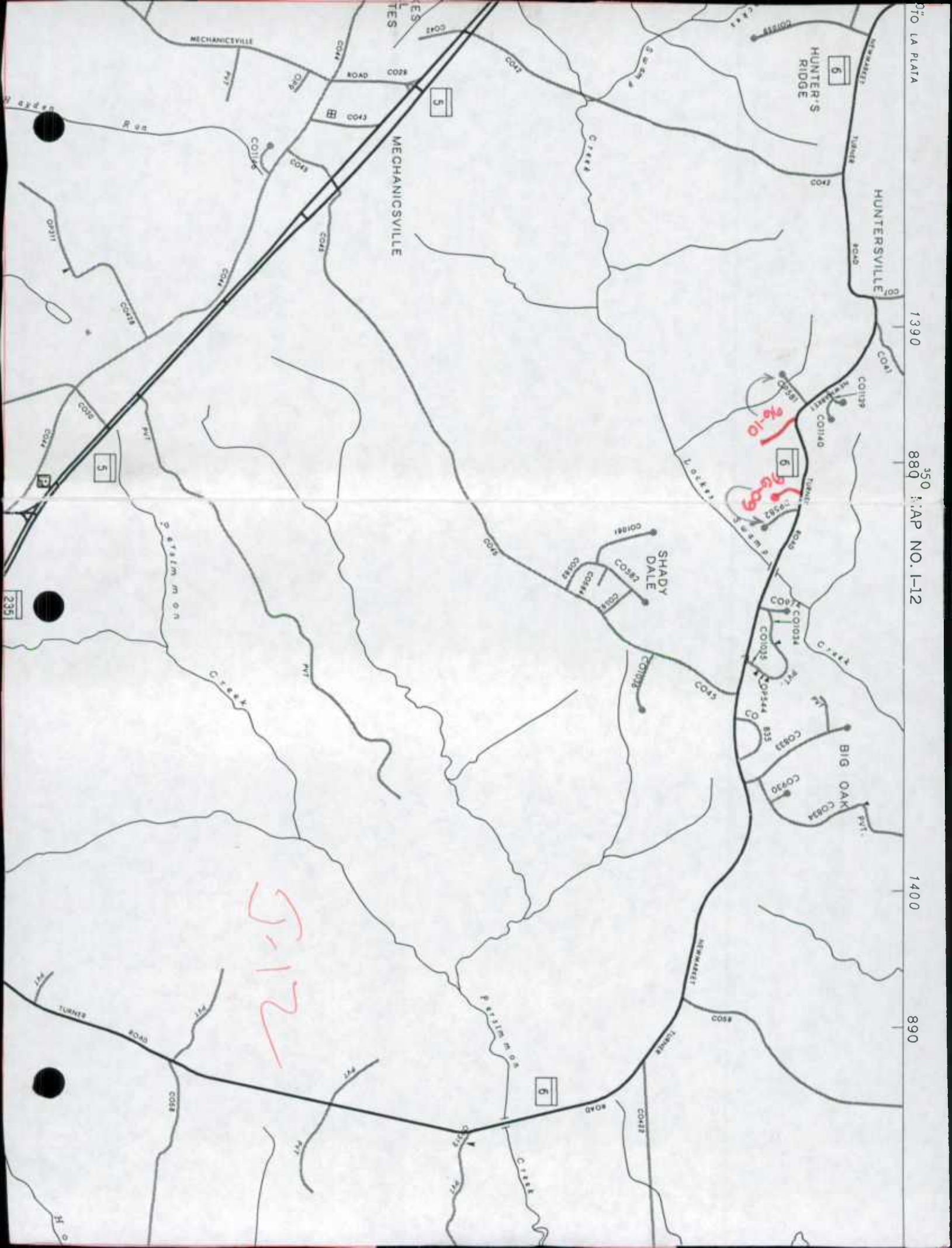
BEVERLY ESTATES

J-12

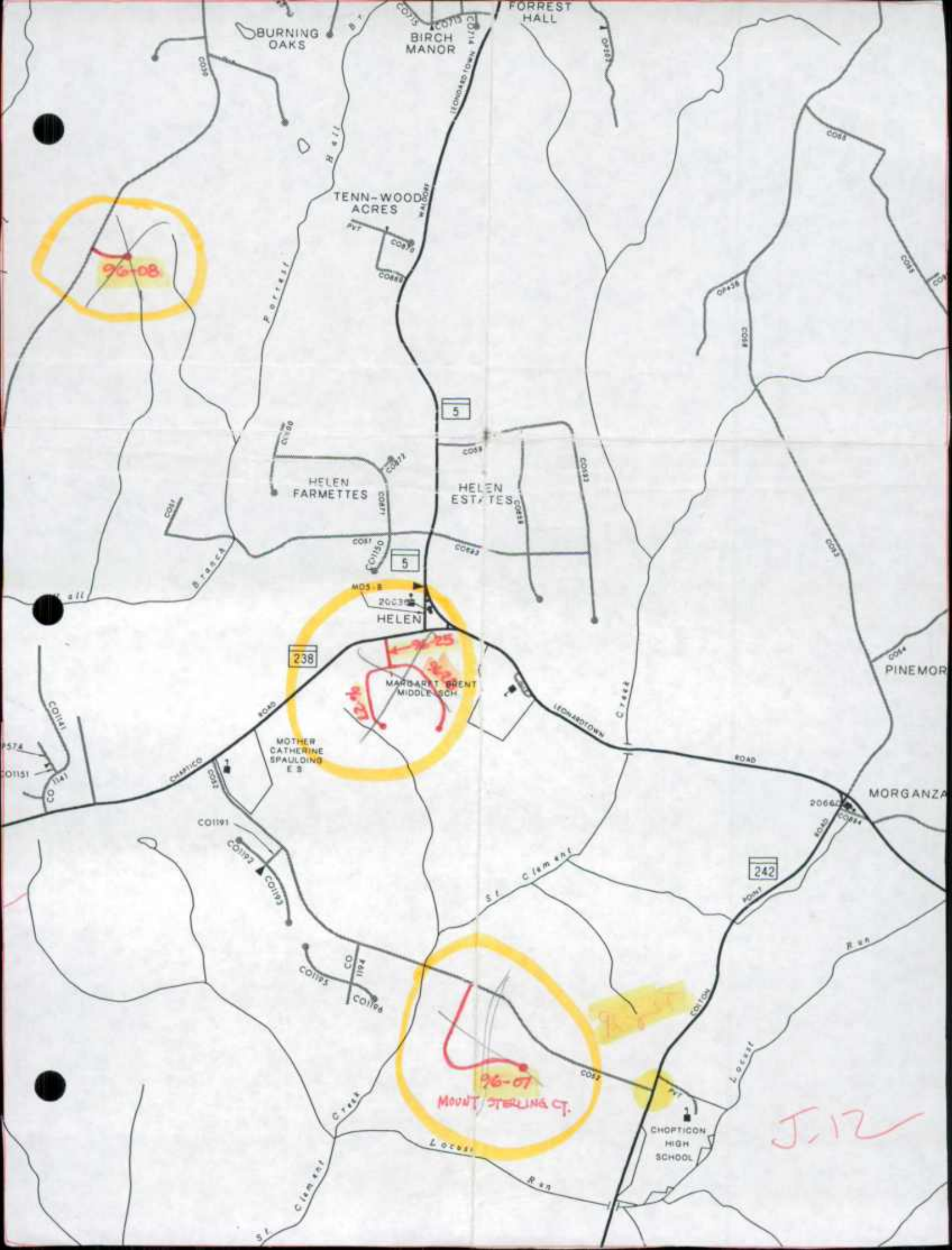
234

238





370 LA PLATA
1390
880
350
AP NO. I-12
1400
890



96-08


238

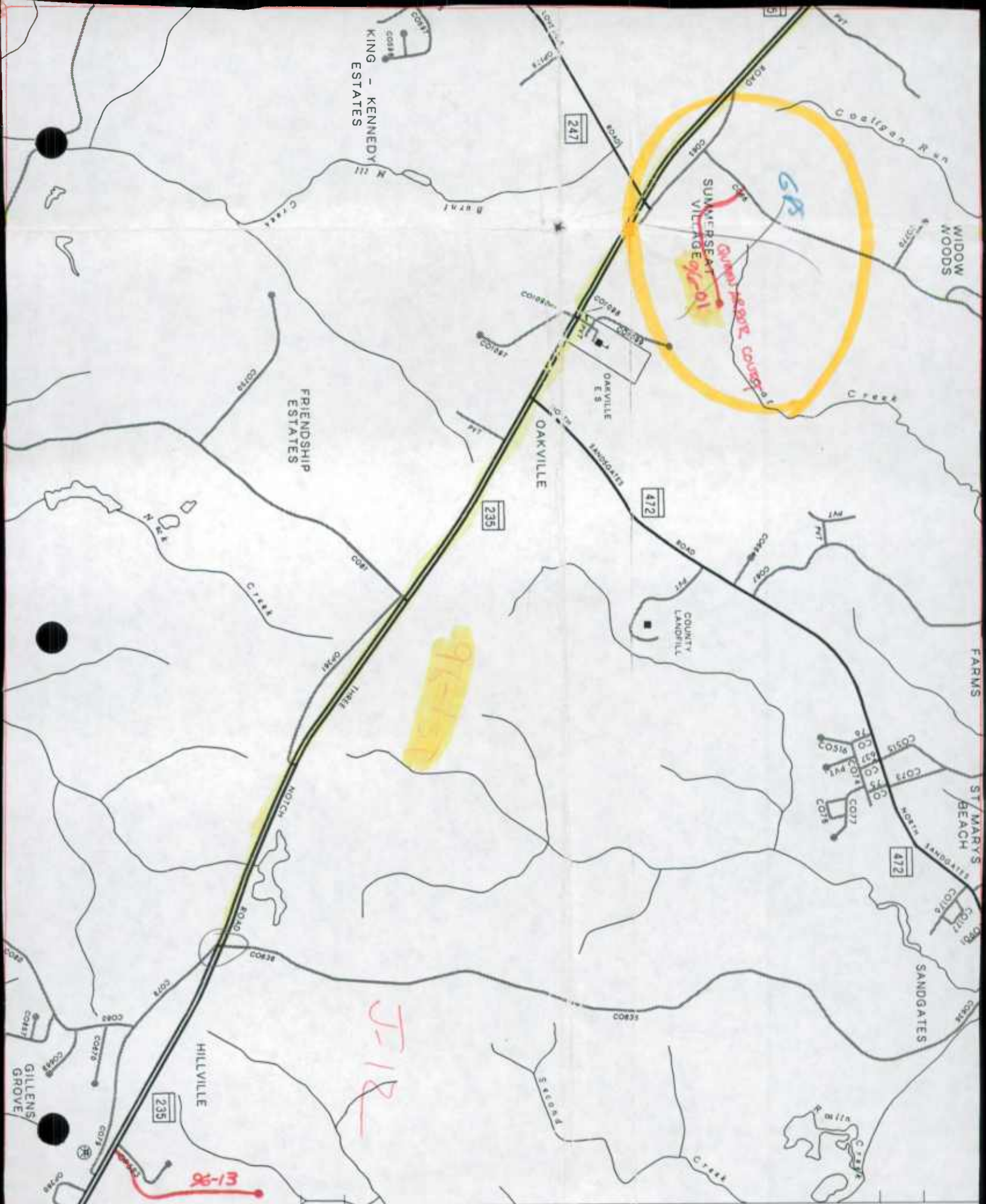
96-25

96-07
MOUNT STERLING CT.

242

J.12





TO LEXINGTON PARK

MAP NO. J-13


260

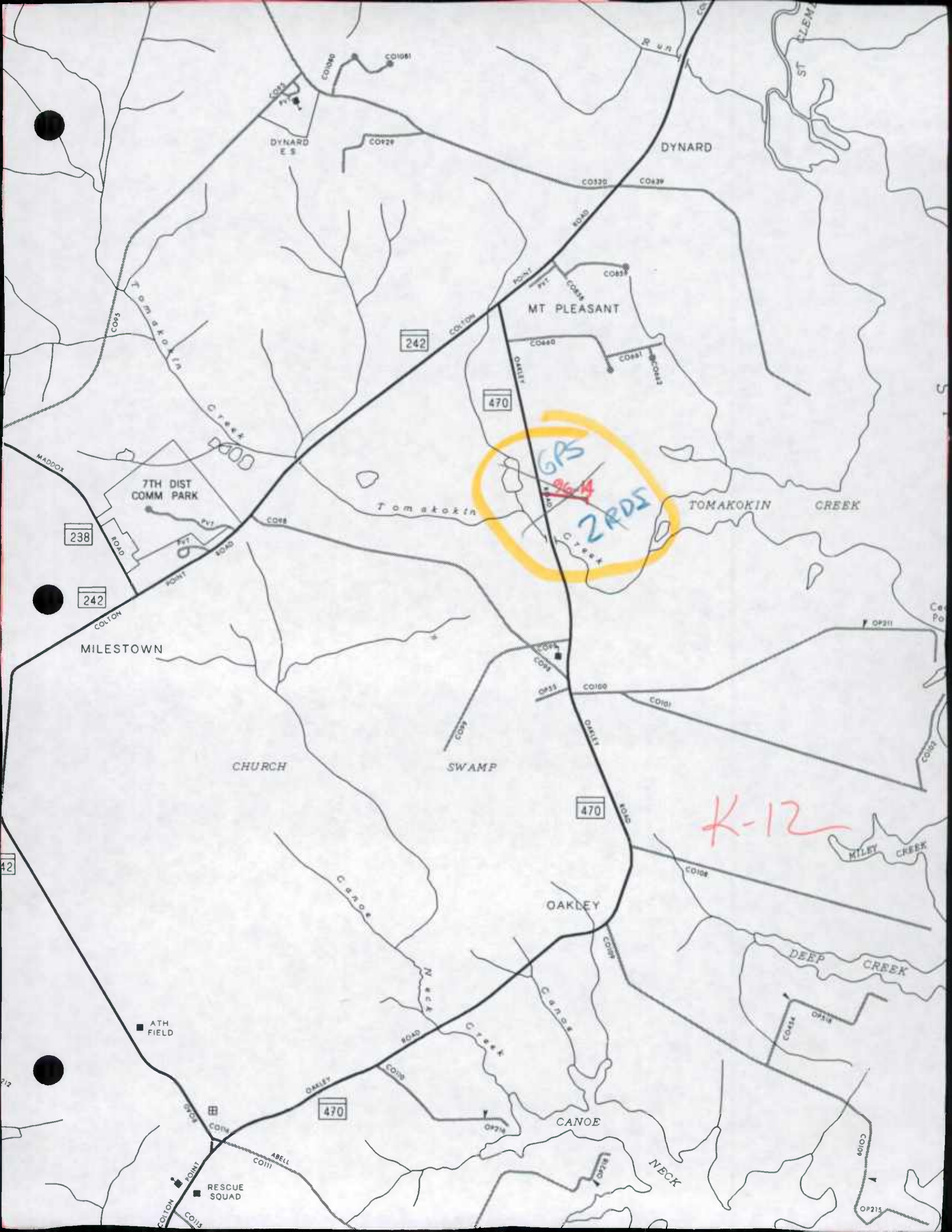
200

450

270

210





GPS
~~96-14~~
2RDS

K-12

MT PLEASANT

MILESTOWN

CHURCH SWAMP

OAKLEY

CANOE NECK

7TH DIST COMM PARK

ATH FIELD

RESCUE SQUAD

242

470

238

242

470

470

42

DYNARD E S

DYNARD

TOMAKOKIN CREEK

TOMAKOKIN CREEK

TOMAKOKIN CREEK

MILEY CREEK

DEEP CREEK

COV3

CO180

CO1061

CO129

CO130

CO139

POINT PET

CO181

CO440

CO481

CO482

MADDOR ROAD

POINT ROAD

POINT ROAD

COLTON ROAD

CO109

OP15

CO100

CO101

CO102

OP211

Ce Po

CO102

CO103

OP16

CO104

CEASE NECK

ROAD

OAKLEY ROAD

OP17

OP18

OP19

ABELL


COLTON

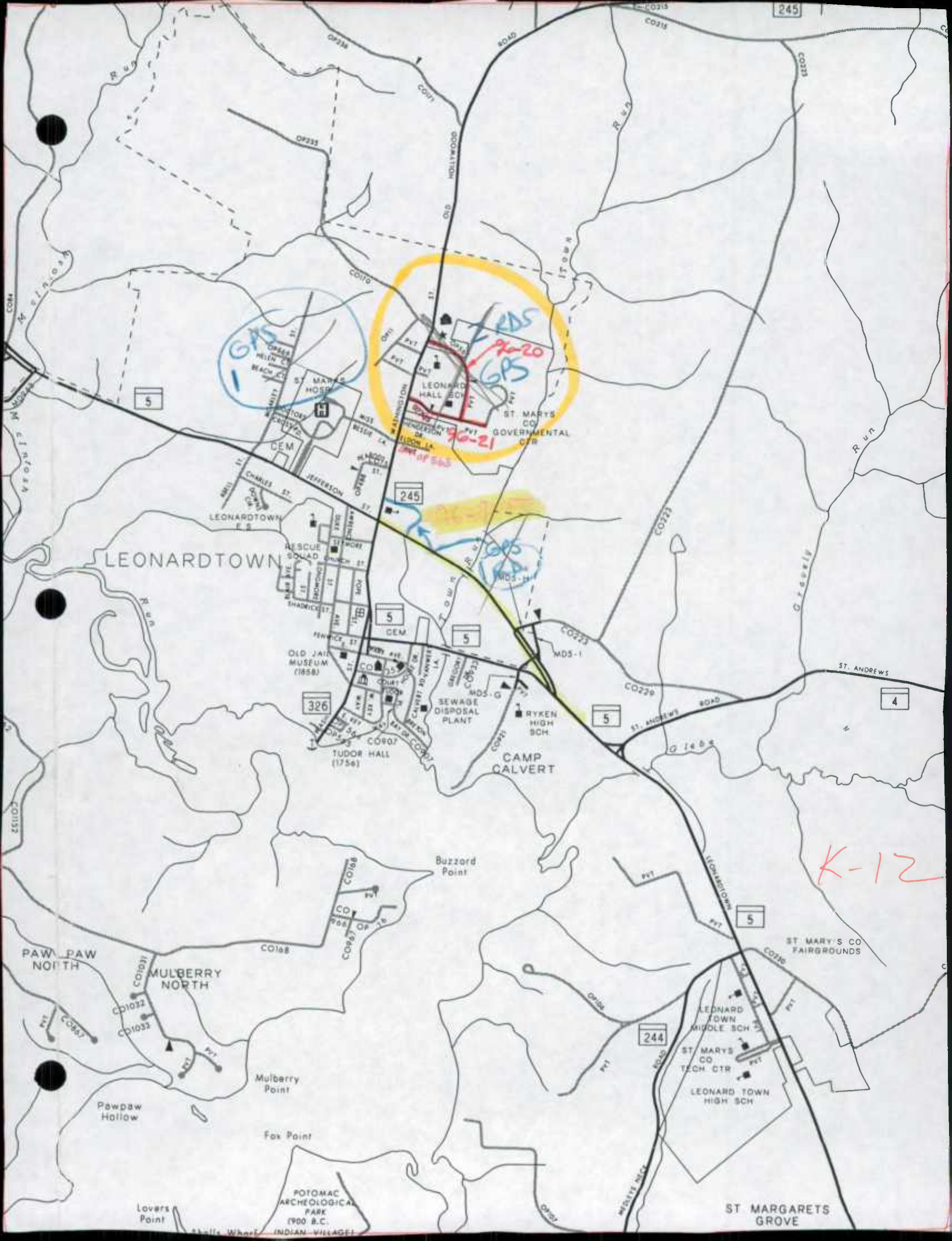
POINT

CO115

CO105

OP215





245

5

245

4

326

5

5

244

LEONARDTOWN

CAMP CALVERT

MULBERRY NORTH

LEONARDTOWN

ST MARGARETS GROVE

K-12

Buzzard Point

Mulberry Point

Fox Point

Pawpaw Hollow

Lovers Point

POTOMAC ARCHEOLOGICAL PARK (900 B.C. INDIAN VILLAGE)

ST MARYS CO FAIRGROUNDS

LEONARDTOWN MIDDLE SCH

ST MARYS CO TECH CTR

LEONARDTOWN HIGH SCH

LEONARD HALL SCH

ST MARYS GOVERNMENTAL CTR

OLD JAIL MUSEUM (1858)

TUDOR HALL (1756)

RYKEN HIGH SCH

SEWAGE DISPOSAL PLANT

RESCUE SQUAD

LEONARDTOWN ES

CEM

CEM

CEM

CEM

CEM

CEM

CEM

CEM

CEM

CEM

CEM

CEM

CEM

CEM

CEM

CEM

CEM

CEM

CEM

CEM

CEM

CEM

CEM

CEM

CEM

CEM

WASHINGTON ST

JEFFERSON ST

ST MARYS ST

ST ANDREWS ST

ST MARYS ST

ST ANDREWS ST

ST MARYS ST

ST ANDREWS ST

ST MARYS ST

ST ANDREWS ST

ST MARYS ST

ST ANDREWS ST

ST MARYS ST

ST ANDREWS ST

ST MARYS ST

ST ANDREWS ST

ST MARYS ST

ST ANDREWS ST

ST MARYS ST

ST ANDREWS ST

ST MARYS ST

ST ANDREWS ST

ST MARYS ST

ST ANDREWS ST

ST MARYS ST

ST ANDREWS ST

ST MARYS ST

ST ANDREWS ST

ST MARYS ST

ST ANDREWS ST

ST MARYS ST

ST ANDREWS ST

ST MARYS ST

ST ANDREWS ST

ST MARYS ST

WASHINGTON ST

JEFFERSON ST

ST MARYS ST

ST ANDREWS ST

ST MARYS ST

ST ANDREWS ST

ST MARYS ST

ST ANDREWS ST

ST MARYS ST

ST ANDREWS ST

ST MARYS ST

ST ANDREWS ST

ST MARYS ST

ST ANDREWS ST

ST MARYS ST

ST ANDREWS ST

ST MARYS ST

ST ANDREWS ST

ST MARYS ST

ST ANDREWS ST

ST MARYS ST

ST ANDREWS ST

ST MARYS ST

ST ANDREWS ST

ST MARYS ST

ST ANDREWS ST

ST MARYS ST

ST ANDREWS ST

ST MARYS ST

ST ANDREWS ST

ST MARYS ST

ST ANDREWS ST

ST MARYS ST

ST ANDREWS ST

ST MARYS ST

WASHINGTON ST

JEFFERSON ST

ST MARYS ST

ST ANDREWS ST

ST MARYS ST

ST ANDREWS ST

ST MARYS ST

ST ANDREWS ST

ST MARYS ST

ST ANDREWS ST

ST MARYS ST

ST ANDREWS ST

ST MARYS ST

ST ANDREWS ST

ST MARYS ST

ST ANDREWS ST

ST MARYS ST

ST ANDREWS ST

ST MARYS ST

ST ANDREWS ST

ST MARYS ST

ST ANDREWS ST

ST MARYS ST

ST ANDREWS ST

ST MARYS ST

ST ANDREWS ST

ST MARYS ST

ST ANDREWS ST

ST MARYS ST

ST ANDREWS ST

ST MARYS ST

ST ANDREWS ST

ST MARYS ST

ST ANDREWS ST

ST MARYS ST

WASHINGTON ST

JEFFERSON ST

ST MARYS ST

ST ANDREWS ST

ST MARYS ST

ST ANDREWS ST

ST MARYS ST

ST ANDREWS ST

ST MARYS ST

ST ANDREWS ST

ST MARYS ST

ST ANDREWS ST

ST MARYS ST

ST ANDREWS ST

ST MARYS ST

ST ANDREWS ST

ST MARYS ST

ST ANDREWS ST

ST MARYS ST

ST ANDREWS ST

ST MARYS ST

ST ANDREWS ST

ST MARYS ST

ST ANDREWS ST

ST MARYS ST

ST ANDREWS ST

ST MARYS ST

ST ANDREWS ST

ST MARYS ST

ST ANDREWS ST

ST MARYS ST

ST ANDREWS ST

ST MARYS ST

ST ANDREWS ST

ST MARYS ST

WASHINGTON ST

JEFFERSON ST

ST MARYS ST

ST ANDREWS ST

ST MARYS ST

ST ANDREWS ST

ST MARYS ST

ST ANDREWS ST

ST MARYS ST

ST ANDREWS ST

ST MARYS ST

ST ANDREWS ST

ST MARYS ST

ST ANDREWS ST

ST MARYS ST

ST ANDREWS ST

ST MARYS ST

ST ANDREWS ST

ST MARYS ST

ST ANDREWS ST

ST MARYS ST

ST ANDREWS ST

ST MARYS ST

ST ANDREWS ST

ST MARYS ST

ST ANDREWS ST

ST MARYS ST

ST ANDREWS ST

ST MARYS ST

ST ANDREWS ST

ST MARYS ST

ST ANDREWS ST

ST MARYS ST

ST ANDREWS ST

ST MARYS ST

WASHINGTON ST

JEFFERSON ST

ST MARYS ST

ST ANDREWS ST

ST MARYS ST

ST ANDREWS ST

ST MARYS ST

ST ANDREWS ST

ST MARYS ST

ST ANDREWS ST

ST MARYS ST

ST ANDREWS ST

ST MARYS ST

ST ANDREWS ST

ST MARYS ST

ST ANDREWS ST

ST MARYS ST

ST ANDREWS ST

ST MARYS ST

ST ANDREWS ST

ST MARYS ST

ST ANDREWS ST

ST MARYS ST

ST ANDREWS ST

ST MARYS ST

ST ANDREWS ST

ST MARYS ST

ST ANDREWS ST

ST MARYS ST

ST ANDREWS ST

ST MARYS ST

ST ANDREWS ST

ST MARYS ST

ST ANDREWS ST

ST MARYS ST

WASHINGTON ST

JEFFERSON ST

ST MARYS ST

ST ANDREWS ST

ST MARYS ST

ST ANDREWS ST

ST MARYS ST

ST ANDREWS ST

ST MARYS ST

ST ANDREWS ST

ST MARYS ST

ST ANDREWS ST

ST MARYS ST

ST ANDREWS ST

ST MARYS ST

ST ANDREWS ST

ST MARYS ST

ST ANDREWS ST

ST MARYS ST

ST ANDREWS ST

ST MARYS ST

ST ANDREWS ST

ST MARYS ST

ST ANDREWS ST

ST MARYS ST

ST ANDREWS ST

ST MARYS ST

ST ANDREWS ST

ST MARYS ST

ST ANDREWS ST

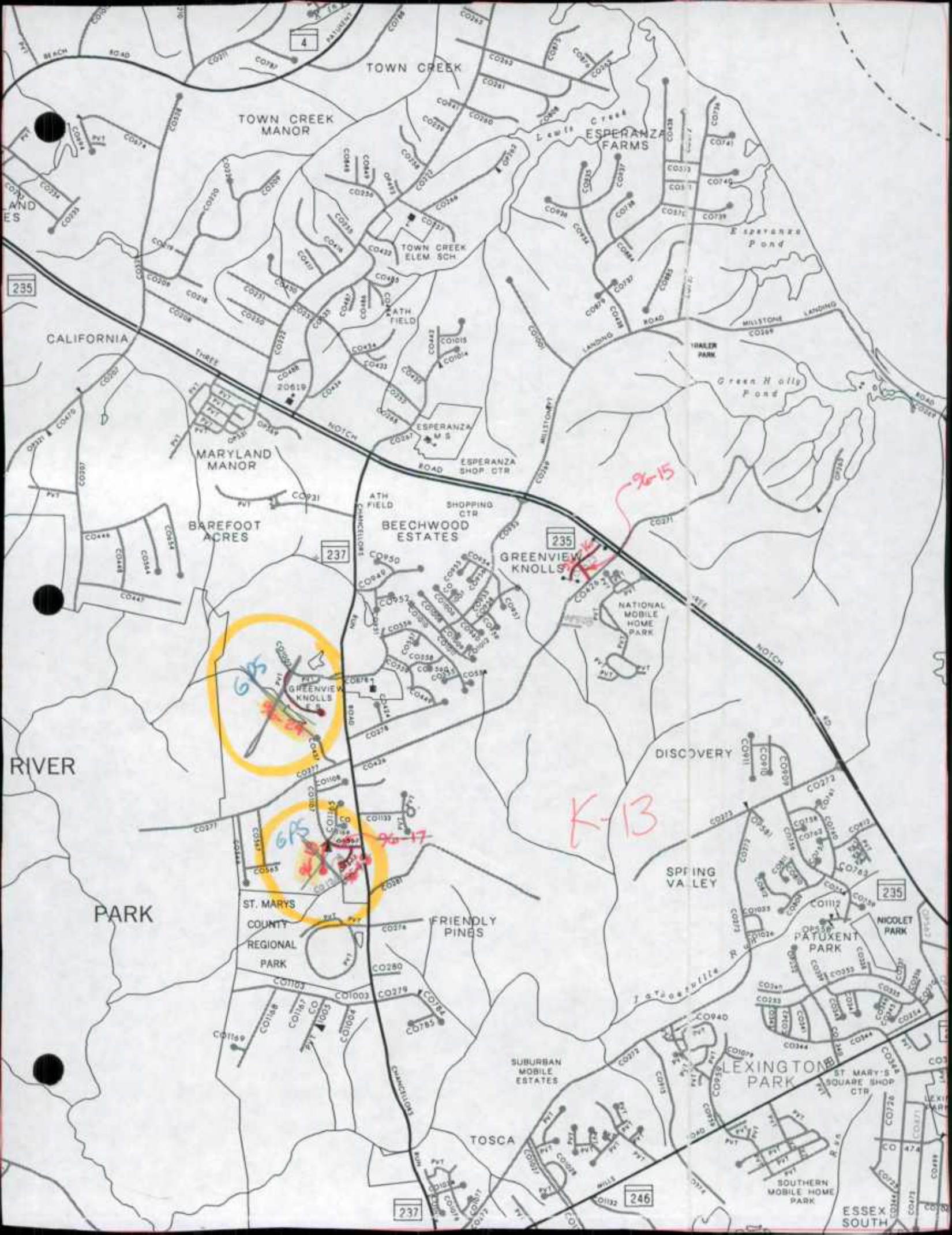
ST MARYS ST

ST ANDREWS ST

ST MARYS ST

ST ANDREWS ST

ST MARYS ST



TOWN CREEK

TOWN CREEK MANOR

ESPERANZA FARM

CALIFORNIA

235

MARYLAND MANOR

BAREFOOT ACRES

BEECHWOOD ESTATES

GREENVIEW KNOLLS

RIVER

237

235

96-15

DISCOVERY

K-13

PARK

ST. MARYS COUNTY REGIONAL PARK

FRIENDLY PINES

SPRING VALLEY

235

SUBURBAN MOBILE ESTATES


LEXINGTON PARK

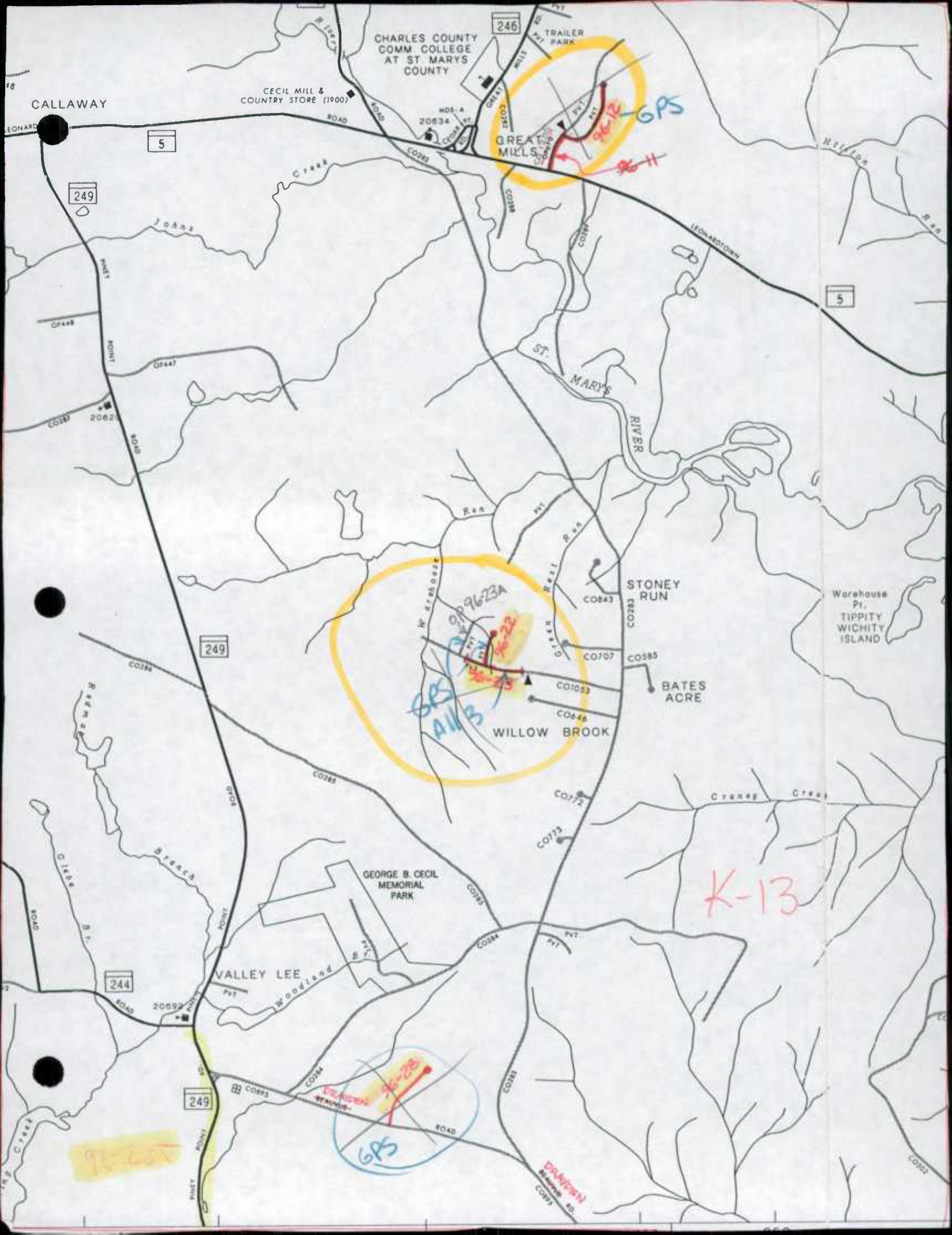
TOSCA

237

246

ESSEX SOUTH





CALLAWAY

CECIL MILL & COUNTRY STORE (1900)

CHARLES COUNTY COMM COLLEGE AT ST MARYS COUNTY

246

GREAT MILLS

GPS

249

5

JOHN

NEILSON

5

ST. MARY'S RIVER

249

STONEY RUN

Warehouse Pt. TIPPITY WICHITY ISLAND

GPS
A113

WILLOW BROOK

BATES ACRE

K-13

GEORGE B. CECIL MEMORIAL PARK

244

VALLEY LEE

249

96-28
GPS

96-25

96-25

1995

RECEIVED

FEB 2 1996

ROAD IMPROVEMENT REPORT

Form HPS-20

County St. Mary's

HIGHWAY INFORMATION

SERVICES DIVISION

(for Municipal reports)

For Calendar Year Ending December 1995

City or Town _____

ROAD NUMBER (1)	ROAD NAME (2)	FROM	LOCATION (3)	TO	DESIG-NATION ON MAP (4)	MILES (5)	ROAD SYSTEM CHANGES			MILEAGE		REMARKS (12)	
							TYPE (6)	WIDTH (7)	SYSTEM FROM TO (8) (9)	ADDI-TIONS (10)	DELE-TIONS (11)		
31167	Pebble Beach Court	Breton View Drive -	Cul-de-Sac		95-01	.14	I	24	OP	Co.	.14		New Construction
31169	Warwick Drive	Westbury Boulevard -	Cul-de-Sac		95-02	.08	I	30	OP	Co.	.08		New Construction
31170	Warwick Court	Warwick Drive -	Cul-de-Sac		95-03	.14	I	24	OP	Co.	.14		New Construction
31172	Potomac Sands Drive	Lighthouse Road -	Cul-de-Sac		95-04	.13	I	20	OP	Co.	.13		New Construction
31174	Amanda Street	Existing Amanda Street -	Cul-de-Sac		95-05	.21	I	18	OP	Co.	.21		New Construction
30050	Mill Road	Mechanicsville Chaptico Road -	End		95-06	.80	I	17				.80	Reconstructed-Now Yowaiski Mill Rd.
30887	Yowaiski Mill Road	Mechanicsville-Chaptico Rd -	Existing Yowaiski Mill Rd.		95-07	1.20	I	22			1.20		New Construction & Reconstruction
31173	Leon Drive	Dr. Johnson Road -	End of Cul-de-Sac		95-08	.21	I	20			.21		New Construction
31174	Lupes Court	Leon Drive -	End of Cul-de-Sac		95-09	.17	I	18	OP	Co.	.17		New Construction
31175	Lori's Court	Leon Drive -	End of Cul-de-Sac		95-10	.06	I	18	OP	Co.	.06		New Construction
31176	Shipwreck Court	St. Jerome's Neck Road -	End of Cul-de-Sac		95-11	.25	I	20	OP	Co.	.25		New Construction
31177	Mates Court	Shipwreck Court -	End of Cul-de-Sac		95-12	.07	I	20	OP	Co.	.07		New Construction
31178	Captain's Court	Shipwreck Court -	End of Cul-de-Sac		95-13	.13	I	20	OP	Co.	.13		New Construction
31181	Driftwood Drive	State Route 249 -	End of Cul-de-Sac		95-14	1.12	I	20	OP	Co.	1.12		New Construction
31182	Shallow Ford Lane	Driftwood Drive -	End of Cul-de-Sac		95-15	.25	I	20	OP	Co.	.25		New Construction
31183	Bellview Drive	Driftwood Drive -	End of Cul-de-Sac		95-16	.16	I	20	OP	Co.	.16		New Construction
TOTAL						5.12	TOTAL			4.32	.80		

It is hereby certified by the undersigned that the additions and revisions reported each year pertain to roads legally a part of the county and/or municipal road system and title to same is vested in the constituted authorities of the political subdivisions for which the report is filed. It is further certified that all roads reported herein shall be at least 30 feet wide or as otherwise specified. (§ 8-411, Transportation Article - 1993 Replacement Volume, and § 145, Article 25 of the Annotated Code of Maryland - 1990 replacement volume).

Prepared by: _____

Official Title: _____

Phone Number: _____

Approved by: _____

Official Title: _____

Date: _____

Office Hours: _____

Date: _____

HPMS SAMPLE CHANGES

SAMPLE NUMBER (LOCATED ON HPMS MAP)	SIGNALIZATION				POSTED SPEED LIMIT	ONE- OR TWO- WAY	PARKING RESTRICT.	P.S.R.	EXIST. R.O.W. WIDTH	IS WIDENING FEASIBLE	SN OR D	OVER- LAY	AADT
	TYPE OF TRAFFIC CONTROL	INTERSECTING ROAD NAME	TYPE OF SIGNAL	% OF GREEN TIME									

IMPROVEMENT TYPE ANALYSIS (HPMS SAMPLE SECTION ONLY!)

<u>SAMPLE NUMBER</u> (ON HPMS MAP)	<u>CODE</u>	<u>DESCRIPTION</u>
	20	RELOCATION
	31	RECONSTRUCTION TO FREEWAY
	32	RECONSTRUCTION WITH MORE LANES
	33	RECONSTRUCTION TO WIDER LANES
	34	PAVEMENT RECONSTRUCTION WITH ALIGNMENT IMPROVEMENTS
	35	PAVEMENT RECONSTRUCTION
	40	MAJOR WIDENING
	50	MINOR WIDENING
	60	RESTORATION AND REHABILITATION
	71	RESURFACING WITH SHOULDER IMPROVEMENTS AND CONCRETE PAVEMENT
	72	RESURFACING WITH SHOULDER IMPROVEMENTS AND BITUMINOUS PAVEMENT
	77	RESURFACING WITH CONCRETE PAVEMENT
	78	RESURFACING WITH BITUMINOUS PAVEMENT

COMMENTS:

RECEIVED
FEB 2 1996

ROAD IMPROVEMENT REPORT

Form HPS-20

County St. Mary's

HIGHWAY INFORMATION

City or Town _____ (for Municipal reports)

For Calendar Year Ending December 1995

ROAD NUMBER (1)	ROAD NAME (2)	FROM	LOCATION (3)	DESIG-NATION ON MAP (4)	MILES (5)	ROAD SYSTEM CHANGES				MILEAGE		REMARKS (12)	
						TYPE (6)	WIDTH (7)	SYSTEM FROM TO (8) (9)	ADDI-TIONS (10)	DELE-TIONS (11)			
31184 ✓	Whitestone Drive	Driftwood Drive -	Whitestone Court	95-17	.04	I	30	OP	Co.	.04		New Construction	
31185 ✓	Whitestone Court ^{STANLEY AS "DR"}	Whitestone Drive -	Left of Right Cul-de-Sac	95-18	.56	I	20	OP	Co.	.56		New Construction	
31186 ✓	Whitestone Place	Whitestone Court -	End of Cul-de-Sac	95-19	.04	I	20	OP	Co.	.04		New Construction	
31180 ✓	Seth Court	MD State Route 5 -	End of cul-de-Sac	95-20	.14	I	18	OP	Co.	.14		New Construction	
31187 ✓	Victorian Drive	Indian Bridge Rd. -	End of Cul-de-Sac	95-21	.37	I	20	OP	Co.	.37		New Construction	
31188 ✓	Plantation Court	Victorian Drive -	End of Cul-de-Sac	95-22	.11	I	18	OP	Co.	.11		New Construction	
31179 ✓	Rosebank Court	Rosebank Road -	End of Cul-de-Sac	95-23	.42	I	18	OP	Co.	.42		New Construction	
31189 ✓	Golf Course Drive	Chief Road -	End	95-24	.47	I	20	OP	Co.	.47		New Construction	
31190 ✓	Blossom Drive	Dr. Johnson Road -	Grandiflora Court / Petal court	95-25	.08	I	20	OP	Co.	.08		New Construction	
31192 ✓	Grandiflora Court	Blossom Drive -	End of Cul-de-Sac	95-26	.13	I	18	OP	Co.	.13		New Construction	
31191 ✓	Petal Court	Blossom Drive -	End of Cul-de-Sac	95-27	.26	I	18	OP	Co.	.26		New Construction	
30272 ✓	Pegg Road	Existing Pegg Road -	Existing Pegg Road	95-28	.24	I	48	OP	Co.	.24		New Construction	
					TOTAL	2.86					TOTAL	2.86	

It is hereby certified by the undersigned that the additions and revisions reported each year pertain to roads legally a part of the county and/or municipal road system and title to same is vested in the constituted authorities of the political subdivisions for which the report is filed. It is further certified that all roads reported herein shall be at least 30 feet wide or as otherwise specified. (§ 8-411, Transportation Article - 1993 Replacement Volume, and § 145, Article 25 of the Annotated Code of Maryland - 1990 replacement volume).

Prepared by: George Jarboe
George Jarboe

Grand Total = 7.18

Official Title: Supervisor of Construction Inspection & Building Services Date: January 16, 1996

Phone Number: (301) 863-8400

Office Hours: _____

Approved by: Daniel F. Ichniowski
Daniel F. Ichniowski, P.E.

Official Title: Director of Public Works

Date: _____


HPMS SAMPLE CHANGES

SAMPLE NUMBER (LOCATED ON HPMS MAP)	SIGNALIZATION				POSTED SPEED LIMIT	ONE- OR TWO- WAY	PARKING RESTRICT.	P.S.R.	EXIST. R.O.W. WIDTH	IS WIDENING FEASIBLE	SN OR D	OVER- LAY	AADT
	TYPE OF TRAFFIC CONTROL	INTERSECTING ROAD NAME	TYPE OF SIGNAL	% OF GREEN TIME									

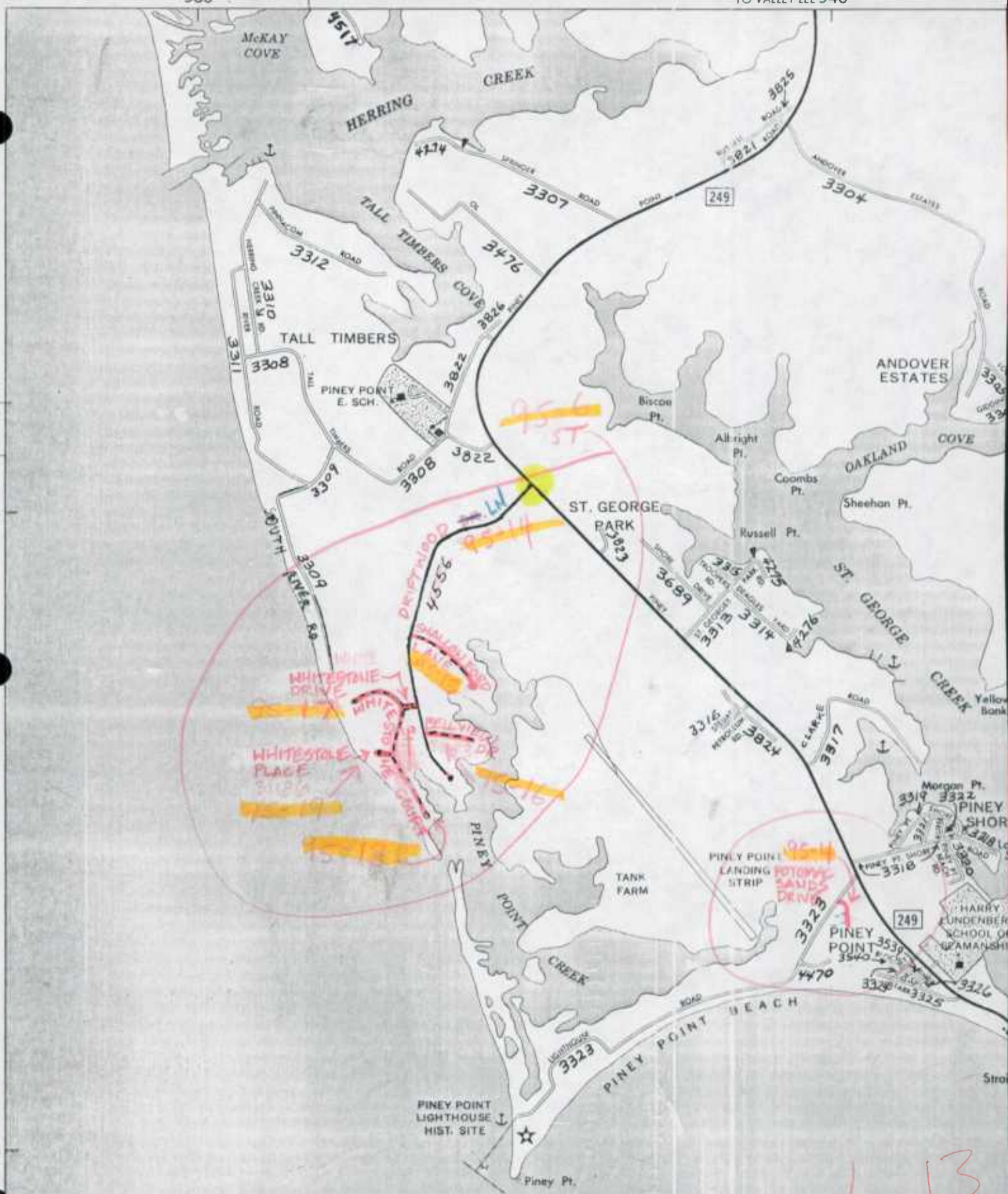
IMPROVEMENT TYPE ANALYSIS (HPMS SAMPLE SECTION ONLY!)

<u>SAMPLE NUMBER</u> (ON HPMS MAP)	<u>CODE</u>	<u>DESCRIPTION</u>
	20	RELOCATION
	31	RECONSTRUCTION TO FREEWAY
	32	RECONSTRUCTION WITH MORE LANES
	33	RECONSTRUCTION TO WIDER LANES
	34	PAVEMENT RECONSTRUCTION WITH ALIGNMENT IMPROVEMENTS
	35	PAVEMENT RECONSTRUCTION
	40	MAJOR WIDENING
	50	MINOR WIDENING
	60	RESTORATION AND REHABILITATION
	71	RESURFACING WITH SHOULDER IMPROVEMENTS AND CONCRETE PAVEMENT
	72	RESURFACING WITH SHOULDER IMPROVEMENTS AND BITUMINOUS PAVEMENT
	77	RESURFACING WITH CONCRETE PAVEMENT
	78	RESURFACING WITH BITUMINOUS PAVEMENT


COMMENTS:

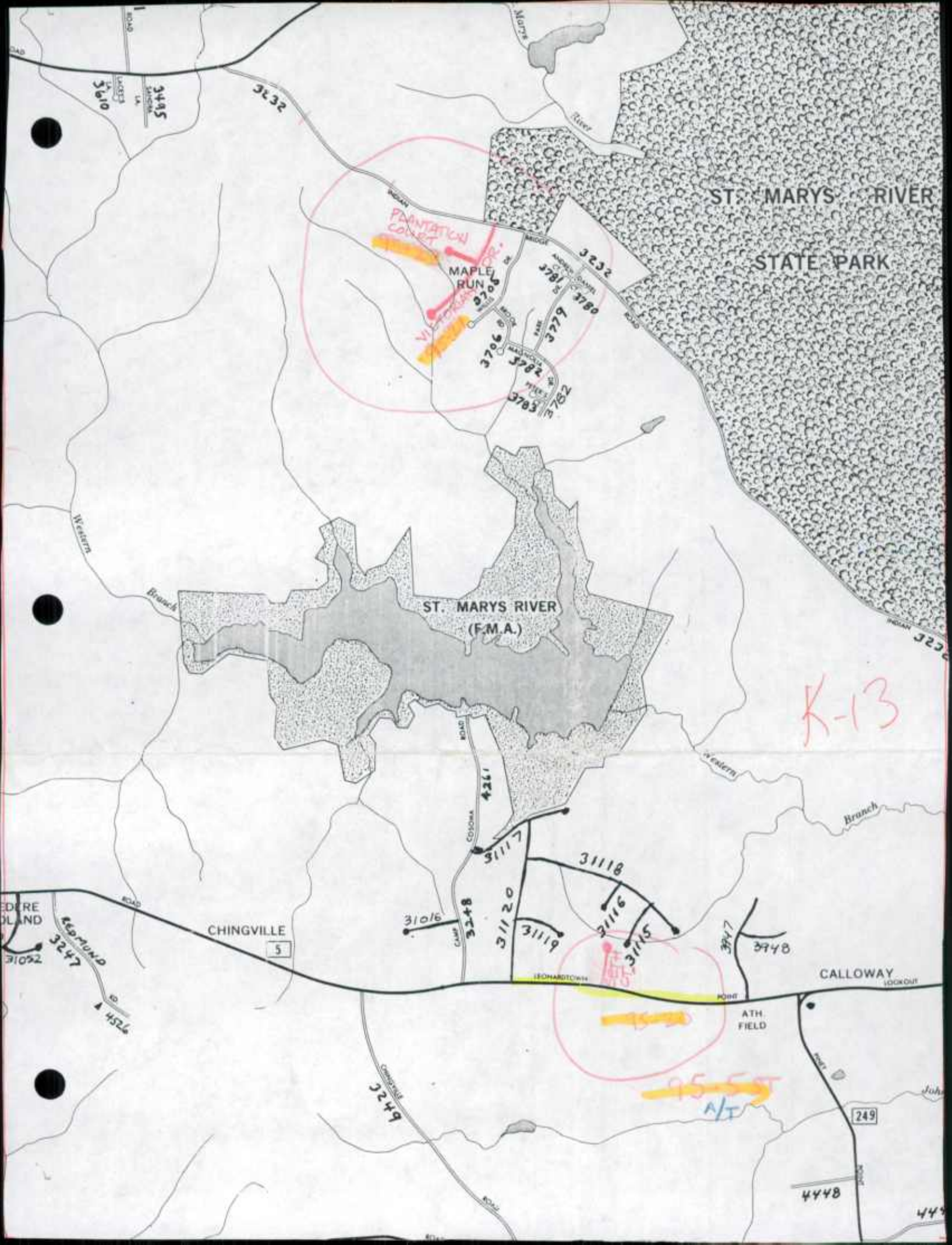


38° 10' 00"
25
120
110



L-13





ST. MARYS RIVER
STATE PARK

ST. MARYS RIVER
(F.M.A.)

K-13

CHINGVILLE

CALLOWAY
LOOKOUT

ATH FIELD

249

4448

PLANTATION COLLECT

MAPLE RUN

95 ST
A/T

3106

3248

31120

31119

31118

31116

31115

3947

3948

31117

4261

ROAD

CECROMA

CAMP

LEONARDTOWN

POINT

3495
3496
3410

2632

3232

3781

3780

3779

3706

3782

3783

3782

Western

Branch

Western

Branch

EDRE
OLAND

66 MOND
3247

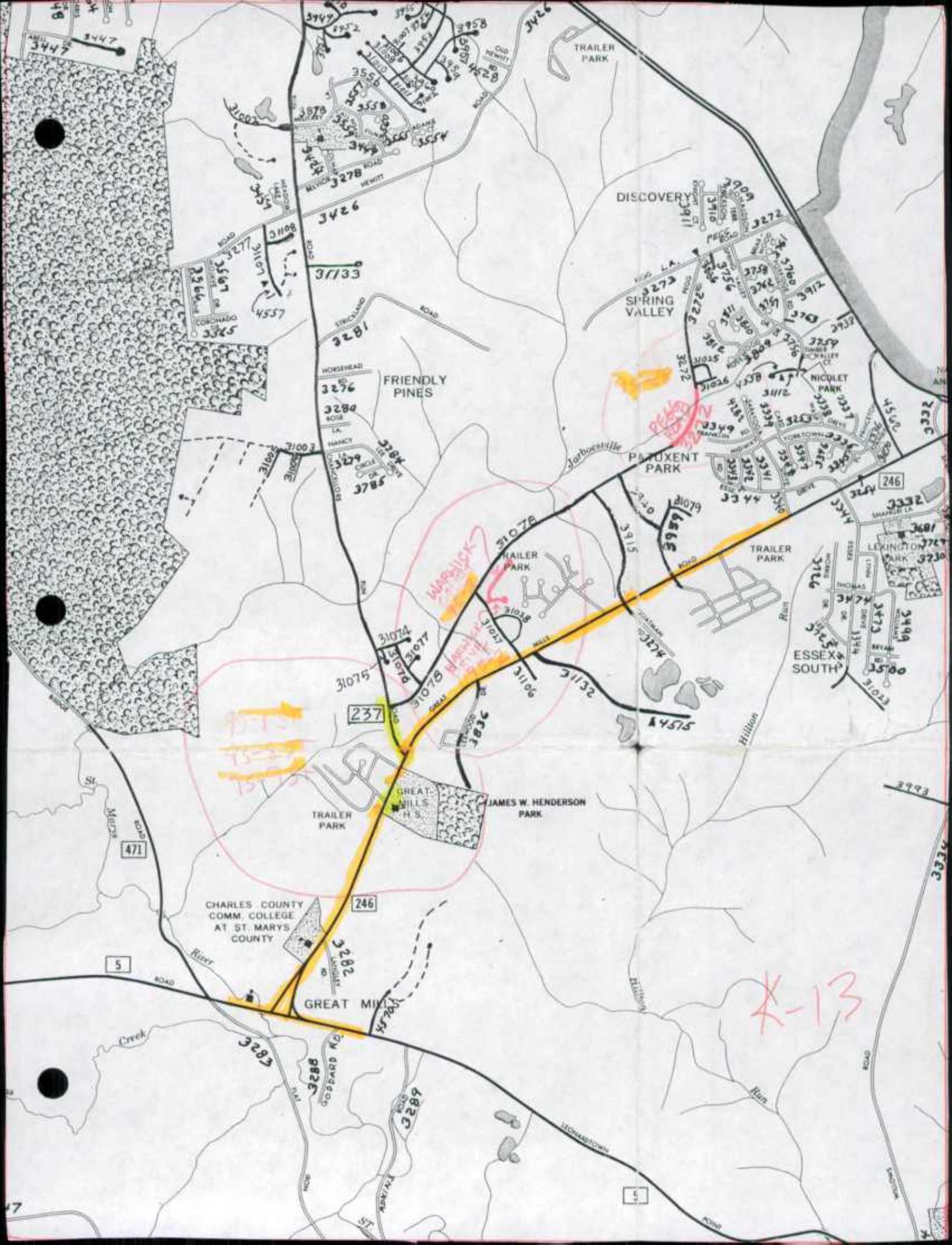
3102

95TH
4521

6420

Joh

444



3447

3426

31133

3276

3280

31003

31074

31077

31078

31075

237

246

3282

3283

8826

3289

DISCOVERY

SPRING VALLEY

FRIENDLY PINES

PATUXENT PARK

TRAILER PARK


JAMES W. HENDERSON PARK

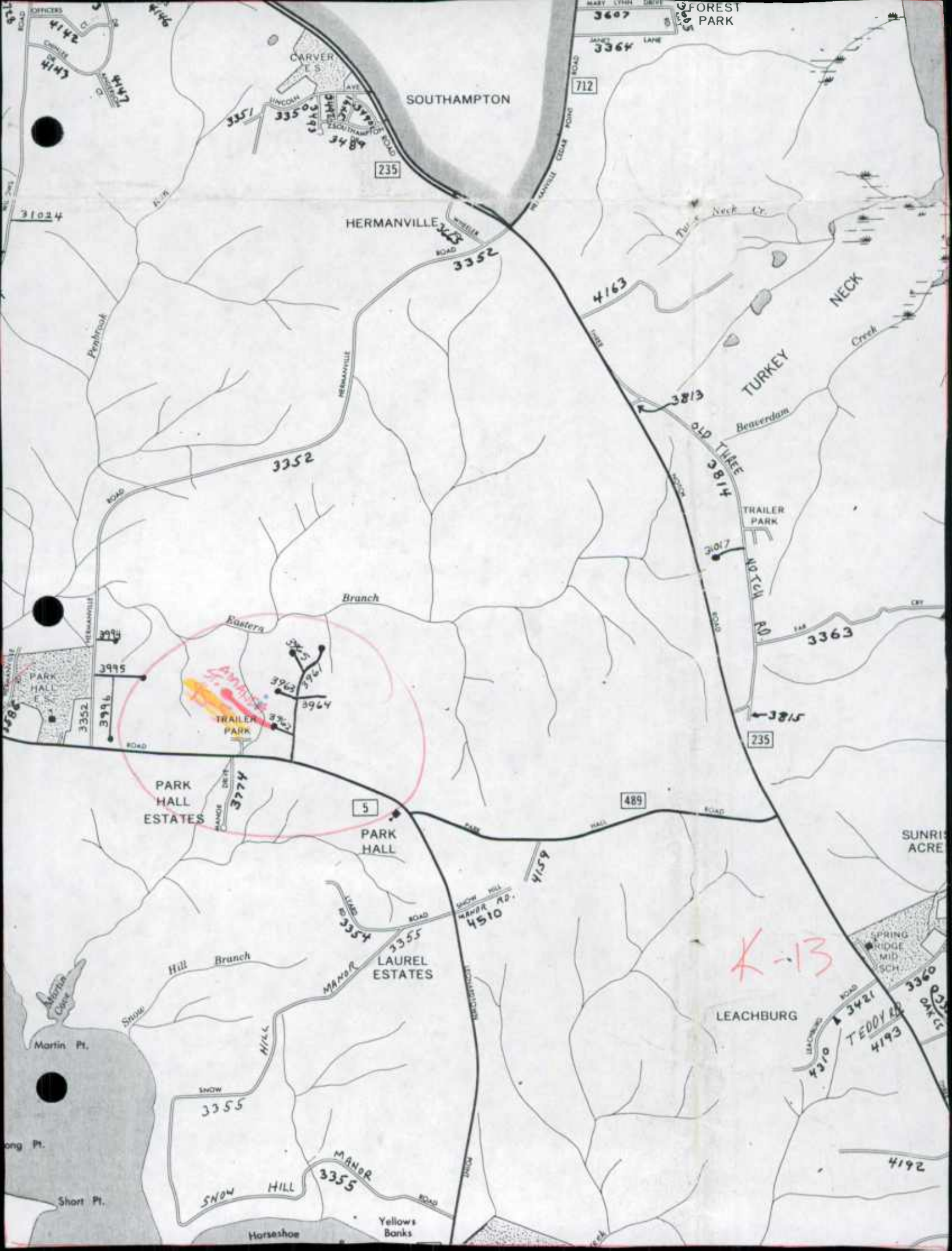
CHARLES COUNTY
COMM. COLLEGE
AT ST. MARYS
COUNTY

GREAT MI

ESSEX SOUTH

X-13





FOREST PARK

SOUTHAMPTON

HERMANVILLE

TURKEY NECK

PARK HALL ESTATES

PARK HALL

LAUREL ESTATES

LEACHBURG

TRAILER PARK

K-13

235

712

4163

3352

OLD THREE

TRAILER PARK

3363

3815

489

5

4510

3421

4193

4192

3355

3355

3360

Martin Pt.

ong Pt.

Short Pt.

Horseshoe

Yellows Banks

SPRING RIDGE MID SCH

TEDDY

3360

3360

3360

3360

3360

3360

3360

31024

3995

3996

3997

3998

3999

4000

4001

4002

4003

4004

4005

4006

4007

4008

4009

4010

4011

4012

4013

4014

4015

4016

4017

4018

4019

4020

4021

4022

4023

4024

4025

4026

4027

4028

4029

4030

4031

4032

4033

4034

4035

4036

4037

4038

4039

4040

4041

4042

4043

4044

4045

4046

4047

4048

4049

4050

4051

4052

4053

4054

4055

4056

4057

4058

4059

4060

4061

4062

4063

4064

4065

4066

4067

4068

4069

4070

4071

4072

4073

4074

4075

4076

4077

4078

4079

4080

4081

4082

4083

4084

4085

4086

4087

4088

4089

4090

4091

4092

4093

4094

4095

4096

4097

4098

4099

4100

4101

4102

4103

4104

4105

4106

4107

4108

4109

4110

4111

4112

4113

4114

4115

4116

4117

4118

4119

4120

4121

4122

4123

4124

4125

4126

4127

4128

4129

4130

4131

4132

4133

4134

4135

4136

4137

4138

4139

4140

4141

4142

4143

4144

4145

4146

4147

4148

4149

4150

4151

4152

4153

4154

4155

4156

4157

4158

4159

4160

4161

4162

4163

4164

4165

4166

4167

4168

4169

4170

4171

4172

4173

4174

4175

4176

4177

4178

4179

4180

4181

4182

4183

4184

4185

4186

4187

4188

4189

4190

4191

4192

4193

4194

4195

4196

4197

4198

4199

4200

4201

4202

4203

4204

4205

4206

4207

4208

4209

4210

4211

4212

4213

4214

4215

4216

4217

4218

4219

4220

4221

4222

4223

4224

4225

4226

4227

4228

4229

4230

4231

4232

4233

4234

4235

4236

4237

4238

4239

4240

4241

4242

4243

4244

4245

4246

4247

4248

4249

4250

4251

4252

4253

4254

4255

4256

4257

4258

4259

4260

4261

4262

4263

4264

4265

4266

4267

4268

4269

4270

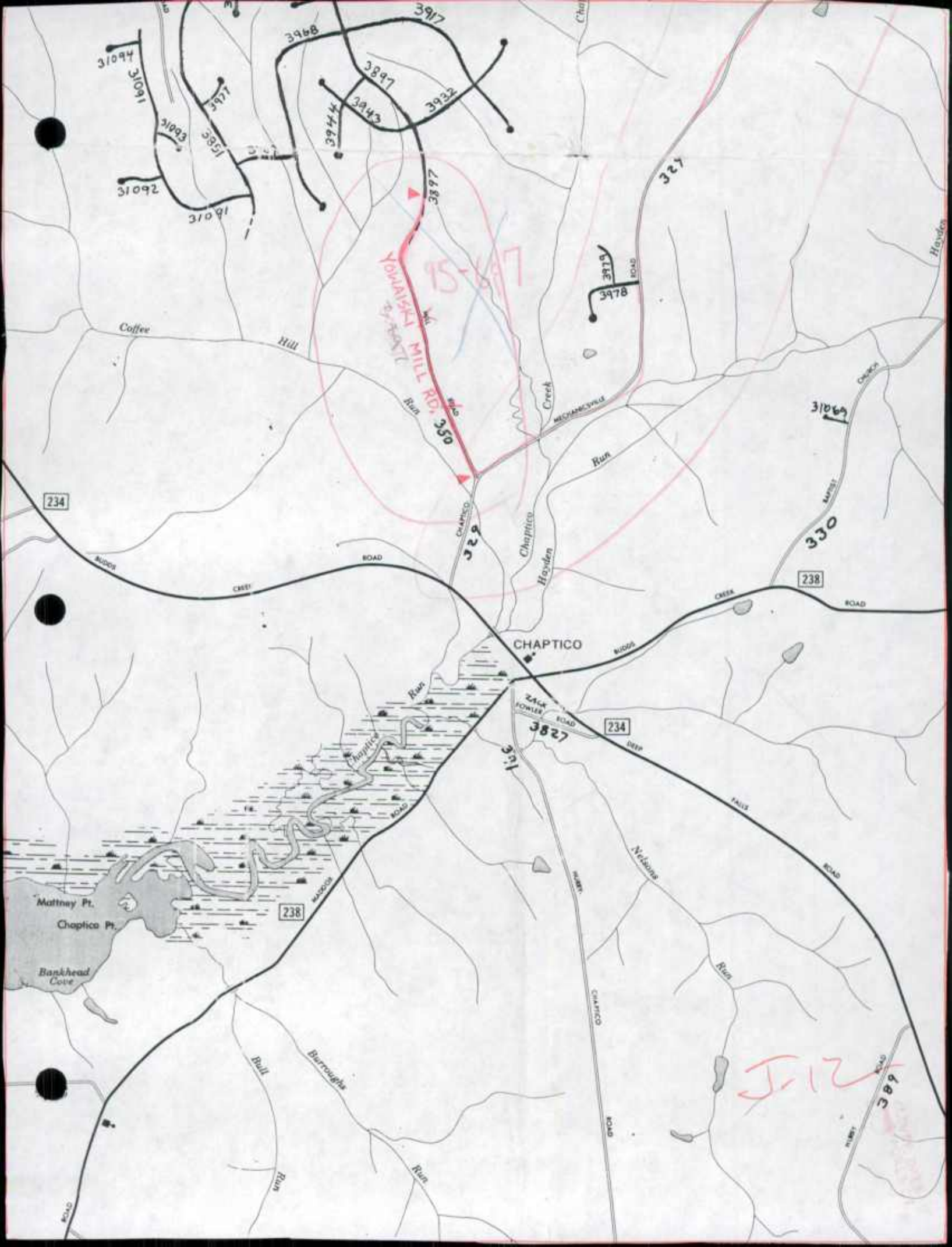
4271

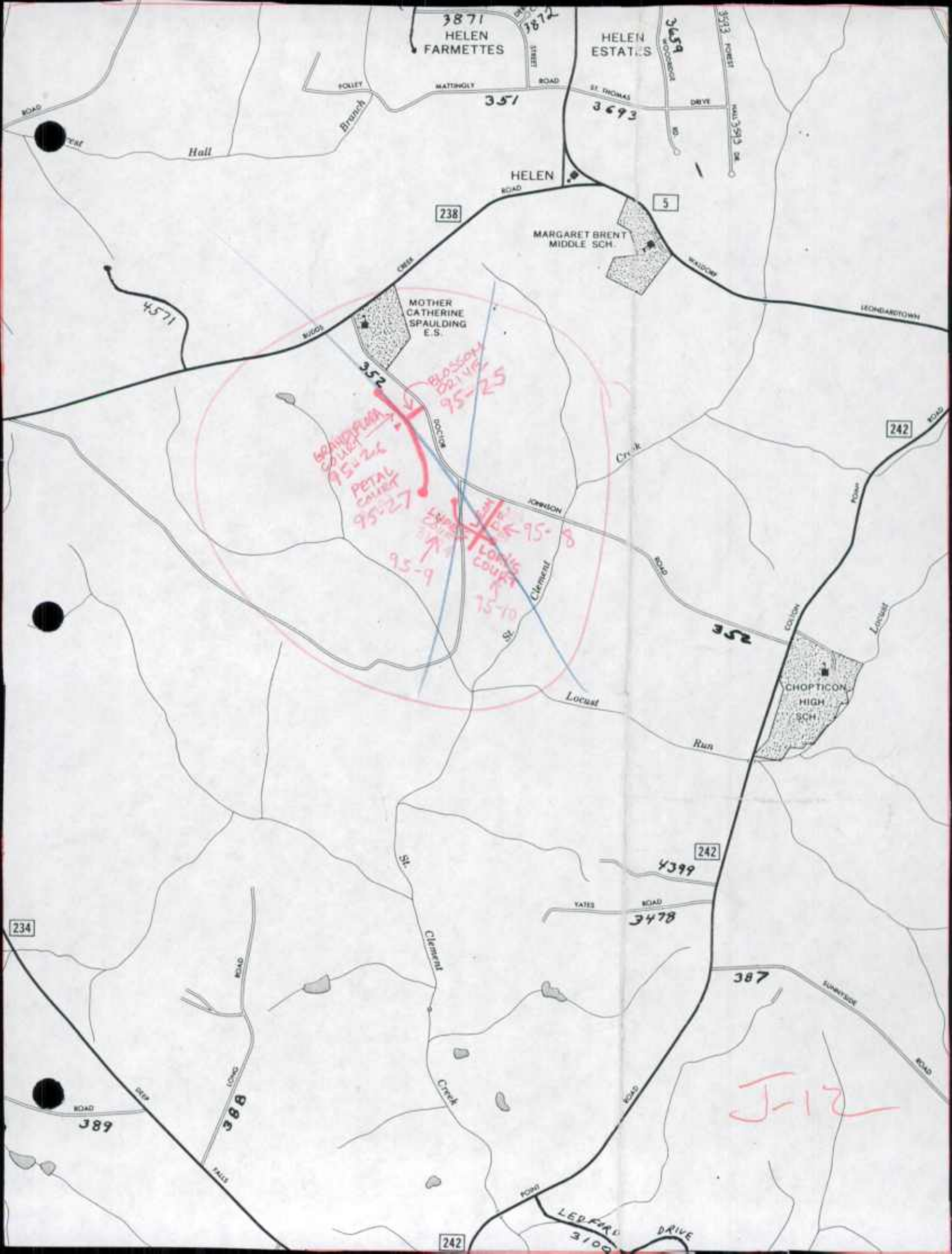
4272

4273

4274

4275





3871 HELEN FARMETTES

HELEN ESTATES

351

3693

HELEN ROAD

238

5

MARGARET BRENT MIDDLE SCH.

Hall

4571

MOTHER CATHERINE SPAULDING E.S.

352

BRANDY PLAIN COURT
95-26

PETAL COURT
95-27

BLOSSOM DRIVE
95-25

95-9

95-8

LONIS COURT
95-10

JOHNSON ROAD

CLERMONT ST.

Locust

CHOPTICON HIGH SCH.

242

242

4399

3478

387

234

389

388

J-12

242

LED FORD DRIVE

3100



1994

RECEIVED

ROAD IMPROVEMENT REPORT

JAN 25 1995

Form HPS-20

County St. Mary's

HIGHWAY INFORMATION
SERVICES DIVISION

City or Town (Municipal Reports)

For Calendar Year Ending December 1994

ROAD NUMBER	ROAD NAME	FROM	LOCATION	TO	DESIGNATION ON MAP	MILES	ROAD SYSTEM CHANGES				MILEAGE		REMARKS
							TYPE	WIDTH	SYSTEM FROM	TO	ADDITIONS	DELETIONS	
(1)	(2)		(3)		(4)	(5)	(6)	(7)	(8)	(9)	(10)	(11)	(12)
31132	Jacqueline Ct. Co 1150 J-12	Foley Mattingly Rd. - Cul-de-Sac			94-01	.14	I	18	OP	CO	.14		New Construction
31133	Iverson Dr. Co 1164 K13	Barefoot Dr. - Cul-de-Sac			94-02	.09	I	30	OP	CO	.09		" "
30834	Autumnwood Dr. J-12	Existing Autumnwood Dr. - End	.41 mile North of Hilland Dale Dr. ⓪		94-03	.05	I	20	OP	CO	.05		" "
31072 31075	Rosalind's Dr. J-13/K13	Existing Rosalind's Dr. - End	.34 mile West of 4 Bells Dr. ⓪		94-04	.06	I	20	OP	CO	.06		" "
31134	Dudley Ct. Co 1162 J-13/K13	Rosalind's Dr. - End			94-05	.19	I	18	OP	CO	.19		" "
31135	East Ridge Ct. Co 1142	MD Rt. 234 - End			94-06	.07	I	18	OP	CO	.07		" "
31136	West Ridge Ct. Co 1143	MD Rt. 234 - End			94-07	.08	I	18	OP	CO	.08		" "
31137	Timothy Ct. Co 1141 J-12	MD Rt. 238 - End			94-08	.51	I	18	OP	CO	.51		" " Was OP 571
31138	Budderleigh Pl. Co 1151 J-12	Timothy Ct. - End			94-09	.04	I	18	OP	CO	.04		" "
31148	Breton View Dr. Co 1155 K12	Society Hill Rd. - End			94-10	.38	I	20	OP	CO	.38		" " Was OP 75
31142	Pinehurst Ct. Co 1156 K12	Breton View Dr. - Cul-de-Sac			94-11	.09	I	24	OP	CO	.09		" "
31143	Fairway Dr. Co 1157 K12	Breton View Dr. - Sta 17+00 - approx. .32 mile North ⓪			94-12	.32	I	24	OP	CO	.32		" "
31144	Capilano Ct. Co 1158 K12	Fairway Dr. - Cul-de-Sac			94-13	.03	I	20	OP	CO	.03		" "
31145	Shaker Run Ct. Co 1159 K12	Fairway Dr. - Cul-de-Sac			94-14	.04	I	20	OP	CO	.04		" "
31146	Merion Ct. Co 1160 K12	Fairway Dr. - Cul-de-Sac			94-15	.04	I	20	OP	CO	.04		" "
31147	Hazeltine Ct. Co 1161 K12	Fairway Dr. - Cul-de-Sac			94-16	.06	I	20	OP	CO	.06		" "
						TOTAL	2.19	TOTAL				2.19	

⓪ Revisions made with permission of G. Jarboe, by phone 1/31/95. RJP

It is hereby certified by the undersigned that the additions and revisions reported each year pertain to roads legally a part of the county and/or municipal road system and title to same is vested in the constituted authorities of the political subdivisions for which the report is filed. It is further certified that all roads reported herein shall be at least 30 feet wide or as otherwise specified. (§ 8-411, Transportation Article - 1993 Replacement Volume, and § 145, Article 25 of the Annotated Code of Maryland - 1990 replacement volume).

Prepared by: George M. Jarboe
 George M. Jarboe, Supervisor
 Official Title: Construction, Inspections & Bldg. Services
 Phone Number: (301) 863-8400
 Approved by: Daniel F. Ichniowski
 Daniel F. Ichniowski, P.E.
 Official Title: Director of Public Works

Date: 01/17/95
 Office Hours: _____
 Date: 01/17/95

HPMS SAMPLE CHANGES

SAMPLE NUMBER (LOCATED ON HPMS MAP)	SIGNALIZATION				POSTED SPEED LIMIT	ONE- OR TWO- WAY	PARKING RESTRICT.	P.S.R.	EXIST. R.O.W. WIDTH	IS WIDENING FEASIBLE	SN OR D	OVER- LAY	AADT
	TYPE OF TRAFFIC CONTROL	INTERSECTING ROAD NAME	TYPE OF SIGNAL	% OF GREEN TIME									

IMPROVEMENT TYPE ANALYSIS (HPMS SAMPLE SECTION ONLY!)

SAMPLE NUMBER (ON HPMS MAP)	CODE	CODE	DESCRIPTION
		20	RELOCATION
		31	RECONSTRUCTION TO FREEWAY
		32	RECONSTRUCTION WITH MORE LANES
		33	RECONSTRUCTION TO WIDER LANES
		34	PAVEMENT RECONSTRUCTION WITH ALIGNMENT IMPROVEMENTS
		35	PAVEMENT RECONSTRUCTION
		40	MAJOR WIDENING
		50	MINOR WIDENING
		60	RESTORATION AND REHABILITATION
		71	RESURFACING WITH SHOULDER IMPROVEMENTS AND CONCRETE PAVEMENT
		72	RESURFACING WITH SHOULDER IMPROVEMENTS AND BITUMINOUS PAVEMENT
		77	RESURFACING WITH CONCRETE PAVEMENT
		78	RESURFACING WITH BITUMINOUS PAVEMENT

COMMENTS:

RECEIVED

JAN 25 1995

ROAD IMPROVEMENT REPORT

Form HPS-20

County St. Mary's

HIGHWAY INFORMATION

SERVICES DIVISION
(For Municipal reports)

For Calendar Year Ending December 1994

SHA 51.3-23
Revised 8/94

City or Town _____

ROAD NUMBER (1)	ROAD NAME (2)	FROM LOCATION TO (3)	DESIGNATION ON MAP (4)	MILES (5)	ROAD SYSTEM CHANGES				MILEAGE		REMARKS (12)	
					TYPE (6)	WIDTH (7)	SYSTEM FROM TO (8) (9)	ADDITIONS (10)	DELETIONS (11)			
30969 ¹⁰⁰³	Rutherford Blvd.	K13 ^{Tammie Dr West to} Existing Rutherford Blvd. - T Turnaround	94-17	.33	I	22	OP	CO	.33		New Construction	
31139	Garfield St. Co 1167	K13 Rutherford Blvd. - T Turnaround	94-18	.08	I	20	OP	CO	.08		" "	
31140	Harrison St. Co 1168	K13 Rutherford Blvd. - T Turnaround	94-19	.30	I	20	OP	CO	.30		" "	
31141	Grant Pl. Co 1169	K13 Harrison St. - Cul-de-Sac	94-20	.05	I	18	OP	CO	.05		" "	
31138	Deerwood Park Dr.	St. Rt. 5 - T Turnaround	94-21	.91	I	22	OP	CO	.56		^{.40-.23} was part of Co 247, Redmond Rd	
30247	Redmond Rd.	Deerwood Park Dr. - End	94-22	.18	I	18	OP	CO	.18		" Existing" mileage	
30247	Redmond Rd.	St. Rt. 5 - End	94-23	.25		18				.42	No mileage lost Name changed to Deerwood Park Drive	
30853	Millseat Dr.	J-12 Tanyard Dr. - Newlands St.	94-24	.12	I	20	OP	CO	.12		New Construction	
31150	Newlands St. Co 1148	J-12 Temp. T Turnaround - Cul-de-Sac	94-25	.96	I	18	OP	CO	.96		" "	
31151	Farmington Ct. Co 1149	J-12 Newlands St. - Cul-de-Sac	94-26	.08	I	18	OP	CO	.08		" "	
31152	Green Leaf Rd. Co 1170	K13 Hermanville Rd. - Sandstone Rd.	94-27	.19	I	22	OP	CO	.19		" "	
31153	Sandstone St. Co 1171	K13 Green Leaf Rd. - Green Leaf Rd.	94-28	.23	I	24	OP	CO	.23		" "	
31154	Topaz Pl. Co 1172	K13 Sandstone St. - Cul-de-Sac	94-29	.05	I	20	OP	CO	.05		" "	
31155	Mauvy Moss Ct. Co 1173	K13 Sandstone St. - Cul-de-Sac	94-30	.04	I	20	OP	CO	.04		" "	
31157	Clipper Dr.	K12 ^{1/2 mile south of Noor's rd to a road end} Extension Clipper Dr. - Cul-de-Sac	94-31	.06	I	30	OP	CO	.06		" "	
31158	Caravel Ct. Co 1165	K13 Clipper Dr. - Cul-de-Sac	94-32	.15	I	30	OP	CO	.15		" "	
TOTAL				4.15	TOTAL				3.73	.42		

It is hereby certified by the undersigned that the additions and revisions reported each year pertain to roads legally a part of the county and/or municipal road system and title to same is vested in the constituted authorities of the political subdivisions for which the report is filed. It is further certified that all roads reported herein shall be at least 30 feet wide or as otherwise specified. (§ 8-411, Transportation Article - 1993 Replacement Volume, and § 145, Article 25 of the Annotated Code of Maryland - 1990 replacement volume).

Prepared by: _____

Official Title: _____

Phone Number: _____

Approved by: _____

Official Title: _____

Date: _____

Office Hours: _____

Date: _____

HPMS SAMPLE CHANGES

SAMPLE NUMBER (LOCATED ON HPMS MAP)	TYPE OF TRAFFIC CONTROL	SIGNALIZATION			POSTED SPEED LIMIT	ONE- OR TWO- WAY	PARKING RESTRICT.	P.S.R.	EXIST. R.O.W. WIDTH	IS WIDENING FEASIBLE	SN OR D	OVER- LAY	AADT
		INTERSECTING ROAD NAME	TYPE OF SIGNAL	% OF GREEN TIME									

IMPROVEMENT TYPE ANALYSIS (HPMS SAMPLE SECTION ONLY!)

SAMPLE NUMBER (ON HPMS MAP)	CODE	CODE	DESCRIPTION
		20	RELOCATION
		31	RECONSTRUCTION TO FREEWAY
		32	RECONSTRUCTION WITH MORE LANES
		33	RECONSTRUCTION TO WIDER LANES
		34	PAVEMENT RECONSTRUCTION WITH ALIGNMENT IMPROVEMENTS
		35	PAVEMENT RECONSTRUCTION
		40	MAJOR WIDENING
		50	MINOR WIDENING
		60	RESTORATION AND REHABILITATION
		71	RESURFACING WITH SHOULDER IMPROVEMENTS AND CONCRETE PAVEMENT
		72	RESURFACING WITH SHOULDER IMPROVEMENTS AND BITUMINOUS PAVEMENT
		77	RESURFACING WITH CONCRETE PAVEMENT
		78	RESURFACING WITH BITUMINOUS PAVEMENT

COMMENTS:

RECEIVED

ROAD IMPROVEMENT REPORT

JAN 25 1995

Form HPS-20

County St. Mary's

HIGHWAY INFORMATION SERVICES DIVISION
(for Municipal reports)

For Calendar Year Ending December 1994

City or Town _____

ROAD NUMBER (1)	ROAD NAME (2)	FROM	LOCATION (3)	DESIGNATION ON MAP (4)	MILES (5)	ROAD SYSTEM CHANGES				MILEAGE		REMARKS (12)
						TYPE (6)	WIDTH (7)	SYSTEM FROM TO (8) (9)	ADDITIONS (10)	DELETIONS (11)		
31159	Frigate Pl. Co 1166	K-13	Caravel Ct. - Cul-de-Sac	94-33	.05	I	20	OP	OO	.05		New Construction
31156	Miles Village Dr. Co 1163	K-13	^{.02 mile west of MD 235} St. Rt. 235 - T Turnaround	94-34	.16	I	18	OP	OO	.16		" " 100-102 1/2 MD 944-E WOO OP 152
31157	Frischholz Ct. Co 1147	J-12	Mechanicsville-Chaptico Rd. - Cul-de-Sac	94-35	.23	I	18	OP	OO	.23		" "
31160	Steven Ct. Co 1139	J-12	MD Rt. 6 - Cul-de-Sac	94-36	.08	I	18	OP	OO	.08		" "
31161	Laura Ct. Co 1140	J-12	Steven Ct. - Cul-de-Sac	94-37	.08	I	18	OP	OO	.08		" "
31164	Bretmar Dr. Co 1152	K-12	Knight Rd. - Cul-de-Sac	94-38	.81	I	24	OP	OO	.81		" "
31165	Bretmar Pl. Co 1153	K-12	Bretmar Dr. - Cul-de-Sac	94-39	.04	I	18	OP	OO	.04		" "
31166	Bretmar Ct. Co 1154	K-12	Bretmar Dr. - Cul-de-Sac	94-40	.10	I	18	OP	OO	.10		" "
31168	Arlington Dr. Co 1144	I-12	Laurel Ridge Dr. - T Turnaround	94-41	.60	I	20	OP	OO	.60		" "
31163	Edison Ct. Co 1145	I-12	Jennifer Dr. - Cul-de-Sac	94-42	.07	I	20	OP	OO	.07		" "
31168	Harrisburg Ct. Co 1146	J-12	Old Rt. 5 - Cul-de-Sac	94-43	.12	I	18	OP	OO	.12		" "
30426	Hewitts Rd.	K-13	MD. Rt. 235 - MD Rt. 237	94-44	1.23	I	22					Entrance @ MD Rt. 235; New Access Across from Rue Purchase Rd. - Reloc.
30272	Pegg Rd.	K-13	MD Rt. 235 - Incomplete Section @ MD Rt. 237 - these are not yet connected. 1/31/95 KJP	94-44								Entrance @ MD Rt. 235; Moved South 250 Ft. - slight Relocation .05
TOTAL					3.57							
TOTAL										2.34		
TOTAL										8.26	.42	

It is hereby certified by the undersigned that the additions and revisions reported each year pertain to roads legally a part of the county and/or municipal road system and title to same is vested in the constituted authorities of the political subdivisions for which the report is filed. It is further certified that all roads reported herein shall be at least 30 feet wide or as otherwise specified. (§ 8-411, Transportation Article - 1993 Replacement Volume, and § 145, Article 25 of the Annotated Code of Maryland - 1990 replacement volume).

Prepared by: Total All Sheets

Official Title: _____

Phone Number: _____

Approved by: _____

Official Title: _____

Date: _____

Office Hours: _____

Date: _____

HPMS SAMPLE CHANGES

SAMPLE NUMBER (LOCATED ON HPMS MAP)	SIGNALIZATION				POSTED SPEED LIMIT	ONE- OR TWO- WAY	PARKING RESTRICT.	P.S.R.	EXIST. R.O.W. WIDTH	IS WIDENING FEASIBLE	SN OR D	OVER- LAY	AADT
	TYPE OF TRAFFIC CONTROL	INTERSECTING ROAD NAME	TYPE OF SIGNAL	% OF GREEN TIME									

IMPROVEMENT TYPE ANALYSIS (HPMS SAMPLE SECTION ONLY!)

SAMPLE NUMBER (ON HPMS MAP)	CODE	CODE	DESCRIPTION
		20	RELOCATION
		31	RECONSTRUCTION TO FREEWAY
		32	RECONSTRUCTION WITH MORE LANES
		33	RECONSTRUCTION TO WIDER LANES
		34	PAVEMENT RECONSTRUCTION WITH ALIGNMENT IMPROVEMENTS
		35	PAVEMENT RECONSTRUCTION
		40	MAJOR WIDENING
		50	MINOR WIDENING
		60	RESTORATION AND REHABILITATION
		71	RESURFACING WITH SHOULDER IMPROVEMENTS AND CONCRETE PAVEMENT
		72	RESURFACING WITH SHOULDER IMPROVEMENTS AND BITUMINOUS PAVEMENT
		77	RESURFACING WITH CONCRETE PAVEMENT
		78	RESURFACING WITH BITUMINOUS PAVEMENT

COMMENTS:



Daniel F. Ichniowski, P.E.
Director

ST. MARY'S COUNTY DEPARTMENT OF PUBLIC WORKS

P.O. Box 508 • State Route 4 • California, Maryland 20619

Telephone: (301) 863-8400 (301) 863-8401

FAX: (301) 863-8810

FAX COVER SHEET

DATE: 2/27/95

TOTAL NUMBER OF PAGES 2 (including this cover sheet)

TO: Kesin Powers


COMPANY NAME: SHA - Room 401

FROM: George Jarboe

RE: _____

MESSAGE: _____





HPMS SAMPLE CHANGES

must have ↓

must have ↓

Hewitt Rd

SAMPLE NUMBER (LOCATED ON HPMS MAP)	TYPE OF TRAFFIC CONTROL	SIGNALIZATION		TYPE & OF OR GREEN SIGNAL TIME	SPEED LIMIT	ONE- OR TWO- WAY	PARKING RESTRICT.	P.S.R.	EXIST. R.O.W. WIDTH	IS WIDENING FEASIBLE	SH OR D	OVER- LAY	AADT
		INTERSECTION	ROAD NAME										
304260000000	SEV SIG	MI 92	23.5		30	2	NA	5.0	60		4	4.0	

Outube
3/2/95
KSP

SAMPLE NUMBER (ON HPMS MAP)													
304260000000													

- 66 RESTORATION AND REHABILITATION
- 71 RESURFACING WITH SHOULDER IMPROVEMENTS AND CONCRETE PAVEMENT
- 72 RESURFACING WITH SHOULDER IMPROVEMENTS AND BITUMINOUS PAVEMENT
- 73 RESURFACING WITH CONCRETE PAVEMENT
- 74 RESURFACING WITH BITUMINOUS PAVEMENT

COMMENTS:



ST. MARY'S COUNTY GOVERNMENT

P.O. BOX 653 · GOVERNMENTAL CENTER · LEONARDTOWN, MARYLAND 20650

(301) 475-5621

Date: September 14, 1994

From: Paul Wible, Chairman,
Enhanced 911/Uniform Addressing Task Force

To: Wayne Butcher
State Highway Administration
Highway Mapping Team
2323 West Choppa Road
Brooklandville, Maryland 21022

Subj: Road Name Changes

As you know, the Enhanced 911/Addressing Task Force is continuing to work on the renaming of roads within St. Mary's County to facilitate the implementation of the new 911 addressing system. Our first Public Hearing involved the renaming of several major roads within the County and was held on May 31, 1994. As a result of this hearing and the subsequent ten day public comment period, resolutions were drafted and signed (July 5, 1994) by the Board of County Commissioners officially renaming those roads. The new road names will become effective when residents receive their official notice of assignment of the 911 premise address. All addresses for new homes or businesses assigned as of July 5th will be given the new road names. We realize that this may cause some confusion but hope that, through the joint efforts of all organizations involved, we will be able get through to the end result - enhanced 911 response.


Roads have been renamed as follows:

(1) Maryland Route 5:

(a) The portion of MD Route 5 from the Charles County Line to the intersection of MD Route 5 and 235, formerly known as "Waldorf-Leonardtown Road" has been renamed "Three Notch Road".

(b) The portion of MD Route 5 from the intersection of MD Route 5 and 235 (at the Halfway House) to Point Lookout, formerly known as "Waldorf-Leonardtown Road and Leonardtown-Point Lookout Road" has been renamed "Leonardtown Road".

(2) Maryland Route 245 - MD Route 245 (formerly known as Old Hollywood Road) and the portion of Washington Street from MD Route 245 to the intersection of MD Route 5, has been combined and renamed "Hollywood Road".



(3) Maryland Route 234 - MD Route 234 from the intersection at MD Route 238 in Chaptico to the intersection of MD Route 5, formerly known as Deep Falls Road has been renamed. Therefore, now all of MD Route 234 becomes one name "**Budds Creek Road**".

(4) Maryland Route 238 - the portion of MD Route 238 from the intersection at MD Route 234 in Chaptico to MD Route 5 in Helen, formerly known as Budds Creek Road has been renamed "**Chaptico Road**".

9460 ex #6

(5) Maryland Route 944 and Clark's Mill Road - MD Route 944 (formerly known as Old Three Notch Road) and County Road #30203 (formerly known as Clark's Mill Road) have been combined and renamed "**Mervell Dean Road**".

9460 ex #5

(6) Sandgates Road - Sandgates Road (Maryland Route 472) from the northern intersection of MD Route 235 to the bridge has been renamed "**North Sandgates Road**"; and Sandgates Road (County Road #03636) from the southern intersection of MD Route 234 to MD Route 472 has been renamed "**South Sandgates Road**".

9460 ex #4

(7) Snow Hill Manor Road - Snow Hill Manor Road from the northern intersection of MD Route 5 to Horseshoe Point has been renamed "**North Snow Hill Manor Road**" and from the southern intersection of MD Route 5 to Horseshoe Point has been renamed "**South Snow Hill Manor Road**".

(8) Maryland Route 244 - The portion of MD Route 244 from MD Route 5 to the intersection at Betty Russell's store, formerly known as Beauvue Road and Medley's Neck Road, has been renamed "**Medley's Neck Road**".

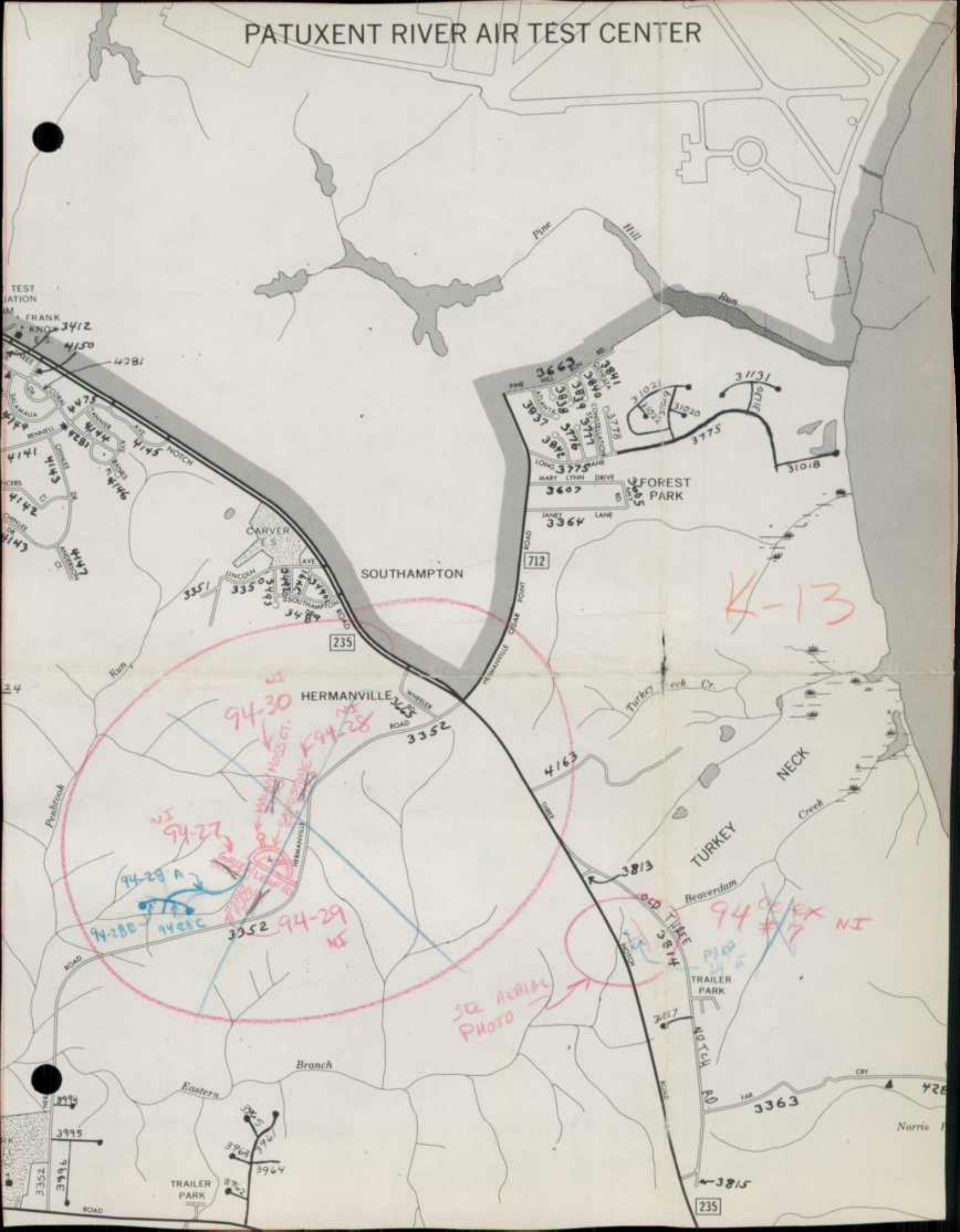
9460 ex #23

(9) Larredore Road - The roadway from MD Route 249 to the end of what was formerly known as Larredore Road (which includes a portion of McKay's Beach Road and MD Route 244) has been combined and renamed "**Blake Creek Road**".

(10) McKay's Beach Road - The portion of McKay's Beach Road from the intersection at Blake Creek Road (formerly Larredore) to County Road #30297 (McKay's Beach Road that parallels the beach) has been renamed "**McKay's Cove Road**".

If you have any questions on the above road name changes or need any further information, give the Addressing Technicians a call at 475-4676. Thank you for your patience and continued support.

PATUXENT RIVER AIR TEST CENTER



K-13

94-30
94-28
94-29 NI
94-28 A
94-280-14000

SEE AERIAL PHOTO

94-28 NI
94-28 NI

TEST STATION

SOUTHAMPTON

HERMANVILLE

FOREST PARK


TURKEY NECK

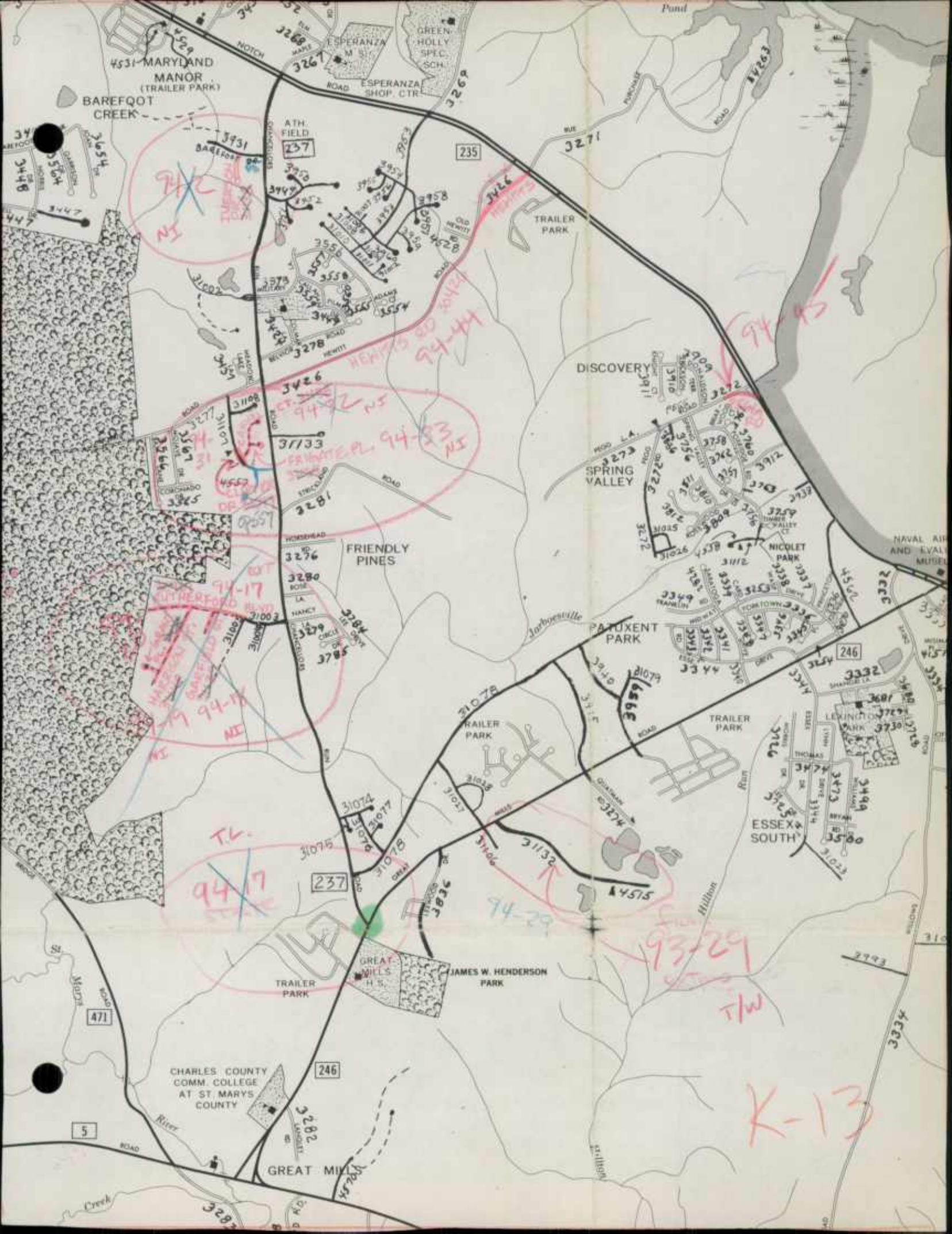
TRAILER PARK

TRAILER PARK

Norris

STATUENT RIVER AIR FERRY





4531 MARYLAND MANOR (TRAILER PARK)
BAREFOOT CREEK

ESPERANZA M ST
ESPERANZA SHOP CTR

GREEN HOLLY SPEC. SCH.

ATH. FIELD 237

235

3271

TRAILER PARK

DISCOVERY

SPRING VALLEY

FRIENDLY PINES

PATUXENT PARK

NAVAL AIR AND EVALUATION CENTER

ESSEX SOUTH

GREAT MILLS H.S.

JAMES W. HENDERSON PARK

CHARLES COUNTY COMM. COLLEGE AT ST. MARYS COUNTY

GREAT MILLS

K-13

471

237

246

246


5

3334

2993

3334

3334





TO LEONARDTOWN
38° 15' 00"

150

TO BEAUFORT

140

130

5

5

244

244

94-23

94-21

94-22

K-13

1045

BELVEDERE WOODLAND

CHINGVILLE

Poplar Hill

BLAKE CREEK

POTOMAC SHORES

CREEK

Lane Pond

3246

31051
31084
31085

31059

4131

3746

4452

4132

4265

3749

3743

3714

3729

31016


424

3118

3120

3249

4513



K13

76° 35' 00" 920


180

170
440

TO HOLLYWOOD 930 365

TO LEONARDTOWN







LEONARDTOWN

SOCIETY HILL

K-172

944-10
944-11
944-12
944-13
944-14
944-15
944-16
944-17
944-18
944-19
944-20
944-21
944-22
944-23
944-24
944-25
944-26
944-27
944-28
944-29
944-30
944-31
944-32
944-33
944-34
944-35
944-36
944-37
944-38
944-39
944-40
944-41
944-42
944-43
944-44
944-45
944-46
944-47
944-48
944-49
944-50
944-51
944-52
944-53
944-54
944-55
944-56
944-57
944-58
944-59
944-60
944-61
944-62
944-63
944-64
944-65
944-66
944-67
944-68
944-69
944-70
944-71
944-72
944-73
944-74
944-75
944-76
944-77
944-78
944-79
944-80
944-81
944-82
944-83
944-84
944-85
944-86
944-87
944-88
944-89
944-90
944-91
944-92
944-93
944-94
944-95
944-96
944-97
944-98
944-99
944-100


3150
3151
3152
3153
3154
3155
3156
3157
3158
3159
3160
3161
3162
3163
3164
3165
3166
3167
3168
3169
3170
3171
3172
3173
3174
3175
3176
3177
3178
3179
3180
3181
3182
3183
3184
3185
3186
3187
3188
3189
3190
3191
3192
3193
3194
3195
3196
3197
3198
3199
3200


ST. CLEMENT SHORE PARK
LADY GALT'S
ST. CLEMENTS

RESTORED
944-17
944-18
944-19
944-20
944-21
944-22
944-23
944-24
944-25
944-26
944-27
944-28
944-29
944-30
944-31
944-32
944-33
944-34
944-35
944-36
944-37
944-38
944-39
944-40
944-41
944-42
944-43
944-44
944-45
944-46
944-47
944-48
944-49
944-50
944-51
944-52
944-53
944-54
944-55
944-56
944-57
944-58
944-59
944-60
944-61
944-62
944-63
944-64
944-65
944-66
944-67
944-68
944-69
944-70
944-71
944-72
944-73
944-74
944-75
944-76
944-77
944-78
944-79
944-80
944-81
944-82
944-83
944-84
944-85
944-86
944-87
944-88
944-89
944-90
944-91
944-92
944-93
944-94
944-95
944-96
944-97
944-98
944-99
944-100

3146
3147
3148
3149
3150
3151
3152
3153
3154
3155
3156
3157
3158
3159
3160
3161
3162
3163
3164
3165
3166
3167
3168
3169
3170
3171
3172
3173
3174
3175
3176
3177
3178
3179
3180
3181
3182
3183
3184
3185
3186
3187
3188
3189
3190
3191
3192
3193
3194
3195
3196
3197
3198
3199
3200

3146
3147
3148
3149
3150
3151
3152
3153
3154
3155
3156
3157
3158
3159
3160
3161
3162
3163
3164
3165
3166
3167
3168
3169
3170
3171
3172
3173
3174
3175
3176
3177
3178
3179
3180
3181
3182
3183
3184
3185
3186
3187
3188
3189
3190
3191
3192
3193
3194
3195
3196
3197
3198
3199
3200








Road index numbers as shown on this map for the Interstate, U.S., and State Highways correspond to the assigned or posted route numbers. Road index numbers for all other highways are for State Roads Commission indexing and identification purposes only and do not necessarily correspond with numbers established by the respective agencies. The jurisdiction of highways, roads, and streets is identified by the first digit of the assigned index number.

95	1	25	-	Interstate, U.S., and State Highways
31	-	39999	-	County Roads
41	-	49999	-	Other Public Roads
51	-	59999	-	Private Roads
61	-	69999	-	Municipal Roads and Streets
71	-	79999	-	Misc. State Roads (Forests, Parks, and Institutions)
81	-	89999	-	U.S. Government Roads

MAP NO. J-13



MAP NO. 113

HUNTERSVILLE

BIG OAK

MECHANICSVILLE

HARPERS CORNERS

FORREST HALL

BURNING OAKS

BIRCH MANOR


J-12

94-41, 42
94-36
94-37
STEPHENSON
LAUGACT

94-3
20834
EXT

94-43
N





236

RED GATE

357

331



NEWLANDS CT
 HILL ROAD
 94-26 NS
 94-25 NS
 94-24 EXT

COUNTRY LAKES

REC AREA
 BEVERLY ESTATES

3699



FRISWALZ CT
 94-35 NS

CHAP-MECH RD
 MECH-CHAP RD
 CHAP-MECH RD
 MECH-CHAPT RD


J-12



3897
 3919
 3851
 3854
 3855
 3881
 3851
 3852
 3850
 3699
 3897
 3898
 3899
 3917
 3968
 3897
 3944
 3943
 3932
 3897
 3969
 31094
 31091
 31092
 31015
 31021
 31015
 31015
 31015



Coffee Hill
 3978
 3978
 3978



HPMS SAMPLE CHANGES

must have
↓

must have
↓

Hewitt Rd

SAMPLE NUMBER (LOCATED ON HPMS MAP)	TYPE OF TRAFFIC CONTROL	SIGNALIZATION		TYPE & OF GREEN SIGNAL TIME	ONE- SIDE OR TWO- WAY	PARKING RESTRICT.	P.S.R.	EXIST. R.O.W. WIDTH	IS WIDENING FEASIBLE	SH OR D	OVER- LAY	AADT	
		INTERSECTION	ROAD NAME										
304260000000	SEMI SIG	MI 92	23		3	2	NA	5.0	60		4	4.0	

IMPROVEMENT TYPE ANALYSIS (HPMS SAMPLE SECTION ONLY!)

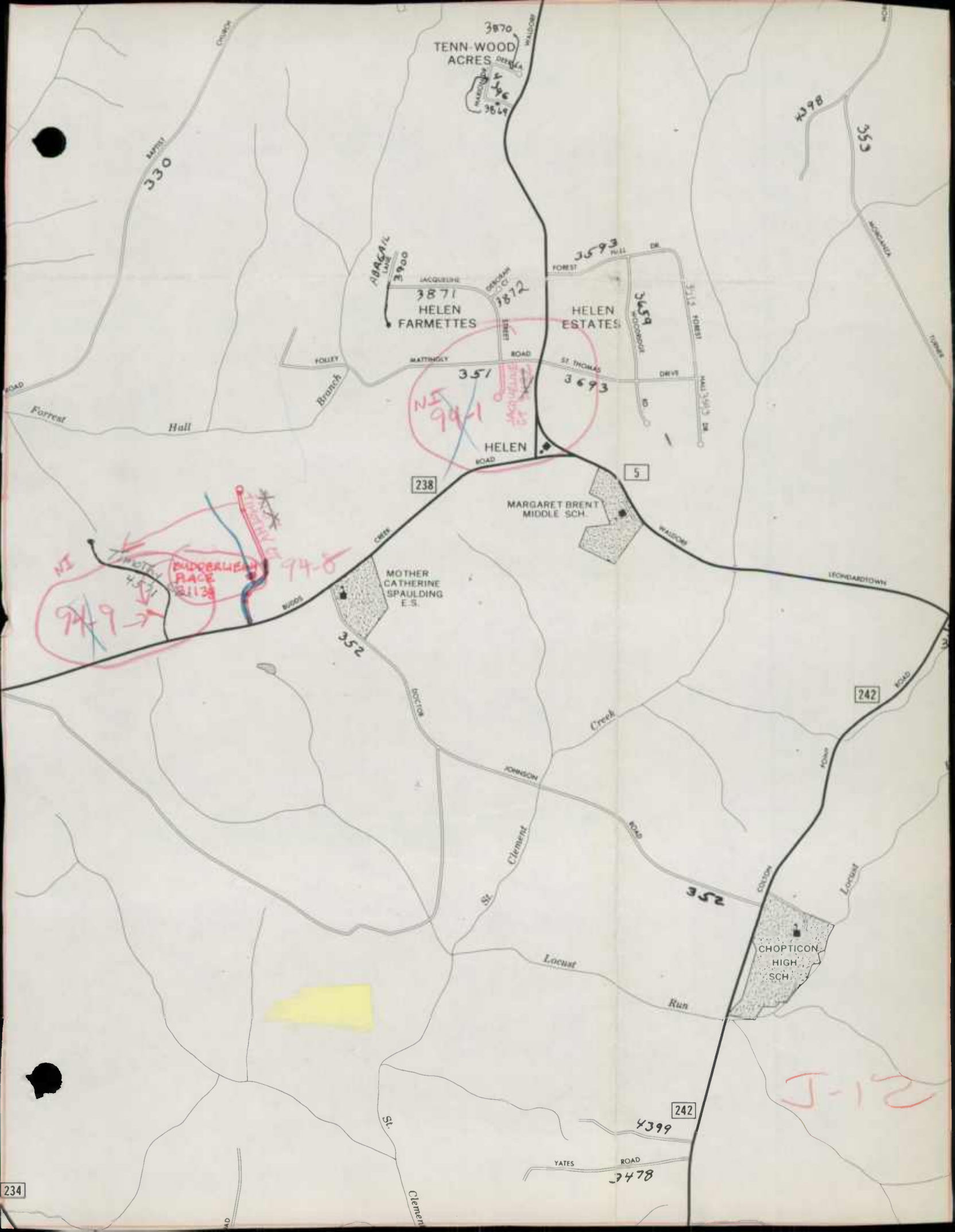
SAMPLE NUMBER (ON HPMS MAP)	CODE	TYPE	DESCRIPTION
304260000000	20	20	RELOCATION
		31	RECONSTRUCTION TO FREEWAY
		32	RECONSTRUCTION WITH MORE LANES
		33	RECONSTRUCTION TO WIDE LANES
		34	PAVEMENT RECONSTRUCTION WITH ALIGNMENT IMPROVEMENTS
		35	PAVEMENT RECONSTRUCTION
		40	MAJOR WIDENING
		50	MINOR WIDENING
		60	RESTORATION AND REHABILITATION
		71	RESURFACING WITH SHOULDER IMPROVEMENTS AND CONCRETE PAVEMENT
		72	RESURFACING WITH SHOULDER IMPROVEMENTS AND BITUMINOUS PAVEMENT
		73	RESURFACING WITH CONCRETE PAVEMENT
		74	RESURFACING WITH BITUMINOUS PAVEMENT

COMMENTS:

Outside

3/2/25

KDA



TENN WOOD ACRES

3871
HELEN FARMETTES

HELEN ESTATES

HELEN ROAD

MARGARET BRENT MIDDLE SCH.

MOTHER CATHERINE SPAULDING E.S.

CHOPTICON HIGH SCH.

330

4398

353

ABRAHAM

3593

351

3693

238

5

352

242

352

242

4399

3478


234


NE 94-9

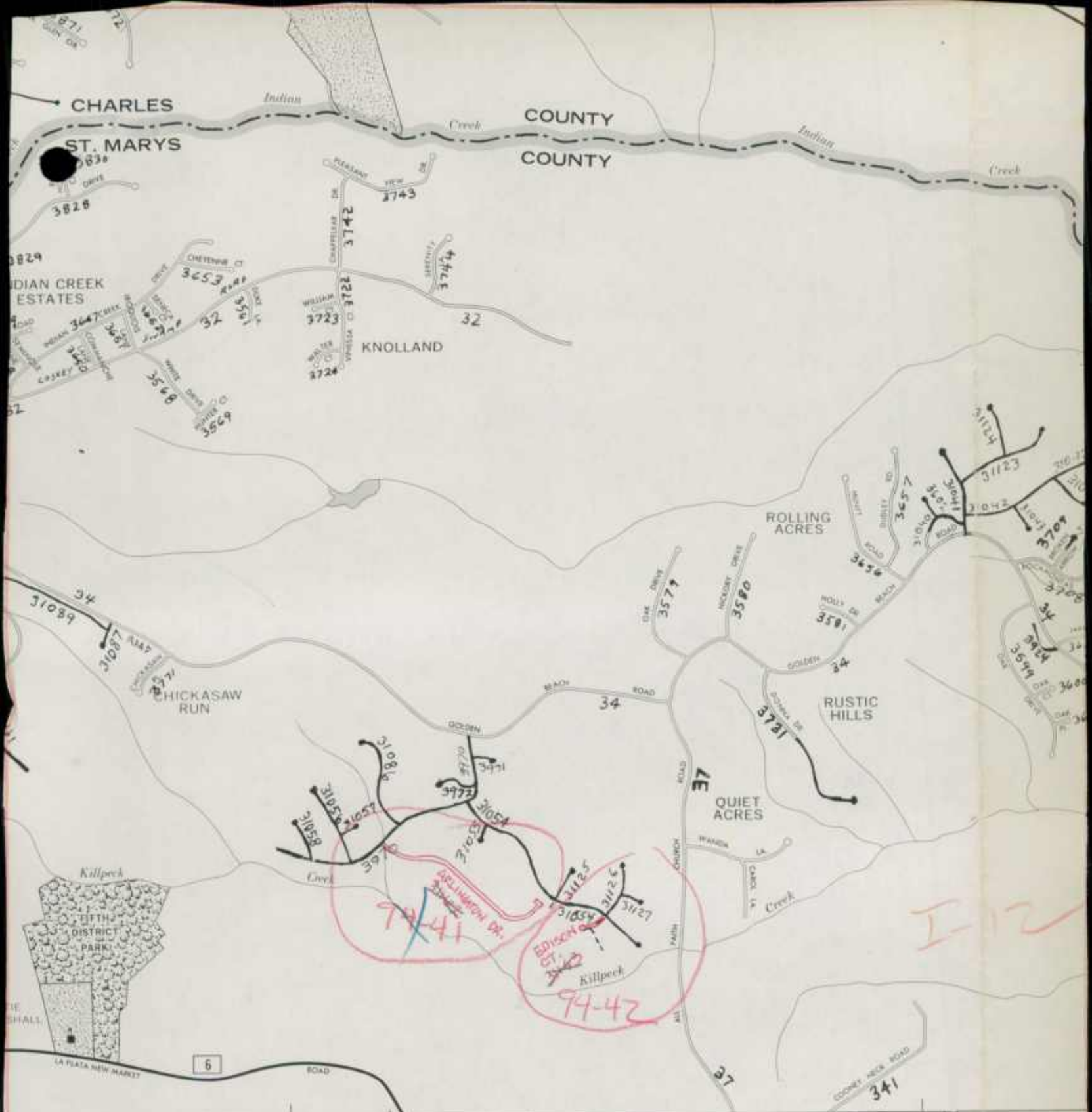
MIDDLEBURY PLACE 21138

94-8

21-5








870 TO LEXINGTON PARK 76° 45' 00"

880 MAP NO. J-12



I-12

PREPARED BY THE
 MARYLAND DEPARTMENT OF TRANSPORTATION
 STATE HIGHWAY ADMINISTRATION
 IN COOPERATION WITH THE
 U.S. DEPARTMENT OF TRANSPORTATION
 FEDERAL HIGHWAY ADMINISTRATION

CONFIDENTIAL

CONFIDENTIAL

CONFIDENTIAL

CONFIDENTIAL

CONFIDENTIAL

CONFIDENTIAL

CONFIDENTIAL

CONFIDENTIAL

CONFIDENTIAL

CONFIDENTIAL

CONFIDENTIAL

CONFIDENTIAL

CONFIDENTIAL

CONFIDENTIAL

CONFIDENTIAL

CONFIDENTIAL

CONFIDENTIAL

CONFIDENTIAL

CONFIDENTIAL

CONFIDENTIAL

CONFIDENTIAL

CONFIDENTIAL

CONFIDENTIAL

CONFIDENTIAL

CONFIDENTIAL

CONFIDENTIAL

CONFIDENTIAL

CONFIDENTIAL

CONFIDENTIAL

CONFIDENTIAL

CONFIDENTIAL

CONFIDENTIAL


CONFIDENTIAL

CONFIDENTIAL

CONFIDENTIAL

CONFIDENTIAL

1993



**ST. MARY'S COUNTY
DEPARTMENT OF PUBLIC WORKS**

Post Office Box 508
CALIFORNIA, MARYLAND 20619
Public Works (301) 863-8400
County Highways (301) 863-8401
FAX (301) 863-8810

LETTER OF TRANSMITTAL

TO State Highway Administration
Highway Information Services Division
P. O. Box 717
Baltimore, MD 21203-0717

DATE 1-4-94	JOB NO.		
ATTENTION Mr. John T. Neukam, Chief			
RE: Road Improvement Report			

WE ARE SENDING YOU Attached Under separate cover via _____ the following items:

- Shop drawings Prints Plans Samples Specifications
 Copy of letter Change order _____

COPIES	DATE	NO.	DESCRIPTION
1	12-17-93		1993 Road Improvement Report for St. Mary's County (Form HPS-20) with attached maps

THESE ARE TRANSMITTED as checked below:

- For approval Approved as submitted Resubmit _____ copies for approval
 For your use Approved as noted Submit _____ copies for distribution
 As requested Returned for corrections Return _____ corrected prints
 For review and comment _____
 FOR BIDS DUE _____ 19 _____ PRINTS RETURNED AFTER LOAN TO US

REMARKS _____

Attached is our Road Improvement Report for 1993. On page 3 of the Report, we have included those roads where there is a discrepancy between the State's records and St. Mary's County's records previously discussed with Kevin Powers.
If you have any questions, please call.

COPY TO Kevin Powers

Daniel F. Ichniowski

SIGNED: Daniel F. Ichniowski, P.E.

STATE OF NEW YORK
COUNTY OF ...
...
...
...





Daniel F. Ichniowski, P.E.
Director

**ST. MARY'S COUNTY
DEPARTMENT OF PUBLIC WORKS**

P.O. Box 508 • State Route 4 • California, Maryland 20619

Telephone: (301) 863-8400 (301) 863-8401

FAX: (301) 863-8810

August 16, 1993

RECEIVED

AUG 18 1993

**HIGHWAY INFORMATION
SERVICES DIVISION**

Mr. Jim Helm, Assistant Chief
Highway Information Services Division
State Highway Administration
707 North Calvert Street
Baltimore, MD 21203-0717

RE: County Highway Road Index

Dear Mr. Helm:

Enclosed herewith is the listing forwarded with your correspondence dated May 24, 1993 regarding discrepancies in the County's Road Index. The information in bold type is per our inspector's field inspections in July. This Department will concur with most of the State's information, however; there are a few corrections that need to be made to the State's records, i.e. Missouri Avenue's (Route 680) mileage is correct at .34 mile, as the mileage for Missouri Avenue Extended (Route 728) was added to Route 680 rather than assigning a new route number.

If you have any questions concerning the above, please do not hesitate to contact this office.

Very truly yours,


Daniel F. Ichniowski
Daniel F. Ichniowski, P.E.

cp
enclosure

*File with
193 Co. imp. report*




MEMORANDUM FOR THE DIRECTOR
GENERAL INVESTIGATIVE DIVISION



[Faint, illegible handwritten text or signature]


Request for Field Verification From St Mary's County Letter Dated August 6, 1992

<u>Improvement</u>	<u>Route</u>	<u>Name</u>	<u>Reported As</u>	<u>Remarks</u>
92 Co Ex4	Co 30	Baptist Church Rd 5.28 mi. is correct	Reported the road length to be 5.23. We have a length of 5.28.	Unchanged. Our length of 5.28 is correct.
92 Co Ex7	Co 82	Busy Corner Rd .88 mi. is correct	Reported the road length to be .97. We have a length of .88.	Unchanged. Our length of .88 is correct.
92 Co Ex9	Co 108	Hodges Rd 1.06 mi. is correct	Reported the road length to be .82. We have a length of 1.06.	Unchanged. Our length of 1.06 is correct.
92 Co Ex11	Co 129	River Springs Rd "River Springs Rd" is correct	Reported the name to be "Wise Rd".	Unchanged. The road is still signed as "River Springs Rd". This road name was originally "Wise Rd" until improvement 84-27 on 3/6/85.
92 Co Ex12	Co 141	Beach Rd Rt. 141 portion of Beach Rd re-named "Pt. Breeze Rd" (.36 mi.); remaining section of Beach Rd given new Rt. # 910 (.52 mi); please correct your records	Reported the name to be "Point Breeze Rd". Also, reported the road length to be .36. We have a length of .52.	Unchanged. The road is still signed as "Beach Rd". Our length of .52 is correct.
92 Co Ex14	Co 218	Elliott Ct "Elliott Ct" is correct	Reported the name to be "Ellicott Ct".	Unchanged. The road is still signed as "Elliott Ct".
92 Co Ex15	Co 226	St Johns Rd Rt. 226 is not maintained by County; portion @ SMECO sub-station abandoned	Reported this road to be abandoned. This was crossed out on the list of corrections we received from the county.	Unchanged. This road still exists (.05 mile long). Does the county wish to continue maintenance of this road?
92 Co Ex16	Co 227	Hayden Rd "Lawrence Hayden Rd" is correct; new sign ordered	Reported the name to be "Lawrence Hayden Rd".	Unchanged. The road is still signed as "Hayden Rd".




Request for Field Verification From St Mary's County Letter Dated August 6, 1992

<u>Improvement</u>	<u>Route</u>	<u>Name</u>	<u>Reported As</u>	<u>Remarks</u>
92 Co Ex18	Co 272	Pegg Rd .79 mi. correct as of 12/92; new section of road built by County added 12/92 (1.30 mi.)= 2.09 mi.; please correct your records	Reported the road length to be 2.09. We have a length of .79.	Unchanged. Our length as .79 is correct. However, at .79 on the inventory there is a proposed route Co 9000 ahead noted.
92 Co Ex10	Co 128	River Springs Rd "River Springs School Rd" is correct	Reported the name to be "School Rd".	The road was signed as "River Spring School Rd".
92 Co Ex19	Co 273	Pegg La .48 mi. is correct	Reported the road length to be .42. We have a length of .48.	Unchanged. Our length as .48 is correct.
92 Co Ex20	Co 274	Quatman Rd .47 mi. is correct per our re-measurement, please correct your records	Reported the road length to be .47. We have a length of .26.	Unchanged. Our length as .26 is correct.
92 Co Ex21	Co 289	Atkin Rd "Adkins Rd" is correct	Reported the name to be "Atkins Rd".	The road was signed as "Adkins Rd".
92 Co Ex22	Co 295	Main Way "Main Way Rd" is correct; new sign ordered	Reported the name to be "Main Way Rd".	The road was signed as "Main Way Dr".
92 Co Ex26	Co 331	Camp Merryelande Rd .22 mi. is correct	Reported the road length to be .29. We have a length of .22.	Unchanged. Our length as .22 is correct.
92 Co Ex34	Co 474	Thomas Dr .22 mi. is correct	Reported the road length to be .15. We have a length of .22.	Unchanged. Our length as .22 is correct.
92 Co Ex35	Co 499	William Dr .33 mi. is correct; correct name is "Williams Dr"	Reported the road length to be .40. We have a length of .33.	Unchanged. Our length as .33 is correct.
92 Co Ex39	Co 638	Portneys Overlook Rd "Cornell Ave" is correct; and still maintained by County	Reported this road to be abandoned. This was crossed out on the list of corrections we received from the county.	Unchanged. This road still exists. However, the road is now signed "Cornell Ave". Does the county wish to continue maintenance of this road?




Request for Field Verification From St Mary's County Letter Dated August 6, 1992

Improvement	Route	Name	Reported As	Remarks
92 Co Ex30	Co 389	Portneys Overlook Rd "Portney's Overlook Rd" (.67 mi.); "Pine St" (.21 mi.) are correct, and maintained by County	Reported the road length to be .66. We have a length of .88.	Found a name change on Co 389 from .67-.88. Therefore, we separated the inventory into two roads. Making Co 389 .67 mile long and a separate inventory of Co 1114, Pine St for a length of .21 mile. Does the county still want to maintain both portions of roadway?
92 Co Ex31	Co 400	Bayne Rd .74 mi. is correct	Reported the road length to be .61. We have a length of .74.	Unchanged. Length not changed for the county portion of road. Only .05 mile was taken off the road end which is the Op 302 section of road. Does the county want to stop maintenance on Co 400 from .61-.74?
92 Co Ex37	Co 563 Co 608	Bach Dr Handel Dr "Bach Dr." (.34 mi.); "Handel Dr." (.41 mi.) are correct	Reported the road length to be .44 for Co 563. We have a length of .34.	Unchanged. Our length as .34 is correct. Also, we checked out corresponding route Co 608. This length also remains the same as we had it at .41 mile long.
92 Co Ex42	Co 680	Missouri Ave .34 mi. is correct; mileage for Rt. 728 was added to Rt. 680	Reported the road length to be .34. We have a length of .13.	Unchanged. Our length as .13 is correct.
92 Co Ex43	Co 719	Judy Ct .05 mi. is correct	Reported the road length to be .13. We have a length of .05.	Unchanged. Our length as .05 is correct.



Request for Field Verification From St Mary's County Letter Dated August 6, 1992

<u>Improvement</u>	<u>Route</u>	<u>Name</u>	<u>Reported As</u>	<u>Remarks</u>
92 Co Ex44	Co 721	Lake Dr Rt. 721 duplicate # assigned; Correct # is Rt. 296 - Lake Dr; and is maintained by County	Reported this road to be abandoned. This was crossed out on the list of corrections we received from the county.	Unchanged. This road still exists. Does the county wish to continue maintenance of this road?
92 Co Ex45	Co 728	Missouri Ave mileage for Rt. 728 added to Rt. 680	Reported this road to be abandoned. This was crossed out on the list of corrections we received from the county.	Unchanged. This road still exists. Does the county wish to continue maintenance of this road?
92 Co Ex47	Co 735	Commerce Ave E. .07 mi. is correct	Reported the road length to be .26. We have a length of .07.	Unchanged. Our length as .07 is correct.
92 Co Ex48	Co 740	Fletcher Ct .14 mi. is correct	Reported the road length to be .41. We have a length of .14.	Unchanged. Our length as .14 is correct.
92 Co Ex49	Co 763	Valley Rd .16 mi. is correct per our re-measurement; please correct your records	Reported the road length to be .16. We have a length of .03.	Unchanged. Our length as .03 is correct.
92 Co Ex51	Co 810	Stoneybrook Rd .11 mi. is correct	Reported the road length to be .68. We have a length of .11.	Unchanged. Our length as .11 is correct.
92 Co Ex52	Co 827	Zach Fowler Rd .31 mi. is correct	Reported the road length to be .46. We have a length of .31.	Unchanged. Our length as .31 is correct.
92 Co Ex38	Co 612	John T. Briscoe Rd "Briscoe Rd" is correct	Reported the name to be "John H. T. Briscoe Rd".	The road was signed as "Briscoe Rd".



RECEIVED

SHA 51.3-23
Revised 9/92

State Highway Administration of Maryland

JAN 6 1994

ROAD IMPROVEMENT REPORT

Page 1 of 3

County ST. MARY'S

Form HPS-20

HIGHWAY INFORMATION
SERVICES DIVISION

City or Town _____ (for Municipal reports)

For Calendar Year Ending DECEMBER 1993

ROAD NUMBER	ROAD NAME	LOCATION	FROM	TO	DESIGNATION ON MAP	MILES	ROAD SYSTEM CHANGES				MILEAGE		REMARKS
							TYPE	WIDTH	SYSTEM FROM (8)	SYSTEM TO (9)	ADDITIONS (10)	DELETIONS (11)	
(1)	(2)	(3)			(4)	(5)	(6)	(7)	(8)	(9)	(10)	(11)	(12)
31110	Tippity Wichity Drive <i>Co 1136</i>	Bauer Rd. - End of Cul-de-Sac			93-01	.24	I	18	OP	OO	.24		New Construction
31109	Pilgram's Court <i>Co 1137</i>	Tippity Wichity Dr. - End of Cul-de-Sac			93-02	.05	I	18	OP	OO	.05		" "
31112	Ramble Court <i>Co 1128</i>	Jones Rd. - End of Cul-de-Sac			93-03	.07	I	18	OP	OO	.07		" "
31111	Richneck Court <i>Co 1129</i>	Jones Rd. - End of Cul-de-Sac			93-04	.05	I	18	OP	OO	.05		" "
30883	Cottonwood Parkway	Extension of Cottonwood Parkway - to End			93-05	.13	I	24	OP	OO	.13		" "
31020	Carroll Manor Road	Extension of Carroll Manor Rd. - End 'T' Turnaround			93-06	.23	I	20	OP	OO	.23		" "
31114	Summitt Hill Drive <i>Co 1123</i>	Carroll Manor Dr. - End of Cul-de-Sac			93-07	.32	I	20	OP	OO	.32		" "
31115	Summitt Court <i>Co 1124</i>	Summitt Hill Dr. - End of Cul-de-Sac			93-08	.16	I	18	OP	OO	.16		" "
31117	Mainsail Drive <i>Co 1130</i>	Long Lane - Keel Dr.			93-09	.10	I	30	OP	OO	.10		" "
31118	Keel Drive <i>Co 1131</i>	Mainsail Dr. - Left & Right			93-10	.22	I	30	OP	OO	.22		" "
31116	Roof Top Circle <i>Co 1122</i>	County Oak Rd. - Allison Circle			93-11	.12	I	18	OP	OO	.12		" "
31120	St. George's Drive <i>Co 1133</i>	MD RTE 237 - to Barricade			93-12	.17	I	30	OP	OO	.17		" "
31119	Etna Court <i>(93-7st) Co 1121</i>	MD RTE 5 - End of Cul-de-Sac			93-13	.16	I	18	OP	OO	.16		" "
31121	Aster Drive <i>(93-13st) Co 1120</i>	MD RTE 5 - Redbud Dr.			93-14	.55	I	20	OP	OO	.55		" "
31122	Moss Court <i>(93-13st) Co 1119</i>	Aster Dr. - End of Cul-de-Sac			93-15	.15	I	18	OP	OO	.15		" "
31123	Boxwood Drive <i>(93-13st) Co 1118</i>	Aster Dr. - End of Cul-de-Sac			93-16	.54	I	20	OP	OO	.54		" "
TOTAL							TOTAL				See Next Page		

It is hereby certified by the undersigned that the additions and revisions reported each year pertain to roads legally a part of the county and/or municipal road system and title to same is vested in the constituted authorities of the political subdivisions for which the report is filed. It is further certified that all roads reported herein shall be at least 30 feet wide or as specified in Section 145 of Article 25 of the Annotated Code of Maryland (1973 Replacement Volume).

Prepared by: George M. Jarboe
Supervisor, Construction, Inspections
& Building Services

Official Title: _____

Phone Number: (301) 863-8460

Approved by: Daniel F. Ichniowski
Daniel F. Ichniowski, P.E.

Official Title: Director of Public Works

Date: December 17, 1993

Office Hours: _____

Date: December 17, 1993

HPMS SAMPLE CHANGES

SAMPLE NUMBER (LOCATED ON HPMS MAP)	TYPE OF TRAFFIC CONTROL	SIGNALIZATION			POSTED SPEED LIMIT	ONE- OR TWO- WAY	PARKING RESTRICT.	P.S.R.	EXIST. R.O.W. WIDTH	IS WIDENING FEASIBLE	SN OR D	OVER- LAY	AADT
		INTERSECTING ROAD NAME	TYPE OF SIGNAL	% OF GREEN TIME									

IMPROVEMENT TYPE ANALYSIS (HPMS SAMPLE SECTION ONLY!)

SAMPLE NUMBER (ON HPMS MAP)	CODE	CODE	DESCRIPTION
		20	RELOCATION
		31	RECONSTRUCTION TO FREEWAY
		32	RECONSTRUCTION WITH MORE LANES
		33	RECONSTRUCTION TO WIDER LANES
		34	PAVEMENT RECONSTRUCTION WITH ALIGNMENT IMPROVEMENTS
		35	PAVEMENT RECONSTRUCTION
		40	MAJOR WIDENING
		50	MINOR WIDENING
		60	RESTORATION AND REHABILITATION
		71	RESURFACING WITH SHOULDER IMPROVEMENTS AND CONCRETE PAVEMENT
		72	RESURFACING WITH SHOULDER IMPROVEMENTS AND BITUMINOUS PAVEMENT
		77	RESURFACING WITH CONCRETE PAVEMENT
		78	RESURFACING WITH BITUMINOUS PAVEMENT

COMMENTS:

RECEIVED

ROAD IMPROVEMENT REPORT

Form HPS-20

JAN 6 1994

County ST. MARY'S

City or Town _____ (for Municipal reports)

HIGHWAY INFORMATION
Services Division
Calendar Year Ending DECEMBER 1993

ROAD NUMBER	ROAD NAME	LOCATION	FROM	TO	DESIGNATION ON MAP	MILES	ROAD SYSTEM CHANGES				MILEAGE		REMARKS
							TYPE	WIDTH	SYSTEM FROM (8)	SYSTEM TO (9)	ADDITIONS (10)	DELETIONS (11)	
(1)	(2)	(3)			(4)	(5)	(6)	(7)	(8)	(9)	(10)	(11)	(12)
Co 31124	Daisy Court <i>(93-13-4-st) Co 1116</i>		Boxwood Dr. - End of Cul-de-Sac		93-17	.10	I	18	OP	CO	.10		New Construction
Co 31125	Quince Court <i>(93-13-5-st) Co 1115</i>		Boxwood Dr. - End of Cul-de-Sac		93-18	.14	I	18	OP	CO	.14		" "
Co 31126	Redbud Drive <i>(93-13-3-st) Co 1117</i>		Camp Cosoma Dr. - End of Cul-de-Sac		93-19	.31	I	20	OP	CO	.31		" "
Co 31127	Jennifer Drive <i>Co 1125</i>		Extension of Jennifer Dr. - End of Cul-de-Sac		93-20	.53	I	22	OP	CO	.53		" "
Co 31128	Arlington Court <i>Co 1125</i>		Jennifer Dr. - End of Cul-de-Sac		93-21	.10	I	20	OP	CO	.10		" "
Co 31129	Edison Court <i>Co 1126</i>		Jennifer Dr. - End of Cul-de-Sac		93-22	.16	I	20	OP	CO	.16		" "
Co 31129	Spout Run Court <i>Co 1127</i>		Edison Ct. - End of Cul-de-Sac		93-23	.06	I	18	OP	CO	.06		" "
Co 31066	Chestnut Ridge Drive <i>Co 1135</i>		Extension of Chestnut Ridge Dr. - End of Cul-de-Sac		93-24	.43	I	20	OP	CO	.43		" "
Co 31130	Oakway Court <i>Co 1135</i>		Chestnut Ridge Dr. - End of Cul-de-Sac		93-25	.27	I	18	OP	CO	.27		" "
Co 31131	Smoke Hill Road <i>Co 1134</i>		Wildewood Parkway - Cottonwood Parkway		93-26	.22	I	24	OP	CO	.22		" "
TOTAL						5.58	TOTAL				5.58		

It is hereby certified by the undersigned that the additions and revisions reported each year pertain to roads legally a part of the county and/or municipal road system and title to same is vested in the constituted authorities of the political subdivisions for which the report is filed. It is further certified that all roads reported herein shall be at least 30 feet wide or as specified in Section 145 of Article 25 of the Annotated Code of Maryland (1973 Replacement Volume).

Prepared by: George M. Jarboe
George M. Jarboe
Supervisor, Construction, Inspections & Building Services

Official Title: _____

Phone Number: (301) 863-8400

Approved by: Daniel F. Ichniowski
Daniel F. Ichniowski, P.E.

Official Title: Director of Public Works

Date: December 17, 1993

Office Hours: _____

Date: December 17, 1993

HPMS SAMPLE CHANGES

SAMPLE NUMBER (LOCATED ON HPMS MAP)	TYPE OF TRAFFIC CONTROL	SIGNALIZATION			POSTED SPEED LIMIT	ONE- OR TWO- WAY	PARKING RESTRICT.	P.S.R.	EXIST. R.O.W. WIDTH	IS WIDENING FEASIBLE	SN OR D	OVER- LAY	AADT
		INTERSECTING ROAD NAME	TYPE OF SIGNAL	% OF GREEN TIME									

IMPROVEMENT TYPE ANALYSIS (HPMS SAMPLE SECTION ONLY!)

SAMPLE NUMBER (ON HPMS MAP)	CODE	CODE	DESCRIPTION
		20	RELOCATION
		31	RECONSTRUCTION TO FREEWAY
		32	RECONSTRUCTION WITH MORE LANES
		33	RECONSTRUCTION TO WIDER LANES
		34	PAVEMENT RECONSTRUCTION WITH ALIGNMENT IMPROVEMENTS
		35	PAVEMENT RECONSTRUCTION
		40	MAJOR WIDENING
		50	MINOR WIDENING
		60	RESTORATION AND REHABILITATION
		71	RESURFACING WITH SHOULDER IMPROVEMENTS AND CONCRETE PAVEMENT
		72	RESURFACING WITH SHOULDER IMPROVEMENTS AND BITUMINOUS PAVEMENT
		77	RESURFACING WITH CONCRETE PAVEMENT
		78	RESURFACING WITH BITUMINOUS PAVEMENT

COMMENTS:

RECEIVED

State Highway Administration of Maryland

JAN 6 1994

SHA 51.3-23
Revised 9/92

ROAD IMPROVEMENT REPORT

Form HPS-20

HIGHWAY INFORMATION
SERVICES DIVISION

County ST. MARY'S

City or Town _____ (for Municipal reports)

For Calendar Year Ending DECEMBER, 1993

ROAD NUMBER	ROAD NAME	FROM	LOCATION	TO	DESIGNATION ON MAP	MILES	ROAD SYSTEM CHANGES		MILEAGE		REMARKS		
							TYPE	WIDTH	SYSTEM FROM (8)	SYSTEM TO (9)		ADDITIONS (10)	DELETIONS (11)
(1)	(2)		(3)		(4)	(5)	(6)	(7)	(8)	(9)	(10)	(11)	(12)
30226	St. John's Road <i>OP 568</i>	Abandoned - MD RTE 235 Construction			93-27	.05						.05	
<i>31078</i> 30272	Pegg Road <i>PK</i>	Extension of Pegg Road built by County	<i>K-13</i>		93-28	1.30					1.30		<i>Inv. in 1992 (9/1-4/6) - Reported under New Construction wrong route number - Already receiving 1.33 miles credit. KJP</i>
<i>OP 515</i> 30274	Quatman Road <i>Col 132</i>	Per Field Measurement by DPW Personnel	<i>K-13</i>		93-29	.47					.47		
		(Correct Mileage from .26 as reported by SHA to .47)											
30680	Missouri Avenue	Per Field Measurement by DPW Personnel	<i>K-13</i>		93-30	.34					.34		
		(Correct Mileage from .13 as reported by SHA to .34)											
30728	Missouri Avenue	Delete - Mileage for Rt. 728 added to Missouri Ave.,	<i>K-13</i>		93-31	.21						.21	
		Rt. 680											
<i>30912</i> 30763	Valley Road	Per Field Measurement by DPW Personnel			93-32	.16					.16		
	<i>Note Co 912 is "Valley Drive"</i>	(Correct Mileage from .03 as reported by SHA to .16)											
						TOTAL	2.53	TOTAL		2.27	.26		

* CORRECTIONS TO ROAD INDEX PER CORRESPONDENCE & FIELD INSPECTIONS WITH SHA PERSONNEL (per Kevin Powers, SHA Representative)

It is hereby certified by the undersigned that the additions and revisions reported each year pertain to roads legally a part of the county and/or municipal road system and title to same is vested in the constituted authorities of the political subdivisions for which the report is filed. It is further certified that all roads reported herein shall be at least 30 feet wide or as specified in Section 145 of Article 25 of the Annotated Code of Maryland (1973 Replacement Volume).

Prepared by: George M. Jarboe
Supervisor, Construction, Inspections & Building Services
Official Title: _____
Phone Number: (301) 863-8400
Approved by: Daniel F. Ichniowski, P.E.
Official Title: Director of Public Works

Date: December 17, 1993
Office Hours: _____
Date: December 17, 1993

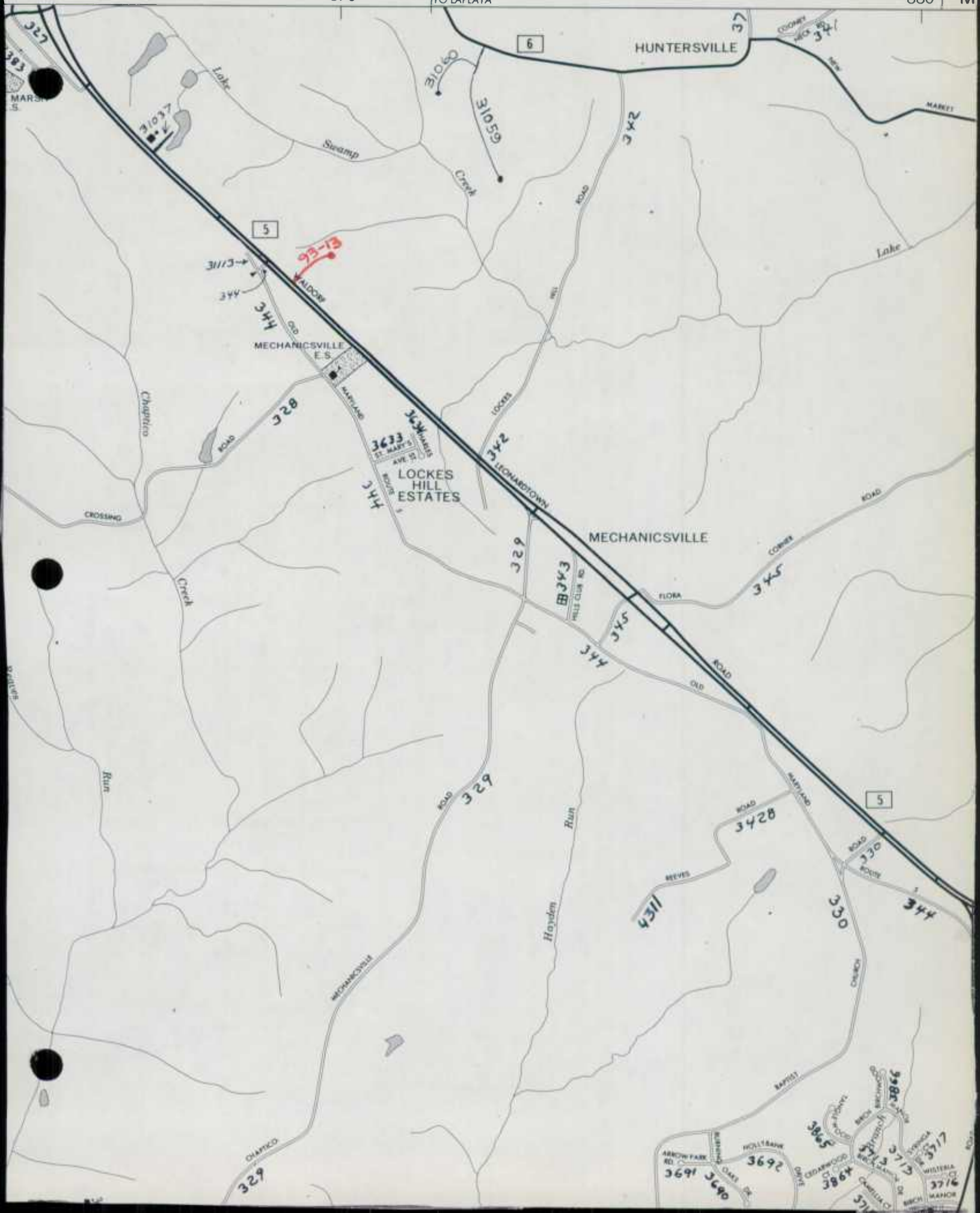
HPMS SAMPLE CHANGES


SAMPLE NUMBER (LOCATED ON HPMS MAP)	TYPE OF TRAFFIC CONTROL	SIGNALIZATION			POSTED SPEED LIMIT	ONE- OR TWO- WAY	PARKING RESTRICT.	P.S.R.	EXIST. R.O.W. WIDTH	IS WIDENING FEASIBLE	SN OR D	OVER- LAY	AADT
		INTERSECTING ROAD NAME	TYPE OF SIGNAL	% OF GREEN TIME									

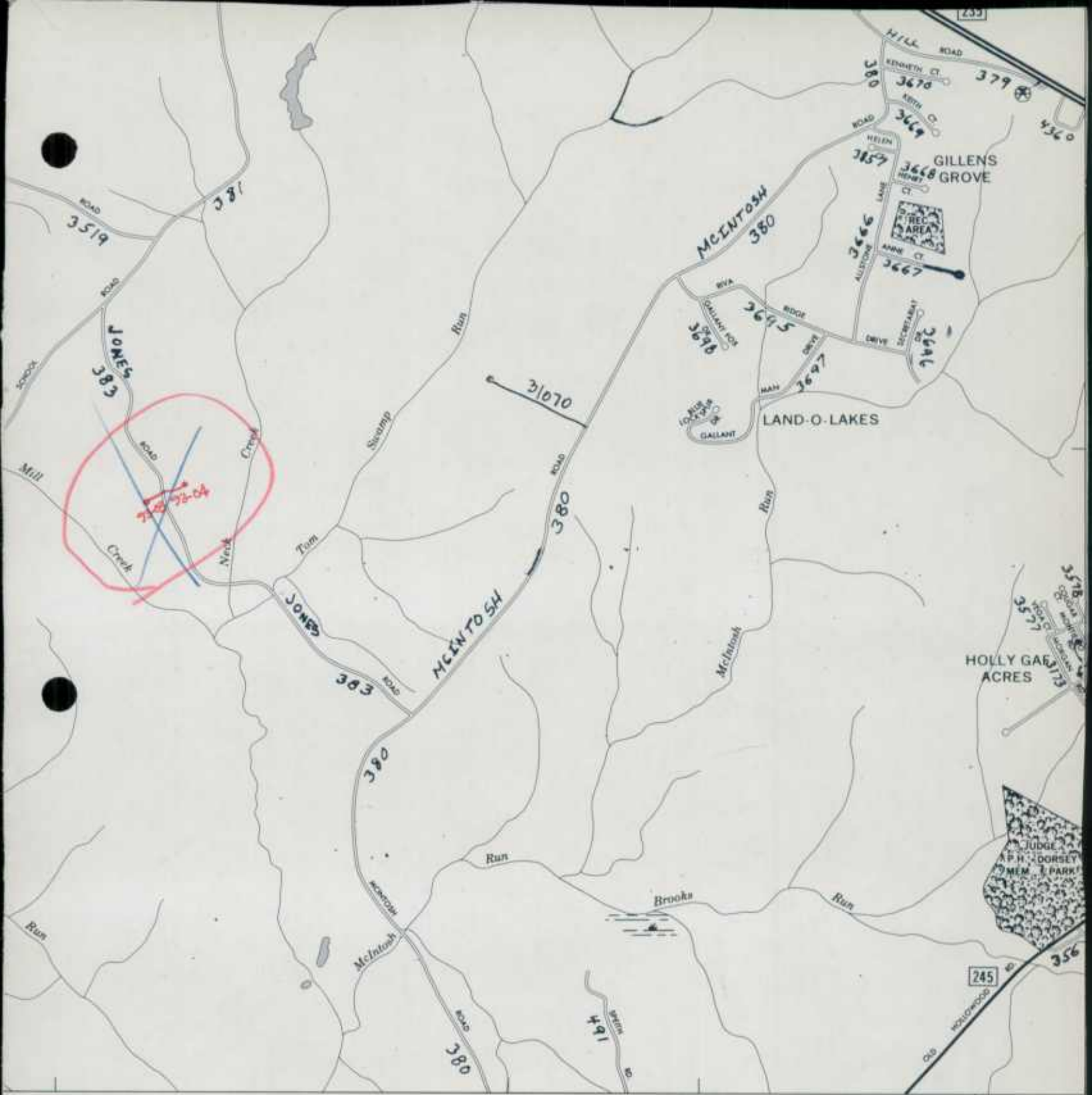
IMPROVEMENT TYPE ANALYSIS (HPMS SAMPLE SECTION ONLY!)

SAMPLE NUMBER (ON HPMS MAP)	CODE	CODE	DESCRIPTION
		20	RELOCATION
		31	RECONSTRUCTION TO FREEWAY
		32	RECONSTRUCTION WITH MORE LANES
		33	RECONSTRUCTION TO WIDER LANES
		34	PAVEMENT RECONSTRUCTION WITH ALIGNMENT IMPROVEMENTS
		35	PAVEMENT RECONSTRUCTION
		40	MAJOR WIDENING
		50	MINOR WIDENING
		60	RESTORATION AND REHABILITATION
		71	RESURFACING WITH SHOULDER IMPROVEMENTS AND CONCRETE PAVEMENT
		72	RESURFACING WITH SHOULDER IMPROVEMENTS AND BITUMINOUS PAVEMENT
		77	RESURFACING WITH CONCRETE PAVEMENT
		78	RESURFACING WITH BITUMINOUS PAVEMENT

COMMENTS:







900

910

TO LEONARDTOWN

960

MARYLAND GENERAL HIGHWAY
HIGHWAY INDEX MAP
MAP NO. J-12

CALVERT CO. REVISED TO: JAN.1,1993 6 OF 8

ST.MARYS CO.REVISED TO: JAN.1,1993 2 OF 6

*1993
 imp-map*

RECEIVED
SEP 29 1993
 ST. MARY'S COUNTY
 DEPT. OF PUBLIC WORKS

PROJECTION
 CO. 19
 PUBLIC USE AT A
 ADMINISTRATION,
 MARYLAND 21022

ALL RELEASE GENERAL HIGHWAY
HIGHWAY INDEX MAP

MAP NO. 112

1950



DUKEHARTS




ST. CLEMENTS ISLAND
 ST. CLEMENTS ISLAND WILDLIFE MGMT. AREA
 FIRST LANDING IN MARYLAND (1634)

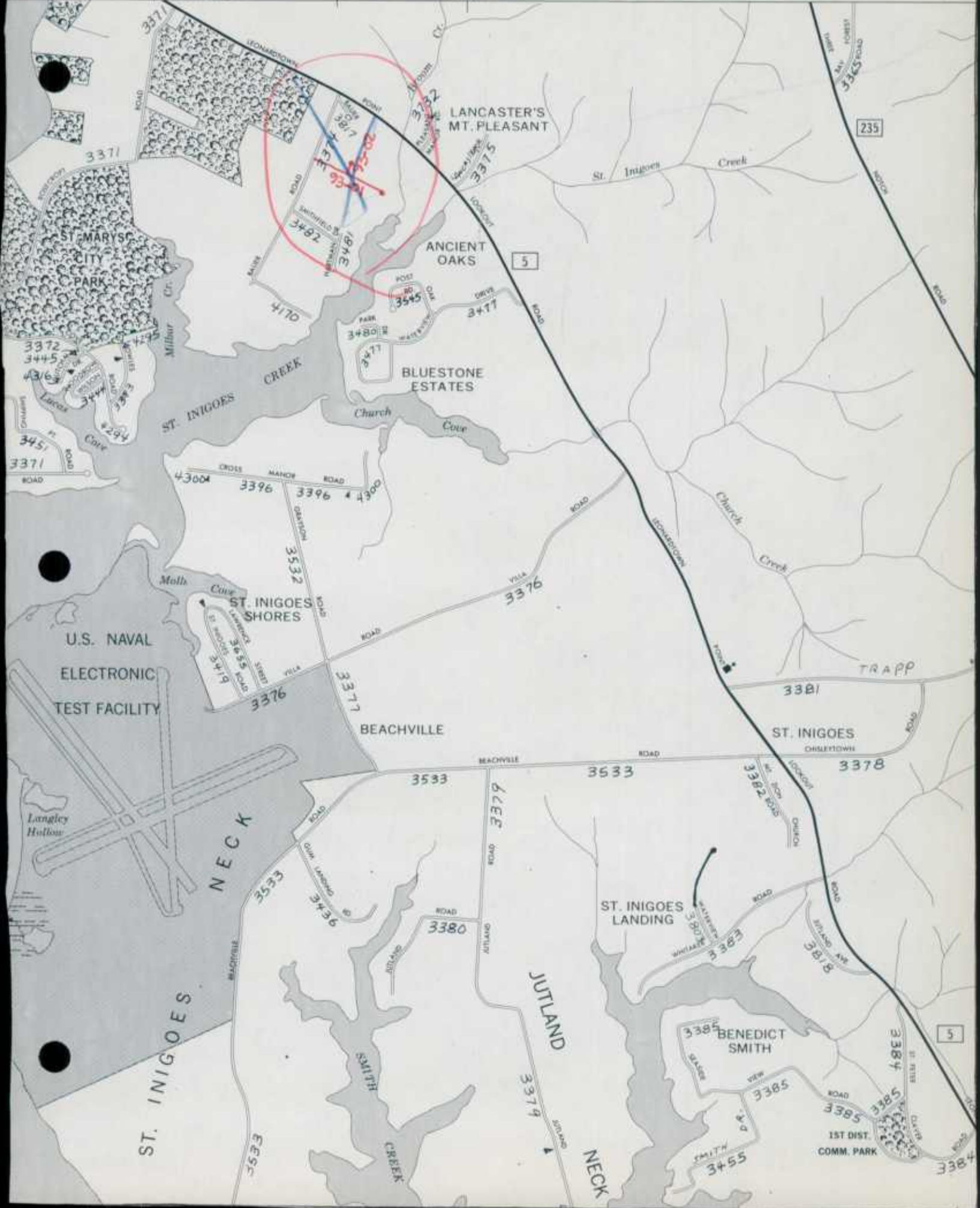
Heron Island Bar

A C

R I V E R



TO ST. MARYS CITY



LANCASTER'S MT. PLEASANT

ANCIENT OAKS

BLUESTONE ESTATES

U.S. NAVAL ELECTRONIC TEST FACILITY

ST. INIGOES NECK

JUTLAND NECK

ST. INIGOES LANDING

BENEDICT SMITH

1ST DIST. COMM. PARK

235

5

5

ST. MARYS CITY PARK

ST. INIGOES CREEK

ST. INIGOES SHORES

BEACHVILLE

ST. INIGOES CHSLEPTOWN

Langley Hollow

SMITHS CREEK

3385

3384

3383

3382

3381

3380

3379

3378

3377

3376

3375

3374

3373

3372

3371

3370

3369

3368

3367

3366

3365

3364

3363

3362

3361

3360

3359

3358

3357

3356

3355

3354

3353

3352

3351

3350

3349

3348

3347

3346

3345

3344

3343

3342

3341

3340

3339

3338

3337

3336

3335

3334

3333

3332

3331

3330

3329

3328

3327

3326

3325

3324

3323

3322

3321

3320

3319

3318

3317

3316

3315

3314

3313

3312

3311

3310

3309

3308

3307

3306

3305

3304

3303

3302

3301

3300

3299

3298

3297

3296

3295

3294

3293

3292

3291

3290

3289

3288

3287

3286

3285

3284

3283

3282

3281

3280

3279

3278

3277

3276

3275

3274

3273

3272

3271

3270

3269

3268

3267

3266

3265

3264

3263

3262

3261

3260

3259

3258

3257

3256

3255

3254

3253

3252

3251

3250

3249

3248

3247

3246

3245

3244

3243

3242

3241

3240

3239

3238

3237

3236

3235

3234

3233

3232

3231

3230

3229

3228

3227

3226

3225

3224

3223

3222

3221

3220

3219

3218

3217

3216

3215

3214

3213

3212

3211

3210

3209

3208

3207

3206

3205

3204

3203

3202

3201

3200

3199

3198

3197

3196

3195

3194

3193

3192

3191

3190

3189

3188

3187

3186

3185

3184

3183

3182

3181

3180

3179

3178

3177

3176

3175

3174

3173

3172

3171

3170

3169

3168

3167

3166

3165

3164

3163

3162

3161

3160

3159

3158

3157

3156

3155

3154

3153

3152

3151

3150

3149

3148

3147

3146

3145

3144

3143

3142

3141

3140

3139

3138

3137

3136

3135

3134

3133

3132

3131

3130

3129

3128

3127

3126

3125

3124

3123

3122

3121

3120

3119

3118

3117

3116

3115

3114

3113

3112

3111

3110


3109

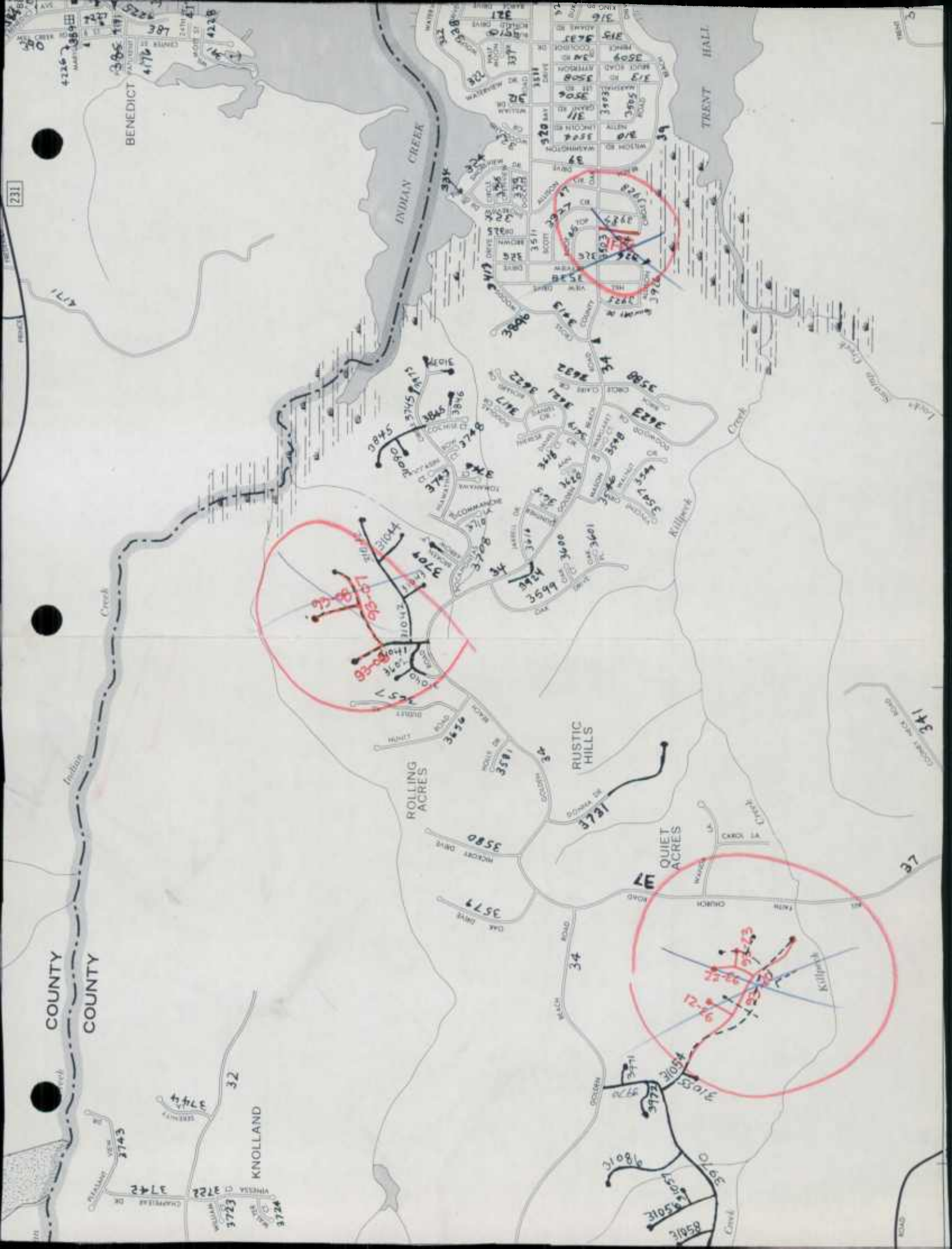
3108

3107

3106

3105





231

BENEDICT

INDIAN CREEK

TRENT HALL

1717

COUNTY COUNTY

KNOLLAND

ROLLING ACRES

RUSTIC HILLS

QUIET ACRES

3742

3743

3722

3723

3724

32

3579

3580

1578

37

38

341

34

3103

3972

3471

3104

3105

3106

3107

3108

3109

3744

3745

3746

3747

3748

3749

3750

3751

3752

3753

3754

3755

3756

3757

3758

3759

3760

3761

3762

3763

3764

3765

3766

3581

3582

3583

3584

3585

3586

3587

3588

3589

3590

3591

3592

3593

3594

3595

3596

3597

3598

3599

3600

3601

3602

3603

3604

3605

3606

3607

3608

3609

3610

3611

3612

3613

3614

3615

3616

3617

3618

3619

3620

3621

3622

3623

3624

3625

3626

3627

3628

3629

3630

3631

3632

3633

3634

3635

3636

3637

3638

3639

3640

3641

3642

3643

3644

3645

3646

3647

3648

3649

3650

3651

3652

3653

3654

3655

3656

3657

3658

3659

3660

3661

3662

3663

3664

3665

3666

3667

3668

3669

3670

3671

3672

3673

3674

3675

3676

3677

3678

3679

3680

3681

3682

3683

3684

3685

3686

3687

3688

3689

3690

3691

3692

3693

3694

3695

3696

3697

3698

3699

3700

3701

3702

3703

3704

3705

3706

3707

3708

3709

3710

3711

3712

3713

3714

3715

3716

3717

3718

3719

3720

3721

3722

3723

3724

3725

3726

3727

3728

3729

3730

3731

3732

3733

3734

3735

3736

3737

3738

3739

3740

3741

3742

3743

3744

3745

3746

3747

3748

3749

3750

3751

3752

3753

3754

3755

3756

3757

3758

3759

3760

3761

3762

3763

3764

3765

3766

3767

3768

3769

3770

3771

3772

3773

3774

3775

3776

3777

3778

3779

3780

3781

3782

3783

3784

3785

3786

3787

3788

3789

3790

3791

3792

3793

3794

3795

3796

3797

3798

3799

3800

3801

3802

3803

3804

3805

3806

3807

3808

3809

3810

3811

3812

3813

3814

3815

3816

3817

3818

3819

3820

3821

3822

3823

3824

3825

3826

3827

3828

3829

3830

3831

3832

3833

3834

3835

3836

3837

3838

3839

3840

3841

3842

3843

3844

3845

3846

3847

3848

3849

3850

3851

3852

3853

3854

3855

3856

3857

3858

3859

3860

3861

3862

3863

3864

3865

3866

3867

3868

3869

3870


3871

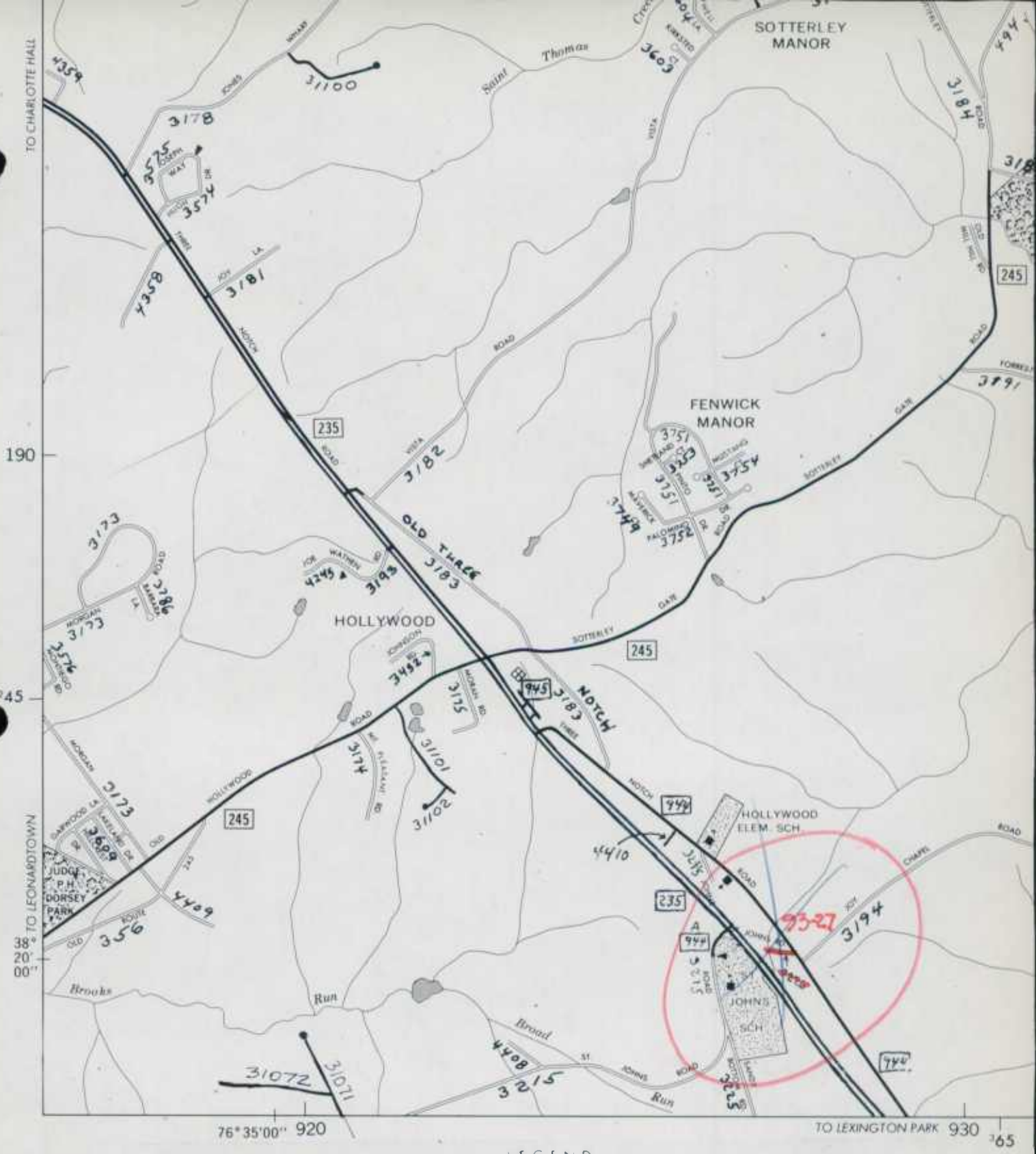
3872

3873

3874

3875






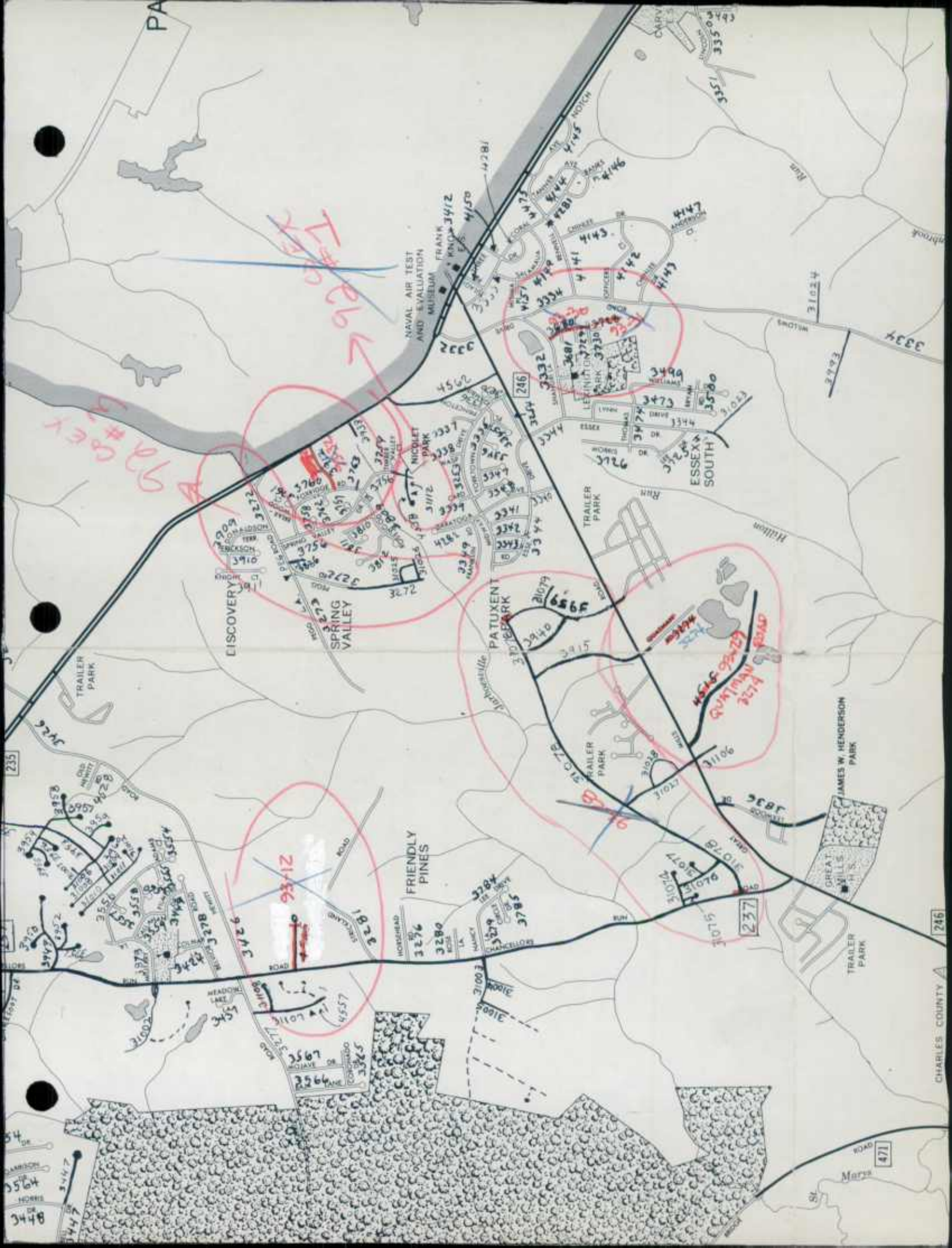
LEGEND

Road index numbers as shown on this map for the Interstate, U.S., and State Highways correspond to the assigned or posted route numbers. Road index numbers for all other highways are for State Roads Commission indexing and identification purposes only and do not necessarily correspond with numbers established by the respective agencies. The jurisdiction of highways, roads, and streets is identified by the first digit of the assigned index number.

- 95 - 1 25 - Interstate, U.S., and State Highways
- 31 - 39999 - County Roads
- 41 - 49999 - Other Public Roads
- 51 - 59999 - Private Roads
- 61 - 69999 - Municipal Roads and Streets
- 71 - 79999 - Misc. State Roads (Forests, Parks, and Institutions)
- 81 - 89999 - U.S. Government Roads

MAP NO. J-13





PA

NAVAL AIR TEST AND EVALUATION MUSEUM

FRANK 3412

4150

4281

4146

4143

4142

4141

4140

4139

4138

4137

4136

4135

4134

4133

4132

4131

4130

2266

2266

2267

2268

2269

2270

2271

2272

2273

2274

2275

2276

2277

2278

2279

2280

2281

2282

2283

2284

2285

DISCOVERY

SPRING VALLEY

NICKLETT PARK

PATUXENT PARK

TRAILER PARK

TRAILER PARK

TRAILER PARK

TRAILER PARK

FRIENDLY PINES

214

3281

3282

3283

3284

3285

3286

3287

3288

3289

3290

3291

3292

3293

3294

3295

JAMES W. HENDERSON PARK

GREAT HILLS

TRAILER PARK

TRAILER PARK


TRAILER PARK

TRAILER PARK

CHARLES COUNTY

471

Marys



TUXENT RIVER AIR TEST CENTER

SOUTHAMPTON

HERMANVILLE

235

712

3352

3364

3607

FOREST PARK

3101B

3775

3811

3853

3891

3901

3911

3921

3931

3941

3951

3961

3971

3981

3991

4001

4011

4021

4031

4041

TURKEY NECK

3813

3814

3815

3816

3817

3818

3819

3820

3821

3822

3823

3824

3825

3826

3827

3828

3829

3830

3831

3832

3833

3834

3835

3836

3837

3838

3839

3840

3841

3842

3843

3844

3845

3846

3847

3848

3849

3850

3851

3852

3853

3854

3855

3856

3857

3858

3859

3860

3861

3862

3863

3864

3865

3866

3867

3868

3869

3870

3871

3872

3873

3874

3875

3876

3877

3878

3879

3880

3881

3882

3883

3884

3885

3886

3887

3888

3889

3890

3891

3892

3893

3894

3895

3896

3897

3898

3899

3900

3901

3902

3903

3904

3905

3906

3907

3908

3909

3910

3911

3912

3913

3914

3915

3916

3917

3918

3919

3920

3921

3922

3923

3924

3925

3926

3927

3928

3929

3930

3931

3932

3933

3934

3935

3936

3937

3938

3939

3940

3941

3942

3943

3944

3945

3946

3947

3948

3949

3950

3951

3952

3953

3954

3955

3956

3957

3958

3959

3960

3961

3962

3963

3964

3965

3966

3967

3968

3969

3970

3971

3972

3973

3974

3975

3976

3977

3978

3979

3980

3981

3982

3983

3984

3985

3986

3987

3988

3989

3990

3991

3992

3993

3994

3995

3996

3997

3998

3999

4000

Turkey Neck Cr.

Beaverdam

Creek

TRAILER PARK

4287

4288

4289

4290

4291

4292

4293

4294

4295

4296

4297

4298

4299

4300

4301

4302

4303

4304

4305

4306

4307

4308

4309

4310

4311

4312

4313

4314

4315

4316

4317

4318

4319

4320

4321

4322

4323

4324

4325

4326

4327

4328

4329

4330

4331

4332

4333

4334

4335

4336

4337

4338

4339

4340

4341

4342

4343

4344

4345

4346

4347

4348

4349

4350

4351

4352

4353

4354

4355

4356

4357

4358

4359

4360

4361

4362

4363

4364

4365

4366

4367

4368

4369

4370

4371

4372

4373

4374

4375

4376

4377

4378

4379

4380

4381

4382

4383

4384

4385

4386

4387

4388

4389

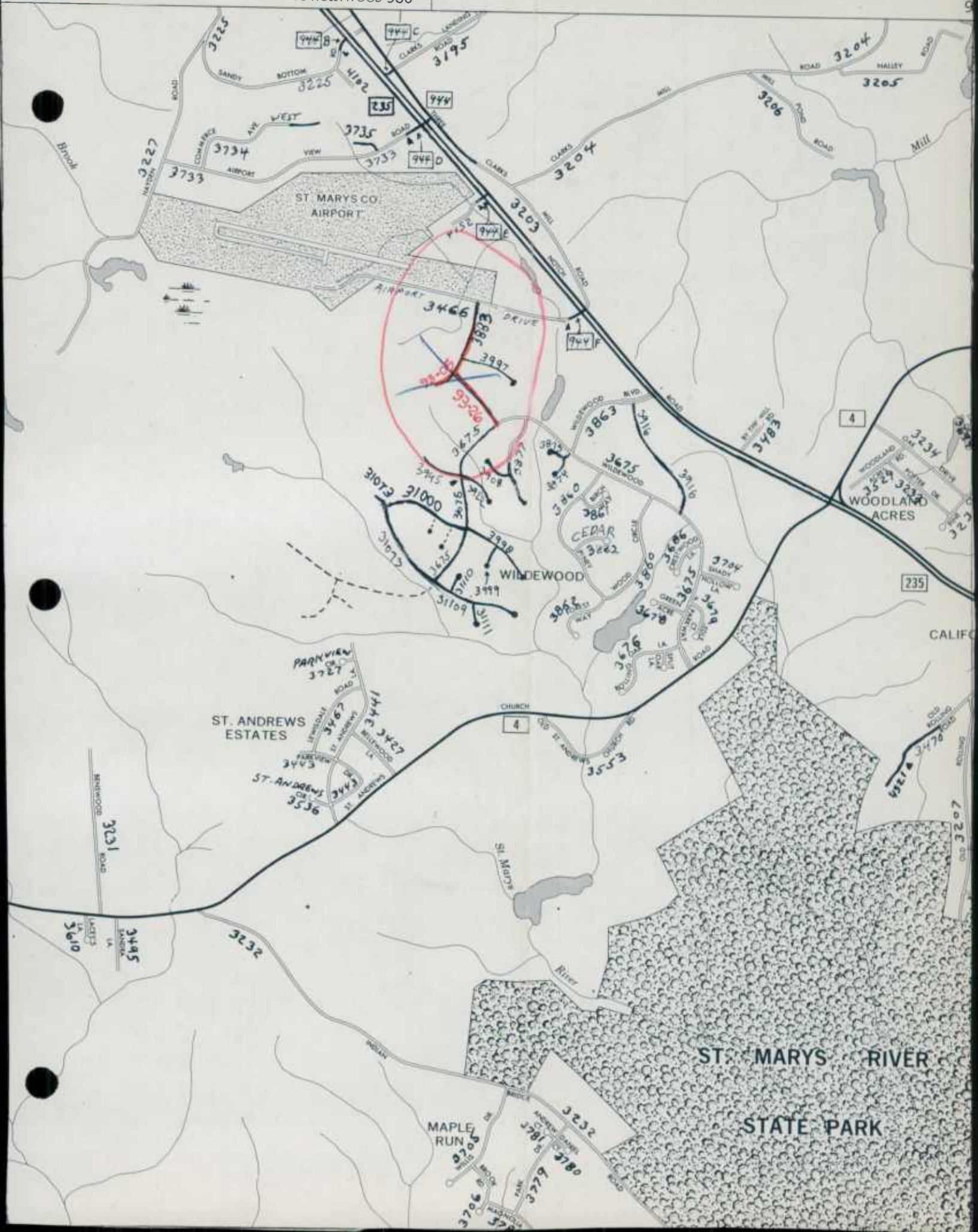
4390


Handwritten scribble in red ink.

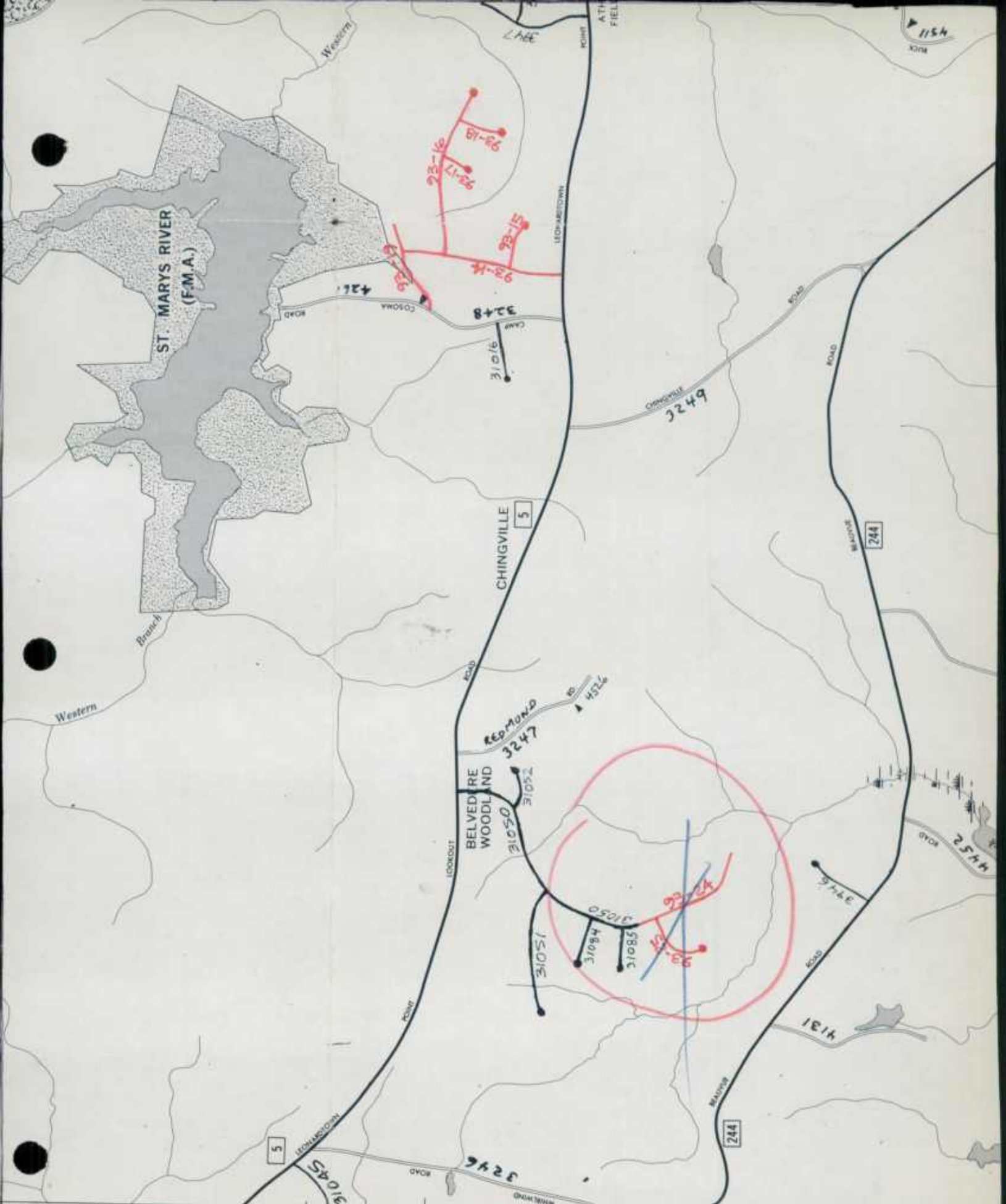
Small handwritten mark or character.

Large, faint handwritten scribble in the center of the page.

Faint, illegible text at the bottom of the page, possibly a page number or footer.








MAP NO. K-12

42° 35' TO 38° 15' 00"
LEONARDTOWN

150

TO BEAUVUE



1992



ST. MARY'S COUNTY
DEPARTMENT OF PUBLIC WORKS

Post Office Box 508
CALIFORNIA, MARYLAND 20619
Public Works (301) 863-8400
County Highways (301) 863-8401
FAX (301) 863-8810

LETTER OF TRANSMITTAL

TO State Highway Administration
Highway Information Services Division, Room 207
P.O. Box 717
Baltimore, MD 21203-0717

DATE 1-8-93	JOB NO.
ATTENTION John T. Neukam, Chief	
RE:	
RECEIVED	
JAN 18 1993	
HIGHWAY INFORMATION SERVICES DIVISION	

WE ARE SENDING YOU Attached Under separate cover via _____ the following items:

- Shop drawings
- Prints
- Plans
- Samples
- Specifications
- Copy of letter
- Change order
- _____

COPIES	DATE	NO.	DESCRIPTION
1			1992 Road Improvement Report

THESE ARE TRANSMITTED as checked below:

- For approval
- For your use
- As requested
- For review and comment
- FOR BIDS DUE _____ 19_____
- Approved as submitted
- Approved as noted
- Returned for corrections
- _____
- Resubmit _____ copies for approval
- Submit _____ copies for distribution
- Return _____ corrected prints
- PRINTS RETURNED AFTER LOAN TO US

REMARKS _____

Please make the following corrections on page 3 of the above-referenced report:

Change Hummingbird Drive to Hummingbird Court;

Change Meadow Woods Drive to Meadow Wood Drive.

Handwritten signature and date: 1/18/93

If you have any questions, please feel free to contact this office.

COPY TO _____

cp

SIGNED: _____

Daniel F. Ichniowski
Daniel F. Ichniowski, P.E.

RECEIVED

STATE OF NEW YORK

IN SENATE

JANUARY 1, 1900

REPORT

OF THE

COMMISSIONERS OF THE LAND OFFICE

FOR THE YEAR 1899

ALBANY:

ANDREW DEWEY, STATE PRINTER

1900

100

100

100

100

100

100

100

100

100

State Highway Administration of Maryland

SHA 51.3-23
Revised 9/92

ROAD IMPROVEMENT REPORT

Form HPS-20

County St. Mary's

City or Town _____ (for Municipal reports)

For Calendar Year Ending 1992

ROAD NUMBER (1)	ROAD NAME (2)	FROM	LOCATION (3)	TO	DESIGNATION ON MAP (4)	MILES (5)	ROAD SYSTEM CHANGES				MILEAGE		REMARKS (12)
							TYPE (6)	WIDTH (7)	SYSTEM FROM (8)	TO (9)	ADDI-TIONS (10)	DELE-TIONS (11)	
30845	Cochise Court	✓	Hiawatha Circle - End		92-01	.25	I	18	OP	OO	.25		New Construction
31080	Canoe Place		Cochise Ct. - End		92-02	.06	I	18	OP	OO	.06		" "
31081	Overlook Court	✓	Laurel Ridge Dr. - End		92-03	.30	I	18	OP	OO	.30		" " → Already to Per Letter 2/1/92
31066	Chestnut Ridge Drive	✓	Gum Springs Dr. - End		92-04	.31	I	20	OP	OO	.31		" " → Already to Per Letter 2/1/92
31082	Prince Pine Court	✓	Chestnut Ridge Dr. - End		92-05	.17	I	18	OP	OO	.17		" " → Already to Per Letter 2/1/92
31083	Cedarwood Court		Chestnut Ridge Dr. - End		92-06	.15	I	18	OP	OO	.15		" " → Already to Per Letter 2/1/92
30731	Donna Drive		Ext. Donna Dr. - End		92-07	.32	I	20	OP	OO	.32		" "
30675	Wildewood Parkway		Ext. Wildewood Pkwy. - Redwood Ln.		92-08	.16	I	22	OP	OO	.16		" " → Already to Per Letter 2/1/92
31084	Redwood Lane	✓	Wildewood Pkwy. - End		92-09	.30	I	20	OP	OO	.30		" "
31085	Almond Court		Redwood Ln. - End		92-10	.07	I	18	OP	OO	.07		" "
31086	Ash Court		Redwood Ln. - End		92-11	.07	I	18	OP	OO	.07		" "
30951	Hunting Quarter Drive		Ext. of Hunting Quarter Dr.		92-12	.08	I	22	OP	OO	.08		" "
31087	F.W.D. Drive	✓	MD Rte. 245 - End		92-13	.32	I	20	OP	OO	.32		" "
31088	Karen Court	✓	F.W.D. Dr. - End		92-14	.09	I	18	OP	OO	.09		" "
31091	Pine Ridge Court	✓	Jones Wharf Rd. - End		92-15	.30	I	18	OP	OO	.30		" "
31089	Mar-A-Lee Drive	✓	MD Rte. 235 - End		92-16	.09	I	20	OP	OO	.09		" "
					TOTAL	3.04	TOTAL				3.04		

It is hereby certified by the undersigned that the additions and revisions reported each year pertain to roads legally a part of the county and/or municipal road system and title to same is vested in the constituted authorities of the political subdivisions for which the report is filed. It is further certified that all roads reported herein shall be at least 30 feet wide or as specified in Section 145 of Article 25 of the Annotated Code of Maryland (1973 Replacement Volume).

Prepared by: _____

Official Title: _____

Phone Number: _____

Approved by: _____

Official Title: _____

Date: _____

Office Hours: _____

Date: _____

115
114
113
112
111
110
109
108
107
106
105
104
103
102
101
100
99
98
97
96
95
94
93
92
91
90
89
88
87
86
85
84
83
82
81
80
79
78
77
76
75
74
73
72
71
70
69
68
67
66
65
64
63
62
61
60
59
58
57
56
55
54
53
52
51
50
49
48
47
46
45
44
43
42
41
40
39
38
37
36
35
34
33
32
31
30
29
28
27
26
25
24
23
22
21
20
19
18
17
16
15
14
13
12
11
10
9
8
7
6
5
4
3
2
1

HPMS SAMPLE CHANGES

SAMPLE NUMBER (LOCATED ON HPMS MAP)	TYPE OF TRAFFIC CONTROL	SIGNALIZATION			POSTED SPEED LIMIT	ONE- OR TWO- WAY	PARKING RESTRICT.	P.S.R.	EXIST. R.O.W. WIDTH	IS WIDENING FEASIBLE	SN OR D	OVER- LAY	AADT
		INTERSECTING ROAD NAME	TYPE OF SIGNAL	% OF GREEN TIME									

IMPROVEMENT TYPE ANALYSIS (HPMS SAMPLE SECTION ONLY!)

SAMPLE NUMBER (ON HPMS MAP)	CODE	CODE	DESCRIPTION
		20	RELOCATION
		31	RECONSTRUCTION TO FREEWAY
		32	RECONSTRUCTION WITH MORE LANES
		33	RECONSTRUCTION TO WIDER LANES
		34	PAVEMENT RECONSTRUCTION WITH ALIGNMENT IMPROVEMENTS
		35	PAVEMENT RECONSTRUCTION
		40	MAJOR WIDENING
		50	MINOR WIDENING
		60	RESTORATION AND REHABILITATION
		71	RESURFACING WITH SHOULDER IMPROVEMENTS AND CONCRETE PAVEMENT
		72	RESURFACING WITH SHOULDER IMPROVEMENTS AND BITUMINOUS PAVEMENT
		77	RESURFACING WITH CONCRETE PAVEMENT
		78	RESURFACING WITH BITUMINOUS PAVEMENT

COMMENTS:

ROAD IMPROVEMENT REPORT

Form HPS-20

County St. Mary's

City or Town _____ (for Municipal reports)

For Calendar Year Ending _____

ROAD NUMBER (1)	ROAD NAME (2)	FROM	LOCATION (3)	TO	DESIGNATION ON MAP (4)	MILES (5)	ROAD SYSTEM CHANGES			MILEAGE		REMARKS (12)	
							TYPE (6)	WIDTH (7)	SYSTEM FROM TO (8) (9)	ADDI-TIONS (10)	DELE-TIONS (11)		
31090 ¹⁰⁹	Mar-A-Lee Court	L	Mar-A-Lee Dr. - End		92-17	.32	I	18	OP	OO	.32		New Construction
31092 ¹¹⁰	Timberline Court		MD Rte. 243 - End		92-18	.22	I	18	OP	OO	.22		" "
31051 ¹⁰⁴	Wilderness Road		Woodmere Dr. - End		92-19	.19	I	22	OP	OO	.19		" "
31054 ¹⁰⁴	Woodmere Drive		Wilderness Rd. - End		92-20	.08	I	20	OP	OO	.08		" "
31093 ¹⁰⁴	Arbor Court		Wilderness Rd. - End		92-21	.08	I	18	OP	OO	.08		New Construction
31094 ¹⁰⁵	Autumn Court		Wilderness Rd. - End		92-22	.07	I	18	OP	OO	.07		" "
31096 ¹⁰⁹	School House Road	L	MD Rte. 235 - Reed Ct.		92-23	.05	I	24	OP	OO	.05		" "
31095 ¹⁰⁹	Reed Court	L	School House Rd. - End		92-24	.32	I	18	OP	OO	.32		" "
31097 ¹¹⁰	Clipper Drive		Norris Rd. - Sta. 9+55		92-25	.18	I	30	OP	OO	.18		" "
31098 ¹¹⁰	Schooner Court		Clipper Dr. - End		92-26	.12	I	24	OP	OO	.12		" "
31101 ¹⁰⁸	Killpeck Creek Court	L	Golden Beach Rd. - End		92-27	.07	I	24	OP	OO	.07		" "
31100 ¹⁰⁸	Market Drive	L	Golden Beach Rd. - End		92-28	.11	I	30	OP	OO	.11		" "
31099 ¹⁰⁸	Business Center Drive	L	Kellpeck Creek Rd. - Market Dr.		92-29	.39	I	24	OP	OO	.39		" "
31063	Hickory Nut Drive		Wildewood Pkwy. - Poplar Wood Dr.		92-30	.28	I	30	OP	CP	.28		" "
30756	Spring Valley Drive		Ext. of Spring Valley Dr. - End		92-31	.07	I	30	OP	OO	.07		" "
31102 ¹¹¹² CP 558	Valley Court		Spring Valley Dr. - End		92-32	.06	I	30	OP	OO	.06		" "
TOTAL						2.61	TOTAL			2.61			

It is hereby certified by the undersigned that the additions and revisions reported each year pertain to roads legally a part of the county and/or municipal road system and title to same is vested in the constituted authorities of the political subdivisions for which the report is filed. It is further certified that all roads reported herein shall be at least 30 feet wide or as specified in Section 145 of Article 25 of the Annotated Code of Maryland (1973 Replacement Volume).

Prepared by: _____

Official Title: _____

Phone Number: _____

Approved by: _____

Official Title: _____

Date: _____

Office Hours: _____

Date: _____

HPMS SAMPLE CHANGES

SAMPLE NUMBER (LOCATED ON HPMS MAP)	TYPE OF TRAFFIC CONTROL	SIGNALIZATION			POSTED SPEED LIMIT	ONE- OR TWO- WAY	PARKING RESTRICT.	P.S.R.	EXIST. R.O.W. WIDTH	IS WIDENING FEASIBLE	SN OR D	OVER- LAY	AADT
		INTERSECTING ROAD NAME	TYPE OF SIGNAL	% OF GREEN TIME									

IMPROVEMENT TYPE ANALYSIS (HPMS SAMPLE SECTION ONLY!)

SAMPLE NUMBER (ON HPMS MAP)	CODE	CODE	DESCRIPTION
		20	RELOCATION
		31	RECONSTRUCTION TO FREEWAY
		32	RECONSTRUCTION WITH MORE LANES
		33	RECONSTRUCTION TO WIDER LANES
		34	PAVEMENT RECONSTRUCTION WITH ALIGNMENT IMPROVEMENTS
		35	PAVEMENT RECONSTRUCTION
		40	MAJOR WIDENING
		50	MINOR WIDENING
		60	RESTORATION AND REHABILITATION
		71	RESURFACING WITH SHOULDER IMPROVEMENTS AND CONCRETE PAVEMENT
		72	RESURFACING WITH SHOULDER IMPROVEMENTS AND BITUMINOUS PAVEMENT
		77	RESURFACING WITH CONCRETE PAVEMENT
		78	RESURFACING WITH BITUMINOUS PAVEMENT

COMMENTS:

County St. Mary's

City or Town _____ (for Municipal reports)

For Calendar Year Ending _____

ROAD NUMBER (1)	ROAD NAME (2)	FROM	LOCATION	TO	DESIGNATION ON MAP (4)	MILES (5)	ROAD SYSTEM CHANGES			MILEAGE		REMARKS (12)		
							TYPE (6)	WIDTH (7)	SYSTEM FROM TO (8) (9)	ADDI-TIONS (10)	DELE-TIONS (11)			
30912-916	White Oak Parkway		Ext. of White Oak Pkwy. - Wildewood Pkwy.		92-33	.21	I	24	OP	OO	.21		" "	
31103-100	Ledford Drive	MD Rte. 242 - End			92-34	.79	I	18	OP	OO	.79		" "	
31104-1106	Mattapani Boulevard	MD Rte. 246 - End			92-35	.12	I	48	OP	OO	.12		" "	
31105-1091	Meadow Woods Drive	Tin Top School Rd. - End			92-36	.86	I	20	OP	OO	.86		" "	
31106-1093	Hummingbird Drive CT	Meadow Woods Dr. - End			92-37	.14	I	18	OP	OC	.14		" "	
31107-1092	Morning Dove Court	Meadow Woods Dr. - End			92-38	.09	I	18	OP	OO	.09		" "	
31108-1094	Whippoorwill Court	Meadow Woods Dr. - End			92-39	.10	I	18	OP	OO	.10		" "	
						TOTAL	2.31				TOTAL	2.31		

Ignore new numbers assigned by St Marys Co. - they just don't learn or want to cooperate - assign route numbers according to existing numbering procedure

KP 1/7/93

It is hereby certified that all roads reported herein shall be at least 30 feet wide or as specified in Section 145 of Article 25 of the Annotated Code of Maryland (1973 Replacement Volume).

George M. Jarboe
George M. Jarboe, Supervisor
Construction, Inspections & Building Services
(301) 863-8400

Approved by: *Daniel F. Ichniowski*
Official Title: Daniel F. Ichniowski, P.E.
Director of Public Works

GRAND TOTAL 7.96
Date: December 11, 1992
Office Hours: 8:00 a.m. to 5:00 p.m.
Date: December 11, 1992

HPMS SAMPLE CHANGES

SAMPLE NUMBER (LOCATED ON HPMS MAP)	TYPE OF TRAFFIC CONTROL	SIGNALIZATION			POSTED SPEED LIMIT	ONE- OR TWO- WAY	PARKING RESTRICT.	P.S.R.	EXIST. R.O.W. WIDTH	IS WIDENING FEASIBLE	SN OR D	OVER- LAY	AADT
		INTERSECTING ROAD NAME	TYPE OF SIGNAL	% OF GREEN TIME									

IMPROVEMENT TYPE ANALYSIS (HPMS SAMPLE SECTION ONLY!)

SAMPLE NUMBER (ON HPMS MAP)	CODE	CODE	DESCRIPTION
		20	RELOCATION
		31	RECONSTRUCTION TO FREEWAY
		32	RECONSTRUCTION WITH MORE LANES
		33	RECONSTRUCTION TO WIDER LANES
		34	PAVEMENT RECONSTRUCTION WITH ALIGNMENT IMPROVEMENTS
		35	PAVEMENT RECONSTRUCTION
		40	MAJOR WIDENING
		50	MINOR WIDENING
		60	RESTORATION AND REHABILITATION
		71	RESURFACING WITH SHOULDER IMPROVEMENTS AND CONCRETE PAVEMENT
		72	RESURFACING WITH SHOULDER IMPROVEMENTS AND BITUMINOUS PAVEMENT
		77	RESURFACING WITH CONCRETE PAVEMENT
		78	RESURFACING WITH BITUMINOUS PAVEMENT

COMMENTS:



Maryland Department of Transportation
State Highway Administration

O. James Lighthizer
Secretary
Hal Kassoff
Administrator

May 24, 1993

Mr. Daniel F. Ichniowski, Director
Saint Mary's County Department of
Public Works
Post Office Box 508
California MD 20619

Dear Mr. Ichniowski:

We received your August 6, 1992, correspondence which brought to our attention some discrepancies between the State Highway Administration's (SHA) records of roadway names and mileage and your records. We responded with a letter dated August 18, 1992, in which we promised to field-verify name changes and any mileage discrepancies over one-tenth of a mile in length.

Our Data Collection personnel have since been to Saint Mary's County to verify improvements reported on your 1992 Road Improvement Report and the discrepancies noted in your letter of August 6. Of the discrepancies, we found approximately 30 roads that were unchanged or different from the records either of us had. I am sending with this letter a list of the routes citing previous information, the information you sent us, and information we found while physically verifying the inventory of that road. I am also enclosing our most recent list of county-maintained and "other public" roads with intersecting features, including roads inventoried during the 1992 improvement cycle, and a list of roads in alphabetical order.

Thank you for contacting us, and if you have any questions, please feel free to call Mr. Kevin Powers at (410) 333-1312.

Sincerely,

A handwritten signature in cursive script that reads "Jim Helm".

Jim Helm, Assistant Chief
Highway Information Services Division

Enclosures

cc: Mr. Michael R. Baxter
Mr. John T. Neukam
Mr. Kevin J. Powers

My telephone number is (410) 333-1312

Teletypewriter for Impaired Hearing or Speech
383-7555 Baltimore Metro - 565-0451 D.C. Metro - 1-800-492-5062 Statewide Toll Free
707 North Calvert St., Baltimore, Maryland 21203-0717

Request for Field Verification From St Mary's County Letter Dated August 6, 1992

<u>Improvement</u>	<u>Route</u>	<u>Name</u>	<u>Reported As</u>	<u>Remarks</u>
92 Co Ex4	Co 30	Baptist Church Rd	Reported the road length to be 5.23. We have a length of 5.28.	Unchanged. Our length of 5.28 is correct.
92 Co Ex7	Co 82	Busy Corner Rd	Reported the road length to be .97. We have a length of .88.	Unchanged. Our length of .88 is correct.
92 Co Ex9	Co 108	Hodges Rd	Reported the road length to be .82. We have a length of 1.06.	Unchanged. Our length of 1.06 is correct.
92 Co Ex11	Co 129	River Springs Rd	Reported the name to be "Wise Rd".	Unchanged. The road is still signed as "River Springs Rd". This road name was originally "Wise Rd" until improvement 84-27 on 3/6/85.
92 Co Ex12	Co 141	Beach Rd	Reported the name to be "Point Breeze Rd". Also, reported the road length to be .36. We have a length of .52.	Unchanged. The road is still signed as "Beach Rd". Our length of .52 is correct.
92 Co Ex14	Co 218	Elliott Ct	Reported the name to be "Ellicott Ct".	Unchanged. The road is still signed as "Elliott Ct".
92 Co Ex15	Co 226	St Johns Rd	Reported this road to be abandoned. This was crossed out on the list of corrections we received from the county.	Unchanged. This road still exists (.05 mile long). Does the county wish to continue maintenance of this road?
92 Co Ex16	Co 227	Hayden Rd	Reported the name to be "Lawrence Hayden Rd".	Unchanged. The road is still signed as "Hayden Rd".

Request for Field Verification From St Mary's County Letter Dated August 6, 1992

<u>Improvement</u>	<u>Route</u>	<u>Name</u>	<u>Reported As</u>	<u>Remarks</u>
92 Co Ex18	Co 272	Pegg Rd	Reported the road length to be 2.09. We have a length of .79.	Unchanged. Our length as .79 is correct. However, at .79 on the inventory there is a proposed route Co 9000 ahead noted.
92 Co Ex10	Co 128	River Springs Rd	Reported the name to be "School Rd".	The road was signed as "River Spring School Rd".
92 Co Ex19	Co 273	Pegg La	Reported the road length to be .42. We have a length of .48.	Unchanged. Our length as .48 is correct.
92 Co Ex20	Co 274	Quatman Rd	Reported the road length to be .47. We have a length of .26.	Unchanged. Our length as .26 is correct.
92 Co Ex21	Co 289	Atkin Rd	Reported the name to be "Atkins Rd".	The road was signed as "Adkins Rd".
92 Co Ex22	Co 295	Main Way	Reported the name to be "Main Way Rd".	The road was signed as "Main Way Dr".
92 Co Ex26	Co 331	Camp Merryelande Rd	Reported the road length to be .29. We have a length of .22.	Unchanged. Our length as .22 is correct.
92 Co Ex34	Co 474	Thomas Dr	Reported the road length to be .15. We have a length of .22.	Unchanged. Our length as .22 is correct.
92 Co Ex35	Co 499	William Dr	Reported the road length to be .40. We have a length of .33.	Unchanged. Our length as .33 is correct.
92 Co Ex39	Co 638	Portneys Overlook Rd	Reported this road to be abandoned. This was crossed out on the list of corrections we received from the county.	Unchanged. This road still exists. However, the road is now signed "Cornell Ave". Does the county wish to continue maintenance of this road?

Request for Field Verification From St Mary's County Letter Dated August 6, 1992

<u>Improvement</u>	<u>Route</u>	<u>Name</u>	<u>Reported As</u>	<u>Remarks</u>
92 Co Ex30	Co 389	Portneys Overlook Rd	Reported the road length to be .66. We have a length of .88.	Found a name change on Co 389 from .67-.88. Therefore, we separated the inventory into two roads. Making Co 389 .67 mile long and a separate inventory of Co 1114, Pine St for a length of .21 mile. Does the county still want to maintain both portions of roadway?
92 Co Ex31	Co 400	Bayne Rd	Reported the road length to be .61. We have a length of .74.	Unchanged. Length not changed for the county portion of road. Only .05 mile was taken off the road end which is the Op 302 section of road. Does the county want to stop maintenance on Co 400 from .61-.74?
92 Co Ex37	Co 563 Co 608	Bach Dr Handel Dr	Reported the road length to be .44 for Co 563. We have a length of .34.	Unchanged. Our length as .34 is correct. Also, we checked out corresponding route Co 608. This length also remains the same as we had it at .41 mile long.
92 Co Ex42	Co 680	Missouri Ave	Reported the road length to be .34. We have a length of .13.	Unchanged. Our length as .13 is correct.
92 Co Ex43	Co 719	Judy Ct	Reported the road length to be .13. We have a length of .05.	Unchanged. Our length as .05 is correct.

Request for Field Verification From St Mary's County Letter Dated August 6, 1992

<u>Improvement</u>	<u>Route</u>	<u>Name</u>	<u>Reported As</u>	<u>Remarks</u>
92 Co Ex44	Co 721	Lake Dr	Reported this road to be abandoned. This was crossed out on the list of corrections we received from the county.	Unchanged. This road still exists. Does the county wish to continue maintenance of this road?
92 Co Ex45	Co 728	Missouri Ave	Reported this road to be abandoned. This was crossed out on the list of corrections we received from the county.	Unchanged. This road still exists. Does the county wish to continue maintenance of this road?
92 Co Ex47	Co 735	Commerce Ave E.	Reported the road length to be .26. We have a length of .07.	Unchanged. Our length as .07 is correct.
92 Co Ex48	Co 740	Fletcher Ct	Reported the road length to be .41. We have a length of .14.	Unchanged. Our length as .14 is correct.
92 Co Ex49	Co 763	Valley Rd	Reported the road length to be .16. We have a length of .03.	Unchanged. Our length as .03 is correct.
92 Co Ex51	Co 810	Stoneybrook Rd	Reported the road length to be .68. We have a length of .11.	Unchanged. Our length as .11 is correct.
92 Co Ex52	Co 827	Zach Fowler Rd	Reported the road length to be .46. We have a length of .31.	Unchanged. Our length as .31 is correct.
92 Co Ex38	Co 612	John T. Briscoe Rd	Reported the name to be "John H. T. Briscoe Rd".	The road was signed as "Briscoe Rd".



Maryland Department of Transportation
State Highway Administration

O. James Lighthizer
Secretary
Hal Kassoff
Administrator

August 18, 1992

Mr. Daniel F. Ichniowski, Director
Saint Mary's County Department of
Public Works
Post Office Box 508
California, MD 20619

Dear Mr. Ichniowski:

Thank you for contacting us with your letter of August 6. In reviewing the document you sent with your letter, I need to address a few items that will, hopefully, clear up any misunderstandings.

The listing you returned of County-maintained roads with the mileage broken down by surface type reflects information gathered in the 1990 road improvement cycle and would be accurate for the calendar year ending December 31, 1990. The listing I have enclosed with this letter reflects the information reported in your 1991 Road Improvement Report. You will receive a listing containing all County-maintained roads ordered by route number, with the road name and mileage by surface type included, with your annual Road Improvement Report.


In order to have a uniform method for maintaining route inventory numbers throughout the 23 counties and 158 municipalities, we ask that you, in your correspondence to us, refer to roads by the route number assigned to them by this office. This assists us in identifying roads affected by annual improvements, maintaining continuity in our databases, accessing data quickly, researching road history questions, and providing information to other agencies, such as the State Police, Accident Studies, and the Federal Highway Administration.

We are reviewing the mileage discrepancies noted in the listing, and will field-verify differences of a tenth of a mile or more during the 1992 improvement cycle. We are also reviewing the road name changes on the listing and will verify those also. If you add or subtract mileage to your roadway system, or have any road name changes, please note this information in your annual Road Improvement Report.

Some of the roads you added to the list, such as County Route 8 (Old Golden Beach Road) and County Route 239 (Old Breton Beach Road) were found to be abandoned during field verification by our Data Collection personnel. Some, like County Routes 296 (Lake Drive) and 395 (Wynne Road), have been combined with other route numbers because of road name changes. Again, route number manipulation is done solely by personnel of this office. If you have any questions while you review this listing, please feel free to call our office.

My telephone number is (410) 333-1312

Teletypewriter for Impaired Hearing or Speech
383-7555 Baltimore Metro - 565-0451 D.C. Metro - 1-800-492-5062 Statewide Toll Free
707 North Calvert St., Baltimore, Maryland 21203-0717



Mr. Daniel F. Ichniowski
August 18, 1992
Page Two

We appreciate your concerns in this matter, and if we can be of any further assistance, please feel free to call Mr. Kevin Powers at (410) 333-1312.

Sincerely,

~~ORIGINAL SIGNED BY:~~
~~John T. Neukam~~

J. Thomas Neukam, Chief
Highway Information Services Division

JTN/kjp

Enclosure

bcc: Mr. Michael R. Baxter
Mr. John T. Neukam
✓ Mr. Kevin J. Powers



Daniel F. Ichniowski, P.E.
Director

**ST. MARY'S COUNTY
DEPARTMENT OF PUBLIC WORKS**

P.O. Box 508 • State Route 4 • California, Maryland 20619

Telephone: (301) 863-8400 (301) 863-8401

FAX: (301) 863-8810

RECEIVED

August 6, 1992

AUG 10 1992

**HIGHWAY INFORMATION
SERVICES DIVISION**

Mr. John T. Neukam, Chief
Highway Information Services Division
State Highway Administration
207 N. Calvert Street
Baltimore, MD 21203-0717

RE: County Road Inventory

Dear Mr. Neukam:

Enclosed herewith is the State Highway Administration's 1991 Listing of County Roads which this Department has corrected to reflect correct route numbers and road names. Most of this information has previously been provided to your office at the end of each calendar year on the Road Improvement Report (HPS-20). This listing has also been corrected to show actual mileages which have been measured by field personnel of this Department. The 1991 Listing indicates the total mileage for St. Mary's County as 498.07 miles. Our current road data inventory, as of December 31, 1991, indicates 518.63 miles. As the mileage reported by the State affects the amount of gas tax revenues collected by St. Mary's County, it is requested that you update your records to reflect these corrections so that the Road Improvement Report generated for the end of 1992 will have accurate information.

If you have any questions concerning the above, or wish to discuss same, please feel free to contact this Department.

Very truly yours,

Daniel F. Ichniowski
Daniel F. Ichniowski, P.E.

cp
enclosure

8/10
Mike,
see me about this before
you do anything!
Tom
Bring Kevin

Handwritten text, possibly a signature or name, located in the upper right quadrant of the page. The text is faint and appears to be written in cursive or a similar script.



ROUTE	TOTAL	AB	C	DE	F	G	H	I	J	KL
CO 1	2.24							2.24		
CO 2	2.10							2.10		
CO 3	0.12							0.12		
CO 4	5.10							5.10		
CO 5	0.21					0.21				
CO 6	0.48				0.48					
CO 7	1.40						1.40			
CO 9	1.17				0.35		0.82			
CO 10	0.17				0.17					
CO 11	0.16						0.16			
CO 12	0.06			0.06						
CO 13	0.20						0.20			
CO 14	0.16						0.16			
CO 15	0.10						0.10			
CO 16	0.23						0.23			
CO 17	0.23				0.23					
CO 18	0.12				0.12					
CO 19	0.30						0.30			
CO 20	0.64				0.24		0.40			
CO 21	0.24						0.24			
CO 22	1.21						1.21			
CO 23	0.12				0.12					
CO 24	0.46				0.46					
CO 25	0.12				0.12					
CO 26	0.50							0.50		
CO 27	0.36						0.35	0.01		
CO 28	1.93						1.93			
CO 29	5.97							5.97		
CO 30	5.28						5.11	0.17		
CO 31	2.06						2.06			
CO 32	1.27				1.27					
CO 33	0.11						0.11			
CO 34	0.04					0.04				
CO 35	0.04			0.04						
CO 36	0.47				0.47					
CO 37	0.05			0.05						
CO 38	0.33						0.33			
CO 39	0.13						0.13			
CO 40	0.20				0.07		0.13			
CO 41	0.53						0.53			
CO 42	1.51						1.40	0.11		
CO 43	0.23							0.23		
CO 44	3.55							3.55		
CO 45	2.56				0.18		2.38			
CO 46	1.37				1.37					
CO 47	0.75					0.71		0.04		
CO 48	0.74			0.74						

CO 8 Old Golden Beach Rd .20

Abandoned
9/75

17.37



MILEAGE BY SURFACE TYPE

ROUTE	TOTAL	AB	C	OE	F	G	H	I	J	KL
CO 1	2.24	2.20						2.24		
CO 2	2.10	2.07						2.10		
CO 3	0.12							0.12		
CO 4	5.10	5.08						5.10		519.75
CO 5	0.21					0.21				
CO 6	0.48	.47			0.48					
CO 7	1.40						1.40			
CO 9	1.17	1.16			0.35		0.82			
CO 10	0.17				0.17					
CO 11	0.16						0.16			
CO 12	0.06			0.06						
CO 13	0.20						0.20			
CO 14	0.16						0.16			
CO 15	0.10						0.10			
CO 16	0.23						0.23			
CO 17	0.23				0.23					
CO 18	0.12				0.12					
CO 19	0.30	.29					0.30			
CO 20	0.64				0.24		0.40			
CO 21	0.24						0.24			
CO 22	1.21						1.21			
CO 23	0.12	.11			0.12					
CO 24	0.46				0.46					
CO 25	0.12	.11			0.12					
CO 26	0.50	.48						0.50		
CO 27	0.36						0.35	0.01		
CO 28	1.93	1.92					1.93			
CO 29	5.97	5.95						5.97		
CO 30	5.28	5.23					5.11	0.17		
CO 31	2.06						2.06			
CO 32	1.27				1.27					
CO 33	0.11	.10					0.11			
CO 34	0.04					0.04				
CO 35	0.04			0.04						
CO 36	0.47				0.47					
CO 37	0.05	.04		0.05						
CO 38	0.33						0.33			
CO 39	0.13						0.13			
CO 40	0.20	.19			0.07		0.13			
CO 41	0.53	.54					0.53			
CO 42	1.51						1.40	0.11		
CO 43	0.23							0.23		
CO 44	3.55	3.41						3.55		
CO 45	2.56	2.52			0.18		2.38			
CO 46	1.37	1.36			1.37					
CO 47	0.75					0.71		0.04		
CO 48	0.74	1.04		0.74						
CO 8		Old Golden Beach Rd								.20

 47.37



ROUTE	TOTAL	AB	C	DE	F	G	H	I	J	KL
CO 49	DAVIS RD	1.19	.81		1.19					
CO 50	MILL RD	0.76	.80		0.76					
CO 51	FOLEY MATTINGLY RD	0.95			0.61			0.34		
CO 52	JOHNSON RD DR JOHNSON R.D	1.93	1.93					1.93		
CO 53	MORGANZA TURNER RD	3.22					3.22			
CO 54	MORGANZA LAUREL GROVE RD	2.59	1.56		1.49	1.06		0.04		
CO 55	GRAVES RD	0.89	.97		0.89					
CO 56	OLD MD 245	0.74				0.74				
CO 57	JAMES RD	1.16					1.16			
CO 58	DELABROOKE RD	2.27	2.27				2.27			
CO 59	TRENT HALL RD	1.51	1.50				1.51			
CO 60	HARPERS CORNER RD	1.11	1.09				1.07	0.09		
CO 61	BOHLE RD	0.35	.36		0.35					
CO 62	KAVANAGH RD	0.66	.64		0.66					
CO 63	MT ZION CHURCH RD	0.43	.40		0.03		0.37	0.03		
CO 64	OLD HORSE LANDING RD	0.95			0.95					
CO 65	QUEEN TREE RD	0.67					0.67			
CO 66	QUEEN TREE RD	2.64	2.61		1.04		1.60			
CO 67	CAT CREEK RD	1.51					1.51			
CO 68	RIDGE RD	0.35	.34					0.35		
CO 69	ALLISON DR	0.28	.27					0.28		
CO 70	BARTON ST	0.15	.14					0.15		
CO 71	CLEVELAND ST	0.11						0.11		
CO 72	DANVILLE ST	0.09						0.09		
CO 73	MAPLE DR	0.20	.19				0.20			
CO 74	WOODLAND RD	0.18			0.12	0.06				
CO 75	CAVALIER ST	0.07			0.07					
CO 76	ABBOTT ST	0.06	.05		0.06					
CO 77	VALLEY DR	0.26			0.26					
CO 78	VALLEY CIR	0.16	.15		0.16					
CO 79	CLOVER HILL RD	0.89	.88					0.89		
CO 80	MC-INTOSH RD	4.33					2.05	2.28		
CO 81	FRIENDSHIP SCHOOL RD	3.11					3.05	0.06		
CO 82	BUSY CORNER RD	0.88	.97					0.88		
CO 83	JONES RD	1.68			1.68					
CO 84	MAYPOLE RD	3.56	3.55		3.56					
CO 85	NELSON RD	0.26			0.26					
CO 86	PIN CUSHION RD	2.82					2.82			
CO 87	SUNNYSIDE RD	2.24	2.23					2.24		
CO 88	LONG RD	0.97				0.97				
CO 89	HURRY RD	1.61	1.60					1.61		
CO 90	MANOR RD	2.93					2.93			
CO 91	HURRY CHAPTICO RD	2.16					2.16			
CO 92	MILL POINT RD	1.02					1.02			
CO 93	CHAPTICO WHARF RD	1.24						1.24		
CO 94	MATTINGLY LATHAM RD	0.23			0.23					
CO 95	BUSHWOOD RD	3.23	3.22				3.23			

55.79



ROUTE	TOTAL	AB	C	DE	F	G	H	I	J	KL
CO 96	BUSHWOOD CITY RD	0.88			0.88					
CO 97	KNOTLEY HALL RD <i>KNOTLEY HALL</i>	1.07	1.08			0.22	0.85			
CO 98	SUGAR HOLE RD	1.28	1.27				1.28			
CO 99	SUGAR HOLE RD	0.58					0.58			
CO 100	COBRUMS WHARF RD	1.07	1.06				1.07			
CO 101	MAYCROFT RD	1.10	1.09				1.10			
CO 102	ELLIS RD	0.33	.34		0.33					
CO 103	OSCAR HAYDEN RD	1.00	.99				1.00			
CO 104	MONTFORD RD	0.94					0.94			
CO 105	BIETZELL RD	0.64			0.64					
CO 106	WHARF RD	0.54	.55		0.54					
CO 107	GIBSON RD	0.38			0.33		0.05			
CO 108	HODGES RD	1.06	.82		0.15		0.91			
CO 109	BURCH RD	1.40	1.39				1.40			
CO 110	CRYER RD	0.44					0.44			
CO 111	ABELL RD	2.61					0.79	1.82		
CO 112	GERARDS COVE RD	0.65	.64				0.65			
CO 113	COLLIN WOOD DR	0.62	.60				0.62			
CO 114	MORRIS POINT RD	0.65	.64				0.65			
CO 115	HATCHET THICKET RD	1.50	1.49					1.50		
CO 116	ROBERT LACEY RD	0.42	.41		0.42					
CO 117	VAN WARD RD	0.78			0.78					
CO 118	MATTINGLEY RD	0.16	.17		0.16					
CO 119	CHASKO RD	0.20	.19				0.20			
CO 120	GOLDEN THOMPSON RD	1.27					1.27			
CO 121	ARNOLD RD	0.24					0.24			
CO 122	MATTINGLY RD	0.84			0.13		0.71			
CO 123	LOUIS THOMAS RD	0.20					0.20			
CO 124	LOUIS THOMAS RD	0.11					0.11			
CO 125	CLARENCE GASS RD	0.33			0.33					
CO 126	WILMER PALMER RD	0.36	.35		0.36					
CO 127	PAUL ELLIS RD	1.15	1.14					1.15		
CO 128	RIVER SPRINGS RD <i>SCHOOL RD</i>	0.26			0.26					
CO 129	RIVER SPRINGS RD <i>WISE RD</i>	1.16						1.16		
CO 130	LOUIS BAILEY RD	0.48	.47		0.48					
CO 131	WATERLOO RD	0.51					0.51			
CO 132	WATERLOO RD	0.76	.77				0.76			
CO 133	BOWLES RD	0.55	.51				0.55			
CO 134	ED BROWN RD	0.25					0.25			
CO 135	GRAVES RD	0.13			0.13					
CO 136	PALMER RD	0.51						0.51		
CO 137	BAYVIEW RD	0.47	.48				0.47			
CO 138	DUKEHARTS CREEK RD	0.36				0.36				
CO 139	CHARLES HALL RD	0.19	.18				0.19			
CO 140	PARK PLACE	0.08	.07		0.08					
CO 141	BEACH RD <i>POINT BREEZE RD</i>	0.52	.36				0.52			
CO 142	SPIDER WEB RD <i>BREEZY POINT RD</i>	0.06	.07		0.06					

30.55



ROUTE	TOTAL	A8	C	OE	F	G	H	I	J	KL
CO 143	NO NAME	0.06			0.06					
CO 144	DAVE BAILEY RD	0.08	.09		0.08					
CO 145	BAYSIDE RD	3.84					3.63	0.21		
CO 146	BIG CHESTNUT RD	1.62	1.61				1.62			
CO 148	WICOMICO ST	0.15	.14		0.15					
CO 149	NOMONI ST	0.17			0.17					
CO 150	ARCHER ST	0.43		0.12	0.31					
CO 151	CEGAR ST	0.32	.31			0.32				
CO 152	COLTON ST	0.28			0.28					
CO 153	GORE ST	0.29			0.29					
CO 154	LEONARD ST	0.14			0.14					
CO 155	ST CLEMENTS AVE	0.31				0.31				
CO 156	BRETON ST	0.20				0.20				
CO 157	COMPTON ST	0.21				0.21				
CO 158	ST MARYS ST	0.20				0.20				
CO 159	OSPREY PL	0.05				0.05				
CO 160	LEE ST	0.18	.17			0.18				
CO 161	JOHN LYNCH RD	0.19					0.19			
CO 162	JOE HAZEL RD	0.68	.67				0.68			
CO 163	TIPPIT RD	0.16			0.16					
CO 164	COMBS RD	0.27	.28		0.27					
CO 165	NEW TOWN NECK RD	1.26					1.26			
CO 166	ROSE BANK RD	1.20					1.20			
CO 167	BULL RD	1.33						1.33		
CO 168	KNIGHT RD	1.68					1.62	0.06		
CO 169	WATHEN RD	0.66	.67				0.66			
CO 170	GREENBRIER RD	0.49					0.49			
CO 171	CEMETERY RD	0.22				0.22				
CO 172	NOLAN RD	0.23	.24				0.23			
CO 173	MORGAN RD	1.67	1.66					1.67		
CO 174	MT PLEASANT RD	0.26	.25			0.26				
CO 175	MORAN RD	0.26	.25		0.26					
CO 176	MANOR DR	0.21	.20	0.08		0.13				
CO 177	CALVERT CIR	0.13				0.13				
CO 178	JONES WHARF RD	2.05						2.05		
CO 179	DRUM CLIFF RD	1.49					1.49			
CO 181	JOY LA	0.24						0.24		
CO 182	VISTA RD	2.46	2.47				2.46			
CO 183	OLD THREE NOTCH RD	1.13	1.12				1.13			
CO 184	SOTTERLY RD	1.27					0.60	0.67		
CO 185	STEER HORN NECK RD	2.48	2.47					2.48		
CO 186	SOTTERLY HEIGHT RD	0.16	.15				0.16			
CO 187	SMITH NURSERY RD	0.59	.60				0.59			
CO 188	NOLAN RD	0.22				0.05	0.17			
CO 189	SMITHS NURSERY RD	0.73	.85		0.73					
CO 190	OLD HILL HILL RD	0.15	.14		0.15					
CO 191	FORREST LANDING RD	0.87					0.87			
CO 147	LADY GALTIMORE AVE	.93								

Now Co 522

34.27



ROUTE	TOTAL	AB	C	DE	F	G	H	I	J	KL
CO 192	THREE COVES RD	0.95	.94		0.95					
CO 193	JOE WATHEN RD	0.16	.17	0.14				0.02		
CO 194	JOY CHAPEL RD	2.22	2.25					2.22		
CO 195	CLARKS LANDING RD	2.81	2.79					2.81		
CO 196	SCOTCH NECK RD	1.05						1.05		
CO 197	BLACKISTONE RD	1.34					0.64	0.70		
CO 198	CLARKS LANDING RD	0.13					0.13			
CO 199	BLACKISTONE RD	0.50					0.33	0.17		
CO 200	BLACKSTONE RD	0.05	.08	0.05						
CO 201	TIPPETT RD	0.21					0.21			
CO 202	MILLSTONE LA	0.35						0.35		
CO 203	CLARKS MILL RD	0.64	.63					0.64		
CO 204	CLARKS MILL RD	2.00								
CO 205	NALLEY RD	0.47				2.00				
CO 206	MILL POND RD	0.45	.43		0.47					
CO 207	OLD ROLLING RD	1.03	1.02		0.26			0.19		
CO 208	WOODLAWN DR	0.48						1.03		
CO 209	BARINGER DR	0.70						0.48		
CO 210	MYRTLE POINT RD	1.44	.83				1.44	0.70		
CO 211	KINGSTON CREEK RD	1.10	1.07					1.10		
CO 212	CLARKS RD	0.16					0.16			
CO 213	SYMPHER RD	0.34			0.34					
CO 214	BILL DIXON RD	0.30			0.30					
CO 215	ST JOHNS RD	4.17	4.16					4.17		
CO 216	MILL COVE RD	0.72	.73				0.72			
CO 217	MILL COVE HARBOR RD	0.33					0.33			
CO 218	ELLIOTT CT ELLICOTT CT	0.08						0.08		
CO 219	CAPPS CT	0.04	.05					0.04		
CO 220	ARGYLE CT	0.09					0.09			
CO 221	OAK CT	0.03	.08					0.08		
CO 222	TOWN CREEK DR	1.87	1.86					1.87		
CO 223	CEDAR LANE RD	2.64	2.62				2.17	0.47		
CO 224	BROWN RD	2.40				0.87	1.53			
CO 225	SANDY BOTTOM RD	1.06	1.05				1.03	0.03		
CO 226	ST JOHNS RD	0.05						0.05		
CO 227	HAYDEN RD LAWRENCE HAYDEN RD	1.20	1.21				1.20			
CO 229	BLACKSMITH RD	0.55	.56					0.55		
CO 230	FAIRGROUNDS RD	2.30						2.30		
CO 231	BENSWOOD RD	0.54	.53	0.09	0.45					
CO 232	INDIAN BRIDGE RD	3.70					3.70			
CO 233	POTTER DR	0.27						0.27		
CO 234	OAK DR	0.25	.38					0.25		
CO 235	PINE CT	0.16						0.16		
CO 236	MOLL DYER RD	0.57	.58		0.57					
CO 237	BRETON BEACH RD	3.77	3.76				3.77			
CO 238	ABELLS WHARF RD	0.86						0.86		
CO 240	OLD BRETON BEACH RD	1.04	1.05	0.57			0.47			
CO 239	OLD BRETON BEACH RD		.18							

47.25



ROUTE	TOTAL	AB	C	DE	F	G	H	I	J	KL
CO 241	WATERSIDE DR	0.32					0.32			
CO 242	KUHN RD	1.23					1.23			
CO 243	WHITE POINT RD	1.44	1.43				1.44			
CO 244	RICHARDSON RD	0.87	.92		0.03		0.84			
CO 245	WHITE POINT BEACH RD	0.49			0.22		0.27			
CO 246	WHIRLWIND RD	1.20	1.22				1.20			
CO 247	REOMOND RD	0.41	.42		0.41					
CO 248	CAMP COSOMA RD	0.53	.49		0.53					
CO 249	CHINGVILLE RD	1.13	1.12					1.13		
CO 250	HOLLY DR HOLLY RD	0.18						0.18		
CO 251	POPLAR LA	0.22						0.22		
CO 252	SPRUCE DR	0.57						0.57		
CO 253	MIDWAY DR	0.67	.66					0.67		
CO 254	GREAT HILLS LA	0.15						0.15		
CO 255	ROPER RD	0.16	.15					0.16		
CO 256	LINDEN LA	0.25	.24					0.25		
CO 257	OENT DR	0.27				0.05		0.22		
CO 258	SHEERAN DR	0.18	.17					0.18		
CO 259	BEECHWOOD PL	0.07	.07					0.07		
CO 260	E QUINCY TERR	0.18	.17					0.18		
CO 261	ROLLING RD	0.35	.34					0.35		
CO 262	SUNRISE DR E&W	0.55	.54					0.55		
CO 263	PINE RD	0.11						0.11		
CO 264	HARBOR LA	0.13						0.13		
CO 265	RIVER RD	0.14						0.14		
CO 266	MIRFIELD LA	0.29	.30			0.23	0.06			
CO 267	MAPLE RD	0.50	.44		0.06			0.44		
CO 268	ELM CT	0.10						0.10		
CO 269	MILLSTONE LANDING RD	1.93	1.92		0.06	0.97		0.90		
CO 270	GAMBIER PL	0.06						0.06		
CO 271	RUE PURCHASE RD	0.97				0.27		0.70		
CO 272	PEGG RD	0.79	.79			0.45		0.34		
CO 273	PEGG RD	0.48	.42		0.06		0.42			
CO 274	QUATHAN RD	0.26	.47		0.26					
CO 276	HORSE HEAD RD	0.17	.16					0.17		
CO 277	NORRIS RD	0.74	.75			0.32		0.42		
CO 278	BELVOIR RD	0.37						0.37		
CO 279	NANCY LA	0.14	.16					0.14		
CO 280	ROSE LA	0.12	.13					0.12		
CO 281	STRICKLAND RD	0.69	.68					0.69		
CO 282	LANGLEY RD NORTH	0.16				0.16				
CO 283	FLAT IRON RD	3.90	3.87					3.90		
CO 284	ST GEORGE CHURCH RD	1.10	1.09					1.10		
CO 285	HAPPY LAND RD	1.31	1.28					1.31		
CO 286	HEWITT RD	0.46	.47			0.46				
CO 287	BUCK REOMOND RD	0.45	.46		0.45					
CO 288	LANGLEY RD SOUTH GODDARD RD	0.26			0.23		0.03			

28.46



ROUTE	TOTAL	AB	C	DE	F	G	H	I	J	KL
CO 289	0.71						D.71			
CO 292	1.76	1.75					D.62	1.14		
CO 293	1.54	1.53						1.54		
CO 294	0.36				D.36					
CO 295	0.22						D.22			
CO 297	0.43				0.10		0.33			
CO 298	0.67				0.67					
CO 299	2.43	2.42						2.43		
CO 300	0.60				D.60					
CO 301	1.16	1.15					1.16			
CO 302	1.81	1.85			D.03		1.78			
CO 303	0.68	0.67			D.68					
CO 304	1.19	1.18						1.19		
CO 305	0.17	0.21					D.17			
CO 306	0.09	0.08					D.09			
CO 307	0.47						D.47			
CO 308	0.91						0.91			
CO 309	0.79	0.78		0.21	D.58					
CO 310	0.57						D.57			
CO 311	0.79	0.78					0.79			
CO 312	0.45	0.44			0.45					
CO 313	0.27						D.27			
CO 314	0.22						D.22			
CO 315	0.07						D.07			
CO 316	0.15						D.04	0.11		
CO 317	0.60	0.59					D.60			
CO 318	0.47						D.47			
CO 319	0.29	0.28					D.29			
CO 320	0.13						0.13			
CO 321	0.09						0.09			
CO 322	0.06						D.06			
CO 323	1.33							1.33		
CO 324	0.08	0.09						0.08		
CO 325	0.27							0.27		
CO 326	0.06							0.06		
CO 327	1.20	1.10						1.20		
CO 328	1.40	1.34		0.15	D.20		0.37	0.68		
CO 329	0.32						D.32			
CO 331	0.22	0.29					0.22			
CO 332	0.68	0.69						0.68		
CO 333	0.11							0.11		
CO 334	2.83	2.80						2.83		
CO 335	0.33	0.32						0.33		
CO 336	0.07						0.07			
CO 337	0.09						D.04	0.04		
CO 338	0.05						0.05			
CO 339	0.04						D.04			

CO 296

LAKE DR

0.22

part of
6721

29.27



ROUTE	TOTAL	AB	C	OE	F	G	H	I	J	KL
CO 340	0.31						0.21	0.10		
CO 341	0.14						0.14			
CO 342	0.10							0.10		
CO 343	0.08						0.08			
CO 344	1.13	1.20						1.13		
CO 345	0.07						0.07			
CO 346	0.06		.08				0.06			
CO 347	0.09		.10				0.09			
CO 348	0.09		.11				0.09			
CO 349	0.13						0.12	0.06		
CO 350	0.53	.52					0.20	0.33		
CO 351	0.07						0.07			
CO 352	2.64	2.61						2.64		
CO 353	0.27							0.27		
CO 354	0.33									
CO 355	1.10	1.65		SNOW HILL MANOR RD	0.33			1.10		
CO 356	0.43						0.43			
CO 357	2.14	2.13					0.52	1.62		
CO 358	1.01	1.00			0.15			0.86		
CO 359	0.21				0.21					
CO 360	1.17				0.68		0.49			
CO 361	0.64	.63					0.64			
CO 362	0.07	.08					0.07			
CO 363	0.68	.67			0.68					
CO 364	0.34							0.34		
CO 365	1.98	2.24					1.98			
CO 366	0.34				0.34					
CO 367	4.61	4.55			0.66		3.95			
CO 368	0.58						0.58			
CO 369	0.73						0.73			
CO 370	0.46				0.46					
CO 371	2.20	2.19						2.20		
CO 372	0.66	.65						0.66		
CO 373	0.18	.19						0.18		
CO 374	0.67						0.67			
CO 375	0.23				0.23					
CO 376	1.66	1.63						1.66		
CO 377	1.02	1.01			0.61			0.41		
CO 378	0.65	.63			0.59			0.06		
CO 379	1.36						1.36			
CO 380	0.46	.44					0.46			
CO 381	1.28	1.27						1.28		
CO 382	0.31						0.31			
CO 383	0.69	.68					0.62	0.07		
CO 384	0.73	.72					0.66	0.07		
CO 385	1.17	1.18			1.17					
CO 386	0.26	.23			0.26					

36.77



ROUTE	TOTAL	AB	C	DE	F	G	H	I	J	KL
CO 387 BENNETT DR	0.33	.26			0.23	0.10				
CO 388 FREEMANS RD	0.81	.83					0.81			
CO 389 PORTNEY'S OVERLOOK RD	0.88	.66			0.59		0.29			
CO 390 WYNNE RD	2.13							2.13		
CO 391 FOX HARBOR RD	0.51						0.51			
CO 392 COUNTY WHARF RD	0.13	.14		0.13						
CO 393 BEAN RD	0.45						0.45			
CO 394 MILLERS WHARF RD	0.31	.30						0.31		
CO 396 CROSS MANOR RD	0.30	.32			0.30					
CO 397 CURLEYS RD	1.39	1.37				0.14	1.25			
CO 398 AIREDELE RD	1.53	1.51						1.53		
CO 399 DRURY RD	0.13				0.13					
CO 400 BAYNE RD	0.74	.61						0.74		
CO 401 FRESH POND NECK RD	1.93	1.92						1.93		
CO 402 HAYS BEACH RD	1.23	1.21			1.23					
CO 403 MURRAY RD	0.69	.71			0.69					
CO 404 LONG NECK RD	0.36	FRESH POND NECK RD					0.36			
CO 405 HARRY JAMES RD	1.35	1.34			1.35					
CO 406 LONG NECK RD	1.21	1.20					1.21			
CO 407 CAMP BROWN RD	0.49	.54					0.49			
CO 408 CORNFIELD HARBOR RD	1.33	1.31			1.33					
CO 409 SCOTLAND BEACH RD	0.62	.59					0.62			
CO 410 RODO BEACH RD	0.52	.51					0.52			
CO 411 BAYFRONT DR	0.23	.22			0.23					
CO 412 TULAGI PL	0.08							0.08		
CO 413 CROSS WOODS DR	0.53				0.53					
CO 414 GOSNELL RD	0.19	.21			0.19					
CO 415 SPRING RIDGE RD	0.80						0.80			
CO 416 MARSHALL RD	0.30							0.30		
CO 417 LEGERTON LA	0.11	.13						0.11		
CO 418 CORNFIELD HARBOR DR	0.91						0.91			
CO 419 ST INIGOES RD	0.36	.34					0.36			
CO 420 MOORE RD	0.26	.27			0.26					
CO 421 LEACHBURG RD	0.19	.20			0.19					
CO 422 PARLETT-MORGAN RD	0.93					0.93				
CO 423 IRVIN ST	0.12				0.12					
CO 424 COLMAR LA	0.07	.09						0.07		
CO 426 HEWITT RD	1.23				1.11			0.12		
CO 427 BELLWOOD LA	0.20							0.20		
CO 428 REEVES RD	0.44				0.44					
CO 429 NO NAME LANEDON DR	0.22	.21			0.22					
CO 430 BLACKSTONE CT BLACKSTONE CT	0.21							0.21		
CO 432 KING DR	0.17	.18						0.17		
CO 434 CHESTNUT RD	0.39	.40						0.39		
CO 435 HICKORY LA	0.08	.09						0.08		
CO 436 GUM LANDING RD	0.45						0.45			
CO 437 MEADOW LAKE LA	0.13							0.13		

CO 395 WYNNE RD

2.12

27.72



ROUTE	TOTAL	AB	C	DE	F	G	H	I	J	KL
CO 438	1.03	1.07						1.03		
CO 439	0.30	.31			0.30					
CO 440	0.20	.19			0.20					
CO 441	0.63	1.02						0.63		
CO 442	0.12							0.12		
CO 443	0.35	.36						0.35		
CO 444	0.28							0.28		
CO 445	0.07							0.07		
CO 446	0.30	.31						0.30		
CO 447	0.35							0.35		
CO 448	0.22							0.22		
CO 449	0.13	.14						0.13		
CO 450	0.39				0.39					
CO 451	0.45	.44						0.45		
CO 452	0.26	.25		0.26						
CO 453	0.07							0.07		
CO 454	0.24				0.24					
CO 455	0.52	.49		0.03	0.49					
CO 456	0.56							0.56		
CO 457	0.28							0.28		
CO 458	0.35	.34						0.35		
CO 459	0.09	.10						0.09		
CO 460	0.93	.92						0.93		
CO 461	0.39							0.39		
CO 462	0.46							0.46		
CO 463	0.07	.08						0.07		
CO 464	0.04	.03		0.02	0.02					
CO 465	0.07						0.07			
CO 466	0.94	.93						0.94		
CO 467	0.29	.28						0.29		
CO 468	0.65	.64			0.65					
CO 469	0.12			0.12						
CO 470	0.18	.19			0.06	0.12				
CO 471	0.41				0.41					
CO 472	0.15				0.15					
CO 473	0.47	.49						0.47		
CO 474	0.22	.15			0.07			0.15		
CO 475	0.68						0.68			
CO 476	0.55				0.55					
CO 477	0.94	.95				0.94				
CO 478	0.58					0.58				
CO 479	0.33				0.33					
CO 480	0.10	.11				0.10				
CO 481	0.13					0.13				
CO 482	0.19					0.19				
CO 483	0.12							0.12		
CO 484	0.09							0.09		

16.24



ROUTE	TOTAL	AB	C	DE	F	G	H	I	J	KL
CO 485	ISLAND RD	0.11						0.11		
CO 486	BOAZ ST	0.09	.12					0.09		
CO 487	RISON RD	0.09						0.09		
CO 488	FORD DR	0.15						0.15		
CO 489	SOUTHAMPTON DR	0.23							0.23	
CO 490	WINOSOR DR	0.11	.13						0.11	
CO 491	BRISTOL AVE	0.10							0.10	
CO 492	BRIGHTON AVE	0.10	.09						0.10	
CO 493	CAMBRIDGE AVE	0.14	.16						0.14	
CO 494	OAKLAND HALL RD	0.11			0.11					
CO 495	SANDRA LA	0.18						0.18		
CO 496	DENNIS RD	0.28				0.28				
CO 497	BEACH CT	0.08				0.08				
CO 498	MEADOW LA	0.28		0.28						
CO 499	WILLIAMS DR	0.33	.40					0.33		
CO 500	BRYAN RD	0.10			0.06			0.04		
CO 501	DICKERSON RD	0.08			0.08					
CO 503	COUNTY OAK RD	1.07				0.20		0.87		
CO 504	WASHINGTON RD	0.17	.16		0.17					
CO 505	ALLEN RD	0.24	.23		0.24					
CO 506	GRANT RD	0.23			0.23					
CO 507	GRANT CIR	0.06			0.06					
CO 508	LEE RD	0.16					0.16			
CO 509	BRUCE RD	0.18					0.18			
CO 510	BURTON RD	0.19					0.19			
CO 511	DOCKSER RD	0.95	.94				0.95			
CO 513	LAKESIDE DR	0.08	.07					0.08		
CO 514	PATUXENT DR	0.18	.19					0.18		
CO 515	HOLLY LA	0.26	.72				0.76			
CO 516	OAK RIDGE DR	0.13		0.13						
CO 518	PARSONS MILL RD	1.70					1.70			
CO 519	BISHOP RD	2.07			1.52		0.55			
CO 520	DYNARD HURRY RD	2.96	2.97				1.58	1.38		
CO 522	LADY BALTIMORE AVE	0.93						0.93		
CO 523	POTOMAC AVE	0.34	.33			0.34				
CO 524	CECIL AVE	0.14	.13			0.14				
CO 525	SOCIETY HILL RD	1.29	1.30					1.29		
CO 526	HOLLYWOOD DR	0.41	.43					0.41		
CO 527	HALF PONE POINT RD	2.07	2.06				2.07			
CO 528	N TOWN CREEK RD	0.82	.83					0.82		
CO 529	WOODLAND ACRES RD	0.27						0.27		
CO 530	ST JAMES CHURCH RD	0.72					0.72			
CO 531	CARROLL RD	0.64	.64		0.35		0.29			
CO 533	BEACHVILLE RD	3.85	3.91		0.50			3.35		
CO 535	GUNSTON DR	0.75	.75					0.75		
CO 536	ST ANDREWS CIR	0.06	.04					0.06		
CO 537	GROSS LA	0.11					0.11			
CO 517	McINTOSH RD		4.28							

29.30



ROUTE	TOTAL	AB	C	DE	F	G	H	I	J	KL
CO 538	0.48	.47					0.31	0.17		
CO 539	0.07							0.07		
CO 540	0.05	.06						0.05		
CO 541	0.09							0.09		
CO 542	0.10							0.10		
CO 543	0.06							0.06		
CO 544	0.27							0.27		
CO 545	0.28							0.28		
CO 546	0.27							0.27		
CO 547	0.20							0.20		
CO 548	0.03	.04						0.03		
CO 549	0.21							0.21		
CO 550	0.20							0.20		
CO 551	0.27							0.27		
CO 553	0.38						0.38			
CO 554	0.04							0.04		
CO 555	0.07							0.07		
CO 556	0.42							0.42		
CO 557	0.05							0.05		
CO 558	0.13							0.13		
CO 559	0.15							0.15		
CO 560	0.03							0.03		
CO 561	0.08							0.08		
CO 562	0.51							0.51		
CO 563	0.34	.44						0.34		
CO 564	0.19	.18						0.18		
CO 565	0.13	.12						0.13		
CO 566	0.25							0.25		
CO 567	0.19							0.19		
CO 568	0.26							0.26		
CO 569	0.07	.08						0.07		
CO 570	0.11							0.11		
CO 571	0.11							0.11		
CO 572	0.22	.23						0.22		
CO 573	0.12							0.12		
CO 574	0.26	.27						0.26		
CO 575	0.20							0.20		
CO 576	0.23							0.23		
CO 577	0.10							0.10		
CO 578	0.07							0.07		
CO 579	0.40	.39				0.40				
CO 580	0.33					0.33				
CO 581	0.14					0.14				
CO 582	0.36								0.36	
CO 583	0.13								0.13	
CO 584	0.05	.06							0.05	
CO 585	0.17								0.17	

8.99



ROUTE	TOTAL	AB	C	DE	F	G	H	I	J	KL
CO 586	0.32	.33			0.32					
CO 588	0.23							0.23		
CO 589	0.26	.25		0.02		0.24				
CO 590	0.19					0.19				
CO 591	0.20	.19				0.20				
CO 592	0.08	.09				0.08				
CO 593	1.15							1.15		
CO 594	0.23							0.23		
CO 595	0.04							0.04		
CO 596	0.13							0.13		
CO 597	0.31	.32						0.31		
CO 598	0.09	.10						0.09		
CO 599	0.54							0.54		
CO 600	0.05	.03						0.05		
CO 601	0.03	.05						0.03		
CO 602	0.07							0.07		
CO 603	0.06	.08						0.06		
CO 604	0.21	.22						0.21		
CO 605	0.07	.08						0.07		
CO 607	0.31	.32						0.31		
CO 608	0.41	.32						0.41		
CO 609	0.20					0.20				
CO 610	0.09	.10						0.09		
CO 611	0.20	.19				0.20				
CO 612	0.36	.37		JOHN H. T. BRISCOE RD		0.36				
CO 613	0.43	.44						0.43		
CO 614	0.03							0.03		
CO 615	0.13							0.13		
CO 616	0.24							0.24		
CO 617	0.11							0.11		
CO 618	0.07	.09						0.07		
CO 619	0.25							0.25		
CO 620	0.08							0.08		
CO 621	0.29							0.29		
CO 622	0.18							0.18		
CO 623	0.72							0.72		
CO 624	0.50	.51						0.50		
CO 625	0.34							0.34		
CO 626	0.08							0.08		
CO 627	0.03	.04						0.03		
CO 628	0.08	.10						0.08		
CO 629	0.06							0.06		
CO 630	0.08	.09						0.08		
CO 631	0.18							0.18		
CO 632	0.16							0.16		
CO 633	0.16					0.16				
CO 634	0.11	.12				0.11				

10.19




ROUTE	TOTAL	AB	C	OE	F	G	H	I	J	KL
CO 635	0.23						0.23			
CO 636	2.86 2.82						2.75	0.11		
CO 637	0.07					0.07				
CO 638	0.19					0.19				
CO 639	1.12						1.12			
CO 640	0.20	.19						0.20		
CO 641	0.04							0.04		
CO 642	0.07 .08					0.07				
CO 643	0.22 .23					0.22				
CO 644	0.15							0.15		
CO 645	0.10	.11						0.10		
CO 646	0.32							0.32		
CO 647	0.86							0.86		
CO 648	0.10 .09							0.10		
CO 649	0.24							0.24		
CO 650	0.11							0.11		
CO 651	0.12 .11							0.12		
CO 652	0.05							0.05		
CO 653	0.16							0.16		
CO 654	0.24							0.24		
CO 655	0.32	.33			0.28		0.04			
CO 656	0.38	.39						0.38		
CO 657	0.36							0.36		
CO 658	0.13 .12				0.10			0.03		
CO 659	0.60 .61							0.60		
CO 660	0.42							0.42		
CO 661	0.19							0.19		
CO 662	0.03							0.03		
CO 663	0.41 .48							0.41		
CO 664	0.11				0.11					
CO 665	0.25 .27				0.25					
CO 666	0.69							0.69		
CO 667	0.23 .22							0.23		
CO 668	0.10							0.10		
CO 669	0.19 .20							0.19		
CO 670	0.22							0.22		
CO 671	0.11						0.11			
CO 672	0.09						0.09			
CO 673	0.10 .14							0.10		
CO 674	0.30							0.30		
CO 675	1.63 1.80							1.63		
CO 676	0.25	.27						0.25		
CO 677	0.07							0.07		
CO 678	0.10 .11							0.10		
CO 679	0.13 .14							0.13		
CO 680	0.13 .14						0.13			
CO 681	0.07 .09						0.07			

15.39




ROUTE	TOTAL	AB	C	DE	F	G	H	I	J	KL
CO 682	0.24		.29					0.24		
CO 683	0.42		.41					0.42		
CO 684	0.19		.20					0.19		
CO 685	0.22							0.22		
CO 686	0.12		.14					0.12		
CO 687	0.24		.25					0.24		
CO 688	0.20		.22					0.20		
CO 689	0.29				0.29					
CO 690	0.28		.29					0.28		
CO 691	0.11		.12					0.11		
CO 692	0.48							0.48		
CO 693	0.55							0.55		
CO 694	0.11		.14					0.11		
CO 695	0.73							0.73		
CO 696	0.24							0.24		
CO 697	0.61		.62					0.61		
CO 698	0.17							0.17		
CO 699	2.14							2.14		
CO 700	0.43		1.10					0.43		
CO 701	0.08							0.08		
CO 702	0.34							0.34		
CO 703	0.15							0.15		
CO 704	0.14							0.14		
CO 705	0.40							0.40		
CO 706	0.18		.19					0.18		
CO 707	0.22							0.22		
CO 708	0.37		.38					0.37		
CO 709	0.11							0.11		
CO 710	0.09		.10					0.09		
CO 711	0.10							0.10		
CO 712	0.08		.09					0.08		
CO 713	1.04							1.04		
CO 714	0.05							0.05		
CO 715	0.13		.14					0.13		
CO 716	0.07							0.07		
CO 717	0.04							0.04		
CO 718	0.08		.07					0.08		
CO 719	0.05		.13					0.05		
CO 720	0.14							0.14		
CO 721	0.22				0.22					
CO 722	0.29		.29					0.29		
CO 723	0.09							0.09		
CO 724	0.09							0.09		
CO 725	0.13							0.13		
CO 726	0.26		.27					0.26		
CO 727	0.05		.06					0.05		
CO 728	0.05							0.05		

13.50



ROUTE	TOTAL	AB	C	DE	F	G	H	I	J	KL
CO 729 ROGERS DR	0.08		.09					0.08		
CO 730 PATUXENT DR	0.06		.07					0.06		
CO 731 DONNA DR	0.22		.54		0.22					
CO 732 PLEASANT MANOR RD	0.11							0.11		
CO 733 AIRPORT VIEW DR	0.88		.76					0.88		
CO 734 COMMERCE AVE W	0.41							0.41		
CO 735 COMMERCE AVE E	0.07		.26					0.07		
CO 736 GREEN HOLLY RD	0.76							0.76		
CO 737 E BAYVIEW TERR	0.05		.06					0.05		
CO 738 BARLEY CT	0.21							0.21		
CO 739 DEAN CT	0.14							0.14		
CO 740 FLETCHER CT	0.14		.41					0.14		
CO 741 LORE CT	0.11							0.11		
CO 742 CHAPPELEAR DR	0.29		.28					0.29		
CO 743 PLEASANT VIEW DR	0.39							0.39		
CO 744 SERENITY LA	0.21		.22					0.21		
CO 745 HIAWATHA CIR	0.60							0.60		
CO 746 TOMAHAWK CT	0.06		.07					0.06		
CO 747 MOCCASIN CT	0.08		.09					0.08		
CO 748 BOW CT	0.06							0.06		
CO 749 MAVERICK CT	0.10		.11					0.10		
CO 750 FRIENDSHIP CT	0.59							0.59		
CO 751 PINTO DR	0.78		.76					0.78		
CO 752 PALAMINO DR	0.26		.27					0.26		
CO 753 SHETLAND CT	0.04							0.04		
CO 754 MUSTANG CT	0.12		.13					0.12		
CO 755 PEABODY ST	0.13							0.13		
CO 756 SPRING VALLEY DR	0.46							0.46		
CO 757 SPRING VALLEY CT	0.03		.04					0.03		
CO 758 WALNUT CT	0.04		.05					0.04		
CO 759 TIMBER VALLEY CT	0.04							0.04		
CO 760 FOXRIDGE RD	0.33							0.33		
CO 761 BRIARWOOD CT	0.04							0.04		
CO 762 MAJESTIC CT	0.05							0.05		
CO 763 VALLEY RD	0.03		.16			0.03				
CO 764 KING RD	1.05		1.04					1.05		
CO 765 PORTER DR	0.18							0.18		
CO 766 DEWEY PL	0.13							0.13		
CO 767 GIBSON DR	0.38							0.38		
CO 768 WIDOW LA	0.39							0.39		
CO 769 TALMADGE CT	0.14		.15					0.14		
CO 770 JESSIE DR	0.18							0.18		
CO 771 CHICKASAW PL	0.13							0.13		
CO 772 GOVERNORS CT	0.06		.09					0.06		
CO 773 DELEGATES CT	0.07		.10					0.07		
CO 774 MANOR DR	0.25							0.25		
CO 775 LONG LA	0.99		1.04					0.99		

13.04




ROUTE	TOTAL	AB	C	OE	F	G	H	I	J	KL
CO 776	COLUMBIA ST	0.13						0.13		
CO 777	CONSTELLATION ST	0.12						0.12		
CO 778	DEFENDER ST	0.16						0.16		
CO 779	PARK DR	0.35 .34						0.35		
CO 780	DANIEL CT	0.05						0.05		
CO 781	ANDREW CT	0.05						0.05		
CO 782	MAGNOLIA DR	0.35 .38						0.35		
CO 783	PETERS CT	0.07						0.07		
CO 784	LEE DR	0.13	.14					0.13		
CO 785	CIRCLE DR	0.09 .10						0.09		
CO 786	BARBARA LA	0.09						0.09		
CO 787	PATUXENT LA	0.05 .17						0.05		
CO 788	S PATUXENT BEACH RD	0.80 .77						0.80		
CO 789	N PATUXENT BEACH RD	1.19 1.19						1.19		
CO 790	SKYVIEW DR	0.40						0.40		
CO 791	HILLENDALE RD	0.22 .21						0.22		
CO 792	FIELDING RD	0.23						0.23		
CO 793	COLES DR	0.32						0.32		
CO 794	MEADOW RD	0.20						0.20		
CO 795	MANOR DR	0.16						0.16		
CO 796	RIVERSIDE DR	0.36 .37						0.36		
CO 797	PLAINVIEW DR	0.12						0.12		
CO 798	PLEASANT CT	0.05	.06					0.05		
CO 799	PENNINSULAR DR	0.20						0.20		
CO 800	ISLAND VIEW	0.04						0.04		
CO 801	RIVERVIEW DR	0.07						0.07		
CO 802	WHISKEY CREEK RD	0.49 .51						0.49		
CO 803	WATERVIEW CT	0.20 .33						0.20		
CO 804	BEVERLY DR	0.50						0.50		
CO 805	FOWLER CT	0.19						0.19		
CO 806	DOGWOOD LA	0.82 .81						0.82		
CO 807	DOGWOOD CT	0.12						0.12		
CO 808	ROLLING CT	0.09			0.09					
CO 809	ROSEWOOD DR	0.21						0.21		
CO 810	STONEY BROOK RD	0.11 .168					0.11			
CO 811	STONEY BROOK CT	0.09					0.09			
CO 812	ROSEWOOD TERR	0.16 .15					0.16			
CO 813	NO NAME OLD ROUTE 235	0.05						0.05		
CO 814	OLD THREE NOTCH RD	1.36 1.35					1.28	0.08		
CO 815	NO NAME OLD ROUTE 235	0.08 .09					0.08			
CO 817	BAUER CT	0.06 .07					0.06			
CO 818	JUTLAND LA	0.36 .38					0.31	0.05		
CO 921	RUSSELL RD	0.28 .33						0.28		
CO 822	TALL TIMBERS RD	0.51 .50					0.43	0.03		
CO 823	TALL TIMBERS RD	0.08					0.08			
CO 824	OLD MD 249	0.24					0.24			
CO 825	RUSSELL RD	0.06			0.06					

12.89



ROUTE	TOTAL	AB	C	OE	F	G	H	I	J	KL
CO 826	TALL TIMBERS RD	0.07	.06		0.07					
CO 827	ZACH FOWLER RD	0.31	.46					0.31		
CO 828	MOHAWK DR	0.72						0.72		
CO 829	MOHAWK CT	0.02	.03					0.02		
CO 830	BIG HORN CT	0.12						0.12		
CO 831	JOYCE ST	0.19	.18		0.19					
CO 832	RICKY DR	0.08			0.08					
CO 833	HILL AND DALE DR	0.38	.39	0.13				0.25		
CO 834	AUTUMNWOOD DR	0.41					0.41			
CO 835	OAK LEAF CIR	0.22					0.22			
CO 836	LEXWOOD DR LEXWOODS DR	0.38	.39					0.38		
CO 837	ATLANTA ST ATALANTA ST	0.14	.15					0.14		
CO 838	CAMBRIA ST	0.05						0.05		
CO 839	ENDEAVOR ST	0.08						0.08		
CO 840	GALATEA ST	0.09	.10					0.09		
CO 841	GENESTA ST	0.08						0.08		
CO 842	AMERICA ST	0.12						0.12		
CO 843	STONEY RUN CT STONEY CT	0.19						0.19		
CO 844	CARTWRIGHT RD	0.19			0.02			0.17		
CO 845	COCHISE CT	0.15	.40					0.15		
CO 846	WHITE FEATHER LA	0.01	.08					0.01		
CO 847	A CT	0.05						0.05		
CO 848	OVERAYS DR OVERCUP DR	0.09	.10					0.09		
CO 849	HOLLY CT	0.08						0.08		
CO 850	KELLI CT	0.09	.08					0.09		
CO 851	TINTOP SCHOOL RD	2.09	2.08					2.09		
CO 852	HEATH CT	0.28						0.28		
CO 853	MILL SEAT DR	0.48						0.48		
CO 854	OXLEY DR	0.48						0.48		
CO 855	TANYARD DR	0.95						0.95		
CO 856	NEALE CT	0.18						0.18		
CO 857	HELEN CT	0.07						0.07		
CO 858	DOWNES DR	0.08	.07					0.08		
CO 859	THOMAS CT	0.24						0.24		
CO 860	PINEYWOOD CIR	0.91	.90					0.91		
CO 861	BIRCH WAY	0.13						0.13		
CO 862	FOREST WAY	0.22						0.22		
CO 863	WILDEWOOD BLVD	0.38						0.38		
CO 864	CEDARWOOD CT	0.08						0.08		
CO 865	TANGLEWOOD CT	0.19	.20					0.19		
CO 866	BIRCHWOOD CT	0.12						0.12		
CO 867	PAW PAW HOLLOW LA	0.59						0.59		
CO 868	BRETON WOODS CT	0.07						0.07		
CO 869	MARION DR	0.22						0.22		
CO 870	DEER LA	0.09	.10					0.09		
CO 871	JACQUELINE ST	0.59						0.59		
CO 872	DEBORAH CT	0.06						0.06		

13.29



ROUTE	TOTAL	AB	C	DE	F	G	H	I	J	KL
CO 873	0.08							0.08		
CO 874	0.08							0.08		
CO 875	0.23							0.23		
CO 876	0.07							0.07		
CO 877	0.30							0.30		
CO 878	0.26							0.26		
CO 879	0.06							0.06		
CO 880	0.25							0.25		
CO 881	0.12							0.12		
CO 882	0.14							0.14		
CO 883	0.21							0.21		
CO 884	0.06							0.06		
CO 885	0.32							0.32		
CO 886	0.04							0.04		
CO 887	0.08				0.08					
CO 888	0.22				0.22					
CO 889	0.30						0.30			
CO 890	0.07						0.07			
CO 891	0.24							0.24		
CO 892	0.07			0.07						
CO 893	0.40			0.40						
CO 894	0.10							0.10		
CO 895	2.93						0.55	2.38		
CO 896	0.15							0.15		
CO 897	2.41							2.41		
CO 898	0.25							0.25		
CO 899	0.17							0.17		
CO 900	0.23							0.23		
CO 901	0.09				0.09					
CO 902	0.17							0.17		
CO 903	0.03				0.03					
CO 904	0.22				0.22					
CO 905	0.03							0.03		
CO 906	0.54				0.54					
CO 907	0.04							0.04		
CO 908	0.09							0.09		
CO 909	0.25							0.25		
CO 910	0.14							0.14		
CO 911	0.18							0.18		
CO 912	0.16							0.16		
CO 913	1.69				1.69					
CO 914	0.03				0.03					
CO 915	0.24							0.24		
CO 916	0.18							0.18		
CO 917	0.82							0.82		
CO 918	0.09							0.09		
CO 919	0.83							0.83		

2.16



ROUTE	TOTAL	AB	C	DE	F	G	H	I	J	KL
CO 920	0.20							0.20		
CO 921	0.45						0.27	0.18		
CO 922	0.14							0.14		
CO 923	0.29							0.29		
CO 924	0.11							0.11		
CO 925	0.11							0.11		
CO 926	0.15							0.15		
CO 927	0.13							0.13		
CO 928	0.24							0.24		
CO 929	0.37				0.37					
CO 930	0.06							0.06		
CO 931	0.18							0.18		
CO 932	0.44							0.44		
CO 933	0.12							0.12		
CO 934	0.17							0.17		
CO 935	0.15							0.15		
CO 936	0.12							0.12		
CO 937	0.25							0.25		
CO 938	0.04							0.04		
CO 939	0.19							0.19		
CO 940	0.20							0.20		
CO 941	0.07							0.07		
CO 942	0.16							0.16		
CO 943	0.35							0.35		
CO 944	0.30							0.30		
CO 945	0.14							0.14		
CO 946	0.13							0.13		
CO 947	0.28							0.28		
CO 948	0.19							0.19		
CO 949	0.26							0.26		
CO 950	0.08							0.08		
CO 951	0.08							0.08		
CO 952	0.08							0.08		
CO 953	0.47							0.47		
CO 954	0.11							0.11		
CO 955	0.08							0.08		
CO 956	0.07							0.07		
CO 957	0.13							0.13		
CO 958	0.22							0.22		
CO 959	0.08							0.08		
CO 960	0.11							0.11		
CO 961	0.41							0.41		
CO 962	0.07							0.07		
CO 963	0.07							0.07		
CO 964	0.08							0.08		
CO 965	0.07							0.07		
CO 966	0.08							0.08		



ROUTE	TOTAL	AB	C	DE	F	G	H	I	J	KL	
CO 967	MILLER DR	0.05						0.05			
CO 968	W LAKELAND DR	0.77						0.77			
CO 969	DAVID DR	0.20						0.20			
CO 970	LAUREL RIDGE DR	0.19						0.19			
CO 971	CHELSEA PL	0.05						0.05			
CO 972	GRANT CT	0.14						0.14			
CO 973	LONE WOLFE CT	0.04						0.04			
CO 974	FOUR SEASONS CT	0.03						0.08			
CO 975	KIMBERLY CT	0.17						0.17			
CO 976	LOUISE CT	0.12						0.12			
CO 977	ELIZABETH CT	0.11						0.11			
CO 978	HARROW HILLS CT	0.28						0.28			
CO 979	GARDNER CT	0.16						0.16			
CO 980	CRESENT LA	0.34			0.34						
CO 981	SANDY CT	0.06			0.06						
CO 982	SYCAMORE DR	0.35			0.15	0.20					
CO 983	SYCAMORE CT	0.04			0.04						
CO 984	HILLS DR	0.70				0.70					
CO 985	BUSH CT	0.05			0.05						
CO 986	HILL TOP CT	0.04			0.04						
CO 987	EXECUTIVE BLVD	0.48						0.48			
CO 988	AIR FORCE RD	0.13		0.11				0.02			
CO 989	CHIEF RD	0.13		0.12				0.01			
CO 990	ARMY NAVY DR	0.20			0.20						
CO 991	SHENENDOAH DR	0.29				0.29					
CO 992	PROSPECT HILL RD	0.32				0.32					
CO 993	HILTON DR	0.23						0.23			
CO 994	DIXON CT	0.09						0.09			
CO 995	PIPER CT	0.18						0.18			
CO 996	SPIRIFIRE CT	0.22						0.22			
CO 997	PECAN CT	0.21						0.21			
CO 998	ASPEN LA	0.26						0.26			
CO 999	ALDER LA	0.07						0.07			
CO 1000	POPLAR WOOD DR	0.12						0.12			
CO 1001	KIMBERLY CT	0.40						0.40			
CO 1002	GREENVIEW PKWY	0.18						0.18			
CO 1003	RUTHERFORD BLVD	0.17						0.17			
CO 1004	SHELBY ST	0.12						0.12			
CO 1005	TAMMIE DR	0.10						0.10			
TOTALS		498.07	0.00	0.00	7.58	66.09	19.42	169.60	234.70	0.68	0.00



ROUTE	TOTAL	AB	C	DE	F	G	H	I	J	KL
CO 887	Yowaiski Mill RD	2.42								
CO 888	Redgate DR	.24								
CO 889	East Winston DR	.24								
CO 890	West Winston DR	.17								
CO 891	Abigail LN	.24								
CO 892	Bryan CT	.17								
CO 893	White Pine CT	.09								
CO 894	Donaldson DR	.24								
CO 895	Erickson CT	.14								
CO 896	Knight CT	.16								
CO 897	Snow Hill Manor RD	1.10								
CO 898	Reed RD	.34								
CO 899	Drayden RD	2.88								
CO 900	Cathy CIR	.14								
CO 901	Cape St. Mary's DR	.09								
CO 902	Christman RD	.22								
CO 903	Willie Cheseldine RD	.54								
CO 904										
CO 905	Bay Side DR	.09								
CO 906	Spring Lake DR	.22								
CO 907	Buck Stone RD	.10								
CO 908	Oaks RD	.28								
CO 909	Camp Calvert RD	.45								
CO 910	Beach RD	.51								
CO 911	Owens RD	.37								
CO 912	White Oak PKWY	.19								
CO 913	Scotch Pine CT	.14								
CO 914	East Lakeland DR	.82								
CO 915	Forest Run DR	.39								
CO 916	Rita CT	.09								
CO 917	Joan DR	.20								
CO 918	Bosse DR	.83								
CO 919	Scott Circle	.13								
CO 920	Boundary DR	.11								
CO 921	Old Golden Beach RD	.12								
CO 922	Allison CIR	.14								
CO 923	Allison CIR	.25								
CO 924	Barefoot RD	.18								
CO 925	Lake DR	.17								

15.20



ROUTE	TOTAL	AB	C	DE	F	G	H	I	J	KL	
CO 926	Wilson CT										.12
CO 927	Dillow CT										.25
CO 928	Lake CT										.15
CO 929	Pacific DR										.27
CO 930	Liberty ST										.22
CO 931	Gregory LN										.12
CO 932	East Spicer DR										.44
CO 933	Spring Rise CT										.07
CO 934	Stark DR										.04
CO 935	Maryland Route 520 EXT										.12
CO 936	Adams CT										.16
CO 937	MacArthur BLVD										.55
CO 938	Halsey CT										.11
CO 939	Armsworthy CT										.08
CO 940	Wainright CT										.07
CO 941	Herring CT										.13
CO 942	Cornwall DR										.22
CO 943	Gilliam DR										.41
CO 944	Amanda ST										.06
CO 945	Jeremy CT										.07
CO 946	Diana ST										.08
CO 947	Francine CT										.07
CO 948	Lone Wolf CT										.05
CO 949	Kline DR										.08
CO 950	Miller CT										.05
CO 951	Hunting Quarter DR										.28 .36
CO 952	Canvas Back RD										.16
CO 953	West Spicer DR										.36
CO 954	Anne CT										.30
CO 955	West Lakeland DR										.77
CO 956	David DR										.20
CO 957	Beauvue CT										.22
CO 958	Laurel Ridge DR										.87
CO 959	Chelsea PL										.05
CO 960	Grant CT										.14
CO 961	White Elm CT										.14
CO 962	Duke DR										.13
CO 963	Dee CT										.07
CO 964	Sayre DR										.25
CO 965	Sara CT										.08
CO 966	Oliver CT										.08

8.17



ROUTE	TOTAL	AB	C	DE	F	G	H	I	J	KL
CO 967	Shields CT	.08								
CO 968	Novosel CT	.11								
CO 969	Rutherford BLVD	.17								
CO 970	Shelby CT	.12								
CO 971	Tammie DR	.10								
CO 972	Kimberly CT	.39								
CO 973	Hilton DR	.23								
CO 974	Harrow Hills CT	.27								
CO 975	Gardiner CT	.15								
CO 976	Aspen LN	.26								
CO 977	Alder LN	.07								
CO 978	Four Seasons CT	.07								
CO 979	Kimberly CT	.17								
CO 980	Louise CT	.11								
CO 981	Elizabeth CT	.10								
CO 982	Poplar Wood DR	.28								
CO 983	Greenview PKWY	.17								
CO 984	Crescent LN	.33								
CO 985	Sandy CT	.05								
CO 986	Sycamore DR	.34								
CO 987	Sycamore CT	.04								
CO 988	Hills DR	.70								
CO 989	Hill Top CT	.04								
CO 990	Bush CT	.05								
CO 991	Prospect Hill RD	.31								
CO 992	Shenandoah DR	.28								
CO 993	Chief RD	.13								
CO 994	Air Force RD	.12								
CO 995	Executive BLVD	.49								
CO 996	Amy-Navy DR	1.63								
CO 997	Pecan CT	.20								
CO 998	Dixon CT	.08								
CO 999	Piper CT	.17								
CO 1000	Cherokee CT	.06								
CO 1001	Spitfire CT	.21								
CO 1002	Pine ST	.21								
CO 1003	Cornwell AVE	.20								
CO 1004	Maiden's CT	.19								
CO 1005	Four Seasons Drive West	.09								

8.17



ROUTE		TOTAL	AB	C	DE	F	G	H	I	J	KL
CO 31006	Four Seasons Drive East	.05									
CO 31007	Nolte CT	.13									
CO 31008	Poteat Court North	.15									
CO 31009	Poteat Court South	.06									
CO 31010	Springsteen Court North	.15									
CO 31011	Springsteen Court South	.14									
CO 31012	Pow Wow PL	.03									
CO 31013	Mellencamp CT	.05									
CO 31014	Bradley BLVD	.22									
CO 31015	Patuxent BLVD	1.43									
CO 31016	Ellen CT	.21									
CO 31017	Commerce Park RD	.08									
CO 31018	Maydel DR	.34									
CO 31019	Cryer CT	.21									
CO 31020	Carroll Manor RD	.07									
CO 31021	Thomas DR	.42									
CO 31022	Shaw CT	.09									
CO 31023	Westbury BLVD	.27									
CO 31024	Premery DR	.17									
CO 31025	Watt DR	.05									
CO 31026	Ronald DR	.12									
CO 31027	Weatherby LN	.19									
CO 31028	Livonia CIR	.05									
CO 31029	Mayflower DR	.39									
CO 31030	Mayflower CT	.05									
CO 31031	Thistle PL	.06									
CO 31032	Scarborough DR	.19									
CO 31033	Burroughs CT	.24									
CO 31034	Kristi Lynn Ct	.10									
CO 31035	Bob's CT	.06									
CO 31036	Peachtree Way	.08									
CO 31037	Phillip DR	.32									
CO 31038	Brenda CT	.06									
CO 31039	Molly CT	.04									
CO 31040	Surfside DR	.15									
CO 31041	Jennifer DR	.14									
CO 31042	Esser CT	.06									
CO 31043	North Manor RD	.08									
CO 31044	Valley LN	.11									
CO 31045	Julia CT	.04									

6.85



ROUTE		TOTAL	AB	C	DE	F	G	H	I	J	KL
CO 31046	Glenn CT	.06									
CO 31047	Carrie CT	.07									
CO 31048	Elmer CT	.10									
CO 31049	Jeannie CT	.07									
CO 31050	Lenore CT	.04									
CO 31051	Wilderness RD	.69									
CO 31052	Evergreen CT	.08									
CO 31053	White Pine CT	.10									
CO 31054	Woodmere DR	.24									
CO 31055	George F. DR	.09									
CO 31056	Stoney Run DR	.36									
CO 31057	Columbus DR	.08									
CO 31058	Foxchase DR	.13									
CO 31059	Lexington DR	.12									
CO 31060	Lexington CT	.05									
CO 31061	Village CT	.06									
CO 31062	Swan's CT	.35									
CO 31063	Hickory Nut DR	.11									
CO 31064	South Manor RD	.05									
CO 31065	Melissa CT	.11									
CO 31066	Chestnut Ridge DR	.80									
CO 31067	Bayberry CT	.15									
CO 31068	Livingston DR	.43									
CO 31069	Barbara CT	.29									
CO 31070	Mt. Chance LN	.15									
CO 31071	East Mt. Chance LN	.16									
CO 31072	Clover Hill CT	.32									
CO 31073	Laurel Grive CT	.35									
CO 31074	Abell's DR	.33									
CO 31075	Rosalind's DR	.34									
CO 31076	Finch CT	.25									
CO 31077	Jay CT	.05									
CO 31078	Thrasher CT	.13									
CO 31079	Gum Spring DR	.49									

7.20

Total Mileage:

518.63



ROUTE

TOTAL

AB

C

DE

F

G

H

I

J

KL

NEW ROADS AS OF 7/1/92:

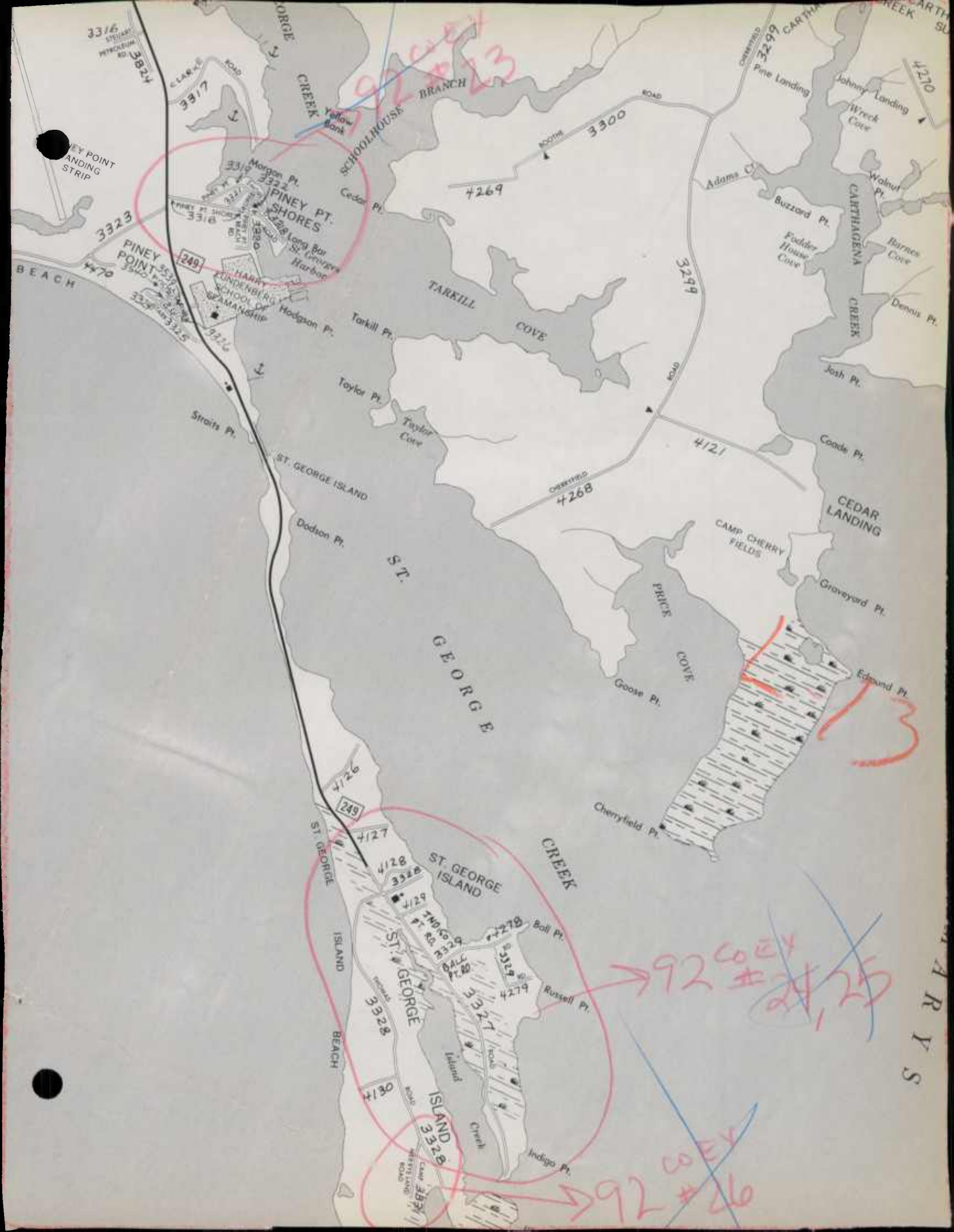
CO 31080	Canoe PL	.06
CO 31081	Overlook CT	.30
CO 31082	Prince Pine CT	.17
CO 31083	Cedarwood CT	.15
CO 31084	Redwood LN	.30
CO 31085	Almond CT	.07
CO 31086	Ash CT	.07

1.12

Total

519.75 miles





92023

PINEY PT. SHORES

TARKILL COVE

ST. GEORGE ISLAND

PRICE COVE

ST. GEORGE ISLAND


ST. GEORGE ISLAND


ISLAND

92024 #24, 25

92026

HARRIS





76° 25' 00"

970

TO LEXINGTON PARK

980

180



LANCASTER'S MT PLEASANT

ANCIENT OAKS

BLUESTONE ESTATES

Church Creek

TRAPP

DAMERON

ST. INIGOES

BEACHVILLE

Cornill Pond

WINDLOW

ST. ENOHE

MADYVILLE

M. 304

M. 305

M. 306

M. 307

M. 308

M. 309

M. 310

M. 311

M. 312

M. 313

M. 314

M. 315

M. 316

M. 317

M. 318

M. 319

M. 320

M. 321

M. 322

M. 323

M. 324

M. 325

M. 326

M. 327

M. 328

M. 329

M. 330

M. 331

M. 332

M. 333

M. 334

M. 335

M. 336

M. 337

M. 338

M. 339

M. 340

M. 341

M. 342

M. 343

M. 344

M. 345

M. 346

M. 347

M. 348

M. 349

M. 350

M. 351

M. 352

M. 353

M. 354

M. 355

M. 356

M. 357

M. 358

M. 359

M. 360

M. 361

M. 362

M. 363

M. 364

M. 365

M. 366

M. 367

M. 368

M. 369

M. 370

M. 371

M. 372

M. 373

M. 374

M. 375

M. 376

M. 377

M. 378

M. 379

M. 380

M. 381

M. 382

M. 383

M. 384

M. 385

M. 386

M. 387

M. 388

M. 389

M. 390

M. 391

M. 392

M. 393

M. 394

M. 395


M. 396

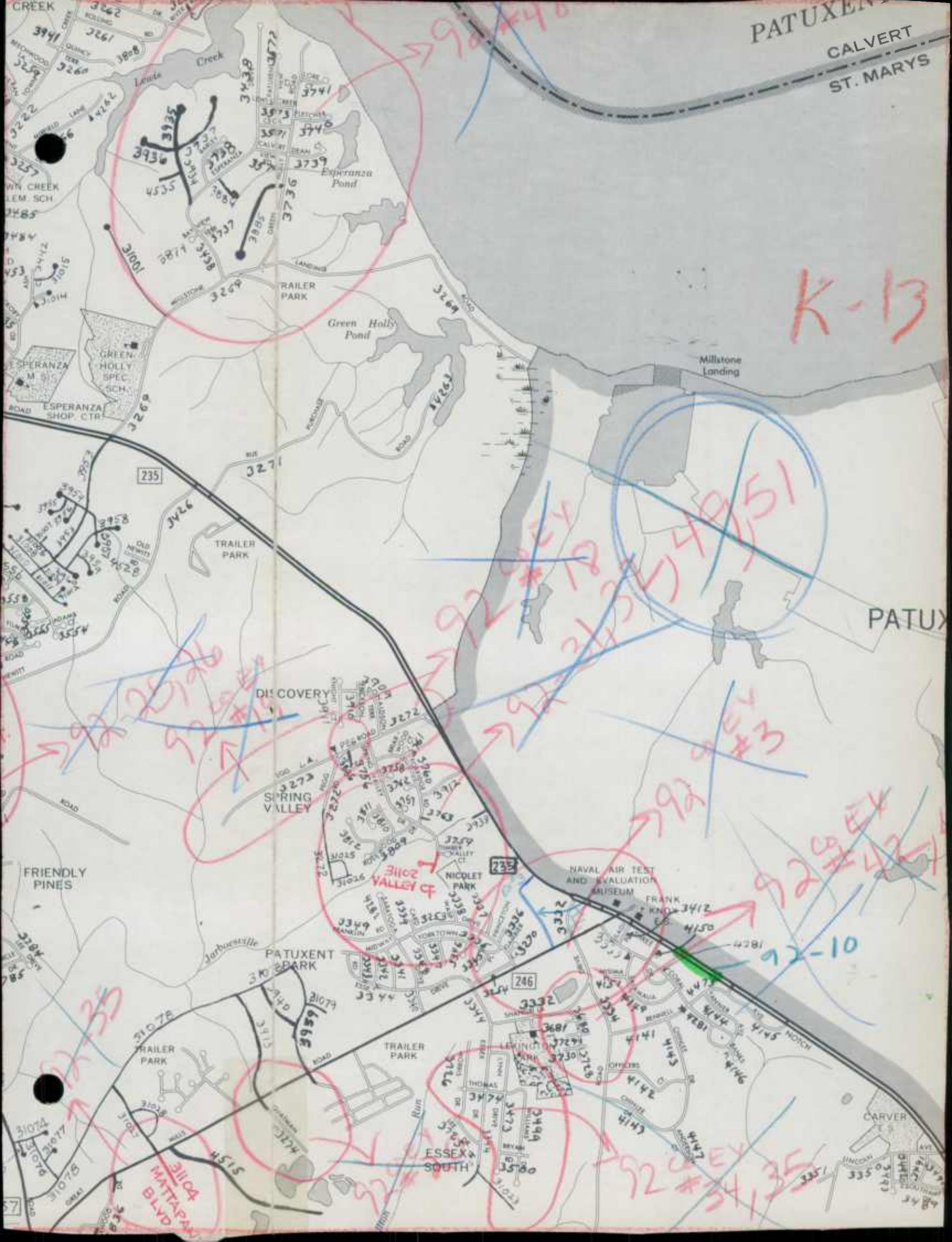
M. 397

M. 398

M. 399

M. 400





PATUXENT
CALVERT
ST. MARYS

K-13

PATUX

92 CO EX
92-10

92 CO EX
92-135

MATTAPAN
BLVD

235

235

246

3941

3261

3808

3264

3222

3257

3285

3484

3253

3214

3254

3255

3256

3257

3258

3259

3260

3261

3262

3263

3264

3265

3266

3267

3268

3269

3270

3271

3272

3273

3274

3275

3276

3277

3278

3279

3280

3281

3282

3283

3284

3285

3286

3287

3288

3289

3290

3291

3292

3936

3937

3938

3939

3940

3941

3942

3943

3944

3945

3946

3947

3948

3949

3950

3951

3952

3953

3736

3737

3738

3739

3740

3741

3742

3743

3744

3745

3746

3747

3748

3749

3750

3751

3752

3753

3754

3755

3756

3757

3758

3759

3760

3761

3762

3763

3764

3765

3766

3767

3768

3769

3770

3771

3772

3773

3774

3775

3776

3777

3778

3779

3780

3781

3782

3783

3784

3785

3786

3787

3788

3789

3790

3791

3792

3793

3794

3795

3796

3797

3798

3799

3800

3801

3802

3803

3804

3805

3806

3807

3808

3809

3810

3811

3812

3813

3814

3815

3816

3817

3818

3819

3820

3821

3822

3823

3824

3825

3826

3827

3828

3829

3830

3831

3832

3833

3834

3835

3836

3837

3838

3839

3840

3841

3842

3843

3844

3845

3846

3847

3848

3849

3850

3851

3852

3853

3854

3855

3856

3857

3858

3859

3860

3861

3862

3863

3864

3865

3866

3867

3868

3869

3870

3871

3872

3873

3874


3875


3876

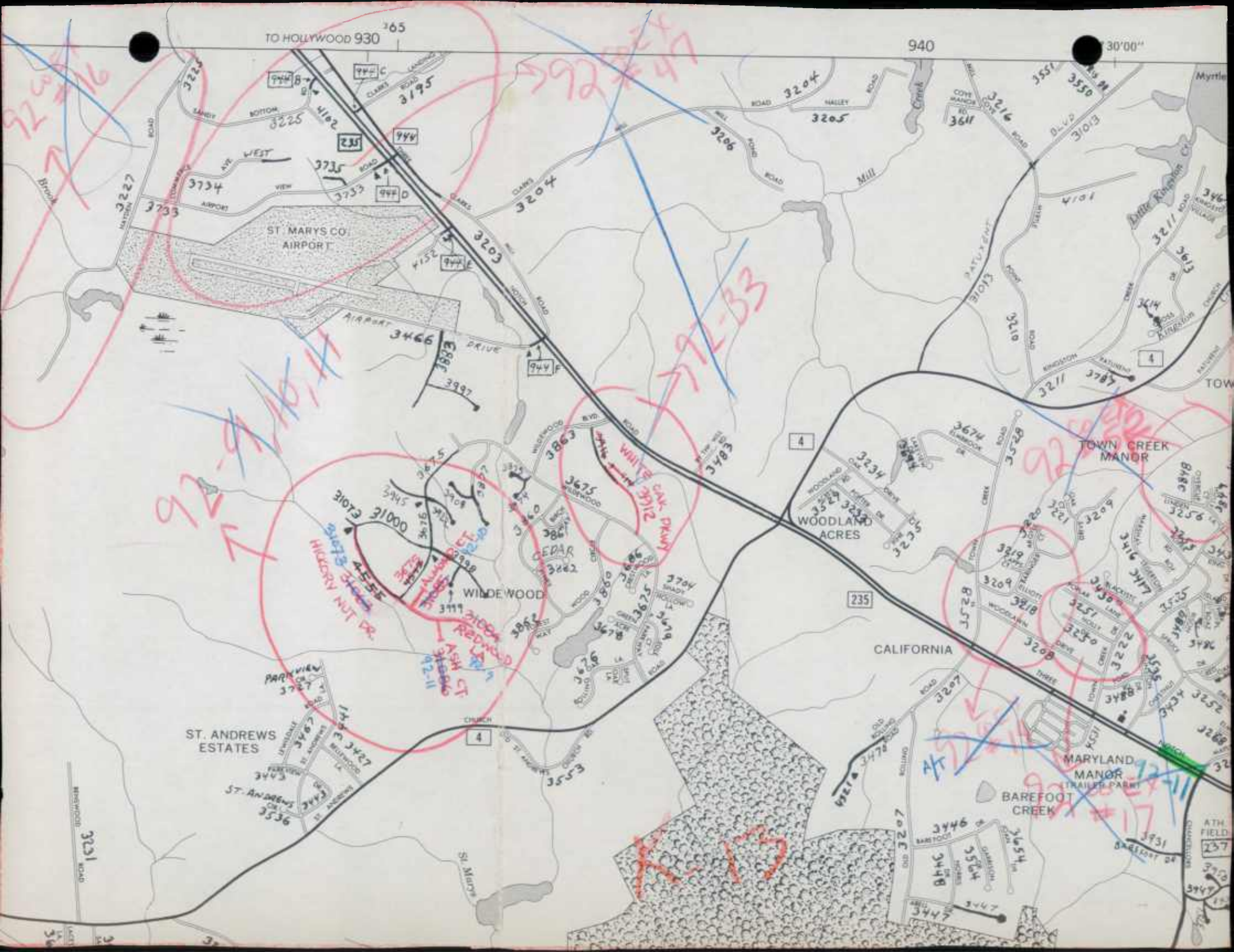
3877

3878

3879







TO HOLLYWOOD 930

940


30'00"

Map labels and street names: ST. MARYS CO. AIRPORT, ST. ANDREWS ESTATES, WILDEWOOD, WOODLAND ACRES, CALIFORNIA, TOWN CREEK MANOR, MARYLAND MANOR, BAREFOOT CREEK, ATH FIELD, 235, 4, 944, 945, 946, 947, 948, 949, 950, 951, 952, 953, 954, 955, 956, 957, 958, 959, 960, 961, 962, 963, 964, 965, 966, 967, 968, 969, 970, 971, 972, 973, 974, 975, 976, 977, 978, 979, 980, 981, 982, 983, 984, 985, 986, 987, 988, 989, 990, 991, 992, 993, 994, 995, 996, 997, 998, 999, 1000.

Handwritten red annotations: 92-266, 92-33, 92-181, 92-176, 92-175, 92-174, 92-173, 92-172, 92-171, 92-170, 92-169, 92-168, 92-167, 92-166, 92-165, 92-164, 92-163, 92-162, 92-161, 92-160, 92-159, 92-158, 92-157, 92-156, 92-155, 92-154, 92-153, 92-152, 92-151, 92-150, 92-149, 92-148, 92-147, 92-146, 92-145, 92-144, 92-143, 92-142, 92-141, 92-140, 92-139, 92-138, 92-137, 92-136, 92-135, 92-134, 92-133, 92-132, 92-131, 92-130, 92-129, 92-128, 92-127, 92-126, 92-125, 92-124, 92-123, 92-122, 92-121, 92-120, 92-119, 92-118, 92-117, 92-116, 92-115, 92-114, 92-113, 92-112, 92-111, 92-110, 92-109, 92-108, 92-107, 92-106, 92-105, 92-104, 92-103, 92-102, 92-101, 92-100, 92-99, 92-98, 92-97, 92-96, 92-95, 92-94, 92-93, 92-92, 92-91, 92-90, 92-89, 92-88, 92-87, 92-86, 92-85, 92-84, 92-83, 92-82, 92-81, 92-80, 92-79, 92-78, 92-77, 92-76, 92-75, 92-74, 92-73, 92-72, 92-71, 92-70, 92-69, 92-68, 92-67, 92-66, 92-65, 92-64, 92-63, 92-62, 92-61, 92-60, 92-59, 92-58, 92-57, 92-56, 92-55, 92-54, 92-53, 92-52, 92-51, 92-50, 92-49, 92-48, 92-47, 92-46, 92-45, 92-44, 92-43, 92-42, 92-41, 92-40, 92-39, 92-38, 92-37, 92-36, 92-35, 92-34, 92-33, 92-32, 92-31, 92-30, 92-29, 92-28, 92-27, 92-26, 92-25, 92-24, 92-23, 92-22, 92-21, 92-20, 92-19, 92-18, 92-17, 92-16, 92-15, 92-14, 92-13, 92-12, 92-11, 92-10, 92-9, 92-8, 92-7, 92-6, 92-5, 92-4, 92-3, 92-2, 92-1.

Handwritten red annotations: 92-17, 92-16, 92-15, 92-14, 92-13, 92-12, 92-11, 92-10, 92-9, 92-8, 92-7, 92-6, 92-5, 92-4, 92-3, 92-2, 92-1.

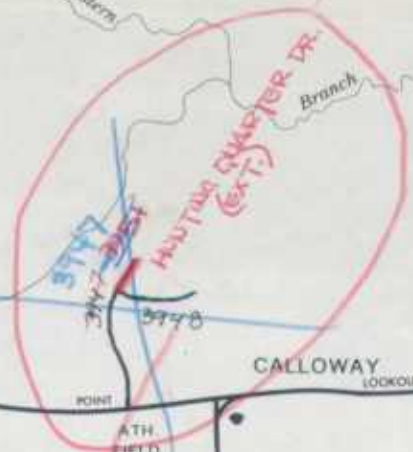
Handwritten red annotations: 92-17, 92-16, 92-15, 92-14, 92-13, 92-12, 92-11, 92-10, 92-9, 92-8, 92-7, 92-6, 92-5, 92-4, 92-3, 92-2, 92-1.



ST. MARYS RIVER

STATE PARK

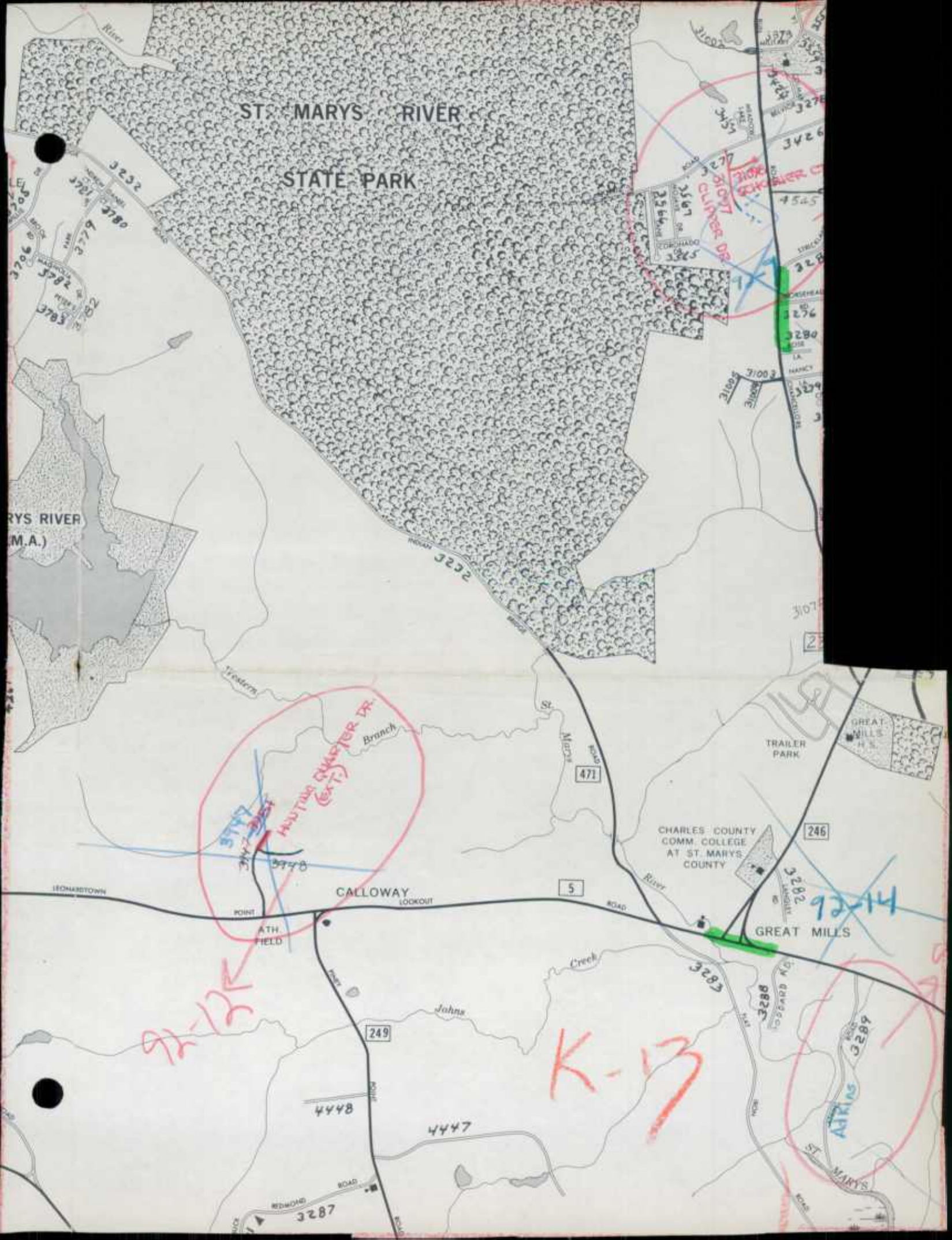
RY'S RIVER (M.A.)




92-14

K-13

ATKINS





160

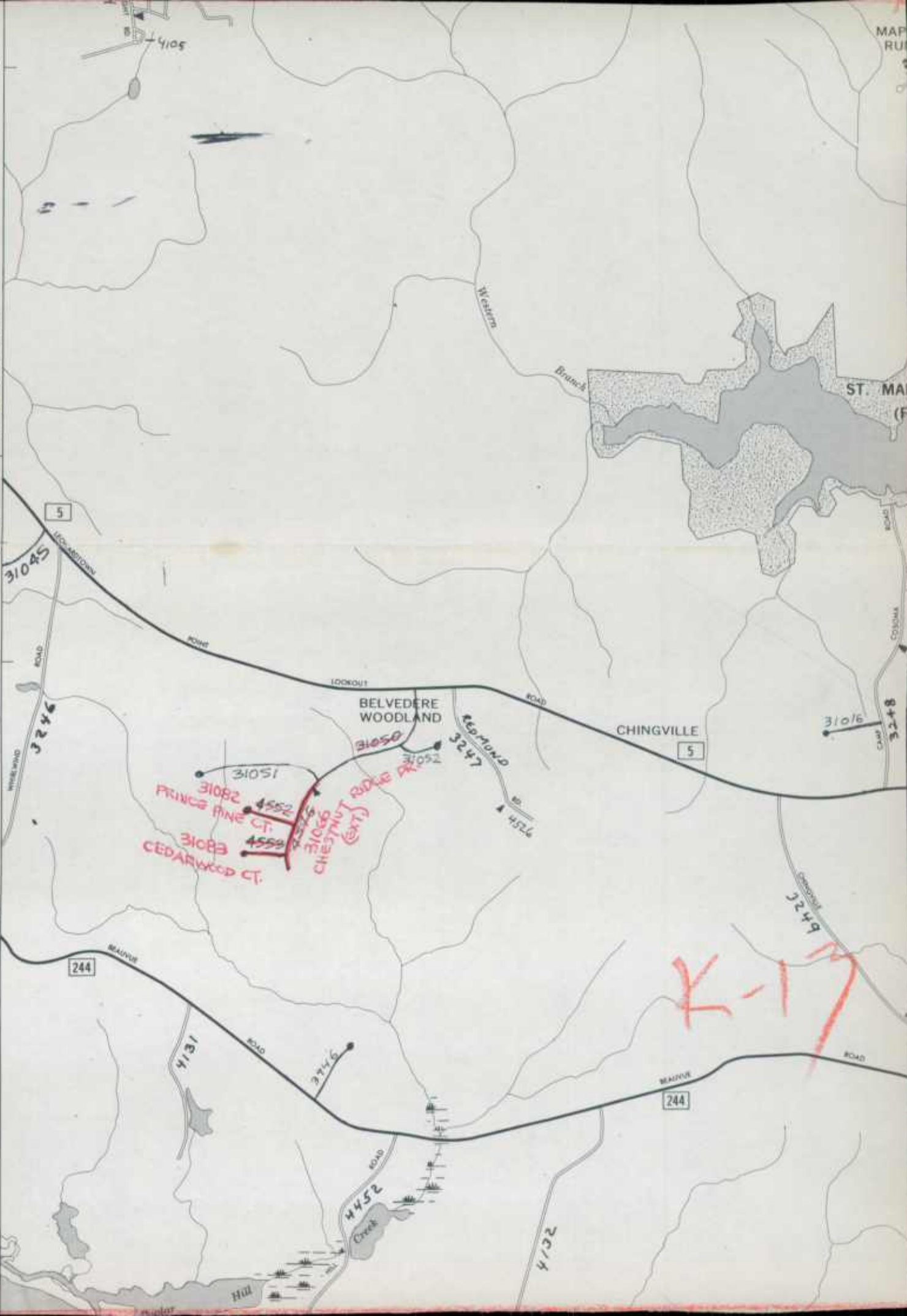
MAP NO. K-12


TO LEONARDTOWN


150

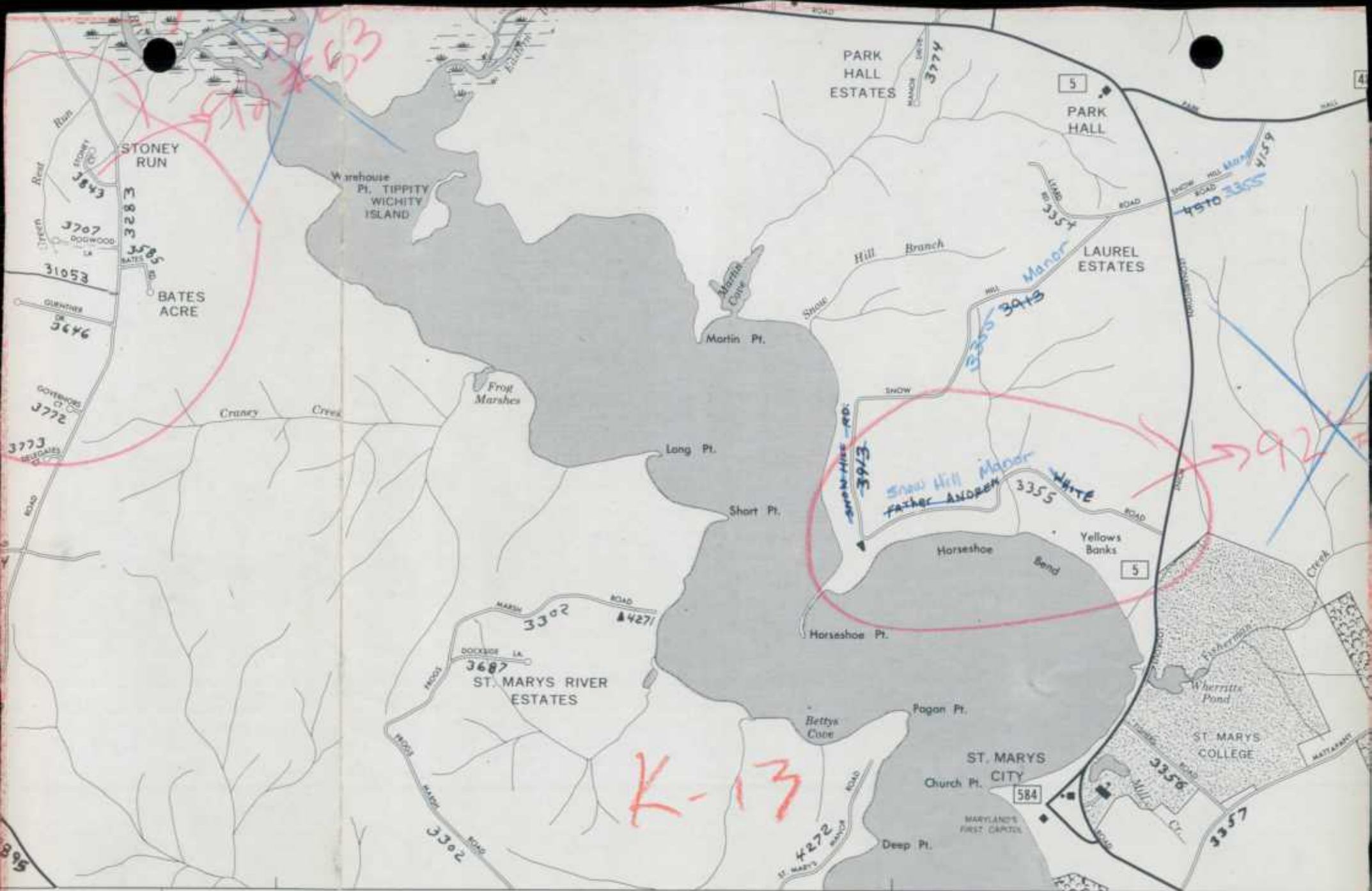
TO BEAUVUE

140









TO DRAYDEN 170 950 MAF NO. L-13 960 TO ST. INGOES 375 76° 25'


PREPARED BY THE
MARYLAND DEPARTMENT OF TRANSPORTATION
 STATE HIGHWAY ADMINISTRATION
 IN COOPERATION WITH THE
 U.S. DEPARTMENT OF TRANSPORTATION

INDEX TO ADJOINING MAPS

J-12	J-13	
K-12	K-13	

LAMBERT CONFORM
 MAP PHOTOREVISED

117 12 1880
C. L. LUMMA, D. J. MILLER





MARYLAND GENERAL HIGHWAY
HIGHWAY INDEX MAP

MAP NO. K-13

CALVERT CO. REVISED TO: JAN. 1, 1992 8 OF 8
 ST. MARYS CO. REVISED TO: JAN. 1, 1992 5 OF 6

*1992
 imp map*

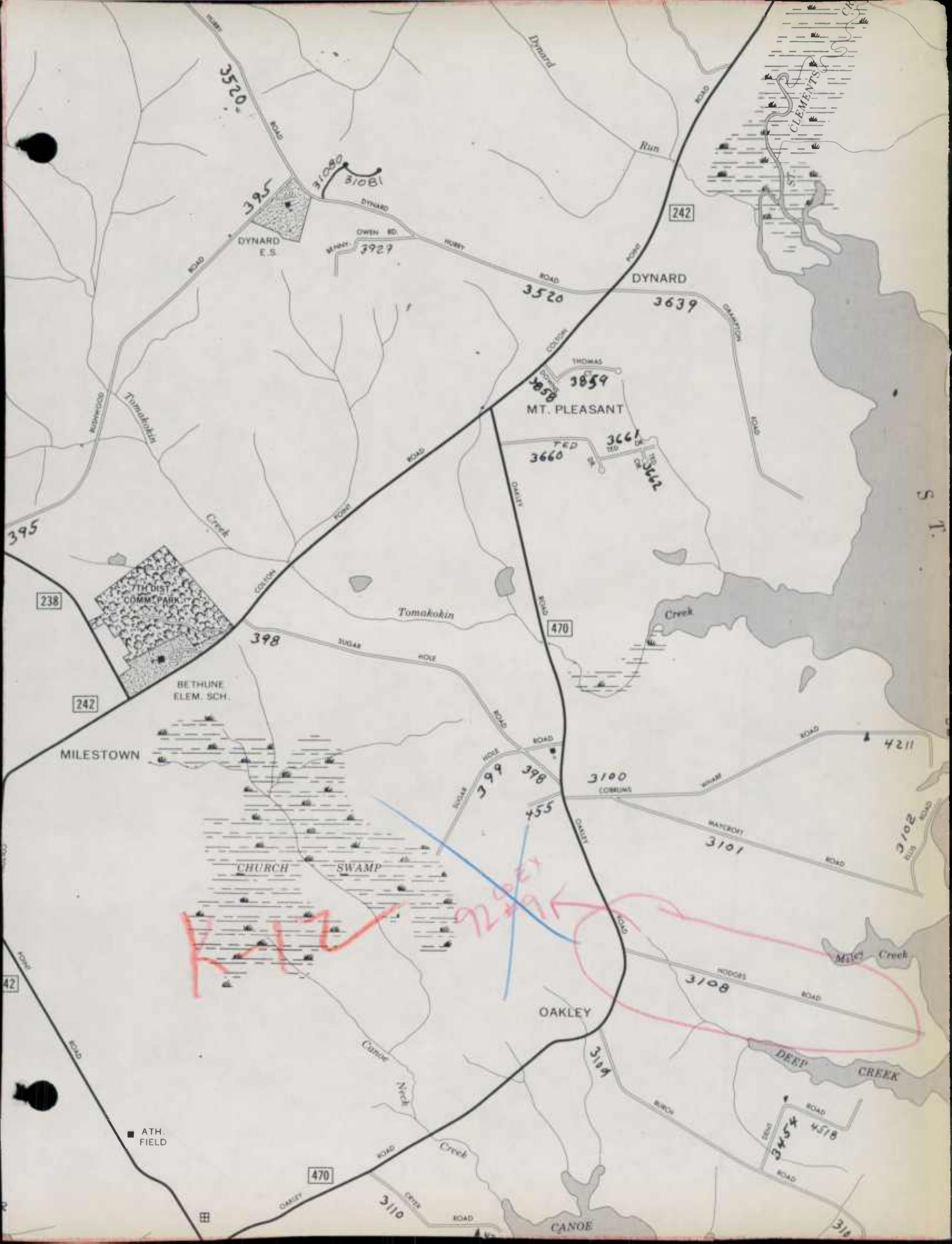
ON
 AT A
 ION.
 21022

MARYLAND GENERAL HIGHWAY

HIGHWAY INDEX MAP

MAP NO. K-3

State Department of Transportation
Baltimore, Maryland



3520

395

31080
31081

3929

242

DYNARD

3639

3520

3858
3859

MT. PLEASANT

3660
3661
3662

395

238

242

17th DIST
COMM. PARK

BETHUNE
ELEM. SCH.

MILESTOWN

398

Tomakokin

470

Creek

399

398

455

3100
COMBINS

3101

4211

CHURCH

SWAMP

KIM

9282x

OAKLEY

3108

Miles Creek

DEEP CREEK

ATH. FIELD


470

3110


CANOE

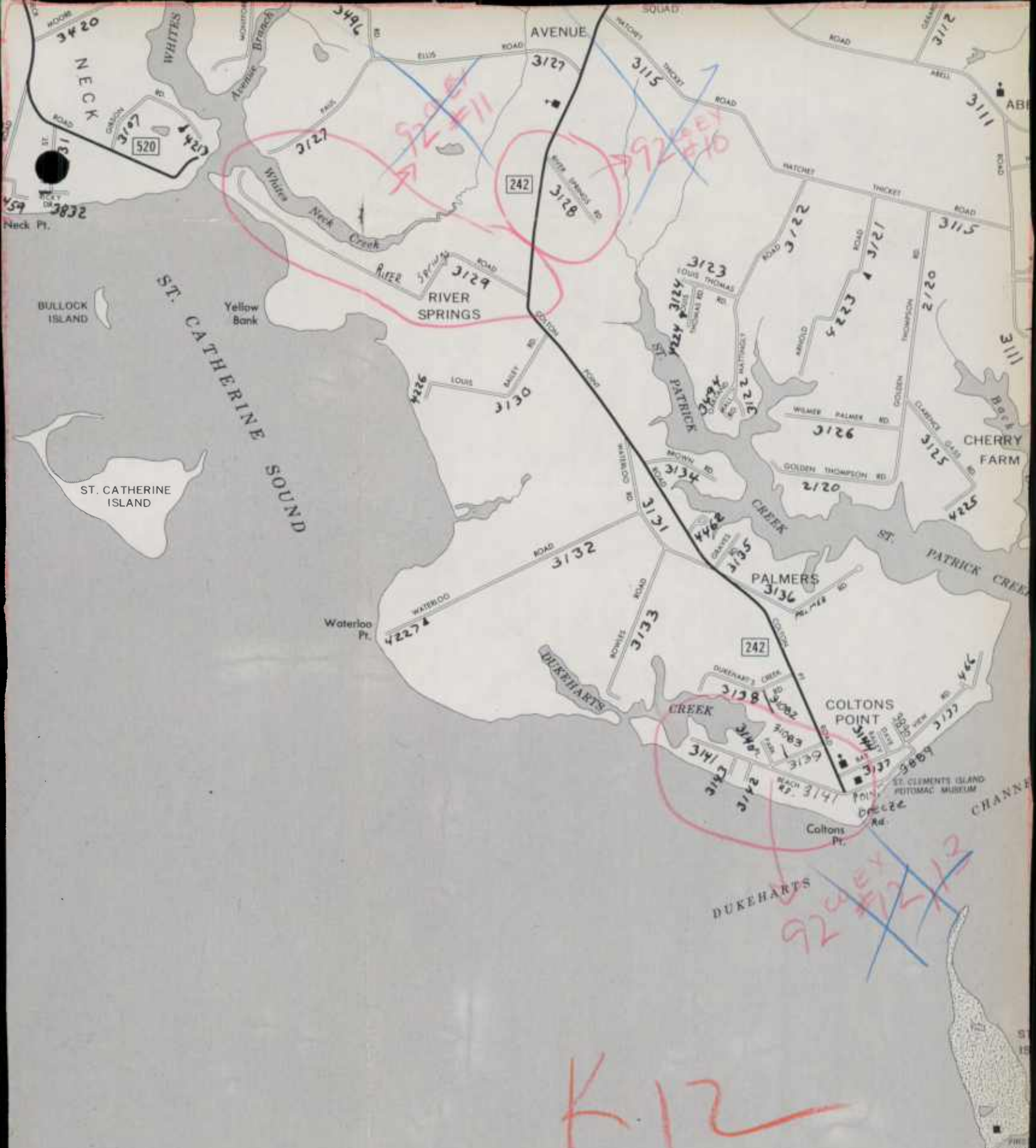
3454
4518

3110












P O T O M A C





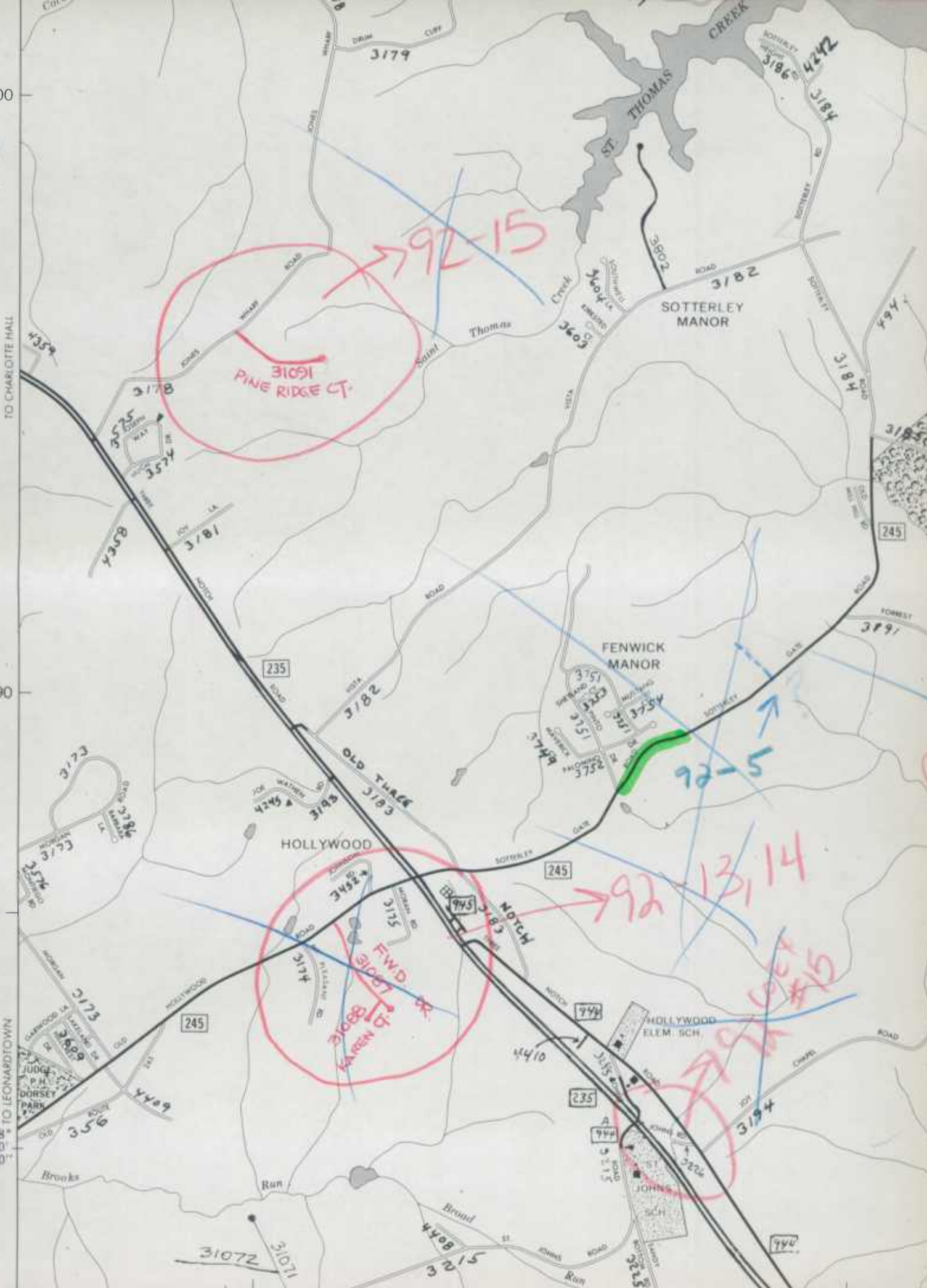



200

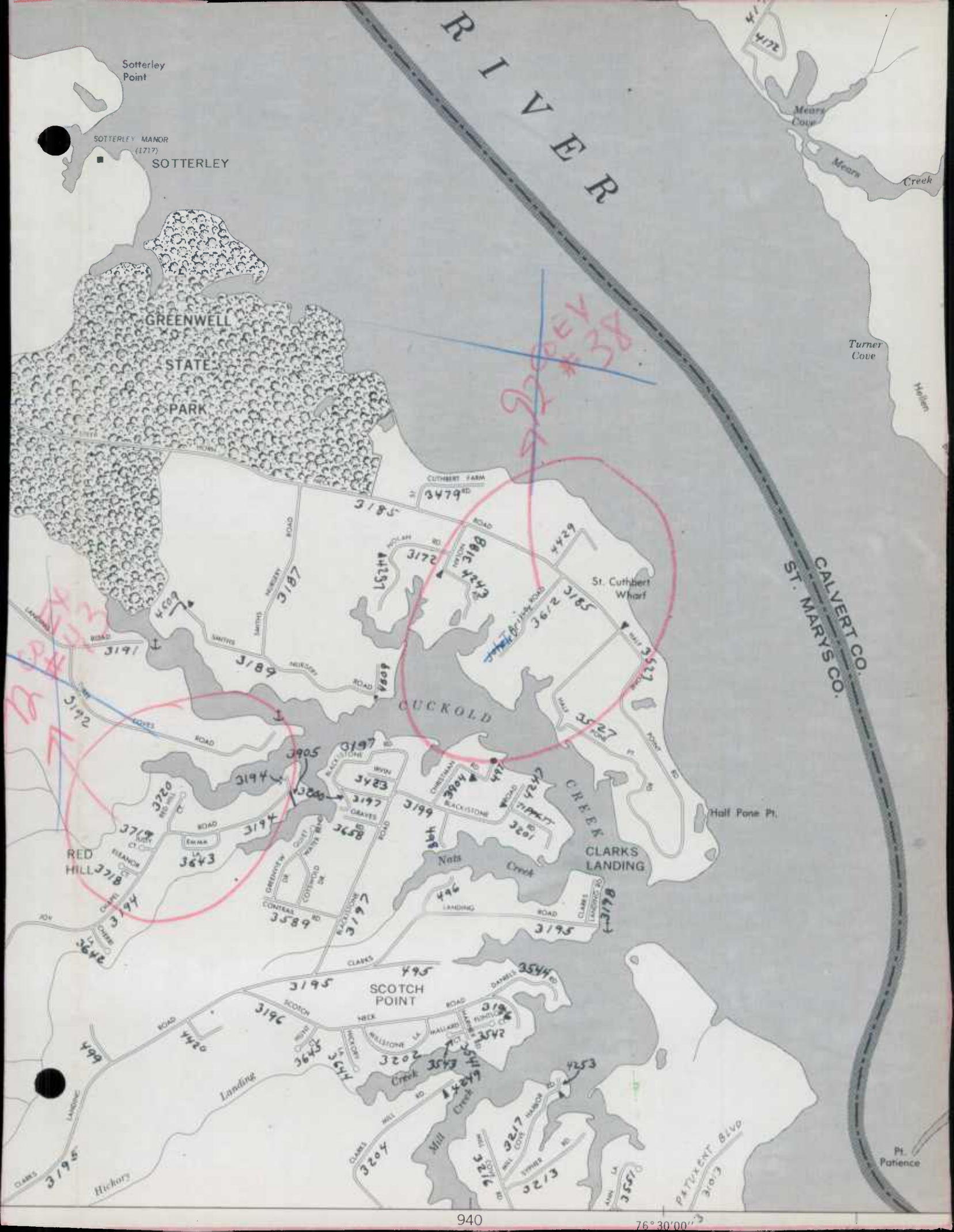
190

4245

38 30 00







Sotterley Point

SOTTERLEY MANOR (1717)
SOTTERLEY

GREENWELL STATE PARK

RIVER


CALVERT CO.
ST. MARYS CO.

CUCKOLD

RED HILL

SCOTCH POINT

CLARKS LANDING





PREPARED BY THE
LAND DEPARTMENT OF TRANSPORTATION
 STATE HIGHWAY ADMINISTRATION
 IN COOPERATION WITH THE
U.S. DEPARTMENT OF TRANSPORTATION
 FEDERAL HIGHWAY ADMINISTRATION


INDEX TO ADJOINING MAPS


I-11	I-12	I-13
	J-12	J-13
	K-12	K-13

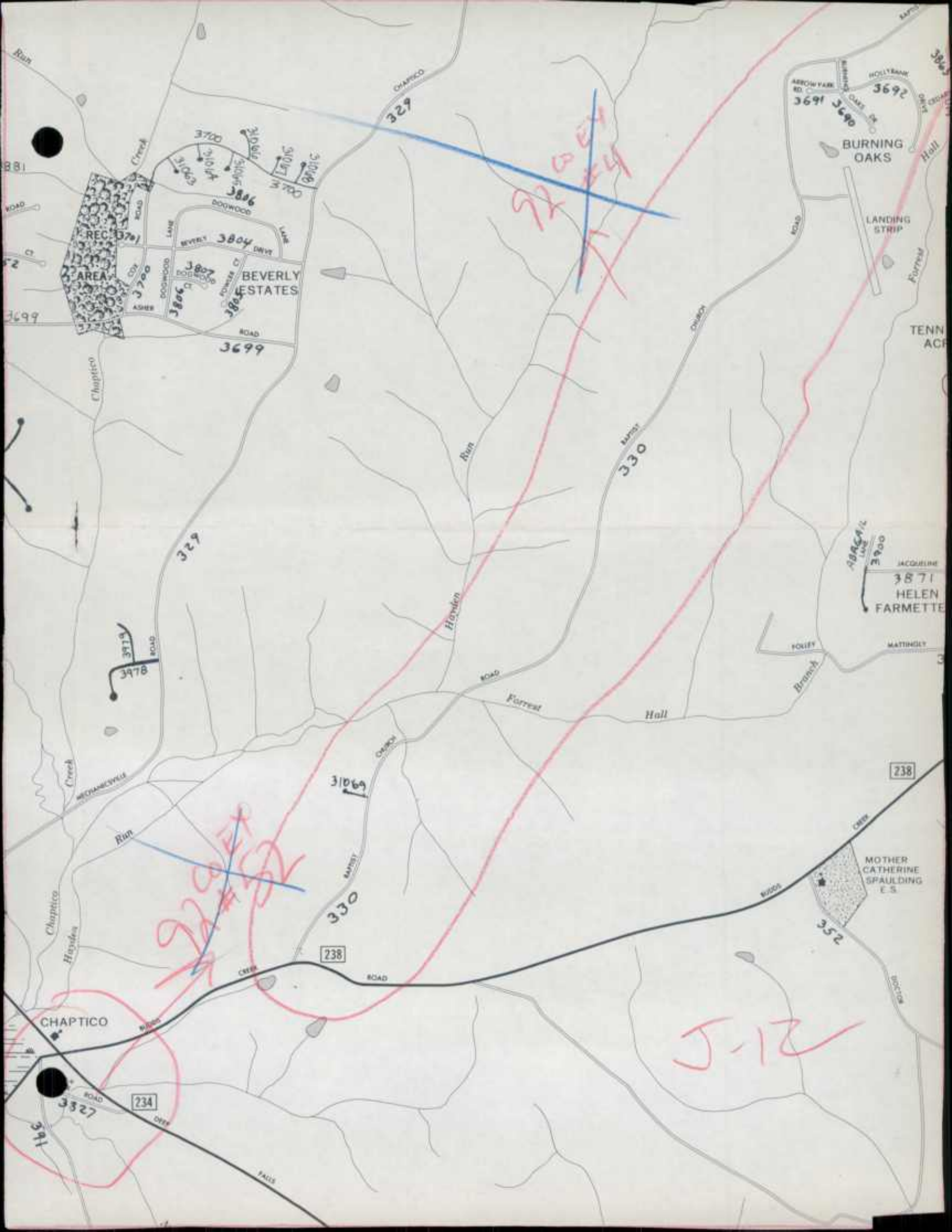
LAMBERT CONFORMAL CONIC PROJECTION
 MAP PHOTO REVISED
 CALVERT CO. 1982 ST. MARYS
 COPIES OF THIS MAP ARE AVAILABLE FOR PURCHASE AT A
 NOMINAL COST FROM THE STATE HIGHWAY ADMINISTRATION
 MAP DISTRIBUTION SECTION, BROOKLANDVILLE, MARYLAND

1	2	3	4	5	6	7	8	9	10
11	12	13	14	15	16	17	18	19	20
21	22	23	24	25	26	27	28	29	30
31	32	33	34	35	36	37	38	39	40

THE UNIVERSITY OF MICHIGAN
 LIBRARY
 400 TAPSCOTT DRIVE
 ANN ARBOR, MICHIGAN 48106-1000







9250 E4

9250 E4

J-12

REC AREA

BEVERLY STATES

BURNING OAKS

MOTHER CATHERINE SPAULDING E.S.

CHAPTICO

338

338

334

352

315

330

329

329

3691

3692

381

3699

3978

3327

3871

HELEN FARMETTE

MATINGLY

338


338


352

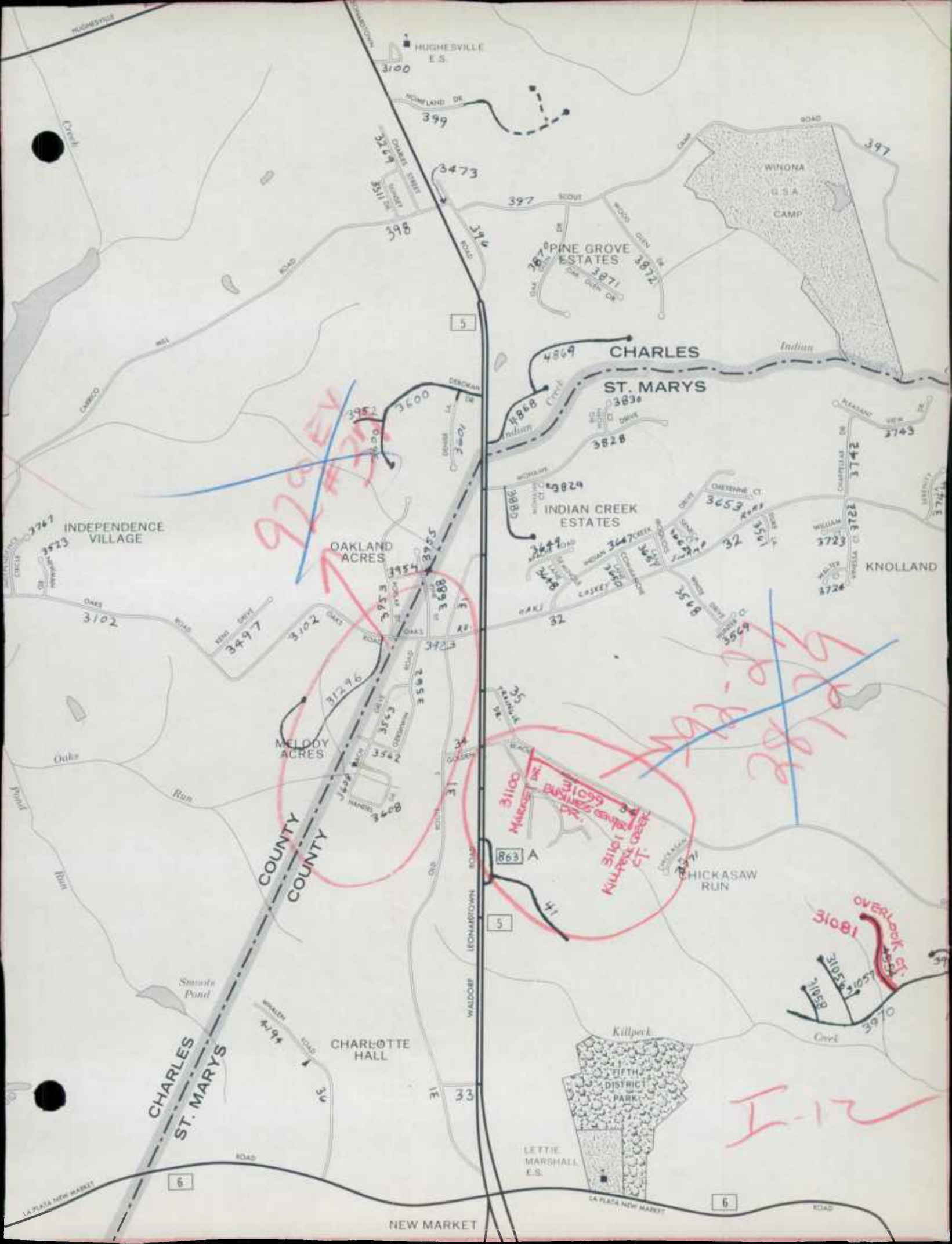
334

334

334







920REV

31100 MARGOT DR.
31099 BUSINESS CENTER DR.
31101 KILLBUCK CREST CT.

OVERLOOK CT.
31081

I-12

CHARLES ST. MARYS

COUNTY COUNTY

NEW MARKET

FIFTH DISTRICT PARK

KILLBUCK

CHARLOTTE HALL

CHICKASAW RUN

LETITIE MARSHALL E.S.

LA PLATA NEW MARKET

LA PLATA NEW MARKET

LA PLATA NEW MARKET

5

5

6

6

3100

399

3473

3269

3511

398

397

PINE GROVE ESTATES

3871

3872

CHARLES

ST. MARYS

3836

3828

3829

INDIAN CREEK ESTATES

3649

3648

3647

3646

3645

3644

3643

3642

3641

3640

3639

3638

3637

3636

3635

3634

3633

3632

3631

3630

3629

3628

3627

3626

3625

3624

3623

3622

3621

3620

3619

3618

3617

3616

3615

3614

3613

3612

3611

3610

3609

3608

3607

3606

3605

3604

3603

3602

3601

3600

3599

3598

3597

3596

3595

3594

3593

3592

3591

3590

3589

3588

3587

3586

3585

3584

3583

3582

3581

3580

3579

3578

3577

3576

3575

3574

3573

3572

3571

3570

3569

3568

3567

3566

3565

3564

3563

3562

3561

3560

3559

3558

3557

3556

3555

3554

3553

3552

3551

3550

3549

3548

3547

3546

3545

3544

3543

3542

3541

3540

3539

3538

3537

3536

3535

3534

3533

3532

3531

3530

3529

3528

3527

3526

3525

3524

3523

3522

3521

3520

3519

3518

3517

3516

3515

3514

3513

3512

3511

3510

3509

3508

3507

3506

3505

3504

3503

3502

3501

3500

3499

3498

3497

3496

3495

3494

3493

3492

3491

3490

3489

3488

3487

3486

3485

3484

3483

3482

3481

3480

3479

3478

3477

3476

3475

3474

3473

3472

3471

3470

3469

3468

3467

3466

3465

3464

3463

3462

3461

3460

3459

3458

3457

3456

3455

3454

3453

3452

3451

3450

3449

3448

3447

3446

3445

3444

3443

3442

3441

3440

3439

3438

3437

3436

3435

3434

3433

3432

3431

3430

3429

3428

3427

3426

3425

3424

3423

3422

3421

3420

3419

3418

3417

3416

3415

3414

3413

3412

3411

3410

3409

3408

3407

3406

3405

3404

3403

3402

3401

3400

3399

3398

3397

3396

3395

3394

3393

3392

3391

3390

3389

3388

3387


3386

3385


3384

3383

3382







**ST. MARY'S COUNTY
DEPARTMENT OF PUBLIC WORKS**

Post Office Box 508
CALIFORNIA, MARYLAND 20619

LETTER OF TRANSMITTAL

Public Works (301) 863-8400
County Highways (301) 863-8401

DATE 1-8-92	JOB NO.
ATTENTION John T. Neukam, Chief	
RE: 1991 Road Improvement Report	

TO State Highway Administration
Highway Information Services Division
707 N. Calvert Street
Baltimore, MD 21203-0717

WE ARE SENDING YOU Attached Under separate cover via _____ the following items:

- Shop drawings Prints Plans Samples Specifications
 Copy of letter Change order _____

COPIES	DATE	NO.	DESCRIPTION
1	12-20-91		HPS-20 Report for 1991 w/ maps I-12; J-12; J-13; K-12; K-13; L-13

RECEIVED
JAN 9 1992
HIGHWAY INFORMATION
SERVICES DIVISION


THESE ARE TRANSMITTED as checked below:

- For approval Approved as submitted Resubmit _____ copies for approval
 For your use Approved as noted Submit _____ copies for distribution
 As requested Returned for corrections Return _____ corrected prints
 For review and comment _____
 FOR BIDS DUE _____ 19 _____ PRINTS RETURNED AFTER LOAN TO US

REMARKS _____

COPY TO _____

SIGNED: *Daniel F. Ichniowski*
Daniel F. Ichniowski, P.E. *cp*



ST. MARY'S COUNTY
DEPARTMENT OF PUBLIC WORKS

Post Office Box 508
CALIFORNIA, MARYLAND. 20619

Public Works (301) 863-8400
County Highways (301) 863-8401

LETTER OF TRANSMITTAL

DATE 1-8-92	JOB NO.
ATTENTION John T. Neukam, Chief	
RE: 1991 Road Improvement Report	

TO State Highway Administration
Highway Information Services Division
707 N. Calvert Street
Baltimore, MD 21203-0717

WE ARE SENDING YOU Attached Under separate cover via _____ the following items:

- Shop drawings Prints Plans Samples Specifications
 Copy of letter Change order _____

COPIES	DATE	NO.	DESCRIPTION
1	12-20-91		HPS-20 Report for 1991 w/ maps I-12; J-12; J-13; K-12; K-13; L-13

THESE ARE TRANSMITTED as checked below:

- For approval Approved as submitted Resubmit _____ copies for approval
 For your use Approved as noted Submit _____ copies for distribution
 As requested Returned for corrections Return _____ corrected prints
 For review and comment _____
 FOR BIDS DUE _____ 19 _____ PRINTS RETURNED AFTER LOAN TO US

REMARKS _____

COPY TO _____ SIGNED: Daniel F. Ichniowski, P.E.

STATE HIGHWAY ADMINISTRATION OF MARYLAND

ROAD IMPROVEMENT REPORT

Page 1 of 3

SHA 51.3-23
Rev. 9/74 Rev. 9/91
Rev. 9/87
Rev. 9/88

HPS - 20

S.H.A. District No. 5

City or Town St. Mary's County

County St. Mary's

For Calendar Year Ending 1991


✓
CO1054
CO1055
CO1063
✓
CO1068
CO1067
CO1066
CO1065
CO1064
CO1048
CO1047
CO1046
CO1045
CO1044
CO1043
CO1042
CO1041
CO1040
CO1039
CO1038
CO1037
CO1036
CO1035
CO1034
CO1033
CO1032
CO1031
CO1030
CO1029
CO1028
CO1027
CO1026
CO1025
CO1024
CO1023
CO1022
CO1021
CO1020
CO1019
CO1018
CO1017
CO1016
CO1015
CO1014
CO1013
CO1012
CO1011
CO1010
CO1009
CO1008
CO1007
CO1006
CO1005
CO1004
CO1003
CO1002
CO1001
CO1000

ROAD NUMBER	ROAD NAME	LOCATION		DESIGNATIONS ON MAP	MILES	CHANGES MADE IN				MILEAGE		REMARKS
		FROM	TO			TYPE	WIDTH	SYSTEM		ADDI-TIONS	ABAN-DONED	
								FROM	TO			
(1)	(2)	(3)		(4)	(5)	(6)	(7)	(8)	(9)	(10)	(11)	(12)
30958	Laurel Ridge Drive	Ex. Laurel Ridge Dr. - Sta 27+90		91-01	.67	I	22	OP	OO	.67		New Construction
31041	Jennifer Drive	Laurel Ridge Drive - End		91-02	.14	I	22	OP	OO	.14		" "
31042	Esser Court	Jennifer Drive - End		91-03	.06	I	18	OP	OO	.06		" "
31033	Burroughs Court	Hancock Drive - End		91-04	.24	I	18	OP	OO	.24		" "
30982	Poplar Wood Drive	Ex. Poplarwood Dr. - Hickory Nut Dr.		91-05	.16	I	30	OP	OO	.16		" "
30700	Cox Drive	Mech/Chapton Rd. - Ex. Cox Dr.		91-06	.66	I	22	OP	OO	.66		" "
31045	Julia Court	Cox Drive - End		91-07	.04	I	18	OP	CO	.04		" "
31046	Glenn Court	Cox Drive - End		91-08	.06	I	18	OP	OO	.06		" "
31047	Carrie Court	Cox Drive - End		91-09	.07	I	18	OP	OO	.07		" "
31048	Elmer Court	Cox Drive - End		91-10	.10	I	18	OP	OO	.10		" "
31049	Jeannie Court	Cox Drive - End		91-11	.07	I	18	OP	OO	.07		" "
31050	Lenore Court	Cox Drive - End		91-12	.04	I	18	OP	OO	.04		" "
31051	Wilderness Road	St. Rt. 5 - Woodmere Drive		91-13	.69	I	22	OP	OO	.69		" "
31054	Woodmere Drive	Wilderness Drive - End		91-14	.24	I	20	OP	OO	.24		" "
31053	White Pine Court	Woodmere Drive - End		91-15	.10	I	18	OP	OO	.10		" "
31052	Evergreen Court	Woodmere Drive - End		91-16	.08	I	18	OP	OO	.08		" "
30782	Magnolia Drive	Ex. Magnolia Drive - End		91-17	.04	I	20	OP	OO	.04		" "
31055	George F. Drive	Baptist Church Rd. - End		91-18	.09	I	18	OP	OO	.09		" "
31056	Stoney Run Drive	Flat Iron Road - End		91-19	.36	I	22	OP	OO	.36		" "
31058	Fox Chase Drive	MD Rt. 237 - End		91-20	.13	I	30	OP	OO	.13		" "
		TOTALS										

It is hereby certified by the undersigned that the additions and revisions reported each year pertain to roads legally a part of the county and/or municipal road system and title to same is vested in the constituted authorities of the political subdivision for which the report is filed. It is further certified that all roads reported herein shall be at least 30 feet wide or as specified in Section 145 of Article 25 of the Annotated Code of Maryland (1973 Replacement Volume)

Prepared By: George Jarboe *George Jarboe* Date: 12/20/91
 Official Title: Supervisor, Construction, Inspection & Building Services
 Approved By: Daniel F. Ichniowski *Daniel F. Ichniowski* Date: 12/20/91
 Official Title: Director, Department of Public Works

9-1-201-863-8400



STATE HIGHWAY ADMINISTRATION OF MARYLAND

ROAD IMPROVEMENT REPORT

SHA 51.3-23
Rev. 9/74 Rev. 9/91
Rev. 9/87
Rev. 9/88

HPS - 20

S.H.A. District No. 5
County St. Mary's

City or Town St. Mary's
For Calendar Year Ending December 1991


CO 1075
CO 1076
CO 1077
FW
CO 1079
CO 1049
CO 1073
C
CO 1088
CO 1089
CO 1059
CO 1052
CO 1057
CO 1060
CO 1080
CO 1081
CO 1070
CO 1071
CO 1072

ROAD NUMBER	ROAD NAME	LOCATION		DESIGNATIONS ON MAP	MILES	CHANGES MADE IN				MILEAGE		REMARKS
		FROM	TO			TYPE	WIDTH	SYSTEM		ADDI-TIONS	ABAN-DONED	
								FROM	TO			
(1)	(2)	(3)		(4)	(5)	(6)	(7)	(8)	(9)	(10)	(11)	(12)
3106T	Village Court	Foxchase Drive - End		91-21	.06	I	24	OP	OO	.06		New Construction
31059	Lexington Drive	Foxchase Dr. - New Pegg Road		91-22	.12	I	28	OP	OO	.12		" "
31060	Lexington Court	Lexington Drive - End		91-23	.05	I	24	OP	OO	.05		" "
30929	Pacific Drive	Ex. Pacific Drive - End		91-24	.08	I	40	OP	OO	.08		" "
31057	Columbus Drive	Pacific Drive - End		91-25	.08	I	30	OP	OO	.08		" "
31062	Swann's Court	St. Rte 244 - End		91-26	.35	I	18	OP	OO	.35		" "
31063	Hickory Nut Drive	Poplarwood Drive - End		91-27	.11	I	30	OP	OO	.11		" "
31021	Thomas Drive	Ex. Thomas Drive - End		91-28	.26	I	20	OP	OO	.26		" "
31065	Melissa Court	Thomas Drive - End		91-29	.11	I	18	OP	OO	.11		" "
31043	North Manor Road	Dukehart Creek Road - End		91-30	.08	I	12	OP	OO	.08		Added to Inventory
31064	South Manor Road	Charles Hall Road - End		91-31	.05	I	16	OP	OO	.05		Added to Inventory
31066	Chestnut Ridge Dr.	St. Rte. 5 - End		91-32	.49	I	20	OP	OO	.49		New Construction
31067	Bayberry Court	ChestnutRidge Drive - End		91-33	.15	I	18	OP	OO	.15		" "
31068	Livingston Drive	St. Rte 6 - End		91-34	.43	I	20	OP	OO	.43		" "
31069	Barbara Court	Livingston Drive - End		91-35	.29	I	18	OP	OO	.29		" "
31070	Mt. Chance Court	Dynard-Hurry Road - End		91-36	.15	I	18	OP	OO	.15		" "
31071	East Mt.Chance Ct.	Mt. Chance Court - End		91-37	.16	I	18	OP	OO	.16		" "
31072	Clover Hill Ct.	McIntosh Road - End		91-38	.32	I	18	OP	OO	.32		" "
31074	Abell's Dive	St. John's Road - End		91-39	.33	I	20	OP	OO	.33		" "
31075	Rosalind's Drive	Abell's Drive - End		91-40	.34	I	20	OP	OO	.34		" "
		TOTALS										

It is hereby certified by the undersigned that the additions and revisions reported each year pertain to roads legally a part of the county and/or municipal road system and title to same is vested in the constituted authorities of the political sub-division for which the report is filed. It is further certified that all roads reported herein shall be at least 30 feet wide or as specified in Section 145 of Article 25 of the Annotated Code of Maryland (1973 Replacement Volume)

Prepared By: _____
Official Title: _____
Approved By: _____
Official Title: _____

Date: _____
Date: _____



HPMS Sample Changes

Sample Number	TYPE OF TRAFFIC CONTROL	Signal			Posted Speed Limit	Type of Operation	Parking Restrictions	Pavement Condition	Existing R/W Width	Widening Feasibility	SN or D	Overlay	AADT
		Intersecting Rd. Name	Type of Signal	% of Green Time									

Improvement Type Analyze Sample Section Only

Type of Improvement		Type of Improvement	
Sample Number	CODE	Code	Description
		20	Relocation
		31	Reconstruction to Freeway
		32	Reconstruction with Nova Lanes
		33	Reconstruction to Wider Lanes
		34	Pavement Reconstruction with Alignment Improvement
		35	Pavement Reconstruction
		40	Major Widening
		50	Minor Widening
		60	Restoration and Rehabilitation
		71	Resurfacing with Shoulder Improvement & Concrete Pavement
		72	Resurfacing with Shoulder Improvement & Bituminous Pavement
		77	Resurfacing with Concrete Pavement
		78	Resurfacing with Bituminous Pavement

Remarks:

STATE HIGHWAY ADMINISTRATION OF MARYLAND

ROAD IMPROVEMENT REPORT

SHA 51.3-23
 Rev. 9/74 Rev. 9/91
 Rev. 9/87
 Rev. 9/88

HPS - 20

S.H.A. District No. 5
 County St. Mary's

City or Town St. Mary's
 For Calendar Year Ending December 1991

ROAD NUMBER	ROAD NAME	LOCATION		DESIGNATIONS ON MAP	MILES	CHANGES MADE IN				MILEAGE		REMARKS
		FROM	TO			TYPE	WIDTH	SYSTEM		ADDITIONS	ABANDONED	
								FROM	TO			
(1)	(2)	(3)		(4)	(5)	(6)	(7)	(8)	(9)	(10)	(11)	(12)
31073	Laurel Court	Morganza-Laurel Grove Rd - End		91-41	.35	I	18	OP	∞	.35		New Construction
31076	Finch Court	Laurel Ridge Dr. - End		91-42	.25	I	18	OP	∞	.25		" "
31077	Jay Court	Finch Court - End		91-43	.05	I	18	OP	∞	.05		" "
31078	Thrasher Court	Laurel Ridge Drive - End		91-44	.13	I	18	OP	∞	.13		" "
30919	Scott Circle	Co. Oak Rd. - Skyview Drive		91-45	.29	I	18	OP	∞	.29		" "
30272	Pegg Road	MD Rte. 237-700 ft past Liberty		91-46	1.31	I	50	OP	∞	1.31		" "
30915	Forest Run Drive	Ex. Forest Run - Pegg Road		91-47	.06	I	36	OP	∞	.06		" "
31023	Westbury Boulevard	Ex. Westbury - Pegg Road		91-48	.01	I	40	OP	∞	.01		" "
30930	Liberty Street	Ex. Liberty - Pegg Road		91-49	.04	I	40	OP	∞	.04		" "
31079	Gun Spring Drive	Chestnut Ridge Drive - End		91-50	.49	O	18	OP	∞	.49		" "
TOTALS										11.03		

It is hereby certified by the undersigned that the additions and revisions reported each year pertain to roads legally a part of the county and/or municipal road system and title to same is vested in the constituted authorities of the political subdivision for which the report is filed. It is further certified that all roads reported herein shall be at least 30 feet wide or as specified in Section 145 of Article 25 of the Annotated Code of Maryland (1973 Replacement Volume)

Prepared By: _____ Date: _____
 Official Title: _____
 Approved By: _____ Date: _____
 Official Title: _____

HPMS Sample Changes

Sample Number	TYPE OF TRAFFIC CONTROL	Signs			Posted Speed Limit	Type of Operation	Parking Restrictions	Pavement Condition	Existing R/W Width	Widening Feasibility	SN or D	Overlay	AADT
		Intersecting Rd. Name	Type of Signal	% of Green Time									

Improvement Type Analysis Sample Section Only

Type of Improvement		Type of Improvement	
Sample Number	CODE	Code	Description
		20	Relocation
		31	Reconstruction to Freeway
		32	Reconstruction with More Lanes
		33	Reconstruction to Wider Lanes
		34	Pavement Reconstruction with Alignment Improvements
		35	Pavement Reconstruction
		40	Major Widening
		50	Minor Widening
		60	Restoration and Rehabilitation
		71	Resurfacing with Shoulder Improvements & Concrete Pavement
		72	Resurfacing with Shoulder Improvements & Bituminous Pavement
		77	Resurfacing with Concrete Pavement
		78	Resurfacing with Bituminous Pavement

Remarks:

STATE HIGHWAY ADMINISTRATION OF MARYLAND

ROAD IMPROVEMENT REPORTPage 2 of 3SHA 51.3-23
Rev. 9/74 Rev. 9/91
Rev. 9/87
Rev. 9/88

HPS - 20

S.H.A. District No. 5
County St. Mary'sCity or Town St. Mary's
For Calendar Year Ending December 1991

ROAD NUMBER	ROAD NAME	LOCATION		DESIGNATIONS ON MAP	MILES	CHANGES MADE IN				MILEAGE		REMARKS
		FROM	TO			TYPE	WIDTH	SYSTEM		ADDITIONS	ABANDONED	
								FROM	TO			
(1)	(2)	(3)		(4)	(5)	(6)	(7)	(8)	(9)	(10)	(11)	(12)
31061	Village Court	Foxchase Drive - End		91-21	.06	I	24	OP	CO	.06		New Construction
31059	Lexington Drive	Foxchase Dr. - New Pegg Road		91-22	.12	I	28	OP	CO	.12		" "
31060	Lexington Court	Lexington Drive - End		91-23	.05	I	24	OP	CO	.05		" "
30929	Pacific Drive	Ex. Pacific Drive - End		91-24	.08	I	40	OP	CO	.08		" "
31057	Columbus Drive	Pacific Drive - End		91-25	.08	I	30	OP	CO	.08		" "
31062	Swann's Court	St. Rte 244 - End		91-26	.35	I	18	OP	CO	.35		" "
31063	Hickory Nut Drive	Poplarwood Drive - End		91-27	.11	I	30	OP	CO	.11		" "
31021	Thomas Drive	Ex. Thomas Drive - End		91-28	.26	I	20	OP	CO	.26		" "
31065	Melissa Court	Thomas Drive - End		91-29	.11	I	18	OP	CO	.11		" "
31043	North Manor Road	Dukehart Creek Road - End		91-30	.08	I	12	OP	CO	.08		Added to Inventory
31064	South Manor Road	Charles Hall Road - End		91-31	.05	I	16	OP	CO	.05		Added to Inventory
31066	Chestnut Ridge Dr.	St. Rte. 5 - End		91-32	.49	I	20	OP	CO	.49		New Construction
31067	Bayberry Court	Chestnut Ridge Drive - End		91-33	.15	I	18	OP	CO	.15		" "
31068	Livingston Drive	St. Rte 6 - End		91-34	.43	I	20	OP	CO	.43		" "
31069	Barbara Court	Livingston Drive - End		91-35	.29	I	18	OP	CO	.29		" "
31070	Mt. Chance Court	Dynard-Hurry Road - End		91-36	.15	I	18	OP	CO	.15		" "
31071	East Mt. Chance Ct.	Mt. Chance Court - End		91-37	.16	I	18	OP	CO	.16		" "
31072	Clover Hill Ct.	McIntosh Road - End		91-38	.32	I	18	OP	CO	.32		" "
31074	Abell's Dive	St. John's Road - End		91-39	.33	I	20	OP	CO	.33		" "
31075	Rosalind's Drive	Abell's Drive - End		91-40	.34	I	20	OP	CO	.34		" "
		TOTALS										

It is hereby certified by the undersigned that the additions and revisions reported each year pertain to roads legally a part of the county and/or municipal road system and title to same is vested in the constituted authorities of the political subdivision for which the report is filed. It is further certified that all roads reported herein shall be at least 30 feet wide or as specified in Section 145 of Article 25 of the Annotated Code of Maryland (1973 Replacement Volume)

Prepared By: _____

Date: _____

Official Title: _____

Approved By: _____

Date: _____

Official Title: _____

HPMS Sample Changes

Sample Number	TYPE OF TRAFFIC CONTROL	Signal			Posted Speed Limit	Type of Operation	Parking Restrictions	Pavement Condition	Existing R/W Width	Widening Feasibility	SM or D	Overlay	AADT
		Intersecting Rd. Name	Type of Signal	% of Green Time									

Improvement Type Analysis Sample Section Only

Type of Improvement			Type of Improvement		
Sample Number	CODE	Description	Sample Number	CODE	Description
		20 Relocation			20 Relocation
		31 Reconstruction to Freeway			31 Reconstruction To Freeway
		32 Reconstruction with More Lanes			32 Reconstruction with More Lanes
		33 Reconstruction to Wider Lanes			33 Reconstruction To Wider Lanes
		34 Pavement Reconstruction with Alignment Improvements			34 Pavement Reconstruction with Alignment Improvements
		35 Pavement Reconstruction			35 Pavement Reconstruction
		40 Major Widening			40 Major Widening
		50 Minor Widening			50 Minor Widening
		60 Restoration and Rehabilitation			60 Restoration and Rehabilitation
		71 Resurfacing with Shoulder Improvements & Concrete Pavement			71 Resurfacing with Shoulder Improvements & Concrete Pavement
		72 Resurfacing with Shoulder Improvements & Bituminous Pavement			72 Resurfacing with Shoulder Improvements & Bituminous Pavement
		77 Resurfacing with Concrete Pavement			77 Resurfacing with Concrete Pavement
		78 Resurfacing with Bituminous Pavement			78 Resurfacing with Bituminous Pavement

Remarks:

STATE HIGHWAY ADMINISTRATION OF MARYLAND

ROAD IMPROVEMENT REPORT

Page 1 of 3

HPS - 20

SHA 51.3-23
Rev. 9/74 Rev. 9/91
Rev. 9/87
Rev. 9/88

S.H.A. District No. 5
County St. Mary's

City or Town St. Mary's County


For Calendar Year Ending 1991

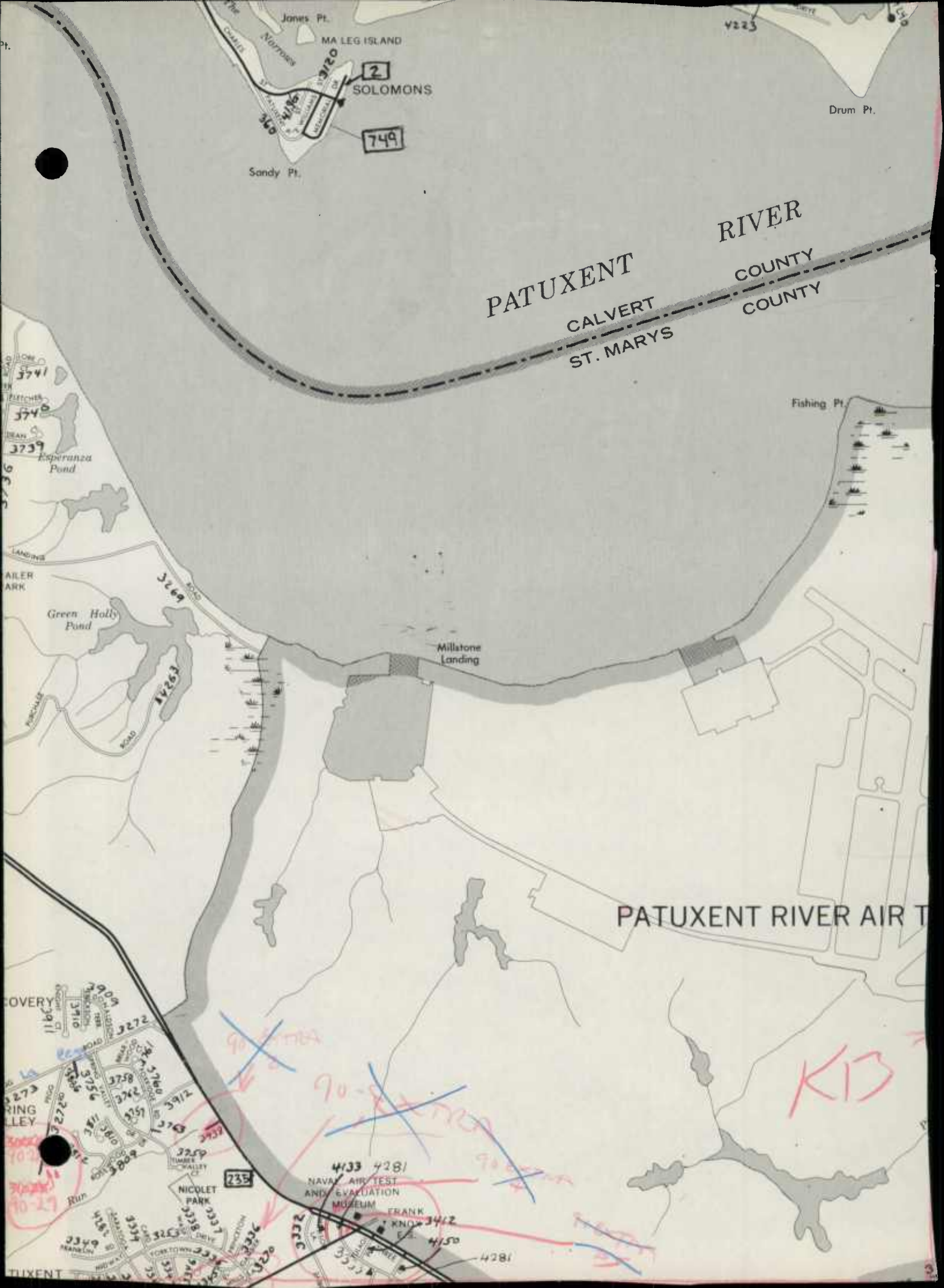
ROAD NUMBER	ROAD NAME	LOCATION		DESIGNATIONS ON MAP	MILES	CHANGES MADE IN				MILEAGE		REMARKS
		FROM	TO			TYPE	WIDTH	SYSTEM		ADDITIONS	ABANDONED	
								FROM	TO			
(1)	(2)	(3)		(4)	(5)	(6)	(7)	(8)	(9)	(10)	(11)	(12)
30958	Laurel Ridge Drive	Ex. Laurel Ridge Dr. - Sta 27+90		91-01	.67	I	22	OP	OO	.67		New Construction
31041	Jennifer Drive	Laurel Ridge Drive - End		91-02	.14	I	22	OP	OO	.14		" "
31042	Esser Court	Jennifer Drive - End		91-03	.06	I	18	OP	OO	.06		" "
31033	Burroughs Court	Hancock Drive - End		91-04	.24	I	18	OP	OO	.24		" "
30982	Poplar Wood Drive	Ex. Poplarwood Dr. - Hickory Nut Dr.		91-05	.16	I	30	OP	OO	.16		" "
30700	Cox Drive	Mech/Chapico Rd. - Ex. Cox Dr.		91-06	.66	I	22	OP	OO	.66		" "
31045	Julia Court	Cox Drive - End		91-07	.04	I	18	OP	OO	.04		" "
31046	Glenn Court	Cox Drive - End		91-08	.06	I	18	OP	OO	.06		" "
31047	Carrie Court	Cox Drive - End		91-09	.07	I	18	OP	OO	.07		" "
31048	Elmer Court	Cox Drive - End		91-10	.10	I	18	OP	OO	.10		" "
31049	Jeanie Court	Cox Drive - End		91-11	.07	I	18	OP	OO	.07		" "
31050	Lenore Court	Cox Drive - End		91-12	.04	I	18	OP	OO	.04		" "
31051	Wilderness Road	St. Rt. 5 - Woodmere Drive		91-13	.69	I	22	OP	OO	.69		" "
31054	Woodmere Drive	Wilderness Drive - End		91-14	.24	I	20	OP	OO	.24		" "
31053	White Pine Court	Woodmere Drive - End		91-15	.10	I	18	OP	OO	.10		" "
31052	Evergreen Court	Woodmere Drive - End		91-16	.08	I	18	OP	OO	.08		" "
30782	Magnolia Drive	Ex. Magnolia Drive - End		91-17	.04	I	20	OP	OO	.04		" "
31055	George F. Drive	Baptist Church Rd. - End		91-18	.09	I	18	OP	OO	.09		" "
31056	Stoney Run Drive	Flat Iron Road - End		91-19	.36	I	22	OP	OO	.36		" "
31058	Fox Chase Drive	MD Rt. 237 - End		91-20	.13	I	30	OP	OO	.13		" "
		TOTALS										

It is hereby certified by the undersigned that the additions and revisions reported each year pertain to roads legally a part of the county and/or municipal road system and title to same is vested in the constituted authorities of the political subdivision for which the report is filed. It is further certified that all roads reported herein shall be at least 30 feet wide or as specified in Section 145 of Article 25 of the Annotated Code of Maryland (1973 Replacement Volume)

Prepared By: George Jarboe *George Jarboe* Date: 12/20/91
 Official Title: Supervisor, Construction, Inspection & Building Services
 Approved By: Paul F. Schumaker *Paul F. Schumaker* Date: 12/20/91
 Official Title: Director, Department of Public Works







PATUXENT RIVER
CALVERT COUNTY
ST. MARYS COUNTY

PATUXENT RIVER AIR T

2
749

K13

90-8-17
90-8-18

COVERY
RING VALLEY
Run
3272
3273
3274
3275
3276
3277
3278
3279
3280
3281
3282
3283
3284
3285
3286
3287
3288
3289
3290
3291
3292
3293
3294
3295
3296
3297
3298
3299
3300
3301
3302
3303
3304
3305
3306
3307
3308
3309
3310
3311
3312
3313
3314
3315
3316
3317
3318
3319
3320
3321
3322
3323
3324
3325
3326
3327
3328
3329
3330
3331
3332
3333
3334
3335
3336
3337
3338
3339
3340
3341
3342
3343
3344
3345
3346
3347
3348
3349
3350
3351
3352
3353
3354
3355
3356
3357
3358
3359
3360
3361
3362
3363
3364
3365
3366
3367
3368
3369
3370
3371
3372
3373
3374
3375
3376
3377
3378
3379
3380
3381
3382
3383
3384
3385
3386
3387
3388
3389
3390
3391
3392
3393
3394
3395
3396
3397
3398
3399
3400

4133 4281
NAVAL AIR TEST
ANIX EVACUATION
MUSEUM
FRANK
KNOW
3412
4150
4281

235


NICOLET PARK

3259
HUMBER VALLEY

3260
3261
3262
3263
3264
3265
3266
3267
3268
3269
3270
3271
3272
3273
3274
3275
3276
3277
3278
3279
3280
3281
3282
3283
3284
3285
3286
3287
3288
3289
3290
3291
3292
3293
3294
3295
3296
3297
3298
3299
3300
3301
3302
3303
3304
3305
3306
3307
3308
3309
3310
3311
3312
3313
3314
3315
3316
3317
3318
3319
3320
3321
3322
3323
3324
3325
3326
3327
3328
3329
3330
3331
3332
3333
3334
3335
3336
3337
3338
3339
3340
3341
3342
3343
3344
3345
3346
3347
3348
3349
3350
3351
3352
3353
3354
3355
3356
3357
3358
3359
3360
3361
3362
3363
3364
3365
3366
3367
3368
3369
3370
3371
3372
3373
3374
3375
3376
3377
3378
3379
3380
3381
3382
3383
3384
3385
3386
3387
3388
3389
3390
3391
3392
3393
3394
3395
3396
3397
3398
3399
3400

3401
3402
3403
3404
3405
3406
3407
3408
3409
3410
3411
3412
3413
3414
3415
3416
3417
3418
3419
3420
3421
3422
3423
3424
3425
3426
3427
3428
3429
3430
3431
3432
3433
3434
3435
3436
3437
3438
3439
3440
3441
3442
3443
3444
3445
3446
3447
3448
3449
3450

Town



PATUXENT VIEW
LEWIS CR
357
CECIL
387
CALVERT VIEW


388
GREEN

RUE
327

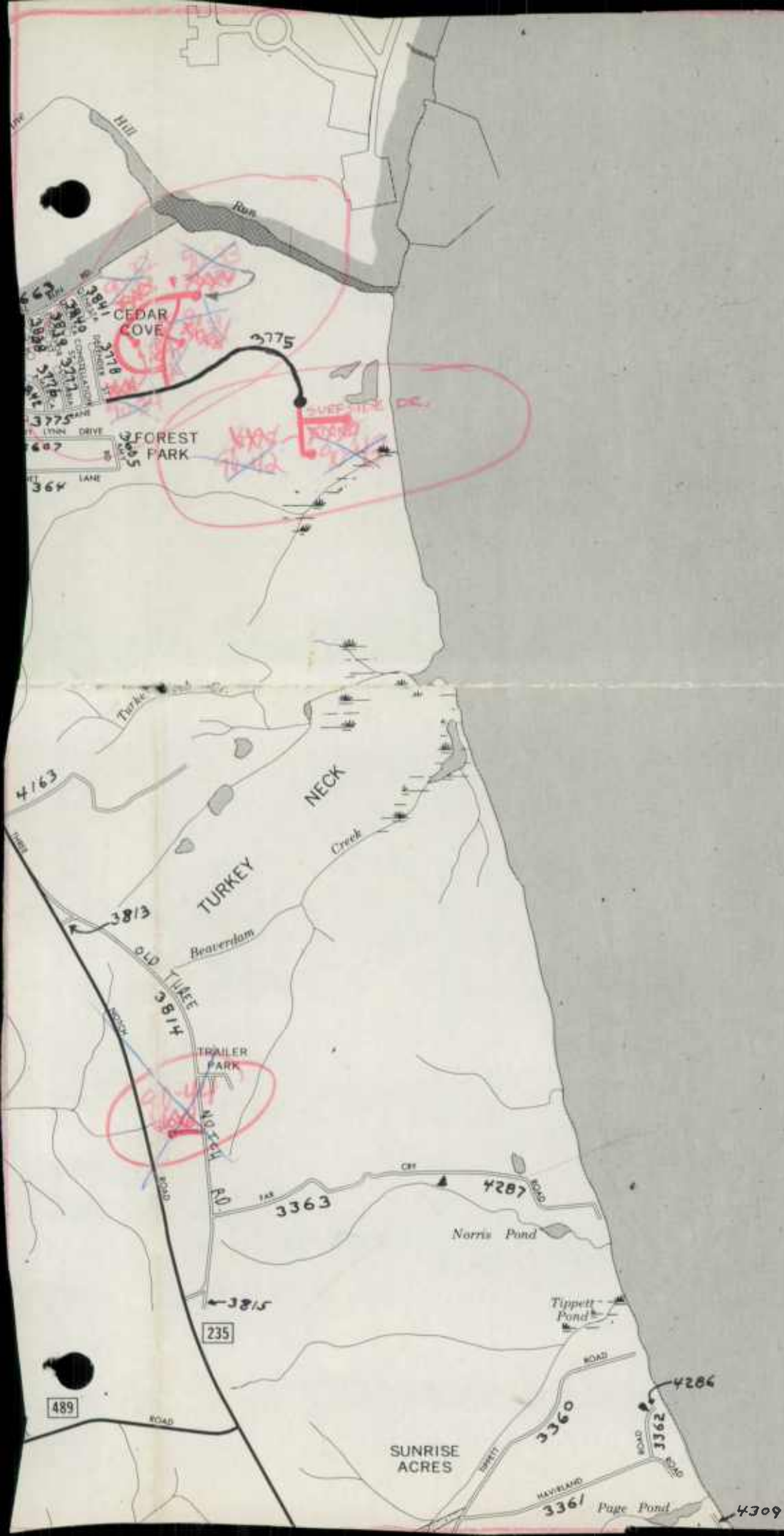
LER
RK

DISC


SP
VA



K13



Ç H E S A P E A K E






880 50 MAP NO. J-12

890

PREPARED BY THE
 AND DEPARTMENT OF TRANSPORTATION
 STATE HIGHWAY ADMINISTRATION
 IN COOPERATION WITH THE
 DEPARTMENT OF TRANSPORTATION
 FEDERAL HIGHWAY ADMINISTRATION

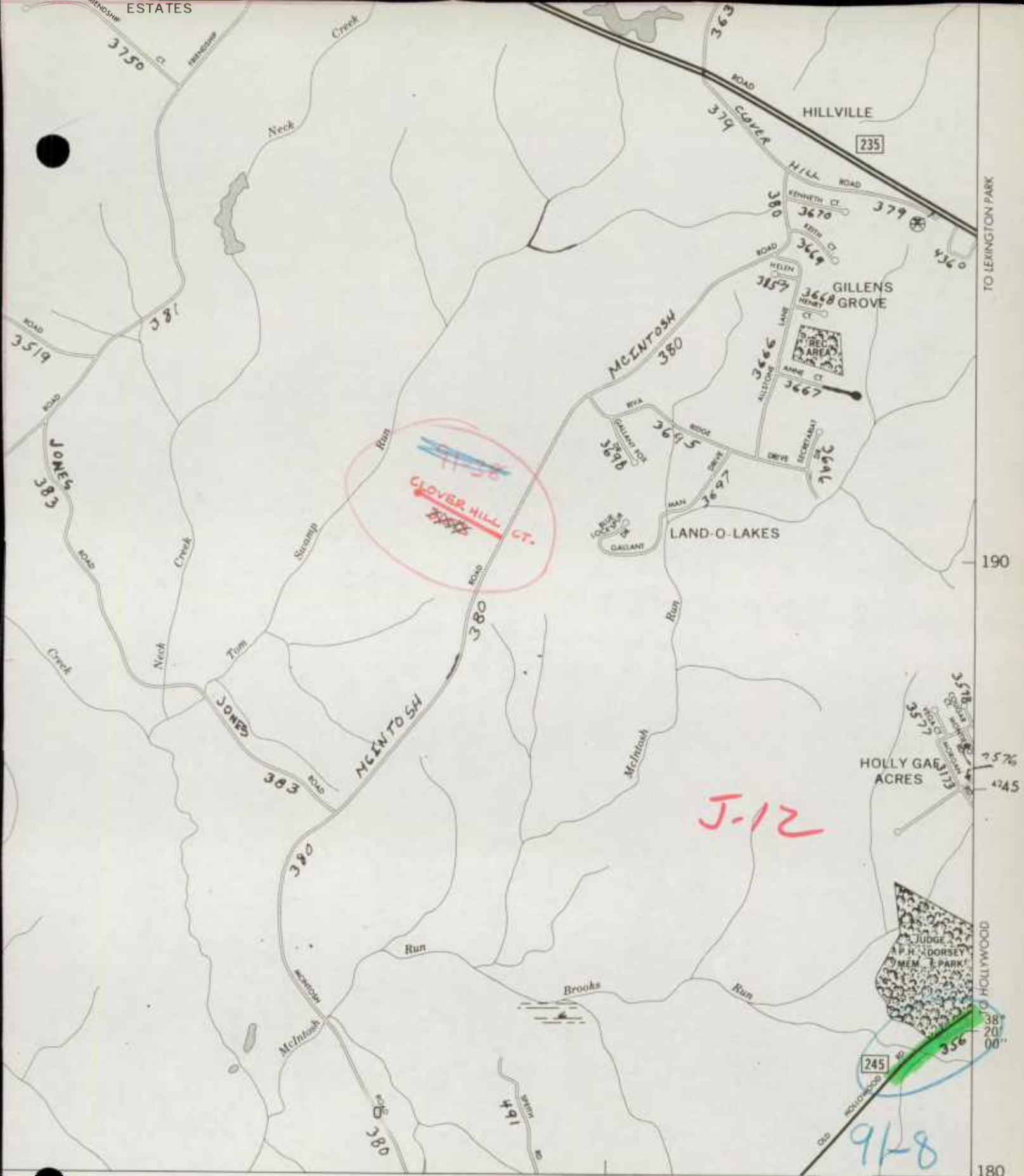
INDEX TO ADJOINING MAPS

H-11	H-12	H-13
I-11	I-12	I-13
	J-12	J-13



CHARLES
ST. JOHN





MARYLAND GENERAL HIGHWAY
HIGHWAY INDEX MAP

MAP NO. 110

1991

TO LEXINGTON PARK

190

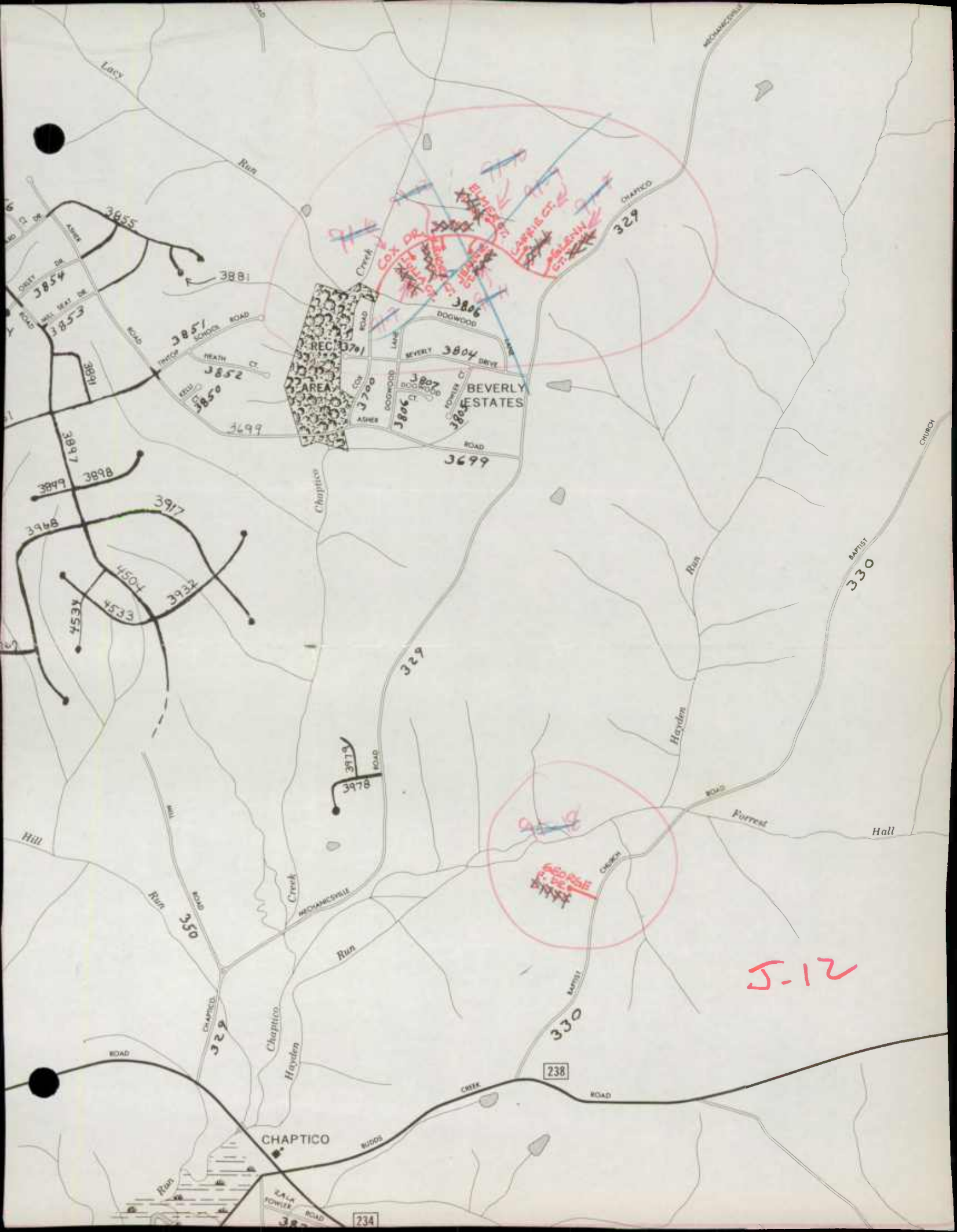
180

910

TO LEONARDTOWN

360

MALAYSIAN GENERAL HIGHWAY INDEX MAP



Handwritten red annotations:
SUPERIOR
COX DR
JAMES CR
329

REC AREA

BEVERLY ESTATES

J-12

Lacy

Run

MECHANICVILLE

3855
3854
3853
3891
3897
3898
3899

3881

3851
3852
3850
3699

3806
3804
3807
3806
3804
3699

329

Chapitico

Run

330

3948
4504
4533
4534
3932
3917

329

3979
3978

Hayden

Forrest

Hall

Hill

350

MECHANICVILLE

Run

330

238

CHAPTICO

BUDDS


CREEK

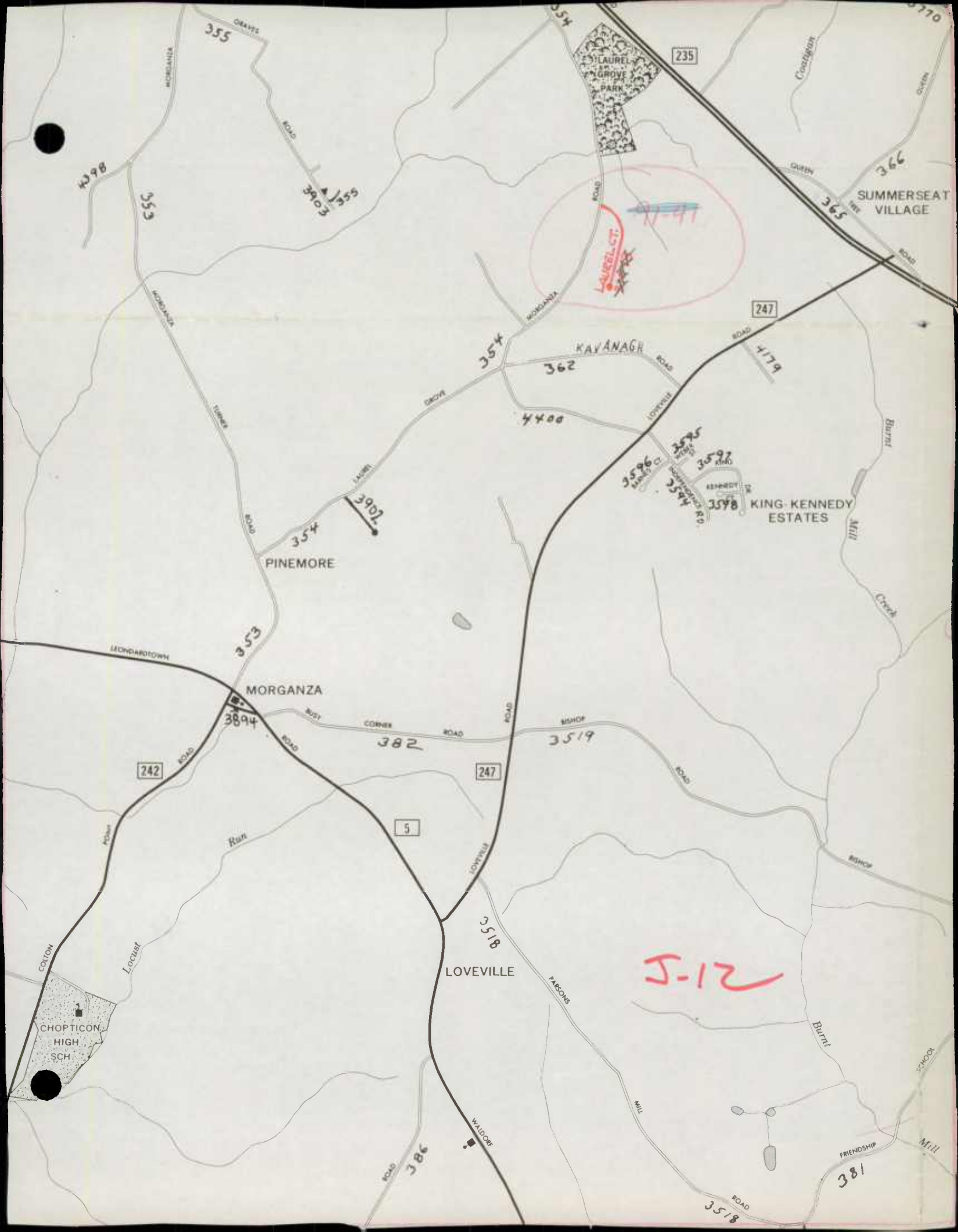
ROAD

Run

38

234





235

247

242

247

5

5-12

3902

77-41
LAUREL CT

355

353

354

353

3894

382

3519

3518

386

3578

381

SUMMERSEAT VILLAGE

KING-KENNEDY ESTATES

CHOPTICON HIGH SCH.

KAVANAGH ROAD

MORGANZA

LOVEVILLE

LAUREL GROVE PARK

COITON

LOCUST

PARSONS

BURN

FRIENDSHIP

MILL

COASTGATE

OVEN

366

363

362

361

360

359

358

357

356

355

354

353

352

351

350

349

348

347

346

345

344

343

342

341

340


339


338

337

336

335









A C R I V E

K-12







MAP NO. K-13

160

155

150

140

TO CALLAWAY
38'
15"
00"

TO VALLEY LEE

K-12

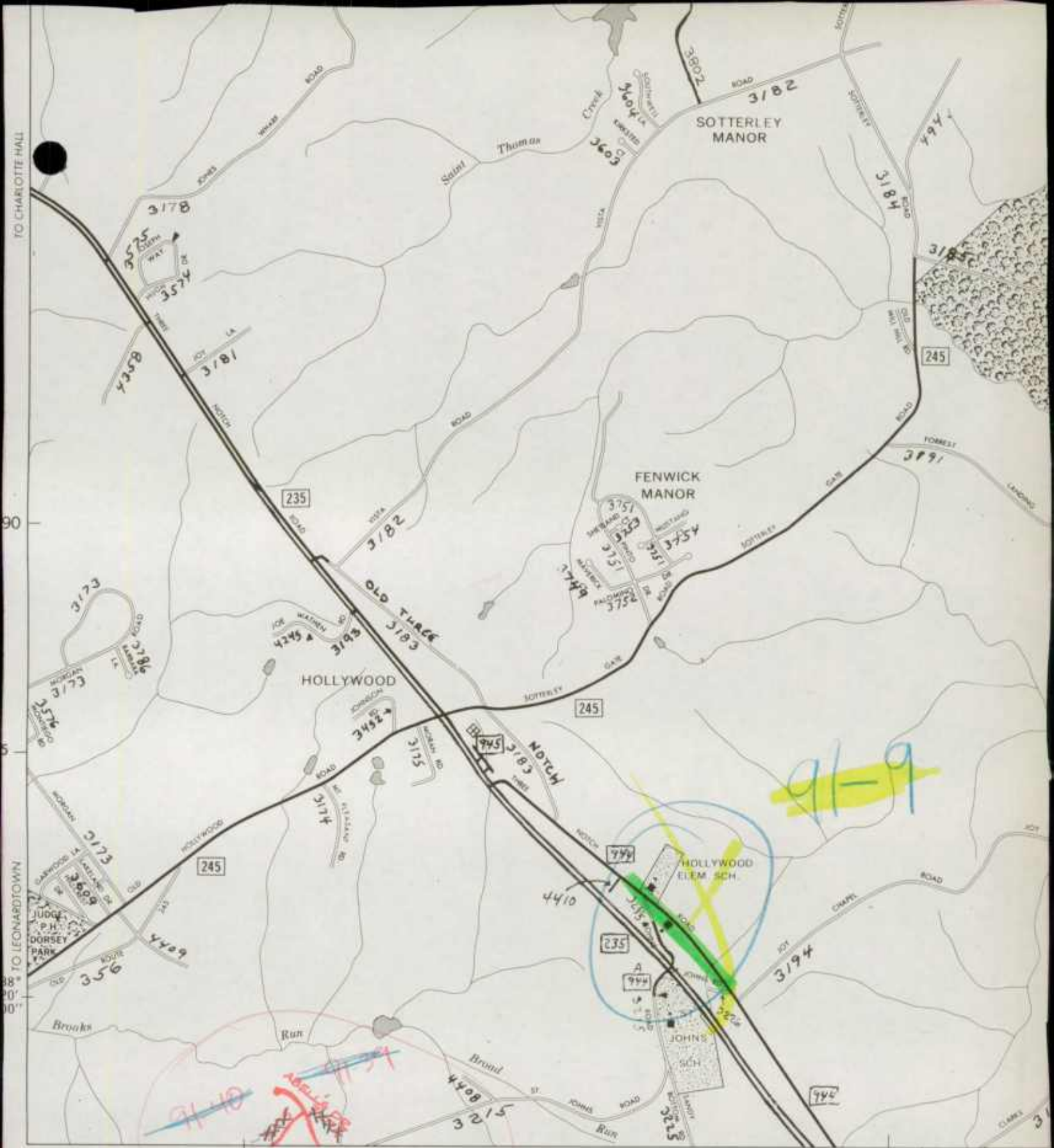
EVERGREEN CT. 31082
WHITE PINE CT. 31053
WILDERNESS RD. 31051

SWAN'S CT. 31062

1870



1870



76° 35' 00" 920


TO LEXINGTON PARK 930 65

LEGEND

Road index numbers as shown on this map for the Interstate, U.S., and State Highways correspond to the assigned or posted route numbers. Road index numbers for all other highways are for State Roads Commission indexing and identification purposes only and do not necessarily correspond with numbers established by the respective agencies. The jurisdiction of highways, roads, and streets is identified by the first digit of the assigned index number.

- 95 1 25 - Interstate, U.S., and State Highways
- 31 - 39999 - County Roads
- 41 - 49999 - Other Public Roads
- 51 - 59999 - Private Roads

J-13



TO HOLLYWOOD 930


76° 35' 00" 920

180

170
4240

TO LEONARDTOWN





160

MAP NO. K-12

TO 38° 15' 00" N
LEONARDTOWN

150

TO BEAUVUE

3230

3044

TRAILER PARK

CAMP

4105

Western

Branch

MAPL RUN

ST. MAR (F)

5

LEONARDTOWN

ROAD

3242

POINT

LOOKOUT

BELVEDERE WOODLAND

ROAD

CHINGVILLE

5

GUIS OFFING DR.
31019

4546 CHESNUT RIDGE DR.
51066

4547 BAYBERRY CT
31067

3247

REDMOND

4526

31016

ROAD

CAMP

3248

244

BEAUVUE

4131

ROAD

3946

244


BEAUVUE

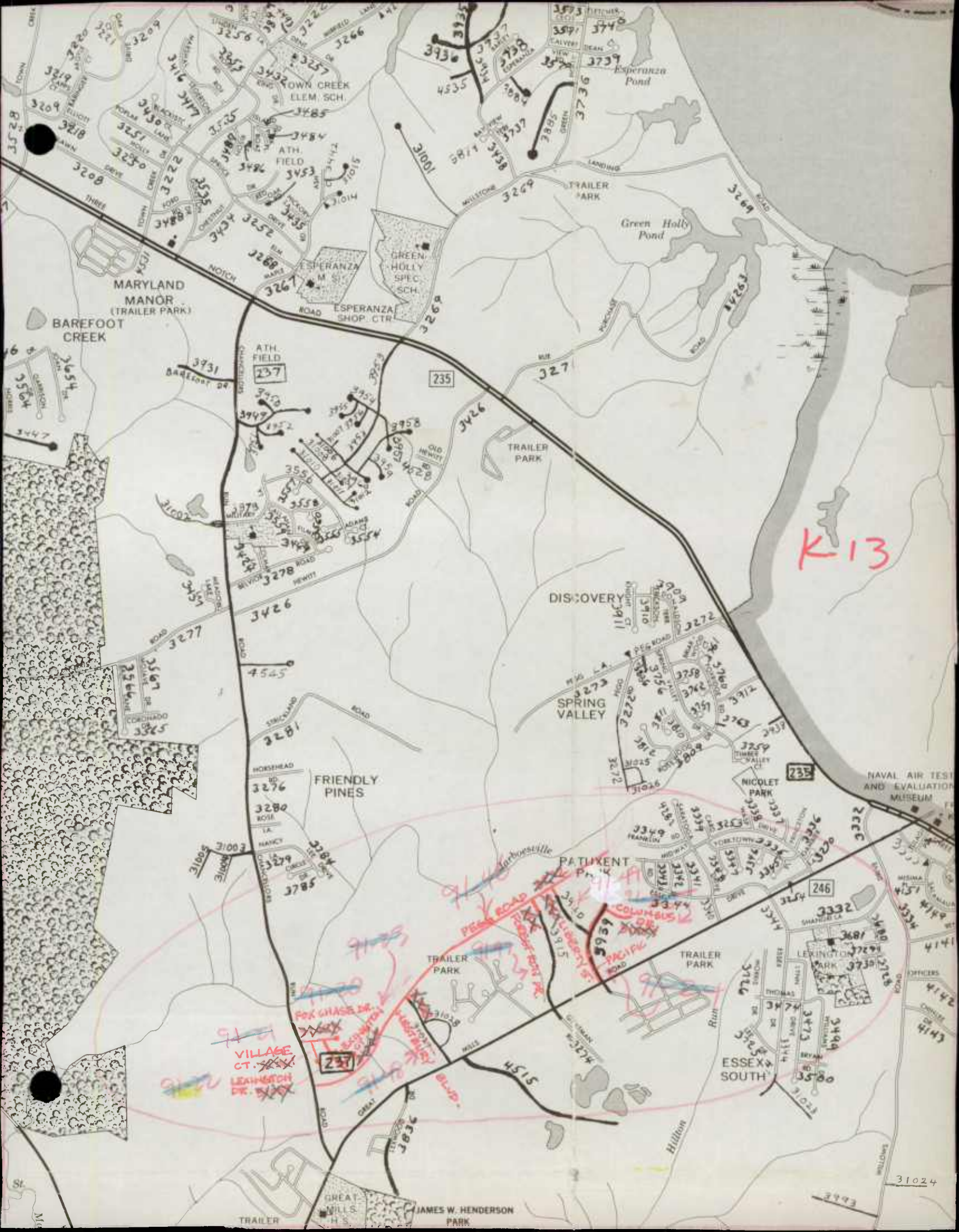
ROAD

K-13
B42C



LA 1113 ON-54M



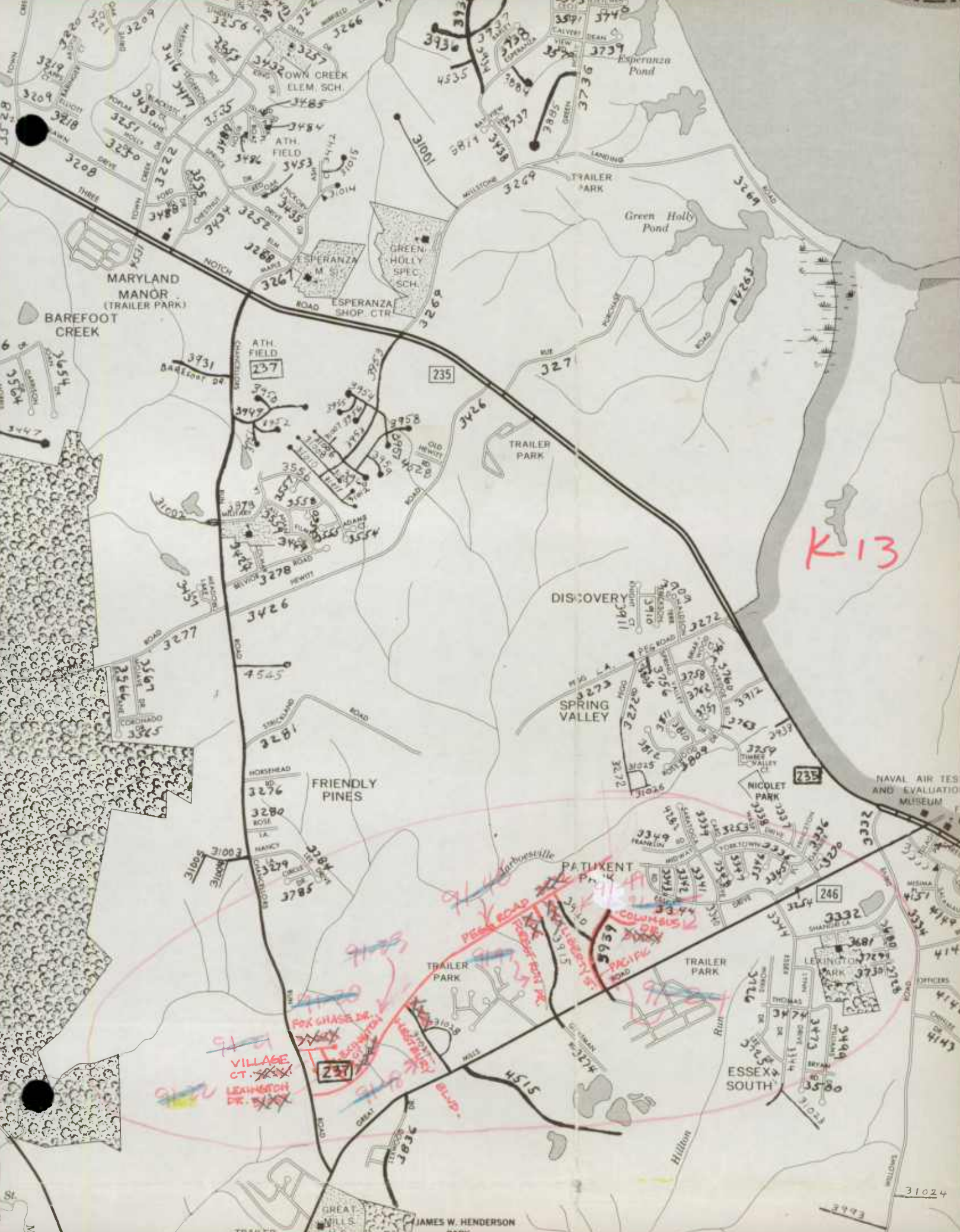



K13

VILLAGE CT. 237
LEANSATCH DR. 237

PEAS ROAD 237
COLUMBUS 237
PATILKENT 237

FOX CHASE DR. 237





1990

1990

~~Charles~~ ST. MARY'S

- MI) 234 @ 12.58 Co. 85 Eddie Nelson Rd
MI) 246 @ 0.27 Co 282 Langley Rd
MI) 246 @ 0.74 OP527 BARR.
MI) 246 @ 1.35 Co 836 Lex Woods Dr.
MI) 246 @ 3.09 Co 332 N^os Shange. La Dr
MI) 249 @ 2.83 Co 317 Clarke Rd
MI) 237 @ 1.88 Co 426 Hewitts D
MI) 712 @ 0.78 Co 607 MARYLYNN DR
MI) 5 @ 2.52 Co 406 Longbeck Rd
MI) 5 @ 4.43 Co 398 Anaclete Rd
MI) 5 @ 5.30 Co 386 Bennett Dr
MI) 5 @ 6.59 Co 818 SUTLAND LA
MI) 5 @ 7.64 Co 381 TRAPP D
MI) 5 @ 11.92 Co 355 FR. Andrew White D
MI) 5 @ 17.02 Co 288 Goddard D
MI) 5 @ 24.71 Co 230 FAIRGROUNDS RD
MI) 470 @ 3.62 Co 666 Ten Dr
MI) 242 @ 1.22 Co 131 Brown Rd
MI) 242 @ 2.77 Co 115 Hatched Thicket D
MI) 238 @ 1.95 Co 026 Pleasant LA
MI) 238 @ 7.09 Co 91 Chartico Hickory D
MI) 247 @ 1.86 Co 594 Independence D
MI) ~~244~~ @ 0.88 Co 164 Combs D
MI) 245

MD 243 @ 1.17 C/161 John Lynch (B) OK
MD 4 @ 0.46 Co. 229 Blacksmith Shop Rd.
MD 4 @ 5.38 C. 675 Wildewood Flwy
MD 245 @ 0.68 C. 170 GreenBrier (D)
MD 247 @ MD 235 SIGNED ALBERT Wood Rd.
Co 54 @ MD 235 @ mp. 2822 DOES NOT exist anymore, ^{AK}

~~FIX WITH BNCIC FIRM~~

~~Co 555 NEW OLD ST. ANDREWS CHURCH RD~~
~~Co 229 NEW BLACKSMITH SHOP RD~~
~~Co 489 NEW SOUTH HAMPTON DR - MD 235 (1070)~~
~~Co 52 NEW DR. JOHNSON MD - ^{see MD 238} 25 242~~
OP 527 PULL
~~Co 276 ~~NEW~~ ~~EX~~ ~~WOOD~~ ~~DR~~~~
~~Co 288 NEW NAME GIDDARD RD~~

~~Charles~~ ST. MARY'S

- MI) 234 @ 12.58 ✓ Co. 85 Eddie Nelson R.
MI) 246 @ 0.27 ✓ Co 282 Langley R.
MI) 246 @ 0.74 ✓ JOP 527 BARR.
MI) 246 @ 1.35 ✓ Co 836 Lex Woods DR
MI) 246 @ 3.09 ✓ Co 332 N's Shange. LA DR
MI) 249 @ 2.83 ✓ Co 317 Clarke R.
MI) 237 @ 1.88 ✓ Co 426 Hewitts R.
MI) 712 @ 0.78 ✓ Co 607 MARYLYNN DR (OK)
MI) 5 @ 2.52 ✓ Co 406 Longwood R. (OK)
MI) 5 @ 4.43 ✓ Co 398 Annette R. (OK)
MI) 5 @ 5.30 ✓ Co 386 Bennett DR (OK)
MI) 5 @ 6.54 ✓ Co 818 JUTLAND LA (OK)
MI) 5 @ 7.64 ✓ Co 381 TRAPP R.
MI) 5 @ 11.92 ✓ Co 355 Fr. Andrew White R. (OK)
MI) 5 @ 17.02 ✓ Co 288 Goddard R.
MI) 5 @ 24.71 ✓ Co 230 Fairgrounds R. (OK)
MI) 470 @ 3.62 ✓ Co 66 Ted DR
MI) 242 @ 1.22 ✓ Co 131 Brown R.
MI) 242 @ 2.77 ✓ Co 115 Hatch of Thicket R. (OK)
MI) 238 @ 1.95 ✓ Co 24 Pleasant LA
MI) 238 @ 7.09 ✓ Co 91 Chapin - Henry R.
MI) 247 @ 1.86 ✓ Co 594 Independence R.
MI) 244 @ 0.88 ✓ Co 164 Combs R. (OK)
MI) 245

~~MD 243 @ 1.17 Co. 161 John Lynch Rd~~

~~MD 4 @ 0.46 Co. 229 Blacksmith Shop Rd. OK~~

~~MD 4 @ 5.38 Co. 675 Wildewood Pkwy~~

~~MD 245 @ 0.68 Co. 170 Green River Rd~~

~~MD 247 @ MD 235 SIGNED ALBERT WOOD Rd.~~

~~Co 54 @ MD 235 @ mp. 2822 DOES NOT exist anymore. F/K~~

**ST. MARY'S COUNTY
DEPARTMENT OF PUBLIC WORKS**

Post Office Box 508
CALIFORNIA, MARYLAND 20619

LETTER OF TRANSMITTAL

Public Works (301) 863-8400
County Highways (301) 863-8401

DATE 12-17-90	JOB NO.
ATTENTION John T. Neukam, Chief	
RE Road Improvement Report - 1990	
RECEIVED	
JAN 17 1991	
HIGHWAY INFORMATION SERVICES DIVISION	

TO State Highway Administration
707 North Calvert Street
Baltimore, MD 21203-0717

WE ARE SENDING YOU Attached Under separate cover via _____ the following items:

- Shop drawings Prints Plans Samples Specifications
 Copy of letter Change order _____

COPIES	DATE	NO.	DESCRIPTION
1			Road Improvement Report (HPS-20) and Highway Index Maps I-12; J-12; J-13; K-12; K-13; L-13

THESE ARE TRANSMITTED as checked below:

- For approval Approved as submitted Resubmit _____ copies for approval
 For your use Approved as noted Submit _____ copies for distribution
 As requested Returned for corrections Return _____ corrected prints
 For review and comment _____
 FOR BIDS DUE _____ 19 _____ PRINTS RETURNED AFTER LOAN TO US

REMARKS _____

COPY TO _____
cp

SIGNED: *Daniel F. Ichniowski*
Daniel F. Ichniowski, P.E.

DATE: _____
TIME: _____

RECEIVED

JAN 17 1981

COMMUNITY HEALTH SERVICES
SAN FRANCISCO

THIS DOCUMENT IS THE PROPERTY OF THE STATE OF CALIFORNIA
IT IS TO BE KEPT IN THE ORIGINAL FILE AND NOT REPRODUCED
OR TRANSMITTED IN ANY FORM OR BY ANY MEANS, ELECTRONIC
OR MECHANICAL, INCLUDING PHOTOCOPYING, RECORDING, OR BY
ANY INFORMATION STORAGE AND RETRIEVAL SYSTEM, WITHOUT THE
WRITTEN PERMISSION OF THE STATE OF CALIFORNIA

ST. MARY'S COUNTY
 DEPARTMENT OF PUBLIC WORKS
 Post Office Box 508
 CALIFORNIA, MARYLAND 20619

LETTER OF TRANSMITTAL

Public Works (301) 863-8400
 County Highways (301) 863-8401

DATE 12-17-90	JOB NO.
ATTENTION John T. Neukens, Chief	
RE: Road Improvement Report - 1990	

TO State Highway Administration
707 North Calvert Street
Baltimore, MD 21203-0717

WE ARE SENDING YOU Attached Under separate cover via _____ the following items:

- Shop drawings Prints Plans Samples Specifications
 Copy of letter Change order _____

COPIES	DATE	NO.	DESCRIPTION
1			Road Improvement Report (RPS-20) and Highway Index Maps I-12; J-12; J-13; K-12; K-13; L-13


THESE ARE TRANSMITTED as checked below:

- For approval Approved as submitted Resubmit _____ copies for approval
 For your use Approved as noted Submit _____ copies for distribution
 As requested Returned for corrections Return _____ corrected prints
 For review and comment _____
 FOR BIDS DUE _____ 19 _____ PRINTS RETURNED AFTER LOAN TO US

REMARKS _____

COPY TO _____

SIGNED: Daniel F. Ichniowski, P.E.



STATE HIGHWAY ADMINISTRATION OF MARYLAND

ROAD IMPROVEMENT REPORT

SHA 51.3-23
Rev. 9/74
Rev. 9/87
Rev. 9/88

HPS - 20

S.H.A. District No. 5
County St. Mary's

City or Town _____
For Colendor Year Ending 1990

ROAD NUMBER	ROAD NAME	LOCATION		DESIGNATIONS ON MAP	MILES	CHANGES MADE IN				MILEAGE		REMARKS
		FROM	TO			TYPE	WIDTH	SYSTEM		ADDI-TIONS	ABAN-DONED	
(1)	(2)	(3)		(4)	(5)	(6)	(7)	(8)	(9)	(10)	(11)	(12)
31004 ¹⁰¹⁶	Maidens Court	Camp Cosoma Rd.	- End	90-1	.19	I	18	OP	Co.	.19		New Construction
31005 ¹⁰³⁴	Four Seasons Dr. W.	Four Seasons Court	- End	90-2	.09	I	18	OP	Co.	.09		" "
31006 ¹⁰³⁵	Four Seasons Dr. E.	MD Route 6	- End	90-3	.05	I	18	OP	Co.	.05		" "
30957 ⁸²⁵	Beauvue Court	Existing Beauvue Ct.	- End	90-4	.08	I	18	OP	Co.	.08		" "
30846 ^{Ext}	White Feather Lane	Cochise Court	- End	90-5	.08	I	18	OP	Co.	.08		" "
31000 ¹⁰³⁹	Cherokee Court	Hiawatha Circle	- End	90-6	.06	I	18	OP	Co.	.06		" "
30937 ⁴⁵³	MacArthur Blvd.	Exstg. MacArthur Blvd	- End	90-7	.08	I	40	OP	Co.	.08		" "
31007 ¹⁰⁰⁶	Nolte Court	MacArthur Blvd	- End	90-8	.14	I	24	OP	Co.	.13		" "
31008 ¹⁰⁰⁷	Poteat Court North	MacArthur Blvd	- End	90-9	.15	I	24	OP	Co.	.15		" "
31010 ¹⁰¹⁰	Springsteen Ct. N.	MacArthur Blvd.	- End	90-10	.15	I	24	OP	Co.	.15		" "
31012 ¹⁰⁰⁷	Pow Wow Place	Nolte Court	- End	90-11	.03	I	24	OP	Co.	.03		" "
31009 ⁸⁰⁸	Poteat Court South	MacArthur Blvd.	- End	90-12	.06	I	24	OP	Co.	.06		" "
31011 ¹⁰¹¹	Springsteen Ct. S.	MacArthur Blvd.	- End	90-13	.14	I	24	OP	Co.	.14		" "
31013 ¹⁰¹²	Mellencamp Court	Springsteen Ct. S.	- End	90-14	.05	I	24	OP	Co.	.05		" "
30915 ⁰⁴⁰⁰	Forest Run Drive	Exstg. Forest Run Dr.	- End	90-15	.09	I	36	OP	Co.	.09		" "
31014 ¹⁰²⁴	Bradley Blvd. Rd	Willows Road	- End	90-17	.22	I	40	OP	Co.	.22		" "
31015 ¹⁰²⁵	Patuxent Blvd.	MD Route 4	- End	90-18	1.43	I	24	OP	Co.	1.43		" "
31016 ¹⁰³⁶	Ellen Court	Flora Corner Road	- End	90-19	.21	I	18	OP	Co.	.21		" "
		TOTALS										

It is hereby certified by the undersigned that the additions and revisions reported each year pertain to roads legally a part of the county and/or municipal road system and title to same is vested in the constituted authorities of the political subdivision for which the report is filed. It is further certified that all roads reported herein shall be at least 30 feet wide or as specified in Section 145 of Article 25 of the Annotated Code of Maryland (1973 Replacement Volume)

Prepared By: George Jarboe *George Jarboe* Date: 12-13-90
 Official Title: Supervisor, Construction, Inspection & Building Services
 Approved By: Daniel F. Ichniowski *Daniel F. Ichniowski* Date: 12-13-90
 Official Title: Director of Public Works

HPMS Sample Changes

Sample Number	No. of Signals	Signal			Posted Speed Limit	Type of Operation	Parking Restrictions	Pavement Condition	Existing R/W Width	Widening Feasibility	SN or D	Overlay	AADT
		Intersecting Rd. Name	Type of Signal	% of Green Time									

Improvement Type Analysis Sample Section Only

Sample Number	CODE	Type of Improvement		Sample Number	CODE	Type of Improvement	
		Code	Description			Code	Description
		20	Relocation			20	Relocation
		31	Reconstruction to Freeway			31	Reconstruction to Freeway
		32	Reconstruction with More Lanes			32	Reconstruction with More Lanes
		33	Reconstruction to Wider Lanes			33	Reconstruction to Wider Lanes
		34	Pavement Reconstruction with Alignment Improvements			34	Pavement Reconstruction with Alignment Improvements
		35	Pavement Reconstruction			35	Pavement Reconstruction
		40	Major Widening			40	Major Widening
		50	Minor Widening			50	Minor Widening
		60	Restoration and Rehabilitation			60	Restoration and Rehabilitation
		71	Resurfacing with Shoulder Improvements & Concrete Pavement			71	Resurfacing with Shoulder Improvements & Concrete Pavement
		72	Resurfacing with Shoulder Improvements & Bituminous Pavement			72	Resurfacing with Shoulder Improvements & Bituminous Pavement
		77	Resurfacing with Concrete Pavement			77	Resurfacing with Concrete Pavement
		78	Resurfacing with Bituminous Pavement			78	Resurfacing with Bituminous Pavement

Remarks:

STATE HIGHWAY ADMINISTRATION OF MARYLAND

ROAD IMPROVEMENT REPORT

SHA 51.3-23
Rev. 9/74
Rev. 9/87
Rev. 9/88

HPS - 20

S.H.A. District No. 5

City or Town _____

County St. Mary's

For Colendor Year Ending 1990

ROAD NUMBER	ROAD NAME	LOCATION		DESIGNATIONS ON MAP	MILES	CHANGES MADE IN				MILEAGE		REMARKS
		FROM	TO			TYPE	WIDTH	SYSTEM		ADDI-TIONS	ABAN-DONED	
								FROM	TO			
(1)	(2)	(3)		(4)	(5)	(6)	(7)	(8)	(9)	(10)	(11)	(12)
31017	Commerce Park Road	MD Route 5	- End	90-20	.08	I	36	OP	Co.	.08		New Construction
31018	Maydel Drive	Breton Beach Drive - Cryer Ct		90-21	.34	I	18	OP	Co.	.34		" "
31019	Cryer Court	Maydel Drive	- End	90-22	.21	I	18	OP	Co.	.21		" "
31020	Carroll Manor Drive	Golden Beach Rd. - Thomas Dr.		90-23	.07	I	22	OP	Co.	.07		" "
31021	Thomas Drive	Carroll Manor Dr - Shaw Court		90-24	.17	I	20	OP	Co.	.17		" "
31022	Shaw Court	Thomas Drive	- End	90-25	.09	I	18	OP	Co.	.09		" "
31023	Westbury Blvd.	MD Route 246 - Future Peggs Rd.		90-26	.26	I	48	OP	Co.	.26		" "
31024	Premery Drive	Westbury Blvd - Westbury Blvd		90-27	.17	I	30	OP	Co.	.17		" "
31026	Ronald Drive	Pegg's Road - Watt Drive		90-28	.12	I	30	OP	Co.	.12		" "
31025	Watt Drive	Pegg's Road - Ronald Drive		90-29	.05	I	30	OP	Co.	.05		" "
31027	Weatherby Lane	Long Lane - Mayflower Drive		90-30	.19	I	36	OP	Co.	.19		" "
31028	Livonia Circle	Weatherby Lane	- End	90-31	.05	I	34	OP	Co.	.05		" "
31029	Mayflower Drive	Mayflower Ct. - Weatherby Lane		90-32	.39	I	34	OP	Co.	.39		" "
31030	Mayflower Court	Mayflower Drive	- End	90-33	.05	I	34	OP	Co.	.05		" "
31031	Thistle Place	Mayflower Drive	- End	90-34	.06	I	34	OP	Co.	.06		" "
30344	Essex Drive	Exstg. Essex Dr	- End	90-35	.10	I	36	OP	Co.	.10		" "
30132	Scarborough Drive	Essex Drive	- End	90-36	.19	I	30	OP	Co.	.19		" "
31035	Bob's Court	Ash Court	- End	90-37	.06	I	18	OP	Co.	.06		" "
31034	Kristi Lynn Court	Ash Court	- End	90-38	.10	I	18	OP	Co.	.10		" "
TOTALS												

It is hereby certified by the undersigned that the additions and revisions reported each year pertain to roads legally a part of the county and/or municipal road system and title to same is vested in the constituted authorities of the political subdivision for which the report is filed. It is further certified that all roads reported herein shall be at least 30 feet wide or as specified in Section 145 of Article 25 of the Annotated Code of Maryland (1973 Replacement Volume)

Prepared By: _____ Date: _____
 Official Title: _____
 Approved By: _____ Date: _____
 Official Title: _____

HPMS Sample Changes

Sample Number	No. of Signals	Signal			Posted Speed Limit	Type of Operation	Parking Restrictions	Pavement Condition	Existing R/W Width	Widening Feasibility	SN or D	Overlay	AADT
		Intersecting Rd. Name	Type of Signal	% of Green Time									

Improvement Type Analyza Sample Section Only

Sample Number	CODE	Type of Improvement		Sample Number	CODE	Type of Improvement	
		Code	Description			Code	Description
		20	Relocation			20	Relocation
		31	Reconstruction to Freeway			31	Reconstruction to Freeway
		32	Reconstruction with More Lanes			32	Reconstruction with More Lanes
		33	Reconstruction to Wider Lanes			33	Reconstruction to Wider Lanes
		34	Pavement Reconstruction with Alignment Improvements			34	Pavement Reconstruction with Alignment Improvements
		35	Pavement Reconstruction			35	Pavement Reconstruction
		40	Major Widening			40	Major Widening
		50	Minor Widening			50	Minor Widening
		60	Restoration and Rehabilitation			60	Restoration and Rehabilitation
		71	Resurfacing with Shoulder Improvements & Concrete Pavement			71	Resurfacing with Shoulder Improvements & Concrete Pavement
		72	Resurfacing with Shoulder Improvements & Bituminous Pavement			72	Resurfacing with Shoulder Improvements & Bituminous Pavement
		77	Resurfacing with Concrete Pavement			77	Resurfacing with Concrete Pavement
		78	Resurfacing with Bituminous Pavement			78	Resurfacing with Bituminous Pavement

Remarks:

STATE HIGHWAY ADMINISTRATION OF MARYLAND

ROAD IMPROVEMENT REPORT

SHA 51.3-23
Rev. 9/74
Rev. 9/87
Rev. 9/88

HPS - 20

S.H.A. District No. 5
County St. Mary's

City or Town _____
For Calendar Year Ending 1990

ROAD NUMBER	ROAD NAME	LOCATION		DESIGNATIONS ON MAP	MILES	CHANGES MADE IN				MILEAGE		REMARKS
		FROM	TO			TYPE	WIDTH	SYSTEM		ADDITIONS	ABANDONED	
								FROM	TO			
(1)	(2)	(3)		(4)	(5)	(6)	(7)	(8)	(9)	(10)	(11)	(12)
31037	Phillip Drive	Knight Road	- End	90-39	.32	I	20	OP	Co.	.32		New Construction
31038	Brenda Court	Phillip Drive	- End	90-40	.06	I	18	OP	Co.	.06		" "
31039	Molly Court	Phillip Drive	- End	90-41	.04 ⁰⁵	I	18	OP	Co.	.04		" "
30775	Long Lane	Exstg. Long Lane - Surfside Dr		90-42	.04	I	30	OP	Co.	.04		" "
31040	Surfside Drive	Long Lane	- End	90-43	.15	I	30	OP	Co.	.15		" "
31036	Peachtree Way	Old Rte 235	- End	90-44	.08	I	18	OP	Co.	.08		" "
TOTALS										6.73		

It is hereby certified by the undersigned that the additions and revisions reported each year pertain to roads legally a part of the county and/or municipal road system and title to same is vested in the constituted authorities of the political subdivision for which the report is filed. It is further certified that all roads reported herein shall be at least 30 feet wide or as specified in Section 145 of Article 25 of the Annotated Code of Maryland (1973 Replacement Volume)

Prepared By: _____ Date: _____
Official Title: _____
Approved By: _____ Date: _____
Official Title: _____


HPMS Sample Changes

Sample Number	No. of Signals	Signal			Posted Speed Limit	Type of Operation	Parking Restrictions	Pavement Condition	Existing R/W Width	Widening Feasibility	SN or D	Overlay	AADT
		Intersecting Rd. Name	Type of Signal	% of Green Time									

Improvement Type Analyze Sample Section Only

Sample Number	CODE	Type of Improvement		Sample Number	CODE	Type of Improvement	
		Code	Description			Code	Description
		20	Relocation			20	Relocation
		31	Reconstruction to Freeway			31	Reconstruction to Freeway
		32	Reconstruction with More Lanes			32	Reconstruction with More Lanes
		33	Reconstruction to Wider Lanes			33	Reconstruction to Wider Lanes
		34	Pavement Reconstruction with Alignment Improvements			34	Pavement Reconstruction with Alignment Improvements
		35	Pavement Reconstruction			35	Pavement Reconstruction
		40	Major Widening			40	Major Widening
		50	Minor Widening			50	Minor Widening
		60	Restoration and Rehabilitation			60	Restoration and Rehabilitation
		71	Resurfacing with Shoulder Improvements & Concrete Pavement			71	Resurfacing with Shoulder Improvements & Concrete Pavement
		72	Resurfacing with Shoulder Improvements & Bituminous Pavement			72	Resurfacing with Shoulder Improvements & Bituminous Pavement
		77	Resurfacing with Concrete Pavement			77	Resurfacing with Concrete Pavement
		78	Resurfacing with Bituminous Pavement			78	Resurfacing with Bituminous Pavement

Remarks:



NTY
NTY

HUGHESVILLE ROAD

231




880 50 MAP NO. J-12

890

PREPARED BY THE
MARYLAND DEPARTMENT OF TRANSPORTATION
 STATE HIGHWAY ADMINISTRATION
 IN COOPERATION WITH THE
U.S. DEPARTMENT OF TRANSPORTATION
 FEDERAL HIGHWAY ADMINISTRATION

INDEX TO ADJOINING

H-11	H-12
I-11	I-12
	J-12



DEPARTMENT OF TRANSPORTATION
UNITED STATES OF AMERICA

NEWMARKET

TO WALDORF

327

4393

WHITE MARSH E.S.

236

412

ATH. FIELD

5

WALDORF

344

MECHANICSVILLE E.S.

826

3633

LOCKES HILL ESTATES

THOMPSON CORNER

328

LOCKES

322

330

331

Lacy

Run

3856

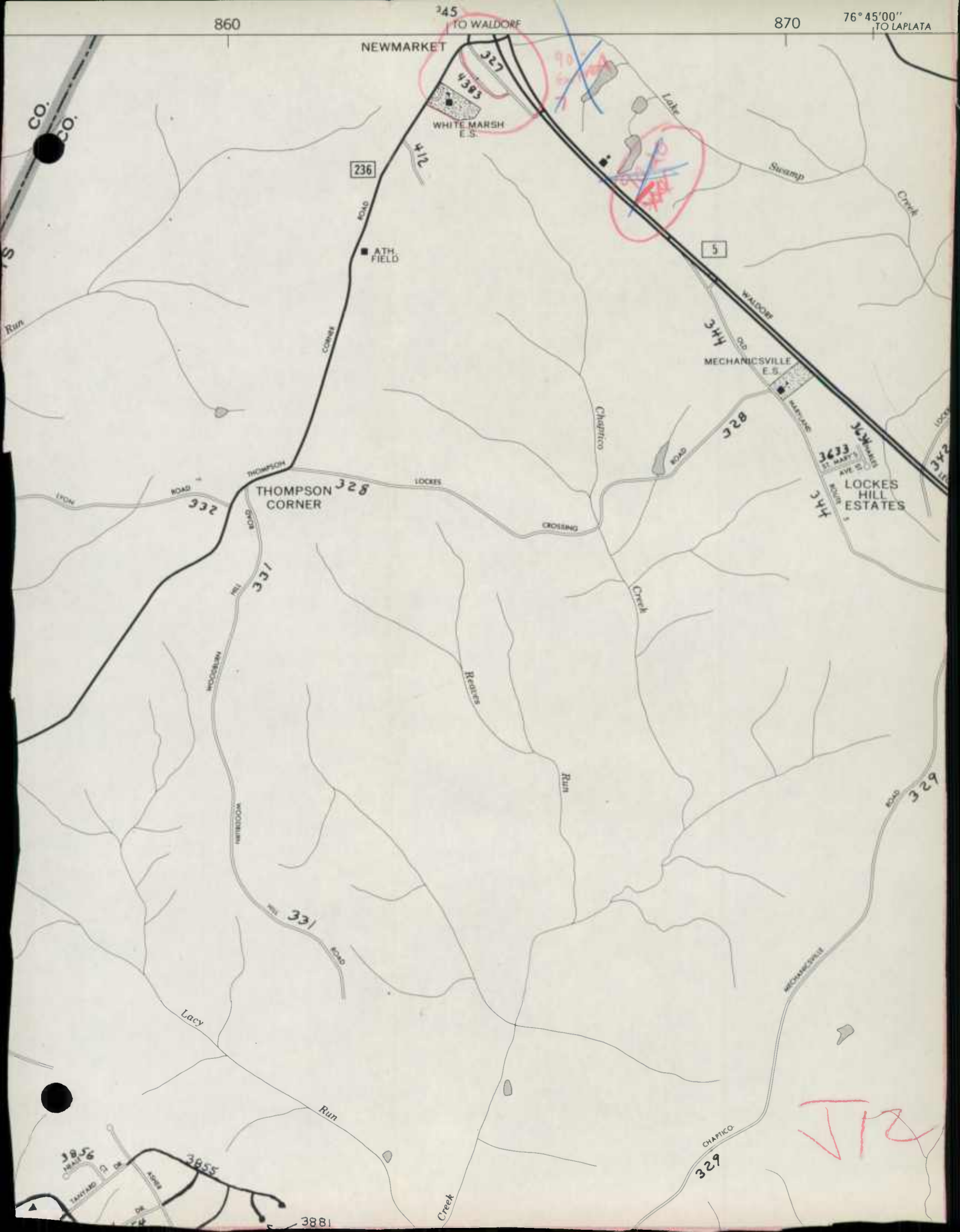
3855


3881

CHAPICO

329

Handwritten red mark resembling a stylized 'T' or 'A' with a horizontal line through it.





6

HUNTERSVILLE

37

COONEY NECK 341

512

MARKET

Lake

SHADY DALE

BIG OAK



3582
3583
3584
3585
3586
3587
3588
3589
3590
3591
3592
3593
3594
3595
3596
3597
3598
3599
3600

MECHANICSVILLE

ROAD

345

329

343
HILLS CLUB RD

344

4311

3428

330

ATH FIELD

344

330

Persimmon Creek

330

330

HARPERS CORNERS

235

360

6

TURNER

4362

ARROW PARK RD

3691

3692

3693

3694

3695

3696

3697

3698

3699

3700

3701

3702

3703


3704

BURNING OAKS

BIRCH MANOR

FORREST HALL

353





R12

100
200

90
200

SOCIETY

HILL

Buzzard Point

BRETTON BAY COUNTRY CLUB

Mulberry Point

Pouppaw Hollow

Fox Point

BAY

Lovers Point

Abells Wharf

BRITTON

CAMP MARIA

BEAUVUE

Protestant Pt.


MEDLEYS

NECK

Medleys Creek

Flood

WHITE



4235
TO LEONARDTOWN
38° 15' 00"
150
TO BEAUVUE
140
4230



4266

3248

3245

4265

4266

POTOMAC SHORES

Lane Pond
3242
3243
3244
3245

3240

