

2009

2009

County: Somerset

City or Town: _____ (for Municipal Reports **Only**)

ROAD NUMBER	ROAD NAME	LOCATION		MAP DESIGNATION	MILES	ROAD SYSTEM CHANGES				MILEAGE		REMARKS
		FROM	TO			TYPE	WIDTH	SYSTEM FROM	TO	ADDITIONS	DELETIONS	
(1)	(2)	(3)		(4)	(5)	(6)	(7)	(8)	(9)	(10)	(11)	(12)
		No Improvements for Calendar year 2009										
	<p>RECEIVED</p> <p>OCT 09 2009</p> <p>HIGHWAY INFORMATION SERVICES DIVISION</p>											
						TOTAL				TOTAL		

It is hereby certified by the undersigned that the additions and revisions reported each year pertain to roads legally a part of the county and/or municipal road system and title to same is vested in the constituted authorities of the political subdivisions for which the report is filed. It is further certified that all roads reported herein shall be at least 30 feet wide or as otherwise specified. (§ 8-411, Transportation Article, and § 145, Article 25 of the

Prepared by: Ralph D. Taylor *Ralph Taylor*
 Director Somerset County Roads Dept.
 Official Title: _____
 Phone Number: (410) 651-1930
 Approved by: Ralph D. Taylor *Ralph Taylor*
 Official Title: Director

Date: October 6, 2009
 Office Hours: 6:30 A.M. - 4:30 P.M.
 Fax Number: (410) 651-4586
 E-mail: dtaylor@somersetmd.us
 Date: October 6, 2009

REPUBLIC OF INDONESIA
KEMENTERIAN KEHUTANAN

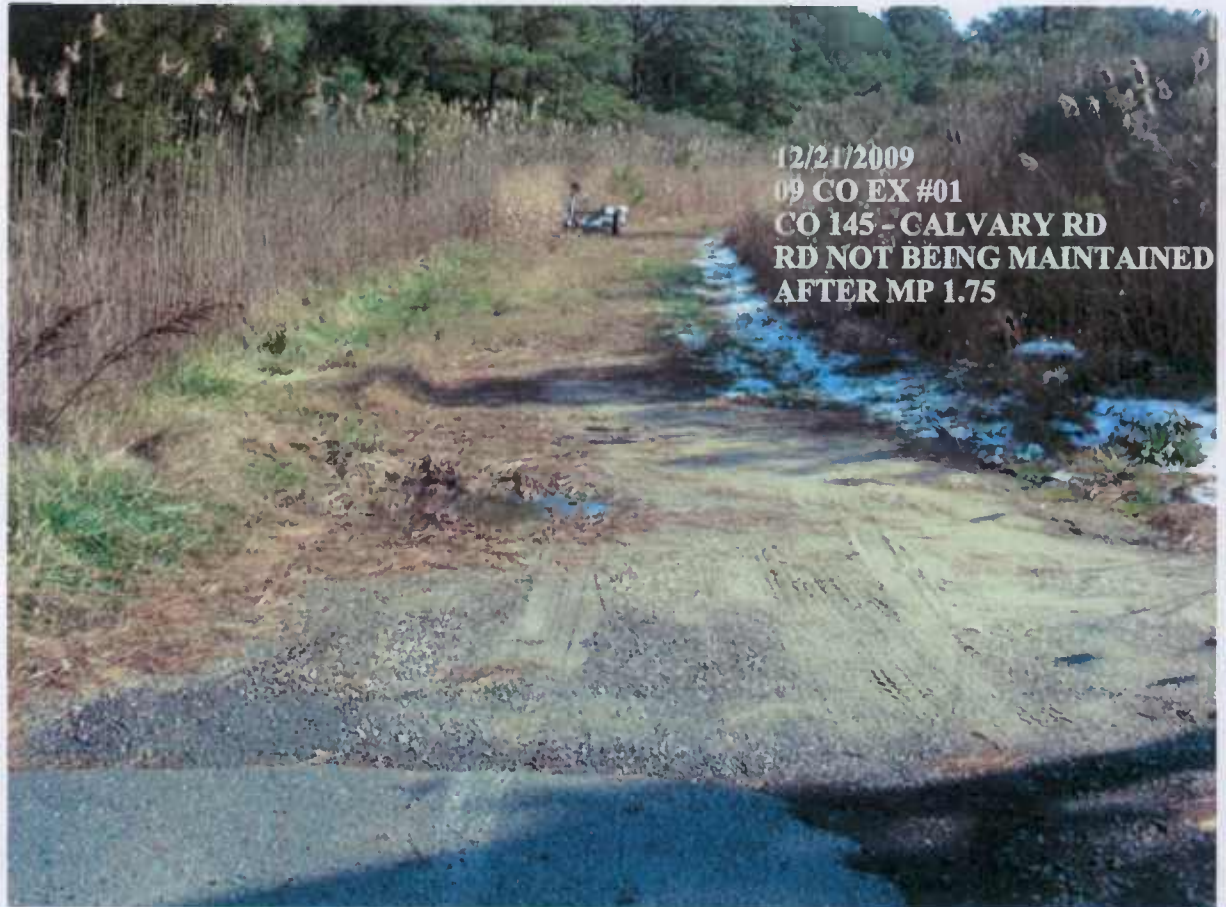
0010000

RECEIVED

2009 SOMERSET COUNTY ROAD IMPROVEMENT REPORT NOTES AND COMMENTS

09 CO EX #01, CO 148, Calvary Rd.

Our SHA field crew re-inventoried this road and found that the end portion of this road from 0.37 miles east and south of Lloyd Webb Rd-CO 318 to the road end, SHA mile points 1.75 to 2.03, is not being maintained. Please see the photo below. Accordingly this mileage has been dropped from the SHA inventory of Calvary Rd. The new SHA inventory for Calvary Rd begins at Woodson School Rd and proceeds south east 1.75 miles to a road end. This is a difference of -0.28 miles.



2008

2008

Kevin Powers

From: Kevin Powers
Sent: Thursday, January 15, 2009 3:54 PM
To: 'scrd@co.somerset.md.us'
Cc: Michelle Meyers; Chris Sklar
Subject: Somerset 2008 Notes and Comments revised
Attachments: 2008 Somerset Notes and Comments.doc

Tracking:


Recipient	Read
'scrd@co.somerset.md.us'	
Michelle Meyers	Read: 01/19/2009 7:11 AM
Chris Sklar	Read: 01/15/2009 3:55 PM

Good afternoon Doug,
Thank you for speaking with me earlier. As we discussed, I have attached with this email a copy of the revised notes and comments for Somerset County's 2008 improvements. I'm pleased we were able to resolve the issue amicably.

Thank you again for all your help, and have a pleasant day.

Sincerely

Kevin J. Powers, Manager
State and Local Roadway System
Database Management Section
Highway Information Services Division
Maryland State Highway Administration
Mail Stop C-607
707 North Calvert Street
Baltimore, MD 21202
W - (410) 545-5518
Fax - (410) 209-5033
kpowers@sha.state.md.us




2008 SOMERSET ROAD IMPROVEMENT REPORT NOTES AND COMMENTS

07-11 & 08 CO EX #01, Collins Road, CO 96.

The SHA Data Collection Field Team reinventoried Collins Rd and found that the "Private Property" sign discovered in 2007 was still posted. Please see picture below. SHA will end the inventory for Collins Rd at 0.304.

- *Posted sign is for private property located next to the road. Mileage has been returned to original length. CO 96 now ends at 0.48 mile. 1/13/09*
- *I spoke with Mr. Doug Taylor, Director of Somerset County Roads Department concerning this road. He had previously removed the sign and directed the property owner not to post this sign again. Apparently, the property owner had re-posted the sign.*
- *As this is clearly not a case of the county attempting to restrict access to this road, SHA will credit the entire length of the road to Somerset County. Mr. Taylor will continue to work with the property owner to either re-post the sign so it does not give the appearance of restricting road access, or remove it altogether*
- *From the phone conversation of Kevin Powers with Doug Taylor on January 15, 2009.*





08 CO EX #01

SOMERSET COUNTY ROADS DEPT.
8981 SIGN POST ROAD
WESTOVER, MARYLAND 21871
PRINCESS ANNE: 410-651-1930 • 410-651-1931
FAX: 410-651-4586
E-MAIL: scrd@co.somerset.md.us

JAMES N. RING, PRESIDENT
REX SIMPKINS, VICE PRESIDENT
SAM BOSTON, MEMBER
MICHAEL K. MCCREADY, MEMBER
PAUL T. WARD, JR., MEMBER



RALPH D. TAYLOR, DIRECTOR
KIRK G. SIMPKINS, ATTORNEY

RECEIVED

FEB 15 2008

HIGHWAY INFORMATION
SERVICES DIVISION

February 14, 2008

Mr. Daniel Archer-Shee
Highway Information Systems Division
Maryland State Highway Administration
707 North Calvert Street, C-607
Baltimore, MD 21201

Dear Mr. Archer-Shee:

As noted on the Somerset County Road Improvement Report "Notes and Comments", more specifically 07-11, posted no trespassing signs have been removed and the road will be unrestricted to public travel. See attached photo.

If you should have any further questions, please feel free to call.

Sincerely,

Ralph D. Taylor
Director

189005-2-11

189005-2-11



SOMERSET COUNTY ROADS DEPT.
8981 SIGN POST ROAD
WESTOVER, MARYLAND 21871

TEL. PRINCESS ANNE: 410-651-1930 * 410-651-1931

FAX: 410-651-4586

E-MAIL: scrd@co.somerset.md.us

JAMES N. RING, Pres.
REX SIMPKINS, Vice Pres.
SAM BOSTON, Member
MICHAEL K. McCREADY, Member
PAUL T. WARD, JR., Member



RALPH D. TAYLOR, Director
KIRK G. SIMPKINS, Attorney

October 15, 2008

Mr. Michael R. Baxter
Division Chief
Highway Information Services Division
Mail Stop C-607
State Highway Administration
P.O. Box 717
Baltimore, Maryland 21203-0717

RE: Highway Improvement Report
Somerset County, 2008

Dear Mr. Baxter:

Please find enclosed the completed Highway Improvement Report for Somerset County for the year ending December 1, 2008.

Should you have any questions, please feel free to contact me at 410-651-1930.

Sincerely,

A handwritten signature in cursive script that reads "Ralph D. Taylor".

Ralph D. Taylor
Director

Attachments

RECEIVED
OCT 17 2008
HIGHWAY INFORMATION
SERVICES DIVISION

UNITED STATES DEPARTMENT OF JUSTICE
FEDERAL BUREAU OF INVESTIGATION
WASHINGTON, D. C. 20535



MEMORANDUM FOR THE DIRECTOR

DATE: 11/15/68

TO: SAC, NEW YORK

FROM: SAC, NEW YORK

SUBJECT: [Illegible]

RE: [Illegible]

[Illegible]

[Illegible]

[Illegible]

[Illegible]

[Illegible]

[Illegible]

[Illegible]

[Illegible]

[Illegible]

[Illegible]

[Illegible]

[Illegible]

[Illegible]

[Illegible]

[Illegible]

[Illegible]

[Illegible]

[Illegible]

HPMS SAMPLE CHANGES

See pages 7 to 12 of the Road Improvement Report instructions to fill out this section. Please fill out the road name, location and other improvement information on the front of this report.

SAMPLE NUMBER (LOCATED ON HPMS MAP)	TYPE OF TRAFFIC CONTROL	SIGNALIZATION			SPEED LIMIT	TYPE OF FACILITY	PEAK PARKING	WIDENING FEASIBILITY	SN OR D	OVER LAY✓	PEAK LANES	CODE
		INTERSECTING ROAD NAME	TYPE OF SIGNAL	% OF GREEN TIME								

IMPROVEMENT TYPE ANALYSIS (HPMS SAMPLED SECTIONS ONLY!)

See pages 10 to 12 of the Road Improvement Report instructions to fill out this section.

COMMENTS:

<u>CODE</u>	<u>DESCRIPTION</u>
20	RELOCATION
31	RECONSTRUCTION TO FREEWAY
32	RECONSTRUCTION WITH MORE LANES
33	RECONSTRUCTION TO WIDER LANES
34	PAVEMENT RECONSTRUCTION WITH ALIGNMENT IMPROVEMENTS
35	PAVEMENT RECONSTRUCTION
40	MAJOR WIDENING
50	MINOR WIDENING
60	RESTORATION AND REHABILITATION
71	RESURFACING WITH SHOULDER IMPROVEMENTS AND PORTLAND CEMENT CONCRETE PAVEMENT
72	RESURFACING WITH SHOULDER IMPROVEMENTS AND BITUMINOUS PAVEMENT
77	RESURFACING WITH CONCRETE PAVEMENT
78	RESURFACING WITH BITUMINOUS PAVEMENT

Michelle Meyers

From: Michelle Meyers
Sent: Wednesday, December 31, 2008 9:56 AM
To: 'dtaylor@co.somerset.md.us'
Cc: Kevin Powers
Subject: Somerset County's 2008 Road Improvement Report
Attachments: 2008 Somerset Notes and Comments.doc

Dear Mr. Taylor,

The Highway Information Services Division has completed its review and processing of the information from the Somerset County 2008 Road Improvement Report. I have attached a copy of the notes and comments that arose while we were processing the information.

If you need additional information or have further questions, please feel free to call me at (410) 545-5527 Monday through Thursday from 7:00 a.m. to 3:30 p.m., or e-mail me at "mmeyers1@sha.state.md.us". Have a pleasant day and a wonderful New Year.

Sincerely,


Michelle Meyers
State and Local Roadway Systems

Traffic Engineer Technician
RJM Engineering Inc.
Onsite at State Highway Administration
(410) 545-5527
(410) 209-5033 (fax)
mmeyers1@sha.state.md.us

2008 SOMERSET ROAD IMPROVEMENT REPORT NOTES AND COMMENTS

07-11 & 08 CO EX #01, Collins Road, CO 96.

The SHA Data Collection Field Team reinventoried Collins Rd and found that the "Private Property" sign discovered in 2007 was still posted. Please see picture below. SHA will end the inventory for Collins Rd at 0.304.



2007

1

Daniel Archer-Shee

From: Daniel Archer-Shee
Sent: Friday, February 08, 2008 10:51 AM
To: 'dtaylor@co.somerset.md.us'
Cc: Kevin Powers; Werner Schlough
Subject: 2007 road improvement report notes and comments
Attachments: 2007 Somerset Notes and Comments.doc

Mr. Taylor,

Attached is the notes and comments for the county's 2007 road improvement report. If you have any questions or concerns please feel free to contact me at 410-545-5522.

Sincerely,

Daniel Archer-Shee
Highway Information Systems Division
Maryland State Highway Administration
Phone (410)545-5522
707 North Calvert Street,C-607
Baltimore, Md 21201

2007 SOMERSET ROAD IMPROVEMENT REPORT NOTES AND COMMENTS

2007-1, Briarwood Circle

SHA asks that the road itself (i.e., "Existing Briarwood Circle") not be used as a location terminus, as it cannot be determined independently where this point on the road is.

Would you like to amend the report location description to read, "From Quail Run to a point 0.10 mile south?"

As per phone conversation with Ralph Taylor of Somerset County on 02/06/08, the road improvement report has been amended to read "From Quail Run to a point 0.10 miles south".

07-11, Collins Road, CO 96.

While re-inventorying this road to verify a reported road surface change, the SHA Data Collection field team discovered signs posted on either side of the road facing traffic indicating no trespassing beyond that point (see the pictures below). The signs are posted approximately 0.30 mile east of Sign Post Road.

One of the criteria for public roads is the road must be open to unrestricted public travel. These signs would pose such a restriction.

Please let this office know if these signs will remain posted. If so, SHA must end its inventory of this road at those signs. If not, the SHA inventory will remain unchanged for this improvement cycle, and the field team will revisit this road next year to verify the signs are removed from the road.



**2007 SOMERSET ROAD IMPROVEMENT REPORT
NOTES AND COMMENTS**




2007-15, Tawes School Road, CO 439

The field verified distance of this road, from MD 413 to the road end, is 0.51 mile \pm , instead of 0.70 mile as reported.

2007-13, Lankford Avenue, CO 242

The County Reported a transfer of CO242 from Liden Ave to road end for a distance of 0.07 miles,

As per phone conversation with Ralph Taylor of Somerset County on 02/08/08, the road improvement report has been amended to read "From Linden Ave to Williams Street".



SOMERSET COUNTY ROADS DEPT.
8981 SIGN POST ROAD
WESTOVER, MARYLAND 21871
PRINCESS ANNE: 410-651-1930 • 410-651-1931
FAX: 410-651-4586
E-MAIL: scrd@co.somerset.md.us

JAMES N. RING, PRESIDENT
REX SIMPKINS, VICE PRESIDENT
SAM BOSTON, MEMBER
MICHAEL K. MCCREADY, MEMBER
PAUL T. WARD, JR., MEMBER



RALPH D. TAYLOR, DIRECTOR
KIRK G. SIMPKINS, ATTORNEY

November 26, 2007

Mr. Michael R. Baxter
Division Chief
Highway Information Services Division
Mail Stop C-607
State Highway Administration
P.O. Box 717
Baltimore, Maryland 21203-0717

RE: Highway Improvement Report
Somerset County, 2007

Dear Mr. Baxter:

Please find enclosed the completed Highway Improvement Report for Somerset County for the year ending December 1, 2007.

Should you have any questions, please feel free to contact me at 410-651-1930.

Sincerely,

Ralph D. Taylor
Director

Attachments

RECEIVED

DEC 03 2007

HIGHWAY INFORMATION
SERVICES DIVISION

RECEIVED
SEP 2 1950
BUREAU OF AERONAUTICS
WASHINGTON, D. C.

OFFICE OF THE
DIRECTOR

ROAD IMPROVEMENT REPORT FOR CALENDAR YEAR ENDING DECEMBER 1, 2007

County: Somerset

City or Town: (for Municipal Reports Only)

ROAD NUMBER	ROAD NAME	LOCATION		MAP DESIGNATION	MILES	ROAD SYSTEM CHANGES				MILEAGE		REMARKS
		FROM	TO			TYPE	WIDTH	SYSTEM FROM	SYSTEM TO	ADDITIONS	DELETIONS	
(1)	(2)	(3)		(4)	(5)	(6)	(7)	(8)	(9)	(10)	(11)	(12)
New	Briarwood Circle Existing	Briarwood Circle S/W 550'	to Terminus	2007-1	.10	51	24	PVT.	CO.	.10		Road Transfer
New ^{CO434}	Rosewood Court	Arbor Acres Dr. N/W 1850'	to Terminus	2007-2	.35	53	22	PVT.	CO.	.35		Road Transfer
New ^{CO435}	Harvest Court	Coventry Parish S/E 1584'	to Terminus	2007-3	.30	53	22	PVT.	CO.	.30		Road Transfer
New ^{CO436}	Village Way	Harvest Court S/E 1003'	to Terminus	2007-4	.19	53	22	PVT.	CO.	.19		Road Transfer
New ^{CO437}	Magnolia Drive	Charles Barnes Rd. East 3010'	to Terminus	2007-5	.57	53	22	PVT.	CO.	.57		Road Transfer
New ^{CO438}	Willow Way	Magnolia Dr. South 528'	to Terminus	2007-6	.10	53	22	PVT.	CO.	.10		Road Transfer
332	Keen Road	Entire Road		2007-7	.42	51	18	CO.	CO.			Correction on Surface Type
432	Coulbourns Court	Entire Road		2007-8	.43	51	24	CO.	CO.			Correction on Surface Type
433	Coves Way	Entire Road		2007-9	.19	51	24	CO.	CO.			Correction on Surface Type
374	Crickett Hill Road	Entire Road		2007-10	.62	51	16	CO.	CO.			Correction on Surface Type
96	Collins Road	Entire Road		2007-11	.48	51	18	CO.	CO.			Correction on Surface Type
109	Halls Creek Road	End of Tar & Chip to Road End		2007-12	.28	40	18	CO.	CO.			Correction on Surface Type
242	Lankford Avenue	Linden Ave. to Road End		2007-13	.07	53	24	CO.	Mun.		.07	Transfer to Princess Anne
198	Dublin Road	.25 miles E of #207 to 1.30 miles East		2007-14	1.30	53	21	CO.	CO.			Correction on Surface Type
New ^{CO439}	Tawas School Road	MD 413 to Terminus		2007-15	.70	53	24	PVT.	CO.	.70		Road Transfer
New ^{CO440}	Sandy Ridge Court	Sea Tick Road to Terminus		2007-16	.22	53	22	PVT.	CO.	.22		Road Transfer
TOTAL					6.23	TOTAL				2.53	.07	

RECEIVED

DEC 03 2007

It is hereby certified by the undersigned that the additions and revisions reported each year pertain to roads legally a part of the county and/or municipal road system and title to same is vested in the constituted authorities of the political subdivisions for which the report is filed. It is further certified that all roads reported herein shall be at least 30 feet wide or as otherwise specified. (§ 8-411, Transportation Article, and § 145, Article 25 of the Annotated Code of Maryland.

Prepared by: Ralph D. Taylor
 Official Title: Director
 Phone Number: (410) 651-1930
 Approved by: Ralph D. Taylor *Ralph D. Taylor*
 Official Title: Director

Date: 11/26/07 **HIGHWAY INFORMATION SERVICES DIVISION**
 Office Hours: 7:30 a.m. - 4:00 p.m.
 Fax Number: (410) 651-4586
 E-mail: dtaylor@co.somerset.md.us
 Date: 11/26/2007

HPMS SAMPLE CHANGES

See pages 7 to 15 of the Road Improvement Report instructions to fill out this section. Please fill out the road name, location and other improvement information on the front of this report.

SAMPLE NUMBER (LOCATED ON HPMS MAP)	TYPE OF TRAFFIC CONTROL	SIGNALIZATION			POSTED SPEED LIMIT	ONE OR TWO WAY	PARKING RESTRICT.	IS WIDENING FEASIBLE?	SN OR D	OVER LAY✓	PEAK LANES	CODE
		INTERSECTING ROAD NAME	TYPE OF SIGNAL	% OF GREEN TIME								

IMPROVEMENT TYPE ANALYSIS (HPMS SAMPLED SECTIONS ONLY!)

See pages 10 to 12 of the Road Improvement Report instructions to fill out this section.

COMMENTS:

<u>CODE</u>	<u>DESCRIPTION</u>
20	RELOCATION
31	RECONSTRUCTION TO FREEWAY
32	RECONSTRUCTION WITH MORE LANES
33	RECONSTRUCTION TO WIDER LANES
34	PAVEMENT RECONSTRUCTION WITH ALIGNMENT IMPROVEMENTS
35	PAVEMENT RECONSTRUCTION
40	MAJOR WIDENING
50	MINOR WIDENING
60	RESTORATION AND REHABILITATION
71	RESURFACING WITH SHOULDER IMPROVEMENTS AND PORTLAND CEMENT CONCRETE PAVEMENT
72	RESURFACING WITH SHOULDER IMPROVEMENTS AND BITUMINOUS PAVEMENT
77	RESURFACING WITH CONCRETE PAVEMENT
78	RESURFACING WITH BITUMINOUS PAVEMENT

RECEIVED
DEC 13 2007
HIGHWAY INFORMATION
SERVICES DIVISION

2006

2006

TheWBALChannel.com

Renamed To Honor Rosa Parks

POSTED: 6:21 am EST February 13, 2006

PRINCESS ANNE, Md. -- A road near Princess Anne now bears the name of civil rights icon Rosa Parks.

The street sign was erected Feb. 1 on **Rosa Parks Lane** off North Somerset Avenue. The name change was approved last month by the Somerset County commissioners.

OP 2

The lane was previously named for **Marshall Hill**, a former resident whose family no longer lives in the area.

Stay with **TheWBALChannel.com** and **11 News** for the latest news updates.

Copyright 2006 by The Associated Press. All rights reserved. This material may not be published, broadcast, rewritten or redistributed.


~~Don Sisson, Somerset Co. 410 651 3001~~

Ralph Taylor
(Doug)

410 - 651 - 1930

Spoke with Doug Taylor, he said this is indeed a name change not just a dedication. The road is still OP. The name change will be reported in 2006 improvements. 2/13/06 CD

Wasn't Reported on county improvements.
Sent out as 06-605101




2006 SOMERSET ROAD IMPROVEMENT REPORT NOTES AND COMMENTS

06-04CO, PEACH ORCHARD ROAD, CO 201.

This road name was reported to change from Costen Road to Peach Orchard Road. This road was combined with the existing portion of this road, already signed Peach Orchard Road. The location description of this portion read, "From US 13 (Ocean Highway) to existing Peach Orchard Road." After field-verifying this road, the location description of this road wasn't correct and is amended to read "From a Road End to existing Peach Orchard Road," for a distance of .80 mile.

06-02CO, HARVEY RUSSELL ROAD, CO 35.

The location description of this road that was reported read, "Entire Roadway" for .12 mile to be transferred to Princess Anne. This is not an acceptable location description of this road, and the location description is amended to read, "From Somerset Avenue to Rosa Parks Boulevard."



County: SOMERSET

City or Town: PRINCESS ANNE (for Municipal Reports Only)

4106514226 P. 02/02

TOWN OF PRINCESS ANNE

TOTAL P. 02

ROAD NUMBER	ROAD NAME	LOCATION		MAP DESIG-NATION	MILES	ROAD SYSTEM CHANGES				MILEAGE		REMARKS
		FROM	TO			TYPE	WIDTH	SYSTEM FROM	TO	ADD-TIONS	DELE-TIONS	
(1)	(2)	(3)		(4)	(5)	(6)	(7)	(8)	(9)	(10)	(11)	(12)
50	WINK LANE	HARVEY RUSSELL RD	TO 426.1 FT	15	0.18	53	20		CP	0.18		NEW ROAD
132	DIVISION ST	PROGRESS LANE	TO 1350.0 FT	16	0.25	53	30		MU	0.25		PAVED
155	GAIL DRIVE	DAPHNE LANE	TO HAYMAN DRIVE	17	0.14	61	21		MU	0.14		PAVED
295	HAYMAN DRIVE	DAPHNE LANE	TO DAPHNE LANE	18	0.65	61	21		MU	0.34		0.34 PAVED
35	ROBYN LANE	DEAC ISLAND RD	TO DEANWOOD	19	0.36	61	21		MU	0.18		0.18 PAVED
	HARVEY RUSSELL LANE	SOMERSET	TO WALNUT	20	0.07	53	17	CO	MU	0.07		TRANSFER FROM COUNTY TOTAL
	WALNUT STREET	HARVEY RUSSELL	TO WINK LANE	21	0.05	53	17	CO	MU	0.05		" " " "
												(CORRECTING NAME FOR THIS SECTION BACK TO WALNUT ST)
TOTAL						TOTAL						

It is hereby certified by the undersigned that the additions and revisions reported each year pertain to roads legally a part of the county and/or municipal road system and title to same is vested in the constituted authorities of the political subdivisions for which the report is filed. It is further certified that all roads reported herein shall be at least 30 feet wide or as otherwise specified. (§ 8-411, Transportation Article, and § 145, Article 25 of the Annotated Code of Maryland.

Prepared by: WINSLOW H. PARKER
 Official Title: TOWN MANAGER
 Phone Number: (410) 657-1818
 Approved by: SAME
 Official Title: _____

Date: JAN. 3, 2007
 Office Hours: 8:30 - 4:30
 Fax Number: (410) 657-4226
 E-mail: JAY.PARKER@TUNCEPRINCESSANNE.COM
 Date: JAN 3, 2007

SOMERSET COUNTY ROADS DEPT.
8981 SIGN POST ROAD
WESTOVER, MARYLAND 21871

TEL. PRINCESS ANNE: 410-651-1930 * 410-651-1931
FAX: 410-651-4586
E-MAIL: scrd@co.somerset.md.us

RECEIVED

DEC 01 2006

HIGHWAY INFORMATION
SERVICES DIVISION

SAM BOSTON, Pres.
JAMES N. RING, Vice Pres.
CHARLES F. FISHER, Member
MICHAEL K. McCREADY, Member
PAUL T. WARD, JR., Member



RALPH D. TAYLOR, Director
KIRK G. SIMPKINS, Attorney

November 28, 2006

Mr. Michael R. Baxter
Division Chief
Highway Information Services Division
Mail Stop C-607
State Highway Administration
P.O. Box 717
Baltimore, Maryland 21203-0717

RE: Highway Improvement Report
Somerset County, 2006

Dear Mr. Baxter:

Please find enclosed the completed Highway Improvement Report for Somerset County for the year ending December 1, 2006.

Should you have any questions, please feel free to contact me at 410-651-1930.

Sincerely,

A handwritten signature in cursive script that reads "Ralph D. Taylor".

Ralph D. Taylor

Director

Attachments

RECEIVED

DEC 18 1964

STATE HIGHWAY INFORMATION
SERVICE DIVISION

County: Somerset

City or Town: _____ (for Municipal Reports Only)

ROAD NUMBER	ROAD NAME	LOCATION		MAP DESIGNATION	MILES	ROAD SYSTEM CHANGES				MILEAGE		REMARKS	
		FROM	TO			TYPE	WIDTH	SYSTEM FROM	SYSTEM TO	ADDITIONS	DELETIONS		
(1)	(2)	(3)		(4)	(5)	(6)	(7)	(8)	(9)	(10)	(11)	(12)	
CO 374	Crickett Hill Rd. (CO 374)	OP 334	.45 miles	06-1	.45	40	18	OP	CO	.45		Road Transfer	
CO 35	Harvey Russel Rd. (No MUIS2)	Entire roadway		06-2	.12	51	16	CO	MUN		.12	Transfer to Princess Anne	
CO 198	Dublin Rd.	.9 miles N/W CO 207	.1 mile E CO 207	06-3	1.0	53	20					Asphalt overlay & widening	
CO 424	Peach Orchard Rd. (CO 201)	US 13 Ocean Highway to existing Peach Orchard		06-4	.80							Was Costen Road	
		"ROAD END"											
TOTAL					1.57	TOTAL					.45	.12	

It is hereby certified by the undersigned that the additions and revisions reported each year pertain to roads legally a part of the county and/or municipal road system and title to same is vested in the constituted authorities of the political subdivisions for which the report is filed. It is further certified that all roads reported herein shall be at least 30 feet wide or as otherwise specified. (§ 8-411, Transportation Article, and § 145, Article 25 of the Annotated Code of Maryland.

Prepared by: Ralph D. Taylor
 Official Title: Director
 Phone Number: (410) 651-1930
 Approved by: Ralph D. Taylor
 Official Title: Director, Somerset County Roads Dept.

Date: November 28, 2006
 Office Hours: 7:30 - 4:00
 Fax Number: (410) 651-4586
 E-mail: dtaylor@co.somerset.md.us
 Date: November 28, 2006

HPMS SAMPLE CHANGES

See pages 7 to 15 of the Road Improvement Report instructions to fill out this section. Please fill out the road name, location and other improvement information on the front of this report.

SAMPLE NUMBER (LOCATED ON HPMS MAP)	SIGNALIZATION				POSTED SPEED LIMIT	ONE OR TWO WAY	PARKING RESTRICT.	P.S.R.	IS WIDENING FEASIBLE?	SN OR D	OVER LAY✓	PEAK LANES	CODE
	TYPE OF TRAFFIC CONTROL	INTERSECTING ROAD NAME	TYPE OF SIGNAL	% OF GREEN TIME									

IMPROVEMENT TYPE ANALYSIS (HPMS SAMPLED SECTIONS ONLY!)

See pages 13 to 15 of the Road Improvement Report instructions to fill out this section.

COMMENTS:

<u>CODE</u>	<u>DESCRIPTION</u>
20	RELOCATION
31	RECONSTRUCTION TO FREEWAY
32	RECONSTRUCTION WITH MORE LANES
33	RECONSTRUCTION TO WIDER LANES
34	PAVEMENT RECONSTRUCTION WITH ALIGNMENT IMPROVEMENTS
35	PAVEMENT RECONSTRUCTION
40	MAJOR WIDENING
50	MINOR WIDENING
60	RESTORATION AND REHABILITATION
71	RESURFACING WITH SHOULDER IMPROVEMENTS AND PORTLAND CEMENT CONCRETE PAVEMENT
72	RESURFACING WITH SHOULDER IMPROVEMENTS AND BITUMINOUS PAVEMENT
77	RESURFACING WITH CONCRETE PAVEMENT
78	RESURFACING WITH BITUMINOUS PAVEMENT

2005

2005

**2005 SOMERSET COUNTY ROAD IMPROVEMENT REPORT
NOTES AND COMMENTS**

05-54, NO NAME, OP 19.

Somerset County reported the name of this road as Waters La. SHA Data Collection personnel performed a field check, and found the road signed as Water La.

05-56, NO NAME, OP 21.

Somerset County reported the name of this road as Davey La. SHA Data Collection personnel performed a field check, and found the road signed as Davy La.

SOMERSET COUNTY ROADS DEPT.
8981 SIGN POST ROAD
WESTOVER, MARYLAND 21871

TEL. PRINCESS ANNE: 410-651-1930 • 410-651-1931
FAX: 410-651-4586
E-MAIL: scrd@co.somerset.md.us

SAM BOSTON, Pres.
JAMES N. RING, Vice Pres.
CHARLES F. FISHER, Member
MICHAEL K. McCREADY, Member
PAUL T. WARD, JR., Member



RALPH D. TAYLOR, Director
KIRK G. SIMPKINS, Attorney

November 23, 2005

Mr. Michael R. Baxter
Assistant Division Chief
Highway Information Services Division
Mail Stop C-607
State Highway Administration
P.O. Box 717
Baltimore, Maryland 21203-0717

RECEIVED

NOV 29 2005

HIGHWAY INFORMATION
SERVICES DIVISION

RE: Highway Improvement Report
Somerset County, 2005

Dear Mr. Baxter:

Please find enclosed the completed Highway Improvement Report for Somerset County for the year ending December 1, 2005.

Should you have any questions, please feel free to contact me at 410-651-1930.

Sincerely,

A handwritten signature in black ink that reads "Ralph D. Taylor".

Ralph D. Taylor
Director

Attachments

CAPITOL BOND®



CAPITOL BOND

1884 COTTON



CAPITOL BOND

ROAD IMPROVEMENT REPORT FOR CALENDAR YEAR ENDING DECEMBER 1, 2005

County: Somerset

City or Town: _____ (for Municipal Reports Only)

ROAD NUMBER (1)	ROAD NAME (2)	LOCATION (3)		MAP DESIGNATION (4)	MILES (5)	ROAD SYSTEM CHANGES				MILEAGE		REMARKS (12)
		FROM	TO			TYPE (6)	WIDTH (7)	SYSTEM FROM (8)	SYSTEM TO (9)	ADDITIONS (10)	DELETIONS (11)	
F/C Co 229	C.N. Baughan Road	U.S. Route 13	Co. 86	05-1								
F/C Co. 260	Game Reserve Road <small>now of 361</small>	MD. Route 363	Road End	05-2	1.42	40	18	CO	PVT		1.42	Was C. N. Baughn Maryland DNR Road
F/C CO. 159	Paul Gunby Road	CO 157	Road End	05-3								
F/C Co. 21	New Road <small>1.36-1.99 now of 362</small>	Polks Road .63 miles N.	Road End	05-4	.63	40	18	CO	PVT		.63	Was Paul Gumby Road Delete Gravel Section of New Road.
F/C Co. 320	McDorman Road	MD 363	Terminus	05-5								Was Whittington Road
					TOTAL	2.05	TOTAL				2.05	

RECEIVED
NOV 29 2005
HIGHWAY INFORMATION SERVICES DIVISION

It is hereby certified by the undersigned that the additions and revisions reported each year pertain to roads legally a part of the county and/or municipal road system and title to same is vested in the constituted authorities of the political subdivisions for which the report is filed. It is further certified that all roads reported herein shall be at least 30 feet wide or as otherwise specified. (§ 8-411, Transportation Article, and § 145, Article 25 of the Annotated Code of Maryland.

Prepared by: Ralph D. Taylor
 Official Title: Director
 Phone Number: (410) 651-1930
 Approved by: *Ralph D. Taylor*
 Official Title: Ralph D. Taylor

Date: 11/23/05
 Office Hours: 7:30 AM - 4:00 P.M.
 Fax Number: (410) 651-4586
 E-mail: scoco@co.somerset.md.us
 Date: _____

HPMS SAMPLE CHANGES

See pages 7 to 15 of the Road Improvement Report instructions to fill out this section. Please fill out the road name, location and other improvement information on the front of this report.

SAMPLE NUMBER (LOCATED ON HPMS MAP)	TYPE OF TRAFFIC CONTROL	SIGNALIZATION			POSTED SPEED LIMIT	ONE OR TWO WAY	PARKING RESTRICT.	P.S.R.	IS WIDENING FEASIBLE?	SN OR D	OVER LAY✓	PEAK LANES	CODE
		INTERSECTING ROAD NAME	TYPE OF SIGNAL	% OF GREEN TIME									

IMPROVEMENT TYPE ANALYSIS (HPMS SAMPLED SECTIONS ONLY!)

See pages 13 to 15 of the Road Improvement Report instructions to fill out this section.

COMMENTS:

<u>CODE</u>	<u>DESCRIPTION</u>
20	RELOCATION
31	RECONSTRUCTION TO FREEWAY
32	RECONSTRUCTION WITH MORE LANES
33	RECONSTRUCTION TO WIDER LANES
34	PAVEMENT RECONSTRUCTION WITH ALIGNMENT IMPROVEMENTS
35	PAVEMENT RECONSTRUCTION
40	MAJOR WIDENING
50	MINOR WIDENING
60	RESTORATION AND REHABILITATION
71	RESURFACING WITH SHOULDER IMPROVEMENTS AND PORTLAND CEMENT CONCRETE PAVEMENT
72	RESURFACING WITH SHOULDER IMPROVEMENTS AND BITUMINOUS PAVEMENT
77	RESURFACING WITH CONCRETE PAVEMENT
78	RESURFACING WITH BITUMINOUS PAVEMENT

ROAD IMPROVEMENT REPORT FOR CALENDAR YEAR ENDING DECEMBER 1, 2005

County: Somerset

City or Town: _____ (for Municipal Reports Only)

ROAD NUMBER (1)	ROAD NAME (2)	LOCATION (3)		MAP DESIGNATION (4)	MILES (5)	ROAD SYSTEM CHANGES				MILEAGE		REMARKS (12)	
		FROM	TO			TYPE (6)	WIDTH (7)	SYSTEM FROM (8)	SYSTEM TO (9)	ADDITIONS (10)	DELETIONS (11)		
Co. 431	Chesapeake Acres Drive	Co. RD 386	Road End	05-6	.13	51	30						
Co. 96	Collins Road	Co. RD. 93	End of Co. Maint.	05-7	.48	51 -	18						Triple Surface Treatment
Co. 23	Factory Road	MD. Rt. 362	Co. RD. 402	05-8	.28	51 -	18						Triple Surface Treatment
Co. 332	Keen Road	Co. RD. 64	Co. RD. 331	05-9	.26	51	18						Triple Surface Treatment
Co. 410	Lauren Court	MD. Rt. 667	Road End	05-10	.17	51	18						Triple Surface Treatment
Co. 428	Merlin Court	Co. 427	Road End	05-11	.33	51 -	18						Triple Surface Treatment
Co. 427	Mallard Lane	Co. 426	Road End	05-12	.49	51 -	18						Triple Surface Treatment
Co. 426	Covington Lane	MD. Rt. 362	Co. RD. 427	05-13	.56	51 -	18						Triple Surface Treatment
Co. 351	Mulder Branch Road	MD. Rt. 875	Co. RD. 86	05-14	.16	51	18						Triple Surface Treatment
Co. 121	Harry Burton Road	Co. RD. 119	Co. RD. 119	05-15	.51	51 -	18						Triple Surface Treatment
Co. 331	Temple Road	Co. RD. 65	Road End	05-16	.03	51	18						Triple Surface Treatment
Co. 325	Walt Thomas Road	.11 miles S. of Co. 136	Road End	05-17	.04	51	16						Triple Surface Treatment
Co. 150	W.M. Maddox Road	.60 miles S/E of St Rt. 380	Road End	05-18	.15	51	16						Triple Surface Treatment
Co. 127	Thomas Long Road	.69 miles N/W of Co. RD. 126	Road End	05-19	.22	51	16						Triple Surface Treatment
Co. 109	Halls Creek Road	Co. RD. 399	Co. Rd 109 Gravel Sec.	05-20	.71	51 -	16						Triple Surface Treatment
TOTAL					4.52	TOTAL							

It is hereby certified by the undersigned that the additions and revisions reported each year pertain to roads legally a part of the county and/or municipal road system and title to same is vested in the constituted authorities of the political subdivisions for which the report is filed. It is further certified that all roads reported herein shall be at least 30 feet wide or as otherwise specified. (§ 8-411, Transportation Article, and § 145, Article 25 of the Annotated Code of Maryland.

Prepared by: Ralph D. Taylor
 Official Title: Director
 Phone Number: (410) 651-1930
 Approved by: [Signature]
 Official Title: Director

Date: 11/23/05
 Office Hours: 7:30AM - 4:00 P.M.
 Fax Number: (410) 651-4586
 E-mail: SCW@co.Somerset.MD.US
 Date: _____

HPMS SAMPLE CHANGES

See pages 7 to 15 of the Road Improvement Report instructions to fill out this section. Please fill out the road name, location and other improvement information on the front of this report.

SAMPLE NUMBER (LOCATED ON HPMS MAP)	SIGNALIZATION				POSTED SPEED LIMIT	ONE OR TWO WAY	PARKING RESTRICT.	P.S.R.	IS WIDENING FEASIBLE?	SN OR D	OVER LAY✓	PEAK LANES	CODE
	TYPE OF TRAFFIC CONTROL	INTERSECTING ROAD NAME	TYPE OF SIGNAL	% OF GREEN TIME									

IMPROVEMENT TYPE ANALYSIS (HPMS SAMPLED SECTIONS ONLY!)

See pages 13 to 15 of the Road Improvement Report instructions to fill out this section.

COMMENTS:

<u>CODE</u>	<u>DESCRIPTION</u>
20	RELOCATION
31	RECONSTRUCTION TO FREEWAY
32	RECONSTRUCTION WITH MORE LANES
33	RECONSTRUCTION TO WIDER LANES
34	PAVEMENT RECONSTRUCTION WITH ALIGNMENT IMPROVEMENTS
35	PAVEMENT RECONSTRUCTION
40	MAJOR WIDENING
50	MINOR WIDENING
60	RESTORATION AND REHABILITATION
71	RESURFACING WITH SHOULDER IMPROVEMENTS AND PORTLAND CEMENT CONCRETE PAVEMENT
72	RESURFACING WITH SHOULDER IMPROVEMENTS AND BITUMINOUS PAVEMENT
77	RESURFACING WITH CONCRETE PAVEMENT
78	RESURFACING WITH BITUMINOUS PAVEMENT

ROAD IMPROVEMENT REPORT FOR CALENDAR YEAR ENDING DECEMBER 1, 2005

County: Somerset

City or Town: _____ (for Municipal Reports Only)

ROAD NUMBER (1)	ROAD NAME (2)	LOCATION (3)		MAP DESIGNATION (4)	MILES (5)	ROAD SYSTEM CHANGES				MILEAGE		REMARKS (12)		
		FROM	TO			TYPE (6)	WIDTH (7)	SYSTEM FROM (8)	SYSTEM TO (9)	ADDITIONS (10)	DELETIONS (11)			
Co. 113	Lower Hill Road	.61 miles S of Co. Rd 309 Road End		05-22	.09	51	16							
Co. 289	Oak Lane	Co. RD. 405	Road End	05-23	.12	51	18						Triple Surface Treatment	
Co. 124	Howard Powell Circle	MD. Rt. 413	Co. RD. 123	05-24	.16	51	16						Triple Surface Treatment	
Co. 54	Champ Wharf Road *	Co. RD. 53	S to Road End	05-25	.3027	51	16						Triple Surface Treatment	
Co. 53	Champ Road *	MD. Rt. 627	Road End	05-26	1.40	51	18				.2627		Mileage Corr. from Past Yrs	
										.2627			Mileage Corr. from Past Yrs.	
New	Coulbournes Court Co432	Co. RD. 119	Road End	05-29	.43	51	24	PVT	Co.	.43			Road Transfer	
New	Coves Way Co433	Coulbournes Court	Road End	05-30	.21	51	24	PVT	Co.	.21			Road Transfer	
					TOTAL	2.71						TOTAL	.90	.26

* - revisions per phone conversation w/ Doug Taylor, Somerset Co. 12/1/05

It is hereby certified by the undersigned that the additions and revisions reported each year pertain to roads legally a part of the county and/or municipal road system and title to same is vested in the constituted authorities of the political subdivisions for which the report is filed. It is further certified that all roads reported herein shall be at least 30 feet wide or as otherwise specified. (§ 8-411, Transportation Article, and § 145, Article 25 of the Annotated Code of Maryland.

Prepared by: Ralph D. Taylor
 Official Title: Director
 Phone Number: (410) 651-1930
 Approved by: [Signature]
 Official Title: Director

Date: 11/23/05
 Office Hours: 7:30 Am - 4:00 P.M.
 Fax Number: (410) 651-4586
 E-mail: SCRO@co.Somerset.md.us
 Date: _____

HPMS SAMPLE CHANGES

See pages 7 to 15 of the Road Improvement Report instructions to fill out this section. Please fill out the road name, location and other improvement information on the front of this report.

SAMPLE NUMBER (LOCATED ON HPMS MAP)	SIGNALIZATION				POSTED SPEED LIMIT	ONE OR TWO WAY	PARKING RESTRICT.	P.S.R.	IS WIDENING FEASIBLE?	SN OR D	OVER LAY✓	PEAK LANES	CODE
	TYPE OF TRAFFIC CONTROL	INTERSECTING ROAD NAME	TYPE OF SIGNAL	% OF GREEN TIME									

IMPROVEMENT TYPE ANALYSIS (HPMS SAMPLED SECTIONS ONLY!)

See pages 13 to 15 of the Road Improvement Report instructions to fill out this section.

COMMENTS:

<u>CODE</u>	<u>DESCRIPTION</u>
20	RELOCATION
31	RECONSTRUCTION TO FREEWAY
32	RECONSTRUCTION WITH MORE LANES
33	RECONSTRUCTION TO WIDER LANES
34	PAVEMENT RECONSTRUCTION WITH ALIGNMENT IMPROVEMENTS
35	PAVEMENT RECONSTRUCTION
40	MAJOR WIDENING
50	MINOR WIDENING
60	RESTORATION AND REHABILITATION
71	RESURFACING WITH SHOULDER IMPROVEMENTS AND PORTLAND CEMENT CONCRETE PAVEMENT
72	RESURFACING WITH SHOULDER IMPROVEMENTS AND BITUMINOUS PAVEMENT
77	RESURFACING WITH CONCRETE PAVEMENT
78	RESURFACING WITH BITUMINOUS PAVEMENT

ROAD IMPROVEMENT REPORT FOR CALENDAR YEAR ENDING DECEMBER 1, 2005

County: Somerset

City or Town: _____ (for Municipal Reports Only)

ROAD NUMBER (1)	ROAD NAME (2)	LOCATION (3)		MAP DESIGNATION (4)	MILES (5)	ROAD SYSTEM CHANGES				MILEAGE		REMARKS (12)	
		FROM	TO			TYPE (6)	WIDTH (7)	SYSTEM FROM (8)	TO (9)	ADDITIONS (10)	DELETIONS (11)		
F/C Co. 400	Kingston Lane	MD. Rt. 413	West 1.0 Miles										
✓ Co. 276	Peggy Lane	Co. RD. 38	West .11 Miles	05-33	1.0	53	18					Asphalt Overlay & Widening	
✓ Co. 43	Jeffrey Lane	MD. Rt. 362	South .32 Miles	05-34	.11	53	18					Asphalt Overlay & Widening	
✓ Co. 275	Sheree Lane	MD. Rt. 362	South .30 Miles	05-35	.32	53	21					Asphalt Overlay & Widening	
F/C Co. 17	Fitzbounds Road	MD. Rt. 362	North .74 Miles	05-36	.30	53	21					Asphalt Overlay & Widening	
✓ Co. 379	Gillette Drive	Co. RD. 266	N/W .21 Miles	05-37	.74	53	20					Asphalt Overlay & Widening	
✓ Co. 358	Frances Drive	Co. RD. 267	S/W .10 Miles	05-38	.21	53	18					Asphalt Overlay & Widening	
✓ Co. 267	Hearts Drive	Co. RD. 317	N/W .20 Miles	05-39	.10	53	18					Asphalt Overlay & Widening	
✓ Co. 378	Billy Blair Lane	Co. RD. 266	S/W .09 Miles	05-40	.20	53	18					Asphalt Overlay & Widening	
✓ Co. 317	South Pomfrett Road	Co. RD. 266	S/W .21 Miles	05-41	.09	53	18					Asphalt Overlay & Widening	
F/C Co. 301	Polks Road	1620' W Co. 335	1240' W Co. 234	05-42	.21	53	18					Asphalt Overlay & Widening	
PK Co. 185	Charles Barnes Road	Co. Rd. 305	East 1.50 Miles	05-43	2.00	53	22					Asphalt Overlay & Widening	
✓ Co. 31	Backbone Road	2000' S Co. RD. 32	Worcester Co. Line	05-44	1.50	53	20					Asphalt Overlay & Widening	
F/C Co. 229	C.N. Baughan	U.S. Rt. 13	East .19 Miles	05-45	1.87	53	20					Asphalt Overlay & Widening	
F/C Co. 227	Howard Anderson	U.S. Rt. 13	East .23 Miles	05-46	.19	53	20					Asphalt Overlay & Widening	
✓ Co. 268	Debra Road	Co. RD. 267	S/W .12 Miles	05-47	.23	53	20					Asphalt Overlay & Widening	
				05-48	.12	53	20					Asphalt Overlay & Widening	
TOTAL					9.19	TOTAL							

It is hereby certified by the undersigned that the additions and revisions reported each year pertain to roads legally a part of the county and/or municipal road system and title to same is vested in the constituted authorities of the political subdivisions for which the report is filed. It is further certified that all roads reported herein shall be at least 30 feet wide or as otherwise specified. (§ 8-411, Transportation Article, and § 145, Article 25 of the Annotated Code of Maryland.

Prepared by: Ralph D. Taylor
 Official Title: Director
 Phone Number: (410) 651-1930
 Approved by: [Signature]
 Official Title: Director

Date: 11/23/05
 Office Hours: 7:30am 4:00 PM
 Fax Number: (410) 651-4586
 E-mail: scro@co.somerset.md.us
 Date: _____

HPMS SAMPLE CHANGES

See pages 7 to 15 of the Road Improvement Report instructions to fill out this section. Please fill out the road name, location and other improvement information on the front of this report.

SAMPLE NUMBER (LOCATED ON HPMS MAP)	TYPE OF TRAFFIC CONTROL	SIGNALIZATION			POSTED SPEED LIMIT	ONE OR TWO WAY	PARKING RESTRICT.	P.S.R.	IS WIDENING FEASIBLE?	SN OR D	OVER LAY✓	PEAK LANES	CODE
		INTERSECTING ROAD NAME	TYPE OF SIGNAL	% OF GREEN TIME									

IMPROVEMENT TYPE ANALYSIS (HPMS SAMPLED SECTIONS ONLY!)

See pages 13 to 15 of the Road Improvement Report instructions to fill out this section.

COMMENTS:

<u>CODE</u>	<u>DESCRIPTION</u>
20	RELOCATION
31	RECONSTRUCTION TO FREEWAY
32	RECONSTRUCTION WITH MORE LANES
33	RECONSTRUCTION TO WIDER LANES
34	PAVEMENT RECONSTRUCTION WITH ALIGNMENT IMPROVEMENTS
35	PAVEMENT RECONSTRUCTION
40	MAJOR WIDENING
50	MINOR WIDENING
60	RESTORATION AND REHABILITATION
71	RESURFACING WITH SHOULDER IMPROVEMENTS AND PORTLAND CEMENT CONCRETE PAVEMENT
72	RESURFACING WITH SHOULDER IMPROVEMENTS AND BITUMINOUS PAVEMENT
77	RESURFACING WITH CONCRETE PAVEMENT
78	RESURFACING WITH BITUMINOUS PAVEMENT

ROAD IMPROVEMENT REPORT FOR CALENDAR YEAR ENDING DECEMBER 1, 2005

County: Somerset

City or Town: _____ (for Municipal Reports Only)

ROAD NUMBER (1)	ROAD NAME (2)	LOCATION (3)		MAP DESIGNATION (4)	MILES (5)	ROAD SYSTEM CHANGES				MILEAGE		REMARKS (12)
		FROM	TO			TYPE (6)	WIDTH (7)	SYSTEM FROM (8)	SYSTEM TO (9)	ADDITIONS (10)	DELETIONS (11)	
F/C OP 1	Mason Webster Road	.15 miles North on CO 4	Road End	05-49								
F/C OP 5	Luck Lane	CO 53	Road End	05-50								Was "No Name"
F/C OP 9	Fishhook Lane	CO 64	Road End	05-51								Was "No Name"
F/C OP 64	Clarence Mitchell Road	CO 142	Road End	05-52								Was "No Name"
F/C OP 13	Teal Lane	Please place on inventory listing		05-53								Was "No Name"
F/C OP 19	Waters Lane <i>Water La</i>	Please place on inventory listing		05-54								Correct On Map
F/C OP 20	Bozman Lane	Please place on inventory listing		05-55								Correct On Map
F/C OP 21	Davey Lane <i>Davy La</i>	Please place on inventory listing		05-56								Correct on Map
F/C OP 25	Skip Jack Lane	Please place on inventory listing		05-57								Correct on Map
TOTAL						TOTAL						

* imp. #'s added per KSP 12/1/05

It is hereby certified by the undersigned that the additions and revisions reported each year pertain to roads legally a part of the county and/or municipal road system and title to same is vested in the constituted authorities of the political subdivisions for which the report is filed. It is further certified that all roads reported herein shall be at least 30 feet wide or as otherwise specified. (§ 8-411, Transportation Article, and § 145, Article 25 of the Annotated Code of Maryland.

Prepared by: Ralph D. Taylor
 Official Title: Director
 Phone Number: (410) 651-1930
 Approved by: Ralph D. Taylor
 Official Title: Director

Date: 11/23/05
 Office Hours: 4:30 A.M. - 4:00 P.M.
 Fax Number: (410) 651-4586
 E-mail: SCRLO@CO.SOMERSET.MD.US.
 Date: _____

HPMS SAMPLE CHANGES

See pages 7 to 15 of the Road Improvement Report instructions to fill out this section. Please fill out the road name, location and other improvement information on the front of this report.

SAMPLE NUMBER (LOCATED ON HPMS MAP)	TYPE OF TRAFFIC CONTROL	SIGNALIZATION			POSTED SPEED LIMIT	ONE OR TWO WAY	PARKING RESTRICT.	P.S.R.	IS WIDENING FEASIBLE?	SN OR D	OVER LAY✓	PEAK LANES	CODE
		INTERSECTING ROAD NAME	TYPE OF SIGNAL	% OF GREEN TIME									

IMPROVEMENT TYPE ANALYSIS (HPMS SAMPLED SECTIONS ONLY!)

See pages 13 to 15 of the Road Improvement Report instructions to fill out this section.

COMMENTS:

<u>CODE</u>	<u>DESCRIPTION</u>
20	RELOCATION
31	RECONSTRUCTION TO FREEWAY
32	RECONSTRUCTION WITH MORE LANES
33	RECONSTRUCTION TO WIDER LANES
34	PAVEMENT RECONSTRUCTION WITH ALIGNMENT IMPROVEMENTS
35	PAVEMENT RECONSTRUCTION
40	MAJOR WIDENING
50	MINOR WIDENING
60	RESTORATION AND REHABILITATION
71	RESURFACING WITH SHOULDER IMPROVEMENTS AND PORTLAND CEMENT CONCRETE PAVEMENT
72	RESURFACING WITH SHOULDER IMPROVEMENTS AND BITUMINOUS PAVEMENT
77	RESURFACING WITH CONCRETE PAVEMENT
78	RESURFACING WITH BITUMINOUS PAVEMENT

2004

7007

**2004 SOMERSET ROAD IMPROVEMENT REPORT
NOTES AND COMMENTS**

04-2, IRVING BOUCH RD, CO 336.

The description of this improvement is amended to read, "From 1.15 miles south of MD 363 to the road end," from the phone conversation with Ralph D. Taylor, December 6, 2004..



SOMERSET COUNTY ROADS DEPT.

8981 SIGN POST ROAD

WESTOVER, MARYLAND 21871

TEL. PRINCESS ANNE: 410-651-1930 • 410-651-1931

FAX: 410-651-4586

E-MAIL: scrd@co.somerset.md.us

SAM BOSTON, Pres.
JAMES N. RING, Vice Pres.
CHARLES F. FISHER, Member
MICHAEL K. McCREADY, Member
PAUL T. WARD, JR., Member



RALPH D. TAYLOR, Director
KIRK G. SIMPKINS, Attorney

November 17, 2004

RECEIVED

NOV 22 2004

HIGHWAY INFORMATION
SERVICES DIVISION

Mr. Michael R. Baxter
Assistant Division Chief
Highway Information Services Division
Mail Stop C-607
State Highway Administration
P.O. Box 717
Baltimore, Maryland 21203-0717

RE: Highway Improvement
Report, Somerset
County, 2004

Dear Mr. Baxter:

Please find enclosed the completed Highway Improvement report for Somerset County for the year ending December 31, 2004.

Should you have any questions, please feel free to contact me at 410-651-1930.

Sincerely,
Somerset County Roads Department

Ralph D. Taylor
Director

Attachments

®

CAPITOL BOND

35% COTTON

REGISTERED

NO. 2 1/2

REGISTERED TRADE MARK

Robert A. ...



CAPITOL BOND

35% COTTON

ROAD IMPROVEMENT REPORT FOR CALENDAR YEAR ENDING DECEMBER 1, 2004

County: Somerset

City or Town: _____ (for Municipal Reports Only)

ROAD NUMBER	ROAD NAME	LOCATION		MAP DESIGNATION	MILES	ROAD SYSTEM CHANGES				MILEAGE		REMARKS	
		FROM	TO			TYPE	WIDTH	SYSTEM FROM	SYSTEM TO	ADDITIONS	DELETIONS		
(1)	(2)	(3)		(4)	(5)	(6)	(7)	(8)	(9)	(10)	(11)	(12)	
FC NEW Co 431	Chesapeake Acres Drive	Woodland Drive	Road End	04-1	.13	40	30	PVT	Co	.13		Road Transfer	
FC Co 336	Irving Bouch Road	Md Route 363	Road End	04-2	1.15	40	30	Co	PVT		.20	Transfer to Private	
Co 45	Eby Road	Drawbridge Road	Road End	04-3								Was Eby Road	
					TOTAL	1.28	TOTAL				.13	.20	

RECEIVED
NOV 22 2004
HIGHWAY INFORMATION
SERVICES DIVISION

① see notes and comments

It is hereby certified by the undersigned that the additions and revisions reported each year pertain to roads legally a part of the county and/or municipal road system and title to same is vested in the constituted authorities of the political subdivisions for which the report is filed. It is further certified that all roads reported herein shall be at least 30 feet wide or as otherwise specified. (§ 8-411, Transportation Article, and § 145, Article 25 of the Annotated Code of Maryland.

Prepared by: Ralph D. Taylor
 Official Title: Director
 Phone Number: (410) 651-1930
 Approved by: Ralph D. Taylor *Ralph D. Taylor*
 Official Title: Director

Date: November 17, 2004
 Office Hours: 7:30AM to 4:00PM
 Fax Number: (410) 651-0586
 E-mail: Scrd@co.somerset.md.us
 Date: November 17, 2004

HPMS SAMPLE CHANGES

See pages 7 to 15 of the Road Improvement Report instructions to fill out this section. Please fill out the road name, location and other improvement information on the front of this report.

SAMPLE NUMBER (LOCATED ON HPMS MAP)	SIGNALIZATION					POSTED SPEED LIMIT	ONE OR TWO WAY	PARKING RESTRICT.	P.S.R.	IS WIDENING FEASIBLE?	SN OR D	OVER LAY✓	PEAK LANES	CODE
	TYPE OF TRAFFIC CONTROL	INTERSECTING ROAD NAME	TYPE OF SIGNAL	% OF GREEN TIME										

IMPROVEMENT TYPE ANALYSIS (HPMS SAMPLED SECTIONS ONLY!)

See pages 13 to 15 of the Road Improvement Report instructions to fill out this section.

COMMENTS:

<u>CODE</u>	<u>DESCRIPTION</u>
20	RELOCATION
31	RECONSTRUCTION TO FREEWAY
32	RECONSTRUCTION WITH MORE LANES
33	RECONSTRUCTION TO WIDER LANES
34	PAVEMENT RECONSTRUCTION WITH ALIGNMENT IMPROVEMENTS
35	PAVEMENT RECONSTRUCTION
40	MAJOR WIDENING
50	MINOR WIDENING
60	RESTORATION AND REHABILITATION
71	RESURFACING WITH SHOULDER IMPROVEMENTS AND PORTLAND CEMENT CONCRETE PAVEMENT
72	RESURFACING WITH SHOULDER IMPROVEMENTS AND BITUMINOUS PAVEMENT
77	RESURFACING WITH CONCRETE PAVEMENT
78	RESURFACING WITH BITUMINOUS PAVEMENT

ROAD IMPROVEMENT REPORT FOR CALENDAR YEAR ENDING DECEMBER 1, 2004

County: Somerset

City or Town: _____ (for Municipal Reports Only)

ROAD NUMBER (1)	ROAD NAME (2)	LOCATION (3)		MAP DESIG-NATION (4)	MILES (5)	ROAD SYSTEM CHANGES				MILEAGE		REMARKS (12)
		FROM	TO			TYPE (6)	WIDTH (7)	SYSTEM FROM (8)	TO (9)	ADDI-TIONS (10)	DELE-TIONS (11)	
IMPROVEMENTS												
CO 301	Polks Road	"	"	04-4	.35	61	22'					Asphalt Overlay & Widening
CO 16	Whitehaven Ferry Road	"	"	04-5	.65	61	20'					"
CO 198	Dublin Road	"	"	04-6	2.00	61	20'					"
CO 119	Charles Cannon Road	"	"	04-7	1.23	61	18'					"
CO 92	Millard Long Road	"	"	04-8	1.04	61	20'					"
CO 31	Back Bone Road	"	"	04-9	1.00	61	20'					"
CO 397	Lawson Barnes Road	"	"	04-10	1.30	61	18'					"
CO 182	Shelltown Road	"	"	04-11	1.65	61	20'					"
CO 156	Phoenix Church Road	"	"	04-12	1.00	61	20'					"
CO 130	Byrd Road	"	"	04-13	.53	61	20'					Asphalt Overlay & Widening
CO 401	Renshaw Road	"	"	04-14	.83	53	16'					Triple Surface
CO 347	Town Row Road	"	"	04-15	.44	53	16'					" "
TOTAL					7.62	TOTAL						

It is hereby certified by the undersigned that the additions and revisions reported each year pertain to roads legally a part of the county and/or municipal road system and title to same is vested in the constituted authorities of the political subdivisions for which the report is filed. It is further certified that all roads reported herein shall be at least 30 feet wide or as otherwise specified. (§ 8-411, Transportation Article, and § 145, Article 25 of the Annotated Code of Maryland.

Prepared by: Ralph D. Taylor
 Official Title: Director
 Phone Number: (410) 651-1930
 Approved by: Ralph D. Taylor *Ralph D. Taylor*
 Official Title: Director

Date: November 17, 2004
 Office Hours: 7:30AM to 4:00PM
 Fax Number: (410) 651-1930
 E-mail: scrd@co.somerset.md.us
 Date: November 17, 2004

HPMS SAMPLE CHANGES

See pages 7 to 15 of the Road Improvement Report instructions to fill out this section. Please fill out the road name, location and other improvement information on the front of this report.

SAMPLE NUMBER (LOCATED ON HPMS MAP)	SIGNALIZATION				POSTED SPEED LIMIT	ONE OR TWO WAY	PARKING RESTRICT.	P.S.R.	IS WIDENING FEASIBLE?	SN OR D	OVER LAY✓	PEAK LANES	CODE
	TYPE OF TRAFFIC CONTROL	INTERSECTING ROAD NAME	TYPE OF SIGNAL	% OF GREEN TIME									

IMPROVEMENT TYPE ANALYSIS (HPMS SAMPLED SECTIONS ONLY!)

See pages 13 to 15 of the Road Improvement Report instructions to fill out this section.

COMMENTS:

<u>CODE</u>	<u>DESCRIPTION</u>
20	RELOCATION
31	RECONSTRUCTION TO FREEWAY
32	RECONSTRUCTION WITH MORE LANES
33	RECONSTRUCTION TO WIDER LANES
34	PAVEMENT RECONSTRUCTION WITH ALIGNMENT IMPROVEMENTS
35	PAVEMENT RECONSTRUCTION
40	MAJOR WIDENING
50	MINOR WIDENING
60	RESTORATION AND REHABILITATION
71	RESURFACING WITH SHOULDER IMPROVEMENTS AND PORTLAND CEMENT CONCRETE PAVEMENT
72	RESURFACING WITH SHOULDER IMPROVEMENTS AND BITUMINOUS PAVEMENT
77	RESURFACING WITH CONCRETE PAVEMENT
78	RESURFACING WITH BITUMINOUS PAVEMENT

2003

SOMERSET COUNTY ROADS DEPT.

P. O. BOX 219, 8981 SIGN POST ROAD
WESTOVER, MARYLAND 21871

TEL. PRINCESS ANNE: 410 - 651-1930 / 651-1931

FAX NUMBER: 410 - 651-4586

E-MAIL: scrd@co.somerset.md.us

SAM BOSTON - Pres.
JAMES N. RING - Vice Pres.
CHARLES F. FISHER - Member
MICHAEL K. McCREADY - Member
PAUL T. WARD, JR. - Member



MELVIN A. CUSICK, Director
KIRK G. SIMPKINS, Attorney

November 17, 2003

RECEIVED

NOV 24 2003

Mr. Michael R. Baxter
Assistant Division Chief
Highway Information Services Division
Mail Stop C-607
State Highway Administration
P.O. Box 717
Baltimore, Maryland 21203-0717

**HIGHWAY INFORMATION
SERVICES DIVISION**

RE: Highway Improvement
Report, Somerset
County, 2003

Dear Mr. Baxter:

Please find enclosed the completed Highway Improvement Report for Somerset County for the year ending December 31, 2003.

Should you have any questions, please feel free to contact me at 410-651-1930.

Sincerely,

SOMERSET COUNTY ROADS DEPT.

Melvin A. Cusick
Director

MAC/bd

Attachments

RECEIVED

NORTON AND COMPANY
SERVICES DIVISION
HIGHWAY INFORMATION

STANDARD

ROAD IMPROVEMENT REPORT FOR CALENDAR YEAR ENDING DECEMBER 1, 2003

County: Somerset

City or Town: _____ (for Municipal Reports Only)

ROAD NUMBER (1)	ROAD NAME (2)	LOCATION (3)		MAP DESIG-NATION (4)	MILES (5)	ROAD SYSTEM CHANGES				MILEAGE		REMARKS (12)
		FROM	TO			TYPE (6)	WIDTH (7)	SYSTEM FROM (8)	TO (9)	ADDI-TIONS (10)	DELE-TIONS (11)	
229	C.N. Baughn Road	U.S. Rt. 13	Old Pr. Anne Road	03-1								Was N. Central School Rd.
227	Howard H. Anderson Road	U.S. Rt. 13	Old Pr. Anne Road	03-2								Was South Central School Rd
306	Hardbaugh Road <small>op 361, 11-35</small>	.11 Mi. West of Co. Rd. No. 127 to Rd. End		03-3	.24	40	16'	Co.	Pvt.		.24	Transfer to Private
327	George Massey Road <small>.33-.64 op 362</small>	Back Shelltown Rd. <small>.33</small>	.36 Mi. East	03-4	.33	40	16'	Co.	Pvt.		.33	Transfer to Private
396	Bivens Road	Tulls Corner Road	L.Wp. Powell Rd.	03-5								Was Bivins Road
					TOTAL						.57	

RECEIVED

NOV 24 2003

HIGHWAY INFORMATION SERVICES DIVISION

- ① Change to 0.33 mile from phone conversation with Melvin Cusick, 11/25/03-RJP
- ② The physical limits will be field-verified in the 2004 Imp. cycle.

It is hereby certified by the undersigned that the additions and revisions reported each year pertain to roads legally a part of the county and/or municipal road system and title to same is vested in the constituted authorities of the political subdivisions for which the report is filed. It is further certified that all roads reported herein shall be at least 30 feet wide or as otherwise specified. (§ 8-411, Transportation Article, and § 145, Article 25 of the Annotated Code of Maryland.

Prepared by: [Signature]
 Official Title: Roads Director
 Phone Number: (410) 651-1930
 Approved by: [Signature]
 Official Title: Roads Director

Date: November 17, 2003
 Office Hours: 7:30 A.M. - 4:00 P.M.
 Fax Number: (410) 651-4586
 E-mail: MCusick@Co.Somerset.Md.US
 Date: November 17, 2003

HPMS SAMPLE CHANGES

See pages 7 to 15 of the Road Improvement Report instructions to fill out this section. Please fill out the road name, location and other improvement information on the front of this report.

SAMPLE NUMBER (LOCATED ON HPMS MAP)	SIGNALIZATION				POSTED SPEED LIMIT	ONE OR TWO WAY	PARKING RESTRICT.	P.S.R.	IS WIDENING FEASIBLE?	SN OR D	OVER LAY✓	PEAK LANES	CODE
	TYPE OF TRAFFIC CONTROL	INTERSECTING ROAD NAME	TYPE OF SIGNAL	% OF GREEN TIME									

IMPROVEMENT TYPE ANALYSIS (HPMS SAMPLED SECTIONS ONLY!)

See pages 13 to 15 of the Road Improvement Report instructions to fill out this section.

COMMENTS:

<u>CODE</u>	<u>DESCRIPTION</u>
20	RELOCATION
31	RECONSTRUCTION TO FREEWAY
32	RECONSTRUCTION WITH MORE LANES
33	RECONSTRUCTION TO WIDER LANES
34	PAVEMENT RECONSTRUCTION WITH ALIGNMENT IMPROVEMENTS
35	PAVEMENT RECONSTRUCTION
40	MAJOR WIDENING
50	MINOR WIDENING
60	RESTORATION AND REHABILITATION
71	RESURFACING WITH SHOULDER IMPROVEMENTS AND PORTLAND CEMENT CONCRETE PAVEMENT
72	RESURFACING WITH SHOULDER IMPROVEMENTS AND BITUMINOUS PAVEMENT
77	RESURFACING WITH CONCRETE PAVEMENT
78	RESURFACING WITH BITUMINOUS PAVEMENT

*Harbaugh Rd - 03-3
Sent out w/ 2004 Improvements*

By: **Delegate Elmore**

Introduced and read first time: January 28, 2004

Assigned to: Environmental Matters

A BILL ENTITLED

1 AN ACT concerning

2 **Somerset County - Sale of Portion of Harbaugh Road in Lawson Election**
3 **District**

4 FOR the purpose of authorizing the County Roads Board of Somerset County to sell a
5 certain portion of Harbaugh Road in the Lawson Election District in Somerset
6 County without public sale and when the property is no longer needed for public
7 purposes; providing for a certain description of the property that is the subject of
8 the sale authorized by this Act; providing that the County Roads Board may
9 arrange the terms, conditions, and amount of consideration for and execute and
10 acknowledge any deeds or instruments necessary to complete any sale made in
11 accordance with this Act; and generally relating to the sale of a certain portion of
12 Harbaugh Road in Somerset County.

13 BY adding to
14 The Public Local Laws of Somerset County
15 Section 9-117
16 Article 20 - Public Local Laws of Maryland
17 (2003 Edition, as amended)

18 SECTION 1. BE IT ENACTED BY THE GENERAL ASSEMBLY OF
19 MARYLAND, That the Laws of Maryland read as follows:

20 **Article 20 - Somerset County**

21 9-117.

22 THE COUNTY ROADS BOARD:

23 (1) MAY SELL ALL OF THE COUNTY'S RIGHT, TITLE, AND INTEREST IN
24 AND TO THAT CERTAIN PARCEL OF REAL PROPERTY LOCATED IN THE LAWSON
25 ELECTION DISTRICT, SOMERSET COUNTY, BEING ALL THAT PROPERTY KNOWN AS
26 THE ROADBED OF THE SECTION OF HARBAUGH ROAD THAT WAS CLOSED ON AUGUST
27 19, 2003, AND THAT BEGINS AT A POINT 580 LINEAR FEET WESTWARD FROM THE
28 INTERSECTION OF THOMAS LONG ROAD AND HARBAUGH ROAD AND CONTINUES FOR
29 1,268 LINEAR FEET TO THE TERMINUS OF HARBAUGH ROAD;

0.24 mile

0.11 mile

HOUSE BILL 363

1 (2) MAY EXERCISE THE AUTHORITY UNDER ITEM (1) OF THIS SECTION:

2 (I) WITHOUT PUBLIC SALE; AND

3 (II) WHEN THE PROPERTY IS NO LONGER NEEDED FOR PUBLIC
4 USE;

5 (3) ARRANGE THE TERMS, CONDITIONS, AND AMOUNT OF
6 CONSIDERATION, IF ANY, FOR ANY SALE MADE UNDER ITEM (1) OF THIS SECTION;
7 AND

8 (4) EXECUTE AND ACKNOWLEDGE ANY DEEDS OR INSTRUMENTS
9 NECESSARY TO COMPLETE ANY SALE MADE IN ACCORDANCE WITH ITEM (1) OF THIS
10 SECTION.

11 SECTION 2. AND BE IT FURTHER ENACTED, That this Act shall take effect
12 July I, 2004.

Department of Legislative Services
Maryland General Assembly
2004 Session

FISCAL AND POLICY NOTE

House Bill 363 (Delegate Elmore)
Environmental Matters

Somerset County – Sale of Portion of Harbaugh Road in Lawson Election District

This bill authorizes the Somerset County Roads Board to sell all of the county's right, title, and interest in the portion of Harbaugh Road located in the Lawson Election District.

The bill takes effect July 1, 2004.

Fiscal Summary

State Effect: None.

Local Effect: Somerset County revenues would increase by approximately \$5,000 from the sale of the portion of Harbaugh Road located in the Lawson Election District. Expenditures would increase by approximately \$500 for legal and deed work conducted prior to the sale.

Small Business Effect: None.

Analysis

Current Law: The Somerset County Roads Board is not authorized to sell the portion of Harbaugh Road located in the Lawson Election District.

Background: Somerset County advises that the portion of Harbaugh Road affected by the bill was closed to the public on August 19, 2003 and consists of a 1,268 foot portion

of an unpaved road. The county further advises that the entire area surrounding the affected roadbed is owned by a single individual who has agreed to purchase the road.

Additional Information

Prior Introductions: None.

Cross File: None.

Information Source(s): Somerset County, Department of Legislative Services

Fiscal Note History: First Reader - February 17, 2004
mam/ljm

Analysis by: Christopher J. Kelter

Direct Inquiries to:
(410) 946-5510
(301) 970-5510

SOMERSET COUNTY ROADS DEPT.

P. O. BOX 219, 8981 SIGN POST ROAD
WESTOVER, MARYLAND 21871

TEL. PRINCESS ANNE: 410 - 651-1930 / 651-1931
FAX NUMBER: 410 - 651-4586

PHILLIP L. GERALD - Pres.
JAMES N. RING - Vice Pres.
CLARENCE I. LAIRD - Member
M. WILLIAM WARD - Member
CHARLES F. FISHER - Member

MELVIN A. CUSICK, Director
KIRK G. SIMPKINS, Attorney

November 7, 2002

Mr. Michael R. Baxter
Assistant Division Chief
Highway Information Services Division
Mail Stop C-607
State Highway Administration
P.O. Box 717
Baltimore, Maryland 21203-0717

RECEIVED

NOV 12 2002

**HIGHWAY INFORMATION
SERVICES DIVISION**

RE: Highway Improvement Report,
Somerset County, 2002

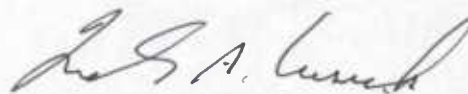
Dear Mr. Baxter:

Please find enclosed the completed Highway Improvement Report for Somerset County for the year ending December 31, 2002.

Should you have any questions, please feel free to contact me at 410-651-1930.

Sincerely,

SOMERSET COUNTY ROADS DEPT.



Melvin A. Cusick
Director

MAC/bd

Attachments

STRAITHMORE BOND

50% COTTON FIBER

RECEIVED

NOV 18 2005

HIGHWAY IMPROVEMENT
SERVICES DIVISION

[Handwritten signature]

HPMS SAMPLE CHANGES

See pages 7 to 15 of the Road Improvement Report instructions to fill out this section. Please fill out the road name, location and other improvement information on the front of this report.

SAMPLE NUMBER (LOCATED ON HPMS MAP)	TYPE OF TRAFFIC CONTROL	SIGNALIZATION			POSTED SPEED LIMIT	ONE OR TWO WAY	PARKING RESTRICT.	P.S.R.	IS WIDENING FEASIBLE?	SN OR D	OVER LAY✓	PEAK LANES	CODE
		INTERSECTING ROAD NAME	TYPE OF SIGNAL	% OF GREEN TIME									

IMPROVEMENT TYPE ANALYSIS (HPMS SAMPLED SECTIONS ONLY!)

See pages 13 to 15 of the Road Improvement Report instructions to fill out this section.

CODE	DESCRIPTION
20	RELOCATION
31	RECONSTRUCTION TO FREEWAY
32	RECONSTRUCTION WITH MORE LANES
33	RECONSTRUCTION TO WIDER LANES
34	PAVEMENT RECONSTRUCTION WITH ALIGNMENT IMPROVEMENTS
35	PAVEMENT RECONSTRUCTION
40	MAJOR WIDENING
50	MINOR WIDENING
60	RESTORATION AND REHABILITATION
71	RESURFACING WITH SHOULDER IMPROVEMENTS AND PORTLAND CEMENT CONCRETE PAVEMENT
72	RESURFACING WITH SHOULDER IMPROVEMENTS AND BITUMINOUS PAVEMENT
77	RESURFACING WITH CONCRETE PAVEMENT
78	RESURFACING WITH BITUMINOUS PAVEMENT

COMMENTS:

County: Somerset

City or Town: _____ (for Municipal Reports Only)

ROAD NUMBER	ROAD NAME	LOCATION		MAP DESIGNATION	MILES	ROAD SYSTEM CHANGES				MILEAGE		REMARKS
		FROM	TO			TYPE	WIDTH	SYSTEM FROM	SYSTEM TO	ADDITIONS	DELETIONS	
(1)	(2)	(3)	(3)	(4)	(5)	(6)	(7)	(8)	(9)	(10)	(11)	(12)
65	Mahlon Price Road	Co. Rd. No. 332 ³³¹	Road End	02-2	.16	53	16'					Triple Surface
193	Wedda Scott Road	Co. Rd. No. 192	.28 Mi. North	02-3	.28	53	18'					" "
383	Jones Creek Circle	Co. Rd. No. 383	Co. Rd. No. 383	02-4	.34	53	18'					" "
387	Shoreland Court	Co. Rd. No. 383	.06 Mile East	02-5	.06	53	18'					" "
97	Charles Layfield Road	Md. Rt. 361	.22 Mile North	02-6	.22	53	18'					" "
					TOTAL	1.06	TOTAL					

It is hereby certified by the undersigned that the additions and revisions reported each year pertain to roads legally a part of the county and/or municipal road system and title to same is vested in the constituted authorities of the political subdivisions for which the report is filed. It is further certified that all roads reported herein shall be at least 30 feet wide or as otherwise specified. (§ 8-411, Transportation Article, and § 145, Article 25 of the Annotated Code of Maryland.

Prepared by: Melvin A. Cusick
 Official Title: Roads Director
 Phone Number: (410) 651-1930
 Approved by: Melvin A. Cusick *M.C.*
 Official Title: Roads Director

Date: November 7, 2002
 Office Hours: 7:30 A.M. to 4:00 P.M.
 Fax Number: (410) 651-4586
 E-mail: MCusick @ Co. Somerset.MD.US
 Date: November 7, 2002

HPMS SAMPLE CHANGES

See pages 7 to 15 of the Road Improvement Report instructions to fill out this section. Please fill out the road name, location and other improvement information on the front of this report.

SAMPLE NUMBER (LOCATED ON HPMS MAP)	SIGNALIZATION				POSTED SPEED LIMIT	ONE OR TWO WAY	PARKING RESTRICT.	P.S.R.	IS WIDENING FEASIBLE?	SN OR D	OVER LAY✓	PEAK LANES	CODE
	TYPE OF TRAFFIC CONTROL	INTERSECTING ROAD NAME	TYPE OF SIGNAL	% OF GREEN TIME									

IMPROVEMENT TYPE ANALYSIS (HPMS SAMPLED SECTIONS ONLY!)

See pages 13 to 15 of the Road Improvement Report instructions to fill out this section.

COMMENTS:

<u>CODE</u>	<u>DESCRIPTION</u>
20	RELOCATION
31	RECONSTRUCTION TO FREEWAY
32	RECONSTRUCTION WITH MORE LANES
33	RECONSTRUCTION TO WIDER LANES
34	PAVEMENT RECONSTRUCTION WITH ALIGNMENT IMPROVEMENTS
35	PAVEMENT RECONSTRUCTION
40	MAJOR WIDENING
50	MINOR WIDENING
60	RESTORATION AND REHABILITATION
71	RESURFACING WITH SHOULDER IMPROVEMENTS AND PORTLAND CEMENT CONCRETE PAVEMENT
72	RESURFACING WITH SHOULDER IMPROVEMENTS AND BITUMINOUS PAVEMENT
77	RESURFACING WITH CONCRETE PAVEMENT
78	RESURFACING WITH BITUMINOUS PAVEMENT

2001

FAX



Date *Thursday, March 07, 2002*

Number of pages including cover sheet **2**

TO: *Melvin Cusick*
Roads Director

Somerset County

Phone *(410)-651-1930*

Fax Phone *(410)-651-4586*

FROM: *John Klausing*
Data Base Management
Mail Stop C-607

Highway Information
Services Division

State Highway
Administration

Post Office Box 717
Baltimore, MD 21203-0717

Phone *(410) 545-5522*

Fax Phone *(410) 209-5033*

CC:

REMARKS: Urgent For your review Reply ASAP Please Comment

Please call me to confirm you have received this fax.


Dear Mr. Cusick,

The Highway Information Services Division has completed its review and processing of the information from Somerset County's 2001 Road Improvement Report. I am sending with this fax a copy of a question that arose while we were processing this information. This question concerns the extent of the county's maintenance and can be answered with a "yes/no" or "agree/disagree with explanation". Please review this information and call me as soon as possible so we may resolve any outstanding issues.

If you need additional information or have further questions, please feel free to call me at **(410) 545-5522** Monday through Friday from 7 a.m. to 3:30 p.m., or e-mail me at "jklausing@sha.state.md.us". Thank you for your attention in this matter and have a pleasant day.

Sincerely,

John Klausing




2001 SOMERSET COUNTY IMPROVEMENT REPORT NOTES AND COMMENTS

Improvement Number 01-04, SHARON DR.

Our understanding is that the county is claiming the new alignment of Sharon Drive to Crisfield La.. Correct? *yes per M. Cusick by phone 3/7/2002*

Does the county still maintain the old section of Sharon La that extends for .05 mile to a parking lot?


yes per M. Cusick by phone 3/7/2002



TRANSMISSION VERIFICATION REPORT

TIME : 03/07/2002 08:59

DATE, TIME	03/07 08:59
FAX NO./NAME	914106514586
DURATION	00:00:45
PAGE(S)	02
RESULT	OK
MODE	STANDARD ECM



REMARKS
(12)
Transfer
"
"
" Relocated
RECEIVED
NOV 30 2001
HIGHWAY INFORMATION SERVICES DIVISION

7, 2001
M. to 4:00 P.M.
51-4586
, 2001

Revised: September 6, 2001

SOMERSET COUNTY ROADS DEPT.
P. O. BOX 219, 8981 SIGN POST ROAD
WESTOVER, MARYLAND 21871

TEL. PRINCESS ANNE: 410 - 651-1930 / 651-1931
FAX NUMBER: 410 - 651-4586

PHILLIP L. GERALD - Pres.
JAMES N. RING - Vice Pres.
CLARENCE I. LAIRD - Member
M. WILLIAM WARD - Member
CHARLES F. FISHER - Member

MELVIN A. CUSICK, Director
KIRK G. SIMPKINS, Attorney

November 27, 2001

RECEIVED

NOV 30 2001

HIGHWAY INFORMATION SERVICES DIVISION

Mr. Michael R. Baxter
Assistant Division Chief
Highway Information Services Division
Mail Stop C-607
State Highway Administration
P.O. Box 717
Baltimore, Maryland 21203-0717

RE: Highway Improvement Report,
Somerset County, 2001

Dear Mr. Baxter:

Please find enclosed the completed Highway Improvement Report for Somerset County for the year ending December 31, 2001.

Should you have any questions, please feel free to contact me at (410) 651-1930.

Sincerely,

SOMERSET COUNTY ROADS DEPT.

Melvin A. Cusick
Director

MAC/bd

Attachments

Sta

Handwritten initials: FD, TD, HC, FK

F

HPMS SAMPLE CHANGES

See pages 7 to 15 of the Road Improvement Report instructions to fill out this section. Please fill out the road name, location and other improvement information on the front of this report.

SAMPLE NUMBER (LOCATED ON HPMS MAP)	TYPE OF TRAFFIC CONTROL	SIGNALIZATION			POSTED SPEED LIMIT	ONE OR TWO WAY	PARKING RESTRICT.	P.S.R.	IS WIDENING FEASIBLE?	SN OR D	OVER LAY✓	PEAK LANES	CODE
		INTERSECTING ROAD NAME	TYPE OF SIGNAL	% OF GREEN TIME									

IMPROVEMENT TYPE ANALYSIS (HPMS SAMPLED SECTIONS ONLY!)

See pages 13 to 15 of the Road Improvement Report instructions to fill out this section.

COMMENTS:


CODE	DESCRIPTION
20	RELOCATION
31	RECONSTRUCTION TO FREEWAY
32	RECONSTRUCTION WITH MORE LANES
33	RECONSTRUCTION TO WIDER LANES
34	PAVEMENT RECONSTRUCTION WITH ALIGNMENT IMPROVEMENTS
35	PAVEMENT RECONSTRUCTION
40	MAJOR WIDENING
50	MINOR WIDENING
60	RESTORATION AND REHABILITATION
71	RESURFACING WITH SHOULDER IMPROVEMENTS AND PORTLAND CEMENT CONCRETE PAVEMENT
72	RESURFACING WITH SHOULDER IMPROVEMENTS AND BITUMINOUS PAVEMENT
77	RESURFACING WITH CONCRETE PAVEMENT
78	RESURFACING WITH BITUMINOUS PAVEMENT

County: Somerset

City or Town: _____ (for Municipal Reports Only)

ROAD NUMBER	ROAD NAME	LOCATION		MAP DESIGNATION	MILES	ROAD SYSTEM CHANGES				MILEAGE		REMARKS
		FROM	TO			TYPE	WIDTH	SYSTEM FROM	SYSTEM TO	ADDITIONS	DELETIONS	
(1)	(2)	(3)		(4)	(5)	(6)	(7)	(8)	(9)	(10)	(11)	(12)
		IMPROVEMENTS										
C 198	Dublin Road	.50 Mi. East Co. Rd.No. 311	1.00 Mi. East	01- 5	1.00	61	20'					Asphalt Overlay & Widenin
C 31	Backbone Road	Co. Rd. No. 34	Co. Rd. No. 26	01- 6	1.13	61	20'					" " "
C 190	Overholt Road	Md. Rt. 667	Co. Rd. No. 189	01- 7	1.18	61	20'					" " "
C 189	Gordy Road	Co. Rd. No. 190	Co. Rd. No. 188	01- 8	.31	61	20'					" " "
C 95	Clyde Ford Road	Md. Rt. 361	.54 Mi. South	01- 9	.54	61	22'					" " "
C 301	Polks Road	1 Mi. West Co.Rd.No. 25	1.00 Mi. West	01-10	1.00	61	22'					" " "
C 119	Charles Cannon Road	1.34 Mi. West Md Rt. 413	1.00 Mi. West	01-11	1.19	61	18'					" " "
A 337	Mill Lane	Md. Rt. 358	.03 Mi. East	01-12	.03	61	12'					" " "
C 88	Perry Road	U.S. Rt. 13	.14 Mile West	01-13	.14	61	21'					" " "
F 23	Factory Road	Md. Rt. 362	Co. Rd. No. 402	01-14	.28	53	18'					Triple Surface
TOTAL					6.80	TOTAL						

It is hereby certified by the undersigned that the additions and revisions reported each year pertain to roads legally a part of the county and/or municipal road system and title to same is vested in the constituted authorities of the political subdivisions for which the report is filed. It is further certified that all roads reported herein shall be at least 30 feet wide or as otherwise specified. (§ 8-411, Transportation Article, and § 145, Article 25 of the Annotated Code of Maryland.

Prepared by: Melvin A. Cusick
 Official Title: Roads Director
 Phone Number: (410) 615-1930
 Approved by: 
 Official Title: Roads Director

Date: November 27, 2001
 Office Hours: 7:30 A.M. to 4:00 P.M.
 Fax Number: (410) 651-4586
 E-mail: _____
 Date: November 27, 2001

HPMS SAMPLE CHANGES

See pages 7 to 15 of the Road Improvement Report instructions to fill out this section. Please fill out the road name, location and other improvement information on the front of this report.

SAMPLE NUMBER (LOCATED ON HPMS MAP)	SIGNALIZATION				POSTED SPEED LIMIT	ONE OR TWO WAY	PARKING RESTRICT.	P.S.R.	IS WIDENING FEASIBLE?	SN OR D	OVER LAY✓	PEAK LANES	CODE
	TYPE OF TRAFFIC CONTROL	INTERSECTING ROAD NAME	TYPE OF SIGNAL	% OF GREEN TIME									


IMPROVEMENT TYPE ANALYSIS (HPMS SAMPLED SECTIONS ONLY!)

See pages 13 to 15 of the Road Improvement Report instructions to fill out this section.

COMMENTS:

<u>CODE</u>	<u>DESCRIPTION</u>
20	RELOCATION
31	RECONSTRUCTION TO FREEWAY
32	RECONSTRUCTION WITH MORE LANES
33	RECONSTRUCTION TO WIDER LANES
34	PAVEMENT RECONSTRUCTION WITH ALIGNMENT IMPROVEMENTS
35	PAVEMENT RECONSTRUCTION
40	MAJOR WIDENING
50	MINOR WIDENING
60	RESTORATION AND REHABILITATION
71	RESURFACING WITH SHOULDER IMPROVEMENTS AND PORTLAND CEMENT CONCRETE PAVEMENT
72	RESURFACING WITH SHOULDER IMPROVEMENTS AND BITUMINOUS PAVEMENT
77	RESURFACING WITH CONCRETE PAVEMENT
78	RESURFACING WITH BITUMINOUS PAVEMENT

2001 IMPROVEMENT
MAPS ARE
DIGITIZED
AND COPIED ONTO
A COMPACT DISK



Joan

2000

SOMERSET COUNTY ROADS DEPT.

P. O. BOX 219, 8981 SIGN POST ROAD

WESTOVER, MARYLAND 21871

TEL. PRINCESS ANNE: 410 - 651-1930 / 651-1931

FAX NUMBER: 410 - 651-3810

PHILLIP L. GERALD - Pres.
JAMES N. RING - Vice Pres.
CLARENCE I. LAIRD - Member
M. WILLIAM WARD - Member
CHARLES F. FISHER - Member

MELVIN A. CUSICK, Director
KIRK G. SIMPKINS, Attorney

October 25, 2000

RECEIVED

OCT 30 2000

**HIGHWAY INFORMATION
SERVICES DIVISION**

Mr. Michael R. Baxter
Assistant Division Chief
Highway Information Services Division
Mail Stop C-607
State Highway Administration
P.O. Box 717
Baltimore, Maryland 21203-0717

RE: Highway Improvement
Report 2000

Dear Mr. Baxter:

Please find enclosed the completed Highway Improvement Report for Somerset County for the year ending December 31, 2000.

Should you have any questions, please feel free to contact me at (410) 651-1930.

Sincerely,

SOMERSET COUNTY ROADS DEPT.



Melvin A. Cusick
Director

MAC/bd

Attachments

STRAIGHTENING BOARD

SECTION FIBER

NOT TO SCALE

STRAIGHTENING BOARD

Handwritten signature or mark

ROAD IMPROVEMENT REPORT FOR CALENDAR YEAR ENDING DECEMBER 1, 2000

County: Somerset

City or Town: _____ (for Municipal Reports Only)

ROAD NUMBER	ROAD NAME	LOCATION		MAP DESIGNATION	MILES	ROAD SYSTEM CHANGES				MILEAGE		REMARKS
		FROM	TO			TYPE	WIDTH	SYSTEM FROM	SYSTEM TO	ADDITIONS	DELETIONS	
(1)	(2)	(3)		(4)	(5)	(6)	(7)	(8)	(9)	(10)	(11)	(12)
		ADDITIONS AND DELETIONS										
New	Arbor Acre Drive	Co. Rd. 89	Road End	00-01	.80	61	24'	PVT	CO	.80		Road Transfer
TOTAL										.80		
TOTAL										.80		

RECEIVED

OCT 30 2000

HIGHWAY INFORMATION SERVICES DIVISION

It is hereby certified by the undersigned that the additions and revisions reported each year pertain to roads legally a part of the county and/or municipal road system and title to same is vested in the constituted authorities of the political subdivisions for which the report is filed. It is further certified that all roads reported herein shall be at least 30 feet wide or as otherwise specified. (§ 8-411, Transportation Article, and § 145, Article 25 of the Annotated Code of Maryland.

Prepared by: Melvin A. Cusick

Official Title: Roads Director

Phone Number: (410) 651-1930

Approved by: *Melvin A. Cusick*

Official Title: _____

Date: October 25, 2000

Office Hours: 7:30 A.M. - 4.00 P.M.

Fax Number: (410) 651-4586

E-mail: _____

Date: 10/25/00

HPMS SAMPLE CHANGES

See pages 7 to 15 of the Road Improvement Report instructions to fill out this section. Please fill out the road name, location and other improvement information on the front of this report.

SAMPLE NUMBER (LOCATED ON HPMS MAP)	SIGNALIZATION				POSTED SPEED LIMIT	ONE OR TWO WAY	PARKING RESTRICT.	P.S.R.	IS WIDENING FEASIBLE?	SN OR D	OVER LAY✓	PEAK LANES	CODE
	TYPE OF TRAFFIC CONTROL	INTERSECTING ROAD NAME	TYPE OF SIGNAL	% OF GREEN TIME									

IMPROVEMENT TYPE ANALYSIS (HPMS SAMPLED SECTIONS ONLY!)

See pages 13 to 15 of the Road Improvement Report instructions to fill out this section.

COMMENTS:

<u>CODE</u>	<u>DESCRIPTION</u>
20	RELOCATION
31	RECONSTRUCTION TO FREEWAY
32	RECONSTRUCTION WITH MORE LANES
33	RECONSTRUCTION TO WIDER LANES
34	PAVEMENT RECONSTRUCTION WITH ALIGNMENT IMPROVEMENTS
35	PAVEMENT RECONSTRUCTION
40	MAJOR WIDENING
50	MINOR WIDENING
60	RESTORATION AND REHABILITATION
71	RESURFACING WITH SHOULDER IMPROVEMENTS AND PORTLAND CEMENT CONCRETE PAVEMENT
72	RESURFACING WITH SHOULDER IMPROVEMENTS AND BITUMINOUS PAVEMENT
77	RESURFACING WITH CONCRETE PAVEMENT
78	RESURFACING WITH BITUMINOUS PAVEMENT

ROAD IMPROVEMENT REPORT FOR CALENDAR YEAR ENDING DECEMBER 1, 2000

County: Somerset

City or Town: _____ (for Municipal Reports Only)

ROAD NUMBER	ROAD NAME	LOCATION		MAP DESIGNATION	MILES	ROAD SYSTEM CHANGES				MILEAGE		REMARKS
		FROM	TO			TYPE	WIDTH	SYSTEM FROM	SYSTEM TO	ADDITIONS	DELETIONS	
(1)	(2)	(3)		(4)	(5)	(6)	(7)	(8)	(9)	(10)	(11)	(12)
		IMPROVEMENTS										
86	Old Princess Anne Road	US RT 13	.82 Mile North	00-2	.82	61	20'					Asphalt Overlay&Widening
87	Revelle's Neck Road	.25 W. Co. Rd. 89	1.20 Mile West	00-3	1.20	61	22'					" " "
119	Charles Cannon Road	.34 W. Md. Rt. 413	1.00 Mile West	00-4	1.00	61	18'					" " "
163	L. Q. Powell Road	Co. Rd. 161	Co. Rd. 309	00-5	.97	61	18'					" " "
161	St. Pauls Church Road	Co. Rd. 157	Co. Rd. 163	00-6	.46	61	18'					" " "
16	Whitehaven Ferry Road	Co. Rd. 13	Road End	00-7	.80	61	20'					" " "
250	Smith Island Road	Co. Rd. 245	Road End	00-8	.06	61	16'					" " "
250	Smith Island Road	.25 N. Co. Rd. 254	.06 Mile North	00-9	.06	61	20'					" " "
TOTAL					5.37	TOTAL						

It is hereby certified by the undersigned that the additions and revisions reported each year pertain to roads legally a part of the county and/or municipal road system and title to same is vested in the constituted authorities of the political subdivisions for which the report is filed. It is further certified that all roads reported herein shall be at least 30 feet wide or as otherwise specified. (§ 8-411, Transportation Article, and § 145, Article 25 of the Annotated Code of Maryland.

Prepared by: Melvin A. Cusick
 Official Title: Roads Director
 Phone Number: (410) 651-1930
 Approved by: *Melvin A. Cusick*
 Official Title: _____

Date: October 25, 2000
 Office Hours: 7:30 A.M. - 4:00 P.M.
 Fax Number: (410) 651-4586
 E-mail: _____
 Date: 10/25/00

HPMS SAMPLE CHANGES

See pages 7 to 15 of the Road Improvement Report instructions to fill out this section. Please fill out the road name, location and other improvement information on the front of this report.

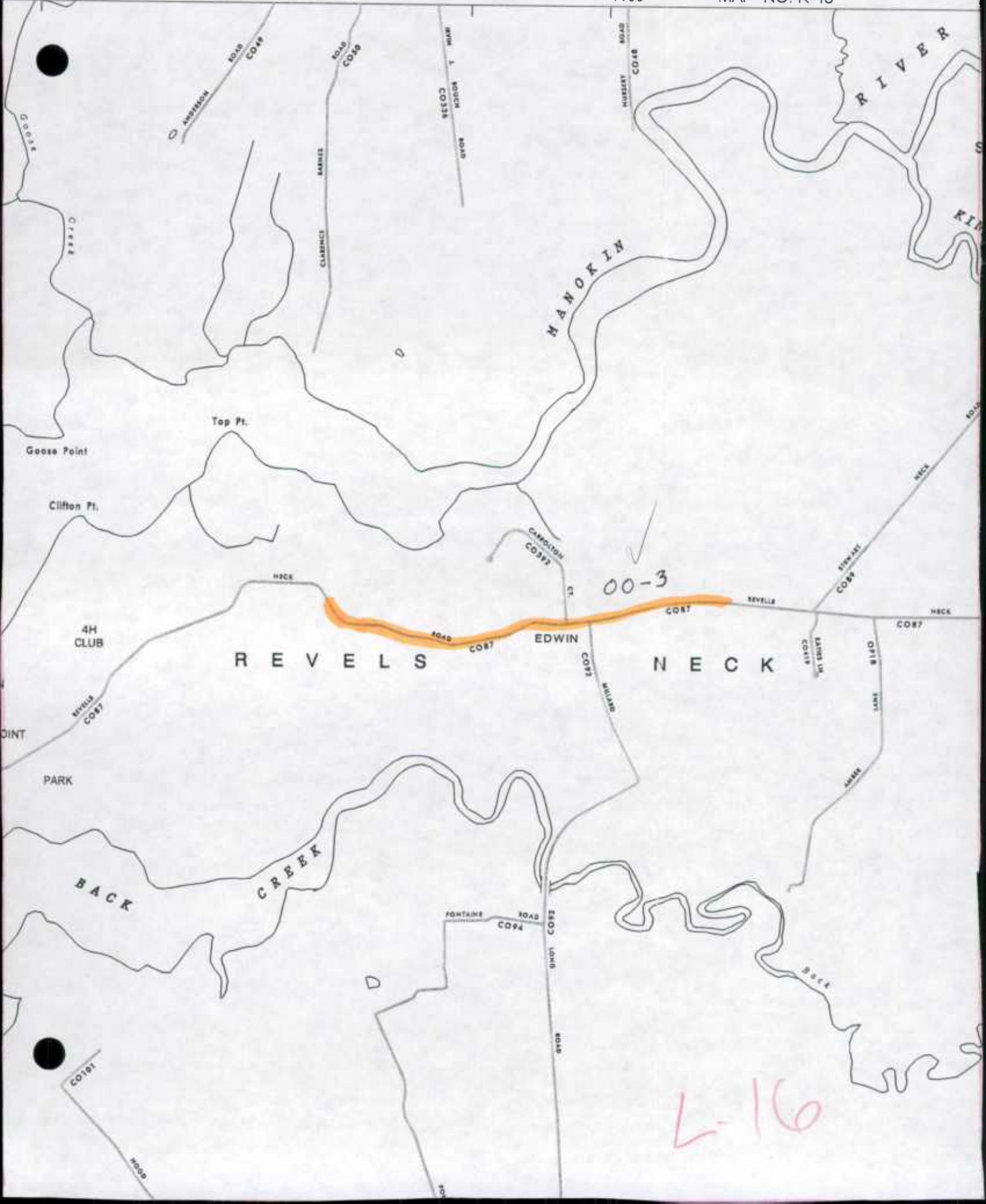
SAMPLE NUMBER (LOCATED ON HPMS MAP)	TYPE OF TRAFFIC CONTROL	SIGNALIZATION			POSTED SPEED LIMIT	ONE OR TWO WAY	PARKING RESTRICT.	P.S.R.	IS WIDENING FEASIBLE?	SN OR D	OVER LAY✓	PEAK LANES	CODE
		INTERSECTING ROAD NAME	TYPE OF SIGNAL	% OF GREEN TIME									

IMPROVEMENT TYPE ANALYSIS (HPMS SAMPLED SECTIONS ONLY!)

See pages 13 to 15 of the Road Improvement Report instructions to fill out this section.

COMMENTS:

CODE	DESCRIPTION
20	RELOCATION
31	RECONSTRUCTION TO FREEWAY
32	RECONSTRUCTION WITH MORE LANES
33	RECONSTRUCTION TO WIDER LANES
34	PAVEMENT RECONSTRUCTION WITH ALIGNMENT IMPROVEMENTS
35	PAVEMENT RECONSTRUCTION
40	MAJOR WIDENING
50	MINOR WIDENING
60	RESTORATION AND REHABILITATION
71	RESURFACING WITH SHOULDER IMPROVEMENTS AND PORTLAND CEMENT CONCRETE PAVEMENT
72	RESURFACING WITH SHOULDER IMPROVEMENTS AND BITUMINOUS PAVEMENT
77	RESURFACING WITH CONCRETE PAVEMENT
78	RESURFACING WITH BITUMINOUS PAVEMENT

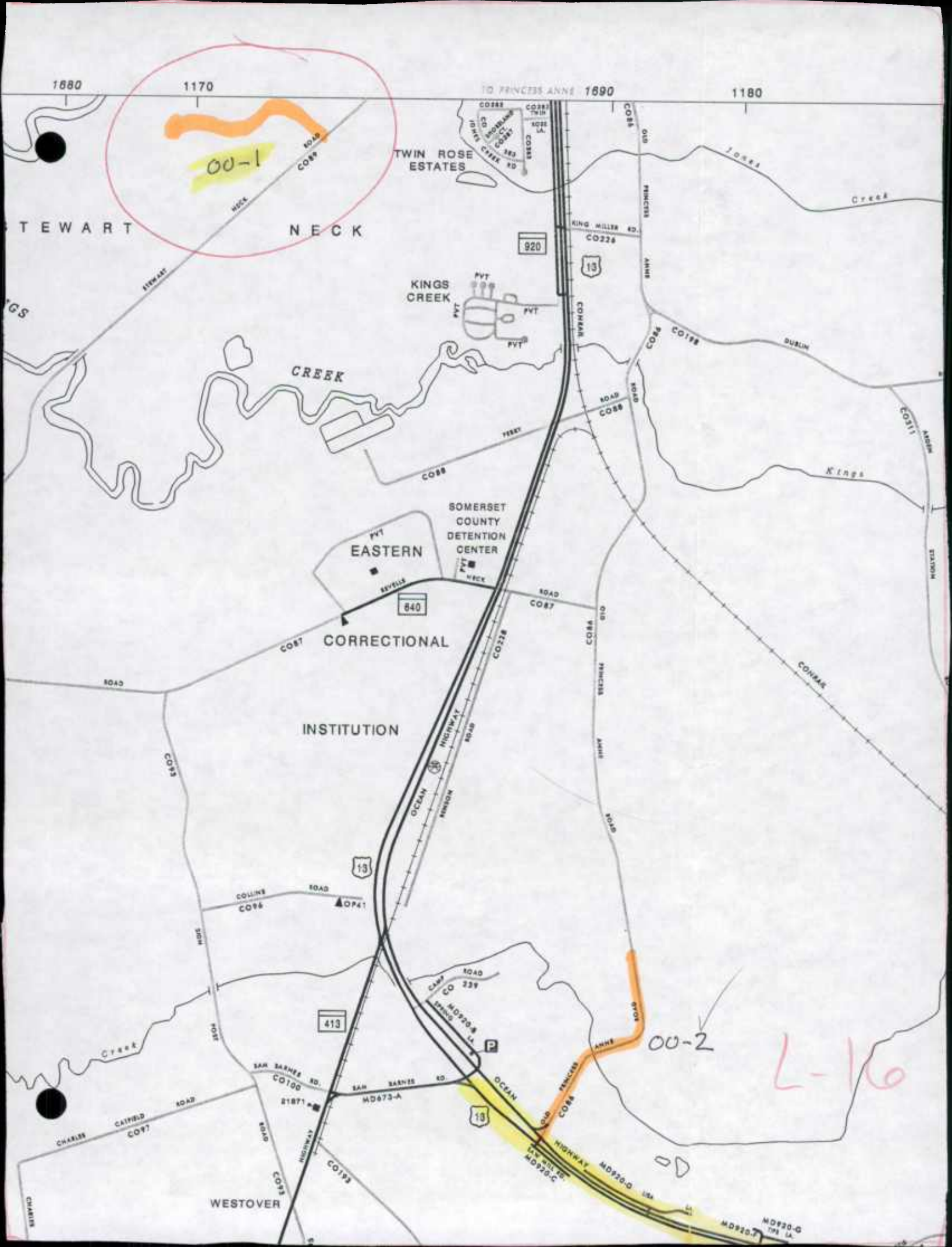


L-16



7-100





1880 1170 TO PRINCESS ANNE 1890 1180

STEWART

NECK

00-1

TWIN ROSE ESTATES

KINGS CREEK

CREEK

SOMERSET COUNTY DETENTION CENTER

EASTERN

CORRECTIONAL

INSTITUTION

13

413

WESTOVER

00-2

L-16

CHARLES

CAIFIELD

SAN BARNES RD.

SAN BARNES RD.

OCEAN

HIGHWAY

MD920-G

GS

ANDREW

HIGHLY

LA

LA

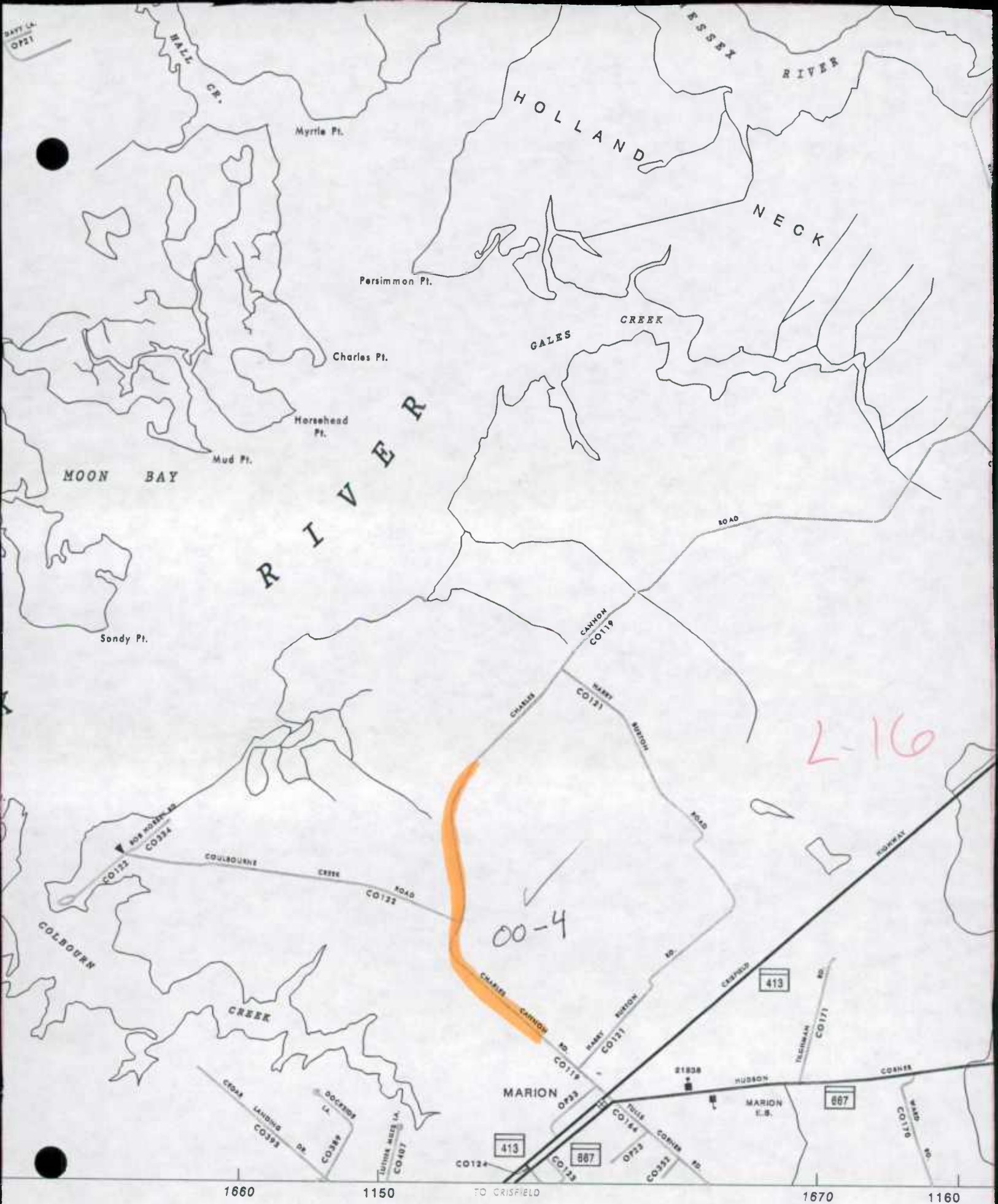
LA

1-00

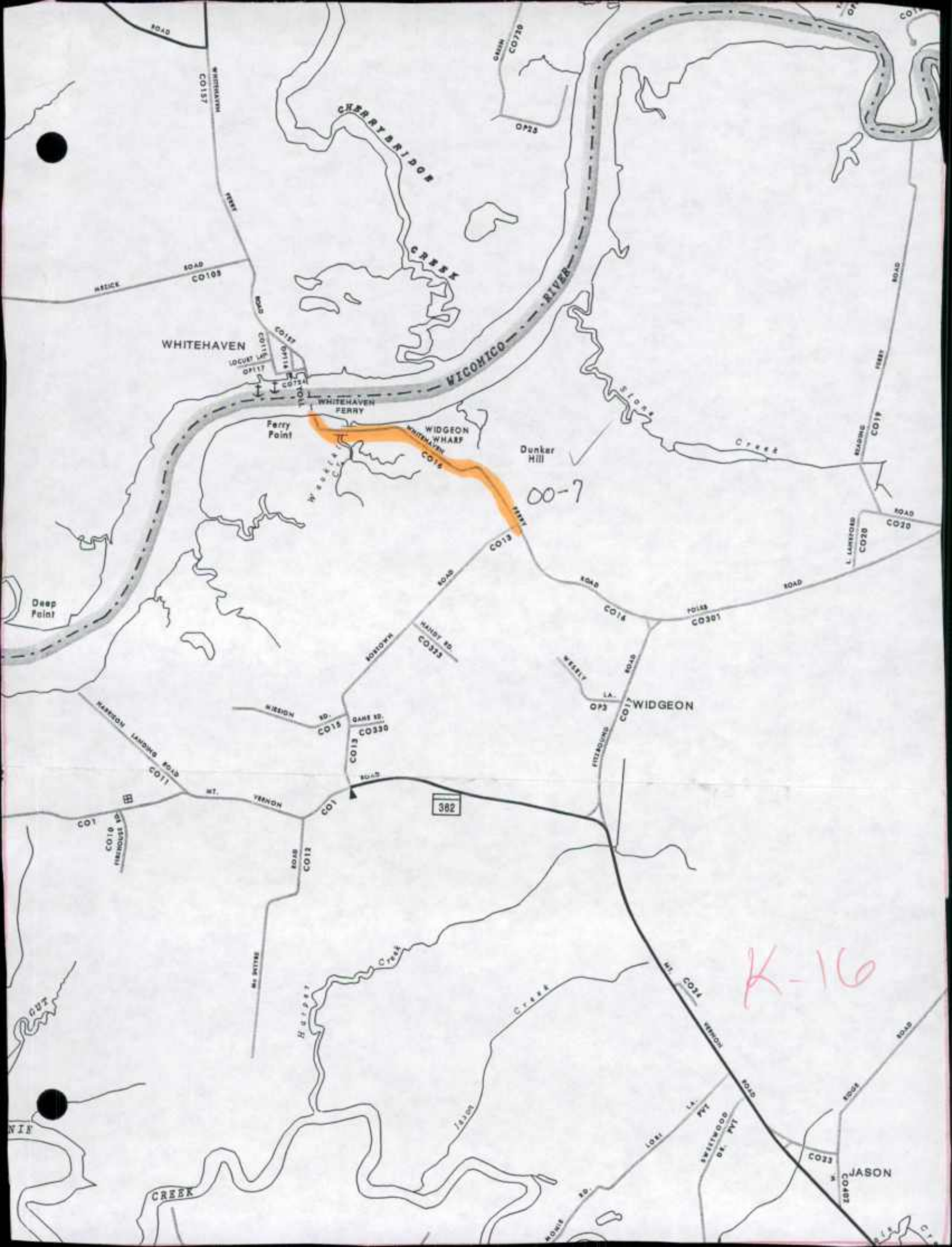
1-00

1-00

1-00



1-22





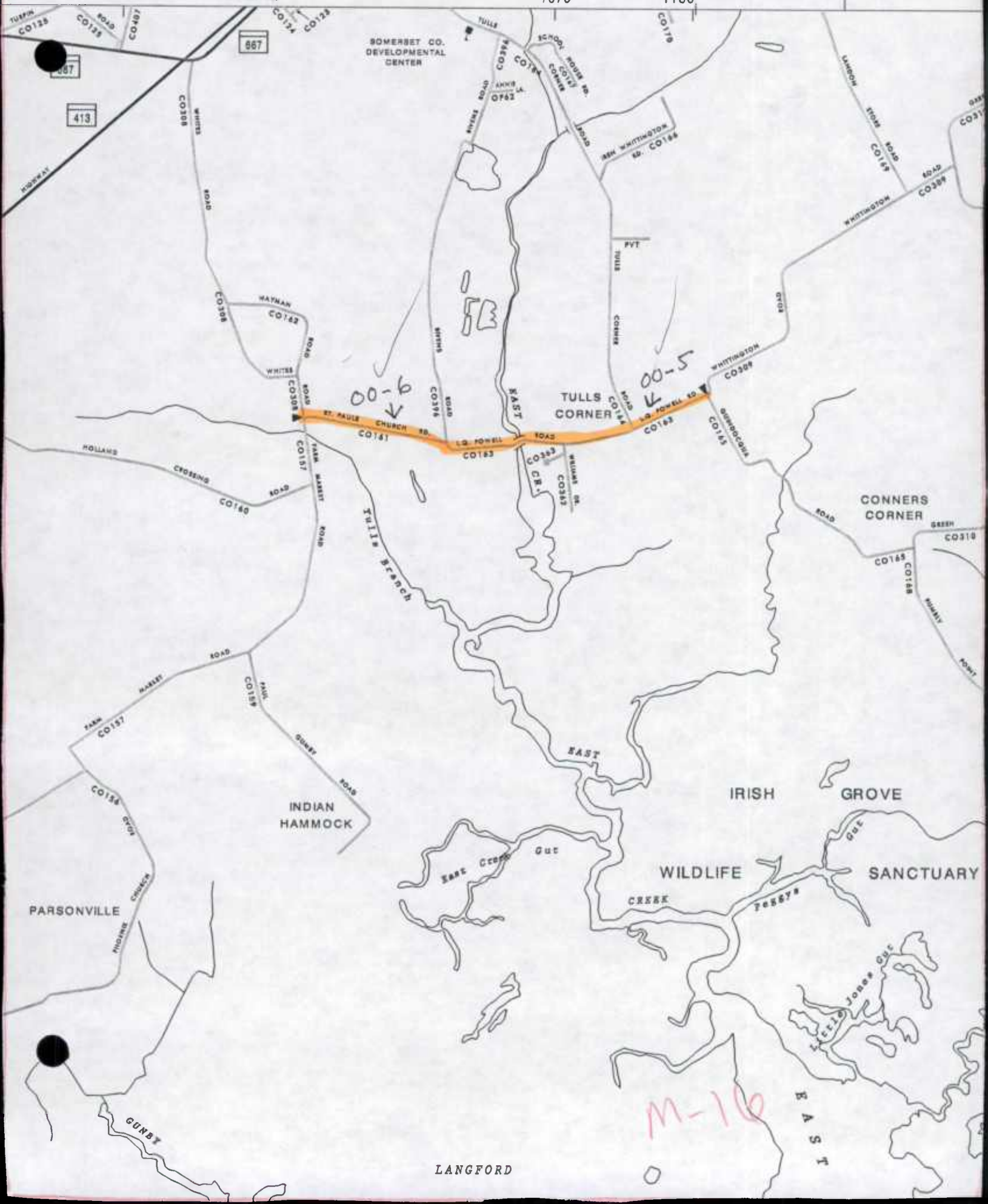
1150

TQ U.S. 13

1670

MAP NO. L-16
1160^{75°45'00"}

35



SOMERSET CO. DEVELOPMENTAL CENTER

TULLS CORNER

00-6

00-5

CONNERS CORNER

IRISH GROVE

WILDLIFE SANCTUARY

INDIAN HAMMOCK

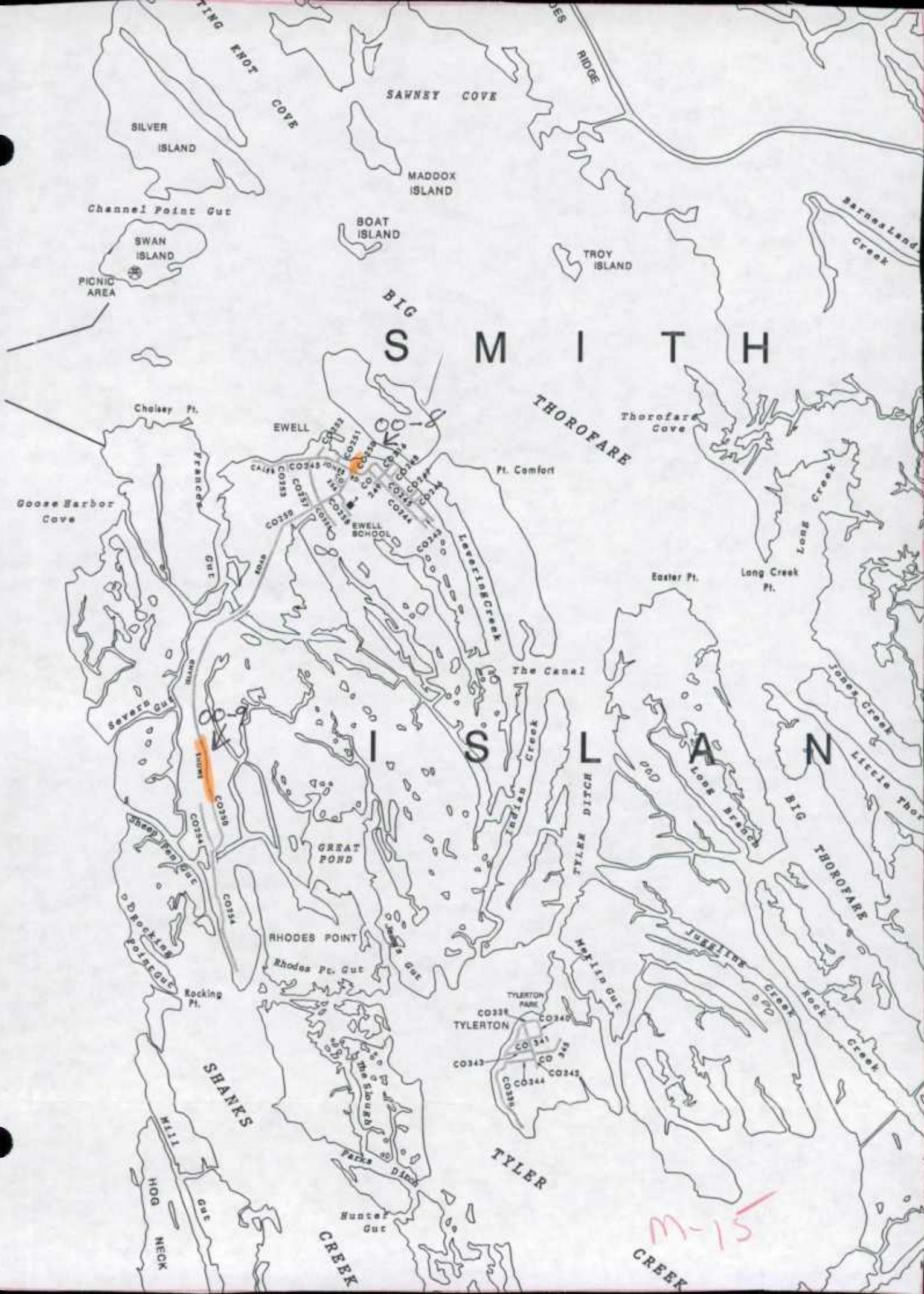
PARSONVILLE


LANGFORD

M-16

EAST

Handwritten notes in pencil, including a curved line and some illegible markings.





1999
663

6861

SOMERSET COUNTY ROADS DEPT.

P. O. BOX 219, 8981 SIGN POST ROAD
WESTOVER, MARYLAND 21871

TEL. PRINCESS ANNE: 410 - 651-1930 / 651-1931

FAX NUMBER: 410 - 651-3810

PHILLIP L. GERALD - Pres.
JAMES N. RING - Vice Pres.
CLARENCE J. LAIRD - Member
M. WILLIAM WARD - Member
CHARLES F. FISHER - Member

MELVIN A. CUSICK, Director
KIRK G. SIMPKINS, Attorney

November 8, 1999

Mr. Michael R. Baxter
Assistant Division Chief
Database Management Section
Highway Information Services Division
State Highway Administration
P.O. Box 717
Baltimore, Maryland 21203-0717

RE: Highway Improvement
Report - 1999

Dear Mr. Baxter:

Please find enclosed the completed Highway Improvement Reports for Somerset County for the year ending December 31, 1999.

Should you have any questions, please feel free to contact me at (410) 651-1930.

Sincerely,

SOMERSET COUNTY ROADS DEPT.



Melvin A. Cusick
Director

MAC/bd

Attachments

RECEIVED

NOV 12 1999

HIGHWAY INFORMATION
SERVICES DIVISION

STRAITHMORE ROAD

25% COTTON FIBRE

1957

ROAD IMPROVEMENT REPORT FOR CALENDAR YEAR ENDING DECEMBER 1, 1999

County: Somerset

City or Town: (for Municipal Reports Only)

ROAD NUMBER	ROAD NAME	LOCATION		MAP DESIGNATION	MILES	ROAD SYSTEM CHANGES				MILEAGE		REMARKS	
		FROM	TO			TYPE	WIDTH	SYSTEM FROM	SYSTEM TO	ADDITIONS	DELETIONS		
(1)	(2)	(3)		(4)	(5)	(6)	(7)	(8)	(9)	(10)	(11)	(12)	
		ADDITIONS AND DELECTIONS											
137	Hinman Lane	Md. Rt. 413	Co. Rd. 137	99-1	.12	53	22'	PVT.	Co.	.12		Road Transfer	
					TOTAL	.12						TOTAL	.12

RECEIVED
NOV 12 1999
HIGHWAY INFORMATION SERVICES DIVISION

It is hereby certified by the undersigned that the additions and revisions reported each year pertain to roads legally a part of the county and/or municipal road system and title to same is vested in the constituted authorities of the political subdivisions for which the report is filed. It is further certified that all roads reported herein shall be at least 30 feet wide or as otherwise specified. (§ 8-411, Transportation Article, and § 145, Article 25 of the Annotated Code of Maryland.

Prepared by: Melvin A. Cusick

Official Title: Roads Director

Phone Number: (410) 651-1930

Approved by: [Signature]

Official Title:

Date: November 8, 1999

Office Hours: 7:30 AM - 4:00 PM

Fax Number: (410) 651-4586

E-mail:

Date:

HPMS SAMPLE CHANGES

See pages 7 to 15 of the Road Improvement Report instructions to fill out this section.

SAMPLE NUMBER (LOCATED ON HPMS MAP)	TYPE OF TRAFFIC CONTROL	SIGNALIZATION			POSTED SPEED LIMIT	ONE OR TWO WAY	PARKING RESTRICT.	P.S.R.	EXISTING R.O.W. WIDTH	IS WIDENING FEASIBLE?	SN OR D	OVER -LAY	AADT
		INTERSECTING ROAD NAME	TYPE OF SIGNAL	% OF GREEN TIME									

IMPROVEMENT TYPE ANALYSIS (HPMS SAMPLED SECTIONS ONLY!)

See pages 13 to 15 of the Road Improvement Report instructions to fill out this section.

SAMPLE NUMBER (LOCATED ON HPMS MAP)	CODE

CODE	DESCRIPTION
20	RELOCATION
31	RECONSTRUCTION TO FREEWAY
32	RECONSTRUCTION WITH MORE LANES
33	RECONSTRUCTION TO WIDER LANES
34	PAVEMENT RECONSTRUCTION WITH ALIGNMENT IMPROVEMENTS
35	PAVEMENT RECONSTRUCTION
40	MAJOR WIDENING
50	MINOR WIDENING
60	RESTORATION AND REHABILITATION
71	RESURFACING WITH SHOULDER IMPROVEMENTS AND PORTLAND CEMENT CONCRETE PAVEMENT
72	RESURFACING WITH SHOULDER IMPROVEMENTS AND BITUMINOUS PAVEMENT
77	RESURFACING WITH CONCRETE PAVEMENT
78	RESURFACING WITH BITUMINOUS PAVEMENT

COMMENTS:

ROAD IMPROVEMENT REPORT FOR CALENDAR YEAR ENDING DECEMBER 1, 1999

County: Somerset

City or Town: _____ (for Municipal Reports Only)

ROAD NUMBER	ROAD NAME	LOCATION		MAP DESIGNATION	MILES	ROAD SYSTEM CHANGES				MILEAGE		REMARKS	
		FROM	TO			TYPE	WIDTH	SYSTEM FROM	SYSTEM TO	ADDITIONS	DELETIONS		
(1)	(2)	(3)		(4)	(5)	(6)	(7)	(8)	(9)	(10)	(11)	(12)	
		IMPROVEMENTS											
46	Venton Road	St. Rt. 363	Co. Rd. 44	99- 2	1.15	61	18'					Asphalt Overlay & Widening	
31	Backbone Road	Co. Rd. 34	1.00 Mi. North	99- 3	1.00	61	20'					" " "	
86	Old Princess Anne Road	Co. Rd. 87	1.00 Mi. South	99- 4	1.00	61	20'					" " "	
111	Rumbley Road	.32 N. of Co. Rd. 399	1.00 Mi. West	99- 5	1.00	61	20'					" " "	
160	Holland Crossing Road	Co. Rd. 157	.80 Mi. West	99- 6	.80	61	18'					" " "	
10	Firehouse Road	Co. Rd. 1	.22 Mi. South	99- 7	.22	53	16'					Triple Surface & Widening	
121	Harry Burton Road	Co. Rd. 119	1.05 Mi. East	99- 8	1.05	53	16'					" " "	
98	Adams Road	St. Rt. 361	.18 mi. North	99- 9	.18	53	16'					" " "	
115	Ford Wharf Road	Co. Rd. 399	.16 Mi. West	99-10	.16	53	16'					" " "	
383	Jones Creek Circle	Co. Rd. 382	.12 Mi. West	99-11	.12	53	16'					" " "	
					TOTAL	6.68						TOTAL	

It is hereby certified by the undersigned that the additions and revisions reported each year pertain to roads legally a part of the county and/or municipal road system and title to same is vested in the constituted authorities of the political subdivisions for which the report is filed. It is further certified that all roads reported herein shall be at least 30 feet wide or as otherwise specified. (§ 8-411, Transportation Article, and § 145, Article 25 of the Annotated Code of Maryland.

Prepared by: Melvin A. Cusick

Date: November 8, 1999

Official Title: Roads Director

Office Hours: 7:30 AM - 4:00 PM

Phone Number: (410) 651-1930

Fax Number: (410) 651-4586

Approved by: *Melvin A. Cusick*

E-mail: _____

Official Title: _____

Date: _____

HPMS SAMPLE CHANGES

See pages 7 to 15 of the Road Improvement Report instructions to fill out this section.

SAMPLE NUMBER (LOCATED ON HPMS MAP)	SIGNALIZATION					POSTED SPEED LIMIT	ONE OR TWO WAY	PARKING RESTRICT.	P.S.R.	EXISTING R.O.W. WIDTH	IS WIDENING FEASIBLE?	SN OR D	OVER -LAY	AADT
	TYPE OF TRAFFIC CONTROL	INTERSECTING ROAD NAME	TYPE OF SIGNAL	% OF GREEN TIME										

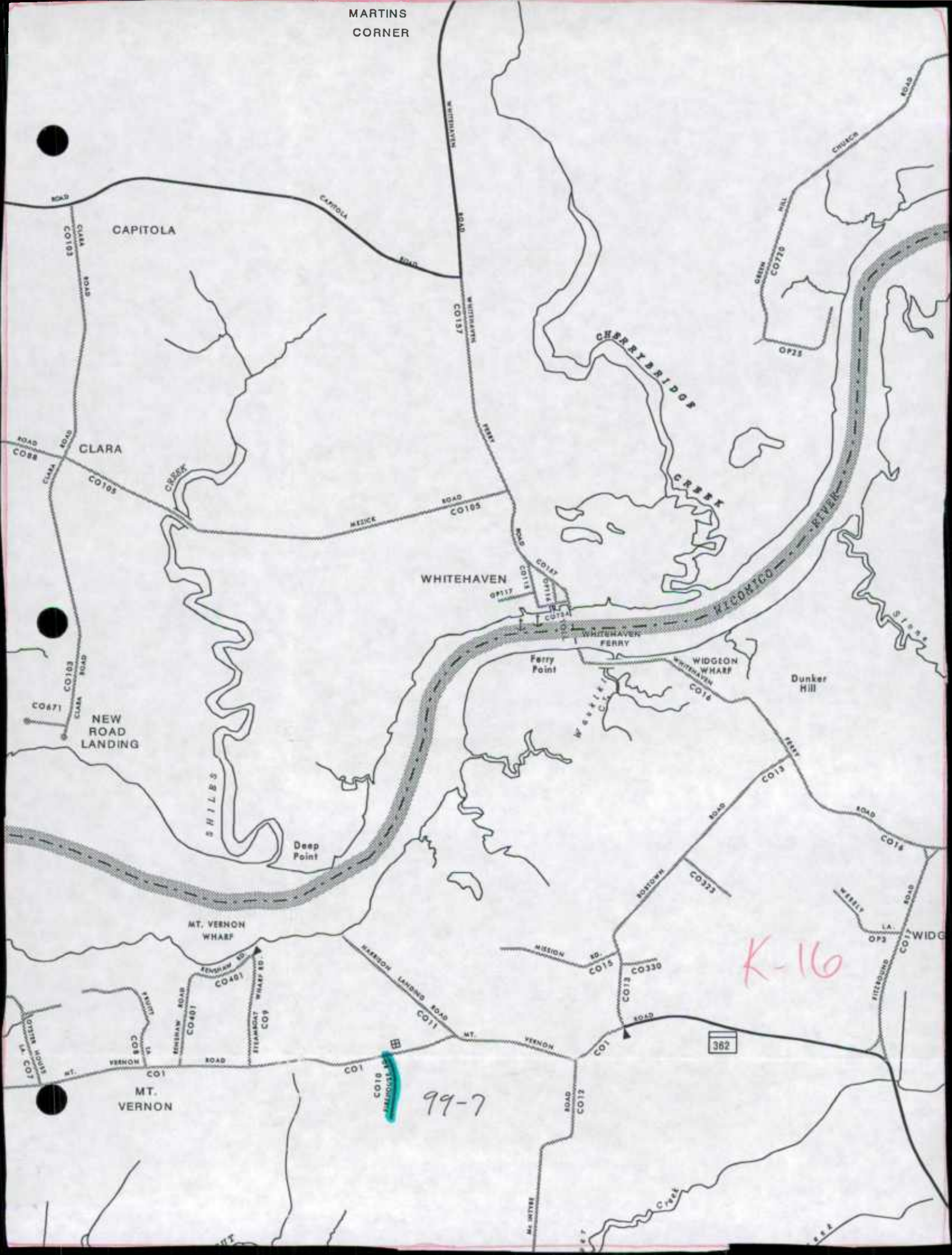
IMPROVEMENT TYPE ANALYSIS (HPMS SAMPLED SECTIONS ONLY!)

See pages 13 to 15 of the Road Improvement Report instructions to fill out this section.

SAMPLE NUMBER (LOCATED ON HPMS MAP)	CODE

CODE	DESCRIPTION
20	RELOCATION
31	RECONSTRUCTION TO FREEWAY
32	RECONSTRUCTION WITH MORE LANES
33	RECONSTRUCTION TO WIDER LANES
34	PAVEMENT RECONSTRUCTION WITH ALIGNMENT IMPROVEMENTS
35	PAVEMENT RECONSTRUCTION
40	MAJOR WIDENING
50	MINOR WIDENING
60	RESTORATION AND REHABILITATION
71	RESURFACING WITH SHOULDER IMPROVEMENTS AND PORTLAND CEMENT CONCRETE PAVEMENT
72	RESURFACING WITH SHOULDER IMPROVEMENTS AND BITUMINOUS PAVEMENT
77	RESURFACING WITH CONCRETE PAVEMENT
78	RESURFACING WITH BITUMINOUS PAVEMENT

COMMENTS:




K-16

99-7

CO18

382



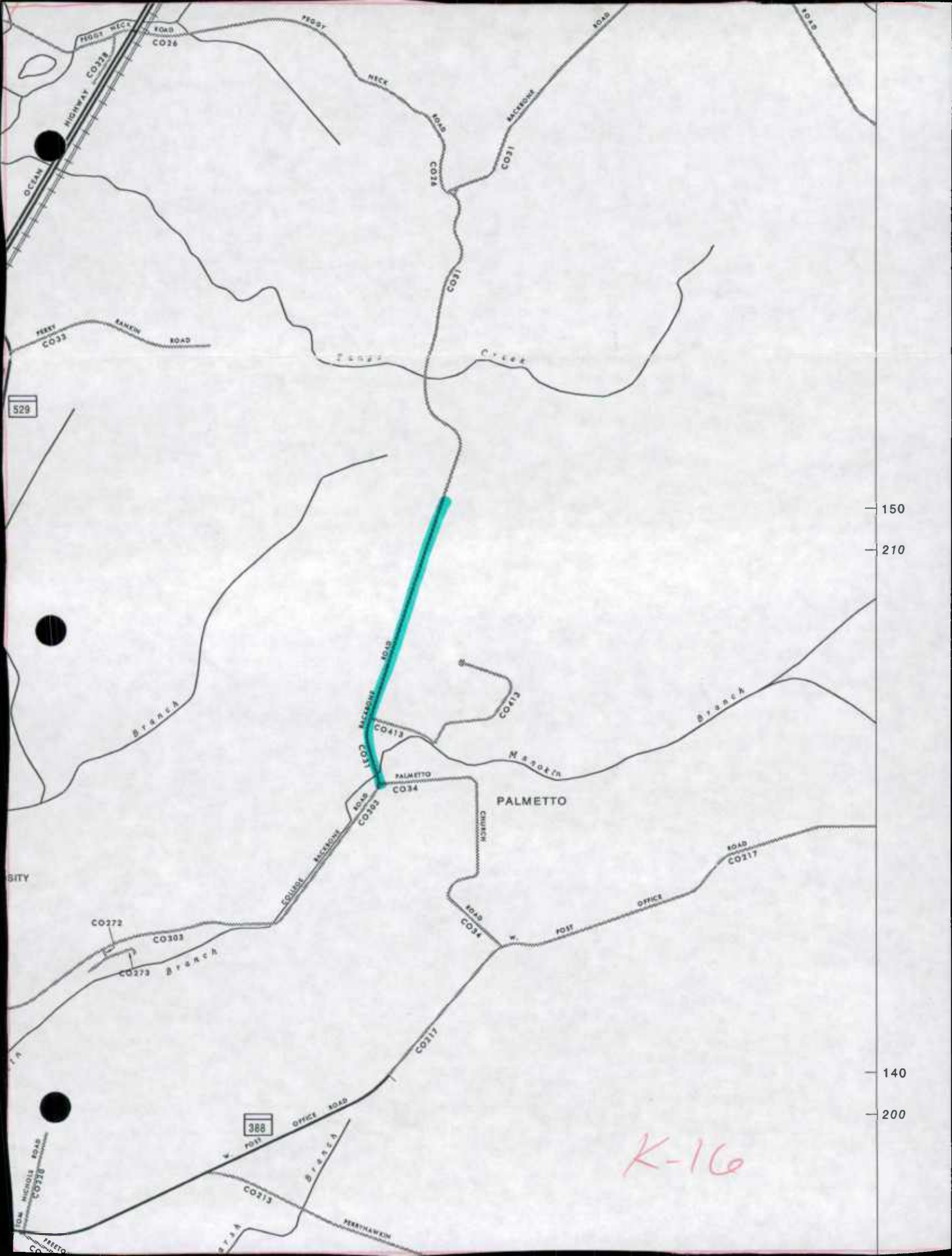


K-116

99-2

NON





150

210

140

200

K-16

529

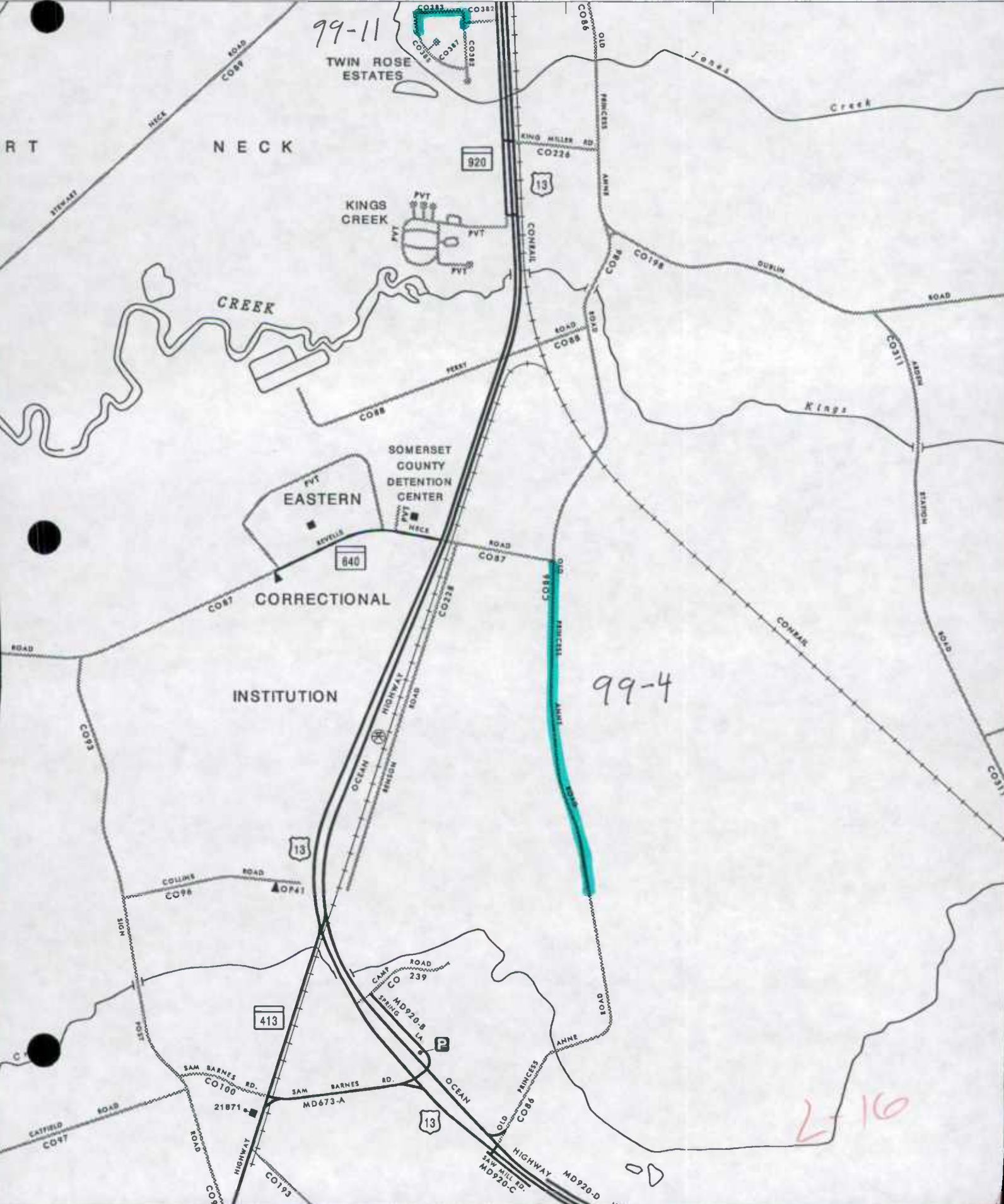
388




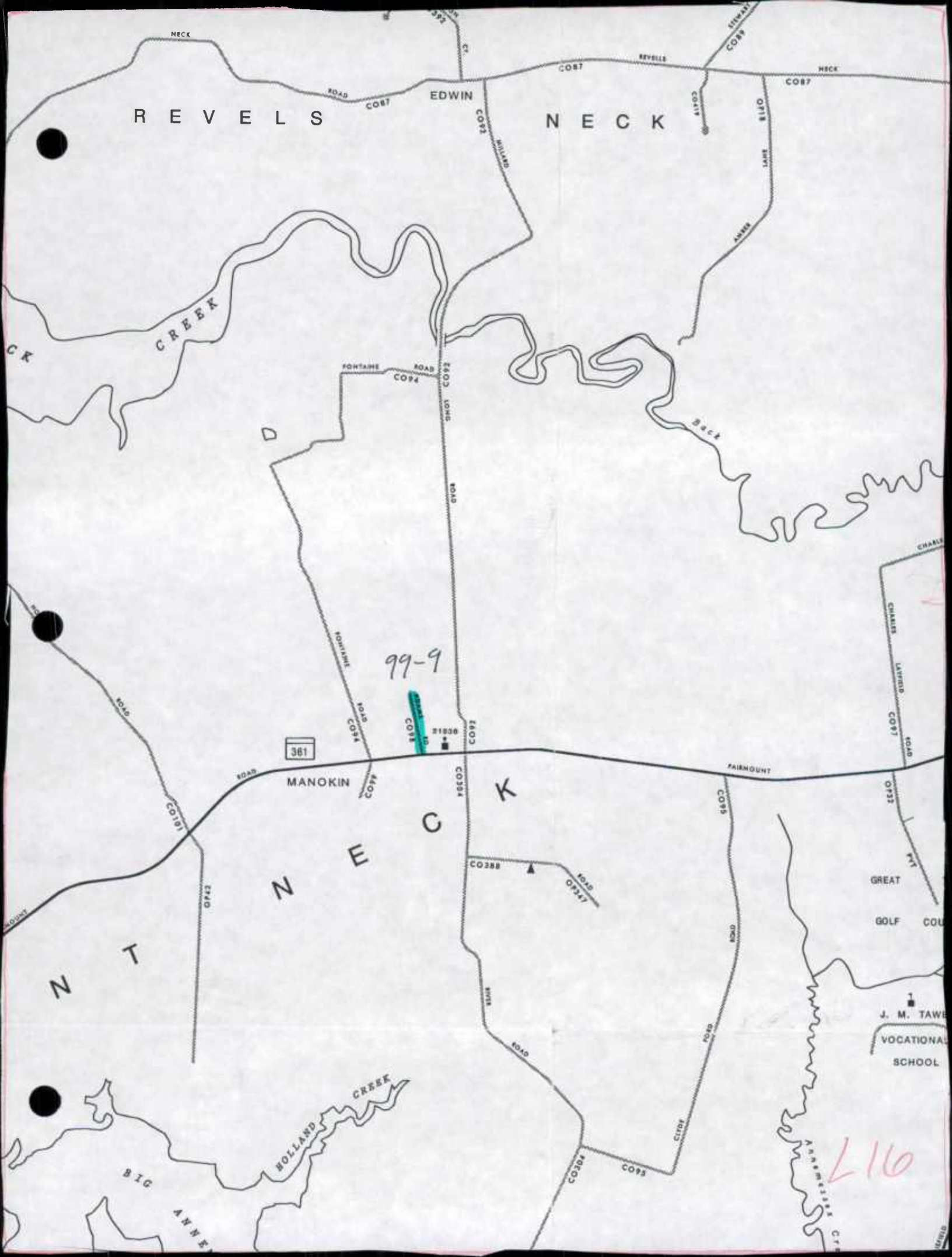
99-11

99-4

L-10







R E V E L S

N E C K

EDWIN

CREEK

FONTAINE ROAD

99-9

CO93

361

MANOKIN

C

K

N

E

N

T

BIG

ANNE


HOLLAND CREEK

FAIRMOUNT

GREAT GOLF COURSE

J. M. TAYLOR VOCATIONAL SCHOOL

L116

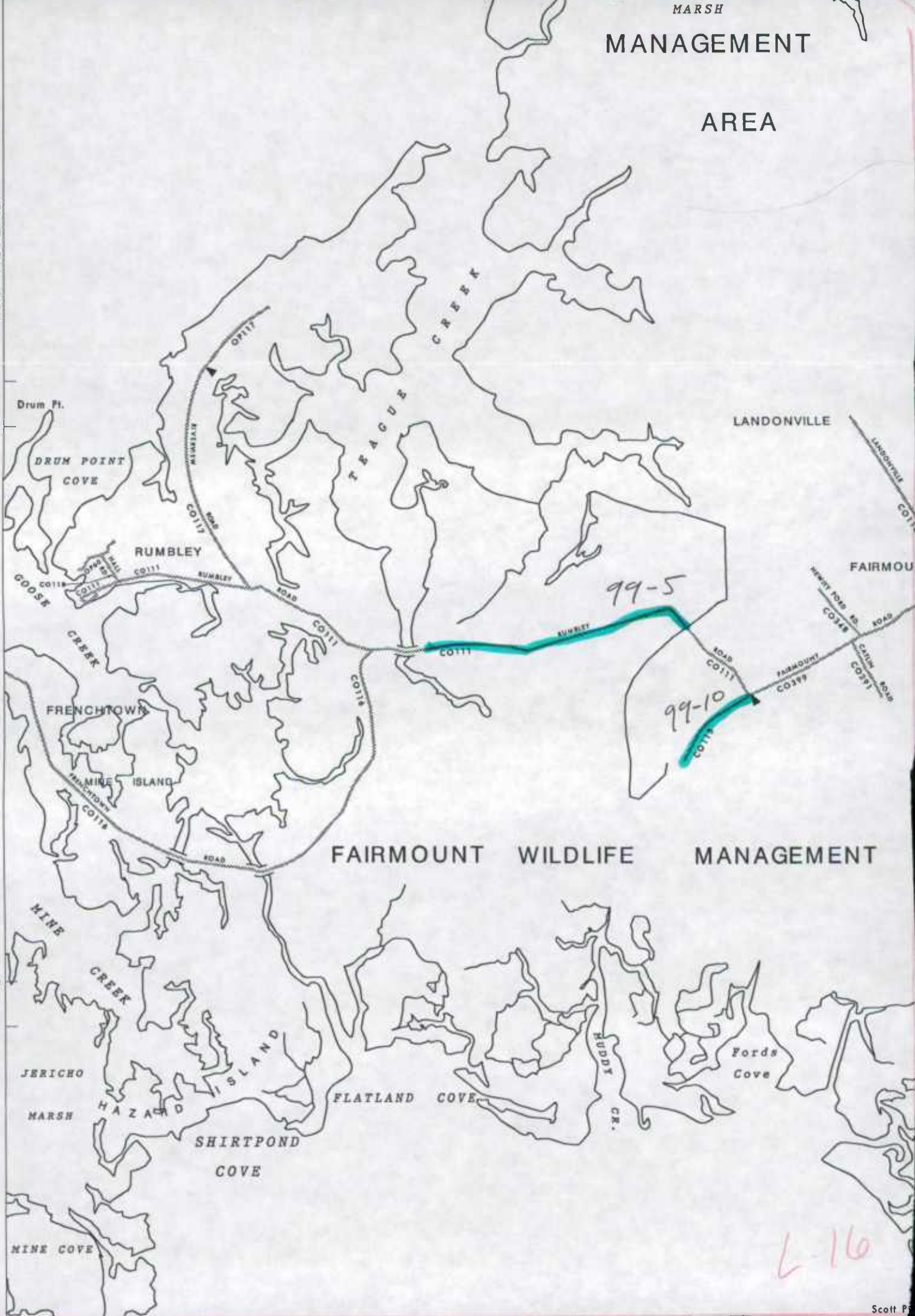


MARSH
MANAGEMENT
AREA

MAP NO. L-15


100
160

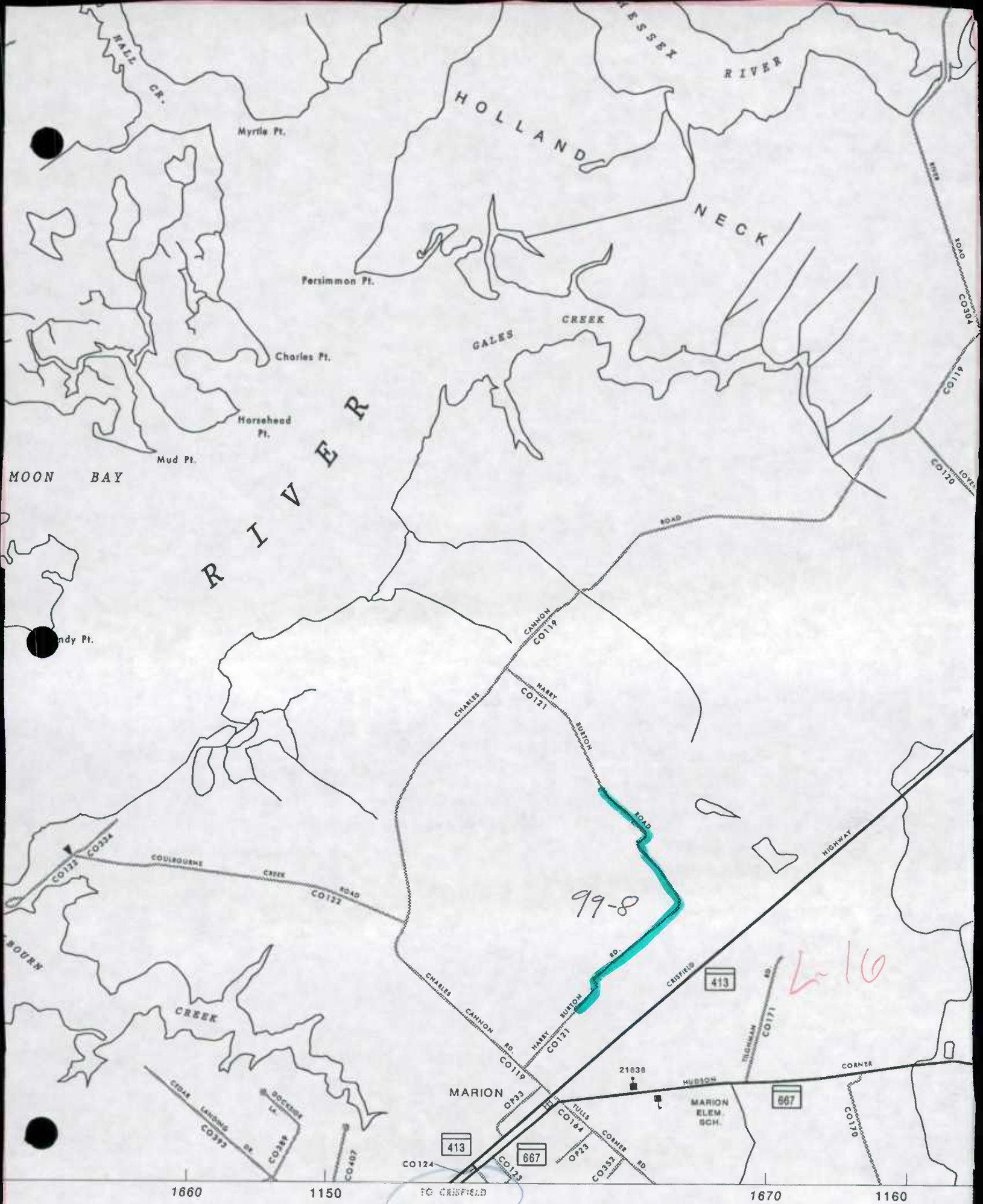
90
150



FAIRMOUNT WILDLIFE MANAGEMENT

L-16







70
130
38° 00' 00"
60
120
4205

LAWSON'S MARSH

JANES ISLAND

ACRE MARSH

STATE PARK

PARK

CRISFIELD-SOMERSET CO. AIRPORT

WARD CR.

BACK CREEK

RIVER

ANNESSEX

LITTLE

DAUGHERTY CREEK

CAVAL CREEK

UGHERTY CR.

McCREADY MEM. HOSP.

SEWAGE TREATMENT PLANT

U.S. COAST GUARD HARBOR

HAMMOCK POINT

CRISFIELD H.S.

CRISFIELD

MARINERS

LAWSONIA

SACKERTOWN

JOHNSON CREEK

CO111
CO112
CO113
CO114
CO115
CO116
CO117
CO118
CO119
CO120
CO121
CO122
CO123
CO124
CO125
CO126
CO127
CO128
CO129
CO130
CO131
CO132
CO133
CO134
CO135
CO136
CO137
CO138
CO139
CO140
CO141
CO142
CO143
CO144
CO145
CO146
CO147
CO148
CO149
CO150
CO151
CO152
CO153
CO154
CO155
CO156
CO157
CO158
CO159
CO160
CO161
CO162
CO163
CO164
CO165
CO166
CO167
CO168
CO169
CO170
CO171
CO172
CO173
CO174
CO175
CO176
CO177
CO178
CO179
CO180
CO181
CO182
CO183
CO184
CO185
CO186
CO187
CO188
CO189
CO190
CO191
CO192
CO193
CO194
CO195
CO196
CO197
CO198
CO199
CO200
CO201
CO202
CO203
CO204
CO205
CO206
CO207
CO208
CO209
CO210
CO211
CO212
CO213
CO214
CO215
CO216
CO217
CO218
CO219
CO220
CO221
CO222
CO223
CO224
CO225
CO226
CO227
CO228
CO229
CO230
CO231
CO232
CO233
CO234
CO235
CO236
CO237
CO238
CO239
CO240
CO241
CO242
CO243
CO244
CO245
CO246
CO247
CO248
CO249
CO250
CO251
CO252
CO253
CO254
CO255
CO256
CO257
CO258
CO259
CO260
CO261
CO262
CO263
CO264
CO265
CO266
CO267
CO268
CO269
CO270
CO271
CO272
CO273
CO274
CO275
CO276
CO277
CO278
CO279
CO280
CO281
CO282
CO283
CO284
CO285
CO286
CO287
CO288
CO289
CO290
CO291
CO292
CO293
CO294
CO295
CO296
CO297
CO298
CO299
CO300
CO301
CO302
CO303
CO304
CO305
CO306
CO307
CO308
CO309
CO310
CO311
CO312
CO313
CO314
CO315
CO316
CO317
CO318
CO319
CO320
CO321
CO322
CO323
CO324
CO325
CO326
CO327
CO328
CO329
CO330
CO331
CO332
CO333
CO334
CO335
CO336
CO337
CO338
CO339
CO340
CO341
CO342
CO343
CO344
CO345
CO346
CO347
CO348
CO349
CO350
CO351
CO352
CO353
CO354
CO355
CO356
CO357
CO358
CO359
CO360
CO361
CO362
CO363
CO364
CO365
CO366
CO367
CO368
CO369
CO370
CO371
CO372
CO373
CO374
CO375
CO376
CO377
CO378
CO379
CO380
CO381
CO382
CO383
CO384
CO385
CO386
CO387
CO388
CO389
CO390
CO391
CO392
CO393
CO394
CO395
CO396
CO397
CO398
CO399
CO400
CO401
CO402
CO403
CO404
CO405
CO406
CO407
CO408
CO409
CO410
CO411
CO412
CO413
CO414
CO415
CO416
CO417
CO418
CO419
CO420
CO421
CO422
CO423
CO424
CO425
CO426
CO427
CO428
CO429
CO430
CO431
CO432
CO433
CO434
CO435
CO436
CO437
CO438
CO439
CO440
CO441
CO442
CO443
CO444
CO445
CO446
CO447
CO448
CO449
CO450
CO451
CO452
CO453
CO454
CO455
CO456
CO457
CO458
CO459
CO460
CO461
CO462
CO463
CO464
CO465
CO466
CO467
CO468
CO469
CO470
CO471
CO472
CO473
CO474
CO475
CO476
CO477
CO478
CO479
CO480
CO481
CO482
CO483
CO484
CO485
CO486
CO487
CO488
CO489
CO490
CO491
CO492
CO493
CO494
CO495
CO496
CO497
CO498
CO499
CO500

Also see Crisfield imp. 99-1

99-1 EXT

1 AM NI

380

667

667

ALFRED ST

LAWSON DR

JACKSONVILLE ROAD

WILSON ST

WILSON ST

WILSON ST

WILSON ST

WILSON ST

WILSON ST

WILSON ST

WILSON ST

WILSON ST

WILSON ST

WILSON ST

WILSON ST

WILSON ST

WILSON ST

WILSON ST

70

130

WARD CR.

ACRE MARSH

STATE PARK

PARK

CRISFIELD-SOMERSET CO. AIRPORT

WARD CR.

ACRE MARSH

STATE PARK

PARK

CRISFIELD-SOMERSET CO. AIRPORT

WARD CR.

ACRE MARSH

STATE PARK

PARK

CRISFIELD-SOMERSET CO. AIRPORT

WARD CR.

ACRE MARSH

STATE PARK

PARK

CRISFIELD-SOMERSET CO. AIRPORT

WARD CR.


ACRE MARSH

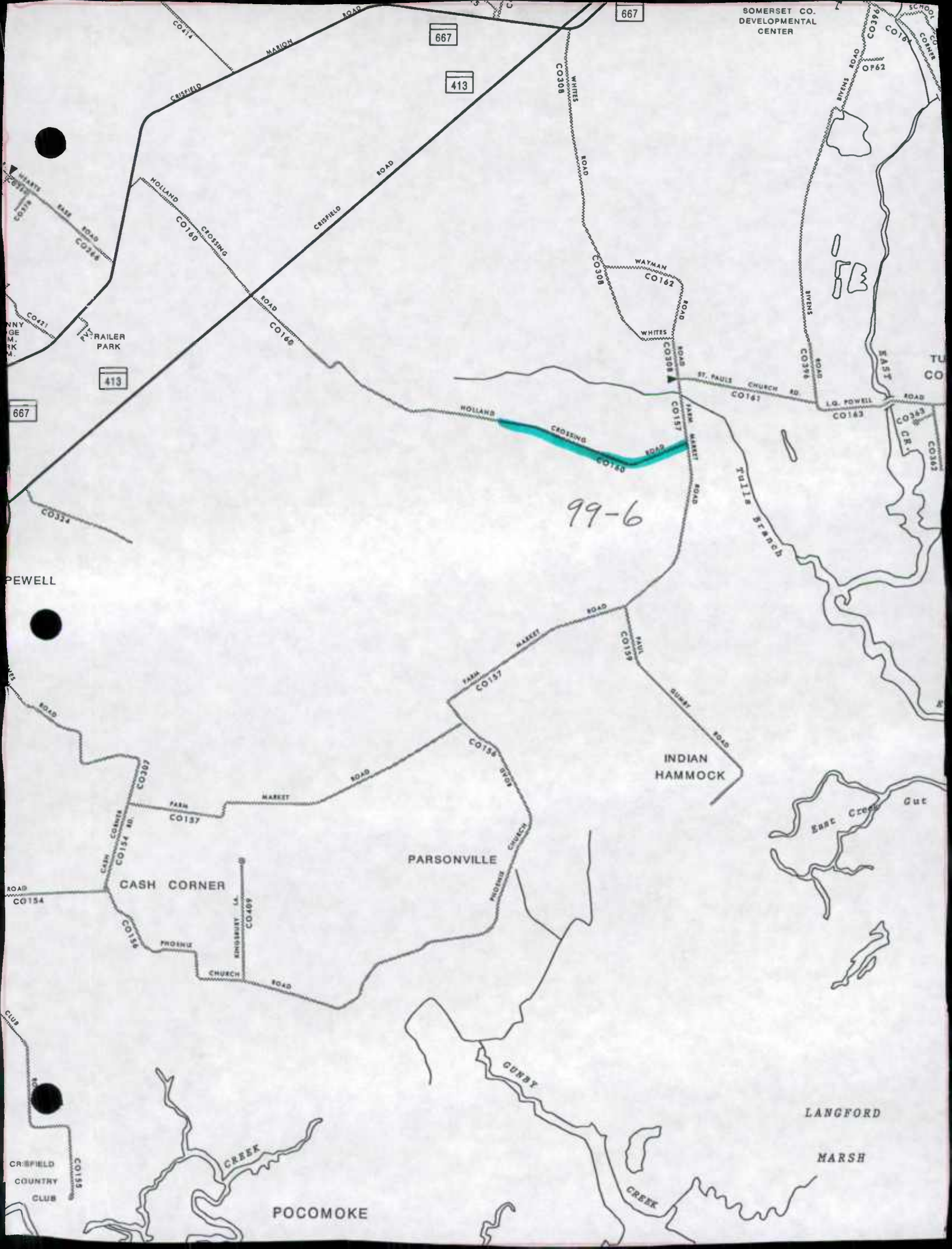
STATE PARK

PARK

CRISFIELD-SOMERSET CO. AIRPORT

WARD CR.





SOMERSET CO. DEVELOPMENTAL CENTER

667

413

667

667

413

99-6

PEWELL

INDIAN HAMMOCK

PARSONVILLE

CASH CORNER

LANGFORD MARSH

POCOMOKE

CRSFIELD COUNTRY CLUB



1998

1998
8261

1998 SOMERSET COUNTY ROAD IMPROVEMENT REPORT NOTES AND COMMENTS

Improvement Number 98-3 {Colbourn's Ct},

Our field crew determined that this road is still proposed. There is only a dirt surface, therefore there will not be any credit given this year. Please resubmit next year for credit.

SOMERSET COUNTY ROADS DEPT.

P. O. BOX 219, 8981 SIGN POST ROAD
WESTOVER, MARYLAND 21871

TEL. PRINCESS ANNE: 410 - 651-1930 / 651-1931

FAX NUMBER: 410 - 651-3810

PHILLIP L. GERALD - Pres.
JAMES N. RING - Vice Pres.
CLARENCE I. LAIRD - Member
M. WILLIAM WARD - Member
CHARLES F. FISHER - Member

MELVIN A. CUSICK, Director
KIRK G. SIMPKINS, Attorney

November 10, 1998

Mr. Michael R. Baxter
Data Support Team
Highway Information Services Division
State Highway Administration
P.O. Box 717
Baltimore, Maryland 21203-0717

RE: Highway Improvement
Report - 1998


Dear Mr. Baxter:

Please find enclosed the completed Highway Improvement Reports for Somerset County for the year ending December 31, 1998. As map No. K-16 was not included in the package sent, I have used a 1995 map for the improvements/changes in that area of the county.

Should you have any questions, please feel free to contact me at (410) 651-1930.

Sincerely,

SOMERSET COUNTY ROADS DEPT.



Melvin A. Cusick
Director

MAC/bd

Attachments

RECEIVED

NOV 13 1998

HIGHWAY INFORMATION
SERVICES DIVISION

STRAITHMORE BOND
25% COTTON FIBER

STRAITHMORE BOND

25% COTTON FIBER

[Faint handwritten signature]

State Highway Administration of Maryland

ROAD IMPROVEMENT REPORT FOR CALENDAR YEAR ENDING DECEMBER 1, 1998

County: Somerset

City or Town: _____ (for Municipal Reports **Only**)

ROAD NUMBER	ROAD NAME	LOCATION		MAP DESIG-NATION	MILES	ROAD SYSTEM CHANGES				MILEAGE		REMARKS		
		FROM	TO			TYPE	WIDTH	SYSTEM FROM	TO	ADDI-TIONS	DELE-TIONS			
(1)	(2)	(3)		(4)	(5)	(6)	(7)	(8)	(9)	(10)	(11)	(12)		
ADDITIONS & DELETIONS														
FC ^{CO} 422 New	Carter Road	St. Rt. 363	Road End	98-1	.12	53	22	Pvt.	Co.	.12		Road Transfer		
FC ^{CO} 423 New	Scotts' Blvd.	Co. Rd. 14	Road End	98-2	.35	53	22	Pvt.	Co.	.35		Road Transfer		
FC ^{PROP} New	Colbourn's Court	Co. Rd. 119	Road End	98-3	.65	40	24	Pvt.	Co.	.65		Road Transfer		
FC ^{CO} 203	Costen Road	S.B. Rt. 13	Co. Rd. 201	98-4a	.19	61	18	Co.	Pvt.		.19	Road Closure		
CO 424	Costen Road			98-4										
RECEIVED														
NOV 13 1998														
HIGHWAY INFORMATION SERVICES DIVISION														
					TOTAL	1.31						TOTAL	1.12	.19

It is hereby certified by the undersigned that the additions and revisions reported each year pertain to roads legally a part of the county and/or municipal road system and title to same is vested in the constituted authorities of the political subdivisions for which the report is filed. It is further certified that all roads reported herein shall be at least 30 feet wide or as otherwise specified. (§ 8-411, Transportation Article - 1993 Replacement Volume, and § 145, Article 25 of the Annotated Code of Maryland - 1990 replacement volume).

Prepared by: Melvin A. Cusick

Date: November 10, 1998

Official Title: Roads Director

Office Hours: 7:30 A.M. to 4.00 P.M.

Phone Number: (410) 651-1930

Fax Number: (410) 651-3810

Approved by: *Melvin A. Cusick*

Official Title: Roads Director

Date: November 10, 1998

HPMS SAMPLE CHANGES

See pages 7 to 15 of the Road Improvement Report instructions to fill out this section.

SAMPLE NUMBER (LOCATED ON HPMS MAP)	TYPE OF TRAFFIC CONTROL	SIGNALIZATION			POSTED SPEED LIMIT	ONE OR TWO WAY	PARKING RESTRICT.	P.S.R.	EXISTING R.O.W. WIDTH	IS WIDENING FEASIBLE?	SN OR D	OVER -LAY	AADT
		INTERSECTING ROAD NAME	TYPE OF SIGNAL	% OF GREEN TIME									

IMPROVEMENT TYPE ANALYSIS (HPMS SAMPLED SECTIONS ONLY!)

See pages 13 to 15 of the Road Improvement Report instructions to fill out this section.

SAMPLE NUMBER (LOCATED ON HPMS MAP)	CODE

CODE	<u>DESCRIPTION</u>
20	RELOCATION
31	RECONSTRUCTION TO FREEWAY
32	RECONSTRUCTION WITH MORE LANES
33	RECONSTRUCTION TO WIDER LANES
34	PAVEMENT RECONSTRUCTION WITH ALIGNMENT IMPROVEMENTS
35	PAVEMENT RECONSTRUCTION
40	MAJOR WIDENING
50	MINOR WIDENING
60	RESTORATION AND REHABILITATION
71	RESURFACING WITH SHOULDER IMPROVEMENTS AND PORTLAND CEMENT CONCRETE PAVEMENT
72	RESURFACING WITH SHOULDER IMPROVEMENTS AND BITUMINOUS PAVEMENT
77	RESURFACING WITH CONCRETE PAVEMENT
78	RESURFACING WITH BITUMINOUS PAVEMENT

COMMENTS:

RECEIVED

State Highway Administration of Maryland

NOV 13 1998

ROAD IMPROVEMENT REPORT FOR CALENDAR YEAR ENDING DECEMBER 1, 1998

County: Somerset

HIGHWAY INFORMATION SERVICES DIVISION

City or Town: _____ (for Municipal Reports Only)

ROAD NUMBER	ROAD NAME	LOCATION		MAP DESIGNATION	MILES	ROAD SYSTEM CHANGES				MILEAGE		REMARKS
		FROM	TO			TYPE	WIDTH	SYSTEM FROM	TO	ADDITIONS	DELETIONS	
(1)	(2)	(3)		(4)	(5)	(6)	(7)	(8)	(9)	(10)	(11)	(12)
		IMPROVEMENTS										
413	Wildwood Drive	Co. Rd. 31	Road End	98- 5	.78	53	22'					Triple Surface
414	Evans Drive	St. Rt. 667	Road End	98- 6	.46	53	22'					Triple Surface
421	Blue Heron Lane	St. Rt. 667	Road End	98- 7	.29	53	22'					Triple Surface
383	Jones Creek Circle	Co. Rd. 382	.02 Mile North	98- 8	.02	53	18'					Triple Surface
302	Flower Hill Church Road	N.B. Rt. 13	Road End Backbone Rd	98- 9	1.75	61	20'					Asphalt Overlay & Widening
27	Eden Allen Road	Co. Rd. 25	.80 Mile South	98-10	.80	61	20'					Asphalt Overlay & Widening
86	Old Princess Anne Road	Co. Rd. 88	1.00 Mile South	98-11	1.00	61	20'					Asphalt Overlay & Widening
87	Revells Neck Road	.32 W. of Co. Rd. 93	.60 West	98-12	.60	61	24'					Asphalt Overlay & Widening
87	Revells Neck Road	.92 W. of Co. Rd. 93	1.32 West	98-13	.40	61	20'					Asphalt Overlay & Widening
160	Holland Crossing Road	St. Rt. 413	1.00 Mile East	98-14	1.00	61	18'					Asphalt Overlay & Widening
202	Puncheon Landing Road	St. Rt. 667	Co. Rd. 201	98-15	.58	61	20'					Asphalt Overlay & Widening
201	Peach Orchard Road	Co. Rd. 203	Co. Rd. 202	98-16	.53	61	18'					Asphalt Overlay & Widening
TOTAL					8.21	TOTAL						

It is hereby certified by the undersigned that the additions and revisions reported each year pertain to roads legally a part of the county and/or municipal road system and title to same is vested in the constituted authorities of the political subdivisions for which the report is filed. It is further certified that all roads reported herein shall be at least 30 feet wide or as otherwise specified. (§ 8-411, Transportation Article - 1993 Replacement Volume, and § 145, Article 25 of the Annotated Code of Maryland - 1990 replacement volume).

Prepared by: Melvin A. Cusick

Date: November 10, 1998

Official Title: Roads Director

Office Hours: 7:30 A.M. to 4:00 P.M.

Phone Number: (410) 651-1930

Fax Number: (410) 651-3810

Approved by: *Melvin A. Cusick*

Official Title: Roads Director

Date: November 10, 1998

HPMS SAMPLE CHANGES

See pages 7 to 15 of the Road Improvement Report instructions to fill out this section.

SAMPLE NUMBER (LOCATED ON HPMS MAP)	TYPE OF TRAFFIC CONTROL	SIGNALIZATION			POSTED SPEED LIMIT	ONE OR TWO WAY	PARKING RESTRICT.	P.S.R.	EXISTING R.O.W. WIDTH	IS WIDENING FEASIBLE?	SN OR D	OVER -LAY	AADT
		INTERSECTING ROAD NAME	TYPE OF SIGNAL	% OF GREEN TIME									

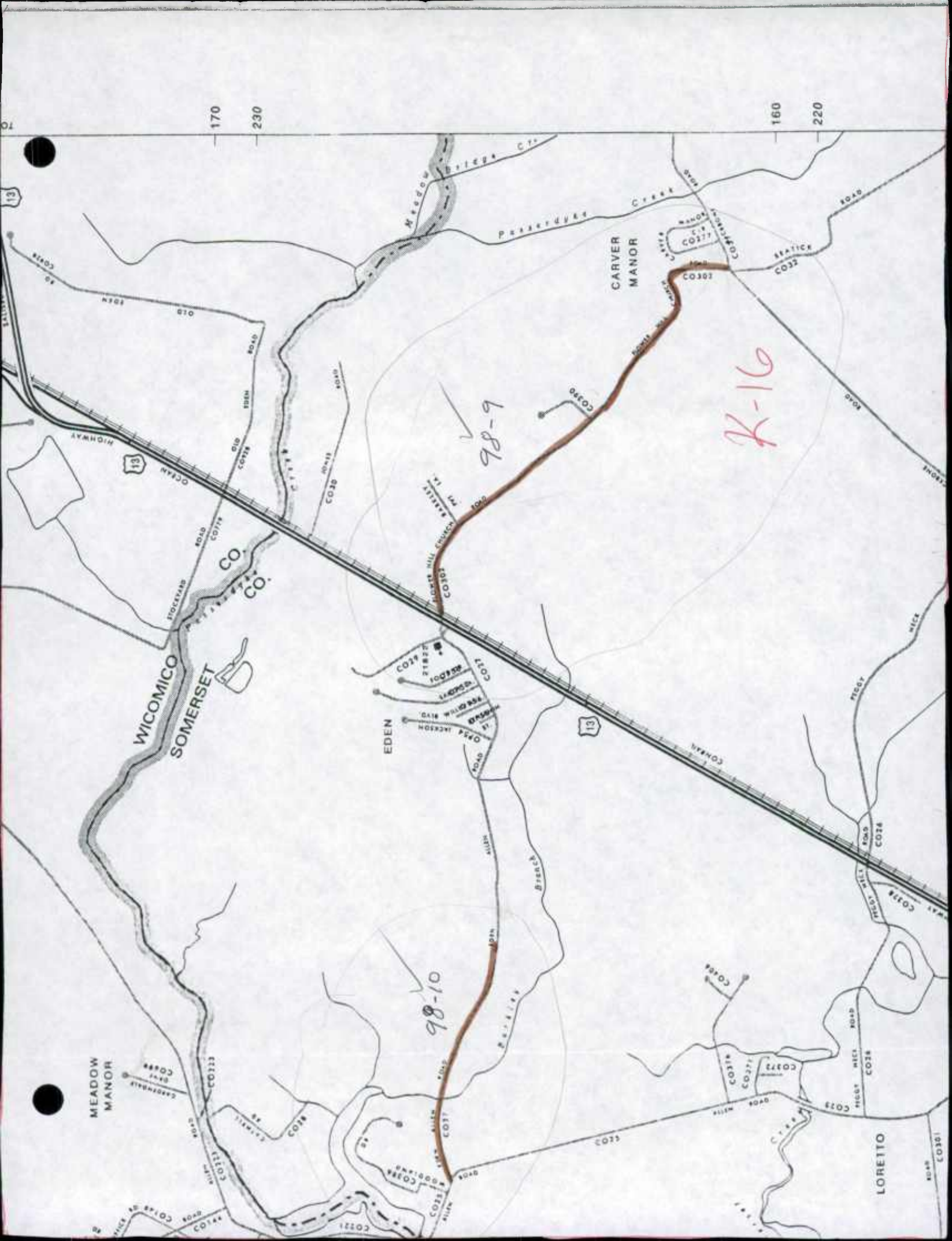
IMPROVEMENT TYPE ANALYSIS (HPMS SAMPLED SECTIONS ONLY!)

See pages 13 to 15 of the Road Improvement Report instructions to fill out this section.

SAMPLE NUMBER (LOCATED ON HPMS MAP)	CODE

CODE	DESCRIPTION
20	RELOCATION
31	RECONSTRUCTION TO FREEWAY
32	RECONSTRUCTION WITH MORE LANES
33	RECONSTRUCTION TO WIDER LANES
34	PAVEMENT RECONSTRUCTION WITH ALIGNMENT IMPROVEMENTS
35	PAVEMENT RECONSTRUCTION
40	MAJOR WIDENING
50	MINOR WIDENING
60	RESTORATION AND REHABILITATION
71	RESURFACING WITH SHOULDER IMPROVEMENTS AND PORTLAND CEMENT CONCRETE PAVEMENT
72	RESURFACING WITH SHOULDER IMPROVEMENTS AND BITUMINOUS PAVEMENT
77	RESURFACING WITH CONCRETE PAVEMENT
78	RESURFACING WITH BITUMINOUS PAVEMENT

COMMENTS:



170 230

160 220

K-16

98-9

98-10

MEADOW MANOR

WICOMICO SOMERSET

CARVER MANOR

LORETTA

Meadow Brook Ct.

Passapatanz Creek

Creek

SEATICK

LOWER HILL EMBANK

EDEN

Break

CO28

CO27

CO27

CO27

CO27

CO27

CO27

CO27

CO27

CO28

CO28

CO28

CO28

CO28

CO28

CO28

CO28

CO28

CO28

CO28

CO28

CO28

CO28

CO28

CO28

CO28

CO28

CO28

CO28

CO28

CO28

CO28

CO28

CO28

CO28

CO28

CO28

CO28

CO28

CO28

CO28

CO28

CO28

CO28

CO28

CO28

CO28

CO28

CO28

CO28

CO28

CO28

CO28

CO28

CO28

CO28

CO28

CO28

CO28

CO28

CO28

CO28

CO28

CO28

CO28

CO28

CO28

CO28

CO28

CO28

CO28

CO28

CO28

CO28

CO28

CO28

CO28

CO28

CO28

CO28

CO28

CO28

CO28

CO28

CO28

CO28

CO28

CO28

CO28

CO28

CO28

CO28

CO28

CO28

CO28

CO28

CO28

CO28

CO28

CO28

CO28

CO28

CO28

CO28

CO28

CO28

CO28

CO28

CO28

CO28

CO28

CO28

CO28

CO28

CO28

CO28

CO28

CO28

CO28


CO28

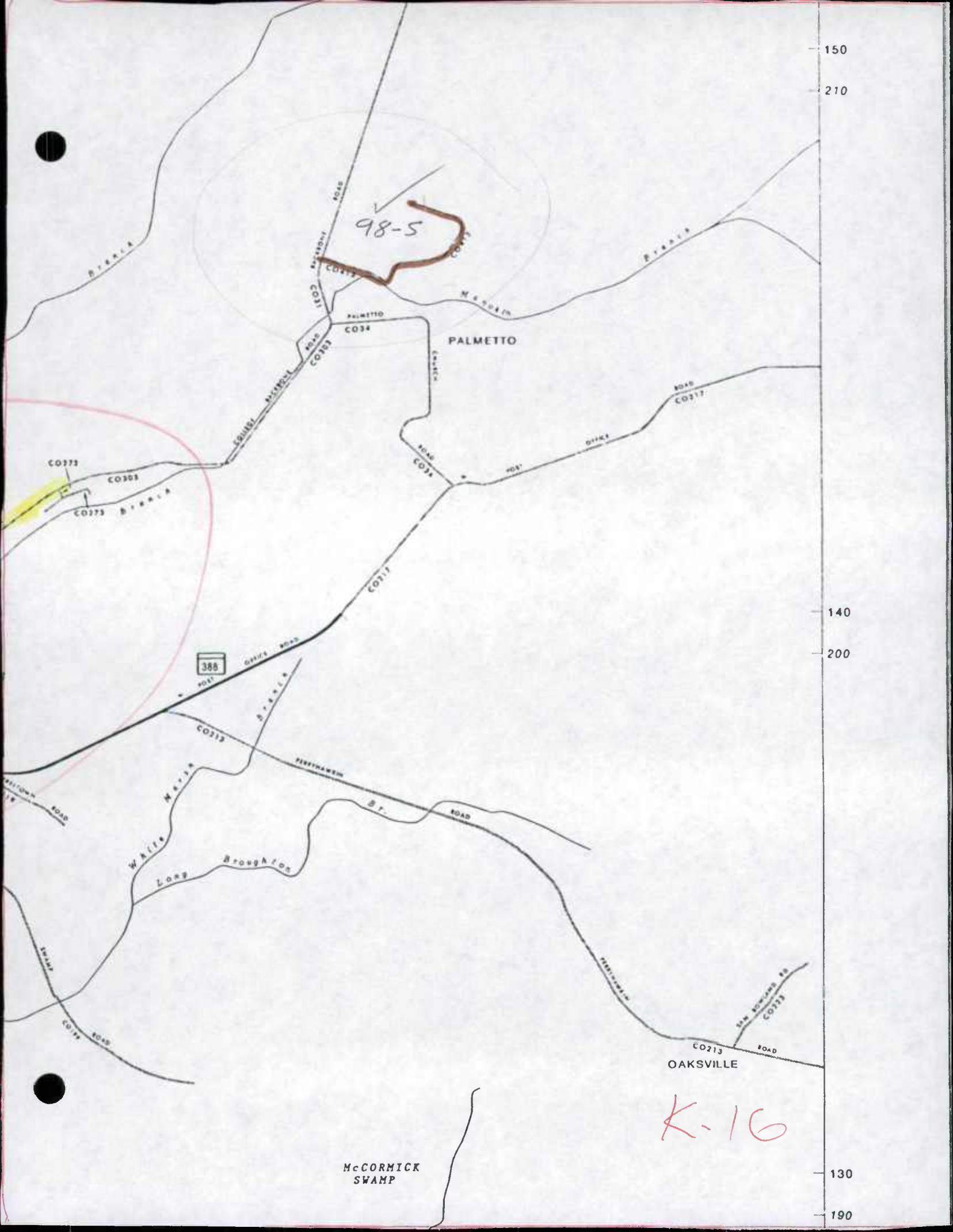
CO28

CO28

CO28

CO28





98-5

CO273

CO301

CO273

388

OAKVILLE

McCORMICK SWAMP

K-16

150


210

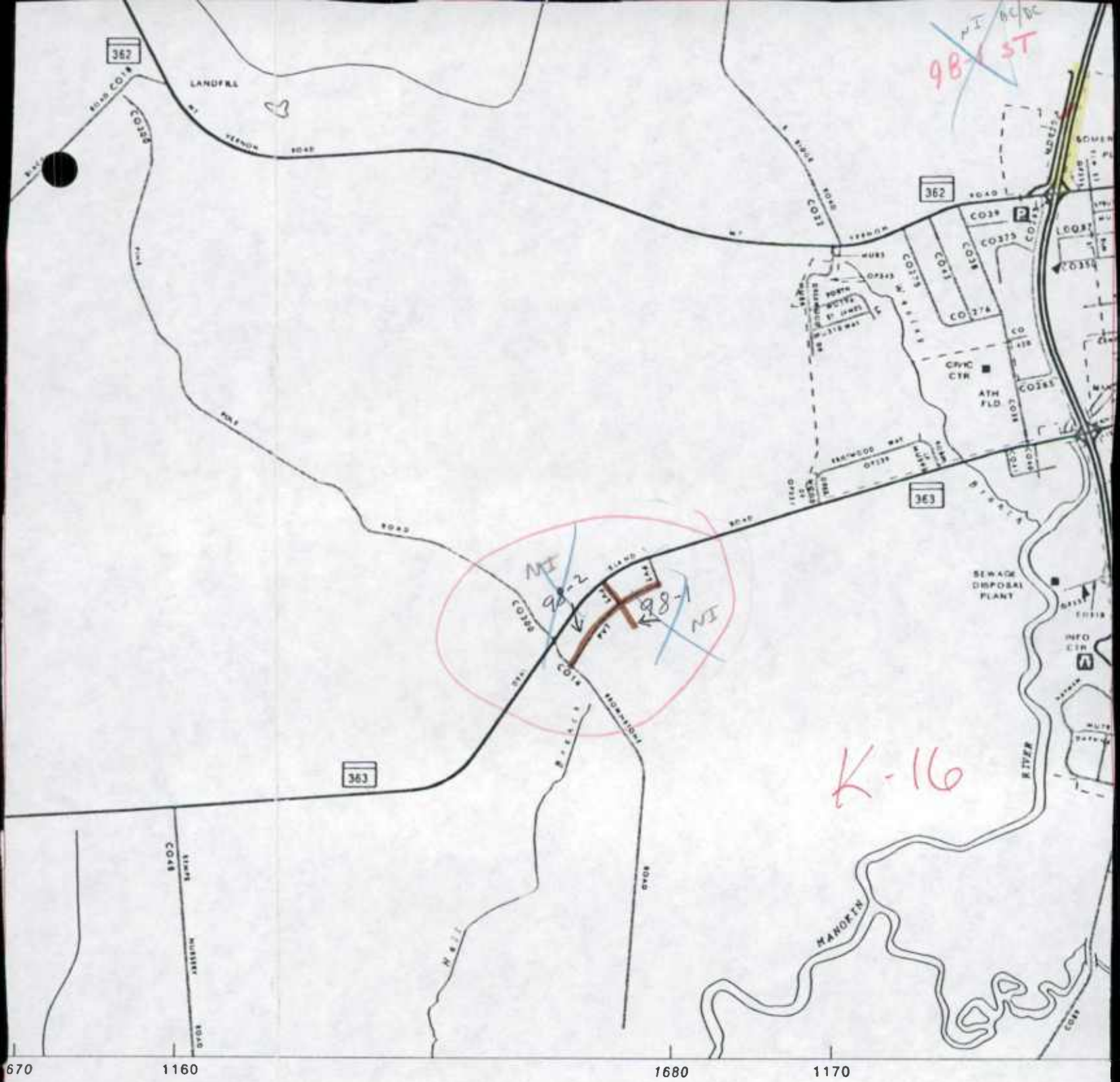
140

200

130

190





PREPARED BY THE


AND DEPARTMENT OF TRANSPORTATION
STATE HIGHWAY ADMINISTRATION


IN COOPERATION WITH THE

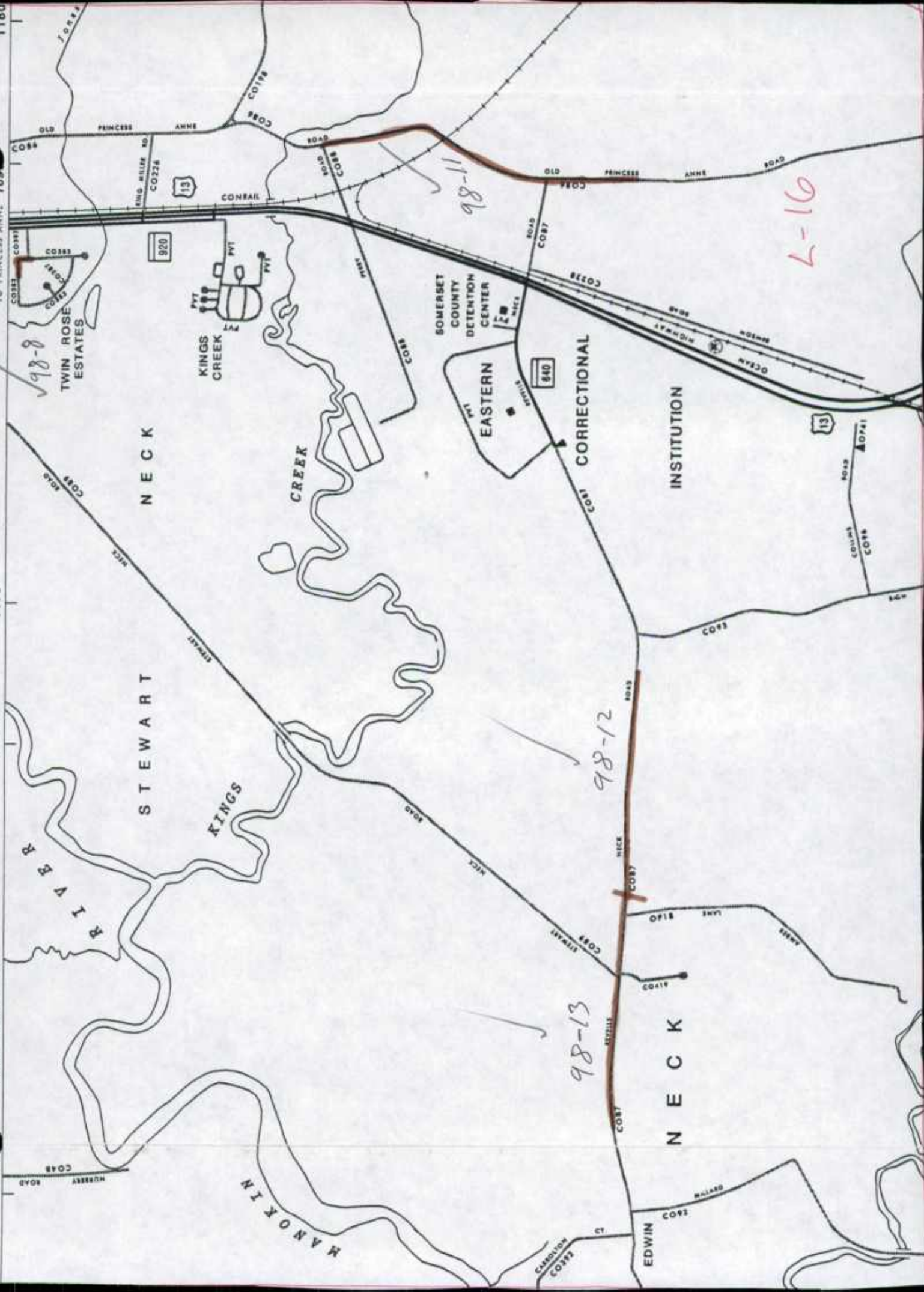
DEPARTMENT OF TRANSPORTATION
FEDERAL HIGHWAY ADMINISTRATION

INDEX TO ADJOINING MAPS

J-15	J-16	J-17
K-15	K-16	K-17
L-15	L-16	L-17







98-8
TWIN ROSE
ESTATES

KINGS
CREEK

SOMERSET
COUNTY
DETENTION
CENTER


EASTERN
CORRECTIONAL
INSTITUTION

98-11

98-12

98-13

L-16



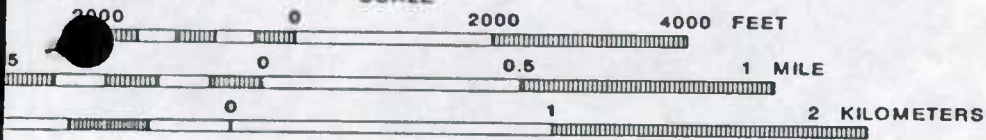


1660 1150 TO CRISFIELD 1670 1160



NORTH

SCALE



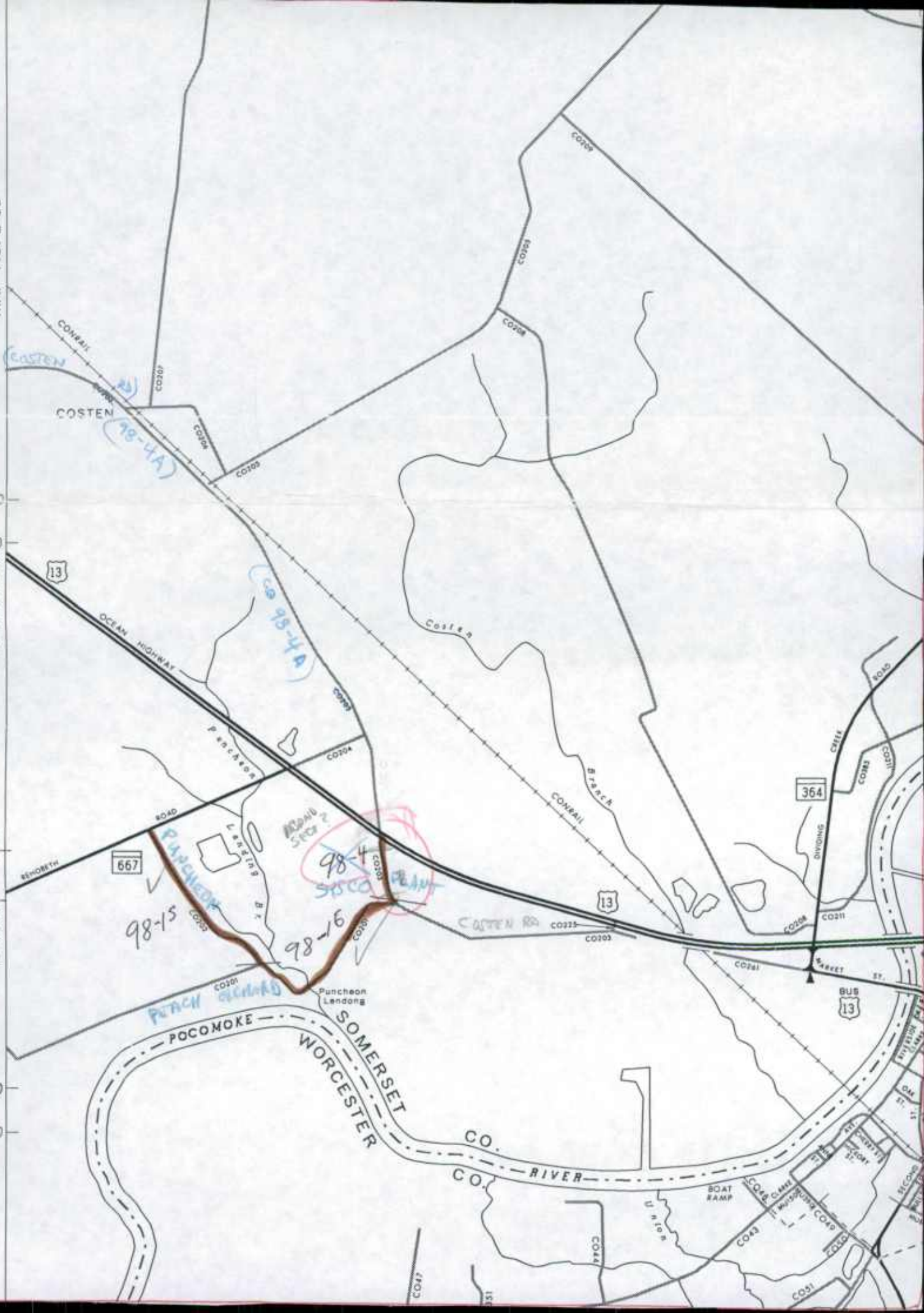
PREPARED BY
 MARYLAND DEPARTMENT OF TRANSPORTATION
 STATE HIGHWAY ADMINISTRATION
 IN COOPERATION WITH
 U.S. DEPARTMENT OF TRANSPORTATION
 FEDERAL HIGHWAY ADMINISTRATION


MAP NO. L-16

100
105
TO PRINCESS ANNE

38° 05' 00"
4215
TO MARION

90
150





1997

Blank white tab on the left edge of the page.



FAX



Date Tuesday, February 17, 1998

Number of pages including cover sheet 2

TO: Mr. Melvin Cusick
Director
Somerset County
Roads Department

Phone (410) 651-1930

Fax Phone (410) 651-3810

FROM: Kevin Powers
Data Base Management
Mail Stop C-607
Highway Information
Services Division
State Highway
Administration
Post Office Box 717
Baltimore, MD 21203-0717

Phone (410) 545-5518

Fax Phone (410) 209-5033

CC:

REMARKS: Urgent For your review Reply ASAP Please Comment


Please call me to confirm you have received this fax.

Thank you for speaking with me today. I am sending with this fax the comment concerning improvement number 97-3, Woodland Drive, and its mileage adjustment.

If you need additional information or have further questions, please feel free to call me at (410) 545-5518 Monday through Friday from 8 a.m. to 4:30 p.m., or e-mail me at "kpowers@sha.state.md.us". Thank you for your attention in this matter.

Sincerely,


Kevin J. Powers



**1997 SOMERSET COUNTY IMPROVEMENT REPORT
NOTES AND COMMENTS**

Improvement Number 97-3, Woodland Drive, County Route 386.

The field verified mileage distance of this road, from 0.54 north of County Route 25 to the new road end, is 0.10 mile instead of 0.26 mile as reported. The total mileage of this road, from Allen Road to the cul de sac, is now 0.63 mile.



TRANSMISSION VERIFICATION REPORT

TIME : 02/17/1998 10:35
NAME : SHA HISD
FAX : 4102095033
TEL : 4105455532

DATE, TIME	02/17 10:34
FAX NO./NAME	914106513810
DURATION	00:01:14
PAGE(S)	02
RESULT	OK
MODE	STANDARD

REMARKS
(12)
oad Transfer
oad Transfer
xtension of existing Road
oad Closed

1997
 .M. to 4:00 P.M.
 51-3810
 1997

SOMERSET COUNTY ROADS DEPT.
 P. O. BOX 219, 8981 SIGN POST ROAD
 WESTOVER, MARYLAND 21871
 TEL. PRINCESS ANNE: 410 - 651-1930 / 651-1931
 FAX NUMBER: 410 - 651-3810

PHILLIP L. GERALD - Pres.
 JAMES N. RING - Vice Pres.
 CLARENCE I. LAIRD - Member
 M. WILLIAM WARD - Member
 CHARLES F. FISHER - Member

MELVIN A. CUSICK, Director
 KIRK G. SIMPKINS, Attorney

November 3, 1997

Mr. Michael R. Baxter
 Manager
 Highway Information Services Division
 State Highway Administration
 P.O. Box 717
 Baltimore, Maryland 21203-0717



RE: Highway Improvement Reports - 1997

Dear Mr. Baxter:

Please find enclosed the completed Highway Improvement Reports for Somerset County for the year ending December 31, 1997.

If you should have any questions, please feel free to contact me at (410) 651-1930.

Sincerely,
 SOMERSET COUNTY ROADS DEPT.

Melvin A. Cusick
 Melvin A. Cusick
 Director

MAC/bd

Attachments

HPMS SAMPLE CHANGES

See pages 7 to 15 of the Road Improvement Report instructions to fill out this section.

SAMPLE NUMBER (LOCATED ON HPMS MAP)	TYPE OF TRAFFIC CONTROL	SIGNALIZATION			POSTED SPEED LIMIT	ONE OR TWO WAY	PARKING RESTRICT.	P.S.R.	EXISTING R.O.W. WIDTH	IS WIDENING FEASIBLE?	SN OR D	OVER -LAY	AADT
		INTERSECTING ROAD NAME	TYPE OF SIGNAL	% OF GREEN TIME									

IMPROVEMENT TYPE ANALYSIS (HPMS SAMPLED SECTIONS ONLY)

See pages 13 to 15 of the Road Improvement Report instructions to fill out this section.

SAMPLE NUMBER (LOCATED ON HPMS MAP)	CODE

CODE	DESCRIPTION
20	RELOCATION
31	RECONSTRUCTION TO FREEWAY
32	RECONSTRUCTION WITH MORE LANES
33	RECONSTRUCTION TO WIDER LANES
34	PAVEMENT RECONSTRUCTION WITH ALIGNMENT IMPROVEMENTS
35	PAVEMENT RECONSTRUCTION
40	MAJOR WIDENING
50	MINOR WIDENING
60	RESTORATION AND REHABILITATION
71	RESURFACING WITH SHOULDER IMPROVEMENTS AND PORTLAND CEMENT CONCRETE PAVEMENT
72	RESURFACING WITH SHOULDER IMPROVEMENTS AND BITUMINOUS PAVEMENT
77	RESURFACING WITH CONCRETE PAVEMENT
78	RESURFACING WITH BITUMINOUS PAVEMENT

COMMENTS:

County: Somerset

City or Town: _____ (for Municipal Reports Only)

ROAD NUMBER	ROAD NAME	LOCATION		MAP DESIGNATION	MILES	ROAD SYSTEM CHANGES				MILEAGE		REMARKS	
		FROM	TO			TYPE	WIDTH	SYSTEM FROM	TO	ADDITIONS	DELETIONS		
(1)	(2)	(3)		(4)	(5)	(6)	(7)	(8)	(9)	(10)	(11)	(12)	
		IMPROVEMENTS											
386	Woodland Drive <i>see 97-3</i>	.42 N. of Co. Rd. 25	Road End	97-5	.37	53	20'					Triple Surface	
419	Katies Lane	Co. Rd. 87	Road End	97-6	.22	53	22'					Triple Surface	
87	Revells Neck Road	1.3 mile west of Co. Rd. 392	Road End	97-7	.68	53	16'					Triple Surface	
105	Sybil Lane	Co. Rd. 103	Road End	97-8	.17	53	16'					Triple Surface	
417	Quail Run Road	Co. Rd. 269	Road End	97-9	.07	53	20'					Triple Surface	
418	Briarwood Circle	Co. Rd. 417	Road End	97-10	.18	53	20'					Triple Surface	
---	Juniper Street <i>see 97-1</i>	Co. Rd. 38	Road End	97-11	.06	53	18'					Triple Surface	
188	Mennonite Church Road	Co. Rd. 186	Co. Rd. 189	97-12	1.00	61	18'					Asphalt Overlay & Widening	
188	Mennonite Church Road	.32 Mi. East of Co. Rd. 187	.41 Mi. East of Co. Rd. 187	97-13	.09	61	18'					Re-Alignment	
149	Johnson Creek Road	St. Rt. 380	.70 Mi. east of Md. 380	97-14	.70	61	16'					Asphalt Overlay & Widening	
152	Ape Hole Road	Co. Rd. 147	.41 Mi. East of Co. Rd. 147	97-15	.41	61	16'					Asphalt Overlay & Widening	
147	Byrdtown Road	St. Rt. 380	Co. Road 145	97-16	.68	61	16'					Asphalt Overlay & Widening	
153	Boone Road	St. Rt. 380	Co. Road 147	97-17	.90	61	18'					Asphalt Overlay & Widening	
145	Calvary Road	Co. Road 146	Road End	97-18	1.69	61	16'					Asphalt Overlay & Widening	
					TOTAL	7.22						TOTAL	

① Mileage refers to amount of roadway resurfaced, not actual length of road - from phone conversation 11/7/97. KJP

It is hereby certified by the undersigned that the additions and revisions reported each year pertain to roads legally a part of the county and/or municipal road system and title to same is vested in the constituted authorities of the political subdivisions for which the report is filed. It is further certified that all roads reported herein shall be at least 30 feet wide or as otherwise specified. (§ 8-411, Transportation Article - 1993 Replacement Volume, and § 145, Article 25 of the Annotated Code of Maryland - 1990 replacement volume).

Prepared by: Melvin A. Cusick

Date: November 3, 1997

Official Title: Director

Office Hours: 7:30 A.M. to 4:00 P.M.

Phone Number: (410) 651-1930

Fax Number: (410) 651-3810

Approved by: Melvin A. Cusick

Official Title: Director

Date: November 3, 1997

HPMS SAMPLE CHANGES

See pages 7 to 15 of the Road Improvement Report instructions to fill out this section.

SAMPLE NUMBER (LOCATED ON HPMS MAP)	TYPE OF TRAFFIC CONTROL	SIGNALIZATION			POSTED SPEED LIMIT	ONE OR TWO WAY	PARKING RESTRICT.	P.S.R.	EXISTING R.O.W. WIDTH	IS WIDENING FEASIBLE?	SN OR D	OVER -LAY	AADT
		INTERSECTING ROAD NAME	TYPE OF SIGNAL	% OF GREEN TIME									

IMPROVEMENT TYPE ANALYSIS (HPMS SAMPLED SECTIONS ONLY!)

See pages 13 to 15 of the Road Improvement Report instructions to fill out this section.

SAMPLE NUMBER (LOCATED ON HPMS MAP)	CODE

<u>CODE</u>	<u>DESCRIPTION</u>
20	RELOCATION
31	RECONSTRUCTION TO FREEWAY
32	RECONSTRUCTION WITH MORE LANES
33	RECONSTRUCTION TO WIDER LANES
34	PAVEMENT RECONSTRUCTION WITH ALIGNMENT IMPROVEMENTS
35	PAVEMENT RECONSTRUCTION
40	MAJOR WIDENING
50	MINOR WIDENING
60	RESTORATION AND REHABILITATION
71	RESURFACING WITH SHOULDER IMPROVEMENTS AND PORTLAND CEMENT CONCRETE PAVEMENT
72	RESURFACING WITH SHOULDER IMPROVEMENTS AND BITUMINOUS PAVEMENT
77	RESURFACING WITH CONCRETE PAVEMENT
78	RESURFACING WITH BITUMINOUS PAVEMENT

COMMENTS:

ROAD IMPROVEMENT REPORT FOR CALENDAR YEAR ENDING DECEMBER 1, 1997

County: Somerset

City or Town: _____ (for Municipal Reports Only)

ROAD NUMBER	ROAD NAME	LOCATION		MAP DESIGNATION	MILES	ROAD SYSTEM CHANGES				MILEAGE		REMARKS
		FROM	TO			TYPE	WIDTH	SYSTEM FROM	SYSTEM TO	ADDITIONS	DELETIONS	
(1)	(2)	(3)		(4)	(5)	(6)	(7)	(8)	(9)	(10)	(11)	(12)
		IMPROVEMENTS										
C 146	S. Sterling Road	Co. Road 145	Co. Road 262	97-19	.26	61	17'					Asphalt Overlay & Widening
C 262	Sackertown Road	Co. Road 145	.42 Mi. North of Co. Road 145	97-20	.42	61	18'					Asphalt Overlay & Widening
C 150	William Maddox Road	Md. 380	.46 Mi. S.E. of Md. 380	97-21	.46	61	16'					Asphalt Overlay & Widening
C 151	Clifton Mister Road	Co. Road 150	Road End	97-22	.29	61	16'					Asphalt Overlay & Widening
C 318	Lloyd Webb Road	Co. Road 147	Road End	97-23	.19	61	16'					Asphalt Overlay & Widening
C 148	Tom Coulbourne Road	Co. Road 146	Road End	97-24	.17	61	15'					Asphalt Overlay & Widening
A/T 92	Millard Long Road	Structure S0003 over Back Creek		97-25								Bridge Replacement
A/T 28	Cathell Road	Structure S024 over Passerdyke Creek		97-26								Bridge Replacement
					TOTAL	1.79	TOTAL					

It is hereby certified by the undersigned that the additions and revisions reported each year pertain to roads legally a part of the county and/or municipal road system and title to same is vested in the constituted authorities of the political subdivisions for which the report is filed. It is further certified that all roads reported herein shall be at least 30 feet wide or as otherwise specified. (§ 8-411, Transportation Article - 1993 Replacement Volume, and § 145, Article 25 of the Annotated Code of Maryland - 1990 replacement volume).

Prepared by: Melvin A. Cusick

Date: November 3, 1997

Official Title: Director

Office Hours: 7:30 A.M. to 4:00 P.M.

Phone Number: (410) 651-1930

Fax Number: (410) 651-3810

Approved by: Melvin A. Cusick

Official Title: Director

Date: November 3, 1997

HPMS SAMPLE CHANGES

See pages 7 to 15 of the Road Improvement Report instructions to fill out this section.

SAMPLE NUMBER (LOCATED ON HPMS MAP)	SIGNALIZATION				POSTED SPEED LIMIT	ONE OR TWO WAY	PARKING RESTRICT.	P.S.R.	EXISTING R.O.W. WIDTH	IS WIDENING FEASIBLE?	SN OR D	OVER -LAY	AADT
	TYPE OF TRAFFIC CONTROL	INTERSECTING ROAD NAME	TYPE OF SIGNAL	% OF GREEN TIME									

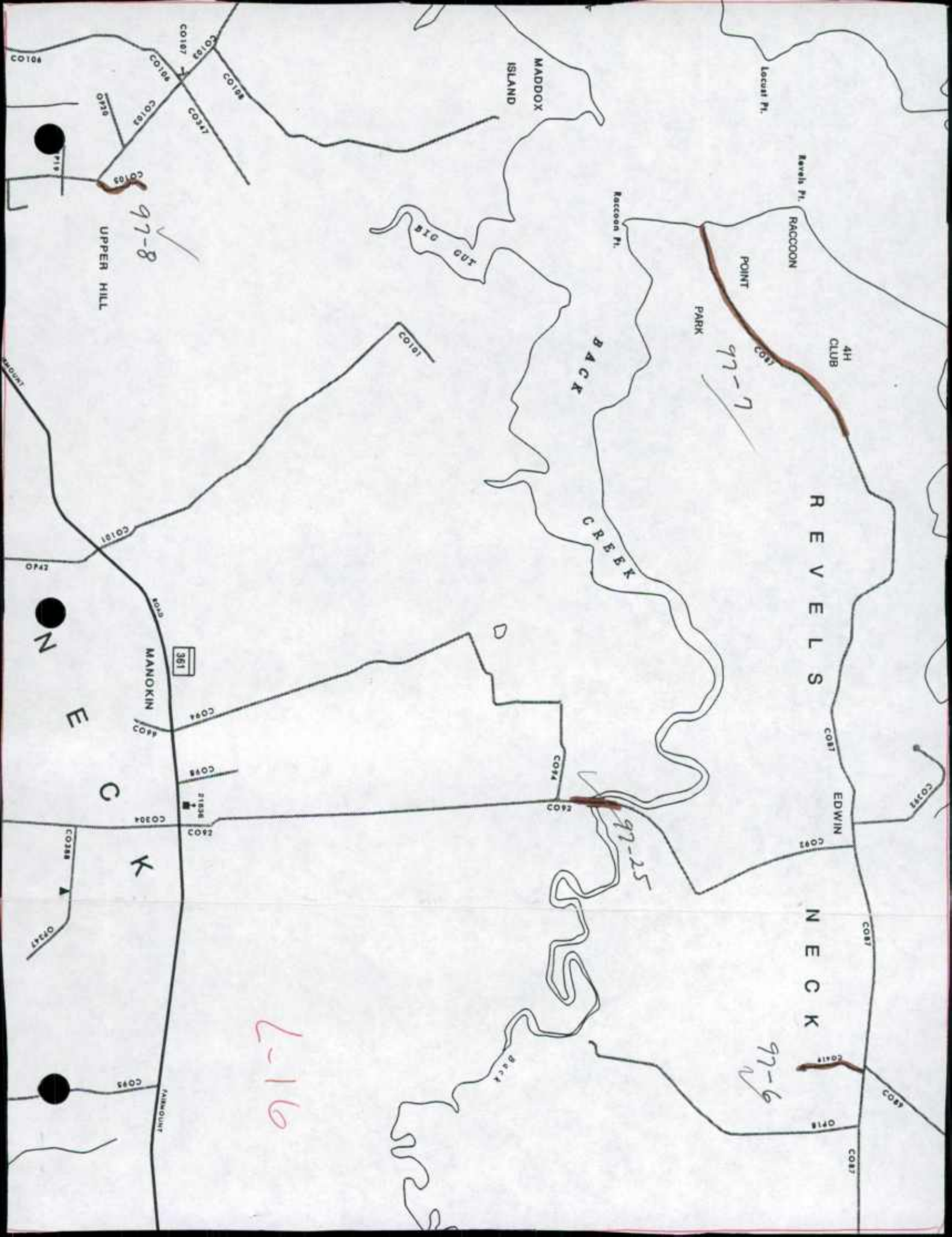
IMPROVEMENT TYPE ANALYSIS (HPMS SAMPLED SECTIONS ONLY)

See pages 13 to 15 of the Road Improvement Report instructions to fill out this section.

SAMPLE NUMBER (LOCATED ON HPMS MAP)	CODE

<u>CODE</u>	<u>DESCRIPTION</u>
20	RELOCATION
31	RECONSTRUCTION TO FREEWAY
32	RECONSTRUCTION WITH MORE LANES
33	RECONSTRUCTION TO WIDER LANES
34	PAVEMENT RECONSTRUCTION WITH ALIGNMENT IMPROVEMENTS
35	PAVEMENT RECONSTRUCTION
40	MAJOR WIDENING
50	MINOR WIDENING
60	RESTORATION AND REHABILITATION
71	RESURFACING WITH SHOULDER IMPROVEMENTS AND PORTLAND CEMENT CONCRETE PAVEMENT
72	RESURFACING WITH SHOULDER IMPROVEMENTS AND BITUMINOUS PAVEMENT
77	RESURFACING WITH CONCRETE PAVEMENT
78	RESURFACING WITH BITUMINOUS PAVEMENT

COMMENTS:



97-8

97-7

97-25

97-6

6-16

UPPER HILL

MADDOX ISLAND

BIG CUT

BACK CREEK

BACK CREEK

REVELLS NECK

POINT PARK

4H CLUB

Revels Pt.

RACCOON

Raccoon Pt.

EDWIN

MANOKIN

K

E

C

N

CO104

CO107

CO108

CO109

CO110

CO116

CO117

CO118

CO119

CO120

CO126

CO127

CO128

CO129

CO130

CO101

CO191

CO142

CO155

CO194

CO198

CO198

CO198

CO198

CO198

CO198

CO198

CO198

CO198

CO198

CO198

CO194

CO194

CO194

CO194

CO194

CO194

CO194

CO194

CO194

CO194

CO187

CO187

CO187

CO187

CO187

CO187

CO187

CO187

CO187

CO187

CO187

CO195

CO195

CO195

CO195

CO195

CO195

CO195

CO195

CO195

CO195

MANOKIN

MANOKIN

MANOKIN

MANOKIN

MANOKIN

MANOKIN

MANOKIN

MANOKIN

MANOKIN

MANOKIN

MANOKIN

MANOKIN

MANOKIN

MANOKIN

MANOKIN

MANOKIN

MANOKIN


MANOKIN

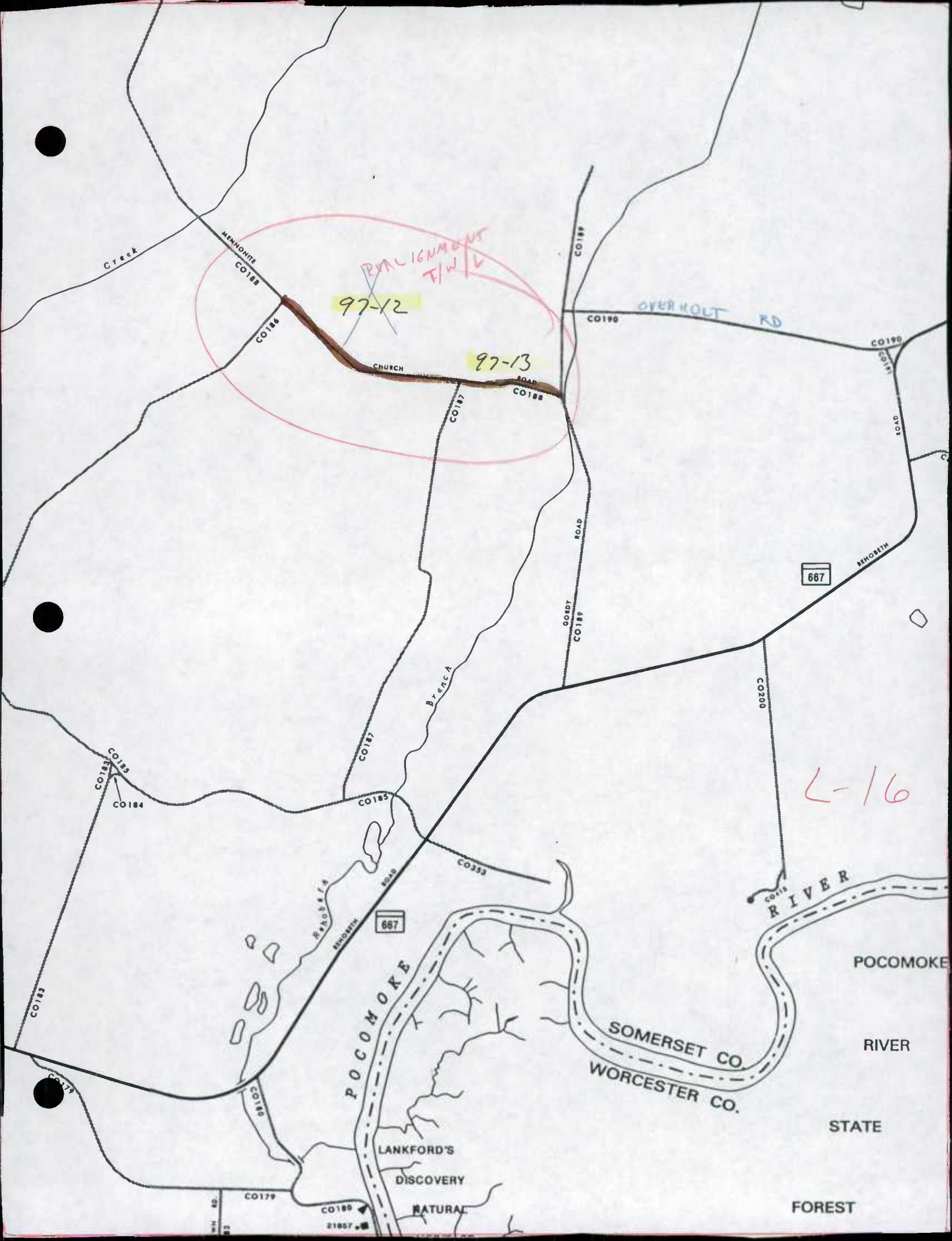
MANOKIN

MANOKIN

MANOKIN

MANOKIN





97-12

97-13

REALIGNMENT
T/W L

L-16

POCOMOKE

RIVER

SOMERSET CO.
WORCESTER CO.

STATE

FOREST

Creek

MEMNONITE
CO182

CO186

CHURCH

ROAD
CO188

OVERHOLT RD

CO190

ROAD
CO191

667

REHOETH

ROAD
CO189

BRENDA

CO187

CO185

ROAD
CO183

KROBERTA
ROAD

667

POCOMOKE

LANKFORD'S

DISCOVERY

NATURAL

CO179

CO180


21857

WIN. ED.
83

CO183

CO181

CO185
CO184



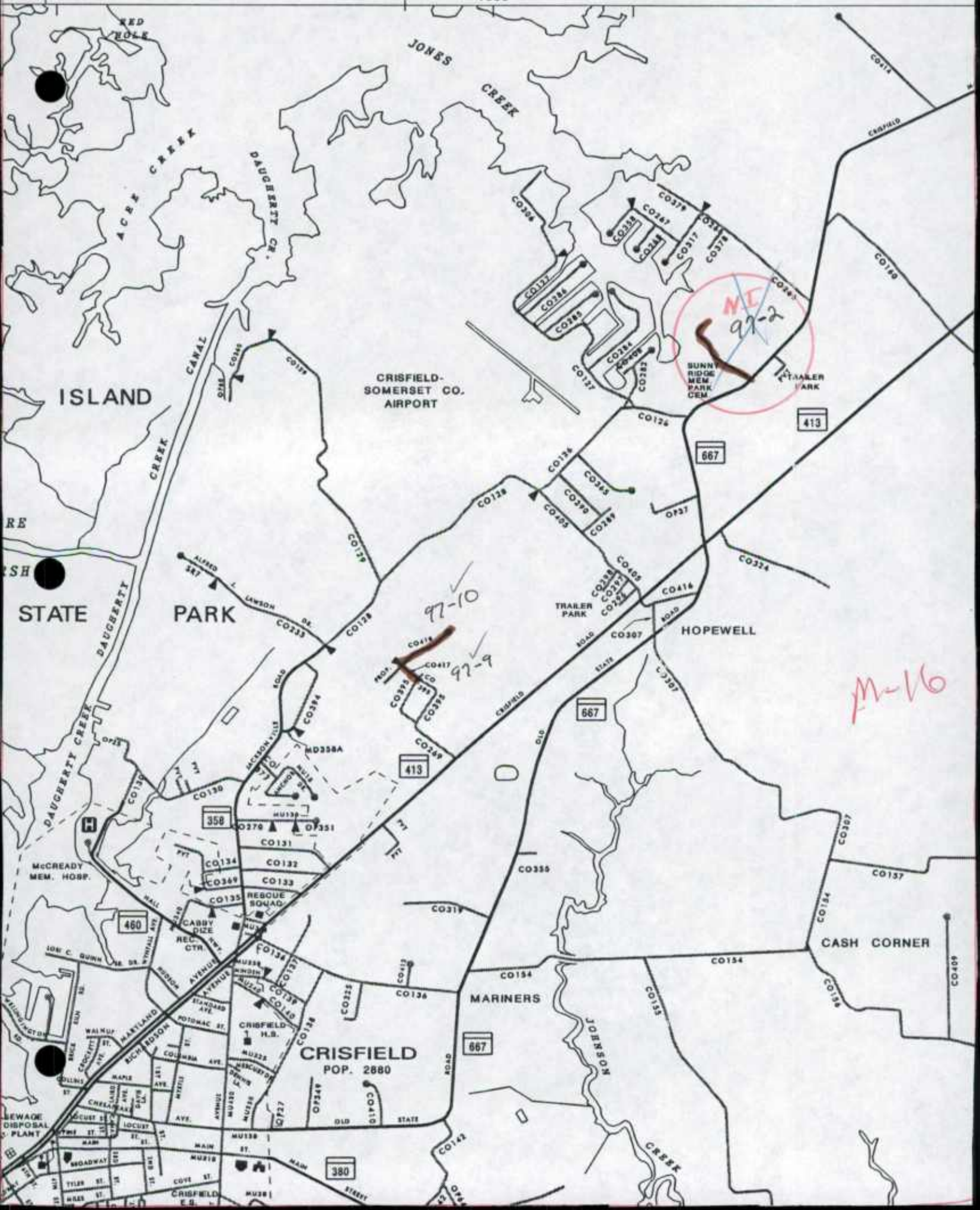
*25 1130

M 16

75°50'00"

1650

1140



M-16

97-10
97-9

NE
97-2

CRISFIELD
POP. 2880

CASH CORNER

MARINERS

HOPEWELL

PARK

CRISFIELD-SOMERSET CO.
AIRPORT

ISLAND

STATE

SH

RE

DAUGBERTY CREEK

JONES CREEK

DAUGBERTY CR.

RED HOLE

ACRE CREEK

CAVAL CREEK

SEWAGE DISPOSAL PLANT

McCREADY MEM. HOBP.

SUNN RIDGE MEM. PARK DEM.

TRAILER PARK

TRAILER PARK

CRISFIELD E.B.

CRISFIELD E.B.

CRISFIELD E.B.

CRISFIELD E.B.

CRISFIELD E.B.

CRISFIELD E.B.

CRISFIELD E.B.

CRISFIELD E.B.

CRISFIELD E.B.

CRISFIELD E.B.

CRISFIELD E.B.

CRISFIELD E.B.

CRISFIELD E.B.

CRISFIELD E.B.

CRISFIELD E.B.

CRISFIELD E.B.

CRISFIELD E.B.

CRISFIELD E.B.

CRISFIELD E.B.

CRISFIELD E.B.

CRISFIELD E.B.

CRISFIELD E.B.

CRISFIELD E.B.

CRISFIELD E.B.

CRISFIELD E.B.

CRISFIELD E.B.

CRISFIELD E.B.

CRISFIELD E.B.

CRISFIELD E.B.


CRISFIELD E.B.

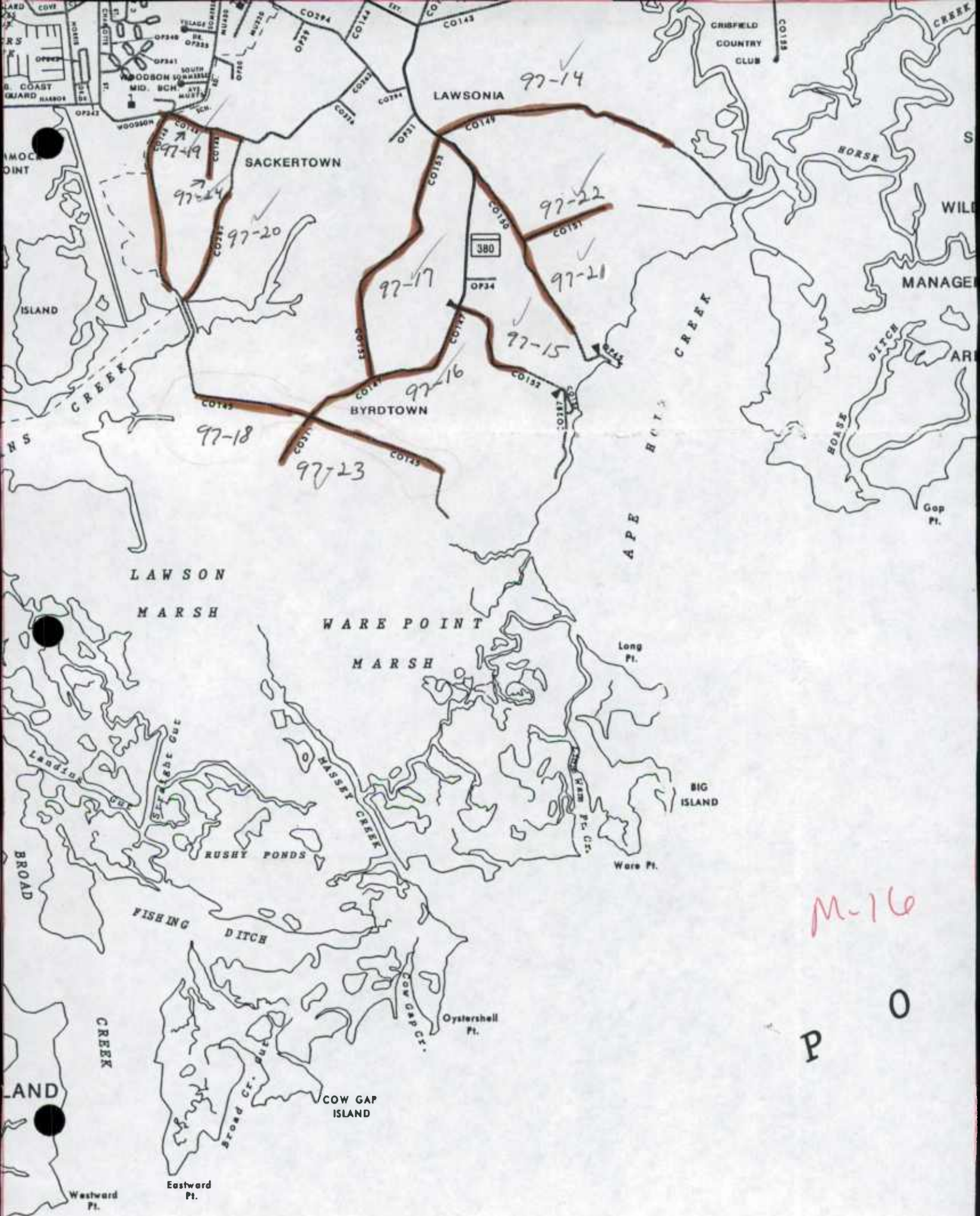
CRISFIELD E.B.

CRISFIELD E.B.

CRISFIELD E.B.


CRISFIELD E.B.

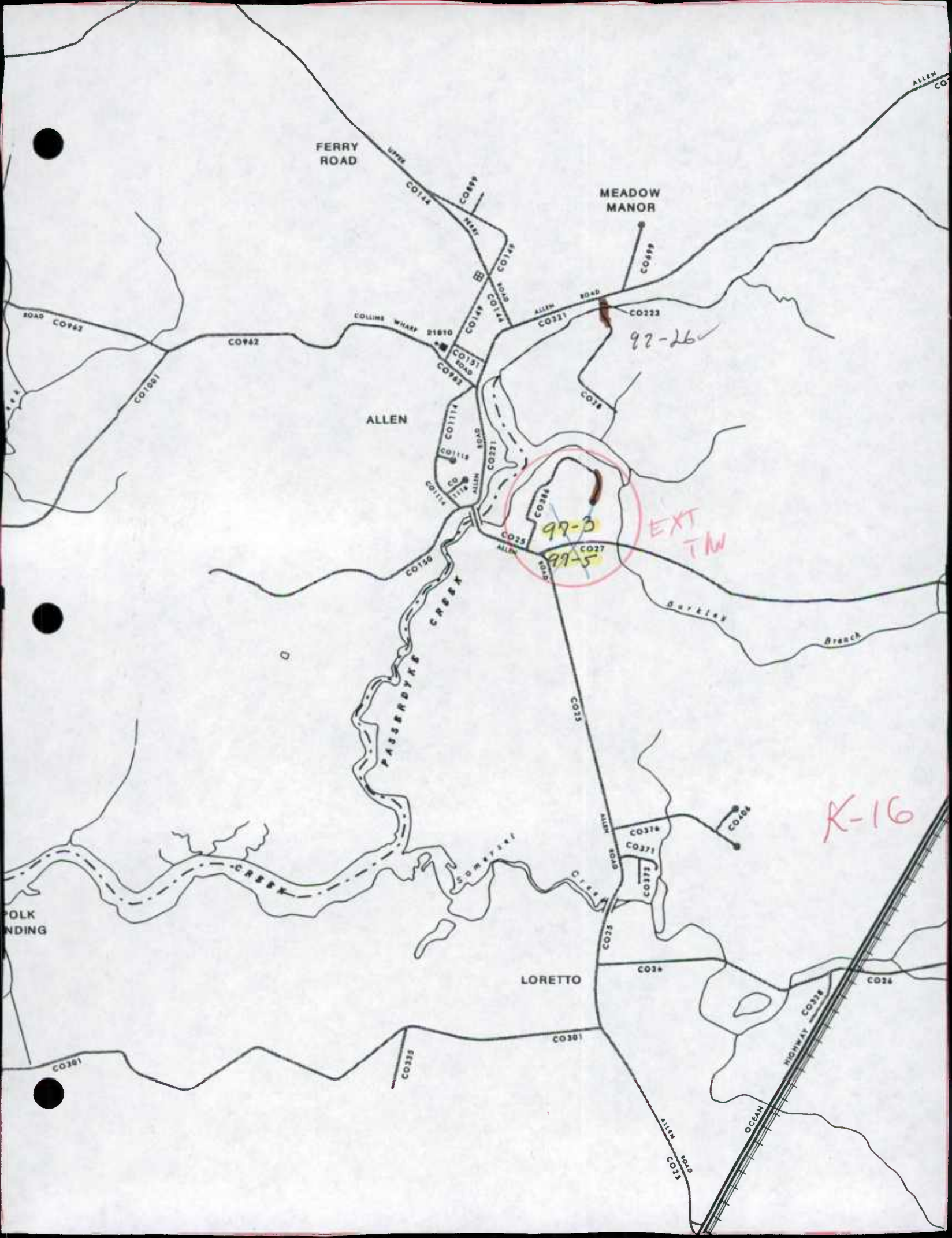




M-16

P O





FERRY ROAD

MEADOW MANOR

ALLEN

LORETTO

PASSERDYKE CREEK

EXT T W

K-16

97-26

97-3

97-5

ROAD CO962

CO962

CO1901

COLLINS WHARF

UPPER

CO114

CO899

NEAR

CO149

CO149

CO149

CO149

CO149

CO149

CO149

CO149

CO149

CO149

CO149

CO149

CO149

CO149

CO149

CO149

CO149

CO149

CO149

CO149

CO149

CO149

CO149

CO149

CO149

CO149

CO149

CO149

CO149

CO149

CO149

CO149

CO149

CO149

CO149

CO149

CO149

CO149

CO149

CO149

ROAD

CO223

ALLEN

CO221

CO221

CO221

CO221

CO221

CO221

CO221

CO221

CO221

CO221

CO221

CO221

CO221

CO221

CO221

CO221

CO221

CO221

CO221

CO221

CO221

CO221

CO221

CO221

CO221

CO221

CO221

CO221

CO221

CO221

CO221

CO221

CO221

CO221

CO221

CO221

CO221

CO221

CO221

CO221

CO221

CO221

CO221

CO221

CO221

CO221

CO221

CO221

CO221

CO221

CO221

CO221

CO221

CO221

CO221

CO221

CO221

CO221

CO221

CO221

CO221

CO221

CO221

CO221

CO221

CO221

CO221

CO221

CO221

CO221

CO221

CO221

CO221

CO221

CO1114

CO1114

CO1114

CO1114

CO1114

CO1114

CO1114

CO1114

CO1114

CO1114

CO1114

CO1114

CO1114

CO1114

CO1114

CO1114

CO1114

CO1114

CO1114

CO1114

CO1114

CO1114

CO1114

CO1114

CO1114

CO1114

CO1114

CO1114

CO1114

CO1114

CO1114

CO1114

CO1114

CO1114

CO1114

CO1114

CO1114

CO1114

CO1114

CO1114

CO1114

CO1114

CO1114

CO1114

CO1114

CO1114

CO1114

CO1114

CO1114

CO1114

CO1114

CO1114

CO1114

CO1114

CO1114

CO1114

CO1114

CO1114

CO1114

CO1114

CO1114

CO1114

CO1114

CO1114

CO1114

CO1114

CO1115

CO1115

CO1115

CO1115

CO1115

CO1115

CO1115

CO1115

CO1115

CO1115

CO1115

CO1115

CO1115

CO1115

CO1115

CO1115

CO1115

CO1115

CO1115

CO1115

CO1115

CO1115

CO1115

CO1115

CO1115

CO1115

CO1115

CO1115

CO1115

CO1115

CO1115

CO1115

CO1115

CO1115

CO1115

CO1115

CO1115

CO1115

CO1115

CO1115

CO1115

CO1115

CO1115

CO1115

CO1115

CO1115

CO1115

CO1115

CO1115

CO1115

CO1115

CO1115

CO1115

CO1115

CO1115

CO1115

CO1115

CO1115

CO1115

CO1115

CO1115

CO1115

CO1115

CO1115

CO1115

CO1115

CO1116

CO1116

CO1116

CO1116

CO1116

CO1116

CO1116

CO1116

CO1116

CO1116

CO1116

CO1116

CO1116

CO1116

CO1116

CO1116

CO1116

CO1116

CO1116

CO1116

CO1116

CO1116

CO1116

CO1116

CO1116

CO1116

CO1116

CO1116

CO1116

CO1116

CO1116

CO1116

CO1116

CO1116

CO1116

CO1116

CO1116

CO1116

CO1116

CO1116

CO1116

CO1116

CO1116

CO1116


CO1116


CO1116

CO1116

CO1116

CO1116





1996

1996

SOMERSET COUNTY ROADS DEPT.

P. O. BOX 219, 8981 SIGN POST ROAD

WESTOVER, MARYLAND 21871

TEL. PRINCESS ANNE: 410 - 651-1930 / 651-1931

FAX NUMBER: 410 - 651-3810

PHILLIP L. GERALD - Pres.
JAMES N. RING - Vice Pres.
CLARENCE I. LAIRD - Member
M. WILLIAM WARD - Member
CHARLES F. FISHER - Member

MELVIN A. CUSICK, Director
KIRK G. SIMPKINS, Attorney

November 6, 1996

Mr. Michael R. Baxter
Manager
Highway Information Services Division
Room 207
State Highway Administration
P.O. Box 717
Baltimore, Maryland 21203-0717

RE: Highway Improvement
Reports - 1996

Dear Mr. Baxter:

Please find enclosed the completed Highway Improvement Reports for Somerset County for the year ending December 31, 1996.

If you should have any questions, please feel free to contact me at (410) 651-1930.

Sincerely,

SOMERSET COUNTY ROADS DEPT.



Melvin A. Cusick
Director

MAC/bd

Attachments

RECEIVED
NOV 13 1996

HIGHWAY INFORMATION
SERVICES DIVISION

STRAITMORF BOND
2% COTTON FIBER USA

STRAITMORF BOND

STRAITMORF BOND

2% COTTON FIBER USA

STRAITMORF BOND

HPMS SAMPLE CHANGES

See pages 7 to 12 of the Road Improvement Report instructions to fill out this section.

SAMPLE NUMBER (LOCATED ON HPMS MAP)	TYPE OF TRAFFIC CONTROL	SIGNALIZATION			POSTED SPEED LIMIT	ONE OR TWO WAY	PARKING RESTRICT.	P.S.R.	EXISTING R.O.W. WIDTH	IS WIDENING FEASIBLE?	SN OR D	OVER -LAY	AADT
		INTERSECTING ROAD NAME	TYPE OF SIGNAL	% OF GREEN TIME									

IMPROVEMENT TYPE ANALYSIS (HPMS SAMPLED SECTIONS ONLY!)

See pages 13 to 15 of the Road Improvement Report instructions to fill out this section.

SAMPLE NUMBER (LOCATED ON HPMS MAP)	CODE

<u>CODE</u>	<u>DESCRIPTION</u>
20	RELOCATION
31	RECONSTRUCTION TO FREEWAY
32	RECONSTRUCTION WITH MORE LANES
33	RECONSTRUCTION TO WIDER LANES
34	PAVEMENT RECONSTRUCTION WITH ALIGNMENT IMPROVEMENTS
35	PAVEMENT RECONSTRUCTION
40	MAJOR WIDENING
50	MINOR WIDENING
60	RESTORATION AND REHABILITATION
71	RESURFACING WITH SHOULDER IMPROVEMENTS AND PORTLAND CEMENT CONCRETE PAVEMENT
72	RESURFACING WITH SHOULDER IMPROVEMENTS AND BITUMINOUS PAVEMENT
77	RESURFACING WITH CONCRETE PAVEMENT

COMMENTS:

ROAD IMPROVEMENT REPORT FOR CALENDAR YEAR ENDING DECEMBER 1, 1996

County: Somerset

City or Town: _____ (for Municipal Reports Only)

ROAD NUMBER (1)	ROAD NAME (2)	LOCATION (3)		MAP DESIG-NATION (4)	MILES (5)	ROAD SYSTEM CHANGES				MILEAGE		REMARKS (12)	
		FROM	TO			TYPE (6)	WIDTH (7)	SYSTEM FROM (8)	TO (9)	ADDI-TIONS (10)	DELE-TIONS (11)		
		IMPROVEMENTS											
		.28											
✓ 1	Mt. Vernon Road	From 1500 ft West of Co. Rd. 2 to											
		.68 3600 Ft. West											
✓ 415	Edgewater Court	Co. Road 200	Road End	96-4	.40	53	18'					Road Widening Triple Surface	
				96-5	.19	53	20'						
TOTAL					.59	TOTAL					0	0	

It is hereby certified by the undersigned that the additions and revisions reported each year pertain to roads legally a part of the county and/or municipal road system and title to same is vested in the constituted authorities of the political subdivisions for which the report is filed. It is further certified that all roads reported herein shall be at least 30 feet wide or as otherwise specified. (§ 8-411, Transportation Article - 1993 Replacement Volume, and § 145, Article 25 of the Annotated Code of Maryland - 1990 replacement volume).

Prepared by: Robert A. Gush

Official Title: Director

Phone Number: (410) 651-1930

Approved by: Robert A. Gush

Official Title: Director

Date: November 6, 1996

Office Hours: 7:30 AM - 4:00 PM

Fax Number: (410) 651-3810

Date: November 6, 1996

HPMS SAMPLE CHANGE

See pages 7 to 12 of the Road Improvement Report instructions to fill out this section.

SAMPLE NUMBER (LOCATED ON HPMS MAP)	SIGNALIZATION												
	TYPE OF TRAFFIC CONTROL	INTERSECTING ROAD NAME	TYPE OF SIGNAL	% OF GREEN TIME	POSTED SPEED LIMIT	ONE OR TWO WAY	PARKING RESTRICT.	P.S.R.	EXISTING R.O.W. WIDTH	IS WIDENING FEASIBLE?	SN OR D	OVER -LAY	AADT

IMPROVEMENT TYPE ANALYSIS (HPMS SAMPLED SECTIONS ONLY!)

See pages 13 to 15 of the Road Improvement Report instructions to fill out this section.

SAMPLE NUMBER (LOCATED ON HPMS MAP)	CODE

CODE	DESCRIPTION
20	RELOCATION
31	RECONSTRUCTION TO FREEWAY
32	RECONSTRUCTION WITH MORE LANES
33	RECONSTRUCTION TO WIDER LANES
34	PAVEMENT RECONSTRUCTION WITH ALIGNMENT IMPROVEMENTS
35	PAVEMENT RECONSTRUCTION
40	MAJOR WIDENING
50	MINOR WIDENING
60	RESTORATION AND REHABILITATION
71	RESURFACING WITH SHOULDER IMPROVEMENTS AND PORTLAND CEMENT CONCRETE PAVEMENT
72	RESURFACING WITH SHOULDER IMPROVEMENTS AND BITUMINOUS PAVEMENT
77	RESURFACING WITH CONCRETE PAVEMENT

COMMENTS:

STRATHMORE BOND

SOMERSET COUNTY ROADS DEPT.

P. O. BOX 219, 8981 SIGN POST ROAD

WESTOVER, MARYLAND 21871

TEL. PRINCESS ANNE: 410 - 651-1930 / 651-1931

FAX NUMBER: 410 - 651-3810

PHILLIP L. GERALD - Pres.
JAMES N. RING - Vice Pres.
CLARENCE I. LAIRD - Member
M. WILLIAM WARD - Member
CHARLES F. FISHER - Member

MELVIN A. CUSICK, Director
KIRK G. SIMPKINS, Attorney

November 3, 1997

Mr. Michael R. Baxter
Manager
Highway Information Services Division
State Highway Administration
P.O. Box 717
Baltimore, Maryland 21203-0717

RECEIVED
NOV 06 1997

HIGHWAY INFORMATION
SERVICES DIVISION

RE: Highway Improvement
Reports - 1997

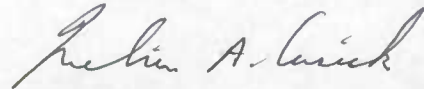
Dear Mr. Baxter:

Please find enclosed the completed Highway Improvement Reports for Somerset County for the year ending December 31, 1997.

If you should have any questions, please feel free to contact me at (410) 651-1930.

Sincerely,

SOMERSET COUNTY ROADS DEPT.



Melvin A. Cusick
Director

MAC/bd

Attachments

STRATHMORE BOND

STRATHMORE BOND

25% COTTON FIBER USA

STRATHMORE BOND

County: Somerset

City or Town: _____ (for Municipal Reports Only)

ROAD NUMBER	ROAD NAME	LOCATION		MAP DESIGNATION	MILES	ROAD SYSTEM CHANGES				MILEAGE		REMARKS	
		FROM	TO			TYPE	WIDTH	SYSTEM FROM	SYSTEM TO	ADDITIONS	DELETIONS		
(1)	(2)	(3)		(4)	(5)	(6)	(7)	(8)	(9)	(10)	(11)	(12)	
		ADDITIONS AND DELETIONS											
<i>FK</i> Co 420 New	Juniper Street Lane	Co. Rd. 38	Road End	97-1	.06	40	18'	Pvt.	Co.	.06		Road Transfer	
<i>FK</i> Co New 421	Blue Heron Lane	St. Rt. 667	Road End	97-2	.29	40	24'	Pvt.	Co.	.29		Road Transfer	
<i>FK</i> 386	Woodland Drive	.54 N. Of Co. Rd. 25	Road End	97-3	.26	40	20'	Pvt.	Co.	.26		Extension of existing Road	
<i>FK</i> 231	Back Lane	MU 220	MU 60	97-4	.07						.07	Road Closed	
					TOTAL	.68	TOTAL				.61	.07	

RECEIVED
NOV 06 1997
HIGHWAY INFORMATION
SERVICES DIVISION

It is hereby certified by the undersigned that the additions and revisions reported each year pertain to roads legally a part of the county and/or municipal road system and title to same is vested in the constituted authorities of the political subdivisions for which the report is filed. It is further certified that all roads reported herein shall be at least 30 feet wide or as otherwise specified. (§ 8-411, Transportation Article - 1993 Replacement Volume, and § 145, Article 25 of the Annotated Code of Maryland - 1990 replacement volume).

Prepared by: Melvin A. Cusick

Date: November 3, 1997

Official Title: Director

Office Hours: 7:30 A.M. to 4:00 P.M.

Phone Number: (410) 651-1930

Fax Number: (410) 651-3810

Approved by: Melvin A. Cusick

Official Title: Director

Date: November 3, 1997

HPMS SAMPLE CHANGES

See pages 7 to 15 of the Road Improvement Report instructions to fill out this section.

SAMPLE NUMBER (LOCATED ON HPMS MAP)	TYPE OF TRAFFIC CONTROL	SIGNALIZATION			POSTED SPEED LIMIT	ONE OR TWO WAY	PARKING RESTRICT.	P.S.R.	EXISTING R.O.W. WIDTH	IS WIDENING FEASIBLE?	SN OR D	OVER -LAY	AADT
		INTERSECTING ROAD NAME	TYPE OF SIGNAL	% OF GREEN TIME									

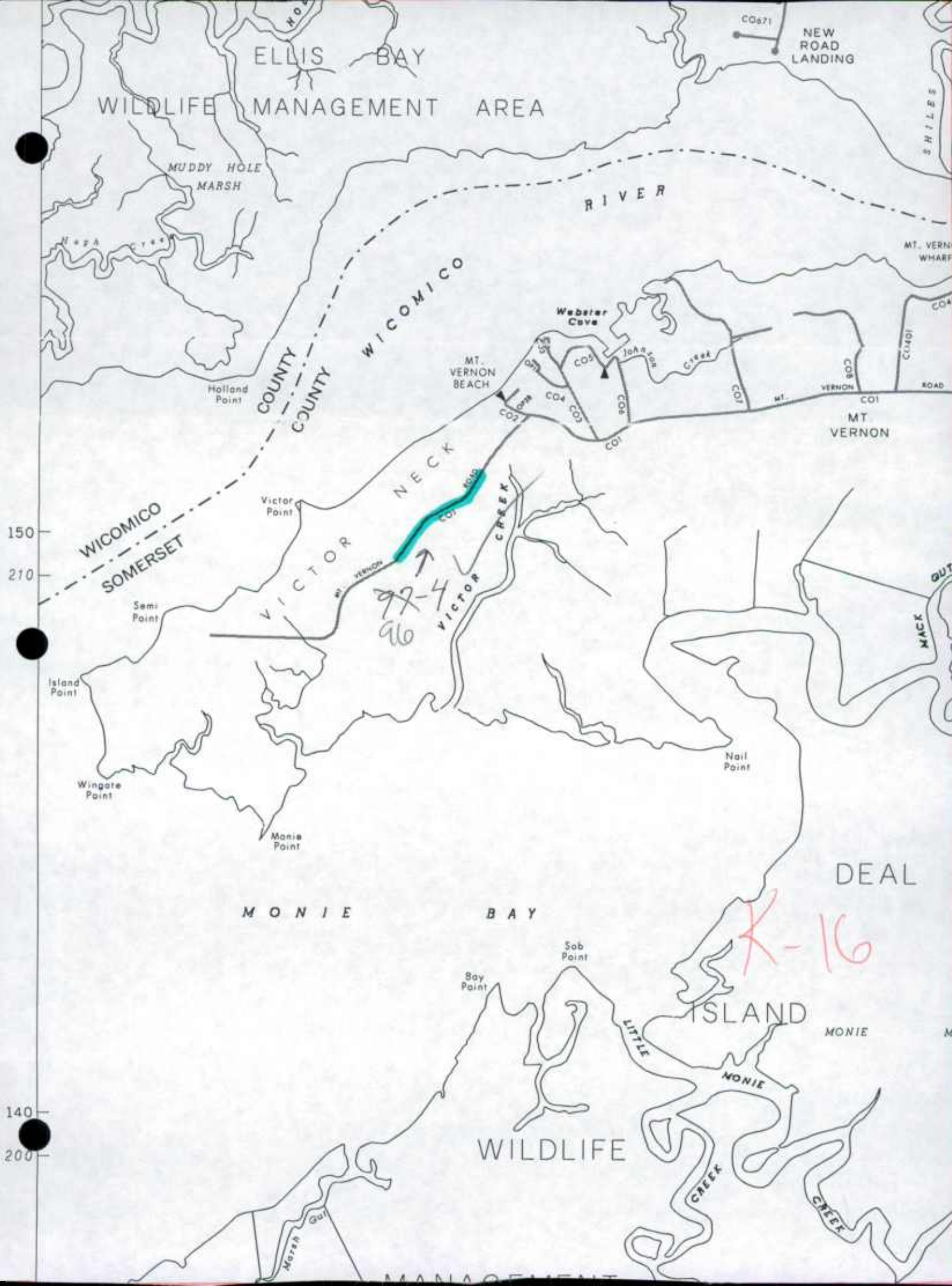
IMPROVEMENT TYPE ANALYSIS (HPMS SAMPLED SECTIONS ONLY)

See pages 13 to 15 of the Road Improvement Report instructions to fill out this section.

SAMPLE NUMBER (LOCATED ON HPMS MAP)	CODE

<u>CODE</u>	<u>DESCRIPTION</u>
20	RELOCATION
31	RECONSTRUCTION TO FREEWAY
32	RECONSTRUCTION WITH MORE LANES
33	RECONSTRUCTION TO WIDER LANES
34	PAVEMENT RECONSTRUCTION WITH ALIGNMENT IMPROVEMENTS
35	PAVEMENT RECONSTRUCTION
40	MAJOR WIDENING
50	MINOR WIDENING
60	RESTORATION AND REHABILITATION
71	RESURFACING WITH SHOULDER IMPROVEMENTS AND PORTLAND CEMENT CONCRETE PAVEMENT
72	RESURFACING WITH SHOULDER IMPROVEMENTS AND BITUMINOUS PAVEMENT
77	RESURFACING WITH CONCRETE PAVEMENT
78	RESURFACING WITH BITUMINOUS PAVEMENT

COMMENTS:

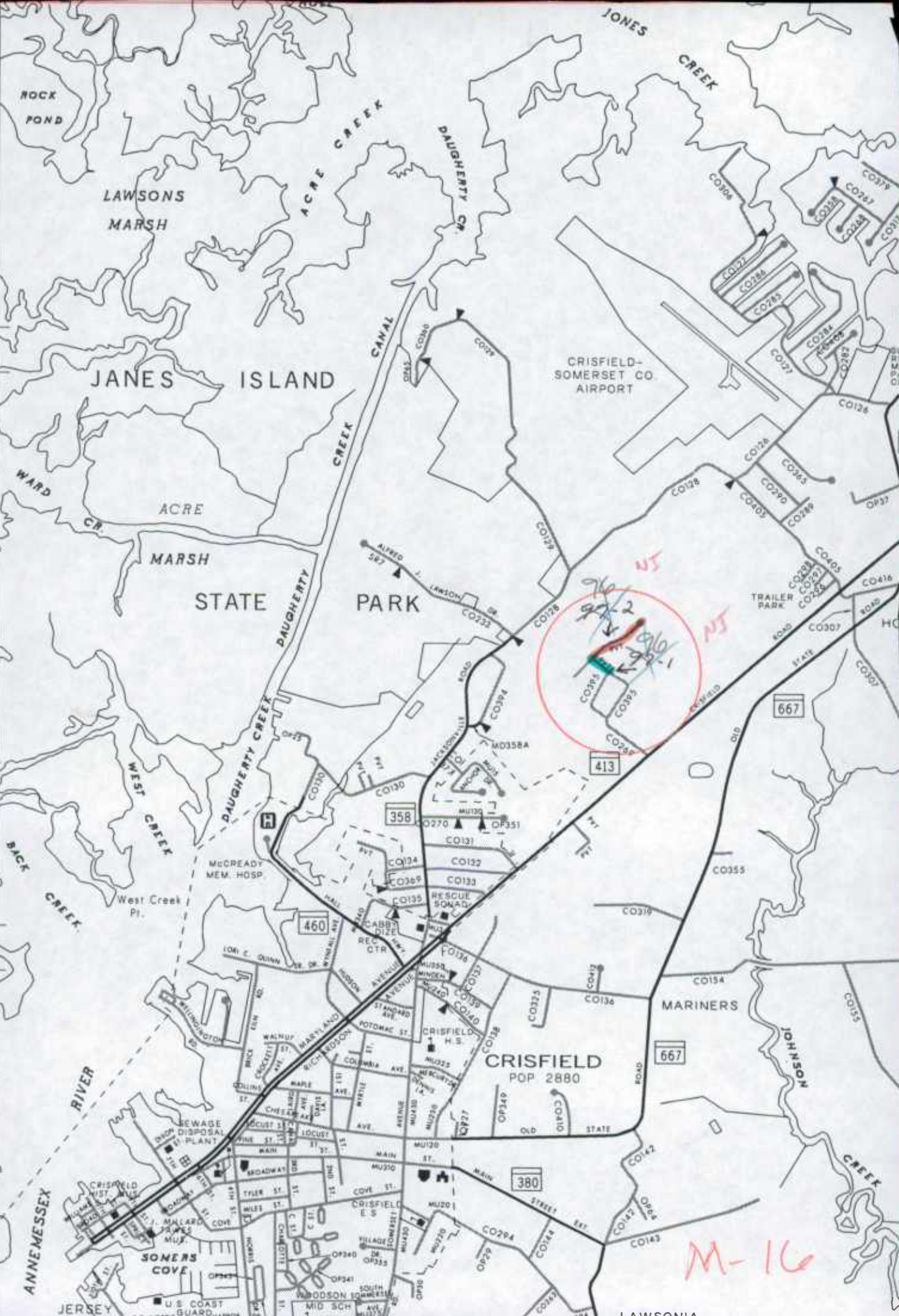



97-4
96

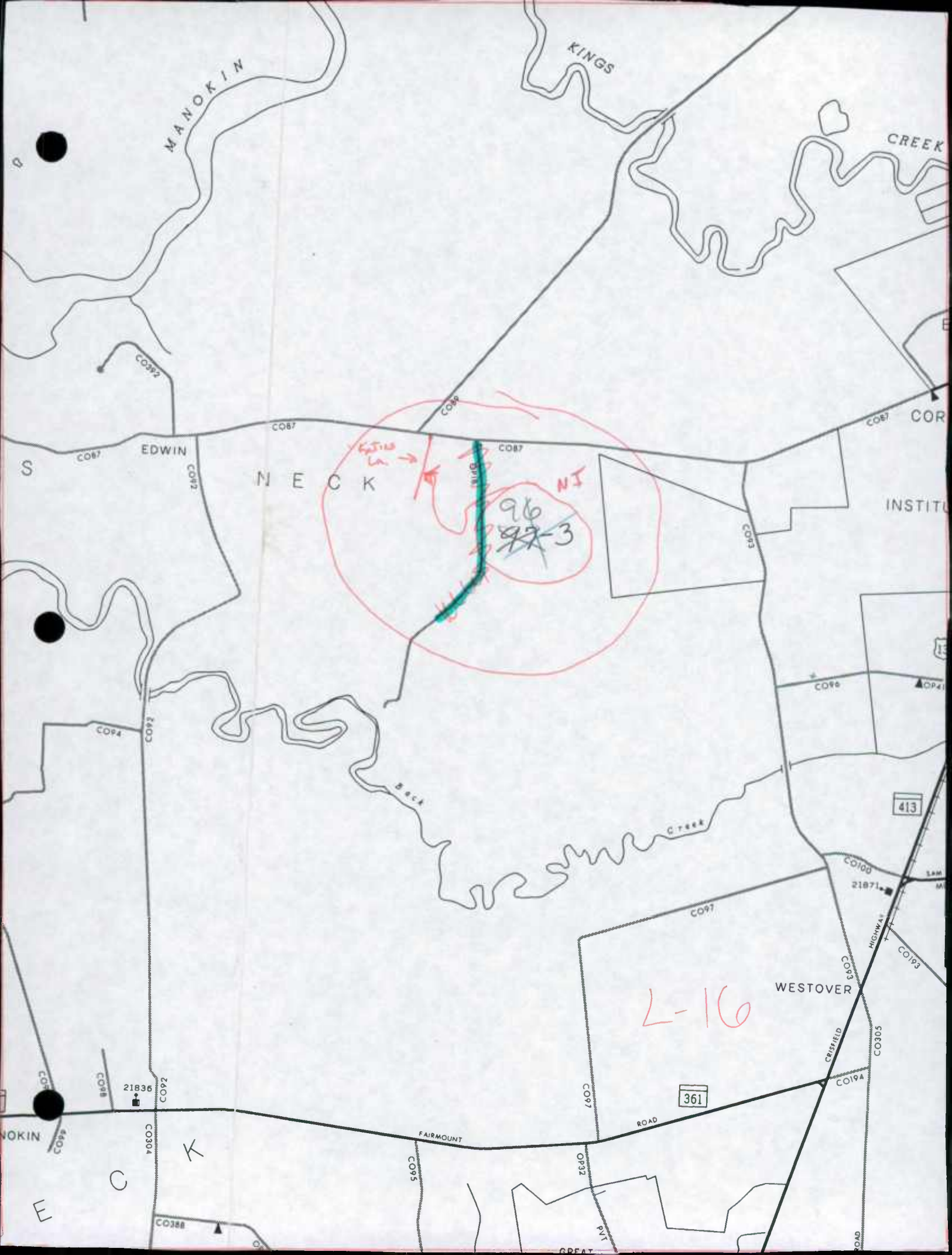
X-16



4710
70
130
38° 00' 00"
60
120
4205







MANOKIN

KINGS

CREEK

NECK

INSTITU

WESTOVER

FAIRMOUNT



L-16

96
~~97-3~~
NI

361

413

21836

21871

S

NOKIN

C

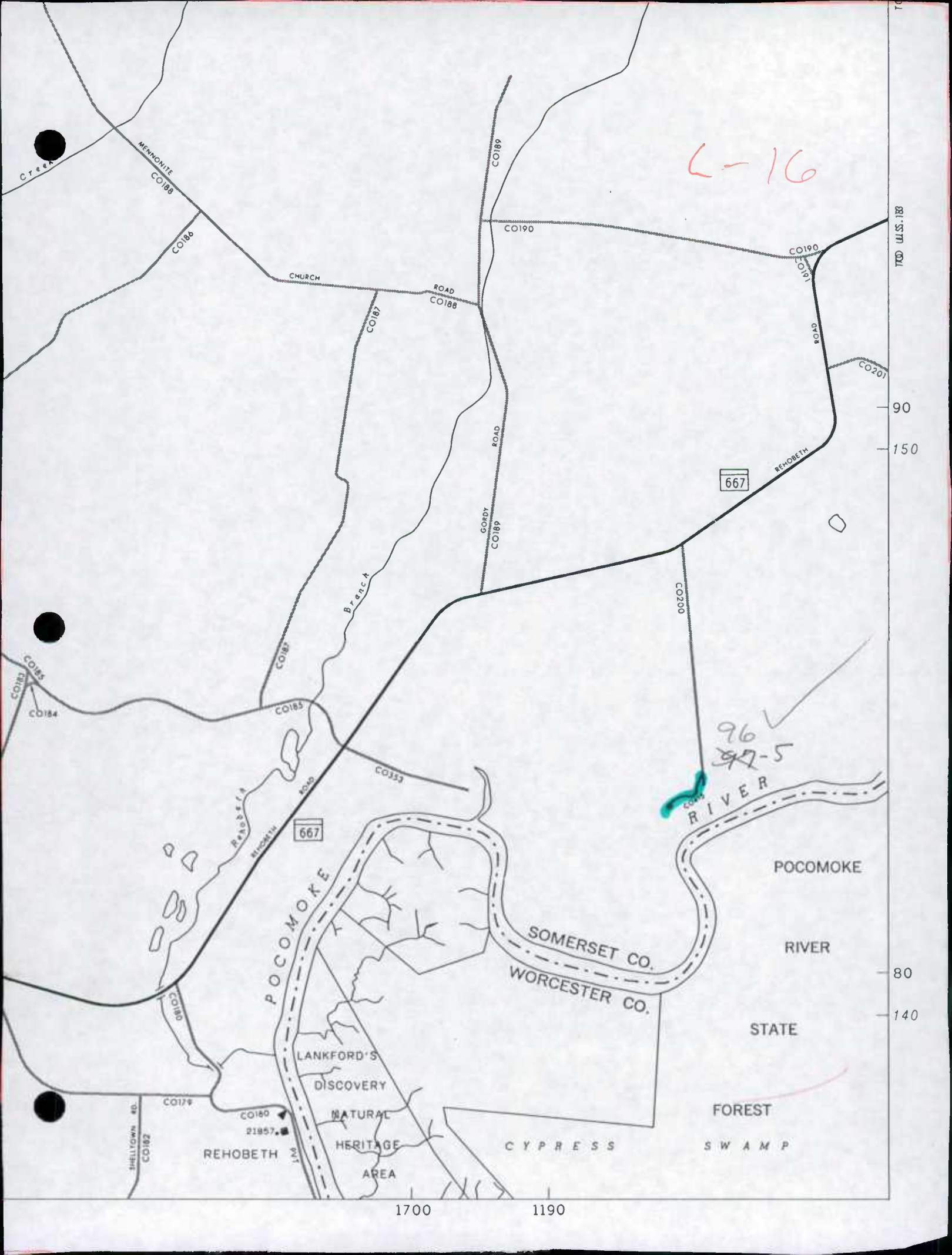
K

E

GREAT

ROAD

1



L-16

96 ✓
97-5

100 U.S. 718

90
150

80
140

1700

1190

1995
5661

BERNARD COUNTY BOARD DEPT.
P. O. BOX 1000, KANSAS CITY, MO.
KANSAS CITY, MISSOURI 64108

CHARLES L. HARRIS
COUNTY CLERK
KANSAS CITY, MISSOURI

RECEIVED

JUL 8 1957

RECEIVED

JUL 8 1957

For the purpose of the
KANSAS CITY, MISSOURI

JUL 8 1957

It is the policy of the Board of Commissioners to
maintain the highest quality of service to the public.

It is the policy of the Board of Commissioners to
maintain the highest quality of service to the public.

RECEIVED

JUL 8 1957

Richard H. Harris
COUNTY CLERK
KANSAS CITY, MISSOURI

JUL 8 1957

RECEIVED

RECEIVED
NOV 6 1995

SHA 51.3-23
Revised 8/94

ROAD IMPROVEMENT REPORT

Form HPS-20

County Somerset

HIGHWAY INFORMATION SERVICES DIVISION

For Calendar Year Ending December 31, 1995

City or Town _____ (for Municipal reports)

ROAD NUMBER (1)	ROAD NAME (2)	LOCATION		DESIGNATION ON MAP (4)	MILES (5)	ROAD SYSTEM CHANGES				MILEAGE		REMARKS (12)
		FROM	TO			TYPE	WIDTH	SYSTEM FROM TO (8) (9)	ADDITIONS (10)	DELETIONS (11)		
ADDITIONS & DELECTIONS												
<i>SR 31</i>	College Backbone Road	Broad Street	McCain Drive	95-1	.57	53	18'	Co.	St.		.57	Road Relocation and Transfer
<i>Co 303</i>	College Backbone Road	Broad Street	McCain Drive	95-2	.86	61	44'	St.	Co.	.86		Road Relocation and Transfer
<i>F/C</i>	386	Woodland Drive	.42 N. of Co. Rd. 25	95-3	.12	40	24'	Pvt.	Co.	.12		Extension of Road
<i>F/C</i>	328	Frank Cornish Road	.17 Mi. South of Co. Rd. 26	95-4	.03	40	16'	Co.	Co.			Extension of Road
					TOTAL					TOTAL		

① "ST." = University of Maryland Eastern Shore.

It is hereby certified by the undersigned that the additions and revisions reported each year pertain to roads legally a part of the county and/or municipal road system and title to same is vested in the constituted authorities of the political subdivisions for which the report is filed. It is further certified that all roads reported herein shall be at least 30 feet wide or as otherwise specified. (§ 8-411, Transportation Article - 1993 Replacement Volume, and § 145, Article 25 of the Annotated Code of Maryland - 1990 replacement volume).

Prepared by: *Paul A. Laird*
 Official Title: Director
 Phone Number: (410) 651-1930
 Approved by: *A.C.*
 Official Title: Director

Date: November 2, 1995
 Office Hours: 7: 30 A.M. to 4:00 P.M.
 Date: November 2, 1995

HPMS SAMPLE CHANGES

SAMPLE NUMBER (LOCATED ON HPMS MAP)	SIGNALIZATION				POSTED SPEED LIMIT	ONE- OR TWO- WAY	PARKING RESTRICT.	P.S.R.	EXIST. R.O.W. WIDTH	IS WIDENING FEASIBLE	SN OR D	OVER- LAY	AADT
	TYPE OF TRAFFIC CONTROL	INTERSECTING ROAD NAME	TYPE OF SIGNAL	% OF GREEN TIME									

IMPROVEMENT TYPE ANALYSIS (HPMS SAMPLE SECTION ONLY!)

SAMPLE NUMBER (ON HPMS MAP)	CODE	DESCRIPTION
	20	RELOCATION
	31	RECONSTRUCTION TO FREEWAY
	32	RECONSTRUCTION WITH MORE LANES
	33	RECONSTRUCTION TO WIDER LANES
	34	PAVEMENT RECONSTRUCTION WITH ALIGNMENT IMPROVEMENTS
	35	PAVEMENT RECONSTRUCTION
	40	MAJOR WIDENING
	50	MINOR WIDENING
	60	RESTORATION AND REHABILITATION
	71	RESURFACING WITH SHOULDER IMPROVEMENTS AND CONCRETE PAVEMENT
	72	RESURFACING WITH SHOULDER IMPROVEMENTS AND BITUMINOUS PAVEMENT
	77	RESURFACING WITH CONCRETE PAVEMENT
	78	RESURFACING WITH BITUMINOUS PAVEMENT

COMMENTS:

RECEIVED
NOV 6 1995

SHA 51.3-23
Revised 8/94

ROAD IMPROVEMENT REPORT

Form HPS-20

County Somerset

HIGHWAY INFORMATION SERVICES DIVISION

For Calendar Year Ending December 31, 1995

City or Town _____ (for Municipal reports)

ROAD NUMBER	ROAD NAME	LOCATION		DESIGNATION ON MAP	MILES	ROAD SYSTEM CHANGES				MILEAGE		REMARKS
		FROM	TO			TYPE	WIDTH	SYSTEM FROM TO	ADDITIONS	DELETIONS		
(1)	(2)	(3)		(4)	(5)	(6)	(7)	(8)	(9)	(10)	(11)	(12)
IMPROVEMENTS												
F/C 328	Frank Cornish Road	.17 Mi. S. of Co. Rd. 26	Road End	95-5	.03	53	16'					Triple Surface
C 9	Steamboat Wharf Road	Co. Road 1	Road End	95-6	.36	53	16'					" "
C 88	Perry Road	U.S. Rt. 13	528 FT. west of U.S. Rt. 13	95-7	.10	53	20'					" "
C 250	Smith Island Road	Caleb Jones Road	180 Feet North	95-8	.03	53	18'					" "
C 345	Wharf Road	Union Church Road	Road End	95-9	.06	53	16'					" "
C 198	Dublin Road	Co. Road 86	1 Mi. East	95-10	1.00	61	20'					Asphalt Overlay & Widening
C 303	College Backbone Road	Co. Road 34	1 Mi. West	95-11	1.00	61	20'					" " "
C 213	Perryhawkin Road	2 Mi. E. of Co. Rd. 217	3 Mi. East of Co. Rd. 217	95-12	1.00	61	20'					" " "
C 308	Whites Road	Co. Road 161	.30 Mi. North of Co. Rd. 161	95-13	.30	61	20'					" " "
					TOTAL					TOTAL		

② - Mileage change confirmed by MR Cusick by phone 11/7/95 - KSP

It is hereby certified by the undersigned that the additions and revisions reported each year pertain to roads legally a part of the county and/or municipal road system and title to same is vested in the constituted authorities of the political subdivisions for which the report is filed. It is further certified that all roads reported herein shall be at least 30 feet wide or as otherwise specified. (§ 8-411, Transportation Article - 1993 Replacement Volume, and § 145, Article 25 of the Annotated Code of Maryland - 1990 replacement volume).

Prepared by: Paul A. Cusick
 Official Title: Director
 Phone Number: (410) 651-1930
 Approved by: M.C.
 Official Title: Director

Date: November 2, 1995
 Office Hours: 7:30 A.M. to 4:00 P.M.
 Date: November 2, 1995

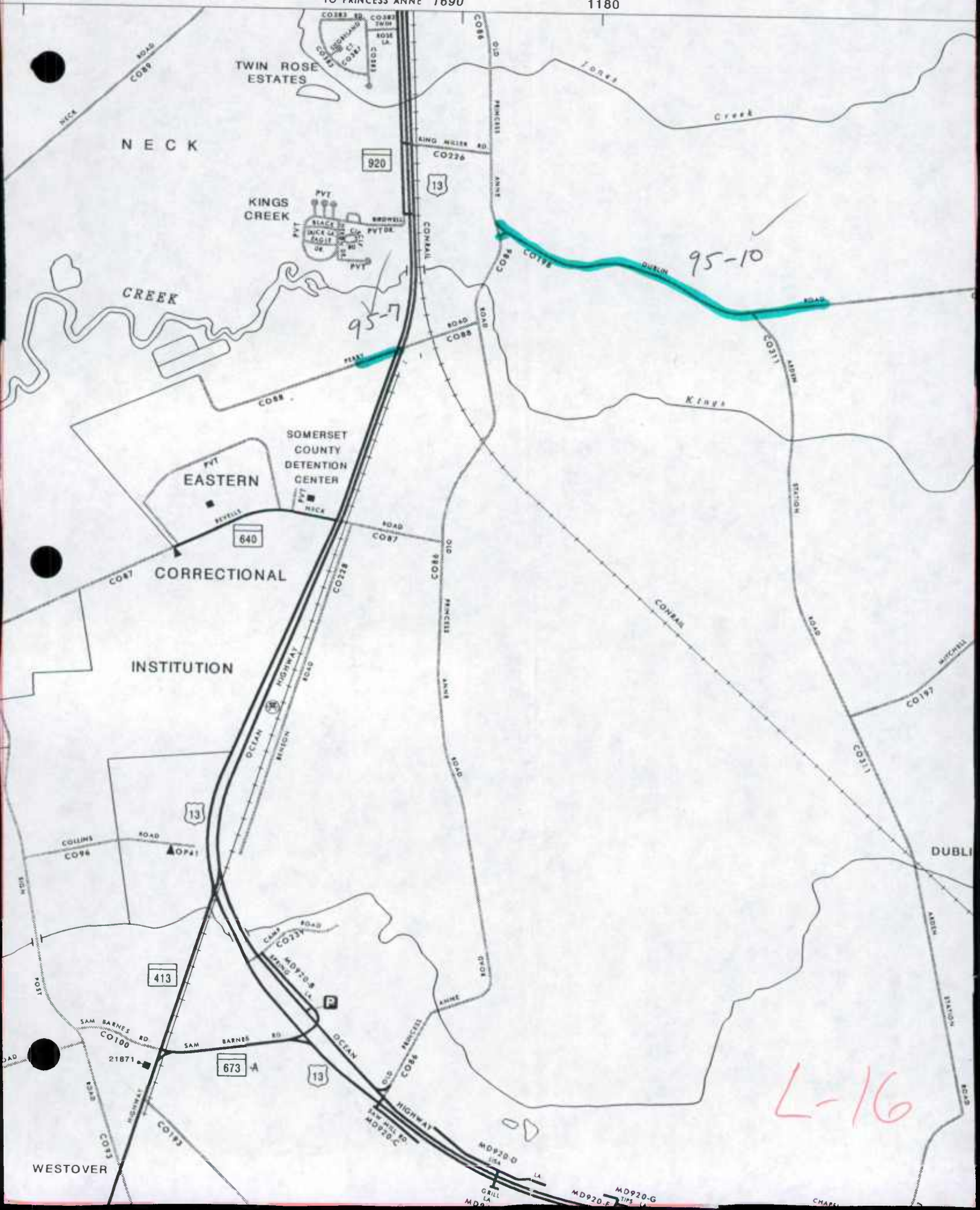
HPMS SAMPLE CHANGES

SAMPLE NUMBER (LOCATED ON HPMS MAP)	SIGNALIZATION				POSTED SPEED LIMIT	ONE- OR TWO- WAY	PARKING RESTRICT.	P.S.R.	EXIST. R.O.W. WIDTH	IS WIDENING FEASIBLE	SN OR D	OVER- LAY	AADT
	TYPE OF TRAFFIC CONTROL	INTERSECTING ROAD NAME	TYPE OF SIGNAL	% OF GREEN TIME									

IMPROVEMENT TYPE ANALYSIS (HPMS SAMPLE SECTION ONLY!)

SAMPLE NUMBER (ON HPMS MAP)	CODE	DESCRIPTION
	20	RELOCATION
	31	RECONSTRUCTION TO FREEWAY
	32	RECONSTRUCTION WITH MORE LANES
	33	RECONSTRUCTION TO WIDER LANES
	34	PAVEMENT RECONSTRUCTION WITH ALIGNMENT IMPROVEMENTS
	35	PAVEMENT RECONSTRUCTION
	40	MAJOR WIDENING
	50	MINOR WIDENING
	60	RESTORATION AND REHABILITATION
	71	RESURFACING WITH SHOULDER IMPROVEMENTS AND CONCRETE PAVEMENT
	72	RESURFACING WITH SHOULDER IMPROVEMENTS AND BITUMINOUS PAVEMENT
	77	RESURFACING WITH CONCRETE PAVEMENT
	78	RESURFACING WITH BITUMINOUS PAVEMENT

COMMENTS:



NECK

TWIN ROSE ESTATES

KINGS CREEK

CREEK

EASTERN

SOMERSET COUNTY DETENTION CENTER

CORRECTIONAL

INSTITUTION

95-7

95-10

L-16

WESTOVER

DUBLI



ROAD CO89
NECK

920

13

640

413

673

CO100

CO192

MD920-D

MD920-E

MD920-G

MD920-F

MD920-H

MD920-I

MD920-J

MD920-K

MD920-L

MD920-M

MD920-N

MD920-O

MD920-P

MD920-Q

MD920-R

ROAD CO94

ROAD CO100

ROAD CO192

ROAD CO193

ROAD CO194

ROAD CO195

ROAD CO196

ROAD CO197

ROAD CO198

ROAD CO199

ROAD CO200

ROAD CO201

ROAD CO202

ROAD CO203

ROAD CO204

ROAD CO205

ROAD CO206

ROAD CO207

ROAD CO208

ROAD CO209

ROAD CO210

ROAD CO211

ROAD CO212

ROAD CO213

ROAD CO214

ROAD CO215

ROAD CO216

ROAD CO217

ROAD CO218

ROAD CO219

ROAD CO220

ROAD CO221

ROAD CO222

ROAD CO223

ROAD CO224

ROAD CO225

ROAD CO226

ROAD CO227

ROAD CO228

ROAD CO229

ROAD CO230

ROAD CO231

ROAD CO232

ROAD CO233

ROAD CO234

ROAD CO235

ROAD CO236

ROAD CO237

ROAD CO238

ROAD CO239

ROAD CO240

ROAD CO241

ROAD CO242

ROAD CO243

ROAD CO244

ROAD CO245

ROAD CO246

ROAD CO247

ROAD CO248

ROAD CO249

ROAD CO250

ROAD CO251

ROAD CO252

ROAD CO253

ROAD CO254

ROAD CO255

ROAD CO256

ROAD CO257

ROAD CO258

ROAD CO259

ROAD CO260

ROAD CO261

ROAD CO262

ROAD CO263

ROAD CO264

ROAD CO265

ROAD CO266

ROAD CO267

ROAD CO268

ROAD CO269

ROAD CO270

ROAD CO271

ROAD CO272

ROAD CO273

ROAD CO274

ROAD CO275

ROAD CO276

ROAD CO277

ROAD CO278

ROAD CO279

ROAD CO280

ROAD CO281

ROAD CO282

ROAD CO283

ROAD CO284

ROAD CO285

ROAD CO286

ROAD CO287

ROAD CO288

ROAD CO289

ROAD CO290

ROAD CO291

ROAD CO292

ROAD CO293

ROAD CO294

ROAD CO295

ROAD CO296

ROAD CO297

ROAD CO298

ROAD CO299

ROAD CO300

ROAD CO301

ROAD CO302

ROAD CO303

ROAD CO304

ROAD CO305

ROAD CO306

ROAD CO307

ROAD CO308

ROAD CO309

ROAD CO310

ROAD CO311

ROAD CO312

ROAD CO313

ROAD CO314

ROAD CO315

ROAD CO316

ROAD CO317

ROAD CO318

ROAD CO319

ROAD CO320

ROAD CO321

ROAD CO322

ROAD CO323

ROAD CO324

ROAD CO325

ROAD CO326

ROAD CO327

ROAD CO328

ROAD CO329

ROAD CO330

ROAD CO331

ROAD CO332

ROAD CO333

ROAD CO334

ROAD CO335

ROAD CO336

ROAD CO337

ROAD CO338

ROAD CO339

ROAD CO340

ROAD CO341

ROAD CO342

ROAD CO343

ROAD CO344

ROAD CO345

ROAD CO346

ROAD CO347

ROAD CO348

ROAD CO349

ROAD CO350

ROAD CO351

ROAD CO352

ROAD CO353

ROAD CO354

ROAD CO355

ROAD CO356

ROAD CO357

ROAD CO358

ROAD CO359

ROAD CO360

ROAD CO361

ROAD CO362

ROAD CO363

ROAD CO364

ROAD CO365

ROAD CO366

ROAD CO367

ROAD CO368

ROAD CO369

ROAD CO370

ROAD CO371

ROAD CO372

ROAD CO373

ROAD CO374

ROAD CO375

ROAD CO376

ROAD CO377

ROAD CO378

ROAD CO379

ROAD CO380

ROAD CO381

ROAD CO382

ROAD CO383

ROAD CO384

ROAD CO385

ROAD CO386

ROAD CO387

ROAD CO388

ROAD CO389

ROAD CO390

ROAD CO391

ROAD CO392

ROAD CO393

ROAD CO394

ROAD CO395

ROAD CO396

ROAD CO397

ROAD CO398

ROAD CO399

ROAD CO400

ROAD CO401

ROAD CO402

ROAD CO403

ROAD CO404

ROAD CO405

ROAD CO406

ROAD CO407

ROAD CO408

ROAD CO409

ROAD CO410

ROAD CO411

ROAD CO412

ROAD CO413

ROAD CO414

ROAD CO415

ROAD CO416

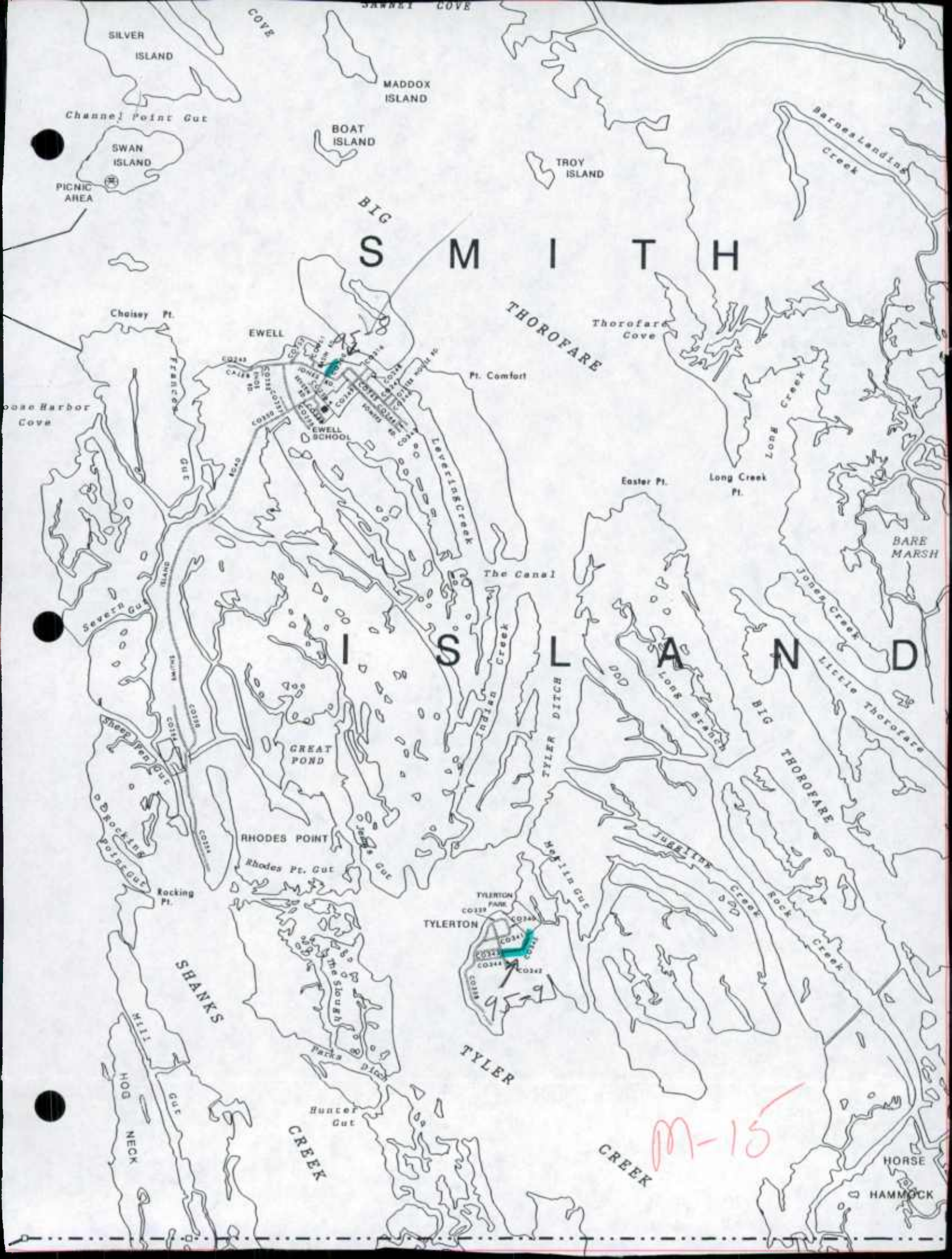
ROAD CO417

ROAD CO418

ROAD CO419

ROAD CO420





SILVER ISLAND

MADDOX ISLAND

Channel Point Cut

SWAN ISLAND

PICNIC AREA

BOAT ISLAND

TROY ISLAND

BIG SMITH THOROFARE

Barnes Landing Creek

Chaisey Pt.

EWELL

THOROFARE

Thorofare Cove

Pt. Comfort

Boose Harbor Cove

FRANCIS GUT

EWELL SCHOOL

CO243

CO244

CO245

CO246

CO247

CO248

CO249

CO250

CO251

CO252

CO253

CO254

CO255

CO256

CO257

CO258

CO259

CO260

CO261

CO262

CO263

CO264

CO265

Sever's Cut

BIAND GUT

SMITH GUT

CO266

CO267

CO268

CO269

CO270

CO271

CO272

CO273

CO274

CO275

CO276

CO277

CO278

CO279

CO280

CO281

CO282

CO283

CO284

CO285

CO286

CO287

CO288

CO289

CO290

CO291

CO292

Leveler Creek

Leveler Creek

Leveler Creek

Leveler Creek

Leveler Creek

Leveler Creek

Leveler Creek

Leveler Creek

Leveler Creek

Leveler Creek

Leveler Creek

Leveler Creek

Leveler Creek

Leveler Creek

Leveler Creek

Leveler Creek

Leveler Creek

Leveler Creek

Leveler Creek

Leveler Creek

Leveler Creek

Leveler Creek

Leveler Creek

Leveler Creek

Leveler Creek

Leveler Creek

Leveler Creek

Leveler Creek

Leveler Creek

Leveler Creek

Easter Pt.

Long Creek Pt.

Long Creek Pt.

Long Creek Pt.

Long Creek Pt.

Long Creek Pt.

Long Creek Pt.

Long Creek Pt.

Long Creek Pt.

Long Creek Pt.

Long Creek Pt.

Long Creek Pt.

Long Creek Pt.

Long Creek Pt.

Long Creek Pt.

Long Creek Pt.

Long Creek Pt.

Long Creek Pt.

Long Creek Pt.

Long Creek Pt.

Long Creek Pt.

Long Creek Pt.

Long Creek Pt.

Long Creek Pt.

Long Creek Pt.

Long Creek Pt.

Long Creek Pt.

Long Creek Pt.

Long Creek Pt.

Long Creek Pt.

The Canal

The Canal

The Canal

The Canal

The Canal

The Canal

The Canal

The Canal

The Canal

The Canal

The Canal

The Canal

The Canal

The Canal

The Canal

The Canal

The Canal

The Canal

The Canal

The Canal

The Canal

The Canal

The Canal

The Canal

The Canal

The Canal

The Canal

The Canal

The Canal

The Canal

Leveler Creek

Leveler Creek

Leveler Creek

Leveler Creek

Leveler Creek

Leveler Creek

Leveler Creek

Leveler Creek

Leveler Creek

Leveler Creek

Leveler Creek

Leveler Creek

Leveler Creek

Leveler Creek

Leveler Creek

Leveler Creek

Leveler Creek

Leveler Creek

Leveler Creek

Leveler Creek

Leveler Creek

Leveler Creek

Leveler Creek

Leveler Creek

Leveler Creek

Leveler Creek

Leveler Creek

Leveler Creek

Leveler Creek

Leveler Creek

Leveler Creek

Leveler Creek

Leveler Creek

Leveler Creek

Leveler Creek

Leveler Creek

Leveler Creek

Leveler Creek

Leveler Creek

Leveler Creek

Leveler Creek

Leveler Creek

Leveler Creek

Leveler Creek

Leveler Creek

Leveler Creek

Leveler Creek

Leveler Creek

Leveler Creek

Leveler Creek

Leveler Creek

Leveler Creek

Leveler Creek

Leveler Creek

Leveler Creek

Leveler Creek

Leveler Creek

Leveler Creek

Leveler Creek

Leveler Creek

Leveler Creek

Leveler Creek

Leveler Creek

Leveler Creek

Leveler Creek

Leveler Creek

Leveler Creek

Leveler Creek

Leveler Creek

Leveler Creek

Leveler Creek

Leveler Creek

Leveler Creek

Leveler Creek

Leveler Creek

Leveler Creek

Leveler Creek

Leveler Creek

Leveler Creek

Leveler Creek

Leveler Creek

Leveler Creek

Leveler Creek

Leveler Creek

Leveler Creek

Leveler Creek

Leveler Creek

Leveler Creek

Leveler Creek

Leveler Creek

Leveler Creek

Leveler Creek

Leveler Creek

Leveler Creek

Leveler Creek

Leveler Creek

Leveler Creek

Leveler Creek

Leveler Creek

Leveler Creek

Leveler Creek

Leveler Creek

Leveler Creek

Leveler Creek

Leveler Creek

Leveler Creek

Leveler Creek

Leveler Creek

Leveler Creek

Leveler Creek

Leveler Creek

Leveler Creek

Leveler Creek

Leveler Creek

Leveler Creek

Leveler Creek

Leveler Creek

Leveler Creek

Leveler Creek

Leveler Creek

Leveler Creek

Leveler Creek

Leveler Creek

Leveler Creek

Leveler Creek

Leveler Creek

Leveler Creek

Leveler Creek

Leveler Creek

Leveler Creek

Leveler Creek

Leveler Creek

Leveler Creek

Leveler Creek

Leveler Creek

Leveler Creek

Leveler Creek

Leveler Creek

Leveler Creek

Leveler Creek

Leveler Creek

Leveler Creek

Leveler Creek

Leveler Creek

Leveler Creek

Leveler Creek

Leveler Creek

Leveler Creek

Leveler Creek

Leveler Creek

Leveler Creek

Leveler Creek

Leveler Creek

Leveler Creek

Leveler Creek

Leveler Creek

Leveler Creek

Leveler Creek

Leveler Creek

Leveler Creek

Leveler Creek

Leveler Creek

Leveler Creek

Leveler Creek

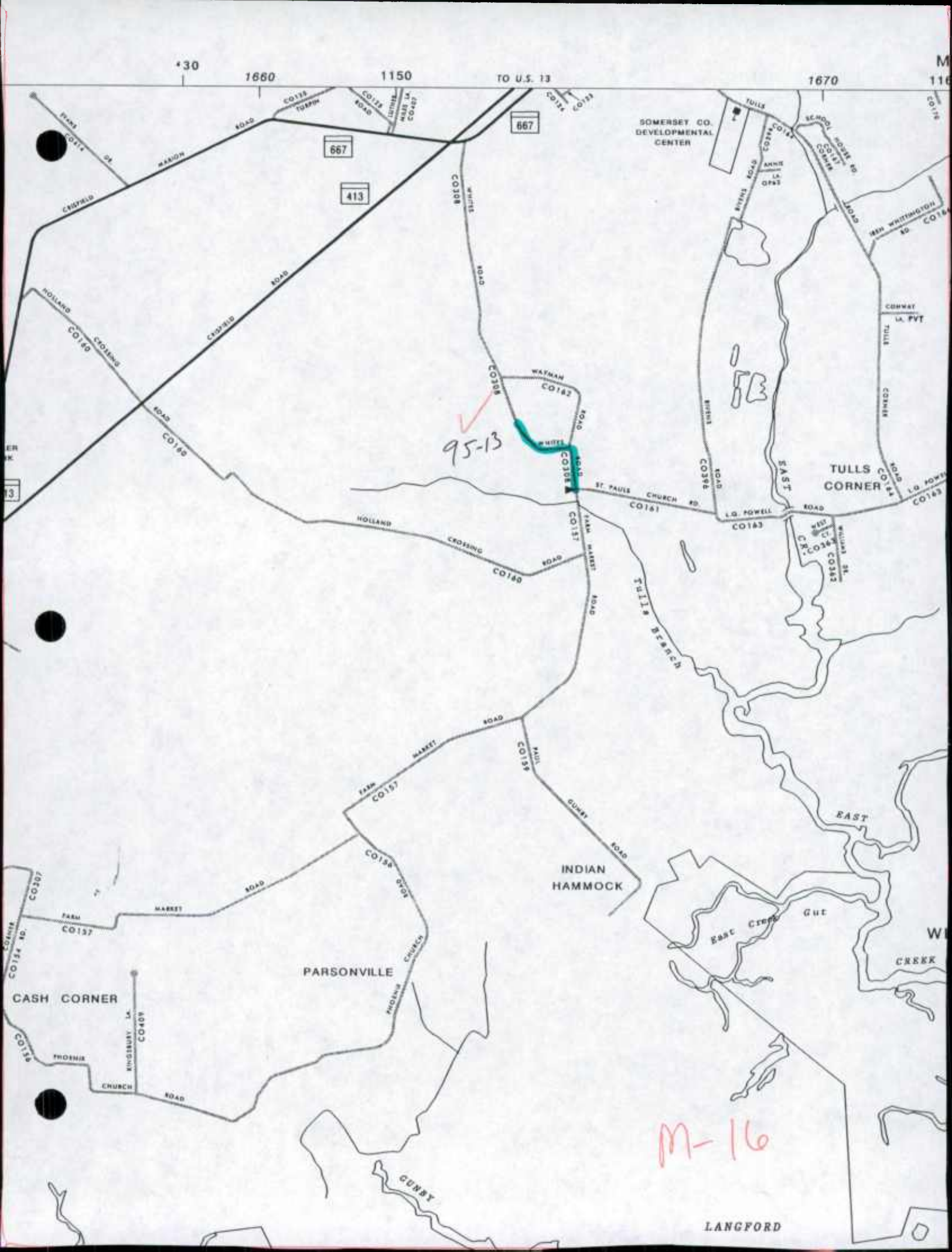
Leveler Creek

Leveler Creek

Leveler Creek

Leveler Creek

Leveler Creek



30

1680

1150

TO U.S. 13

1670

M 116

667

413

667

95-13

SOMERSET CO. DEVELOPMENTAL CENTER

TULLS CORNER

INDIAN HAMMOCK

PARSONVILLE

CASH CORNER

M-16

LANGFORD

FRANK CO114 RD
CHOPFIELD

MANION ROAD
CHOPFIELD ROAD
CO115 TULSWA
CO112 ROAD
LIVING STONE
MAY LA CO147

WHITE ROAD
CO138

TO U.S. 13
CO114
CO113

TULLS
SCHOOL HOUSE RD
CO117
CO116
ANNIE LA OPAS
JADG

HOLLAND CO149
CROKING
ROAD
CO180

WAYMAN CO182
WHITE ROAD
CO138

ST. PAULS CHURCH RD
CO161
TULLS BEACH
CO157
FARM MARKET ROAD

CO118
CO119
CO120
CO121
CO122
CO123
CO124
CO125
CO126
CO127
CO128
CO129
CO130
CO131
CO132
CO133
CO134
CO135
CO136
CO137
CO138
CO139
CO140
CO141
CO142
CO143
CO144
CO145
CO146
CO147
CO148
CO149
CO150
CO151
CO152
CO153
CO154
CO155
CO156
CO157
CO158
CO159
CO160
CO161
CO162
CO163
CO164
CO165
CO166
CO167
CO168
CO169
CO170
CO171
CO172
CO173
CO174
CO175
CO176
CO177
CO178
CO179
CO180
CO181
CO182
CO183
CO184
CO185
CO186
CO187
CO188
CO189
CO190
CO191
CO192
CO193
CO194
CO195
CO196
CO197
CO198
CO199
CO200

HOLLAND CROSSING ROAD
CO140

FARM MARKET ROAD
CO157
MILL CUNBY ROAD
CO159

INDIAN HAMMOCK
TULLS BEACH
CO157
FARM MARKET ROAD
CO159

ST. PAULS CHURCH RD
CO161
TULLS BEACH
CO157
FARM MARKET ROAD
CO159

CO134 RD
CO137
FARM MARKET ROAD
CO157
PHOENIX CHURCH ROAD
CO134
KINGSMAN LA
CO160

ROAD
CO158
CHURCH
CO159
PHOENIX CHURCH ROAD
CO134
KINGSMAN LA
CO160

INDIAN HAMMOCK
TULLS BEACH
CO157
FARM MARKET ROAD
CO159

INDIAN HAMMOCK
TULLS BEACH
CO157
FARM MARKET ROAD
CO159

CO134 RD
CO137
FARM MARKET ROAD
CO157
PHOENIX CHURCH ROAD
CO134
KINGSMAN LA
CO160


ROAD
CO158
CHURCH
CO159
PHOENIX CHURCH ROAD
CO134
KINGSMAN LA
CO160

INDIAN HAMMOCK
TULLS BEACH
CO157
FARM MARKET ROAD
CO159

INDIAN HAMMOCK
TULLS BEACH
CO157
FARM MARKET ROAD
CO159

200

1995



SOMERSET COUNTY ROADS DEPT.
P. O. BOX 219, 8981 SIGN POST ROAD
WESTOVER, MARYLAND 21871

TEL. PRINCESS ANNE: 410 - 651-1930 / 651-1931
FAX NUMBER: 410 - 651-3810

PHILLIP L. GERALD - Pres.
JAMES N. RING - Vice Pres.
CLARENCE I. LAIRD - Member
M. WILLIAM WARD - Member
CHARLES F. FISHER - Member

MELVIN A. CUSICK, Director
KIRK G. SIMPKINS, Attorney

November 2, 1995

Mr. Michael R. Baxter
Highway Information Services Division
Room 207
State Highway Administration
P.O. Box 717
Baltimore, Maryland 21203-0717

RECEIVED

NOV 6 1995

HIGHWAY INFORMATION
SERVICES DIVISION

RE: Highway Improvement
Reports - 1995

Dear Mr. Baxter:

Please find enclosed the additions, deletions and improvements for Somerset County for the year ending December 31, 1995.

If you should have any quesitons, please feel free to contact me.

Sincerely,

SOMERSET COUNTY ROADS DEPT.

Melvin A. Cusick

Melvin A. Cusick
Director

MAC/bd

Attachments

STRATHMORE BOND

25% COTTON FIBER USA

STRAITHMORE BOND

SPRINGFIELD FIBER USA

RECEIVED
NOV 6 1995

SHA 51.3-23
Revised 8/94

ROAD IMPROVEMENT REPORT

Form HPS-20

County Somerset

HIGHWAY INFORMATION
SERVICES DIVISION

For Calendar Year Ending December 31, 1995

City or Town _____ (for Municipal reports)

ROAD NUMBER	ROAD NAME	FROM	LOCATION	TO	DESIGNATION ON MAP	MILES	ROAD SYSTEM CHANGES				MILEAGE		REMARKS
							TYPE	WIDTH	SYSTEM FROM	TO	ADDITIONS	DELETIONS	
(1)	(2)		(3)		(4)	(5)	(6)	(7)	(8)	(9)	(10)	(11)	(12)
ADDITIONS & DELETIONS													
SR 31	College Backbone Road	Broad Street	McCain Drive		95-1	.57	53	18'	Co.	St.		.57	Road Relocation and Transfer
Co 303	College Backbone Road	Broad Street	McCain Drive		95-2	.86	61	44'	St.	Co.	.86		Road Relocation and Transfer
F/C 386	Woodland Drive	.42 N. of Co. Rd. 25	Road End		95-3	.12	40	24'	Pvt.	Co.	.12		Extension of Road
F/C 328	Frank Cornish Road	.17 Mi. South of Co. Rd. 26	Road End		95-4	.03	40	16'	Co.	Co.			Extension of Road
						TOTAL					TOTAL		

① "ST." = University of Maryland Eastern Shore.

It is hereby certified by the undersigned that the additions and revisions reported each year pertain to roads legally a part of the county and/or municipal road system and title to same is vested in the constituted authorities of the political subdivisions for which the report is filed. It is further certified that all roads reported herein shall be at least 30 feet wide or as otherwise specified. (§ 8-411, Transportation Article - 1993 Replacement Volume, and § 145, Article 25 of the Annotated Code of Maryland - 1990 replacement volume).

Prepared by: Paul A. Loria
 Official Title: Director
 Phone Number: (410) 651-1930
 Approved by: M.C.
 Official Title: Director

Date: November 2, 1995
 Office Hours: 7:30 A.M. to 4:00 P.M.
 Date: November 2, 1995

HPMS SAMPLE CHANGES

SAMPLE NUMBER (LOCATED ON HPMS MAP)	SIGNALIZATION				POSTED SPEED LIMIT	ONE- OR TWO- WAY	PARKING RESTRICT.	P.S.R.	EXIST. R.O.W. WIDTH	IS WIDENING FEASIBLE	SN OR D	OVER- LAY	AADT
	TYPE OF TRAFFIC CONTROL	INTERSECTING ROAD NAME	TYPE OF SIGNAL	% OF GREEN TIME									

IMPROVEMENT TYPE ANALYSIS (HPMS SAMPLE SECTION ONLY!)

SAMPLE NUMBER (ON HPMS MAP)	CODE	DESCRIPTION
	20	RELOCATION
	31	RECONSTRUCTION TO FREEWAY
	32	RECONSTRUCTION WITH MORE LANES
	33	RECONSTRUCTION TO WIDER LANES
	34	PAVEMENT RECONSTRUCTION WITH ALIGNMENT IMPROVEMENTS
	35	PAVEMENT RECONSTRUCTION
	40	MAJOR WIDENING
	50	MINOR WIDENING
	60	RESTORATION AND REHABILITATION
	71	RESURFACING WITH SHOULDER IMPROVEMENTS AND CONCRETE PAVEMENT
	72	RESURFACING WITH SHOULDER IMPROVEMENTS AND BITUMINOUS PAVEMENT
	77	RESURFACING WITH CONCRETE PAVEMENT
	78	RESURFACING WITH BITUMINOUS PAVEMENT

COMMENTS:

RECEIVED
NOV 6 1995

SHA 51.3-23
Revised 8/94

ROAD IMPROVEMENT REPORT

Form HPS-20

County Somerset

HIGHWAY INFORMATION
SERVICES DIVISION

For Calendar Year Ending December 31, 1995

City or Town _____ (for Municipal reports)

ROAD NUMBER (1)	ROAD NAME (2)	LOCATION		DESIGNATION ON MAP (4)	MILES (5)	ROAD SYSTEM CHANGES				MILEAGE		REMARKS (12)	
		FROM	TO			TYPE	WIDTH	SYSTEM FROM (8)	TO (9)	ADDITIONS (10)	DELETIONS (11)		
IMPROVEMENTS													
F/C C C C C C C C	328	Frank Cornish Road	.17 Mi. S. of Co. Rd. 26	Road End	95-5	.03	53	16'					Triple Surface
	9	Steamboat Wharf Road	Co. Road 1	Road End	95-6	.36	53	16'					" "
	88	Perry Road	U.S. Rt. 13	528 FT. west of U.S. Rt. 13	95-7	.10	53	20'					" "
	250	Smith Island Road	Caleb Jones Road	180 Feet North	95-8	.03	53	18'					" "
	345	Wharf Road	Union Church Road	Road End	95-9	.06 ¹⁴ (2)	53	16'					" "
	198	Dublin Road	Co. Road 86	1 Mi. East	95-10	1.00	61	20'					Asphalt Overlay & Widening
	303	College Backbone Road	Co. Road 34	1 Mi. West	95-11	1.00	61	20'					" " "
	213	Perryhawkin Road	2 Mi. E. of Co. Rd. 217	3 Mi. East of Co. Rd. 217	95-12	1.00	61	20'					" " "
	308	Whites Road	Co. Road 161	.30 Mi. North of Co. Rd. 161	95-13	.30	61	20'					" " "
					TOTAL		TOTAL						

② - Mileage change confirmed by MR Cusick by phone 11/7/95 - KSP

It is hereby certified by the undersigned that the additions and revisions reported each year pertain to roads legally a part of the county and/or municipal road system and title to same is vested in the constituted authorities of the political subdivisions for which the report is filed. It is further certified that all roads reported herein shall be at least 30 feet wide or as otherwise specified. (§ 8-411, Transportation Article - 1993 Replacement Volume, and § 145, Article 25 of the Annotated Code of Maryland - 1990 replacement volume).

Prepared by: *Paul A. Cusick*
 Official Title: Director
 Phone Number: (410 651-1930)
 Approved by: *M.C.*
 Official Title: Director

Date: November 2, 1995
 Office Hours: 7:30 A.M. to 4:00 P.M.
 Date: November 2, 1995

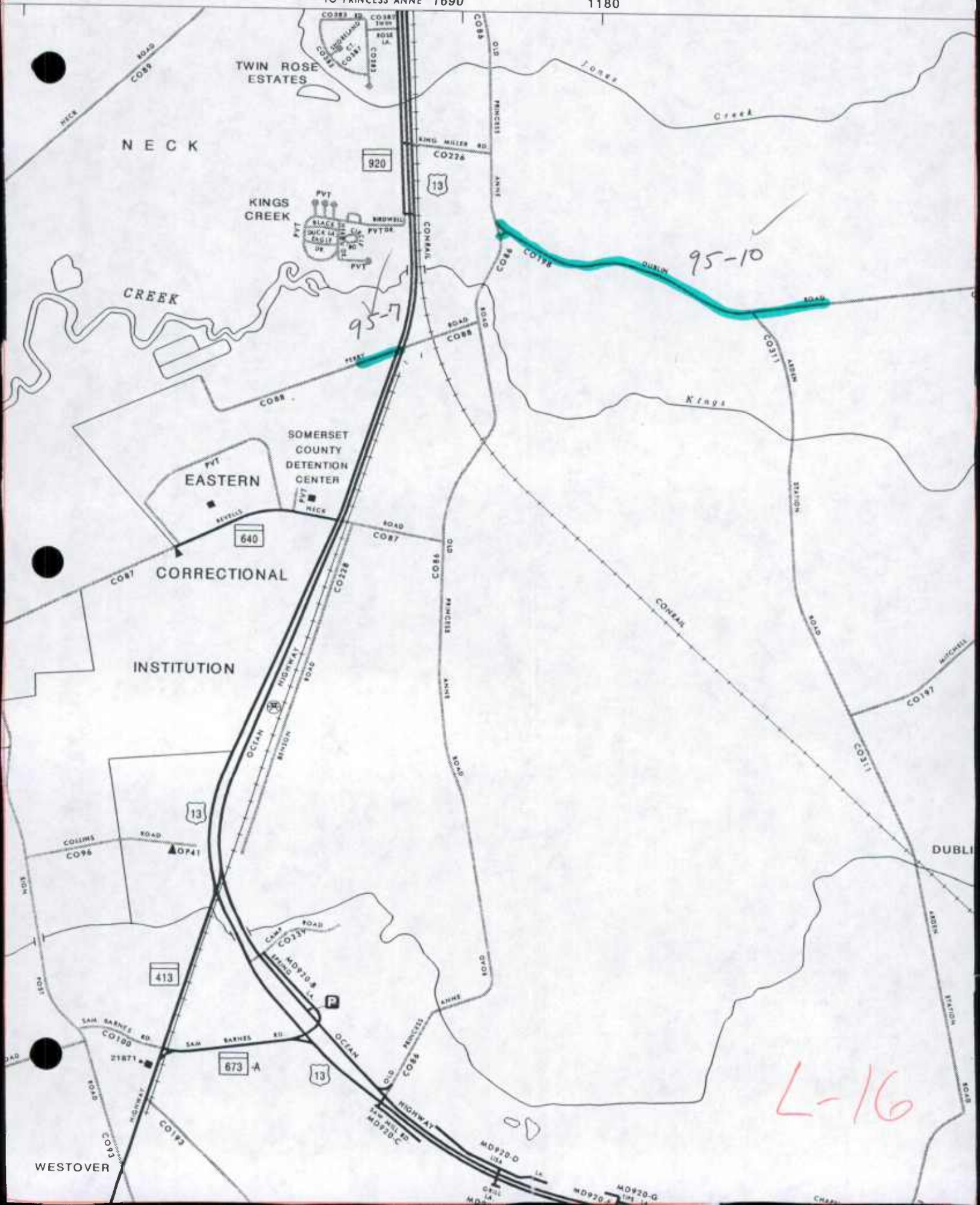
HPMS SAMPLE CHANGES

SAMPLE NUMBER (LOCATED ON HPMS MAP)	TYPE OF TRAFFIC CONTROL	SIGNALIZATION			POSTED SPEED LIMIT	ONE- OR TWO- WAY	PARKING RESTRICT.	P.S.R.	EXIST. R.O.W. WIDTH	IS WIDENING FEASIBLE	SN OR D	OVER- LAY	AADT
		INTERSECTING ROAD NAME	TYPE OF SIGNAL	% OF GREEN TIME									


IMPROVEMENT TYPE ANALYSIS (HPMS SAMPLE SECTION ONLY!)

SAMPLE NUMBER (ON HPMS MAP)	CODE	CODE	DESCRIPTION
		20	RELOCATION
		31	RECONSTRUCTION TO FREEWAY
		32	RECONSTRUCTION WITH MORE LANES
		33	RECONSTRUCTION TO WIDER LANES
		34	PAVEMENT RECONSTRUCTION WITH ALIGNMENT IMPROVEMENTS
		35	PAVEMENT RECONSTRUCTION
		40	MAJOR WIDENING
		50	MINOR WIDENING
		60	RESTORATION AND REHABILITATION
		71	RESURFACING WITH SHOULDER IMPROVEMENTS AND CONCRETE PAVEMENT
		72	RESURFACING WITH SHOULDER IMPROVEMENTS AND BITUMINOUS PAVEMENT
		77	RESURFACING WITH CONCRETE PAVEMENT
		78	RESURFACING WITH BITUMINOUS PAVEMENT

COMMENTS:







430

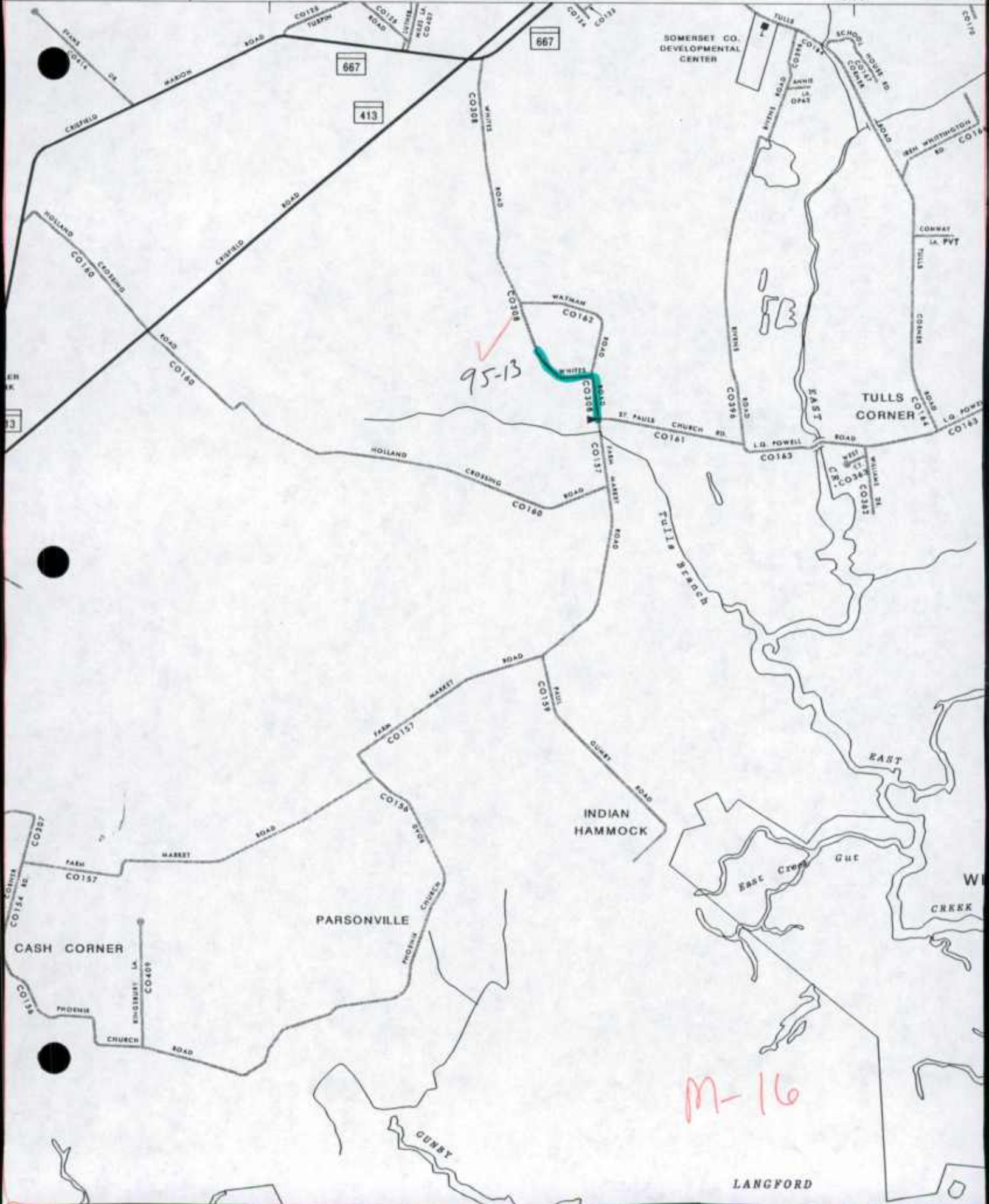
1660

1150

TO U.S. 13

1670

M
116

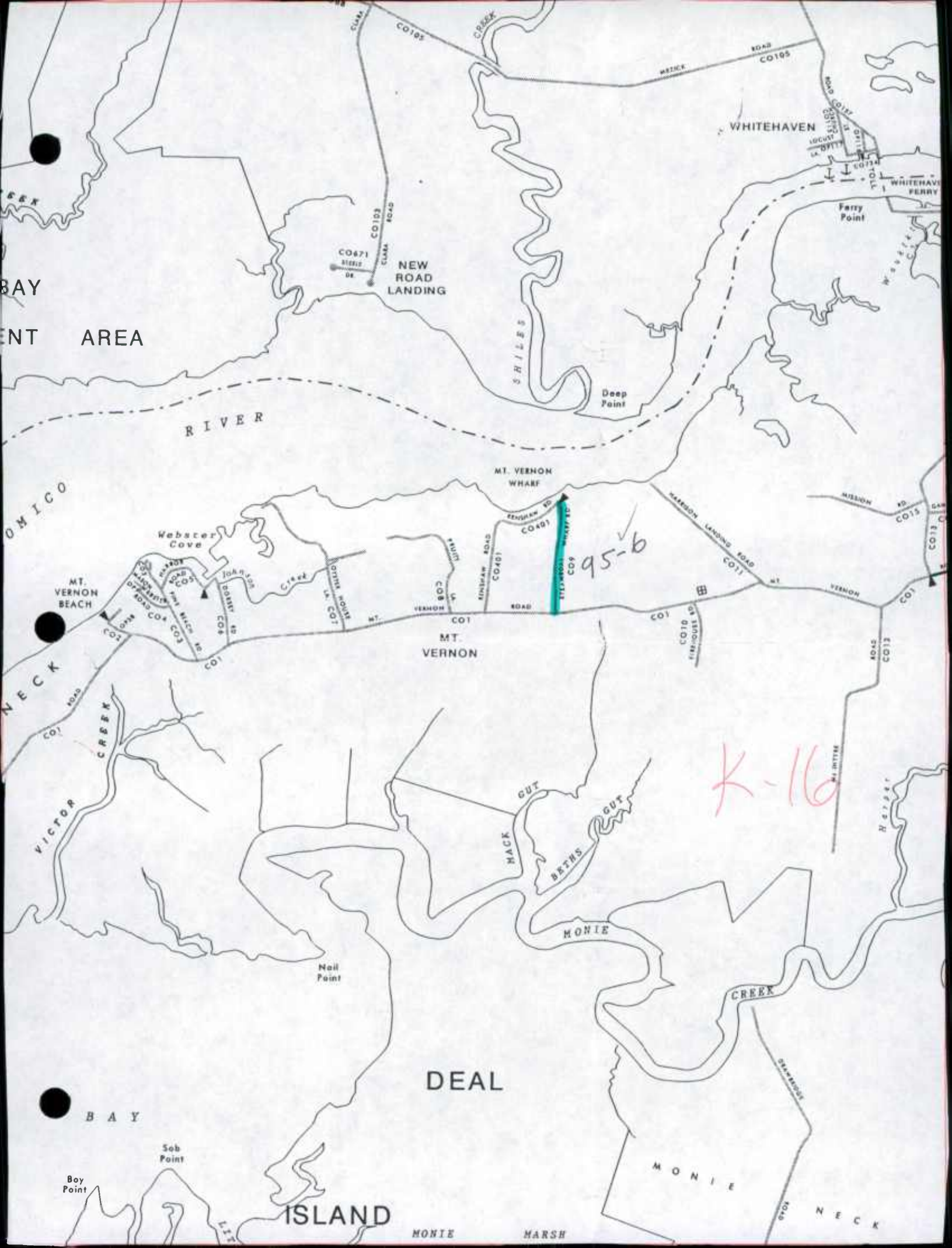


95-13

M-16

LANGFORD

2



DEAL BAY
DEAL ISLAND AREA

DEAL NECK

DEAL NECK

VICTOR CREEK

DEAL BAY

Sob Point

Boy Point

DEAL ISLAND

MONIE MARSH

MARSH

MONIE

DEAL NECK

K-16

95-b

WHITEHAVEN

Ferry Point

NEW ROAD LANDING

RIVER

MT. VERNON WHARF

MT. VERNON

MT. VERNON BEACH

Webster Cove

WHITEHAVEN FERRY

LOUSTON LA. BOTTLE

CO174

CO175

CO176

CO177

CO178

CO179

CO180

CO181

CO182

CO183

CO184

CO185

CO186

CO187

CO188

CO189

CO190

CO191

CO192

CO193

CO194

CO195

CO196

CO197

CO198

CO199

CO200

CO201

CO202

CO203

CO204

CO205

CO206

CO207

CO208

CO209

CO210

CO211

CO212

CO213

CO214

CO215

CO216

CO217

CO218

CO219

CO220

CO221

CO222

CO223

CO224

CO225

CO226

CO227

CO228

CO229

CO230

CO231

CO232

CO233

CO234

CO235

CO236

CO237

CO238

CO239

CO240

CO241

CO242

CO243

CO244

CO245

CO246

CO247

CO248

CO249

CO250

CO251

CO252

CO253

CO254

CO255

CO256

CO257

CO258

CO259

CO260

CO261

CO262

CO263

CO264

CO265

CO266

CO267

CO268

CO269

CO270

CO271

CO272

CO273

CO274

CO275

CO276

CO277

CO278

CO279

CO280

CO281

CO282

CO283

CO284

CO285

CO286

CO287

CO288

CO289

CO290

CO291

CO292

CO293

CO294

CO295

CO296

CO297

CO298

CO299

CO300

CO301

CO302

CO303

CO304

CO305

CO306

CO307

CO308

CO309

CO310

CO311

CO312

CO313

CO314

CO315

CO316

CO317

CO318

CO319

CO320

CO321

CO322

CO323

CO324

CO325

CO326

CO327

CO328

CO329

CO330

CO331

CO332

CO333

CO334

CO335

CO336

CO337

CO338

CO339

CO340

CO341

CO342

CO343

CO344

CO345

CO346

CO347

CO348

CO349

CO350

CO351

CO352

CO353

CO354

CO355

CO356

CO357

CO358

CO359

CO360

CO361

CO362

CO363

CO364

CO365

CO366

CO367

CO368

CO369

CO370

CO371

CO372

CO373

CO374

CO375

CO376

CO377

CO378

CO379

CO380

CO381

CO382

CO383

CO384

CO385

CO386

CO387

CO388

CO389

CO390

CO391

CO392

CO393

CO394

CO395

CO396

CO397

CO398

CO399

CO400

CO401

CO402

CO403

CO404

CO405

CO406

CO407

CO408

CO409

CO410

CO411

CO412

CO413

CO414

CO415

CO416

CO417

CO418

CO419

CO420

CO421

CO422

CO423

CO424

CO425

CO426

CO427

CO428

CO429

CO430

CO431

CO432

CO433

CO434

CO435

CO436

CO437

CO438

CO439

CO440

CO441


CO442

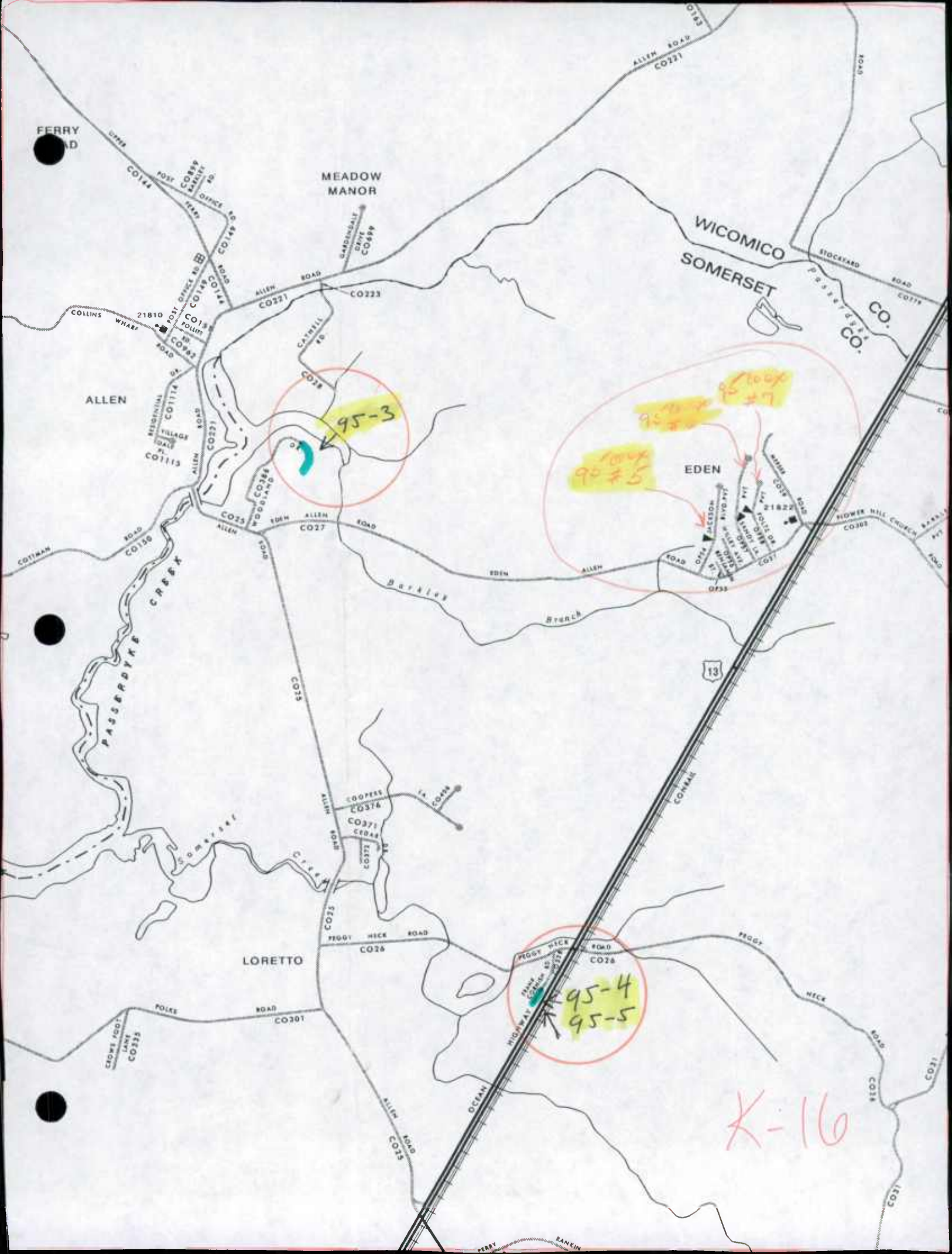
CO443

CO444


CO445

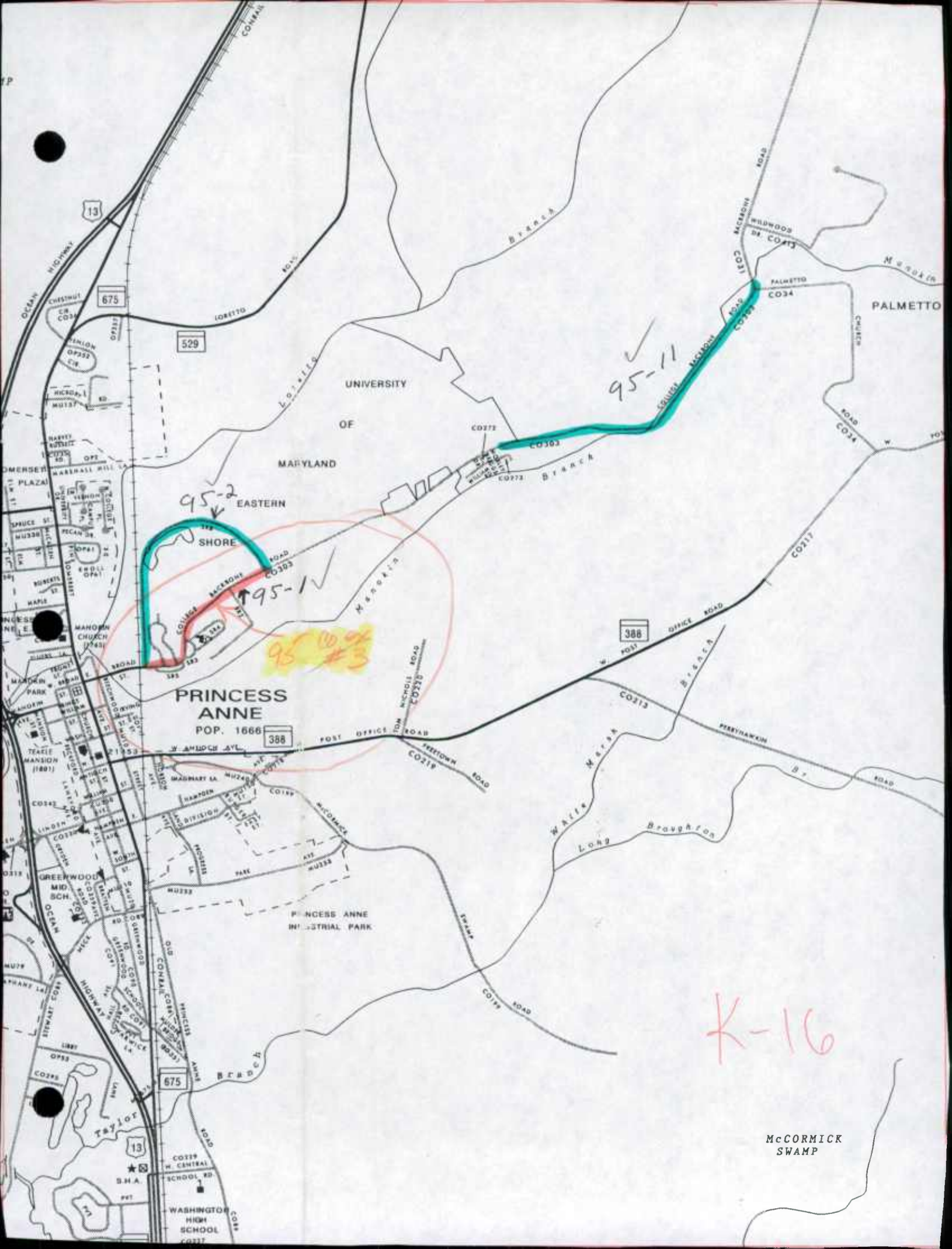
CO446





X-16





UNIVERSITY
OF

MARYLAND

PRINCESS
ANNE
POP. 1666

✓
95-11

95-2
SHORE

95-1

95 10 of #3

K-16

McCORMICK
SWAMP

PALMETTO

COLLEGE
MCKEON
ROAD

MARSHALL
ROAD

TOM
NICHOLS
ROAD

OFFICE
ROAD

WALLS
MARIAN
LONG
Broughton

SWAMP

13

675

529

388

388

675


13

675

13



1994



RECEIVED

OCT 31 1994

TEL. PRINCESS ANNE: 410-651-1930 / 651-1931

P. O. BOX 219, 8981 SIGN POST ROAD
WESTOVER, MARYLAND 21871

HIGHWAY INFORMATION SERVICES DIVISION

MELVIN A. GUSICK, Director
KIRK C. SIMPKINS, Attorney

October 26, 1994

PHILLIP L. GERALD - Pres.
W. WILLIAM WARD - Vice Pres.
CLARENCE I. LAIRD - Member
JAMES N. RING - Member
CHARLES F. FISHER - Member

Mr. Allison K. Moore, Chief
Highway Information Services
Room 207
State Highway Administration
P.O. Box 717
Baltimore, Maryland 21203-0717

RE: Highway Improvement
Reports - 1994

Dear Mr. Moore:

Please find enclosed the additions, deletions and improvements for
Somerset County for the year ending December 31, 1994.

If you should have any questions, please feel free to contact me.

Sincerely,

SOMERSET COUNTY ROADS DEPT.



Melvin A. Gusick
Director

MAC/bd

Attachments

WORLD IN ORDER
LAWYERS
MAY BE BOUND

1975

1975

1975

RECEIVED

OCT 31 1994

ROAD IMPROVEMENT REPORT

County Somerset

HIGHWAY INFORMATION
SERVICES DIVISION

Form HPS-20

City or Town _____

(for Municipal reports)

For Calendar Year Ending December 31, 1994

ROAD NUMBER	ROAD NAME	FROM	LOCATION	TO	DESIGNATION ON MAP	MILES	ROAD SYSTEM CHANGES			MILEAGE		REMARKS	
							TYPE	WIDTH	SYSTEM FROM TO (8) (9)	ADDITIONS (10)	DELETIONS (11)		
(1)	(2)		(3)		(4)	(5)	(6)	(7)	(8)	(9)	(10)	(11)	(12)
IMPROVEMENTS													
C 60	Hodson White Road	① .21 mi. east of Hideaway La Co. Rd. 60	Road End (Fullbrook La)		94- 1	.15	53	18'					Triple Surface
C 386	Woodland Drive	① .23 mi. N. of Allen Rd Co. Rd. 386	Road End		94- 2	.19	53	20'					" "
C 28	Cathell Road	Allen Rd. (Co. Line)	Road End		94- 3	.46	53	16'					" "
C 300	Pine Pole Road	① .80 mi. N. of MD 363 Co. Road 300	Co. Road 318		94- 4	1.49	53	16'					" "
C 145	Calvary Road	① .31 mi. E. of Birdman Rd Co. Road 145	.07 Mi. East		94- 5	.07	53	11'					" "
C 374	Cricket Hill Road	St. Rt. 667	Road End		94- 6	.17	53	16'					" "
C 368	Crowell Road	① .12 mi. S. of Harrison Rd Co. Road 368	.02 Mi. West		94- 7	.02	53	20'					" "
C 203	Costen Road	① Peach Orchard Rd Co. Road 203	S.B. U.S. Rt. 13	incl. Co 225?	94- 8	.72	61	22'					Asphalt Overlay & Wid.
C 203	Costen Road	① S.B. U.S. 13	Peach Orchard Rd Co. Road 203		94- 9	.28	61	18'					Asphalt Overlay
C 127	Thomas Long Road	Co. Road 126	.70 Mi. East		94-10	.70	61	20'					Asphalt Overlay & Wid.
C 188	Mennonite Church Road	.69 Mi. So. of Co. Rd. 192	.76 Mi. South of Co. Rd. 192		94-11	.07	61	22'					Asphalt Overlay & Wid. Reduce Curve Radius
C 188	Mennonite Church Road	.60 Mi. So. of Co. Rd. 192	1.0 Mi. South		94-12	1.00	61	18'					Asphalt Overlay & Wid.
C 53	Champ Road	① Champ Wharf Rd Co. Road 53	.40 Mi. South North		94-13	.40	61	18'					" " "
C 266	Hearts Ease Road	① St. Rt. 667	Road End Pomfret Rd		94-14	.50	61	18'					" " "
						TOTAL	6.22				TOTAL		

① Changes made with permission of Melvin Curick - by phone 10/31/94 KSP

It is hereby certified by the undersigned that the additions and revisions reported each year pertain to roads legally a part of the county and/or municipal road system and title to same is vested in the constituted authorities of the political subdivisions for which the report is filed. It is further certified that all roads reported herein shall be at least 30 feet wide or as otherwise specified. (§ 8-411, Transportation Article - 1993 Replacement Volume, and § 145, Article 25 of the Annotated Code of Maryland - 1990 replacement volume).

Prepared by: M.C.

Official Title: Director

Phone Number: (410) 651-1930

Approved by: [Signature]

Official Title: Director

Date: October 26, 1994

Office Hours: 7:30 A.M. to 4:00 P.M.

Date: October 26, 1994

HPMS SAMPLE CHANGES

SAMPLE NUMBER (LOCATED ON HPMS MAP)	SIGNALIZATION				POSTED SPEED LIMIT	ONE- OR TWO- WAY	PARKING RESTRICT.	P.S.R.	EXIST. R.O.W. WIDTH	IS WIDENING FEASIBLE	SN OR D	OVER- LAY	AADT
	TYPE OF TRAFFIC CONTROL	INTERSECTING ROAD NAME	TYPE OF SIGNAL	% OF GREEN TIME									

IMPROVEMENT TYPE ANALYSIS (HPMS SAMPLE SECTION ONLY!)

SAMPLE NUMBER (ON HPMS MAP)	CODE	CODE	DESCRIPTION
		20	RELOCATION
		31	RECONSTRUCTION TO FREEWAY
		32	RECONSTRUCTION WITH MORE LANES
		33	RECONSTRUCTION TO WIDER LANES
		34	PAVEMENT RECONSTRUCTION WITH ALIGNMENT IMPROVEMENTS
		35	PAVEMENT RECONSTRUCTION
		40	MAJOR WIDENING
		50	MINOR WIDENING
		60	RESTORATION AND REHABILITATION
		71	RESURFACING WITH SHOULDER IMPROVEMENTS AND CONCRETE PAVEMENT
		72	RESURFACING WITH SHOULDER IMPROVEMENTS AND BITUMINOUS PAVEMENT
		77	RESURFACING WITH CONCRETE PAVEMENT
		78	RESURFACING WITH BITUMINOUS PAVEMENT

COMMENTS:

RECEIVED

OCT 31 1994

ROAD IMPROVEMENT REPORT

County Somerset

HIGHWAY INFORMATION
SERVICES DIVISION

Form HPS-20

City or Town _____ (for Municipal reports)

For Calendar Year Ending December 31, 1994

ROAD NUMBER (1)	ROAD NAME (2)	FROM	LOCATION	TO	DESIG-NATION ON MAP (4)	MILES (5)	ROAD SYSTEM CHANGES				MILEAGE		REMARKS (12)	
							TYPE (6)	WIDTH (7)	SYSTEM FROM TO (8) (9)	ADDI-TIONS (10)	DELE-TIONS (11)			
ADDITIONS AND DELETIONS														
<i>PK Co 414</i> New	Evans Drive	St. Route 667	Road End		94-15	.46	40	24	Pvt. Co.		.46			
<i>PK Co 415</i> New	Edgewater Court	Co. Road 200	Road End		94-16	.19	40	24	Pvt. Co.		.19			
<i>PK</i> 413	Wildwood Drive	① Co. Road 413	Road End		94-17	.57	40	24	Pvt. Co.		.57		<i>Road extension</i>	
		<i>1/2 mile reported in 1993, but was inaccessible due to muddy conditions</i>												
TOTAL						1.22	TOTAL						1.22	

It is hereby certified by the undersigned that the additions and revisions reported each year pertain to roads legally a part of the county and/or municipal road system and title to same is vested in the constituted authorities of the political subdivisions for which the report is filed. It is further certified that all roads reported herein shall be at least 30 feet wide or as otherwise specified. (§ 8-411, Transportation Article - 1993 Replacement Volume, and § 145, Article 25 of the Annotated Code of Maryland - 1990 replacement volume).

Prepared by: *M.C.*
Official Title: Director
Phone Number: (410) 651-1930
Approved by: *Paul A. Lynch*
Official Title: Director

Date: October 26, 1994
Office Hours: 7:30 A.M. to 4:00 P.M.
Date: October 26, 1994

HPMS SAMPLE CHANGES

SAMPLE NUMBER (LOCATED ON HPMS MAP)	SIGNALIZATION				POSTED SPEED LIMIT	ONE- OR TWO- WAY	PARKING RESTRICT.	P.S.R.	EXIST. R.O.W. WIDTH	IS WIDENING FEASIBLE	SN OR D	OVER- LAY	AADT
	TYPE OF TRAFFIC CONTROL	INTERSECTING ROAD NAME	TYPE OF SIGNAL	% OF GREEN TIME									

IMPROVEMENT TYPE ANALYSIS (HPMS SAMPLE SECTION ONLY!)

SAMPLE NUMBER (ON HPMS MAP)	CODE	CODE	DESCRIPTION
		20	RELOCATION
		31	RECONSTRUCTION TO FREEWAY
		32	RECONSTRUCTION WITH MORE LANES
		33	RECONSTRUCTION TO WIDER LANES
		34	PAVEMENT RECONSTRUCTION WITH ALIGNMENT IMPROVEMENTS
		35	PAVEMENT RECONSTRUCTION
		40	MAJOR WIDENING
		50	MINOR WIDENING
		60	RESTORATION AND REHABILITATION
		71	RESURFACING WITH SHOULDER IMPROVEMENTS AND CONCRETE PAVEMENT
		72	RESURFACING WITH SHOULDER IMPROVEMENTS AND BITUMINOUS PAVEMENT
		77	RESURFACING WITH CONCRETE PAVEMENT
		78	RESURFACING WITH BITUMINOUS PAVEMENT

COMMENTS:

CRISFIELD


94-14

STATE HIGHWAY

IN COOP

U.S. DEPARTMENT

FEDERAL HIGHWAY



SCALE

SOMERS

LAMBERT CON

10,000 METER U
GRID TICK

Road index numbers as shown on this map
or posted route numbers. Road index nu
identification purposes only and do not
The jurisdiction of highways, roads, and


- 95 1 23
- 31 - 39999
- 41 - 49999
- 51 - 59999
- 61 - 69999
- 71 - 79999
- 81 - 89999

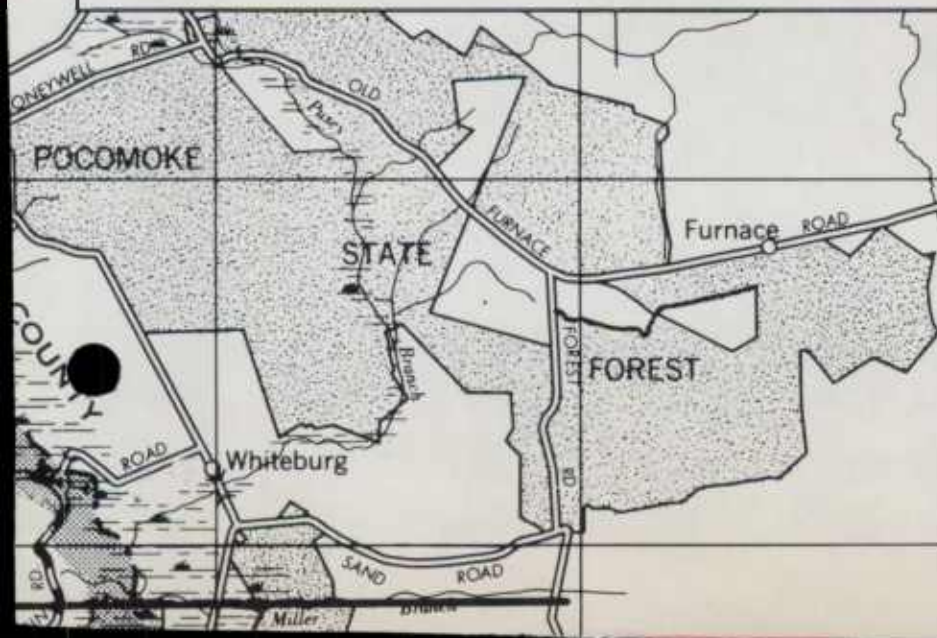


- IMPROVEMENTS
- ADDITIONS + DE
- ROAD NAME CH

U.S. DEPARTMENT OF JUSTICE
FEDERAL BUREAU OF INVESTIGATION
MEMORANDUM FOR THE DIRECTOR
SUBJECT: [Illegible]

RECOMMENDATION: [Illegible]
ACTION: [Illegible]





- UNINCORPORATED URBAN PLACE _____
- ENLARGED INSET _____
- NATIONAL RESERVATION _____
- STATE RESERVATION _____
- MUNICIPAL RESERVATION _____
- OTHER RESERVATIONS _____

- CITY AND VILLAGE CENTERS**
- STATE OR NATIONAL CAPITAL _____
- COUNTY SEAT _____
- OTHER CITIES AND VILLAGES _____



- ROADS AND ROADWAY FEATURES**
- URBAN ROAD _____
- UNIMPROVED EARTH ROAD _____
- GRADED AND DRAINED ROAD _____
- SOIL SURFACED ROAD _____
- GRAVEL OR STONE ROAD _____
- BITUMINOUS SURFACED ROAD _____
- PAVED ROAD _____
- PROJECTED ROAD _____
- INTERSTATE NUMBERED HIGHWAY _____
- U.S. NUMBERED HIGHWAY _____
- STATE NUMBERED HIGHWAY _____
- DIVIDED HIGHWAY _____
- TRAFFIC INTERCHANGE WITH EXIT NUMBER _____
- FEDERAL AID PRIMARY HIGHWAY SYSTEM _____
- FEDERAL AID SECONDARY HIGHWAY SYSTEM _____
- MILEAGE BETWEEN ARROWS _____
- ROAD PASSAGE OBSTRUCTED _____

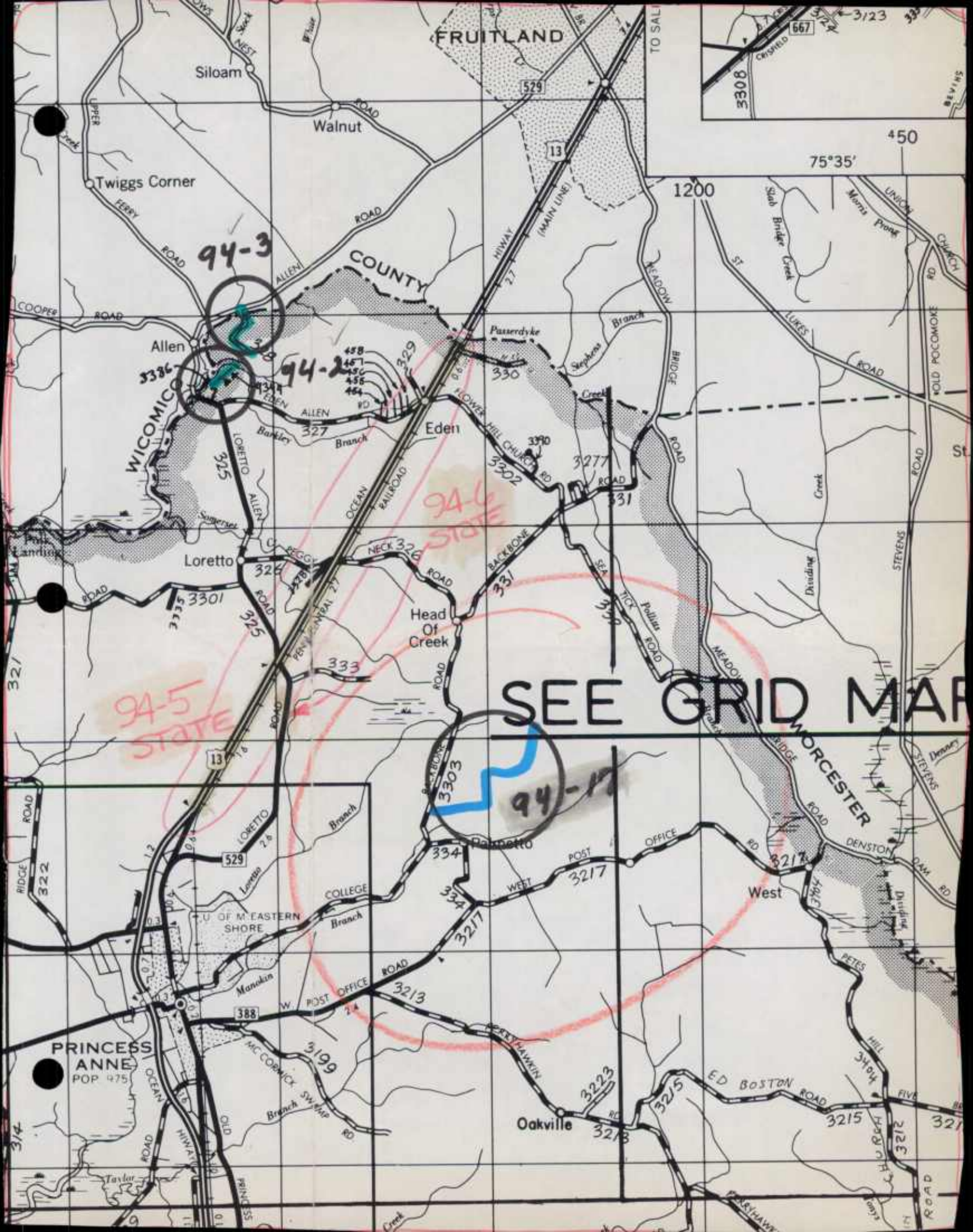
- RAILROADS**
- STANDARD — ANY NUMBER OF TRACKS _____
- ELECTRIC INTERURBAN _____
- STATION OR STOP _____
- OVERPASS — ROAD ABOVE _____
- CROSSING AT GRADE _____
- UNDERPASS — ROAD BELOW _____
- TUNNEL _____

- NAVIGATION AND DRAINAGE**
- FF — FREE FERRY _____
- TF — TOLL FERRY _____
- CANAL _____
- LIGHTHOUSE _____
- NAUTICAL LIGHT _____
- HIGHWAY BRIDGE — OVER 20' SPAN _____
- DRAWBRIDGE _____
- COVERED BRIDGE _____
- RIVERS AND STREAMS _____
- DRAINAGE DITCH _____
- RESERVOIR, POND OR LAKE _____
- FORD _____
- SALT WATER MARSH _____
- FRESH WATER MARSH _____
- DAM WITH ROAD _____

AIRWAYS

Faint, illegible text on the left side of the page, possibly bleed-through from the reverse side.





FRUITLAND

Siloam

Walnut

Twiggs Corner

FRUITLAND COUNTY

WICOMICO COUNTY

Allen

Eden

Loretto

Head of Creek

SEE GRID MAP

94-5 STATE

94-1

PRINCESS ANNE
POP 975

U OF M EASTERN SHORE

Oakville

West

ED BOSTON ROAD

75°35'

1200

3123

667

3308

450

COOPER ROAD

ROAD

RIDGE ROAD

ROAD

ROAD

LORETTO

LORETTO

MANON

ALLEN

ALLEN

LORETTO

MANON

ALLEN

ALLEN

LORETTO

MANON

ALLEN

ALLEN

LORETTO

MANON

ALLEN

ALLEN

LORETTO

MANON

ALLEN

ALLEN

LORETTO

MANON

ALLEN

ALLEN

LORETTO

MANON

ALLEN

ALLEN

LORETTO

MANON

ALLEN

ALLEN

LORETTO

MANON

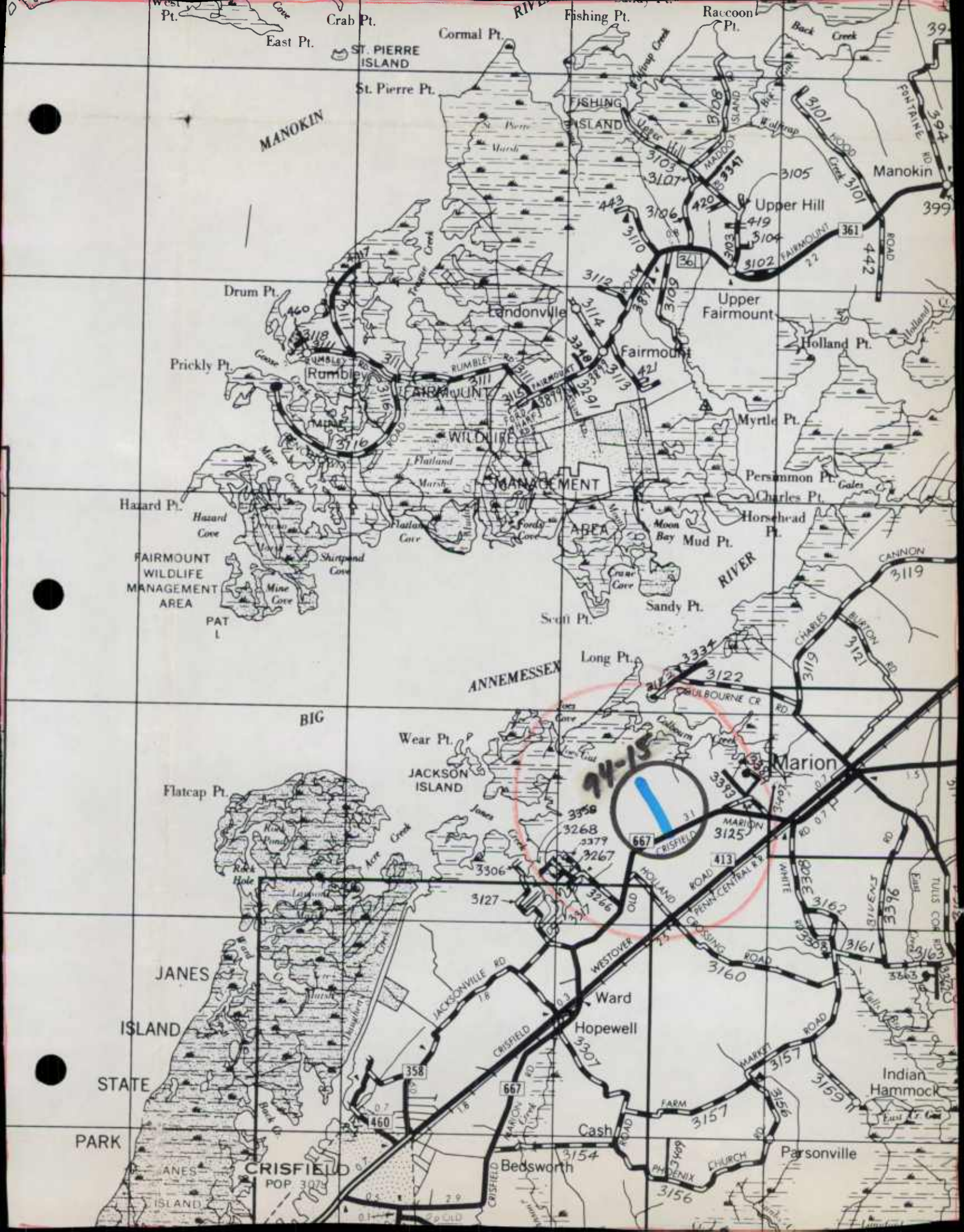
E-77




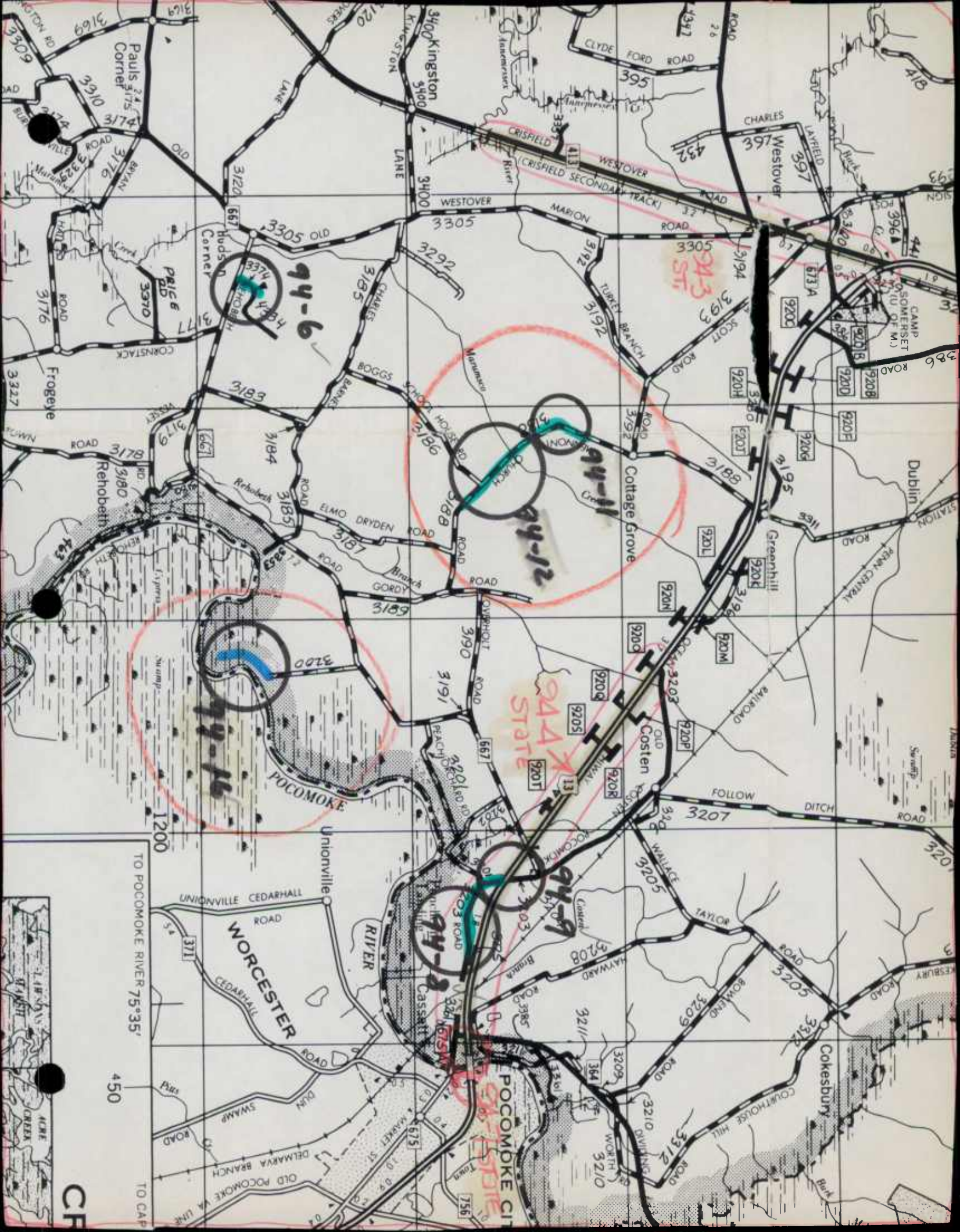
SEE GRID N



1-11-71







94-6

94-11

94-12

94-14

94-3 STATE

94-4 STATE

94-7

94-9

94-8

TO POCOMOKE RIVER 75°35'

450

TO CAP

CF

471
/EOD
920E

10/10/11
10/10/11


10/10/11

10/10/11

10/10/11

10/10/11

1993



SOMERSET COUNTY ROADS DEPT.

P. O. BOX 219, 8981 SIGN POST ROAD
WESTOVER, MARYLAND 21871

TEL. PRINCESS ANNE: 410-651-1930 / 651-1931

PHILLIP L. GERALD - Pres.
M. WILLIAM WARD - Vice Pres.
CLARENCE I. LAIRD - Member
JAMES N. RING - Member
CHARLES F. FISHER - Member

MELVIN A. CUSICK, Director
KIRK G. SIMPKINS, Attorney

November 10, 1993

RECEIVED

NOV 10 1993

HIGHWAY INFORMATION
SERVICES DIVISION

Mr. John T. Neukam, Chief
Highway Information Services Division
Room 207
State Highway Administration
P.O. Box 717
Baltimore, Maryland 21203-0717

RE: Highway Improvement
Reports - 1993

Dear Mr. Neukam:

Please find enclosed the additions, deletions and improvements for Somerset County for the year ending December 31, 1993.

If you should have any questions, please feel free to contact me.

Sincerely,

SOMERSET COUNTY ROADS DEPT.

Melvin A. Cusick

Melvin A. Cusick
Director

MAC/bd

Attachments

STATE OF TEXAS
COUNTY OF [illegible]
[illegible]

[illegible]
[illegible]
[illegible]

[illegible]

[illegible]

RECEIVED

State Highway Administration of Maryland

SHA 51.3-23
Revised 9/92

ROAD IMPROVEMENT REPORT

NOV 16 1993

Form HPS-20

County Somerset

City or Town _____ (for Municipal reports)

HIGHWAY INFORMATION
SERVICES DIVISION
For Calendar Year Ending _____

ROAD NUMBER	ROAD NAME	FROM	LOCATION	TO	DESIGNATION ON MAP	MILES	ROAD SYSTEM CHANGES				MILEAGE	
							TYPE	WIDTH	SYSTEM FROM	SYSTEM TO		ADDITIONS
(1)	(2)		(3)		(4)	(5)	(6)	(7)	(8)	(9)	(10)	(11)
IMPROVEMENTS												
410	Lauren Ct.	St. Rt. 667	Road End		93-1	.17	53	22'				
329	Crossman Road	Co. Rd. 174	Road End		93-2	.23	53	15'				
355	Roland Tyler Road	St. Rt. 667	Road End		93-3	.06	53	12'				
87	Revelle's Neck Road	.50 Mi. West of Co. Rd. 89	.83 Mi. West		93-4	.83	53	22'				
27	Eden-Allen Road	U.S. Rt. 13	1.19 Mi. West		93-5	1.19	61	20'				
128	Jacksonville Road	Co. Rd. 126	St. Rt. 358		93-6	.91	61	20'				
ADDITIONS AND DELETIONS												
6412 New	Chelsea's Court ✓	Co. Rd. 136	Road End		93-7	.07	53	24'	Pvt.	Co.	.07	
386 New	Woodland Drive ✓	Co. Rd. 386 ^{.23 mile north of Allen Rd.}	Road End		93-8	.21	40	24'	Pvt.	Co.	.21	
4113 New	Wildwood Drive ✓	Co. Rd. 303	Road End		93-9	.78	40	24'	Pvt.	Co.	.78	
						TOTAL					TOTAL	

① - from phone conversation with MR. Cusick - 11/23/93 KJP

② Field found this road to be impassible at .21. Only added .21 to mileage. Let Mr. Cusick know 4/5/94 and said he would double check and call back

It is hereby certified by the undersigned that the additions and revisions reported each year pertain to roads legally a part of the county and/or municipal road system and title to same is vested in the constituted authorities of the political subdivisions for which the report is filed. It is further certified that all roads reported herein shall be at least 30 feet wide or as specified in Section 145 of Article 25 of the Annotated Code of Maryland (1973 Replacement Volume).

Prepared by: Melvin A. Cusick
 Official Title: Director
 Phone Number: (410) 651-1930
 Approved by: Melvin A. Cusick
 Official Title: Director

Date: November
 Office Hours:
 Date:

HPMS SAMPLE CHANGES

Page 1 of 2

December 31, 1993

AGE	REMARKS
DELETIONS (11)	(12)
	Triple Surface
	Triple Surface
	Triple Surface
	Road Widening & Triple Surface
	Asphalt Overlay & Wide
	Asphalt Overlay & Widening
	New Extension of Existing Road

TYPE OF SIGNAL	% OF GREEN TIME	POSTED SPEED LIMIT	ONE- OR TWO-WAY	PARKING RESTRICT.	P.S.R.	EXIST. R.O.W. WIDTH	IS WIDENING FEASIBLE	SN OR D	OVER-LAY	AADT

ANALYSIS (HPMS SAMPLE SECTION ONLY!)

- DESCRIPTION**
- CONSTRUCTION
 - CONSTRUCTION TO FREEWAY
 - CONSTRUCTION WITH MORE LANES
 - CONSTRUCTION TO WIDER LANES
 - PAVEMENT RECONSTRUCTION WITH ALIGNMENT IMPROVEMENTS
 - PAVEMENT RECONSTRUCTION
 - ROAD WIDENING
 - ROAD WIDENING
 - ROADWAY RECONSTRUCTION AND REHABILITATION
 - PAVEMENT SURFACING WITH SHOULDER IMPROVEMENTS AND CONCRETE PAVEMENT
 - PAVEMENT SURFACING WITH SHOULDER IMPROVEMENTS AND BITUMINOUS PAVEMENT
 - PAVEMENT SURFACING WITH CONCRETE PAVEMENT
 - PAVEMENT SURFACING WITH BITUMINOUS PAVEMENT

check if needed to. JEL

November 10, 1993

11:30 A.M. to 4:00 P.M.

November 10, 1993

State Highway Administration of Maryland

SHA 51.3-23
Revised 9/92

ROAD IMPROVEMENT REPORT

HIGHWAY INFORMATION
SERVICES DIVISION

Form HPS-20

County Somerset

City or Town _____ (for Municipal reports)

For Calendar Year Ending _____

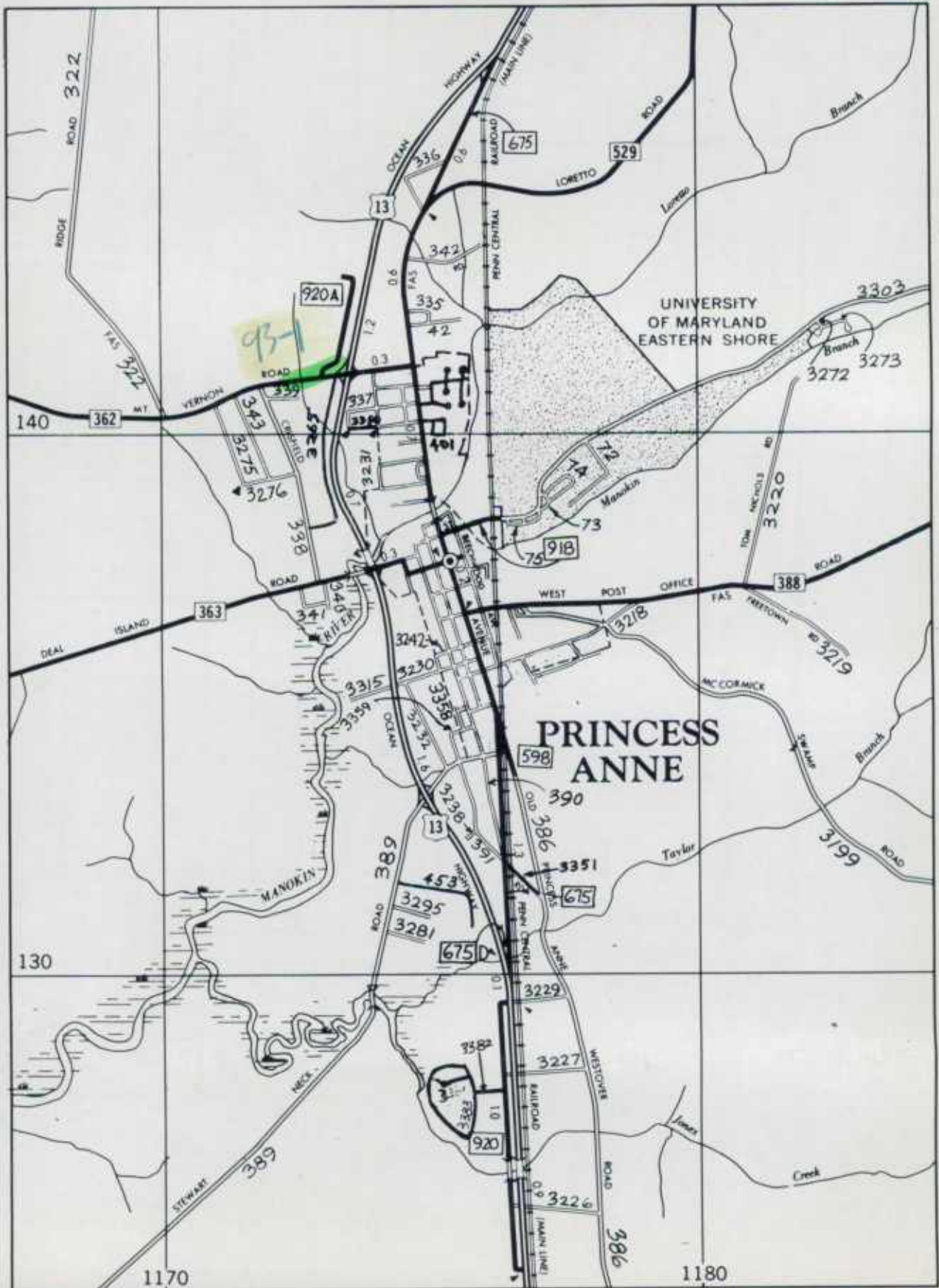
ROAD NUMBER (1)	ROAD NAME (2)	LOCATION		DESIGNATION ON MAP (4)	MILES (5)	ROAD SYSTEM CHANGES				MILEAGE ADDITIONS (10)	
		FROM	TO			TYPE (6)	WIDTH (7)	SYSTEM FROM (8)	SYSTEM TO (9)		
ROAD NAME CHANGES											
r/c 28	Cathell Road	Co. Road 25	^{Wicomico} Road End	93-10	--	--	--	--	--	--	
					TOTAL						TOTAL

It is hereby certified by the undersigned that the additions and revisions reported each year pertain to roads legally a part of the county and/or municipal road system and title to same is vested in the constituted authorities of the political subdivisions for which the report is filed. It is further certified that all roads reported herein shall be at least 30 feet wide or as specified in Section 145 of Article 25 of the Annotated Code of Maryland (1973 Replacement Volume).

Prepared by: *Melvin A. Cusick*
Official Title: Director
Phone Number: (410) 651-1930
Approved by: Melvin A. Cusick
Official Title: Director

Date: November
Office Hours: 7
Date: _____

SEE GRID MAP INDEX
PRINCESS ANNE



60


Co
Har
Co

★
SMITH
ISLAND
LIGHT


38°
15'

15

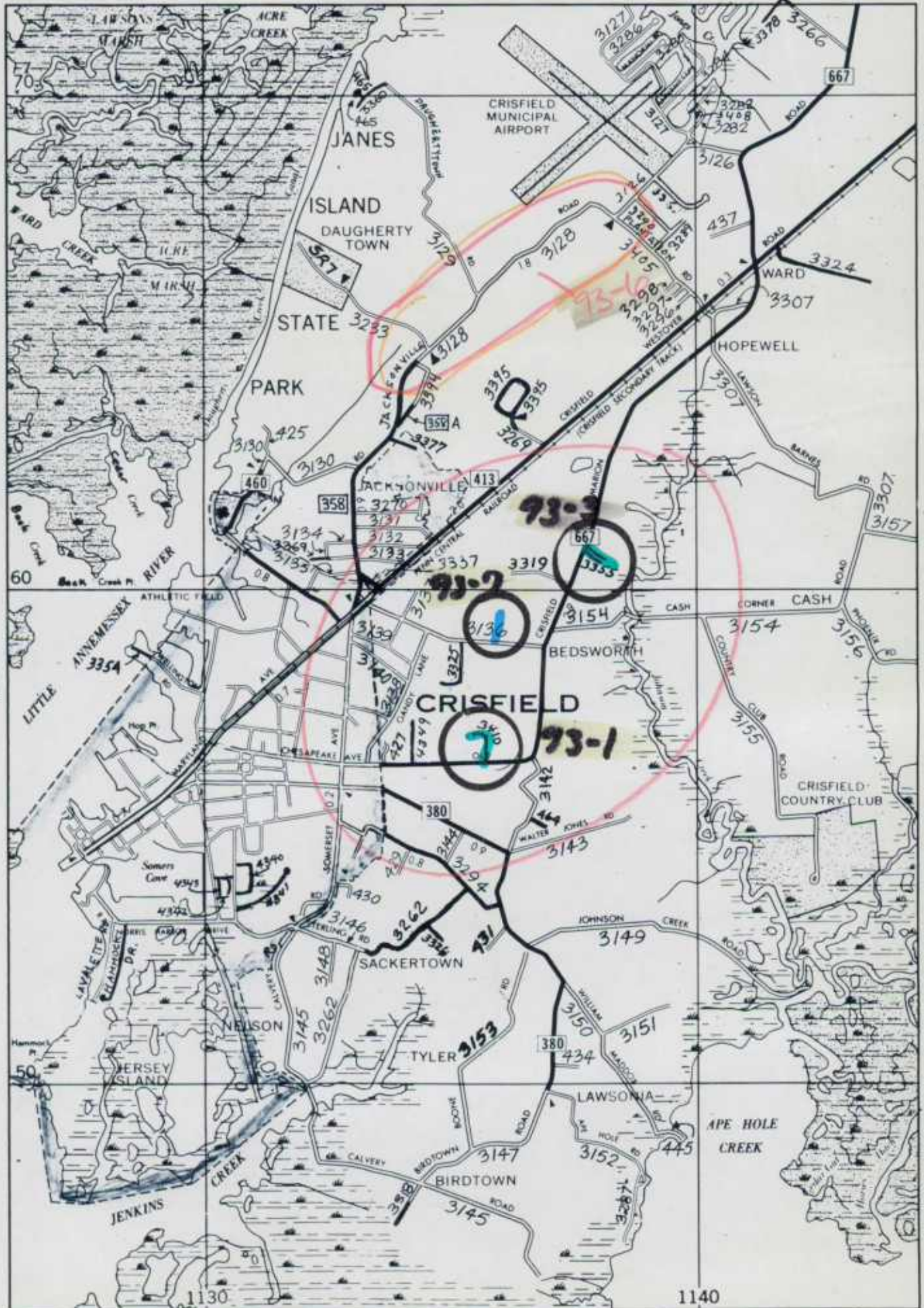
SEE OVERLAP MAP
PRINCESS ANNE



PRINCESS
ANNE



CRISFIELD



38° 00'

50


4200

37° 55'


1130

1140

CHESHIRE



1992



RECEIVED

SOMERSET COUNTY ROADS DEPT.

P. O. BOX 219, 8981 SIGN POST ROAD
WESTOVER, MARYLAND 21871

TEL. PRINCESS ANNE: 410-651-1930 / 651-1931

DEC 10 1992

HIGHWAY INFORMATION
SERVICES DIVISION

MELVIN A. CUSICK, Director
KIRK G. SIMPKINS, Attorney

PHILLIP L. GERALD - Pres.
M. WILLIAM WARD - Vice Pres.
CLARENCE I. LAIRD - Member
JAMES N. RING - Member
CHARLES F. FISHER - Member

December 8, 1992

Mr. John T. Neukam, Chief
Highway Information Services Division
Room 207
State Highway Administration
P.O. Box 717
Baltimore, Maryland 21203-0717

RE: Highway Mileage
Somerset County


Dear Mr. Neukam:

Please find enclosed the additions, deletions and improvements for
Somerset County for the year ending December 31, 1992.

If you should have any questions, please feel free to contact me.

Sincerely,

SOMERSET COUNTY ROADS DEPT.



Melvin A. Cusick
Director

MAC/bd

Attachments

THE GREAT LIBRARY ROOM DEPT.
OF THE UNIVERSITY OF TORONTO
128 SPADINA AVENUE
TORONTO, ONT. M5S 1A5

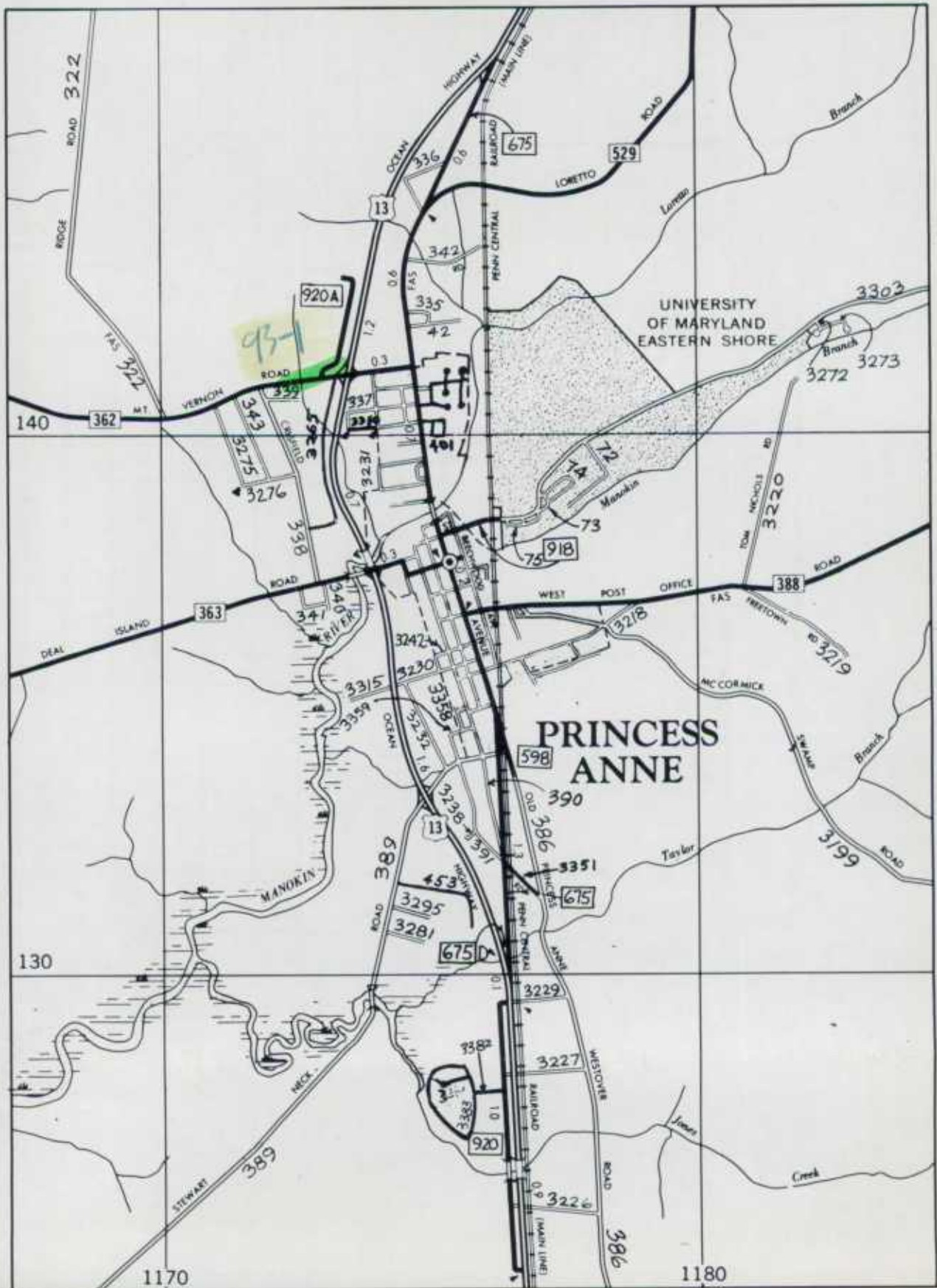
UNIVERSITY OF TORONTO
LIBRARY

DATE
BY

McGill-Boyd

[Faint handwritten signature]

SEE GRID MAP INDEX
PRINCESS ANNE



60


Gov
Har
Co

★
SMITH
ISLAND
LIGHT

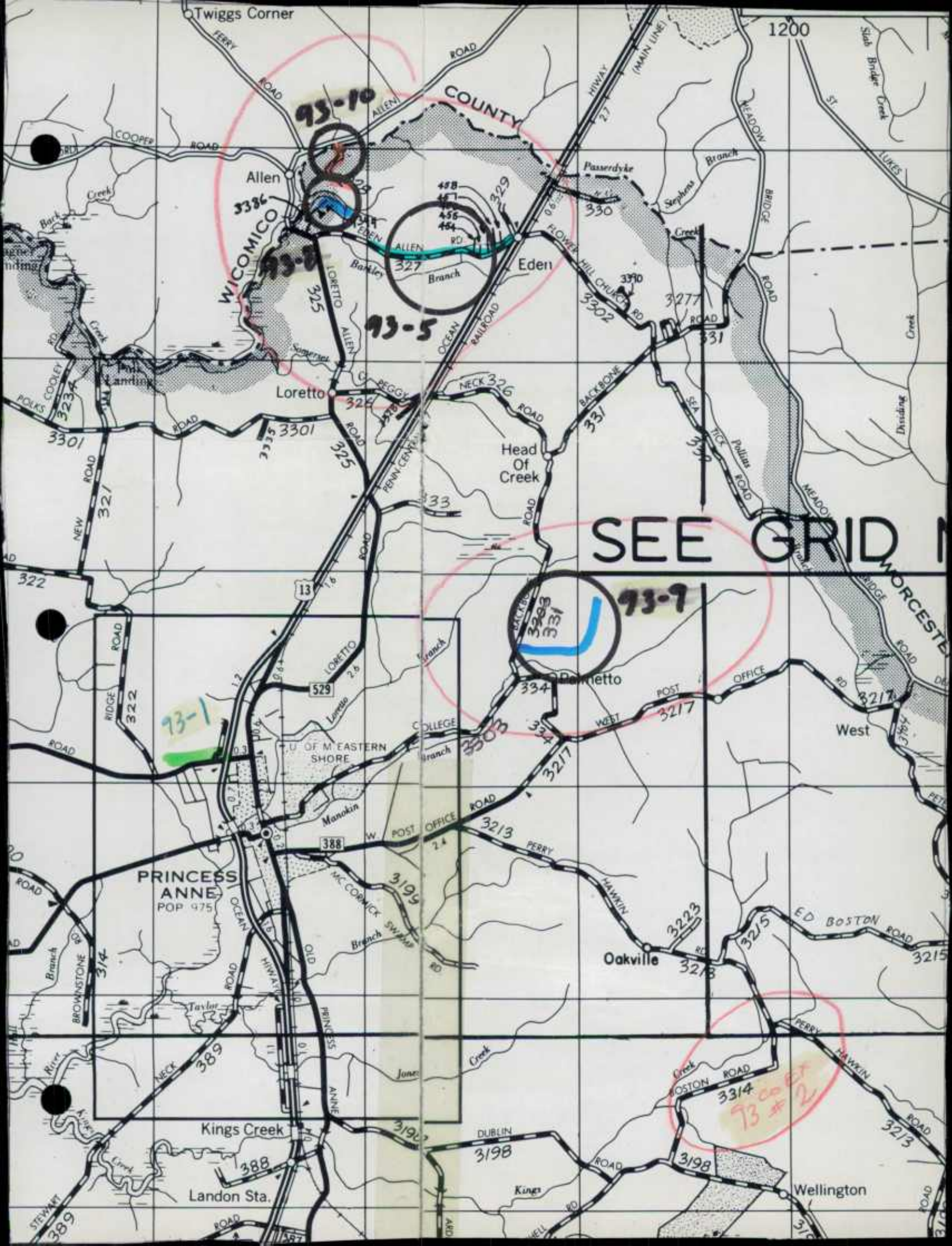
38°
15'

15

SEE THE OTHER SIDE
PRINCESS ANNE




PRINCESS
ANNE



SEE GRID



1992



RECEIVED

SOMERSET COUNTY ROADS DEPT.

P. O. BOX 219, 8981 SIGN POST ROAD
WESTOVER, MARYLAND 21871

TEL. PRINCESS ANNE: 410-651-1930 / 651-1931

DEC 10 1992

HIGHWAY INFORMATION
SERVICES DIVISION

MELVIN A. CUSICK, Director
KIRK G. SIMPKINS, Attorney

PHILLIP L. GERALD - Pres.
M. WILLIAM WARD - Vice Pres.
CLARENCE I. LAIRD - Member
JAMES N. RING - Member
CHARLES F. FISHER - Member

December 8, 1992

Mr. John T. Neukam, Chief
Highway Information Services Division
Room 207
State Highway Administration
P.O. Box 717
Baltimore, Maryland 21203-0717

RE: Highway Mileage
Somerset County


Dear Mr. Neukam:

Please find enclosed the additions, deletions and improvements for
Somerset County for the year ending December 31, 1992.

If you should have any questions, please feel free to contact me.

Sincerely,

SOMERSET COUNTY ROADS DEPT.



Melvin A. Cusick
Director

MAC/bd

Attachments

ROBERT DUNN READER DEPT

WILSON HANDBOOK

WILSON HANDBOOK

McGraw-Hill

1963

RECEIVED

State Highway Administration of Maryland

SHA 51.3-23
Revised 9/92

DEC 10 1992

ROAD IMPROVEMENT REPORT

Page 1 of 4

Form HPS-20

County Somerset

HIGHWAY INFORMATION
SERVICES DIVISION
(for Municipal reports)

City or Town _____

For Calendar Year Ending December 31, 1992

ROAD NUMBER	ROAD NAME	LOCATION		DESIGNATION ON MAP	MILES	ROAD SYSTEM CHANGES				MILEAGE		REMARKS
		FROM	TO			TYPE	WIDTH	SYSTEM FROM TO	ADDITIONS	DELETIONS		
(1)	(2)	IMPROVEMENTS	(3)	(4)	(5)	(6)	(7)	(8)	(9)	(10)	(11)	(12)
✓ 353	Vessey Orchard Road	St. Rt. 667	Road End	92- 1	.45	53	20'					Triple Surface
✓ 314 215	Ed Boston Road	Existing Tar & Chip	East. 78 mi.	92- 2	.78	53	18'					" "
✓ 234	Cooley Road	Co. Rd. 301	Co. Road 391	92- 3	1.06	53	24'					Rd. Widening & Triple Surface
✓ 407	Luther Miles Lane	St. Rt. 667	Road End	92- 4	.34	53	24'					Triple Surface
✓ 406	Lokey Lane	Co. Rd. 376	Road End	92- 5	.11	53	22'					" "
✓ 376	Cooper Lane	Existing Tar & Chip	Road End	92- 6	.23	53	22'					" "
✓ 202	Puncheon Landing	St. Rt. 667	Road End	92- 7	.58	53	20'					" "
✓ 409	Kingsbury Avenue La	Co. Road 156	Road End	92- 8	.40	53	24'					" "
✓ 203	Costen Road	St. Rt. 13	.6 mi. West	92- 9	.60	61	20'					Asphalt Overlay & Widening
✓ 213	Perry Hawkins Road	1 Mi. SE. St. Rt. 388	2 Mi. SE St. Rt. 388	92-10	1.00	61	20'					" "
✓ 93	Sign Post Road	Co. Rd. 96	Co. Road 87	92-11	.73	61	20'					" "
✓ 100	Sam Barnes Road	Co. Rd. 96	St. Rt. 413	92-12	.29	61	20'					" "
		ADDITIONS & DELETIONS										
✓ c° New 410	Lauren Court	St. 667 North	Road End	92-13	.17	40	24'	Pvt.	Co.	.17		
		ROAD NAME CHANGES										
✓ 406	Lokey Lane	Co. Rd. 25	Road End	92-14	----	---	---	---	---	----		Spelling Correction
				TOTAL				TOTAL				

It is hereby certified by the undersigned that the additions and revisions reported each year pertain to roads legally a part of the county and/or municipal road system and title to same is vested in the constituted authorities of the political subdivisions for which the report is filed. It is further certified that all roads reported herein shall be at least 30 feet wide or as specified in Section 145 of Article 25 of the Annotated Code of Maryland (1973 Replacement Volume).

Prepared by: [Signature]
Official Title: Director
Phone Number: (410) 651-1930
Approved by: Melvin A. Cusick
Official Title: Director

Date: December 7, 1992
Office Hours: 7:30 A.M. To 4:00 P.M.
Date: December 7, 1992

HPMS SAMPLE CHANGES

SAMPLE NUMBER (LOCATED ON HPMS MAP)	SIGNALIZATION				POSTED SPEED LIMIT	ONE- OR TWO- WAY	PARKING RESTRICT.	P.S.R.	EXIST. R.O.W. WIDTH	IS WIDENING FEASIBLE	SN OR D	OVER- LAY	AADT
	TYPE OF TRAFFIC CONTROL	INTERSECTING ROAD NAME	TYPE OF SIGNAL	% OF GREEN TIME									

IMPROVEMENT TYPE ANALYSIS (HPMS SAMPLE SECTION ONLY!)

SAMPLE NUMBER (ON HPMS MAP)	CODE	CODE	DESCRIPTION
		20	RELOCATION
		31	RECONSTRUCTION TO FREEWAY
		32	RECONSTRUCTION WITH MORE LANES
		33	RECONSTRUCTION TO WIDER LANES
		34	PAVEMENT RECONSTRUCTION WITH ALIGNMENT IMPROVEMENTS
		35	PAVEMENT RECONSTRUCTION
		40	MAJOR WIDENING
		50	MINOR WIDENING
		60	RESTORATION AND REHABILITATION
		71	RESURFACING WITH SHOULDER IMPROVEMENTS AND CONCRETE PAVEMENT
		72	RESURFACING WITH SHOULDER IMPROVEMENTS AND BITUMINOUS PAVEMENT
		77	RESURFACING WITH CONCRETE PAVEMENT
		78	RESURFACING WITH BITUMINOUS PAVEMENT

COMMENTS:

State Highway Administration of Maryland

ROAD IMPROVEMENT REPORT

Form HPS-20

County Somerset

City or Town _____ (for Municipal reports)

For Calendar Year Ending December 31, 1992

ROAD NUMBER (1)	ROAD NAME (2)	LOCATION		DESIGNATION ON MAP (4)	MILES (5)	ROAD SYSTEM CHANGES				MILEAGE		REMARKS (12)
		FROM	TO			TYPE	WIDTH	SYSTEM FROM TO (8) (9)	ADDITIONS (10)	DELETIONS (11)		
		ADDITIONS (3) DELETIONS										
✓ 347	Townrow Road	Co. Road 103	Road End	92-15	.40	40	16'	Pvt.	Co.	.40		
		ROAD NAME CHANGES										
✓ 60	Wood Duck Lane	Co. Road 60/	Road End	92-16	.06	----	----	----	---	----	----	Was Part of Hodson White Road
✓ 227	South School Road	St. Rt. 13	Co. Road 86	92-17	----	----	----	----	---	----	----	Was N. Central Road
✓ 202 201	Peach Orchard Road	^{MD} Co. Road 201 ⁶⁶⁷	Co. Road 203	92-18	----	----	----	----	---	----	----	Was Part of Puncheon Road
✓ 231	Back Lane	Cemetery Lane	Maple Street	92-19	----	----	----	----	---	----	----	Was Back Road
✓ 340	Back Street	Co. Road 339	Co. Road 341	92-20	----	----	----	----	---	----	----	Was Back Road
✓ 295	Bailey Lane	Co. Road 189	Road End	92-21	----	----	----	----	---	----	----	Was Bailey Drive
✓ 395	Beechwood Place	Co. Road 269	Road End	92-22	----	----	----	----	---	----	----	Spelling Correction
✓ 396	Bivens Road	Co. Road 164	Co. Road 161	92-23	----	----	----	----	---	----	----	Spelling Correction
✓ 41 350	Bowland Court	Co. Road 40	Road End	92-24	----	----	----	----	---	----	----	Was Bowland Hill Rd.
✓ 54	Champ Wharf Road	Co. Road 53	Road End	92-25	----	----	----	----	---	----	----	Spelling Correction
✓ 314	Charles Boston Road	Co. Road 198	Co. Road 213	92-26	----	----	----	----	---	----	----	" "
✓ 270	Clarence Christy Dr.	St. Rt. 358	Road End	92-27	----	----	----	----	---	----	----	Was Christy Drive
✓ 122	Coulbourne Creek Road	Co. Road 119	Road End	92-28	----	----	----	----	---	----	----	Spelling Correction
✓ 129	Daughertytown Road	Co. Road 128	Road End	92-29	----	----	----	----	---	----	----	" "
					TOTAL		TOTAL					

It is hereby certified by the undersigned that the additions and revisions reported each year pertain to roads legally a part of the county and/or municipal road system and title to same is vested in the constituted authorities of the political subdivisions for which the report is filed. It is further certified that all roads reported herein shall be at least 30 feet wide or as specified in Section 145 of Article 25 of the Annotated Code of Maryland (1973 Replacement Volume).

Prepared by: _____

Official Title: _____

Phone Number: _____

Approved by: _____

Official Title: _____

Date: December 7, 1992

Office Hours: 7:30 A.M. TO 4:00 P.M.

Date: _____

HPMS SAMPLE CHANGES

SAMPLE NUMBER (LOCATED ON HPMS MAP)	TYPE OF TRAFFIC CONTROL	SIGNALIZATION			POSTED SPEED LIMIT	ONE- OR TWO- WAY	PARKING RESTRICT.	P.S.R.	EXIST. R.O.W. WIDTH	IS WIDENING FEASIBLE	SN OR D	OVER- LAY	AADT
		INTERSECTING ROAD NAME	TYPE OF SIGNAL	% OF GREEN TIME									

IMPROVEMENT TYPE ANALYSIS (HPMS SAMPLE SECTION ONLY!)

SAMPLE NUMBER (ON HPMS MAP)	CODE	CODE	DESCRIPTION
		20	RELOCATION
		31	RECONSTRUCTION TO FREEWAY
		32	RECONSTRUCTION WITH MORE LANES
		33	RECONSTRUCTION TO WIDER LANES
		34	PAVEMENT RECONSTRUCTION WITH ALIGNMENT IMPROVEMENTS
		35	PAVEMENT RECONSTRUCTION
		40	MAJOR WIDENING
		50	MINOR WIDENING
		60	RESTORATION AND REHABILITATION
		71	RESURFACING WITH SHOULDER IMPROVEMENTS AND CONCRETE PAVEMENT
		72	RESURFACING WITH SHOULDER IMPROVEMENTS AND BITUMINOUS PAVEMENT
		77	RESURFACING WITH CONCRETE PAVEMENT
		78	RESURFACING WITH BITUMINOUS PAVEMENT

COMMENTS:

HPMS SAMPLE CHANGES

SAMPLE NUMBER (LOCATED ON HPMS MAP)	TYPE OF TRAFFIC CONTROL	SIGNALIZATION			POSTED OR SPEED LIMIT	ONE- OR TWO- WAY	PARKING RESTRICT.	P.S.R.	EXIST. R.O.W. WIDTH	IS WIDENING FEASIBLE	SN OR D	OVER- LAY	AADT
		INTERSECTING ROAD NAME	TYPE OF SIGNAL	% OF GREEN TIME									

IMPROVEMENT TYPE ANALYSIS (HPMS SAMPLE SECTION ONLY!)

SAMPLE NUMBER (ON HPMS MAP)	CODE	CODE	DESCRIPTION
		20	RELOCATION
		31	RECONSTRUCTION TO FREEWAY
		32	RECONSTRUCTION WITH MORE LANES
		33	RECONSTRUCTION TO WIDER LANES
		34	PAVEMENT RECONSTRUCTION WITH ALIGNMENT IMPROVEMENTS
		35	PAVEMENT RECONSTRUCTION
		40	MAJOR WIDENING
		50	MINOR WIDENING
		60	RESTORATION AND REHABILITATION
		71	RESURFACING WITH SHOULDER IMPROVEMENTS AND CONCRETE PAVEMENT
		72	RESURFACING WITH SHOULDER IMPROVEMENTS AND BITUMINOUS PAVEMENT
		77	RESURFACING WITH CONCRETE PAVEMENT
		78	RESURFACING WITH BITUMINOUS PAVEMENT

COMMENTS:

ROAD IMPROVEMENT REPORT

Form HPS-20

County Somerset

City or Town _____ (for Municipal reports)

For Calendar Year Ending December 31, 1992

ROAD NUMBER (1)	ROAD NAME (2)	FROM	LOCATION (3)	DESIGNATION ON MAP (4)	MILES (5)	ROAD SYSTEM CHANGES				MILEAGE		REMARKS (12)
						TYPE (6)	WIDTH (7)	SYSTEM FROM TO (8) (9)	ADDITIONS (10)	DELETIONS (11)		
389	Dockside Lane	Co. Road 125	Road End	92-30	-----	-----	-----	-----	-----	-----	-----	Was Dockside Drive
73	Edelen Webster Road	St. Rt. 363	Road End	92-31	-----	-----	-----	-----	-----	-----	-----	Spelling Correction
115	Ford's Wharf Road	Co. Road 399	Road End	92-32	-----	-----	-----	-----	-----	-----	-----	" "
94	Fontaine Road	Co. Road 92	St. Rt. 361	92-33	-----	-----	-----	-----	-----	-----	-----	" "
51	Jerusalem Road	St. Rt. 363	St. Rt. 627	92-34	-----	-----	-----	-----	-----	-----	-----	" "
264	Hastings Drive	Co. Road 397	Road End	92-35	-----	-----	-----	-----	-----	-----	-----	" "
267	Hearts Drive	Co. Road 317	Road End	92-36	-----	-----	-----	-----	-----	-----	-----	Was Hearts Road
409	Kingsbury Drive	Co. Road 156	Road End	92-37	-----	-----	-----	-----	-----	-----	-----	Was Kingsbury Lane
12	McIntyre Road	Co. Road 31	Road End	92-38	-----	-----	-----	-----	-----	-----	-----	Spelling Correction
7	Oyster House Lane	Co. Road 1	Road End	92-39	-----	-----	-----	-----	-----	-----	-----	Was Oyster House Rd.
89 4	Parkinson Road	St. Rt. 363	Road End	92-40	-----	-----	-----	-----	-----	-----	-----	Spelling Correction
212	PerryHawkin Church Road	Co. Road 213	Co. Road 216	92-41	-----	-----	-----	-----	-----	-----	-----	" "
213	PerryHawkin Road	St. Rt. 388	Co. Road #04 212	92-42	-----	-----	-----	-----	-----	-----	-----	" "
64	Roland Parks Road Road	St. Rt. 363	Road End	92-43	-----	-----	-----	-----	-----	-----	-----	" "
32	Seatick Road	Co. Road 31	County Line	92-44	-----	-----	-----	-----	-----	-----	-----	" "
250	Smith Island Road	Co. Road 254	Co. Road 245	92-45	-----	-----	-----	-----	-----	-----	-----	" "
					TOTAL		TOTAL					

① - Perryhawkin is not a person's name; rather it is a derivative of an old Indian (Native American) word - per M. Casick, by phone 12/11/92 KJP

It is hereby certified by the undersigned that the additions and revisions reported each year pertain to roads legally a part of the county and/or municipal road system and title to same is vested in the constituted authorities of the political subdivisions for which the report is filed. It is further certified that all roads reported herein shall be at least 30 feet wide or as specified in Section 145 of Article 25 of the Annotated Code of Maryland (1973 Replacement Volume).

Prepared by: _____

Official Title: _____

Phone Number: _____

Approved by: _____

Official Title: _____

Date: December 7, 1992

Office Hours: 7:30 A.M. TO 4:00 P.M.

Date: _____


HPMS SAMPLE CHANGES

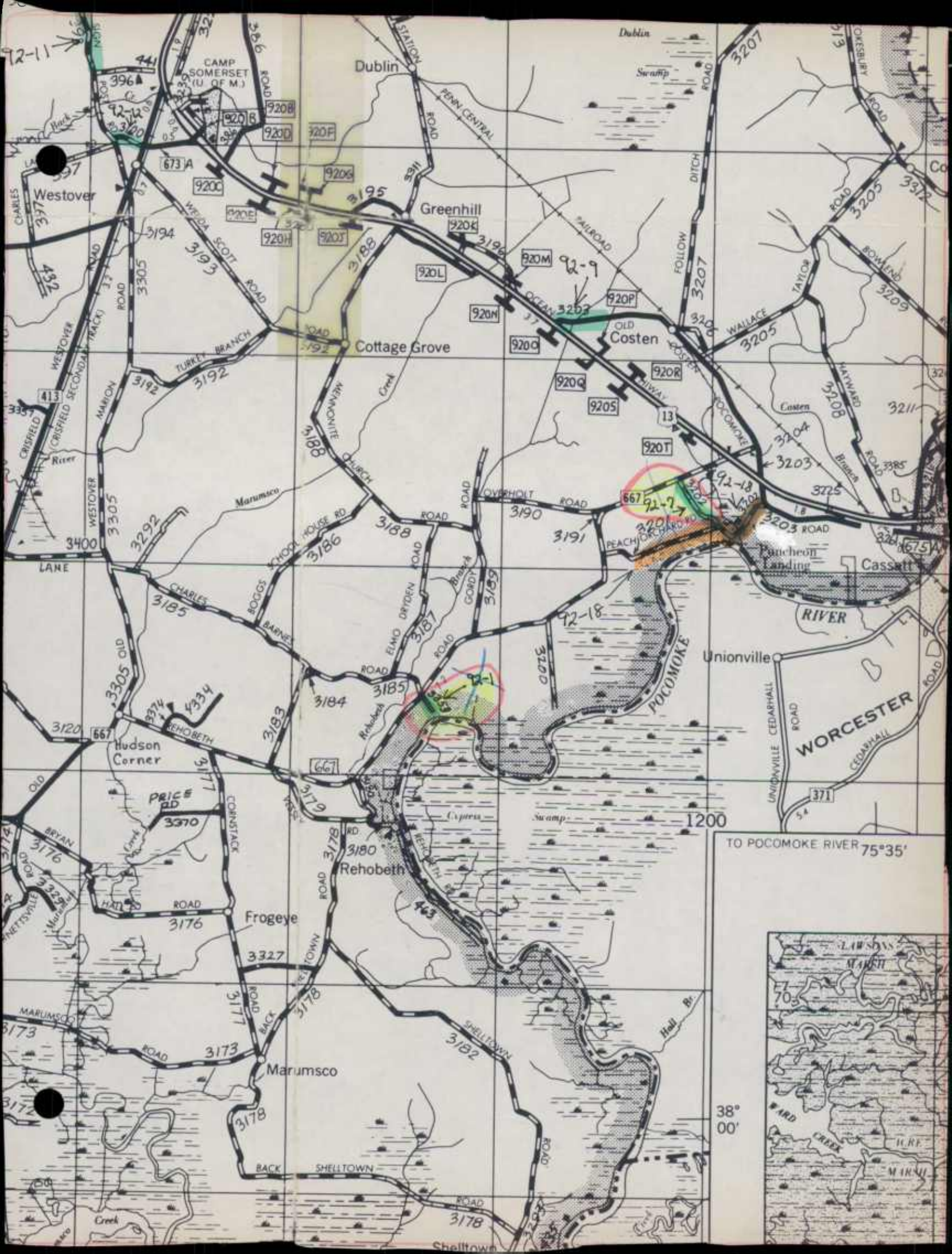
SAMPLE NUMBER (LOCATED ON HPMS MAP)	TYPE OF TRAFFIC CONTROL	SIGNALIZATION			POSTED SPEED LIMIT	ONE- OR TWO- WAY	PARKING RESTRICT.	P.S.R.	EXIST. R.O.W. WIDTH	IS WIDENING FEASIBLE	SN OR D	OVER- LAY	AADT
		INTERSECTING ROAD NAME	TYPE OF SIGNAL	% OF GREEN TIME									

IMPROVEMENT TYPE ANALYSIS (HPMS SAMPLE SECTION ONLY!)

SAMPLE NUMBER (ON HPMS MAP)	CODE	<u>CODE</u>	<u>DESCRIPTION</u>
		20	RELOCATION
		31	RECONSTRUCTION TO FREEWAY
		32	RECONSTRUCTION WITH MORE LANES
		33	RECONSTRUCTION TO WIDER LANES
		34	PAVEMENT RECONSTRUCTION WITH ALIGNMENT IMPROVEMENTS
		35	PAVEMENT RECONSTRUCTION
		40	MAJOR WIDENING
		50	MINOR WIDENING
		60	RESTORATION AND REHABILITATION
		71	RESURFACING WITH SHOULDER IMPROVEMENTS AND CONCRETE PAVEMENT
		72	RESURFACING WITH SHOULDER IMPROVEMENTS AND BITUMINOUS PAVEMENT
		77	RESURFACING WITH CONCRETE PAVEMENT
		78	RESURFACING WITH BITUMINOUS PAVEMENT

COMMENTS:







TO POCOMOKE RIVER 75°35'

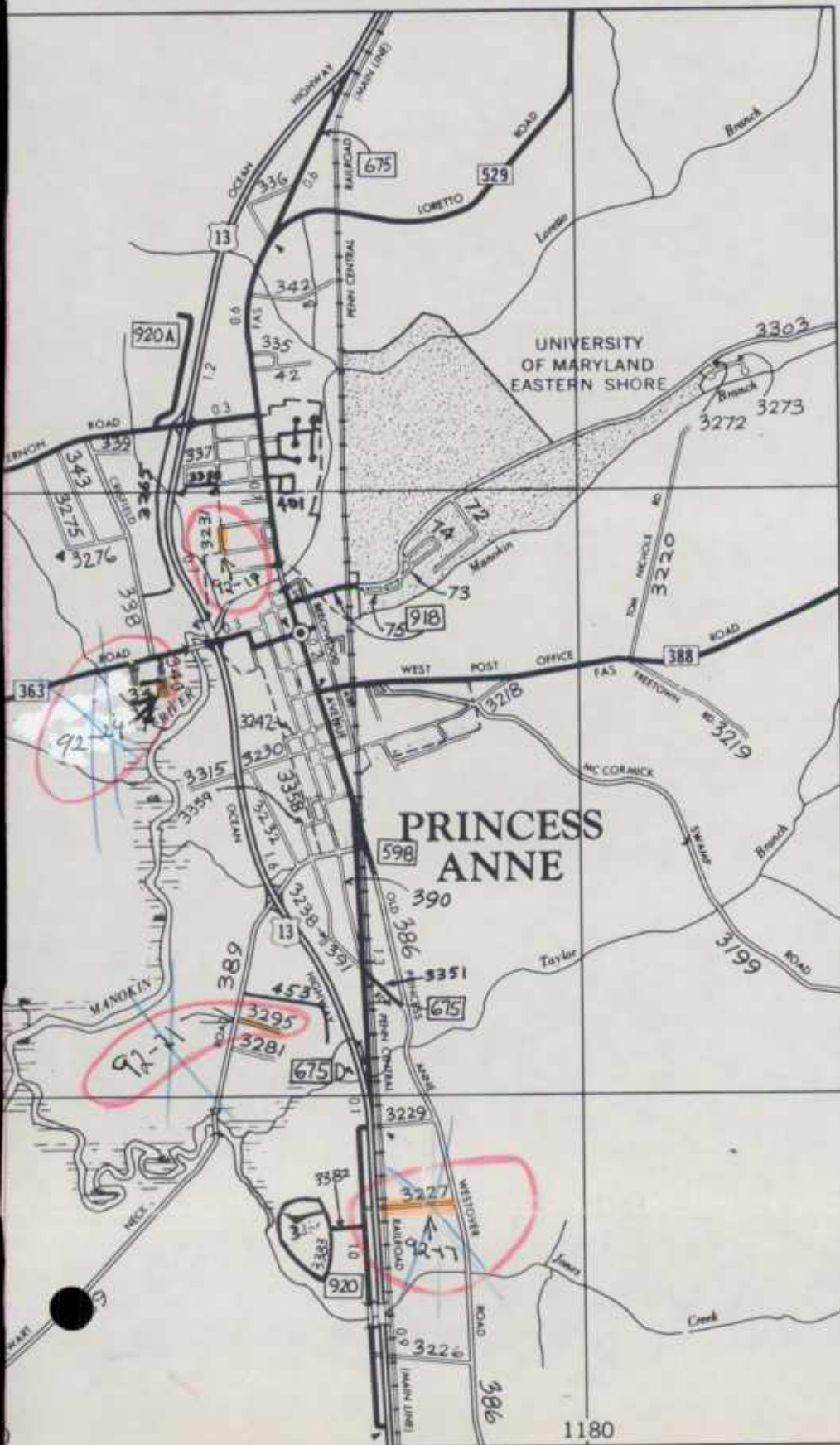
38° 00'








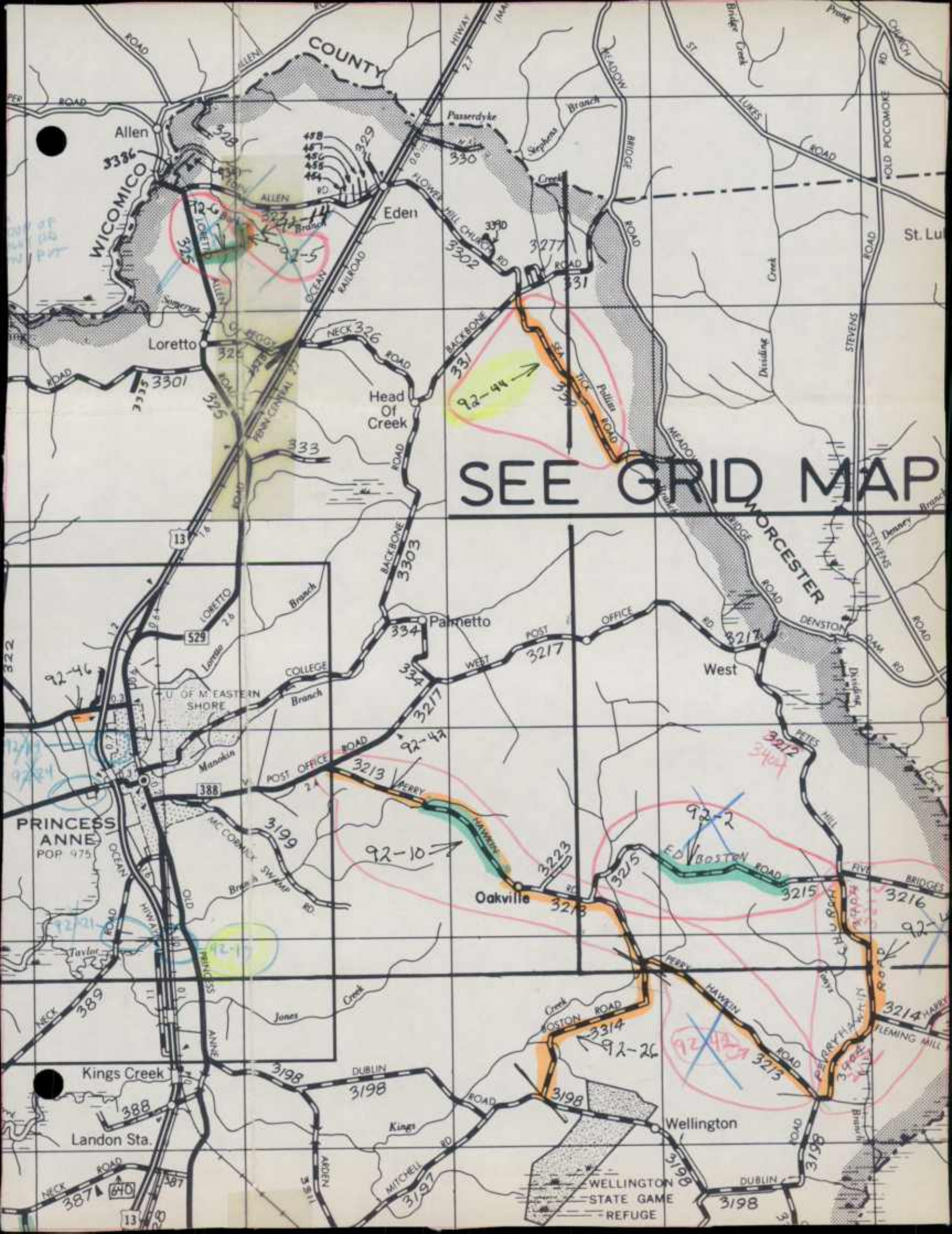
PRINCESS ANNE



EWELL







SEE GRID MAP

WICOMICO
Allen
Loretto
Head of Creek
Eden
3386
3301
3302
3303
3304
3305
3306
3307
3308
3309
3310
3311
3312
3313
3314
3315
3316
3317
3318
3319
3320
3321
3322
3323
3324
3325
3326
3327
3328
3329
3330
3331
3332
3333
3334
3335
3336
3337
3338
3339
3340
3341
3342
3343
3344
3345
3346
3347
3348
3349
3350

PRINCESS ANNE
POP 475
Loretto
Mannokin
West
Oakville
388
389
390
391
392
393
394
395
396
397
398
399
400
401
402
403
404
405
406
407
408
409
410
411
412
413
414
415
416
417
418
419
420
421
422
423
424
425
426
427
428
429
430

Kings Creek
Landon Sta.
Wellington
388
389
390
391
392
393
394
395
396
397
398
399
400
401
402
403
404
405
406
407
408
409
410
411
412
413
414
415
416
417
418
419
420
421
422
423
424
425
426
427
428
429
430

Worcester
West
Oakville
Wellington
3217
3218
3219
3220
3221
3222
3223
3224
3225
3226
3227
3228
3229
3230
3231
3232
3233
3234
3235
3236
3237
3238
3239
3240
3241
3242
3243
3244
3245
3246
3247
3248
3249
3250
3251
3252
3253
3254
3255
3256
3257
3258
3259
3260
3261
3262
3263
3264
3265
3266
3267
3268
3269
3270
3271
3272
3273
3274
3275
3276
3277
3278
3279
3280
3281
3282
3283
3284
3285
3286
3287
3288
3289
3290
3291
3292
3293
3294
3295
3296
3297
3298
3299
3300

92-5
92-6
92-7
92-8
92-9
92-10
92-11
92-12
92-13
92-14
92-15
92-16
92-17
92-18
92-19
92-20
92-21
92-22
92-23
92-24
92-25
92-26
92-27
92-28
92-29
92-30
92-31
92-32
92-33
92-34
92-35
92-36
92-37
92-38
92-39
92-40
92-41
92-42
92-43
92-44
92-45
92-46
92-47
92-48
92-49
92-50


92-46
92-47
92-48
92-49
92-50
92-51
92-52
92-53
92-54
92-55
92-56
92-57
92-58
92-59
92-60
92-61
92-62
92-63
92-64
92-65
92-66
92-67
92-68
92-69
92-70
92-71
92-72
92-73
92-74
92-75
92-76
92-77
92-78
92-79
92-80
92-81
92-82
92-83
92-84
92-85
92-86
92-87
92-88
92-89
92-90
92-91
92-92
92-93
92-94
92-95
92-96
92-97
92-98
92-99
92-100

92-10
92-11
92-12
92-13
92-14
92-15
92-16
92-17
92-18
92-19
92-20
92-21
92-22
92-23
92-24
92-25
92-26
92-27
92-28
92-29
92-30
92-31
92-32
92-33
92-34
92-35
92-36
92-37
92-38
92-39
92-40
92-41
92-42
92-43
92-44
92-45
92-46
92-47
92-48
92-49
92-50
92-51
92-52
92-53
92-54
92-55
92-56
92-57
92-58
92-59
92-60
92-61
92-62
92-63
92-64
92-65
92-66
92-67
92-68
92-69
92-70
92-71
92-72
92-73
92-74
92-75
92-76
92-77
92-78
92-79
92-80
92-81
92-82
92-83
92-84
92-85
92-86
92-87
92-88
92-89
92-90
92-91
92-92
92-93
92-94
92-95
92-96
92-97
92-98
92-99
92-100


92-26
92-27
92-28
92-29
92-30
92-31
92-32
92-33
92-34
92-35
92-36
92-37
92-38
92-39
92-40
92-41
92-42
92-43
92-44
92-45
92-46
92-47
92-48
92-49
92-50
92-51
92-52
92-53
92-54
92-55
92-56
92-57
92-58
92-59
92-60
92-61
92-62
92-63
92-64
92-65
92-66
92-67
92-68
92-69
92-70
92-71
92-72
92-73
92-74
92-75
92-76
92-77
92-78
92-79
92-80
92-81
92-82
92-83
92-84
92-85
92-86
92-87
92-88
92-89
92-90
92-91
92-92
92-93
92-94
92-95
92-96
92-97
92-98
92-99
92-100

92-2
92-3
92-4
92-5
92-6
92-7
92-8
92-9
92-10
92-11
92-12
92-13
92-14
92-15
92-16
92-17
92-18
92-19
92-20
92-21
92-22
92-23
92-24
92-25
92-26
92-27
92-28
92-29
92-30
92-31
92-32
92-33
92-34
92-35
92-36
92-37
92-38
92-39
92-40
92-41
92-42
92-43
92-44
92-45
92-46
92-47
92-48
92-49
92-50
92-51
92-52
92-53
92-54
92-55
92-56
92-57
92-58
92-59
92-60
92-61
92-62
92-63
92-64
92-65
92-66
92-67
92-68
92-69
92-70
92-71
92-72
92-73
92-74
92-75
92-76
92-77
92-78
92-79
92-80
92-81
92-82
92-83
92-84
92-85
92-86
92-87
92-88
92-89
92-90
92-91
92-92
92-93
92-94
92-95
92-96
92-97
92-98
92-99
92-100

92-26
92-27
92-28
92-29
92-30
92-31
92-32
92-33
92-34
92-35
92-36
92-37
92-38
92-39
92-40
92-41
92-42
92-43
92-44
92-45
92-46
92-47
92-48
92-49
92-50
92-51
92-52
92-53
92-54
92-55
92-56
92-57
92-58
92-59
92-60
92-61
92-62
92-63
92-64
92-65
92-66
92-67
92-68
92-69
92-70
92-71
92-72
92-73
92-74
92-75
92-76
92-77
92-78
92-79
92-80
92-81
92-82
92-83
92-84
92-85
92-86
92-87
92-88
92-89
92-90
92-91
92-92
92-93
92-94
92-95
92-96
92-97
92-98
92-99
92-100







TO CAPE CHARLES, VA.

75°30'

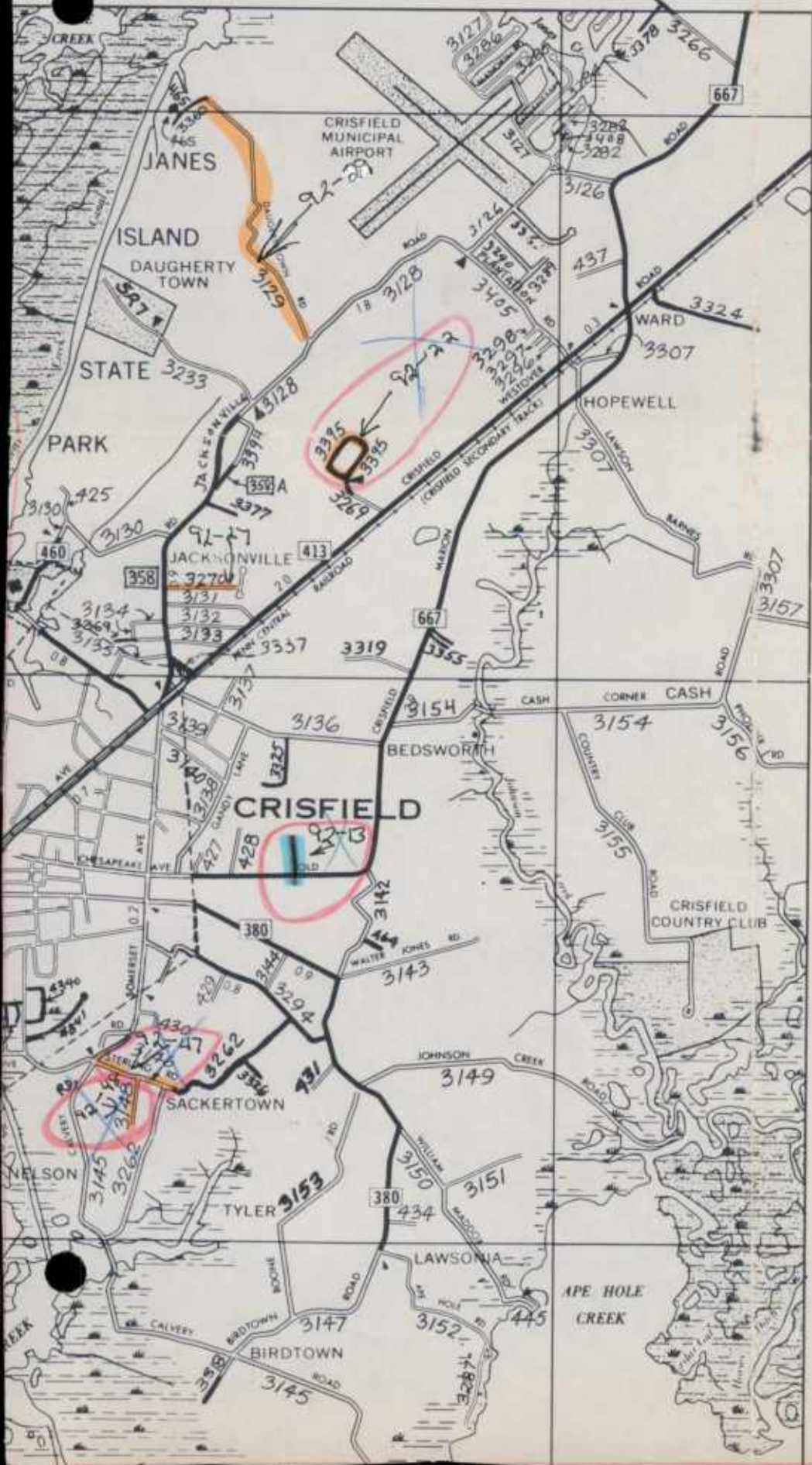
DEPART

STAT

U.S. DEPA

FEDER

CRISFIELD



load index num
 or posted route
 identification p
 The jurisdiction

CORFIELD

NOV 19 1950

1950

NOV 19 1950

NOV 19 1950

NOV 19 1950

NOV 19 1950

NOV 19 1950


NOV 19 1950

NOV 19 1950


NOV 19 1950

NOV 19 1950

NOV 19 1950



1991



SOMERSET COUNTY ROADS BOARD

BOX 219

WESTOVER, MARYLAND 21871

TEL. PRINCESS ANNE: 301-651-1930 / 651-1931

PHILLIP L. GERALD - Pres.
M. WILLIAM WARD - Vice Pres.
CLARENCE I. LAIRD - Member
JAMES N. RING - Member
CHARLES F. FISHER - Member

MELVIN A. CUSICK, Director
KIRK G. SIMPKINS, Attorney

December 17, 1991

RECEIVED

DEC 19 1991

HIGHWAY INFORMATION
SERVICES DIVISION

Mr. John T. Neukam, Chief
Highway Information Services Division
State Highway Administration
707 North Calvert Street
Baltimore, Maryland 21203-0717

RE: Highway Mileage
Somerset County


Dear Mr. Neukam:

Please find enclosed the additions, deletions and improvements for
Somerset County for the year ending December 31, 1991.

If you should have any questions, please feel free to contact me.

Sincerely,

SOMERSET COUNTY ROADS BOARD



Melvin A. Cusick
Director

MAC/bd

Attachments

EDMUND CLURRY ROAD BOARD

Box 214

WESTON, MASSACHUSETTS

1912

EDMUND CLURRY ROAD BOARD

EDMUND CLURRY ROAD BOARD
WESTON, MASSACHUSETTS
1912

Edmund Clurry Road Board

1912

HPMS Sample Changes

Sample Number	TYPE OF TRAFFIC CONTROL	Signal			Posted Speed Limit	Type of Operation	Parking Restrictions	Pavement Condition	Existing R/W Width	Widening Feasibility	SM or D	Overlay	AADT
		Intersecting Rd. Name	Type of Signal	% of Green Time									

Improvement Type Analysis Sample Section Only

Sample Number	CODE	Type of Improvement		Sample Number	CODE	Type of Improvement	
		Code	Description			Code	Description
		20	Relocation			20	Relocation
		31	Reconstruction to Freeway			31	Reconstruction To Freeway
		32	Reconstruction with More Lanes			32	Reconstruction with More Lanes
		33	Reconstruction to Wider Lanes			33	Reconstruction TO Wider Lanes
		34	Pavement Reconstruction with Alignment Improvements			34	Pavement Reconstruction with Alignment Improvements
		35	Pavement Reconstruction			35	Pavement Reconstruction
		40	Major Widening			40	Major Widening
		50	Minor Widening			50	Minor Widening
		60	Restoration and Rehabilitation			60	Restoration and Rehabilitation
		71	Resurfacing with Shoulder Improvements & Concrete Pavement			71	Resurfacing with Shoulder Improvements & Concrete Pavement
		72	Resurfacing with Shoulder Improvements & Bituminous Pavement			72	Resurfacing with Shoulder Improvements & Bituminous Pavement
		77	Resurfacing with Concrete Pavement			77	Resurfacing with Concrete Pavement
		78	Resurfacing with Bituminous Pavement			78	Resurfacing with Bituminous Pavement

Remarks:

Handwritten notes and signatures in the bottom right area of the page.

STATE HIGHWAY ADMINISTRATION OF MARYLAND

ROAD IMPROVEMENT REPORT

SHA 51.3-23
 Rev. 9/74 Rev. 9/91
 Rev. 9/87
 Rev. 9/88

HPS - 20

S.H.A. District No. 1

City or Town _____

County Somerset

For Calendar Year Ending December 31, 1991

ROAD NUMBER	ROAD NAME	LOCATION		DESIGNATIONS ON MAP	MILES	CHANGES MADE IN				MILEAGE		REMARKS
		FROM	TO			TYPE	WIDTH	SYSTEM		ADDITIONS	ABANDONED	
								FROM	TO			
(1)	(2)	(3)		(4)	(5)	(6)	(7)	(8)	(9)	(10)	(11)	(12)
File AT 54	New Kingsbury Drive	Co. Rd. 156	N. Rd. End	91-37	.40	30	24	Pvt.	Co.	.40		
	Champ Wharf Rd.	Co. Rd. 53	W. Rd. End	91-38								Spelling Correction
CO 40282	Joshua Thomas Rd	Existing Rd.	S. River	91-39	.04	53	18	Co.	Co.	.04		
TOTALS										6.89	5.77	

It is hereby certified by the undersigned that the additions and revisions reported each year pertain to roads legally a part of the county and/or municipal road system and title to same is vested in the constituted authorities of the political subdivision for which the report is filed. It is further certified that all roads reported herein shall be at least 30 feet wide or as specified in Section 145 of Article 25 of the Annotated Code of Maryland (1973 Replacement Volume)

Prepared By: Manson P Johnson
 Official Title: Asst. Engineer
 Approved By: Wally A. Smith
 Official Title: Director

Date: December 17, 1991

Date: December 17, 1991

HPMS Sample Changes

Sample Number	TYPE OF TRAFFIC CONTROL	Signal			Posted Speed Limit	Type of Operation	Parking Restrictions	Pavement Condition	Existing R/W Width	Widening Feasibility	SM or D	Overlay	AADT
		Intersecting Rd. Name	Type of Signal	% of Green Time									

Improvement Type Analysis Sample Section Only

		Type of Improvement				Type of Improvement	
Sample Number	CODE	Code	Description	Sample Number	CODE	Code	Description
		20	Relocation			20	Relocation
		31	Reconstruction to Freeway			31	Reconstruction To Freeway
		32	Reconstruction with Horn Lanes			32	Reconstruction with Horn Lanes
		33	Reconstruction to Wider Lanes			33	Reconstruction TO Wider Lanes
		34	Pavement Reconstruction with Alignment Improvements			34	Pavement Reconstruction with Alignment Improvements
		35	Pavement Reconstruction			35	Pavement Reconstruction
		40	Major Widening			40	Major Widening
		50	Minor Widening			50	Minor Widening
		60	Restoration and Rehabilitation			60	Restoration and Rehabilitation
		71	Resurfacing with Shoulder Improvements & Concrete Pavement			71	Resurfacing with Shoulder Improvements & Concrete Pavement
		72	Resurfacing with Shoulder Improvements & Bituminous Pavement			72	Resurfacing with Shoulder Improvements & Bituminous Pavement
		77	Resurfacing with Concrete Pavement			77	Resurfacing with Concrete Pavement
		78	Resurfacing with Bituminous Pavement			78	Resurfacing with Bituminous Pavement

Remarks:

Handwritten notes and signatures in the Remarks section, including a signature that appears to read "James R. Johnson" and some illegible text.

STATE HIGHWAY ADMINISTRATION OF MARYLAND

ROAD IMPROVEMENT REPORT

Page 2 of 3

SHA 51.3-23
Rev. 9/74 Rev. 9/91
Rev. 9/87
Rev. 9/88

HPS - 20

S.H.A. District No. 1
County Somerset

City or Town _____
For Calendar Year Ending December 31, 1991

ROAD NUMBER	ROAD NAME	LOCATION		DESIGNATIONS ON MAP	MILES	CHANGES MADE IN				MILEAGE		REMARKS
		FROM	TO			TYPE	WIDTH	SYSTEM		ADDITIONS	ABANDONED	
								FROM	TO			
(1)	(2)	(3)		(4)	(5)	(6)	(7)	(8)	(9)	(10)	(11)	(12)
ADDITION & DELETION												
287	Apes Hole Road	Co. Rd. 152	S.Rd. End	91-18	.32	30					.32	
152	Apes Hole Road	Co. Rd. 152	S.Rd. End	91-19	.32	30		Co.	Co.	.32		
201	Peach Orchard Rd	Co. Rd. 203	W.Co.Rd.202	91-20	.61	53					.61	
202	Puncheon Landing Road	Co. Rd. 203	W.Co.Rd.201	91-21	.61	53		Co.	Co.	.61		
178	Back Shelltown R	Co. Rd. 179	S.Co.Rd.182	91-22	1.11	61						1.11
182	Shelltown Road	Co. Rd. 179	S.Co.Rd.182	91-23	1.11	61		Co.	Co.	1.11		
67	Shores Road	Rd. End	E. .10 Mi.	91-24	.10	53					.10	
New	Tangier Acres	Co. Rd. 67	W. Rd. End	91-25	.10	53		Co.	Co.	.10		
124	Howard Powell Rd	St. Rt. 667	E.Co.Rd.123	91-26	.16	53					.16	
123	Howard Powell Rd	St. Rt. 667	E.Co.Rd.123	91-27	.16	53		Co.	Co.	.16		
212	Petes Hill Road	Co. Rd. 198	E.Co.Rd.216	91-28	2.44	53						2.44
New	Perry Hawkin Church Road	Co.Rd. 199	E.Co.Rd.216	91-29	2.44	53		Co.	Co.	2.44		
365	Holly Avenue	Co. Rd. 126	E. Rd. End	91-30								Spelling Correction
307	Lawson Barnes Rd	St. Rt. 667.	E.Co.Rd.157	91-31								" "
128	Plantation Road	Co. Rd. 133	N.Co.Rd.126	91-32	1.03	53					1.03	
New	Jacksonville Rd	Co. Rd. 133	N.Co.Rd.126	91-33	1.03	53		Co.	Co.	1.03		
376	Cooper Lane	Existing Tar & Chip	N.Road End	91-34	.23	30	24	Pvt.	Co.	.23		
New 406	Lokey Lane	Cooper Lane	E.Rd. End	91-35	.11	30	24	Pvt.	Co.	.11		
New 107	Luther Miles La.	St. Rt. 667	N.Rd. End	91-36	.34	30	24	Pvt.	Co.	.34		
		TOTALS										

It is hereby certified by the undersigned that the additions and revisions reported each year pertain to roads legally a part of the county and/or municipal road system and title to same is vested in the constituted authorities of the political subdivision for which the report is filed. It is further certified that all roads reported herein shall be at least 30 feet wide or as specified in Section 145 of Article 25 of the Annotated Code of Maryland (1973 Replacement Volume)

Prepared By: Mansa R Johnson
Official Title: Asst. Engg
Approved By: R. A. Leach
Official Title: Director

Date: Dec 17, 1991
Date: 12/17/91

HPMS Sample Changes

Sample Number	TYPE OF TRAFFIC CONTROL	Signal			Posted Speed Limit	Type of Operation	Parking Restrictions	Pavement Condition	Existing		Widening Feasibility	SM or D	Overlay	AADT
		Intersecting Rd. Name	Type of Signal	% of Green Time					R/W	Width				

Improvement Type Analysis Sample Section Only

Sample Number	CODE	Type of Improvement		Sample Number	CODE	Type of Improvement	
		Code	Description			Code	Description
		20	Relocation			20	Relocation
		31	Reconstruction to Freeway			31	Reconstruction To Freeway
		32	Reconstruction with More Lanes			32	Reconstruction with More Lanes
		33	Reconstruction to Wider Lanes			33	Reconstruction TO Wider Lanes
		34	Pavement Reconstruction with Alignment Improvements			34	Pavement Reconstruction with Alignment Improvements
		35	Pavement Reconstruction			35	Pavement Reconstruction
		40	Major Widening			40	Major Widening
		50	Minor Widening			50	Minor Widening
		60	Restoration and Rehabilitation			60	Restoration and Rehabilitation
		71	Resurfacing with Shoulder Improvements & Concrete Pavement			71	Resurfacing with Shoulder Improvements & Concrete Pavement
		72	Resurfacing with Shoulder Improvements & Bituminous Pavement			72	Resurfacing with Shoulder Improvements & Bituminous Pavement
		77	Resurfacing with Concrete Pavement			77	Resurfacing with Concrete Pavement
		78	Resurfacing with Bituminous Pavement			78	Resurfacing with Bituminous Pavement

Remarks: *1971-1972*
1973-1974
1975-1976
1977-1978
1979-1980
1981-1982
1983-1984
1985-1986
1987-1988
1989-1990
1991-1992
1993-1994
1995-1996
1997-1998
1999-2000
2001-2002
2003-2004
2005-2006
2007-2008
2009-2010
2011-2012
2013-2014
2015-2016
2017-2018
2019-2020
2021-2022
2023-2024
2025-2026
2027-2028
2029-2030


REC'D 2/19/92
FROM SOMERSET CO
WB

Final
2/18/92

SOMERSET COUNTY 911 ADDRESS - ROAD INVENTORY
ALPHABETIC LISTING OF ALL NEW ROAD NAMES

NEW OFFICIAL ROAD NAME	OLD ROAD NAME	NAME CHG?	ROAD TYPE	ROUTE NUMBER	ROAD DIR	TOWN CODE	BEGIN TAX MAP	END TAX MAP
ACADEMIC OVAL	NO NAME	Y	SR	4	N		15	15
ADAMS RD	ADAMS RD		CO	98	N		39	39
ADLERS REST LANE	NO NAME	Y	PV	6	E		3	3
M16 ALFRED J LAWSON DR	ALFRED J LAWSON DR		CO	233	E		64	64
M16 ALFRED J LAWSON DR	ALFRED J LAWSON DR		SR	7	E		64	64
ALLEN RD	LORETTO ALLEN RD	Y	CO	25	N		10	4
AMBER LANE	NO NAME	Y	OP	18	N		32	32
ANCHOR DR	ANCHOR DR		CO	377	E		64	64
ANDERSON RD	ANDERSON RD		CO	49	N		22	22
ANNEMESSEX RD	ANNEMESSEX RD		CO	284	N		64	64
ANNIE HYLAND RD	ANNIE HYLAND RD		CO	373	E		21	30
ANNIE HYLAND RD	ANNIE HYLAND RD		OP	59	E		30	21
M16 ANNIE LANE	NO NAME	Y	OP	62	E		57	57
ANTIOCH AVE	E ANTIOCH AVE	Y	MD	388	E	123	202	202
ANTIOCH AVE	W ANTIOCH AVE	Y	MU	10	E	123	202	202
ANTIOCH AVE EXT	MC CORMICK SWAMP RD	Y	MU	240	E	123	202	202
M16 APE HOLE RD	APE HOLE RD		CO	152	N		79	72
ARDEN STATION RD	ARDEN STATION RD		CO	311	N		41	24
ART SHELL PLAZA	NO NAME	Y	SR	10	N		15	15
ASBURY AVE	ASBURY AVE		CO	294	E		72	72
M16 AZALEA LANE	NO NAME	Y	PV	59	N		64	64
BACK RD	W H S BACK RD	Y	CO	231	N	123	15	15
BACK SHELLTOWN RD	BACK SHELLTOWN RD		CO	178	N		75	59
BACK ST	BACK RD		CO	340	N		69C	69C
BACKBONE RD	BACKBONE RD		CO	31	N		10	6
BACKBONE RD	COLLEGE BACKBONE RD	Y	CO	303 A	N		10	10
BAILEY LANE	GREGORY LA	Y	CO	295	E		23	23
BALLARD RD	BALLARD RD		CO	79	E		28	28
BALTIMORE DR	NO NAME	Y	SR	16	E		15	15
BARDWELL DR	NO NAME	Y	PV	70	E		23	23
BARKLEY LANE	NO NAME	Y	PV	14	E		5	5
BASIN RD	SHELL RD #1	Y	CO	251	N		61A	61A
BATEAU LANE	NO NAME	Y	PV	23	E		7	7
BAY BERRY DR	NO NAME	Y	PV	65	E		69C	69C
BEAUCHAMPS LANE	NO NAME	Y	OP	32	N		40	40
BECKETT RD	BECKETT RD		CO	322	E		19	19
BECKFORD AVE	N&S BECKFORD AVE	Y	MU	20	N	123	203	202
M16 BEECHWOOD PLACE	CULLEN PKWY	Y	CO	269 A	NC		64	64
BEECHWOOD ST	N&S BEECHWOOD ST	Y	MU	30	N	123	202	202
K-16 BENJAMIN ST	FOURTH ST	Y	OP	55	N		5	5
BENSON RD	BENSON RD		CO	228	N		32	32
BENTON RD	BENTON RD		CO	72	E		19	19
BIG MONIE RD	NO NAME	Y	PV	28	N		8	8
BILL GAYLON LANE	NO NAME	Y	OP	31	E		72	72
BILLY BLAIR LANE	BILLY BLAIR RD		CO	378	N		64	56
BIVENS RD	L Q POWELL RD	Y	CO	163 A	N		65	57
BLACK DUCK LANE	NO NAME	Y	PV	111	E		23	23
BLACK RD	BLACK RD		CO	18	E		14	14
BLUE BIRD DR	NO NAME	Y	PV	106	N		23	23

②



BLUE HERON LANE	NO NAME	Y	PV	55	N		64	64
BLUE JAY CIRCLE	NO NAME	Y	PV	105	E		23	23
BOB HORSEY RD	BOB HORSEY RD		CO	334	N		57	57
BOBTOWN RD	BOBTOWN RD		CO	13	N		8	3
BOGGS SCHOOLHOUSE RD	BOGGS SCHOOLHOUSE RD		CO	186,	N		50	50
M16 BOONE RD	BOONE RD		CO	153	N		72	72
BOWLAND COURT	NO NAME	Y	PV	60	E		15	15
BOWLAND HILL CIRCLE	BOWLAND HILL RD	Y	CO	40	EC		15	15
BOWLAND HILL CIRCLE	BOWLAND HILL RD	Y	CO	41	EC		15	15
BOWLEND RD	BOWLEND RD		CO	209	N		42	42
M16L BOX IRON RD	NO NAME	Y	CO	128 B	N		64	64
BOZMAN LANE	NO NAME	Y	OP	20	E		39	39
BRATTEN AVE	BRATTEN AVE		CO	359	N		15	203
M16L BRIARWOOD CIRCLE	NO NAME	Y	PV	73	NC		64	64
BRITTINGHAM LANE	US 13 SERVICE RD	Y	MD	920 A	N		15	15
BROAD ST	E BROAD ST	Y	MD	918	E	123	202	15
BROAD ST	W BROAD ST	Y	MU	50	E	123	202	202
BROCKETT SQUARE	NO NAME	Y	PV	124	N		15	15
BROWNSTONE RD	BROWNSTONE RD		CO	14	N		23	15
BRYAN HALL RD	BRYAN HALL RD		CO	175	E		58	58
BUGEYE RD	CEMETERY RD	Y	CO	343	E		69C	69C
M16 BURNETTSVILLE RD	BURNETTSVILLE RD		CO	174	N		58	58
BURTON AVE	BURTON AVE		CO	132	E		64	64
✓ BYRD RD	BYRD RD		CO	130	E		64	64
BYRDTOWN RD	BYRDTOWN RD		CO	147	N		72	72
CABBAGE LANE	NO NAME	Y	PV	126	E		32	32
CALEB JONES RD	JONES RD	Y	CO	245	E		61	61A
CALIFORNIA INN RD	CALIFORNIA INN RD		CO	2	E		7	7
CALIFORNIA INN RD	CALIFORNIA INN RD		OP	38	N		7	7
CALVARY RD	CALVARY RD		CO	145	N		79	72
CAMP GROUND RD	CAMP GROUND RD		CO	249	N		61A	61A
CAMP RD	CAMP RD		CO	239	E		32	32
CAMPUS PLACE	N CAMPUS PL	Y	MU	55	N	123	200	200
CAMPUS PLACE	S CAMPUS PL	Y	MU	56	N	123	200	200
CANAL DR	CANAL DR		CO	360	N		64	64
CANAL DR	CANAL DR		OP	65	N		64	64
CANVASBACK LANE	NO NAME	Y	PV	24	E		7	7
CARDINAL DR	NO NAME	Y	PV	89	N		72	72
CARLETON LANE	NO NAME	Y	PV	92	N		5	5
CARROLTON COURT	CARROLTON COURT		CO	388	N		31	31
CARVER MANOR CIRCLE	CARVER MANOR RD	Y	CO	277	NC		5	5
M16 CASH CORNER RD	CASH CORNER RD		CO	154	E		72	65
CASSANDRA DR	HAINES POINT RD	Y	CO	68 A	N		19	19
CATLIN RD	SUZANNE FRENCH RD	Y	CO	291	N		47	47
CEDAR DR	CEDAR DR		CO	371	E		5	5
CEDAR LANDING DR	NO NAME	Y	PV	41	N		57	57
CEMETERY LANE	CEMETERY LA		MU	60	E	123	200	200
CEMETERY RD	CEMETERY RD		CO	69	E		19	19
CENTER ST	CENTER ST		CO	341	E		69C	69C
CHAMP RD	CHAMP RD		CO	53	N		31	22
CHAMP WHARF RD	COUNTY WHARF RD	Y	CO	54	E		30	31
L-16 CHARLES BARNES RD	CHARLES BARNES RD		CO	185	E		49	50
CHARLES BOSTON RD	BOSTON RD	Y	CO	314	N		24	25
CHARLES CANNON RD	CHARLES CANNON RD		CO	119	N		57	49
CHARLES LAYFIELD RD	CHARLES LAYFIELD RD		CO	97	N		40	32
CHARLIE SWIFT RD	CHARLIE SWIFT TRAILER CT RD	Y	CO	296	N		64	64
CHERRYWOOD CIRCLE	NO NAME	Y	PV	90	N		57	57
CHESAPEAKE ACRES DR	NO NAME	Y	PV	11	E		4	5

	CHESAPEAKE COURT	NO NAME	Y	PV	12	E		4	4
	CHESTNUT CIRCLE	MAPLE LA	Y	CO	36	N		9	9
	CHURCH LANE	NO NAME	Y	PV	76	E		28	28
	CHURCH ST	N&S CHURCH ST	Y	MU	70	N	123	203	202
	CIRCLE DRIVE	NO NAME	Y	PV	112	E		23	23
	CLARENCE BARNES RD	CLARENCE BARNES RD		CO	50	N		22	22
	CLARENCE CHRISTY DR	CLARENCE CHRISTY DR		CO	270	E		64	64
	CLARENCE MITCHELL LANE	NO NAME	Y	OP	64	E		72	72
	CLAUDE HALL RD	CLAUDE HALL RD		CO	118	N		38	38
	CLEARFIELD RD	CLEAR FIELD DR		CO	385	E		51	51
M16	CLIFTON MISTER RD	CLIFTON MISTER RD		CO	151	E		72	72
	CLINTON BOZMAN RD	CLINTON BOZMAN RD		CO	110	N		39	39
	CLINTON BOZMAN RD	CLINTON BOZMAN RD		OP	43	N		39	39
	CLIPPER CIRCLE	NO NAME	Y	PV	131	N		23	23
	CLYDE FORD RD	CLYDE FORD RD		CO	95	N		40	40
	COKESBURY RD	COKESBURY RD		CO	313	N		34	34
	COLLEGE AVE	NO NAME	Y	SR	3	EC		15	15
	COLLEGE AVE	NO NAME	Y	SR	5	E		15	15
	COLLEGE BACKBONE RD	COLLEGE BACKBONE RD		CO	303	E		16	10
	COLLEGE BACKBONE RD	NO NAME	Y	SR	8	E		15	16
	COLLEGE PLACE	N COLLEGE PL	Y	MU	75	N	123	200	200
	COLLEGE PLACE	S COLLEGE PL	Y	MU	76	N	123	200	200
	COLLINS RD	COLLINS RD		CO	96	E		32	32
	COLLINS RD	COLLINS RD		OP	41	E		32	32
	CONWAY LANE	NO NAME	Y	PV	103	E		65	65
	COOLEY RD	COOLEY RD		CO	234	N		4	4
	COOPER LANE	COOPER LA		CO	376	E		5	5
	CORNSTACK RD	CORNSTACK RD		CO	177	N		67	58
	COSTEN RD	OLD COSTEN POCOMOKE RD	Y	CO	203	E		41	51
	COTTMAN LANE	US 13 SERVICE RD	Y	MD	920 O	N		41	41
	COULBOURN CREEK RD	COULBOURN CREEK RD		CO	122	E		57	57
M16	COUNTRY CLUB RD	COUNTRY CLUB RD		CO	155	N		73	72
	COURTHOUSE HILL RD	COURTHOUSE HILL RD		CO	312	N		43	34
	COVE RD	COVE RD		CO	274	E		19	19
L-16	COVENTRY PARISH RD	REHOBETH RD	Y	CO	180	N		59	59
	CRAB ISLAND RD	CRAB ISLAND RD		CO	55	N		21	21
M16	CRACKERTOWN RD	CRACKERTOWN RD		CO	319	E		64	64
	CREEK VIEW DR	NO NAME	Y	PV	113	E		23	23
	CREEKSIDE DR	NO NAME	Y	PV	71	N		23	23
	CRICKETT HILL RD	CRICKETT HILL RD		CO	374	N		58	58
	CRICKETT HILL RD	CRICKETT HILL RD		OP	334	N		58	58
	CRIMSON COURT	NO NAME	Y	PV	19	E		6	6
	CRISFIELD HIGHWAY	CRISFIELD WESTOVER RD	Y	MD	413	N		64	32
	CRISFIELD LANE	CRISFIELD LANE		CO	38	N		201	15
	CRISFIELD MARION RD	CRISFIELD MARION RD		MD	667 A	E		64	57
M16	CROSSMAN RD	CROSSMAN RD		CO	329	E		58	58
	CROWELL RD	CROWELL RD		CO	368	N		28	28
	CROWS FOOT LANE	CROWS FOOT LA		CO	335	N		4	4
	CUCUMBER ALLEY	NO NAME	Y	PV	129	E		32	32
M16 ✓	CULLEN PARKWAY	CULLEN PKWY		CO	269	N		64	64
	CURTIS CHAPEL RD	CURTIS CHAPEL RD		CO	195	E		41	41
	CUSTOM HOUSE RD	VEALEY JONES RD	Y	CO	83	E		28	28
	DAIRY LANE	US 13 SERVICE RD	Y	MD	920 T	N		42	42
	DAPHANE LANE	DAPHANE LA		MU	79	E	123	203	203
M16 ✓	DAUGHERTYTOWN RD	DAUGHERTYTOWN RD		CO	129	N		64	64
	DAVIS RD	NO NAME	Y	PV	47	N		57	57
	DAVIS STORE RD	DAVIS STORE RD		CO	204	E		51	51
	DAVY LANE	NO NAME	Y	OP	21	E		48	48

DEAL ISLAND RD	DEAL ISLAND RD		MD	363 A	N		28	19
DEAL ISLAND RD	DEAL ISLAND RD		MD	363	E		19	202
DEAN HARRIS COURT	NO NAME	Y	SR	13	N		15	15
DEANWOOD RD	NO NAME	Y	PV	9	E		201	201
DEBRA RD	DEBRA RD		CO	268	N		64	56
DEER DALE RD	NO NAME	Y	PV	64	E		21	21
DIVIDING CREEK RD	DIVIDING CREEK RD		MD	364	N		51	43
DIVISION ST	DIVISION ST		MU	80	E	123	203	203
DIZE RD	DIZE RD		CO	257	N		61A	61A
DOCKSIDE DR	NO NAME	Y	CO	389	N		57	57
DOG CONTROL RD	DOG CONTROL RD		CO	357	E		40	40
DOGWOOD DR	NO NAME	Y	PV	15	N		5	5
DONNYBROOK LANE	NO NAME	Y	PV	88	E		201	201
DORSEY RD	DORSEY RD		CO	6	N		7	7
DOVE DR	NO NAME	Y	PV	109	N		23	23
DRAWBRIDGE RD	DRAWBRIDGE RD		CO	44	N		22	8
DREXWOOD DR	DREXWOOD DR		OP	337	N		201	201
DRUM POINT RD	NO NAME	Y	OP	60	E		38	38
DRYDEN RD	DRYDEN RD		CO	232	N		15	15
DRYWELL COURT	NO NAME	Y	PV	17	E		5	5
DUBLIN RD	DUBLIN RD		CO	198	E		24	25
DUKE WEIDEMA RD	DUKE WEIDEMA RD		CO	206	E		42	42
DUKES LANE	US 13 SERVICE RD	Y	MD	920 N	N		41	41
MIG DULANEY RD	DULANEY RD		CO	326	E		72	72
E AVE	E AVE		MU	90	E	123	203	203
EAGLE DR	NO NAME	Y	PV	110	N		23	23
EARL WEBSTER RD	EARL WEBSTER RD		CO	63	E		20	20
EAST COURT	NO NAME	Y	PV	61	E		65	65
EAST PEAR ST	PEAR ST	Y	CO	133	E		64	64
EAST RD	NO NAME	Y	PV	62	N		65	65
EAST RIDGE RD	RIDGE RD	Y	CO	22	N		15	9
EAST SCHOOL RD	SCHOOL RD	Y	CO	77	E		28	28
EBBY RD	EBBY RD		CO	45	N		14	8
ED BOSTON RD	ED BOSTON RD		CO	215	E		25	17
EDELEN WEBSTER RD	EDLON WEBSTER RD	Y	CO	73	E		19	19
EDEN ALLEN RD	EDEN ALLEN RD		CO	27	E		4	5
EDGEHILL TERRACE	EDGEHILL TERR		CO	265	N		15	15
EDWIN RD	EDWIN RD		CO	248	N		61A	61A
ELDON WILLING RD	ELDON WILLING RD		CO	288	N		19	19
ELM ST	ELM ST		MU	100	N	123	200	200
ELM ST	NO NAME	Y	PV	74	N		200	200
ELMO DRYDEN RD	ELMO DRYDEN RD		CO	187	N		50	50
ENOS RD	ENOS RD		CO	253	N		61A	61A
EVANS DOCK RD	EVANS DOCK RD		CO	247	N		61A	61A
EWELL SCHOOLHOUSE RD	EWELL SCHOOLHOUSE RD		CO	258	E		61A	61A
F AVE	F AVE		MU	110	E	123	203	203
FACTORY RD	FACTORY RD		CO	23	E		8	8
FAIR ISLAND LANE	NO NAME	Y	PV	66	N		75	75
FAIRMOUNT RD	FAIRMOUNT RUMBLEY RD	Y	CO	111	W		47	39
FAIRMOUNT RD	FAIRMOUNT RD		MD	361	E		39	40
FARM MARKET RD	FARM MARKET RD		CO	157	E		65	65
FENLON CIRCLE	NO NAME	Y	PV	100	N		15	15
FIREHOUSE RD	DRAWBRIDGE RD	Y	CO	10	N		8	8
FISHER RD	FISHER RD		CO	333	E		28	28
FISHHOOK LANE	NO NAME	Y	OP	9	E		19	20
FISHING HOLE RD	US 13 SERVICE RD	Y	MD	920 R	N		42	42
FISHING ISLAND RD	FISHING ISLAND RD		CO	106	N		39	31
FITZBOUND RD	FITZBOUND RD		CO	17	N		8	3


4

FITZGERALD RD	FITZGERALD RD		CO	47	E		21	14
FIVE BRIDGES RD	FIVE BRIDGES RD		CO	216	E		17	18
FIVE FARMS DR	NO NAME	Y	PV	7	N		3	3
FLEAMARKET LANE	US 13 SERVICE RD	Y	MD	920 K	N		41	41
FLEMING MILL POND RD	FLEMING MILL POND RD		CO	214	E		25	26
FLOWER HILL CHURCH RD	FLOWER HILL CHURCH RD		CO	302	E		5	5
FLURERS LANE	FLUERS LA		MU	120	E	123	202	202
FOLLOW DITCH RD	FOLLOW DITCH RD		CO	207	N		42	34
K16 FOLTZ DR	FIRST ST	Y	OP	58	N		5	5
FONTAINE RD	FONTAINE RD	Y	CO	94	N		39	31
FORD RD	FORD RD		CO	78	N		28	28
FORDS WHARF RD	NO NAME	Y	CO	115	E		47	47
FORTUNE LANE	US 13 SERVICE RD	Y	MD	920 H	N		41	41
FOXWELL LANE	NO NAME	Y	MU	360	N	123	203	203
FRANCES RD	FRANCES DR		CO	358	N		56	56
FRANK CORNISH RD	FRANK CORNISH RD		CO	328	N		5	5
FRANK RD	FRANKLIN RD	Y	CO	243	N		61A	61A
M16 FRANKLIN LANE	FRANKLIN LA		CO	140	E		72	72
M16 FREEDOMTOWN RD	FREEDOMTOWN RD		CO	142	N		72	72
FREETOWN RD	FREETOWN RD		CO	219	N		16	16
FRENCHTOWN RD	FRENCHTOWN RD		CO	116	E		47	47
FRONT ST	W FRONT ST	Y	MU	130	E	123	202	202
FRONT ST	E FRONT ST	Y	MU	131	E	123	202	202
FULLBROOK LANE	NO NAME	Y	OP	39	E		12	12
GAIL DR	NO NAME	Y	PV	13	N		203	203
GAME RD	GAME RD		CO	330	E		8	8
GAME RESERVE RD	GAME RESERVE RD		CO	260	E		20	21
M16 GANDY LANE	GANDY LA		CO	138	N		72	72
GATHELL RD	GATHELL RD		CO	28	N		2	2
M16 GEORGE MASSEY RD	GEORGE MASSEY RD		CO	327	E		66	67
GEORGE RIGGIN RD	GEORGE RIGGINS RD		CO	183	N		59	50
M16 GEORGES LANE	NO NAME	Y	OP	28	N		72	72
GILLETTE DR	GILLETTE DR		CO	379	E		56	56
GILLIS LANE	NO NAME	Y	PV	132	N		39	39
GOOSE CREEK LANE	NO NAME	Y	PV	102	E		30	31
GORDY RD	GOROY RD		CO	189	N		50	50
GOVERNMENT LANE	GOVERNMENT LA		MU	140	N	123	202	202
GREEN RD	GREEN RD		CO	310	N		66	58
GREENHILL LANE	US 13 SERVICE RD	Y	MD	920 L	N		41	41
GREENSPRING DR	NO NAME	Y	PV	86	E		201	201
GREENWOOD RD	GREENWOOD RD		CO	90	N		15	15
GREENWOOD SCHOOL RD	GREENWOOD SCHOOL RD		CO	91	N		15	15
GREGORY LANE	BAILEY DR	Y	CO	281	E		23	23
GRILL LANE	US 13 SERVICE RD	Y	MD	920 E	N		41	41
H MILBOURNE RD	MELVIN WHITE RD	Y	CO	82	E		28	28
HAINES POINT RD	HAINES POINT RD		CO	68	E		19	19
HALL AVE	HALL AVE		CO	238	N		15	15
HALLS CREEK RD	HALLS CREEK RD		CO	109	N		39	39
HAMPDEN AVE	E HAMPDEN AVE	Y	MU	150	E	123	203	203
HAMPDEN AVE EXT	HAMPDEN AVE		CO	218	E		16	16
HAMPDEN AVE EXT	E HAMPDEN AVE		MU	150 E	W	123	203	202
HANDY CHURCH RD	HANDY CHURCH RD		CO	352	E		57	57
HANDY RD	HANDY RD		CO	323	N		8	3
HARBAUGH RD	HARBAUGH RD		CO	306	N		64	56
HARBOR RD	HARBOR RD		CO	5	E		7	7
HARRISON LANDING RD	HARRISON LANDING RD		CO	11	N		8	8
HARRISON POINT RD	HARRISON POINT RD		CO	263	N		19	19
HARRISON RD	HARRISON RD		CO	279	E		28	28

(B)

HARRY BURTON RD	BURTON RD	Y	CO	121	N	57	48
HARRY RIGGIN RD	HARRY RIGGIN RD		CO	221	N	25	26
HARVEY RUSSELL RD	HARVEY RUSSELL RD		CO	35	E	15	15
HASTINGS DR	NO NAME	Y	CO	264	E	19	19
HAWK LANE	NO NAME	Y	SR	17	N	16	16
HAYMAN DR	HAYMAN DR		MU	155	N	123	203
HAYMAN DR	NO NAME	Y	PV	32	N	203	203
HAYWARD RD	HAYWARD RD		CO	208	N	51	42
HEARTS DR	HEARTS DR		CO	267	E	56	64
HEARTS EASE RD	HEARTS EASE RD		CO	266	E	56	65
HERON DR	NO NAME	Y	PV	104	N	23	23
HESS RD	HESS RD		CO	293	E	75	75
HESS RD	HESS RD		OP	35	E	75	75
HEWITT FORD RD	HEWITT FORD RD		CO	348	N	47	38
HICKORY RD	HICKORY RD		CO	42	E	15	15
HIDEAWAY LANE	NO NAME	Y	OP	8	E	12	12
HIDEAWAY LANE	HODSON WHITE RD	Y	CO	62 A	E	12	12
HILL LANE	NO NAME	Y	PV	117	N	64	64
M16 HINMAN LANE	HINMAN LA		CO	137	N	72	72
HOBSON ST	BIRD AVE	Y	MU	40	N	123	202
HODSON WHITE RD	HODSON WHITE RD		CO	60	N	20	12
M16 HOLLAND CROSSING RD	HOLLAND CROSSING RD		CO	160	E	57	65
HOLLY AVE	HOLLEY AVE		CO	365	E	64	64
HOOD RD	HOOD RD		CO	101	N	39	31
HOP FISHER LANE	NO NAME	Y	PV	123	N	7	7
HOTEL RD	HOTEL RD		CO	71	N	19	19
HOWARD POWELL CIRCLE	HOWARD POWELL RD		CO	123	NC	57	57
HOWARD POWELL CIRCLE	HOWARD POWELL RD		CO	124	NC	57	57
HOWARD TUCKER LANE	NO NAME	Y	PV	1	N	2	2
HUDSON CORNER RD	CRISFIELD MARION RD	Y	MD	667 B	E	57	58
IMAGINARY LANE	IMAGINARY LA		MU	160	E	123	202
INDIA LANE	INDIA LA		CO	364	N	28	28
INDIAN COTTAGE RD	NO NAME	Y	PV	8	E	201	201
M16 IREN WHITTINGTON RD	IREN WHITTINGTON RD		CO	166	E	57	57
IRVIN J BOUCH RD	IRVIN J BOUCH RD		CO	336	N	22	22
IRVING ST	E IRVING ST	Y	MU	170	E	123	202
K16 JACKSON BLVD	FIFTH ST	Y	OP	54	N	5	5
✓ JACKSONVILLE RD	PLANTATION RD	Y	CO	128 A	N	64	64
✓ JACKSONVILLE RD	JACKSONVILLE RD		MD	358	N	64	64
JAMES LANE	CARROLL PARKS RD	Y	CO	24	N	8	8
JAMES RING RD	NO NAME	Y	PV	97	N	40	32
JEFFREY LANE	JEFFREY LANE		CO	43	N	15	15
JERUSALEM RD	JERUSELEM RD		CO	51	N	22	22
JIM MOORE RD	JIM MOORE RD		CO	104	E	39	39
JOHN NELSON LANE	NO NAME	Y	OP	34	E	72	72
JOHN SOMERS RD	JOHN SOMERS RD		CO	39	E	15	15
M16 JOHNSON CREEK RD	JOHNSON CREEK RD		CO	149	E	72	72
JONES CREEK CIRCLE	JONES CREEK RD		OP	336	NC	23	23
JONES CREEK CIRCLE	JONES CREEK RD		CO	383	NC	23	23
JONES FACTORY RD	JONES FACTORY RD		CO	102	E	39	39
JONES RD	JONES RD		CO	30	E	2	2
JOSHUA THOMAS RD	ST PETERS RD	Y	CO	282	N	64	64
JULIAN LANE	NO NAME	Y	PV	43	N	14	14
KATIES LANE	NO NAME	Y	PV	87	N	32	32
KEEN RD	KEEN RD		CO	332	E	19	20
KEENAN LANE	NO NAME	Y	PV	84	E	32	32
KEENANS CHOICE DR	NO NAME	Y	PV	27	N	32	32
KELLY LANE	NO NAME	Y	PV	37	N	12	12

Handwritten marks and signatures in the bottom right corner, including a circled '16' and other illegible scribbles.



KEMPS NURSERY RD	KEMPS NURSERY RD		CO	48	N		23	22
KIMBERLY DR	NO NMAE	Y	PV	98	N		32	32
KING MILLER RD	KING MILLER RD		CO	226	E		23	23
KINGSBURY DR	KINGSBURY DR		PV	96	N		73	73
KINGSTON LANE	CHARLES CANNON RD	Y	CO	119 A	E		49	49
KITCHING LANE	NO NAME	Y	PV	54	E		61A	61A
KRISTWOOD WAY	KRISTWOOD WAY		OP	338	E		201	201
L Q POWELL RD	L Q POWELL RD		CO	163	E		65	66
LAKE SOMERSET RD	US 13 SERVICE RD	Y	MD	920 J	N		41	41
LONDON POINT RD	NO NAME	Y	PV	121	N		72	72
M16 LONDON STORE RD	LONDON STORE RD		CO	169	N		58	58
LONDONVILLE RD	LONDONVILLE RD		CO	114	N		38	38
LANKFORD AVE	LANKFORD AVE		CO	242	N		15	15
LARRY LANKFORD RD	LARRY LANKFORD RD		CO	20	E		3	3
LAVALETTE RD	LAVALETTE RD		OP	51	N		72	72
M16 LAWSON BARNES RD	LAWSON BARNER RD		CO	307	N		65	64
LAWSONIA RD	MAIN ST	Y	MD	380	N		72	72
LEE AVE	LEE AVE		CO	384	N		20	20
LEVIN WILSON RD	LEVIN WILSON RD		CO	75	N		28	19
LIBBY LANE	LIBBY LA		OP	53	E		23	23
LILAC LANE	NO NAME	Y	PV	119	N		65	65
LINDEN AVE	LINDEN AVE		CO	230	E		15	15
LINDEN AVE	W LINDEN AVE	Y	MU	190	E	123	202	202
LINDEN AVE EXT	WHARF RD	Y	CO	315	E		15	15
LISA LANE	US 13 SERVICE RD	Y	MD	920 D	N		41	32
M16 LLOYD WEBB RD	LLOYD WEBB RD		CO	318	N		79	72
LOCUST POINT RD	LOCUST POINT RD		CO	52	N		31	22
LOG CABIN LANE	NO NAME	Y	PV	36	E		48	49
LOKEY LANE	NO NAME	Y	PV	125	N		5	5
LOLA WHEATLEY RD	LOLA WHEATLEY RD		CO	74	E		28	28
LONG POINT RD	LONG POINT RD		CO	58	N		20	12
LORETTO RD	HALL HIGHWAY	Y	MD	529	N		9	10
LORI LANE	NO NAME	Y	PV	29	N		8	8
LOVERS LANE	LOVERS LA		CO	120	E		48	58
LOWER HILL RD	LOWER HILL RD		CO	113	N		48	39
LUCK LANE	NO NAME	Y	OP	5	E		31	31
LUTHER MILES LANE	NO NAME	Y	PV	45	N		57	57
MADDOX ISLAND RD	MADDOX ISLAND RD		CO	108	N		39	31
MAHLON PRICE RD	MAHLON PRICE RD		CO	65	N		19	19
MAIN ST EXTENDED	MAIN ST	Y	MD	380 A	E		72	72
MANOKIN AVE	MANOKIN AVE		MU	200	E	123	202	202
MANOKIN COURT	NO NAME	Y	PV	78	E		28	28
MANOKIN RD	MANOKIN RD		CO	285	N		64	64
MANOKIN TRAIL	NO NAME	Y	PV	77	N		28	28
MANOR COURT	MANOR CT		CO	372	N		5	5
MANSION ST	MANSION AVE		MU	210	N	123	202	202
MAPLE ST	MAPLE ST		MU	220	E	123	200	200
MARINA DR	NO NAME	Y	PV	75	N		28	28
M16 MARINERS RD	MARINERS RD		CO	136	E		72	72
MARION DR	NO NAME	Y	SR	21	N		16	16
MARKET LANE	US 13 SERVICE RD	Y	MD	920	N		23	23
MARKET ST EXT	MARKET ST	Y	MD	675 A	E		51	51
MARKET ST EXT	OLD POCOMOKE RD	Y	CO	261	E		51	51
MARKSMAN DR	NO NAME	Y	SR	22	N		16	16
MARSH RD	MARSH RD		CO	254	N		69B	69A
MARSHALL HILL LANE	NO NAME	Y	OP	2	E		15	15
MARSHALL ST	MARSHALL ST		CO	339	E		69C	69C
MARTIN COURT	NO NAME	Y	SR	19	E		16	16

M16

M16


MARUMSCO RD	MARUMSCO RD		CO	173	E		66	67
MARYS LOT LANE	NO NAME	Y	PV	50	N		59	59
MASON LANE	NO NAME	Y	PV	67	E		22	22
MASON WEBSTER RD	MASON WEBSTER RD		CO	4	E		7	7
MCCAIN DR	NO NAME	Y	SR	11	E		15	16
MCCAIN DR	NO NAME	Y	SR	12	N		15	15
MCCALLEN ST	MC CALLEN ST		MU	230	N	123	200	200
MCCORMICK SWAMP RD	MC CORMICK SWAMP RD		CO	199	E	123	16	24
MCDORMAN RD	MC DORMAN RD		CO	320	E		21	21
MCINTURFF RD	MC INTURFF RD		CO	346	E		12	12
MCINTYRE RD	MAC INTYRE RD		CO	12	N		8	8
MEADOW BRIDGE RD	MEADOW BRIDGE RD		WO	1	N		11	6
MELODY DR	MELODY DR		CO	387	N		4	4
MELVIN WHITE RD	MELVIN WHITE RD		CO	80	N		28	28
MENNONITE CHURCH RD	MENNONITE CHURCH RD		CO	188	N		50	41
MERSER RD	MERSER RD		CO	29	N		5	5
MESSICK RD	MESSICK RD		CO	57	N		20	12
MILL LANE	MILL LA		CO	337	E		64	64
MILLARD LONG RD	MILLARD LONG RD		CO	92	N		39	31
MINDEN AVE	MINDEN AVE		CO	139	E		72	72
MISSION RD	MISSION RD		CO	15	E		8	8
MITCHELL RD	MITCHELL RD		CO	197	E		33	24
MOSELY BRIGGS RD	MOSELY BRIGGS RD		CO	272	N		16	16
MT VERNON RD	MT VERNON RD		CO	1	E		7	8
MT VERNON RD	MT VERNON RD		MD	362	E		8	200
MULDER BRANCH RD	MULDER BRANCH RD		CO	351	E		23	23
NELSON LANE	NO NAME	Y	PV	82	N		31	31
NEVETTE MUIR RD	NEVETTE MUIR RD		CO	112	E		38	39
NEW RD	NEW RD		CO	21	N		9	4
NORTH CENTRAL SCHOOL RD	N CENTRAL SCHOOL RD		CO	229	E		23	23
NORTH SCHOOL RD	SCHOOL RD	Y	CO	77 A	N		28	19
NUTTERS LANE	NO NAME	Y	PV	114	E		15	203
OAK LANE	OAK LA		CO	289	E		64	64
OAK ST	OAK ST		CO	350	E		15	15
OAK ST	OAK ST		MU	250	E	123	200	200
OCEAN HIGHWAY	OCEAN HIGHWAY		US	13	N		51	2
OLD AUGER RD	OLD AUGER RD		CO	286	N		64	64
OLD PRINCESS ANNE RD	OLD PRINCESS ANNE WESTOVER RD	Y	CO	86	N		32	15
OLD REHOBETH RD	OLD REHOBETH RD		CO	179	E		59	59
OLD STATE RD	CRISFIELD MARION RD	Y	MD	667	E		72	64
OLD WESTOVER MARION RD	OLD WESTOVER MARION RD		CO	305	N		58	40
ORCHARD TERRACE	NO NAME	Y	PV	51	E		59	59
ORIOLE BACK RD	ORIOLE BACK RD		CO	56	N		21	21
ORIOLE RD	ORIOLE RD		MD	627	E		21	22
ORLAND MARSHALL LANE	NO NAME	Y	OP	33	E		57	57
OSBURN WEBSTER RD	OSBURN WEBSTER RD		CO	76	E		28	28
OVERHOLT RD	OVERHOLT RD		CO	190	E		50	50
OYSTER HOUSE LANE	BAILEY OYSTER HOUSE RD	Y	CO	7	N		7	7
OYSTER HOUSE RD	OYSTER HOUSE RD		CO	246	N		61A	61A
PALMETTO CHURCH RD	PALMETTO CHURCH RD		CO	34	N		16	10
PARK DR	PARK DR		MU	253	E	123	203	16
PARKINSON RD	PARKENSON RD		CO	84	E		28	28
PAUL BENTON CIRCLE	PAUL BENTON RD	Y	CO	85	EC		28	28
PAUL GUMBY RD	PAUL GUMBY RD		CO	159	N		65	65
PEACH ORCHARD RD	PEACH ORCHARD RD		CO	201	E		50	51
PEACH ST	PEACH ST		CO	135	E		64	64
PECAN DR	PECAN DR		MU	255	E	123	200	200
PEGGY LANE	PEGGY LA		CO	276	E		15	15

PEGGY LANE	JEFFREY LANE	Y	CO	43 A	E		15	15
PEGGY NECK RD	PEGGY NECK RD		CO	26	E		5	10
PERRY RANKIN RD	PERRY RANKIN RD		CO	33	E		10	10
PERRY RD	PERRY RD		CO	88	E		23	23
PERRYHAWKIN CHURCH RD	PETES HILL RD	Y	CO	212 A	N		25	17
PERRYHAWKIN RD	PERRY HAWKINS RD		CO	213	E		16	25
PETERS AVE	PETERS AVE		MU	260	N	123	203	203
PETERS POINT LANE	NO NAME	Y	PV	93	E		75	75
PETES HILL RD	PETES HILL RD		CO	212	N		17	17
PHILADELPHIA DR	NO NAME	Y	SR	15	E		15	15
PHOENIX CHURCH RD	PHOENIX CHURCH RD		CO	156	E		73	65
PIDGEON LANE	NO NAME	Y	PV	108	N		23	23
PINE ACRES DR	NO NAME	Y	PV	33	E		10	10
PINE BEACH RD	PINE BEACH RD		CO	3	N		7	7
PINE KNOLL DR	NO NAME	Y	OP	61	E		200	200
PINE POLE RD	PINE POLE RD		CO	300	N		15	14
PINE ST	PINE ST		CO	37	E	123	15	15
PINE ST	PINE ST		MU	270	E	123	200	200
PINECROFT DR	NO NAME	Y	PV	85	E		64	64
PINEWOOD COURT	NO NAME	Y	PV	42	N		57	57
PINEWOOD LANE	NO NAME	Y	PV	39	E		12	12
PINTAIL LANE	NO NAME	Y	PV	22	N		7	7
PLANTATION RD	PLANTATION RD		CO	128	E		64	64
PLUM ST	OUTTEN RD	Y	CO	134	E		64	64
POCOMOKE RIVER RD	POCOMOKE RIVER RD		CO	211	N		51	42
POINT RD	NO NAME	Y	PV	63	E		21	21
POLKS RD	POLKS RD		CO	301	E		3	5
POND RUN DR	NO NAME	Y	PV	21	E		39	40
POPLAR ST	POPLAR ST		CO	290	N		64	64
POWELL WHARF RD	POWELL WHARF RD		CO	200	N		59	50
PRICE RD	PRICE RD		CO	370	E		58	58
PRINCE WILLIAM ST	PRINCE WILLIAM ST E&W	Y	MU	280	E	123	202	202
PRINCESS ANNE DR	NO NAME	Y	SR	14	N		15	15
PROGRESS LANE	PROGRESS LA		OP	335	N	123	203	203
PROGRESS LANE	LANO AVE	Y	MU	180	N	123	203	203
PRUITT LANE	PRUITT LANE		CO	8	N		7	7
PRUITT LANE	NO NAME	Y	PV	25	N		7	7
M16 PUMP HOUSE LANE	CHARLIE SWIFT TRAILER CT RD	Y	CO	298	N		64	64
PUNCHEON LANDING RD	PUNCHEON LANDING RD		CO	202	N		51	51
QUAIL LANE	US 13 SERVICE RD	Y	MD	920 Q	N		41	41
QUAIL RUN	NO NAME	Y	PV	49	N		64	64
QUEENS GRANT DR	NO NAME	Y	PV	99	N		200	200
M16 QUINDOCQUA RD	QUINDOCQUA RD		CO	165	E		66	66
R MADDOX RD	R MADDOX RD		CO	99	N		39	39
RALPH ABBOTT RD	RALPH ABBOTT RD		CO	380	N		19	19
RAMFORD WILLIAMS LANE	NO NAME	Y	OP	23	E		57	57
RAMSEY LANE	NO NAME	Y	PV	53	E		59	59
M16 RAYFIELD LANE	NO NAME	Y	OP	27	N		72	72
READING FERRY RD	READING RD	Y	CO	19	N		3	3
RECYCLE DR	NO NAME	Y	PV	35	N		11	11
RED HEAD DR	NO NAME	Y	PV	107	N		23	23
REHOBETH RD	CRISFIELD MARION RD	Y	MD	667 C	E		58	51
RENSHAW RD	WHARF RD	Y	CO	9 A	N		7	7
REVELLS NECK RD	REVELLS NECK RD		CO	87	E		31	32
RICHARD WEBSTER RD	RICHARD WEBSTER RD		CO	70	N		19	19
RILEY ROBERTS RD	RILEY ROBERTS RD		CO	59	N		20	20
RILEY ROBERTS RD	RILEY ROBERTS RD		SR	6	N		29	20
RITZEL RD	RITZEL RD		CO	194	E		40	40

RIVER RD	RIVER RD		CO	304	N		49	39
RIVERS EDGE DR	NO NAME	Y	PV	10	N		7	7
RIVERSIDE LANE	NO NAME	Y	PV	95	E		67	67
REVERVIEW RD	RUMBLEY BACK RD	Y	CO	117	N		38	38
REVERVIEW RD	RUMBLEY BACK RD	Y	OP	117	N		38	38
ROBERT SMITH LANE	NO NAME	Y	PV	2	N		2	2
ROBERTS ST	ROBERTS ST		MU	290	E	123	200	200
ROBYN LANE	ROBYN LA		OP	339	N		201	201
ROLAND PARKS RD	ROLAN PARKS RD		CO	64	N		20	20
M 16 ROLAND TYLER RD	ROLAND TYLER RD		CO	355	E		64	64
ROLFE LANE	NO NAME	Y	OP	16	E		19	19
RUMBLEY RD	FAIRMOUNT RUMBLEY RD	Y	CO	111 A	E		38	47
RUMBLY POINT RD	RUMBLY POINT RD		CO	168	N		74	66
RUTGER ST	RUTGER ST		MU	300	N	123	203	203
M 16 SACKERTOWN RD	SACKERTOWN RD		CO	262	N		72	72
SAM BARNES RD	SAM BARNES RD		CO	100	E		32	32
SAM BARNES RD	LAYFIELD RD	Y	MD	673 A	E		32	32
SAM BOWLAND RD	SAM BOWLAND RD		CO	223	N		16	16
SANDY LANE	SECOND ST	Y	OP	57	N		5	5
SAWMILL RD	US 13 SERVICE RD	Y	MD	920 C	N		32	32
SCHOOL HOUSE RD	SCHOOL HOUSE RD		CO	167	E		57	57
SCOTTS BLVD	NO NAME	Y	PV	46	E		15	15
SEA LANE	NO NAME	Y	PV	38	N		12	12
SEATICK RD	SEA TICK RD		CO	32	E		5	11
SEVERN RD	SEVERN RD		CO	256	E		61A	61A
SHANK LANE	CHARLIE SWIFT TRAILER CT RD	Y	CO	297	N		64	64
SHARON DR	SHARON DR		CO	375	E		15	15
S-ELL RD	SHELL RD #2	Y	CO	252	N		61A	61A
S-ELLTOWN RD	SHELLTOWN RD		CO	182	N		75	59
S-ELLTOWN RD	BACK SHELLTOWN RD	Y	CO	178 A	N		59	59
SHERREE LANE	SHERREE LA		CO	275	N		15	15
SHOCKLEY LANE	NO NAME	Y	PV	115	E		203	203
SHORELAND COURT	NO NAME	Y	PV	69	E		23	23
SHORES RD	SHORES RD		CO	67	N		19	19
SHORT LANE	US 13 SERVICE RD	Y	MD	920 S	N		42	42
SIGN POST RD	SIGN POST RD		CO	93	N		32	32
SILVER LANE	SILVER LA		CO	131	E		64	64
SKIPJACK CIRCLE	NO NAME	Y	PV	130	E		23	23
SKIPJACK LANE	NO NAME	Y	OP	25	N		64	64
SMITH ISLAND RD	SMITHS ISLAND RD		CO	250	N		69A	61A
SOMERS RD	SOMMERS RD		CO	244	E		61A	61A
SOMERSET AVE	SOMERSET AVE		MD	675	N		23	9
SOMERSET AVENUE	SOMERSET AVENUE	N	MU	430	N		72	72
SOMERSET COURT	NO NAME	Y	PV	18	E		5	5
SOMERSET PARK DR	NO NAME	Y	PV	16	N		6	5
SOMERSET RD	SOMERSET RD		CO	361	E		42	42
SOMERSET SHORES DR	NO NAME	Y	PV	26	N		7	7
SOUNDSIDE ESTATES RD	SOUNDSIDE ESTATES RD		CO	278	E		28	28
SOUTH POMFRETT RD	S POMFRETT RD		CO	317	N		64	56
SOUTH SCHOOL RD	S SCHOOL RD		CO	227	E		23	23
SOUTH ST	W SOUTH ST	Y	MU	320	E	123	203	203
SPRING LANE	US 13 SERVICE RD	Y	MD	920 B	N		32	32
SPRUCE ST	SPRUCE ST		MU	330	E	123	200	200
ST JAMES WAY	NO NAME	Y	PV	83	E		201	201
M 16 ST PAULS CHURCH RD	ST PAULS CHURCH RD		CO	161	E		65	65
ST PETERS CHURCH RD	ST PETERS CHURCH RD		CO	126	E		64	64
M 16 STANFORD RD	MAYO RD	Y	CO	324	E		64	65
STATE ST	STATE ST		CO	144	N		72	72

STEAMBOAT WHARF RD	WHARF RD	Y	CO	9	N		8	8
STEWART NECK RD	STEWART NECK RD		CO	89	N		32	15
STEWART ST	NO NAME	Y	PV	80	E		200	200
STONE CREEK LANE	NO NAME	Y	PV	4	E		3	3
M16 STOUTY STERLING RD	STOUTY STERLING RD		CO	146	E		72	72
STRICKLAND DR	NO NAME	Y	SR	18	N		16	16
M16 STROBLE LANE	NO NAME	Y	PV	116	N		64	64
SWEETWOOD COVE DR	NO NAME	Y	PV	31	E		8	8
SYBIL RD	HINMAN RD	Y	CO	105	N		39	39
TANGIER ACRES DR	NO NAME	Y	PV	52	N		19	19
TEAL LANE	NO NAME	Y	OP	13	N		19	19
TEMPLE LANE	TEMPLE RD		OP	11	E		19	19
TEMPLE RD	TEMPLE RD		CO	331	N		19	19
TERRI LANE	NO NAME	Y	PV	30	N		8	8
THOMAS LONG RD	THOMAS LONG RD		CO	127	N		64	64
TILGHMAN RD	TILGHMAN RD		CO	171	N		57	57
TIPS LANE	US 13 SERVICE RD	Y	MD	920 F	N		41	41
TIPS LANE	US 13 SERVICE RD	Y	MD	920 G	N		41	41
TODDVILLE RD	TODDVILLE RD		CO	66	N		19	19
TOM COULBOURNE RD	TOM COLBURNE RD		CO	148	N		72	72
TOM NICHOLS RD	TOM NICHOLS RD		CO	220	N		16	16
TOM PRICE RD	TOM PRICE RD		CO	366	E		20	20
TOMATO BLVD	NO NAME	Y	PV	127	N		32	32
TOWNROW RD	TOWNROW RD		CO	347	E		39	39
TUFF ST	TUFF ST		CO	344	E		69C	69C
TULIP LANE	NO NAME	Y	PV	120	N		65	65
M16 TULLS CORNER RD	TULLS CORNER RD		CO	164	N		65	57
TULLS CORNER RD	CHARLES CANNON RD	Y	MD	357	N		57	57
TURKEY BRANCH RD	TURKEY BRANCH RD		CO	192	E		40	41
M16 TURPIN RD	TURPEN RD		CO	125	E		57	57
TWIN ROSE LANE	TWIN ROSE LA		CO	382	E		23	23
TWINING LANE	NO NAME	Y	PV	48	N		23	23
TYLER RD	TYLER RD		CO	255	N		61A	61A
TYLERTON RD	SHORE RD	Y	CO	338	N		69D	69C
UNION CHURCH RD	MAIN ST	Y	CO	342	N		69C	69C
UNIVERSITY BLVD SOUTH	NO NAME	Y	SR	2	N		15	15
UNIVERSITY BLVD SOUTH	NO NAME	Y	SR	9	E		15	15
UNIVERSITY DR	UNIVERSITY DR		MU	335	N	123	200	200
UPPER HILL RD	UPPER HILL RD		CO	103	N		39	39
US 13 SPUR	NO NAME	Y	MD	675 D	E		23	23
VALENTINE DR	MT VERNON DR	Y	MU	245	E	123	200	200
VAUGHN RD	NO NAME	Y	SR	20	N		16	16
VEGETABLE CIRCLE	NO NAME	Y	PV	128	N		32	32
VENTON RD	VENTON RD		CO	46	E		14	22
VERONICA LANE	NO NAME	Y	PV	94	E		75	75
VESELY LANE	NO NAME	Y	OP	3	E		8	8
L-16 VESSEY ORCHARD RD	VESSEY ORCHARD RD		CO	353	E		50	59
VIRGINIA BOWLAND RD	VIRGINIA BOWLAND RD		CO	292	N		49	49
WALLACE TAYLOR RD	WALLACE TAYLOR RD		CO	205	N		42	34
WALLER LANE	NO NAME	Y	PV	3	E		7	7
WALNUT ST	NO NAME	Y	PV	79	N		200	200
WALT THOMAS RD	WALT THOMAS RD		CO	325	N		72	72
WALTER JOHNSON RD	WALTER JOHNSON RD		CO	196	E		41	41
WALTER JOHNSON RD	US 13 SERVICE RD	Y	MD	920 M	E		41	41
M16 WALTER JONES RD	WALTER JONES RD		CO	143	E		72	72
WARD RD	WARD RD		CO	170	N		57	57
WARWICK LANE	NO NAME	Y	PV	122	N		23	23
WASHINGTON ST	E&W WASHINGTON ST	Y	MU	340	E	123	202	202

(11)



	WATERS FARM RD	HOOD RD	Y	OP	42	N		39	39
	WATERS LANE	NO NAME	Y	OP	19	E		39	39
M16	WAYMAN RD	WAYMAN RD		CO	162	N		65	65
	WEDDA SCOTT RD	WEDDA SCOTT RD		CO	193	N		41	32
	WELDON NELSON LANE	NO NAME	Y	PV	81	N		31	31
	WELLINGTON RD	WELLINGTON RD		CO	354	E		72	72
M16	WEST COURT	WEST CT		CO	363	E		65	65
	WEST PEAR ST	WEST PEAR ST		CO	369	E		64	64
	WEST POST OFFICE RD	W POST OFFICE RD		CO	217	E		16	11
	WEST POST OFFICE RD	POST OFFICE RD	Y	MD	388 A	E	123	202	15
	WEST RIDGE RD	RIDGE RD	Y	CO	22 A	N		8	9
	WHARF RD	WHARF RD		CO	345	E		69C	69C
	WHITEHAVEN FERRY RO	WHITEHAVEN FERRY RD		CO	16	E		3	3
	WHITELOCK RD	WHITELOCK RD		CO	316	N		61A	61A
M16	WHITES RD	WHITES RD		CO	308	N		65	57
M16	WHITTINGTON RD	WHITTINGTON RD		CO	309	N		66	58
	WIDDOWSON LANE	NO NAME	Y	PV	68	E		23	23
	WIDGEON POND DR	NO NAME	Y	PV	5	E		3	3
	WILDWOOD DR	NO NAME	Y	PV	34	E		10	10
K16	WILLEY AVE	THIRD ST	Y	OP	56	N		5	5
M16	WILLIAM MADDOX RD	WILLIAM MADDOX RD		CO	150	N		72	72
M16	WILLIAM MADDOX RD	WILLIAM MADDOX RD		OP	45	N		72	72
	WILLIAM RD	WILLIAM RD		CO	273	E		16	16
	WILLIAM SHARPLESS RD	WILLIAM SHARPLESS RD		CO	321	N		21	21
	WILLIAM ST	E&W WILLIAM ST	Y	MU	350	E	123	202	202
M16	WILLIAMS DR	WILLIAMS OR		CO	362	N		65	65
M16	WILLIAMS POINT RD	WILLIAMS POINT RD		CO	181	N		75	75
	WILLING CT	WILLING CT		CO	367	E		20	20
M16	WILLIS LANE	NO NAME	Y	PV	40	E		56	57
	WILSON PARK LANE	NO NAME	Y	PV	118	E		65	65
M16	WILSON POINT RD	WILSON POINT RD		CO	172	E		66	66
	WOODLAND DR	WOODLAND DR		CO	386	N		4	5
	WOODS LANE	US 13 SERVICE RD	Y	MD	920 P	N		41	41
	WOODSIDE DR	NO NAME	Y	PV	72	N		23	23
	WOODY ACRES LANE	NO NAME	Y	PV	91	N		11	11
	WORTH RD	WORTH RD		CO	210	E		42	43

333-1433

JOYCE CEALY

373-16

RECYD 2/19/92
FRM SOMERSET CO
WB

Final
2/18/92

SOMERSET COUNTY 911 ADDRESS - ROAD INVENTORY
LISTED BY ROAD TYPE AND ROUTE NUMBER

ROAD ROUTE		BEGIN				END		
TYPE	NUMBER SFX	OFFICIAL ROAD NAME	DIR	TOWN CODE	NAME TAX MAP	BEGINNING POINT OF ROAD: (SOUTH OR WEST)	TAX MAP	ENDING POINT OF ROAD: (NORTH OR EAST)
CO	1	MT VERNON RD	E		7	ROAD END	8	MT VERNON RD (AHEAD)
CO	2	CALIFORNIA INN RD	E		7	MT VERNON RD	7	CALIFORNIA INN RD (AHEAD)
CO	3	PINE BEACH RD	N		7	MT VERNON RD	7	PINE BEACH RD
CO	4	MASON WEBSTER RD	E		7	ROAD END	7	PINE BEACH RD
CO	5	HARBOR RD	E		7	PINE BEACH RD	7	DORSEY RD (AHEAD)
CO	6	DORSEY RD	N		7	MT VERNON RD	7	HARBOR RD (AHEAD)
CO	7	OYSTER HOUSE LANE	N	Y	7	MT VERNON RD	7	ROAD END
CO	8	PRUITT LANE	N		7	MT VERNON RD	7	ROAD END
CO	9	STEAMBOAT WHARF RD	N	Y	8	MT VERNON RD	8	ROAD END
CO	9 A	RENSHAW RD	N	Y	7	MT VERNON RD	7	STEAMBOAT WHARF RD
CO	10	FIREHOUSE RD	N	Y	8	ROAD END	8	MT VERNON RD
CO	11	HARRISON LANDING RD	N		8	MT VERNON RD	8	ROAD END
CO	12	MCINTYRE RD	N		8	ROAD END	8	MT VERNON RD
CO	13	BOBTOWN RD	N		8	MT VERNON RD	3	WHITEHAVEN FERRY RD
CO	14	BROWNSTONE RD	N		23	ROAD END	15	DEAL ISLAND RD
CO	15	MISSION RD	E		8	ROAD END	8	BOBTOWN RD
CO	16	WHITEHAVEN FERRY RD	E		3	ROAD END	3	FITZBOUND RD
CO	17	FITZBOUND RD	N		8	MT VERNON RD	3	WHITEHAVEN FERRY RD
CO	18	BLACK RD	E		14	DRAWBRIDGE RD	14	MT VERNON RD
CO	19	READING FERRY RD	N	Y	3	LARRY LANKFORD RD	3	ROAD END
CO	20	LARRY LANKFORD RD	E		3	POLKS RD (BACK)	3	POLKS RD
CO	21	NEW RD	N		9	EAST RIDGE RD	4	ROAD END
CO	22	EAST RIDGE RD	N	Y	15	MT VERNON RD	9	NEW ROAD
CO	22 A	WEST RIDGE RD	N	Y	8	MT VERNON RD	9	NEW ROAD
CO	23	FACTORY RD	E		8	MT VERNON RD	8	EAST RIDGE RD
CO	24	JAMES LANE	N	Y	8	ROAD END	8	MT VERNON RD
CO	25	ALLEN RD	N	Y	10	OCEAN HIGHWAY	4	WICOMICO CO/L
CO	26	PEGGY NECK RD	E		5	ALLEN RD	10	BACKBONE RD
CO	27	EDEN ALLEN RD	E		4	ALLEN RD	5	OCEAN HIGHWAY
CO	28	GATHELL RD	N		2	ROAD END	2	WICOMICO CO/L
CO	29	MERSER RD	N		5	EDEN ALLEN RD	5	ROAD END
CO	30	JONES RD	E		2	OCEAN HIGHWAY	2	ROAD END
CO	31	BACKBONE RD	N		10	PEGGY NECK RD	6	MEADOW BRIDGE RD (WORCESTER CO)

11

CO	32	SEATICK RD	E		5	BACKBONE RD	11	MEADOW BRIDGE RD (WORCESTER CO)
CO	33	PERRY RANKIN RD	E		10	LORETTO RD	10	ROAD END
CO	34	PALMETTO CHURCH RD	N		16	WEST POST OFFICE RD	10	COLLEGE BACKBONE RD
CO	35	HARVEY RUSSELL RD	E		15	SOMERSET AVE	15	NO NAME
CO	36	CHESTNUT CIRCLE	N	Y	9	SOMERSET AVE	9	MARKET ST
CO	37	PINE ST	E	123	15	OAK ST	15	ELM ST
CO	38	CRISFIELD LANE	N		201	DEAL ISLAND RD	15	MT VERNON RD
CO	39	JOHN SOMERS RD	E		15	CRISFIELD LA	15	ROAD END
CO	40	BOWLAND HILL CIRCLE	EC	Y	15	DEAL ISLAND RD	15	DEAL ISLAND RD
CO	41	BOWLAND HILL CIRCLE	EC	Y	15	DEAL ISLAND RD	15	BOWLAND HILL RD
CO	42	HICKORY RD	E		15	SOMERSET AVE	15	ROAD END
CO	43	JEFFREY LANE	N		15	PEGGY LA	15	MT VERNON RD
CO	43 A	PEGGY LANE	E	Y	15	PEGGY LA	15	CRISFIELD LA
CO	44	DRAWBRIDGE RD	N		22	DEAL ISLAND RD	8	ROAD END
CO	45	EBBY RD	N		14	DRAWBRIDGE RD	8	ROAD END
CO	46	VENTON RD	E		14	DRAWBRIDGE RD	22	DEAL ISLAND RD
CO	47	FITZGERALD RD	E		21	DEAL ISLAND RD	14	DRAWBRIDGE RD
CO	48	KEMPS NURSERY RD	N		23	ROAD END	22	DEAL ISLAND RD
CO	49	ANDERSON RD	N		22	ROAD END	22	DEAL ISLAND RD
CO	50	CLARENCE BARNES RD	N		22	ROAD END	22	ANDERSON RD
CO	51	JERUSALEM RD	N		22	ORIOLE RD	22	DEAL ISLAND RD
CO	52	LOCUST POINT RD	N		31	ROAD END	22	ORIOLE RD
CO	53	CHAMP RD	N		31	ROAD END	22	ORIOLE RD
CO	54	CHAMP WHARF RD	E	Y	30	ROAD END	31	CHAMP RD
CO	55	CRAB ISLAND RD	N		21	ANNIE HYLAND RD	21	ORIOLE RD (AHEAD)
CO	56	ORIOLE BACK RD	N		21	CRAB ISLAND RD	21	DEAL ISLAND RD
CO	57	MESSICK RD	N		20	DEAL ISLAND RD	12	ROAD END
CO	58	LONG POINT RD	N		20	DEAL ISLAND RD	12	ROAD END
CO	59	RILEY ROBERTS RD	N		20	RILEY ROBERTS RD (AHEAD)	20	DEAL ISLAND RD
CO	60	HOOSON WHITE RD	N		20	DEAL ISLAND RD	12	ROAD END
CO	62 A	HIDEAWAY LANE	E	Y	12	HIDEAWAY LANE	12	HOOSON WHITE RD
CO	63	EARL WEBSTER RD	E		20	DEAL ISLAND RD	20	DEAL ISLAND RD
CO	64	ROLAND PARKS RD	N		20	DEAL ISLAND RD	20	ROAD END
CO	65	MAHLON PRICE RD	N		19	ROLAND PARKS RD	19	ROAD END
CO	66	TODDVILLE RD	N		19	HAINES POINT RD	19	MAHLON PRICE RD
CO	67	SHORES RD	N		19	TODDVILLE RD	19	TANGIER ACRES DR
CO	68	HAINES POINT RD	E		19	HARRISON POINT RD	19	DEAL ISLAND RD
CO	68 A	CASSANDRA DR	N	Y	19	ROAD END	19	HARRISON POINT RD
CO	69	CEMETERY RD	E		19	DEAL ISLAND RD	19	DEAL ISLAND RD
CO	70	RICHARD WEBSTER RD	N		19	RALPH ABBOTT RD	19	RALPH ABBOTT RD
CO	71	HOTEL RD	N		19	DEAL ISLAND RD	19	ROAD END
CO	72	BENTON RD	E		19	DEAL ISLAND RD	19	ROAD END
CO	73	EDELEN WEBSTER RD	E	Y	19	ROAD END	19	DEAL ISLAND RD

CO	74	LOLA WHEATLEY RD	E		28	DEAL ISLAND RD	28	NORTH SCHOOL RD
CO	75	LEVIN WILSON RD	N		28	LOLA WHEATLEY RD	19	ROAD END
CO	76	OSBURN WEBSTER RD	E		28	DEAL ISLAND RD	28	EAST SCHOOL RD
CO	77	EAST SCHOOL RD	E	Y	28	DEAL ISLAND RD	28	OSBURN WEBSTER RD
CO	77 A	NORTH SCHOOL RD	N	Y	28	OSBURN WEBSTER RD	19	ROAD END
CO	78	FORD RD	N		28	ROAD END	28	DEAL ISLAND RD
CO	79	BALLARD RD	E		28	MELVIN WHITE RD	28	DEAL ISLAND RD
CO	80	MELVIN WHITE RD	N		28	ROAD END	28	END (BALLARD RD)
CO	82	H MILBOURNE RD	E	Y	28	ROAD END	28	MELVIN WHITE RD
CO	83	CUSTOM HOUSE RD	E	Y	28	DEAL ISLAND RD	28	ROAD END
CO	84	PARKINSON RD	E		28	ROAD END	28	DEAL ISLAND RD
CO	85	PAUL BENTON CIRCLE	EC	Y	28	DEAL ISLAND RD	28	DEAL ISLAND RD
CO	86	OLD PRINCESS ANNE RD	N	Y	32	OCEAN HIGHWAY	15	SOMERSET AVE
CO	87	REVELLS NECK RD	E		31	ROAD END	32	OLD PRINCESS ANNE RD
CO	88	PERRY RD	E		23	ROAD END	23	OLD PRINCESS ANNE RD
CO	89	STEWART NECK RD	N		32	REVELLS NECK RD	15	SOMERSET AVE
CO	90	GREENWOOD RD	N		15	GREENWOOD SCHOOL RD	15	STEWART NECK RD
CO	91	GREENWOOD SCHOOL RD	N		15	SOMERSET AVE	15	STEWART NECK RD
CO	92	MILLARD LONG RD	N		39	FAIRMOUNT RD	31	REVELLS NECK RD
CO	93	SIGN POST RD	N		32	CRISFIELD HIGHWAY	32	REVELLS NECK RD
CO	94	FONTAINE RD	N	Y	39	FAIRMOUNT RD	31	MILLARD LONG RD
CO	95	CLYDE FORD RD	N		40	RIVER RD	40	FAIRMOUNT RD
CO	96	COLLINS RD	E		32	SIGN POST RD	32	COLLINS RD (AHEAD)
CO	97	CHARLES LAYFIELD RD	N		40	FAIRMOUNT RD	32	SIGN POST RD
CO	98	ADAMS RD	N		39	FAIRMOUNT RD	39	ROAD END
CO	99	R MADDOX RD	N		39	ROAD END	39	FAIRMOUNT RD
CO	100	SAM BARNES RD	E		32	SIGN POST RD	32	CRISFIELD HIGHWAY
CO	101	HOOD RD	N		39	FAIRMOUNT RD	31	ROAD END
CO	102	JONES FACTORY RD	E		39	FAIRMOUNT RD	39	FAIRMOUNT RD
CO	103	UPPER HILL RD	N		39	FAIRMOUNT RD	39	FISHING ISLAND RD
CO	104	JIM MOORE RD	E		39	UPPER HILL RD	39	ROAD END
CO	105	SYBIL RD	N	Y	39	UPPER HILL RD	39	ROAD END
CO	106	FISHING ISLAND RD	N		39	FAIRMOUNT RD	31	ROAD END
CO	108	MADDOX ISLAND RD	N		39	UPPER HILL RD	31	ROAD END
CO	109	HALLS CREEK RD	N		39	ROAD END	39	FAIRMOUNT RD
CO	110	CLINTON BOZMAN RD	N		39	FAIRMOUNT RD	39	CLINTON BOZMAN RD (AHEAD)
CO	111	FAIRMOUNT RD	W	Y	47	FORDS WHARF RD	39	FAIRMOUNT ROAD (AHEAD)
CO	111 A	RUMBLEY RD	E	Y	38	ROAD END	47	FORDS WHARF RD
CO	112	NEVETTE MUIR RD	E		38	ROAD END	39	FAIRMOUNT RD
CO	113	LOWER HILL RD	N		48	ROAD END	39	FAIRMOUNT RD
CO	114	LANDONVILLE RD	N		38	FAIRMOUNT RD	38	ROAD END
CO	115	FORDS WHARF RD	E	Y	47	ROAD END	47	FAIRMOUNT RD (AHEAD)
CO	116	FRENCHTOWN RD	E		47	CUL DE SAC	47	FAIRMOUNT RD

CO	117	RIVERVIEW RD	N	Y	38	RUMBLEY RD	38	RUMBLEY BACK RD (AHEAD)
CO	118	CLAUDE HALL RD	N		38	RUMBLEY RD	38	DRUM POINT RD
CO	119	CHARLES CANNON RD	N		57	CRISFIELD HIGHWAY	49	RIVER RD
CO	119 A	KINGSTON LANE	E	Y	49	RIVER RD	49	OLD WESTOVER MARION RD
CO	120	LOVERS LANE	E		48	ROAD END	58	HUDSON CORNER RD
CO	121	HARRY BURTON RD	N	Y	57	CHARLES CANNON RD	48	CHARLES CANNON RD
CO	122	COULBOURN CREEK RD	E		57	COULBOURN CREEK RD	57	CHARLES CANNON RD
CO	123	HOWARD POWELL CIRCLE	NC		57	HOWARD POWELL CIRCLE	57	CRISFIELD MARION RD
CO	124	HOWARD POWELL CIRCLE	NC		57	CRISFIELD MARION RD	57	HOWARD POWELL CIRCLE
CO	125	TURPIN RD	E		57	CRISFIELD MARION RD	57	CRISFIELD MARION RD
CO	126	ST PETERS CHURCH RD	E		64	PLANTATION RD	64	CRISFIELD MARION RD
CO	127	THOMAS LONG RD	N		64	ST PETERS CHURCH RD	64	HARBAUGH RD
CO	128	PLANTATION RD	E		64	ST PETERS CHURCH RD	64	LAWSON BARNES RD
CO	128 A	JACKSONVILLE RD	N	Y	64	JACKSONVILLE RD (BACK)	64	ST PETERS CHURCH RD
CO	128 B	BOX IRON RD	N	Y	64	JACKSONVILLE RD	64	JACKSONVILLE RD
CO	129	DAUGHERTYTOWN RD	N		64	JACKSONVILLE RD	64	CANAL DR
CO	130	BYRD RD	E		64	HALL HWY (AHEAD)	64	JACKSONVILLE RD
CO	131	SILVER LANE	E		64	JACKSONVILLE RD	64	CRISFIELD HIGHWAY
CO	132	BURTON AVE	E		64	JACKSONVILLE RD	64	CRISFIELD HIGHWAY
CO	133	EAST PEAR ST	E	Y	64	JACKSONVILLE RD	64	CRISFIELD HIGHWAY
CO	134	PLUM ST	E	Y	64	W PEAR ST	64	JACKSONVILLE RD
CO	135	PEACH ST	E		64	IN CORP LMTS CRISFIELD	64	JACKSONVILLE RD
CO	136	MARINERS RD	E		72	CRISFIELD HIGHWAY	72	OLD STATE RD
CO	137	HINMAN LANE	N		72	MINDEN AVE	72	ROAD END
CO	138	GANDY LANE	N		72	GANDY LA (AHEAD)	72	MARINERS RD
CO	139	MINDEN AVE	E		72	MINDEN AVE (AHEAD)	72	GANDY LA
CO	140	FRANKLIN LANE	E		72	FRANKLIN LA (BACK)	72	GANDY LA
CO	142	FREEDOMTOWN RD	N		72	WALTER JONES RD	72	OLD STATE RD
CO	143	WALTER JONES RD	E		72	FREEDOMTOWN RD	72	ROAD END
CO	144	STATE ST	N		72	ASBURY AVE	72	MAIN ST
CO	145	CALVARY RD	N		79	ROAD END	72	STOULY STERLING RD
CO	146	STOUTY STERLING RD	E		72	CALVARY RD	72	SACKERTOWN RD (BACK)
CO	147	BYRDTOWN RD	N		72	CALVARY RD	72	LAWSONIA RD
CO	148	TOM COULBOURNE RD	N		72	ROAD END	72	STOULY STERLING RD
CO	149	JOHNSON CREEK RD	E		72	LAWSONIA RD	72	ROAD END
CO	150	WILLIAM MADDOX RD	N		72	WILLIAM MADDOX RD (AHEAD)	72	LAWSONIA RD
CO	151	CLIFTON MISTER RD	E		72	WILLIAM MADDOX RD	72	ROAD END
CO	152	APE HOLE RD	N		79	ROAD END	72	BYRDTOWN RD
CO	153	BOONE RD	N		72	BYRDTOWN RD	72	JOHNSON CREEK RD (AHEAD)
CO	154	CASH CORNER RD	E		72	OLD STATE RD	65	FARM MARKET RD
CO	155	COUNTRY CLUB RD	N		73	COUNTRY CLUB RD	72	CASH CORNER RD
CO	156	PHOENIX CHURCH RD	E		73	CASH CORNER RD	65	FARM MARKET RD
CO	157	FARM MARKET RD	E		65	CASH CORNER RD	65	ST PAULS CHURCH RD

CO	159	PAUL GUMBY RD	N		65	ROAD END	65	FARM MARKET RD
CO	160	HOLLAND CROSSING RD	E		57	CRISFIELD MARION RD	65	FARM MARKET RD
CO	161	ST PAULS CHURCH RD	E		65	WHITES RD	65	L Q POWELL ROAD
CO	162	WAYMAN RD	N		65	WHITES RD	65	WHITES RD
CO	163	L Q POWELL RD	E		65	ST PAULS CHURCH RD	66	WHITTINGTON RD
CO	163 A	BIVENS RD	N	Y	65	ST PAULS CHURCH RD	57	TULLS CORNER RD
CO	164	TULLS CORNER RD	N		65	L Q POWELL RD	57	IREN WHITTINGTON RD
CO	165	QUINDOCQUA RD	E		66	WHITTINGTON RD (AHEAD)	66	GREEN RD
CO	166	IREN WHITTINGTON RD	E		57	TULLS CORNER RD	57	ROAD END
CO	167	SCHOOL HOUSE RD	E		57	TULLS CORNER RD	57	ROAD END
CO	168	RUMBLY POINT RD	N		74	ROAD END	66	QUINDOCQUA RD
CO	169	LONDON STORE RD	N		58	WHITTINGTON RD	58	ROAD END
CO	170	WARD RD	N		57	ROAD END	57	HUDSON CORNER RD
CO	171	TILGHMAN RD	N		57	HUDSON CORNER RD	57	ROAD END
CO	172	WILSON POINT RD	E		66	RUMBLY POINT RD	66	ROAD END
CO	173	MARUMSCO RD	E		66	GREEN RD	67	CORNSTACK RD
CO	174	BURNETTSVILLE RD	N		58	GREEN RD	58	HUDSON CORNER RD
CO	175	BRYAN HALL RD	E		58	HUDSON CORNER RD	58	CORNSTACK RD
CO	177	CORNSTACK RD	N		67	BACK SHELLTOWN RD	58	REHOBETH RD
CO	178	BACK SHELLTOWN RD	N		75	SHELLTOWN RD	59	SHELLTOWN RD
CO	178 A	SHELLTOWN RD	N	Y	59	SHELLTOWN RD	59	OLD REHOBETH RD
CO	179	OLD REHOBETH RD	E		59	REHOBETH RD	59	COVENTRY PARISH RD
CO	180	COVENTRY PARISH RD	N	Y	59	ROAD END	59	REHOBETH RD
CO	181	WILLIAMS POINT RD	N		75	ROAD END	75	SHELLTOWN RD
CO	182	SHELLTOWN RD	N		75	ROAD END	59	BACK SHELLTOWN RD
CO	183	GEORGE RIGGIN RD	N		59	REHOBETH RD	50	CHARLES BARNES RD
CO	185	CHARLES BARNES RD	E		49	OLD WESTOVER MARION RD	50	REHOBETH RD
CO	186	BOGGS SCHOOLHOUSE RD	N		50	CHARLES BARNES RD	50	MENNONITE CHURCH RD
CO	187	ELMO DRYDEN RD	N		50	CHARLES BARNES RD	50	MENNONITE CHURCH RD
CO	188	MENNONITE CHURCH RD	N		50	GORDY RD	41	OCEAN HIGHWAY
CO	189	GORDY RD	N		50	REHOBETH RD	50	ROAD END
CO	190	OVERHOLT RD	E		50	GORDY RD	50	REHOBETH RD
CO	192	TURKEY BRANCH RD	E		40	OLD WESTOVER MARION RD	41	MENNONITE CHURCH RD
CO	193	WEDDA SCOTT RD	N		41	TURKEY BRANCH RD	32	CRISFIELD HIGHWAY
CO	194	RITZEL RD	E		40	CRISFIELD HIGHWAY	40	OLD WESTOVER MARION RD
CO	195	CURTIS CHAPEL RD	E		41	OCEAN HIGHWAY	41	OCEAN HWY
CO	196	WALTER JOHNSON RD	E		41	OCEAN HIGHWAY	41	OCEAN HWY
CO	197	MITCHELL RD	E		33	ARDEN STATION RD	24	DUBLIN RD (AHEAD)
CO	198	DUBLIN RD	E		24	OLD PRINCESS ANNE RD	25	PETES HILL RD
CO	199	MCCORMICK SWAMP RD	E	123	16	HAMPDEN AVE EXT	24	ROAD END
CO	200	POWELL WHARF RD	N		59	ROAD END	50	REHOBETH RD
CO	201	PEACH ORCHARD RD	E		50	REHOBETH RD	51	COSTEN RD
CO	202	PUNCHEON LANDING RD	N		51	PEACH ORCHARD RD (AHEAD)	51	REHOBETH RD



CO	203	COSTEN RD	E		Y	41	OCEAN HWY	51	ROAD END
CO	204	DAVIS STORE RD	E			51	OCEAN HIGHWAY	51	COSTEN RD
CO	205	WALLACE TAYLOR RD	N			42	COSTEN RD	34	COURTHOUSE HILL RD
CO	206	DUKE WEIDEMA RD	E			42	FOLLOW DITCH RD (BACK)	42	WALLACE TAYLOR RD
CO	207	FOLLOW DITCH RD	N			42	COSTEN RD	34	DUBLIN RD (BACK)
CO	208	HAYWARD RD	N			51	DIVIDING CREEK RD	42	WALLACE TAYLOR RD
CO	209	BOWLEND RD	N			42	DIVIDING CREEK RD	42	WALLACE TAYLOR RD
CO	210	WORTH RD	E			42	BOWLEND RD	43	DIVIDING CREEK RD
CO	211	POCOMOKE RIVER RD	N			51	DIVIDING CREEK RD	42	ROAD END
CO	212	PETES HILL RD	N			17	FIVE BRIDGES RD	17	WEST POST OFFICE RD
CO	212 A	PERRYHAWKIN CHURCH RD	N		Y	25	DUBLIN RD	17	FIVE BRIDGES RD
CO	213	PERRYHAWKIN RD	E			16	WEST POST OFFICE RD	25	DUBLIN RD
CO	214	FLEMING MILL POND RD	E			25	PERRYHAWKIN CHURCH RD	26	STRUC OV DIVIDING CREEK
CO	215	ED BOSTON RD	E			25	PERRYHAWKIN RD	17	PETES HILL RD
CO	216	FIVE BRIDGES RD	E			17	PETES HILL RD	18	WORCESTER CO/L
CO	217	WEST POST OFFICE RD	E			16	WEST POST OFFICE RD	11	MEADOW BRIDGE RD (WORCESTER CO)
CO	218	HAMPDEN AVE EXT	E			16	WEST POST OFFICE RD	16	MC CORMICK SWAMP RD
CO	219	FREETOWN RD	N			16	ROAD END	16	WEST POST OFFICE RD
CO	220	TOM NICHOLS RD	N			16	WEST POST OFFICE RD	16	PVT RD (AHEAD)
CO	221	HARRY RIGGIN RD	N			25	FLEMING MILL POND RD	26	FIVE BRIDGES RD
CO	223	SAM BOWLAND RD	N			16	PERRYHAWKIN RD	16	ROAD END
CO	226	KING MILLER RD	E			23	OCEAN HIGHWAY	23	OLD PRINCESS ANNE RD
CO	227	SOUTH SCHOOL RD	E			23	OCEAN HIGHWAY	23	OLD PRINCESS ANNE RD
CO	228	BENSON RD	N			32	ROAD END	32	REVELLS NECK RD
CO	229	NORTH CENTRAL SCHOOL RD	E			23	OCEAN HIGHWAY	23	OLD PRINCESS ANNE RD
CO	230	LINDEN AVE	E			15	OCEAN HIGHWAY	15	SOMERSET AVE
CO	231	BACK RD	N	123	Y	15	CEMETERY LA (AHEAD)	15	MAPLE ST (BACK)
CO	232	DRYDEN RD	N			15	STEWART NECK RD	15	LINDEN AVE
CO	233	ALFRED J LAWSON DR	E			64	ALFRED J LAWSON DR (AHEAD)	64	JACKSONVILLE RD
CO	234	COOLEY RD	N			4	POLKS RD	4	ROAD END
CO	238	HALL AVE	N			15	ROAD END	15	GREENWOOD SCHOOL RD
CO	239	CAMP RD	E			32	OCEAN HIGHWAY	32	ROAD END
CO	242	LANKFORD AVE	N			15	LINDEN AVE	15	WILLIAM ST
CO	243	FRANK RD	N		Y	61A	SOMERS RD	61A	ROAD END
CO	244	SOMERS RD	E			61A	CALEB JONES RD	61A	ROAD END
CO	245	CALEB JONES RD	E		Y	61	ROAD END	61A	END (FRANKLIN RD)
CO	246	OYSTER HOUSE RD	N			61A	CALEB JONES RD	61A	ROAD END
CO	247	EVANS DOCK RD	N			61A	CALEB JONES RD	61A	ROAD END
CO	248	EDWIN RD	N			61A	CALEB JONES RD	61A	ROAD END
CO	249	CAMP GROUND RD	N			61A	ROAD END	61A	WHITELOCK RD (AHEAD)
CO	250	SMITH ISLAND RD	N			69A	MARSH RD	61A	ROAD END
CO	251	BASIN RD	N		Y	61A	CALEB JONES RD	61A	ROAD END
CO	252	SHELL RD	N		Y	61A	CALEB JONES RD	61A	ROAD END

CO	253	ENOS RD	N		61A	ROAD END	61A	JONES RD
CO	254	MARSH RD	N		69B	ROAD END	69A	END (SMITH ISLAND RD)
CO	255	TYLER RD	N		61A	ROAD END	61A	JONES RD
CO	256	SEVERN RD	E		61A	ROAD END	61A	SMITHS ISLAND RD
CO	257	DIZE RD	N		61A	SMITHS ISLAND RD	61A	ROAD END
CO	258	EWELL SCHOOLHOUSE RD	E		61A	SMITHS ISLAND RD	61A	ROAD END
CO	260	GAME RESERVE RD	E		20	ROAD END	21	DEAL ISLAND RD
CO	261	MARKET ST EXT	E	Y	51	ROAD END	51	MARKET ST
CO	262	SACKERTOWN RD	N		72	CALVARY RD	72	ASBURY AVE
CO	263	HARRISON POINT RD	N		19	HAINES POINT RD	19	ROAD END
CO	264	HASTINGS DR	E	Y	19	HAINES POINT RD	19	ROAD END
CO	265	EDGEHILL TERRACE	N		15	CRISFIELD LA	15	MT VERNON RD
CO	266	HEARTS EASE RD	E		56	SOUTH POMFRETT RD	65	CRISFIELD MARION RD
CO	267	HEARTS DR	E		56	FRANCES RD	64	S POMFRETT RD
CO	268	DEBRA RD	N		64	CUL DE SAC	56	HEARTS RD
CO	269	CULLEN PARKWAY	N		64	CRISFIELD HIGHWAY	64	CULLEN PKWY
CO	269 A	BEECHWOOD PLACE	NC	Y	64	CULLEN PKWY	64	CULLEN PKWY
CO	270	CLARENCE CHRISTY DR	E		64	JACKSONVILLE RD	64	CLARENCE CHRISTY DR (AHEAD)
CO	272	MOSELY BRIGGS RD	N		16	WILLIAM RD	16	COLLEGE BACKBONE RD
CO	273	WILLIAM RD	E		16	CUL DE SAC	16	CDS (MOSELY BRIGGS RD)
CO	274	COVE RD	E		19	ROAD END	19	DEAL ISLAND RD
CO	275	SHERREE LANE	N		15	PEGGY LA	15	MT VERNON RD
CO	276	PEGGY LANE	E		15	SHERREE LA	15	JEFFERY LA (AHEAD)
CO	277	CARVER MANOR CIRCLE	NC	Y	5	BACKBONE RD	5	BACKBONE RD
CO	278	SOUNDSIDE ESTATES RD	E		28	HARRISON RD	28	DEAL ISLAND RD
CO	279	HARRISON RD	E		28	CROWELL RD	28	DEAL ISLAND RD
CO	281	GREGORY LANE	E	Y	23	STEWART NECK RD	23	ROAD END
CO	282	JOSHUA THOMAS RD	N	Y	64	THOMAS LONG RD	64	CUL DE SAC
CO	284	ANNEMESSEX RD	N		64	THOMAS LONG RD	64	CUL DE SAC
CO	285	MANOKIN RD	N		64	THOMAS LONG RD	64	CUL DE SAC
CO	286	OLD AUGER RD	N		64	THOMAS LONG RD	64	CUL DE SAC
CO	288	ELDON WILLING RD	N		19	ROAD END	19	HAINES POINT RD
CO	289	OAK LANE	E		64	PLANTATION RD	64	ROAD END
CO	290	POPLAR ST	N		64	OAK LA	64	ST PETERS CHURCH RD
CO	291	CATLIN RD	N	Y	47	ROAD END	47	FAIRMOUNT RD
CO	292	VIRGINIA BOWLAND RD	N		49	CHARLES BARNES RD	49	ROAD END
CO	293	HESS RD	E		75	SHELLTOWN RD	75	HESS RD (AHEAD)
CO	294	ASBURY AVE	E		72	ASBURY AVE (AHEAD)	72	LAWSONIA RD
CO	295	BAILEY LANE	E	Y	23	STEWART NECK RD	23	ROAD END
CO	296	CHARLIE SWIFT RD	N	Y	64	ROAD END	64	PLANTATION RD
CO	297	SHANK LANE	N	Y	64	ROAD END	64	PLANTATION RD
CO	298	PUMP HOUSE LANE	N	Y	64	ROAD END	64	PLANTATION RD
CO	300	PINE POLE RD	N		15	DEAL ISLAND RD	14	BLACK RD

CO	301	POLKS RD	E		3	WHITEHAVEN FERRY RD (BACK)	5	ALLEN RD
CO	302	FLOWER HILL CHURCH RD	E		5	OCEAN HIGHWAY	5	BACKBONE RD
CO	303	COLLEGE BACKBONE RD	E		16	COLLEGE BACKBONE RD	10	PALMETTO CHURCH RD
CO	303 A	BACKBONE RD	N	Y	10	PALMETTO CHURCH RD	10	PEGGY NECK RD
CO	304	RIVER RD	N		49	KINGSTON LANE	39	FAIRMOUNT RD
CO	305	OLD WESTOVER MARION RD	N		58	REHOBETH RD	40	CRISFIELD HIGHWAY
CO	306	HARBAUGH RD	N		64	THOMAS LONG RD	56	ROAD END
CO	307	LAWSDN BARNES RD	N		65	CASH CORNER RD (BACK)	64	CRISFIELD RD
CO	308	WHITES RD	N		65	ST PAULS CHURCH RD	57	CRISFIELD MARION RD
CO	309	WHITTINGTON RD	N		66	QUINDOCQUA RD (BACK)	58	GREEN RD
CO	310	GREEN RD	N		66	QUINDOCQUA RD	58	BURNETTSVILLE RD
CO	311	ARDEN STATION RD	N		41	CURTIS CHAPEL RD	24	DUBLIN RD
CO	312	COURTHOUSE HILL RD	N		43	DIVIDING CREEK RD	34	COKESBURY RD (AHEAD)
CO	313	COKESBURY RD	N		34	COURTHOUSE HILL RD (BACK)	34	DUBLIN RD
CO	314	CHARLES BOSTON RD	N	Y	24	DUBLIN RD	25	PERRYHAWKIN RD (AHEAD)
CO	315	LINDEN AVE EXT	E	Y	15	WHARF RD (AHEAD)	15	OCEAN HIGHWAY
CO	316	WHITELOCK RD	N		61A	CALEB JONES RD	61A	ROAD END
CO	317	SOUTH POMFRETT RD	N		64	CUL DE SAC	56	HEARTS EASE RD
CO	318	LLOYD WEBB RD	N		79	ROAD END	72	BYRDTOWN RD (BACK)
CO	319	CRACKERTOWN RD	E		64	ROAD END	64	OLD STATE RD
CO	320	MCDORMAN RD	E		21	ROAD END	21	DEAL ISLAND RD
CO	321	WILLIAM SHARPLESS RD	N		21	ROAD END	21	ORIOLE RD
CO	322	BECKETT RD	E		19	ROAD END	19	MAHLON PRICE RD
CO	323	HANDY RD	N		8	ROAD END	3	BOBTOWN RD
CO	324	STANFORD RD	E	Y	64	CRISFIELD HIGHWAY	65	ROAD END
CO	325	WALT THOMAS RD	N		72	ROAD END	72	MARINERS RD
CO	326	DULANEY RD	E		72	SACKERTOWN RD	72	ROAD END
CO	327	GEORGE MASSEY RD	E		66	CORNSTACK RD	67	BACK SHELLTOWN RD
CO	328	FRANK CORNISH RD	N		5	ROAD END	5	PEGGY NECK RD
CO	329	CRDSSMAN RD	E		58	BURNETTSVILLE RD	58	ROAD END
CO	330	GAME RD	E		8	BOBTOWN RD	8	ROAD END
CO	331	TEMPLE RD	N		19	MAHLON PRICE RD	19	TEMPLE RD (AHEAD)
CO	332	KEEN RD	E		19	TEMPLE RD	20	ROLAND PARKS RD
CO	333	FISHER RD	E		28	NORTH SCHOOL RD	28	ROAD END
CO	334	BOB HDRSEY RD	N		57	COULBOURN CREEK RD (BACK)	57	ROAD END
CO	335	CROWS FOOT LANE	N		4	ROAD END	4	POLKS RD
CO	336	IRVIN J BOUCH RD	N		22	ROAD END	22	DEAL ISLAND RD
CO	337	MILL LANE	E		64	JACKSONVILLE RD	64	MILL LA (AHEAD)
CO	338	TYLERTDN RD	N	Y	69D	ROAD END	69C	MARSHALL ST
CO	339	MARSHALL ST	E		69C	TYLERTON RD	69C	BACK RD
CO	340	BACK ST	N		69C	CENTER ST	69C	MARSHALL ST
CO	341	CENTER ST	E		69C	TYLERTON RD	69C	BACK RD
CO	342	UNION CHURCH RD	N	Y	69C	ROAD END	69C	MARSHALL ST

CO	343	BUGEYE RD	E	Y	69C	TYLERTON RD	69C	UNION CHURCH RD
CO	344	TUFF ST	E		69C	TYLERTON RD	69C	UNION CHURCH RD
CO	345	WHARF RD	E		69C	UNION CHURCH RD	69C	ROAD END
CO	346	MCINTURFF RD	E		12	HODSON WHITE RD	12	ROAD END
CO	347	TOWNROW RD	E		39	UPPER HILL RD	39	ROAD END
CO	348	HEWITT FORD RD	N		47	FAIRMOUNT RD	38	ROAD END
CO	350	OAK ST	E		15	PINE ST	15	ELM ST
CO	351	MULDER BRANCH RD	E		23	SOMERSET AVE	23	OLD PRINCESS ANNE RD
CO	352	HANDY CHURCH RD	E		57	ROAD END	57	TULLS CORNER RD
CO	353	VESSEY ORCHARD RD	E		50	REHOBETH RD	59	ROAD END
CO	354	WELLINGTON RD	E		72	ROAD END	72	WELLINGTON RD (BACK)
CO	355	ROLAND TYLER RD	E		64	OLD STATE RD	64	ROAD END
CO	357	DOG CONTROL RD	E		40	ROAD END	40	CRISFIELD HIGHWAY
CO	358	FRANCES RD	N		56	CUL DE SAC	56	HEARTS RD
CO	359	BRATTEN AVE	N		15	STEWART NECK RD	203	PETERS AVE
CO	360	CANAL DR	N		64	CANAL RD (AHEAD)	64	DAUGHERYTOWN RD
CO	361	SOMERSET RD	E		42	POCOMOKE RIVER RD	42	CUL DE SAC
CO	362	WILLIAMS DR	N		65	ROAD END	65	L Q POWELL RD
CO	363	WEST COURT	E		65	CUL DE SAC	65	WILLIAMS DR
CO	364	INDIA LANE	N		28	SOUNDSIDE ESTATES RD (BACK)	28	ROAD END
CO	365	HOLLY AVE	E		64	ST PETERS CHURCH RD	64	CUL DE SAC
CO	366	TOM PRICE RD	E		20	CUL DE SAC	20	ROLAND PARKS RD
CO	367	WILLING CT	E		20	TOM PRICE RD	20	CUL DE SAC
CO	368	CROWELL RD	N		28	ROAD END	28	HARRISON RD
CO	369	WEST PEAR ST	E		64	PLUM ST	64	JACKSONVILLE RD
CO	370	PRICE RD	E		58	ROAD END	58	CORNSTACK RD
CO	371	CEDAR DR	E		5	ALLEN RD	5	ROAD END
CO	372	MANOR COURT	N		5	ROAD END	5	CEDAR DR
CO	373	ANNIE HYLAND RD	E		21	CRAB ISLAND RD	30	ANNIE HYLAND RD (AHEAD)
CO	374	CRICKETT HILL RD	N		58	REHOBETH RD	58	CRICKETT HILL RD (AHEAD)
CO	375	SHARON DR	E		15	CRISFIELD LANE	15	EDGEHILL TERRACE
CO	376	COOPER LANE	E		5	ALLEN RD	5	ROAD END
CO	377	ANCHOR DR	E		64	JACKSONVILLE RD	64	ROAD END
CO	378	BILLY BLAIR LANE	N		64	ROAD END	56	HEARTS EASE RD
CO	379	GILLETTE DR	E		56	ROAD END	56	HEARTS EASE RD (BACK)
CO	380	RALPH ABBOTT RD	N		19	DEAL ISLAND RD	19	ROAD END
CO	382	TWIN ROSE LANE	E		23	JONES CREEK CIRCLE	23	SERVICE RD
CO	383	JONES CREEK CIRCLE	NC		23	CUL DE SAC	23	TWIN ROSE LANE
CO	384	LEE AVE	N		20	ROAD END	20	ROLAN PARKS RD
CO	385	CLEARFIELD RD	E		51	DIVING CREEK RD	51	POCOMOKE RIVER RD
CO	386	WOODLAND DR	N		4	ALLEN ROAD	5	ROAD END
CO	387	MELODY DR	N		4	COOLEY RD	4	CDS
CO	388	CARROLTON COURT	N		31	REVELS NECK RD	31	CDS

57 CDS

TURPINE RD

57

Y

N

DOCKSIDE DR

389

CO

** ROAD TYPE: MD

MD	357	TULLS CORNER RD	N		Y	57	IREN WHITTINGTON RD	57	CRISFIELD HIGHWAY
MD	358	JACKSONVILLE RD	N			64	PEACH ST	64	PLANTATION RD (AHEAD)
MD	361	FAIRMOUNT RD	E			39	FAIRMONT RUMBLEY RD (BACK)	40	CRISFIELD HIGHWAY
MD	362	MT VERNON RD	E			8	BOBTOWN RD	200	SOMERSET AVE
MD	363	DEAL ISLAND RD	E			19	UPPER THOROFARE BRIDGE	202	MANOKIN AVE
MD	363 A	DEAL ISLAND RD	N			28	ROAD END	19	UPPER THOROFARE BRIDGE
MD	364	DIVIDING CREEK RD	N			51	MARKET ST EXT	43	WORCESTER CO/L
MD	380	LAWSONIA RD	N		Y	72	APE HOLE RD	72	FREEDOMTOWN RD
MD	380 A	MAIN ST EXTENDED	E		Y	72	W MAIN ST (AHEAD)	72	FREEDOMTOWN RD
MD	388	ANTIOCH AVE	E	123	Y	202	SOMERSET AVE	202	ANTIOCH AVE EXT
MD	388 A	WEST POST OFFICE RD	E	123	Y	202	OUT CORP LMTS PRINCESS ANNE	15	WEST POST OFFICE RD (AHEAD)
MD	413	CRISFIELD HIGHWAY	N		Y	64	END DIVIDED HWY	32	OCEAN HIGHWAY
MD	529	LORETTO RD	N		Y	9	SOMERSET AVE	10	OCEAN HIGHWAY
MD	627	ORIOLE RD	E			21	ORIOLE BACK RD	22	DEAL ISLAND RD
MD	667	OLO STATE RD	E		Y	72	CHESAPEAKE AVE (BACK)	64	CRISFIELD HIGHWAY
MD	667 A	CRISFIELD MARION RD	E			64	CRISFIELD HIGHWAY	57	TULLS CORNER RD
MD	667 B	HUDSON CORNER RD	E		Y	57	TULLS CORNER RD	58	OLD WESTOVER MARION RD
MD	667 C	REHOBETH RD	E		Y	58	OLD WESTOVER MARION RD	51	OCEAN HIGHWAY
MD	673 A	SAM BARNES RD	E		Y	32	CRISFIELD HIGHWAY	32	OCEAN HIGHWAY
MD	675	SOMERSET AVE	N			23	OCEAN HIGHWAY	9	OCEAN HWY
MD	675 A	MARKET ST EXT	E		Y	51	MARKET ST EXT	51	WORCESTER CO/L
MD	675 D	US 13 SPUR	E		Y	23	OCEAN HWY	23	SOMERSET AVE
MD	918	BROAD ST	E	123	Y	202	SOMERSET AVE	15	COLLEGE AVE (AHEAD)
MD	920	MARKET LANE	N		Y	23	OCEAN HIGHWAY	23	OCEAN HWY
MD	920 A	BRITTINGHAM LANE	N		Y	15	MT VERNON RD	15	ROAD END
MD	920 B	SPRING LANE	N		Y	32	OCEAN HWY	32	CAMP RD
MD	920 C	SAWMILL RD	N		Y	32	ROAD END	32	END (OCEAN HIGHWAY)
MD	920 D	LISA LANE	N		Y	41	END (OCEAN HIGHWAY)	32	ROAD END
MD	920 E	GRILL LANE	N		Y	41	ROAD END	41	END (OCEAN HIGHWAY)
MD	920 F	TIPS LANE	N		Y	41	OCEAN HIGHWAY	41	ROAD END
MD	920 G	TIPS LANE	N		Y	41	ROAD END	41	OCEAN HIGHWAY
MD	920 H	FORTUNE LANE	N		Y	41	ROAD END	41	OCEAN HWY
MD	920 J	LAKE SOMERSET RD	N		Y	41	END (OCEAN HIGHWAY)	41	ROAD END
MD	920 K	FLEAMARKET LANE	N		Y	41	WALTER JOHNSON RD	41	ROAD END
MD	920 L	GREENHILL LANE	N		Y	41	ROAD END	41	MENNONITE CHURCH RD
MD	920 M	WALTER JOHNSON RD	E		Y	41	WALTER JOHNSON RD	41	ROAD END
MD	920 N	DUKES LANE	N		Y	41	ROAD END	41	END (OCEAN HIGHWAY)
MD	920 O	COTTMAN LANE	N		Y	41	ROAD END	41	END (OCEAN HIGHWAY)
MD	920 P	WOODS LANE	N		Y	41	OCEAN HWY	41	ROAD END
MD	920 Q	QUAIL LANE	N		Y	41	OCEAN HWY	41	ROAD END
MD	920 R	FISHING HOLE RD	N		Y	42	END (OCEAN HIGHWAY)	42	ROAD END
MD	920 S	SHORT LANE	N		Y	42	ROAD END	42	END (OCEAN HIGHWAY)

①

11

42 ROAD END

END (OCEAN HIGHWAY)

42

Y

N

DAIRY LANE

920 T

MD

** ROAD TYPE: MU

MU	10	ANTIOCH AVE	E	123	Y	202	BECKFORD AVE	202	SOMERSET AVE
MU	20	BECKFORD AVE	N	123	Y	203	STEWART NECK RD	202	BROAD ST
MU	30	BEECHWOOD ST	N	123	Y	202	HAMPDEN AVE	202	BROAD ST
MU	40	HOBSON ST	N	123	Y	202	ROAD END	202	ANTIOCH AVE
MU	50	BROAD ST	E	123	Y	202	BECKFORD AVE	202	SOMERSET AVE
MU	55	CAMPUS PLACE	N	123	Y	200	VALENTINE DR	200	CUL DE SAC
MU	56	CAMPUS PLACE	N	123	Y	200	CUL DE SAC	200	MT VERNON DR
MU	60	CEMETERY LANE	E	123		200	BACK RD	200	SOMERSET AVE
MU	70	CHURCH ST	N	123	Y	203	SOUTH ST	202	FRONT ST
MU	75	COLLEGE PLACE	N	123	Y	200	VALENTINE DR	200	CUL DE SAC
MU	76	COLLEGE PLACE	N	123	Y	200	CUL DE SAC	200	MT VERNON DR
MU	79	DAPHANE LANE	E	123		203	HAYMAN DR	203	STEWART NECK RD
MU	80	DIVISION ST	E	123		203	PROGRESS LANE	203	ROAD END
MU	90	E AVE	E	123		203	PETERS AVE	203	BECKFORD AVE
MU	100	ELM ST	N	123		200	OAK ST	200	MT VERNON RD
MU	110	F AVE	E	123		203	PETERS AVE	203	BECKFORD AVE
MU	120	FLURERS LANE	E	123		202	ROAD END	202	SOMERSET AVE
MU	130	FRONT ST	E	123	Y	202	CHURCH ST	202	SOMERSET AVE
MU	131	FRONT ST	E	123	Y	202	SOMERSET AVE	202	BEECHWOOD ST
MU	140	GOVERNMENT LANE	N	123		202	ROAD END	202	IRVING ST
MU	150	HAMPDEN AVE	E	123	Y	203	BECKFORD AVE	203	SOMERSET AVE
MU	150 E	HAMPDEN AVE EXT	W	123		203	SOMERSET AVE	202	ANTIOCH AVE EXT
MU	155	HAYMAN DR	N	123		203	ROAD END	203	DAPHANE LA
MU	160	IMAGINARY LANE	E	123		202	ANTIOCH AVE	202	ANTIOCH AVE EXT
MU	170	IRVING ST	E	123	Y	202	S BEECHWOOD ST	202	ROAD END
MU	180	PROGRESS LANE	N	123	Y	203	ROAD END	203	HAMPDEN AVE
MU	190	LINDEN AVE	E	123	Y	202	LANKFORD AVE	202	SOMERSET AVE
MU	200	MANOKIN AVE	E	123		202	MANSION ST	202	BECKFORD AVE
MU	210	MANSION ST	N	123		202	ROAD END	202	MANOKIN AVE
MU	220	MAPLE ST	E	123		200	OUT CORP LMTS PRINCESS ANNE	200	SOMERSET AVE
MU	230	MCCALLEN ST	N	123		200	OAK ST	200	SPRUCE ST
MU	240	ANTIOCH AVE EXT	E	123	Y	202	ANTIOCH AVE	202	E HAMPDEN AVE
MU	245	VALENTINE DR	E	123	Y	200	UNIVERSITY DR	200	ROAD END
MU	250	OAK ST	E	123		200	ELM ST	200	SOMERSET AVE
MU	253	PARK DR	E	123		203	OLD PRINCESS ANNE RD	16	MC CORMICK SWAMP RD
MU	255	PECAN DR	E	123		200	SOMERSET AVE	200	CUL DE SAC
MU	260	PETERS AVE	N	123		203	BRATTEN AVE	203	ROAD END
MU	270	PINE ST	E	123		200	PINE ST (AHEAD)	200	SOMERSET AVE
MU	280	PRINCE WILLIAM ST	E	123	Y	202	MANSION ST	202	BEECHWOOD ST
MU	290	ROBERTS ST	E	123		200	ROAD END	200	SOMERSET AVE
MU	300	RUTGER ST	N	123		203	DIVISION ST	203	HAMPDEN AVE
MU	320	SOUTH ST	E	123	Y	203	S BECKFORD AVE	203	SOMERSET AVE

MU	330	SPRUCE ST	E	123	200	ELM ST	200	SOMERSET AVE	
MU	335	UNIVERSITY DR	N	123	200	PECAN DR	200	MT VERNON DR	
MU	340	WASHINGTON ST	E	123	Y	202	BECKFORD AVE	202	BEECHWOOD ST
MU	350	WILLIAM ST	E	123	Y	202	LANKFORD AVE (AHEAD)	202	BEECHWOOD ST
MU	360	FOXWELL LANE	N	123	Y	203	ROAD END	203	HAMPDEN AVE
MU	430	SOMERSET AVENUE	N		N	72	STOUTY STERLING RD	72	CRISFIELD CORP. LIMITS

** ROAD TYPE: OP

OP	2	MARSHALL HILL LANE	E	Y	15	SOMERSET AVE	15	ROAD END
OP	3	VESELY LANE	E	Y	8	ROAD END	8	FITZBOUND RD
OP	5	LUCK LANE	E	Y	31	ROAD END	31	CHAMP RD
OP	8	HIDEAWAY LANE	E	Y	12	ROAD END	12	HUDSON WHITE RD
OP	9	FISHHOOK LANE	E	Y	19	ROLAND PARKS RD	20	ROAD END
OP	11	TEMPLE LANE	E		19	TEMPLE RD (BACK)	19	ROAD END
OP	13	TEAL LANE	N	Y	19	EDELEN WEBSTER RD	19	ROAD END
OP	16	ROLFE LANE	E	Y	19	ROAD END	19	DEAL ISLAND RD
OP	18	AMBER LANE	N	Y	32	ROAD END	32	REVELLS NECK RD
OP	19	WATERS LANE	E	Y	39	END (UPPER HILL RD)	39	ROAD END
OP	20	BOZMAN LANE	E	Y	39	ROAD END	39	UPPER HILL RD
OP	21	DAVY LANE	E	Y	48	LOWER HILL RD	48	ROAD END
OP	23	RAMFORD WILLIAMS LANE	E	Y	57	ROAD END	57	TULLS CORNER RD
OP	25	SKIPJACK LANE	N	Y	64	BYRD RD	64	ROAD END
OP	27	RAYFIELD LANE	N	Y	72	OLD STATE RD	72	ROAD END
OP	28	GEORGES LANE	N	Y	72	OLD STATE RD	72	ROAD END
OP	31	BILL GAYLON LANE	E	Y	72	ROAD END	72	LAWSONIA RD
OP	32	BEAUCHAMPS LANE	N	Y	40	ROAD END	40	FAIRMOUNT RD
OP	33	ORLAND MARSHALL LANE	E	Y	57	CRISFIELD HIGHWAY	57	CHARLES CANNON RD
OP	34	JOHN NELSON LANE	E	Y	72	LAWSONIA RD	72	ROAD END
OP	35	HESS RD	E		75	HESS RD (BACK)	75	ROAD END
OP	38	CALIFORNIA INN RD	N		7	CALIFORNIA INN RD (BACK)	7	ROAD END
OP	39	FULLBROOK LANE	E	Y	12	ROAD END	12	HODSON WHITE RD (BACK)
OP	41	COLLINS RD	E		32	COLLINS RD (BACK)	32	ROAD END
OP	42	WATERS FARM RD	N	Y	39	ROAD END	39	FAIRMOUNT RD
OP	43	CLINTON BOZMAN RD	N		39	CLINTON BOZMAN RD (BACK)	39	ROAD END
OP	45	WILLIAM MADDOX RD	N		72	ROAD END	72	WILLIAM MADDOX RD (BACK)
OP	51	LAVALETTE RD	N		72	ROAD END	72	CRISFIELD TOWN LIMIT
OP	53	LIBBY LANE	E		23	STEWART NECK RD	23	ROAD END
OP	54	JACKSON BLVD	N	Y	5	EDEN ALLEN RD	5	ROAD END
OP	55	BENJAMIN ST	N	Y	5	EDEN ALLEN RD	5	ROAD END
OP	56	WILLEY AVE	N	Y	5	EDEN ALLEN RD	5	ROAD END
OP	57	SANDY LANE	N	Y	5	EDEN ALLEN RD	5	ROAD END
OP	58	FOLTZ DR	N	Y	5	EDEN ALLEN RD	5	ROAD END
OP	59	ANNIE HYLAND RD	E		30	ANNIE HYLAND RD (BACK)	21	ROAD END
OP	60	DRUM POINT RD	E	Y	38	ROAD END	38	END (CLAUDE HALL RD)
OP	61	PINE KNOLL DR	E	Y	200	SOMERSET AVE	200	NO NAME
OP	62	ANNIE LANE	E	Y	57	BIVENS RD	57	ROAD END
OP	64	CLARENCE MITCHELL LANE	E	Y	72	FREEDOMTOWN RD	72	ROAD END
OP	65	CANAL DR	N		64	ROAD END	64	CANAL DR (BACK)
OP	117	RIVERVIEW RD	N	Y	38	RIVERVIEW RD	38	ROAD END (CAMP GROUNDS)
OP	334	CRICKETT HILL RD	N		58	CRICKETT HILL RD (BACK)	58	ROAD END

OP	335	PROGRESS LANE	N	123	203	PARK DR	203	ROAD END
OP	336	JONES CREEK CIRCLE	NC		23	TWIN ROSE LANE	23	JONES CREEK CIRCLE
OP	337	DREXWOOD DR	N		201	DEAL ISLAND RD	201	KRISTWOOD WAY
OP	338	KRISTWOOD WAY	E		201	DREXWOOD DR	201	ROBYN LA
OP	339	ROBYN LANE	N		201	DEAL ISLAND RD	201	KRISTWOOD WAY

** ROAD TYPE: PV

PV	1	HOWARD TUCKER LANE	N	Y	2	ROAD END	2	WICOMICO CO/L (ALLEN RD)
PV	2	ROBERT SMITH LANE	N	Y	2	ROAD END	2	WICOMICO CO/L (ALLEN RD)
PV	3	WALLER LANE	E	Y	7	OYSTER HOUSE RD	7	ROAD END
PV	4	STONE CREEK LANE	E	Y	3	CDS	3	READING FERRY RD
PV	5	WIDGEON POND DR	E	Y	3	CDS	3	STONE CREEK LANE (READING FERRY RD)
PV	6	ADLERS REST LANE	E	Y	3	CDS	3	READING FERRY RD
PV	7	FIVE FARMS DR	N	Y	3	WHITEHAVEN FERRY RD	3	ROAD END
PV	8	INDIAN COTTAGE RD	E	Y	2D1	DREXWOOD DR	2D1	ROBYN LANE
PV	9	DEANWOOD RD	E	Y	2D1	DREXWOOD DR	2D1	ROBYN LANE
PV	10	RIVERS EDGE DR	N	Y	7	MT VERNON RD	7	ROAD END
PV	11	CHESAPEAKE ACRES DR	E	Y	4	WOODLAND DR	5	ROAD END
PV	12	CHESAPEAKE COURT	E	Y	4	CDS	4	WOODLAND DR
PV	13	GAIL DR	N	Y	203	HAYMAN DR	203	DAPHNE LANE
PV	14	BARKLEY LANE	E	Y	5	FLOWER HILL CHURCH RD	5	ROAD END
PV	15	DOGWOOD DR	N	Y	5	FLOWER HILL CHURCH RD	5	CDS
PV	16	SOMERSET PARK DR	N	Y	6	BACKBONE RD	5	ROAD END
PV	17	DRYWELL COURT	E	Y	5	CDS	5	SOMERSET PARK DR
PV	18	SOMERSET COURT	E	Y	5	CDS	5	SOMERSET PARK DR
PV	19	CRIMSON COURT	E	Y	6	SOMERSET PARK DR	6	CDS
PV	21	POND RUN DR	E	Y	39	RIVER RD	40	ROAD END
PV	22	PINTAIL LANE	N	Y	7	ROAD END	7	HARBOR RD
PV	23	BATEAU LANE	E	Y	7	ROAD END	7	HARBOR RD
PV	24	CANVASBACK LANE	E	Y	7	PINE BEACH RD	7	HARBOR RD
PV	25	PRUITT LANE	N	Y	7	PRUITT LANE	7	ROAD END
PV	26	SOMERSET SHORES DR	N	Y	7	PRUITT LANE	7	CDS
PV	27	KEENANS CHOICE DR	N	Y	32	CDS (KEENAN LANE-SIGN POST RD)	32	CDS
PV	28	BIG MONIE RD	N	Y	8	CDS	8	MT VERNON RD
PV	29	LORI LANE	N	Y	8	TERRI LANE	8	MT VERNON RD
PV	30	TERRI LANE	N	Y	8	CDS	8	BIG MONIE RD
PV	31	SWEETWOOD COVE DR	E	Y	8	ROAD END	8	MT VERNON RD
PV	32	HAYMAN DR	N	Y	203	STEWARTS NECK RD	203	HAYMAN DR
PV	33	PINE ACRES DR	E	Y	10	COLLEGE BACKBONE RD	10	ROAD END
PV	34	WILDWOOD DR	E	Y	10	COLLEGE BACKBONE RD	10	CDS
PV	35	RECYCLE DR	N	Y	11	WEST POST OFFICE RD	11	ROAD END
PV	36	LOG CABIN LANE	E	Y	48	ROAD END	49	RIVER RD
PV	37	KELLY LANE	N	Y	12	LONG POINT RD	12	ROAD END
PV	38	SEA LANE	N	Y	12	PINWOOD LANE	12	ROAD END
PV	39	PINWOOD LANE	E	Y	12	END (SEA LANE-TANGIER SANDS RD)	12	ROAD END
PV	40	WILLIS LANE	E	Y	56	ROAD END	57	CRISFIELD MARION RD
PV	41	CEDAR LANDING DR	N	Y	57	TURPIN RD	57	CDS
PV	42	PINWOOD COURT	N	Y	57	CEDAR LANDING DR	57	CDS
PV	43	JULIAN LANE	N	Y	14	BLACK RD	14	ROAD END

PV	45	LUTHER MILES LANE	N	Y	57	TURPINE RD	57	ROAD END
PV	46	SCOTTS BLVD	E	Y	15	BROWNSTONE RD	15	ROAD END
PV	47	DAVIS RD	N	Y	57	CRISFIELD HIGHWAY	57	ROAD END
PV	48	TWINING LANE	N	Y	23	DEAL ISLAND RD	23	ROAD END
PV	49	QUAIL RUN	N	Y	64	CULLEN PARKWAY	64	BRIARWOOD CIRCLE
PV	50	MARYS LOT LANE	N	Y	59	ROAD END	59	COVENTRY PARISH RD
PV	51	ORCHARD TERRACE	E	Y	59	COVENTRY PARISH RD	59	ROAD END
PV	52	TANGIER ACRES DR	N	Y	19	ROAD END	19	SHORES RD
PV	53	RAMSEY LANE	E	Y	59	REHOBETH RD	59	ROAD END
PV	54	KITCHING LANE	E	Y	61A	ROAD END	61A	SMITH ISLAND RD
PV	55	BLUE HERON LANE	N	Y	64	CRISFIELD MARION RD	64	ROAD END
PV	59	AZALEA LANE	N	Y	64	ROAD END	64	CRISFIELD HIGHWAY
PV	60	BOWLAND COURT	E	Y	15	BOWLAND HILL CIRCLE	15	ROAD END
PV	61	EAST COURT	E	Y	65	WILLIAMS DR	65	EAST RD
PV	62	EAST RD	N	Y	65	END (WILLIAMS DR)	65	CDS
PV	63	POINT RD	E	Y	21	CRAB ISLAND RD	21	ROAD END
PV	64	DEER DALE RD	E	Y	21	CRAB ISLAND RD	21	ROAD END
PV	65	BAY BERRY DR	E	Y	69C	SHORE RD	69C	ROAD END
PV	66	FAIR ISLAND LANE	E	Y	75	ROAD END	75	WILLIAMS POINT RD
PV	67	MASON LANE	N	Y	22	ROAD END	22	CHAMP RD
PV	68	WIDDOWSON LANE	E	Y	23	STEWART NECK RD	23	ROAD END
PV	69	SHORELAND COURT	E	Y	23	JONES CREEK DR	23	CDS
PV	70	BARDWELL DR	E	Y	23	CDS	23	SERVICE RD
PV	71	CREEKSIDE DR	N	Y	23	CDS	23	BARDWELL DR
PV	72	WOODSIDE DR	N	Y	23	CREEKSIDE DR	23	BARDWELL DR
PV	73	BRIARWOOD CIRCLE	NC	Y	64	QUAIL RUN	64	QUAIL RUN
PV	74	ELM ST	N	Y	200	MT VERNON RD	200	ROAD END
PV	75	MARINA DR	N	Y	28	ROAD END	28	PARKENSON RD
PV	76	CHURCH LANE	E	Y	28	PAUL BENTON CIRCLE	28	ROAD END
PV	77	MANOKIN TRAIL	N	Y	28	MANOKIN COURT	28	DEAL ISLAND RD
PV	78	MANOKIN COURT	E	Y	28	END (DEAL ISLAND RD)	28	ROAD END
PV	79	WALNUT ST	N	Y	200	MT VERNON RD	200	ROAD END
PV	80	STEWART ST	E	Y	200	SOMERSET AVE	200	ROAD END
PV	81	WELDON NELSON LANE	N	Y	31	REVELS NECK RD	31	ROAD END
PV	82	NELSON LANE	N	Y	31	ROAD END	31	REVELS NECK RD
PV	83	ST JAMES WAY	E	Y	31	ROAD END	31	REVELS NECK RD
PV	84	KEENAN LANE	E	Y	201	DREXWOOD DR	201	ROBYN LANE
PV	85	PINECROFT DR	E	Y	32	KENNANS CHORE DR	32	SIGN POST RD
PV	86	GREENSPRING DR	E	Y	64	JACKSONVILLE RD	64	BRIARWOOD CIRCLE
PV	87	KATIES LANE	E	Y	201	DREXWOOD DR	201	ROBYN LANE
PV	88	DONNYBROOK LANE	N	Y	201	DREXWOOD DR	32	REVELS NECK RD
PV	89	CARDINAL DR	E	Y	201	DREXWOOD DR	201	ROBYN LANE
PV	90	CHERRYWOOD CIRCLE	N	Y	72	MARINERS RD	72	ROAD END
			N	Y	57	CEDAR LANDING DR	57	CDS

PV	91	WOODY ACRES LANE	N	Y	11	ROAD END	11	SEATICK ROAD
PV	92	CARLETON LANE	N	Y	5	EDEN ALLEN RD	5	ROAD END
PV	93	PETERS POINT LANE	E	Y	75	WILLIAMS POINT RD	75	ROAD END
PV	94	VERONICA LANE	E	Y	75	WILLIAMS POINT RD	75	ROAD END
PV	95	RIVERSIDE LANE	E	Y	67	SHELLTOWN RD	67	ROAD END
PV	96	KINGSBURY DR	N		73	PHOENIX CHURCH RD	73	ROAD END
PV	97	JAMES RING RD	N	Y	40	FAIRMOUNT RD	32	ROAD END
PV	98	KIMBERLY DR	N	Y	32	ROAD END	32	MILLARD LONG RD
PV	99	QUEENS GRANT DR	N	Y	200	ROAD END	200	SOMERSET AVE
PV	100	FENLON CIRCLE	N	Y	15	SOMERSET AVE	15	SOMERSET AVE
PV	102	GOOSE CREEK LANE	E	Y	30	ROAD END	31	CHAMP RD
PV	103	CONWAY LANE	E	Y	65	TULLS CORNER RD	65	ROAD END
PV	104	HERON DR	N	Y	23	ROAD END	23	BARDWELL DR
PV	105	BLUE JAY CIRCLE	E	Y	23	BARDWELL DR	23	BARDWELL DR
PV	106	BLUE BIRD DR	N	Y	23	BARDWELL DR	23	ROAD END
PV	107	RED HEAD DR	N	Y	23	BARDWELL DR	23	ROAD END
PV	108	PIDGEON LANE	N	Y	23	BARDWELL DR	23	ROAD END
PV	109	DOVE DR	N	Y	23	BARDWELL DR	23	ROAD END
PV	110	EAGLE DR	N	Y	23	HERON DR	23	BARDWELL DR
PV	111	BLACK DUCK LANE	E	Y	23	EAGLE DR	23	HERON DR
PV	112	CIRCLE DRIVE	E	Y	23	HERON DR	23	HERON DR
PV	113	CREEK VIEW DR	E	Y	23	EAGLE DR	23	CDS
PV	114	NUTTERS LANE	E	Y	15	ROAD END	203	PETERS AVE
PV	115	SHOCKLEY LANE	E	Y	203	ROAD END	203	HAMPDEN AVE
PV	116	STROBLE LANE	N	Y	64	BYRD RD	64	ROAD END
PV	117	HILL LANE	N	Y	64	BYRD RD	64	ROAD NED
PV	118	WILSON PARK LANE	E	Y	65	CRISFIELD MARION RD	65	ROAD END
PV	119	LILAC LANE	N	Y	65	ROAD END	65	WILSON PARK LANE
PV	120	TULIP LANE	N	Y	65	ROAD END	65	WILSON PARK LANE
PV	121	LANDON POINT RD	N	Y	72	WELLINGTON RD	72	ROAD END
PV	122	WARWICK LANE	N	Y	23	SOMERSET AVE	23	ROAD END
PV	123	HOP FISHER LANE	N	Y	7	ROAD END	7	MT VERNON RD
PV	124	BROCKETT SQUARE	N	Y	15	GREENWOOD SCHOOL RD	15	GREENWOOD SCHOOL RD
PV	125	LOKEY LANE	N	Y	5	COOPER LANE	5	CDS
PV	126	CABBAGE LANE	E	Y	32	CAMP RD	32	ROAD END
PV	127	TOMATO BLVD	N	Y	32	ROAD END	32	CAMP RD
PV	128	VEGETABLE CIRCLE	N	Y	32	TOMATO BLVD	32	TOMATO BLVD
PV	129	CUCUMBER ALLEY	E	Y	32	TOMATO BLVD	32	ROAD END
PV	130	SKIPJACK CIRCLE	E	Y	23	SKIPJACK CIRCLE	23	OCEAN HIGHWAY
PV	131	CLIPPER CIRCLE	N	Y	23	SKIPJACK CIRCLE	23	SKIPJACK CIRCLE
PV	132	GILLIS LANE	N	Y	39	FAIRMOUNT RD	39	ROAD END

** ROAD TYPE: SR

SR	2	UNIVERSITY BLVD SOUTH	N	Y	15	UNIVERSITY BLVD SOUTH (BACK)	15	ROAD END
SR	3	COLLEGE AVE	EC	Y	15	BROADS ST (BACK)	15	COLLEGE AVE (AHEAD)
SR	4	ACADEMIC OVAL	N	Y	15	COLLEGE AVE	15	COLLEGE AVE
SR	5	COLLEGE AVE	E	Y	15	COLLEGE BACKBONE RD	15	COLLEGE AVE (AHEAD)
SR	6	RILEY ROBERTS RD	N		29	ROAD END	20	RILEY ROBERTS RD (BACK)
SR	7	ALFRED J LAWSON DR	E		64	ALFRED J LAWSON DR	64	ALFRED J LAWSON DR (BACK)
SR	8	COLLEGE BACKBONE RD	E	Y	15	BROAD ST	16	COLLEGE BACKBONE RD
SR	9	UNIVERSITY BLVD SOUTH	E	Y	15	COLLEGE AVE	15	UNIVERSITY BLVD SOUTH (AHEAD)
SR	10	ART SHELL PLAZA	N	Y	15	ROAD END	15	MCCAIN DR
SR	11	MCCAIN DR	E	Y	15	MCCAIN DR	16	COLLEGE BACKBONE RD
SR	12	MCCAIN DR	N	Y	15	MCCAIN DR	15	ROAD END
SR	13	DEAN HARRIS COURT	N	Y	15	ROAD END	15	MCCAIN DR
SR	14	PRINCESS ANNE DR	N	Y	15	MCCAIN DR	15	ROAD END
SR	15	PHILADELPHIA DR	E	Y	15	ROAD END	15	COLLEGE BACKBONE RD
SR	16	BALTIMORE DR	E	Y	15	ROAD END	15	COLLEGE BACKBONE RD
SR	17	HAWK LANE	N	Y	16	ROAD END	16	COLLEGE BACKBONE RD
SR	18	STRICKLAND DR	N	Y	16	ROAD END	16	COLLEGE BACKBONE RD
SR	19	MARTIN COURT	E	Y	16	STRICKLAND DR	16	ROAD END
SR	20	VAUGHN RD	N	Y	16	COLLEGE BACKBONE RD	16	ROAD END
SR	21	MARION DR	N	Y	16	COLLEGE BACKBONE RD	16	ROAD END
SR	22	MARKSMAN DR	N	Y	16	COLLEGE BACKBONE RD	16	ROAD END

** ROAD TYPE: US

US 13

OCEAN HIGHWAY

N

51

WORCESTER CO/L

2

WICOMICO CO/L

** ROAD TYPE: WO

WO 1

MEADOW BRIDGE RD

N

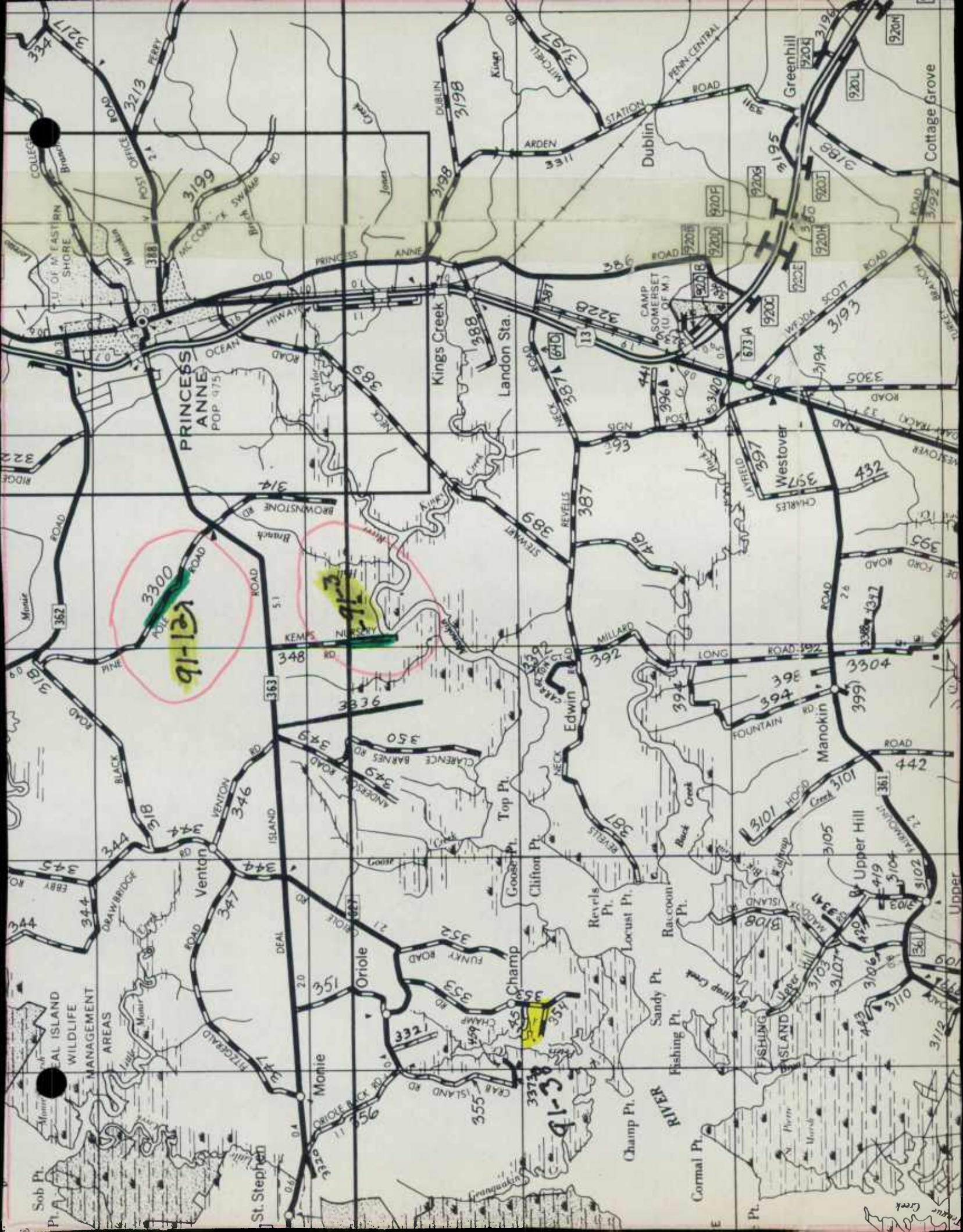
11

WEST POST OFFICE RD

6

WICOMICO CO/L

22



91-121

91-123

91-123

PRINCESS ANNE
POP. 975

Kings Creek
Landon Sta.

Westover
Charles

Manokin


Upper Hill


RIVER

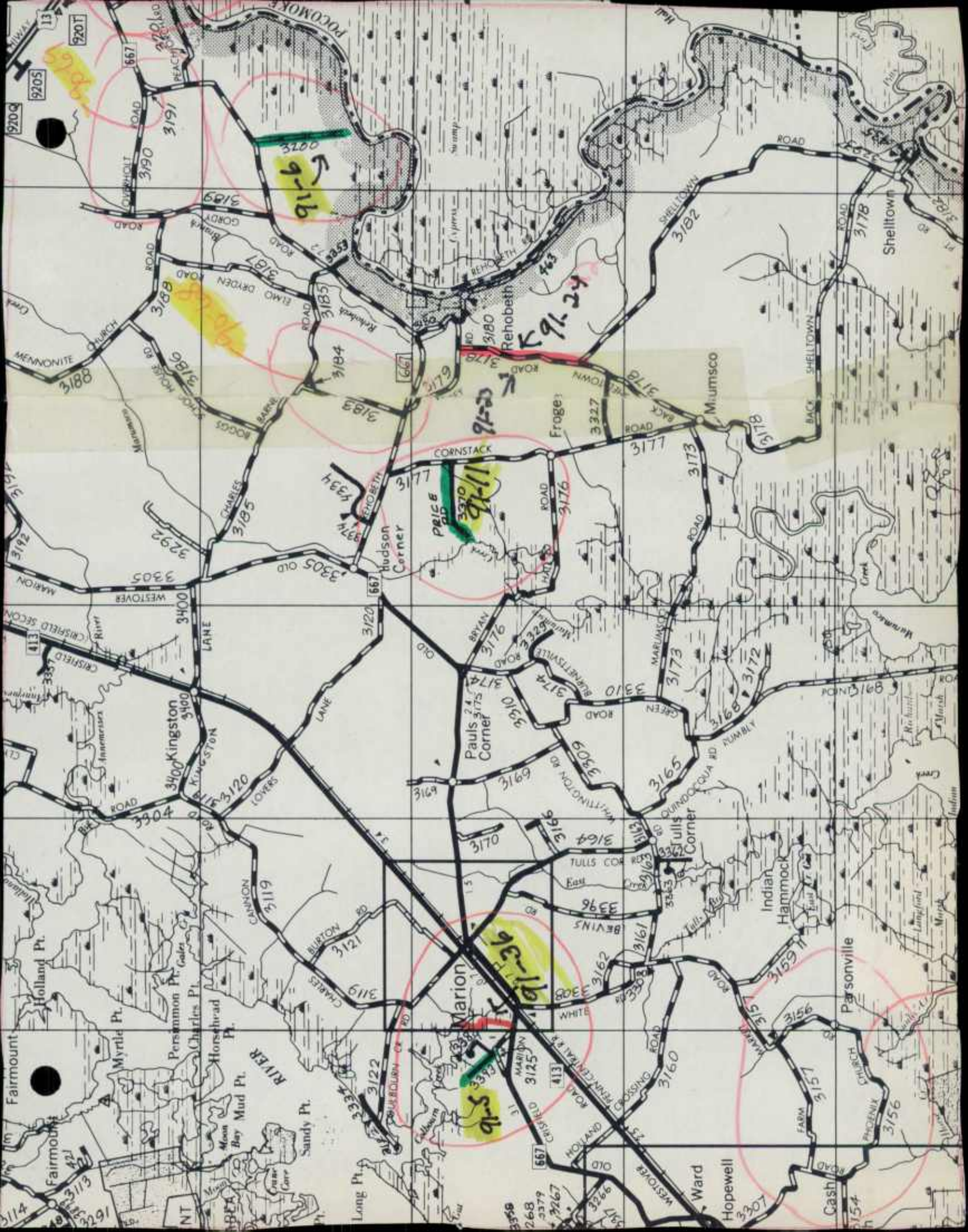
WILDLIFE
MANAGEMENT
AREAS

St. Stephen

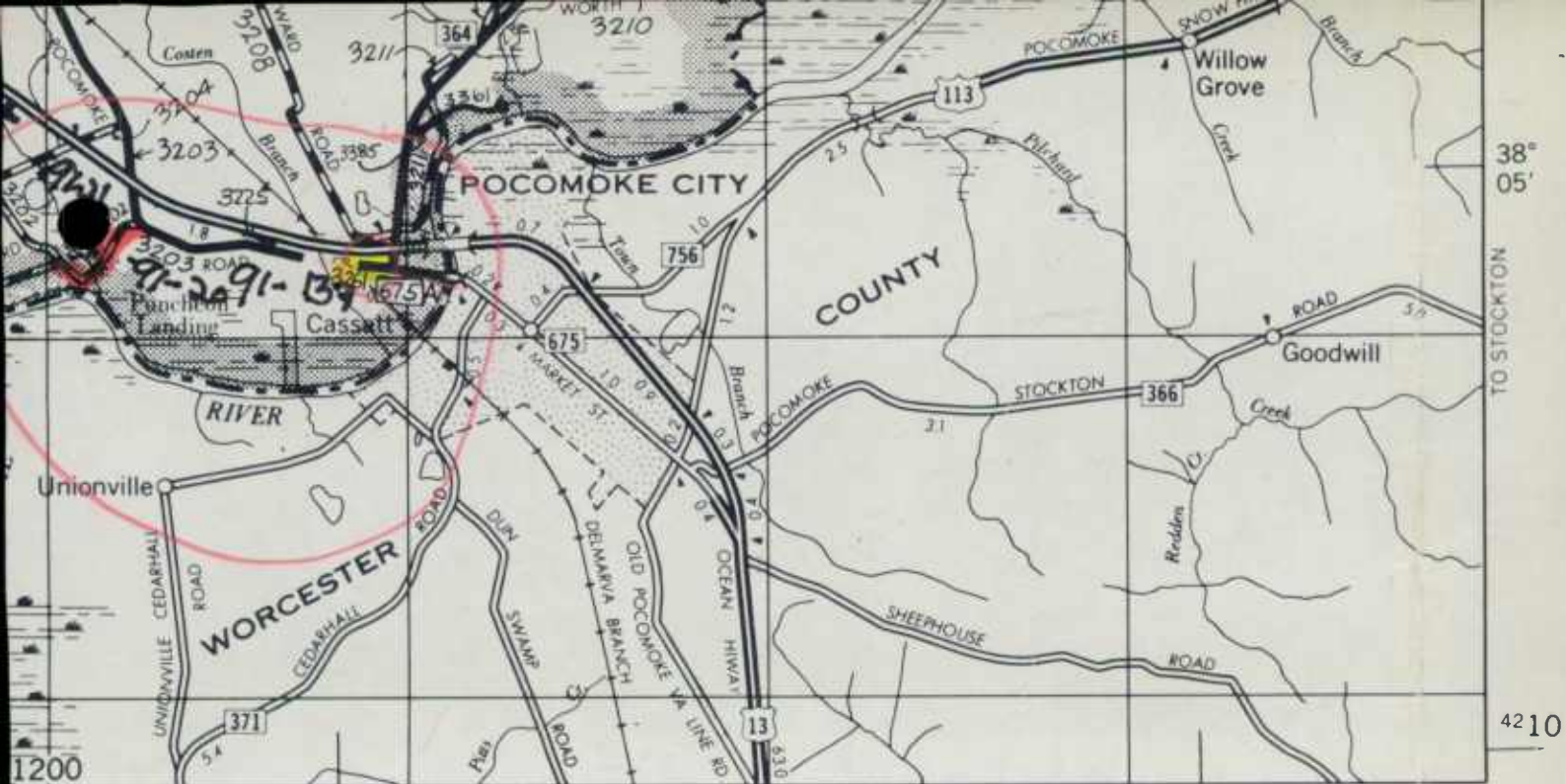
Creek



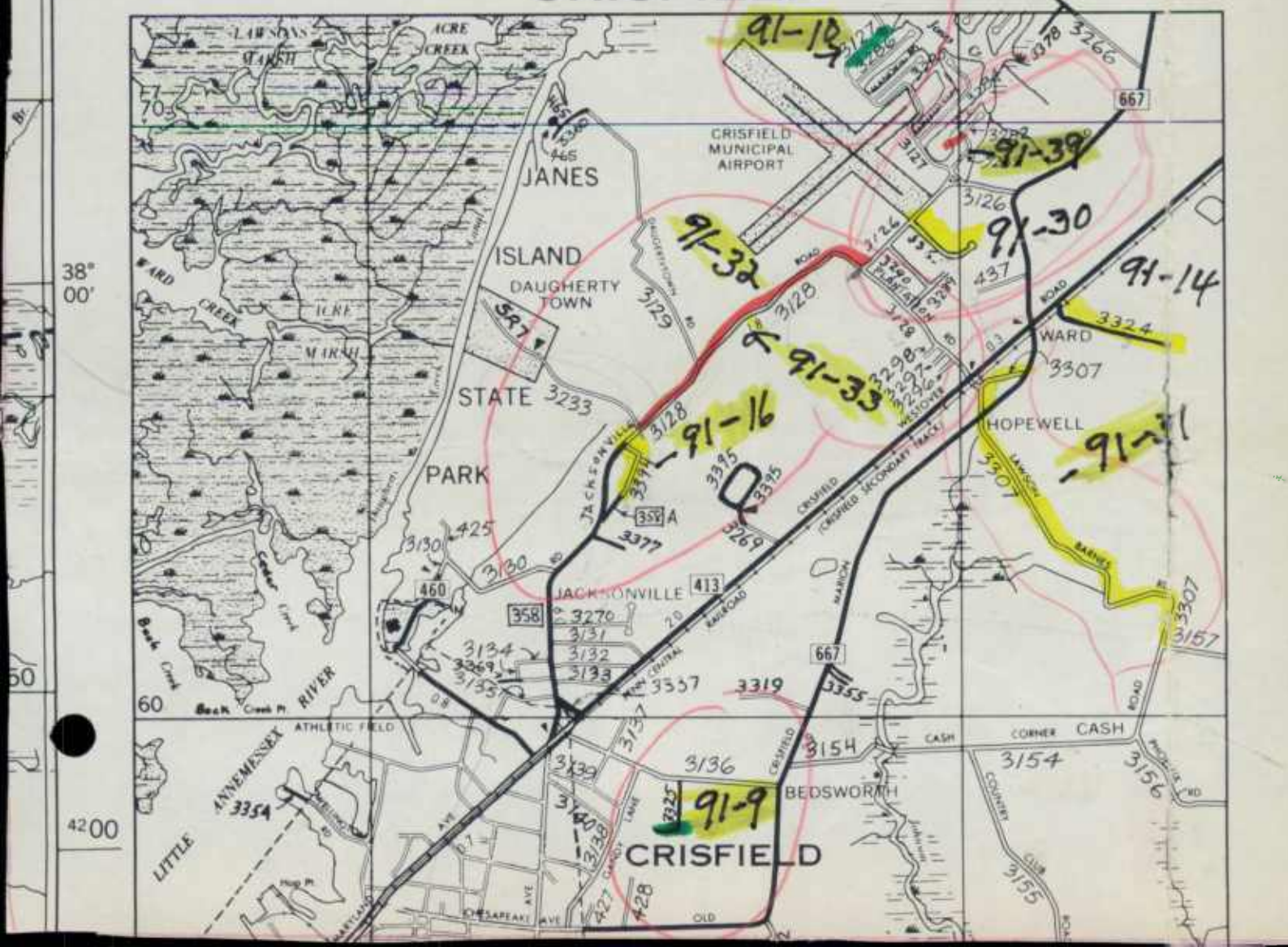





Indy's Pt. OKE
11-301
East F



CRISFIELD





CRISFIELD



WICOMICO COUNTY

SOMERSET COUNTY

GREAT SHOALS LIGHTHOUSE

MONTE Bay

SHARKFIN SHOAL LIGHTHOUSE

DORCHESTER COUNTY
SOMERSET COUNTY

Long Pt.

Dames Quarter

Hall Pt.

Haines Pt.

Deal Pt.

Dea Island

Twiggs Pt.

Wenona

Shark Pt.

Webster Pt.

Claw Pt.

DEAL ISLAND

Pin Pt.

PINEY I.

MANOKIN

TYLERTON

Drum Pt.

Prickly Pt.

Rambley

Hazard Pt.

Hazard Cove



Hole Pt.

Thomas Pt.

Circle Hole Pt.

St. Peter Marsh

Broad Pt.

Crab Pt.

East Pt.

ST. PIERRE ISLAND

St. Pierre

ST. PIERRE

ST. PIERRE

ST. PIERRE

ST. PIERRE

ST. PIERRE

ST. PIERRE

ST. PIERRE

ST. PIERRE

ST. PIERRE

ST. PIERRE

ST. PIERRE

ST. PIERRE


ST. PIERRE


1870

1870

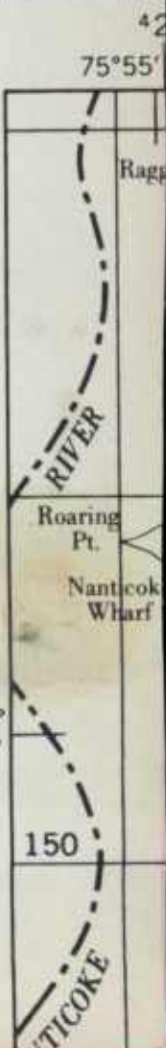
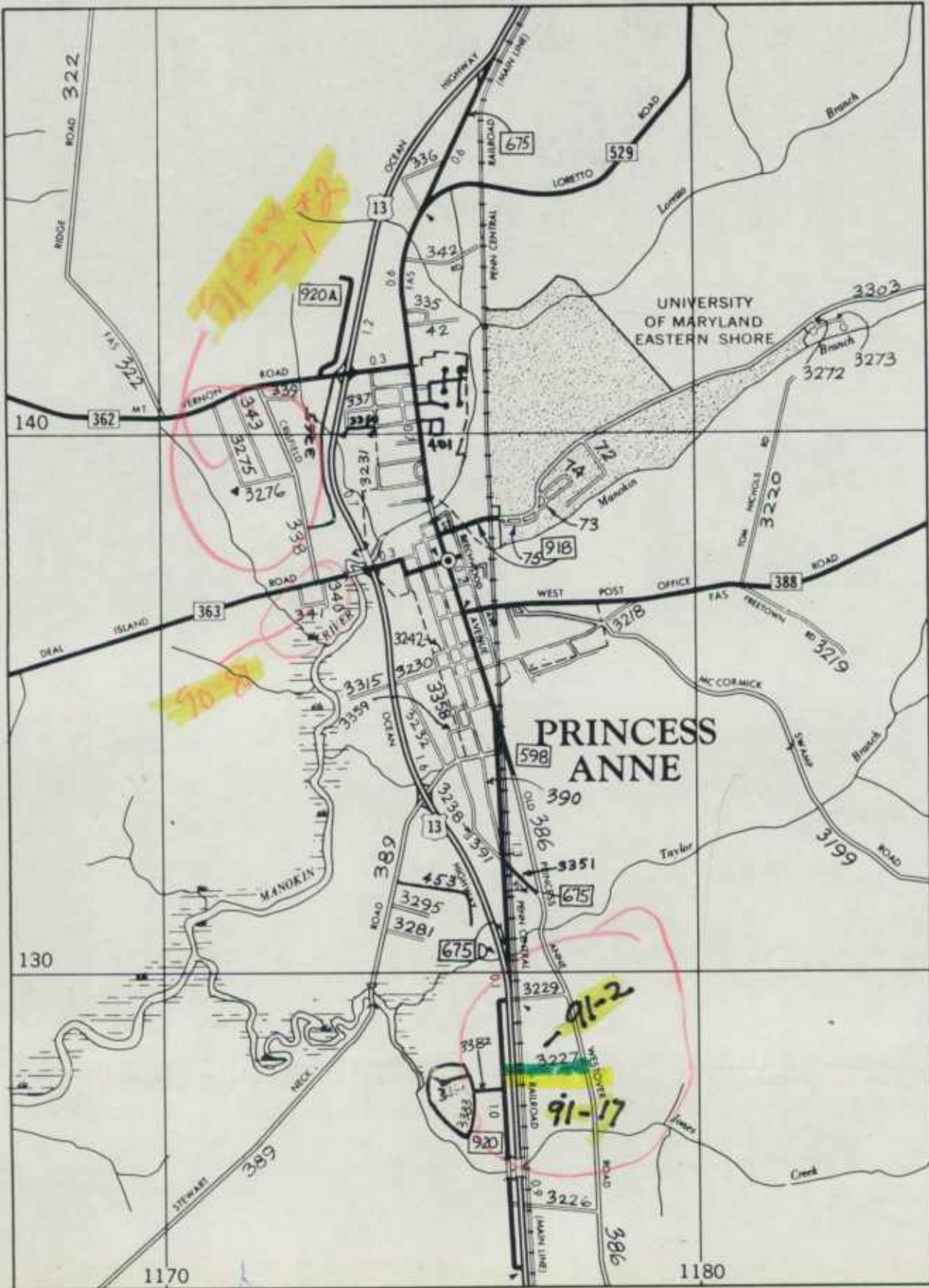


TYLERTON






PRINCESS ANNE



BRINCESS AVNE



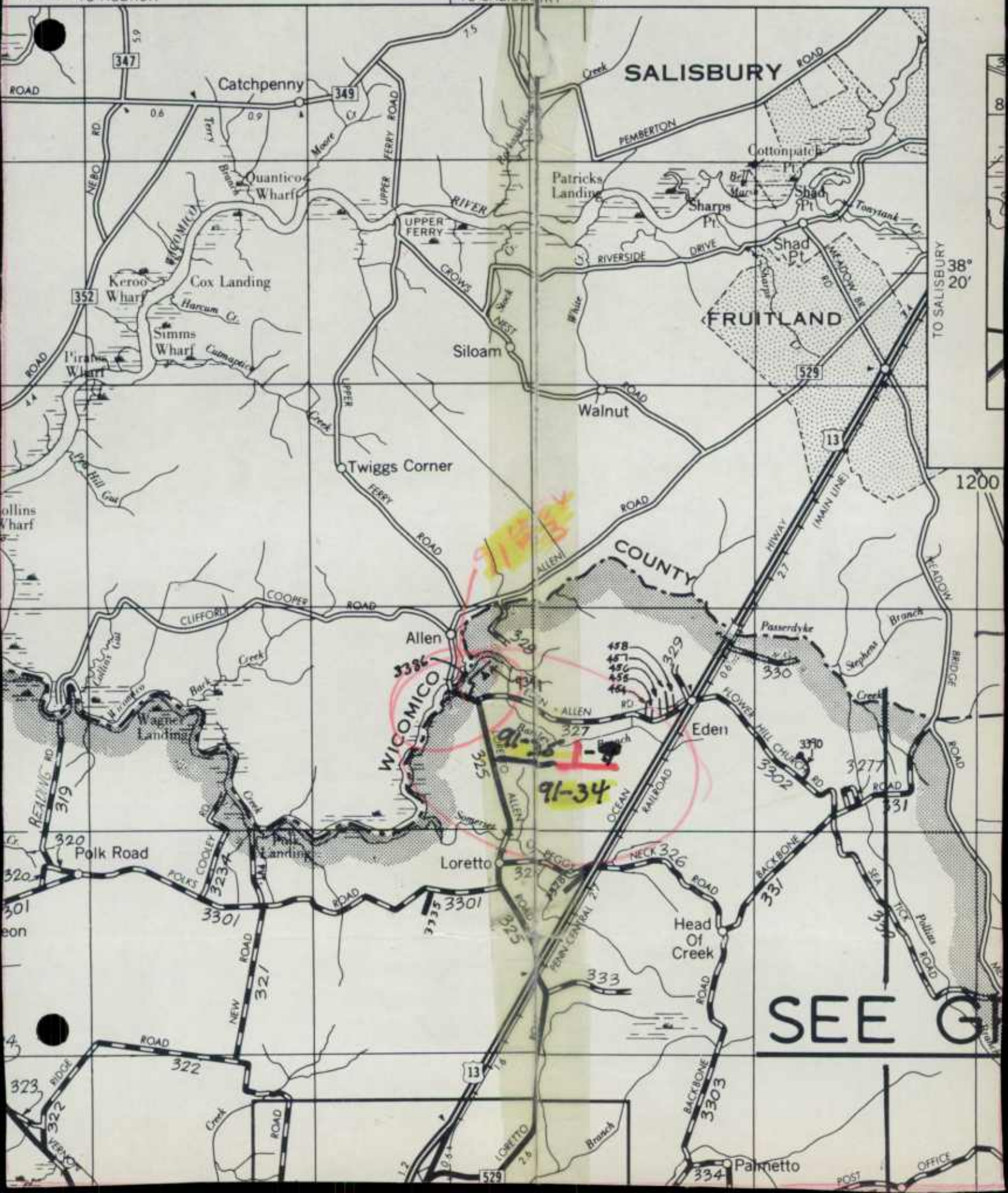
BRINCESS AVNE



75°45' TO HEBRON

440

TO SALISBURY 75°40'



SALISBURY ROAD

FRUITLAND

WICOMICO

91-34

91-35

SEE GI

TO SALISBURY

1200

38° 20'

13

529

EOEC

334

Panetto

POST

OFFICE

Head Of Creek

NECK 326 ROAD

BACKBONE ROAD

FLOWER HILL CHURCH RD

EDEN

329

ROAD

WALNUT

DRIVE

RIVERSIDE

SHAD PT

SHARPS PT

PATRICKS LANDING

CREEK

ALLEN

ALLEN

ROAD

WALNUT

ROAD

UPPER FERRY

MOORE CR

CATCHPENNY

ROAD

UPPER FERRY

ROAD

NEST

GROWS

UPPER FERRY ROAD

349

75

COOPER ROAD

CLIFFORD

ROAD

WALNUT

ROAD

UPPER FERRY

MOORE CR

CATCHPENNY

ROAD

COOPER ROAD

CLIFFORD

ROAD

WALNUT

ROAD

UPPER FERRY

MOORE CR

CATCHPENNY

ROAD

COOPER ROAD

CLIFFORD

ROAD

WALNUT

ROAD

UPPER FERRY

MOORE CR

CATCHPENNY

ROAD

COOPER ROAD

CLIFFORD

ROAD

WALNUT

ROAD

UPPER FERRY

MOORE CR

CATCHPENNY

ROAD

COOPER ROAD

CLIFFORD

ROAD

WALNUT

ROAD

UPPER FERRY

MOORE CR

CATCHPENNY

ROAD

COOPER ROAD

CLIFFORD

ROAD

WALNUT

ROAD

UPPER FERRY

MOORE CR

CATCHPENNY

ROAD

75°45' TO HEBRON

440

TO SALISBURY 75°40'

TO SALISBURY

1200

38° 20'

13

529

EOEC

334

Panetto

POST

OFFICE

Head Of Creek

NECK 326 ROAD

BACKBONE ROAD

FLOWER HILL CHURCH RD

EDEN

329

ROAD

WALNUT

DRIVE

RIVERSIDE

SHAD PT

SHARPS PT

PATRICKS LANDING

CREEK

ALLEN

ALLEN

ROAD

WALNUT

ROAD

UPPER FERRY

MOORE CR

CATCHPENNY

ROAD

UPPER FERRY

ROAD

NEST

GROWS

UPPER FERRY ROAD

349

75

COOPER ROAD

CLIFFORD

ROAD

WALNUT

ROAD

UPPER FERRY

MOORE CR

CATCHPENNY

ROAD

COOPER ROAD

CLIFFORD

ROAD

WALNUT

ROAD

UPPER FERRY

MOORE CR

CATCHPENNY

ROAD

COOPER ROAD

CLIFFORD

ROAD

WALNUT

ROAD

UPPER FERRY

MOORE CR

CATCHPENNY

ROAD

COOPER ROAD

CLIFFORD

ROAD

WALNUT

ROAD

UPPER FERRY

MOORE CR

CATCHPENNY

ROAD

COOPER ROAD

CLIFFORD

ROAD

WALNUT

ROAD

UPPER FERRY

MOORE CR

CATCHPENNY

ROAD

COOPER ROAD

CLIFFORD

ROAD

WALNUT

ROAD

UPPER FERRY

MOORE CR

CATCHPENNY

ROAD

75°45' TO HEBRON

440

TO SALISBURY 75°40'

TO SALISBURY

1200

38° 20'

13

529

EOEC

334

Panetto

POST

OFFICE

Head Of Creek

NECK 326 ROAD

BACKBONE ROAD

FLOWER HILL CHURCH RD

EDEN

329

ROAD

WALNUT

DRIVE

RIVERSIDE

SHAD PT

SHARPS PT

PATRICKS LANDING

CREEK

ALLEN

ALLEN

ROAD

WALNUT

ROAD

UPPER FERRY

MOORE CR

CATCHPENNY

ROAD

UPPER FERRY

ROAD

NEST

GROWS

UPPER FERRY ROAD

349

75

COOPER ROAD

CLIFFORD

ROAD

WALNUT

ROAD

UPPER FERRY

MOORE CR

CATCHPENNY

ROAD

COOPER ROAD

CLIFFORD

ROAD

WALNUT

ROAD

UPPER FERRY

MOORE CR

CATCHPENNY

ROAD

COOPER ROAD

CLIFFORD

ROAD

WALNUT

ROAD

UPPER FERRY

MOORE CR

CATCHPENNY

ROAD

COOPER ROAD

CLIFFORD

ROAD

WALNUT

ROAD

UPPER FERRY

MOORE CR

CATCHPENNY

ROAD

COOPER ROAD

CLIFFORD

ROAD

WALNUT

ROAD

UPPER FERRY

MOORE CR

CATCHPENNY

ROAD

COOPER ROAD

CLIFFORD

ROAD

WALNUT

ROAD

UPPER FERRY

MOORE CR

CATCHPENNY

ROAD

75°45' TO HEBRON

440

TO SALISBURY 75°40'

TO SALISBURY

1200

38° 20'

13

529

EOEC

334

Panetto

POST

OFFICE

Head Of Creek

NECK 326 ROAD

BACKBONE ROAD

FLOWER HILL CHURCH RD

EDEN

329

ROAD

WALNUT

DRIVE

RIVERSIDE

SHAD PT

SHARPS PT

PATRICKS LANDING

CREEK

ALLEN

ALLEN

ROAD

WALNUT

ROAD

UPPER FERRY


MOORE CR

CATCHPENNY

ROAD

UPPER FERRY

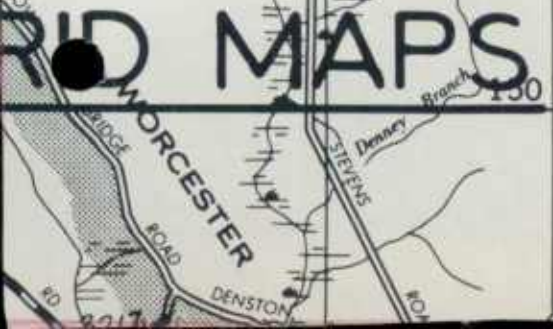
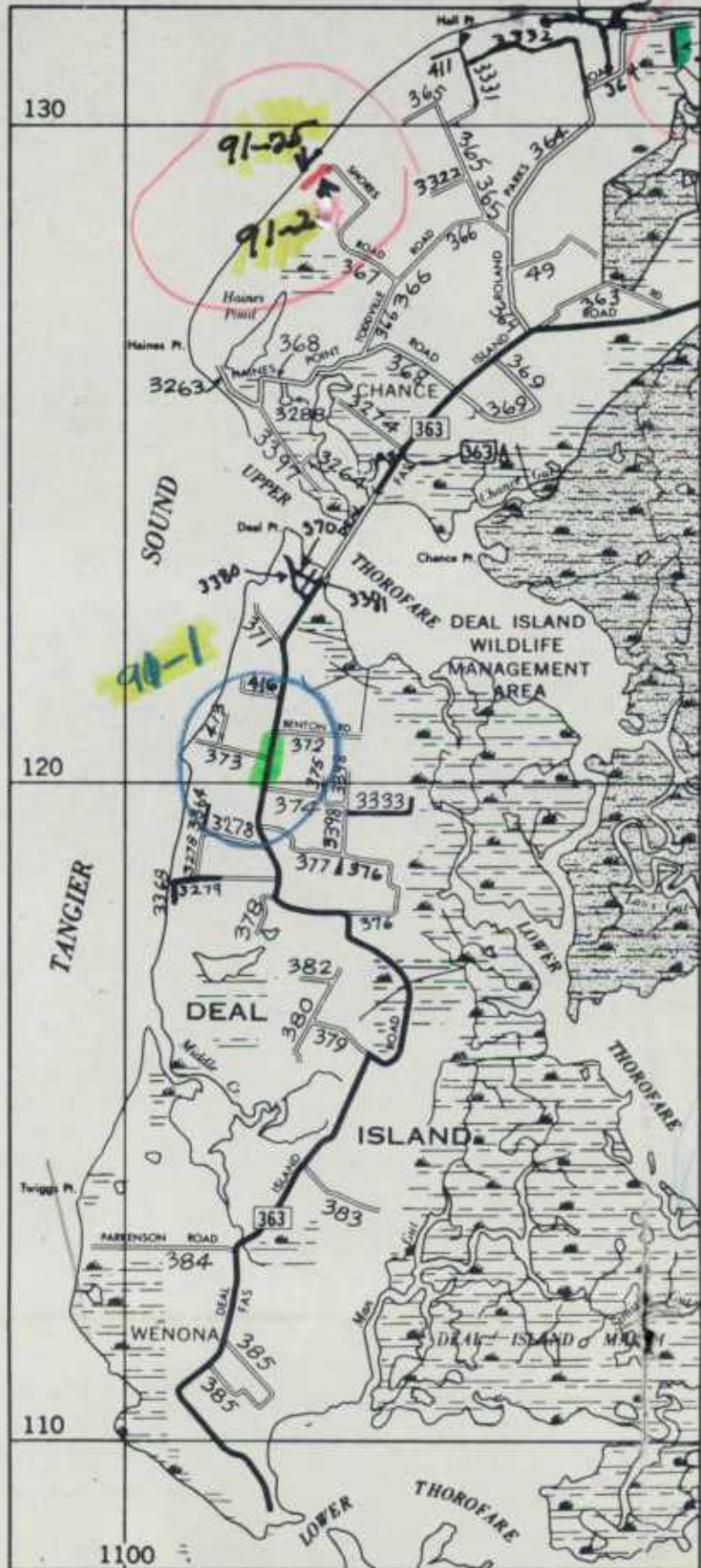
ROAD



MARION




DEAL ISLAND



DEAL ISLAND

MARION



MAPS

1990

1990


To: File

Fr: Kevin Powers

Re: Mileage abandoned - map designations 90-66-72, 90-74, 90-77-93

Date: 6/10/91

Talked with Melvin Cusick, Somerset Co. Roads Director about mileage abandonment indicated on 1990. He said some of these roads function as spurs to the other roads and were deleted to accommodate the "911 Emergency" system. He indicated he did not want to delete the mileage from our inventories (with the accompanying loss of revenue) so I said we would leave those inventories as is.



RECEIVED

SOMERSET COUNTY ROADS BOARD

BOX 219

WESTOVER, MARYLAND 21871

TEL. PRINCESS ANNE: 301-651-1930 / 651-1931

DEC 31 1990

HIGHWAY INFORMATION
SERVICES DIVISION

MELVIN A. CUSICK, Director
KIRK G. SIMPKINS, Attorney

PHILLIP L. GERALD - Pres.

M. William Ward - Vice Pres.

Clarence I. Laird - Member

JAMES N. RING - Member

Charles F. Fisher - Member

December 26, 1990

Mr. John T. Neukam, Chief
Highway Information Services Division
State Highway Administration
707 North Calvert Street
Baltimore, Maryland 21203-0717

RE: Highway Mileage
Somerset County


Dear Mr. Neukam:

Please find enclosed the additions, deletions and improvements for Somerset County for the year ending December 31, 1990. You will notice that the list of road name changes is quite extensive. These changes were brought about by the new 911 Enhanced System which is being put into effect in Somerset County.

If you should have any questions, please feel free to contact this office.

Sincerely,


SOMERSET COUNTY ROADS BOARD



Melvin A. Cusick
Director

MAC/bd

Attachments



ROAD IMPROVEMENT REPORT

HPS - 20

SHA 51.3-23
Rev. 3/74
Rev. 4/81S.H.A. District No. 1
County SomersetCity or Town N/A
For Calendar Year Ending December 31, 1990

ROAD NUMBER	ROAD NAME	LOCATION		DESIGNATIONS ON MAP	MILES	CHANGES MADE IN				MILEAGE		REMARKS
		FROM	TO			TYPE	WIDTH	SYSTEM		ADDITIONS	ABANDONED	
								FROM	TO			
(1)	(2)	IMPROVEMENTS		(4)	(5)	(6)	(7)	(8)	(9)	(10)	(11)	(12)
FLC 157	Farm Mkt. Road	Gunby Road N.	St. Pauls Ch Rd	90-1	1.0	61	20'					Asphalt Overlay & Wid
FLC 164	Tulls Corner Rd	S.H. 357 S.W.	L.Q. Powell Rd	90-2	.85	61	20'					" " "
FLC 188	Mennonite Ch Rd	T.Branch Rd	S. 6 mi.	90-3	.60	61	18'					" " "
FLC 217	West Post Off. Rd	West P.O. Rd E	Petes Hill Rd	90-4	1.00	61	20'					" " "
FLC 303	College Backbone	College E.	1 Mi.	90-5	1.00	61	20'					" " "
FLC 144	State Street	S.H. 380 S.	Asbury Avenue	90-6	.14	61	18'					" " "
FLC 354	Wellington Rd.	City Limits	W. Road End	90-7	0.68	61	16'					" " "
FLC 212	Petes Hill Road	West P.O. Rd	N.W. Cnty Line	90-8	.30	61	20'					" " "
FLC 93	Sign Post Road	S. Post Rd. N.	Collins Road	90-9	.50	61	20'					" " "
FLC 390	Dogwood Drive	Flower Hill Church Rd N.	Road End	90-10	.22	53	20'					Triple Surface Trmt.
FLC 83	Vealy Jones Rd	St. Rt. 363 E.	Road End	90-11	.25	53	16'					" " "
FLC 78	Ford Road	St. Rt. 363 W.	Road End	90-12	.14	53	16'					" " "
FLC 75	Levin Wilson Rd	L. Wheatley Rd N.	Road End	90-13	.07	53	16'					" " "
FLC 58	Long Point Road	Existing Tar & Chip E.	Road End	90-14	.09	53	16'					" " "
FLC 238	Hall Avenue	Greenwood School Rd	W. Rd. End	90-15	.15	53	16'					" " "
FLC 388	Pond Run Road	River Rd. E.	Road End	90-16	.24	53	18'					" " "
FLC 327	Geo. Massey Rd	Cornstack Rd. E.	.36 Mi.	90-17	.36	53	18'					" " "
FLC 189	Gordy Road	Overhold Rd. N.	Road End	90-18	.49	53	16'					" " "
FLC 206	Duke Weidema Rd	Followditch Rd. E.	Wallace Taylor Rd	90-19	.38 .25	53	16'					" " "
FLC 326	Dulaney Road	Sackertown Rd. S.	Road End	90-20	.08	53	16'					" " "
		TOTALS										

It is hereby certified by the undersigned that the additions and revisions reported each year pertain to roads legally a part of the county and or municipal road system and title to same is vested in the constituted authorities of the political subdivision for which the report is filed. It is further certified that all roads reported herein shall be at least 30 feet wide as specified in Section 145 of Article 25 of the Annotated Code of Maryland (1988 Replacement Volume)

Prepared By: _____

Date: _____

Official Title: _____

Approved By: _____

Date: _____

Official Title: _____

RECEIVED

ROAD IMPROVEMENT REPORT

DEC 31 1990

SHA 51.3-23
Rev. 3/74
Rev. 4/81

HPS - 20

HIGHWAY INFORMATION
SERVICES DIVISION

S.H.A. District No. 1
County Somerset

City or Town N/A

For Calendar Year Ending December 31, 1990

ROAD NUMBER	ROAD NAME	LOCATION		DESIGNATIONS ON MAP	MILES	CHANGES MADE IN				MILEAGE		REMARKS
		FROM	TO			TYPE	WIDTH	SYSTEM		ADDITIONS	ABANDONED	
								FROM	TO			
(1)	(2)	(3)		(4)	(5)	(6)	(7)	(8)	(9)	(10)	(11)	(12)
233	Alfred J. Lawson Drive	CO 128	Road End	90-21	.43	61	20'					Asphalt Overlay & Widening
381	R. Webster Road	MD 358	Ralph Abbott Rd	90-22	.10	61	20'					" "
70	R. Webster Road		Richard Webster Rd	90-23	.08	61	20'					" "
TOTALS												

It is hereby certified by the undersigned that the additions and revisions reported each year pertain to roads legally a part of the county and or municipal road system and title to same is vested in the constituted authorities of the political subdivision for which the report is filed. It is further certified that all roads reported herein shall be at least 30 feet wide as specified in Section 145 of Article 25 of the Annotated Code of Maryland (1988 Replacement Volume)

Prepared By: _____ Date: _____
 Official Title: _____
 Approved By: _____ Date: _____
 Official Title: _____

ROAD IMPROVEMENT REPORTSHA 51.3-23
Rev. 3/74
Rev. 4/81

HPS - 20

S.H.A. District No. 1City or Town N/ACounty SomersetFor Colendar Year Ending December 31, 1990

ROAD NUMBER	ROAD NAME	LOCATION		DESIGNATIONS ON MAP	MILES	CHANGES MADE IN				MILEAGE		REMARKS
		FROM	TO			TYPE	WIDTH	SYSTEM		ADDITIONS	ABANDONED	
								FROM	TO			
(1)	(2)	(3)		(4)	(5)	(6)	(7)	(8)	(9)	(10)	(11)	(12)
		ROAD NAME CHANGES										
82	Milbourne Road	Co. Rd. 91 W.	Road End	90-24	.11	53						Was Melvin White Rd
24	James Lane	St. Rt. 362 E.	Road End	90-25	.12	53						Was Carroll Parks Rd
281	Gregory Lane	Co. Rd. 89 E.	Road End	90-26	.12	53						Was Bailey Drive
295	Bailey Drive	Co. Rd. 89 E.	Road End	90-27	.12	53						Was Gregory Lane
291	Catlin Road	Co. Rd. 111 S.	Road End	90-28	.19	53						Was Susan French Rd.
123	Howard Powell Cir	St. Rt. 667 E&W	St. Rt. 667	90-29	.30	53						Was Howard Powell Rd.
277	Carver Manor Cir.	Co. Rd. 31 N.	Co. Rd. 31	90-30	.39	53						Was Carver Manor Road
25	Allen Road	US 13 W.	Wic. Co. Line	90-31	2.70	61						Was Loretto-Allen Rd
231	Back Street	Maple St. W.	Cemetery Lane	90-32	.13	53						Was WHS Back Road
251	Basin Road	Co. 245 N.	Road End	90-33	.04	30						Was Shell Road #1
40	Bowlend Hill Cir	St. 363 S.	St. Rt. 363	90-34	.26	53						Was Bowlend Hill Rd.
343	Bugeye Road	Co. Rd. 342 W	Road End	90-35	.08	53						Was Cemetery Road
245	Caleb Jones Rd.	Road End S.	Road End	90-36	.85	53						Was Jones Road
54	Champ Wharf Road	Co. Rd. 53 W	Road End	90-37	.56	53						Was County Road
314	Chas. Boston Rd	Co. Rd. 213 S.	Co. Rd. 198	90-38	1.93	53						Was Boston Road
296	Charlie Swift Rd	Co. Rd. 128 S.	Road End	90-39	.06	53						Was Charlie Swift Trailer Court Road
297	Shank Lane	Co. Rd. 128 S.	Road End	90-40	.07	53						" " " "
298	Pump House Lane	Co. Rd. 128 S.	Road End	90-41	.08	53						" " " "
36	Chestnut Circle	St. Rt. 675 N.	St. Rt. 675	90-42	.27	53						Was Maple Lane
		TOTALS										

It is hereby certified by the undersigned that the additions and revisions reported each year pertain to roads legally a part of the county and or municipal road system and title to same is vested in the constituted authorities of the political subdivision for which the report is filed. It is further certified that all roads reported herein shall be at least 30 feet wide as specified in Section 145 of Article 25 of the Annotated Code of Maryland (1981 Replacement Volume)

Prepared By: _____

Date: _____

Official Title: _____

Approved By: _____

Date: _____

Official Title: _____

ROAD IMPROVEMENT REPORTSHA 51.3-23
Rev. 3/74
Rev. 4/81

HPS - 20

S.H.A. District No. 1
County SomersetCity or Town N/AFor Calendar Year Ending December 31, 1990

ROAD NUMBER	ROAD NAME	LOCATION		DESIGNATIONS ON MAP	MILES	CHANGES MADE IN				MILEAGE		REMARKS
		FROM	TO			TYPE	WIDTH	SYSTEM		ADDITIONS	ABANDONED	
								FROM	TO			
(1)	(2)	(3)		(4)	(5)	(6)	(7)	(8)	(9)	(10)	(11)	(12)
		ROAD NAME CHANGES										
C 203	Costen Road	US 13	US 13	90-43	3.97							Was Old Costen-Pocomoke Road
C 180	Coventry Parish Rd	St. Rt. 667 S.	Road End	90-44	.75							Was Rehobeth Road
C 83	Custom House Rd	St. 363 E.	Road End	90-45	.25							Was Vealy Jones Road
C 133	E. Pear Street	St. 358 E.	St. Rt. 413	90-46	.20							Was Pear Street
C 94	Fontaine Road	St. 361 N.	Co. Rd. 92	90-47	1.88							Was Fontaine Road
C 115	Ford Wharf Road	Co. Rd. 111 W.	Road End	90-48	.16							Was "No Name"
C 243	Frank Road	Co. Rd. 245 N.	Road End	90-49	.07							Was Franklin Road
C 121	Harry Burton Rd	St. 357 N.	Co. Rd. 119	90-50	1.80							Was Burton Road
C 264	Hasting Drive	Co. Rd. 68 E.	Road End	90-51	.05							Was "No Name"
C 282	Joshua Thomas Dr.	Co. Rd. 127 N.	Road End	90-52	.22							Was St. Peters Road
C 315	Linden Ave. Extd	US 13 W.	Road End	90-53	.08							Was Wharf Road
C 342	Union Church Rd	Co. 339 S.	Road End	90-54	.15							Was Main Street
C 10	Firehouse Road	Co. Rd. 1 S.	Road End	90-55	.22							Was Drawbridge Road
C 86	Old Pr. Anne Rd.	St. Rt. 675 S.	US 13	90-56	5.20							Was Old Pr. Anne Westover Road
C 85	Paul Benton Circle	St. Rt. 363 E.	St. Rt. 363	90-57	.49							Was Paul Benton Road
C 134	Plum Street	St. Rt. 358 W.	City Limits	90-58	.17							Was Outten Road
C 19	Reading Ferry Rd	Co. Rd. 20 N.	Road End	90-59	1.32							Was Reading Road
C 117	Riverview Road	Co. Rd. 111 N.	Road End	90-60	.75							Was Rumbley Back Rd
C 252	Shell Road	Co. Rd. 245 N.	Road End	90-61	.03							Was Shell Road #2
		TOTALS										

It is hereby certified by the undersigned that the additions and revisions reported each year pertain to roads legally a part of the county and or municipal road system and title to same is vested in the constituted authorities of the political subdivision for which the report is filed. It is further certified that all roads reported herein shall be at least 30 feet wide or as specified in Section 145 of Article 25 of the Annotated Code of Maryland (1981 Replacement Volume)

Prepared By: _____

Date: _____

Official Title: _____

Approved By: _____

Date: _____

Official Title: _____

ROAD IMPROVEMENT REPORT

SHA 51.3-23
Rev. 3/74
Rev. 4/81

HPS - 20

S.H.A. District No. 1

City or Town N/A

County Somerset

For Calendar Year Ending December 31, 1990

ROAD NUMBER	ROAD NAME	LOCATION		DESIGNATIONS ON MAP	MILES	CHANGES MADE IN				MILEAGE		REMARKS
		FROM	TO			TYPE	WIDTH	SYSTEM		ADDITIONS	ABANDONED	
(1)	(2)	(3)		(4)	(5)			(6)	(7)			(8)
ROAD NAME CHANGES												
C 105	Sybil Road	Co. Rd. 103 N. Road End		90-62	.17							Was Hinman Road
C 338	Tylerton Road	Eo. Rd. 339 S. Road End		90-63	.37							Was Shores Road
TOTALS												

It is hereby certified by the undersigned that the additions and revisions reported each year pertain to roads legally a part of the county and or municipal road system and title to same is vested in the constituted authorities of the political subdivision for which the report is filed. It is further certified that all roads reported herein shall be at least 30 feet wide as specified in Section 145 of Article 25 of the Annotated Code of Maryland (1988 Replacement Volume)

Prepared By: _____

Date: _____

Official Title: _____

Approved By: _____

Date: _____

Official Title: _____

ROAD IMPROVEMENT REPORT

SHA 51.3-23
Rev. 2/74
Rev. 4/81

HPS - 20

S.H.A. District No. 1City or Town N/ACounty SomersetFor Calendar Year Ending December 31, 1990

ROAD NUMBER	ROAD NAME	LOCATION		DESIGNATIONS ON MAP	MILES	CHANGES MADE IN				MILEAGE		REMARKS
		FROM	TO			TYPE	WIDTH	SYSTEM		ADDITIONS	ABANDONED	
(1)	(2)	(3)		(4)	(5)	(6)	(7)	(8)	(9)	(10)	(11)	(12)
<i>CO 391 NEW</i>	Melody Drive	Co. Rd. 234 N.	Road End	90-64	.66	53	24'	Pvt.	Cnty.	.66		
<i>CO 392 NEW</i>	Carrolton Court	Co. Rd. 87 N.	Road End	90-65	.53	53	20'	Pvt.	Cnty.	.53		
<i>FLU 287</i>	Apes Hole Road	Co. Rd. 152 S.	Road End	90-66	.32	30		Cnty.	Cnty.		.32	
<i>FLU 152</i>	Apes Hole Road	Co. Rd. 152 S.	Road End	90-66	.32	30		Cnty.	Cnty.	.32		
<i>C 303</i>	College Backbone Road	Co. Rd. 34 E.	Co. Rd. 26	90-67	2.12	53		Cnty.	Cnty.		2.12	
<i>C 31</i>	Backbone Road	Co. Rd. 34 E.	Co. Rd. 26	90-67	2.12	53		Cnty.	Cnty.	2.12		
<i>* 184</i>	Geo. Riggins Rd.	Co. Rd. 183 E.	Co. Rd. 185	90-68	.04	53		Cnty.	Cnty.		.04	
<i>* 183</i>	Geo. Riggins Rd.	Co. Rd. 183 E.	Co. Rd. 185	90-68	.04	53		Cnty.	Cnty.	.04		
<i>* 191</i>	Overholt Road	Co. Rd. 190 S.	St. Rt. 667	90-69	.06	53		Cnty.	Cnty.		.06	
<i>* 190</i>	Overholt Road	Co. Rd. 190 S.	St. Rt. 667	90-69	.06	53		Cnty.	Cnty.	.06		
<i>FLU 349</i>	Melvin White Rd	Co. Rd. 80 E.	Road End	90-70	.06	30		Cnty.	Cnty.		.06	
<i>FLU 81</i>	Melvin White Rd	Co. Rd. 80 E.	Road End	90-71	.05	30		Cnty.	Cnty.		.05	
<i>* 124</i>	Howard Powell Rd	Co. Rd. 123 W.	St. Rt. 667	90-72	.16	53		Cnty.	Cnty.		.16	
<i>* 123</i>	Howard Powell Rd	Co. Rd. 123 W.	St. Rt. 667	90-72	.16	53		Cnty.	Cnty.	.16		
<i>AT 87</i>	Revels Neck Rd	US 13 W.	.6 Miles	90-73	.60	61	24'	Cnty.	St.		.60	
<i>* 381</i>	Richard Webster Rd	Co. Rd. 70 W.	Co. Rd. 380	90-74	.10	61	20'	Cnty.	Cnty.		.10	
<i>* 70</i>	Richard Webster Rd	Co. Rd. 70 W.	Co. Rd. 380	90-74	.10	61	20'	Cnty.	Cnty.	.10		
<i>C 164</i>	Tulls Corner Rd	Co. Rd. 166 W.	St. Rt. 667	90-75	1.20	61	20'	St.	Cnty.	1.20		
<i>C 119</i>	Charlie Cannon Rd	St. Rt. 413 W.	.4 Miles	90-76	.40	61	20'	St.	Cnty.	.40		
<i>C 43</i>	Jeffrey Lane	Co. Rd. 38 W.	Co. Rd. 276	90-77	.08	53		Cnty.	Cnty.		.08	
		TOTALS										

* - Can't combine these roads - each route is a separate through road.
1/10/91 KJP

It is hereby certified by the undersigned that the additions and revisions reported each year pertain to roads legally a part of the county and or municipal road system and title to same is vested in the constituted authorities of the political subdivision for which the report is filed. It is further certified that all roads reported herein shall be at least 30 feet wide as specified in Section 145 of Article 25 of the Annotated Code of Maryland (1991 Replacement Volume)

Prepared By: _____

Date: _____

Official Title: _____

Approved By: _____

Date: _____

Official Title: _____

ROAD IMPROVEMENT REPORT

SHA 51.3-23
Rev. 3/74
Rev. 4/81

HPS - 20

S.H.A. District No. 1
County SomersetCity or Town N/A
For Calendar Year Ending December 31, 1990

ROAD NUMBER	ROAD NAME	LOCATION		DESIGNATIONS ON MAP	MILES	CHANGES MADE IN				MILEAGE		REMARKS
		FROM	TO			TYPE	WIDTH	SYSTEM		ADDITIONS	ABANDONED	
(1)	(2)	(3)		(4)	(5)	(6)	(7)	(8)	(9)	(10)	(11)	(12)
C 276	Peggy Lane	Co. Rd. 38 W.	Co. Rd. 276	90-77	.08	53		Cnty.	Cnty.	.08		
① 280	US 13 Service Rd	St. Rt. 920H E.	St Rt 920H	90-78	.23	53		Cnty.	St.		.23	
C 269	Cullen Parkway	Co. Rd. 269 N.	Co. Rd. 269	90-79	.30	61		Cnty.	Cnty.		.30	
C	Beachwood Place	Co. Rd. 269 N.	Co. Rd. 269	90-79	.30	61		Cnty.	Cnty.	.30		
C 163	L.Q. Powell Road	St. Rt. 357 S.	Co. Rd. 161	90-80	1.42	53		Cnty.	Cnty.		1.42	
C	Bevins Road	St. Rt. 357 S.	Co. Rd. 161	90-80	1.42	53		Cnty.	Cnty.	1.42		
C 41	Bowland Hill Road	St. Rt. 363 S.	Co. Rd. 40	90-81	.16	53		Cnty.	Cnty.		.16	
* 40	Bowland Hill Road	St. Rt. 363 S.	Co. Rd. 40	90-81	.16	53		Cnty.	Cnty.	.16		
C 128	Plantation Road	Co. Rd. 126 S.	St. 358	90-82	1.30	53		Cnty.	Cnty.		1.30	
C	Jacksonville Rd	Co. Rd. 126 S.	Co. Rd. 233	90-82	1.03	53		Cnty.	Cnty.	1.03		
C	Boxiron Road	St. Rt. 358 E.	St. Rt. 358	90-83	.27	61		Cnty.	Cnty.	.27		
C 68	Haines Point Rd	Co. Rd. 263 N.	Road End	90-84	.32	53		Cnty.	Cnty.		.32	
C	Cassandra Drive	Co. Rd. 263 N.	Road End	90-84	.32	53		Cnty.	Cnty.	.32		
C 77	School Road	St. Rt. 363 W.	Road End	90-85	.52	53		Cnty.	Cnty.		.52	
C	E. School Road	St. Rt. 363 W.	Co. Rd. 76	90-85	.27	53		Cnty.	Cnty.	.27		
C	N. School Road	Co. Rd. 76 N.	Road End	90-85	.25	53&30		Cnty.	Cnty.	.25		
C 111	Fairmount-Rumbley Road	St. Rt. 361 W.	Road End	90-86	4.17	61&53		Cnty.	Cnty.		4.17	
C	Fairmount Road	St. Rt. 361 W.	Co. Rd. 115	90-86	1.72	61		Cnty.	Cnty.	1.72		
C	Rumbley Road	Co. Rd. 115 N.	Road End	90-86	2.45	53		Cnty.	Cnty.	2.45		
		TOTALS										

① NO agreement to Transfer maintenance to State at this time - 1/9/91

It is hereby certified by the undersigned that the additions and revisions reported each year pertain to roads legally a part of the county and or municipal road system and title to same is vested in the constituted authorities of the political subdivision for which the report is filed. It is further certified that all roads reported herein shall be at least 30 feet wide or as specified in Section 145 of Article 25 of the Annotated Code of Maryland (1988 Replacement Volume)


Prepared By: _____ Date: _____

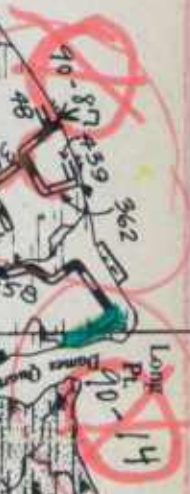
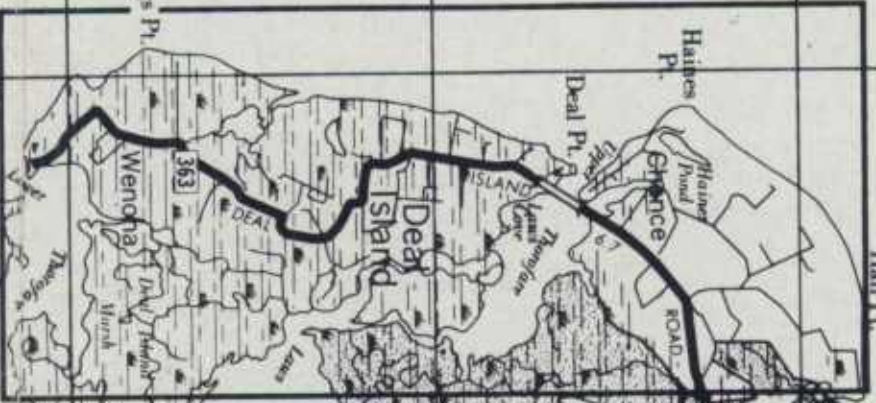
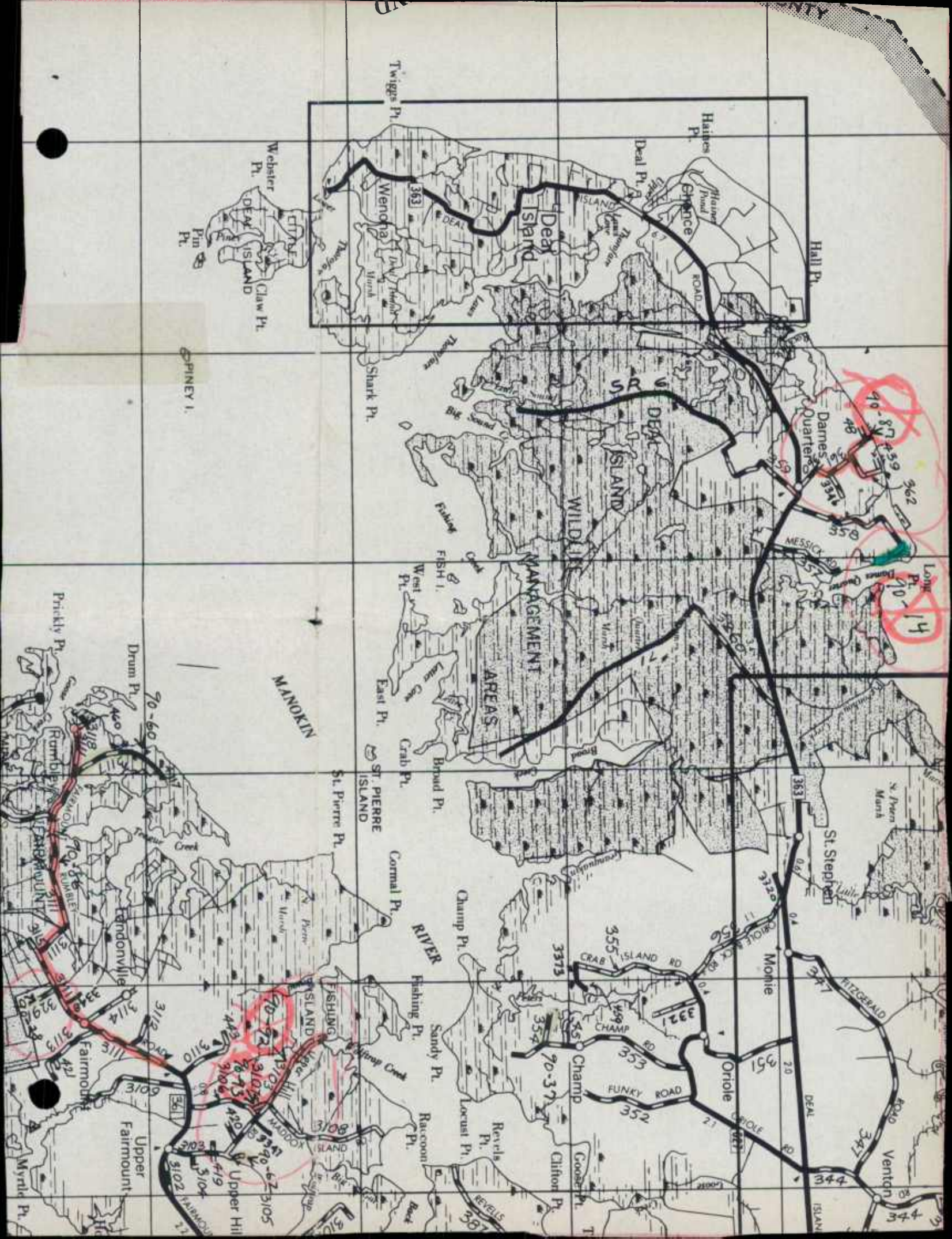
Official Title: _____

Approved By: _____ Date: _____

Official Title: _____

* - Can't combine these roads - each route is a separate thru road. KJP 1/10/91





PINEY I.

MANOKIN

DEAL ISLAND
WILD ISLAND
MANAGEMENT AREAS

ST. PIERRE ISLAND

RIVER

FISHING ISLAND

Upper Fairmount

St. Stephen

Ororio

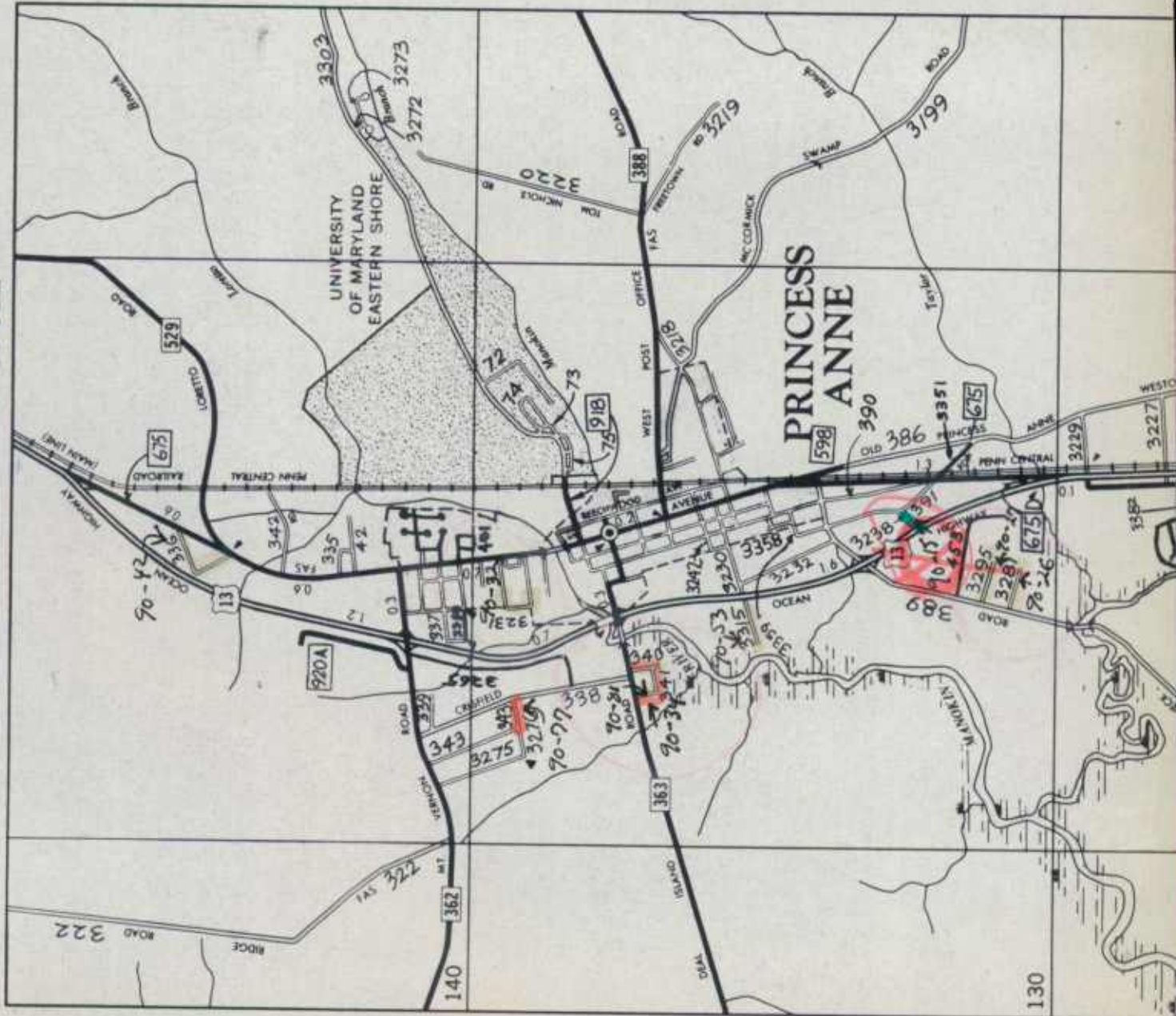
Monie

Upper Hill

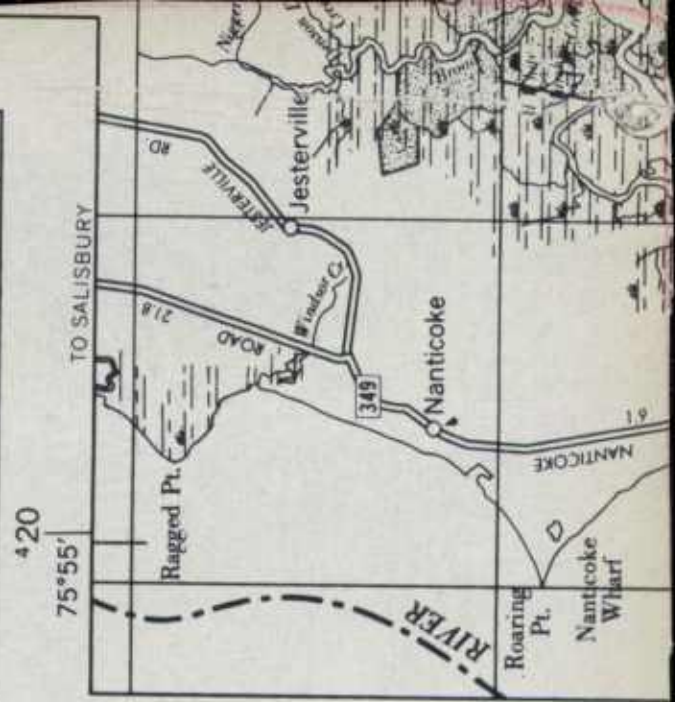
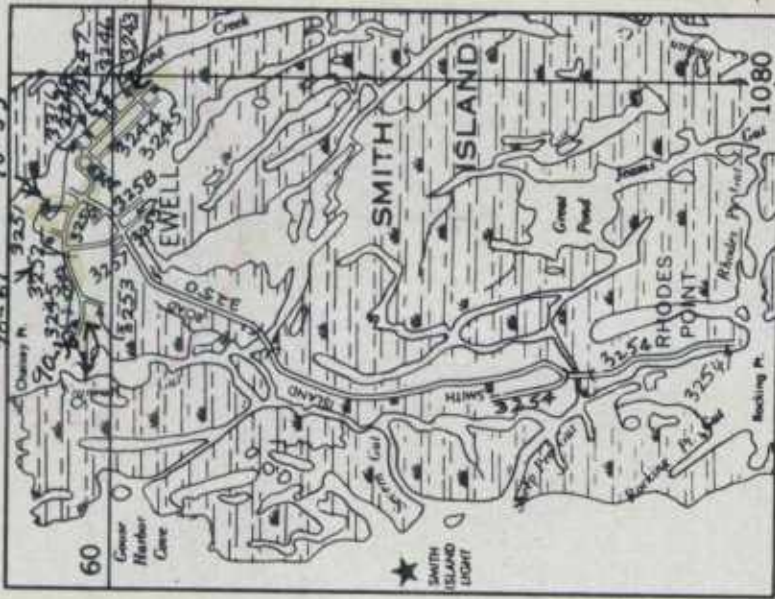
Upper Hill



PRINCESS ANNE




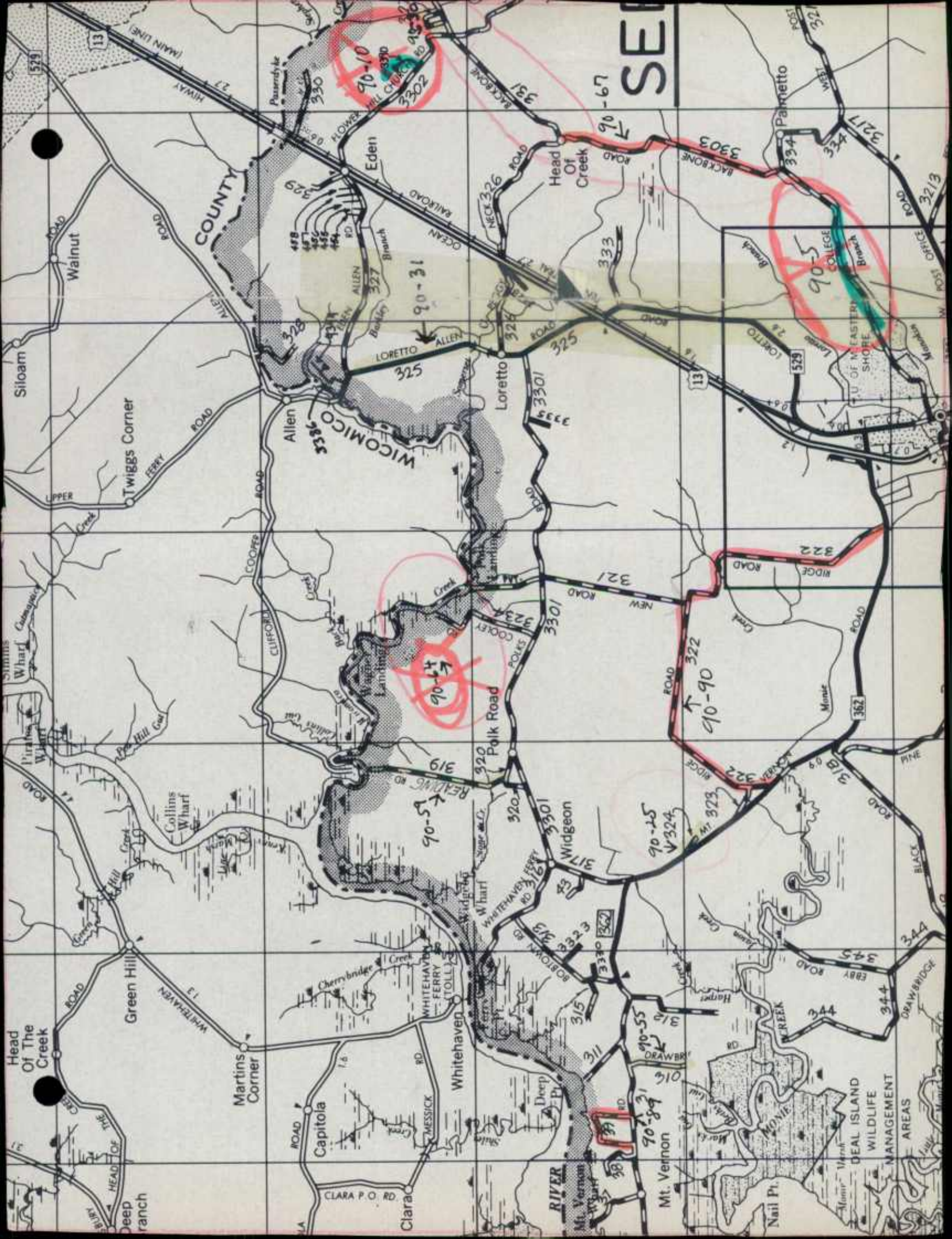
EWELL





EMMET


EMMET





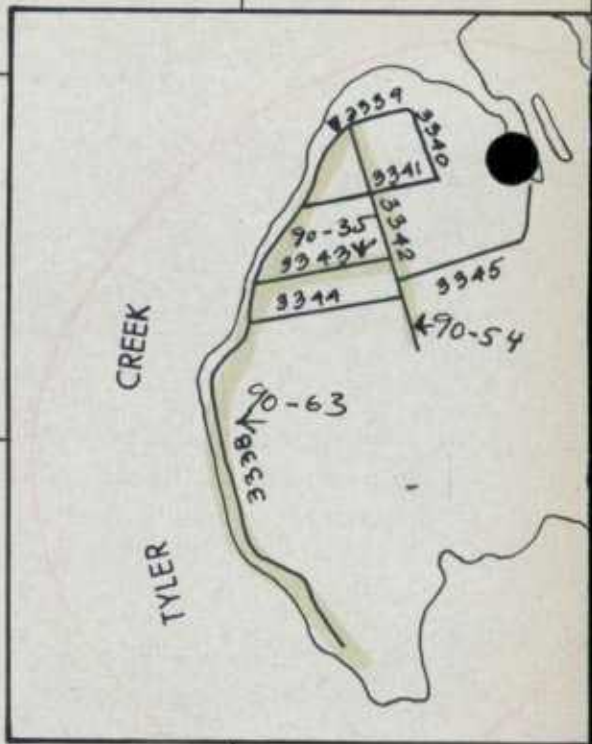






38° 05'

TYLERTON



KEDGES

STRAITS

SOLOMONS LUMP
★ LIGHTHOUSE

4210

Fog Pt. Bards Pt. Fishing Pt.



38° 00'



50

SOUND

★ JAMES ISLAND LIGHTHOUSE

4200



CHEESEMAN

CHRISTIE P.



CHRISTIE P.

