ROAD IMPROVEMENT REPORTS
HPS-20
PR. GEO. CO. 1979-1989

1989

1989

THE PRINCE GEORGE'S COUNTY GOVERNMENT

Department of Public Works and Transportation
Room 3106 (301) 952-4150
TDD (301) 925-5167

RECEIVED
JAN 5 1990
HIGHWAY INFORMATION
SERVICES DIVISION

January 3, 1990

Mr. John T. Neukam
Chief, Highway Information Service Division
Maryland State Highway Administration
P.O. Box 717
Baltimore, Maryland 21203

Re: 1989 Road Inventory

Dear Mr. Neukam:

Enclosed is the Annual Inventory Report showing the maintained road revisions in Prince George's County for the calendar year ending December 31, 1989.

Our report shows 3.55 miles of roads were improved, while 15.26 miles were added to the system. There were 0.00 miles deleted and 0.00 miles transferred.

Sincerely,

James R. Novak, P.E.
Director

JRN/JHH/dak

Attachment

State Highway Administration of Maryland

ROAD IMPROVEMENT REPORT

S.H.A. District No. 3
County Prince George's

City or Town
For Calendar Year Ending December 31, 1989

Road Number	Road Name	Location From	Location To	Designations on Map	Miles	Changes Made In Type	Width	System From	System To	Mileage Additions	Mileage Transfers	Remarks
(1)	(2)	(3)		(4)	(5)	(6)	(7)	(8)	(9)	(10)	(11)	(12)
0006	CONTEE ROAD	1190' N VAN DUSEN ROAD (.23)	2450' N VAN DUSEN ROAD (.46)	89-001	0.24	53	30	CO	CO	-	-	
NEW CO 4964	WHEATLEY LANE	BRIGGS CHANEY ROAD	520' N BRIGGS CHANEY ROAD	89-002	0.10	40	14	OP	CO	0.10	-	was OP 1204
1216	FRANKLIN STREET	25' NE HURLEY COURT	155' NW HURLEY COURT	89-003	0.01	53	36	CO	CO	-	-	CURB AND GUTTER WEST SIDE ONLY
0824	CONWAY ROAD	MUIRKIRK ROAD	~~526'~~ (.1) SE MUIRKIRK ROAD	89-004	~~0.01~~ (.1)	53	26	CO	CO	-	-	CURB AND GUTTER EAST SIDE ONLY
NEW CO 4965	RED TOP RD (NORTH COURT)	20' NE RED TOP ROAD	CUL DE SAC	89-005	0.05	53	26	OP	CO	0.05	-	was OP 180
NEW CO 4966	RED TOP RD (SOUTH COURT)	20' NE RED TOP ROAD	CUL DE SAC	89-006	0.04	53	26	OP	CO	0.04	-	was OP 179
1291	RHODE ISLAND AVENUE	430' SW US ROUTE 1	600' SW US ROUTE 1	89-007	0.03	53	48	CO	CO	-	-	CURB AND GUTTER WEST SIDE ONLY
NEW	MOWATT LANE	CAMPUS LANE	~~980'~~ (.19) S CAMPUS LANE	89-008	~~0.18~~ (.19)	53	12	OP	CO	0.18	-	
0042	GOOD LUCK ROAD	100' W EDGERTON DRIVE	215' E EDGERTON DRIVE	89-009	0.06	53	32	CO	CO	-	-	CURB AND GUTTER NORTH SIDE ONLY
NEW CO 407	PATTERSON STREET	67TH PLACE	~~498'~~ (.09) NW 67TH PLACE	89-010	0.09	40	22	OP	CO	0.09	-	was OP 617
		TOTALS			.81					.46		

It is hereby certified by the undersigned that the additions and revisions reported each year pertain to roads legally a part of the County and or municipal road system and title to same is vested in the constituted authorities of the political subdivision for which the report is filed. It is further certified that all roads reported herein shall be at least 30 feet wide or as specified in Section 145 of Article 25 of the Annotated Code of Maryland (1973) Replacement Volume.

Prepared By: James Haney Date: 1/2/90

Official Title: Traffic Technician III

Approved By: James R. Novak Date: 1/2/90

Official Title: Director, DPW&T

ROAD IMPROVEMENT REPORT

S.H.A. District No. 3
County Prince George's

City or Town
For Calendar Year Ending December 31, 1989

Road Number	Road Name	Location From	Location To	Designations on Map	Miles	Changes Made In Type	Width	System From	System To	Mileage Additions	Mileage Transfers	Remarks
(1)	(2)	(3)		(4)	(5)	(6)	(7)	(8)	(9)	(10)	(11)	(12)
NEW CO 4987	BEACON LIGHT ROAD	FURMAN PKWY - 20' NW 69 TH AVENUE		89-011	0.10	40	30	OP	CO	0.10	-	
2271	GREENVALE PARKWAY	66TH AVENUE - ~~70~~ .01' SE FURMAN PARKWAY		89-012	0.21	53	36	CO	CO	-	-	CURB AND GUTTER SOUTH SIDE ONLY
NEW CO 4988	INGRAHAM STREET	EDMONSTON ROAD - 320' SW EDMONSTON ROAD		89-013	0.06	40	10	OP	CO	0.06	-	
3665	CRANDALL ROAD	WHITFIELD CHAPEL ROAD - 310' E WHITFIELD CHAPEL ROAD		89-014	0.06	53	36	CO	CO	-	-	CURB AND GUTTER NORTH SIDE ONLY
NEW Co. 992	92ND AVENUE	MARTIN LUTHER KING JR HWY - 125' S HOBART STREET		89-015	0.07	53	36	OP	CO	0.07	-	was OP 4624
NEW CO 1396	HOBART STREET	50' W 92ND AVENUE - 60' E 92ND AVENUE		89-016	0.02	53	26	OP	CO	0.02	-	also CO 991, 915
NEW CO 4989	65TH AVENUE	ANNAPOLIS ROAD - ~~85~~ .02' S ANNAPOLIS ROAD		89-017	0.02	53	22	OP	CO	0.02	-	was part of OP 172
A/T 1916	64TH AVENUE	.04 197' S ANNAPOLIS ROAD - 800' S ANNAPOLIS ROAD		89-018	0.12	53	36	CO	CO	-	-	
NEW CO 4992	PARKWOOD ROAD	62ND AVENUE - ~~270~~ .5' NW 62ND AVENUE		89-019	0.05	40	18	OP	CO	0.05	-	was OP 420
NEW	SIMS LANE *	52ND AVENUE - 260' E 52ND AVENUE		89-020	0.05	40	40	OP	CO	0.05	-	
	*NOT found in 1989											
		TOTALS			.76					.37		

It is hereby certified by the undersigned that the additions and revisions reported each year pertain to roads legally a part of the County and or municipal road system and title to same is vested in the constituted authorities of the political subdivision for which the report is filed. It is further certified that all roads reported herein shall be at least 30 feet wide or as specified in Section 145 of Article 25 of the Annotated Code of Maryland (1973) Replacement Volume.

Prepared By: James Haney Date: 1/2/90

Official Title: Traffic Technician III

Approved By: James R. Novak Date: 1/2/90

Official Title: Director, DPW&T

ROAD IMPROVEMENT REPORT

S.H.A. District No. 3
County Prince George's

City or Town
For Calendar Year Ending December 31, 1989

Road Number	Road Name	Location From	Location To	Designations on Map	Miles	Changes Made In Type	Width	System From	System To	Mileage Additions	Mileage Transfers	Remarks
(1)	(2)	(3)		(4)	(5)	(6)	(7)	(8)	(9)	(10)	(11)	(12)
NEW CO4989	STANFORD COURT	COLUMBIA PARK ROAD - CUL DE SAC		89-021	0.10	53	46	OP	CO	0.10	-	
1368	BUENA VISTA AVENUE	ANNAPOLIS ROAD - 310' E ANNAPOLIS ROAD		89-022	0.06	53	24	CO	CO	-	-	CURB AND GUTTER SOUTH SIDE ONLY
NEW CO2870	EMACK AVENUE extended	LINWOOD AVENUE - 160' S CLAIRMONT AVENUE		89-023	0.08	53	24	OP	CO	0.08	-	CURB AND GUTTER EAST SIDE ONLY
NEW	HILLTOP LANE* ① *NOT built in 1989	MD. ROUTE 197 - 1050' SW MD. ROUTE 197		89-024	~~0.28~~ .20	40	12	OP	CO	~~0.28~~ .20	-	
NEW CO4983	CHURCH LANE	BOWIE CITY LIMITS - 635' NW BOWIE CITY LIMITS		89-025	0.12	40	10	OP	CO	0.12	-	
NEW CO4992	TRIPLE CROWN ROAD	.04 190' NE TRIPLE CROWN DRIVE - .17 890' NE TRIPLE CROWN DRIVE		89-026	0.17	53	26	OP	CO	0.17	-	
NEW CO4990	STEEPLECHASE DRIVE	~~HIGHBRIDGE DRIVE~~ Chestnut Ave. - 200' E STEEPLECHASE COURT		89-027	0.13	53	36	OP	CO	0.13	-	
NEW CO4991	STEEPLECHASE COURT	STEEPLECHASE DRIVE - CUL DE SAC		89-028	0.07	53	26	OP	CO	0.07	-	
~~0308~~ CO 51	CHESTNUT AVENUE	425' N STEEPLECHASE DR - 665' S STEEPLECHASE DR		89-029	0.21	53	38	CO	CO	-	-	CURB AND GUTTER EAST SIDE ONLY
NEW CO4968	ZIRCON DRIVE	HIGH BRIDGE ROAD - 295' SW HIGH BRIDGE ROAD		89-030	0.05	40	12	OP	CO	0.05	-	was OP 243
		TOTALS			1.27					1.00		

It is hereby certified by the undersigned that the additions and revisions reported each year pertain to roads legally a part of the County and or municipal road system and title to same is vested in the constituted authorities of the political subdivision for which the report is filed. It is further certified that all roads reported herein shall be at least 30 feet wide or as specified in Section 145 of Article 25 of the Annotated Code of Maryland (1973) Replacement Volume.

Prepared By: James Haney Date: 1/2/90

Official Title: Traffic Technician III

Approved By: James R. Novak Date: 1/2/90

Official Title: Director, DPW&T

① - inventoried in 1992

State Highway Administration of Maryland

ROAD IMPROVEMENT REPORT

S.H.A. District No. 3
County Prince George's

City or Town
For Calendar Year Ending December 31, 1989

Road Number	Road Name	Location From	Location To	Designations on Map	Miles	Changes Made In Type	Width	System From	System To	Mileage Additions	Mileage Transfers	Remarks
(1)	(2)	(3)		(4)	(5)	(6)	(7)	(8)	(9)	(10)	(11)	(12)
NEW Co 5047	SHAFER LANE	.03 154' E HILLMEADE ROAD	.34 1794' E HILLMEADE ROAD	89-031	0.31	53	12	OP	CO	0.31	-	
NEW Co 3248	AEROSPACE ROAD	.05 255' N GREENBELT ROAD	.06 320' N GREENBELT ROAD	89-032	0.02	53	44	OP	CO	0.02	-	- Also see OP 4668
NEW Co 3248	AEROSPACE ROAD	.06 320' N GREENBELT ROAD	CUL DE SAC	89-033	~~0.35~~ .29	53	46	OP	CO	~~0.35~~ .29	-	
2901	DUVALL STREET	.02 90' E LANHAM-SEVERN RD	.09 458' E LANHAM-SEVERN RD	89-034	0.07	53	20	CO	CO	-	-	CURB AND GUTTER SOUTH SIDE ONLY
2901	DUVALL STREET	300' SE LANHAM-SEVERN RD	920' SE LANHAM-SEVERN RD	89-035	0.11	53	24	CO	CO	-	-	CURB AND GUTTER NORTH SIDE ONLY
NEW Co 1076	MARGUERITA AVENUE	130' W EDGE PLACE	20' E EDGE PLACE	89-036	0.03	53	24	OP	CO	0.03	-	- T/W chg.; Road length A/T
A/T 3112	JUSTINA DRIVE	110' N STALL AVENUE	200' N STALL AVENUE	89-037	0.01	53	36	CO	CO	-	-	CURB AND GUTTER EAST SIDE ONLY
A/T 4538	WALDEN LANE	900' N WILLOWDALE ROAD	1110' N WILLOWDALE ROAD	89-038	0.03	53	46	CO	CO	-	-	CURB AND GUTTER EAST SIDE ONLY
A/T 4537	WILLOWDALE ROAD	650' NE WALDEN LANE	830' NE WALDEN LANE	89-039	0.04	53	46	CO	CO	-	-	CURB AND GUTTER N SIDE ONLY
NEW Co 4993	SELTZER ~~LANE~~ Road	MD. ROUTE 450	610' NE MD ROUTE 450	89-040	0.12	40	30	OP	CO	0.12	-	
		TOTALS			1.29					1.03		

It is hereby certified by the undersigned that the additions and revisions reported each year pertain to roads legally a part of the County and or municipal road system and title to same is vested in the constituted authorities of the political subdivision for which the report is filed. It is further certified that all roads reported herein shall be at least 30 feet wide or as specified in Section 145 of Article 25 of the Annotated Code of Maryland (1973) Replacement Volume.

Prepared By: James Haney Date: 1/2/90

Official Title: Traffic Technician III

Approved By: James R. Novak Date: 1/2/90

Official Title: Director, DPW&T

State Highway Administration of Maryland

ROAD IMPROVEMENT REPORT

S.H.A. District No. 3
County Prince George's

City or Town
For Calendar Year Ending December 31, 1989

Road Number	Road Name	Location From	Location To	Designations on Map	Miles	Changes Made In Type	Width	System From	System To	Mileage Additions	Mileage Transfers	Remarks
(1)	(2)	(3)		(4)	(5)	(6)	(7)	(8)	(9)	(10)	(11)	(12)
NEW 64994	CARIBON COURT	CARIBON STREET - CUL DE SAC		89-041	0.05	53	26	OP	CO	0.05	-	
NEW 64910	CARIBON STREET	LOTTSFORD VISTA RD - ROMSEY DRIVE		89-042	0.08	53	36	OP	CO	0.08	-	
NEW	CARIBON STREET	ROMSEY DRIVE - ~~1460~~ 630' N CLEARY LANE		89-043	0.40	53	26	OP	CO	0.40	-	
NEW	CARIBON STREET	570' N CLEARY LANE - 630' N CLEARY LANE		89-044	0.01	53	26	OP	CO	0.01	-	
NEW 64996	ROMSEY DRIVE	250' S CARIBON STREET - CUL DE SAC		89-045	0.13	53	26	OP	CO	0.13	-	extension
0067	LOTTSFORD VISTA ROAD	50' N CARIBON STREET - 240' S CARIBON STREET		89-046	0.05	53	26	CO	CO	-	-	CURB AND GUTTER WEST SIDE ONLY
NEW 64923	SUNFLOWER CIRCLE	50' W SUNFLOWER PLACE - 310' N SUNFLOWER COURT		89-047	0.21	53	26	OP	CO	0.21	-	
NEW 64924	SUNFLOWER PLACE	40' S SUNFLOWER CIRCLE - CUL DE SAC		89-048	0.11	53	26	OP	CO	0.11	-	was OP 4652
NEW 64969	SUNFLOWER COURT	SUNFLOWER CIRCLE - CUL DE SAC		89-049	0.07	53	26	OP	CO	0.07	-	was OP 4654
NEW 64995	SONDBERG LANE	ENTERPRISE ROAD - 1050' SE ENTERPRISE ROAD		89-050	0.20	40	10	OP	CO	0.20	-	
		TOTALS			1.31					1.26		

It is hereby certified by the undersigned that the additions and revisions reported each year pertain to roads legally a part of the County and or municipal road system and title to same is vested in the constituted authorities of the political subdivision for which the report is filed. It is further certified that all roads reported herein shall be at least 30 feet wide or as specified in Section 145 of Article 25 of the Annotated Code of Maryland (1973) Replacement Volume.

Prepared By: James Haney Date: 1/2/90

Official Title: Traffic Technician III

Approved By: James R. Novak Date: 1/2/90

Official Title: Director, DPW&T

ROAD IMPROVEMENT REPORT

S.H.A. District No. 3
County Prince George's

City or Town
For Calendar Year Ending December 31, 1989

Road Number (1)	Road Name (2)	Location From (3)	Location To (3)	Designations on Map (4)	Miles (5)	Changes Made In Type (6)	Width (7)	System From (8)	System To (9)	Mileage Additions (10)	Mileage Transfers (11)	Remarks (12)
NEW 64984	MYER ROAD	ENTERPRISE ROAD - 910' SW ENTERPRISE ROAD		89-051	0.17	40	12	OP	CO	0.17	-	
NEW 64973	ALBERT DRIVE	510' NW TRILLUM STREET - 1060' NW TRILLUM STREET		89-052	0.10	53	26	OP	CO	0.10	-	
NEW *	CAMPUS WAY NORTH (1) * not built in 1989	120' N CENTRAL AVENUE - 510' N CENTRAL AVENUE		89-053	0.07	53	72	OP	CO	0.07	-	TWO (2) 36' LANES under const. in 1989
NEW 64996	MOUNT OAK COURT	CHURCH ROAD - CUL DE SAC		89-054	0.14	53	18	OP	CO	0.14	-	
0059	CHURCH ROAD	360' NW MT OAK COURT - 1320' SE MT OAK COURT		89-055	0.32	53	22	CO	CO	-	-	
0364	WALKER MILL DRIVE	380' NW POSSUM COURT - 550' NW POSSUM COURT		89-056	0.03	53	48	CO	CO	-	-	CURB AND GUTTER N SIDE ONLY
0367	WALKER MILL ROAD	660' NW RITCHIE ROAD - 770' NW RITCHIE ROAD		89-057	0.02	53	26	CO	CO	-	-	CURB AND GUTTER N SIDE ONLY
0087	RITCHIE ROAD	RITCHIE ROAD SPUR - 230' N RITCHIE ROAD SPUR		89-058	0.04	53	36	CO	CO	-	-	CURB AND GUTTER EAST SIDE ONLY
1708	RITCHIE ROAD SPUR	RITCHIE ROAD - 290' E RITCHIE ROAD		89-059	0.06	53	26	CO	CO	-	-	CURB AND GUTTER NORTH SIDE ONLY
NEW 64997	OLD WALNUT STREET	DISTRICT AVENUE - 490' S DISTRICT AVENUE		89-060	0.09	40	30	OP	CO	0.09	-	
		TOTALS			1.04					.57		

It is hereby certified by the undersigned that the additions and revisions reported each year pertain to roads legally a part of the County and or municipal road system and title to same is vested in the constituted authorities of the political subdivision for which the report is filed. It is further certified that all roads reported herein shall be at least 30 feet wide or as specified in Section 145 of Article 25 of the Annotated Code of Maryland (1973) Replacement Volume.

Prepared By: James Haney Date: 1/2/90
Official Title: Traffic Technician III
Approved By: James R. Novak Date: 1/2/90
Official Title: Director, DPW&T

(1) inventoried in 1992

ROAD IMPROVEMENT REPORT

S.H.A. District No. 3
County Prince George's

City or Town
For Calendar Year Ending December 31, 1989

Road Number	Road Name	Location From	Location To	Designations on Map	Miles	Changes Made In Type	Width	System From	System To	Mileage Additions	Mileage Transfers	Remarks
(1)	(2)	(3)		(4)	(5)	(6)	(7)	(8)	(9)	(10)	(11)	(12)
NEW Co 4970	BELGIUM STREET	VENTURA AVENUE - 280' E VENTURA AVENUE		89-061	0.05	53	20	OP	CO	0.05	-	- was OP 833
NEW 0722	VENTURA AVENUE	CANADA STREET - 320' S CANADA STREET .06		89-062	0.06	40	10	OP	CO	0.06	-	was OP 385
NEW Co 4985	SUE LANE	RALLY AVENUE - 460' SE RALLY AVENUE		89-063	0.09	40	12	OP	CO	0.09	-	
NEW Co 4807	RUSTON AVENUE	550' S RIDLEY STREET - 655' S RIDLEY STREET .12		89-064	0.02	53	24	OP	CO	0.02	-	
NEW Co 4971	OAKWOOD LANE	MARLBORO PIKE - 830' NE MARLBORO PIKE		89-065	0.15	40	20	OP	CO	0.15	-	- was OP 57
NEW Co 4999	DUPONT AVENUE	CROSIER STREET- 400' N CROSIER STREET		89-066	0.08	53	24	OP	CO	0.08	-	
NEW Co 4998	CROSIER ~~STREET~~ Place	BROOKS DRIVE - 400' W BROOKS DRIVE		89-067	0.07	53	24	OP	CO	0.07	-	
CO NEW 4972	MATHILDA LANE	SWANN ROAD - 640' W SWANN ROAD		89-068	0.12	40	10	OP	CO	0.12	-	- was OP 1227
NEW Co 3500	BENTREE ROAD	420' N PIERMONT DRIVE - CUL DE SAC		89-069	0.30*	53	26	OP	CO	0.30 Total Mileage	-	
NEW Co 5000	WILSON WAY	FERGUSON LANE - ~~CUL DE SAC~~ Road end		89-070	0.10	40	15	OP	CO	0.10	-	
		TOTALS			1.04					1.04		

It is hereby certified by the undersigned that the additions and revisions reported each year pertain to roads legally a part of the County and or municipal road system and title to same is vested in the constituted authorities of the political subdivision for which the report is filed. It is further certified that all roads reported herein shall be at least 30 feet wide or as specified in Section 145 of Article 25 of the Annotated Code of Maryland (1973) Replacement Volume.

Prepared By: James Haney Date: 1/2/90

Official Title: Traffic Technician III

Approved By: James R. Novak Date: 1/2/90

Official Title: Director, DPW&T

State Highway Administration of Maryland

ROAD IMPROVEMENT REPORT

S.H.A. District No. 3
County Prince George's

City or Town
For Calendar Year Ending December 31, 1989

Road Number	Road Name	Location From	Location To	Designations on Map	Miles	Changes Made In Type	Width	System From	System To	Mileage Additions	Mileage Transfers	Remarks
(1)	(2)	(3)		(4)	(5)	(6)	(7)	(8)	(9)	(10)	(11)	(12)
✓ CO NEW 4973	KAYDOT ROAD	OLD FORT ROAD	OLD FORT ROAD	89-071	0.30	40	12	OP	CO	0.30	-	-was OP 93, Brown Rd
CO NEW 1722	OAK LANE	LAMARCH DRIVE	395' S LAMARCH DRIVE .07	89-072	0.07	40	20	OP	CO	0.07	-	
CO NEW 4933	TRAVERSE WAY	.03 160' S PELICAN GARTH	1040' N PELICAN GARTH .08	89-073	0.23	53	36	OP	CO	0.23	-	
CO NEW 4935	ROOSTER LANE —	.07 130' S EAGLE HEAD DRIVE	550' S EAGLE HEAD DRIVE .10	89-074	0.08	53	26	OP	CO	0.08	-	
NEW CO 5001	BELLEAU TRAIL	VERNON TRAIL	200' NW VERNON TRAIL .03	89-075	0.03	40	10	OP	CO	0.03	-	
✓ NEW CO 2947	FORTSIDE DRIVE	RIVERSIDE DRIVE	25' SW OVERLOOK TRAIL	89-076	0.11	53	10	OP	CO	0.11	-	
NEW	WHITE PINE COURT	CUL DE SAC	CUL DE SAC	89-077	0.11	53	26	OP	CO	0.11	-	
NEW CO 5002	HIDDEN PINE LANE	JOHN A THOMPSON LANE	125' N WHITE PINE CT	89-078	0.10	53	26	OP	CO	0.10	-	
✓ 4449	JOHN A. THOMPSON ROAD	.04 245' W HIDDEN PINE LANE	135' E HIDDEN PINE LANE .02	89-079	0.07	53	26	CO	CO	-	-	
✓ NEW Part of CO 4449	JOHN A. THOMPSON ROAD	ST. BARNABAS ROAD	630' NW ST. BARNABAS ROAD	89-080	0.11	40	12	OP	CO	0.11	-	-was OP 25
		TOTALS			1.21					1.14		

It is hereby certified by the undersigned that the additions and revisions reported each year pertain to roads legally a part of the County and or municipal road system and title to same is vested in the constituted authorities of the political subdivision for which the report is filed. It is further certified that all roads reported herein shall be at least 30 feet wide or as specified in Section 145 of Article 25 of the Annotated Code of Maryland (1973) Replacement Volume.

Prepared By: James Haney Date: 1/2/90

Official Title: Traffic Technician III

Approved By: James R. Novak Date: 1/2/90

Official Title: Director, DPW&T

ROAD IMPROVEMENT REPORT

S.H.A. District No. 3
County Prince George's

City or Town
For Calendar Year Ending December 31, 1989

Road Number	Road Name	Location From	Location To	Designations on Map	Miles	Changes Made In Type	Width	System From	System To	Mileage Additions	Mileage Transfers	Remarks
(1)	(2)	(3)		(4)	(5)	(6)	(7)	(8)	(9)	(10)	(11)	(12)
Co 2474 NEW	VERNON WAY	OAKLAND WAY - 390' SE OAKLAND WAY		89-081	0.07	53	20	OP	CO	0.07	-	was OP 2474
Co NEW 4974 OP 2344	BRIDGEPORT DRIVE	WESSON DRIVE - 870' SE WESSON DRIVE .17		89-082	0.17	40	12	OP	CO	0.17	-	
3675	OLD BRANCH AVENUE	490' S CENTER DRIVE - 1380' S CENTER DRIVE		89-083	0.17	53	24	CO	CO	-	-	CURB AND GUTTER EAST SIDE ONLY
3675	OLD BRANCH AVENUE	420' SE MARLIN LANE - 838'SE MARLIN LANE		89-084	0.08	53	52	CO	CO	-	-	
3675	OLD BRANCH AVENUE	175' N MANOR CIRCLE - 345' N MANOR CIRCLE		89-085	0.03	53	26	CO	CO	-	-	CURB AND GUTTER EAST SIDE ONLY
4+3605	ARBUTUS LANE	870' SW COLCHESTER DRIVE - 1000' SW COLCHESTER DRIVE		89-086	0.02	53	26	CO	CO	-	-	CURB AND GUTTER NORTH SIDE ONLY
Co NEW 4975	TAYLOR MANOR AV.	ALLENTOWN ROAD - 880' SE ALLENTOWN ROAD .16		89-087	0.16	40	10	OP	CO	0.16	-	was OP 5412
NEW 04732	CHERRYFIELD ROAD	.03 150' S COPPERVILLE WAY - 865' N COPPERVILLE WAY		89-088	0.19	53	36	OP	CO	0.19	-	also OP 4608
NEW Co 5005	GREENBORO LANE	COPPERVILLE LANE - 135' N COPPERVILLE LANE		89-089	0.03	53	26	OP	CO	0.03	-	
NEW Co 5004	COPPERVILLE WAY	CHERRYFIELD ROAD - 130' W GREENBORO LANE .03		89-090	~~0.05~~ 10	53	26	OP	CO	~~0.05~~ 10	-	
		TOTALS			.97					.67		

It is hereby certified by the undersigned that the additions and revisions reported each year pertain to roads legally a part of the County and or municipal road system and title to same is vested in the constituted authorities of the political subdivision for which the report is filed. It is further certified that all roads reported herein shall be at least 30 feet wide or as specified in Section 145 of Article 25 of the Annotated Code of Maryland (1973) Replacement Volume.

Prepared By: James Haney Date: 1/2/90

Official Title: Traffic Technician III

Approved By: James R. Novak Date: 1/2/90

Official Title: Director, DPW&T

State Highway Administration of Maryland

ROAD IMPROVEMENT REPORT

S.H.A. District No. 3
County Prince George's

City or Town
For Calendar Year Ending December 31, 1989

Road Number	Road Name	Location From	Location To	Designations on Map	Miles	Changes Made In Type	Width	System From	System To	Mileage Additions	Mileage Transfers	Remarks
(1)	(2)	(3)		(4)	(5)	(6)	(7)	(8)	(9)	(10)	(11)	(12)
C CO NEW 4976 OF 109	PUTT ROAD	WEBSTER LANE - 330' .06	NE WEBSTER LANE	89-091	0.05	40	12	OP	CO	0.05	-	
AT NEW CO4259	PENLEY LANE	WEBSTER LANE - 310' .06	SW WEBSTER LANE	89-092	0.05	40	26	OP	CO	0.05		
0096	KIRBY ROAD	TEMPLE HILL ROAD - 130' .02	NE TEMPLE HILL ROAD	89-093	0.03	53	30	CO	CO	-	-	CURB AND GUTTER SOUTH SIDE ONLY
0123	TEMPLE HILL ROAD	KIRBY ROAD - 625' .11	S KIRBY ROAD	89-094	0.12	53	36	CO	CO	-	-	CURB AND GUTTER EAST SIDE ONLY
NEW CO5007 CO5008	OAKWOOD DRIVE	KIRBYWOOD STREET - 400' .08	E KIRBYWOOD STREET	89-095	0.08	53	26	OP	CO	0.08	-	
NEW	SUMMITWOOD COURT	KIRBYWOOD STREET - CUL DE SAC		89-096	0.05	53	26	OP	CO	0.05	-	
~~4656~~ CO723	TEMPLE HILL ROAD	.09 500 N SANTEETLAH ROAD - 210' .04	S SANTEETLAH ROAD	89-097	0.13	53	52	CO	CO	-	-	CURB AND GUTTER WEST SIDE ONLY
0123	TEMPLE HILL ROAD	.02 135' S PLATA STREET - 1495' .20	S PLATA STREET	89-098	0.26	53	30	CO	CO	-	-	CURB AND GUTTER EAST SIDE ONLY
NEW CO5011	PISGAH COURT	PISGAH DRIVE - CUL DE SAC		89-099	0.04	53	26	OP	CO	0.04	-	
NEW CO5010	PISGAH DRIVE	HIWASSEE DRIVE - CUL DE SAC		89-100	0.11	53	26	OP	CO	0.11	-	
		TOTALS			.90					.36		

It is hereby certified by the undersigned that the additions and revisions reported each year pertain to roads legally a part of the County and or municipal road system and title to same is vested in the constituted authorities of the political subdivision for which the report is filed. It is further certified that all roads reported herein shall be at least 30 feet wide or as specified in Section 145 of Article 25 of the Annotated Code of Maryland (1973) Replacement Volume.

Prepared By: James Haney Date: 1/2/90

Official Title: Traffic Technician III

Approved By: James R. Novak Date: 1/2/90

Official Title: Director, DPW&T

State Highway Administration of Maryland

ROAD IMPROVEMENT REPORT

S.H.A. District No. 3
County Prince George's

City or Town
For Calendar Year Ending December 31, 1989

Road Number	Road Name	Location From	Location To	Designations on Map	Miles	Changes Made In Type	Width	System From	System To	Mileage Additions	Mileage Transfers	Remarks
(1)	(2)	(3)		(4)	(5)	(6)	(7)	(8)	(9)	(10)	(11)	(12)
NEW Co 5009	HIWASSEE DRIVE	SANTEETLAH ROAD - CUL DE SAC		89-101	0.13	53	26	OP	CO	0.13	-	
NEW Co 4270	SHANNAN DRIVE	PLATA STREET - CUL DE SAC		89-102	0.04	53	26	OP	CO	0.04	-	
NEW Co 5012	TRUBADOR DRIVE	110' NE PLATA STREET - CUL DE SAC		89-103	0.10	53	26	OP	CO	0.10	-	
NEW Co 5013	TRUBADOR DRIVE	110'NE PLATA STREET - 165' NE PLATA STREET		89-104	0.01	53	20	OP	CO	0.01	-	CURB AND GUTTER EAST SIDE ONLY
NEW	MATADOR DRIVE	TRUBADOR DRIVE - CUL DE SAC		89-105	0.09	53	26	OP	CO	0.09	-	
NEW Co 3293	PLATA STREET	SHANNAN DRIVE - 330'E TRUBADOR DRIVE		89-106	0.11	53	36	OP	CO	0.11	-	
NEW Co 4482	SLEEPY HOLLOW ROAD	OAKLAWN ROAD - 500' N OAKLAWN ROAD		89-107	0.09	40	10	OP	CO	0.09	-	part still op 113
NEW 5313	DUNLOW LANE	ALLENTOWN ROAD - 460' NW ALLENTOWN ROAD		89-108	0.08	40	10	OP	CO	0.08	-	NOT built in 1989
3689	MALCOLM ROAD	640' S OLD ALEXANDRIA FERRY ROAD - 797' S OLD ALEX FERRY RD		89-109	0.03	53	44	CO	CO	-	-	
NEW Co 1595	ATOM ROAD	DANGERFIELD ROAD - MASSIE DRIVE		89-110	~~0.18~~ 0.16	40	12	OP	CO	~~0.18~~ 0.16	-	was OP 707
		TOTALS			.86					.83		

It is hereby certified by the undersigned that the additions and revisions reported each year pertain to roads legally a part of the County and or municipal road system and title to same is vested in the constituted authorities of the political subdivision for which the report is filed. It is further certified that all roads reported herein shall be at least 30 feet wide or as specified in Section 145 of Article 25 of the Annotated Code of Maryland (1973) Replacement Volume.

Prepared By: James Haney Date: 1/2/90

Official Title: Traffic Technician III

Approved By: James R. Novak Date: 1/2/90

Official Title: Director, DPW&T

ROAD IMPROVEMENT REPORT

S.H.A. District No. 3
County Prince George's

City or Town
For Calendar Year Ending December 31, 1989

Road Number	Road Name	Location From	Location To	Designations on Map	Miles	Changes Made In Type	Width	System From	System To	Mileage Additions	Mileage Transfers	Remarks
(1)	(2)	(3)		(4)	(5)	(6)	(7)	(8)	(9)	(10)	(11)	(12)
CO 5014 NEW	PARKCREST COURT	WEST BRANCH DRIVE - CUL DE SAC		89-111	0.07	53	26	OP	CO	0.07	-	
CO 5015 NEW	TRETON COURT	HERRINGTON DRIVE - CUL DE SAC		89-112	0.10	53	26	OP	CO	0.10	-	
CO NEW 4977	KETTERING TERRACE	KETTERING DRIVE - CUL DE SAC		89-113	0.05	53	26	OP	CO	0.05	-	- was of 4633
NEW CO 5017	MOUNT LUBENTIA COURT EAST	MT LUBENTIA COURT - 130' E MT LUBENTIA COURT		89-114	0.02	53	36	OP	CO	0.02	-	
NEW CO 5018	MOUNT LUBENTIA COURT WEST	60' W MT LUBENTIA COURT - 235' W MT LUBENTIA COURT		89-115	0.03	53	26	OP	CO	0.03	-	
NEW	MOUNT LUBENTIA COURT WEST	MT LUBENTIA COURT - 60' W MT LUBENTIA COURT		89-116	0.01	53	36	OP	CO	0.01	-	
NEW CO 5016	MOUNT LUBENTIA COURT	MT LUBENTIA WAY - MT LUBENTIA COURT WEST		89-117	0.04	53	52	OP	CO	0.04	-	
NEW CO 4743	MOUNT LUBENTIA WAY	10525' NW DARIEN PLACE - 100' E DUBS COURT		89-118	0.31	53	52	OP	CO	0.31	-	
CO NEW 5019	DUBS COURT	MT LUBENTIA WAY - CUL DE SAC		89-119	0.14	53	26	OP	CO	0.14	-	
NEW CO 5020	UPHILL COURT	FALCON DRIVE - CUL DE SAC		89-120	0.06	53	26	OP	CO	0.06	-	
		TOTALS			.83					.83		

It is hereby certified by the undersigned that the additions and revisions reported each year pertain to roads legally a part of the County and or municipal road system and title to same is vested in the constituted authorities of the political subdivision for which the report is filed. It is further certified that all roads reported herein shall be at least 30 feet wide or as specified in Section 145 of Article 25 of the Annotated Code of Maryland (1973) Replacement Volume.

Prepared By: James Haney Date: 1/2/90

Official Title: Traffic Technician III

Approved By: James R. Novak Date: 1/2/90

Official Title: Director, DPW&T

98
31
67

ROAD IMPROVEMENT REPORT

S.H.A. District No. 3
County Prince George's

City or Town
For Calendar Year Ending December 31, 1989

Road Number	Road Name	Location From	Location To	Designations on Map	Miles	Changes Made In Type	Width	System From	System To	Mileage Additions	Mileage Transfers	Remarks
(1)	(2)	(3)		(4)	(5)	(6)	(7)	(8)	(9)	(10)	(11)	(12)
NEW 04906	FALCON DRIVE	MT LUBENTIA WAY - 85' 102 E UPHILL COURT		89-121	0.20	53	26	OP	CO	0.20	-	
CO NEW 5021	DARIEN PLACE	MT LUBENTIA WAY - CUL DE SAC		89-122	0.12	53	26	OP	CO	0.12	-	
CO NEW 5022	HARRAN COURT	DARIEN PLACE - CUL DE SAC		89-123	0.025	53	26	OP	CO	0.025	-	
CO NEW 4978	BOYKIN PLACE and 04981	HANCOCK DRIVE - CUL DE SAC		89-124	0.20	53	26	OP	CO	0.20	-	
CO NEW 5024 5025	MAPLELEAF PLACE	HANCOCK PLACE - CUL DE SAC		89-125	0.29 12	53	26	OP	CO	0.29 12	-	
NEW 04748	HANCOCK DRIVE	430' 100 SW DENNY COURT - 1185 SW DENNY COURT		89-126	0.14	53	26	OP	CO	0.14	-	
CO NEW 5027	HILDA COURT	BLAZ COURT - 230' S BLAZ COURT		89-127	0.04	53	26	OP	CO	0.04	-	
CO NEW 5029	MART COURT	BLAZ COURT - CUL DE SAC		89-128	0.05	53	26	OP	CO	0.05	-	
CO NEW 5026	BLAZ COURT	HANCOCK DRIVE - CUL DE SAC		89-129	0.24	53	26	OP	CO	0.24	-	
CO NEW 5028	HEIDI MARIE COURT	BLAZ COURT - CUL DE SAC		89-130	0.30 15	53	26	OP	CO	0.30 15	-	
		TOTALS			1.60					1.60		

It is hereby certified by the undersigned that the additions and revisions reported each year pertain to roads legally a part of the County and or municipal road system and title to same is vested in the constituted authorities of the political subdivision for which the report is filed. It is further certified that all roads reported herein shall be at least 30 feet wide or as specified in Section 145 of Article 25 of the Annotated Code of Maryland (1973) Replacement Volume.

Prepared By: James Haney Date: 1/2/90

Official Title: Traffic Technician III

Approved By: James R. Novak Date: 1/2/90

Official Title: Director, DPW&T

State Highway Administration of Maryland

ROAD IMPROVEMENT REPORT

S.H.A. District No. 3
County Prince George's

City or Town
For Calendar Year Ending December 31, 1989

Road Number	Road Name	Location From	Location To	Designations on Map	Miles	Changes Made In Type	Width	System From	System To	Mileage Additions	Mileage Transfers	Remarks
(1)	(2)	(3)		(4)	(5)	(6)	(7)	(8)	(9)	(10)	(11)	(12)
NEW 5030	BART COURT	HEIDI MARIE COURT - 430' NE HEIDI MARIE COURT		89-131	0.08	53	26	OP	CO	0.08	-	
NEW 5032	HOWELL DRIVE	MATAPEAKE DRIVE - 500' W MATAPEAKE DRIVE		89-132	0.10	53	24	OP	CO	0.10	-	
NEW 5031	MATAPEAKE DRIVE	WESTPHALIA ROAD - 575' N HOWELL DRIVE		89-133	0.17	53	24	OP	CO	0.17	-	
A/T 0091	WESTPHALIA ROAD	.03 160'E MATAPEAKE DRIVE - 710' W MATAPEAKE DRIVE		89-134	0.17	53	24	CO	CO	-	-	
NEW 4864	JOHN ROGERS BOULEVARD	.03 140' S GOV'S GROVE - 60' N GOV'S GROVE		89-135	0.04	53	54	OP	CO	0.04	-	TWO (2) 27' LANES - was op 4630
NEW 4979 op 4632	GOVERNOR'S GROVE	JOHN ROGERS BLVD - 1600' E JOHN ROGERS BLVD		89-136	0.30	53	36	OP	CO	0.30	-	
NEW 4909	COLONEL'S CHOICE	.03 135' W COLONEL BEALL PLACE - .02 130' E COLONEL BEALL PLACE		89-137	0.~~12~~ 05	53	36	OP	CO	0.~~12~~ 05	-	per phone conversation J. Haney 4-23-90
NEW 5034	COLONEL CONTEE COURT	COLONEL CONTEE PLACE - 110' N COLONEL CONTEE PLACE		89-138	0.02	53	26	OP	CO	0.02	-	
NEW 5033	COLONEL CONTEE PLACE	COLONEL'S CHOICE - 55' E COLONEL CONTEE COURT		89-139	0.10	53	26	OP	CO	0.10	-	
NEW 5035	COLONEL BEALL PLACE	COLONEL'S CHOICE - CUL DE SAC		89-140	0.08	53	26	OP	CO	0.08	-	
		TOTALS			1.18					1.01		

It is hereby certified by the undersigned that the additions and revisions reported each year pertain to roads legally a part of the County and or municipal road system and title to same is vested in the constituted authorities of the political subdivision for which the report is filed. It is further certified that all roads reported herein shall be at least 30 feet wide or as specified in Section 145 of Article 25 of the Annotated Code of Maryland (1973) Replacement Volume.

Prepared By: James Haney — Date: 1/2/90

Official Title: Traffic Technician III

Approved By: James R. Novak — Date: 1/2/90

Official Title: Director, DPW&T

952-4890

ROAD IMPROVEMENT REPORT

S.H.A. District No. 3
County Prince George's

City or Town
For Calendar Year Ending December 31, 1989

Road Number	Road Name	Location From	Location To	Designations on Map	Miles	Changes Made In Type	Width	System From	System To	Mileage Additions	Mileage Transfers	Remarks
(1)	(2)	(3)		(4)	(5)	(6)	(7)	(8)	(9)	(10)	(11)	(12)
Co NEW 4837	RICHLAND PLACE	THRUSH PLACE - 345' N THRUSH PLACE		89-141	0.06	53	26	OP	CO	0.06	-	- was OP 4587
NEW Co 4819	MIDLAND TURN	170' W THRUSH PLACE - 880' E THRUSH PLACE	.17 .03	89-142	0.20	53	36	OP	CO	0.20	-	
NEW Co 4863	THRUSH PLACE	MIDLAND TURN - 135' W GRANDHAVEN AVENUE		89-143	0.23	53	26	OP	CO	0.23	-	
NEW Co 5036	DEPOT LANE	SOUTHBOUND LANE MD RT 301 - CUL DE SAC		89-144	0.07	53	46	OP	CO	0.07	-	
Co NEW 4886	PELICAN GARTH	CUL DE SAC - CUL DE SAC		89-145	0.16	53	36	OP	CO	0.16	-	
NEW Co 5037	SYRIA COURT	155' W FORT WASHINGTON ROAD - 470' W FORT WASHINGTON ROAD		89-146	0.06	53	26	OP	CO	0.06	-	
1631	BEECH STREET	TAURUS DRIVE - 100' E TAURUS DRIVE		89-147	0.02	53	26	CO	CO	-	-	CURB AND GUTTER SOUTH SIDE ONLY
NEW Co 4832	HICKORY DRIVE	SWAN CREEK ROAD EAST - 130' N SWAN CREEK ROAD EAST		89-148	0.03	53	36	OP	CO	0.03	-	
Co NEW 5038	CANO COURT	ASBURY DRIVE - CUL DE SAC		89-149	0.12	53	26	OP	CO	0.12	-	
NEW Co 3726	ASBURY DRIVE	SWAN CREEK ROAD EAST - 160' N SWAN CREEK ROAD EAST		89-150	0.04	53	36	OP	CO	0.04	-	
		TOTALS			.99					.97		

It is hereby certified by the undersigned that the additions and revisions reported each year pertain to roads legally a part of the County and or municipal road system and title to same is vested in the constituted authorities of the political subdivision for which the report is filed. It is further certified that all roads reported herein shall be at least 30 feet wide or as specified in Section 145 of Article 25 of the Annotated Code of Maryland (1973) Replacement Volume.

Prepared By: James Haney Date: 1/2/90

Official Title: Traffic Technician III

Approved By: James R. Novak Date: 1/2/90

Official Title: Director, DPW&T

State Highway Administration of Maryland

ROAD IMPROVEMENT REPORT

S.H.A. District No. 3
County Prince George's

City or Town
For Calendar Year Ending December 31, 1989

Road Number	Road Name	Location From	Location To	Designations on Map	Miles	Changes Made In Type	Width	System From	System To	Mileage Additions	Mileage Transfers	Remarks
(1)	(2)	(3)		(4)	(5)	(6)	(7)	(8)	(9)	(10)	(11)	(12)
NEW 603756	ASBURY DRIVE	160' N SWAN CREEK ROAD EAST	695' N SWAN CREEK ROAD EAST	89-151	0.10	53	36	OP	CO	0.10	-	
NEW 604568	EAST SWAN CREEK ROAD	130' W HICKORY DRIVE	470' E ASBURY DRIVE .09	89-152	0.32	53	30	OP	CO	0.32	-	CURB AND GUTTER NORTH SIDE ONLY
NEW 604644	CORNISH STREET .09	270' SE PENDLETON STREET	CUL DE SAC	89-153	0.09	53	26	OP	CO	0.09	-	
NEW 603539	PENDLETON STREET	CORNISH STREET	220' S CORNISH STREET .04	89-154	0.04	53	26	OP	CO	0.04	-	- was part of CP 4489
NEW 601555	CEDAR BLVD	FARMINGTON ROAD WEST	250' W FARMINGTON ROAD WEST	89-155	0.05	53	36	OP	CO	0.05	-	
0154	FARMINGTON ROAD WEST	295' .02 S CEDAR BLVD	415' S CEDAR BLVD .08	89-156	0.02	53	34	CO	CO	-	-	CURB AND GUTTER WEST SIDE ONLY
0154	FARMINGTON ROAD WEST	180' .3 S CEDAR BLVD	290' N CEDAR BLVD .02	89-157	0.09	53	34	CO	CO	-	-	CURB AND GUTTER WEST SIDE ONLY
NEW 605040	ROULADE PLACE	MARY CATHERINE DRIVE	630' NE MARY CATHERINE DRIVE	89-158	0.12	53	26	OP	CO	0.12	-	
NEW 605041	MORDENTE DRIVE	MARY CATHERINE DRIVE	980' NE MARY CATHERINE DRIVE	89-159	0.19	53	26	OP	CO	0.19	-	
NEW 603890	MARY CATHERINE DRIVE	MD ROUTE 223	300' SE MORDENTE DRIVE .06	89-160	0.21	53	36	OP	CO	0.21	-	
		TOTALS			1.23					1.12		

It is hereby certified by the undersigned that the additions and revisions reported each year pertain to roads legally a part of the County and or municipal road system and title to same is vested in the constituted authorities of the political subdivision for which the report is filed. It is further certified that all roads reported herein shall be at least 30 feet wide or as specified in Section 145 of Article 25 of the Annotated Code of Maryland (1973) Replacement Volume.

Prepared By: James Haney Date: 1/2/90

Official Title: Traffic Technician III

Approved By: James R. Novak Date: 1/2/90

Official Title: Director, DPW&T

State Highway Administration of Maryland

ROAD IMPROVEMENT REPORT

S.H.A. District No. 3
County Prince George's

City or Town
For Calendar Year Ending December 31, 1989

Road Number (1)	Road Name (2)	Location From (3)	Location To (3)	Designations on Map (4)	Miles (5)	Changes Made In Type (6)	Width (7)	System From (8)	System To (9)	Mileage Additions (10)	Mileage Transfers (11)	Remarks (12)
NEW Co 4980	WARD ROAD	TIPPETT ROAD - 785' SW TIPPETT ROAD		89-161	0.15	40	12	OP	CO	0.15	-	Was OP 10
AT 0145	THRIFT ROAD	380' .07 SW EAST BONIWOOD TURN - 190' NE EAST BONIWOOD TURN		89-162	0.11	53	32	CO	CO	-	-	
NEW Co 5043	EAST BONIWOOD TURN	THRIFT ROAD - 165' E COSCA PARK DRIVE		89-163	0.21	53	46	OP	CO	0.21	-	
NEW Co 5044	COSCA PARK DRIVE	EAST BONIWOOD TURN - CUL DE SAC		89-164	0.11	53	46	OP	CO	0.11	-	
NEW Co 5045	COSCA PARK PLACE	EAST BONIWOOD TURN - 75' N EAST BONIWOOD TURN		89-165	0.01	53	26	OP	CO	0.01	-	
NEW Co 4054	WILLOW WAY	110' .02 W WILLOW CT - WILLOW CT		89-166	0.02	53	26	OP	CO	0.02	-	
NEW Co 4054	WILLOW WAY	WILLOW CT - .05 230' E WILLOW CT		89-167	0.04	53	36	OP	CO	0.04	-	
NEW Co 5046	WILLOW COURT	WILLOW WAY - CUL DE SAC		89-168	0.04	53	26	OP	CO	0.04	-	
NEW Co 5042	PARAPET COURT	OLD FORT ROAD EAST - CUL DE SAC		89-169	0.10	53	26	OP	CO	0.10	-	
AT 4255	GARNET DRIVE	25' N RHODENDA PLACE - 225' RHODENDA PLACE .04		89-170	0.04	53	26	CO	CO	-	-	CURB AND GUTTER EAST SIDE ONLY
		TOTALS			.83					.68		

It is hereby certified by the undersigned that the additions and revisions reported each year pertain to roads legally a part of the County and or municipal road system and title to same is vested in the constituted authorities of the political subdivision for which the report is filed. It is further certified that all roads reported herein shall be at least 30 feet wide or as specified in Section 145 of Article 25 of the Annotated Code of Maryland (1973) Replacement Volume.

Prepared By: James Haney Date: 1/2/90

Official Title: Traffic Technician III

Approved By: James R. Novak Date: 1/2/90

Official Title: Director, DPW&T

State Highway Administration of Maryland

ROAD IMPROVEMENT REPORT

S.H.A. District No. 3
County Prince George's

City or Town
For Calendar Year Ending December 31, 1989

Road Number	Road Name	Location From	Location To	Designations on Map	Miles	Changes Made In Type	Width	System From	System To	Mileage Additions	Mileage Transfers	Remarks
(1)	(2)	(3)		(4)	(5)	(6)	(7)	(8)	(9)	(10)	(11)	(12)
4252	RHODENDA PLACE	25' E GARNET DRIVE	690' E GARNET DRIVE .13	89-171	0.13	53	36	CO	CO	-	-	CURB AND GUTTER NORTH SIDE ONLY
NEW Co 5039	COSTE COURT	ASBURY DRIVE	CUL DE SAC	89-172	0.04	53	26	OP	CO	0.04	-	
NEW Co 4738	ETNA DRIVE	MT LUBENTIA WAY	565' SE MT LUBENTIA WAY .11	89-173	0.11	53	36	OP	CO	0.11	-	
NEW Co 5023	TARA COURT	ETNA DRIVE	CUL DE SAC	89-174	0.03	53	26	OP	CO	0.03	-	
NEW Co 5006	KIRBYWOOD STREET	TEMPLE HILL ROAD	730' E TEMPLE HILL ROAD	89-175	0.14	53	26	OP	CO	0.14	-	
AT 3668	COLUMBIA PARK ROAD	400' W STANFORD COURT	860' E STANFORD COURT	89-176	0.24	53	44	CO	CO	-	-	CURB AND GUTTER SOUTH SIDE ONLY
			TOTALS		.69					.32		
			GRAND TOTALS		18.81					15.26		

It is hereby certified by the undersigned that the additions and revisions reported each year pertain to roads legally a part of the County and or municipal road system and title to same is vested in the constituted authorities of the political subdivision for which the report is filed. It is further certified that all roads reported herein shall be at least 30 feet wide or as specified in Section 145 of Article 25 of the Annotated Code of Maryland (1973) Replacement Volume.

Prepared By: James Haney Date: 1/2/90

Official Title: Traffic Technician III

Approved By: James R. Novak Date: 1/2/90

Official Title: Director, DPW&T

1988

THE PRINCE GEORGE'S COUNTY GOVERNMENT
Department of Public Works and Transportation
Room 3106 (301) 952-4150

ALL-AMERICA CITY
1986 • 1987

December 29, 1988

RECEIVED
DEC 30 1988
BUREAU OF HIGHWAY STATISTICS

Mr. John T. Neukam
Chief, Bureau of Highway Statistics
Maryland State Highway Administration
P.O. Box 717
Baltimore, Maryland 21203

Re: Road Inventory

Dear Mr. Neukam:

Enclosed is the Annual Inventory Report showing the maintained road revisions in Prince George's County for the calendar year ending December 31, 1988.

Our report shows 3.60 miles of roads were improved, while 16.84 were added to the system. There were .64 miles deleted and .94 miles were transferred.

Sincerely,

James R. Novak, P.E.
Director

JRN/JHH/dak

Attachments

State Highway Administration of Maryland

ROAD IMPROVEMENT REPORT

S.H.A. District No. 3
County Prince George's

City or Town
For Calendar Year Ending December 31, 1988

Road Number	Road Name	Location From	Location To	Designations on Map	Miles	Changes Made In Type	Width	System From	System To	Mileage Additions	Mileage Abandoned	Remarks
(1)	(2)	(3)		(4)	(5)	(6)	(7)	(8)	(9)	(10)	(11)	(12)
AT 1019	SPRUCE HILL DRIVE	BALTIMORE WASH BLVD - 190' S.E. BALTIMORE WASH BLVD		88-001	0.04	I	20'	CO	CO	----	----	
AT 0008	VAN DUSEN ROAD	340' N.E. LAUREL PK DR - 1240' N.E. LAUREL PK DR		88-002	0.17	RURAL	24'	CO	CO	----	----	SOUTHEAST SIDE ONLY
FC ~~NEW~~ C04565	MCCORMICK DR	LOTTSFORD ROAD - 796' W. LOTTSFORD RD		88-003	0.15	I	60'	OP	CO	0.15	----	TWO 30' ROADWAYS
AT 1018	HOLLY STREET	BALTIMORE WASH BLVD - 190' S.E. BALTIMORE WASH BLVD		88-004	0.04	I	20'	CO	CO	----	----	CURB AND GUTTER N.E. SIDE ONLY
FC ~~NEW~~ 34420	CHERRY LANE CT	650' S.W. CHERRY LANE - 825' S.W. CHERRY LANE		88-005	~~0.03~~	.02 I	24'	OP	CO	0.03	----	
FC ~~NEW~~ 34917	PARK CENTER DR	LAUREL PARK DR - CUL-DE-SAC		88-006	0.16	I	46'	OP	CO	0.16	----	
C 0756	CHERRY LANE	PIRATE LANE - 260' E PIRATE LANE		88-007	0.05	I	20'	CO	CO	----	----	
A/T 0023	OLD BALTIMORE PIKE	160'S.E. BREWER ROAD - 145' N.E. BREWER ROAD		88-008	0.06	I	36'	CO	CO	----	----	CURB AND GUTTER N.W. SIDE ONLY
FC ~~NEW~~ 34916	KNOTT STREET C021916	LINCOLN AVE - 850' E LINCOLN AVE		88-009	0.16	I	33'	OP	CO	0.16	----	
A/T 2394	FRANCES DRIVE	745' N. BRANDON LA - 811' N. BRANDON LA		88-010	0.01	I	26'	CO	CO	----	----	CURB AND GUTTER S.W.ONLY
		TOTALS			.87					.50		

It is hereby certified by the undersigned that the additions and revisions reported each year pertain to roads legally a part of the County and or municipal road system and title to same is vested in the constituted authorities of the political subdivision for which the report is filed. It is further certified that all roads reported herein shall be at least 30 feet wide or as specified in Section 145 of Article 25 of the Annotated Code of Maryland (1973) Replacement Volume.

Prepared By: James Haney Haney — Date: 12/31/88

Official Title: Traffic Technician III

Approved By: James R. Novak JRN/DK — Date: 12/31/88

Official Title: Director, DPW&T

State Highway Administration of Maryland

ROAD IMPROVEMENT REPORT

S.H.A. District No. 3
County Prince George's

City or Town
For Calendar Year Ending December 31, 1988

Road Number	Road Name	Location From	Location To	Designations on Map	Miles	Changes Made In Type	Width	System From	System To	Mileage Additions	Mileage Abandoned	Remarks
(1)	(2)	(3)		(4)	(5)	(6)	(7)	(8)	(9)	(10)	(11)	(12)
F ~~NEW~~ 33440	BUCK LODGE TERR	TRAPPER LANE - 110'W. TRAPPER COURT		88-011	0.~~08~~ .07	I	36'	OP	CO	0.08	----	
F NEW34918	TRAPPER LANE	BUCK LODGE RD - BUCK LODGE TERR		88-012	0.15	I	26'	OP	CO	0.15	----	
F NEW34919	TRAPPER CT	BUCK LODGE TERR - CUL-DE-SAC		88-013	0.11	I	26'	OP	CO	0.11	----	
F 1331 T/W	BUCK LODGE ROAD	30' W. HUGHES ROAD - TRAPPER LANE		88-014	0.09	I	36'	CO	CO	----	----	CURB AND GUTTER NORTH SIDE ONLY
F 1331 T/W	BUCK LODGE ROAD	TRAPPER LA - 150' E. TRAPPER LA		88-015	0.03	I	30'	CO	CO	----	----	CURB AND GUTTER NORTH SIDE ONLY
C ~~0231~~ 3230	METZEROTT ROAD	30'N.E. ST ANDREWS PL - 110' S.E. ST ANDREWS PL		88-016	0.03	I	40'	CO	CO	----	----	CURB AND GUTTER SOUTH SIDE ONLY
AT ~~3337~~ 315	SELLMAN ROAD	170' W. DRESDEN DR - 870' W DRESDEN DR		88-017	0.13	RURAL	24'	CO	CO	----	----	
AT ~~3337~~ 315	SELLMAM ROAD	870' W. DRESDEN DR - 1370' W. DRESDEN DR		88-018	0.09	RURAL	34'	CO	CO	----	----	
AT ~~3337~~ 315	SELLMAN ROAD	1370' W. DRESDEN DR - 1550' W. DRESDEN DR		88-019	0.03	RURAL	24'	CO	CO	----	----	
AT 1291	RHODE ISLAND AV	SUNNYSIDE AV - 340' N. SUNNYSIDE AV		88-020	0.07	I	24'	CO	CO	----	----	WEST SIDE ONLY
		TOTALS			.81					.34		

It is hereby certified by the undersigned that the additions and revisions reported each year pertain to roads legally a part of the County and or municipal road system and title to same is vested in the constituted authorities of the political subdivision for which the report is filed. It is further certified that all roads reported herein shall be at least 30 feet wide or as specified in Section 145 of Article 25 of the Annotated Code of Maryland (1973) Replacement Volume.

Prepared By: James Haney Haney Date: 12/31/88

Official Title: Traffic Technician III

Approved By: James R. Novak JRN/ow Date: 12/31/88

Official Title: Director, DPW&T

State Highway Administration of Maryland

ROAD IMPROVEMENT REPORT

S.H.A. District No. 3
County Prince George's

City or Town
For Calendar Year Ending December 31, 1988

Road Number	Road Name	Location From	Location To	Designations on Map	Miles	Changes Made In Type	Width	System From	System To	Mileage Additions	Mileage Abandoned	Remarks
(1)	(2)	(3)		(4)	(5)	(6)	(7)	(8)	(9)	(10)	(11)	(12)
AT 0020	SUNNYSIDE AV	RHODE ISLAND AV - 550' W. RHODE ISLAND AV		88-021	0.10	I	24'	CO	CO	----	----	NORTH SIDE ONLY
MAC ~~3173~~ 3350	QUEEN ANNE AV	170' N. ~~PRINCE GEORGES~~ AV - 390' N. HOWARD AV		88-022	0.10	RURAL	20'	CO	OP	----	0.10	REMOVED FROM P.G.C. ROAD INVENTORY
C ~~0109~~ 3305	OAKLAND AVE	GOODLUCK RD - 380' S. GOODLUCK RD		88-023	0.07	I	23'	CO	CO	----	----	CURB AND GUTTER EAST SIDE ONLY
AT 0042	GOOD LUCK RD	400' E. CATHEDRAL AV - 975' E. CATHEDRAL AV		88-024	0.10	RURAL	32'	CO	CO	----	----	
FC ~~NEW~~ 3191	OSAGE STREET	145' S.E. OSAGE TERR - CUL-DE-SAC		88-025	~~0.05~~ 04	I	26'	OP	CO	0.05	----	
AT 0252	COOL SPRING RD	310' W. CHATMAN ROAD - 525' W. CHATMAN RD		88-026	0.04	RURAL	24'	CO	CO	----	----	
MAC 3119	LANHAM STATION RD	715' S.E.MD#450 - 980' S.E. MD#450		88-027	0.05	I	32'	CO	OP	----	0.05	REMOVED FROM P.G.C. ROAD INVENTORY
AT 2282	ARDWICK ARDMORE RD	1100' S.E. BUCHANAN ST - 1200' S.E. BUCHANAN ST		88-028	0.02	I	32'	CO	CO	----	----	CURB AND GUTTER NORTH SIDE ONLY
AT 3668	COLUMBIA PARK ROAD	BEAVER ROAD - 300' E. BEAVER ROAD		88-029	0.06	I	24'	CO	CO	----	----	CURB AND GUTTER NORTH SIDE ONLY
FC NEW	CLARKSON WAY	COLUMBIA PARK RD - CUL-DE-SAC		88-030	~~0.09~~ 07	I	46'	OP	CO	0.09	----	
		TOTALS			68					.14	.15	

It is hereby certified by the undersigned that the additions and revisions reported each year pertain to roads legally a part of the County and or municipal road system and title to same is vested in the constituted authorities of the political subdivision for which the report is filed. It is further certified that all roads reported herein shall be at least 30 feet wide or as specified in Section 145 of Article 25 of the Annotated Code of Maryland (1973) Replacement Volume.

Prepared By: James Haney *Haney* Date: 12/31/88

Official Title: Traffic Technician III

Approved By: James R. Novak *JRN/DAC* Date: 12/31/88

Official Title: Director, DPW&T

State Highway Administration of Maryland

ROAD IMPROVEMENT REPORT

S.H.A. District No. 3
County Prince George's

City or Town
For Calendar Year Ending December 31, 1988

Road Number	Road Name	Location From	Location To	Designations on Map	Miles	Changes Made In Type	Width	System From	System To	Mileage Additions	Mileage Abandoned	Remarks
(1)	(2)	(3)		(4)	(5)	(6)	(7)	(8)	(9)	(10)	(11)	(12)
AT 1947	BEAVER ROAD	COLUMBIA PK RD - 560' N. COLUMBIA PK RD		88-031	0.11	I	24'	CO	CO	----	----	CURB AND GUTTER EAST SIDE ONLY
AT 0076	BRIGHTSEAT ROAD	2814' E. SHERIFF ROAD - 3379' E. SHERIFF RD		88-032	0.10	I	52'	CO	CO	----	----	CURB AND GUTTER EAST SIDE ONLY
FC ~~NEW~~ 31496	60TH AVENUE	TENNYSON ST - CUL-DE-SAC		88-033	0.~~04~~ 03	I	26'	OP	CO	0.04	----	
AT 4183	OTIS STREET	120' S.W. 63RD AV - 245' S.W. 63RD AV		88-034	0.02	I	26'	CO	CO	----	----	
FC NEW	PAM PLACE	HILLMEAD STATION DR - 274' N. HILLMEAD ST DR		88-035	0.~~05~~ 04	I	26'	OP	CO	0.05	----	
MAC ~~NEW~~ 34794	HILLMEAD STATION DR	100' W. PAM PLACE - 1810' E. HILLMEAD RD		88-036	0.38	I	26'	OP	CO	0.38	----	
FC ~~NEW~~ 33129	PINE ROAD	130' N. D'ANGELO DR - 340' N. D'ANGELO DR		88-037	0.04	I	26'	OP	CO	0.04	----	
FC NEW 34922	KATRINKA DR	ALEXIS DR - 340' N.E. ALEXIS DR		88-038	0.07	I	26'	OP	CO	0.07	----	
FC ~~NEW~~ 32095	ALEXIS DRIVE	390' N.W. LISA LA - 160' S.E. KATRINKA DR		88-039	0.15	I	36'	OP	CO	0.15	----	
FC ~~NEW~~ 33158	LISA LANE	145' S. VANESSA AVE - CUL-DE-SAC		88-040	0.19	I	26'	OP	CO	0.19	----	
		TOTALS			1.15					.92		

It is hereby certified by the undersigned that the additions and revisions reported each year pertain to roads legally a part of the County and or municipal road system and title to same is vested in the constituted authorities of the political subdivision for which the report is filed. It is further certified that all roads reported herein shall be at least 30 feet wide or as specified in Section 145 of Article 25 of the Annotated Code of Maryland (1973) Replacement Volume.

Prepared By: James Haney Haney Date: 12/31/88

Official Title: Traffic Technician III

Approved By: James R. Novak JRN/OK Date: 12/31/88

Official Title: Director, DPW&T

State Highway Administration of Maryland

ROAD IMPROVEMENT REPORT

S.H.A. District No. 3
County Prince George's

City or Town
For Calendar Year Ending December 31, 1988

Road Number	Road Name	Location From	Location To	Designations on Map	Miles	Changes Made In Type	Width	System From	System To	Mileage Additions	Mileage Abandoned	Remarks
(1)	(2)	(3)		(4)	(5)	(6)	(7)	(8)	(9)	(10)	(11)	(12)
FC ~~NEW~~ 31830	MARGUERITA AV T/W	525' E. GLEN STREET	630' E. GLEN ST	88-041	0.02	RURAL	40'	OP	CO	0.02	----	
FC NEW 34923	SUNFLOWER CIR	250' S. SUNFLOWER TERR	50' W. SUNFLOWER PL	88-042	0.44	I	36'	OP	CO	0.44	----	
FC NEW 34925	SUNFLOWER TERR	SUNFLOWER CIR	CUL-DE-SAC	88-043	0.05	I	26'	OP	CO	0.05	----	
FC NEW 34924	SUNFLOWER PL	SUNFLOWER CIRCLE	40' S. SUNFLOWER CIR	88-044	0.01	I	26'	OP	CO	0.01	---	
FC ~~NEW~~ 34613	HUDEE DRIVE	SUNFLOWER CIR	270' E. SUNFLOWER CIR	88-045	0.05	I	36'	OP	CO	0.05	----	
MAC ~~NEW~~ 34719	ST. MICHAEL'S DR	CLEAVER DR	450' N. CLEAVER DR	88-046	0.09	I	36'	OP	CO	0.09	----	
AI ~~NEW~~ 34615	CYPRESS POINT CIRCLE	270' E. CYPRESS PT CT	240' S. INVERRARY CT	88-047	0.27	I	26'	OP	CO	0.27	----	
MAC ~~NEW~~ 34901	CYPRESS POINT CT	CYPRESS PT CIR	CUL-DE-SAC	88-048	0.05	I	26'	OP	CO	0.05	----	
MAC ~~NEW~~ 34719	ST. MICHAEL'S DR	CLEAVER DR	620' S. CLEAVER DR	88-049	0.12	I	26'	OP	CO	0.12	----	
MAC ~~NEW~~ 34902	CLEAVER DR	ST. MICHAEL'S DR	CUL-DE-SAC	88-050	0.12	I	26'	OP	CO	0.12	----	
		TOTALS			1.22					1.22		

It is hereby certified by the undersigned that the additions and revisions reported each year pertain to roads legally a part of the County and or municipal road system and title to same is vested in the constituted authorities of the political subdivision for which the report is filed. It is further certified that all roads reported herein shall be at least 30 feet wide or as specified in Section 145 of Article 25 of the Annotated Code of Maryland (1973) Replacement Volume.

Prepared By: James Haney Haney Date: 12/31/88

Official Title: Traffic Technician III

Approved By: James R. Novak JRN/DK Date: 12/31/88

Official Title: Director, DPW&T

State Highway Administration of Maryland

ROAD IMPROVEMENT REPORT

S.H.A. District No. 3
County Prince George's

City or Town
For Calendar Year Ending December 31, 1988

Road Number	Road Name	Location From	Location To	Designations on Map	Miles	Changes Made In Type	Width	System From	System To	Mileage Additions	Mileage Abandoned	Remarks
(1)	(2)	(3)		(4)	(5)	(6)	(7)	(8)	(9)	(10)	(11)	(12)
FC ~~NEW~~ 34927	RIVER OAKS TERR	GOLF COURSE DRIVE - CUL-DE-SAC		88-051	0.11	I	26'	OP	CO	0.11	----	
MAC ~~NEW~~ 34900	INVERRARY CT	CYPRESS PT CIR - CUL-DE-SAC		88-052	0.08	I	26'	OP	CO	0.08	----	
FC NEW 34926	APOLLO DRIVE	LOTTSFORD ROAD - 420' S.E. MERCANTILE LA		88-053	0.25	I	52'	OP	CO	0.25	----	
FC ~~NEW~~ 364	LOTTSFORD ROAD	914' N. MCCORMICK DR - 75' S. APOLLO DR		88-054	0.35	I	60'	OP	CO	0.35	----	TWO 30' ROADWAYS
MAC ~~NEW~~ 34801	MERCANTILE LA	APOLLO DR - 720' N. APOLLO DR		88-055	0.14	I	46'	OP	CO	0.14	----	
C 0066	MT. OAK ROAD	530' N.W. PEACH WALKER DR - 730' S.E. PEACH WALKER DR		88-056	0.04	I	36'	CO	CO	----	----	CURB AND GUTTER NORTH SIDE ONLY
FC NEW 34931	TEAKWOOD DR	ORCHARD PL-CASTLEWOOD PL		88-057	0.30	I	26'	OP	CO	0.30	----	
FC ~~NEW~~ 34219	NEW ORCHARD PLACE	130' N.E. AVIS DR - CUL-DE-SAC		88-058	0.21	I	26'	OP	CO	0.21	----	
FC NEW 34929	AVIS CT	AVIS DR - CUL-DE-SAC		88-059	0.05	I	26'	OP	CO	0.05	----	
FC NEW 34928	AVIS DRIVE	TEAKWOOD DR - NEW ORCHARD PL		88-060	0.46	I	26'	OP	CO	0.46	----	
		TOTALS			1.99					1.95		

It is hereby certified by the undersigned that the additions and revisions reported each year pertain to roads legally a part of the County and or municipal road system and title to same is vested in the constituted authorities of the political subdivision for which the report is filed. It is further certified that all roads reported herein shall be at least 30 feet wide or as specified in Section 145 of Article 25 of the Annotated Code of Maryland (1973) Replacement Volume.

Prepared By: James Haney Haney Date: 12/31/88

Official Title: Traffic Technician III

Approved By: James R. Novak JRN/OK Date: 12/31/88

Official Title: Director, DPW&T

State Highway Administration of Maryland

ROAD IMPROVEMENT REPORT

S.H.A. District No. 3
County Prince George's

City or Town
For Calendar Year Ending December 31, 1988

Road Number	Road Name	Location From	Location To	Designations on Map	Miles	Changes Made In Type	Width	System From	System To	Mileage Additions	Mileage Abandoned	Remarks
(1)	(2)	(3)		(4)	(5)	(6)	(7)	(8)	(9)	(10)	(11)	(12)
FC ~~NEW~~ 34219	NEW ORCHARD PL	155' N. NEW ORCHARD DR - 180' N.E. AVIS DR		88-061	0.28	I	36'	OP	CO	0.28	----	
FC NEW 34313	CASTLEWOOD DR	CASTLEWOOD PL - 150' W. CASTLEWOOD PL		88-062	0.03	I	36	OP	CO	0.03	----	
FC NEW 34930	CASTLEWOOD PL	NEW ORCHARD PLACE - TEAKWOOD DR		88-063	0.26	I	36'	OP	CO	0.26	----	
FC 0076 AT	BRIGHTSEAT ROAD	30' N. ASPHALT PL - 390' N. ASPHALT PL		88-064	0.07	I	38'	CO	CO	----	----	
FC 0974 TW	RITCHIE MARLBORO ROAD	120' N.W. RITCHIE RD SPUR - 390' N.W. RITCHIE RD SPUR		88-065	0.05	I	36'	CO	CO	----	----	
FC 0367 TW	WALKER MILL ROAD	390' W. RITCHIE RD - 664' W. RITCHIE RD		88-066	0.05	I	34'	CO	CO	----	----	CURB AND GUTTER NORTH SIDE ONLY
AT ~~NEW~~ 3746	MAYGREEN AVENUE	600' S. MARLBORO PK - 45' N. LONGFIELD PL		88-067	0.07	RURAL	24'	OP	CO	0.07	----	
FC ~~NEW~~ 34930	CASTLEWOOD PL	TEAKWOOD DR - CUL-DE-SAC		88-068	0.07	I	26'	OP	CO	0.07	----	
AT 4524	LIVINGSTON ROAD	190' N. STRATWOOD AV - 400' N. STRATWOOD AV		88-069	0.04	I	36'	CO	CO	----	----	CURB AND GUTTER WEST SIDE ONLY
FC ~~NEW~~ 33323	JAFFREY ROAD	150' N. KINGSWAY RD - CUL-DE-SAC		88-070	0.08	I	26'	OP	CO	0.08	----	
		TOTALS			1.00					.79		

It is hereby certified by the undersigned that the additions and revisions reported each year pertain to roads legally a part of the County and or municipal road system and title to same is vested in the constituted authorities of the political subdivision for which the report is filed. It is further certified that all roads reported herein shall be at least 30 feet wide or as specified in Section 145 of Article 25 of the Annotated Code of Maryland (1973) Replacement Volume.

Prepared By: James Haney *Haney* Date: 12/31/88

Official Title: Traffic Technician III

Approved By: James R. Novak *JRN/ok* Date: 12/31/88

Official Title: Director, DPW&T

State Highway Administration of Maryland

ROAD IMPROVEMENT REPORT

S.H.A. District No. 3
County Prince George's

City or Town
For Calendar Year Ending December 31, 1988

Road Number	Road Name	Location From	Location To	Designations on Map	Miles	Changes Made In Type	Width	System From	System To	Mileage Additions	Mileage Abandoned	Remarks
(1)	(2)	(3)		(4)	(5)	(6)	(7)	(8)	(9)	(10)	(11)	(12)
FC NEW34932	BRANCHVIEW CT	BRANCHVIEW DR - CUL-DE-SAC		BB-071	0.08	I	26.	OP	CO	----	----	
FC ~~NEW~~34072	BRANCHVIEW DR	220' N. BRANCHVIEW CT - 550' S. BRANCHVIEW CT		88-072	0.19	I	26'	OP	CO	0.19	----	INCLUDING COURT
FC ~~NEW~~32502	COOPER DR	525' S. TOR-BRYAN RD - CUL-DE-SAC		88-073	0.10	I	26'	OP	CO	----	----	
FC 0114	OXON HILL RD	785' S. TOR-BRYAN RD - 1135' S. TOR-BRYAN RD		88-074	0.06	I	36'	CO	CO	----	----	
MAC ~~NEW~~34903	JOELLYN COURT	OXON HILL RD - CUL-DE-SAC		B8-075	0.04	I	26'	OP	CO	0.04	---	
A/ 0088	FORT FOOTE ROAD	140' W. TRAVERSE WAY - 145' E. TRAVERSE WAY		88-076	0.05	I	36'	CO	CO	----	----	
FC NEW34934	EAGLE HEAD DR	TRAVERSE WAY - ROOSTER LANE		88-077	0.54	I	36'	OP	CO	0.54	----	
FC NEW34933	TRAVERSE WAY	FORT FOOTE RD - 190' S. EAGLE HEAD DR		88-078	0.24	I	36'	OP	CO	0.24	----	
FC NEW34935	ROOSTER LANE	.10 550' S. EAGLE HEAD DR - Southerly CUL-DE-SAC		88-079	0.03	I	26'	OP	CO	0.03	----	
FC NEW34935	ROOSTER LANE	.07 130' S. EAGLE HEAD DR - Northerly CUL-DE-SAC		88-080	0.10	I	26'	OP	CO	0.10	----	
		TOTALS			1.43					1.14		

It is hereby certified by the undersigned that the additions and revisions reported each year pertain to roads legally a part of the County and or municipal road system and title to same is vested in the constituted authorities of the political subdivision for which the report is filed. It is further certified that all roads reported herein shall be at least 30 feet wide or as specified in Section 145 of Article 25 of the Annotated Code of Maryland (1973) Replacement Volume.

Prepared By: James Haney Haney Date: 12/31/BB

Official Title: Traffic Technician III

Approved By: James R. Novak JRN/DK Date: 12/31/BB

Official Title: Director, DPW&T

State Highway Administration of Maryland

ROAD IMPROVEMENT REPORT

S.H.A. District No. 3
County Prince George's

City or Town
For Calendar Year Ending December 31, 1988

Road Number	Road Name	Location From	Location To	Designations on Map	Miles	Changes Made In Type	Width	System From	System To	Mileage Additions	Mileage Abandoned	Remarks
(1)	(2)	(3)		(4)	(5)	(6)	(7)	(8)	(9)	(10)	(11)	(12)
FC ~~40253305~~	MARLBORO PIKE	80' W. OLD MARLBORO PK - 290' W. OLD MARLBORO PK		88-081	0.04	I	26'	CO	CO	----	----	CURB AND GUTTER NORTH SIDE ONLY
FC 0092	DOWER HOUSE RD	1750' N. DOWER HOUSE RD W - 2465' N. DOWER HOUSE RD W		88-082	0.14	I	32'	CO	CO	----	----	CURB AND GUTTER WEST SIDE ONLY
FC NEW 34944	FALLARD DRIVE	DOWER HOUSE RD - 50' N. FALLARD CT		88-083	0.31	I	46'	OP	CO	0.31	----	
FC NEW 34945	FALLARD COURT	FALLARD DR - 220' E. FALLARD DR		88-084	0.04	I	46'	OP	CO	0.04	----	
FC NEW 34943	FRANCESCA COURT	FRANCESCA DRIVE - CUL-DE-SAC		88-085	0.06	I	26'	OP	CO	0.06	----	
FC NEW 34942	FRANCESCA DRIVE	DELPHI DRIVE - 490' W. DELPHI DRIVE		88-086	0.09	I	26'	OP	CO	0.09	----	
FC NEW 34940	DANGERFIELD COURT	DANGERFIELD PLACE - CUL-DE-SAC		88-087	0.04	I	26'	OP	CO	0.04	----	
FC NEW 34941	DELPHI DRIVE	DANGERFIELD PLACE - 520' N. DANGERFIELD PLACE		88-088	0.10	I	26'	OP	CO	0.10	----	
FC ~~NEW~~ 31181	DANGERFIELD PL	590' N.E. DELPHI DR - 860' W. DELPHI DR		88-089	0.27	I	24'	OP	CO	0.27	----	CURB AND GUTTER WEST SIDE ONLY
FC 0557	DANGERFIELD RD	50' S. SONAR ROAD - 230' S. SONAR RD		88-090	0.03	I	34'	CO	CO	----	----	CURB AND GUTTER WEST SIDE ONLY
		TOTALS			1.12					.91		

It is hereby certified by the undersigned that the additions and revisions reported each year pertain to roads legally a part of the County and or municipal road system and title to same is vested in the constituted authorities of the political subdivision for which the report is filed. It is further certified that all roads reported herein shall be at least 30 feet wide or as specified in Section 145 of Article 25 of the Annotated Code of Maryland (1973) Replacement Volume.

Prepared By: James Haney *Haney* Date: 12/31/88

Official Title: Traffic Technician III

Approved By: James R. Novak *JRN/DK* Date: 12/31/88

Official Title: Director, DPW&T

State Highway Administration of Maryland

ROAD IMPROVEMENT REPORT

S.H.A. District No. 3
County Prince George's

City or Town
For Calendar Year Ending December 31, 1988

Road Number	Road Name	Location From	Location To	Designations on Map	Miles	Changes Made In Type	Width	System From	System To	Mileage Additions	Mileage Abandoned	Remarks
(1)	(2)	(3)		(4)	(5)	(6)	(7)	(8)	(9)	(10)	(11)	(12)
FC NEW 34939	MIKE SHAPIRO DR	WOODYARD RD -1940' N.W. WOODYARD RD		88-091	0.61	I	52'	OP	CO	0.61	----	
FC 0558	OLD ALEXANDER FERRY RD	300' N.W. POPLAR HILL DR - 490' N.W. POPLAR HILL DR		88-092	0.04	I	36'	CO	CO	----	----	CURB AND GUTTER SOUTH SIDE ONLY
FC 0558	OLD ALEXANDER FERRY RD	490' N.W. POPLAR HILL DR - 587' N.W. POPLAR HILL DR		88-093	0.02	I	26'	CO	CO	----	----	CURB AND GUTTER SOUTH SIDE ONLY
FC 3675	OLD BRANCH AV	375' N. TARQUIN AV - 470' N. TARQUIN AV		88-094	0.02	I	36'	CO	CO	----	----	CURB AND GUTTER WEST SIDE ONLY
FC NEW 34938	COLCHESTER DR	ARBUTUS LA - 125' N. ARBUTUS LA		88-095	0.02	I	26'	OP	CO	0.02	----	
FC ~~NEW~~ 33605	ARBUTUS LANE	165' W. BRANCH AV - WOODLAND LA		88-096	0.33	I	26'	OP	CO	0.33	----	
FC 0096	KIRBY ROAD	40' E. BERKSHIRE DR - 110' E. BERKSHIRE DR		88-097	0.01	I	22'	CO	CO	----	----	CURB AND GUTTER SOUTH SIDE ONLY
FC 3675	OLD BRANCH AVE	MANOR ROAD - 170' N. MANOR ROAD		88-098	0.03	I	33'	CO	CO	----	----	CURB AND GUTTER WEST SIDE ONLY
R 0945	WOODLAND LANE	85' W. ARBUTUS LA - 340' S. ARBUTUS LA		88-099	0.07	I	26'	CO	CO	----	----	
FC 0096	KIRBY ROAD	670' S.W. COLCHESTER DR - 750' S.W. COLCHESTER DR		88-100	0.02	I	44'	CO	CO	----	----	CURB AND GUTTER SOUTH SIDE ONLY
		TOTALS			1.17					.96		

It is hereby certified by the undersigned that the additions and revisions reported each year pertain to roads legally a part of the County and or municipal road system and title to same is vested in the constituted authorities of the political subdivision for which the report is filed. It is further certified that all roads reported herein shall be at least 30 feet wide or as specified in Section 145 of Article 25 of the Annotated Code of Maryland (1973) Replacement Volume.

Prepared By: James Haney Haney Date: 12/31/88

Official Title: Traffic Technician III

Approved By: James R. Novak JRN/ax Date: 12/31/88

Official Title: Director, DPW&T

State Highway Administration of Maryland

ROAD IMPROVEMENT REPORT

S.H.A. District No. 3
County Prince George's

City or Town
For Calendar Year Ending December 31, 1988

Road Number	Road Name	Location From	Location To	Designations on Map	Miles	Changes Made In Type	Width	System From	System To	Mileage Additions	Mileage Abandoned	Remarks
(1)	(2)	(3)		(4)	(5)	(6)	(7)	(8)	(9)	(10)	(11)	(12)
0096	KIRBY ROAD	180' E. KIRBY MANOR CT	255' E. KIRBY MANOR CT	88-101	0.01	I	26'	CO	CO	----	----	CURB AND GUTTER SOUTH SIDE ONLY
1356	CHRIS-MAR AV	475' W. PINTA ST	560' W. PINTA ST	88-102	0.02	I	26'	CO	CO	----	----	
~~NEW~~ 32713	SALIMA STREET	170' W. STACEY M. LA	300' E. STACEY M. LA	88-103	0.09	I	36'	OP	CO	0.09	----	
~~NEW~~ 34872	STACEY M. LANE	SALIMA ST	410' N. SALIMA ST	88-104	0.08	I	26'	OP	CO	0.08	----	
~~NEW~~ 34733	JOLLY DRIVE	OAKLAWN RD	SAPIENZA DR	88-105	0.08	I	26'	OP	CO	0.08	----	
~~NEW~~ 34904	SAPIENZA DR	JOLLY DR	810' N. SAPIENZA CT	88-106	0.15	I	26'	OP	CO	0.15	----	
NEW 32162	BURGESS LANE	WEBSTER PL	90' S.E. WEBSTER PL	88-107	0.02	I	17'	OP	CO	0.02	----	CURB AND GUTTER N.E. SIDE ONLY
NEW 34937	WEBSTER TURN	WEBSTER PL	770' N.W. WEBSTER PL	88-108	0.15	I	26'	OP	CO	0.15	----	
NEW 3493X	WEBSTER PLACE	WEBSTER LA	BURGESS LA	88-109	0.15	I	26'	OP	CO	0.15	----	
0568	WEBSTER LANE	70' N.W. WEBSTER PL	170' S.E. WEBSTER PL	88-110	0.05	I	34'	CO	CO	----	----	CURB AND GUTTER S.W. SIDE ONLY
		TOTALS			.80					.72		

It is hereby certified by the undersigned that the additions and revisions reported each year pertain to roads legally a part of the County and or municipal road system and title to same is vested in the constituted authorities of the political subdivision for which the report is filed. It is further certified that all roads reported herein shall be at least 30 feet wide or as specified in Section 145 of Article 25 of the Annotated Code of Maryland (1973) Replacement Volume.

Prepared By: James Haney Haney Date: 12/31/88

Official Title: Traffic Technician III

Approved By: James R. Novak JRN/DJC Date: 12/31/88

Official Title: Director, DPW&T

State Highway Administration of Maryland

ROAD IMPROVEMENT REPORT

S.H.A. District No. 3
County Prince George's

City or Town
For Calendar Year Ending December 31, 1988

Road Number	Road Name	Location From	Location To	Designations on Map	Miles	Changes Made In Type	Width	System From	System To	Mileage Additions	Mileage Abandoned	Remarks
(1)	(2)	(3)		(4)	(5)	(6)	(7)	(8)	(9)	(10)	(11)	(12)
AT 0199	OAKLAWN ROAD	JOLLY DR - 80' W. JOLLY DR		88-111	0.01	I	26'	CO	CO	----	----	CURB AND GUTTER NORTH SIDE ONLY
FC NEW 34946	PROSPECT DRIVE	QUEEN ANNE RD - CUL-DE-SAC		88-112	0.33	RURAL	18'	OP	CO	0.33	----	
AT 1914	QUEEN ANNE RD	310' E. PROSPECT DR - 200' W. PROSPECT DR		88-113	0.10	RURAL	20'	CO	CO	----	----	
FC NEW 34947	BONAVENTURE DRIVE	PROSPECT DR - CUL-DE-SAC		88-114	0.34	RURAL	18'	OP	CO	0.34	----	
AT 0102	CLAGGETT LANDING ROAD	910' W. HERITAGE HILLS DR - 295'S.E. HERITAGE HILLS DR		88-115	0.23	RURAL	22'	CO	CO	----	----	
FC ~~NEW~~ 34948	HERITAGE HILLS DR	CLAGGETT LANDING RD - CUL-DE-SAC		88-116	0.17	RURAL	18'	OP	CO	0.17	----	
FC NEW 34641	COMMERCE DRIVE	1300' N. TRADE ZONE AV - 1475' S. TRADE ZONE AV		88-117	0.53	I	46'	OP	CO	0.53	----	
FC ~~NEW~~ 34639	TRADE ZONE AVENUE	COMMERCE DR - 430' E. COMMERCE DR		88-118	0.08	I	46'	OP	CO	0.08	----	
AT 0103	LEELAND ROAD	1310' S. EAST OAK GROVE RD - 3248' S. EAST OAK GROVE RD		88-119	0.37	RURAL	24'	CO	CO	----	----	
FC 0078 DLC	WYVILL ROAD	CRAIN HWY - 2585' S. CRAIN HWY		88-120	0.49	RURAL	18'	CO	OP	----	0.49	REMOVED FROM P.G.C. ROAD INVENTORY
		TOTALS			2.65					1.45	.49	

It is hereby certified by the undersigned that the additions and revisions reported each year pertain to roads legally a part of the County and or municipal road system and title to same is vested in the constituted authorities of the political subdivision for which the report is filed. It is further certified that all roads reported herein shall be at least 30 feet wide or as specified in Section 145 of Article 25 of the Annotated Code of Maryland (1973) Replacement Volume.

Prepared By: James Haney Haney Date: 12/31/88

Official Title: Traffic Technician III

Approved By: James R. Novak JRN/DYC Date: 12/31/88

Official Title: Director, DPW&T

State Highway Administration of Maryland

ROAD IMPROVEMENT REPORT

S.H.A. District No. 3
County Prince George's

City or Town
For Calendar Year Ending December 31, 1988

Road Number	Road Name	Location From	Location To	Designations on Map	Miles	Changes Made In Type	Width	System From	System To	Mileage Additions	Mileage Abandoned	Remarks
(1)	(2)	(3)		(4)	(5)	(6)	(7)	(8)	(9)	(10)	(11)	(12)
MAC ~~NEW 34949~~	COLONELS CHOICE	JOHN ROGERS BLVD - 185' E. COLONEL ADDISON PL		88-121	0.22	I	36'	OP	CO	0.22	----	
FC NEW 34949	COLONEL ADDISON PL	COLONELS CHOICE - CUL-DE-SAC		88-122	0.10	I	26'	OP	CO	0.10	----	
NEW 34951	EAST COURT DRIVE	JUDGES DRIVE - 230' N. JUDGES DRIVE		88-123	0.04	I	30'	OP	CO	0.04	----	
FC NEW 34951	EAST COURT DRIVE	230' N. JUDGES DRIVE - MD# 725		88-124	0.03	I	24'	OP	CO	0.03	----	CURB AND GUTTER WEST SIDE ONLY
FC NEW 34953	JUDGES DRIVE	30' E. WEST COURT DR -235' E. EAST COURT DR		88-125	0.05	I	36'	OP	CO	0.05	----	
FC NEW 34953	JUDGES DRIVE	WATER STREET - 30' E. WEST COURT DR		88-126	0.01	I	46'	OP	CO	0.01	----	
FC NEW 34952	WEST COURT DR	JUDGES DRIVE - MD. 725		88-127	0.07	I	26'	OP	CO	0.07	----	
FC NEW 34950	COLONEL ADDISON COURT	COLONEL ADDISON PL - CUL-DE-SAC		88-128	0.05	I	26'	OP	CO	0.05	----	
MAC ~~NEW 34860~~	JOHN ROGERS BLVD	835' N. OLD MARLBORO PK - 320' N. COLONELS CHOICE		88-129	0.13	I	76'	OP	CO	0.13	----	TWO 27' ROADWAYS
FC NEW 34954	KENFIELD LANE	WILLIAM BEANES RD - CUL-DE-SAC		88-130	0.22	RURAL	18'	OP	CO	0.22	----	
		TOTALS			.92					.92		

It is hereby certified by the undersigned that the additions and revisions reported each year pertain to roads legally a part of the County and or municipal road system and title to same is vested in the constituted authorities of the political subdivision for which the report is filed. It is further certified that all roads reported herein shall be at least 30 feet wide or as specified in Section 145 of Article 25 of the Annotated Code of Maryland (1973) Replacement Volume.

Prepared By: James Haney *Haney* Date: 12/31/88

Official Title: Traffic Technician III

Approved By: James R. Novak *JRN/DAC* Date: 12/31/88

Official Title: Director, DPW&T

State Highway Administration of Maryland

ROAD IMPROVEMENT REPORT

S.H.A. District No. 3
County Prince George's

City or Town
For Calendar Year Ending December 31, 1988

Road Number	Road Name	Location From	Location To	Designations on Map	Miles	Changes Made In Type	Width	System From	System To	Mileage Additions	Mileage Abandoned	Remarks
(1)	(2)	(3)		(4)	(5)	(6)	(7)	(8)	(9)	(10)	(11)	(12)
MAC NEW 34364	AQUINAS AVENUE	440' N. KAYAK AV	1030' S. KAYAK AV	88-131	0.28	I	26'	OP	CO	0.28	----	
MAC NEW 34360	KAYAK AVENUE	AQUINAS AV	170' W. AQUINAS AV	88-132	0.03	I	26'	OP	CO	0.03	----	
TRANS 1208	CROOM AIRPORT RD	10780' E. CROOM RD	15570'E. CROOM RD	88-133	0.90	RURAL	20'	CO	PARK	----	0.90	TRANS TO MNCPP
FC 0131	ROSARYVILLE ROAD	210' S.E. CHURCHILL DR	330' S.E. CHURCHILL DR	88-134	0.02	I	66'	CO	CO	----	----	CURB AND GUTTER S.W. SIDE ONLY
FC 0974	RITCHIE MARLBORO ROAD	385' S.E. WHITEHOUSE RD	725' S.E. WHITEHOUSE RD	88-135	0.07	RURAL	26'	CO	CO	----	----	
MAC NEW 34908	SEBAGO COURT	FALCON DR	CUL-DE-SAC	88-136	0.09	I	26'	OP	CO	0.09	----	
MAC NEW 34907	ADLER COURT	FALCON DR	CUL-DE-SAC	88-137	0.06	I	26'	OP	CO	0.06	----	
MAC NEW 34903	MOUNT LUBENTIA WAY	175' W. FALCON DR	55' E. HAACK PL	88-138	0.10	I	52'	OP	CO	0.10	----	
MAC NEW 34905	HAACK PLACE	MT LUBENTIA WAY	CUL-DE-SAC	88-139	0.20	I	26'	OP	CO	0.20	----	
MAC NEW 34906	FALCON DRIVE	MT LUBENTIA WAY	110' W. SEBAGO CT	88-140	0.13	I	26'	OP	CO	0.13	----	
		TOTALS			1.88					.89	.90	

It is hereby certified by the undersigned that the additions and revisions reported each year pertain to roads legally a part of the County and or municipal road system and title to same is vested in the constituted authorities of the political subdivision for which the report is filed. It is further certified that all roads reported herein shall be at least 30 feet wide or as specified in Section 145 of Article 25 of the Annotated Code of Maryland (1973) Replacement Volume.

Prepared By: James Haney Haney Date: 12/31/88

Official Title: Traffic Technician III

Approved By: James R. Novak JRNOK Date: 12/31/88

Official Title: Director, DPW&T

State Highway Administration of Maryland

ROAD IMPROVEMENT REPORT

S.H.A. District No. 3
County Prince George's

City or Town
For Calendar Year Ending December 31, 1988

Road Number	Road Name	Location From	Location To	Designations on Map	Miles	Changes Made In Type	Width	System From	System To	Mileage Additions	Mileage Abandoned	Remarks
(1)	(2)	(3)		(4)	(5)	(6)	(7)	(8)	(9)	(10)	(11)	(12)
NEW 2578	KETTERING DRIVE	595' S. KETTERING TERR - 1230' S. KETTERING TERR		88-141	0.12	I	52'	OP	CO	0.12	----	
NEW 34638	CAMPUS WAY SOUTH	200' S. CENTRAL AV -580' S. CENTRAL AV		88-142	0.07	I	36'	OP	CO	0.07	----	
4827	OLD ENTERPRISE ROAD	CHESTERSON DR - 210' N. CHESTERSON DR		88-143	0.04	I	26'	CO	OP	----	0.04	KETTERING TOWNHOUSE CONDO ASSOC.
NEW 34955	GATOR PLACE	BICKFORD AV - MULLIKIN DR		88-144	0.19	I	26'	OP	CO	0.19	----	
NEW 32965	MULLIKIN DR	350' S. GATOR PL - 165' N. GATOR PL		88-145	0.10	I	26'	OP	CO	0.10	----	
NEW 34957	OUTROW COURT	BRANDYWINE ROAD - CUL-DE-SAC		88-146	0.06	I	26'	OP	CO	0.06	----	
NEW 34956	GATOR COURT	GATOR PLACE -CUL-DE-SAC		88-147	0.06	I	26'	OP	CO	0.06	----	
NEW 32345	BICKFORD AVE	THRIFT RD - GATOR PLACE		88-148	0.04	I	36'	OP	CO	0.04	----	
NEW 34916	BREDON CT	BELDING CT - CUL-DE-SAC		88-149	0.08	I	26'	OP	CO	0.08	----	
NEW 34911	BELDING COURT	HEATHERWICK DR - CUL-DE-SAC		88-150	0.16	I	26'	OP	CO	0.16	----	
		TOTALS			.92					.88	.04	

It is hereby certified by the undersigned that the additions and revisions reported each year pertain to roads legally a part of the County and or municipal road system and title to same is vested in the constituted authorities of the political subdivision for which the report is filed. It is further certified that all roads reported herein shall be at least 30 feet wide or as specified in Section 145 of Article 25 of the Annotated Code of Maryland (1973) Replacement Volume.

Prepared By: James Haney Haney Date: 12/31/88

Official Title: Traffic Technician III

Approved By: James R. Novak JRN/DK Date: 12/31/88

Official Title: Director, DPW&T

State Highway Administration of Maryland

ROAD IMPROVEMENT REPORT

S.H.A. District No. 3
County Prince George's

City or Town
For Calendar Year Ending December 31, 1988

Road Number	Road Name	Location From	Location To	Designations on Map	Miles	Changes Made In Type	Width	System From	System To	Mileage Additions	Mileage Abandoned	Remarks
(1)	(2)	(3)		(4)	(5)	(6)	(7)	(8)	(9)	(10)	(11)	(12)
MAC ~~NEW~~ 34912	HEATHERWICK CT	HEATHERWICK DR - CUL-DE-SAC		88-151	0.20	I	26'	OP	CO	0.20	----	
MAC ~~NEW~~ 34913	RISON DR	HEATHERWICK DR - 420' S.W. HEATHERWICK DR		88-152	0.08	I	26'	OP	CO	0.08	----	
MAC ~~NEW~~ 34825	HEATHERWICK DR	200' S.E. RISON DR -470' N.W. BELDING CT		88-153	0.19	I	26'	OP	CO	0.19	----	
MAC ~~NEW~~ 34830	VALLEY BROOK DR	120' N. WAGON WHEEL CT -CUL-DE-SAC		88-154	0.16	I	36'	OP	CO	0.16	----	
MAC ~~NEW~~ 34914	PIONEER COURT	VALLEY BROOK DR -CUL-DE-SAC		88-155	0.07	I	26'	OP	CO	0.07	----	
MAC ~~NEW~~ 34915	WAGON WHEEL CT	VALLEY BROOK DR - CUL-DE-SAC		88-156	0.08	I	26'	OP	CO	0.08	----	
FC NEW 34958	COLLEEN CT	RIVERVIEW RD - CUL-DE-SAC		88-157	0.17	RURAL	24'	OP	CO	0.17	----	
FC NEW 34906	SERO ESTATES DR	365' W. OTHMAN DR - 190' E. OTHMAN DR		88-158	0.11	I	36'	OP	CO	0.11	----	
FC ~~NEW~~ 34959	HAZEM COURT	OTHMAN DRIVE - CUL-DE-SAC		88-159	0.09	I	26'	OP	CO	0.09	----	
FC ~~NEW~~ 34960	OTHMAN DRIVE	SERO ESTATES DR - 670' S.E. HAZEM COURT		88-160	0.26	I	26'	OP	CO	0.26	----	
		TOTALS			1.41					1.41		

It is hereby certified by the undersigned that the additions and revisions reported each year pertain to roads legally a part of the County and or municipal road system and title to same is vested in the constituted authorities of the political subdivision for which the report is filed. It is further certified that all roads reported herein shall be at least 30 feet wide or as specified in Section 145 of Article 25 of the Annotated Code of Maryland (1973) Replacement Volume.

Prepared By: James Haney *Haney* Date: 12/31/88

Official Title: Traffic Technician III

Approved By: James R. Novak *JRN/DK* Date: 12/31/88

Official Title: Director, DPW&T

State Highway Administration of Maryland

ROAD IMPROVEMENT REPORT

S.H.A. District No. 3
County Prince George's

City or Town
For Calendar Year Ending December 31, 1988

Road Number	Road Name	Location From	Location To	Designations on Map	Miles	Changes Made In Type	Width	System From	System To	Mileage Additions	Mileage Abandoned	Remarks
(1)	(2)	(3)		(4)	(5)	(6)	(7)	(8)	(9)	(10)	(11)	(12)
AT ~~NEW~~ 34248	RADBURN PL	LAMPTON LA - 130' W. LAMPTON LA		88-161	0.03	I	26'	OP	CO	0.03	----	
~~NEW~~ 34247	LAMPTON LA	OLD FORT RD - 110' N. RADBURN PL		88-162	0.29	I	36'	OP	CO	0.29	----	
FC ~~NEW~~ 34249	LIRA DR	LAMPTON LA - 1220 N.W. LAMPTON LA		88-163	0.23	I	26'	OP	CO	0.23	----	
FC 0118	OLD FORT RD	140' W. LAMPTON LA - 130' E. LAMPTON LA		88-164	0.05	I	36'	CO	CO	----	----	
AT ~~NEW~~ 34520	COLFAX DRIVE	COLDWATER DRIVE - 135' N. COLDWATER DR		88-165	0.03	I	26'	OP	CO	0.03	----	
AT 2925	COLDWATER DRIVE	PENDLETON ST - 150' W. PENDLETON ST		88-166	0.03	RURAL	24'	CO	CO	----	----	
AT 3539	PENDLETON ST	COLDWATER DR - 140' S. COLDWATER DR		88-167	0.03	I	36'	CO	CO	----	----	
AT ~~NEW~~ 32925	COLDWATER DRIVE	325' S.W. COLFAX DR - 340' N.E. COLFAX DR		88-168	0.13	I	36'	OP	CO	0.13	----	
FC ~~NEW~~ 34961	TRUNNELL LA	BEALLE HILL ROAD - BLACKBURN STREET		88-169	0.16	I	26.	OP	CO	0.16	----	
FC ~~NEW~~ 33423	BLACKBURN ST	120' N. TRUNNELL LA - 245' E. LITTON LA		88-170	0.10	I	26'	OP	CO	0.10	----	
		TOTALS			1.08					.97		

It is hereby certified by the undersigned that the additions and revisions reported each year pertain to roads legally a part of the County and or municipal road system and title to same is vested in the constituted authorities of the political subdivision for which the report is filed. It is further certified that all roads reported herein shall be at least 30 feet wide or as specified in Section 145 of Article 25 of the Annotated Code of Maryland (1973) Replacement Volume.

Prepared By: James Haney *Haney* Date: 12/31/88

Official Title: Traffic Technician III

Approved By: James R. Novak *JRN/DYC* Date: 12/31/88

Official Title: Director, DPW&T

State Highway Administration of Maryland

ROAD IMPROVEMENT REPORT

S.H.A. District No. 3
County Prince George's

City or Town
For Calendar Year Ending December 31, 1988

Road Number	Road Name	Location From	Location To	Designations on Map	Miles	Changes Made In Type	Width	System From	System To	Mileage Additions	Mileage Abandoned	Remarks
(1)	(2)	(3)		(4)	(5)	(6)	(7)	(8)	(9)	(10)	(11)	(12)
F ~~NEW~~ 34962	LITTON LANE	ELLINGWOOD DR - BLACKBURN ST		88-171	0.09	I	26'	OP	CO	0.09	----	
F ~~NEW~~ 34963	ELLINGWOOD DR	180' E. LITTON LA - CUL-DE-SAC		88-172	0.20	I	26'	OP	CO	0.20	----	
F 0626	BEALLE HILL ROAD	150' S. TRUNNELL LA - 60' N. TRUNNELL LA		88-173	0.04	I	24'	CO	CO	----	----	CURB AND GUTTER EAST SIDE ONLY
F 0154	FARMINGTON ROAD WEST	180' S. CEDAR BLVD - 290' S. CEDAR BLVD		88-174	0.02	I	34'	CO	CO	----	----	CURB AND GUTTER WEST SIDE ONLY
F 0154	FARMINGTON ROAD WEST	290' N. CEDAR BLVD - 370' N. CEDAR BLVD		88-175	0.02	I	34'	CO	CO	----	----	CURB AND GUTTER WEST SIDE ONLY
F 0154	FARMINGTON ROAD WEST	LIVINGSTON ROAD - 130' N. LIVINGSTON ROAD		88-176	0.03	I	34'	CO	CO	----	----	CURB AND GUTTER WEST SIDE ONLY
F 4524	LIVINGSTON ROAD	FARMINGTON ROAD WEST - 150' W. FARMINGTON RD WEST		88-177	0.03	I	34'	CO	CO	----	----	CURB AND GUTTER NORTH SIDE ONLY
F 0145	THRIFT ROAD	85' W. BICKFORD AV - 110' E. BICKFORD AV		88-178	0.04	I	44'	CO	CO	----	----	
F NEW 3345	BICKFORD AV	GATOR PL - 375' S. GATOR PL		88-179 148	0.07	I	26'	OP	CO	0.07	----	
M&O ~~NEW~~ 34825	HEATHERWICK DR	HEATHERWICK CT - 170' E. HEATHERWICK CT		88-180	0.03	I	36'	OP	CO	0.03	----	
		TOTALS			.57					.39		

It is hereby certified by the undersigned that the additions and revisions reported each year pertain to roads legally a part of the County and or municipal road system and title to same is vested in the constituted authorities of the political subdivision for which the report is filed. It is further certified that all roads reported herein shall be at least 30 feet wide or as specified in Section 145 of Article 25 of the Annotated Code of Maryland (1973) Replacement Volume.

Prepared By: James Haney *Haney* Date: 12/31/88

Official Title: Traffic Technician III

Approved By: James R. Novak *JRN/DK* Date: 12/31/88

Official Title: Director, DPW&T

State Highway Administration of Maryland

ROAD IMPROVEMENT REPORT

S.H.A. District No. 3
County Prince George's

City or Town
For Calendar Year Ending December 31, 1988

Road Number	Road Name	Location From	Location To	Designations on Map	Miles	Changes Made In Type	Width	System From	System To	Mileage Additions	Mileage Abandoned	Remarks
(1)	(2)	(3)		(4)	(5)	(6)	(7)	(8)	(9)	(10)	(11)	(12)
MAC NEW 33539	PENDLETON ST	COLDWATER DR - 435' N. COLDWATER DR		88-181	0.08	I	26'	OP	CO	0.08	----	
AT 2925	COLDWATER DRIVE	PENDLETON ST - 50' E. PENDLETON ST		88-182	0.01	I	36'	CO	CO	----	----	
AT NEW 2925	COLDWATER DRIVE	50' E. PENDLETON ST - 290' E. PENDLETON ST		88-183	0.05	I	36'	OP	CO	0.05	----	
MAC ~~NEW~~ 34925	HEATHERWICK DR	HEATHERWICK CT - 130' W. HEATHERWICK CT		88-184	0.03	I	26'	OP	CO	0.03	----	
MAC ~~NEW~~ 34902	CLEAVER DR	ENTERPRISE RD - ST. MICHAEL'S DR		88-185	0.18	I	36'	OP	CO	0.18	----	
		TOTAL			.35					.34		
		GRAND TOTALS			22.02					16.84	1.58	

It is hereby certified by the undersigned that the additions and revisions reported each year pertain to roads legally a part of the County and or municipal road system and title to same is vested in the constituted authorities of the political subdivision for which the report is filed. It is further certified that all roads reported herein shall be at least 30 feet wide or as specified in Section 145 of Article 25 of the Annotated Code of Maryland (1973) Replacement Volume.

Prepared By: James Haney Haney Date: 12/31/88

Official Title: Traffic Technician III

Approved By: James R. Novak JRN/DK Date: 12/31/88

Official Title: Director, DPW&T

THE PRINCE GEORGE'S COUNTY GOVERNMENT
Department of Public Works and Transportation
Room 3080 (301) 952-4280
TDD (301) 925-5167

August 17, 1988

RECEIVED
AUG 22 1988
BUREAU OF HIGHWAY STATISTICS

Mr. Karl L. Hess
Bureau of Highway Statistics, Records, & Statistics
Maryland Department of Transportation
State Highway Administration
707 North Calvert Street
Baltimore, Maryland 21202

Re: General - Road Inventory

Dear Mr. Hess:

This letter is in reference to your conversation with Mr. Haney concerning the status of several O.P. roadways within Prince George's County.

We have reviewed the list sent by your office and have noted those roadways that have been added to the Prince George's County road system and those that remain in the O.P. category.

If you have any questions regarding this matter, please contact Mr. James Haney at 952-4290.

Sincerely,

Dale G. Coppage

Dale G. Coppage, P.E.
Associate Director
for Transportation

DGC/JHH/lel

Enclosure

STATE HIGHWAY ADMINISTRATION OF MARYLAND

ROAD IMPROVEMENT REPORT

SHA 51.3-23
Rev. 9/74
Rev. 9/87

HPS - 20

S.H.A. District No. ____

City or Town ____

County PRINCE Georges

For Colendor Year Ending 1988

ROAD NUMBER	ROAD NAME	LOCATION FROM	LOCATION TO	DESIGNATIONS ON MAP	MILES	CHANGES MADE IN TYPE	CHANGES MADE IN WIDTH	CHANGES MADE IN SYSTEM FROM	CHANGES MADE IN SYSTEM TO	MILEAGE ADDITIONS	MILEAGE ABANDONED	REMARKS
(1)	(2)	(3)		(4)	(5)	(6)	(7)	(8)	(9)	(10)	(11)	(12)
OP 4448	WALTERS LA	CO 4526	.04 South		.04	I	24'	OP	CO	.04		
OP 4445	EMERSON ST	Co. 3168	.04 West		.04	F	20'	OP	CO	.04		
OP 632	FAIRLAWN ST	CO. 1193	.05 West		.05	I	26'	OP	CO	.05		
OP 544	MAYGREEN AVE	.01 S. OF CO 820	.07 S. OF CO 820		.06	I	20'	OP	CO	.06		
OP 4452	OXEN RUN DR	.05 S. OF CO 1712	.10 S. OF CO 1712		.05	I	40'	OP	CO	.05		
" "	" " "	.26 S OF CO 1712	RD END		.05	I	30'	OP	CO	.05		
OP 713	CLINTON VISTA LA	CO 922	.04 EAST		.04	E	12'	OP	CO	.04		
OP 1699	WOLVERTON LA	CO 3587	.04 EAST		.04	I	24'	OP	CO	.04		
OP 2344	WESSON DR	CO 1905	.03 EAST		.03	I	20'	OP	CO	.03		
OP ~~800~~ 4491	DANIA DR	.03 W. OF CO 2977	.03 E. OF CO 4654		.35	I	36'	OP	CO	.35		
OP 3275	SUTTERS LA	.05 W. OF CO 4206	.06 S. OF CO 3182		.22	I	26'	OP	CO	.22		
OP 1025	NEWBRIDGE WAY	.05 N. OF CO 4619	CO 3459		.37	I	52'	OP	CO	.37		
~~OP 198~~	~~QUEEN ANNES RD~~	~~CO 3359~~	~~.09~~		~~.09~~	~~E~~	~~16~~	~~OP~~	~~CO~~	~~.09~~		
OP 1125	KISCONKO TURN	.06 N. OF CO 4057	.01 S. OF CO 4057		.07	I	36'	OP	CO	.07		
~~OP 955~~	~~WOODSTOCK DR~~	~~.05 S. OF CO 3923~~	~~.16 S. OF CO 3923~~		~~.~~							
OP 4205	WHITTER RD	.09 S OF CO 1407	.13 S. OF CO 1407		.04	I	26'	OP	CO	.04		
OP 4352	CYPRESS PT CIR	.04 S. OF OP 4355	.04 N. OF OP 4356		.22	I	26'	OP	CO	.22		
OP 293	NEWASHA LA	.02 S. OF CO 4646	CO 157		.34	H	8'	OP	CO	.31		
OP 128	SPRING ACRES RD	.11 N. OF OP 4567	OP 4567		.11					.11		
		TOTALS										

It is hereby certified by the undersigned that the additions and revisions reported each year pertain to roads legally a part of the county and/or municipal road system and title to same is vested in the constituted authorities of the political subdivision for which the report is filed. It is further certified that all roads reported herein shall be at least 30 feet wide or as specified in Section 145 of Article 25 of the Annotated Code of Maryland (1973 Replacement Volume)

Prepared By: J. EINOLF

Date: 8-26-88

Official Title: E.T. V

Approved By: ____

Date: ____

Official Title: ____

HPMS Sample Changes

Sample Number	Signal				Posted Speed Limit	Type of Operation	Parking Restrictions	Pavement Condition	Existing R/W Width	Widening Feasibility	Remarks
	No. of Signals	Intersecting Rd. Name	Type of Signal	% of Green Time							

Improvement Type Analysis Sample Section Only

Sample Number	Type of Improvement										
	New Route	Relocation	Recon-struction	Major Widening	Minor Widening	Resur. & Rehab.	Resurfacing	Bridge & Replacement	Bridge & Rehab.	Safety & Traf. Engr.	Other

Sample Number	Type of Improvement										
	New Route	Relocation	Recon-struction	Major Widening	Minor Widening	Resur. & Rehab.	Resurfacing	Bridge & Replacement	Bridge & Rehab.	Safety & Traf. Engr.	Other

1987

THE PRINCE GEORGE'S COUNTY GOVERNMENT

Department of Public Works and Transportation
Room 3106 (301) 952-4150

December 28, 1987

RECEIVED

DEC 30 1987

BUREAU OF HIGHWAY STATISTICS

Mr. John T. Neukam
Chief, Bureau of Highway Statistics
Maryland State Highway Administration
P.O. Box 717
Baltimore, Maryland 21203

Re: Road Inventory

Dear Mr. Neukam:

Enclosed is the Annual Inventory Report showing the maintained road revisions in Prince George's County for the calender year ending December 31, 1987.

Our report shows 7.74 miles of roads were improved, while 16.31 miles were added to the system. There were 0.00 miles deleted and 1.08 miles were transferred.

Sincerely,

James R. Novak, P.E.
Director

JRN/JHH/lam

Attachments

87-15

THE PRINCE GEORGE'S COUNTY GOVERNMENT

Department of Public Works and Transportation
Room 3010 (301) 952-4088

June 2, 1987

RECEIVED
JUN 4 1987
DEPT. OF PUBLIC WORKS

Mr. Bruce M. Dodgson
Director
Department of Public Works
305-307 First Street
Laurel, Maryland 20707

Re: Braygreen Road, 1-4880

Dear Mr. Dodgson:

In response to your letter of April 14, 1987, the County's position relative to granting permits for construction within the incorporated area of the Braygreen Road right-of-way has been reviewed. Be advised that the County will not process the application for construction as was initially indicated. Rather, it is our intention to transfer maintenance responsibility for the incorporated portion of the road to the City of Laurel and discontinue performing maintenance of the roadway on or about July 1, 1987.

The above determination was arrived at after an evaluation of all relevant information and the advice of counsel. It is the opinion of the Office of Law that the annexation of Braygreen Road and the adjoining lots 8, 9, and 10 effectively transferred jurisdiction of that portion of the road to the City of Laurel. The annexation of Braygreen Road was necessary in order for the area under development by Days Inn to be contiguous and adjoining to the existing corporate area. Since the portion of Breygreen Road annexed by the City is now under the City's jurisdiction, it is excluded from the permit process under Division 1 of Subtitle 23 of the County Code.

Your letter addressed the possible need to both improve the conditions of this road to an acceptable state and modify it to meet current construction standards. With this in mind, the County-maintained portion of the roadway was inspected on May 28, 1987, and determined to be sound, but in need of a minor cleanup. The contractor currently developing lots 8, 9, and 10 of the Braygreen Industrial Center should be required to perform the work since his current construction activity is responsible for the majority of the cleanup effort required.

In addition, a check of our records has shown that the County has been maintaining only the first 260 feet of Braygreen Road from the U.S. Route 1 intersection. The remaining 140 feet of the public dedication adjacent to lots 9 and 10 is comprised of an asphalt roadway devoid of frontage improvements. It is recommended that the scope of roadway construction by the permittee be enlarged to include all requirements necessary to construct the complete closed pavement section from the end of the existing County-maintained road to the western limit of lot 10. The permittee should also be required to perform any other improvements along the 260-foot section which would be necessary for the roadway to meet City requirements. Construction of the approximately 140-foot closed section to the western limits of the incorporated area along Braygreen Road and the inclusion of the roadway within the City's pavement maintenance system would allow for subsequently developed portions of the roadway outside of the incorporated area to be brought into the County's pavement maintenance system.

Yours truly,

Edward J. Binseel

Edward J. Binseel, P.E.
Associate Director
Office of Engineering

EJB:jd

cc: Mr. James R. Novak
Mr. Sylvester K. Helminiak
Mr. P. Michael Errico

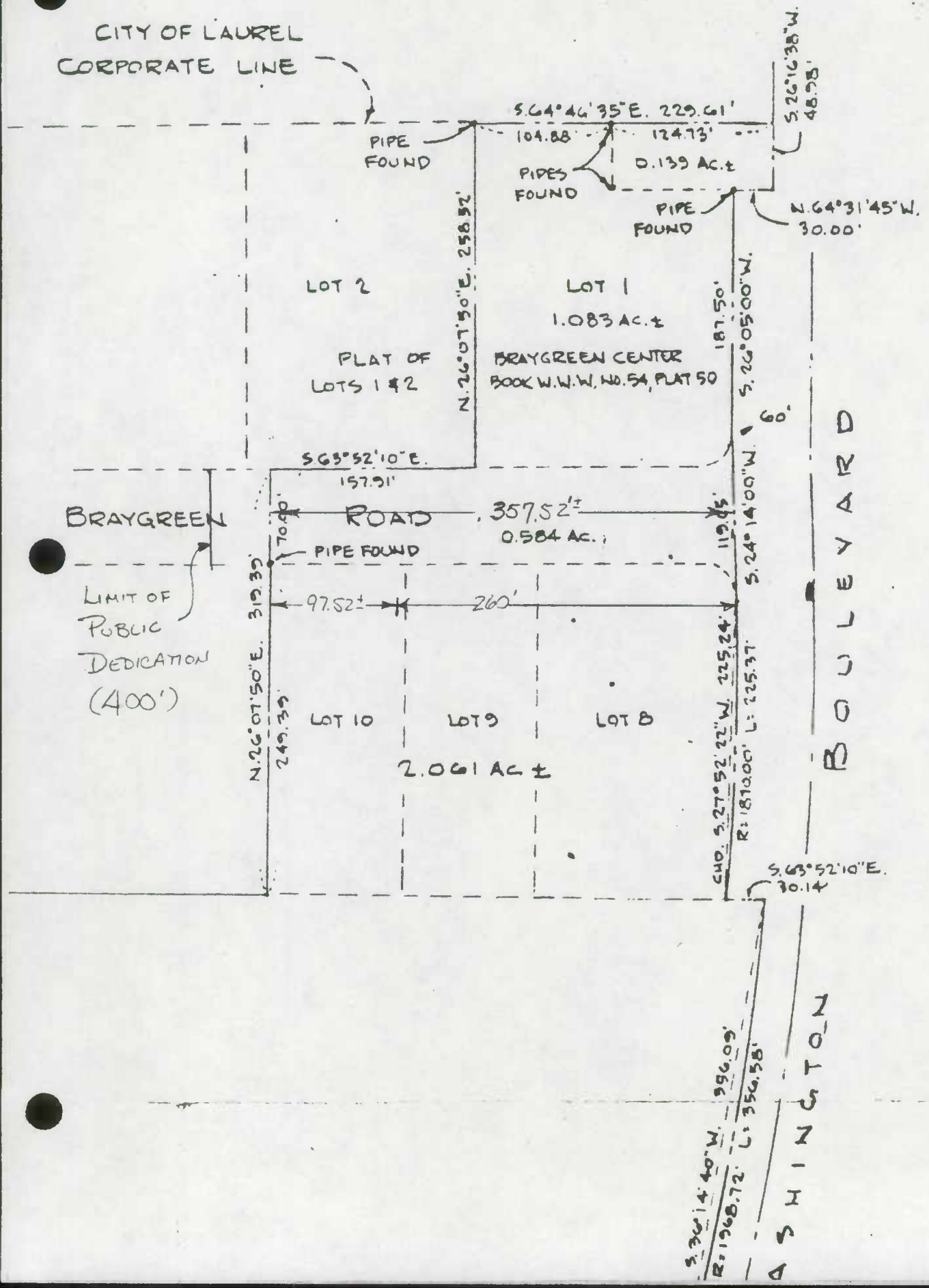

AREA TABU

VINCENT ER
IRWIN KALL
PORTION OF
L.P. SAFFORD
FOX CHEVRO

TOTAL

State Highway Administration of Maryland

ROAD IMPROVEMENT REPORT

S.H.A. District No. 3
County Prince George's

City or Town
For Calendar Year Ending December 31, 1987

Road Number	Road Name	Location From	Location To	Designations on Map	Miles	Changes Made In Type	Width	System From	System To	Mileage Additions	Mileage Transfers	Remarks
(1)	(2)	(3)		(4)	(5)	(6)	(7)	(8)	(9)	(10)	(11)	(12)
F/C NEW	GREENMOUNT CT CO 4850	BRIGGS CHANEY RD - MAC CUL-DE-SAC		87-001	.07	I	26'	OP	CO	.07	----	NEW CONSTRUCTION
F/C 12	BRIGGS CHANEY RD C.S	350' S.E. GREENMOUNT CT - T/W 270' N.W. GREENMOUNT CT		87-002	.12	I	46'	CO	CO	----	----	CURB AND GUTTER N.E. SIDE ONLY
F/C 05	CHERRY HILL RD	145' N.W. CHERRY HILL CT - C/S 560' N.W. CHERRY HILL CT		87-003	.08	I	32'	CO	CO	----	----	CURB AND GUTTER S.W. SIDE ONLY
F/C NEW	CHERRY HILL CT CO 4851 OP 4623	CHERRY HILL RD - MAC 590' N.E. CHERRY HILL RD		87-004	.12	I	36'	OP	CO	.12	----	NEW CONSTRUCTION
F/C 05	CHERRY HILL RD	150' N.W. CHERRY HILL CT - C/S 50' S.E. CHERRY HILL CT		87-005	.04	I	48'	CO	CO	----	----	CURB AND GUTTER N.E. SIDE ONLY
F/C 3359	ODELL RD	QUEEN ANNE AVE - 280' W. QUEEN ANNE AVE	C/S	87-006	.05	I	24'	CO	CO	----	----	CURB AND GUTTER SOUTH SIDE ONLY
F/C NEW	QUEEN ANNE AVE CO 3550	ODELL RD - 240' S. ODELL RD		87-007	.05	I	24'	OP	CO	.05	----	NEW CONSTRUCTION
F/C 38	EDMONSTON RD	360' W. OLD BALTIMORE PIKE - 1060' W. OLD BALTIMORE PIKE		87-008	.13	I	26'	CO	CO	----	----	CURB AND GUTTER SOUTH SIDE ONLY
A/T 4381	LAUREL PARK DR	650' S.E. VAN DUSEN RD - 980' S.E. VAN DUSEN RD		87-009	.06	I	30'	CO	CO	----	----	CURB AND GUTTER WEST SIDE ONLY
MAC CO4844 NEW	BALSAMWOOD DR OP 4511	CUL-DE-SAC - E. CUL-DE-SAC		87-010	.35	I	26'	OP	CO	.35	----	NEW CONSTRUCTION
MAC CO4845 NEW	BALSAMWOOD TERR OP 4513	BALSAMWOOD CT - CUL-DE-SAC		87-011	.16	I	26'	OP	CO	.16	----	NEW CONSTRUCTION
MAC CO4846 NEW	BALSAMWOOD CT OP 4512	BALSAMWOOD DR - CUL-DE-SAC		87-012	.22	I	26'	OP	CO	.22	----	NEW CONSTRUCTION
		TOTALS			1.45					.97		

It is hereby certified by the undersigned that the additions and revisions reported each year pertain to roads legally a part of the County and or municipal road system and title to same is vested in the constituted authorities of the political subdivision for which the report is filed. It is further certified that all roads reported herein shall be at least 30 feet wide or as specified in Section 145 of Article 25 of the Annotated Code of Maryland (1973) Replacement Volume.

Prepared By: James Haney Date: 12/31/87

Official Title: Traffic Technician III

Approved By: James R. Novak Date: 12/31/87

Official Title: Director, DPW&T

State Highway Administration of Maryland

ROAD IMPROVEMENT REPORT

S.H.A. District No. 3
County Prince George's

City or Town
For Calendar Year Ending December 31, 1987

Road Number (1)	Road Name (2)	Location From (3)	Location To (3)	Designations on Map (4)	Miles (5)	Changes Made In Type (6)	Width (7)	System From (8)	System To (9)	Mileage Additions (10)	Mileage Transfers (11)	Remarks (12)
MAC C04847 NEW OP4515	BASSWOOD TERR	BASSWOOD CT - CUL-DE-SAC		87-013	.15	I	26'	OP	CO	.15	----	NEW CONSTRUCTION
MAC 4848 NEW OP4514	BASSWOOD CT	BASSWOOD DR - CUL-DE-SAC		87-014	.17	I	26'	OP	CO	.17	----	NEW CONSTRUCTION
MAC C04446 NEW OP4364	BASSWOOD DR	LAUREL BOWIE RD ROUTE 197 - 225' N. BIGNONIA DR		87-015	.36	I	26'	OP	CO	.36	----	NEW CONSTRUCTION
MAC C04693 NEW OP4509	BIGNONIA DR	355' E. BASSWOOD DR - CUL-DE-SAC		87-016	.24	I	26'	OP	CO	.24	----	NEW CONSTRUCTION
MAC C04849 NEW OP4510	BIGNONIA TERR	BIGNONIA DR - CUL-DE-SAC		87-017	.04	I	26'	OP	CO	.04	----	NEW CONSTRUCTION
ATT 1291	RHODE ISLAND AVE	340' N. SUNNYSIDE AVE - 480' N. SUNNYSIDE AVE		87-018	.03	I	44'	CO	CO	----	----	CURB AND GUTTER WEST SIDE ONLY
PIC 20	SUNNYSIDE AVE	LIBBY DR - 560' S.E. LIBBY DR		87-019	.11	I	34'	CO	CO	----	----	IMPROVEMENT
PIC 20	SUNNYSIDE AVE	220' E. TUCKER ST - 940' E. TUCKER ST		87-020	.14	I	42'	CO	CO	----	----	CURB AND GUTTER NORTH SIDE ONLY
FIC 42	GOOD LUCK RD	50' E. MAGNOLIA DR - 530' E. MAGNOLIA DR		87-021	.09	I	32'	CO	CO	----	----	CURB AND GUTTER NORTH SIDE ONLY
FIC 1602	PRINCE GEORGE'S AVE	RHODE ISLAND AVE - 230' S.E. RHODE ISLAND AVE		87-022	.04	I	26'	CO	CO	----	----	CURB AND GUTTER WEST SIDE ONLY
FIC ~~3173~~ 3550	QUEEN ANNE AVE	GARRETT AVE - 175' S. GARRETT AVE		87-023	.03	I	36'	CO	CO	----	----	CURB AND GUTTER EAST SIDE ONLY
FIC 2174	GARRETT AVE	QUEEN ANNE AVE - BALTIMORE AVE U.S. ROUTE 1		87-024	.13	I	28'	CO	CO	----	----	CURB AND GUTTER SOUTH SIDE ONLY
		TOTALS			1.53					.96		

It is hereby certified by the undersigned that the additions and revisions reported each year pertain to roads legally a part of the County and or municipal road system and title to same is vested in the constituted authorities of the political subdivision for which the report is filed. It is further certified that all roads reported herein shall be at least 30 feet wide or as specified in Section 145 of Article 25 of the Annotated Code of Maryland (1973) Replacement Volume.

Prepared By: James Haney — Date: 12/31/87

Official Title: Traffic Technician III

Approved By: James R. Novak — Date: 12/31/87

Official Title: Director, DPW&T

State Highway Administration of Maryland

ROAD IMPROVEMENT REPORT

S.H.A. District No. 3
County Prince George's

City or Town
For Calendar Year Ending December 31, 1987

	Road Number	Road Name	Location From	Location To	Designations on Map	Miles	Changes Made In Type	Width	System From	System To	Mileage Additions	Mileage Transfers	Remarks
	(1)	(2)	(3)		(4)	(5)	(6)	(7)	(8)	(9)	(10)	(11)	(12)
FIC	449	CHILLUM RD	RIGGS RD, RT. 212 - 215' N.W. RIGGS RD		87-025	.04	I	32'	CO	CO	----	----	CURB AND GUTTER S.E. SIDE ONLY
	3927	QUESADA RD	KENILWORTH AVE - 80' W. 54TH PL		87-026	.08	I	24'	CO	TOWN	----	.08	TRANSFERED TO TOWN OF RIVERDALE
	3928	54TH PL	QUESADA RD - CUL-DE-SAC		87-027	.01	I	24'	CO	TOWN	----	.01	TRANSFERED TO TOWN OF RIVERDALE
A/T	1816	SHERIDAN ST	62ND AVE - 130' E. 62ND ~~AVE~~ PL		87-028	.02	I	26'	CO	CO	----	----	CURB AND GUTTER SOUTH SIDE ONLY
A/T	NEW	62ND ~~AVE~~ PL	SHERIDAN ST - ROANOKE AVE		87-029	.08	I	26'	OP	CO	.08	----	NEW CONSTRUCTION
A/T	324	ROANOKE AVE	62ND ~~AVE~~ - PL 130' E. 62ND ~~AVE~~ PL		87-030	.02	I	26'	CO	CO	----	----	CURB AND GUTTER NORTH SIDE ONLY
	3742	57TH AVE	RIVERDALE RD - 200' N. RIVERDALE RD		87-031	.04	I	24'	CO	TOWN	----	.04	TRANSFERED TO TOWN OF RIVERDALE
A/T	3048	RIVERDALE RD	220' N.E.KENILWORTH AVE - 355' N.E. KENILWORTH AVE		87-032	.03	I	32'	CO	CO	----	----	IMPROVEMENT
F/C	NEW	HOSPITAL DR	N.C.P. RIGHT OF WAY- PEPSI PL	CO 4852	87-033	.58	I	26'	OP	CO	.10	----	TRANSFER 7/27/87
F/C	NEW	MERCY LA INCLUDING LOOPS	HOSPITAL DR - 1625' S. HOSPITAL DR	CO4853	87-034	.36	I	26'	OP	CO	.36	----	TRANSFER 7/27/87
F/C	NEW	HOBART ST	160' S. BYARD CT - 560' N. BYARD CT	CO 1396	87-035	.14	I	26'	OP	CO	.14	----	NEW CONSTRUCTION
			TOTALS			1.40					.68	.13	

It is hereby certified by the undersigned that the additions and revisions reported each year pertain to roads legally a part of the County and or municipal road system and title to same is vested in the constituted authorities of the political subdivision for which the report is filed. It is further certified that all roads reported herein shall be at least 30 feet wide or as specified in Section 145 of Article 25 of the Annotated Code of Maryland (1973) Replacement Volume.

Prepared By: James Haney — Date: 12/31/87

Official Title: Traffic Technician III

Approved By: James R. Novak — Date: 12/31/87

Official Title: Director, DPW&T

HPMS Sample Changes

Sample Number	Signal				Posted Speed Limit	Type of Operation	Parking Restrictions	Pavement Condition	Existing R/W Width	Widening Feasibility	Remarks
	No. of Signals	Intersecting Rd. Name	Type of Signal	% of Green Time							
304490000005	--	Riggs Road	--	--	30	2	--	4.0	32'	2	

Improvement Type Analysis Sample Section Only

Sample Number	Type of Improvement										
	New Route	Relocation	Reconstruction	Major Widening	Minor Widening	Resetor. & Rehab.	Resurfacing	Bridge & Replacement	Bridge & Rehab.	Safety & Traf. Engr.	Other
			X								

Sample Number	Type of Improvement										
	New Route	Relocation	Reconstruction	Major Widening	Minor Widening	Resetor. & Rehab.	Resurfacing	Bridge & Replacement	Bridge & Rehab.	Safety & Traf. Engr.	Other

State Highway Administration of Maryland

ROAD IMPROVEMENT REPORT

S.H.A. District No. 3
County Prince George's

City or Town
For Calendar Year Ending December 31, 1987

Road Number	Road Name	Location From	Location To	Designations on Map	Miles	Changes Made In Type	Width	System From	System To	Mileage Additions	Mileage Transfers	Remarks
(1)	(2)	(3)		(4)	(5)	(6)	(7)	(8)	(9)	(10)	(11)	(12)
NEW	BYARD CT	HOBART ST - CUL-DE-SAC		87-036	.04	I	26'	OP	CO	.04	----	NEW CONSTRUCTION
4457	JERICHO PARK RD	NEW JERICHO PARK RD - 500' N. NEW JERICHO PARK RD		87-037	.09	I	24'	CO	COLL	----	.09	TRANSFERED TO BOWIE STATE COLLEGE
51	HIGHBRIDGE RD	225' N. FLETCHERTOWN RD - 830' S. FLETCHERTOWN RD		87-038	.20	RURAL	24'	CO	CO	----	----	
61	FLETCHERTOWN RD	HIGHBRIDGE RD - HILLMEADE RD		87-039	1.66	RURAL	24'	CO	CO	----	----	DUE TO RELOCATION
NEW	HILLMEADE STATION DR	HILLMEADE STATION DR - 115' E. HILLMEADE STATION DR		87-040	.02	I	26'	OP	CO	.02	----	NEW CONSTRUCTION
NEW	HILLMEADE STATION DR	HILLMEADE STATION DR - 1820' N. HILLMEADE STATION DR		87-041	.35	I	26'	OP	CO	.35	----	NEW CONSTRUCTION
NEW	D'ANGELO CT	145' N. D'ANGELO DR - CUL-DE-SAC		87-042	.04	I	26'	OP	CO	.04	----	NEW CONSTRUCTION
NEW	HILLMEADE STATION DR	240' E. POPLAR VIEW DR - HILLMEADE STATION DR		87-043	.06	I	36'	OP	CO	.06	----	NEW CONSTRUCTION
NEW	GALLERY CT	GALLERY ST - CUL-DE-SAC		87-044	.04	I	26'	OP	CO	.04	----	NEW CONSTRUCTION
NEW	GALLERY ST	140' N. GLOBAL ST - 420' N. GALLERY CT		87-045	.15	I	26'	OP	CO	.15	----	NEW CONSTRUCTION
NEW	TREETOP LANE	190' S. PALAMAR DR - 740' S. PALAMAR DR		87-046	.10	I	26'	OP	CO	.10	----	NEW CONSTRUCTION
113	NORTH LANSDALE ST	160' W. GLENN DALE RD - 645' W. GLENN DALE RD		87-047	.09	RURAL	20'	CO	CO	----	----	IMPROVEMENT
		TOTALS			2.84					.80	.09	

It is hereby certified by the undersigned that the additions and revisions reported each year pertain to roads legally a part of the County and or municipal road system and title to same is vested in the constituted authorities of the political subdivision for which the report is filed. It is further certified that all roads reported herein shall be at least 30 feet wide or as specified in Section 145 of Article 25 of the Annotated Code of Maryland (1973) Replacement Volume.

Prepared By: James Haney Date: 12/31/87

Official Title: Traffic Technician III

Approved By: James R. Novak Date: 12/31/87

Official Title: Director, DPW&T

State Highway Administration of Maryland

ROAD IMPROVEMENT REPORT

S.H.A. District No. 3
County Prince George's

City or Town
For Calendar Year Ending December 31, 1987

Road Number (1)	Road Name (2)	Location From (3)	Location To (3)	Designations on Map (4)	Miles (5)	Changes Made In Type (6)	Width (7)	System From (8)	System To (9)	Mileage Additions (10)	Mileage Transfers (11)	Remarks (12)
EC CO 4198 NEW	GRANT ST	AMBER ST - 560' E. AMBER ST		87-048	.11	RURAL	20'	OP	CO	.11	----	NEW CONSTRUCTION
F/C CO 4199 NEW	RIDGE ST	LINCOLN AVE - 200' W. LINCOLN AVE		87-049	.04	RURAL	20'	OP	CO	.04	----	NEW CONSTRUCTION
F/C CO 4201 NEW	POPULAR ST	HILAND AVE - LINCOLN AVE		87-050	.07	RURAL	20'	OP	CO	.07	----	NEW CONSTRUCTION
A/I 4204	CENTER AVE	80' N.W. FRANKLIN ST - 240' N.W. FRANKLIN ST		87-051	.03	RURAL	20'	CO	CO	----	----	IMPROVEMENT
F/C CO 4205 ~~NEW~~	FRANKLIN ST MAC CO 4205	BALTIMORE LA - 510' W. BALTIMORE LANE		87-052	.10	RURAL	20'	OP	CO	.10	----	NEW CONSTRUCTION
F/C CO 4206 NEW	AMBER ST	PARK ST - 210' N. GRANT ST		87-053	.14	RURAL	20'	OP	CO	.14	----	NEW CONSTRUCTION
F/C CO 4224 ~~NEW~~	FORBES BLVD	60' N. BUSINESS PKWY - 350' S. BUSINESS PKWY		87-054	.08	I	52'	OP	CO	.08	----	NEW CONSTRUCTION
F/C CO 4227 NEW	BUSINESS PKWY	FORBES BLVD - 1400' S.E. FORBES BLVD		87-055	.27	I	46'	OP	CO	.27	----	NEW CONSTRUCTION
A/I	BUENA VISTA AVE	BALTIMORE LANE - ELM ST		87-056	.06	RURAL	20'	CO	CO	----	----	IMPROVEMENT
~~NEW~~	~~PARK ST~~ CO 3666	~~20' E. BALTIMORE LANE -~~	~~590' E. BALTIMORE LANE~~	~~87-057~~	~~.11~~	~~RURAL~~	~~20'~~	~~OP~~	~~CO~~	~~.11~~	~~----~~	~~NEW CONSTRUCTION~~
F/C CO 4695 NEW	PARK ST	AMBER ST - BALTIMORE LANE		87-058	.09	RURAL	20'	OP	CO	.09	----	NEW CONSTRUCTION
		TOTALS			1.10					1.01		

It is hereby certified by the undersigned that the additions and revisions reported each year pertain to roads legally a part of the County and or municipal road system and title to same is vested in the constituted authorities of the political subdivision for which the report is filed. It is further certified that all roads reported herein shall be at least 30 feet wide or as specified in Section 145 of Article 25 of the Annotated Code of Maryland (1973) Replacement Volume.

Prepared By: James Haney Date: 12/31/87

Official Title: Traffic Technician III

Approved By: James R. Novak Date: 12/31/87

Official Title: Director, DPW&T

State Highway Administration of Maryland

ROAD IMPROVEMENT REPORT

S.H.A. District No. 3
County Prince George's

City or Town
For Calendar Year Ending December 31, 1987

Road Number	Road Name	Location From	Location To	Designations on Map	Miles	Changes Made In Type	Width	System From	System To	Mileage Additions	Mileage Transfers	Remarks
(1)	(2)	(3)		(4)	(5)	(6)	(7)	(8)	(9)	(10)	(11)	(12)
F/C CO 4914 NEW	GRANT ST	CANTER AVE - 320' W. CENTER AVE		87-059	.06	RURAL	20'	OP	CO	.06	----	NEW CONSTRUCTION
F/C CO 4916 NEW	LINCOLN AVE	MARYLAND ST - 320' N. MARYLAND ST		87-060	.06	RURAL	20'	CO	CO	----	----	IMPROVEMENT
CO 4886 2785	ELECTRIC AVE	ELM ST - GLENN DALE RD		87-061	.53	RURAL	20'	CO	CO	----	----	IMPROVEMENT
F/C CO 4898 NEW	PARALLEL RD	90' S.W. GRID ST - 780' N.E. GRID ST		87-062	.17	I	26'	OP	CO	.17	----	NEW CONSTRUCTION
MAC CO 4766 ~~NEW~~ OP 4523	GRID ST	PARALLEL RD - 460' S. PARALLEL RD		87-063	.09	I	26'	OP	CO	.09	----	NEW CONSTRUCTION
F/C CO 4913 NEW	GLEN AVE	MARYLAND ST - 430' S. MARYLAND ST		87-064	.08	RURAL	20'	OP	CO	.08	----	NEW CONSTRUCTION
F/C CO 4912 NEW	MARYLAND ST	HILAND AVE - GLEN AVE		87-065	.14	RURAL	20'	OP	CO	.14	----	NEW CONSTRUCTION
F/C CO 4910 NEW	LINCOLN AVE	POPULAR ST - RIDGE ST		87-066	.21	RURAL	20'	OP	CO	.21	----	NEW CONSTRUCTION
F/C CO 4909 NEW	HILAND AVE CO 4907	590' S. MARYLAND ST - POPULAR ST		87-067	.30	RURAL	20'	OP	CO	.30	----	NEW CONSTRUCTION
MAC ~~NEW~~	CARIBON ~~ST~~ CT OP 4525	190' N. CLEARY LANE - 575' N. CLEARY LANE		87-068	.07	RURAL	24'	OP	CO	.07	----	NEW CONSTRUCTION
F/C 67	LOTTSFORD VISTA RD	150' N. FORESTGROVE LA - 120' S. TARYN CT		87-069	.10	I	52'	CO	CO	----	----	IMPROVEMENT
MAC CO 3557 ~~NEW~~	SAVILLE LANE	70' E. LOTTSFORD VISTA RD - 280' E. LOTTSFORD VISTA RD		87-070	.04	RURAL	24'	OP	CO	.04	----	NEW CONSTRUCTION
		TOTALS			1.85					1.16		

It is hereby certified by the undersigned that the additions and revisions reported each year pertain to roads legally a part of the County and or municipal road system and title to same is vested in the constituted authorities of the political subdivision for which the report is filed. It is further certified that all roads reported herein shall be at least 30 feet wide or as specified in Section 145 of Article 25 of the Annotated Code of Maryland (1973) Replacement Volume.

Prepared By: James Haney Date: 12/31/87

Official Title: Traffic Technician III

Approved By: James R. Novak Date: 12/31/87

Official Title: Director, DPW&T

State Highway Administration of Maryland

ROAD IMPROVEMENT REPORT

S.H.A. District No. 3
County Prince George's

City or Town
For Calendar Year Ending December 31, 1987

	Road Number	Road Name	Location From	Location To	Designations on Map	Miles	Changes Made In Type	Width	System From	System To	Mileage Additions	Mileage Transfers	Remarks
	(1)	(2)	(3)		(4)	(5)	(6)	(7)	(8)	(9)	(10)	(11)	(12)
AT	NEW	TARYN CT	LOTTSFORD VISTA RD - 80' W. LOTTSFORD VISTA RD		87-071	.02	I	26'	OP	CO	.02	----	NEW CONSTRUCTION
AT	NEW	SAVILLE LANE	LOTTSFORD VISTA RD - 70' E. LOTTSFORD VISTA RD		87-072	.01	I	26'	OP	CO	.01	----	NEW CONSTRUCTION
MAC	NEW	ALBERT DR	190' N.W. TRILLUM ST - 520' N.W. TRILLUM ST		87-073	.06	I	26'	OP	CO	.06	----	NEW CONSTRUCTION
F/C	73	MITCHELVILLE RD	3780' W. U.S. ROUTE 301 - 5625' W. U.S ROUTE 301		87-074	.35	I	36'	CO	CO	----	----	CURB AND GUTTER EAST SIDE ONLY
F/C	76	BRIGHTSEAT RD	655' N. CENTRAL AVE - 1055' N. CENTRAL AVE		87-075	.20	I	48'	CO	CO	----	----	IMPROVEMENT
F/C	CO 2974 NEW	TRUCK WAY	55' E. MILKY WAY - 215' E. MILKY WAY		87-076	.03	I	46'	OP	CO	.03	----	NEW CONSTRUCTION
F/C	CO 4884 NEW	ROYAL OAK CIRCLE	MOUNTAIN VIEW WAY - CUL-DE-SAC		87-077	.05	I	26'	OP	CO	.05	----	NEW CONSTRUCTION
F/C	CO 4885 NEW	ROYAL OAK CT	MOUNTAIN VIEW WAY - CUL-DE-SAC		87-078	.04	I	26'	OP	CO	.04	----	NEW CONSTRUCTION
F/C	CO 4881 NEW	MOUNTAIN VIEW WAY	HILL RD - 50' E. ROYAL OAK CT		87-079	.21	I	26'	OP	CO	.21	----	NEW CONSTRUCTION
F/C	CO 4882 NEW	MOUNTAIN VIEW CT	MOUNTAIN VIEW WAY - CUL-DE-SAC		87-080	.06	I	26'	OP	CO	.06	----	NEW CONSTRUCTION
F/C	360	HILL RD T/W	150' S. MOUNTAIN VIEW WAY - 500' N. MOUNTAIN VIEW WAY		87-081	.13	I	36'	CO	CO	----	----	CURB AND GUTTER EAST SIDE ONLY
			TOTALS			1.16					48		

It is hereby certified by the undersigned that the additions and revisions reported each year pertain to roads legally a part of the County and or municipal road system and title to same is vested in the constituted authorities of the political subdivision for which the report is filed. It is further certified that all roads reported herein shall be at least 30 feet wide or as specified in Section 145 of Article 25 of the Annotated Code of Maryland (1973) Replacement Volume.

Prepared By: James Haney — Date: 12/31/87

Official Title: Traffic Technician III

Approved By: James R. Novak — Date: 12/31/87

Official Title: Director, DPW&T

HPMS Sample Changes

Sample Number	Signal				Posted Speed Limit	Type of Operation	Parking Restrictions	Pavement Condition	Existing R/W Width	Widening Feasibility	Remarks
	No. of Signals	Intersecting Rd. Name	Type of Signal	% of Green Time							
300730000104	--	Piller Lane	--	--	30	2	---	4.0	36'	1	

Improvement Type Analysis Sample Section Only

Sample Number	Type of Improvement										
	New Route	Relocation	Recon-struction	Major Widening	Minor Widening	Resur. & Rehab.	Resurfacing	Bridge & Replacement	Bridge & Rehab.	Safety & Traf. Engr.	Other
				X							

Sample Number	Type of Improvement										
	New Route	Relocation	Recon-struction	Major Widening	Minor Widening	Resur. & Rehab.	Resurfacing	Bridge & Replacement	Bridge & Rehab.	Safety & Traf. Engr.	Other

State Highway Administration of Maryland

ROAD IMPROVEMENT REPORT

S.H.A. District No. 3
County Prince George's

City or Town
For Calendar Year Ending December 31, 1987

Road Number	Road Name	Location From	Location To	Designations on Map	Miles	Changes Made In Type	Width	System From	System To	Mileage Additions	Mileage Transfers	Remarks
(1)	(2)	(3)		(4)	(5)	(6)	(7)	(8)	(9)	(10)	(11)	(12)
NEW	NALLEY RD	MOUNTAIN VIEW WAY -	410' N. MOUNTAIN VIEW WAY	87-082	.14	I	36'	OP	CO	.14	----	NEW CONSTRUCTION
NEW	KAVERTON RD	CRYDEN WAY -	1485' N.E. CRYDEN WAY	87-083	.28	I	46'	OP	CO	.28	----	NEW CONSTRUCTION
NEW	CRYDEN WAY	KAVERTON RD -	540' N.W. KAVERTON RD	87-084	.10	I	46'	OP	CO	.10	----	NEW CONSTRUCTION
89	D'ARCY RD	300' S. SANSBURY RD -	550' S. SANSBURY RD	87-085	.05	I	24'	CO	CO	----	----	IMPROVEMENT
3808	CHESTER GROVE RD	CHESTER GROVE TERR -	430' E. CHESTER GROVE TERR	87-086	.08	I	26'	CO	CO	----	----	CURB AND GUTTER SOUTH SIDE ONLY
NEW	CHESTER GROVE TERR	CHESTER GROVE RD -	CUL-DE-SAC	87-087	.05	I	26'	OP	CO	.05	----	NEW CONSTRUCTION
NEW	HIL-MAR DR	305' E. REGENCY PKWY -	405' E. REGENCY PKWY	87-088	.02	I	36'	OP	CO	.02	----	NEW CONSTRUCTION
NEW	STACEY CT	WALTERS LANE -	CUL-DE-SAC	87-089	.04	I	26'	OP	CO	.04	----	NEW CONSTRUCTION
NEW	KEYSTONE MANOR PL	90'E. KEYSTONE MANOR DR -	170' N. KEY TURN	87-090	.14	I	26'	OP	CO	.14	----	NEW CONSTRUCTION
NEW	KETTERING DR	80' N. JOYCETON DR -	500' S. JOYCETON DR	87-091	.11	I	52'	OP	CO	.11	----	CURB AND GUTTER WEST SIDE ONLY
NEW	CRICKET PL	CRICKET AVE -	130' S.W. CRICKET AVE	87-092	.10	I	26'	OP	CO	.10	----	NEW CONSTRUCTION
NEW	CRICKET AVE	140' S. CRICKET PL -	CUL-DE-SAC	87-093	.17	I	26'	OP	CO	.17	----	NEW CONSTRUCTION
		TOTALS			1.28					1.15		

It is hereby certified by the undersigned that the additions and revisions reported each year pertain to roads legally a part of the County and or municipal road system and title to same is vested in the constituted authorities of the political subdivision for which the report is filed. It is further certified that all roads reported herein shall be at least 30 feet wide or as specified in Section 145 of Article 25 of the Annotated Code of Maryland (1973) Replacement Volume.

Prepared By: James Haney Date: 12/31/87

Official Title: Traffic Technician III

Approved By: James R. Novak Date: 12/31/87

Official Title: Director, DPW&T

State Highway Administration of Maryland

ROAD IMPROVEMENT REPORT

S.H.A. District No. 3
County Prince George's

City or Town
For Calendar Year Ending December 31, 1987

Road Number (1)	Road Name (2)	Location From (3)	Location To (3)	Designations on Map (4)	Miles (5)	Changes Made In Type (6)	Width (7)	System From (8)	System To (9)	Mileage Additions (10)	Mileage Transfers (11)	Remarks (12)
F/C CO 4675 NEW	WALTERS LANE	100' S. JOANN CT - CUL-DE-SAC		87-094	.27	I	26'	OP	CO	.27	----	NEW CONSTRUCTION
F/C CO 4677 NEW	IDA CT	WALTERS LANE - CUL-DE-SAC		87-095	.03	I	26'	OP	CO	.03	----	NEW CONSTRUCTION
F/C CO 4676 NEW	KEYSTONE MANOR CT	KEYSTONE MANOR PL - CUL-DE-SAC		87-096	.05	I	26'	OP	CO	.05	----	NEW CONSTRUCTION
F/C CO 4724 NEW	KEY TURN	KEYSTONE MANOR PL - 910' N.E. KEYSTONE MANOR DR		87-097	.18	I	26'	OP	CO	.18	----	NEW CONSTRUCTION
F/C NEW	WALNUT LANE	SWANN RD - 102' S. SWAN RD		87-098	.02	RURAL	20'	OP	CO	.02	----	NEW CONSTRUCTION
F/C CO 4630 NEW	MYSTIC AVE	435' E. CLEARVIEW AVE - 1095' E. CLEARVIEW AVE		87-099	.13	I	36'	OP	CO	.13	----	NEW CONSTRUCTION
F/C 1840	SUNNYSIDE LANE	220' S. LIVINGSTON RD - 400' S. LIVINGSTON RD		87-100	.03	I	19'	CO	CO	----	----	CURB AND GUTTER EAST SIDE ONLY
F/C 88	FORT FOOTE RD	140' W. TRAVERSE WAY - 465' W. TRAVERSE WAY		87-101	.06	I	38'	CO	CO	----	----	CURB AND GUTTER SOUTH SIDE ONLY
F/C 88	FORT FOOTE RD	140' E. TRAVERSE WAY - 440' E. TRAVERSE WAY		87-102	.06	I	34'	CO	CO	----	----	CURB AND GUTTER SOUTH SIDE ONLY
F/C 2606	BEECH RD	405' S.W. BRANCH AVE - 1505' S.W. BRANCH AVE		87-103	.21	I	36'	CO	CO	----	----	IMPROVEMENT
F/C 598	KEPPLER RD	25' N.E. DALTON ST - 80' S.W. DALTON ST		87-104	.02	I	26'	CO	CO	----	----	CURB AND GUTTER N.W. SIDE ONLY
F/C CO 4675 NEW	SOUTH GATE CT	SOUTH GATE DR - CUL-DE-SAC		87-105	.08	I	26'	OP	CO	.08	----	NEW CONSTRUCTION
		TOTALS			1.14					.76		

It is hereby certified by the undersigned that the additions and revisions reported each year pertain to roads legally a part of the County and or municipal road system and title to same is vested in the constituted authorities of the political subdivision for which the report is filed. It is further certified that all roads reported herein shall be at least 30 feet wide or as specified in Section 145 of Article 25 of the Annotated Code of Maryland (1973) Replacement Volume.

Prepared By: James Haney Date: 12/31/87

Official Title: Traffic Technician III

Approved By: James R. Novak Date: 12/31/87

Official Title: Director, DPW&T

State Highway Administration of Maryland

ROAD IMPROVEMENT REPORT

S.H.A. District No. 3
County Prince George's

City or Town
For Calendar Year Ending December 31, 1987

	Road Number	Road Name	Location From	Location To	Designations on Map	Miles	Changes Made In Type	Width	System From	System To	Mileage Additions	Mileage Transfers	Remarks
	(1)	(2)	(3)		(4)	(5)	(6)	(7)	(8)	(9)	(10)	(11)	(12)
F/C	Co 3130 NEW	SOUTH GATE DR	235' N.W. SOUTH GATE CT - CUL-DE-SAC		87-106	.18	I	26'	OP	CO	.18	----	NEW CONSTRUCTION
F/C	Co 1571 NEW	WALNUT ST	120' S.W. SOUTH GATE DR - 220' N.E. SOUTH GATE DR		87-107	.06	I	26'	OP	CO	.06	----	NEW CONSTRUCTION
F/C	Co 4432 NEW	MIDDLEFIELD RD	120' S. FARMER PL - 150' S.W. SOUTHFIELD RD		87-108	.20	I	36'	OP	CO	.20	----	NEW CONSTRUCTION
F/C	Co 4447 NEW	SOUTHFIELD RD	190' S. NEWLIGHT CT - CUL-DE-SAC		87-109	.33	I	26'	OP	CO	.33	----	NEW CONSTRUCTION
F/C	Co 4474 NEW	LIMEKILN CT	LIMEKILN DR - CUL-DE-SAC		87-110	.04	I	26'	OP	CO	.04	----	NEW CONSTRUCTION
F/C	Co 4475 NEW	LIMEKILN DR	MIDDLEFIELD RD - SOUTHFIELD RD		87-111	.17	I	26'	OP	CO	.17	----	NEW CONSTRUCTION
F/C	127	OLD AUTH RD	400' E. AUTH PL - 580' E. AUTH PL		87-112	.03	I	42'	CO	CO	----	----	CURB AND GUTTER NORTH SIDE ONLY
MAC	Co 2474 NEW	VERNON WAY	OAKLAND WAY - 195' W. OAKLAND WAY		87-113	.04	RURAL	24'	OP	CO	.04	----	NEW CONSTRUCTION
F/C	3697 ~~3699~~ OP 2474	~~LINDA LANE~~ DEERPOND LA	BRANCH AVE - 500' W. BRANCH AVE		87-114	.10	I	34'	CO	CO	----	----	CURB AND GUTTER SOUTH SIDE ONLY
F/C	T/W 3675	OLD BRANCH AVE	225' S. LINDA LANE - 425' S. LINDA LANE		87-115	.04	I	36'	CO	CO	----	----	CURB AND GUTTER EAST SIDE ONLY
F/C	558	OLD ALEXANDRIA FERRY RD C/S	72' N.W. COVENTRY WAY - 102' S.E. COVENTRY WAY		87-116	.03	I	52'	CO	CO	----	----	CURB AND GUTTER SOUTHWEST SIDE ONLY
F/C	Co 2515 NEW	COVENTRY WAY A/T	OLD ALEXANDRIA FERRY RD - MD. ROUTE 5		87-117	.09	I	56'	OP	CO	.09	----	NEW CONSTRUCTION
			TOTALS			1.31					1.11		

It is hereby certified by the undersigned that the additions and revisions reported each year pertain to roads legally a part of the County and or municipal road system and title to same is vested in the constituted authorities of the political subdivision for which the report is filed. It is further certified that all roads reported herein shall be at least 30 feet wide or as specified in Section 145 of Article 25 of the Annotated Code of Maryland (1973) Replacement Volume.

Prepared By: James Haney Date: 12/31/87

Official Title: Traffic Technician III

Approved By: James R. Novak Date: 12/31/87

Official Title: Director, DPW&T

HPMS Sample Changes

Sample Number	Signal				Posted Speed Limit	Type of Operation	Parking Restrictions	Pavement Condition	Existing R/W Width	Widening Feasibility	Remarks
	No. of Signals	Intersecting Rd. Name	Type of Signal	% of Green Time							
305580000000	--	Coventry Way	--	--	40	2	--	5.0	52'	1	

Improvement Type Analysis Sample Section Only

Sample Number	Type of Improvement										
	New Route	Relocation	Recon-struction	Major Widening	Minor Widening	Restor. & Rehab.	Resurfacing	Bridge & Replacement	Bridge & Rehab.	Safety & Traf. Engr.	Other
			X								

Sample Number	Type of Improvement										
	New Route	Relocation	Recon-struction	Major Widening	Minor Widening	Restor. & Rehab.	Resurfacing	Bridge & Replacement	Bridge & Rehab.	Safety & Traf. Engr.	Other

State Highway Administration of Maryland

ROAD IMPROVEMENT REPORT

S.H.A. District No. 3
County Prince George's

City or Town
For Calendar Year Ending December 31, 1987

Road Number (1)	Road Name (2)	Location From (3)	Location To (3)	Designations on Map (4)	Miles (5)	Changes Made In Type (6)	Width (7)	System From (8)	System To (9)	Mileage Additions (10)	Mileage Transfers (11)	Remarks (12)
F/C CO 4870 NEW	JENNA AVE	MARDELLA BLVD - 150' N. MARDELLA BLVD		87-118	.03	I	26'	OP	CO	.03	----	NEW CONSTRUCTION
F/C CO 4871 NEW	MAXFIELD ST	MARDELLA BLVD - 160' S. MARDELLA BLVD.		87-119	.03	I	26'	OP	CO	.03	----	NEW CONSTRUCTION
F/C CO 4873 NEW	MARDELLA BLVD	580' E. JENNA AVE - MAXFIELD ST		87-120	.20	I	26'	OP	CO	.20	----	NEW CONSTRUCTION
F/C CO 3505 NEW	ABILENE DR	160' S.W. STACEY M. LANE - 290' N.E. STACEY M. LANE		87-121	.09	I	26'	OP	CO	.09	----	NEW CONSTRUCTION
F/C CO 4872 NEW	STACEY M. LANE OP 4434	ABILENE DR - 500' S. ABILENE DR		87-122	.10	I	26'	OP	CO	.10	----	NEW CONSTRUCTION
F/C 391	PINE VIEW LANE C/S	800' S. WOODYARD RD - 1090' S. WOODYARD RD		87-123	.04	I	28'	CO	CO	----	----	CURB AND GUTTER EAST SIDE ONLY
CO 4842 NEW	GODFREY CT OP 4389	MIKE SHAPIRO DR - CUL-DE-SAC		87-124	.05	I	26'	OP	CO	.05	----	NEW CONSTRUCTION
CO 4843 NEW	MIKE SHAPIRO DR OP 4388	235' W. GODFREY CT - 285' S.E. GODFREY CT		87-125	.10	I	36'	OP	CO	.10	----	NEW CONSTRUCTION
F/C CO 4844 NEW	BRANCHWOOD DR	MIKE SHAPIRO DR - 670' E. MIKE SHAPIRO DR		87-126	.13	I	36'	OP	CO	.13	----	NEW CONSTRUCTION
CO 4840 NEW	MILLIGAN CT OP 4575	MILLIGAN LANE - CUL-DE-SAC		87-127	.04	I	26'	OP	CO	.04	----	NEW CONSTRUCTION
CO 4910 NEW	FOXCROFT AVE OP 4574	90' N. FOX RUN DR - 420' S. FOX RUN DR		87-128	.10	I	36'	OP	CO	.10	----	NEW CONSTRUCTION
F/C CO 4867 NEW	RED FOX TERR	FOX RUN DR - CUL-DE-SAC		87-129	.10	I	26'	OP	CO	.10	----	NEW CONSTRUCTION
		TOTALS			1.01					.97		

It is hereby certified by the undersigned that the additions and revisions reported each year pertain to roads legally a part of the County and or municipal road system and title to same is vested in the constituted authorities of the political subdivision for which the report is filed. It is further certified that all roads reported herein shall be at least 30 feet wide or as specified in Section 145 of Article 25 of the Annotated Code of Maryland (1973) Replacement Volume.

Prepared By: James Haney — Date: 12/31/87

Official Title: Traffic Technician III

Approved By: James R. Novak — Date: 12/31/87

Official Title: Director, DPW&T

State Highway Administration of Maryland

ROAD IMPROVEMENT REPORT

S.H.A. District No. 3
County Prince George's

City or Town
For Calendar Year Ending December 31, 1987

Road Number (1)	Road Name (2)	Location From (3)	Location To (3)	Designations on Map (4)	Miles (5)	Changes Made In Type (6)	Width (7)	System From (8)	System To (9)	Mileage Additions (10)	Mileage Transfers (11)	Remarks (12)
FIC CO 4866 NEW	RED FOX CT	FOX RUN DR - CUL-DE-SAC		87-130	.04	I	26'	OP	CO	.04	----	NEW CONSTRUCTION
FIC CO 4869 NEW	FOX RUN DR	FOXCROFT AVE - 140' S. RED FOX CT		87-131	.26	I	26'	OP	CO	.26	----	NEW CONSTRUCTION
CO 4869 NEW	SPRING ACRES RD	FOXHALL RD - 410' S.W. FOXHALL RD		87-132	.08	I	26'	OP	CO	.08	----	NEW CONSTRUCTION
MAC CO 4841 NEW	FOXHALL RD	MILLGAN LANE - 170' S. MILLIGAN LANE		87-133	.09	I	36'	OP	CO	.09	----	NEW CONSTRUCTION
MIC CO 1697 NEW	MILLIGAN LANE OP 4576	100' E. SPRING ACRES RD - CUL-DE-SAC		87-134	.14	I	36'	OP	CO	.14	----	NEW CONSTRUCTION
FC CO 3012 NEW	DUBLIN PL OP 4573	435' N. MONTROSE ST - CUL-DE-SAC		87-135	.01	RURAL	20'	OP	CO	.01	----	NEW CONSTRUCTION
AT 3050	MARLBORO PIKE	780' W. OLD MARLBORO PIKE - 940' W. OLD MARLBORO PIKE		87-136	.03	I	36'	CO	CO	----	----	CURB AND GUTTER NORTH SIDE ONLY
AT MD 556A CO 4827	MD. #556-A	MD. #556 (@CHESTERTON DR) - N. CENTRAL AVE		87-137	.09	I	42'	STAT	CO	.09	----	TRANSFERED 6/18/87
AT MD 556 CO 3574	MD. #556 (CHESTERTON DR)	FROM 556A, (ENTERPRISE RD) - E. WATKINS PARK DR		87-138	.14	I	24'	STAT	CO	.14	----	TRANSFERED 6/18/87
FC CO 3375 NEW	JOYCETON DR	KETTERING DR - 950' W. KETTERING DR		87-139	.18	I	30'	OP	CO	.18	----	CURB AND GUTTER SOUTH SIDE ONLY
F/C NEW	KETTERING DR	75' N. JOYCETON DR - 715' N. JOYCETON DR		87-140	.12	I	30'	OP	CO	.12	----	CURB AND GUTTER WEST SIDE ONLY
AT MD 556 CO 3574	MD. #556 (OLD ENTERPRISE RD)	WATKINS PARK DR - N. CHESTERTON DR		87-141	.84	RURAL	20'	STAT	CO	.84	----	TRANSFERED 6/18/87
		TOTALS			2.02					1.99		

It is hereby certified by the undersigned that the additions and revisions reported each year pertain to roads legally a part of the County and or municipal road system and title to same is vested in the constituted authorities of the political subdivision for which the report is filed. It is further certified that all roads reported herein shall be at least 30 feet wide or as specified in Section 145 of Article 25 of the Annotated Code of Maryland (1973) Replacement Volume.

Prepared By: James Haney Date: 12/31/87

Official Title: Traffic Technician III

Approved By: James R. Novak Date: 12/31/87

Official Title: Director, DPW&T

State Highway Administration of Maryland

ROAD IMPROVEMENT REPORT

S.H.A. District No. 3
County Prince George's

City or Town
For Calendar Year Ending December 31, 1987

Road Number	Road Name	Location From	Location To	Designations on Map	Miles	Changes Made In Type	Width	System From	System To	Mileage Additions	Mileage Transfers	Remarks
(1)	(2)	(3)		(4)	(5)	(6)	(7)	(8)	(9)	(10)	(11)	(12)
3845	WATKINS PARK DR	MD. #556 (@ CHESTERTON DR) -	S. MD. #556	87-142	.86	I	42'	CO	STAT	----	.86	TRANSFERED 6/18/87
NEW	TRADE ZONE AVE	615' W. PRINCE GEORGE'S BLVD -	CUL-DE-SAC	87-143	.24	I	46'	OP	CO	.24	----	NEW CONSTRUCTION
4639	TRADE ZONE AVE	PRINCE GEORGE'S BLVD -	615' W. PRINCE GEORGE'S BLVD	87-144	.12	I	27'	CO	CO	----	----	CURB AND GUTTER SOUTH SIDE ONLY
NEW	PRINCE GEORGE'S BLVD	TRADE ZONE AVE -	515' S. TRADE ZONE AVE	87-145	.10	I	78'	OP	CO	.10	----	NEW CONSTRUCTION
NEW	DILLE DR	BROWN STATION RD -	150' S.W. BROWN STATION RD	87-146	.03	RURAL	36'	OP	CO	.03	----	NEW CONSTRUCTION
NEW	DILLE DR	150' S.W. BROWN STATION RD -	1935' S.W. BROWN STATION RD	87-147	.34	RURAL	24'	OP	CO	.34	----	NEW CONSTRUCTION
NEW	JOHN ROGERS BLVD	OLD MARLBORO PIKE -	835' N. OLD MARLBORO PIKE	87-148	.16	I	54'	OP	CO	.16	----	TWO (2) 27' LANES
NEW	LANA CT	BROOKMEADOW LANE -	CUL-DE-SAC	87-149	.06	I	26'	OP	CO	.06	----	NEW CONSTRUCTION
NEW	BROOKMEADOW LANE	100' E. SADDLEBROOK CT -	310' N. LANA CT	87-150	.14	I	26'	OP	CO	.14	----	NEW CONSTRUCTION
NEW	BERNDALE CT	BROOKMEADOW LANE -	CUL-DE-SAC	87-151	.06	I	26'	OP	CO	.06	----	NEW CONSTRUCTION
NEW	KAYAK DR	SYBARIS DR -	110' W. SYBARIS DR	87-152	.02	I	36'	OP	CO	.02	----	NEW CONSTRUCTION
NEW	SYBARIS DR	290' N. KAYAK DR -	240' S. CIRCA CT	87-153	.16	I	36'	OP	CO	.16	----	NEW CONSTRUCTION
		TOTALS			2.29					1.31	.86	

It is hereby certified by the undersigned that the additions and revisions reported each year pertain to roads legally a part of the County and or municipal road system and title to same is vested in the constituted authorities of the political subdivision for which the report is filed. It is further certified that all roads reported herein shall be at least 30 feet wide or as specified in Section 145 of Article 25 of the Annotated Code of Maryland (1973) Replacement Volume.

Prepared By: James Haney — Date: 12/31/87

Official Title: Traffic Technician III

Approved By: James R. Novak — Date: 12/31/87

Official Title: Director, DPW&T

State Highway Administration of Maryland

ROAD IMPROVEMENT REPORT

S.H.A. District No. 3
County Prince George's

City or Town
For Calendar Year Ending December 31, 1987

Road Number	Road Name	Location From	Location To	Designations on Map	Miles	Changes Made In Type	Width	System From	System To	Mileage Additions	Mileage Transfers	Remarks
(1)	(2)	(3)		(4)	(5)	(6)	(7)	(8)	(9)	(10)	(11)	(12)
C04626 NEW	CIRCA CT OP4620	SYBARIS DR - CUL-DE-SAC		87-154	.07	I	26'	OP	CO	.07	----	NEW CONSTRUCTION
C04619 NEW	MIDLAND TURN OP4583	150' N.W. GRANDHAVEN AVE - 150' W. RICHLAND PLACE		87-155	.16	I	36'	OP	CO	.16	----	NEW CONSTRUCTION
C04626 NEW	SHUTTLE PL OP4584	GRANDHAVEN AVE - SHUTTLE CT N. AND S.		87-156	.07	I	26'	OP	CO	.07	----	NEW CONSTRUCTION
C04637 NEW	RICHLAND PL OP4587	MIDLAND TURN - 780' S. MIDLAND TURN		87-157	.15	I	26'	OP	CO	.15	----	NEW CONSTRUCTION
4623 NEW	THRUSH PL OP4627	GRANDHAVEN AVE - 135' W. GRANDHAVEN AVE		87-158	.03	I	26'	OP	CO	.03	----	NEW CONSTRUCTION
C04639 NEW	GRANDHAVEN AVE OP4582	40' N. SHUTTLE PL - 200' S. THRUSH PL		87-159	.12	I	52'	OP	CO	.12	----	NEW CONSTRUCTION
C04633 NEW	SHUTTLE CT SOUTH OP4586	SHUTTLE PL - CUL-DE-SAC		87-160	.06	I	26'	OP	CO	.06	----	NEW CONSTRUCTION
C04639 NEW	SHUTTLE CT NORTH OP4585	SHUTTLE PL - CUL-DE-SAC		87-161	.08	I	26'	OP	CO	.08	----	NEW CONSTRUCTION
C04628 NEW	CANNON BALL CT OP4590	VALLEY BROOK DR - CUL-DE-SAC		87-162	.06	I	26'	OP	CO	.06	----	NEW CONSTRUCTION
C04551 NEW	OLD FORT RD EAST OP4588	640' N.W. VALLEY BROOK DR - 500' S.E. VALLEY BROOK DR		87-163	.22	I	52'	OP	CO	.22	----	NEW CONSTRUCTION
C04829 NEW	OLD GATE CT OP4591	CUL-DE-SAC E. - CUL-DE-SAC		87-164	.16	I	26'	OP	CO	.16	----	NEW CONSTRUCTION
C04830 NEW	VALLEY BROOK DR OP4589	OLD FORT RD EAST - 310' S. OLD GATE CT		87-165	.21	I	36'	OP	CO	.21	----	NEW CONSTRUCTION
		TOTALS			1.39					1.39		

It is hereby certified by the undersigned that the additions and revisions reported each year pertain to roads legally a part of the County and or municipal road system and title to same is vested in the constituted authorities of the political subdivision for which the report is filed. It is further certified that all roads reported herein shall be at least 30 feet wide or as specified in Section 145 of Article 25 of the Annotated Code of Maryland (1973) Replacement Volume.

Prepared By: James Haney Date: 12/31/87

Official Title: Traffic Technician III

Approved By: James R. Novak Date: 12/31/87

Official Title: Director, DPW&T

State Highway Administration of Maryland

ROAD IMPROVEMENT REPORT

S.H.A. District No. 3
County Prince George's

City or Town
For Calendar Year Ending December 31, 1987

Road Number (1)	Road Name (2)	Location From (3)	Location To (3)	Designations on Map (4)	Miles (5)	Changes Made In Type (6)	Width (7)	System From (8)	System To (9)	Mileage Additions (10)	Mileage Transfers (11)	Remarks (12)
NEW	MORELAND ST	310' S. BLOOMING CT -	820' S. BLOOMING CT	87-166	.10	I	26'	OP	CO	.10	----	NEW CONSTRUCTION
NEW	CORNISH ST	170' W. COLFAX DR -	500' W. COLFAX DR	87-167	.06	I	26'	OP	CO	.06	----	NEW CONSTRUCTION
NEW	PENDLETON ST	435' N. COLDWATER DR -	925' N. COLDWATER DR	87-168	.09	I	26'	OP	CO	.09	----	NEW CONSTRUCTION
NEW	COLDWATER DR	140' W. CARIBOU CT -	130' E. CARIBOU CT	87-169	.05	I	36'	OP	CO	.05	----	NEW CONSTRUCTION
NEW	CARIBOU CT	COLDWATER DR -	CUL-DE-SAC	87-170	.09	I	26'	OP	CO	.09	----	NEW CONSTRUCTION
NEW	BIRCHVIEW CT	WEST BONIWOOD TURN -	CUL-DE-SAC	87-171	.09	I	26'	OP	CO	.09	----	NEW CONSTRUCTION
NEW	EAST BONIWOOD TURN	BIRCHVIEW CT -	200' N.E. BIRCHVIEW CT	87-172	.04	I	36'	OP	CO	.04	----	NEW CONSTRUCTION
NEW	BIRCHVIEW RD	WEST BONIWOOD TURN -	120' S.E. WEST BONIWOOD TURN	87-173	.02	I	26'	OP	CO	.02	----	NEW CONSTRUCTION
NEW	WEST BONIWOOD TURN	125' S.E. BIRCHVIEW DR -	BIRCHVIEW CT	87-174	.14	I	36'	OP	CO	.14	----	NEW CONSTRUCTION
NEW	FOX RUN DR	SURRATTS RD -	355' N. SURRATTS RD	87-175	.07	I	36'	OP	CO	.07	----	NEW CONSTRUCTION
130	SURRATTS RD	70' N.W. DANGERFIELD RD -	240' N.W. DANGERFIELD RD	87-176	.03	RURAL	24'	CO	CO	----	----	IMPROVEMENT
130	SURRATTS RD	80' E. FOX RUN DR -	50' W. FOX RUN DR	87-177	.03	I	42'	CO	CO	----	----	CURB AND GUTTER NORTH SIDE ONLY
		TOTALS			.81					.75		

It is hereby certified by the undersigned that the additions and revisions reported each year pertain to roads legally a part of the County and or municipal road system and title to same is vested in the constituted authorities of the political subdivision for which the report is filed. It is further certified that all roads reported herein shall be at least 30 feet wide or as specified in Section 145 of Article 25 of the Annotated Code of Maryland (1973) Replacement Volume.

Prepared By: James Haney Date: 12/31/87

Official Title: Traffic Technician III

Approved By: James R. Novak Date: 12/31/87

Official Title: Director, DPW&T

HPMS Sample Changes

Sample Number	Signal				Posted Speed Limit	Type of Operation	Parking Restrictions	Pavement Condition	Existing R/W Width	Widening Feasibility	Remarks
	No. of Signals	Intersecting Rd. Name	Type of Signal	% of Green Time							
3013000000354		Fox Run Drive	-	-	30	2	----	4.0	42'	1	
3013000000354	--	Driveway	-	-	30	2	----	4.0	24	2	
		(Ent. to Nursing Home)									

Improvement Type Analysis Sample Section Only

Sample Number	Type of Improvement										
	New Route	Relocation	Recon-struction	Major Widening	Minor Widening	Restor. & Rehab.	Resurfacing	Bridge & Replacement	Bridge & Rehab.	Safety & Traf. Engr.	Other
				X							
					X						

Sample Number	Type of Improvement										
	New Route	Relocation	Recon-struction	Major Widening	Minor Widening	Restor. & Rehab.	Resurfacing	Bridge & Replacement	Bridge & Rehab.	Safety & Traf. Engr.	Other

State Highway Administration of Maryland

ROAD IMPROVEMENT REPORT

S.H.A. District No. 3
County Prince George's

City or Town
For Calendar Year Ending December 31, 1987

	Road Number	Road Name	Location From	Location To	Designations on Map	Miles	Changes Made In Type	Width	System From	System To	Mileage Additions	Mileage Transfers	Remarks
	(1)	(2)	(3)		(4)	(5)	(6)	(7)	(8)	(9)	(10)	(11)	(12)
F/C	NEW	WILLIAMS DR	1400' N.E. E.B.L.CRAIN HWY- 1520' N.E. E.B.L. CRAIN HWY		87-178	.02	RURAL	20'	OP	CO	.02	----	NEW CONSTRUCTION
F/C	CO 4256 NEW	QUEEN MARY DR CO 4256	900' N.E. RHODENDA PL - 160' S.W. RHODENDA PL		~~87-179~~	.20	I	26'	OP	CO	.20	----	NEW CONSTRUCTION
F/C	CO 4258 NEW	KING EDWARD DR	QUEEN ELIZABETH DR - QUEEN MARY DR		~~87-180~~	.12	I	26'	OP	CO	.12	----	NEW CONSTRUCTION
F/C	CO 4259 NEW	KING EDWARD CT	KING EDWARD DR - CUL-DE-SAC		~~87-181~~	.05	I	26'	OP	CO	.05	----	NEW CONSTRUCTION
F/C	4252 NEW	RHODENDA PL	75' N.W. QUEEN MARY DR - 190' S.E. QUEEN MARY DR		~~87-182~~	.05	I	36'	OP	CO	.05	----	NEW CONSTRUCTION
F/C	CO 4257 NEW	WINSTON CHURCHILL CT	QUEEN MARY DR - CUL-DE-SAC		~~87-183~~	.10	I	26'	OP	CO	.10	----	NEW CONSTRUCTION
F/C	4253 NEW	QUEEN ELIZABETH DR	200' N. RHODENDA PL - 370' N. KING EDWARD DR		~~87-184~~	.14	I	36'	OP	CO	.14	----	NEW CONSTRUCTION
F/C	4255 NEW	GARNET DR MAC	150' N. RHODENDA PL - 655' N. RHODENDA PL		~~87-185~~	.10	I	26'	OP	CO	.10	----	NEW CONSTRUCTION
F/C	3646	DULEY STATION RD	110'S.W. LAND TREE DR - 1405' N.E. LAND TREE DR		87-186	.29	RURAL	24'	CO	CO	----	----	IMPROVEMENT
F/C	114	OXON HILL RD	75' N. ARTHUR DR - 180' N. ARTHUR DR		87-187	.02	I	44'	CO	CO	----	----	CURB AND GUTTER EAST SIDE ONLY
MK	CO 4360 NEW	KAYAK DR CO 4580	SYBARIS DR - 130' E. SYBARIS DR		87-188	.03	I	26'	OP	CO	.03	----	NEW CONSTRUCTION
A/T	NEW	FORESTGROVE LANE	LOTTSFORD VISTA RD - 70' W. LOTTSFORD VISTA RD		87-189	.01	I	36'	OP	CO	.01	----	NEW CONSTRUCTION
			TOTALS			1.13					.82		

It is hereby certified by the undersigned that the additions and revisions reported each year pertain to roads legally a part of the County and or municipal road system and title to same is vested in the constituted authorities of the political subdivision for which the report is filed. It is further certified that all roads reported herein shall be at least 30 feet wide or as specified in Section 145 of Article 25 of the Annotated Code of Maryland (1973) Replacement Volume.

Prepared By: James Haney Date: 12/31/87

Official Title: Traffic Technician III

Approved By: James R. Novak Date: 12/31/87

Official Title: Director, DPW&T

State Highway Administration of Maryland

ROAD IMPROVEMENT REPORT

S.H.A. District No. 3
County Prince George's

City or Town
For Calendar Year Ending December 31, 1987

Road Number	Road Name	Location From	Location To	Designations on Map	Miles	Changes Made In Type	Width	System From	System To	Mileage Additions	Mileage Transfers	Remarks
(1)	(2)	(3)		(4)	(5)	(6)	(7)	(8)	(9)	(10)	(11)	(12)
F/C 4826	OLD FLETCHERTOWN RD	FLETCHERTOWN RD - 1,585 FT E OF FLETCHERTOWN RD		87-190	.32	RURAL	24'	CO	CO	---	---	IMPROVEMENT
		TOTALS			.32							
		GRAND TOTALS		74.03						16.31	1.08	

It is hereby certified by the undersigned that the additions and revisions reported each year pertain to roads legally a part of the County and or municipal road system and title to same is vested in the constituted authorities of the political subdivision for which the report is filed. It is further certified that all roads reported herein shall be at least 30 feet wide or as specified in Section 145 of Article 25 of the Annotated Code of Maryland (1973) Replacement Volume.

Prepared By: James Haney Date: 12/31/87

Official Title: Traffic Technician III

Approved By: James R. Novak Date: 12/31/87

Official Title: Director, DPW&T

1986

THE PRINCE GEORGE'S COUNTY GOVERNMENT
Department of Public Works and Transportation
Room 3106 (301) 952-4150

December 18, 1986

Mr. John T. Neukam
Chief, Bureau of Highway Statistics
Maryland State Highway Administration
P.O. Box 717
Baltimore, Maryland 21203

RECEIVED
DEC 22 1986
BUREAU OF HIGHWAY STATISTICS

Re: Road Inventory

Dear Mr. Neukam:

Enclosed is the Annual Inventory Report showing the maintained road revisions in Prince George's County for the calendar year ending December 31, 1986.

Our report shows 4.23 miles of road were improved, while 13.04 miles were added to the system. There were 0.00 miles deleted.

Sincerely,

James R. Novak, P.E.
Director

JRN/JHH/lam

Enclosure

Becker follow up/notify RCD
1986 IMP

Maryland Department of Transportation

State Highway Administration

William K. Hellmann
Secretary

Hal Kassoff
Administrator

Office of District Engineer
State Highway Administration
9300 Kenilworth Avenue
P.O. Box 327
Greenbelt, Maryland 20770

August 14, 1986

RECEIVED
AUG 18 1986
BUREAU OF HIGHWAY STATISTICS

MEMORANDUM

TO: J. Thomas Neukum, Chief
Bureau of Highway Statistics

FROM: Michael Snyder
District Engineer

SUBJECT: Abandonment
Carroll Avenue,
Beltsville, Maryland
Prince George's County

THIS RD DOES NOT EXIST ON OUR FILES

Attached, for your information is a letter from The Maryland National Capital Park and Planning Commission indicating abandonment of a county street.

MS:EAP:lc

Attachment

Karl,
Remove this portion of Carroll Ave. from Inventory and note on map for Bob. Davison. Make sure this package gets filed with 1986 impr.
Paul

My telephone number is EXT. 30
Teletypewriter for Impaired Hearing or Speech
383-7555 Baltimore Metro — 565-0451 D.C. Metro — 1-800-492-5062 Statewide Toll Free
P.O. Box 717 / 707 North Calvert St., Baltimore, Maryland 21203 - 0717

THE MARYLAND-NATIONAL CAPITAL PARK AND PLANNING COMMISSION
14741 Governor Oden Bowie Drive
Upper Marlboro, Maryland 20772

August 5, 1986

Norman L. Pritchett
Clerk of the Circuit Court
Prince George's County
Upper Marlboro, Maryland 20772

Dear Mr. Pritchett:

Pursuant to Section 7-132 of the Prince George's County Code, attached is a certified copy of the action of the Prince George's County Planning Board to vacate part of Carroll Avenue, Beltsville, Section 2, recorded in Plat Book A, Plat 63, among the Land Records of Prince George's County, Maryland.

This information is provided in order to assist you in making the appropriate notation on this record plat.

Very truly yours,

Stanley W. Fey

Stanley W. Fey
Principal Planner
Development Review Division

SWF:grl

Attachment :PGCPB 86-273

cc: Assessment Office
Meyers, Billingsley, Shipley, Curry, Rodbell & Rosenbaum, P.A.

RECEIVED
1986 AUG 11 PM 1:24
DISTRICT #3 OFFICE
STATE HIGHWAY ADMINISTRATION

THE MARYLAND-NATIONAL CAPITAL PARK AND PLANNING COMMISSION
14741 Governor Oden Bowie Drive
Upper Marlboro, Maryland 20772

PGCPB No. 86-273 Petition No. V-86072

RESOLUTION

WHEREAS, on April 17, 1986, a petition was filed by Michele LaRocca, of Meyers, Billingsley, Shipley, Curry, Rodbell and Rosenbaum, P.A., attorney for Frank P. Kalita, Jr., Leonard E. and Gladys Davis, Edna C. Taylor, Eugenia R. Perini, for the vacation of Carroll Avenue between Howard and Garrett Avenues, Beltsville, Section 2, such petition, accompanying plat and plat of computation being attached to this Resolution to be considered a part of the Resolution; and

WHEREAS, on or about September 24, 1891, said subdivision of Beltsville, Section 2, was recorded in Liber JWB 5, Folio 495 and rerecorded on December 1930 in Plat Book A, Plat 63, said street fifty (50') feet in width was created, all situated in Prince George's County, Maryland; and

WHEREAS, the Beltsville, Section 2, subdivision appears on a plat recorded in Plat Book A, Plat 63, among the Land Records of Prince George's County, Maryland; and

WHEREAS, upon consideration of the Petition for Vacation filed herein pursuant to Section 24-112 of the Subdivision Regulations, Prince George's County Code, and it appearing that the petitioners are the owners of all land abutting said street to be vacated; and

WHEREAS, the public utilities and Prince George's County have been notified of this petition as required by Section 24-112 of the Subdivision Regulations; and

WHEREAS, it appears that signs have been posted on the premises for at least thirty (30) days prior to the date of this action; and

WHEREAS, it appears that no damage can be in anywise sustained by persons other than the Petitioners.

NOW, THEREFORE, BE IT RESOLVED, that pursuant to the provisions of Subtitle 24, Subdivision Regulations, Prince George's County Code, it is hereby directed by the Prince George's County Planning Board that the public street be vacated and reconverted into undivided tracts, parcels of land, or acreage.

BE IT FURTHER RESOLVED, that a copy of this Resolution be directed to the Clerk of the Court, Prince George's County, Maryland to note upon the plat hereinbefore mentioned the fact of this vacation (abandonment).

* * * * * * *

This is to certify that the foregoing is a true and correct copy of a resolution adopted by the Prince George's County Planning Board of The Maryland-National Capital Park and Planning Commission on motion of Commissioner Dabney, seconded by Commissioner Botts, with Commissioners Rhoads, Dabney, Yewell and Botts voting in favor of the motion, and with Commissioner Keller absent, at its regular meeting held on Thursday, July 10, 1986, in Upper Marlboro, Maryland.

Thomas H. Countee, Jr.
Executive Director

BY Robert D. Reed
Community Relations Officer

THC/RDR/SWF:lg

APPROVED AS TO LEGAL SUFFICIENCY

M-NCPPC Legal Department

Date 7/25/86

BEFORE THE PRINCE GEORGE'S COUNTY PLANNING BOARD OF
THE MARYLAND-NATIONAL CAPITAL PARK & PLANNING COMMISSION

In the Matter of:

Petition to vacate part
of Carroll Avenue in the
Beltsville, Section 2,
Subdivision, recorded in
Plat Book A at Page 63,
among the land records of
Prince George's County,
Maryland

PETITION FOR VACATION OF PLAT

Frank P. Kalita, Jr., Leonard and Gladys Davis, Edna C. Taylor, and Eugenia R. Perini, by and through their attorneys, Meyers, Billingsley, Shipley, Curry, Rodbell & Rosenbaum, P.A., request that the portion of the street known as Carroll avenue between Howard and Garret Avenues, which has been dedicated to public use by virtue of a plat of subdivision recorded among the Land Records of Prince George's County be vacated and as grounds therefore states:

1. Sometime in 1930 said Carroll Avenue was created as a public street as part of a subdivision known as Section 2 of Beltsville situated in Prince George's County.

2. The area sought to be vacated consists of that portion of Carroll Avenue starting at its intersection with Howard Avenue and running north to its intersection with Garret Avenue, shown outlined in red on the plat included herewith and incorporated by reference as Exhibit A.

3. Pursuant to Section 24-112(a), all abutting property owners have been notified of the subject Petition. Said owners

LAW OFFICES
MEYERS, BILLINGSLEY, SHIPLEY,
CURRY, RODBELL
& ROSENBAUM, P.A.
SUITE 400 BERKSHIRE BUILDING
6801 KENILWORTH AVENUE
RIVERDALE, MARYLAND 20737-1385
(301) 699-5800

evidence their consent by joining this Petition as petitioners. The Petitioners are the owners of the properties abutting the area sought to be vacated as follows: Frank P. Kalita, Jr., lot 7, block 40; Leonard and Gladys Davis, lot 1, block 41; Edna C. Taylor, lot 8, block 40; and Eugenia R. Perini, lot 13, block 41.

4. The Petitioners petition that the section of Carroll Avenue starting at its intersection with Howard Avenue and running north to its intersection with Garret Avenue be vacated.

5. The Petitioners further petition that each of the four abutting properties be increased by the width of which it abuts this right-of-way by one-half the width of this right-of-way.

6. Although this section of Carroll Avenue was created as a public street, it is not, and has never been, improved and therefore has not been used by the general public.

7. The Petitioners are in the process of obtaining the consents of agencies detailed in Section 24-112(e)(1) of the Prince George's County Code and are determining whether any utilities which are franchised to provide services within the area have lines, pipes or equipment located within the area sought to be vacated.

8. The Petitioners, pursuant to Section 24-112(e)(2), have notified, in writing, each public utility which is franchised to

Law Offices
MEYERS, BILLINGSLEY, SHIPLEY,
CURRY, RODBELL
& ROSENBAUM, P.A.
SUITE 400-BERKSHIRE BUILDING
6801 KENILWORTH AVENUE
RIVERDALE, MARYLAND 20737-1385
(301) 699-5800

provide services within the area sought to be vacated and their right to comment on said petition within the thirty (30) calendar days.

Respectfully submitted,

MEYERS, BILLINGSLEY, SHIPLEY,
CURRY, RODBELL & ROSENBAUM, P.A.

Michele LaRocca

Michele LaRocca
Attorney for Applicants
6801 Kenilworth Avenue
Suite 400
Riverdale, Maryland 20737
(301) 699-5800

Frank P. Kalita, Jr.

Leonard E. Davis

Gladys Davis

Edna C. Taylor

Eugenia R. Perini

OFFICES
MEYERS, BILLINGSLEY, SHIPLEY,
CURRY, RODBELL
& ROSENBAUM, P.A.
SUITE 400-BERKSHIRE BUILDING
6801 KENILWORTH AVENUE
RIVERDALE, MARYLAND 20737-1385
(301) 699-5800

SEC. 2
OF
BELTSVILLE
PRINCE GEORGE
COUNTY
MARYLAND.
TWO SHEETS - SHEET TWO
63
TALBOT
AVENUE
QUEEN
ANNE
AVE
WICOMICO
HOWARD
GARRET
CAROLINE
CARROLL
AVENUE
AVE
Mrs. Jones.
COUNTY
BALTIMORE
ROAD
MARYLAND
AVE
WEST
RAILROAD
31
32
33
34
35
36
37
38
39
40
41
42
43
44
45
46
47
48
29
Thereby Certify that thirty one and five tenths a true copy of plat recorded in Liber JWB 8 folio 499, Prince George County Land Records.
Surveyor for P.G.Co. Md.

VICINITY MAP

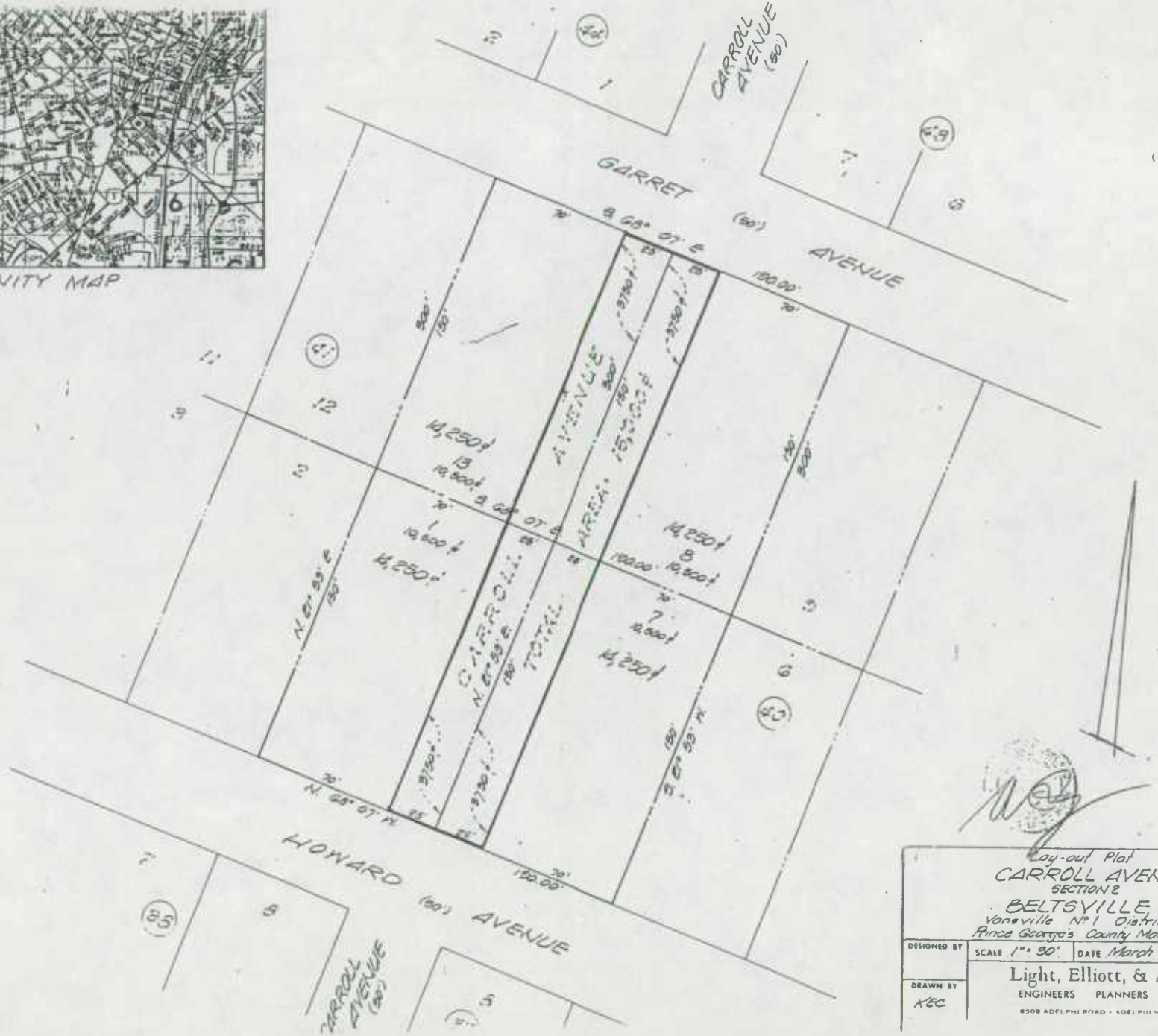

Lay-out Plat
CARROLL AVENUE
SECTION 2
BELTSVILLE
Vansville No 1 District
Prince George's County Maryland

DESIGNED BY	SCALE 1" = 30'	DATE March 86	PHONE 422-6080
DRAWN BY KEC	Light, Elliott, & Associates ENGINEERS PLANNERS SURVEYORS 8308 ADELPHI ROAD • ADELPHI (MARYLAND) 20783		

State Highway Administration of Maryland

ROAD IMPROVEMENT REPORT

S.H.A District No. 3
County Prince George's

City or Town
For Calendar Year Ending December 31, 1986

Road Number	Road Name	Location From	Location To	Designations On Map	Miles	Changes Made In Type	Width	System From	System To	Mileage Additions	Mileage Abandoned	Remarks
(1)	(2)	(3)		(4)	(5)	(6)	(7)	(8)	(9)	(10)	(11)	(12)
T/W 31 F/C	Bond Mill Road	70'S. Plowman Drive -	120' N. Plowman Drive	86-1	.04	I	44'	CO	CO	---	---	Curb and gutter west side only
MAC 23715 New F/C	Wayne Avenue	150' S. Bradford Drive -	Cul-de-sac	86-2	.04	I	26'	OP	CO	.04	---	New Construction
MAC 47[illegible] New F/C	Plowman Drive	Bond Mill Road -	490' S. Bond Mill Road	86-3	.09	I	36'	OP	CO	.09	---	New Construction
T/W 31 F/C	Bond Mill Road	80' N.E. Plowman Drive -	200' N.E. Plowman Drive	86-4	.02	I	44'	CO	CO	---	---	Curb and gutter northwest side only
T/W 33434 F/C	Old Sandy Spring Rd	220' S.W. Carriage Hill La-	120' E. Carriage Hill La	86-5	.17	I	34'	CO	CO	---	---	Improvement
T/W 3198 F/C	Haynes Road	Sandy Spring Road -	200' N. Sandy Spring Road	86-6	.04	I	29'	CO	CO	---	---	Curb and gutter East side only
T/W 33434 F/C	Old Sandy Spring Rd	Haynes Road -	620' E. Haynes Road	86-7	.12	I	42'	CO	CO	---	---	Curb and gutter north side only
MAC 313433 F/C	Sweitzer Lane	325' N. Chevy Chase Drive -	100' S. Chevy Chase Drive	86-8	.08	I	52'	CO	CO	---	---	Improvement
MAC CO 4787 New F/C	Chevy Chase Drive	Sweitzer Lane -	cul-de-sac	86-9	.27	I	46'	OP	CO	.27	---	New Construction
CO 4788 MAC New F/C	Academy Lane	350' W. Baltimore Avenue -	560' W. Baltimore Avenue	86-10	.04	I	30'	OP	CO	.04	---	Curb and gutter south side only
New F/C	Academy Lane	Baltimore Avenue -	350' W. Baltimore Avenue	86-11	.07	Rural	20'	OP	CO	.07	---	New Construction
44283 MAC	Brookmill Court	Falcon Point Street -	Cul-de-sac	86-12	.10	I	26'	OP	CO	.10	---	New Construction
44280 MAC	Golden Oak Drive	Cul-de-sac N. -	cul-de-sac	86-13	.46	I	26'	OP	CO	.46	---	New Construction
		TOTALS			1.54					1.07		

It is hereby certified by the undersigned that the additions and revisions reported each year pertain to roads legally a part of the County and or municipal road system and title to same is vested in the constituted authorities of the political subdivision for which the report is filed. It is further certified that all roads reported herein shall be at least 30 feet wide or as specified in Section 145 of Article 25 of the Annotated Code of Maryland (1973) Replacement Volume.

Prepared By: James H. Haney Date: 12/31/86

Official Title: Traffic Technician III

Approved By: James R. Novak Date: 12/31/86

Official Title: Director, DPW&T

State Highway Administration of Maryland

ROAD IMPROVEMENT REPORT

S.H.A District No. 3
County Prince George's

City or Town
For Calendar Year Ending December 31, 1986

Road Number	Road Name	Location From	Location To	Designations On Map	Miles	Changes Made In Type	Width	System From	System To	Mileage Additions	Mileage Abandoned	Remarks
(1)	(2)	(3)		(4)	(5)	(6)	(7)	(8)	(9)	(10)	(11)	(12)
44277	North Point Lane	150' S.W. Larchdale Road - 150' N.W. Golden Oak Drive		86-14	.30	I	36'	OP	CO	.30	---	New Construction
44279	Black Oak Drive	North Point Lane - 150' N.E. North Point Lane		86-15	.03	I	26'	OP	CO	.03	---	New Construction
44282	Falcon Point Street	Golden Oak Drive - 150' E. Brookmill Court		86-16	.08	I	26'	OP	CO	.08	---	New Construction
44281	Greg Marc Street	Golden Oak Drive - 230' E. Golden Oak Drive		86-17	.04	I	26'	OP	CO	.04	---	New Construction
310 F/C	Ammendale Road	U.S. Route 1 - 843' N.W. U.S. Route 1		86-18	.16	I	42'	CO	CO	---	---	Curb and gutter N.E. side only
310 F/C	Ammendale Road	370' E. Gordon Avenue - 530' E. Gordon Avenue		86-19	.03	I	32'	CO	CO	---	---	Improvement
~~New~~ 44444	Beltsville Court	200' E. Beltsville Drive - cul-de-sac		86-20	.03	I	36'	OP	CO	.03	---	New Construction
331 ~~New~~	Cedar Lane	220' W. Montgomery Road - 542' W. Montgomery Road		86-21	.06	I	33'	OP	CO	.06	---	Curb and gutter south side only
34195	Stephen Lane	Cedar Lane - 190' N. Cedar Lane		86-22	.04	I	18'	CO	CO	---	---	Curb and gutter East side only
331 ~~New~~	Cedar Lane	1122' W. Montgomery Road - Stephen Lane		86-23	.02	I	33'	OP	CO	.02	---	Curb and gutter north side only
331 ~~New~~	Cedar Lane	542' W. Montgomery Road - 1122' W. Montgomery Road		86-24	.11	I	36'	OP	CO	.11	---	New Construction
44789 ~~New~~	Cedar Court	Cedar Lane - cul-de-sac		86-25	.07	I	26'	OP	CO	.07	---	New Construction
331 ~~New~~	Cedar Lane	Montgomery Road - 220' W. Montgomery Road		86-26	.04	Rural	30'	OP	CO	.04	---	New Construction
		TOTALS			1.01					.78		

It is hereby certified by the undersigned that the additions and revisions reported each year pertain to roads legally a part of the County and or municipal road system and title to same is vested in the constituted authorities of the political subdivision for which the report is filed. It is further certified that all roads reported herein shall be at least 30 feet wide or as specified in Section 145 of Article 25 of the Annotated Code of Maryland (1973) Replacement Volume.

Prepared By: James H. Haney Date: 12/31/86

Official Title: Traffic Technician III

Approved By: James R. Novak Date: 12/31/86

Official Title: Director, DPW&T

State Highway Administration of Maryland

ROAD IMPROVEMENT REPORT

S.H.A District No. 3
County Prince George's

City or Town
For Calendar Year Ending December 31, 1986

Road Number	Road Name	Location From	Location To	Designations On Map	Miles	Changes Made In Type	Width	System From	System To	Mileage Additions	Mileage Abandoned	Remarks
(1)	(2)	(3)		(4)	(5)	(6)	(7)	(8)	(9)	(10)	(11)	(12)
T/W 315	Sellman Road	Worcester Avenue - Rhode Island Avenue		86-27	.07	I	40'	CO	CO	---	---	Improvement
31361	Worcester Avenue	Sellman Road - 530' S. Sellman Road		86-28	.10	I	36'	CO	CO	---	---	Improvement
31291	Rhode Island Avenue	840' S. Sellman Road - 1090' S. Sellman Road		86-29	.05	I	32'	CO	CO	---	---	Curb and gutter east side only
31291	Rhode Island Avenue	Sellman Road - 840' S. Sellman Road		86-30	.16	I	32'	CO	CO	---	---	Curb and gutter west side only
33551 New	Pitsea Drive	330' S.W. Brewer Road - cul-de-sac		86-31	.08	I	26'	OP	CO	.08	---	New Construction
T/W 328	Cipriano Road	Greenbelt Road - 723' S. Greenbelt Road		86-32	.14	I	52'	CO	CO	---	---	Curb and gutter west side only
T/W 328	Cipriano Road	50' S. Lost Spring Way - 185' N. Lost Spring Way		86-33	.05	I	52'	CO	CO	---	---	Curb and gutter west side only
CO 4791 New	Lost Spring Way	Cipriano Road - 460' W. Cipriano Road		86-34	.05	I	36'	OP	CO	.05	---	New Construction
T/W 328	Cipriano Road	190' S. Orbit Lane - 470' S. Orbit Lane		86-35	.05	I	30'	CO	CO	---	---	Improvement
3373	Naval Avenue	100' N. Hilton Hill Drive - 175' N. Hilton Hill Drive		86-36	.01	I	20'	CO	CO	---	---	Curb and gutter west side only
3458	Sligo Mill Road	200' N. Sheridan Street - 320' N. Sheridan Street		86-37	.02	I	20'	CO	CO	---	---	Curb and gutter east side only
44518	Vallery Street	Greenland Street - 160' N. Greenland Street		86-38	.03	I	26'	OP	CO	.03	---	New Construction
44517	Croton Place	Greenland Street - cul-de-sac		86-39	.05	I	26'	OP	CO	.05	---	New Construction
		TOTALS			.86					.21		

It is hereby certified by the undersigned that the additions and revisions reported each year pertain to roads legally a part of the County and or municipal road system and title to same is vested in the constituted authorities of the political subdivision for which the report is filed. It is further certified that all roads reported herein shall be at least 30 feet wide or as specified in Section 145 of Article 25 of the Annotated Code of Maryland (1973) Replacement Volume.

Prepared By: James H. Haney Date: 12/31/86

Official Title: Traffic Technician III

Approved By: James R. Novak Date: 12/31/86

Official Title: Director, DPW&T

State Highway Administration of Maryland

ROAD IMPROVEMENT REPORT

S.H.A District No. 3
County Prince George's

City or Town
For Calendar Year Ending December 31, 1986

Road Number	Road Name	Location From	Location To	Designations On Map	Miles	Changes Made In Type	Changes Made In Width	Changes Made In System From	Changes Made In System To	Mileage Additions	Mileage Abandoned	Remarks
(1)	(2)	(3)		(4)	(5)	(6)	(7)	(8)	(9)	(10)	(11)	(12)
44516	Greenland Street	170' E. Wiley Street -	140' E. Croton place	86-40	.14	I	26'	OP	CO	.14	---	New Construction
3343	Crittenden Street	640' S.E. Edmonston Road -	cul-de-sac	86-41	.04	I	26'	OP	CO	.04	---	New Construction
New	Roy Place	125' S. Chesapeake Road -	245' S. Chesapeake Road	86-42	.02	I	26'	OP	CO	.02	---	New Construction
33741	Lottsford Road	Nalley Road -	835' E. Nalley Road	86-43	.16	I	52'	CO	CO	---	---	Curb and gutter south side only
New	Nalley road	Lottsford Road -	490' S. Lottsford Road	86-44	.09	I	36'	OP	CO	.09	---	New Construction
44237	Avanti Place	East Nalley Drive -	cul-de-sac	86-45	.10	I	26'	OP	CO	.10	---	New Construction
44520	Heron Court	East Nalley Road -	cul-de-sac	86-46	.07	I	26'	OP	CO	.07	---	New Construction
44238	East Nalley Road	110' W. Avanti Place -	115' E. Heron Court	86-47	.14	I	36'	OP	CO	.14	---	New Construction
32304	Chesapeake Road	700' E. Buchanan Street -	780' E. Buchanan Street	86-48	.01	I	36'	OP	CO	.01	---	New Construction
New	Louise Street	Lanham Severn Road -	cul-de-sac	86-49	.23	I	26'	OP	CO	.23	---	New Construction
New	Treetop Lane	730' S. Palamar Drive -	1350' S. Palamar Drive	86-50	.12	I	26'	OP	CO	.12	---	New Construction
356	Prospect Hill Road	1500' E. Glen Dale Road -	1600' E. Glen Dale Road	86-51	.02	I	42'	CO	CO	---	---	Curb and gutter south side only
New	Worrell Avenue	Glenn Dale Road -	440' S.W. Glenn Dale Road	86-52	.08	I	20'	OP	CO	.08	---	New Construction
		TOTALS			1.22					1.04		

It is hereby certified by the undersigned that the additions and revisions reported each year pertain to roads legally a part of the County and or municipal road system and title to same is vested in the constituted authorities of the political subdivision for which the report is filed. It is further certified that all roads reported herein shall be at least 30 feet wide or as specified in Section 145 of Article 25 of the Annotated Code of Maryland (1973) Replacement Volume.

Prepared By: James H. Haney Date: 12/31/86

Official Title: Traffic Technician III

Approved By: James R. Novak Date: 12/31/86

Official Title: Director, DPW&T

State Highway Administration of Maryland

ROAD IMPROVEMENT REPORT

S.H.A District No. 3
County Prince George's

City or Town
For Calendar Year Ending December 31, 1986

Road Number	Road Name	Location From	Location To	Designations On Map	Miles	Changes Made In Type	Width	System From	System To	Mileage Additions	Mileage Abandoned	Remarks
(1)	(2)	(3)		(4)	(5)	(6)	(7)	(8)	(9)	(10)	(11)	(12)
CO 4775 New F/C	Irene Court	Hillmeade Station Drive - cul-de-sac		~~86-53~~	.10	I	26'	OP	CO	.10	---	New Construction
CO 4776 New F/C	Hillmeade Station Drive	Hillmeade Road - 1255' E. Hillmeade Road		~~86-54~~	.24	I	36'	OP	CO	.24	---	New Construction
T/W 341 F/C	Hillmeade Road	115' N.W. Hillmeade Sta. Dr 115' S. Hillmeade Sta. Dr.		~~86-55~~	.02	I	30'	CO	CO	---	---	Curb and gutter east side only
CO 4777 New F/C	Martindale Court	Hillmeade Station Drive - 150' S. Hillmeade Sta. Dr.		~~86-56~~	.03	I	26'	OP	CO	.03	---	New Construction
T/W 341 F/C	Hillmeade Road	125' N.W. Old Chapel Rd. - 170' S.E. Old Chapel Rd.		~~86-57~~	.06	I	32'	CO	CO	---	---	Curb and gutter east side only
CO 4778 New F/C	Poplar View Drive	Hillmeade Station Drive - 150' S. Hillmeade Sta. Dr.		~~86-58~~	.03	I	26'	OP	CO	.03	---	New Construction
MAC FC 33272 ~~New~~	Old Chapel Road	Guinevere Road - 145'E. Guinevere Road		~~86-59~~	.03	I	36'	OP	CO	.03	---	New Construction
MAC F/C 34489 ~~New~~	Guinevere Road	425' S. Old Chapel Road - cul-de-sac		~~86-60~~	.23	I	26'	OP	CO	.23	---	New Construction
CO 4779 MAC New F/C	Guinevere Court	Guinevere Road - cul-de-sac		~~86-61~~	.06	I	26'	OP	CO	.06	---	New Construction
MAC 33272 ~~New~~ F/C	Old Chapel Road	Hillmeade Road - 150' W. Sir Mordred Court		~~86-62~~	.14	I	36'	OP	CO	.14	---	New Construction
CO 4780 New F/C	Sir Mordred Court	Old Chapel Road - cul-de-sac		~~86-63~~	.07	I	26'	OP	CO	.07	---	New Construction
44524 MC	Point Way	Grid Street - cul-de-sac		86-64	.17	I	26'	OP	CO	.17	---	New Construction
44523 MC	Grid Street	Lisborough Road - 205' N. Point Way		86-65	.13	I	26'	OP	CO	.13	---	New Construction
		TOTALS			1.31					1.23		

It is hereby certified by the undersigned that the additions and revisions reported each year pertain to roads legally a part of the County and or municipal road system and title to same is vested in the constituted authorities of the political subdivision for which the report is filed. It is further certified that all roads reported herein shall be at least 30 feet wide or as specified in Section 145 of Article 25 of the Annotated Code of Maryland (1973) Replacement Volume.

Prepared By: James H. Haney Date: 12/31/86

Official Title: Traffic Technician III

Approved By: James R. Novak Date: 12/31/86

Official Title: Director, DPW&T

State Highway Administration of Maryland

ROAD IMPROVEMENT REPORT

S.H.A District No. 3
County Prince George's

City or Town
For Calendar Year Ending December 31, 1986

Road Number	Road Name	Location From	Location To	Designations On Map	Miles	Changes Made In Type	Width	System From	System To	Mileage Additions	Mileage Abandoned	Remarks
(1)	(2)	(3)		(4)	(5)	(6)	(7)	(8)	(9)	(10)	(11)	(12)
44485 F/C	Lottsford Drive	180'N.E. Glenn Dale Road -	cul-de-sac	86-66	.20	I	36'	OP	CO	.20	---	New Construction
New	Fruitwood Court	Fruitwood Drive -	cul-de-sac	86-67	.09	I	26'	OP	CO	.09	---	New Construction
New F/C	Walden Lane	1065 N. Willowdale Road -	cul-de-sac	86-68	.02	I	46'	CO	CO	---	---	Improvement
44522	Lisborough Road	190' E. Grid Street -	220' W. Grid Street	86-69	.08	I	36'	OP	CO	.08	---	New Construction
44503 F/C	Woodgate Way	Enterprise Road -	Woodgate Court South	86-70	.05	I	36'	OP	CO	.05	---	New Construction
44504	Woodgate Ct. South	Woodgate Way -	cul-de-sac	86-71	.12	I	26'	OP	CO	.12	---	New Construction
44503 F/C	Woodgate Way	Woodgate Court South -	cul-de-sac	86-72	.25	I	26'	OP	CO	.25	---	New Construction
34491 F/C	Holmehurst Way West	310' N. Glenn Dale Road -	2070' N.W. Glenn Dale Road	86-73	.23	I	26'	OP	CO	.23	---	New Construction
44485	Lottsford Drive	Glenn Dale Road -	180' N.E. Glenn Dale Road	86-74	.03	I	24'	OP	CO	.03	---	(2) 24' Lanes
44340	Fruitwood Drive	590' W. Fruitwood Court -	110' E. Fruitwood Court	86-75	.13	I	26'	OP	CO	.13	---	New Construction
44339	Maiden Drive	200' S. Fruitwood Drive -	1100' S. Fruitwood Drive	86-76	.17	I	26'	OP	CO	.17	---	New Construction
44529	Ripplingbrook Court	Cul-de-sac N. -	cul-de-sac	86-77	.22	I	24'	OP	CO	.22	---	New Construction
44527	Saville Lane	240' W. Ripplingbrook Ct. -	750' E. Ripplingbrook Ct.	86-78	.19	I	24'	OP	CO	.19	---	New Construction
		TOTALS			1.78					1.76		

It is hereby certified by the undersigned that the additions and revisions reported each year pertain to roads legally a part of the County and or municipal road system and title to same is vested in the constituted authorities of the political subdivision for which the report is filed. It is further certified that all roads reported herein shall be at least 30 feet wide or as specified in Section 145 of Article 25 of the Annotated Code of Maryland (1973) Replacement Volume.

Prepared By: James H. Haney Date: 12/31/86

Official Title: Traffic Technician III

Approved By: James R. Novak Date: 12/31/86

Official Title: Director, DPW&T

State Highway Administration of Maryland

ROAD IMPROVEMENT REPORT

S.H.A District No. 3
County Prince George's

City or Town
For Calendar Year Ending December 31, 1986

Road Number	Road Name	Location From	Location To	Designations On Map	Miles	Changes Made In Type	Width	System From	System To	Mileage Additions	Mileage Abandoned	Remarks
(1)	(2)	(3)		(4)	(5)	(6)	(7)	(8)	(9)	(10)	(11)	(12)
44528	Saville Court	Saville Lane - cul-de-sac		86-79	.05	I	26'	OP	CO	.05	---	New Construction
44527	Saville Lane	115' S. Saville Court - 450' N. Saville Court		86-80	.11	I	26'	OP	CO	.11	---	New Construction
33560	Michele Lane	600' E. Saville Lane - cul-de-sac		~~86-81~~	.02	I	26'	OP	CO	.02	---	New Construction
New	Mercantile Lane	400' S. Technology Way - cul-de-sac		~~86-82~~	.13	I	46'	OP	CO	.13	---	New Construction
New	Technology Way	Md. Route 202 - Mercantile Lane		~~86-83~~	.12	I	52'	OP	CO	.12	---	New Construction
New	Jester Court	St. Michaels Drive - cul-de-sac		86-84	.06	I	26'	OP	CO	.06	---	New Construction
44531	St. Michaels Drive	60' S. Flora lane - 150' N. Jester Court		86-85	.10	I	36'	OP	CO	.10	---	New Construction
44592	Flora Lane	St. Michaels Drive - cul-de-sac		86-86	.11	I	26'	OP	CO	.11	---	New Construction
373	Mitchellville Road	North Oak Court - 135' S. North Platte Drive		86-87	.03	I	30'	CO	CO	---	---	Curb and gutter west side only Improvement
373	Mitchellville Road	400' N. Oaken Drive - 610' N. Oaken Drive		86-88	.04	Rural	30'	CO	CO	---	---	
373	Mitchellville Road	290' N. Mt. Oak Road - 400' N. Oaken Drive		86-89	.14	I	30'	CO	CO	---	---	Curb and gutter east side only Improvement
373	Mitchellville Road	Mt. Oak Road - 290' N. Mt. Oak Road		86-90	.06	Rural	30'	CO	CO	---	---	
34659	Hampton Overlook	80' E. Hampton Park Blvd. - 840' E. Hampton Park Blvd.		86-91	.14	I	46'	OP	CO	.14	---	New Construction
		TOTALS			1.11					.84		

It is hereby certified by the undersigned that the additions and revisions reported each year pertain to roads legally a part of the County and or municipal road system and title to same is vested in the constituted authorities of the political subdivision for which the report is filed. It is further certified that all roads reported herein shall be at least 30 feet wide or as specified in Section 145 of Article 25 of the Annotated Code of Maryland (1973) Replacement Volume.

Prepared By: James H. Haney — Date: 12/31/86

Official Title: Traffic Technician III

Approved By: James R. Novak — Date: 12/31/86

Official Title: Director, DPW&T

KPMS Sample Changes

Sample Number	Signal: No. of Signals	Signal: Intersecting Rd. Name	Signal: Type of Signal	Signal: % of Green Time	Posted Speed Limit	Type of Operation	Parking Restrictions	Pavement Condition	Existing R/W Width	Widening Feasibility	Remarks
300730000104	–	North Oak Court	–	–	30	–	–	4.0	36'	2	
300730000104	–	Oaken Drive	–	–	30	–	–	4.0	36'	2	

Cost Analysis for Sample Section Only

Cost Item	Sample Number: 300730000104	New Route	Relocation	Recon-struction	Major Widening	Minor Widening	Restor. & Rehab.	Resurfacing	Bridge & Replacement	Bridge & Rehab.	Safety & Traf. Engr.	Other
	Preliminary & Construction Engineering							0				
	R/W and Utility Adjustment							0				
	Grading & Draining							10				
	Base and Surfacing							30				
	Other Costs							6				
	Total							46				

Cost Item	Sample Number: 300730000104	New Route	Relocation	Recon-struction	Major Widening	Minor Widening	Restor. & Rehab.	Resurfacing	Bridge & Replacement	Bridge & Rehab.	Safety & Traf. Engr.	Other
	Preliminary & Construction Engineering							0				
	R/W and Utility Adjustment							0				
	Grading & Draining							10				
	Base and Surfacing							40				
	Other Costs							10				
	Total							60				

State Highway Administration of Maryland

ROAD IMPROVEMENT REPORT

S.H.A District No. 3
County Prince George's

City or Town
For Calendar Year Ending December 31, 1986

Road Number	Road Name	Location From	Location To	Designations On Map	Miles	Changes Made In Type	Width	System From	System To	Mileage Additions	Mileage Abandoned	Remarks
(1)	(2)	(3)		(4)	(5)	(6)	(7)	(8)	(9)	(10)	(11)	(12)
387	Ritchie Road	310'S. Walker Mill Road - 460' S. Walker Mill Road		86-92	.03	I	20'	CO	CO	---	---	Improvement
3974	Ritchie Marlboro Rd	125' E. Ritchie Rd. Spur - 90' W. Ritchie Rd. Spur		~~86-93~~	.03	I	24'	CO	CO	---	---	Curb and gutter north side only
389	D'Arcy Road	30' W. Timbercrest Drive - 350' E. Timbercrest Drive		~~86-94~~	.07	I	32'	CO	CO	---	---	Curb and gutter south side only
44541	Timbercrest Drive	D'Arcy Road - 240' S. D'Arcy Road		86-95	.05	I	26'	OP	CO	.05	---	New Construction
New	West Grove	East Grove - cul-de-sac		~~86-96~~	.07	I	26'	OP	CO	.07	---	New Construction
44371	North Grove	East Grove - cul-de-sac		86-97	.06	I	26'	OP	CO	.06	---	New Construction
44377	East Grove	95' W. Chester Grove Ct. - cul-de-sac		86-98	.11	I	26'	OP	CO	.11	---	New Construction
44371	South Grove	East Grove - cul-de-sac		86-99	.07	I	26'	OP	CO	.07	---	New Construction
391	Westphalia Road	Chester Grove Road - 600' W. Chester Grove Road		~~86-100~~	.14	I	32'	CO	CO	---	---	Curb and gutter south side only
391	Westphalia Road	Chester Grove Road - 275' E. Chester Grove Road		~~86-101~~	.05	I	42'	CO	CO	---	---	Curb and gutter south side only
34008	Penn-Randall Place	100'N. Penn-Western Place - 390' S. Penn-Western Place		~~86-102~~	.09	I	40'	OP	CO	.09	---	Curb and gutter west side only
New	Penn-Western Court	Penn-Randall Place - cul-de-sac		~~86-103~~	.10	I	46'	OP	CO	.10	---	New Construction
~~3517~~	Stewart Road	Forestville Road - 250' S. Forestville Road		~~86-104~~	.05	I	32'	CO	CO	---	---	Curb and gutter east side only
		TOTALS			.92					.55		

It is hereby certified by the undersigned that the additions and revisions reported each year pertain to roads legally a part of the County and or municipal road system and title to same is vested in the constituted authorities of the political subdivision for which the report is filed. It is further certified that all roads reported herein shall be at least 30 feet wide or as specified in Section 145 of Article 25 of the Annotated Code of Maryland (1973) Replacement Volume.

Prepared By: James H. Haney — Date: 12/31/86

Official Title: Traffic Technician III

Approved By: James R. Novak — Date: 12/31/86

Official Title: Director, DPW&T

State Highway Administration of Maryland

ROAD IMPROVEMENT REPORT

S.H.A District No. 3
County Prince George's

City or Town
For Calendar Year Ending December 31, 1986

Road Number	Road Name	Location From	Location To	Designations On Map	Miles	Changes Made In Type	Width	System From	System To	Mileage Additions	Mileage Abandoned	Remarks
(1)	(2)	(3)		(4)	(5)	(6)	(7)	(8)	(9)	(10)	(11)	(12)
3483 F/C	Forestville Road	Stewart Road - 250' S. Stewart Road		~~86-105~~	.05	I	48'	CO	CO	---	---	Improvement
T/W 3483 F/C	Forestville Road	Old Forestville Road - 600' NE Old Forestville Rd		~~86-106~~	.11	I	52'	CO	CO	---	---	Curb and gutter west side only
T/W 3457 F/C	Old Forestville Rd	Forestville Road - 660' N. Forestville Road		~~86-107~~	.13	I	28'	CO	CO	---	---	Curb and gutter south side only
MAC ~~387~~ F/C	Ritchie Road	Old Forestville Road - 250' W. Old Forestville Rd		~~86-108~~	.05	I	20'	CO	CO	---	---	Curb and gutter south side only
T/W 3457 F/C	Old Forestville Rd	Ritchie Road - 390' S. Ritchie Road		~~86-109~~	.07	I	20'	CO	CO	---	---	Curb and gutter west side only
CO 4605 New F/C	Cricket Avenue	Walters Place - 400' S. Walters Place		~~86-110~~	.08	I	26'	OP	CO	.08	---	New Construction
CO 4606 New F/C	Cricket Place	Cricket Avenue - 120' W. Cricket Avenue		~~86-111~~	.02	I	26'	OP	CO	.02	---	New Construction
CO 385 4576 ~~New~~ F/C	Walters Place	50' SW Cricket Avenue - 515' NW Cricket Avenue		~~86-112~~	.11	Rural	24'	OP	CO	.11	---	New Construction
44537	Hill-Mar Drive	3240' W. Walters Lane - 3510' W. Walters Lane		86-113	.05	I	36'	OP	CO	.05	---	New Construction
T/W 381 F/C	Suitland Road	240' SE Walls Lane - 850' SE Walls Lane		~~86-114~~	.12	I	24'	CO	CO	---	---	Curb and gutter south side only
3956 A/T	Randall Road	1110' S. Navy Day Place - 1450' S. Navy Day Place		86-115	.07	I	24'	CO	CO	---	---	Curb and gutter east side only
T/W 3247 F/C	Ridley Street	Shamrock Avenue - 120'NW Quarter Avenue		~~86-116~~	.11	I	26'	CO	CO	---	---	Improvement
T/W 31475 F/C	Shamrock Avenue	Marlboro Pike - Ridley Street		~~86-117~~	.23	I	26'	CO	CO	---	---	Improvement
		TOTALS			1.20					.26		

It is hereby certified by the undersigned that the additions and revisions reported each year pertain to roads legally a part of the County and or municipal road system and title to same is vested in the constituted authorities of the political subdivision for which the report is filed. It is further certified that all roads reported herein shall be at least 30 feet wide or as specified in Section 145 of Article 25 of the Annotated Code of Maryland (1973) Replacement Volume.

Prepared By: James H. Haney — Date: 12/31/86

Official Title: Traffic Technician III

Approved By: James R. Novak — Date: 12/31/86

Official Title: Director, DPW&T

State Highway Administration of Maryland

ROAD IMPROVEMENT REPORT

S.H.A District No. 3
County Prince George's

City or Town
For Calendar Year Ending December 31, 1986

Road Number	Road Name	Location From	Location To	Designations On Map	Miles	Changes Made In System Type	Width	System From	System To	Mileage Additions	Mileage Abandoned	Remarks
(1)	(2)	(3)		(4)	(5)	(6)	(7)	(8)	(9)	(10)	(11)	(12)
4440	Ruston Avenue	Marlboro Pike - 560' SE Ridley Street		~~86-118~~	.34	I	26'	OP	CO	.34	---	New Construction
3309	Quarter Avenue	105' SW Ridley Street - 285' NE Ridley Street		~~86-119~~	.07	I	26'	CO	CO	---	---	Improvement
34140	Spaulding Avenue	430' NW Holly Spring St. - 580' NW Holly Spring St		86-120	.03	I	22'	CO	CO	---	---	Curb and gutter east side only
31203	Livingston Road	670' N. Oxon Hill Road - 820' N. Oxon Hill Road		86-121	.03	I	32'	CO	CO	---	---	Improvement
~~New~~	Overlook Court	Alexander Drive East - cul-de-sac		~~86-122~~	.10	I	26'	OP	CO	.10	---	New Construction
~~New~~	Alexander Drive East	130' SE Riverhill Road - cul-de-sac		~~86-123~~	.09	I	26'	OP	CO	.09	---	New Construction
32747	Fortside Drive	120' W. Fort Foote Road - 220' W. Fort Foote Road		~~86-124~~	.02	I	26'	CO	CO	---	---	Curb and gutter north side only
~~New~~	Spring Acres Road	150' N. Milligan Lane - 710' S. Milligan Lane		~~86-125~~	.13	I	26'	OP	CO	.13	---	New Construction
~~New~~	Milligan Lane	Surratts Manor Drive - 110' E. Spring Acres Road		86-126	.11	I	26'	OP	CO	.11	---	New Construction
~~3932~~	Milligan Lane	Surratts Manor Drive - 110' W. Surratts Manor Dr.		86-127	.02	I	26'	CO	CO	---	---	Improvement
~~New~~	Foxcroft Avenue	Milligan Lane - 240' S. Foxcroft Court		~~86-128~~	.09	I	26'	OP	CO	.09	---	New Construction
~~New~~	Foxcroft Court	Foxcroft Avenue - cul-de-sac		~~86-129~~	.06	I	26'	OP	CO	.06	---	New Construction
33689	Malcolm Road	275' N. East Clinton St. - 400' N. East Clinton Street		86-130	.02	I	32'	CO	CO	---	---	Curb and gutter west side only
		TOTALS			1.11					.92		

It is hereby certified by the undersigned that the additions and revisions reported each year pertain to roads legally a part of the County and or municipal road system and title to same is vested in the constituted authorities of the political subdivision for which the report is filed. It is further certified that all roads reported herein shall be at least 30 feet wide or as specified in Section 145 of Article 25 of the Annotated Code of Maryland (1973) Replacement Volume.

Prepared By: James H. Haney Date: 12/31/86

Official Title: Traffic Technician III

Approved By: James R. Novak Date: 12/31/86

Official Title: Director, DPW&T

State Highway Administration of Maryland

ROAD IMPROVEMENT REPORT

S.H.A District No. 3
County Prince George's

City or Town
For Calendar Year Ending December 31, 1986

Road Number	Road Name	Location From	Location To	Designations On Map	Miles	Changes Made In Type	Width	System From	System To	Mileage Additions	Mileage Abandoned	Remarks
(1)	(2)	(3)		(4)	(5)	(6)	(7)	(8)	(9)	(10)	(11)	(12)
33675	Old Branch Avneue	Piscataway Road - 220' N. Piscataway Road		~~86-131~~	.04	I	42'	CO	CO	---	---	Curb and gutter west side only
New	Reilly Drive	Shannan Drive - 630' NE Shannan Drive		~~86-132~~	.12	I	26'	OP	CO	.12	---	New Construction
~~New~~	Shannan Drive	Plata Drive - 140' N. Reilly Drive		~~86-133~~	.08	I	26'	OP	CO	.08	---	New Construction
New	Plata Street	Temple Hill Road - 50' SE Shannan Drive		86-134	.07	I	36'	OP	CO	.07	---	New Construction
3123	Temple Hill Road	150' S. Plata Street - 450' N. Plata Street		~~86-135~~	.11	I	24'	CO	CO	---	---	Curb and gutter west side only
44598	Natahala Drive	60' NE Tocca Drive - 170' E. Tellico Place		86-136	.19	I	26'	OP	CO	.19	---	New Construction
44543	Tellico Place	Natahala Drive - 375' S. Natahala Drive		86-137	.07	I	26'	OP	CO	.07	---	New Construction
44544	Tocca Drive	Natahala Drive - cul-de-sac		86-138	.12	I	26'	OP	CO	.12	---	New Construction
3199	Oaklawn Road	Jolly Drive - 80' W. Jolly Drive		86-139	.02	I	26'	CO	CO	---	---	Curb and gutter south side only
34733	Jolly Drive	Oaklawn Road - 270' S. Oaklawn Road		86-140	.05	I	26'	~~OP~~ CO	CO	.05	---	~~New Construction~~
44486	Trade Zone Avenue	Prince Geo Ctr. Blvd. - 615' W. P.G. Ctr. Blvd.		86-141	.12	I	46'	~~CO~~ OP	CO	---	---	Curb and gutter north side only
New	Hancock place	Hancock Drive - cul-de-sac		~~86-142~~	.10	I	26'	OP	CO	.10	---	New Construction
New	Kempa Court	Hancock Drive - cul-de-sac		~~86-143~~	.09	I	26'	OP	CO	.09	---	New Construction
		TOTALS			1.18					.89		

It is hereby certified by the undersigned that the additions and revisions reported each year pertain to roads legally a part of the County and or municipal road system and title to same is vested in the constituted authorities of the political subdivision for which the report is filed. It is further certified that all roads reported herein shall be at least 30 feet wide or as specified in Section 145 of Article 25 of the Annotated Code of Maryland (1973) Replacement Volume.

Prepared By: James H. Haney Date: 12/31/86

Official Title: Traffic Technician III

Approved By: James R. Novak Date: 12/31/86

Official Title: Director, DPW&T

State Highway Administration of Maryland

ROAD IMPROVEMENT REPORT

S.H.A District No. 3
County Prince George's

City or Town
For Calendar Year Ending December 31, 1986

Road Number	Road Name	Location From	Location To	Designations On Map	Miles	Changes Made In Type	Width	System From	System To	Mileage Additions	Mileage Abandoned	Remarks
(1)	(2)	(3)		(4)	(5)	(6)	(7)	(8)	(9)	(10)	(11)	(12)
44554	Redbud Court	Rhett Court - cul-de-sac		86-144	.14	I	26'	OP	CO	.14	---	New Construction
44551	Yuhas Court	110' NW Hancock Drive - cul-de-sac		86-145	.08	I	26'	OP	CO	.08	---	New Construction
44552	Peachleaf Court	Yuhas Court - cul-de-sac		86-146	.10	I	26'	OP	CO	.10	---	New Construction
44550	Hancock Drive	295' NE Hancock Court - 440' SW Denny Court		86-147	.27	I	36'	OP	CO	.27	---	New Construction
44556	Denny Court	Hancock Drive - cul-de-sac		86-148	.10	I	26'	OP	CO	.10	---	New Construction
44558	Black Cherry Court	110' W. Crack Willow Ct. - cul-de-sac		86-149	.06	I	26'	OP	CO	.06	---	New Construction
44557	Crack Willow Court	Denny Court - cul-de-sac		86-150	.12	I	26'	OP	CO	.12	---	New Construction
44555	Cottonwood Court	Redbud Court - cul-de-sac		86-151	.05	I	26'	OP	CO	.05	---	New Construction
44553	Rhett Court	Hancock Drive - cul-de-sac		86-152	.09	I	26'	OP	CO	.09	---	New Construction
New	Welshire Drive	200' W. Woodyard Road - 400' W. Woodyard Road		~~86-153~~	.04	I	76'	OP	CO	.04	---	New Construction
New	Welshire Drive	400' W. Woodyard Road - 575' W. Woodyard Road		~~86-154~~	.03	I	36'	OP	CO	.03	---	New Construction
New	Welshire Drive	Woodyard Road - 200' W. Woodyard Road		~~86-155~~	.04	I	26'	OP	CO	.04	---	26' Dual Roadways
New	Welshire Place	Cul-de-sac south - cul-de-sac north		~~86-156~~	.11	I	26'	OP	CO	.11	---	New Construction
		TOTALS			1.23					1.23		

It is hereby certified by the undersigned that the additions and revisions reported each year pertain to roads legally a part of the County and or municipal road system and title to same is vested in the constituted authorities of the political subdivision for which the report is filed. It is further certified that all roads reported herein shall be at least 30 feet wide or as specified in Section 145 of Article 25 of the Annotated Code of Maryland (1973) Replacement Volume.

Prepared By: James H. Haney Date: 12/31/86

Official Title: Traffic Technician III

Approved By: James R. Novak Date: 12/31/86

Official Title: Director, DPW&T

State Highway Administration of Maryland

ROAD IMPROVEMENT REPORT

S.H.A District No. 3
County Prince George's

City or Town
For Calendar Year Ending December 31, 1986

Road Number	Road Name	Location From	Location To	Designations On Map	Miles	Changes Made In Type	Width	System From	System To	Mileage Additions	Mileage Abandoned	Remarks
(1)	(2)	(3)		(4)	(5)	(6)	(7)	(8)	(9)	(10)	(11)	(12)
3159	Dyson Road	765' W. Cherry Tree X-ing Road	1170' W. Cherry Tree X-ing Road	86-157	.08	Rural	23'	CO	CO	---	---	Improvement
New	Sybaris Drive	170' N. Tours Drive	90' N. Havre Turn	~~86-158~~	.09	I	36'	OP	CO	.09	---	New Construction
New	Havre Turn	120' N. Tours Drive	Sybaris Drive	~~86-159~~	.18	I	26'	OP	CO	.18	---	New Construction
44559	Fairway Manor Court	220' E. Fairway Manor Terr	370' E. Fairway Manor Terr.	86-160	.03	I	26'	OP	CO	.03	---	New Construction
New	Midland turn	Grandhaven Avenue	150' NW Grandhaven Avenue	~~86-161~~	.03	I	36'	OP	CO	.03	---	New Construction
34039	Grandhaven Avenue	705' S. Midland Turn	350' N. Midland Turn	~~86-162~~	.20	I	52'	OP	CO	.20	---	New Construction
44562	Gunstock Court	Powder Horn Drive	cul-de-sac	86-163	.09	I	26'	OP	CO	.09	---	New Construction
34551	Old Fort Road East	155' SE Old Fort Hills Dr	1070' SE Old Fort HIlls Dr.	~~86-164~~	.17	I	52'	OP	CO	.17	---	New Construction
44560	Powder Horn Drive	120' E. Hidden Creek Ct.	cul-de-sac	86-165	.16	I	26'	OP	CO	.16	---	New Construction
44561	Steamview Court	Powder Horn Drive	cul-de-sac	86-166	.07	I	26'	OP	CO	.07	---	New Construction
New	Horizon Court	East Swan Creek Court	cul-de-sac	~~86-167~~	.18	I	26'	OP	CO	.18	---	New Construction
New	Windward Court	Horizon Court	cul-de-sac	~~86-168~~	.08	I	26'	OP	CO	.08	---	New Construction
		TOTALS			1.36					1.28		

It is hereby certified by the undersigned that the additions and revisions reported each year pertain to roads legally a part of the County and or municipal road system and title to same is vested in the constituted authorities of the political subdivision for which the report is filed. It is further certified that all roads reported herein shall be at least 30 feet wide or as specified in Section 145 of Article 25 of the Annotated Code of Maryland (1973) Replacement Volume.

Prepared By: James H. Haney Date: 12/31/86

Official Title: Traffic Technician III

Approved By: James R. Novak Date: 12/31/86

Official Title: Director, DPW&T

State Highway Administration of Maryland

ROAD IMPROVEMENT REPORT

S.H.A District No. 3
County Prince George's

City or Town
For Calendar Year Ending December 31, 1986

Road Number	Road Name	Location From	Location To	Designations On Map	Miles	Changes Made In Type	Width	System From	System To	Mileage Additions	Mileage Abandoned	Remarks
(1)	(2)	(3)		(4)	(5)	(6)	(7)	(8)	(9)	(10)	(11)	(12)
33756 ~~New~~ F/C	Asbury Drive	120' S. Bogota Drive - 730' N. Bogota Drive		~~86-169~~	.16	I	36'	OP	CO	.16	---	New Construction
44425 F/C	East Swan Creek Rd.	140' W. Horizon Court - 50' E. Horizon Court		~~86-170~~	.04	I	24'	CO	CO	---	---	Curb and gutter south side only
31904 F/C	LaVerne Drive	1000' N. 26th Place - cul-de-sac		86-171	.05	I	26'	OP	CO	.05	---	New Construction
New F/C	Leeward Court	Horizon Court - cul-de-sac		~~86-172~~	.04	I	26'	OP	CO	.04	---	New Construction
33488 F/C	Bogota Drive	Asbury Drive - 140' W. Asbury Drive		~~86-173~~	.03	I	26'	OP	CO	.03	---	New Construction
32698 ~~New~~ F/C	Autumnwood Lane	670' NW Ishtar Street - 240' E. Ishtar Street		~~86-174~~	.15	I	36'	OP	CO	.15	---	New Construction
New F/C	Ishtar Street	Autumnwood Lane - 690' SW Autumnwood Lane		~~86-175~~	.21	I	26'	OP	CO	.21	---	New Construction
31201 F/C	Livingston Road	210' S. Teresa Drive - 325' S. Teresa Drive		~~86-176~~	.10	I	32'	CO	CO	---	---	Curb and gutter east side only
34486 F/C	West Boniwood Turn	310' NW Birchview Drive - 120' SE Birchview Drive		~~86-177~~	.08	I	36'	OP	CO	.08	---	New Construction
New F/C	Birchview Drive	West Boniwood Turn - 800' S. West Boniwood Turn		~~86-178~~	.15	I	26'	OP	CO	.15	---	New Construction
32181 F/C	Lusby's Lane	210'N. Heatherwick Drive - 930' S. Heatherwick Drive		~~86-179~~	.22	I	26'	CO	CO	---	---	Curb and gutter west side only
New F/C	Heatherwick Drive	Lusby's Lane - 560' W. Lusby's Lane		~~86-180~~	.11	I	36'	OP	CO	.11	---	New Construction
3159 F/C	Dyson Road	Lusby's Lane - 540' SW Lusby's Lane		86-181	.10	I	26'	CO	CO	---	---	Curb and gutter north side only
		TOTALS			1.44					.98		
		GRAND TOTALS			17.27					13.04		

It is hereby certified by the undersigned that the additions and revisions reported each year pertain to roads legally a part of the County and or municipal road system and title to same is vested in the constituted authorities of the political subdivision for which the report is filed. It is further certified that all roads reported herein shall be at least 30 feet wide or as specified in Section 145 of Article 25 of the Annotated Code of Maryland (1973) Replacement Volume

Prepared By: James H. Haney Date: 12/31/86

Official Title: Traffic Technician III

Approved By: James R. Novak Date: 12/31/86

Official Title: Director, DPW&T

1985

THE PRINCE GEORGE'S COUNTY GOVERNMENT
Department of Public Works and Transportation
Room 3090 (301) 952-4150

December 23, 1985

Mr. John T. Neukam
Chief, Bureau of Highway Statistics
Maryland State Highway Administration
P.O. Box 717
Baltimore, Maryland 21203

Re: Road Inventory

Dear Mr. Neukam:

Enclosed is the Annual Inventory Report showing the maintained road revisions in Prince George's County for the calendar year ending December 31, 1985.

Our report shows 3.51 miles of road were improved, while 17.55 miles were added to the system. There were 0.00 miles deleted and .49 miles were transfered.

Sincerely,

James R. Novak, P.E.
Director

JRN/JHH/lam

Enclosure

County Administration Building — Upper Marlboro, Maryland 20772

STATE HIGHWAY ADMINISTRATION OF MARYLAND

ROAD IMPROVEMENT REPORT

HPS - 20

SHA 51.3-23
Rev. 9/74
Rev. 4/81

S.H.A. District No. 3

County Prince George's

City or Town

For Calendar Year Ending December 31, 1985

ROAD NUMBER	ROAD NAME	LOCATION FROM	LOCATION TO	DESIGNATIONS ON MAP	MILES	CHANGES MADE IN TYPE	CHANGES MADE IN WIDTH	CHANGES MADE IN SYSTEM FROM	CHANGES MADE IN SYSTEM TO	MILEAGE ADDITIONS	MILEAGE ABANDONED	REMARKS
(1)	(2)	(3)		(4)	(5)	(6)	(7)	(8)	(9)	(10)	(11)	(12)
New	Clark Terrace	260'North Melbourne Dr-		85-1	.07	I	26'	OP.	CO.	.07		New Construction
		320'North Melbourne Dr										
CO.4747	Calverton Blvd.	Beltsville Drive-		85-2	.22	I	62'	CO.	CO.	-		Curb and Gutter
		1140 W. Beltsville Drive										South side only
Co.3523	Beltsville Dr.	Calverton Blvd-		85-3	.05	I	60'	CO.	CO.	-		Curb and Gutter
		290' S. Calverton Blvd.										West side only
Co.338	Edmonston Rd.	Old Baltimore Pike-		85-4	.07	I	39'	CO.	CO.	-		Curb and Gutter
		370'S.W. Old Baltimore Pk.										South side only
CO.323	Old Baltimore Pk.	Edmonston Road-		85-5	.15	I	39'	CO.	CO.	-		Curb and Gutter
		790'S. Edmonston Road										West side only
New	Ritz Way	Baltimore Ave.,US#1		85-6	.19	I	30'	OP.	CO.	.19		Curb and Gutter
		Virginia Manor Road										S.W. side only
CO.811	Cinder Road	740' S.Va. Manor Road-		85-7	.03	~~Rural~~	19'	CO.	CO.	-		Improvement
		910'S. Va. Manor Road										
New	Black Oak Dr.	150'S. North Point La.-		85-8	.15	I	26'	OP.	CO.	.15		New Construction
		Cul-de-sac										
New	Greg Marc St.	Black Oak Drive-		85-9	.03	I	26'	OP.	CO.	.03		New Construction
		175'W. Black Oak Dr.										
New	Falcon Point St.	Black Oak Drive-		85-10	.03	I	26'	OP.	CO.	.03		New Construction
		140'W. Black Oak Dr.										
		TOTALS			.93					.41		

It is hereby certified by the undersigned that the additions and revisions reported each year pertain to roads legally a part of the county and or municipal road system and title to same is vested in the constituted authorities of the political subdivision for which the report is filed. It is further certified that all roads reported herein shall be at least 30 feet wide or as specified in Section 145 of Article 25 of the Annotated Code of Maryland (1957 Replacement Volume).

Prepared By: James H. Haney Date: 12/31/85

Official Title: Traffic Technician III

Approved By: James R. Novak Date: 12/31/85

Official Title: Director, DPW&T

HPMS Sample Changes

Sample Number	Signal				Posted Speed Limit	Type of Operation	Parking Restrictions	Pavement Condition	Existing R/W Width	Widening Feasibility	Remarks
	No. of Signals	Intersecting Rd. Name	Type of Signal	% of Green Time							

Cost Analysis for Sample Section Only

Cost Item	Sample Number	Type of Improvement										
		New Route	Relocation	Recon-struction	Major Widening	Minor Widening	Restor. & Rehab.	Resurfacing	Bridge & Replacement	Bridge & Rehab.	Safety & Traf. Engr.	Other
	Preliminary & Construction Engineering											
	R/W and Utility Adjustment											
	Grading & Draining											
	Base and Surfacing											
	Other Costs											
	Total											

Cost Item	Sample Number	Type of Improvement										
		New Route	Relocation	Recon-struction	Major Widening	Minor Widening	Restor. & Rehab.	Resurfacing	Bridge & Replacement	Bridge & Rehab.	Safety & Traf. Engr.	Other
	Preliminary & Construction Engineering											
	R/W and Utility Adjustment											
	Grading & Draining											
	Base and Surfacing											
	Other Costs											
	Total											

STATE HIGHWAY ADMINISTRATION OF MARYLAND

ROAD IMPROVEMENT REPORT

HPS - 20

SHA 51.3-23
Rev. 3/74
Rev. 4/81

S.H.A. District No. 3

County Prince George's

City or Town

For Calendar Year Ending December 31, 1985

ROAD NUMBER	ROAD NAME	LOCATION FROM	LOCATION TO	DESIGNATIONS ON MAP	MILES	CHANGES MADE IN TYPE	CHANGES MADE IN WIDTH	CHANGES MADE IN SYSTEM FROM	CHANGES MADE IN SYSTEM TO	MILEAGE ADDITIONS	MILEAGE ABANDONED	REMARKS
(1)	(2)	(3)		(4)	(5)	(6)	(7)	(8)	(9)	(10)	(11)	(12)
Co.3571	Springfield Rd.	4,980'N. Powder Mill Rd.		85-11	.13	I	40'	CO.	CO.	-		Curb and Gutter
		5,640 N. Powder Mill Rd.										East Side Only
New	Basswood Dr.	455 N. Madrona Wood Dr-		85-12	.11	I	36'	OP.	CO.	.11		New Construction
		135'N. Madronawood Dr.										
New	Madronawood Dr.	Basswood Drive-		85-13	.15	I	26'	OP.	CO.	.15		New Construction
		Cul-de-sac.										
New	Bignonia Dr.	95'W. Bignonia Ct-		85-14	.06	I	26'	OP.	CO.	.06		New Construction
		Cul-de-sac										
New	Bignonia Court	Bignonia Drive-		85-15	.04	I	26'	OP.	CO.	.04		New Construction
		Cul-de-sac										
New	Woodburn Ct.	Princess Garden Pkwy-		85-16	.10	I	26'	OP.	CO.	.10		New Construction
		500'E.Princess Garden Pkwy										
New	Woodburn Ct.	500'E.Princess Garden Pkwy		85-17	.03	I	76'	OP.	CO.	.03		New Construction
		Cul-de-sac										
CO.3930	Second Street	185'E.Naval Avenue-		85-18	.04	I	29'	CO.	CO.	-		Curb and Gutter
		410'E.Naval Avenue										South side only
CO.2861	97th Avenue	Elvis Lane-		85-19	.02	I	26'	CO.	CO.	-		Curb and Gutter
		120'S.Elvis Lane										West side only
New	Carters Lane	112'E.59th Avenue-		85-20	.13	I	26'	OP.	CO.	.13		Curb and Gutter
		787'E.59th Avenue										South side only
		TOTALS			.81					.62		

It is hereby certified by the undersigned that the additions and revisions reported each year pertain to roads legally a part of the county and or municipal road system and title to same is vested in the constituted authorities of the political subdivision for which the report is filed. It is further certified that all roads reported herein shall be at least 30 feet wide or as specified in Section 145 of Article 25 of the Annotated Code of Maryland (1957 Replacement Volume).

Prepared By: James H. Haney Date: 12/31/85

Official Title: Traffic Technician III

Approved By: James R. Novak Date: 12/31/85

Official Title: Director, DPW&T

HPMS Sample Changes

Sample Number	Signal				Posted Speed Limit	Type of Operation	Parking Restrictions	Pavement Condition	Existing R/W Width	Widening Feasibility	Remarks
	No. of Signals	Intersecting Rd. Name	Type of Signal	% of Green Time							

Cost Analysis for Sample Section Only

Cost Item	Sample Number	Type of Improvement										
		New Route	Relocation	Recon-struction	Major Widening	Minor Widening	Restor. & Rehab.	Resurfacing	Bridge & Replacement	Bridge & Rehab.	Safety & Traf. Engr.	Other
	Preliminary & Construction Engineering											
	R/W and Utility Adjustment											
	Grading & Draining											
	Base and Surfacing											
	Other Costs											
	Total											

Cost Item	Sample Number	Type of Improvement										
		New Route	Relocation	Recon-struction	Major Widening	Minor Widening	Restor. & Rehab.	Resurfacing	Bridge & Replacement	Bridge & Rehab.	Safety & Traf. Engr.	Other
	Preliminary & Construction Engineering											
	R/W and Utility Adjustment											
	Grading & Draining											
	Base and Surfacing											
	Other Costs											
	Total											

STATE HIGHWAY ADMINISTRATION OF MARYLAND

ROAD IMPROVEMENT REPORT

HPS - 20

SHA 51.3-23
Rev. 9/74
Rev. 4/81

S.H.A. District No. 3

County Prince George's

City or Town

For Calendar Year Ending December 31, 1985

ROAD NUMBER	ROAD NAME	LOCATION FROM	LOCATION TO	DESIGNATIONS ON MAP	MILES	CHANGES MADE IN TYPE	CHANGES MADE IN WIDTH	CHANGES MADE IN SYSTEM FROM	CHANGES MADE IN SYSTEM TO	MILEAGE ADDITIONS	MILEAGE ABANDONED	REMARKS
(1)	(2)	(3)		(4)	(5)	(6)	(7)	(8)	(9)	(10)	(11)	(12)
New 2997	Trinidad St.	90'S. Freeport St-	Cul-de-sac	85-21	.02	I	26'	OP.	CO.	.02		New Construction
New	Wiley Street	Greenland Street-	Cul-de-Sac	85-22	.05	I	26'	OP.	CO.	.05		New Construction
New 2996	Freeport Street	375'W.69th Place-	380'E.69th Place	85-23	.14	I	36'	OP.	CO.	.14		New Construction
New 629	69th Place	Freeport Street-	190'S. Freeport St.	85-24	.04	I	26'	OP.	CO.	.04		New Construction
CO.2423	Jefferson St.	320'W.76th Avenue-	400'W.76th Avenue	85-25	.02	I	26'	CO.	CO.	-		Curb and Gutter south side only
New 2424	Garrison Road	160'E.76th Court-	Cul-de-sac	85-26	.07	I	26'	OP.	CO.	.07		New Construction
New 4194	85th Avenue	185'N. Cross Street	740'N. Cross Street	85-27	.11	I	36'	OP.	CO.	.11		New Construction
New 4194	85th Avenue	185'N.Cross Street-	1030'S. Cross Street	85-28	.16	I	30'	OP.	CO.	.16		Curb and Gutter East side only
CO.3668	Columbia Park Rd	170'W.Columbia Terr-	980'W.Columbia Terr.	85-29	.15	I	32'	CO.	CO.	-		Curb and Gutter North side only
CO.3858	Kent Town Drive	Landover Road, MD.#202	Hawthorne Street	85-30	.11	I	26'	CO.	OP.	-	.11	Road to close
		TOTALS			.87					.59	.11	

It is hereby certified by the undersigned that the additions and revisions reported each year pertain to roads legally a part of the county and or municipal road system and title to same is vested in the constituted authorities of the political subdivision for which the report is filed. It is further certified that all roads reported herein shall be at least 30 feet wide or as specified in Section 145 of Article 25 of the Annotated Code of Maryland (1957 Replacement Volume)

Prepared By: James H. Haney Date: 12/31/85

Official Title: Traffic Technician III

Approved By: James R. Novak Date: 12/31/85

Official Title: Director, DPW&T

HPMS Sample Changes

Sample Number	Signal				Posted Speed Limit	Type of Operation	Parking Restrictions	Pavement Condition	Existing R/W Width	Widening Feasibility	Remarks
	No. of Signals	Intersecting Rd. Name	Type of Signal	% of Green Time							

Cost Analysis for Sample Section Only

Cost Item	Sample Number	Type of Improvement										
		New Route	Relocation	Recon-struction	Major Widening	Minor Widening	Restor. & Rehab.	Resurfacing	Bridge & Replacement	Bridge & Rehab.	Safety & Traf. Engr.	Other
	Preliminary & Construction Engineering											
	R/W and Utility Adjustment											
	Grading & Draining											
	Base and Surfacing											
	Other Costs											
	Total											

Cost Item	Sample Number	Type of Improvement										
		New Route	Relocation	Recon-struction	Major Widening	Minor Widening	Restor. & Rehab.	Resurfacing	Bridge & Replacement	Bridge & Rehab.	Safety & Traf. Engr.	Other
	Preliminary & Construction Engineering											
	R/W and Utility Adjustment											
	Grading & Draining											
	Base and Surfacing											
	Other Costs											
	Total											

STATE HIGHWAY ADMINISTRATION OF MARYLAND

ROAD IMPROVEMENT REPORT

HPS - 20

SHA 51.3-23
Rev. 9/74
Rev. 4/81

S.H.A. District No. 3

County Prince George's

City or Town

For Calendar Year Ending December 31, 1985

ROAD NUMBER	ROAD NAME	LOCATION FROM	LOCATION TO	DESIGNATIONS ON MAP	MILES	CHANGES MADE IN TYPE	CHANGES MADE IN WIDTH	CHANGES MADE IN SYSTEM FROM	CHANGES MADE IN SYSTEM TO	MILEAGE ADDITIONS	MILEAGE ABANDONED	REMARKS
(1)	(2)	(3)		(4)	(5)	(6)	(7)	(8)	(9)	(10)	(11)	(12)
New	East Nalley Rd.	100'W.Parrot Court-	85'E. Finch Drive	85-31	.09	I	36'	OP.	CO.	.09		New Construction
New	Parrott Court	East Nalley Road-	Cul-de-sac	85-32	.03	I	26'	OP.	CO.	.03		New Construction
New	Finch Drive	East Nalley Road-	Cul-de-sac	85-33	.14	I	26'	OP.	CO.	.14		New Construction
New	Finch Court	Finch Drive-	Cul-de-sac	85-34	.04	I	26'	OP.	CO.	.04		New Construction
CO. 176	Brightseat Road	3400'N.Central Ave-	5,940'N.Central Ave	85-35	.48	I	30'	CO.	CO.	-		Curb and Gutter East side only
New	McCormick Dr.	365'N.W.Caraway Ct-	295 S.E. Caraway Ct.	85-36	.13	I	46'	OP.	CO.	.13		New Construction
New	Caraway Court	McCormick Drive-	Cul-de-sac	85-37	.16	I	46'	OP.	CO.	.16		New Construciton
New	Forbes Blvd.	Greenbelt Road-	1075'N. Greenbelt Road	85-38	.20	I	46'	OP.	CO.	.20		New Construction
New	Kerman Road	Palamar Drive-	Cul-de-sac	85-39	.19	I	26'	OP.	CO.	.19		New Construction
New	Kerman Court	Kerman Road-	Cul-de-sac	85-40	.07	I	26'	OP.	CO.	.07		New Construction
		TOTALS			1.53					1.05		

It is hereby certified by the undersigned that the additions and revisions reported each year pertain to roads legally a part of the county and or municipal road system and title to same is vested in the constituted authorities of the political subdivision for which the report is filed. It is further certified that all roads reported herein shall be at least 30 feet wide or as specified in Section 145 of Article 25 of the Annotated Code of Maryland (1957 Replacement Volume).

Prepared By: James H. Haney Date: 12/31/85

Official Title: Traffic Technician III

Approved By: James R. Novak Date: 12/31/85

Official Title: Director, DPW&T

HPMS Sample Changes

Sample Number	Signal				Posted Speed Limit	Type of Operation	Parking Restrictions	Pavement Condition	Existing R/W Width	Widening Feasibility	Remarks
	No. of Signals	Intersecting Rd. Name	Type of Signal	% of Green Time							

Cost Analysis for Sample Section Only

Cost Item	Sample Number	Type of Improvement										
		New Route	Relocation	Recon-struction	Major Widening	Minor Widening	Restor. & Rehab.	Resurfacing	Bridge & Replacement	Bridge & Rehab.	Safety & Traf. Engr.	Other
	Preliminary & Construction Engineering											
	R/W and Utility Adjustment											
	Grading & Draining											
	Base and Surfacing											
	Other Costs											
	Total											

Cost Item	Sample Number	Type of Improvement										
		New Route	Relocation	Recon-struction	Major Widening	Minor Widening	Restor. & Rehab.	Resurfacing	Bridge & Replacement	Bridge & Rehab.	Safety & Traf. Engr.	Other
	Preliminary & Construction Engineering											
	R/W and Utility Adjustment											
	Grading & Draining											
	Base and Surfacing											
	Other Costs											
	Total											

STATE HIGHWAY ADMINISTRATION OF MARYLAND

ROAD IMPROVEMENT REPORT

HPS - 20

SHA 51.3-23
Rev. 3/74
Rev. 4/81

S.H.A. District No. 3

County Prince George's

City or Town

For Calendar Year Ending December 31, 1985

ROAD NUMBER	ROAD NAME	LOCATION FROM	LOCATION TO	DESIGNATIONS ON MAP	MILES	CHANGES MADE IN TYPE	CHANGES MADE IN WIDTH	CHANGES MADE IN SYSTEM FROM	CHANGES MADE IN SYSTEM TO	MILEAGE ADDITIONS	MILEAGE ABANDONED	REMARKS
(1)	(2)	(3)		(4)	(5)	(6)	(7)	(8)	(9)	(10)	(11)	(12)
New	Forbes Blvd.	150' S.E. Storch Dr-		85-41	.10	I	52'	OP.	CO.	.10		New Construction
		400' N.W. Storch Drive										
New	Storch Drive	Forbes Blvd.-		85-42	.12	I	36'	OP.	CO.	.12		New Construction
		630'N.E. Forbes Blvd.										
New	Green Haven Rd.	Lanham Severn Rd-		85-43	.15	I	26'	OP.	CO.	.15		New Construction
		Tree Top Lane										
New	Breezy Knoll Ct.	Green Haven Road-		85-44	.11	I	26'	OP.	CO.	.11		New Construction
		Cul-de-sac										
New	Treetop Lane	270'E. Green Haven Rd-		85-45	.16	I	26'	OP.	CO.	.16		New Construction
		Cul-de-sac										
New	Hiland Avenue	Buena Vista Ave.		85-46	.02	I	26'	OP.	CO.	.02		New Construction
		120' N. Buena Vista Ave.										
New	Buena Vista Ave.	Hiland Avenue-		85-47	.01	I	26'	OP.	CO.	.01		New Construction
		50' E. Hiland Avenue										
New	Locust Street	125' W. Glen Avenue-		85-48	.06	Rural	24'	OP.	CO.	.06		New Construction
		435' W. Glen Avenue										
New	D'Angelo Drive	90' E. Pine Road-		85-49	.15	I	26'	OP.	CO.	.15		New Construction
		Cul-de-sac										
CO.951	High Bridge Road	Md. Route 450-		85-50	.45	I	30'	CO.	CO.	-		Curb and Gutter
		2350' N. Md. Route 450										West side only
		TOTALS			1.33					.88		

It is hereby certified by the undersigned that the additions and revisions reported each year pertain to roads legally a part of the county and or municipal road system and title to same is vested in the constituted authorities of the political subdivision for which the report is filed. It is further certified that all roads reported herein shall be at least 30 feet wide as specified in Section 145 of Article 25 of the Annotated Code of Maryland (1957 Replacement Volume).

Prepared By: James H. Haney Date: 12/31/85

Official Title: Traffic Technician III

Approved By: James R. Novak Date: 12/31/85

Official Title: Director, DPW&T

HPMS Sample Changes

Sample Number	Signal				Posted Speed Limit	Type of Operation	Parking Restrictions	Pavement Condition	Existing R/W Width	Widening Feasibility	Remarks
	No. of Signals	Intersecting Rd. Name	Type of Signal	% of Green Time							

Cost Analysis for Sample Section Only

Cost Item	Sample Number	Type of Improvement										
		New Route	Relocation	Recon-struction	Major Widening	Minor Widening	Restor. & Rehab.	Resurfacing	Bridge & Replacement	Bridge & Rehab.	Safety & Traf. Engr.	Other
	Preliminary & Construction Engineering											
	R/W and Utility Adjustment											
	Grading & Draining											
	Base and Surfacing											
	Other Costs											
	Total											

Cost Item	Sample Number	Type of Improvement										
		New Route	Relocation	Recon-struction	Major Widening	Minor Widening	Restor. & Rehab.	Resurfacing	Bridge & Replacement	Bridge & Rehab.	Safety & Traf. Engr.	Other
	Preliminary & Construction Engineering											
	R/W and Utility Adjustment											
	Grading & Draining											
	Base and Surfacing											
	Other Costs											
	Total											

STATE HIGHWAY ADMINISTRATION OF MARYLAND

ROAD IMPROVEMENT REPORT

HPS - 20

SHA 51.3-23
Rev. 3/74
Rev. 4/81

S.H.A. District No. 3

County Prince George's

City or Town

For Calendar Year Ending December 31, 1985

ROAD NUMBER	ROAD NAME	LOCATION FROM	LOCATION TO	DESIGNATIONS ON MAP	MILES	CHANGES MADE IN TYPE	CHANGES MADE IN WIDTH	CHANGES MADE IN SYSTEM FROM	CHANGES MADE IN SYSTEM TO	MILEAGE ADDITIONS	MILEAGE ABANDONED	REMARKS
(1)	(2)	(3)		(4)	(5)	(6)	(7)	(8)	(9)	(10)	(11)	(12)
New 4705	Global Street	Highbridge Road-		85-51	.05	I	36'	OP.	CO.	.05		New Construction
		Gallery Street										
New 4705	Global Street	Gallery Street-		85-52	.16	I	26'	OP.	CO.	.16		New Construction
		Gabriel Street										
New 4706	Gallery Street	150'N. Global Street-		85-53	.25	I	26'	OP.	CO.	.25		New Construction
		Cul-de-sac										
New 4707	Gideon Street	Global Street-		85-54	.17	I	26'	OP.	CO.	.17		New Construction
		Gallery Street										
New 4708	Gabriel Street	Cul-de-sac S.-		85-55	.11	I	26'	OP.	CO.	.11		New Construction
		Cul-de-sac										
New 2411	Lisborough Road	100'N.E. King Court-		85-56	.14	~~Rural~~ I	18'	OP.	CO.	.14		New Construction
		Cul-de-sac										
New 4709	Lisborough Cir.	Lisborough Road-		85-57	.07	~~Rural~~ I	18'	OP.	CO.	.07		New Construction
		Cul-de-sac										
New 2411	Lisborough Road	120'W. Lisborough Terr-		85-58	.09	I	36'	OP.	CO.	.09		New Construction
		585'W. Lisborough Terr.										
New 2[illegible]	Cleary Lane	40'E. Caribon Street-		85-59	.27	~~Rural~~ I	24'	OP.	CO.	.27		New Construction
		Cul-de-sac										
New 4710	Caribon ~~Street~~ CT.	Cleary Lane-		85-60	.04	~~Rural~~ I	24'	OP.	CO.	.04		New Constructino
		190'N. Cleary Lane										
		TOTALS			1.35					1.35		

It is hereby certified by the undersigned that the additions and revisions reported each year pertain to roads legally a part of the county and or municipal road system and title to same is vested in the constituted authorities of the political subdivision for which the report is filed. It is further certified that all roads reported herein shall be at least 30 feet wide as specified in Section 145 of Article 25 of the Annotated Code of Maryland (1957 Replacement Volume).

Prepared By: James H. Haney Date: 12/31/85

Official Title: Traffic Technician III

Approved By: James R. Novak Date: 12/31/85

Official Title: Director, DPW&T

HPMS Sample Changes

Sample Number	Signal				Posted Speed Limit	Type of Operation	Parking Restrictions	Pavement Condition	Existing R/W Width	Widening Feasibility	Remarks
	No. of Signals	Intersecting Rd. Name	Type of Signal	% of Green Time							

Cost Analysis for Sample Section Only

Cost Item	Sample Number	Type of Improvement										
		New Route	Relocation	Recon-struction	Major Widening	Minor Widening	Restor. & Rehab.	Resurfacing	Bridge & Replacement	Bridge & Rehab.	Safety & Traf. Engr.	Other
	Preliminary & Construction Engineering											
	R/W and Utility Adjustment											
	Grading & Draining											
	Base and Surfacing											
	Other Costs											
	Total											

Cost Item	Sample Number	Type of Improvement										
		New Route	Relocation	Recon-struction	Major Widening	Minor Widening	Restor. & Rehab.	Resurfacing	Bridge & Replacement	Bridge & Rehab.	Safety & Traf. Engr.	Other
	Preliminary & Construction Engineering											
	R/W and Utility Adjustment											
	Grading & Draining											
	Base and Surfacing											
	Other Costs											
	Total											

STATE HIGHWAY ADMINISTRATION OF MARYLAND

ROAD IMPROVEMENT REPORT

HPS - 20

SHA 51.3-23
Rev. 3/74
Rev. 4/81

S.H.A. District No. 3

County Prince George's

City or Town

For Calendar Year Ending December 31, 1985

ROAD NUMBER	ROAD NAME	LOCATION FROM	LOCATION TO	DESIGNATIONS ON MAP	MILES	CHANGES MADE IN TYPE	CHANGES MADE IN WIDTH	CHANGES MADE IN SYSTEM FROM	CHANGES MADE IN SYSTEM TO	MILEAGE ADDITIONS	MILEAGE ABANDONED	REMARKS
(1)	(2)	(3)		(4)	(5)	(6)	(7)	(8)	(9)	(10)	(11)	(12)
New 4711	Cleary Court	Cleary Lane-		85-61	.11	~~Rural~~ I	24'	OP.	CO.	.11		New Construction
		Cul-de-sac										
New 4710	Bald Hill Terr.	Cleary Lane-		85-62	.11	~~Rural~~ I	24'	OP.	CO.	.11		New Construction
		Cul-de-sac										
New 4712	Woodbine Street	Cleary Lane-		85-63	.03	~~Rural~~ I	24'	OP.	CO.	.03		New Construction
		175'S. Cleary Lane										
New 4396	Forestgrove Lane (EXT)	330'E. Larkmead Road		85-64	.23	I	36'	OP.	CO.	.23		New Construction
		140' W. Inverwood Lane										
New 4714	Dearwood Lane	Forestgrove Lane-		85-65	.08	I	26'	OP.	CO.	.08		New Construction
		Cul-de-sac										
New 4472	Grayvine Lane	Forestgrove Lane-		85-66	.16	I	26'	OP.	CO.	.16		New Construction
		815'S. Forestgrove Lane										
New 4395 (EXT)	Inverwood Lane	Forestgrove Lane-		85-67	.03	I	26'	OP.	CO.	.03		New Construction
		170'S. Forestgrove Lane										
New 4715	Larkmead Road	Forestgrove Lane-		85-68	.03	I	36'	OP.	CO.	.03		New Construction
		155'N.W. Forestgrove Lane										
New 4322	Woodridge Court	195'N. Meadowridge Lane		85-69	.03	I	26'	OP.	CO.	.03		New Construction
		Cul-de-sac										
New 4716	Meadowridge Lane	Saville Lane		85-70	.03	I	36'	OP.	CO.	.03		New Construction
		150'W. Saville Lane.										
		TOTALS			.84					.84		

It is hereby certified by the undersigned that the additions and revisions reported each year pertain to roads legally a part of the county and or municipal road system and title to same is vested in the constituted authorities of the political subdivision for which the report is filed. It is further certified that all roads reported herein shall be at least 30 feet wide or as specified in Section 145 of Article 25 of the Annotated Code of Maryland (1957 Replacement Volume).

Prepared By: James H. Haney Date: 12/31/85

Official Title: Traffic Technician III

Approved By: James R. Novak Date: 12/31/85

Official Title: Director, DPW&T

HPMS Sample Changes

Sample Number	Signal				Posted Speed Limit	Type of Operation	Parking Restrictions	Pavement Condition	Existing R/W Width	Widening Feasibility	Remarks
	No. of Signals	Intersecting Rd. Name	Type of Signal	% of Green Time							

Cost Analysis for Sample Section Only

Cost Item	Sample Number	Type of Improvement										
		New Route	Relocation	Recon-struction	Major Widening	Minor Widening	Restor. & Rehab.	Resurfacing	Bridge & Replacement	Bridge & Rehab.	Safety & Traf. Engr.	Other
	Preliminary & Construction Engineering											
	R/W and Utility Adjustment											
	Grading & Draining											
	Base and Surfacing											
	Other Costs											
	Total											

Cost Item	Sample Number	Type of Improvement										
		New Route	Relocation	Recon-struction	Major Widening	Minor Widening	Restor. & Rehab.	Resurfacing	Bridge & Replacement	Bridge & Rehab.	Safety & Traf. Engr.	Other
	Preliminary & Construction Engineering											
	R/W and Utility Adjustment											
	Grading & Draining											
	Base and Surfacing											
	Other Costs											
	Total											

STATE HIGHWAY ADMINISTRATION OF MARYLAND

ROAD IMPROVEMENT REPORT

HPS - 20

SHA 51.3-23
Rev. 9/74
Rev. 4/81

S.H.A. District No. 3

County Prince George's

City or Town

For Calendar Year Ending December 31, 1985

ROAD NUMBER	ROAD NAME	LOCATION FROM	LOCATION TO	DESIGNATIONS ON MAP	MILES	CHANGES MADE IN TYPE	CHANGES MADE IN WIDTH	CHANGES MADE IN SYSTEM FROM	CHANGES MADE IN SYSTEM TO	MILEAGE ADDITIONS	MILEAGE ABANDONED	REMARKS
(1)	(2)	(3)		(4)	(5)	(6)	(7)	(8)	(9)	(10)	(11)	(12)
New Co 2559	Saville Lane.	100'S. Meadowridge Lane		85-71	.03	I	26'	OP.	CO.	.03		New Construction
		100'N Meadowridge Lane										
New 4473	Albert Drive	480'W. Sundew Court		85-72	.10	I	36'	OP.	CO.	.10		New Construction
		200'W. Trillum Street										
New Co 4718	Trillum Street	Albert Drive-		85-73	.03	I	36'	OP.	CO.	.03		New Construction
		130'S. Albert Drive										
New Co 4717	Taryn Court	80'W. Lottsford Vista Rd.		85-74	.04	I	26'	OP.	CO.	.04		New Construction
		Cul-de-sac										
New Co 4719	St. Michael Dr.	Central Ave., Rte. 214		85-75	.11	I	36'	OP.	CO.	.11		New Construction
		585'N. Central Ave, Rt.214										
CO. B73	Mitchellville Rd	350'S. Mt. Oak Road		85-76	.13	I ~~Rural~~	24'	CO.	CO.	-		Improvement
		335 N. Mt. Oak Road										
New Co 4720	Hideout Lane	Queen Anne Bridge Rd.		85-77	.23	I ~~Rural~~	18'	OP.	CO.	.23		New Construction
		1200'N. Queen Anne Br. Rd.										
CO. B956	Randall Road	580'N.E. Navy Day Pl.		85-78	.10	I	20'	CO.	CO.	-		Curb and Gutter
		1770'S.E. Silver Hill Rd.										East side only
CO. B81	Suitland Road	Silver Hill Road-		85-79	.04	I	36'	CO.	CO.	-		Curb and Gutter
		240'S.E. Silver Hill Rd.										South side only
New Co 4722	Plaza Drive	Silver Hill Road-		85-80	.01	I	36'	OP.	CO.	.01		New Construction
		90'S. Silver Hill Road										
		TOTALS			.82					.55		

It is hereby certified by the undersigned that the additions and revisions reported each year pertain to roads legally a part of the county and or municipal road system and title to same is vested in the constituted authorities of the political subdivision for which the report is filed. It is further certified that all roads reported herein shall be at least 30 feet wide or as specified in Section 145 of Article 25 of the Annotated Code of Maryland (1957 Replacement Volume)

Prepared By: James H. Haney Date: 12/31/85

Official Title: Traffic Technician III

Approved By: James R. Novak Date: 12/31/85

Official Title: Director, DPW&T

HPMS Sample Changes

Sample Number	Signal				Posted Speed Limit	Type of Operation	Parking Restrictions	Pavement Condition	Existing R/W Width	Widening Feasibility	Remarks
	No. of Signals	Intersecting Rd. Name	Type of Signal	% of Green Time							

Cost Analysis for Sample Section Only

Cost Item	Sample Number	Type of Improvement										
		New Route	Relocation	Recon-struction	Major Widening	Minor Widening	Restor. & Rehab.	Resurfacing	Bridge & Replacement	Bridge & Rehab.	Safety & Traf. Engr.	Other
	Preliminary & Construction Engineering											
	R/W and Utility Adjustment											
	Grading & Draining											
	Base and Surfacing											
	Other Costs											
	Total											

Cost Item	Sample Number	Type of Improvement										
		New Route	Relocation	Recon-struction	Major Widening	Minor Widening	Restor. & Rehab.	Resurfacing	Bridge & Replacement	Bridge & Rehab.	Safety & Traf. Engr.	Other
	Preliminary & Construction Engineering											
	R/W and Utility Adjustment											
	Grading & Draining											
	Base and Surfacing											
	Other Costs											
	Total											

STATE HIGHWAY ADMINISTRATION OF MARYLAND

ROAD IMPROVEMENT REPORT

HPS - 20

SHA 51.3-23
Rev. 9/74
Rev. 4/81

S.H.A. District No. 3

County Prince George's

City or Town

For Calendar Year Ending December 31, 1985

ROAD NUMBER	ROAD NAME	LOCATION FROM	LOCATION TO	DESIGNATIONS ON MAP	MILES	CHANGES MADE IN TYPE	CHANGES MADE IN WIDTH	CHANGES MADE IN SYSTEM FROM	CHANGES MADE IN SYSTEM TO	MILEAGE ADDITIONS	MILEAGE ABANDONED	REMARKS
(1)	(2)	(3)		(4)	(5)	(6)	(7)	(8)	(9)	(10)	(11)	(12)
New 4721	Plaza Drive	90'S. Silver Hill Road -		85-81	.02	I	30'	OP.	CO.	.02		Curb and Gutter
		190'S. Silver Hill Road										East side only
New	Hilmar Drive	1990'W.Walters Lane		85-82	.24	I	36'	OP.	CO.	.24		New Construction
		3240'W. Walters Lane										
New 4722	Keystone Manor	80'W. Keystone Manor Ct.		85-83	.13	I	36'	OP.	CO.	.13		New Construction
	Drive	75'S.E. Keystone Manor Pl.										
New 4723	Keystone Manor	100'N. Keystone Manor Dr.		85-84	.09	I	26'	OP.	CO.	.09		New Construction
	Place	Cul-de-sac										
New 4724	Keyhole Court	Keystone Manor Drive-		85-85	.05	I	26'	OP.	CO.	.05		New Construction
		Cul-de-sac										
New 4724	Key Turn	Keystone Manor Drive-		85-86	.03	I	26'	OP.	CO.	.03		New Construction
		135'N.E. Keystone Manor Dr.										
New 4725	Whitney Place	Marlboro Pike-		85-87	.05	I	34'	OP.	CO.	.05		Curb and Gutter
		280'N. Marlboro Pike										West side only
CO.3074	Marlboro Pike	660'S.E. Forestville Rd.-		85-88	.02	I	50'	CO.	CO.	-		Curb and Gutter
		790'S.E. Forestville Road										NE side only
CO.[illegible]01	Westphalia Road	1500'N. Penn Avenue-		85-89	.11	I	36'	CO.	CO.	-		Curb and Gutter
		2070'N. Penn Avenue										West side only
New 4727	D'Arcy Place	290'N.E. D'Arcy Road-		85-90	.03	~~Rural~~	24'	OP.	CO.	.03		New Construction
		Cul-de-sac										
		TOTALS			.77					.64		

It is hereby certified by the undersigned that the additions and revisions reported each year pertain to roads legally a part of the county and or municipal road system and title to same is vested in the constituted authorities of the political subdivision for which the report is filed. It is further certified that all roads reported herein shall be at least 30 feet wide or as specified in Section 145 of Article 25 of the Annotated Code of Maryland (1957 Replacement Volume).

Prepared By: James H. Haney Date: 12/31/85

Official Title: Traffic Technician III

Approved By: James R. Novak Date: 12/31/85

Official Title: Director, DPW&T

HPMS Sample Changes

Sample Number	Signal				Posted Speed Limit	Type of Operation	Parking Restrictions	Pavement Condition	Existing R/W Width	Widening Feasibility	Remarks
	No. of Signals	Intersecting Rd. Name	Type of Signal	% of Green Time							

Cost Analysis for Sample Section Only

Cost Item	Sample Number	Type of Improvement										
		New Route	Relocation	Recon-struction	Major Widening	Minor Widening	Restor. & Rehab.	Resurfacing	Bridge & Replacement	Bridge & Rehab.	Safety & Traf. Engr.	Other
	Preliminary & Construction Engineering											
	R/W and Utility Adjustment											
	Grading & Draining											
	Base and Surfacing											
	Other Costs											
	Total											

Cost Item	Sample Number	Type of Improvement										
		New Route	Relocation	Recon-struction	Major Widening	Minor Widening	Restor. & Rehab.	Resurfacing	Bridge & Replacement	Bridge & Rehab.	Safety & Traf. Engr.	Other
	Preliminary & Construction Engineering											
	R/W and Utility Adjustment											
	Grading & Draining											
	Base and Surfacing											
	Other Costs											
	Total											

STATE HIGHWAY ADMINISTRATION OF MARYLAND

ROAD IMPROVEMENT REPORT

HPS - 20

SHA 51.3-23
Rev. 3/74
Rev. 4/81

S.H.A. District No. 3

County Prince George's

City or Town

For Calendar Year Ending December 31, 1985

ROAD NUMBER	ROAD NAME	LOCATION FROM	LOCATION TO	DESIGNATIONS ON MAP	MILES	CHANGES MADE IN TYPE	CHANGES MADE IN WIDTH	CHANGES MADE IN SYSTEM FROM	CHANGES MADE IN SYSTEM TO	MILEAGE ADDITIONS	MILEAGE ABANDONED	REMARKS
(1)	(2)	(3)		(4)	(5)	(6)	(7)	(8)	(9)	(10)	(11)	(12)
New 4726	Timbercrest Dr.	240'S. D'Arcy Road-	90'S. Thornfield Terr.	85-91	.16	I	36'	OP.	CO.	.16		New Construction
New 4728	Thornfield Terr.	Timbercrest Drive-	Cul-de-sac	85-92	.11	I	26'	OP.	CO.	.11		New Construction
New 4727	Bridlewood Pl.	Timbercrest Drive-	Cul-de-sac	85-93	.04	I	26'	OP.	CO.	.04		New Construction
New 4725	Hampton Park Blvd.	60'S. Edgeworth Drive-	740'S. Edgeworth Drive	85-94	.13	I	46'	OP.	CO.	.13		New Construction
New 3957	Ashwood Drive	Hampton Park Blvd.	1410'SW Hampton Pk. Blvd.	85-95	.27	I	46'	OP.	CO.	.27		New Construction
New 3957	Ashwood Drive	1410'SW. Hampton Pk. Blvd.	1495 SW. Hampton Pk. Blvd.	85-96	.01	I	46'	OP.	CO.	.01		Curb and Gutter SE side only
CO.887	Ritchie Road	Central Avenue, Md. 214-	240'S. Central Ave, MD.214	85-97	.05	I	20'	CO.	CO.	-		Improvement
CO.888	Fort Foote Road	East Fort Foote Terr-	Loughran Road	85-98	.09	I	30'	CO.	CO.	-		Curb and Gutter South side only
CO.3400	Loughran Road	Fort Foote Road	290'S. Fort Foote Rd.	85-99	.06	I	34'	CO.	CO.	-		Curb and Gutter West side only
CO.1203	Livingston Road	100'N. Busit Ave-	170'N. Busit Ave.	85-100	.01	I	36'	CO.	CO.	-		Curb and Gutter East side only
		TOTALS			.93					.72		

It is hereby certified by the undersigned that the additions and revisions reported each year pertain to roads legally a part of the county and or municipal road system and title to same is vested in the constituted authorities of the political subdivision for which the report is filed. It is further certified that all roads reported herein shall be at least 30 feet wide or as specified in Section 145 of Article 25 of the Annotated Code of Maryland (1957 Replacement Volume)

Prepared By: James H. Haney Date: 12/31/85

Official Title: Traffic Technician III

Approved By: James R. Novak Date: 12/31/85

Official Title: Director, DPW&T

HPMS Sample Changes

Sample Number	Signal				Posted Speed Limit	Type of Operation	Parking Restrictions	Pavement Condition	Existing R/W Width	Widening Feasibility	Remarks
	No. of Signals	Intersecting Rd. Name	Type of Signal	% of Green Time							

Cost Analysis for Sample Section Only

Cost Item	Sample Number	Type of Improvement										
		New Route	Relocation	Recon-struction	Major Widening	Minor Widening	Restor. & Rehab.	Resurfacing	Bridge & Replacement	Bridge & Rehab.	Safety & Traf. Engr.	Other
	Preliminary & Construction Engineering											
	R/W and Utility Adjustment											
	Grading & Draining											
	Base and Surfacing											
	Other Costs											
	Total											

Cost Item	Sample Number	Type of Improvement										
		New Route	Relocation	Recon-struction	Major Widening	Minor Widening	Restor. & Rehab.	Resurfacing	Bridge & Replacement	Bridge & Rehab.	Safety & Traf. Engr.	Other
	Preliminary & Construction Engineering											
	R/W and Utility Adjustment											
	Grading & Draining											
	Base and Surfacing											
	Other Costs											
	Total											

STATE HIGHWAY ADMINISTRATION OF MARYLAND

ROAD IMPROVEMENT REPORT

HPS - 20

SHA 51.3-23
Rev. 9/74
Rev. 4/81

S.H.A. District No. 3

County Prince George's

City or Town

For Calendar Year Ending December 31, 1985

ROAD NUMBER	ROAD NAME	LOCATION FROM	LOCATION TO	DESIGNATIONS ON MAP	MILES	CHANGES MADE IN TYPE	CHANGES MADE IN WIDTH	CHANGES MADE IN SYSTEM FROM	CHANGES MADE IN SYSTEM TO	MILEAGE ADDITIONS	MILEAGE ABANDONED	REMARKS
(1)	(2)	(3)		(4)	(5)	(6)	(7)	(8)	(9)	(10)	(11)	(12)
New 4729	Felker Avenue	Oxon Hill Road-	235'S. Oxon Hill Road	85-101	.04	I	46'	OP.	CO.	.04		New Construction
New	Genoa Avenue	160'S. Lorelei Drive-	Lorelei Drive	85-102	.03	I	36'	OP.	CO.	.03		New Construction
New	Genoa Avenue	Lorelei Drive-	Cul-de-sac	85-103	.12	I	26'	OP.	CO.	.12		New Construction
New 4671	Lorelei Drive	Genoa Avenue	Cul-de-sac	85-104	.26	I	26'	OP.	CO.	.26		New Construction
New 4672	Lorelei Court	Lorelei Drive-	Cul-de-sac	85-105	.05	I	26'	OP.	CO.	.05		New Construction
New 4673	Pebble Court	Lorelei Drive-	Cul-de-sac	85-106	.07	I	26'	OP.	CO.	.07		New Construction
CO.4064	Laurel Road	Beech Road-	270'NE. Beech Road	85-107	.05	I	42'	CO.	CO.	-		Curb and Gutter East side only
CO.4593	Procopio Drive	190'N. Auth Road	300'N. Auth Road	85-108	.02	I	26'	CO.	CO.	-		Curb and Gutter West side only
New	Payne Drive	90'S. Tarboro Place-	Cherry Field Road	85-109	.22	I	36'	OP.	CO.	.22		New Construction
New 4730	Tarboro Place	Payne Drive-	Cul-de-sac	85-110	.07	I	26'	OP.	CO.	.07		New Construction
		TOTALS			.93					.86		

It is hereby certified by the undersigned that the additions and revisions reported each year pertain to roads legally a part of the county and or municipal road system and title to same is vested in the constituted authorities of the political subdivision for which the report is filed. It is further certified that all roads reported herein shall be at least 30 feet wide or as specified in Section 145 of Article 25 of the Annotated Code of Maryland (1957 Replacement Volume).

Prepared By: James H. Haney Date: 12/31/85

Official Title: Traffic Technician III

Approved By: James R. Novak Date: 12/31/85

Official Title: Director, DPW&T

HPMS Sample Changes

Sample Number	Signal				Posted Speed Limit	Type of Operation	Parking Restrictions	Pavement Condition	Existing R/W Width	Widening Feasibility	Remarks
	No. of Signals	Intersecting Rd. Name	Type of Signal	% of Green Time							

Cost Analysis for Sample Section Only

Cost Item	Sample Number	Type of Improvement										
		New Route	Relocation	Recon-struction	Major Widening	Minor Widening	Restor. & Rehab.	Resurfacing	Bridge & Replacement	Bridge & Rehab.	Safety & Traf. Engr.	Other
	Preliminary & Construction Engineering											
	R/W and Utility Adjustment											
	Grading & Draining											
	Base and Surfacing											
	Other Costs											
	Total											

Cost Item	Sample Number	Type of Improvement										
		New Route	Relocation	Recon-struction	Major Widening	Minor Widening	Restor. & Rehab.	Resurfacing	Bridge & Replacement	Bridge & Rehab.	Safety & Traf. Engr.	Other
	Preliminary & Construction Engineering											
	R/W and Utility Adjustment											
	Grading & Draining											
	Base and Surfacing											
	Other Costs											
	Total											

STATE HIGHWAY ADMINISTRATION OF MARYLAND

ROAD IMPROVEMENT REPORT

HPS - 20

SHA 51.3-23
Rev. 2/74
Rev. 4/81

S.H.A. District No. 3

County Prince George's

City or Town

For Calendar Year Ending December 31, 1985

ROAD NUMBER	ROAD NAME	LOCATION FROM	LOCATION TO	DESIGNATIONS ON MAP	MILES	CHANGES MADE IN TYPE	CHANGES MADE IN WIDTH	CHANGES MADE IN SYSTEM FROM	CHANGES MADE IN SYSTEM TO	MILEAGE ADDITIONS	MILEAGE ABANDONED	REMARKS
(1)	(2)	(3)		(4)	(5)	(6)	(7)	(8)	(9)	(10)	(11)	(12)
New 4731	Brockway Drive	Payne Drive-	380'NE Payne Drive	85-111	.07	I	26'	OP.	CO.	.07		New Construction
New 4732	Cherry Field Road	Payne Drive-	220 S. Payne Drive	85-112	.04	I	26'	OP.	CO.	.04		New Construction
New 4733	Cherry Field Road	Payne Drive-	205'N. Payne Drive	85-113	.04	I	36'	OP.	CO.	.04		New Construction
CO. 8967/4	Kirby Road	175'W. Barbara Lane-	275'W. Barbara Lane	85-114	.02	I	40'	CO.	CO.	-		Curb and Gutter North side only
New 2240 EXT.	Jaywick Avenue	120'E. Winnsboro Drive-	600'E. Winnsboro Drive	85-115	.10	I	26'	OP.	CO.	.10		New Construction
CO. 0199 EXT	Oaklawn Road	Allentown Road-	600'E. Allentown Road	85-116	.11	I	28'	CO.	CO.	-		Curb and Gutter ~~North side only~~
New 4738	Jolly Drive	490'NE Jolly Lane-	540'SW Jolly Lane	85-117	~~.20~~ .33	I	26'	OP.	CO.	~~.20~~ .32		New Construction
New 4739	Jolly Court	Jolly Drive-	Cul-de-sac	85-118	.03	I	26'	OP.	CO.	.03		New Construction
New	Jolly Lane	Jolly Drive-	185'W. Jolly Drive	85-119	.03	I	26'	OP.	CO.	.03		New Construction
New 4737	Natahala Drive	Junaluska Terr-	80'East Junaluska Terr.	85-120	.01	I	36'	OP.	CO.	.01		New Construction
		TOTALS			.65					.52		

It is hereby certified by the undersigned that the additions and revisions reported each year pertain to roads legally a part of the county and or municipal road system and title to same is vested in the constituted authorities of the political subdivision for which the report is filed. It is further certified that all roads reported herein shall be at least 30 feet wide or as specified in Section 145 of Article 25 of the Annotated Code of Maryland (1957 Replacement Volume).

Prepared By: James H. Haney Date: 12/31/85

Official Title: Traffic Technician III

Approved By: James R. Novak Date: 12/31/85

Official Title: Director, DPW&T

HPMS Sample Changes

Sample Number	Signal				Posted Speed Limit	Type of Operation	Parking Restrictions	Pavement Condition	Existing R/W Width	Widening Feasibility	Remarks
	No. of Signals	Intersecting Rd. Name	Type of Signal	% of Green Time							

Cost Analysis for Sample Section Only

Cost Item	Sample Number	Type of Improvement										
		New Route	Relocation	Recon-struction	Major Widening	Minor Widening	Restor. & Rehab.	Resurfacing	Bridge & Replacement	Bridge & Rehab.	Safety & Traf. Engr.	Other
	Preliminary & Construction Engineering											
	R/W and Utility Adjustment											
	Grading & Draining											
	Base and Surfacing											
	Other Costs											
	Total											

Cost Item	Sample Number	Type of Improvement										
		New Route	Relocation	Recon-struction	Major Widening	Minor Widening	Restor. & Rehab.	Resurfacing	Bridge & Replacement	Bridge & Rehab.	Safety & Traf. Engr.	Other
	Preliminary & Construction Engineering											
	R/W and Utility Adjustment											
	Grading & Draining											
	Base and Surfacing											
	Other Costs											
	Total											

STATE HIGHWAY ADMINISTRATION OF MARYLAND

ROAD IMPROVEMENT REPORT

HPS - 20

SHA 51.3-23
Rev. 3/74
Rev. 4/81

S.H.A. District No. 3

County Prince George's

City or Town

For Calendar Year Ending December 31, 1985

ROAD NUMBER	ROAD NAME	LOCATION FROM	LOCATION TO	DESIGNATIONS ON MAP	MILES	CHANGES MADE IN TYPE	CHANGES MADE IN WIDTH	CHANGES MADE IN SYSTEM FROM	CHANGES MADE IN SYSTEM TO	MILEAGE ADDITIONS	MILEAGE ABANDONED	REMARKS
(1)	(2)	(3)		(4)	(5)	(6)	(7)	(8)	(9)	(10)	(11)	(12)
New 4693	Natahala Drive	Junaluska Terr-	340'South Unaka Ct.	85-121	.21	I	26'	OP.	CO.	.21		New Construction
New 4697	Natahala Drive	240'West Natahala Place	85'East Natahala Place	85-122	.06	I	26'	OP.	CO.	.06		New Construction
New 4694	Natahala Place	Natahala Drive-	Cul-de-sac	85-123	.07	I	26'	OP.	CO.	.07		New Construction
New 4696	Unaka Court	Natahala Drive-	Cul-de-sac	85-124	.07	I	26'	OP.	CO.	.07		New Construction
New 4695	Junaluska Terr	Natahala Drive-	Cul-de-sac	85-125	.14	I	26'	OP.	CO.	.14		New Construction
New 4698	Aquone Place	Natahala Drive-	Cul-de-sac	85-126	.12	I	26'	OP.	CO.	.12		New Construction
CO.2525	Coventry Way	710'East Old Branch Ave-	790'East Old Branch Ave.	85-127	.01	I	60'	CO.	CO.	-		Curb and Gutter South side only
CO.4588	Foxley Road	Dower House Road-	255'SW.Dower House Rd.	85-128	.05	Rural	36'	CO.	CO.	-		Improvement
New 4586	Foxley Road	255'SW. Dower House Road-	650'SW. Dower House Road	85-129	.07	Rural	24'	OP.	CO.	.07		New Construction
New 4734	West Kettering Drive	Largo Road, Md.#202-	165'SW. Largo Rd., Md.#202	85-130	.03	I	52'	OP.	CO.	.03		New Construction
		TOTALS			.83					.77		

It is hereby certified by the undersigned that the additions and revisions reported each year pertain to roads legally a part of the county and or municipal road system and title to same is vested in the constituted authorities of the political subdivision for which the report is filed. It is further certified that all roads reported herein shall be at least 30 feet wide or as specified in Section 145 of Article 25 of the Annotated Code of Maryland (1957 Replacement Volume)

Prepared By: James H. Haney

Date: 12/31/85

Official Title: Traffic Technician III

Approved By: James R. Novak

Date: 12/31/85

Official Title: Director, DPW&T

HPMS Sample Changes

Sample Number	Signal				Posted Speed Limit	Type of Operation	Parking Restrictions	Pavement Condition	Existing R/W Width	Widening Feasibility	Remarks
	No. of Signals	Intersecting Rd. Name	Type of Signal	% of Green Time							

Cost Analysis for Sample Section Only

Cost Item	Sample Number	Type of Improvement										
		New Route	Relocation	Recon-struction	Major Widening	Minor Widening	Restor. & Rehab.	Resurfacing	Bridge & Replacement	Bridge & Rehab.	Safety & Traf. Engr.	Other
	Preliminary & Construction Engineering											
	R/W and Utility Adjustment											
	Grading & Draining											
	Base and Surfacing											
	Other Costs											
	Total											

Cost Item	Sample Number	Type of Improvement										
		New Route	Relocation	Recon-struction	Major Widening	Minor Widening	Restor. & Rehab.	Resurfacing	Bridge & Replacement	Bridge & Rehab.	Safety & Traf. Engr.	Other
	Preliminary & Construction Engineering											
	R/W and Utility Adjustment											
	Grading & Draining											
	Base and Surfacing											
	Other Costs											
	Total											

STATE HIGHWAY ADMINISTRATION OF MARYLAND

ROAD IMPROVEMENT REPORT

HPS - 20

SHA 51.3-23
Rev. 3/74
Rev. 4/81

S.H.A. District No. 3

County Prince George's

City or Town

For Calendar Year Ending December 31, 1985

ROAD NUMBER	ROAD NAME	LOCATION FROM	LOCATION TO	DESIGNATIONS ON MAP	MILES	CHANGES MADE IN TYPE	CHANGES MADE IN WIDTH	CHANGES MADE IN SYSTEM FROM	CHANGES MADE IN SYSTEM TO	MILEAGE ADDITIONS	MILEAGE ABANDONED	REMARKS
(1)	(2)	(3)		(4)	(5)	(6)	(7)	(8)	(9)	(10)	(11)	(12)
New 4736	West Kettering Drive	165'SW. Md. #202-	Etna Drive	85-131	.20	I	36'	OP.	CO.	.20		New Construction
New 4737	Hyannis Court	West Kettering Drive-	Cul-de-sac	85-132	.06	I	26'	OP.	CO.	.06		New Construction
New 4738	Etna Drive	560'South Astoria Drive-	Cul-de-sac	85-133	.36	I	26'	OP.	CO.	.36		New Construction
New 4739	Tatum Court	Etna Drive-	Cul-de-sac	85-134	.06	I	26'	OP.	CO.	.06		New Construction
New 4740	Kingsmere Court	Etna Drive	Cul-de-sac	85-135	.10	I	26'	OP.	CO.	.10		New Construction
New 4741	Astoria Drive	Etna Drive-	Halifax Place	85-136	.12	I	26'	OP.	CO.	.12		New Construction
New 4742	Halifax Place	Cul-de-sac South	Cul-de-sac	85-137	.21	I	26'	OP.	CO.	.21		New Construction
New 4743	Mt. Lubentia Way	Md, Rte.202-	160'West Lenox Drive	85-138	.21	I	52'	OP.	CO.	.21		New Construction
New 4744	Mt. Lubentia Way	160'West Lenox Drive-	410'West Lenox Drive	85-139	.05	I	30'	OP.	CO.	.05		Curb and Gutter South side only
New 4744	Bly Court	Mt. Lubentia Way-	Cul-de-sac	85-140	.05	I	26'	OP.	CO.	.05		New Construction
		TOTALS			1.42					1.42		

It is hereby certified by the undersigned that the additions and revisions reported each year pertain to roads legally a part of the county and or municipal road system and title to same is vested in the constituted authorities of the political subdivision for which the report is filed. It is further certified that all roads reported herein shall be at least 30 feet wide or as specified in Section 145 of Article 25 of the Annotated Code of Maryland (1957 Replacement Volume)

Prepared By: James H. Haney Date: 12/31/85

Official Title: Traffic Technician

Approved By: James R. Novak Date: 12/31/85

Official Title: Director, DPW&T

HPMS Sample Changes

Sample Number	Signal				Posted Speed Limit	Type of Operation	Parking Restrictions	Pavement Condition	Existing R/W Width	Widening Feasibility	Remarks
	No. of Signals	Intersecting Rd. Name	Type of Signal	% of Green Time							

Cost Analysis for Sample Section Only

Cost Item	Sample Number	Type of Improvement										
		New Route	Relocation	Recon-struction	Major Widening	Minor Widening	Restor. & Rehab.	Resurfacing	Bridge & Replacement	Bridge & Rehab.	Safety & Traf. Engr.	Other
	Preliminary & Construction Engineering											
	R/W and Utility Adjustment											
	Grading & Draining											
	Base and Surfacing											
	Other Costs											
	Total											

Cost Item	Sample Number	Type of Improvement										
		New Route	Relocation	Recon-struction	Major Widening	Minor Widening	Restor. & Rehab.	Resurfacing	Bridge & Replacement	Bridge & Rehab.	Safety & Traf. Engr.	Other
	Preliminary & Construction Engineering											
	R/W and Utility Adjustment											
	Grading & Draining											
	Base and Surfacing											
	Other Costs											
	Total											

STATE HIGHWAY ADMINISTRATION OF MARYLAND

ROAD IMPROVEMENT REPORT

HPS - 20

SHA 51.3-23
Rev. 3/74
Rev. 4/81

S.H.A. District No. 3

County Prince George's

City or Town

For Calendar Year Ending December 31, 1985

ROAD NUMBER	ROAD NAME	LOCATION FROM	LOCATION TO	DESIGNATIONS ON MAP	MILES	CHANGES MADE IN TYPE	CHANGES MADE IN WIDTH	CHANGES MADE IN SYSTEM FROM	CHANGES MADE IN SYSTEM TO	MILEAGE ADDITIONS	MILEAGE ABANDONED	REMARKS
(1)	(2)	(3)		(4)	(5)	(6)	(7)	(8)	(9)	(10)	(11)	(12)
New 4745	Dwyer Place	Mt. Lubentia Way-		85-141	.14	I	26'	OP.	CO.	.14		New Construction
		Cul-de-sac										
New 4746	Lilac Court	Dwyer Place-		85-142	.06	I	26'	OP.	CO.	.06		New Construction
		Cul-de-sac										
New 4747	Lenox Drive	Mt. Lubentia Way-		85-143	.23	I	36'	OP.	CO.	.23		New Construction
		200'E. Fenton Place										
New 4747	Tadmore Place	Lenox Drive-		85-144	.08	I	26'	OP.	CO.	.08		New Construction
		Cul-de-sac										
New 4747	Fenton Place	Lenox Drive-		85-145	.09	I	26'	OP.	CO.	.09		New Construction
		Cul-de-sac										
New 4748	Avery Place	Lenox Drive-		85-146	.08	I	26'	OP.	CO.	.08		New Construction
		Cul-de-sac										
New 4748	Delran Place	Lenox Drive-		85-147	.11	I	26'	OP.	CO.	.11		New Construction
		Cul-de-sac										
New 4748	Hancock Drive	Md. Route 202-		85-148	.38	I	36'	OP.	CO.	.38		New Construction
		420'SW Yuhas Court										
New 4749	Yuhas Court	Hancock Drive-		85-149	.02	I	26'	OP.	CO.	.02		New Construction
		115'NW Hancock Drive.										
New 4750	Hancock Court	Hancock Drive-		85-150	.14	I	26'	OP.	CO.	.14		New Construction
		Cul-de-sac										
		TOTALS			1.33					1.33		

It is hereby certified by the undersigned that the additions and revisions reported each year pertain to roads legally a part of the county and or municipal road system and title to same is vested in the constituted authorities of the political subdivision for which the report is filed. It is further certified that all roads reported herein shall be at least 30 feet wide or as specified in Section 145 of Article 25 of the Annotated Code of Maryland (1957 Replacement Volume).

Prepared By: James H. Haney Date: 12/31/85

Official Title: Traffic Technician III

Approved By: James R. Novak Date: 12/31/85

Official Title: Director, DPW&T

HPMS Sample Changes

Sample Number	Signal				Posted Speed Limit	Type of Operation	Parking Restrictions	Pavement Condition	Existing R/W Width	Widening Feasibility	Remarks
	No. of Signals	Intersecting Rd. Name	Type of Signal	% of Green Time							

Cost Analysis for Sample Section Only

Cost Item	Sample Number	Type of Improvement										
		New Route	Relocation	Recon-struction	Major Widening	Minor Widening	Restor. & Rehab.	Resurfacing	Bridge & Replacement	Bridge & Rehab.	Safety & Traf. Engr.	Other
	Preliminary & Construction Engineering											
	R/W and Utility Adjustment											
	Grading & Draining											
	Base and Surfacing											
	Other Costs											
	Total											

Cost Item	Sample Number	Type of Improvement										
		New Route	Relocation	Recon-struction	Major Widening	Minor Widening	Restor. & Rehab.	Resurfacing	Bridge & Replacement	Bridge & Rehab.	Safety & Traf. Engr.	Other
	Preliminary & Construction Engineering											
	R/W and Utility Adjustment											
	Grading & Draining											
	Base and Surfacing											
	Other Costs											
	Total											

STATE HIGHWAY ADMINISTRATION OF MARYLAND

ROAD IMPROVEMENT REPORT

HPS - 20

SHA 51.3-23
Rev. 3/74
Rev. 4/81

S.H.A. District No. 3

County Prince George's

City or Town

For Calendar Year Ending December 31, 1985

ROAD NUMBER	ROAD NAME	LOCATION FROM	LOCATION TO	DESIGNATIONS ON MAP	MILES	CHANGES MADE IN TYPE	CHANGES MADE IN WIDTH	CHANGES MADE IN SYSTEM FROM	CHANGES MADE IN SYSTEM TO	MILEAGE ADDITIONS	MILEAGE ABANDONED	REMARKS
(1)	(2)	(3)		(4)	(5)	(6)	(7)	(8)	(9)	(10)	(11)	(12)
New 4751	Rebecca Court	Cul-de-sac		85-151	.13	I	26'	OP.	CO.	.13		New Construction
		South	Cul-de-sac									
CO.1914	Queen Anne Road	King James Road-		85-152	.43	~~Rural~~ I	24'	CO.	CO.	-		Improvement
		990'E. King James Road										
New 4771	King James Rd.	Queen Anne Road-		85-153	.08	~~Rural~~ I	24'	OP.	CO.	.08		New Construction
		415'S. Queen Anne Rd.										
New 4772	King James Rd.	Queen Anne Road-		85-154	.07	~~Rural~~ I	24'	OP.	CO.	.07		New Construction
		370'S. Queen Anne Rd.										
New 4773	King James Rd.	415'S. Queen Anne Rd.-		85-155	.57	~~Rural~~ I	18'	OP.	CO.	.57		New Construction
		3,437 S. Queen Anne Rd.										
New 4774	King James Ct.	King James Road-		85-156	.07	~~Rural~~ I	18'	OP.	CO.	.07		New Construction
		Cul-de-sac										
New 3199	Village Dr. West	400'SW Brookmeadow Lane		85-157	.10	I	36'	OP.	CO.	.10		New Construction
		130 NE Brookmeadow Lane										
New 4681	Brookmeadow La.	Village Dr. West-		85-158	.24	I	26'	OP.	CO.	.24		New Construction
		110'E. Saddlebrook Ct.										
New 4682	Saddlebrook Ct.	Brookmeadow Lane-		85-159	.17	I	26'	OP.	CO.	.17		New Construction
		Cul-de-sac										
New 4683	Urby Court	Saddlebrook Court-		85-160	.03	I	26'	OP.	CO.	.03		New Construction
		Cul-de-sac										
		TOTALS			1.89					1.46		

It is hereby certified by the undersigned that the additions and revisions reported each year pertain to roads legally a part of the county and or municipal road system and title to same is vested in the constituted authorities of the political subdivision for which the report is filed. It is further certified that all roads reported herein shall be at least 30 feet wide or as specified in Section 145 of Article 25 of the Annotated Code of Maryland (1957 Replacement Volume).

Prepared By: James H. Haney Date: 12/31/85

Official Title: Traffic Technician III

Approved By: James R. Novak Date: 12/31/85

Official Title: Director, DPW&T

HPMS Sample Changes

Sample Number	Signal				Posted Speed Limit	Type of Operation	Parking Restrictions	Pavement Condition	Existing R/W Width	Widening Feasibility	Remarks
	No. of Signals	Intersecting Rd. Name	Type of Signal	% of Green Time							

Cost Analysis for Sample Section Only

Cost Item	Sample Number	Type of Improvement										
		New Route	Relocation	Recon-struction	Major Widening	Minor Widening	Restor. & Rehab.	Resurfacing	Bridge & Replacement	Bridge & Rehab.	Safety & Traf. Engr.	Other
	Preliminary & Construction Engineering											
	R/W and Utility Adjustment											
	Grading & Draining											
	Base and Surfacing											
	Other Costs											
	Total											

Cost Item	Sample Number	Type of Improvement										
		New Route	Relocation	Recon-struction	Major Widening	Minor Widening	Restor. & Rehab.	Resurfacing	Bridge & Replacement	Bridge & Rehab.	Safety & Traf. Engr.	Other
	Preliminary & Construction Engineering											
	R/W and Utility Adjustment											
	Grading & Draining											
	Base and Surfacing											
	Other Costs											
	Total											

STATE HIGHWAY ADMINISTRATION OF MARYLAND

ROAD IMPROVEMENT REPORT

HPS - 20

SHA 51.3-23
Rev. 3/74
Rev. 4/81

S.H.A. District No. 3

County Prince George's

City or Town

For Calendar Year Ending December 31, 1985

ROAD NUMBER	ROAD NAME	LOCATION FROM	LOCATION TO	DESIGNATIONS ON MAP	MILES	CHANGES MADE IN TYPE	CHANGES MADE IN WIDTH	CHANGES MADE IN SYSTEM FROM	CHANGES MADE IN SYSTEM TO	MILEAGE ADDITIONS	MILEAGE ABANDONED	REMARKS
(1)	(2)	(3)		(4)	(5)	(6)	(7)	(8)	(9)	(10)	(11)	(12)
New 4752	Federal Court	Williams Beanes Road-	Cul-de-sac	85-161	.25	~~Rural~~ I	18'	OP.	CO.	.25		New Construction
CO.1211* now SR189	West Marlton Ave.	US Rte. #301-South to	US Rte. #301	85-162	.38	~~Rural~~ I	18'	CO.	State	-	.38	Transfer to State Park
New 4757	Gay Drive	150'N. Waco Drive-	125'S. Devlin Drive	85-163	.11	I	26'	OP.	CO.	.11		New Construction
New 4768	Waco Drive	105'E. Gay Drive-	Cul-de-sac	85-164	.13	I	26'	OP.	CO.	.13		New Construction
New	Devlin Drive	Gay Drive-	135'E. Gay Drive	85-165	.03	I	26'	OP.	CO.	.03		New Construction
New	Fairway Manor Terrace	40'S. Fairway Manor Ct.	Cul-de-sac	85-166	.06	I	26'	OP.	CO.	.06		New Construction
New 4757	Fairway Manor Court	Fairway Manor Terr-	220' E. Fairway Manor Terr	85-167	.04	I	26'	OP.	CO.	.04		New Construction
New 4754 EXT	Midland Turn	770'S. Fairhaven Ave.-	1080'S. Fairhaven Ave.	85-168	.06	I	36'	OP.	CO.	.06		New Construction
New 4759	Kimberly Woods Lane	140'South Kimberly Wood Ct.	Cul-de-sac	85-169	.15	~~Rural~~ I	24'	OP.	CO.	.15		New Construction
New	Thaden Avenue	Kimberly Woods Lane-	350'E. Kimberly Woods La	85-170	.06	Rural	24'	OP.	CO.	.06		New Construction
		TOTALS			1.27					.89	.38	

It is hereby certified by the undersigned that the additions and revisions reported each year pertain to roads legally a part of the county and or municipal road system and title to same is vested in the constituted authorities of the political subdivision for which the report is filed. It is further certified that all roads reported herein shall be at least 30 feet wide or as specified in Section 145 of Article 25 of the Annotated Code of Maryland (1957 Replacement Volume).

Prepared By: James H. Haney Date: 12/31/85

Official Title: Traffic Technician III

Approved By: James R. Novak Date: 12/31/85

Official Title: Director, DPW&T

HPMS Sample Changes

Sample Number	Signal				Posted Speed Limit	Type of Operation	Parking Restrictions	Pavement Condition	Existing R/W Width	Widening Feasibility	Remarks
	No. of Signals	Intersecting Rd. Name	Type of Signal	% of Green Time							

Cost Analysis for Sample Section Only

Cost Item	Sample Number	Type of Improvement										
		New Route	Relocation	Recon-struction	Major Widening	Minor Widening	Restor. & Rehab.	Resurfacing	Bridge & Replacement	Bridge & Rehab.	Safety & Traf. Engr.	Other
	Preliminary & Construction Engineering											
	R/W and Utility Adjustment											
	Grading & Draining											
	Base and Surfacing											
	Other Costs											
	Total											

Cost Item	Sample Number	Type of Improvement										
		New Route	Relocation	Recon-struction	Major Widening	Minor Widening	Restor. & Rehab.	Resurfacing	Bridge & Replacement	Bridge & Rehab.	Safety & Traf. Engr.	Other
	Preliminary & Construction Engineering											
	R/W and Utility Adjustment											
	Grading & Draining											
	Base and Surfacing											
	Other Costs											
	Total											

STATE HIGHWAY ADMINISTRATION OF MARYLAND

ROAD IMPROVEMENT REPORT

HPS - 20

SHA 51.3-23
Rev. 2/74
Rev. 4/81

S.H.A. District No. 3

County Prince George's

City or Town

For Calendar Year Ending December 31, 1985

ROAD NUMBER	ROAD NAME	LOCATION FROM	LOCATION TO	DESIGNATIONS ON MAP	MILES	CHANGES MADE IN TYPE	CHANGES MADE IN WIDTH	CHANGES MADE IN SYSTEM FROM	CHANGES MADE IN SYSTEM TO	MILEAGE ADDITIONS	MILEAGE ABANDONED	REMARKS
(1)	(2)	(3)		(4)	(5)	(6)	(7)	(8)	(9)	(10)	(11)	(12)
New 4754	Powder Horn Dr.	Old Fort Road-		85-171	.07	I	26'	OP.	CO.	.07		New Construction
		130'E. Hidden Creek Ct.										
New 4755	Hidden Creek Ct.	Powder Horn Drive-		85-172	.13	I	26'	OP.	CO.	.13		New Construction
		Cul-de-sac										
New 4756	Arrowood Ct.	Hidden Creek Court-		85-173	.10	I	26'	OP.	CO.	.10		New Construction
		Cul-de-sac										
New 4757	Metronome Turn	Demy Way-		85-174	.10	I	26'	OP.	CO.	.10		New COnstruction
		503'SE. Demy Way										
New 4758	Demy Way	Glissade Drive-		85-175	.17	I	26'	OP.	CO.	.17		New Construction
		145'SW. Metronome Turn										
New 4759	Glissade Drive	350'NW Demy Way		85-176	.10	I	26'	OP.	CO.	.10		New Construction
		165'SE Demy Way										
New 4757	Hickory Bend	Brandywine Road-		85-177	.31	~~Rural~~ F	18'	OP.	CO.	.31		New Construction
		Cul-de-sac										
CO.2716	Cheltenham Dr.	240'W. Cheltenham Place-		85-178	.08	I	20'	CO.	CO.	-		Curb and Gutter
		180'E. Cheltenham Pl.										South side only
New 4762	Cheltenham Pl.	Cheltenham Drive-		85-179	.07	I	26'	OP.	CO.	.07		New Construction
		360'S. Cheltenham Drive										
CO.2159	Dyson Road	250'W. Cheltenham Drive		85-180	.11	I	24'	CO.	CO.	-		Curb and Gutter
		340'E. Cheltenham Drive										South side only
		TOTALS			1.24					1.05		

It is hereby certified by the undersigned that the additions and revisions reported each year pertain to roads legally a part of the county and or municipal road system and title to same is vested in the constituted authorities of the political subdivision for which the report is filed. It is further certified that all roads reported herein shall be at least 30 feet wide as specified in Section 145 of Article 25 of the Annotated Code of Maryland (1957 Replacement Volume).

Prepared By: James H. Haney Date: 12/31/85

Official Title: Traffic Technician III

Approved By: James R. Novak Date: 12/31/85

Official Title: Director, DPW&T

HPMS Sample Changes

Sample Number	Signal				Posted Speed Limit	Type of Operation	Parking Restrictions	Pavement Condition	Existing R/W Width	Widening Feasibility	Remarks
	No. of Signals	Intersecting Rd. Name	Type of Signal	% of Green Time							

Cost Analysis for Sample Section Only

Cost Item	Sample Number	Type of Improvement										
		New Route	Relocation	Recon-struction	Major Widening	Minor Widening	Restor. & Rehab.	Resurfacing	Bridge & Replacement	Bridge & Rehab.	Safety & Traf. Engr.	Other
	Preliminary & Construction Engineering											
	R/W and Utility Adjustment											
	Grading & Draining											
	Base and Surfacing											
	Other Costs											
	Total											

Cost Item	Sample Number	Type of Improvement										
		New Route	Relocation	Recon-struction	Major Widening	Minor Widening	Restor. & Rehab.	Resurfacing	Bridge & Replacement	Bridge & Rehab.	Safety & Traf. Engr.	Other
	Preliminary & Construction Engineering											
	R/W and Utility Adjustment											
	Grading & Draining											
	Base and Surfacing											
	Other Costs											
	Total											

STATE HIGHWAY ADMINISTRATION OF MARYLAND

ROAD IMPROVEMENT REPORT

SHA 51.3-23
Rev. 3/74
Rev. 4/81

HPS - 20

S.H.A. District No. 3

County Prince George's

City or Town

For Calendar Year Ending December 31, 1985

ROAD NUMBER	ROAD NAME	LOCATION FROM	LOCATION TO	DESIGNATIONS ON MAP	MILES	CHANGES MADE IN TYPE	CHANGES MADE IN WIDTH	CHANGES MADE IN SYSTEM FROM	CHANGES MADE IN SYSTEM TO	MILEAGE ADDITIONS	MILEAGE ABANDONED	REMARKS
(1)	(2)	(3)		(4)	(5)	(6)	(7)	(8)	(9)	(10)	(11)	(12)
New	Cheltenham Dr.	Dyson Road -		85-181	.34	I	26'	OP.	CO.	.34		New Construction
		160'W. Cheltenham Drive										
New	Prince William Dr.	Cheltenham Drive		85-182	.03	I	26'	OP.	CO.	.03		New Construction
		170' E. Cheltenham Dr.										
New	Caliph Street	Cheltenham Drive-		85-183	.08	I	26'	OP.	CO.	.08		New Construction
		400'W. Cheltenham Dr.										
New	Cheltenham Ct.	Cheltenham Drive-		85-184	.06	I	26'	OP.	CO.	.06		New Construction
		Cul-de-sac										
New	Wheatland Way	150'N. Converse Ct.		85-185	.21	I	26'	OP.	CO.	.21		New Construction
		Cul-de-sac										
New	Converse Court	Wheatland Way-		85-186	.10	I	26'	OP.	CO.	.10		New Construction
		Cul-de-sac										
New	Country Lane	Cedarville Road-		85-187	.27	I	20'	OP.	CO.	.27		Transfer from
		Charles County Line										United States Govt.
New	Alhambra Court	100' N, Alhambra Ave-		85-188	.06	I	26'	OP.	CO.	.06		New Construction
		Cul-de-sac										
New	Timberline Dr.	Crain Hwy, Rte 301-		85-189	.27	Rural	24'	OP.	CO.	.27		New Construction
		225'N.W. Cedar Knoll Ct.										
New	Pinemist Court	Timberline Drive-		85-190	.10	Rural	24'	OP.	CO.	.10		New Construction
		Cul-de-sac										
		TOTALS			1.52					1.52		

It is hereby certified by the undersigned that the additions and revisions reported each year pertain to roads legally a part of the county and or municipal road system and title to same is vested in the constituted authorities of the political subdivision for which the report is filed. It is further certified that all roads reported herein shall be at least 30 feet wide as specified in Section 145 of Article 25 of the Annotated Code of Maryland (1957 Replacement Volume).

Prepared By: James H. Haney Date: 12/31/85

Official Title: Traffic Technician III

Approved By: James R. Novak Date: 12/31/85

Official Title: Director, DPW&T

HPMS Sample Changes

Sample Number	Signal				Posted Speed Limit	Type of Operation	Parking Restrictions	Pavement Condition	Existing R/W Width	Widening Feasibility	Remarks
	No. of Signals	Intersecting Rd. Name	Type of Signal	% of Green Time							

Cost Analysis for Sample Section Only

Cost Item	Sample Number	Type of Improvement										
		New Route	Relocation	Recon-struction	Major Widening	Minor Widening	Restor. & Rehab.	Resurfacing	Bridge & Replacement	Bridge & Rehab.	Safety & Traf. Engr.	Other
	Preliminary & Construction Engineering											
	R/W and Utility Adjustment											
	Grading & Draining											
	Base and Surfacing											
	Other Costs											
	Total											

Cost Item	Sample Number	Type of Improvement										
		New Route	Relocation	Recon-struction	Major Widening	Minor Widening	Restor. & Rehab.	Resurfacing	Bridge & Replacement	Bridge & Rehab.	Safety & Traf. Engr.	Other
	Preliminary & Construction Engineering											
	R/W and Utility Adjustment											
	Grading & Draining											
	Base and Surfacing											
	Other Costs											
	Total											

STATE HIGHWAY ADMINISTRATION OF MARYLAND

ROAD IMPROVEMENT REPORT

HPS - 20

SHA 51.3-23
Rev. 3/74
Rev. 4/81

S.H.A. District No. 3

County Prince George's

City or Town

For Calendar Year Ending December 31, 1985

ROAD NUMBER	ROAD NAME	LOCATION FROM	LOCATION TO	DESIGNATIONS ON MAP	MILES	CHANGES MADE IN TYPE	CHANGES MADE IN WIDTH	CHANGES MADE IN SYSTEM FROM	CHANGES MADE IN SYSTEM TO	MILEAGE ADDITIONS	MILEAGE ABANDONED	REMARKS
(1)	(2)	(3)		(4)	(5)	(6)	(7)	(8)	(9)	(10)	(11)	(12)
New	Cedar Knoll Ct.	Timberline Drive		85-191	.08	~~Rural~~ I	24'	OP.	CO.	.08		New Construction
		Cul-de-sac										
CO.3167	Cherry Tree	Dyson Road-		85-192	.11	I	36'	CO.	CO.	-		Curb and Gutter
	Crossing Road	570'S. Dyson Road										West side only
CO.3159	Dyson Road	Cherry Tree Crossing Rd.-		85-193	.07	Rural	24'	CO.	CO.	-		Improvement
		360'W. Cherry Tree										
		Crossing Road										
CO.3151	Sellman Road	Little Paint Branch		85-194	.01	-	-	CO.	CO.	-		New Construction
	Bridge											
CO.3853	McKendree	Timothy Branch		85-195	.01	-	-	CO.	CO.	-		New Construction
	Road Bridge											
CO.3103	Leeland Road	Collington Branch		85-196	.01	-	-	CO.	CO.	-		New Construction
	Bridge											
		Totals			.29					.08		
		Grand TOTALS			21.55					17.55	.49	

It is hereby certified by the undersigned that the additions and revisions reported each year pertain to roads legally a part of the county and or municipal road system and title to same is vested in the constituted authorities of the political subdivision for which the report is filed. It is further certified that all roads reported herein shall be at least 30 feet wide or as specified in Section 145 of Article 25 of the Annotated Code of Maryland (1957 Replacement Volume).

Prepared By: James H. Haney Date: 12/31/85

Official Title: Traffic Technician III

Approved By: James R. Novak Date: 12/31/85

Official Title: Director, DPW&T

HPMS Sample Changes

Sample Number	Signal				Posted Speed Limit	Type of Operation	Parking Restrictions	Pavement Condition	Existing R/W Width	Widening Feasibility	Remarks
	No. of Signals	Intersecting Rd. Name	Type of Signal	% of Green Time							

Cost Analysis for Sample Section Only

Cost Item	Sample Number	Type of Improvement										
		New Route	Relocation	Recon-struction	Major Widening	Minor Widening	Restor. & Rehab.	Resurfacing	Bridge & Replacement	Bridge & Rehab.	Safety & Traf. Engr.	Other
	Preliminary & Construction Engineering											
	R/W and Utility Adjustment											
	Grading & Draining											
	Base and Surfacing											
	Other Costs											
	Total											

Cost Item	Sample Number	Type of Improvement										
		New Route	Relocation	Recon-struction	Major Widening	Minor Widening	Restor. & Rehab.	Resurfacing	Bridge & Replacement	Bridge & Rehab.	Safety & Traf. Engr.	Other
	Preliminary & Construction Engineering											
	R/W and Utility Adjustment											
	Grading & Draining											
	Base and Surfacing											
	Other Costs											
	Total											

1984

SHA 51.3 - 8 Revised
4.83

MARYLAND STATE HIGHWAY ADMINISTRATION

Private

ROAD INVENTORY SHEET

Party Chief: BB
Recorder: RM
Assistant:
Map No./Dir.: G11D / N
State Coordinates: 830 - 392

Road No.:
Road Name: Service Rd
County: Prince Georges
Date: 5-15-85
Sheet No. 1 OF 1

TRAFFIC CODES
TRAFFIC CONTROLS: STOP SIGN=S.S., TRAFFIC LIGHT=T.L., FLASHING RED BALL=F.R.

TRAFFIC CODES
PARKING RESTRICTIONS: A.M. PEAK, P.M. PEAK, A.M./P.M. PEAK, NO PARKING ANYTIME=N.P., COMM/IND. ACCESS=E

SYSTEM				TRAFFIC		LINE DIAGRAM	TRAFFIC			PAVEMENT DATA
FED. AID.	FUNCT CLASS.	HWY. SYS.	HPMS SAMPLE	PRKG. REST.	COM/IND. ACCESS		CONTROL	COM/IND. ACCESS	PRKG. REST.	
						Ent. R.V. Sales				
						Road 0.27 End				20'E 30'CW
						Pvt. Rd 0.19				12'E 30'CW
						Ent Dr. office 0.12 RT.				
						← 50' →				20'I 30'CW
						Schultz Co 0.00 Rd 931				

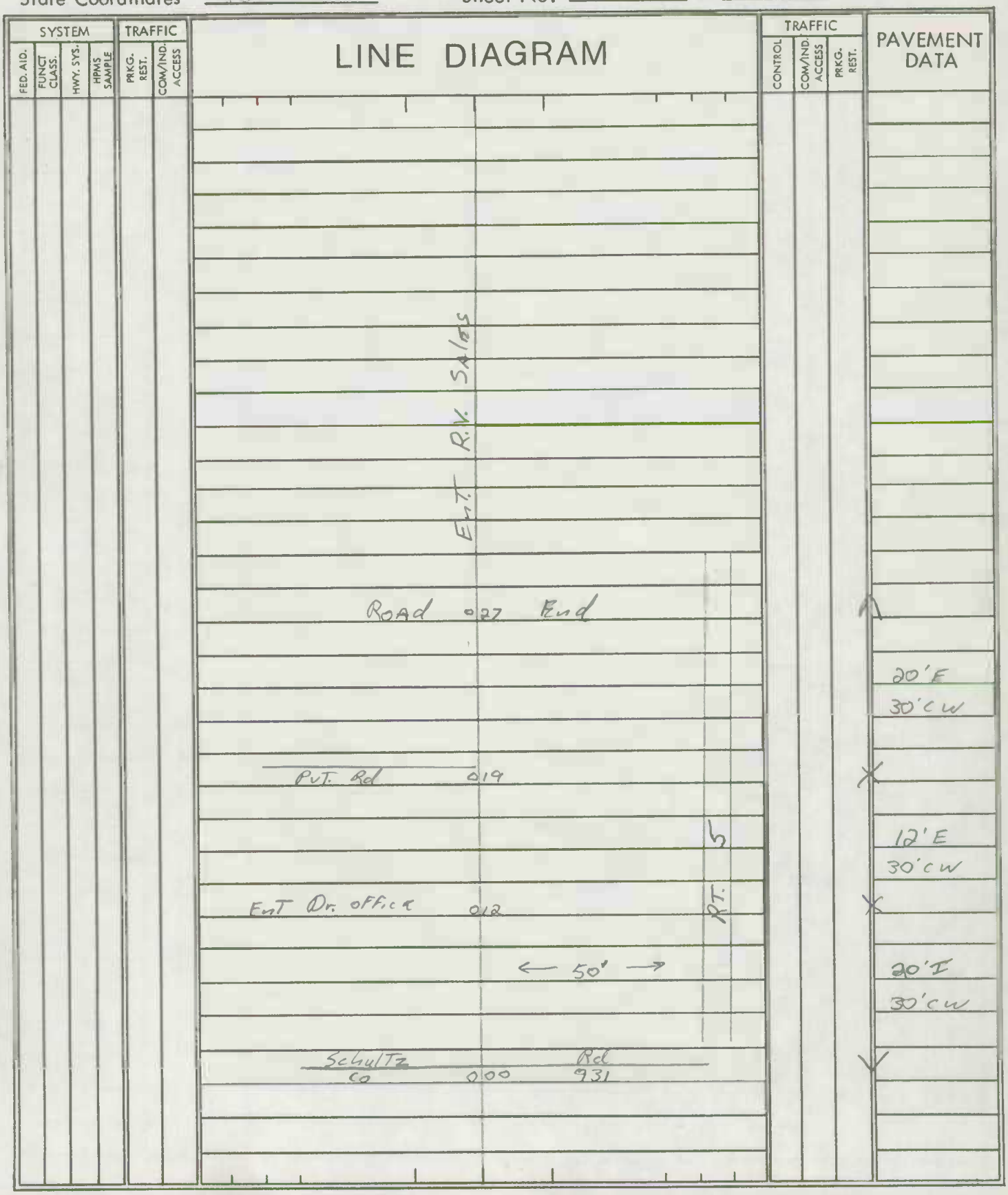

SYSTEM				TRAFFIC		LINE DIAGRAM	TRAFFIC			PAVEMENT DATA
FED. AID.	FUNCT. CLASS.	HWY. SYS.	HPMS SAMPLE	PRKG. REST.	COM/IND ACCESS		CONTROL	COM/IND ACCESS	PRKG. REST.	

THE PRINCE GEORGE'S COUNTY GOVERNMENT

Department of Public Works and Transportation
Room 3080 (301) 952-4280

May 13, 1985

Mr. Kevin Powers
Bureau of Highway Statistics
Maryland State Highway Administration
P.O. Box 717
Baltimore, Maryland 21203

Re: Road Inventory

Dear Mr. Powers:

This is in response to your May 7 telephone conversation with Mr. Haney concerning the annual "Road Improvement Report" for 1984.

Attached is the Road Improvement Report Form HPS-20 Cost Analysis for Cabin Branch Drive, H.P.M.S. Sample No. 309500000045.

Sincerely,

P. Michael Errico
Associate Director
for Transportation

PME/JHH/pmw

Attachments

RECEIVED
MAY 17 1985
BUREAU OF HIGHWAY STATISTICS

STATE HIGHWAY ADMINISTRATION OF MARYLAND

ROAD IMPROVEMENT REPORT

HPS - 20

SHA 51.3-23
Rev. 3/74
Rev. 4/81

S.H.A. District No. 3

County Prince George's

City or Town

For Calendar Year Ending December 31, 1984

ROAD NUMBER	ROAD NAME	LOCATION FROM	LOCATION TO	DESIGNATIONS ON MAP	MILES	CHANGES MADE IN TYPE	CHANGES MADE IN WIDTH	CHANGES MADE IN SYSTEM FROM	CHANGES MADE IN SYSTEM TO	MILEAGE ADDITIONS	MILEAGE Transfers	REMARKS
(1)	(2)	(3)		(4)	(5)	(6)	(7)	(8)	(9)	(10)	(11)	(12)
New	Lanham Station Road	715' S.E. Route 450	980' S.E. Route 450	84-21	.05	I	36'	OP	CO	.05	-	New Construction
New	Sharp Street	100' S. Ardmore-Ardwick Rd.	205' S. Ardmore- Ardwick	84-22	.02	I	24'	OP	CO	.02	-	New Construction
New	Sharp Street	205' S. Ardmore-Ardwick	360' S. Ardmore-Ardwick	84-23	.03	I	30'	OP	CO	.03	-	New Construction
44446	McCormick Drive	400' S. Peppercorn Place	420' S. Peppercorn Place	84-24	.01	I	46'	CO	CO	-	-	Curb and gutter East side only
New	McCormick Drive	420' S. Peppercorn Place	1360' S. Peppercorn Place	84-25	.18	I	46'	OP	CO	.18	-	New Construction
CO-3950	Cabin Branch Dr.	630' S. Columbia Pike Rd.	1430' S. Columbia Pike Rd.	84-26	.15	I	34'	CO	CO	-	-	Curb and gutter East side only
New	Guinevere Road	135' N. Ransom Drive	305' S. Ransom Drive	84-27	.08	I	26'	OP	CO	.08	-	New Construction
New	Ransom Drive	255' E. Guinevere Road	Cul-de-sac	84-28	.16	I	26'	OP	CO	.16	-	New Construction
New	Forbes Blvd	190' S.E. George Palmer Hwy-	Lottsford Vista Rd.	84-29	.58	I	52'	OP	CO	.58		New Construction
New	Forbes Blvd	George Palmer Highway	190' S.E. George Palmer	84-30	.04	I	52'	OP	CO	.04		New Construction
		TOTALS			1.30					1.14	0	

It is hereby certified by the undersigned that the additions and revisions reported each year pertain to roads legally a part of the county and or municipal road system and title to same is vested in the constituted authorities of the political subdivision for which the report is filed. It is further certified that all roads reported herein shall be at least 30 feet wide as specified in Section 145 of Article 25 of the Annotated Code of Maryland (1968 Replacement Volume).

Prepared By: James H. Haney
Official Title: Traffic Technician III
Date: 12/31/84

Approved By: James R. Novak
Official Title: Director, DPW&T
Date: 12/31/84

HPMS Sample Changes

Sample Number	Signal: No. of Signals	Signal: Intersecting Rd. Name	Signal: Type of Signal	Signal: % of Green Time	Posted Speed Limit	Type of Operation	Parking Restrictions	Pavement Condition	Existing R/W Width	Widening Feasibility	Remarks
309500000045	00	Columbia Pk. Dr.	00	00	30	2	1	4.0	80'	1	

Cost Analysis for Sample Section Only

Cost Item	Sample Number: 309500000045	New Route	Relocation	Recon-struction	Major Widening	Minor Widening	Restor. & Rehab.	Resurfacing	Bridge & Replacement	Bridge & Rehab.	Safety & Traf. Engr.	Other
	Preliminary & Construction Engineering					0						
	R/W and Utility Adjustment					0						
	Grading & Draining					5						
	Base and Surfacing					15						
	Other Costs					8						
	Total					28						

Cost Item	Sample Number	New Route	Relocation	Recon-struction	Major Widening	Minor Widening	Restor. & Rehab.	Resurfacing	Bridge & Replacement	Bridge & Rehab.	Safety & Traf. Engr.	Other
	Preliminary & Construction Engineering											
	R/W and Utility Adjustment											
	Grading & Draining											
	Base and Surfacing											
	Other Costs											
	Total											

THE PRINCE GEORGE'S COUNTY GOVERNMENT

Department of Public Works and Transportation
Room 3080 (301) 952-4290

January 31, 1985

RECEIVED
FEB 1 1985
BUREAU OF HIGHWAY STATISTICS

Mr. Hess
Engineering Technician
Maryland State Highway Administration
Department of Transportation
P.O. Box 717
Baltimore, Maryland 21203

Re: Hanover Parkway, OP
Cr: Booker Drive, 2-5149-B
Cr: Carrington Avenue, 2-5150-A
Cr: City of Greenbelt

Dear Mr. Hess:

This is in response to your January 23 telephone conversation with Mr. Haney concerning the maintenance of Hanover Parkway, Booker Drive and Carrington Avenue.

Under the terms of a November 29, 1984 annexation by the City of Greenbelt, the County no longer maintains any portion of Hanover Parkway.

Our inventory files show that Booker Drive Inc. Court, from Md. Route 704 to 640 feet south of Liberia Street, a distance of .24 miles or 1,265 feet, and Carrington Avenue, from Md. Route 704 to 50 feet north of Booker Place, a distance of .27 miles or 1,425 feet have been maintained by Prince George's County since 1965.

If you have any questions regarding this, please let us know.

Sincerely,

Dale G. Coppage

Dale G. Coppage, P.E.
Chief, Division of
Transportation Engineering

DGC/JHH/pmw

cc: Mr. Errico

THE PRINCE GEORGE'S COUNTY GOVERNMENT

Department of Public Works and Transportation
Room 3090 (301) 952-4150

December 20, 1984

Mr. John T. Neukam
Chief, Bureau of Highway Statistics
Maryland State Highway Administration
P.O. Box 717
Baltimore, Maryland 21203

Re: Road Inventory

Dear Mr. Neukam:

Enclosed is the Annual Inventory Report showing the maintained road revisions in Prince George's County for the calendar year ending December 31, 1984.

Our report shows 2.01 miles were improved, while 10.20 miles were added to the system. There were 1.95 miles transferred to municipalities.

Sincerely,

James R. Novak, P.E.
Director

JRN/JHH/pmw

Enclosure

RECEIVED
DEC 27 1984
BUREAU OF HIGHWAY STATISTICS

Add County
Transfer to Mun.
CO 4422 and CP 4222 Hanover Pkwy.
From Hanover dr. 564 ft South .11
Also Hanover drive (new)
from Hanover Pkwy - 537 ft west .10
Booker dr. CO. 3850 } Seat Pleasant
Cummings Rd - 1105
Transfer?

MEMORANDUM OF ACTION OF DIRECTOR HAL KASSOFF
OFFICE OF PLANNING AND PRELIMINARY ENGINEERING

Make this trans. Part of 83 Improvements

October 11, 1983

Director Kassoff, Office of Planning and Preliminary Engineering, executed a road transfer agreement dated October 11, 1983, between the State Highway Administration and Prince George's County relative to the transfer by the Administration to the County of the following described sections of State constructed highway, subject to the conditions more fully set forth in the agreement:

Co 4324 Maryland Route 210G from Seneca Drive to a point 0.09 mile South of Audrey Lane
A total distance of ±0.~~10~~ 19 mile

Co 4325 Maryland Route 210H from a point 0.03 mile South of Livingston Road to a point 0.05 mile South of Audrey Lane
A total distance of ±0.~~17~~ 22 mile

Said agreement had previously been executed by Prince George's County's Chief Administrative Officer and approved as to form and legal sufficiency by Assistant Attorney General Norman Polski.

GS:eh

cc: Mr. F. Gottemoeller
Mr. W. K. Lee, III
Mr. C. T. Carter
Mr. G. E. Dailey
Mr. H. Kassoff
Mr. W. E. Ensor
Mr. C. W. Reese
Mr. J. L. White
Mr. R. C. Davison
Mr. R. W. Byron
Mr. J. N. Day
Mr. K. V. Dodson
Secretary's File
Mr. P. E. Becker
Mr. E. S. Freedman
Mr. T. Hicks
Mr. W. W. Knipple
Mr. P. S. Jaworski
Mr. C. Lee
Mr. E. M. Loskot
Mr. R. C. Pazourek
Mr. R. Weaver
Mr. Majid Shakib
Mr. D. Curtin
Mr. J. Scharf

MAINTAINED BY COUNTY
MAINTAINED BY S.H.A.
FORESTER ST
GALVESTON PL
GALVESTON
IVANHOE ST
IRVINGTON ST
OXON
GLASSMANOR
IRVINGTON
NEPTUNE
KENNEBEC ST
MARCY
AUDREY
TALBERT DR
SALISBURY
FOREST HEIGHTS
FOREST HGTS ELEM SCH.
SENECA DR
HURON
MOHICAN DR
FOX WAY
IROQUOIS DR
ROLPH DR
UNONDEGA DR
CREE DR
TECUMSEH DR
BLACK HAWK DR
SACHEM DRIVE
MODOC
ARAPAHOE DR
SHAWNEE
MILES
PITT
OTTAWA
QUAD ST
SUMNER
ARAPAHOE TERR
FLINTSTONE
ST. ELIZABETHS
FARM
OXON HILL PLAZA SHOP CTR
HUNTS CORNER
JOHN HANSON JR HS
OXON HILL
ONEIDA
BELTWAY
INDIAN
95
37
210
IVERSON

THE PRINCE GEORGE'S COUNTY GOVERNMENT

Department of Public Works and Transportation
Room 3090 (301) 952-4150

December 23, 1983

Mr. John T. Neukam
Chief, Bureau of Highway Statistics
Maryland State Highway Administration
P.O. Box 717
Baltimore, Maryland 21203

Re: Road Inventory

Dear Mr. Neukam:

Enclosed is the Annual Inventory Report showing the maintained road revisions in Prince George's County for the calendar year ending December 31, 1983.

Our report shows 6.54 miles were improved, while 15.53 miles were added to the system. There were 0.00 miles deleted.

Sincerely,

Vaughn E. Barkdoll
Director

VEB/JHH/pmw

Enclosure

WWK - pls make appropriate correction and forward to Bob Donielson

Maryland Department of Transportation

State Highway Administration

Lowell K. Bridwell
Secretary

M. S. Caltrider
Administrator

Office of District Engineer
State Highway Administration
9300 Kenilworth Avenue
P.O. Box 327
Greenbelt, Maryland 20770

September 8, 1983

OK

HIGHWAY ADMINISTRATION
SEP 13 1983
BUREAU OF ACCIDENT STUDIES

MEMORANDUM

TO: Mr. Richard L. Daff, Chief
Bureau of Traffic Operations

FROM: Majid Shakib
District Traffic Engineer

SUBJECT: US 301 @ Frank Tippett Road
Prince George's County

Pursuant to a conversation with the Prince George's County Government and Prince George's County Park and Planning Commission, it was discovered that Surratts Road does not corss US 301 and the correct intersection crossing US 301 is Frank Tippett Road. Therefore, we are requesting the fabrication of the following signs to replace the existing ones.

2 - Frank Tippett Road, black on yellow, size to be determined by Sign Shop.

Upon fabrication of these signs, please ship them to the Marlboro Shop for installation.

By copy of this memorandum, we are requesting Mr. James Scharf, Resident Maintenance Engineer to install the signs as shown on the attached sketch. Also, we are requesting Mr. Paul Jaworski, Chief-Bureau of Accident studies to use the above information in the future accident reports.

If further discussion is required, please advise.

AI:sk
cc: Mr. Thomas Hicks
Mr. Edward H. Meehan
Mr. Paul S. Jaworski
Mr. James Scharf

Attachment

My telephone number is 345-7100 Ext. 20
Teletypewriter for Impaired Hearing or Speech
383-7555 Baltimore Metro — 565-0451 D.C. Metro — 1-800-492-5062 Statewide Toll Free
P.O. Box 717 / 707 North Calvert St., Baltimore, Maryland 21203 - 0717

MARYLAND STATE HIGHWAY ADMINISTRATION—DIVISION OF TRAFFIC

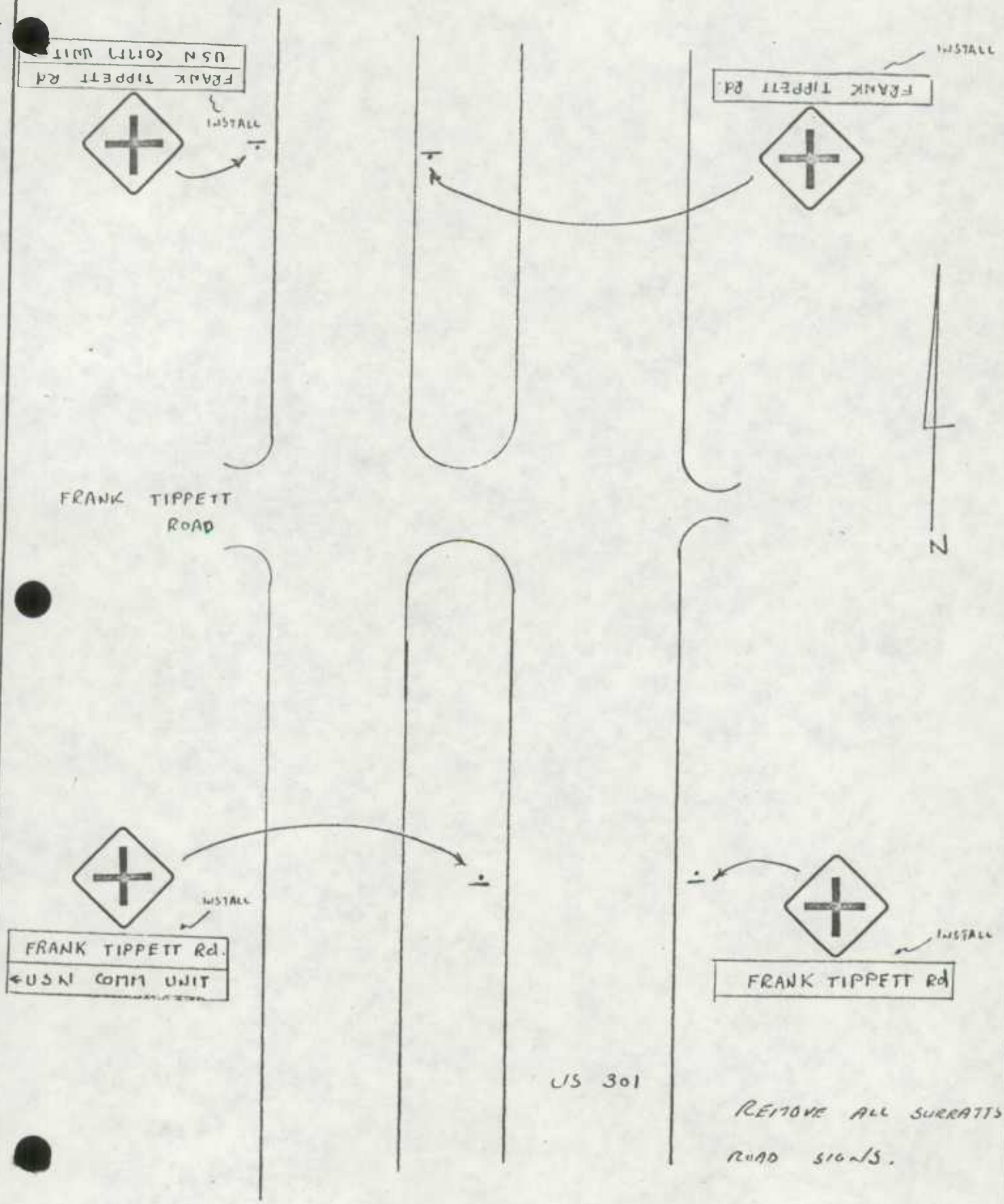

SCALE None DATE 9/2/83 DRAWN BY A.I

SHA 52.0-8 10/73

RECEIVED
SEP 26 1983
BUREAU OF HIGHWAY
STATISTICS

Wlk

THE PRINCE GEORGE'S COUNTY GOVERNMENT

Department of Public Works and Transportation
Room 3080 (301) 952-4290

OK

January 24, 1984

Mr. John T. Neukam
Chief, Bureau of Highway Statistics
Maryland State Highway Administration
P.O. Box 717
707 North Calvert Street
Baltimore, Maryland 21203

Re: Road Inventory
(Chamber Avenue, Capitol Heights Boulevard) DAVEY ST
C-4610 C-3913 4297

Dear Mr. Neukam:

As requested enclosed is a copy of the agreement which transfers maintenance of the above referenced streets from the Town of Capitol Heights to Prince George's County. These additional streets were included in our Annual Inventory Report for 1983.

Sincerely,

Dale G. Coppage

Dale G. Coppage, P.E.
Chief, Division of
Transportation Engineering

DGC/JHH/pmw

Enclosure

cc: Mr. Errico

RECEIVED
JAN 27 1984
BUREAU OF HIGHWAY STATISTICS

TRANSFER FILE WITH 84 IMPRS. GFS

TOWN OF CAPITOL HEIGHTS

"Gateway to the Nation's Capitol"

#1 Capitol Heights Blvd. • Capitol Heights, Md. 20743 • 301-336-0626

Mayor
Leo P. Forami

Council Members
Angelo D. Bruzzese
William L. Carpenter
William A. Devine, Jr.
Vivian M. Dodson
John T. Forbes
Martha Taylor

RECEIVED
FEB 14 1985
BUREAU OF HIGHWAY STATISTICS

February 13, 1985

Mr. George Simms
Bureau of Highway Statistics
P. O. Box 717
707 North Calvert Street #203
Baltimore, Maryland 21203

Dear Mr. Simms:

This is to confirm your telephone conversation with Mr. Orazio Miceli of our Town staff regarding the year end State Highway Adminstration report.

According to our Town records, Davey Street which runs from the District of Columbia - Maryland State Line at Southern Avenue to East Capitol Street, Capitol Heights; is maintained by Prince George's County, Maryland. The total length of Davey Street is approximately .3 miles.

I trust that this information will be helpful to you. If we may be of any further assistance to you, please do not hesitate to contact our office.

Sincerely,

Ralph Lange

Ralph Lange
Town Manager

RL/ofm

AGREEMENT

THIS AGREEMENT made and entered into this 8 day of August, 1977, by and between Prince George's County, Maryland, hereinafter called "County", and the Town of Capitol Heights, Maryland, hereinafter called "Town",

WITNESSETH:

WHEREAS, the Washington Metropolitan Area Transit Authority is constructing a rapid transit station and parking facilities partly within the Town, in the vicinity of the District of Columbia boundary, East Capitol Street (Maryland Route 214) and Capitol Heights Boulevard, said station and facilities requiring increased vehicular access to serve neighborhoods to the south of the station within the Town and beyond; and

WHEREAS, the County and the Town have mutually determined that existing streets within the District of Columbia and the Town are inadequate to provide such increased vehicular access; and

WHEREAS, the Washington Metropolitan Area Transit Authority's construction includes the construction of a street, to be known as Davey Street, peripheral to its rapid transit station and parking facilities, intersecting with Capitol Heights Boulevard and other streets within the Town and making provision for the widening and improvement of said streets by others; and

WHEREAS, the Town has proposed to redevelop nearby areas within the Town abutting Davey Street, Capitol Heights Boulevard, and Chamber Avenue, said redevelopment requiring increased vehicular capacity upon said streets; and

WHEREAS, the County and the Town have mutually determined that the widening and improvement of Capitol Heights Boulevard, from Davey Street to Chamber Avenue and Dole Street, and of Chamber Avenue, from Capitol Heights Boulevard to Old Central Avenue (Maryland Route 978B), all within the Town, will best serve the purpose of such increased access and vehicular capacity; and

WHEREAS, the County has undertaken the design of the widening and improvement of Capitol Heights Boulevard and Chamber Avenue within the limits stated above, and has brought the plans therefor to an advanced state of preparation; and

WHEREAS, the County and the Town mutually desire to provide for the County to carry out the completion of the said design and the said construction, and

to provide for the County to assume maintenance and control of Capitol Heights Boulevard and Chamber Avenue within the limits stated above, and of Davey Street from the District of Columbia boundary to and including the intersection of Davey Street with Capitol Heights Boulevard, upon satisfactory completion of such construction; and

WHEREAS, the County and the Town mutually desire to enter into this agreement for the purpose of stating their respective obligations and duties with respect to the said design and construction;

NOW, THEREFORE, THIS AGREEMENT WITNESSETH:

That for and in consideration of the sum of one dollar ($1.00), each to the other paid, the receipt of which is hereby acknowledged, the parties hereto mutually covenant and agree:

(1) That the County shall complete the plans, specifications, contract documents, right-of-way plats, and copies of other pertinent data for the widening and improvement of Capitol Heights Boulevard and Chamber Avenue between the stated limits, in conformance with applicable County ordinances and with the current edition of the County's Standard Specifications and Standards for Highway and Street Construction. Said design shall provide for a fully curbed roadway forty (40) feet in width running continuously from an intersection with Davey Street to an intersection with Old Central Avenue, and shall provide proper storm drainage and sidewalks not less than four (4) feet in width along the west side of Capitol Heights Boulevard and the northwest side of Chamber Avenue, and shall provide proper intersection and connection with each street intercepted, unless the Town determines that any such street may be and shall be permanently closed.

(2) That, when the said plans have been completed in sufficient detail to determine accurately the locations of storm drains and have been reviewed at least once by the Washington Suburban Sanitary Commission, the County shall submit two copies of the said plans to the Town, and the Town shall return one copy of the plans to the County with its approval and any comments indicated thereon, within thirty (30) calendar days of receipt from the County.

(3) That, when the said plans and right-of-way plats have been completed in sufficient detail to determine accurately the extent of rights-of-way needed

by the County to carry out its obligations under this agreement, the County shall submit two copies of the right-of-way plats to the Town, and the Town shall return one copy of the plats, having delineated thereon such properties in which the Town has real estate interests, which are proposed to be acquired as indicated by the County on the said right-of-way plats, within twenty (20) calendar days of receipt from the County.

(4) That the Town shall convey to the County, without cost to the County, such real estate interests as it may have in any properties proposed to be acquired as indicated on the said right-of-way plats.

(5) That, after the date of receipt of the said right-of-way plats from the County, the Town shall not convey any such real estate interest as it may have, in properties proposed to be acquired as indicated on the said right-of-way plats, to any corporation, agency, or person other than the County, without first having obtained the County's concurrence.

(6) That the County shall acquire such additional real property interests as are necessary to secure the rights-of-way for said construction, and shall secure such rights-of-way in accordance with the approved plans and right-of-way plats, and shall cause all such rights-of-way, including those conveyed to the County by the Town, except for slope and drainage easements, to be dedicated to public use and shall convey all drainage easements to the Washington Suburban Sanitary Commission, and shall cause all such rights-of-way, slope easements, and drainage easements to be so recorded in the Land Records of the County.

(7) That, upon completion of the said plans, specifications and contract documents, the County shall submit one copy of them to the Town for its approval. If the Town makes no specific objections with thirty (30) calendar days of receipt of the completed plans, specifications and contract documents from the County, the Town shall be deemed to have given its approval.

(8) That the County shall cause Capitol Heights Boulevard and Chamber Avenue, between the limits above stated, to be widened and improved in accordance with the approved plans, specifications and contract documents.

(9) That the County shall take over Capitol Heights Boulevard and Chamber Avenue, from the intersection with Davey Street to the right-of-way lines of

the State Highway Administration at the intersection with Old Central Avenue (State Route 987B), and Davey Street from the District of Columbia boundary to and including the intersection of Davey Street with Capitol Heights Boulevard, when said roads have been inspected by the County's Department of Public Works and Transportation and declared by the County to be completed in accordance with the approved plans and County standards for acceptance into the County-maintained road system. The limits of the area so taken over shall extend to the right-of-way lines generally parallel to the centerline of construction of Capitol Heights Boulevard, Chamber Avenue, and Davey Street, including the sidewalks constructed under this Agreement, but excluding the sidewalks along the easterly side of Capitol Heights Boulevard and as more specifically delineated on the approved right-of-way plats; however, the County shall not take over the said streets until all rights-of-way have been dedicated to public use and recorded as required in Paragraph (6) above. The responsibilities and rights transferred to the County by its taking over the said streets shall include but not be limited to the maintenance and repair of the pavement, curbs, and included sidewalks, snow and ice removal, the granting or denial of permits for entrances within the rights-of-way, the regulation and control of vehicular traffic, including speed limits, lane markings, parking restrictions, and the placement of signs, signals, and other traffic controls; and such other rights and responsibilities as are in conformance with State and County laws and ordinances pertaining to the County-maintained road system.

(10) That the County's rights and responsibilities with respect to the regulation of vehicular traffic, parking, and use of the traveled way shall be preemptive of any such rights and responsibilities that would otherwise be retained by the Town.

(11) Provided, however, that, in the event the County Council determines that this project shall not be constructed, or withdraws funds, or fails to appropriate within two (2) calendar years after the effective date of this Agreement sufficient funds, for the construction of this project, then both parties hereunto shall be relieved of any further obligations stated above, and the County shall return to the Town any real estate interests which the Town has conveyed to it pursuant to Paragraph (4) above which have not been absorbed

by dedications to public use pursuant to Paragraph (6) above.

IN WITNESS WHEREOF, the parties hereto have set their hands and seals to this Agreement as of the date first written.

ATTEST:

PRINCE GEORGE'S COUNTY, MARYLAND

APPROVED AS TO FORM AND LEGAL SUFFICIENCY THIS 11th DAY OF August, 1977.

BY: _____
John R. Barr
Deputy County Attorney

By: _____
Robert W. Wilson
Chief Administrative Officer

ATTEST:

APPROVED AS TO FORM AND LEGAL SUFFICIENCY THIS 31st DAY OF August, 1977.

BY: _____
GEORGE HUGHES
Attorney for the Town of Capitol Heights, Maryland

TOWN OF CAPITOL HEIGHTS, MARYLAND

BY: _____
Leo P. Forami
Mayor

RESOLUTION 77 - 4

WHEREAS, a designated area of the Town of Capitol Heights is the site for a Metro Station being constructed within the Corporate Boundaries of the town, and

WHEREAS, the construction of the aforesaid station will require the widening and improvement of certain streets within the Town, said improvements to be made to serve the increased vehicular capacity of said streets, and

WHEREAS, the County and the Town mutually determined that said streets being improved will serve the needs of all County as well as Town Residents whose needs will be met by said Metro Station, and

WHEREAS, the County the the Town mutually agree upon the Satisfactory completion of such construction as provided for in the agreement of 5 August 1977,

NOW THEREFORE, BE IT RESOLVED, that this Resolution approving said agreement dated 5 August 1977 be and the same is hereby executed in ratification of the written agreement of 5 August 1977 and that the agreement between the Town of Capitol Heights, Maryland, a municipal corporation and Prince George's County, Maryland, be executed, nunc pro tunc, said agreement embodying all the terms and conditions as agreed upon.

BE IT FURTHER RESOLVED, that this resolution will take effect immediately

Adopted this 8th day of August 1977.

ATTEST:

Ethel C. Loveless

Ethel C. Loveless, Clerk/Treasurer

Leo P Forami
Mayor

Councilman

Angelo D Buzzeo
Councilman

William L. Capp Jr.
Councilman

Vaiel S Davis Jr
Councilman

William A Tirone Sr.
Councilman

Councilman

AGREEMENT

THIS AGREEMENT made and entered into this 8 day of August, 1977, by and between Prince George's County, Maryland, hereinafter called "County", and the Town of Capitol Heights, Maryland, hereinafter called "Town",

WITNESSETH:

WHEREAS, the Washington Metropolitan Area Transit Authority is constructing a rapid transit station and parking facilities partly within the Town, in the vicinity of the District of Columbia boundary, East Capitol Street (Maryland Route 214) and Capitol Heights Boulevard, said station and facilities requiring increased vehicular access to serve neighborhoods to the south of the station within the Town and beyond; and

WHEREAS, the County and the Town have mutually determined that existing streets within the District of Columbia and the Town are inadequate to provide such increased vehicular access; and

WHEREAS, the Washington Metropolitan Area Transit Authority's construction includes the construction of a street, to be known as Davey Street, peripheral to its rapid transit station and parking facilities, intersecting with Capitol Heights Boulevard and other streets within the Town and making provision for the widening and improvement of said streets by others; and

WHEREAS, the Town has proposed to redevelop nearby areas within the Town abutting Davey Street, Capitol Heights Boulevard, and Chamber Avenue, said redevelopment requiring increased vehicular capacity upon said streets; and

WHEREAS, the County and the Town have mutually determined that the widening and improvement of Capitol Heights Boulevard, from Davey Street to Chamber Avenue and Dole Street, and of Chamber Avenue, from Capitol Heights Boulevard to Old Central Avenue (Maryland Route 978B), all within the Town, will best serve the purpose of such increased access and vehicular capacity; and

WHEREAS, the County has undertaken the design of the widening and improvement of Capitol Heights Boulevard and Chamber Avenue within the limits stated above, and has brought the plans therefor to an advanced state of preparation; and

WHEREAS, the County and the Town mutually desire to provide for the County to carry out the completion of the said design and the said construction, and

to provide for the County to assume maintenance and control of Capitol Heights Boulevard and Chamber Avenue within the limits stated above, and of Davey Street from the District of Columbia boundary to and including the intersection of Davey Street with Capitol Heights Boulevard, upon satisfactory completion of such construction; and

WHEREAS, the County and the Town mutually desire to enter into this agreement for the purpose of stating their respective obligations and duties with respect to the said design and construction;

NOW, THEREFORE, THIS AGREEMENT WITNESSETH:

That for and in consideration of the sum of one dollar ($1.00), each to the other paid, the receipt of which is hereby acknowledged, the parties hereto mutually covenant and agree:

(1) That the County shall complete the plans, specifications, contract documents, right-of-way plats, and copies of other pertinent data for the widening and improvement of Capitol Heights Boulevard and Chamber Avenue between the stated limits, in conformance with applicable County ordinances and with the current edition of the County's Standard Specifications and Standards for Highway and Street Construction. Said design shall provide for a fully curbed roadway forty (40) feet in width running continuously from an intersection with Davey Street to an intersection with Old Central Avenue, and shall provide proper storm drainage and sidewalks not less than four (4) feet in width along the west side of Capitol Heights Boulevard and the northwest side of Chamber Avenue, and shall provide proper intersection and connection with each street intercepted, unless the Town determines that any such street may be and shall be permanently closed.

(2) That, when the said plans have been completed in sufficient detail to determine accurately the locations of storm drains and have been reviewed at least once by the Washington Suburban Sanitary Commission, the County shall submit two copies of the said plans to the Town, and the Town shall return one copy of the plans to the County with its approval and any comments indicated thereon, within thirty (30) calendar days of receipt from the County.

(3) That, when the said plans and right-of-way plats have been completed in sufficient detail to determine accurately the extent of rights-of-way needed

by the County to carry out its obligations under this agreement, the County shall submit two copies of the right-of-way plats to the Town, and the Town shall return one copy of the plats, having delineated thereon such properties in which the Town has real estate interests, which are proposed to be acquired as indicated by the County on the said right-of-way plats, within twenty (20) calendar days of receipt from the County.

(4) That the Town shall convey to the County, without cost to the County, such real estate interests as it may have in any properties proposed to be acquired as indicated on the said right-of-way plats.

(5) That, after the date of receipt of the said right-of-way plats from the County, the Town shall not convey any such real estate interest as it may have, in properties proposed to be acquired as indicated on the said right-of-way plats, to any corporation, agency, or person other than the County, without first having obtained the County's concurrence.

(6) That the County shall acquire such additional real property interests as are necessary to secure the rights-of-way for said construction, and shall secure such rights-of-way in accordance with the approved plans and right-of-way plats, and shall cause all such rights-of-way, including those conveyed to the County by the Town, except for slope and drainage easements, to be dedicated to public use and shall convey all drainage easements to the Washington Suburban Sanitary Commission, and shall cause all such rights-of-way, slope easements, and drainage easements to be so recorded in the Land Records of the County.

(7) That, upon completion of the said plans, specifications and contract documents, the County shall submit one copy of them to the Town for its approval. If the Town makes no specific objections with thirty (30) calendar days of receipt of the completed plans, specifications and contract documents from the County, the Town shall be deemed to have given its approval.

(8) That the County shall cause Capitol Heights Boulevard and Chamber Avenue, between the limits above stated, to be widened and improved in accordance with the approved plans, specifications and contract documents.

(9) That the County shall take over Capitol Heights Boulevard and Chamber Avenue, from the intersection with Davey Street to the right-of-way lines of

the State Highway Administration at the intersection with Old Central Avenue (State Route 987B), and Davey Street from the District of Columbia boundary to and including the intersection of Davey Street with Capitol Heights Boulevard, when said roads have been inspected by the County's Department of Public Works and Transportation and declared by the County to be completed in accordance with the approved plans and County standards for acceptance into the County-maintained road system. The limits of the area so taken over shall extend to the right-of-way lines generally parallel to the centerline of construction of Capitol Heights Boulevard, Chamber Avenue, and Davey Street, including the sidewalks constructed under this Agreement, but excluding the sidewalks along the easterly side of Capitol Heights Boulevard and as more specifically delineated on the approved right-of-way plats; however, the County shall not take over the said streets until all rights-of-way have been dedicated to public use and recorded as required in Paragraph (6) above. The responsibilities and rights transferred to the County by its taking over the said streets shall include but not be limited to the maintenance and repair of the pavement, curbs, and included sidewalks, snow and ice removal, the granting or denial of permits for entrances within the rights-of-way, the regulation and control of vehicular traffic, including speed limits, lane markings, parking restrictions, and the placement of signs, signals, and other traffic controls; and such other rights and responsibilities as are in conformance with State and County laws and ordinances pertaining to the County-maintained road system.

(10) That the County's rights and responsibilities with respect to the regulation of vehicular traffic, parking, and use of the traveled way shall be preemptive of any such rights and responsibilities that would otherwise be retained by the Town.

(11) Provided, however, that, in the event the County Council determines that this project shall not be constructed, or withdraws funds, or fails to appropriate within two (2) calendar years after the effective date of this Agreement sufficient funds, for the construction of this project, then both parties hereunto shall be relieved of any further obligations stated above, and the County shall return to the Town any real estate interests which the Town has conveyed to it pursuant to Paragraph (4) above which have not been absorbed

by dedications to public use pursuant to Paragraph (6) above.

IN WITNESS WHEREOF, the parties hereto have set their hands and seals to this Agreement as of the date first written.

ATTEST:

PRINCE GEORGE'S COUNTY, MARYLAND

APPROVED AS TO FORM AND LEGAL SUFFICIENCY THIS 11th DAY OF August, 1977.

BY: _____
John R. Barr
Deputy County Attorney

By: _____
Robert W. Wilson
Chief Administrative Officer

ATTEST:

APPROVED AS TO FORM AND LEGAL SUFFICIENCY THIS 31st DAY OF August, 1977.

BY: _____
GEORGE HUGHES
Attorney for the Town of Capitol Heights, Maryland

TOWN OF CAPITOL HEIGHTS, MARYLAND

BY: _____
Leo P. Forami
Mayor

RESOLUTION 77 - 4

WHEREAS, a designated area of the Town of Capitol Heights is the site for a Metro Station being constructed within the Corporate Boundaries of the town, and

WHEREAS, the construction of the aforesaid station will require the widening and improvement of certain streets within the Town, said improvements to be made to serve the increased vehicular capacity of said streets, and

WHEREAS, the County and the Town mutually determined that said streets being improved will serve the needs of all County as well as Town Residents whose needs will be met by said Metro Station, and

WHEREAS, the County the the Town mutually agree upon the Satisfactory completion of such construction as provided for in the agreement of 5 August 1977,

NOW THEREFORE, BE IT RESOLVED, that this Resolution approving said agreement dated 5 August 1977 be and the same is hereby executed in ratification of the written agreement of 5 August 1977 and that the agreement between the Town of Capitol Heights, Maryland, a municipal corporation and Prince George's County, Maryland, be executed, nunc pro tunc, said agreement embodying all the terms and conditions as agreed upon.

BE IT FURTHER RESOLVED, that this resolution will take effect immediately

Adopted this 8th day of August 1977.

ATTEST:

Ethel C. Loveless

Ethel C. Loveless, Clerk/Treasurer

Leo P Forami

Mayor

John Hoch Jr.

Councilman

Angelo D Buzzone

Councilman

William L. Cagle Jr.

Councilman

Noel S Davis Jr

Councilman

William A Devine Sr.

Councilman

Councilman

RECEIVED
JAN 27 1984
BUREAU OF HIGHWAY
STATISTICS

1982

THE PRINCE GEORGE'S COUNTY GOVERNMENT

Department of Public Works and Transportation
Room 3090 (301) 952-4150

December 9, 1982

Mr. John T. Neukam
Chief, Bureau of Highway Statistics
Maryland State Highway Administration
P.O. Box 717
Baltimore, Maryland 21203

Re: Road Inventory

Dear Mr. Neukam:

Enclosed is the Annual Inventory Report showing the maintained road revisions in Prince George's County for the calendar year ending December 31, 1982.

Our report shows 4.36 miles of road were improved, while 13.36 miles were added to the system. There were 0.00 miles deleted.

Sincerely,

Vaughn E. Barkdoll
Director

VEB/JHH/pmr
Enclosure

County Administration Building — Upper Marlboro, Maryland 20772

RECEIVED
DEC 14 1982
BUREAU OF HIGHWAY
STATISTICS

Dah - copy WWK
org. RCD

Maryland Department of Transportation

State Highway Administration

Lowell K. Bridwell
Secretary

M. S. Caltrider
Administrator

March 28, 1983

Office of District Engineer
State Highway Administration
9300 Kenilworth Avenue
P.O. Box 327
Greenbelt, Maryland 20770

MEMORANDUM

TO: Mr. J. Thomas Neukam, Chief
Bureau of Highway Statistics

FROM: Edward H. Meehan
Acting Highway Metropolitan District Engineer

SUBJECT: Revisions to Street Index

Attached for your information is a revision to the Prince George's County Street Index.

EAP:ljq
Attachment

My telephone number is M-235-2221
Teletypewriter for Impaired Hearing or Speech
383-7555 Baltimore Metro — 565-0451 D.C. Metro — 1-800-492-5062 Statewide Toll Free
P.O. Box 717 / 707 North Calvert St., Baltimore, Maryland 21203 - 0717

THE MARYLAND-NATIONAL CAPITAL PARK AND PLANNING COMMISSION
14741 Governor Oden Bowie Drive
Upper Marlboro, Maryland, 20870

March 16, 1983

CHANGE LIST #1-83 (proceeding list was #4-82, dated Nov 22, 1982.

MAR 17 1983
Received by D. L. CURTIK

Premise address Changes

The following numbers are changed at the Crestleigh Apartments effective April 11, 1983. They are made at the property owners request to correct a long standing address problem. Located on Parcel "A" Oxford Green Subdivision, Tax Map 14 (E-1), WSSC 216N-E8, P G Map Book 2 (F-13) CT 2.05 Election District 10, Laurel Md. 20708.

CURRENT ADDRESS	CHANGE TO	NAME
9457 Muirkirk Road	9429 Muirkirk Road Apt. 001	Harold Smith
9455 " "	9429 Muirkirk Road Apt. 002	Victor Lowrey
9453 " "	9431 " " Apt. 001	Stephen & Carol Bishop
9451 " "	9431 " " Apt. 002	Vacant
9449 " "	9433 " " Apt. 001	Lois Sutherland
9447 " "	9433 " " Apt. 002	Kevin Schmidt
9445 " "	9435 " " Apt. 001	Joseph McMahon
9443 " "	9435 " " Apt. 002	Wm. & Theresa McDaniels
9441 " "	9437 " " Apt. 001	Jocelyn Coffey
9439 " "	9437 " " Apt. 002	Wm. & Kathleen Lafferty
9475 " "	9459 " " Apt. 001	Jimi & Sydney Simmons
9473 " "	9459 " " Apt. 002	Daniel J. Nicholson
9471 " "	9461 " " Apt. 001	Vacant
9469 " "	9461 " " Apt. 002	Jos. & Teresa Barton
9467 " "	9463 " " Apt. 001	Joyce McCann
9465 " "	9463 " " Apt. 002	John & Edie Bergling
9499 " "	9477 " " Apt. 001	Rose Saikaly
9497 " "	9477 " " Apt. 002	Vacant
9495 " "	9479 " " Apt. 001	Robert McGowan
9493 " "	9479 " " Apt. 002	Stanley & Elethene Harris
9491 " "	9481 " " Apt. 001	Barbara Ann Overbeck
9489 " "	9481 " " Apt. 002	Emilio Martinez
9487 " "	9483 " " Apt. 001	John Toliver
9485 " "	9483 " " Apt. 002	Vacant
9509 " "	9513 " " Apt. 001	Phyllis Zepp
9511 " "	9513 " " Apt. 002	James O. Brown
9505 " "	9515 " " Apt. 001	Ronald McKitrick
9507 " "	9515 " " Apt. 002	Kevin & Vickie Groves
9501 " "	9517 " " Apt. 001	David & Jill Reinhart
9503 " "	9517 " " Apt. 002	Wm. & Lynne Reynolds

STREET NAME CHANGES

The following street names in OAKTREE Subdivision recorded on plats 102-19 thru 102-22 are changed (prior to development) to conform with the City of Bowie street naming scheme. C.T. 5.01, WSSC 204NE14L, Tax Map 63 (C-2), PG Map Book 12(B-12)

FROM	TO
Oaken Drive	Alameda Drive
Oakway Court North	Advent North Court
Oakway Court South	Advent Sourth Court
Oasis Court	Alex Court
October Place	Angel Place
Olderwood Court	Accent Court
Oleander Court	Ample Court
Opal Place	Aloha Place
Opaque Court	Ark Court
Opera Court North	Antler North Court
Opera Court South	Antler South Court
Optic Court	August Court
Organdy Court	Ancient Court
Outpost Court	Acre Court
Oxalis Court	Atkins Court
Oxbow Circle	Athens Circle
Oxbow Court	Athens Court
Oxfield Lane	Atomic Lane

No change in numbers.

- -

In Largo Knolls Subdivision, on plat 98-33, Brower Place, is changed to Dwyer Place, No change in Numbers. C.T. 35.06, WSSC 201SE10, Tax Map 75 (C-2) PG Map Book 15 (K-7). (Prior to development)

- -

NEW STREETS AND EXTENSIONS

In CITY OF CAPITALS subdivision on plats NLP 114-77&78, Mitchellville, Md. 20716 Tax Map 55(D-2) WSSC 206N-E14, PG Map Book 12(C,D-8) CT 5.01, ED 07

extend MITCHELLVILLE ROAD	add 4000-4500 blocks	North approx' 3000 feet from Collington Road
HERITAGE BOULEVARD	16300-16400	East approx. 950 feet from 4100 block Mitchellville Road
HANSON SOUTH COURT	4000-4099	South from Heritage Boulevard
HANSON NORTH COURT	4100-4199	North from Heritage Boulevard
HARBOUR WAY	16400-16499	East from Mitchellville Road
HALIFAX COURT	16300-16399	West from Mitchellville Road

- -

In ALLEN POND TOWNHOUSES subdivision on plats NLP 114-57,58,59, Mitchellville, Md. 20716-Tax Map 55(B-4) WSSC 204N-E13, PG Map Book 11(K-11)& 12(A-11) CT 5.01,ED07

NORWALK COURT	15300-15400	East from 3000 block Nottinghill Drive
extend NORTH OAK COURT	15400-15499	East from 15300 block Norwalk Court

- -

In HOLMHURST ESTATES subdivision on plat NLP 114-67, Mitchellville, Md. 20716
Tax Map 45(F-4) WSSC 207N-E11, PG Map Book 11(C-6) CT 5.03, ED 07.

extend Lisborough Road	12300-12400	East 600 feet past King Court
LISBOROUGH CIRCLE	4900-4999	North from 12400 block Lisborough RD

In HOME ACRES subdivision on plat NLP 113-55, Beltsville, Md. 20705, Tax Map 18 (E-1)
WSSC 214N-E5, PG Map Book 4(C-5) CT 74.05, ED 01

Cedar Court	4700-4799	South from 11100 block Cedar Lane

In A O DILLE FARM subdivision on plat 114-93, Upper Marlboro, Md. 20772
Tax Map 92(D-4) WSSC 206S-E12, PG Map Book 22(F-5) CT 6.02, ED 03

DILLE DRIVE	13400-13500	West from 4700 block of Brown Station Road

---

In HIGHBRIDGE ESTATES subdivision on plat 115-17, Bowie, Md. 20715, Tax Map 37(B-4)
WSSC 209N-E11,12, PG Map Book 11(E-2&3) CT 4.04, ED 14

ALEXIS COURT	13200-13299	West from 6600 block Alexis Drive
extend KATRINKA DRIVE	13200-13299	West from existing Katrinka Drive

---

In MONTPELIER WOODS subdivision on plat 115-20& 115-21, Laurel, Md. 20708, Tax Map 15(A-3)
WSSC 215N-E9, PG Map Book 5(G,H-3) CT 2.06, ED 10

extend BASSWOOD DRIVE	11600-11699	Northeast from Laurel Bowie Road opposite Medical Center Drive to existing Basswood Drive.
BASSWOOD COURT	11500-11599	East from 11600 block Basswood Drive
BASSWOOD TERRACE	10200-10299	North from Basswood Court

Bernie Bernhards - 952-3196
MNCPPC-House Numbers & Street Names
Prince Georges County

DISTRIBUTION:
Transportation Planning Board
U S Dept of Health, Education & Welfare-Social Security, Admin.
U S Post Offices & Branches affected.
Veterans Administration
Md. State: Motor Vehicle Admin & Roads Commission
Metropolitan Washington Council of Governments
Prince George's County
Board of Education, Election Supervisors, Public Works (Traffic Engr.)
Police & Fire Depts. Health Dept., Finance & Social Services, Building Inspection, Res & Dev Divisions and the Sheriff's & Treasurer's Offices.
UTILITIES: Baltimore Gas & Elec, C&P Telephone, Potomac Electric Power & Washington Gas Light Companies & the WSSC.

1861

TAKOMA PARK
UNIVERSITY PARK
RIVERDALE
NEW CARROLLTON
HYATTSVILLE
N. BRENTWOOD
EDMONSTON
BRENTWOOD
BLADENSBURG
LANDOVER HILLS
MT. RAINIER
COTTAGE CITY
COLMAR MANOR
CHEVERLY
GLENARDEN
FAIRMOUNT HEIGHTS
SEAT PLEASANT
CAPITOL HEIGHTS
DISTRICT HEIGHTS
MORNINGSIDE
FOREST HEIGHTS
ANDREWS AIR FORCE BASE
WASHINGTON, D. C.
POTOMAC RIVER
ANACOSTIA RIVER
COUNTY

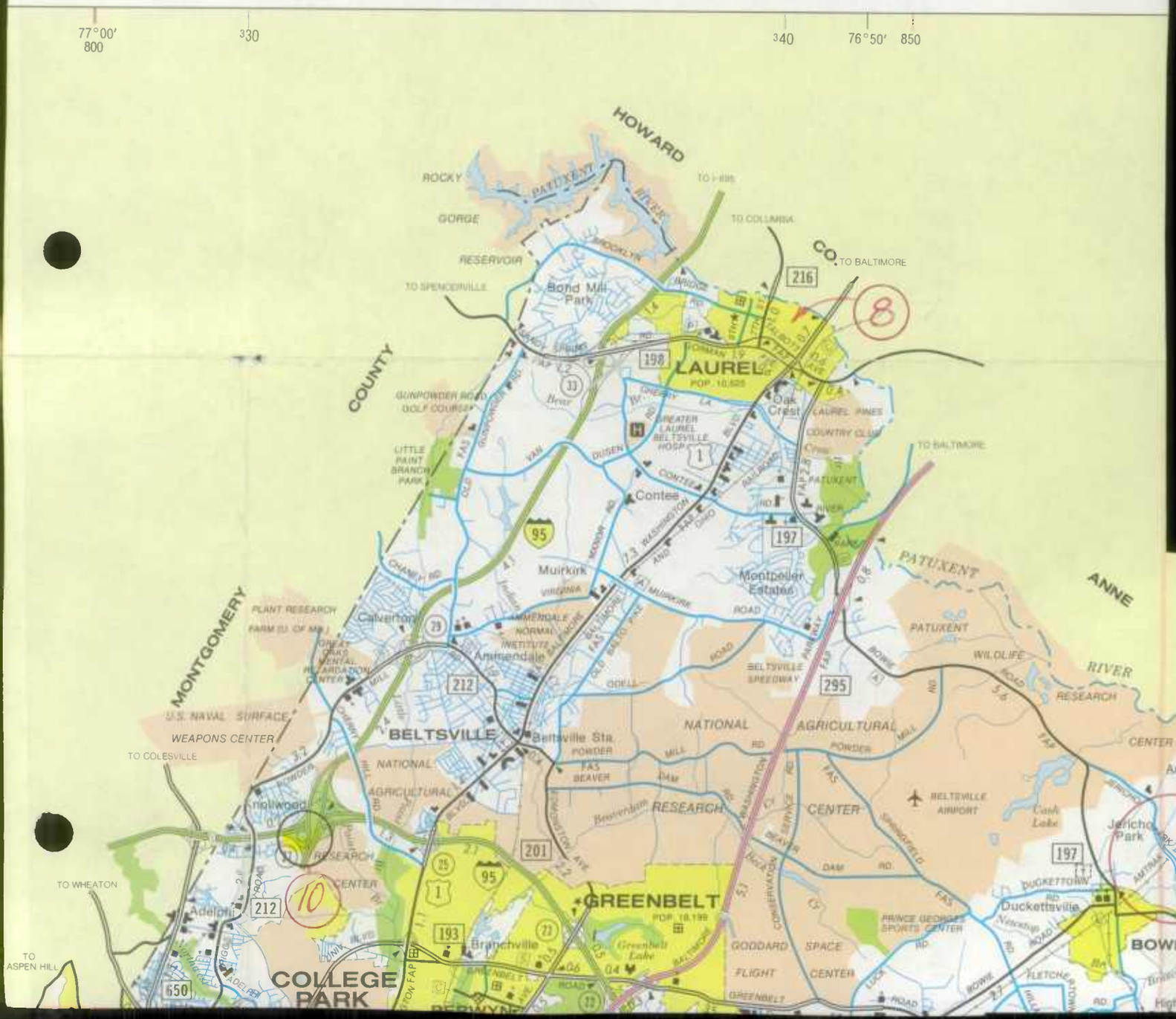
77°00′
800
330
340
76°50′
850
HOWARD
CO.
MONTGOMERY
COUNTY
ANNE
ARU
ROCKY
GORGE
RESERVOIR
PATUXENT
RIVER
TO COLUMBIA
TO BALTIMORE
TO SPENCERVILLE
Bond Mill Park
LAUREL
POP. 10,525
Oak Crest
LAUREL PINES
COUNTRY CLUB
GREATER LAUREL BELTSVILLE HOSP.
GUNPOWDER ROAD GOLF COURSE
LITTLE PAINT BRANCH PARK
Contee
Muirkirk
Montpelier Estates
Calverton
Ammendale
PLANT RESEARCH FARM (U. OF MD.)
U.S. NAVAL SURFACE WEAPONS CENTER
TO COLESVILLE
BELTSVILLE
Beltsville Sta.
NATIONAL AGRICULTURAL RESEARCH CENTER
BELTSVILLE SPEEDWAY
BELTSVILLE AIRPORT
Cash Lake
Arundel
Jericho Park
BOWIE STATE COLLEGE
PATUXENT RIVER PARK
Hollywood
TO WHEATON
Adelphi
COLLEGE PARK
GREENBELT
POP. 18,196
Greenbelt Lake
Branchville
GODDARD SPACE FLIGHT CENTER
PRINCE GEORGE'S SPORTS CENTER
Duckettsville
BOWIE
BOWIE RACE COURSE
TO ASPEN HILL
High
95
1
197
198
201
212
216
193
295
650
33
22
25
5
8
10

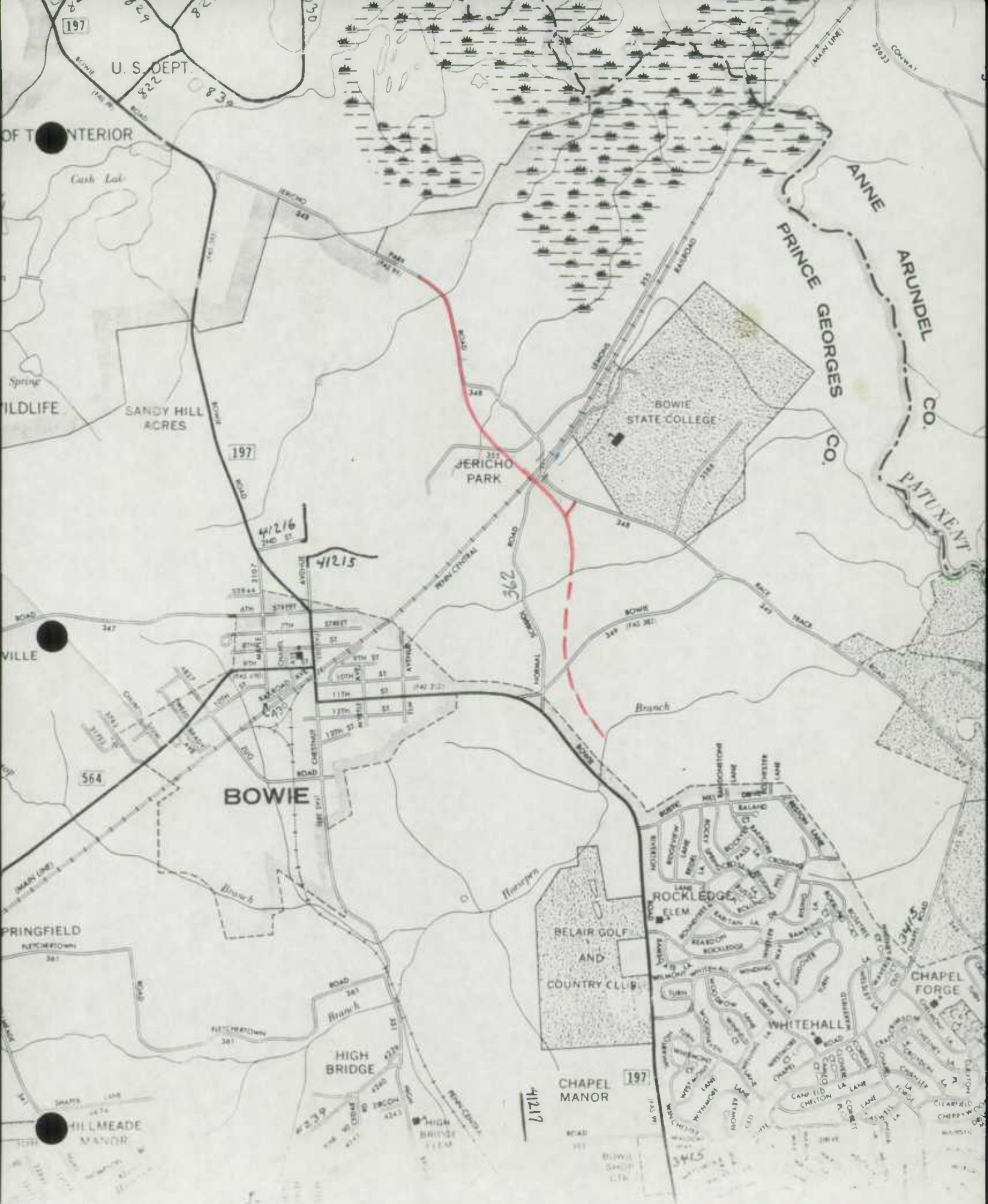

P-797-40-382
MAP F12

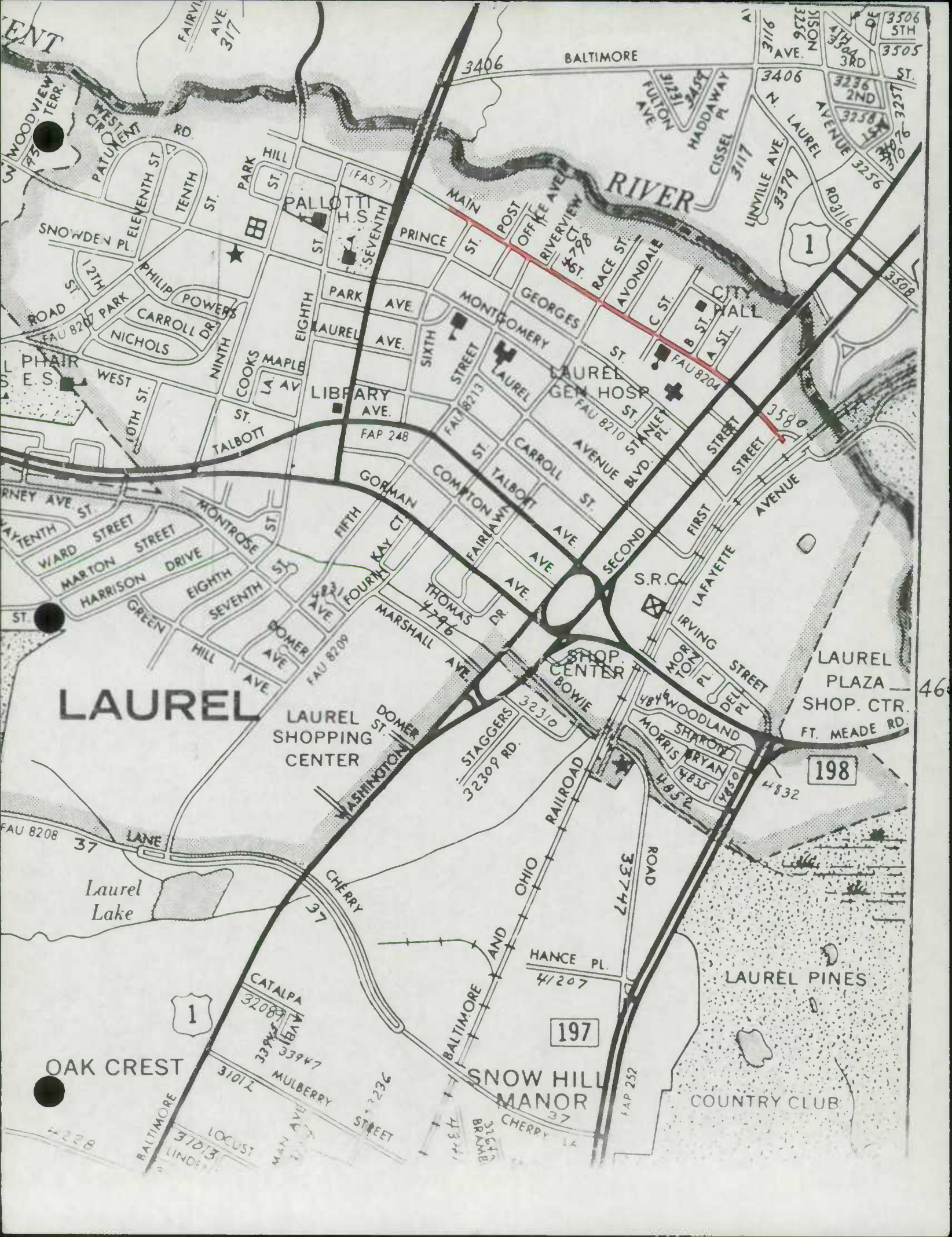
LAUREL
RIVER
BALTIMORE
MAIN
POST OFFICE AVE
RIVERVIEW CT.
RACE ST.
AVONDALE
GEORGES
MONTGOMERY
PRINCE
PARK HILL
PALLOTTI H.S.
SEVENTH
EIGHTH
NINTH
TENTH
ELEVENTH ST.
PATUXENT RD.
WOODVIEW TERR.
WEST CIR.
SNOWDEN PL.
PHILIP
POWERS
CARROLL DR.
NICHOLS
PARK AVE.
LAUREL AVE.
COOKS
MAPLE
LA. AV.
LIBRARY
SIXTH STREET
LAUREL GEN. HOSP.
CITY HALL
C ST.
B ST.
A ST.
FAU 8204
FAU 8210
FAU 8213
FAP 248
TALBOTT ST.
CARROLL AVE.
COMPTON AVE.
FAIRLAWN AVE.
GORMAN
FIFTH
FOURTH
KAY CT.
MONTROSE ST.
WARD STREET
MARTON STREET
HARRISON DRIVE
EIGHTH
SEVENTH
GREEN HILL AVE.
DOMER AVE.
FAU 8209
THOMAS DR.
MARSHALL AVE.
SECOND
FIRST
LAFAYETTE
IRVING STREET
S.R.C.
SHOP. CENTER
BOWIE
WOODLAND
SHARON
MORRIS
BRYAN
LAUREL PLAZA SHOP. CTR.
FT. MEADE RD.
198
LAUREL SHOPPING CENTER
DOMER ST.
STAGGERS
32309 RD.
WASHINGTON
RAILROAD
OHIO AND BALTIMORE
37747 ROAD
HANCE PL.
41207
LAUREL PINES
COUNTRY CLUB
Laurel Lake
FAU 8208
LANE
CHERRY
CATALPA
MULBERRY STREET
LOCUST
LINDEN
BRAMB
SNOW HILL MANOR
197
OAK CREST
FAP 252
LUNVILLE AVE.
N. LAUREL AVENUE
CISSEL
FULTON AVE
HADDAWAY PL
RD 3116
3406
3505
3506 5TH
3236 2ND
3256
3379
3508
3580
4798
4831
4833
4835
4850
4852
4832
32310
32089
33947
31012
37013
37147
41207
1

THE PRINCE GEORGE'S COUNTY GOVERNMENT
Department of Public Works and Transportation
Room 3080 (301) 952-4280

December 28, 1981

Mr. John T. Neukam, Chief
Bureau of Highway Statistics
State Highway Administration
P.O. Box 717
707 North Calvert Street
Baltimore, Maryland 21203

Re: Road Inventory

Dear Mr. Neukam:

Enclosed is the annual inventory report and maps showing the County road revisions in Prince George's County for the year ending December 31, 1981.

Our report shows 27.88 miles of road were improved, while 13.90 miles were added to the system. There were 0.67 miles transferred to municipalities.

Sincerely,

P. Michael Errico
Chief, Bureau of Transportation

Enclosure

PME/JHH/ssb

County Administration Building — Upper Marlboro, Maryland 20870

RECEIVED
DEC
BUREAU OF HIGHWAY
STATISTICS

MEMORANDUM OF ACTION OF DIRECTOR HAL KASSOFF
OFFICE OF PLANNING AND PRELIMINARY ENGINEERING

November 19, 1981

Director Hal Kassoff, Office of Planning and Preliminary Engineering, executed an Agreement, dated November 17, 1981, between the State Highway Administration and Prince George's County, Maryland, relative to the transfer by the Administration to the County of the following described section of state constructed road subject to the conditions more fully set forth in the agreement.

Kaverton Road - from Marlboro Pike (Co. 3074)
northerly to road end.
A total distance of ± 0.20 mile.

Said agreement had previously been executed by the Chief Administrative Officer of Prince George's County and approved as to form and legal sufficiency by Assistant Attorney General Norman Polski.

cc: Mr. F. Gottemoeller
Mr. W. K. Lee, III
Mr. G. E. Dailey
Mr. A. L. Gardner
Mr. H. Kassoff
Mr. C. W. Reese
Mr. E. T. Camponeschi
Mr. S. Adkins
Mr. R. C. Davison
Mr. J. N. Day
Mr. E. S. Freedman
Mr. T. Hicks
Mr. C. P. Hyatt (2) Karl
Mr. P. S. Jaworski
Mr. A. T. Landon, Jr.
Mr. C. Lee
Mr. E. M. Loskot
Mr. R. C. Pazourek
Mrs. E. K. Roche
Mr. R. Weaver
Secretary's File

Road Transfer Prince George's County

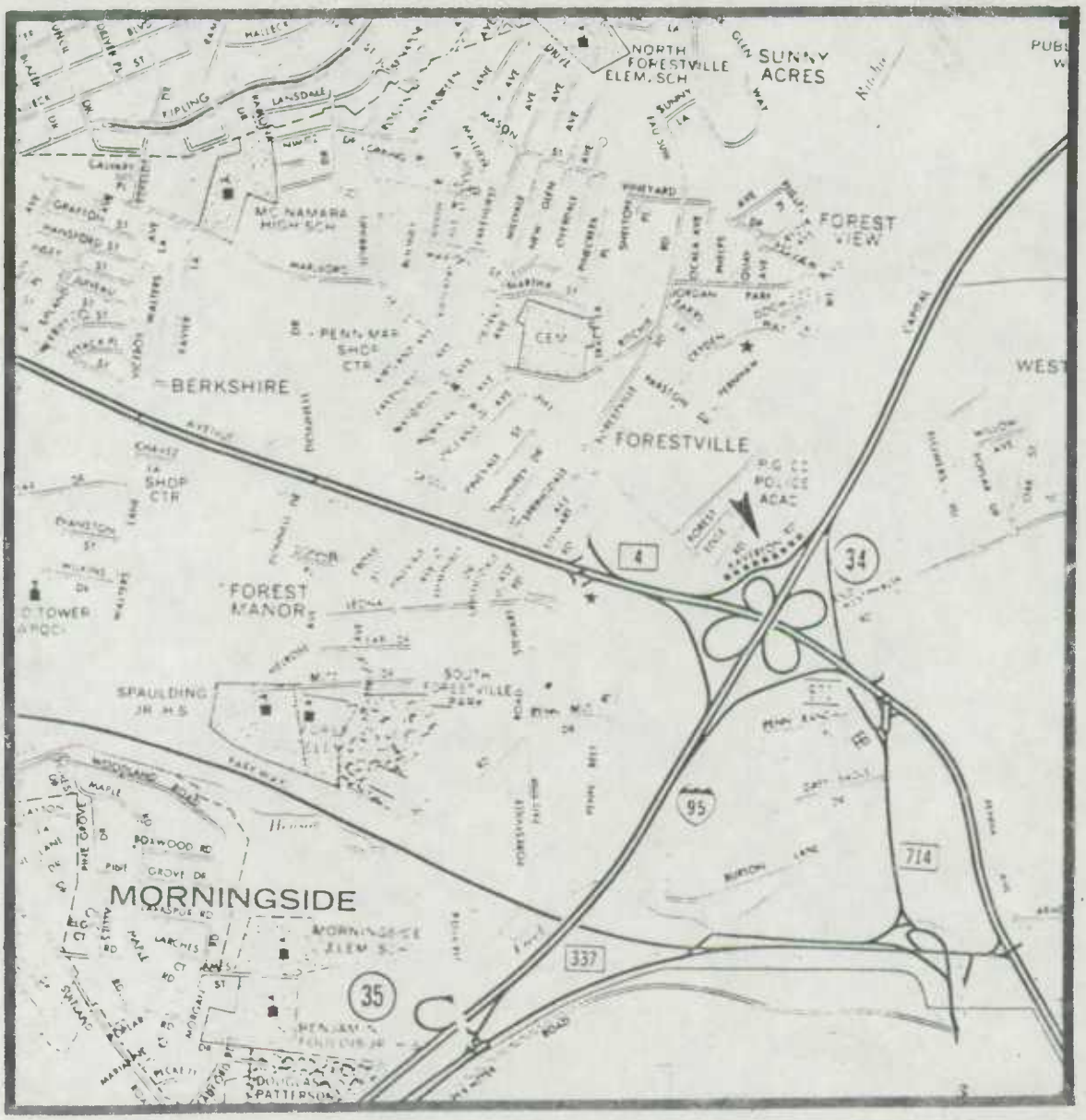

Kaverton Road - from Marlboro Pike (Co. 3074) northerly to road end. A total distance of ± 0.20 mile.

Maryland Department of Transportation

State Highway Administration

Lowell K. Bridwell
Secretary

M. S. Caltrider
Administrator

February 18, 1982

M E M O R A N D U M

OK
KH

TO: Distribution List

FROM: John T. Neukam, Chief
Bureau of Highway Statistics

SUBJECT: Additions to Federal-Aid System
Cipriano Road
Steed Road

The following additions to the Federal-Aid System have been approved by the Federal Highway Administration and are submitted for your information and use:

CO 28

1. Cipriano Road - from Good Luck Road (Federal-Aid Route #5078) to Greenbelt Road (Federal-Aid Route #5018). Cipriano Road is an extension of Federal-Aid Route #5201 and is functionally classified as a "Collector" within the Washington Urban Area.

OK

CO 120

2. Steed Road - from Allentown Road (Federal-Aid Route #5240) to Piscataway Road (Federal-Aid Route #5030). Steed Road has been assigned Federal-Aid Route #5259 and is functionally classified as a "Collector" within the Washington Urban Area.

OK

Attached are updated maps of the Federal-Aid System within Prince George's County.

Should you have any questions or a need for additional information, please do not hesitate to contact this office.

JTN:WRS:d
Attachment

cc: Mr. M. S. Caltrider
Mr. W. K. Lee, III
Mr. Hal Kassoff

My telephone number is Marcom 223-1369

Teletypewriter for Impaired Hearing or Speech

383-7555 Baltimore Metro — 565-0451 D.C. Metro — 1-800-492-5062 Statewide Toll Free

P.O. Box 717 • 707 North Calvert St., Baltimore, Maryland 21203

Distribution List

J. D. Bruck

E. T. Camponeschi

P. E. Cody, III

A. M. Eddy

P. S. Jaworski

N. F. Knipple

W. W. Knipple

E. M. Loskot

R. W. Martin

E. T. Paulis, Jr.

C. W. Reid, Sr.

J. F. Ross

M. Shakib

M. Stein

J. E. Thompson

J. L. White

D. A. Wiles

MEMORANDUM OF ACTION OF DIRECTOR HAL KASSOFF
OFFICE OF PLANNING AND PRELIMINARY ENGINEERING

November 19, 1981

Director Kassoff, Office of Planning and Preliminary Engineering, executed an Agreement, dated November 17, 1981, between the State Highway Administration and Prince George's County, Maryland, relative to the transfer by the Administration to the County of the following described sections of state constructed roads subject to the conditions more fully set forth in the agreement.

Co 4461
~~Md. 71~~4 - from Begin SHA Maintenance north of Suitland Parkway to Md. 4. A total distance of ± 0.50 mile.

Co 4462
Md. ~~971~~ - from Md. 714 northwesterly to road end. A total distance of ± 0.15 mile.

Said agreement had previously been executed by the Chief Administrative Officer of Prince George's County and approved as to form and legal sufficiency by Assistant Attorney General Norman Polski.

cc: Mr. F. Gottemoeller
Mr. W. K. Lee, III
Mr. G. E. Dailey
Mr. A. L. Gardner
Mr. H. Kassoff
Mr. C. W. Reese
Mr. E. T. Camponeschi
Mr. S. Adkins (2)
Mr. R. C. Davison
Mr. J. N. Day
Mr. E. S. Freedman
Mr. T. Hicks
Mr. C. P. Hyatt (2) Karl
Mr. P. S. Jaworski
Mr. A. T. Landon, Jr.
Mr. C. Lee
Mr. E. M. Loskot
Mr. R. C. Pazourek
Mrs. E. K. Roche
Mr. R. Weaver
Secretary's File

Road Transfer Prince George's County

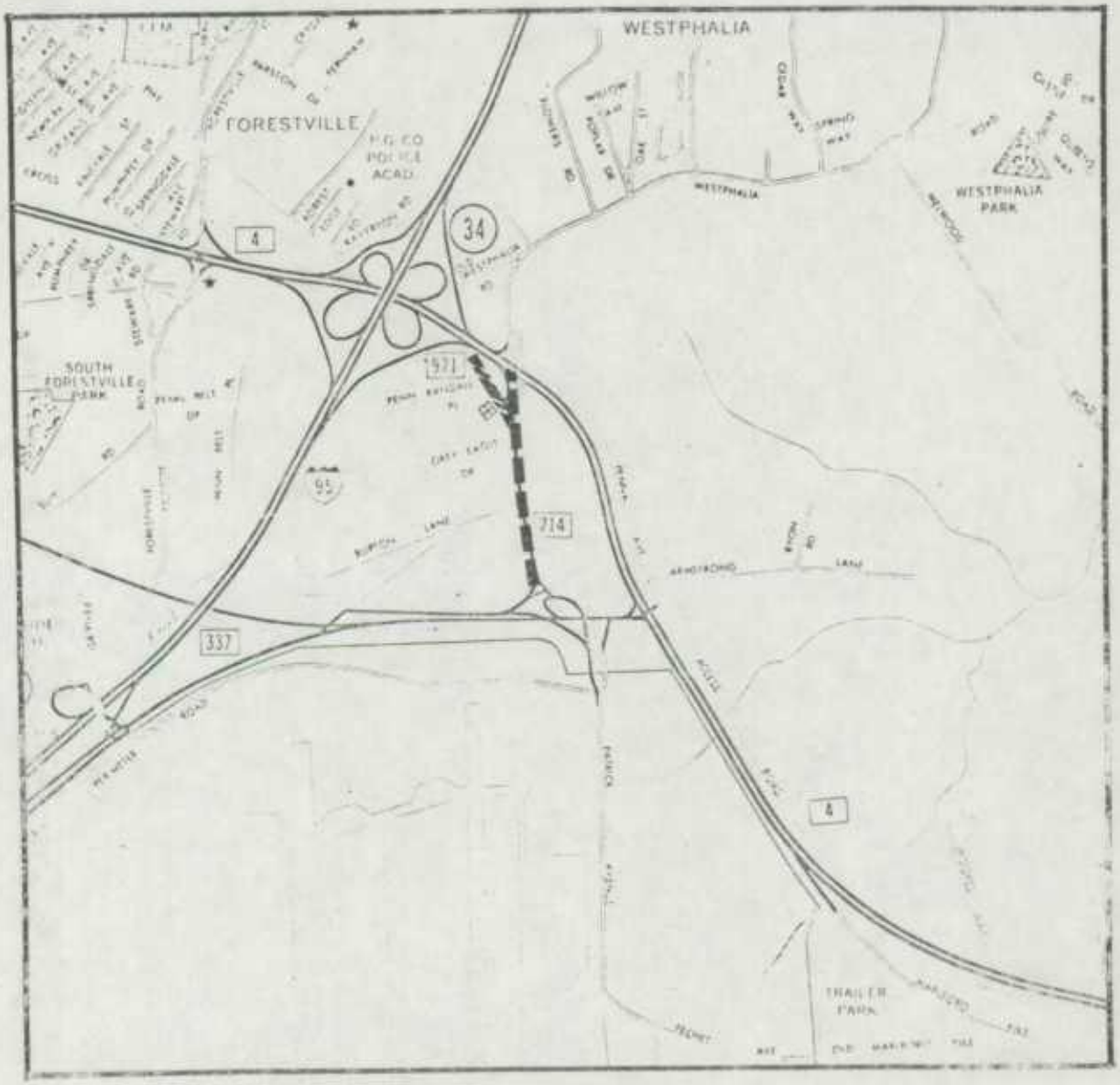

Md. 714 - from Begin SHA Maintenance north of Suitland Parkway to Md. 4.
A total distance of ± 0.50 mile.

Md. 971 - from Md. 714 northwesterly to road end.
A total distance of ± 0.15 mile.

MEMORANDUM OF ACTION OF DIRECTOR HAL KASSOFF
OFFICE OF PLANNING AND PRELIMINARY ENGINEERING

November 19, 1981

Director Kassoff, Office of Planning and Preliminary Engineering, executed an Agreement dated November 17, 1981, between the State Highway Administration and Prince George's County, Maryland, relative to the transfer by the Administration to the County of the following described section of state constructed road subject to the conditions more fully set forth in the agreement.

Md. 193 (Old Glenn Dale Road) - from Md. 556
to a point approximately 850 feet
west of Md. 556.
A total distance of ± 0.16 mile.

Said agreement had previously been executed by the Chief Administrative Officer of Prince George's County and approved as to form and legal sufficiency by Assistant Attorney General Norman Polski.

cc: Mr. F. Gottemoeller
Mr. W. K. Lee, III
Mr. G. E. Dailey
Mr. A. L. Gardner
Mr. H. Kassoff
Mr. C. W. Reese
Mr. E. T. Camponeschi
Mr. S. Adkins (2)
Mr. J. N. Day
Mr. R. C. Davison
Mr. E. S. Freedman
Mr. T. Hicks
Mr. C. P. Hyatt (2) Karl
Mr. P. S. Jaworski
Mr. A. T. Landon, Jr.
Mr. C. Lee
Mr. E. M. Loskot
Mr. R. C. Pazourek
Mrs. E. K. Roche
Mr. R. Weaver
Secretary's File

Effective upon completion of P658-501-377

WAIT UNTIL Ed SAY SO

1/82

Road Transfer Prince George's County

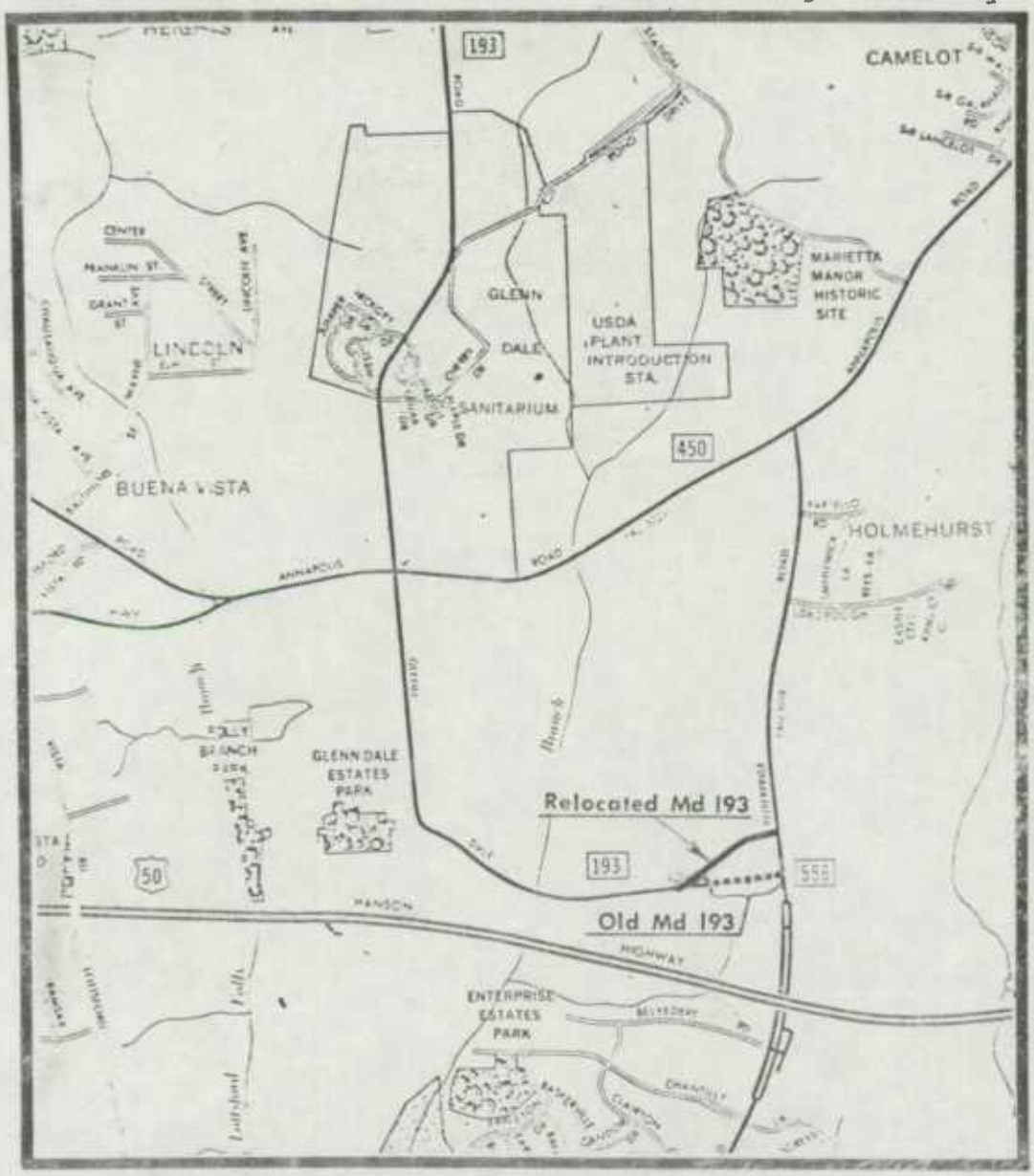

..... Md. 193 (Old Glenn Dale Road) - from Md. 556 to a point approximately 850' west of Md. 556. A total distance of ± 0.16 mile.

THE PRINCE GEORGE'S COUNTY GOVERNMENT

Department of Public Works and Transportation
Room 3080 (301) 952-4280

January 7, 1982

Mr. Karol Hess
Bureau of Highway Statistics
State Highway Administration
P.O. Box 717
707 North Calvert Street
Baltimore, Maryland 21203

Re: Race Track Road, 1-4277

Dear Mr. Hess:

As per your telephone conversation with my staff on January 7, 1982 concerning Race Track Road, enclosed is a copy of the Agreement of Transfer from the County to the City.

Sincerely,

P. Michael Errico
Chief, Bureau of Transportation

PME/JHH/ssb

Enclosure

June 7, 1974

Mr. Howie

Mr. Staubus/em

Contee Road, 1-079
Race Track Road, 1-178
Town of Laurel

Attached please find a copy of a letter signed by Mr. Gullett to the Mayor of Laurel concerning road transfers between the Town and the County. Also attached is the copy of the agreement signed by both jurisdictions.

Please arrange to enter the portion of Laurel-Bowie Road mentioned into our road system for perpetual maintenance as well as to delete the portion of Contee Road and Race Track Road.

Attachments

JUN 3 1974

The Honorable Leo E. Wilson
Mayor of Laurel
350 Municipal Square
Laurel, Maryland 20810

Dear Sir:

This is to advise that your check has been received for the payment of resurfacing of Old Laurel-Bowie Road between State Route 197 and the City of Laurel Line, therefore, this road will be accepted into the County Road System with perpetual maintenance.

It was understood by the agreement between the County and your City, dated August 22, 1973, that upon completion of the above referenced resurfacing the County would accept that portion of Laurel-Bowie Road; and the City would accept Contee Road between Cherry Lane and State Route 198 and Race Track Road between B&O Underpass and Anne Arundel County Line. Be advised that the County will delete these two roads from their State inventory list, and it is suggested that you take appropriate steps to add them to your State list of maintained streets.

Very truly yours,

Original Signed
JUN 3 1974
William W. Gullett

WWG:Paul C. Staubus:lap
Forwarded: May 15, 1974
File: Contee Road, 1-079
City of Laurel
Race Track Road, 1-178

RE[illegible]D.EXEC.-
16 MAY.74 9:5[illegible]

RECEIVED
JUN 3 1974
DEPARTMENT OF PUBLIC WORKS

THIS AGREEMENT, made and entered into this 5th day of August, 1973, by and between PRINCE GEORGE'S COUNTY, MARYLAND, A Municipal Corporation, hereinafter called the "County", and THE CITY OF LAUREL, also a Municipal Corporation, hereinafter called the "City", witnesseth:

WHEREAS, the City desires to resurface a portion of Old Laurel-Bowie Road between State Route 197 and U. S. Route 1, Southbound lane, and

WHEREAS, The County derives no advantage from such work, but

WHEREAS, the County wishes to cooperate with the City in such work.

NOW THEREFORE, in consideration of the premises and mutual dependent covenants herein contained, the parties hereto agree as follows:

1. All resurfacing will be performed by a company under contract to the County, and selected by the County from the lowest competitive bidder.

2. The County will construct suitable shoulders of CR 8 after completion of paving.

3. The County will do whatever is possible to insure success by providing professional engineering advice to the City.

4. The City will indemnify, protect and hold harmless said County against and from all costs, liability and expense in respect of any and all loss of life or property, or injury or damage to the person or property, of any person, firm or corporation (including the parties hereto, and their respective officers, agents and employees), and against and from any and all claims, demands and actions in respect of any such loss, injury or damage caused by or growing out of the negligent presence or use, or negiligent installation, construction, reconstruction, maintenance repair, operation and/or inspection of said roadway construction.

5. The County will be reimbursed by the City upon completion of the work for inspection cost as well as the inplace material costs on the basis of the outstanding contract price and the County's cost of labor, material and equipment usage for the shoulder installation. Inspection cost will include the County inspection salary, the payroll burden cost of such inspectors, incidental expenses of the County inspector supervising the paving and 10% of the aforementioned inspection cost, contract cost, and shoulder installation costs, as administrative overhead.

6. The City prior to the beginning of any construction under this Agreement will deposit with the County an amount of money equivalent to 50% of the anticipated total cost of the work, as estimated by the County's Department of Public Works and Transportation. This total cost is estimated to be $35,000.

7. Such construction will be completed according to County Standards and after full and complete construction and payment therefor, according to such County Standards with adequate shoulders, Old Laurel-Bowie Road between State Route 197 and City of Laurel Line will be accepted into the County Road System.

8. The City, within thirty days of presentation of bills, will reimburse the County for all costs and expenses as set forth in the fifth paragraph.

9. The City agrees to accept for its permanent maintenance, Contee Road between Cherry Lane and State Route 198, and Race Track Road between B & O Underpass and Anne Arundel County Line.

10. The County and City agree to execute all other documents necessary to effect the transfer and exchange of these roads.

IN WITNESS WHEREOF, the parties hereto have caused these presents to be executed in duplicate, by their proper officers thereunto duly authorized, the day and year first above written.

ATTEST:

Harold Rice

CLERK-TREASURER

CITY OF LAUREL

BY: Leo S. Nelson

Mayor

PRINCE GEORGE'S COUNTY, MARYLAND

BY: William Hutchinson

County Executive

ATTEST:

Virginia Ashburger

Before me, a Notary Public of the State of Maryland, in and for the County aforesaid, personally appeared Leo S. Nelson, Mayor of the City of Laurel, and that he, as such Mayor, being authorized so to do, did acknowledge the aforegoing agreement to be the act of said corporation.

WITNESS MY HAND AND NOTARIAL SEAL THIS 22nd day of August, 1973.

Thomas A. Fitzpatrick

NOTARY PUBLIC

MY COMMISSION EXPIRES JULY 1, 1974

1980

January 9, 1981

Mr. P. Michael Errico, Chief
Bureau of Transportation
Department of Public Works
and Transportation
Room 3080
County Administration Building
Upper Marlboro, Maryland 20870

Re: Highway Mileage - State

Dear Mr. Errico:

In response to your letter of December 22, 1980, we conducted our own field investigation of those Maryland Route 210 service roads in question.

Research and field investigation has indicated that several errors did exist. We will be changing our records to reflect State maintenance responsibilities as follows:

Md. 210-A	West side of Md. 210, northerly from Kirby Hill Road (Co. 582) to road end, for a distance of 0.26 mile. The section which runs southerly from Kirby Hill Road (0.05 mile, alongside the BP gas station) was credited to the county in 1972 as Co. 3502.
Md. 210-D	West side of Md. 210, beginning 0.14 mile north of Fort Washington Road (Co. 416), and running southerly for a distance of 0.61 mile. Our records showed correct mileage, but the location description was incorrect.
Md. 210-F	West side of Md. 210, beginning at Old Fort Road (Co. 118) and running southerly to barricade, a distance of 0.13 mile.
Md. 210-G	West side of Md. 210, beginning 0.09 mile south of Audrey Lane and extending to Seneca Drive, for a distance of 0.19 mile.

(301) 383-4437

Md. 210-H East side of Md. 210, beginning 0.05 mile south of Audrey Lane and extending to the corporate limits of Forest Heights, for a distance of 0.22 mile.

We thank you for bringing these errors to our attention, and encourage continued efforts to bring our respective records in agreement.

Should you require additional information, please contact this office.

Very truly yours,

John T. Neukam, Chief
Bureau of Highway Statistics

Original signed by:
By: Clyde P. Hyatt

Clyde P. Hyatt, Chief
Records Statistics Section

CPH:ELD:d
Enclosures

bcc: Mr. Edgar L. Davis

THE PRINCE GEORGE'S COUNTY GOVERNMENT

Department of Public Works and Transportation
Room 3090 (301) 952-4150

December 23, 1980

Mr. John T. Neukam, Chief
Bureau of Highway Statistics
State Highway Administration
Post Office Box 717
Baltimore, Maryland 21203

Re: Road Inventory

Dear Mr. Neukam:

Enclosed is the annual inventory report and maps showing the County road revisions in Prince George's County for the year ending December 31, 1980.

Our report shows 1.55 miles of road were improved, while 18.63 miles were added to the system. There were 0.38 miles transferred to the Town of University Park.

Sincerely,

Vaughn E. Barkdoll
Director

Enclosure

VEB/GMT/cwr

FIELD MAPS IN SEPARATE DRAW

RECEIVED
DEC 24 1980
BUREAU OF HIGHWAY
STATISTICS

STATE HIGHWAY ADMINISTRATION OF MARYLAND

ROAD IMPROVEMENT REPORT

HPS - 20

SHA 51.3-23
Rev. 3/74
Rev. 4/81

Call Haney OP 84-7

S.H.A. District No. 3

County ~~Prince George's~~

City or Town

For Calendar Year Ending December 31, 1984

ROAD NUMBER	ROAD NAME	LOCATION FROM	LOCATION TO	DESIGNATIONS ON MAP	MILES	CHANGES MADE IN TYPE	WIDTH	SYSTEM FROM	SYSTEM TO	MILEAGE ADDITIONS	MILEAGE Transfers	REMARKS
(1)	(2)	(3)		(4)	(5)	(6)	(7)	(8)	(9)	(10)	(11)	(12)
T/W CO-33434	Sandy Spring Rd	40' East of West St. -		84-1	.07	I	50'	CO	CO	-	-	Curb and gutter
		335' West of West St.										North side only
Now MUN 0083 CO-37	Cherry Lane	US #1 (Baltimore Ave)		84-2	~~1.00~~ 1.02	I	34'	CO	City	1.02	~~1.00~~	Transfer 6/14/84
		Van Dusen Road										
A/T CO-3965	Ray Road	New Hampshire Avenue		84-3	.05	I	30'	CO	CO	-	-	Curb and gutter
		290' E. New Hampshire Ave										North side only
T/W CO-319	Montgomery Road	180' S. Stoconga Drive		84-4	~~.06~~ .03	I	~~32'~~ 23'	CO	CO	-	-	~~Curb and gutter~~
		340' S. Stoconga Drive										~~West side only~~
EXT. CO-32435	Cordwall Drive	Brewer Road		84-5	.04	I	26'	OP	CO	.04	-	New Construction
		235' N. Brewer Road										
EXT. New (0.2753 OP)	Brewer Road	60' N.W. Cordwall Drive		84-6	.06	I	26'	OP	CO	.06	-	New Construction
		Cul-De-Sac										
CO-4612 ~~CO-41060~~	Bacon Drive A/T	Ewing Road		84-7	.20	I	46'	CO	CO	-	-	Improvement 1967
		1050' N.E. Ewing Road										
A/T CO-32362	Ewing Road	Bacon Drive		84-8	.02	I	36'	CO	CO	-	-	Improvement
		140' S.E. Bacon Drive										
Now MUN 1340 CO-~~33929~~	34th Avenue	Metzerott Road		84-9	.26	I	26'	CO	City	-	.26	Transfer 3/7/84
		1395' S. Metzerott Road										
Now MUN 9350 ~~CO-33085~~	35th Avenue	Metzerott Road		84-10	.29	I	26'	CO	City	-	.29	Transfer 3/7/84
		1310' S. Metzerott Road										
		TOTALS			2.02					.10	1.55	

It is hereby certified by the undersigned that the additions and revisions reported each year pertain to roads legally a part of the county and or municipal road system and title to same is vested in the constituted authorities of the political subdivision for which the report is filed. It is further certified that all roads reported herein shall be at least 30 feet wide as specified in Section 145 of Article 25 of the Annotated Code of Maryland (1957 Replacement Volume).

Prepared By: James H. Haney Date: 12/31/84

Official Title: Traffic Technician III

Approved By: James R. Novak Date: 12/31/84

Official Title: Director, DPW&T

STATE HIGHWAY ADMINISTRATION OF MARYLAND

ROAD IMPROVEMENT REPORT

HPS - 20

SHA 51.3-23
Rev. 3/74
Rev. 4/81

S.H.A. District No. 3

County Prince George's

City or Town

For Calendar Year Ending December 31, 1984

ROAD NUMBER	ROAD NAME	LOCATION FROM	LOCATION TO	DESIGNATIONS ON MAP	MILES	CHANGES MADE IN TYPE	CHANGES MADE IN WIDTH	SYSTEM FROM	SYSTEM TO	MILEAGE ADDITIONS	MILEAGE Transfers	REMARKS
(1)	(2)	(3)		(4)	(5)	(6)	(7)	(8)	(9)	(10)	(11)	(12)
NOW MUN.9360 ~~CO-31371~~	36th Avenue	Metzerott Road	1215' S. Metzerott Road	84-11	.23	I	26'	CO	City	-	.23	Transfer 3/7/84
NOW MUN.9370 ~~CO-41151~~	37th Avenue	Metzerott Road	Oak Street	84-12	.05	I	26'	CO	City	-	.05	Transfer 3/7/84
NOW MUN. 325 ~~CO-33932~~	Crystal Spring Avenue	34th Avenue	115' E. 35th Avenue	84-13	.06	I	26'	CO	City	-	.06	Transfer 3/7/84
NOW MUN. 5 ~~CO-34488~~	Acredale Court	Metzerott Road	Cul-de-sac	84-14	.06	I	26'	CO	City	-	.06	Transfer 3/7/84
T/W CO-328	Cipriano Road	Greenbelt Road	1025' S. Greenbelt Road	84-15	.17	I	36'	CO	CO	-	-	Curb and gutter East side only
T/W CO-3373	Naval Avenue	110' S. 2nd Street	335' S. 2nd Street	84-16	.04	I	24'	CO	CO	-	-	Curb and gutter West side only
A/T CO-3340	Quintana Street	58th Avenue	40' E. 58th Avenue	84-17	.01	I	26'	CO	CO	-	-	Curb and gutter South side only
A/T CO-3317	58th Avenue	Quintana Street	240' S. Quintana Street	84-18	.05	I	26'	CO	CO	-	-	Curb and gutter East side only
A/T CO-3302	Riverdale Road	540' W. Auburn Avenue	860' W. Auburn Avenue	84-19	.06	I	36'	CO	CO	-	-	Curb and gutter South side only
T/W CO-3300	Princess Garden Parkway	95' S. Naval Avenue	305' S. Naval Avenue	84-20	.04	I	38'	CO	CO	-	-	Curb and gutter West side only
		TOTALS			.77					0	.40	

It is hereby certified by the undersigned that the additions and revisions reported each year pertain to roads legally a part of the county and or municipal road system and title to same is vested in the constituted authorities of the political subdivision for which the report is filed. It is further certified that all roads reported herein shall be at least 30 feet wide as specified in Section 145 of Article 25 of the Annotated Code of Maryland (1968 Replacement Volume).

Prepared By: James H. Haney Date: 12/31/84

Official Title: Traffic Technician III

Approved By: James R. Novak Date: 12/31/84

Official Title: Director, DPW&T

STATE HIGHWAY ADMINISTRATION OF MARYLAND

ROAD IMPROVEMENT REPORT

SHA 51.3-23
Rev. 3/74
Rev. 4/81

HPS - 20

S.H.A. District No. 3

County Prince George's

City or Town

For Calendar Year Ending December 31, 1984

ROAD NUMBER	ROAD NAME	LOCATION FROM	LOCATION TO	DESIGNATIONS ON MAP	MILES	CHANGES MADE IN TYPE	CHANGES MADE IN WIDTH	CHANGES MADE IN SYSTEM FROM	CHANGES MADE IN SYSTEM TO	MILEAGE ADDITIONS	MILEAGE Transfers	REMARKS
(1)	(2)	(3)		(4)	(5)	(6)	(7)	(8)	(9)	(10)	(11)	(12)
T/W ~~New~~ Co 3119	Lanham Station	715' S.E. Route 450		84-21	.05	I	36'	OP	CO	.05	-	New Construction
	Road	980' S.E. Route 450										
F/C New Co 4647	Sharp Street	100' S. Ardmore-Ardwick Rd.		84-22	.02	I	24'	OP	CO	.02	-	New Construction
		205' S. Ardmore- Ardwick										
F/C New Co 4647	Sharp Street	205' S. Ardmore-Ardwick		84-23	.03	I	30'	OP	CO	.03	-	New Construction
		360' S. Ardmore-Ardwick										
A/T 44446	McCormick Drive	400' S. Peppercorn Place		84-24	.01	I	46'	CO	CO	-	-	Curb and gutter
		420' S. Peppercorn Place										East side only
NOW CO 4565 New OP 4446	McCormick Drive	420' S. Peppercorn Place		84-25	.18	I	46'	OP	CO	.18	-	New Construction
		1360' S. Peppercorn Place										
T/W CO-3950	Cabin Branch Dr.	630' S. Columbia Pike Rd.		84-26	.15	I	34'	CO	CO	Sample	-	Curb and gutter
		1430' S. Columbia Pike Rd.										East side only
TRANS. ~~New~~ CO. 4489	Guinevere Road	135' N. Ransom Drive		84-27	.09 ~~.08~~	I	26'	OP	CO	.09 ~~.08~~	-	New Construction
		305' S. Ransom Drive										
TRANS. ~~New~~ CO. 4611	Ransom Drive	255' E. Guinevere Road		84-28	.15 ~~.16~~	I	26'	OP	CO	.15 ~~.16~~	-	New Construction
		Cul-de-sac										
EXT. New CO. 4224	Forbes Blvd	190' S.E. George Palmer		84-~~29~~ 30	.58	I	52'	OP	CO	.58		New Construction
		Hwy- Lottsford Vista Rd.										
EXT. New CO 4224	Forbes Blvd	George Palmer Highway		84-~~30~~ 29	.04	I	52'	OP	CO	.04		New Construction
		190' S.E. George Palmer										
		TOTALS			1.30					1.14	0	

It is hereby certified by the undersigned that the additions and revisions reported each year pertain to roads legally a part of the county and or municipal road system and title to same is vested in the constituted authorities of the political subdivision for which the report is filed. It is further certified that all roads reported herein shall be at least 30 feet wide as specified in Section 145 of Article 25 of the Annotated Code of Maryland (1957 Replacement Volume).

Prepared By: James H. Haney — Date: 12/31/84

Official Title: Traffic Technician III

Approved By: James R. Novak — Date: 12/31/84

Official Title: Director, DPW&T

STATE HIGHWAY ADMINISTRATION OF MARYLAND

ROAD IMPROVEMENT REPORT

HPS - 20

SHA 51.3-23
Rev. 1/74
Rev. 4/81

S.H.A. District No. 3

County Prince George's

City or Town

For Calendar Year Ending December 31, 1984

ROAD NUMBER	ROAD NAME	LOCATION FROM	LOCATION TO	DESIGNATIONS ON MAP	MILES	CHANGES MADE IN TYPE	CHANGES MADE IN WIDTH	CHANGES MADE IN SYSTEM FROM	CHANGES MADE IN SYSTEM TO	MILEAGE ADDITIONS	MILEAGE Transfers	REMARKS
(1)	(2)	(3)		(4)	(5)	(6)	(7)	(8)	(9)	(10)	(11)	(12)
New Co.4635	Derekwood Lane	Forbes Boulevard		84-31	.09	I	46'	OP	CO	.09	-	New Construction
		Cul-de-sac										
T/W New CO. 67	Lottsford Vista	1140' N. Forbes Blvd		84-32	.32	I	36'	CO	CO	-	-	Curb and gutter
	Road	550' S. Forbes Blvd										West side only
New Co.4636	Nicole Drive	Forbes Blvd		84-33	.16	I	46'	OP	CO	.16	-	New Construction
		Cul-de-sac										
Now Co.4637 New OP 4454	Kencrest Drive	Chantilly Lane		84-34	.03	I	36'	OP	CO	.03	-	New Construction
		160' W. Chantilly Lane										
Now Co.4637 New OP 4454	Kencrest Drive	Chantilly Lane		84-35	.03	I	26'	OP	CO	.03	-	New Construction
		160' E. Chantilly Lane										
Now Co.3131 New OP 4453	Chantilly Lane	160' N. Kencrest Drive		84-36	~~.19~~ .20	I	36'	OP	CO	~~.19~~ .20	-	New Construction
		340' E. Hudee Drive										
Now Co.4613 New OP 4455	Hudee Drive	Chantilly Lane		84-37	.11	I	36'	OP	CO	.11	-	New Construction
		170' S.W. Hudee Court										
Now Co.4614 New OP 4456	Hudee Court	Hudee Drive		84-38	.06	I	26'	OP	CO	.06	-	New Construction
		Cul-de-sac										
A/T CO-33460	Newbridge Way	120' W. Cypress Pt. Cir		84-39	.28	I	52'	CO	CO	-	-	Curb and gutter
		135' W. Woodmont Court										North side only
PART Co.4615 New OP 4352	Cypress Pt. Cir	Newbridge Way		84-40	.13	I	26'	OP	CO	.13	-	New Construction
		380' N. Indian Wells Ln.										
		TOTALS			1.40					.80	0	

It is hereby certified by the undersigned that the additions and revisions reported each year pertain to roads legally a part of the county and or municipal road system and title to same is vested in the constituted authorities of the political subdivision for which the report is filed. It is further certified that all roads reported herein shall be at least 30 feet wide as specified in Section 145 of Article 25 of the Annotated Code of Maryland (1968 Replacement Volume).

Prepared By: James H. Haney — Date: 12/31/84

Official Title: Traffic Technician III

Approved By: James R. Novak — Date: 12/31/84

Official Title: Director, DPW&T

STATE HIGHWAY ADMINISTRATION OF MARYLAND

ROAD IMPROVEMENT REPORT

SHA 51.3-23
Rev. 9/74
Rev. 4/81

HPS - 20

S.H.A. District No. 3

County Prince George's

City or Town

For Calendar Year Ending December 31, 1984

ROAD NUMBER	ROAD NAME	LOCATION FROM	LOCATION TO	DESIGNATIONS ON MAP	MILES	CHANGES MADE IN TYPE	CHANGES MADE IN WIDTH	CHANGES MADE IN SYSTEM FROM	CHANGES MADE IN SYSTEM TO	MILEAGE ADDITIONS	MILEAGE Transfers	REMARKS
(1)	(2)	(3)		(4)	(5)	(6)	(7)	(8)	(9)	(10)	(11)	(12)
Now CO 4616 ~~New~~ OP 4253	Indian Wells Ln	Cypress Point Circle	Cul-de-sac	84-41	~~.09~~ .08	I	26'	OP	CO	~~.09~~ .08	-	New Construction
NOW CO 4617 ~~New~~ OP 4254	Indian Wells Ct.	Indian Wells Lane	Cul-de-sac	84-42	.10	I	26'	OP	CO	.10	-	New Construction
Now CO. 4618 ~~New~~ OP 4257	Congressional Ct	Newbridge Way	Cul-de-sac	84-43	~~.06~~ .05	I	26'	OP	CO	~~.06~~ .05	-	New Construction
NOW CO 4619 ~~New~~ OP 4252	Cypress Pt. Cir	Newbridge Way	170' N. Newbridge Way	84-44	.03	I	26'	OP	CO	.03	-	New Construction
Now CO 4620 ~~New~~ OP 4250	Woodmont Court	Newbridge Way	Cul-de-sac	84-45	~~.05~~ .04	I	26'	OP	CO	~~.05~~ .04	-	New Construction
F/C New 4638	Campus Way South	200' S. Central Avenue	676' S. Central Avenue	84-46	.09	I	36'	OP	CO	.09	-	Southbound lane of of dual-highway Curb and gutter West side only.
A/T New	Carozza Court	165' W. 19th Avenue	Cul-de-sac	84-47	.07	I	26'	OP	CO	.07	-	New Construction
EXT. ~~New~~ CO 4006	Dunlap Street	485' N. Chadwick Street	615' N. Chadwick Street	84-48	.03	I	36'	OP	CO	.03	-	New Construction
OP 4256 ~~New~~ Now CO 4649	Pacer Drive	East Nalley Drive	Cul-de-sac	84-49	.26	I	26'	OP	CO	.26	-	New Construction
F/C New CO 4650	Omega Court	Pacer Drive	Cul-de-sac	84-50	.05	I	26'	OP	CO	.05	-	New Construction
		TOTALS			.83					.83	0	

It is hereby certified by the undersigned that the additions and revisions reported each year pertain to roads legally a part of the county and or municipal road system and title to same is vested in the constituted authorities of the political subdivision for which the report is filed. It is further certified that all roads reported herein shall be at least 30 feet wide as specified in Section 145 of Article 25 of the Annotated

Prepared By: James H. Haney Date: 12/31/83

Official Title: Traffic Technician III

Approved By: James R. Novak Date: 12/31/84

Official Title: Director, DPW&T

STATE HIGHWAY ADMINISTRATION OF MARYLAND

ROAD IMPROVEMENT REPORT

SHA 51.3-23
Rev. 2/74
Rev. 4/81

HPS - 20

S.H.A. District No. 3

County ~~Prince George's~~

City or Town

For Calendar Year Ending December 31, 1984

ROAD NUMBER	ROAD NAME	LOCATION FROM	LOCATION TO	DESIGNATIONS ON MAP	MILES	CHANGES MADE IN TYPE	CHANGES MADE IN WIDTH	CHANGES MADE IN SYSTEM FROM	CHANGES MADE IN SYSTEM TO	MILEAGE ADDITIONS	MILEAGE Transfers	REMARKS
(1)	(2)	(3)		(4)	(5)	(6)	(7)	(8)	(9)	(10)	(11)	(12)
Now CO 4627 New OP 4235	Pacer Court	Cul-de-sac		84-51	.13 ~~.16~~	I	26'	OP	CO	.13 ~~.16~~	-	New Construction
		Cul-de-sac										
CO 4460 New OP 4238	East Nalley Rd.	45' W. Pacer Drive		84-52	.03	I	36'	OP	CO	.03	-	New Construction
		95' E. Pacer Drive										
EXT. New Co 1381	Cabin Branch Dr.	275' N. Coleton Court		84-53	.08	I	26'	OP	CO	.08	-	New Construction
		140' S. Coleton Court										
F/L New Co. 4448	Coleton Court	Cabin Branch Drive		84-54	.08	I	26'	OP	CO	.08	-	New Construction
		Cul-de-sac										
WAS MD 115 New Co 297	Davey Street	East Capitol Street		84-55	.26	I	48'	OP	CO	.26	-	New Construction
		Southern Avenue										
H/T CO-387	Ritchie Road	Ritchie Drive		84-56	.05	I	36'	CO	CO	-	-	Curb and gutter
		270' N. Ritchie Drive										West side only
CO 379 New OP 609	Arcadia Avenue	120' S. Vine Street		84-57	.07	I	26'	OP	CO	.07	-	New Construction
		Alton Street										
Now CO 266 New OP 592	Will Street	Southern Avenue		84-58	~~.17~~ .18	I	26'	OP	CO	~~.17~~ .18	-	New Construction
		Billings Avenue										
EXT. ~~New~~ CO 4342	Keir Court	120' S.E. Keir Drive		84-59	.04	I	26'	OP	CO	.04	-	New Construction
		Cul-de-sac										
A/ 34-325	Indian Head	160' S. Livingston Road		84-60	.17	I	26'	State	CO	.17	-	Transfer 1/19/84
	Service Drive	265' S. Audrey Lane										
		TOTALS			1.11					1.06	0	

It is hereby certified by the undersigned that the additions and revisions reported each year pertain to roads legally a part of the county and or municipal road system and title to same is vested in the constituted authorities of the political subdivision for which the report is filed. It is further certified that all roads reported herein shall be at least 30 feet wide or as specified in Section 145 of Article 25 of the Annotated

Prepared By: James H. Haney — Date: 12/31/84

Official Title: Traffic Technician III

Approved By: James R. Novak — Date: 12/31/84

Official Title: Director, DPW&T

STATE HIGHWAY ADMINISTRATION OF MARYLAND

ROAD IMPROVEMENT REPORT

SHA 51.3-23
Rev. 9/74
Rev. 4/81

HPS - 20

S.H.A. District No. 3

County Prince George's

City or Town

For Calendar Year Ending December 31, 1984

ROAD NUMBER	ROAD NAME	LOCATION FROM	LOCATION TO	DESIGNATIONS ON MAP	MILES	CHANGES MADE IN TYPE	CHANGES MADE IN WIDTH	CHANGES MADE IN SYSTEM FROM	CHANGES MADE IN SYSTEM TO	MILEAGE ADDITIONS	MILEAGE Transfers	REMARKS
(1)	(2)	(3)		(4)	(5)	(6)	(7)	(8)	(9)	(10)	(11)	(12)
A/T 34324	Indian Head	Seneca Drive		84-61	.19	I	26'	State	CO	.19	-	Transfer 1/19/84
	Service Drive	1005' N. Seneca Drive										
A/T ~~New~~ CO 2484	Clearview Avenue	130' S. Mystic Avenue		84-62	.02	I	26'	OP	CO	.02	-	New Construction
		Mystic Avenue										
New CO 4631 ~~New~~ OP 4242	Truoc Court	Mystic Avenue		84-63	.04	I	26'	OP	CO	.04	-	New Construction
		Cul-de-sac										
New CO 4632 ~~New~~ OP 4243	Mystic Court	Mystic Avenue		84-64	.04	I	26'	OP	CO	.04	-	New Construction
		Cul-de-sac										
New CO. 4630 New OP 4241	Mystic Avenue	100' E. Clearview Avenue		84-65	.27	I	36'	OP	CO	.27	-	New Construction
		110' N. Jarvis Avenue										
New CO 4633 New OP 4203	Eaglewing Lane	Caryhurst Drive		84-66	.25	I	26'	OP	CO	.25	-	New Construction
		Cul-de-sac										
A/T New CO 4288	High Timber Rd	Eaglewing Lane		84-67	.02	I	26'	OP	CO	.02	-	New Construction
		130' E. Eaglewing Lane										
A/T CO-34241	Caryhurst Drive	130' W. Eaglewing Lane		84-68	.05	I	26'	CO	CO	-	-	Curb and gutter
		150' E. Eaglewing Lane										South side only
EXT New CO. 3215	Dania Drive	160' E. Genoa Avenue		84-69	.24	I	36'	OP	CO	.24	-	New Construction
		60' W. Blount Drive										
F/C New CO. 4654	Genoa Avenue	Dania Drive		84-70	.11	I	36'	OP	CO	.11	-	New Construction
		580' N. Blount Drive										
		TOTALS			1.23					1.18	0	

It is hereby certified by the undersigned that the additions and revisions reported each year pertain to roads legally a part of the county and or municipal road system and title to same is vested in the constituted authorities of the political subdivision for which the report is filed. It is further certified that all roads reported herein shall be of least 30 feet wide as specified in Section 145 of Article 25 of the Annotated

Prepared By: James H. Haney Date: 12/31/84

Official Title: Traffic Technician III

Approved By: James R. Novak Date: 12/31/84

Official Title: Director, DPW&T

STATE HIGHWAY ADMINISTRATION OF MARYLAND

ROAD IMPROVEMENT REPORT

SHA 51.3-23
Rev. 2/74
Rev. 4/81

HPS - 20

S.H.A. District No. 3

County Prince George's

City or Town

For Calendar Year Ending December 31, 1984

ROAD NUMBER	ROAD NAME	LOCATION FROM	LOCATION TO	DESIGNATIONS ON MAP	MILES	CHANGES MADE IN TYPE	CHANGES MADE IN WIDTH	CHANGES MADE IN SYSTEM FROM	CHANGES MADE IN SYSTEM TO	MILEAGE ADDITIONS	MILEAGE Transfers	REMARKS
(1)	(2)	(3)		(4)	(5)	(6)	(7)	(8)	(9)	(10)	(11)	(12)
F/C New Co 4655	Blount Drive	Dania Drive	Genoa Avenue	84-71	.24	I	26'	OP	CO	.24	-	New Construction
A/T New Co 4497	Messina Drive	95' S. Messina Drive	Cul-de-sac	84-72	.13	I	26'	OP	CO	.13	-	New Construction
F/C New Co 4651	Aqua-Lynn Drive	180' W. Attica Place	Cul-de-sac	84-73	.12	I	26'	OP	CO	.12	-	New Construction
F/C New Co. 4652	Attica Place	Aqua-Lynn Drive	165' N. Aqua-Lynn Drive	84-74	.03	I	26'	OP	CO	.03	-	New Construction
F/C New	Aqua-Lynn Court	Messina Drive	Cul-de-sac	84-75	.05	I	26'	OP	CO	.05	-	New Construction
CO 2474 New CO 2474	Vernon Way	Silver Valley Way	120' E. Silver Valley Way	84-76	.03 ~~.02~~	I	26'	OP	CO	.03 ~~.02~~	-	New Construction
A/T CO-32472	Silver Valley Way	Vernon Way	220' N. Vernon Way	84-77	.04	I	26'	CO	CO	-	-	Curb and gutter West side only
T/C CO-3122	Brinkley Road	510' E. Temple Hill Road	670' E. Temple Hill Road	84-78	.03	I	46'	CO	CO	-	-	Curb and gutter South side only
EXT. New CO 2722	Tamworth Court	450' W. Summer Hill Road	Cul-de-sac	84-79	.02	I	26'	OP	CO	.02	-	New Construction
A/T New CO 1841	Rayburn Drive	127' N.E. Tipton Drive	145' N.E. Tipton Drive	84-80	.01	I	26'	OP	CO	.01	-	New Construction
		TOTALS			0.69					0.62	0	

It is hereby certified by the undersigned that the additions and revisions reported each year pertain to roads legally a part of the county and or municipal road system and title to same is vested in the constituted authorities of the political subdivision for which the report is filed. It is further certified that all roads reported herein shall be at least 30 feet wide or as specified in Section 145 of Article 25 of the Annotated

Prepared By: James H. Haney Date: 12/31/84

Official Title: Traffic Technician III

Approved By: James R. Novak Date: 12/31/84

Official Title: Director, DPW&T

STATE HIGHWAY ADMINISTRATION OF MARYLAND

ROAD IMPROVEMENT REPORT

SHA 51.3-23
Rev. 3/74
Rev. 4/81

HPS - 20

S.H.A. District No. 3

County Prince George's

City or Town

For Calendar Year Ending ~~December 31, 1984~~

ROAD NUMBER	ROAD NAME	LOCATION FROM	LOCATION TO	DESIGNATIONS ON MAP	MILES	CHANGES MADE IN TYPE	CHANGES MADE IN WIDTH	CHANGES MADE IN SYSTEM FROM	CHANGES MADE IN SYSTEM TO	MILEAGE ADDITIONS	MILEAGE Transfers	REMARKS
(1)	(2)	(3)		(4)	(5)	(6)	(7)	(8)	(9)	(10)	(11)	(12)
now Co. 4344 OP-44296	Dalmatia Drive	100' N. Dalmatia Court		84-81	~~.01~~ .02	I	26'	OP	CO	~~.01~~ .02	-	Curb and gutter
		170' N. Dalmatia Court										N.W. side only
now Co. 4344 OP-44296	Dalmatia Drive	170' N. Dalmatia Court		84-82	~~.08~~ .10	I	26'	OP	CO	~~.08~~ .10	-	New Construction
		580' N. Dalmatia Court										
F/C NEW Co. 4658	Oahu Street	Temple Hill Road		84-83	.09	I	26'	OP	CO	.09	-	New Construction
		Cul-de-sac										
A/T CO-3123	Temple Hill Road	160' N. Santeetlah Road		84-84	.04	I	34'	CO	CO	-	-	Curb and gutter
		70' S. Santeetlah Road										West side only
F/C NEW Co. 4656	Santeetlah Road	Temple Hill Road		84-85	.12	I	36'	OP	CO	.12	-	New Construction
		625' W. Temple Hill Road									Curb and	gutter S. Side o
F/C NEW Co. 4656	Santeetlah Road	625' W. Temple Hill Road		84-86	.05	I	36'	OP	CO	.05	-	New Construction
		Natahala Drive										
F/C NEW Co. 4657	Natahala Drive	275' N. Santeetlah Road		84-87	.25	I	36'	OP	CO	.25	-	New Construction
		1065' S. Santeetlah Road										
F/C NEW Co. 4657	Natahala Drive	1065' S. Santeetlah Road		84-88	.14	I	26'	OP	CO	.14	-	New Construction
		1800' S. Santeetlah Road										
A/T CO-33675	Old Branch Avenue	135' N. Chris-Mar Ave		84-89	.05	I	37'	CO	CO	-	-	Improvement
		385' N. Chris-Mar Ave										
now Co. 4471 OP-41192	Canberra Place	150' W. Brazke Court		84-90	.09	I	26'	OP	CO	.09	-	New Construction
		320' E. Brazke Court										
		TOTALS			0.92					0.83	0	

It is hereby certified by the undersigned that the additions and revisions reported each year pertain to roads legally a part of the county and or municipal road system and title to same is vested in the constituted authorities of the political subdivision for which the report is filed. It is further certified that all roads reported herein shall be at least 30 feet wide as specified in Section 145 of Article 25 of the Annotated

Prepared By: James H. Haney Date: 12/31/84

Official Title: Traffic Technician III

Approved By: James R. Novak Date: 12/31/84

Official Title: Director, DPW&T

STATE HIGHWAY ADMINISTRATION OF MARYLAND

ROAD IMPROVEMENT REPORT

SHA 51.3-23
Rev. 3/74
Rev. 4/81

HPS - 20

S.H.A. District No. 3

County Prince George's

City or Town

For Calendar Year Ending December 31, 1984

ROAD NUMBER	ROAD NAME	LOCATION FROM	LOCATION TO	DESIGNATIONS ON MAP	MILES	CHANGES MADE IN TYPE	CHANGES MADE IN WIDTH	SYSTEM FROM	SYSTEM TO	MILEAGE ADDITIONS	MILEAGE Transfers	REMARKS
(1)	(2)	(3)		(4)	(5)	(6)	(7)	(8)	(9)	(10)	(11)	(12)
NOW CO 4634 OP-44458	Brazke Court	410' S. Canberra Place	Cul-de-sac	84-91	~~.13~~ .12	I	26'	OP	CO	~~.13~~ .12	-	New Construction
A/T NEW CO 4367	Gay Drive	195' S.W. Gay Place	230' N.E. Gay Place	84-92	.08	I	26'	OP	CO	.08	-	New Construction
NOW CO 4620 OP-44473	Gay Place	Gay Drive	Cul-de-sac	84-93	~~.06~~ .05	I	26'	OP	CO	~~.06~~ .05	-	New Construction
A/T CO-34594	Kettering Drive	Herrington Drive	190' S. Herrington Drive	84-94	.04	I	52'	CO	CO	-	-	Curb and gutter West side only
A/T ~~NEW~~ CO-2588	Herrington Drive	Kettering Drive	120' S. Trenton Court	84-95	.07	I	36'	OP	CO	.07	-	New Construction
F/C NEW Co 4641	Commerce Drive	Prince Geo. Center Blvd	Commerce Court	84-96	.20	I	46'	OP	CO	.20	-	New Construction
F/C NEW Co 4642	Commerce Court	Commerce Drive	Cul-de-sac	84-97	.13	I	46'	OP	CO	.13	-	New Construction
F/C NEW Co 4639	Trade Zone Ave	U.S. #301	Prince Geo. Center Blvd	84-98	.12	I	78'	OP	CO	.12	-	New Construction dual lane highway
F/C NEW Co 4640	Prince Geor Center Blvd	Trade Zone Avenue	Commerce Drive	84-99	.52	I	78'	OP	CO	.52	-	New Construction
EXT. CO-33350	Green Tee Turn	320' W. Fairway Manor Ter.	Cul-de-sac	84-100	.24	I	26'	OP	CO	.24	-	New Construction
		TOTALS			1.59					1.55	0	

It is hereby certified by the undersigned that the additions and revisions reported each year pertain to roads legally a part of the county and or municipal road system and title to same is vested in the constituted authorities of the political subdivision for which the report is filed. It is further certified that all roads reported herein shall be at least 30 feet wide as specified in Section 145 of Article 25 of the Annotated

Prepared By: James H. Haney Date: 12/31/84

Official Title: Traffic Technician III

Approved By: James R. Novak Date: 12/31/84

Official Title: Director, DPW&T

STATE HIGHWAY ADMINISTRATION OF MARYLAND

ROAD IMPROVEMENT REPORT

SHA 51.3-23
Rev. 3/74
Rev. 4/81

HPS - 20

S.H.A. District No. 3

County Prince George's

City or Town

For Calendar Year Ending December 31, 1984

ROAD NUMBER	ROAD NAME	LOCATION FROM	LOCATION TO	DESIGNATIONS ON MAP	MILES	CHANGES MADE IN TYPE	CHANGES MADE IN WIDTH	CHANGES MADE IN SYSTEM FROM	CHANGES MADE IN SYSTEM TO	MILEAGE ADDITIONS	MILEAGE Transfers	REMARKS
(1)	(2)	(3)		(4)	(5)	(6)	(7)	(8)	(9)	(10)	(11)	(12)
EXT. ~~CO-33352~~	Green Tee Place	Green Tee Turn		84-101	.06	I	26'	OP	CO	.06	-	New Construction
		290' N. Green Tee Turn										
F/C NEW Co. 4643	Fairway Manor Terrace	Green Tee Turn		84-102	.08	I	26'	OP	CO	.08	-	New Construction
		Fairway Manor Court										
NEW CO. 4639 ~~OP-44412~~	Grandhaven Ave.	430' S. Freehold Place		84-103	.05	I	52'	OP	CO	.05	-	New Construction
		665' S. Freehold Place										
T/W ~~CO-3600~~	Swann Creek Rd.	240' E. Riverview Road		84-104	.02	I	40'	CO	CO	-	-	Improvement
		340' E. Riverview Road										
F/C ~~CO-3157~~	Bealle Hill Rd	125' N. Eucla Drive		84-105	.05	I	36'	CO	CO	-	-	Curb and gutter
		125' S. Eucla Drive										~~West side only~~
F/C NEW Co. 4646	Eucla Drive	Newasa Lane		84-106	.18	I	26'	OP	CO	.18	-	New Construction
		~~Bealle Hill Road~~										
OP 293 NEW NEW ACHA PART Co. 4645	Newasa Lane	200' N. Eucla Drive		84-107	.06	I	24'	OP	CO	.06	-	New Construction
		125' S. Eucla Drive										
A/T ~~CO-33764~~	Windbrook Drive	Piscataway Road		84-108	.03	I	38'	CO	CO	-	-	Curb and gutter
		160' E. Piscataway Road										South side only
NEW CO. 4603 ~~OP-44465~~	Wheatland Way	150' N. Middleridge Court		84-109	~~.06~~ .07	I	26'	OP	CO	~~.06~~ .07	-	New Construction
		260' S. Middleridge Court										
NEW CO. 4628 ~~OP-44466~~	Middleridge Ct.	Wheatland Way		84-110	~~.10~~ .09	I	26'	OP	CO	~~.10~~ .09	-	New Construction
		Cul-de-sac										
		TOTALS			.69					.59	0	

It is hereby certified by the undersigned that the additions and revisions reported each year pertain to roads legally a part of the county and or municipal road system and title to same is vested in the constituted authorities of the political subdivision for which the report is filed. It is further certified that all roads reported herein shall be at least 30 feet wide as specified in Section 145 of Article 25 of the Annotated

Prepared By: James H. Haney Date: 12/31/84

Official Title: Traffic Technician III

Approved By: James R. Novak Date: 12/31/84

Official Title: Director, DPW&T

STATE HIGHWAY ADMINISTRATION OF MARYLAND

ROAD IMPROVEMENT REPORT

SHA 51.3-23
Rev. 9/74
Rev. 4/81

HPS - 20

S.H.A. District No. 3

County Prince George's

City or Town

For Calendar Year Ending December 31, 1984

ROAD NUMBER	ROAD NAME	LOCATION FROM	LOCATION TO	DESIGNATIONS ON MAP	MILES	CHANGES MADE IN TYPE	CHANGES MADE IN WIDTH	CHANGES MADE IN SYSTEM FROM	CHANGES MADE IN SYSTEM TO	MILEAGE ADDITIONS	MILEAGE Transfers	REMARKS
(1)	(2)	(3)		(4)	(5)	(6)	(7)	(8)	(9)	(10)	(11)	(12)
A/T CO-34524	Livingston Road	160' S. Aragona Blvd		84-111	.05	I	34'	CO	CO	-	-	Curb and gutter
		425' S. Aragona Blvd										East side only
WAS OP 4421 CO-34520	Colfax Drive	Coldwater Drive		84-112	.13	I	26'	OP	CO	.13	-	New Construction
		280' S. Cornish Street										
F/C NEW Co. 4644	Cornish Street	Colfax Drive		84-113	.03	I	26'	OP	CO	.03	-	New Construction
		150' W. Colfax Drive										
A/T CO-32924	Piscataway Drive	110' S. Cascade Drive		84-114	.06	I	30'	CO	CO	-	-	Curb and gutter
		200' N. Cascade Drive										East side only
NOW CO. 4626 OP-44423	Cascade Drive	Piscataway Drive		84-115	.12	I	36'	OP	CO	.12	-	New Construction
		Coldwater Drive										
PART CO. 4627 OP-44424	Bangor Drive	Cascade Drive		84-116	.02	I	26'	OP	CO	.02	-	New Construction
		130' S. Cascade Drive										
NOW CO. 4561 OP-44422	Coldwater Drive	130' N. Cascade Drive		84-117	.15	I	36'	OP	CO	.15	-	New Construction
		430' S. Colfax Drive										
NOW CO. 3625 ~~NEW CO. 3625~~	MacDuff Drive	120' S. LaGrange Court		84-118	.14 ~~.15~~	I	26'	OP	CO	.14 ~~.15~~	-	New Construction
		410' E. Ironshire Place										
NOW CO. 4624 OP-41258	LaGrange Court	MacDuff Drive		84-119	.10 ~~.11~~	I	26'	OP	CO	.10 ~~.11~~	-	New Construction
		Cul-de-sac										
NOW CO. 4625 OP-41259	Ironshire Place	MacDuff Drive		84-120	.05	I	26'	OP	CO	.05	-	New Construction
		Cul-de-sac										
		TOTALS			0.87					0.76	0	

It is hereby certified by the undersigned that the additions and revisions reported each year pertain to roads legally a part of the county and or municipal road system and title to same is vested in the constituted authorities of the political subdivision for which the report is filed. It is further certified that all roads reported herein shall be at least 30 feet wide or as specified in Section 145 of Article 25 of the Annotated

Prepared By: James H. Haney Date: 12/31/84

Official Title: Traffic Technician III

Approved By: James R. Novak Date: 12/31/84

Official Title: Director, DPW&T

STATE HIGHWAY ADMINISTRATION OF MARYLAND

ROAD IMPROVEMENT REPORT

SHA 51.3-23
Rev. 3/74
Rev. 4/81

HPS - 20

S.H.A. District No. 3

County Prince George's

City or Town

For Colendar Year Ending December 31, 1984

ROAD NUMBER	ROAD NAME	LOCATION FROM	LOCATION TO	DESIG-NATIONS ON MAP	MILES	CHANGES MADE IN TYPE	CHANGES MADE IN WIDTH	CHANGES MADE IN SYSTEM FROM	CHANGES MADE IN SYSTEM TO	MILEAGE ADDI-TIONS	MILEAGE Trans-fer	REMARKS
(1)	(2)	(3)		(4)	(5)	(6)	(7)	(8)	(9)	(10)	(11)	(12)
Now CO 4480 OP-44616	West Boniwood Turn	320' S.E. Butlers Br. Rd.	845' S.E. Butlers Br. Rd.	84-121	.21	I	36'	OP	CO	.21	-	New Construction
Now CO 4621 OP-44358 44438	Timberline Drive	400' S.E. Tottenham Rd	Cul-de-sac	84-122	.23 ~~.24~~	Rural	24'	OP	CO	.23 ~~.24~~	-	New Construction
Now CO 4622 OP-44441	Tottenham Road	Timberline Drive	215' S.W. Timberline Drive	84-123	.04	Rural	24'	OP	CO	.04	-	New Construction
Now CO 4660 OP-44471	Rhodenda Avenue	200' N.W. Lyndia Place	130' S.E. Lyndia Place	84-124	.08 ~~.06~~	I	36'	OP	CO	.08 ~~.06~~	-	New Construction
Now CO 4663 OP-44472	Lyndia Place	Rhodenda Avenue	1020' N.E. Rhodenda Avenue	84-125	.19	I	26'	OP	CO	.19	-	New Construction
		Totals			.74					.74	0	
		Grand TOTALS			14.16					10.20	1.95	

It is hereby certified by the undersigned that the additions and revisions reported each year pertain to roads legally a part of the county and or municipal road system and title to same is vested in the constituted authorities of the political subdivision for which the report is filed. It is further certified that all roads reported herein shall be at least 30 feet wide as specified in Section 145 of Article 25 of the Annotated

Prepared By: James H. Haney
Official Title: Traffic Technician III
Date: 12/31/84

Approved By: James R. Novak
Official Title: Director, DPW&T
Date: 12/31/84

STATE HIGHWAY ADMINISTRATION OF MARYLAND

ROAD IMPROVEMENT REPORT

HPS - 20

SHA 51.3-23
Rev. 3/74
Rev. 4/81

S.H.A. District No. 3

County Prince George's

City or Town

For Calendar Year Ending December 31, 1983

ROAD NUMBER	ROAD NAME	LOCATION FROM	LOCATION TO	DESIGNATIONS ON MAP	MILES	CHANGES MADE IN TYPE	CHANGES MADE IN WIDTH	CHANGES MADE IN SYSTEM FROM	CHANGES MADE IN SYSTEM TO	MILEAGE ADDITIONS	MILEAGE ABANDONED	REMARKS
(1) 996	(2)	(3)		(4)	(5)	(6)	(7)	(8)	(9)	(10)	(11)	(12)
CO ~~31007~~	Oxon Run Drive	1610' W. 23rd Parkway - 2440' W. 23rd Parkway		83-1	.16	I	46'	OP	CO	16	--	New Construction
CO 33434	Old Sandy Spring Road	660' W. West Street - 1085' W. West Street		83-2	.08	I	36'	CO	CO	--	--	Curb & Gutter N. Side Only
OP 4990 CO 3455	Sweitzer Lane	Route 198 - .26 miles S. Route 198		83-3	.26	I	52'	~~STATE~~ CO	CO	.26	--	Transfer 12-27-82
CO 34463	Engleman Drive	Briarwood Drive - 350' W. Briarwood Drive		83-4	.07	I	26'	OP	CO	.07	--	Gurb & Gutter N. Side
OP ~~44274~~ CO 4463	Engleman Drive	350' W. Briarwood Drive - Cul-De-Sac		83-5	.24	I	26'	OP	CO	.26	--	New Construction
OP ~~44275~~ CO 4529	Tupelo Avenue	Engleman Drive - Briarwood Drive		83-6	.44	I	26'	OP	CO	.44	--	New Construction
~~OP~~ ~~44273~~ CO 2645	Briarwood Drive	110' N. Briarwood Court - 140' S. Tupelo Avenue		83-7	.11	I	26'	OP	CO	.11	--	New Construction
OP ~~44276~~ CO 4530	Briarwood Court	Briarwood Drive - Cul-De-Sac		83-8	.04	I	26'	OP	CO	.04	--	New Construction
CO 323	Old Baltimore Pike	570' N.E. Distribution Dr. 760' N.E. Distribution Dr.		83-9	.04	I	32'	CO	CO	--	--	Curb & Gutter W. Side Only
CO 313	Beltsville Road	Beltsville Court - 480' W. Beltsville Court		83-10	.09	I	36'	CO	CO	--	--	Curb & Gutter N. Side Only
		TOTALS			1.53					1.34		

It is hereby certified by the undersigned that the additions and revisions reported each year pertain to roads legally a part of the county and or municipal road system and title to same is vested in the constituted authorities of the political subdivision for which the report is filed. It is further certified that all roads reported herein shall be at least 30 feet wide as specified in Section 145 of Article 25 of the Annotated

Prepared By: James H. Haney Date: 12-31-83

Official Title: Traffic Technician III

Approved By: Vaughn E. Barkdoll Date: 12-31-83

Official Title: Director, DPW&Transportation

STATE HIGHWAY ADMINISTRATION OF MARYLAND

ROAD IMPROVEMENT REPORT

HPS - 20

SHA 51.3-23
Rev. 3/74
Rev. 4/81

S.H.A. District No. 3

County Prince George's

City or Town

For Calendar Year Ending December 31, 1983

ROAD NUMBER	ROAD NAME	LOCATION FROM	LOCATION TO	DESIGNATIONS ON MAP	MILES	CHANGES MADE IN TYPE	CHANGES MADE IN WIDTH	CHANGES MADE IN SYSTEM FROM	CHANGES MADE IN SYSTEM TO	MILEAGE ADDITIONS	MILEAGE ABANDONED	REMARKS
(1)	(2)	(3)		(4)	(5)	(6)	(7)	(8)	(9)	(10)	(11)	(12)
CO 313	Beltsville Road	Beltsville Drive - 32' N. Beltsville Drive		83-11	.01	I	32'	CO	CO	--	--	Improvement
CO 33523	Beltsville Drive	Beltsville Road - 760' W. Beltsville Road		83-12	.14	I	46'	CO	CO	--	--	Improvement
NEW CO 33522	Beltsville ~~Court~~ Dr.	Beltsville Road - 200' E. Beltsville Road		83-13	.04	I	36'	OP	CO	.04	--	New Construction
CO 33523	Beltsville Drive	650' S.W. Calverton Boulevard		83-14	.11	I	34'	CO	CO	--	--	Curb & Gutter W. Side Only
		1215' S.W. Calverton Blvd										
CO 31147	West Park Drive	110' N. Drexel Street 60' S. Banning Place		83-15	.14	I	36'	OP	CO	.14	--	New Construction
CO 3676	Drexel Street	West Park Drive - 140' W. West Park Drive		83-16	.08	I	26'	OP	CO	.08	--	New Construction
CO 3678	Banning Place	West Park Drive - 100' W. West Park Drive		83-17	.02	I	26'	OP	CO	.02	--	New Construction
CO 3678	Banning Place	100' W. West Park Drive - 140' W. 25th Avenue		83-18	.06	I	26'	CO	CO	--	--	Improvement
NEW CO 17773	25th Avenue	Banning Place - 130' N. Drexel Street		83-19	.14	I	26'	OP	CO	.14	--	New Construction
CO 319 Alt	Montgomery Road	Sellman Road - 320' S. Sellman Road		83-20	.06	I	32'	CO	CO	--	--	Curb & Gutter E. Side Only
		TOTALS			.80					.42		

It is hereby certified by the undersigned that the additions and revisions reported each year pertain to roads legally a part of the county and or municipal road system and title to same is vested in the constituted authorities of the political subdivision for which the report is filed. It is further certified that all roads reported herein shall be at least 30 feet wide or as specified in Section 145 of Article 25 of the Annotated

Prepared By: James H. Haney Date: 12-31-83

Official Title: Traffic Technician III

Approved By: Vaughn E. Barkdoll Date: 12-31-83

Official Title: Director, DPW&Transportation

STATE HIGHWAY ADMINISTRATION OF MARYLAND

ROAD IMPROVEMENT REPORT

HPS - 20

SHA 51.3-23
Rev. 3/74
Rev. 4/81

S.H.A. District No. 3

County Prince George's

City or Town

For Calendar Year Ending December 31, 1983

ROAD NUMBER	ROAD NAME	LOCATION FROM	LOCATION TO	DESIGNATIONS ON MAP	MILES	CHANGES MADE IN TYPE	CHANGES MADE IN WIDTH	CHANGES MADE IN SYSTEM FROM	CHANGES MADE IN SYSTEM TO	MILEAGE ADDITIONS	MILEAGE ABANDONED	REMARKS
(1)	(2)	(3)		(4)	(5)	(6)	(7)	(8)	(9)	(10)	(11)	(12)
AT CO 31525	Tonquil Street	110' S.E. 46th Avenue	-200' SE 46th Avenue	83-21	.02	I	30'	CO	CO	--	--	Curb & Gutter W. Side Only
AT CO 31525	Tonquil Street	46th Avenue	- 110' S.E. 46th Avenue	83-22	.02	I	26'	CO	CO	--	--	Curb & Gutter W. Side Only
AT CO 31887	46th Avenue	Tonquil Street	- 150' W. Tonquil Street	83-23	.03	I	24'	CO	CO	--	--	Curb & Gutter W. Side Only
OP 43443	Brae Brook Drive	Cipriano Road	- 625' W. Cipriano Road	83-24	.12	I	52'	CO	CO	--	--	Improvement
NEW	Brae Brook Drive	625' W. Cipriano Road	- 1200' W. Cipriano Road	83-25	.11	I	26'	OP	CO	.11	--	Curb & Gutter S. Side Only New Construction
NEW	Brae Brook Drive	1200' W. Cipriano Road	- 1285' W. Cipriano Road	83-26	.02	I	38'	OP	CO	.02	--	
NEW	Brae Brook Drive	1285' W. Cipriano Road	- 275' W. Wren Lane	83-27	.07	I	26'	OP	CO	.07	--	Curb & Gutter S. Side Only
NEW	Mallery Drive	Good Luck Road	- 265' N. Good Luck Road	83-28	.05	RURAL	20'	OP	CO	.05	--	New Construction
NEW	Mallery Drive	265' N. Good Luck Road	- 470' N. Good Luck Road	83-29	.04	I	30'	OP	CO	.04	--	Curb & Gutter E. Side Only
AT CO 3373	Naval Avenue	20' S. 2nd Street	- 105' S. 2nd Street	83-30	.02	I	24'	CO	CO	--	--	Improvement
		TOTALS			.50					.29		

It is hereby certified by the undersigned that the additions and revisions reported each year pertain to roads legally a part of the county and or municipal road system and title to same is vested in the constituted authorities of the political subdivision for which the report is filed. It is further certified that all roads reported herein shall be at least 30 feet wide or as specified in Section 145 of Article 25 of the Annotated

Prepared By: James H. Haney Date: 12-31-83

Official Title: Traffic Technician III

Approved By: Vaughn E. Barkdoll Date: 12-31-83

Official Title: Director, DPW&Transportation

STATE HIGHWAY ADMINISTRATION OF MARYLAND

ROAD IMPROVEMENT REPORT

HPS - 20

SHA 51.3-23
Rev. 3/74
Rev. 4/81

S.H.A. District No. 3

County Prince George's

City or Town

For Calendar Year Ending December 31, 1983

ROAD NUMBER	ROAD NAME	LOCATION FROM	LOCATION TO	DESIGNATIONS ON MAP	MILES	CHANGES MADE IN TYPE	CHANGES MADE IN WIDTH	CHANGES MADE IN SYSTEM FROM	CHANGES MADE IN SYSTEM TO	MILEAGE ADDITIONS	MILEAGE ABANDONED	REMARKS
(1)	(2)	(3)		(4)	(5)	(6)	(7)	(8)	(9)	(10)	(11)	(12)
NEW CO 4153	Emack Avenue	Locust Avenue - Franklin Avenue		83-31	.05	RURAL	20'	OP	CO	.05	--	New Construction
NEW CO 3113	Locust Avenue	Emack Avenue - 370' E. Emack Avenue		83-32	.07	RURAL	20'	OP	CO	.07	--	New Construction
NEW CO 4489	Emerson Street	Md. 201 - 110' E. Md. 201		83-33	.02	I	36'	OP	CO	.02	--	New Construction
New CO 4489	Emerson Street	110' E. Md. 201 - 350' E. Md. 201		83-34	.02	RURAL	24'	OP	CO	.02	--	New Construction
CO 32283	Old Ardwick-Ardmore Road	Hanson Oaks Drive - 115' W. Hanson Oaks Drive		83-35	.02	I	18'	CO	CO	--	--	Curb & Gutter N. Side Only
CO ~~363~~ 365	Ardwick-Ardmore Road	560' W. West Street - 760' W. West Street		83-36	.04	I	42'	CO	CO	--	--	Curb & Gutter N. Side Only Sidewalk S. Side Only
CO 32246	Carol Street	140' W. LaDova Way - 160' E. LaDova Way		83-37	.04	I	26'	CO	CO	--	--	
NEW CO 2245	LaDova Way	Carol Street - 185' E. Kyle Avenue		83-38	.10	I	36'	OP	CO	.10	--	New Construction
NEW 3224	LaDova Way	185' E. Kyle Avenue - 370' E. Kyle Avenue		83-39	.04	I	26'	OP	CO	.04	--	New Construction
NEW 4438 3455	Kyle Avenue CO 4368	LaDova Way - 805' W. LaDova Way		83-40	.15	I	36'	OP	CO	.15	--	New Construction
		TOTALS			.55					.45		

It is hereby certified by the undersigned that the additions and revisions reported each year pertain to roads legally a part of the county and or municipal road system and title to same is vested in the constituted authorities of the political subdivision for which the report is filed. It is further certified that all roads reported herein shall be at least 30 feet wide as specified in Section 145 of Article 25 of the Annotated

Prepared By: James H. Haney Date: 12-31-83

Official Title: Traffic Technician III

Approved By: Vaughn E. Barkdoll Date: 12-31-83

Official Title: Director, DPW&Transportation

STATE HIGHWAY ADMINISTRATION OF MARYLAND

ROAD IMPROVEMENT REPORT

HPS - 20

SHA 51.3-23
Rev. 3/74
Rev. 4/81

S.H.A. District No. 3

County Prince George's

City or Town

For Calendar Year Ending December 31, 1983

ROAD NUMBER	ROAD NAME	LOCATION FROM	LOCATION TO	DESIGNATIONS ON MAP	MILES	CHANGES MADE IN TYPE	CHANGES MADE IN WIDTH	CHANGES MADE IN SYSTEM FROM	CHANGES MADE IN SYSTEM TO	MILEAGE ADDITIONS	MILEAGE ABANDONED	REMARKS
(1)	(2)	(3)		(4)	(5)	(6)	(7)	(8)	(9)	(10)	(11)	(12)
CO 365	Ardwick-Ardmore Road	160' W. Heidi Lane	380' E. Heidi Lane	83-41	.10	I	20'	CO	CO	--	--	Improvement
NEW CO 4563	Butterfly Lane	Heidi Lane	430' E. Heidi Lane	83-42	.08	I	26'	OP	CO	.08	--	New Construction
NEW CO 4562	Heidi Lane	Ardwick-Ardmore Road	170' N. Canary Court	83-43	.13	I	26'	OP	CO	.13	--	New Construction
NEW CO 4564	Canary Court	Heidi Lane	Cul-De-Sac	83-44	.09	I	26'	OP	CO	.09	--	New Construction
NEW CO 4565	McCormick Drive	Landover Road (Md. 202)	360' S. Landover Road (Md. 202)	83-45	.07	I	36'	OP	CO	.07	--	New Construction 2-36' Lanes
NEW CO 4565	McCormick Drive	360' S. Landover Road (Md. 202)	400' S. Peppercorn Place	83-46	.25	I	46'	OP	CO	.25	--	New Construction
NEW CO 4566	Basil Court	McCormick Drive	Cul-De-Sac	83-47	.12	I	46'	OP	CO	.12	--	New Construction
NEW CO 4567	Peppercorn Place	McCormick Drive	535' E. McCormick Drive	83-48	.10	I	46'	OP	CO	.10	--	New Construction
CO 31634	Southland Drive	45' S.W. Eli Place	55' N.E. Fatima Place	83-49	.08	I	20'	CO	CO	--	--	Improvement
CO ~~3427~~ 3342	Fatima Place	Southland Drive	145' N. Southland Drive	83-50	.03	I	26'	CO	CO	--	--	Improvement
		TOTALS			1.05					.84		

It is hereby certified by the undersigned that the additions and revisions reported each year pertain to roads legally a part of the county and or municipal road system and title to same is vested in the constituted authorities of the political subdivision for which the report is filed. It is further certified that all roads reported herein shall be at least 30 feet wide or as specified in Section 145 of Article 25 of the Annotated

Prepared By: James H. Haney Date: 12-31-83

Official Title: Traffic Technician III

Approved By: Vaughn E. Barkdoll Date: 12-31-83

Official Title: Director, DPW&Transportation

STATE HIGHWAY ADMINISTRATION OF MARYLAND

ROAD IMPROVEMENT REPORT

SHA 51.3-23
Rev. 9/74
Rev. 4/81

HPS - 20

S.H.A. District No. 3

County Prince George's

City or Town

For Calendar Year Ending December 31, 1983

ROAD NUMBER	ROAD NAME	LOCATION FROM	LOCATION TO	DESIGNATIONS ON MAP	MILES	CHANGES MADE IN TYPE	CHANGES MADE IN WIDTH	CHANGES MADE IN SYSTEM FROM	CHANGES MADE IN SYSTEM TO	MILEAGE ADDITIONS	MILEAGE ABANDONED	REMARKS
(1)	(2)	(3)		(4)	(5)	(6)	(7)	(8)	(9)	(10)	(11)	(12)
X CO 3428	Eli Place	Southland Drive - 604' N.		83-51	.11	I	26'	CO	CO	--	--	Improvement
		Southland Drive										
AT CO 32666	Antelope Lane	330' S. Addison Road - 460'		83-52	.03	I	34'	CO	CO	--	--	Curb & Gutter E.
		S. Addison Road										Side Only
AT CO 34177	Lee Place	Balsamtree Drive - 30' W.		83-53	.01	I	26'	OP	CO	.01	--	New Construction
		Balsamtree Drive										
AT CO 34177	Lee Place	Balsamtree Drive -		83-54	.32	I	26'	CO	CO	--	--	Improvement
		Cypresstree Drive										
X CO 32796	L Street	Balsamtree Drive - 30' W.		83-55	.01	I	26'	OP	CO	.01	--	New Construction
		Balsamtree Drive										
X CO 32796	L Street	Balsamtree Drive -		83-56	.30	I	26'	CO	CO	--	--	Improvement
		Cypresstree Drive										
X CO 32807	K Street	Balsamtree Drive - 45' W.		83-57	.01	I	26'	CO	CO	--	--	Improvement
		Balsamtree Drive										
X CO 32807	K Street	Balsamtree Drive - Cypress		83-58	.29	I	26'	CO	CO	--	--	Improvement
		tree Drive										
X CO 32795	Hemlocktree Lane	Cedar Heights Drive -		83-59	.09	I	26'	CO	CO	--	--	Improvement
		Cypresstree Drive										
X CO 31158	Junipertree Lane	Cedar Heights Drive -		83-60	.16	I	26'	CO	CO	--	--	Improvement
		Cypresstree Drive										
		TOTALS			1.33					.02		

It is hereby certified by the undersigned that the additions and revisions reported each year pertain to roads legally a part of the county and or municipal road system and title to same is vested in the constituted authorities of the political subdivision for which the report is filed. It is further certified that all roads reported herein shall be at least 30 feet wide as specified in Section 145 of Article 25 of the Annotated

Prepared By: James H. Haney Date: 12-31-83

Official Title: Traffic Technician III

Approved By: Vaughn E. Barkdoll Date: 12-31-83

Official Title: Director, DPW&Transportation

STATE HIGHWAY ADMINISTRATION OF MARYLAND

ROAD IMPROVEMENT REPORT

HPS - 20

SHA 51.3-23
Rev. 9/74
Rev. 4/81

S.H.A. District No. 3

County Prince George's

City or Town

For Calendar Year Ending December 31, 1983

ROAD NUMBER	ROAD NAME	LOCATION FROM	LOCATION TO	DESIGNATIONS ON MAP	MILES	CHANGES MADE IN TYPE	CHANGES MADE IN WIDTH	CHANGES MADE IN SYSTEM FROM	CHANGES MADE IN SYSTEM TO	MILEAGE ADDITIONS	MILEAGE ABANDONED	REMARKS
(1)	(2)	(3)		(4)	(5)	(6)	(7)	(8)	(9)	(10)	(11)	(12)
X CO 3352	Jefferson Heights Drive	Balsamtree Drive - 205' E. Minna Avenue		83-61	.40	I	26'	CO	CO	--	--	Improvement
X CO 3352	Jefferson Heights Drive	205' E. Minna Avenue - 655' E. Minna Avenue		83-62	.09	I	26'	CO	CO	--	--	Curb & Gutter N. Side Only
AI CO 31023	Kano Street	Minna Avenue - 480' E. Minna Avenue		83-63	.09	I	26'	CO	CO	--	--	Improvement
AI CO 31022	Nyanga Avenue	Kano Street - 360' N. Kano Street		83-64	.07	I	26'	CO	CO	--	--	Improvement
AI CO 31024	Minna Avenue	Jefferson Heights Drive - 440' N. Kano Street		83-65	.14	I	26'	CO	CO	--	--	Improvement
AI CO 31024	Minna Avenue	440' N. Kano Street - 500' N. Kano Street		83-66	.01	I	26'	OP	CO	.01	--	New Construction
X CO 31082	Cypresstree Drive	70' S. Sheriff Road - Jefferson Heights Drive		83-67	.37	I	26'	CO	CO	--	--	Improvement
X CO 31199	Cypresstree Place	L Street - K Street		83-68	.15	I	26'	CO	CO	--	--	Improvement
AI CO 3433	Cedar Heights Drive	80' S. Sheriff Road - Jefferson Heights Drive		83-69	.39	I	26'	CO	CO	--	--	Improvement
X CO 3589	Balsamtree Place	K Street - 685' S. K Street		83-70	.13	I	26'	CO	CO	--	--	Improvement
		TOTALS			1.84					.01		

It is hereby certified by the undersigned that the additions and revisions reported each year pertain to roads legally a part of the county and or municipal road system and title to same is vested in the constituted authorities of the political subdivision for which the report is filed. It is further certified that all roads reported herein shall be at least 30 feet wide or as specified in Section 145 of Article 25 of the Annotated Code of Maryland (1968 Replacement Volume).

Prepared By: James H. Haney Date: 12-31-83

Official Title: Traffic Technician III

Approved By: Vaughn E. Barkdoll Date: 12-31-83

Official Title: Director, DPW&Transportation

HPMS Sample Changes

Sample Number	Signal				Posted Speed Limit	Type of Operation	Parking Restrictions	Pavement Condition	Existing R/W Width	Widening Feasibility	Remarks
	No. of Signals	Intersecting Rd. Name	Type of Signal	% of Green Time							

Cost Analysis for Sample Section Only

Cost Item	Sample Number	Type of Improvement										
		New Route	Relocation	Recon-struction	Major Widening	Minor Widening	Restor. & Rehab.	Resurfacing	Bridge & Replacement	Bridge & Rehab.	Safety & Traf. Engr.	Other
	Preliminary & Construction Engineering											
	R/W and Utility Adjustment											
	Grading & Draining											
	Base and Surfacing											
	Other Costs											
	Total											

Cost Item	Sample Number	Type of Improvement										
		New Route	Relocation	Recon-struction	Major Widening	Minor Widening	Restor. & Rehab.	Resurfacing	Bridge & Replacement	Bridge & Rehab.	Safety & Traf. Engr.	Other
	Preliminary & Construction Engineering											
	R/W and Utility Adjustment											
	Grading & Draining											
	Base and Surfacing											
	Other Costs											
	Total											

STATE HIGHWAY ADMINISTRATION OF MARYLAND

ROAD IMPROVEMENT REPORT

HPS - 20

SHA 51.3-23
Rev. 3/74
Rev. 4/81

S.H.A. District No. 3

County Prince George's

City or Town

For Calendar Year Ending December 31, 1983

ROAD NUMBER	ROAD NAME	LOCATION FROM	LOCATION TO	DESIGNATIONS ON MAP	MILES	CHANGES MADE IN TYPE	CHANGES MADE IN WIDTH	CHANGES MADE IN SYSTEM FROM	CHANGES MADE IN SYSTEM TO	MILEAGE ADDITIONS	MILEAGE ABANDONED	REMARKS
(1)	(2)	(3)		(4)	(5)	(6)	(7)	(8)	(9)	(10)	(11)	(12)
OP 4631	Balsamtree Place	685' S. K Street - Jefferson Heights Drive		83-71	.03	I	26'	OP	CO	.03	--	Improvement
OP 4166	~~Kolb~~ Street	Cedar Heights Drive - 50' W. Cedar Heights Drive		83-72	.01	I	26'	OP	CO	.01	--	Improvement
OP 4166	Kolb Street	Balsamtree Drive - 30' E. Balsamtree Drive		83-73	.01	I	26'	CO	CO	--	--	Improvement
OP 4166	Kolb Street	Cedar Heights Drive - 50' W. Cedar Heights Drive		83-74	.01	I	26'	CO	CO	--	--	Improvement
NEW	Grant Street	Balsamtree Drive - 35' W. Balsamtree Drive		83-75	.01	I	26'	OP	CO	.01	--	Improvement
CO 3434	Balsamtree Drive	95' S. Sheriff Road - Jefferson Heights Drive		83-76	.37	I	26'	CO	CO	--	--	Improvement
OP 44399	Forbes Boulevard	750' N. Palamar Drive - 260' S. Palamar Drive		83-77	.19	I	52'	OP	CO	.19	--	New Construction
NEW	Palamar Drive	Forbes Boulevard - 220' W. Forbes Boulevard		83-78	.04	I	46'	OP	CO	.04	--	New Construction
NEW	Wood Stream Drive	57' S. Palamar Drive - 130' Wood Stream Court		83-79	.23	I	36'	OP	CO	.23	--	New Construction
NEW	Wood Stream Place	Wood Stream Drive - Cul-De-Sac		83-80	.05	I	26'	OP	CO	.05	--	New Construction
		TOTALS			.95					.56		

It is hereby certified by the undersigned that the additions and revisions reported each year pertain to roads legally a part of the county and or municipal road system and title to same is vested in the constituted authorities of the political subdivision for which the report is filed. It is further certified that all roads reported herein shall be at least 30 feet wide or as specified in Section 145 of Article 25 of the Annotated Code of Maryland (1973 Replacement Volume).

Prepared By: James H. Haney
Official Title: Traffic Technician III
Date: 12-31-83

Approved By: Vaughn E. Barkdoll
Official Title: Director, DPW&Transportation
Date: 12-31-83

HPMS Sample Changes

Sample Number	Signal				Posted Speed Limit	Type of Operation	Parking Restrictions	Pavement Condition	Existing R/W Width	Widening Feasibility	Remarks
	No. of Signals	Intersecting Rd. Name	Type of Signal	% of Green Time							

Cost Analysis for Sample Section Only

Cost Item	Sample Number	Type of Improvement										
		New Route	Relocation	Recon-struction	Major Widening	Minor Widening	Restor. & Rehab.	Resurfacing	Bridge & Replacement	Bridge & Rehab.	Safety & Traf. Engr.	Other
	Preliminary & Construction Engineering											
	R/W and Utility Adjustment											
	Grading & Draining											
	Base and Surfacing											
	Other Costs											
	Total											

Cost Item	Sample Number	Type of Improvement										
		New Route	Relocation	Recon-struction	Major Widening	Minor Widening	Restor. & Rehab.	Resurfacing	Bridge & Replacement	Bridge & Rehab.	Safety & Traf. Engr.	Other
	Preliminary & Construction Engineering											
	R/W and Utility Adjustment											
	Grading & Draining											
	Base and Surfacing											
	Other Costs											
	Total											

STATE HIGHWAY ADMINISTRATION OF MARYLAND

ROAD IMPROVEMENT REPORT

HPS - 20

SHA 51.3-23
Rev. 3/74
Rev. 4/81

S.H.A. District No. 3

County Prince George's

City or Town

For Calendar Year Ending December 31, 1983

ROAD NUMBER	ROAD NAME	LOCATION FROM	LOCATION TO	DESIGNATIONS ON MAP	MILES	CHANGES MADE IN TYPE	CHANGES MADE IN WIDTH	SYSTEM FROM	SYSTEM TO	MILEAGE ADDITIONS	MILEAGE ABANDONED	REMARKS
(1)	(2)	(3)		(4)	(5)	(6)	(7)	(8)	(9)	(10)	(11)	(12)
NEW 34535	Wood Stream Court	Wood Stream Drive - Cul-De-Sac		83-81	.10	I	26'	OP	CO	.10	--	New Construction
NEW 31825	Dubarry Avenue	Glenn Dale Road - Cul-De-Sac		83-82	.16	I	26'	OP	CO	.16	--	New Construction
CO 340 Alt	Daisy Lane	310' W. Facchina Lane - 130' E. Facchina Lane		83-83	.08	RURAL	22'	CO	CO	--	--	Improvement
NEW 4368	Facchina Lane	Daisey Lane - Facchina Place		83-84	.18	RURAL	24'	OP	CO	.18	--	New Construction
NEW 4369	Facchina Place	215' W. Facchina Lane - 215' E. Facchina Lane		83-85	.08	RURAL	24'	OP	CO	.08	--	New Construction
NEW 34389	Willow Creek Road	110' SW Seward Road - Cul-De-Sac		83-86	.09	I	26'	OP	CO	.09	--	New Construction
NEW 4570	Willow Creek Court	Willow Creek Road - Cul-De-Sac		83-87	.08	I	26'	OP	CO	.08	--	New Construction
NEW 4571	Lancaster Lane	Laurel-Bowie Road (Md 197) 2270' W. Laurel-Bowie Road		83-88	.43	RURAL	20'	OP	CO	.43	--	New Construction
OP 44401 4536	Guinevere Place	Guinevere Road - 270' S.W. Guinevere Road		83-89	.05	I	26'	OP	CO	.05	--	New Construction
OP 44400 4589	Guinevere Road	120' S.E. Guinevere Place Cul-De-Sac		83-90	.14	I	26'	OP	CO	.14	--	New Construction
		TOTALS			1.39					1.31		

It is hereby certified by the undersigned that the additions and revisions reported each year pertain to roads legally a part of the county and or municipal road system and title to same is vested in the constituted authorities of the political subdivision for which the report is filed. It is further certified that all roads reported herein shall be at least 30 feet wide or as specified in Section 145 of Article 25 of the Annotated Code of Maryland (1957 Replacement Volume)

Prepared By: James H. Haney Date: 12-31-83

Official Title: Traffic Technician III

Approved By: Vaughn E. Barkdoll Date: 12-31-83

Official Title: Director, DPW&Transportation

HPMS Sample Changes

Sample Number	Signal				Posted Speed Limit	Type of Operation	Parking Restrictions	Pavement Condition	Existing R/W Width	Widening Feasibility	Remarks
	No. of Signals	Intersecting Rd. Name	Type of Signal	% of Green Time							

Cost Analysis for Sample Section Only

Cost Item	Sample Number	Type of Improvement										
		New Route	Relocation	Recon-struction	Major Widening	Minor Widening	Restor. & Rehab.	Resurfacing	Bridge & Replacement	Bridge & Rehab.	Safety & Traf. Engr.	Other
	Preliminary & Construction Engineering											
	R/W and Utility Adjustment											
	Grading & Draining											
	Base and Surfacing											
	Other Costs											
	Total											

Cost Item	Sample Number	Type of Improvement										
		New Route	Relocation	Recon-struction	Major Widening	Minor Widening	Restor. & Rehab.	Resurfacing	Bridge & Replacement	Bridge & Rehab.	Safety & Traf. Engr.	Other
	Preliminary & Construction Engineering											
	R/W and Utility Adjustment											
	Grading & Draining											
	Base and Surfacing											
	Other Costs											
	Total											

STATE HIGHWAY ADMINISTRATION OF MARYLAND

ROAD IMPROVEMENT REPORT

HPS - 20

SHA 51.3-23
Rev. 3/74
Rev. 4/81

S.H.A. District No. 3

County Prince George's

City or Town

For Calendar Year Ending December 31, 1983

ROAD NUMBER	ROAD NAME	LOCATION FROM	LOCATION TO	DESIGNATIONS ON MAP	MILES	CHANGES MADE IN TYPE	CHANGES MADE IN WIDTH	CHANGES MADE IN SYSTEM FROM	CHANGES MADE IN SYSTEM TO	MILEAGE ADDITIONS	MILEAGE ABANDONED	REMARKS
(1)	(2)	(3)		(4)	(5)	(6)	(7)	(8)	(9)	(10)	(11)	(12)
OP ~~44333~~ 44332	Willowdale Road	Forbes Boulevard - 335' N.E.		83-91	.19	I	46'	OP	CO	.19	--	New Construction
		Walden Lane										
OP 44334	Walden Lane	Willowdale Road - 1065' N.		83-92	.20	I	46'	OP	CO	.20	--	New Construction
04578		Willowdale Road										
NEW 04579	Kencrest Drive	125' W. Ayden Court -		83-93	.08	I	36'	OP	CO	.08	--	New Construction
		135' E. Kencrest Court										
NEW 04580	Kencrest Court	Kencrest Drive - Cul-De-Sac		83-94	.08	I	26'	OP	CO	.08	--	New Construction
NEW 04581	Ayden Court	Kencrest Drive - 160' N.		83-95	.03	I	26'	OP	CO	.03	--	New Construction
		Kencrest Drive										
OP 44343	Albert Drive	150' W. Sundew Court -		83-96	.07	I	36'	OP	CO	.07	--	New Construction
04493		500' W. Sundew Court										
OP 44248	Kings Tree Drive	230' W. Kingswell Street -		83-97	.20	I	26'	OP	CO	.20	--	New Construction
04402		Kings Valley Drive										
CO 34400	Kings Valley Drive	150' N. Kings Tree Drive		83-98	.12	I	36'	OP	CO	.12	--	New Construction
		160' S. Kingswell Street										
OP 44349	Kingswell Street	Kings Tree Drive - Kings		83-99	.26	I	26'	OP	CO	.26	--	New Construction
04539		Valley Drive										
OP ~~44346~~	Kingsford Court	Kings Valley Drive - Cul-		83-100	.11	I	26'	OP	CO	.11	--	New Construction
04572		De-Sac										
		TOTALS			1.34					1.34		

It is hereby certified by the undersigned that the additions and revisions reported each year pertain to roads legally a part of the county and or municipal road system and title to same is vested in the constituted authorities of the political subdivision for which the report is filed. It is further certified that all roads reported herein shall be at least 30 feet wide or as specified in Section 145 of Article 25 of the Annotated Code of Maryland (1957 Replacement Volume).

Prepared By: James H. Haney Date: 12-31-83

Official Title: Traffic Technician III

Approved By: Vaughn E. Barkdoll Date: 12-31-83

Official Title: Director, DPW&Transportation

HPMS Sample Changes

Sample Number	Signal				Posted Speed Limit	Type of Operation	Parking Restrictions	Pavement Condition	Existing R/W Width	Widening Feasibility	Remarks
	No. of Signals	Intersecting Rd. Name	Type of Signal	% of Green Time							

Cost Analysis for Sample Section Only

Cost Item	Sample Number	Type of Improvement										
		New Route	Relocation	Recon-struction	Major Widening	Minor Widening	Restor. & Rehab.	Resurfacing	Bridge & Replacement	Bridge & Rehab.	Safety & Traf. Engr.	Other
	Preliminary & Construction Engineering											
	R/W and Utility Adjustment											
	Grading & Draining											
	Base and Surfacing											
	Other Costs											
	Total											

Cost Item	Sample Number	Type of Improvement										
		New Route	Relocation	Recon-struction	Major Widening	Minor Widening	Restor. & Rehab.	Resurfacing	Bridge & Replacement	Bridge & Rehab.	Safety & Traf. Engr.	Other
	Preliminary & Construction Engineering											
	R/W and Utility Adjustment											
	Grading & Draining											
	Base and Surfacing											
	Other Costs											
	Total											

STATE HIGHWAY ADMINISTRATION OF MARYLAND

ROAD IMPROVEMENT REPORT

HPS - 20

SHA 51.3-23
Rev. 9/74
Rev. 4/81

S.H.A. District No. 3

County Prince George's

City or Town

For Calendar Year Ending December 31, 1983

ROAD NUMBER	ROAD NAME	LOCATION FROM	LOCATION TO	DESIGNATIONS ON MAP	MILES	CHANGES MADE IN TYPE	CHANGES MADE IN WIDTH	CHANGES MADE IN SYSTEM FROM	CHANGES MADE IN SYSTEM TO	MILEAGE ADDITIONS	MILEAGE ABANDONED	REMARKS
(1)	(2)	(3)		(4)	(5)	(6)	(7)	(8)	(9)	(10)	(11)	(12)
NEW 4610	Chamber Avenue	Central Avenue - Capitol Heights Boulevard		83-101	.22	I	40'	OP	CO	.22	--	New Construction
NEW 3392	Capitol Heights Boulevard	Chamber Avenue - Davey St		83-102	.09	I	46'	OP	CO	.09	--	New Construction
CO 3393	Capitol Heights Boulevard	55' S. Ute Way - 220' N. Emo Street		83-103	.13	I	26'	CO	CO	--	--	Improvement
OP 4443 4540	Ute Way	Capitol Heights Boulevard - 170' S.E. Capitol Heights Blvd		83-104	.03	I	26'	OP	CO	.03	--	New Construction
OP 4612 4382	Fable Street	Nova Avenue - 30' E. Opus Avenue		83-105	.05	I	26'	OP	CO	.05	--	New Construction
NEW 3371	~~Opus~~ Nova Avenue	Fable Street - 170' N. Fable Street		83-106	.03	I	26'	OP	CO	.03	--	New Construction
NEW 3348	Rollins Lane	475' N. Rollins Avenue - 605' N. Rollins Avenue		83-107	.03	I	26'	OP	CO	.03	--	New Construction
NEW	Hampton Overlook	Hampton Park Boulevard - 80' E. Hampton Pk Blvd		83-108	.02	I	46'	OP	CO	.02	--	New Construction
CO 387	Forestville - Ritchie Road	70'W. Forest Park Drive - 190' E. Forest Park Drive		83-109	.05	I	44'	CO	CO	--	--	Curb & Gutter S. Side Only
NEW 4573	Forest Park Drive	Forestville - Ritchie Road 610' S. Tulip Avenue		83-110	.30	I	52'	OP	CO	.30	--	New Construction
		TOTALS			.95					.77		

It is hereby certified by the undersigned that the additions and revisions reported each year pertain to roads legally a part of the county and or municipal road system and title to same is vested in the constituted authorities of the political subdivision for which the report is filed. It is further certified that all roads reported herein shall be at least 30 feet wide or as specified in Section 145 of Article 25 of the Annotated Code of Maryland (1968 Replacement Volume).

Prepared By: James H. Haney Date: 12/31/83

Official Title: Traffic Technician III

Approved By: Vaughn E. Barkdoll Date: 12/31/83

Official Title: Director, DPW&Transportation

HPMS Sample Changes

Sample Number	Signal: No. of Signals	Signal: Intersecting Rd. Name	Signal: Type of Signal	Signal: % of Green Time	Posted Speed Limit	Type of Operation	Parking Restrictions	Pavement Condition	Existing R/W Width	Widening Feasibility	Remarks
600900200000	1	Central Avenue	2	40%	30	2	2-20	5.0	52'	1	
303930000026	00	--------	00	00	25	2	3	5.0	30'	1	

Cost Analysis for Sample Section Only

Cost Item	Sample Number 600900200000	New Route	Relocation	Recon-struction	Major Widening	Minor Widening	Restor. & Rehab.	Resurfacing	Bridge & Replacement	Bridge & Rehab.	Safety & Traf. Engr.	Other
	Preliminary & Construction Engineering			72								
	R/W and Utility Adjustment			122								
	Grading & Draining			40								
	Base and Surfacing			135								
	Other Costs			18								
	Total			387								

Cost Item	Sample Number 303930000026	New Route	Relocation	Recon-struction	Major Widening	Minor Widening	Restor. & Rehab.	Resurfacing	Bridge & Replacement	Bridge & Rehab.	Safety & Traf. Engr.	Other
	Preliminary & Construction Engineering			7								
	R/W and Utility Adjustment			9								
	Grading & Draining			24								
	Base and Surfacing			25								
	Other Costs			7								
	Total			72								

STATE HIGHWAY ADMINISTRATION OF MARYLAND

ROAD IMPROVEMENT REPORT

HPS - 20

SHA 51.3-23
Rev. 3/74
Rev. 4/81

S.H.A. District No. 3

County Prince George's

City or Town

For Colendor Year Ending December 31, 1983

ROAD NUMBER	ROAD NAME	LOCATION FROM	LOCATION TO	DESIGNATIONS ON MAP	MILES	CHANGES MADE IN TYPE	CHANGES MADE IN WIDTH	SYSTEM FROM	SYSTEM TO	MILEAGE ADDITIONS	MILEAGE ABANDONED	REMARKS
(1)	(2)	(3)		(4)	(5)	(6)	(7)	(8)	(9)	(10)	(11)	(12)
NEW CO 4574	Tulip Avenue	Forest Park Drive - Cul-De Sac		83-111	.08	I	30'	OP	CO	.08	--	New Construction
NEW NOT ALT	Tulip Avenue	Forest Park Drive - 50' S.W. Forest Park Drive		83-112	.01	I	36'	OP	CO	.01	--	New Construction
CO 389 ALT	D'Arcy Road	420' N. D'Arcy Place - 600' S. D'Arcy Place		83-113	.19	I	32'	CO	CO	--	--	Curb & Gutter E. Side Only
NEW CO 4575	D'Arcy Place	D'Arcy Road - 280' E. D'Arcy Road		83-114	.05	RURAL	24'	OP	CO	.05	--	New Construction
NEW CO 4576	Walters Lane	140' N. Keystone Manor Drive 105' S. JoAnn Court		83-115	.10	I	26'	OP	CO	.10	--	Curb & Gutter E. Side Only
NEW CO 4578	Keystone Manor Drive	Walters Lane - 360' E. Walters Lane		83-116	.07	I	36'	OP	CO	.07	--	New Construction
NEW CO 4577	JoAnn Court	Walters Lane - Cul-De-Sac		83-117	.05	I	26'	OP	CO	.05	--	New Construction
OP 44372 34477	Plaza Drive	400' S. Plaza Court - 80' N. Plaza Circle		83-118	.14	I	30'	OP	CO	.14	--	Curb & Gutter E. Side Only
OP 44373 34541	Plaza Court	Plaza Drive - Cul-De-Sac		83-119	.05	I	26'	OP	CO	.05	--	New Construction
OP 44374 34542	Plaza Circle	Plaza Drive - Cul-De-Sac		83-120	.04	I	26'	OP	CO	.04	--	New Construction
		TOTALS			.78					.59		

It is hereby certified by the undersigned that the additions and revisions reported each year pertain to roads legally a part of the county and or municipal road system and title to same is vested in the constituted authorities of the political subdivision for which the report is filed. It is further certified that all roads reported herein shall be at least 30 feet wide or as specified in Section 145 of Article 25 of the Annotated Code of Maryland (1957 Replacement Volume).

Prepared By: James H. Haney Date: 12-31-83

Official Title: Traffic Technician III

Approved By: Vaughn E. Barkdoll Date: 12-31-83

Official Title: Director, DPW&Transportation

HPMS Sample Changes

Sample Number	Signal				Posted Speed Limit	Type of Operation	Parking Restrictions	Pavement Condition	Existing R/W Width	Widening Feasibility	Remarks
	No. of Signals	Intersecting Rd. Name	Type of Signal	% of Green Time							

Cost Analysis for Sample Section Only

Cost Item	Sample Number	Type of Improvement										
		New Route	Relocation	Recon-struction	Major Widening	Minor Widening	Restor. & Rehab.	Resurfacing	Bridge & Replacement	Bridge & Rehab.	Safety & Traf. Engr.	Other
	Preliminary & Construction Engineering											
	R/W and Utility Adjustment											
	Grading & Draining											
	Base and Surfacing											
	Other Costs											
	Total											

Cost Item	Sample Number	Type of Improvement										
		New Route	Relocation	Recon-struction	Major Widening	Minor Widening	Restor. & Rehab.	Resurfacing	Bridge & Replacement	Bridge & Rehab.	Safety & Traf. Engr.	Other
	Preliminary & Construction Engineering											
	R/W and Utility Adjustment											
	Grading & Draining											
	Base and Surfacing											
	Other Costs											
	Total											

STATE HIGHWAY ADMINISTRATION OF MARYLAND

ROAD IMPROVEMENT REPORT

HPS - 20

SHA 51.3-23
Rev. 3/74
Rev. 4/81

S.H.A. District No. 3

County Prince George's

City or Town

For Calendar Year Ending December 31, 1983

ROAD NUMBER	ROAD NAME	LOCATION FROM	LOCATION TO	DESIGNATIONS ON MAP	MILES	CHANGES MADE IN TYPE	CHANGES MADE IN WIDTH	CHANGES MADE IN SYSTEM FROM	CHANGES MADE IN SYSTEM TO	MILEAGE ADDITIONS	MILEAGE ABANDONED	REMARKS
(1)	(2)	(3)		(4)	(5)	(6)	(7)	(8)	(9)	(10)	(11)	(12)
CO 3529	Fairview Court	Homer Avenue -	Road End	83-121	.03	I	40'	CO	CO	--	--	Improvement
CO 3536	Kenmore Court	Homer Avenue -	Road End	83-122	.03	I	40'	CO	CO	--	--	Improvement
CO 3537	Inca Court	Homer Avenue -	Road End	83-123	.03	I	40'	CO	CO	--	--	Improvement
CO 3538	Hamill Court	Homer Avenue -	Road End	83-124	.03	I	40'	CO	CO	--	--	Improvement
CO 31035	Swann Road	120' W. Swann Court -	120' E. Swann Court	83-125	.05	I	40'	CO	CO	--	--	Curb & Gutter S. Side Only
NEW 4583	Swann Court	Swann Road -	Cul-De-Sac	83-126	.04	I	26'	OP	CO	.04	--	New Construction
CO 31411	Coach Lane	360' E. St. Barnabas Road	525' E. St. Barnabas Road	83-127	.03	I	28'	CO	CO	--	--	Curb & Gutter S. Side Only
CO 3110	Wheeler Road	120' N.W. Calais Court -	250' S.E. Calais Street	83-128	.17	I	28'	CO	CO	--	--	Curb & Gutter S. Side Only
NEW 4585 4586	Calais Court	Wheeler Road -	Cul-De-Sacs	83-129	.10	I	26'	OP	CO	.10	--	New Construction
NEW 4589	Calais Street	Wheeler Road - 240' S.W.	Wheeler Road	83-130	.04	I	26'	OP	CO	.04	--	New Construction
		TOTALS			.55					.18		

It is hereby certified by the undersigned that the additions and revisions reported each year pertain to roads legally a part of the county and or municipal road system and title to same is vested in the constituted authorities of the political subdivision for which the report is filed. It is further certified that all roads reported herein shall be at least 30 feet wide or as specified in Section 145 of Article 25 of the Annotated Code of Maryland (1957 Replacement Volume).

Prepared By: James H. Haney Date: 12-31-83

Official Title: Traffic Technician III

Approved By: Vaughn E. Barkdoll Date: 12-31-83

Official Title: Director, DPW&Transportation

HPMS Sample Changes

Sample Number	Signal				Posted Speed Limit	Type of Operation	Parking Restrictions	Pavement Condition	Existing R/W Width	Widening Feasibility	Remarks
	No. of Signals	Intersecting Rd. Name	Type of Signal	% of Green Time							

Cost Analysis for Sample Section Only

Cost Item	Sample Number	Type of Improvement										
		New Route	Relocation	Recon-struction	Major Widening	Minor Widening	Restor. & Rehab.	Resurfacing	Bridge & Replacement	Bridge & Rehab.	Safety & Traf. Engr.	Other
	Preliminary & Construction Engineering											
	R/W and Utility Adjustment											
	Grading & Draining											
	Base and Surfacing											
	Other Costs											
	Total											

Cost Item	Sample Number	Type of Improvement										
		New Route	Relocation	Recon-struction	Major Widening	Minor Widening	Restor. & Rehab.	Resurfacing	Bridge & Replacement	Bridge & Rehab.	Safety & Traf. Engr.	Other
	Preliminary & Construction Engineering											
	R/W and Utility Adjustment											
	Grading & Draining											
	Base and Surfacing											
	Other Costs											
	Total											

STATE HIGHWAY ADMINISTRATION OF MARYLAND

ROAD IMPROVEMENT REPORT

HPS - 20

SHA 51.3-23
Rev. 3/74
Rev. 4/81

S.H.A. District No. 3

County Prince George's

City or Town

For Calendar Year Ending December 31, 1983

ROAD NUMBER	ROAD NAME	LOCATION FROM	LOCATION TO	DESIGNATIONS ON MAP	MILES	CHANGES MADE IN TYPE	CHANGES MADE IN WIDTH	CHANGES MADE IN SYSTEM FROM	CHANGES MADE IN SYSTEM TO	MILEAGE ADDITIONS	MILEAGE ABANDONED	REMARKS
(1)	(2)	(3)		(4)	(5)	(6)	(7)	(8)	(9)	(10)	(11)	(12)
NEW 32293	Bellefield Ave	205' N. Bellefield Court -	390' S. Bellefield Court	83-131	.11	I	36'	OP	CO	.11	--	New Construction
NEW 43387	Bellefield Court	Bellefield Avenue - Cul-De-Sac		83-132	.17	I	26'	OP	CO	.17	--	New Construction
NEW 31059	Roanne Drive	100' S. Leyte Place -	Cul-De-Sac	83-133	.13	I	26'	OP	CO	.13	--	New Construction
CO 3565	Pates Drive	Oxon Hill Road - 450' W.	Oxon Hill Road	83-134	.09	I	24'	CO	CO	.09	--	Curb & Gutter S. Side Only
CO 3114	Oxon Hill Road	Pates Drive - 140' S.	El Camino Way	83-135	.08	I	34'	CO	CO	--	--	Curb & Gutter W. Side Only
OP 44404 34539	El Camino Way	Oxon Hill Road - Cul-De-Sac		83-136	.19	I	26'	OP	CO	.19	--	New Construction
OP 44405 34540	Granada Court	El Camino Way - Cul-De-Sac		83-137	.05	I	26'	OP	CO	.05	--	New Construction
OP 41194 34188	Bella Vista Terrace	140' S. Bayfront Drive -	150' S. Bonnie Meadow Lane	83-138	.11	I	36'	OP	CO	.11	--	New Construction
OP 44204 34545	Bonnie Meadow Lane	Bella Vista Terrace -	610' W. Bella Vista Terrace	83-139	.12	I	26'	OP	CO	.12	--	New Construction
CO 33050	Marlboro Pike	250' W. Old Marlboro Pike -	675' W. Old Marlboro Pike	83-140	.08	I	35'	CO	CO	--	--	Curb & Gutter N. Side Only
		TOTALS			1.13					.97		

It is hereby certified by the undersigned that the additions and revisions reported each year pertain to roads legally a part of the county and or municipal road system and title to same is vested in the constituted authorities of the political subdivision for which the report is filed. It is further certified that all roads reported herein shall be at least 30 feet wide or as specified in Section 145 of Article 25 of the Annotated Code of Maryland (1957 Replacement Volume).

Prepared By: James H. Haney — Date: 12-31-83

Official Title: Traffic Technician III

Approved By: Vaughn E. Barkdoll — Date 12-31-83

Official Title: Director, DPW&Transportation

HPMS Sample Changes

Sample Number	Signal				Posted Speed Limit	Type of Operation	Parking Restrictions	Pavement Condition	Existing R/W Width	Widening Feasibility	Remarks
	No. of Signals	Intersecting Rd. Name	Type of Signal	% of Green Time							

Cost Analysis for Sample Section Only

Cost Item	Sample Number	Type of Improvement										
		New Route	Relocation	Recon-struction	Major Widening	Minor Widening	Restor. & Rehab.	Resurfacing	Bridge & Replacement	Bridge & Rehab.	Safety & Traf. Engr.	Other
	Preliminary & Construction Engineering											
	R/W and Utility Adjustment											
	Grading & Draining											
	Base and Surfacing											
	Other Costs											
	Total											

Cost Item	Sample Number	Type of Improvement										
		New Route	Relocation	Recon-struction	Major Widening	Minor Widening	Restor. & Rehab.	Resurfacing	Bridge & Replacement	Bridge & Rehab.	Safety & Traf. Engr.	Other
	Preliminary & Construction Engineering											
	R/W and Utility Adjustment											
	Grading & Draining											
	Base and Surfacing											
	Other Costs											
	Total											

STATE HIGHWAY ADMINISTRATION OF MARYLAND

ROAD IMPROVEMENT REPORT

HPS - 20

SHA 51.3-23
Rev. 3/74
Rev. 4/81

S.H.A. District No. 3

County Prince George's

City or Town

For Calendar Year Ending December 31, 1983

ROAD NUMBER	ROAD NAME	LOCATION FROM	LOCATION TO	DESIGNATIONS ON MAP	MILES	CHANGES MADE IN TYPE	CHANGES MADE IN WIDTH	CHANGES MADE IN SYSTEM FROM	CHANGES MADE IN SYSTEM TO	MILEAGE ADDITIONS	MILEAGE ABANDONED	REMARKS
(1)	(2)	(3)		(4)	(5)	(6)	(7)	(8)	(9)	(10)	(11)	(12)
CO 392	Dower House Road	Foxley Road - 260' E. Foxley Road		83-141	.05	I	36'	CO	CO	--	--	Curb & Gutter S. Side Only
NEW 42588	Foxley Road	Dower House Road - 250' S.W Dower House Road		83-142	.05	I	34'	OP	CO	.05	--	Curb & Gutter E. Side Only
NEW 53872	Heflin Drive	205' S. Old Alex. Ferry Road	400' S. Old Alex. Ferry Road	83-143	.04	I	24'	OP	CO	.04	--	Curb & Gutter E. Side Only
OP 41192 34474	Canberra Place	350' E. Canberra Drive -	150' E. Brand Court	83-144	.12	I	26'	OP	CO	.12	--	New Construction
NEW 64589	Bolero Court	Cul-De-Sac S. - Cul-De-Sac		83-145	.14	I	26'	OP	CO	.14	--	New Construction
NEW 64590	Brand Court	Cul-De-Sac S. - Cul-De-Sac		83-146	.11	I	26'	OP	CO	.11	--	New Construction
NEW 32356	Edison Lane	150' W. Eldon Lane - 150'	E. Edison Lane	83-147	.05	I	36'	OP	CO	.05	--	New Construction
NEW 34274	Eldon Drive	150' N. Edison Lane - 120 S	Linhurst Drive	83-148	.16	I	26'	OP	CO	.16	--	New Construction
NEW 64546	Linhurst Drive	Eldon Drive - 730' E. Eldon	Drive	83-149	.13	I	26'	OP	CO	.13	--	New Construction
OP 44296 64349	Dalmatia Drive	Maui Street - 580' N. Dalmatia	Court	83-150	.13	I	26'	OP	CO	.13	--	New Construction
		TOTALS			.98					.93		

It is hereby certified by the undersigned that the additions and revisions reported each year pertain to roads legally a part of the county and or municipal road system and title to same is vested in the constituted authorities of the political subdivision for which the report is filed. It is further certified that all roads reported herein shall be at least 30 feet wide as specified in Section 145 of Article 25 of the Annotated Code of Maryland (1968 Replacement Volume).

Prepared By: James H. Haney Date: 12-31-83

Official Title: Traffic Technician III

Approved By: Vaughn E. Barkdoll Date 12-31-83

Official Title: Director, DPW&Transportation

HPMS Sample Changes

Sample Number	Signal				Posted Speed Limit	Type of Operation	Parking Restrictions	Pavement Condition	Existing R/W Width	Widening Feasibility	Remarks
	No. of Signals	Intersecting Rd. Name	Type of Signal	% of Green Time							

Cost Analysis for Sample Section Only

Cost Item	Sample Number	Type of Improvement										
		New Route	Relocation	Recon-struction	Major Widening	Minor Widening	Restor. & Rehab.	Resurfacing	Bridge & Replacement	Bridge & Rehab.	Safety & Traf. Engr.	Other
	Preliminary & Construction Engineering											
	R/W and Utility Adjustment											
	Grading & Draining											
	Base and Surfacing											
	Other Costs											
	Total											

Cost Item	Sample Number	Type of Improvement										
		New Route	Relocation	Recon-struction	Major Widening	Minor Widening	Restor. & Rehab.	Resurfacing	Bridge & Replacement	Bridge & Rehab.	Safety & Traf. Engr.	Other
	Preliminary & Construction Engineering											
	R/W and Utility Adjustment											
	Grading & Draining											
	Base and Surfacing											
	Other Costs											
	Total											

STATE HIGHWAY ADMINISTRATION OF MARYLAND

ROAD IMPROVEMENT REPORT

HPS - 20

SHA 51.3-23
Rev. 3/74
Rev. 4/81

S.H.A. District No. 3

County Prince George's

City or Town

For Calendar Year Ending December 31, 1983

ROAD NUMBER	ROAD NAME	LOCATION FROM	LOCATION TO	DESIGNATIONS ON MAP	MILES	CHANGES MADE IN TYPE	CHANGES MADE IN WIDTH	CHANGES MADE IN SYSTEM FROM	CHANGES MADE IN SYSTEM TO	MILEAGE ADDITIONS	MILEAGE ABANDONED	REMARKS
(1)	(2)	(3)		(4)	(5)	(6)	(7)	(8)	(9)	(10)	(11)	(12)
NEW CO 4591	Maui Street	Cul-De-Sac W.	Cul-De-Sac	83-151	.12	I	26'	OP	CO	.12	--	New Construction
CO 33691	Lumar Drive	Allentown Road - 350' S.E. Allentown Road		83-152	.07	I	20'	CO	CO	--	--	Curb & Gutter W. Side Only
OP 41242	Middlefield Road	330' S. Highgate Drive - 80' S. Farmer Place		83-153	.03	I	36'	OP	CO	.03	--	New Construction
~~NEW~~ CO 4403	Highgate Drive	Farmer Place - 190' N.E. Farmer Place		83-154	.04	I	26'	OP	CO	.04	--	New Construction
OP 438 CO 4547	Farmer Place	Middlefield Road - 150' E. Southfield Road		83-155	.19	I	26'	OP	CO	.19	--	New Construction
OP 44378	Southfield Road	130' N. Farmer Place - 200' S. New Light Court		83-156	.18	I	26'	OP	CO	.18	--	New Construction
OP 44379 CO 4576	Newlight Court	Southfield Road - Cul-De-Sac		83-157	.08	I	26'	OP	CO	.08	--	New Construction
OP42474	Vernon Way	150' W. Silver Court - 110' E. Silver Court		83-158	.05	I	26'	OP	CO	.05	--	New Construction
NEW CO 4592	Silver Court	Vernon Way - Cul-De-Sac		83-159	.05	I	26'	OP	CO	.05	--	New Construction
CO 3127	Auth Road	50' S.E. Procopio Drive - 130' N.W. Procopio Drive		83-160	.03	I	36'	CO	CO	--	--	Curb & Gutter NE Side Only
		TOTALS			.84					.74		

It is hereby certified by the undersigned that the additions and revisions reported each year pertain to roads legally a part of the county and or municipal road system and title to same is vested in the constituted authorities of the political subdivision for which the report is filed. It is further certified that all roads reported herein shall be at least 30 feet wide or as specified in Section 145 of Article 25 of the Annotated Code of Maryland (1968 Replacement Volume).

Prepared By: James H. Haney Date: 12-31-83

Official Title: Traffic Technician III

Approved By: Vaughn F. Barkdoll Date 12-31-83

Official Title: Director, DPW&Transportation

HPMS Sample Changes

Sample Number	Signal				Posted Speed Limit	Type of Operation	Parking Restrictions	Pavement Condition	Existing R/W Width	Widening Feasibility	Remarks
	No. of Signals	Intersecting Rd. Name	Type of Signal	% of Green Time							

Cost Analysis for Sample Section Only

Cost Item	Sample Number	Type of Improvement										
		New Route	Relocation	Recon-struction	Major Widening	Minor Widening	Restor. & Rehab.	Resurfacing	Bridge & Replacement	Bridge & Rehab.	Safety & Traf. Engr.	Other
	Preliminary & Construction Engineering											
	R/W and Utility Adjustment											
	Grading & Draining											
	Base and Surfacing											
	Other Costs											
	Total											

Cost Item	Sample Number	Type of Improvement										
		New Route	Relocation	Recon-struction	Major Widening	Minor Widening	Restor. & Rehab.	Resurfacing	Bridge & Replacement	Bridge & Rehab.	Safety & Traf. Engr.	Other
	Preliminary & Construction Engineering											
	R/W and Utility Adjustment											
	Grading & Draining											
	Base and Surfacing											
	Other Costs											
	Total											

STATE HIGHWAY ADMINISTRATION OF MARYLAND

ROAD IMPROVEMENT REPORT

HPS - 20

SHA 51.3-23
Rev. 1/74
Rev. 4/81

S.H.A. District No. 3

County Prince George's

City or Town

For Calendar Year Ending December 31, 1983

ROAD NUMBER	ROAD NAME	LOCATION FROM	LOCATION TO	DESIGNATIONS ON MAP	MILES	CHANGES MADE IN TYPE	CHANGES MADE IN WIDTH	SYSTEM FROM	SYSTEM TO	MILEAGE ADDITIONS	MILEAGE ABANDONED	REMARKS
(1)	(2)	(3)		(4)	(5)	(6)	(7)	(8)	(9)	(10)	(11)	(12)
NEW 4593	Procopio Drive	Auth Road - Cul-De-Sac		83-161	.12	I	26'	OP	CO	.12	--	New Construction
OP ~~44259~~ 44594	Kettering Drive	Central Avenue (Md. 214) - 1815' S. Central Avenue		83-162	.34	I	52'	OP	CO	.34	--	New Construction
OP ~~43569~~ 33569	Prince Place	265' E. Commerce Place - 300' W. Commerce Place		83-163	.11	I	46'	CO	CO	--	--	Curb & Gutter N. Side Only
NEW 4596	Commerce Place	Prince Place - 815' N. Prince Place		83-164	.16	I	36'	OP	CO	.16	--	New Construction
NEW 4597	Lenox Drive	Largo Road (Md. 202) - 195' W. Peconic Place		83-165	.23	I	36'	OP	CO	.23	--	New Construction
NEW 4598	Villa Court	Lenox Drive - Cul-De-Sac		83-166	.07	I	26'	OP	CO	.07	--	New Construction
NEW 4599	Dannet Place	Lenox Drive - Cul-De-Sac		83-167	.08	I	26'	OP	CO	.08	--	New Construction
NEW 4600	Faber Place	Lenox Drive - Cul-De-Sac		83-168	.05	I	26'	OP	CO	.05	--	New Construction
NEW 4601	Peconic Place	Cul-De-Sac S. - Cul-De-Sac		83-169	.22	I	26'	OP	CO	.22	--	New Construction
OP 4481 C.3199	Village Drive W.	270' E. Granville Place - 1190' E. Granville Place		83-170	.17	I	36'	OP	CO	.17	--	New Construction
		TOTALS			1.55					1.44		

It is hereby certified by the undersigned that the additions and revisions reported each year pertain to roads legally a part of the county and or municipal road system and title to same is vested in the constituted authorities of the political subdivision for which the report is filed. It is further certified that all roads reported herein shall be at least 30 feet wide as specified in Section 145 of Article 25 of the Annotated Code of Maryland (1957 Replacement Volume).

Prepared By: James H. Haney Date: 12-31-83

Official Title: Traffic Technician III

Approved By: Vaughn E. Barkdoll Date 12-31-83

Official Title: Director, DPW&Transportation

HPMS Sample Changes

Sample Number	Signal				Posted Speed Limit	Type of Operation	Parking Restrictions	Pavement Condition	Existing R/W Width	Widening Feasibility	Remarks
	No. of Signals	Intersecting Rd. Name	Type of Signal	% of Green Time							

Cost Analysis for Sample Section Only

Cost Item	Sample Number	Type of Improvement										
		New Route	Relocation	Recon-struction	Major Widening	Minor Widening	Restor. & Rehab.	Resurfacing	Bridge & Replacement	Bridge & Rehab.	Safety & Traf. Engr.	Other
	Preliminary & Construction Engineering											
	R/W and Utility Adjustment											
	Grading & Draining											
	Base and Surfacing											
	Other Costs											
	Total											

Cost Item	Sample Number	Type of Improvement										
		New Route	Relocation	Recon-struction	Major Widening	Minor Widening	Restor. & Rehab.	Resurfacing	Bridge & Replacement	Bridge & Rehab.	Safety & Traf. Engr.	Other
	Preliminary & Construction Engineering											
	R/W and Utility Adjustment											
	Grading & Draining											
	Base and Surfacing											
	Other Costs											
	Total											

STATE HIGHWAY ADMINISTRATION OF MARYLAND

ROAD IMPROVEMENT REPORT

HPS - 20

SHA 51.3-23
Rev. 9/74
Rev. 4/81

S.H.A. District No. 3

County Prince George's

City or Town

For Calendar Year Ending December 31, 1983

ROAD NUMBER	ROAD NAME	LOCATION FROM	LOCATION TO	DESIGNATIONS ON MAP	MILES	CHANGES MADE IN TYPE	CHANGES MADE IN WIDTH	CHANGES MADE IN SYSTEM FROM	CHANGES MADE IN SYSTEM TO	MILEAGE ADDITIONS	MILEAGE ABANDONED	REMARKS
(1)	(2)	(3)		(4)	(5)	(6)	(7)	(8)	(9)	(10)	(11)	(12)
CO 3137 Alt	South Osborne Road	200' W. Rte #301 - 410' W. Rte #301		83-171	.04	I	52'	CO	CO	--	--	Curb & Gutter S. Side Only
OP 41263 co 4264	Killarney Street	370' N. Dunnigan Drive - 320' S. Dunnigan Drive		83-172	.11	I	36'	OP	CO	.11	--	New Construction
OP 44301 co 4509	Dunnigan Drive	Killarney Street - 670' W. Killarney Street		83-173	.13	I	26'	OP	CO	.13	--	New Construction
CO 3167 Alt	Cherry Tree Crossing Road	140' N. Prince William Dr. -280' N. Prince William Dr.		83-174	.08	I	36'	CO	CO	--	--	Curb & Gutter W. Side Only
NEW co 4602	Prince William Dr.	Cherry Tree Crossing Road - 230' W. Wheatland Way		83-175	.25	I	26'	OP	CO	.25	--	New Construction
NEW co 4603	Wheatland Way	Prince William Drive - 150' S. Prince William Drive		83-176	.03	I	26'	OP	CO	.03	--	New Construction
OP 44416 co 4486	West Boniwood Turn	130' E. Butler's Branch Rd - 330' E. Butler's Branch Rd		83-177	.04	I	36'	OP	CO	.04	--	New Construction
OP 44417 co 4586	Glissade Drive	250' N. Glissade Court - 290' S. Glissade Court		83-178	.10	I	26'	OP	CO	.10	--	New Construction
OP44420 co 4550	Glissade Court	Glissade Drive - Cul-De-Sac		83-179	.07	I	26'	OP	CO	.07	--	New Construction
OP 44303 co 4551	Old Fort Road East	Old Fort Place - 160' S.E. Old Fort Hills Drive		83-180	.15	I	52'	OP	CO	.15	--	New Construction
		TOTALS			1.00					.88		

It is hereby certified by the undersigned that the additions and revisions reported each year pertain to roads legally a part of the county and or municipal road system and title to same is vested in the constituted authorities of the political subdivision for which the report is filed. It is further certified that all roads reported herein shall be at least 30 feet wide or as specified in Section 145 of Article 25 of the Annotated Code of Maryland (1957 Replacement Volume).

Prepared By: James H. Haney Date: 12-31-83

Official Title: Traffic Technician III

Approved By: Vaughn E. Barkdoll Date 12-31-83

Official Title: Director, DPW&Transportation

HPMS Sample Changes

Sample Number	Signal				Posted Speed Limit	Type of Operation	Parking Restrictions	Pavement Condition	Existing R/W Width	Widening Feasibility	Remarks
	No. of Signals	Intersecting Rd. Name	Type of Signal	% of Green Time							

Cost Analysis for Sample Section Only

Cost Item	Sample Number	Type of Improvement										
		New Route	Relocation	Recon-struction	Major Widening	Minor Widening	Restor. & Rehab.	Resurfacing	Bridge & Replacement	Bridge & Rehab.	Safety & Traf. Engr.	Other
	Preliminary & Construction Engineering											
	R/W and Utility Adjustment											
	Grading & Draining											
	Base and Surfacing											
	Other Costs											
	Total											

Cost Item	Sample Number	Type of Improvement										
		New Route	Relocation	Recon-struction	Major Widening	Minor Widening	Restor. & Rehab.	Resurfacing	Bridge & Replacement	Bridge & Rehab.	Safety & Traf. Engr.	Other
	Preliminary & Construction Engineering											
	R/W and Utility Adjustment											
	Grading & Draining											
	Base and Surfacing											
	Other Costs											
	Total											

STATE HIGHWAY ADMINISTRATION OF MARYLAND

ROAD IMPROVEMENT REPORT

HPS - 20

SHA 51.3-23
Rev. 3/74
Rev. 4/81

S.H.A. District No. 3

County Prince George's

City or Town

For Calendar Year Ending December 31, 1983

ROAD NUMBER	ROAD NAME	LOCATION FROM	LOCATION TO	DESIGNATIONS ON MAP	MILES	CHANGES MADE IN TYPE	CHANGES MADE IN WIDTH	CHANGES MADE IN SYSTEM FROM	CHANGES MADE IN SYSTEM TO	MILEAGE ADDITIONS	MILEAGE ABANDONED	REMARKS
(1)	(2)	(3)		(4)	(5)	(6)	(7)	(8)	(9)	(10)	(11)	(12)
OP 44304	Old Fort Hills Dr.	Old Fort Road East - Cul-De-Sac		83-181	.29	I	26'	OP	CO	.29	--	New Construction
OP 44305	Old Fort Hills Ct.	Old Fort Hills Drive - Cul-De-Sac		83-182	.10	I	26'	OP	CO	.10	--	New Construction
CO 3119	Old Fort Place	Old Fort Road East - 380' N. Old Fort Road East		83-183	.07	I	24'	CO	CO	--	--	Curb & Gutter E. Side Only
OP 44306	Fort Hills Court	Old Fort Hills Drive - Cul-De-Sac		83-184	.07	I	26'	OP	CO	.07	--	New Construction
OP 44307	Overlook Court	Old Fort Hills Drive - Cul-De-Sac		83-185	.17	I	26'	OP	CO	.17	--	New Construction
OP 44308	Musket Court	Overlook Court - Cul-De-Sac		83-186	.10	I	26'	OP	CO	.10	--	New Construction
CO 3118	Old Fort Road	440' S. Frontier Court 150' N. Frontier Court		83-187	.11	I	36'	CO	CO	--	--	Curb & Gutter E. Side Only
OP 44309	Frontier Court	Old Fort Road - Cul-De-Sac		83-188	.10	I	26'	OP	CO	.10	--	New Construction
CO 31202	Livingston Road	585' S.E. Indian Head Hwy 1005' S.E. Indian Head Hwy		83-189	.08	I	38'	CO	CO	--	--	Curb & Gutter W. Side Only
CO 34524	Livingston Road	Swann Creek Road - 860' N. Swann Creek Road		83-190	.16	I	26'	CO	CO	--	--	Curb & Gutter W. Side Only
		TOTALS			1.25					.83		

It is hereby certified by the undersigned that the additions and revisions reported each year pertain to roads legally a part of the county and or municipal road system and title to same is vested in the constituted authorities of the political subdivision for which the report is filed. It is further certified that all roads reported herein shall be at least 30 feet wide or as specified in Section 145 of Article 25 of the Annotated Code of Maryland (1957 Replacement Volume).

Prepared By: James H. Haney Date: 12-31-83

Official Title: Traffic Technician III

Approved By: Vaughn E. Barkdoll Date 12-31-83

Official Title: Director, DPW&Transportation

HPMS Sample Changes

Sample Number	Signal				Posted Speed Limit	Type of Operation	Parking Restrictions	Pavement Condition	Existing R/W Width	Widening Feasibility	Remarks
	No. of Signals	Intersecting Rd. Name	Type of Signal	% of Green Time							

Cost Analysis for Sample Section Only

Cost Item	Sample Number	Type of Improvement										
		New Route	Relocation	Recon-struction	Major Widening	Minor Widening	Restor. & Rehab.	Resurfacing	Bridge & Replacement	Bridge & Rehab.	Safety & Traf. Engr.	Other
	Preliminary & Construction Engineering											
	R/W and Utility Adjustment											
	Grading & Draining											
	Base and Surfacing											
	Other Costs											
	Total											

Cost Item	Sample Number	Type of Improvement										
		New Route	Relocation	Recon-struction	Major Widening	Minor Widening	Restor. & Rehab.	Resurfacing	Bridge & Replacement	Bridge & Rehab.	Safety & Traf. Engr.	Other
	Preliminary & Construction Engineering											
	R/W and Utility Adjustment											
	Grading & Draining											
	Base and Surfacing											
	Other Costs											
	Total											

STATE HIGHWAY ADMINISTRATION OF MARYLAND

ROAD IMPROVEMENT REPORT

HPS - 20

SHA 51.3-23
Rev. 3/74
Rev. 4/81

S.H.A. District No. 3

County Prince George's

City or Town

For Calendar Year Ending December 31, 1983

ROAD NUMBER	ROAD NAME	LOCATION FROM	LOCATION TO	DESIGNATIONS ON MAP	MILES	CHANGES MADE IN TYPE	CHANGES MADE IN WIDTH	CHANGES MADE IN SYSTEM FROM	CHANGES MADE IN SYSTEM TO	MILEAGE ADDITIONS	MILEAGE ABANDONED	REMARKS
(1)	(2)	(3)		(4)	(5)	(6)	(7)	(8)	(9)	(10)	(11)	(12)
CO 34524	Livingston Road	1300' N. East Swann Creek Rd.	1430' N. East Swann Creek Rd.	83-191	.03	I	32'	CO	CO	--	--	Curb & Gutter E. Side Only
OP 44425 CO 4558	Swann Creek Road	Livingston Road - 790' W.	Livingston Road	83-192	.15	I	24'	OP	CO	.15	--	New Construction - Curb & Gutter N. Sid Only
CO 3416 ALT	Fort Washington Road	830' N. Riverview Road - 1180'	N. Riverview Road	83-193	.07	I	36'	CO	CO	--	--	Curb & Gutter E. Side Only
CO 3416 ALT	Fort Washington Road	Kimberly Woods Lane - 210'	N. Kimberbly Woods Lane	83-194	.04	I	32'	CO	CO	--	--	Improvement
OP 44382 CO 4559	Kimberly Woods Lane	Fort Washington Road - 290'	S. Kimberly Woods Court	83-195	.24	Rural	24'	OP	CO	.24	--	New Construction
OP 44383 CO 4560	Kimberly Woods Court	Kimberly Woods Lane -	Cul - De - Sac	83-196	.04	Rural	24'	OP	CO	.04	--	New Construction
CO 32698	Autumnwood Lane	250' S. Aten Street-	1090' N. Anatolia Drive	83-197	.40	I	36'	OP	CO	.40	--	New Construction
New CO 4604	Sero Estates Drive	Autumnwood Lane - 190' W.	Autumnwood Lane	83-198	.04	I	36'	OP	CO	.04	--	New Construction
New CO 4605	Aten Street	Autumnwood Lane - 200' E.	Autumnwood Lane	83-199	.04	I	26'	OP	CO	.04	--	New Construction
OP 44422 CO 4561	Coldwater Drive	350' N.E. Colfax Drive -	1060' N.E. Colfax Drive	83-200	.14	I	36'	OP	CO	.14	--	New Construction
		TOTALS			1.19					1.05		

It is hereby certified by the undersigned that the additions and revisions reported each year pertain to roads legally a part of the county and or municipal road system and title to same is vested in the constituted authorities of the political subdivision for which the report is filed. It is further certified that all roads reported herein shall be at least 30 feet wide as specified in Section 145 of Article 25 of the Annotated Code of Maryland (1957 Replacement Volume).

Prepared By: James H. Haney Date: 12-31-83

Official Title: Transportation Technician III

Approved By: Vaughn E. Barkdoll Date 12-31-83

Official Title: Director, DPW&Transportation

HPMS Sample Changes

Sample Number	Signal				Posted Speed Limit	Type of Operation	Parking Restrictions	Pavement Condition	Existing R/W Width	Widening Feasibility	Remarks
	No. of Signals	Intersecting Rd. Name	Type of Signal	% of Green Time							

Cost Analysis for Sample Section Only

Cost Item	Sample Number	Type of Improvement										
		New Route	Relocation	Recon-struction	Major Widening	Minor Widening	Restor. & Rehab.	Resurfacing	Bridge & Replacement	Bridge & Rehab.	Safety & Traf. Engr.	Other
	Preliminary & Construction Engineering											
	R/W and Utility Adjustment											
	Grading & Draining											
	Base and Surfacing											
	Other Costs											
	Total											

Cost Item	Sample Number	Type of Improvement										
		New Route	Relocation	Recon-struction	Major Widening	Minor Widening	Restor. & Rehab.	Resurfacing	Bridge & Replacement	Bridge & Rehab.	Safety & Traf. Engr.	Other
	Preliminary & Construction Engineering											
	R/W and Utility Adjustment											
	Grading & Draining											
	Base and Surfacing											
	Other Costs											
	Total											

STATE HIGHWAY ADMINISTRATION OF MARYLAND

ROAD IMPROVEMENT REPORT

HPS - 20

SHA 51.3-23
Rev. 9/74
Rev. 4/81

S.H.A. District No. 3

County Prince George's

City or Town

For Calendar Year Ending December 31, 1983

ROAD NUMBER	ROAD NAME	LOCATION FROM	LOCATION TO	DESIGNATIONS ON MAP	MILES	CHANGES MADE IN TYPE	CHANGES MADE IN WIDTH	CHANGES MADE IN SYSTEM FROM	CHANGES MADE IN SYSTEM TO	MILEAGE ADDITIONS	MILEAGE ABANDONED	REMARKS
(1)	(2)	(3)		(4)	(5)	(6)	(7)	(8)	(9)	(10)	(11)	(12)
New CO 4607	Holloway Drive	Rhodenda Avenue - 1015' N.E. Rhodenda Avenue		83-201	.19	I	36'	OP	CO	.19	--	New Construction
New CO 4606	Rhodenda Avenue	140' N.W. Holloway Drive - 120' S.E. Holloway Drive		83-202	.05	I	36'	OP	CO	.05	--	New Construction
New CO 4606	Rhodenda Avenue	120' N.W. Gay Drive - 110' S.E. Gay Drive		83-203	.04	I	36'	OP	CO	.04	--	New Construction
New CO 4367	Gay Drive	Rhodenda Avenue - 1115' N.E. Gay Terrace		83-204	~~.15~~ .39	I	26'	OP	CO	~~.15~~ .39	--	New Construction
New CO 4608	Gay Court	Gay Drive - Cul-De-Sac		83-205	.05	I	26'	OP	CO	.05	--	New Construction
New CO 4609	Gay Terrace	Gay Drive - Cul-De-Sac		83-206	.09	I	26'	OP	CO	.09	--	New Construction
					.57					.57		
		TOTALS			22.07					15.53		

It is hereby certified by the undersigned that the additions and revisions reported each year pertain to roads legally a part of the county and or municipal road system and title to same is vested in the constituted authorities of the political subdivision for which the report is filed. It is further certified that all roads reported herein shall be at least 30 feet wide or as specified in Section 145 of Article 25 of the Annotated Code of Maryland (1957 Replacement Volume).

21
13
34

Prepared By: James H. Haney Date: 12-31-83

Official Title: Traffic Technician III

Approved By: Vaughn E. Barkdoll Date 12-31-83

Official Title: Director, DPW&Transportation

HPMS Sample Changes

Sample Number	Signal				Posted Speed Limit	Type of Operation	Parking Restrictions	Pavement Condition	Existing R/W Width	Widening Feasibility	Remarks
	No. of Signals	Intersecting Rd. Name	Type of Signal	% of Green Time							

Cost Analysis for Sample Section Only

Cost Item	Sample Number	Type of Improvement										
		New Route	Relocation	Recon-struction	Major Widening	Minor Widening	Restor. & Rehab.	Resurfacing	Bridge & Replacement	Bridge & Rehab.	Safety & Traf. Engr.	Other
	Preliminary & Construction Engineering											
	R/W and Utility Adjustment											
	Grading & Draining											
	Base and Surfacing											
	Other Costs											
	Total											

Cost Item	Sample Number	Type of Improvement										
		New Route	Relocation	Recon-struction	Major Widening	Minor Widening	Restor. & Rehab.	Resurfacing	Bridge & Replacement	Bridge & Rehab.	Safety & Traf. Engr.	Other
	Preliminary & Construction Engineering											
	R/W and Utility Adjustment											
	Grading & Draining											
	Base and Surfacing											
	Other Costs											
	Total											

STATE HIGHWAY ADMINISTRATION OF MARYLAND

ROAD IMPROVEMENT REPORT

SHA 51.3-23
Rev. 9/74
Rev. 4/81

HPS - 20

S.H.A. District No. 3

County Prince George's

City or Town --

For Calendar Year Ending December 31, 1982

ROAD NUMBER	ROAD NAME	LOCATION FROM	LOCATION TO	DESIGNATIONS ON MAP	MILES	CHANGES MADE IN TYPE	CHANGES MADE IN WIDTH	CHANGES MADE IN SYSTEM FROM	CHANGES MADE IN SYSTEM TO	MILEAGE ADDITIONS	MILEAGE ABANDONED	REMARKS
(1)	(2)	(3)		(4)	(5)	(6)	(7)	(8)	(9)	(10)	(11)	(12)
PULL Op. 4665	Williamson Avenue	Holly Street		82-1	.07	Rural	22'	Op.	Co.	.07	--	New Construction
Co. 1018 MAC		- Lindendale Drive										
PULL Op. 4667	Holly Street	Waggaman Avenue		82-2	.10	Rural	24'	Co.	Co.	.10	--	New Construction
Co. 1018 MAC		- Williamson Avenue										
MAC ~~New~~ Co 2445 OP4273	Briarwood Drive	30' N. Engleman Drive		82-3	.04	I	24'	Op.	Co.	--	--	C/G West Side
		- 190' S. Engleman Drive										24' Urban Roadway
MAC ~~New~~ Co 4463 OP4274	Engleman Drive	Briarwood Road		82-4	.06	I	24'	Op.	Co.	.06	--	C/G South Side
		- 360' W. Briarwood Road										24' Urban Roadway
A/T Co. 31216	Franklin Street	100' North Hurley Court		82-5	.01	I	36'	Co.	Co.	--	--	Curb and Gutter
		- 180' North Hurley Court										West Side Only
MAC ~~New~~ 3442 3 4426 PULL	Amblewood Drive	280' S. Aspenwood Lane		82-6	.13	I	26'	Op.	Co.	.13	--	New Construction
		- Cul-De-Sac										
MAC ~~New~~ 3446 4427 PULL	Aspenwood Lane	Snowden Road		82-7	.23	I	26'	Op.	Co.	.23	--	New Construction
		- Amblewood Drive										
A/T Co. 316	Snowden Road	180' West Aspenwood Lane		82-8	.16	I	36'	Op.	Co.	.16	--	New Construction
		- 270' E. Bristolwood Court										
A/T Co. 316	Snowden Road	Basswood Drive		82-9	.10	I	26'	Op.	Co.	.10	--	New Construction
		- 230' E. Blackwood Court										
A/T Co. 316	Snowden Road	480' E. Pheasant Run Drive		82-10	.07	I	26'	Co.	Co.	--	--	Curb and Gutter
		- Basswood Drive										South Side Only
		TOTALS			.97					.85		

It is hereby certified by the undersigned that the additions and revisions reported each year pertain to roads legally a part of the county and or municipal road system and title to same is vested in the constituted authorities of the political subdivision for which the report is filed. It is further certified that all roads reported herein shall be at least 30 feet wide or as specified in Section 145 of Article 25 of the Annotated Code of Maryland (1957 Replacement Volume).

Prepared By: James H. Haney Date: 12/31/82

Official Title: Traffic Technician III

Approved By: Vaughn E. Barkdoll Date:

Official Title: Director, DPW&Transportation

STATE HIGHWAY ADMINISTRATION OF MARYLAND

ROAD IMPROVEMENT REPORT

HPS - 20

SHA 51.3-23
Rev. 2/74
Rev. 4/81

S.H.A. District No. 3

County Prince George's

City or Town --

For Calendar Year Ending December 31, 1982

ROAD NUMBER	ROAD NAME	LOCATION FROM	LOCATION TO	DESIGNATIONS ON MAP	MILES	CHANGES MADE IN TYPE	CHANGES MADE IN WIDTH	CHANGES MADE IN SYSTEM FROM	CHANGES MADE IN SYSTEM TO	MILEAGE ADDITIONS	MILEAGE ABANDONED	REMARKS
(1)	(2)	(3)		(4)	(5)	(6)	(7)	(8)	(9)	(10)	(11)	(12)
MAC New 34465 44363	Basswood Drive	Snowden Road	- 140' South Snowden Road	82-11	.03	I	26'	Op.	Co.	.03	--	New Construction
MAC New 34466 44363 Pull	Blackwood Court	Snowden Road	- Cul-De-Sac	82-12	.10	I	26'	Op.	Co.	.10	--	New Construction
MAC New 34467 44361 Pull	Bristolwood Court	Snowden Road	- Cul-De-Sac	82-13	.12	I	36'	Op.	Co.	.12	--	New Construction
MAC New 34424 44367 Pull	Osage Terrace	100' South Osage Street	- 300' South Osage Street	82-14	.04	I	26'	Op.	Co.	.04	--	New Construction
AT Co. 31291	Rhode Island Avenue	105' N. Paducah Road .02	- 105' S. Paducah Road .02	82-15	.06	I	34'	Co.	Co.	--	--	Curb and Gutter East Side Only
AT New MV 970	Paducah Road	Rhode Island Avenue	- 70' E. Rhode Island Ave.	82-16	.01	I	26'	Op.	Co.	.01	--	New Construction
FC New	Acredale Court	Metzerott Road	- Cul-De-Sac	82-17	.06	I	26'	Op.	Co.	.06	--	New Construction
FC Co. 3230	Metzerott Road	Acredale Court	170' West Acredale Court	82-18	.03	I	36'	Co.	Co.	--	--	Curb and Gutter North Side Only
FC Op. 43443	Brae Brooke Drive	840' West Cipriano Road	- 1175' W. Cipriano Road	82-19	.05	I	24'	Co.	Co.	--	--	Curb and Gutter North Side Only
AT Co. 32367	Old Ardwick-Ardmore Road	370' E, West Street	480' E, West Street	82-20	.02	I	28'	Co.	Co.	--	--	Curb and Gutter North Side Only
		TOTALS			.52					.36		

It is hereby certified by the undersigned that the additions and revisions reported each year pertain to roads legally a part of the county and or municipal road system and title to same is vested in the constituted authorities of the political subdivision for which the report is filed. It is further certified that all roads reported herein shall be at least 30 feet wide or as specified in Section 145 of Article 25 of the Annotated

Prepared By: James H. Haney

Official Title: Traffic Technician III

Approved By: Vaughn E. Barkdoll

Official Title: Director, DPW&Transportation

Date: 12/31/82

Date:

STATE HIGHWAY ADMINISTRATION OF MARYLAND

ROAD IMPROVEMENT REPORT

HPS - 20

SHA 51.3-23
Rev. 9/74
Rev. 4/81

S.H.A. District No. 3

County Prince George's

City or Town --

For Calendar Year Ending December 31, 1982

ROAD NUMBER	ROAD NAME	LOCATION FROM	LOCATION TO	DESIGNATIONS ON MAP	MILES	CHANGES MADE IN TYPE	CHANGES MADE IN WIDTH	SYSTEM FROM	SYSTEM TO	MILEAGE ADDITIONS	MILEAGE ABANDONED	REMARKS
(1)	(2)	(3)		(4)	(5)	(6)	(7)	(8)	(9)	(10)	(11)	(12)
AT Co. 32246	Carol Street	135' West Ladova Way	- 320' West Ladova Way	82-21	.03	I	26'	Co.	Co.	--	--	Curb and Gutter South Side Only
AT Co. 349	Race Track Road	Annapolis Road (Rt. 450)	980' N.W. Annapolis Road	82-22	.19	I	52'	Co.	Co.	--	--	Curb and Gutter East Side Only
FC New Co 4332	Palamar Drive	195' W. Treetop Lane	- 120' E. Treetop Lane	82-23	.06	I	46'	Op.	Co.	.06	--	New Construction
✓ New Co 4468	Treetop Lane	Palamar Drive	- 200' S. Palamar Drive	82-24	.04	I	26'	Op.	Co.	.04	--	New Construction
✓ New	Woodstream Drive	Lanham Severn Road	- 910' N. Lanham Severn Rd.	82-25	.17	I	36'	Op.	Co.	.17	--	New Construction
FC Co. ~~31832~~ 4280	Locust Street	150' East Hiland Avenue	- 260' East Hiland Avenue	82-26	.02	Rural	20'	Op.	Co.	.02	--	New Construction
FC Co. 31830	Marguerita Street	Hiland Avenue	- 215' West Hiland Avenue	82-27	.04	Rural	20'	Op.	Co.	.04	--	New Construction
FC Co. 31830	Marguerita Street	Hiland Avenue	- 190' East Hiland Avenue	82-28	.04	I	26'	Op.	Co.	.04	--	New Construction
FC Co. 32897	Hiland Avenue	125' N. Marguerita Street	- 120' S. Marguerita Street	82-29	.05	I	26'	Op.	Co.	.05	--	New Construction
FC New	Guinevere Road	600'W. Sir Lancelot Drive	- 255' E. Sir Lancelot Drive	82-30	.16	I	26'	Op.	Co.	.16	--	New Construction
		TOTALS			.80					.58		

It is hereby certified by the undersigned that the additions and revisions reported each year pertain to roads legally a part of the county and or municipal road system and title to same is vested in the constituted authorities of the political subdivision for which the report is filed. It is further certified that all roads reported herein shall be at least 30 feet wide or as specified in Section 145 of Article 25 of the Annotated

Prepared By: James H. Haney

Date: 12/31/82

Official Title: Traffic Technician III

Approved By: Vaughn E. Barkdoll

Date:

Official Title: Director, DPW&Transportation

STATE HIGHWAY ADMINISTRATION OF MARYLAND

ROAD IMPROVEMENT REPORT

HPS - 20

SHA 51.3-23
Rev. 9/74
Rev. 4/81

S.H.A. District No. 3

County Prince George's

City or Town --

For Calendar Year Ending December 31, 1982

ROAD NUMBER	ROAD NAME	LOCATION FROM	LOCATION TO	DESIGNATIONS ON MAP	MILES	CHANGES MADE IN TYPE	CHANGES MADE IN WIDTH	CHANGES MADE IN SYSTEM FROM	CHANGES MADE IN SYSTEM TO	MILEAGE ADDITIONS	MILEAGE ABANDONED	REMARKS
(1)	(2)	(3)		(4)	(5)	(6)	(7)	(8)	(9)	(10)	(11)	(12)
New	Sir Lancelot Drive	Guinevere Road	-1540' W. King Arthur Way	82-31	.21	I	36'	Op.	Co.	.21	--	New Construction
Co. 33062	Sir Galahad Road	630' S. Sir Walter Drive	- Cul-De-Sac	82-32	.04	I	26'	Op.	Co.	.04	--	New Construction
New	Lisborough Terrace	520' S. Lisborough Road	- Cul-De-Sac	82-33	.17	I	26'	Op.	Co.	.17	--	New Construction
New	Lisborough Road	Enterprise Road	- 100' W. Lisborough Terrace	82-34	.08	I	36'	Op.	Co.	.08	--	New Construction
New	Holmehurst Way West	Glen Dale Road	- 310' NW, Glen Dale Road	82-35	.06	I	26'	Op.	Co.	.06	--	New Construction
Md. 193	Old Glen Dale Road	Md. #556	- 850' W. of Md. #556	82-36	.16	I	20'	State	Co.	.16	--	Transfer 1/1/82 From SHA
New	Maiden Drive .02 .04	120' N. Fruitwood Drive	- 200' S. Fruitwood Drive	82-37	.06	I	26'	Op.	Co.	.06	--	New Construction
New	Fruitwood Drive	Maiden Drive	- 830' E. Pavia Court	82-38	.21	I	26'	Op.	Co.	.21	--	New Construction
New	Pavia Court	Fruitwood Drive	- Cul-De-Sac	82-39	.05	I	26'	Op.	Co.	.05	--	New Construction
Co. 31401	Belvidere Road	160' W. Whittier Road	- 240' E. Whittier Road	82-40	.07	I	24'	Co.	Co.	--	--	Curb and Gutter South Side Only
		TOTALS			1.11					1.04		

It is hereby certified by the undersigned that the additions and revisions reported each year pertain to roads legally a part of the county and or municipal road system and title to same is vested in the constituted authorities of the political subdivision for which the report is filed. It is further certified that all roads reported herein shall be at least 30 feet wide or as specified in Section 145 of Article 25 of the Annotated

Prepared By: James H. Haney Date: 12/31/82

Official Title: Traffic Technician III

Approved By: Vaughn E. Barkdoll Date:

Official Title: Director, DPW&Transportation

STATE HIGHWAY ADMINISTRATION OF MARYLAND

ROAD IMPROVEMENT REPORT

HPS - 20

SHA 51.3-23
Rev. 9/74
Rev. 4/81

S.H.A. District No. 3

County Prince George's

City or Town --

For Calendar Year Ending December 31, 1982

ROAD NUMBER	ROAD NAME	LOCATION FROM	LOCATION TO	DESIGNATIONS ON MAP	MILES	CHANGES MADE IN TYPE	CHANGES MADE IN WIDTH	SYSTEM FROM	SYSTEM TO	MILEAGE ADDITIONS	MILEAGE ABANDONED	REMARKS
(1)	(2)	(3)		(4)	(5)	(6)	(7)	(8)	(9)	(10)	(11)	(12)
AT Co. 31401	Belvidere Road	300' W. Whittier Road	- 170' E. Whittier Road	82-41	.08	I	24'	Co.	Co.	--	--	Curb and Gutter South Side Only
AT New	Whittier Road	Belvidere Road	- 200' S. Belvidere Road	82-42	.03	I	26'	Op.	Co.	.03	--	New Construction
New	Whittier Road	Belvidere Road	- 510' S. Belvidere Road	82-43	.09	I	26'	Op.	Co.	.09	--	New Construction
New	Bald Hill Road .06 - .05	320' W. Inverwood Lane	- 260' E. Inverwood Lane	82-44	.11	I	36'	Op.	Co.	.11	--	New Construction
New	Inverwood Lane	Bald Hill Road	- 120' N. Grayline Lane	82-45	.08	I	26'	Op.	Co.	.08	--	New Construction
New	Grayline Lane	Inverwood Lane	- 600' E. Inverwood Lane	82-46	.11	I	26'	Op.	Co.	.11	--	New Construction
New	Albert Drive	Enterprise Road	- 425' W. Enterprise Road	82-47	.08	I	36'	Op.	Co.	.08	--	New Construction
New	Sundew Court	Albert Drive	- Cul-De-Sac	82-48	.10	I	26'	Op.	Co.	.10	--	New Construction
New	Kings Arrow St.	225' E. Enterprise Road	- 315' E. Enterprise Road	82-49	.02	I	36'	Op.	Co.	.02	--	New Construction
F/C Op. 44345	Kings Arrow St.	315' E. Enterprise Road	350' E. Enterprise Road	82-50	.01	I	36'	Co.	Co.	--	--	Curb and Gutter South Side Only
		TOTALS			.71					.62		

It is hereby certified by the undersigned that the additions and revisions reported each year pertain to roads legally a part of the county and or municipal road system and title to same is vested in the constituted authorities of the political subdivision for which the report is filed. It is further certified that all roads reported herein shall be at least 30 feet wide or as specified in Section 145 of Article 25 of the Annotated

Prepared By: James H. Haney Date: 12/31/82

Official Title: Traffic Technician III

Approved By: Vaughn E. Barkdoll Date:

Official Title: Director, DPW&Transportation

STATE HIGHWAY ADMINISTRATION OF MARYLAND

ROAD IMPROVEMENT REPORT

HPS - 20

SHA 51.3-23
Rev. 9/74
Rev. 4/81

S.H.A. District No. 3

County Prince George's

City or Town --

For Calendar Year Ending December 31, 1982

ROAD NUMBER	ROAD NAME	LOCATION FROM	LOCATION TO	DESIGNATIONS ON MAP	MILES	CHANGES MADE IN TYPE	CHANGES MADE IN WIDTH	CHANGES MADE IN SYSTEM FROM	CHANGES MADE IN SYSTEM TO	MILEAGE ADDITIONS	MILEAGE ABANDONED	REMARKS
(1)	(2)	(3)		(4)	(5)	(6)	(7)	(8)	(9)	(10)	(11)	(12)
FC New	Largo Drive West	Harry S. Truman Drive	- 60' E. Graden Way	82-51	.27	I	52'	Op.	Co.	.27	--	New Construction
FC New	Graden Way	Largo Drive West	- Harry S. Truman Drive	82-52	.13	I	46'	Op.	Co.	.13	--	New Construction
FC New	Hampton Mall Drive North	Hampton Park Boulevard	- 397' E. Hampton Park Blvd.	82-53	.08	I	46'	Op.	Co.	.08	--	New Construction
New	Hampton Park Boulevard	Central Avenue	- 305' S. Hampton Mall Drive North	82-54	.17	I	72'	Op.	Co.	.17	--	Dual - 36' Lanes New Construction
New	Hampton Park Blvd.	Edgeworth Drive	- 305' S. Hampton Mall Drive North	82-55	.52	I	46'	Op.	Co.	.52	--	New Construction
FC Co. 34138	Norair Avenue	200' N. Dunbar Avenue	- 300' N. Dunbar Avenue	82-56	.02	I	26'	Co.	Co.	--	--	Curb and Gutter East Side Only
FC Co. 389	D'Arcy Road .10 .24	510' NW Capital Beltway	- 1295' NW Capital Beltway	82-57	.14	I	31'	Co.	Co.	--	--	Curb and Gutter North Side Only
FC Co. 33074	Marlboro Pike	Forestville Road	- 220' W. Forestville Road	82-58	.04	I	56'	Co.	Co.	--	--	Curb and Gutter South Side Only
FC Co. 3483	Forestville Road	Marlboro Pike	- Camp Street	82-59	.06	I	52'	Co.	Co.	--	--	Curb and Gutter West Side Only
		TOTALS			1.43					1.17		

It is hereby certified by the undersigned that the additions and revisions reported each year pertain to roads legally a part of the county and or municipal road system and title to same is vested in the constituted authorities of the political subdivision for which the report is filed. It is further certified that all roads reported herein shall be at least 30 feet wide as specified in Section 145 of Article 25 of the Annotated

Prepared By: James H. Haney

Official Title: Traffic Technician III

Date: 12/31/82

Approved By: Vaughn E. Barkdoll

Official Title: Director, DPW&Transportation

Date:

STATE HIGHWAY ADMINISTRATION OF MARYLAND

ROAD IMPROVEMENT REPORT

HPS - 20

SHA 51.3-23
Rev. 9/74
Rev. 4/81

S.H.A. District No. 3

County Prince George's

City or Town --

For Calendar Year Ending December 31, 1982

ROAD NUMBER	ROAD NAME	LOCATION FROM	LOCATION TO	DESIGNATIONS ON MAP	MILES	CHANGES MADE IN TYPE	CHANGES MADE IN WIDTH	CHANGES MADE IN SYSTEM FROM	CHANGES MADE IN SYSTEM TO	MILEAGE ADDITIONS	MILEAGE ABANDONED	REMARKS
(1)	(2)	(3)		(4)	(5)	(6)	(7)	(8)	(9)	(10)	(11)	(12)
Co. 3821	Camp Street	Forestville Road		82-60	.03	I	38'	Co.	Co.	--	--	Curb and Gutter
		- Springdale Avenue										North Side Only
Co. 33074	Marlboro Pike	200' E. of South Forestedge		82-61	.20	I	23'	State	Co.	.20	--	Old Name 4554
		-1265' E. S. Forestedge Road										Kaverton Road
												Transfer 1/1/82 SHA
Md. 714	Old Marlboro Pike	Pennsylvania Avenue		82-62	.50	I	21'	State	Co.	.50	--	Transfer 1/1/82 SHA
		- Suitland Parkway										
Md. 971	Old Marlboro Pike	Old Marlboro Pike		82-63	.15	I	21'	State	Co.	.15	--	Transfer 1/1/82 SHA
	Spur	- Road End										
New	Donnell Place	Donnell Drive		82-64	.09	I	36'	Op.	Co.	.09	--	New Construction
		- 505' E. Donnell Drive										
New	Ridgecrest Drive	Skyline Terrace		82-65	.04	I	26'	Op.	Co.	.04	--	New Construction
		- 200' N. Skyline Terrace										
New	John Street	Skyline Terrace		82-66	.03	I	26'	Op.	Co.	.03	--	New Construction
		- 160' N. Skyline Terrace										
~~Co. 3840~~	Skyline Terrace	John Street		82-67	.08	I	45'	Co.	Co.	--	--	Curb and Gutter
		- 160' NW Ridgecrest Drive										North Side Only
Co. 3818	Delano Lane	Old Marlboro Pike		82-68	.04	I	29'	Co.	Co.		--	Curb and Gutter
		- 210' NE Old Marlboro Pike										West Side Only
		TOTALS			1.16					1.01		

It is hereby certified by the undersigned that the additions and revisions reported each year pertain to roads legally a part of the county and or municipal road system and title to same is vested in the constituted authorities of the political subdivision for which the report is filed. It is further certified that all roads reported herein shall be at least 30 feet wide or as specified in Section 145 of Article 25 of the Annotated

Prepared By: James H. Haney Date: 12/31/82

Official Title: Traffic Technician III

Approved By: Vaughn E. Barkdoll Date:

Official Title: Director, DPW&Transportation

STATE HIGHWAY ADMINISTRATION OF MARYLAND

ROAD IMPROVEMENT REPORT

HPS - 20

SHA 51.3-23
Rev. 9/74
Rev. 4/81

S.H.A. District No. 3

County Prince George's

City or Town --

For Calendar Year Ending December 31, 1982

ROAD NUMBER	ROAD NAME	LOCATION FROM	LOCATION TO	DESIGNATIONS ON MAP	MILES	CHANGES MADE IN TYPE	CHANGES MADE IN WIDTH	CHANGES MADE IN SYSTEM FROM	CHANGES MADE IN SYSTEM TO	MILEAGE ADDITIONS	MILEAGE ABANDONED	REMARKS
(1)	(2)	(3)		(4)	(5)	(6)	(7)	(8)	(9)	(10)	(11)	(12)
New 4451	Lubbock Road	Plaza Drive	- 250' E. Plaza Drive	82-69	.05	I	26'	Op.	Co.	.05	--	New Construction
New 4377	Plaza Drive .02 .03	115' N. Lubbock Road	- 120' S. Lubbock Road	82-70	.05	I	30'	Op.	Co.	.05	--	30' of Ultimate 36' Street New Construction
Co. 333	Ewing Avenue .01 .05	70' NW Shadyside Avenue	- 280' NW Shadyside Avenue	82-71	.04	I	26'	Co.	Co.	--	--	Curb and Gutter SW Side Only
Co. 3364	Shadyside Avenue	190' South Howe Avenue	- 240' South Howe Avenue	82-72	.01	I	36'	Co.	Co.	--	--	Curb and Gutter West Side Only
Co. 393	Oxon Run Place	Southern Avenue	- 257' SE Southern Avenue	82-73	.05	I	26'	Co.	Co.	--	--	Widening
Co. 31192	Iverson Place	Wheeler Road	- Cul-De-Sac	82-74	.19	I	36'	Co.	Co.	--	--	Curb and Gutter North Side Only
Co. 3110	Wheeler Road	150' E. Iverson Place	- 150' W. Iverson Place	82-75	.08	I	40'	Co.	Co.	--	--	Curb and Gutter North Side Only
Co. 31845	Trowbridge Place	260' N. Belfast Drive	- Cul-De-Sac	82-76	.03	I	26'	Op.	Co.	.03	--	New Construction
Op. 44245	High Timber Road	120' E. Eaglewing Lane	- 750' E. Eaglewing Lane	82-77	.12	I	26'	Op.	Co.	.12	--	New Construction
		TOTALS			.62					.25		

It is hereby certified by the undersigned that the additions and revisions reported each year pertain to roads legally a part of the county and or municipal road system and title to same is vested in the constituted authorities of the political subdivision for which the report is filed. It is further certified that all roads reported herein shall be at least 30 feet wide or as specified in Section 145 of Article 25 of the Annotated

Prepared By: James H. Haney Date: 12/31/82

Official Title: Traffic Technician III

Approved By: Vaughn E. Barkdoll Date:

Official Title: Director, DPW&Transportation

STATE HIGHWAY ADMINISTRATION OF MARYLAND

ROAD IMPROVEMENT REPORT

HPS - 20

SHA 51.3-23
Rev. 9/74
Rev. 4/81

S.H.A. District No. 3

County Prince George's

City or Town --

For Calendar Year Ending December 31, 1982

ROAD NUMBER	ROAD NAME	LOCATION FROM	LOCATION TO	DESIGNATIONS ON MAP	MILES	CHANGES MADE IN TYPE	CHANGES MADE IN WIDTH	CHANGES MADE IN SYSTEM FROM	CHANGES MADE IN SYSTEM TO	MILEAGE ADDITIONS	MILEAGE ABANDONED	REMARKS
(1)	(2)	(3)		(4)	(5)	(6)	(7)	(8)	(9)	(10)	(11)	(12)
Co. 3193	Tucker Road	210'S. Ferguson Lane	- Palmer Road	82-78	.59	Rural	24'	Co.	Co.	--	--	Improvement
Co. 3114	Oxon Hill Road .02 .07	110' S. Loureiro Lane	- 350' N. Loureiro Lane	82-79	.09	I	30'	Co.	Co.	--	--	Curb and Gutter East Side Only
New	Loureiro Lane	Oxon Hill Road	- 210' E. Oxon Hill Road	82-80	.04	I	26'	Op.	Co.	.04	--	New Construction
Co. 388	Fort Foote Road	990' W. Oxon Hill Road	- 1320' W. Oxon Hill Road	82-81	.06	Rural	24'	Co.	Co.	--	--	South Side Only Curb and Gutter
Co. 3114	Oxon Hill Road .13 .19	690' S. El Camino Way	- 990' S. El Camino Way	82-82	.06	I	32'	Co.	Co.	--	--	Curb and Gutter West Side Only
New	Messina Drive	Fort Foote Road	- 570' N. Fort Foote Road	82-83	.11	I	26'	Op.	Co.	.11	--	New Construction
Co. 3200	Fort Foote Road .05 .03	275' W. Messina Drive	- 165' E. Messina Drive	82-84	.08	I	39'	Co.	Co.	--	--	Improvement
New	Bella Vista Terr. .03	140' S. Potomac Valley Dr	- 140' S. Bay Front Drive	82-85	.08	I	36'	Op.	Co.	.08	--	New Construction
Co. 34196	Bay Front Drive	Bella Vista Terrace	- 160' N.W. Bella Vista Ter.	82-86	.03	I	26'	Op.	Co.	.03	--	New Construction
Co. 381	Suitland Road	Tournament Street	- 180' N.W. Tournament St.	82-87	.03	I	44'	Co.	Co.	--	--	Curb and Gutter South Side Only
		TOTALS			1.17					.26		

It is hereby certified by the undersigned that the additions and revisions reported each year pertain to roads legally a part of the county and or municipal road system and title to same is vested in the constituted authorities of the political subdivision for which the report is filed. It is further certified that all roads reported herein shall be at least 30 feet wide or as specified in Section 145 of Article 25 of the Annotated

Prepared By: James H. Haney

Date: 12/31/82

Official Title: Traffic Technician III

Approved By: Vaughn E. Barkdoll

Date:

Official Title: Director, DPW&Transportation

STATE HIGHWAY ADMINISTRATION OF MARYLAND

ROAD IMPROVEMENT REPORT

HPS - 20

SHA 51.3-23
Rev. 9/74
Rev. 4/81

S.H.A. District No. 3

County Prince George's

City or Town 3

For Calendar Year Ending December 31, 1982

ROAD NUMBER	ROAD NAME	LOCATION FROM	LOCATION TO	DESIGNATIONS ON MAP	MILES	CHANGES MADE IN TYPE	CHANGES MADE IN WIDTH	CHANGES MADE IN SYSTEM FROM	CHANGES MADE IN SYSTEM TO	MILEAGE ADDITIONS	MILEAGE ABANDONED	REMARKS
(1)	(2)	(3)		(4)	(5)	(6)	(7)	(8)	(9)	(10)	(11)	(12)
FC New	Tournament Street	Suitland Road	- 150' S. Suitland Road	82-88	.03	I	48'	Op.	Co.	.03	--	New Construction
FC Co. 34211 4265	Victoria Place .04 .06	230' N. Shield Drive	- 320' S. Shield Drive	82-89	.10	Rural	24'	Op.	Co.	.10	--	New Construction
FC New	Shield Drive	Victoria Place	- 230' W. Shield Court	82-90	.12	Rural	24'	Op.	Co.	.12	--	New Construction
FC New	Shield Court	Shield Drive	- Cul-De-Sac	82-91	.09	Rural	24'	Op.	Co.	.09	--	New Construction
✓ New OP 1193	Keppel Place	180' W. Canberra Drive	- Cul-De-Sac	82-92	.11	I	26'	Op.	Co.	.11	--	New Construction
✓ New OP 1192	Canberra Place	Canberra Drive	- 345' E. Canberra Drive	82-93	.06	I	26'	Op.	Co.	.06	--	New Construction
✓ New OP 1196	Canberra Drive	Woodyard Road	- 105' S. Canberra Place	82-94	.12	I	36'	Op.	Co.	.12	--	New Construction
AT Co. 3933	East Clinton Street	235' E. Malcolm Road	- 435' E. Malcolm Road	82-95	.04	I	32'	Co.	Co.	--	--	Old Name Maryland Avenue Curb and Gutter South Side Only
		TOTALS			.67					.63		

It is hereby certified by the undersigned that the additions and revisions reported each year pertain to roads legally a part of the county and or municipal road system and title to same is vested in the constituted authorities of the political subdivision for which the report is filed. It is further certified that all roads reported herein shall be at least 30 feet wide as specified in Section 145 of Article 25 of the Annotated

Prepared By: James H. Haney Date: 12/31/82

Official Title: Traffic Technician III

Approved By: Vaughn E. Barkdoll Date:

Official Title: Director, DPW&Transportation

STATE HIGHWAY ADMINISTRATION OF MARYLAND

ROAD IMPROVEMENT REPORT

HPS - 20

SHA 51.3-23
Rev. 9/74
Rev. 4/81

S.H.A. District No. 3

County Prince George's

City or Town --

For Calendar Year Ending December 31, 1982

ROAD NUMBER	ROAD NAME	LOCATION FROM	LOCATION TO	DESIGNATIONS ON MAP	MILES	CHANGES MADE IN TYPE	CHANGES MADE IN WIDTH	CHANGES MADE IN SYSTEM FROM	CHANGES MADE IN SYSTEM TO	MILEAGE ADDITIONS	MILEAGE ABANDONED	REMARKS
(1)	(2)	(3)		(4)	(5)	(6)	(7)	(8)	(9)	(10)	(11)	(12)
Co. 32525	Coventry Way	Old Branch Avenue	- Branch Avenue - Rt. 5	82-96	.23	I	60'	Op.	Co.	.23	--	New Construction
Co. 33675	Old Branch Avenue	Coventry Way	- 690' N. Coventry Way	82-97	.13	I	52'	Co.	Co.	--	--	Improvement Widening
Co. 33678	Old Branch Avenue	55' N. Woodland Lane	- 150' S. Woodland Lane	82-98	.04	I	40'	Co.	Co.	--	--	Curb and Gutter East Side Only
New	Robina Road	680' S. Merchant Road	- 1340' S. Merchant Road	82-99	.02	I	26'	Op.	Co.	.02	--	New Construction
New	Orme Drive	210' S. Fernandes Drive	- Cul-De-Sac	82-100	.05	I	26'	Op.	Co.	.05	--	New Construction
Co. 31567	Holton Lane	170' N. Southgate Drive	- 180' S. Southgate Drive	82-101	.06	I	28'	Co.	Co.	--	--	Curb and Gutter West Side Only
New	Southgate Drive	Holton Lane	- 720' S.W. Holton Lane	82-102	.13	I	26'	Op.	Co.	.13	--	New Construction
Co. 31696	Holton Lane	730' N. Southgate Drive	- 370' S. Southgate Drive	82-103	.20	I	16'	Co.	Co.	--	--	Curb and Gutter East Side Only
New	Southgate Drive	Holton Lane	- 140' E. Holton Lane	82-104	.03	I	26'	Op.	Co.	.03	--	New Construction
New	Dara Drive	100' N. John A. Thompson Road	- Cul-De-Sac	82-105	.13	I	26'	Op.	Co.	.13	--	New Construction
		TOTALS			1.02					.59		

It is hereby certified by the undersigned that the additions and revisions reported each year pertain to roads legally a part of the county and or municipal road system and title to same is vested in the constituted authorities of the political subdivision for which the report is filed. It is further certified that all roads reported herein shall be at least 30 feet wide as specified in Section 145 of Article 25 of the Annotated Code of Maryland (1957 Edition).

Prepared By: James H. Haney Date: 12/31/82

Official Title: Traffic Technician III

Approved By: Vaughn E. Barkdoll Date:

Official Title: Director, DPW&Transportation

STATE HIGHWAY ADMINISTRATION OF MARYLAND

ROAD IMPROVEMENT REPORT

HPS - 20

SHA 51.3-23
Rev. 9/74
Rev. 4/81

S.H.A. District No. 3

County Prince George's

City or Town --

For Calendar Year Ending December 31, 1982

ROAD NUMBER	ROAD NAME	LOCATION FROM	LOCATION TO	DESIGNATIONS ON MAP	MILES	CHANGES MADE IN TYPE	CHANGES MADE IN WIDTH	CHANGES MADE IN SYSTEM FROM	CHANGES MADE IN SYSTEM TO	MILEAGE ADDITIONS	MILEAGE ABANDONED	REMARKS
(1)	(2)	(3)		(4)	(5)	(6)	(7)	(8)	(9)	(10)	(11)	(12)
New	Payne Drive	Allentown Road	- 560' N. Allentown Road	82-106	.11	I	36'	Op.	Co.	.11	--	New Construction
New	Lothian Lane	Webster Lane	- Cul-De-Sac	82-107	.07	I	26'	Op.	Co.	.07	--	New Construction
Co. 3568	Webster Lane	Allentown Road	- 730' N.W. Lothian Lane	82-108	.21	I	24'	Co.	Co.	--	--	Widening
Co. 32358	Harpers Drive .03 .04	150' N. Ivy Bridge Road	- 190' S. Kingsway Road	82-109	.18	I	26'	Op.	Co.	.18	--	New Construction
Co. 32315	Epping Avenue	Harper Drive	- 150' S. Kingsway Road	82-110	.22	I	26'	Op.	Co.	.22	--	New Construction
Co. 32316	Fawley Avenue	Epping Avenue	- 110' S. Gosport Court	82-111	.07	I	26'	Op.	Co.	.07	--	New Construction
Co. 32219	Ivy Bridge Road .03 .03	150' East Lenham Drive	- 170' S.E. Radford Lane	82-112	.15	I	36'	Op.	Co.	.15	--	New Construction
New	Radford Lane	Ivy Bridge Road	- 80' E. Ivy Bridge Road	82-113	.01	I	36'	Op.	Co.	.01	--	New Construction
New	Ivy Bridge Court	Ivy Bridge Road	- Cul-De-Sac	82-114	.04	I	26'	Op.	Co.	.04	--	New Construction
New	Ramsgate Place	Ivy Bridge Road	- 970' S.W. Ivy Bridge Road	82-115	.18	I	26'	Op.	Co.	.18	--	New Construction
		TOTALS			1.24					1.03		

It is hereby certified by the undersigned that the additions and revisions reported each year pertain to roads legally a part of the county and or municipal road system and title to same is vested in the constituted authorities of the political subdivision for which the report is filed. It is further certified that all roads reported herein shall be at least 30 feet wide or as specified in Section 145 of Article 25 of the Annotated

Prepared By: James H. Haney Date: 12/31/82

Official Title: Traffic Technician III

Approved By: Vaughn E. Barkdoll Date:

Official Title: Director, DPW&Transportation

STATE HIGHWAY ADMINISTRATION OF MARYLAND

ROAD IMPROVEMENT REPORT

HPS - 20

SHA 51.3-23
Rev. 9/74
Rev. 4/81

S.H.A. District No. 3

County Prince George's

City or Town --

For Calendar Year Ending December 31, 1982

ROAD NUMBER	ROAD NAME	LOCATION FROM	LOCATION TO	DESIGNATIONS ON MAP	MILES	CHANGES MADE IN TYPE	CHANGES MADE IN WIDTH	CHANGES MADE IN SYSTEM FROM	CHANGES MADE IN SYSTEM TO	MILEAGE ADDITIONS	MILEAGE ABANDONED	REMARKS
(1)	(2)	(3)		(4)	(5)	(6)	(7)	(8)	(9)	(10)	(11)	(12)
FC New	Prince George's Drive	Ramsgate Place - Cul-De-Sac		82-116	.03	I	26'	Op.	Co.	.03	--	New Construction
FC Co. 3944	Prince George's Drive	1795' N.W. Allentown Road - 1995' N.W. Allentown Road		82-117	.04	I	26'	Op.	Co.	.04	--	New Construction
FC Co. 3199	Oaklawn Road	Sleepy Hollow Road - 400' E. Sleepy Hollow Rd		82-118	.08	I	36'	Co.	Co.	--	--	Improvement Widening
New	Sleepy Hollow Rd.	Oaklawn Road - 80' N. Oaklawn Road		82-119	.01	I	24'	Op.	Co.	.01	--	New Construction
FC New	Anna Court	Sargent Road - Cul-De-Sac		82-120	.04	I	26'	Op.	Co.	.04	--	New Construction
FC New	Dekalb Court	Sargent Road - Cul-De-Sac		82-121	.04	I	26'	Op.	Co.	.04	--	New Construction
FC New	19th Avenue	400' S. Culberra Drive - Cul-De-Sac		82-122	.25	I	26'	Op.	Co.	.25	--	New Construction
FC New	Carozza Court	165' W. 19th Avenue - Cul-De-Sac		82-123	.18	I	26'	Op.	Co.	.18	--	New Construction
FC New	Culbera Drive	19th Avenue - 130' W. 19th Avenue		82-124	.02	I	36'	Op.	Co.	.02	--	New Construction
FC Co. 31914	Queen Anne Road	1000' N.E. US #301 - 4405' N.E. US #301		82-125	.64	Rural	28'	Co.	Co.	--	--	Improvement South Side Only
		TOTALS			1.33					.61		

It is hereby certified by the undersigned that the additions and revisions reported each year pertain to roads legally a part of the county and or municipal road system and title to same is vested in the constituted authorities of the political subdivision for which the report is filed. It is further certified that all roads reported herein shall be at least 30 feet wide or as specified in Section 145 of Article 25 of the Annotated

Prepared By: James H. Haney Date: 12/31/82

Official Title: Traffic Technician III

Approved By: Vaughn E. Barkdoll Date:

Official Title: Director, DPW&Transportation

STATE HIGHWAY ADMINISTRATION OF MARYLAND

ROAD IMPROVEMENT REPORT

HPS - 20

SHA 51.3-23
Rev. 3/74
Rev. 4/81

S.H.A. District No. 3

County Prince George's

City or Town --

For Calendar Year Ending December 31, 1982

ROAD NUMBER	ROAD NAME	LOCATION FROM	LOCATION TO	DESIGNATIONS ON MAP	MILES	CHANGES MADE IN TYPE	CHANGES MADE IN WIDTH	CHANGES MADE IN SYSTEM FROM	CHANGES MADE IN SYSTEM TO	MILEAGE ADDITIONS	MILEAGE ABANDONED	REMARKS
(1)	(2)	(3)		(4)	(5)	(6)	(7)	(8)	(9)	(10)	(11)	(12)
New 34483	Endsley Place	Village Drive West - Cul-De-Sac		82-126	.28	I	26'	Op.	Co.	.28	--	New Construction
New	Bauer Court	Endsley Place - Cul-De-Sac		82-127	.05	I	26'	Op.	Co.	.05	--	New Construction
New 34485	Daffney Court	Eton Way - Cul-De-Sac		82-128	.04	I	26'	Op.	Co.	.04	--	New Construction
New 34484	Eton Way	Endsley Place - Cul-De-Sac		82-129	.10	I	26'	Op.	Co.	.10	--	New Construction
Co. 3319	Village Drive West	Endsley Place - 520' N.E. Endsley Place		82-130	.10	I	36'	Op.	Co.	.10	--	New Construction
Co. 3319	Village Drive West	Endsley Place - 185' W. Endsley Place		82-131	.04	I	52'	Op.	Co.	.04	--	New Construction
New	Peerless Avenue	1550' W. US #301 - Cul-De-Sac		82-132	.10	Rural	24'	Op.	Co.	.10	--	New Construction
Co. 339	Brown Station .35 Road .51	1350' N.W. Old Marlboro Pk - 2710' N.W. Old Marlboro Pike		82-133	.26	I	38'	Co.	Co.	--	--	Curb and Gutter West Side Only
New	Pine Meadow Lane	Perrywood Lane - Cul-De-Sac		82-134	.07	Rural	24'	Op.	Co.	.07	--	New Construction
		TOTALS			1.04					.78		

It is hereby certified by the undersigned that the additions and revisions reported each year pertain to roads legally a part of the county and or municipal road system and title to same is vested in the constituted authorities of the political subdivision for which the report is filed. It is further certified that all roads reported herein shall be at least 30 feet wide or as specified in Section 145 of Article 25 of the Annotated

Prepared By: James H. Haney Date: 12/31/82

Official Title: Traffic Technician III

Approved By: Vaughn E. Barkdoll Date:

Official Title: Director DPW&Transportation

STATE HIGHWAY ADMINISTRATION OF MARYLAND

ROAD IMPROVEMENT REPORT

HPS - 20

SHA 51.3-23
Rev. 3/74
Rev. 4/81

S.H.A. District No. 3

County Prince George's

City or Town --

For Calendar Year Ending December 31, 1982

ROAD NUMBER	ROAD NAME	LOCATION FROM	LOCATION TO	DESIGNATIONS ON MAP	MILES	CHANGES MADE IN TYPE	CHANGES MADE IN WIDTH	CHANGES MADE IN SYSTEM FROM	CHANGES MADE IN SYSTEM TO	MILEAGE ADDITIONS	MILEAGE ABANDONED	REMARKS
(1)	(2)	(3)		(4)	(5)	(6)	(7)	(8)	(9)	(10)	(11)	(12)
FC New	Perrywood Road	Woodyard Road	- 290' S.E. Quince Apple Ct.	82-135	.20	Rural	24'	Op.	Co.	.20	--	New Construction
FC New	Quince Apple Ct.	Cul-De-Sac	- Cul-De-Sac	82-136	.15	Rural	24'	Op.	Co.	.15	--	New Construction
FC New	Freehold Place	Grandhaven Avenue	- 200' W. Grandhaven Avenue	82-137	.03	I	36'	Op.	Co.	.03	--	New Construction
FC Co. 34039	Grandhaven Place	210' N. Freehold Place	- 430' S. Freehold Place	82-138	.12	I	52'	Op.	Co.	.12	--	New Construction
FC New	Lefevre Drive	380' N. Angora Terrace	- Cul-De-Sac	82-139	.25	I	26'	Op.	Co.	.25	--	New Construction
FC Co. 34055	Angora Terrace	Lefevre Drive	- Angora Drive	82-140	.08	I	26'	Op.	Co.	.08	--	New Construction
FC Co. 33520	Angora Way	Lefevre Drive	- Angora Drive	82-141	.08	I	26'	Op.	Co.	.08	--	New Construction
FC Co. 3599	Brandywine Road .23	1190' S. Thrift Road	- 1390' S. Thrift Road .26	82-142	.03	I	32'	Co.	Co.	--	--	Curb and Gutter East Side Only
FC New	Slocum Court	140' S. Skye Drive	- Cul-De-Sac	82-143	.14	I	26'	Op.	Co.	.14	--	New Construction
FC Co. 3145	Thrift Road .02	90' W. Boniwood Turn	- 325' E. Boniwood Turn .06	82-144	.08	I	38'	Co.	Co.	--	--	Curb and Gutter South Side Only
		TOTALS			1.16					1.05		

It is hereby certified by the undersigned that the additions and revisions reported each year pertain to roads legally a part of the county and or municipal road system and title to same is vested in the constituted authorities of the political subdivision for which the report is filed. It is further certified that all roads reported herein shall be at least 30 feet wide or as specified in Section 145 of Article 25 of the Annotated

Prepared By: James H. Haney Date: 12/31/82

Official Title: Traffic Technician III

Approved By: Vaughn E. Barkdoll Date:

Official Title: Director, DPW&Transportation

STATE HIGHWAY ADMINISTRATION OF MARYLAND

ROAD IMPROVEMENT REPORT

HPS - 20

SHA 51.3-23
Rev. 9/74
Rev. 4/81

S.H.A. District No. 3

County Prince George's

City or Town --

For Calendar Year Ending December 31, 1982

ROAD NUMBER	ROAD NAME	LOCATION FROM	LOCATION TO	DESIGNATIONS ON MAP	MILES	CHANGES MADE IN TYPE	CHANGES MADE IN WIDTH	CHANGES MADE IN SYSTEM FROM	CHANGES MADE IN SYSTEM TO	MILEAGE ADDITIONS	MILEAGE ABANDONED	REMARKS
(1)	(2)	(3)		(4)	(5)	(6)	(7)	(8)	(9)	(10)	(11)	(12)
New	Boniwood Turn	Thrift Road		82-145	.17	I	36'	Op.	Co.	.17	--	New Construction
	West	- 125' E. Butlers Branch Rd.										
New	Butler's Branch	Boniwood Turn		82-146	.18	I	26'	Op	Co	.18	--	New Construction
	Road	- Cul-De-Sac										
Co. 33890	Mary Catherine	350' N. Accolade Drive		82-147	.18	I	36'	Op.	Co.	.18	--	New Construction
	Drive	- 1300' N. Accolade Drive										
New	Metronome Court	Metronome Turn		82-148	.06	I	26'	Op.	Co.	.06	--	New Construction
		- Cul-De-Sac										
New	Rosalie Drive	530' S. Trafalgar Drive		82-149	.04	I	26'	Op.	Co.	.04	--	New Construction
		- Cul-De-Sac										
Co. 33893	Glissade Drive	270' S. Metronome Turn		82-150	.08	I	26'	Op.	Co.	.08	--	New Construction
		- 130' N. Metronome Trun										
New	Metronome Turn	Glissade Drive		82-151	.12	I	26'	Op.	Co.	.12	--	New Construction
		- 260' W. Metronome Court										
New	Tonga Court	Old Fort Place		82-152	.12	I	26'	Op.	Co.	.12	--	New Construction
		- Cul-De-Sac										
Co. 3119	Old Fort Place	Tonga Court		82-153	.03	I	44'	Co.	Co.	--	--	Curb and Gutter
		- 180' N. Tonga Court										West Side Only
New	Asbury Drive	590' S. McDuff Drive		82-154	.18	I	36'	Op.	Co.	.18	--	New Construction
		- 210' N. McDuff Drive										
		TOTALS			1.16					1.13		

It is hereby certified by the undersigned that the additions and revisions reported each year pertain to roads legally a part of the county and or municipal road system and title to same is vested in the constituted authorities of the political subdivision for which the report is filed. It is further certified that all roads reported herein shall be at least 30 feet wide or as specified in Section 145 of Article 25 of the Annotated

Prepared By: James H. Haney Date: 12/31/82

Official Title: Traffic Technician III

Approved By: Vaughn E. Barkdoll Date:

Official Title: Director, DPW&Transportation

STATE HIGHWAY ADMINISTRATION OF MARYLAND

ROAD IMPROVEMENT REPORT

HPS - 20

SHA 51.3-23
Rev. 9/74
Rev. 4/81

S.H.A. District No. 3

County Prince George's

City or Town --

For Calendar Year Ending December 31, 1982

ROAD NUMBER	ROAD NAME	LOCATION FROM	LOCATION TO	DESIGNATIONS ON MAP	MILES	CHANGES MADE IN TYPE	CHANGES MADE IN WIDTH	CHANGES MADE IN SYSTEM FROM	CHANGES MADE IN SYSTEM TO	MILEAGE ADDITIONS	MILEAGE ABANDONED	REMARKS
(1)	(2)	(3)		(4)	(5)	(6)	(7)	(8)	(9)	(10)	(11)	(12)
FC New	McDuff Drive	Asbury Drive	- 130' W. Parkton Street	82-155	.10	I	26'	Op.	Co.	.10	--	New Construction
FC Co. 33626	Parkton Street	McDuff Drive	- 720' S. McDuff Drive	82-156	.13	I	26'	Op.	Co.	.13	--	New Construction
FC New	Colfax Drive .03 .13	150' S.W. Coldwater Drive	- 660' S.W. Coldwater Drive	82-157	.10	I	26'	Op.	Co.	.10	--	New Construction
FC New	Buchanan Drive	1170' S. Filmore Road	- Filmore Road	82-158	.34	I	26'	Op.	Co.	.34	--	New Construction
FC New	Buchanan Court	Buchanan Drive	- Cul-De-Sac	82-159	.03	I	26'	Op.	Co.	.03	--	New Construction
FC New	Buchanan Place	Buchanan Drive	- Cul-De-Sac	82-160	.05	I	26'	Op.	Co.	.05	--	New Construction
FC New	Buchanan Circle	Buchanan Place	- Cul-De-Sac	82-161	.04	I	26'	Op.	Co.	.04	--	New Construction
FC New 4269	Westwood Drive	Barnsdale Drive	- 940' N. Bailey Drive	82-162	.25	I	26'	Op.	Co.	.25	--	New Construction
✓ New 4269	Westwood Drive	U.S. Route 301	- Barnsdale Drive	82-163	.07	I	36'	Op.	Co.	.07	--	New Construction
FC New	Bailey Drive	Westwood Drive	- 60 E' Heatherland Drive	82-164	.12	I	26'	Op.	Co.	.12	--	New Construction
		TOTALS			1.23					1.23		

It is hereby certified by the undersigned that the additions and revisions reported each year pertain to roads legally a part of the county and of municipal road system and title to same is vested in the constituted authorities of the political subdivision for which the report is filed. It is further certified that all roads reported herein shall be at least 30 feet wide as specified in Section 145 of Article 25 of the Annotated

Prepared By: James H. Haney

Official Title: Traffic Technician III

Approved By: Vaughn E. Barkdoll

Official Title: Director, DPW&Transportation

Date: 12/31/82

Date:

STATE HIGHWAY ADMINISTRATION OF MARYLAND

ROAD IMPROVEMENT REPORT

HPS - 20

SHA 51.3-23
Rev. 3/74
Rev. 4/81

S.H.A. District No. 3

County Prince George's

City or Town --

For Calendar Year Ending December 31, 1982

ROAD NUMBER	ROAD NAME	LOCATION FROM	LOCATION TO	DESIGNATIONS ON MAP	MILES	CHANGES MADE IN TYPE	CHANGES MADE IN WIDTH	CHANGES MADE IN SYSTEM FROM	CHANGES MADE IN SYSTEM TO	MILEAGE ADDITIONS	MILEAGE ABANDONED	REMARKS
(1)	(2)	(3)		(4)	(5)	(6)	(7)	(8)	(9)	(10)	(11)	(12)
New	Wembrough Place	Bailey Drive		82-165	.02	I	26'	Op.	Co.	.02	--	New Construction
		- 120' N. Bailey Drive										
New 4270	Heatherland Drive	Bailey Drive		82-166	.02	I	26'	Op.	Co.	.02	--	New Construction
		- 120' N. Bailey Drive										
New	Barnsdale Drive	Westwood Drive		82-167	.13	I	26'	Op.	Co.	.13	--	New Construction
		- 680' N.E. Westwood Drive										
					.17					.17		
		TOTALS			17.51					13.36		

It is hereby certified by the undersigned that the additions and revisions reported each year pertain to roads legally a part of the county and or municipal road system and title to same is vested in the constituted authorities of the political subdivision for which the report is filed. It is further certified that all roads reported herein shall be at least 30 feet wide unless specified in Section 145 of Article 25 of the Annotated Code of Maryland (1957 Replacement Volume).

Prepared By: James H. Haney Date: 12/31/82

Official Title: Traffic Technician III

Approved By: Vaughn E. Barkdoll Date:

Official Title: Director, DPW&Transportation

STATE HIGHWAY ADMINISTRATION OF MARYLAND

ROAD IMPROVEMENT REPORT

HPS - 20

SHA 51.3-23
Rev. 3/74
Rev. 4/81

S.H.A. District No. 3

County Prince George's

City or Town ---

For Calendar Year Ending December 31, 1981

ROAD NUMBER	ROAD NAME	LOCATION FROM	LOCATION TO	DESIGNATIONS ON MAP	MILES	CHANGES MADE IN TYPE	CHANGES MADE IN WIDTH	CHANGES MADE IN SYSTEM FROM	CHANGES MADE IN SYSTEM TO	MILEAGE ADDITIONS	MILEAGE ABANDONED	REMARKS
(1)	(2)	(3)		(4)	(5)	(6)	(7)	(8)	(9)	(10)	(11)	(12)
Co. 3198	Haynes Road	215' north Haines Ct.	- 120' south Haines Ct.	81-1	.07	I	varies	Co.	Co.	---	---	C&G. W. Side Only
New	Haines Court	Haynes Rd. - 50' west	Haynes Rd.	81-2	.01	I	26'	OP	Co.	.01	---	New Construction
Co. 37	Cherry Lane	Balt.-Wash. Blvd. - 70'	north Cherry La. Ct.	81-3	.23	I	30'	OP	Co.	---	---	Single Lane E.B.
Co. 37	Cherry Lane	70' north Cherry La. Ct.	350' south Cherry La.Ct.	81-4	.08	I	*60'	OP	Co.	---	---	*Two 30' lanes
New	Cherry Lane Ct.	Cherry Ln. - 658' west	Cherry La.	81-5	.13	I	46'	OP	Co.	.13	---	New Construction
Co. 39	Virginia Manor Road	Virginia Manor Ct. -	345' w. Virginia Manor Ct.	81-6	.07	I	varies	---	Co.	---	---	C&G E. Side Only
Co. 4224	Virginia Manor Court	Virginia Manor Rd. -	Cul-de-sac	81-7	.19	I	46'	---	Co.	.19	---	New Construction
Co. 3824	Conway Road	Pigment St. - 170' south	Pigment St.	81-8	.03	I	varies	---	Co.	---	---	C&G W. Side Only
Co. 4361	Pigment Street	Conway Rd. - 85' west	Conway Rd.	81-9	.02	I	varies	---	Co.	---	---	C&G S. Side Only
Co. 310	Ammendale Rd.	155' west Franklin St. -	315' west Franklin St.	81-10	.03	I	33'	---	Co.	---	---	C&G N. Side Only
		TOTALS			.86					.33		

It is hereby certified by the undersigned that the additions and revisions reported each year pertain to roads legally a part of the county and or municipal road system and title to same is vested in the constituted authorities of the political subdivision for which the report is filed. It is further certified that all roads reported herein shall be at least 30 feet wide as specified in Section 145 of Article 25 of the Annotated Code of Maryland (1957 Replacement Volume).

Prepared By: James H. Haney *James H. Haney* Date: 12/28/81

Official Title: Transportation Technician

Approved By: Vaughn E. Barkdoll *V. E. Barkdoll* Date: 12/28/81

Official Title: Director, DPW&T

STATE HIGHWAY ADMINISTRATION OF MARYLAND

ROAD IMPROVEMENT REPORT

HPS - 20

SHA 51.3-23
Rev. 3/74
Rev. 4/81

S.H.A. District No. 3

County Prince George's

City or Town ---

For Calendar Year Ending December 31, 1981

ROAD NUMBER	ROAD NAME	LOCATION FROM	LOCATION TO	DESIGNATIONS ON MAP	MILES	CHANGES MADE IN TYPE	CHANGES MADE IN WIDTH	CHANGES MADE IN SYSTEM FROM	CHANGES MADE IN SYSTEM TO	MILEAGE ADDITIONS	MILEAGE ABANDONED	REMARKS
(1)	(2)	(3)		(4)	(5)	(6)	(7)	(8)	(9)	(10)	(11)	(12)
Co. #1538	Emack Road	185' n.e. Powder Mill Rd.	- 410' n.e. Powder Mill	81-11	.04	I	26'	---	Co.	---	---	C&G E. Side Only
Co. #16	Snowden Road	150' west Amblewood Dr.	- 100' east Amblewood Dr.	81-12	.05	I	36'	---	Co.	.05	---	New Construction
New	Amblewood Dr.	Snowden Road - 840' north	Snowden Road	81-13	.16	I	26'	---	Co.	.16	---	New Construction
Co. #1931	Osage Street	130' east 26th Pl. -	140' east Osage Terr.	81-14	.05	I	26'	---	Co.	.06	---	New Construction
New	Osage Terrace	Osage Street - 100' south	Osage Street	81-15	.02	I	26'	---	Co.	.02	---	New Construction
Co. #693	Fordham Street	185' west 25th Ave. -	155' east 25th Ave.	81-16	.07	I	36'	---	Co.	---	---	C&G S. Side only
Co. #3692	Poplar Avenue	170' n.w. Circle Ave. -	140' e. Gude Ave.	81-17	.20	I	22'	---	Co.	---	---	C&G S. Side Only
New	Hartford Ave. Co 4925	Powder Mill Rd. - 380'	west Powder Mill Rd.	81-18	.07	I	26'	---	Co.	.07	---	New Construction
Co. #2596	Stoconga Drive	170' east Dresden Drive-	840' east Dresden Drive	81-19	.13	I	26'	---	Co.	.13	---	New Construction
Co. #3236	Tucker Street	200' n. Sunnyside Ave. -	470' n. Sunnyside Ave.	81-20	.05	I	varies	Co.	Co.	---	---	C&G W. Side Only
		TOTALS			.84					.49		

It is hereby certified by the undersigned that the additions and revisions reported each year pertain to roads legally a part of the county and or municipal road system and title to same is vested in the constituted authorities of the political subdivision for which the report is filed. It is further certified that all roads reported herein shall be at least 30 feet wide or as specified in Section 145 of Article 25 of the Annotated Code of Maryland (1957 Replacement Volume).

Prepared By: James H. Haney — Date: 12/28/81

Official Title: Transportation Technician

Approved By: Vaughn E. Barkdoll — Date: 12/28/81

Official Title: Director, DPW&T

STATE HIGHWAY ADMINISTRATION OF MARYLAND

ROAD IMPROVEMENT REPORT

HPS - 20

SHA 51.3-23
Rev. 3/74
Rev. 4/81

S.H.A. District No. 3

County Prince George's

City or Town ---

For Calendar Year Ending December 31, 1981

ROAD NUMBER	ROAD NAME	LOCATION FROM	LOCATION TO	DESIGNATIONS ON MAP	MILES	CHANGES MADE IN TYPE	CHANGES MADE IN WIDTH	CHANGES MADE IN SYSTEM FROM	CHANGES MADE IN SYSTEM TO	MILEAGE ADDITIONS	MILEAGE ABANDONED	REMARKS
(1)	(2)	(3)		(4)	(5)	(6)	(7)	(8)	(9)	(10)	(11)	(12)
New	Hunter Lane	320' e. Remington Ct. -		81-21	.05	1	30'	OP	Co.	.05	---	New Construction
		Cul-de-sac										
Co.3644	Partridge Place	740' n. Clagett Road -		81-22	.03	1	30'	OP	Co.	.03	---	New Construction
		Cul-de-sac										
Co.31402	College Hgts. Dr.	380' n.e. Clagett Road -		81-23	.13	1	30'	OP	Co.	.13	---	New Construction
		Cul-de-sac										
New 34426	Steed Court	College Heights Drive -		81-24	.04	1	30'	OP	Co.	.04	---	New Construction
		Cul-de-sac										
Co.32224	Harland Street	Good Luck Road -		81-25	.01	1	varies	Co.	Co.	---	---	Was Oak Lane: C&G
		110' s.e. Good Luck Rd.										e. Side Only
New	Hanover Pkwy.	City of Greenbelt		81-26	.21	Rural	24'	OP	Co.	.21	---	New Construction
		1100' s. City of Greenbelt										
Co.3300	Princess Garden Pkwy.	Good Luck Road - 40' south Tiffany Lane.		81-27	.24	1	34'	Co.	Co.	---	---	C&G W. Side Only
Co. 3300	Princess Garden Pkwy.	40' south Tiffany La. - 975' south Tiffany La.		81-28	.18	Rural	24'	Co.	Co.	---	---	Resurface
Co. 3300	Princess Garden Pkwy.	975' south Tiffany La. - 180' s. Hickory Hill Ave.		81-29	.41	1	34'	Co.	Co.	---	---	C&G E. Side Only
Co. 31370	Hickory Hill Ave.	Princess Garden Pkwy. - 125' E. Princess Garden Pkwy.		81-30	.10	1	36'	Co.	Co.	---	---	C&G S. Side Only
		TOTALS			1.40					.46		

It is hereby certified by the undersigned that the additions and revisions reported each year pertain to roads legally a part of the county and or municipal road system and title to same is vested in the constituted authorities of the political subdivision for which the report is filed. It is further certified that all roads reported herein shall be at least 30 feet wide or as specified in Section 145 of Article 25 of the Annotated Code of Maryland (1957 Replacement Volume).

Prepared By: James H. Haney *James H. Haney* Date: 12/28/81

Official Title: Transportation Technician

Approved By: Vaughn E. Barkdoll *V. E. Barkdoll* Date: 12/28/81

Official Title: Director, DPW&T

STATE HIGHWAY ADMINISTRATION OF MARYLAND

ROAD IMPROVEMENT REPORT

HPS - 20

SHA 51.3-23
Rev. 2/74
Rev. 4/81

S.H.A. District No. 3

County Prince George's

City or Town ---

For Calendar Year Ending December 31, 1981

ROAD NUMBER	ROAD NAME	LOCATION FROM	LOCATION TO	DESIGNATIONS ON MAP	MILES	CHANGES MADE IN TYPE	CHANGES MADE IN WIDTH	SYSTEM FROM	SYSTEM TO	MILEAGE ADDITIONS	MILEAGE ABANDONED	REMARKS
(1)	(2)	(3)		(4)	(5)	(6)	(7)	(8)	(9)	(10)	(11)	(12)
Co. #2850	Woodside Drive	130' s. Saffron Drive - 390' s. Saffron Drive		81-31	.05	I	26'	Co.	Co.	---	---	C&G E. Side Only
Co. #28	Cipriano Road	130' n. Nightingale Dr. - 220 s. Nightingale Dr.		81-32	.07	I	varies	Co.	Co.	---	---	C&G W. Side Only
New 4097	Nightingale Dr.	Cipriano Road - 350' east Nightingale Dr.		81-33	.14	I	36'	OP.	Co.	.14	---	New Construction
New 4428	Nightingale Pl.	Nightingale Dr. - Cul-de-sac		81-34	.03	I	26'	OP.	Co.	.03	---	New Construction
Co. #42	Good Luck Rd.	115' s. Palamar Dr. - 128' n. Palamar Dr.		81-35	.05	I	44'	Co.	Co.	---	---	C&G E. Side Only
Co. #4332	Palamar Drive	Good Luck Road - 250' e. Good Luck Rd.		81-36	.05	I	*52'	OP.	Co.	.05	---	*Two 26' lanes New Construction
Co. #4332	Palamar Drive	250' e. Good Luck Rd. - 600' e. Good Luck Rd.		81-37	.07	I	46'	OP.	Co.	.07	---	New Construction
New	Franklin Place	Dubarry Avenue - 410' north Dubarry Ave.		81-38	.08	Rural	18'	---	Co.	.08	---	New Construction
Co. #4313	Linwood Court	200' s. Linwood Ave. - 500 s. Linwood Ave.		81-39	.06	I	26'	OP.	Co.	.06	---	New Construction
New 4429	Corporate Dr. Co. 4429	Garden City Dr. - Cobb Rd.		81-40	.51	I	46'	OP.	Co.	.51	---	New Construction
		TOTALS			1.11					.94		

It is hereby certified by the undersigned that the additions and revisions reported each year pertain to roads legally a part of the county and or municipal road system and title to same is vested in the constituted authorities of the political subdivision for which the report is filed. It is further certified that all roads reported herein shall be at least 30 feet wide or as specified in Section 145 of Article 25 of the Annotated Code of Maryland (1957 Replacement Volume).

Prepared By: James H. Haney — Date: 12/28/81

Official Title: Transportation Technician

Approved By: Vaughn E. Barkdoll — Date: 12/28/81

Official Title: Director, DPW&T

STATE HIGHWAY ADMINISTRATION OF MARYLAND

ROAD IMPROVEMENT REPORT

HPS - 20

SHA 51.3-23
Rev. 9/74
Rev. 4/81

S.H.A. District No. 3

County Prince George's

City or Town ---

For Calendar Year Ending December 31, 1981

ROAD NUMBER	ROAD NAME	LOCATION FROM	LOCATION TO	DESIGNATIONS ON MAP	MILES	CHANGES MADE IN TYPE	CHANGES MADE IN WIDTH	SYSTEM FROM	SYSTEM TO	MILEAGE ADDITIONS	MILEAGE ABANDONED	REMARKS
(1)	(2)	(3)		(4)	(5)	(6)	(7)	(8)	(9)	(10)	(11)	(12)
Co.33137	Cobb Road	880' south Corporate Dr.	590' north Corporate Dr.	81-41	.12	I	varies	Co.	Co.	---	---	Widen & Resurface, C&G W. Side Only
Co. 365	Ardwick-Ardmore Road	190' w. Barcroft Dr. -	220' e. Barcroft Drive	81-42	.08	I	varies	Co.	Co.	---	---	C&G S. Side Only, Widen & Resurface
Co.4148	Barcroft Drive	Ardwick-Ardmore Rd. -	325' S. Carol Street	81-43	.13	I	26'	Co.	Co.	.13	---	New Construction
Co.4148	Barcroft Drive	325' s. Carol Street -	560' s. Carol Street	81-44.	.05	I	24'	Co.	Co.	.05	---	New Construction, C&G E. Side Only
Co.32246	Carol Street	Barcroft Drive -	205' e. Barcroft Dr.	81-45	.04	I	26'	Co.	Co.	.04	---	New Construction
Co.31210	Old Landover Rd.	Landover Rd. (MD 202) -	80' N.W. Pennsy Dr.	81-46	.13	I	52'	Co.	Co.	---	---	Resurface
Co.32428	Pennsy Drive	Old Landover Road -	205' n.e. Old Landover Rd.	81-47	.04	I	46'	Co.	Co.	---	---	Resurface
Co.31514	Lawrence Place	1380' east 52nd Ave. -	Cul-de-sac	81-48	.06	I	36'	OP.	Co.	.06	---	New Construction
Co.33168	Edmonston Road	Chesapeake Road - 165' n.e.	Chesapeake Road	81-49	.03	I	varies	Co.	Co.	---	---	C&G E. Side Only
Co.33119	Lanham Station Road	230' s. Annapolis Rd. -	370' s. Annapolis Rd.	81-50	.03	I	varies	Co.	Co.	---	---	C&G E. Side Only
		TOTALS			.71					.28		

It is hereby certified by the undersigned that the additions and revisions reported each year pertain to roads legally a part of the county and or municipal road system and title to same is vested in the constituted authorities of the political subdivision for which the report is filed. It is further certified that all roads reported herein shall be at least 30 feet wide as specified in Section 145 of Article 25 of the Annotated Code of Maryland (1957 Replacement Volume).

Prepared By: James H. Haney *James H. Haney* Date: 12/28/81

Official Title: Transportation Technician

Approved By: Vaughn E. Barkdoll *V. E. Barkdoll* Date: 12/28/81

Official Title: Director, DPW&T

STATE HIGHWAY ADMINISTRATION OF MARYLAND

ROAD IMPROVEMENT REPORT

HPS - 20

SHA 51.3-23
Rev. 3/74
Rev. 4/81

S.H.A. District No. 3

County Prince George's

City or Town ---

For Calendar Year Ending December 31, 1981

ROAD NUMBER	ROAD NAME	LOCATION FROM	LOCATION TO	DESIGNATIONS ON MAP	MILES	CHANGES MADE IN TYPE	CHANGES MADE IN WIDTH	CHANGES MADE IN SYSTEM FROM	CHANGES MADE IN SYSTEM TO	MILEAGE ADDITIONS	MILEAGE ABANDONED	REMARKS
(1)	(2)	(3)		(4)	(5)	(6)	(7)	(8)	(9)	(10)	(11)	(12)
Co. 33119	Lanham Station Road	590' s. Annapolis Road -	740' s. Annapolis Road	81-51	.03	1	varies	Co.	Co.	---	---	C&G E. Side Only
Co. 33458	Nalley Road	40' e. Peacock Drive -	450' n. East Nalley Dr.	81-52	.17	1	36'	OP	Co.	.17	---	New Construction
Co. 44240	E. Nalley Drive	Nalley Road - 300' e.	Nalley Road	81-53	.06	1	36'	OP	Co.	.06	---	New Construction
Co. 33668	Columbia Park Road	80' e. Kent Village Dr. -	130' w. Geo. Palmer Hwy.	81-54	.27	1	44'	Co.	Co.	---	---	C&G S. Side Only
Co. 33668	Columbia Park Road	Columbia Avenue - 150' w.	Columbia Avenue	81-55	.03	1	44'	Co.	Co.	---	---	C&G N. Side Only
Co. 3336	Columbia Avenue	Electric Avenue -	60' S. El Paso Street	81-56	.50	1	36'	Co.	Co.	---	---	Resurface, C&G N. Side Only
Co. 31811	Ballinger Ave.	Electric Avenue -	Annapolis Avenue	81-57	.15	1	26'	Co.	Co.	---	---	Resurface
Co. 31187	Warren Avenue	Electric Avenue -	Annapolis Avenue	81-58	.15	1	26'	Co.	Co.	---	---	Resurface
~~Co. 4171~~ Now Co 4431	Hunt Avenue	Electric Avenue -	E. Washington Avenue	81-59	.09	1	26'	OP	Co.	.09	---	New Construction
Co. 32785	Electric Avenue	Hunt Avenue - Columbia Ave		81-60	.18	1	26'	Co.	Co.	---	---	Resurface
		TOTALS			1.63					.32		

It is hereby certified by the undersigned that the additions and revisions reported each year pertain to roads legally a part of the county and or municipal road system and title to same is vested in the constituted authorities of the political subdivision for which the report is filed. It is further certified that all roads reported herein shall be at least 30 feet wide as specified in Section 145 of Article 25 of the Annotated Code of Maryland 1957 (Replacement Volume).

Prepared By: James H. Haney *James H. Haney* Date: 12/28/81

Official Title: Transportation Technician

Approved By: Vaughn E. Barkdoll *E. Barkdoll* Date: 12/28/81

Official Title: Director, DPW&T

STATE HIGHWAY ADMINISTRATION OF MARYLAND

ROAD IMPROVEMENT REPORT

HPS - 20

SHA 51.3-23
Rev. 9/74
Rev. 4/81

S.H.A. District No. 3

County Prince George's

City or Town ---

For Calendar Year Ending December 31, 1981

ROAD NUMBER	ROAD NAME	LOCATION FROM	LOCATION TO	DESIGNATIONS ON MAP	MILES	CHANGES MADE IN TYPE	CHANGES MADE IN WIDTH	SYSTEM FROM	SYSTEM TO	MILEAGE ADDITIONS	MILEAGE ABANDONED	REMARKS
(1)	(2)	(3)		(4)	(5)	(6)	(7)	(8)	(9)	(10)	(11)	(12)
New	E. Washington Ave.	Hunt Ave. - 60' N.E. Hunt Ave.		81-61	.03	1	26'	OP.	Co.	.03	---	New Construction
New	E. Washington Avenue	60' N.E. Hunt Ave.- Warren Avenue		81-62	.04	1	26'	Co.	Co.	---	---	Resurface
New	E. Washington Avenue	Warren Avenue - 40' S.W. Roosevelt Ave.		81-63	.04	1	26'	OP	Co.	.04	---	New Construction
Co.4421	E. Washington Avenue	40' N.E. Roosevelt Ave. - Columbia Avenue		81-64.	.09	1	26'	OP	Co.	.09	---	New Construction
Co.31188	Roosevelt Ave.	Electric Avenue 80' N.W. Electric Ave.		81-65	.02	1	36'	Co.	Co.	---	---	Resurface
Co.31404	Annapolis Ave.	Warren Ave. - 40' S.W. Roosevelt Avenue		81-66	.04	1	26'	Co.	Co.	---	---	Resurface
Co.31404	Annapolis Ave.	30' N.E. Roosevelt Ave.- Ballinger Avenue		81-67	.04	1	26'	OP	Co.	.04	---	New Construction
Co.33109	Camben Street	Columbia Avenue - 130' E. Columbia Avenue		81-68	.03	1	26'	OP	Co.	.03	---	New Construction
Co.3234	Farmingdale Ave.	Addison Road - 140' w. Early Oaks Lane		81-69	.44	1	26'	Co.	Co.	---	---	Resurface
Co.4136	Farmingdale Pl.	Farmingdale Avenue - 230' e. Farmingdale Ave.		81-70	.04	1	26'	OP	Co.	.04	---	New Construction
		TOTALS			.81					.27		

It is hereby certified by the undersigned that the additions and revisions reported each year pertain to roads legally a part of the county and or municipal road system and title to same is vested in the constituted authorities of the political subdivision for which the report is filed. It is further certified that all roads reported herein shall be at least 30 feet wide as specified in Section 145 of Article 25 of the Annotated Code of Maryland (1957 Replacement Volume).

Prepared By: James H. Haney *James H. Haney* Date: 12/28/81

Official Title: Transportation Technician

Approved By: Vaughn E. Barkdoll *V.E. Barkdoll* Date: 12/28/81

Official Title: Director, DPW&T

STATE HIGHWAY ADMINISTRATION OF MARYLAND

ROAD IMPROVEMENT REPORT

HPS - 20

SHA 51.3-23
Rev. 9/74
Rev. 4/81

S.H.A. District No. 3

County Prince George's

City or Town ---

For Calendar Year Ending December 31, 1981

ROAD NUMBER	ROAD NAME	LOCATION FROM	LOCATION TO	DESIGNATIONS ON MAP	MILES	CHANGES MADE IN TYPE	CHANGES MADE IN WIDTH	SYSTEM FROM	SYSTEM TO	MILEAGE ADDITIONS	MILEAGE ABANDONED	REMARKS
(1)	(2)	(3)		(4)	(5)	(6)	(7)	(8)	(9)	(10)	(11)	(12)
Co.#238	Early Oaks La.	Farmingdale Avenue -	Oates Street	81-71	.19	1	26'	Co.	Co.	---	---	Widening & Resurface
Co.#237	Oates Street	190' e. Farmingdale Ave.-	Dunbar Oaks Drive	81-72	.19	1	26'	Co.	Co.	---	---	Widening & Resurface
Co.#236	Nome Street	Farmingdale Avenue -	Dunbar Oaks Drive	81-73	.12	1	26'	Co.	Co.	---	---	Widening & Resurface
Co.#235	Nye Street	Farmingdale Avenue -	330' N.W. Dunbar Oaks Dr.	81-74	.17	1	26'	Co.	Co.	---	---	Widening & Resurface
Co.#239	Dunbar Oaks Dr.	Nash Street - 200' north	Oates St.	81-75	.36	1	26'	Co.	Co.	---	---	Widening & Resurface
Co.#241	Chapel Oaks Dr.	Addison Rd. - Dunbar Oaks	Drive	81-76	.19	1	26'	Co.	Co.	---	---	Widening & Resurface
Co.#833	Chapelwood La.	Nash Street - Addison Rd.		81-77	.20	1	32'	Co.	Co.	---	---	Widening & Resurface
Co.#243	Chapel Lane	Addison Rd.-Cul-de-sac		81-78	.05	1	26'	Co.	Co.	---	---	Widening & Resurface
Co.#240	Duel Place	Addison Rd.-Dunbar Oaks	Drive	81-79	.16	1	26'	Co.	Co.	---	---	Widening & Resurface
Co.#351	Addison Road	100' N.W. Duel Place -	220'S.E. Duel Place	81-80	.06	1	36'	Co.	Co.	---	---	C&G N.E. Side Only
Co.#351	Addison Road	75' N.W. Chapel Oaks Dr.-	85' N.W. Chapel Oaks Dr.	81-81	.03	1	36'	Co.	Co.	---	---	C&G N.E. Side Only
		TOTALS			1.72					.00		

It is hereby certified by the undersigned that the additions and revisions reported each year pertain to roads legally a part of the county and or municipal road system and title to same is vested in the constituted authorities of the political subdivision for which the report is filed. It is further certified that all roads reported herein shall be at least 30 feet wide as specified in Section 145 of Article 25 of the Annotated Code of Maryland 1957 (Replacement Volume).

Prepared By: James H. Haney *James H. Haney* Date: 12/28/81

Official Title: Transportation Technician

Approved By: Vaughn E. Barkdoll *V E Barkdoll* Date: 12/28/81

Official Title: Director, DPW&T

STATE HIGHWAY ADMINISTRATION OF MARYLAND

ROAD IMPROVEMENT REPORT

HPS - 20

SHA 51.3-23
Rev. 9/74
Rev. 4/81

S.H.A. District No. 3

County Prince George's

City or Town ---

For Calendar Year Ending December 31, 1981

ROAD NUMBER	ROAD NAME	LOCATION FROM	LOCATION TO	DESIGNATIONS ON MAP	MILES	CHANGES MADE IN TYPE	CHANGES MADE IN WIDTH	SYSTEM FROM	SYSTEM TO	MILEAGE ADDITIONS	MILEAGE ABANDONED	REMARKS
(1)	(2)	(3)		(4)	(5)	(6)	(7)	(8)	(9)	(10)	(11)	(12)
Co.4210 New	Antelope Lane	Eastern Avenue -	370' N.E. Eastern Avenue	81-82	.07	1	36'	Co.	Co.	.07	---	Widening&Resurface, New Construction
Co.3353	Beaver Heights Lane	Eastern Avenue - 140' N.E.	Eastern Avenue	81-83	.03	1	36'	Co.	Co.	---	---	Widening&Resurface
Co.3353	Beaver Heights Lane	140' N.E. Eastern Ave.-	Addison Road	81-84	.19	1	26'	Co.	Co.	---	---	Widening&Resurface
Co.41210	Cougar Lane Co 4432	Eastern Avenue -	560' N.E. Eastern Ave.	81-85	.11	1	26'	OP	Co.	.11	---	New Construction
Co.31001	Zion Street	Doewood Lane - 300' w.	Doewood Lane	81-86	.06	1	26'	Co.	Co.	---	---	Widening&Resurface
Co.3233	Nash Street	Eastern Avenue - 40' e.	Dunbar Oaks Drive	81-87	.49	1	36'	Co.	Co.	---	---	Widening&Resurface
Co.3233	Nash Street, north lane	40' e. Dunbar Oaks Drive	- 210 e. Dunbar Oaks Dr.	81-88	.03	1	20'	Co.	Co.	---	---	Widening&Resurface
Co.3233	Nash Street, south lane	40' e. Dunbar Oaks Drive	- 175' e. Dunbar Oaks Dr.	81-89	.03	1	20'	Co.	Co.	---	---	Widening&Resurface
Co.3826	Elkwood Lane	Nash Street - 345' n.	Nash Street	81-90	.02 ~~.07~~	1	26'	Co.	Co.	---	---	Widening&Resurface
Co.3548	Doewood Lane	115' n. Eastern Avenue -	115'n. Zion Street	81-91	.16	1	36'	Co.	Co.	---	---	Widening&Resurface
		TOTALS			1.24					.18		

It is hereby certified by the undersigned that the additions and revisions reported each year pertain to roads legally a part of the county and or municipal road system and title to same is vested in the constituted authorities of the political subdivision for which the report is filed. It is further certified that all roads reported herein shall be at least 30 feet wide as specified in Section 145 of Article 25 of the Annotated Code of Maryland (1957 Replacement Volume).

Prepared By: James H. Haney — Date: 12/28/81

Official Title: Transportation Technician

Approved By: Vaughn E. Barkdoll — Date: 12/28/81

Official Title: Director, DPW&T

STATE HIGHWAY ADMINISTRATION OF MARYLAND

ROAD IMPROVEMENT REPORT

HPS - 20

SHA 51.3-23
Rev. 3/74
Rev. 4/81

S.H.A. District No. 3

County Prince George's

City or Town ---

For Calendar Year Ending December 31, 1981

ROAD NUMBER	ROAD NAME	LOCATION FROM	LOCATION TO	DESIGNATIONS ON MAP	MILES	CHANGES MADE IN TYPE	CHANGES MADE IN WIDTH	CHANGES MADE IN SYSTEM FROM	CHANGES MADE IN SYSTEM TO	MILEAGE ADDITIONS	MILEAGE ABANDONED	REMARKS
(1)	(2)	(3)		(4)	(5)	(6)	(7)	(8)	(9)	(10)	(11)	(12)
Co.B547	Deanwood Drive	Doewood Lane - Curled Oaks Place		81-92	.24	1	26'	Co.	Co.	---	---	Widening&Resurface
Co.B546	Mann Street	Eastern Avenue - Chapelwood Lane		81-93	.15	1	26'	Co.	Co.	---	---	Widening&Resurface
Co.B545	Booth Lane	Eastern Avenue - Deanwood Drive		81-94	.10	1	26'	Co.	Co.	---	---	Widening&Resurface
Co.B4152	Chapelwood Lane	Eastern Avenue - Deanwood Drive		81-95	.12	1	26'	Co.	Co.	---	---	Widening&Resurface
Co.34152	Chapelwood Lane	Nash Street - 80' n.e. Nash Street		81-96	.02	1	32'	Co.	Co.	---	---	Widening&Resurface
Co.31648	Curled Oaks Pl.	Nash Street - 160' s. Deanwood Drive		81-97	.07	1	26'	Co.	Co.	---	---	Widening&Resurface
Co.B239	Dunbar Oaks Dr.	Nash Street - 85' n. Nash Street		81-98	.02	1	36'	Co.	Co.	---	---	Widening&Resurface
Co.4479	Patuxent Avenue	Glen Dale Road - 800' e. Glen Dale Road		81-99	.15	Rural	12'	OP	Co.	.15	---	New Construction
Co.34332	Palamar Drive	410' w. Woodstream Dr. - 780' e. Woodstream Dr.		81-100	.25	1	46'	OP	Co.	.25	---	New Construction
Co.44284	Palamar Drive	195' w. Treetop Lane - 720/ w. Treetop Lane		81-101	.10	1	46'	OP	Co.	.10	---	New Construction
		TOTALS			1.22					.50		

J.H. Haney says desc. is wrong all of road to county 1/8/82 KH

It is hereby certified by the undersigned that the additions and revisions reported each year pertain to roads legally a part of the county and or municipal road system and title to same is vested in the constituted authorities of the political subdivision for which the report is filed. It is further certified that all roads reported herein shall be at least 30 feet wide as specified in Section 145 of Article 25 of the Annotated Code of Maryland (1957 Replacement Volume).

Prepared By: James H. Haney *James H. Haney* Date: 12/28/81

Official Title: Transportation Technician

Approved By: Vaughn E. Barkdoll *V. E. Barkdoll* Date: 12/28/81

Official Title: Director, DPW&T

STATE HIGHWAY ADMINISTRATION OF MARYLAND

ROAD IMPROVEMENT REPORT

HPS - 20

SHA 51.3-23
Rev. 9/74
Rev. 4/81

S.H.A. District No. 3

County Prince George's

City or Town ---

For Calendar Year Ending December 31, 1981

ROAD NUMBER	ROAD NAME	LOCATION FROM	LOCATION TO	DESIGNATIONS ON MAP	MILES	CHANGES MADE IN TYPE	CHANGES MADE IN WIDTH	CHANGES MADE IN SYSTEM FROM	CHANGES MADE IN SYSTEM TO	MILEAGE ADDITIONS	MILEAGE ABANDONED	REMARKS
(1)	(2)	(3)		(4)	(5)	(6)	(7)	(8)	(9)	(10)	(11)	(12)
Co.44285	Woodstream Drive	Palamar Drive - 57' s. Palamar Drive		81-102	.01	I	36'	OP	Co.	.01	---	New Construction
~~Co. 44218~~ Co 44433	Homestake Drive	130' w. Homestake Place - Cul-de-sac		81-103	.21	I	26'	OP	Co.	.21	---	New Construction
New 34434 Co 44434	Homestake Place	Homestake Drive - 160' s. Homestake Drive		81-104	.03	I	26	OP	Co.	.03	---	New Construction
Co.34369	Old Chapel Circle	130' s. Old Chapel Place - Cul-de-sac		81-105	.02	I	26'	OP	Co.	.02	---	New Construction
Co.44213	Old Chapel Court	Old Chapel Road - Cul-de-sac		81-106	.04	I	26'	OP	Co.	.04	---	New Construction
Co.43272	Old Chapel Road	170' s. Old Chapel Ct. - 90' e. Spenard Road		81-107	.18	I	36'	OP	Co.	.18	---	New Construction
Co.34319	Old Chapel Pl.	Old Chapel Road - 120' e. Old Chapel Road		81-108	.02	I	26'	OP	Co.	.02	---	New Construction
~~Co.44216~~ Co 44434	Spenard Road	Old Chapel Road - Willow Creek Road		81-109	.09	I	26'	OP	Co.	.09	---	New Construction
~~Co~~.44217 Co 44317	Willow Creek Rd.	110' s.w. Seward Road - Cul-de-sac		81-110	.26	I	26'	OP	Co.	.26	---	New Construction
Co.34317	Seward Road	Willow Creek Road - 150' s. Willow Creek Road		81-111	.02	I	26'	OP	Co.	.02	---	New Construction
		TOTALS			.88					.88		

It is hereby certified by the undersigned that the additions and revisions reported each year pertain to roads legally a part of the county and or municipal road system and title to same is vested in the constituted authorities of the political subdivision for which the report is filed. It is further certified that all roads reported herein shall be at least 30 feet wide or as specified in Section 145 of Article 25 of the Annotated Code of Maryland 1957 (Replacement Volume).

Prepared By: James H. Haney — Date: 12/28/81

Official Title: Transportation Technician

Approved By: Vaughn E. Barkdoll — Date: 12/28/81

Official Title: Director, DPW&T

STATE HIGHWAY ADMINISTRATION OF MARYLAND

ROAD IMPROVEMENT REPORT

HPS - 20

SHA 51.3-23
Rev. 3/74
Rev. 4/81

S.H.A. District No. 3

County Prince George's

City or Town ---

For Calendar Year Ending December 31, 1981

ROAD NUMBER	ROAD NAME	LOCATION FROM	LOCATION TO	DESIGNATIONS ON MAP	MILES	CHANGES MADE IN TYPE	CHANGES MADE IN WIDTH	CHANGES MADE IN SYSTEM FROM	CHANGES MADE IN SYSTEM TO	MILEAGE ADDITIONS	MILEAGE ABANDONED	REMARKS
(1)	(2)	(3)		(4)	(5)	(6)	(7)	(8)	(9)	(10)	(11)	(12)
Co.34316	Homestake Drive	Old Chapel Road - 180' w. Old Chapel Road		81-112	.04	1	26'	OP	Co.	.04	---	New Construction
Co.44335	Philadelphia Way	Forbes Boulevard - Cul-de-sac		81-113	.31	1	46'	OP	Co.	.31	---	New Construction
Co.44336	Philadelphia Court	Philadelphia Way - Cul-de-sac		81-114	.11	1	46'	OP	Co.	.11	---	New Construction
New	Belvidere Road	120' w. Poe Court - 140' e. Poe Court		81-115	.05	1	36'	OP	Co.	.05	---	New Construction
Co.44206	Poe Court	Belvidere Road - Cul-de-sac		81-116	.05	1	26'	OP	Co.	.05	---	New Construction
Co.44205	Whittier Road	70' n. Venison Lane - 530' s. Venison Lane		81-117	.11	1	26'	OP	Co.	.11	---	New Construction
Co.44207	Venison Lane	Whittier Road - 150' e. Whittier Road		81-118	.03	1	26'	OP	Co.	.03	---	New Construction
Co.43963	Earlston Drive	Dundee Drive - 200' e. Dundee Drive		81-119	.04	1	26'	OP	Co.	.04	---	New Construction
Co.34229	Burleigh Drive	Dundee Drive - 600' n. Dundee Drive		81-120	.11	1	26'	OP	Co.	.11	---	New Construction
New	Dundee Drive Co 44335	320' n. Earlston Drive - 400' e. Burleigh Drive		81-121	.37	1	26'	OP	Co.	.37	---	New Construction
		TOTALS			1.22					1.22		

It is hereby certified by the undersigned that the additions and revisions reported each year pertain to roads legally a part of the county and or municipal road system and title to same is vested in the constituted authorities of the political subdivision for which the report is filed. It is further certified that all roads reported herein shall be at least 30 feet wide or as specified in Section 145 of Article 25 of the Annotated Code of Maryland (1957 Replacement Volume).

Prepared By: James H. Haney *James H. Haney* Date: 12/28/81

Official Title: Transportation Technician

Approved By: Vaughn E. Barkdoll *V E Barkdoll* Date: 12/28/81

Official Title: Director, DPW&T

STATE HIGHWAY ADMINISTRATION OF MARYLAND

ROAD IMPROVEMENT REPORT

HPS - 20

SHA 51.3-23
Rev. 9/74
Rev. 4/81

S.H.A. District No. 3

County Prince George's

City or Town ---

For Calendar Year Ending December 31, 1981

ROAD NUMBER	ROAD NAME	LOCATION FROM	LOCATION TO	DESIGNATIONS ON MAP	MILES	CHANGES MADE IN TYPE	CHANGES MADE IN WIDTH	CHANGES MADE IN SYSTEM FROM	CHANGES MADE IN SYSTEM TO	MILEAGE ADDITIONS	MILEAGE ABANDONED	REMARKS
(1)	(2)	(3)		(4)	(5)	(6)	(7)	(8)	(9)	(10)	(11)	(12)
New	Michie Drive - Co 4436	Dundee Drive - 150' s.w. Dundee Drive		81-122	.03	1	26'	OP	Co.	.03	---	New Construction
New	Forestgrove Pl.	Forestgrove Drive - 160' n.w. Forestgrove Drive		81-123	.03	1	36'	OP	Co.	.03	---	New Construction
Co.44225	Inverwood Lane	110'n. Grayline Lane - 770' n. Grayline Lane		81-124	.13	1	26'	OP	Co.	.13	---	New Construction
Co.44226	Forestgrove Drive	Bald Hill Road - 630' n.e. Forestgrove Place		81-125	.19	1	36'	OP	Co.	.19	---	New Construction
Co.44222	Bald Hill Road	240' n.w. Forestgrove Dr.- 310' w. Inverwood Lane		81-126	.22	1	36'	OP	Co.	.22	---	New Construction
Co.365	Ardmore-Ardwick Road	220' n.w. Quiet Glen Ct.- 240's.e. Quiet Glen Ct.		81-127	.09	1	varies	Co.	Co.	---	---	Widening&Resurface
New	Quiet Glen Ct. Co 4437	Ardmore-Ardwick Road - Cul-de-sac		81-128	.12	1	26'	OP	Co.	.12	---	New Construction
New	Burning Tree Court	Newbridge Way - Cul-de-sac		81-129	.07	1	26'	OP	Co.	.07	---	New Construction
Co.44345	King Arrow Court	Enterprise Road - 230' e. Enterprise Road		81-130	.04	1	36'	OP	Co.	.04	---	New Construction
Co.44348	Kings Tree Dr.	220' w. Kingswell St. - Kings Valley Drive		81-131	.35	1	26'	OP	Co.	.35	---	New Construction
		TOTALS			1.27					1.18		

It is hereby certified by the undersigned that the additions and revisions reported each year pertain to roads legally a part of the county and or municipal road system and title to same is vested in the constituted authorities of the political subdivision for which the report is filed. It is further certified that all roads reported herein shall be at least 30 feet wide as specified in Section 145 of Article 25 of the Annotated Code of Maryland (1957 Replacement Volume).

Prepared By: James H. Haney — Date: 12/28/81

Official Title: Transportation Technician

Approved By: Vaughn E. Barkdoll — Date: 12/28/81

Official Title: Director, DPW&T

STATE HIGHWAY ADMINISTRATION OF MARYLAND

ROAD IMPROVEMENT REPORT

HPS - 20

SHA 51.3-23
Rev. 3/74
Rev. 4/81

S.H.A. District No. 3

County Prince George's

City or Town ---

For Calendar Year Ending December 31, 1981

ROAD NUMBER	ROAD NAME	LOCATION FROM	LOCATION TO	DESIGNATIONS ON MAP	MILES	CHANGES MADE IN TYPE	CHANGES MADE IN WIDTH	SYSTEM FROM	SYSTEM TO	MILEAGE ADDITIONS	MILEAGE ABANDONED	REMARKS
(1)	(2)	(3)		(4)	(5)	(6)	(7)	(8)	(9)	(10)	(11)	(12)
Co.44346	Kings Valley Dr.	Enterprise Road -260' n. Kings Tree Drive		81-132	.19	1	36'	OP	Co.	.19	---	New Construction
Co.44347	Kings Valley Ct.	Kings Valley Drive - Cul-de-sac		81-133	.08	1	26'	OP	Co.	.08	---	New Construction
New	Willow Hill Ct.	Willow Hill Drive - Cul-de-sac		81-134	.07	1	26'	OP	Co.	.07	---	New Construction
Co.44228	Willow Hill Dr.	190' w. Willow Hill Pl. - 160' e. Willow Hill Ct.		81-135	.16	1	36'	OP	Co.	.16	---	New Construction
New	Willow Hill Pl.	Willow Hill Dr. - Cul-de-sac		81-136	.13	1	26'	OP	Co.	.13	---	New Construction
Co.33965	East Hampton Drive	Hampton Park Blvd. -44310 430' n. Edgeworth Dr.		81-137	.37	1	46'	OP	Co.	.37	---	New Construction
Co.387	Ritchie Road	450' s. Central Ave. - 3775' s. Central Ave.		81-138	.63	1	52'	Co.	Co.	---	---	Widening&Resurface
Co.3365	Old Ritchie Rd.	Ritchie Road - 55' w. Ritchie Road		81-139	.01	1	36'	Co.	Co.	---	---	Widening&Resurface
New	East Grove Co 4439	100' w. Chester Grove Ct.- Cul-de-sac New OP 4371		81-140	.09	1	26'	OP	Co.	.09		New Construction
New	Chester Grove Court Co 4438	Chester Grove Road - East Grove		81-141	.05	1	36'	OP	Co.	.05	---	New Construction
		TOTALS			1.78					1.14		

It is hereby certified by the undersigned that the additions and revisions reported each year pertain to roads legally a part of the county and or municipal road system and title to same is vested in the constituted authorities of the political subdivision for which the report is filed. It is further certified that all roads reported herein shall be at least 30 feet wide as specified in Section 145 of Article 25 of the Annotated Code of Maryland (1957 Replacement Volume).

Prepared By: James H. Haney *James H. Haney* Date: 12/28/81

Official Title: Transportation Technician

Approved By: Vaughn E. Barkdoll *V. E. Barkdoll* Date: 12/28/81

Official Title: Director, DPW&T

STATE HIGHWAY ADMINISTRATION OF MARYLAND

ROAD IMPROVEMENT REPORT

HPS - 20

SHA 51.3-23
Rev. 9/74
Rev. 4/81

S.H.A. District No. 3

County Prince George's

City or Town ---

For Calendar Year Ending December 31, 1981

ROAD NUMBER	ROAD NAME	LOCATION FROM	LOCATION TO	DESIGNATIONS ON MAP	MILES	CHANGES MADE IN TYPE	CHANGES MADE IN WIDTH	CHANGES MADE IN SYSTEM FROM	CHANGES MADE IN SYSTEM TO	MILEAGE ADDITIONS	MILEAGE ABANDONED	REMARKS
(1)	(2)	(3)		(4)	(5)	(6)	(7)	(8)	(9)	(10)	(11)	(12)
Co.#3808	Chester Grove Road	1615' n. Westphalia Rd. -	1745' n. Westphalia Rd.	81-142	.03	I	36'	OP	Co.	.03	---	New Construction
Co.#3808	Chester Grove Road	165' s.w. Chester Grove Ct	-340'n.e. Chester Grove Ct.	81-143	.10	I	varies	OP	Co.	---	---	Widening&Resurface
Co.#3074	Marlboro Pike	Donnell Drive - 780' w.	Donnell Drive	81-144	.15	I	varies	Co.	Co.	---	---	Widening&Resurface
Co.#1679	Donnell Drive	Marlboro Pike - Penn. Ave	(MD Route 4)	81-145	.40	I	varies	Co.	Co.	---	---	Widening&Resurface
Co.#2466	Frank Street	180's. Maria Avenue -	280's. Maria Avenue	81-146	.02	I	26'	OP	Co.	.02	---	New Construction
Co.#1035	Swann Road	Luci Lane - 220' s. Luci	Lane	81-147	.04	I	30'	Co.	Co.	---	---	Widening&Resurface
Co.#3256	Luci Lane	Swann Road - 250' w.	Swann Road	81-148	.04	I	26'	Co.	Co.	---	---	Widening&Resurface
Co.#4295	Keir Drive	75's.w. Keir Court -	Cul-de-sac	81-149	.10	I	26'	OP	Co.	.10	---	New Construction
Co.#1451	Lubbock Road	205's. Great Oak Drive -	487's. Great Oak Drive	81-150	.05	I	26'	OP	Co.	.05	---	New Construction
Co.#3883	Great Oak Drive	570's. Lubbock Road -	1050's. Lubbock Road	81-151	.09	I	26'	OP	Co.	.09	---	New Construction
		TOTALS			1.02					.29		

It is hereby certified by the undersigned that the additions and revisions reported each year pertain to roads legally a part of the county and or municipal road system and title to same is vested in the constituted authorities of the political subdivision for which the report is filed. It is further certified that all roads reported herein shall be at least 30 feet wide as specified in Section 145 of Article 25 of the Annotated Code of Maryland (1957 Replacement Volume).

Prepared By: James H. Haney *James H. Haney* Date: 12/28/81

Official Title: Transportation Technician

Approved By: Vaughn E. Barkdoll *V. E. Barkdoll* Date: 12/28/81

Official Title: Director, DPW&T

STATE HIGHWAY ADMINISTRATION OF MARYLAND

ROAD IMPROVEMENT REPORT

HPS - 20

SHA 51.3-23
Rev. 3/74
Rev. 4/81

S.H.A. District No. 3

County Prince George's

City or Town ---

For Calendar Year Ending December 31, 1981

ROAD NUMBER	ROAD NAME	LOCATION FROM	LOCATION TO	DESIGNATIONS ON MAP	MILES	CHANGES MADE IN TYPE	CHANGES MADE IN WIDTH	SYSTEM FROM	SYSTEM TO	MILEAGE ADDITIONS	MILEAGE ABANDONED	REMARKS
(1)	(2)	(3)		(4)	(5)	(6)	(7)	(8)	(9)	(10)	(11)	(12)
Co.33074	MarlboroPike	Delano Drive - 140' e. Delano Drive		81-152	.02	1	varies	Co.	Co.	---	---	Widening&Resurface
Co.3818	Delano Drive	Marlboro Pike - 200'n. Marlboro Pike		81-153	.03	1	36'	Co.	Co.	---	---	Widening&Resurface
Co.33566	Tanow Place	Walker Mill Road - 180's. Walker Mill Road		81-154	.03	1	30'	Co.	Co.	---	---	Widening&Resurface
Co.3367	Walker Mill Road	Tanow Place - 250' w. Tanow Place		81-155	.05	1	varies	Co.	Co.	---	---	Widening&Resurface
Co.350	Porter Avenue	Holly Spring Street - 120'n. Tangier Place		81-156	.23	1	36'	Co.	Co.	---	---	Widening&Resurface
Co.3310	Holly Spring St.	80' e. Porter Avenue - 150' w. Porter Avenue		81-157	.04	1	26'	Co.	Co.	---	---	Widening&Resurface
Co.3310	Holly Spring St.	Campbell Drive - 230'w. Campbell Drive		81-158	.04	1	varies	Co.	Co.	---	---	Widening&Resurface
Co.34193	Campbell Drive	Holly Spring Street - South Property Line		81-159	.04	1	varies	Co.	Co.	---	---	Widening&Resurface
Co.3384	Belt Road	500' w. Arcadia Ave. - 760' w. Arcadia Avenue		81-160	.05	1	20'	Co.	Co.	---	---	Widening&Resurface
Co.3217 3271	Ellis Street	Southern Avenue - 160' s. Southern Ave.		81-161	.03	1	26'	Co.	Co.	---	---	Widening&Resurface
		TOTALS			.56					.00		

It is hereby certified by the undersigned that the additions and revisions reported each year pertain to roads legally a part of the county and or municipal road system and title to same is vested in the constituted authorities of the political subdivision for which the report is filed. It is further certified that all roads reported herein shall be at least 30 feet wide or as specified in Section 145 of Article 25 of the Annotated Code of Maryland (1957 Replacement Volume).

Prepared By: James H. Haney *James H. Haney* Date: 12/28/81

Official Title: Transportation Technician

Approved By: Vaughn E. Barkdoll *V. E. Barkdoll* Date: 12/28/81

Official Title: Director, DPW&T

STATE HIGHWAY ADMINISTRATION OF MARYLAND

ROAD IMPROVEMENT REPORT

HPS - 20

SHA 51.3-23
Rev. 3/74
Rev. 4/81

S.H.A. District No. 3

County Prince George's

City or Town ---

For Calendar Year Ending December 31, 1981

ROAD NUMBER	ROAD NAME	LOCATION FROM	LOCATION TO	DESIGNATIONS ON MAP	MILES	CHANGES MADE IN TYPE	CHANGES MADE IN WIDTH	CHANGES MADE IN SYSTEM FROM	CHANGES MADE IN SYSTEM TO	MILEAGE ADDITIONS	MILEAGE ABANDONED	REMARKS
(1)	(2)	(3)		(4)	(5)	(6)	(7)	(8)	(9)	(10)	(11)	(12)
Co.3193	Tucker Road	50' s. St. Barnabas Road - 700' s. Redford Drive		81-162	.12	Rural	24'	Co.	Co.	---	---	Widening&Resurface
Co.3193	Tucker Road	700' s. St. Barnabas Road - 212' s. Redford Drive		81-163	.17	I	36'	Co.	Co.	---	---	C&G W. Side Only
Co.3193	Tucker Road	212' s. Redford Drive - 210' s. Ferguson Lane		81-164	.48	Rural	24'	Co.	Co.	---	---	Widening&Resurface
Co.432	Ferguson Lane	Tucker Road - 120' w. Tucker Road		81-165	.02	Rural	20'	Co.	Co.	---	---	Widening&Resurface
New	Barnaby Run Drive	130'n. Owens Road - Brookside Drive		81-166	.04	I	36'	OP	Co.	.04	---	New Construction
New	Brookside Court	Brookside Drive - Cul-de-sac		81-167	.03	I	26'	OP	Co.	.03	---	New Construction
New	Brookside Drive	Barnaby Run Drive - Brookhaven Court		81-168	.19	I	36'	OP	Co.	.19	---	New Construction
New	Brookhaven Court	Brookside Drive - Cul-de-sac		81-169	.16	I	26'	OP	Co.	.16	---	New Construction
Co.33698	Dower House Rd. West	40' e. Dower House Rd.- 240' w. Dower House Rd.		81-170	.05	I	26'	Co.	Co.	---	---	Widening&Resurface
Co.392	Dower House Rd.	480' w. Melwood Drive - 720' w. Melwood Drive		81-171	.05	I	26'	Co.	Co.	---	---	Widening&Resurface
		TOTALS			1.31					.42		

Co.4440 .02
Co.4441
Co.4443
Co.4442
Co.4444

It is hereby certified by the undersigned that the additions and revisions reported each year pertain to roads legally a part of the county and or municipal road system and title to same is vested in the constituted authorities of the political subdivision for which the report is filed. It is further certified that all roads reported herein shall be at least 30 feet wide as specified in Section 145 of Article 25 of the Annotated Code of Maryland (1957 Replacement Volume).

Prepared By: James H. Haney — Date: 12/28/81

Official Title: Transportation Technician

Approved By: Vaughn E. Barkdoll — Date: 12/28/81

Official Title: Director, DPW&T

STATE HIGHWAY ADMINISTRATION OF MARYLAND

ROAD IMPROVEMENT REPORT

HPS - 20

SHA 51.3-23
Rev. 3/74
Rev. 4/81

S.H.A. District No. 3

County Prince George's

City or Town ---

For Calendar Year Ending December 31, 1981

ROAD NUMBER	ROAD NAME	LOCATION FROM	LOCATION TO	DESIGNATIONS ON MAP	MILES	CHANGES MADE IN TYPE	CHANGES MADE IN WIDTH	CHANGES MADE IN SYSTEM FROM	CHANGES MADE IN SYSTEM TO	MILEAGE ADDITIONS	MILEAGE ABANDONED	REMARKS
(1)	(2)	(3)		(4)	(5)	(6)	(7)	(8)	(9)	(10)	(11)	(12)
Co.31870	Green Street	Perth Lane - Cul-de-sac		81-172	.06	1	26'	OP.	Co.	.06	---	New Construction
Co.33003	Perth Lane	130' n.e. Green St. - 150' s.w. Green Street		81-173	.08	1	varies	Co.	Co.	---	---	Widening&Resurface
Co.3558	Old Alex. Ferry Road	440's.e. Delano Road - 620's.e. Delano Road		81-174	.03	1	varies	Co.	Co.	---	---	Widening&Resurface
Co.3558	Old Alex. Ferry	405' n.w. Poplar Hill La.- 465 n.w. Poplar Hill Lane		81-175	.01	1	38'	Co.	Co.	---	---	Widening&Resurface
Co.33689	Malcolm Road	270' n. East Clinton St.- 260'n. Branch Avenue		81-176	.07	1	varies	Co.	Co.	---	---	Widening&Resurface
Co.3923	Simpson Lane	260' s. Woodyard Road - 360' s. Woodyard Road		81-177	.02	1	varies	Co.	Co.	---	---	Widening&Resurface
Co.3923	Simpson Lane	560' s. Woodyard Road - 660' s. Woodyard Road		81-178	.02	1	varies	Co.	Co.	---	---	Widening&Resurface
Co.32161	Pats Lane	100' n.w. Pats Terrace - Pats Place		81-179	.07	1	20'	Co.	Co.	---	---	Widening&Resurface
New Co4446	Pats Terrace	Pats Lane - Cul-de-sac		81-180	.09	1	26'	OP	Co.	.09	---	New Construction
Co.42161	Pats Place Co4445	Pats Lane - 260's.e. Pats Lane		81-181	.05	1	20'	Co.	Co.	---	---	Widening&Resurface
Co.3568	Webster Lane	185' n.w. Flam Street - 165' s.e. Flam Street		81-182	.07	1	36'	Co.	Co.	---	---	Widening&Resurface
		TOTALS			.57					.09		

It is hereby certified by the undersigned that the additions and revisions reported each year pertain to roads legally a part of the county and or municipal road system and title to same is vested in the constituted authorities of the political subdivision for which the report is filed. It is further certified that all roads reported herein shall be at least 30 feet wide as specified in Section 145 of Article 25 of the Annotated Code of Maryland (1957 Replacement Volume).

Prepared By: James H. Haney *James H. Haney* Date: 12/28/81

Official Title: Transportation Technician

Approved By: Vaughn E. Barkdoll *V E Barkdoll* Date: 12/28/81

Official Title: Director, DPW&T

STATE HIGHWAY ADMINISTRATION OF MARYLAND

ROAD IMPROVEMENT REPORT

HPS - 20

SHA 51.3-23
Rev. 3/74
Rev. 4/81

S.H.A. District No. 3

County Prince George's

City or Town ---

For Calendar Year Ending December 31, 1981

ROAD NUMBER	ROAD NAME	LOCATION FROM	LOCATION TO	DESIGNATIONS ON MAP	MILES	CHANGES MADE IN TYPE	CHANGES MADE IN WIDTH	CHANGES MADE IN SYSTEM FROM	CHANGES MADE IN SYSTEM TO	MILEAGE ADDITIONS	MILEAGE ABANDONED	REMARKS
(1)	(2)	(3)		(4)	(5)	(6)	(7)	(8)	(9)	(10)	(11)	(12)
Co. 33818	Spring Street	Barbara Lane - 50' w. Barbara Lane		81-183	.02	I	varies	Co.	Co.	---	---	Widening&Resurface
New	Southfield Road Co 4444 1 of 4376	Brinkley Road - 730' south Brinkley Road		81-184	.13	I	26'	OP	Co.	.13	---	New Construction
Co. 41242	Middlefield Rd.	Brinkley Road - 320's. Highgate Drive		81-185	.12	I	36'	OP	Co.	.12	---	New Construction
Co. 41243	Highgate Drive	Middlefield Road - 1101 s. Maidstone Place		81-186	.14	I	26'	OP	Co.	.14	---	New Construction
Co. 41244	Maidstone Place	Highgate Drive - Cul-de-sac		81-187	.06	I	26'	OP	Co.	.06	---	New Construction
Co. 3122	Brinkley Road	200' e. Huntley Sq. Dr. - 420' e. Huntley Sq.Dr.		81-188	.04	I	34'	Co.	Co.	---	---	Widening&Resurface
Co. 3125	Fisher Road	1050' n.e. Brinkley Road- 1260' n.e. Brinkley Rd.		81-189	.04	I	varies	Co.	Co.	---	---	Widening&Resurface
Co. 33499	Henson Valley Way	Crafford Drive - 380' w. Crafford Drive		81-190	.07	I	30'	Co.	Co.	---	---	Widening&Resurface
New	Crafford Drive Co 4448	Henson Valley Way - 460' s. Henson Valley Way		81-191	.08	I	30'	Co.	Co.	---	---	Widening&Resurface
Co. 425	John A. Thompson Road Co 4449	210' s.e. Oak Lane - 580' n.w. Dara Drive		81-192	.19	I	26'	OP	Co.	.19	---	New Construction
		TOTALS			.89					.64		

It is hereby certified by the undersigned that the additions and revisions reported each year pertain to roads legally a part of the county and or municipal road system and title to same is vested in the constituted authorities of the political subdivision for which the report is filed. It is further certified that all roads reported herein shall be at least 30 feet wide or as specified in Section 145 of Article 25 of the Annotated Code of Maryland (1957 Replacement Volume).

Prepared By: James H. Haney *James H. Haney* Date: 12/28/81

Official Title: Transportation Technician

Approved By: Vaughn E. Barkdoll *V. E. Barkdoll* Date: 12/28/81

Official Title: Director, DPW&T

STATE HIGHWAY ADMINISTRATION OF MARYLAND

ROAD IMPROVEMENT REPORT

HPS - 20

SHA 51.3-23
Rev. 9/74
Rev. 4/81

S.H.A. District No. 3

County Prince George's

City or Town ---

For Calendar Year Ending December 31, 1981

ROAD NUMBER	ROAD NAME	LOCATION FROM	LOCATION TO	DESIGNATIONS ON MAP	MILES	CHANGES MADE IN TYPE	CHANGES MADE IN WIDTH	CHANGES MADE IN SYSTEM FROM	CHANGES MADE IN SYSTEM TO	MILEAGE ADDITIONS	MILEAGE ABANDONED	REMARKS
(1)	(2)	(3)		(4)	(5)	(6)	(7)	(8)	(9)	(10)	(11)	(12)
New	Dara Drive	John A. Thompson Road -		81-193	.02	I	26'	OP	Co.	.02	---	New Construction
	34450 & 44396	100'n.e. John A. Thompson		Rd.								
New	Oak Lane	John A. Thompson Road -		81-194	.01	I	26'	OP	Co.	.01	---	New Construction
		40's.w, John A. Thompson		Rd.								
Co. $127	Auth Road	260' w. McNey Drive -		81-195	.11	I	varies	Co.	Co.	---	---	Widening&Resurface
		300' e. McNey Drive										
New	McNey Drive	Auth Road - 595' s.		81-196	.11	I	46'	OP	Co.	.11	---	New Construction
	Co 4451	Auth Road										
Co. $3696	Gunston Lane	Manchester Drive - 490' e.		81-197	.09	Rural	24'	OP	Co.	.09	---	New Construction
		Manchester Drive										
Co. $1909	Walton Avenue	260's. Armand Avenue -		81-198	.10	I	26'	OP	Co.	.10	---	New Construction
		Cul-de-sac										
~~New~~ MVN	Marianne Drive	Suitland Road -		81-199	.01	I	36'	Co.	Co.	---	---	Widening&Resurface
		60' n.e. Suitland Rd.										
Co. ~~$884~~ MVN	Pickett Drive	Suitland Road - 50' n.e.		81-200	.01	I	30'	Co.	Co.	---	---	Widening&Resurface
		Suitland Road										
~~New~~ MVN	Beauford Road	Suitland Road - 80' ne		81-201	.02	I	36'	Co.	Co.	---	---	Widening&Resurface
		Suitland Road										
Co. $81	Suitland Road	60' n.w. Marianne Dr. -		81-202	.03	I	varies	Co.	Co.	---	---	Widening&Resurface
		75' s.e. Marianne Drive										
		TOTALS			.51					.33		

It is hereby certified by the undersigned that the additions and revisions reported each year pertain to roads legally a part of the county and or municipal road system and title to same is vested in the constituted authorities of the political subdivision for which the report is filed. It is further certified that all roads reported herein shall be at least 30 feet wide or as specified in Section 145 of Article 25 of the Annotated Code of Maryland (1957 Replacement Volume).

Prepared By: James H. Haney *James H. Haney* Date: 12/28/81

Official Title: Transportation Technician

Approved By: Vaughn E. Barkdoll *V. E. Barkdoll* Date: 12/28/81

Official Title: Director, DPW&T

STATE HIGHWAY ADMINISTRATION OF MARYLAND

ROAD IMPROVEMENT REPORT

HPS - 20

SHA 51.3-23
Rev. 9/74
Rev. 4/81

S.H.A. District No. 3

County Prince George's

City or Town ---

For Calendar Year Ending December 31, 1981

ROAD NUMBER	ROAD NAME	LOCATION FROM	LOCATION TO	DESIGNATIONS ON MAP	MILES	CHANGES MADE IN TYPE	CHANGES MADE IN WIDTH	CHANGES MADE IN SYSTEM FROM	CHANGES MADE IN SYSTEM TO	MILEAGE ADDITIONS	MILEAGE ABANDONED	REMARKS
(1)	(2)	(3)		(4)	(5)	(6)	(7)	(8)	(9)	(10)	(11)	(12)
Co.381	Suitland Road	60' n.w. Pickett Drive -	85' s.e. Pickett Drive	81-203	.03	I	varies	Co.	Co.	---	---	Widening&Resurface
Co.381	Suitland Road	~~35' n.w. Beauford Road -~~	70' s.e. Beauford Road	81-204	.02	I	varies	Co.	Co.	---	---	Widening&Resurface
Co.3460	Newbridge Way	Central Avenue -	150' N. Burning Tree Ct.	81-205	.10	I	52'	Co.	Co.	---	---	Widening&Resurface
Co.3375	Joyceton Drive	100' e. Herrington Dr. -	530' e. Herrington Drive	81-206	.08	I	36'	OP	Co.	.08	---	New Construction
New 4207	Cloverly Drive	290' w. Payton Drive -	140' e. Payton Drive	81-207	.23	I	26'	OP	Co.	.23	---	New Construction
New 4276	Payton Drive	Cloverly Drive -	170' s. Cloverly Drive	81-208	.03	I	26'	OP	Co.	.03	---	New Construction
New 4276	Payton Drive	Cloverly Drive -	160' s. Cloverly Drive	81-209	.03	I	26'	OP	Co.	.03	---	New Construction
Co.3845	Watkins Park Drive	190' n. Winona Drive -	590' s. Winona Drive	81-210	.15	I	30'	Co.	Co.	---	---	Widening&Resurface
New 4409	Winona Drive	Watkins Park Drive -	Pemberton Street	81-211	.07	I	26'	OP	Co.	.07	---	New Construction
New 4410	Pemberton Court	Pemberton Street -	Cul-de-sac	81-212	.04	I	26'	OP	Co.	.04	---	New Construction
		TOTALS			.78					.48		

It is hereby certified by the undersigned that the additions and revisions reported each year pertain to roads legally a part of the county and or municipal road system and title to same is vested in the constituted authorities of the political subdivision for which the report is filed. It is further certified that all roads reported herein shall be of least 30 feet wide as specified in Section 145 of Article 25 of the Annotated Code of Maryland (1957 Replacement Volume).

Prepared By: James H. Haney *James H. Haney* Date: 12/28/81

Official Title: Transportation Technician

Approved By: Vaughn E. Barkdoll *V. E. Barkdoll* Date: 12/28/81

Official Title: Director, DPW&T

STATE HIGHWAY ADMINISTRATION OF MARYLAND

ROAD IMPROVEMENT REPORT

HPS - 20

SHA 51.3-23
Rev. 3/74
Rev. 4/81

S.H.A. District No. 3

County Prince George's

City or Town ---

For Calendar Year Ending December 31, 1981

ROAD NUMBER	ROAD NAME	LOCATION FROM	LOCATION TO	DESIGNATIONS ON MAP	MILES	CHANGES MADE IN TYPE	CHANGES MADE IN WIDTH	CHANGES MADE IN SYSTEM FROM	CHANGES MADE IN SYSTEM TO	MILEAGE ADDITIONS	MILEAGE ABANDONED	REMARKS
(1)	(2)	(3)		(4)	(5)	(6)	(7)	(8)	(9)	(10)	(11)	(12)
New Co 4408	Pemberton St.	Ridgely Street - 160' s. Burleigh Street		81-213	.20	1	26'	OP	Co.	.20	---	New Construction
New Co 4411	Burleigh Street	Pemberton Street - 740' e. Ridgely Street		81-214	.30	1	26'	OP	Co.	.30	---	New Construction
New Co 4067	Ridgely Street	120' s. Keverton Drive - 140' s. Burleigh Street		81-215	.37	1	36'	OP	Co.	.37	---	New Construction
New Co 4413	Wren Court	Ridgely Street - Cul-de-sac		81-216	.07	1	26'	OP	Co.	.07	---	New Construction
New Co 4412	Serena Street	Burleigh Street - Ridgely Street		81-217	.14	1	26'	OP	Co.	.14	---	New Construction
New Co 4066	Alastair Street	Ridgely Street - 160'n. Cloverly Drive		81-218	.22	1	26'	OP	Co.	.22	---	New Construction
FK New Co 4452	Yorkton Street	Alastair Street - 110' s.e. Alastair Street		81-219	.02	1	26'	OP	Co.	.02	---	New Construction
New Co 4419	Eddington Drive	Alastair Street - 740' s.e. Alastair Street		81-220	.14	1	26'	OP	Co.	.14	---	New Construction
New Co 4408	Ridgely Court	Ridgely Street - Cul-de-sac		81-221	.09	1	26'	OP	Co.	.09	---	New Construction
Co.33845	Watkins Park Drive	170' s. Keverton Drive - 710' s. Keverton Drive		81-222	.10	1	30'	Co.	Co.	---	---	Widening&Resurface
		TOTALS			1.45					1.55		

It is hereby certified by the undersigned that the additions and revisions reported each year pertain to roads legally a part of the county and or municipal road system and title to same is vested in the constituted authorities of the political subdivision for which the report is filed. It is further certified that all roads reported herein shall be at least 30 feet wide or as specified in Section 145 of Article 25 of the Annotated Code of Maryland (1957 Replacement Volume).

Prepared By: James H. Haney *James H. Haney* Date: 12/28/81

Official Title: Transportation Technician

Approved By: Vaughn E. Barkdoll *V E Barkdoll* Date: 12/28/81

Official Title: Director, DPW&T

STATE HIGHWAY ADMINISTRATION OF MARYLAND

ROAD IMPROVEMENT REPORT

HPS - 20

SHA 51.3-23
Rev. 2/74
Rev. 4/81

S.H.A. District No. 3

County Prince George's

City or Town ---

For Colendar Yeor Ending December 31, 1981

ROAD NUMBER	ROAD NAME	LOCATION FROM	LOCATION TO	DESIGNATIONS ON MAP	MILES	CHANGES MADE IN TYPE	CHANGES MADE IN WIDTH	CHANGES MADE IN SYSTEM FROM	CHANGES MADE IN SYSTEM TO	MILEAGE ADDITIONS	MILEAGE ABANDONED	REMARKS
(1)	(2)	(3)		(4)	(5)	(6)	(7)	(8)	(9)	(10)	(11)	(12)
New	Geaton Drive	Brown Station Road -		81-223	.32	I	36'	OP	Co.	.32	---	New Construction
	Co 4455	430' s.w. Marcando Lane										
New	Marcando Lane	440' s.e. Geaton Drive		81-224	.20	I	26'	OP	Co.	.20	---	New Construction
	Co 4454 OP 4380	- Cul-de-sac										
Co.399	Brown Station	730' s.e. Brown Road -		81-225	.13	I	varies	Co.	Co.	---	---	Widening&Resurface
	Road	1410' s.e. Brown Road										
Co.34109	Carroll Court	Carroll Way -		81-226	.04	I	24'	OP	Co.	---	---	Widening&Resurface
		195' n.e. Carroll Way										
Co.34108	Carroll Way	Carroll Court -		81-227	.03	Rural	24'	OP	Co.	.03	---	New Construction
		170' s.e. Carroll Court										
Co.44326	Hollaway Drive	110' w. Dale Drive -		81-228	.27	I	36'	OP	Co.	.27	---	New Construction
		80' s. Wyld Drive										
Co.44325	Wyld Drive	280' w. Gay Drive -		81-229	.22	I	36'	OP	Co.	.22	---	New Construction
		Hollaway Drive										
Co.33208	Lemocks Drive	Wyld Drive - 160' n.		81-230	.03	I	26'	OP	Co.	.03	---	New Construction
		Wyld Drive										
Co.44327	Gay Drive	150' s. Wyld Drive -		81-231	.05	I	26'	OP	Co.	.05	---	New Construction
		160' n. Wyld Drive										
Co.3599	Brandywine	150' s. Florence Court -		81-232	.02	I	varies	Co.	Co.	---	---	Widening&Resurface
	Road	240' s. Florence Court										
		TOTALS			1.31					.60		

It is hereby certified by the undersigned that the additions and revisions reported each year pertain to roads legally a part of the county and or municipal road system and title to same is vested in the constituted authorities of the political subdivision for which the report is filed. It is further certified that all roads reported herein shall be at least 30 feet wide as specified in Section 145 of Article 25 of the Annotated Code of Maryland (1957 Replacement Volume).

Prepared By: James H. Haney — Date: 12/28/81

Official Title: Transportation Technician

Approved By: Vaughn E. Barkdoll — Date: 12/28/81

Official Title: Director, DPW&T

STATE HIGHWAY ADMINISTRATION OF MARYLAND

ROAD IMPROVEMENT REPORT

HPS - 20

SHA 51.3-23
Rev. 2/74
Rev. 4/81

S.H.A. District No. 3

County Prince George's

City or Town ---

For Calendar Year Ending December 31, 1981

ROAD NUMBER	ROAD NAME	LOCATION FROM	LOCATION TO	DESIGNATIONS ON MAP	MILES	CHANGES MADE IN TYPE	CHANGES MADE IN WIDTH	CHANGES MADE IN SYSTEM FROM	CHANGES MADE IN SYSTEM TO	MILEAGE ADDITIONS	MILEAGE ABANDONED	REMARKS
(1)	(2)	(3)		(4)	(5)	(6)	(7)	(8)	(9)	(10)	(11)	(12)
Co.33533	Paros Drive.	Terence Drive - 160' n. Terence Drive		81-233	.03	1	36'	OP	Co.	.03	---	New Construction
Co.41176	Terence Drive	190' w. Thrift Road - 680' w. Wigan Drive		81-234	.24	1	36'	OP	Co.	.24	---	New Construction
New	Wigan Court	Wigan Drive - Cul-de-sac		81-235	.05	1	26'	OP	Co.	.05	---	New Construction
Co.33989	Wigan Drive	Terence Drive - 230's. Wigan Court		81-236	.10	1	26'	OP	Co.	.10	---	New Construction
Co.33990	Terence Drive	365' w. Spell Road - Cul-de-sac		81-237	.05	1	26'	OP	Co.	.05	---	New Construction
Co.41175	Spyri Drive	Darlene Drive - 390' e. Darlene Drive		81-238	.07	1	26'	OP	Co.	.07	---	New Construction
Co.32967	Darlene Drive	420' s.e. Skye Drive - Cul-de-sac		81-239	.19	1	26'	OP	Co.	.19	---	New Construction
Co.41179	Skye Drive	Darlene Drive-Slocum Court		81-240	.07	1	26'	OP	Co.	.07	---	New Construction
Co.41180	Slocum Court	135' s. Skye Drive - Cul-de-sac		81-241	.07	1	26'	OP	Co.	.07	---	New Construction
Co.44302	Oursler Park Drive	Killarney Street - 150' n. Killarney Street		81-242	.03	1	36'	OP	Co.	.03	---	New Construction
Co.41263	Killarney Street	440'w. Oursler Park Drive 630' e. Oursler Park Drive		81-243	.20	1	36'	OP	Co.	.20	---	New Construction
		TOTALS			1.10					1.10		

It is hereby certified by the undersigned that the additions and revisions reported each year pertain to roads legally a part of the county and or municipal road system and title to same is vested in the constituted authorities of the political subdivision for which the report is filed. It is further certified that all roads reported herein shall be of least 30 feet wide or as specified in Section 145 of Article 25 of the Annotated Code of Maryland (1957 Replacement Volume).

Prepared By: James H. Haney — Date: 12/28/81

Official Title: Transportation Technician

Approved By: Vaughn E. Barkdoll — Date 12/28/81

Official Title: Director, DPW&T

STATE HIGHWAY ADMINISTRATION OF MARYLAND

ROAD IMPROVEMENT REPORT

HPS - 20

SHA 51.3-23
Rev. 9/74
Rev. 4/81

S.H.A. District No. 3

County Prince George's

City or Town ---

For Calendar Year Ending December 31, 1981

ROAD NUMBER	ROAD NAME	LOCATION FROM	LOCATION TO	DESIGNATIONS ON MAP	MILES	CHANGES MADE IN TYPE	CHANGES MADE IN WIDTH	SYSTEM FROM	SYSTEM TO	MILEAGE ADDITIONS	MILEAGE ABANDONED	REMARKS
(1)	(2)	(3)		(4)	(5)	(6)	(7)	(8)	(9)	(10)	(11)	(12)
Co.3118	Old Fort Rd.	420's. Jomar Drive -		81-244	.13	1	36'	OP	Co.	---	---	Widening&Resurface
	South	270' n. Jomar Drive		HPMS	?							
New	Jomar Drive	Old Fort Road -		81-245	.05	1	36'	OP	Co.	.05	---	New Construction
	Co 4455 & OP 4381	340' e. Old Fort Road										
Co.3416	Fort Washington	290' n. Autumnwood Lane -		81-246	.26	1	varies	Co.	Co.	---	---	Widening&Resurface
	Road	1090' s. Autumnwood Lane										
New	Autumnwood Lane	Fort Washington Road -		81-247.	.16	1	36'	OP.	Co.	.16	---	New Construction
	Co 4456	830' w. Fort Washington Rd.										
Co.3154	Farmington Road	Cedar Boulevard -		81-248	.04	1	26'	Co.	Co.	---	---	Widening&Resurface
	West	485' n. Cedar Boulevard										
Co.3135	Old Indian Head	650's. Duley Station Rd.		81-249	.17	1	Rural	Co.	Co.	---	---	Widening&Resurface
	Road	1525's. Duley Station Rd.										
OP	Magruder Road	Bowie Race Track Rd. -		81-250	.49	1		Co.	Race	---	.49	Transferred to
		E. Parking Lot Entrance							Track			Race Track
OP	N. Contee Rd.	MD Route 198 -		81-251	.10	1		Co.	Town	---	.10	Transferred to
		Old Sandy Spring Road										Town
OP	Race Track Rd.	B&O Underpass -		81-252	.08	1		Co.	Town	---	.08	Transferred to
		Anne Arundel Co. Line										Town
		Total This Page			1.69					.21	.22	
		Grand TOTALS			27.88					13.90	.67	

It is hereby certified by the undersigned that the additions and revisions reported each year pertain to roads legally a part of the county and or municipal road system and title to same is vested in the constituted authorities of the political subdivision for which the report is filed. It is further certified that all roads reported herein shall be at least 30 feet wide or as specified in Section 145 of Article 25 of the Annotated Code of Maryland (1957 Replacement Volume).

Prepared By: James H. Haney — Date: 12/28/81

Official Title: Transportation Technician

Approved By: Vaughn E. Barkdoll — Date: 12/28/81

Official Title: Director, DPW&T

STATE HIGHWAY ADMINISTRATION OF MARYLAND

ROAD IMPROVEMENT REPORT

SHA 51.3-23
Rev. 9/74

HPS - 20

S.H.A. District No. 3

County Prince George's

City or Town ---

For Calendar Year Ending December 31, 1980

ROAD NUMBER	ROAD NAME	LOCATION FROM	LOCATION TO	DESIGNATIONS ON MAP	MILES	CHANGES MADE IN TYPE	CHANGES MADE IN WIDTH	CHANGES MADE IN SYSTEM FROM	CHANGES MADE IN SYSTEM TO	MILEAGE ADDITIONS	MILEAGE ABANDONED	REMARKS
(1)	(2)	(3)		(4)	(5)	(6)	(7)	(8)	(9)	(10)	(11)	(12)
O.P. 1201	Longhorn Dr.	Montgomery Rd./Indigo Dr.		80-1	16 ~~.17~~	I	26'	O.P.	Co.	.17	-	New Construction
~~O.P.~~ 1202	Westview Court	Longhorn Dr./Cul-De-Sac		80-2	04 ~~.05~~	I	26'	-	Co.	.05	-	"
~~O.P.~~ 1203	Longhorn Court	Longhorn Dr. /Cul-De-Sac		80-3	04 ~~.05~~	I	26'	-	Co.	.05	-	"
2391	Indigo Dr.	Longhorn Dr./ 125' S Longhorn Dr.		80-4	.02	I	26'	-	Co.	.02	-	"
O.P. 3272	Old Chapel Rd.	Druce St./130' N of Seward Rd		80-5	.23	I	36'	O.P.	Co.	.23	-	"
4280	North Cliff Rd.	Old Chapel Rd./350' E Old Chapel Rd.		80-6	.06	I	26'	-	Co.	.06	-	"
~~O.P.~~ ~~4211~~	Wrangell Rd.	Old Chapel Rd./270' N Old Chapel Rd.		80-7	.05	I	26'	O.P.	Co.	.05	-	"
~~O.P.~~ ~~4210~~	Old Chapel Terr.	Old Chapel Rd./Cul-De-Sac		80-8	.05	I	26'	O.P.	Co.	.05	-	"
4207	West Vein Rd.	Old Chapel Rd./280' S Homestake Dr.		80-9	.12	I	26'	-	Co.	.12	-	"
~~O.P.~~ ~~4215~~	Homestake Dr.	West Vein Rd./200' E W. Vein Rd.		80-10	.03	I	26'	O.P.	Co.	.03	-	"
~~O.P.~~ ~~4209~~	Seward Rd.	Old Chapel Rd./50' W Seward Ct.		80-11	.05	I	26'	O.P.	Co.	.05	-	"
~~O.P.~~ ~~4212~~	Seward Ct.	Seward Rd./Cul-De-Sac		80-12	.04	I	26'	O.P.	Co.	.04	-	"
~~O.P.~~ ~~4214~~	Old Chapel Place	100' W Homestake/Cul-De-Sac Pl.		80-13	.06	I	26'	O.P.	Co.	.06	-	"
New	Old Chapel Circle	Old Chapel Pl./125' S Old Chapel Pl.		80.14	.02	I	26'	-	Co.	.02	-	"
O.P. ~~4209~~	Seward Rd.	110' N Homestake/470' S Homestake Dr.		80-15	.11	I	26'	-	Co.	.11	-	"
~~O.P.~~ ~~4215~~	Homestake Dr.	Seward Rd./630' E Seward Rd.		80-16	.12	I	26'	-	Co.	.12	-	"
~~New~~	Mid Cities Ave.	Old Balt. Pike/650' W Old Balt. Pike		80-17	.11	I	46'	-	Co.	.11	-	"
New	Palamar Dr.	Good Luck Rd./250' E Woodstream Dr.		80-18	.24	I	46'	-	Co.	.24	-	"
New	Woodstream Dr.	Palamar Dr/ 57' S Palamar Dr.		80-19	.01	I	36'	-	Co.	.01	-	"
2645	Briarwood Dr.	Md. 197/150' N Briarchip St.		80-20	.28	I	26'	-	Co.	.28	-	"
		TOTALS										

It is hereby certified by the undersigned that the additions and revisions reported each year pertain to roads legally a part of the county and or municipal road system and title to same is vested in the constituted authorities of the political subdivision for which the report is filed. It is further certified that all roads reported herein shall be at least 30 feet wide or as specified in Section 145 of Article 25 of the Annotated Code of Maryland (1973 Replacement Volume)

Prepared By: Gerald M. Thomas *Gerald M. Thomas* Date: 12-22-80

Official Title: Transportation Technician

Approved By: Vaughn E. Barkdoll *Vaughn E. Barkdoll* Date: 12/22/80

Official Title: Director, DPW&T

STATE HIGHWAY ADMINISTRATION OF MARYLAND

ROAD IMPROVEMENT REPORT

SHA 51.3-23
Rev. 9/74

HPS - 20

S.H.A. District No. 3

County Prince George's

City or Town ---

For Calendar Year Ending December 31, 1980

ROAD NUMBER	ROAD NAME	LOCATION FROM	LOCATION TO	DESIGNATIONS ON MAP	MILES	CHANGES MADE IN TYPE	CHANGES MADE IN WIDTH	CHANGES MADE IN SYSTEM FROM	CHANGES MADE IN SYSTEM TO	MILEAGE ADDITIONS	MILEAGE ABANDONED	REMARKS
(1)	(2)	(3)		(4)	(5)	(6)	(7)	(8)	(9)	(10)	(11)	(12)
Co 4326 New	Briarchip St.	Briarwood Dr./	Cul-De-Sac	80-21	43 ~~.32~~	I	26'	-	Co.	.32	-	New Construction
Co 4327 New	Briarchip Ct.	Briarchip St./	Cul-De-Sac	80-22	.04	I	26'	-	Co.	.04	-	"
Co 4328 New	Westchester Park Dr.	Kenilworth Ave./	800' East	80-23	.15	I	48'	-	Co.	.15	-	"
Co 4329 New	Oak Stream Dr.	North Point La./	Bently Grove Pl	80-24	.26	I	26'	-	Co.	.26	-	"
Co 4045	North Pt. Lane	350' South Oak Stream Dr.	660' North Oak Stream	80-25	20 ~~.13~~	I	36'	-	Co.	.13	-	"
Co 4330 New	River Oak Pl.	Oak Stream Dr./	Cul-De-Sac	80-26	.04	I	26'	-	Co.	.04	-	"
Co 4331 New	River Ridge Pl.	" " " /	Cul-De-Sac	80-27	.04	I	26'	-	Co.	.04	-	"
Co 4332 New	Bentley Grove Pl.	" " " /	Cul-De-Sac	80-28	.04	I	26'	-	Co.	.04	-	"
Co 4333 New	Laurel Park Dr.	Van Dusen Rd./	805' S Van Dusen	80-29	.15	I	46'	-	Co.	.15	-	"
Co 4300 O.P. 4222	Bald Hill Road	250' W Meadowridge Lane	220' S Meadowridge Lane	80-30	.09	I	36'	O.P.	Co.	.09	-	New Construction
4211	Meadowridge La.	Bald Hill Rd./	Woodridge Ct.	80-31	.20	I	36'	-	Co.	.20	-	"
Co 4321 ~~O.P. 4220~~	Meadowridge Ct.	Meadowridge/	Cul-De-Sac	80-32	.04	I	26'	O.P.	Co.	.04	-	"
Co 4322 ~~O.P. 4221~~	Woodridge Ct.	Meadowridge/	190' N Meadowridge La.	80-33	.03	I	26'	-	Co.	.03	-	"
Co 4323 New	Atwell Ave.	Glenn Dale Rd./	120' W of Elon Dr.	80-34	.15	I	30'	-	Co.	.15	-	"
Co 4324 New	Elon Dr.	Atwell Ave./	220' S W of Elon Ct.	80-35	.08	I	26'	-	Co.	.08	-	"
Co 4325 New	Elon Ct.	Elon Dr./	Cul-De-Sac	80-36	.09	I	26'	-	Co.	.09	-	"
Co 4312 O.P. 4159	Professional Pl.	80' S E Garden City Dr.	Cobb Rd.	80-37	.25	I	46'	O.P.	Co.	.25	-	"
3460	Newbridge Way	Golf Course Dr/	MD 202	80-39	.78	I	52'	-	Co.	.78	-	"
254	Clagett Rd.	Town Line/	Clagett Pineway	80-38	.05	I	26'	Co.	Town	-	.05	Transfer to Town
4224	Forbes Blvd.	160' N MD 704/	1100' N MD 704	80-40	.18	I	52'	-	-	.18	-	New Construction
		TOTALS										

It is hereby certified by the undersigned that the additions and revisions reported each year pertain to roads legally a part of the county and or municipal road system and title to same is vested in the constituted authorities of the political subdivision for which the report is filed. It is further certified that all roads reported herein shall be at least 30 feet wide or as specified in Section 145 of Article 25 of the Annotated Code of Maryland (1973 Replacement Volume).

Prepared By: Gerald M. Thomas *Gerald M. Thomas* Date: 12-22-80

Official Title: Transportation Technician

Approved By: Vaughn E. Barkdoll *Vaughn E. Barkdoll* Date: 12/22/80

Official Title: Director, DPW&T

STATE HIGHWAY ADMINISTRATION OF MARYLAND

ROAD IMPROVEMENT REPORT

SHA 51.3-23
Rev. 9/74

HPS - 20

S.H.A. District No. 3

County Prince George's

City or Town ---

For Calendar Year Ending December 31, 1980

ROAD NUMBER	ROAD NAME	LOCATION FROM	LOCATION TO	DESIGNATIONS ON MAP	MILES	CHANGES MADE IN TYPE	CHANGES MADE IN WIDTH	CHANGES MADE IN SYSTEM FROM	CHANGES MADE IN SYSTEM TO	MILEAGE ADDITIONS	MILEAGE ABANDONED	REMARKS
(1)	(2)	(3)		(4)	(5)	(6)	(7)	(8)	(9)	(10)	(11)	(12)
A1+ 3114	Linwood Ave.	120'W Linwood Ct.	130' E Linwood Ct.	80-41	.05	I	26'	-	Co.	.05	-	New Construction
O.P. ~~4227~~	Linwood Ct.	Linwood Ave.	200' S Linwood	80-42	.04	I	26'	O.P.	Co.	.04	-	"
FK 4373	New	DeCesaris Blvd.	Enterprise Rd.	80-43	.25	I	24'	-	Co.	.25	-	"
FK 4374	New	Brady Ct.	DeCesaris Blvd	Cul-De-Sac	80-44	.16	I	24'	-	Co.	.16	-	"
FK 4376	New	Marco Dr.	Albert Dr.	Marjorie Dr.	80-45	.10	I	24'	-	Co.	.10	-	"
FK 4380	New	Gerald Dr.	Marjorie Dr.	150' North	80-46	.03	I	24'	-	Co.	.03	-	"
FK 4378	New	Tommy Ct.	Albert Dr.	Cul-De-Sac	80-47	.05	I	24'	-	Co.	.05	-	"
FK 4377	New	Rosemary Ct.	"	"	"	80-48	.05	I	24'	-	Co.	.05	-	"
FK 4379	New	Marjorie Dr.	"	"	"	80-49	.26	I	24'	-	Co.	.26	-	"
FK 4375	New	Albert Dr.	DeCesaris Blvd.	210' N Marjorie Dr.	80-50	.39	I	24'	-	Co.	.39	-	"
O.P. ~~1220~~	Bayard Dr.	Earlston Dr.	990' S	80-51	.18	I	26'	O.P.	Co.	.18	-	"
FK 4342	New	Possum Ct.	Walker Mill Rd.	Cul-De-Sac	80-52	.20	I	36'	-	Co.	.20	-	"
FK 2417	Gregory Dr.	190' N Westgate Rd.	120' S Westgate Rd.		80-53	.06	I	26'	-	Co.	.06	-	"
FK 2455	Westgate Rd.	Gregory Dr.	520' W Gregory Rd		80-54	.10	I	26'	-	Co.	.10	-	"
FK 2439	Quarry Ave.	130' W Quarry Pl.	230' W Quarry Pl.		80-55	.07	I	36'	-	Co.	.07	-	"
FK 4339	New	Quarry Pl.	Quarry Ave.	240' S Quarry Ct.	80-56	.09	I	26'	-	Co.	.09	-	"
FK 4340	New	Quarry Ct.	Quarry Pl.	Cul-De-Sac	80-57	.04	I	26'	-	Co.	.04	-	"
FK 4065	Brittania Way	55' S Auth Way	Cul-De-Sac		80-58	.13	I	46'	-	Co.	.13	-	"
FK 4368	New	Hough La.	150' W Muir Dr.	110' E Loch Ct.	80-59	.11	I	26'	-	Co.	.11	-	"
FK 1373	Loch Ct.	Hough La.	340' S Hough La.		80-60	.06	I	26'	-	Co.	.06	-	"
		TOTALS										

It is hereby certified by the undersigned that the additions and revisions reported each year pertain to roads legally a part of the county and or municipal road system and title to same is vested in the constituted authorities of the political subdivision for which the report is filed. It is further certified that all roads reported herein shall be at least 30 feet wide or as specified in Section 145 of Article 25 of the Annotated Code of Maryland (1973 Replacement Volume)

Prepared By: Gerald M. Thomas *Gerald M. Thomas* Date: 12-22-80

Official Title: Transportation Technician

Approved By: Vaughn E. Barkdoll *Vaughn E. Barkdoll* Date: 12/22/80

Official Title: Director, DPW&T

STATE HIGHWAY ADMINISTRATION OF MARYLAND

ROAD IMPROVEMENT REPORT

SHA 51.3-23
Rev. 9/74

HPS - 20

S.H.A. District No. 3

County Prince George's

City or Town ---

For Calendar Year Ending December 31, 1980

ROAD NUMBER	ROAD NAME	LOCATION FROM	LOCATION TO	DESIGNATIONS ON MAP	MILES	CHANGES MADE IN TYPE	CHANGES MADE IN WIDTH	CHANGES MADE IN SYSTEM FROM	CHANGES MADE IN SYSTEM TO	MILEAGE ADDITIONS	MILEAGE ABANDONED	REMARKS
(1)	(2)	(3)		(4)	(5)	(6)	(7)	(8)	(9)	(10)	(11)	(12)
F/C 3975	Hunters Mill Ave.	510' E Lynnaian Dr./	Little Stone Dr.	80-61	.03	I	26'	-	-	.03	-	New Construction
F/C New	Little Stone Dr.	460' S Hunters Mill Ave./	Cul-De-Sac	80-62	.17	I	26'	-	Co.	.17	-	"
F/C New	Keir Dr.	Swann Rd./	80' S Keir Ct.	80-63	.08	I	26'	-	Co.	.08	-	"
F/C New	Keir Ct.	Keir Dr./	120' S Keir Dr.	80-64	.02	I	26'	-	Co.	.02	-	"
O.P. ~~4245~~	High Timber Rd.	Caryhurst Dr./	1210' E Caryhurst Dr.	80-65	.21	I	26'	O.P.	Co.	.21	-	"
4241	Caryhurst Dr.	Barrowfield Dr./	650' S High Timber Rd	80-66	.11	I	26'	-	Co.	.11	-	"
4241	Caryhurst Dr.	MD. 414/	500' S MD. 414	80-67	.10	I	26'	-	Co.	.10	-	"
F/C 2253	Overton Dr.	D'Arcy Rd./	Cul-De-Sac	80-68	.09	I	26'	-	Co.	.09	-	"
2287	Grange Hall Dr.	90' S Grange Hall Dr./	190' N Grange Hall Dr.	80-69	.05	I	26'	-	Co.	.05	-	"
F/C New	Grange Hall Ct.	Grange Hall Dr./	Cul-De-Sac	80-70	.12	I	26'	-	Co.	.12	-	"
F/C ~~1717~~	Locust La.	210' S Blanford Dr./	500' S Blanford Dr.	80-71	.06	I	26'	-	Co.	.06	-	"
4079	Barrowfield Rd.	130' W Barrowfield Ct./	170' E Barrowfield Ct.	80-72	.06	I	52'	-	-	.06	-	"
O.P. ~~4244~~	Barrowfield Ct.	Barrowfield Rd./	Cul-De-Sac	80-73	.05	I	26'	O.P.	Co.	.05	-	"
O.P. ~~4246~~	Lampton La.	140' N Tantallon Dr./	220' S Radburn Pl.	80-74	.18	I	36'	O.P.	Co.	.18	-	"
O.P. ~~4247~~	Radburn Pl.	Lampton La./	130' W Lampton La.	80-75	.19	I	26'	O.P.	Co.	.19	-	"
2917	Tantallon Dr. East	440' W Lampton La./	230' E Lampton La.	80-76	.13	I	52'	-	-	.13	-	"
2954	Knollwood St.	750' W Knollwood Pl./	205' E Lusby's La.	80-77	.25	I	24'	-	-	.25	-	"
O.P. ~~1127~~	Knollwood Pl.	Knollwood St./	230' S Knollwood St.	80-78	.04	I	24'	O.P.	Co.	.04	-	"
2182	Lusby's La.	Knollwood St./	175' S Knollwood St.	80-79	.04	I	24'	-	-	.04	-	"
4086	Olympic Dr.	Taurus Dr./	150' N Taurus Dr.	80-80	.03	I	26'	-	-	.03	-	"
		TOTALS										

It is hereby certified by the undersigned that the additions and revisions reported each year pertain to roads legally a part of the county and or municipal road system and title to same is vested in the constituted authorities of the political subdivision for which the report is filed. It is further certified that all roads reported herein shall be at least 30 feet wide or as specified in Section 145 of Article 25 of the Annotated Code of Maryland (1973 Replacement Volume)

Prepared By: Gerald M. Thomas *Gerald M. Thomas* Date: 12-22-80

Official Title: Transportation Technician

Approved By: Vaughn E. Barkdoll *Vaughn E. Barkdoll* Date: 12/22/80

Official Title: Director, DPW&T

STATE HIGHWAY ADMINISTRATION OF MARYLAND

ROAD IMPROVEMENT REPORT

SHA 51.3-23
Rev. 9/74

HPS - 20

S.H.A. District No. 3

County Prince George's

City or Town ---

For Calendar Year Ending December 31, 1980

ROAD NUMBER	ROAD NAME	LOCATION FROM	LOCATION TO	DESIGNATIONS ON MAP	MILES	CHANGES MADE IN TYPE	CHANGES MADE IN WIDTH	CHANGES MADE IN SYSTEM FROM	CHANGES MADE IN SYSTEM TO	MILEAGE ADDITIONS	MILEAGE ABANDONED	REMARKS
(1)	(2)	(3)		(4)	(5)	(6)	(7)	(8)	(9)	(10)	(11)	(12)
New	Taurus Dr.	Beech St.	Beech St.	80-81	.27	I	26'	-	Co.	.27	-	New Construction
1633	Hickory Pl.	Taurus Dr.	120' W Taurus Dr.	80-82	.03	I	36'	-	-	.03	-	"
New	Beverly Ct.	"	"/Cul-De-Sac	80-83	.07	I	26'	-	Co.	.07	-	"
1631	Beech St.	250' E Hickory Dr.	650' E Hickory Dr.	80-84	.25	I	24'	-	Co.	.25	-	"
2903	Tyrone Dr.	Frank Tippett Rd.	100' E /Gay Dr.	80-85	.09	I	36'	-	-	.09	-	"
New	Gay Dr.	Tyrone Dr.	150' S /Phillips Dr.	80-86	.07	I	26'	-	Co.	.07	-	"
2971	Phillips Dr.	110' E Gay Dr.	/Cul-De-Sac	80-87	.08	I	26'	-	Co.	.08	-	"
New	Wyld Dr.	Frank Tippett Rd.	460' E /Frank Tippett	80-88	.08	I	36'	-	Co.	.08	-	"
~~3382~~	Cranford Dr.	Ashford Dr.	210' W /Cranford Ct.	80-89	.16	I	26'	-	Co.	.16	-	"
New	Cranford Ct.	Cranford Dr.	/Cul-De-Sac	80-90	.03	I	26'	-	Co.	.03	-	"
4107	Assyria St.	180' W Tiberias Dr.	/Cul-De-Sac	80-91	.03	I	26'	-	-	.03	-	"
4106	Assisi St.	330' W Tiberias Dr.	/Cul-De-Sac	80-92	.05	I	26'	-	-	.05	-	"
4278	Chrysler Way	600' S Chrysler Dr.	/Cul-De-Sac	80-93	.03	I	46'	-	-	.03	-	"
O.P. ~~1241~~	Kirby Manor Ct.	Kirby Rd.	/Cul-De-Sac	80-94	.06	I	26'	O.P.	Co.	.06	-	"
New	McGuire Way	150' N Killarney St.	150' S /Dunnigan Dr.	80-95	.06	I	26'	-	Co.	.06	-	"
New	Dunnigan Dr.	430' E McGuire Way	680' W /McGuire Way	80-96	.24	I	26'	-	Co.	.24	-	"
4264	Killarney St.	1050' W McGuire Way	110' E /McGuire Way	80-97	.22	I	36'	-	Co.	.22	-	"
4008	Penn-Randall Pl.	1400' W #971	/1960' W #971	80-98	.21	I	46'	-	-	.21	-	"
O.P. 2557	Jean-Marie Dr.	680' W Temple Hill Rd.	/Cul-De-Sac	80-99	.08	I	26'	O.P.	Co.	.08	-	"
O.P. ~~4255~~	Granville Pl.	Village Dr. West	/Dorchester Pl.	80-100	.10	I	26'	O.P.	Co.	.10	-	"
		TOTALS										

It is hereby certified by the undersigned that the additions and revisions reported each year pertain to roads legally a part of the county and or municipal road system and title to same is vested in the constituted authorities of the political subdivision for which the report is filed. It is further certified that all roads reported herein shall be at least 30 feet wide or as specified in Section 145 of Article 25 of the Annotated Code of Maryland (1973 Replacement Volume).

Prepared By: Gerald M. Thomas *Gerald M. Thomas* Date: 12-22-80

Official Title: Transportation Technician

Approved By: Vaughn E. Barkdoll *Vaughn E. Barkdoll* Date: 12/22/80

Official Title: Director, DPW&T

STATE HIGHWAY ADMINISTRATION OF MARYLAND

ROAD IMPROVEMENT REPORT

SHA 51.3-23
Rev. 9/74

HPS - 20

S.H.A. District No. 3

County Prince George's

City or Town ---

For Colendor Yeor Ending December 31, 1980

ROAD NUMBER	ROAD NAME	LOCATION FROM	LOCATION TO	DESIG-NATIONS ON MAP	MILES	CHANGES MADE IN TYPE	WIDTH	SYSTEM FROM	SYSTEM TO	MILEAGE ADDI-TIONS	ABAN-DONED	REMARKS
(1)	(2)	(3)		(4)	(5)	(6)	(7)	(8)	(9)	(10)	(11)	(12)
O.P. ~~4254~~	Dorchester Pl.	Cul-De-Sac/Cul-De-Sac		80-101	.29	I	26'	O.P.	Co.	.29	-	New Construction
O.P. ~~4253~~	Garden Ct.	Dorchester Pl./Cul-De-Sac		80-102	.09	I	26'	O.P.	Co.	.09	-	"
New	Dalmatia Dr.	MD #223/430' S Dalmatia Ct.		80-103	.17	I	26'	-	Co.	.17	-	"
New	Dalmatia Ct.	Dalmatia Dr./Cul-De-Sac		80-104	.07	I	26'	-	Co.	.07	-	"
3293	Plata St.	Jennifer Ct.	130' W Jason Ct.	80-105	.15	I	36'	-	Co.	.15	-	"
2708	Spell Road	Sulla Ct.	310' S Terence Dr.	80-106	.20	I	36'	-	-	.20	-	"
3940	White Ave.	Terence Dr.	150' N Terence Dr.	80-107	.16	I	26'	-	-	.16	-	"
3990	Terence Dr.	Spell Rd.	370' W White Ave.	80-108	.17	I	36'	-	Co.	.17	-	"
O.P. 1175	Spyri Dr.	Spell Rd.	200' E Spell Rd.	80-109	.07	I	26'	-	-	.07	-	"
O.P. ~~1174~~	Sulla Ct.	Spell Rd./Cul-De-Sac		80-110	.05	I	26'	O.P.	Co.	.05	-	"
New	Narrowleaf Dr.	Broadleaf Dr./Cul-De-Sac		80-111	.53	I	26'	-	Co.	.53	-	"
New	Narrowleaf Way	Mt. Lubentia Way	/Narrowleaf Dr.	80-112	.04	I	52'	-	Co.	.04	-	"
New	Narrowleaf Ct.	Narrowleaf Dr./Cul-De-Sac		80-113	.11	I	26'	-	Co.	.11	-	"
New	Broadleaf Dr.	Narrowleaf Dr./Narrowleaf Dr.		80-114	.27	I	26'	-	Co.	.27	-	"
New	Tours Dr.	Sturdee Dr.	150' S 290' E Aquinas Ave.	80-115	.19	I	36'	-	Co.	.19	-	"
New	Havre Turn	Tours Dr.	120' N 130' S Aquinas Ave.	80-116	.22	I	26'	-	Co.	.22	-	"
New	Sybaris Dr.	Tours Dr.	170' N Tours Dr.	80-117	.03	I	36'	-	Co.	.03	-	"
New	Aquinas Ave.	Havre Turn	440' N Tours Dr.	80-118	.18	I	26'	-	Co.	.18	-	"
New	Sturdee Dr.	Kayak Dr.	200' N /U.S. 301	80-119	.14	I	36'	-	Co.	.14	-	"
New	Kayak Dr.	Sturdee Dr.	600' N Sugrue Ct.	80-120	.19	I	36'	-	Co.	.19	-	"
		TOTALS										

It is hereby certified by the undersigned that the additions and revisions reported each year pertain to roads legally o part of the county and or municipal road system and title to same is vested in the constituted authorities of the political subdivision for which the report is filed. It is further certified that all roads reported herein shall be at least 30 feet wide or as specified in Section 145 of Article 25 of the Annotated Code of Maryland (1973 Replacement Volume).

Prepared By: Gerald M. Thomas Date: 12-22-80

Official Title: Transportation Technician

Approved By: Vaughn E. Barkdoll Date: 12/22/80

Official Title: Director, DPW&T

STATE HIGHWAY ADMINISTRATION OF MARYLAND

ROAD IMPROVEMENT REPORT

SHA 51.3-23
Rev. 9/74

HPS - 20

S.H.A. District No. 3

City or Town ---

County Prince George's

For Calendar Year Ending December 31, 1980

ROAD NUMBER	ROAD NAME	LOCATION FROM	LOCATION TO	DESIGNATIONS ON MAP	MILES	CHANGES MADE IN TYPE	CHANGES MADE IN WIDTH	CHANGES MADE IN SYSTEM FROM	CHANGES MADE IN SYSTEM TO	MILEAGE ADDITIONS	MILEAGE ABANDONED	REMARKS
(1)	(2)	(3)		(4)	(5)	(6)	(7)	(8)	(9)	(10)	(11)	(12)
F/C New	Sugrue Ct.	Kayak Dr./	Cul-De-Sac	80-121	.10	I	26'	-	Co.	.10	-	New Construction
O.P. ~~1254~~	Autum Way	Woodyard Rd./	Cul-De-Sac	80-122	.12	I	26'	O.P.	Co.	.12	-	"
F/C New	Ogden Dr.	Kirby Rd./	.02 N Kirby Rd.	80-123	.02	I	26'	-	Co.	.02	-	"
F/C New	Churchill Ct.	Churchill Dr./	Cul-De-Sac	80-124	.06	I	26'	-	Co.	.06	-	"
A/T 3218	Stonesboro Rd.	800' W Blackbriar Ct./	155' W Flintwood Ct.	80-125	.51	I	36'	-	-	.51	-	"
O.P. ~~1110~~	Blackbriar Ct.	Stonesboro Rd./	Cul-De-Sac	80-126	.08	I	26'	O.P.	Co.	.08	-	"
~~New~~	Valleywood Ct.	Stonesboro Rd./	Cul-De-Sac	80-127	.14	I	26'	-	Co.	.14	-	"
New	Charred Oak Dr.	Stonesboro Rd./	660' S Stonesboro Rd.	80-128	.13	I	26'	-	Co.	.13	-	"
New	Ridgewood Dr.	Stonesboro Rd./	Cul-De-Sac	80-129	.25	I	26'	-	Co.	.25	-	"
O.P. ~~1247~~	Ashboro Ct.	Ridgewood Dr./	Cul-De-Sac	80-130	.05	I	26'	O.P.	Co.	.05	-	"
O.P. ~~1158~~	Flintwood Ct.	Stonesboro Rd./	Cul-De-Sac	80-131	.10	I	26'	O.P.	Co.	.10	-	"
O.P. ~~1156~~	Pennswood Dr.	Stonesboro Rd./	180' S Wayneswood Rd.	80-132	.15	I	36'	O.P.	Co.	.15	-	"
O.P. ~~1157~~	Wayneswood Rd.	Cul-De-Sac/	Cul-De-Sac	80-133	.31	I	26'	O.P.	Co.	.31	-	"
O.P. 1265	Clinton Way	Brandywine Rd./	Cul-De-Sac	80-134	.43	I	36'	O.P.	Co.	.43	-	"
O.P. 2640	Penny Ave.	Clinton Way/	130' S Teaberry Way	80-135	.20	I	26'	O.P.	Co.	.20	-	"
O.P. 4053	Birch Way	Penny Ave./	860' E Penny Way	80-136	.16	I	26'	O.P.	Co.	.16	-	"
O.P. 1268	Teaberry Way	Cul-De-Sac/	Cul-De-Sac	80-137	.38	I	26'	O.P.	Co.	.38	-	"
O.P. 1266	Apple Way	Clinton Way/	140' N Clinton Way	80-138	.03	I	26'	O.P.	Co.	.03	-	"
		TOTALS										

It is hereby certified by the undersigned that the additions and revisions reported each year pertain to roads legally a part of the county and or municipal road system and title to same is vested in the constituted authorities of the political subdivision for which the report is filed. It is further certified that all roads reported herein shall be at least 30 feet wide or as specified in Section 145 of Article 25 of the Annotated Code of Maryland (1973 Replacement Volume).

Prepared By: Gerald M. Thomas *Gerald M. Thomas* Date: 12-22-80

Official Title: Transportation Technician

Approved By: Vaughn E. Barkdoll *Vaughn E. Barkdoll* Date: 12/22/80

Official Title: Director, DPW&T

STATE HIGHWAY ADMINISTRATION OF MARYLAND

ROAD IMPROVEMENT REPORT

SHA 51.3-23
Rev. 9/74

HPS - 20

S.H.A. District No. 3

County Prince George's

City or Town ---

For Colendor Yeor Ending December 31, 1980

ROAD NUMBER	ROAD NAME	LOCATION FROM	LOCATION TO	DESIGNATIONS ON MAP	MILES	CHANGES MADE IN TYPE	CHANGES MADE IN WIDTH	SYSTEM FROM	SYSTEM TO	MILEAGE ADDITIONS	MILEAGE ABANDONED	REMARKS
(1)	(2)	(3)		(4)	(5)	(6)	(7)	(8)	(9)	(10)	(11)	(12)
CO AB91 O.P. ~~1267~~	Sweet Gum Way	Clinton Way/Teaberry Way		80-139	.18	I	26'	O.P.	Co.	.18	-	New Construction
CO AB91 O.P. ~~1269~~	Hemlock Way	735' W Sweet Gum Way/Cul-De-Sac		80-140	.18	I	26'	O.P.	Co.	.18	-	"
F/C CO 4346 New	Teaberry Ct.	Teaberry Way/Cul-De-Sac		80-141	.05	I	26'	-	Co.	.05	-	"
F/C 4349 New	Plum Way	Cul-De-Sac/Cul-De-Sac		80-142	.11	I	26'	-	Co.	.11	-	"
F/C TW 824	Conway Rd.	Muirkirk Rd./Pigment St.		80-143	.11	I	36'	-	-	-		Widen & Resurf.
F/C 3846	Old Allentown Rd.	200' N of Airport Dr. to 700' N of Airport Dr.		80-144	.08	I	29'	-	-	-	-	"
F/C TW 42	Good Luck Rd.	610' N E of Palamar Dr. to 350' S W of Palamar Dr.		80-145	.18	I	44'	-	-	-	-	C & G E side only
F/C 4224	Forbes Blvd.	160' N W of MD 704 1100' N W of MD 704		80-146	.18	I	26'	-	-	-	-	SB Lane Dual Hwy
~~F/C~~ AT 23	Old Balt. Pike	Mid Cities Ave. to 390' S W Mid Cities Ave.		80-147	.04	I	38'	-	-	-	-	W & R
F/C CO 51 ~~308~~	Chestnut Ave.	Zug Rd./100' N Zug Rd.		80-148	.02	I	varies	-	-	-	-	C & G W Side
F/C 15	Sellman Rd.	190' N W Rte 1 to 470' N W Rte 1		80-149	.05	I	varies	-	-	-	-	C & G S Side
F/C 17	St. Mary's St.	230' N W Rte 1 to 280' N W Rte 1		80-150	.01	I	varies	-	-	-	-	C & G N Side
F/C 119	Old Fort Pl.	170' N Tonga Dr./610' N Tonga Dr.		80-151	.08	I	44'	-	-	-	-	C & G W Side
F/C 923	Simpson La.	500' S MD 2237	600' S MD 223	80-152	.02	I	26'	-	-	-	-	Widen & Resurd.
F/C 99	Brown Station Rd.	730' S Brown Rd./1410' S Brown Rd.		80-153	.13	I	30'	-	-	-	-	" "
F/C ~~3272~~ CO 52	Old Chapel Rd.	MD 197/220' East		80-154	.03	I	55'	-	-	-	-	" "
F/C 558	Old Alex. Ferry Rd.	220' S Delano Rd./450' S Delano Rd.		80-155	.05	I	38'	-	-	-	-	" "
AT 19	Montgomery Rd.	250' S Worchester Ave./Worchester Ave.		80-156	.05	I	36'	-	-	-	-	" "
F/C 2361	Tucker St.	1080' N Sunnyside Ave./1280' N Sunnyside		80-157	.04	I	24'	-	-	-	-	" "
F/C 145	Thrift Rd.	500' S Tippett Rd./1080 S Tippett Rd.		80-158	.11	I	21'	-	-	-	-	" "
		TOTALS										

It is hereby certified by the undersigned that the additions and revisions reported each year pertain to roads legally a part of the county and or municipal road system and title to same is vested in the constituted authorities of the political subdivision for which the report is filed. It is further certified that all roads reported herein shall be at least 30 feet wide or as specified in Section 145 of Article 25 of the Annotated Code of Maryland (1973 Replacement Volume)

Prepared By: Gerald M. Thomas *Gerald M. Thomas* Date: 12-22-80

Official Title: Transportation Technician

Approved By: Vaughn E. Barkdoll *Vaughn E. Barkdoll* Date: 12/22/80

Official Title: Director, DPW&T

STATE HIGHWAY ADMINISTRATION OF MARYLAND

ROAD IMPROVEMENT REPORT

SHA 51.3-23
Rev. 9/74

HPS - 20

S.H.A. District No. 3

County Prince George's

City or Town ----

For Calendar Year Ending December 31, 1980

ROAD NUMBER	ROAD NAME	LOCATION FROM	LOCATION TO	DESIGNATIONS ON MAP	MILES	CHANGES MADE IN TYPE	CHANGES MADE IN WIDTH	CHANGES MADE IN SYSTEM FROM	CHANGES MADE IN SYSTEM TO	MILEAGE ADDITIONS	MILEAGE ABANDONED	REMARKS
(1)	(2)	(3)		(4)	(5)	(6)	(7)	(8)	(9)	(10)	(11)	(12)
F/C 67	Lottsford Vista Rd.	Md. 704	200' S Md. 704	80-159	.04	I	52'	-	-	-	-	Widen & Resurd.
A/T 271	Ellis St.	Southern Ave.	160' S Southern Ave.	80-160	.03	I	26'	-	-	-	-	" "
A/C 1157	Lassie Ave.	160' N Weltham St.	330' S Weltham St.	80-161	.09	I	26'	-	-	-	-	" "
F/C 67	Lottsford Vista Rd.	150' N Meadowridge La.	360' N MeadowRidge La.	80-162	.04	I	26'	-	-	-	-	" "
F/C 3689	Malcolm Rd.	140' N Clinton St.	270' N Clinton St.	80-163	.03	I	52'	-	-	-	-	" "
F/C 3689	Malcolm Rd.	260' N Md. 5	495' N Md. 5	80-164	.05	I	52'	-	-	-	-	" "
F/C 599	Brandywine Rd.	150' S Florence Ct.	240' S Florence Ct.	80-165	.02	I	42'	-	-	-	-	" "
F/C 568	Webster La.	185' N Flam St.	165' S Flam St.	80-166	.07	I	36'	-	-	-	-	" "
✓ MU 50 ~~255~~	Clagett Pineway	Clagett Rd.	Pineway	80-167	.05	I	26'	Co.	Town	-	.05	Transfered to Town
✓ MU 100 256	Pineway	Clagett Pineway	U,S. #1	80-168	.28	I	26'	Co.	Town	-	.28	" "
		TOTALS										

It is hereby certified by the undersigned that the additions and revisions reported each year pertain to roads legally a part of the county and or municipal road system and title to same is vested in the constituted authorities of the political subdivision for which the report is filed. It is further certified that all roads reported herein shall be at least 30 feet wide or as specified in Section 145 of Article 25 of the Annotated Code of Maryland (1973 Replacement Volume)

Prepared By: Gerald M. Thomas *Gerald M. Thomas* Date: 12-22-80

Official Title: Transportation Technician

Approved By: Vaughn E. Barkdoll *Vaughn E. Barkdoll* Date: 12/22/80

Official Title: Director, DPW&T

CEDARVILLE

NATURAL RESOURCES MANAGEMENT AREA

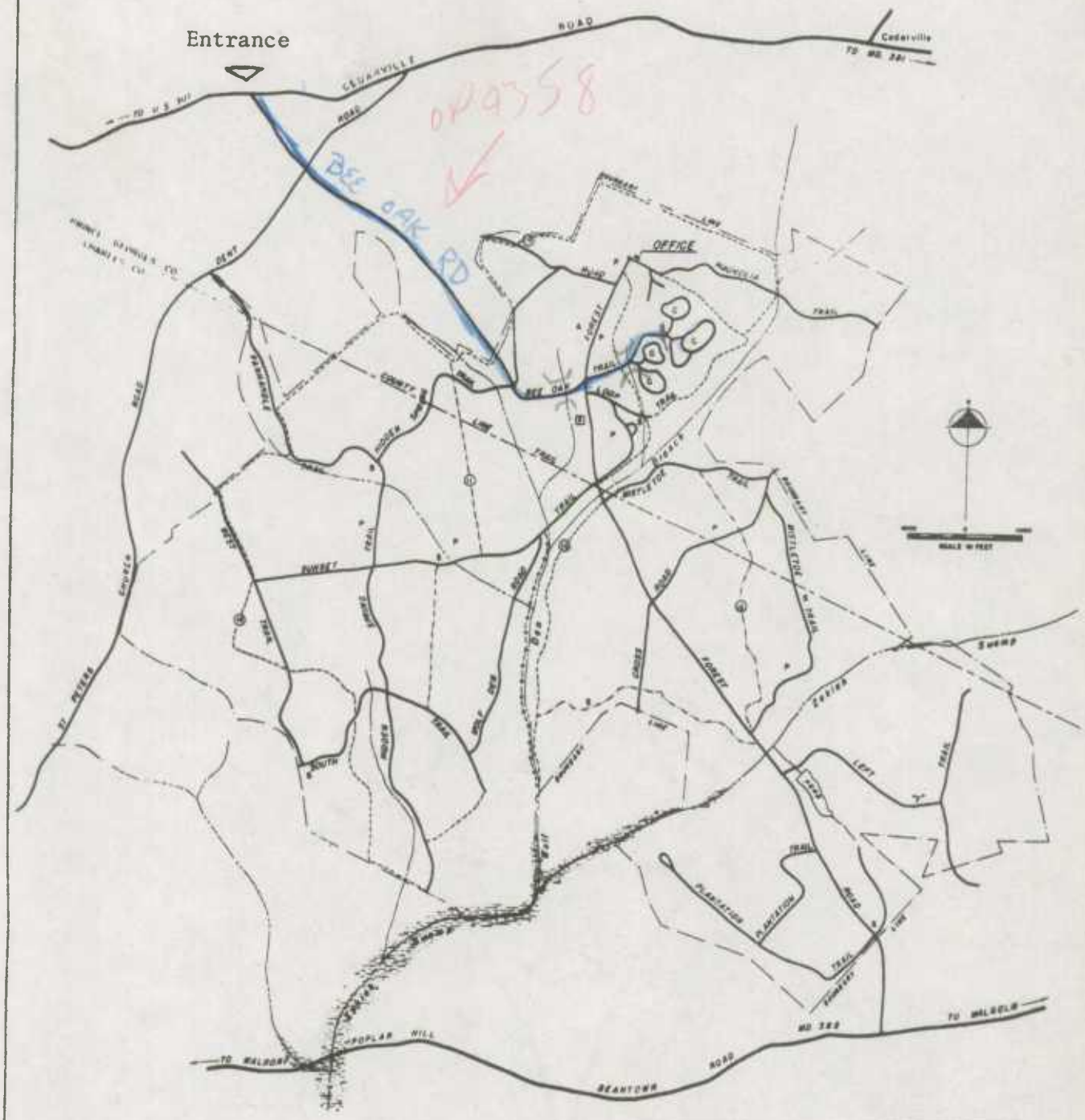

PS-616

Maryland Department of Transportation

State Highway Administration

James J. O'Donnell
Secretary

M. S. Caltrider
Administrator

June 12, 1980

PLEASE REPLY TO:
OFFICE OF DISTRICT ENGINEER
9300 KENILWORTH AVENUE
GREENBELT, MARYLAND 20770

MEMORANDUM

TO: Mr. William F. Schneider, Jr.
Chief, Bureau of Highway Statistics

FROM: Carl E. Raith
Acting District Engineer CER.

SUBJECT: Street Index
Prince George's County

Attached for your use is a change list from the Maryland-National Capital Park and Planning Commission for Prince George's County.

DIC/jp

My telephone number is 345-7100

P.O. Box 717 / 300 West Preston Street, Baltimore, Maryland 21203

Dave

THE MARYLAND-NATIONAL CAPITAL PARK AND PLANNING COMMISSION
14741 Governor Oden Bowie Drive
Upper Marlboro, Maryland, 20870

May 29, 1980

CHANGE LIST #5-80 (preceeding list was #4-80, dated April 3, 1980.)

STREET NAME CHANGES - MAP CORRECTIONS

NORTH CONTEE ROAD as shown on Tax Map 5 (grid F-2) is changed to VAN DUSEN ROAD (runs north from Cherry Lane to Sandy Spring Road.) WSSC grid 219,220N-E7. No premise numbers affected.

BOISE ROAD as shown on Tax Map 14 (F-2) running from Laurel Bowie Road (Rt.197) to WSSC property should be CANADIAN WAY. BOISE ROAD remains the name of roadway serving the northern most townhouses in the Pheasant Run Subdivision. These roadways are adjacent and run parallel but do not connect at the present time. WSSC grid 216N-E9. No premise numbers affected.

OLD THRIFT ROAD as shown on Tax Map 133 (F1&2) should be THRIFT ROAD. New portion of Thrift Road never constructed as shown. WSSC grid 215S-E5 No premise numbers affected.

FARM ROAD as shown on Tax Map 114 (E-3) is incorrect and should be deleted. All homes along this private roadway are addressed off of Allentown Road. WSSC grid 212S-E2&3

ADDRESS CHANGES

10236 Old Fort Road for Peter M Menard was changed to 10238 Old Fort Road effective May 20, 1980 to provide number in correct sequence for house to be erected on adjoining lots. Tax Map 123 (D-2) Potomac View, Lot 14, WSSC 213S-E2 Oxon Hill, Md. 20022 (10236 was assigned to lot 15 in Potomac View.)

1432 7th Street for Reginald & Barbara Jackson is changed to 1436 7th Street effective June 20, 1980 to provide number in correct sequence for house to be erected on adjoining lots. Tax Map 60 (C-1) Glenarden Heights, lots 11,12,13-block 14. WSSC 204N-E8L, Lanham, Md. 20801 (1434 assigned to lots 14,15,16,17-block 14)

12200 Fenno Road for Leonard F Hanson is changed to 16700 Nottingham Road effective June 1, 1980. Tax Map 138 (E-3) Parcel 32. Home fronts Nottingham Road, and was a duplicate number. 12200 Fenno Road remains as address for Francis & Florence Contee, Tax Map 138 (E-3) Parcel 31. Upper Marlboro, Md. 20870

Received by D. T. Burton
JUN 9 1980

continued, see page 2

NEW STREETS AND EXTENSIONS

a. NEW STREETS

NAME	TAX MAP	WSSC GRID	LOCATION/DESCRIPTION
PRINCESS ANNE COURT 2100 NO RECORD	63(C-3)	3N-E14	Will run south from Piller Lane in Lake Village Manor (plat NLP 105-55)
NEW ENGLAND DRIVE 10900-11000 F/C	124(E-4)	14,15S-E4,5	Will run northeasterly from 11100 Block of Tippett Road. In New England Estates (plat NLP 105-57)
KEMPA COURT 1500 NO RECORD	76(A,B-4)	2S-E11	Will run parellel to 1500 Block Hancock Drive. In Ramblewood (plat NLP 105-46)
F/C STORCH DRIVE 10300 OP4373	36(A-3)	9N-E9	Will run east off of 6800 block Forbes Blvd. In Woodstream East (NLP 105-68)
F/C BROOM LANE (P) 10300 NO RECORD	36(A-2)	9N-E9	Private right-of-way which will run east off of 7000 block of Forbes Blvd. In Woodstream East (NLP 105-67)
F/C KURTH LANE (P) 7100 NO RECORD	36(A-2)	9N-E9	Private right-of-way which will run west off of 7000 block of Forbes Blvd. In Woodstream Village (NLP 105-62)
F/C WEST BONIWOOD TURN 5200 OP4298	134(A-1)	15S-E5	Will run Southeast off of 11400 block Thrift Road. In Boniwood Turn (NLP 105-81&82)
F/C BUTLER'S BRANCH ROAD 11600-11700 OP4299	134(A-1)	15S-E5	Will run South off of 5200 block of West Boniwood Turn. (NLP 105-83)

b. EXTENSIONS

F/C FORBES BOULEVARD (add 7000&7100)	36(A-2&3)	9N-E9	Will extend northward from east end of Palamar Drive for approx. 750 feet Between Woodstream Village (NLP 105-62) & Woodstream East (NLP 105-67)
F/C KETTERING TERRACE 11400 NO RECORD	68(D-3)	1N-E10	Will extend east from Kettering Drive for approx. 250 feet. In Kettering Block 60, Lots 39-48 (NLP 105-33)
F/C LARGO DRIVE WEST 9300-9500	67(E-3)	1N-E8	Will run west from Harry S Truman Drive (about 450 feet north of Central Avenue) for approx. 900 feet to meet previous portion of Largo Drive West dedicated on NLP 104-27. (This plat 105-59)

ADDRESS ASSIGNMENTS

On Tax Map 146 (C-4) North part of parcel 150 is assigned 14422 Brandywine Rd. Brandywine, Md. 20613 for Martha Curtis
South part of above parcel is assigned 14430 Brandywine Rd. for Alex Hawkins.
WSSC grid 219S-E10L, Election District 11

On Tax Map 157 (D-3) Naylorwood Manor, lot 1 is assigned 15721 Baden-Naylor Road for Thomas & Barbara Green. (was Rt 3, Box 505)
Naylorwood Manor, lot 2 is assigned 15803 Baden-Naylor Road for Judy & Edward Edwards Sr. (was Rt 3, Box 504P)
WSSC grid 220S-E12R, Election District 4. Brandywine, Md. 20613

continued, see page 3

Change List #5-80
May 29, 1980

ADDRESS ASSIGNMENTS (continued)

On Tax Map 170 (E-2) Parcel 53 is assigned 18401 Livingston Road, Accokeek, Md. 20607 for Pauline George (was Rt 2, Box 62) WSSC grid 224SW3R, Elections District 5.

On Tax Map 180 (F-4) Parcel 62 is assigned 17030 Eagle Harbor Road, Aquasco, Md. 20608 for Milton A & Opal E Lewis (were Rt 1, Box 121K) WSSC grid 229SE15L, Election District 8.

Bernie Bernhards

Bernie Bernhards
House Numbers & Street Names Section
952-3196

DISTRIBUTION:
Transportation Planning Board
U S Dept. of Health, Education & Welfare-Social Security Admin.
U S Post Offices & Branches affected.
Md.STATE: Motor Vehicle Admin & Roads Commission
Metropolitan Washington Council of Governments
Prince George's County
Board of Education, Election Supervisors, Public Works (Traffic Engr.)
Police & Fire Depts. Health Dept., Finance & Social Services, Building-Inspection, Res & Dev Divisions and the Sheriff's & Treasurer's Offices.
UTILITIES: Baltimore Gas & Elec, C&P Telephone, Potomac Electric Power, & Washington Gas Light Companies & the WSSC.

RECEIVED
JUN 9 1980
DISTRICT # 3
STATE HIGHWAY
ADMINISTRATION

RECEIVED
JUN 16 1980
BUREAU OF HIGHWAY
STATISTICS

F/2

Maryland Department of Transportation

State Highway Administration

James J. O'Donnell
Secretary

M. S. Caltrider
Administrator

October 29, 1980

PLEASE REPLY TO:
OFFICE OF DISTRICT ENGINEER
9300 KENILWORTH AVENUE
GREENBELT, MARYLAND 20770

MEMORANDUM

TO: Mr. J. Thomas Neukam, Chief
Bureau of Highway Statistics

FROM: Eugene T. Camponeschi
District Engineer

SUBJECT: Street Name Changes
Prince George's County

Attached for your use is a street name change list from the Maryland-National Capital Park and Planning Commission for Prince George's County.

DIC/jp

My telephone number is 345-7100 x 220

P.O. Box 717 / 300 West Preston Street, Baltimore, Maryland 21203

RECEIVED
NOV 03 1980
BUREAU OF HIGHWAY
STATISTICS

Forward To Tom Neukam

THE MARYLAND-NATIONAL CAPITAL PARK AND PLANNING COMMISSION
14741 Governor Oden Bowie Drive
Upper Marlboro, Maryland, 20870

October 24, 1980

CHANGE LIST #7-80 (preceeding list was #6-80, dated August 15, 1980)

STREET NAME CHANGES & MAP CORRECTIONS

OLD ALEXANDER FERRY ROAD is changed to OLD ALEXANDRIA FERRY ROAD. Spelling changed to revert to its historically correct spelling, effective January 2, 1981. On tax map 107 (D-3 & F-4) and WSSC maps 210SE6&7 and 211SE7. Post Office is Clinton, Md. 20735 No premise numbers have been changed and residents & business establishments along this road will make spelling correction at their convenience.

FRANKLIN AVENUE west of Carter Avenue in Seabrook is changed to FRANKLIN PLACE effective November 20, 1980. Change needed due to construction of bridge which extended Carter Avenue over railroad tracks and cut off the 9300 block of Franklin Avenue. Access to this cut off portion (now Franklin Place) is from the 9300 block of Dubarry Avenue. On tax map 44 (D-2) & WSSC map 208NE8. Lanham, Md. 20801. (See address changes below.)

- -

ADDRESS CHANGES

Subdivision	Blk.	Lot	Old address	New address	Occupant
SEABROOK	H	5	9329 Franklin Avenue	9329 Franklin Place	Kenneth Bate
SEABROOK	H	4	9333 Franklin Avenue	9333 Franklin Place	Robert McCown
SEABROOK	H	3	9337 Franklin Avenue	9337 Franklin Place	Lance Fitch

effective November 20, 1980 - Lanham, Md. 20801 -TAX MAP 44(D-2), WSSC 208NE8, E.D.20

On TAX MAP 134 grid B-2, parcel 87, 11700 Thrift Road is changed to 11200 Thrift Road for Milton D. Harris. Effective January 2, 1981. Clinton, Md. 20735 - WSSC 215SE5 - Election District 9. This was a duplicate number and 11700 Thrift Road will continue to be address for Ward's Subdivision, Lot 43, Ronald & Pearl Sheppard.

OCT 29 1980
Received By D. L. CURTIN

RECEIVED
NOV 03 1980
BUREAU OF HIGHWAY
STATISTICS

NEW STREETS AND EXTENSIONS

In Cricket Ridge Subdivision (NLP 107-38) Suitland, Md. 20028

Tax Map 89 (C-2) - WSSC 205SE6

NO RECORD

CRICKET AVENUE	3700 & 3800	To run southwest from west end of Walters Place
CRICKET PLACE	6500	To run south from 3700 block Cricket Avenue

- -

In Newbridge Subdivision (NLP 107-12&13) Mitchellville, Md. 20716

Tax Map 61 (B,C-4) - WSSC 202&3NE9&10

DURAL DRIVE	1600	To run northeast from 1600 Golf Course Drive
DURAL COURT	1700	To run north from 1600 block Dural Drive
PEBBLE BEACH DRIVE	1500-1700	To run north from 10900 block Golf Course Terrace
PEBBLE BEACH COURT	1600	To run northeast from 1500 block Pebble Beach Drive
GOLF COURSE TERRACE (extended)	add 10900	To run northeast from Golf Course Drive

- -

In Brandywine Area - Waldorf, Md. 20601- Tax Map 165 (C-2) WSSC 222SE8

COUNTRY LANE	16800-16900	Runs southwest from 8800 block Cedarville Road into Charles County.

80-E-MA #4

In Brandywine Area - Brandywine, Md. 20613 - Tax Map 165 (F-2) WSSC 221SE9

BEE OAK ROAD	16700-17500	Runs southeasterly from Cedarville Road (about 1400 feet west of Dent Road) to Cedarforest Road in Cedarville State Forest.

- -

Bernie Bernhards
House Numbers & Street Names Section
952-3196

For Distribution List
See Change List #6-80, page 2

RECEIVED
OCT 27 1980
DISTRICT # 3
STATE HIGHWAY
ADMINISTRATION

RECEIVED
NOV 03 1980
BUREAU OF HIGHWAY
STATISTICS

Maryland Department of Transportation

State Highway Administration

James J. O'Donnell
Secretary

M. S. Caltrider
Administrator

Clyde! Please file

F/C

November 6, 1980

PLEASE REPLY TO:
OFFICE OF DISTRICT ENGINEER
9300 KENILWORTH AVENUE
GREENBELT, MARYLAND 20770

MEMORANDUM

TO: Mr. J. Thomas Neukam, Chief
Bureau of Highway Statistics

FROM: Eugene T. Camponeschi
District Engineer

Gene Camponeschi

SUBJECT: SHA Contract - Franklin Place
Prince George's County

Attached for your information and use is a letter dated October 24, 1980 from Roy C. Arwood of the Prince George's County Department of Public Works and Transportation with regard to the above noted subject.

Franklin Place was accepted into the County Road System for perpetual maintenance on October 15, 1980. I hope this information will be useful to you.

DIC/jp

My telephone number is 345-7100 x 220

P.O. Box 717 / 300 West Preston Street, Baltimore, Maryland 21203

D.C.
FYI

THE PRINCE GEORGE'S COUNTY GOVERNMENT

Dept. of Public Works & Transportation
Room 3020

952-4100

October 24, 1980

State Highway Administration
9300 Kenilworth Avenue
Greenbelt, Maryland 20770

Re: Seabrook Subdivision
S.H.A. Contract - Franklin Place

Gentlemen:

The above referenced street was accepted into the County Road System for perpetual maintenance on October 15, 1980, by County Administrative Order Number 101-1980. The street involved is shown on the enclosed Schedule "A" and the accompanying Street Improvement Report.

Very truly yours,

Roy C. Arwood

Roy C. Arwood, P.E.
Chief, Division of Inspection
Bureau of Engineering

Enclosures
RCA/jc
cc: Division of Permits
Bureau of Roads & Bridges
Bureau of Transportation
Division of Inspection

RECEIVED
NOV 3 1980
DISTRICT # 3
STATE HIGHWAY
ADMINISTRATION

NOV 5 1980
Received By D. L. CURTIN

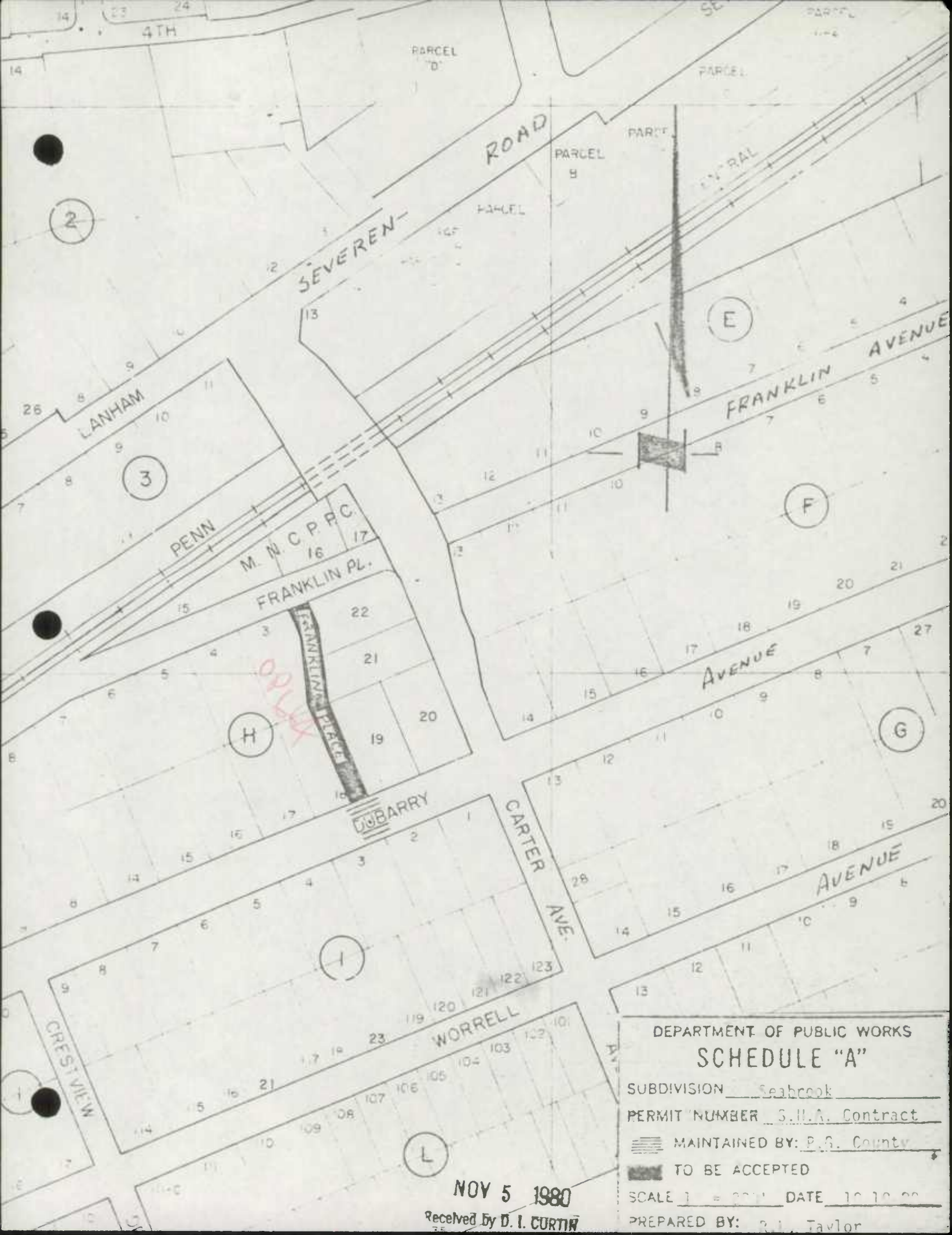
4TH
PARCEL "D"
PARCEL
PARCEL 9
SEVEREN ROAD
LANHAM
PENN
M. N. C. P. P. C.
FRANKLIN PL.
FRANKLIN PLACE
OPEN
DUBARRY
CARTER AVE.
FRANKLIN AVENUE
AVENUE
WORRELL
CRESTVIEW
DEPARTMENT OF PUBLIC WORKS
SCHEDULE "A"
SUBDIVISION Seabrook
PERMIT NUMBER S.H.A. Contract
MAINTAINED BY: P.G. County
TO BE ACCEPTED
SCALE 1" = 200' DATE 10-10-80
PREPARED BY: R.J. Taylor
NOV 5 1980
Received By D. I. CURTIN

PRINCE GEORGE'S COUNTY, MARYLAND
DEPARTMENT OF PUBLIC WORKS AND TRANSPORTATION

STREET IMPROVEMENT REPORT

SUBDIVISION Seabrook

PERMIT-NUMBER- S.H.A. Contract

LOCATION			NO. ON MAP	LENGTH IN MILES	CHANGES MADE IN								MAINTAINED BY	REMARKS
					TYPE		WIDTH				MILEAGE			
STREET NAME	FROM	TO			FROM	TO	FROM	TO	C & G	BUILT NEW	ADDI-TIONS	ABAN-DONED		
(1)	(2)	(3)	(4)	(5)	(6)	(7)	(8)	(9)	(10)	(11)	(12)	(13)	(14)	(15)
Franklin Place	Dubarry Ave.	410' North Dubarry Ave.				Rural		18'	No	Yes	0.078			Built with Carter Ave. bridge
										Total =	0.078			over AMTRAK (Seabrook)

NOTE: If no changes have occurred please indicate by writing "No Change" across the face of this form and return same to Traffic Division
State Highway Administration
300 West Preston Street
Baltimore, Maryland 21201

SIGNED Vaughn E. Barkdoll
Director

DATE 10/9/80

PGC# 1625 11/76

NOV 5 1980 Received by D. I. CURTIN

RECEIVED
NOV 13 1980
BUREAU OF HIGHWAY
STATISTICS

LAUREL
Maryland City
Ft George G Meade
Disney
FORT GEORGE G. MEADE
Good Hope
Colesville
Fairland
Calverton
Muirkirk
Montpelier Estates
Gambrills
Patuxent
Millersville
WHEATON
Whiteoak
Ammendale
BELTSVILLE
Beltsville Sta.
Arundel
Jericho Park
Conaways
Crofton
Adelphi
GREENBELT
POP 18,199
Branchville
Duckettsville
BOWIE
Bowie Sta.
SILVER SPRING
Langley Park
COLLEGE PARK
BERWYN HEIGHTS
POP 3934
Glenn Dale
High Bridge
Staples Corners
TAKOMA PARK
North Takoma
Lewisdale
UNIVERSITY PARK
RIVERDALE
POP 5724
NEW CARROLLTON
POP 13,395
Seabrook
Hillmeade
Collington
U.S. AIR FORCE TRANSMITTER STATION
Lamond
HYATTSVILLE
POP 14,998
Lanham
BOWIE
POP 35,028
Chillum
Defense Hgts
BRENTWOOD
POP 3426
EDMONSTON
POP 2000
BLADENSBURG
POP 7488
LANDOVER HILLS
POP 2691
MT. RAINIER
POP 5180
COTTAGE CITY
Terra Cotta
University Sta.
Landover
COLMAR MANOR
POP 1715
CHEVERLY
POP 5600
GLENARDEN
POP 4502
Brightseat
Columbia Park
Palmer Park
Woodmore
Mitchellville
WASHINGTON, D.C.
NATIONAL ARBORETUM
Village Green
Pointer Ridge
Kolbes Corner
Ridwells Corner
Hardesty
Union Sta.
FAIRMOUNT HEIGHTS
POP 2107
SEAT PLEASANT
POP 7214
Largo
Hall
Kettering
CAPITAL HEIGHTS
POP 2852
Millwood
Ritchie
Oak Grove
Leeland
Anacostia
Brock Hall Manor
DISTRICT
ANNE
ARUNDEL
COUNTY
MONTGOMERY
COUNTY

HEIGHTS
MORNINGSIDE
UPPER MARLBORO
FOREST HEIGHTS
ANDREWS AIR FORCE BASE
Melwood
Brookwood
Croom
Cheltenham
Tipton
Fort Washington Forest
Piscataway
Brandywine
Aquasco
Accokeek
Mattawoman
Naylor
Nottingham
Bald Eagle
Hardesty
Orme
Cedarville
Hunting Hill
Lower Marlboro
Drury
Bristol
Dunkirk
Berry
Waldorf
CHARLES
COUNTY
ANNE ARUNDEL
CALVERT
CO.
1
2
3
4
5
10

STATE HIGHWAY ADMINISTRATION OF MARYLAND
OFFICE OF PLANNING AND PRELIMINARY ENGINEERING
BUREAU OF HIGHWAY STATISTICS
COUNTY ROAD MILEAGE

PRINCE GEORGES COUNTY

	ROUTE NO.		TOTAL	A	B	C	D & E	F & G	H & I	J	K & L
3	1		1.57						1.57		
3	2		3.77						3.77		
3	3		2.38						2.38		
3	4		.41						.41		
3	5		.42						.42		
3	6		3.29						3.29		
3	7		2.25					.49	1.76		
3	8		3.11						3.11		
3	9		2.52						2.52		
3	10		1.68						1.68		
3	11		.52						.52		
3	12		.97						.97		
3	13		.56						.56		
3	14		2.20					.82	1.38		
3	15	86-149	1.97						1.97		
3	16		.79					.13	.66		
3	17	86-150	.21						.21		
3	18		.46					.10	.36		
3	19		1.68						1.68		
3	20		1.04						1.04		
3	21		2.74						2.74		
3	22		3.01					2.81	.20		
3	23		2.13					.49	1.64		
	25		.10						.10		
	26		.23				.03	.20			
3	27		4.84					4.84			
3	28		1.93						1.93		
3	29		.10						.10		
3	30		.42						.42		
3	31		.63						.63		
3	32		.45						.42	.03	
3	33		.45						.45		
3	34		.36						.36		
3	35		.41						.41		
3	36		.27					.22	.05		
3	37		.51					.07	.44		
3	38		1.10						1.10		
3	39		.15						.15		
3	40		1.14						1.14		
3	41		1.98						1.98		
3	42	80-145	6.83						6.83		
3	43		.05						.05		
3	44		.63						.63		
3	45		~~.80~~ .57						~~.80~~ .57		
3	46		.92						.92		
3	47		1.56						1.56		
3	48		2.41						2.41		
3	49		3.58					.85	2.73		
3	50		1.08						1.08		

STATE HIGHWAY ADMINISTRATION OF MARYLAND
OFFICE OF PLANNING AND PRELIMINARY ENGINEERING
BUREAU OF HIGHWAY STATISTICS
COUNTY ROAD MILEAGE

PRINCE GEORGES COUNTY

ROUTE NO.		TOTAL	A	B	C	D & E	F & G	H & I	J	K & L
3 51	80-147	2.51						2.51		
3 52	80-154	1.45						1.45		
3 53		.48					.48			
3 54		.33						.33		
3 55		1.11					.66	.45		
3 56		1.52						1.52		
3 57		1.56						1.56		
3 58		1.46					1.46			
3 59		7.20						7.20		
3 60		.66						.66		
3 61		1.84					1.84			
3 62		.82					.82			
3 63		.19					.19			
3 64		2.17					1.41	.76		
3 65		3.05					1.49	1.56		
3 66		1.52						1.52		
3 67	80-159-163	2.67						2.67		
3 68		.43						.43		
3 70		1.36						1.36		
3 71		.28					.28			
3 72		1.62						1.62		
3 73		2.88						2.88		
3 74		1.85						1.85		
75		3.56						3.56		
76		3.83					.14	3.69		
3 77		.17						.17		
3 78		.48				.32	.16			
3 79		2.65				1.39	1.21	.05		
3 80		.15				.06		.09		
3 81		2.98						2.96	.02	
3 82		.16						.16		
3 83		.40						.40		
3 84		.63						.63		
3 85		.85						.85		
3 86		.57					.10	.42	.05	
3 87		3.75						3.75		
3 88		3.10					.10	3.00		
3 89		2.17						2.17		
3 90		1.24						1.24		
3 91		3.10						3.05	.05	
3 92		2.54						2.54		
3 93		.05						.05		
3 94		.50						.50		
3 95		1.52					1.52			
3 96		1.50						1.50		
3 97		2.03						2.03		
3 98		.59						.59		
3 99	80-153	4.77						4.77		
3 100		.08						.08		

STATE HIGHWAY ADMINISTRATION OF MARYLAND
OFFICE OF PLANNING AND PRELIMINARY ENGINEERING
BUREAU OF HIGHWAY STATISTICS
COUNTY ROAD MILEAGE

PRINCE GEORGES COUNTY

ROUTE NO.		TOTAL	A	B	C	D & E	F & G	H & I	J	K & L
3 101		1.84						1.84		
3 102		2.35					2.35			
3 103		1.75						1.75		
3 104		2.00					2.00			
3 105		.61						.61		
3 106		.30					.08	.22		
3 107		.21						.21		
3 108		2.55						2.55		
3 109		1.44						1.44		
3 110		1.81						1.81		
3 111		2.48						2.48		
3 112		1.96						1.96		
3 113		.14					.14			
3 114	80-Exch	3.49						3.49		
3 115		1.29				.74	.45	.10		
3 116		.25					.18	.07		
3 117		.31					.10	.21		
3 118		5.88						5.88		
3 119	80-151	.33						.33		
3 120		1.71						1.71		
3 121		.60						.60		
3 122		3.57						3.57		
3 123		5.61						5.61		
3 124		.44						.44		
125		.30						.30		
3 126		6.04						6.04		
3 127		1.75						1.75		
3 128		.21						.21		
3 129		.34						.34		
3 130		4.79					2.71	2.08		
3 131		2.81						2.81		
3 132		2.66						2.66		
3 133		2.87						2.87		
3 134		.40						.40		
3 135		1.71						1.71		
3 136		2.05					1.40	.65		
3 137		2.34						2.34		
3 138		2.51						2.51		
3 139		.99					.99			
3 140		3.83				.31	3.52			
3 141		2.25					2.25			
3 142		1.13					1.13			
3 143		2.32						2.32		
3 144		1.90						1.90		
3 145	80-155	4.25						4.25		
3 146		1.39						1.39		
3 147		.12						.12		
3 148		2.56						2.56		
3 149		.12						.12		

PRINCE GEORGES COUNTY COUNTY ROAD MILEAGE

ROUTE NO.		TOTAL	A	B	C	D & E	F & G	H & I	J	K & L
3 249		.09					.09			
3 250		.30					.25	.05		
3 251		.27						.27		
3 252		1.02						1.02		
3 253		.09						.09		
3 254		~~.34~~ .30						~~.34~~ .30		
3 255	80-167	~~.05~~						~~.05~~		
3 256	80-168	~~.27~~						~~.27~~		
3 257		.18						.18		
3 258		.37						.37		
3 259		.07						.07		
3 260		.36						.36		
3 261		.18						.18		
3 262		.21						.21		
3 263		.26						.26		
3 264		.17						.17		
3 265		.42						.42		
3 266		.27						.27		
3 267		.12						.12		
3 268		.43						.43		
3 269		.37						.37		
3 270		.24					.06	.18		
3 271		.35						.35		
3 272		1.13						1.13		
3 273		.27						.27		
3 274		.51						.51		
3 275		.52						.52		
3 276		.44						.44		
3 277		.35						.35		
3 278		.32						.32		
3 279		.15						.15		
3 280		.23						.23		
3 281		.04						.04		
3 282		.21						.21		
3 283		.23						.23		
3 284		.03						.03		
3 285		.03						.03		
3 286		.15						.15		
3 287		.18						.18		
3 288		.06						.06		
3 289		.11						.11		
3 290		.04						.04		
3 292		.09						.09		
3 293		.26						.26		
3 294		.10						.10		
3 296		.04						.04		
3 297		.28						.28		
3 298		.18						.18		
3 299		.58						.58		

ROUTE NO.		TOTAL	A	B	C	D & E	F & G	H & I	J	K & L
3 558	80-150	1.88						1.88		
3 559		.33						.33		
3 560		.07					.07			
3 561		.12					.12			
3 562		.17						.17		
3 563		1.08					1.00	.08		
3 564		.09						.09		
3 565		.29						.29		
3 566		.08						.08		
3 567		.64						.64		
3 568	80-160	.96						.96		
3 569		.17						.17		
3 570		.14						.14		
3 571		.65						.65		
3 572		.09						.09		
3 573		.04						.04		
3 574		.07						.07		
3 575		.08						.08		
3 576		.32						.32		
3 577		.99						.99		
3 578		.26						.26		
3 580		.05						.05		
3 582		.57						.57		
3 583		.12						.12		
3 584		.28				.28				
3 585		.44						.44		
3 586		.17						.17		
3 587		.07						.07		
3 588		.71				.26	.45			
3 589		.13						.13		
3 590		.12					.12			
3 591		.71					.71			
3 592		.34						.34		
3 593		.34						.34		
3 594		.84						.84		
3 595		.08						.08		
3 596		.76					.76			
3 597		.38					.28	.10		
3 598		1.00						1.00		
3 599	80465	5.40						5.40		
3 600		1.33					.06	1.27		
3 601		.26						.26		
3 602		.51				.51				
3 603		1.23				.14	1.09			
3 604		.20						.20		
3 605		.50						.50		
3 606		.12						.12		
3 607		.64						.64		
3 608		.10						.10		

| | | |

PRINCE GEORGES COUNTY COUNTY ROAD MILEAGE

ROUTE NO.	TOTAL	A	B	C	D & E	F & G	H & I	J	K & L
3 817	1.71						1.71		
3 818	.13						.13		
3 819	.26					.26			
3 820	.21						.21		
3 821	.03						.03		
3 822	.37					.13	.24		
3 823	.42						.42		
3 824 80-143	.39						.39		
3 825	.40						.40		
3 826	.17						.17		
3 827	.11						.11		
3 828	1.05						1.05		
3 829	.08						.08		
3 830	.10						.10		
3 831	.02						.02		
3 832	.12						.12		
3 833	.24						.24		
3 834	.12						.12		
3 835	.15						.15		
3 836	.38						.38		
3 837	.11						.11		
3 838	.12						.12		
3 839	.12						.12		
3 840	.11						.11		
3 841	.33						.33		
3 842	.27						.27		
3 843	.17						.17		
3 844	.13						.13		
3 845	.28						.28		
3 846	.03						.03		
3 847	.30						.30		
3 848	.29						.29		
3 849	.28						.28		
3 850	.10						.10		
3 851	.32						.32		
3 852	.04						.04		
3 853	.09						.09		
3 854	.20						.20		
3 855	.41						.41		
3 856	.19						.19		
3 857	.11						.11		
3 858	.49						.49		
3 859	.40						.38	.02	
3 860	.34						.34		
3 861	.25						.25		
3 862	.48						.48		
3 863	.24						.24		
3 864	.03						.03		
3 865	.04						.04		

| | | |

ROUTE NO.		TOTAL	A	B	C	D & E	F & G	H & I	J	K & L
3 916		.24						.24		
3 917		.06						.06		
3 918		.23						.23		
3 919		.22						.22		
3 920		.43						.43		
3 921		.14						.14		
3 922		.47						.47		
3 923	80-152	.46						.46		
3 924		.28						.28		
3 925		.29						.29		
3 926		.35						.35		
3 927		.34						.34		
3 928		.27						.27		
3 929		.26						.26		
3 930		.40				.01		.39		
3 931		.81						.81		
3 932		.06						.06		
3 933		.28						.28		
3 934		.16					.16			
3 935		.93						.93		
3 936		.04					.04			
3 937		.29						.29		
3 938		.16						.16		
3 939		.15						.15		
3 940		.11						.11		
3 941		.20						.20		
3 942		.24				.04		.20		
3 943		.60						.60		
3 944		.33						.33		
3 945		.46						.46		
3 946		.45						.45		
3 947	80-Extra	~~1.15~~ 1.14					~~.13~~ .14	~~1.02~~ 1.00		
3 948		.19						.19		
3 949		1.10						1.10		
3 950		.72						.72		
3 951		.36					.36			
3 952		.03						.03		
3 953		.11						.11		
3 954		.12						.12		
3 955		.16						.16		
3 956		.42					.29	.13		
3 957		.14						.14		
3 958		.23						.23		
3 959		.21						.21		
3 960		.35						.35		
3 961		.12						.12		
3 962		.15						.15		
3 963		.10						.10		
3 964		.40						.40		

ROUTE NO.	TOTAL	A	B	C	D & E	F & G	H & I	J	K & L
31015	.26						.26		
31016	.13						.13		
31017	.37						.37		
31018	.21						.21		
31019	.30						.30		
31020	.29						.29		
31021	.45						.45		
31022	.07						.07		
31023	.09						.09		
31024	.15						.15		
31025	.27						.27		
31026	.08							.08	
31027	.23						.23		
31028	.07						.07		
31029	.05					.05			
31030	.45						.45		
31031	.11						.11		
31032	.23						.23		
31033	.46					.46			
31034	.13						.13		
31035	1.14						1.14		
31036	.10					.10			
31037	.16					.16			
31039	.53					.53			
31040	.15					.15			
31041	.11						.11		
31042	.15						.15		
31043 80-EXTRA	~~.32~~ .33					~~.32~~	.33		
31044	.13						.13		
31045	.25						.25		
31046	.26						.26		
31047	.23						.23		
31048	.20						.20		
31049	.72				.35		.37		
31051	.28						.28		
31052	.38						.38		
31053	.36						.36		
31054	.73						.73		
31055	.19					.19			
31056	.06					.06			
31057	.27						.27		
31058	.15						.15		
31059	.22						.22		
31060	.18						.18		
31061	.17						.17		
31062	.06						.06		
31063	.12						.12		
31064	.19						.19		
31065	.17						.17		

ROUTE NO.	TOTAL	A	B	C	D & E	F & G	H & I	J	K & L
31319	.08						.08		
31320	.07						.07		
31321	.05						.05		
31322	.22						.22		
31323	.06						.06		
31324	.31						.31		
31325	.03						.03		
31327	.54						.54		
31328	.21						.21		
31329	.03						.03		
31330	.06						.06		
31331	.41				.04		.37		
31332	.20						.20		
31333	.14						.14		
31334	.19						.19		
31335	.14						.14		
31336	.81						.81		
31337	.77						.77		
31338	.45						.45		
31339	.11						.11		
31340	.05						.05		
31341	.24						.24		
31342	.15						.15		
31343	.14						.14		
31344	.17						.17		
31345	.09				.02	.07			
31346	.22						.22		
31347	.34						.34		
31348	.06						.06		
31350	.12					.12			
31351	.19					.19			
31352	.04						.04		
31353	.19					.19			
31354	.12						.12		
31355	.21						.21		
31356	.83						.83		
31357	.22					.22			
31358	.16					.16			
31359	.32					.32			
31360	.17					.17			
31361	.07						.07		
31362	.42						.42		
31363	.18						.18		
31364	.19						.19		
31365	.19						.19		
31366	.24					.24			
31367	.16						.16		
31368	~~.30~~ .26						~~.30~~ .26		
31369	.30					.05	.25		

.00
.07
.03
.55
.00
.41
.03
.34
.15
.03
.03
.37
.50
.14
.17
.41
.18
.77
.43
.11
.03
.24
.13
.14
.17

.22
.34
.00

.04

.12
.21
.23

.07
.34
.10
.17
.19

.10
.03
.25

ROUTE NO.	TOTAL	A	B	C	D & E	F & G	H & I	J	K & L
31370	.37						.37		
31371	.23						.23		
31372	.27						.27		
31373 80-20	~~.13~~ .19					~~.13~~	.19		
31374 80-66-Cont	~~.19~~ .13				~~.06~~		.13		
31375	.11						.11		
31376	.05						.05		
31377	.33						.33		
31378	.05						.05		
31379	.03						.03		
31380	.28						.28		
31381	.50						.50		
31382	.17						.17		
31383	.23						.23		
31384	.34						.34		
31385	.15						.15		
31386	.30						.30		
31387	.18						.18		
31388	.18						.18		
31389	.23						.23		
31390	.25						.25		
31391	.04						.04		
31392	.40						.40		
31393	.12						.12		
31394	.16						.16		
31395	.11						.11		
31396	.20						.20		
31397	.24						.24		
31398	.03						.03		
31399	.07						.07		
31400	.19						.19		
31401	.23						.23		
31402	.10						.10		
31403	.44					.07	.37		
31404	.04						.04		
31405	.18						.18		
31406	.21						.21		
31407	.13						.13		
31408	.21						.21		
31409	.44						.44		
31410	.10					.10			
31411	.09					.04	.05		
31413	.20						.20		
31414	.17					.17			
31415	.11					.11			
31416	.22						.22		
31417	.10						.10		
31418	.03						.03		
31419	.12						.12		

.57
.23
.27

.13
.11
.03
.33
.03
.03
.25
.30
.17
.23
.34
.13
.30
.19
.18
.23
.25
.04
.40
.12
.19
.11
.20
.24
.03
.07
.17
.23
.10
.37
.04
.18
.21
.13
.21
.44

.03
.20

.17

.22
.10
.03
.12

ROUTE NO.	TOTAL	A	B	C	D & E	F & G	H & I	J	K & L
31621	.41						.41		
31622	.08						.08		
31623	.04						.04		
31624	.09						.09		
31625	.22						.22		
31626	.23						.23		
31627	.65						.65		
31628	.09						.09		
31630	.30						.30		
31631	~~.16~~ 44						~~.16~~ 44		
31632	.79						.79		
31633	.07					.04	.03		
31634	.35						.35		
31635	.10						.10		
31636	.18						.18		
31637	.11						.11		
31638	.06						.06		
31639	.09						.09		
31640	.12						.12		
31641	.28							.28	
31642	.07					.07			
31643	.10						.10		
31644	.16						.16		
31645	.08						.08		
31646	.15						.15		
31647	.16						.16		
31648	.07						.07		
31652	.03					.03			
31653	.06						.06		
31654	.43						.43		
31655	.42						.42		
31656	.22						.22		
31657	.33						.33		
31658	.23						.23		
31659	.07						.07		
31660	.43				.43				
31661	.67						.67		
31662	.07						.07		
31663	.10						.10		
31664	.11						.11		
31666	.28						.28		
31667	.24						.24		
31668	.02						.02		
31669	.24						.24		
31670	.16						.16		
31671	.13						.13		
31672	.15						.15		
31673	.06						.06		
31675	.20						.20		

| | | |

ROUTE NO.	TOTAL	A	B	C	D & E	F & G	H & I	J	K & L
31826	~~.15~~ .13						.15 .13		
31827	.32						.32		
31829	.16						.16		
31830	.30						.30		
31831	.40						.40		
31832	.04						.04		
31833	.49						.49		
31834	.20						.20		
31835	.15						.15		
31836	.04						.04		
31837	.21						.21		
31838	.18						.18		
31839	.07						.07		
31840	.25					.05	.20		
31841	.35						.35		
31842	.36						.36		
31843	.08						.08		
31844	.12						.12		
31845	.50						.50		
31846	.38						.38		
31847	.50						.50		
31848	.16						.16		
31849	.09						.09		
31850	.18						.18		
31851	.18						.18		
31852	.26						.26		
31853	.11						.11		
31854	.35						.35		
31855	.22						.22		
31856	.64						.64		
31857	.19						.19		
31858	.23						.23		
31859	.13						.13		
31860	.13						.13		
31861	.15						.15		
31862	.34						.34		
31863	.16						.16		
31864	.13						.13		
31865	.35						.35		
31866	.55						.55		
31867	.30						.30		
31868	.03						.03		
31869	.14					.14			
31870	.15						.15		
31871	.22						.22		
31872	.04						.04		
31873	.07						.07		
31874	.06						.06		
31875	.26						.26		

| | | |

ROUTE NO.	TOTAL	A	B	C	D & E	F & G	H & I	J	K & L
32181	.23					.23			
32182	~~1.27~~ 1.50						~~1.27~~ 1.50		
32183	.23				.23				
32184	.52					.52			
32185	.47						.47		
32186	.40				.03	.37			
32187	.42						.42		
32188	.19						.19		
32189	.08						.08		
32190	.29						.29		
32191	.45						.45		
32192	.46					.02	.44		
32193	.26						.26		
32194	.26						.26		
32195	.14						.14		
32196	.13						.13		
32197	.06						.06		
32198	.09						.09		
32199	.05						.05		
32200	.05						.05		
32201	.05						.05		
32202	.36						.36		
32203	.06						.06		
32204	.14						.14		
32205	.04						.04		
32206	.08						.08		
32207	.18						.18		
32208	.16						.16		
32209	.03						.03		
32210	.11						.11		
32211	.13						.13		
32212	.22						.22		
32214	.42						.42		
32215	.09						.09		
32216	.01						.01		
32217	.25						.25		
32218	.24						.24		
32219	.33						.33		
32220	.09						.09		
32221	.51						.51		
32222	.29						.29		
32223	.04						.04		
32224	.19						.19		
32225	.57						.57		
32226	1.08						1.08		
32227	.11						.11		
32228	.26						.26		
32229	.09						.09		
32230	.16						.16		

.00	
.57	15.1
.23	
.52	
.47	.97
.40	
.43	.34
.12	.41
.65	.00
.27	.25
.43	.65
.00	.44
.25	.20
.25	.20
.14	.41
.13	.13
.00	.00
.02	.04
.02	.02
.02	.02
.02	.02
.00	.36
.00	.00
.14	.41
.04	.04
.00	.00
.16	.08
.16	.16
.16	.16
.03	.03
.11	.11
.13	.13
.22	.22
.42	.42
.00	.00
.01	.01
.23	.23
.24	.24
.33	.33
.09	.09
.31	.31
.25	.25
.04	.04
.13	.13
.37	.37
.00	80.1
.11	.11
.20	.20
.09	.09
.19	.19

ROUTE NO.	TOTAL	A	B	C	D & E	F & G	H & I	J	K & L
32231	.08						.08		
32232	.15						.15		
32233	.30						.30		
32234	.19						.19		
32235	.25						.25		
32236	.02						.02		
32237	.25						.25		
32238	.09						.09		
32239	.09						.09		
32240	.15						.15		
32241	.16						.16		
32242	.19						.19		
32243	.08						.08		
32244	.09						.09		
32245	.07						.07		
32246	.13						.13		
32247	.30						.30		
32248	.11						.11		
32249	.10						.10		
32250	.08						.08		
32251	.51						.51		
32252	.03						.03		
32253	~~.30~~ .40						~~.30~~ .40		
32254	.27						.27		
32255	.11						.11		
32256	.11						.11		
32257	.44						.44		
32258	.23						.23		
32259	.21						.21		
32260	.07						.07		
32261	.70						.70		
32262	~~.04~~ .09						~~.04~~ .09		
32263	.07						.07		
32264	.20						.20		
32265	.35						.35		
32266	.24						.24		
32267	.11						.11		
32268	.10						.10		
32269	.09						.09		
32270	.12						.12		
32271	.46						.46		
32272	.19						.19		
32273	.04						.04		
32274	.46						.46		
32275	.23						.23		
32276	.07						.07		
32278	.25						.25		
32279	.48						.48		
32280	.09						.09		

.05
.13
.30
.13
.25
.02
.25
.09
.09
.13
.10
.13
.06
.09
.07
.13
.30
.11
.10
.06
.31
.03
.30
.27
.11
.11
.44
.23
.11
.07
.70
.04
.07
.05
.35
.25
.11
.10
.07
.12
.44
.19
.09
.40
.23
.07
.25
.43
.09

PRINCE GEORGES COUNTY COUNTY ROAD MILEAGE

ROUTE NO.	TOTAL	A	B	C	D & E	F & G	H & I	J	K & L
32281	.26						.26		
32282	.40						.40		
32283	.27					.27			
32284	.15						.15		
32285	.07						.07		
32286	.25						.25		
32287	~~.10~~ .15						~~.10~~ .15		
32288	.24						.24		
32289	.16						.16		
32290	.44						.44		
32291	.04						.04		
32292	.04						.04		
32293	.22					.06	.16		
32294	.05						.05		
32295	.19						.19		
32296	.11						.11		
32297	.17						.17		
32298	.08						.08		
32299	.09						.09		
32300	.32						.24	.08	
32301	.96						.96		
32302	.37						.37		
32303	.14						.14		
32304	.12						.12		
32305	.12						.12		
32307	.06				.04		.02		
32308	.24						.24		
32309	.16						.16		
32310	.18						.18		
32311	.18						.18		
32312	.16						.16		
32313	.17						.17		
32314	.14						.14		
32315	.37						.37		
32316	.16						.16		
32317	.23						.23		
32318	.05						.05		
32319	.10						.10		
32320	.15						.15		
32321	.28						.28		
32322	.18						.18		
32323	.30						.30		
32324	.15						.15		
32325	.18						.18		
32326	.29						.29		
32327	.20						.20		
32328	.12						.12		
32329	.30						.30		
32330	.18						.18		

.25
.40
.27
.12
.07
.25
.10
.24
.10
.44
.04
.04
.04
.18
.02
.17
.11
.11
.06
.07
.25
.90
.17
.14
.12
.14
.02
.24
.18
.18
.18
.13
.17
.14
.17
.16
.23
.03
.19
.13
.24
.18
.30
.13
.18
.27
.29
.15
.20
.18

OFFICE OF PLANNING AND PRELIMINARY ENGINEERING
BUREAU OF HIGHWAY STATISTICS
PRINCE GEORGES COUNTY COUNTY ROAD MILEAGE

ROUTE NO.	TOTAL	A	B	C	D & E	F & G	H & I	J	K & L
32332	.17						.17		
32333	.08						.08		
32334	.04						.04		
32335	.21						.21		
32336	.09						.09		
32337	.09						.09		
32338	.16						.16		
32339	.17						.17		
32340	.16						.16		
32341	.37						.37		
32342	.18						.18		
32343	.03						.03		
32344	.23						.23		
32345	.09						.09		
32346	.07						.07		
32347	.13						.13		
32348	.11						.11		
32349	.07						.07		
32350	.14						.14		
32351	.16						.16		
32352	.36						.36		
32353	.39						.39		
32354	.55						.55		
32355	.06						.06		
32356	.10						.10		
32357	.29						.29		
32358	.31						.31		
32359	.05						.05		
32360	.30					.30			
32361 80-157	.81						.29	.52	
32362	.27						.27		
32363	.25						.25		
32364	.20						.20		
32365	.45						.45		
32366	.35						.35		
32367	.19						.19		
32368	.07						.07		
32369	.20						.20		
32370	.71						.71		
32371	.63						.63		
32372	.29						.29		
32373	.26						.26		
32374	.73						.73		
32375	.05						.05		
32376	.43						.43		
32377	.22						.22		
32378	.29						.29		
32379	.07						.07		
32380	.19						.19		

.17
.06
.04
.21
.07
.09
.10
.17
.10
.37
.10
.03
.23
.09
.07
.13
.11
.07
.14
.18
.30
.34
.32
.09
.10
.27
.31
.03

.52 .29
.27
.23
.20
.43
.33
.19
.07
.20
.71
.03
.29
.20
.73
.03
.43
.24
.29
.07
.19

ROUTE NO.	TOTAL	A	B	C	D & E	F & G	H & I	J	K & L
32382	.54						.54		
32383	.16						.16		
32384	.31						.31		
32385	.13						.13		
32386	.37						.37		
32387	.19						.19		
32388	.12						.12		
32389	.14						.14		
32390	.09						.09		
32391	.15						.15		
32392	.13						.13		
32393	.03						.03		
32394	.14						.14		
32396	.09						.09		
32397	.06						.06		
32398	.13						.13		
32399	.31						.31		
32400	.29						.29		
32401	.20						.20		
32402	.03						.03		
32403	.31						.31		
32404	.09						.09		
32406	.04						.04		
32407	.25						.25		
32408	.75						.75		
32409	.04						.04		
32410	.18						.18		
32411	.33						.33		
32412	.46						.46		
32413	.22						.22		
32415	.09						.09		
32416	.11						.11		
32417 80-53	~~.05~~ .11						~~.05~~ .11		
32418	.19						.19		
32419	.07						.07		
32420	.28						.28		
32421	.06						.06		
32422	.19						.19		
32423	.21						.21		
32424	.12						.12		
32425	.17						.17		
32426	.05						.05		
32428	1.50						1.50		
32430	.04						.04		
32431	.24						.24		
32432	.11						.11		
32433	.03						.03		
32434	.06						.06		
32435	.18						.18		

	.34
	.10
	.31
	.13
	.37
	.19
	.12
	.14
	.09
	.13
	.13
	.03
	.14
	.07
	.06
	.13
	.31
	.29
	.20
	.03
	.31
	.07
	.04
	.23
	.17
	.04
	.18
	.33
	.49
	.22
	.07
	.11
	.03
	.17
	.07
	.24
	.06
	.17
	.21
	.12
	.17
	.03
	1.50
	.04
	.24
	.11
	.03
	.06
	.18

ROUTE NO.	TOTAL	A	B	C	D & E	F & G	H & I	J	K & L
32436	.02						.02		
32437	.52						.52		
32438	.02						.02		
32439 80-55	~~.54~~ .63						~~.54~~ .63		
32440	.04						.04		
32441	.58						.58		
32442	.12						.12		
32443	.03						.03		
32444	.14						.14		
32445	.34						.34		
32446	.09						.09		
32447	.26						.26		
32448	.17						.17		
32449	.11						.11		
32450	.14						.14		
32451	1.63						1.63		
32452	.14						.14		
32453	.15						.15		
32454	.05						.05		
32455 80-54	~~.22~~ .31						~~.22~~ .31		
32457	.07						.07		
32458	.07						.07		
32459	.14						.14		
32460	.16						.16		
32461	.06						.06		
32462	.18						.18		
32463	.19						.19		
32464	.08						.08		
32465	.05						.05		
32466	.09						.09		
32467	.17						.17		
32468	.31						.31		
32469	.10						.10		
32470	.05						.05		
32471	.05						.05		
32472	.22						.22		
32473	.03						.03		
32474	.19						.19		
32475	.24						.24		
32476	.26						.26		
32477	.23						.23		
32478	.05						.05		
32479	.24						.24		
32480	.07						.07		
32481	.11						.11		
32483	.61						.61		
32484	.20						.20		
32485	.25						.25		
32486	.08						.08		

| | | |

ROUTE NO.	TOTAL	A	B	C	D & E	F & G	H & I	J	K & L
32536	.07						.07		
32537	.35						.35		
32538	.19						.19		
32539	.15						.15		
32540	.44						.44		
32541	.15						.15		
32542	.05						.05		
32543	.40						.40		
32544	.17						.17		
32545	.67						.67		
32546	.19						.19		
32547	.29						.29		
32548	.05						.05		
32549	.18						.18		
32550	.11					.11			
32551	.22						.22		
32552	.52						.52		
32553	.10						.10		
32554	.14						.14		
32555	.07						.07		
32556	.14						.14		
32557 80-99	.~~13~~ 21						.~~13~~ 21		
32558	.11						.11		
32559	.16						.16		
32560	.11						.11		
32561	.06						.06		
32562	.03						.03		
32563	.13						.13		
32564	.14						.14		
32565	.20					.08	.12		
32566	.04						.04		
32567	.22						.22		
32568	.12						.12		
32569	.08						.08		
32570	.15						.15		
32571	.23						.23		
32572	.16						.16		
32573	.03						.03		
32574	.12						.12		
32575	.07					.07			
32576	.18				.05		.13		
32577	.20						.20		
32578	.38						.38		
32579	.04						.04		
32581	.49						.49		
32582	.32						.32		
32583	.05						.05		
32584	.09						.09		
32586	.05						.05		

.07
.35
.19
.13
.44
.13
.20
.40
.11
.47
.07
.13
.25
.20
.16

.11

.22
.36
.10
.14
.07
.14
.13
.11
.16
.11
.00
.04
.13
.14
.14
.04
.22
.12
.06
.13
.23
.10
.03
.12

.13
.20
.35
.04
.44
.32
.09
.09
.03

ROUTE NO.	TOTAL	A	B	C	D & E	F & G	H & I	J	K & L
32639	.12						.12		
32640 80-175	~~.26~~ .47						~~.26~~ .47		
32641	.31						.31		
32642	.18						.18		
32643	.30						.30		
32644	.14						.14		
32645 80-20	~~.42~~ .70						~~.42~~ .70		
32646	.10						.10		
32647	.05						.05		
32648	.56						.56		
32649	.25						.25		
32650	.24						.24		
32651	.04						.04		
32652	.05						.05		
32653	.13						.13		
32654	.33						.33		
32655	.52						.52		
32658	.10						.10		
32659	.09						.09		
32660	.20						.20		
32661	.21						.21		
32662	.14						.14		
32663	.28						.28		
32664	.31						.31		
32665	.05						.05		
32666	.07						.07		
32667	.06						.06		
32668	.38						.38		
32669	.12						.12		
32670	.17						.17		
32671	.25						.25		
32672	.17						.17		
32673	.09						.09		
32674	.10						.10		
32675	.08						.08		
32677	.11						.11		
32679	.05						.05		
32680	.16						.16		
32681	.16						.16		
32682	.13						.13		
32683	.14						.14		
32684	.06						.06		
32685	.18						.18		
32686	.17						.17		
32687	.75						.75		
32688	.78						.78		
32689	.45						.45		
32690	.15						.15		
32691	.11						.11		

.12	.12										
.20	.20										
.31	.31										
.12	.12										
.30	.30										
.14	.14										
.42	.42										
.10	.10										
.03	.03										
.30	.30										
.23	.23										
.24	.24										
.04	.04										
.03	.03										
.13	.13										
.33	.33										
.32	.32										
.10	.10										
.09	.09										
.20	.20										
.21	.21										
.14	.14										
.26	.26										
.31	.31										
.03	.03										
.07	.07										
.06	.06										
.36	.36										
.12	.12										
.17	.17										
.23	.23										
.17	.17										
.09	.09										
.10	.10										
.06	.06										
.11	.11										
.03	.03										
.16	.16										
.16	.16										
.13	.13										
.14	.14										
.06	.06										
.16	.16										
.17	.17										
.23	.23										
.23	.23										
.43	.43										
.13	.13										
.11	.11										

ROUTE NO.	TOTAL	A	B	C	D & E	F & G	H & I	J	K & L
32860	.16						.16		
32861	.29						.29		
32862	.04						.04		
32863	.19						.19		
32864	.07						.07		
32865	.16						.16		
32867	.14						.14		
32868	.06						.06		
32869	.15						.15		
32870	.16						.16		
32871	.26						.26		
32872	.25						.25		
32873	.34						.34		
32874	.27						.27		
32875	.12						.12		
32876	.25						.25		
32877	.08						.08		
32878	.27						.27		
32879	.14						.14		
32880	.16						.16		
32881	.17						.17		
32882	.28						.28		
32883	.41						.41		
32884	.21						.21		
32885	.20						.20		
32886	.38						.38		
32888	.22						.22		
32889	.23						.23		
32890	.15						.15		
32891	.14						.14		
32892	.09						.09		
32893	.16						.16		
32894	.08						.08		
32895	.09					.09			
32896	.03						.03		
32897	.16						.16		
32898	.04						.04		
32899	.50						.50		
32900	.15						.15		
32901	.24						.24		
32902	.52						.52		
32903 80-85	~~.50~~ .59						~~.50~~ .59		
32905	.05						.05		
32906	.16						.16		
32907	.04						.04		
32908	.75						.75		
32909	.12						.12		
32910	.08						.08		
32911	.04						.04		

.10	
.29	
.04	
.18	
.07	
.10	
.14	
.08	
.13	
.16	
.20	
.25	
.34	
.27	
.12	
.25	
.06	
.27	
.14	
.10	
.17	
.26	
.41	
.21	
.20	
.38	
.22	
.23	
.13	
.14	
.09	
.19	
.06	
.03	
.10	
.04	
.30	
.13	
.24	
.32	
.30	
.03	
.10	
.04	
.13	
.12	
.06	
.04	

ROUTE NO.	TOTAL	A	B	C	D & E	F & G	H & I	J	K & L
32966	.14						.14		
32967	.26						.26		
32968	.41						.41		
32969	.48						.48		
32970	.06						.06		
32971 80-81	~~.46~~ 54						~~.46~~ 54		
32974	.12						.12		
32975	.37						.37		
32976	.14						.14		
32977	.79						.79		
32978	.13				.11		.02		
32979	.09						.09		
32983	.08						.08		
32984	.18						.18		
32985	.32						.32		
32986	.04						.04		
32987	.12						.12		
32988	.04						.04		
32989	.04						.04		
32990	.28						.28		
32991	.32						.32		
32992	.03						.03		
32993	.03						.03		
32994	.44						.44		
32995	.03						.03		
32996	.04						.04		
32997	.10						.10		
32998	.13						.13		
32999	.03						.03		
33000	.13						.13		
33001	.03						.03		
33002	.17						.17		
33003	.17						.17		
33004	.16						.16		
33005	.04						.04		
33006	.13						.13		
33007	.08						.08		
33008	.17						.17		
33009	.05						.05		
33010	.04						.04		
33011	.03						.03		
33012	.08						.08		
33013	.10						.10		
33014	.25				.10		.15		
33015	.04						.04		
33016	.04						.04		
33017	.04						.04		
33018	.05						.05		
33020	.96						.96		

.14	.04
.25	.26
.41	.42
.49	.48
.00	.00
.40	.42
.12	.12
.37	.37
.14	.14
.79	.79
.02	.13
.07	.09
.06	.00
.18	.18
.32	.32
.04	.04
.14	.14
.04	.07
.04	.04
.26	.26
.32	.32
.03	.03
.03	.03
.44	.44
.03	.03
.04	.04
.10	.10
.13	.13
.03	.03
.13	.13
.03	.03
.17	.17
.17	.17
.16	.16
.04	.04
.13	.13
.06	.06
.17	.17
.03	.03
.04	.04
.03	.03
.06	.06
.10	.10
.13	.25
.04	.06
.04	.06
.04	.04
.04	.04
.03	.03
.06	.06

ROUTE NO.	TOTAL	A	B	C	D & E	F & G	H & I	J	K & L
33226	.04						.04		
33227	.03						.03		
33228	.25						.25		
33229	.28						.28		
33230	.19						.19		
33231	.34						.34		
33232	.03						.03		
33233	.03						.03		
33234	.24						.24		
33235	.10						.10		
33236	.06						.06		
33237	.43						.43		
33238	.06						.06		
33239	.49						.49		
33240	.11						.11		
33241	.12					.10	.02		
33242	.41						.41		
33243	.18						.18		
33244	.30						.30		
33245	.22						.22		
33246	.23						.23		
33247	.48						.48		
33248	.05						.05		
33249	.09						.09		
33250	.15					.15			
33251	.21					.18	.03		
33252	.70					.70			
33253	.20						.20		
33254	.09						.09		
33255	.18					.18			
33256	.09						.09		
33257	.06					.06			
33258	.28						.28		
33259	.59						.59		
33260	.14						.14		
33261	.11						.11		
33262	.16						.16		
33263	.26						.26		
33264	.13						.13		
33265	.17						.17		
33266	.12						.12		
33267	.07						.07		
33268	.05						.05		
33269	.09						.09		
33270	.04						.04		
33271	.12						.12		
33272	~~.15~~ 38						~~.15~~ 38		
33273	.03						.03		
33274	.24						.24		

| | | |

PRINCE GEORGES COUNTY COUNTY ROAD MILEAGE

ROUTE NO.	TOTAL	A	B	C	D & E	F & G	H & I	J	K & L
33275	.14						.14		
33276	.03						.03		
33277	.13						.13		
33278	.10						.10		
33279	.40						.40		
33280	.03						.03		
33281	.89						.89		
33282	.39						.39		
33283	.14						.14		
33284	.25						.25		
33285	.45						.45		
33286	.03						.03		
33287	.16						.16		
33288	.14						.14		
33289	.20						.20		
33290	.49						.49		
33292	.07						.07		
33293 80-105	~~.45~~ .59						~~.45~~ .59		
33294	.07						.07		
33295	.39						.39		
33296	.04						.04		
33297	.21						.21		
33298	.29						.29		
33299	.39						.39		
33300	.16						.16		
33301	.04						.04		
33302	.10						.10		
33303	.17						.17		
33304	.13						.13		
33306	.06						.06		
33307	.14						.14		
33308	.15						.15		
33309	.15						.15		
33310	.05						.05		
33311	.34						.34		
33312	.04						.04		
33313	.03						.03		
33314	.35						.35		
33315	.20						.20		
33316	.69						.69		
33317	.03						.03		
33318	.05						.05		
33319	.31						.31		
33320	.09						.09		
33321	.06						.06		
33322	.10						.10		
33323	.27						.27		
33324	.22						.22		
33325	.16						.16		

ROUTE NO.	TOTAL	A	B	C	D & E	F & G	H & I	J	K & L
33275	.14						.14		
33276	.03						.03		
33277	.13						.13		
33278	.10						.10		
33279	.00						.00		
33280	.03						.03		
33281	.09						.09		
33282	.39						.39		
33283	.14						.14		
33284	.23						.23		
33285	.43						.43		
33286	.03						.03		
33287	.10						.10		
33288	.14						.14		
33289	.20						.20		
33290	.49						.49		
33291	.07						.07		
33292	.43						.43		
33293	.07						.07		
33294	.39						.39		
33295	.04						.04		
33296	.21						.21		
33297	.23						.23		
33298	.39						.39		
33299	.10						.10		
33300	.04						.04		
33301	.10						.10		
33302	.17						.17		
33303	.13						.13		
33304	.00						.00		
33305	.14						.14		
33306	.13						.13		
33307	.13						.13		
33308	.03						.03		
33309	.34						.34		
33310	.04						.04		
33311	.03						.03		
33312	.23						.23		
33313	.20						.20		
33314	.09						.09		
33315	.03						.03		
33316	.03						.03		
33317	.31						.31		
33318	.07						.07		
33319	.06						.06		
33320	.06						.06		
33321	.10						.10		
33322	.27						.27		
33323	.23						.23		
33324	.10						.10		
33325									

ROUTE NO.	TOTAL	A	B	C	D & E	F & G	H & I	J	K & L
33376	.10						.10		
33377	.07						.07		
33378	.58						.58		
33379	.25						.25		
33380	.04						.04		
33381	.25						.25		
33382	.23						.23		
33383	.38						.38		
33384	.05						.05		
33385	.24						.24		
33386	.04						.04		
33387	.12						.12		
33388	.18						.18		
33389	.23						.23		
33390	.12						.12		
33391	.03						.03		
33392	.56						.56		
33393	.05						.05		
33394	.13						.13		
33395	.15						.15		
33396	.26						.26		
33397	.38						.38		
33398	.12						.12		
33399	.03						.03		
33400	1.08						1.08		
33401	.21						.21		
33402	.06						.06		
33403	.28						.28		
33404	.05						.05		
33405	.04						.04		
33406	.44 55						.44 55		
33407	.12						.12		
33409	.11						.11		
33410	.16						.16		
33411	.09						.09		
33412	.19						.19		
33413	.10						.10		
33414	.09						.09		
33415	.20						.20		
33416	.06						.06		
33417	.05						.05		
33418	.04						.04		
33419	.32						.32		
33420	.17						.17		
33421	.07						.07		
33423	.20						.20		
33424	.21						.21		
33425	.06						.06		
33426	.04						.04		

| | | |

PRINCE GEORGES COUNTY COUNTY ROAD MILEAGE

ROUTE NO.	TOTAL	A	B	C	D & E	F & G	H & I	J	K & L
33427	.26						.26		
33428	.73						.73		
33429	.25						.25		
33430	.42						.42		
33431	.13						.13		
33432	.29					.29			
33433	.29						.29		
33434	.95						.95		
33435	.09						.09		
33436	.05						.05		
33437	.28						.28		
33438	.24						.24		
33439	.05						.05		
33440	.15						.15		
33441	.12						.12		
33442	.04						.04		
33443	.18				.10	.08			
33444	.13						.13		
33445	.22						.22		
33446	.03						.03		
33448	.09						.09		
33449	.04						.04		
33450	.06						.06		
33451	.08				.08				
33452	.05						.05		
33453	.15						.15		
33454	.11						.11		
33455	.32						.32		
33456	.05						.05		
33457	.12						.12		
33458	.42						.42		
33459	.36						.36		
33460	80-29 ~~.60~~ 143						.60-143		
33461	.12						.12		
33462	.07						.07		
33463	.09						.09		
33464	.28						.28		
33465	1.68						1.68		
33466	.11						.11		
33467	.17						.17		
33468	.13						.13		
33469	.03						.03		
33470	.03						.03		
33471	.06						.06		
33472	.12						.12		
33473	.22						.22		
33474	.04						.04		
33475	.02						.02		
33476	.12						.12		

| | | |

ROUTE NO.	TOTAL	A	B	C	D & E	F & G	H & I	J	K & L
33684	.34						.34		
33685	.42						.42		
33686	.71						.71		
33687	.58						.58		
33688	.12						.12		
33689 BONTER + 164	.38					~~.28~~	~~.10~~ 38		
33690	.44						.44		
33691	.55						.55		
33692	.20						.20		
33693	.12						.12		
33694	.11						.11		
33696	.14						.14		
33697	.16						.16		
33698	.18						.18		
33699	.29						.29		
33700	.41						.41		
33701	.16						.16		
33703	.43						.43		
33704	.24						.24		
33705	.47						.47		
33706	.17						.17		
33707	.24						.24		
33708	.54						.54		
33709	.26						.26		
33710	.10						.10		
33711	.09						.09		
33712	.18						.18		
33714	.09						.09		
33715	.22						.22		
33716	.17						.17		
33717	.08						.08		
33718	.33						.33		
33719	.05						.05		
33720	.08						.08		
33721	.23						.23		
33722	.10						.10		
33723	.28						.28		
33725	.45						.45		
33726	.07						.07		
33727	.76						.76		
33728	.58						.58		
33729	.10						.10		
33730	.25						.25		
33731	.07						.07		
33732	.06						.06		
33733	.38						.38		
33734	.14						.14		
33735	.11						.11		
33736	.15						.15		

.34
.42
.17
.39
.12
.10
.44
.33
.20
.12
.11
.14
.16
.12
.27
.41
.10
.43
.23
.17
.11
.24
.34
.20
.10
.09
.18
.09
.22
.17
.06
.33
.05
.36
.23
.10
.25
.45
.07
.72
.38
.10
.25
.07
.09
.10
.14
.11
.13

ROUTE NO.	TOTAL	A	B	C	D & E	F & G	H & I	J	K & L
33786	.08						.08		
33787	.04						.04		
33788	.15						.15		
33789	.29						.29		
33790	.05						.05		
33791	.13						.13		
33792	.04						.04		
33793	.08						.08		
33794	.12						.12		
33795	.23						.23		
33796	.10						.10		
33797	~~.19~~						~~.19~~		
33798	.15						.15		
33799	.08						.08		
33800	.55						.55		
33801	.03						.03		
33802	.09						.09		
33803	.22						.22		
33804	.03						.03		
33805	.28						.28		
33806	.19						.19		
33807	.10						.10		
33808	.31						.31		
33809	.12						.12		
33810	.15						.15		
33811	.29						.29		
33812	.08						.08		
33813	.02						.02		
33814	.10						.10		
33815	.37						.37		
33816	.04						.04		
33817	.27						.27		
33818	.08						.08		
33819	.14						.14		
33820	.03						.03		
33821	.18						.18		
33822	.06						.06		
33823	.20						.20		
33824	.06						.06		
33825	.07						.07		
33826	.22						.22		
33827	.22						.22		
33828	.14						.14		
33829	.20						.20		
33830	.22						.22		
33831	.11						.11		
33832	.17						.17		
33833	.22						.22		
33834	.13						.13		

.08
.04
.13
.27
.05
.13
.04
.08
.12
.23
.10
.14
.13
.09
.35
.03
.07
.22
.03
.25
.19
.10
.11
.12
.13
.25
.06
.02
.10
.11
.04
.15
.08
.14
.03
.13
.08
.20
.08
.07
.22
.22
.14
.20
.22
.11
.17
.22
.13

ROUTE NO.	TOTAL	A	B	C	D & E	F & G	H & I	J	K & L
33835	.12						.12		
33836	.04						.04		
33837	.16						.16		
33838	.54						.54		
33839	.11						.11		
33840	.03						.03		
33841	.04						.04		
33842	.26						.26		
33843	.39						.39		
33844	.19						.19		
33845	.86				.18		.68		
33846 80-144	.36						.36		
33847	.35						.35		
33848	.20						.20		
33849	.06						.06		
33850	.70						.70		
33852	3.04					1.22	1.82		
33853	2.66					1.37	1.29		
33854	.58						.58		
33855	.12						.12		
33856	.04						.04		
33857	.12						.12		
33858	.13						.13		
33859	.08						.08		
33861	.27						.27		
33862	.18						.18		
33863	.04						.04		
33864	.16						.16		
33865	.15						.15		
33866	.38						.38		
33867	.07						.07		
33868	.07						.07		
33869	.03						.03		
33870	.05						.05		
33871	.14						.14		
33872	.07						.07		
33873	.27						.27		
33874	.04						.04		
33875	.09						.09		
33876	.05						.05		
33877	.19						.19		
33878	.04						.04		
33879	.09						.09		
33880	.13						.13		
33881	.05						.05		
33882	.14						.14		
33883	.21						.21		
33884	.18						.18		
33885	.11						.11		

| | | |

PRINCE GEORGES COUNTY — COUNTY ROAD MILEAGE

ROUTE NO.	TOTAL	A	B	C	D & E	F & G	H & I	J	K & L
33935	.44						.44		
33936	.06						.06		
33938	.14						.14		
33939	.28				.05		.23		
33940	.25						.25		
33942	.11						.11		
33943	.03						.03		
33944	.04						.04		
33945	.08						.08		
33946	.06						.06		
33947	.05						.05		
33948	.09						.09		
33949	.23						.23		
33950	.04						.04		
33951	.04						.04		
33952	.38						.38		
33953	.05						.05		
33954	.11						.11		
33955	.31						.31		
33956	.07						.07		
33957	.23						.23		
33958	.13						.13		
33959	.02						.02		
33960	.15						.15		
33961	.15						.15		
33962	.14						.14		
33963	.18						.18		
33964	.69						.69		
33965	.06						.06		
33966	.06						.06		
33967	.02						.02		
33968	.03						.03		
33969	.24						.24		
33970	.12						.12		
33971	.14						.14		
33972	.24						.24		
33973	.20						.20		
33974	.17						.17		
33975 80-61	~~.29~~ .32						~~.29~~ .32		
33976	.25						.25		
33977	.37						.37		
33978	.03						.03		
33979	.08						.08		
33980	.15						.15		
33981	.24						.24		
33982	.14						.14		
33983	.09						.09		
33984	.03						.03		
33985	.12						.12		

.00
.00
.14
.25
.25
.11
.03
.04
.00
.00
.00
.00
.09
.25
.00
.00
.00
.30
.00
.11
.12
.07
.25
.13
.00
.13
.13
.16
.18
.07
.00
.00
.00
.00
.00
.25
.31
.14
.25
.00
.11
.00
.25
.25
.17
.00
.00
.13
.25
.17
.07
.00
.31

PRINCE GEORGES COUNTY COUNTY ROAD MILEAGE

ROUTE NO.	TOTAL	A	B	C	D & E	F & G	H & I	J	K & L
33986	.05						.05		
33987	.11						.11		
33988	.15						.15		
33989	.03						.03		
33990 80-105	~~.03~~ .20						~~.03~~ .20		
33991	.07						.07		
33992	.18						.18		
33993	.16						.16		
33994	.15						.15		
33995	.27						.27		
33996	.11						.11		
33997	.03						.03		
33998	.29						.29		
33999	.07						.07		
34000	.08						.08		
34001	.55						.55		
34002	.28						.28		
34003	.17						.17		
34004	.04						.04		
34005	.30						.30		
34006	.09						.09		
34007	.12						.12		
34008 80-99	~~.27~~ .45						~~.27~~ .45		
34009	.07						.07		
34010	.40						.40		
34012	.06				.06				
34013	.05						.05		
34014	.11						.11		
34015	.29						.29		
34016	.23						.23		
34017	.04						.04		
34018	.29						.29		
34019	.36						.36		
34020	.03						.03		
34021	.03						.03		
34022	.17						.17		
34023	.03						.03		
34024	3.60						3.60		
34025	1.14						1.14		
34026	.56						.56		
34027	.06						.06		
34028	.28						.28		
34029	.45						.45		
34030	.28						.28		
34032	.14						.14		
34033	.43						.43		
34034	.15						.15		
34035	.10						.10		
34036	.18						.18		

PRINCE GEORGES COUNTY COUNTY ROAD MILEAGE

ROUTE NO.	TOTAL	A	B	C	D & E	F & G	H & I	J	K & L
34037	.07						.07		
34038	.02						.02		
34039	.42						.42		
34040	.16						.16		
34041	.25						.25		
34042	.37						.37		
34043	.09						.09		
34044	.12						.12		
34045	~~.15~~ .35						~~.15~~ .35		
34046	.04						.04		
34047	.02						.02		
34048	.07						.07		
34049	.10						.10		
34050	.06						.06		
34051	.15						.15		
34052	.17						.17		
34053	~~.06~~ .23						~~.06~~ .23		
34054	.27						.27		
34055	.08						.08		
34056	.06						.06		
34057	.04						.04		
34058	.06						.06		
34059	.04						.04		
34060	.05						.05		
34061	.07						.07		
34062	.05						.05		
34063	.06						.06		
34064	.05						.05		
34065	.32						.32		
34066	.03						.03		
34067 ALL-ON EDGE	~~.03~~ .39						~~.03~~ .39		
34068	.02						.02		
34069	.04						.04		
34070	.35						.35		
34071	.08						.08		
34072	.23						.23		
34073	.03						.03		
34074	.04						.04		
34075	.03						.03		
34076	.26						.26		
34077	.08						.08		
34078	.02						.02		
34079	.23						.23		
34080	.74						.74		
34081	.38						.38		
34082	.05						.05		
34083	.08						.08		
34084	.02						.02		
34085	.02						.02		

.07
.02
.04
.10
.25
.17
.07
.01
.12
.07
.02
.07
.19
.06
.23
.17
.06
.07
.08
.06
.04
.06
.07
.03
.07
.03
.03
.03
.32
.03
.03
.02
.04
.15
.08
.25
.02
.04
.03
.03
.06
.02
.15
.07
.32
.03
.08
.02
.02

ROUTE NO.	TOTAL	A	B	C	D & E	F & G	H & I	J	K & L
34086	.12						.12		
34087	.05						.05		
34088	.09						.09		
34089	.28						.28		
34090	.12						.12		
34091	.16						.16		
34092	.28						.28		
34093	.04						.04		
34094	.15						.15		
34095	.07						.07		
34096	.03						.03		
34097	.23						.23		
34098	.12						.12		
34099	.07						.07		
34100	.19						.19		
34101	.08						.08		
34102	.36						.36		
34103	.06						.06		
34104	.22						.22		
34105	.24						.24		
34106	~~.06~~ .10						~~.06~~ .10		
34107	~~.03~~ .06						~~.03~~ .06		
34108	.07						.07		
34109	.18						.18		
34110	.11						.11		
34111	.02						.02		
34112	.20				.02	.18			
34113	.14						.14		
34114	.35					.35			
34115	.33						.33		
34116	.67						.67		
34117	.01						.01		
34118	.10						.10		
34119	.11						.11		
34120	.30						.30		
34121	.17					.17			
34122	.06					.06			
34123	.20					.20			
34124	.03						.03		
34125	.06						.06		
34126	.21						.21		
34127	.06						.06		
34128	.21					.21			
34129	.03						.03		
34130	.40						.40		
34131	.14						.14		
34132	.04						.04		
34133	.44						.44		
34134	.22						.22		

.12
.05
.05
.20
.14
.15
.25
.04
.13
.07
.03
.23
.14
.07
.14
.08
.08
.50
.05
.25
.24
.06
.03
.07
.15
.11
.02
.14
.15
.07
.10
.10
.14
.30
.03
.06
.14
.06
.05
.06
.01
.14
.04
.04
.24

ROUTE NO.	TOTAL	A	B	C	D & E	F & G	H & I	J	K & L
34135	.22						.22		
34136	.36						.36		
34137	.07						.07		
34138	.16						.16		
34139	.42						.42		
34140	.25				.08		.17		
34141	.21						.21		
34142	.13						.13		
34143	.02						.02		
34144	.04						.04		
34145	.11						.11		
34146	.22						.22		
34147	.30						.30		
34148	.26						.26		
34149	.02						.02		
34150	.04						.04		
34151	.02						.02		
34152	.10						.10		
34153	.06						.06		
34154	.10						.10		
34155	.96					.19	.77		
34156	.13						.13		
34157	.04						.04		
34158	.10						.10		
34159	.12						.12		
34160	.22						.22		
34161	.15						.15		
34162	.37						.37		
34163	.06					.04	.02		
34164	.07						.07		
34165	.11						.11		
34166	.11						.11		
34167	.15						.15		
34168	.20						.20		
34169	.04						.04		
34170	.06						.06		
34171	.14						.14		
34172	.08						.08		
34173	.19						.19		
34174	.27						.27		
34175	.08						.08		
34176	.02						.02		
34177	.32						.32		
34178	.05						.05		
34179 80-17	.18						.18		
34180	.12						.12		
34181	.04						.04		
34182	.08						.08		
34183	.06						.06		

55.
05.
10.
01.
50.
14.
15.
11.
50.
40.
11.
55.
05.
05.
50.
40.
50.
01.
00.
01.
15.
11.
60.
01.
51.
55.
11.
17.
50.
18.
11.
11.
11.
05.
50.
00.
11.
60.
11.
15.
80.
50.
55.
50.
01.
51.
15.
07.
00.

ROUTE NO.	TOTAL	A	B	C	D & E	F & G	H & I	J	K & L
34233	.26						.26		
34234	.03						.03		
34235	.07						.07		
34236	.16						.16		
34237	.09						.09		
34238	.57						.57		
34239	.19						.19		
34240	.05						.05		
34241	.39						.39		
34242	.14						.14		
34243	.07						.07		
34244	.03						.03		
34245	.11						.11		
34246	.85				.05	.80			
34247	.08						.08		
34248	.14						.14		
34249	.02						.02		
34250	.02						.02		
34252	.44						.44		
34253	.11						.11		
34254	.11						.11		
34255	.03						.03		
34256	.05						.05		
34257	.07						.07		
34258	.05						.05		
34259	.05						.05		
34260	.07						.07		
34261	.05						.05		
34262	.11						.11		
34263	.06						.06		
34264 80.97	~~.19~~ .41						~~.19~~ .41		
34265	.17				.05		.12		
34266	.06						.06		
34269	.26						.26		
34270	.24						.24		
34271	.06						.06		
34272	.14						.14		
34273	.07				.07				
34274	.28						.28		
34275	.32				.32				
34276	.21						.21		
34277	.10						.10		
34278	.14						.14		
34279	2.83						2.83		
34280	.09						.09		
34281	.05						.05		
34282	.07						.07		
34283	.17						.17		
38000	~~.85~~						~~.85~~		

OFFICE OF PLANNING AND PRELIMINARY ENGINEERING
BUREAU OF HIGHWAY STATISTICS
COUNTY ROAD MILEAGE

PRINCE GEORGES COUNTY

ROUTE NO.	TOTAL	A	B	C	D & E	F & G	H & I	J	K & L
38001	~~.32~~						~~.32~~		
38002	~~.09~~						~~.09~~		
38003	.25						.25		
38006	.81						.81		
38007	.47						.47		
38008	.62						.62		
38009	.28						.28		
38010	1.20						1.20		
38011	.16						.16		
38012	.17						.17		
38013	.75						.75		
38014	.40						.40		
38015	1.15						1.15		
38016	.16						.16		
38017	.10						.10		
38018	.18						.18		
	1,319.34				14.30	106.98	1,194.58	3.48	
34284 LONGHORNDR	.16	80-1					.16		
34285 WHITEHEAD CT	.04	80-2					.04		
34286 COUNTRYCREST CT	.04	80-3					.04		
34287 ORCHARDHILL CT	.05	80-73					.05		
34288 HIGH TIMBER RD	.21	80-66					.21		
34289 CLINTON WAY	.42	80-134					.42		
34290 APPLE WAY	.03	80-135					.03		
34291 SUNCREST WAY	.18	80-139					.18		
34292 TEASBERRY WAY	.40	80-137					.40		
34293 HEMLOCK WAY	.16	80-140					.16		
34294 SULLA CT	.04	80-110					.04		
34295 SPYRI DR	.07	80-109					.07		
34296 KNOLLWOOD LA	.03	80-78					.03		
34297 LAMPTON LA	.18	80-74					.18		
34298 KADDURN PL	.19	80-73					.19		
34299 AUTUMN WAY	.13	80-122					.13		
34300 KIRON MANOR CT	.06	80-94					.06		
34301 BLACKDOWN CT	.06	80-126					.06		
34302 VALLEYWOOD CT	.13	80-127					.13		
34303 CHATEAU MANOR	.12	80-128					.12		
34304 RIDGEWOOD RD	.25	80-129					.25		
34305 ASHDALE CT	.05	80-130					.05		
34306 FLIATWOOD CT	.09	80-131					.09		
34307 PENNSWOOD DR	.13	80-132					.13		
34308 HAYWOOD DR	.30	80-133					.30		
34309 GRANVILLE PL	.09	80-100					.09		
34310 DORCHESTER PL	.28	80-101					.28		
34311 GRADE CT	.08	80-102					.08		
34312 PROFESSIONAL PL	.27	80-37					.27		
34313 LINWOOD CT	.04	80-42					.04		
34314 GRANELL RD	.05	80-7					.05		
34315 OLD CHAPEL TRAIL	.05	80-5					.05		
34316 HOMESTAKE DR	.16	80-10-16					.16		
34317 SEWARD RD	.19	80-14-15					.19		
34318 SEWARD CT	.04	80-12					.04		
34319 OLD CHAPEL PL	.07	80-13					.07		
34320 BALD HILL DR	.09	80-30					.09		
34321 MEADOW RIDGE CT	.03	80-32					.03		
34322 MEADOW RIDGE CT	.03	80-33					.03		

.55
.07
.25
.31
.47
.02
.25
1.20
.10
.17
.13
.40
1.12
.10
.10
.10
.20

PRINCE GEORGES CO — COUNTY ROAD MILEAGE

ROUTE NO.		TOTAL	A	B	C	D & E	F & G	H & I	J	K & L
34323	DAMAS DR	.18	80-31					.18		
34324	STATE HWY 193	.09	80-STATE HWY					.09		
34325	SERVICE RD	.05	11					.05		
34326	DRIARCLIFF ST	.43	80-21					.43		
34327	DRIARCLIFF CT	.04	80-22					.04		
34328	JAMESTOWN RD	.26	80-29					.26		
34329	RIVER BANK PL	.04	80-26					.04		
34330	RIVER BLUFF PL	.04	80-27					.04		
34331	BERTELY FARM	.04	80-28					.04		
34332	PALAMAR DR	.24	80-16					.24		
34333	WOODSTREAM DR	.01	80-19					.01		
34334	WESTERN OAK PARK	.15	80-23					.15		
34335	SEABRIGHT RD	.20	80-EASTER					.20		
34336	LITTLESTONE DR	.16	80-62					.16		
34337	GRANGE HALL CT	.12	80-70					.12		
34338	HOUGH LA	.08	80-59					.08		
34339	QUARRY PL	.08	80-56					.08		
34340	QUARRY CT	.03	80-57					.03		
34341	KRIK DR	.08	80-63					.08		
34342	KRIK CT	.02	80-64					.02		
34343	POSSUM CT	.09	80-52					.09		
34344	DALMATIA DR	.17	80-103					.17		
34345	DALMATIA CT	.08	80-104					.08		
34346	TOADVALLEY WAY CT	.05	80-191					.05		
34347	PLUM WAY	.11	80-172					.11		
34348	HECKWELDER WAY	.06	80-95					.06		
34349	DUNNIGAN DR	.17	80-96					.17		
34350	TAVRUS DR	.28	80-81					.28		
34351	BEVERLY CT	.07	80-83					.07		
34352	OGDEN DR	.02	80-73					.02		
34353	NARRAMLEAF WAY	.03	80-112					.03		
34354	NARRAMLEAF DR	.49	80-111					.49		
34355	NARRAMLEAF CT	.11	80-113					.11		
34356	BROADLEAF DR	.27	80-114					.27		
34357	CRANFORD DR	.16	80-89					.16		
34358	CRANFORD CT	.03	80-90					.03		
34359	STURDEE DR	.49	80-119					.49		
34360	KAYAK DR	.19	80-120					.19		
34361	SUBRUE CT	.10	80-121					.10		
34362	TOURS DR	.22	80-115					.22		
34363	HAVRE TURN	.20	80-116					.20		
34364	AQUINAS AVE	.19	80-118					.19		
34365	SYBARIS DR	.03	80-117					.03		
34366	CHURCHILL CT	.06	80-124					.06		
34367	GAY ST	.07	80-86					.07		
34368	WYLD DR	.08	80-88					.08		
34369	OLD CHAPEL CIR	.04	80-14					.04		
34370	ATWELL AVE	.15	80-34					.15		
34371	ELON DRIVE	.08	80-35					.08		
34372	ELON CT	.09	80-36					.09		
34373	DECESARIS BLVD	.25	80-43					.25		
34374	DRADY CT	.16	80-44					.16		
34375	ALBERT DR	.39	80-50					.39		
34376	MARCO DR	.10	80-45					.10		
34377	ROSEMARY CT	.05	80-48					.05		
34378	TOMMY CT	.05	80-47					.05		
34379	MARJORIE DR	.26	80-49					.26		
34380	GERALD DR	.02	80-42					.02		

C.6.31

PRINCE GEORGES CO COUNTY ROAD MILEAGE

[illegible]	TOTAL	A	B	C	D & E	F & G	H & I	J	K & L
54331 LAUREL [illegible]	.15	80-29					.15		
LESS RECONVERTED	51.65				.06	.86	50.21	.52	
PLUS ADDITIONS	66.68				–	1.14	66.02	.52	
NEW TOTAL	1234.37				1424	156.26	1210.39	3.47	

ROUTE NO.	TOTAL	A	B	C	D & E	F & G	H & I	J	K & L
4 616	.06						.06		
4 617	.10				.10				
4 618	.36						.36		
4 619	.39						.39		
4 621	.03				.03				
4 628	.02				.02				
4 630	.05						.05		
4 631	.03						.03		
4 632	.05						.05		
4 633	.03						.03		
4 635	.10				.04	.06			
4 636	.08						.08		
4 637	.02					.02			
4 638	.03					.03			
4 640	.15						.15		
4 641	.19						.19		
4 642	.17				.17				
4 645	.06						.06		
4 646	.02					.02			
4 648	.12				.12				
4 649	.02				.02				
4 651	.04						.04		
4 656	.07						.07		
660	.27				.27				
661	.17				.17				
4 662 80-EXTRA	~~.08~~ .10				~~.08~~		.10		
4 663	.06					.06			
4 664	.06				.06				
4 665	.07						.07		
4 667	.12						.12		
4 669	.22				.22				
4 670	.11				.11				
4 671	.04						.04		
4 672	.22						.22		
4 673	.24				.24				
4 676	.17						.17		
4 677	.03				.03				
4 678	.10				.10				
4 679	.25				.25				
4 680	.11						.11		
4 682	.02					.02			
4 683	.18						.18		
4 684	.05						.05		
4 686	.03						.03		
4 687	.08				.08				
4 688	.12				.12				
4 689	.61				.61				
4 690	.03						.03		
4 691	.10						.10		

OFFICE OF PLANNING AND PRELIMINARY ENGINEERING

BUREAU OF HIGHWAY STATISTICS

PRINCE GEORGES COUNTY OTHER PUBLIC ROAD MILEAGE

ROUTE NO.	TOTAL	A	B	C	D & E	F & G	H & I	J	K & L
4 692	.16				.16				
4 693	.11				.11				
4 696	.09						.09		
4 697	.11				.11				
4 698	.07						.07		
4 699	.05					.05			
4 700	.02				.02				
4 701	.06						.06		
4 702	.17						.17		
4 705	.13					.13			
4 706	.07						.07		
4 707	.16				.16				
4 708	.02						.02		
4 709	.18						.18		
4 710	.07				.07				
4 711	.03						.03		
4 712	.09						.09		
4 713	.13				.10	.03			
4 718	.03						.03		
4 719	.04						.04		
4 720	.09				.09				
4 721	.03				.03				
4 722	.24					.03	.21		
4 724	.03					.03			
4 727	.04						.04		
4 728	.03						.03		
4 729	.23				.23				
4 730	.16				.16				
4 732	.03						.03		
4 735	.03				.03				
4 738	.18				.18				
4 740	.52				.18	.34			
4 745 80-79	~~.13~~ .10						~~.13~~ .10		
4 746	.54					.54			
4 752	.03					.03			
4 756	.03					.03			
4 757	.02					.02			
4 758	.02					.02			
4 759	.04					.04			
4 760	.05						.05		
4 762	1.54				1.54				
4 765	.04						.04		
4 766	.29						.29		
4 775	.17					.17			
4 776	.07					.07			
4 777	.03						.03		
4 778	.05					.05			
4 779	.04					.04			
4 780	.04						.04		

ROUTE NO.		TOTAL	A	B	C	D & E	F & G	H & I	J	K & L
4 955		.11						.11		
4 973		.03						.03		
4 981		.14						.14		
4 985		.47						.47		
4 987		.07						.07		
4 990		.47				.46		.01		
4 991		.15						.15		
4 992		.27						.27		
4 993		.14				.14				
4 994		.09						.09		
4 995		.10						.10		
4 996		.03						.03		
4 997		.05					.05			
4 998		.15					.15			
4 999		.07					.07			
41000		.27					.06	.21		
41001		.10					.10			
41002		.21					.06	.15		
41003		.03					.03			
41004		.20					.16	.04		
41005		.02					.02			
41006		.09						.09		
41007		.12						.12		
41008		.06						.06		
41009		.09						.09		
41010		.09						.09		
41011		.04						.04		
41012		.18						.18		
41016		.05						.05		
41017		.03						.03		
41020		.03						.03		
41025	80-23	~~1.20~~ 37						~~1.20~~ 37		
41026		.15						.15		
41032		.05						.05		
41036		.20				.20				
41060		.27						.27		
41062		.27						.27		
41070		.03						.03		
41072		.07						.07		
41073		.29						.29		
41076		.05				.05				
41086		.08						.08		
41101		.04						.04		
41104		.20				.20				
41108	80-127	~~.12~~						~~.12~~		
41109	80-127	~~.13~~						~~.13~~		
41110	80-126	~~.06~~						~~.06~~		
41115		.02						.02		
41120		.02						.02		

.11
.03
.13
.17
.07
.10
.01
.15
.17

.9
.01
.10
.03

.03

.15

.13

.04

.07
.13
.09
.09
.09
.04
.13
.03
.03
.03
.03
.25
.13
.03

.17
.17
.04
.07
.25

.08
.04

.03

.13
.13
.08
.03
.03

PRINCE GEORGES COUNTY — OTHER PUBLIC ROAD MILEAGE

ROUTE NO.		TOTAL	A	B	C	D & E	F & G	H & I	J	K & L
41125		.07						.07		
41127	80-78	~~.03~~						~~.03~~		
41142		.06				.06				
41143		.46				.46				
41144		.02						.02		
41145		.07						.07		
41146		.12				.12				
41151		.05						.05		
41152		.13				.13				
41153		.03						.03		
41156	80-102	~~.13~~						~~.13~~		
41157	80-155	~~.30~~						~~.30~~		
41158	80-121	~~.09~~						~~.09~~		
41161		.22						.22		
41162		.16						.16		
41163		.11				.05	.02	.02	.02	
41164		.07						.07		
41168		.08				.08				
41174	80-110	~~.04~~						~~.04~~		
41175	80-109	~~.14~~ .07						~~.14~~ .07		
41176	80-108	~~.46~~ .29						~~.46~~ .29		
41177		.11						.11		
41178		.05						.05		
41179		.08						.08		
41180		.06						.06		
41181		.04						.04		
41182		.07				.05		.02		
41188		.03						.03		
41192		.18						.18		
41193		.12						.12		
41194		.18						.18		
41196		.34						.34		
41197		.17						.17		
41198		.13						.13		
41201		.16						.16		
41202		.04						.04		
41203		.04						.04		
41204		.07				.07				
41206		.20					.20			
41207		.15				.15				
41210		.06				.06				
41211		.11						.11		
41212		.05						.05		
41213		.07						.07		
41214		.16						.16		
41215		.35				.35				
41216		.27					.27			
41217		.16						.16		
41220	80-51	~~.18~~						~~.18~~		

ROUTE NO.		TOTAL	A	B	C	D & E	F & G	H & I	J	K & L
41224		.14				.14				
41225		.04				.04				
41227		.11				.11				
41228		.20						.20		
41229		.13				.05	.08			
41230		.03				.03				
41231		.16				.16				
41232		.20				.20				
41233		.09						.09		
41234		.09						.09		
41235		.15						.15		
41236		.03						.03		
41240		.13						.13		
41241	80-94	~~.06~~						~~.06~~		
41242		.12						.12		
41243		.13						.13		
41244		.06						.06		
41245		.05				.05				
41246	80-129	~~.25~~						~~.25~~		
41247	80-130	~~.05~~						~~.05~~		
41251		.05						.05		
41254	80-122	~~.13~~						~~.13~~		
41255		.07						.07		
41258		.10						.10		
41259		.05						.05		
41261		.15				.15				
41262		.27				.27				
41263	80-77	~~.22~~ .32						~~.22~~ .32		
41264	80-80	~~.05~~						~~.05~~		
41265	80-134	~~.42~~						~~.42~~		
41266	80-133	~~.03~~						~~.03~~		
41267	80-137	~~.16~~						~~.16~~		
41268	80-137	~~.38~~						~~.38~~		
41269	80-140	~~.16~~						~~.16~~		
41270		.19				.19				
41271		.04						.04		
41272		.21				.21				
41275		.63				.63				
41276		.03						.03		
41277		.40				.40				
41278		.05				.05				
41279		.24				.24				
41280		.06				.06				
41281		.15					.03	.12		
41283		1.38						1.38		
41286	Pull off ramp	~~.05~~						~~.05~~		
41296		.27				.27				
41395		.04						.04		
41396		.03						.03		

OFFICE OF PLANNING AND PRELIMINARY ENGINEERING
BUREAU OF HIGHWAY STATISTICS
PRINCE GEORGES COUNTY OTHER PUBLIC ROAD MILEAGE

ROUTE NO.		TOTAL	A	B	C	D & E	F & G	H & I	J	K & L
41497		.19				.13		.06		
41631	80-124	~~.28~~						~~.28~~		
41679		.29						.29		
41699		.06				.02		.04		
41743		.12						.12		
41814		.12				.04	.08			
41870		.06				.02		.04		
41921		.32				.32				
41934		.03				.03				
41948		.07						.07		
41954		.26				.26				
42062		.34				.34				
42161		.12				.12				
42176		.21						.21		
42197		.24						.24		
42253	80-68	~~.07~~						~~.07~~		
42344		.25				.22		.03		
42474		.19				.11	.08			
42557	80-89	~~.08~~				~~.08~~				
42640	80-153	~~.21~~						~~.21~~		
42661		.07						.07		
42829		.04						.04		
43034		.29				.23	.04	.02		
43046		.13						.13		
43080		.07				.07				
43137		.16						.16		
43169		.20						.20		
43272	80-3	~~.42~~ .19						~~.42~~ .19		
43275		.22						.22		
43299		.15						.15		
43406		.11						.11		
43443		.11						.11		
43517		.17						.17		
43625		.14						.14		
43687		.83				.78		.05		
43983		.07						.07		
44013		.15						.15		
44016		.14						.14		
44053	80-136	~~.17~~						~~.17~~		
44075		.10						.10		
44076		.14						.14		
44091		.04						.04		
44138		.04						.04		
44153		.05				.05				
44154		.05						.05		
44155		.27				.27				
44156		.06				.06				
44157		.05						.05		
44159	80-37	~~.27~~						~~.27~~		

STATE HIGHWAY ADMINISTRATION OF MARYLAND
OFFICE OF PLANNING AND PRELIMINARY ENGINEERING
BUREAU OF HIGHWAY STATISTICS
OTHER PUBLIC ROAD MILEAGE

PRINCE GEORGES COUNTY

ROUTE NO.		TOTAL	A	B	C	D & E	F & G	H & I	J	K & L
44204		.11						.11		
44205		.25						.25		
44206		.04						.04		
44207		.03						.03		
44208		.42						.42		
44209	80-14	~~.19~~						~~.19~~		
44210	80-3	~~.05~~						~~.05~~		
44211	80-7	~~.05~~						~~.05~~		
44212	80-12	~~.04~~						~~.04~~		
44213		.03						.03		
44214	80-13	~~.07~~						~~.07~~		
44215	80-10-14	~~.16~~						~~.16~~		
44216		.08						.08		
44217		.37						.37		
44218		.25						.25		
44219	80-32	~~.03~~						~~.03~~		
44220		.03						.03		
44221	80-33	~~.03~~						~~.03~~		
44222	80-30	~~.42~~ 33						~~.42~~ 33		
44223		.02						.02		
44224		.11						.11		
44225		.21						.21		
44226		.18						.18		
44227	80-42	~~.04~~						~~.04~~		
44228		.07						.07		
44229		.14						.14		
44230		.11						.11		
44231		.07						.07		
44232		.06						.06		
44233		.05						.05		
44234		.06						.06		
44235		.13						.13		
44236		.06						.06		
44237		.10						.10		
44238		.11						.11		
44239		.07						.07		
44240		.06						.06		
44241		.25						.25		
44242		.04						.04		
44243		.04						.04		
44244		.05						.05		
44245	80-65	~~.35~~ 14						~~.35~~ 14		
44246	80-74	~~.21~~ 30						~~.21~~ 30		
44247	80-75	~~.19~~						~~.19~~		
44248		.14						.14		
44249		.28						.28		
44250		.03						.03		
44251		.09						.09		
44252		.28						.28		

OFFICE OF PLANNING AND PRELIMINARY ENGINEERING
BUREAU OF HIGHWAY STATISTICS
OTHER PUBLIC ROAD MILEAGE

PRINCE GEORGES COUNTY

ROUTE NO.	TOTAL	A	B	C	D & E	F & G	H & I	J	K & L
44253	.08						.08		
44254	~~.28~~						~~.28~~		
44255	~~.09~~						~~.09~~		
44256	.66						.66		
44257	.04						.04		
44258	.04						.04		
44259	.26						.26		
44261	.29						.29		
44262	.14						.14		
44263	.08						.08		
44264	.07						.07		
44265	.04						.04		
44266	.31						.31		
44267	.07						.07		
44268	.20						.20		
44269	.14						.14		
44270	.16						.16		
44271	~~.17~~						~~.17~~		
44272	~~.21~~ .44						~~.21~~ .44		
	159.00		.35		90.40	12.19	56.04	.02	
44273 BRIARWOOD DR	.18						.18		
44274 ENGLEWOOD DR	.29						.29		
44275 TUPELO AVE	.12						.12		
44276 BRIARWOOD CT	.03						.03		
44277 NORTH PT LA	.31						.31		
44278 NO NAME	.03						.03		
44279 BEACH OAK DR	.18						.18		
44280 NO NAME	.46						.46		
44281 BRCH HAVE ST	.07						.07		
44282 FALLON PT ST	.10						.10		
44283 NO NAME	.08						.08		
44284 PALAHARDR	.31						.31		
44285 WOODSTREAM DR	.40						.40		
44286 WOODSTREAM PL	.04						.04		
44287 WOODSTREAM CT	.10						.10		
44288 TRECTOR LA	.03						.03		
44289 GREEN HAVEN RD	.15						.15		
44290 BRENZY BUILD	.10						.10		
44291 TRECTOR LANE	.16						.16		
44292 WESTCHESTER RD	.03						.03		
44293 CARTER AVE	.19						.19		
44294 KEIR DR	.02						.02		
44295 NO NAME	.07						.07		
44296 DALMATIA DR	.11						.11		
44297 NEW ENGLAND DR	.34						.34		
44298 DENLAND TURN	.17						.17		
44299 BUTLERS BRANCH RD	.18						.18		
44300 HIGUHEE WAY	.05						.05		
44301 DUNNIGAN DR	.12						.12		
44302 BUSLER HAVE DR	.02						.02		
44303 DEFOREST RD E	.14						.14		

P.6 COW

OP. RON WILDAC

[illegible]	TOTAL	A	B	C	D&E	F&G	H&I	J	K&L
44304 OLD FORT HILLS DR	.34						.34		
44305 OLD FORT HILLS CT	.10						.10		
44306 FORT HILLS CT	.06						.06		
44307 DARGOS CT	.17						.17		
44308 MUSKET CT	.09						.09		
44309 FRONTIER CT	.10						.10		
44310 LOTHIAN LN	.07						.07		
44311 PAYNE DR	.11						.11		
44312 OGDEN DR	.05				.05				
44313 PLAZA ST	.28					.05	.23		
44314 JASON CT	.08						.08		
44315 JENNIFER CT	.11						.11		
44316 JUPITER LN	.17						.17		
44317 NO NAME	.07						.07		
44318 CUSHMAN DR	.12						.12		
44319 VIENNA DR	.31						.31		
44320 NO NAME	.04						.04		
44321 JEREMY CT	.09						.09		
44322 MEGAN DR	.12					.12			
44323 IRONWOOD LEAF DR	.02						.02		
44324 GAY DR	.07						.07		
44325 WYLD DR	.23						.23		
44326 HOLLAWAY DR	.28						.28		
44327 LEMICKS DR	.02						.02		
44328 OLD FRANK TAPPETT LN	.07						.07		
44329 NO NAME	.08						.08		
44330 NEW LONDON LN	.19						.19		
44331 NOTTAWAY PL	.08						.08		
44332 NEW HAVEN DR	.16						.16		
44333 STORCH DR	.18						.18		
44334 NO NAME	.20						20		
44335 PHIL WAY	.30						.30		
44336 PHIL CT	.10						.10		
44337 ATWELL AVE	.19						.19		
44338 ELON DR	.13						13		
44339 MAIDEN DR	.33						.33		
44340 FRETWOOD DR	.33						.33		
44341 PAVIA CT	.04						.04		
44342 NO NAME	.08						.08		
44343 ALBART WY	.15						.15		
44344 SUNDOWN CT	.10						.10		
44345 KINGSARROW ST	.05						.05		
44346 KINGS VALLEY DR	.28						.28		
44347 KINGSVALLEY CT	.08						.08		
44348 KINGS TREE DR	.55						.55		
44349 KINGSWELL ST	.26						.26		
44350 WOODMONT CT	.04						.04		
44351 OVERHIGH TREE CT	.06						.06		
44352 CYPRESS POINT CIR	.42						.42		
44353 INDIAN WELLS LN	.08						.08		
44354 INDIAN WELLS CT	.10						.10		
44355 NO NAME	.05						.05		
44356 SNIDERBURY CT	.07						.07		
44357 CONGRESSIONAL CT	.05						.05		
44358 DEE OAK RD	2.01						2.01		
LESS REFECTED	9.17			.16			8.97		
PLUS REVISIONS	17.44			.05		.17	16.92		
NEW TOTAL	167.01		.25	90.29		12.36	63.99		.02

1979

1979

To: Bureau of Highway Statistics
Baltimore, Maryland

State Highway Administration of Maryland

STATE HIGHWAY IMPROVEMENT REPORT

Date 5-3-79

County PRINCE GEORGES

Route No. & Name 414 + 458

Contract No. P-513-501-376

Description: From WIDENING AN ISLAND To:
+ ISTALL. A NEW AT MD. 414 + 458

Milepoint 7.67 Milepoint

(Use mile points from Highway Location Reference File)

Roadway Statistics

Surface type & Width Bituminous Concrete

Shoulder type & Width

Median type & Width

Type of Construction				Square Yards 1/
New Construction	☐	Add Lane	☐	☐ + ☐ -
Resurface & Widen	☐	Rehabilitate	☐	0 Amount

Other Island Rehabilitation

78-8

Contract Completed 11-8-78
Date

Submitted By [illegible]
Name

Note: In the event a bridge is located on the subject road, a Bridge Sheet Form HPS-5 should be attached.

1/ Only report additional square yardage due to new construction, widening, or additional lanes

SHA 51.3-80 (Rev. 1/78)

79-1

To: Bureau of Highway Statistics
Baltimore, Maryland

State Highway Administration of Maryland

STATE HIGHWAY IMPROVEMENT REPORT

Date 5-3-79

County PRINCE GEORGES

Route No. & Name U.S. RT. 1

Contract No. P-578-501-377

Description: From CHERRY LANE To: MD. 198

Milepoint _____ Milepoint 13.6

(Use mile points from Highway Location Reference File)

Roadway Statistics

Surface type & Width Bit. Concrete

Shoulder type & Width _____

Median type & Width _____

Type of Construction				Square Yards 1/
New Construction	☐	Add Lane	☐	☐ + ☐ -
Resurface & Widen	☒	Rehabilitate	☒	0 Amount

Other _____

78-9

Contract Completed 9-8-78
Date

Submitted By H K Lowell
Name

Note: In the event a bridge is located on the subject road, a Bridge Sheet Form HPS-5 should be attached.

1/ Only report additional square yardage due to new construction, widening, or additional lanes

SHA 51.3-80 (Rev. 1/78)

79-2

To: Bureau of Highway Statistics
Baltimore, Maryland

State Highway Administration of Maryland

STATE HIGHWAY IMPROVEMENT REPORT

Date 5-3-79

County PRINCE GEORGES

Route No. & Name U.S. 1

Contract No. P-561-501-378

Description: From U.S. 1 + SUPPLY ROAD ~~UP56~~ To:

CON. OF LEFT TURN LANES

Milepoint _____ Milepoint _____

(Use mile points from Highway Location Reference File)

Roadway Statistics

Surface type & Width Bituminous Concrete

Shoulder type & Width

Median type & Width

Type of Construction				Square Yards 1/
New Construction	☐	Add Lane	☐	☒ + ☐ -
Resurface & Widen	☒	Rehabilitate	☐	300 Amount

Other Remove ex median & pave as roadway

78-10

Contract Completed 7-19-78
Date

Submitted By [signature]
Name

Note: In the event a bridge is located on the subject road, a Bridge Sheet Form HPS-5 should be attached.

1/ Only report additional square yardage due to new construction, widening, or additional lanes

SHA 51.3-80 (Rev. 1/78)

79-3

To: Bureau of Highway Statistics
Baltimore, Maryland

State Highway Administration of Maryland

STATE HIGHWAY IMPROVEMENT REPORT

Date 5-3-79

County PRINCE GEORGES

Route No. & Name MD RT. 414/ST. BARNABAS RD.

Contract No. P-960-6-371

Description: From .4 MI. S. OF MD* 5 To: VIRGINIA LANE

Milepoint 4.08 Milepoint

(Use mile points from Highway Location Reference File)

Roadway Statistics

Surface type & Width Bituminous Concrete 0'-18'

Shoulder type & Width

Median type & Width

Type of Construction				Square Yards 1/
New Construction	[X]	Add Lane	[ ]	[X] + [ ] -
Resurface & Widen	[ ]	Rehabilitate	[ ]	34,000 Amount

Other

Sent out 1977 mp Contract Completed 9-13-77
Date

Submitted By G Kidwell
Name

Note: In the event a bridge is located on the subject road, a Bridge Sheet Form HPS-5 should be attached.

1/ Only report additional square yardage due to new construction, widening, or additional lanes

SHA 51.3-80 (Rev. 1/78)

79-4

THE PROJECT

This project is for the construction of fifty-two (52) left turn ies on U.S. Route 301 north of Maryland Route 381 to the Prince George's l Anne Arundel County line. The turn lanes will be constructed as fol- rs and as shown elsewhere within the Special Provisions:

1. Southbound Md. Rte. 3 at Md. Rte. 450 - left turn lane 2.25 miles north of U.S. Rte. 50
2. North and southbound U.S. 301 - 19.37 miles north of the Charles County line
3. Northbound U.S. 301 - 18.67 miles north of the Charles County Line
4. North and southbound U.S. 301 - 18.17 miles north of the Charles County Line
5. North and southbound U.S. 301 - 17.81 miles north of the Charles County Line
6. Southbound U.S. 301 - 17.35 miles north of the Charles County Line
7. Northbound U.S. 301 - 16.85 miles north of the Charles County Line
8. North and Southbound U.S. 301 - 16.42 miles north of the Charles County Line
9. Northbound U.S. 301 - 16.08 miles north of the Charles County Line
10. North and southbound U.S. 301 - 15.61 miles north of the Charles County Line
11. North and southbound U.S. 301 - 15.34 miles north of the Charles County Line
12. North and southbound U.S. 301 - 14.47 miles north of the Charles County Line
13. North and southbound U.S. 301 - 14.14 miles north of the Charles County Line
14. Southbound U.S. 301 - 13.83 miles north of the Charles County Line
15. Northbound U.S. 301 - 13.64 miles north of the Charles County Line

6. Northbound U.S. 301 - 13.27 miles north of the Charles County Line

7. North and southbound U.S. 301 - 12.94 miles north of the Charles County Line

8. North and southbound U.S. 301 - 12.32 miles north of the Charles County Line

9. North and southbound U.S. 301 - 12.04 miles north of the Charles County Line

10. Southbound U.S. 301 - 11.52 miles north of the Charles County Line

11. Southbound U.S. 301 - 11.10 miles north of the Charles County Line

12. North and southbound U.S. 301 - 10.69 miles north of the Charles County Line

13. Southbound U.S. 301 - 10.05 miles north of the Charles County Line

14. Northbound U.S. 301 - 9.60 miles north of the Charles County Line

15. North and southbound U.S. 301 - 9.11 miles north of the Charles County Line

16. Northbound U.S. 301 - 8.69 miles north of the Charles County Line

17. Northbound U.S. 301 - 8.48 miles north of the Charles County Line

18. North and southbound U.S. 301 - 7.80 miles north of the Charles County Line

19. North and southbound U.S. 301 - 7.27 miles north of the Charles County Line

20. Northbound U.S. 301 - 6.81 miles north of the Charles County Line

21. Southbound U.S. 301 - 6.41 miles north of the Charles County Line

22. Northbound U.S. 301 - 6.12 miles north of the Charles County Line

23. Southbound U.S. 301 - 5.79 miles north of the Charles County Line

24. North and Southbound U.S. 301 - 5.13 miles north of the Charles County Line

25. Southbound U.S. 301 - 4.84 miles north of the Charles County Line

26. Northbound U.S. 301 - 3.30 miles north of the Charles County Line

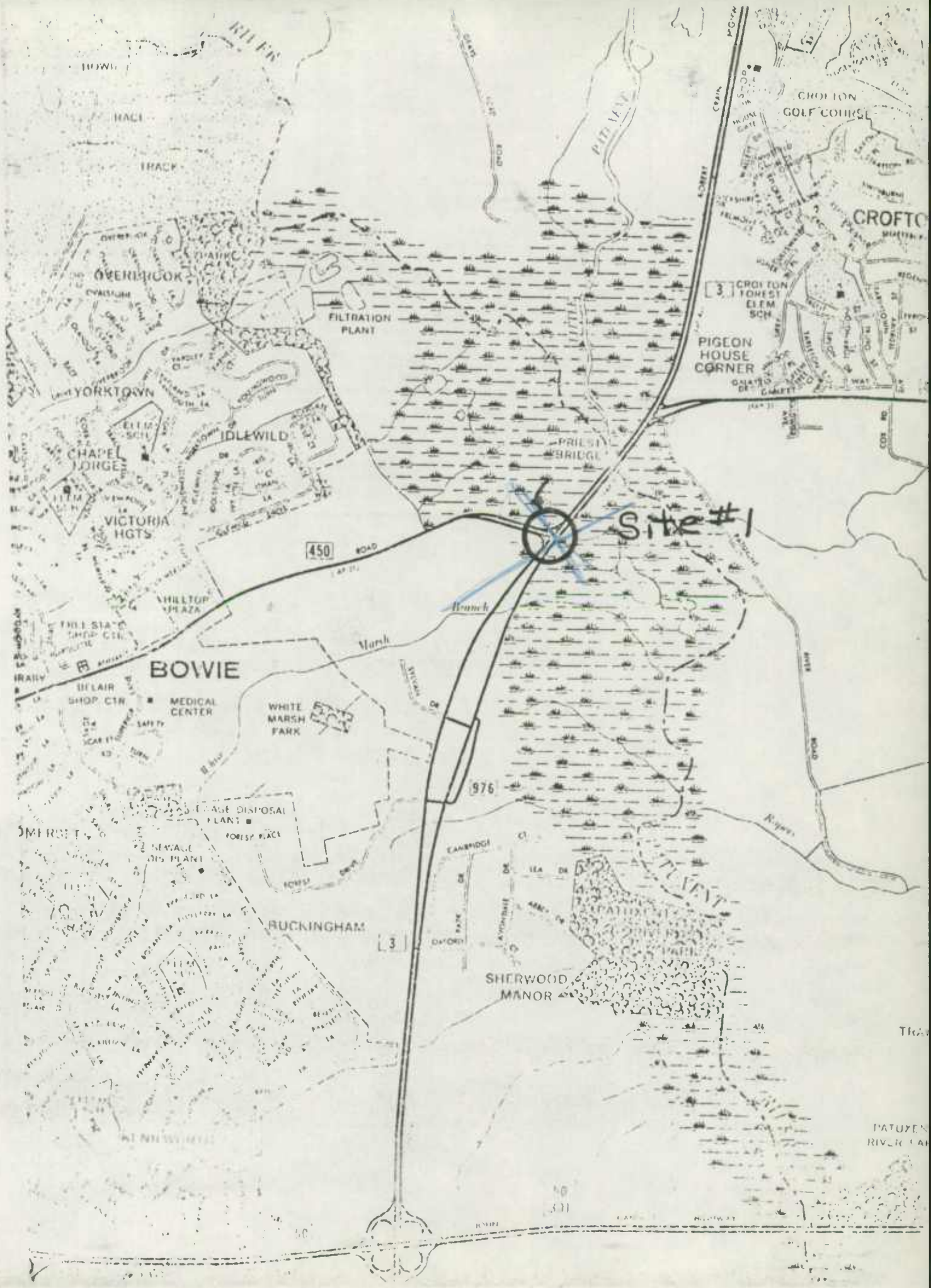
CROFTON GOLF COURSE
CROFTO
CROFTON FOREST ELEM SCH
PIGEON HOUSE CORNER
FILTRATION PLANT
OVERBROOK
YORKTOWN
IDLEWILD
CHAPEL LODGE
VICTORIA HGTS
PRIEST BRIDGE
Site #1
450
HILLTOP PLAZA
Branch
Marsh
BOWIE
BELAIR SHOP CTR
MEDICAL CENTER
WHITE MARSH PARK
976
SEWAGE DISPOSAL PLANT
FOREST PLACE
BUCKINGHAM
3
SHERWOOD MANOR

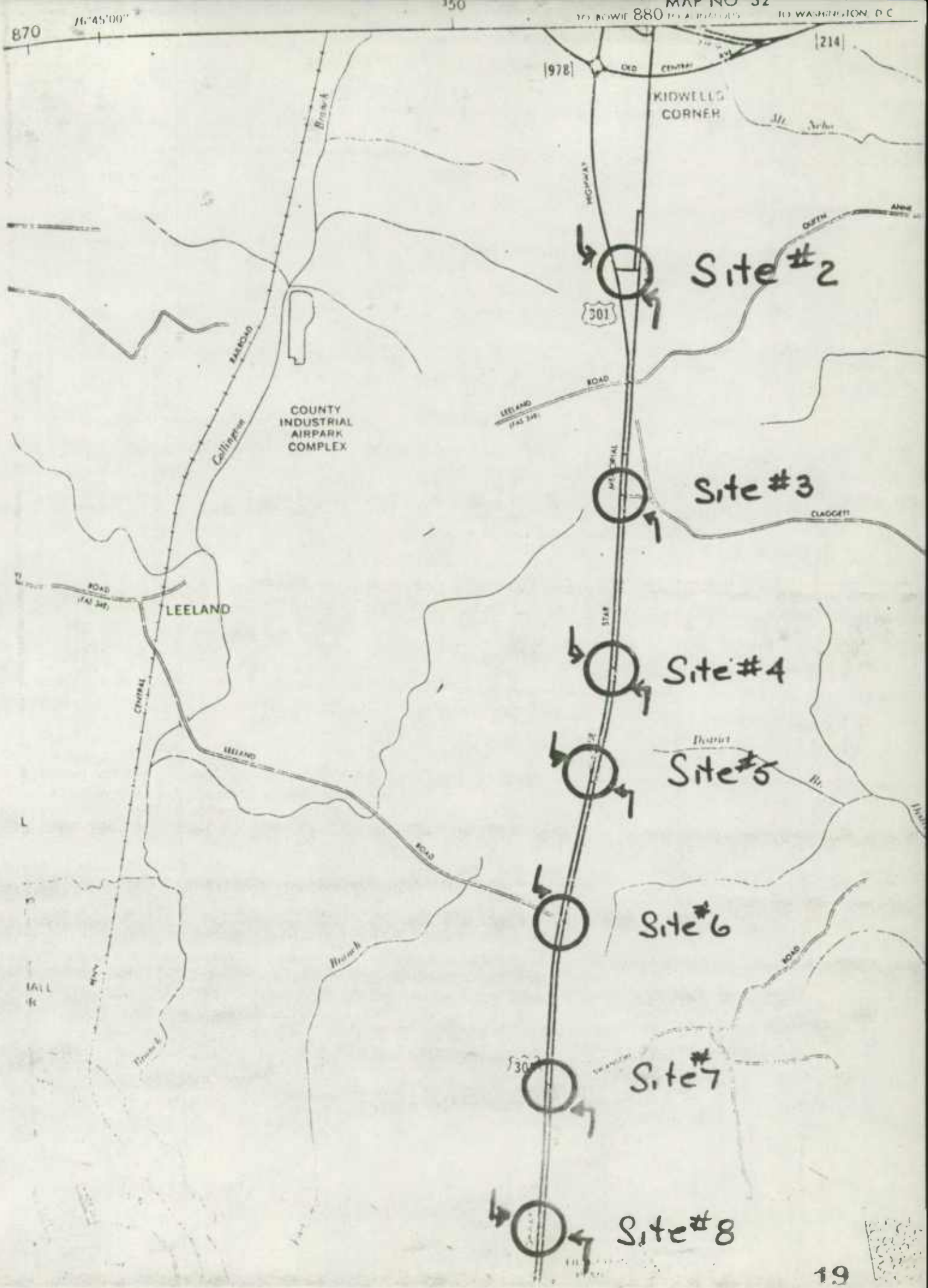
MAP NO 32
TO BOWIE 880 TO ANNAPOLIS
TO WASHINGTON D.C.
870
76°45'00"
150
214
978
KIDWELLS CORNER
301
COUNTY INDUSTRIAL AIRPARK COMPLEX
LEELAND
Site #2
Site #3
Site #4
Site #5
Site #6
Site #7
Site #8

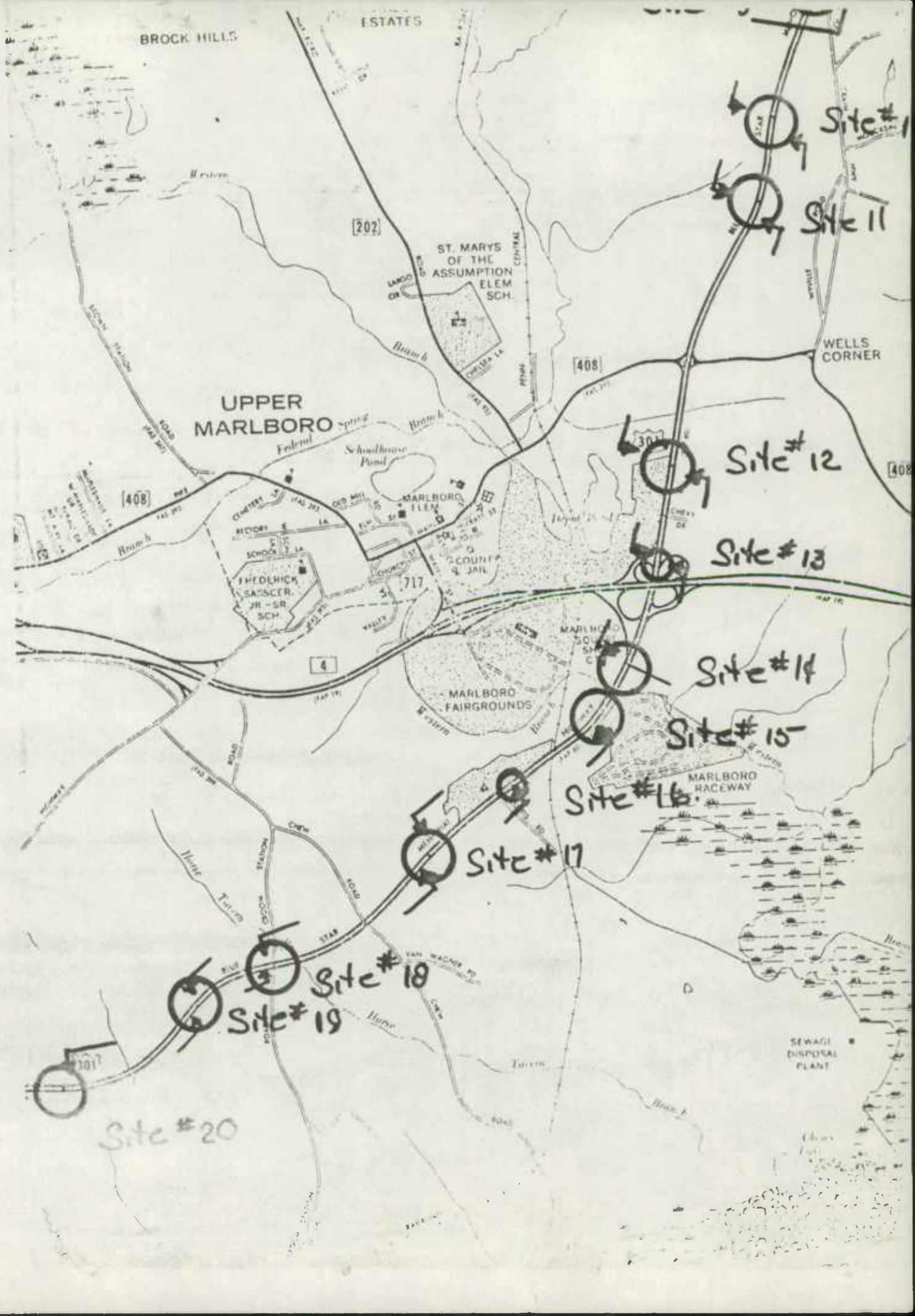
BROCK HILLS
ESTATES
[202]
ST. MARYS OF THE ASSUMPTION ELEM SCH.
WELLS CORNER
[408]
UPPER MARLBORO
Schoolhouse Pond
MARLBORO ELEM
FREDERICK SASSCER JR.-SR SCH
717
COUNTY JAIL
[4]
MARLBORO FAIRGROUNDS
MARLBORO RACEWAY
SEWAGE DISPOSAL PLANT
[301]
Site #1
Site 11
Site #12
Site #13
Site #14
Site #15
Site #16
Site #17
Site #18
Site #19
Site #20

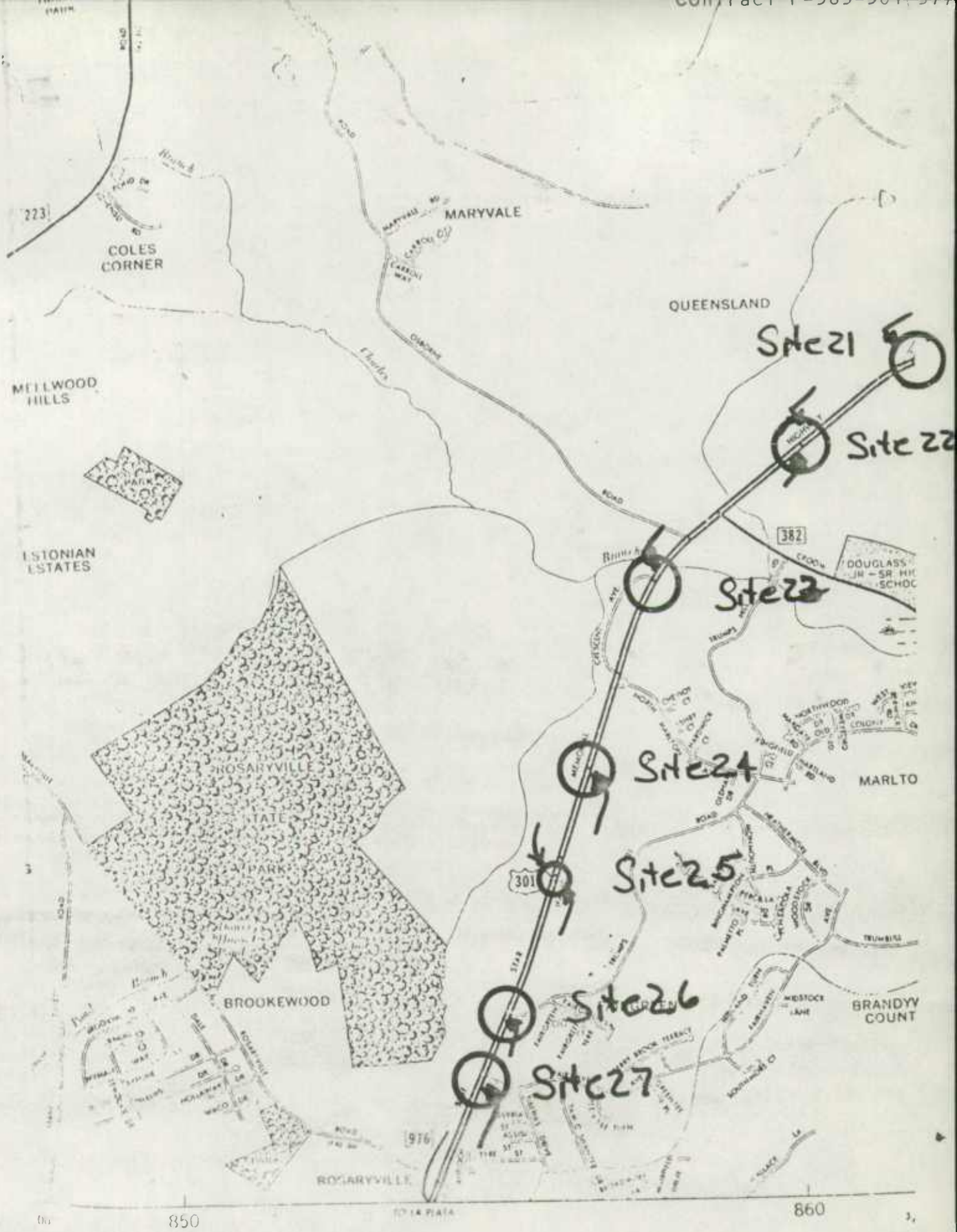

LAMBERT CONFORMAL CONIC PROJECTION

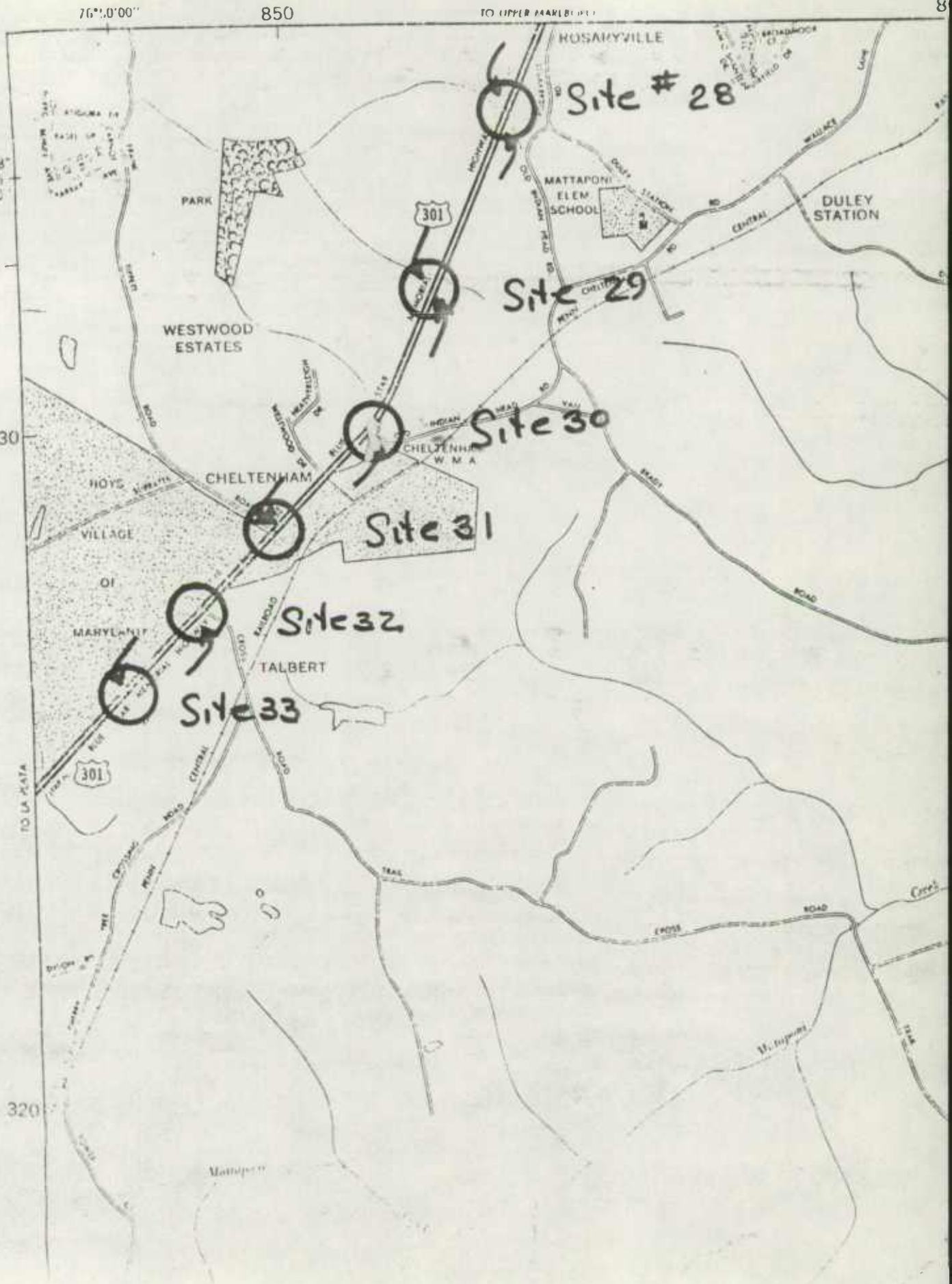
850
TO UPPER MARLBORO
ROSARYVILLE
Site # 28
PARK
MATTAPONI ELEM SCHOOL
DULEY STATION
301
Site 29
WESTWOOD ESTATES
Site 30
CHELTENHAM W M A
HOYS
CHELTENHAM
Site 31
VILLAGE
OF
MARYLANDER
Site 32
TALBERT
Site 33
TO LA PLATA
330
320

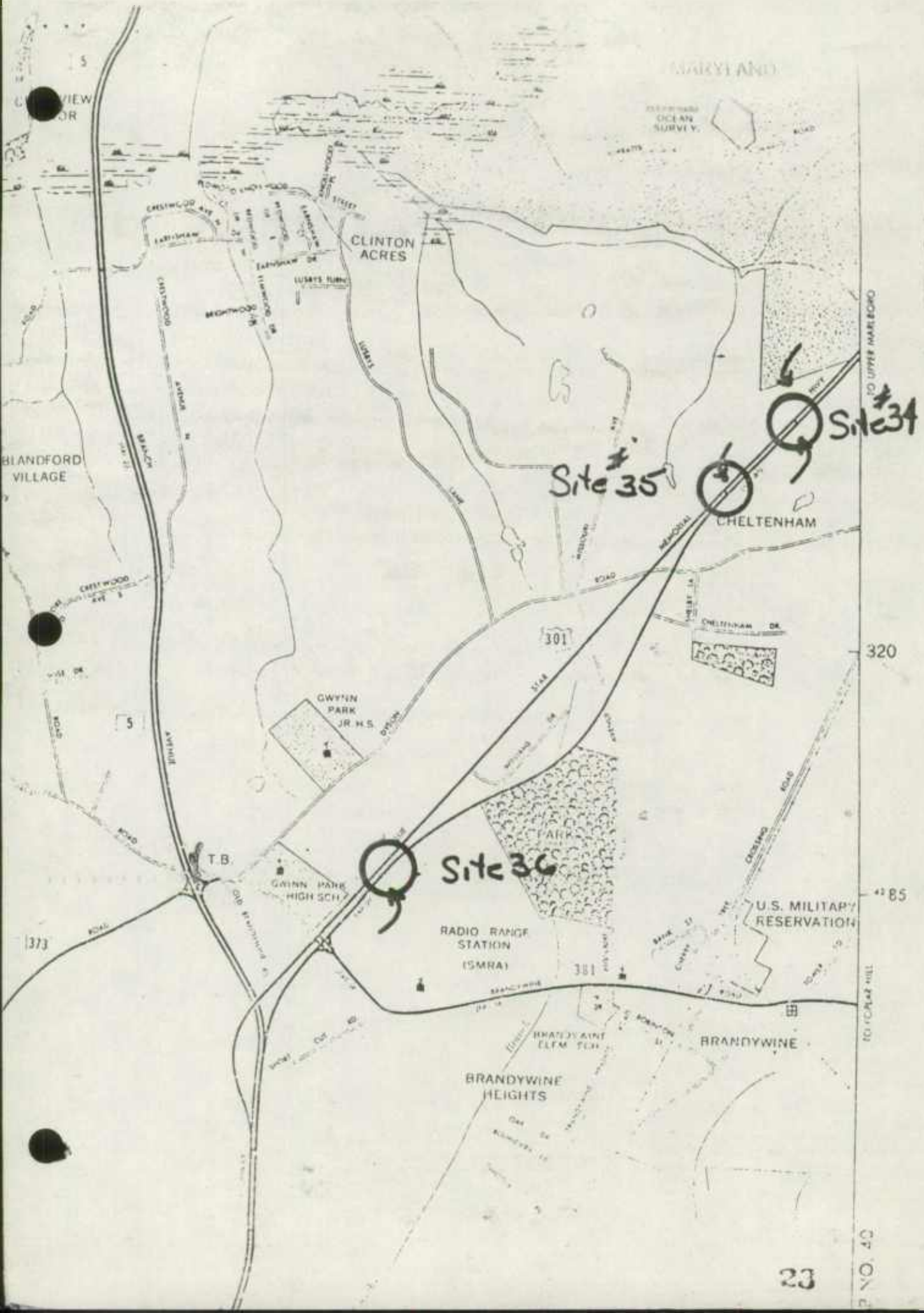
MARYLAND
CLINTON ACRES
BLANDFORD VILLAGE
Site #35
Site #34
CHELTENHAM
TO UPPER MARLBORO
320
GWYNN PARK JR. H.S.
T.B.
GWINN PARK HIGH SCH.
Site 36
PARK
U.S. MILITARY RESERVATION
RADIO RANGE STATION (SMRA)
BRANDYWINE
BRANDYWINE HEIGHTS
TO COLAZ HILL

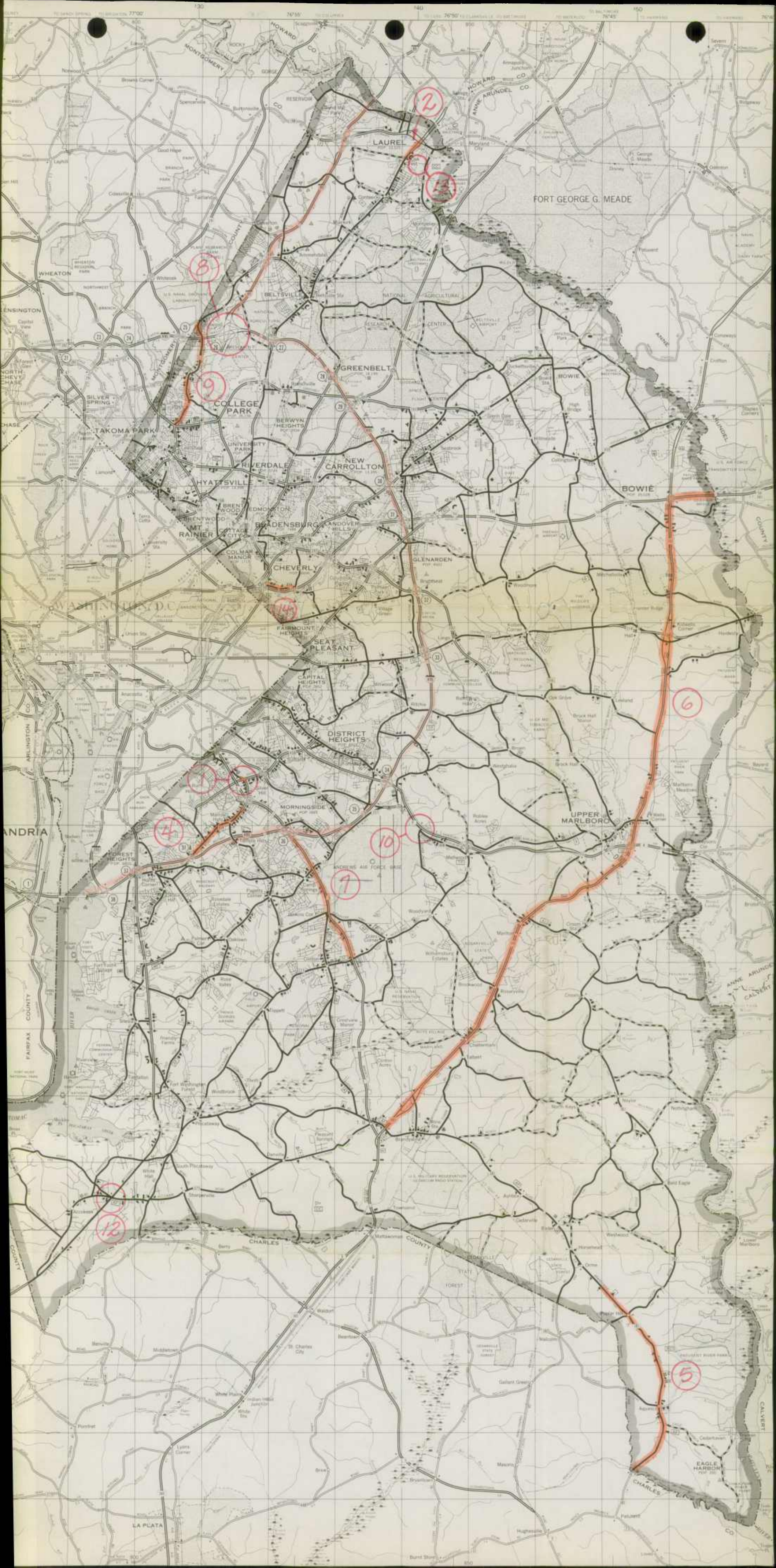
LAUREL
FORT GEORGE G. MEADE
WHEATON
BELTSVILLE
GREENBELT
COLLEGE PARK
SILVER SPRING
TAKOMA PARK
BERWYN HEIGHTS
RIVERDALE
NEW CARROLLTON
HYATTSVILLE
BOWIE
MT RAINIER
BLADENSBURG
COLMAN MANOR
CHEVERLY
GLENARDEN
FAIRMOUNT HEIGHTS
SEAT PLEASANT
CAPITAL HEIGHTS
DISTRICT HEIGHTS
MORNINGSIDE
UPPER MARLBORO
FOREST HEIGHTS
ANDREWS AIR FORCE BASE
EAGLE HARBOR
LA PLATA
HOWARD CO
ANNE ARUNDEL CO
MONTGOMERY
PRINCE GEORGES COUNTY
CHARLES
CALVERT
FAIRFAX COUNTY
ARLINGTON CO
1
2
4
5
6
7
8
9
10
12
14

THE PRINCE GEORGE'S COUNTY GOVERNMENT
Department of Public Works and Transportation
Room 3080 (301) 952-4150

April 16, 1980

Mr. George Simms
State Highway Administration
300 West Preston Street
Baltimore, MD 21203

Re: Denise Drive, 2-5333

Dear Mr. Simms:

As requested by Mr. Eugene Zamer, please be advised that the Prince George's County Department of Public Works and Transportation maintains Denise Drive from Rollins Avenue to the Capitol Heights Town Line, a distance of approximately 100 feet. The remainder of the roadway is maintained by the Town of Capitol Heights.

A copy of our acceptance sheet is attached. Please review your records to assure that this roadway is correctly listed.

Sincerely,

Vaughn E. Barkdoll
Director

Attachment
VEB/GAJ/sms
cc: Mr. Errico
Mr. Zamer

RECEIVED

APR 23 1980

BUREAU OF HIGHWAY
STATISTICS

THE PRINCE GEORGE'S COUNTY GOVERNMENT

Department of Public Works and Transportation
Room 3090 (301) 952-4150

December 21, 1979

Mr. T.W. Beaulieu
Chief
Bureau of Highway Statistics
Maryland State Highway Administration
P.O. Box 717
300 West Preston Street
Baltimore, Maryland 21203

Re: Road Inventory

Dear Mr. Beaulieu:

Enclosed is the annual inventory report showing the maintained road revisions in Prince George's County for the year ending December 31, 1979.

Our report shows 1.86 miles of road were improved, while 18.96 miles were added to the system. There were 0.00 miles deleted.

We are sending, under separate cover, maps showing the location of the roads involved.

Sincerely,

Vaughn E. Barkdoll
Director

Enclosure

VEB/GMT/sms

RECEIVED
DEC 21 1979
BUREAU OF HIGHWAY
STATISTICS

STATE HIGHWAY ADMINISTRATION OF MARYLAND

ROAD IMPROVEMENT REPORT

SHA 51.3-23
Rev. 9/74

HPS - 20

S.H.A. District No. 3

City or Town ---

County Prince George

For Calendar Year Ending December 31, 1979

ROAD NUMBER	ROAD NAME	LOCATION FROM	LOCATION TO	DESIGNATIONS ON MAP	MILES	CHANGES MADE IN TYPE	CHANGES MADE IN WIDTH	SYSTEM FROM	SYSTEM TO	MILEAGE ADDITIONS	MILEAGE ABANDONED	REMARKS
(1)	(2)	(3)		(4)	(5)	(6)	(7)	(8)	(9)	(10)	(11)	(12)
3965	Hampton Overlook	Edgeworth Drive - 330' N.		79-1	.05	I	46	-	Co.	.05	F-C	New Construction
		Edgeworth Drive										
1829	Locust Street	220' E. Glenn Avenue -		79-2	.07	I	20	-	Co.	.07	F-C	New Construction
		625' E. Glenn Avenue										
8	Van Dusen Road	Contee Road - Cherry Lane		79-3	.91	I	24	-	Co.	.91	F-C	New Construction
OP 1221 (4204)	Center Avenue	Lincoln Avenue-Franklin St		79-4	.22	I	20	O-P	Co.	.22	TRAN	New Construction
OP 1222 (4205)	Franklin Street	Center Ave. - Baltimore La		79-5	.08	I	20	O-P	Co.	.08	TRAN	New Construction
NEW 4203	~~Baltimore Lane~~ Wayne Ave	Franklin St. - Elm Street		79-6	.21	I	20	-	Co.	.21	F-C	New Construction
1227	Old Chapel Drive	Old Chapel Road - 890'N.		79-7	.15	I	26	-	Co.	.15	A-T	New Construction
		Old Chapel Road										
3250	Marietta Street	300' W. Glen Dale Road -		79-8	.05	I	24	-	Co.	.05	F-C	New Construction
		600' W. Glen Dale Road										
3550	Queen Ann Avenue	120' N. Howard Avenue -		79-9	.05	I	24	-	Co.	.05	F-C	New Construction
		390' N. Howard Avenue										
3549	Howard Court	290' N. Howard Av.-CulDeSac		79-10	.05	I	26	-	Co.	.05	A-T	New Construction
3274	Lode Street	Old Chapel Rd - 240'E. West Vein Road		79-11	.25 24	I	26	O-P	Co.	.25	TRANS	New Construction
NEW 4206	Lode Place	Sutters Lane - Lode Street		79-12	.05	I	26	-	Co.	.05	TRANS	New Construction
3182	Prospect Knolls Dr.	390' W. Sutters Lane--		79-13	.09	I	36	-	Co.	.09	A-T	New Construction
		130' E. Sutters Lane										
NEW 4207	West Vein Road	Lode Street - 140' N. North Cliff Rd.		79-14	.09	I	26	-	Co.	.09	NEW	New Construction
		TOTALS										

It is hereby certified by the undersigned that the additions and revisions reported each year pertain to roads legally a part of the county and/or municipal road system and title to same is vested in the constituted authorities of the political subdivision for which the report is filed. It is further certified that all roads reported herein shall be at least 30 feet wide or as specified in Section 145 of Article 25 of the Annotated Code of Maryland (1973 Replacement Volume)

Prepared By: Ben W. Smith/GMT/sms Date: 12/21/79

Official Title: Chief, Bureau of Traffic Engineering

Approved By: Vaughn E. Barkdoll Date: 12/21/79

Official Title: Director, Dept. of Public Works & Transportation

STATE HIGHWAY ADMINISTRATION OF MARYLAND

ROAD IMPROVEMENT REPORT

SHA 51.3-23
Rev. 9/74

HPS - 20

S.H.A. District No. 3

City or Town ---

County Prince George

For Calendar Year Ending December 31, 1979

ROAD NUMBER	ROAD NAME	LOCATION FROM	LOCATION TO	DESIGNATIONS ON MAP	MILES	CHANGES MADE IN TYPE	CHANGES MADE IN WIDTH	CHANGES MADE IN SYSTEM FROM	CHANGES MADE IN SYSTEM TO	MILEAGE ADDITIONS	MILEAGE ABANDONED	REMARKS
(1)	(2)	(3)		(4)	(5)	(6)	(7)	(8)	(9)	(10)	(11)	(12)
NEW 4208	North Cliff Road	W. Vein Rd-510'W. W. Vein Rd		79-15	.09	I	26	-	Co.	.09	F-C	New Construction
3275	Sutters Lane	150' S. Prospect Knoll Dr.-		79-16	.07	I	26	-	Co.	.07	A/T	New Construction
		490' S. Prospect Knoll Dr.										
~~2898~~ 2897	Hilland Avenue	120' N. Locust Street -		79-17	.05	I	26	-	Co.	.05	F-C	New Construction
		120' S. Locust Street										
1832 ~~1829~~ 1834	Locust Street	220' W. Hilland Avenue -		79-18	.06	I	20	-	Co.	.05	F-C	New Construction
		140' E. Hilland Avenue										
1020	Cypress Street	Railroad Av-70' N. Railroad		79-19	.02	I	20	-	Co.	.02	F-C	New Construction
NEW 4209	Locust Glen Drive	Enterprise Road - 1290' E.		79-20	.26	I	24	-	Co.	.26	F-C	New Construction
NEW 4210	Locust Dale Court	Enterprise Rd-CulDeSac		79-21	.13	I	24	-	Co.	.13	F-C	New Construction
3438	Mallard Drive	Phesant Run Dr-Rte. 197		79-22	.13	I	46	-	Co.	.13	T-W	New Construction
~~OP 145~~ 4211	Meadow Ridge Lane	Lottsford Vista Road -		79-23	.08	I	36	OP	Co.	.08	F-C	New Construction
		150' Meadow Ridge Place										
3559 NEW FC	Meadow Ridge Place	Meadow Ridge Lane -		79-24	.05	I	26	-	Co.	.05	F-C	New Construction
		Cul De Sac										
79-49 3114 FC	Linwood Avenue	120' W. Linwood Court -		79-25	.04	I	26	-	Co.	.04	F-C	New Construction
		310' W. Linwood Court										
FC NEW 4212	Carriage House La	150' N. Carry Place -		79-26	.33	I	26	-	Co.	.33	-	New Construction
		150' S. Castlewood Dr.										
		TOTALS										

It is hereby certified by the undersigned that the additions and revisions reported each year pertain to roads legally a part of the county and/or municipal road system and title to same is vested in the constituted authorities of the political subdivision for which the report is filed. It is further certified that all roads reported herein shall be at least 30 feet wide or as specified in Section 145 of Article 25 of the Annotated Code of Maryland (1973 Replacement Volume)

Prepared By: _____ Date: _____

Official Title: _____

Approved By: _____ Date: _____

Official Title: _____

STATE HIGHWAY ADMINISTRATION OF MARYLAND

ROAD IMPROVEMENT REPORT

SHA 51.3-23
Rev. 9/74

HPS - 20

S.H.A. District No. 3

County Prince George's

City or Town ---

For Calendar Year Ending December 31, 1979

ROAD NUMBER	ROAD NAME	LOCATION FROM	LOCATION TO	DESIG-NATIONS ON MAP	MILES	CHANGES MADE IN TYPE	CHANGES MADE IN WIDTH	CHANGES MADE IN SYSTEM FROM	CHANGES MADE IN SYSTEM TO	MILEAGE ADDI-TIONS	MILEAGE ABAN-DONED	REMARKS
(1)	(2)	(3)		(4)	(5)	(6)	(7)	(8)	(9)	(10)	(11)	(12)
4213 ~~OP 1226~~	Castlewood Drive	140' S. Carriage House La.	500' S. Pritchard Lane	79-27	.43	I	36	OP	Co.	.43	TRANS	New Construction
4214 NEW	Pritchard Lane	Castlewood Dr-Pritchard La		FC 79-28	.55	I	26	-	Co.	.55	F-C	New Construction
4215 NEW	Pearse Lane	Pritchard La-Pritchard La.		FC 79-29	.18	I	26	-	Co.	.18	F-C	New Construction
4216 NEW	Patrician Lane	Pritchard Lane - 220' N.	Pritchard Lane	FC 79-30	.04	I	26	-	Co.	.04	F-C	New Construction
4217 NEW	Caprice Court	Carriage House Drive -	Cul De Sac	FC 79-31	.05	I	26	-	Co.	.05	F-C	New Construction
4218 NEW	Carry Place	Carriage House Drive -	Cul De Sac	FC 79-32	.11	I	26	-	Co.	.11	F-C	New Construction
3911	New Orchard Drive	Castlewood Drive - 130' E	Trebing Lane	79-33	.48	I	36	OP	Co.	.48	TRANS	New Construction
4001	Cedar Hollow La	New Orchard Drive -	70' E. Trebing Lane	79-34	.28	I	36	OP	Co.	.28	TRANS	New Construction
4219 NEW	New Orchard Pl ~~Larchwood Lane~~	New Orchard Drive -	160' S. New Orchard Dr.	79-35	.03	I	36	-	Co.	.03	FC	New Construction
4220 NEW	Norwood Court	New Orchard Drive -	New Orchard Drive	79-36	.11	I	26	-	Co.	.11	F-C	New Construction
4221 NEW	Ambler Lane	New Orchard Dr-Trebing La		79-37	.18	I	26	-	Co.	.18	F-C	New Construction
4222 NEW	Trebing Lane	New Orchard Dr-Cedar Hollow Lane		79-38	.19	I	26	-	Co.	.19	F-C	New Construction
		TOTALS										

It is hereby certified by the undersigned that the additions and revisions reported each year pertain to roads legally a part of the county and/or municipal road system and title to same is vested in the constituted authorities of the political subdivision for which the report is filed. It is further certified that all roads reported herein shall be at least 30 feet wide or as specified in Section 145 of Article 25 of the Annotated Code of Maryland (1973 Replacement Volume)

Prepared By: _____ Date: _____

Official Title: _____

Approved By: _____ Date: _____

Official Title: _____

STATE HIGHWAY ADMINISTRATION OF MARYLAND

ROAD IMPROVEMENT REPORT

SHA 51.3-23
Rev. 9/74

HPS - 20

S.H.A. District No. 3

City or Town ---

County Prince George

For Calendar Year Ending December 31, 1979

ROAD NUMBER	ROAD NAME	LOCATION FROM	LOCATION TO	DESIGNATIONS ON MAP	MILES	CHANGES MADE IN TYPE	CHANGES MADE IN WIDTH	SYSTEM FROM	SYSTEM TO	MILEAGE ADDITIONS	MILEAGE ABANDONED	REMARKS
(1)	(2)	(3)		(4)	(5)	(6)	(7)	(8)	(9)	(10)	(11)	(12)
NEW	Boston Way	Forbes Blvd-Cul De Sac		79-39	.27	I	46	-	Co.	.27	F-C	New Construction
NEW	Denise Drive	Rollins Ave-100' N. Rollins		79-40	.02	I	52	-	Co.	.02	F-C	New Construction
OP 15	Oakford Road	Brooke Rd-120'N. Alverton St		79-41	.17	I	18	OP	Co.	.17	-	New Construction
OP 432	Alverton Street	Oakford -290'N. Oakford Rd		79-42	.06	I	18	OP	Co.	.06	-	New Construction
2882	Amador Drive	Brightseat Road - 900' E. Brightseat Road		79-43	.16	I	26	-	Co.	.16	F-T	New Construction
NEW	Stevenson Lane	Willow Hill Drive - 500' N.		79-44	.09	I	36	-	Co.	.09	F-C	New Construction
NEW	Forbes Blvd.	Rte. 704-3170'N. Rte. 704		79-45	.60	I	26	-	Co.	.60	F-C	New Construction
~~OP~~ 3963	Earlston Drive	170'W. Burleigh Dr.-150'E. Burleigh Dr.		79-46	.12	I	26	OP	Co.	.12	-	New Construction
OP 1219	Earlston Court	Earlston Drive-Cul De Sac		79-47	.05	I	26	OP	Co.	.05	-	New Construction
OP 1218	Burleigh Drive	Earlston Drive-480' S. Earlston Drive		79-48	.09	I	26	OP	Co.	.09	-	New Construction
3114	Linwood Avenue	Emack Ave-150'E. Emack Ave.		79-49	.03	I	26	-	Co.	.03	F-C	New Construction
OP4158	Garden City Drive	60' N. US Rt. 50-1820'N. US Rte. 50		79-50	.34	I	52	OP	Co.	.34	F-C	New Construction
NEW	Dunbar Avenue	390' N. Norair Avenue - 790' W. Norair Avenue		79-51	.08	I	36	-	Co.	.08	F-C	New Construction
3668	Columbia Pk. Rd.	64th Ave.-R/R Bridge		79-52	.23	I	44	-	Co.	.23	Kent	New Construction
NEW	Minnesota Avenue	Columbia Park Road - 320'S. Columbia Park Road		79-53	.05	I	44	-	Co.	.05	F-C	New Construction
		TOTALS										

It is hereby certified by the undersigned that the additions and revisions reported each year pertain to roads legally a part of the county and/or municipal road system and title to same is vested in the constituted authorities of the political subdivision for which the report is filed. It is further certified that all roads reported herein shall be at least 30 feet wide or as specified in Section 145 of Article 25 of the Annotated Code of Maryland (1973 Replacement Volume)

Prepared By: _____ Date: _____

Official Title: _____

Approved By: _____ Date: _____

Official Title: _____

STATE HIGHWAY ADMINISTRATION OF MARYLAND

ROAD IMPROVEMENT REPORT

SHA 51.3-23
Rev. 9/74

HPS - 20

S.H.A. District No. 3

County Prince George

City or Town ---

For Calendar Year Ending December 31, 1979

ROAD NUMBER	ROAD NAME	LOCATION FROM	LOCATION TO	DESIGNATIONS ON MAP	MILES	CHANGES MADE IN TYPE	CHANGES MADE IN WIDTH	CHANGES MADE IN SYSTEM FROM	CHANGES MADE IN SYSTEM TO	MILEAGE ADDITIONS	MILEAGE ABANDONED	REMARKS
(1)	(2)	(3)		(4)	(5)	(6)	(7)	(8)	(9)	(10)	(11)	(12)
1302	Roslyn Avenue	130'W Ritchie Rd-200'W Ode		Rd 79-54	.15	I	36	-	Co.	.15	F-C	New Construction
2458	Ode Road	210'S Roslyn Ave-CulDeSac		79-55	.07	I	26	-	Co.	.07	F-C	New Construction
3499	Henson Valley Way	Den Meade Avenue - 630'E.		79-56	.11	I	30	-	Co.	.11	F-C	New Construction
		Den Meade Avenue										
2221	Den Meade Avenue	240'S. Jaywick Avenue -		79-57	.12	I	26	-	Co.	.12	A-T	New Construction
		390' N. Jaywick Ave.										
2220	Jaywick Avenue	Den Meade Ave.- 150'E.		79-58	.02	I	26	-	Co.	.02	A-T	New Construction
		Den Meade Avenue										
4233 NEW	Constantine Drive	Allentown Rd-CulDeSac		79-59	.24	I	26	-	Co.	.24	T-Trans	New Construction
2252 ~~2213~~	Testway Avenue	430'W. Constantine Drive-		79-60	.11	I	26	OP	Co.	.11	T-Trans	New Construction
		150' E. Constantine Dr.										
4235 ~~OP1250~~	Chris Court	Constantine Dr-Cul De Sac		79-61	.07	I	26	OP	Co.	.07	T-Trans	New Construction
4234 ~~OP1249~~	Bey Court	Constantine Dr-Cul De Sac		79-62	.03	I	26	OP	Co.	.03	T-Trans	New Construction
3400	Loughran Road	Ft. Foote Rd-180'S.		79-63	.09	I	26	-	Co.	.09	T-Trans	New Construction
		Foundry Lane										
4236 ~~OP85~~	Foundry Lane	Loughran Rd-50'N. Fort Pl.		79-64	.15	I	26	OP	Co.	.15	T-Trans	New Construction
4237 NEW	32nd Avenue	Branch Ave-1030' W. Branch		A.79-65	.17	I	36	-	Co.	.17	F-C	New Construction
3883	Great Oak Drive	100'N. Kersaw Street-		79-66	.01	I	26	-	Co.	.01	F-C	New Construction
		160' N. Kersaw Street										
4130	Willow Hill Dr.	Hill Rd-350' E. Nalley Rd.		79-67	.20	I	36	-	Co.	.20	T-Trans	New Construction
		TOTALS										

It is hereby certified by the undersigned that the additions and revisions reported each year pertain to roads legally a part of the county and/or municipal road system and title to same is vested in the constituted authorities of the political subdivision for which the report is filed. It is further certified that all roads reported herein shall be at least 30 feet wide or as specified in Section 145 of Article 25 of the Annotated Code of Maryland (1973 Replacement Volume)

Prepared By: _____ Date: _____

Official Title: _____

Approved By: _____ Date: _____

Official Title: _____

STATE HIGHWAY ADMINISTRATION OF MARYLAND

ROAD IMPROVEMENT REPORT

SHA 51.3-23
Rev. 9/74

HPS - 20

S.H.A. District No. 3

City or Town ---

County Prince George

For Colendor Yeor Ending December 31, 1979

ROAD NUMBER	ROAD NAME	LOCATION FROM	LOCATION TO	DESIGNATIONS ON MAP	MILES	CHANGES MADE IN TYPE	CHANGES MADE IN WIDTH	CHANGES MADE IN SYSTEM FROM	CHANGES MADE IN SYSTEM TO	MILEAGE ADDITIONS	MILEAGE ABANDONED	REMARKS
(1)	(2)	(3)		(4)	(5)	(6)	(7)	(8)	(9)	(10)	(11)	(12)
4238 ~~3458~~	Nalley Road	Willow Hill Dr-50' E. Peacock Drive		79-68	.40	I	36	-	Co.	.40	F-C	New Construction
4239 NEW	Peacock Drive	Nalley Rd-260'S. Nalley Rd		79-69	.05	I	36	-	Co.	.05	F-C	New Construction
4240 NEW	Twining Court	Nalley Rd-Cul De Sac		79-70	.05	I	26	-	Co.	.05	F-C	New Construction
3585	Auth Place	60'N. Auth Way-100' N.- Brittania Way		79-71	.25	I	36	-	Co.	.25	F-C	New Construction
4065	Brittania Way	Auth Way-Auth Place		79-72	.17	I	36	-	Co.	.17	F-C	New Construction
2485	Danby Avenue	680' E. Clearview Avenue- Cul De Sac		79-73	.19	I	26	-	Co.	.19	F-C	New Construction
2483	Jarvis Avenue	Galloway Dr-Cul De Sac		79-74	.05	I	26	-	Co.	.05	TRANS	New Construction
2484	Clearview Avenue	240'S Danby Ave - 190'N. Danby Ave.		79-75	.08	I	26	-	Co.	.08	F-C	New Construction
3936	Oak Tree Lane	250' W. Birchtree Lane - Cul De Sac		79-76	.02	I	26	-	Co.	.02	F-C	New Construction
3855 3860	Redwood Terrace	125' W. Birchtree Lane - 480' W. Birchtree Lane		79-77	.04	I	26	-	Co.	.04	F-C	New Construction
4241 NEW	Caryhurst Drive	500'S. MD Route 414 - 625' S. MD Route 414		79-78	.02	I	36	-	Co.	.02	F-C	New Construction
4242 NEW	Baron Court	Ft. Washington Rd-CulDeSac		79-79	.15	I	24	-	Co.	.15	F-C	New Construction
3321	Boot Hill Road	235' S. Rolling Tree Road- 345' S. Rolling Tree Rd.		79-80	.02	I	24	-	Co.	.02	F-C	New Construction
		TOTALS										

It is hereby certified by the undersigned thot the additions ond revisions reported each year pertoin to roods legolly o part of the county and/or municipal road system ond title to same is vested in the constituted authorities of the politicol subdivision for which the report is filed. It is further certified that oll roods reported herein shall be ot least 30 feet wide or os specified in Section 145 of Article 25 of the Annotated Code of Maryland (1973 Replocement Volume)

Prepared By: _____ Date: _____

Officiol Title: _____

Approved By: _____ Date: _____

Official Title: _____

STATE HIGHWAY ADMINISTRATION OF MARYLAND

ROAD IMPROVEMENT REPORT

SHA 51.3-23
Rev. 9/74

HPS - 20

S.H.A. District No. 3

City or Town ---

County Prince George

For Calendar Year Ending December 31, 1979

ROAD NUMBER	ROAD NAME	LOCATION FROM	LOCATION TO	DESIGNATIONS ON MAP	MILES	CHANGES MADE IN TYPE	CHANGES MADE IN WIDTH	CHANGES MADE IN SYSTEM FROM	CHANGES MADE IN SYSTEM TO	MILEAGE ADDITIONS	MILEAGE ABANDONED	REMARKS
(1)	(2)	(3)		(4)	(5)	(6)	(7)	(8)	(9)	(10)	(11)	(12)
3316	Parkton Street	Asbury Dr-460'E. Asbury Dr		79-81	.48	I	26	-	Co.	.48	TRANS	New Construction
4245 OP1274	Lundale Court	Parkton St-Cul De Sac		79-82	.07	I	26	OP	Co.	.07	TRANS	New Construction
4246 NEW	Elkhurst Place	Parkton St-170' E. Parkton		S. 79-83	.03	I	26	-	Co.	.03	F-C	New Construction
Co 4247 OP3516	Shelfar Place	Parkton St-880'S. Parkton		St. 79-84	.16	I	26	OP	Co.	.16	TRANS	New Construction
3406	Asbury Drive	110'N. Parkton St. - 470'S		79-85	.11	I	36	-	Co.	.11	F-C	New Construction
Co 4248 OP1273	Parkton Court	Parkton Dr - Cul De Sac		79-86	.12	I	26	OP	Co.	.12	TRANS	New Construction
4249 OP295	Clinton Drive	Manning Dr-4050'S. Manning		Dr. 79-87	.77	I	14	OP	Co.	.77	TRANS	New Construction
2917	Tantallon Dr. East	340'W. Lira Dr-250'E. Gable Lane		79-88	.26	I	52	-	Co.	.26	F-C	New Construction
NEW 4247	Gable Lane	Gable Ct-150'N. Tantallon		Dr. 79-89	.09	I	36	-	Co.	.09	F-C	New Construction
NEW 4248	Gable Court	Cul De Sac - Cul De Sac		79-90	.14	I	26	-	Co.	.14	F-C	New Construction
NEW 4249	Lira Drive	Tantallon Dr. East - 120'S. Tantallon Dr. East		79-91	.02	I	26	-	Co.	.02	F-C	New Construction
NEW 4250	Proxmire Drive	Tantallon Dr. East - 170'N. Tantallon Dr. East		79-92	.02	I	26	-	Co.	.02	F-C	New Construction
3892	Clavier Place	250'W. Mary Catherine Drive- 520' W. Mary Catherine Drive		79-93	.05	I	26	-	Co.	.05	F-C	New Construction
NEW 4251 4254 Open	King Richard Pl.	350' S. Rhodenda Place - Cul De Sac		79-94	.04	I	26	-	Co.	.04	-	New Construction
NEW 4252	Rhodenda Place	US 301-790'W. Queen Elizabeth Drive		79-95	.43	I	36	-	Co.	.43	-	New Construction
		TOTALS										

It is hereby certified by the undersigned that the additions and revisions reported each year pertain to roads legally a part of the county and/or municipal road system and title to same is vested in the constituted authorities of the political subdivision for which the report is filed. It is further certified that all roads reported herein shall be at least 30 feet wide or as specified in Section 145 of Article 25 of the Annotated Code of Maryland (1973 Replacement Volume)

Prepared By: _____ Date: _____

Official Title: _____

Approved By: _____ Date: _____

Official Title: _____

STATE HIGHWAY ADMINISTRATION OF MARYLAND

ROAD IMPROVEMENT REPORT

SHA 51.3-23
Rev. 9/74

HPS - 20

S.H.A. District No. 3

City or Town ---

County Prince George

For Calendar Year Ending December 31, 1979

ROAD NUMBER	ROAD NAME	LOCATION FROM	LOCATION TO	DESIGNATIONS ON MAP	MILES	CHANGES MADE IN TYPE	CHANGES MADE IN WIDTH	CHANGES MADE IN SYSTEM FROM	CHANGES MADE IN SYSTEM TO	MILEAGE ADDITIONS	MILEAGE ABANDONED	REMARKS
(1)	(2)	(3)		(4)	(5)	(6)	(7)	(8)	(9)	(10)	(11)	(12)
NEW 4253	Queen Elizabeth Dr.	200' N. Rhodenda Pl.- 400' S. Rhodenda Pl.		79-96	.10	I	36	-	Co.	.10	F-C	New Construction
NEW 4254	King Richard Pl.	Rhodenda Pl-350'S. Rhodenda P.		79-97	.06	I	26	-	Co.	.06	F-C	New Construction
NEW 4255	Garnet Drive	Rhodenda Pl-150'N. Rhodenda P.		79-98	.02	I	26	-	Co.	.02	F-C	New Construction
NEW 4256	Prince Charles Ct.	Rhodenda Pl-CulDeSac		79-99	.06	I	26	-	Co.	.06	F-C	New Construction
NEW 4257	Lord Nelson St.	Rhodenda Pl-400' S. Rhodenda Pl.		79-100	.07	I	26	-	Co.	.07	F-C	New Construction
NEW 4258	Duke of Wellington Court	Rhodenda Place - CulDeSac		79-101	.06	I	26	-	Co.	.06	F-C	New Construction
OP108	Penley Lane	Webster La-Nolan La		79-102	.05	I	26	OP	Co.	.05	~~F-C~~	New Construction
OP1256	Nolan Lane	Penley Lane - 390'N.		79-103	.07	I	26	OP	Co.	.07	~~F-C~~	New Construction
3002	Deborah Street	260'N. Evelyn Lane - 550' N. Evelyn Lane		79-104	.06	I	26	-	Co.	.06	F-C	New Construction
2634	Townsend Lane	320'S. Dorian Lane - 1140' S. Dorian Lane		79-105	.16	I	26	-	Co.	.16	F-C	New Construction
~~OP1155~~	Kilbourne Drive	360' W. Marbourne Dr. - Cul De Sac		79-106	.15	I	26	OP	Co.	.15	~~F-C~~	New Construction
4031	Prince Place	Harry Truman Dr-1150' E.- Harry Truman Drive		79-107	.23	I	46	-	Co.	.23	F-C	New Construction
2157	Sherwood Drive	590'W. Archery Dr.-1260'W. Archery Dr.		79-108	.13	I	24	-	Co.	.13	F-C	New Construction
		TOTALS										

It is hereby certified by the undersigned that the additions and revisions reported each year pertain to roads legally a part of the county and/or municipal road system and title to same is vested in the constituted authorities of the political subdivision for which the report is filed. It is further certified that all roads reported herein shall be at least 30 feet wide or as specified in Section 145 of Article 25 of the Annotated Code of Maryland (1973 Replacement Volume)

Prepared By: _____ Date: _____

Official Title: _____

Approved By: _____ Date: _____

Official Title: _____

STATE HIGHWAY ADMINISTRATION OF MARYLAND

ROAD IMPROVEMENT REPORT

SHA 51.3-23
Rev. 9/74

MFS - 20

S.H.A. District No. 3

County Prince George

City or Town ---

For Calendar Year Ending December 31, 1979

ROAD NUMBER	ROAD NAME	LOCATION FROM	LOCATION TO	DESIGNATIONS ON MAP	MILES	CHANGES MADE IN TYPE	CHANGES MADE IN WIDTH	CHANGES MADE IN SYSTEM FROM	CHANGES MADE IN SYSTEM TO	MILEAGE ADDITIONS	MILEAGE ABANDONED	REMARKS
(1)	(2)	(3)		(4)	(5)	(6)	(7)	(8)	(9)	(10)	(11)	(12)
FC 2156	Nottingham Drive	590'W. Archery Dr-CulDeSac		79-109	.03	I	24	-	Co.	.03	F-C	New Construction
2552	Victoria Drive	440' W. Victoria Place -		79-110	.11	I	24	-	Co.	.11	TRANS	New Construction
		140' E. Victoria Pl.										
4265 OP1252	Victoria Place	Victoria Dr-250'N.		79-111	.11	I	24	OP	Co.	.11	TRANS	New Construction
		Victoria Court										
4261 NEW	Victoria Court	Victoria Pl- CulDeSac		79-112	.05	I	24	-	Co.	.05	TRANS	New Construction
3525	Angora Drive	230'S. Angora Terrace -		79-113	.13	I	36	-	Co.	.13	EX-FC	New Construction
		440'N. Angora Terrace										
4266 NEW	Angora Terrace	Angora Dr-CulDeSac		79-114	.06	I	26	-	Co.	.06	F-C	New Construction
4202	Gwynndale Place	260' W. Gwynndale Drive -		79-115	.28	I	26	-	Co.	.28	-	New Construction
		Cul De Sac										
4267 NEW	Gwynndale Court	Gwynndale Pl.-CulDeSac		79-116	.06	I	26	-	Co.	.06	-	New Construction
4268 OP1263	Killarney Street	Brandywine Rd-660' E.		79-117	.19	I	36	OP	Co.	.19	TRANS	New Construction
		Kerry Street										
4268 NEW	Kerry Street	Killarney St. - 310' S.		79-118	.05	I	26	OP	Co.	.05	TRANS	New Construction
		Killarney Street										
4269 NEW	Megan Drive	Temple Hill Road - 1000'S.		79-119	.26	I	36	-	Co.	.26	F-C	New Construction
		Shannon Drive										
4270 NEW	Shannon Drive	Megan Dr-390' S. Megan Dr.		79-120	.24	I	26	-	Co.	.24	F-C	New Construction
4271 NEW	Catherine Court	Shannon Drive-CulDeSac		79-121	.06	I	26	-	Co.	.06	F-C	New Construction
		TOTALS										

It is hereby certified by the undersigned that the additions and revisions reported each year pertain to roads legally a part of the county and/or municipal road system and title to same is vested in the constituted authorities of the political subdivision for which the report is filed. It is further certified that all roads reported herein shall be at least 30 feet wide or as specified in Section 145 of Article 25 of the Annotated Code of Maryland (1973 Replacement Volume)

Prepared By: _____ Date: _____

Official Title: _____

Approved By: _____ Date: _____

Official Title: _____

STATE HIGHWAY ADMINISTRATION OF MARYLAND

ROAD IMPROVEMENT REPORT

SHA 51.3-23
Rev. 9/74

HPS - 20

S.H.A. District No. 3

County Prince George

City or Town ---

For Calendar Year Ending December 31, 1979

ROAD NUMBER	ROAD NAME	LOCATION FROM	LOCATION TO	DESIGNATIONS ON MAP	MILES	CHANGES MADE IN TYPE	CHANGES MADE IN WIDTH	CHANGES MADE IN SYSTEM FROM	CHANGES MADE IN SYSTEM TO	MILEAGE ADDITIONS	MILEAGE ABANDONED	REMARKS
(1)	(2)	(3)		(4)	(5)	(6)	(7)	(8)	(9)	(10)	(11)	(12)
4273 NEW	Rodgers Drive	Shannon Drive - 770' E. Shannon Drive		79-122	.14	I	26	-	Co.	.14	F-C	New Construction
2463	Oakdale Street	850' S. Oaklawn Road - 1010'S. Oaklawn Road		79-123	.03	I	26	-	Co.	.03	F-C	New Construction
4110	Rose Drive	430' N. Gasden Road - 630' N. Gasben Road		79-124	.03	I	24	-	Co.	.03	F-C	New Construction
4272 OP1257	Rose Place	310' N. Rose Dr. - 310' S. Rose Drive		79-125	.12	I	24	OP	Co.	.12	TRANS	New Construction
4273 ~~OP160~~	Sarakal Road	Bellefonte Lane - 680' N. Belefonte Lane		79-126	.13	I	20	OP	Co.	.13	Tran	New Construction
NEW 4274	Eldon Drive	140' N. Edison Lane - 790' N. Edison Lane		79-127	.12	I	26	-	Co.	.12	F-C	New Construction
~~OP156~~ 4275	Parker Lane	MD Rte 223-1290' S. MD223		79-128	.25	I	20	OP	Co.	.25	Tran	New Construction
NEW 4276	Payton Drive	160'S. Cloverly Drive - 160'S. Cloverly Drive		79-129	.15	I	26	-	Co.	.15	F-C	New Construction
3518	Pepin Drive	Cul De Sac - Cul De Sac		79-130	.14	I	26	-	Co.	.14	Tran	New Construction
3420	Meadowlark Ave.	450'E. Hallam Drive - 290'E. Tiffin Drive		79-131	.09	I	36	-	Co.	.09	TRANS	New Construction
4278 ~~OP1260~~	Tiffin Court	Meadowlark Ave-CulDeSac		79-132	.08	I	26	OP	Co.	.08	TRANS	New Construction
NEW 4277	Chrysler Drive	US Rt. 301-Chrysler Way		79-133	.10	I	46	-	Co.	.10	F-C	New Construction
		TOTALS										

It is hereby certified by the undersigned that the additions and revisions reported each year pertain to roads legally a part of the county and/or municipal road system and title to same is vested in the constituted authorities of the political subdivision for which the report is filed. It is further certified that all roads reported herein shall be at least 30 feet wide or as specified in Section 145 of Article 25 of the Annotated Code of Maryland (1973 Replacement Volume)

Prepared By: _____ Date: _____

Official Title: _____

Approved By: _____ Date: _____

Official Title: _____

STATE HIGHWAY ADMINISTRATION OF MARYLAND

ROAD IMPROVEMENT REPORT

SHA 51.3-23
Rev. 9/74

HPS - 20

S.H.A. District No. 3

City or Town ---

County Prince George

For Calendar Year Ending December 31, 1979

ROAD NUMBER	ROAD NAME	LOCATION FROM	LOCATION TO	DESIGNATIONS ON MAP	MILES	CHANGES MADE IN TYPE	CHANGES MADE IN WIDTH	CHANGES MADE IN SYSTEM FROM	CHANGES MADE IN SYSTEM TO	MILEAGE ADDITIONS	MILEAGE ABANDONED	REMARKS
(1)	(2)	(3)		(4)	(5)	(6)	(7)	(8)	(9)	(10)	(11)	(12)
NEW 4278	Chrysler Way	Chrysler Dr.-610'S. Chrysler Drive		79-134	.12	I	46	-	Co.	.12	F-C	New Construction
3777	Staton Drive	130'W. Essenton Dr. - 745'N. Chartsey Street		79-135	.21	I	26	-	Co.	.21	F-C	New Construction
3788	Chartsey Street	Staton Drive - 125'N. Staton Drive		79-136	.02	I	26	OP	Co.	.02	TRANS	New Construction
65	Ard.-Ard. Road	MD Rt. 704-390'N. MD 704		79-137	.06	I	36	-	-	-	-	Widening & Resurface
3248	Aerospace Road	Greenbelt Rd - 260' N.		79-138	.05	I	36	-	-	-	-	Widening & Resurface
81	Suitland Road	Tournament St. - 290'S.		79-139	.05	I	36	-	-	-	F-C	Widening & Resurface
194	Dr. Bowen Rd.	290'S. Charles Co. - 1390'S. Charles County		79-140	.17	I	24	-	-	-	F-C	Widening & Resurface
20	Sunnyside Avenue	220'E. Rhode Island Ave.- 410'E. Rhode Island Avenue		79-141	.04	I	34	-	-	-	A/T	Widening & Resurface
67	Lottsford Vista Rd.	Ard.-Ard. Road - 460'N. Ard.-Ard. Road		79-142	.08	I	24	-	-	-	-	Widening & Resurface
87	Ritchie Road	260'N. Ritchie Drive - 480'N. Ritchie Drive		79-143	.04	I	36	-	-	-	F-C	Widening & Resurface
3675	Old Branch Ave.	380'N. Chris Mar Ave. - 530'N. Chris Mar Ave.		79-144	.03	I	52	-	-	-	F-C	Widening & Resurface
NEW 4231	Garden City Dr.	910'N. Cobb Rd-1444'N. Cobb Road		79-145	.10	I	52	OP	CO	-	TRANS	Widening & Resurface
		TOTALS										

It is hereby certified by the undersigned that the additions and revisions reported each year pertain to roads legally a part of the county and/or municipal road system and title to same is vested in the constituted authorities of the political subdivision for which the report is filed. It is further certified that all roads reported herein shall be at least 30 feet wide or as specified in Section 145 of Article 25 of the Annotated Code of Maryland (1973 Replacement Volume)

Prepared By: _____ Date: _____

Official Title: _____

Approved By: _____ Date: _____

Official Title: _____

STATE HIGHWAY ADMINISTRATION OF MARYLAND

ROAD IMPROVEMENT REPORT

SHA 51.3-22
Rev. 9/74

HPS - 20

S.H.A. District No. 3

City or Town ---

County Prince George

For Calendar Year Ending December 31, 1979

ROAD NUMBER	ROAD NAME	LOCATION FROM	LOCATION TO	DESIGNATIONS ON MAP	MILES	CHANGES MADE IN TYPE	CHANGES MADE IN WIDTH	CHANGES MADE IN SYSTEM FROM	CHANGES MADE IN SYSTEM TO	MILEAGE ADDITIONS	MILEAGE ABANDONED	REMARKS
(1)	(2)	(3)		(4)	(5)	(6)	(7)	(8)	(9)	(10)	(11)	(12)
3153 A/T	Westover Lane	170'N. Perth La-320'N. Perth Lane		79-146	.03	I	26	-	-	-	-	Widening&Resurfacing
199	Oaklawn Road	70'W. Waco Dr-250'E Waco Dr.		79-147	.06	I	36	-	-	-	-	Widening&Resurfacing
599 T/W	Brandywine Road	50'S. Surratts Rd - 270'S Surratts Road		79-148	.04	I	40	-	-	-	-	Widening&Resurfacing
3287 A/T	West Street	Old Ard.-Ard. Rd. - 140'N Old Ard.-Ard. Rd.		79-149	.02	I	-	-	-	-	-	J curb added
171 A/T	Old Ard.-Ard. Rd.	West St. - 140'E.West St.		79-150	.02	I	-	-	-	-	-	J curb added
76 T/W	Brightseat Rd.	2500'N MD 214 - 3380'N MD Route 214		79-151	.20	I	24	-	-	-	-	Widening&Resurfacing
17 T/W	St. Marys Street	US 1 - 220'N. US 1		79-152	.03	I	26	-	-	-	-	Widening&Resurfacing
F/C 302	Riverdale Rd.	57th Pl.-120'E. 57th Pl.		79-153	.02	I	38	-	-	-	-	Widening&Resurfacing
F/C 238	57th Place	Riverdale Rd. - 180' N. Riverdale Road		79-154	.03	I	26	-	-	-	-	Widening&Resurfacing
42	Good Luck Rd.	350 ft. E. Princess Garden Parkway-540'E Princess Garden Parkway		79-155	.04	I	44	-	-	-	-	Widening&Resurfacing
T/W 67	Lottsford Vista Road	160'N. Meadow Ridge Lane - 400'S. Meadow Ridge Lane		79-156	.11	I	30	-	-	-	-	Widening&Resurfacing
A/T 3022	Lakehurst Avenue	170'S. Martha Street - 230'S. Martha Avenue		79-157	.01	I	26	-	-	-	-	Widening&Resurfacing
		TOTALS										

It is hereby certified by the undersigned that the additions and revisions reported each year pertain to roads legally a part of the county and/or municipal road system and title to same is vested in the constituted authorities of the political subdivision for which the report is filed. It is further certified that all roads reported herein shall be at least 30 feet wide or as specified in Section 145 of Article 25 of the Annotated Code of Maryland (1957 Replacement Volume)

Prepared By: _____ Date: _____

Official Title: _____

Approved By: _____ Date: _____

Official Title: _____

STATE HIGHWAY ADMINISTRATION OF MARYLAND

ROAD IMPROVEMENT REPORT

SHA 51.3-23
Rev. 9/74

HPS - 20

S.H.A. District No. 3

City or Town ---

County Prince George

For Calendar Year Ending December 31, 1979

ROAD NUMBER	ROAD NAME	LOCATION FROM	LOCATION TO	DESIGNATIONS ON MAP	MILES	CHANGES MADE IN TYPE	CHANGES MADE IN WIDTH	CHANGES MADE IN SYSTEM FROM	CHANGES MADE IN SYSTEM TO	MILEAGE ADDITIONS	MILEAGE ABANDONED	REMARKS
(1)	(2)	(3)		(4)	(5)	(6)	(7)	(8)	(9)	(10)	(11)	(12)
3348	Fairhaven Avenue A/K	US 301 - 540'E. US 301		79-158	.01	I	-	-	-	-	-	J curb added
920	Stuart Lane T/W	MD 223 - 210'S. MD 223		79-159	.04	I	36	-	-	-	-	Widening&Resurfacing
3729	East Street	Ardmore Rd - 300'N Ardmore		79-160	.06	I	-	-	-	-	-	J curb added
2362	Ewing Drive A/T	Tucker St - 310'N. Tucker S.		79-161	.06	I	36	-	-	-	-	Widening&Resurfacing
~~193~~ 2361	Tucker Street T/W	Ewing Dr - 230'S. Ewing Rd		79-162	.04	I	36	-	-	-	-	Widening&Resurfacing
230 T/W	Metzerott Road	450'W. St. Andrews Place - 1120'W. St. Andrews Pl.		79-163	.13	I	34	-	-	-	-	Widening&Resurfacing
1030 T/W	Clinton Manor Dr. T/W	Pine View La.-770'W. Pine View Lane		79-164	.14	I	36	-	-	-	-	Widening&Resurfacing
391 T/W	Pine View Lane	Clinton Manor Dr.-300'N. Clinton Manor Drive		79-165	.05	I	36	-	-	-	-	Widening&Resurfacing
2361	Tucker Street	1930'N. Sunnyside Ave. - 2060'N. Sunnyside Avenue		79-166	.03	I	-	-	-	-	-	J curb added
		TOTALS										

It is hereby certified by the undersigned that the additions and revisions reported each year pertain to roads legally a part of the county and/or municipal road system and title to same is vested in the constituted authorities of the political subdivision for which the report is filed. It is further certified that all roads reported herein shall be at least 30 feet wide or as specified in Section 145 of Article 25 of the Annotated Code of Maryland (1973 Replacement Volume)

Prepared By: _____ Date: _____

Official Title: _____

Approved By: _____ Date: _____

Official Title: _____

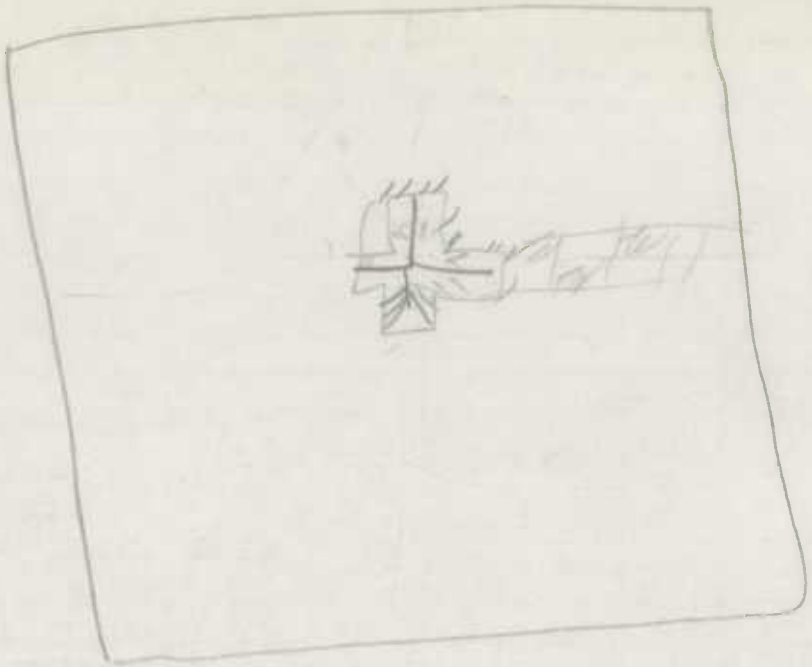

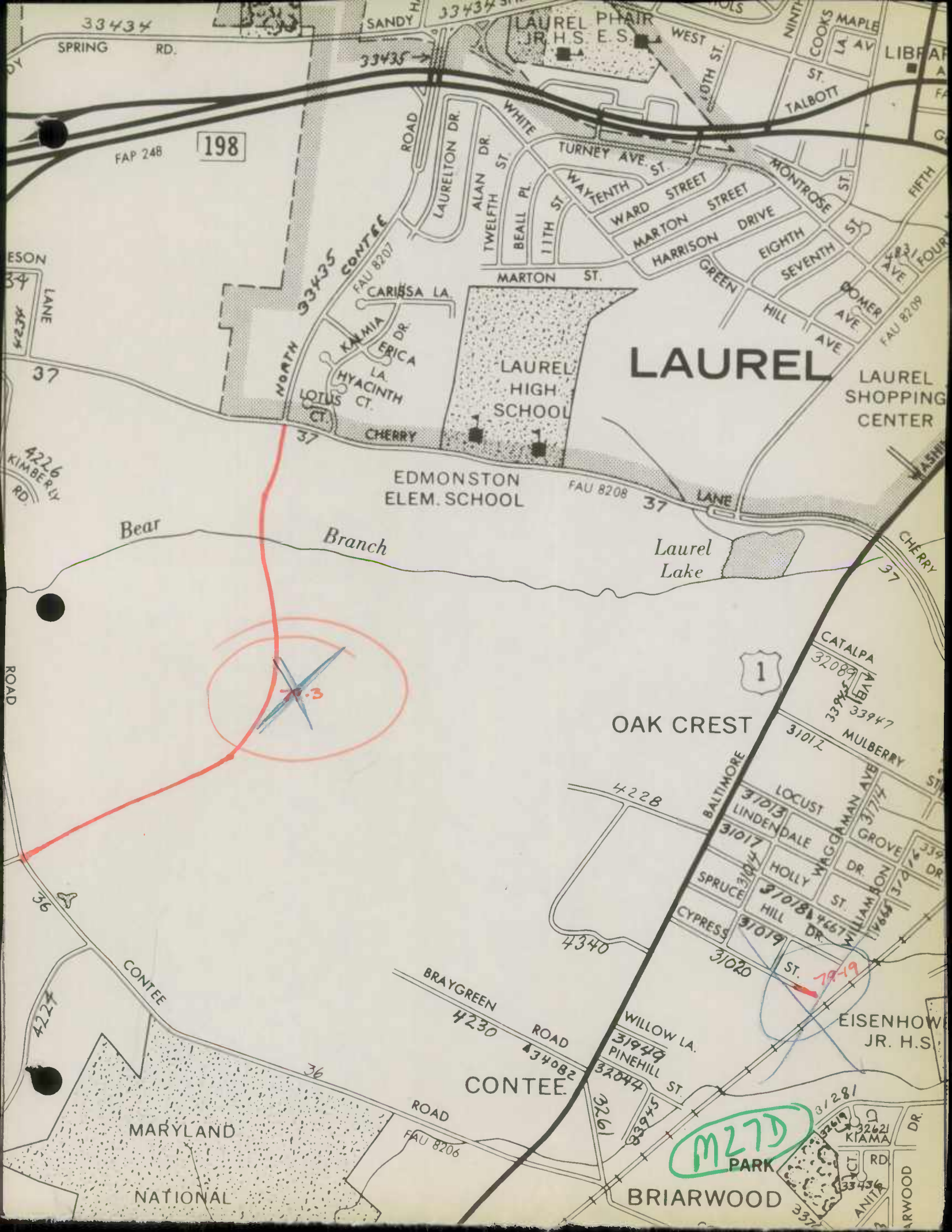
LAUREL
LAUREL HIGH SCHOOL
LAUREL SHOPPING CENTER
EDMONSTON ELEM. SCHOOL
LAUREL PHAIR JR. H.S. E.S.
OAK CREST
CONTEE
MARYLAND NATIONAL
PARK
BRIARWOOD
EISENHOWER JR. H.S.
Bear Branch
Laurel Lake
SPRING RD.
SANDY
WEST
TALBOTT ST.
TURNEY AVE.
WHITE
MONTROSE ST.
WARD STREET
MARTON STREET
HARRISON DRIVE
MARTON ST.
GREEN HILL AVE
CHERRY LANE
CONTEE ROAD
NORTH CONTEE ROAD
BRAYGREEN ROAD
BALTIMORE
MULBERRY ST.
WAGGAMAN AVE
WILLIAMSON DR.
WILLOW LA.
PINEHILL ST.
CARISSA LA.
KALMIA DR.
ERICA LA.
HYACINTH CT.
LOTUS CT.
LAURELTON DR.
ALAN DR.
TWELFTH ST.
BEALL PL.
11TH ST.
TENTH ST.
EIGHTH
SEVENTH
FIFTH
FOURTH
POMER AVE.
CATALPA
LOCUST
LINDENDALE
GROVE DR.
HOLLY ST.
SPRUCE
CYPRESS
HILL DR.
KIAMA CT.
ANITA RD.
FAP 248
FAU 8207
FAU 8208
FAU 8209
FAU 8206
198
1
33434
33435
37
36
4226
4228
4340
4230
4224
31012
31013
31017
31018
31019
31020
32089
33947
32044
33945
32261
31281
32621
33436
79-3
79-9
M27D

450

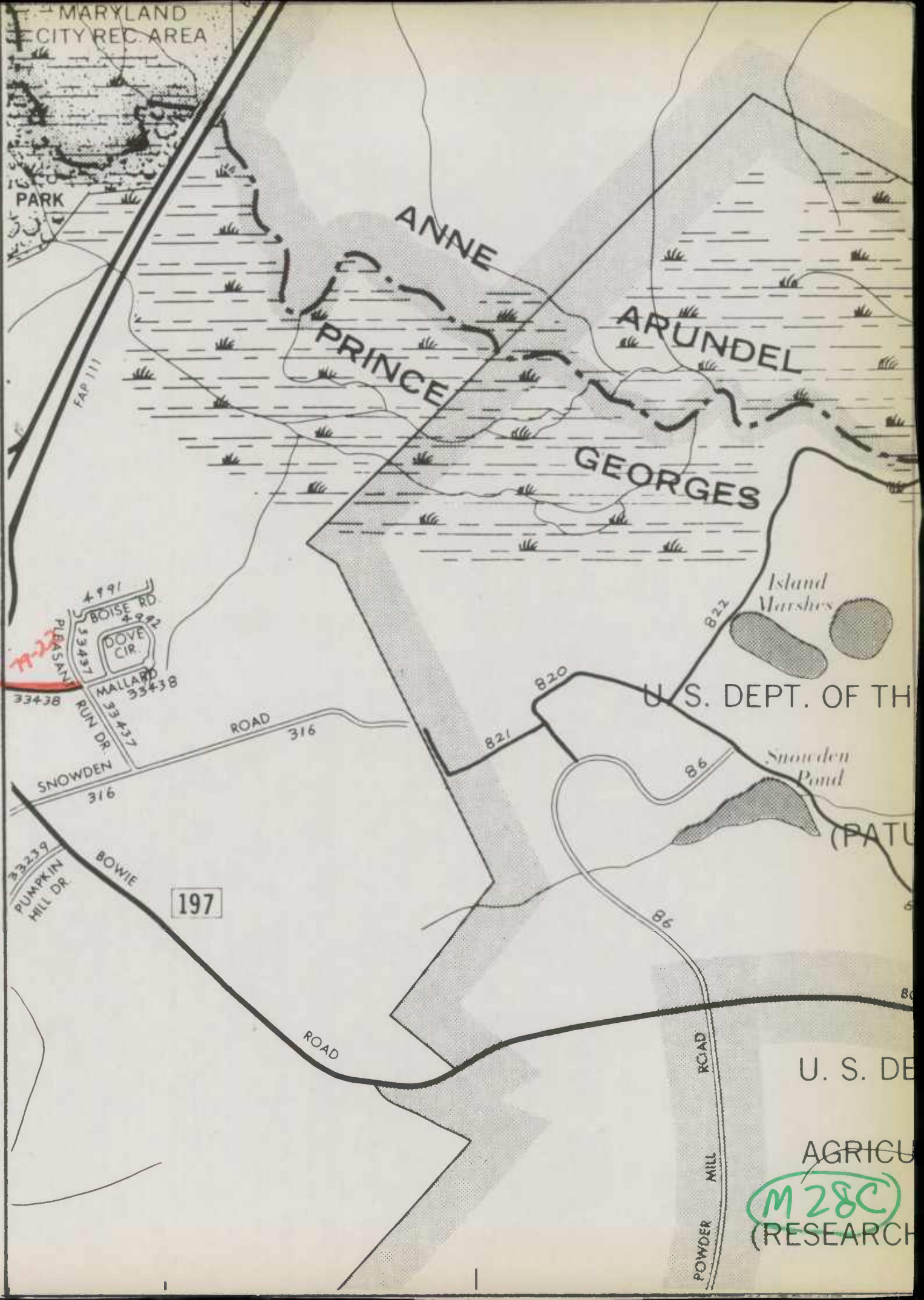

U. S. DEPT. OF TH
(PATU
U. S. DE
AGRICU
M28C
(RESEARCH

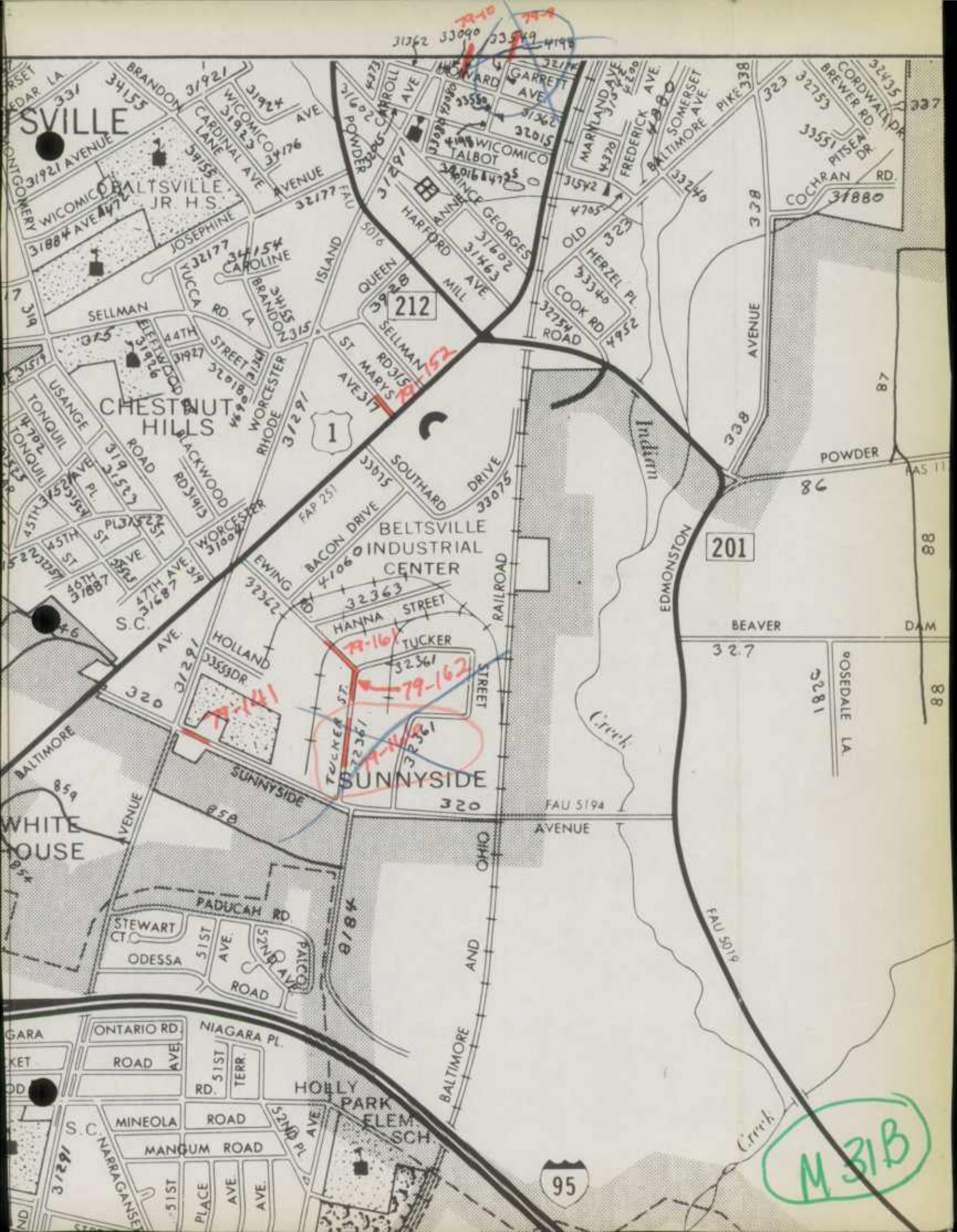
SVILLE
BELTSVILLE JR. H.S.
CHESTNUT HILLS
BELTSVILLE INDUSTRIAL CENTER
SUNNYSIDE
WHITE HOUSE
HOLLY PARK ELEM. SCH.
S.C.
BRANDON
WICOMICO AVE
CARDINAL LANE
WICOMICO AVENUE
JOSEPHINE
CAROLINE
YUCCA RD.
SELLMAN
44TH STREET
ELEFWOOD
USANGE
TONQUIL
TONQUIL AVE
45TH ST
46TH ST
47TH AVE
WORCESTER
RHODE
BLACKWOOD
ISLAND
QUEEN
ST MARYS
SELLMAN RD
SOUTHARD DRIVE
BACON DRIVE
EWING
HANNA STREET
TUCKER
HOLLAND
TUCKER ST
SUNNYSIDE
BALTIMORE
PADUCAH RD.
STEWART CT.
ODESSA
51ST AVE.
52ND AVE.
PALCO ROAD
ONTARIO RD.
NIAGARA PL.
ROAD
51ST TERR.
RD.
MINEOLA ROAD
MANGUM ROAD
52ND PL.
NARRAGANSET
51ST PLACE
AVE.
POWDER
HOWARD
GARRETT AVE
CARROLL AVE
WICOMICO
TALBOT
ANNE ARUNDEL
PRINCE GEORGES
HARFORD
MILL AVE
MARYLAND AVE
FREDERICK AVE.
SOMERSET
BALTIMORE AVE
PIKE
CORDWALL DR
BREWER RD
PITSEA DR
COCHRAN RD.
OLD
HERZEL PL.
COOK RD
ROAD
Indian
Creek
EDMONSTON
BEAVER DAM
ROSEDALE LA.
FAU 5194
FAU 5019
OHIO AND BALTIMORE
RAILROAD
212
1
201
95
M 31B

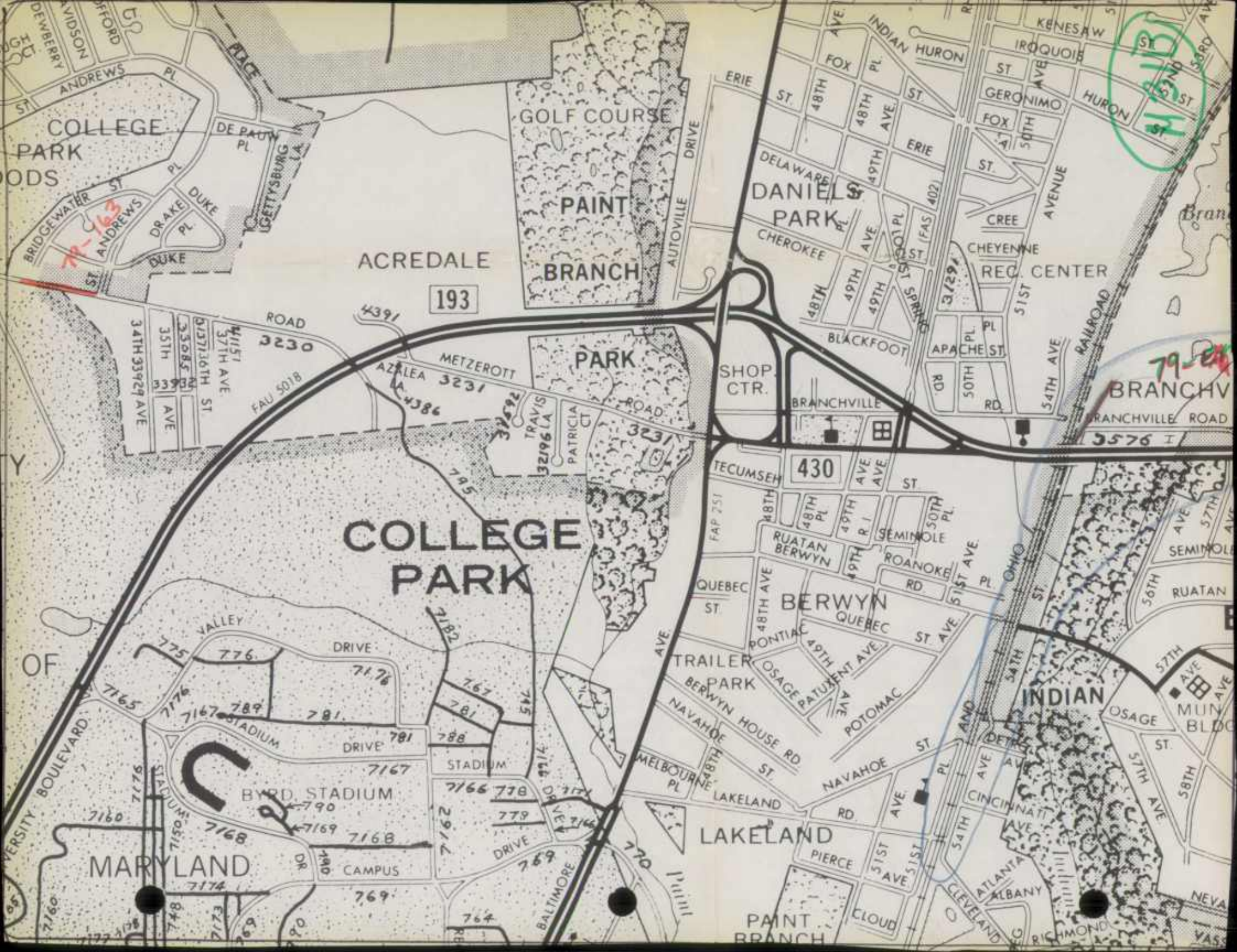
COLLEGE PARK
GOLF COURSE
PAINT BRANCH
ACREDALE
193
ROAD
3230
METZEROTT
3231
AZALEA
PARK
TRAVIS
PATRICIA CT
SHOP. CTR.
BRANCHVILLE
BRANCHVILLE ROAD
3576
430
DANIEL PARK
REC. CENTER
CHEROKEE
CHEYENNE
BLACKFOOT
APACHE
TECUMSEH
SEMINOLE
ROANOKE
RUATAN BERWYN
BERWYN
QUEBEC
PONTIAC
OSAGE
POTOMAC
TRAILER PARK
BERWYN HOUSE RD
NAVAHOE
LAKELAND
MELBOURNE
PIERCE
CLOUD
PAINT BRANCH
INDIAN
CINCINNATI
ATLANTA
ALBANY
CLEVELAND
RICHMOND
COLLEGE PARK
VALLEY DRIVE
STADIUM DRIVE
BYRD STADIUM
CAMPUS
MARYLAND
UNIVERSITY BOULEVARD
BALTIMORE
ERIE
DELAWARE
FOX
INDIAN
HURON
IROQUOIS
KENESAW
GERONIMO
CREE
51ST AVENUE
RAILROAD
OHIO
OSAGE
RUATAN
SEMINOLE
MUN. BLDG
DE PAUW PL
GETTYSBURG LA
BRIDGEWATER
ANDREWS
DRAKE
DUKE
34TH AVE
35TH AVE
36TH ST
37TH AVE
FAU 5018
FAP 751
AUTOVILLE DRIVE
79-163

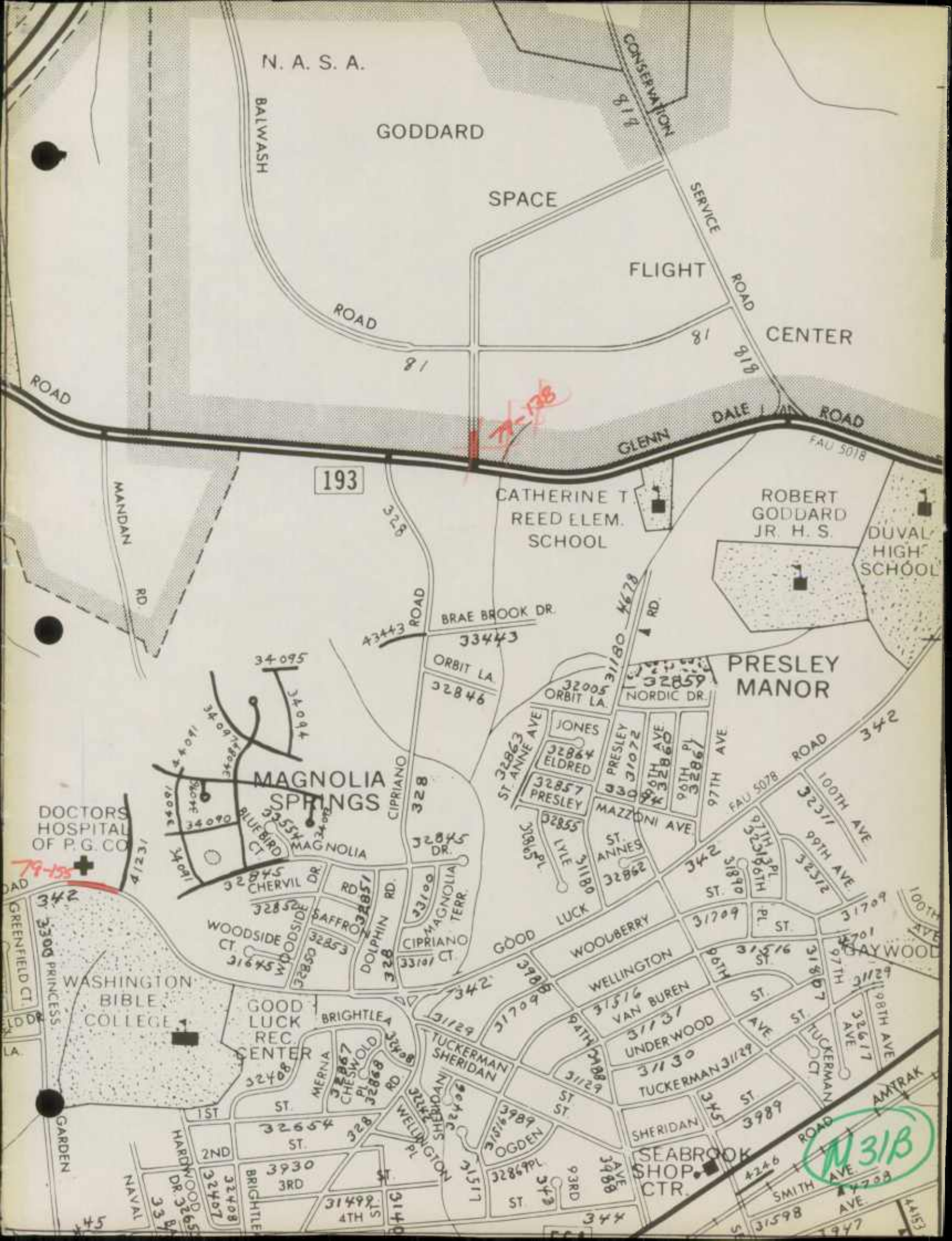
N. A. S. A.
GODDARD
SPACE
FLIGHT
CENTER
BALWASH
ROAD
CONSERVATION
SERVICE
ROAD
GLENN
DALE
ROAD
MANDAN
RD.
193
CATHERINE T. REED ELEM. SCHOOL
ROBERT GODDARD JR. H. S.
DUVAL HIGH SCHOOL
BRAE BROOK DR.
ORBIT LA.
NORDIC DR.
PRESLEY MANOR
MAGNOLIA SPRINGS
DOCTORS HOSPITAL OF P.G. CO.
BLUEBIRD CT.
MAGNOLIA
CHERVIL DR.
CIPRIANO
MAGNOLIA TERR.
CIPRIANO CT.
WOODSIDE CT.
SAFFRON
DOLPHIN RD.
GOOD LUCK
WOODBERRY
WELLINGTON
VAN BUREN
UNDERWOOD
TUCKERMAN
SHERIDAN
OGDEN
WELLINGTON PL
WASHINGTON BIBLE COLLEGE
GOOD LUCK REC. CENTER
BRIGHTLEA
MERNA
CHESWOLD
TUCKERMAN SHERIDAN
SEABROOK SHOP. CTR.
GREENFIELD CT.
PRINCESS
GARDEN
HARDWOOD DR.
NAVAL
BRIGHTLEA
JONES
ELDRED
PRESLEY
ST. ANNE AVE
LYLE
ST. ANNES
MAZZONI AVE
97TH AVE
100TH AVE
99TH AVE
GAYWOOD
AMTRAK
SMITH AVE
FAU 5018
FAU 5078
ROAD
342
328
81
818
43443
33443
32846
32845
34095
34094
34091
34090
32554
32851
33100
33101
31645
32852
32853
32850
31180
32005
32859
32863
32864
32857
32855
32862
31072
32860
32867
31890
32312
32311
31709
31516
31131
31130
31129
32408
32867
32868
32654
3930
3989
32869
31499
31598
4246
4153
1947
79-138
M318

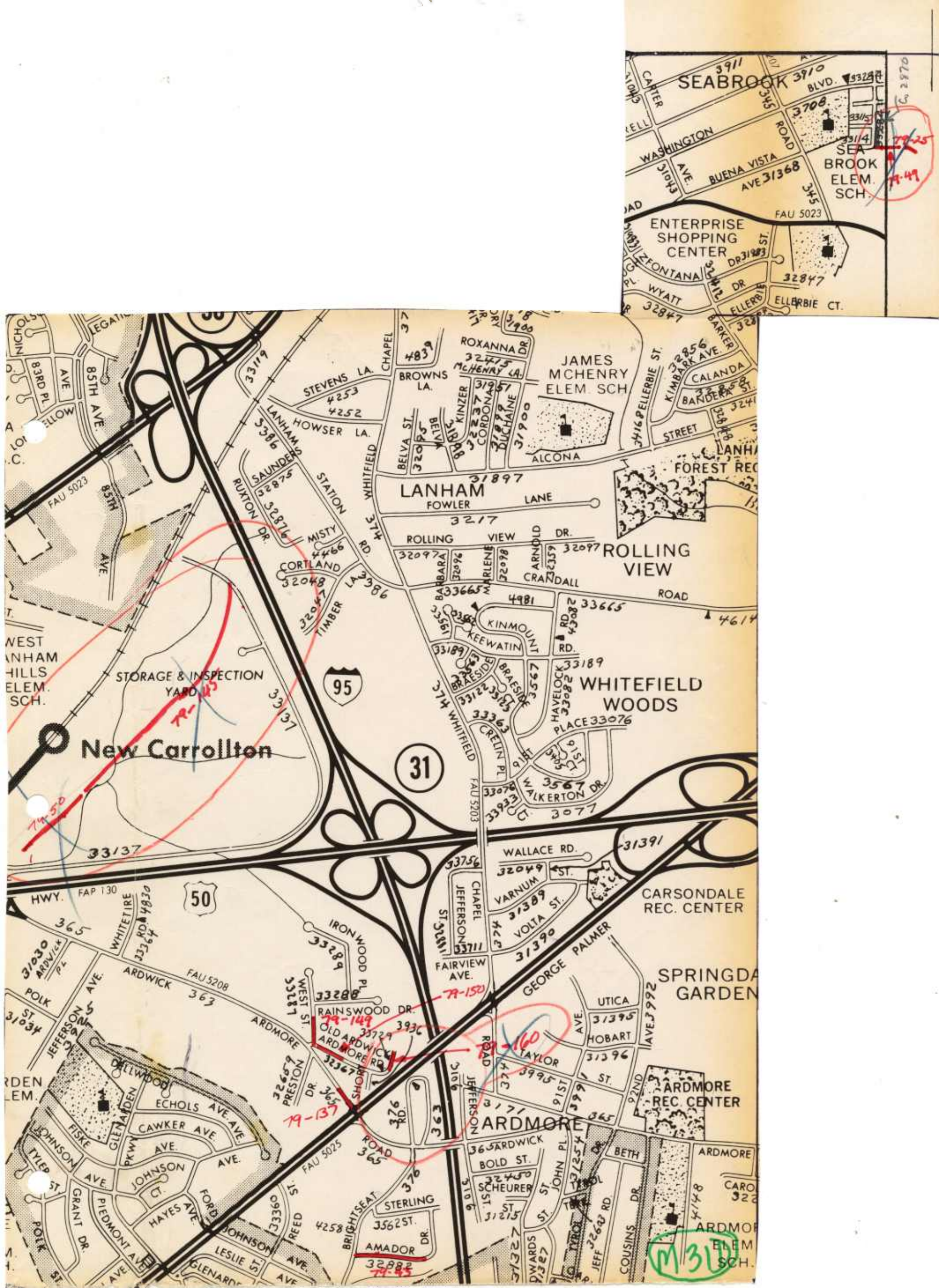
SEABROOK
BLVD.
CARTER
WASHINGTON
AVE.
BUENA VISTA
AVE
ROAD
SEA BROOK ELEM. SCH.
FAU 5023
ENTERPRISE SHOPPING CENTER
FONTANA
WYATT
DR
ELLERBIE
ELLERBIE CT.
BARKER
KIMBARK AVE.
CALANDA
BANDERA ST.
STREET
ELLERBIE ST.
JAMES MCHENRY ELEM. SCH
ROXANNA DR.
MCHENRY LA.
BROWNS LA.
STEVENS LA.
HOWSER LA.
CHAPEL
KINZER
CORDONA ST.
DUCHAINE
BELVA ST.
ALCONA
LANHAM
FOWLER
LANE
ROLLING
VIEW
DR.
ARNOLD
CRANDALL
ROLLING VIEW
ROAD
FOREST REC
LANHAMS
STATION
WHITFIELD
RD.
SAUNDERS
RUXTON DR.
MISTY
CORTLAND
TIMBER
LA.
85TH AVE.
83RD PL
AVE
NICHOLS
LEGATE
FAU 5023
85TH
AVE.
WEST LANHAM HILLS ELEM. SCH.
STORAGE & INSPECTION YARD
New Carrollton
95
31
50
KINMOUNT
KEEWATIN
RD.
BRAESIDE
HAVELOCK
PLACE
WHITEFIELD WOODS
CRELIN PL.
WALKERTON DR.
FAU 5203
WALLACE RD.
VARNUM
ST.
VOLTA ST.
CHAPEL
JEFFERSON
FAIRVIEW AVE.
CARSONDALE REC. CENTER
GEORGE PALMER
SPRINGDALE GARDEN
UTICA
HOBART
TAYLOR
ARDMORE REC. CENTER
ARDMORE
ARDWICK
BOLD ST.
SCHEURER
STERLING
AMADOR
HWY.
FAP 130
WHITETIRE
ARDWICK
FAU 5208
POLK
JEFFERSON
IRONWOOD PL.
WEST ST.
RAINSWOOD DR.
OLD ARDWICK
ARDMORE RD.
ARDMORE
PRESTON DR.
SHORT
ROAD
DELLWOOD
GLENARDEN
ECHOLS AVE.
CAWKER AVE.
FISKE
JOHNSON
TYLER
GRANT DR.
PIEDMONT AVE.
HAYES AVE.
FORD
LESLIE ST.
GLENARDEN
FAU 5025
REED ST.
BRIGHTSEAT
BETH
ARDMORE
COUSINS DR.
JEFF
TYROL
79-149
79-150
79-160
79-137
79-145
79-50
79-49
79-25
79-85
M31

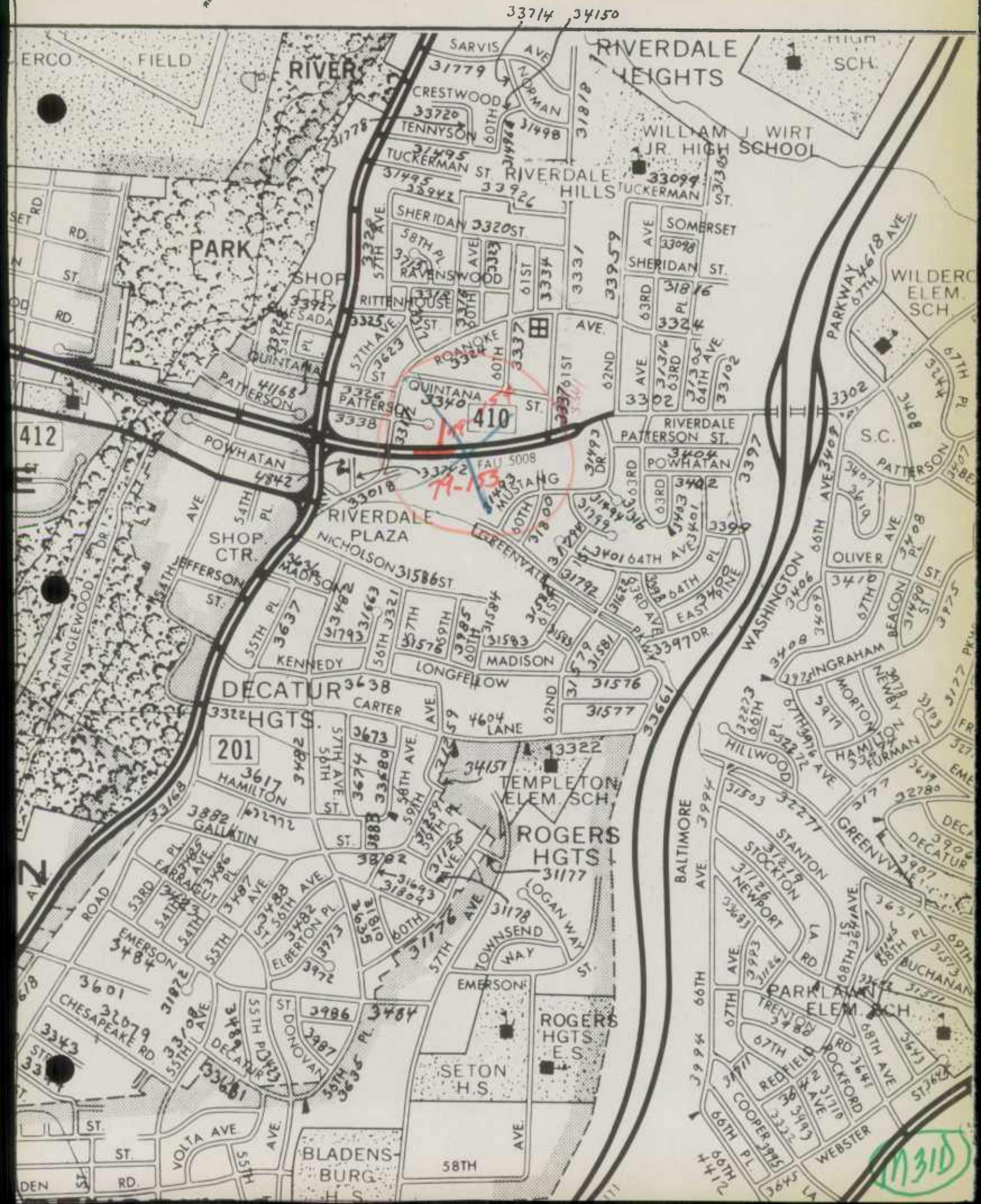
33714 34150
RIVERDALE HEIGHTS
SARVIS AVE
CRESTWOOD
TENNYSON
TUCKERMAN ST.
RIVERDALE HILLS
WILLIAM J. WIRT JR. HIGH SCHOOL
SHERIDAN ST.
SOMERSET
RAVENSWOOD
RITTENHOUSE ST.
ROANOKE
QUINTANA ST.
PATTERSON
RIVERDALE PATTERSON ST.
POWHATAN
MUSTANG
RIVERDALE PLAZA SHOP. CTR.
NICHOLSON ST.
GREENVALE
MADISON
KENNEDY
LONGFELLOW
CARTER LANE
DECATUR HGTS.
HAMILTON
GALLATIN
TEMPLETON ELEM. SCH.
ROGERS HGTS.
LOGAN WAY
TOWNSEND WAY
EMERSON
ROGERS HGTS. E.S.
SETON H.S.
BLADENSBURG H.S.
VOLTA AVE
CHESAPEAKE RD
ST. DONOVAN
ELBERTON PL
FARRAGUT AVE
PARK SHOP CTR.
WILDERC ELEM. SCH.
PARKWAY
S.C.
OLIVER
WASHINGTON
INGRAHAM
BEACON
MORTON
HAMILTON
FURMAN
HILLWOOD
BALTIMORE AVE
STANTON
STOCKTON
NEWPORT
PARKLAWN ELEM. SCH.
TRENTON
REDFIELD
ROCKFORD
COOPER
WEBSTER
BUCHANAN
412
410
201
FAU 5008
TA-153

CHEVERLY
PRINCE GEORGES GEN HOSP
KENILWORTH INTERCHANGE INDUSTRIAL PARK
KENILWORTH CHEVERLY REC. CENTER
CHEVERLY COMMUNITY PARK
TUXEDO
TUXEDO COLONY
INDUSTRIAL PARK
BEAVER HEIGHTS SHOPPING CENTER
FAIRMOUNT HGTS. H.S.
MARY MC LEOD BETHUNE R. H.S.
CHAPEL OAKS
FAIRMOUNT HGTS ELEM. SCH.
HOMES REC. CENTER
CEDAR HGTS.
FAIRMOUNT HEIGHTS
Cheverly
Beaverdam Creek
REGIONAL METRO SYSTEM
B & O RR
AMTRAK
JOHN HANSON HWY.
WASHINGTON
BEAVER SURFACE ROAD
COLUMBIA PARK ROAD
CABIN BRANCH
SHERIFF ROAD
KOLB
LEE
ARBOR ST
BELMONT RD
FROLICH LA
SCHUSTER DR.
LYDELL RD
PEPSI PLACE
HAWTHORNE
GREENLEAF
KILMER ST
LOCKWOOD ST
JASON AVE
LOMBARD ST
KILMER
JOSLYN PL.
MAUREEN CT
MILLSIDE AVE
OAK ST
INWOOD ST
WOODWAY PL
64TH AVE
63RD PL
FOREST
EUCLID
DEWEY ST
CARLYLE ST
LAKE AVE
BELLVIEW AVE
CHEVERLY
PARKWAY
CREST
LAWN
TREMONT AVE
LAUREL
REED ST
STATE AVE
TRENT ST
62ND ST
61ST
ADDISON
WOODHILL DR
NASH
CHAPLEWOOD
DEANWOOD
MANN
LINDEN
OATES
NOME ST
MARBLE WOOD
BALSAM TRE
CHESTNUT
50
201
973
FAU 5212
FAP 130
FAU 5186

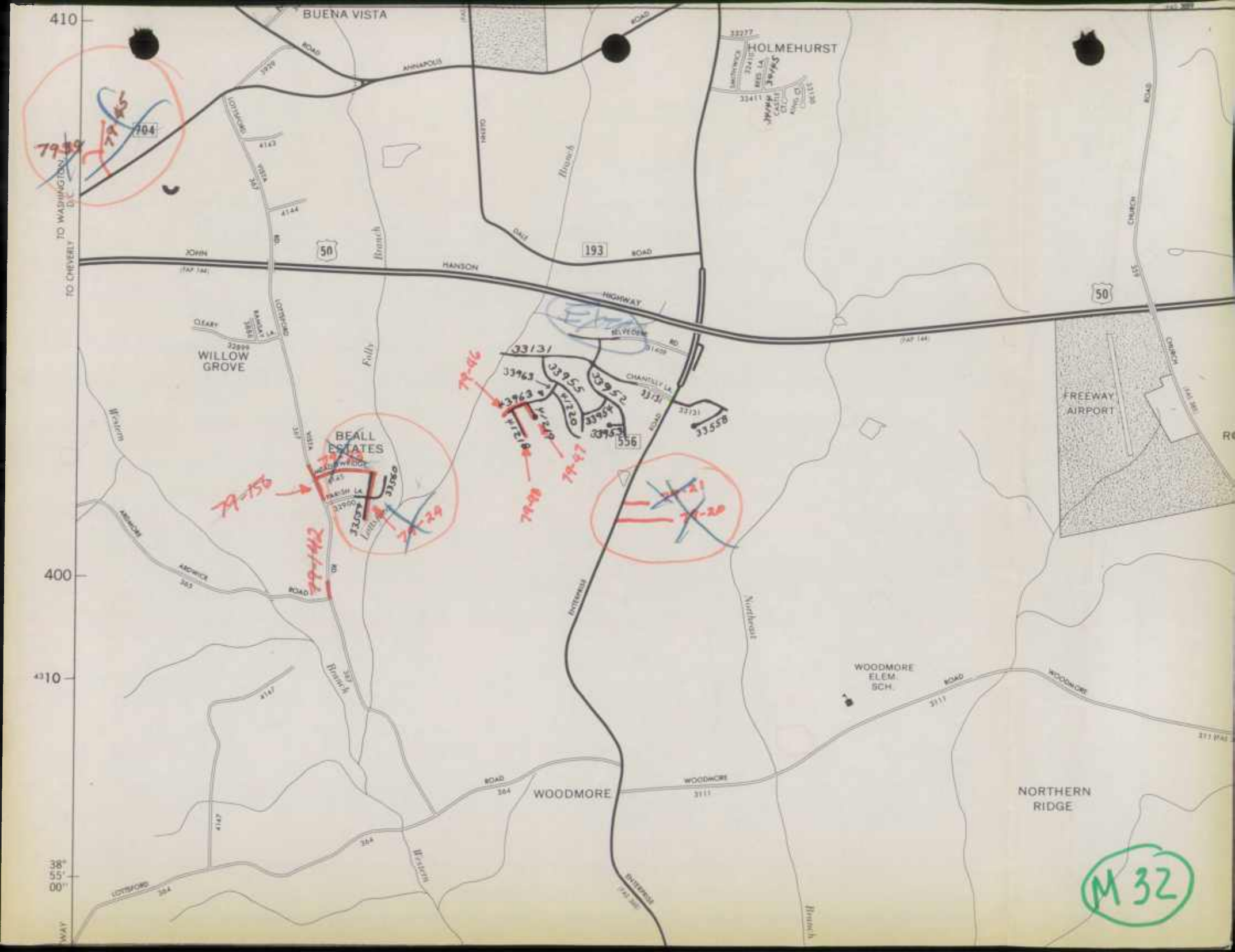
410
400
38°
55'
00"
BUENA VISTA
HOLMEHURST
WILLOW GROVE
BEALL ESTATES
FREEWAY AIRPORT
WOODMORE
WOODMORE ELEM. SCH.
NORTHERN RIDGE
TO WASHINGTON D.C.
TO CHEVERLY
ANNAPOLIS ROAD
JOHN HANSON HIGHWAY
50
193
704
556
LOTHIAN ROAD
CHURCH ROAD
WOODMORE ROAD
ARDWICK ROAD
INTERVALE ROAD
Western Branch
Northeast Branch
Folly Branch
33131
33963
33955
33952
33558
79-156
79-142
79-29
79-28
79-27
79-26
79-20
79-21
79-45
7939

M 32

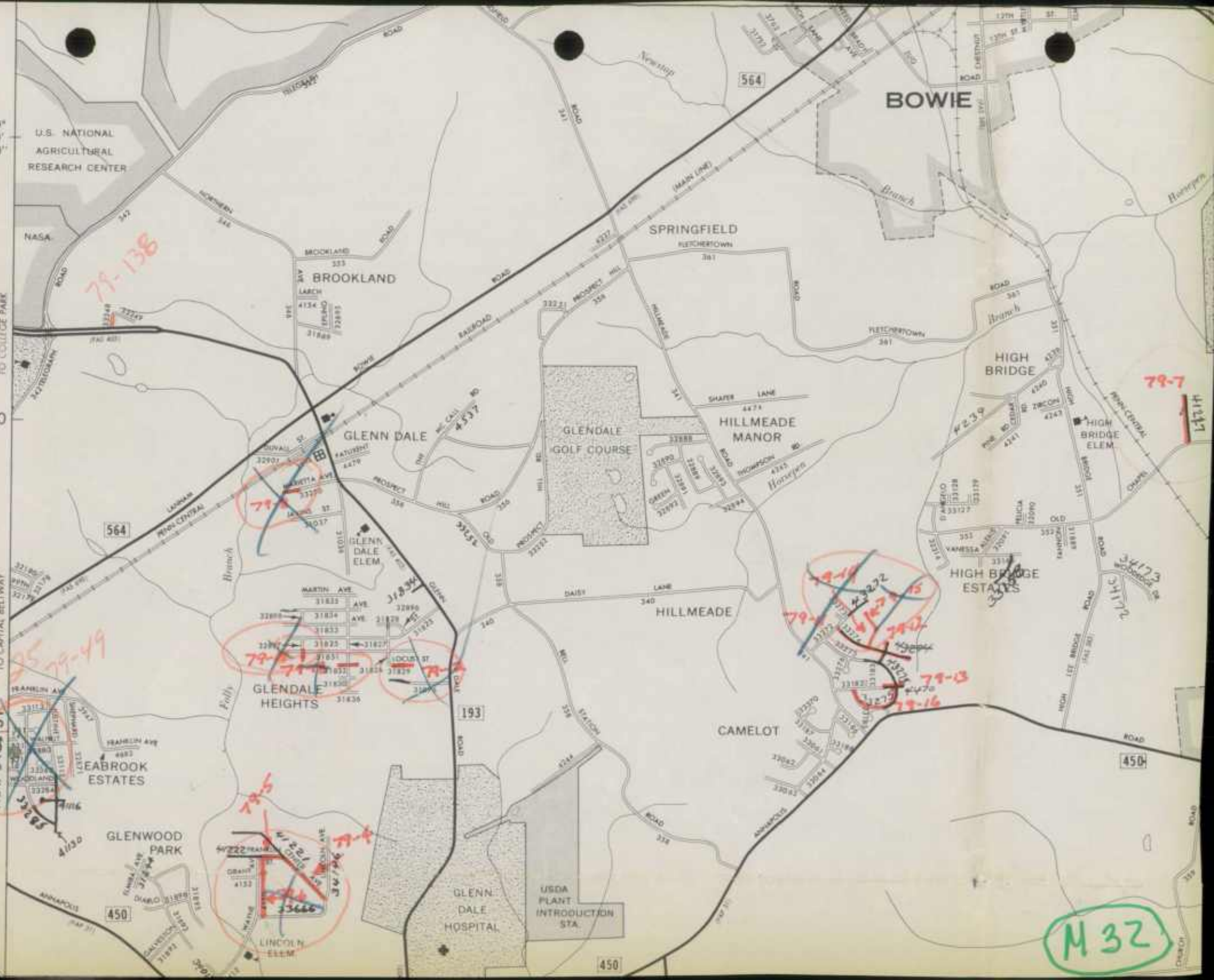
BOWIE
SPRINGFIELD
BROOKLAND
GLENN DALE
GLENDALE GOLF COURSE
HILLMEADE MANOR
HIGH BRIDGE
HIGH BRIDGE ELEM.
HIGH BRIDGE ESTATES
HILLMEADE
CAMELOT
GLENDALE HEIGHTS
LEABROOK ESTATES
GLENWOOD PARK
GLENN DALE ELEM.
LINCOLN ELEM.
GLENN DALE HOSPITAL
USDA PLANT INTRODUCTION STA.
U.S. NATIONAL AGRICULTURAL RESEARCH CENTER
NASA
TO COLLEGE PARK
TO CAPITAL BELTWAY
39° 00' 00"
420
564
193
450
MAPWOOD 31

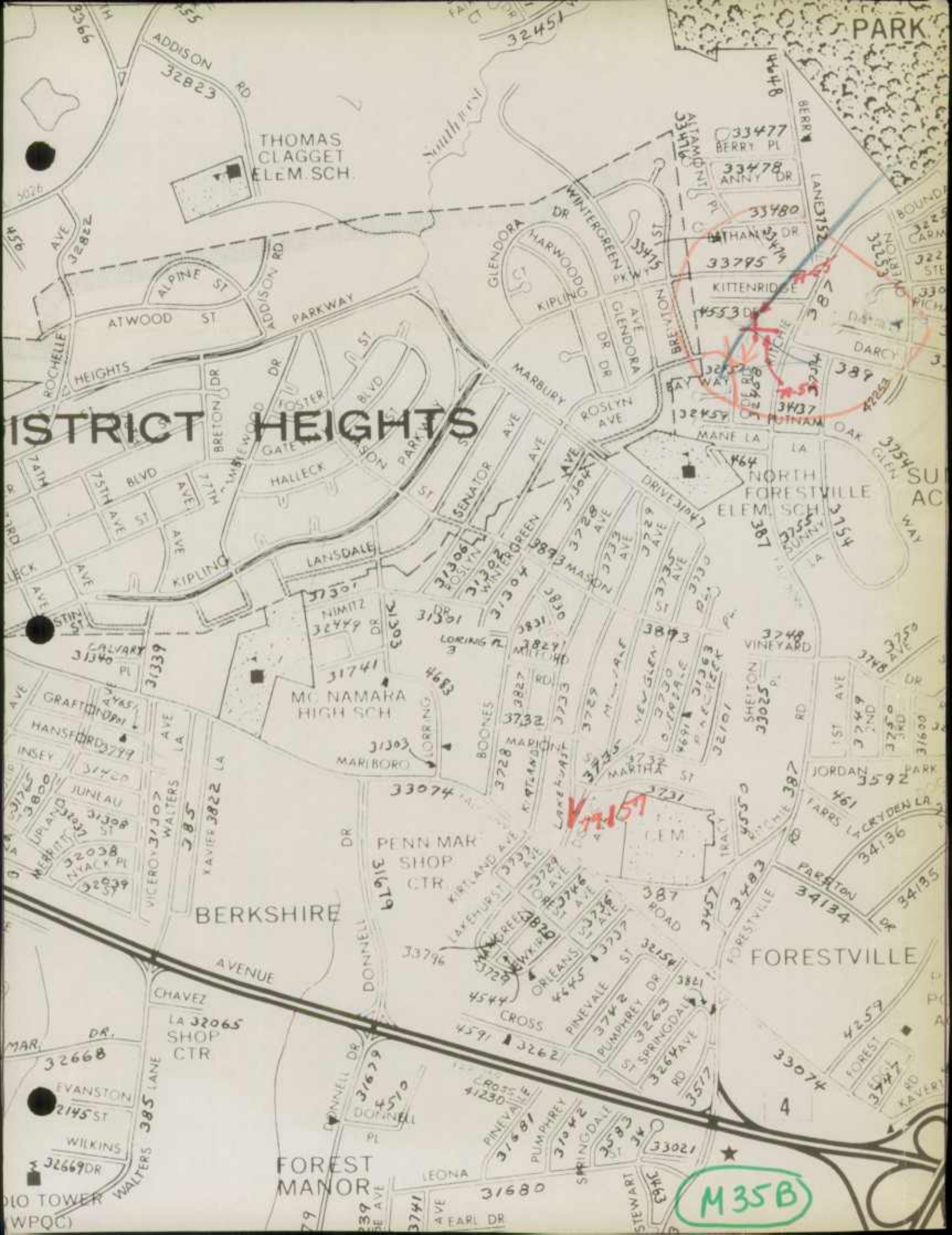
PARK
ADDISON RD
THOMAS CLAGGET ELEM. SCH.
ALPINE ST
ATWOOD ST
ADDISON RD
PARKWAY
HEIGHTS
ROCHELLE
BRETON DR
FOSTER BLVD
GATEWAY
HALLECK
KIPLING
LANSDALE
NIMITZ DR
CALVARY PL
MC NAMARA HIGH SCH
GRAFTON
HANSFORD
INSEY
JUNEAU
MERRITT
NYACK PL
VICEROY
WALTERS
XAVIER
MARLBORO
BERKSHIRE
AVENUE
CHAVEZ
LA 32065
SHOP CTR
EVANSTON ST
WILKINS DR
DONNELL
PENN MAR SHOP CTR
KIRTLAND AVE
LAKEHURST
ORLEANS
CROSS
PINEVALE
PUMPHREY DR
SPRINGDALE
FOREST MANOR
LEONA
EARL DR
STEWART
GLENDORA
HARWOOD
WINTERGREEN PK
KIPLING
MARBURY
ROSLYN AVE
SENATOR AVE
MASON
LORING PL
BOONES
MARTHA ST
NORTH FORESTVILLE ELEM. SCH.
MANE LA
DRIVE
VINEYARD
SHELTON
JORDAN
FARRS LA
CRYDEN LA
PARKTON
FORESTVILLE
ROAD
FOREST
KAVERY
BERRY PL
ANNY DR
NATHAN DR
KITTENRIDGE
DARCY
PUTNAM
OAK
SUNNY LA
ALTAMONT PL
BOUNDARY
ARMORY
STEWART
EARL DR
LEONA
PINEVALE
PUMPHREY
SPRINGDALE
DONNELL PL
DONNELL DR
CROSS
ORLEANS
KIRTLAND
LAKEHURST
MARLBORO
MARTHA
LORING
BOONES
MASON
SENATOR
WINTERGREEN
ROSLYN
GLENDORA
HARWOOD
KIPLING
MARBURY
ALTAMONT
BERRY
ANNY
NATHAN
KITTENRIDGE
DARCY
PUTNAM
MANE
DRIVE
VINEYARD
SHELTON
JORDAN
FARRS
CRYDEN
PARKTON
FOREST
KAVERY
EVANSTON
WILKINS
WALTERS
VICEROY
XAVIER
JUNEAU
INSEY
HANSFORD
GRAFTON
NIMITZ
CALVARY
LANSDALE
KIPLING
HALLECK
GATEWAY
FOSTER
BRETON
ROCHELLE
ATWOOD
ALPINE
ADDISON
CHAVEZ
AVENUE
BERKSHIRE
PENN MAR SHOP CTR
FOREST MANOR
FORESTVILLE
DIO TOWER
(WPQC)
M35B

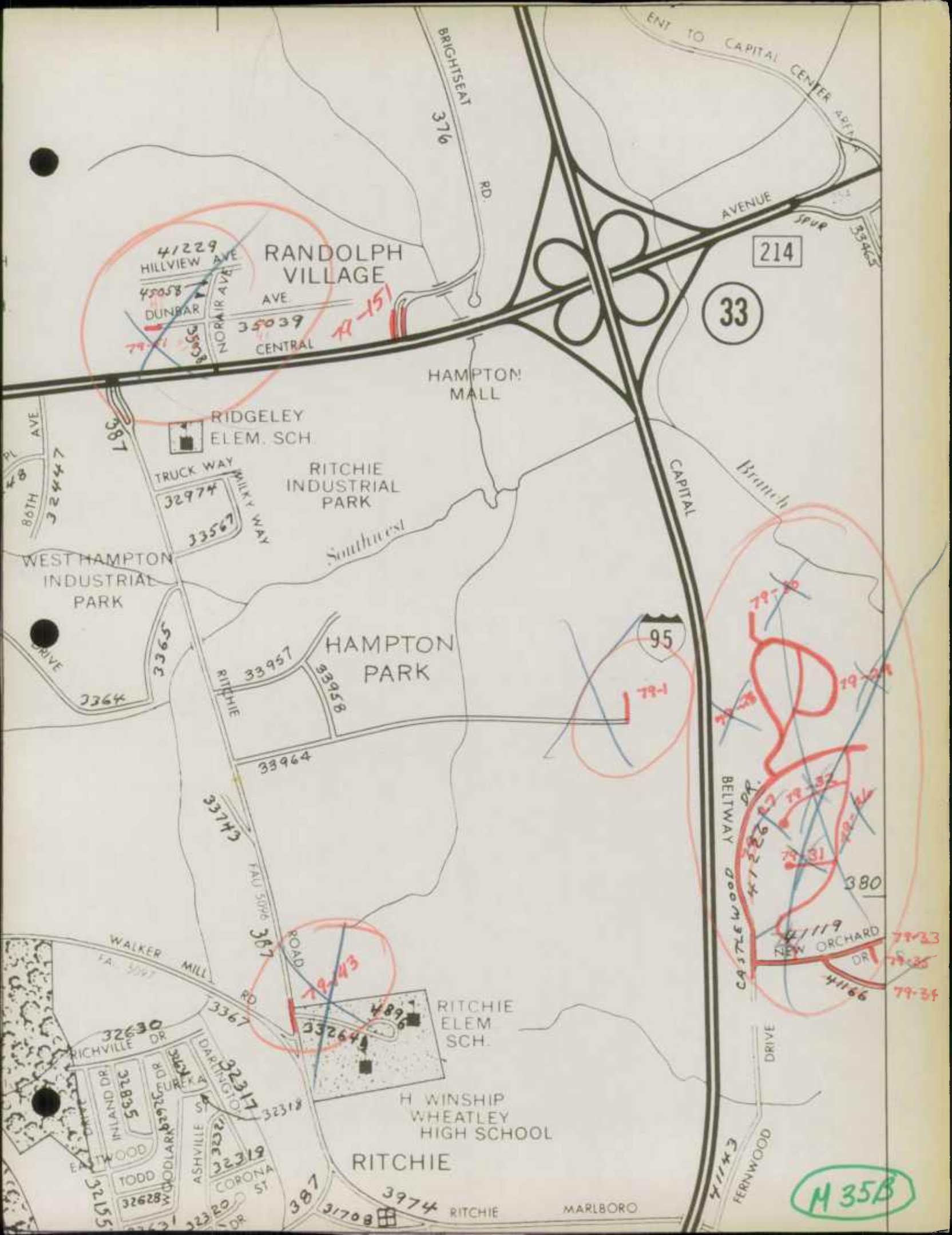
ENT TO CAPITAL CENTER AREA
BRIGHTSEAT
376
RD.
AVENUE
SPUR
214
33
RANDOLPH VILLAGE
HILLVIEW AVE
DUNBAR
NORAIR AVE
AVE.
CENTRAL
41229
45058
35039
HAMPTON MALL
RIDGELEY ELEM. SCH.
387
TRUCK WAY
MILKY WAY
32974
33567
RITCHIE INDUSTRIAL PARK
CAPITAL
Branch
Southwest
WEST HAMPTON INDUSTRIAL PARK
86TH
AVE
32447
3365
3364
DRIVE
HAMPTON PARK
33957
33958
RITCHIE
33964
95
79-1
79-20
79-28
79-29
79-32
79-31
79-33
79-34
BELTWAY
DR.
41226
CASTLEWOOD
380
41119
NEW ORCHARD
DR
41166
33743
FAU SUR6
367
ROAD
WALKER MILL
RD
3367
79-43
4896
32644
RITCHIE ELEM SCH.
32630
RICHVILLE DR
DARLINGTON
32317
32318
32835
INLAND DR
32629
WOODLARK DR
ASHVILLE ST
32321
32319
CORONA ST
TODD
32628
32155
32320
387
3974
31708
RITCHIE
MARLBORO
H. WINSHIP WHEATLEY HIGH SCHOOL
RITCHIE
41143
FERNWOOD
DRIVE
H 35B

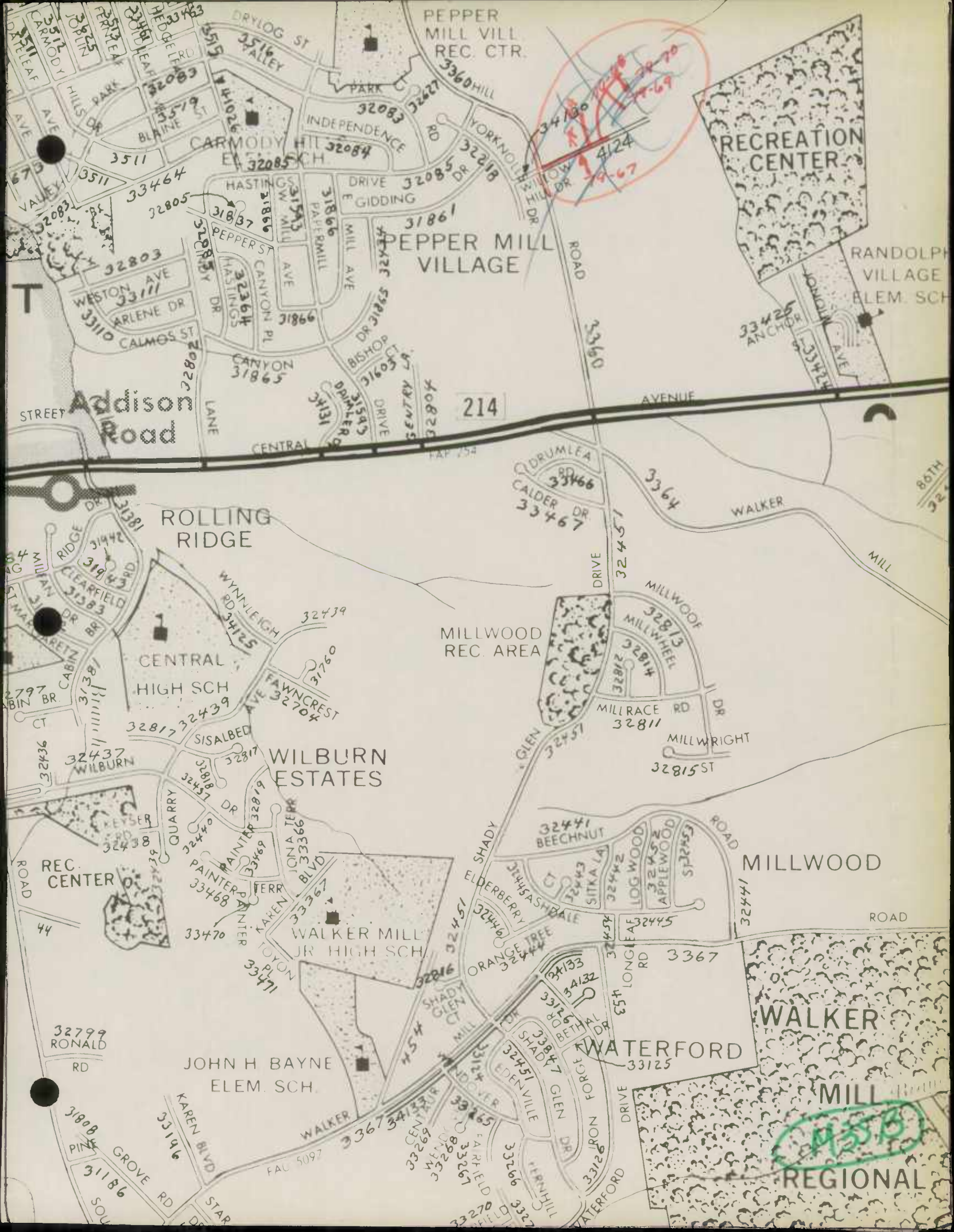
PEPPER MILL VILL. REC. CTR.
RECREATION CENTER
CARMODY HILL ELEM. SCH
PEPPER MILL VILLAGE
RANDOLPH VILLAGE ELEM. SCH
Addison Road
214
ROLLING RIDGE
CENTRAL HIGH SCH
MILLWOOD REC. AREA
WILBURN ESTATES
REC. CENTER
WALKER MILL JR. HIGH SCH
MILLWOOD
WALKER
JOHN H. BAYNE ELEM. SCH.
WATERFORD
MILL
REGIONAL

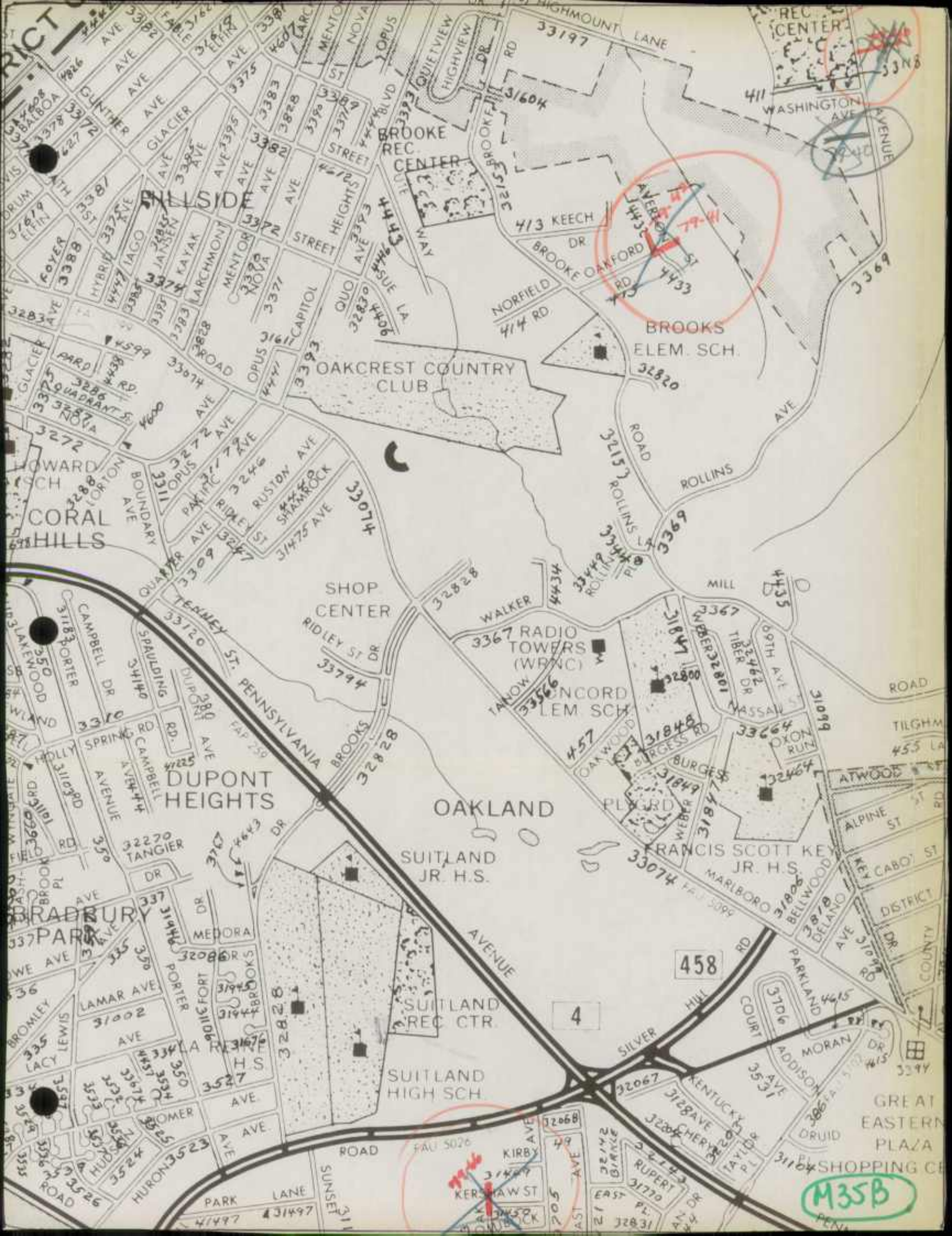
HIGHMOUNT LANE
REC CENTER
WASHINGTON AVE
BROOKE REC. CENTER
HILLSIDE
413 KEECH DR
BROOKE OAKFORD RD
BROOKS ELEM. SCH.
NORFIELD RD
OAKCREST COUNTRY CLUB
HOWARD SCH
CORAL HILLS
ROLLINS ROAD
ROLLINS LA
SHOP CENTER
WALKER
3367 RADIO TOWERS (WRNC)
CONCORD ELEM SCH
MILL
DUPONT HEIGHTS
OAKLAND
SUITLAND JR. H.S.
FRANCIS SCOTT KEY JR. H.S.
BRADBURY PARK
SUITLAND REC CTR.
SUITLAND HIGH SCH.
LA REINE H.S.
PENNSYLVANIA AVENUE
458
4
SILVER HILL RD
KENTUCKY AVE
GREAT EASTERN PLAZA SHOPPING CE
M35B

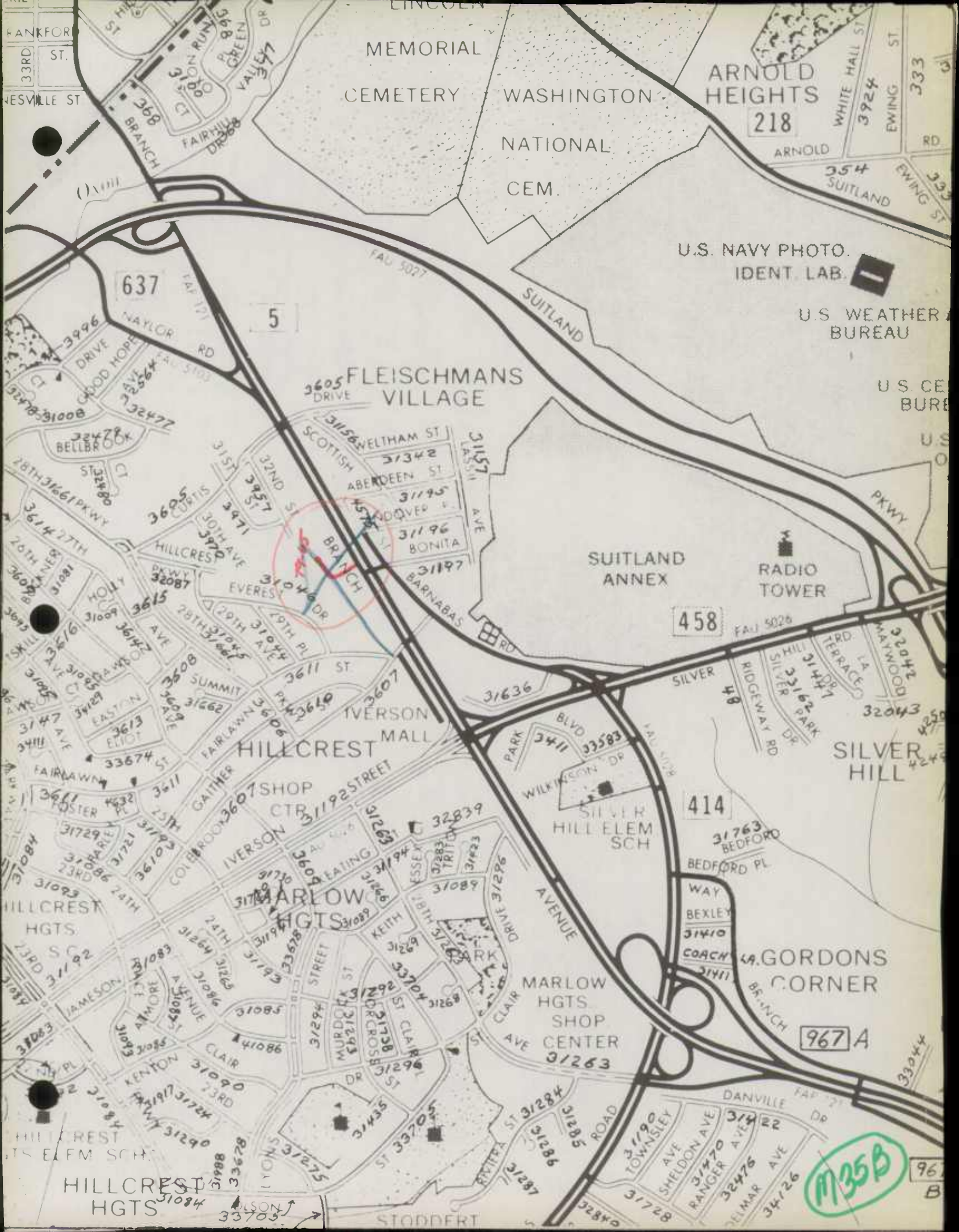
LINCOLN
MEMORIAL
CEMETERY
WASHINGTON
NATIONAL
CEM.
ARNOLD
HEIGHTS
218
ARNOLD
WHITE HALL ST
EWING ST
SUITLAND
U.S. NAVY PHOTO.
IDENT. LAB.
U.S. WEATHER
BUREAU
637
5
NAYLOR RD
FLEISCHMANS
VILLAGE
SCOTTISH
WELTHAM ST
ABERDEEN ST
BONITA
BARNABAS RD
SUITLAND
ANNEX
RADIO
TOWER
458
PKWY
HILLCREST
EVEREST DR
SUMMIT
IVERSON
MALL
HILLCREST
SHOP
CTR
STREET
MARLOW
HGTS
SILVER
HILL
SILVER
HILL ELEM
SCH
414
BEDFORD
BEDFORD PL
WAY
BEXLEY
COACH
LA.
GORDONS
CORNER
BRANCH
967 A
MARLOW
HGTS
SHOP
CENTER
AVENUE
DANVILLE
DR
HILLCREST
HGTS
HILLCREST
HGTS ELEM SCH
STODDERT
M35B

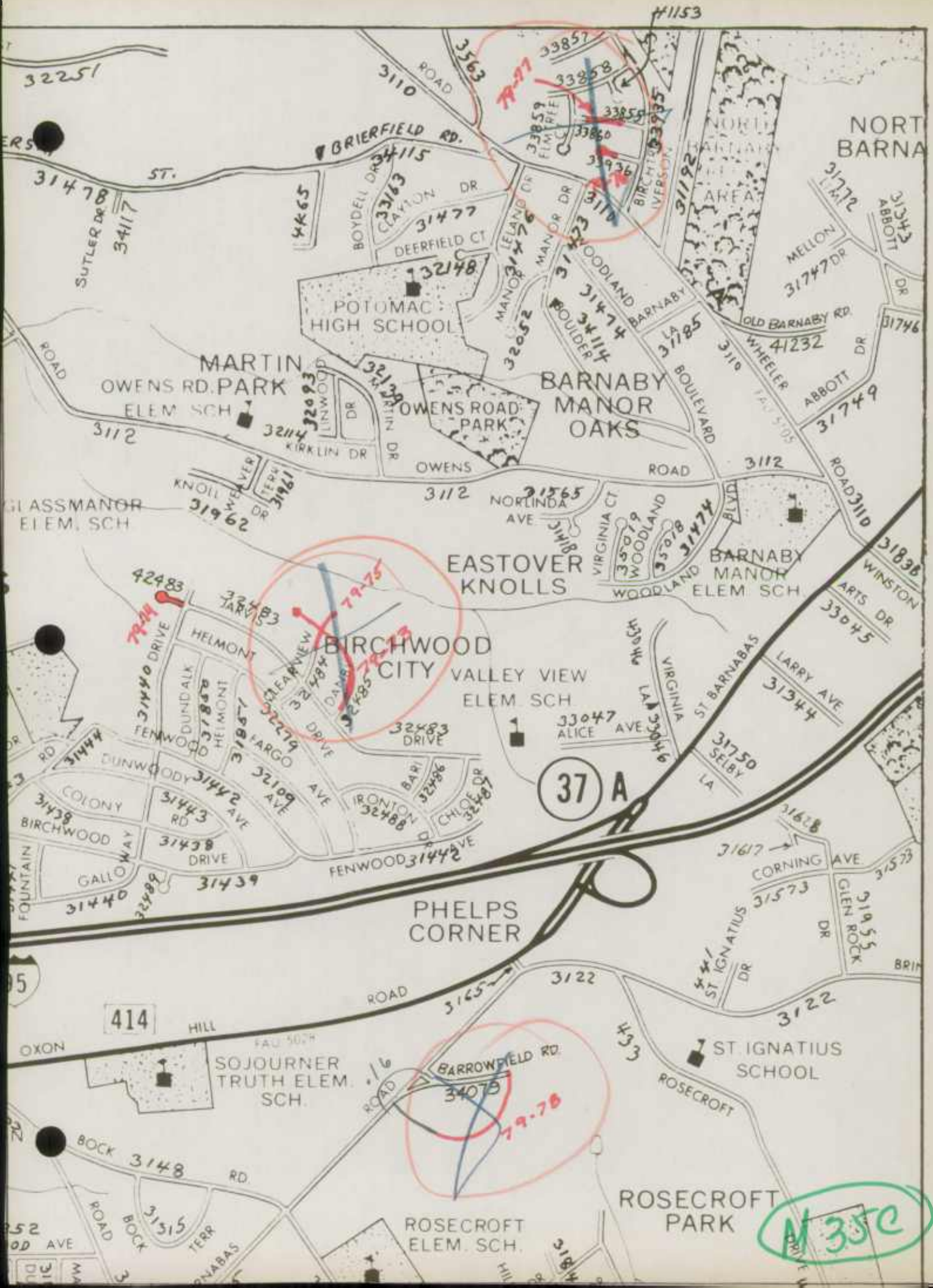
BRIERFIELD RD.
POTOMAC HIGH SCHOOL
MARTIN OWENS RD. PARK ELEM. SCH
OWENS ROAD PARK
BARNABY MANOR OAKS
GLASSMANOR ELEM. SCH
EASTOVER KNOLLS
BARNABY MANOR ELEM. SCH
BIRCHWOOD CITY
VALLEY VIEW ELEM. SCH
PHELPS CORNER
SOJOURNER TRUTH ELEM. SCH.
ST. IGNATIUS SCHOOL
ROSECROFT ELEM. SCH.
ROSECROFT PARK
OLD BARNABY RD.
BARROWFIELD RD.
37 A
414
M 35C

POTOMAC VISTA

RIVER BEND

KERBY HILLS

BROOKE MANOR

OXON HILL JR. H.S.

FORT FOOTE REC. CTR.

FORT FOOTE ELEM. SCH

SOUTH FORT FOOTE VILLAGE ELEM. SCH.

OXON HILL JR. H.S.

TOR-BRYAN ESTATES

INDIAN QUEEN E.S.

INDIAN QUEEN ESTATES

HENSON CREEK PARK

210

M 35C

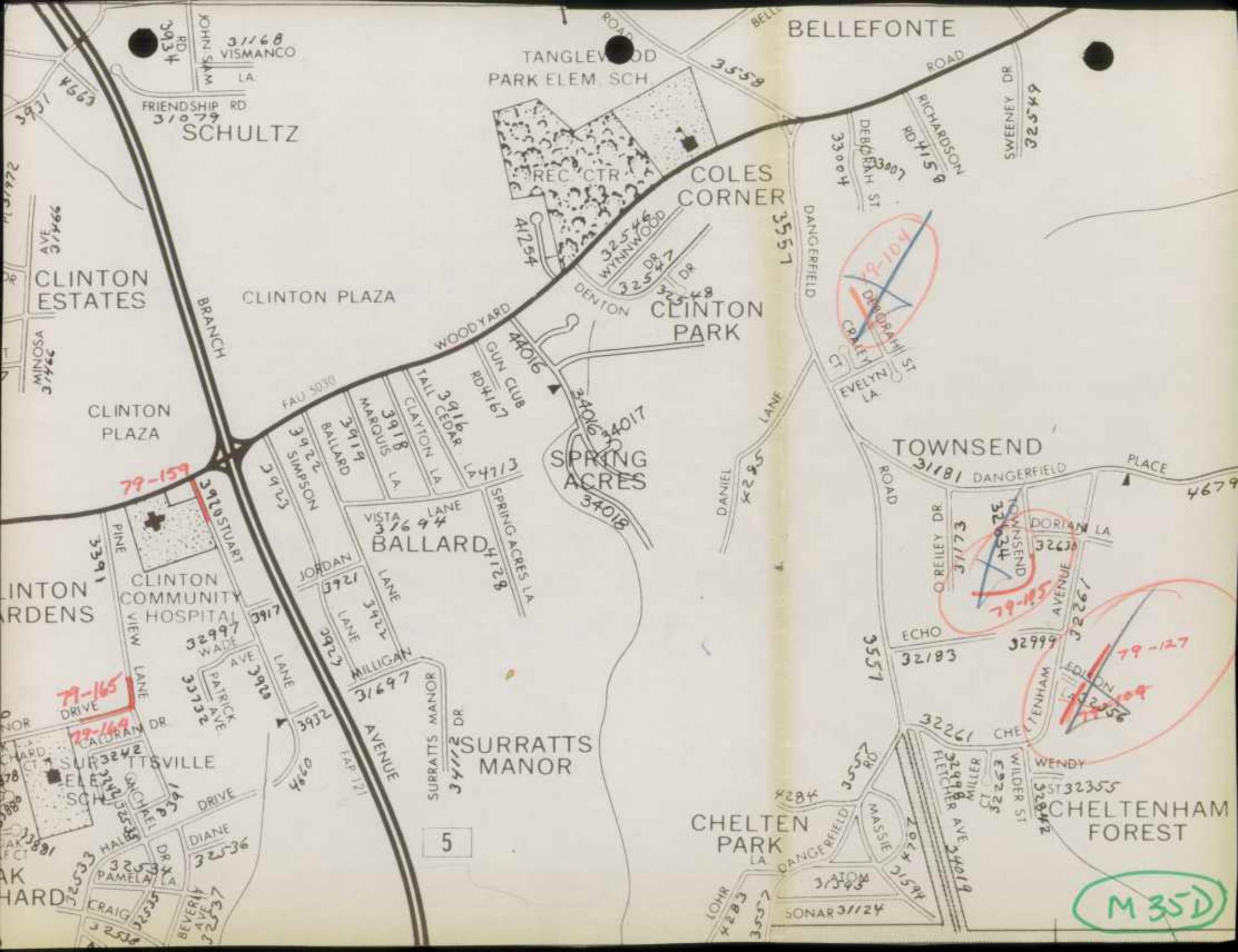
BELLEFONTE
ROAD
TANGLEWOOD
PARK ELEM. SCH.
REC. CTR.
COLES
CORNER
SCHULTZ
FRIENDSHIP RD.
JOHN SAM LA.
VISMANCO
CLINTON
ESTATES
CLINTON PLAZA
BRANCH
WOODYARD
DENTON
CLINTON
PARK
WYNNWOOD
DR.
DANGERFIELD
DEBORAH ST.
RICHARDSON RD.
SWEENEY DR.
CRALEY CT.
EVELYN LA.
GUN CLUB RD.
TALL CEDAR LA.
CLAYTON LA.
MARQUIS LA.
BALLARD
SIMPSON
SPRING
ACRES
SPRING ACRES LA.
DANIEL LANE
TOWNSEND
DANGERFIELD ROAD
PLACE
O'REILEY DR.
DORIAN LA.
ECHO
AVENUE
CHELTENHAM
EDISON
WENDY
WILDER ST.
MILLER CT.
FLETCHER AVE.
CHELTENHAM
FOREST
CHELTEN
PARK
MASSIE
SONAR
LOHR
STUART
PINE
VIEW
LANE
CLINTON
COMMUNITY
HOSPITAL
VISTA
BALLARD
JORDAN
MILLIGAN
SURRATTS MANOR
SURRATTSVILLE
ELEM. SCH.
CALDRAN DR.
PATRICK AVE.
MICHAEL
DRIVE
DIANE
PAMELA LA.
CRAIG
BEVERLY AVE.
CLINTON
GARDENS
OAK
HARD
FAU 5030
FAP 121
79-159
79-165
79-164
79-104
79-125
79-127
79-109
5
M 35D

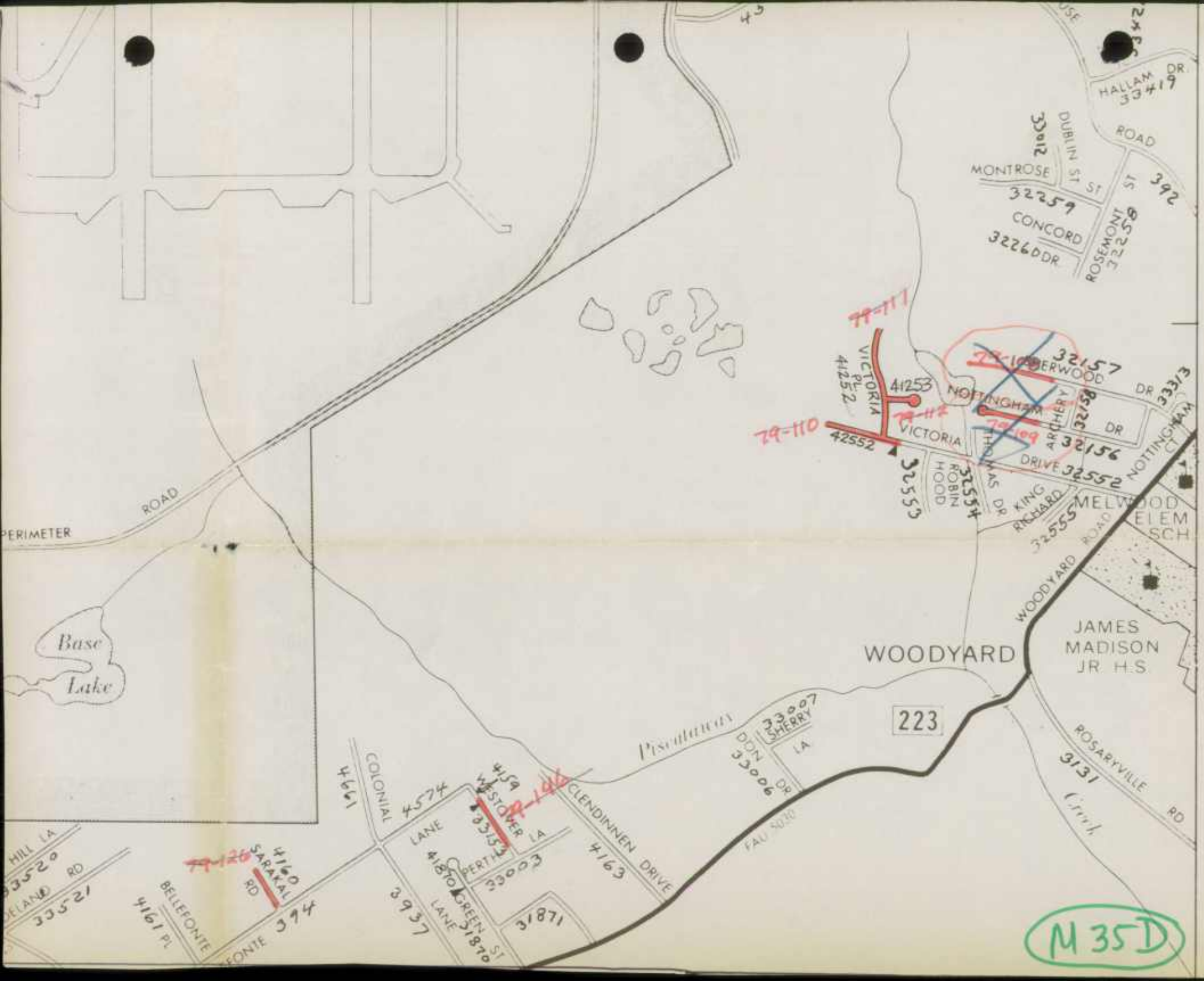
HALLAM DR.
33419
ROAD
DUBLIN ST
33012
MONTROSE
32259
CONCORD
32260 DR
ROSEMONT
32258
392
79-111
VICTORIA PL.
41252
41253
79-112
79-110
42552
VICTORIA
32553
NOTTINGHAM
32157
DR
33313
32158
DR
32156
DRIVE
32552
NOTTINGHAM CT
ROBIN HOOD
32554
THOMAS DR
KING RICHARD
32555
MELWOOD ELEM SCH
WOODYARD ROAD
JAMES MADISON JR H.S
WOODYARD
223
ROSARYVILLE RD
3131
Creek
PERIMETER ROAD
Base Lake
Pinoakacres
33007 SHERRY LA
DDN 33006 DR
FAU 5040
CLENDINNEN DRIVE
4163
COLONIAL
4661
4574
LANE
4159
WESTOVER LA
79-146
83152
PERTH
33003
41870 GREEN ST
LANE
31870
3937
3871
79-126
4160
SARAKAL RD
394
BELLEFONTE
4161 PL
HILL LA
33520
DELAND RD
33521
M 35D

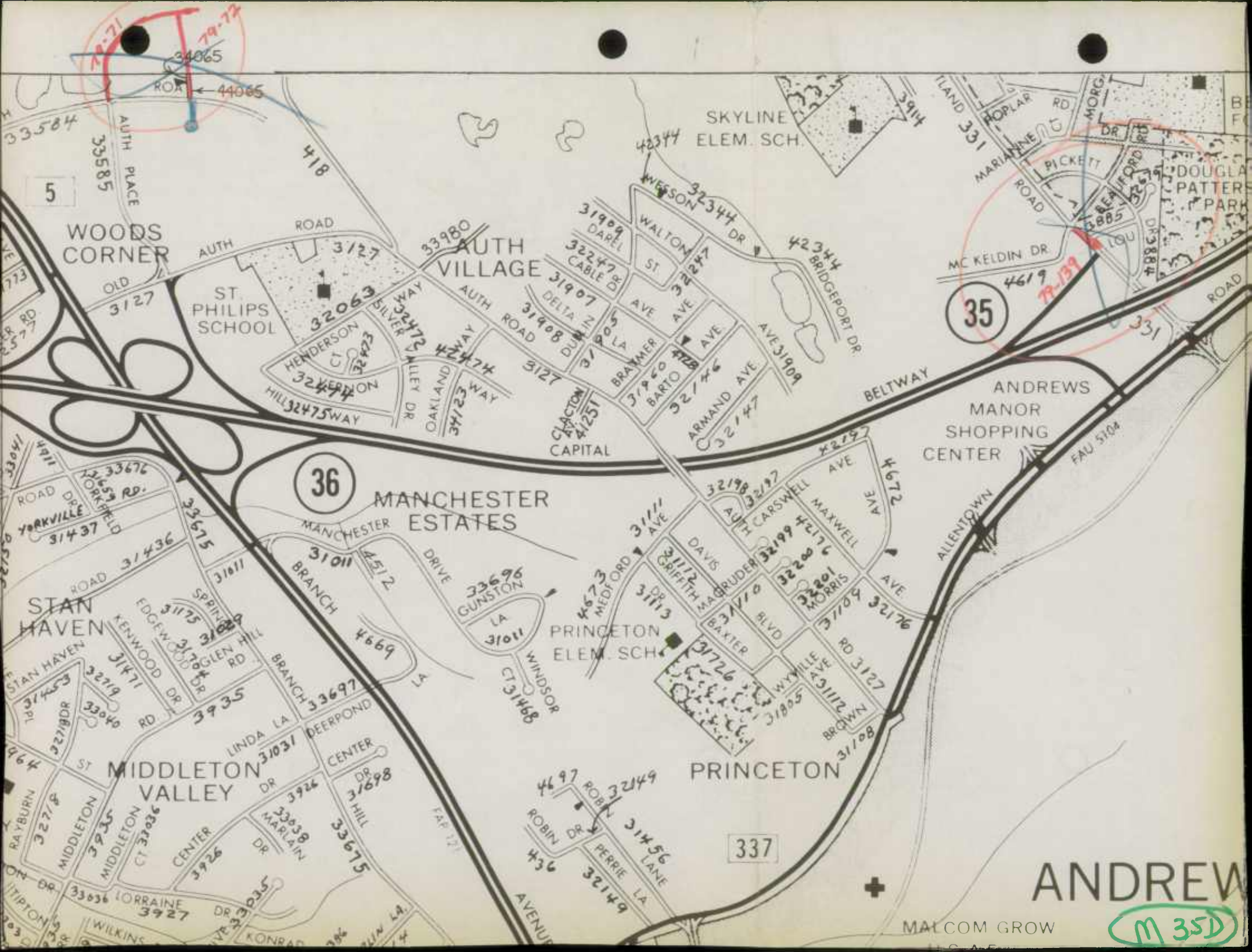
WOODS CORNER
ST. PHILIPS SCHOOL
AUTH VILLAGE
SKYLINE ELEM. SCH.
DOUGLAS PATTERSON PARK
ANDREWS MANOR SHOPPING CENTER
BELTWAY
CAPITAL
MANCHESTER ESTATES
STAN HAVEN
MIDDLETON VALLEY
PRINCETON ELEM. SCH.
PRINCETON
ANDREW
MALCOM GROW
AUTH PLACE
AUTH ROAD
OLD AUTH ROAD
HENDERSON CT
VERNON HILL
SILVER WAY
OAKLAND WAY
ALLEY DR
WESSON DR
WALTON ST
DAREL
CABLE DR
DELTA
DUBLIN
BRAMER
BARTO
ARMAND AVE
BRIDGEPORT DR
MC KELDIN DR
MARIANNE RD
POPLAR RD
PICKETT ROAD
MANCHESTER DRIVE
MANCHESTER BRANCH
GUNSTON LA
WINDSOR CT
MEDFORD AVE
DAVIS
GRIFFITH
MAGRUDER BLVD
BAXTER
CARSWELL AVE
MAXWELL AVE
MORRIS
WYTHE AVE
BROWN
ALLENTOWN AVENUE
ROBIN DR
PERRIE LA
ROBIN LANE
YORKVILLE
YORKFIELD RD.
STAN HAVEN
KENWOOD DR
EDGEWOOD DR
GLEN HILL RD
SPRING
LINDA LA
DEERPOND
CENTER DR
HILL
MARLAIN DR
MIDDLETON
RAYBURN
LORRAINE DR
WILKINS
KONRAD
FAP 121
FAU 5104
35
36
337
5

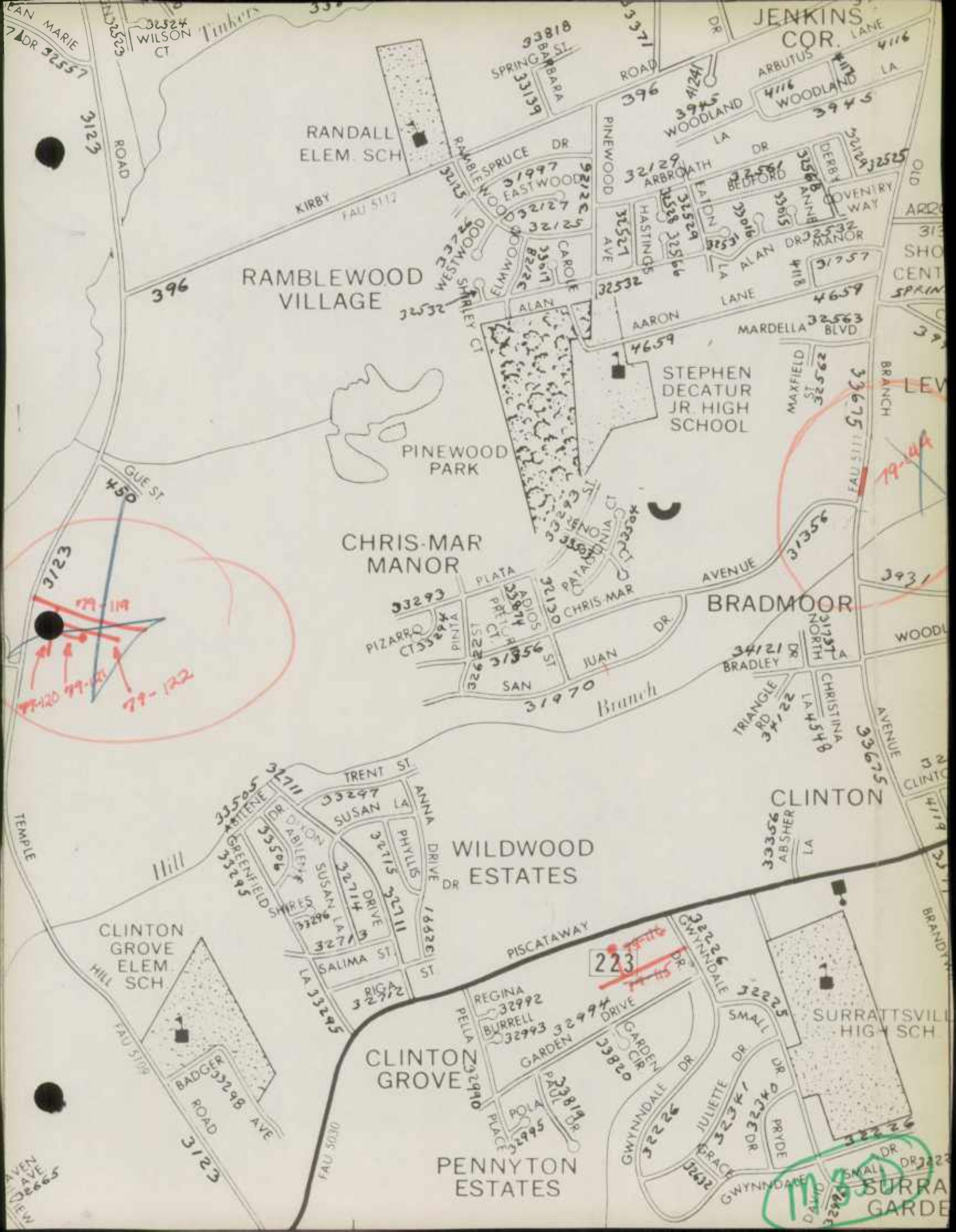
JENKINS CORS.
RANDALL ELEM. SCH
RAMBLEWOOD VILLAGE
STEPHEN DECATUR JR. HIGH SCHOOL
PINEWOOD PARK
CHRIS-MAR MANOR
BRADMOOR
CLINTON
WILDWOOD ESTATES
CLINTON GROVE ELEM. SCH.
CLINTON GROVE
PENNYTON ESTATES
SURRATTSVILL HIGH SCH.
SURRA GARDE
KIRBY
ROAD
GUE ST.
TEMPLE
Hill
Branch
PISCATAWAY
223

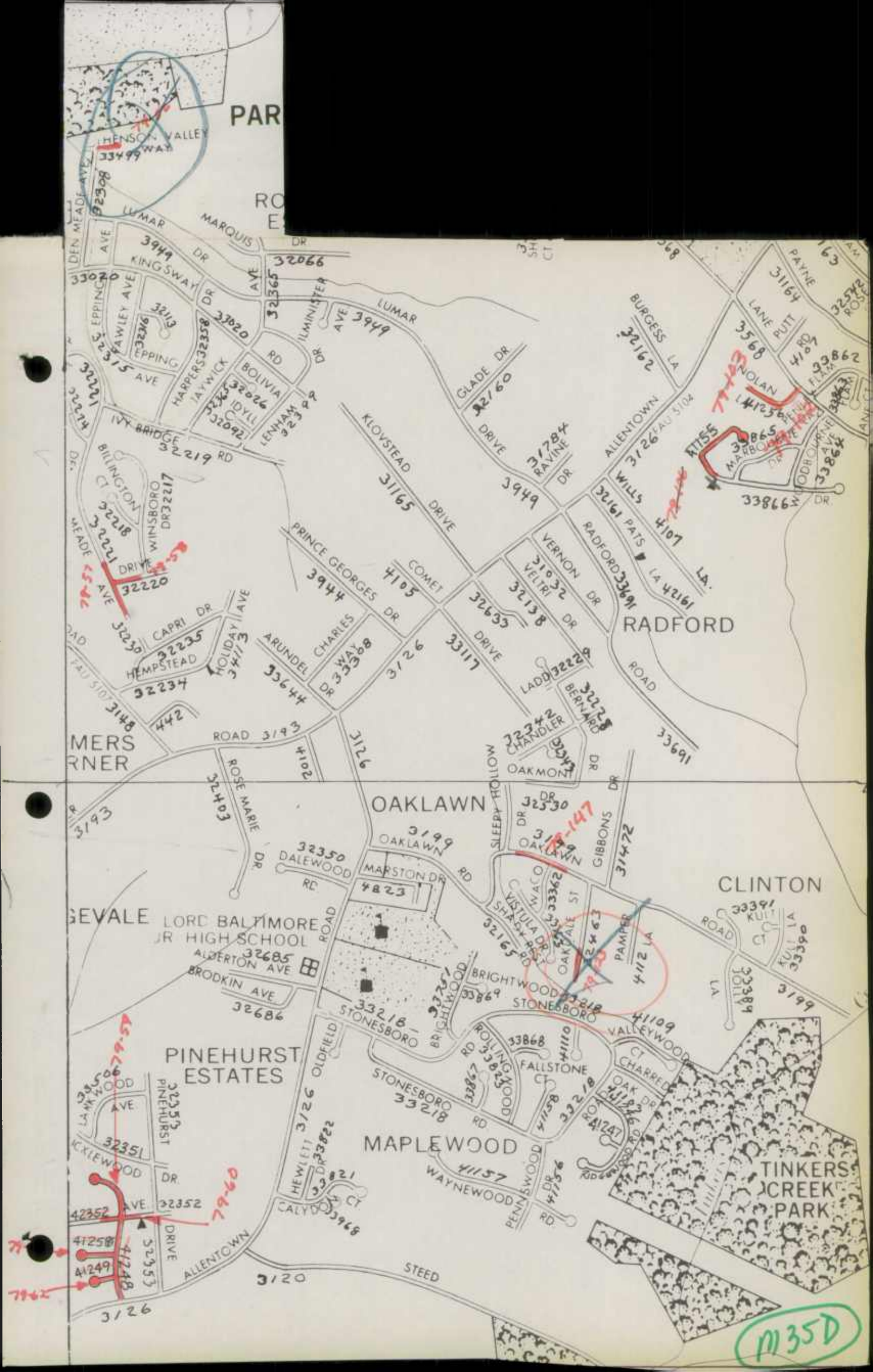
PAR
RO
E
HENSON VALLEY
LUMAR
MARQUIS
KINGSWAY
EPPING
HAWLEY AVE
HARPERS
JAYWICK
BOLIVIA
IDYLL
LENHAM
ILLMINISTER
IVY BRIDGE
BILLINGTON
WINSBORO
MEADE
DRIVE
CAPRI
HEMPSTEAD
HOLIDAY
ARUNDEL
CHARLES
WAY
PRINCE GEORGES
COMET
KLOVSTEAD
GLADE
RAVINE
ALLENTOWN
BURGESS
PAYNE
LANE
PUTT
NOLAN
MARBOURNE
WOODBOURNE
WILLS
PATS
RADFORD
VERNON
VELTRI
LADD
BERNARD
CHANDLER
OAKMONT
ROSE MARIE
DALEWOOD
MARSTON
OAKLAWN
SLEEPY HOLLOW
GIBBONS
WACO
VISTULA
SHADY
PAMPER
KULL
JOLLY
CLINTON
LORD BALTIMORE
JR HIGH SCHOOL
ALBERTON AVE
BRODKIN AVE
BRIGHTWOOD
STONESBORO
ROLLINGWOOD
FALLSTONE
VALLEYWOOD
CHARRED
OAK
OLDFIELD
PINEHURST ESTATES
LAKWOOD
PINEHURST
MAPLEWOOD
HEWLETT
CALYOO
WAYNEWOOD
PENNSWOOD
TINKERS CREEK PARK
STEED
ROAD
LA
CT
DR
AVE
RD
M35D

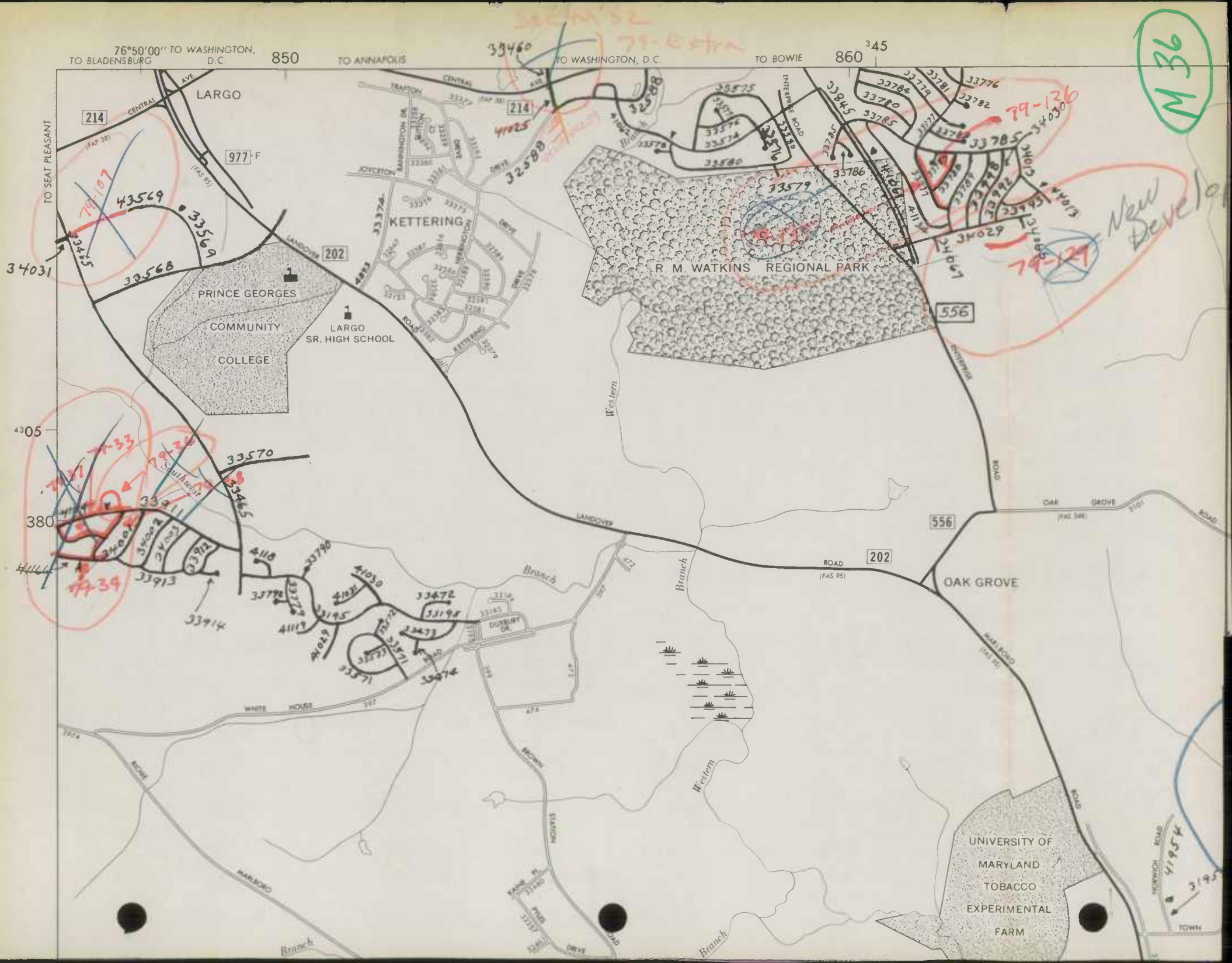
76°50'00" TO WASHINGTON, D.C.
TO BLADENSBURG
850
TO ANNAPOLIS
TO WASHINGTON, D.C.
TO BOWIE
860
45
TO SEAT PLEASANT
LARGO
CENTRAL AVE
214
977-F
(FAP 38)
(FAS 95)
KETTERING
JOYCEPON
TRAPTON
BANNINGTON DR.
WEYBRIDGE
LANDOVER ROAD
202
PRINCE GEORGES COMMUNITY COLLEGE
LARGO SR. HIGH SCHOOL
R. M. WATKINS REGIONAL PARK
ENTERPRISE ROAD
556
OAK GROVE
OAK GROVE ROAD
(FAS 348)
MARLBORO ROAD
(FAS 95)
WHITE HOUSE
DUXBURY DR.
BROWN STATION ROAD
Western Branch
Southwest Branch
UNIVERSITY OF MARYLAND TOBACCO EXPERIMENTAL FARM
NORWICH ROAD
TOWN
4305
380
33460
32588
41025
43569
33569
33568
34031
33465
33570
33465
33790
33914
33913
33912
33472
33473
33474
33571
33195
41029
41030
41118
41119
33779
33780
33781
33782
33776
33784
33785
33786
33845
33579
33580
33576
33575
33574
33578
34029
34067
34068
34069
34030
33992
33993
33998
33989
33988
33987
33986
33985
33984
33983
33982
33981
33980
33979
33978
33977
33976
33975
33974
33973
33972
33971
33970
33969
33968
33967
33966
33965
33964
33963
33962
33961
33960
33959
33958
33957
33956
33955
33954
33953
33952
33951
33950

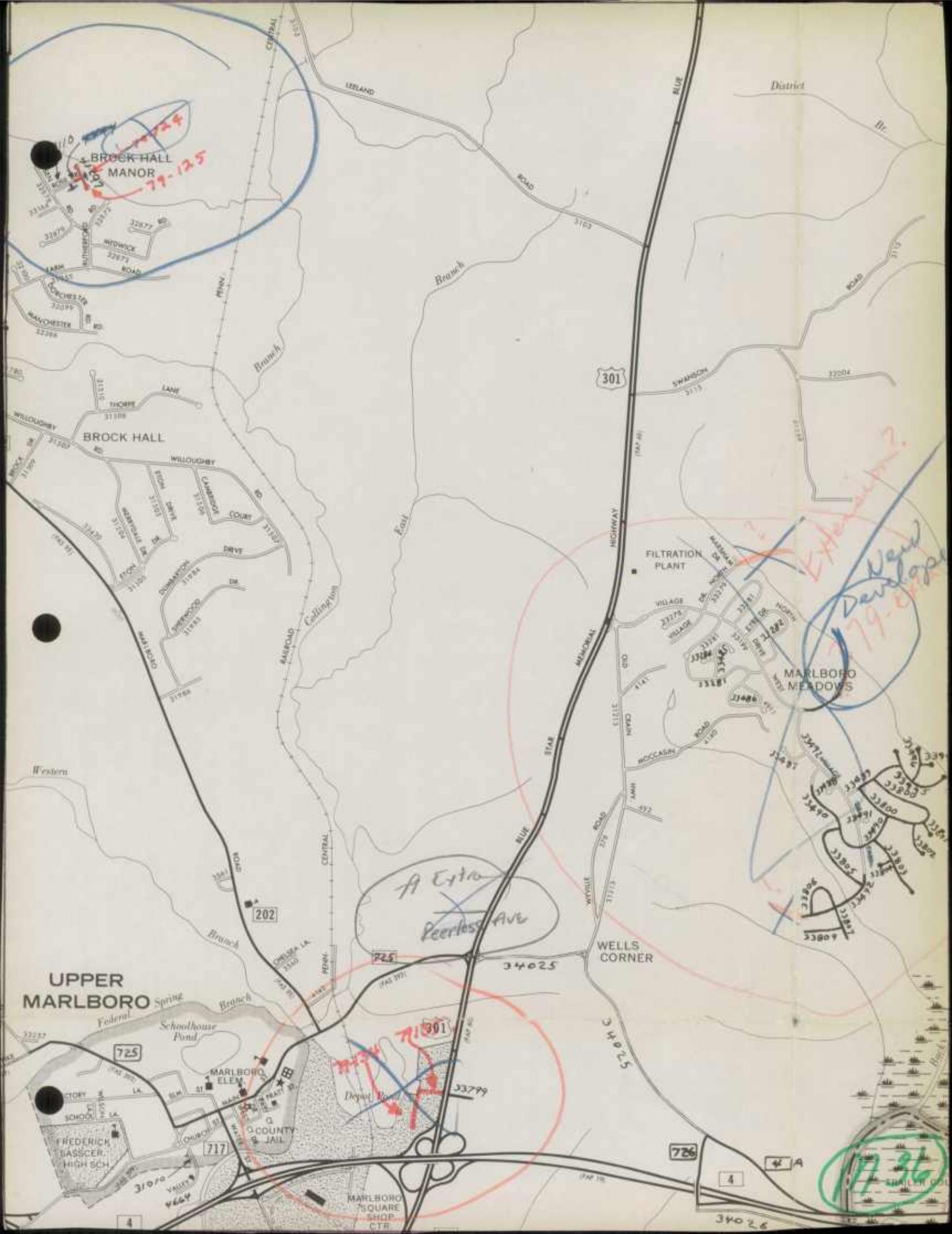
BROCK HALL MANOR
BROCK HALL
FILTRATION PLANT
MARLBORO MEADOWS
WELLS CORNER
UPPER MARLBORO
MARLBORO ELEM.
COUNTY JAIL
FREDERICK SASSCER HIGH SCH
MARLBORO SQUARE SHOP CTR.
Schoolhouse Pond
Depot Pond
Western Branch
East Branch
District Br.
Collington
Peerless Ave
34025
33799
31070
34026
301
202
725
717
726
4

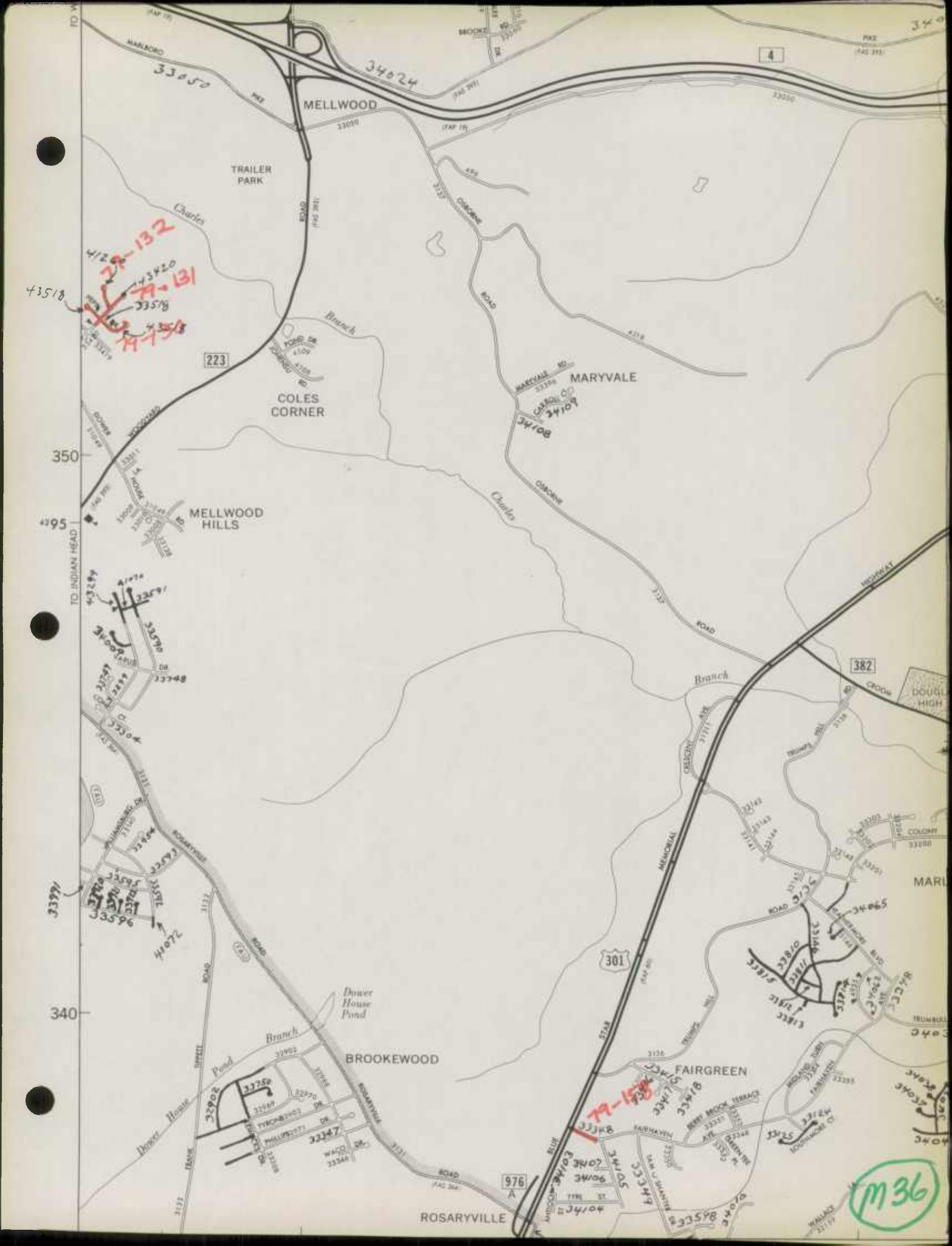
MELLWOOD
TRAILER PARK
COLES CORNER
MARYVALE
MELLWOOD HILLS
BROOKEWOOD
FAIRGREEN
ROSARYVILLE
Charles
Branch
Dower House Pond
TO INDIAN HEAD
350
340
4
223
382
301
976
79-132
79-131
79-154
79-158
M36

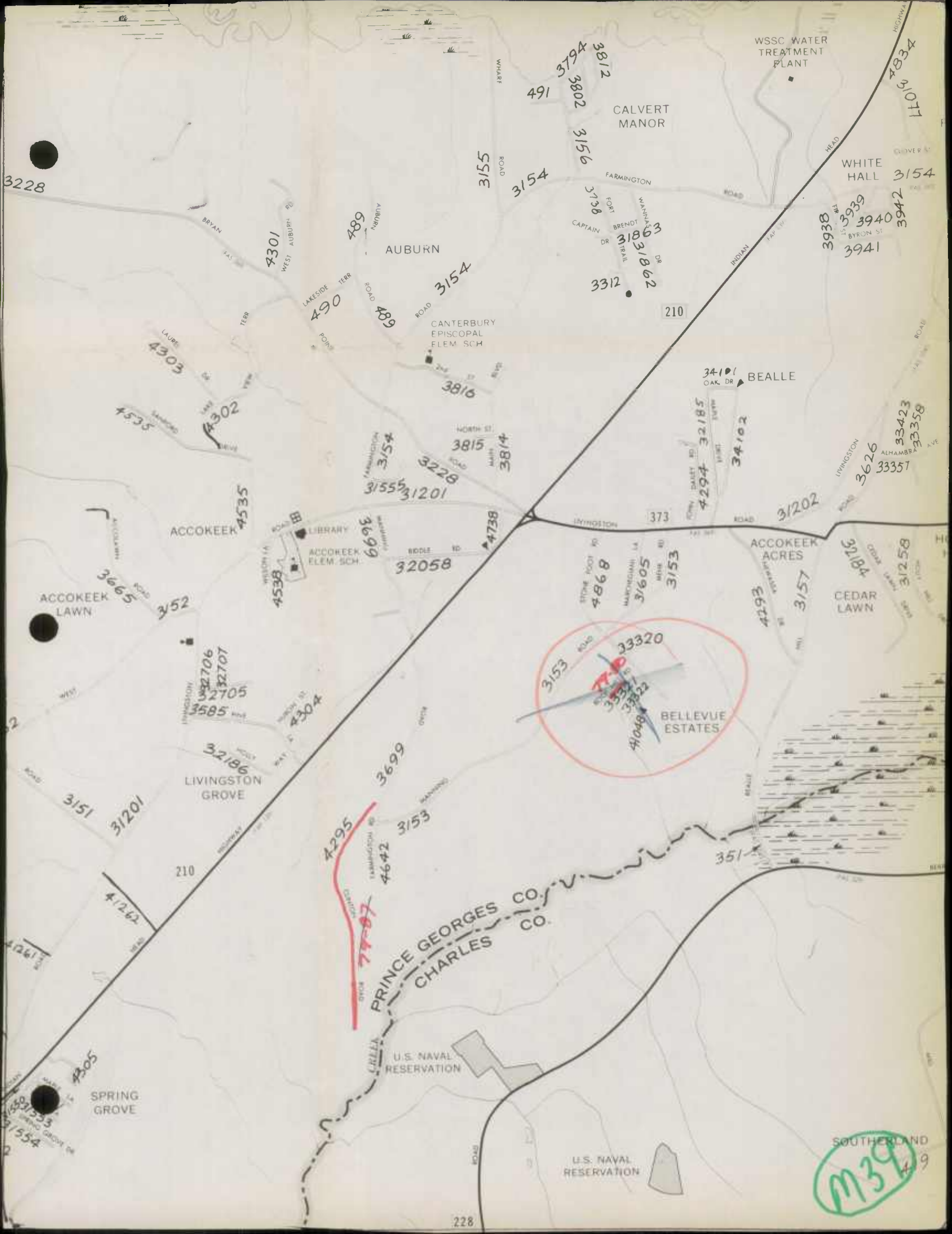
WSSC WATER TREATMENT PLANT
CALVERT MANOR
WHITE HALL
AUBURN
CANTERBURY EPISCOPAL ELEM. SCH
BEALLE
ACCOKEEK
LIBRARY
ACCOKEEK ELEM. SCH.
ACCOKEEK ACRES
ACCOKEEK LAWN
CEDAR LAWN
BELLEVUE ESTATES
LIVINGSTON GROVE
SPRING GROVE
PRINCE GEORGES CO.
CHARLES CO.
U.S. NAVAL RESERVATION
U.S. NAVAL RESERVATION
SOUTHERLAND
210
373
228
M39

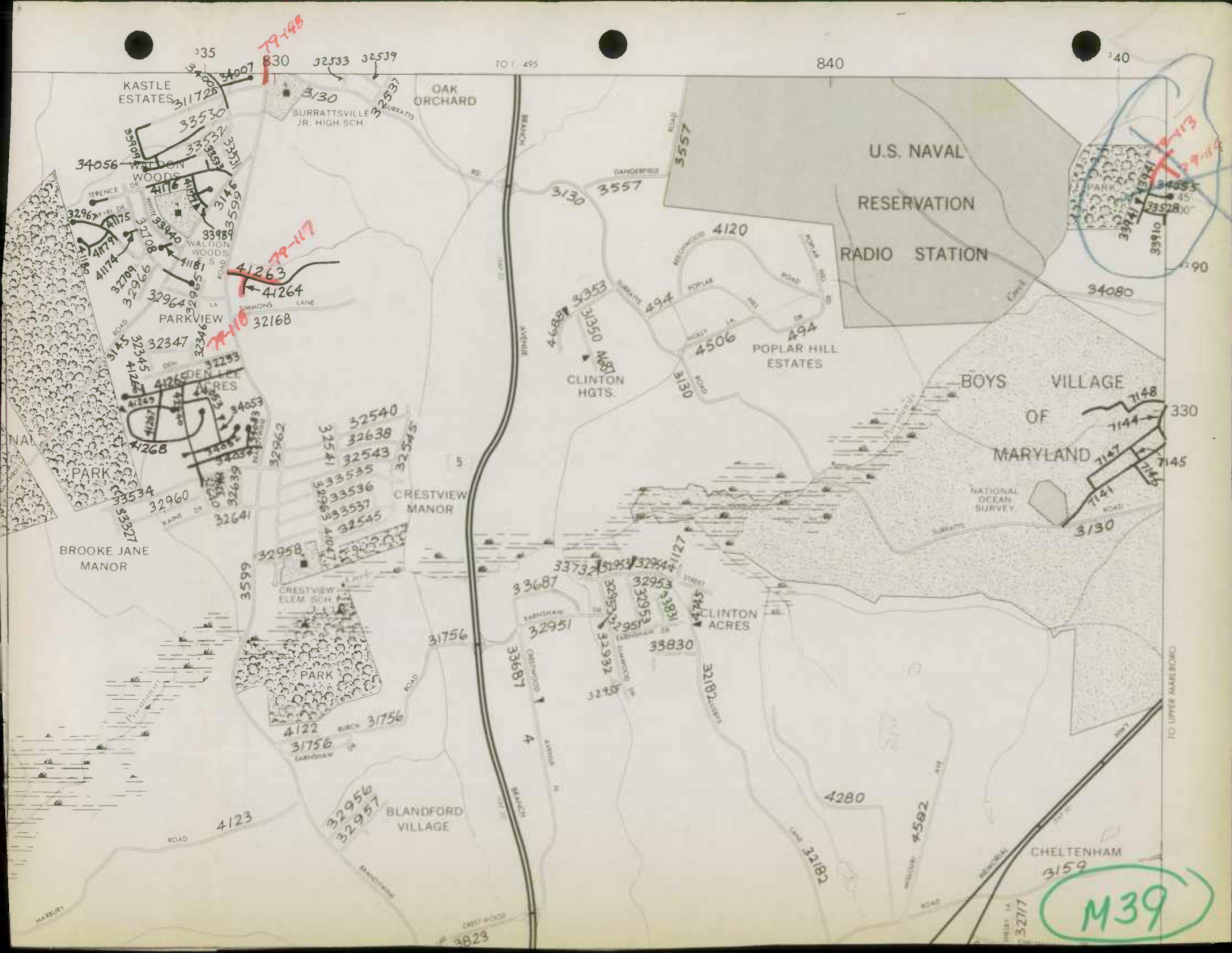
KASTLE ESTATES
SURRATTSVILLE JR. HIGH SCH
OAK ORCHARD
U.S. NAVAL RESERVATION RADIO STATION
WALDON WOODS
WALDON WOODS S
PARKVIEW
SIMMONS LANE
DEN LEE ACRES
PARK
BROOKE JANE MANOR
CRESTVIEW MANOR
CRESTVIEW ELEM. SCH.
PARK
BLANDFORD VILLAGE
CLINTON HGTS.
POPLAR HILL ESTATES
CLINTON ACRES
BOYS VILLAGE OF MARYLAND
NATIONAL OCEAN SURVEY
CHELTENHAM
TO UPPER MARLBORO
M39

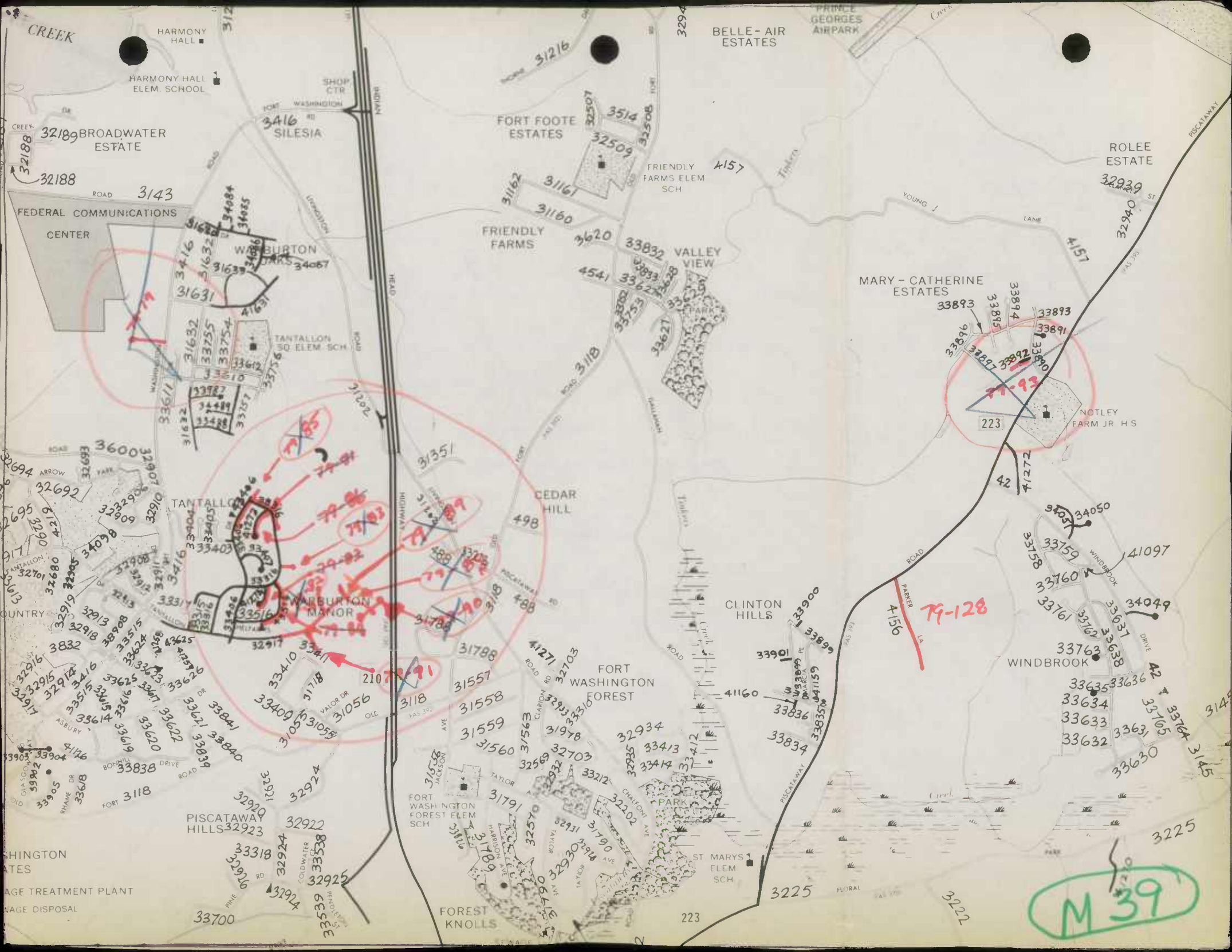
CREEK
HARMONY HALL
HARMONY HALL ELEM. SCHOOL
SHOP CTR
BROADWATER ESTATE
SILESIA
FEDERAL COMMUNICATIONS CENTER
WARBURTON PARK
TANTALLON SQ ELEM SCH
TANTALLON
WARBURTON MANOR
PISCATAWAY HILLS
FORT FOOTE ESTATES
FRIENDLY FARMS ELEM SCH
FRIENDLY FARMS
VALLEY VIEW PARK
CEDAR HILL
FORT WASHINGTON FOREST
FORT WASHINGTON FOREST ELEM SCH
FOREST KNOLLS
CLINTON HILLS
ST MARYS ELEM SCH
BELLE-AIR ESTATES
PRINCE GEORGES AIRPARK
ROLEE ESTATE
MARY-CATHERINE ESTATES
NOTLEY FARM JR HS
WINDBROOK
AGE TREATMENT PLANT
AGE DISPOSAL
79-128
M 39

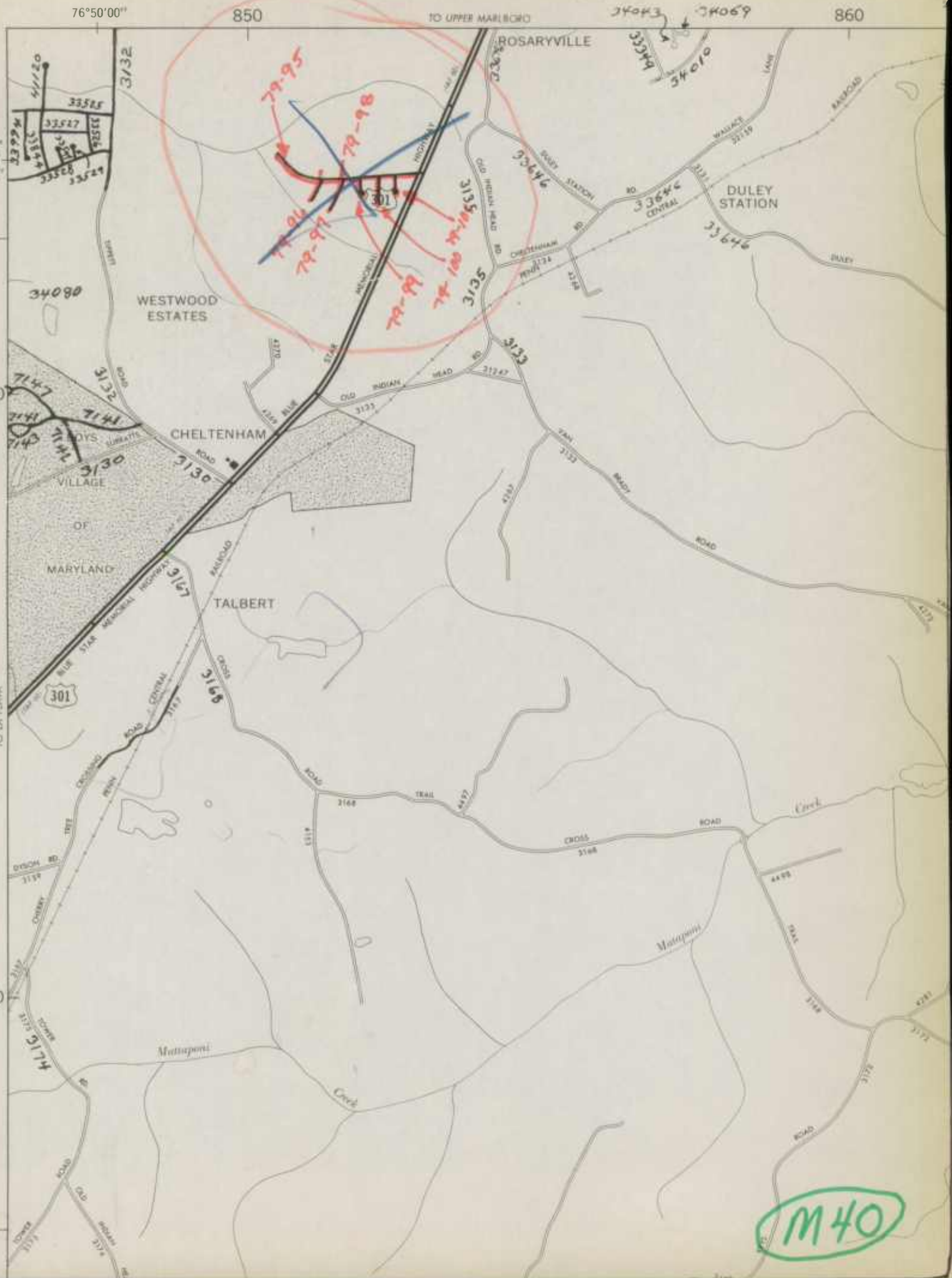
76°50'00"
850
860
TO UPPER MARLBORO
ROSARYVILLE
DULEY STATION
WESTWOOD ESTATES
CHELTENHAM
VILLAGE OF MARYLAND
TALBERT
TO LA PLATA
38° 45' 00"
4290
330
320
4285
79-95
79-98
79-97
79-96
79-99
79-100
301
3132
3135
3130
3167
3168
3174
3133
3146
34080
34010
34069
33646
Mattaponi Creek

M40

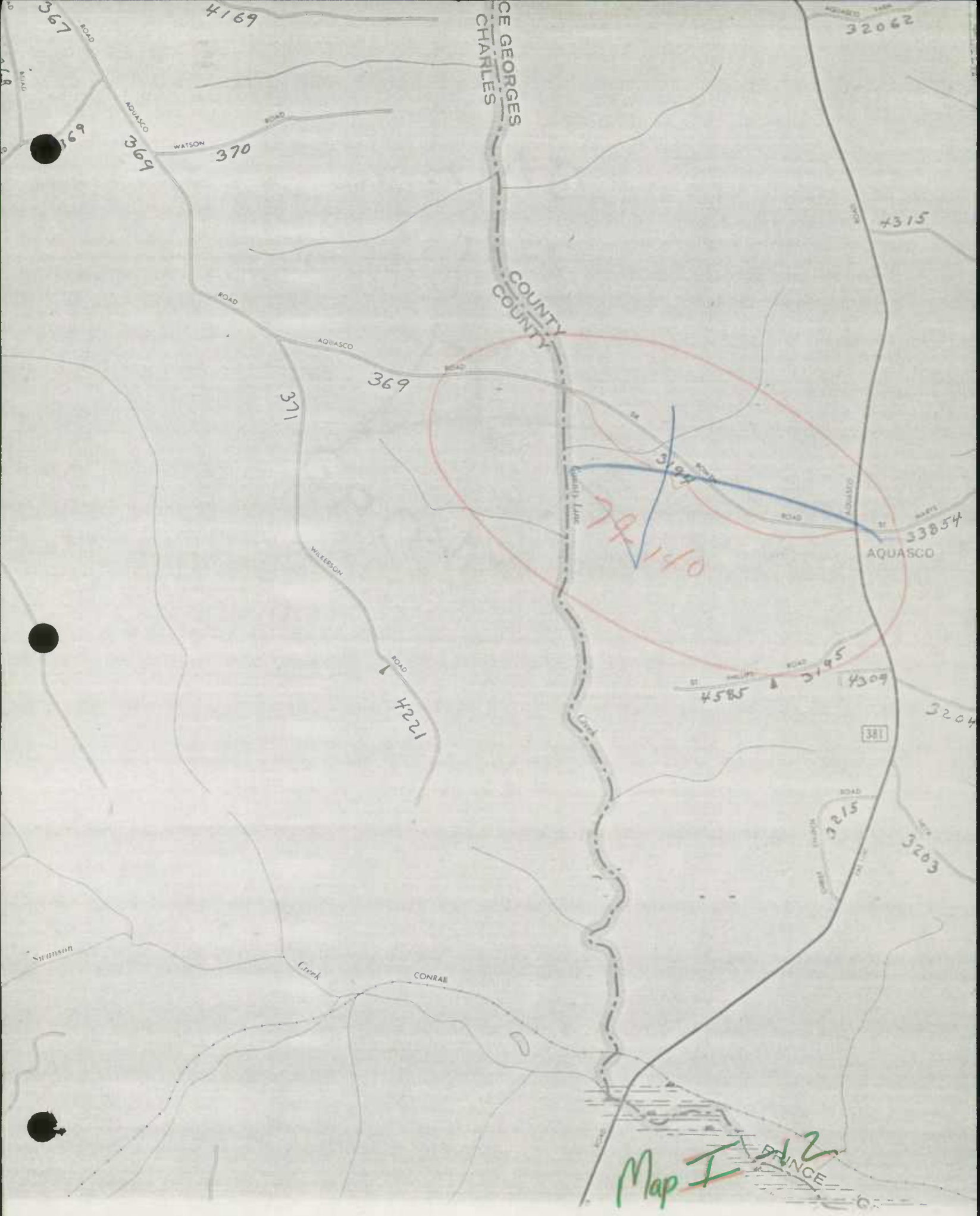
367
ROAD
4169
ROAD
169
AQUASCO
369
WATSON
ROAD
370
CE GEORGES
CHARLES
COUNTY
COUNTY
32062
ROAD
4315
ROAD
AQUASCO
369
371
WILKERSON
ROAD
4221
33854
AQUASCO
ROAD
3195
4585
4309
3204
381
ROAD
3215
3203
Swanson
Creek
CONRAD
Map I
PRINCE

5-1065

Maryland Department of Transportation

State Highway Administration

Hermann K. Intemann
Secretary
M. S. Caltrider
Administrator

G R E E N B E L T

May 5, 1978

PLEASE REPLY TO:
OFFICE OF DISTRICT ENGINEER
9300 KENILWORTH AVENUE
GREENBELT, MARYLAND 20770

MEMORANDUM

TO: Theodore W. Beaulieu, Chief
Bureau of Highway Statistics

FROM: David I. Curtin
Acting District Engineer

SUBJECT: Street Index (Revised)
Prince George's County

Attached for your information is the Maryland National Capital Park and Planning Commission's Street Index (Revised) list for Prince George's County.

If you have any additional questions in this matter, please advise.

David I. Curtin

FRT/db

RECEIVED
MAY 11 1978
BUREAU OF HIGHWAY
STATISTICS

THE MARYLAND-NATIONAL CAPITAL PARK AND PLANNING COMMISSION

14741 Governor Oden Bowie Drive
Upper Marlboro, Maryland, 20870
(301) 952-3196

May 3, 1978

CHANGE LIST #5-78 (Preceding Change List #4-78, dated April 5, 1978)

PART I - CORRECTIONS TO PRIOR CHANGE LISTS, STREET MAP AND INDEX

a. CHANGE LISTS

PAGE	LIST #	INDICATION TO BE CORRECTED
2	4-78	As reads ANNAPOLIS ROAD, Tax Map 45, Mitchellville, Md. 20716 should have read GLENN DALE, Md. 20769.
3	4-78	PO Box 486 being assigned 12405 for William A Gallahan Jr should have read Mary Oyler.
3	4-78	PO Box 409 to to 2208 FLORAL PARK ROAD for Lucille H Bond, Parcel 40, should have read 2008.
3	4-78	PO Box 399B to 3000 FLORAL PARK ROAD for Occupant should have read PO Box 402 to 2401 for Kendall E & Eleanor Bailey; and PO Box 402 to 2308 for Pearle English should have read from None to 2400.
4	4-78	PO Box 303D to 14804 LIVINGSTON ROAD for William R Day should have read 1400 AIRPORT LANE.
6	4-78	PO Box 268 to 204 CAPTAIN BRANDT DRIVE for James H Veeder should have read to 105 for Daniel Ruefly; and PO Box 278 to 211 for Robert J Chab should have read 100.
6	4-78	Box 385 WHITE HALL AVENUE to 14913 for Occupant should have read 14916 FIR STREET.
6	4-78	PO BOX 4 to 14419 CAPTAIN JOHN SMITH DRIVE for Marguerite McDonald should have read O Upole.
7	4-78	The following address numbers on CLARKE AVENUE being assigned from PO Box 2506 are corrected as follows: - 13617 to 13609; 13619 to 13617; 13621 to 13607; 13623 to 13611; 13625 to 13615; and 13627 to 13613.
8	4-78	As reads Parcel 57, PO Box 257G BRANDYWINE ROAD being assigned 12108 for George W Rudd should have read south part of Parcel 57, Box 257M for Arthur Jewett.
8	4-78	PO Box 257L to 12104 BRANDYWINE ROAD for Bernard A Rudd Jr should have read 12106.

b. CORRECTIONS TO STREET MAP

AS SHOWN ON MAP	GRID	SHOULD BE
AUBURN ROAD	19,208-W1	RESERVE ROAD
LAKE VIEW TERRACE	20G-W1,2	APPLE VALLEY ROAD
LAKESIDE TERRACE ROAD	19,208-W1	EAST AUBURN ROAD
SANFORD DRIVE	20,216-W1,2	SANFORD LANE

c. INDEX

PAGE	CORRECTIONS TO BE MADE
1	ADDISON ROAD SOUTH - 100-1500 blocks change to 100-1400 blocks and 1600-2065 blocks change to 1500-2065 blocks.
3	AQUA-LYNN COURT - Change to VIRGINIA COURT - (Due to resubdividing and cut-off of portion of Aqua-Lynn Dr which this court intersected).

PART Ic INDEX CORRECTIONS, continued

PAGE	CORRECTIONS TO BE MADE
3	AQUA-LYN DRIVE - 100-400 blocks changed to 300-400 blocks.
3	AQUA-LYN TERRACE - Delete. Due to resub and cut-off of portion of Aqua-Lyn Dr which it would have intersected.
4	AUBURN ROAD - Change to RESERVE ROAD to include all related entries thereto.
17	COLUMBIAN WAY - 6100 block change to 6100-6300 blocks.
18	CRAIN HIGHWAY, SOUTH - add immediately below 700-1400 blocks, "6200-6900; Tract 5.04; Grid 8,9H-E4,15; Area Designation - Forest Dr to end of divided lanes."
20	DALMATIA DRIVE - 9600-9700 blocks change to 9500-9700 blocks.
44	LAKE VIEW TERRACE - Delete, together with all related entries thereto.
44	LAKESIDE TERRACE ROAD - Change to EAST AUBURN ROAD and include all related entries thereto.
51	MESSINA LANE - 100-200 blocks change to 1-99 block.
58	OLD CRAIN HIGHWAY - Add after 5401-5905 odd only, "5600-5800; Tract 5.04; Grid 8H-E14; Area Designation, Sherwood Manor."
71	SANFORD DRIVE change to SANFORD LANE.
95	38TH AVENUE - 3400(formerly 3100)-3800 blocks change Area Designation from Mt Rainier to Cottage City and delete 3900-4600 blocks together with all other related information thereto.
95	38TH STREET - 3800-4000 blocks change to 3800-4600 blocks; and Grid 5H-3 to 5,6H-E3.

PART II - STREET NAME CHANGES AND ABANDONMENTS

a. CHANGES

CURRENT NAME	NEW NAME	DESCRIPTION/LOCATION
BRCHCGIAMI LANE Rural PO Box #'s	DUSTY LANE 15900-16000	Runs south from Accokeek Rd (Md Rte 373) to Manning Road East, Accokeek, Md. 20607, effective May 14, 1978. (By petition signed by 19 of 21 total home owners and/or residents). See Part V, this Change List for individuals affected. Grid 21S-1; CT 13.01; ED 5.

b. ABANDONMENTS

None.

PART III - NEW STREETS AND/OR EXTENSIONS OF EXISTING

a. NEW STREETS

NAME	TRACT	GRID	AREA DESIGNATION
MC TRY DRIVE 4900-5000	19.03	7F-E5	Will run south off the 5200 block of Auth Road, Suitland, Md. 20023.
DAIN STREET - 4800 MAUI STREET - 4700-4800			These two dedicated streets will be located in the Hyde Field Estates subdivision, Clinton, Md. 20735 and will be located off the west side of the 9700 block of Temple Hill Rd. Grid 12S-E4,5; CT 12.03; ED 9.
KYLE AVENUE - 3000-3200 LAVALL DRIVE - 9300-9400			These two dedicated streets will be located in the La Dova Heights subdivision, Landover, Md. 20785 and will run south off existing La Dova Way and Carol Street intersection between 9400-9500 block of Ardwick-Ardmore Rd. Grid 4,5H-E8; CT 35.01 & 36.01; ED 13 & 20 respectively.

b. EXTENSIONS

LA DOVA WAY 3000-3200	35.01 & 36.01	4,5H-E8	Extend southward from existing for approximately 1800 feet.

PART IV - ADDRESS NUMBER CHANGES

The following rural P.O. Box numbers on ACCOKEEK ROAD (Md Rte 373) are assigned address numbers indicated, Tax Map 152, Accokeek, Md. 20607, effective May 14, 1978. Grid 20S-E2; CT 13.01; ED 5; Zoned RR.

PAR/L-F #	FROM	TO	NAME	PAR/L-F#	FROM	TO	NAME
Pt40/406-443	74	2200	Frank Czonka Jr	75/3424-614	77A	2102	William H Spangler
Pt40/406-443	76	2202	Occupant	80/3336-367	None	1504	Occupant
				82/4105-748	None	1901	Occupant

The following rural P.O. Box numbers on ACCOKEEK ROAD WEST are assigned address numbers indicated, Accokeek Lawn subdivision, Accokeek, Md. 20607, effective May 14, 1978. Grid 21S-W2; CT 13.02; ED 5; Zoned RR.

LOT/BLOCK					LOT/BLOCK				
Pt 4	-	64	1719	Elwood G Valentine	24	-	123	1701	James F McCracken

The following rural P.O. Box numbers on ACCOLAWN ROAD are assigned address numbers indicated, Accokeek Lawn subdivision, Accokeek, Md. 20607, effective May 14, 1978. Grid 21S-W2; CT 13.02; ED 5; Zoned RR.

Pt 6	-	128	16515	Emerson Duvall	Pt 15	-	133	16110	John V Fletcher
7	-	139	16311	Richard C Thorne	17	-	130	16410	Francis C Krahling
9	-	137	16211	Elda J Brogunier	18	-	5	16500	Katherine M Ostrich
Pt 15	-	132	16300	Walter E Parker	Pt 19	-	129	16512	Eugene Bookwalter

The following rural P.O. Box numbers on APPLE VALLEY ROAD are assigned address numbers indicated, Apple Valley (Sections shown below) subdivision, Accokeek, Md. 20607, effective May 14, 1978. Grid 20S-W1; CT 13.02; ED 5; Zoned RR.

			SECTION 1				SECTION 2		
I	-	550	1200	John Flewelling	2	-	570	1130	William J Finney
L	-	578	1100	William White	Tax Map 151-		574	1120	Seth K Meade
M	-	533	1110	Benjamin W Lawless	83/2839-307				

The following rural P.O. Box numbers on BEALL'S HILL ROAD are assigned address numbers indicated, subdivisions shown, Accokeek, Md. (except $ = Waldorf, Md. 20601), effective May 14, 1978. Grid 20S-E1; CT 13.01; ED 5; Zoned RR (except * = C-2).

		WHITE HALL - Plat 4							
12	-	376	15501	Stanley F Bliss	16&17	-	389	15521	Wayne T Bliss
15	-	397	15513	John C O'Grady			ACCOKEEK ACRES		
13	-	376A	15505	Wilbert R Schmidt	26*	-	98G$	16005	Jessie E Branham

The following rural P.O. Box numbers on BERRY ROAD are assigned address numbers indicated, Tax Map 152, Accokeek, Md. 20607, effective May 14, 1978. Grid 20S-E1,2; CT 13.01; ED 5; Zoned RR.

Pt31/1206-379	279	15401	George R Dunn	98/2044-374	None	15508	Ralph A Lancaster
Pt31/1206-379	280	15505	Occupant				

The following rural P.O. Box numbers on BIDDLE ROAD are assigned address numbers indicated, Accokeek Groves (and Tax Map 161) subdivision, Accokeek, Md. 20607, effective May 14, 1978. Grid 21S-W1; CT 13.02; ED 5; Zoned RR.

21-23	-	195	101	Clyde C Sowell	Pt59	-	196	310	Doles
32	-	204A	505	Paul T Sutton	59&60	-	195D	306	Vernon W Glover
33	-	203B	501	Carroll L Warner	60	-	195C	308	George M Beavers
36	-	202	409	Theresa Sellers	61	-	453	302	Leonard Rickett
39	-	200B	315	Occupant	61	-	195B	304	Anthony McGruder
40	-	200	313	Richard F Colli	61-63	-	323	300	Occupant
45-49	-	193	111	Francis J Thomas					
49	-	195A	105	D Frye			TAX MAP 161		
52	-	203A	416	George R Johnson	55/1834-455		252	100	Capitol Coach

The following rural P.O. Box numbers on BRYAN POINT ROAD are assigned address numbers indicated, subdivisions and Tax Map shown, Accokeek, Md. 20607, effective May 14, 1978. Grid 20S-W1 CT 13.02; ED 5; Zoned RR.

PART IV - ADDRESS NUMBER CHANGES - BRYAN POINT ROAD, continued

APPLE VALLEY, SECTION 1

LOT/BLOCK		FROM	TO	NAME
G	-	158	1100	James R Hickey
H	-	550	1000	Thomas P Amorta
K	-	P.O C	910	Thomas C Adams

APPLE VALLEY, SECTION 2

3	-	188	800	Walter Zudoretsky
4	-	186B	810	Grady T Hicks
5	-	186A	812	Glenn Welch
7	-	186	830	Robert L Heath

AUBURN

13	-	549	913	Occupant
16	-	542	821	Michael D Hathaway
18	-	251	801	H S Allison Jr

EAST ACCOKEEK

LOT/BLOCK		FROM	TO	NAME
2	-	457	301	Leonard M Rickett
3	-	124	307	Samuel A Hill
4	-	459	313	George H Langley
30&32	-	509	421	Mark E Boyer
33	-	615	401	H Manning
A	-	499	425	John M Duggan

WARD PARK

6	-	514	600	Morris H Clarke
7	-	515	604	Clyde C Sowell
10	-	520	616	Clifford Montgomery
11	-	18	620	Edwin Gunter

MAP 151

13/2636-86	591	888	Charles L Hamilton
25/2263-83	527	713	John G Schlosser
27/1986-446	525	703	Frank H Herrity

The following rural P.O. Box numbers on CALVERTON CIRCLE are assigned address numbers indicated, 2d Addition to Calvert Manor subdivision, Accokeek, Md. 20607, effective April 30, 1978. Grid 198-E1; CT 13.02; ED 5.

27&28	-	280	105	Gideon P Barbu	29&30	-	278	104	Robert K Bransby

The following Rural P.O. Box numbers on CAPTAIN MIDDLEBROOK DRIVE are assigned address numbers indicated, 2d Addition to Calvert Manor subdivision, except * = 1st Addition; Accokeek, Md. 20607 (Omitted from Page 6, Change List #4-78, dated April 5, 1978). Grid 198-E1; CT 13.02; ED 5; Zoned RR.

5	-	271	200	Stoney Pennington	22*	-	265	101	Leonard Bluck

The following rural P.O. Box numbers on CEDAR BOULEVARD are assigned address numbers indicated, Accokeek Gardens subdivision, Accokeek, Md. 20607, effective May 14, 1978. Grid 198-E1; CT 13.02; ED 5; Zoned RR.

6	A	135	622	Allan G Kramer	6	B	147	619	Wm P Persinger
7	A	136	620	Irene M Thompson	8	B	145	609	Occupant
12	A	141	600	Sherwood N Conner	10	B	143	601	Ronald H Wheeler

The following rural P.O. Box numbers on CEDAR DRIVE are assigned address numbers indicated, Acco Park subdivision, Accokeek, Md. 20607, effective May 14, 1978. Grid 208-E1; CT 13.01; ED 5; Zoned RR.

10&11	-	411	15600	William R Woodall	20	-	707X	15404	Gallan F Saffell
13	-	411	15512	Billy G Banks	63	-	63	15315	Flint T Adair
18	-	411	15412	Ernest E Beale	64	-	64	15311	Garland W Hearn

Rural P.O. Box 353 on CHURCH LANE is assigned address number 8417, Bowie subdivision, Lots 6 thru 12, Block 51, Bowie, Md. 20715, effective May 14, 1978. Occupant only. Grid 118-E11; CT 4.05; ED 14; Zoned RR.

No number on CLINTON DRIVE for Occupant is assigned 17105, Tax Map 161; L-JMB-10, F-353, Par 136 Accokeek, Md. 20607, effective May 14, 1978. Grid 228-W1; CT 13.02; ED 5; Zoned RR.

Rural P.O. Box 152 for Occupant on COUNTY ROAD is assigned address number 8314, Tax Map 10; L-2514, F-462, Parcel 54, effective May 14, 1978. Grid 178-E7; CT 2.01; ED 10; Zoned RR.

The following rural P.O. Box numbers on CRAIN HIGHWAY (US Rte 301) are assigned address numbers indicated, Tax Map 93; L-JMB-41, F-559, Upper Marlboro, Md. 20870, effective May 14, 1978. Grid 68-E13; CT 6.00; ED 3; Zoned RR.

PAR/L-F #					PAR/L-F #				
93/JMB41-559		2460	4661	Thomas Jackson	146/438-227		2072	4679	Mary Savoy
146/438-227		2072	4671	S Owens	146/438-227		2450	4681	M Butler
146/438-227		2462	4675	Beatrice Brown	146/438-227		None	4683	Occupant

Rural P.O. Box 175 for Louis R Underwood on DYER DRIVE is assigned address number 416, Dyer Manor subdivision, Accokeek, Md. 20607, effective May 14, 1978. Grid 208-W1; CT 13.02; ED 5; Zoned RR.

PART IV - ADDRESS NUMBER CHANGES, continued

Rural P.O. Box 184 on EAST AUBURN ROAD for Timothy J & Mary R Conner is assigned address number 15200, Auburn subdivision, Parcel 14, Accokeek, Md. 20607, effective May 14, 1978. Grid 20S-W1; CT 13.02; ED 5; Zoned RR.

The following rural P.O. Box numbers on FARMINGTON ROAD WEST are assigned address numbers indicated, subdivisions and Tax Map shown, Accokeek, Md. 20607, effective May 14, 1978. Grid 20S-W1; CT 13.02; ED 5; Zoned RR.

ACCOKEEK GARDENS

LOT	BLOCK	FROM	TO	NAME
4	A	132	754	Charles Triplett
5	A	169	750	Willard J Day
1	B	149	746	Robert E Lee
2	B	150	742	Candace J Boyd
4	B	152	734	Oden C Catterton

APPLE VALLEY, SECT 2

1&2	-	167	701	Holly F Staats

AUBURN

LOT	BLOCK	FROM	TO	NAME
20	-	222	513	William C Yavorsky

WARD PARK

1	-	165	710	Virginia C Reed
2	-	24	714	Myrtle F Ward
3	-	161	718	James Spears
5	-	155	726	Edward T De Marr

PAR/L-F #	MAP 151		
30/1826-13	523	600	Christ Church
32/420-104	24	700	Myrtle W Ward

Rural P.O. Box 293 on FORT TRAIL for Oscar L & Mary Knight is assigned address number 14913, 2d Addition to Calvert Manor, Lot 58, Accokeek, Md. 20607, effective May 14, 1978. (omitted from Page 6, List #4-78, dated April 5, 1978). Grid 19S-E1; CT 13.02; ED 5; Zoned RR.

Rural P.O. Box 42 on HOLLY WAY for Richard A Louberta M Ortman is assigned address number 16837, Section 3, Livingston Grove subdivision, Part of Lot 22, Accokeek, Md. 20607, effective May 14, 1978. Grid 22S-W1; CT 13.02; ED 5; Zoned RR.

The following rural P.O. Box numbers on INDIAN HEAD HIGHWAY (Md Rte 210) are assigned address numbers indicated, Tax Map 161; L-2018, F-293, Accokeek, Md. 20607, effective May 14, 1978. Grid 22S-W1; CT 13.01 (except * = 13.02); ED 5; Zoned RR.

PAR/L-F #			
51/2018-293	5	17030	Andrew T Scott
*59/1829-35	4	16901	Bernard R Scott

PAR/L-F #			
95/2688-495	48	16808	Harold W Tankard

Rural Box 403 on JERICHO PARK ROAD for William Prout is assigned address number 14418, Tax Map 29; L-JB21, F-32, Parcel 54, Bowie, Md. 20715, effective May 14, 1978. Grid 12N-E13; CT 4.05; ED 14; Zoned RR.

The following rural P.O. Box numbers on JOHN DAILEY ROAD are assigned address numbers indicated, Tax Map and subdivision shown, Accokeek, Md. 20607, effective May 14, 1978. Grid 20S-W1; CT 13.01; ED 5; Zoned RR.

TAX MAP 151

71/2149-11	None	15604	Occupant
71/2149-11	None	15701	Occupant
71/2149-11	None	15703	Occupant
72/4195-212	142	15707	Robert E Richards
72/4195-212	142	15709	Ms Richards
210/3143-130	417	15807	George E Wellbourne

240/2705-356	None	15711	Occupant
250/2705-356	4143	15713	Larry M Sands
242/4194-258	414	15805	John M Olsen

WILLETT

1	-	58	15505	Joseph R Willett

5815 KEPPLER ROAD for Walter M Greene is changed to 5819 effective May 14, 1978. Lot 217, Broadview subdivision, Temple Hills, Md. 20031. Grid 8S-E4; CT 19.01; ED 6; Zoned RR.

The following rural P.O. Box numbers on LAUREL-BOWIE ROAD (Md Rte 197) are assigned address numbers indicated, Tax Maps shown, Laurel, Md. (except * = Bowie, Md. 20715), 20810, effective May 14, 1978. Grid 17N-E8 (except as noted); CT 2.01 (except as noted); ED 10 (except as noted); Zoned RR.

TAX MAP 10

79/893-313	190	13301	Dr Bryan Warren
79/893-313	190	13209	(Tenant Home)

TAX MAP 29; Grid12N-E11; CT 4.05; ED 14

260/1451-242	1002	9201	John M Birchoff

PART IV - ADDRESS NUMBER CHANGES, continued

The following rural P.O. Box numbers on LIVINGSTON ROAD (Md Rte 224) are assigned address numbers indicated, subdivisions and Tax Maps above, Accokeek, Md. 20607 (except $ = Waldorf Md. 20601), effective May 14, 1978. Grid 20,21B-E/E1,2; CT 13.02 (except # = 13.01); ED 5; Zoned RR (except * = C-2).

LOT/BLOCK		FROM	TO	NAME
				ACCOKEEK ACRES
Pt 25#	-	*411	15600	1st Baptist Church
				ACCOKEEK GROVES
21	-	189	15822	Charles W Underwood
19	-	590	15830	Rosalie U Smith
				DALE GLEN PARK
1	A	857	16708	Robert L Atchinson
4	A	457	16720	Leonard Rickett Sr
				DYER MANOR
1-3	A	188	15825	Donald J Foote
				LIVINGSTON GROVE -Sect 1
2&3	-	11	16820	Luther J Willett
6	-	822	16920	Occupant
				MORGAN S. CARTER
1	-	8	16603	Morgan S Carter
				MURPHY
2	-	486	16311	Anthony Bosmi
				WHITE HALL-PLAT 4
3#	-	*386	15510	Paul J Henkel
8#	-	*384	15410	Harry E Robey

LOT/BLOCK		FROM	TO	NAME
13	-	183	15854	Lurena C Verdelott
23	-	515	15814	Clyde C Sowell
1	B	450	16804	Bernard L Funk
7	-	820	16930	Leonard F Blocker
8	-	818	16940	Joseph S Hayes
				NORTH ACCOKEEK
1#	-	450	15792	John F Moreland
1#	-	450	15794	Occupant
1#	-	450	15796	Iron Works
3-7#	-	261	15780	Occupant
8#	-	128	15772	Fred M Samen Sr
				SCARBOROUGH
1	-	145	16300	Margaret Scarborough

TAX MAP 151

PAR/L-F #				PAR/L-F #			
16/743-169	85	16103	Calude H Edwards	65/2769-327	158	16100	Dorothy J Showalter
17/743-169	7	16101	Thomas A Shipp	65/3071-602*	615	15781	Manning H Clagett
24/4446-940	461	15941	Ellis L Mace	67/1558-279*	None	15775	Occupant
50/2619-226	515	15813	Clyde C Sowell	182/1796-177	443	15967	Church Rectory
51/1695-119	133	15809	Leonard D Dyer	151/4309-727#	154	15701	John L Haynes
53/2197-367*	None	15812	Cit. Bank of Md.	187/2801-353	145	16225	Samuel H Conley
54/2288-80*	None	15808	Service Center	193/1982-375	None	16111	Accokeek VFD
55/1834-455*	198	15810	Robert W Perrygo	194/2729-64	190	15821	1st Church of God
56/1967-58	148	16210	James B Hennings	205/2481/617*	444	15773	Joseph F Woodall
57/4608-676	149	16208	James R Peabody	209/4591-419*	None	15754	Occupant
58/805-237	151	16206	William E Hamilton	249/4707-596	None	15938	Occupant
59/4658-707	160	16110	Occupant	251/3753-707	54	16212	JMK Associates Inc
62/3320-115	619	16000	Wilhelmine Xander	256/Unknown	52	16220	K of C Council
				261/4309-786	155A	16004	Lloyd Kramer

TAX MAP 161

5/486-473	145	16224	William C Adel	90/2577-397	479	16201	Gilbert W Yoho
8/Unknown	148	16214	Sophia Xander	93/4041-654	858	16706	Veratect
9/2469-616	148	16218	Myrtle M Cooksey	98/2688-495	None	16405	Accokeek P. O.
11/4708-130	179	16400	William Penn	111/4719-439	9	16801	Joseph W Proctor
13/647-495	148	16216	Annie M Wilson	129/707-457	133	16401	Daniel L Dyer
35/2603-535	"	16601	David A Watkins	130/3119-68	430	16205	Henry Pickrik
36/3721-528	10	16803	Rodger R Proctor	182/3721-531	9	16715	Anne Proctor
83/3721-534	9	16713	Elizabeth S Harley	182/3721-531	9	16717	Elaine Proctor

PART IV - ADDRESS NUMBER CHANGES, continued

The following rural P.O. Box numbers on MAIN BOULEVARD are assigned address numbers indicated East Accokeek subdivision and Tax Map shown, Accokeek, Md. 20607, effective May 14, 1978. Grid 20S-W1; CT 13.02; ED 5; Zoned RR.

LOT/BLOCK		FROM	TO	NAME	LOT/BLOCK		FROM	TO	NAME
Pt 8	-	467	15618	John B McDaniel	24	-	495	15513	Robert E Bassford
Pt 8	-	466	15620	Clifford C Montgomery	25	-	496	15519	Robert C Tucker
13	-	475	15512	Thomas S Smith Jr	26	-	499	15601	John M Duggan
17	-	482	15412	William L Gallagher	28	-	500	15613	Robert B Fitcher
18	-	483	15406	Vernon E Torney	29	-	502A	15619	Melvin E Gilroy
19	-	677	15407	John Davis					
21	-	490	15419	Kenton A Daniels			TAX MAP 151		
22	-	492	15501	John S Nevin	PAR/L-F #				
23	-	494	15507	James D Turlington	41/1904-263		485	15309	George E Murphy

The following rural P.O. Box numbers on MANNING DRIVE are assigned address numbers indicated Tax Map 161, Accokeek, Md. 20607, effective May 14, 1978. Grid 22S-W1; CT 13.01; ED 5; Zoned RR.

PAR/L-F #								
74/4001-41	224	17210	Herbert L Richards	99/4681-590	223	17207	Robert A Watson
73/2395-549	223B	17305	Used Auto Parts	110/4681-601	221	17205	Wayne B Newman
73/2395-549	223B	17307	Harry L Arnold				

The following rural P.O. Box numbers on MANNING ROAD EAST are assigned address numbers indicated, subdivisions and Tax Map shown, Accokeek, Md. 20607, effective May 14, 1978. Grid 21,22S-W1; CT 13.01; ED 5; Zoned RR.

				BELLEVUE MANOR					
2&3	1	235	328	Harvey H Hollis	6210	2	241	224	Earl F Showalter
6	1	238	308	William Piccirillo	9	2	240A	228	Michael H Monahan
7	1	238A	304	Donald L Bledsoe					
				MARCH GIANT					
27	-	243A	211	Charles I Farrell	28	-	107	207	George H Lloyd
				NORTH ACCOKEEK					
16	-	240	233	Lacey G Messersmith	19520	-	237	311	Maud L Goddington
18	-	239	305	Louis Davison					
				TAX MAP 161					
60/3349-172		215	703	Paul W Burton	151/2351-375		209	715	James W Lewis
89/Unknown		210	714	Mary M Gosler	160/3136-5		242	210	James H Willett
150/2719-222		209	719	Mary M Lewis	195/4773-788		None	200	Occupant

The following rural P.O. Box numbers on MANNING ROAD WEST are assigned address numbers indicated, Accokeek Groves subdivision and Tax Map 161 respectively, Accokeek, Md. 20607, effective May 14, 1978. Grid 21S-W1; CT 13.02; ED 5; Zoned RR.

25	-	120	16004	Occupant	30	-	113	16108	Ross Sweeney
26	-	119	16008	John J Chapman	31	-	112	16112	Joseph G Cayne
27	-	117	16012	Vernon W Ayers	70	-	12	16101	John O Conley
28	-	115	16100	Ethel H Phillips					
18/4069-615		104A	16211	Medlin	125/2112-138		106	16303	Bromley
21/4319-787		207	16307	Jed F Alban	125/2112-138		106	16305	Occupant
22/1828-66		455	16501	Clyde E Allen Jr	126/1189-98		103	16309	Glen C Pickerel
124/Unknown		108	16209	Harry J Ritter	209/4594-132		101	16311	Elmer T Pickerel
125/2112-138		106	16301	Fred M Guice					

Rural P.O. Box 364 MAPLE AVENUE for Occupant of trailer is assigned 8903 effective May 14, 1978. Lots 11-13, Block 12, Bowie subdivision, Bowie, Md. 20715. Grid 12N-W11; CT 4.05; ED 14; Zoned RR.

The following rural P.O. Box numbers on MAPLE DRIVE are assigned address numbers indicated, Acco Park subdivision, Accokeek, Md. 20607, effective May 14, 1978. Grid 20S-E1; CT 13.01; ED 5; Zoned RR.

5	-	405	15704	John Corbo	42	-	42	15413	John Harrison
37	-	411	15313	Cladis L Mortimer	57	-	57	15508	Dewey F Bazzarre
39	-	39	15401	Joseph Borras	70	-	70	15316	John W Dent

PART IV - ADDRESS NUMBER CHANGES, continued

The following rural P.O. Box numbers on MENK ROAD are assigned address numbers indicated, Exchinger subdivision, Accokeek, Md. 20607, effective May 14, 1978. Grid 21S-E1; CT 13.01; ED 5; Zoned RR.

LOT/BLOCK		FROM	TO	NAME	LOT/BLOCK		FROM	TO	NAME
5	-	247B	15812	Victor A Baldesari	' 2	-	249	15809	Occupant
3&4	-	251	15804	James R Fair	' 7	-	246	15904	Glen F Pickeral

The following rural P.O. Box numbers on PINE LANE are assigned address numbers indicated, Livingston Grove, Sect 3(except * = Sect 1), subdivision, Accokeek, Md. 20607, effective May 14, 1978. Grid 21S-W2; CT 13.02; ED 5; Zoned RR.

4&5*	-	1200	1300	Robert H Mayer	'4&5	-	51	1204	Daniel F Black
1	-	74	1216	Edward E Logue	' 7	-	857	1112	Earl Sansbury

Rural P.O. Box 411 OAK DRIVE for Robert E Farncomb is assigned address number 508, effective May 14, 1978. Lot 31, Acco Park subdivision, Accokeek, Md. 20607. Grid 21S-E1; CT 13.01; ED 5; Zoned RR.

Rural P.O. Box 737 PISCATAWAY ROAD (Md Rte 223) for Alfredo G Tello is assigned address number 9205 effective May 14, 1978. Parcel 109, Tax Map 116; L-4414, F-314, Clinton, Md. 20735. Grid 12S-E5; CT 12.02; ED 9; Zoned RR.

The following rural P.O. Box numbers on PISCATAWAY ROAD were assigned address numbers indicated Tax Map 133, Clinton, Md. 20735 (Omitted from Page 5, Change List #4-78, dated April 5, 1978. Grid 16S-E3; CT 13.01; ED 5; Zoned RR. Effective April 30, 1978.

PAR/L-F #					PAR/L-F #				
41/4690-844		555	12110	Ricardo Zamora	'20&60/4267-214		552	12200	Paul H Edwards

Rural P.O. Box 413A RACE TRACK ROAD for Guy L Brashears is assigned address number 8700. Parcel 59, Tax Map 29; L-4277, F-471, Bowie, Md. 20715, effective May 14, 1978. Grid 12N-E3; CT 4.05; ED 4; Zoned RR.

The following rural P.O. Box numbers on RESERVE ROAD are assigned address numbers indicated, Auburn subdivision, Accokeek, Md. 20607, effective May 14, 1978. Grid 21S-W1; CT 13.02; ED 5; Zoned RR.

15	-	233	15203	Richard C Reed	21	-	174	15305	Leroy Wright
17	-	175	15213	Andrew C Campbell	23	-	175A	15210	Elmer B Diehlman

Rurual P.O. Box 188 ROLLING TREE ROAD for Raymond Schmitz is assigned address number 16508. Lot 7, Block 1, Bellevue Estates subdivision, Accokeek, Md. 20607, effective May 14, 1978. Grid 21S-E1; CT 13.01; ED 5; Zoned RR.

The following rural P.O. Box numbers on SAFFORD LANE are assigned address numbers indicated, Williamson subdivision and Tax Map 151 respectively, Accokeek, Md. 20607, effective May 14, 1978. Grid 20S-W1; CT 13.02; ED 5; Zoned RR.

1	-	19	1103	Rex P Williamson	' 15/1951-312		181	1109	Jewel G Cross
					'190/3599-315		J	1105	John H Cassidy

The following rural P.O. Box numbers on SHARPSVILLE (formerly Middleton Rd) ROAD are assigned address numbers indicated, Tax Map 152, Waldorf, Md. 20601, effective May 14, 1978. Grid 20,21S-E1,2; CT 13.01; ED 5; Zoned RR.

83/3647-398		None	15801	Occupant	' 84/727-116		81	15901	James K Hancock

6100 SOUTH GATE DRIVE for Hope Day Care Center is changed to 6001 effective May 14, 1978. Lots 3&4, Rolling Knolls subdivision, Temple Hills, Md. 20031. Grid 8S-E3; CT 17.01; ED 12; Zoned RR.

The following rural P.O. Box numbers on SPRINGFIELD ROAD are assigned address numbers indicated Tax Map 28, Laurel, Md. 20810 (except * = Glenn Dale, Md. 20769), effective May 14, 1978. Grid 11N-E10; CT 4.05; ED 14; Zoned RR.

2/4537-452		272	8601	Robert E Rice	'130/2208-423		None	8606	Methodist Church

The following rural P.O. Box numbers on STONE FOOT ROAD are assigned address numbers indicated North Accokeek subdivision, Accokeek, Md. 20607, effective May 14, 1978. Grid 21S-E1; CT 13.01; ED 5; Zoned RR.

8	-	447	16000	Emory J Baldwin	' 11	-	615	16110	Manning T Clagett

The following rural P.O. Box numbers on TARA DRIVE are assigned address numbers indicated, Dale-Glenn Park subdivision, Accokeek, Md. 20607, effective May 14, 1978. Grid 21S-E2; CT 13.02; ED 5; Zoned RR.

3	B	63	1302	James E Tilley	' 7	B	184	1206	Harold F Underwood

PART IV - ADDRESS NUMBER CHANGES, continued

The following rural P.O. Box numbers on WALLACE LANE are assigned address numbers indicated, Tax Map 118, Upper Marlboro, Md. 20870, effective May 14, 1978. Grid 12S-E11; CT 7.00; ED 15; Zoned RR.

PAR/L-F #	FROM	TO	NAME	PAR/L-F #	FROM	TO	NAME
27/4950-E52	2770	12512	William A Brooks	1154/4105-G39	3772	12211	Donald H Retzlaff

The following rural P.O. Box numbers on 6TH STREET are assigned address numbers indicated, Bowie subdivision and Tax Map 29 respectively, Bowie, Md. 20715, effective May 14, 1978. Grid 12N-12; CT 4.05; ED 14; Zoned RR.

LOT/BLOCK							
				1220/Unknown	365	13401	Occupant
3&4	37	286	13201 Irene Burley	1220/Unknown	365	13400	Barton
				1221/Unknown	355	13405	Occupant

The following rural P.O. Box numbers on the streets shown are assigned address numbers indicated, Bowie subdivision, Bowie, Md. 20715, effective May 14, 1978. Grid 11N-E11; CT 4.05; ED 14; Zoned RR.

		8TH STREET			LOT/BLOCK		10TH STREET		
10-13	6	143	12800	Patience Johnson	171-76	48	261	13318	Henry T Harrison
46-49	16	None	13010	St James Church	161&62	49	245	13314	William H Wood

PART V - ADDRESS NUMBER AND/OR STREET NAME CHANGES

No rural P.O. Box number on GRAVEL STREET for William D & Claudia M Hyatt is assigned address number 950 BRYAN POINT ROAD, effective May 14, 1978. Parcel 6, Apple Valley, Sect 2, subdivision, Accokeek, Md. 20607. Grid 20S-W1; CT 13.02; ED 5; Zoned RR.

The following rural P.O. Box numbers on MARCHEGIANI LANE are assigned address numbers indicated Marchegiani subdivision, Accokeek, Md. 20607, effective May 14, 1978. (Petition from a majority of residents fronting thereon). Grid 21S-E1; CT 13.01; ED 5; Zoned RR.

			TO DUSTY LANE					TO DUSTY LANE
3	-	423	15909 Richard A Walzel	16	-	434	15932	Louis R Faber Sr
4	-	425	15913 Stephen J McKimmie	17	-	434A	15928	Jonathan R Nash
5	-	P.O. 5	15917 John J O'Leary	18	-	435	15924	Jesse M Rye
6	-	428	15921 Carl R Meadows	19	-	437	15920	Kenneth R Montez
7	-	428A	15925 John T Revell	20	-	426	15916	Dickie Jackson
8	-	429	15929 Howard Heimbuch	21	-	424	15912	Billy G Adams
9	-	430	16001 George E Norris	22	-	439	15908	Walter L Langua
10	-	431	16005 Wilson C Boone	23	-	422	15904	George M Petty
11	-	432	16009 Victor J Alekna	25	-	433C	16006	James D Lockhart
12	-	433	16013 Dennis Letto	26	-	433B	16012	Judith M Duvall
15	-	433D	16000 John E Allen					

7201 HILLIGAN ROAD for Charles R Stedmar was changed to 7201 HILLIGAN LANE, effective May 1, 1978. Lot 10, James C Ballard's subdivision, Clinton, Md. 20735. Grid 12S-E7; CT 12.02; ED 9; Zoned RR.

3601 OLD COLONIAL LANE for Vincent J Femia is changed to 15454 OLD MARSHALL HALL ROAD, effective May 14, 1978. Lot 4, Cactus Hill III subdivision, Accokeek, Md. 20607. Grid 19S-W1; CT 13.02; ED 5; Zoned RR.

Rural Box number 386 THRIFT ROAD for Bernard Windsor was changed to 11600 OLD THRIFT ROAD, effective April 30, 1978. Part Lot 18, Wards subdivision, Clinton, Md. 20735. Grid 15S-E5; CT 13.01; ED 5; Zoned RR.

9603 WAGNER TRAIL for Occupant (Not Roy J Sanders who is using correct address number on Wagner Trail) was changed to 7906 LOHR LANE effective April 30, 1978. Parcel 117, Tax Map 117; L-4678, F-661, Clinton, Md. 20735. Grid 13S-E7; CT 12.01; ED 9; Zoned RR.

The following address numbers on 9TH STREET are changed/assigned to address numbers on LAUREL-SEVERN ROAD (Md Rte 564), effective May 14, 1978. Tax Map 29, Bowie, Md. 20715. Grid 11N-11; CT 4.05; ED 14; Zoned RR.

2/3739-11	12519	12515	George C Abell	190/Unknown	12515	12519	S McDonough	(38)

Frank Young
HOUSE NUMBERS AND STREET NAMES SECTION

DISTRIBUTION
See Page 9, Change List #4-78, dated April 5, 1978.

RECEIVED
MAY 3 1978
DISTRICT # 3
STATE HIGHWAY
ADMINISTRATION

Maryland Department of Transportation

State Highway Administration

James J. O'Donnell
Secretary

M. S. Caltrider
Administrator

PLEASE REPLY TO:
OFFICE OF DISTRICT ENGINEER
9300 KENILWORTH AVENUE
GREENBELT, MARYLAND 20770

January 4, 1980

MEMORANDUM

TO: Mr. William F. Schneider, Jr.
Bureau of Highway Statistics

FROM: W. L. Shook
District Engineer

SUBJECT: Street Index
Prince George's County

Attached for your use is a change list from the Maryland-National Capital Park and Planning Commission Street Index for Prince George's County.

DIC/jp

My telephone number is 345-7100

P.O. Box 717 / 300 West Preston Street, Baltimore, Maryland 21203

RECEIVED
JAN 09 1980
BUREAU OF HIGHWAY
STATISTICS

THE MARYLAND-NATIONAL CAPITAL PARK AND PLANNING COMMISSION
14741 Governor Oden Bowie Drive
Upper Marlboro, Maryland, 20870
(301) 952-3196

December 7, 1979

CHANGE LIST #12-79 (Preceding Change List #11-79, dated November 9, 1979)

PART I - CORRECTIONS TO PRIOR CHANGE LISTS

LIST #	PAGE	INFORMATION TO BE CORRECTED
11-79	2	As read from Rural Rt 3 PO Box 481 being assigned address numbers 16907 & 16909 for James Roy Graham & James Robert Graham respectively should have read, "HORSEHEAD ROAD", which was omitted from the body of the paragraph.
10-79	4&5	Under BRANDON LANE all numbers in the 4200 Block are changed back as they were prior to October 20, 1979. (Planning Board Action, effective 11/29/79) 4301 back to 4211 4305 back to 4215 4300 back to 4216 4400 back to 4220 4303 back to 4213 4401 back to 4217 4302 back to 4218 4402 back to 4222

PART II - STREET NAME CHANGES AND ABANDONMENTS

a. CHANGES

CURRENT NAME	NEW NAME	LOCATION/DESCRIPTION
OSBORNE ROAD 5900-7600	SOUTH OSBORNE ROAD 5900-7600	Running south from William Beanes Rd (formerly Marlboro Pike) to terminus at SW Crain Hwy (US Rte 301), effective November 30, 1979. (NOTE: Omitted from page 1, Part II, Change List #11-79, November 30, 1979.

The following street names in the yet undeveloped Tantallon North subdivision, Oxon Hill, Md. 20022, are changed to the names indicated effective January 2, 1980. NOTE: These name replacements were selected and requested by the developer and will be effected prior to the streets being constructed and accepted by Department of Public Works, Prince George's County. Grid 15S-W/E1; CT 13.03; ED 5.

FROM	TO	FROM	TO
ANATOLIA DRIVE 700-1000	SERO ESTATES DRIVE 700-1000	HATHOR LANE 11700	FOREST GREEN LANE 11700
OSIRIS COURT 11700	AMER COURT 11700	OSIRIS DRIVE 700-900	AMER DRIVE 700-900
PANEB LANE 11800-11900	AMBROSE LANE 11800-11900	PAWAH COURT 900	RAAD COURT 900
ROYLYNN LANE 800	SERO PINE LANE 800	THEBAN COURT 900	ADDALI COURT 900
THEBES COURT 900	MAHER COURT 900	THEBES DRIVE 11600-11900	MAHER DRIVE 11600-11900
THOTH COURT 12000	BASSAM COURT 12000	TUNIP COURT 12000	HAZEM COURT 12000
TUTHMOSIS DRIVE 700-900	OTHMAN DRIVE 700-900	VENAL LANE 12100	NICKLE LANE 12100

DEC 10 1979
Received by D.J. [illegible]

b. ABANDONMENT

RIVERSIDE DRIVE - That portion only running south from Lark Lane to Thornton Parkway, Treasure Cove, Oxon Hill, Md. 20022. Grid 12S-W1; CT 14.03.

PART III - NEW STREETS AND EXTENSIONS OF EXISTING

a. NEW STREETS

NAME	TRACT	GRID	LOCATION/DESCRIPTION
DEVILLE COURT 7500-7600	6.00	10S-E13	A private right-of-way running south thence west to terminus off Chew Rd and south of Pennsylvania RR right-of-way, Upper Marlboro, Md. 20870.
MEADOW WOOD LANE 21500-21700	9.00	27,28S-E13,14	A private right-of-way running north between the 15400 & 15500 blocks of Dr Bowen Road, Aquasco, Md. 20608.
MITCHELLVILLE COURT 15400-15500	5.01	4N-E13,14	A dedicated right-of-way running west between the 2900 & 3000 blocks of Mitchellville Rd, Mitchellville, Md. 20716.
PRINCE OF WALES COURT 2200	5.01	3N-E14	Will run north off extended Piller Lane (See Part IIIb, below) approximately 825 feet north of Peach Walker Drive, Lake Village Manor, Mitchellville, Md. 20716.

The following non-dedicated private rights-of-way will be located running north off Mitchellville Court (see above), Mitchellville, Md. 20716. Grid 4N-E13; CT 5.01.

LINDA JUNE WAY 3000

SLINGLUFF COURT 3000

SLINGLUFF LANE 3000

The following dedicated rights-of-way will be located running east and west off extended Basswood Drive (See Part IIIb, below), Montpelier Woods subdivision, Laurel, Md. 20810. Grid 15 N-E9; CT 2.01.

BALSAMWOOD DRIVE 10100-10400

BIGNONIA DRIVE 10100-10200

MADRONAWOOD DRIVE 10000-10100

BIGNONIA COURT 11800

BIGNONIA TERRACE 11800

The following dedicated rights-of-way will be located west off Laurel-Bowie Rd (Md Rte #197) north of extended Galaxy Lane and west of extended Maddox Lane (See Part IIIb, below) Easter Seal, Bowie, Md. 20715. Grid 8,9N-E12; CT 4.04.

EASTER COURT 11900

GALAXY COURT 6300

SEAL TERRACE 6400

EASTER SEAL LANE 6200-6400

MADDOX CIRCLE 6500

b. EXTENSIONS

BASSWOOD DRIVE 11700-11900	2.01	15N-E9	Extend southward from existing to terminate at the PEPCO power lines right-of-way, Laurel, Md. 20810
PILLER LANE 15800	5.01	3N-E14	Extend northward from existing to intersect Mitchellville Rd at the 2200 block, Lake Village Manor, Mitchellville, Md. 20716

The following two existing rights-of-way are extended as indicated, located in the Easter Seal Estates subdivision, Bowie, Md. 20715. Grid 8,9N-E12; CT 4.04.

GALAXY LANE - Extended north from both ends of crescent shaped right-of-way. 11800

MADDOX LANE - Extended westard from existing opposite east side of Laurel-Bowie Rd (Md Rte 197) 11900

PART IV - ADDRESS NUMBER CHANGES

Rural Rt 3, PO Box 186 for Elson M Johnson is assigned 15808 BADEN WESTWOOD ROAD effective December 30, 1979. Parcel 45, Tax Map 168; L-4226, F-761, Brandywine, Md. 20613. Grid 22S-E14; CT 8.00; ED 4; Zoned OS.

- -

8300 BELLEFONTE LANE for Frances Carroll was changed to 8302 effective November 15, 1979. Rear part of Lot 46a, Bellefonte subdivision, Clinton, Md. 20735. Grid 10S-E7; CT 12.05; ED 9; Zoned RR.

- -

7801 COVENTRY WAY for the Hope Lutheran Church is changed to 6101 effective January 2, 1980. Lot 13, Block 9, Suburban Estates subdivision, Clinton, Md. 20735. Grid 10S-E6; CT 12.03; ED 9; Zoned RR.

- -

10111 SW CRAIN HIGHWAY for the Rosaryville Apartment is changed to 10303 effective December 9, 1979. Parcel 106, Tax Map 127; L-4208, F-993, Upper Marlboro, Md. 20870. Grid 13S-E10; CT 10.00; ED 11; Zoned RR.

- -

Rt 1, PO Box 313 for Jane Duley is assigned 11688 LANHAM-SEVERN ROAD (Md Rte 564) effective December 30, 1979. Parcel 35, Tax Map 36; L-2665, F-299, Bowie, Md. 20715. Grid 10N-E10; CT 4.05; ED 14; Zoned RR.

- -

NOTICE

On and after January 1, 1980, the Research & Special Studies Group will be responsible for dispensing all Census Tracts information in Prince George's County. Telephone (301) 952-4896.

Bernie Bernhards

Bernie Bernhards
HOUSE NUMBERS AND STREET NAMES

DISTRIBUTION:
Transportation Planning Board.
US Dept of Health, Education & Welfare-Social Security Admin.
US Post Offices & Branches affected.
Veterans Administration.
MD STATE: Motor Vehicle Admin & Roads Commission.
Metropolitan Washington Council of Governments.
PG COUNTY: Boards of Education, Election Supervisors & Fire; Public Works(Traffic Engr), Finance, Health, Housing Authority, Police & Social Services Departments; Building Inspection & Res & Dev Divisions and the Sheriff's & Treasurer's Offices.
Municipal Offices - Incorporated cities and towns affected.
UTILITIES: Baltimore Gas & Elec, C&P Telephone, Potomac Electric Power & Washington Gas Light Companies; and the Washington Suburban Sanitary Commission.

RECEIVED
DEC 4 1979
DISTRICT #3
STATE HIGHWAY
ADMINISTRATION

Maryland Department of Transportation

State Highway Administration

James J. O'Donnell
Secretary

M. S. Caltrider
Administrator

PLEASE REPLY TO:
OFFICE OF DISTRICT ENGINEER
9300 KENILWORTH AVENUE
GREENBELT, MARYLAND 20770

October 10, 1979

MEMORANDUM

TO: Mr. T. Wallace Beaulieu
Chief, Bureau of Highway Statistics

FROM: W. L. Shook
District Engineer

SUBJECT: Street Index
Prince George's and
Montgomery Counties

Attached for your use is a change list from the Maryland-National Capital Park and Planning Commission Street Index for Prince George's County and two street name change for Montgomery County.

DIC/jp

My telephone number is 345-7100

P.O. Box 717 / 300 West Preston Street, Baltimore, Maryland 21203

RECEIVED
OCT 17 1979
BUREAU OF HIGHWAY
STATISTICS

THE MARYLAND-NATIONAL CAPITAL PARK AND PLANNING COMMISSION
8787 Georgia Avenue • Silver Spring, Maryland 20907

Sept.14,1979

On Sept.14,1979 the Maryland National Capital Park and Planning Commission changed the name of SAUNDERS LANE, in the Mazza Woods and Brickyard Meadows subdivision, to NEW LONDON DRIVE.

This portion of Saunders Lane had originally been planned to connect with the existing Saunders Lane off Persimmon Tree Rd. The revised Potomac Master Plan deleted the connection of these two portions of road, necessitating the street name change.

There are currently no residents on this street. Please make any appropriate changes in your records. Any questions should be directed to the Street Names Section of the Commission.

F.H.Flaharty Jr.
Street Names Section

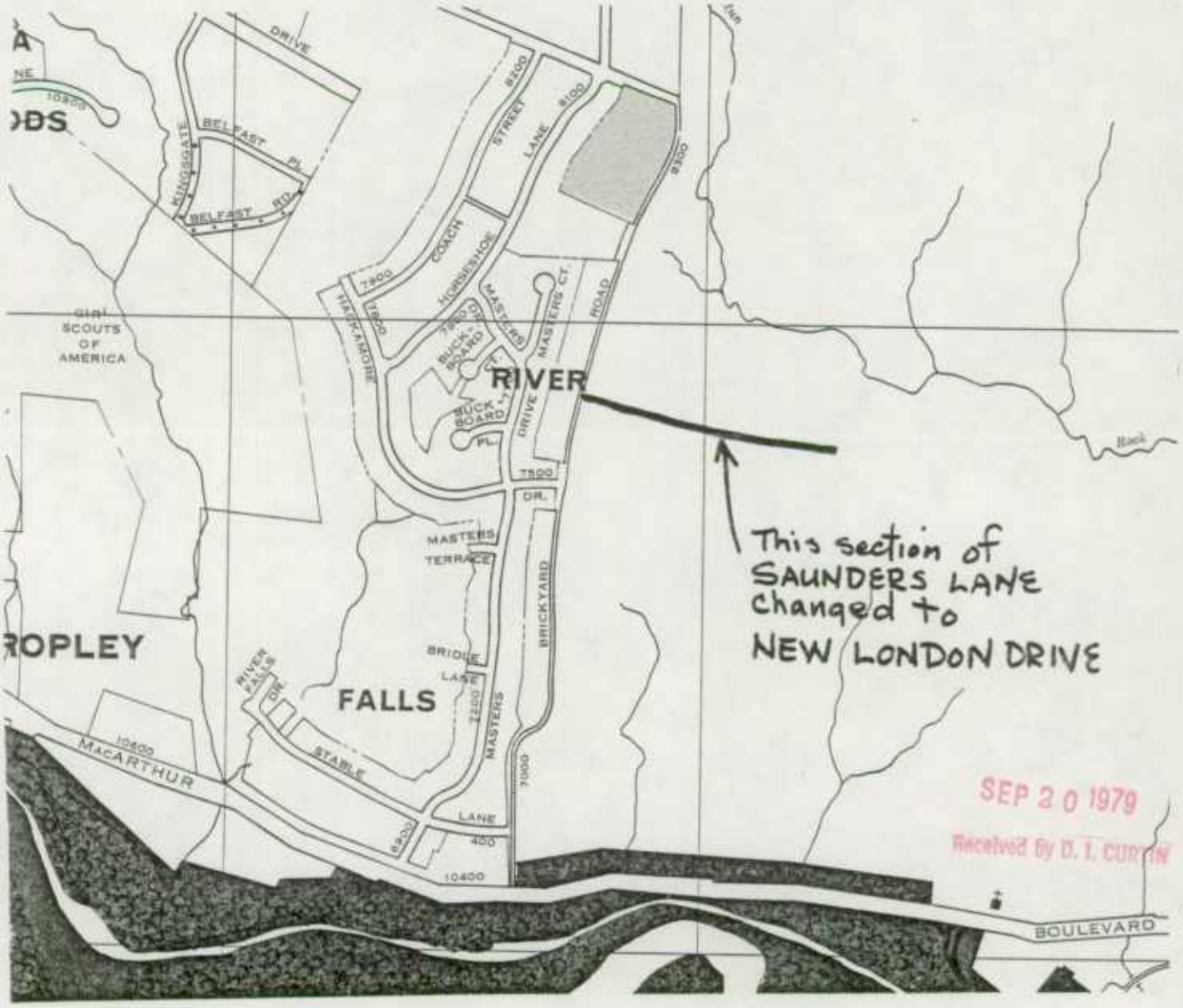

SEP 20 1979
Received By D. T. CURTIN

THE MARYLAND-NATIONAL CAPITAL PARK AND PLANNING COMMISSION
8787 Georgia Avenue • Silver Spring, Maryland 20907

565-7450

8-16-79

As the re-alignment of Randolph Road (Md. 183) has been completed, the Park and Planning Commision has named the "old" section lying east and west of the Northwest Branch.

The new name for these two sections willbe OLD RANDOLPH ROAD. The Board of Ed. Bus Depot is currently the only use addressed on this road.

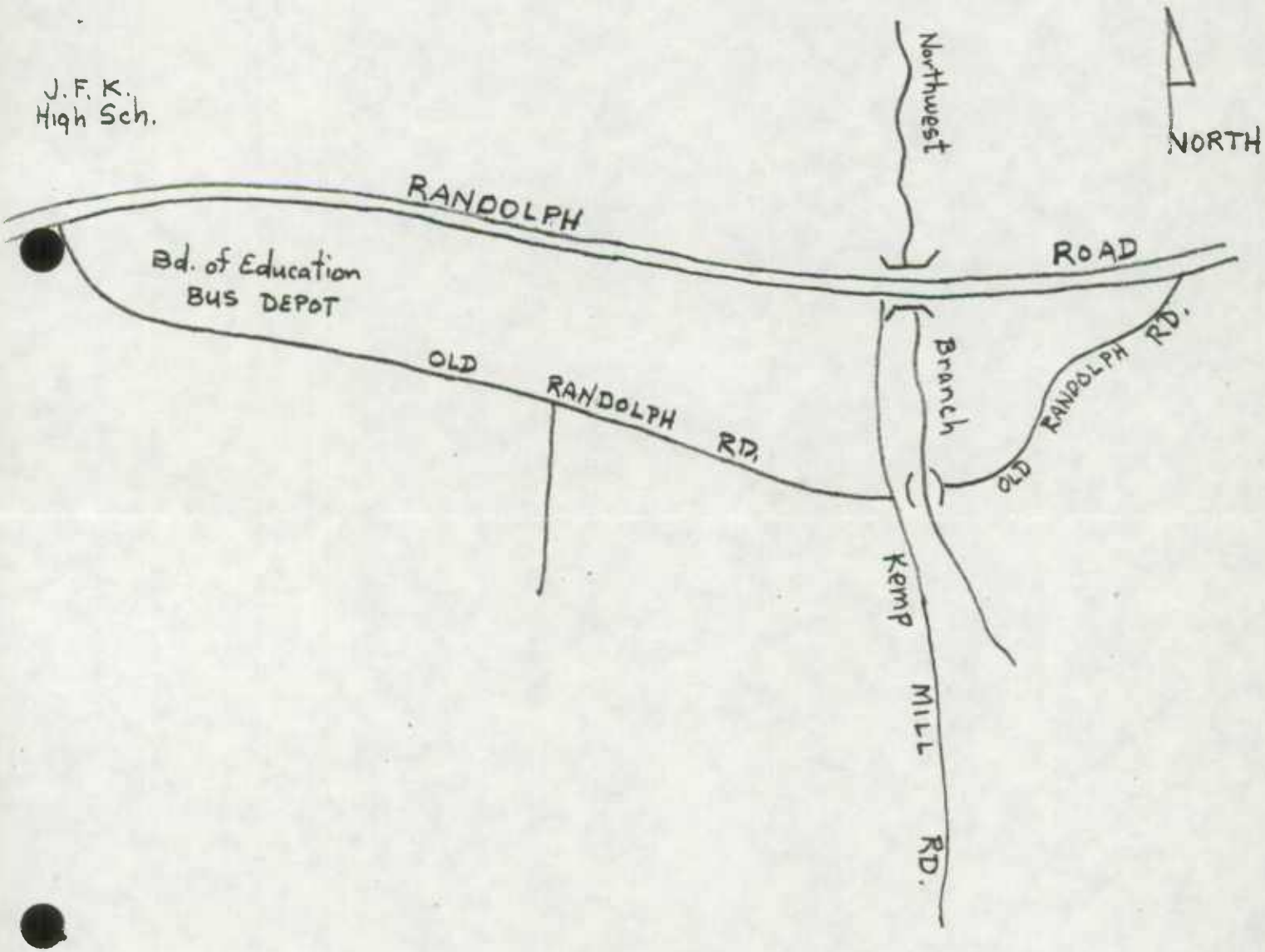

SEP 20 1979

Received by D. I. CURTIN

RECEIVED
SEP 20 1993
DISTRICT # 3
STATE HIGHWAY
ADMINISTRATION

D12

THE MARYLAND-NATIONAL CAPITAL PARK AND PLANNING COMMISSION

14741 Governor Oden Bowie Drive
Upper Marlboro, Maryland, 20870
(301) 952-3196

October 5, 1979

CHANGE LIST #10-79 (Preceding Change List #9-79, dated September 7, 1979)

PART I - CORRECTIONS TO PRIOR CHANGE LISTS, STREET MAP AND INDEX

a. CHANGE LISTS

LIST #	PAGE	INFORMATION TO BE CORRECTED
8-79	2	As read from Box 192 to 16800 AQUASCO ROAD for Roy L Gibson is deleted. Incorrect property ownership. See Page 3, Change List #6-79, April 6 1979, for correct assignment and ownership of address numbers for Roy L Gibson and his mobile home at 16405 & 16411 BRANDYWINE ROAD on Parcel 10, Tax Map 167.
8-79	5	As read from Box numbers "None" to 16801 and 16805 for Occupants on St Mary's Church Road is hereby rescinded.
9-79	3	As read from Box 199 being assigned 13611 BADEN WESTWOOD ROAD for Levi R Harvey on Lot 4, Harvey subdivision, should have read 16311.
9-79	3	As read from Box 417 to 16206 BALD EAGLE SCHOOL ROAD for Maylon A Clark on Parcel 31, Tax Map 168, should have read 16600.
9-79	5	As read CT 10.00 for Wallace F Casey being assigned 7905 STATION DRIVE should have read, CT 7.00.

b. STREET MAP

AS SHOWN ON MAP	GRID	SHOULD BE
OLD RIGGS ROAD	9-11N;E2	RIGGS ROAD and runs north from University Boulevard (Md Rte 193) to Edwards Way.

c. CORRECTIONS TO INDEX

PAGE	INFORMATION TO BE CORRECTED
15	CHERRY LANE - 8900-9100 blocks in Little Washington change to SOUTH CHERRY LANE
29	FRANKLIN AVENUE EAST - 9800-10100 blocks change to EAST FRANKLIN AVENUE
45	LENHAM DRIVE - 6200-6300 blocks change to 7400-7500 blocks.
46	LINCOLN AVENUE - 11700-11800 blocks in Beltsville subdivision change to NORTH LINCOLN AVENUE.
49	MARLBORO PIKE - 13600-16800 blocks change to 15000-16800 blocks and Area Designation to read, "Upper Marlboro limits to Pennsylvania Avenue."
59	OLD RIGGS ROAD - Change all entries to read RIGGS ROAD, except that hundred blocks reading 8000-8100 blocks change to 8000-8300 blocks.
68	RIGGS ROAD - 7800-8020 change to NEW RIGGS ROAD and 8021-8300 blocks change to 8021-8100 NEW RIGGS ROAD.

PART II - STREET NAME CHANGES AND ABANDONMENTS

a. CHANGES

CURRENT NAME	NEW NAME	LOCATION/DESCRIPTION
✓ CHERRY LANE 8900-9100	SOUTH CHERRY LANE 8900-9100	Running west from 9200 block D'Arcy Road to terminus, Little Washington subdivision, Upper Marlboro, Md. 20870, effective October 31, 1979. Grid 4S-E8; CT 22.01; ED 6.

OCT 8 1979

Received by D. T. CURTIN

PART IIa - STREET NAME CHANGES, continued

CURRENT NAME	NEW NAME	LOCATION/DESCRIPTION
CAROLINE AVENUE	WEST CAROLINE AVENUE	That portion only running south thence west from Howard Ave to end in a cul-de-sac west of Brandon Lane, Beltsville, Md. 20705, effective October 20, 1979. Grid 14N-E5; CT 74.02; ED 1.
FRANKLIN AVENUE EAST 9800-10200	EAST FRANKLIN AVENUE 9800-10200	Running east from approximately 230 feet west of Hiland Ave to Glenn Dale Rd (Md Rte 193), Glenn Dale, Md. 20769, effective October 31, 1979. Grid 8,9N-E9,10; CT 4.04; ED 14.
LINCOLN AVENUE 11700-11800	NORTH LINCOLN AVENUE 11700-11800	Running south by southeast from Ammendale to Emack Rds, Beltsville, Md., effective October 20, 1979. Grid 15N-E5; CT 74.02; ED 1.
MARLBORO PIKE 11000-13800	WILLIAM BEANES ROAD 11000-13800	That portion only running east from Osborne Rd to Old Crain Hwy, Upper Marlboro, Md. 20870, effective October 31, 1979. Grid 8S;E10-12; CT 6.00; ED 3.
RIGGS ROAD 7800-8020 8021-8100	NEW RIGGS ROAD 4800-8020 8021-8100	That portion only running north from Jasmine Terr to Merrimac Dr, Adelphi, Md. 20783, effective October 31, 1979. Grid 9,10N-E2; CT 56.00 & 57.00; ED 17.

b. ABANDONMENTS

None.

PART III - NEW STREETS AND EXTENSIONS OF EXISTING

a. NEW STREETS

NAME	TRACT	GRID	AREA DESIGNATION
GREY FOX ROAD 15200-15300	8.00	11,12S-E12	Will run easterly to end in a cul-de-sac off south end of Grey Fox Trail, Lahania subdivision, Upper Marlboro, Md. 20870.

The following two dedicated rights-of-way will be located in the Halltown subdivision, Laurel, Md. 20810, and will run south by southeast off 11400 block of Laurel-Bowie Rd (Md Rte 197). Grid 14,15N-E9; CT 2.01; ED 10.

CHARLES WESLEY HALL ROAD 11100-11200

OLD LAUREL-SPRINGFIELD ROAD 11300

The following three dedicated rights-of-way will be located in the Stonegate subdivision, Oxon Hill, Md. 20022 and will run east off extended Payne Dr (See Part IIIb, below). Grid 9,10S-E4; CT 14.01; ED 12.

BROCKWAY DRIVE 7100

CHERRYFIELD ROAD 7000-7100

TARBORO PLACE 7200

b. EXTENSIONS

PAYNE DRIVE 4000-4100	14.01	9,10S-E4	Extend northward for approximately 1,100 feet to intersect Cherryfield Rd (See Part IIIa, above), Stonegate subdivision, Oxon Hill, Md. 20022.

The following two dedicated rights-of-way are extended as indicated, D'Angelo Woods subdivision, Bowie, Md. 20715. Grid 9N-E11,12; CT 4.04; ED 14.

D'ANGELO COURT
6800 - Extend northward to end in a cul-de-sac.

D'ANGELO DRIVE
13200 - Extend eastward 900 feet, thence northward for 600 feet ending in a cul-de-sac.

PART IV - ADDRESS NUMBER CHANGES

The following rural P.O. box numbers on AQUASCO ROAD (Md Rte 381), Tax Maps and subdivisions shown, Post Officers listed below, are assigned address numbers indicated, effective October 31, 1979. Grid 20-30S;E12-14; CT 9.00; ED 8; Zoned O.S., except symbols * = C-1; ¢ = CSC & # = C-M.

AQUASCO, MD. 20608

TAX MAP 178

PAR/L-F #	FROM	TO	NAME
2/2834-179	175A	19507	Arthur D Jones
6/Unknown	311	19609	Lewis Gross
7/2936-226	236	19603	Thomas H Young
8/Unknown	232	19701	Richard E Hohing
9/1256-328	230	19705	Theodore C Canter
15/2474-409	None	20230	Occupant
18/4071-662	None	19613	Occupant
18/4071-662	None	19615	Occupant
20/721-252	None	19811	Mora C Water
22/2723-624	226	19906	Robert H Trueman
24/1974-547	224	20011	Lloyd C Holsinger
27/3745-744	None	20111	Occupant
27/3745-744	None	20121	Occupant
28/4549-49 ¢	213	20200	RACB, Inc.
28/4549-49 ¢	213	20202	RACB (trailer)
29/2821-258	None	20304	Occupant
32/3364-210	None	20501	Occupant
32/3364-210	None	20503	Occupant
34/794-149	216	20125	Perry A Buckler
35/3302-570	219	20137	Joseph L Dixon
36/541-139	134	20603	Martell Adams
37/1772-50	None	20615	Orville Pinkney
38/3950-827	None	20609	Occupant
39/274-3	None	20709	Peter Reeder
39/274-3	None	20711	Peter Reeder
39/274-3	None	20617	Reeder trailer
40/Unknown	None	20705	Arthur Reeder
45/711-129	176	20801	Sinclair E Hyde
44/2407-17	None	20905	William P Hyde
46/2723-132	None	20100	Occupant
46/2723-132	None	20104	Occupant/trailer
47/3241-200	234	19625	Nancy E Updike
49/541-139 #	134	20605	Martell Adams
50/4366-520	128	20810	Raphael G Connick
50/4366-520	128	20900	Raphael G Connick
52/2913-151	187	20500	Ellen S Young
52/2913-151	187	20502	Young's trailer
59/4856-676	None	19910	Occupant
64/3483-439	None	20317	George N Shanks
65/4542-219	205	20313	Leonard F ShanksJr
65/4542-219	205	20315	Banks' trailer
65/4542-219	205	20311	Banks' trailer
68/3816-886	158A	20220	Raynor P Trueman
70/3848-389	220	20131	Joseph L Dixon Jr
71/3887-385	112A	20244	David A Crance
74/1771-493	None	20919	Occupant
76/4471-284	211	20236	John H Young
Grid C-2	204	20333	Lula E Brooks

TAX MAP 181

PAR/L-F #	FROM	TO	NAME
2/4589-25	4	21130	Sam Goashorn

TAX MAP 180

PAR/L-F #	FROM	TO	NAME
2/684-79	174	20909	Odie B Cross
3/2557-498	None	21009	Mary G Grimes
4/4724-536	185	21101	Martell A Adams
4/4724-536	185	21103	Martell A Adams
6/1382-429	170	21104	Herbert L Hardy
7/4048-861	117A	21204	Franklin A Slater
7/4048-861	117A	21206	Franklin A Slater
7/4048-861	117A	21208	Franklin A Slater
9/4456-582	166	21110	Neale W Turner
10/4562-81	None	21116	Occupant
10/4562-81	None	21122	Occupant
13/1298-4	None	21405	Grafton Glascoe
13/1298-4	None	21407	Grafton Glascoe
15/1281-151	-108	21605	Henry Fowler
16/1311-282	None	21601	Joseph M Jones
16/1311-282	None	21603	Jones' trailer
19/4573-72	None	21705	Melvin Brooks
20/883-424#	None	21404	James E Banks
21/2376-7	None	21408	James E Banks
22/2059-124	None	21500	Occupant
23/3578-68	156	21606	David Anderson
24/2786-347	None	21706	Herman Glascoe
25/4951-807	None	21704	Thelma M Glascoe
29/4142-559	None	21909	Fannie D Rogers
31/4940-233	300	22109	Gene Ransom
32/A195-84	104	21806	Herman Glascoe
33/2475-230	None	22106	William C Goad
33/2475-230	None	22100	William C Goad
33/2475-230	None	22102	Goad's store
33/2475-230	None	22104	William C Goad
33/2475-230	None	22110	William C Goad
46/3924-787	6	22215	Warner Waybright
48/4421-698	131	22211	Joel T Antonioli
49/520-67	None	22301	Albert Moreland
55/Unknown	None	22200	Sts Paul/Mary's Ch
56/4920-154	132	22206	Clark A Lewis
56/4920-154	132	22208	Clark A Lewis
57/3389-295	130	22300	John G Stanley Jr
66/2951-438	127	21005	Bernard R Windsor Jr
73/3032-39	125	22309	Eleanor Y Beavers
75/2654-525	None	21501	Occupant
76/3278-40	None	21701	Martin P Johnson
77/3980-293	148	21811	William Chichester
80/2625-86	None	21210	Walter Banks
80/2625-86	None	21300	Walter Banks
80/2625-86	None	21304	Walter Banks
81/3909-96	None	21310	Bernadette Adams
99/HR14-248	None	21111	Thrift Shop
100/3938-13	127	21019	Frederick W Cross
121/885-470	172	21015	Edith C Canter
127/4960-882	149	21807	J E Hammond
127/4960-882	149	21809	J E Hammond

PART IV - ADDRESS NUMBER CHANGES (AQUASCO ROAD), cont'd.

BRANDYWINE MD 20613

PAR/L-F #	FROM	TO	NAME
TAX MAP 167			
19/2519-189	None	16808	Catherine Swann
42/3298-400	None	17305	Occupant
46/3764-72	211	16915	Effie L Latimer
47/2208-95	216	17115	John A McPherson
70/2179-417	338A	17500	St Michael's Ch
70/2179-417	338A	17502	St Michael's Rect
70/2179-417	338A	17506	St Michael's Hall
114/3391-147	221	17503	David C Boswell Sr
114/3391-147	221	17505	David C Boswell Sr
144/685-277	212	17107	F Owen Latimer
144/685-277	212	17109	F Owen Latimer
145/244-129	214	17101	Raymond Miller
147/2493-645	None	17005	Harry M Gauzza
149/2189-391	212	17003	Harold M Shephard
TAX MAP 173			
4/4434-389*	37	17907	Nimmerrichter trlr
4/4434-389*	37	17911	L Nimmerrichter
6/2208-17	336	17910	Carl S Winterwerp
7/2155-92	334	18004	Edith V Higgs
8/4768-259	333	18008	Thomas W Baden
9/1156-416	332	18012	Peregrine W Watson
13/A216-2	33	18305	Susie Washington
13/A216-2	33	18307	Susie Washington
19/2438-582	330	18309	Geo A Washington
19/2438-582	330	18311	Geo A Washington
19/2438-582	330	18315	Washington trlr
29/HB99-9	325A	18814	Robert Henson
30/A199-5	329C	18803	Victoria Pinkney
31/A105-48	None	19007	Occupant
33/4070-710	331D	18211	James K Neal Jr
34/2874-321	481	18301	Peter A Gross Sr
35/2932-170	331P	18207	M L Goldsmith
37/4062-395	338	17901	Frank B Mang

PAR/L-F #	FROM	TO	NAME
TAX MAP 173, cont'd.			
39/4368-123	None	18108	Occupant
39/4368-123	None	18400	Occupant
54/3892-1	325	18807	J A Flewelling Jr
81/2005-179	None	18510	Occupant
81/2005-179	None	18512	Occupant
82/1114-325	None	18500	Occupant
84/A199-5	326	18710	Jessie Meade
85/3347-589	269	18804	St Thom Meth Ch Rect
87/342-55	None	18810	St Thomas Meth Ch
TAX MAP 174			
11/4403-644	None	18910	Occupant(trailer)
11/4403-644	None	18912	Occupant(trailer)
19/711-47	320	19100	Corine G Gray
21/3875-799	319	19205	Cora F Hall
22/4142-18	317	19209	Francis B Edelen
23/4671-48	319A	19208	James W Rogers Jr
25/4824-874	None	19310	Occupant
39/4276-717	315	19204	Elsie L Dent
45/3370-508	None	19108	Occupant
53/4223-149	208	19200	James R Young
57/4736-547	None	19213	Occupant
59/1417-192	309	19301	Page G Young
TAX MAP 177			
1/2331-595	None	19227	Occupant
1/2331-595	None	19231	Occupant
TAX MAP 178			
1/2167-110	312	19315	Bernard J Holland
3/610-483	309	19404	Page G Young
WM S SCHMIDT OUTDOOR REC CTR			
LOT-PAR/BLOCK			
A -	None	18715	WSS Outdoor Rec Ctr
DUCKETT LOT 100			
100 -	319H	19104	Richard E Duckett

15410 BAUER LANE for Frederick E Pross is changed to 15500 effective October 20, 1979. Parcel 192, Tax Map 5; L-4556, F-100, Laurel, Md. 20810. Grid 20N-E6; CT 2.03; ED 10; Zoned RR.

The following address numbers on BRANDON LANE, subdivisions shown, Beltsville, Md. 20705, are changed to the address numbers indicated, effective October 20, 1979. Grid 14,15N-E5; CT 74.02; ED 1; Zoned RR.

LOT/BLOCK				
MELCLARE MANOR				
8	A	4211	4301	Victor Canevello
9	A	4213	4303	Victor Romanello
20	A	4217	4401	Wilbur Wilson
WADE MAR ESTATES				
15	A	11010	4901	Glenn Everett
1	F	11013	4900	Henry Jezierski
10	E	12003	4808	Thomas Burnett
9	E	12005	4806	James Gray
8	E	12007	4804	Elmer Webb
7	E	12009	4802	Paul Donovan
6	E	12011	4800	Winston Wright
9	A	12000	4807	Stephen Heinen
8	A	12002	4805	James Anderson
7	A	12004	4803	Wendell Headley
6	A	12006	4801	John McAdams

LOT/BLOCK				
BELTON				
1	E	11001	4912	Gaetano Amatucci
2	E	11003	4910	Nick Ciffolilli
3	E	11005	4908	Daniel Rogers
4	E	11007	4906	Neil Davidson
5	E	11009	4904	Vincent Oliver
6	E	11011	4902	Paul Garland
5	F	11000	4911	Robert Phillips
6	F	11002	4909	Woodrow Cox
7	F	11004	4907	James Deavers
8	F	11006	4905	Donald Miller
9	F	11008	4903	Charles Hardesty
MELCLARE				
10	A	4215	4305	Peter Labarbera
2	C	4216	4300	Bing Chiang
1	C	4218	4302	Joseph E Buta

PART IV - ADDRESS NUMBER CHANGES (Brandon Lane), continued

MELCLARE, cont'd

LOT/BLOCK		FROM	TO	NAME	LOT/BLOCK		FROM	TO	NAME
1	D	4222	4402	William McNealy	2	D	4220	4400	John Harrison

Rural PO Box 386 BRANDYWINE ROAD (Md Rte 381) for John V Linkins is assigned address number 15713 effective September 14, 1979. Parcel 80, Tax Map 156; L-4456, F-908, Brandywine, Md. 20613. Grid 20S-E10,11; CT 10.00; ED 11; Zoned OS

No PO Box number on BRYAN POINT ROAD for National Colonial Farm is assigned 3400 effective October 31, 1979. Parcel 2, Tax Map 140; L-3564, F-485, Accokeek, Md. 20607. Grid 18S-W3; CT 13.02; ED 5; Zoned RR.

The following address numbers on CONWAY ROAD, Tax Map 13, Beltsville, Md. 20705, are changed to the address numbers indicated, effective October 20, 1979. Grid 16N-E6; CT 74.01; ED 1 Zoned I-2.

PAR/L-F #				PAR/L-F #			
172/726-224	12307	12308	Mary J Jones	186/4244-865	12305	12306	Fridell Constr Co

Rural PO Box 350 CROOM ROAD (Md Rte 382) for Joseph W Stielper is assigned 16801 effective October 20, 1979. Parcel 44, Tax Map 168; L-3164, F-393, Brandywine, Md. 20613. Grid 21,22S-E5; CT 8.00; ED 4; Zoned OS

5001 CYPRESS ROAD for occupant is changed to 5100 effective October 20, 1979. Lots 1 thru 4, Block L, Bel Mar subdivision, Beltsville, Md. 20705. Grid 15N-E6; CT 74.02; ED 1; Zoned I-2.

The following address numbers on EMACK ROAD, subdivisions shown, Beltsville, Md. 20705, are changed to the address numbers indicated effective October 20, 1979 Grid 14,15N-E4,5; CT 74.02; ED 1; Zoned RR.

LOT/BLOCK		HOME ACRES			LOT/BLOCK		HOME ACRES, cont'd		
4	13A	10006	11006	Robert Young	3	13B	10005	11005	Robert Disilvestre
5	13A	10004	11004	Hugh Sisler	4	13B	10007	11007	Carolyn Scarcia Jr
6	13A	10002	11002	Chester Salute			HOMEDALE		
2	13B	10003	11003	Allen Nash	1	A	11604	11610	Chirstopher Flora

The following address numbers on LENHAM DRIVE, Rosedale Estates subdivision, Oxon Hill, Md. 20022, are changed to the address numbers indicated effective October 31, 1979. Grid 10S-E3; CT 14.01; ED 12; Zoned RR.

					7	C	6312	7512	William Redmond Jr
2	B	6216	7416	William R Moore	8	C	6314	7514	Bobby Williams
3	B	6214	7414	Alfred J Adams	2	F	6303	7503	Clair Horton Jr
4	B	6212	7412	Earnest L Simmons	3	F	6305	7505	Douglas B Stuart
5	B	6210	7410	Occupant	4	F	6307	7507	Occupant
17	B	6208	7408	David C Ferguson	5	F	6309	7509	James L Hardy
18	B	6206	7406	Occupant	6	F	6311	7511	James K Camper
19	B	6204	7404	Willie C Collins	7	F	6313	7513	Edward C Hayes
20	B	6202	7402	Malcolm M Jennings	13	F	6317	7517	James C Davis
21	B	6200	7400	Joseph Edwards	1	H	6217	7417	John H Byrd Jr
2	C	6302	7502	Occupant	7	H	6201	7401	William B Gentry 3d
3	C	6304	7504	Raymond M Jackson	8	H	6203	7403	Howard R Mitchell
4	C	6306	7506	Gary D McIlnay	9	H	6205	7405	Edward Miller
5	C	6308	7508	Sam Brown Jr	10	H	6209	7409	Robert P Williams
6	C	6310	7510	Freda Williams	11	H	6213	7413	Glenn C Parsons

The following address numbers on MARYLAND AVENUE, Beltsville subdivision, Beltsville, Md. 20705, are changed to the address numbers indicated effective October 20, 1979. Grid 14N-E5,6; CT 74.02; ED 1; Zoned I-2.

7&8	46	11101	11313	Suburban Iron	13-15	47	11351	11411	Susie B Walker

Rural PO Box 102 MCKENDREE ROAD for Nunziato Lusi is assigned address number 16020 effective September 23, 1979. Lot 3 Townsend (Addition to) subdivision, Brandywine, Md. 20613. Grid 21S-E6; CT 10.00; ED 11; Zoned RR.

The following address numbers on MONTGOMERY COURT, Birmingham Terrace subdivision, Belts-Md. 20705, are changed to the address numbers indicated, effective October 20, 1979. Grid 15N-E4; CT 74.02; ED 1; Zoned RR.

26	-	11517	11501	George Kuehnle	27	-	11519	11503	Michael Emery

PART IV - ADDRESS NUMBER CHANGES, cont'd.

10909 MONTGOMERY ROAD for Occupant is changed to 10901 effective October 20, 1979. No Parcel at Grid F-2, Tax Map 18; L-2591, F-303, Beltsville, Md. 20705. Grid 14N-E5; CT 74.02; ED 1; Zoned RR.

The following address numbers on RIGGS ROAD (Md Rte 212), Adelphi Forest subdivision, Adelphi, Md. 20783, are changed to the address numbers indicated effective October 20, 1979. Grid 12N-E3; CT 73.02; ED 21; Zoned RR.

LOT/BLOCK		FROM	TO	NAME	LOT/BLOCK		FROM	TO	NAME
2	A	10005	10003	Robert W Martin	3	A	10103	10005	Edward J Sheehi

---

The following address numbers on SOUTHERN AVENUE, Gregory J Bradbury Property subdivision, Washington, D. C. (post office only - property in PG Co, Md) 20020, are changed to the address numbers indicated, effective September 9, 1979. Grid 2S-E4; CT 26.00; ED 18; Zoned R-18

9	-	4725	4721	Gussie Guiles Jr	9	-	4721	4725	Joseph Jordan

PART V - ADDRESS NUMBER AND/OR STREET NAME CHANGES

The following address numbers on CAROLINE AVENUE are changed/assigned to WEST CAROLINE AVENUE, in the subdivisions shown, Beltsville, Md. 20705, effective October 20, 1979. Grid 14N-E5; CT 74.02; ED 1; Zoned RR.

WADE-MAR ESTATES					WADE-MAR ESTATES, cont'd				
10	A	4404	4404	Richard M Lister	13	E	4414	4414	Joseph B Duda
11	A	4402	4402	Jerry D Lagrone	2	F	4411	4411	Chien Y Wang
12	A	4405	4401	David R Govez	3	F	4413	4413	John D Costa
13	A	4403	4403	Joseph P Alman	4	F	4415	4415	John M Best
14	A	4401	4405	Thomas F Day			BELTSVILLE		
11	E	*12001	4410	Robert O'Meara	2	22	11010	4606	Carles H Strange
12	E	4412	4412	Percy C Apperson	1-3	22	4600	4600	Dean Fiscus

*(USING BRANDON LANE ADDRESS - SHOULD BE CAROLINE AVENUE TO WEST CAROLINE AVENUE).

The following address numbers on CHERRY LANE, Sections of Little Washington subdivision and Tax Map 82 shown below, Upper Marlboro, Md. 20870, are assigned the same address numbers on SOUTH CHERRY LANE, effective October 31, 1979. Grid 4S-E8; CT 22.01 ED 6; Zoned RR.

SECTION 2				SECTION 2, cont'd			
1	-	9113	Walter D White	14	-	8900	Burline Morgan
2	-	9107	Roena E Tackette	15	-	8906	Mary G Thompson
3	-	9101	James H Butler Jr	16	-	8912	Mary L Butler
4	-	9017	John H White	17	-	8918	Bessie Farley
5	-	9011	Ben Lucas	18	-	9000	Grace E Woods
6	-	9009	William T Brooke	19	-	9006	Louise C Smith
7	-	9005	Lawrence Hamilton	20	-	9012	Occupant
8	-	9001	Occupant	21	-	9018	Edna R Green
9	-	8917	Theodore R Lomax	22	-	9024	Bernard T Greene
10	-	8913	Gladys M Adams			SECTION 5	
11	-	8909	LeRoy Brown	1	-	9104	Ottis I Sykes
12	-	8905	Ray J Spencer	PAR/L-F #		TAX MAP 82	
13	-	8901	Occupant	116/1563-461		9100	Lillian B Mauney

The following address numbers on FRANKLIN AVENUE EAST, Glendale Heights subdivision, Glenn Dale, Md. 20769, are assigned the same address numbers on EAST FRANKLIN AVENUE, effective October 31, 1979. Grid 8,9N-E9,10; CT 4.04; ED 14; Zoned RR.

6-10	23	10024	Paul A Thompson	LOT/BLOCK			
11-15	23	10020	Fred G Schroeder	16-20	34	9920	Terrence H Rizer
16-20	23	10016	Charles K Lape Jr	21-25	34	9916	Richard G Lopez
21-25	23	10012	Occupant	26-30	34	9908	Frank A Rankin
26-30	23	10008	Occupant	31-35	34	9900	Karl L Wells
31-35	23	10004	Occupant	39-43	35	9901	John R Mogaverd
1-5	24	10025	James G Connelly	44-46	35	9905	Occupant
46-50	24	10005	Occupant	47-50	35	9907	George T O'Brien Jr
51-55	24	10009	Occupant	51-55	35	9915	Victor J Roth

PART V - ADDRESS NUMBER AND/OR STREET NAME CHANGES -(FRANKLIN AVENUE EAST TO EAST FRANKLIN AVENUE), cont'd

LOT/BLOCK		FROM	TO	NAME	LOT/BLOCK		FROM	TO	NAME
56-60	24		10013	Occupant	56-60	35		9919	Thomas C Pulliam Jr
61-65	24		10017	Occupant	61-65	35		9923	Occupant
66-70	24		10021	John W Studgeon	6-10	45		9808	Edward L Dovel
11-15	34		9924	Theodore R Norris	11-15	45		9804	Howard G Holby
1-5	46		9809	R J Hutchinson	16-20	46		9805	Occupant

The following address numbers on LINCOLN AVENUE, Knotts Ad'n to Beltsville Heights, Beltsville, Md. 20705, are assigned the same address numbers on NORTH LINCOLN AVENUE, effective October 20, 1979. Grid 15,16N-E5; CT 74.02; ED 1; Zoned RR.

Pt 26	-	11805	Caswell I Wilcox	2	D	11810	Antonio A Ries
Pt 26	-	11811	Concezio J Dandrea	3	D	11808	Kenneth A Snider
26a	-	11803	Frank D HolcombeJr	4	D	11806	Michael D McCoy
26b	-	11801	James J Gill	5	D	11804	Richard H Allen
26c	-	11807	Henry S Heflin	6	D	11802	John L Reeves
57	A	11819	Thomas G Sidor	7	D	11800	Joseph E Scaggs
1	B	11815	Gary W Miller	16	D	11814	Walter E Tate
1	D	11812	Robt E Brennan Jr				

The following address numbers on MARLBORO PIKE, Tax Maps shown, Upper Marlboro, Md. 20870 are assigned the same address numbers on WILLIAM BEANES ROAD, effective October 31, 1979. Grid 8S-E10,11; CT 6.00; ED 3; Zoned RR, except * = RA

PAR/L-F #	TAX MAP 100		PAR/L-F #	TAX MAP 101	
9/3678-721	12511	E L Leckliter	278/4237-606*	12911	Horace G Baldwin
45/1122-85	12801	Alvin V Zeiset			

5022 ODELL ROAD for William Wilkerson is changed to 11514 EAST MAPLE AVENUE, effective October 20, 1979. Lots 2-4, Block M, Bel-Mar subdivision, Beltsville, Md. 20705. Grid 14N-E6; CT 74.02; ED 1; Zoned I-2.

The following address numbers on OLD CRAIN HIGHWAY, Sherwood Manor subdivision, Mitchellville, Md. 20716 are assigned the same address numbers on OLD CRAIN DRIVE, effective Octobe 31, 1979. Grid 8N-E14; CT 5.04; ED 7; Zoned RA

LOT/BLOCK				LOT/BLOCK			
2	B	5621	George L Wooley	7	B	5731	Arthur E Szubrowski
3	B	5631	George H Swisher	8	B	5801	Niles R Heller
6	B	5721	Alvin B Martin	9	B	5811	William H Dewey

The following address numbers on OLD RIGGS ROAD, subdivisions shown, Adelphi, Md. 20783, are assigned the same address numbers on RIGGS ROAD, effective October 31, 1979. Grid 9,10N-E2; CT 57.00; ED 17; Zoned R-55, except * = R-35.

		ADELPHI KNOLLS				ADELPHI KNOLLS, cont'd	
1	A	8009	William H Faux	18	B	8111	Phillip Vanderscheaf
2	A	8011	Donald C Smith	19	B	8113	Charles Rizak
1	B	8119	Chas E HeinbaughJr			LANGLEY PARK	
13	B	8101	Edward L Moffatt	12	Q*	8112	Gilbert J Gordon
15	B	8105	Clarence C Anders	15	S*	8004	Giovanni Bernardis

4704 PRINCE GEORGE'S AVENUE for Steven L Carter is changed to 4703 HOWARD AVENUE, effective October 20, 1979. Lot 4, Block 38, Beltsville subdivision, Beltsville, Md. 20705. Grid 14N-E5; CT 74.02; ED 1; Zoned RR.

NOTE: The following information was omitted from PART IV - ADDRESS NUMBER CHANGES.

10509 - 45TH PLACE for Joseph P Keane is changed to 10409, effective October 20, 1979. Lot 3, Block 5, Chestnut Hills subdivision, Beltsville, Md. 20705. Grid 13N-E5; CT 74.02; ED 1 Zoned RR.

(46)

Frank Young

DISTRIBUTION - See Change List #9-79, dated September 7, 1979.

HOUSE NUMBERS AND STREET NAMES SECTION

RECEIVED
OCT 3 1979
DISTRICT # 3
STATE HIGHWAY
ADMINISTRATION

Maryland Department of Transportation
State Highway Administration

James J. O'Donnell
Secretary
M. S. Caltrider
Administrator

PLEASE REPLY TO:
OFFICE OF DISTRICT ENGINEER
9300 KENILWORTH AVENUE
GREENBELT, MARYLAND 20770

June 11, 1979

MEMORANDUM

TO: Mr. T. Wallace Beaulieu
Chief, Bureau of Highway Statistics

FROM: W. L. Shook
District Engineer

SUBJECT: Street Index
Prince George's County

Attached for your use is a change list for the Maryland-National Capital Park and Planning Commission Street Index for Prince George's County.

DIC/jj

My telephone number is 345-7100

P.O. Box 717 / 300 West Preston Street, Baltimore, Maryland 21203

RECEIVED
JUN 13 1979
BUREAU OF HIGHWAY
STATISTICS

THE MARYLAND-NATIONAL CAPITAL PARK AND PLANNING COMMISSION

14741 Governor Oden Bowie Drive
Upper Marlboro, Maryland, 20870
(301) 952-3196
June 5, 1979

CHANGE LIST #6-79 (Preceding Change List #5-79, dated May 4, 1979)

PART I - CORRECTIONS TO PRIOR CHANGE LISTS, STREET MAP AND INDEX

a. CHANGE LISTS

LIST #	PAGE	INFORMATION TO BE CORRECTED
1-79	4	As read from Box 3923 to 7300 CROOM STATION ROAD for Occupant should have read Box 3918 to 7300 for Melvin Suit.
3-79	4	As read from Box 172C DANVILLE ROAD being assigned 4404 for William D Harrison should have read Box 172B for Robert W Dunnigan and as read from Box 171E being assigned 4408 for William A Mudd should have read for Mark Bergendahl.
5-79	3&4	ALL CEDARVILLE ROAD changes as follows: As read CT 10.00; ED 11 for the following assigned address numbers should have read CT 9.00; ED 8: (Page 3 - 12211, 12301, 12203, 12201, 11807, 11801, 11903, 11805, 11809, 11813, 11811, and 12105); (Page 4 - 12507, 11711, 12205, 12511, 12603, 12605, 12501 & 12609). And as read TAX MAP 166 for Parcel 1/4780-835 Box 181 to 12507 for James R Hatton should have read TAX MAP 167.
5-79	5	ALL GARDNER ROAD changes as follows: As read CT 10.00; ED 11 for the following assigned address numbers (shown by Asterisks (*)) should have read CT 13.01; ED 5. As read Lot 3 GREEN ACRE FARMS being assigned 16701 for Occupant should have read MATTAWOMAN LANE; and as read, "Brandywine, Md. 20613" should have read Waldorf, Md. 20601. (Waldorf P.O. serves all of Gardner Road).
5-79	7	As read from 3823 MEADOVIEW DRIVE for the Adkins family being changed to 3832 SWANN ROAD should have read, John Bennett.

b. STREET MAP

AS SHOWN ON MAP	GRID	SHOULD BE
LUSBY LANE	9S-E5	Delete street name - never developed.

c. INDEX

PAGE	INFORMATION TO BE CORRECTED
5	BALD EAGLE SCHOOL ROAD - Tract 10.00 change to 8.00.
18	CRAIN HIGHWAY NORTH - Add 13100-13400 blocks; Tract 10.00; Grid 17S-E8; Area Designation - Brandywine.
18	CRAIN HIGHWAY SOUTH - Add 12900-13300 blocks; Tract 10.00; Grid 17S-E8; Area Designation - Brandywine.
30	GAY DRIVE - 9900 block change to 9800-9900 blocks.
47	LUSBY LANE - Delete - right of way never developed.
49	MARSHAM DRIVE - 3300 block change to 16200-16400 blocks.
64	POND DRIVE - 10400 block change to 6400 block.
67	RAVENSWOOD STREET - 4700-5000 blocks to RAVENSWOOD ROAD and move to correct place.
69	RIZDON AVENUE - 2500 block change to 2700 block.
71	SASSCER LANE 7200 block - (changed to 7500-7800 blocks on Change List #7-78) is further changed to 7100-7800 blocks).
71	SCARBOROUGH DRIVE 2400-2500 blocks change to 2600-2700 blocks.

Received by D. L. CURTIN
JUN 6 1979

PART II - STREET NAME CHANGES AND ABANDONMENTS

a. CHANGES

CURRENT NAME	NEW NAME	LOCATION/DESCRIPTION
VILLAGE DRIVE EAST 16300-16700	VALENTIA DRIVE 16300-16600	This street name changed by developer upon addition to Marlboro Meadows subdivision, Upper Marlboro, Md. 20870 and was extended southward to intersect extended Village Drive North (see below). Grid 5S-E14; CT 6.00; ED 3; Zoned RR cluster.

b. ABANDONMENTS

None.

(FC)

PART III - NEW STREETS AND EXTENSIONS OF EXISTING

a. NEW STREETS

NAME	TRACT	GRID	AREA DESIGNATION/LOCATION
DISTRIBUTION PLACE 12200	74.01	16N-E6	A private right-of-way will run north off 6900 block of Distribution Drive, Muirkirk Industrial Center, Beltsville, Md. 20705.

The following dedicated rights-of-way, Marlboro Meadows subdivision, Upper Marlboro, Md. 20870, will be located running north by northwest off the 16900-17000 blocks of Village Drive West. CT 6.00; ED 3; Grid 4,5S-E14,15:

ARCH COURT 16900	MCCONNELL DRIVE 16100-16500	VALENTIA DRIVE* 16300-16600	WISDOM DRIVE EAST 3100
BOSWELL PLACE 16300	MONOCO COURT 3000-3100	WISDOM COURT 3000	WISDOM DRIVE WEST 16300-16500

*VALENTIA DRIVE is a continuation of dedicated VILLAGE DRIVE EAST which is changed by developer - See Part IIa, above.

b. EXTENSIONS

VILLAGE DRIVE NORTH 3200	6.00	5S-E14,15	Extend northward thence south by southeast to intersect Village Drive West between the 16900 & 17000 blocks.

PART IV - ADDRESS NUMBER CHANGES

The following address numbers on ARDWICK-ARDMORE ROAD, Tax Map 52, Landover, Md. 20785, are changed to the address numbers indicated effective June 15, 1979. Grid 5N-E8; CT 36.02; ED 20; Zoned RR.

PAR/L-F #	FROM	TO	NAME	PAR/L-F#	FROM	TO	NAME
97/3851-554	8820	8904	Catherine A Jarboe'	98/3582-560	8824	8906	Occupant

4903 CHURCH ROAD for Edward T Newman is changed to 4907 effective June 15, 1979. Parcel 34, Tax Map 46; L-2058, F-188, Mitchellville, Md. 20716. Grid 7N-E12; CT 5.03; ED 7; Zoned RR.

4401 JEFFERSON STREET for Robert W Read is changed to 4407 effective June 15, 1979. Parcel 93, Tax Map 52; L-4069, F-39, Landover, Md. 20785. Grid 5N-E8; CT 36.01; ED 20; Zoned RR.

8907 THOMPSON ROAD for Joseph F Mooney is changed to 12309 effective June 15, 1979. Lot 5, Block A, Bright Manor subdivision, Bowie, Md. 20715. Grid 9N-E11; CT 4.04; ED 14; Zoned RR.

The following rural PO box numbers on Accokeek Road (Md Rte 373) Tax Maps shown, Waldorf, Md. 20601, are assigned address numbers indicated, effective June 15, 1979. Grid 20,21S-E2,3; CT 13.01; ED 5; Zoned RR.

TAX MAP 152				TAX MAP 163			
85/3447-733	None	1803	Occupant	8/3179-470	None	3519	(Grigsby trailer).

4850 ALLENTOWN ROAD (Md Rte 337) for Woolworth's store is changed to 4901 effective June 30, 1979. Part of Parcel W-5 Andrews Manor (Store #9), Suitland, Md. 20023. Grid 7S-E6; CT 19.04; ED 6; Zoned C-2.

Rural PO Box 207 AQUASCO ROAD (Md Rte381) for Edna I Baden is assigned address number 16815 effective June 15, 1979. Parcel 18, Tax Map 167; L-637, F-409, Brandywine, Md. 20613. Grid 22S-E11; CT 9.00; ED 8; Zoned RR.

The following rural PO box numbers on CANDY HILL ROAD, Tax Maps and subdivisions shown, Upper Marlboro, Md. 20870 (except symbol * = Brandywine 20613 & ¢ = Naylor 20830), effective June 30, 1979. Grid 16,17S-E13,14; CT 8.00; ED 4; Zoned RR.

TAX MAP 137				TAX MAP 147			
31/3616-916	3555	14704	John C DuVall	6/2658-379	3694	14411	Charles E Dixon
31/3616-916	3691	14610	Mary P DuVall	7/4700-469	3695	14601	Colleen A Harris
52/3280-219	None¢	14811	James R Armiger	8/781-209	3691	14901	Charles C Dixon
79/4004-745	3690	14606	John G Franklin Jr	43/4038-887	3700	13907	Kathryn G Sasscer
TAX MAP 138				95/4414-912	3697	14307	Edward Marquess
23/257-327	None	15700	Occupant	96/2812-599	430	14201	Youth Rehab Center
25/1061-263	None¢	16501	Maurice Johnson				
27/3794-313	None	16700	Occupant				
44/4465-406	529	15101	Donald A Kniffen				
53/4384-652	3531	15600	Edward L Bowley				

LOT/BLOCK				CANDY HILL		
1	-			3534	15531	Eldon C Baldwin

PART IV - ADDRESS NUMBER CHANGES (CANDY HILL ROAD), continued

PAR/L-F #	TAX MAP 148 FROM	TO	NAME	LOT/BLOCK	CHRISTY J ACRES FROM	TO	NAME
2/4713-646	None	15639	Occupant	1 -	260*	16111	Theotheles Johnson

The following rural PO box numbers on CHELTENHAM ROAD, Tax Map and subdivision shown, Upper Marlboro, Md. 20870 (except symbol * = Cheltenham, Md. 20623), are assigned address numbers indicated effective June 30, 1979. Grid 14S-E10; CT 8.00; ED 4; Zoned RR.

	TAX MAP 127				DULEY, continued		
40/1705-101	None*	11601	Occupant	6 -	3755	11619	Clifton R Oden
45/2201-100	3755	11611	Samuel E Gordon	Pt 7 -	3759	11603	Carrie Brooks
61/2927-7	25*	11607	Mary L James	Pt 7 -	3755	11605	Joseph O Gordon
62/2376-419	3757	11609	James E Forbes	Pt 7 -	3756	11617	Garnell C Proctor
LOT/BLOCK	DULEY			8 -	3755	11615	Samuel F Gordon
Pt 5 -	None*	11701	Lewis E Gantt	Pt 5 -	3759	11621	Carnell L Brooks

The following rural PO box numbers on CROOM ROAD (Md Rte 382), Tax Maps and subdivision shown, Upper Marlboro, Md. 20870, are assigned address numbers indicated effective June 30, 1979. Grid 13-17S;E12,13; CT 8.00 (Except * = 7.00); ED 4 (except * = 15); Zoned RR (except $ = C-1 & ¢ = C-2).

PAR/L-F #	TAX MAP 119			PAR/L-F #	TAX MAP 128, continued		
72/3700-185	3565*	9607	John H McKenzie	88/A186-32	3432*	9807	Occupant
117/4074-756$	None*	9701	Grocery store	92/4385-683	3505	11416	Eleanor B Easton
	TAX MAP 128			102/4322-642	11205	11414	James B Pinkney
2/4138-322	3790	9700	Peggy R Woods	104/4675-845	3654	11006	United Methodist Ch
5/1553-357	3428	10007	Allene Green		TAX MAP 137		
6/2117-457	3435	10109	Arthur A Duley	4/468-467	3501	11405	Elizabeth Garner
7/Unknown$	3431	10104	Harry Moore	5/2119-529	3501	11401	William A Garner Jr
8/2495-191	3430	10100	Charles HarleyJr	7/290-71	3503	11411	Thomas J Garner
14/3688-758	3483	10401	Robert N Rollins	8/516-445	3505	11501	John F Brooks
15/1775-235	3483	10400	Grafton P Tayman	9/1822-538	3513	11504	Charles H Holland
17/Unknown	3431	10407	Harry Moore	10/4352-256	3514	11508	Ruth K McLean
18/Unknown	3486	10509	John F Leitch	18/1546-54	None	12005	Occupant
19/4293-62	3487	10600	Mary H Tayman	22/3478-994	None	12201	Occupant
20/2247-112	3488	10608	John A DuVall	22/3478-994	None	12301	Occupant
21/623-368	3485	10508	Archie E DuVall	24/1306-61	None	12601	Occupant
26/2138-486	3490	10709	Kenneth E Pruden	32/2804-130	3498	11300	Arthur Pinkney
27/2994-543	None	10806	Occupant	34/2804-134	3499	11400	Ernest A Brooks
29/3336-394	3501	11407	William A Garner	39/Unknown ¢	None	12300	Paul's groceries
35/Unknown	3825	9710	Hester M Rawlings	39/Unknown ¢	3563	12304	Elsie R McDowell
36/4635-203	3425	9806	Wildridge Clark	40/2691-345	3509	11507	William N Brooks
36/4635-203	3425	9912	Wildridge Clark	41/2672-532	3506	11410	Charles W Pinkney
38/4422-315	3429	10010	Peter VanNess		TAX MAP 138		
40/3095-185	3427	10000	William Jiguere	1/2558-644	3521	11900	John L Tucker
42/4460-715	None	10205	Occupant	1/2558-644	3520	12004	May E Windsor
43/Unknown	3496	11008	George T Diggs	21/Unknown	3528	12811	James B Naylor
45/2955-428	3494	11110	George Contee	38/384-209	3560	12504	Anona D DuVall
46/2485-118	3500	11200	Harry E Pinkney	38/384-209	3560	12604	Anona D DuVall
48/423-152	3424*	9905	Peter W DuVallSr	39/3616-916	3555	12700	John C DuVall
51/4303-831	3418*	9705	Fred N Voightmann	40/4210-502	3559	12710	Bernard D DuVall
52/2565-305	3420*	9811	Clarence Matthews	40/4210-502	3559	12714	Bernard D DuVall
53/1676-336	3421*	9801	Omar W Vantassel	41/4707-305	3544	12804	Ruth M Wilson
60/2846-405	3482	10303	StThomasEpisCh	45/3504-297	3554	12606	Mary D Baden
61/2923-30	3433	10108	Dora L Heintz	49/3156-112	3556	12607	John B DuVall
63/3833-333	None*	9709	Occupant	--Grid A-4	None	12808	Methodist Church
72/4434-11	None	11418	Occupant	--Grid A-4	None	12810	Parsonage(Meth Ch)
72/4434-11	None	11420	Occupant	LOT/BLOCK	BROOKRIDGE		
74/4619-480	3426	9910	Harry Richardson	1 -	3415	9608	Gary Weems
78/907-131	3420*	9815	Ray M Jett	3 -	3410	9604	Leon L Harper
88/A186-32	3434*	9805	Josephine Halter-man	4 -	None	9600	Occupant

PART IV - ADDRESS NUMBER CHANGES, continued

The following rural PO box numbers on CROOM STATION ROAD, Tax Map 110, Upper Marlboro, Md. 20870 are assigned address numbers indicated, effective June 15, 1979. Grid 10S-E12; CT 6.00; ED 3; Zoned RR.

PAR/L-F #	FROM	TO	NAME	PAR/L-F #	FROM	TO	NAME
13/484-376	3923	7304	C Smith	131/4411-218	3900	8006	Robert H Barton

The following rural PO box numbers on CROSS ROAD TRAIL, Tax Maps and subdivision shown, Brandywine, Md. 20613 are assigned address numbers indicated, effective June 30, 1979. Grid 16,17S-E11; CT 8.00; ED 4; Zoned RR.

	TAX MAP 136				TAX MAP 137		
60/2541-1	97	12300	Robert J Haas	27/4389-599	None	12610	Occupant
73/3266-487	None	12214	E R Scott Jr	26/2536-163	102	12600	Orem Cross
95/4630-306	13400	12200	Jackie W Coles	LOT/BLOCK		TIMOTHY LAND	
129/3931-818	96	12220	Joseph A DuleyJr	1 -	96	12210	Joseph Duley

Rural PO box 171A DANVILLE ROAD for Kenneth B Derr is assigned address number 4500, effective June 30, 1979. Lot 12&20, Coe Farm subdivision, Brandywine, Md. 20613. Grid 19S-E4; CT 13.01; ED 5; Zoned RR.

The following rural PO box numbers on DULEY STATION ROAD, Tax Maps shown, Upper Marlboro, Md. 20870 are assigned address numbers indicated, effective June 30, 1979. Grid 13,14S-E11,12; CT 8.00 (except symbol * = 7.00); ED 4 (except symbol * = 15); Zoned RR.

	TAX MAP 128			PAR/L-F #		TAX MAP 128, continued	
3/1679-162	3820	13805	John R Duley	62/3632-769	3801	13300*	James G Marsh
22/1675-410	None	12721	Occupant	66/4595-758	3785	12804*	Conrad F Vogel
22/1675-410	None	12809	Occupant	69/3344-312	None	13701	Occupant
23/3472-4	3790	13103	Peggy M Woods	69/3344-312	None	13709	Occupant
54/2523-413	3819	13804*	Peter W DuVall			TAX MAP 127	
55/4205-209	None	12700*	Occupant	48/4126-973	None	12021	Occupant
56/4169-601	3800	13204*	Rhoda C Bowling	48/4126-973	None	12201	Occupant
56/4169-601	3800	13104*	Tenant hse #1	60/384-269	3781	12005	Nettie Proctor
56/4169-601	3799	13110*	Ray Brown	77/2554-292	3782	12006*	Charles R Mason
56/4169-601	3803	13310*	Tenant hse #3	183/4072-803	None	12500*	Golf Course Sales

7319 DULUTH STREET for Occupant is changed to 6811, effective June 15, 1979. Lots 1 through 3, Block 7, Columbia Park subdivision, Landover, Md. 20785. Grid 3N-E6; CT 33.00; ED 13; Zoned RR.

The following rural PO box numbers on EDGEMEADE ROAD, Tax Map 137, Upper Marlboro, Md. 20870 are assigned the address numbers indicated, effective June 30, 1979. Grid 16S-E11; CT 8.00; ED 4; Zoned RR.

19/4771-162	3707	13200	Harry Largen	48/2812-599	None	13400	Edgemeade Cor Fac

PO Box 172 for Mae E Johnson is assigned address number 5612 LANHAM STATION ROAD, effective June 15, 1979. Parcel 119, Tax Map 44; L-2338, F-315, Lanham, Md. 20801. Grid 7N-E7; CT 36.08; ED 20; Zoned RR.

The following rural PO box numbers on FENNO ROAD, Tax Maps shown, Upper Marlboro, Md. 20870 are assigned address numbers indicated, effective June 30, 1979. Grid 15,16S-E14,15; CT 8.00; ED 4; Zoned RR.

	TAX MAP 129				TAX MAP 138, continued		
41/3894-555	None	11220	Occupant	15/1994-178	3597	12300	Clara R Hawkins
41/3894-555	None	11410	Occupant	19/4027-445	None	11806	Occupant
	TAX MAP 138			31/Unknown	3585	12200	Francis Contee
6/601-281	None	11511	Joseph McKinzie	33/3932-56	None	12218	Occupant
10/Unknown	3583	11710	Laura Harper	33/3932-56	None	12222	Occupant
12/1174-212	3565	11904	John H McKenzie	33/3932-56	None	12228	Occupant
12/1174-212	3565	11910	John H McKenzie	33/3932-56	None	12238	Occupant
12/1174-212	3565	12100	John H McKenzie	42/2827-329	3584	11900	Joseph T McKenzie
13/688-229	3586	12114	James W Contee3d				

PART IV - ADDRESS NUMBER CHANGES, continued

Rural PO box 116 LEE ACRES DRIVE for Rudolph L Robinson is assigned address number 10800, effective June 15, 1979. Lot 1, Lee Acres subdivision, Brandywine, Md. 20613. Grid 18S-E9; CT 10.00; ED 11; Zoned RR.

Rural PO box 367D LETCHER ROAD for George Simpson is assigned address number 15912 (trailer), effective May 31, 1979. (Omitted from Page 5, Change List #5-79, dated May 4, 1979). Part of Parcel 41, Tax Map 157; L-3858, F-586, Brandywine, Md. 20613. Grid 20S-E11; CT 10.00; ED 11; Zoned RR.

Rural PO box 812A LIVINGSTON ROAD for Edward D Smith, Sr, is assigned address number 17014, effective June 15, 1979. Part of Parcel 45, Tax Map 161; L-2018, F-290, Accokeek, Md. 20607. Grid 22S-W2; CT 13.02; ED 5; Zoned RR.

The following rural PO box numbers on MATTAPONI ROAD, Tax Maps and subdivision shown, Upper Marlboro, Md. 20870, are assigned address numbers indicated, effective June 30, 1979. Grid 14S-E13; CT 8.00; ED 4; Zoned RR.

TAX MAP 129			
13/4274-623	3466	11000	Edward J Smith
13/4274-623	3466	11020	Ann B Smith
13/4274-623	3466	11022	Ann B Smith

TAX MAP 137			
61/4507-842	None	11301	Occupant
65/3676-571	None	11400	Occupant
LOT/BLOCK		EVERSFIELD	
6 -	None	10901	Occupant
7 -	3468	10700	Richards Family

The following rural box numbers on MOLLY BERRY ROAD, Tax Maps and subdivision shown, Upper Marlboro, Md. 20870 (except symbol * = Brandywine, Md. 20613), are assigned address numbers shown, effective June 30, 1979. Grid 15-18S;E12; CT 8.00; ED 4; Zoned RR.

TAX MAP 137			
6/1826-208	3510	11609	Thomas J Garner
11/2072-11	3508	11604	Charles F Lewis
19/4771-162	None	12307	Occupant
20/4572-933	None	12204	Occupant
21/2293-118	3705	12102	Charles Farrell
30/4379-617	None	12500	Occupant
30/4379-617	None	12510	Occupant
38/1988-397	3510	11610	Thomas J GarnerJr
44/2632-276	3703	13110	Michael E Windsor
76/3790-795	3510	11801	Thos J Garner Jr
92/4354-36	None	12004	Occupant

TAX MAP 147
The following addresses are assigned to apartments for Air Force personnel:

PAR/L-F #			
GRID C-1	None	13001*	Apartment #1
Grid C-1	None	13003*	Apartment #2
Grid C-1	None	13005*	Apartment #3
Grid C-1	None	13015*	Apartment #4
Grid C-1	None	13017*	Apartment #5
Grid C-1	None	13019*	Apartment

TAX MAP 147, continued			
Grid C-1	None	13021*	Apartment #7
Grid C-1	None	13033*	Apartment #8
Grid C-1	None	13035*	Apartment #9
Grid C-1	None	13037*	Apartment #10
Grid C-1	None	13039*	Apartment #11
Grid C-1	None	13041*	Apartment #12
2/2307-257	3701	13209	Edna G McKee
3/4747-649	3704	13100	Cornelius D Windsor
21/1684-183	118	13701*	Turner G Catterton
22/928-122	524	13700*	Ernest N Windsor
24/4424-443	117	13705*	Melvin P Windsor
25/2555-399	120	13901*	James R Windsor
36/2657-251	3703	13120	Hilda M Windsor
43/4038-887	3700	13508	(Sasscer tenant house)
46/3680-690	3698	13000	Alcide J Jolivet
57/3924-946	121	13909*	Robert B Brown
71/3810-534	3701	13215	Claude G McKee
74/2374-382	3701	13205	Claude G McKee
LOT/BLOCK		JOHNSON'S DIVISION	
1 -	None	11510	Occupant

The following rural PO box numbers on NOTTINGHAM ROAD, Tax Maps shown, Upper Marlboro, Md. 20870 are assigned address numbers indicated, effective June 30, 1979. Grid 16,17S;E13-15; CT 8.00; ED 4; Zoned RR.

TAX MAP 138			
3/1745-292	3569	15404	Francis J Beall
3/1745-292	3569	15408	Francis J Beall
4/2965-295	3568	15510	Jerry R Sweeney
5/3478-994	None	15700	Occupant
6/601-281	None	16108	Occupant
16/Unknown	3593	16502	Robert E Contee
20/2946-37	3567	15005	Margaret W Duley
23/257-327	None	15605	Occupant
23/257-327	None	15703	Occupant
24/3085-271	None	16001	Occupant

PAR/L-F #			
32/4716-711	None	17108	Occupant
43/4421-302	None	16501	Occupant
51/3754-327	3603	17204	Hugh P Windsor
54/4718-576	3564	15102	Carol A Auletta
64/2965-187	3568	15506	James B Sweeney

TAX MAP 138, continued			
TAX MAP 139			
1/4417-300	3605	17402	James F Dubose
2/3278-320	None	17406	Elsworth B Boswell
TAX MAP 148			
8/3184-198	3589	17208	Sidney R Pumphrey Sr

PART IV - ADDRESS NUMBER CHANGES (NOTTINGHAM ROAD), continued

TAX MAP 138, continued

PAR/L-F #	FROM	TO	NAME
26/Unknown	3580	16401	Annie Ford
29/3769-662	3598	17304	Paul T Windsor
32/4716-711	None	16506	Occupant
32/4716-711	None	16608	Occupant
32/4716-711	None	17106	Occupant

TAX MAP 149

PAR/L-F #	FROM	TO	NAME
2/3336-270	None	17410	Old School House
2/3336-270	None	17412	Home rear of OSH
5/4667-37	3609	17414	Mildred Smith
7/4318-182	3608	17416	Wilmer J Windsor
22/4337-730	3606	17302	Bernard Downing

Rural PO box 734 PISCATAWAY ROAD (Md Rte 223) for Francis M Cerrito is assigned address number 9405, effective June 15, 1979. Parcel 107, Tax Map 116; L-3775, F-416, Clinton, Md. 20735. Grid 12S-E5; CT 12.02; ED 9; Zoned R-80.

10939 RIVERVIEW ROAD for Charles E Tighe is changed to 11001, effective June 30, 1979. Parcel 28, Tax Map 122; L-4505, F-171, Oxon Hill, Md. 20022. Grid 14S-W1; CT 13.03; ED 5; Zoned RR.

14208 SOUTH SPRINGFIELD ROAD for Robert D Burroughs is changed to 14218, effective June 30, 1979. Parcel 114, Tax Map 143; L-2355, F-577, Brandywine, Md. 20613. Grid 18S-E5; CT 10.00; ED 11; Zoned RR.

Rural PO box 4671 for Occupant on SASSCER LANE is assigned address number 7201, effective June 30, 1979. Part of Parcel 67, Tax Map 110; L-4409, F-333, Upper Marlboro, Md. 20870. Grid 9,10S-E12; CT 7.00; ED 15; Zoned RR.

12409 SHAFER LANE for William J Kneavel was changed to 12405, effective May 19, 1979. Parcel 189, Tax Map 36; L-4255, F-546, Bowie, Md. 20715. Grid 9N-E11; CT 4.04; ED 14; Zoned RR.

8305 SPRUCE HILL DRIVE for Ethel Green is changed to 8303, effective June 10, 1979. Lots 19&20, Block 10, Oak Crest, Laurel, Md. 20810. Grid 18N-E7; CT 2.02; ED 10; Zoned RR.

The following rural PO box numbers on ST THOMAS CHURCH ROAD, Tax Maps and subdivisions shown, Upper Marlboro, Md. 20870, are assigned address numbers indicated, effective June 30, 1979. Grid 13,14S;E12-14; CT 8.00; ED 4; Zoned RR.

PAR/L-F #	FROM	TO	NAME
TAX MAP 128			
57/A112-73	3482	14300	St Thomas Ch
81/Unknown	3482	14200	St Thomas Vestry
89/4659-412	3476	14401	Geo W Pinkney
89/4659-412	3476	14403	Geo W Pinkney
89/4659-412	3476	14405	Geo W Pinkney
89/4659-412	3476	14409	Geo W Pinkney
TAX MAP 129			
5/4576-48	3450	15640	Bernard R Windsor
6/895-366	3461	15900	Howard I Windsor
7/906-304	3457	16004	Leroy Quinn
11/1052-289	550	16312	Lansdale G Sasscer
14/1703-210	3451	15601	Ralph R DeVaughn
15/1688-80	3455	15907	John D Halterman
15/1688-80	3455	16301	John D Halterman
20/3748-497	3450	15804	William D Windsor
21/2564-597	3461	15906	Howard B Windsor
30/4576-48	3450	15620	Bernard R Windsor
40/3756-836	3464	15800	Wade K Windsor
LOT/BLOCK			DEVAUGHN
1 -	3458	16300	William D DeVaughn
2 -	None	16306	Stuart R Burgess
3 -	16108	16308	John L Herbert

LOT/BLOCK		FROM	TO	NAME
				EVERSFIELD
2	-	3475	14510	Hester M Rawlings
2	-	None	14604	c/O Hester M Rawlings
2	-	3470	14608	Tayman Family
2	-	3442	15008	William A Tayman
5	-	None	14900	Wyvil Family
5	-	3443	15104	Joel C Tedder
5	-	3445	15206	William V Tayman Sr
5	-	3449	15502	James M Tayman
6	-	3438	14611	Burroughs Family
6	-	3440	14711	Kelly Family
				EVERSFIELD TRACT
8	-	3447	15404	Doris Whisman
9	-	3445	15400	William V Tayman Jr
10	-	3474	14506	Francis A Kutish
11	-	3441	15108	William S Tayman
12	-	3445	15306	Woodrow A Tayman
				LESTER'S CHOICE
1	-	3461	15808	Cephas B Lester
				WINDSOR KNOLLS
1	-	None	15510	Occupant
3	-	None	15626	Occupant

The following rural PO box numbers on VAN BRADY ROAD, Tax Maps and subdivisions shown, Upper Marlboro, Md. 20870 (except symbol * = Cheltenham, Md. 20623), effective June 30, 1979. Grid 15S-E11,12; CT 8.00; ED 4; Zoned RR. Address number assignments as indicated below.

PAR/L-F #	FROM	TO	NAME
TAX MAP 136			
17/2073-250	None	12009*	Occupant
18/731-499	None	12302*	Occupant
62/2936-508	108	12211*	Shirley V Harris
136/4711-649	None	12219*	Trailer
TAX MAP 137			
2/1611-375	3715	13310	Joseph E Duckett

PAR/L-F #	FROM	TO	NAME
TAX MAP 137, continued			
56/3486-915	3726	13009	Jack E Jones Jr
60/3435-268	3728	13218	Jack Lofty
62/3600-827	3728	13220	Joyce A Lofty
64/3655-268	3708	13204	Joseph A Farmer
71/3634-186	3535	13304	Leola E Johnson
71/3634-186	3535	13306	Leola E Johnson

PART IV - ADDRESS NUMBER CHANGES (VAN BRADY ROAD), continued

TAX MAP 137, continued

PAR/L-F #	FROM	TO	NAME
12/2321-86	3719	13202	William A Tolson
13/2637-419	3722	12309	John F Pinkney
13/2637-419	3722	12311	Trailer
13/2637-419	3722	12801	John F Pinkney
15/1989-368	None	13100	Occupant
16/780-104	3712	13307	John O Windsor
16/780-104	3712	13309	Trailer
17/992-440	3503	13506	Thomas J Garner
35/2552-128	3505	12504	George Brooks
47/3035-106	3723	12600	Wallace W Pinkney
50/4737-60	3535	13303	Vivian W Diggs

TAX MAP 137, continued

PAR/L-F #	FROM	TO	NAME
95/2794-420	3721	12601	Thomas W Pinkney
96/2622-87	3717	13206	Robert L Fleet
LOT/BLOCK			SAVOY'S DIVISION
1 -	None	13400	Occupant
			WINDSOR
1 -	3724	12606	John M Warner
1 -	3724	12608	Trailer
			WINDSOR MANOR
5 -	None	13001	Richard H Thompson
6 -	3730	13005	Henry M Pinkney

The following rural PO box numbers on WALLACE LANE, Tax Map and subdivisions shown, Upper Marlboro, Md. 20870, are assigned address numbers indicated, effective June 30, 1979. Grid 13S-E11; CT 7.00; ED 15; Zoned RR.

LOT/BLOCK				COYLES ACRES
1	-	3774	12300	Walter R Roderick
2	-	3773	12404	James C Coyle
3	-	3779	12400	Harold L Vance

PAR/L-F #	TAX MAP 127		
69/777-209	3776	12100	Luther Lantz
93/2844-147	3775	12000	Louis Lagana
LOT/BLOCK	LANTZ		
1 -	3777	12006	Kenneth W Lantz
2 -	3776	12004	Luther Lantz

Rural PO box 329 WHITE HALL AVENUE for Donald Aspinall is assigned address number 14900, effective June 30, 1979. Lot 19&20, Block D, White Hall subdivision, Accokeek, Md. 20607. Grid 19S-E1; CT 13.01; ED 5; Zoned RR.

The following rural PO box numbers on WINDSOR MANOR ROAD, Tax Map and subdivision shown, Upper Marlboro, Md. 20870, are assigned address numbers indicated, effective June 30, 1979. Grid 15,16S-E11; CT 8.00; ED 4; Zoned RR.

LOT/BLOCK				WINDSOR MANOR
3	-	3712	12001	George T Diggs

PAR/L-F #	TAX MAP 137		
57/3496-707	3712	11915	Herman A Windsor
66/4504-546	None	11901	Occupant
90/4227-616	3712	12008	James A Windsor

PART V - ADDRESS NUMBER AND/OR STREET NAME CHANGES

9350 BUENA VISTA AVENUE for Franklin Cawley is changed to 9346 ANNAPOLIS ROAD (Md Rte 450), effective June 15, 1979. Lot 36, Halliewood subdivision (Block O), Lanham, Md. 20801. Grid 7N-E8; CT 36.07; ED 20; Zoned RR.

The following address numbers on HOMESTAKE DRIVE, Tax Map and subdivision shown, Bowie, Md. 20715, are changed to the same address numbers on SOUTH HOMESTAKE DRIVE, effective June 15, 1979.

	TAX MAP 37			LOT/BLOCK	PROSPECT KNOLLS		
221/2014-446	6406	6406	William Addison	10 G	6403	6403	Francis E Blake

---

5048 TEMPLE HILL ROAD for Agnes V Spicer is assigned the same address number on FIELDING LANE, effective June 15, 1979. Parcel 29, Tax Map 97; L-4260, F-660, Temple Hills, Md. 20031. Grid 7S-E3; CT 19.01; ED 6; Zoned RR.

7215 OLD CRAIN HIGHWAY for Merle L Sasscer is assigned the same address number on SASSCER LANE, effective June 5, 1979. Parcel 83, Tax Map 110; L-3161, F-188, Upper Marlboro, Md. 20870. Grid 10S-E12; CT 7.00; ED 15; Zoned RR.

4000 SUITLAND ROAD for Cedar Hill Cemetery is assigned address 4111 PENNSYLVANIA AVENUE (Md Rte 4), effective June 15, 1979. Parcel 19, Tax Map 80; L-F # unknown, Suitland, Md. 20023. Grid 3S-E3,4; CT 25.00; ED 6; Zoned RR.

(36)

Frank Young
HOUSE NUMBERS AND STREET NAMES SECTION

DISTRIBUTION: (See Change List #5-79, dated May 4, 1979).

RECEIVED
JUN 5 1979
DISTRICT #3
STATE HIGHWAY
ADMINISTRATION

Maryland Department of Transportation

State Highway Administration

Hermann K. Intemann
Secretary

M. S. Caltrider
Administrator

PLEASE REPLY TO:
OFFICE OF DISTRICT ENGINEER
9300 KENILWORTH AVENUE
GREENBELT, MARYLAND 20770

G R E E N B E L T

February 15, 1979

MEMORANDUM

TO: Theodore W. Beaulieu, Chief
Bureau of Highway Statistics

FROM: W. L. Shook
District Engineer

SUBJECT: Street Index
Prince George's County

Attached for your use is a change list for the Maryland National Capital Park and Planning Commission Street Index for Prince George's County.

DIC/pc

My telephone number is 345-7100

P.O. Box 717 / 300 West Preston Street, Baltimore, Maryland 21203

RECEIVED
FEB 22 1979
BUREAU OF HIGHWAY
STATISTICS

THE MARYLAND-NATIONAL CAPITAL PARK AND PLANNING COMMISSION
14741 Governor Oden Bowie Drive
Upper Marlboro, Maryland 20870
(301) 952-3196

February 5, 1979

CHANGE LIST #2-79 (Preceding Change List #1-79, dated January 5, 1979)

PART I - CORRECTIONS TO PRIOR CHANGE LISTS, STREET MAP AND INDEX

a. PRIOR CHANGE LISTS

LIST #	PAGE	INFORMATION TO BE CORRECTED
11-78	1	As reads from HAYNES ROAD reverting to HAINES ROAD is hereby rescinded. All residents residing thereon were using "Haynes" which will be retained for all maps and records using or showing this named right-of-way.
12-78	2	As reads from 516 to 516 BRYAN POINT ROAD for Eddie L Day should have read to 1610.

b. STREET MAP

None.

c. INDEX

None.

PART II - STREET NAME CHANGES & ABANDONMENTS

a. CHANGES

None.

b. ABANDONMENTS

CURRENT NAME	LOCATION/DESCRIPTION
AQUA-LYNN TERRACE	This right-of-way running west off Aqua-Lynn Dr (Now Messina Drive - See Part IIIa, below) was abandoned due to a resubdivision of Indian Queen East, Oxon Hill, Md. 20022. Grid 12S-W1.

3512

PART III - NEW STREETS AND EXTENSION OF EXISTING

a. NEW STREETS

NAME	TPACT	GRID	AREA DESIGNATION
CHEVERLY PARK DRIVE 6200	41.01	3N-E5	These three rights-of-way will be located within the Town limits of Cheverly, Cheverly, Md. 20785, and will run north by northeast of John Hanson Highway (US Rte 50), west of Parkway and south of Forest Road.
WAYNE COURT 6200	41.01	3N-E5	
WAYNE PLACE 2500	41.01	3,4N-E5	
MESSINA DRIVE 9200-9300	14.03	12S-W1	Will run north off 9500 block of Fort Foote Rd, Oxon Hill, Md. 20022, ending in a cul-de-sac approximately 200 feet west of Aqual-Lynn Ct. This street is now part of Aqua-Lynn Dr which now ends in a cul-de-sac approximately 1,000 feet east of Round Table Dr.
GOLDEN TRIANGLE DRIVE 6300-6400	67.02	10N-E6	Will run west for 700 feet off Walker Dr, Greenbelt, Md. 20770, ending in a cul-de-sac, approximately 400 feet north of Greenbelt Road.
SOUTH GATE COURT 3700	17.01	8S-E4	Will run north off extended South Gate Dr (see Part IIIb, below), ending in a cul-de-sac in Brinkley Square subdivision, Temple Hills, Md. 20031.

FEB 7 1979
Received by D. I. CURTIN

PART IIIa - NEW STREETS, continued

The following two dedicated rights-of-way will be located east off Forbes Blvd and north of Geo N Palmer Hwy (Md Rte 704), Lanham, Md. 20801. Grid 6,7N-E9; CT 36.08.

ALDEN LANE
4700-4800

WILLOWDALE ROAD
9900-10000

b. EXTENSIONS

The following two streets are extensions of existing running in a southerly direction into the new Brinkley Square subdivision, Temple Hills, Md. 20031. Grid 8S-E4; CT 17.01.

SOUTH GATE DRIVE
6100

WALNUT STREET
6100-6200

PART IV - ADDRESS NUMBER CHANGES

The following rural P.O. box numbers on ACCOKEEK ROAD (Md Rte 373), Tax Maps and subdivision shown, Brandywine, Md. 20613, are assigned address numbers indicated, effective February 28, 1979. Grid 18S-E5,7; CT 10.00; ED 11; Zoned RR, except symbol * = CO and $ = C-1.

TAX MAP 144

PAR/L-F #	FROM	TO	NAME
83/2444-352	None	7300	Occupant
100/3662-422	None	7510*	Realty office
156/3924-357	None	7611$	Realty office
128/3454-261	148	7500	Laura Mays

TAX MAP 154

PAR/L-F #	FROM	TO	NAME
40/4066-361	4	5310	Alonzo E Neale

LOT/BLOCK		LITTLEWORTH		
51	-	150	7010	Charles W White
56	-	149	7110	Josephine Clark
58	-	None	7000	Occupant

- -

The following rural P.O. box numbers on AQUASCO ROAD (Md Rte 381), Tax Maps shown, Aquasco, Md. 20608, are assigned address numbers indicated, effective February 28, 1979. Grid 29,30S-E14; CT 9.00; FD 8; Zoned RR, except symbol * = C-2.

TAX MAP 180

51/1874-415	None	22501	Grocery store
51/1874-415	None	22503	Aquasco Post Off
59/3585-773	None	22410	Occupant
60/1133-46	None	22600	Occupant
112/Unknown	338A	22400	St Domonic Church

TAX MAP 182

5/2131-282	None	22619	Occupant
8/502-218	3	22609	Margaret J Grimes
9/2681-186	None	22705	Charles Turner
10/4652-475	13	22801	Ann Canter
11/Unknown	30	22825	Milburn Connick
12/3477-226	130	22606	John G Stanley

TAX MAP 182, continued

25/4411-446	None	23600	Occupant
29/1618-365	148	22902	Albert Ford
29/1618-365	148	22910	Albert Ford
33/2536-646	14	23500	William R DeMarr
40/2909-512	None	22701	Eugene C Grimes Jr
48/4721-646	None	22800*	Harold B Fraser
74/3303-125	None	22818*	Sunoco Gas Station
74/3303-126	None	22820*	Trailer
86/2095-555	91	22828	Jeremiah Brooks
87/2648-632	None	22826	John L Butler
89/Unknown	None	22830	Anderson Butler
99/501-182	13	22821	Elizabeth DeMarr

- -

The following rural P.O. box numbers on the streets shown, Cedar Haven subdivision, Aquasco, Md. 20608, are assigned address numbers indicated, effective February 28, 1979. Grid 29,30S-E16; CT 9.00; ED 8; Zoned RR.

BANNEKER BOULEVARD

LOT/BLOCK				
6-8	6	None	23006	Occupant
18-21	6	None	23102	Occupant
29-31	6	None	23108	Occupant
45-48	7	81	23103	Herman S Campbell
49-51	7	81	23101	Herman S Campbell

LOT/BLOCK				
52&53	7	None	23005	Occupant
12-25	12	None	22911	Occupant
26-29	12	None	22907	Occupant
1&2	13	None	22900	Occupant
36&37	17	None	22801	Occupant

BOOKER WASHINGTON AVENUE

11-13	11	None	22900	Occupant
1-9	18	9	22800	John E Savoy
1-9	18	9	22802	John E Savoy
39&40	19	None	22801	Occupant

PART IV - ADDRESS NUMBER CHANGES (Cedar Haven), continued

COLERIDGE TAYLOR AVENUE

LOT/BLOCK		FROM	TO	NAME
[illegible]-3	10	None	18203	Occupant
37-40	37	None	18201	Occupant

CRISPUS ATTUCKS BOULEVARD

11-14	3	4001	23110	Hattie Cain
1&2	4	None	23100	Occupant
5&6	4	None	23102	Occupant
13&14	4	None	23106	Occupant
31-33	5	23333	23101	James H Jenkins
27-29	5	23407	23103	John W Brown
26&27	14	None	22907	Occupant

FREDERICK DOUGLAS AVENUE

16-19	8	None	23007	Occupant
27-29	11	23225	22903	Marea M Smith
30&31	11	None	22901	Occupant

CHARLES YOUNG AVENUE

LOT/BLOCK		FROM	TO	NAME
25&26	28	102	23003	Charles R Rindley

PAUL DUNBAR AVENUE

21-23	5	27	23100	Ralph Contee
58-60	6	None	23003	Occupant
61&62	6	104	23001	Eunice E Barnam
24&25	13	None	22907	Occupant
5-8	14	None	22900	Occupant
17&18	14	None	22908	George P Taylor
28&29	16	None	22803	Occupant

RICHARD ALLEN STREET

23&24	10	None	18200	Occupant
16-20	12	None	18300	Occupant
11-14	31	None	18001	Trailer #1
11-14	31	None	18003	Trailer #2
11-14	31	None	18005	Trailer #3
1-7	39	None	18101	Occupant

The following rural P.O. box numbers on BRANCH AVENUE (US Rte 301 & Md Rte 5), Tax Maps shown, Brandywine, Md. 20613, are assigned address numbers indicated, effective February 28, 1979. Grid 18S-E7; CT 10.00; ED 11; Zoned C-2 except symbol * = RR.

TAX MAP 144

PAR/L-F #			
50/1684-549	None	14301	Business office
159/4226-979	228	13800*	Edward Middleton

TAX MAP 145

PAR/L-F #			
85/4507-756	None	14330	Besche Oil Co

The following rural P.O. box numbers on CHERRY TREE CROSSING ROAD, Tax Maps and subdivision shown, Brandywine, Md. 20613 (except symbol * = Cheltenham, Md. 20623), effective February 28, 1979. Grid 15-18S-E8,9; CT 10.00; ED 11; Zoned RR, except symbol $ = I-1.

TAX MAP 135

35/4250-542	38	12310	Margy Merrifield
37/2607-314	None	12400	Occupant
37/2607-314	None	12402	Occupant
67/936-306	None	12403	Benjamin Newman
82/3530-854	None	12300$	George F Brandt
104/4647-632	398	12201	Thomas E Mohler
105/2566-36	39	12301	Wilmer Quade
67/936-306	None	12401	Benjamin Newman
105/2566-36	39	12303	Wilmer Quade
106/4371-595	41	12203	Ethel Sherman
106/4371-595	41	12207	Ethel Sherman
106/4371-595	41	12209	Ethel Sherman
107/2808-642	None	12107	Church of God
107/2808-642	None	12109	Parsonage
106/4371-595	41	12205	Ethel Sherman

TAX MAP 136

1/1572-158	None	11622*	Occupant
2/1456-19	None	11620*	Occupant
9/3217-29	None	11624*	Trailer #1
9/3217-29	None	11626*	Trailer #2
9/3217-29	None	11628*	Trailer #3
9/3217-29	None	11630*	Trailer #4
11/2043-480	98	11600*	Frank Payne
13/4374-589	None	11608*	Arthur Jesudas
20/1851-228	50	11804	Charlie Harris
29/360-254	None	12100	Occupant
78/4526-277	257	12700	Bonnie Breeze Farm
81/689-119	47	11901	John C Asmussen
82/4560-792	51B	11701	Leroy Tice
83/1717-419	None	11601*	Charles Richards
83/1717-419	None	11603*	Charles Richards
83/1717-419	None	11605*	Trailer
96/3571-678	49	11809	Jane Weasenforth
96/3571-678	49	11813	Jane Weasenforth
98/4536-124	None	11501*	Occupant
101/4451-319	51	11801	Charles Jones
101/4451-319	51	11805	Charles Jones
111/A18400	31	12101	Julianna Meinhardt

BENJAMIN E NEWMAN

LOT/BLOCK			
A	-	None	12309 Benjamin Newman

PART IV - ADDRESS NUMBER CHANGES (CHERRY TREE CROSSING ROAD), continued

TAX MAP 145

PAR/L-F #	FROM	TO	NAME	PAR/L-F #	FROM	TO	NAME
48/4638-180	None	13611	Occupant	209/Unknown	None	13908	Occupant
70/4034-139	None	13703	Occupant	210/2517-375	121B	13902	Margaret Blandford
199/4721-596	123	13907	Frederick M Hodgdon	211/4042-486	121	13900	Robert L Miller
207/4430-595	122	13904	Barbara L McCorkel	214/545-401	120	13810	Mildred B Early

The following rural P.O. box numbers on CHRIST CHURCH ROAD, Aquasco, Md. 20608, Tax Map 182, are assigned address numbers indicated, effective February 28, 1979. Grid 30S-E14; CT 9.00; ED 8; Zoned RR.

26/Unknown	None	22919	John Wesley Church	46/3430-136	22	23401	Rossie Wills

The following rural P.O. box numbers on CRAIN HIGHWAY (US Rte 301), Tax Maps and subdivision shown, Brandywine, Md. 20613 (except symbol * = Cheltenham, Md. 20623), are assigned address numbers indicated, effective February 28, 1979. Grid 15-19S;E7-9; CT 10.00; ED 11; Zoned RR except $ = C-2. Symbol ¢ = Waldorf, Md. 20601 Post Office.

TAX MAP 135

25/1192-369	None	12401	Occupant	65/423-340	None	12500	Occupant
31/3513-427	68	12400	Catherine Townshend	71/3147-645	68	12408	Woodrow Townshend
31/3513-427	None	12404	Trailer	72/2929-508	69	12410	Donald G Cooke
32/1311-219	None	12310	Occupant	116/Unknown	74A	12409	Clarence W Tayman
33/4110-321	72	12300	Brandywine Motel	117/Unknown	75	12501	Thomas Garretson

TAX MAP 136

5/2838-88	None	11410*	Aloysius Hall	112/3701-595	154	11500*	William J Mathis
56/3521-840	None	11420*	Occupant	115/4524-397	None	11400*	Occupant
88/3300-548	None	11416*	Occupant	125/1708-120	67	11404*	Ralph J Hall

TAX MAP 145

55/4133-221	22	14504$	Ransom Motors	285/1388-21	None	14101	Md. Office Bldg.

TAX MAP 154

22/4430-956	None	$15101¢	Allied Trailers	59/4288-491	None	$15107¢	AMC Motors
23/3923-746	38	15111	Guy H Robinson	60/3920-350	None	15113$	Tilghman Motors
55/4393-452	None	15007$	Occupant	61/3992-552	33	15005	William G Canfield

TAX MAP 155

1/3582-817	None	14806$	Texaco Gas Sta	22/4666-226	None	14807$	Sunoco Gas Sta
4/3993-357	257	15000	Dadisman	25/4184-795	None	14708	Occupant

GWYNN PARK

LOT/BLOCK			
9 -	9	13206	Clyde Beaton

The following rural P.O. box numbers on CROSS ROAD TRAIL, Tax Map 136 and subdivisions shown, Brandywine, Md. 20613, are assigned address numbers indicated, effective February 28, 1979. Grid 15-22S;E9,10; CT 10.00; ED 11; Zoned RR.

PAR/L-F #							
21/1795-213	55	10601	William F Hutchinson	75/2818-250	66	10909	Arthur J Lange
22/1795-213	23	10603	Roland R Sasscer	77/1131-186	64	10905	Arnold R Lange
24/4429-527	57	10607	Oscar E Johnson	80/3137-527	59	10611	Harold A Bass
25/3953-167	422	10615	James L Gray	109/1778-595	92	11308	Jerry M Bond
26/2473-44	58	10610	Walter S Parson	110/1778-595	92	11304	Jerry M Bond
31/3149-401	406B	10900	Louis N Martin	118/4096-376	56	10605	William Hutchison
32/1080-112	125	11904	Clarence T Butler	123/2446-556	None	11102	James A Washington
35/1107-370	None	11100	Joseph Washington	126/4733-356	284	11300	Otho Sweeney
36/2475-639	31	11106	Martin V Proctor				
37/2217-372	78	11108	Francis Washington				
40/4334-653	None	11800	Occupant				
41/1778-595	92	12000	Jerry M Bond				
42/4000-301	None	11701	Occupant				
72/4409-395	None	11101	Occupant				
74/2818-249	None	10901	Philip N Lange				

CROSS ROAD

LOT/BLOCK			
1 -	84	11401	Lewis Brown

KEY PROPERTY

1 -	60	~~11701~~ 10701	Charles Gammon

PART IV - ADDRESS NUMBER CHANGES, continued

The following rural P.O. box numbers on DYSON ROAD, Tax Maps and subdivision shown, Brandywine, Md. 20613, are assigned address numbers indicated, effective February 28, 1979. Grid 16-18S;E7-9; CT 10.00; ED 11; Zoned RR except symbol * = C-2.

TAX MAP 135					TAX MAP 145		
PAR/L-F #	FROM	TO	NAME	PAR/L-F #	FROM	TO	NAME
4/4559-52	311	8700	Anna C Billingsley	129/1967-225	294D	7712	Gordon Walker
28/1945-240	311	8600	Nelson Billingsley	175/4620-721	293	7708	Lawrence G Lanham
59/Unknown	103	9601	Ralph Bond	223/4538-113	294	7710	James K Ruskin Jr
61/926-148	101	9301	John B Tayman				
66/A167-55	102A	9500	James Bond		CHELTENHAM		
66/A167-55	102A	9502	James Bond	LOT/BLOCK			
68/3665-741	102	9501	Irene Bond	- A*	None	9111	Occupant
84/3543-111	103A	9801	Christopher Bryan				

The following rural P.O. box numbers on EAGLE HARBOR ROAD, Tax Maps shown, Aquasco, Md. 20608 are assigned address numbers indicated, effective February 28, 1979. Grid 29,30S-E14,15; CT 9.00; ED 8; Zoned RR.

TAX MAP 182					TAX MAP 182, continued		
13/Unknown	None	16401	Thomas M Keech	70/4054-245	91	17008	Francis E Edelen Jr
15/4550-482	120	17000	Jane Douglas	104/4550-460	None	17004	Occupant
16/A101-2	None	16900	Alberta Christian	108/4550-475	91	17002	Raymond L Douglas
17/Unknown	None	16902	Ellen Chesley		TAX MAP 183		
19/4037-749	None	17100	Occupant	4/4142-556	None	17600	Fannie Rogers
19/4037-749	None	17102	Occupant	5/776-480	None	17800	Columbus Brown
53/Unknown	None	16605	John Chesley	7/2724-535	None	17700	James Estep
54/Unknown	48	16611	Rebecca Magruder	12/3510-199	None	18000	Occupant
55/3157-172	None	16601	Occupant	14/955-425	60	17701	James L Estep
56/4059-164	None	16603	Samuel Gray	17/2479-197	None	17601	Rodney Douglas
64/1542-317	None	16905	Eliza Makle	22/3820-95	None	17501	Mary Green
65/3872-399	50	16901	Sara Patterson	25/1674-167	None	17403	Andrew Savoy
70/4054-245	91	17006	Frances E EdelenJr	26/3311-452	47	17407	Andrew Savoy

4910 ELM PLACE for Robert J Fauntleroy is changed to 4901, effective February 11, 1979. Lot 14, Block 28, Dupont Heights subdivision, Suitland, Md. 20023. Grid 3S-E4; CT 24.01; ED 6; Zoned R-55.

No number for Occupant of trailer on Floral Park Road is assigned 6141 effective February 28, 1979. Parcel 35, Tax Map 144; L-4319, F-115, Brandywine, Md. 20613. Grid 18S-E6; CT 10.00; ED 11; Zoned RR.

Rural P.O. box number 205 Greenbelt Road (Md Rte 193) for Elinor M Jones is assigned 7101, effective February 28, 1979. Parcel 30, Tax Map 34; L-1929, F-150, Greenbelt, Md. 20770. Grid 10N-E6; CT 67.02; ED 21; Zoned RR.

The following rural P.O. box numbers on INDIAN HEAD HIGHWAY (Md Rte 210), on Tax Maps and subdivision shown, Accokeek, Md. 20607, are assigned address numbers indicated, effective February 28, 1979. Grid 22-24S;W2,3; CT 13.01 except symbol * = 13.02; Zoned RR except symbol $ = C-2.

TAX MAP 170					TAX MAP 161		
				65/2742-91	13	17519*	Hilda Powell
1/1603-353	67	18505*	Hassie Leak	66/1944-52	12	$17515*	William J Whitaker
2/4589-601	None	18501*	Occupant	134/159-85	13	17710	Bruce S Gordon
4/3832-446	71	18401*	Richard J Marbray	191/3806-587	None	$17601*	F I International
7/4280-935	75	18301*	William J Williams		TAX MAP 171		
10/4299-368	79	18121*	Margaret M Garcia	4/3968-657	None	17925	Occupant
12/4622-837	81	18117*	Jean M Frye	11/4498-389	None	18120	Occupant
12/4622-837	81	18119*	Trailer	11/4498-389	None	18124	Occupant
25/4564-360	63	18408	Doris A Douglas	11/4498-389	None	18222	Occupant
26/1031-115	72	18404	Wesley Key	23/4162-544	None	17820	Occupant
51/4564-360	63	18412	Doris Doublas		SOUTH ACCOKEEK		
53/2282-134	62	18400	Pauline George	LOT/BLOCK			
73/4912-922	None	17916	Occupant	22A -	10A	17512	Robert C Stafford
82/3885-279	20	17930	Lawrence W Simpkins	23 -	None	$17410	Subaru Auto Sales

(61)

PART IV - ADDRESS NUMBER CHANGES, continued

The following rural P.O. box numbers on LIVINGSTON ROAD (Md Rte 224), Tax Maps and subdivisions shown, Accokeek, Md. 20607, are assigned address numbers indicated, effective February 28, 1979. Grid 22,23S-W2; CT 13.02; ED 5; Zoned RR.

PAR/L-F #	FROM	TO	NAME
	TAX MAP 160		
34/2756-473	None	17609	Occupant
51/4657-38	93A	17608	Thomas W Johnson
52/273-87	98	17319	Henry W Johnson
70/3785-680	None	17509	Occupant
	TAX MAP 170		
8/1351-311	79	18120	Ervin J Robey
13/1014-447	81	18110	Joseph A Kenlon
14/1721-34	81	18108	William Farren
17/869-432	83	18000	Louise F Winters
19/2368-391	83	17900	Norman F Winters
20/622-422	87	17808	Welby C Gosnell
21/1735-127	87	17804	Welby C Gosnell
33/3421-252	None	18001	Occupant
33/3421-252	None	18109	Occupant
38/1538-166	30	17719	Catherine Washington
39/Unknown	88	17709	Nancy O Holt
43/3922-874	78	18207	Gerald J Hilwig
71/4454-962	None	17811	Occupant
71/4454-962	None	17901	Occupant
LOT/BLOCK	BIL-JA		
1 -	79A	18121	William A Roberts
	BOWMAN		
Parcel 1	93A	17505	Clifton W Bowman
	MERRY WOODS		
1 -	813	17011	Mary Allen

PAR/L-F #	FROM	TO	NAME
	TAX MAP 161		
42/1649-415	None	17201	James Medley
43/468-109	805	17119	Herbert Gladden
44/4610-85	None	17101	Occupant
45/2018-290	812	17020	Walter R Johnson
45/2018-290	812	17100	Walter R Johnson
46/4696-90	None	17006	Occupant
46/4696-90	None	17012	Occupant
48/2018-302	816	17000	Reginald D Dent
50/1685-64	808	17030	Marshall E Stone
92/1726-494	94	17412	John Q Johnson
139/2294-255	None	17401	Gustella Drake
161/3163-361	802	17113	Theodore D Stringer
188/2609-563	97	17404	Gloria E Myers
189/3125-285	96A	17400	Beatrice Branson
192/3872-31	95	17408	John C Johnson
	SOUTH ACCOKEEK		
LOT/BLOCK			
3 -	806	17108	Jack F Hall
4 -	212	17112	Walton H Welch
5 -	803	17118	John Werner
6 -	801	17200	James A Rollins
13 -	164	17300	Randolph Smith
14 -	100	17306	Mamie E Ransom
	STAR		
1 -	None	17915	Russell L Cooper

The followin rural P.O. box numbers on LUSBY'S LANE, Tax Map 135, Brandywine, Md. 20613, are assigned address numbers indicated, effective February 28, 1979. Grid 16S-E8; CT 10.00; ED 11; Zoned RR.

85/3761-820	7	12609	Ulysses Hawkins
118/Unknown	None	12700	Thomasene Young
119/A179-8	8	12610	Clarence Hawkins
120/Unknown	9	12606	Patrick Hawkins
121/4391-380	9A	12600	Blaine Hawkins

Box 2104 MARLBORO PIKE (Md Rte 725) for Clarence Nick is assigned 16020, effective February 28, 1979. Parcel 158, Tax Map 93; L-1597, F-477, Upper Marlboro, Md. 20870. Grid 7S-E14; CT 6.00; ED 3; Zoned RR(Farm).

The following rural P.O. box numbers on MISSOURI AVENUE, Tax Maps shown, Brandywine, Md. 20613, are assigned address numbers indicated, effective February 28, 1979. Grid 16-18S-E8; CT 10.00 ED 11; Zoned RR

	TAX MAP 135		
127/4770-746	None	12801	Occupant
	TAX MAP 144		
109/3076-490	None	13201	Occupant
	TAX MAP 145		
43/3908-615	None	13805	Occupant
	TAX MAP 145, continued		
64/1164-476	None	13907	Bertram Kalisch
66/3891-509	2	13904	Donald F Junker
197/4489-668	None	13902	George R Baden
221/4572-620	51	13706	Charles Proctor
280/4099-455	None	13905	Occupant

The following rural P.O. box numbers on NEALE DRIVE, Tax Maps shown, Brandywine, Md. 20613, are assigned address numbers indicated, effective February 28, 1979. Grid 18,19S-E5; CT 10.00; ED 11; Zoned RR.

	TAX MAP 143		
29/2165-311	3	14303	Lora Harper
30/2165-308	162A	14307	Evleen B Green
	TAX MAP 144		
55/2391-564	16	14300	Arnold M Moore
121/3415-44	12	14306	Lewis Burroughs
161/3618-556	156	14500	Morris R Neale
219/4492-21	None	14510	Martha A Duckett

Box 4 NEALE PLACE for Alonzo E Neale is assigned 5311, effective February 28, 1979. Part of Parcel 40, Tax Map 154; L-4066, F-361, Brandywine, Md. 20613. Grid 19S-E5; CT 10.00; ED 11; Zoned RR.

PART IV - ADDRESS NUMBER CHANGES, continued

The following rural P.O. box numbers on NECK ROAD, Tax Maps shown, Aquasco, Md. 20608, are assigned address numbers indicated, effective February 28, 1979. Grid 29-31S;E14,15; CT 9.00; ED 8; Zoned RR.

PAR/L-F #	TAX MAP 182			PAR/L-F #	TAX MAP 182, continued		
22/4272-524	None	23000	Occupant	83/695-11	28	23401	George C Gibbons
22/4272-524	None	23002	Occupant	85/2095-555	None	23020	Katie Douglas
30/3078-24	None	23300	Occupant	95/128-202	None	23206	Augusta Brooks
31/4781-346	34	23402	Elasker Ennis	95/128-202	None	23208	Augusta Brooks
34/2468-498	None	23609	James A Kowalski	95/128-202	None	23210	Augusta Brooks
35/4485-582	None	23620	Eugene Antonioli	95/128-202	None	23212	Augusta Brooks
36/4544-342	None	23605	Occupant	98/6961-128	18	23511	Norman Butler
51/711-397	38	23200	Sidney Contee		TAX MAP 184		
59/1140-313	40	23100	Jessie Dunbar	1/1829-49	None	24200	Aquasco Speedway
61/3858-496	27	23202	Robert A Hawkins	1/1829-49	None	24800	Occupant
61/3858-496	27	23204	Robert A Hawkins				

4465 OLD BRANCH AVENUE for Eli Busada Jr is changed to 4415 effective February 28, 1979. Tax Map 88, Parcel 67; L-4465, F-766, Camp Springs, Md. 20031. Grid 6S-E4; CT 19.02; ED 6; Zoned C-O.

The following rural P.O. box numbers on OLD BRANDYWINE ROAD, Tax Maps and subdivision shown, Brandywine, Md. 20613, are assigned address numbers indicated, effective February 28, 1979. Grid 18S-E7; CT 10.00; ED 11; Zoned RR except symbol * = C-1.

	TAX MAP 144				TAX MAP 145, continued		
159/4226-979	228	13703	Edward Middleton	185/4666-301	None	13811	Occupant
167/3744-145	136	13709	Jane Burton	186/2488-181	136B	13901	Carl Pratt
	TAX MAP 145			192/1561-1	137	14006	D Clark
181/A194-91	None	13700*	Antique Shop	195/3687-281	None	13708	Occupant
181/A194-91	56	13702*	Clayton Echard				
181/A194-91	56	13704*	Julius W Walder	LOT/BLOCK	BRANDYWINE-T.B.		
182/1413-390	None	13712	Occupant	Parcel A	None	13804	C&P Tel Co Bldg.

The following rural P.O. box numbers on OLD LARGO ROAD, Plat 3, Brock Hall subdivision, Upper Marlboro, Md. 20870, are assigned address numbers indicated, effective February 11, 1979. Grid 5S-E12; CT 6.00; ED 3; Zoned RR.

LOT/BLOCK					LOT/BLOCK				
17	1	3646	3308	H Daniel Spalding	19	1	3638	3300	Richard J Rankin
18	1	3642	3304	William A Goodman	20	1	3634	3210	Occupant
					21	1	3630	3206	Joseph W Smith

Rural box number 666 ROCKWOOD ROAD for David S Miles is assigned 2407 effective February 6, 1979. Lot 19B, Ponds Retreat subdivision, Accokeek, Md. 20607. Grid 19S-W2; CT 13.02; ED 5; Zoned RR.

The following rural P.O. box numbers on ST PHILLIPS ROAD, Tax Maps and subdivision shown, Aquasco, Md. 20608, are assigned address numbers indicated, effective February 28, 1979. Grid 29S-E14; CT 9.00; ED 8; Zoned RR.

PAR/L-F #	TAX MAP 180			PAR/L-F #	TAX MAP 182		
50/4558-18	None	16200	Occupant	4/804-2	2-B	16100	John H Grimes
				6/2869-609	7	16101	Richard A Willis
				42/3674-99	None	15601	Occupant
LOT/BLOCK	NORMAN C KING			69/4064-780	None	15600	Occupant
1 -	8	16201	Leo Hofmann	97/1057-244	None	16001	Occupant

The following rural P.O. box numbers on VAN BRADY ROAD, Tax Map 127, Cheltenham, Md. 20623, (except * = Upper Marlboro, Md. 20870), are assigned address numbers indicated, effective February 28, 1979. Grid 14,15S-E10; CT 10.00 except $ = 8.00; ED 11 except $ = 4; Zoned RR.

PAR/L-F #							
3/1084-276	57	11525	Lola C Daniels	43/4655-235	None	*11306$	Occupant

The following rural P.O. box numbers on WILLIAMS DRIVE, Gwynn Park subdivision, Brandywine, Md. 20613, are assigned address numbers indicated, effective February 28, 1979. Grid 17S-E8; CT 10.00; ED 11; Zoned RR.

LOT/BLOCK				LOT/BLOCK				
27	-	27	Michael Dickerson	60	-	60	13316	Buddy French
28	-	28	Edward Hill	67	-	67	13206	Harry Douglas
37	-	37	Ernest Dellinger	80	-	None	13314	Occupant

PART V - ADDRESS NUMBER AND/OR STREET NAME CHANGES

[illegible]500 CEDARHAVEN DRIVE for Norman Hall is changed to 23200 BANNEKER BOULEVARD, effective February 28, 1979. Lots 1&2, Block 2, Cedar Haven subdivision, Aquasco, Md. 20608. Grid 30S-E16; CT 9.00; ED 8; Zoned RR.

- -

Rural P.O. box 4076 FRANK TIPPETT ROAD is changed to 11201 CRAIN HIGHWAY (US Rte 301), for Cecelia J Hicks, effective February 28, 1979. Parcel 15, Tax Map 127; L-804, F-496, Cheltenham, Md. 20623. Grid 15S-E9; CT 10.00; ED 11; Zoned C-1.

- -

18500 CRISPUS ATTUCKS BOULEVARD for William M Colwell is changed to 18402 TRUEMAN POINT ROAD, effective February 28, 1979. Lot 1&2, Block 1, Cedar Haven subdivision, Aquasco, Md. 20608. Grid 30S-E16; CT 9.00; ED 8; Zoned RR.

- -

The following address numbers on CRAIN HIGHWAY (US Rte 301) were assigned to CRAIN HIGHWAY SOUTH, effective January 31, 1979. (Omitted from Page 8, Change List #1-79, dated January 5, 1979). Tax Map 47, Mitchellville, Md. 20716.

PAR/L-F #	FROM	TO	NAME	PAR/L-F #	FROM	TO	NAME
63/3933-336	5906	5906	Occupant	70/1876-8	5804	5804	Raymond J Oliver

- -

Rural P.O. box 247 MANNING ROAD EAST for Betty C Stewart is assigned 15901 MENK ROAD, effective February 6, 1979. Parcel 26, Tax Map 161; L-4476, F-145, Accokeek, Md. 20607. Grid 21S-E1; CT 13.01; ED 5; Zoned RR.

(6)

Frank Young
HOUSE NUMBERS AND STREET NAMES SECTION

DISTRIBUTION
Transportation Planning Board.
US Dept of Health, Education & Welfare-Social Security Admin.
US Post Offices & Branches affected.
Veterans Administration.
MD STATE: Motor Vehicle Admin & Roads Commission.
Metropolitan Washington Council of Governments.
PG COUNTY: Boards of Education, Election Supervisors & Fire; Public Works(Traffic Engr), Finance, Health, Housing Authority, Police & Social Services Departments: Building Inspection & Res & Dev Divisions and the Sheriff's & Treasurer's Offices.
Municipal Offices - Incorporated cities and towns affected.
Utilities: Baltimore Gas & Elec, C&P Telephone, Potomac Electric Power & Washington Gas Light Companies; and the Washington Suburban Sanitary Commission.

RECEIVED
FEB 5 1979
DISTRICT # 3
STATE HIGHWAY
ADMINISTRATION

9-1725

Maryland Department of Transportation

State Highway Administration

Hermann K. Intemann
Secretary
Bernard M. Evans
Administrator

CH
can this be of any value to BD.?
WB

PLEASE REPLY TO:
OFFICE OF DISTRICT ENGINEER
9300 KENILWORTH AVENUE
GREENBELT, MARYLAND 20770

G R E E N B E L T

February 24, 1978

MEMORANDUM

TO: Theodore W. Beaulieu
Chief - Bureau of Highway Statistics

FROM: M. S. Caltrider
District Engineer

SUBJECT: Street Index (Revised)
Prince George's County

Attached for your information and use is the Maryland National Capital Park and Planning Commission's Street Index (Revised) change list for Prince George's County.

DIC:jb
Attch.

M. S. Caltrider
District Engineer

RECEIVED
FEB 27 1978
BUREAU OF HIGHWAY STATISTICS

THE MARYLAND-NATIONAL CAPITAL PARK AND PLANNING COMMISSION
14741 Governor Oden Bowie Drive
Upper Marlboro, Maryland, 20870
(301) 952-3196

February 1, 1978

CHANGE LIST #2-78 (Preceding Change List #1-78, dated January 6, 1978)

PART I - CORRECTIONS TO PRIOR CHANGE LISTS, STREET MAP AND INDEX

a. CHANGE LISTS
None.

b. STREET MAP
None.

Received by D. L. CURTIN
FEB 1 1978

c. INDEX

PAGE	INFORMATION TO BE CORRECTED
3	ARBOR STREET - 5800-5918 blocks change to 5800-5900; and 5919-6100 blocks to 6000-6100 blocks.
7	BENTON ROAD - 5900 block for Tract 42.00 change to 6000 block.
9	BRANCH AVENUE - 8100-8798 even only change to 8100-8898 even only; and 8800-11598 even only to 8900-11598 even only.
15	CHELSEA LANE - 14800 block change to 14800-14900 blocks.
15	CHERRY TREE CROSSING ROAD - No numbers change 12000-13900 blocks and Area Designation from Brandywine to Cross Road Trail to Brandywine Road.
18	CRAIN HIGHWAY - 9600-16800 blocks change Grid 11,12 ;E7-10 to 10-14S; E7-10.
27	FANNON DRIVE 6700 block change to 6600-6700 blocks.
30	GARDEN CITY DRIVE - 4000-4200 blocks change to 4000-4500 blocks.
40	JULIE LANE - 16100-16200 blocks change to 16000-16200 blocks.
45	LAUREL-BOWIE ROAD - 8300-11500 blocks change to 8300-11300 blocks and 11600-14500 blocks to 11400-14500 blocks.
51	MICHELLE LANE - 3300-3500 blocks change to 3300 block ONLY.
61	PALMER ROAD - 1300-2198 even only change to 1300-2298 even only; 1301-2199 odd only to 1301-2299 odd only.
62	PATUXENT AVENUE - 9900-10100 blocks change to 10800 block ONLY.
71	SAVILLE LANE - 3200-3400 blocks change to 3200-3500 blocks, and Grid from 5N-E9,10 to 5N-E9.
76	SUPPLEE LANE - 100 block changed to 16900 block on Page 1, Change List #12-77, dated December 2, 1977 - further change to read 16600-16900 blocks.
82	VALLEY DRIVE - 1100-1200 blocks change to 1100-1300 blocks.
97	49TH AVENUE -9409-9600 change to 9409-9800 blocks and Grid from 10,11N-E4 to 10-12N; E4,5.
97	50TH AVENUE - 2500-3600 blocks change Grid from 4,5N-E5 to 3-5N; E4,5.
97	57TH AVENUE - 2300-2500 blocks change to 2300-2400 blocks; 3500-3602 blocks, Tract 43.00 change to 2500-3602 blocks, Tract 42.00.
97	59TH AVENUE - 2000-2300 blocks change to 2000-2309 blocks; 2400-3500 blocks to 2310-3500 blocks.
101	96TH AVENUE - 6400-7098 even only change to 6400-6898 even only; and add 6900-7098 even only, Tract 4.05; Grid 9N-E6, Area Designation - Seabrook.

RECEIVED
FEB 1 1978
DISTRICT # 3
STATE HIGHWAY
ADMINISTRATION

PART II - STREET NAME CHANGES AND ABANDONMENTS

a. CHANGES

CURRENT NAME	NEW NAME	LOCATION/DESCRIPTION
MADISON STREET 4500	WATKINS AVENUE 3500	Running north to terminus from intersection of Brightseat and Ardwick-Ardmore Roads, Landover, Md. 20785. Grid 5N-E8, PG Co Street Map; CT 36.02; ED 20; effective February 28, 1978.

b. ABANDONMENTS

None.

PART III - NEW STREETS AND/OR EXTENSION OF EXISTING

a. NEW STREETS

NAME	TRACT	GRID	AREA DESIGNATION
BELLE AMI DRIVE (P) 14800-14900	1.01	19N-E7	A non-dedicated private right-of-way running north off Cherry Lane approximately 800 feet east of Kalmia Dr, Laurel, Md. 20810.
SAVILLE COURT 10800	35.01	5N-E9,10	Will run east off Saville Lane, Brightleaf Knoll subdivision, Mitchellville, Md. 20716.

The following two streets will be located in the Metro East subdivision, Landover, Md. 20785, and will run east from extended Garden City Drive (see below) to Cobb Rd, Grid 6N-E7,8, PG Co Street Map; CT 36.02; ED 20.

CORPORATE DRIVE 8000-8400

PROFESSIONAL PLACE 8100-8300

The following dedicated streets will be located in the Keystone Manor subdivision, Suitland, Md. 20028, running east off Walters Lane and south of Evanston Street. Grid 5S-E6, PG Co Street Map; CT 21.01; ED 6.

JO ANN COURT 6700

KEY TURN 3600

KEYHOLE COURT 3700

KEYSTONE MANOR COURT 6800

KEYSTONE MANOR DRIVE 6700-6800

KEYSTONE MANOR PLACE 3500-3700

b. EXTENSION OF EXISTING

ROANNE DRIVE 7400	14.05	10S-E1	Extend south for 630 feet to end in a cul-de-sac, South-Lawn subdivision, Oxon Hill, Md. 20022.
GARDEN CITY DRIVE 4300-4500	36.02	6N-E7	Extend north by northeast from existing for approximately 2400 feet, Metro East subdivision, Landover, Md. 20785.

PART IV - ADDRESS NUMBER CHANGES

The following address numbers on BRANDYWINE ROAD (Md Rte 381), Clinton, Md. 20735, on Tax Map 125 and subdivision shown below, are changed to the address numbers indicated effective February 12, 1978. Grid 13S-E6, CT 12.01; ED 9; Zoned RR.

TAX MAP 125				GODDARD HEIGHTS				
PAR/L-F/E	FROM	TO	NAME	LOT	BLOCK	FROM	TO	NAME
23/4442-426	10204	10312	Philip O Hutton	1	-	10102	10104	Robert D Goddard
44/3634-711	9805	10005	Eugene Tolson	2	-	10005	10102	Genas Hot Crabs

RECEIVED
FEB 1 1978
DISTRICT # 3
STATE HIGHWAY
ADMINISTRATION

PART IV - ADDRESS NUMBER CHANGES, continued

15985 BURTON'S LANE for Ralph L Yergey is changed to 16111 effective March 1, 1978. Parcel 9, Tax Map 2, L-3224, F-78, Laurel, Md. 20810. Grid 21N-E6; CT 2.03; ED 10; Zoned RR.

- -

The following box numbers on CHELTENHAM ROAD, Upper Marlboro, Md. 20870, are changed to the address numbers indicated effective February 12, 1978. Tax Map 127. Grid 13S-E10; CT 8.00; ED 4; Zoned RR.

PAR/L-F#	FROM	TO	NAME	PAR/L-F#	FROM	TO	NAME
35/unknown	3760	11751	William Newman	'34/unknown	3759	11729	James Brooks

The following address numbers on CRAIN HIGHWAY (US Rte 301 & Md Rte 3), Tax Map 127, Upper Marlboro, Md. 20870, are changed to the address numbers indicated effective February 12, 1978. Grid 13S-E10; CT 10.00; ED 11; Zoned RR

26/2654-323	4720	10210	James H Spicer	'103/A71-82	4050	10107	Occupant
100/3332-462	None	10005	Robert G Braswell	'104/3032-427	4051	10201	Russell Netherton
101/431-431	1	10009	Albert N Williams	'106/4208-923	None	10303	Orval B Upole
102/1339-121	4049	10101	Paul F Payne	'168/3599-196	10000	10300	Edgar D Spicer

- -

The following box numbers on DULEY STATION ROAD, Tax Map 127, Upper Marlboro, Md. 20870 are changed to the address numbers indicated on February 12, 1978. Grid 13S-E10; CT 7.00 (except ¢ = 10.00; and $ = 8.00) ED 15 (except ¢ = 11; and $ = 4); Zoned RR.

19/4199-70¢	4610	11441	Ethel G Simmons	'67/3897-3	4609	11580	Linda A Grimes
20/1599-191¢	4610	11453	Charles W Brown	'68/2626-633	4612	11570	Wilton T Jowett
36/384-269$	3762	11781	E Nettie Proctor	'71/1835-447	4616	11590	Morris W Modlin
36/384-269$	3762	11783	E Nettie Proctor	'74/1965-44	3769	11894	Occupant
37/unknown$	3764	11821	Joseph A Proctor	'75/1986-235	3771	11900	John A Proctor
38/unknown$	3768	11895	Occupant	'87/3890-461	4615	11578	Occupant
65/2113-441	4614	11560	Walter F DeMarr	'140/2804-566¢	4610	11451	Bossie Low
66/4251-245	4611	11574	Thomas Nicholson	'157/4343-492	4611	11630	Terry E Putnam

- -

Box 398A FLORAL PARK ROAD for William M Reinhardt was changed to 3300 effective January 3, 1978. Parcel 48, Tax Map 143, L-3741, F-271, Clinton, Md. 20735. Grid 17S-E3; CT 13.01; ED 5; Zoned RR.

- -

The following address numbers on FRANK TIPPETT ROAD, Cheltenham, Md. 20623, on Tax Map 126 and Parries subdivision shown below are changed to the address numbers indicated effective February 12, 1978. Grid 13S-E9; CT 10.00; ED 11; Zoned RR.

7/unknown	4102	9919	Sidney A Butler	'	PARRIES		
9/1991-593	4093	10301	Wilfred Tippett	'LOT/BLOCK			
40/4151-693	4099	10300	Nola Howe	' 1 -	4089	10215	Donald Drury
54/4232-497	4094	10205	Ralph J Butler	'			
91/4325-281	4080	10217	Kenneth S Rose	'			

- -

78TH AVENUE & GARRISON ROAD for the Ardmore Development Center is changed to 7758 Garrison Road, effective February 12, 1978. Lots 7-10, Block 113, West Lanham Hills subdivision, Landover Hills, Md. 20784. Grid 6N-E7; CT 36.03; ED 20; Zoned R-55.

- -

10101A GLEN WAY for George Henley is changed to 10103 effective February 12, 1978. Parcel 48, Tax Map 123; L-4371, F-698, Oxon Hill, Md. 20022. Grid 13S-E2, CT 13.04; ED 5; Zoned RR.

- -

The following address numbers on OLD ALLENTOWN ROAD, Oxon Hill, Md. 20022, are changed to the address numbers indicated effective February 12, 1978. Part of Parcel 202, Tax Map 114; L-3814, F-610. Grid 13S-E3, CT 13.04; ED 5; Zoned RR.

FROM	TO	NAME	FROM	TO	NAME
9711-Rear	9711	Hilda V Shaffier	'9711B	9707	Alice Farrell
9711C	9709	William Farrell	'9711E	9715	Mrs. Taylor

RECEIVED
FEB 1 1978
DISTRICT # 3
STATE HIGHWAY
ADMINISTRATION

PART IV - ADDRESS NUMBER CHANGES, continued

The following address numbers on OLD INDIAN HEAD ROAD, Upper Marlboro, Md. 20870, on Tax Map 127, are changed to the address numbers indicated effective February 12, 1978. Grid 13S-E10; CT 10.00 (except ¢ = 7.00); ED 11 (except ¢ = 15).

PAR/L-F #	FROM	TO	NAME	PAR/L-F #	FROM	TO	NAME
21/2439-178	None	10160	Ralph Boyd	142/3008-565	4646	10301	Warren J Reamy
22/2439-181	4622	10180	Marshall A Anderson	159/3426-231	None	10300	William Dent
25/2332-466	4624	10200	Albert J Thomas	175/2439-170	4620	10158	Occupant
25/2332-466	None	10190	Mower Rpr Shop	180/2781-242¢	4607	9900	Joseph H Brown
139/3855-178	4618	10150	Thomas C Proctor				

The following address numbers on OLDBURY DRIVE, Tax Map 123, Oxon Hill, Md. 20022, are changed to the address numbers indicated effective February 12, 1978. Grid 13S-E2, CT 13.04; ED 5; Zoned RR.

16/WTDf-20	1605	1500	Shirly Taylor	199/2718-436	1604	1605	Walter Ronald Taylor
199/2718-436	1604	1607	Walter Raleigh Taylor				

The following box numbers on PISCATAWAY ROAD (Md Rte 223), Tax Maps shown, Clinton, Md. 20735, are changed to the address numbers indicated effective February 12, 1978. Grid 12,13S-E4,5; CT 12.02 (except ¢ = 12.03); ED 9; Zoned RR (except * = C-1).

TAX MAP 114				TAX MAP 124			
33/4106-140	695	9709	Occupant	1/2127-228	668	9800	James G Harley
				9/417-396	638	10316	Margaret N Ward
TAX MAP 115				10/3925-372	650	10310	Wm J Tippett
34/2535-118	697	9701	Beulah Wooden & Cora Sherman	11/4533-849¢	665	9811	Minnie A Snelling
				12/Unknown	642	10306	John T Miller
35/2535-340	696	9707	Walter Savoy	13/Unknown	645	10280	Anton S Miller
92/1348-241¢	660	9837	Frank D Jezisek	14/2134-582	649	10250	Charles P Miller
94/Unknown*	698	9705	Pearl Medley	15/Unknown	650	10300	John A Miller
95/3573-818	700	9615	Joseph A Kerrick	15/Unknown	650	10330	John A Miller
96/2544-176	701	9611	Anthony D Harley	44/2472-207	644	9815	Roy D Homer
102/unknown*	None	9711	Store	46/2291-56	649	10200	Henry P Miller
				48/2468-564¢	659	9840	Occupant
TAX MAP 116				80/3281-390*	None	10398	Store
106/809-315	726	9249	David H Smith	89/3790-799	649	10100	Donald J Miller
				91/3866-141	649	10140	Henry P Miller

11009 RIVERVIEW ROAD for occupant (Not James I Raum currently at 11009 - 2d home on same parcel) is changed to 11015 effective February 12, 1978. West Part parcel 26, Tax Map 122; L-1847, F-530, Oxon Hill, Md. 20022. Grid 14S-W1; CT 13.03; ED 5; Zoned RR.

Rosaryville Road & Crain Highway for Holy Rosary Catholic Church is changed to 9961 Rosaryville Road effective February 12, 1978. Parcel 56, Tax Map 118; L-CSM2, F-442, Upper Marlboro, Md. 20870. Grid 13S-E10; CT 10.00; ED 11; Zoned RR.

7535 SURRATTS ROAD for PEPCO Burches Hill Substation #202 is changed to 8101 effective January 9, 1978. Parcel 32, Tax Map 125; L-4164, F-438, Clinton, Md. 20735. Grid 14S-E7; CT 12.01; ED 9; Zoned RR.

The following address numbers on Thrift Road, Tax Map 125, Clinton, Md. are changed to the address numbers indicated effective February 12, 1970. Grid 13S-E6; CT 12.01; ED 9; Zoned RR.

4/Unknown	None	10009	Occupant	61/2535-334	297	10106	Ellsworth E Thomas
14/Unknown	296	10104	Paul M Bennett				

PART V - ADDRESS NUMBER AND/OR STREET NAME CHANGES

4504 MADISON STREET for Mrs R Watkins is changed to 3504 WATKINS AVENUE effective February 28, 1978. Lot 11, Block L, Ardmore subdivision, Landover, Md. 20785. Grid 5N-B; CT 36.02; ED 20; Zoned RR.

RECEIVED
FEB 1 1978
DISTRICT # 3
STATE HIGHWAY
ADMINISTRATION

PART V - ADDRESS NUMBER AND/OR STREET NAME CHANGES, continued

1921 MITCHELLVILLE ROAD for Henry Abraham is changed to 2208 ALSTEAD LANE effective February 28, 1978. Parcel 22, Tax Map 63; L-1471, F-427, Mitchellville, Md. 20716. Grid 3N-E14; CT 5.01; ED 7; Zoned RR.

- -

Box 9970 ROSARYVILLE ROAD for Rodney G Duley is changed to 11200 DULEY STATION ROAD effective February 12, 1978. Parcel 26, Tax Map 118; L-2773, F-258, Upper Marlboro, Md. 20870. Grid 13S-E10; CT 7.00; ED 15; Zoned RR.

- -

SCHWARTZE LANE for Russell E Hardy is changed to 10937 RIVERVIEW ROAD effective February 12, 1978. Lot 1, Hardy subdivision, Oxon Hill, Md. 20022. Grid 14S-W1; CT 13.03; ED 5; Zoned RR.

- -

Box 296, THRIFT ROAD for Paul M Bennett is changed to 10203 BRANDYWINE ROAD (Md Rte 381) effective February 12, 1978. East part of Parcel 14, Tax Map 126; L-F unknown, Clinton, Md. 20735. Grid 13S-E6; CT 12.01; ED 9; Zoned RR.

Frank Young
HOUSE NUMBERS AND STREET NAMES SECTION

DISTRIBUTION
Transportation Planning Board
US Dept of Health, Education & Welfare-Social Security Admin
US Post Offices & Branches affected
Veterans Administration
MD STATE: Motor Vehicle Admin & Roads Commission
Metropolitan Washington Council of Governments
PG COUNTY: Boards of Education, Election Supervisors & Fire; Public Works (Traffic Engr), Finance, Health, Housing Authority, Police & Social Services Departments; Building Inspection & Res & Dev Divisions and the Sheriff's & Treasurer's Offices
MUNICIPAL OFFICES - Incorporated cities & towns affected
UTILITIES: Balto Gas & Elec, C&P Telephone, Potomac Elec Power & Washington Gas Light Companies; and the Washington Suburban Sanitary Commission

RECEIVED
FEB 1 1978
DISTRICT # 3
STATE HIGHWAY
ADMINISTRATION

4-755

Maryland Department of Transportation

State Highway Administration

Hermann K. Intemann
Secretary

Administrator

G R E E N B E L T

April 6, 1978

PLEASE REPLY TO:
OFFICE OF DISTRICT ENGINEER
9300 KENILWORTH AVENUE
GREENBELT, MARYLAND 20770

MEMORANDUM

TO: Theodore W. Beaulieu, Chief
Bureau of Highway Statistics

FROM: David I. Curtin
Acting District Engineer

SUBJECT: Street Index (Revised)
Prince George's County

Attached for your information is the Maryland National Capital Park and Planning Commission's Street Index (Revised) list for Prince George's County.

If you have any additional questions in this matter, please advise.

David I. Curtin

FRT/db
Attachment

RECEIVED
APR 10 1978
BUREAU OF HIGHWAY
STATISTICS

THE MARYLAND-NATIONAL CAPITAL PARK AND PLANNING COMMISSION

14741 Governor Oden Bowie Drive
Upper Marlboro, Maryland, 20870
(301) 952-3196

April 5, 1978

CHANGE LIST #4-78 (Preceding Change List #3-78, dated March 3, 1978)

PART I - CORRECTIONS TO PRIOR CHANGE LISTS, STREET MAP AND INDEX

a. CHANGE LISTS

LIST #	PAGE	INFORMATION TO BE CORRECTED
2-78	5	As reads from Box 296 THRIFT ROAD for Paul M Bennett being change to 10205 Brandywine Rd (Md Rte 381) and Tax Map 126 should read 10211 & Tax Map 125.
3-78	1	FELICIA LANE in PART 1c - INDEX- being changed is hereby deleted.

b. Street Map

None.

c. INDEX

PAGE	INFORMATION TO BE CORRECTED
18	CORRAY LANE - Grid 7N-E4 to 7N-E4.
19	CROOM AIRPORT ROAD - No Numbers to 14300-15500 blocks.
42	KARR ROAD - 15800-15900 blocks to 15600-16000 blocks.
48	MADISON COURT - Tract 0[illegible].00 to 50.00.
52	MONTGOMERY ROAD - Grid 14,5N-E4,5 to 15N-E4,5.
63	PINEY BRANCH ROAD - Add after "Avenue" in Area Designation, "Lower Numbers in Montg Co."
69	RIVERVIEW ROAD - 10700-12700 blocks to 10500-12700 blocks.
73	SNOWDEN ROAD - Grid 15,16N-B,10 to 15,16N; B-10.
79	TAKOMA AVENUE - 3000-3400 blocks to 2900-3400 blocks.
84	WAMPAM DRIVE to WAMPAS DRIVE
101	97TH AVENUE - 6500-7000 blocks to 6500-7100 blocks.
3	APPLE VALLEY ROAD - 1000-1100 blocks to 1000-1200 blocks.

PART II - STREET NAME CHANGES AND ABANDONMENTS

a. CHANGES

None.

Not in files

b. ABANDONMENTS

NAME	GRID	LOCATION/DESCRIPTION
Irving Street (3100)	4N-18	Runs west from Brightseat Rd for approximately 185 ft. Equity #D-3056.

PART III - NEW STREETS AND/OR EXTENSIONS OF EXISTING

a. NEW STREETS

The following two non-dedicated private rights-of-way, Scotchtown Hills, Laurel, Md. 20810, and located at the northeast quadrant of Old Sandy Spring Rd and Route I-95. Grid 20N-16; CT 1.01; ED 10; Laurel zoning R-H.

PLAID DRIVE P	SCOTCH DRIVE P
15500-15600	6900-7000

PART IIIa - NEW STREETS, continued

The following two non-dedicated private rights-of-way, Willow Hills, Landover, Md. 20786, and located off north side of Valley Rd between Grouse Place and Valley Court (private rights-of-way). Grid 1N-E7; CT 28.02; ED 18; Zoned R-T.

	GREEN WILLOW COURT P 7600		GREEN WILLOW PLACE P 700
NAME	TRACT	GRID	LOCATION/DESCRIPTION
QUIET GLEN COURT 9900	35.01	5N-E9	Quiet Glen, Landover, Md. 20785, and run east off 9900 block Ardwick-Ardmore Rd.

b. EXTENSIONS OF EXISTING

PARK DRIVE 5500	5.04	7,8N-M14,15	Extend south by southwest from existing for approximately 750 feet to end in a cul-de-sac, Sherwood Manor, Mitchellville, Md. 20716.

PART IV - ADDRESS NUMBER CHANGES

Box 155F, ACCOKEEK ROAD (Md Rte 373) for James Pries is assigned 5505, effective April 16, 1978. Parcel 10, Tax Map 154; L-3321, F-530, Brandywine, Md. 20613. Grid 18S-E5; CT 10.00; ED 11; Zoned RR.

9102 ANNAPOLIS ROAD (Md Rte 450) for 7-Eleven Store #11574 is changed to 9111, effective April 28, 1978. Part of Lot 1, Westgate Woods Addition, Lanham, Md. 20801. Grid 7N-E8; CT 36.08; ED 20; Zoned C-1.

The following address numbers on ANNAPOLIS ROAD, Tax Map 45, Mitchellville, Md. 20716, are changed to the address numbers indicated effective April 30, 1978. Grid 7N-E11; CT 5.03; ED 7; Zoned RR.

PAR/L-F #	FROM	TO	NAME	PAR/L-F #	FROM	TO	NAME
1/1598-223	12307	12303	Occupant	1/1598-223	12307	12315	Occupant
1/1598-223	12307	12305	Occupant	1/1598-223	12307	12217	Occupant
1/1598-223	12307	12309	Occupant	5/3361-504	12205	12201	Garden Shop
1/1598-223	12307	12311	Occupant				

The following Box numbers on APRIL STREET, White Hall subdivision, Accokeek, Md. 20607, are assigned the address numbers indicated, effective April 30, 1978. Grid 19S-E1; CT 13.01; ED 5; Zoned RR.

	PLAT 5				SECTION 3		
LOT/BLOCK				LOT/BLOCK			
10 -	341	14912	Lem A Burke	3 F	344	14511	George Wozniak
11 -	340	15000	Harry J Adkins				

Box 366, BEAVER DAM ROAD for Ruth D Krauer was assigned 8712, effective March 19, 1978. Parcel 18, Tax Map 27; L-4200, F-912, Beltsville, Md. 20705. Grid 12N-E8; CT 74.01; ED 1; Zoned RR.

BRANCH AVENUE for Crestmont Center is assigned 12701, effective April 30, 1978. Parcel A, Crestmont Center subdivision, Brandywine, Md. 20613. Grid 16S-E7, CT 10.00; ED 11; Zoned C-2.

The following box numbers on BYROM STREET, Section 1, White Hall subdivision, Accokeek, Md. 20607. Grid 19S-E1, CT 13.01; ED 5; Zoned RR.

1&2 E	337B	1117	Leo C Toribio	3&4 E	337A	1109	Mary I Lusby

6102 CARTER AVENUE for Hugh B Robey is changed to 6002, effective April 9, 1978. Lot 123, Block 1, Seabrook subdivision, Seabrook, Md. 20801. Grid 8N-E8; CT 36.07; ED 20; Zoned RR.

9207A DANGERFIELD ROAD for Occupant of Trailer is changed to 9209, effective April 30, 1978. Part of Lot 18, Townsend subdivision, Clinton, Md. 20735. Grid 12N-E7; CT 12.01; ED 9; Zoned RR.

301 EMACK AVENUE for Ruby D Anderson is changed to 6005, effective April 16, 1978. Lots 11-13, Block L, Sherman Park, Seabrook, Md. 20801. Grid 8N-E9; CT 36.07; ED 20; Zoned RR.

1010 ELSA AVENUE for Mary T May is changed to 1000, effective April 16, 1978. Lot 5, Block 19, Highland Park, Landover, Md. 20786. Grid 2N-H; CT 30.00; ED 18; Zoned RR.

The following P.O.Box numbers on FARMINGTON ROAD EAST, Tax Map and subdivision shown, Accokeek, Md. 20607, are assigned the address numbers indicated, effective April 30, 1978. Grid 19S-E1, 2; CT 13.01; ED 5; Zoned RR.

PAR/L-F #	TAX MAP 152 FROM	TO	NAME
12/3055-228	None	1205	White Hall Bap.Ch.

WHITE HALL, Section 1 LOT/BLOCK		FROM	TO	NAME
1	B	322	1019	Benjamin Altimus
9&10	B	321	1015	Albert Valentino
5	C	323	1101	Evelyn M Wood

The following P.O.Box numbers on FARMINGTON ROAD WEST, Tax Map and subdivision shown, Accokeek, Md. 20607, are assigned the address numbers indicated, effective April 30, 1978. Grid 19S-E1; CT 13.02; ED 5; Zoned RR.

PAR/L-F #	TAX MAP 151		NAME
10/1024-422	203	160	Jan & Ray Winter

TAX MAP 152 PAR/L-F #			NAME
19/2988-519	36	36	Irving Blandford
89/2988-524	328	1	Clyde B Blandford

The following P.O.Box numbers on FIR STREET, White Hall, Sect 1, subdivision, Accokeek, Md. 20607, are assigned the address numbers indicated, effective April 30, 1978. Grid 19S-E1; CT 13.01; ED 5; Zoned RR

LOT/BLOCK				NAME
4&5	A	383	14913	Joseph J Nemecek
8&9	A	389	15013	Anthony J Inscoe

The following P.O.Box numbers on FLORAL PARK ROAD, Tax Map and Subdivision shown, Clinton, Md. 20735, are assigned the address numbers indicated, effective April 30, 1978. Grid 17,18S-E2, 3; CT 13.01; ED 5; Zoned RR, except symbol $ = C-O.

	PLANTATION		NAME
Pt 4 -	424	2101	Marie Beiswanger
Pt 4 -	422	2103	J W Windsor

PAR/L-F #	TAX MAP 142		NAME
33/2516-295	409	2209	Lucille H Bond
40/1240-156	409	2208	Lucille H Bond
41/4313-553	None	2010	Rodney D Gay
43/4351-453	416	2201	J Gregory
142/3772-388	418	2105	John Wood Sr
145/4156-393	412	2207	Francis H Blanford

PAR/L-F #			NAME
44/2858-25	399B	3000	Occupant
132/4161-255	413	2204	Occupant
135/Unknown	407	2306	W R Davis
136/A196-44	405	2308	Pearle English
136/A-196-44	402	2400	W E Bailey
139/573-229	428	2004	Rudolph Turner
140/4561-68	421	2102	George L Frye
141/482-194	420	2104	Ella H Haynes
146/4219-844	415	2205	Frederick B Unkle
148/3388-559	411$	2208	Alexander B Clagett

The following P.O.Box numbers on GALLAHAN ROAD, Tax Maps shown, Clinton, Md. 20735, are assigned the address numbers indicated, effective April 30, 1978. Grid 16,17S-E2,3; CT 13.04, except symbol * = 13.01; ED 5; Zoned RR.

	TAX MAP 142		NAME
14/1282-438	493*	13101	Lloyd H Lipkey
151/3266-155	495*	13110	Robert L Hoag
	TAX MAP 132		
104/1665-224	485	12401	Occupant
129/3182-395	492	12900	Mary L Smith

			NAME
104/1665-224	485	12309	William A Gallahan Sr
105/4438-667	486	12405	William A Gallahan Jr
106/2214-529	484	12300	W & P Gallahan
126/1836-275	490	12604	Willaim A Duvall
145/1871-232	491	12808	Marshall D Yocum

102 FELICIA LANE for David A & Lorraine E Mattie is changed to 6702, effective April 30, 1978. Lot 1, Block D, Highbridge Estates, Bowie, Md. 20715. Grid 9N-E12; CT 4.04; ED 14; Zoned RR.

Box 211 GINGRICH DRIVE for Malbert L & Margaret Fatzinger is assigned 215, effective April 30, 1978. Parcel 18, Tax Map 141; L-2452, F-378, Accokeek, Md. 20607. Grid 19S-W1; CT 13.02; ED 5; Zoned RR.

Box 201 HOMESTAKE DRIVE for William B Addison is assigned 6406, effective April 30, 1978. Parcel 221, Tax Map 37; L-2014, F-446, Bowie, Md. 20715. Grid 9N-E11; CT 4.04; EC 14; Zoned RR.

9029 HOWSER AVENUE for Lanham Methodist Church is changed to 9031, effective April 30, 1978. Parcel 145, Tax Map 44; L-2547, F-650, Lanham, Md. 20801. Grid 7N-E8; CT 36.02; ED 20; Zoned RR.

The following P.O. Box numbers on INDIAN HEAD HIGHWAY (Md Rte 210), Accokeek, Md. 20607, are assigned the address numbers indicated, effective April 30, 1978. Parcels on Tax Map 142; Grid 18S-E1; CT 13.05; ED 5; Zoned RR.

PAR/L-F #	FROM	TO	NAME	PAR/L-F #	FROM	TO	NAME
51/1314-121	28	14305	H D Elliott	158/2297-236	90	14319	Apartment Resident

The following P.O. Box numbers on TAX MAP 141 and the subdivision shown, Accokeek, Md. 20607, are assigned the address numbers indicated, effective April 30, 1978. Grid 18,19S-E1; CT 13.02; ED 5; Zoned RR. JOHN CLAGETT DRIVE - A private right-of-way.

						CRUZ		
22/4414-539	318	14301	John H Clagett	LOT/BLOCK				
59/3309-62	320	14501	J H & S Clagett	1	-	319	14405	Jose A Cruz
75/2146-51	316	14300	R L Mills					

KEMBRIDGE DRIVE & KINGFIELD LANE for Kenilworth Elementary School was assigned 12520 Kembridge Drive, effective March 26, 1978. Parcel A, Block 90, Kenilworth At Belair, Bowie, Md. 20715. Grid 7N-E3; CT 5.05; ED 7; Zoned R-55.

The following P.O. Box numbers on LAUREL-BOWIE ROAD (Md Rte 197) on Tax Maps and subdivisions shown, Laurel, Md. 20810, are assigned address numbers indicated, effective April 30, 1978. Grid 15N-E9; CT 2.01; ED 10; Zoned RR.

MAP 14				MAP 15			
27/2333-301	238	11801	Charles H Lammers	3/1405-347	249	11504	George W Henson
30/355-320	240	11709	Sophie L Hobbs	4/4708-151	258	11443	Trailer Occupant
31/1051-385	241	11705	Frank A Lammers	5/2402-38	251	11440	Clarence E Johnson
33/3135-499	243	11615	William L Whitehead	6/A179-7	258	11439	Chase
37/2873-140	245	11604	John A Whitehead	7/2238-170	255	11430	Helen B Ross
38/1405-351	248	11600	William M Wooten	7/2238-170	None	11432	Home #2
42/1878-176	246	11612	Dennis R Baldwin	7/2238-170	None	11434	Home #3
				8/2443-272	255	11424	George E Ross
LOT/BLOCK	BLYTON			10/4421-173	None	11416	Trailer #1
1 -	248A	11520	Donald J Blyton	10/4421-173	None	11418	Trailer #2
2 -	248	11514	Florence E Henson	11/4698-214	None	11406	Home #1
				14/3461-186	None	11410	Occupant
	HEDRICK			22/3836-535	None	11412	Trailer #3
1 -	242	11701	Dorothy G Hedrick	23/2521-588	252B	11445	George Powell

The following P.O. Box numbers on LIVINGSTON ROAD (Md Rte 224) Tax Map and subdivisions shown, Accokeek, Md. 20607 -(except * = Clinton, Md. 20735), are assigned address numbers indicated, effective April 30, 1978. Grid 18,19S-E2; CT 13.01; ED 5; Zoned RR. # = Waldorf Md 20601.

PAR/L-F #	TAX MAP 142			LOT/BLOCK				
58/1905-168	439	14301*	Claude R Bunner	21	-	358	14613	Philip Rovenolt
				23	-	354	14501	Robert A Dole
LOT/BLOCK	PISCATAWAY			24	-	14501	14417	William M Dove
CtrPt 6 -	459	13514*	John E Eslin	25	-	186B	14413#	Joe M Hipps Jr
				26	-	350	14409	Floyd A Anderson
	SOUTH PISCATAWAY			29	-	303E	14812	Mattie Mitchell
1 -	374	14817		31	-	303D	14804	William R Day
				32	-	369	14800	Howard P Janney

The following P.O. Box numbers on LUSBY'S LANE, Brandywine, Md. 20613 are assigned address numbers indicated, effective April 30, 1978. Tax Map 135; CT 10.00; ED 11; Grid 16S-E7; Zoned RR.

PAR/L-F #				PAR/L-F #			
5/3559-403	25	12201	Henry A Mernhardt	58/4222-738	15	12405	Reed A Bolden
9/4222-735	17	12401	Carl O Bolden	128/4283-400	17	12403	Carl S Bolden
24/4164-438	26	12100	Occupant				

P.O. Box 406 for Howard E Merkle is assigned 9439, effective April 30, 1978. Parcel 24, Tax Map 22; L-811, F-449, Bowie, Md. 20715. Grid 13N-E3; CT 4.05; ED 14; Zoned RR.

The following Box numbers on MOORE'S ROAD, Brandywine, Md. 20613, are assigned address numbers indicated, effective April 30, 1978. Grid 16S-E7; CT 10.00; ED 11; Zoned RR, except * = C-2.

				TAX MAP 134			
52/3981-323	25	7210	Kermit Moore	103/3117-576	5	7604	Sidney A Moore
95/3016-331	7	7608	Wilson C Moore	159/4355-223	4	7512	Sidney A Moore Jr
96/2809-441	3	7510	Occupant				

PART IV - ADDRESS NUMBER CHANGES, continued

P.O. Box 40, MOORE'S ROAD for Occupant is assigned 7310, effective April 30, 1978. Parcel B, Crestmont Center, Brandywine, Md. 20613. Grid 16S-E7; CT 10.00; ED 11; Zoned C-2.

13030 OLD FORT ROAD for Aristed D Wood is changed to 13013, effective April 30, 1978. Parcel 4, Tax Map 142; L-1503, F-292, Oxon Hill, Md. 20022. Grid 17S-E1; CT 13.03; ED 5; Zoned RR.

The following P.O. Box numbers on OLD MARBURY ROAD, Brandywine, Md. 20613, are assigned address numbers indicated, effective April 30, 1978. Tax Map 134 and subdivision shown. Grid 16S-E6; CT 10.00; ED 11; Zoned RR

PAR/L-F #	FROM	TO	NAME	BLANDFORD LOT/BLOCK		FROM	TO	NAME
88/2702-215	11	5901	Occupant	3	-	8	6506	John W Halloran
88/2702-215	11	5903	Occupant	5	-	4	6510	Joseph B Mudd
88/2702-215	263	6401	Proctor					

The following P.O. Box numbers on PARKER LANE, Section 3, Parker Heights, Clinton, Md. 20735, are assigned the address numbers indicated, effective April 30, 1978. Grid 16S-E3; CT 13.01; ED 5; Zoned RR.

LOT/BLOCK								
3	-	510A	12413	Anna M Kilderry	7	-	514	12421	Paul E Stevanus
5	-	513	12417	Romell H Owens	12	-	514A	12508	Marion M Bowler

9709 PENNSYLVANIA AVENUE (Md Rte 4) for Lynn Cox is changed to 9100, effective April 30, 1978. Part of Parcel 159, Tax Map 90; L-3778, F-817, Upper Marlboro, Md. 20870. Grid 7S-E8; CT 7.00; ED 15; Zoned I-2.

The following P.O. Box numbers on PISCATAWAY ROAD (Md Rte 223) on Tax Maps shown, Clinton, Md. 20735, are assigned address numbers indicated, effective April 30, 1978. Grid 16,17S-E2,3; CT 13.01; ED 5; Zoned RR.

	TAX MAP 133							
6/2111-419	554	12205	Frank Bohannon	57/2378-356	548	12204	Ella Parker	
7/4326-19	550	12201	Robert K Gehman	74/2562-28	556	12103	Robert K Sterner	
8/2454-602	551	12111	James A Helen	77/4436-921	554	12107	Allen L Wood	
30/3371-154	None	12710	Baker Y Parker	84/3870-464	612	11012	John W Yerkie	
35/3249-35	None	12001	Occupant					
45/Unknown	535	12215	Donald A Kenlon	TAX MAP 142				
47/4047-56	None	12102	Occupant	16/3286-603	498	William A Davis		
54/3914-672	534	12218	Bernard H Babcock	27/1887-573	400	St Mary's Church School		
55/3951-815	538	12214	Betty A Ellis	29/2442-172	400	St Mary's Convent		
56/3462-544	None	12210	William A Gerland Jr	30/1878-159	400B	St Mary's Rectory		

The following P.O. Box numbers on SNOWDEN ROAD on Tax Map 14 and subdivisions shown, Laurel, Md. 20810, are assigned address numbers indicated, effective April 30, 1978. Grid 15N-E9; CT 2.01; ED 10; Zoned RR.

9/1146-79	229A	9700	James L Dorough	HOBBS				
10/3185-4	230	9710	Margaret A Manning	1	-	233A	9911	George A Hobbs
14/3453-383	RFD	9808	Louis V Shipe					
16/4265-382	233	9900	Harold E Ford	LAMMERS				
20/2952-582	231	9813	James M Hitaffer	1	-	230A	9807	Ruth L Barton
47/2946-330	236A	10011	Elizabeth Lammers	SNOW HILL ACRES				
				2	-	235	10003	Adolphi Aschorl

9627 TAYLOR AVENUE for Forest Pool, Inc, is changed to 1610, effective April 30, 1978. Parcel 66, Tax Map 142; L-2618, F-63, Oxon Hill, Md. 20022. Grid 17S-E2; CT 13.04; ED 5; Zoned RR.

The following P.O. Box numbers on THRIFT ROAD, Tax Map 133, Clinton, Md. 20735, are assigned address numbers indicated, effective April 30, 1978. Grid 16S-E4; CT 13.01; ED 5; Zoned RR.

6/4437-372	391	12003	Leroy Haley	28/1348-340	397	12503	Occupant
27/2388-257	397	12501	Clarence C Windsor	29/2307-550	394	12205	John W Windsor
27/2388-257	397	12505	Occupant	50/Unknown	396	12500	Occupant
27/2388-257	398	12507	Occupant	65/Unknown	390	12002	John R Windsor

PART IV - ADDRESS NUMBER CHANGES, continued

The following P.O. Box numbers on TIPPETT ROAD in Ward's subdivision, Clinton, Md. 20735 were assigned address numbers indicated, effective March 19, 1978 (omitted from Page 6, Change List #3-78, dated March 3, 1978), Grid 15S-E4; CT 13.01; ED 5; Zoned RR.

LOT/BLOCK	FROM	TO	NAME	LOT/BLOCK	FROM	TO	NAME
Pt 13 -	334A	11508	Charles J Moore	27-29 -	353	11211	Joseph A King

The following P.O. Box numbers on WHARF ROAD, Tax Map 151, Accokeek, Md. 20607, are assigned address numbers indicated, effective April 30, 1978. Grid 18,19S-M1; CT 13.02; ED 5; Zoned RR.

PAR/L-F #					PAR/L-F #				
3/1981-285		197	14602	Charles R Dillon	4/2486-86		195	14608	Mary R McDonough

The following P.O. Box numbers on WHITE HALL AVENUE, White Hall, Sect 1, Accokeek, Md. 20607, are assigned address numbers indicated, effective April 30, 1978. Grid 19S-L1; CT 13.01; ED 5; Zoned RR.

4	B	325	14815	Arnold M Fanicelli	7	B	328	14909	Manley R Coulet
5	B	326	14901	Richard P Altimus	8	B	385	14913	Occupant
6	B	327	14905	Nina E Childears					

The following P.O. Box numbers on WINDBROOK DRIVE, Tax Map 133, Clinton, Md. 20735, are assigned premise address numbers indicated, effective April 30, 1978. Grid 16S-E3,4; CT 13.01; ED 5; Zoned RR.

14/4177-426		570	12100	Alvin L Burns	49/3858-716		12206*	12204	Roscoe Folk
39/4193-5		207	12804	Harold Townshend Jr	*(Trailer home)				

The following P.O. Box numbers on streets shown, Calvert Manor subdivision (symbol ¢ = second ad'n & # = first ad'n), Accokeek, Md. 20607, are assigned address numbers thereon, effective April 30, 1978. Grid 19S-E2; CT 13.02; ED 5; Zoned RR.

				CALVERTON CIRCLE					
27&28	-¢	280	105	Gideon P Serbu	29&30	-¢	278	104	Robert E Bramsby
				CAPTAIN BRANDT DRIVE					
10	-¢	268	204	James H Veeder	23	-¢	266	211	Robert J Chab
				CAPTAIN JOHN SMITH DRIVE					
8	B	213C	14407	Greenwood E Cyr	12	B	224	14421	Occupant
9	B	None	14411	Perrie P Barrett	1	C	214B	14408	Frederick J Shenk
10	B	6	14415	Robert F Coffin	3	C	214	14404	Edna Henderson
11	B	4	14419	Marguerite MacDonald					
				FARMINGTON ROAD WEST					
3	A	309	115	Richard Tippett	1	-#	315	104	Jack S Mann
9	A	232	139	William G Clements	2	-#	312	108	Alvin Edwards
11	A	230	147	Jack Worthington	17	-#	239	122	H C Miracle Jr
32	A	237	127	William E Brown	18	-#	238	126	Joseph A Mavilia
33	A	235	131	Paul K Powell	1&2	-¢	305	134	Lloyd A Ulmer
34	A	234	133	Wesley J Stanton	45	-¢	272	142	Theodore W Barnis
				FARMINGTON CREEK ROAD					
12	A	231	14700	Paul R Shiffett	15	A	206	14600	Orville Woodsome
13&14	A	205	14612	Kemp C White	1	B	226	14504	Martha P Butler
Pt 14	A	205A	14606	Jeanette E Wright	3&4	B	212	14408	Charles G Malley Jr
				LEONARD CALVERT DRIVE					
18	A	225	14512	Charles M Abraham	13	B	224A	14509	Paul W Colegrove
25	A	218	14404	Edward L Taylor	7	C	220	14401	George W Reynolds
26	A	217	14400	Norman Skoog					
				FORT TRAIL					
4&5	-¢	299	14814	Charles A Jewell	Pt 23	-¢	281	15105	Samuel J Fusco
6	-¢	298	14900	John W Powers	26	-¢	277	15021	Irene S Rhee
8	-¢	295	14908	Richard L Hurtt	31	-¢	279	15017	Robert J Hack
9	-¢	292	14912	Billy K Moores	32	-¢	274	15013	William A Cooke

PART IV - ADDRESS NUMBER CHANGES (Calvert Manor - Fort Trail), continued

LOT/BLOCK		FROM	TO	NAME	LOT/BLOCK		FROM	TO	NAME
11&12	-¢	291	15000	David J Kane	33&34	-¢	273	15009	Carl Beard
13-15	-¢	289	15008	Allison J Robey	40	-¢	297	14905	Benson M Altshuler
20	-¢	286	15106	Irvin N Syman	42	-¢	300	14815	Joseph E Conner
21	-¢	285	15112	William L Krewson	43	-¢	303	14811	James B Wilson
22&23	-¢	284	15111	James E Baden					

WAMPAS DRIVE

4	-#	244	14810	Robert A Graves	15	-#	258B	15108	Vernon Headley
5	-#	245	14900	Patricia A Brown	16	-#	242	14801	George C Powell
6	-#	250	14904	Frederick A Cain	19	-#	243	14807	Maurice L Perrygo
7	-#	264A	14906	John M Young	21	-#	257	14901	John Ciampo
8	-#	264	14912	John Grace	24	-#	252	14913	David E Sparer
9	-#	263	15000	Glenn R Chandler	25	-#	253	15001	William L Petrie
10	-#	262	15004	Ronald J Godfrey	30&31	-#	258	15109	Robert O Turner
13	-#	259	15100	Harold Harris					

The following address numbers on the streets shown, Oak Crest, Laurel, Md. 20810, are changed to the address numbers indicated, effective April 16, 1978. Grid 18W-E7,8; CT 2.02; ED 10; Zoned RR.

CLARK AVENUE

1-5	22	802	14107	James C Wood	2-8	32	2506	13621	Trailer #1
2&4	31	2506	13701	Occupant	2-8	32	2506	13623	Trailer #3
2-8	32	2506	13617	Trailer #2	2-8	32	2506	13625	Home #5
2-8	32	2506	13619	Home #4	2-8	32	2506	13627	Home #6

LINDENDALE STREET

5	52	8705	8707	Trailer

PINEHILL STREET

17	15	8108	8109	James A Hicks

SPRUCE HILL DRIVE

17&18	10	106	8305	Occupant

HOLLY STREET

8-14	22	209	8406	Robert L Edwards
2	52	401	8600	Milton Powell
4	52	403	8602	William Powell Sr

WILLOW STREET

15&16	14	110	8211	Paul E Higgs

The following P.O. Box numbers on the streets shown, South Fiscataway, Accokeek, Md. 20607, are assigned address numbers indicated, effective April 30, 1978. Grid 19S-E2; CT 13.01; ED 5; Zoned RR.

AIRPORT LANE

72	-	303B	1406	James O Robertson	105	-	307A	1517	Paul Baicar Jr
74	-	303	1414	Stanley F Boswell	107	-	305	1409	Harlow N Lyner
75	-	302	1500	William G Labanowski	109&110	-	304	1415	George M Terry
76	-	306	1504	George I Welch	111	-	303F	1411	William C Hemm
104	-	309	1521	James Davis	112	-	303C	1407	Carol C Wasielewski

BERRY ROAD

54	-	318	14411	H Barton & M Scheib	92	-	289	14617	Jack D Mobley
					93	-	288B	14621	Rolland V Elliot
56	-	316A	14505	Georgia Wells	94	-	288	14701	Edward E Sanford
57	-	316	14509	Ralph W Hofmann	98	-	286	14809	Rosa C Voehl
88	-	15	14601	Edward G Powell	99	-	285	14813	Rodney P Hambleton
91	-	289A	14613	Edward D Macauley	100	-	284	14901	Wilmer T Heishman
					101	-	282	14907	Bernard L Carson

SCHALL ROAD

61	-	291	14911	Benjamin Jackson	78	-	300A	15012	John P Crampton
62	-	392	14915	John H Shirley	81	-	298	15000	David L Liese
64	-	295	14925	Joseph I Padgett	82	-	None	14932	Philippe H Lucier
67	-	299	15001	Walter Hickey Jr	83&84	-	296	14928	Robert E Scott
70	-	301	15013	Herbert L Johnson	87	-	292	14910	Virgil A Conley

NOTE: The following premise address numbers are assigned on the streets shown below, South Fiscataway. Occupants were not displaying either P O Box number or address numbers. No notices sent. Owners of properties will be sent a copy of this Change List.

PART IV - ADDRESS NUMBER CHANGES (South Piscataway streets with no numbers), continued

AIRPORT ROAD		BERRY ROAD		LIVINGSTON ROAD		SCHALL ROAD	
LOT	ADDRESS #	LOT	ADDRESS #	LOT	ADDRESS #	LOT	ADDRESS #
73	1410	58	14513	7	14717	63	14921
77	1508	90	14609	9	14709	71	15017
				11	14701		
				40	14612		
				49	14419		

The following P.O. Box (address) numbers on streets shown, TAX MAP 134 (except symbol ¢ = TAX MAP 125) are assigned (changed) address numbers indicated, effective April 30, 1978, Brandywine, Md. 20613 (except symbol ¢ = Clinton, Md. 20735). Grid 14-16S; 6,7; CT 10.00 (except symbol ¢ = 12.01); ED 11 (except symbol ¢ = 9); Zoned RR.

BRANCH HILL ROAD (Md Rte 381)							
PAR/L-F #	FROM	TO	NAME	PAR/L-F #	FROM	TO	NAME
9/2541-120	290	12012	Sidney J Wellborn	134/3505-80	263B	12402	Robert L McCammon
11/4057-272	257H	12110	Schrab Tobyanian	145/3413-817	269	12513	Wayne L Bull
13/397-39	257L	12104	Bernard A Mudd Jr	150/A073-647	12550	12611	Henry A Schaefer
17/2122-27	259G	12111	Philip B Mudd	34/2104-525	11204¢	10906	Occupant
18/3123-27	259K	12201	Pauline B Gwynn	130/191-183	278¢	10908	Mascon C Walls
19/4553-127	260	12205	William H Valentine				
20/1535-16	264	12303	Harry E Taylor	BURCH HILL ROAD			
24/2234-534	266	12405	Occupant	32/4385-192	None	6807	John S Kidwell
28/1668-468	263A	12310	John Gidish	33/Unknown	257A	6901	Hans Warffemius
29/4382-323	265A	12404	Greek Orthodox Ch	34/334-465	257A	6907	Theo F Warffemius
35/6-752	273A	12700	Charlotte M Fitts	114/3789-685	L-94	6706	Pinkney A Barnshaw
35/6-752	273A	12726	Occupant	116/4574-414	257	7003	Clifford F Hersey
40/2871-507	None	12601	Occupant	143/4442-458	257G	6700	Pinkney A Barnshaw
41/2008-513	271	12605	Thomas F Liebel				
43/4544-603	273	12701	Jessie Wilkinson	CRESTWOOD AVENUE SOUTH			
45/Unknown	273B	12705	Eugene Decker	16/4134-690	250	12008	T Moozier
57/WD83-304	257G	12108	George W Mudd	16/4134-690	249K	12010	Bond
68/803-305	257K	12112	Raymond T Schaffer	54/4363-933	None	12405	W Rushrod
109/3162-489	257L	12106	James L Mudd	74/3517-71	248	12206	Harry W Lusby
				91/4291-252	247	12300	Mark Zilist
				92/4469-338	249	12210	Occupant

10000 ROSARYVILLE ROAD for Hosea L Thompson is changed to 9924, effective April 16, 1978. Lot 1, Hawkins subdivision, Upper Marlboro, Md. 20870. Grid 12S-E10; CT 7.00; ED 15; Zoned RR.

PART V - ADDRESS NUMBERS AND/OR STREET NAME CHANGES

P.O. Box 315, AIRPORT LANE for Roland N Cropper is assigned 14801 BERRY ROAD, effective April 30, 1978. Grid 19S-E2; CT 13.01; ED 5; Zoned RR; Accokeek, Md. 20607. Lot 96, So. Piscataway.

2840 BELAIR DRIVE for Swim & Tennis Club is changed to 12221 TULIP GROVE DRIVE, effective April 30, 1978. Parcel A, Block 115, Foxhill At Belair, Bowie, Md. 20715; Grid 7N-E13; CT 5.03; ED 7; Zoned R-55.

8716 CUMMINGS DRIVE for John Mitchell was changed to 8717 60TH AVENUE, effective March 7, 1978. Lot 1, Block 46, Berwyn Heights, College Park, Md. 20740. Grid 10N-E5; CT 68.00; ED 21; Zoned R-55.

The following address numbers on DEERWOOD LANE, Willow-Wood Estates, Mitchellville, Md. 20716, are assigned to WOODRIDGE COURT, effective April 16, 1978. Grid 5N-E9; CT 35.01; ED 13; Zoned RR.

LOT/BLOCK					LOT/BLOCK				
17	B	3401	3401	Charles Wilson	23	D	3400	3400	Melvin L Johnson

P.O. Box #347 LIVINGSTON ROAD for Guillermo Lamers is assigned 1309 FARMINGTON ROAD EAST, effective April 30, 1978. West Part of Lots 18&19, South Piscataway, Accokeek, Md. 20607. Grid 19S-E2; CT 13.01; ED 5; Zoned RR.

P.O. Box 213 FARMINGTON CREEK ROAD for Stanley W King was assigned 211 GINGRICH DRIVE, effective April 30, 1978. Lot 3, Farmington Springs, Accokeek, Md. 20607. Grid 19S-W1, CT 13.02; ED 5; Zoned RR.

PART V - ADDRESS NUMBER AND/OR STREET NAME CHANGES, continued

8507 LOCUST STREET for H M BOXWELL is changed to 8510 LOCUST GROVE DRIVE, effective April 16, 1978. Lots 10&12, Block 20, Oak Crest, LAUREL, MD. 20810. Grid 8N-E8; CT 2.02; ED 10; Zoned RR.

11400 MARIE STREET for Steven Hoe Yang is changed to 11400 HENTSSEY DRIVE, effective April 21, 1978. Lot 9, Forest Park, Beltsville, Md. 20705. Grid 15N-E4, CT 74.02; ED 1; Zoned RR.

The following homes using PISCATAWAY ROAD as their address are assigned address numbers on FLORAL PARK ROAD, effective April 30, 1978. Parcels on TAX MAP 142, Clinton, Md. 20735. Grid 18S-E2; CT 13.01; ED 5; Zoned RR (except symbol * = C-1).

PAR/L-F #	FROM	TO	NAME	PAR/L-F #	FROM	TO	NAME
Pt34/3114-596	None	2305	J W Y KRIE (Main)	137/4105-504	None	1906*	Occupant
Pt34/3114-596	None	2303	J W Y KRI (Cottage)	138/2693-639	None	1908	Occupant

8315 SPRUCE HILL DRIVE for Occupant is changed to 14000 CLARK AVENUE, effective April 16, 1978. Lot 14, Block 10, Oak Crest, Laurel, Md. 20810; Grid 18N-B7; CT 2.02; ED 10; Zoned RR.

Box 326, THRIFT ROAD for Milton D Harris is changed to 6404 OLD MARLBORO ROAD, effective April 30, 1978. Parcel 5, TAX MAP 134, Clinton, Md. 20735. Grid 16S-F; CT 10.00; ED 11; Zoned RR

Box 387, THRIFT ROAD for Harrison H Ward is changed to 11601 OLD THRIFT ROAD, effective April 30, 1978. Lot 19, Ward's, Clinton, Md. 20735. Grid 15S-F; CT 13.01; ED 5; Zoned RR.

9602 WAGNER TRAIL for Vernon Cleveland is changed to 7901 LOHR LANE, effective April 30, 1978. Par 116, TAX MAP 117; L-3634, F-183, Clinton, Md. 20735. Grid 13S-E7, CT 12.01; ED 9; Zoned RR

14317 WASHINGTON BOULEVARD is changed to 14311 BALTIMORE AVENUE (US Rte 1), effective April 30, 1978. Lots 3&4, Block 5, Oak Crest, Laurel, Md. 20810. Grid 18N-B8; CT 2.02; ED 10; Zoned C-H.

Frank Young
HOUSE NUMBER AND STREET NAMES SECTION

DISTRIBUTION
Transportation Planning Board
US Dept of Health, Education & Welfare-Social Security Admin
US Post Office & Branches affected
Veterans Administration
MD STATE: Motor Vehicle Admin & Roads Comm
Metropolitan Washington Council of Governments
PG COUNTY: Boards of Education, Election Supervisors & Fire; Public Works (Traffic Engr), Finance, Health, Housing Authority, Police & Social Services Departments; Building Inspection & Rec & Dev Divisions and the Sheriff's & Treasurer's Offices.
Municipal Offices - Incorporated cities and towns affected.
Utilities: Baltimore Gas & Elec, C&P Telephone, Potomac Elec Power & Washington Gas Light Companies; and the Washington Suburban Sanitary Comm.

RECEIVED
APR 10 1978
BUREAU OF HIGHWAY
STATISTICS

RECEIVED
APR 06 1978
DISTRICT # 3
STATE HIGHWAY
ADMINISTRATION

6-715

Maryland Department of Transportation

State Highway Administration

Hermann K. Intemann
Secretary

M. S. Caltrider
Administrator

G R E E N B E L T

June 6, 1978

PLEASE REPLY TO:
OFFICE OF DISTRICT ENGINEER
9300 KENILWORTH AVENUE
GREENBELT, MARYLAND 20770

MEMORANDUM

TO: Theodore W. Beaulieu, Chief
Bureau of Highway Statistics

FROM: David I. Curtin
Acting District Engineer

SUBJECT: Street Index (Revised)

Attached for your information is the Maryland National Capital Park and Planning Commission Index (Revised) list for Prince George's County.

If you have any additional questions in this matter, please advise.

David I. Curtin

FRT/db

Attachment

RECEIVED
JUN 09 1978
BUREAU OF HIGHWAY
STATISTICS

THE MARYLAND-NATIONAL CAPITAL PARK AND PLANNING COMMISSION

14741 Governor Oden Bowie Drive
Upper Marlboro, Maryland, 20870
(301) 952-3196
June 2, 1978

CHANGE LIST #6-78 (Preceding Change List #5-78, dated May 3, 1978)

PART I - CORRECTIONS TO PRIOR CHANGE LISTS, STREET MAP AND INDEX

a. CHANGE LISTS

PAGE	LIST #	INFORMATION TO BE CORRECTED
4	4-78	DELETE assignment of 7210 MOORE'S ROAD for Kermit Moore at Box 25. Was previously assigned and is using 7300 Moore's Road. (Page 4, Change List #11-76, November 1, 1976).
5	4-78	Premise address number assignments for the following rural P.O. Box numbers on PISCATAWAY ROAD (Md Rte 223) on Tax Map 142 were omitted. They are as follows: For Box 498 - 13100, William A Davis; For Box 400 - 13407, St Mary's Church School; For Box 400 - 13409, St Mary's Convent; and for Box 400B - 13401, St Mary's Rectory.
1	5-78	SANFORD DRIVE being shown as a correction to Street Map to SANFORD LANE was incorrectly listed. Should remain SANFORD DRIVE.
3	5-78	As reads from rural P.O. Box number 74 being assigned 2200 ACCOKEEK ROAD for Frank Czonka Jr should have read to 2506; and delete rural P.O. Box number 76 being assigned 2202 ACCOKEEK ROAD for Occupant.
5	5-78	As reads from rural P.O. Box number 155 being assigned 726 FARMINGTON ROAD WEST for Edward T De Marr, Lot 5, Ward Park subdivision, should have read 728, south part of Lot 5.

b. STREET MAP

AS SHOWN ON MAP	GRID	SHOULD BE
UNNAMED ROAD	19S-W3	STEAMBOAT LANDING ROAD. Unnamed road shown running east from Charles County to Poplar Hill Rd.
UNNAMED ROAD	19S-W3	RIDGE ROAD. Unnamed road shown running east from intersection of Ridge Driveway (see change below) & Cactus Hill Rd.
RIDGE DRIVEWAY	19S-W3	WEST RIDGE ROAD. That road shown running west from intersection of unnamed road & Cactus Hill Rd.
OLD COLONIAL LANE	19,20S-W3	COLONIAL ROAD - That road shown running north by northeast from intersection of Cactus Hill & Old Marshall Hall Roads.
HIDDEN VALLEY LANE	20S-W3	Delete name from road shown running south off Hidden Valley Rd.
LAKESIDE TERRACE ROAD	19S-W3	Delete name from road shown running east of Reserve Rd (formerly shown as Auburn Rd - see Page 1, Change List #5-78).

c. INDEX

PAGE	INFORMATION TO BE CORRECTED
8	BONDS RETREAT ROAD - Add asterisk to denote private right-of-way.
9	BRANDON LANE - 4500-4600 blocks change to 4200-4700 blocks.
12	CACTUS HILL ROAD - Add asterisk to denote private right-of-way.
23	DUVALL ROAD - No Numbers change to 8400-9300 blocks
25	ELM AVENUE - 300-1000 blocks - add after Takoma Park, "Lower numbers in Montg. Co.".
31	GOLF COURSE DRIVE - 1400 block change to 1200-1400 blocks.
35	HIDDEN VALLEY LANE - Delete together with all related data.
35	HIDDEN VALLEY ROAD - Add asterisk to denote private right-of-way.
36	LAUREL DRIVE - Add asterisk to denote private right-of-way.
58	OLD COLONIAL LANE - Change to COLONIAL ROAD and add asterisk to denote private right-of-way.
58	OLD FORT ROAD EAST - 3100-3200 blocks change to 2600-3200 blocks and area designation to read, "Tinkers Creek to Mary-Catherine Drive".

PART Ic - CHANGES TO INDEX, continued

PAGE	INFORMATION TO BE CORRECTED
	POPLAR HILL ROAD - Add asterisk to denote private right-of-way.
68	RIDGE DRIVEWAY - Change to West Ridge Road and 15100-15200 blocks to 14700-14800 blocks.
69	ROCKWOOD ROAD - Add asterisk to denote private right-of-way.
84	WALLACE LANE - 11900-12600 blocks change to 11900-12700 blocks.
30	GARRETT AVENUE - Change to GARRETT AVENUE.

PART II - STREET NAME CHANGES AND ABANDONMENTS

a. CHANGES

CURRENT NAME	NEW NAME	LOCATION/DESCRIPTION
NORTHAMPTON WAY 10000-11400 (BY REQUEST OF DEVELOPER - THE NORTHAMPTON CORPORATION)	NEWBRIDGE WAY 10000-11400	Running north from Central Ave (Md Rte 214) thence easterly to intersect Landover Rd (Md Rte 202), Mitchellville, Md. 20716, effective June 19, 1978. Grid 1,2F-E9,10; CT 35.01; ED 13.

FC

b. ABANDONMENTS

None reported.

PART III - NEW STREETS AND EXTENSIONS OF EXISTING

a. NEW STREETS

The following dedicated streets will run westerly from the northeast quadrant of Newbridge Way (formerly Northampton Way - see Part IIa, STREET NAME CHANGES, above) and Central Avenue (Md Rte 214), Mitchellville, Md. 20716. Grid 1,2F-E9,10; CT 35.01; ED 13.

BURNING TREE COURT 11500	INDIAN WELLS COURT 800	RIVER OAKS TERRACE 10800	WOODMONT COURT 900
CONGRESSIONAL COURT 800	INDIAN WELLS LANE 11300	SPYGLASS HILL 10900-11000	
CYPRESS POINT CIRCLE 800-900	INVERRARY COURT 11100	SPYGLASS HILL COURT 11000	
CYPRESS POINT COURT 900	MISSION HILLS 11000-11100	WINGED FOOT DRIVE 1000	

NAME	TRACT	GRID	AREA DESIGNATION
KINGS GRANT COURT 1200	35.01	2S-10	Will run north of 11400 block of White House Rd, Upper Marlboro, Md. 20870, approximately 370 feet east of Duxbury Drive. ED 13.
			b. EXTENSIONS
OLD FORT ROAD EAST 2100-2500	13.04	14S-12,3	Extend south by southeast from 10400 block of Old Fort Rd to Tinkers Creek (will eventually link-up with same named road dedicated within the Mary-Catherine Estates subdivision), Oxon Hill, Md. 20022. ED 5.

PART IV - ADDRESS NUMBER CHANGES

The following rural P.O. Box numbers on ACCOKEEK ROAD (Md Rte 373) were assigned address numbers as indicated, Tax Map 152, Accokeek, Md. 20607, effective May 14, 1978. (Omitted from Page 3, Change List #5-78). Grid 20S-E2; CT 13.01; ED 5; Zoned RR.

PAR/L-P #	FROM	TO	NAME	PAR/L-P #	FROM	TO	NAME
pt87/3738-9	590	2108	William R Smith	pt87/3738-9	590	2110	William R Smith

The following rural P.O. Box numbers on FARRINGTON ROAD (Rte 373) were assigned address numbers indicated, subdivision and Tax Map indicated, Accokeek, Md. 20607, effective May 30, 1978. (Omitted from Page 6, Change List #4-78). Grid 19S-E1; CT 13.02; ED 5; Zoned RR.

	MAP 152			LOT/BLOCK			
5/1687-511	528	1	Clyde B Blandford	35	A	235 135	CALVERT MANOR Peter Williams

PART IV - ADDRESS NUMBER CHANGES, continued.

Rural P.O. Box 4107 on MONTS TIPP ST ROAD for Frederick Blackwelship was assigned 0607, effective May 31, 1978. Parcel 90, Tax Map 117; L-1797, F-415, Upper Marlboro, Md. 20870. (Omitted from Page 3, Change List #1-78). Grid 113-E9; CT 10.00; ED 11; Zoned RR.

- -

Rural P.O. Box 387 on LEVISTOWN ROAD (MD Rte 224) for Joseph T Sidler & Mary L Dryer was assigned 15512 effective May 14, 1978. Lot 2, Plat 4, White Hill subdivision, Accoheek, Md. 20607. (Omitted from Page 6, Change List #5-78). Grid 20S-E1; CT 13.01; ED 5; Zoned RR.

- -

1008 NOVA AVENUE for Robert Mitchell is changed to 1006, effective June 18, 1978. Lots 7-8-76, Greater Capitol Heights subdivision, Capitol Heights, Md. 20027. Grid 28-E5; CT 25.00; ED 16; Zoned R-55.

- -

7611 OLD ALTA VISTA FERRY ROAD for Agnes H Proctor is changed to 7615, effective June 11, 1978. Parcel 189, Tax Map 107; L-695, F-458, Clinton, Md. 20735. Grid 11S-E7; CT 12.05; ED 9; Zoned RR.

- -

The following rural P.O. Box numbers on PISCATAWAY ROAD (MD Rte 223), subdivisions and Tax Map shown, Clinton, Md. are assigned address numbers indicated effective June 15, 1978. Grid 16,17-E3; CT 13.01; ED 5; Zoned RR. (Omitted from Page 5, Change List #4-78).

LOT/BLOCK		FROM	TO	NAME
		BATTIEWOOD		
1	-	500A	13009	Timothy Lilly
		PARK HEIGHTS		
1	-	530	12300	Virginia Parker
4	-	521	12312	Edgar E Corley
6&7	-	511	12324	Stephen Achstetter

PAR/L-F #	FROM	TO	NAME
	TAX MAP 132		
109/826-177	505	12601	George K Hicks
131/3910-445	504A	12701	Donald E Williams
134/2503-139	501	13005	Edna M Hanson
135/4122-634	502	13003	Anthony Bruno
	TAX MAP 133		
43/4326-248	523	12311	Christopher Parker
	TAX MAP 142		
189/4580-422	500	13010	David Cave

- -

The following address numbers on QUEENSBURY ROAD, Riverdale Park subdivision, Riverdale, Md. 20840 are changed to the address numbers indicated effective June 11, 1978. Grid 7E-W4; CT 66.01; ED 19; Zoned R-55.

LOT/BLOCK		FROM	TO	NAME	LOT/BLOCK		FROM	TO	NAME
9	41	4715	4717	George E Fairall	10	41	4717	4719	Ashbell Strong Jr

- -

6214 WOLVERTON LANE for Thomas H Mead is changed to 6204 effective June 25, 1978. Parcel 122, Tax Map 107; L-2117, F-410, Clinton, Md. 20735. Grid 10S-W; CT 12.03; ED 9; Zoned RR.

PART V - ADDRESS NUMBERS AND/OR STREET NAME CHANGES

None.

NOTE: DUE TO CLOSING OF VOTER REGISTRATION BOOKS, THERE WILL BE NO FORM RESIDENTIAL PREMISE ADDRESS NUMBER CHANGES OR ASSIGNMENTS UNTIL JANUARY 1979.

Frank Young

HOUSE NUMBERING AND STREET NAMES SECTION

DISTRIBUTION

Transportation Planning Board
US Dept of Health, Education & Welfare-Social Security Admin
US Post Offices & Branches affected
Veterans Administration
MD STATE: Motor Vehicle Admin & Roads Comm
Metropolitan Washington Council of Governments
PG COUNTY: Boards of Education, Election Supervisors & Fire; Public Works (Traffic Engr), Finance, Health, Housing Authority, Police & Social Services Departments; Building Inspection & Rec & Dev Divisions and the Sheriff's & Treasurer's Offices.
Municipal Offices - Incorporated cities and towns affected.
Utilities: Baltimore Gas & Elec, C&P Telephone, Potomac Elec Power & Washington Gas Light Companies; and the Washington Suburban Sanitary Comm

RECEIVED
JUN 09 1978
BUREAU OF HIGHWAY
STATISTICS

RECEIVED
JUN - 2 1978
DISTRICT # 3
STATE HIGHWAY
ADMINISTRATION

1-74S

Maryland Department of Transportation

State Highway Administration

Hermann K. Intemann
Secretary

M. S. Caltrider
Administrator

G R E E N B E L T

PLEASE REPLY TO:
OFFICE OF DISTRICT ENGINEER
9300 KENILWORTH AVENUE
GREENBELT, MARYLAND 20770

January 11, 1979

MEMORANDUM

TO: Theodore W. Beaulieu, Chief
Bureau of Highway Statistics

FROM: W. L. Shook
District Engineer

SUBJECT: Street Index
Prince George's County

Attached for your information and use is a change list for the Maryland National Capital Park and Planning Commission street index for Prince George's County.

DIC/db

My telephone number is 235-2220

P.O. Box 717 / 300 West Preston Street, Baltimore, Maryland 21203

RECEIVED
JAN 17 1979
BUREAU OF HIGHWAY
STATISTICS

THE MARYLAND-NATIONAL CAPITAL PARK AND PLANNING COMMISSION

14741 Governor Oden Bowie Drive
Upper Marlboro, Maryland, 20870
(301) 952-3196

December 15, 1978

CHANGE LIST #12-78 (Preceding Change List #11-78, November 1, 1978)

PART I - CORRECTIONS TO PRIOR CHANGE LISTS, STREET MAP AND INDEX

None.

PART II - STREET NAME CHANGES AND ABANDONMENTS

a. CHANGES

CURRENT NAME	NEW NAME	LOCATION/DESCRIPTION
BUENA VISTA AVENUE* 9800-10000 *NO EXISTING RESIDENCES OR STRUCTURES FRONTING THEREON.	VISTABUENA AVENUE 9800-10000	Unimproved street running east from approximately 175 feet west of Hiland Ave to Edge Place, Glenndale Heights subdivision, Lanham, Md. 20801. Grid 8N-E9; CT 4.04; ED 14. Effective January 5, 1979.
BUENA VISTA DRIVE* 10300-10600 *NO EXISTING RESIDENCES OR STRUCTURES FRONTING THEREON.	BUENA DRIVE 10300-10500	Unimproved street running east off 4600-4700 block of Lottsford-Vista Rd to the 10300 block of Annapolis Rd (Md Rte 450), Lanham, Md. 20801. Grid 6,7N-E9; CT 35.01; ED 13. Effective January 5, 1979.
BUENA VISTA STREET* 5100	TINDEL STREET 5100	Unimproved street running south off 9800 block of Annapolis Rd, Tindel subdivision, Lanham, Md. 20801. Grid 7N-E9; CT 36.08; ED 20. Effective January 5, 1979.
PUMPKIN HILL DRIVE* 11600-11700 *NAME CHANGE ONLY (per request by petition). See Part V, this change list for existing address numbers.	SOUTH LAUREL DRIVE 11600-11700	Running south by southwest off 11700 block of Laurel-Bowie Rd (Md Rte 197), Pumpkin Hill subdivision, Laurel, Md. 20810. Grid 15N-E9; CT 2.01; ED 10. Effective January 12, 1979.
SHAPIRO DRIVE* 7700-8700 *(Per request by petition). NO EXISTING RESIDENCES OR STRUCTURES FRONTING THEREON.	MIKE SHAPIRO DRIVE 7700-8700	Running south from Old Alexander Ferry Rd to Woodyard Rd (Md Rte 223), Clinton, Md. 20735. Grid 10,11S-E6, 7; CT 12.05; ED 9. Effective November 30, 1978.

b. ABANDONMENTS

None reported.

PART III - NEW STREETS AND EXTENSIONS OF EXISTING

a. NEW STREETS

The following dedicated rights-of-way, Timberly subdivision, Cheltenham, Upper Marlboro, Md. 20870, will be located off the west side, Crain Highway (US Rte 301) between the 10300 and 10400 blocks and east of Cheltenham Woods subdivision. Grid 13,14S-E9,10; CT 10.00; ED 10.

CEDAR KNOLL COURT 10300	PINEMIST COURT 10300	TIMBERLINE DRIVE 10500-10900

b. EXTENSIONS

None.

Signed By David E. Curtin

DEC 18 1978

RECEIVED
DEC 12 1978
DISTRICT # 3
STATE HIGHWAY
ADMINISTRATION

PART IV - ADDRESS NUMBER CHANGES

The following rural P.O. Box numbers on ACCOLAWN ROAD, Accokeek Lawn subdivision, Accokeek, Md. 20607, are assigned address numbers indicated, effective January 14, 1979. Grid 20S-W2; CT 13.02; ED 5; Zoned RR.

LOT/BLOCK	FROM	TO	NAME	LOT/BLOCK	FROM	TO	NAME
Pt 11&27 -	136	16001	Edward L Fletcher	14 -	133	16000	John F Fletcher
12 -	135	15906	Occupant	28 -	214	15901	George L Bents
13 -	None	15910	Occupant				

No number on APPLE VALLEY ROAD for Occupant is assigned 1133, effective January 14, 1979. Parcel 6, Apple Valley, Sect 2, subdivision, Accokeek, Md. 20607. Grid 20S-W1; CT 13.02; ED 5; Zoned RR

8300 BELLEFONTE LANE for F V Carroll was changed to 8302, effective November 8, 1978. Northeast part of Lot 46A, Bellefonte subdivision, Clinton, Md. 20735. Grid 10S-E7; CT 12.05; ED 9; Zoned RR.

The following rural P.O. Box numbers on BONDS RETREAT ROAD, Bonds Retreat subdivision, Accokeek, Md. 20607, are assigned address numbers indicated, effective January 14, 1979. Grid 19S-W3; CT 13.02; ED 5; Zoned RR.

LOT/PARCEL				LOT/PARCEL			
3	642	14800	Max N North	41	685	14601	Jay S Odell
39	638	14701	Elizabeth Harris				

4306 BRIGHTSEAT ROAD for Charles L Hawkins was changed to 3524, effective December 3, 1978. (This is a second change - see Page 2, Change List #4-76, dated April 1, 1976 for prior change of number for D S Agpaoa residing on this property at that time). Part of Parcel 77, Tax Map 52; L-432, F-430, Landover, Md. 20785. Grid 5N-E8; CT 36.02; ED 20; Zoned RR.

4603 BROWN STATION ROAD for Paul L Butler is changed to 4611, effective January 7, 1979. Lot 46, A O Dille Farm subdivision, Upper Marlboro, Md. 20870. Grid 6S-E12; CT 6.00; ED 3; Zoned RR.

The following rural P.O. Box numbers on BRYAN POINT ROAD, Tax Maps and subdivisions shown, Accokeek, Md. 20607, are assigned address numbers indicated, effective January 14, 1979. Grid 19S; W1-3; CT 13.02; ED 5; Zoned RR

TAX MAP 140					AUBURN		
PAR/L-F #				10	583	1011	Margaret D Nolan
7/2669-313	618	2305	Alice Ferguson	13	None	915	Occupant
TAX MAP 141					BONDS RETREAT		
10/647-318	None	1511	Occupant	4	206	2000	Richard H Kenah
Pt11/4299-445	590	1301	Rosalie U Smity	5	606	1700	Thomas Donovan
Pt11/4299-445	None	1101	Occupant	7	None	1710	Occupant
				8	621	1910	Charles F Wagner
TAX MAP 150				18	622	1902	Frank H Thornhill
27/2091-120	113	2311	Moyaone Co Pool	21B	626	2002	Clair W Mills
103/2039-247	615	1901	H Manning Clagett	22	617	1804	Richard P Dunphy
105/3071-600	615	1909	H M & O Clagett	28	113	2401	Moyaone Co, Inc.
				40	685	2610	Jay S Odell
TAX MAP 151							
32/4556-732	516	516	Eddie L Day		APPLE VALLEY, SECT 1		
2[illegible]/3882-704	615	1701	Manning & C Clagett	A	596	1405	Glen H Ballowe
2[illegible]/3882-707	615	1801	Manning & C Clagett	B	594	1400	Roger W Faw
222/3896-307	590	1300	Rosalie U Smith	C	231	1304	Edwin L Dougherty
CACTUS HILL, SECT 1				F	585A	1106	Ernest G Lion
10B	688	3100	Rosalie A Wareham				

PART IV - ADDRESS NUMBER CHANGES, continued

The following rural P.O. box numbers on CACTUS HILL ROAD, Cactus Hill, Sect 1 (except * = Sect 2), subdivision, Accokeek, Md. 20607, are assigned address numbers indicated, effective January 1979. Grid 19S-W3; CT 13.02; ED 5; Zoned RR.

LOT/BLOCK	FROM	TO	NAME	LOT/BLOCK	FROM	TO	NAME
1A -	708E	15100	James D Swanson	9 -	691	14505	Casper B Shafer
1B -	709	15102	Cecil F Elmore	10A -	700	14606	Edward E Bissell
Par 4 -	782	14711	Frank J Neuman	3 -*	707	15111	Callan F Saffell
Par 5 -	707	14800	W S Gasparovic	8 -*	708	15101	Donald C Mills
Par 8A -	698	14607	Lloyd W Russell				

- -

The following address numbers on CAMPUS DRIVE, Tax Map 33, Hyattsville, Md. 20783, are changed to the address numbers indicated, effective January 7, 1979. Grid 9N-E3; CT 71.02; ED 21; Zoned R-55.

PAR/L-F #				PAR/L-F #			
34/1734-72	3621	3623	Richard O White	35/3983-198	3621	3625	Dennis & Brenda White

- -

The following rural P.O. box numbers on COLONIAL ROAD, Bonds Retreat subdivision (exctpt * = Cactus Hill, Sect 1), Accokeek, Md. 20607, are assigned address numbers indicated, effective January 14, 1979. Grid 19S-W3; CT 13.02; ED 5; Zoned RR

LOT/PARCEL				LOT/PARCEL			
10	650	2500	Walter J Graham	33	651	2501	Roger W Stovall
15	645	2603	Henry H Wise	13*	675	2810	Logan Potter

- -

No number on CRAIN HIGHWAY (US Rte 301) for Md State Tobacco Warehouse is assigned 11701, effective January 7, 1979. Parcel 126; Tax Map 135; L-4306, F-872, Brandywine, Md. 20613. Grid 15S-E9; CT 10.00; ED 11; Zoned RR.

- -

No number on DYSON ROAD for Brandywine Sand & Gravel Co is assigned 8900, effective January 7, 1979. Parcel 46; Tax Map 135; L-4536, F-614, Brandywine, Md. 20613. Grid 15S-E8; CT 10.00; ED 11; Zoned RR.

- -

RR Box 183 EAST AUBURN ROAD for Joseph M Bologona is assigned 15101, effective January 14, 1979. Parcel 12, Auburn subdivision, Accokeek, Md. 20607. Grid 19S-W1; CT 13.03; ED 5; Zoned RR.

- -

The following rural P.O. box numbers on EAST RIDGE ROAD, Sect 1, Cactus Hill subdivision, Accokeek, Md. 20607, are assigned address numbers indicated, effective January 14, 1979. Grid 19S-W3; CT 13.02; ED 5; Zoned RR.

3	782	3100	Frank Neuman	7	706	3001	Polly R Whyte
6	None	3007	Occupant				

- -

8804 EUREKA STREET for Robert J Flanagan is changed to 8404, effective November 26, 1978. Lot 1, Block F, Ritchie Heights subdivision, District Heights, Md. 20028. Grid 2S-E8; CT 22.02; ED 6; Zoned R-55.

- -

The following address numbers on FLETCHERTOWN ROAD, on Tax Map 37 and subdivision indicated, Bowie, Md. 20715, are changed as shown, effective January 7, 1979. Grid 10N-E10,11; CT 4.05 (except * = CT 4.04); ED 14; Zoned RR.

PAR/L-F #				PAR/L-F #			
Pt 6/1734-199	None	12910	Trailer #1	29/0830-383	13108	13104	Frank E Brown
Pt 6/1734-199	None	12908	Trailer #2	48/4150-734*	None	12933	Occupant
7/3785-126	12809	12818	Austin J Fletcher	52/2742-518*	287	12947	John & Maxine Brown
3878-555	None	12810	Occupant	222/3938-670*	33A	12653	Raymond L Robinson
17/3610-448	36	13006	Carrie B Fletcher	258/Unknown	12910	12916	Wm H Fitzgerald
18/777-70	None	12918	Occupant				
20/1102-186	36	12914	Charles E Fletcher				
26/315-590	13100	13032	Delrio Electric Co				
27/3062-236	None	13102	Occupant				

JOHNSON PROPERTY

LOT/BLOCK			
- -*	163	12945	David Johnson

PART IV - ADDRESS NUMBER CHANGES, continued

The following rural P.O. Box numbers on HIDDEN VALLEY ROAD, Bonds Retreat subdivision, Accokeek, Md. 20607, are assigned address numbers indicated, effective January 14, 1979. Grid 20S-W2,3; CT 13.02; ED 5; Zoned RR.

LOT/PARCEL	FROM	TO	NAME	LOT/PARCEL	FROM	TO	NAME
A	723	2711	Joseph A Essex	E	723A	2704	William T Moran
B	724	2707	George W Myers	G	722A	2710	Raymond Bashoor
C	None	2703	Occupant	H	722B	2706	Alan T Gantt

The following rural P.O. Box numbers on LAUREL DRIVE, Apple Valley, Sect 1, subdivision (except * = Bonds Retreat subdivision), Accokeek, Md. 20607, effective January 14, 1979. Grid 20S-W2; CT 13.02; ED 5; Zoned RR. New numbers assigned shown opposite box numbers.

7	559	1201	William H Berninghausen	14	560A	1500	William E Withrow
9	560	1301	Shewell D Keim	16	562	1300	Arlo Anderson
10	None	1311	Occupant	17	563	1210	William L Schallert
11	561	1411	William E Leavitt	18	565	1200	Winton W Werner
				38*	560C	1520	Joseph C Hickerson

The following rural P.O. Box numbers on MAPLE LANE, Spring Grove subdivision, Accokeek, Md. 20607, are assigned address numbers indicated, effective January 14, 1979. Grid 23S-W2; CT 13.01; ED 5; Zoned RR.

3	39	1817	Eugene Greene	10	32	1800	Darrell C Webb
5	38	1813	Ray W Wedding	15	31A	1808	Thomas M Underwood
6&7	31A	1809	Thomas M Underwood	16	31	1812	Julian S Hardesty
8	2111	1807	Dale B Johnson	17	30	1816	Jesse Valentine
9	34	1801	Michael F Morgan				

R.F.D. Box 732 MARSHALL HALL ROAD for Albert H Hamilton is assigned 2801 effective January 14, 1979. Parcel 35, Tax Map 160; L-2466, F-232, Accokeek, Md. 20607. Grid 21S-W3; CT 13.02; ED 5; Zoned RR.

The following address numbers on METZEROTT ROAD, Tax Map 24, Hyattsville, Md. 20783, are changed effective January 7, 1979. Grid 11N-E2; CT 59.03; ED 17; Zoned RR.

PAR/L-F #				PAR/L-F #			
45/4099-490	2100	2102	Russell L Matthews	44/1617-365	2102	2100	Herbert E Bever

---

The following address numbers on MOWATT LANE, Tax Map 33, College Park, Md. 20740, are changed effective January 7, 1979. Grid 9N-E3; CT 71.02; ED 21; Zoned R-55.

41/Unknown	274	7620	Josh H Grove	125/3559-498	7712	7612	Occupant
42/Unknown	353	7618	Ridgely W Axt	131/3719-500	353	7604	Ridgely W Axt Jr
43/A172-71	774	7600	Occupant				

The following rural P.O. box numbers on OLD CHAPEL ROAD, Tax Map 38, Bowie, Md. 20715, are assigned address numbers indicated, effective January 7, 1979. Grid 10N-E13; CT 4.03; ED 14; Zoned RR.

17/4348-16	None	15100	Horse Boarding Facility	18/1727-388	1064	15210	William N Daisey

---

The following rural P.O. Box numbers on OLD MARSHALL HALL ROAD, Tax Maps and subdivisions shown, Accokeek, Md. 20607, are assigned address numbers indicated, effective January 14, 1979. Grid 20-22S;W3; CT 13.02; ED 5; Zoned RR.

		MAP 150			MAP 161	
12/3348-415	Q	15400	Frank K Krebs	38/2153-1	790	17009 George Best
16/1758-565	719	15499	George M Garner	40/766-283	105	17100 Lloyd W Kremer
25/A148-6	53	16100	George H Kuehn	40/766-283	105	17104 Lloyd W Kremer
87/A182-46	None	15420	Occupant	41/447-67	788	17120 Cora Medley

RECEIVED
DEC 12 1978
DISTRICT # 3
STATE HIGHWAY
ADMINISTRATION

PART IV - ADDRESS NUMBER CHANGES (OLD MARSHALL HALL ROAD), continued

MAP 150, continued

PAR/L-F #	FROM	TO	NAME
[illegible]/1579-177	715	15405	Reta E Arndt
[illegible]/2011-92	721	15505	Teddy W Thorpe
94/2163-573	721	15511	Teddy Thorpe
98/4725-294	None	15810	Occupant
100/4161-251	717	15496	Howard Vess
101/2749-415	738	15703	George Underwood
128/4660-524	726	15604	Louise S Richardson

TAX MAP 160

3/4285-492	742	16504	Richard J Canavan
4/2282-84	745	16508	Edward S Munney
5/4362-797	746	16604	Arthur S Thomas Jr
13/3962-882	107	16900	Herbert L Jordan
14/4770-206	106	16906	Annabelle L Kirk
15/4770-206	106	16910	Annabelle L Kirk
16/1575-582	786	16911	Olive N Etter
17/Unknown	786	16921	William G Carr
18/3058-165	787	16925	Lillian A Stuart
36/4013-582	731	16111	Glendon T Flynn
37/1697-451	53	16300	Frances K Kuehn

CACTUS HILL, Section 2

LOT/PARCEL	FROM	TO	NAME
5	709J	15488	Edward L Herder

CACTUS HILL, SECTION 3

4	709M	15454	Vincent J Femia
18	709L	15444	Georgia Tesi

CUST

1	748	16610	Jon M Cust
2	748	16606	Jon M Cust

RUBIN-WRIGHT

1	789	17005	Winston T Milstead
2	788	17001	Cora A. Medley

TAX MAP 160, continued

PAR/L-F #			
38/4520-160	None	16220	Occupant
46/1007-200	109	16301	Francis R Donohue

No P.O. box number on OLD MILL ROAD for Occupant is assigned 16801 effective January 14, 1979. Parcel 34, Tax Map 161; L-1220, F-467, Accokeek, Md. 20607. Grid 22S-W2; CT 13.02; ED 5; Zoned RR.

3016 PARKWAY for Leonard C Reenie is changed to 3022 effective January 7, 1979. Lot 556, Block [illegible], Section 5, Cheverly subdivision, Cheverly, Md. 20785. Grid 4N-E5; CT 42.00; ED 2; Zoned R-55 (RPC).

The following rural P.O. box numbers on PINE DRIVE, South Accokeek subdivision, Accokeek, Md. 20607, are assigned address numbers indicated, effective January 14, 1979. Grid 22S-W2; CT 13.02; ED 5; Zoned RR.

LOT/PARCEL			
17	133	17311	John F Fletcher
12	118	17300	Eloise F Alban

The following rural P.O. box numbers on POPLAR HILL ROAD, Section 3, Cactus Hill subdivision, Accokeek, Md. 20607, are assigned address numbers indicated, effective January 14, 1979. Grid 19,20S-W3,4; CT 13.02; ED 5; Zoned RR.

Pt 1	None	14901	Occupant
Pt 1	None	14903	Occupant
2	712N	15001	James P Turner
7	712C	14910	Poland Massa
9	None	14900	Occupant
11	712F	14710	Karl F Edler
12	204	15100	George Norris
13	None	15102	Occupant
14	None	15201	Occupant
19	713K	15300	Leslie A Robinson
20	713A	15202	Phillip Rochlin
21	712o	15110	Richard L Sampson

P.O. Box 372 POWDER MILL ROAD for Occupant is assigned 5127, effective January 7, 1979. Parcel 145, Tax Map 19; L-4633, F-792, Beltsville, Md. 20705. Grid 13N-E5; CT 74.02; ED 1; Zoned RR

The following address numbers on RACE TRACK ROAD, Bowie, Md. 20715, Tax Maps & subdivision shown, are changed effective January 7, 1979. Grid 11N-E13; CT 4.05 (except * = CT 4.03); ED 14; Zoned RR.

TAX MAP 29

[illegible]/2569-7	8711	8716	Paul C Schneider
58/2762-558	1057	8706	Richard L Hogan

TAX MAP 30

PAR/L-F #			
7*/3963-723	92	8210	Mary S Brown
8*/3649-647	None	8300	Fred J Mack

BOWIE, ADDITION TO

LOT/BLOCK	FROM	TO	NAME
2 -	8410	8601	George Green

The following rural P.O. box numbers on RESERVE ROAD, Auburn subdivision, Accokeek, Md. 20607, are assigned address numbers indicated, effective January 14, 1979. Grid 19S-W1; CT 13.02; ED [illegible] Zoned RR

LOT/PARCEL	FROM	TO	NAME	LOT/PARCEL	FROM	TO	NAME
24	175D	15120	Gaines E Hopkins Jr	32	176A	14900	Bernard A Wareham
25	175C	15106	Charles S Weller Jr	33	180	14810	James F Wray
26	175B	15110	Peter F Nicholson	34	178	14809	Norbert A Kanzler
28	176	15004	John W Wright	36	None	14800	Occupant
30	177	15001	George E Miller	38	179	14711	C E Williams
31	None	14901	Occupant				

The following rural P.O. box numbers on ROCKWOOD ROAD, Bonds Retreat subdivision, Accokeek, Md. 20607, are assigned address numbers indicated, effective January 14, 1979. Grid 19S-W2; CT 13.02; ED 5; Zoned RR.

16	663	2400	William D Hanson	25	662	2406	Mehdi M Ali
19	656	2501	Kenneth C Otis	26	None	2410	Occupant
20	None	2311	Occupant	27	658	2510	Leroy Jensen
23	655	2502	Franklin K Willis				

3207 ROMONA DRIVE for William J Campbell was changed to 2507, effective December 10, 1978. (This is a second change - see Page 10, Change List #3-75, dated March 12, 1975). Lot 4, Block U, District Heights subdivision, District Heights, Md. 20028. Grid 4S-E6; CT 23.01; ED 6; Zoned R-55 (RPC).

The following rural P.O. Box numbers on SANFORD DRIVE, Tax Map and subdivisions shown, Accokeek, Md. 20607, are assigned address numbers indicated, effective January 14, 1979. Grid 20S-W1,2; [illegible] 13.02; ED 5; Zoned RR.

TAX MAP 151

PAR/L-F #			
15/1951-312	181	1108	Jewel G Cross
190/3599-315	J	1104	John H Cassidy

APPLE VALLEY, SECTION 1

23	115	1700	Richard J Finkbeiner

WILLIAMSON

1	None	1102	Occupant

The following rural P.O. Box numbers on SPRING GROVE DRIVE, Spring Grove subdivision, Accokeek, Md. 20607, are assigned address numbers indicated, effective January 14, 1979. Grid 23S-W2; CT 13.01; ED 5; Zoned RR.

LOT/PARCEL							
				47	48A	2000	Charles C Nern
39	49A	2017	James E Sellner	51	None	2012	Occupant
40	49	2015	Francis C Windsor	52	47A	2014	David B O'Neal
43	48	2009	William E Taylor	53	47	2016	Robert E Jones

P.O. Box 4523 TRUMPS HILL ROAD for Occupant is assigned 8106, effective November 19, 1978. Parcel 20, Tax Map 109; L-2419, F-263, Upper Marlboro, Md. 20870. Grid 11S-E11; CT 7.00; ED 15; Zoned RR.

The following rural P.O. Box numbers on ACCOKEEK ROAD WEST, Tax Map and subdivision shown, Accokeek, Md. 20607, are assigned address numbers indicated, effective January 14, 1979. Grid 21,22S-W2,3; CT 13.02; ED 5; Zoned RR.

TAX MAP 160

PAR/L-F #			
9/4571-254	None	2908	Occupant
[illegible]450-99	111	2000	Anna B Derry
21/2407-400	776	2801	Bruce C Harris
24/1418-222	52	2600	John B Hannon
25/3580-626	770	2901	David H Phillips
26/2262-586	772	2905	Paul K Patterson
28/1472-396	773	2910	James B Jenks
30/2654-604	777	2706	Leland C Oakes
44/2275-461	760	2551	Charles Hess
45/2895-105	D	2541	Francis E Holmes
71/4498-381	761	2531	Richard T Fortgang
74/4050-926	779	2306	Charles G Phillips

GEORGE WASHINGTON

LOT/PARCEL			
4	None	1830	Occupant

The following rural P.O. box numbers on WEST AUBURN ROAD, Auburn subdivision, Accokeek, Md. 20607, are assigned address numbers indicated, effective January 14, 1979. Grid 19S-W1; CT 13.02; ED 5; Zoned RR

LOT/PARCEL	FROM	TO	NAME	LOT/PARCEL	FROM	TO	NAME
1	None	14701	Martin J Kaufman	7	582D	14901	George E Price
2	582C	14700	Leo T Powell	8	582A	14911	Jacob Graves
4	582B	14801	Joseph T Vanderslice	9	582	15000	Leo Abernathy
6	581	14908	Louis W Sandine	11	580	15100	David Swich

The following rural P.O. box numbers on WEST RIDGE ROAD, Section 4, Cactus Hill subdivision, Accokeek, Md. 20607, are assigned address numbers indicated, effective January 14, 1979. Grid 19S-W3; CT 13.02; ED 5; Zoned RR.

1	704	14811	Benjamin Collins	8	705	14900	George L Hanssen

P.O. Box 521 for the Whitehall Pool & Tennis Club is assigned 12414 WHITEHALL DRIVE, effective January 7, 1979. Parcel C, Block 214, Whitehall At Belair subdivision, Bowie, Md. 20715. Grid 10N-E13; CT 4.03; ED 14; Zoned R-80.

9927 WORRELL AVENUE for Wynne S Hyatt is changed to 9921, effective January 7, 1979. Lots 57-61, Block 37, Glendale subdivision, Glenn Dale, Md. 20769. Grid 8N-E10; CT 4.04; ED 14; Zoned RR.

4818 WHITFIELD CHAPEL ROAD for Stella Covington is changed to 4810, effective January 7, 1979. Lots 10&11, Block C, Ardmore subdivision, Lanham, Md. 20801. Grid 5N-E8; CT 36.01; ED 20; Zoned RR.

The following address numbers on ZUG ROAD, TAX MAP 29, Bowie, Md. 20715, are changed, effective January 7, 1979. Grid 11N-E11; CT 4.05; ED 14; Zoned RR.

PAR/L-F #				PAR/L-F #			
105/4504-365	8412	8420	Mary T Mulligan	109/3507-71	8406	8407	C L Hinzman

---

13404 - 6TH STREET for Occupant is changed to 13116, effective January 7, 1979. Lots 37&38, Block 24, Bowie subdivision, Bowie, Md. 20715. Grid 12N-E11; CT 4.05; ED 14; Zoned RR

12908 - 9TH STREET for A E Hopkins is changed to 12906, effective January 7, 1979. No. part of Lots 33-36, Block 7, Bowie subdivision, Bowie, Md. Grid 11N-E11; CT 4.05; ED 14; Zoned RR

12707 - 10TH STREET for Ray's Towing Service is changed to 12705, effective January 7, 1979. Parcel 95, Tax Map 29; L-1796, F-576, Bowie, Md. 20715. Grid 11N-E11; CT 4.05; ED 14; Zoned C-2

13400 - 10TH STREET for Robert L Lomax is changed to 13300, effective January 7, 1979. Lots 9-12 Block 49, Bowie subdivision, Bowie, Md. 20715. Grid 11N-E11; CT 4.05; ED 14; Zoned RR.

The following address numbers on 39TH PLACE, Holiday Company's Addition to Brentwood, Brentwood, Md. 20722, are changed to the address numbers indicated, effective January 7, 1979. Grid 6N-E3; CT 45.00; ED 17; Zoned R-55.

LOT/BLOCK					LOT/BLOCK				
2	L	4504	4503	Sudie G Hunter	4	L	4508	4507	Albert A Johnson
3	L	4506	4505	William C Johnson					

6309 - 94TH AVENUE for Terry Harvey is changed to 6306, effective January 7, 1979. Lot 18, Block [illegible] Greenwood Forest subdivision, Lanham, Md. 20801. Grid 8N-E8; CT 36.06; ED 20; Zoned RR.

10102 BRANDYWINE ROAD (Md Rte 381) for Joan Faircloth was changed to 10007, effective December 10, 1978. West part of Parcel 44, Tax Map 125; L-3634, F-711, Clinton, Md. 20735. Grid 13S-E6; CT 12.01; Ed 9; Zoned RR.

The following rural P.O. box numbers on BRYAN POINT ROAD (omitted from Page 2, this Change List), Tax Map 140, Parcel 9; L-3564, F-266, Accokeek, Md. 20607. Grid 19S-W2; CT 13.02; ED 5; Zoned [illegible].

PAR/L-F #				PAR/L-F #			
9/3564-266	None	2011	Floyd Allen	'Pt7/2669-313	619	2005	(Tenant House) for -
Pt7/2669-313	619	2001	Alice Ferguson Found.'				(Alice Ferguson Found.)

- -

PART V - ADDRESS NUMBER AND/OR STREET NAME CHANGES

11601 PUMPKIN HILL DRIVE for the Samuel F B Morse Elementary School is assigned to SOUTH LAUREL DRIVE, effective January 12, 1979. Parcel F, Pumpkin Hill subdivision, Laurel, Md. 20810. Grid 15N-E9; CT 2.01; ED 10; Zoned RR.

- -

The following address numbers on PUMPKIN HILL DRIVE (Pumpkin Hill Apartment complex) are assigned to SOUTH LAUREL DRIVE, effective January 12, 1979. Parcels A&B, Pumpkin Hill subdivision, Laurel, Md. 20810. Grid 15N-E8,9; CT 2.01; ED 10; Zoned R-18.

11652 thru 11658 (even only); 11666 thru 11698 (even only); 11700 thru 11736 (odd and even); 11738 thru 11762 (even only).

Frank Young
HOUSE NUMBERS AND STREET NAMES SECTION

DISTRIBUTION
[illegible]nsportation Planning Board
US Dept of Health, Education & Welfare-Social Security Admin
US Post Offices & Branches affected
Veterans Administration
MD STATE: Motor Vehicle Admin & Roads Comm
Metropolitan Washington Council of Governments
PG COUNTY: Boards of Education, Election Supervisors & Fire; Public Works(Traffic Engr), Finance, Health, Housing Authority, Police & Social Services Departments; Building Inspection & Res & Dev Divisions and the Sheriff's & Treasurer's Offices.
Municipal Offices - Incorporated cities and towns affected.
Utilities: Baltimore Gas & Elec, C&P Telephone, Potomac Electric Power & Washington Gas Light Companies; and the Washington Suburban Sanitary Comm

RECEIVED
DEC 12 1978
DISTRICT # 3
STATE HIGHWAY
ADMINISTRATION

RECEIVED
DEC 12 1978
DISTRICT # 3
STATE HIGHWAY
ADMINISTRATION

1-1435

Maryland Department of Transportation

State Highway Administration

Hermann K. Intemann
Secretary

Bernard M. Evans
Administrator

G R E E N B E L T

PLEASE REPLY TO:
OFFICE OF DISTRICT ENGINEER
9300 KENILWORTH AVENUE
GREENBELT, MARYLAND 20770

January 13, 1978

MEMORANDUM

TO: Theodore W. Beaulieu
Chief - Bureau of Highway Statistics

FROM: M. S. Caltrider
District Engineer

SUBJECT: Street Index (revised)
Prince George's County

Attached for your information and use is the Maryland-National Capital Park and Planning Commission's Street Index (revised) change list for Prince George's County.

DIC:jb
Attch.

M. S. Caltrider
District Engineer

RECEIVED
JAN 18 1978
BUREAU OF HIGHWAY
STATISTICS

THE MARYLAND-NATIONAL CAPITAL PARK AND PLANNING COMMISSION

14741 Governor Oden Bowie Drive
Upper Marlboro, Maryland, 20870
(301) 952-3196

January 6, 1978

CHANGE LIST #1-78 (Preceding Change List #12-77, dated December 2, 1977)

PART I - CORRECTIONS TO PRIOR CHANGE LISTS, STREET MAP AND INDEX

a. CHANGE LISTS

LIST #	PAGE	INFORMATION TO BE CORRECTED
11-77	7	Those changes of address numbers on HAWTHORNE STREET for the Kentwood apartment complex are rescinded and the following substituted therefor:

FROM	TO	FROM	TO	FROM	TO	FROM	TO
7500	6860	7520B	6894	7542A	6926	7564A	6958
7502A	6862	7522A	6896	7542B	6928	7564B	6960
7502B	6864	7522B	6898	7544	6930	7566	6962
7504	6866	7524A	6900	7546	6932	7568A	6964
7506	6868	7524B	6902	7548A	6934	7568B	6966
7508A	6870	7526A	6904	7548B	6936	7570	6968
7508B	6872	7526B	6906	7550	6938	7572A	6970
7510	6874	7528A	6908	7552	6940	7572B	6972
7512A	6876	7528B	6910	7554	6942	7574A	6974
7512B	6878	7534A	6912	7556A	6944	7574B	6976
7514A	6880	7534B	6914	7556B	6946	7576A	6978
7514B	6882	7536A	6916	7558	6948	7576B	6980
7516A	6884	7536B	6918	7560A	6950	7578	6982
7516B	6886	7538A	6920	7560B	6952	7580	6984
7518A	6888	7538B	6922	7562A	6954	7582A	6986
7518B	6890	7540	6924	7562B	6956	7582B	6988
7520A	6892					7584	6990

12-77	5	As reads Occupant for 8200 to 8202 ROSARYVILLE ROAD should have read, William Powell.
12-77	7	As reads from 8619 ALLENTOWN ROAD to 3211 DUNLOW LANE for Lehman should have read, 3301; and from 8605 ALLENTOWN ROAD to 3309 DUNLOW LANE for William Gray should have read, 3305 DUNLOW LANE.

JAN 10 1978
Received by D.L. CUNTIN

b. STREET MAP

None.

c. INDEX

PAGE	INFORMATION TO BE CORRECTED
14	CENTRAL AVENUE - 13000-15500 blocks change to 12300-15500 blocks.
22	DULEY STATION ROAD - 11300-14398 even only change to 11400-14398 even only; and 11301-11799 odd only change to 11401-11701 odd only & 11801-14399 to 11703-14399.
31	GLEN AVENUE -5500-5800 blocks change to 6500-6800 blocks.
84	WALL'S LANE - Grid 5S-E3 change to 5S-E5.
85	WESTWOOD STREET change to WEST STREET.
59	OLDBURY DRIVE - 1600 block change to 1500-1600 blocks.
66	QUESEDA ROAD change to QUESADA ROAD.
7	BERRYBROOK TERRACE - 12000-12100 blocks change to 11900-12100 blocks.

PART II - STREET NAME CHANGES AND ABANDONMENTS

a. CHANGES

The following streets in Kentland subdivision, Landover, Md. 20785, are changed to the street names indicated effective January 31, 1978. (See Part V, this Change List for individual premise address numbers affected). Grid 3,4N-E6,7, PG Co Street Map; CT 33.00; ED 13.

CURRENT NAME	NEW NAME	LOCATION/DESCRIPTION
INWOOD STREET 7600	EAST INWOOD STREET 7000-7200	East from Kent Village Dr (76th Ave) to Prince George's Ave (see below).
GOODLAND DRIVE 7600	GREELEY PLACE 2400	PORTION ONLY from Greeley Rd to Prince George's Ave.
KILMER STREET 7600	EAST KILMER STREET 7000-7200	East from Kent Village Dr to Prince George's Ave.
LOMBARD STREET 7600	EAST LOMBARD STREET 7000-7200	East from Kent Village Dr to Prince George's Ave.
PRINCE GEORGE'S AVENUE 2700-3000	FIRE-HOUSE ROAD 2300-2600	PORTION ONLY from Kentland Playground north to Landover Road (Md Rte 202).

b. ABANDONMENTS

None.

PART III - NEW STREETS AND/OR EXTENSION OF EXISTING

a. NEW STREETS

NAME	TRACT	GRID	AREA DESIGNATION
GREY FOX TRAIL	8.00	11,12S-E13	Will run south by southeast off 14600 block of Mt Calvert Rd, Brookridge Manor subdivision, Upper Marlboro, Md. 20870.

b. EXTENSION OF EXISTING

None.

PART IV - ADDRESS NUMBER CHANGES

The following address numbers on the streets indicated in the Bristol Towne Apartments, Landover, Md. 20785 are changed to the address numbers indicated effective January 31, 1978. (NOTE: Legal description shown in each street heading). Grid 4N-E7, PG Co Street Map; CT 33.00; ED 13; Zoned R-18 (RPC).

GOODLAND DRIVE (Par A, Kentland)

FROM	TO
7710	7410

HAWTHORNE STREET (29,30 Block X, Kentland)

7730	7512
7732	7514
7734	7516

MARKHAM LANE (28,29 Block S, &*4-7 Block T)

FROM	TO	FROM	TO
2900	2500*	2910	2510
2902	2502*	2912	2512
2904	2504*	2914	2514
2906	2506*		

PART IV - ADDRESS NUMBER CHANGES, continued

The following address numbers on CHURCH ROAD SOUTH, acreages on Tax Map 69, Upper Marlboro, Md. 20870, are changed to the address numbers indicated effective January 8, 1978. Grid 1N-E12, PG Co Street Map; CT 5.02; ED 7; Zoned RR.

PAR/L-F#	FROM	TO	NAME	PAR/L-F#	FROM	TO	NAME
10/3823-8	2304	333	Occupant	12/4515-172	2307	204	Occupant
11/3984-488	2306	310	Occupant	19/3695-473	2305	312	Eugene Czarcinski

The following address numbers on CRAIN HIGHWAY (US Rte 301), acreages on Tax Map 118, Upper Marlboro, Md. 20870, are changed to the address numbers indicated effective January 8, 1978. Grid 11S-E10, PG Co Street Map; CT 7.00; ED 15; Zoned RR.

9/2588-462	4031	8501	W W Armstrong	68/3176-414	4033	8671	Mildred Ames

The following address numbers on DANGERFIELD PLACE, acreages on Tax Map 117, Clinton, Md. 20735, are changed to the address numbers indicated effective January 8, 1978. Grid 12S-E8, PG Co Street Map; CT 12.01; ED 9; Zoned RR.

84/Adm 13843	8907	8905	Occupant in home next to T E Wood	84/Adm 13843	8907	8911	Trailer #2
				84/Adm 13843	8907	8913	Trailer #3
84/Adm 13843	8907	8909	Trailer #1				

The following address numbers on FRANK TIPPETT ROAD, acreages on Tax Maps indicated in each heading, Upper Marlboro, Md. 20870, are changed to the address numbers indicated effective January 8, 1978. Grid 12S-E9, PG Co Street Map; CT 10.00; ED 11; Zoned RR.

TAX MAP 117				TAX MAP 118			
91/2116-386	4106	8801	Occupant	61/1377-114	4104	8906	Stanley Eusebio
91/2116-386	4104	8803	Occupant	62/3495-649	4103	8910	Occupant

The following address numbers on GOODLAND DRIVE, acreages on Tax Map 59, Landover, Md. 20785, are changed to the address numbers indicated effective January 31, 1978. Grid 4N-E7, PG Co Street Map; CT 33.00; ED 13; Zoned RR.

92/4607-242	7653	7403	Geneva A Jeter	123/4265-263	7655	7405	David E Quarles Jr

The following address numbers on HAWTHORNE STREET, Capitol Hill East apartments, Parcel A, Capitol Hill East subdivision, Landover, Md. 20785, are changed to the address numbers indicated effective January 31, 1978. Grid 4N-E7, PG Co Street Map; CT 33.00; ED 13; Zoned R-18.

FROM	TO	FROM	TO	FROM	TO	FROM	TO	FROM	TO
7703	7303	7717	7407	7752	7314	7766	7328	7780	7410
7705	7305	7740	7302	7754	7316	7768	7330	7782	7412
7707	7307	7742	7304	7756	7318	7770	7400	7784	7414
7709	7309	7744	7306	7758	7320	7772	7402	7786	7416
7711	7401	7746	7308	7760	7322	7774	7404	7788	7418
7713	7403	7748	7310	7762	7324	7776	7406	7790	7420
7715	7405	7750	7312	7764	7326	7778	7408	7792	7422

The following address numbers on PISCATAWAY ROAD (Md Rte 223), acreages on Tax Map 116, Clinton, Md. 20735, are changed to the address numbers indicated effective January 8, 1978. Grid 12S-E5, PG Co Street Map; CT 12.02; ED 9; Zoned RR.

92/4437-372	751	9151	Occupant	108/1707-470	6	9207	Anna B Moore
93/4437-372	743	9153	Occupant	112/516-344	742	9155	Elsie E Barnes
94/2046-323	750	9149	Arzy Stetler	183/4369-603	736	9203	Occupant

9503 SURRATTS ROAD for the Southern Maryland Medical Center, Clinton, Md. 20735, was changed to 7503 effective December 4, 1977. Lot 2, Southern Maryland Medical Center subdivision. Grid 13S-E7, PG Co Street Map; CT 12.01; ED 9; Zoned RR.

9001 WOODYARD ROAD (Md Rte 223) for Occupant is changed to 8961, effective January 8, 1978. Parcel 191, Tax Map 116; L-3545, F-229, Clinton, Md. 20735. Grid 12S-E6, PG Co Street Map; CT 12.02; ED 9; Zoned RR.

PART IV - ADDRESS NUMBER CHANGES, continued

The following address numbers on the following streets, Kentland subdivision, Landover, Md. 20785, are changed to the address numbers indicated effective January 31, 1978. Grid 4N-F6,7, PG Co Street Map; CT 33.00; ED 13; Zoned R-55(RPC), except * = R-18(RPC), and $ = R-35(RPC).

GOODLAND DRIVE

LOT/BLOCK		FROM	TO	NAME	LOT/BLOCK		FROM	TO	NAME
1	P	7639	7301	William H Thorpe	9	R	7642	7306	Dorothy M Jackson
2	P	7641	7303	Charles A Kerns	10	R	7644	7308	Joe L Smith
3	P	7643	7305	David E Cross Jr	11	R	7646	7310	LaVaughn M Turner
4	P	7645	7307	Leroy C David	12	R	7648	7312	Howard Estep
5	P	7647	7309	Occupant	13	R$	7650	7400	Bircy Richardson
6	P	7649	7311	William Layne	14	R$	7652	7402	Johnny Voss
7	P	7651	7401	Griselda H Clemons	15	R$	7654	7404	Occupant
7	R	7638	7302	Darry L Prue	16	R$	7656	7406	Shelton Ward
8	R	7640	7304	Occupant					

GRAYRIDGE LANE

19	R$	7713	7413	William L McGhee	23	R$	7705	7405	Cornelius McNeil
20	R$	7711	7411	Solomon P Hamilton	24	R$	7703	7403	B Moore
21	R$	7709	7409	Timothy K Harris	12	T$	7704	7406	J N Thomas
22	R$	7707	7407	Herbert W Wiles	13	T$	7702	7404	Isaac Coates Jr

GREELEY ROAD

1	F*	7621	7001	William R Darby	41	H*	7630	7010	William H Queen
2	F*	7623	7005	William W Meador	42	H*	7628	7008	Occupant
3	F*	7625	7007	Edward L Johnson	43	H*	7626	7006	Carl J Johnson
4	F*	7627	7011	Occupant	44	H*	7624	7004	Ray M Carper
5	F*	7629	7101	Lawrence D Austin	45	H*	7622	7002	James A Wood
6	F*	7631	7103	James L Thomas	46	H*	7620	7000	John L Hillyer
7	F*	7633	7105	Francis D Savoy	1	R	7711	7311	William G Butler
1	G*	7635	7201	John L Dickerson	2	R	7709	7309	Donald M Dunne
2	G	7637	7203	John A Reaves	3	R	7707	7307	Robert P Cook
3	G	7639	7205	Compton C Douglas	4	R	7705	7305	Yvonne Queen
4	G	7641	7207	Robert Williams	5	R	7703	7303	Joshua Jackson Jr
5	G	7643	7209	Lias Carter	6	R	7701	7301	Joseph S Owen
6	G	7645	7211	Bernard W Swann Jr	1	S	7700	7300	Ossie Coley Sr
7	G	7647	7213	Curtis Goode	2	S	7702	7302	Levi Stallion
8	G	7649	7215	Occupant	3	S	7704	7304	Richard E Harris
9	G	7651	7217	Gregory McEachin	4	S	7706	7306	Frederick A Biggs
25	H	7662	7218	Alyce V Thompson	5	S	7708	7308	John T Lee Jr
26	H	7660	7216	Ozetta B Beard	6	S	7710	7310	Occupant
27	H	7658	7214	James E Richburg	7	S	7712	7312	Harry E Lyles
28	H	7656	7212	Mark A Porter	8	S	7714	7314	M Bullock & R Suggs
29	H	7654	7210	Billy Friesen	9	S	7716	7400	Joseph Wilson
30	H	7652	7208	Bernard Porter	10	S	7718	7402	Wayne Brooks
31	H	7650	7206	Carol Adams	32	S$	7730	7502	Mary J Kent
32	H*	7648	7204	Occupant	33	S$	7728	7500	Russell V Tuck
33	H*	7646	7202	Robert M Rodgers	34	S$	7726	7410	Occupant
34	H*	7644	7200	Urbert Gibson	35	S$	7724	7408	Thelma C Dempsey
35	H*	7642	7110	Percy E Dent	36	S$	7722	7406	William L Kates
36	H*	7640	7108	Rachel B Billings	37	S$	7720	7404	William Washington
37	H*	7638	7106	Albert E Terry	1	T$	7713	7401	James W Jameson Jr
38	H*	7636	7104	Rufus Nix	2	T$	7715	7403	Joe L McGowan
39	H*	7634	7102	F B Williams	3	T$	7717	7405	Lloyd O Roberts
40	H*	7632	7100	Laurence H Welch					

PART IV - ADDRESS NUMBER CHANGES (Kentland subdivision), continued

HAWTHORNE STREET

LOT/BLOCK		FROM	TO	NAME	LOT/BLOCK		FROM	TO	NAME
5	H*	7601	7001	Florine E Campbell	23	J*	7626	7206	Richard Butler
6	H*	7603	7003	Albert R Bobinson	24	J*	7624	7204	Lonnie Redman
7	H*	7605	7005	James E Thompson Jr	25	J*	7622	7202	Cortez Brooks
8	H*	7607	7007	Walter J Booker	26	J*	7620	7200	Occupant
9	H*	7609	7009	John C Howard Jr	27	J*	7618	7112	Standley R McDowney
10	H*	7611	7011	Randolph Creasman	28	J*	7616	7110	Grace Dinkins
11	H*	7613	7101	Occupant	29	J*	7614	7108	Ralph D Watkins
12	H*	7615	7103	Vernon Deakins	30	J*	7612	7106	McGee C Nichols
13	H*	7617	7105	R W Seichrest	31	J*	7610	7104	David A Beaver
14	H*	7619	7107	Lawrence J Moss Jr	32	J*	7608	7102	Charles S Ames
15	H*	7621	7109	Bradley Williams	33	J*	7606	7100	Clarence Stevens
16	H*	7623	7111	Harry E Davis Jr	34	J*	7604	7010	Occupant
17	H*	7625	7201	Margaret H Edwards	35	J*	7602	7008	Herbert E Bynum
18	H*	7627	7203	Carl L Butler	36	J*	7600	7006	David Medeiros
19	H	7629	7205	Sylvester Despanza Jr	22	S$	7723	7501	John W Freeman
20	H	7631	7207	Thomas Smith Jr	23	S$	7725	7503	George Williams
21	H	7633	7209	Occupant	24	S$	7727	7505	Artis L Falls
22	H	7635	7211	Lee D Dimond	25	S$	7729	7507	Ronald C Shepperson
23	H	7637	7213	Kenneth O Ross	26	S$	7731	7509	Joanne V Payne
24	H	7639	7215	John C Ross	27	S$	7733	7511	John E Naylor
19	J	7634	7214	James E Peppins	25	X$	7718	7504	Lawrence Daniels Jr
20	J	7632	7212	Walter H Braswell	26	X$	7720	7506	Johnny L Mason
21	J	7630	7210	Richard J Oneto Jr	27	X$	7722	7508	Occupant
22	J*	7628	7208	Ralph A Ferguson	28	X$	7724	7510	Renee Moore

PART V - ADDRESS NUMBER AND/OR STREET NAME CHANGES

2727 PRINCE GEORGE'S AVENUE for the Kentland Playground is changed to 2301 FIRE-HOUSE ROAD effective January 31, 1978. Acreage on Tax Map 59; L-1448, F-329, Parcel 104, Landover, Md. 20785. Grid 3N-E6,7, PG Co Street Map; CT 33.00; ED 13; Zoned RR.

4701 WHEELER ROAD for James R Bohr is changed to 4605 CALAIS STREET effective January 25, 1978. Acreage on Tax Map 87, Parcel 161; L-4361, F-427, Oxon Hill, Md. 20021. Grid 6S-E2, PG Co Street Map; CT 17.04; ED 12; Zoned RR.

8901 WOODYARD ROAD for Giant Food Store is changed to 8801 BRANCH AVENUE (Md Rte 5), effective January 31, 1978. Part of Parcel D, Clinton Plaza, Clinton, Md. 20735. Grid 12S-E6, PG Co Street Map; CT 12.02; ED 9; Zoned C-2.

The following streets in Kentland subdivision, Landover, Md. 20785, are changed to the street names indicated in each heading together with affected address numbers shown. Grid 3,4N-E6,7, PG Co Street Map; CT 33.00; ED 13; Zoned R-18(RPC) except * = R-35(RPC); $ = R-55(RPC); @ = C-O and ¢ = RR.

GOODLAND DRIVE TO GREELEY PLACE

8	F	7623	2416	Lloyd J Grooms	15	F$	7637	2400	Occupant
9	F$	7625	2414	Louis D Gray	14	G$	7632	2401	Occupant
10	F$	7627	2412	James T Moore	15	G$	7630	2403	Annie L Irick
11	F$	7629	2410	Richard H Martin	16	G$	7628	2405	Albert J Sturea
12	F$	7631	2408	Occupant	17	G$	7626	2407	Thomas W Threat
13	F$	7633	2406	Ulysses Anderson Jr	18	G$	7624	2409	Bernard K McCullough
14	F$	7635	2404	Barbara McLean	19	G$	7622	2411	Occupant

PART V - ADDRESS NUMBER AND/OR STREET NAME CHANGES (Kentland subdivision), continued

INWOOD STREET TO EAST INWOOD STREET

LOT/BLOCK		FROM	TO	NAME	LOT/BLOCK		FROM	TO	NAME
2	J	7603	7003	Walter E Croll	2	K	7602	7002	Bennie L Haley
3	J	7605	7005	George L Ronk	3	K	7604	7004	Occupant
4	J	7607	7007	Elmer H Frohlich Jr	4	K	7606	7006	Alexis P Balunsat
5	J	7609	7009	Willie L Moore	5	K	7608	7008	Grover C Bryant
6	J	7611	7011	Ada M Jenkins	6	K	7610	7010	Joshua L Fellows Jr
7	J	7613	7101	Elizabeth A Williams	7	K	7612	7100	Melvin C Jones
8	J	7615	7103	Ernest L Johnson	8	K	7614	7102	Albert L Davis
9	J	7617	7105	Raymond L Johnson	9	K	7616	7104	William B Houck
10	J	7619	7107	Theodore R Hatcher Jr	10	K	7618	7106	Milton Wooten
11	J	7621	7109	Lila R White	11	K	7620	7108	Waverly W White
12	J	7623	7111	Occupant	12	K	7622	7110	Daniel E Douglas
13	J	7625	7201	L V Jackson	13	K	7624	7200	Warren C Louderback
14	J	7627	7203	Willard Newsome	14	K	7626	7202	Thomas R Gray
15	J	7629	7205	Francis M Johnson	15	K	7628	7204	John Hall
16	J	7631	7207	Richard E Jones	16	K	7630	7206	Joseph L Marshall
17	J$	7633	7209	George W Davis	17	K	7632	7208	Michael Redmond
18	J$	7635	7211	R W Browne	18	K	7634	7210	Joseph L Corria
1	K	7600	7000	Willie G Robinson					

KILMER STREET TO EAST KILMER STREET

19	K	7635	7217	Arvell McGhee Sr	6	U	7610	7010	Jesse W Tyson
20	K	7633	7215	Occupant	7	U	7612	7012	Mary E Rawlings
21	K	7631	7211	Sidney E Washington	8	U	7614	7014	Robert D Scott
22	K	7629	7209	Diane Dixon	9	U	7616	7016	Jimmie L Thorn
23	K	7627	7205	Vernon A Crawford	10	U	7618	7100	Albert L Miller
24	K	7625	7203	C H Justice	11	U	7620	7102	Occupant
25	K	7623	7201	Weddell J McClanahan	12	U	7622	7104	Leroy B Kee
26	K	7621	7115	Robert E Thompson	13	U	7624	7106	Bernard R Barton
27	K	7619	7111	Occupant	14	U	7626	7108	Delores L Blackmon
28	K	7617	7107	Occupant	15	U	7628	7110	James P Hodge
29	K	7615	7103	Clarence T Weaver	16	U	7630	7112	Patrick F Mastin
30	K	7613	7101	Freddie Adams Jr	17	U	7632	7114	David Tucker
31	K	7611	7015	Alice Jordan	18	U	7634	7116	Occupant
32	K	7609	7011	Occupant	19	U	7636	7200	James T Ford Jr
33	K	7607	7009	Edgar Johnson	20	U	7638	7202	Jesus Rodriquez
34	K	7605	7005	Willard Praytor	21	U	7640	7204	B Murphy
35	K	7603	7003	Charles Brown	22	U	7642	7206	Brayman R Jamison
36	K	7601	7001	Ralph W B Smith	23	U	7644	7208	Barbara A Morris
1	U	7600	7000	Louis F Wells	24	U	7646	7210	Elijah Sutton Jr
2	U	7602	7002	Occupant	25	U	7648	7212	Joseph A Brooks
3	U	7604	7004	Calvin Davis	26	U	7650	7214	William Pope
4	U	7606	7006	Clarence Boatwright	27	U	7652	7216	Willie R Jones
5	U	7608	7008	Cecil A Philip	28	U	7654	7218	John R Cooper Jr

LOMBARD STREET TO EAST LOMBARD STREET

29	U	7655	7223	Maurice M Sullivan	1	V	7600	7000	David L Randall
30	U	7653	7221	Samuel Brown	2	V	7602	7002	Nancy L Horsmon
31	U	7651	7219	B E Oliver	3	V	7604	7004	Alice L Banks
32	U	7649	7217	Occupant	4	V	7606	7006	Joseph C Selby
33	U	7647	7215	Herbert Moorman	5	V	7608	7008	William C Burgess, Sr
34	U	7645	7213	Sidney Gibbs	6	V	7610	7010	Bedford W Shipe
35	U	7643	7211	James P Shipman	7	V	7612	7012	Frank M Meleg
36	U	7641	7209	Edward Council	8	V	7614	7014	Louis J Santangelo
37	U	7639	7207	Eric Marshall	9	V	7616	7016	Tracy J Hudson
38	U	7637	7205	John H Jones	10	V	7618	7100	Vincent E Adams
39	U	7635	7203	Calvin E Wallace	11	V	7620	7102	Walter A Shea

PART V - ADDRESS NUMBER AND/OR STREET NAME CHANGES (Lombard Street), continued

LOT/BLOCK		FROM	TO	NAME	LOT/BLOCK		FROM	TO	NAME
40	U	7633	7201	Robert Dent	12	V	7622	7104	Walter Broadway
41	U	7631	7115	Jesse B Ballard	13	V	7624	7106	E Edward Johnson
42	U	7629	7113	Warren T Watford	14	V	7626	7108	Richard V Flynt
43	U	7627	7111	Robert F Hardesty Jr	15	V	7628	7110	Shepard Hardy
44	U	7625	7109	Malcolm B Colbert	16	V	7630	7112	Howard H Buell
45	U	7623	7107	Joseph R Walker	17	V	7632	7114	Occupant
46	U	7621	7105	William V White	18	V	7634	7116	Lawrence E Winters
47	U	7619	7103	William A Thomas	19	V	7636	7200	Robert E Nelson Jr
48	U	7617	7101	Occupant	20	V	7638	7202	Bernhardt W Poole
49	U	7615	7015	Willie W Brown	21	V	7640	7204	Winifred Champion
50	U	7613	7013	Robert L Rogers	22	V	7642	7206	Emma I Matthews
51	U	7611	7011	Dorothy White	23	V	7644	7208	Wendell Springfellow
52	U	7609	7009	James L Chittams	24	V	7646	7210	Raleigh W Wyatt
53	U	7607	7007	Joseph A Gray	25	V	7648	7214	Stephen Roane
54	U	7605	7005	Freddie Battle	26	V	7650	7216	Shipley Jackson
55	U	7603	7003	James C Lucase	27	V	7652	7220	Michael C McNamara
56	U	7601	7001	Nathaniel Kelly	28	V	7654	7222	Marion E Overton

PRINCE GEORGE'S AVENUE TO FIRE-HOUSE ROAD

16	F$	2822	2314	John C Strother	38	P*	2819	2319	Maude K Wright
10	G$	2834	2416	Joseph Dockery	39	P*	2817	2317	Virgil Tinnen Jr
11	G$	2832	2414	Alexander Moses	40	P*	2815	2315	Ralph J Elliott
12	G$	2830	2410	Vincent J Smith	41	P*	2813	2313	Bernard S Guziewicz
13	G$	2828	2406	James H Johnson	42	P*	2811	2311	Sofie Svestka
29	P*	2837	2415	D Lamberson	11	S*	2905	2503	Earl N Stith
30	P*	2835	2413	Joseph E Hoffman	1	W*	3001	2507	Isobel F Baxter
31	P*	2833	2411	Daniel W Jenkins	2	W*	3003	2509	Wilbur R Miller
32	P*	2831	2409	Etta Reid	3	W*	3005	2511	Vandeligh R Taylor
33	P*	2829	2407	Earmon A Johnson	4	W*	3007	2601	Edward J Johnson
34	P*	2827	2405	Willie R Tutt	5	W*	3009	2603	Alonzo C Mimms
35	P*	2825	2403	James W Fulmer Jr	6	W*	3011	2605	Ralph A Esposito
36	P*	2823	2401	L Clark	7	W*	3013	2607	William M Ware
37	P*	2821	2321	Mrs Hudson	8	W*	3015	2609	Occupant

(62)

Frank Young
HOUSE NUMBERS AND STREET NAMES SECTION

DISTRIBUTION
Transportation Planning Board
US Dept of Health, Education & Welfare-Social Security Admin
US Post Offices & Branches affected
Veterans Administration
MD STATE: Motor Vehicle Admin & Roads Comm
Metropolitan Washington Council of Governments
PG COUNTY: Boards of Education, Election Supervisors & Fire; Public Works (Traffic Engr), Finance, Health, Housing Authority, Police & Social Services Departments; Building Inspection & Res & Dev Divisions and the Sheriff's & Treasurer's Offices
MUNICIPAL OFFICES - Incorporated cities & towns affected
UTILITIES: Balto Gas & Elec, C&P Telephone, Potomac Elec Power & Washington Gas Light Companies; and the Washington Suburban Sanitary Comm

RECEIVED
JAN 10 1978
DISTRICT # 3
STATE HIGHWAY
ADMINISTRATION

RECEIVED
JAN 18 1978
BUREAU OF HIGHWAY
STATISTICS

STATE HIGHWAY ADMINISTRATION OF MARYLAND
OFFICE OF PLANNING AND PRELIMINARY ENGINEERING
BUREAU OF HIGHWAY STATISTICS
COUNTY ROAD MILEAGE

PRINCE GEORGES COUNTY

ROUTE NO.		TOTAL	A	B	C	D & E	F & G	H & I	J	K &
3 1		1.57						1.57		
3 2		3.77						3.77		
3 3		2.38						2.38		
3 4		.41						.41		
3 5		.42						.42		
3 6		3.29						3.29		
3 7	79-3	~~1.77~~ 2.25					.49	~~1.28~~ 1.76		
3 8	79-3	~~2.20~~ 3.11						~~2.20~~ 3.11		
3 9		2.52						2.52		
3 10		1.68						1.68		
3 11		.52						.52		
3 12		.97						.97		
3 13		.56						.56		
3 14		2.20					.82	1.38		
3 15		1.97						1.97		
3 16		.79					.13	.66		
3 17	79-152 +/w	.21						.21		
3 18		.46					.10	.36		
3 19		1.68						1.68		
3 20	79-141	1.04	A/T					1.04		
3 21		2.74						2.74		
3 22		3.01					2.81	.20		
3 23		2.13					.49	1.64		
3 25		.10						.10		
3 26		.23				.03	.20			
3 27		4.84					4.84			
3 28		1.93						1.93		
3 29		.10						.10		
3 30		.42						.42		
3 31		.63						.63		
3 32		.45						.42	.03	
3 33		.45						.45		
3 34		.36						.36		
3 35		.41						.41		
3 36		.27					.22	.05		
3 37		.51					.07	.44		
3 38		1.10						1.10		
3 39		.15						.15		
3 40		1.14						1.14		
3 41		1.98						1.98		
3 42	79-155 w ea.	6.83						6.83		
3 43		.05						.05		
3 44		.63						.63		
3 45		.80						.80		
3 46		.92						.92		
3 47		1.56						1.56		
3 48		2.41						2.41		
3 49		3.58					.85	2.73		
3 50		1.08						1.08		
							-.49	-1.73		
		6.63					.49	2.12		

STATE HIGHWAY ADMINISTRATION OF MARYLAND
OFFICE OF PLANNING AND PRELIMINARY ENGINEERING
BUREAU OF HIGHWAY STATISTICS
COUNTY ROAD MILEAGE

PRINCE GEORGES COUNTY

ROUTE NO.		TOTAL	A	B	C	D & E	F & G	H & I	J	K &
3 51		2.51						2.51		
3 52		1.45						1.45		
3 53		.48					.48			
3 54		.33						.33		
3 55		1.11					.66	.45		
3 56		1.52						1.52		
3 57		1.56						1.56		
3 58		1.46					1.46			
3 59		7.20						7.20		
3 60		.66						.66		
3 61		1.84					1.84			
3 62		.82					.82			
3 63		.19					.19			
3 64		2.17					1.41	.76		
3 65	79-137	3.05					1.49	1.56		
3 66		1.52						1.52		
3 67	79-142, 79-152	2.67						2.67		
3 68		.43						.43		
3 70		1.36						1.36		
3 71		.28					.28			
3 72		1.62						1.62		
3 73		2.88						2.88		
3 74		1.85						1.85		
3 75		3.56						3.56		
3 76	79-151	3.83					.14	3.69		
3 77		.17						.17		
3 78		.48				.32	.16			
3 79		2.65				1.39	1.21	.05		
3 80		.15				.06		.09		
3 81		2.98						2.96	.02	
3 82		.16						.16		
3 83		.40						.40		
3 84		.63						.63		
3 85		.85						.85		
3 86		.57					.10	.42	.05	
3 87	79-143	3.75						3.75		
3 88		3.10					.10	3.00		
3 89		2.17						2.17		
3 90		1.24						1.24		
3 91		3.10						3.05	.05	
3 92		2.54						2.54		
3 93		.05						.05		
3 94		.50						.50		
3 95		1.52					1.52			
3 96		1.50						1.50		
3 97		2.03						2.03		
3 98		.59						.59		
3 99		4.77						4.77		
3 100		.08						.08		

STATE HIGHWAY ADMINISTRATION OF MARYLAND
OFFICE OF PLANNING AND PRELIMINARY ENGINEERING
BUREAU OF HIGHWAY STATISTICS
COUNTY ROAD MILEAGE

PRINCE GEORGES COUNTY

ROUTE NO.	TOTAL	A	B	C	D & E	F & G	H & I	J	K &
3 150	.61						.61		
3 151	2.37						2.37		
3 152	1.73						1.73		
3 153	2.21					.68	1.53		
3 154	3.00						3.00		
3 155	.65						.65		
3 156	.34						.34		
3 157	1.08						1.08		
3 158	.72						.72		
3 159	2.48						2.48		
3 160	.90				.42	.48			
3 161	.43						.43		
3 162	.35						.35		
3 163	.67						.67		
3 164	.44						.44		
3 165	.93						.93		
3 166	1.21						1.21		
3 167	2.80						2.80		
3 168	2.87						2.87		
3 169	.81				.09	.72			
3 170	2.08						2.08		
3 171	.27						.27		
3 172	3.90					2.69	1.21		
3 173	1.04					.80	.24		
3 174	1.38						1.38		
3 175	.58						.58		
3 176	.32						.32		
3 177	.52					.52			
3 178	1.57					1.57			
3 179	1.29						1.29		
3 180	2.85					2.85			
3 181	.07						.07		
3 182	.32						.32		
3 183	1.26						1.26		
3 184	.78					.78			
3 185	5.08						5.08		
3 186	1.01					1.01			
3 187	.98				.50		.48		
3 188	.35						.35		
3 189	3.87					3.40	.47		
3 190	2.16					2.16			
3 191	2.51						2.51		
3 192	.24					.24			
3 193	3.15						3.15		
3 194 AF 75-140	1.08						1.08		
3 195	.43						.43		
3 196	.25					.24	.01		
3 197	.31						.31		
3 198	.20					.17	.03		

STATE HIGHWAY ADMINISTRATION OF MARYLAND
OFFICE OF PLANNING AND PRELIMINARY ENGINEERING
BUREAU OF HIGHWAY STATISTICS
COUNTY ROAD MILEAGE

PRINCE GEORGES COUNTY

ROUTE NO.	TOTAL	A	B	C	D & E	F & G	H & I	J	K &
3 199 79-147 A/T	1.00						1.00		
3 200	.63					.05	.58		
3 201	.18						.18		
3 202	1.30						1.30		
3 203	.85					.85			
3 204	2.07						2.07		
3 205	.22						.22		
3 206	.17						.17		
3 207	.10						.10		
3 208	.44						.44		
3 209	.16						.16		
3 210	1.21						1.21		
3 211	.41						.41		
3 212	.63						.63		
3 213	.43						.43		
3 214	.31						.31		
3 215	.51					.51			
3 216	.35						.35		
3 217	.45						.45		
3 218	.25						.25		
3 219	.12						.12		
3 220	.33						.33		
3 221	.11						.11		
3 222	2.47						2.47		
3 223	.28						.28		
3 224	.51						.51		
3 225	4.82						4.82		
3 226	3.57						3.57		
3 227	.29						.29		
3 228	3.74						3.74		
3 229	3.80						3.80		
3 230 79-163 4/W ch	2.11						2.11		
3 231	.56						.56		
3 232	3.04						2.88	.16	
3 233	.51						.51		
3 234	.47						.47		
3 235	.36						.36		
3 236	.12						.12		
3 237	.19						.19		
3 238	.19						.19		
3 239	.41						.41		
3 240	.16						.16		
3 241	.22						.22		
3 242	.22						.22		
3 243	.05						.05		
3 244	.18						.18		
3 245	.15						.15		
3 246	.32					.32			
3 247	.17					.17			
	-4.19						-4.19		
	4.19						4.19		

STATE HIGHWAY ADMINISTRATION OF MARYLAND
OFFICE OF PLANNING AND PRELIMINARY ENGINEERING
BUREAU OF HIGHWAY STATISTICS
COUNTY ROAD MILEAGE

PRINCE GEORGES COUNTY

ROUTE NO.	TOTAL	A	B	C	D & E	F & G	H & I	J	K &
3 353	.22						.22		
3 354	.11						.11		
3 355	.20						.20		
3 356	.17						.17		
3 357	.06						.06		
3 358	.12						.12		
3 359	.10						.10		
3 360	1.75						1.75		
3 361	.79					.26	.53		
3 362	.85						.85		
3 363	.37						.35	.02	
3 364	1.15					1.03	.12		
3 365	.22					.22			
3 366	2.27						2.27		
3 367	3.67						3.67		
3 368	.03						.03		
3 369	1.66						1.66		
3 370	.38						.38		
3 371	.90						.90		
3 372	.69				.09		.60		
3 373	.27						.27		
3 374	.52					.23	.29		
3 375	.78						.78		
3 376	.11						.11		
3 377	.26						.26		
3 378	.61						.61		
3 379	.69						.69		
3 381	.28						.28		
3 382	.49						.49		
3 383	.49						.49		
3 384	.40						.40		
3 385	.34						.34		
3 386	.52						.52		
3 388	.12						.12		
3 389	.39						.39		
3 390	.41						.41		
3 391 79-105 7/80	.56						.56		
3 393	.54						.54		
3 394	.06					.02	.04		
3 395	.40						.40		
3 396	.57						.57		
3 397	.49						.49		
3 398	.12						.12		
3 399	.06						.06		
3 400	.18						.18		
3 401	.40						.40		
3 402	.15						.15		
3 403	.06						.06		
3 404	.23						.23		

OFFICE OF PLANNING AND PRELIMINARY ENGINEERING
BUREAU OF HIGHWAY STATISTICS
PRINCE GEORGES COUNTY COUNTY ROAD MILEAGE

ROUTE NO.	TOTAL	A	B	C	D & E	F & G	H & I	J	K &
3 555	.06						.06		
3 556	.51						.51		
3 557	2.16						2.16		
3 558	1.88						1.88		
3 559	.33						.33		
3 560	.07					.07			
3 561	.12					.12			
3 562	.17						.17		
3 563	1.08					1.00	.08		
3 564	.09						.09		
3 565	.29						.29		
3 566	.08						.08		
3 567	.64						.64		
3 568	.96						.96		
3 569	.17						.17		
3 570	.14						.14		
3 571	.65						.65		
3 572	.09						.09		
3 573	.04						.04		
3 574	.07						.07		
3 575	.08						.08		
3 576	.32						.32		
3 577	.99						.99		
3 578	.26						.26		
3 580	.05						.05		
3 581	.06						.06		
3 582	.57						.57		
3 583	.12						.12		
3 584	.28				.28				
3 585	.44						.44		
3 586	.17						.17		
3 587	.07						.07		
3 588	.71				.26	.45			
3 589	.13						.13		
3 590	.12					.12			
3 591	.71					.71			
3 592	.34						.34		
3 593	.34						.34		
3 594	.84						.84		
3 595	.08						.08		
3 596	.76					.76			
3 597	.38					.28	.10		
3 598	1.00						1.00		
3 599 79-148 T/W	5.40						5.40		
3 600	1.33					.06	1.27		
3 601	.26						.26		
3 602	.51				.51				
3 603	1.23				.14	1.09			
3 604	.20						.20		

OFFICE OF PLANNING AND PRELIMINARY ENGINEERING
BUREAU OF HIGHWAY STATISTICS
COUNTY ROAD MILEAGE

PRINCE GEORGES COUNTY

ROUTE NO.	TOTAL	A	B	C	D & E	F & G	H & I	J	K &
3 708	.68						.68		
3 709	.13						.13		
3 710	.14						.14		
3 711	.22						.22		
3 712	.19						.19		
3 713	.40						.40		
3 714	.52						.52		
3 715	.07						.07		
3 716	.02						.02		
3 717	.09						.09		
3 718	.07						.07		
3 719	.12						.12		
3 720	.15						.15		
3 721	.16						.16		
3 722	.26				.02	.14	.10		
3 723	.09				.09				
3 724	1.19						1.19		
3 725	.27						.27		
3 728	.62						.62		
3 729 79-157 A/I	1.02						1.02		
3 730	.35						.35		
3 731	.23						.23		
3 732	.37						.37		
3 733	.73					.09	.64		
3 734	.13						.13		
3 735	.54						.54		
3 736	.20						.20		
3 737	.12						.12		
3 738	.40						.40		
3 739	.15						.15		
3 740	.21						.21		
3 741	.20						.20		
3 742	.26						.26		
3 743	.30					.17	.13		
3 744	.21						.21		
3 746	.14						.14		
3 747	.28						.28		
3 748	.32						.32		
3 749	.16						.16		
3 750	.25						.25		
3 751	.72						.72		
3 752	.26						.26		
3 753	.22						.22		
3 754	.79						.79		
3 755	.07						.07		
3 756	.05						.05		
3 757	.25						.25		
3 758	.29						.29		
3 760	.18						.18		
	- 1.02						- 1.02		
	1.02						1.02		

OFFICE OF PLANNING AND PRELIMINARY ENGINEERING
BUREAU OF HIGHWAY STATISTICS

PRINCE GEORGES COUNTY — COUNTY ROAD MILEAGE

ROUTE NO.	TOTAL	A	B	C	D & E	F & G	H & I	J	K &
3 910	.80				.02	.03	.75		
3 911	.87						.87		
3 912	.25						.25		
3 913	.12						.12		
3 914	.30						.30		
3 915	.34						.34		
3 916	.24						.24		
3 917	.06						.06		
3 918	.23						.23		
3 919	.22						.22		
3 920 MD-159 T/W	.43						.43		
3 921	.14						.14		
3 922	.47						.47		
3 923	.46						.46		
3 924	.28						.28		
3 925	.29						.29		
3 926	.35						.35		
3 927	.34						.34		
3 928	.27						.27		
3 929	.26						.26		
3 930	.40				.01		.39		
3 931	.81						.81		
3 932	.06						.06		
3 933	.28						.28		
3 934	.16					.16			
3 935	.93						.93		
3 936	.04					.04			
3 937	.29						.29		
3 938	.16						.16		
3 939	.15						.15		
3 940	.11						.11		
3 941	.20						.20		
3 942	.24				.04		.20		
3 943	.60						.60		
3 944	.33						.33		
3 945	.46						.46		
3 946	.45						.45		
3 947	1.02						1.02		
3 948	.19						.19		
3 949	1.10						1.10		
3 950	.72						.72		
3 951	.36					.36			
3 952	.03						.03		
3 953	.11						.11		
3 954	.12						.12		
3 955	.16						.16		
3 956	.42					.29	.13		
3 957	.14						.14		
3 958	.23						.23		
	-.43						-.43		
	.43						.43		

OFFICE OF PLANNING AND PRELIMINARY ENGINEERING
BUREAU OF HIGHWAY STATISTICS
PRINCE GEORGES COUNTY COUNTY ROAD MILEAGE

ROUTE NO.	TOTAL	A	B	C	D & E	F & G	H & I	J	K &
31009	.03						.03		
31010	.17				.03	.14			
31011	.82						.82		
31012	.39						.39		
31013	.38						.38		
31014	.26						.26		
31015	.26						.26		
31016	.13						.13		
31017	.37						.37		
31018	.21						.21		
31019	.30						.30		
31020	.29						.29		
31021	.45						.45		
31022	.07						.07		
31023	.09						.09		
31024	.15						.15		
31025	.27						.27		
31026	.08							.08	
31027	.23						.23		
31028	.07						.07		
31029	.05					.05			
31030 79-164 Tw	.45						.45		
31031	.11						.11		
31032	.23						.23		
31033	.46					.46			
31034	.13						.13		
31035	1.14						1.14		
31036	.10					.10			
31037	.16					.16			
31039	.53					.53			
31040	.15					.15			
31041	.11						.11		
31042	.15						.15		
31043	.32					.32			
31044	.13						.13		
31045	.25						.25		
31046	.26						.26		
31047	.23						.23		
31048	.20						.20		
31049	.72				.35		.37		
31050	.04						.04		
31051	.28						.28		
31052	.38						.38		
31053	.36						.36		
31054	.73						.73		
31055	.19					.19			
31056	.06					.06			
31057	.27						.27		
31058	.15						.15		
	-.45						-.45		
	.45						.45		

STATE HIGHWAY ADMINISTRATION OF MARYLAND
OFFICE OF PLANNING AND PRELIMINARY ENGINEERING
BUREAU OF HIGHWAY STATISTICS
COUNTY ROAD MILEAGE

PRINCE GEORGES COUNTY

ROUTE NO.	TOTAL	A	B	C	D & E	F & G	H & I	J	K &
31211	.37					.37			
31212	2.39						2.39		
31213	1.16						1.16		
31214	.37					.37			
31215	.05						.05		
31216	.18						.18		
31217 79-7	.08	As labbed					.08		
31218	.22						.22		
31219	.39						.39		
31220	.12						.12		
31221	.15						.15		
31222	.20						.20		
31223	.05						.05		
31224	.20						.20		
31225	.06						.06		
31226	.15						.15		
31227	.41						.41		
31228	.51						.51		
31229	.37						.37		
31230	.33						.33		
31231	.44						.44		
31232	.11						.11		
31233	.03						.03		
31234	.17						.17		
31235	.05						.05		
31236	.03						.03		
31237	.03						.03		
31238	.04						.04		
31239	.24						.24		
31240	.23						.23		
31241	.16						.16		
31242	.06						.06		
31243	.02						.02		
31244	.28						.28		
31245	.03						.03		
31246	.35					.24	.11		
31247	.20						.20		
31248	.23					.23			
31249	.21					.21			
31250	.96						.96		
31251	.35						.35		
31252	.37						.37		
31253	.27						.27		
31254	.29						.29		
31255	.12					.12			
31256	.05						.05		
31257	.34					.34			
31258	.32						.32		
31259	.29						.29		
	- .08						- .08		
	+ .08						.08		

OFFICE OF PLANNING AND PRELIMINARY ENGINEERING
BUREAU OF HIGHWAY STATISTICS
PRINCE GEORGES COUNTY COUNTY ROAD MILEAGE

ROUTE NO.		TOTAL	A	B	C	D & E	F & G	H & I	J	K &
31813		.16						.16		
31814		.04						.04		
31815		.08						.08		
31816		.18						.18		
31817		.07						.07		
31818		.19					.07	.12		
31819		.63						.63		
31820		.27						.27		
31821		.16						.16		
31822		.03						.03		
31823		.83				.24	.59			
31824		.24					.24			
31825		.53						.53		
31826		.15						.15		
31827		.32						.32		
31829	79-2	~~.06~~ .16					~~.06~~	.16		
31830	79-Extra	~~.22~~ .30						~~.22~~ .30		
31831		.40						.40		
31832		.04						.04		
31833	79-Extra	~~.34~~ .49						~~.34~~ .49		
31834		.20						.20		
31835		.15						.15		
31836		.04						.04		
31837		.21						.21		
31838		.18						.18		
31839		.07						.07		
31840		.25					.05	.20		
31841		.35						.35		
31842		.36						.36		
31843		.08						.08		
31844		.12						.12		
31845		.50						.50		
31846		.38						.38		
31847		.50						.50		
31848		.16						.16		
31849		.09						.09		
31850		.18						.18		
31851		.18						.18		
31852		.26						.26		
31853		.11						.11		
31854		.35						.35		
31855		.22						.22		
31856		.64						.64		
31857		.19						.19		
31858		.23						.23		
31859		.13						.13		
31860		.13						.13		
31861		.15						.15		
31862		.34						.34		
		-.62					-.06	-.56		
		.95						.95		

OFFICE OF PLANNING AND PRELIMINARY ENGINEERING
BUREAU OF HIGHWAY STATISTICS

PRINCE GEORGES COUNTY — COUNTY ROAD MILEAGE

ROUTE NO.	TOTAL	A	B	C	D & E	F & G	H & I	J	K &
32113	.09						.09		
32114	.09						.09		
32115	.19						.19		
32116	.10						.10		
32117	.06						.06		
32118	.38						.38		
32119	.33						.33		
32120	.20						.20		
32121	.63						.63		
32122	.04						.04		
32123	.04						.04		
32124	.29						.29		
32125	.29						.29		
32126	.33						.33		
32127	.13						.13		
32128	.14						.14		
32129	.51						.51		
32130	.19						.19		
32131	.03						.03		
32132	.19						.19		
32133	.30						.30		
32134	.08						.08		
32135	.73						.73		
32136	.28						.28		
32138	.27						.27		
32139	.23						.23		
32140	.20					.06	.14		
32141	.08						.08		
32142	.09						.09		
32143	.14						.14		
32144	.11						.11		
32145	.13						.13		
32146	.26						.26		
32147	.18						.18		
32148	.06					.06			
32149	.23				.23				
32150	.29						.29		
32151	.22						.22		
32152	.35						.35		
32153	1.18					.13	1.05		
32154	.04						.04		
32155	.41						.41		
32156	.34						.34		
32157 79-108	~~.31~~ .44						~~.31~~ .44		
32158	.07						.07		
32159	.85					.85			
32160	.17						.17		
32161	.18					.18			
32162	.17					.13	.04		
	-.31						-.31		
	.44						.44		

OFFICE OF PLANNING AND PRELIMINARY ENGINEERING
BUREAU OF HIGHWAY STATISTICS

PRINCE GEORGES COUNTY — COUNTY ROAD MILEAGE

ROUTE NO.	TOTAL	A	B	C	D & E	F & G	H & I	J	K &
32313	.17						.17		
32314	.14						.14		
32315	.37						.37		
32316	.16						.16		
32317	.23						.23		
32318	.05						.05		
32319	.10						.10		
32320	.15						.15		
32321	.28						.28		
32322	.18						.18		
32323	.30						.30		
32324	.15						.15		
32325	.18						.18		
32326	.29						.29		
32327	.20						.20		
32328	.12						.12		
32329	.30						.30		
32330	.18						.18		
32332	.17						.17		
32333	.08						.08		
32334	.04						.04		
32335	.21						.21		
32336	.09						.09		
32337	.09						.09		
32338	.16						.16		
32339	.17						.17		
32340	.16						.16		
32341	.37						.37		
32342	.18						.18		
32343	.03						.03		
32344	.23						.23		
32345	.09						.09		
32346	.07						.07		
32347	.13						.13		
32348	.11						.11		
32349	.07						.07		
32350	.14						.14		
32351	.16						.16		
32352 79-60	.36 ~~.26~~						~~.26~~ .36		
32353	.39						.39		
32354	.55						.55		
32355	.06						.06		
32356 79-Extra	~~.03~~ .10						~~.03~~ .10		
32357	.29						.29		
32358	.31						.31		
32359	.05						.05		
32360	.30					.30			
M-100 32361 79-162 7/10	.81						.29	.52	
32362 79-161 NK	.27						.27		
	-1.37						-.85	-.52	
	1.54						1.02	.52	

OFFICE OF PLANNING AND PRELIMINARY ENGINEERING

BUREAU OF HIGHWAY STATISTICS

PRINCE GEORGES COUNTY COUNTY ROAD MILEAGE

ROUTE NO.	TOTAL	A	B	C	D & E	F & G	H & I	J	K &
32363	.25						.25		
32364	.20						.20		
32365	.45						.45		
32366	.35						.35		
32367 74-150 A/T	.19						.19		
32368	.07						.07		
32369	.20						.20		
32370	.71						.71		
32371	.63						.63		
32372	.29						.29		
32373	.26						.26		
32374	.73						.73		
32375	.05						.05		
32376	.43						.43		
32377	.22						.22		
32378	.29						.29		
32379	.07						.07		
32380	.19						.19		
32382	.54						.54		
32383	.16						.16		
32384	.31						.31		
32385	.13						.13		
32386	.37						.37		
32387	.19						.19		
32388	.12						.12		
32389	.14						.14		
32390	.09						.09		
32391	.15						.15		
32392	.13						.13		
32393	.03						.03		
32394	.14						.14		
32396	.09						.09		
32397	.06						.06		
32398	.13						.13		
32399	.31						.31		
32400	.29						.29		
32401	.20						.20		
32402	.03						.03		
32403	.31						.31		
32404	.09						.09		
32406	.04						.04		
32407	.25						.25		
32408	.75						.75		
32409	.04						.04		
32410	.18						.18		
32411	.33						.33		
32412	.46						.46		
32413	.22						.22		
32414	.07					.05	.02		

OFFICE OF PLANNING AND PRELIMINARY ENGINEERING

BUREAU OF HIGHWAY STATISTICS

PRINCE GEORGES COUNTY COUNTY ROAD MILEAGE

ROUTE NO.	TOTAL	A	B	C	D & E	F & G	H & I	J	K &
32415	.09						.09		
32416	.11						.11		
32417	.05						.05		
32418	.19						.19		
32419	.07						.07		
32420	.13						.13		
32421	.06						.06		
32422	.19						.19		
32423	.21						.21		
32424	.12						.12		
32425	.17						.17		
32426	.05						.05		
32428	1.50						1.50		
32430	.04						.04		
32431	.24						.24		
32432	.11						.11		
32433	.03						.03		
32434	.06						.06		
32435	.18						.18		
32436	.02						.02		
32437	.52						.52		
32438	.02						.02		
32439	.54						.54		
32440	.04						.04		
32441	.58						.58		
32442	.12						.12		
32443	.03						.03		
32444	.14						.14		
32445	.34						.34		
32446	.09						.09		
32447	.26						.26		
32448	.17						.17		
32449	.11						.11		
32450	.14						.14		
32451	1.63						1.63		
32452	.14						.14		
32453	.15						.15		
32454	.05						.05		
32455	.22						.22		
32457	.07						.07		
32458	.07						.07		
32459	.14						.14		
32460	.16						.16		
32461	.06						.06		
32462	.18						.18		
32463	~~.17~~ .19						~~.17~~ .19		
32464	.08						.08		
32465	.05						.05		
32466	.09						.09		
	-.36						-.36		
	.38						.38		

OFFICE OF PLANNING AND PRELIMINARY ENGINEERING
BUREAU OF HIGHWAY STATISTICS

PRINCE GEORGES COUNTY — COUNTY ROAD MILEAGE

ROUTE NO.		TOTAL	A	B	C	D & E	F & G	H & I	J	K &
32467		.17						.17		
32468		.31						.31		
32469		.10						.10		
32470		.05						.05		
32471		.05						.05		
32472		.22						.22		
32473		.03						.03		
32474		.19						.19		
32475		.24						.24		
32476		.26						.26		
32477		.23						.23		
32478		.05						.05		
32479		.24						.24		
32480		.07						.07		
32481		.11						.11		
32483	79-74	~~.56~~ .61						~~.56~~ .61		
32484	79-75	~~.10~~ .20						~~.10~~ .20		
32485	79-73	~~.06~~ .25						~~.06~~ .25		
32486		.08						.08		
32487		.13						.13		
32488		.19						.19		
32489		.03						.03		
32490		.10						.10		
32491		.04						.04		
32492		.11						.11		
32493		.31					.09	.22		
32494		.05						.05		
32495		.13						.13		
32496		.05						.05		
32497		.33						.33		
32498		.04						.04		
32499		.14						.14		
32500		.09						.09		
32501		.11				.03		.08		
32502		.09						.09		
32503		.18						.18		
32504		.11						.11		
32505		.13						.13		
32506		.15						.15		
32507		.11						.11		
32508		.08						.08		
32509		.22						.22		
32510		.42						.42		
32511		.06						.06		
32512		.14						.14		
32513		.16						.16		
32514		.27						.27		
32515		.11						.11		
32516		.04						.04		

OFFICE OF PLANNING AND PRELIMINARY ENGINEERING

BUREAU OF HIGHWAY STATISTICS

PRINCE GEORGES COUNTY COUNTY ROAD MILEAGE

ROUTE NO.	TOTAL	A	B	C	D & E	F & G	H & I	J	K &
32517	.18						.18		
32518	.21						.21		
32519	.26						.26		
32520	.32						.32		
32521	.13						.13		
32522	.31						.31		
32523	.17						.17		
32524	.03						.03		
32525	.13						.13		
32526	.07					.07			
32527	.12						.12		
32528	.04						.04		
32529	.17						.17		
32530	.11						.11		
32531	.04						.04		
32532	.64						.64		
32533	.49						.49		
32534	.19						.19		
32535	.30						.30		
32536	.07						.07		
32537	.35						.35		
32538	.19						.19		
32539	.15						.15		
32540	.44						.44		
32541	.15						.15		
32542	.05						.05		
32543	.40						.40		
32544	.17						.17		
32545	.67						.67		
32546	.19						.19		
32547	.29						.29		
32548	.05						.05		
32549	.18						.18		
32550	.11					.11			
32551	.22						.22		
32552 -79-110	~~.39~~ .52						~~.39~~ .52		
32553	.10						.10		
32554	.14						.14		
32555	.07						.07		
32556	.14						.14		
32557	.13						.13		
32558	.11						.11		
32559	.16						.16		
32560	.11						.11		
32561	.06						.06		
32562	.03						.03		
32563	.13						.13		
32564	.14						.14		
32565	.20					.08	.12		
	-1.11						-1.11		
	1.58						1.58		

PRINCE GEORGES COUNTY COUNTY ROAD MILEAGE

ROUTE NO.		TOTAL	A	B	C	D & E	F & G	H & I	J	K &
32620		.18						.18		
32621		.11						.11		
32622		.20						.20		
32623		.15						.15		
32624		.14						.14		
32625		.13						.13		
32626		.10						.10		
32627		.03						.03		
32628		.11						.11		
32629		.28						.28		
32630		.24						.24		
32631		.38						.38		
32632		.06						.06		
32633		.16				.16				
32634	79-105	~~.14~~ .30						~~.14~~ .30		
32635		.13						.13		
32636		.09						.09		
32637		.32					.32			
32638		.49						.49		
32639		.12						.12		
32640		.26						.26		
32641		.31						.31		
32642		.18						.18		
32643		.30						.30		
32644		.14						.14		
32645		.42						.42		
32646		.10						.10		
32647		.05						.05		
32648		.56						.56		
32649		.25						.25		
32650		.24						.24		
32651		.04						.04		
32652		.05						.05		
32653		.13						.13		
32654		.33						.33		
32655		.52						.52		
32658		.10						.10		
32659		.09						.09		
32660		.20						.20		
32661		.21						.21		
32662		.14						.14		
32663		.28						.28		
32664		.31						.31		
32665		.05						.05		
32666		.07						.07		
32667		.06						.06		
32668		.38						.38		
32669		.12						.12		
32670		.17						.17		
		-.14						-.14		
		.30						.30		

OFFICE OF PLANNING AND PRELIMINARY ENGINEERING
BUREAU OF HIGHWAY STATISTICS

PRINCE GEORGES COUNTY — COUNTY ROAD MILEAGE

ROUTE NO.		TOTAL	A	B	C	D & E	F & G	H & I	J	K &
32889		.23						.23		
32890		.15						.15		
32891		.14						.14		
32892		.09						.09		
32893		.16						.16		
32894		.08						.08		
32895		.09					.09			
32896		.03						.03		
32897	79-17	~~.06~~ .16						~~.06~~ .16		
32898		.04						.04		
32899		.50						.50		
32900		.15						.15		
32901		.24						.24		
32902		.52						.52		
32903		.50						.50		
32905		.05						.05		
32906		.16						.16		
32907		.04						.04		
32908		.75						.75		
32909		.12						.12		
32910		.08						.08		
32911		.04						.04		
32912		.09						.09		
32913		.35						.35		
32914		.23						.23		
32915		.04						.04		
32916		.04						.04		
32917	79-88	~~1.79~~ 2.13						~~1.79~~ 2.13		
32918		.21						.21		
32919		.04						.04		
32920		.16						.16		
32921		.04						.04		
32922		.12						.12		
32923		.19						.19		
32924		1.35						1.35		
32925		.09						.09		
32926		.11						.11		
32928		.05						.05		
32929		.04						.04		
32930		.08						.08		
32931		.08						.08		
32932		.04						.04		
32933		.06						.06		
32934		.33						.33		
32935		.05						.05		
32939		.17						.17		
32940		.06						.06		
32941		.14						.14		
32942		.14						.14		

OFFICE OF PLANNING AND PRELIMINARY ENGINEERING

BUREAU OF HIGHWAY STATISTICS

PRINCE GEORGES COUNTY COUNTY ROAD MILEAGE

ROUTE NO.	TOTAL	A	B	C	D & E	F & G	H & I	J	K &
32998	.13						.13		
32999	.03						.03		
33000	.13						.13		
33001	.03						.03		
33002 79-104	~~.10~~ .17						~~.10~~ .17		
33003	.17						.17		
33004	.16						.16		
33005	.04						.04		
33006	.13						.13		
33007	.08						.08		
33008	.17						.17		
33009	.05						.05		
33010	.04						.04		
33011	.03						.03		
33012	.08						.08		
33013	.10						.10		
33014	.25				.10		.15		
33015	.04						.04		
33016	.04						.04		
33017	.04						.04		
33018	.05						.05		
33020	.96						.96		
33021	.09						.09		
33022	.37						.37		
33024	.03				.03				
33025	.03						.03		
33026	.49						.49		
33027	.21						.21		
33028	.36						.36		
33032	.22						.22		
33033	.09						.09		
33034	.07						.07		
33035	.17						.17		
33036	.20						.20		
33037	.07						.07		
33038	.07					.07			
33039	.08						.08		
33040	.04						.04		
33041	.06						.06		
33042	.20						.20		
33043	.22						.22		
33044	.09						.09		
33045	.10					.10			
33046	.10						.10		
33047	.18						.18		
33048	.13						.09	.04	
33049	.26						.26		
33050	4.87						4.87		
33051	.12						.12		

PRINCE GEORGES COUNTY COUNTY ROAD MILEAGE

ROUTE NO.	TOTAL	A	B	C	D & E	F & G	H & I	J	K &
33052	.03						.03		
33053	.30						.30		
33054	.04						.04		
33055	.47						.47		
33056	.05						.05		
33057	.11						.11		
33058	.17						.17		
33059	.02						.02		
33060	.33						.33		
33061	.14						.14		
33062	.12						.12		
33063	.14						.14		
33064	.30						.30		
33065	.08						.08		
33066	.05						.05		
33067	.03						.03		
33068	.31					.31			
33069	.40						.40		
33070	.35						.35		
33071	.30						.30		
33072	.09						.09		
33073	.20						.20		
33074	4.40						4.40		
33075	.36						.36		
33076	.33						.33		
33077	.37						.37		
33078	.11						.11		
33079	.05						.05		
33080	.06						.06		
33081	.11						.11		
33082	.34						.34		
33083	.04						.04		
33084	.28						.28		
33085	.25						.25		
33086	.17					.05	.12		
33087	.26						.26		
33088	.19				.19				
33089	.16				.16				
33090	.21				.21				
33091	.08						.08		
33092	.18						.18		
33093	.21						.21		
33094	.17						.17		
33095	.29						.29		
33096	.17						.17		
33097	.04						.04		
33098	.07						.07		
33099	.17						.17		
33100	.14						.14		
	-.10						-.10		
	.17						.17		

OFFICE OF PLANNING AND PRELIMINARY ENGINEERING
BUREAU OF HIGHWAY STATISTICS

PRINCE GEORGES COUNTY — COUNTY ROAD MILEAGE

ROUTE NO.	TOTAL	A	B	C	D & E	F & G	H & I	J	K &
33101	.06						.06		
33102	.10						.10		
33103	.06						.06		
33104	.24						.24		
33105	.16						.16		
33106	.15						.15		
33107	.13						.13		
33108	.13						.13		
33109	.15						.15		
33110	.27						.27		
33111	.18						.18		
33112	.48						.48		
33113	.10						.10		
33114	79-49 79-25 ~~.05~~ .16						~~.05~~ .16		
33115	.05						.05		
33116	.14						.14		
33117	.27						.27		
33118	.03				.03				
33119	.17						.17		
33120	.20				.20				
33121	.08					.08			
33122	.13						.13		
33123	.04						.04		
33124	.26						.26		
33125	.07						.07		
33126	.44						.44		
33127	.13						.13		
33128	.03						.03		
33129	.03						.03		
33130	.08						.08		
33131	.80						.80		
33132	.07						.07		
33133	.09						.09		
33135	.19						.19		
33136	.07						.07		
33137	1.05						1.05		
33138	.02						.02		
33139	.07						.07		
33140	.25						.25		
33141	.65						.65		
33142	.05						.05		
33143	.03						.03		
33144	.07						.07		
33145	.04						.04		
33146	.36						.36		
33147	.16						.16		
33148	.05					.05			
33149	.17						.17		
33150	.03						.03		

STATE HIGHWAY ADMINISTRATION OF MARYLAND
OFFICE OF PLANNING AND PRELIMINARY ENGINEERING
BUREAU OF HIGHWAY STATISTICS
COUNTY ROAD MILEAGE

PRINCE GEORGES COUNTY

ROUTE NO.	TOTAL	A	B	C	D & E	F & G	H & I	J	K &
33151	.15						.15		
33152	.31						.31		
33153 NS 79-146	.09							.09	
33154	.55						.55		
33155	.08						.08		
33156	.04						.04		
33157	.27						.27		
33158	.02						.02		
33159	.06						.06		
33160	.06						.06		
33161	.10						.10		
33162	.19						.19		
33163	.22						.22		
33164	.09						.09		
33165	.15						.15		
33166	.19						.19		
33167	.13						.13		
33168	.70						.68	.02	
33169	.13						.13		
33170	.08						.08		
33171	.08						.08		
33172	.13						.13		
33173	.19						.19		
33174	.67						.67		
33175	.31						.31		
33176	.10						.10		
33177	.22						.22		
33178	.04						.04		
33179	.12						.12		
33180	.03						.03		
33181	.06						.06		
33182 79-13	~~.13~~ .23						~~.13~~ .23		
33183	.03						.03		
33184	.13						.13		
33185	.03						.03		
33186	.08						.08		
33187	.12						.12		
33188	.04						.04		
33189	.30						.30		
33190	.20						.20		
33191	.26						.26		
33192	.10						.10		
33193	.21						.21		
33194	.10						.10		
33195	.98						.98		
33196	.17						.17		
33197	.17						.17		
33198	.16					.08	.08		
33199	.85						.85		
	-.18						-.18		
	.48						.48		

OFFICE OF PLANNING AND PRELIMINARY ENGINEERING
BUREAU OF HIGHWAY STATISTICS

PRINCE GEORGES COUNTY — COUNTY ROAD MILEAGE

ROUTE NO.	TOTAL	A	B	C	D & E	F & G	H & I	J	K &
33200	.68						.68		
33201	.03						.03		
33202	.09						.09		
33203	.27						.27		
33204	.12						.12		
33205	.13						.13		
33206	.06						.06		
33207	.22						.22		
33208	.27						.27		
33209	.10						.10		
33210	.03						.03		
33211	.32						.32		
33212	.07						.07		
33213	.11					.11			
33214	.34						.34		
33215	.03						.03		
33216	.13						.13		
33217	.09						.09		
33218	1.26						1.26		
33219	.26						.26		
33220	.16						.16		
33221	.07						.07		
33222	.04						.04		
33223	.05						.05		
33224	.05						.05		
33225	.14						.14		
33226	.04						.04		
33227	.03						.03		
33228	.25						.25		
33229	.28						.28		
33230	.19						.19		
33231	.34						.34		
33232	.03						.03		
33233	.03						.03		
33234	.24						.24		
33235	.10						.10		
33236	.06						.06		
33237	.43						.43		
33238	.06						.06		
33239	.49						.49		
33240	.11						.11		
33241	.12					.10	.02		
33242	.41						.41		
33243	.18						.18		
33244	.30						.30		
33245	.22						.22		
33246	.23						.23		
33247	.03						.03		
33248 79-138	.05						.05		

STATE HIGHWAY ADMINISTRATION OF MARYLAND
OFFICE OF PLANNING AND PRELIMINARY ENGINEERING
BUREAU OF HIGHWAY STATISTICS
COUNTY ROAD MILEAGE

PRINCE GEORGES COUNTY

ROUTE NO.	TOTAL	A	B	C	D & E	F & G	H & I	J	K &
33249	.09						.09		
33250	.15					.15			
33251	.21					.18	.03		
33252	.70					.70			
33253	.20						.20		
33254	.09						.09		
33255	.18					.18			
33256	.09						.09		
33257	.06					.06			
33258	.28						.28		
33259	.59						.59		
33260	.14						.14		
33261	.11						.11		
33262	.16						.16		
33263	.26						.26		
33264	.13						.13		
33265	.17						.17		
33266	.12						.12		
33267	.07						.07		
33268	.05						.05		
33269	.09						.09		
33270	.04						.04		
33271	.12						.12		
33272	.15						.15		
33273	.03						.03		
33274 79-11	~~.01~~ .24		W.O. 01 5274				~~.01~~ .24		
33275	.14						.14		
33276	.03						.03		
33277	.13						.13		
33278	.10						.10		
33279	.40						.40		
33280	.03						.03		
33281	.89						.89		
33282	.39						.39		
33283	.14						.14		
33284	.25						.25		
33285	.45						.45		
33286	.03						.03		
33287 79-114 A/T	.16						.16		
33288	.14						.14		
33289	.20						.20		
33290	.49						.49		
33291	.06						.06		
33292	.07						.07		
33293	.45						.45		
33294	.07						.07		
33295	.39						.39		
33296	.04						.04		
33297	.21						.21		
	-.22						-.22		
	.45						.45		

OFFICE OF PLANNING AND PRELIMINARY ENGINEERING
BUREAU OF HIGHWAY STATISTICS
COUNTY ROAD MILEAGE

PRINCE GEORGES COUNTY

ROUTE NO.	TOTAL	A	B	C	D & E	F & G	H & I	J	K &
33298	.29						.29		
33299	.39						.39		
33300	.16						.16		
33301	.04						.04		
33302	.10						.10		
33303	.17						.17		
33304	.13						.13		
33306	.06						.06		
33307	.14						.14		
33308	.15						.15		
33309	.15						.15		
33310	.05						.05		
33311	.34						.34		
33312	.04						.04		
33313	.03						.03		
33314	.35						.35		
33315	.20						.20		
33316 79-81	~~.14~~ .69						~~.14~~ .69		
33317	.03						.03		
33318	.05						.05		
33319	.31						.31		
33320	.09						.09		
33321 79-80	~~.04~~ .06						~~.04~~ .06		
33322	.10						.10		
33323	.27						.27		
33324	.22						.22		
33325	.16						.16		
33326	.56					.53	.03		
33327	.08						.08		
33328	.02						.02		
33329	.17						.17		
33330	.17						.17		
33331	.16					.16			
33332	.14					.10	.04		
33333	.11						.11		
33334	.11						.11		
33335	.07						.07		
33336	.08						.08		
33337	.05						.05		
33338	.22						.22		
33339	.14						.14		
33340	.13						.13		
33341	.06						.06		
33342	.03						.03		
33343	.05						.05		
33344	.04						.04		
33345	.03						.03		
33346	.09						.09		
33347	.13						.13		

OFFICE OF PLANNING AND PRELIMINARY ENGINEERING
BUREAU OF HIGHWAY STATISTICS

PRINCE GEORGES COUNTY — COUNTY ROAD MILEAGE

ROUTE NO.	TOTAL	A	B	C	D & E	F & G	H & I	J	K &
33348 79-86 N/S	1.37						1.37		
33349	.55						.55		
33350	.09						.09		
33351	.31						.31		
33352	.02						.02		
33353	.06						.06		
33354	.52						.52		
33355	.04						.04		
33356	.11						.11		
33357	.15						.15		
33358	.01						.01		
33359	.48						.48		
33360	.12						.12		
33361	.82						.82		
33362	.04						.04		
33363	.19						.19		
33364	.08						.08		
33365	.03						.03		
33366	.16						.16		
33367	.18						.18		
33369	.05						.05		
33370	.05						.05		
33371									
33372	.06						.06		
33373	.05						.05		
33374	.39						.39		
33375	.31						.31		
33376	.10						.10		
33377	.07						.07		
33378	.58						.58		
33379	.25						.25		
33380	.04						.04		
33381	.25						.25		
33382	.23						.23		
33383	.38						.38		
33384	.05						.05		
33385	.24						.24		
33386	.04						.04		
33387	.12						.12		
33388	.18						.18		
33389	.23						.23		
33390	.12						.12		
33391	.03						.03		
33392	.56						.56		
33393	.05						.05		
33394	.13						.13		
33395	.15						.15		
33396	.26						.26		
33397	.38						.38		
	-1.55						-1.55		
	2.12						2.12		

OFFICE OF PLANNING AND PRELIMINARY ENGINEERING
BUREAU OF HIGHWAY STATISTICS

PRINCE GEORGES COUNTY — COUNTY ROAD MILEAGE

ROUTE NO.		TOTAL	A	B	C	D & E	F & G	H & I	J	K &
33398		.12						.12		
33399		.03						.03		
33400	79-65	~~.73~~ 1.08						~~.73~~ 1.08		
33401		.21						.21		
33402		.06						.06		
33403		.28						.28		
33404		.05						.05		
33405		.04						.04		
33406	79-85	~~.44~~ .53						~~.44~~ .53		
33407		.12						.12		
33408		.06						.06		
33409		.11						.11		
33410		.16						.16		
33411		.09						.09		
33412		.19						.19		
33413		.10						.10		
33414		.09						.09		
33415		.20						.20		
33416		.06						.06		
33417		.05						.05		
33418		.04						.04		
33419		.32						.32		
33420	79-131	~~.11~~ .17						~~.11~~ .17		
33421		.07						.07		
33423		.20						.20		
33424		.21						.21		
33425		.06						.06		
33426		.04						.04		
33427		.26						.26		
33428		.73						.73		
33429		.25						.25		
33430		.42						.42		
33431		.13						.13		
33432		.29					.29			
33433		.29						.29		
33434		.95						.95		
33435		.09						.09		
33436		.05						.05		
33437		.28						.28		
33438	79-22	.24						.24		
33439		.05						.05		
33440		.15						.15		
33441		.12						.12		
33442		.04						.04		
33443		.18				.10	.08			
33444		.13						.13		
33445		.22						.22		
33446		.03						.03		
33447		.08				.08				

OFFICE OF PLANNING AND PRELIMINARY ENGINEERING
BUREAU OF HIGHWAY STATISTICS

PRINCE GEORGES COUNTY COUNTY ROAD MILEAGE

ROUTE NO.	TOTAL	A	B	C	D & E	F & G	H & I	J	K &
33448	.09						.09		
33449	.04						.04		
33450	.06						.06		
33451	.08				.08				
33452	.05						.05		
33453	.15						.15		
33454	.11						.11		
33455	.32						.32		
33456	.05						.05		
33457	.12						.12		
33458	.42						.42		
33459	.36						.36		
33461	.12						.12		
33462	.07						.07		
33463	.09						.09		
33464	.28						.28		
33465	1.68						1.68		
33466	.11						.11		
33467	.17						.17		
33468	.13						.13		
33469	.03						.03		
33470	.03						.03		
33471	.06						.06		
33472	.12						.12		
33473	.22						.22		
33474	.04						.04		
33475	.02						.02		
33476	.12						.12		
33477	.19						.19		
33478	.20						.20		
33479	.03						.03		
33480	.19						.19		
33481	.02						.02		
33482	.28						.28		
33483	.07						.07		
33484	.04						.04		
33485	.19						.19		
33486	.34						.34		
33487	.12						.12		
33488	.03						.03		
33489	.21						.21		
33490	.54						.54		
33491	.04						.04		
33492	.91						.91		
33493	.06						.06		
33494	.06						.06		
33495	.05						.05		
33496	.10						.10		
33497	.04						.04		
	-1.52						-1.52		
	2.04						2.04		

STATE HIGHWAY ADMINISTRATION OF MARYLAND
OFFICE OF PLANNING AND PRELIMINARY ENGINEERING
BUREAU OF HIGHWAY STATISTICS
PRINCE GEORGES COUNTY COUNTY ROAD MILEAGE

ROUTE NO.		TOTAL	A	B	C	D & E	F & G	H & I	J	K &
33498		.10						.10		
33499	79-56	~~.03~~ .22						~~.03~~ .22		
33500		.08						.08		
33501		.34						.34		
33502		.06						.06		
33503		.14						.14		
33504		.17						.17		
33505		.12						.12		
33506		.16						.16		
33507		.13					.13			
33508		.13					.13			
33509		.18					.18			
33510		.19						.19		
33511		.37						.37		
33512		.07						.07		
33513		.42						.42		
33514		.23					.23			
33515		.45						.45		
33516	79-94	~~.11~~ .28						~~.11~~ .28		
33517		.15						.15		
33518	79-130	~~.08~~ .21						~~.08~~ .21		
33519		.20				.20				
33520		.24					.19	.05		
33521		.26					.23	.03		
33522		.15						.15		
33523		.53						.53		
33524		.12						.12		
33525	79-113	~~.31~~ .57						~~.31~~ .57		
33526		.13						.13		
33527		.14						.14		
33528		.43						.43		
33529		.03						.03		
33530		.43						.43		
33531		.04						.04		
33532		.42						.42		
33533		.07						.07		
33534		.57						.57		
33535		.52						.52		
33536		.40						.40		
33537		.43						.43		
33538		.10						.10		
33539		.12						.12		
33541		.03						.03		
33542		.17						.17		
33543		.07						.07		
33544		.06						.06		
33545		.16						.16		
33546		.41						.41		
33547		.03						.03		

STATE HIGHWAY ADMINISTRATION OF MARYLAND
OFFICE OF PLANNING AND PRELIMINARY ENGINEERING
BUREAU OF HIGHWAY STATISTICS
COUNTY ROAD MILEAGE

PRINCE GEORGES COUNTY

ROUTE NO.		TOTAL	A	B	C	D & E	F & G	H & I	J	K &
33548		.30						.30		
33549	79-10	.06	Asphalted					.06		
33550	79-9	.06	A/T					.06		
33551		.06						.06		
33553		.11							.11	
33554		.07						.07		
33555		.10						.10		
33556		.08						.08		
33557		.12					.12			
33558		.13						.13		
33559		.16						.16		
33560		.11						.11		
33561		.09						.09		
33562		.03						.03		
33563		.04						.04		
33564		.26						.26		
33565		.19						.19		
33566		.16						.16		
33567		.21						.21		
33568		.71						.71		
33569	79-12-9	~~.20~~ .77						~~.20~~ .77		
33570		.31						.31		
33571		.50						.50		
33572		.04						.04		
33573		.06						.06		
33574		.41						.41		
33575		.46						.46		
33576		.30						.30		
33577		.04						.04		
33578		.03						.03		
33579		.03						.03		
33580		.63						.63		
33581		.18						.18		
33582		.30						.30		
33583		.09						.09		
33584		.53						.53		
33585	79-21	~~.23~~ .60						~~.23~~ .60		
33586		.11						.11		
33587		.10						.10		
33588		.03						.03		
33589		.24						.24		
33590		.50						.50		
33591		.05						.05		
33592		.31						.31		
33593		.31						.31		
33594		.09						.09		
33595		.17						.17		
33596		.23						.23		
33597		.05						.05		
		-1.18						-1.18		
		2.77						2.77		

STATE HIGHWAY ADMINISTRATION OF MARYLAND
OFFICE OF PLANNING AND PRELIMINARY ENGINEERING
BUREAU OF HIGHWAY STATISTICS
COUNTY ROAD MILEAGE

PRINCE GEORGES COUNTY

ROUTE NO.		TOTAL	A	B	C	D & E	F & G	H & I	J	K &
33647		.59					.18	.41		
33648		2.00					2.00			
33649		.56					.56			
33650		.16						.16		
33651		.11						.11		
33652		.26						.26		
33653		.09						.09		
33654		.23						.23		
33655		.40						.40		
33656		.38						.38		
33657		.28						.28		
33658		.13						.13		
33659		.12						.12		
33660		.24						.24		
33661		.10						.10		
33662		.18						.18		
33664		.15						.15		
33665		.61					.23	.38		
33666		.20						.20		
33667		.07						.07		
33668		1.56						1.56		
33669		.06						.06		
33670		.46						.46		
33671		.15						.15		
33673		.13						.13		
33674		.03						.03		
33675	79-144	3.97						3.97		
33676		1.39						1.39		
33677		.30					.30			
33678		.47						.47		
33679		.14						.14		
33680		.17						.17		
33681		.14						.14		
33682		.12						.12		
33683		.27						.27		
33684		.34						.34		
33685		.42						.42		
33686		.71						.71		
33687		.58						.58		
33688		.12						.12		
33689		.38					.28	.10		
33690		.44						.44		
33691		.55						.55		
33692		.21						.21		
33693		.12						.12		
33694		.11						.11		
33695		.25						.25		
33696		.14						.14		
33697		.16						.16		
		-3.97						-3.97		
		3.97						3.97		

OFFICE OF PLANNING AND PRELIMINARY ENGINEERING
BUREAU OF HIGHWAY STATISTICS
PRINCE GEORGES COUNTY COUNTY ROAD MILEAGE

ROUTE NO.	TOTAL	A	B	C	D & E	F & G	H & I	J	K &
33698	.18						.18		
33699	.29						.29		
33700	.41						.41		
33701	.16						.16		
33702	.19						.19		
33703	.43						.43		
33704	.24						.24		
33705	.47						.47		
33706	.17						.17		
33707	.24						.24		
33708	.54						.54		
33709	.26						.26		
33710	.10						.10		
33711	.09						.09		
33712	.18						.18		
33713	.26						.26		
33714	.09						.09		
33715	.22						.22		
33716	.17						.17		
33717	.08						.08		
33718	.33						.33		
33719	.05						.05		
33720	.08						.08		
33721	.23						.23		
33722	.10						.10		
33723	.28						.28		
33725	.45						.45		
33726	.07						.07		
33727	.76						.76		
33728	.58						.58		
33729 79-160	.10						.10		
33730	.25						.25		
33731	.07						.07		
33732	.06						.06		
33733	.38						.38		
33734	.14						.14		
33735	.11						.11		
33736	.15						.15		
33737	.51						.51		
33738	.08						.08		
33739	.04						.04		
33740	.03						.03		
33741	.22						.22		
33742	.02						.02		
33743	.16					.16			
33744	.27						.27		
33745	.05						.05		
33746	.16						.16		
33747	.38						.38		

PRINCE GEORGES COUNTY COUNTY ROAD MILEAGE

ROUTE NO.		TOTAL	A	B	C	D & E	F & G	H & I	J	K &
33748		.16						.16		
33749		.10						.10		
33750		.12						.12		
33751		.16						.16		
33752		.03						.03		
33753		.11						.11		
33754		.17						.17		
33755		.13						.13		
33756		.12						.12		
33757		.16						.16		
33758		.27						.27		
33759		.31						.31		
33760		.10						.10		
33761		.05						.05		
33762		.20						.20		
33763		.04						.04		
33764		1.16						1.16		
33765		.06						.06		
33766		.04						.04		
33767		.08						.08		
33768		.14						.14		
33769		.13						.13		
33770		.10					.10			
33771		.11						.11		
33772		.03						.03		
33773		.18						.18		
33774		.02						.02		
33775		.07						.07		
33776		.42						.42		
33777		.67						.67		
33778		.49						.49		
33779		.42						.42		
33780		.42						.42		
33781		.35						.35		
33782		.03						.03		
33783		.12						.12		
33784		.34						.34		
33785		.75						.75		
33786		.08						.08		
33787		.04						.04		
33788	79-136	~~.13~~ .15						~~.13~~ .15		
33789		.29						.29		
33790		.05						.05		
33791		.13						.13		
33792		.04						.04		
33793		.08						.08		
33794		.12						.12		
33795		.23						.23		
33796		.10						.10		
		-.23						-.23		
		.25						.25		

OFFICE OF PLANNING AND PRELIMINARY ENGINEERING
BUREAU OF HIGHWAY STATISTICS

PRINCE GEORGES COUNTY — COUNTY ROAD MILEAGE

ROUTE NO.		TOTAL	A	B	C	D & E	F & G	H & I	J	K &
33846		.36						.36		
33847		.35						.35		
33848		.20						.20		
33849		.06						.06		
33850		.70						.70		
33851		1.67				1.41	.26			
33852		3.04					1.22	1.82		
33853		2.66					1.37	1.29		
33854		.58						.58		
33855	79-77	~~.05~~ .12						~~.05~~ .12		
33856		.04						.04		
33857		.12						.12		
33858		.13						.13		
33859		.08						.08		
33860	New Co 3855	~~.03~~						~~.03~~		
33861		.27						.27		
33862		.18						.18		
33863		.04						.04		
33864		.16						.16		
33865		.15						.15		
33866	79-106	~~.27~~ .38						~~.27~~ .38		
33867		.07						.07		
33868		.07						.07		
33869		.03						.03		
33870		.05						.05		
33871		.14						.14		
33872		.07						.07		
33873		.27						.27		
33874		.04						.04		
33875		.09						.09		
33876		.05						.05		
33877		.19						.19		
33878		.04						.04		
33879		.09						.09		
33880		.13						.13		
33881		.05						.05		
33882		.14						.14		
33883	79-66	~~.12~~ .21						~~.12~~ .21		
33884		.18						.18		
33885		.11						.11		
33886		.11						.11		
33887		.14						.14		
33888		.07						.07		
33889		.05						.03	.02	
33890		.26						.26		
33891		.03						.03		
33892	79-93	~~.05~~ .09						~~.05~~ .09		
33893		.30						.30		
33894		.15						.15		
		-.52						-.52		
		.80						.80		

OFFICE OF PLANNING AND PRELIMINARY ENGINEERING
BUREAU OF HIGHWAY STATISTICS

PRINCE GEORGES COUNTY — COUNTY ROAD MILEAGE

ROUTE NO.		TOTAL	A	B	C	D & E	F & G	H & I	J	K &
33895		.15						.15		
33896		.10						.10		
33897		.10						.10		
33898		.22						.22		
33899		.40						.40		
33900		.03						.03		
33901		.02						.02		
33902		.27						.27		
33903		.04						.04		
33904		.05						.05		
33905		.17						.17		
33906		.12						.12		
33907		.02						.02		
33908		.08						.08		
33909		.07						.07		
33910		.03						.03		
33911	79-33	~~.38~~ .88						~~.38~~ .88		
33912		.29						.29		
33913		.13						.13		
33914		.06						.06		
33915		.09						.09		
33916		.12						.12		
33917		.13						.13		
33918		.12						.12		
33919		.02						.02		
33920		.04						.04		
33921		.03						.03		
33922		.04						.04		
33923		.40						.40		
33924		.05						.05		
33925		.10						.10		
33926		.20						.20		
33927		.09						.09		
33928		.04						.04		
33929		.27						.27		
33930		.26						.26		
33931		.09						.09		
33932		.06						.06		
33933		.03						.03		
33934		.09						.09		
33935		.44						.44		
33936	79-76	~~.05~~ .06						~~.05~~ .06		
33938		.14						.14		
33939		.28				.05		.23		
33940		.25						.25		
33941	79-113	~~.05~~						~~.05~~		
33942		.11						.11		
33943		.03						.03		
33944		.04						.04		

STATE HIGHWAY ADMINISTRATION OF MARYLAND
OFFICE OF PLANNING AND PRELIMINARY ENGINEERING
BUREAU OF HIGHWAY STATISTICS
COUNTY ROAD MILEAGE

PRINCE GEORGES COUNTY

ROUTE NO.		TOTAL	A	B	C	D & E	F & G	H & I	J	K &
33945		.08						.08		
33946		.06						.06		
33947		.05						.05		
33948		.09						.09		
33949		.23						.23		
33950		.04						.04		
33951		.04						.04		
33952		.38						.38		
33953		.05						.05		
33954		.11						.11		
33955		.31						.31		
33956		.07						.07		
33957		.23						.23		
33958		.13						.13		
33959		.02						.02		
33960		.15						.15		
33961		.15						.15		
33962		.14						.14		
33963	79-46	~~.02~~ .18						~~.02~~ .18		
33964		.69						.69		
33965	AT 79-1	.06						.06		
33966		.06						.06		
33967		.02						.02		
33968		.03						.03		
33969		.24						.24		
33970		.12						.12		
33971		.14						.14		
33972		.24						.24		
33973		.20						.20		
33974		.17						.17		
33975		.29						.29		
33976		.25						.25		
33977		.37						.37		
33978		.03						.03		
33979		.08						.08		
33980		.15						.15		
33981		.24						.24		
33982		.14						.14		
33983		.09						.09		
33984		.03						.03		
33985		.12						.12		
33986		.05						.05		
33987		.11						.11		
33988		.15						.15		
33989		.03						.03		
33990		.03						.03		
33991		.07						.07		
33992		.18						.18		
33993		.16						.16		
		-.56						-.56		
		1.18						1.18		

OFFICE OF PLANNING AND PRELIMINARY ENGINEERING
BUREAU OF HIGHWAY STATISTICS

PRINCE GEORGES COUNTY — COUNTY ROAD MILEAGE

ROUTE NO.		TOTAL	A	B	C	D & E	F & G	H & I	J	K &
33994		.15						.15		
33995		.27						.27		
33996		.11						.11		
33997		.03						.03		
33998		.29						.29		
33999		.07						.07		
34000		.08						.08		
34001	79-34	~~.27~~ .55						~~.27~~ .55		
34002		.28						.28		
34003		.17						.17		
34004		.04						.04		
34005		.30						.30		
34006		.09						.09		
34007		.12						.12		
34008		.27						.27		
34009		.07						.07		
34010		.40						.40		
34012		.06				.06				
34013		.05						.05		
34014		.11						.11		
34015		.29						.29		
34016		.23						.23		
34017		.04						.04		
34018		.29						.29		
34019		.36						.36		
34020		.03						.03		
34021		.03						.03		
34022		.17						.17		
34023		.03						.03		
34024		3.60						3.60		
34025		1.14						1.14		
34026		.56						.56		
34027		.06						.06		
34028		.28						.28		
34029		.45						.45		
34030		.28						.28		
34031	79-107	~~.18~~						~~.18~~		
34032		.14						.14		
34033		.43						.43		
34034		.15						.15		
34035		.10						.10		
34036		.18						.18		
34037		.07						.07		
34038		.02						.02		
34039		.42						.42		
34040		.16						.16		
34041		.25						.25		
34042		.37						.37		
34043		.09						.09		

OFFICE OF PLANNING AND PRELIMINARY ENGINEERING
BUREAU OF HIGHWAY STATISTICS
PRINCE GEORGES COUNTY COUNTY ROAD MILEAGE

ROUTE NO.	TOTAL	A	B	C	D & E	F & G	H & I	J	K &
34044	.12						.12		
34045	.15						.15		
34046	.04						.04		
34047	.02						.02		
34048	.07						.07		
34049	.10						.10		
34050	.06						.06		
34051	.15						.15		
34052	.17						.17		
34053	.06						.06		
34054	.27						.27		
34055	.08						.08.		
34056	.06						.06		
34057	.04						.04		
34058	.06						.06		
34059	.04						.04		
34060	.05						.05		
34061	.07						.07		
34062	.05						.05		
34063	.06						.06		
34064	.05						.05		
34065 79-72	~~.04~~	.32					~~.04~~	.32	
34066	.03						.03		
34067	.03						.03		
34068	.02						.02		
34069	.04						.04		
34070	.35						.35		
34071	.08						.08		
34072	.23						.23		
34073	.03						.03		
34074	.04						.04		
34075	.03						.03		
34076	.26						.26		
34077	.08						.08		
34078	.02						.02		
34079	.17						.17		
34080	.74						.74		
34081	.38						.38		
34082	.05						.05		
34083	.08						.08		
34084	.02						.02		
34085	.02						.02		
34086	.12						.12		
34087	.05						.05		
34088	.09						.09		
34089	.28						.28		
34090	.12						.12		
34091	.16						.16		
34092	.28						.28		
	-.49						-.49		
	.87						.87		

STATE HIGHWAY ADMINISTRATION OF MARYLAND
OFFICE OF PLANNING AND PRELIMINARY ENGINEERING
BUREAU OF HIGHWAY STATISTICS

PRINCE GEORGES COUNTY — COUNTY ROAD MILEAGE

ROUTE NO.	TOTAL	A	B	C	D & E	F & G	H & I	J	K &
34093	.04						.04		
34094	.15						.15		
34095	.07						.07		
34096	.03						.03		
34097	.23						.23		
34098	.12						.12		
34099	.07						.07		
34100	.19						.19		
34101	.08						.08		
34102	.36						.36		
34103	.06						.06		
34104	.22						.22		
34105	.24						.24		
34106	.06						.06		
34107	.03						.03		
34108	.07						.07		
34109	.18						.18		
34110	.08						.08		
34111	.02						.02		
34112	.20				.02	.18			
34113	.14						.14		
34114	.35					.35			
34115	.33						.33		
34116	.67						.67		
34117	.01						.01		
34118	.10						.10		
34119	.11						.11		
34120	.30						.30		
34121	.17					.17			
34122	.06					.06			
34123	.20					.20			
34124	.03						.03		
34125	.06						.06		
34126	.21						.21		
34127	.06						.06		
34128	.21					.21			
34129	.03						.03		
34130 79-67	~~.06~~ .40						~~.06~~ .40		
34131	.14						.14		
34132	.04						.04		
34133	.44						.44		
34134	.22						.22		
34135	.22						.22		
34136	.36						.36		
34137	.07						.07		
34138	.16						.16		
34139 79-51	~~.34~~ .42						~~.34~~ .42		
34140	.25				.08		.17		
34141	.21						.21		

OFFICE OF PLANNING AND PRELIMINARY ENGINEERING
BUREAU OF HIGHWAY STATISTICS

PRINCE GEORGES COUNTY — COUNTY ROAD MILEAGE

ROUTE NO.	TOTAL	A	B	C	D & E	F & G	H & I	J	K &
34191	.03						.03		
34192	.22						.22		
34193	.08						.08		
34194	.31						.31		
34195	.08						.08		
34196	.16						.16		
34197	.07						.07		
34198	.19						.19		
34199	.09						.09		
34200	.05						.05		
34201	.21						.21		
34202 79-115	~~.05~~ .32						~~.05~~ .32		
38000	.85						.85		
38001	.32						.32		
38002	.09						.09		
38003	.25						.25		
38004	.32						.32		
38006	.81						.81		
38007	.47						.47		
38008	.62						.62		
38009	.28						.28		
38010	1.20						1.20		
38011	.16						.16		
38012	.17						.17		
38013	.75						.75		
38014	.40						.40		
38015	1.15						1.15		
38016	.15						.15		
38018	.18						.18		
	1,303.90				15.08	106.68	1,178.66	3.48	
	-.65						-.05		
	.32						.32		

Road	No		Total	A	B	C	D:E	F:G	H:I	J
79-6	34203	Wayne Ln	.21	was OP150					.21	
79-4	34204	Center Ave	.40	was OP1221			.18		.22	
79-5	34205	Franklin St	.17	was OP1222			.09		.08	
79-12	34206	Lake Place	.05	was OP1223					.05	
79-14	34207	[illegible]	.20	New					.20	
79-15	34208	[illegible]	.16	New					.16	
79-20	34209	[illegible]	.25	New					.25	
79-21	34210	[illegible] Dr Ct	.13	New					.13	
79-23	34211	Meadowridge Ln	.44	New or OP1451				.18	.26	
79-26	34212	Coolidge Hwy Ln	.32	New					.32	
79-27	34213	[illegible] Dr	.42	was OP1225					.42	
79-28	34214	Reitbrock Ln	.55	New					.55	
79-29	34215	Pearse Ln	.17	New					.17	
79-30	34216	Patrician Ln	.03	New					.03	
79-31	34217	Cypress Ct	.04	New					.04	
79-32	34218	Casey Pl	.10	New					.10	
79-35	34219	New Orchard Pl	.03	New					.03	
79-36	34220	[illegible] Ct	.11	New					.11	
79-37	34221	Auburn Ln	.18	New					.18	
79-38	34222	Ironwood Ln	.20	New					.20	
79-39	34223	Boston Hwy	.27	New					.27	
79-45	34224	Forest Blvd	.59	New					.59	
79-46	34225	Denise Dr	.02	New					.02 - Not Added In to Tots	
79-41	34226	Cotton Rd	.15	OP95 was				.15		
79-42	34227	Alnecha St	.04	OP432 was				.04		
79-49	34228	Stevenson	.10	New					.10	
79-48	34229	Boxleigh Dr	.09	New					.09	
79-47	34230	Foolstown Ct	.05	New					.05	
79-50	34231	Garden City Dr	.34	OP 1128					.34	
79-53	34232	Hunter Ln	.11	New					.11	
79-59	34233	Constitution Dr	.26	was OP1245					26	
79-62	34234	Rex Ct	.03	was OP1249					.03	
79-61	34235	Chris Ct	.07	was OP1250					.07	
79-64	34236	Kingsley Ln	.16	was OP1237					.16	
79-65	34237	32nd Ave	.05	New					.05	
79-66	34238	Nalley Rd	.57	New					.57	
79-67	34239	Peacock Dr	.19	New					.19	
79-70	34240	Twining Ct	.05	New					.05	
79-78	34241	Greymast Dr	.39	New					.39	
79-79	34242	Boxer Ct	.14	New					.14	
79-82	34243	Lundale Ct	.07	was OP1294					.07	
79-83	34244	Elkhurst Pl	.03	New					.03	
79-86	34245	Hawkins Ct	.11	was OP1273					-11	
79-87	34246	Clinton Dr	.85				.05	.80		
79-89	34247	Gable Ln	.08	New					.08	
79-90	34248	Gable Ct	.14	New					.14	
79-91	34249	Mira Dr	.02	New					.02	
79-92	34250	Pennine Dr	.02	New					.02	
~~79-94~~	~~34251~~	~~King Richard Pl~~		~~New~~						
79-95	34252	Rhuedenda Pl	.44	New					.44	
79-96	34253	Green & Hawkins Dr	.11	New					.11	
79-97 & 94	34254	King Richard Pl	.11	New					.11	
79-98	34255	Gabriel Dr	.03	New					.03	
79-99	34256	Prince Charles Ct	.05	New					.05	
79-100	34257	Lord Nelson St	.07	New					.07	
79-101	34258	Duke of Wellington Ct	.05	New					.05	
79-102	34259	Pearley Ln	.05	was OP108					.05	
79-103	34260	Nolan Ln	.07	was OP1256					.07	
79-112	34261	Victoria Ct	.05	was OP1253					.05	
79-125	34262	Rose Pl	.11	was OP1257					.11	
			10.27				.32	1.17	8.78	

Route #			Total	A	B	C	D:E	F:G	H:I	J
79-132	34263	Tistin Ct	.06	Was OP1260					.06	
79-217	34264	Killarney St	.19	Was OP1263					.19	
79-111	34265	Victoria Pl	.17	Was 1257			.05		.12	
79-114	34266	Augusta Ave	.06	New					.06	
79-116	34267	Greywoodale Ct	.06	Was OP4703					.06	
79-118	34268	Kenley St	.05	Was OP1264					.05	
79-119	34269	Hogan Dr	.26	New					.26	
79-120	34270	Shannan Dr	.24	New					.24	
79-121	34271	Catherine Ct	.06	New					.06	
79-122	34272	Rodgers Dr	.14	New					.14	
79-126	34273	Sarakai Rd	.07	Was OP160			.07			
79-127	34274	Eldon Dr	.28	New					.28	
79-128	34275	Packer Ln	.32	Was OP156			.32			
79-129	34276	Payton Dr	.21	New					.21	
79-133	34277	Chrysler Dr	.10	New					.10	
79-134	34278	Chrysler Way	.14	New					.14	
	34279	William Beaver Rd	2.83	Was Co 3050					2.83	
79-18	34280	Locust St	.09	New					.09	
79-24	34281	Meadowridge Pl	.05						.05	
79-55	34282	Ode Rd	.07	New					.07	
79-54	34283	Roslyn Ave	.17	New					.17	
~~[illegible]~~	~~[illegible]~~	~~Denise Dr~~	~~.02~~						~~.02 Not added to Total~~	
			6.62				.44		5.18	
Less Affected			47.38					2.18	44.68	.52
Plus Revised			71.65				.76	3.29	67.08	.52
New Total			1328.17				15.84	107.79	1201.06	3.48

STATE HIGHWAY ADMINISTRATION OF MARYLAND
OFFICE OF PLANNING AND PRELIMINARY ENGINEERING
BUREAU OF HIGHWAY STATISTICS
OTHER PUBLIC ROAD MILEAGE

PRINCE GEORGES COUNTY

ROUTE NO.	TOTAL	A	B	C	D & E	F & G	H & I	J	K &
4 3	.11						.11		
4 4	.05				.05				
4 5	.20				.20				
4 7	.08				.08				
4 8	.16						.16		
4 9	.07				.07				
4 10	.12				.12				
4 11	.04				.04				
4 12	.11				.11				
4 13	.17				.17				
4 14	.18						.18		
4 15 79-41	~~.15~~					~~.15~~			
4 16	.05				.05				
4 17	.13				.13				
4 18	.39				.39				
4 19	.29				.29				
4 20	.54				.54				
4 21	.02						.02		
4 25	.31				.31				
4 26	.13				.13				
4 27	.16				.16				
4 28	.04				.04				
4 29	.12				.12				
4 30	.11						.11		
4 32	.76				.65	.11			
4 33	.78						.78		
4 35	.15				.15				
4 36	.11				.11				
4 37	.11				.11				
4 38	.10				.10				
4 40	.05				.05				
4 41	.08				.08				
4 42	.13				.13				
4 43	.06				.06				
4 44	.21				.21				
4 45	.03				.03				
4 46	.04				.04				
4 47	.12						.12		
4 49	.40						.40		
4 50	.08				.08				
4 51	.04						.04		
4 52	.08					.08			
4 53	.15						.15		
4 54	.28				.12		.16		
4 55	.07				.07				
4 56	.11				.11				
4 57	.16				.15		.01		
4 58	.15				.15				
4 59	.42				.27	.13	.02		

OFFICE OF PLANNING AND PRELIMINARY ENGINEERING
BUREAU OF HIGHWAY STATISTICS
OTHER PUBLIC ROAD MILEAGE

PRINCE GEORGES COUNTY

ROUTE NO.		TOTAL	A	B	C	D & E	F & G	H & I	J	K &
4 60		.14				.14				
4 61		.10						.10		
4 64		.16						.16		
4 65		.25				.25				
4 66		.12				.12				
4 67		.09				.09				
4 68		.33				.33				
4 69		.08				.08				
4 70		.09				.09				
4 71		.14				.14				
4 72		.09				.09				
4 73		.34				.34				
4 74		.27				.27				
4 75		.15				.15				
4 76		.25				.25				
4 77		.02						.02		
4 78		.07				.07				
4 79		.09				.09				
4 80		.28						.28		
4 81		.05						.05		
4 83		.13				.13				
4 85	79-24	~~.16~~						~~.16~~		
4 86		.11				.05	.03	.03		
4 87		.36				.36				
4 88		.35				.35				
4 89		.62				.62				
4 90		.25				.25				
4 91		.11				.11				
4 92		.13						.13		
4 93		.30				.30				
4 94		1.00				1.00				
4 95		.13					.13			
4 96		.41				.41				
4 97		.20				.20				
4 98		.14				.14				
4 99		.26				.26				
4 100		.32				.32				
4 101		.10				.10				
4 102		.08				.08				
4 105		.13				.13				
4 107		.29				.29				
4 108	79-102	~~.05~~						~~.05~~		
4 109		.10				.10				
4 110		.09						.09		
4 111		.11				.11				
4 112		.13				.13				
4 113		.14				.14				
4 114		.60				.60				
4 115		.10				.10				
		-.36					-.15	-.21		

OFFICE OF PLANNING AND PRELIMINARY ENGINEERING

BUREAU OF HIGHWAY STATISTICS

PRINCE GEORGES COUNTY OTHER PUBLIC ROAD MILEAGE

ROUTE NO.		TOTAL	A	B	C	D & E	F & G	H & I	J	K &
4 116		.29				.29				
4 117		.06				.06				
4 118		.05				.05				
4 119		.09				.06		.03		
4 120		.71				.71				
4 121		.22				.22				
4 122		.26				.26				
4 123		1.34				1.34				
4 124	79-67	~~.14~~						~~.14~~		
4 125		.44				.44				
4 126		.11				.11				
4 127		.16				.16				
4 128		.23					.23			
4 130		.52				.52				
4 131		.34						.34		
4 132		.31				.09	.22			
4 133		.22						.22		
4 134		.18						.18		
4 135		.07						.07		
4 136		.05				.03		.02		
4 137		.15					.15			
4 138		1.00				1.00				
4 139		.40				.40				
4 140		.73				.73				
4 141		.23				.01	.22			
4 142		.31						.31		
4 143		.14				.14				
4 144		.14				.14				
4 145		.16					.16			
4 146		.36				.36				
4 147		.90				.90				
4 148		.25				.24		.01		
4 149		.28				.28				
4 150		.21						.21		
4 152		.08				.08				
4 153		.70				.70				
4 154		.08						.08		
4 155		.11					.11			
4 156		.32				.32				
4 157		1.70				1.70				
4 158		.17				.17				
4 159		.03				.03				
4 160	79-126	~~.07~~				~~.07~~				
4 161		.11				.11				
4 162		.32					.32			
4 163		.29				.29				
4 164		.14				.14				
4 165		.09				.09				
4 166		.13					.13			

STATE HIGHWAY ADMINISTRATION OF MARYLAND
OFFICE OF PLANNING AND PRELIMINARY ENGINEERING
BUREAU OF HIGHWAY STATISTICS
OTHER PUBLIC ROAD MILEAGE

PRINCE GEORGES COUNTY

ROUTE NO.	TOTAL	A	B	C	D & E	F & G	H & I	J	K &
4 167	.80				.80				
4 168	.07						.07		
4 169	.08						.08		
4 170	.07				.04		.03		
4 171	.08				.08				
4 172	.21				.21				
4 173	.14				.08	.06			
4 174	.09					.09			
4 175	.16				.16				
4 176	.19				.16		.03		
4 177	.07				.07				
4 178	.26						.26		
4 179	.04						.04		
4 180	.05						.05		
4 181	.49				.49				
4 182	.16						.16		
4 183	.17				.17				
4 185	.16					.16			
4 187	.06				.06				
4 188	.10					.10			
4 190	.26						.26		
4 191	.09					.03	.06		
4 192	.18				.18				
4 193	.36						.36		
4 194	.48				.28	.20			
4 195	.03				.03				
4 197	.07				.07				
4 198	.17				.11		.06		
4 199	.08				.08				
4 200	.12				~~.12~~				
4 201 Now OP 993	~~.12~~				.12				
4 203	.08				.08				
4 205	.27						.27		
4 206	.06					.06			
4 207	.18					.18			
4 208	.42				.42				
4 209	.31						.31		
4 210	.08				.07		.01		
4 211	.37				.37				
4 212	.09						.09		
4 217	.14						.14		
4 218	.08				.08				
4 219	.12						.12		
4 220	.09				.09				
4 222	.12					.12			
4 223	.12				.12				
4 224	.38				.38				
4 225	.50				.50				
4 226	.05				.05				
	-.33				-.19		-.14		

OFFICE OF PLANNING AND PRELIMINARY ENGINEERING
BUREAU OF HIGHWAY STATISTICS

PRINCE GEORGES COUNTY — OTHER PUBLIC ROAD MILEAGE

ROUTE NO.	TOTAL	A	B	C	D & E	F & G	H & I	J	K &
4 402	.03					.03			
4 403	.31						.31		
4 404	.27						.27		
4 405	.10				.10				
4 406	.06						.06		
4 408	.02					.02			
4 409	.05					.05			
4 410	.02				.02				
4 411	.27				.27				
4 412	.28						.28		
4 413	.09				.09				
4 414	.05				.05				
4 415	.03						.03		
4 416	.07						.07		
4 417	.02					.02			
4 418	.08						.08		
4 419	.27						.27		
4 420	.05				.05				
4 421	.04						.04		
4 422	.02					.02			
4 423	.06				.06				
4 424	.03						.03		
4 425	.02					.02			
4 426	.16						.16		
4 428	.06						.06		
4 429	.05						.05		
4 430	.04						.04		
4 431	.12						.12		
4 432 79-03	~~.04~~					~~.04~~			
4 433	.08					.08			
4 434	.11				.11				
4 435	.11				.11				
4 437	.05				.05				
4 438	.05				.05				
4 440	.34				.34				
4 441	.10						.10		
4 442	.12				.10	.02			
4 443	.25				.25				
4 444	.09						.09		
4 445	.03					.03			
4 446	.01						.01		
4 447	.20						.20		
4 449	.16						.16		
4 450	.72		.35				.37		
4 453	.29						.29		
4 454	.12						.12		
4 455	.02						.02		
4 456	.04						.04		
4 461	.12				.12				
	-.04					-.04			

OFFICE OF PLANNING AND PRELIMINARY ENGINEERING
BUREAU OF HIGHWAY STATISTICS

PRINCE GEORGES COUNTY — OTHER PUBLIC ROAD MILEAGE

ROUTE NO.		TOTAL	A	B	C	D & E	F & G	H & I	J	K &
4 462		.21						.21		
4 463		.13						.13		
4 464		.02						.02		
4 465		.15				.15				
4 466		.07					.07			
4 467		.03						.03		
4 468		.02					.02			
4 469		.04					.04			
4 470		.04						.04		
4 474		.37				.33		.04		
4 475		.03					.03			
4 476		.07						.07		
4 477		.06						.06		
4 478		.03						.03		
4 479		.13					.13			
4 481	79- Extra	~~.17~~ .32						~~.17~~ .32		
4 483		.41						.41		
4 484		.12						.12		
4 485		.03					.03			
4 486		.09					.09			
4 487		.02					.02			
4 488		.03					.03			
4 489		.02					.02			
4 490		.16				.16				
4 493		.04					.04			
4 494	79-124	~~.03~~						~~.03~~		
4 495		.02					.02			
4 496		.55						.55		
4 497		.73				.73				
4 498		.30				.30				
4 499		.07				.03	.04			
4 500		.11				.11				
4 501		.14				.14				
4 502		.40				.40				
4 506		.30				.30				
4 508		.26						.26		
4 509		.08				.08				
4 510		.23						.23		
4 512		.04						.04		
4 514		.30						.30		
4 515		.25						.25		
4 518		.41				.41				
4 519		.06						.06		
4 520		.87					.87			
4 521		.07						.07		
4 523		.18						.18		
4 524		1.01				1.01				
4 525		.08						.08		
4 526		.14				.14				

OFFICE OF PLANNING AND PRELIMINARY ENGINEERING
BUREAU OF HIGHWAY STATISTICS
OTHER PUBLIC ROAD MILEAGE

PRINCE GEORGES COUNTY

ROUTE NO.		TOTAL	A	B	C	D & E	F & G	H & I	J	K &
41115		.02						.02		
41117		.20						.20		
41119	79-33	~~.50~~						~~.50~~		
41120		.02						.02		
41125		.07						.07		
41127		.03						.03		
41133		.26						.26		
41136	79-136	~~.02~~						~~.02~~		
41142		.06				.06				
41143		.46				.46				
41144		.02						.02		
41145		.07						.07		
41146		.12				.12				
41151		.05						.05		
41152		.13				.13				
41153		.03						.03		
41155	79-164	~~.11~~						~~.11~~		
41156		.13						.13		
41157		.30						.30		
41158		.09						.09		
41161		.22						.22		
41162		.16						.16		
41163		.11				.05	.02	.02	.02	
41166	79-34	~~.28~~						~~.28~~		
41168		.08				.08				
41174		.04						.04		
41175		.14						.14		
41176		.46						.46		
41177		.11						.11		
41178		.05						.05		
41179		.08						.08		
41180		.06						.06		
41181		.04						.04		
41182		.07				.05		.02		
41183		.45						.45		
41188		.03						.03		
41189		.09						.09		
41192		.18						.18		
41193		.12						.12		
41194		.18						.18		
41195		.15						.15		
41196		.34						.34		
41197		.17						.17		
41198		.14						.14		
41201		.16						.16		
41202		.04						.04		
41203		.04						.04		
41204		.07				.07				
41206		.20					.20			

STATE HIGHWAY ADMINISTRATION OF MARYLAND
OFFICE OF PLANNING AND PRELIMINARY ENGINEERING
BUREAU OF HIGHWAY STATISTICS
OTHER PUBLIC ROAD MILEAGE

PRINCE GEORGES COUNTY

ROUTE NO.		TOTAL	A	B	C	D & E	F & G	H & I	J
41207		.15				.15			
41210		.06				.06			
41211		.11						.11	
41212		.05						.05	
41213		.07						.07	
41214		.16						.16	
41215		.35				.35			
41216		.27					.27		
41217		.16						.16	
41218	79-47	~~.09~~						~~.09~~	
41219	79-48	~~.05~~						~~.05~~	
41220		.18						.18	
41221	79-4	~~.40~~	New Co			~~.18~~		~~.22~~	
41222	79-5	~~.17~~	"			~~.11~~		~~.06~~	
41223	79-12	~~.05~~	"					~~.05~~	
41224		.14				.14			
41225		.04				.04			
41226	79-27	~~.42~~						~~.42~~	
41227		.11				.11			
41228		.20						.20	
41229		.13				.05	.08		
41230		.03				.03			
41231		.16				.16			
41232		.20				.20			
41233		.09						.09	
41234		.09						.09	
41235		.15						.15	
41236		.03						.03	
41240		.13						.13	
41241		.06						.06	
41242		.12						.12	
41243		.13						.13	
41244		.06						.06	
41245		.05				.05			
41246		.25						.25	
41247		.05						.05	
41248	79-59	~~.26~~						~~.26~~	
41249	79-62	~~.03~~						~~.03~~	
41250	79-61	~~.07~~						~~.07~~	
41251		.05						.05	
41252	79-111	~~.17~~				~~.05~~		~~.12~~	
41253	79-112	~~.05~~						~~.05~~	
41254		.13						.13	
41255		.07						.07	
41256	79-103	~~.07~~						~~.07~~	
41257	79-125	~~.11~~						~~.11~~	
41258		.10						.10	
41259		.05						.05	
41260	79-132	~~.06~~						~~.06~~	
		-2.91				-.34		-2.57	

STATE HIGHWAY ADMINISTRATION OF MARYLAND
OFFICE OF PLANNING AND PRELIMINARY ENGINEERING
BUREAU OF HIGHWAY STATISTICS
OTHER PUBLIC ROAD MILEAGE

PRINCE GEORGES COUNTY

ROUTE NO.		TOTAL	A	B	C	D & E	F & G	H & I	J
41261		.15				.15			
41262		.27				.27			
41263	79-119	~~.41~~ .22						~~.41~~ .22	
41264	79-118	~~.05~~						~~.05~~	
41265		.42						.42	
41266		.03						.03	
41267		.16						.16	
41268		.38						.38	
41269		.16						.16	
41270		.19				.19			
41271		.04						.04	
41272		.21				.21			
41273	79-86	~~.11~~						~~.11~~	
41274		.07						.07	
41275		.63				.63			
41276		.03						.03	
41277		.40				.40			
41278		.05				.05			
41279		.24				.24			
41280		.06				.06			
41281		.15					.03	.12	
41282		.08						.08	
41283		1.38						1.38	
41284		.81						.81	
41285		.05						.05	
41286		.05						.05	
41287		.03						.03	
41288		.04						.04	
41289		.08						.08	
41290		.11						.11	
41291		.05						.05	
41296		.27				.27			
41395		.04						.04	
41396		.03						.03	
41497		.19				.13		.06	
41631		.28						.28	
41679		.29						.29	
41699		.06				.02		.04	
41743		.12						.12	
41814		.12				.04	.08		
41870		.06				.02		.04	
41921		.32				.32			
41934		.03				.03			
41948		.07						.07	
41954		.26				.26			
42062		.34				.34			
42161		.12				.12			
42176		.21						.21	
42197		.24						.24	

08/16/79 STATE HIGHWAY ADMINISTRATION OF MARYLAND PAGE

OFFICE OF PLANNING AND PRELIMINARY ENGINEERING

BUREAU OF HIGHWAY STATISTICS

PRINCE GEORGES COUNTY OTHER PUBLIC ROAD MILEAGE

ROUTE NO.		TOTAL	A	B	C	D & E	F & G	H & I	J
42253		.07						.07	
42344		.25				.22		.03	
42352	79-60	~~.10~~						~~.10~~	
42474		.19				.11	.08		
42483	79-74	~~.05~~						~~.05~~	
42552		.13						.13	
42557		.08				.08			
42640		.21						.21	
42661		.07						.07	
42829		.04						.04	
43034		.29				.23	.04	.02	
43046		.13						.13	
43071		.19						.19	
43080		.07				.07			
43137		.16						.16	
43169		.20						.20	
43182	New Co	~~.10~~	79-13					~~.10~~	
43272	Extension	~~.11~~	.42	79-Extension			~~.11~~	.42	
43274		.23						.23	
43275		.22						.22	
43299		.15						.15	
43316	79-81	~~.47~~						~~.47~~	
43400	79-63	~~.35~~						~~.35~~	
43406	79-85	~~.11~~						~~.11~~	
43420	79-131	~~.06~~						~~.06~~	
43443		.11						.11	
43516	79-84	~~.17~~						~~.17~~	
43517		.17						.17	
43518	79-130	~~.13~~						~~.13~~	
43569	79-107	~~.18~~						~~.18~~	
43625		.14						.14	
43687		.83				.78		.05	
43941	New Co 3525 79-113	~~.09~~						~~.09~~	
43963	New Co. 79-46	~~.16~~						~~.16~~	
43983		.07						.07	
44013		.15						.15	
44016		.14						.14	
44053		.17						.17	
44065	79-12	~~.06~~				~~.06~~			
44075		.10						.10	
44076		.14						.14	
44091		.04						.04	
44136		.04						.04	
44153		.05				.05			
44154		.05						.05	
44155		.27				.27			
44156		.06				.06			
44157		.05						.05	
44158	Co 4231 79-50	~~.34~~						~~.34~~	
		-3.38				-.06	-.11	-3.21	
		.64						.64	

08/16/79 STATE HIGHWAY ADMINISTRATION OF MARYLAND PAGE

OFFICE OF PLANNING AND PRELIMINARY ENGINEERING

BUREAU OF HIGHWAY STATISTICS

PRINCE GEORGES COUNTY OTHER PUBLIC ROAD MILEAGE

ROUTE NO.	TOTAL	A	B	C	D & E	F & G	H & I	J
44159	.27						.27	
44202 79-115	~~.27~~						~~.27~~	
44203 79-116	~~.06~~						~~.06~~	
44204	.11						.11	
	177.30		.35		98.85	14.02	64.06	.02
44205	.25	Whittier Rd					.25	
44206	.04	No Name					.04	
44207	.03	Stevenson Ln					.03	
44208	.42	54th Ave					.42	
44209	.19	Seward Ave					.19	
44210	.05	Old Chapel Terr					.05	
44211	.05	Wrangell Rd					.05	
44212	.04	Seward Ct					.04	
44213	.03	Old Chapel Ct					.03	
44214	.07	Old Chapel Pl					.07	
44215	.16	Homestake Dr					.16	
44216	.08	Spenard Rd					.08	
44217	.37	No NAME					.37	
44218	.25	S. Homestake Dr					.25	
44219	.03	Meadowridge Ct					.03	
44220	.03	No name					.03	
44221	.03	Woodridge Ct					.03	
44222	.42	Bald Hill Rd					.42	
44223	.02	Forestgrove Pl					.02	
44224	.11	Grapevine La					.11	
44225	.21	Innerwood La					.21	
44226	.18	Forestgrove Dr					.18	
44227	.04	Linwood Ct					.04	
44228	.07	Willowhills Ct					.07	
44229	.14	Willow Hills Pl					.14	
44230	.11	CRANE Pl					.11	
44231	.07	Grouse Pl					.07	
44232	.06	Courtney Pl					.06	
44233	.05	Ingrid Pl					.06	
44234	.06	Nalley Ct					.06	
44235	.13	Pacer Ct					.13	
44236	.06	Pacer Dr					.06	
44237	.10	No Name					.10	
44238	.11	E Nalley Rd					.11	
44239	.07	Merrick La					.07	
44240	.06	Kaplan Ct					.06	
44241	.25	Mystic Ave					.25	
44242	.04	Tryon Ct					.04	
44243	.04	Mystic Ct					.04	
44244	.05	Barrowfield Ct					.05	
44245	.35	High Flier Rd					.35	
44246	.21	Compton La					.21	
44247	.19	Radwater Pl					.19	
	5.23						5.23	

Route No.	Total	A	B	C	D E	F G	H I	J
44248	.14	Linhurst Dr					.14	
44249	.28	Cloverly Dr					.28	
44250	.03	Daffney Ct					.03	
44251	.09	No Name					.09	
44252	.28	Endsley Pl					.28	
44253	.08	Garden Ct					.08	
44254	.28	Dorchester Pl					.28	
44255	.09	Granville Pl					.09	
44256	.66	No Name					.66	
44257	.04	Kettering Way					.04	
44258	.04	Kettering Ter					.04	
44259	.26	Kettering Dr					.26	
~~44260~~	~~.03~~	~~New Orchard Pl~~					~~.03~~	
44261	.29	Peerless Ave					.29	
44262	.14	Eddington Dr					.14	
44263	.08	Ridgley Ct					.08	
44264	.07	Winlows Dr					.07	
44265	.04	Pemberton Ct					.04	
44266	.31	Burleigh St					.31	
44267	.07	Wren Ct					.07	
44268	.20	Pemberton St					.20	
44269	.14	Serena St					.14	
	3.61						3.61	
Line Affected	7.22				.59	.30	6.33	
Plus Revised	9.80						9.80	
New Total	179.88		.35		98.26	13.72	67.53	.02
44270	.16						.16	
44271	.17						.17	