Form 6 HPS (Rev. 1961)

ROAD INVENTORY SHEET

Party Chief E. SCHUYLER
Recorder T. DEMARASKI
Chainman

FCR 5-20-97 GD/BB

Road No. MUN 36
Name KEY HIGHWAY
Sheet No. 1 OF 2
Date 4-7-70
County BALTO CITY

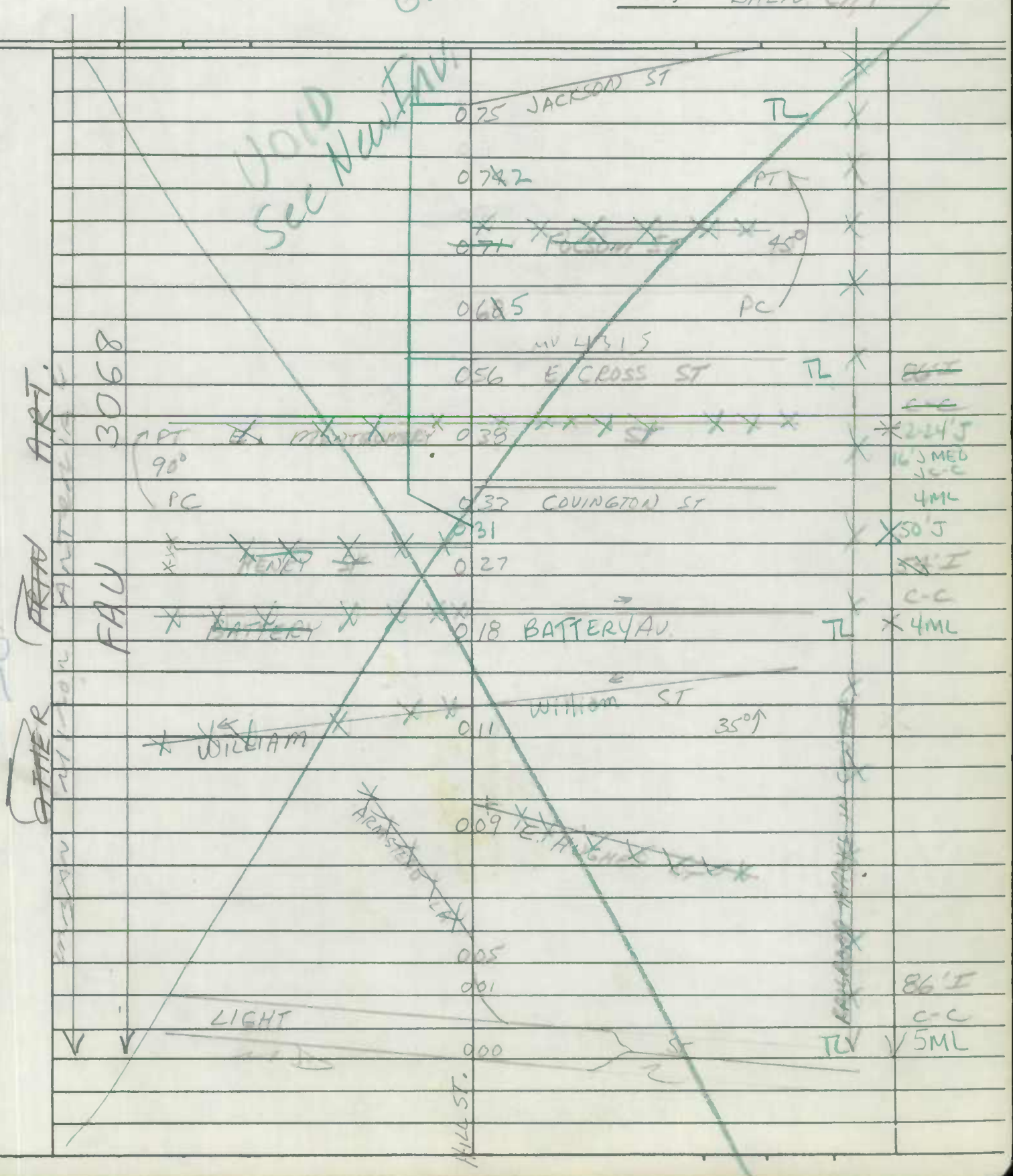

Form 6 HPS (Rev. 1961)

ROAD INVENTORY SHEET

Party Chief E. SCHUYLER
Recorder T. DOMBROSKI
Chainman

See ENDING page FCR 197 5-20-97 GD/BB

Road No. MUN 36
Name KEY HIGHWAY
Sheet No. 2 of 2
Date 4-7-70
County BALTO CITY

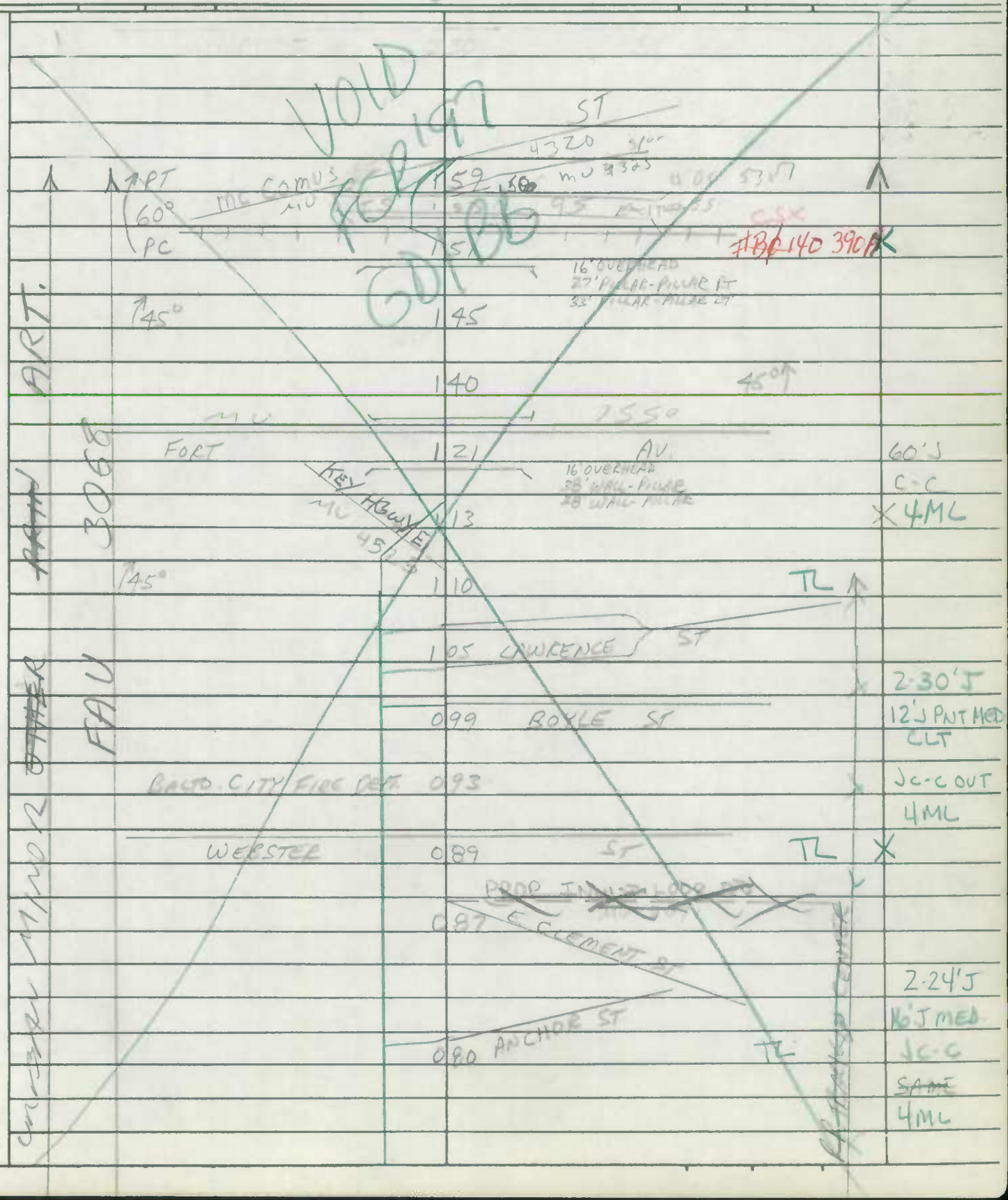

Form 6 HPS (Rev. 1961)

ROAD INVENTORY SHEET

Party Chief C FORREST
Recorder G. GRAY
Chainman

Road No. MUN 43
Name MONROE ST
Sheet No. 1 of 2
Date 3/11/69
~~County~~ BALTO CITY

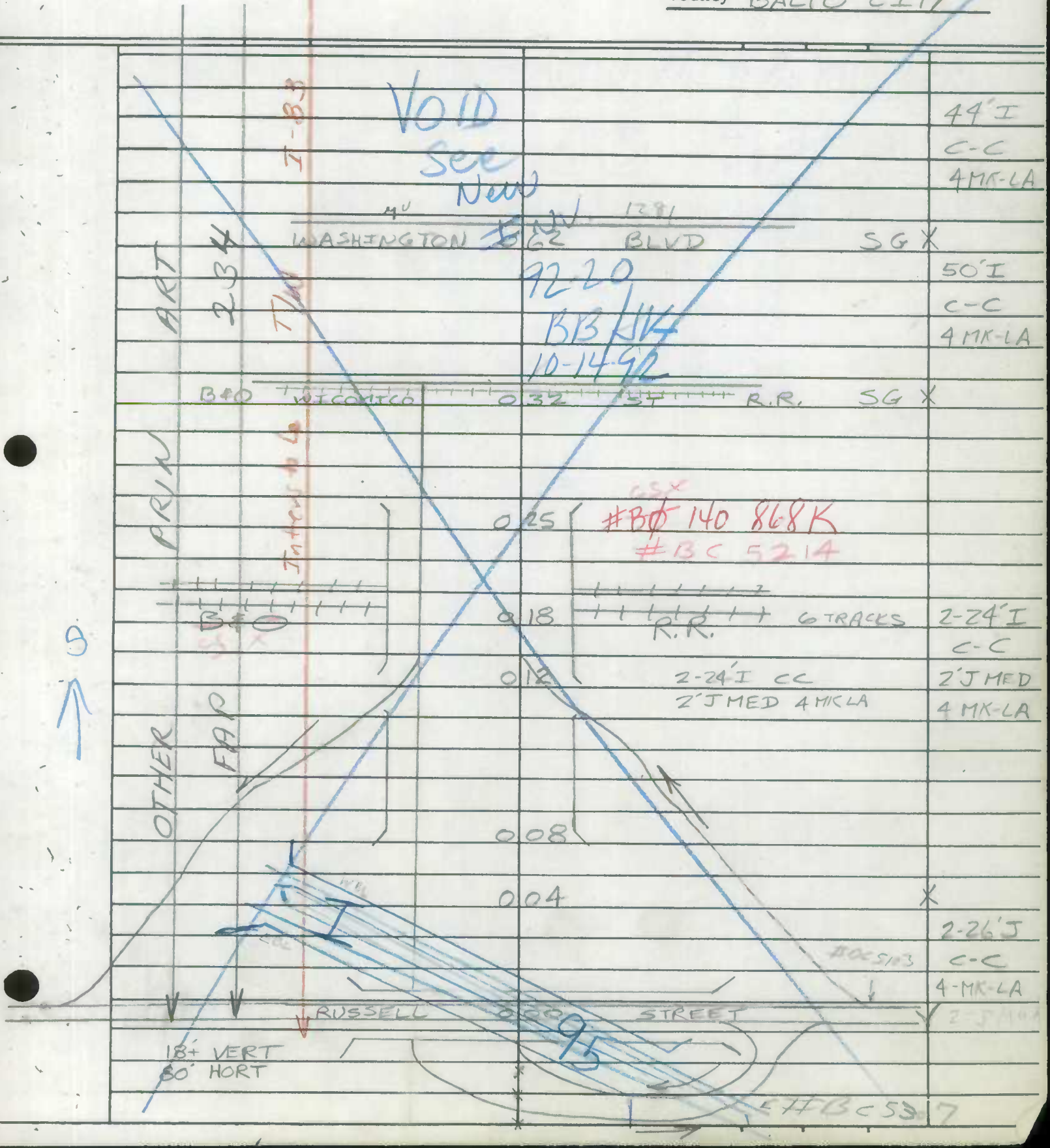

Form 6 HPS (Rev. 1961)

ROAD INVENTORY SHEET

Party Chief C FORREST
Recorder G. GRAY
Chainman

Road No. MUN 43
Name MONROE ST
Sheet No. 2 of 2
Date 3/11/69
~~County~~ BALTO CITY

VOID
See New INV
92-20
10-14-92
BB/JK

MONROE ST
US 1 SOUTH

US 1
WILKINS 118 AVE SG
COLE ST

MU 614
EAGLE 110 ST SG

CSX
#BO 140 394C

12-TRACKS
B&O
1 03
1 00
0 97
R.R.
#BC 5215

1956 const.
2-27'I CC
2'J MED

SAME

OTHER PRIN ART.
FAP 234
Interstate TW I 83

SHA 51.3-8
11-15-72

STATE HIGHWAY ADMINISTRATION OF MARYLAND

FCR'97
5-8-97
GD/BB
SNI

ROAD INVENTORY SHEET

Party Chief _____
Recorder _____
Helper _____

Road No. MUN 55
Road Name MORAVIA RD
Sheet No. 1 OF 3
Date _____
County _____
State Coordinates 921-550

Map No. C13C

					2-36'I
					C-C
					16' GRASS PKWY
MORAVIA PARK			DR		6 M.L.
MV	2	38*	1020	TL	X
	2	22			X 2-32'I
					C-C
					14' GRASS PKWY
MV			1070		
SINCLAIR	1	91+	LA	TL	X 5 M.L.
GUNTHER			AV		
MV MU	1	60	2485 2480	TL	
MANNASOTA	1	15	AVE	TL	2-32'I
					C-C
					14' GRASS PKWY
BELAIR			RD		6 M.L.
US	0	94+	1	TL	X
		ENT. HOLY REDEEMER CEM.			
MU	0	63	2505		
HARCOURT	0	46	RD		
MU			0690		
WALTHER	0	27*	AVE	TL	36'I
					C-C
CEDARHURST RD					2 M.L.
	0	06			X 36'I
					C-C
HARFORD			RD		4 M.L.
MD	0	00*	147	TL	V

OTHER PRIN. ART.

FAU 3018

S

COLD SPRING LA.

SHA 51.3-8
11-15-72

ROAD INVENTORY SHEET

Road No. _____
Road Name _____
Sheet No. _____
Date _____
County _____
State Coordinates _____

Form 6 HPS (Rev. 1961)

ROAD INVENTORY SHEET

Party Chief C FORREST
Recorder G GRAY
Chainman

Road No. MUN 55
Name MORAVIA ROAD
Sheet No. 2 OF 3
Date 2-4-69
County BALTO. CITY

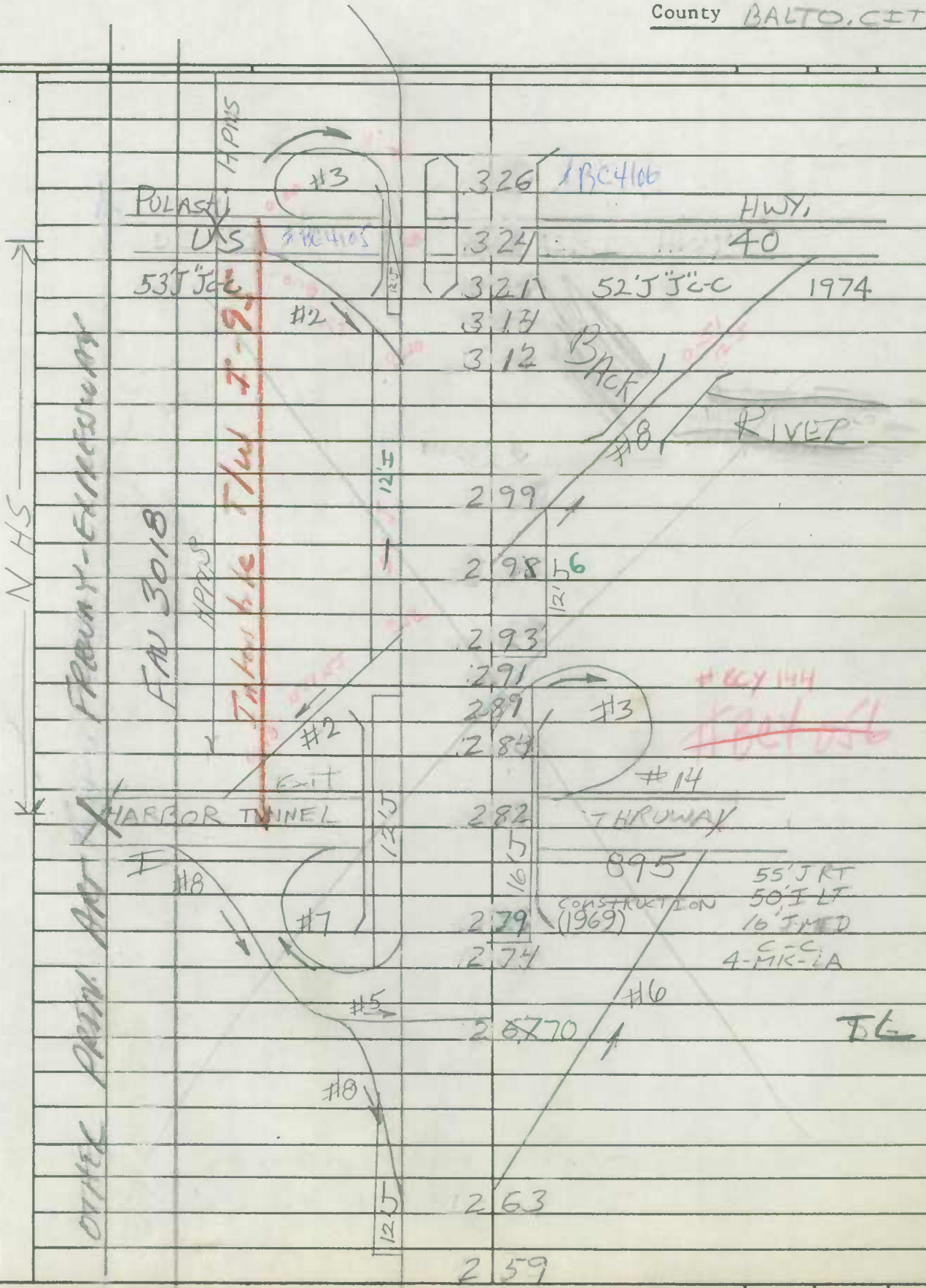

SHA 51.3-8
11-15-72

STATE HIGHWAY ADMINISTRATION OF MARYLAND

ROAD INVENTORY SHEET

Party Chief: P. BECKER
Recorder: T. LANDON
Helper:

Map No.:

Road No.: MUN 55
Road Name: MORAVIA RD.
Sheet No.: 3 OF 3
Date: 5-15-75
County: BALT. CITY
State Coordinates:

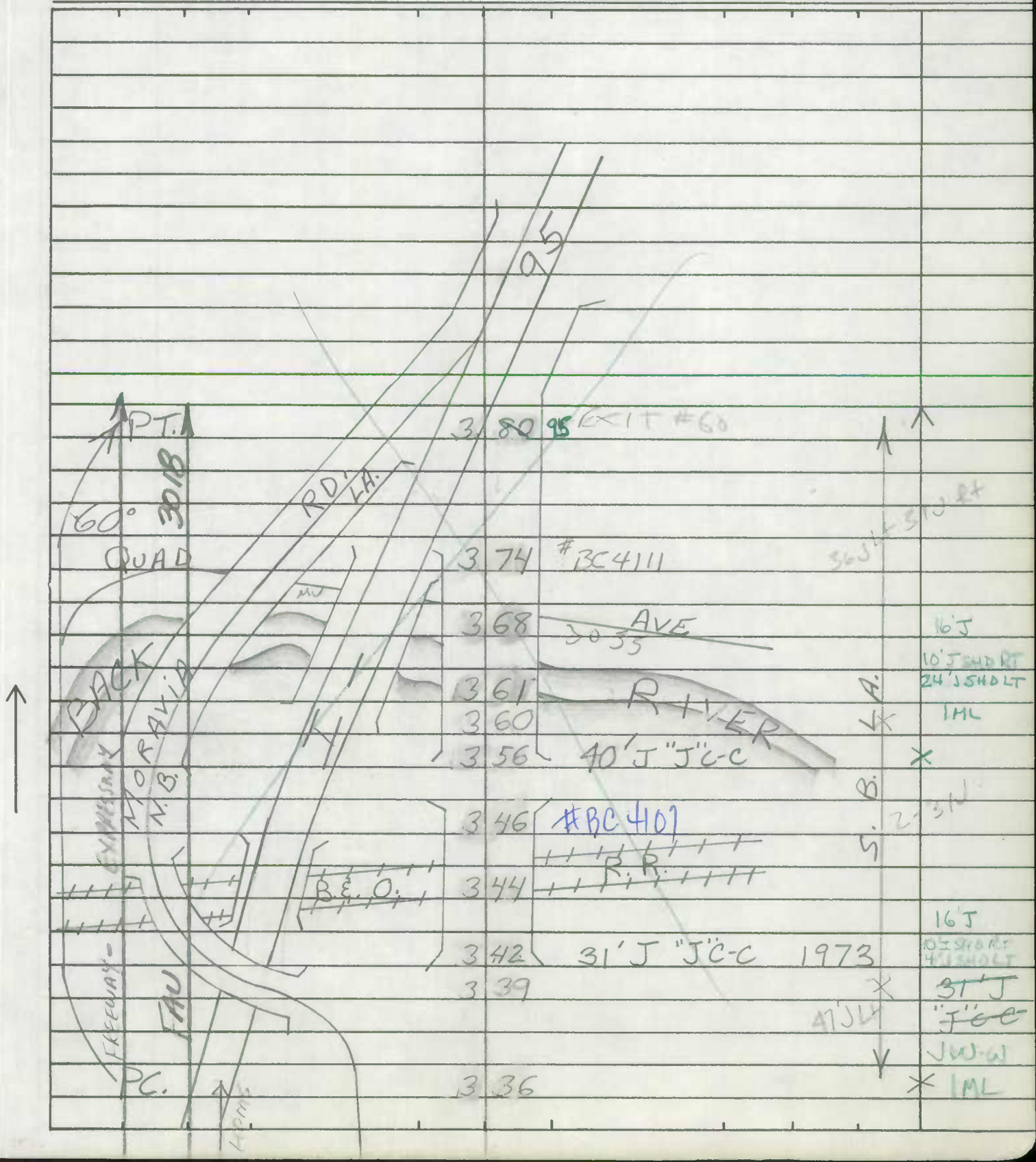

SHA 51.3-8
11-15-72

ROAD INVENTORY SHEET

Road No. _____
Road Name _____
Sheet No. _____
Date _____
County _____
State Coordinates _____

SHA 51.3-8
11-15-72

STATE HIGHWAY ADMINISTRATION OF MARYLAND

DO NOT CODE
FCR '97
5-8-97
GD/BB

ROAD INVENTORY SHEET

Party Chief: P. BECKER
Recorder: T. LANDON
Helper:

Map No.:

Road No.: N. B. LA.
Road Name: MORAVIA RD.
Sheet No.: 1 OF 1
Date: 5-15-75
County: BALT. CITY
State Coordinates:

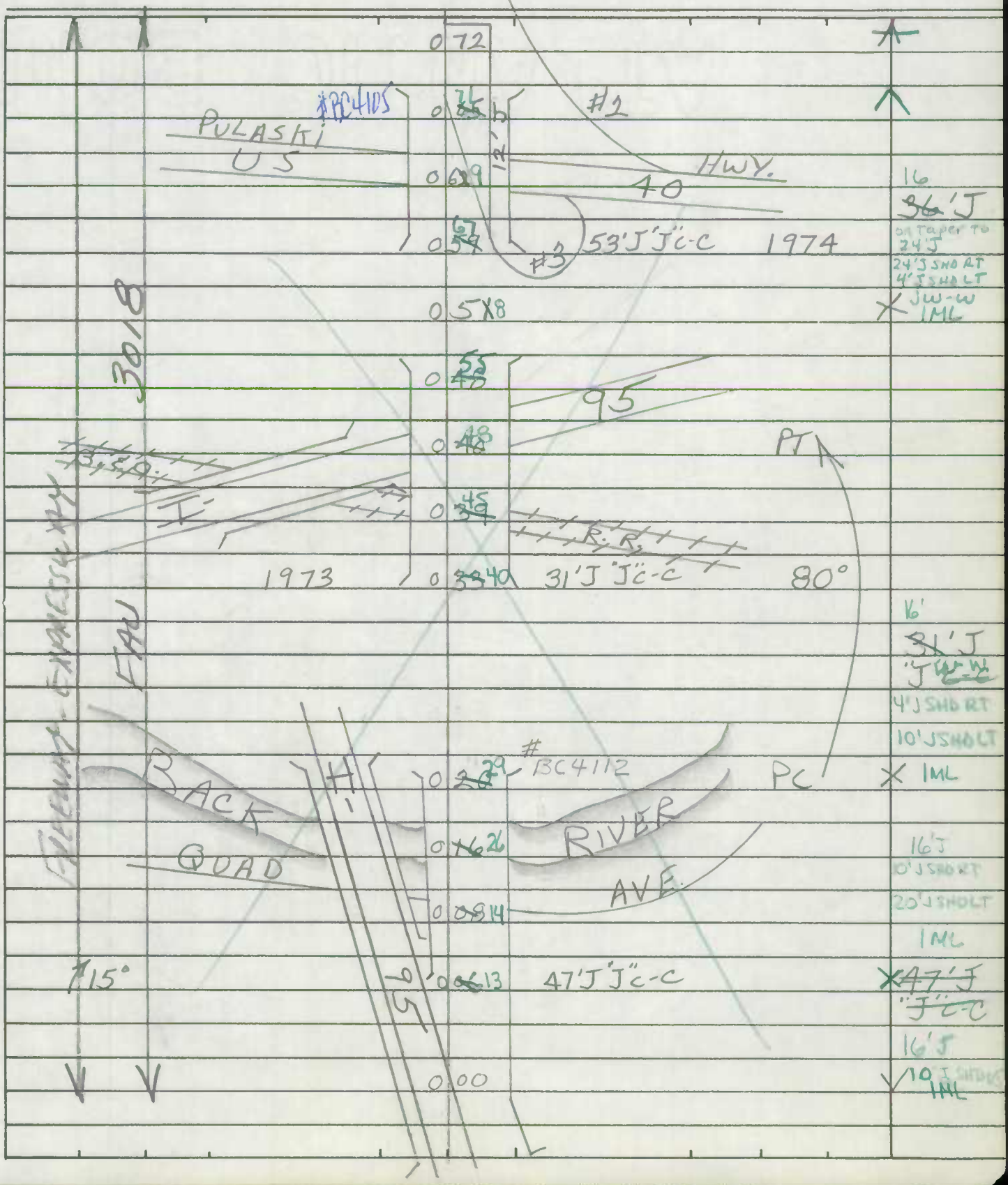

SHA 51.3-8
11-15-72

ROAD INVENTORY SHEET

Road No. _____
Road Name _____
Sheet No. _____
Date _____
County _____
State Coordinates _____

Form 6 HPS (Rev. 1961)

FAR
BMATS

MD 0241

ROAD INVENTORY SHEET

MAP 10

Party Chief	[illegible]	Road No.	Co. 241
Recorder	[illegible]	Road Name	PHOENIX RD
Helper	D. SITES	Sheet No.	1 OF 4
		Date	6-1-70
		County	BALTIMORE DIST. 8

901-611

	1 11	H	
H	1 10	15" CMP	
20°	1 04		
H	10'F		
H	0.15		
	1 02		
	0 99	12" CMP	
H	10'F		
	0.20	0 93	
20°	0 90		
	1500'		
	0 82	10'F	FARM
	0 81	15" CMP	
	0 57	12" CMP	
→	0 44	→ CBC 12'L, 7'D, 17'W	
PT 75° PC	0 24		
	0 20		
	0 13	20°	
MD YORK H	0 05		16' H 24' CW
	0 00		
		RD	

See INV. of Co 241 BALTO G

LOCAL

NON RURAL

SE

rm 6 HPS (Rev. 1961)

#241

ROAD INVENTORY SHEET

Road No. Co. 241
Road Name PHOENIX RD
Sheet No. 2 OF 4
Date 6-1-70
County BALTIMORE DIST 8

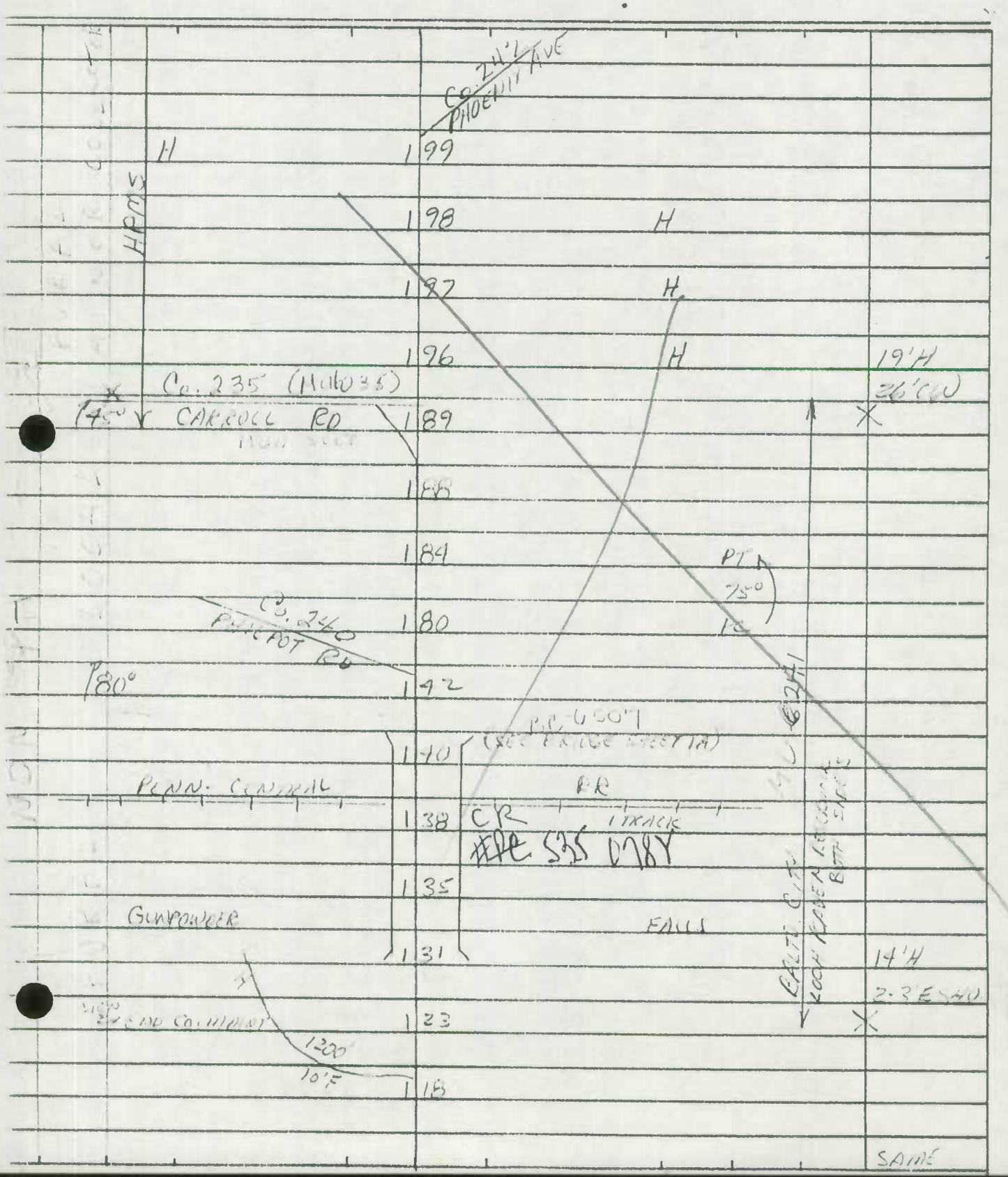

Form 6 HPS (Rev. 1961)

MV291

ROAD INVENTORY SHEET

MAP 10

Party Chief	E. SCHUYLER	Road No.	Co. 241
Recorder	T. DOMBROSKI	Road Name	PHOENIX RD
Helper	D. SITES	Sheet No.	3 OF 4
		Date	6-1-70
		County	BALTIMORE DIST 8

	H	260		
		249	45°)	
15°		244		
	HIGHLAND RIDGE DR			
	Co 6153	241		
	H	237		17'H
				24'CW
		226	H	X
		222	H	
HPMS		220	H	
		217	H	
		216	H	
45°				
	H	213	H	
PC		212		
		Co. 244		
		210 MARYLAND AVE		
	CHAIN	207	H	
HPMS		205	H	
		201	H	

SAME

orm 6 HPS (Rev. 1961)

MV 291

ROAD INVENTORY SHEET

Road No. Co 241
Road Name PHOENIX RD
Sheet No. 4 OF 4
Date 6-1-70
County BALTIMORE DIST. 8

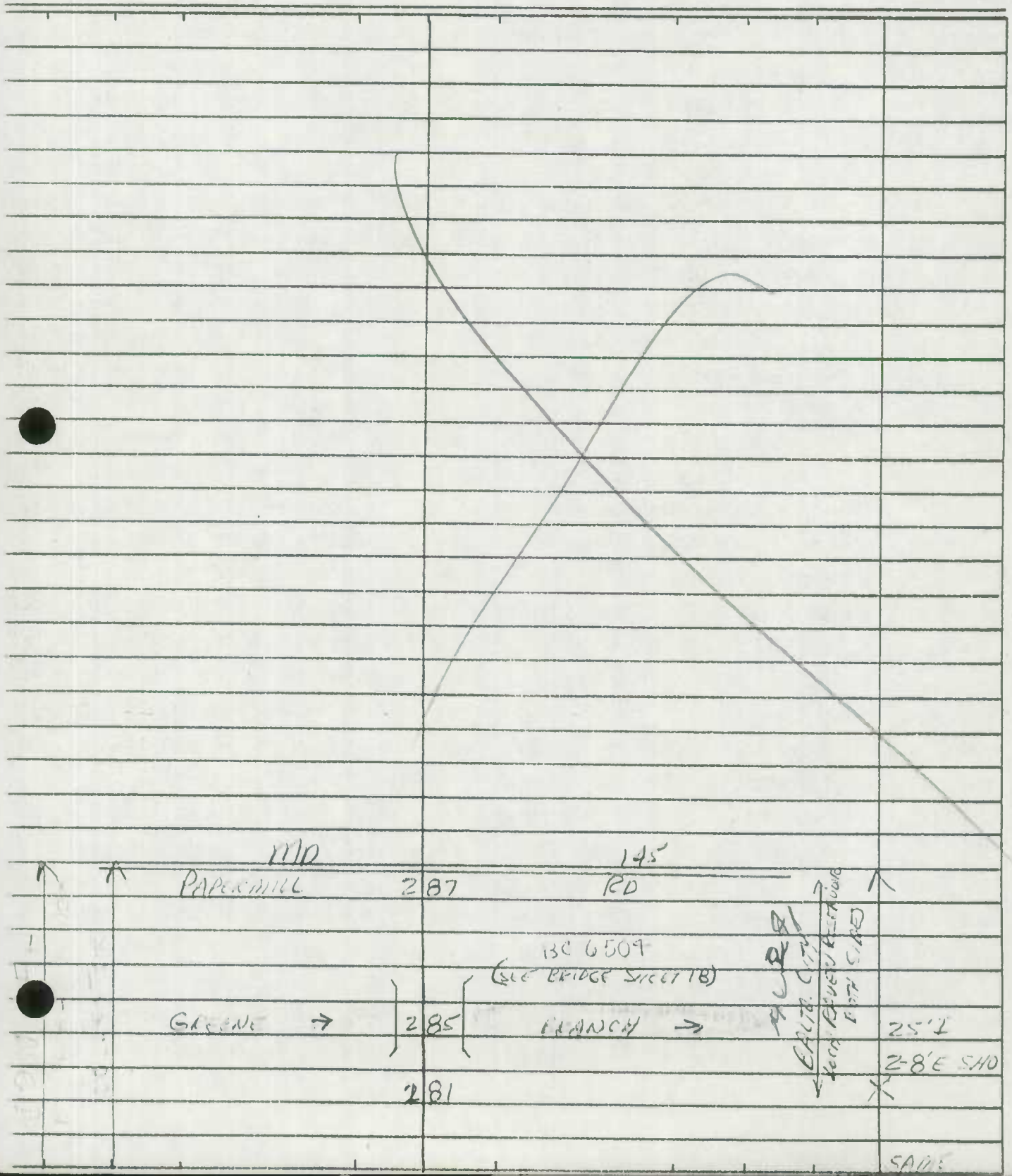

Form 6 HPS (Rev. 1961)

ROAD INVENTORY SHEET

PARTY CHIEF ~~Frederick Settan~~ C.F.
RECORDER ~~Thomas Landon~~ G.G.
CHAINMAN

ROAD NO. MUN 438
NAME DUNDALK AVE
SHEET NO. 1 OF 2
DATE 3-21-68
~~COUNTY~~ BALTO CITY

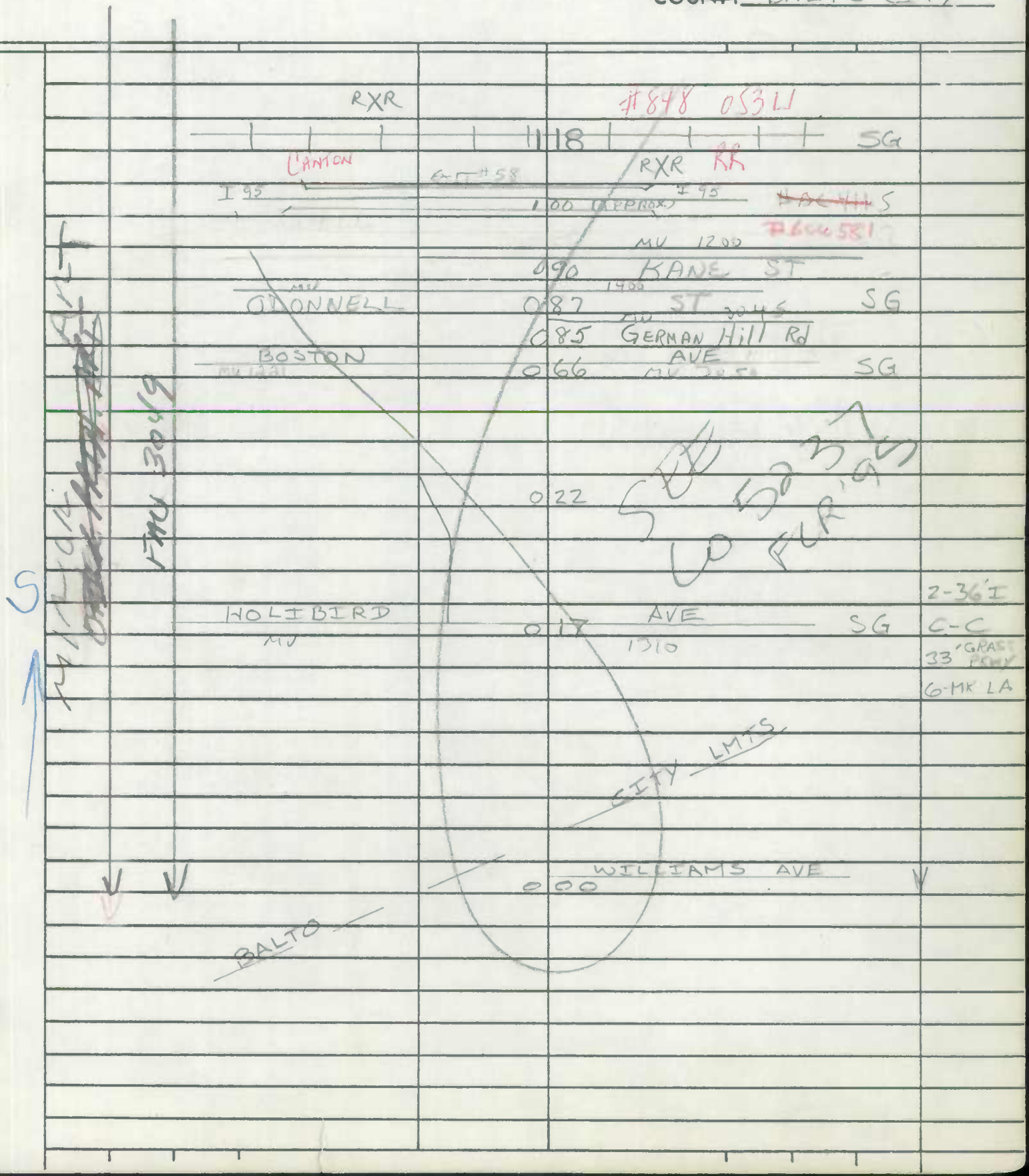

SHA 51.3-8
11-15-72

STATE HIGHWAY ADMINISTRATION OF MARYLAND

ROAD INVENTORY SHEET

Party Chief _____
Recorder _____
Helper _____

Map No. _____

Road No. MUN 438
Road Name DUNDALK AVE
Sheet No. 2 OF 2
Date _____
County _____
State Coordinates _____

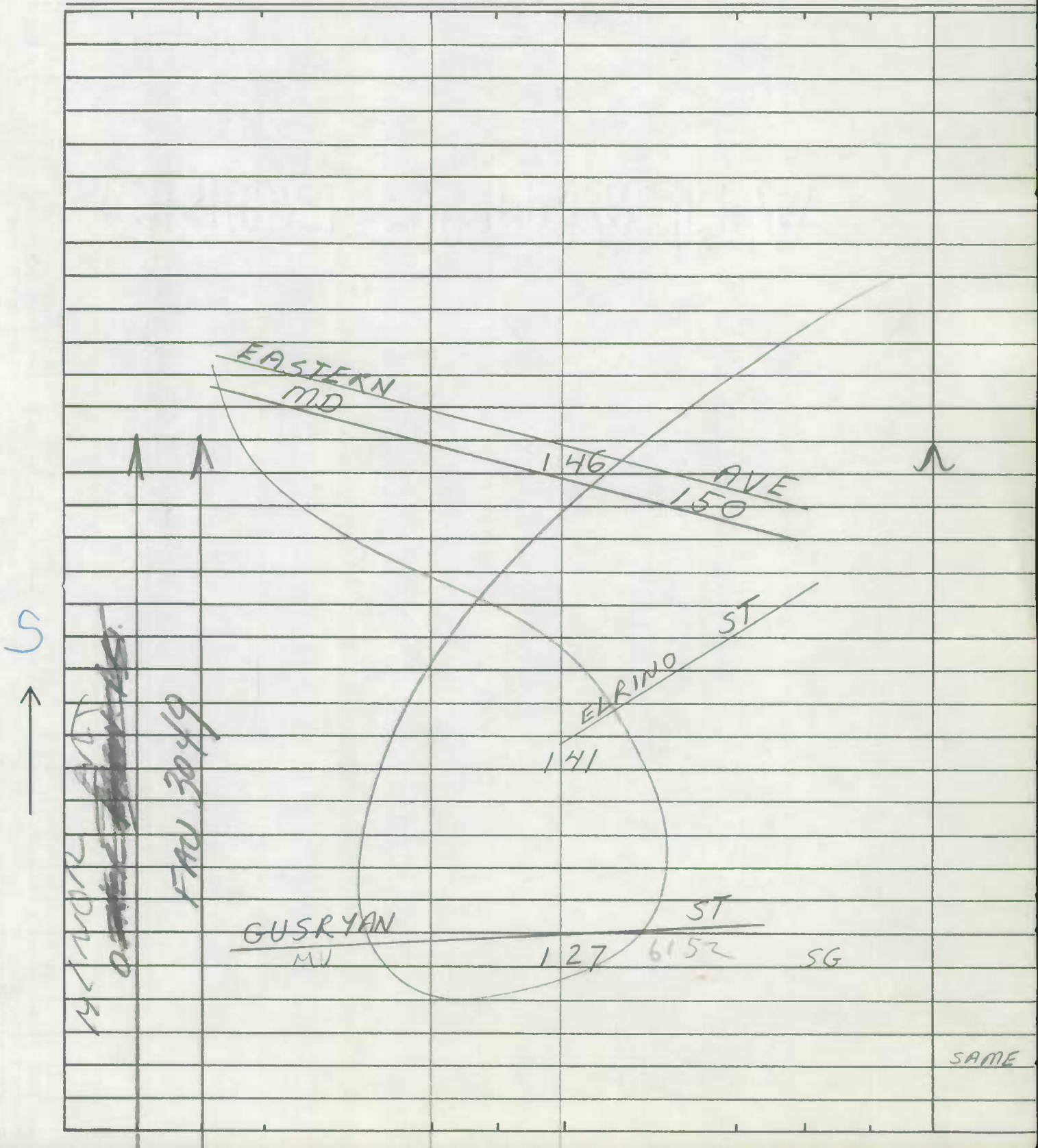

SHA 51.3-8
11-15-72

ROAD INVENTORY SHEET

Road No. _____
Road Name _____
Sheet No. _____
Date _____
County _____
State Coordinates _____

Form 6 HPS (Rev. 1961)

ROAD INVENTORY SHEET

Party Chief C FORREST
Recorder G GRAY
Chainman G GALLOP

Road No. MUN 696
Name TAYLOR AVE
Sheet No. 1 of 1
Date 3/7/69
~~County~~ BALTO CITY

C 13C 930-560

SEE NI
94-1 MU
6D TM 1/5/95

1 04 HIGHVIEW AVE

BALTO CITY 0 84 086 LINE

0 84

WINDY RIDGE LA 0 81

3026

PARKWOOD CEMETERY ENT 0 24 MU 2375 Myer Ave TL

VICTORY AVE 0 19

BAGLEY 0 11 AVE

22'H
C.C
2 LA

CLARKWORTH AVE 0 01

BALTO CITY 0 00 LINE

HPMS 6069699000

MINOR OTHER PRINC. ART.

FAU

5

SHA 51.3-8
11-15-72

STATE HIGHWAY ADMINISTRATION OF MARYLAND

92-1 See New INV
BBNK 10-7-92

ROAD INVENTORY SHEET

Party Chief: C. FORREST
Recorder: D. BOCHENEK
Helper:

Map No.: REVISED M.Z. C.M. 12-1-76

Road No.: MUN 952
Road Name: BAYVIEW AVE
Sheet No.: 1 OF 2
Date: 2-25-75
~~County~~: BALTO CITY
State Coordinates:

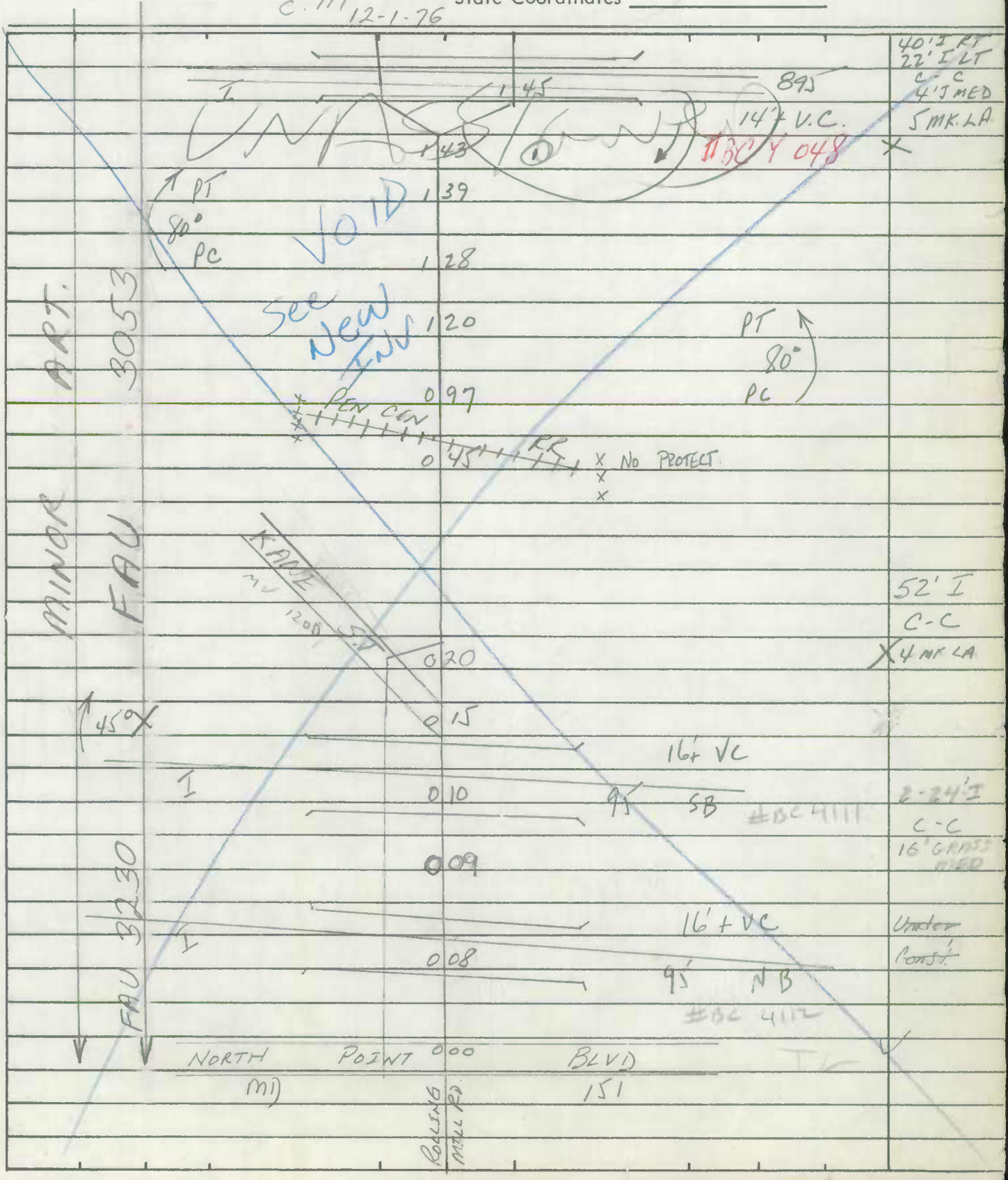

SHA 51.3-8
11-15-72

ROAD INVENTORY SHEET

Road No. _____
Road Name _____
Sheet No. 2 of 2
Date _____
County _____
State Coordinates _____

VOID
See
New
Inv
92-1
BB/JK
10-7-92

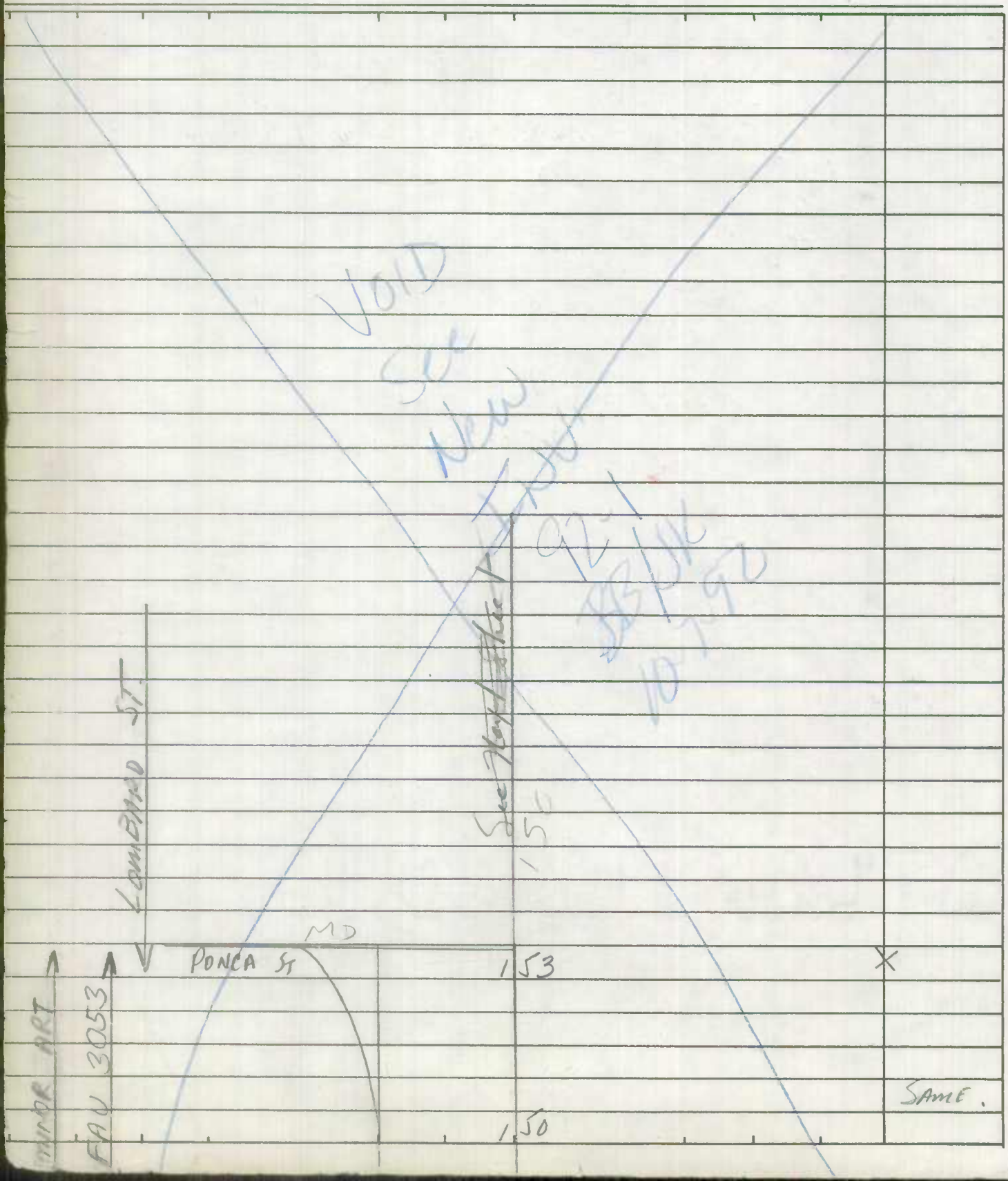

SHA 51.3 - 8 Revised 4.83

MARYLAND STATE HIGHWAY ADMINISTRATION

(old Mun.0952)

92-1

FCR'97 5.14.97 GD/BB

ROAD INVENTORY SHEET

Party Chief	BB	Road No.	Mun. 0952
Recorder	JK	Road Name	E. Lombard St.
Assistant		County	Balto. City
Map No./Dir.	/	Date	10-7-92
State Coordinates		Sheet No.	1 OF 2

TRAFFIC CODES: TRAFFIC CONTROLS: STOP SIGN=SS, TRAFFIC LIGHT=T.L., FLASHING RED BALL=F.R.

TRAFFIC CODES: PARKING RESTRICTIONS: A.M. PEAK, P.M. PEAK, A.M./P.M. PEAK, NO PARKING ANYTIME=N.P., COMM/IND. ACCESS=E

SYSTEM				TRAFFIC		LINE DIAGRAM	TRAFFIC			PAVEMENT DATA
FED. AID.	FUNCT CLASS.	HWY. SYS.	HPMS SAMPLE	PRKG. REST.	COM/IND. ACCESS		CONTROL	COM/IND. ACCESS	PRKG. REST.	
						0 26 PT				
						80°				
						VOID See Next TM 5.14.97 FCR'97 GD/BB				49' I
						0 15 PC				J c-c
										4ML
						0 11			X	
						0 10				
						①				
						Exit #12				
						15' V.C.				
						I 909 895				22' I RT
						0 08				40' I LT
						20' + V.C.				4' J Med
						0 02				Jc-c IN/OUT
						Ponca St				5ML
				E		0 00		TL		
						E. Lombard St				

SYSTEM				TRAFFIC		LINE DIAGRAM	TRAFFIC			PAVEMENT DATA
FED. AID.	FUNCT. CLASS.	HWY. SYS.	HPMS SAMPLE	PRKG. REST.	COM/IND ACCESS		CONTROL	COM/IND ACCESS	PRKG. REST.	

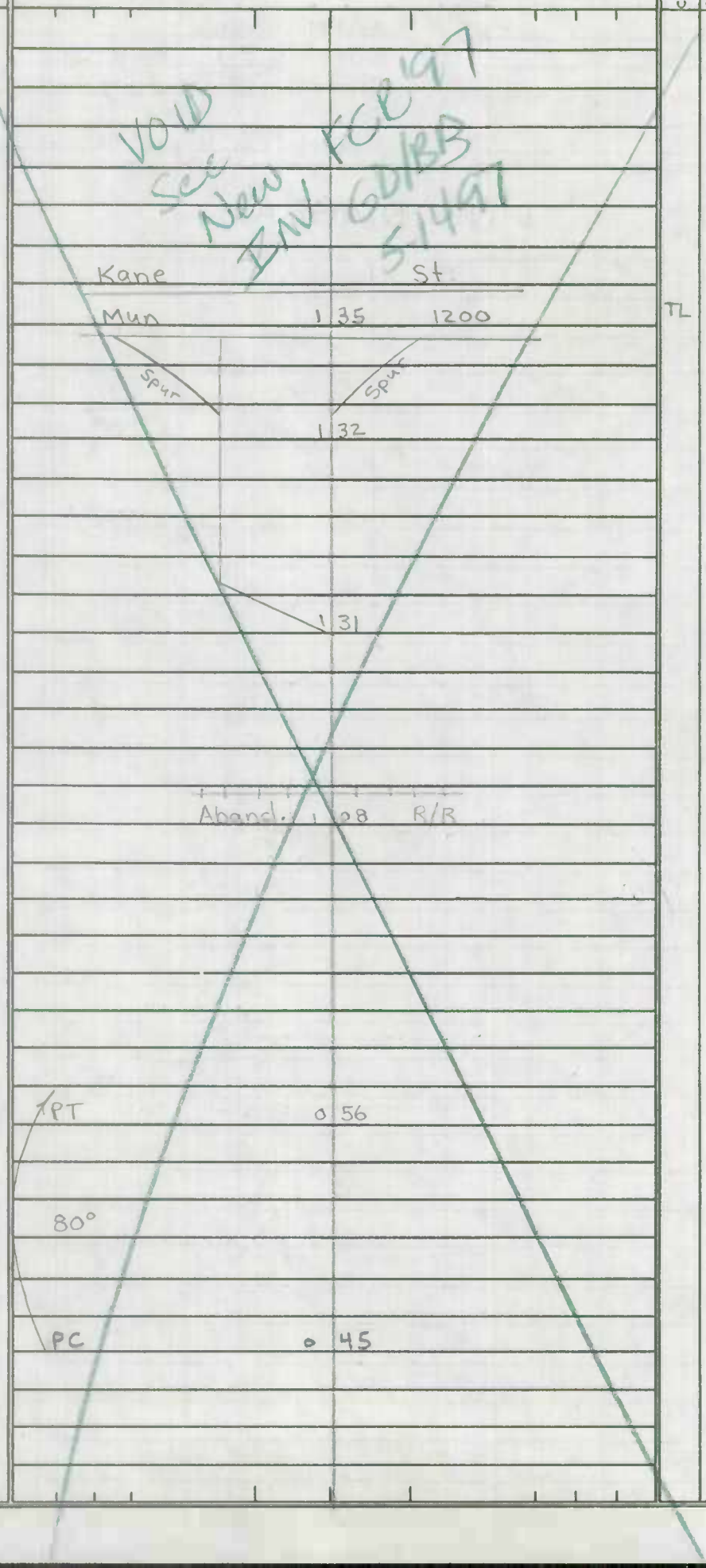

UNBAN MINOR ARTERIAL

TL

2-24' I
16' GRS Med
Jc-c IN/OUT
3ML

49' I
Jc-c
4ML

SHA 51.3-8
11-15-72

STATE HIGHWAY ADMINISTRATION OF MARYLAND

SNJ FCR'97
5-7-97
6D/BB

ROAD INVENTORY SHEET

Party Chief _____
Recorder _____
Helper _____

Map No. _____

Road No. MUN 989
Road Name W. 41ST ST
Sheet No. 1 OF 1
Date _____
County _____
State Coordinates _____

N

W. 40TH ST
MUO 990

ROLAND AVE
MU 091 2270 SG

40'I
C-C
84 m.L

FALLS RD
MD 067 25 SG

36'I
C-C
3 mL.

MINOR ART.
FAU 3207

036 ~~2-22'I~~ ~~1'I MED C-C~~
#OC3207
CONST. 1964
44'J JC-C

I 022 83

JONES 019 FALLS

PENN CENT. 016 R.R. #~~PC~~ 530 854E 44'I
MU 2770 ATK
CHIPPER RD 015 C-C
011 4 mL.

DRUID PARK DR
MU 000 2725 TL

SHA 51.3-8
11-15-72

ROAD INVENTORY SHEET

Road No. _____
Road Name _____
Sheet No. _____
Date _____
County _____
State Coordinates _____

SHA 51.3-8
11-15-72

STATE HIGHWAY ADMINISTRATION OF MARYLAND

SNI
FCR'97
5-6-97
GDIBB

ROAD INVENTORY SHEET

Party Chief _____
Recorder _____
Helper _____

Map No. _____

Road No. MUN 1020
Road Name MORAVIA PARK DR
Sheet No. 1 OF 2
Date _____
County _____
State Coordinates _____

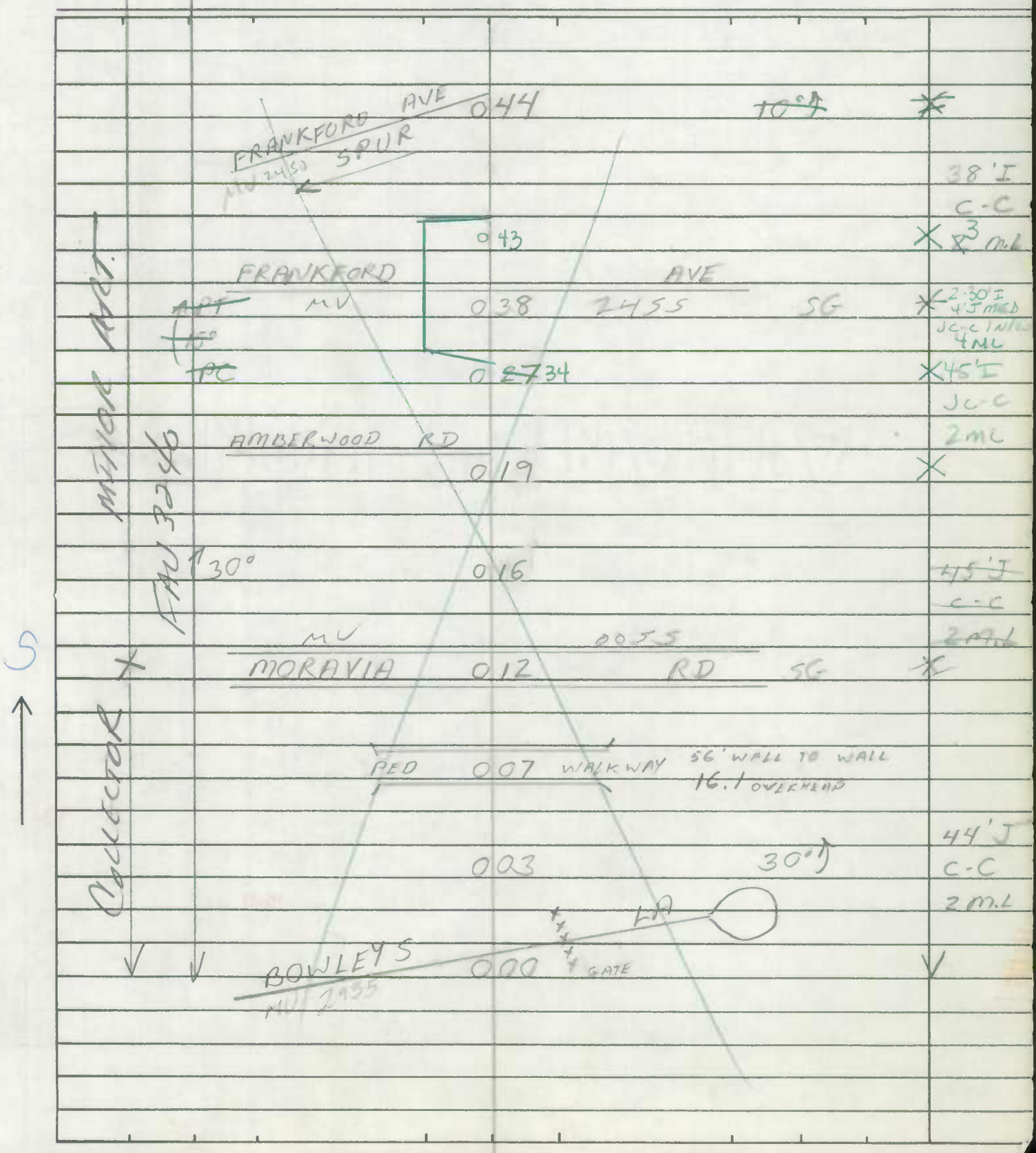

SHA 51.3-8
11-15-72

ROAD INVENTORY SHEET

Road No. _____
Road Name _____
Sheet No. _____
Date _____
County _____
State Coordinates _____

SHA 51.3-8
11-15-72

STATE HIGHWAY ADMINISTRATION OF MARYLAND

ROAD INVENTORY SHEET

Party Chief _____
Recorder _____
Helper _____

Map No. _____

Road No. MUN 1020
Road Name MORAVIA PARK DR
Sheet No. 2 OF 2
Date _____
County _____
State Coordinates _____

PULASKI	0 99	HWY	SG		44'I JC-C 4ML
U S	0 92	40			
	0 81		BS		
BS	0 69		BS		38'I C-C 4 M.L.
	0 54		BS		
	0 51	BCY 144 ~~#BCY 057~~			
I	0 49	895			
	0 47				38'I C-C 3 M.L

MINOR ART.
FAU 3240
HPKS
NO PKG
NO PKG

SHA 51.3-8
11-15-72

ROAD INVENTORY SHEET

Road No. _____
Road Name _____
Sheet No. _____
Date _____
County _____
State Coordinates _____

SHA 51.3-8
11-15-72

STATE HIGHWAY ADMINISTRATION OF MARYLAND

FCR'97
4-30-97
GD/BB

ROAD INVENTORY SHEET

Party Chief M. ZALENSKI
Recorder C. MARTIN
Helper

Map No. D 12B

Road No. MUN 1023
Road Name GWYNNS FALLS PKWY
Sheet No. 1 OF 2
Date
County
State Coordinates 890 - 540

Tioga Pkwy

MU 4'± VERT 3095 1 38
2-40' W-W HORT
BC 2210
~~WM~~ 831 638 T
WM 1 32 R.R. CSX
Braddish Ave
1 20 MU 2040
N. DUKELAND ST
MU 1 06 Poplar Grove St SG
097 MUN 2030
LONGWOOD ST
MU 0 87 → 2160 SG
HILTON ST
MU 0 62 2880 SG
GARRISON BLVD
MU 0 41 2120 SG
CHELSEA TERR
0 16
WINDSOR MILL RD
MU 0 05 2090
LYNDHURST
MU
0 00
3070 AVE

MINOR ART
3158
FAU
COLLECTOR
E

34'I
2-~~25'I~~
38' GRASS PKWY
C-C
4 MK LA
X
40'I
C-C
2ML

Void See New Inv. FCR'97

SHA 51.3-8
11-15-72

ROAD INVENTORY SHEET

Road No. _____
Road Name _____
Sheet No. _____
Date _____
County _____
State Coordinates _____

SHA 51.3-8
11-15-72

STATE HIGHWAY ADMINISTRATION OF MARYLAND

ROAD INVENTORY SHEET

Party Chief M. ZALENSKI
Recorder C. MARTIN
Helper

Map No.

Road No. MUN 1023
Road Name GWYNNS FALLS PKWY
Sheet No. 2 OF 2
Date
County
State Coordinates

VOID
SEE New INV.
FCR 97
GD/BB
4-30-97

PARK RD
McCullon ~~SWAN~~ ST. DR
AUCHENTOROLY 204 TERR
US MD 140
REISTERSTOWN 186 RD SG
MONROE ST
180 SG
BS 173
153 WARWICK AVE BS
ENT MONDAWMIN 151 SG
BS 140 BS
MINOR ART
FAU 3158
NO PKG
NO PKG
2-34'I
20' GRASS MEDIAN
JC-CIN/OUT
6 ML
SAME

SHA 51.3-8
11-15-72

ROAD INVENTORY SHEET

Road No. _____
Road Name _____
Sheet No. _____
Date _____
County _____
State Coordinates _____

SHA 51.3-8
11-15-72

STATE HIGHWAY ADMINISTRATION OF MARYLAND

FCR '97
5-9-97
GD/BB
SNI

ROAD INVENTORY SHEET

Party Chief _____
Recorder _____
Helper _____

Map No. _____

Road No. MUN 1035
Road Name DRUID PK LAKE DR
Sheet No. 1 OF 1
Date _____
County _____
State Coordinates _____

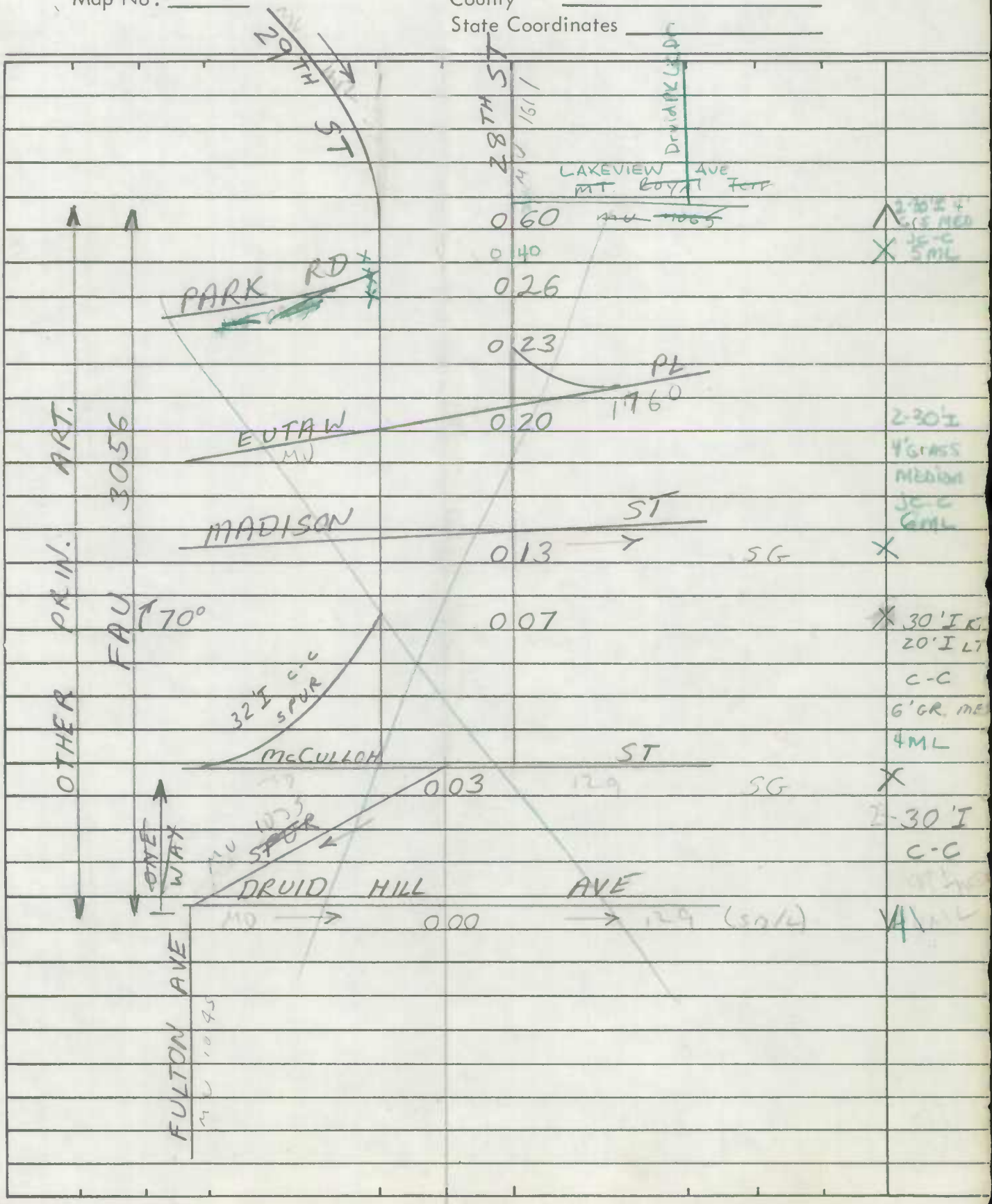

SHA 51.3-8
11-15-72

ROAD INVENTORY SHEET

Road No. _____
Road Name _____
Sheet No. _____
Date _____
County _____
State Coordinates _____

Form 6 HPS (Rev. 1961)

SNI FCR '97
5-6-97
GD/BB

BMATS

ROAD INVENTORY SHEET

Party Chief D BOCHENEK
Recorder C MARTIN
Helper M. BAXTER

Road No. MU 1040
Road Name BELVEDERE AVE
Sheet No. 1 OF 2
Date 9-25-72
~~County~~ BALTO CITY

MEMBER ART
FAU 3200

E

MU 2570
HILLEN 1 93 RD

36' HI
C-C
TL X 2 LANES

36' I
C-C
~~2~~ 3 LANES

LOCH 1 56 RAVEN S.G X 44' I
MD 542 JC-C

PT 1 43 WOODMONT AVE X 3 ML
30
PC 1 33

MU
THE 1 25 0467 S.G
ALAMEDA
PT
30
PC Chinquapin 1 10 PKWY
MUN. MU 1 06 2605 TL
NORTHWOOD 1 00 2600 S.G. PT
DR 45°
PC
0 86

PT 0 46
35°
PC 0 42

MD 45
YORK 0 31 RD S.G
0 05
5 pvt
02 | 20' I
JC-C

EVESHAM AVE
BELLONA AVE
MU
E. NORTHWOOD
1022
PKWY

0 00 S.G.

one WAY

44' I
JC-C
X 2 ML
20
~~44~~' I
C-C
1 ML
~~4~~ LANES
~~NO PARKING~~
4-6:30

Form 6 HPS (Rev. 1961)

ROAD INVENTORY SHEET

Road No. _____

Road Name _____

Sheet No. _____

Date _____

County _____

Form 6 HPS (Rev. 1961)

ROAD INVENTORY SHEET

Party Chief D. BOCHENEK
Recorder C MARTIN
Helper M. BAXTER

Road No. MV 1040
Road Name BELVEDERE AVE
Sheet No. 2 OF 2
Date 9-25-72
~~County~~ BALTO. CITY

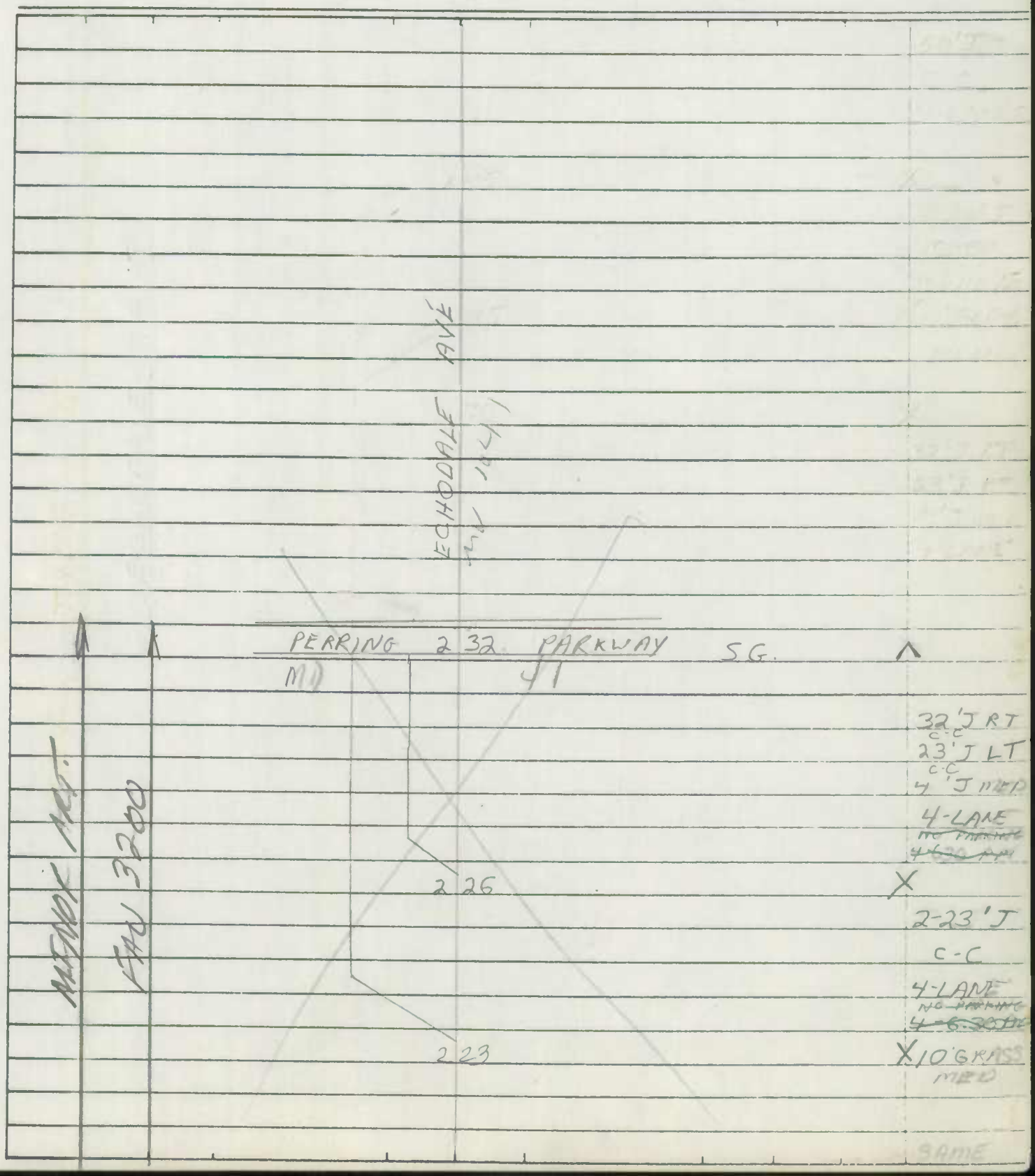

Form 6 HPS (Rev. 1961)

ROAD INVENTORY SHEET

Road No. _____

Road Name _____

Sheet No. _____

Date _____

County _____

SHA 51.3-8
11-15-72

STATE HIGHWAY ADMINISTRATION OF MARYLAND

FCR 97
5-16-97
GD/BB
SN I

ROAD INVENTORY SHEET

Party Chief _____
Recorder _____
Helper _____

Map No. _____

Road No. MUN 1070
Road Name SINCLAIR LA
Sheet No. 1 OF 3
Date _____
County _____
State Coordinates _____

OTHER PRIN ART.
FAU 3043
MINOR ART

ERDMAN 1.33 AVE SG 44'I
MD 151 Jc-c
1.29 4ML
1.19 50°
R.R.
36'I
C-C
45° 1.03 CSX # ~~BO~~ 140 840 U 3X M.L.
MU 2940 2rt 1LT
EDISON 1.01 HWY SG 45°
B&O
24'JI
C-C
BELAIR 2 M.L
US 0.52 RD SG
1

PATTERSON PARKAVE
0.31 MU 1410 →

ST. LO DR N WASHINGTON ST
MU 1080 0.07 ← MU 1085 TL 36'I
C-C
2 ML

WOLFE ST
MU → 0.00 → 1025 TL

SHA 51.3-8
11-15-72

ROAD INVENTORY SHEET

Road No. _____
Road Name _____
Sheet No. _____
Date _____
County _____
State Coordinates _____

SHA 51.3-8
11-15-72

STATE HIGHWAY ADMINISTRATION OF MARYLAND

ROAD INVENTORY SHEET

Party Chief _____
Recorder _____
Helper _____

Map No. _____

Road No. MUN 1070
Road Name SINCLAIR LA
Sheet No. 2 OF 3
Date _____
County _____
State Coordinates _____

92-5
BB-JK
10-8-92

MINOR ART

OTHER PRIN. ART

FAU 3043

MU 3036

3 40 DENVIEU AVE

3 19 3 19

2-17 J
10' JPNTMED
JC-C OUT

X 2ML

2-30'I
C-C
4 M.L.
59' GRASS PKWY

FRANKFORD AVE
MU 298 24 SS SG

X MORAVIA 254 RD SG
MU 005 S

BOWLEY'S LA
MU 231 293 S SG

2-30'I
C-C
59' GRASS PKWY
4 M.L

MU 1100 ~~1100~~
PARKSIDE 2 ~~20~~ 18 DR

215 X

HERRING 212 44'I CC
2-65' STEEL BEAM SPANS
210
CONST 1958
#BC 4212 208 RUN

SHANNON DR. ~~MU 2930~~
MUN 2930 2 ~~00~~ 05 SHANNON DR TL

190 Clareway
PED-X 177 Mun 6161 SG (92-5)

44' JT
C-C
43 M.L

MU 2520
Chestnut Field Ave 170

SHA 51.3-8
11-15-72

ROAD INVENTORY SHEET

Road No. _____
Road Name _____
Sheet No. _____
Date _____
County _____
State Coordinates _____

SHA 51.3-8
11-15-72

STATE HIGHWAY ADMINISTRATION OF MARYLAND

ROAD INVENTORY SHEET

Party Chief _____
Recorder _____
Helper _____

Map No. _____

Road No. MUN 1070
Road Name SINCLAIR LA
Sheet No. 3 OF 3
Date _____
County _____
State Coordinates _____

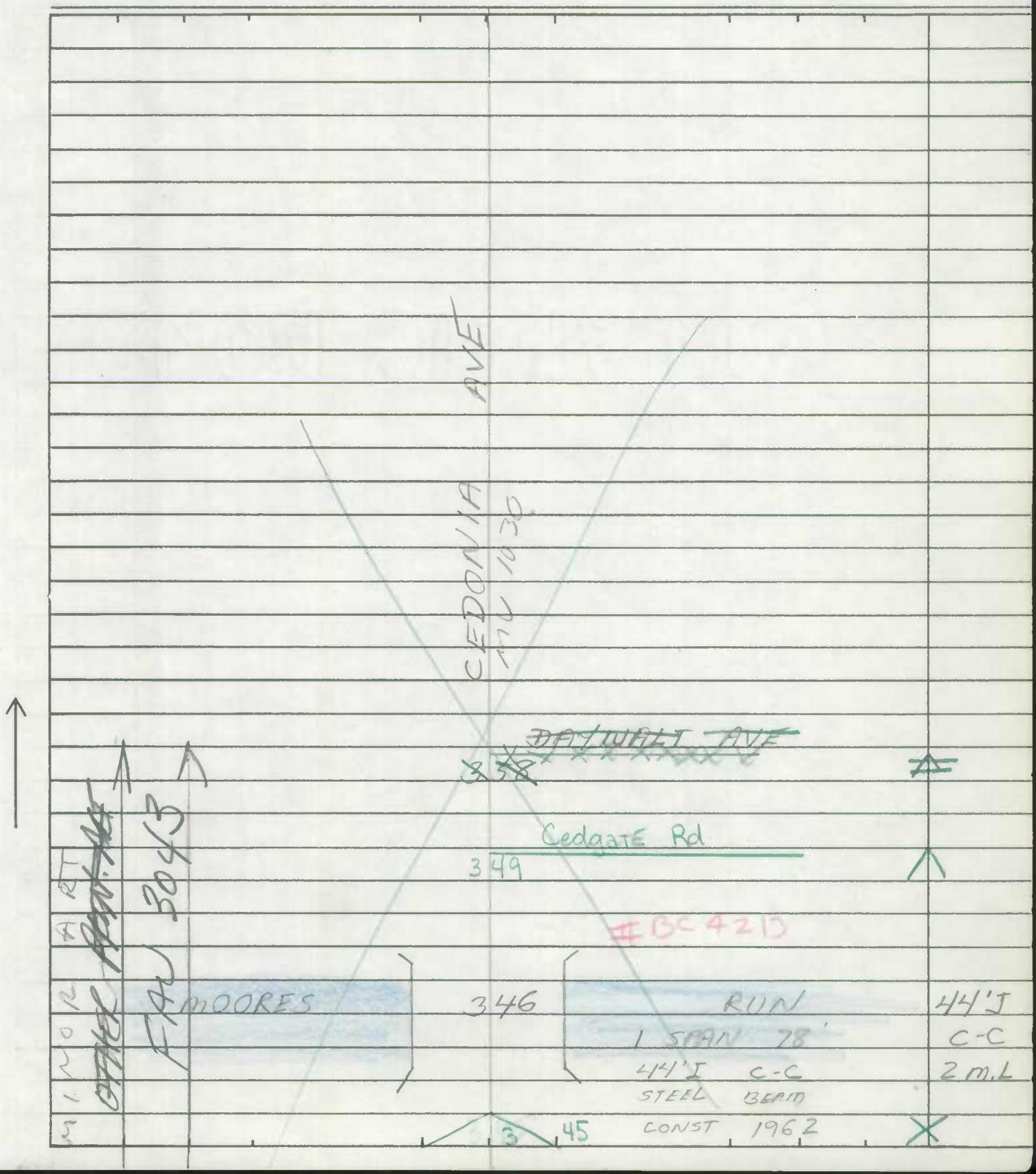

SHA 51.3-8
11-15-72

ROAD INVENTORY SHEET

Road No. _____
Road Name _____
Sheet No. _____
Date _____
County _____
State Coordinates _____

SHA 51.3-8
11-15-72

STATE HIGHWAY ADMINISTRATION OF MARYLAND

FCR'97
5-8-97
GD/BB
SNI

ROAD INVENTORY SHEET

Party Chief _____
Recorder _____
Helper _____

Map No. _____

Road No. MUN 1101
Road Name ARGONNE DR
Sheet No. 1 OF 2
Date _____
County _____
State Coordinates _____



SHA 51.3-8
11-15-72

ROAD INVENTORY SHEET

Road No. _____
Road Name _____
Sheet No. _____
Date _____
County _____
State Coordinates _____

SHA 51.3-8
11-15-72

STATE HIGHWAY ADMINISTRATION OF MARYLAND

ROAD INVENTORY SHEET

Party Chief _____
Recorder _____
Helper _____

Map No. _____

Road No. MUN 1101
Road Name ARGONNE DR
Sheet No. 2 OF 2
Date _____
County _____
State Coordinates _____



SHA 51.3-8
11-15-72

ROAD INVENTORY SHEET

Road No. _____
Road Name _____
Sheet No. _____
Date _____
County _____
State Coordinates _____

Form 6 HPS (Rev. 1961)

SEE NEW INV. FCR '97
5-8-97
GD/BB

BMATS

ROAD INVENTORY SHEET

E. LAKE AVE

Party Chief D. BOCHENEK
Recorder C. MARTIN
Chainman M BAXTER

Road No. 1160
Name W LAKE AVE
Sheet No. 1 OF 2
Date 9-26-72
County BALTO CITY

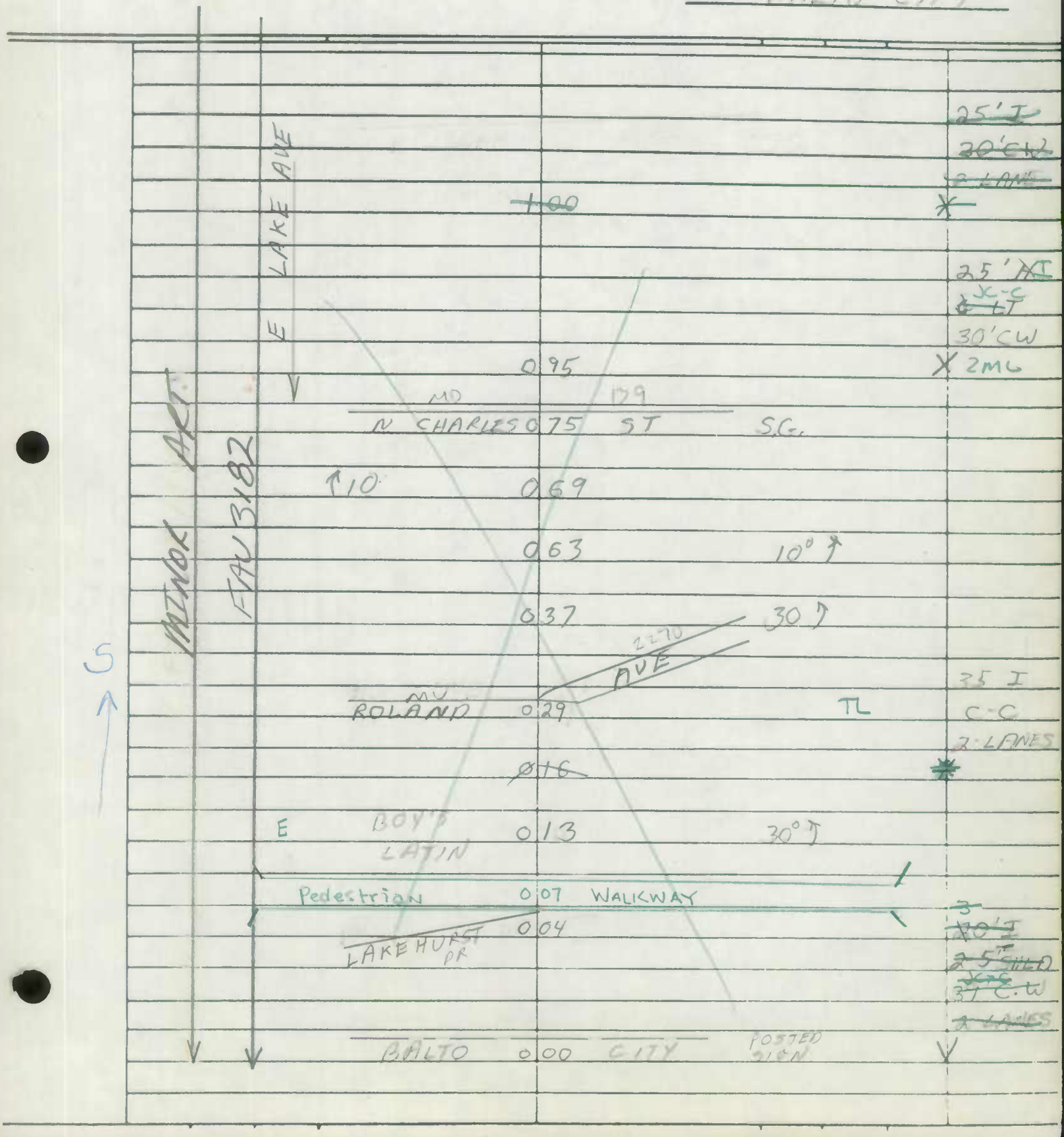

Form 6 HPS (Rev. 1961)

BMATS

ROAD INVENTORY SHEET

Party Chief D. BOCHENEK
Recorder C. MARTIN
Chainman M. BAXTER

Road No. 1160
Name E. LAKE AVE
Sheet No. 2 OF 2
Date 9-26-72
County BALTO CITY

~~DUNBOMING~~	2.34	~~770~~		
CHINQUAPIN	2.2~~7~~2	PARKWAY	~~PT~~ ~~70~~	
	2.16		PC	
	2.13 NORTHWOOD DR (MU 2600)			
PT 30				
PC	2.02		PT 10°	
PARKWAY DR	1.95		PC	36'I C-C 2 LANES
MD YORK	1.61	45 RD	S.G.	X
	1.59	TURN LANE		31'I C-C 2-LANE
15	1.32			
MU BELLONA	1.17	2630 AVE	S.G.	X
				SAME

MINOR ART.

FAU 3182

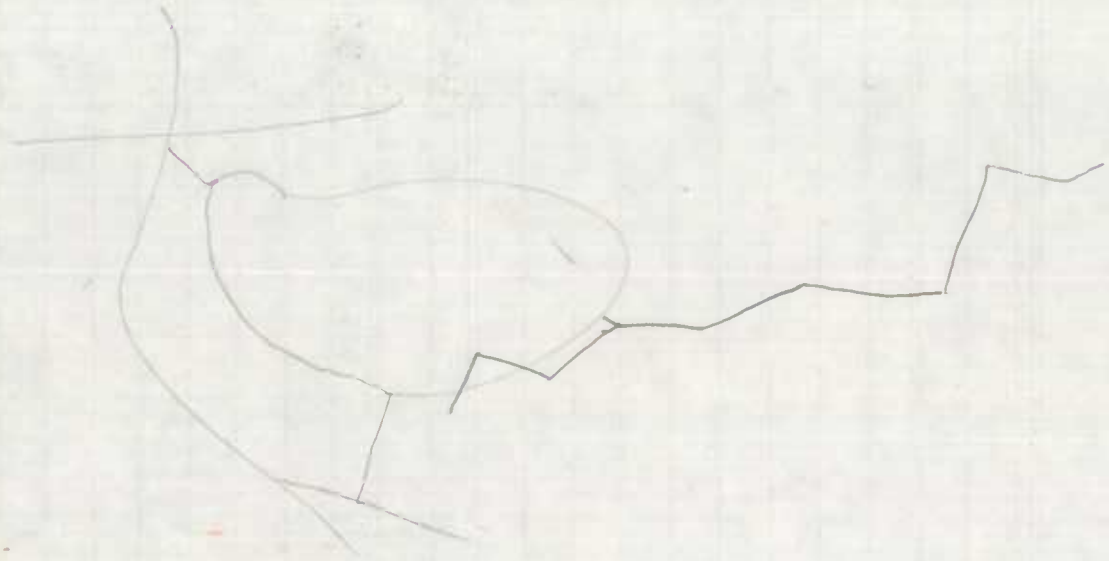

Form 6 HPS (Rev. 1961)

FCR'97
5-9-97
GD/BB

BMATS

ROAD INVENTORY SHEET

Party Chief D BOCHENEK
Recorder C MARTIN
Chainman

Road No. MV 1170
Name AISQUITH ST
Sheet No. 1 OF 1
Date 9-28-72
County BALTO CITY

FCR'97
VOID
See New Inv.
GD/BB

AISQUITH ST
MV 1170
AVE
MV 1358

MV
E BIDDLE 1.06 4020 ST
1.05
HARFORD MV 1359
1.03
ONE WAY
MV 0955
PRESTON 0.98 ST SG
MV 4255
0.92 ST HOFFMAN ST
MV 1180
FEDERAL 0.76 ST SG
NORTH 0.52 AVE SG
US 1
MV
20 TH 0.43 1090 ST 20 SG
MV
BONAPARTE 0.22 AVE
MV
E 25 TH 0.06 4640 SG
0.01 1 ST
MV 1600
EXETER 0.00 HALL 140 844W

36' I
C-C
3-LANES
7 TO 9 AM
4 TO 6 PM
36' I
C-C
3-LANES
7 30 10 AM
40' I
C-C
2 UML

OTHER PRIN ART
3 3 3
3055
FAP
FAU
WAY
ONE
NON FA
LOCAL
ART
OTH. PRINC
MINOR
BEGIN

SHA 51.3-8
11-15-72

STATE HIGHWAY ADMINISTRATION OF MARYLAND

ROAD INVENTORY SHEET

Party Chief: M. ZALENSKI
Recorder: C. MARTIN
Helper:

Map No. D13

Road No.: MUN 1200
Road Name: KANE ST
Sheet No.: 1 OF 1
Date:
County:
State Coordinates:

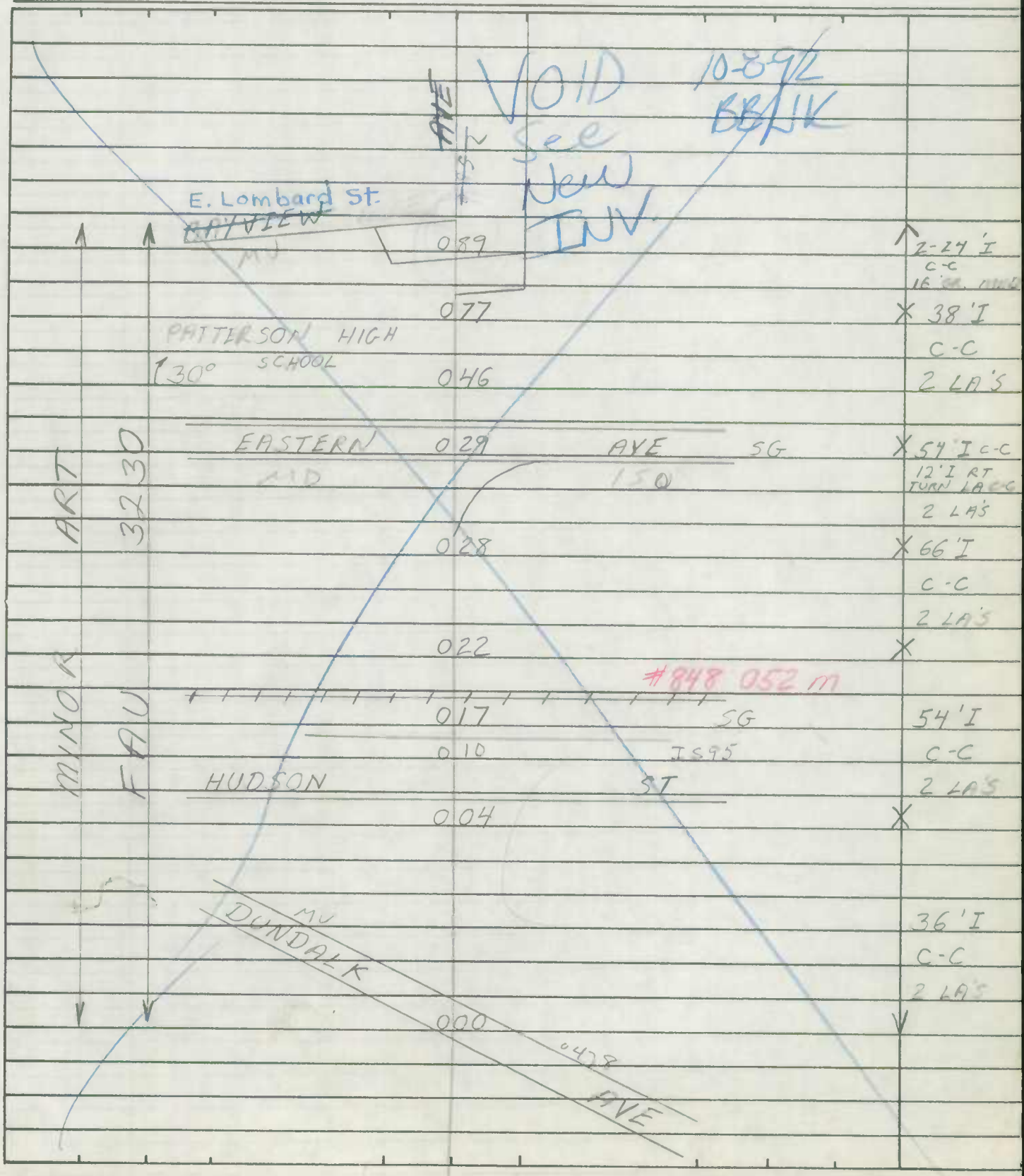

SHA 51.3-8
11-15-72

ROAD INVENTORY SHEET

Road No. _____
Road Name _____
Sheet No. _____
Date _____
County _____
State Coordinates _____

Form 6 HPS (Rev. 1961)

FCR'97
5-13-97
GD1BB

92-6
BB-JK
10-8-92

MUN 1221

ROAD INVENTORY SHEET

Party Chief C FORREST
Recorder D. BOCHENEK
Chainman G GRAY

Road No. BOSTON ST
Name
Sheet No. 1 OF 1
Date 3-6-69
~~County~~ BALTIMORE CITY

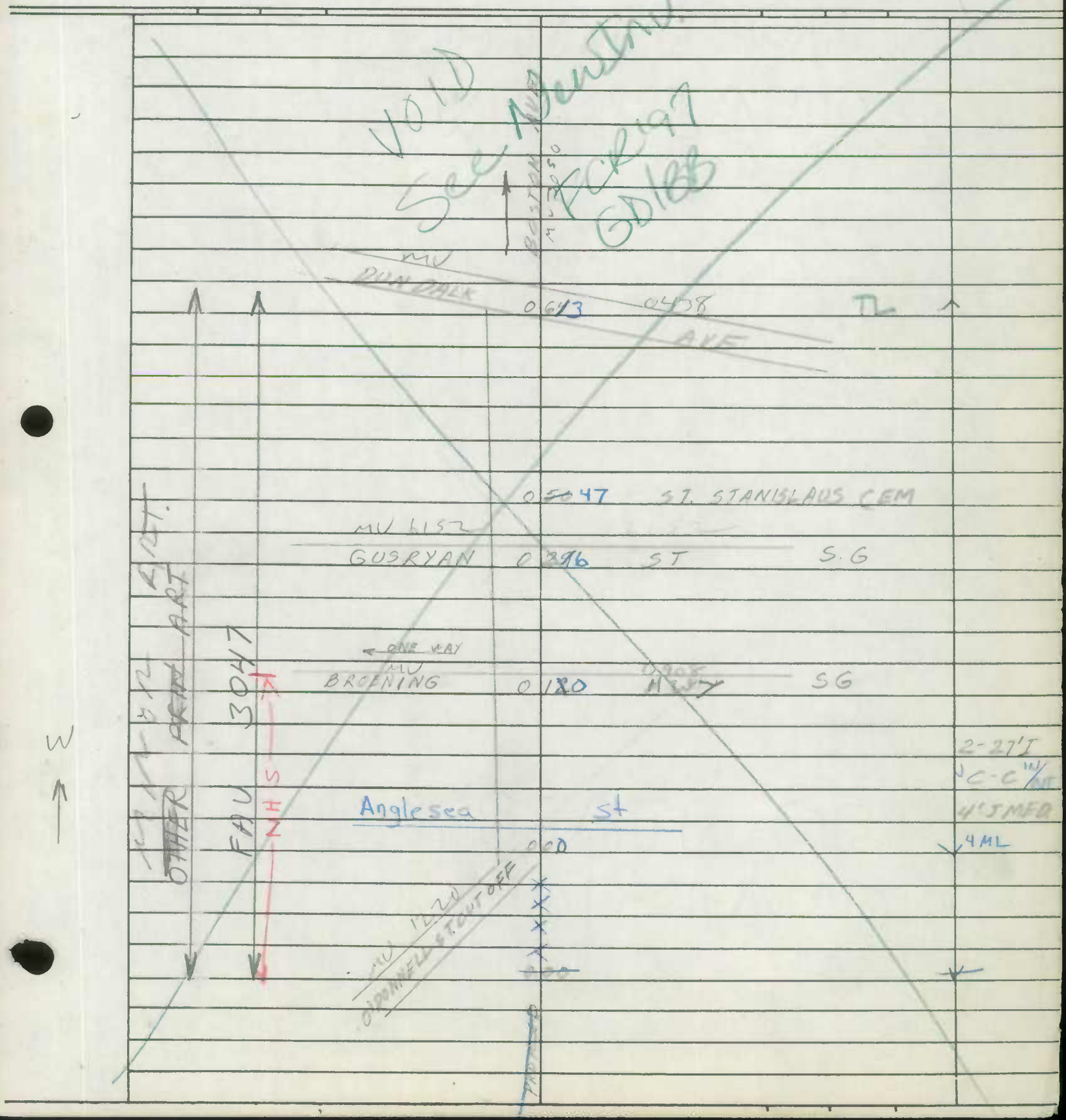

Form 6 HPS (Rev. 1961)

BMATS

FCR'97
6-3-97
GD/BB

92-16
BB-JK
10-15-92

ROAD INVENTORY SHEET

Party Chief D BOCHENEK
Recorder M. BAXTER
Chainman

Road No. MU 1230
Name FLEET ST
Sheet No. 1 OF 2
Date 10-2-72
County BALTO CITY

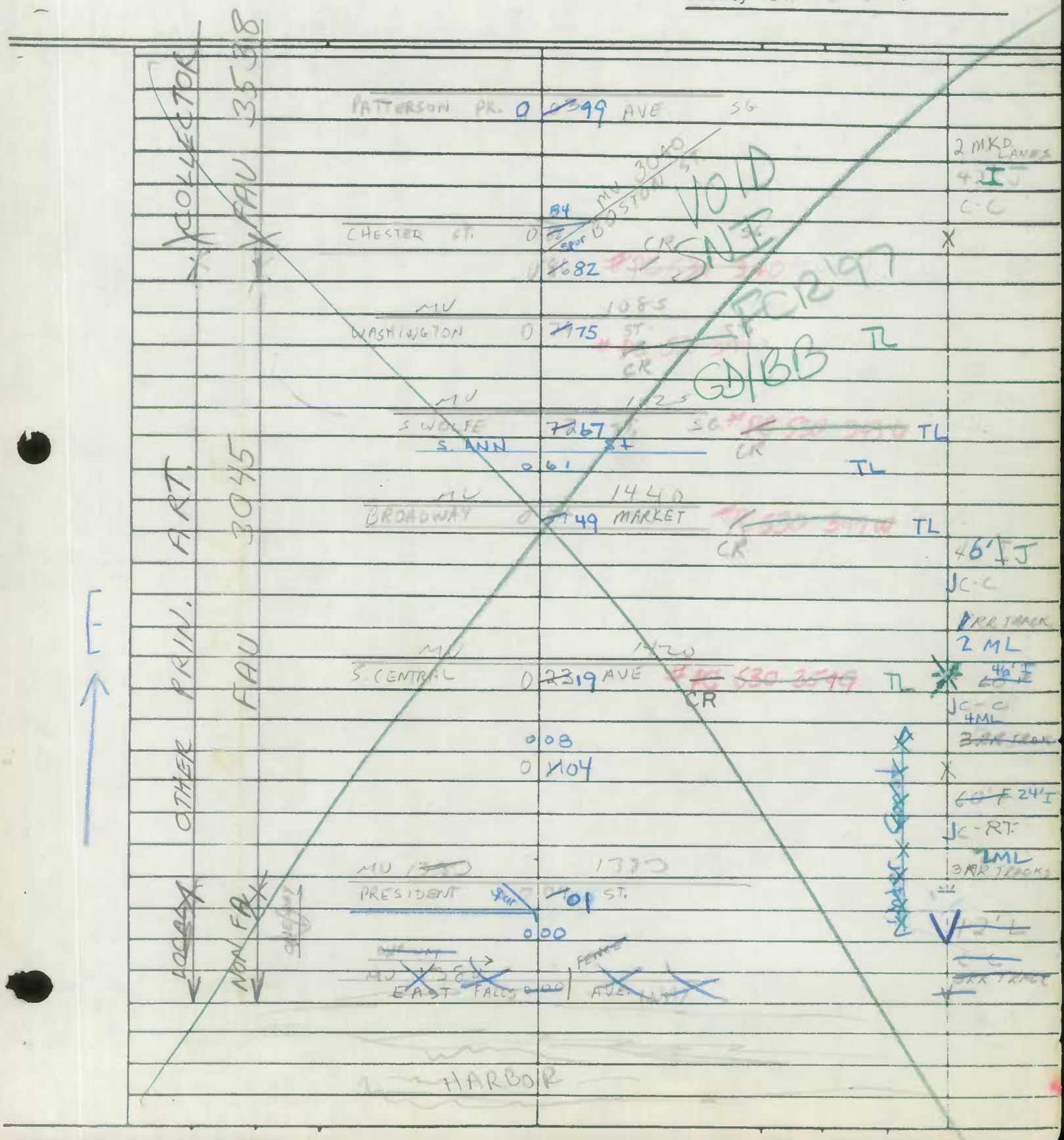

Form 6 HPS (Rev. 1961)

ROAD INVENTORY SHEET

Party Chief
Recorder
Chainman

Road No. MU 1230
Name FLEET ST
Sheet No. 2 OF 2
Date 10-2-72
County BALTO. CITY

VOID
SNI
FCR '97
QD1BB

MU		1240	
S. HAVEN	2 ~~21~~ 17	ST.	SS
S. EATON		ST	
	2 02		SS
MU		1270	
S. CONKLING	1 ~~93~~ 92	ST	SG
MU		2965	
S. HIGHLAND	1 ~~65~~ 81	AVE	SG
MU		5855	
CLINTON	1 ~~80~~ 76	ST	SG
S. EAST	1 ~~71~~ 68	AVE.	SG
← ONE MU		← WAY	2960
ELLWOOD	1 ~~67~~ 60	AVE.	S.G
MU		1320	
S. LINWOOD	1 ~~47~~ 45	AVE.	S.G.
← ONE		← WAY	
S. KENWOOD	1 ~~47~~ 37	AVE	S.G.

COLLECTOR
FAU 3538

SAME

Form 6 HPS (Rev. 1961)

BMATS

ROAD INVENTORY SHEET

Party Chief D. BOCHENEK
Recorder M. BAXTER
Chainman

Road No. MV 1240
Name HAVEN ST.
Sheet No. 1 OF 1
Date 10-2-72
County BALTO CITY

SEE NEW INVENTORY
92-17
10-8-92
BB/JK

MINOR ARTERIAL
FAU 3846

N

MIC	MD 150		
E. LOMBARD	0.75	ST.	S.G.
			36' I C-C 1 RR TRACK
	0.48		
MV	1740		
EASTERN	0.42	AVE	SG
			36' I C-C
MU 1230			
FLEET	0.35	ST.	
			24' I C-RT 30' CW
	0.26	CATON RR ?	
	0.07	CR #PC 530706 K	
	0.04	#PC 530707 S CR	24' I 40' CW
O'DONNELL	0.00	ST.	
MU	O'DONNELL ST BRIDGE	1400	

Form 6 HPS (Rev. 1961)

90 MU EX #2
4-4-91
GD/TM

FCR'97
5-13-97
GD/BB
SNI

ROAD INVENTORY SHEET

Party Chief C FORREST
Recorder D BECHEMER
Chainman G GRAY

Road No. MUN 1280
Name NEWKIRK ST
Sheet No. 1 OF 1
Date 3-6-69
County BALTIMORE CITY

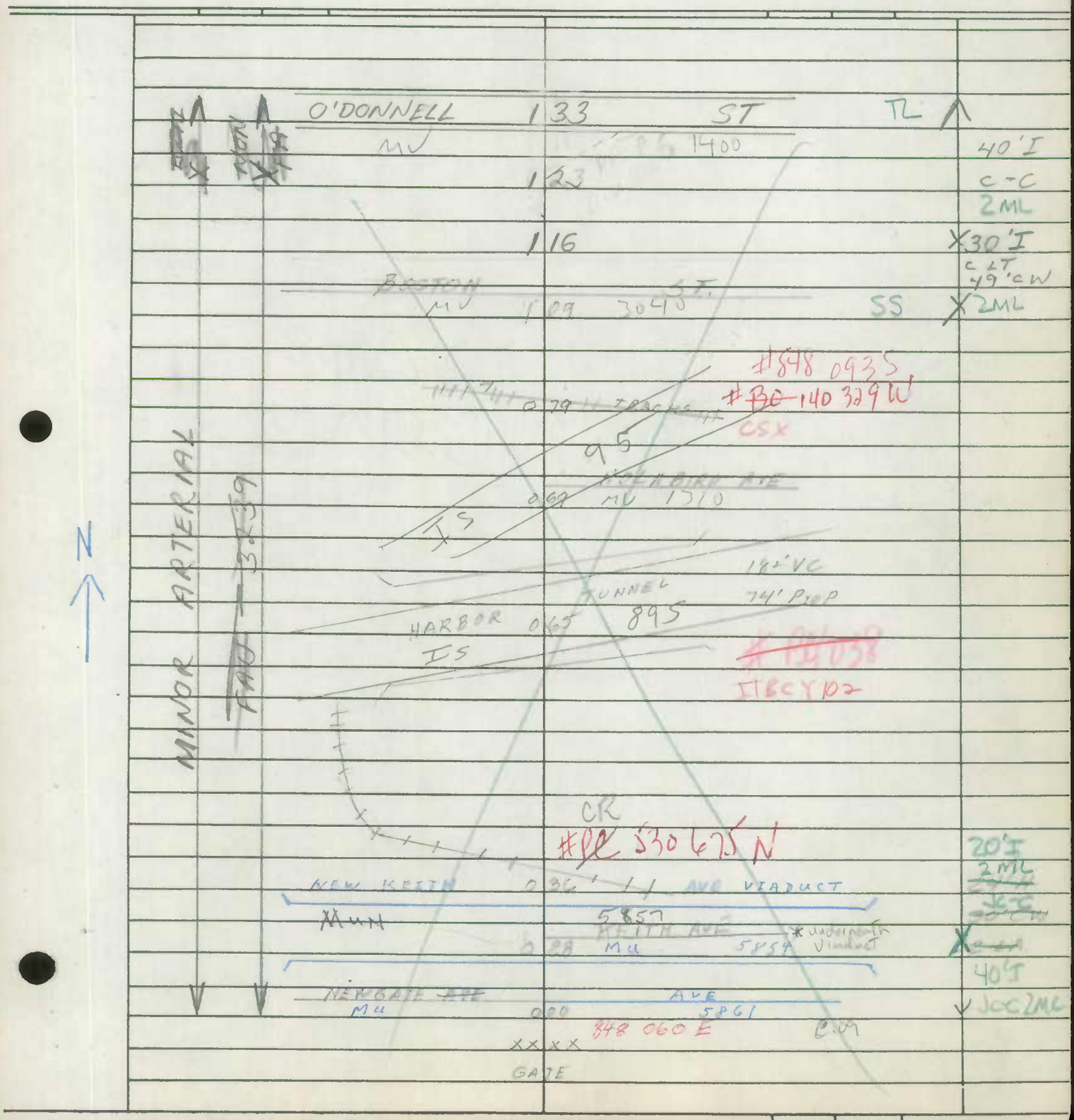

Form 6 HPS (Rev. 1961)

FCR 97
6-4-97 SNT
GD/BB

ROAD INVENTORY SHEET

Party Chief C FORREST
Recorder G GRAY
Chainman

Road No. MUN 1281
Name WASHINGTON BLVD
Sheet No. 1 of 3
Date 3-22-68
~~County~~ BALTO CITY

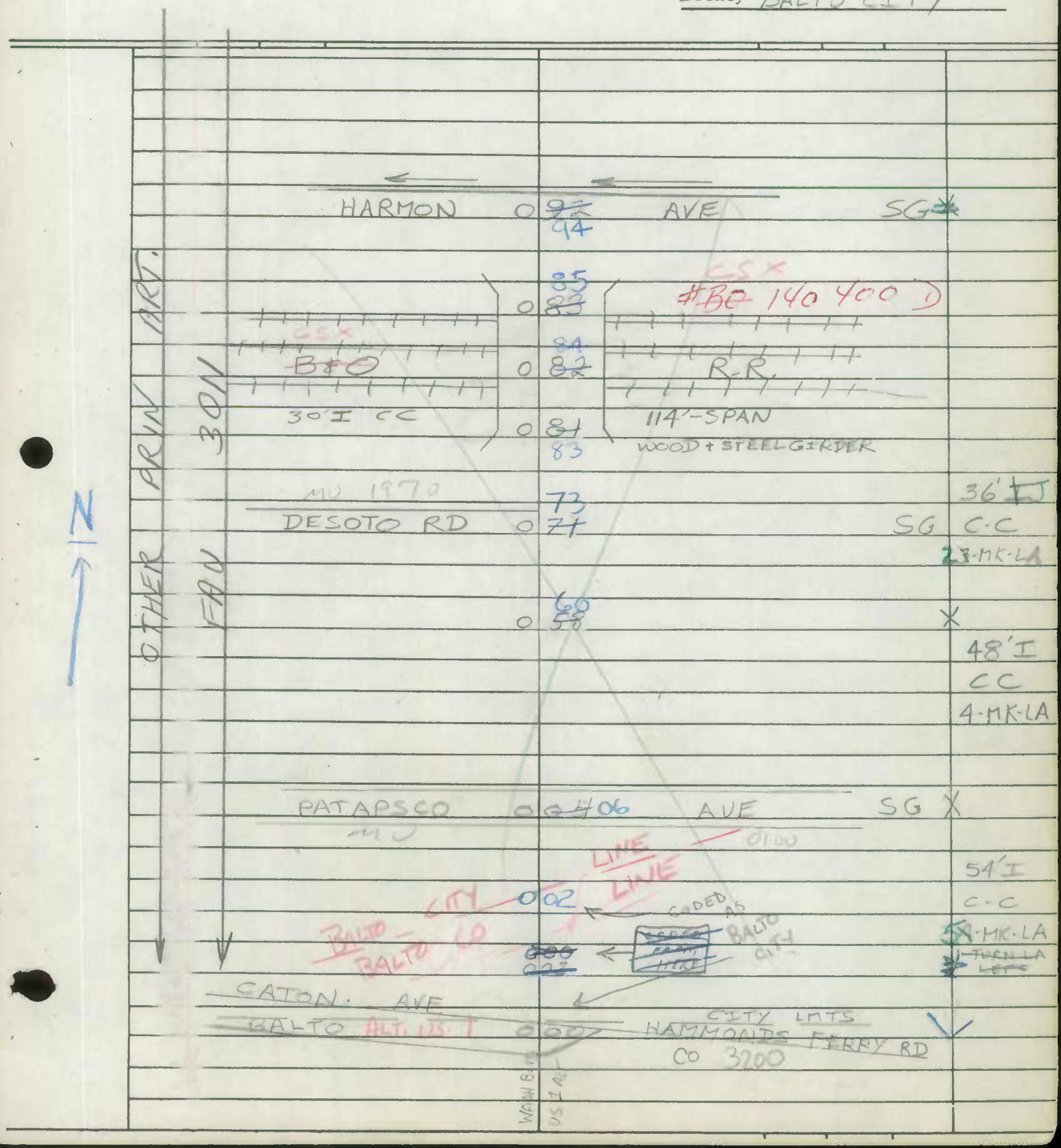

Form 6 HPS (Rev. 1961)

ROAD INVENTORY SHEET

Party Chief C FORREST
Recorder G. GRAY
Chainman

Road No. MUN 1281
Name WASHINGTON BLVD
Sheet No. 2 of 3
Date 3/11/69
County BALTO CITY

				36'I
	BAYARD	ST		C-C
	MU 4300	2 ~~12~~ 14 ←	SG	X 2ML
	BUSH	ST		
	MU	2 ~~02~~ 04 → 4305	SG	40'I
				2-J CURB
				3 MK LA
	MU	0047		
	S MONROE	1 ~~217~~ 73 ST	SG	X
		CSX		36'I
	SIGNAL-FLASH-GATES	#~~BO~~ HD396R		C-C
2-TRACKS	B&O	1 ~~67~~ 63 R.R.	SG	4MK-LA
		1 ~~40~~ 43 SIGNAL-FLASH-GATES		X
		1 ~~34~~ 33 EXIT #51		X
		1 ~~30~~ 32 BCW533		2-24'I
		1 ~~29~~ 31		16' Grass
	GWYNNS	FALLS		MED
				JC-C
	1958 const.	1 ~~28~~ 30 FROM J-95 SPAN-95'		4ML
	48'I CC	1 ~~27~~ 29 Concrete Girder		
		RAMP		
		1 ~~22~~ 24 HOLLINS FERRY RD	SG	X
		1 ~~20~~ 22		
		CSX		48'I
	FLASH.-SIGNAL-GATE	#WM 831 621 R		C-C
2-TRACKS	WM	1 ~~18~~ R.R.	SG	X 4-MK-LA
		1 20 FLASH.-SIGNAL-GATES		

OTHER PRIN ART. FAU 3011

95

I

WBL

EBL

RAMP

FROM

MU 1960

SHA 51.3-8
11-15-72

STATE HIGHWAY ADMINISTRATION OF MARYLAND

ROAD INVENTORY SHEET

Party Chief _____
Recorder _____
Helper _____

Map No. _____

Road No. MUN 1281
Road Name WASHINGTON BLVD
Sheet No. 3 OF 3
Date _____
County _____
State Coordinates _____

	~~PACA ST~~	~~W. CAMDEN ST~~ ~~RUSSELL ST~~		
	~~MU~~	3 ~~03~~ 05	~~295~~	~~SG~~
				~~29'I~~
				~~22'I~~ RT
				~~C-C~~
				~~4'I~~ MED
	~~45°~~	~~3 00~~ ~~02~~		
				~~47'I~~
				~~C-C~~
	S GREENE ST	RUSSELL ST	SG	
		2 ~~97~~ 99		
				32'I
				C-C
	~~S FREMONT~~	~~AVE~~		
	~~HOLLOW~~	2 ~~79~~ 81 ~~LITY BLVD~~	SG 20°↑	1UML
	Martin MU	SG. 2 ~~79~~ 79	6020 Luther King JR BLVD	
	SCOTT	ST		39'I
	MU	2 ~~64~~ 66	4280 SG	C-C
				2ML
	↑35° W. CROSS	ST		
	MU	2 ~~45~~ 47	4285 SG	
	W OSTEND	ST		
	MU	2 ~~33~~ 35	1850 SG	
	S CAREY	ST		
	MU	2 ~~23~~ 25	1870 SG	
	SCHOOL	2 ~~21~~ 23		SAME

CAMDEN ST

FAU 3011

ONE WAY

OTHER PRIN ART MINOR ART

SHA 51.3-8
11-15-72

ROAD INVENTORY SHEET

Road No. _____
Road Name _____
Sheet No. _____
Date _____
County _____
State Coordinates _____

SHA 51.3-8
11-15-72

STATE HIGHWAY ADMINISTRATION OF MARYLAND

FCR'97
5-16-97
GD/BB

ROAD INVENTORY SHEET

Party Chief _____
Recorder _____
Helper _____

Map No. _____

Road No. MUN 1357
Road Name ENSOR ST
Sheet No. 1 of 1
Date _____
County _____
State Coordinates _____

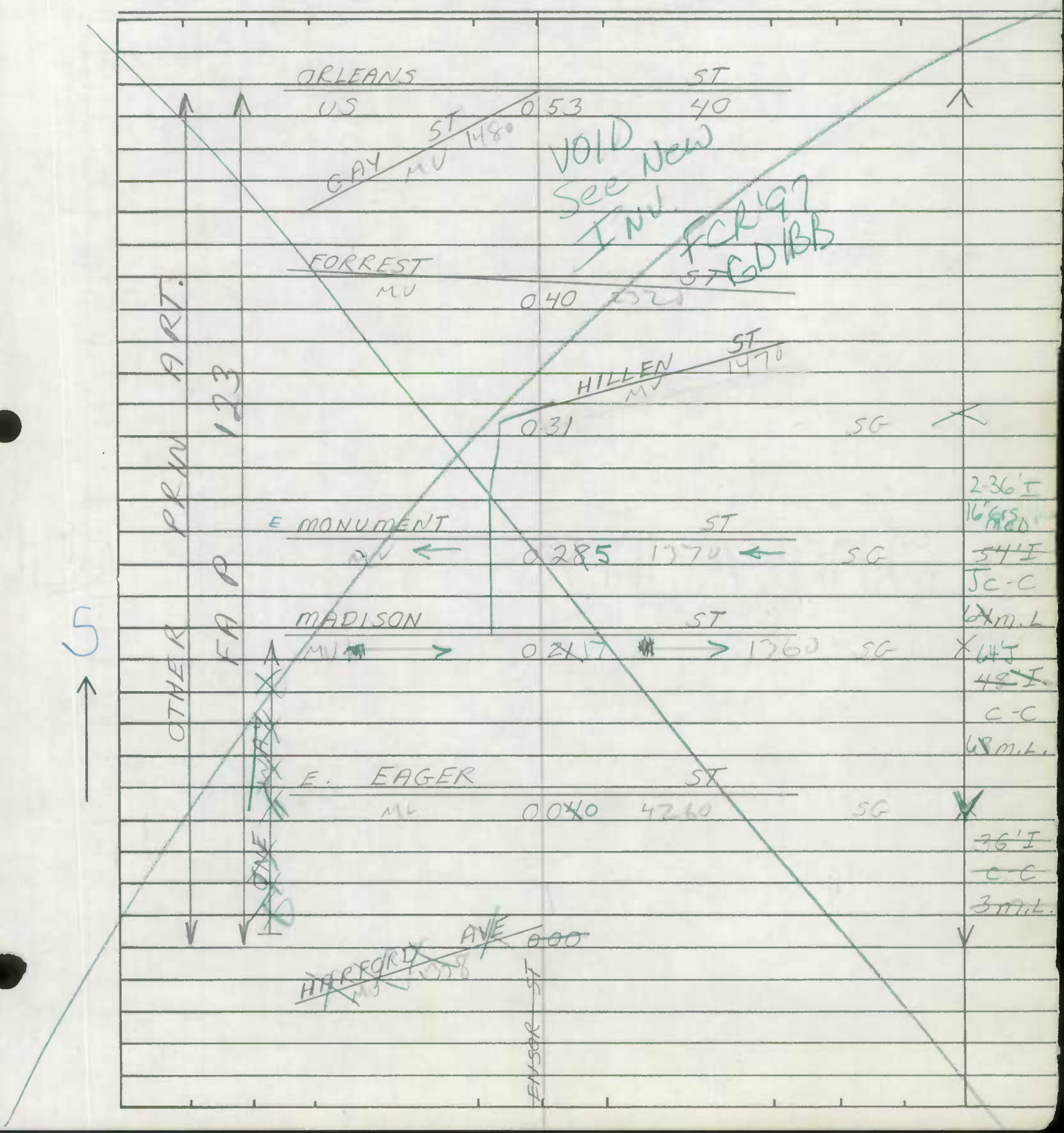

SHA 51.3-8
11-15-72

ROAD INVENTORY SHEET

Road No. _____
Road Name _____
Sheet No. _____
Date _____
County _____
State Coordinates _____

Form 6 HPS (Rev. 1961)

~~DO NOT CODE~~

ROAD INVENTORY SHEET

Party Chief D. BOCHENEK
Recorder M. BAXTER
Chainman

TL RCV
KH 4-16-79

Road No. MV 1360
Name MADISON ~~AVE~~ ST
Sheet No. 1 OF 3
Date 10-3-72
County BALTO. CITY

OTHER PRIN ART
FAU 3041
ONE WAY

MV	FALLSWAY	0 58	FALLSWAY 1382	.62	#BC 1106	
I-83		0 56	N.B.L.		18' + OVERHEAD	
		0 55			50' [illegible]	
I-83		0 54	S.B.L.			40' L
MV ONE →		0	WAY → 1450	.64	SG	2 MED LA
GUILFORD		0 53	AVE	.85		
MD ← ONE			← WAY 2	4.85		
CALVERT		0 46	ST.		SG	
		0 42				
MD ONE →			WAY → 2 (30' L)			
ST. PAUL		0 39	ST.		SG	
← ONE			← WAY			
MV N. CHARLES		0 31	1125 WASHINGTON PL.	.81	SG	
MV ONE →			WAY → 1711			
CATHEDRAL		0 24	ST	.27	SG	
MV ← ONE			← WAY 1621	.63		
PARK		0 16	AVE		SG	
MV			1700			
HOWARD		0 08	ST	.92	SG	
						40' I
						2 MED LA
						CC
MV			1760			
EUTAW		0 00	ST	.91		

MV 1361
MADISON ST

Form 6 HPS (Rev. 1961)

~~DO NOT CODE~~

ROAD INVENTORY SHEET

Party Chief D. BOCHENER
Recorder M. BAXTER
Chainman

Road No. MV 1360
Name MADISON ~~AVE~~ ST
Sheet No. 2 OF 3
Date 10-3-72
County BALTO. CITY

OTHER PRM ART.

FAU 3041

ONE WAY

MV ONE → WAY → 1025 1.10
WOLFE 1 63 ST SG

MV 1440 1.22
BROADWAY 1 45 SG

MV 4250 1.33
N. CAROLINE 1 27 ST SG

SG

N. GAY ST
MV 1420 1.15
N. CENTRAL 1 15 SG

40' ICC
4 MRD LA.
4-6 P.M.

MV 1430
AISQUITH 1 05 ST .29

MV 1357
ENSOR 0 96 ST .21 SG

MV 1500
GREEN MOUNT 0 80 AVE .10 SG

40' ICC
2 MRD LA

0 73

BUREN 0 61 ST

CR
~~PC~~ 530 559 A
~~WM~~ 832 376 S
CSX

0 60

Form 6 HPS (Rev. 1961)

~~DO NOT CODE~~

ROAD INVENTORY SHEET

Party Chief D. BOCHENER
Recorder M. BAXTER
Chainman

Road No. MV 1360
Name MADISON ~~AVE~~ ST
Sheet No. 3 OF 3
Date 10-3-72
County BALTO. CITY

MV 2945 E. MONUMENT ST 1370 HIGHWAY
2.78 — SG

2-36' I
C-C
20' GRASS MED
6 MK LA

MV EDISON 2.61 HWY 2990 .87 SG — 30°

MV N. LINWOOD 2.40 AVE. 1320 1.51 SG

MV N. MILTON 2.10 ST 2945 .88 SG

MV N. PATTERSON 1.94 PARK AVE 1410 SG

N. CHESTER 1.80 ST SG

MV ← ONE ← WAY 1085
N. WASHINGTON 1.70 ST 1.10 SG — SAME

OTHER PRIN. ART. — FAU 3041 — ONE WAY 3

SHA 51.3 - 8 Revised
4.83

MARYLAND STATE HIGHWAY ADMINISTRATION

ROAD INVENTORY SHEET

Party Chief: B. BALZANNA
Recorder: A. HATTEN
Assistant:
Map No./Dir.: /
State Coordinates:

Road No.: MU 1361
Road Name: MADISON ST
County: BALTIMORE CITY
Date: 5-13-93
Sheet No. ____ OF ____

TRAFFIC CODES
TRAFFIC CONTROLS: STOP SIGN=S.S., TRAFFIC LIGHT=T.L., FLASHING RED BALL=F.R.

TRAFFIC CODES
PARKING RESTRICTIONS: A.M. PEAK, P.M. PEAK, A.M./P.M. PEAK, NO PARKING ANYTIME=N.P., COMM/IND. ACCESS=E

SYSTEM: FED. AID.	SYSTEM: FUNCT CLASS	SYSTEM: HWY. SYS.	SYSTEM: HPMS SAMPLE	TRAFFIC: PRKG. REST.	TRAFFIC: COM/IND. ACCESS	LINE DIAGRAM	TRAFFIC: CONTROL	TRAFFIC: COM/IND. ACCESS	TRAFFIC: PRKG. REST.	PAVEMENT DATA
						UNASSIGNED				
						MARTIN LUTHER KING BLVD				
						NOW PART				
						OF MU 1360				
						0.04				
						0.08				
						MC CULLOH				
						ORCHARD ST				36' I
						0.06				✓ C-C
										2 ML
						N. PACA ST				
						0.02				
						EUTAW ST				
						0.00				
NON FA	URBAN Other Principal Art									

SYSTEM				TRAFFIC		LINE DIAGRAM	TRAFFIC			PAVEMENT DATA
FED. AID.	FUNCT. CLASS.	HWY. SYS.	HPMS SAMPLE	PRKG. REST.	COM/IND ACCESS		CONTROL	COM/IND ACCESS	PRKG. REST.	

Form 6 HPS Rev. 1961

ROAD INVENTORY SHEET

Party Chief D. BOCHENEK
Recorder M. BAXTER
Chairman

Road No. MV 1370
Name MONUMENT ST
Sheet No. 1 OF 3
Date 10-3-72
County BALTO. CITY

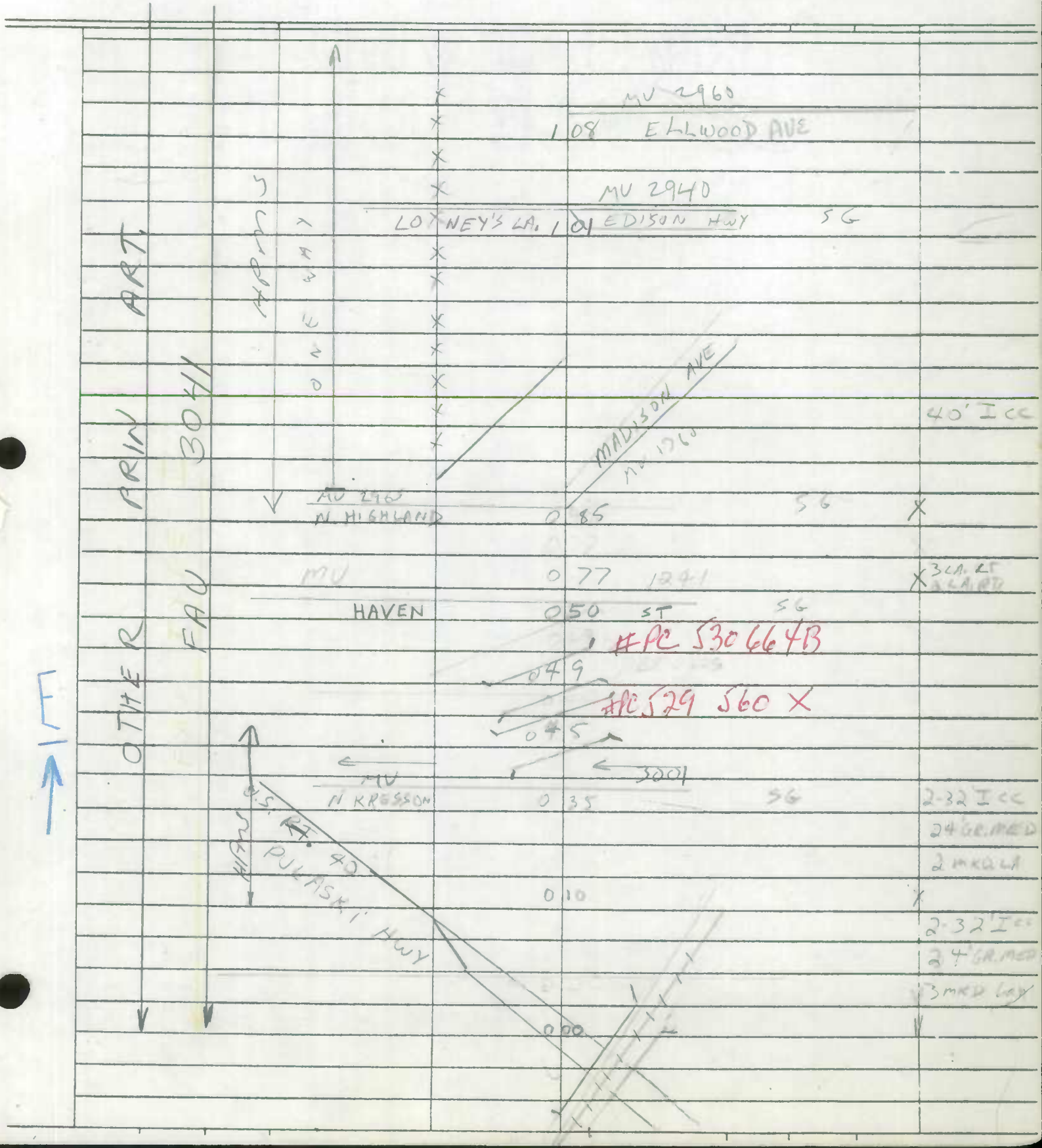

Form 6 HPS (Rev. 1961)

ROAD INVENTORY SHEET

Party Chief D BOCHENEK
Recorder M. BAXTER
Chairman

Road No. 1370
Name MONUMENT ST
Sheet No. 2 OF 3
Date 10-3-72
County BALTO. CITY

				MV		1440		
				N. BROADWAY	2	16		
					2	05 RUTLAND	AVE	SG
				← MV		1125 ←		
ART.				WOLFE	1	98 ST		SG
	3041		S	MV →		1083		
				WASHINGTON	1	91 ST		SG
ARIN				N. CHESTER	1	82 AVE		SG
	FAU	WAY		MV		1410		
			N	PATTERSON	1	67 PARK DR.		SG
		ONE		MV		2945		
OTHER				N. MILTON	1	52 AVE		SG
				MV		2055		
				LAKEWOOD	1	37 AVE		SG
				MV		1320		
				LINWOOD	1	21 AVE		SG

Form 6 HPS Rev. 1961

ROAD INVENTORY SHEET

Party Chief D. BOCHENEK
Recorder M BAXTER
Chainman

Road No. 1370
Name MONUMENT ST
Sheet No. 3 of 3
Date 10-3-72
County BALTO. CITY

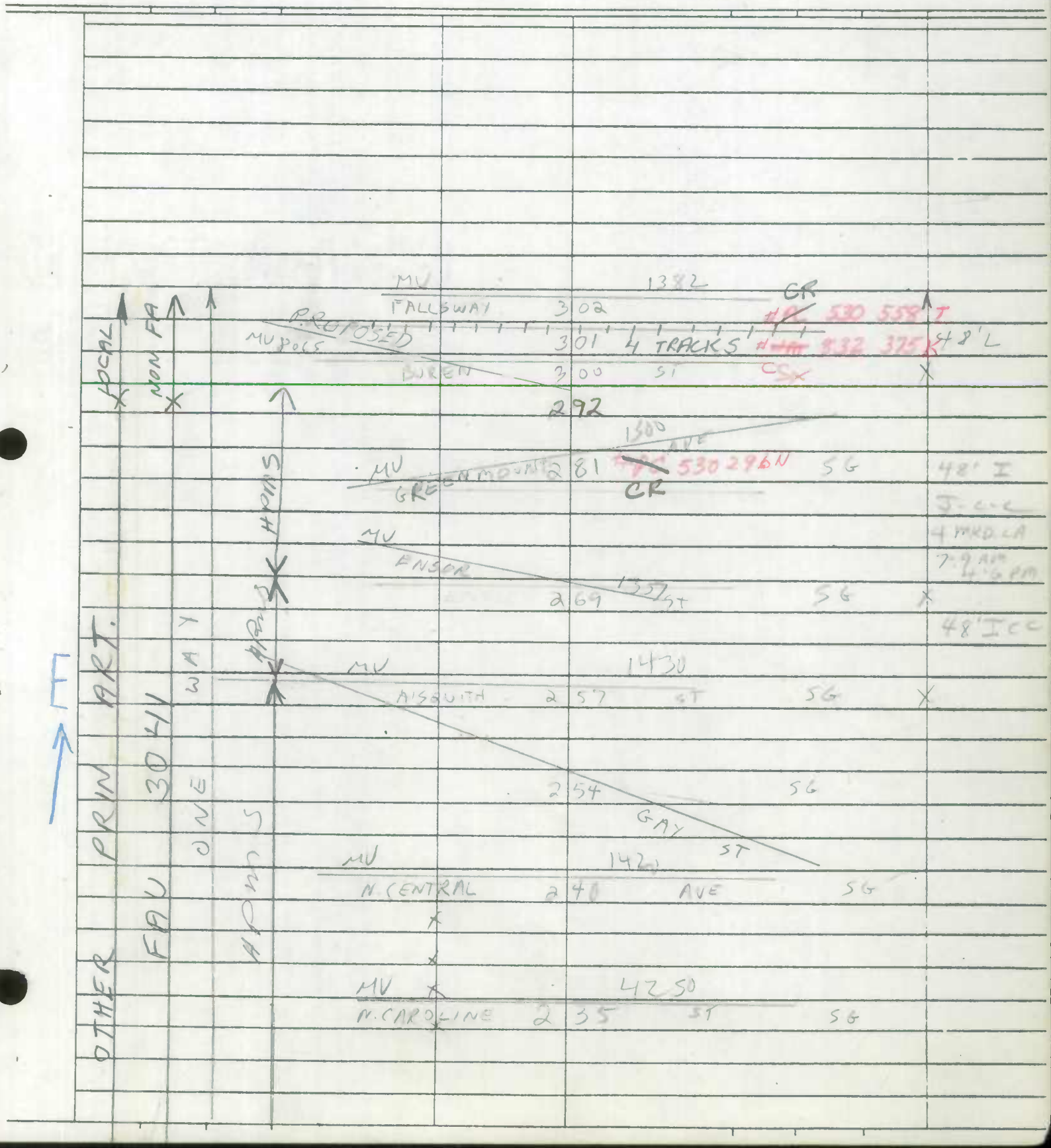

SHA 51.3-8
11-15-72

STATE HIGHWAY ADMINISTRATION OF MARYLAND

ROAD INVENTORY SHEET

Party Chief _____
Recorder _____
Helper _____

Map No. _____ ONE WAY

Road No. MUN 1380
Road Name E. FALLSWAY
Sheet No. 1 of 1
Date _____
County _____
State Coordinates _____

UNASS(GNEI)

Scarified
92-14
BB-JK
10-15-92

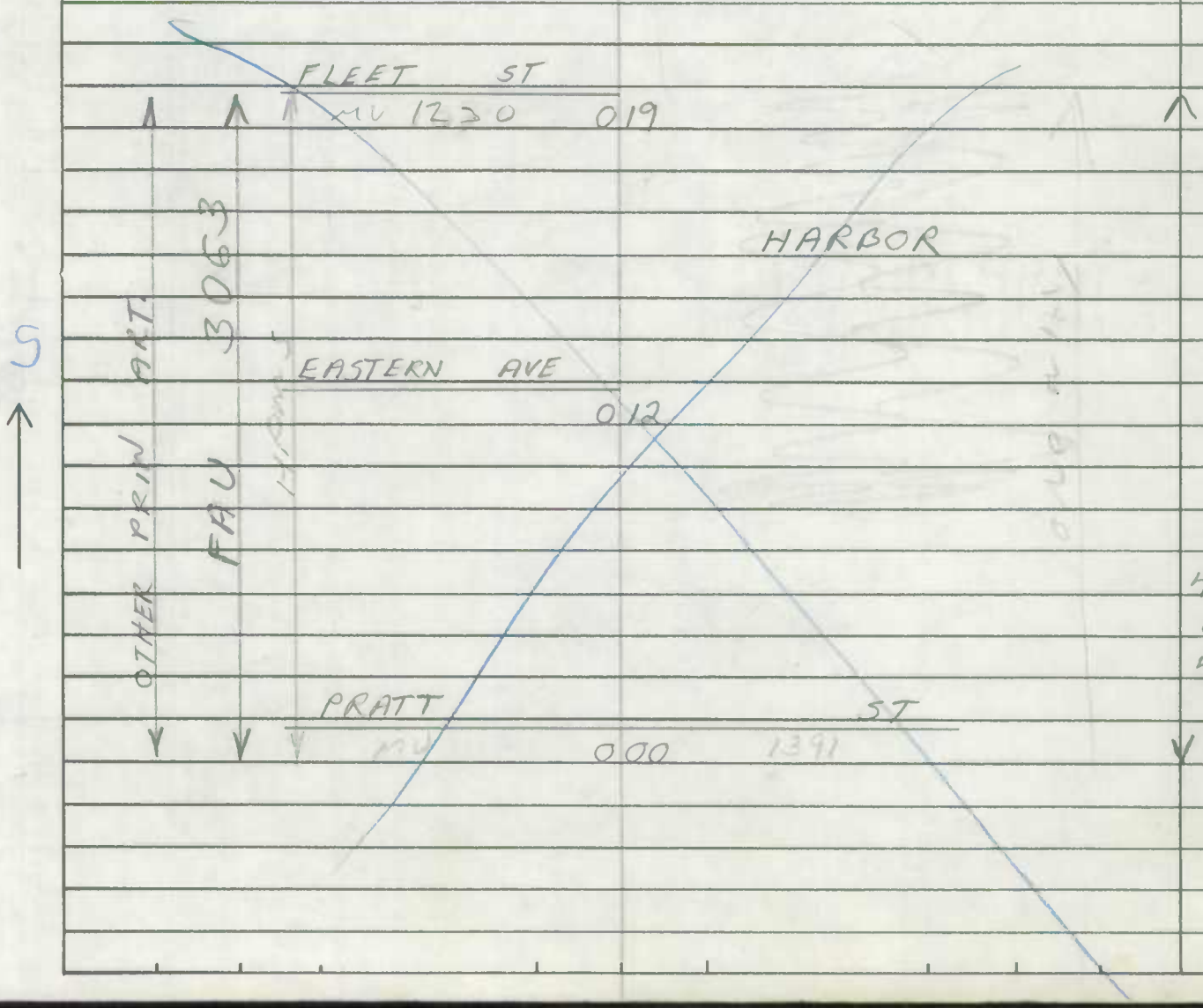

SHA 51.3-8
11-15-72

ROAD INVENTORY SHEET

Road No. _____
Road Name _____
Sheet No. _____
Date _____
County _____
State Coordinates _____

SHA 51.3-8
11-15-72

STATE HIGHWAY ADMINISTRATION OF MARYLAND

ROAD INVENTORY SHEET

Party Chief _____
Recorder _____
Helper _____

Map No. _____ ONE WAY

Road No. MUN 1381
Road Name W FALLSWAY
Sheet No. 1 OF 1
Date _____
County _____
State Coordinates _____

UNASSIGNED

Scarified
92-14
BB-JK
10-15-92

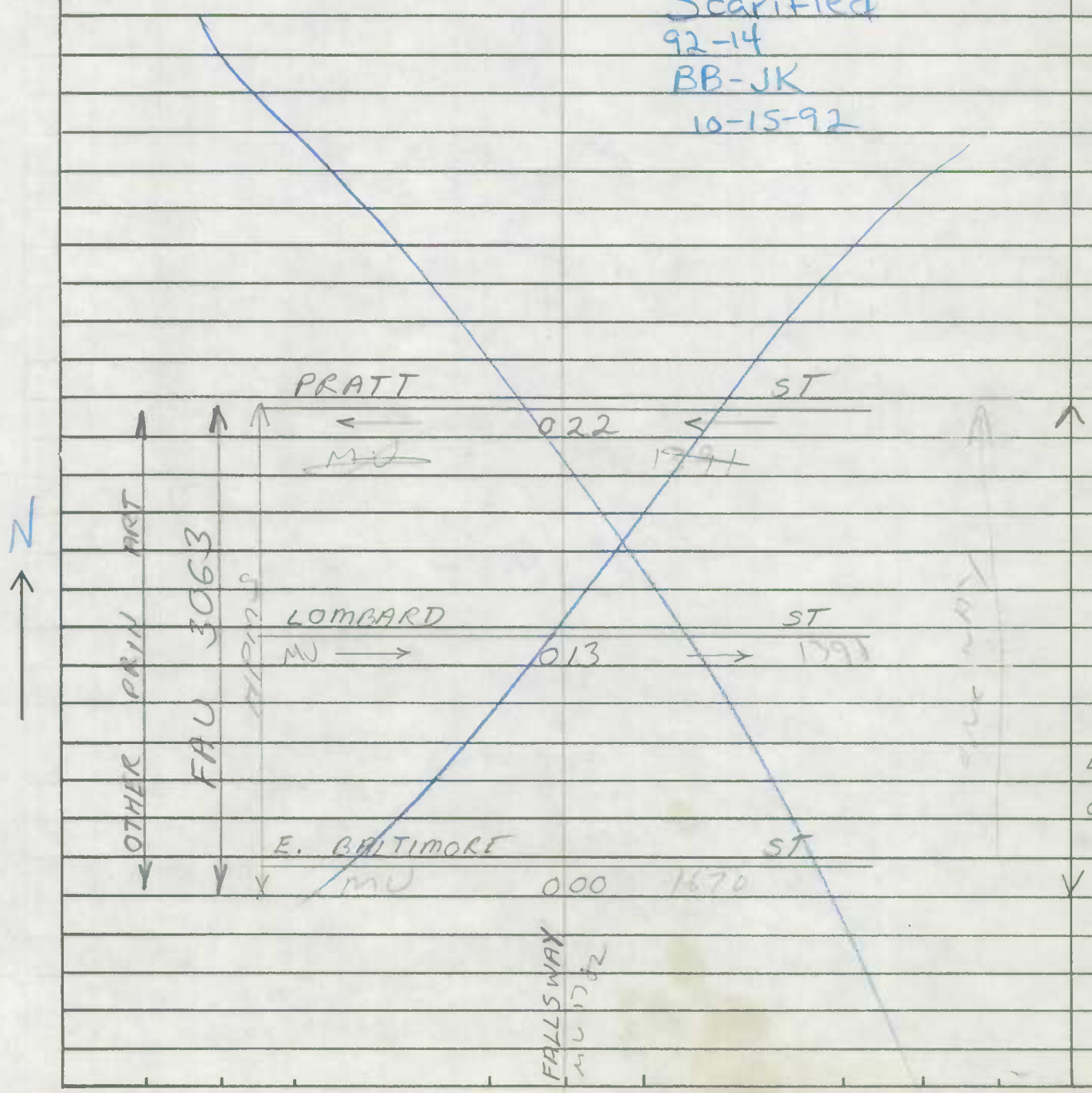

SHA 51.3-8
11-15-72

ROAD INVENTORY SHEET

Road No. _____
Road Name _____
Sheet No. _____
Date _____
County _____
State Coordinates _____

Form 6 HPS (Rev. 1961)

FCR'97
6-3-97
GD/BB

ROAD INVENTORY SHEET

Party Chief D. BOCHENEK
Recorder M. BAXTER
Helper

Road No. MV 1382
Road Name FALLSWAY
Sheet No. 1 OF 2
Date 10-16-72
County BALTO CITY

TL REV
KH 4-16-79

92-14
BB-JK
10-15-92



Form 6 HPS (Rev. 1961)

ROAD INVENTORY SHEET

Road No. _____

Road Name _____

Sheet No. _____

Date _____

County _____

Form 6 HPS (Rev. 1961)

ROAD INVENTORY SHEET

Party Chief D. Bochener
Recorder M. Baxter
Helper

Road No. MJ 1382
Road Name FALLSWAY
Sheet No. 2 OF 2
Date 10-16-72
County BALTO. CITY

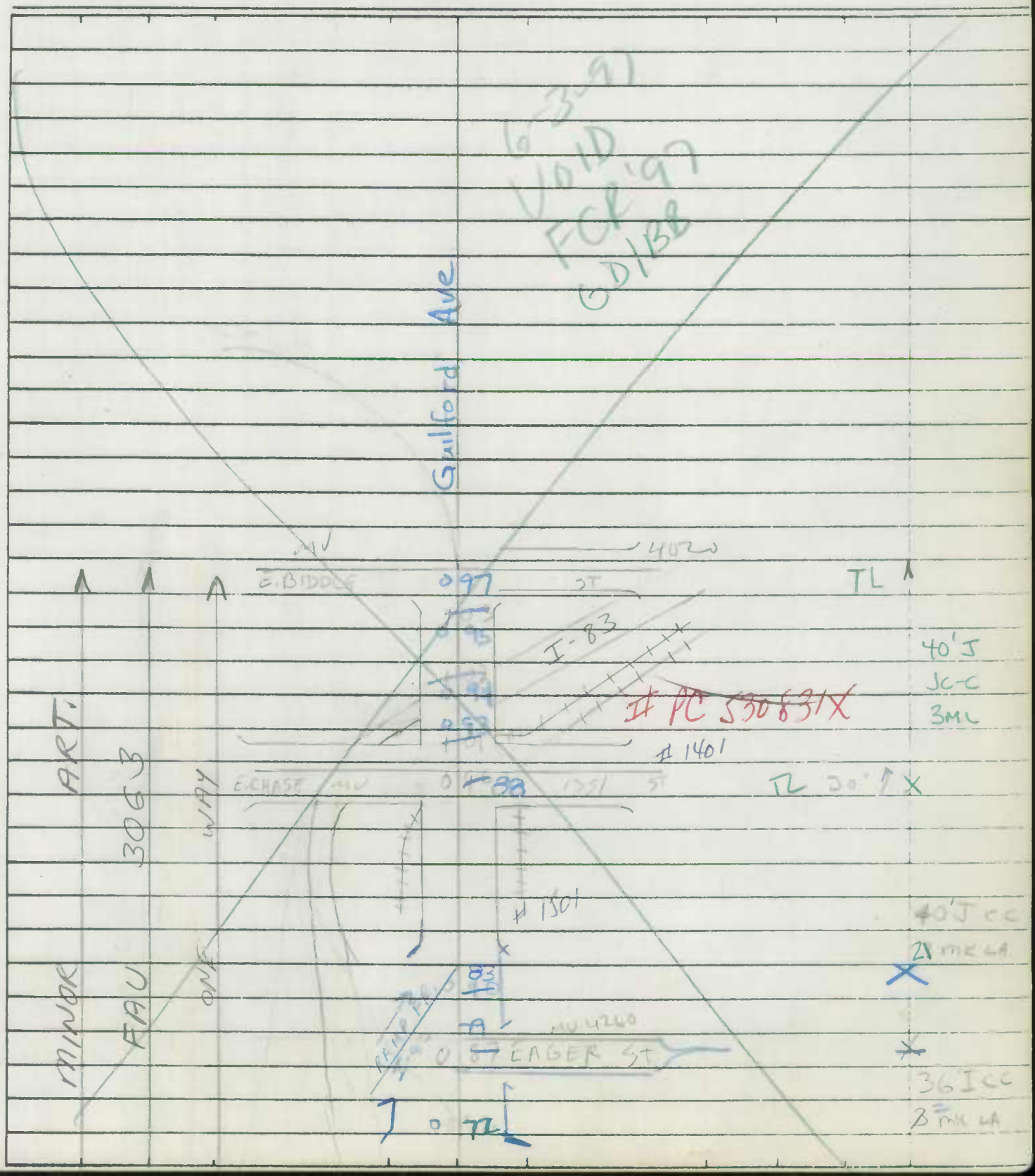

Form 6 HPS (Rev. 1961)

ROAD INVENTORY SHEET

Road No. _____

Road Name _____

Sheet No. _____

Date _____

County _____

SHA 51.3-8
11-15-72

STATE HIGHWAY ADMINISTRATION OF MARYLAND

FCR'97
5-20-97
GD/BB

ROAD INVENTORY SHEET

Party Chief M. ZALENSKI
Recorder C MARTIN
Helper

Map No. ONE WAY

Road No. MUN 1390
Road Name LOMBARD ST
Sheet No. 1 OF 3
Date
County
State Coordinates

ABLEMARLE	103	ST		SG	X
S. CENTRAL		AVE			
MU	080			SG	
S CAROLINE		ST			36'I
MU	067	4230		SG	C-C
					2 m.L
BROADWAY	049			SG	X
MU		1440			
S WOLFE		ST			
MU	031	1025		SG	~~40'I~~
					~~C-C~~
					~~3 m.L~~
S. WASHINGTON		ST			
MU →	024	→	1085	SG	X
CHESTER		ST			
	015			SG	
					40'I
					C-C
PATTERSON PARK		AVE			2 M.L.
MU	000	1410			

VOID
See NON INV
FCR'97
GD/BB

MINOR ART
FAU 3012

W

SHA 51.3-8
11-15-72

12929

ROAD INVENTORY SHEET

Road No. _____
Road Name _____
Sheet No. _____
Date _____
County _____
State Coordinates _____

SHA 51.3-8
11-15-72

STATE HIGHWAY ADMINISTRATION OF MARYLAND

ROAD INVENTORY SHEET

Party Chief M. ZALENSKI
Recorder C. MARTIN
Helper

Map No. _____ ONE WAY

Road No. MUN 1390
Road Name LOMBARD ST
Sheet No. 2 OF 3
Date
County
State Coordinates

92-14
BB-JK
10-15-92

HOWARD		ST.			
MU	192	1700		TL	X
		~~BALTIMORE~~ ~~CIVIC~~ ~~CENTER~~ ARENA			
	185				50 ~~48~~ 'I
HOPKINS		PL			C-C
→ MU	180		1714	SG	X 5ML
HANOVER ST		FED. OFFICE BUILDING			50'I
MU 1580	172 SG			TL	C-C
S. CHARLES		ST			45 m'L
→ MU	165	→	1125	TL	X 48'I
LIGHT		ST			C-C 4ML
MD	158	2 SOUTH		TL	X 72'I
S. CALVERT		ST			C-C
MD	150	2 NORTH		TL	X 5ML
SOUTH		ST			
MU	143	1433		TL	50'I
GAY		ST			J C-C
MU	131	1480		TL	X 5ML
MARKET	121	PL		TL	
~~WEST FALLS~~		~~WAY~~			
MU	114				
JONES	113	FALLS	#BC 1207		60'I J C-C 6ML
President		ST			
X PRESIDENT ~~ST~~	112			TL	X 38'I J C-C 3ML

OTHER PRIN ART.
FAU 3012
MINOR ART

VOID See New Inv Feb 97 GD/BB

SHA 51.3-8
11-15-72

ROAD INVENTORY SHEET

Road No. _____
Road Name _____
Sheet No. _____
Date _____
County _____
State Coordinates _____

SHA 51.3-8
11-15-72

STATE HIGHWAY ADMINISTRATION OF MARYLAND

ROAD INVENTORY SHEET

Party Chief M. ZALENSKI
Recorder C. MARTIN
Helper

Map No. ONE WAY

Road No. MUN 1390
Road Name LOMBARD ST
Sheet No. 3 OF 3
Date
County
State Coordinates

FCR'97 VOID See New Inv GD/BB

FULTON	MD 144		AVE		
US	329		1	TL	
GILMOR			ST		
MU	313			TL	
CAREY			ST		
MU	291	1870		TL	
SCHROEDER			ST		
MU	268	~~4220~~ 4220		TL	
POPLETON			ST		
	260			TL	
SCOTT ST			ST		48' I Jc-c 3 ML
MU 4280	244				
Martin Luther ~~HARPER~~		King ~~CITY~~	BLVD ~~AVE~~		
MU	239	6020		TL	X
~~FREMONT~~	238	MU 1870			
GREENE			ST		
MD	215	295	SOUTH	TL	
PACA			ST		
MD	207	295	NORTH	TL	SAME
EUTAW			ST		
MU	200	1760		TL	48' I Jc-c 4 ML

OTHER PRIN ART. FAU 3012

SHA 51.3-8
11-15-72

ROAD INVENTORY SHEET

Road No. _____
Road Name _____
Sheet No. _____
Date _____
County _____
State Coordinates _____

Form 6 HPS (Rev. 1961)

ROAD INVENTORY SHEET

Party Chief: D. BOCHENER
Recorder: M. BAXTER
Helper:

Road No.: 1400
Road Name: O'DONNELL ST.
Sheet No.: 2 OF 3
Date: 10-3-72
County: BALTO. CITY

MINOR ART FAU 3237

← ONE WAY

1 92 BROENING HWY

O'DONNELL ST CUT-OFF

36' I CC
2 MKD LA

I-95 1 61

X X 1 47 X

1 44

HARBOR 1 40 TUNNELL

#BC Y042

MU 1300

PONCA 1 34 ST SG

CANTON 848 055 H

1 31 #DC 530 669K

OLDHAM 1 30 CR SG 2-28' I

NEWKIRK ST 4' J MED

1 24 .100 - 7 TRACK 4 MKD LA

0 93 .73 : 31 CC

0 74 #DC 530 708 Y

#CR 140 332 E #848 086 G

OTHER PRIN ART FAU 3047

S CONKLING 0 68 ST SG X

S CLINTON 0 53 ST SG

Form 6 HPS (Rev. 1961)

ROAD INVENTORY SHEET

Road No. _____

Road Name _____

Sheet No. _____

Date _____

County _____

Form 6 HPS (Rev. 1961)

GD9-27 FCR 97
AH 94 S-1697
GD/BB

ROAD INVENTORY SHEET

Party Chief D. BOCHENER
Recorder M. BAXTER
Helper

Road No. MV 1420
Road Name CENTRAL AVE
Sheet No. 1 OF 2
Date 10-3-72
County BALTO. CITY

			← → MV 1371 ← →					
			E. MONUMENT	102 108	ST		TL	X
			~~(CENTRAL ST)~~	~~099 105~~		~~# 530 292 F~~		
			US		40			
			ORLEANS	~~080~~ 080	ST		TL	→ ABAN.
			(MULLIKIN ST)	078 084		CR # 530 291 F		
			~~(MAP ST)~~	~~077~~		CR # 530 290 X		→ ABAN.
			MV					
			E. FAYETTE	~~089~~	1670 ST		SG TL	
			~~(CONTINUATION)~~	~~089~~		CR # 530 289 W		
			MV					→ ABAN.
ART			E. BALTO.	~~085~~	1670 ST		SG TL	
			(WATSON AVE)	~~085~~		CR # 530 286 H		
			MV					
~~[illegible]~~	3057		E. LOMBARD	~~047~~	1320 ST.	CR # 530 285 G	SG TL	
			(GRANBY ST)	~~043~~		CR # 530 284 U		
				~~039~~	ST	CR # 530 283 M		
			MV					
			E. PRATT	~~037~~			SG TL	
						CR # 530 282 F		
			GOUGH	~~035~~	ST		SG TL	
			(GANK ST)	~~034~~		CR # 530 281 Y		70' I CC
			MV		1320			
			EASTERN	~~013~~	AVE	CR # 530 280 S	SG TL	X 2ML
								70' J CC
			MV		1230			
			FLEET	~~006~~	ST	CR # 530 279 G	TL	X 2ML
								70' I CC
			MV		3041			
			ALICEANNA	~~003~~	ST. ~~AVE~~	CR # 530 278 B	SG	X 2ML
			MV		6070			
			LANCASTER	~~004~~ ST				V

FCR'97

SEE NEW INV.

GD/BB

URBAN LOCATION FOR	LOCAL	NON AA
	X	X

Form 6 HPS (Rev. 1961)

ROAD INVENTORY SHEET

Road No. _____

Road Name _____

Sheet No. _____

Date _____

County _____

SHA 51.3-8
11-15-72

STATE HIGHWAY ADMINISTRATION OF MARYLAND

ROAD INVENTORY SHEET

Party Chief _____
Recorder _____
Helper _____

Map No. _____

Road No. MUN 1420
Road Name CENTRAL AVE
Sheet No. 2 of 2
Date _____
County _____
State Coordinates _____

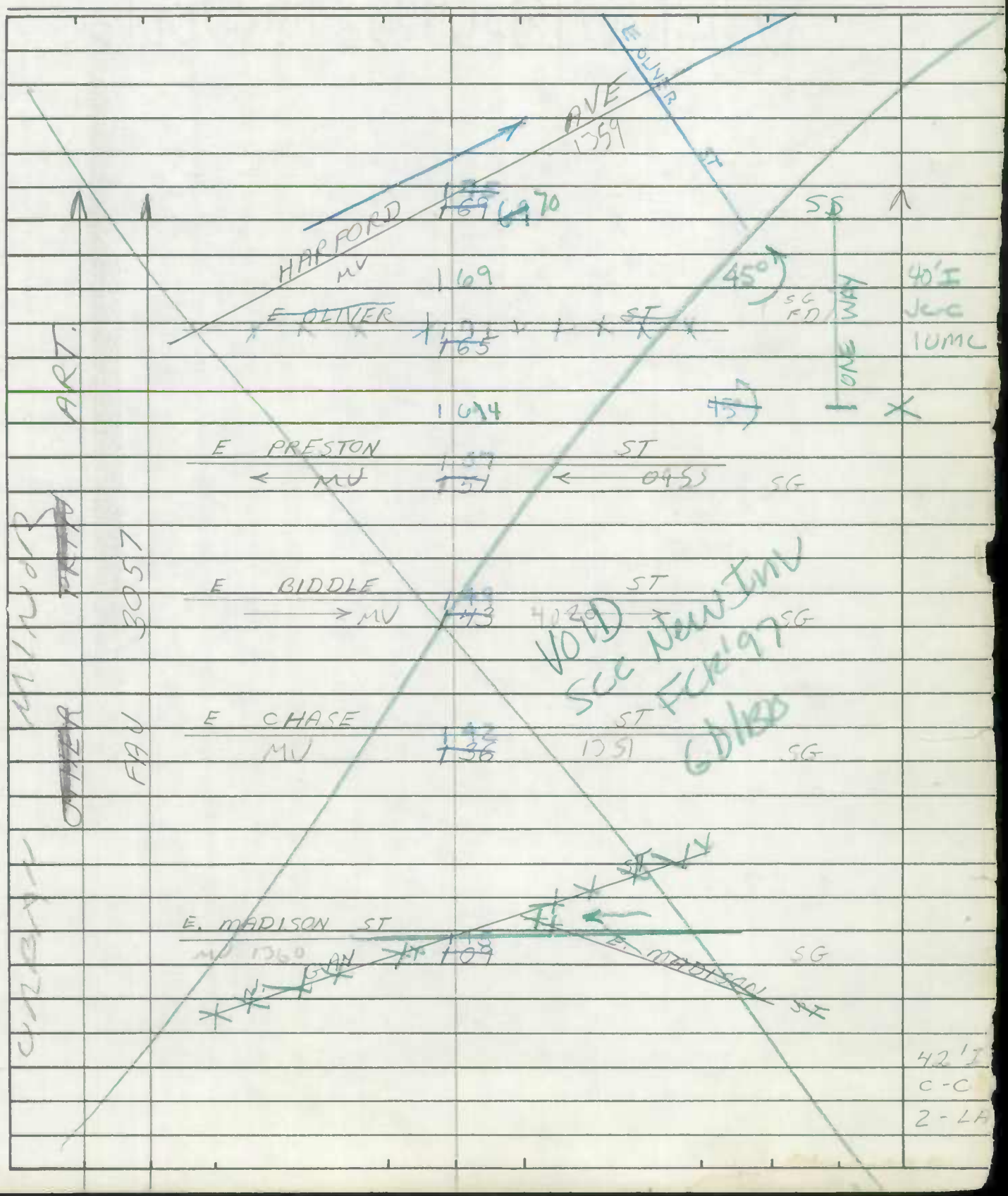

SHA 51.3-8
11-15-72

ROAD INVENTORY SHEET

Road No. _____
Road Name _____
Sheet No. _____
Date _____
County _____
State Coordinates _____

Form 6 HPS (Rev. 1961)

ROAD INVENTORY SHEET

Party Chief D. BOCHENER
Recorder M. BAKER
Helper

Road No. 1470
Road Name HILLEN ~~RD.~~ ST.
Sheet No. 1 OF 1
Date 10-3-72
County BALTO. CITY

4/16/79
T.L.

R.H.

SEE NEW INV.

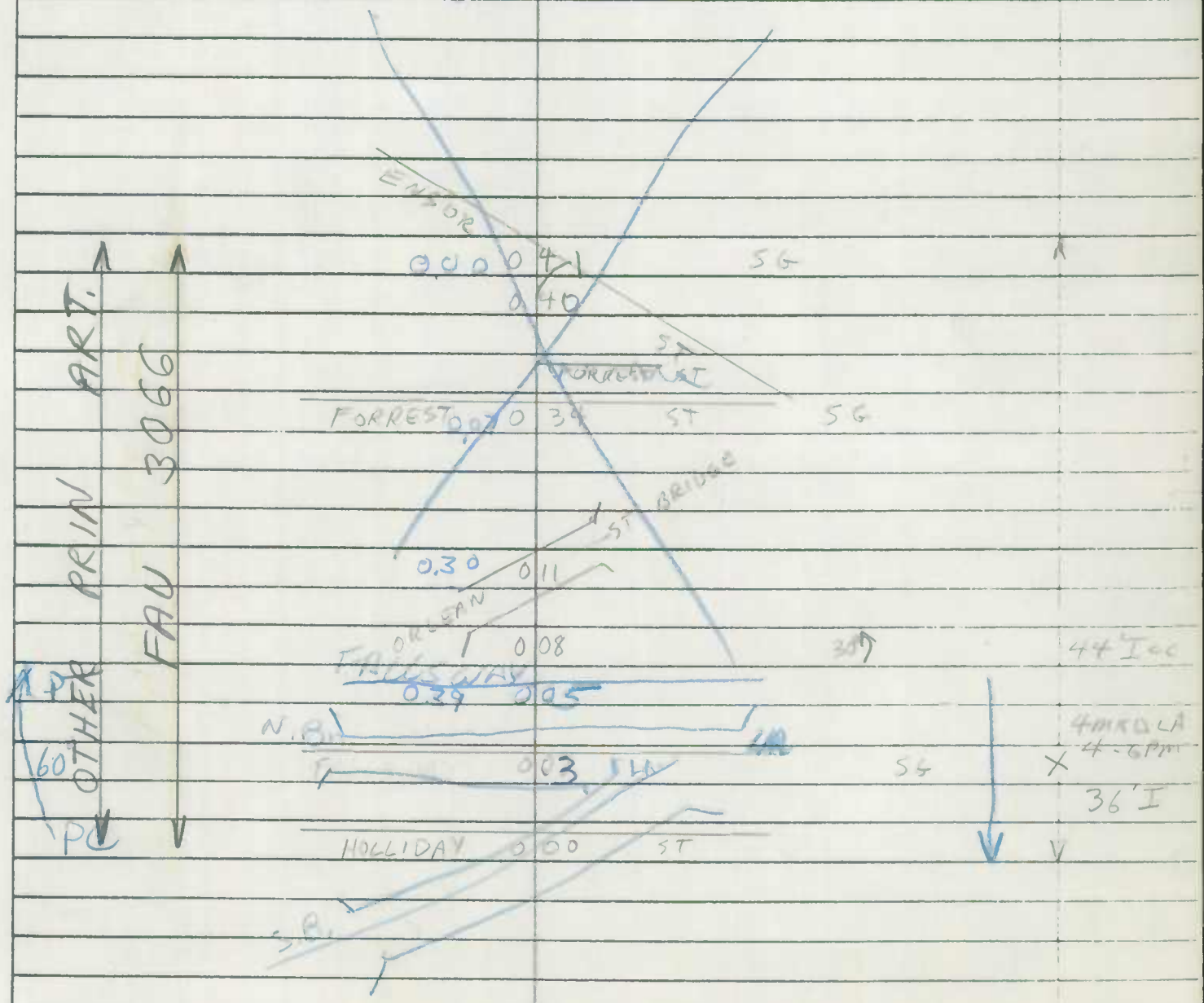

Form 6 HPS (Rev. 1961)

ROAD INVENTORY SHEET

Road No. _____

Road Name _____

Sheet No. _____

Date _____

County _____

Form 6 HPS (Rev. 1961)

FCR'97
5-16-97
GDIBB

ROAD INVENTORY SHEET

Party Chief D. BOCHENEK
Recorder M. BAXTER
Helper

TL 4-16-79
KH

Road No. MU 1480
Road Name GAY ST
Sheet No. 1 OF 1
Date 10-10-72
County BALTO CITY

VOID
See New FCR'97
GDIBB

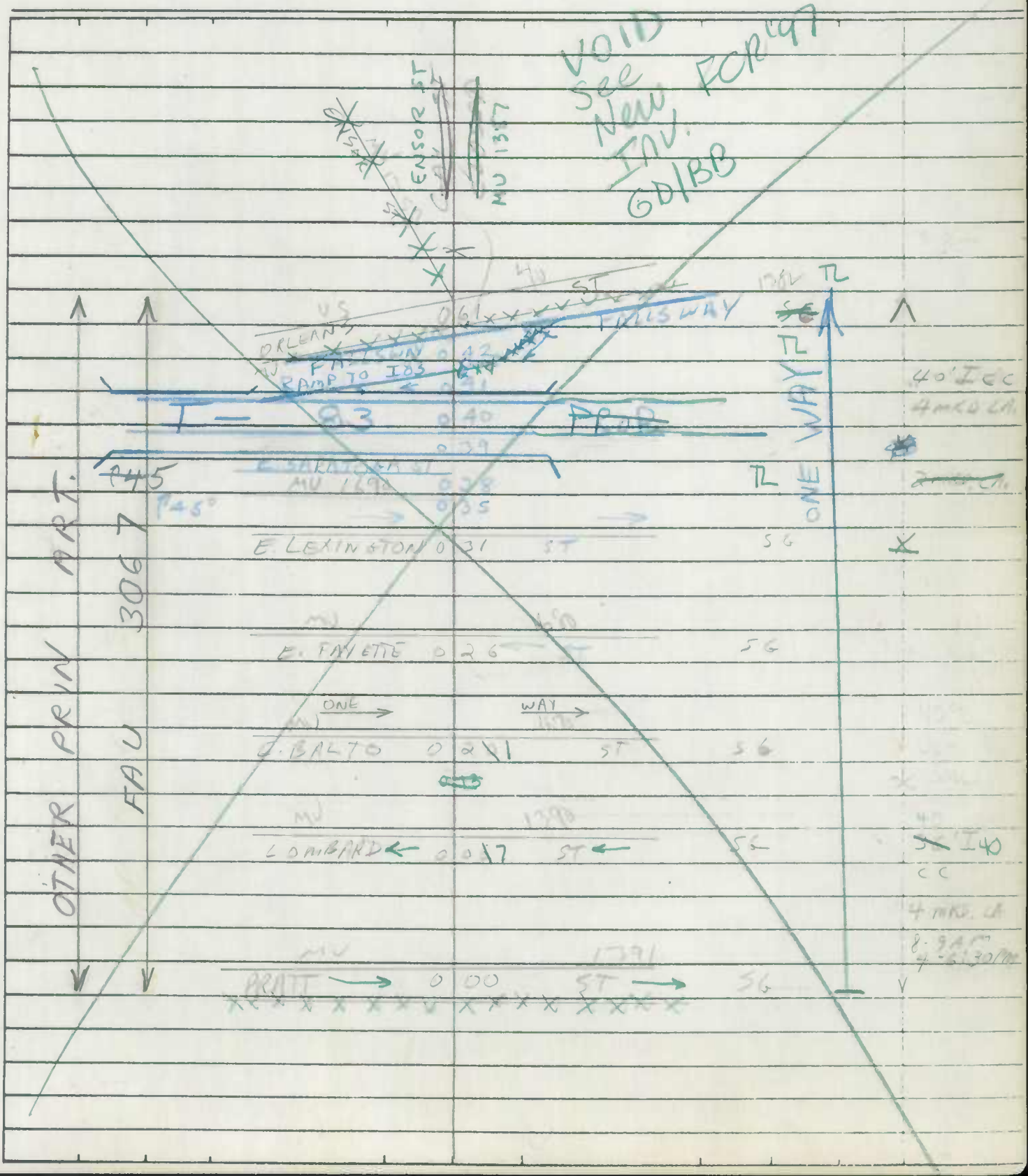

Form 6 HPS (Rev. 1961)

ROAD INVENTORY SHEET

Road No. _____

Road Name _____

Sheet No. _____

Date _____

County _____

SHA 51.3-8
11-15-72

STATE HIGHWAY ADMINISTRATION OF MARYLAND

FCR 97
5-22-97
GD/BB
SNI

ROAD INVENTORY SHEET

Party Chief _____
Recorder _____
Helper _____

Map No. _____

Road No. MUN 1540
Road Name SHELL RD
Sheet No. 1 OF 1
Date _____
County _____
State Coordinates _____

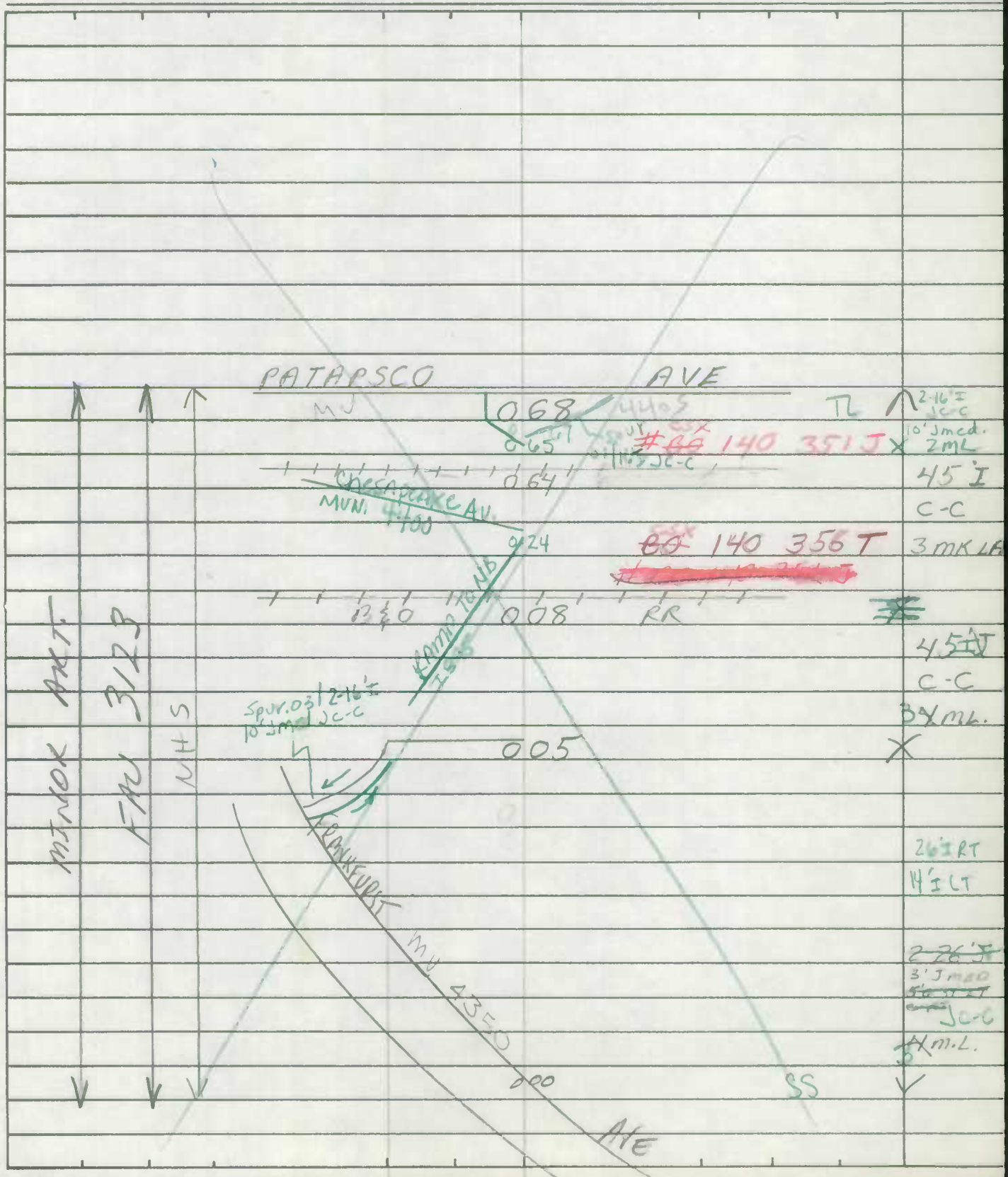

SHA 51.3-8
11-15-72

ROAD INVENTORY SHEET

Road No. _____
Road Name _____
Sheet No. _____
Date _____
County _____
State Coordinates _____

SHA 51.3-8
11-15-72

STATE HIGHWAY ADMINISTRATION OF MARYLAND

FCR 97
84-3 5-19-97
GDIBB

ROAD INVENTORY SHEET

Party Chief M. ZALENSKI
Recorder C. MARTIN
Helper

Map No.

Road No. MUN 1570
Road Name S. CHARLES ST
Sheet No. 1 OF 1
Date
County
State Coordinates

VOID
see New Inv.
FCR 97
5-19-97
GDIBB

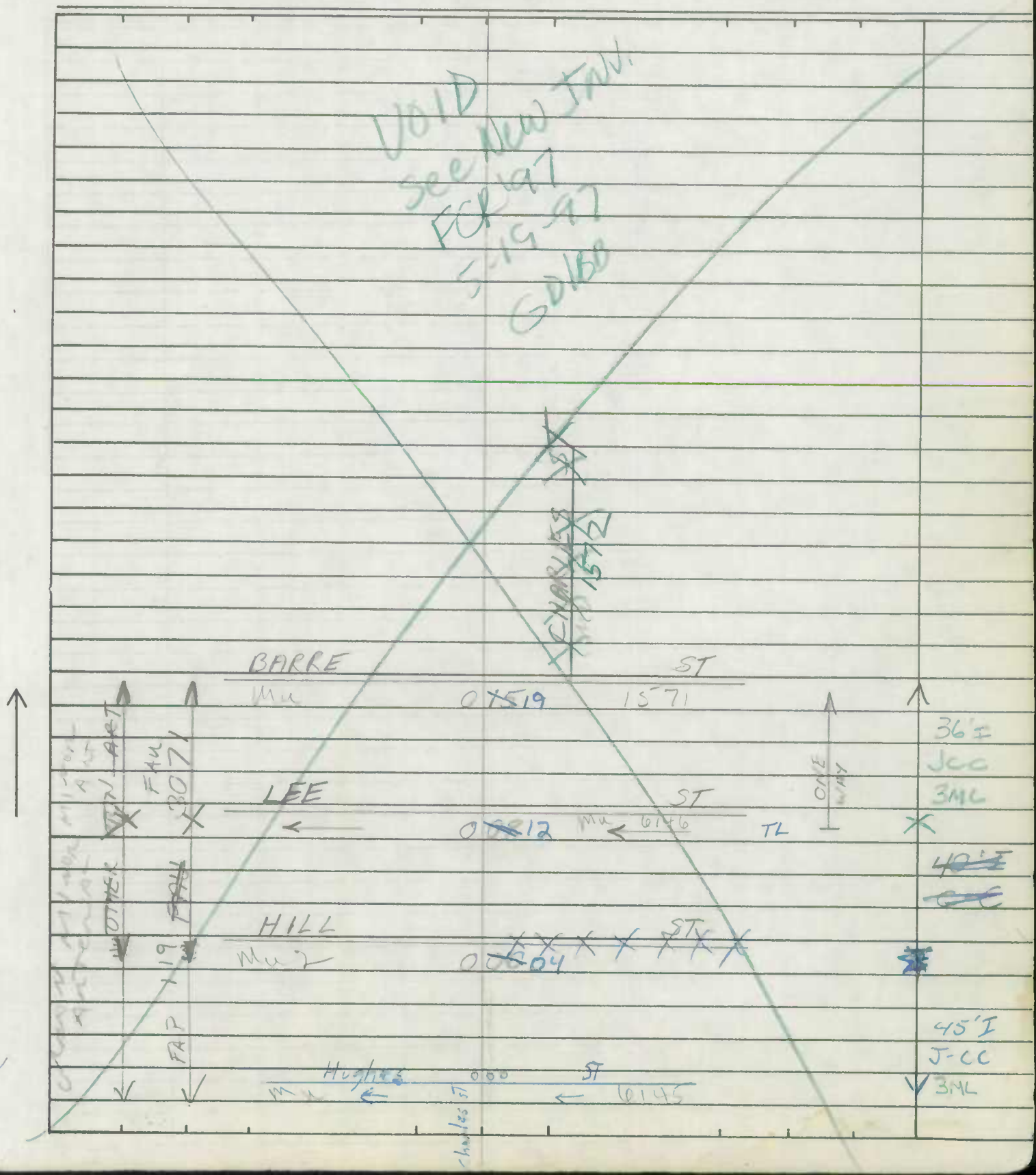

SHA 51.3-8
11-15-72

ROAD INVENTORY SHEET

Road No. _____
Road Name _____
Sheet No. _____
Date _____
County _____
State Coordinates _____

SHA 51.3-8
11-15-72

STATE HIGHWAY ADMINISTRATION OF MARYLAND

ROAD INVENTORY SHEET

Party Chief M. ZALENSKI
Recorder C. MARTIN
Helper

Map No.

Road No. MUN 1572
Road Name CHARLES ST
Sheet No. 1 OF 1
Date
County
State Coordinates

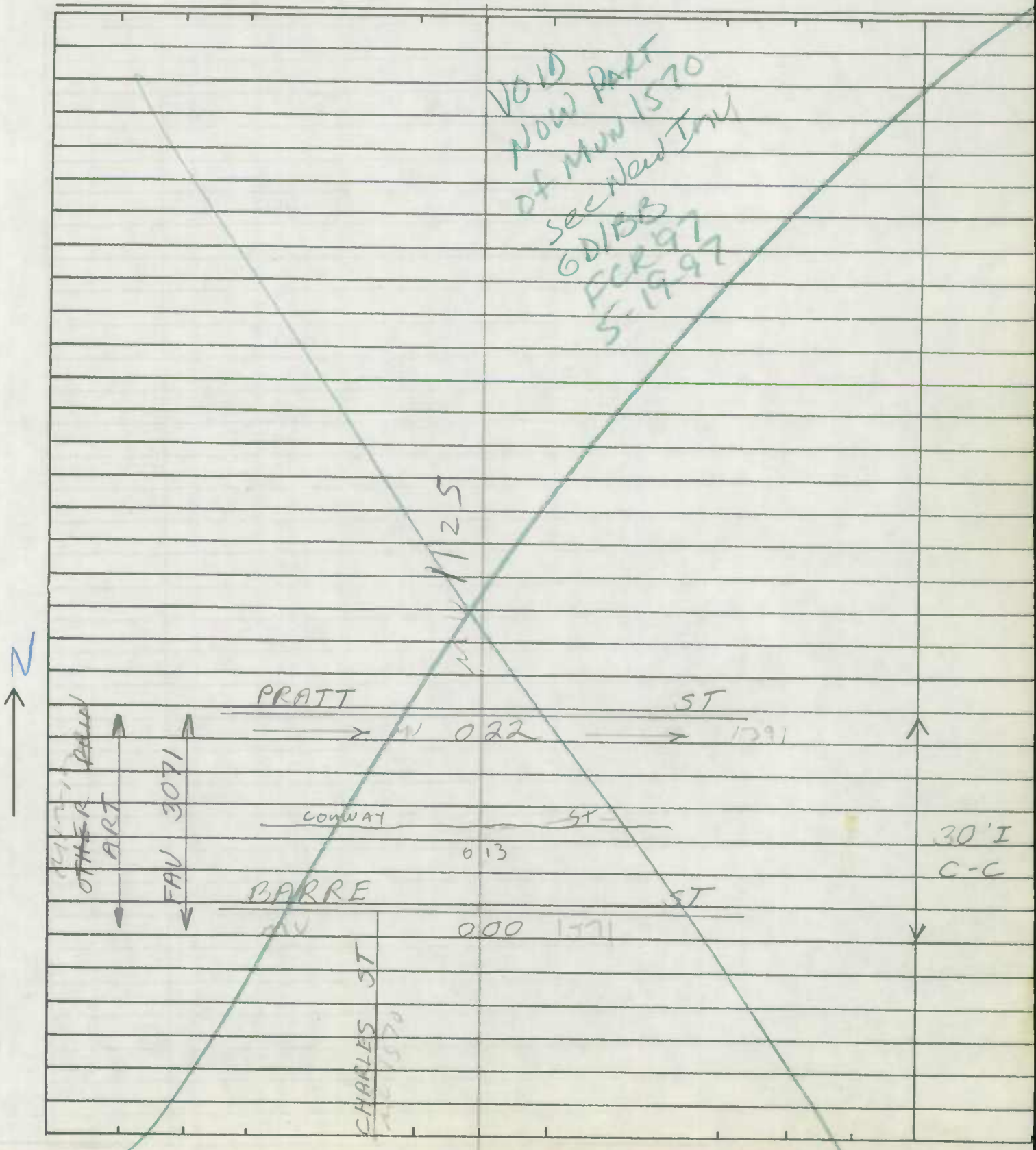

SHA 51.3-8
11-15-72

ROAD INVENTORY SHEET

Road No. _____
Road Name _____
Sheet No. _____
Date _____
County _____
State Coordinates _____

SHA 51.3-8
11-15-72

STATE HIGHWAY ADMINISTRATION OF MARYLAND

FCR'97
5-19-97
GD/BB

~~DO NOT~~
~~COVE~~

ROAD INVENTORY SHEET

Party Chief M. ZALENSKI
Recorder C. MARTIN
Helper

Map No.

Road No. MUN 1573
Road Name S. CHARLES ST
Sheet No. 1 OF 1
Date
County
State Coordinates

92-13
92-8
BB-JK
10-14-92

CHARLES ST

ONE WAY

BARRE ST
~~1.00~~

LEE ST
← ~~1.02~~

HILL ST
0.94

VOID
Now Part of Mun. 1570
See New Inst
FCR'97
5-19-97
GD/BB

MONTGOMERY ST
MU → 0.85 2 TL

HAMBURG ST
MU 0.73 4290 TL

CROSS ST
MU 0.65 4315 SG

OSTEND ST
MU 0.50 1650 SG

FORT AVE
MU 0.36 1550 SG

HEATH ST
0.22 SS

W BARNEY ST E BARNEY ST
0.14 SS FR

W. WELLS ST E. Wells ST
Mun 6164 (92-8) 0.07 SS

40' I
C-C
2ML

~~WINDER~~ ~~WINDER~~ ST
ROAD 0.00 END

40' XI
C-C
2UML

N

~~OTHER~~ ~~PRTN~~ ART.
FAP 119

SHA 51.3-8
11-15-72

ROAD INVENTORY SHEET

Road No. _____
Road Name _____
Sheet No. _____
Date _____
County _____
State Coordinates _____

SHA 51.3-8
11-15-72

STATE HIGHWAY ADMINISTRATION OF MARYLAND

FCR'97
5.9.97
GD/BB
SNI

ROAD INVENTORY SHEET

Party Chief _____
Recorder _____
Helper _____

Map No. _____

ONE WAY

Road No. MUN 1611
Road Name 28TH ST
Sheet No. 1 OF 2
Date _____
County _____
State Coordinates _____

OTHER PRIN ART.
FAU 3056

MARYLAND		AVE		
MU →	0 86	→ 1710	TL	
N HOWARD		ST		
MU	0 78	1700	SG	
REMINGTON		AVE		~~36' I~~
MU	0 70	1611	SG	~~C-C~~
				~~3 ML~~
HUNTINGDON		AVE		
MU	0 62	4675	SG	*
				40' I
SISSON		ST		JC-C
MU	0 45	2710	SG	X 3 ML
				40' I J
MD	0 39	25		JW-LT ~~C-C~~
FALLS	0 ~~37~~ 29	RD		JC-RT 3 ML
Light RAIL	0 31	Light RAIL		X
	0 27			
I	0 ~~18~~	83	# BC3205	28' X J
				JW-LT ~~C-C~~
				JC-RT
	~~0 15~~			X 2 ML
	0 14			28' X I
		LAKEVIEW AVE		JC-C
	0 00			2 ML

29TH ST
MU 1612

MU 1035

SHA 51.3-8
11-15-72

ROAD INVENTORY SHEET

Road No. _____
Road Name _____
Sheet No. _____
Date _____
County _____
State Coordinates _____

SHA 51.3-8
11-15-72

STATE HIGHWAY ADMINISTRATION OF MARYLAND

ROAD INVENTORY SHEET

Party Chief _____
Recorder _____
Helper _____

Map No. _____ ONE WAY

Road No. MUN 1611
Road Name 28TH ST
Sheet No. 2 OF 2
Date _____
County _____
State Coordinates _____

MATHEWS ST
MU 143 1610 — 30'I C-C 1 2UM.L

GREENMOUNT AVE
MD 135 45 TL

BARCLAY AVE
126

GUILFORD AVE
MU 115 4045 TL

N CALVERT ST
MU ← 108 1515 ← SG

ST PAUL ST
MU → 102 → 150 SG

N. CHARLES ST
← MD 093 ← 139 SG

40'I JC-C ~~SAME~~ 3ML

MINOR ART. X

OTHER PRIN ART. FAU 3056

E ↑

SHA 51.3-8
11-15-72

ROAD INVENTORY SHEET

Road No. _____
Road Name _____
Sheet No. _____
Date _____
County _____
State Coordinates _____

SHA 51.3-8
11-15-72

STATE HIGHWAY ADMINISTRATION OF MARYLAND

FCR 97
5-9-97
GD/BB

ROAD INVENTORY SHEET

W. 29TH ST

Party Chief _____
Recorder _____
Helper _____

Road No. MUN 1612
Road Name E. 29TH ST
Sheet No. 1 OF 2
Date _____
County _____
State Coordinates _____

Map No. _____

ONE WAY

W. 29TH ST

OTHER PRIN ART.

FAU 3056

0 48 WYMAN DR PK TL -

N. CHARLES ST -
MD → 0 43 → 139 SG
.85

ST. PAUL ST -
MU ← 0 37 ← 1510 SG
1.32

N CALVERT ST -
MU → 0 28 → 1515 SG
.84

GUILFORD AVE
MU 0 21 4145 SG
44

BARCLAY ST
0 10 TL

40' I
3 m.L.
C-C

GREENMOUNT AVE -
MD 0 00 45 .84

EXETER HALL AVE

SHA 51.3-8
11-15-72

ROAD INVENTORY SHEET

Road No. _____
Road Name _____
Sheet No. _____
Date _____
County _____
State Coordinates _____

SHA 51.3-8
11-15-72

STATE HIGHWAY ADMINISTRATION OF MARYLAND

ROAD INVENTORY SHEET

Party Chief _____
Recorder _____
Helper _____

Map No. _____

Road No. MUN 1612
Road Name W. 29TH ST
Sheet No. 2 OF 2
Date _____
County _____
State Coordinates _____

DRUID PK LAKE DR
MU 1611
MU 1035
ONE WAY
LAKEVIEW AVE.

	143			1ML
↑90°	133			21' J
	128			28' J
	124	~~#PC 530 856 T~~		28' I
I	121	83		1ML
	105			
	103	#BC 3206		
SISSON ST				
MU	096	2710	SG	40°↑
HUNTINGDON AVE				
MU	078	4635	SG	
REMINGTON AVE				
MU	070	2230	SG	
N HOWARD ST WYMANS PKWY				
MU 1700	058	WYMAN PK DR	SG	
MARYLAND AVE				
← MU 1790	050		SG	

OTHER PRIN. ART.
FAU 3056

SAME

SHA 51.3-8
11-15-72

ROAD INVENTORY SHEET

Road No. _____
Road Name _____
Sheet No. _____
Date _____
County _____
State Coordinates _____

SHA 51.3-8
11-15-72

STATE HIGHWAY ADMINISTRATION OF MARYLAND

FCR'97
6-3-97
GD/BB
SNJ

ROAD INVENTORY SHEET

Party Chief _____
Recorder _____
Helper _____

Map No. _____ ONE WAY

Road No. MUN 1620
Road Name PARK AVE
Sheet No. 1 OF 2
Date _____
County _____
State Coordinates _____

W. MADISON		ST			
→ MU	0 63	→ 1360	SG		
W MONUMENT		ST			
←	0 56	←	SG		
W CENTRE		ST			
MU →	0 48	→ 1790	SG		
W FRANKLIN		ST			
← US	0 39	← 40	SG		40' I c-c
					4 3 mk LA
W MULBERRY		ST			
US →	0 33	40 →	SG	X	33' I c-c
W SARATOGA		ST			
MU	0 25	1690	SG	X	3 mk LA
W LEXINGTON		ST	SG		36' I c-c
	0 16				
W. FAYETTE		ST			4 3 mk LA
MU	0 08	1680	SG	X	
					33' I c-c
W BALTIMORE		ST			3 mk LA
→ MU	0 00	1670 →	TL		

LIBERTY ST
MU 1712

FAU 3073

~~HOPKINS PL~~

SHA 51.3-8
11-15-72

ROAD INVENTORY SHEET

Road No. _____
Road Name _____
Sheet No. _____
Date _____
County _____
State Coordinates _____

SHA 51.3-8
11-15-72

STATE HIGHWAY ADMINISTRATION OF MARYLAND

FCR
GD/BB
6-3-97
SNI

ROAD INVENTORY SHEET

Party Chief _____
Recorder _____
Helper _____

Map No. _____

ONE WAY

Road No. MUN 1620
Road Name PARK AVE
Sheet No. 2 OF 2
Date _____
County _____
State Coordinates _____

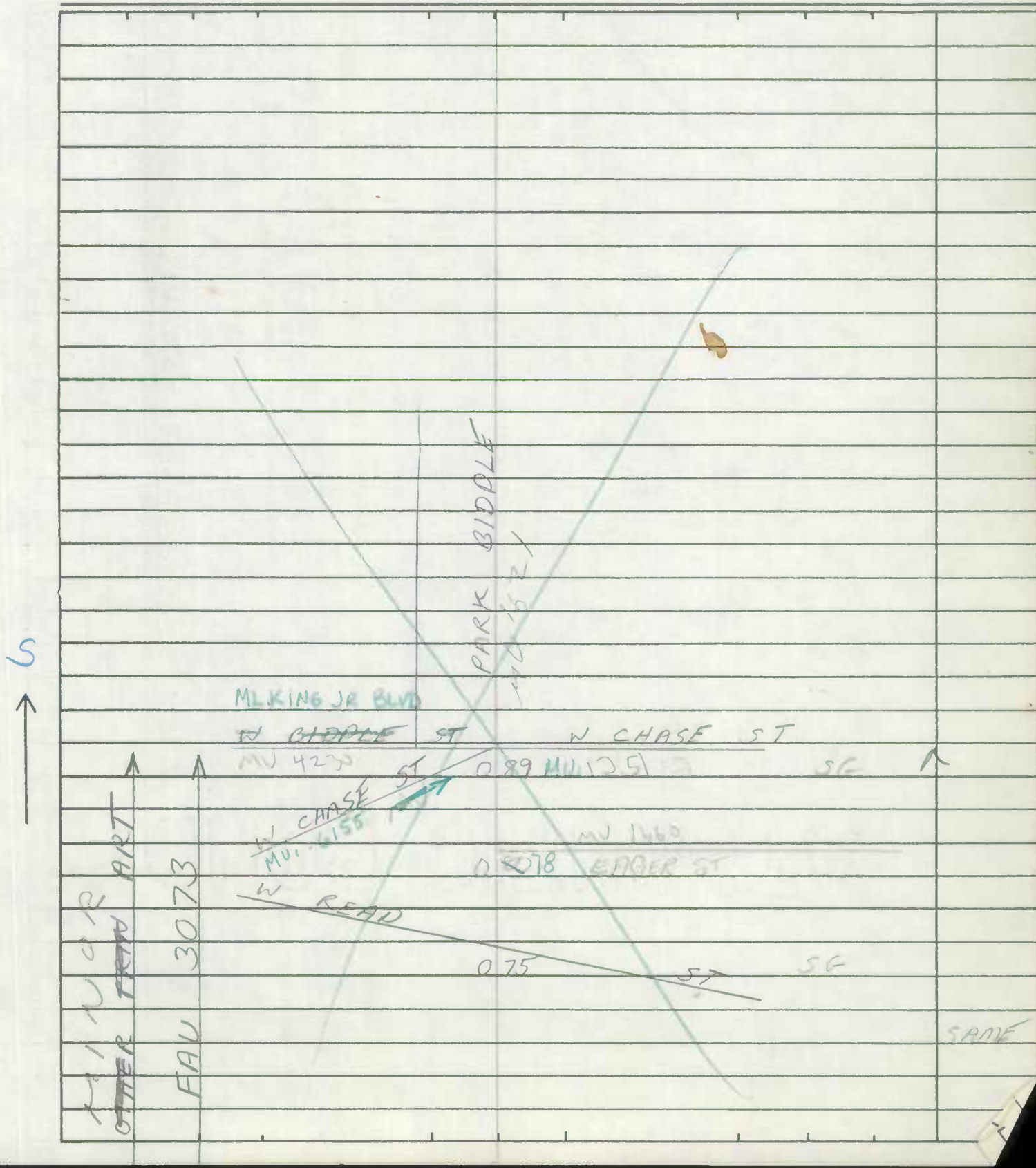

SHA 51.3-8
11-15-72

ROAD INVENTORY SHEET

Road No. _____
Road Name _____
Sheet No. _____
Date _____
County _____
State Coordinates _____

SHA 51.3-8
11-15-72

STATE HIGHWAY ADMINISTRATION OF MARYLAND

FCR'97
0-297
GD18B
SNI

ROAD INVENTORY SHEET

Party Chief _____
Recorder _____
Helper _____

Map No. _____

~~ONE WAY~~

Road No. MUN 1621
Road Name PARK BIDDLE
Sheet No. 1 OF 1
Date _____
County _____
State Coordinates _____

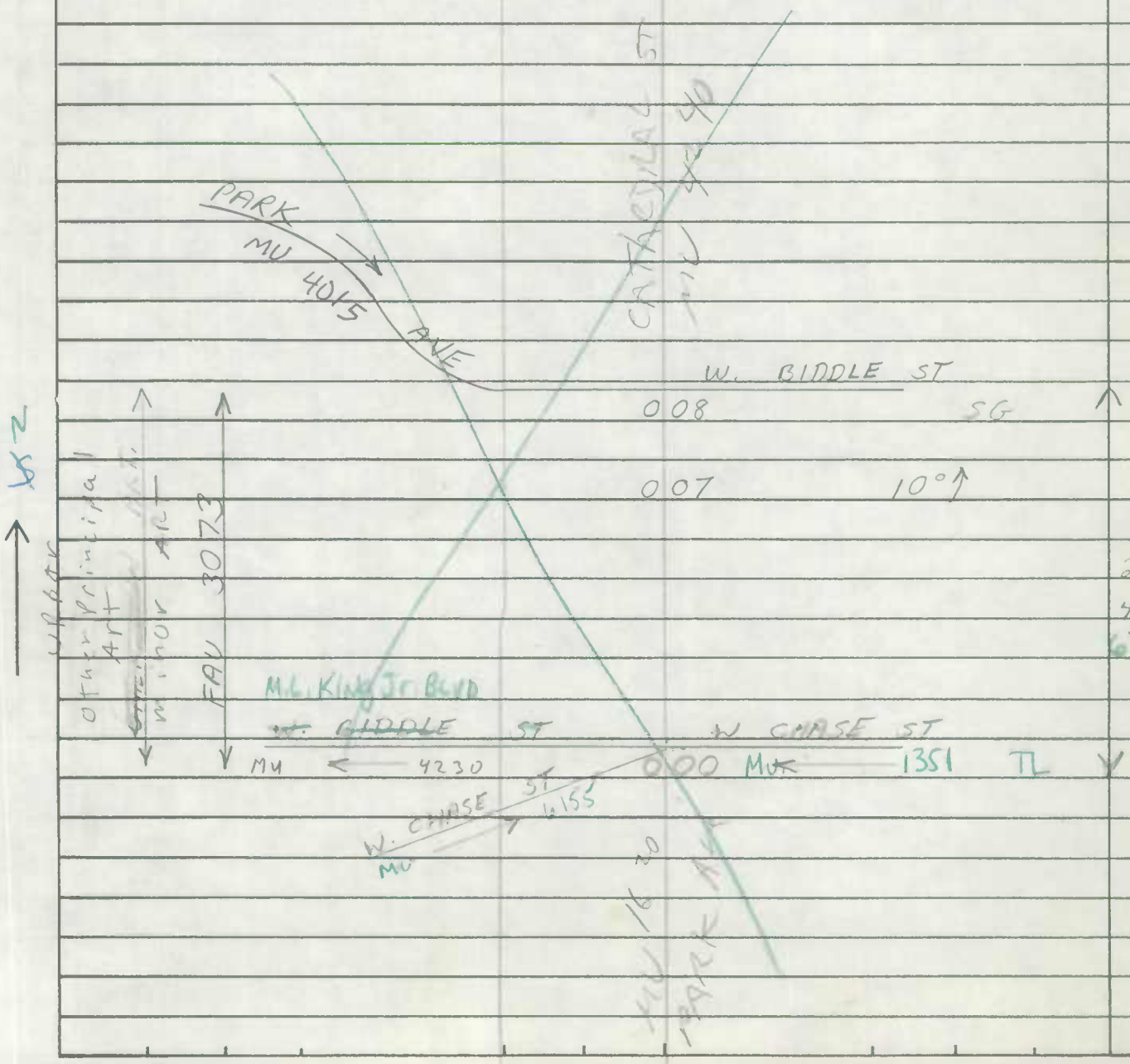

SHA 51.3-8
11-15-72

ROAD INVENTORY SHEET

Road No. _____
Road Name _____
Sheet No. _____
Date _____
County _____
State Coordinates _____

Form 6 HPS (Rev. 1961)

FCR 97
5-1997
GD/BB
SNI

ROAD INVENTORY SHEET

Party Chief D. BOCHENEK
Recorder M. BAXTER
Helper

Road No. MV 1630
Road Name WATERVIEW AVE
Sheet No. 1 OF 2
Date 10-24-72
County BALTO. CITY

92-21
BB-JK
10-13-92

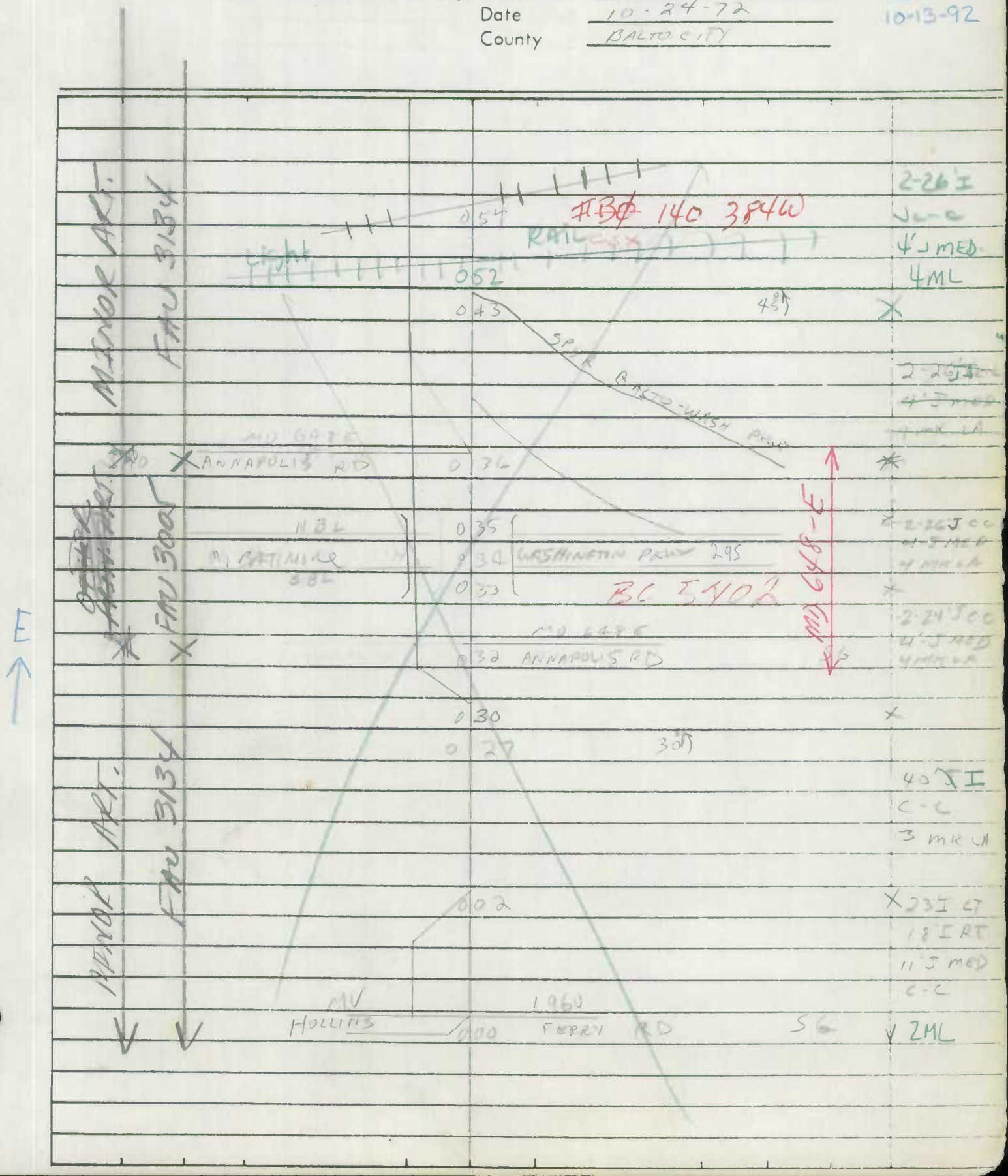

Form 6 HPS (Rev. 1961)

ROAD INVENTORY SHEET

Road No. _____

Road Name _____

Sheet No. _____

Date _____

County _____

Form 6 HPS (Rev. 1961)

ROAD INVENTORY SHEET

Party Chief: D BOCHENER
Recorder: M BAXTER
Helper:

Road No.: MV 1630
Road Name: WATERVIEW AVE
Sheet No.: 2 OF 2
Date: 10-24-72
County: GALTO. CITY

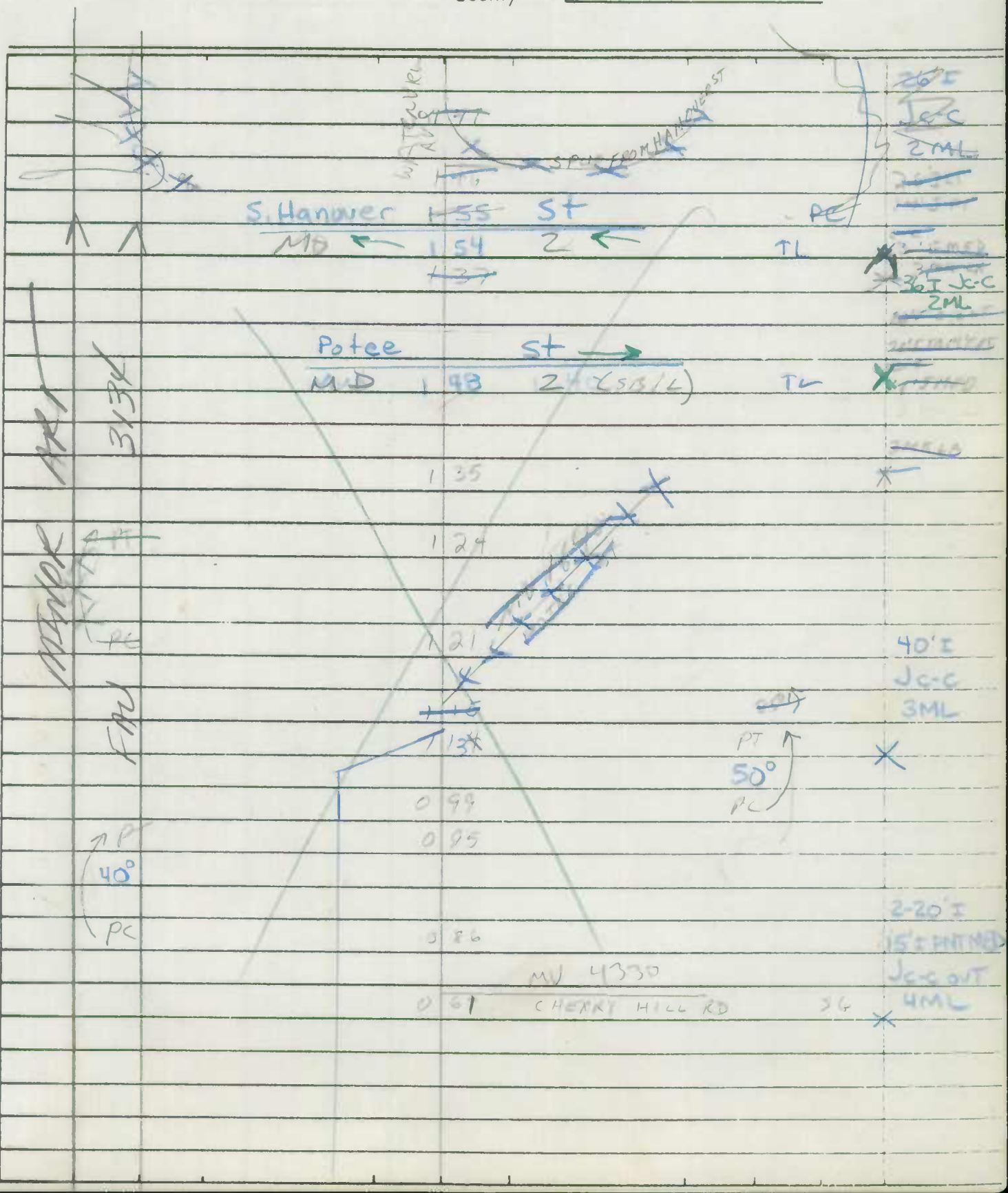

Form 6 HPS (Rev. 1961)

ROAD INVENTORY SHEET

Road No. _____

Road Name _____

Sheet No. _____

Date _____

County _____

Form 6 HPS (Rev. 1961)

ROAD INVENTORY SHEET

Party Chief D. BOCHENEK
Recorder M. BAXTER
Helper

Road No. MV 1630
Road Name WATERVIEW AVE
Sheet No. 3 OF 3
Date 10-24-72
County BALTO. CITY

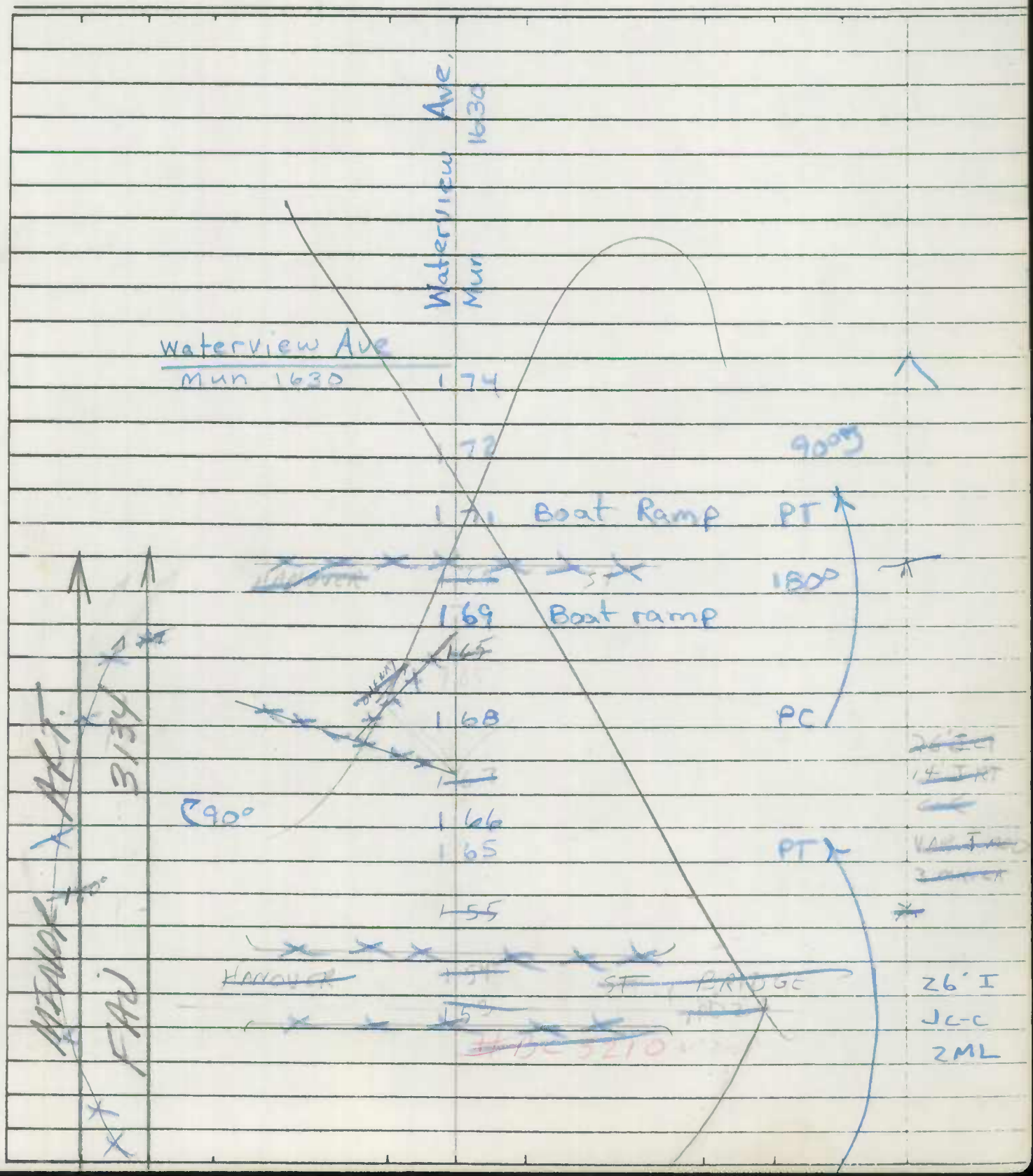

Form 6 HPS (Rev. 1961)

ROAD INVENTORY SHEET

Road No. _____

Road Name _____

Sheet No. _____

Date _____

County _____

Form 6 HPS (Rev. 1961)

ROAD INVENTORY SHEET

Party Chief D. BOCHENER
Recorder M. BAXTER
Helper

Road No. MN 1640
Road Name POTEE ST
Sheet No. 1 OF 1
Date 10-24-72
County BALTO CITY

ONE WAY

92-22
BB-JK
10-13-92

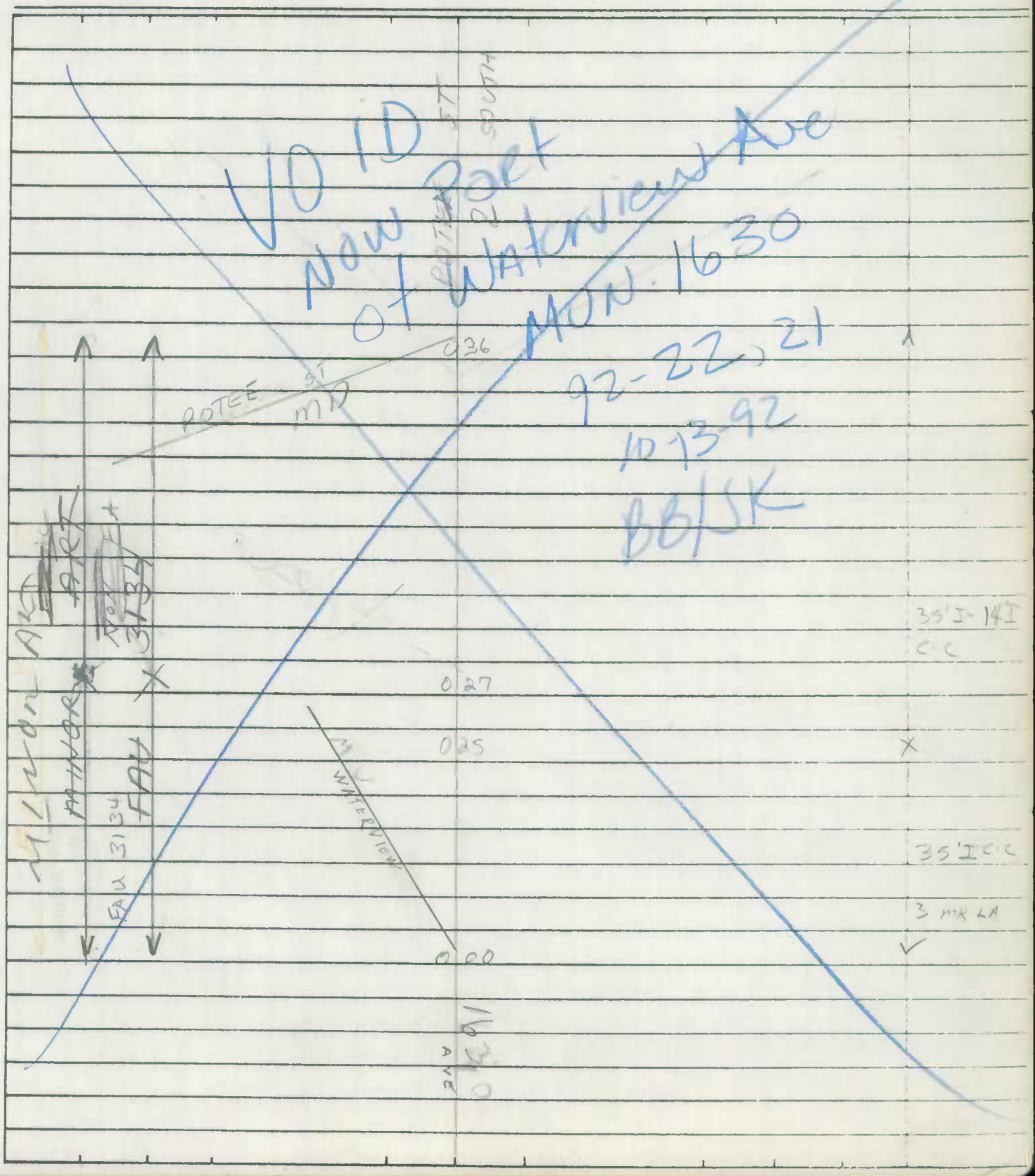

Form 6 HPS (Rev. 1961)

ROAD INVENTORY SHEET

Road No. _____

Road Name _____

Sheet No. _____

Date _____

County _____

SHA 51.3-8
11-15-72

STATE HIGHWAY ADMINISTRATION OF MARYLAND

FCR'97
5-20-97
GD/BB
SNJ

92-9
10-14-92
BB/JK

ROAD INVENTORY SHEET

Party Chief M. ZALENSKI
Recorder C. MARTIN
Helper

Map No.

Road No. MUN 1650
Road Name OSTEND ST
Sheet No. 1 OF 2
Date
County
State Coordinates

92-26
BB-JK
10-15-92

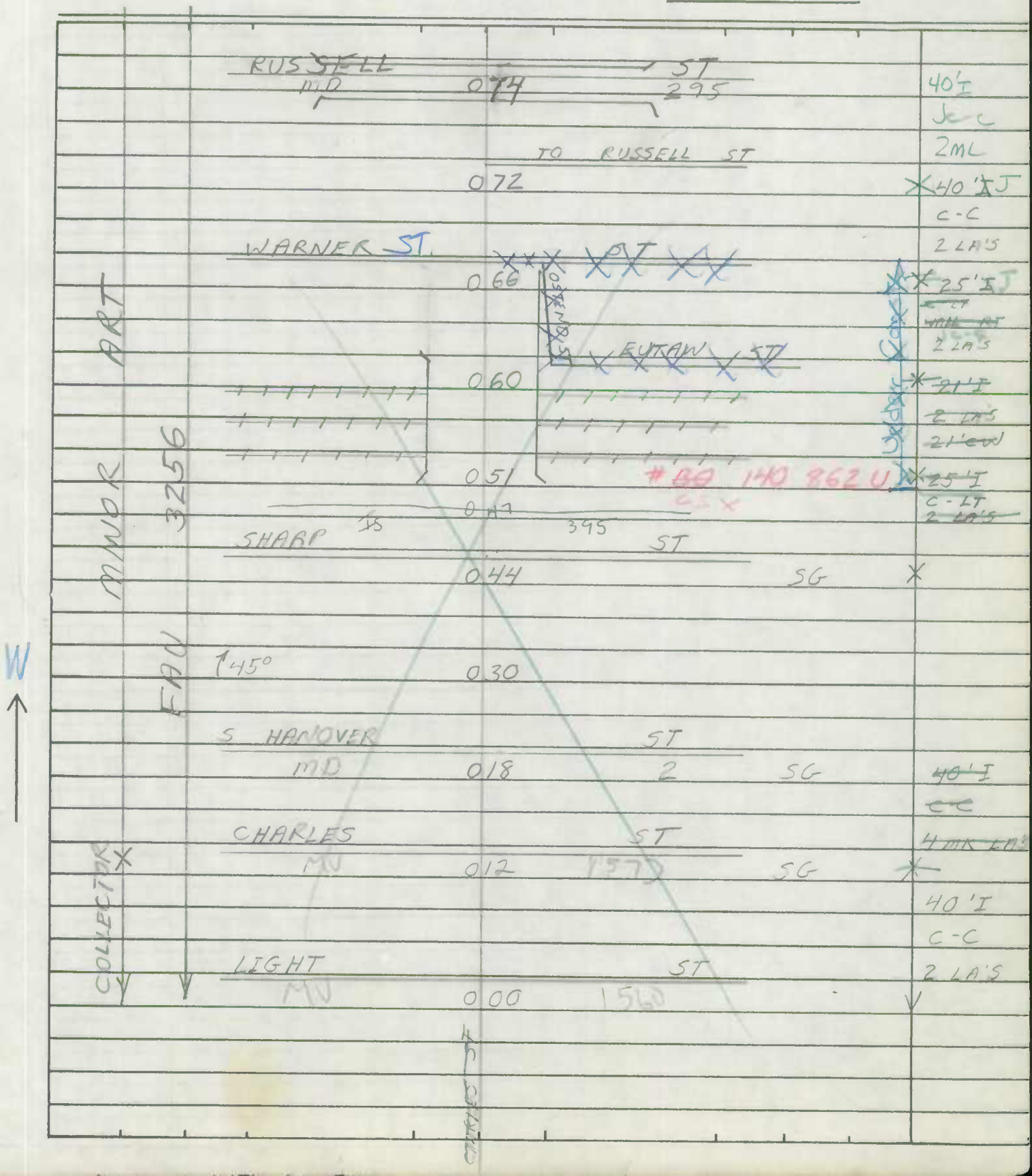

SHA 51.3-8
11-15-72

ROAD INVENTORY SHEET

Road No. _____
Road Name _____
Sheet No. _____
Date _____
County _____
State Coordinates _____

Form 6 HPS (Rev. 1961)

ROAD INVENTORY SHEET

Party Chief D. BOCHENEK
Recorder M. BAXTER
Helper

Road No. MV 1650
Road Name OSTEND ST
Sheet No. 2 OF 2
Date 10-24-72
County BALTO CITY

OSTEND ST.

MV 1281
WASHINGTON 1.33 BLVD SG

W. HAMBURG 1.10 ST SG

MV 4210
WICOMICO 1.03 ST SG X

MV 399
SC ATT ST
↑30° 0.92 SS X

Fr. Russell St.
~~FROM~~ ~~RUSSELL~~ 0.75 ST

MINOR ART.
FAU 3256

39' IJCC
2 MH LA

24' IJCC
2 MH LA

SAME

Form 6 HPS (Rev. 1961)

ROAD INVENTORY SHEET

Road No. _____

Road Name _____

Sheet No. _____

Date _____

County _____

SHA 51.3-8
11-15-72

STATE HIGHWAY ADMINISTRATION OF MARYLAND

DO NOT CODE

ROAD INVENTORY SHEET

Party Chief M. ZALENSKI
Recorder C. MARTIN
Helper

Map No.

Road No. MUN 1655
Road Name OSTEND ST
Sheet No. 1 OF 1
Date
County
State Coordinates

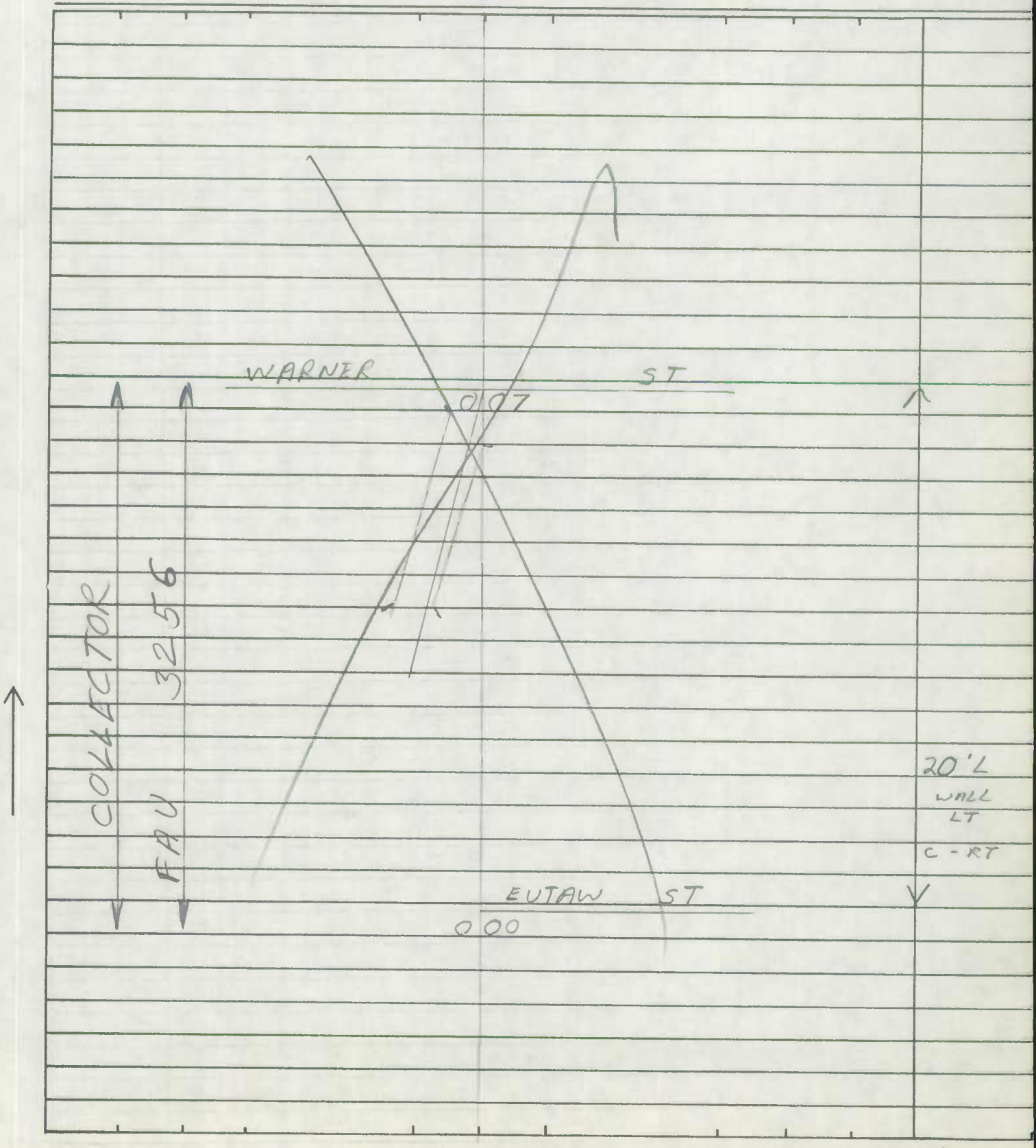

SHA 51.3-8
11-15-72

ROAD INVENTORY SHEET

Road No. _____
Road Name _____
Sheet No. _____
Date _____
County _____
State Coordinates _____

SHA 51.3 - 8 Revised
4.83

FCR'97
5-21-97
GD/BB

MARYLAND STATE HIGHWAY ADMINISTRATION

ROAD INVENTORY SHEET

Party Chief: BB
Recorder: RM
Assistant:
Map No./Dir.: 1 W
State Coordinates:

Road No.: Mu. 1680
Road Name: FAYETTE ST.
County: Balto City
Date: 5-23-85
Sheet No.: 1 OF 6

TRAFFIC CODES
TRAFFIC CONTROLS: STOP SIGN=S.S., TRAFFIC LIGHT=T.L., FLASHING RED BALL=F.R.

TRAFFIC CODES
PARKING RESTRICTIONS: A.M. PEAK, P.M. PEAK, A.M./P.M. PEAK, NO PARKING ANYTIME=N.P., COMM/IND. ACCESS=E

SYSTEM: FED. AID.	SYSTEM: FUNCT CLASS.	SYSTEM: HWY. SYS.	SYSTEM: HPMS SAMPLE	TRAFFIC: PRKG. REST.	TRAFFIC: COM/IND. ACCESS	LINE DIAGRAM	TRAFFIC: CONTROL	TRAFFIC: COM/IND. ACCESS	TRAFFIC: PRKG. REST.	PAVEMENT DATA
						N Potomac ST				
						029				
						Alley 027				
						N Decker Ave 025				
						Alley 023 Alley				
				PM		Ellwood Ave 021	TL		AM	
						Alley 019 Alley				
				NP		N. East Ave 016				
						012				
						010			BS	
						N. Clinton St 008				
						002				42'I
										J-CC
				NP		Highland Ave 000	TL		BS	4-ML
FAU 3060	MINOR ARTERIAL									
						FAYETTE ST				

VOID FCR'97 GD/BB

See New INV.

LINE DIAGRAM

SYSTEM: FED. AID.	SYSTEM: FUNCT. CLASS.	SYSTEM: HWY. SYS.	SYSTEM: HPMS SAMPLE	TRAFFIC: PRKG. REST.	TRAFFIC: COM/IND ACCESS	LINE DIAGRAM	TRAFFIC: CONTROL	TRAFFIC: COM/IND ACCESS	TRAFFIC: PRKG. REST.	PAVEMENT DATA
						Cont. on next page				
						0.55 Pulaski Hwy				
						Lakewood Ave 0.52	TL			
						Alley 0.50				
						N. Bralwood → 0.49				
						Alley 0.46				
						N Kenwood Ave 0.44				
						N. Strasburg St 0.40				
						Alley 0.39				
						N Linwood Ave 0.37	TL		WP	
						Alley 0.35			Am	
						N. Curley → St. → 0.33				
						Alley 0.31				
										SAME

FAU 3060
Minor Arterial

SHA 51.3-8
11-15-72

STATE HIGHWAY ADMINISTRATION OF MARYLAND

ROAD INVENTORY SHEET

Party Chief _____
Recorder _____
Helper _____

Map No. _____

Road No. MUN 1680
Road Name FAYETTE ST
Sheet No. 3 ~~X~~ OF ~~X~~ 6
Date _____
County _____
State Coordinates _____

N. WOLFE 1.14 ST
< MU ~~0.59~~ < 1025 SG

N WASHINGTON 1.07 ST
MU > ~~0.52~~ 1085 > SG

Void See New Inv FCR 97 GD/BB

N CHESTER ST
0 ~~42~~ 97 SG

PATTERSON PARK AVE
MU 0 ~~28~~ 83 1410 SG

N. MILTON ST
MU 0 ~~12~~ 67 2945 SG

42' I
C-C
4 MK LA

0 ~~00~~ 55

PULASKI HWY
MU 1685
FAYETTE ST

MINOR ART.
FAU 3060

SHA 51.3-8
11-15-72

ROAD INVENTORY SHEET

Road No. _____
Road Name _____
Sheet No. _____
Date _____
County _____
State Coordinates _____

MU 1573

Form 6 HPS (Rev. 1961)

ROAD INVENTORY SHEET

Party Chief D. BOCHENEC
Recorder M. BAXTER
Helper

Road No. 1680
Road Name FAYETTE ST
Sheet No. 42 OF 46
Date 10-24-72
County BALTO. CITY

ONE WAY

MINOR ARTERIAL ~~FRW~~ ART.

OTHER ~~MINOR~~ ~~ART.~~

3060

FAU

30°

MD ONE →	2	34	WAY → 2		40' I 4 MK LA
N. CALVERT	X	~~79~~	ST	SG	X
MU ← ONE	2	27	← WAY 1450		
GUILFORD	X	~~72~~	AV	SG	36' I ~~10'~~ I J c-c 3 MK LA
	2	23			
HOLLIDAY	X	~~68~~	ST	SG	X
MU	2	16	1480		
N. GAY	X	~~61~~	ST	SG	60' I 6 MK LA
President ST	2	03	Jones Falls Expressway		
MU 1383	X	~~77~~	I83	SG	≠
	1	83			
	~~1~~	~~28~~	COLVIN ST	SG	
	1	74			
AISQUITH	X	~~79~~	ST	SG	
MU	1	64	1420		
N. CENTRAL	X	~~09~~	AV	SG	60' I J c-c 6 ML
MU	1	50	4250		
N. CAROLINE	~~0~~	~~75~~	ST	SG	X 60' I cc 4 MK LA
MU	1	32	1440		
BROADWAY	~~0~~	~~77~~		SG	X

VOID
See New Inv.
FCR '97
GD/BB

Form 6 HPS (Rev. 1961)

ROAD INVENTORY SHEET

Road No. _____

Road Name _____

Sheet No. _____

Date _____

County _____

Form 6 HPS (Rev. 1961)

ROAD INVENTORY SHEET

Party Chief: D. BOCHENEK
Recorder: M. BAXTER
Helper:

Road No.: MV 1680
Road Name: FAYETTE ST
Sheet No.: 5 of 6
Date: 10-24-72
County: BALTO. CITY

MU	3	23	1870		40'I
N. CAREY	3	18	ST	SG	JC-C
N. Schroeder			ST		2ML
MUN.	3	49	4220		
MV	3	26	6167		
N. FREMONT	2	71	ST	SG	
Martin Luther					
MU			6020	King BLVD.	X
PINE			ST		
N. GREENE	2	40 95	ST	SG	X
MD	2	88	295		
N. PACA	2	33	ST	SG	
MU	2	81	1760		
N. EUTAW	2	26	ST	SG	
MU	2	73	1700		
HOWARD	2	18	ST	SG	
MU ONE	2	64	WAY 1620		
PARK	2	09	AVE	SG	40'I C-C
MU ONE					C-C
LIBERTY	2	63	WAY 1712		48 mk LA
	2	08	ST	SG	X
	2	57			
PED.	2	03	WALK WAY		
					2-24'I
	2	52			C-C
PED.	X	97	WALK WAY		30'J MED
MU ONE	2	49	WAY 1125		4ML
N. CHARLES	X	94	ST	SG	X
ONE	2	42	WAY		
ST. PAUL	X	87	ST	SG	

VOID
SNI
FCR'97
GD/BB

FAU ONE WAY 3060

MINOR ALTERIAL
OTHER PRIN. ART

W. FAYETTE ST

ENTRANCE TO GARAGE

Form 6 HPS (Rev. 1961)

ROAD INVENTORY SHEET

Road No. _____

Road Name _____

Sheet No. _____

Date _____

County _____

Form 6 HPS (Rev. 1961)

ROAD INVENTORY SHEET

Party Chief D. BOCHENEK
Recorder M. BAXTER
Helper

Road No. 1680
Road Name W. FAYETTE ST
Sheet No. 6 ~~4~~ OF ~~4~~ 6
Date 10-24-72
County BALTO. CITY

VOID
SNI
FCR '97
GD/BB

FAYETTE ST.

MINOR ANTERIA
~~OTHER~~ ~~PART~~ ~~ART~~
FAU 3060
ONE WAY

ONE 4 20 WAY
N. MONROE ~~3~~ ~~65~~ ST SG

US ONE 4 11 WAY 1
N. FULTON ~~3~~ ~~56~~ ST SG

3 96
N. GILMOR ~~3~~ ~~41~~ ST SG

40' I
JC-C
2ML

Form 6 HPS (Rev. 1961)

ROAD INVENTORY SHEET

Road No. _____

Road Name _____

Sheet No. _____

Date _____

County _____

Form 6 HPS (Rev. 1961)

FCR'97
5-21-97
SD/BB
SNI

ROAD INVENTORY SHEET

Party Chief D. BOCHENEK
Recorder M. BAXTER
Helper

Road No. MV 1690
Road Name SARATOGA ST
Sheet No. 1 OF 2
Date 10-24-72
County BALTO. CITY

MINOR ART. 3254
ONE WAY FAU

MV ← ONE	← WAY 1620			
PARK	0 52	AVE	SG	
MV 1712	MV 1711			
LIBERTY ST	0 44	CATHEDRAL ST	SG	
	0 43			40'I CC 4 mk LA
MV → ONE	→ WAY 1125		SG	
N. CHARLES	0 35	ST		X
				36'I CC 3 mk LA
MV ← ONE	← WAY 2 (SB/L)			
ST. PAUL	0 28	PL	SG	=
MV ← ONE	← WAY 1720			
ST. PAUL	0 25	ST	SG	
MV → ONE	→ WAY 2			
N. CALVERT	0 20	ST	SG	X
MV ← ONE	← WAY 1450			
GUILFORD	0 12	AV	SG	30'I C-C 3 mk LA
MV ←	← 5880			7:30-9 AM 4-6:30 PM
HOLLIDAY	0 08	ST	TL	X
	1450 →	ST	TL	30'I
MV → N. GAY	0 00			C-C 2ML

W

Form 6 HPS (Rev. 1961)

ROAD INVENTORY SHEET

Road No. _____

Road Name _____

Sheet No. _____

Date _____

County _____

Form 6 HPS (Rev. 1961)

ROAD INVENTORY SHEET

Party Chief D. BOCHENEK
Recorder M. BAXTER
Helper

Road No. 1690
Road Name SARATOGA ST
Sheet No. 2 OF 2
Date 10-24-72
County BALTO CITY

W. SARATOGA ST.

MINOR ART.

FAU 3254

← ONE		← WAY			
N. MONROE	2	07	ST	TL	
VS → ONE		→ WAY	1		
N. FULTON	1	98	ST	SG	
N. GILMOR	1	83	ST	SG	
MV		1870			
N. CAREY	1	60	ST	SG	
MV		~~4225~~ 4220			
N. SCHROEDER	1	37	ST	SG	40' I Jc-c
MV		~~1510~~ 6167			
N. FREMONT	1	20	ST	SG	X 2ML
Martin ~~JARROD~~ Luther		King Jr ~~CITY DR.~~ BLVD		under const	40' I Jc-c 4ML
MV	1	04	6020	TL	0.95 X 2 24' I 10' GRASS MED
~~PINE~~	~~1~~	~~00~~	~~ST~~		
N. GREENE	0	83	ST	SG	X Jc-c 4ML
MV → ONE		→ WAY	295		
N. PACA	0	75	ST	SG	
MV		1760			
N. EUTAW	0	68	ST	SG	
MV		1700			
HOWARD	0	60	ST	SG	40' I Jc-c 4ML

Form 6 HPS (Rev. 1961)

ROAD INVENTORY SHEET

Road No. _____

Road Name _____

Sheet No. _____

Date _____

County _____

SHA 51.3-8
11-15-72

STATE HIGHWAY ADMINISTRATION OF MARYLAND

FCR'97
5-15-97
GD13B

ROAD INVENTORY SHEET

Party Chief D. BOCHENEK
Recorder C. MARTIN
Helper

Map No.

VOID

Road No. MU 1700
Road Name HOWARD ST
Sheet No. 1 of 3
Date 10-25-72 REV 2-27-78 DAB
~~County~~ BALTO. CITY
State Coordinates



SHA 51.3-8
11-15-72

ROAD INVENTORY SHEET

Road No. 1700
Road Name HOWARD ST
Sheet No. 2 OF 3
Date 10-25-72 (REV. 2-27-78)
~~County~~ BALTO. CITY
State Coordinates

VOID
See New Inv
FCR 1972
5-15-97
GD/BB

1 ~~85~~ 80		
1 ~~80~~ ~~77~~ 78	RD 25	
1 ~~77~~ ~~69~~ 74	#PC 530 860H	60'J
		JC-C
		5ML
1 ~~74~~ ~~66~~ 67	83	
	CSX	
1 ~~72~~ 64	BC 140 8596	
	TRACKS	
	BC 1405	
1 ~~67~~ ~~59~~ 61		X
1 ~~63~~ ~~55~~ 57	#BC 1406	
MOUNT MU	ROYAL AVE 1780	
1 ~~60~~ ~~52~~ 53		
	DOLPHIN ST	
1 ~~53~~ 45		SG
PARK AVE		
1 ~~54~~ 37		
	W PRESTON MU 0955	SG
DOLPHIN ST.		
1 ~~40~~ ~~32~~ 34		
MU 1770 1 ~~39~~ ~~31~~ 33	PARK AVE MU 4015	SG
PRESTON ST 1 ~~33~~ ~~25~~ 26	PARKING LOT	SG
	WAY	60'I
1 ~~22~~ ~~14~~ 16		C-C
	CHASE ST	5 MK LA
1 ~~11~~	ONEWAY	SG X
		~~54'I CC~~
		~~2 MK LA~~

MINOR ARTERIAL
FALL 3067
OTHER

SHA 51.3-8
11-15-72

STATE HIGHWAY ADMINISTRATION OF MARYLAND

ROAD INVENTORY SHEET

Party Chief _____
Recorder _____
Helper _____

Map No. _____

Road No. MV 1700
Road Name HOWARD ST
Sheet No. 3 OF 3
Date 10-25-72 (REV 2-27-78)
~~County~~ BALTO. CITY
State Coordinates _____

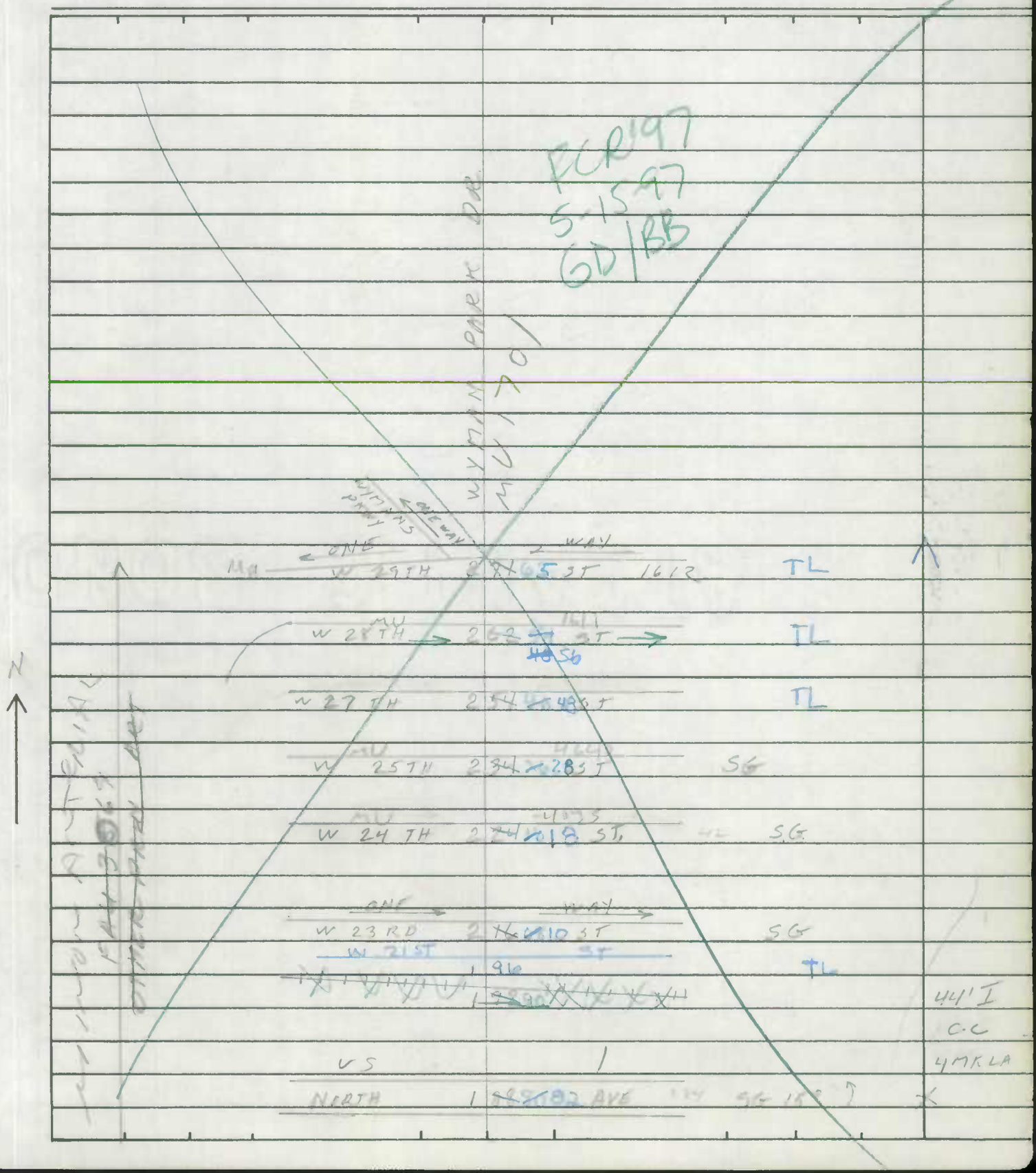

SHA 51.3-8
11-15-72

ROAD INVENTORY SHEET

Road No. _____
Road Name _____
Sheet No. _____
Date _____
County _____
State Coordinates _____

SHA 51.3-8
11-15-72

STATE HIGHWAY ADMINISTRATION OF MARYLAND

DO NOT CODE

FCR'97
6-2-97
GD/BB

ROAD INVENTORY SHEET

Party Chief _____
Recorder _____
Helper _____

Map No. _____

Road No. MUN 1713
Road Name SHARP ST
Sheet No. 1 OF 1
Date _____
County _____
State Coordinates _____

VOID
SEE New Inv
FCR'97
6-2-97
GD/BB

HOPKINS PLACE
MUN 1714

E. PRATT ST
MU 0 38 1391 SG
38'I
C-RT
4 mk LA
44'CW

W CAMDEN ST
MU 0 30 4295 SG
38'I
C-RT
2 mk LA
44'CW

CONWAY ST.
MU 0 20 5875

HILL ST
0 00

N

MINOR
~~OTH~~ ARTN ART.
FAU 3071
ONE WAY
LOCAL ~~OTHER~~
NON FA ~~FAU~~

SHA 51.3-8
11-15-72

ROAD INVENTORY SHEET

Road No. _____
Road Name _____
Sheet No. _____
Date _____
County _____
State Coordinates _____

SHA 51.3-8
11-15-72

STATE HIGHWAY ADMINISTRATION OF MARYLAND

DO NOT CHANGE

ROAD INVENTORY SHEET

Party Chief _____
Recorder _____
Helper _____

Map No. _____

Road No. MUN 1714
Road Name HOPKINS PLACE
Sheet No. 1 OF 1
Date _____
County _____
State Coordinates _____

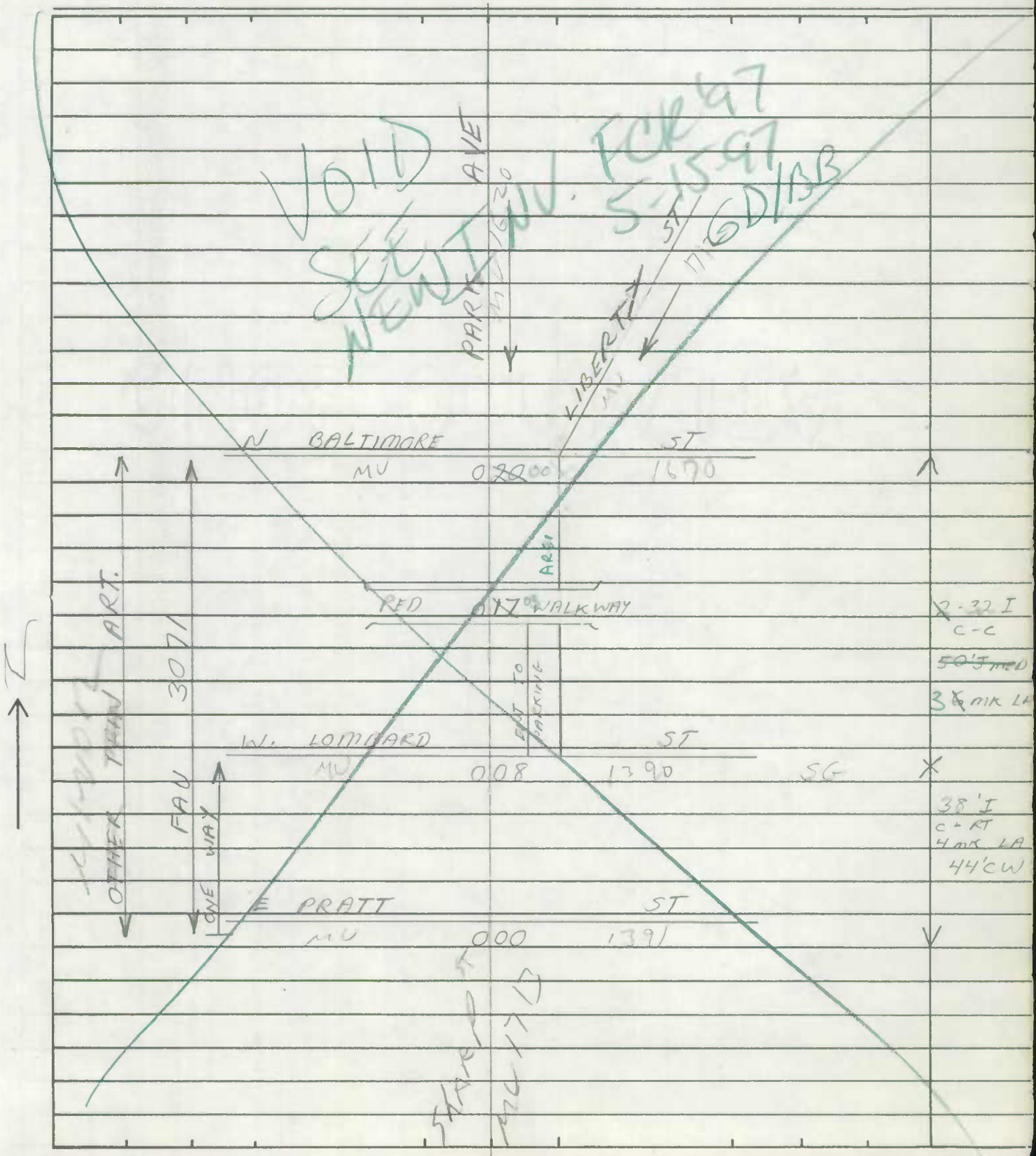

SHA 51.3-8
11-15-72

ROAD INVENTORY SHEET

Road No. _____
Road Name _____
Sheet No. _____
Date _____
County _____
State Coordinates _____

Form 6 HPS (Rev. 1961)

ROAD INVENTORY SHEET

Party Chief D BOCHENEK
Recorder C MARTIN
Helper

ONE WAY WEST

Road No. 1740
Road Name PLEASANT ST
Sheet No. 1 OF 1
Date 10-25-72
~~County~~ BALTO. CITY

SEE NEW INV.
PUT ON FED-AID
CHECK IT.

OTHER PRIN ART

FAU 3066

ONE WAY

W

← ONE		← WAY		
ST PAUL	016	ST	SG	
ONE →		WAY →		
CALVERT	011	ST	SG	34 'I C-C
	008			X 34 'I C-C
				2 MK LA
← ONE		← WAY		
GILFORD	004	ST		X 34 'I C-C
HOLIDAY	000	ST		

PC 530 323 H

Form 6 HPS (Rev. 1961)

ROAD INVENTORY SHEET

Road No. _____

Road Name _____

Sheet No. _____

Date _____

County _____

SHA 51.3-8
11-15-72

STATE HIGHWAY ADMINISTRATION OF MARYLAND

GD/AH
9-30-94

ROAD INVENTORY SHEET

Party Chief _____
Recorder _____
Helper _____

Map No. _____

ONE WAY

Road No. MU 1830
Road Name DRUID HILL AVE
Sheet No. 1 OF 1
Date _____
County _____
State Coordinates _____

SEE NEW INV

GD/AH
9-30-94

FCK '97
5-21-97
GD/BD

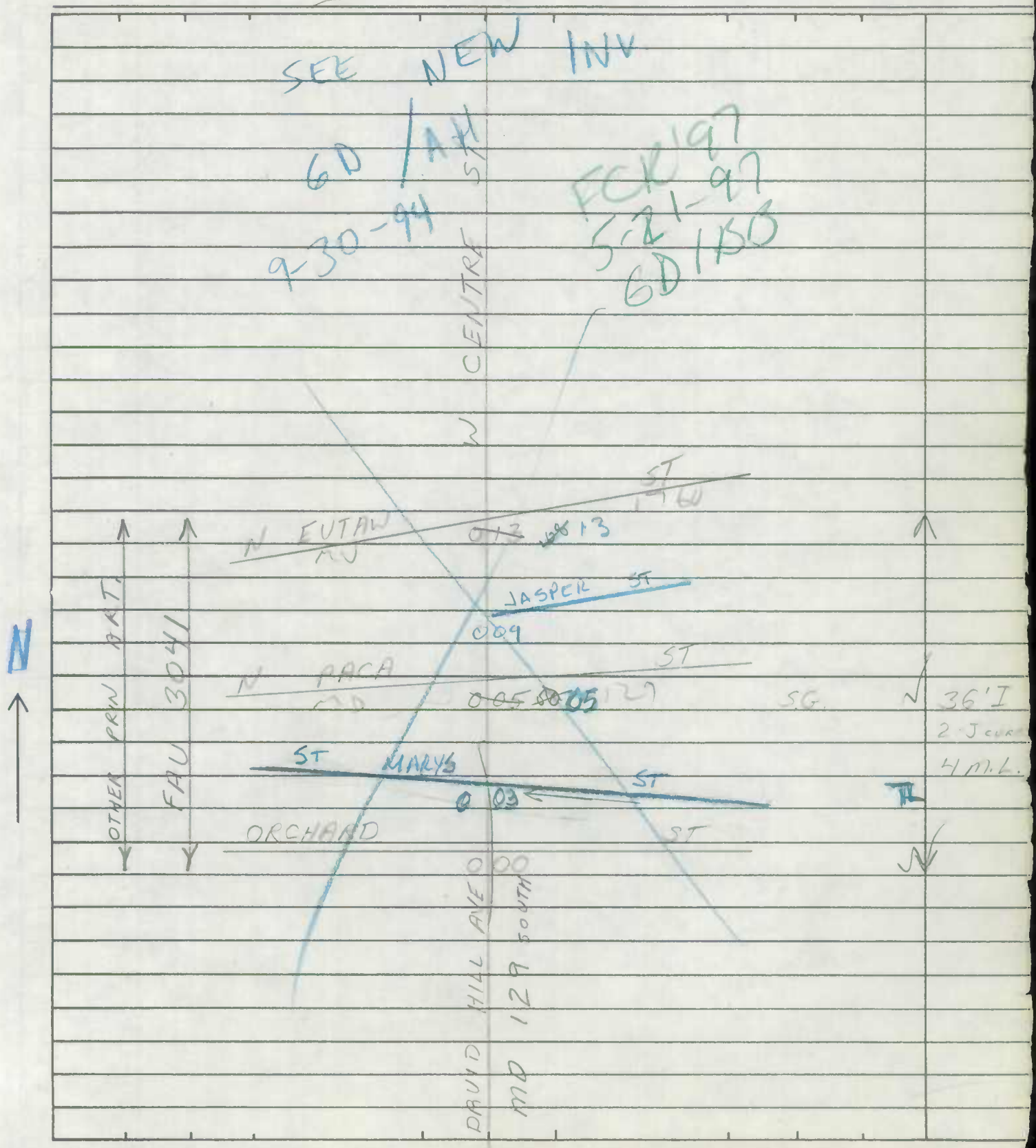

SHA 51.3-8
11-15-72

ROAD INVENTORY SHEET

Road No. _____
Road Name _____
Sheet No. _____
Date _____
County _____
State Coordinates _____

Form 6 HPS (Rev. 1961)

FCR'97.
4-29-97
GD/BB

ROAD INVENTORY SHEET

Party Chief E. SCHUYLER
Recorder W. DOMBROSKI
Helper

Road No. MU 1970
Road Name DESOTO RD
Sheet No. 1 OF 1
Date 10-16-72
County BALTIMORE CITY

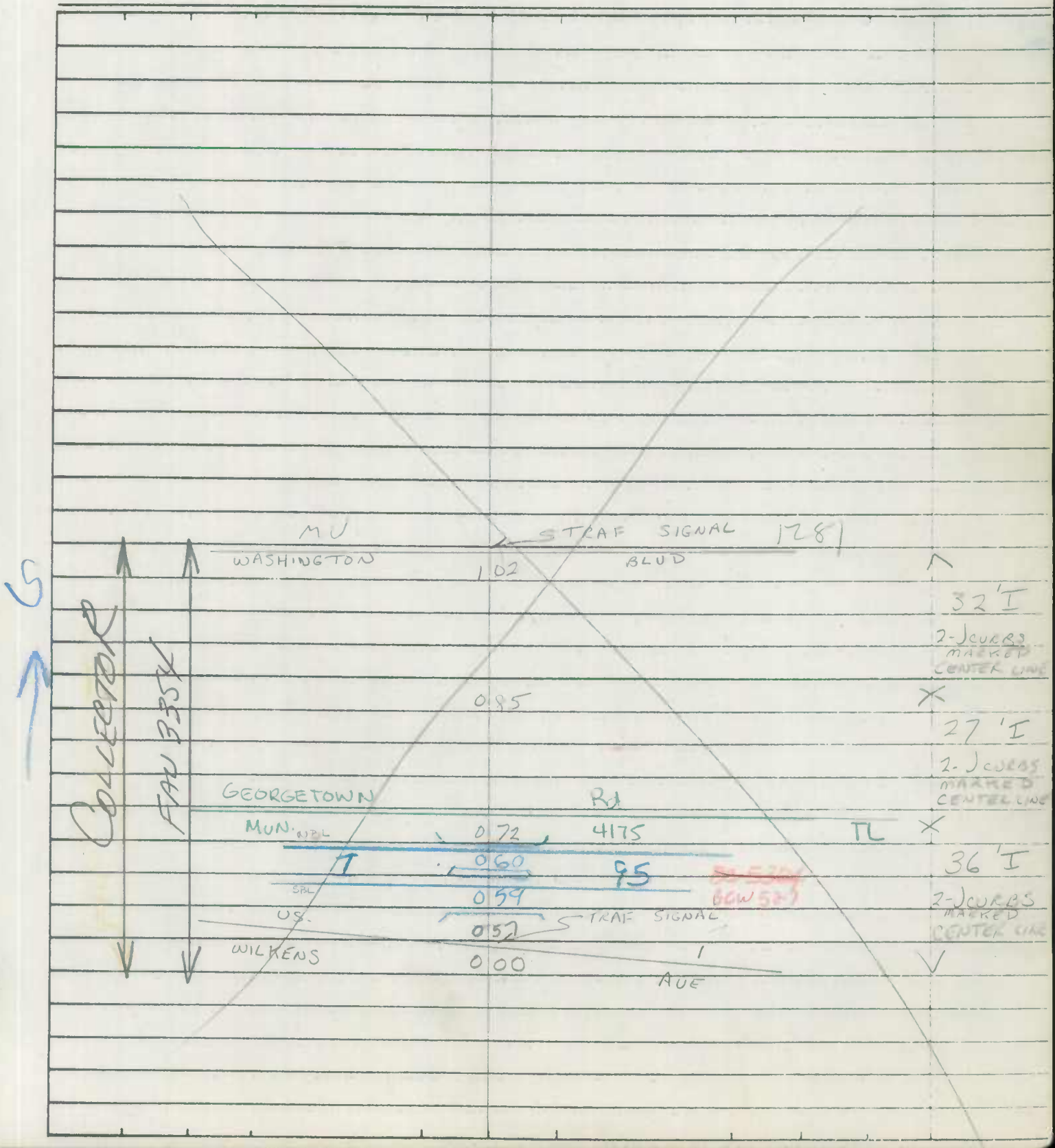

Form 6 HPS (Rev. 1961)

ROAD INVENTORY SHEET

Road No. _____

Road Name _____

Sheet No. _____

Date _____

County _____

Form 6 HPS (Rev. 1961)

FCR '97
4-23-97
GD/BB

ROAD INVENTORY SHEET

Party Chief E. SCHUYLER
Recorder W. DOMAROSKI
Helper

Road No. MV 2010
Road Name N BENTALOU ST
Sheet No. 1 OF 1
Date 10-13-72
County BALTIMORE CITY

VOID
See New INV.

N. BENTALOU ST

MV ~~TRAF. SIGNAL~~ 2210
W NORTH 1 02 AVE TL

MV ~~TRAF. SIGNAL~~ 2000
BAKER 0 80 PRESSTMAN ST ST TL
0 71 MV. 4160 TL
0 66 CARVER VOCATIONAL TECHNICAL HIGH SCHOOL
0 63 2 TRACKS
0 62
#BC2403
#WM 831 635 X

MV ~~TRAF. SIGNAL~~ 1900
W LAFAYETTE 0 25 AVE TL

40' I
2-J CURBS
MARKED CENTERLINE

MV ~~TRAF. SIGNAL~~ 1020
EDMONSDON 0 00 AVE TL 2ML

COLLECTOR
FAU 3377

N

N. BENTALOU ST

Form 6 HPS (Rev. 1961)

ROAD INVENTORY SHEET

Road No. _____

Road Name _____

Sheet No. _____

Date _____

County _____

SHA 51.3-8
11-15-72

STATE HIGHWAY ADMINISTRATION OF MARYLAND

FCR'97
4-23-97
GD/BB

ROAD INVENTORY SHEET

Party Chief _____
Recorder _____
Helper _____

Map No. _____

Road No. MUN 2040
Road Name BRADDISH AVE
Sheet No. 1 OF 2
Date _____
County _____
State Coordinates _____

~~W LAFAYETTE~~		~~AVE~~		
~~MV~~	~~0X~~ ~~14~~ 32	~~1700~~	~~SS~~	X
~~HAVERTON JR HIGH SCH~~	0 ~~97~~ 19		50°↑	
~~WINCHESTER~~	0 ~~89~~ 07	~~[illegible]~~ ST.		40'J
~~MD NATIONAL GUARD~~	0 ~~86~~ 04			C-C
		~~LAURENS ST / ELLICOTT DR~~		~~2UML~~
	0 ~~82~~ 00			X
	XX XX			
↑45°	~~0 77~~			~~24'D~~
				~~24'CW~~
	~~0 75~~	CSX	~~45°↑~~	X
	#WM 831 630N			
WM	~~0 71~~	R.R.		
	GA 0 70 TE			↑30'I ~~24~~ H
BAKER		ST		30CW
MV	0 58	2000	SS	X JC-C 2UML
MV		2211		
W. NORTH	0 36	AVE	SG	
				24'I
				C-C
				1UML
	0 22			X 40'J
				2UML C-C
	0 15			X 40'I
MV		1023		C-C
GWYNNS FALLS	0 00	PKWY		✓ 2UML

COLLECTOR FAU 3659
NON FA
LOCAL ~~Collector~~ FAU 3375
COLLECTOR FAU 3375
ONE WAY

S

VOID See New Inv FCR '97 GD/BB

SHA 51.3-8
11-15-72

ROAD INVENTORY SHEET

Road No. _____
Road Name _____
Sheet No. _____
Date _____
County _____
State Coordinates _____

SHA 51.3-8
11-15-72

STATE HIGHWAY ADMINISTRATION OF MARYLAND

ROAD INVENTORY SHEET

Party Chief _____
Recorder _____
Helper _____

Map No. _____

Road No. MUN 2040
Road Name BRADDISH AVE
Sheet No. 2 OF 2
Date _____
County _____
State Coordinates _____

See New Inv. of Braddish Ave
FCR 97
4-28-97
GD/BB

~~FRANKLIN~~ ~~ST~~
~~US~~ 0 X ~~49~~ 67 ~~40~~ ~~SS~~ A

~~EDMONDSON~~ ~~AVE~~
~~MUN~~ ~~0 X 40 58 1920~~ ~~TL~~

40 I
~~LAFAYETTE ELEM SCH 0 X 20 38 LUTHERAN HOSP. (AGAN)~~ C-C

COLLECTOR
FAN

SHA 51.3-8
11-15-72

ROAD INVENTORY SHEET

Road No. _____
Road Name _____
Sheet No. _____
Date _____
County _____
State Coordinates _____

Form 6 HPS (Rev. 1961)

ROAD INVENTORY SHEET

Party Chief E. SCHUYLER
Recorder W. DOMBROSKI
Helper

Road No. MV 2070
Road Name BLOOMINGDALE RD
Sheet No. 1 OF 1
Date 10-13-72
County BALTIMORE CITY

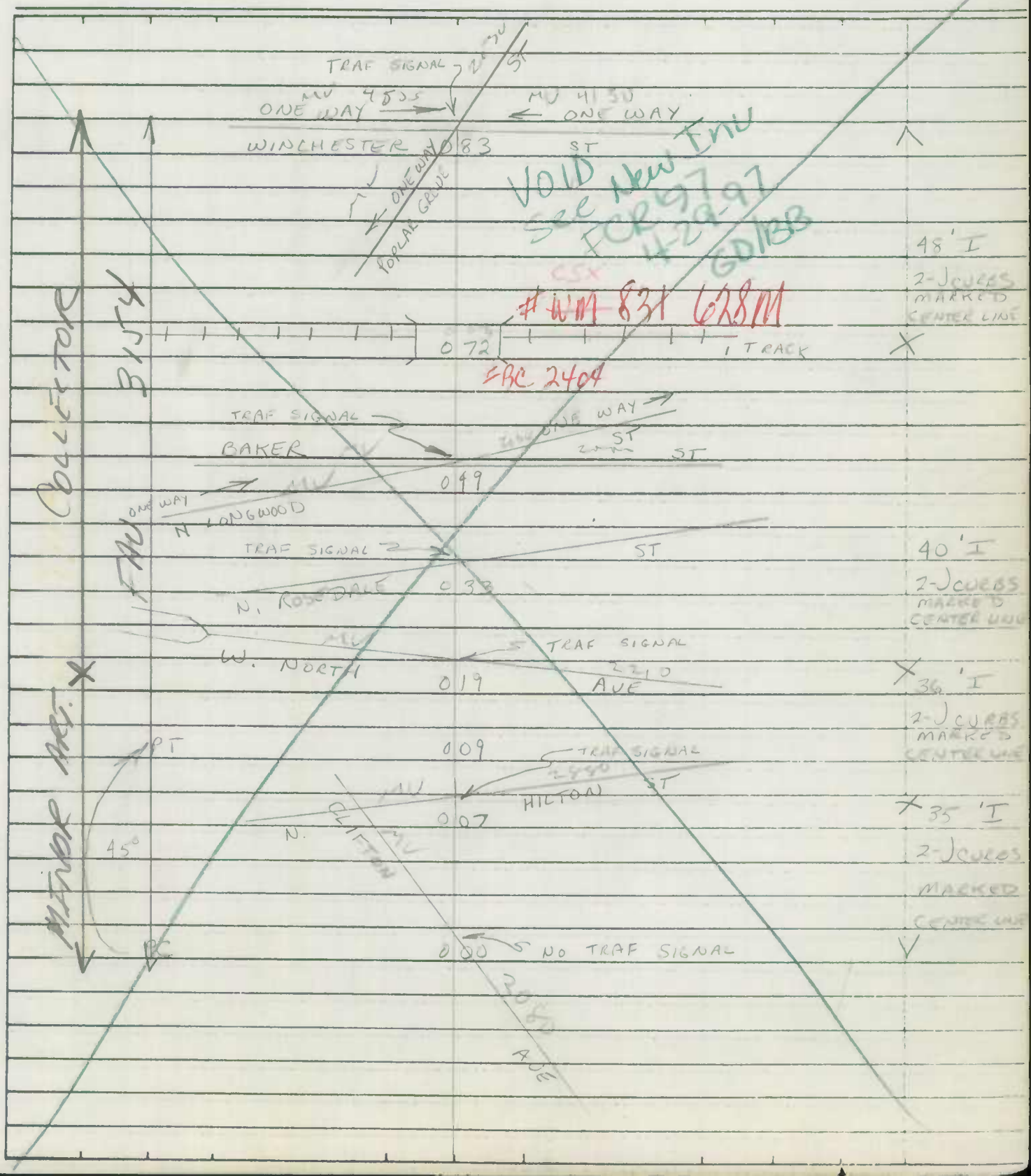

Form 6 HPS (Rev. 1961)

ROAD INVENTORY SHEET

Road No. _____

Road Name _____

Sheet No. _____

Date _____

County _____

SHA 51.3-8
11-15-72

STATE HIGHWAY ADMINISTRATION OF MARYLAND

FCR'97
4-23-97
BD/BB

ROAD INVENTORY SHEET

Party Chief M. ZALENSKI
Recorder C. MARTIN
Helper

Map No.

Road No. MUN 2080
Road Name CLIFTON AVE
Sheet No. 1 OF 4
Date
County
State Coordinates

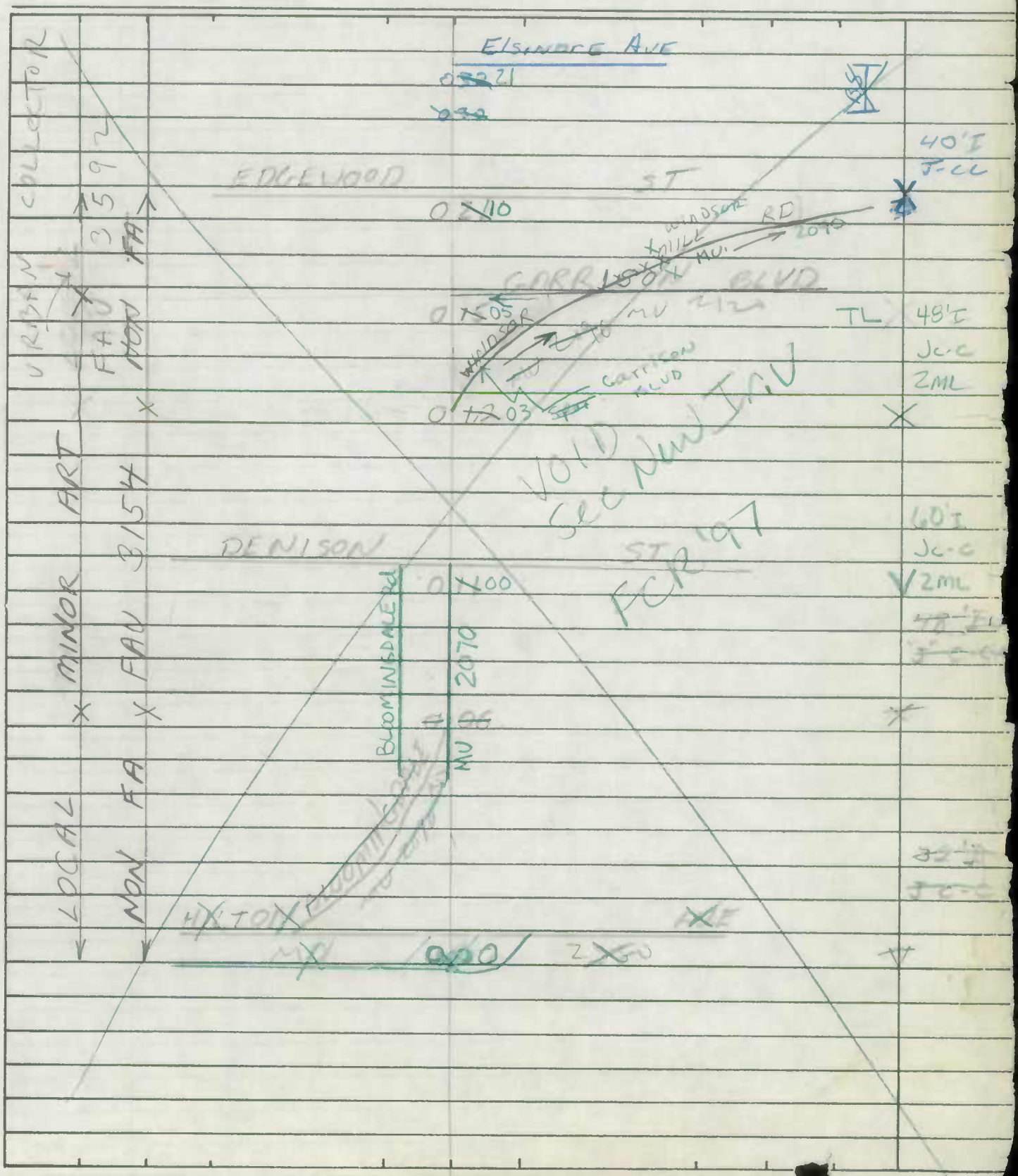

SHA 51.3-8
11-15-72

ROAD INVENTORY SHEET

Road No. MU 2080
Road Name
Sheet No. 2 of 4
Date
County
State Coordinates

VOID
See New Inv.
FCR 197
GD/BB

Ent Rec.
Gwynns Falls Pkwy
Holly Ave
55
Lyndhurst Ave
MU 3070
50
40' I
J. CC
46
43
MT Holly ST
41
44' I
J. CC
40
Chelsea Terr.
34
Allendale Rd
29

SHA 51.3 - 8 Revised
4.83

MARYLAND STATE HIGHWAY ADMINISTRATION

ROAD INVENTORY SHEET

84-26

Party Chief	BB	Road No.	Mu 2080
Recorder	RM	Road Name	Clifton Ave
Assistant		County	Balto City
Map No./Dir.	1	Date	5-23-85
State Coordinates		Sheet No.	3 OF 4

TRAFFIC CODES
TRAFFIC CONTROLS: STOP SIGN=S.S., TRAFFIC LIGHT=T.L., FLASHING RED BALL=F.R.

TRAFFIC CODES
PARKING RESTRICTIONS: A.M. PEAK, P.M. PEAK, A.M./P.M. PEAK, NO PARKING ANYTIME=N.P., COMM/IND. ACCESS=E

SYSTEM: FED. AID.	SYSTEM: FUNCT CLASS.	SYSTEM: HWY. SYS.	SYSTEM: HPMS SAMPLE	TRAFFIC: PRKG. REST.	TRAFFIC: COM/IND. ACCESS	LINE DIAGRAM	TRAFFIC: CONTROL	TRAFFIC: COM/IND. ACCESS	TRAFFIC: PRKG. REST.	PAVEMENT DATA
										30' I
										J-CC
										X 2ML
										24' I
									N.P.	J-CC
										X 1UML
										30' I
										JC-LT
										2ML
										X
										BS
										BS

FAU 3592
URBAN COLLECTOR

VOID
See New
Inv
FCR 197
GD/BB

PT 30° PC
Talbot Rd
0x ~~06~~ 96
0x ~~04~~ 94
0x ~~02~~ 93
Queen Anne Rd
0x ~~00~~ 89
PT 80° PC
0 ~~90~~ 79
ONE WAY
Talbot Rd
0 ~~88~~ 77 Mu 6140
PT 60° PC
0 ~~86~~ 75
Talbot Ave
0 ~~79~~ 68
0 ~~72~~ 67
0 ~~77~~
Windsor Mill Rd
Mu 2090
0 ~~76~~ 65
0 ~~74~~ 64 *BC 2502
Monticello Rd
0 ~~73~~ 63
0 71

MU2080 4 of 4

SYSTEM				TRAFFIC		LINE DIAGRAM	TRAFFIC			PAVEMENT DATA
FED. AID.	FUNCT. CLASS.	HWY. SYS.	HPMS SAMPLE	PRKG. REST.	COM/IND ACCESS		CONTROL	COM/IND ACCESS	PRKG. REST.	
FAU 3592	URBAN COLLECTOR									

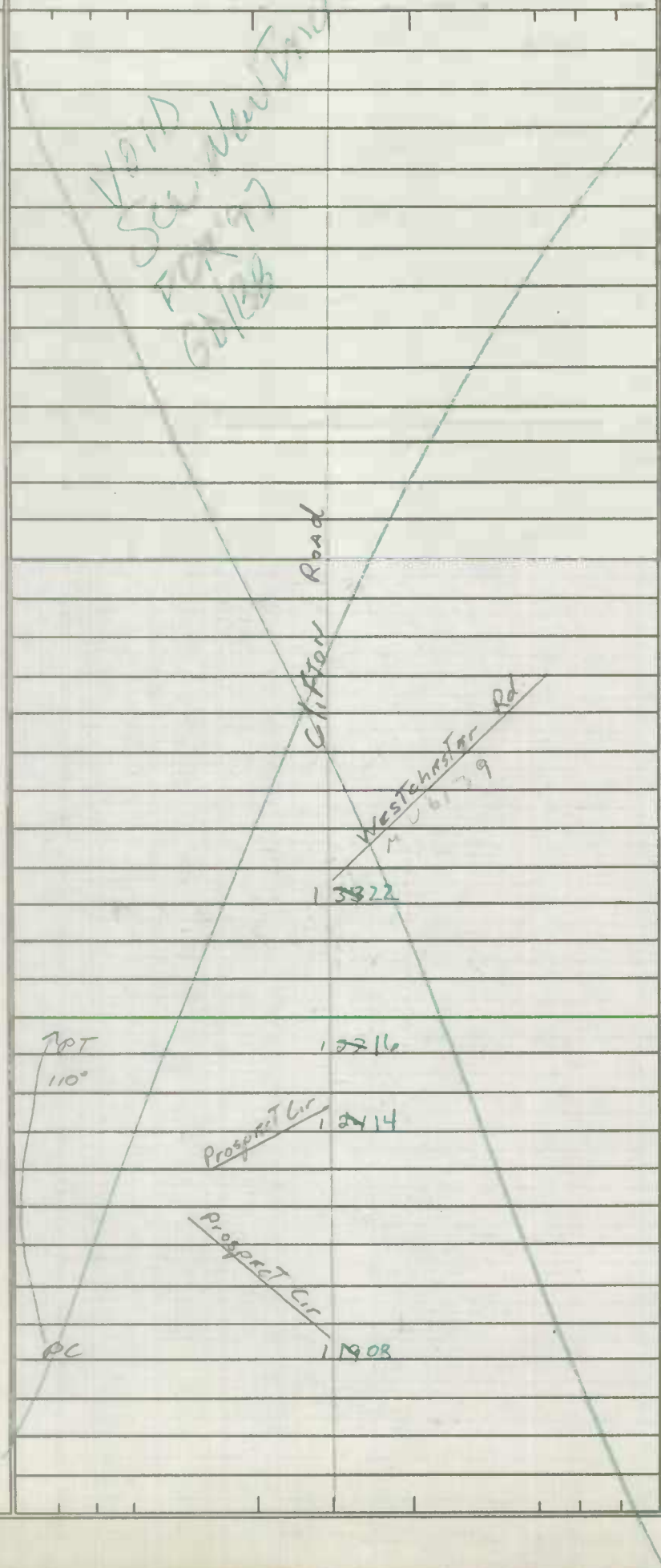

55

40'I
J-CC
2ML

30'I
J-CC
2ML

SHA 51.3-8
11-15-72

STATE HIGHWAY ADMINISTRATION OF MARYLAND

FCR '97
4-23-97
GD/BB

ROAD INVENTORY SHEET

Party Chief M. ZALENSKI
Recorder C. MARTIN
Helper

Map No.

Road No. MUN 2090
Road Name WINDSOR MILL RD
Sheet No. 1 OF 2
Date
County
State Coordinates

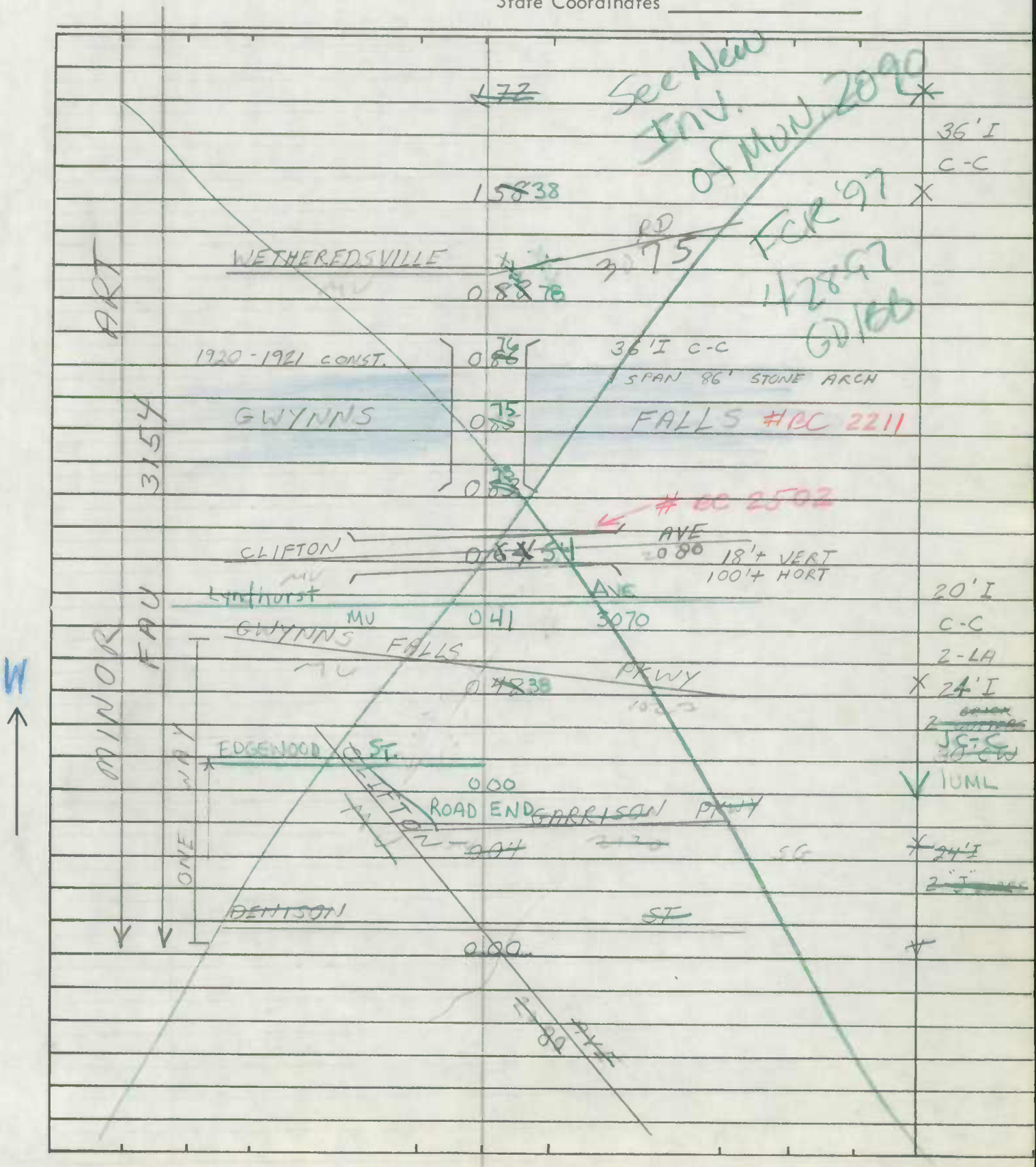

SHA 51.3-8
11-15-72

ROAD INVENTORY SHEET

Road No. _____
Road Name _____
Sheet No. _____
Date _____
County _____
State Coordinates _____

SHA 51.3-8
11-15-72

STATE HIGHWAY ADMINISTRATION OF MARYLAND

ROAD INVENTORY SHEET

Party Chief M. ZALENSKI
Recorder C. MARTIN
Helper

Map No.

Road No. MUN 2090
Road Name WINDSOR MILL RD
Sheet No. 2 OF 2
Date
County
State Coordinates

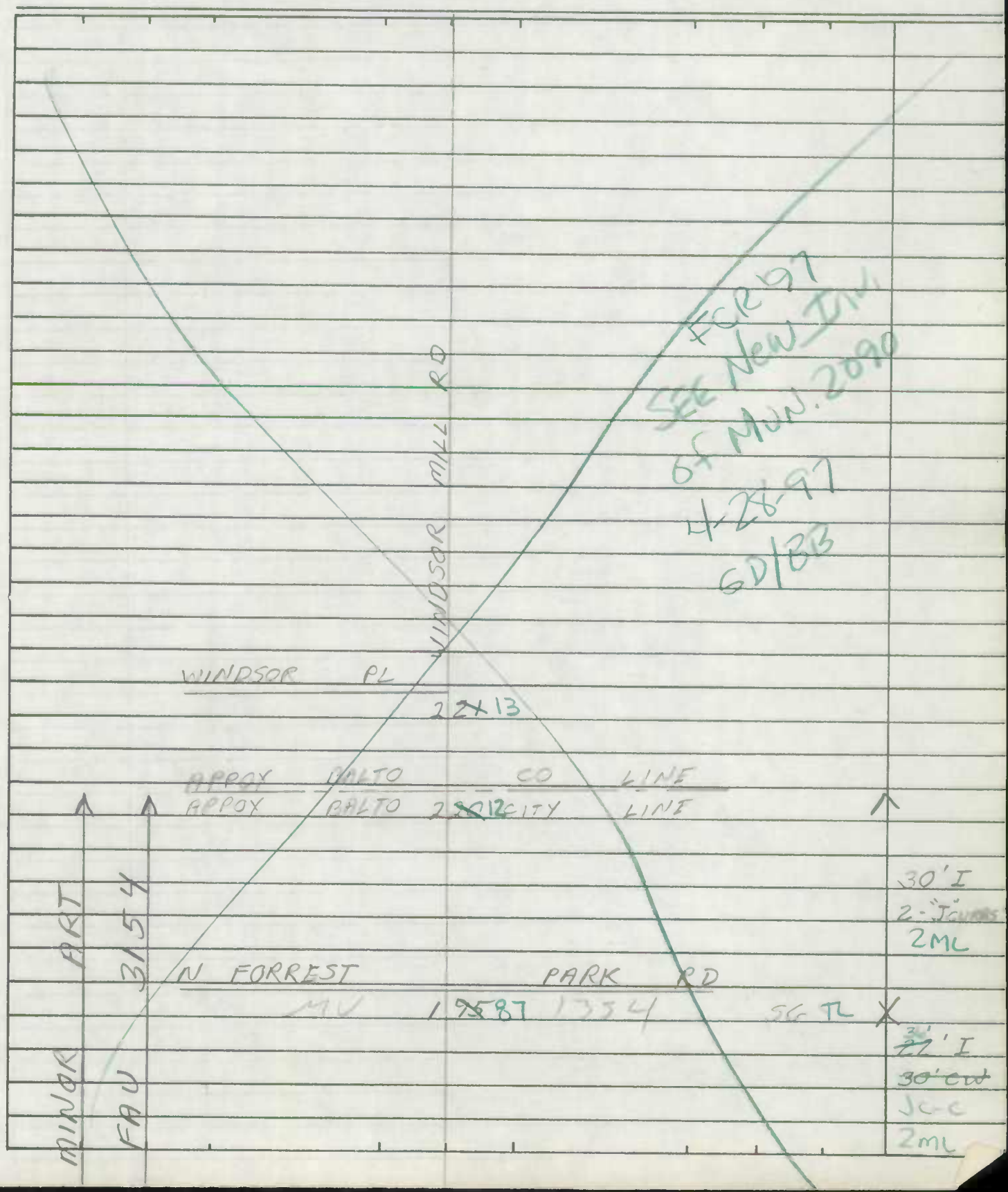

SHA 51.3-8
11-15-72

ROAD INVENTORY SHEET

Road No. _____
Road Name _____
Sheet No. _____
Date _____
County _____
State Coordinates _____

Form 6 HPS (Rev. 1961)

SNI FCR'97
5-8-97
GD/BB

92-3
BB/JK
10-13-92

ROAD INVENTORY SHEET

Party Chief E. SCHUYLER
Recorder W. DOMBROSKI
Helper

Road No. MV 2100
Road Name W. COLD SPRING LA
Sheet No. 1 OF 5
Date 10-13-72
County BALTIMORE CITY

C12

885-547

	TAMARING DR - 92.3 ~~Springarden Dr~~				60'J Jc-c 4ML ~~50'I~~
	MU 6149	1 8 891			50'I
	GREEN SPRING	1 63 / 1 526	AVE		4ML ~~4ML~~
	MU	1 ~~49~~ 50	2130	SG	
		1 49			2-24'J B'ORS MED
	PIMLICO	1 48	RD		Jc-c IN/OUT 4ML
	MU	1 11	2190	SG	36'I
					Jc-c
	PARK HEIGHTS		AVE		2ML
	MD	1 02	129	SG	
	REISTERSTOWN		RD		
	~~US~~ MD	0 93	140	SG	48'I
					Jc-c
	FLASHING LIGHTS - GATES - RXR	0 70	CSX ~~FWM~~ 831 641 B		2ML
	3 TRACKS W.M.	0 63	R.R.		
	CSX METRO	0 62	RXR - GATES - FLASHING LIGHTS		48'I
	METRO MU	0 61	COLD		Jc-c 4ML
	WABASH	0 56	AVE	SG	
					30'I Jc-c
	MU		TRAF SIGNAL 2895		2ML
	DOLFIELD	0 48	AVE		
		0 38		40°	
					38'I
		0 06	C&P TELEPHONE Co		2-JCURBS MARKED
			TRAF SIGNAL 2120		CENTER LINE
	MU GARRISON	0 00	BLVD		2 LA
		W. COLD SPRING LA			

OTHER PRIN ART

3018

FAU

MINOR ART

Form 6 HPS (Rev. 1961)

ROAD INVENTORY SHEET

Road No. _____

Road Name _____

Sheet No. _____

Date _____

County _____

Form 6 HPS (Rev. 1961)

92-3
BB-JK
10-13-92

ROAD INVENTORY SHEET

PARTY CHIEF ~~Frederick Settan~~ CF
RECORDER ~~Thomas Landon~~ GG
CHAINMAN

ROAD NO. MU 2100
NAME COLD SPRING LA
SHEET NO. 2 of 5
DATE 3-28-68
~~COUNTY~~ BALTO CITY



Form 6 HPS (Rev. 1961)

ROAD INVENTORY SHEET

Party Chief C FORREST
Recorder G GRAY
Chainman

Road No. MU2100
Name COLD SPRING LANE
Sheet No. 3 of 5
Date 3-28-68
~~County~~ BALTO CITY

OTHER PRIN ART

FAU 3018

OLD COLD SPRING LA

3 89 — 36'I C-C 3 ~~2~~-LA

CHARLES MD 3 60 STREET 139 SG — 36'I C-C 4-MR LA

3 43 LINKWOOD RD MU 2220 TL

#3210

STONEY 3 37 RUN — 36'I C-C 2 LA

25'-L conc slab 36'I C-C

KESWICK MU 3 18 ROAD 2250 SG

2 93

MU 2270

ROLAND 2 87 AVE SG — 36'I ~~C-C~~ ~~2-LA~~

2 71

12'J RTE

JCC IN/OUT

4ML

Form 6 HPS (Rev. 1961)

ROAD INVENTORY SHEET

Party Chief C FORREST
Recorder G GRAY
Chainman

Road No. MU 2100
Name COLD SPRING LA
Sheet No. 4 of 5
Date 3-28-68
~~County~~ BALTO CITY

C 12

OTHER PRIM. ART.

FAU 3018

NO PKG AM/PM PEAK

4 PMS

HILLEN MD	5 57	ROAD 41	SG X	36'I C-C 2 MK LA
				2-30'I C-C 20' GRASS PKWY 4-MK-LA
LOCH RAVEN MD BS	5 25	BLVD 542	SG X	
	5 24		BS	
	5 20		X	
	5 06		BS	
Marble Hall Rd ~~43rd St~~		E. 43rd ST ~~Marble Hall~~		
	4 96			44'I
BS	4 90		BS	JCC 4ML
THE MU	4 82	ALAMEDA 0467	SG X	
BS	4 70			
BS	4 61		BS	44'I
BS	4 42		BS	C-C 3X-MK-LA
BS	4 32			
WORK MD	4 28	ROAD 45	SG X	
				36'I C-C 4-MK-LA
KERNWAY	4 16	EASTWAY ~~KERNWAY~~	X	
				SAME

NO PKG AM/PM PEAK

Form 6 HPS (Rev. 1961)

ROAD INVENTORY SHEET

Party Chief C FORREST
Recorder G GRAY
Chainman

Road No. MU 2100
Name COLD SPRING LANE
Sheet No. 5 OF 5
Date 3-28-68
~~County~~ BALTO CITY

MORAVIA RD
MU 0055

HARFORD MD 6 57 ROAD 147 SG

36' I
C-C
4-MK-LA

HAMPNETT AVE 6 45

36' I
C-C
2-LA

OTHER PROV. ART.
FAU 3018

5 88 #3211

HERRING 5 87 RUN

CONST 1929 5 86
36' I CC
54' LONG ARCH

PEDESTRIAN 5 68 WALKWAY

36' I
C-C
24-MK-LA

18' + VERT
60' HORT

SHA 51.3-8
11-15-72

STATE HIGHWAY ADMINISTRATION OF MARYLAND

FCR'97
5-9-97
GD/BB

ROAD INVENTORY SHEET

Party Chief _____
Recorder _____
Helper _____

Map No. _____

Road No. MUN 2130
Road Name GREENSPRING AVE
Sheet No. 1 of 2
Date _____
County _____
State Coordinates _____

VOID
See New Inv.
GD/BB

40°	1.47			
	1.36		30°	
	1.15	THE CHILDREN'S HOSP.		
40°	DR MARTIN LUTHER KING JR ELEM SCH. 1.05			44'I C-C 2 ML.
	MU	2125		
	DRUID PARK 0.80	DR	SG	X
	0.77		50°	
	0.68		45°	
35°	0.61			
	0.47	CEMETERY		
	0.39		40°	40'I C-C 2 ML
35°	0.29			
	0.03		90°	X 32'I RT 40'I LT 4J SURF 24' GRASS MED 4 ML 3 RT, LT
	0.02			
	McCULLOH	ST		
	MD 0.00	129	SG	✓
	AUCHENTOROLY	TERR		

MINOR ART.

FAU 3179

N

MU 2131

LIBERTY HEIGHTS AVE

SHA 51.3-8
11-15-72

ROAD INVENTORY SHEET

Road No. _____
Road Name _____
Sheet No. _____
Date _____
County _____
State Coordinates _____

SHA 51.3-8
11-15-72

STATE HIGHWAY ADMINISTRATION OF MARYLAND

ROAD INVENTORY SHEET

Party Chief _____
Recorder _____
Helper _____

Map No. _____

Road No. MUN 2130
Road Name GREENSPRING AVE
Sheet No. 2 OF 2
Date _____
County _____
State Coordinates _____

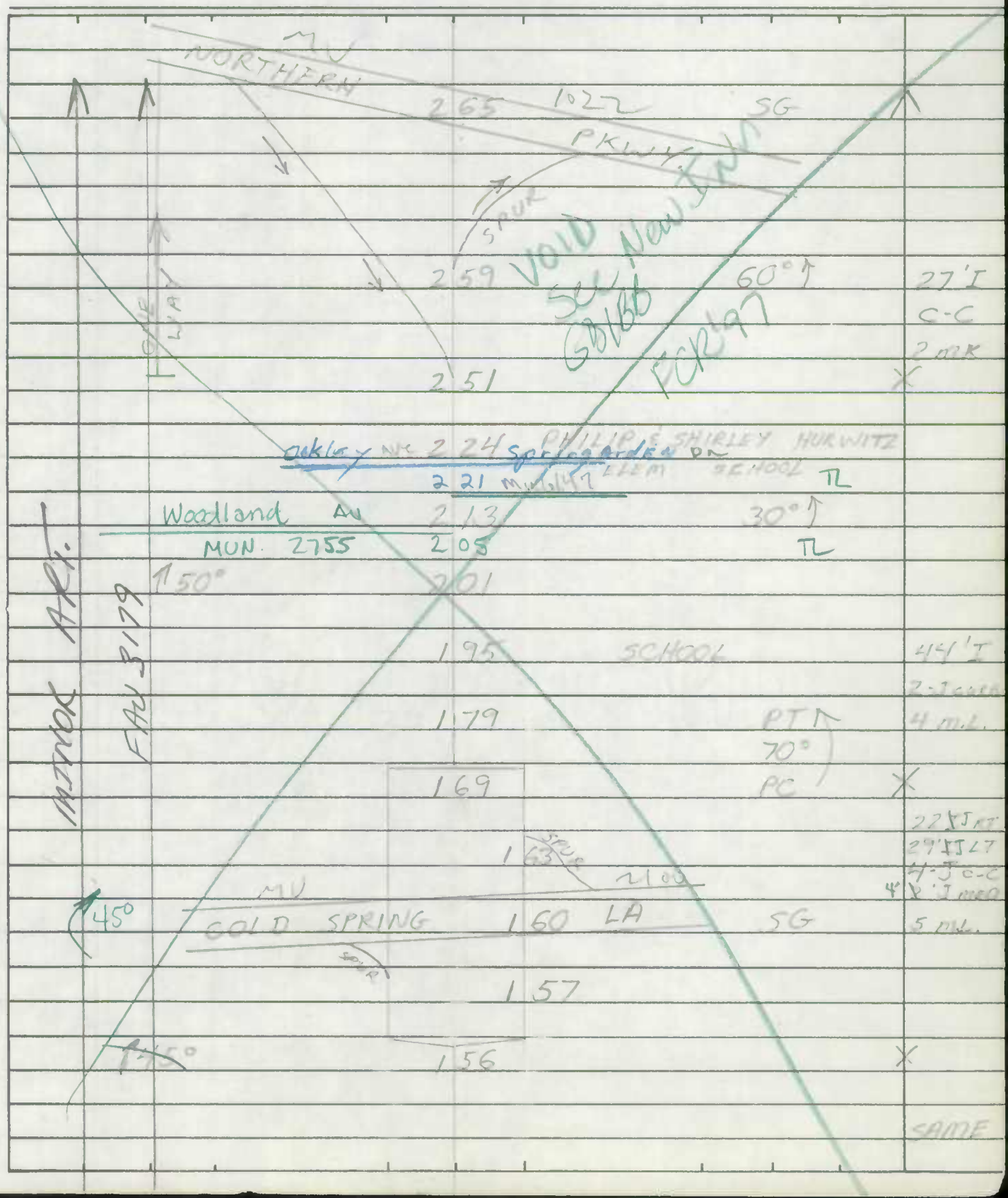

SHA 51.3-8
11-15-72

ROAD INVENTORY SHEET

Road No. _____
Road Name _____
Sheet No. _____
Date _____
County _____
State Coordinates _____

Form 6 HPS (Rev. 1961)

FCR'97
5-1-97
GD/BB

ROAD INVENTORY SHEET

Party Chief E. SCHUYLER
Recorder W. DOMBROSKI
Helper

Road No. MV 2150
Road Name PATTERSON AVE
Sheet No. 1 OF 1
Date 10-12-72
County BALTIMORE CITY

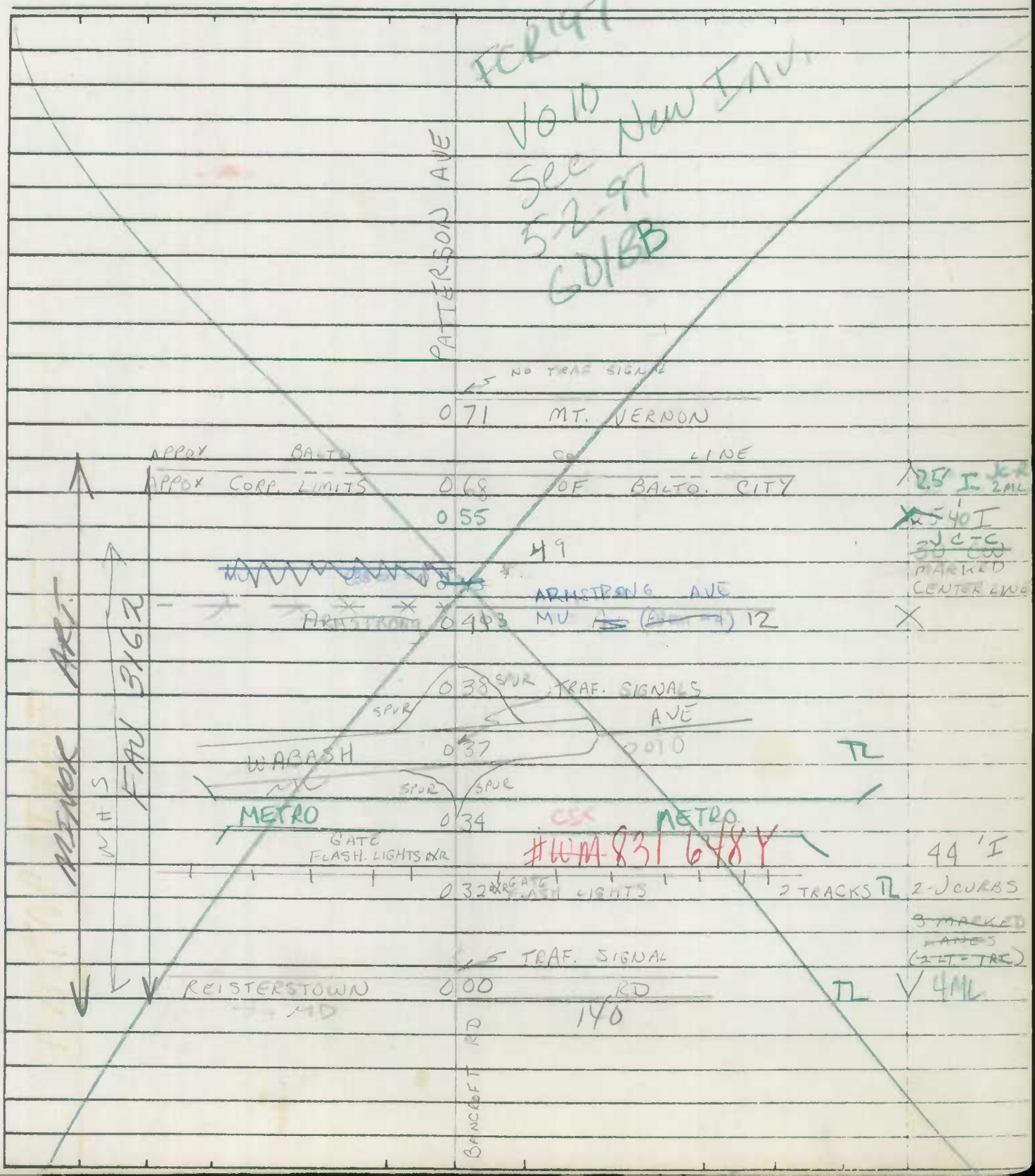

Form 6 HPS (Rev. 1961)

ROAD INVENTORY SHEET

Road No. _____

Road Name _____

Sheet No. _____

Date _____

County _____

Form 6 HPS (Rev. 1961)

FCR'97
4-29-97
GDIBB

ROAD INVENTORY SHEET

Party Chief E. SCHUYLER
Recorder W. DOMBROSKI
Helper

Road No. MU 2170
Road Name W BELVEDERE AVE
Sheet No. 1 OF 2
Date 10-12-72
County BALTIMORE CITY

~~US~~ MD		~~TRAF. SIGNALS~~ 140		
REISTERSTOWN	1	45	RD	TL SG X
				2-33' I LAS 4 J CURBS 10' GRASS MED 4 MARKED TRAV LAS
G&E SUBSTATION	1	22		20° J X
				34' I RT. LA 2-J CURB 33' I LT. LA 2-J CURB 9' GRASS MED 4 MARKED LAS
X-over	0	93		X
				2-35' I LAS 4 J CURBS 6' J MED 4 MARKED TRAV. LANES
MD PARK HEIGHTS	0	87	~~TRAF. SIGNALS~~ 129 AVE	TL SG X
	0	84		
	0	75	PIMLICO RACE COURSE	44' I 2-J CURBS MARKED CENTER LINE
	0	47		
MU 2195 PIMLICO & RD	0	46	~~TRAF. SIGNAL~~ ~~ROAD~~ PREAKNESS WAY E	TO STABLES 45° J X
	0	33	MU 6149	TL
	0	11	LEVINDALE NURSING HOME E	
T 80° E SINAI HOSP	0	05		36' I 2-J CURBS MARKED CENTER LINE
W NORTHERN MU	0	00	~~TRAF. SIGNALS~~ PKWY 1022	TL V

VOID
See New Inv.
FCR'97
5-2-97
GDIBB

MINOR ART.
FAU 3157

S

Form 6 HPS (Rev. 1961)

ROAD INVENTORY SHEET

Road No. _____

Road Name _____

Sheet No. _____

Date _____

County _____

SHA 51.3-8
11-15-72

STATE HIGHWAY ADMINISTRATION OF MARYLAND

ROAD INVENTORY SHEET

Party Chief _____
Recorder _____
Helper _____

Map No. _____

Road No. mu 2170
Road Name W BELVEDERE AVE
Sheet No. 2 of 2
Date _____
County _____
State Coordinates _____

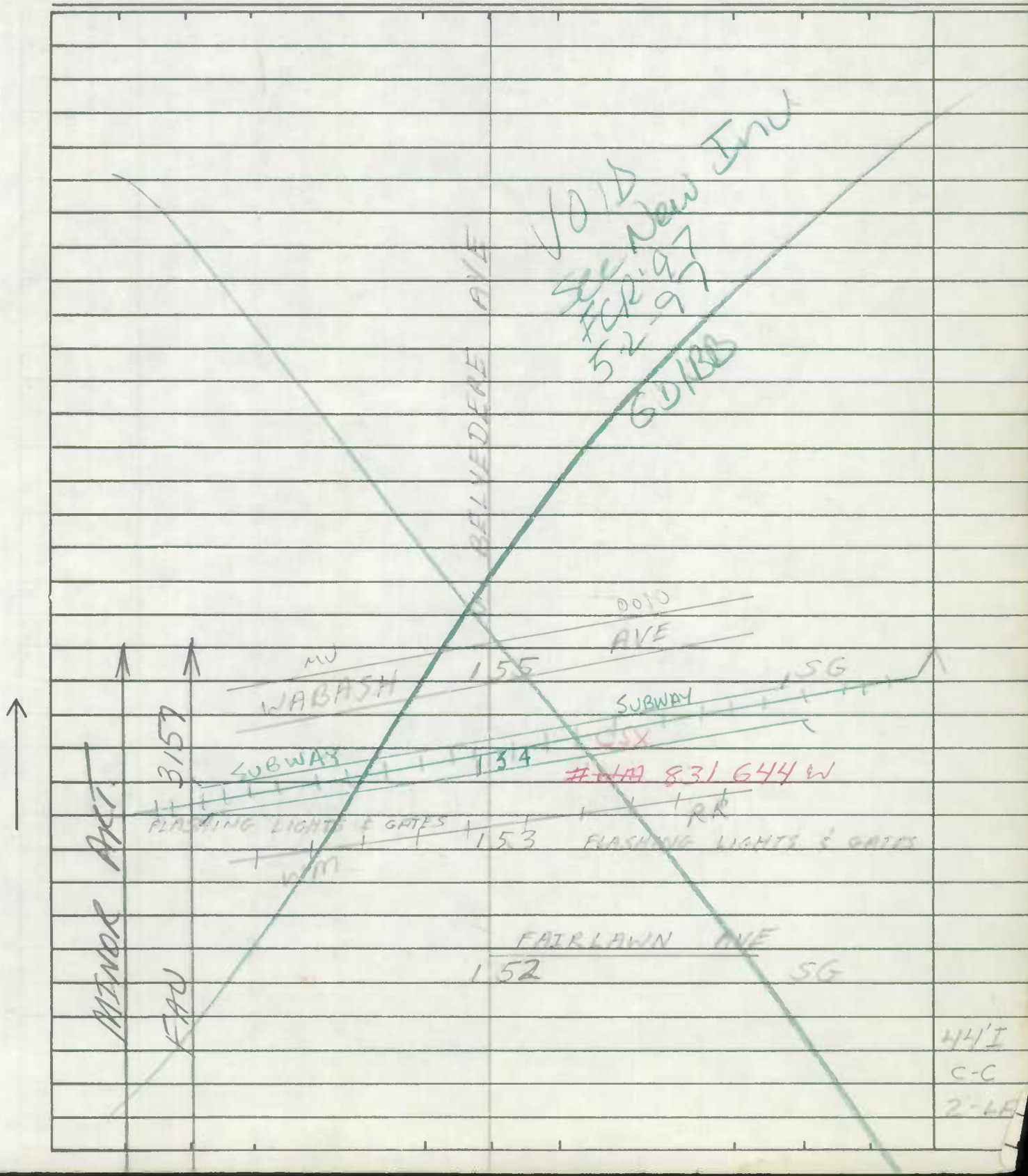

SHA 51.3-8
11-15-72

ROAD INVENTORY SHEET

Road No. _____
Road Name _____
Sheet No. _____
Date _____
County _____
State Coordinates _____

SHA 51.3-8
11-15-72

STATE HIGHWAY ADMINISTRATION OF MARYLAND

FCR'97
5-6-97
GD/BB

ROAD INVENTORY SHEET

Party Chief T. LANDON
Recorder F. RHODES
Helper

Map No.

Road No. MUN. 2410
Road Name PIONEER DR.
Sheet No. 1 OF 1
Date 2/3/76
County BALT. CITY
State Coordinates

VOID
See New Inv.
FCR '97
5-6-97
GD/BB

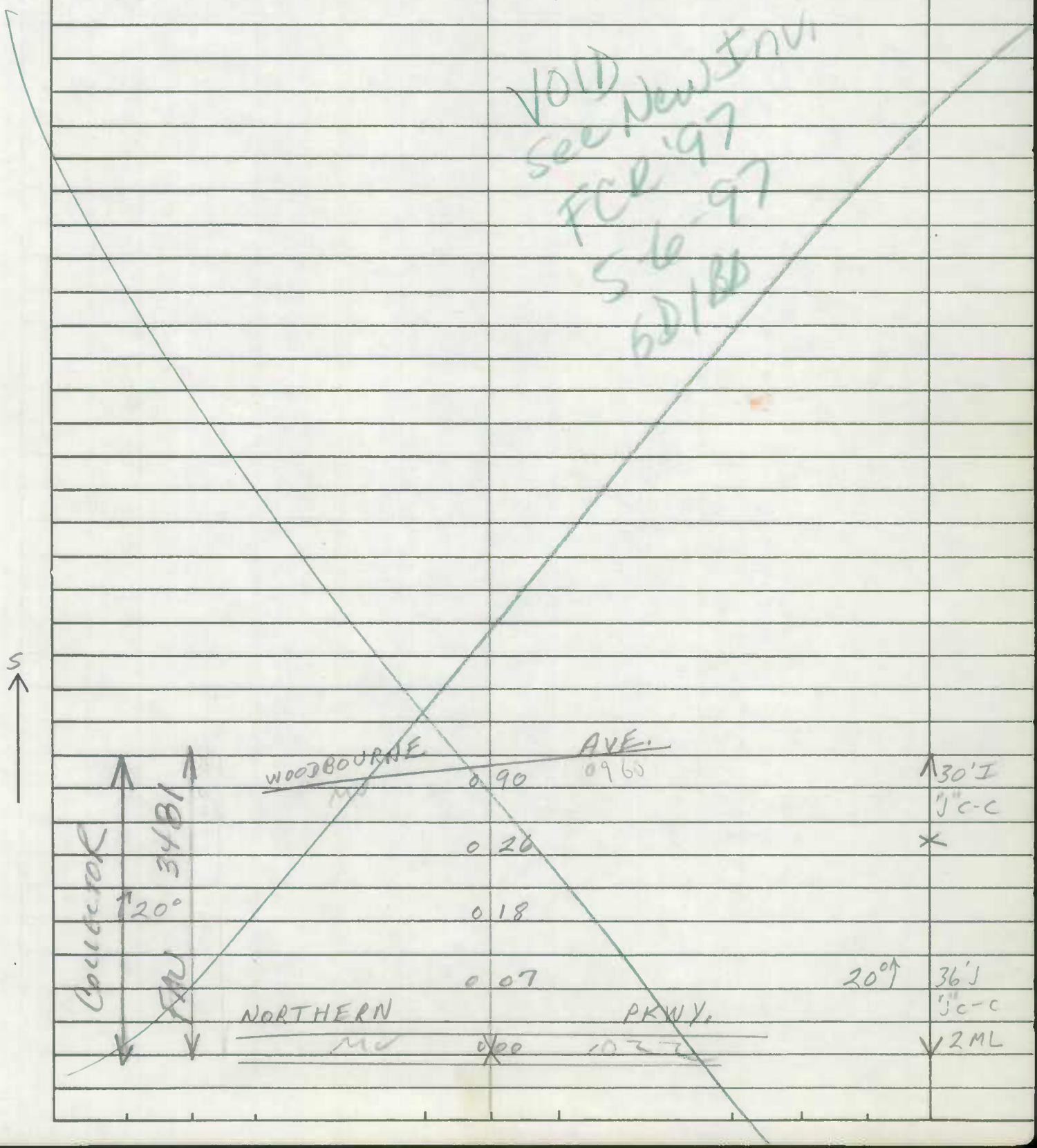

SHA 51.3-8
11-15-72

ROAD INVENTORY SHEET

Road No. _____
Road Name _____
Sheet No. _____
Date _____
County _____
State Coordinates _____

SHA 51.3-8
11-15-72

STATE HIGHWAY ADMINISTRATION OF MARYLAND

SNI FCR'97
5-6-97
GD/BB

ROAD INVENTORY SHEET

Party Chief T. LANDON
Recorder E. RHODES
Helper

Map No.

Road No. MUN. 2550
Road Name HERRING RUN DR.
Sheet No. 1 OF 1
Date 2/4/76
County BALT. CITY
State Coordinates

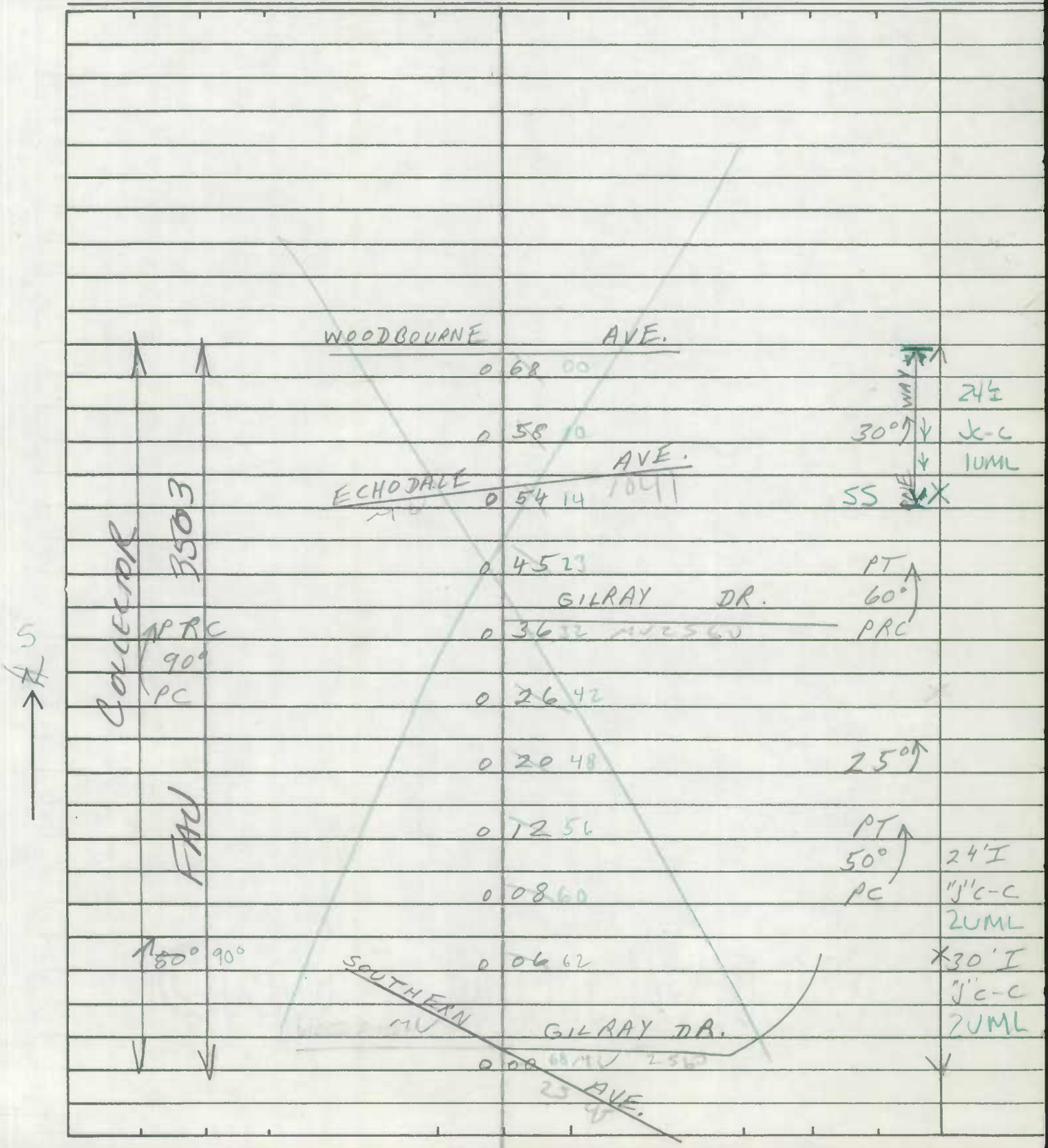

SHA 51.3-8
11-15-72

ROAD INVENTORY SHEET

Road No. _____
Road Name _____
Sheet No. _____
Date _____
County _____
State Coordinates _____

SHA 51.3-8
11-15-72

STATE HIGHWAY ADMINISTRATION OF MARYLAND

FCR 97
5-6-97
GD/BB

ROAD INVENTORY SHEET

Porty Chief T. LANDON
Recorder F. RHODES
Helper

Map No.

Road No. MUN. 2555
Road Name AILSA AVE
Sheet No. 1 OF 1
Date 2/4/76
County BALT. CITY
State Coordinates

FCR 97
VOID
GD/BB

HARFORD RD.
MD 0 56 147 SC TL

ALLEY
0 52

0 15

PLYMOUTH RD
0 10

45°
0 03

GILRAY DR.
0 00

COLLECTOR
FAU 3502

20' I
1" C-C
2 UML
20' H
24' CW
1" C-C
30' XI
1" C-C

SHA 51.3-8
11-15-72

ROAD INVENTORY SHEET

Road No. _____
Road Name _____
Sheet No. _____
Date _____
County _____
State Coordinates _____

SHA 51.3-8
11-15-72

STATE HIGHWAY ADMINISTRATION OF MARYLAND

FCR 197
5-6-97
GD/BB

ROAD INVENTORY SHEET

Party Chief: J. LANDON
Recorder: E. RHODES
Helper:

Map No.:

Road No.: MUN. 2635
Road Name: SPRINGLAKE WAY
Sheet No.: 1 OF 1
Date: 2/12/76
County: BALT. CITY
State Coordinates:

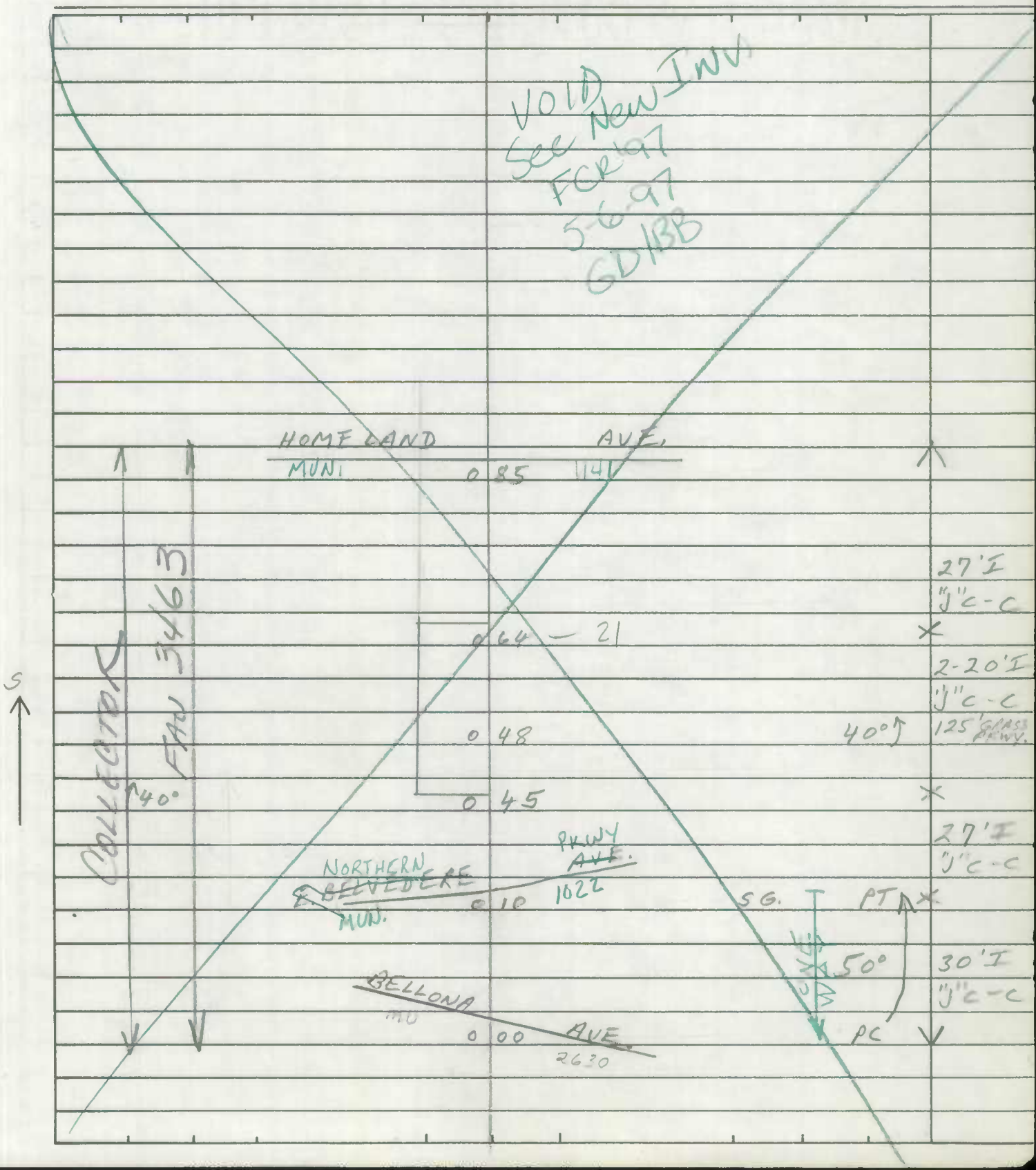

SHA 51.3-8
11-15-72

ROAD INVENTORY SHEET

Road No. _____
Road Name _____
Sheet No. _____
Date _____
County _____
State Coordinates _____

SHA 51.3-8
11-15-72

STATE HIGHWAY ADMINISTRATION OF MARYLAND

FCR'97
5-9-97
GDIBB
SNI

ROAD INVENTORY SHEET

Party Chief T. LANDON
Recorder F. RHODES
Helper

Map No.

Road No. MUN. 2640
Road Name ST. ALBANS WAY
Sheet No. 1 OF 1
Date 2/2/76
County BALT. CITY
State Coordinates

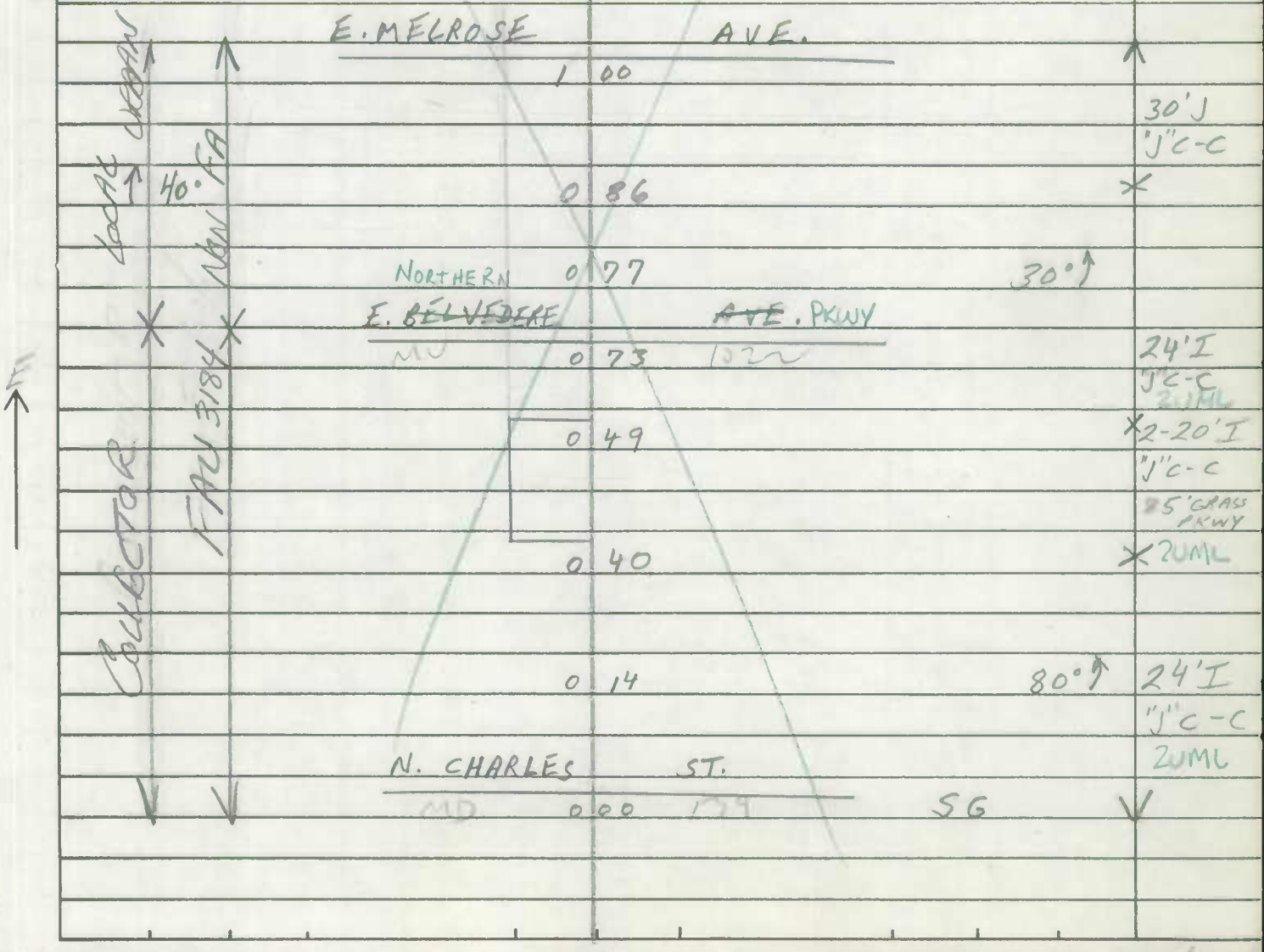

SHA 51.3-8
11-15-72

ROAD INVENTORY SHEET

Road No. _____
Road Name _____
Sheet No. _____
Date _____
County _____
State Coordinates _____

SHA 51.3-8
11-15-72

STATE HIGHWAY ADMINISTRATION OF MARYLAND

SNI
FCR'97
5-7-97
GD/BB

ROAD INVENTORY SHEET

Party Chief: T. LANDON
Recorder: F. RHODES
Helper:

Map No.:

Road No.: MUN. 2675
Road Name: GOODWOOD GARDENS RD
Sheet No.: 1 OF 1
Date: 1/30/76
County: BALT. CITY
State Coordinates:

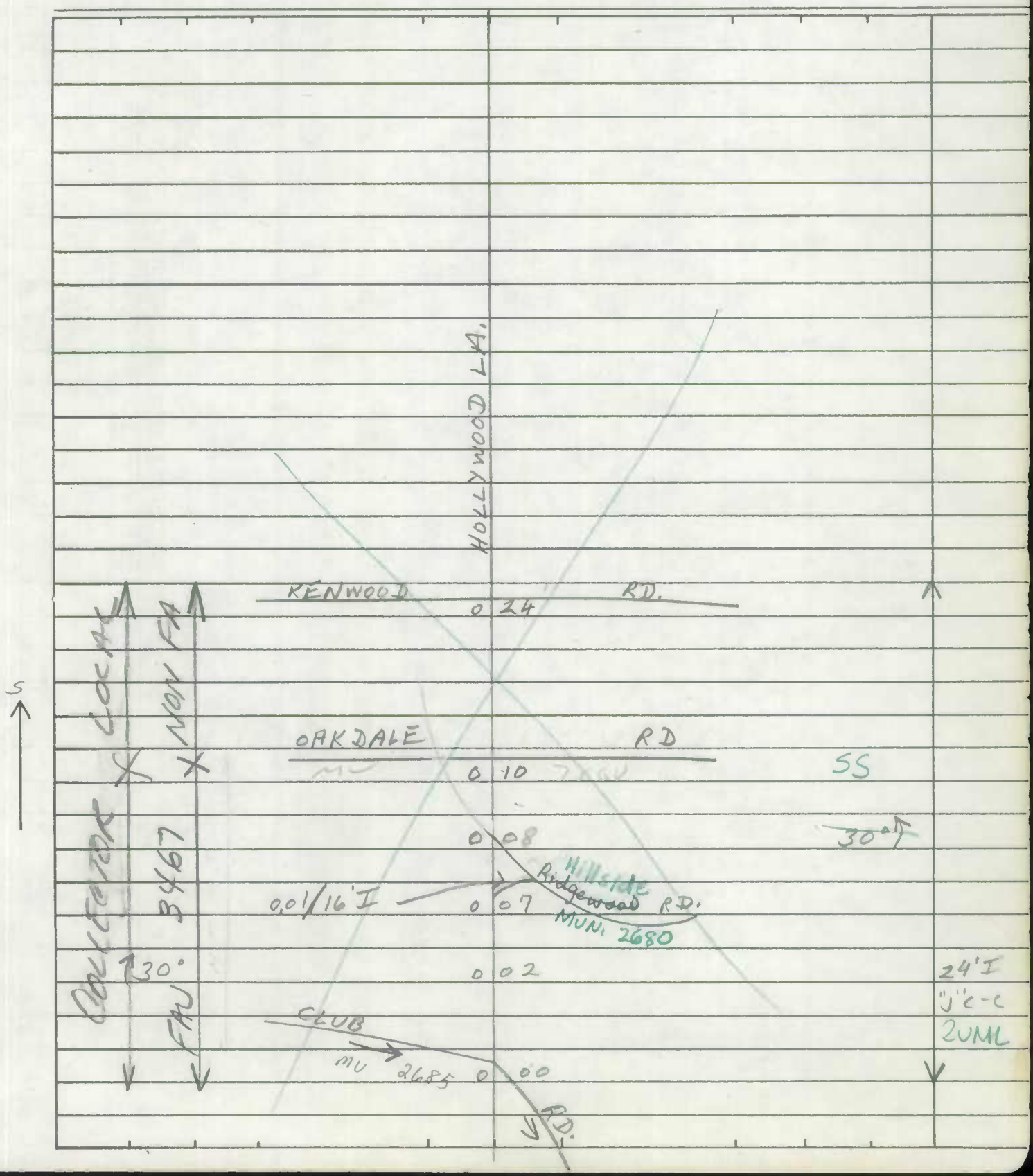

SHA 51.3-8
11-15-72

ROAD INVENTORY SHEET

Road No. _____
Road Name _____
Sheet No. _____
Date _____
County _____
State Coordinates _____

SHA 51.3-8
11-15-72

STATE HIGHWAY ADMINISTRATION OF MARYLAND

FCR '97 SNI
5-7-97
GD|BB

ROAD INVENTORY SHEET

Party Chief T. LANDON
Recorder F. RHODES
Helper

Map No.

Road No. MUN. 2680
Road Name HILLSIDE RD.
Sheet No. 1 OF 1
Date 1/30/76
County BALT. CITY
State Coordinates

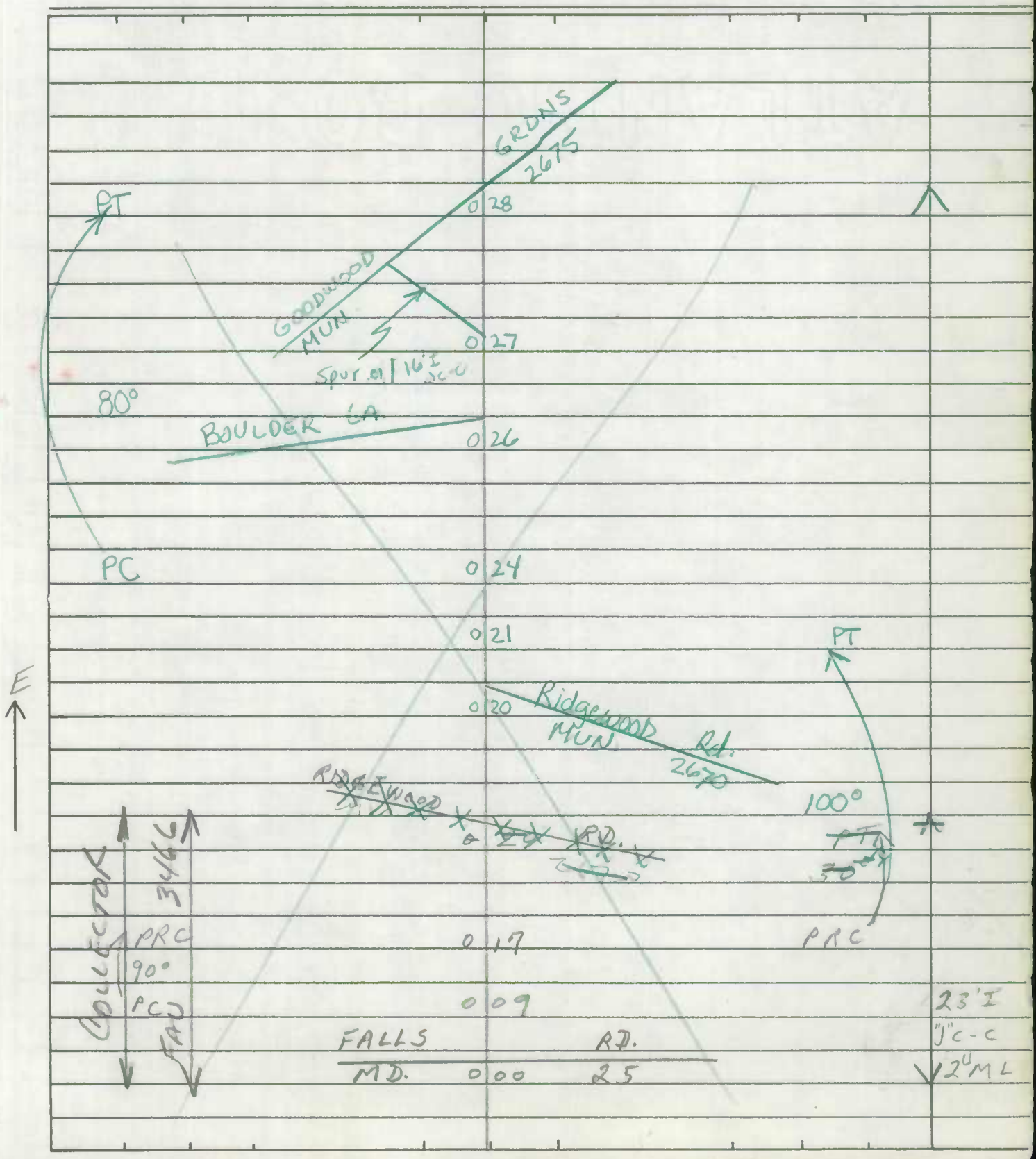

SHA 51.3-8
11-15-72

ROAD INVENTORY SHEET

Road No. _____
Road Name _____
Sheet No. _____
Date _____
County _____
State Coordinates _____

SHA 51.3-8
11-15-72

STATE HIGHWAY ADMINISTRATION OF MARYLAND

ROAD INVENTORY SHEET

Party Chief T. LANDON
Recorder F. RHODES
Helper

Map No.

Road No. MUN. 2810
Road Name SEVEN MILE LA.
Sheet No. 1 OF 1
Date 1/29/76
County BALT. CITY
State Coordinates

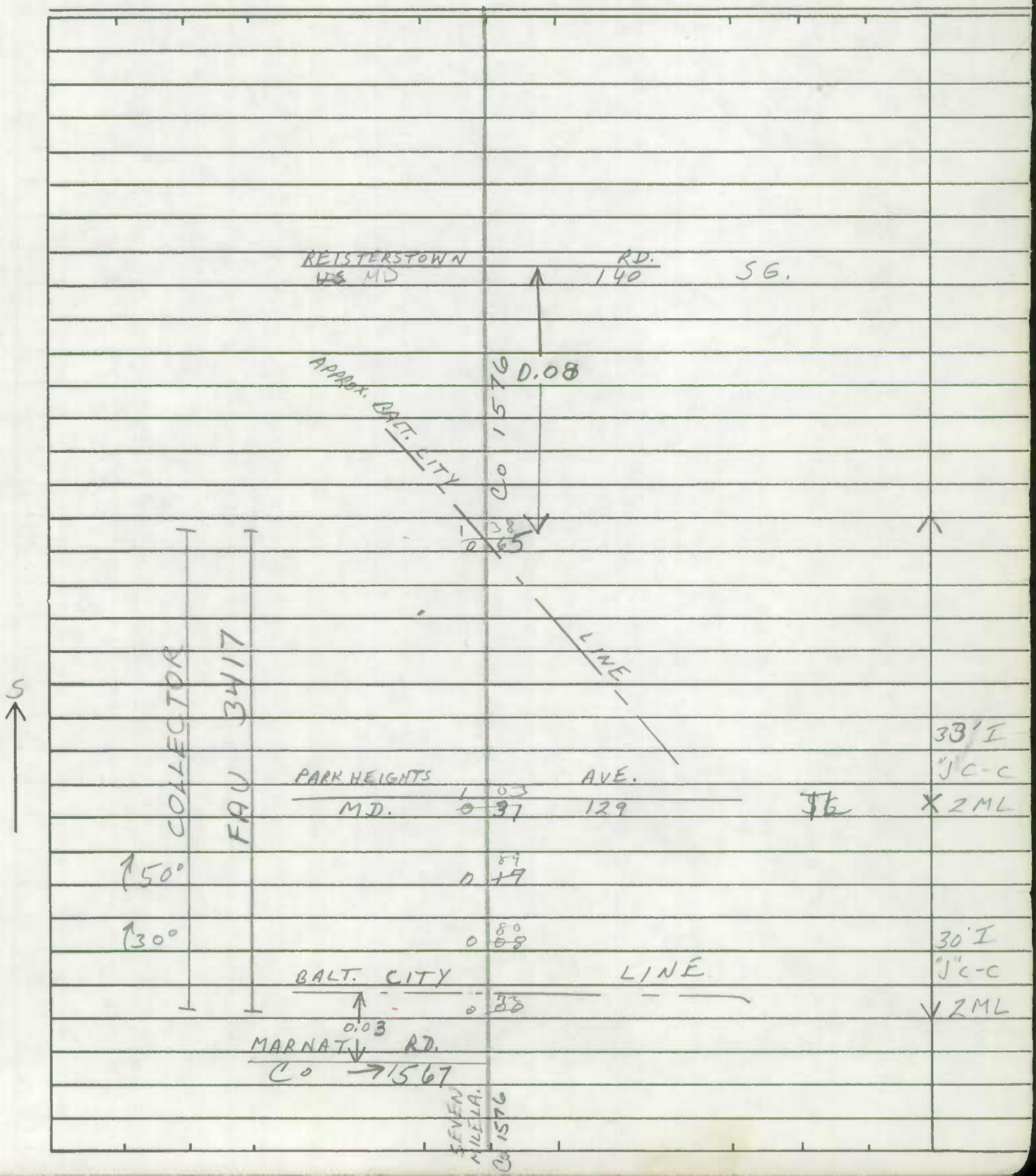

SHA 51.3-8
11-15-72

ROAD INVENTORY SHEET

Road No. _____
Road Name _____
Sheet No. _____
Date _____
County _____
State Coordinates _____

SHA 51.3-8
11-15-72

STATE HIGHWAY ADMINISTRATION OF MARYLAND

ROAD INVENTORY SHEET

Party Chief T. LANDON
Recorder F. RHODES
Helper

Map No.

Road No. MUN. 2885
Road Name BELLE AVE.
Sheet No. 1 OF 1
Date 1/28/76
County BALT. CITY
State Coordinates

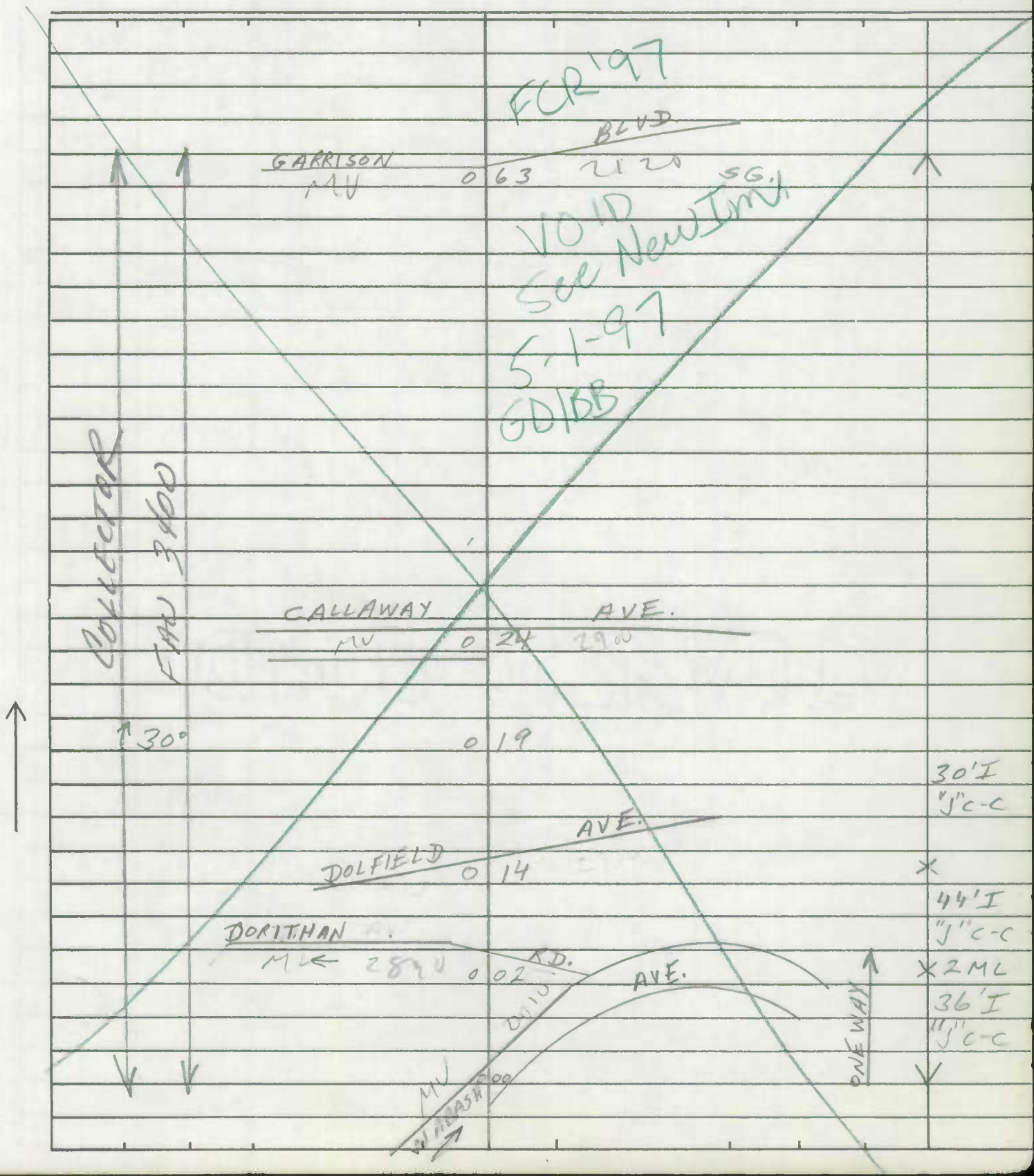

SHA 51.3-8
11-15-72

ROAD INVENTORY SHEET

Road No. _____
Road Name _____
Sheet No. _____
Date _____
County _____
State Coordinates _____

SHA 51.3-8
11-15-72

STATE HIGHWAY ADMINISTRATION OF MARYLAND

FCR'97
5-1-97
GD/BB

ROAD INVENTORY SHEET

Party Chief T. LANDON
Recorder E. RHODES
Helper

Map No.

Road No. MUN. 2890
Road Name DORITHAN RD.
Sheet No. 1 OF 1
Date 1/28/76
County BALT. CITY
State Coordinates

FCR'97
VOID
See New Inv
5-1-97
GD/BB

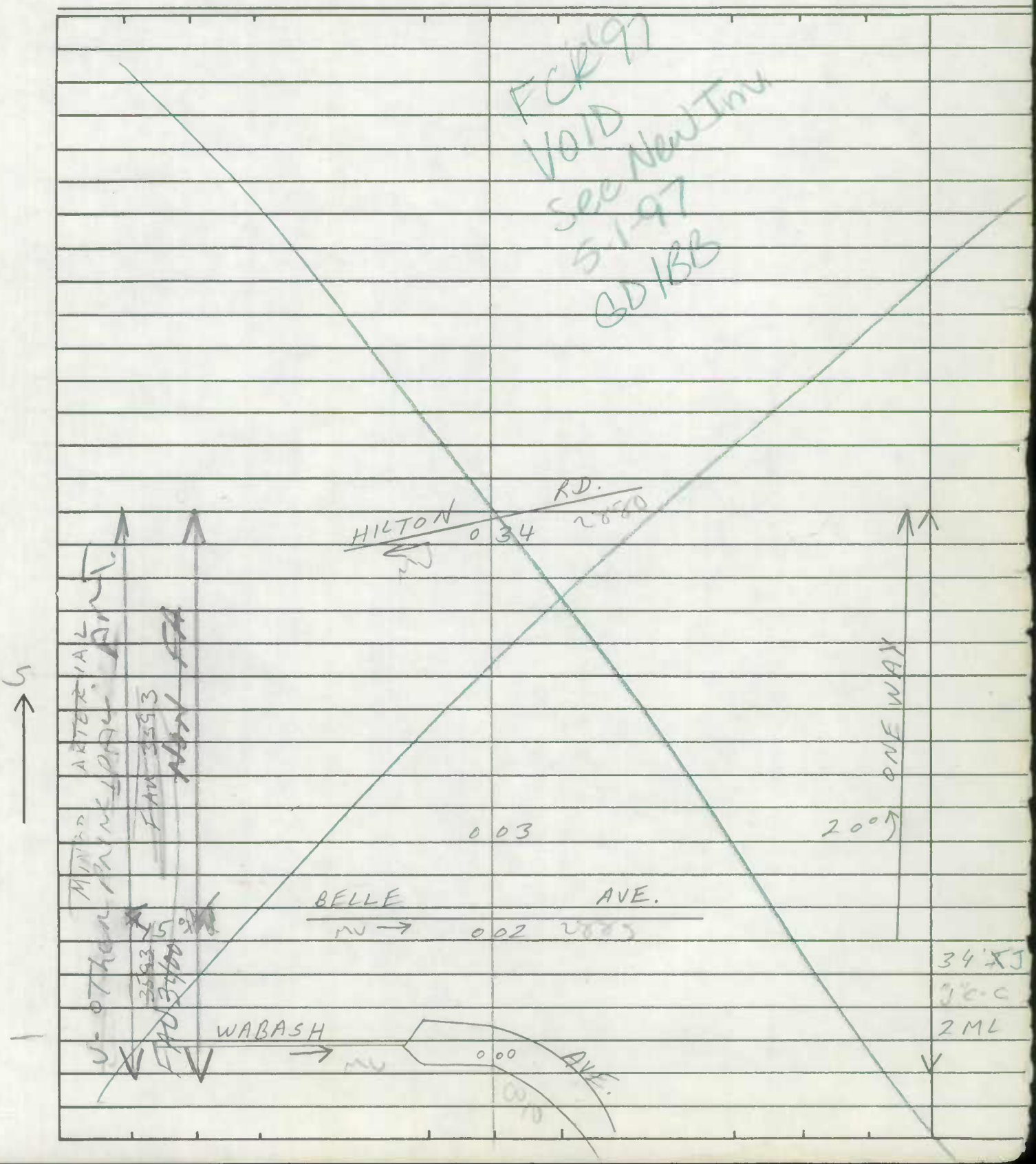

SHA 51.3-8
11-15-72

ROAD INVENTORY SHEET

Road No. _____
Road Name _____
Sheet No. _____
Date _____
County _____
State Coordinates _____

SHA 51.3-8
11-15-72

STATE HIGHWAY ADMINISTRATION OF MARYLAND

FCR '97
4-29-97
GD/BB

ROAD INVENTORY SHEET

Party Chief T. LANDON
Recorder F. RHODES
Helper

Map No.

Road No. MUN. 2900
Road Name CALLAWAY AVE.
Sheet No. 1 OF 1
Date 1/28/76
County BALT. CITY
State Coordinates

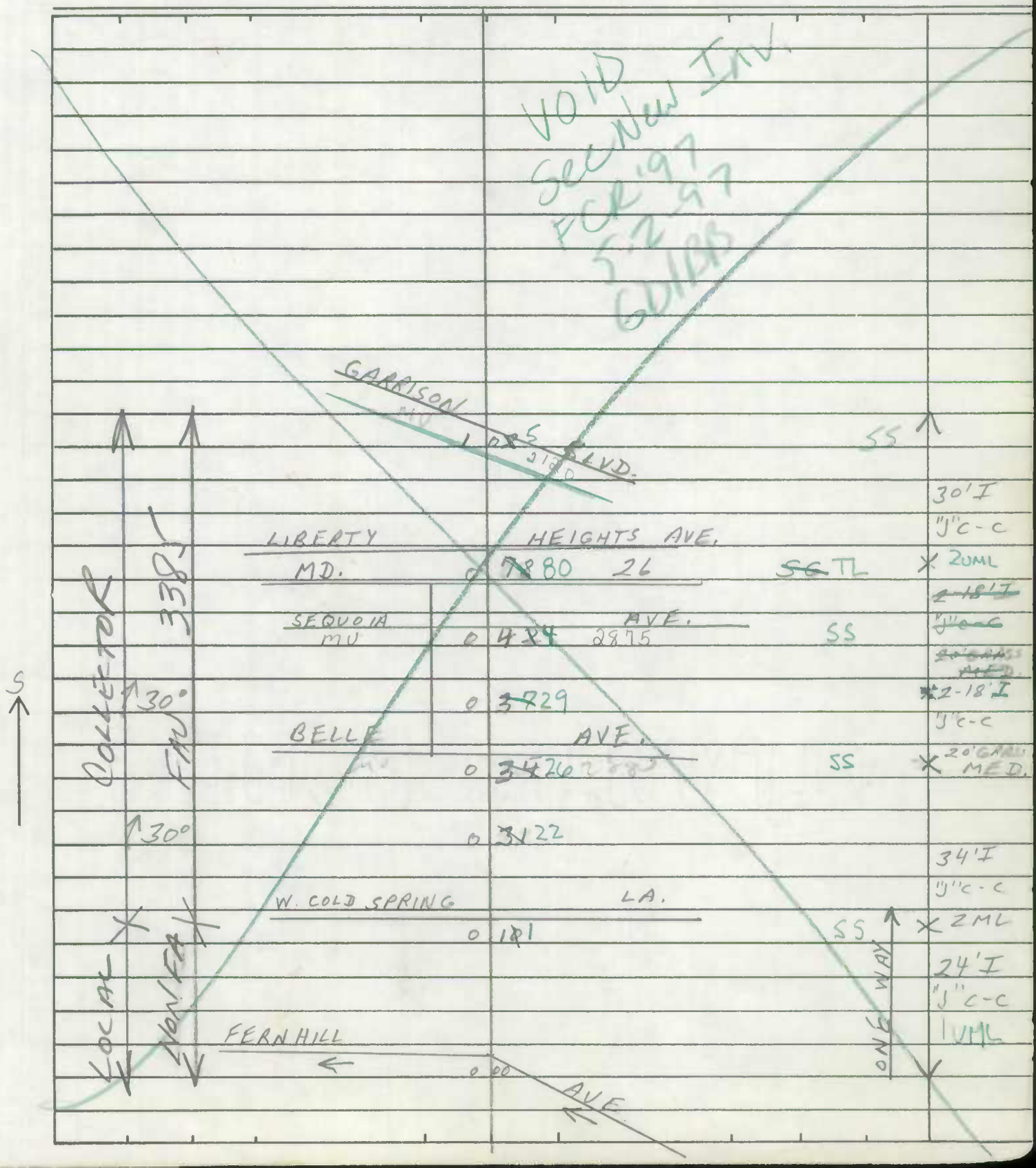

SHA 51.3-8
11-15-72

ROAD INVENTORY SHEET

Road No. _____
Road Name _____
Sheet No. _____
Date _____
County _____
State Coordinates _____

SHA 51.3-8
11-15-72

STATE HIGHWAY ADMINISTRATION OF MARYLAND

FCR'97
5-16-97
GD/BB

ROAD INVENTORY SHEET

Party Chief T. LANDON
Recorder F. RHODES
Helper

Map No.

Road No. MUN. 2945
Road Name N. MILTON AVE.
Sheet No. 1 of 1
Date 2/5/76
County BALT. CITY
State Coordinates

FCR'97

VOID
See New
INV.
5-16-97
GD/BB

E. BALTIMORE			ST.	
	1	42		
E. FAIRMOUNT			AVE.	
MU	1	35	3103	
E. FAYETTE			ST.	
MU	1	26	1180	SG.
ORLEANS			ST.	
US	1	17	40	SG.
E. MONUMENT			ST.	
MU →	0	95	→ 1370	SG.
E. MADISON			ST.	
MU ←	0	88	← 1360	SG.
5			1 TRACKS	12.6' OVERHEAD
PENN.	0	71	CENTRAL	44' PILLAR TO PILLAR NO. NUMBER
E. CHASE			ST.	
MU	0	62	1330	
E. BIDDLE			ST.	
MU	0	54	4020	SG.
E. PRESTON			ST.	
MU	0	47	0935	SG.
E. HOFFMAN			ST.	
MU	0	39	2975	
FEDERAL			ST.	
MU	0	25	1180	SG
E. NORTH			AVE.	
MU	0	00	2950	

#R-59551Y

42' I
"J" C-C
2 ML

60' I
"J" C-C
4 ML

COLLECTOR
FAU 3551

S

SHA 51.3-8
11-15-72

ROAD INVENTORY SHEET

Road No. _____
Road Name _____
Sheet No. _____
Date _____
County _____
State Coordinates _____

SHA 51.3-8
11-15-72

STATE HIGHWAY ADMINISTRATION OF MARYLAND

FCR'97
5-13-97
GD/BB

ROAD INVENTORY SHEET

Party Chief _____
Recorder _____
Helper _____

Map No. _____

Road No. MUN 2965
Road Name HIGHLAND AVE
Sheet No. 1 OF 2
Date _____
County _____
State Coordinates _____

40'I Jc-c

PULASKI		HWY			4ML
US	1 33	40	SG	X	44'I
					C-C
E FAYETTE		ST			4mL
MUN. 1680	1 24	X	SG	X	
E. BALTIMORE		ST			
MUN.	1 08	1670	SG		
E. LOMBARD		ST			
	0 99		SG		44'I
					C-C
BANK		ST			2 mL
	0 73		SG	X	~~[illegible]~~
					~~C-C~~
EASTERN		AVE			~~2 mL~~
MU	0 66	1340	SG	*	
FLEET		ST			
MU	0 59	1230	SG		
O'DONNELL		ST.			
	0 24		SG		
		CR			
RYR		~~PC~~ 530 712 N			
PENN	0 01	CENTRAL			36'I
					C-C
BOSTON		ST			2 mL
MU	0 00	3040			

Void See New Inv. GD/BB

MINOR ARTERIAL OTHER PRINCIPAL ART

FAU 3044

SHA 51.3-8
11-15-72

ROAD INVENTORY SHEET

Road No. _____
Road Name _____
Sheet No. _____
Date _____
County _____
State Coordinates _____

SHA 51.3-8
11-15-72

STATE HIGHWAY ADMINISTRATION OF MARYLAND

ROAD INVENTORY SHEET

Party Chief _____
Recorder _____
Helper _____

Map No. _____

Road No. MUN 2965
Road Name HIGHLAND AVE
Sheet No. 2 OF 2
Date _____
County _____
State Coordinates _____

VOID
See New Inv.
FCR 97
G.D/BB

MADISON ST
MU 1360

E MONUMENT ST
MU 155 1370 SG

JEFFERSON ST
140

OTHER PRIN. ART.
FAU 3044

SAME
40'I
JC-C
4 ML

SHA 51.3-8
11-15-72

ROAD INVENTORY SHEET

Road No. _____
Road Name _____
Sheet No. _____
Date _____
County _____
State Coordinates _____

SHA 51.3-8
11-15-72

STATE HIGHWAY ADMINISTRATION OF MARYLAND

FCR'97
5-16-97
GD/BB

ROAD INVENTORY SHEET

Party Chief T. LANDON
Recorder E. RHODES
Helper

Map No.

Road No. MUN. 2975
Road Name E. HOFFMAN AVE.
Sheet No. 1 OF 1
Date 2/5/76
County BALT. CITY
State Coordinates

92-24
BB/JK
10-8-92

VOID
See New Inv.
FCR'97
GD/BB

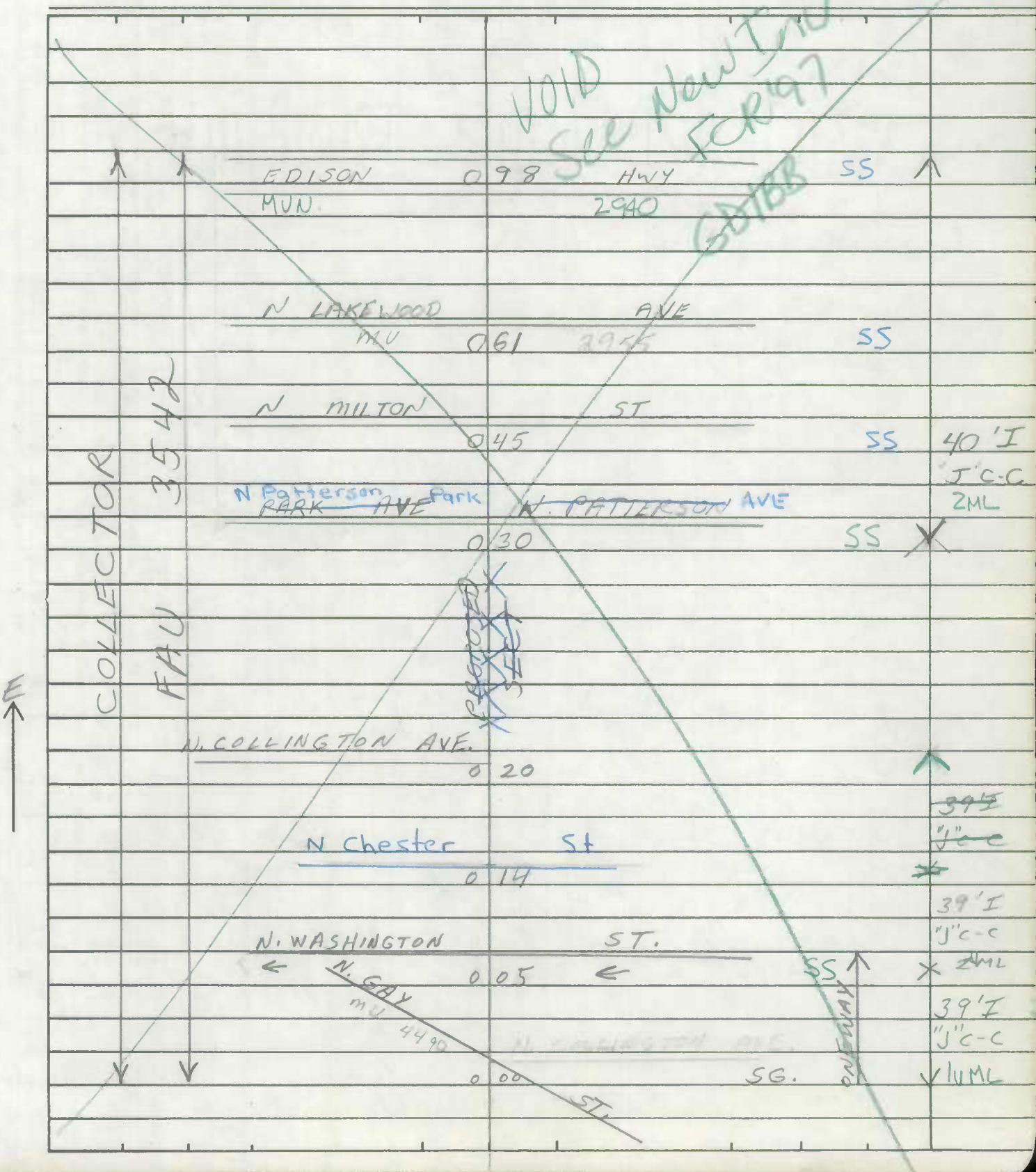

SHA 51.3-8
11-15-72

ROAD INVENTORY SHEET

Road No. _____
Road Name _____
Sheet No. _____
Date _____
County _____
State Coordinates _____

SHA 51.3-8
11-15-72

STATE HIGHWAY ADMINISTRATION OF MARYLAND

FCR'97
5-16-97
GD/BB

ROAD INVENTORY SHEET

Party Chief M. ZALENSKI
Recorder C. MARTIN
Helper

Map No. _____ ~~FRACKS ARE IN CENTER~~

Road No. MUN 3041
Road Name ALICEANNA ST
Sheet No. 1 OF 2
Date
County
State Coordinates

URBAN LOCAL MINOR ARTERIAL
FAU NON FA 3587

EDEN	ST	066	CR ~~#15 530 264 X H~~
SPRING	ST	062	CR ~~#15 530 265 P~~
S. CAROLINE MU	ST	058	CR ~~#15 530 266 W~~
(DALLAS ST)		055	CR ~~#15 530 267 D~~
		052	
BOND	ST	051	CR ~~#15 530 361 S~~
BETHEL	ST	046	CR ~~#15 530 268 K~~
BROADWAY MU		041	CR ~~#15 530 269 S~~
REGESTER	ST	035	CR ~~#15 530 270 L~~
S ANN	ST	030	CR ~~#15 530 271 T~~
		026	CR ~~#15 530 272 A~~
S. WOLFE MU	ST	022	CR ~~#15 530 273 G~~
		018	
		015	CR ~~#15 530 274 N~~
		006	CR ~~#15 530 275 V~~ 42' I C-C 2 ML
BOSTON MU	ST	000	CR ~~#15 530 338 X~~

VOID
SMC 50
NEW
INV
FCR'97
GD/BB
1441
DURHAM
~~DUNCAN~~
105 S
~~CASTLE ST~~
WASHINGTON MU 108 S
CHESTER
3041

SHA 51.3-8
11-15-72

ROAD INVENTORY SHEET

Road No. _____
Road Name _____
Sheet No. _____
Date _____
County _____
State Coordinates _____

SHA 51.3-8
11-15-72

STATE HIGHWAY ADMINISTRATION OF MARYLAND

ROAD INVENTORY SHEET

Party Chief M. ZALENSKI
Recorder C. MARTIN
Helper

Map No. _____ TRACKS ARE IN CENTER

Road No. MUN 3041
Road Name ALICEANNA ST
Sheet No. 2 OF 2
Date
County
State Coordinates

VOID
See New Inv.
FCR 197
GD/BB

EAST FALLSWAY
0.93

PRESENDENT ST
0.90 #~~TS~~ CR 530 261 M

EXETER ST
0.78 #~~TS~~ CR 530 262 U

CENTRAL AVE
MU 0.71 1420 #~~TS~~ CR 530 263 B

~~36' I~~
~~Jane~~
~~2 UML~~
~~40' L~~
50' CW

ALICEANNA ST

LOCAL
NON FA
FA

SHA 51.3-8
11-15-72

ROAD INVENTORY SHEET

Road No. _____
Road Name _____
Sheet No. _____
Date _____
County _____
State Coordinates _____

SHA 51.3-8
11-15-72

STATE HIGHWAY ADMINISTRATION OF MARYLAND

ROAD INVENTORY SHEET

Party Chief _____
Recorder _____
Helper _____

Map No. _____

SEE NEW INVENTORY GD AH 9/30/94

Road No. MUN 4005
Road Name PENNSYLVANIA AVE
Sheet No. 1 OF 2
Date _____
County _____
State Coordinates _____

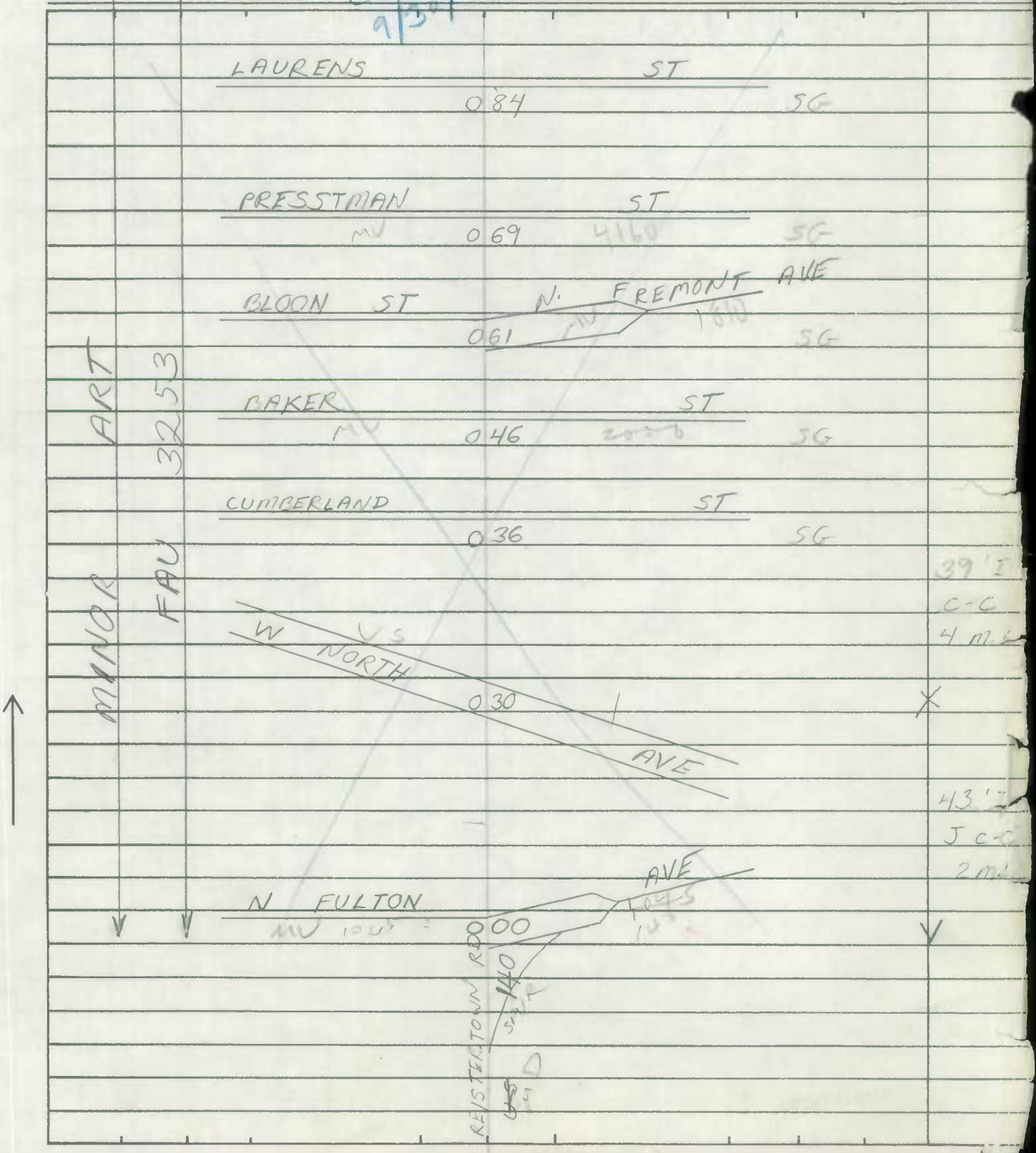

SHA 51.3-8
11-15-72

ROAD INVENTORY SHEET

Road No. _____
Road Name _____
Sheet No. _____
Date _____
County _____
State Coordinates _____

SHA 51.3-8
11-15-72

STATE HIGHWAY ADMINISTRATION OF MARYLAND

ROAD INVENTORY SHEET

Party Chief _____
Recorder _____
Helper _____

Map No. _____

Road No. MUN 4005
Road Name PENNSYLVANIA AVE
Sheet No. 2 OF 2
Date _____
County _____
State Coordinates _____

~~PENNSYLVANIA AVE~~
~~MD 129~~

Frank Klin St
US 1 69 40 W

ORCHARD ST
~~MD 129~~ 1 63

~~W. BIDDLE~~ MU 6020 ~~ST~~
~~HARBOR~~ 1 58 ~~CITY~~ ~~BLVD~~ SG
Martin Luther King Jr BLVD

W. PRESTON ST
1 46 SG

DOLPHIN ST
MU 1 30 1770 SG

W. LAFAYETTE AVE
MU 1 14 1900 SG

MOSHER ST
MU 1 07 4200 SG SAME

0 95 MC MECHEN ST

MINOR ART
FAU 3253

SHA 51.3-8
11-15-72

ROAD INVENTORY SHEET

Road No. _____
Road Name _____
Sheet No. _____
Date _____
County _____
State Coordinates _____

SHA 51.3-8
11-15-72

STATE HIGHWAY ADMINISTRATION OF MARYLAND

PCR '97
5-15-97
GD/BB
SNI

ROAD INVENTORY SHEET

Party Chief J. LANDON
Recorder E. RHODES
Helper

Map No.

Road No. MUN. 4015
Road Name PARK AVE.
Sheet No. 1 OF 1
Date 2/5/76
County BALT. CITY
State Coordinates

92-23
BB-JK
10-14-92



SHA 51.3-8
11-15-72

ROAD INVENTORY SHEET

Road No. _____
Road Name _____
Sheet No. _____
Date _____
County _____
State Coordinates _____

SHA 51.3-8
11-15-72

STATE HIGHWAY ADMINISTRATION OF MARYLAND

FCR '97
4-29-97
GD/BB

ROAD INVENTORY SHEET

Party Chief T. LANDON
Recorder F. RHODES
Helper

Map No.

Road No. MUN. 4175
Road Name GEORGETOWN RD.
Sheet No. 1 OF 1
Date 1/23/76
County BALT. CITY
State Coordinates

92-11
BB-JK
10-13-92

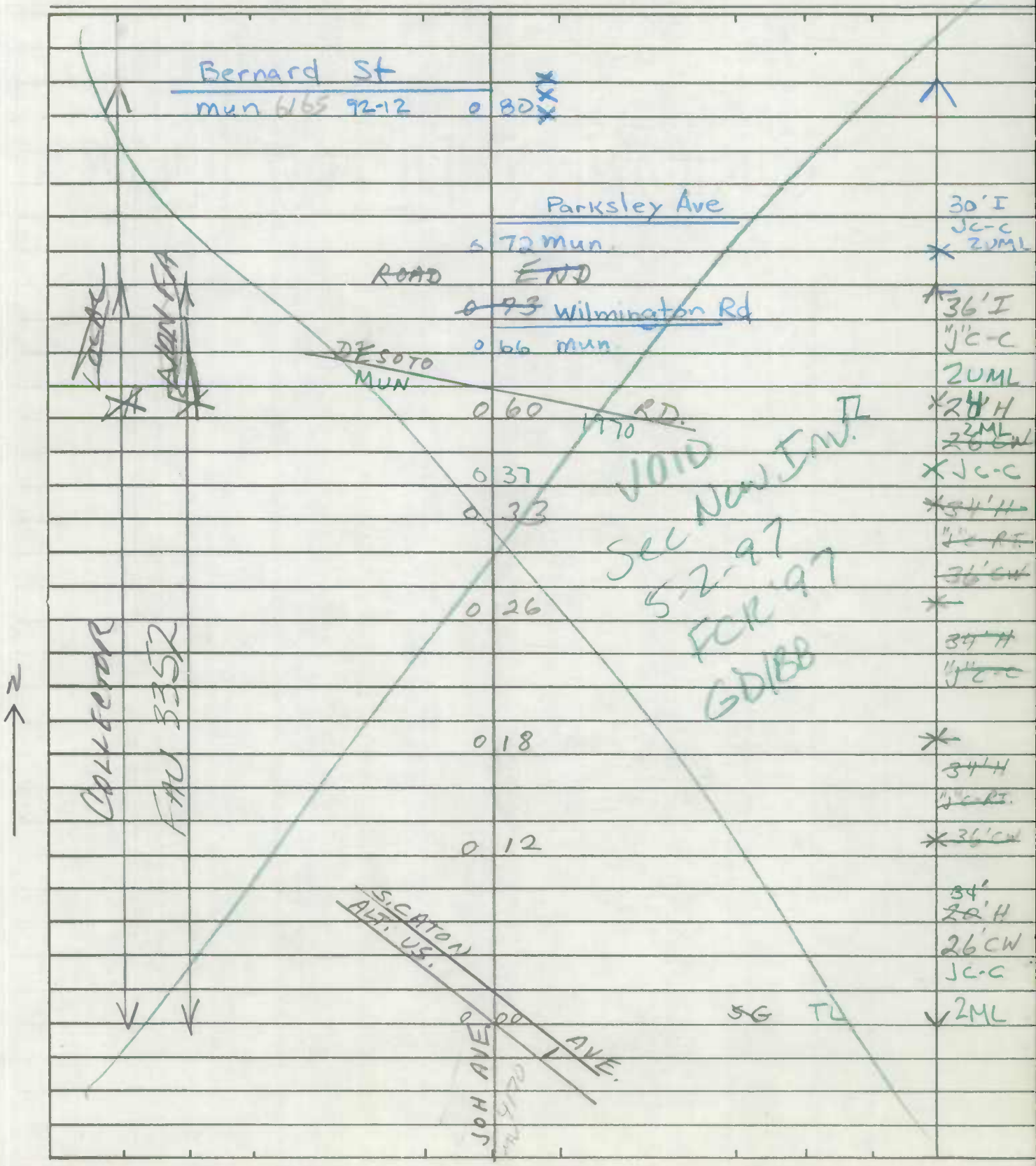

SHA 51.3-8
11-15-72

ROAD INVENTORY SHEET

Road No. _____
Road Name _____
Sheet No. _____
Date _____
County _____
State Coordinates _____

SHA 51.3-8
11-15-72

STATE HIGHWAY ADMINISTRATION OF MARYLAND

FCR'97
4-29-97
GD/BB

ROAD INVENTORY SHEET

Party Chief T. LANDON
Recorder F. RHODES
Helper

Map No.

Road No. MUN. 4195
Road Name WILMARCO AVE.
Sheet No. 1 OF 1
Date 1/23/76
County BALT. CITY
State Coordinates

92-12
BB-JK
10-13-92

FCR'97
VOID
See New Inv
5-2-97
GD/BB

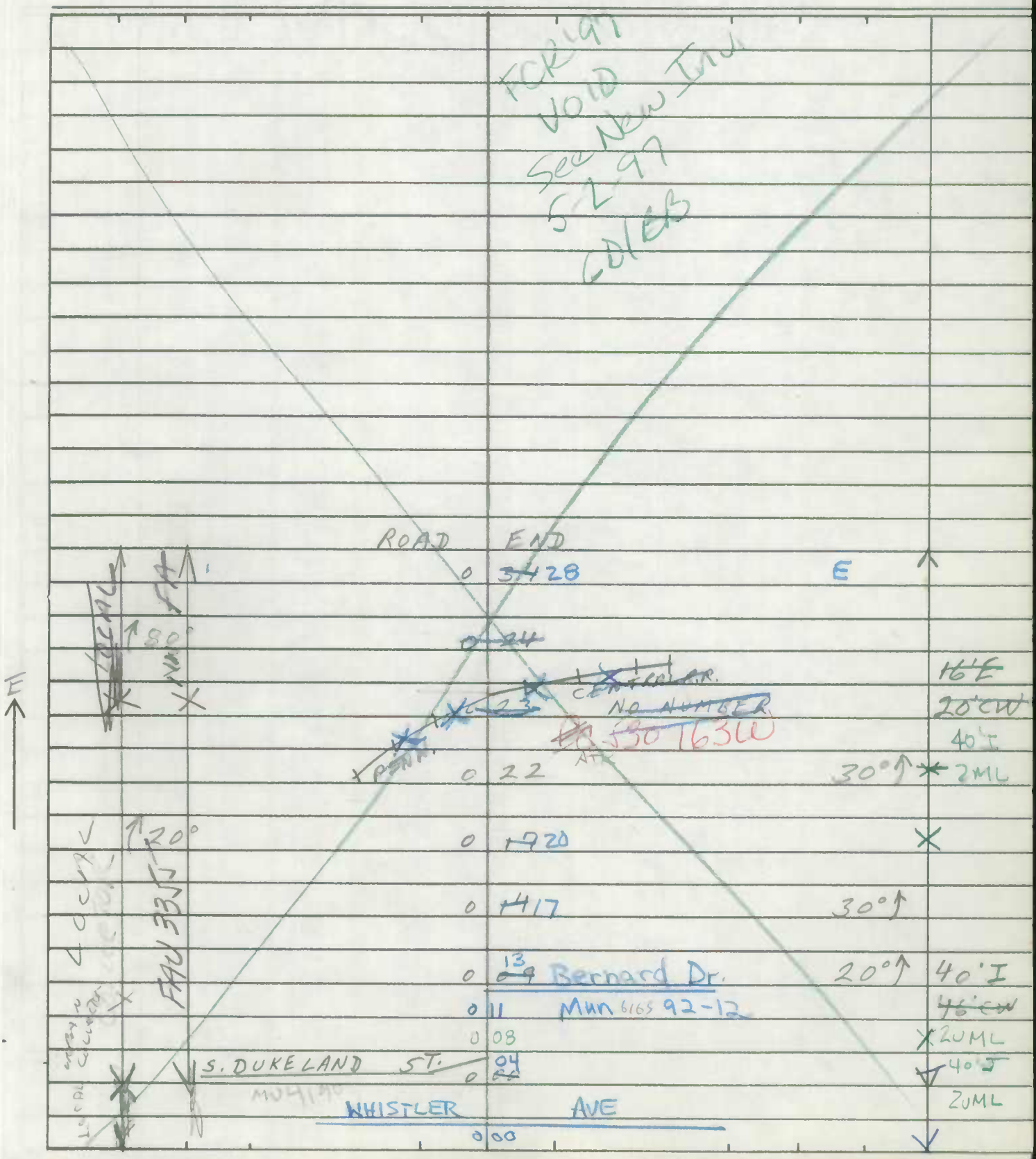

SHA 51.3-8
11-15-72

ROAD INVENTORY SHEET

Road No. _____
Road Name _____
Sheet No. _____
Date _____
County _____
State Coordinates _____

SHA 51.3-8
11-15-72

STATE HIGHWAY ADMINISTRATION OF MARYLAND

FCR 197
5-21-97
GDIBB
SNI

ROAD INVENTORY SHEET

Party Chief T. LANDON
Recorder F. RHODES
Helper

Map No.

TC ROV
KH 4-17-79

Road No. MUN. 4220
Road Name N. SCHROEDER ST.
Sheet No. 1 OF 1
Date 1/30/76
County BALT. CITY
State Coordinates

N. Schroeder St
MU 4225

MULBERRY ST
~~US~~ MU 0 2 ~~4~~ ~~40~~ 6168 TL

0 ~~2~~ 13
US ~~Σ~~ MU 0 ~~2~~ ~~1~~ ~~170~~ ~~6130~~ 40
0 1 79
1977
SCI I J-CC
2-4" & SIDEWALKS
* BC 5317

52' I
J C-C
2UML

FRANKLIN ST
MU ~~US~~ → 0 16 ~~40~~ → 6169 TL

EDMONDSON AVE.
0 08 SS

39' I
J C-C
2UML

HARLEM AVE.
0 00 SS

S

COLLECTOR
FAU 3557
LOCAL
NON FA

SHA 51.3-8
11-15-72

ROAD INVENTORY SHEET

Road No. _____
Road Name _____
Sheet No. _____
Date _____
County _____
State Coordinates _____

SHA 51.3-8
11-15-72

STATE HIGHWAY ADMINISTRATION OF MARYLAND

FCR'97
6-2-97
GD/BB

ONE WAY
M.L. KING JR. BLVD

ROAD INVENTORY SHEET

Party Chief T. LANDON
Recorder F. RHODES
Helper

Map No.

Road No. MUN. 4230
Road Name ~~W. BIDDLE ST.~~
Sheet No. 1 OF 1
Date 2/5/76
County BALT. CITY
State Coordinates

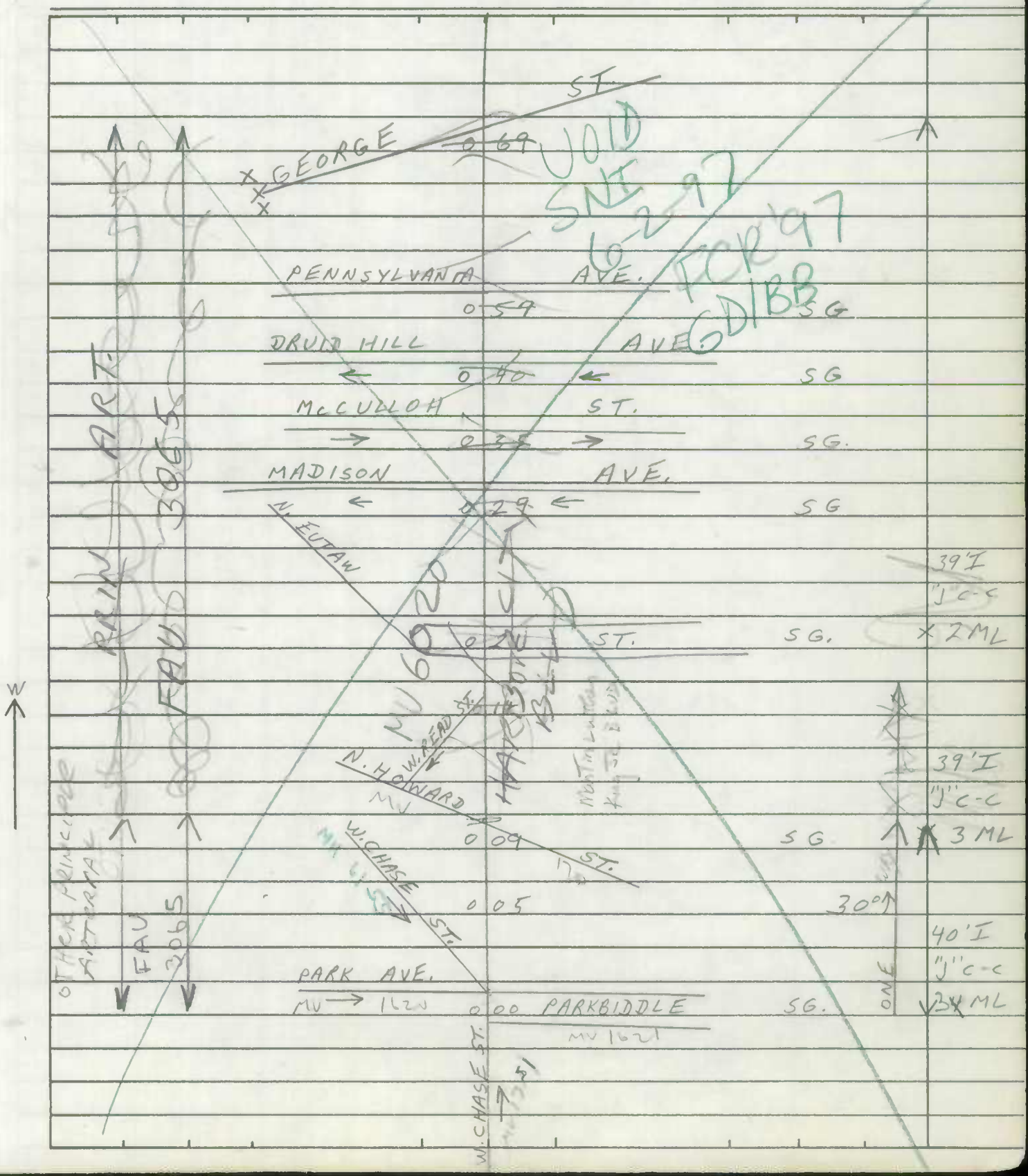

SHA 51.3-8
11-15-72

ROAD INVENTORY SHEET

Road No. _____
Road Name _____
Sheet No. _____
Date _____
County _____
State Coordinates _____

SHA 51.3-8
11-15-72

STATE HIGHWAY ADMINISTRATION OF MARYLAND

ROAD INVENTORY SHEET

Party Chief T. LANDON
Recorder F. RHODES
Helper

Map No. _____

TC REV
KH 4-17-79

Road No. MUN. 4235
Road Name MYRTLE AVE.
Sheet No. 1 OF 1
Date 1/30/76
County BALT. CITY
State Coordinates

See Inv. of Martin Luther King Jr. Blvd. ~~Ma~~ 6020

NOW PART OF ~~LANDON~~ CITY BLVD

82

GEORGE ST.
0 27 SG

W. FRANKLIN ST.
← US 0 21 ← 40 SG.
I 0 20 170 WBL
BC5318 W. MULBERRY I 0 17 170 EBL ST.
→ US 0 15 → 40 SG.

W. SARATOGA ST.
0 09

W. LEXINGTON ST.
0 00

N

OTHER PRIN ART.

FAU 3065

ONE WAY

29'I
"J" C-C
2ML

29'I
"J" C-C

SHA 51.3-8
11-15-72

ROAD INVENTORY SHEET

Road No. _____
Road Name _____
Sheet No. _____
Date _____
County _____
State Coordinates _____

SHA 51.3-8
11-15-72

STATE HIGHWAY ADMINISTRATION OF MARYLAND

ROAD INVENTORY SHEET

Party Chief: T. LANDON
Recorder: F. RHODES
Helper:

Map No.:

Road No.: MUN. 4275
Road Name: RAMSAY ST.
Sheet No.: 1 OF 1
Date: 1/23/76
County: BALT. CITY
State Coordinates:



SHA 51.3-8
11-15-72

ROAD INVENTORY SHEET

Road No. _____
Road Name _____
Sheet No. _____
Date _____
County _____
State Coordinates _____

SHA 51.3-8
11-15-72

STATE HIGHWAY ADMINISTRATION OF MARYLAND

ROAD INVENTORY SHEET

Party Chief: J. LANDON
Recorder: E. RHODES
Helper:

Map No.:

Road No.: W. CAMDEN MUN. 4295
Road Name: E CAMDEN ST.
Sheet No.: 1 OF 1
Date: 1/23/76
County: BALT. CITY
State Coordinates:

92-10
BB JK
10-15-92

W. CAMDEN ST.

SEE NEW INVENTORY
92-10
BB-JK
10-15-92

RUSSELL ST.
MUN 2960

S. PACA ST.
0 45 MV → 295 SG.

40'I
"J"c-c
4ML

S. FUTAW ST.
MV 0 38 1760 SG.

I-395
0 30 S. HOWARD ST. MV 1700 SG

53'I
"J"c-c
4ML

S. SHARP ST.
MV ← → 0 22 ← 1713 SG

38'I
"J"c-c
3ML

S. HANOVER ST.
← 0 13 ←

S. CHARLES ST.
→ 0 06 →

38'I
"J"c-c

LIGHT ST.
← 0 00 ←

E

COLLECTOR
FAU 3558

ONE WAY W. CAMDEN ST.

SHA 51.3-8
11-15-72

ROAD INVENTORY SHEET

Road No. _____
Road Name _____
Sheet No. _____
Date _____
County _____
State Coordinates _____

SHA 51.3-8
11-15-72

STATE HIGHWAY ADMINISTRATION OF MARYLAND

ROAD INVENTORY SHEET

Party Chief T. LANDON
Recorder E. RHODES
Helper

Map No.

Road No. MUN. 4296
Road Name RUSSELL ST.
Sheet No. 1 OF 1
Date 1/23/76
County BALT. CITY
State Coordinates

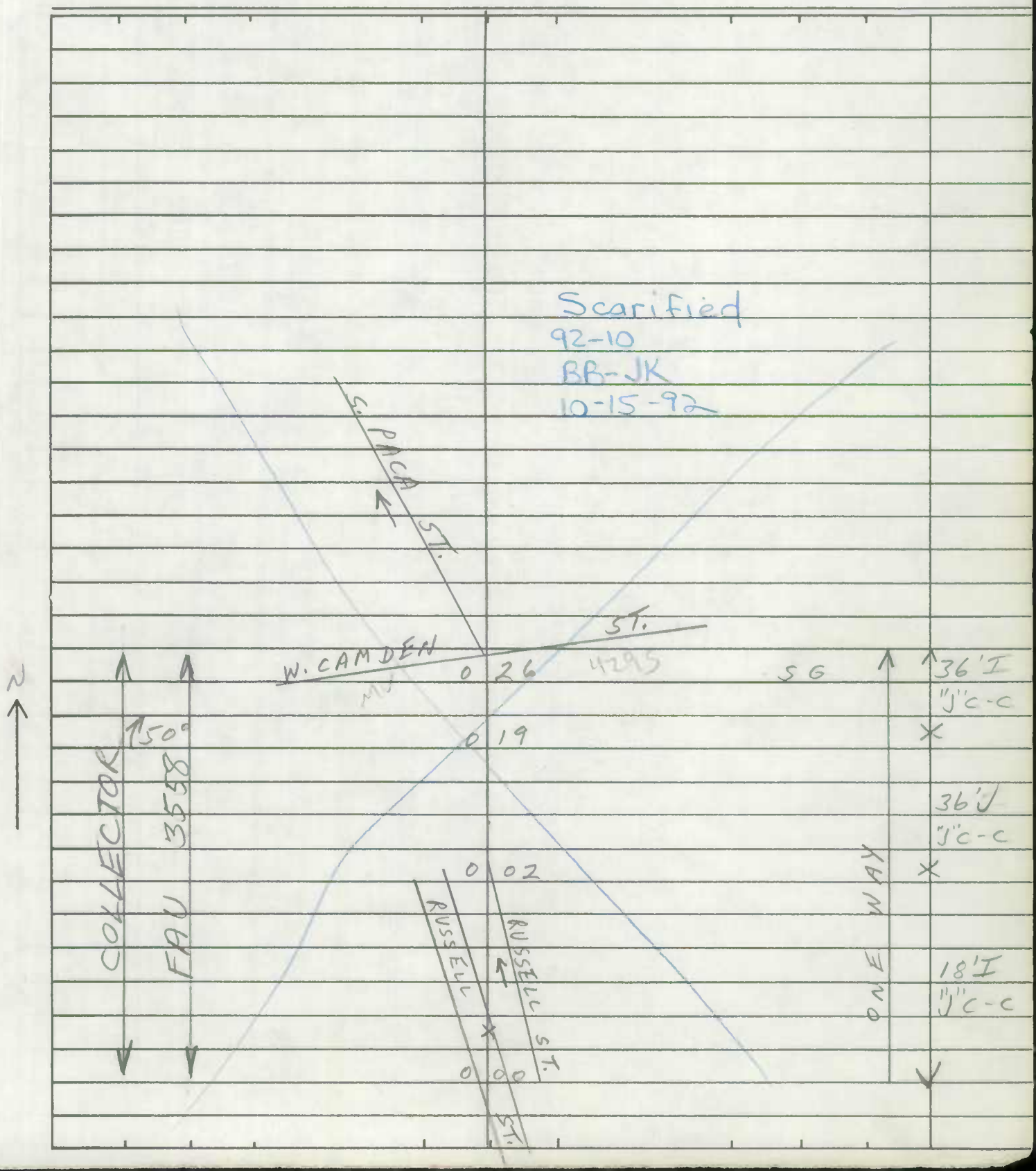

SHA 51.3-8
11-15-72

ROAD INVENTORY SHEET

Road No. _____
Road Name _____
Sheet No. _____
Date _____
County _____
State Coordinates _____

SHA 51.3-8
11-15-72

STATE HIGHWAY ADMINISTRATION OF MARYLAND

ROAD INVENTORY SHEET

Party Chief _____
Recorder _____
Helper _____

Map No. _____

Road No. MUN 4320
Road Name W. McCOMAS ST
Sheet No. 1 OF 1
Date _____
County _____
State Coordinates _____

92-7
BB-JK
10-13-92

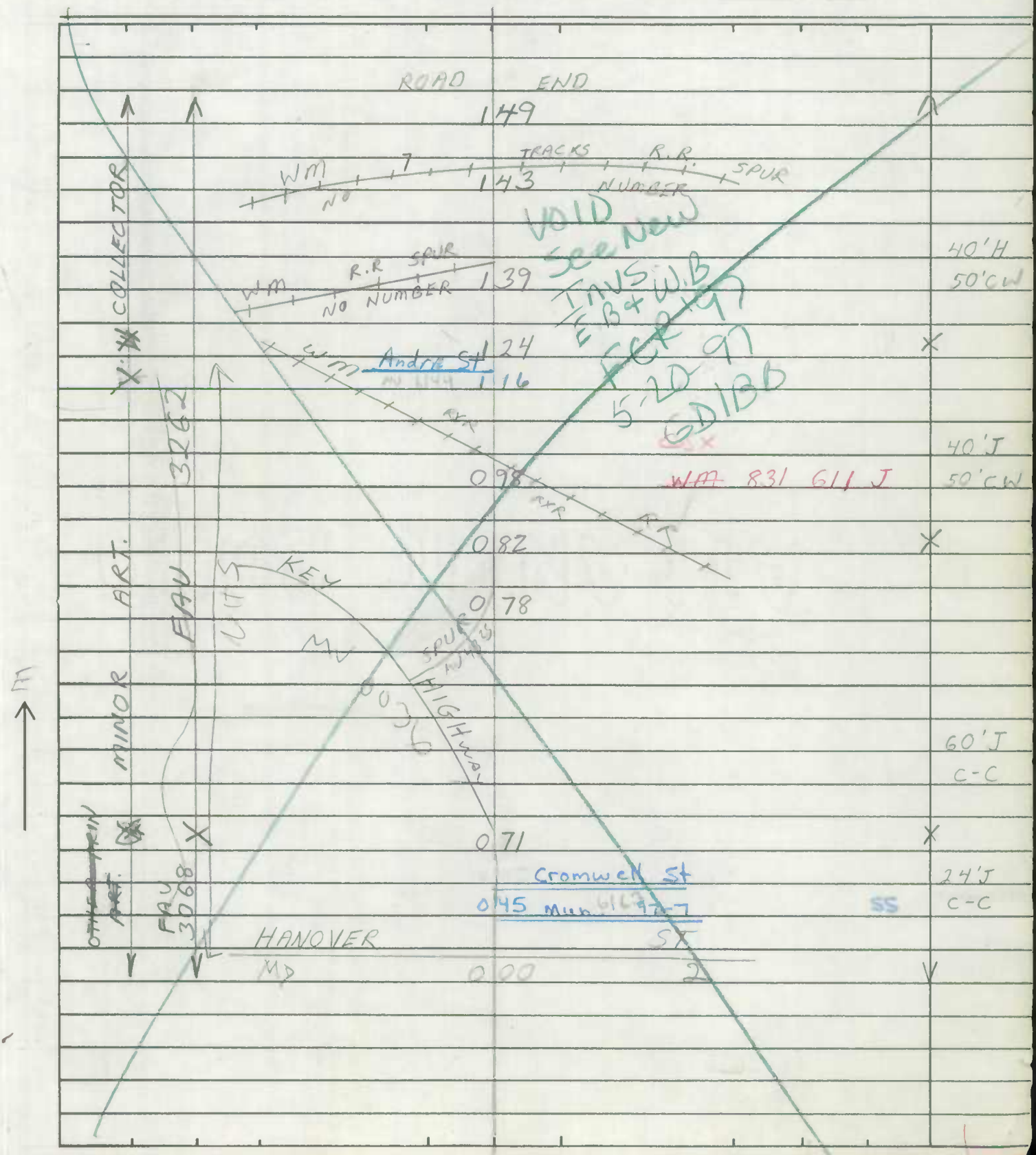

SHA 51.3-8
11-15-72

ROAD INVENTORY SHEET

Road No. _____
Road Name _____
Sheet No. _____
Date _____
County _____
State Coordinates _____

SHA 51.3-8
11-15-72

STATE HIGHWAY ADMINISTRATION OF MARYLAND

ROAD INVENTORY SHEET

Party Chief: T. LANDON
Recorder: E. RHODES
Helper:

Map No.:

Road No.: MUN. 4334
Road Name: GEORGE ST.
Sheet No.: 1 OF 1
Date: 5/5/76
County: BALT. CITY
State Coordinates:

UNASSIGNED

NOW PART OF MARTIN LUTHER BLVD

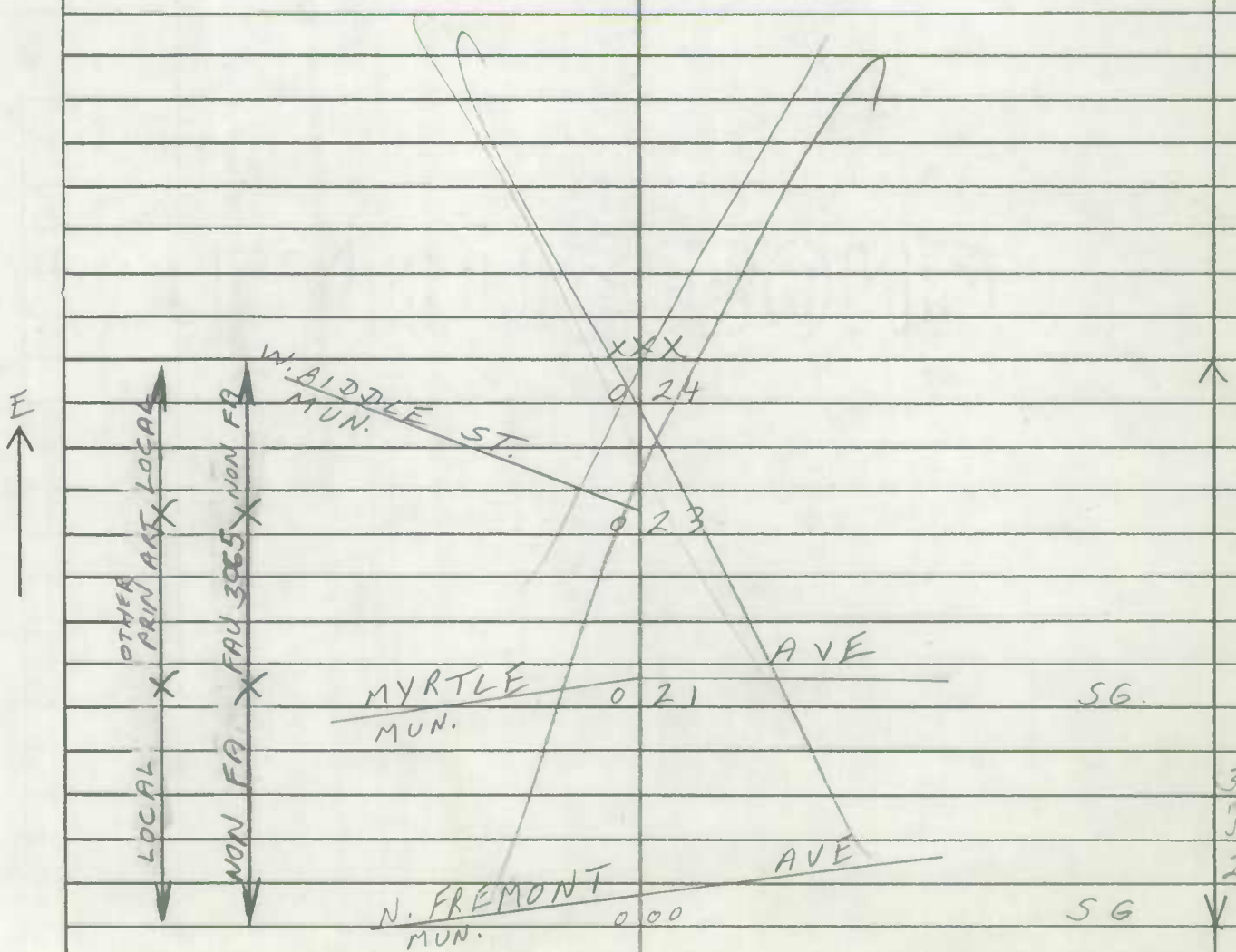

SHA 51.3-8
11-15-72

ROAD INVENTORY SHEET

Road No. _____
Road Name _____
Sheet No. _____
Date _____
County _____
State Coordinates _____

SHA 51.3-8
11-15-72

STATE HIGHWAY ADMINISTRATION OF MARYLAND

FCR'97
5-19-97
GD/BB

ROAD INVENTORY SHEET

Party Chief T. LANDON
Recorder F. RHODES
Helper

Map No.

Road No. MUN. 4340
Road Name REEDBIRD AVE.
Sheet No. 1 OF 1
Date 1/23/76
County BALT. CITY
State Coordinates

92-27
BB-JK
10-13-92



SHA 51.3-8
11-15-72

ROAD INVENTORY SHEET

Road No. _____
Road Name _____
Sheet No. _____
Date _____
County _____
State Coordinates _____

SHA 51.3-8
11-15-72

STATE HIGHWAY ADMINISTRATION OF MARYLAND

ROAD INVENTORY SHEET

Party Chief T. LANDON
Recorder E. RHODES
Helper

Map No.

Road No. MUN. 4345
Road Name ROUND RD.
Sheet No. 1 OF 1
Date 1/23/76
County BALT. CITY
State Coordinates

See New Inventory 6-6-85

Recorded A/C

S

COLLECTOR

FAU 3326

XXX

0 72

SEAGULL AVE. SPELMAN RD.

MUN. 0 62 MUN. 15°↑

0 29 40°↑

0 10 30°↑ 36' I "J" C-C

CHERRY HILL RD.

MUN. 0 00

ROUND RD.

SHA 51.3-8
11-15-72

ROAD INVENTORY SHEET

Road No. _____
Road Name _____
Sheet No. _____
Date _____
County _____
State Coordinates _____

SHA 51.3-8
11-15-72

STATE HIGHWAY ADMINISTRATION OF MARYLAND

FCR 97
5-22-97
GD/BB
SNI

ROAD INVENTORY SHEET

Party Chief: T. LANDON
Recorder: F. RHODES
Helper:

Map No.:

Road No.: MUN 4390
Road Name: WEST BAY AVE.
Sheet No.: 1 OF 1
Date: 1/22/76
County: BALT. CITY
State Coordinates:

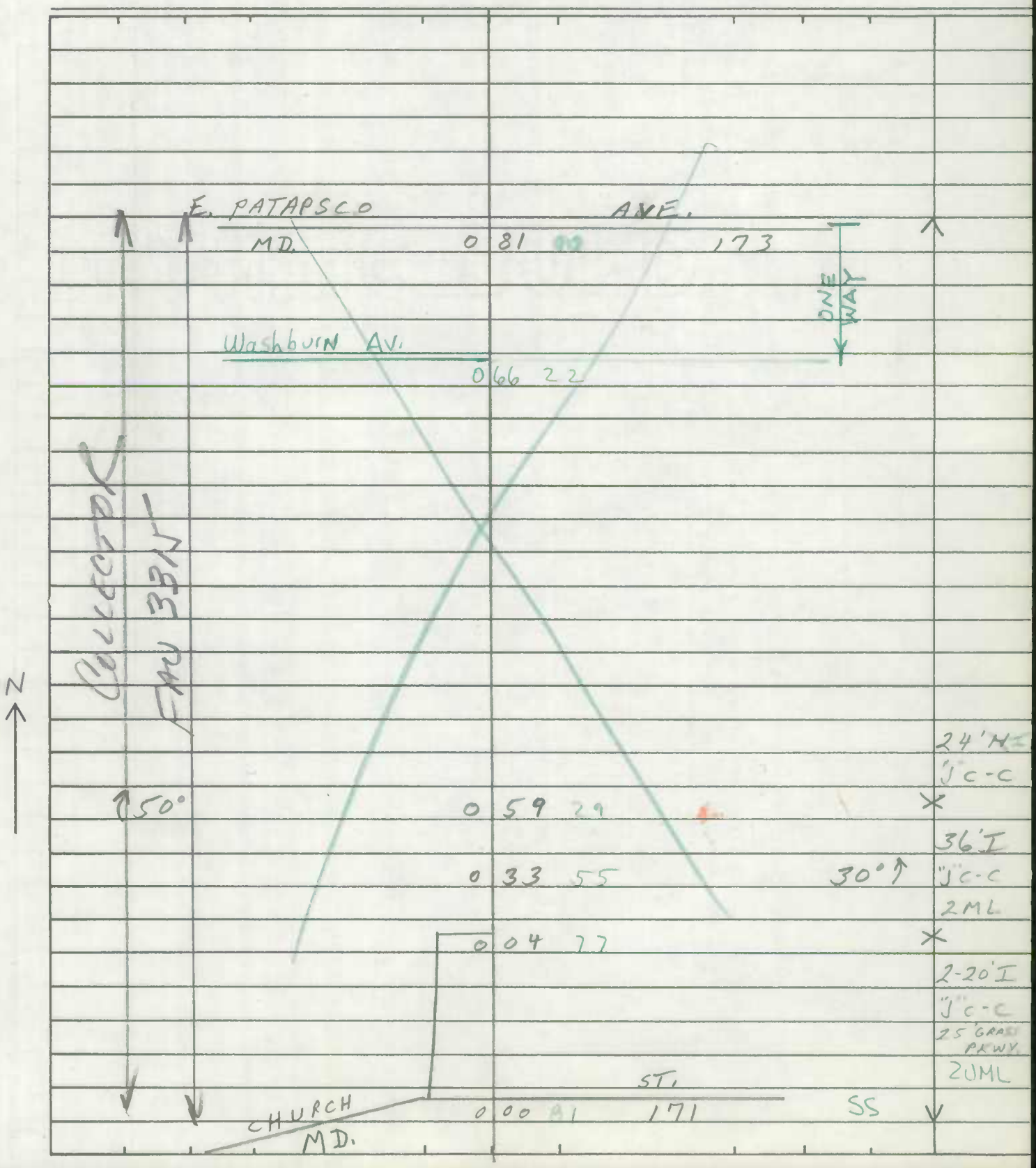

SHA 51.3-8
11-15-72

ROAD INVENTORY SHEET

Road No. _____
Road Name _____
Sheet No. _____
Date _____
County _____
State Coordinates _____

SHA 51.3-8
11-15-72

STATE HIGHWAY ADMINISTRATION OF MARYLAND

FCR'97
5-22-97
GD/BB

ROAD INVENTORY SHEET

Party Chief T. LANDON
Recorder F. RHODES
Helper

Map No.

Road No. MUN. 4400
Road Name CHESAPEAKE AVE.
Sheet No. 1 OF 1
Date 1/22/76
County BALT. CITY
State Coordinates

VOID
SNI
FCR'97
GD/BB

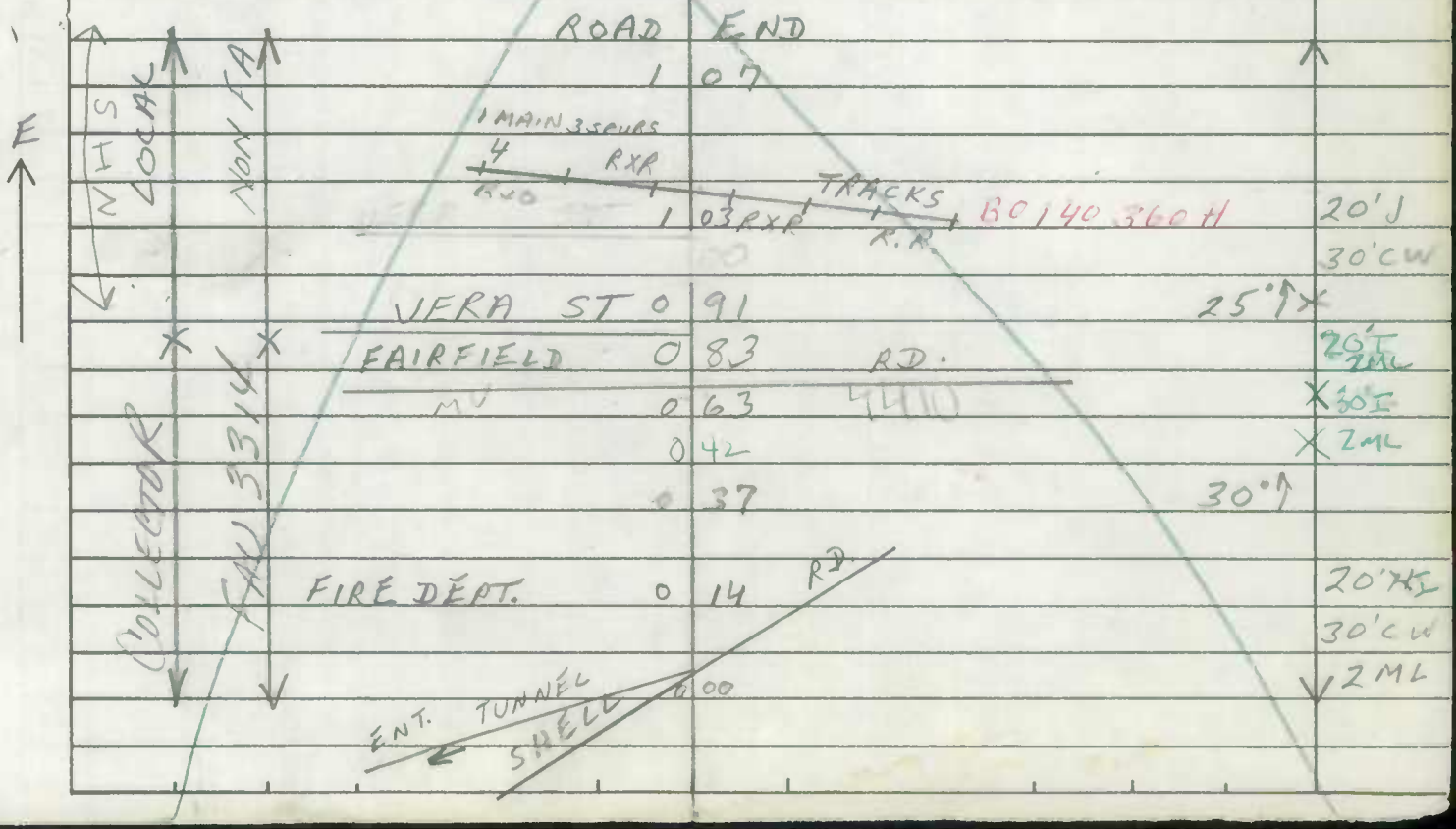

SHA 51.3-8
11-15-72

ROAD INVENTORY SHEET

Road No. _____
Road Name _____
Sheet No. _____
Date _____
County _____
State Coordinates _____

SHA 51.3-8
11-15-72

STATE HIGHWAY ADMINISTRATION OF MARYLAND

FCR'97
5-22-97
GD/BB

ROAD INVENTORY SHEET

Party Chief T. LANDON
Recorder F. RHODES
Helper

Map No.

Road No. MUN. 4410
Road Name FAIRFIELD. RD.
Sheet No. 1 OF 1
Date 1/22/76
County BALT. CITY
State Coordinates

SEE NEW INV. 5/22/97

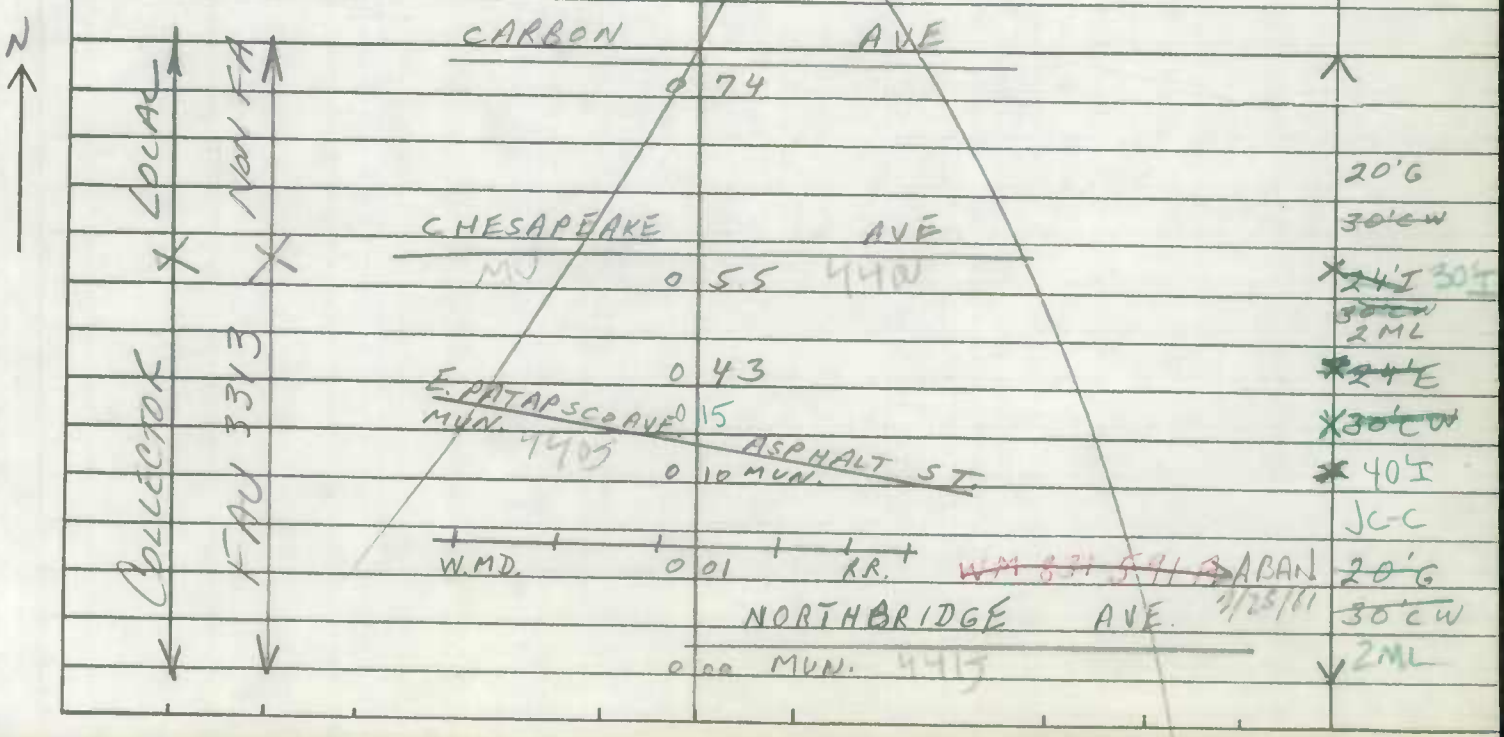

SHA 51.3-8
11-15-72

ROAD INVENTORY SHEET

Road No. _____
Road Name _____
Sheet No. _____
Date _____
County _____
State Coordinates _____

Form 6 HPS (Rev. 1961)

FAR
BMATS (OUTSIDE)

MU 4580 (CITY)

ROAD INVENTORY SHEET

MAP 4

Party Chief E. SCHUYLER
Recorder T. POMEROSKI
Helper L. LIEBNO
WM KAISER
H. HUNT

Road No. Co. 3
Road Name GUNPOWDER RD
Sheet No. 1 OF 10
Date 4-13-70
County BALTIMORE DIST 6

863-687

POWER	1.23	LINES	
UNDERGROUND TEL.	1.15	CABLE	
	1.06	H	
Co. 4 EAKER SCHOOLHOUSE RD	1.04		
		Co. 2	
	0.97	ST PAULS RD	
[illegible]	0.74	H	
[illegible]	0.45		
	0.49	H	
	0.33	45°	
	0.25	H	
	0.22	H	
10'E FARM 150'	0.10	12" CMP	
	0.15	H	
	0.13	FARM	16' H 20' CW
PENN STATE	0.0[illegible]	LINE	
PENN. MIDDLETOWN	0.02	RR RD	

orm 6 HPS (Rev. 1961)

ROAD INVENTORY SHEET

MV 4580

Road No. Co. 3
Road Name GUNPOWDER RD
Sheet No. 2 OF 10
Date 4-13-70
County BALTIMORE

	2 24	12" CMP.	
H	2 20		
	2 18		
45°	2 16		
	2 12	21" CMP	
	2 09		35°
	1 91		
35°	1 90		
	1 88	END CO. MAINT. SIGN	
FARM	1 80		
	1 72	15" CMP	
	1 70		PT 30° PC
	1 67		
9'E FARM 700'	1 47		
		~~OF~~ 2 6 5887	
	1 42	WEAVER RD	73°46
FARM	1 36		
PT 45° PC	1 32		
	1 28		
			SAME

MV 4580

TO CITY PETTYBOY DAM

Form 6 HPS (Rev. 1961)

ROAD INVENTORY SHEET

MU4580

MAP 4

Party Chief	E. SCHUYLER	Road No.	Co. 3
Recorder	T. DOMBROSKI	Road Name	GUNPOWDER RD
Helper	L. LIEBNO	Sheet No.	3 OF 10
	WM KAISER	Date	4-13-70
	H. HUNT	County	BALTIMORE DIST. 6

863-675

NON FA

RURAL MINOR COLLECTOR

BALTO. CITY MAIN MU 4580

~~BEGIN CO MAINT~~

		18'H
		18'CW
290	END CO MAINT	X
288	H	
		14'H
	Co. 16	18'CW
2871	ALESIA RD	X
286	H	
283	(SEE PHOTO) HISTORICAL SIGN	
280	BEG COUNTY MAINT	
274	PT 15°	
272	PC	16'H
		20'CCW
260		X
254	(SEE BRIDGE SHEET 1A)	
252	← FALLS	
250		24'I
246		2-5'E SHD
242		X
233	PT 50°	
229	PC	
		SAME

CEM

STONE MONUMENT

GUNPOWDER

CEM

MU 4580

PHOTO CITY MAINT DAM

Form 6 HPS (Rev. 1961)

MU4580

ROAD INVENTORY SHEET

Road No. C03
Road Name
Sheet No. 4 OF 10
Date
County BALTO DIST 6

		3	93	H	
	H	3	79		
	→	3	64	→ CBC 12'L X 4'D X 18'W	
	FARM	3	62		15'H
	CITY OF BALTO. WATER SUPPLY WIRE 9 FIRE TRAIL 6	3	40		18' cw X
		3	24	BEG. COUNTY MAINT.	
	12" TARCOTTA	3	22		
	CLIPPER MILL RD 17 CO. (MU4570)	3	21		
	←	3	20	← ~~END CO. MAINT~~ CBC 3D X 9'L X 20'W	
	H	3	19		
		3	17	BEG COUNTY MAINT SIGN	
		3	16	85°	
		3	13	12" CMP	
	FIRE PROP TRAIL	3	11		
		2	97		
		2	94	H	SAME

NON FA RURAL LOCAL

RURAL MINOR COLLECTOR

BALTO. CITY MU 4580

BALTO. CITY MAINT. MU 4580 PRETTYBOY DAM

SHA 51.3-8
11-15-72

STATE HIGHWAY ADMINISTRATION OF MARYLAND

ROAD INVENTORY SHEET

MU 4580

Party Chief _____
Recorder _____
Helper _____

Map No. _____

Road No. Co 3
Road Name GUNPOWDER RD
Sheet No. 5 OF 10
Date _____
County BALTO. DIST 6
State Coordinates _____

			4 79	50°	
			4 78	CBC 9'L X 4'D X 18'W	
		H	4 76		
		MILL	4 72		
		←	4 69	← CBC 6'L X 3'D X 18'W	
			4 60	PT	
			9'E/0.25		
			4 58	ENT. TO CAMP BOYNTON 50°	
NON FA	RURAL LOCAL		4 55	PC	
			4 41	10" CMP	
		PT	4 30		
		75° Co 26			
		PC ROCKDALE RD.	4 25		
			9'E		
		H	4 17	1200' FARM	
			4 11	PT	
					14'H
			4 10	90°	18'CW
			[illegible] Co 15		
			CHURCH RD		
			4 08	PC	X
		FARM	3 99		SAME

SHA 51.3-8
11-15-72

ROAD INVENTORY SHEET

MU 4580

Road No. Co 3
Road Name GUNPOWDER RD
Sheet No. 6 OF 10
Date
County BALTO DIST 6
State Coordinates

CITY OF BALTO X				
ENT. TO RESERV.	5 76			
PT 95° PC	5 64			
	5 59			
GUNPOWDER	5 52	FALLS ←	X	18'H 20'CW
		SEE BR SH 2A		
PT 75° PC	5 45			
	5 44	12" CMP		
	5 40			
	5 38	END CO MAINT PT 125° PC		
	5 31			17'H 20'CW
	5 25	BEG CO. MAINT.	X	
	5 23	15°		
	5 08	END CO MAINT		
	5 06	10'F 500' H		
GATE	4 98			
50°	4 84			

MAINT MU 4580 RESERVOIR

BALTO. CITY

NON FA

RURA LOCAL

MU 4580 BALTO CITY RESERVOIR

SHA 51.3-8
11-15-72

STATE HIGHWAY ADMINISTRATION OF MARYLAND

ROAD INVENTORY SHEET

MU4580

Party Chief _____
Recorder _____
Helper _____

Map No. _____

Road No. Co 3
Road Name GUNPOWDER RD
Sheet No. 7 OF 10
Date _____
County BALTO. DIST 5+6
State Coordinates _____

			6	74		12" CMP	
		H FORESTER RD Co 25	6	61			18'H 22'CW
		H	6	56	H		
		BECKLEYSVILLE			RD		
		Co	6	55	23	BEG. DIST 5	X
			6	53			13'H 18'CW
		H	6	41		FARM	X
NON FA	RURAL LOCAL	H 400'	6	37			
			6	27		PT 40° PC	
			6	25			
			6	15		36" R.C.P.	
		PT	6	10			
		95°	6	06		BEG. CO MAINT. 24" CMP	
		PC PIECE OF OLD ROAD	X				
		PC OF BALTO	X 6	04			
			6	01		PT 30° PC	
			5	97			

MU 4580

SHA 51.3-8
11-15-72

ROAD INVENTORY SHEET

MU 4580

Road No. Co 3
Road Name GUNPOWDER RD
Sheet No. 8 OF 10
Date
County BALTO DIST. 5
State Coordinates

NON FA RURAL LOCAL

H	747	H
	738	H
	730	H
FARM	725	
PT 45° PC	722	
	720	
H	713	
	710	15" RCP
	708	30°
	697	50°
		#209
	690	
		SEE BR. SR. 9A
PT 80° PC	688	
	684	
	681	36" CMP
	679	PT 75° PC
	676	

SHA 51.3-8
11-15-72

STATE HIGHWAY ADMINISTRATION OF MARYLAND

ROAD INVENTORY SHEET

MV4580

Party Chief _____
Recorder _____
Helper _____

Map No. _____

Road No. Co 3
Road Name GUNPOWDER RD
Sheet No. 9 OF 10
Date _____
County BALTO DIST 5
State Coordinates _____

			8 45		PT 70° PC	
			8 32			
			8 30		12" RCP	
		PT 65° PC	8 27			
			8 22			18'H
		H	8 14			24'Cw
			8 12	H		X
		GEORGES CREEK RD CO 122	$\boxed{8\ 09}$	CCC 18'L x 17'W x 5'D		
NON FA	RURAL LOCAL	PT H 400'	7 93			
		90°	7 83			
		PC	7 82			
			7 77	H		
			7 74	H		
			7 71	H		
			7 67		25°	
		H	7 54	H		SAME

SHA 51.3-8
11-15-72

ROAD INVENTORY SHEET

MU4580

Road No. Co 3
Road Name GUNPOWDER RD
Sheet No. 10 OF 10
Date
County BALTO. - DIST 5
State Coordinates

		Co 24 MT. CARMEL RD			
	MD 137	9	35		
	75°	9	28		
		9	19	F	60°
		9	10	36" RCP	
	H	9	08		
	30°	8	91		
				# 48	
	← GEORGES	8	90	RUN ←	
				SEE BR SH 4A	
		8	84	90°	
	PT	8	81		
	65°	8	79	CBC 10'L x 20'W x 2'D	19'F
					2-3'F SHLD.
	PC	8	77		
	FALLS			RD	
	MD	8	76	25	
		8	74	15" CMP	

NON FA RURAL MINOR COLLECTOR

RURAL LOCAL

Form 6 HPS (Rev. 1961)

FCR'97
5-13-97
GD/BB
SNI

ROAD INVENTORY SHEET

Party Chief C.F.
Recorder B.B.
Chainman B.L.

Road No. MUN 5850
Name OLDHAM ST
Sheet No. 1 OF 1
Date 1-24-97
County Bal to City

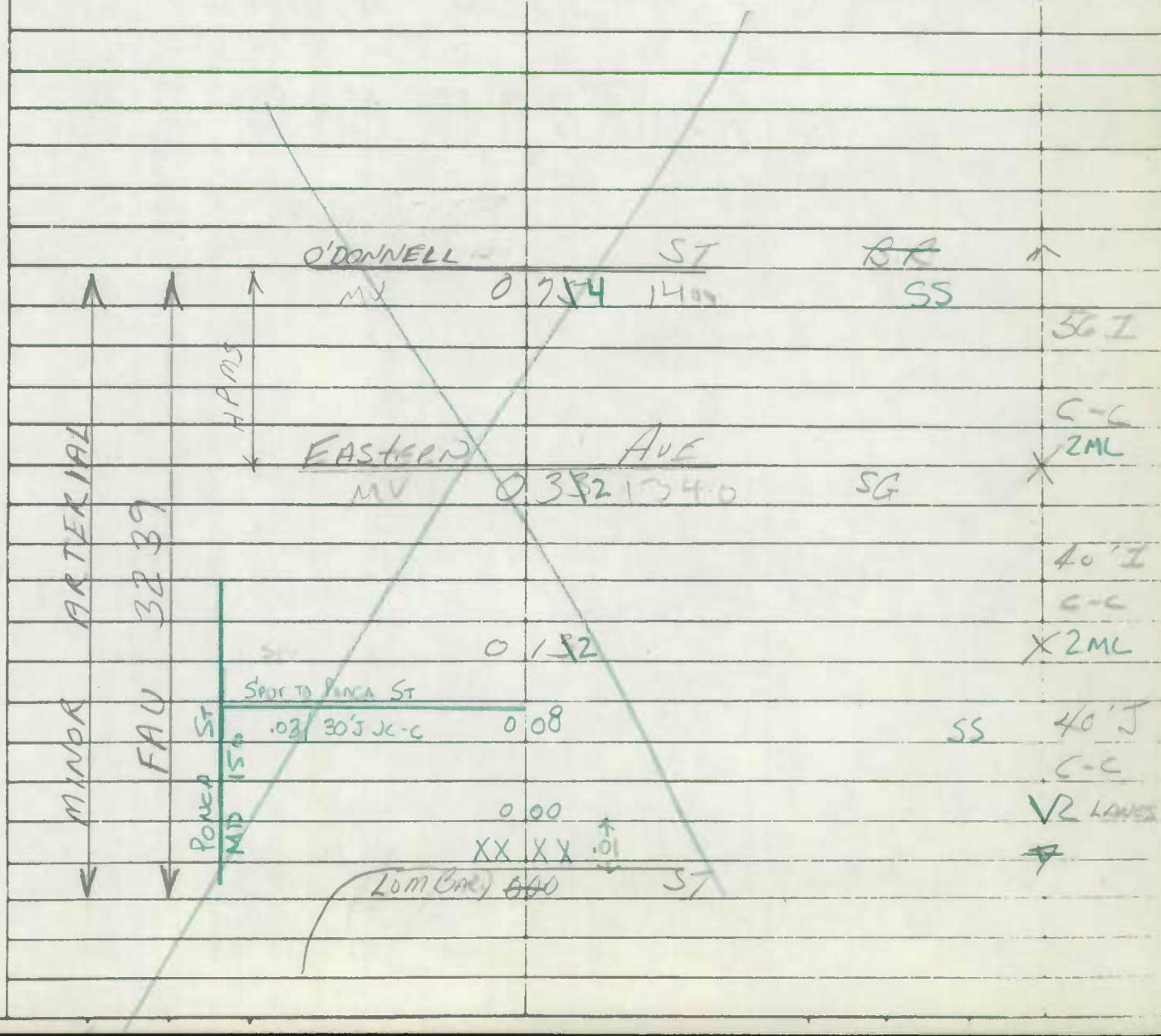

SHA 51.3 - 8 Revised
4.83

FCR'97
5-13-97
GDIBB

MARYLAND STATE HIGHWAY ADMINISTRATION
Baltimore City
ROAD INVENTORY SHEET

Party Chief M. Zalinski
Recorder C. Martin
Assistant Rewritten 11-14-91
Map No./Dir. 1 N
State Coordinates

Road No. Mu 5855
Road Name S. Clinton ST
County Baltimore City
Date
Sheet No. 1 OF 2

TRAFFIC CODES
TRAFFIC CONTROLS: STOP SIGN=S.S., TRAFFIC LIGHT=T.L., FLASHING RED BALL=F.R.

TRAFFIC CODES
PARKING RESTRICTIONS: A.M. PEAK, P.M. PEAK, A.M./P.M. PEAK, NO PARKING ANYTIME=N.P., COMM/IND. ACCESS=E

SYSTEM: FED. AID.	SYSTEM: FUNCT CLASS.	SYSTEM: HWY. SYS.	SYSTEM: HPMS SAMPLE	TRAFFIC: PRKG. REST.	TRAFFIC: COM/IND. ACCESS	LINE DIAGRAM	TRAFFIC: CONTROL	TRAFFIC: COM/IND. ACCESS	TRAFFIC: PRKG. REST.	PAVEMENT DATA
FAU 3241	Urban Minor Arterial					VOID SEE NEW INV. FCR'97 GDIBB				
						0 ~~31~~ 45				
						0 30.25				
						Leland Ave				
						0 ~~27~~ 22 Mu 5853				48' J
						45° 0 16				J C-C
						Keith Ave				2 ML
X	X					0 ~~24~~ 13 Mu 5857 90°				X
						.02 20' J, J C-C				30' J RT. 24' J LT
						One Way				J cbs out J cbs in Var. conc. med 4 UML
						Mertens Ave				
						(No Rte. number) 0 ~~17~~ 10				X
										44' J
										J C-C 2 ML
						0 ~~13~~ 06				X
										44' K
										J C-C
										2 UML
V	V					Road 0 00 end				V
						GATE XXX GATE				

Tabbed as Divided

SYSTEM				TRAFFIC		LINE DIAGRAM	TRAFFIC				PAVEMENT DATA
FED. AID.	FUNCT. CLASS.	HWY. SYS.	HPMS SAMPLE	PRKG. REST.	COM/IND ACCESS	Clinton ST.	CONTROL	COM/IND ACCESS	PRKG. REST.		
						Eastern Ave					
						Mu 1 ~~859~~ 79 7340 c1.83	TL				
						Fleet ST					
						Mu 1 782 1230	TL				
						O'Donnell 1.43 ST					
						Mu 1 ~~43~~ 336 1400	TL				
						~~Boston~~ * CR 530 7/13 V					
						~~Mu 1 ...~~ 4 Trains					40' I
						BOSTON 1 13 ST					JCC
						MUN. ~~1 17~~ 3040 c1.10	TL				2 ML
						Cardiff Ave					
						No. 0 ~~7~~ 2 Rte. Number					
						VOID See New Form					
						No Rte. Number Eastbourne Ave					
						0.882					
						Holabird Ave					
						0.782 (No Rte. number)					
						~~0.77~~					
						~~0.00~~					
						0 ~~.5~~ 52					
											48' J
						0.5 ~~6~~ 59					J c-c
											2 ML

Left margin: X/C/N F/A Urban Local; FAU 3241 Urban Minor Arterial

SHA 51.3-8
11-15-72

STATE HIGHWAY ADMINISTRATION OF MARYLAND

90 MU EX #2
4-4-91
GD/TM

ROAD INVENTORY SHEET

Party Chief M. ZALENSKI
Recorder C. MARTIN
Helper

Map No.

Road No. MUN 5855
Road Name CLINTON ST
Sheet No. 1 OF 2
Date
County
State Coordinates

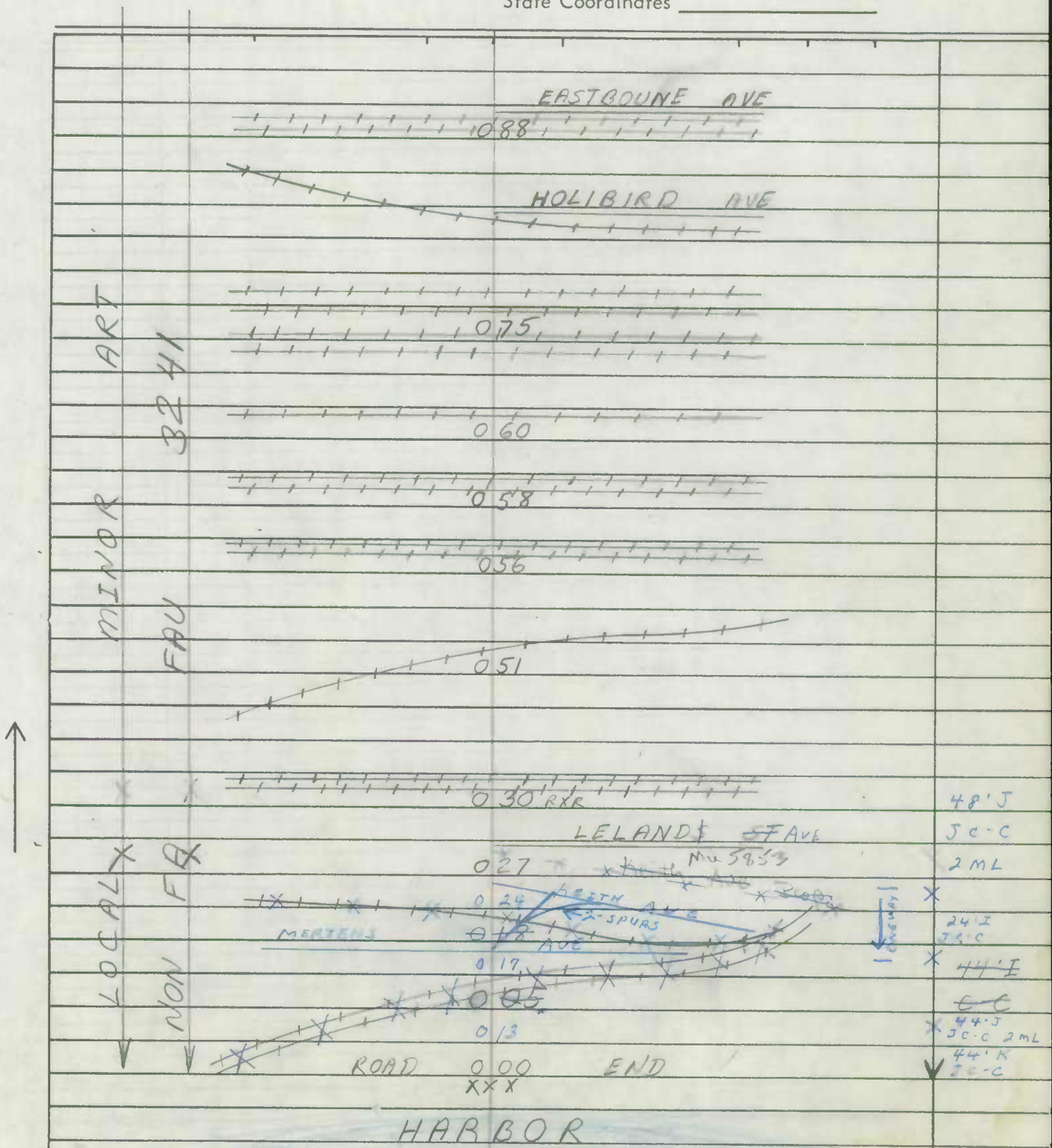

SHA 51.3-8
11-15-72

ROAD INVENTORY SHEET

Road No. _____
Road Name _____
Sheet No. _____
Date _____
County _____
State Coordinates _____

SHA 51.3-8
11-15-72

STATE HIGHWAY ADMINISTRATION OF MARYLAND

ROAD INVENTORY SHEET

Party Chief M. ZALENSKI
Recorder C. MARTIN
Helper

Map No.

Road No. MUN 5855
Road Name CLINTON ST
Sheet No. 2 OF 2
Date
County
State Coordinates

EASTERN AVE
185

FLEET ST
178 SG

O'DONNELL ST.
143 SG 40'I

CR
BOSTON ST. #~~PC~~ 530 713V C.C
2 M.L.
~~118~~ 4 TRACKS
117 SG

CARDIFF AVE
107

MINOR ART LOCAL
FAU 324 NON FA

SHA 51.3-8
11-15-72

ROAD INVENTORY SHEET

Road No. _____
Road Name _____
Sheet No. _____
Date _____
County _____
State Coordinates _____

SHA 51.3-8
11-15-72

STATE HIGHWAY ADMINISTRATION OF MARYLAND

ROAD INVENTORY SHEET

Party Chief: M. ZALENSKI
Recorder: C. MARTIN
Helper:

Map No.:

Road No.: MUN 5861
Road Name: NEWGATE AVE
Sheet No.: 1 of 2
Date:
County:
State Coordinates:

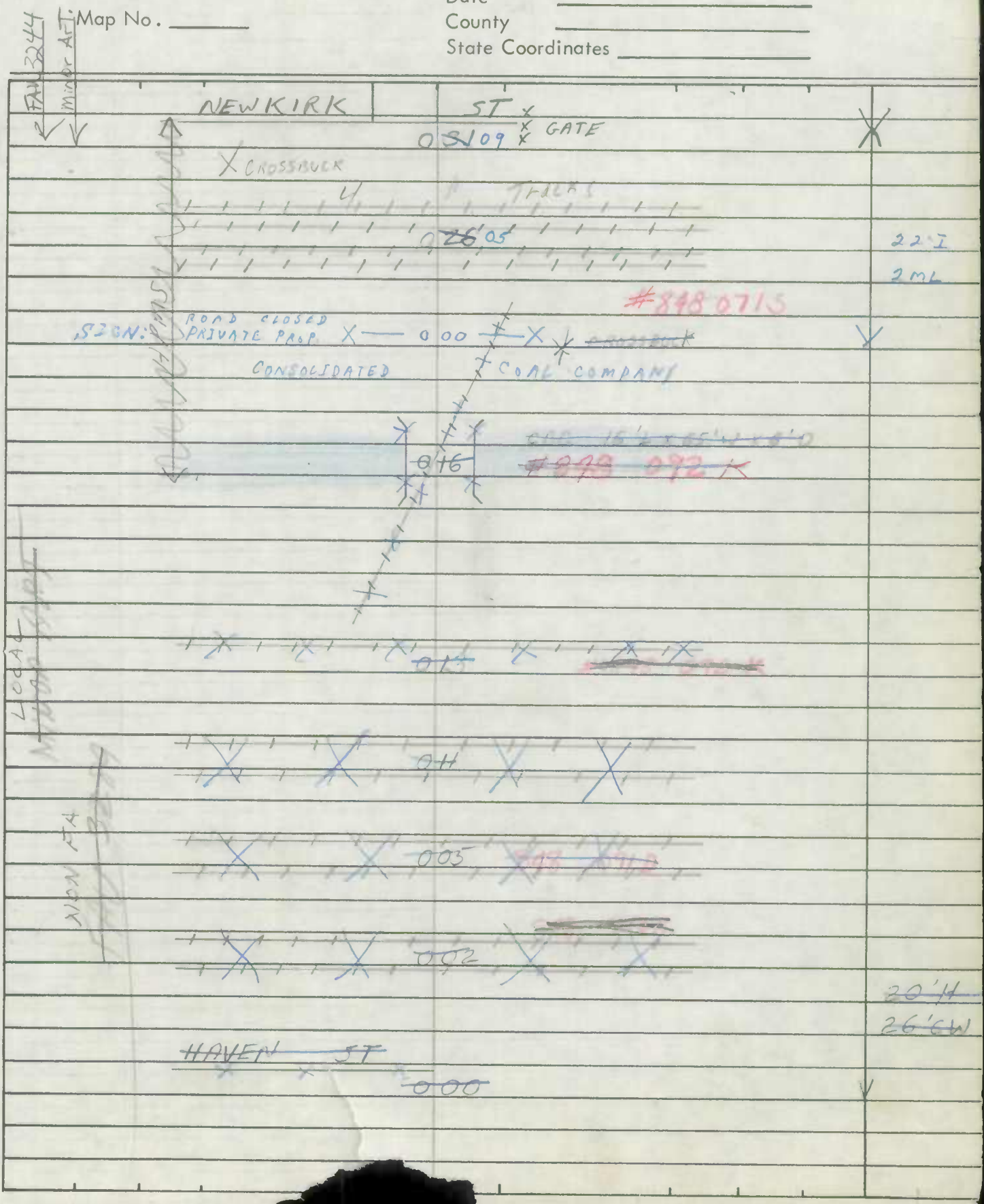

SHA 51.3-8
11-15-72

ROAD INVENTORY SHEET

Road No. _____
Road Name _____
Sheet No. _____
Date _____
County _____
State Coordinates _____

SHA 51.3-8
11-15-72

STATE HIGHWAY ADMINISTRATION OF MARYLAND

NOTE: THIS SECTION HAS NOT BEEN CODED INTO THE BALTIMORE CITY SYSTEM.

ROAD INVENTORY SHEET

Party Chief: G. Sims
Recorder:
Helper:

Map No.:

Road No.: MUN 5861
Road Name: NEWGATE AVE.
Sheet No.: 2 of 2
Date: 3/12/81
County:
State Coordinates:

90MUEX#2
4-4-91
GD/TM

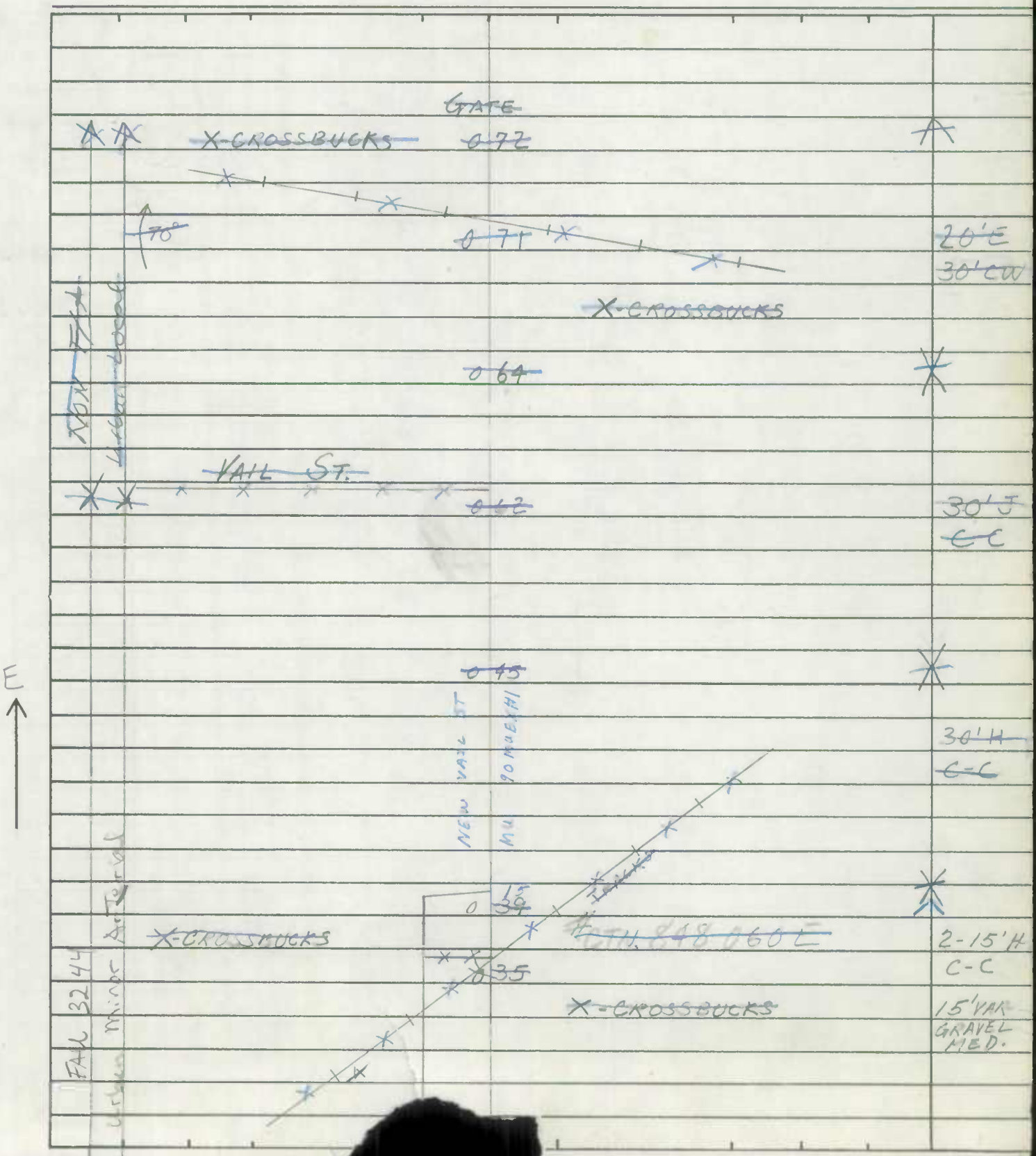

SHA 51.3-8
11-15-72

ROAD INVENTORY SHEET

Road No. _____
Road Name _____
Sheet No. _____
Date _____
County _____
State Coordinates _____

SHA 51.3-8
11-15-72

STATE HIGHWAY ADMINISTRATION OF MARYLAND

FCR'97
6-2-97
GDIBB

OFFICE
~~ROAD~~ INVENTORY SHEET

Party Chief D.AB
Recorder
Helper

Map No.
GG REV.
FR. 12-9-82

Road No. MV 5875
Road Name CONWAY ST.
Sheet No. 1 OF 1
Date 2-28-78
~~County~~ BALTO CITY
State Coordinates

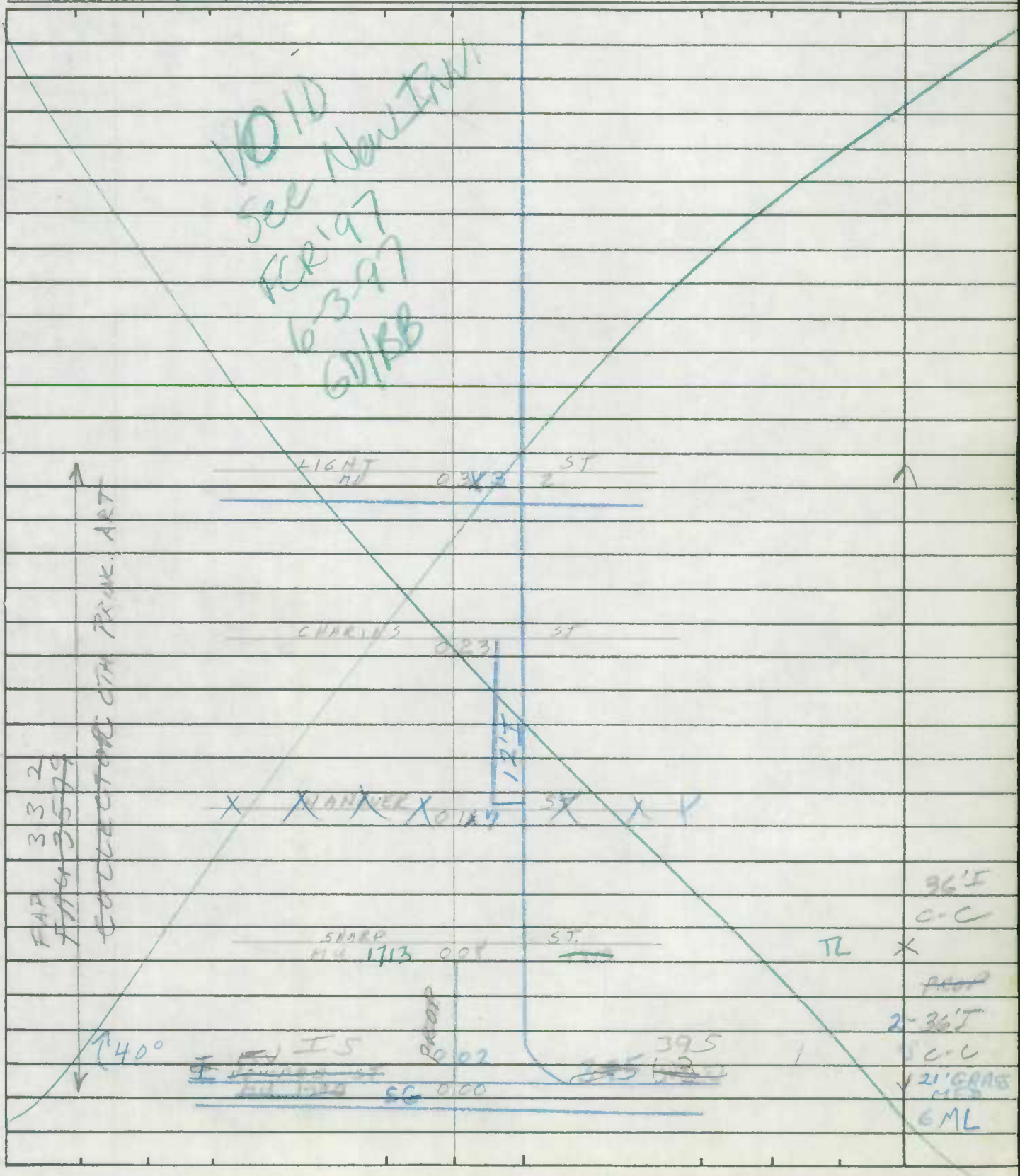

SHA 51.3-8
11-15-72

ROAD INVENTORY SHEET

Road No. _____
Road Name _____
Sheet No. _____
Date _____
County _____
State Coordinates _____

SHA 51.3-8
11-15-72

STATE HIGHWAY ADMINISTRATION OF MARYLAND

OFFICE ~~ROAD~~ INVENTORY SHEET

Party Chief _____
Recorder _____
Helper _____

T.L.
K.H.
4/16/79

Map No. _____

Road No. 5880
Road Name HOLIDAY ST
Sheet No. 1 OF 1
Date 2-27-78
~~County~~ BALTO-CITY
State Coordinates _____

See New Inv

N

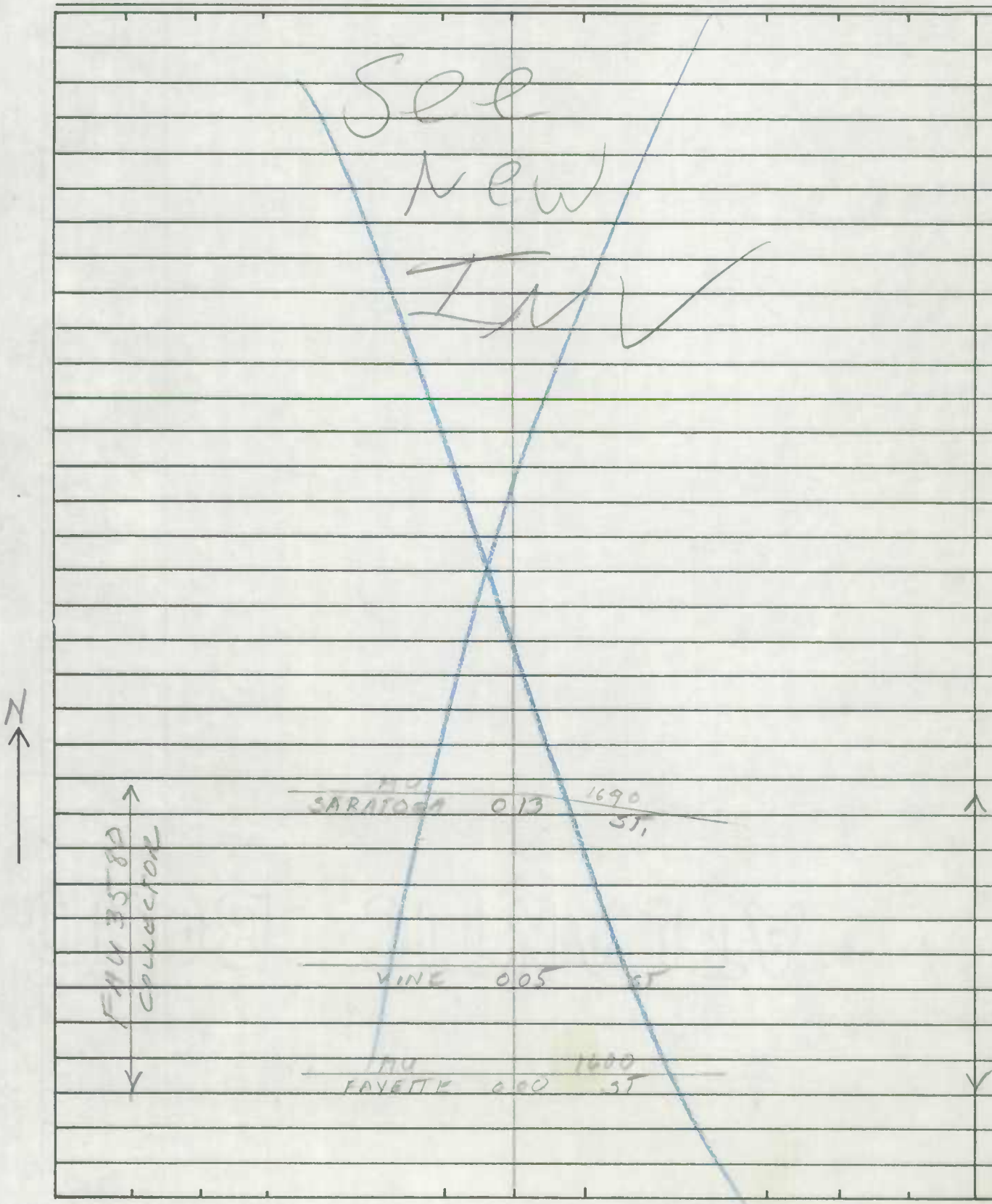

SHA 51.3-8
11-15-72

ROAD INVENTORY SHEET

Road No. _____
Road Name _____
Sheet No. _____
Date _____
County _____
State Coordinates _____

MUN. 6130, HOWARD ST. EXTENDED
NOW COMBINED WITH
I 395

7-22-85

SHA 51.3-8
11-15-72

STATE HIGHWAY ADMINISTRATION OF MARYLAND

ROAD INVENTORY SHEET MD 603 (Howard St. Ext.)

Party Chief: BB
Recorder: FR.
Helper:

Map No. _____ VIADUCT

Road No.: I 395
Road Name:
Sheet No.: 1 OF 2
Date: 12-9-82
County: BALT. CITY
State Coordinates:

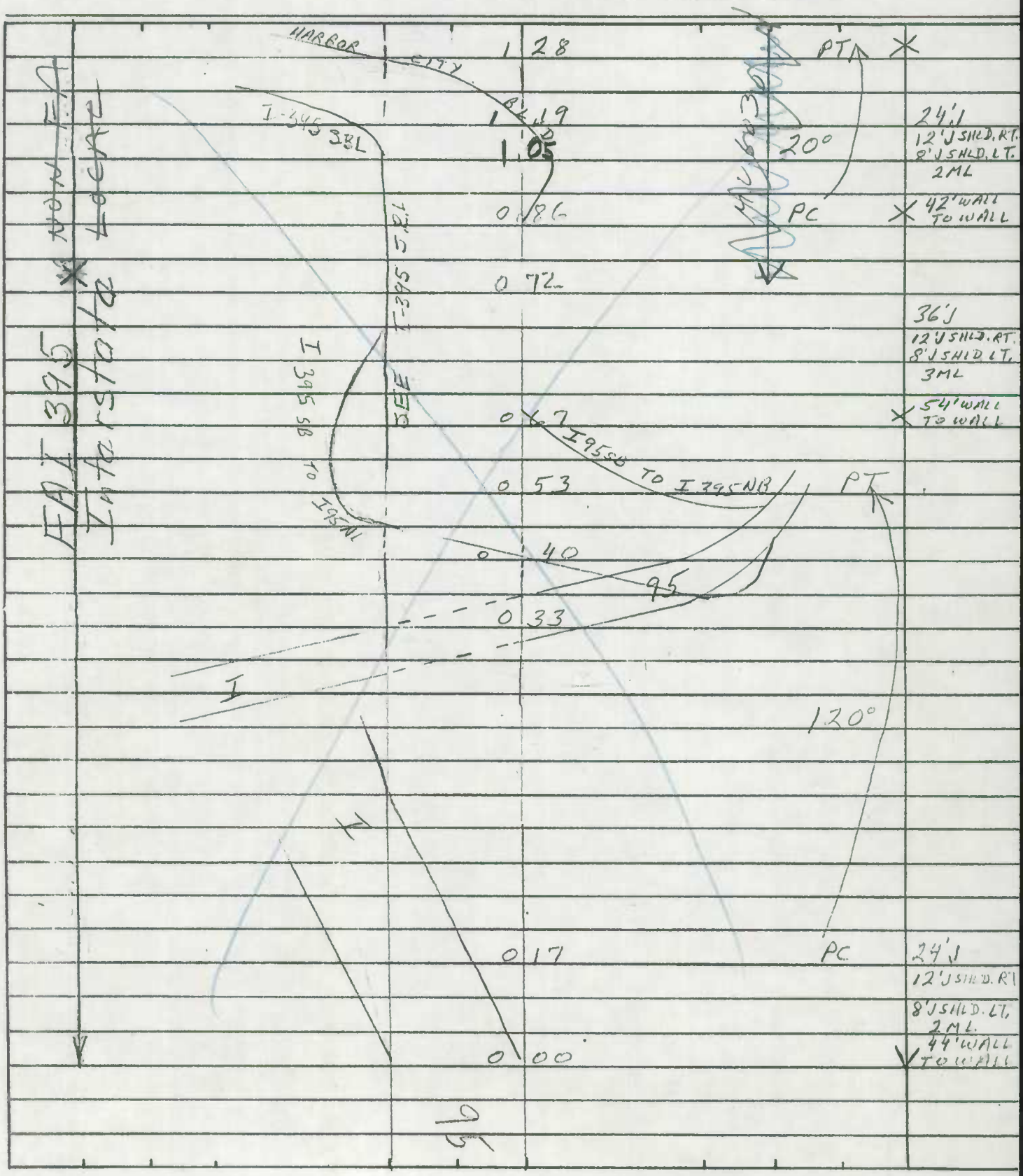

SHA 51.3-8
11-15-72

ROAD INVENTORY SHEET ~~MD 6020~~

Road No. I 395
Road Name
Sheet No. 2 OF 2
Date 12-9-82
County BALT. CITY
State Coordinates



SHA 51.3-8
11-15-72

STATE HIGHWAY ADMINISTRATION OF MARYLAND

ROAD INVENTORY SHEET

MV 6130

Party Chief: TL
Recorder: KH
Helper:

Map No. 22B

NOTE: ALL BRIDGES 18' + OVERHEAD

Road No.: ~~I-170~~
Road Name: (NO NAME)
Sheet No.: 1 of 2
Date: 4-18-79
County: BALTO CITY
State Coordinates:

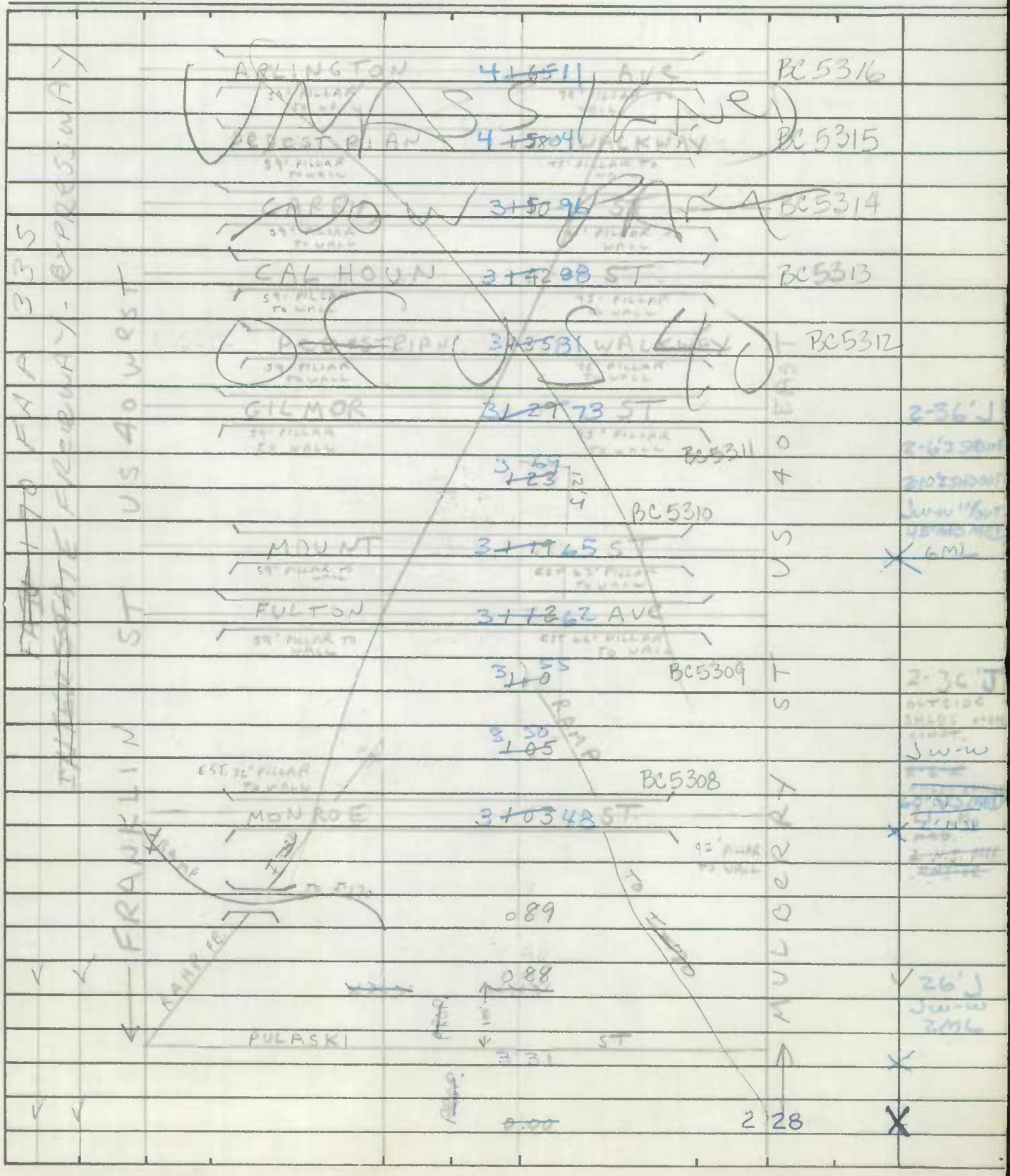

SHA 51.3-8
11-15-72

ROAD INVENTORY SHEET

MN 6130

Road No. ~~I-140~~
Road Name
Sheet No. 2 OF 2
Date
County
State Coordinates

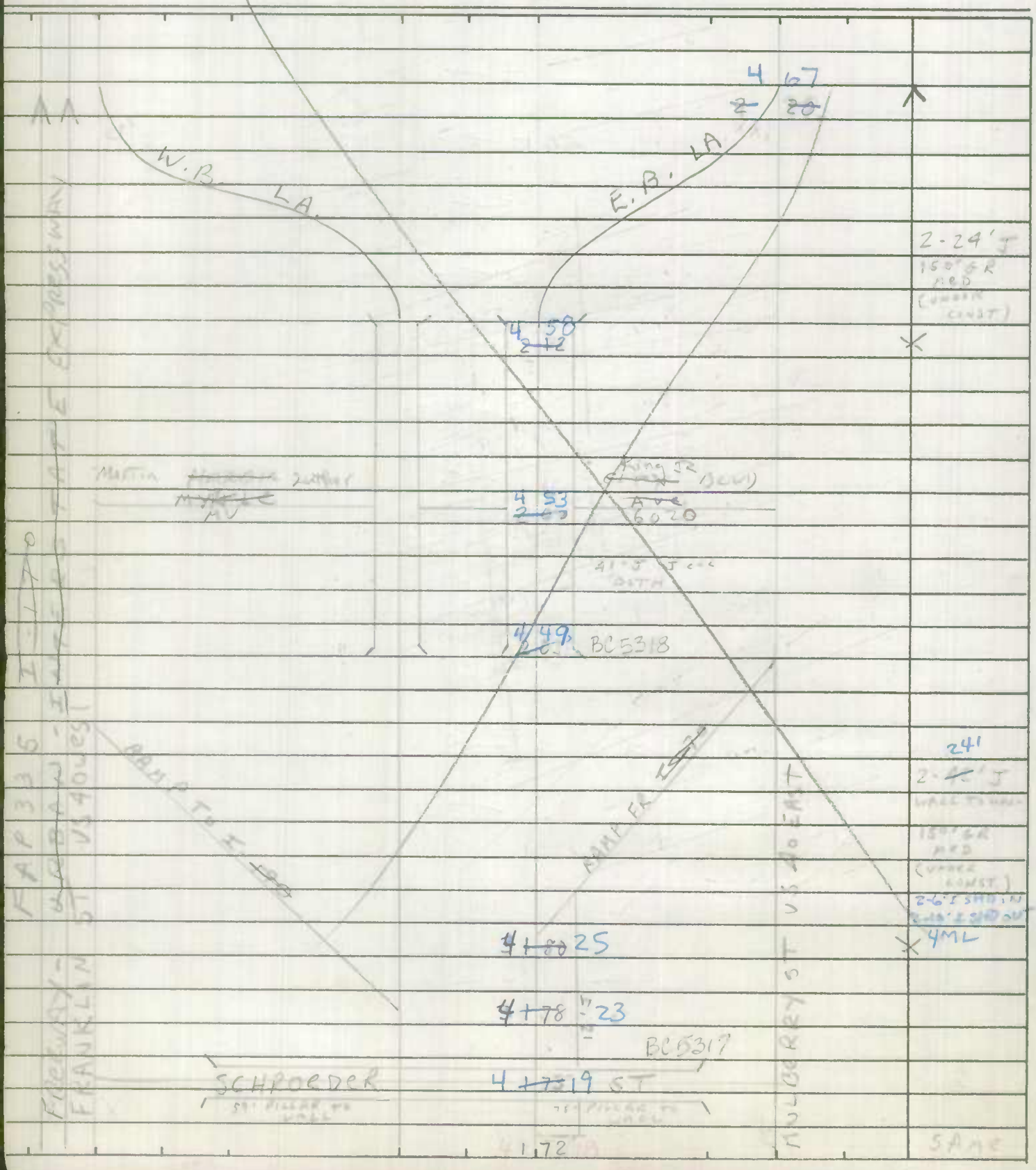

SHA 51.3 - 8 Revised
4.83

MARYLAND STATE HIGHWAY ADMINISTRATION

ROAD INVENTORY SHEET

84-56
FCR '97
5-20-97
GD/BB

Party Chief	BB	Road No.	MU 6144
Recorder	Rm	Road Name	Andre ST
Assistant		County	Balto City
Map No./Dir.	D-12-D / N	Date	5-23-85
State Coordinates	915-521	Sheet No.	1 OF

TRAFFIC CODES
TRAFFIC CONTROLS: STOP SIGN=S.S., TRAFFIC LIGHT=T.L., FLASHING RED BALL=F.R.

TRAFFIC CODES
PARKING RESTRICTIONS: A.M. PEAK, P.M. PEAK, A.M./P.M. PEAK, NO PARKING ANYTIME=N.P., COMM/IND. ACCESS=E

SYSTEM: FED. AID.	SYSTEM: FUNCT CLASS.	SYSTEM: HWY. SYS.	SYSTEM: HPMS SAMPLE	TRAFFIC: PRKG. REST.	TRAFFIC: COM/IND. ACCESS	LINE DIAGRAM	TRAFFIC: CONTROL	TRAFFIC: COM/IND. ACCESS	TRAFFIC: PRKG. REST.	PAVEMENT DATA
FAU 3598	URBAN COLLECTOR									

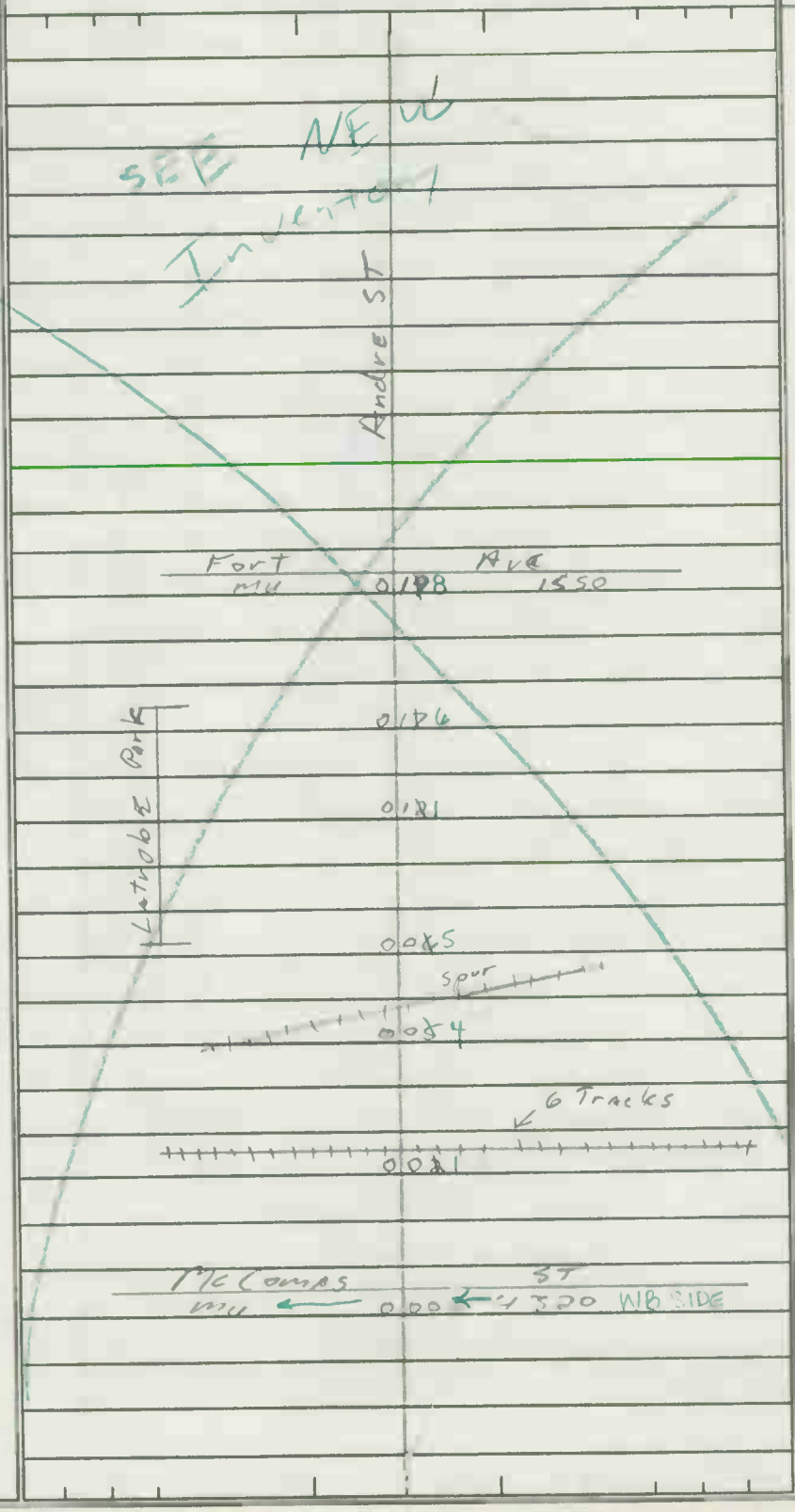

36' H
40' CW
2ML
~~24' H~~
~~40' CW~~

27' I
40' CW
2ML

SYSTEM				TRAFFIC		LINE DIAGRAM	TRAFFIC			PAVEMENT DATA
FED. AID.	FUNCT. CLASS.	HWY. SYS.	HPMS SAMPLE	PRKG. REST.	COM/IND ACCESS		CONTROL	COM/IND ACCESS	PRKG. REST.	

SHA 51.3 - 8 Revised
4.83

92-4-2

MARYLAND STATE HIGHWAY ADMINISTRATION

ROAD INVENTORY SHEET

Party Chief: BB
Recorder: JK
Assistant:
Map No./Dir.: /
State Coordinates:

Road No.: Mun
Road Name: Southclaire Rd
County: Balto City
Date: 10-8-92
Sheet No.: 1 OF 1

TRAFFIC CODES
TRAFFIC CONTROLS: STOP SIGN=SS, TRAFFIC LIGHT=T.L., FLASHING RED BALL=F.R.

TRAFFIC CODES
PARKING RESTRICTIONS: A.M. PEAK, P.M. PEAK, A.M./P.M. PEAK, NO PARKING ANYTIME=N.P., COMM/IND. ACCESS=E

SYSTEM: FED. AID.	SYSTEM: FUNCT CLASS.	SYSTEM: HWY. SYS.	SYSTEM: HPMS SAMPLE	TRAFFIC: PKG. REST.	TRAFFIC: COM/IND. ACCESS	LINE DIAGRAM	TRAFFIC: CONTROL	TRAFFIC: COM/IND. ACCESS	TRAFFIC: PKG. REST.	PAVEMENT DATA
						D e				
						Cul 0 18 Sac				
						0 05 PT				
						45°				
						0 01 PC				32'U
										J c.c
						Clareway Freedomway N.				2UML
						Mun (92-5) 0 00 Mun (92-4-1)	SS			

SYSTEM				TRAFFIC		LINE DIAGRAM	TRAFFIC			PAVEMENT DATA
FED. AID.	FUNCT. CLASS.	HWY. SYS.	HPMS SAMPLE	PRKG. REST.	COM/IND ACCESS		CONTROL	COM/IND ACCESS	PRKG. REST.	

92-3-1

SHA 51.3 - 8 Revised
4.83

MARYLAND STATE HIGHWAY ADMINISTRATION

ROAD INVENTORY SHEET

Party Chief: BB
Recorder: JK
Assistant:
Map No./Dir.: / NW
State Coordinates: 899 - 552

Road No.: Mun
Road Name: YELLOWWOOD AV
County: Balto. City
Date: 10-13-92
Sheet No.: 1 OF 1

SYSTEM: FED. AID.	SYSTEM: FUNCT CLASS.	SYSTEM: HWY. SYS.	SYSTEM: HPMS SAMPLE	TRAFFIC: PRKG. REST.	TRAFFIC: COM/IND. ACCESS	LINE DIAGRAM	TRAFFIC: CONTROL	TRAFFIC: COM/IND. ACCESS	TRAFFIC: PRKG. REST.	PAVEMENT DATA
						Springarden Dr				
						Mun 0 37 6147	SS			
						0 34 PARKING GARAGE		E		
						0 31 PARKING GARAGE		E		
						0 28 PARKING GARAGE		E		
					E	PT 0 22				
						90°				
						PC 0 15				
										36' J
										JS-C
						TAMARIND RD				2UML
						0 00				

TRAFFIC CODES
TRAFFIC CONTROLS: STOP SIGN=SS, TRAFFIC LIGHT=T.L., FLASHING RED BALL=F.R.

TRAFFIC CODES
PARKING RESTRICTIONS: A.M. PEAK, P.M. PEAK, A.M./P.M. PEAK, NO PARKING ANYTIME=N.P., COMM/IND. ACCESS=E

SYSTEM				TRAFFIC		LINE DIAGRAM	TRAFFIC			PAVEMENT DATA
FED. AID.	FUNCT. CLASS.	HWY. SYS.	HPMS SAMPLE	PRKG. REST.	COM/IND ACCESS		CONTROL	COM/IND ACCESS	PRKG. REST.	

SHA 51.3-8
11-15-72

STATE HIGHWAY ADMINISTRATION OF MARYLAND

ROAD INVENTORY SHEET

Party Chief W.D.
Recorder M.Z.
Helper

Map No.

Road No. MUN
Road Name THOMS RD.
Sheet No. 1 OF 1
Date 12-20-76
County BALTO CITY
State Coordinates

DO NOT CODE

GLIDDEN 0.10 RD

0.06 10°

36' J
J'c-c

HAWKINS PT RD

0.00

SHA 51.3-8
11-15-72

ROAD INVENTORY SHEET

Road No. _____
Road Name _____
Sheet No. _____
Date _____
County _____
State Coordinates _____

SHA 51.3-8
11-15-72

STATE HIGHWAY ADMINISTRATION OF MARYLAND

FCR'97
6-4-97
GD/BB Verified
10-20-88
BB Dw

ROAD INVENTORY SHEET

Party Chief _____
Recorder _____
Helper _____

Map No. _____

Road No. MD 2 SOUTH
Road Name ST PAUL ST
Sheet No. 1 OF 4
Date _____
County _____
State Coordinates _____

CHASE		ST		
← →	0 62	← →	SG	
BIDDLE		ST		
←	0 54	←	SG	
PRESTON		ST		
→	0 47	→	SG	44'I J-cc 4mL
MT ROYAL	0 40	AVE	SG	X
52'I C-C CONST 1960	0 38			
I	0 35	83		
PENN	0 26	CENTRAL RR		J 52'I J-cc 4mL
		#PC 530 862 W		
	0 22	CSX		X
	0 20			
LANVALE		ST		
←	0 17		SG	
LAFAYETTE		AVE		44'I
→	0 09		SG	C-C 4mK LA
NORTH		AVE		
US	0 00	1	SG	

OTHER PREV. ACT.

FAP 119

ST PAUL ST
MD 139
MUN 1510

SHA 51.3-8
11-15-72

ROAD INVENTORY SHEET

Road No. _____
Road Name _____
Sheet No. _____
Date _____
County _____
State Coordinates _____

SHA 51.3-8
11-15-72

STATE HIGHWAY ADMINISTRATION OF MARYLAND

ROAD INVENTORY SHEET

ST PAUL PLACE

Party Chief _____
Recorder _____
Helper _____

Map No. _____

Road No. MD 2 SOUTH
Road Name ST PAUL ST
Sheet No. 2 OF 4
Date _____
County _____
State Coordinates _____

LEXINGTON ST	141	TL	X	
ST PAUL ST	139	SG		48'I C-C
SARATOGA ST	133	SG		3 MK LA
		BEG ONE WAY	X	
MULBERRY ST			X	
US 40 EAST	119	SG		36'I RT 24'I LT C-C
ORLEANS ST				
US 40 WEST				
FRANKLIN ST	113	SG		5 MK LA VAR GRASS MED
	108	BEG. TWO WAY	X	
				36'I C-C 3 MK LA
CENTRE ST	104	TL	X	
MONUMENT ST / MT VERNON PL	096	SG		
MADISON ST	088	SG		
E READ ST	081	SG		
EAGER ST	071	SG		
				SAME

OTHER PRIN ART.
FAP 119
ST PAUL PL
ST PAUL ST

SHA 51.3-8
11-15-72

ROAD INVENTORY SHEET

Road No. _____
Road Name _____
Sheet No. _____
Date _____
County _____
State Coordinates _____

Form 6 HPS (Rev. 1961)

ROAD INVENTORY SHEET

Party Chief C FORREST
Recorder G GRAY
Chainman

LIGHT ST
Road No. MD 2 South
Name ST. PAUL ST
Sheet No. 3 OF ~~4~~ 3
Date 4-3-68
~~County~~ BALTO CITY

SEE MD2N

	~~CONWAY~~	~~188~~	~~ST~~ ~~SG~~	
				~~70' I~~ ~~C-C~~ ~~5 MK-LA~~
	PRATT	173	STREET	
OTHER PRIN. ART. FAP 119	LOMBARD	165	ST SG	
	REDWOOD	158	ST SG	
LIGHT ST				70' I C-C 6 MK-LA
	BALTIMORE	152	ST SG	
	FAYETTE	146	ST SG	55' I C-C 4 MK-LA

SHA 51.3-8
11-15-72

STATE HIGHWAY ADMINISTRATION OF MARYLAND

ROAD INVENTORY SHEET

HANOVER ST
HILL ST

Party Chief _____
Recorder _____
Helper _____

Map No. _____

Road No. MD 2 SOUTH
Road Name LIGHT ST
Sheet No. 4 OF 4
Date _____
County _____
State Coordinates _____



SHA 51.3-8
11-15-72

ROAD INVENTORY SHEET

Road No. _____
Road Name _____
Sheet No. _____
Date _____
County _____
State Coordinates _____

Form 6 HPS (Rev. 1961)

Verified 10-20-88 BB DW

ROAD INVENTORY SHEET

CALVERT ST
LIGHT ST
MONTGOMERY ST
HANOVER ST

FCR'97
6-4-97
GD166
SNI

PARTY CHIEF ~~Frederick Settan~~ CF
RECORDER ~~Thomas Landon~~ GG
CHAINMAN

ROAD NO. MD2
NAME POTEE ST
SHEET NO. 1 of 9
DATE 4-2-68
~~COUNTY~~ BALTO CITY

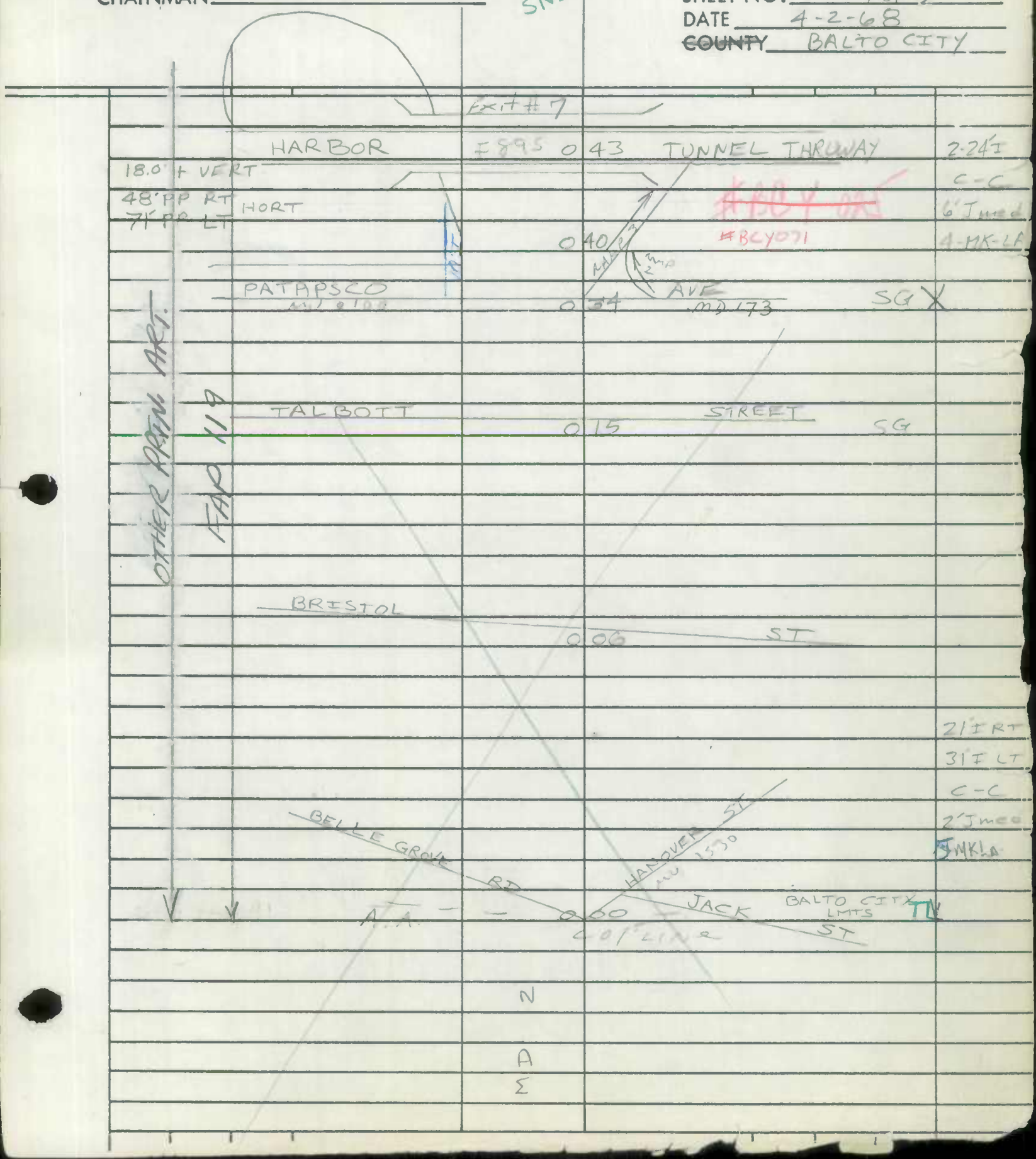

Form 6 HPS (Rev. 1961)

ROAD INVENTORY SHEET

PARTY CHIEF ~~Frederick Sottan~~ CF
RECORDER ~~Thomas Landon~~ GG
CHAINMAN

ROAD NO. MD 2
NAME POTEE & HANOVER STS
SHEET NO. 2 of 9
DATE 4-2-68
~~COUNTY~~ BALTO CITY

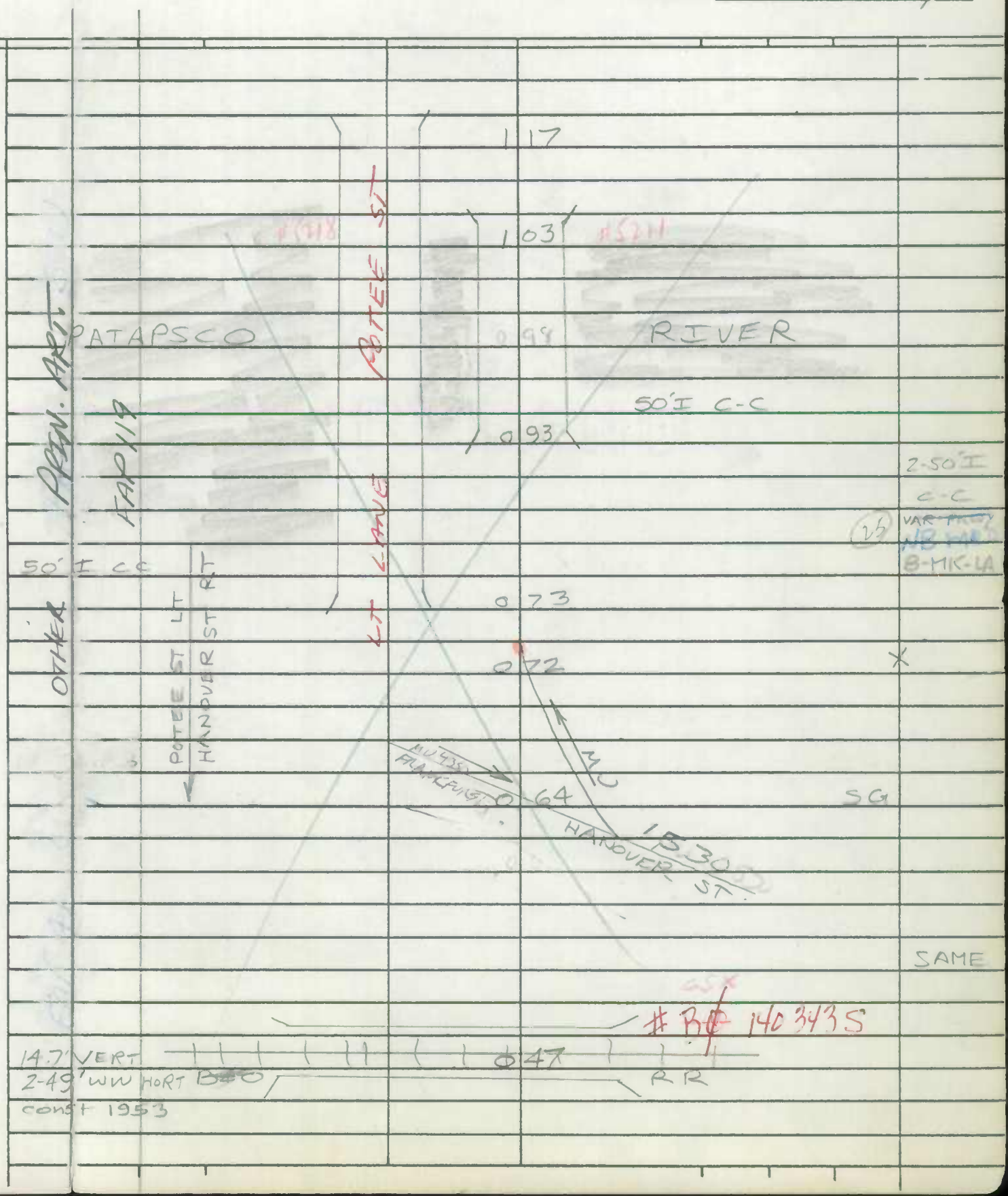

Form 6 HPS (Rev. 1961)

ROAD INVENTORY SHEET

PARTY CHIEF ~~Frederick Settan~~ CF
RECORDER ~~Thomas Landon~~ GG
CHAINMAN

FAP 3

ROAD NO. MD 2
NAME HANOVER ST
SHEET NO. 3 of 9
DATE 4-2-68
~~COUNTY~~ BALTO CITY

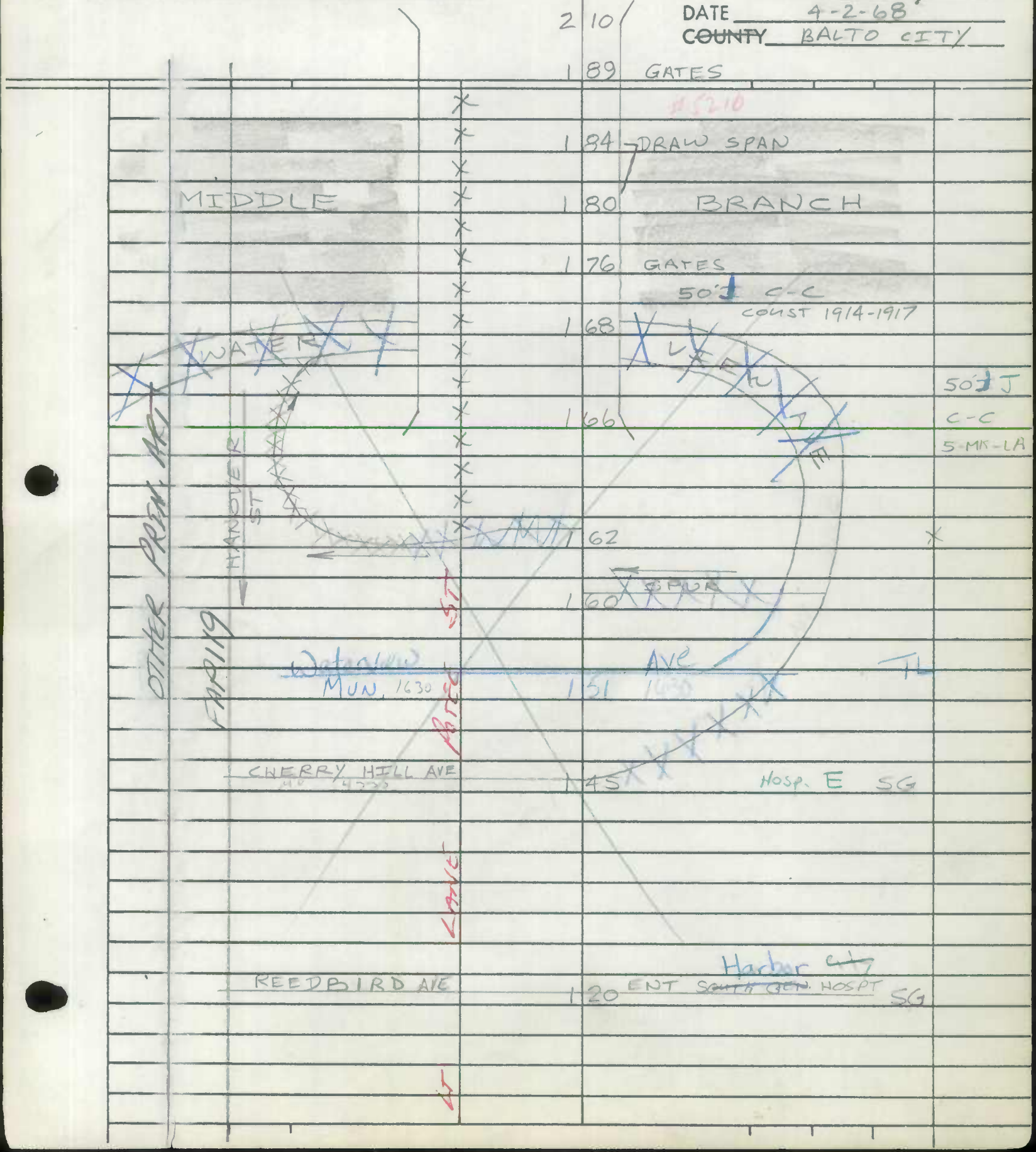

Form 6 HPS (Rev. 1961)

92-7
BB-JK
10-13-92

ROAD INVENTORY SHEET

Party Chief C FORREST
Recorder G GRAY
Chainman

FAP 3

Road No. MD 2
Name HANOVER ST
Sheet No. 4 of 9
Date 4-2-68
County BALTO CITY

ROW 8-8-80 DT JE

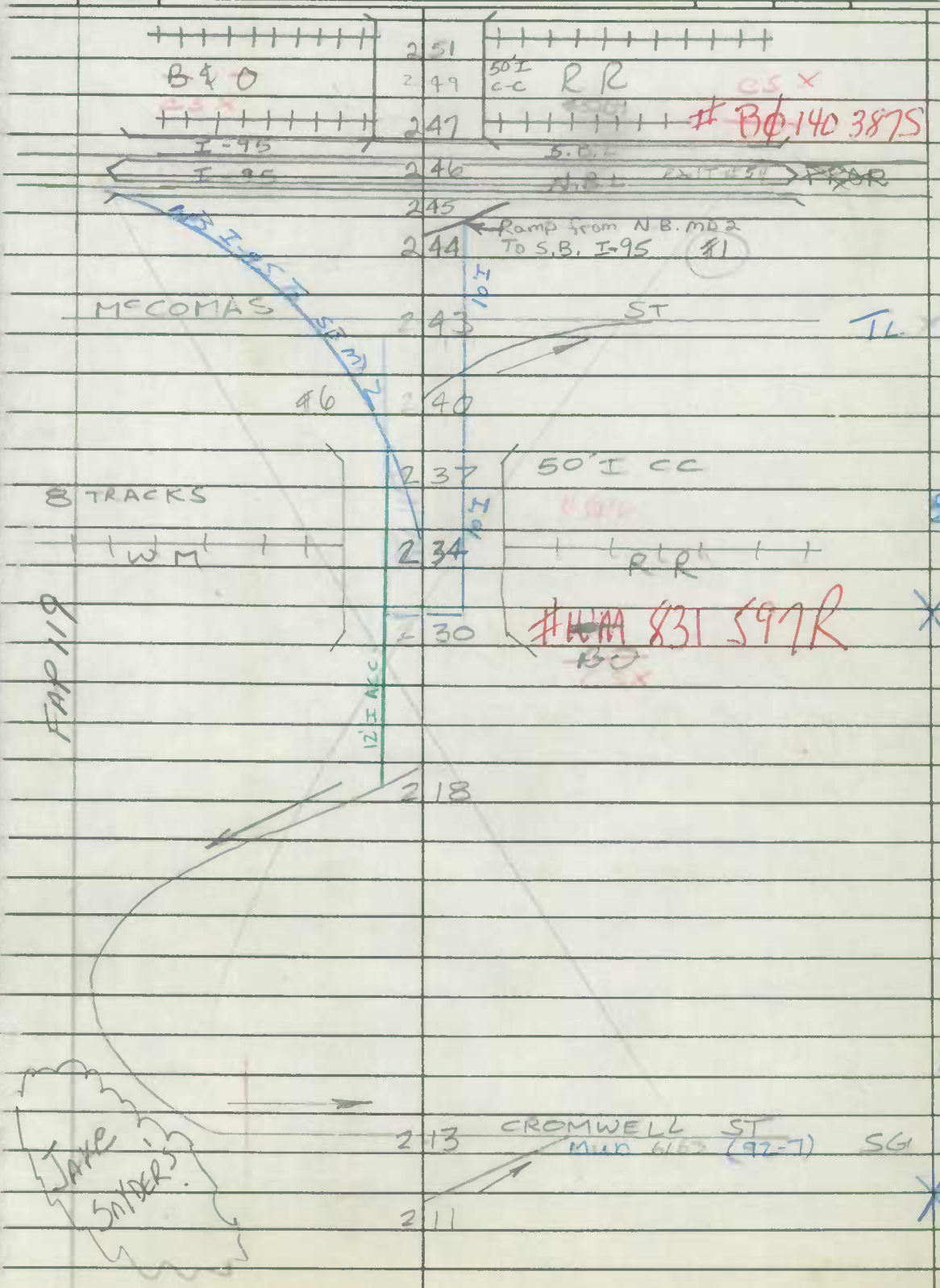

Form 6 HPS (Rev. 1961)

ROAD INVENTORY SHEET

MONTGOMERY ST

FAP 3

Party Chief CF
Recorder GG
Chainman

Road No. MD 2
Name HANOVER ST
Sheet No. 5 of 9
Date 4-2-68
~~County~~ BALTO CITY

	CHARLES	344	STREET	SG	
	HANOVER ST				50'I ~~40'I~~ C-C 3 MK-LA
90°	MONTGOMERY ST BEG ONE WAY	338 -		SG X	
	HAMBURG	323	STREET	SG	
	OSTEND	302	STREET	SG	
	FORT	287	AVE	SG	40'I C-C 24-MK-LA
	W. HEATH	272	STREET	SG X	
	~~Wells~~	W. Wells ~~Ave~~ ST. 257 MUN 928 6/64		TL	SAME

OTH PRIN ART ~~LOCAL~~

MONTGOMERY ST FAP 119 ~~NON FA~~

OTHER PRIN ART

FAP 119

Form 6 HPS (Rev. 1961)

ROAD INVENTORY SHEET

CALVERT ST
LIGHT ST

FAP 3

Party Chief	CF	Road No.	MD 2
Recorder	GG	Name	MONTGOMERY ST
Chainman		Sheet No.	6 of 9
		Date	4-2-68
		~~County~~	BALTO CITY

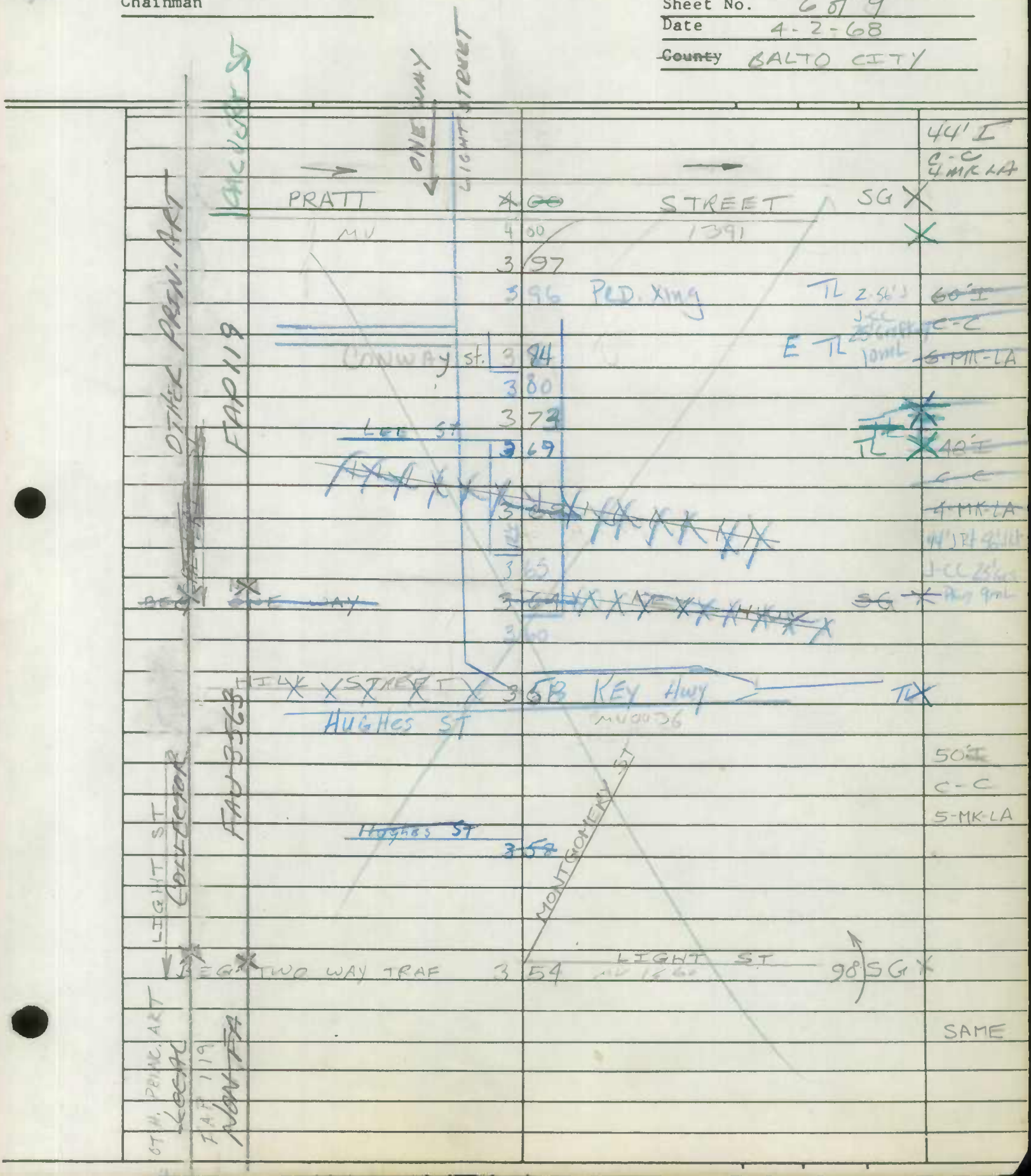

SHA 51.3-8
11-15-72

STATE HIGHWAY ADMINISTRATION OF MARYLAND

ROAD INVENTORY SHEET

Party Chief _____
Recorder _____
Helper _____

Map No. _____

Road No. MD 2
Road Name CALVERT ST
Sheet No. 7 OF 9
Date _____
County _____
State Coordinates _____

OTHER PRIN. ART.

FAP 119

MONUMENT		ST		
← →	4 78	← →	SG	
CENTRE		ST		
→	4 69	→	SG	
US		40		
ORLEANS	4 56	ST		TL
		# BC 1202		
PLEASANT		ST		
←	4 49	←	SG	
SARATOGA		ST		
←	4 41	←	SG	44'I
				C-C
LEXINGTON		ST		3 ~~4~~ MK LA
→	4 32	→	SG	X
BATTLE MONUMENT				2-36'I
	4 30		30'	C-C
FAYETTE		ST		4-MK LA
←	4 27	←	SG	X 55'I
				C-C
BALTIMORE		ST		4 ~~5~~ MK LA
→	4 21	→	SG	X
REDWOOD		ST		
←	4 16	←	SG	
LOMBARD		ST		
←	4 08	←	SG	
				SAME

SHA 51.3-8
11-15-72

ROAD INVENTORY SHEET

Road No. _____
Road Name _____
Sheet No. _____
Date _____
County _____
State Coordinates _____

SHA 51.3-8
11-15-72

STATE HIGHWAY ADMINISTRATION OF MARYLAND

ROAD INVENTORY SHEET

Party Chief _____
Recorder _____
Helper _____

Map No. _____

Road No. MD 2
Road Name CALVERT ST
Sheet No. 8 OF 9
Date _____
County _____
State Coordinates _____

OTHER PRIN ART.

FAP 119

N

E LANVALE →	556	ST →	SG	36'I
	551			C-C ~~4~~ 3 mx LA
	547	CR #~~FC~~ 530 863 D		~~3~~ 4 mL
PENN		CENTRAL		
I	541	83		J
	535	#BC 1403		19½ J-cc 4mL
E. MOUNT	534	ROYAL AVE	SG	
E. PRESTON ←	526	ST ←	SG	
E. BIDDLE →	519	ST →	SG	
CHASE ~~XXX~~ Two way	512	ST ~~XXX~~	SG	44'I J-cc 4mL
EAGER ~~←→~~	502	ST ~~←→~~	SG	
REED	491	ST		TL ~~X~~
MADISON	487	ST		FY
MU ←→	485	←→ 1360	SG	
				SAME

SHA 51.3-8
11-15-72

ROAD INVENTORY SHEET

Road No. _____
Road Name _____
Sheet No. _____
Date _____
County _____
State Coordinates _____

SHA 51.3-8
11-15-72

STATE HIGHWAY ADMINISTRATION OF MARYLAND

ROAD INVENTORY SHEET

Party Chief _____
Recorder _____
Helper _____

Map No. _____

Road No. MD 2
Road Name CALVERT ST
Sheet No. 9 OF 9
Date _____
County _____
State Coordinates _____



SHA 51.3-8
11-15-72

ROAD INVENTORY SHEET

Road No. _____
Road Name _____
Sheet No. _____
Date _____
County _____
State Coordinates _____

Form 6 HPS (Rev. 1961)

SNI FCR'97
6-4-97
GD/BB

ROAD INVENTORY SHEET

YORK ROAD

Party Chief C FORREST
Recorder G GRAY
Chainman

Verified
10-25-88
BB, DW

Road No. MD 45
Name GREENMONT AVE
Sheet No. 1 of 4
Date 3-27-68
County BALTO CITY

OTHER PRIN. ART.

FAU 3025

E 28th 0.75 STREET SG

0.57 ~~BO~~ 1401849 CSX

E 25th 0.47 STREET SG

24TH 0.40 Street

E 22nd 0.22 STREET SG

E 20th 0.08 STREET SG 40'I

C-C

4-MK-LA

NORTH 0.00 AVE TL

US 1

GREENMONT AVE

Form 6 HPS (Rev. 1961)

ROAD INVENTORY SHEET

YORK ROAD

Party Chief C FORREST
Recorder G GRAY
Chainman

Road No. MD 45
Name GREENMONT AVE
Sheet No. 2 of 4
Date 3-27-68
County BALTO CITY

YORK RD

OTHER PRIN. ART.

FAU 3025

E 43rd	2 06	STREET	SG	2-22'I ~~55'I~~
				C-C out
				4-MK-LA
	2 02	E 42nd STREET		
E 39th	1 74	STREET	SG	
E 33rd	1 19	STREET	SG	
	1 15	GORSUCH AVE		
E 32nd	1 10	STREET	SG	
SWEENEYS				
E 29th ST	0 84	EXTER HALL AVE	SG	
				SAME

Form 6 HPS (Rev. 1961)

ROAD INVENTORY SHEET

Party Chief C FORREST
Recorder G GRAY
Chainman

Road No. MD 45
Name YORK ROAD
Sheet No. 3 of 4
Date 3-27-68
~~County~~ BALTO CITY

OTHER PRIN. ART.
FAU 3025

ENT TO SCHOOL	3 21	ONE WAY → HARWOOD AVE	SG	2-22 I Jcc out 11 I pulmed 4mL
TunBridge ~~Ave~~ Rd.	5 16			
WOODBOURNE	3 07	AVE	SG	
		Glenwood Ave	TL	~~55 I Jcc~~ ~~4mL~~
	2 97			
		McCabe Ave		
	2 88			
WINSTON	2 70	ONE WAY AVE	SG	
		McCabe Ave		
E COLD	2 42	SPRING LANE	SG	
OLD COLD SPRING	2 ~~81~~ 29	?	TL	
NORTHWAY MV 2645	2 20		SG	SAME

Form 6 HPS (Rev. 1961)

ROAD INVENTORY SHEET

Party Chief C FORREST
Recorder G GRAY
Chainman

Road No. MD 45
Name YORK RD
Sheet No. 4 of 4
Date 3-27-68
~~County~~ BALTO CITY

OVERBROOK RD
4 45

BALTO CITY LMTS
4 23 BEG SRC MAINT
4 ~~19~~ Walker Ave
Walker Ave
GITTINGS AVE 4 12 SG
LAKE 3 87 AVE SG
Northern 3 74 Parkway T.L.
E BELVEDERE 3 68 AVE SG
ONE WAY
LORTZ LA 3 44 SG
BELLONA AVE 3 32
BENNINGHAUS RD 3 29
3 27 SG SAME

OTHER PREV. ART
FAN 3025

55'I JCC
4mL

SHA 51.3-8
11-15-72

STATE HIGHWAY ADMINISTRATION OF MARYLAND

ROAD INVENTORY SHEET

Proposed

Party Chief: office Inventory
Recorder:
Helper:

Map No.:

Road No.: I-70
Road Name:
Sheet No.: 1 of
Date: 12-28-76
~~County~~: Baltimore City
State Coordinates:

Proposed	4 78	I-95	
UNASSIGNED		5/16/85	Proposed 2-48' J Lanes 2-10' I Shlds Outside 2-12' I Shlds Inside 10' "J" Med
I 170	2 78	IS 170 PROPOSED	Proposed 8 Lanes
	0 15		
	0 14		2-48' "J" 2-10' I Shlds Outside 2-10' I Shlds Inside 10' "J" Med 8 Marked Lanes
	0 01		
Baltimore City / Baltimore County	0 00	Line / Line	

FAIU 70 INTERSTATE

HPMS 1007000000001

Proposed

SHA 51.3-8
11-15-72

ROAD INVENTORY SHEET

Road No. _____
Road Name _____
Sheet No. _____
Date _____
County _____
State Coordinates _____

SHA 51.3-8
11-15-72

STATE HIGHWAY ADMINISTRATION OF MARYLAND

NOTE: PARK & Ride LOCATED IN MEDIAN - WAS PART OF MAINLINE ROADWAY

ROAD INVENTORY SHEET

Party Chief: Office Inventory
Recorder: KP
Helper:

Map No.: VERIFIED 10-25-88 BB/DW

Road No.: I-70
Road Name:
Sheet No.: 1 of 1
Date: 12-28-76 Rev. 6-5-85
County: Baltimore City
State Coordinates:

FCR 97
6-10-97
GD/BB

VOID SEE NEW INV. FCR '97 6-10-97 GD/BB

~~PARK~~ BUS ~~2x~~ STOP ~~Ride~~ PICK UP

0.14

0.12

0.01

0.00 Line

Baltimore City
Baltimore County

FAI 70 INTERSTATE

HPMS 10070000000001

PARK N RIDE

RAMP TO SECURITY BLVD

RAMP FROM SECURITY BLVD

12' I RT - 12' I LT "J" W.W. 2-10' I SLIDS OUT 2 ML

8 M.L.

SHA 51.3-8
11-15-72

ROAD INVENTORY SHEET

Road No. _____
Road Name _____
Sheet No. _____
Date _____
County _____
State Coordinates _____

Form 6 HPS (Rev. 1961)

PRATT ST.
FREDERICK AVE

FCR'97 6-5-97 GD/BB

ROAD INVENTORY SHEET

Party Chief C FORREST
Recorder G GRAY
Chainman

Verified 10-28-88 BB, DW

Road No. MD 144
Name FREDERICK RD
Sheet No. 1 of 3
Date 3-28-68
County BALTO CITY

OTHER PRIN. ART.

FAU 3012

GD/BB VOID SNI FCR 6-5-97

Loudon Ave	1 63		TL	
		ONE WAY		
AUGUSTA	1 50	AVE	SG	14'I JC-C
		Yale Ave		4ML
	1 43	MU 414S		
		Mt St Joe H.S.		
ATHOL AVE	1 28		SG	
	1 23	Marydell Rd		54'I JC-C
	1 19	Martingale Ave		4ML
	1 10			
BEECHFIELD AVE	1 05			
		BEECHFIELD AVE		
	1 00		SG	
	0 65	Atholwood La		
	0 56	Chedworth La		
North Bend Rd	0 37		TL	~~55'I~~ ~~48'I~~
OVERBROOK RD	0 01			~~JC-C~~ ~~4 ML~~ A
				2-22'I
				10'I Pvt CLT JC-C OUT
BALTO	0 00	~~CITY LINE~~ G/L		2ML
	0 02			
		CHERRYDELL RD		
	0 00			
FREDERICK ROAD				

SHA 51.3-8
11-15-72

STATE HIGHWAY ADMINISTRATION OF MARYLAND

ROAD INVENTORY SHEET

Party Chief _____
Recorder _____
Helper _____

Map No. _____

Road No. MD 144
Road Name FREDERICK AVE
Sheet No. 2 OF 3
Date _____
County _____
State Coordinates _____

FCR 97
VOID
SNI
FCR 97
6/5 97
GD/BB

OTHER PREN. ART.
FAU 3012

BRUNSWICK ST
2 85
CSX
BO 831 623D
2 83
W.M.
RR
48'I C.C 4MK LA
2 81
GWYNNS
FALLS
2 79
BC 2206
Foot Hill Ave
TL
2 66
PARKSLEY AVE
2 53
CATON AVE
2 20
SG
2 19
PENN AMTRAK
RR
48'I CC 4MK LA
ATK 529 622 T
2 18
BC 5213
HILTON ST
2 17
SG
SPUR TO HILTON ST
FRED HILTON PASS 2 13
TL
MORLEY ST 1 87
ENT TO ST JOSEPH'S 84 S Loudon Ave
MONASTERY 1 74
Monastery Ave

SAME
44'I JC
4ML

SHA 51.3-8
11-15-72

ROAD INVENTORY SHEET

Road No. _____
Road Name _____
Sheet No. _____
Date _____
County _____
State Coordinates _____ ' _____

SHA 51.3-8
11-15-72

STATE HIGHWAY ADMINISTRATION OF MARYLAND

ROAD INVENTORY SHEET PRATT ST.

Party Chief _____
Recorder _____
Helper _____

Map No. _____

Road No. MD 144
Road Name FREDERICK AVE
Sheet No. 3 OF 3
Date _____
County BALTO CITY
State Coordinates _____

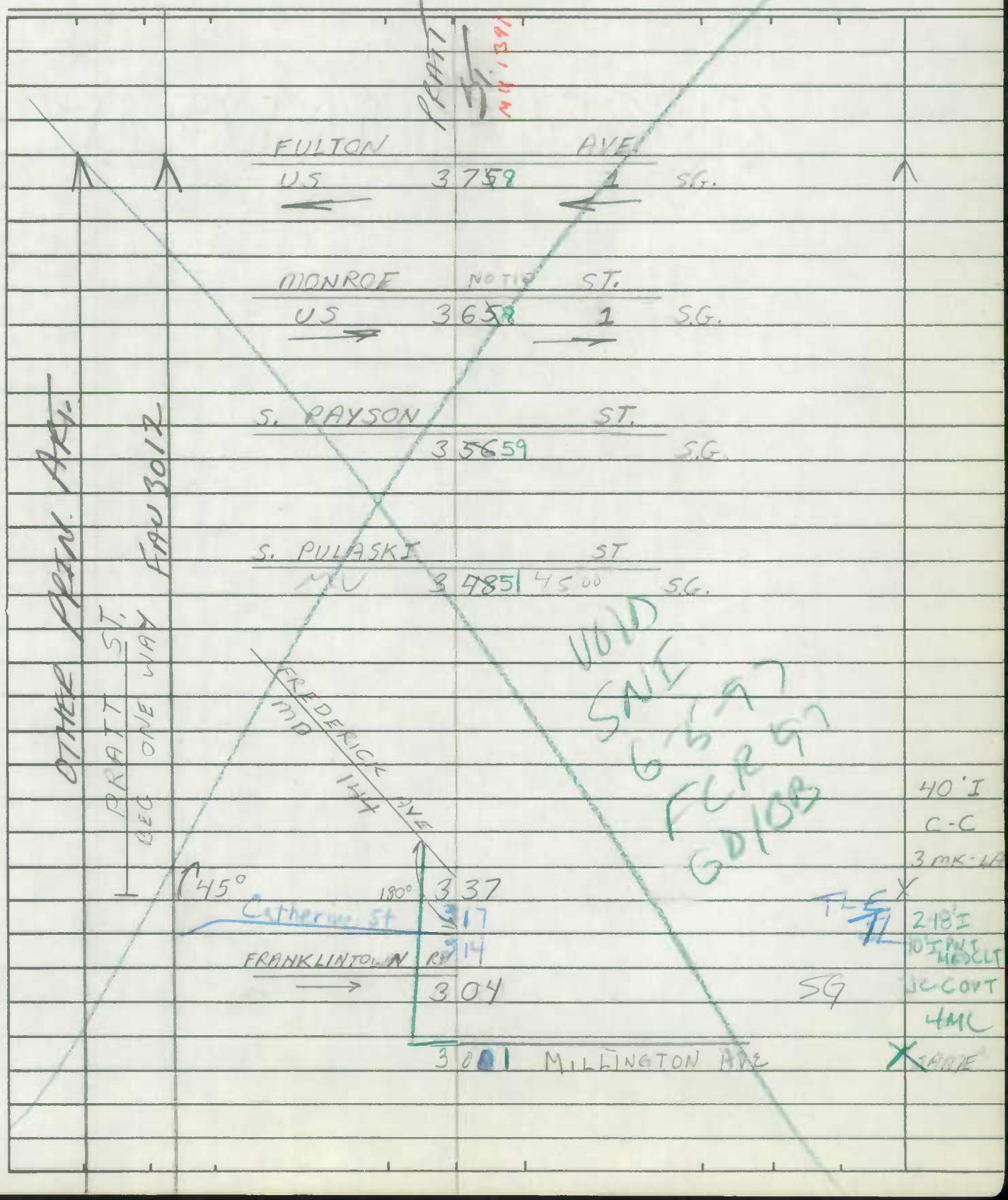

SHA 51.3-8
11-15-72

ROAD INVENTORY SHEET

Road No. _____
Road Name _____
Sheet No. _____
Date _____
County _____
State Coordinates _____

SHA 51.3-8
11-15-72

STATE HIGHWAY ADMINISTRATION OF MARYLAND

Verified (10-28-88) BB

ROAD INVENTORY SHEET FREDERICK AVE

Party Chief _____
Recorder _____
Helper _____

Road No. MD 144 WEST
Road Name LOMBARD ST
Sheet No. 1 OF 1
Date _____
County _____
State Coordinates _____

FCR'97 6-5-97 GDIBB

Map No. _____ ONE WAY

See New Inv. VOID FCR 97 6-5-97 GDIBB

FREDERICK AVE MD 144

PRATT ST MD 144 0 40

FREDERICK AVE

Pulaski ST 0 26 TL

PAYSON ST 0 18 15 SG

FREDERICK AVE 0 16

OTHER PRIV. ART. FAU 3012

MONROE ST US 0 10 1 SG

40' I C-C 3mk LA

FULTON AVE US 0 00 1 SG

SHA 51.3-8
11-15-72

ROAD INVENTORY SHEET

Road No. _____
Road Name _____
Sheet No. _____
Date _____
County _____
State Coordinates _____

Form 6 HPS (Rev. 1961)

Verified 10-31-88 BB DW

ROAD INVENTORY SHEET

E. LOMBARD ST

Party Chief C FORREST
Recorder G. GRAY
Chainman

PART ONE WAY

Road No. MD 150
Name HAVEN ST
Sheet No. 1 OF 4
Date 3/10/69
~~County~~ BALTO CITY

6-10-97 FCR 97 VOID SNI 6D/BB



SHA 51.3-8
11-15-72

STATE HIGHWAY ADMINISTRATION OF MARYLAND

ROAD INVENTORY SHEET

EASTERN AVE
PONCA ST

Party Chief _____
Recorder _____
Helper _____

Map No. _____

Road No. MD 150
Road Name LOMBARD ST
Sheet No. 2 OF 4
Date _____
County _____
State Coordinates _____

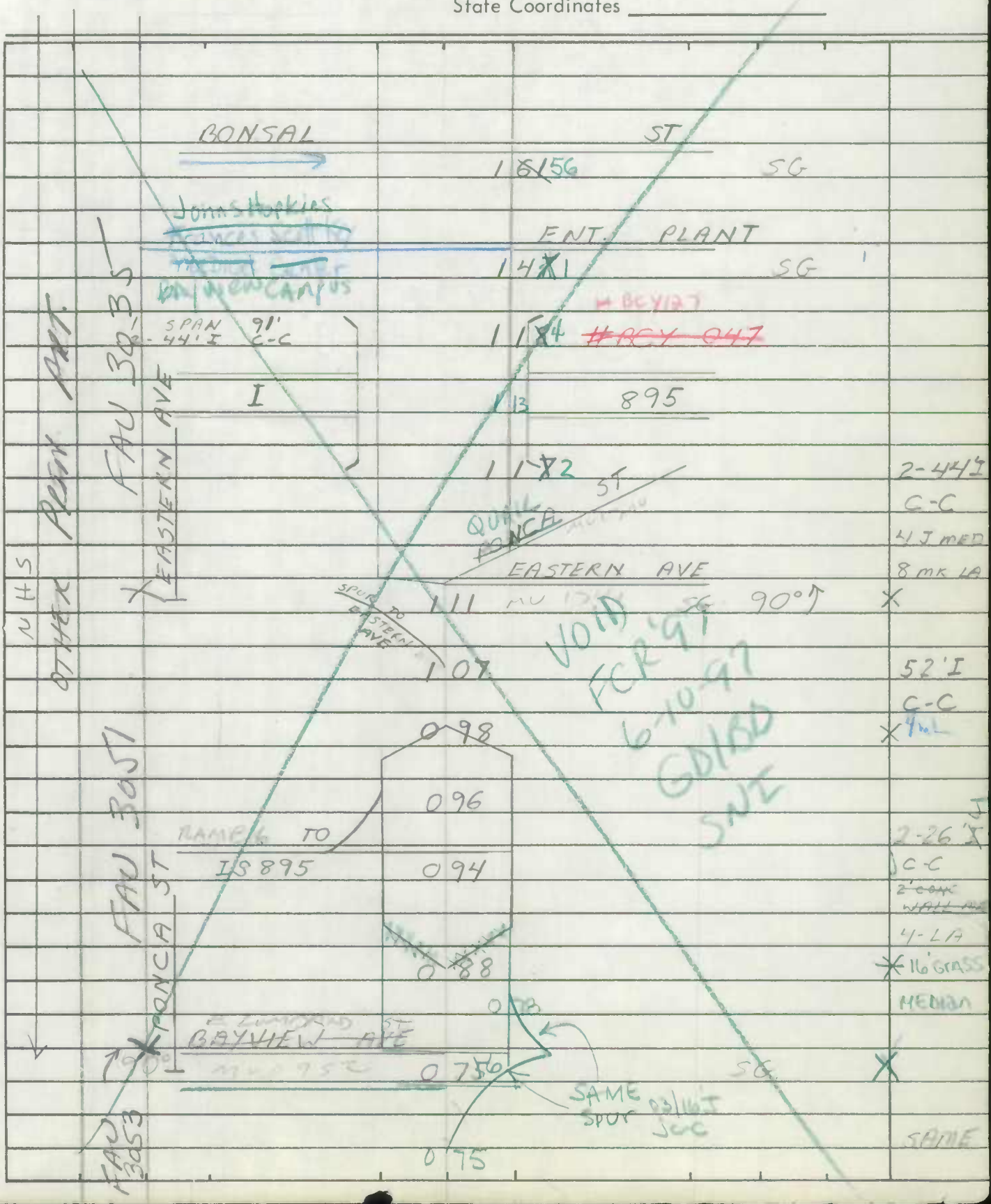

SHA 51.3-8
11-15-72

ROAD INVENTORY SHEET

Road No. _____
Road Name _____
Sheet No. _____
Date _____
County _____
State Coordinates _____

SHA 51.3-8
11-15-72

STATE HIGHWAY ADMINISTRATION OF MARYLAND

ROAD INVENTORY SHEET

Party Chief _____
Recorder _____
Helper _____

Map No. _____

Road No. MD 150
Road Name EASTERN AVE
Sheet No. 3 OF 4
Date _____
County _____
State Coordinates _____



SHA 51.3-8
11-15-72

ROAD INVENTORY SHEET

Road No. _____
Road Name _____
Sheet No. _____
Date _____
County _____
State Coordinates _____

SHA 51.3-8
11-15-72

STATE HIGHWAY ADMINISTRATION OF MARYLAND

ROAD INVENTORY SHEET

Party Chief _____
Recorder _____
Helper _____

Map No. _____

Road No. MD 150
Road Name EASTERN AVE
Sheet No. 4 OF 4
Date _____
County _____
State Coordinates _____

FCR 97
VOID
SNI
6-10-97
GD/BB

45TH ST
250

BALTO ~~CITY~~ CO LMTS
2483

QUINTON ST
MUN. 3060
2~~40~~34

TL

OTHER PRIN. ART.
FAU 3035

2-34 I
~~SPACE~~
J-CC
10' Gr. Pkg
4 of 4

SHA 51.3-8
11-15-72

ROAD INVENTORY SHEET

Road No. _____
Road Name _____
Sheet No. _____
Date _____
County _____
State Coordinates _____

SHA 51.3-8
11-15-72

STATE HIGHWAY ADMINISTRATION OF MARYLAND

Verified 10-31-88 BB
FCR 97 6-10-97 GD/BB

ROAD INVENTORY SHEET

Party Chief _____
Recorder _____
Helper _____

Map No. _____ ~~ONE WAY~~

Road No. MD 150 WEST
Road Name KRESSON ST
Sheet No. 1 of 1
Date _____
County _____
State Coordinates _____

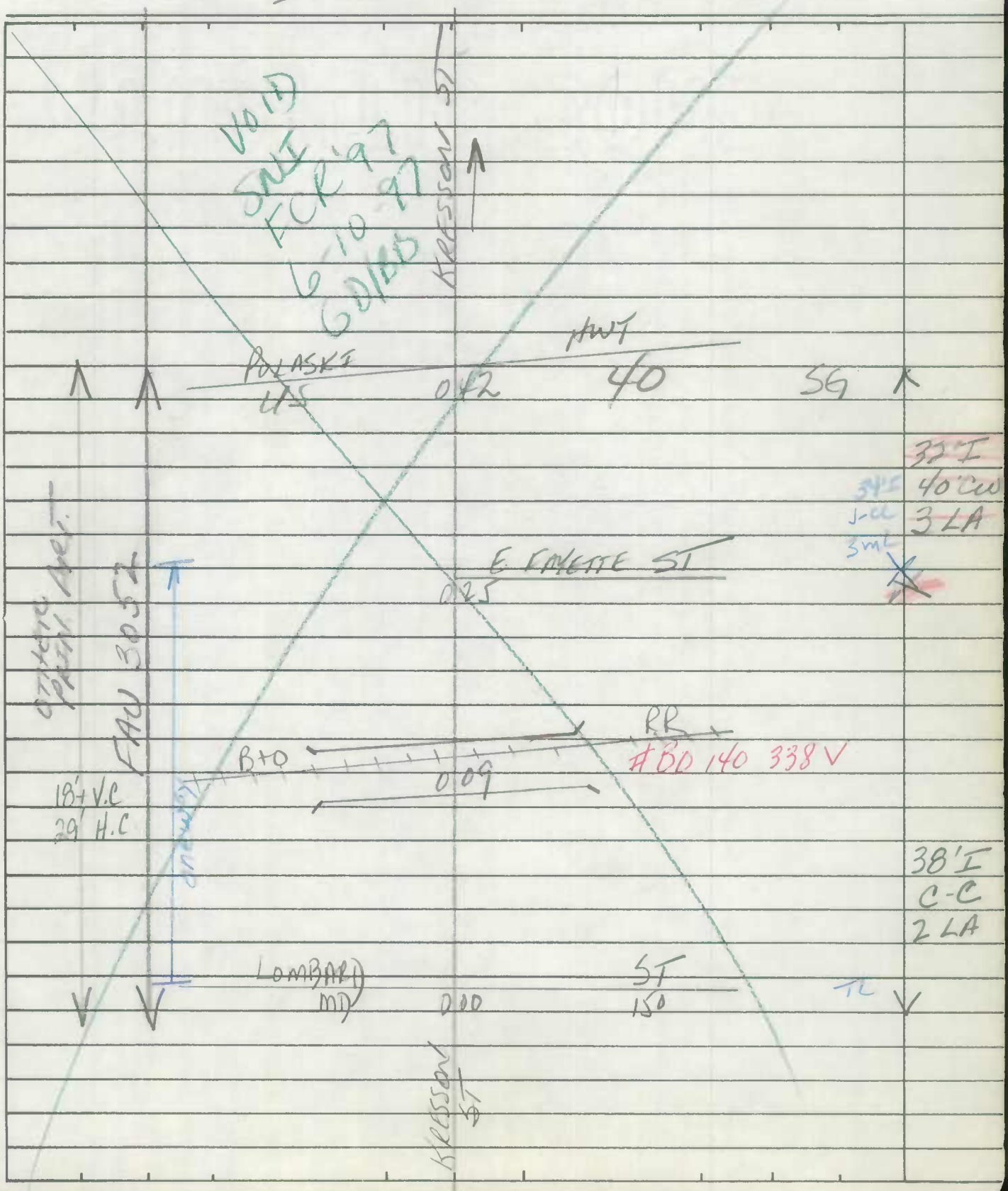

SHA 51.3-8
11-15-72

ROAD INVENTORY SHEET

Road No. _____
Road Name _____
Sheet No. _____
Date _____
County _____
State Coordinates _____

SHA 51.3-8
11-15-72

STATE HIGHWAY ADMINISTRATION OF MARYLAND

FCR '97
GD 97
GD/BB
SNI

Verified 10-31-88 BB, DW

ROAD INVENTORY SHEET

Party Chief _____
Recorder _____
Helper _____

Map No. _____

Road No. MD 151
Road Name ERDMAN AVE NORTH PT RD
Sheet No. 1 of 2
Date _____
County BALTO CITY
State Coordinates _____

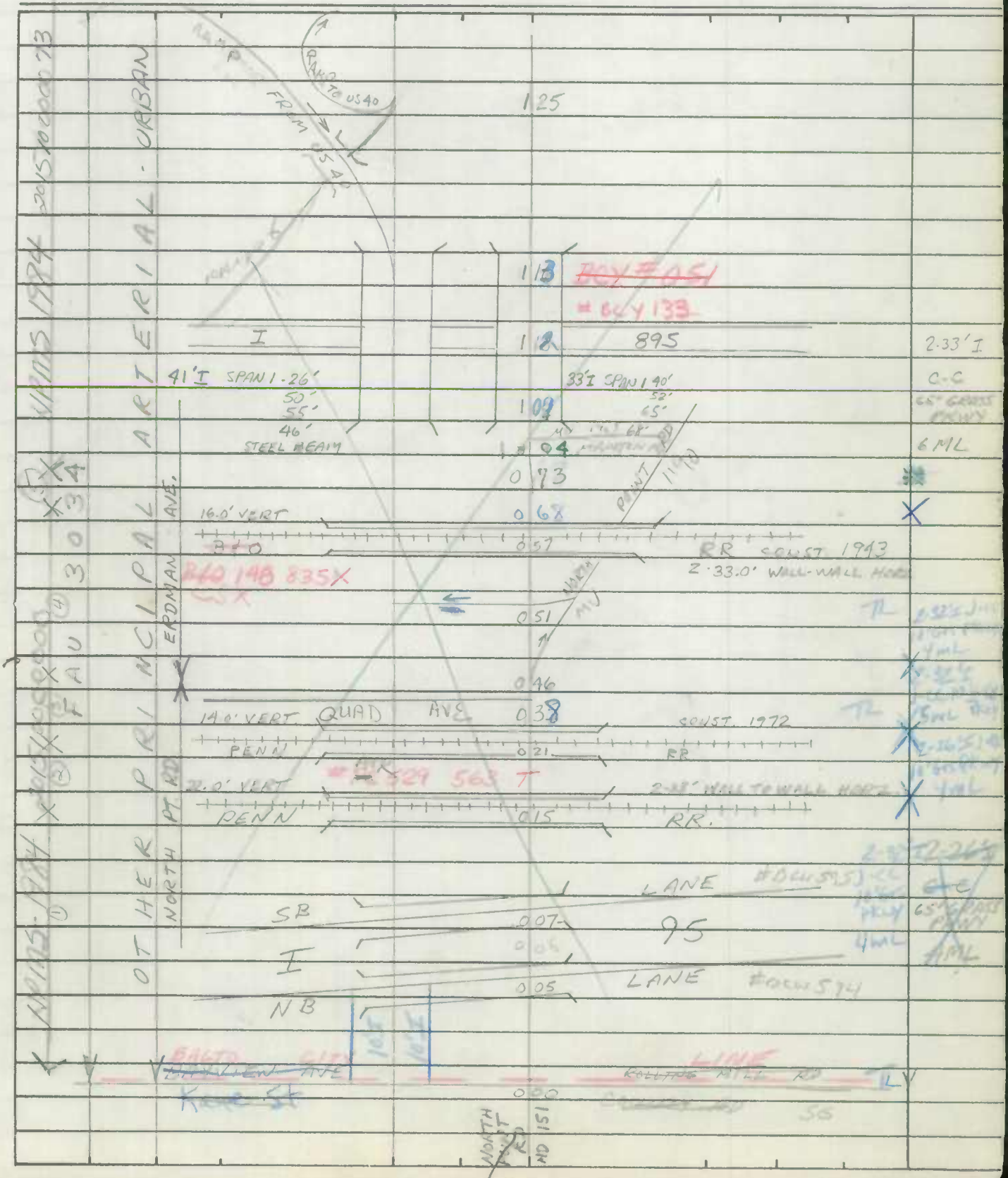

SHA 51.3-8
11-15-72

ROAD INVENTORY SHEET

Road No. _____
Road Name _____
Sheet No. _____
Date _____
County _____
State Coordinates _____

SHA 51.3-8
11-15-72

STATE HIGHWAY ADMINISTRATION OF MARYLAND

ROAD INVENTORY SHEET

Party Chief _____
Recorder _____
Helper _____

Map No. _____

Road No. MD 151
Road Name ERDMAN AVE
Sheet No. 2 of 2
Date _____
County BALTO. CITY
State Coordinates _____

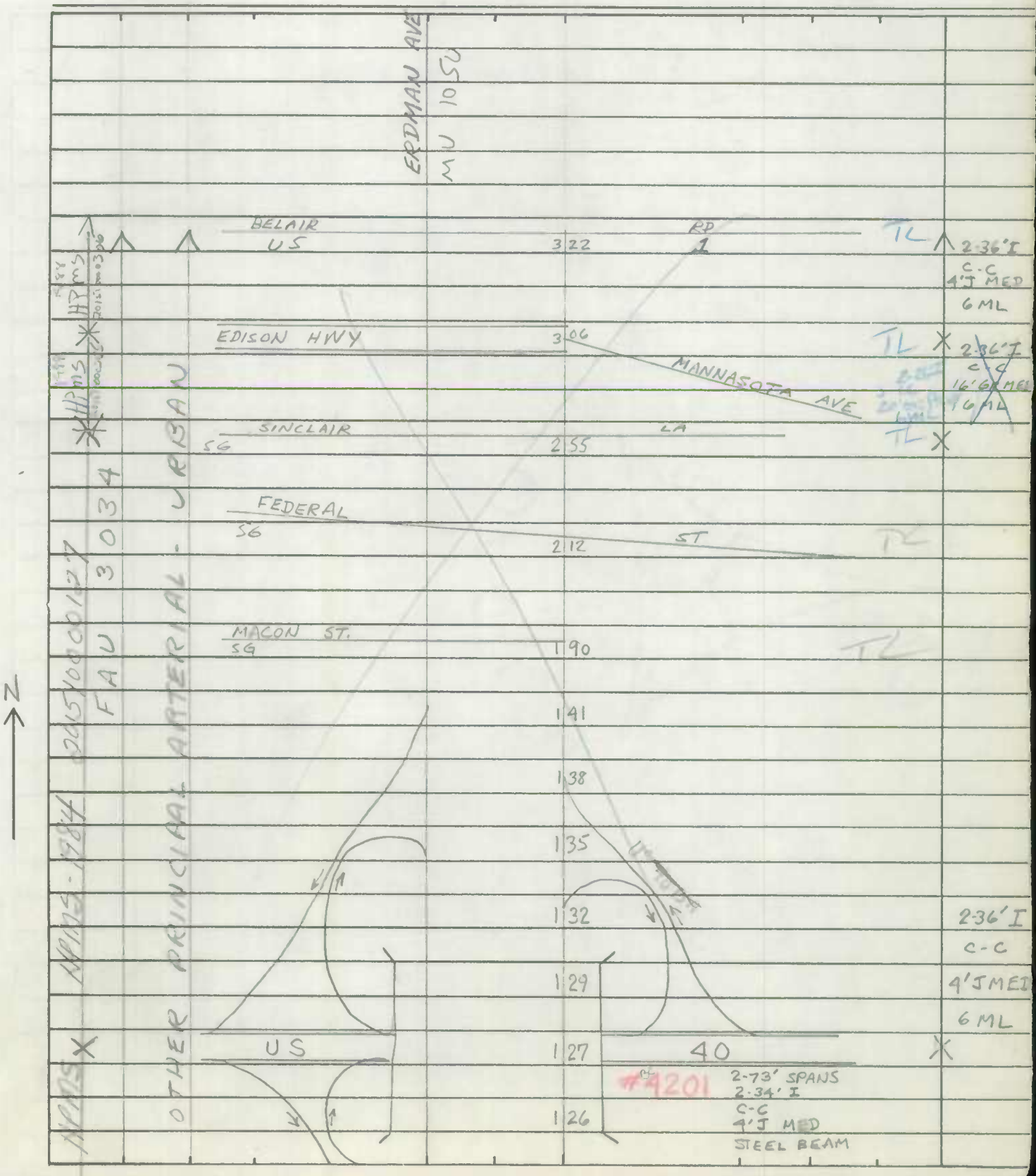

SHA 51.3-8
11-15-72

ROAD INVENTORY SHEET

Road No. _____
Road Name _____
Sheet No. _____
Date _____
County _____
State Coordinates _____

SHA 51.3-8
11-15-72

STATE HIGHWAY ADMINISTRATION OF MARYLAND

SNI

FCR'97
6-4-97
GDIBB

ROAD INVENTORY SHEET

HAWKINS PT RD

Party Chief: C. FORREST
Recorder: C. MARTIN
Helper:

Map No.:

Verified 10-31-88 BB.DJ

Road No.: MD 173
Road Name: FT. SMALLWOOD RD
Sheet No.: 1 OF 4
Date: 9-27-77
County: BALTO CITY
State Coordinates:

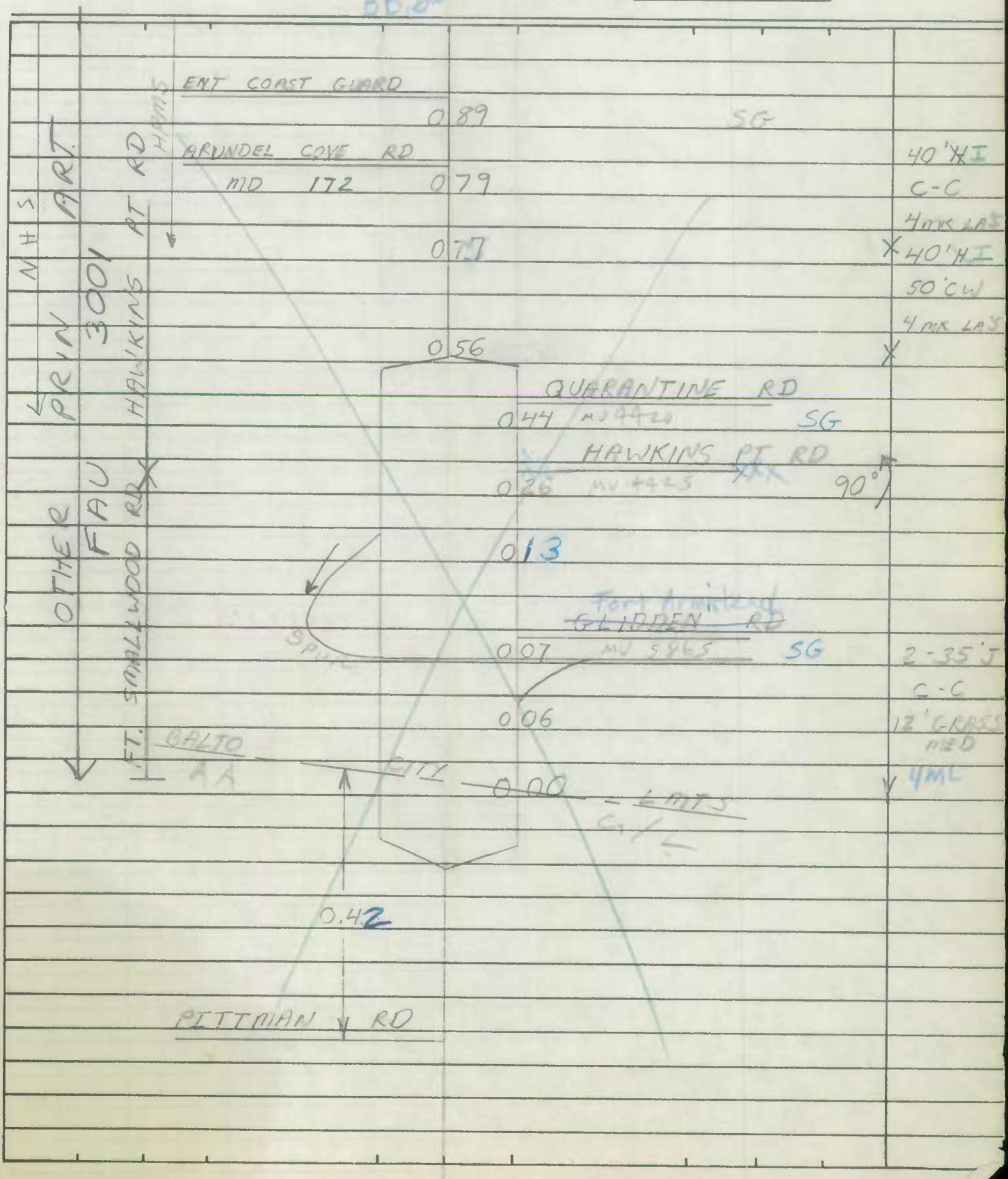

SHA 51.3-8
11-15-72

ROAD INVENTORY SHEET PENNINGTON AVE

Road No. MD 173
Road Name HAWKINS PT RD
Sheet No. 2 OF 4
Date
County
State Coordinates

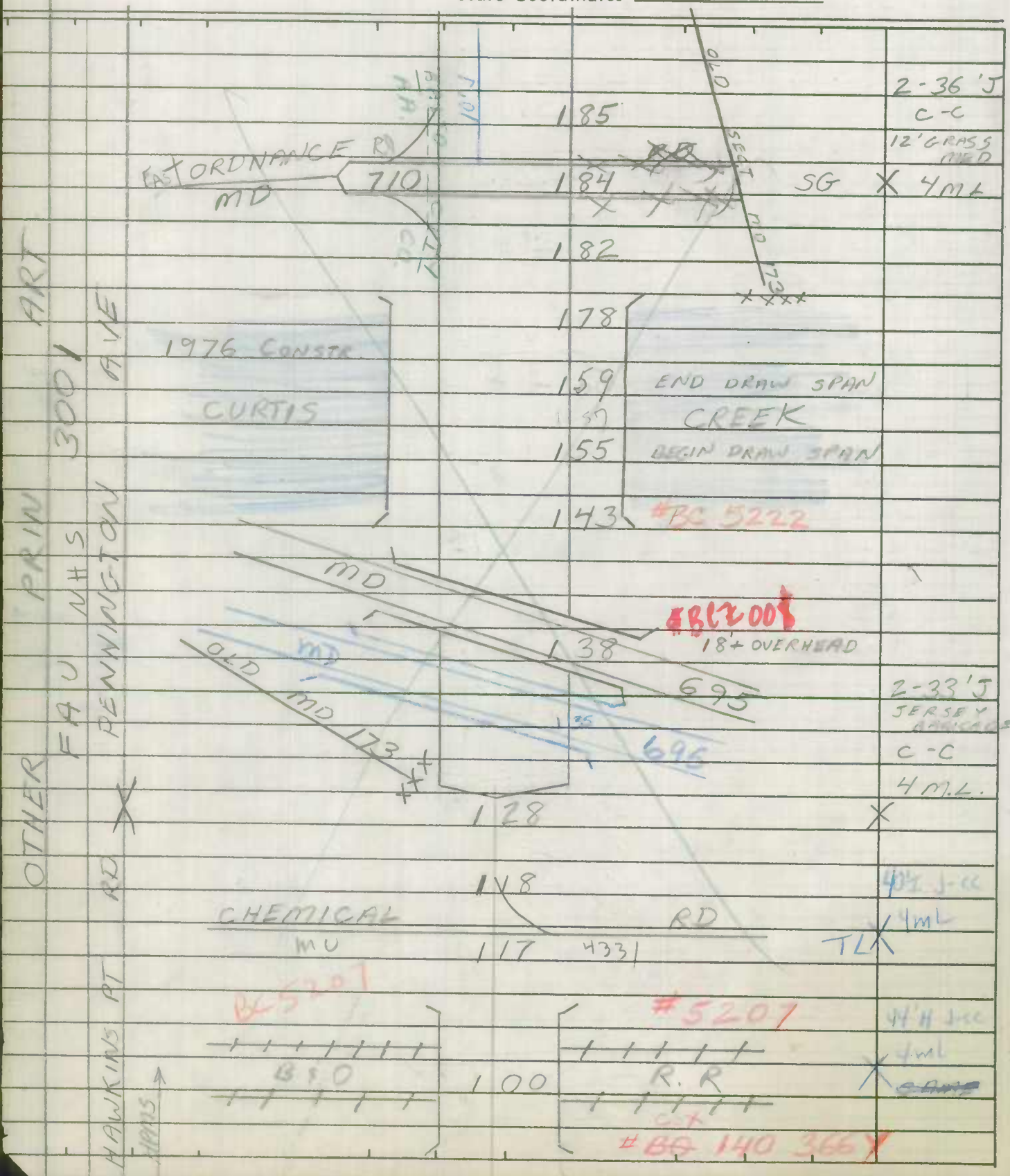

SHA 51.3-8
11-15-72

STATE HIGHWAY ADMINISTRATION OF MARYLAND

ROAD INVENTORY SHEET

CURTIS AVE
BIRCH ST

Party Chief: C. FORREST
Recorder: C. MARTIN
Helper:

Road No.: MD 173
Road Name: PENNINGTON AVE
Sheet No.: 3 OF 4
Date: 9-27-77
County: BALTO. CITY
State Coordinates:

Map No.:

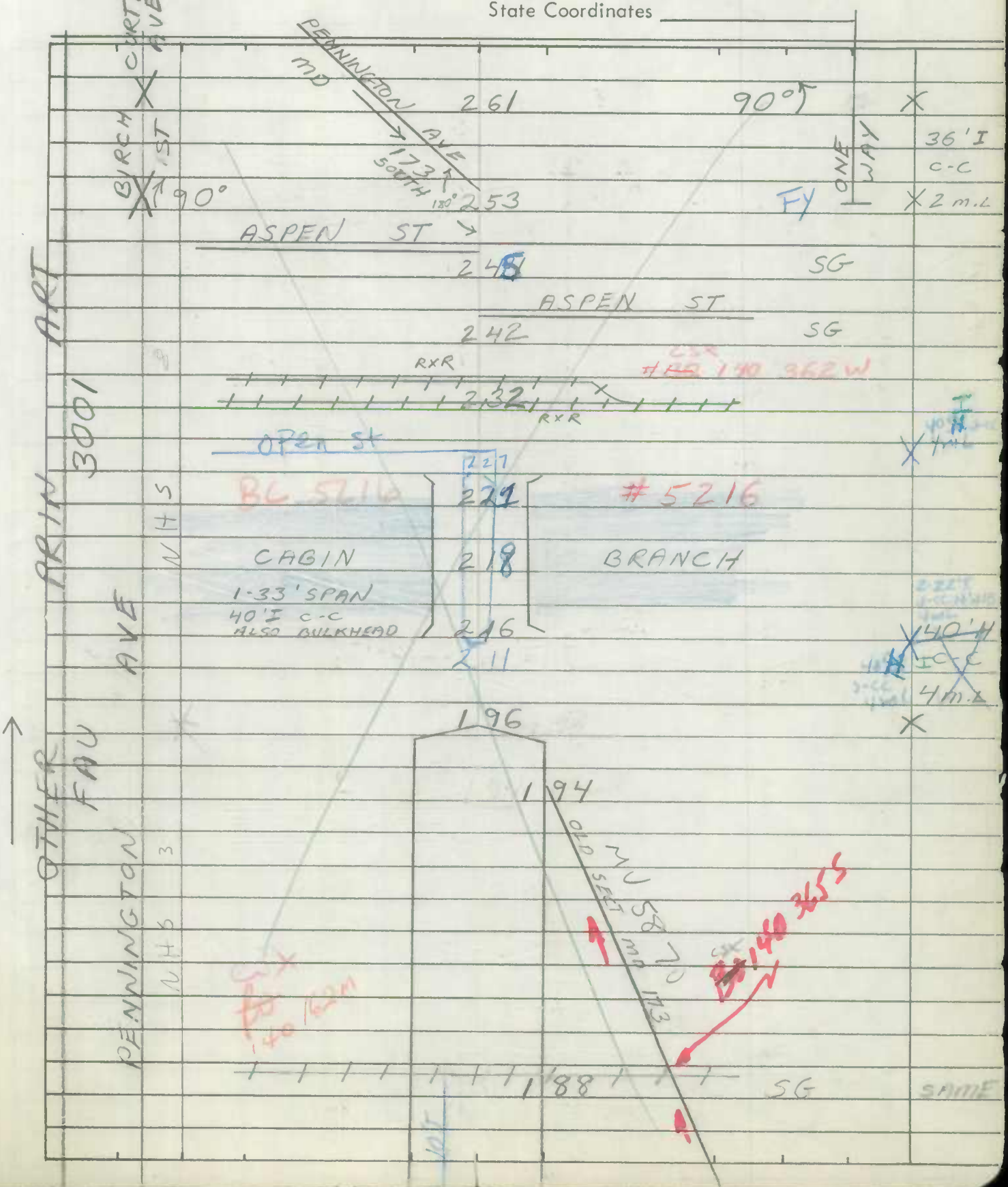

SHA 51.3-8
11-15-72

ROAD INVENTORY SHEET

PATAPSCO AVE

Road No. MD 173
Road Name CURTIS AVE
Sheet No. 4 OF 4
Date
County
State Coordinates

PATAPSCO AVE

POTEE	4 86	ST	SG	
MD		2		
	4 82	~~TUNNEL~~ RAMP 3 ~~STUR~~		
SOUTH HANOVER		ST		
	4 78		SG	
SECOND		ST		
MD 686	4 72			
FOURTH		ST		
	4 54		SG	
~~SIXTH~~ 6th		ST		
MV	4 36	4365	SG	60'I
NINETH 9th		ST		JC-C
10th st	4 09		SG	4ML
WEST BAY AVE	3 97		TL	~~2 ML~~
MD ~~FAIRHAVEN AVE~~	3 88			~~4 ML~~
~~PENNINGTON AVE~~ 173 SOUTH	3 68			
20'I 2/ML				~~60'I~~
	3 59			~~C-C~~
				~~4 ML~~
TL Begin Two Way	3 57	PATAPSCO AVE	50°	26'I JCC
		MV 4405		2ML
	3 51			
	3 47		90°	42'I
SPRUCE ST				C-C
	3 38			3 ML
CHURCH ST				
MD 171	2 90			40'I
				C-C
				2 ML

OTHER PRIN ART. 3001

FAU PATAPSCO AVE

NHS CURTIS AVE

ONE WAY

W

Form 6 HPS (Rev. 1961)

FCR 97
6-10-97
GD/BB

PACA ST
RUSSELL ST

ROAD INVENTORY SHEET

PARTY CHIEF ~~Frederick Settan~~ C FORREST
RECORDER ~~Thomas Landon~~ G GRAY
CHAINMAN

Verified 11-2-88 BB, DW

ROAD NO. MD 295
NAME BALTIMORE WASHINGTON PKWY
SHEET NO. 1 of 5
DATE 4-2-68
COUNTY BALTO CITY

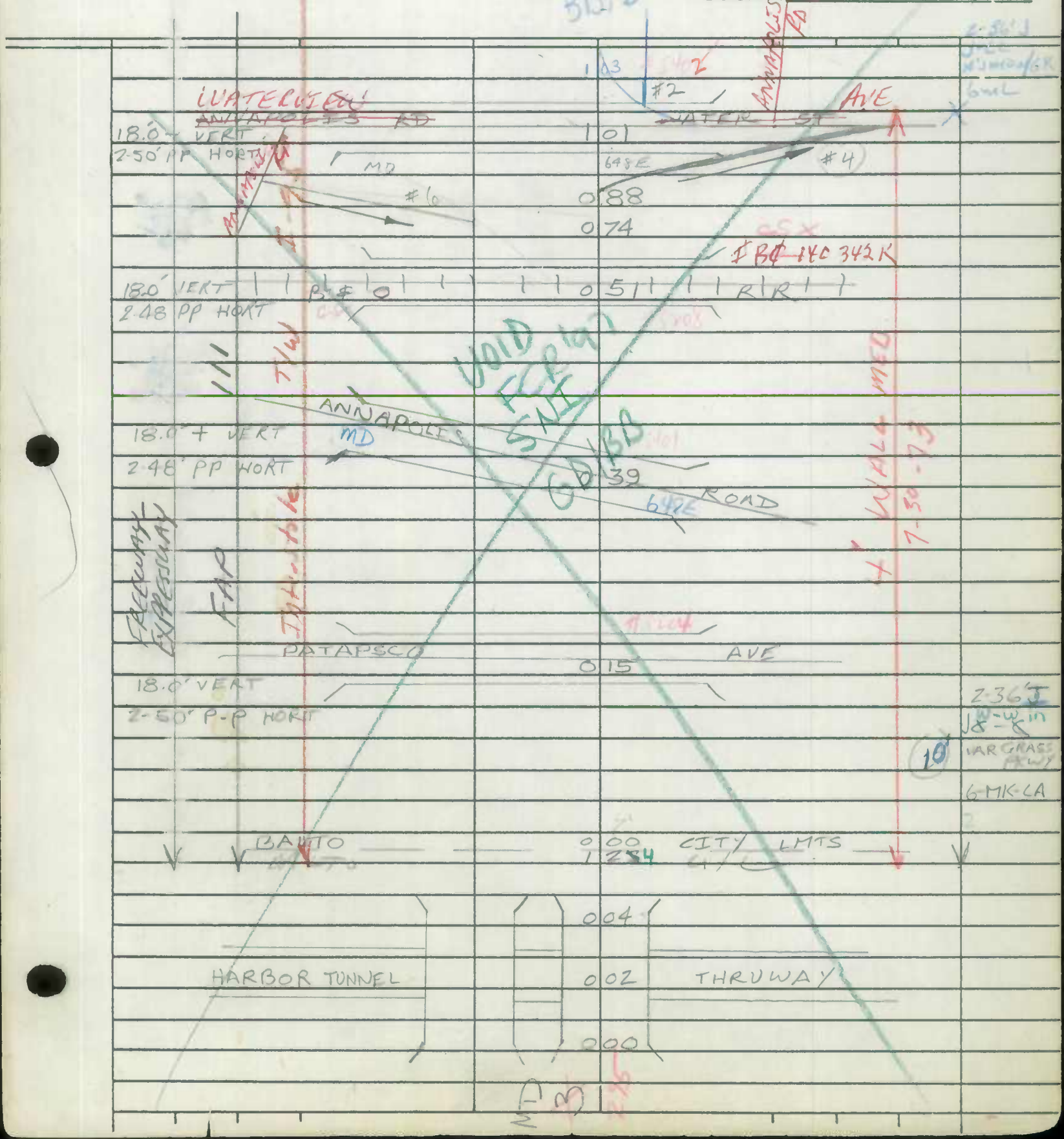

Form 6 HPS (Rev. 1961)

ROAD INVENTORY SHEET

PARTY CHIEF ~~Frederick Settan~~ CF
RECORDER ~~Thomas London~~ GG
CHAINMAN

ROAD NO. MD 295
NAME BALTIMORE WASHINGTON PKWY
SHEET NO. 2 of 5
DATE 4-2-68
~~COUNTY~~ BALTO CITY

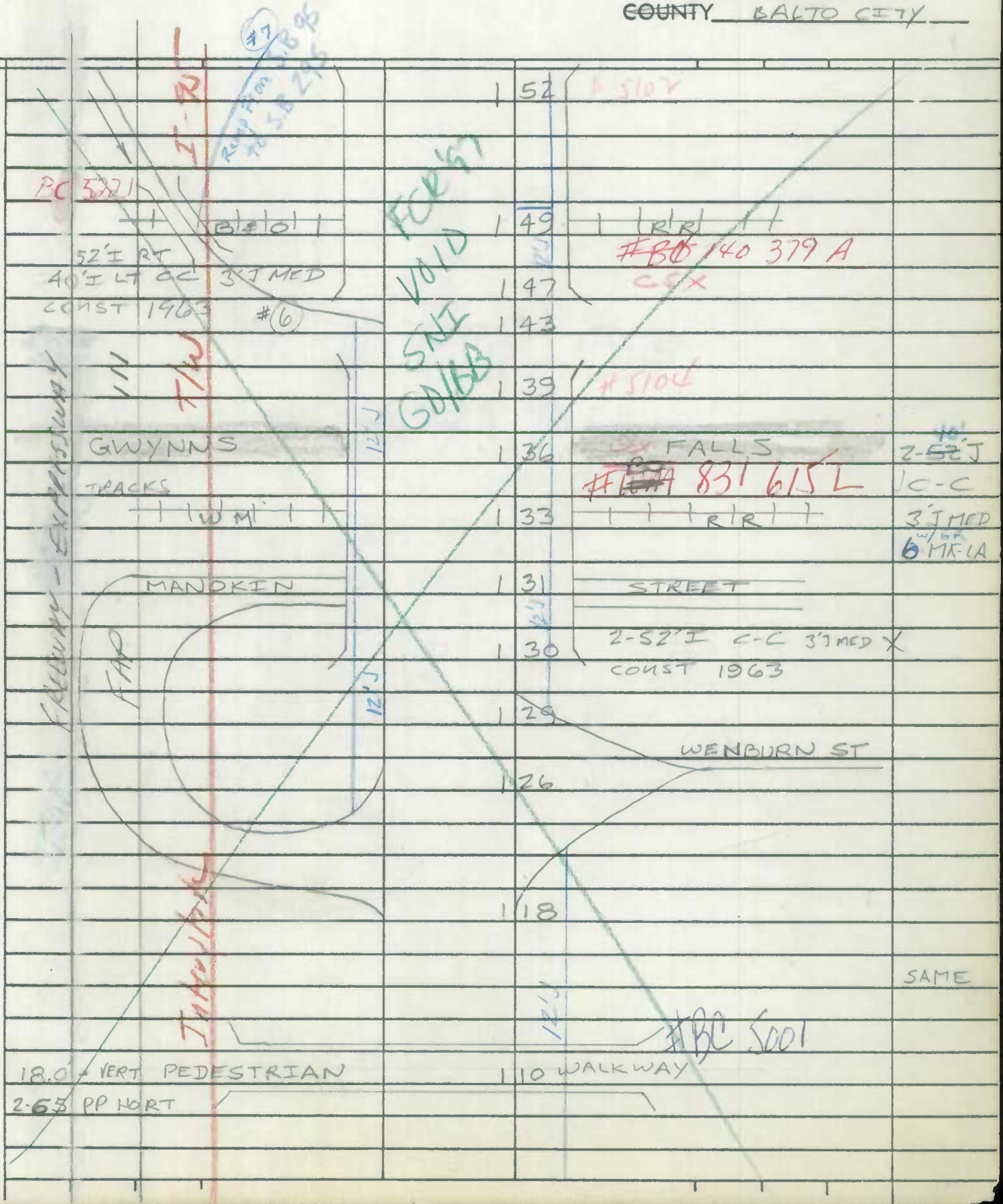

20
16

192
18
270

Form 6 HPS (Rev. 1961)

ROAD INVENTORY SHEET

PARTY CHIEF ~~Frederick Settan~~ CF
RECORDER ~~Thomas Landon~~ GG
CHAINMAN

ROAD NO. MD 295 (RUSSELL ST.)
NAME BALTIMORE WASHINGTON PKWY
SHEET NO. 3 of 5
DATE 4-2-68
COUNTY BALTO CITY

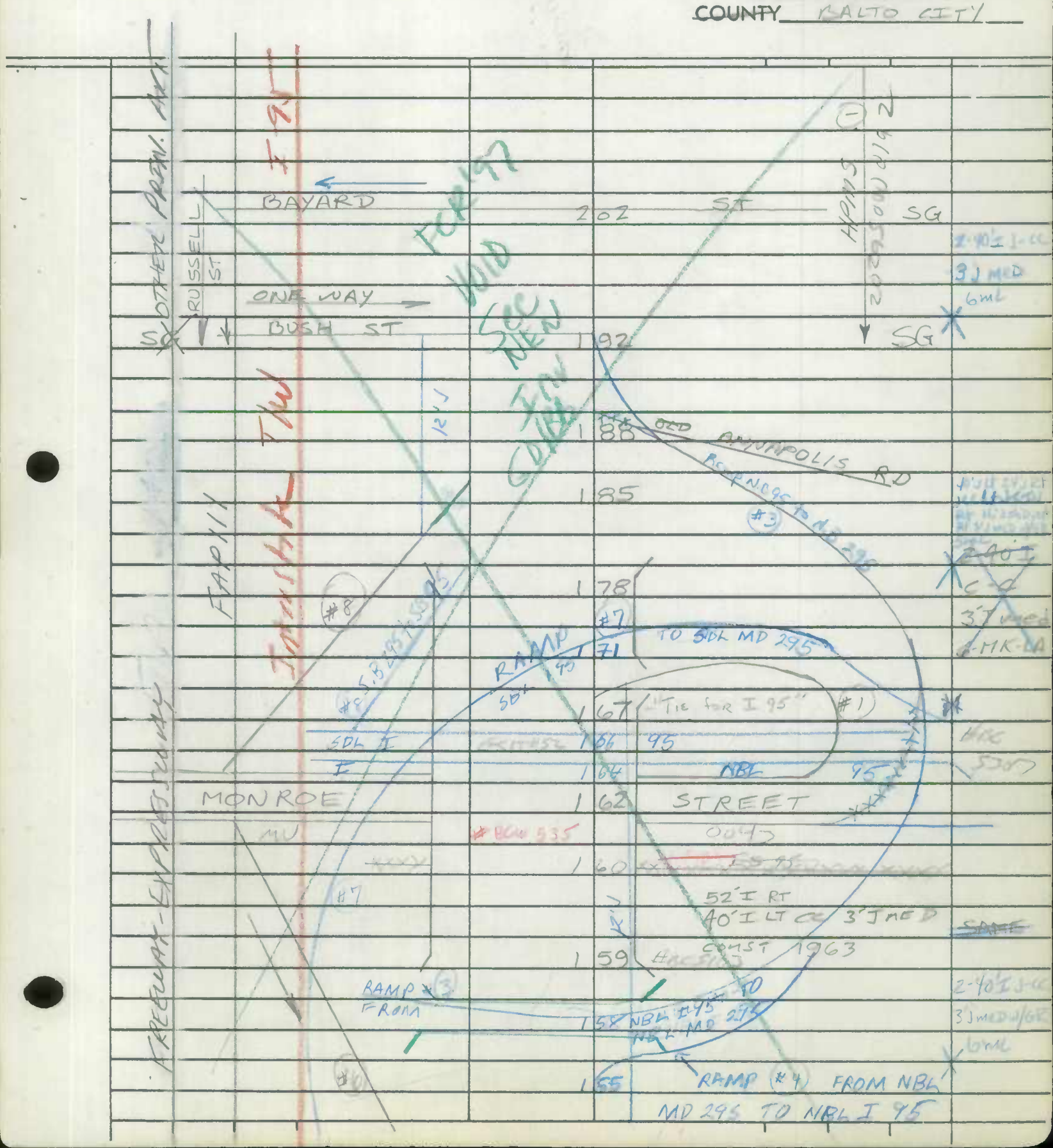

Form 6 HPS (Rev. 1961)

92-2
BB-JK
10-15-92

ROAD INVENTORY SHEET

PACA ST

PARTY CHIEF ~~Frederick Settan~~ CF
RECORDER ~~Thomas Landon~~ GG
CHAINMAN

ROAD NO. MD 295
NAME RUSSELL ST
SHEET NO. 4 of 5
DATE 4-2-68
~~COUNTY~~ BALTO CITY

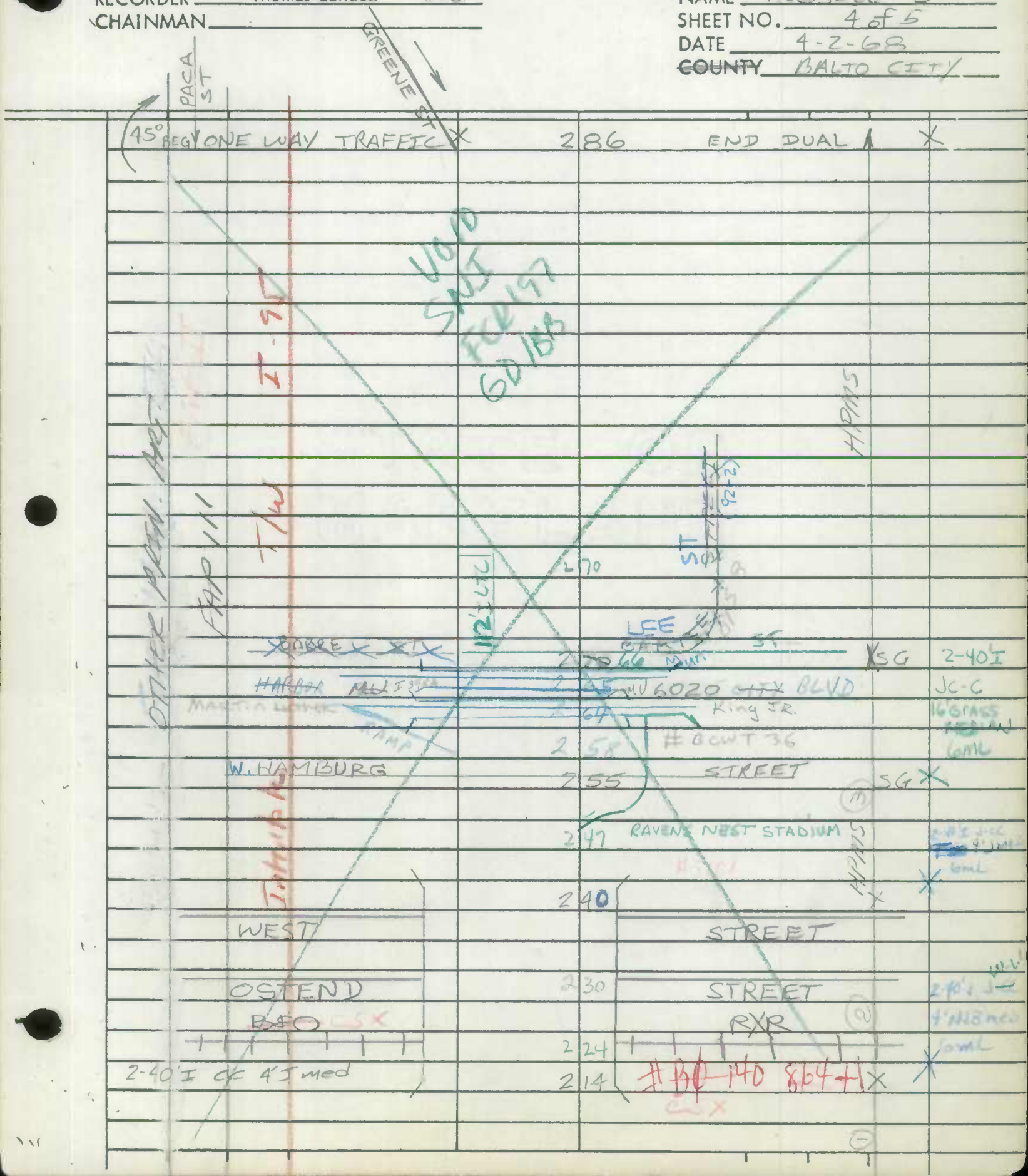

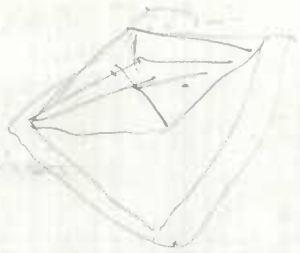

Not Good

Form 6 HPS (Rev. 1961)

ROAD INVENTORY SHEET

Party Chief CF
Recorder GG
Chainman

Road No. MD 295
Name PACA STREET
Sheet No. 5 of 5
Date 4-2-68
~~County~~ BALTO CITY

PACA ST MD 129

MINOR ANTENNA

FRANKLIN US 3 64 STREET 40 WEST SG

MULBERRY US 3 57 STREET 40 EAST SG

SARATOGA 3 50 STREET SG

50'I J-CC 4mL

PED. XING TL

LEXINGTON MU 6166 3 41 STREET SG

FAYETTE 3 33 ST SG

48'I J-CC 4mL

BALTO 3 25 STREET SG

REDWOOD 3 21 STREET SG

48'I J-CC 5mL

LOMBARD 3 13 STREET SG

48'I J-CC 4mL

PRATT MU 3 04 1391 STREET SG

2 99

45°

2 97

2 96

60'I C-C 5-MR-LA

CAMDEN MU 2 96 4205 STREET SG

40'I J-CC 4mL

FCR 197 VOID SNT 3 GD/BD

I-95

Thru

Interstate

FAP 111

OTHER PRINCIPAL ANT

Form 6 HPS (Rev. 1961)

FCR'97
6-10-97
GD/BB

ROAD INVENTORY SHEET

Party Chief CF
Recorder GG
Chainman

Verified 11-2-88 BB DW

ONE WAY

Road No. MD 295 SOUTH
Name GREENE ST
Sheet No. 1 of 2
Date 4-2-68
~~County~~ BALTO CITY

PRATT	0 59	STREET	SG	
LOMBARD	0 51	ST	SG	40'I J-CC 3 mL
REDWOOD	0 43	STREET	JG	end on Hospital
BALTO	0 38	ST	SG	
FAYETTE	0 31	ST	SG	
LEXINGTON	0 23	ST	SG	
SARATOGA	0 13	ST	SG	
MULBERRY US	0 07	ST 40 EAST	SG	40'I C-C 4-MR-LA
FRANKLIN US	0 00	STREET 40 WEST	SG	

VOID
SNI
FCR'97
GD/BB

MINOR ART
FAP 111

PENNA AVE
MA 4805

Form 6 HPS (Rev. 1961)

ROAD INVENTORY SHEET

Party Chief CF
Recorder GG
Chainman

ONE WAY

Road No. MD 295 South
Name GREENE ST
Sheet No. 2 of 2
Date 4-2-68
~~County~~ BALTO CITY

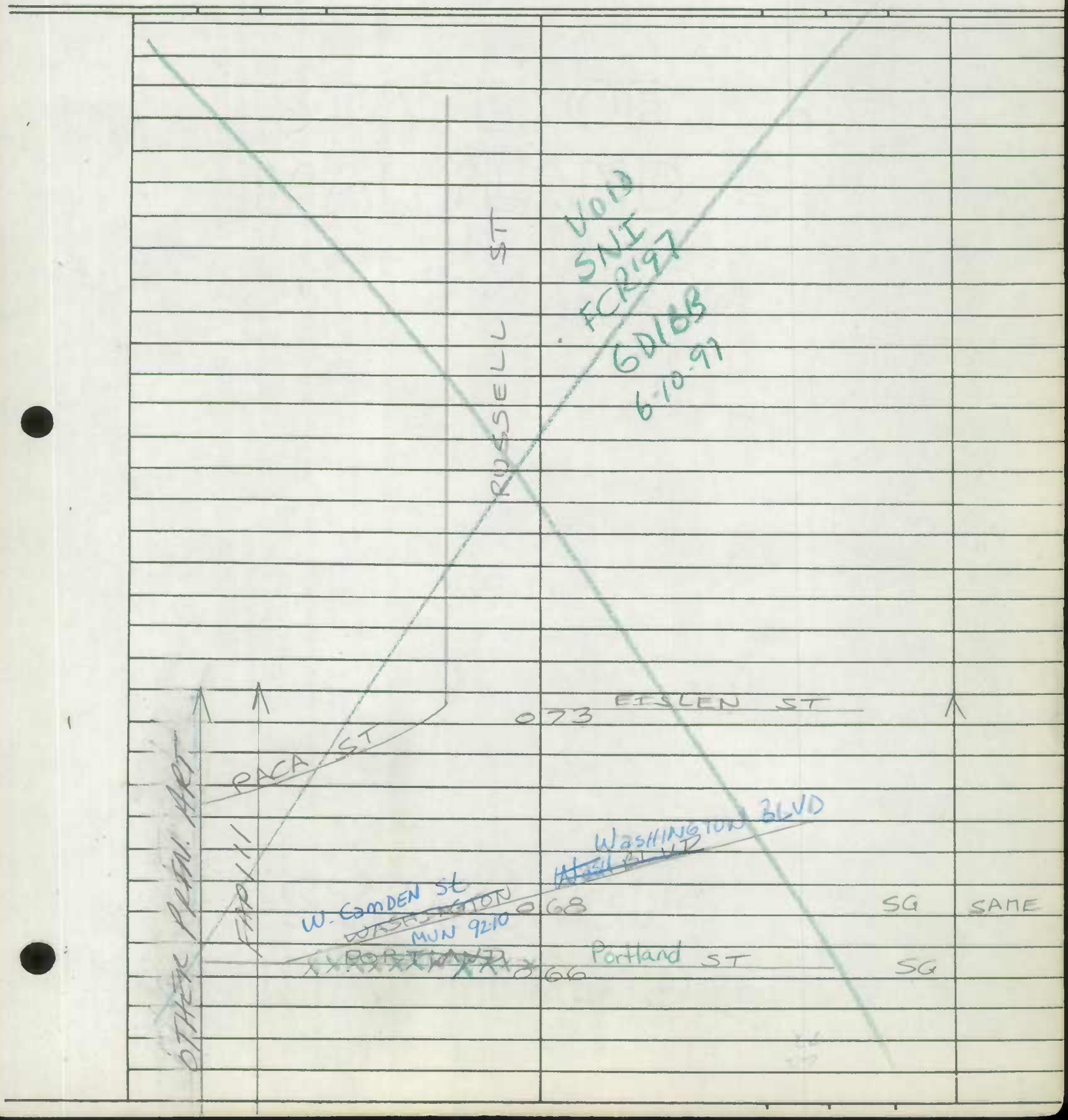

Form 6 HPS (Rev. 1961)

BMATS
FAU-BALTO. CO 4646

ROAD INVENTORY SHEET

MAP 22

2 ND. ST.

Party Chief T. LANDON
Recorder W. WARFIELD
Helper

Road No. ~~MD. 686~~
Road Name EDISON ST.
Sheet No. 1 of 1
Date 10-7-71
County ANNE ARUNDEL

TRANSFER LETTER 1-28-83

910-510

UNASSIGNED

NOW CO 4646 &
CO 411

~~SEE NEW INV.~~

TRANSFERRED
JAN 28 1983

JACK ST.
→ (MUN.) (MUN)
0.03
APPROX. BALT. CITY LINE
ANNE ARUNDEL CO. LINE
O.P. 89 ALLEY 0 14
B-C&P TELEPHONE 0 13 WAREHOUSE
FRANKLIN ST ST.
Co 0 10 409
TUNGSTON ST.
Co 0 06 410
EDISON ST.
0 02 Co 411
GOV. RITCHIE HWY.
MD. 0 00 2

Non FAU
2 ND. ST. CS 7-92
E

35' I
"I" C-C
38' I
"J" C-LT.
40' CW
90° 28' I.
"J" C-LT.
"I" C-RT.