Form 6 HPS (Rev. 1961)

ROAD INVENTORY SHEET

Party Chief R. VOUGHT
Recorder L. COFFELT JR.
Chainman
BOONSBORO

VER 7-8-76

21
012

Road No. 0030
Name CENTER ST
Sheet No. 1 OF 1
Date 10-10-63
County WASHINGTON

School		St.
OP	0 46	1
	0 45	S
	0 44	S
RD A.		
	0 43	
↑30°	0 41	
	0 35	
ORCHARD ~~Alley~~		DR.
MUN	0 25	110
	0 21	
FORD AVE		FORD
	0 19	Co
ALLEY 4		
MUN 8040	0 14	
LAKIN		AVE
MUN	0 10	70
	0 08	
		ALLEY 15
	0 05	MUN 8150
ST PAUL		ST
MUN ~~00~~	~~000~~	~~340~~ 0160

Boonsboro

24' I
26' CW
~~20' I~~
~~26~~
CW

19' I
C-C

16' I
CURB RT
18' CW
~~14' I~~
~~20' CW~~

Form 6 HPS (Rev. 1961)

PS:17

ROAD INVENTORY SHEET

Party Chief R. VOUGHT
Recorder L. COFFELT JR.
Chainman

BOONSBORO

VER 7-8-76

Road No. 0030
Name CENTER ST
Sheet No. 1 OF 1
Date 10-10-63
County WASHINGTON

School		ST.	
0	46	167	
0	45	School Pking	20'I 30'CW
0	44	School	
Rd A.			
0	43		12'I 18'CW
30°	0	41	16' F 18'CW
0	35		18'H Curb LT. 24'CW
ORCHARD ~~Alley~~		DR ~~?~~	
MUN	0	25	ITD
0	21		
FORD AVE		FORD AVE	
0	19	Co. 541	~~24'I 24'CW~~ 24'I 26'CW
ALLEY 4			
MUN BOAD	0	14	
LAKIN		AVE	
MUN	0	10	19'I C-C
0	08		16'I CURB RT 18'CW
		ALLEY 15	
0	05	MUN 8150	~~14'I 20'CW~~
ST PAUL		ST	
MUN		~~540~~ 0160	

SHA 51.3-8
11-15-72

STATE HIGHWAY ADMINISTRATION OF MARYLAND

ROAD INVENTORY SHEET

Party Chief R Voight
Recorder L Coffelt Jr
Helper

Map No. _____

BB FR REV 4-14-81

Road No. 0040
Road Name DELLA LA
Sheet No. 1 of 1
Date 10-10-63
County WASHINGTON
State Coordinates

Rewrit 8-26-81 VTSC BOONESBORO

SEE NEW INVENTORY

1-31-90

STOUFFER AVE MU	0 52	170	PT
			30°
	0 47		PC
15°	0 44		
THOMAS LA MUN	0 32		
WINNER LA MU	0 17		(89-4)
	0 10		
PT 85°	0 07		
PC	0 03		
ROAD	0 00		END

DT CG (89-3)

24' I

~~20' I~~
~~36' cw~~
24' I
30' cw
82-2

SHA 51.3-8
11-15-72

ROAD INVENTORY SHEET

Road No. _____
Road Name _____
Sheet No. _____
Date _____
County _____
State Coordinates _____

Form 6 HPS (Rev. 1961)

ROAD INVENTORY SHEET

Party Chief R. VOUGHT ~~L. COFFELT~~ JR.

Recorder

Chainman

Boonsboro

BB REV.
FR. 4-14-81

VER.
7-8-76
80-9

Road No. 0040

Name DELLA LA

Sheet No. 1 OF 1

Date 10-10-63

County WASHINGTON

79-2

STOUFFER		AVE
MUN	~~0 34~~ 052 ~~0 43~~	170
	~~0 30~~ 047 ~~0 34~~	
↑15°		
THOMAS	0 44	LA
ALLEY	~~0 14~~ 032 ~~0 23~~	16
	0 10	
↑PT 85°	0 07	
PC	0 03	
ROAD	0 00	END



Form 6 HPS (Rev. 1961)

COPY

ROAD INVENTORY SHEET

MUN. No. 0050

Party Chief R. VOUGHT
Recorder L. COFFELT JR
Chainman

BB REV.
FR 4-14-81

VER
7-8-76

Road No. ~~CO~~ ~~541~~
Name FORD AVE
Sheet No. 1 of 1
Date 10-10-63
County WASHINGTON

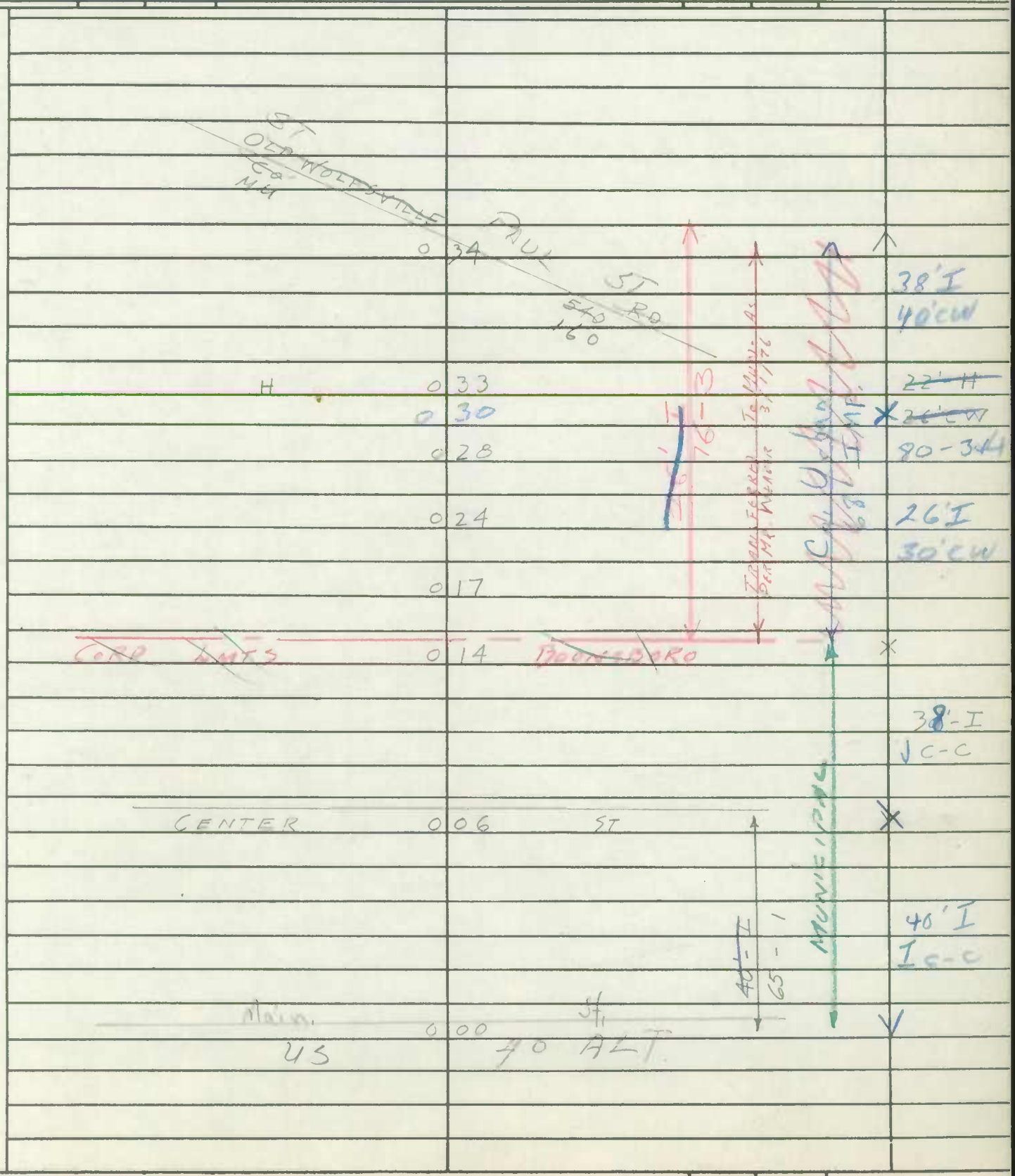

Form 6 HPS (Rev. 1961)

A/T
57-62
AL/KJ
3-21-58
Mun. 0063

P8-77

ROAD INVENTORY SHEET

Party Chief R. VOUGHT
Recorder L. COFFELT JR.
Chainman

VERIFIED
6-29-76

Boonsboro

614-613

82'-4 NS CM

Road No. Co. 638
Name KNODE CIRCLE
Sheet No. 1 OF 1
Date 10-10-63
County WASHINGTON

KNODE
MUN ~~CO~~ 0 12
0 11
0 10
0 08
0 05
KNODE
MUN. ~~CO.~~ 0 04

CIRCLE #2
~~639~~ 0064
5 H
90°
40°
CIRCLE #2
~~639~~
0064

Transferred to Mun. 1/26/77 per Letter
County Upon

16'I
22'CW
18'I
26'CW
16'I
~~14'H~~
22'CW

E

ALT. 0 00 US 40

Form 6 HPS (Rev. 1961)

Mun 0064

ROAD INVENTORY SHEET

Party Chief	R. VOUGHT	Road No.	Co 639
Recorder	L. COFFELT JR.	Name	Knode Circle #2
Chainman		Sheet No.	1 OF 1
		Date	10-10-63
		County	WASHINGTON

VERIFIED 6-29-76

613-615

BOONSBORO

KNODE			Circle #3
MUN. ~~Co~~	0 27		~~640~~ 0065
	0 26		
	0 18		
	0 16		
KNODE			CIRCLE
CORP ~~Co~~ MU	0 09	0063	~~638~~
	0 07		
	0 05		
Knode Circle			
MU ~~Co 638~~ 0063	0 03	BOONSBORO	3 H
CORP LINE	0 02		
	0 01		
Knode			Circle #3
MUN. ~~Co~~	0 00		~~640~~ 0065

S

Transferred to MUN Per Letter 1/24/77

10'H 14'CW

14'H 18'CW

16'H 18'CW

Form 6 HPS (Rev. 1961)

MUN. 0065

ROAD INVENTORY SHEET

Party Chief R. VOUGHT
Recorder L. ~~COFF~~ELT JR. VERIFIED 6-29-76
Chainman

Boonsboro 613-615

Road No. Co. 640
Name KNODE CIRCLE #3
Sheet No. 1 OF 1
Date 10-10-63
County WASHINGTON

ROAD, END

0.09

KNODE CIRCLE #2

MUN. 0064 ~~Co 639~~ 0.08

~~SCHL WKG~~ 0.07

~~H~~ 0.06

0.05

KNODE CIRCLE #2

MUN. 0064 ~~Co 639~~ 0.03

MARIESVILLE

n/d. 0.00



SHA 51.3-8
11-15-72

STATE HIGHWAY ADMINISTRATION OF MARYLAND

90-#7
2-28-91
GD/TM

ROAD INVENTORY SHEET

Party Chief W. DOMBROSKI
Recorder M. ZALENSKI
Helper

Map No. ~~B-8~~ (SE) VERIFIED 7/8/76
"BOONSBORO"

Road No. ~~OP 169~~ MD 70
Road Name LAKIN AVE
Sheet No. 1 OF 1
Date 10-10-63
County WASHINGTON
State Coordinates 619 - 611

UNASSIGNED
ABAND'D
90-1

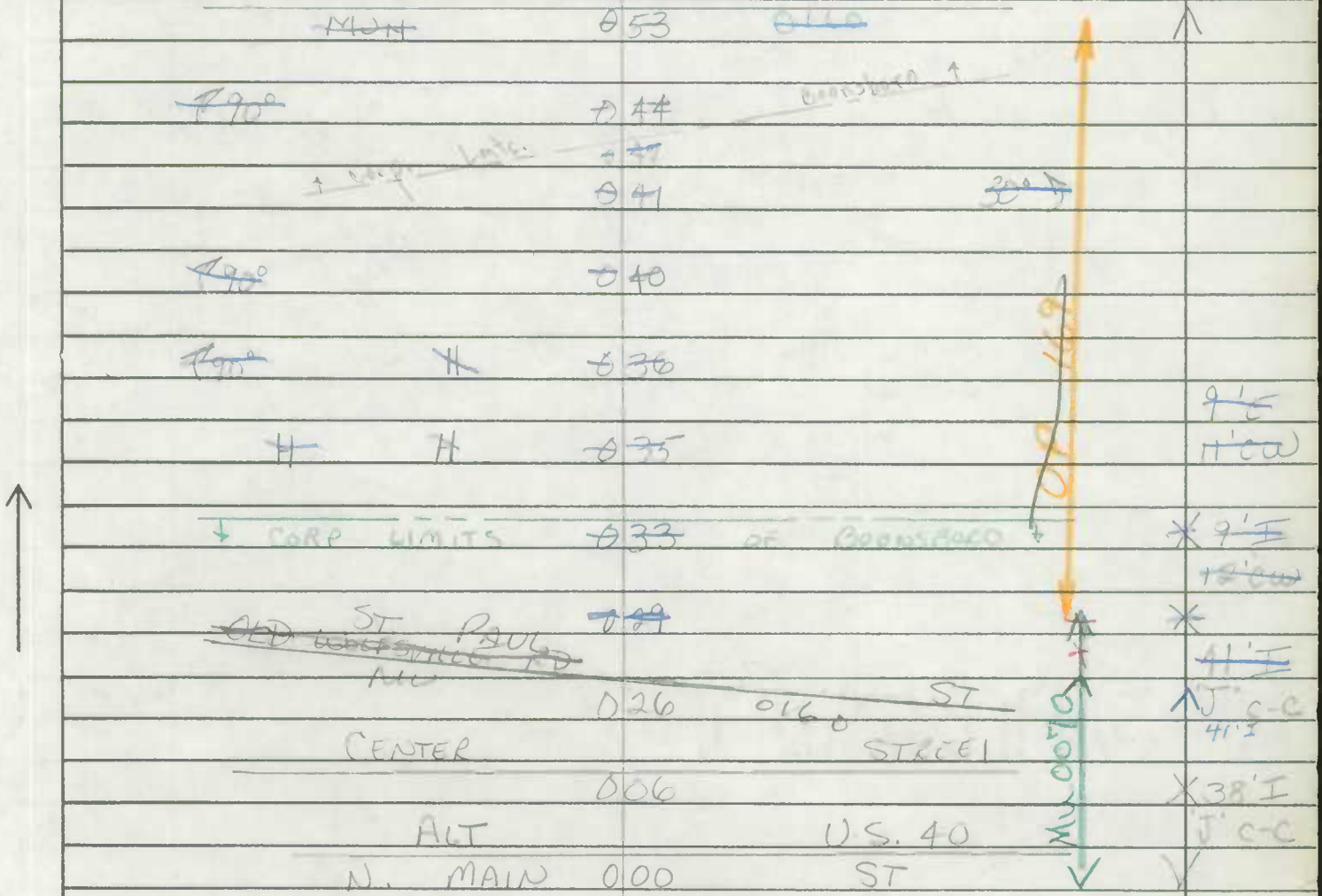

SHA 51.3-8
11-15-72

ROAD INVENTORY SHEET

Road No. _____
Road Name _____
Sheet No. _____
Date _____
County _____
State Coordinates _____

Form 6 HPS (Rev. 1961)

~~AK~~

ROAD INVENTORY SHEET

Mun. No. 0090

Party Chief R. Vought
Recorder L. Coffelt, Jr.
Chainman

VERIFIED
6-29-76

Road No. Co 546
Name Mousetown Rd.
Sheet No. 1 of 2
Date 9-27-63
County Wash.

40°	0 77		
30°	0 67		
30°	0 61		
	0 59	WPC D 6' x L 8' x W 17'	
	0 58	30°	
F	0 50		
P.t.	0 46	10' Multi Plate Arch	~~10' H~~ ~~14' CW.~~
O.P. 89			
	0 43		
45° P.C.			
H	0 42		
H	0 39		12' H
H	0 30		16' CW
	0 27	F 45°	
Approx. Corp. Lnts.	0 07	Boonsboro	
			14' H ~~12' H~~ 16' C.W.
Alt.	0 00	U.S. 40	

CO 546 CO 798 Municipal

Form 6 HPS (Rev. 1961)

ROAD INVENTORY SHEET

Party Chief R. Vought
Recorder L. Coffelt, Jr.
Chainman

VERIFIED
6-29-76

Boonsboro

Road No. 0100 Co 540
Name Old Wolfsville Rd.
Sheet No. 1 of 1
Date 9-26-63
County Wash.

Pull
now St Paul St.
Mun. 0160

Ford Ave.
Co. 541 0.12

0.09 H

H 0.08

Corp. Lmts. Boonsboro

0.06

O.P. Sect.

Lakin Ave. 0.00
MUN 70

Mun. Co. Urban
18" Imp

18' H
~~14' H~~
22' C.W.

SHA 51.3-8
11-15-72

STATE HIGHWAY ADMINISTRATION OF MARYLAND

P8-17

73-2

ROAD INVENTORY SHEET

Party Chief W. Dombroski
Recorder D. Taylor
Helper

Map No. _____ VER 7-8-76

Boonesboro

Road No. 0110
Road Name Orchard Dr
Sheet No. 1 of 1
Date 1-29-74
County Washington
State Coordinates

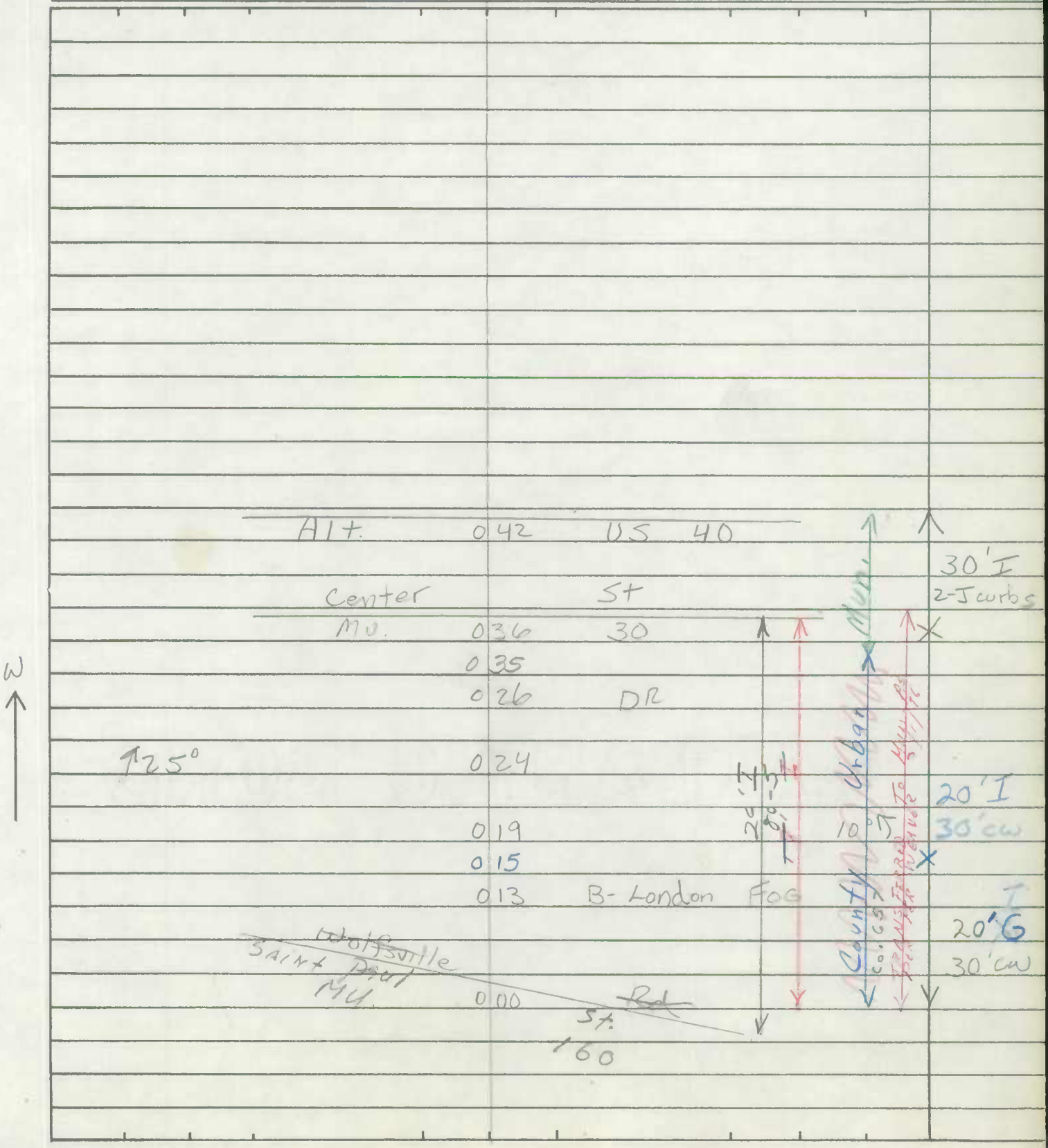

SHA 51.3-8
11-15-72

ROAD INVENTORY SHEET

Road No. _____
Road Name _____
Sheet No. _____
Date _____
County _____
State Coordinates _____

Form 6 HPS (Rev. 1961)

P8-77

ROAD INVENTORY SHEET

Party Chief R. Vought
Recorder L. Coffelt, Jr.
Chainman

VER
7-8-76

Boonsboro

Road No. 0140
Name Park La.
Sheet No. 1 of 1
Date 10-10-63
County Wash.

88-3 AT

PARK DR
~~ALLEY 9~~
MU 120

PARK

Park Dr.
MUN ~~130~~ 120 0 11

McKeldin Dr.
MUN 80 0 07

ONE WAY
Alley 5
0 05 MUN 5050

24' A I
Curb Lt.
26' C.W.

Potomac St.
Md 0 00 34

← REEDERS ALLEY
MU 5080

SHA 51.3 - 8 Revised 4.83

MARYLAND STATE HIGHWAY ADMINISTRATION

ROAD INVENTORY SHEET

ST. PAUL ST

Party Chief Rewritten THR
Recorder
Assistant
Map No./Dir. 1E
State Coordinates G16 - 610

Road No. MU 0160
Road Name ~~OLD Waltsville~~ Rd
County WAshington
Date 10-4-88
Sheet No. 1 OF 2

91-2 A/T
89-2
88-1 A-T

TRAFFIC CODES
TRAFFIC CONTROLS: STOP SIGN=SS, TRAFFIC LIGHT=T.L., FLASHING RED BALL=F.R.

PARKING RESTRICTIONS: A.M. PEAK, P.M. PEAK, A.M./P.M. PEAK, NO PARKING ANYTIME=N.P., COMM/IND. ACCESS=E

SYSTEM				TRAFFIC		LINE DIAGRAM	TRAFFIC			PAVEMENT DATA
FED. AID.	FUNCT CLASS.	HWY. SYS.	HPMS SAMPLE	PRK.G. REST.	COM/IND. ACCESS	Boons boro	CONTROL	COM/IND. ACCESS	PRK.G. REST.	
						SNJ				29'I
										"J" C-C
						ALLEY / MU 8150 0 24			X	
						11/4/97				
						(LAKIN AVE)				
						0 20 op 169				
						0 17 45°				26'I
										"J" C-C
						0 16			X	
										28'I
										30'CW
						HIGH ST				
						0 11 MU 0060			X	
										30'I
										"J" C-Rt
						CENTER ST				36'CW
						MU 0030 0 06				
						ALLEY # 13				
						0 05 MU ~~8130~~ 8130			X	
						N MAIN ST / S MAIN ST				
						US 0 00 40 AL	TL		V	

SYSTEM				TRAFFIC		LINE DIAGRAM	TRAFFIC			PAVEMENT DATA
FED. AID.	FUNCT. CLASS.	HWY. SYS.	HPMS SAMPLE	PRKG. REST.	COM/IND ACCESS		CONTROL	COM/IND ACCESS	PRKG. REST.	
	Rural Minor Collector									

SEE CO 540

PT 0 68

CO 540 Boonsboro Mountain Rd

90° Mountain Laurel ~~Boonsboro~~ Rd

CO 539 0 63

Limits

0 62

CORP

P.C. 0 60

VALLEY VIEW DR.

0 57 MU 0172

ORCHARD DR

MU 0110 0 53

BOONSBORO

END MUN BEGIN CO

18'H 30'cw

FORD AVE

MU 0050 0 42

18'~~H~~ I 30'cw

0 36

LAKIN AVE

MU 0070 0 30

SAME

Boonsboro

Form 6 HPS (Rev. 1961)

OLD WOLFSVILLE RD.

ROAD INVENTORY SHEET

MU.0160

Party Chief R. VOUGHT

Recorder L. COFFELT JR.

Chainman

618-612

Road No. [illegible]

Name SAINT PAUL ~~RD~~ ST.

Sheet No. 1 OF 3

Date 9-26-63

County WASHINGTON

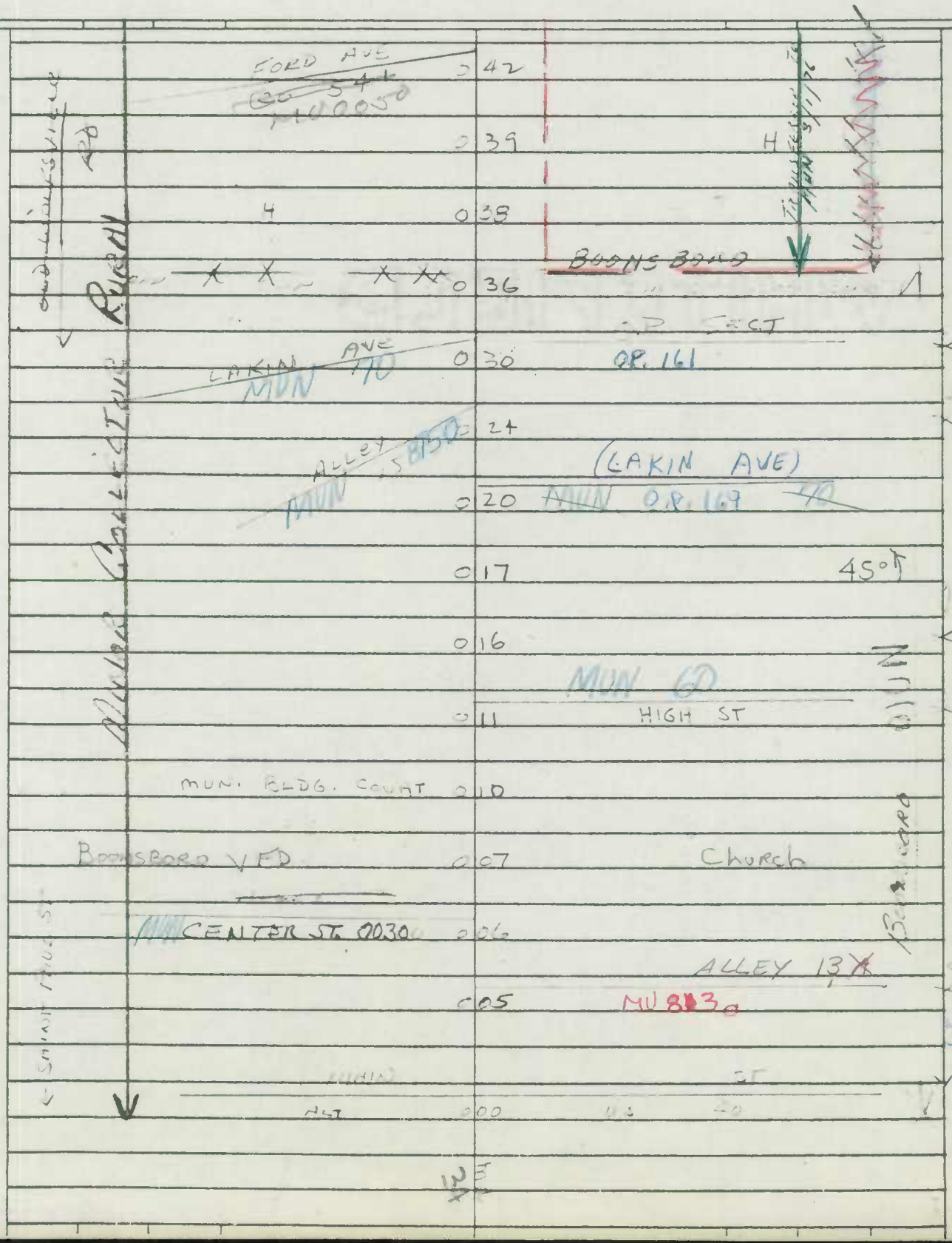

Form 6 HPS (Rev. 1961)

ROAD INVENTORY SHEET

Mu. 0160

Party Chief	R. VOUGHT	Road No.	~~G 540~~
Recorder	L. COFFELT JR.	Name	
Chainman		Sheet No.	2 OF 3
		Date	9-26-63
		County	WASHINGTON

		1	43	F
	B-SAW MILL	1	33	
		1	31	
		1	30	3-18" cmp
	TH F	1	19	
		0	98	PWR. STA.
	BOONSBORO MUN. WATER SUPPLY	0	90	2" F
		0	89	
		0	86	
		0	83	30°
PT		0	68	
	B-RADITOR SHOP H	0	67	ENT TO APTS.
	90°			
		0	64	F
	BOONSBORO-~~[illegible]~~ RD			
	CO 539	0	63	
		0	62	
PC		0	60	
	CORP			
	~~ORCHARD DR~~			
	~~CO 657~~	0	53	H
	MU 0110			
		0	46	H
	H(V)	0	45	
		0	43	H

COLLECTOR RURAL

MINOR

~~10'H~~ ~~16'CW~~

14'H ~~[illegible]~~ 16'CW

L MTS

TO MUN. WEAVER

[illegible]

Form 6 HPS (Rev. 1961)

Boonsboro

~~MACS~~ P8-77

ROAD INVENTORY SHEET

Party Chief T. LANDON
Recorder W. WARFIELD
Helper

Road No. 0180
Road Name YOUNG AVE.
Sheet No. 1 OF 1
Date 2-7-73
County WASH.

Revised 1-29-74 W.D D.T.

VER 7-8-76 65-3

77-10 91-4 A/T

	~~MD. 040 34~~		~~20'6~~
	MONUMENT DR		~~26'cw~~
~~130~~°	034 MUN 0085		30'~~X~~I
	~~AL. #17~~ SINNISEN DR		30'cw
	023 ~~654~~ MU8170		X
	~~AL. #12~~ GANTZ ALLEY		
	017 MU 8120		
	CEMETERY LA.		
	MUN. 005 0020		40'I
Reeders	AL. #8 Alley		"J" C-C
-13.4	MUN. 000 8080		V

Form 6 HPS (Rev. 1961)

ROAD INVENTORY SHEET

Road No. _____

Road Name _____

Sheet No. _____

Date _____

County _____

Form 6 HPS (Rev. 1961)

ROAD INVENTORY SHEET

Party Chief R. VOUGHT
Recorder ~~L. COFFELT~~ JR.
Chainman
BOONSBORO

VER. 7-8-76

Road No. 8010
Name ALLEY
Sheet No. 1 OF 1
Date 10-10-63
County WASHINGTON

16-9

Road End
GATE
0 30

W

THOMAS LANE
~~ALLEY~~ ~~ALLEY~~ 16

MUN 0 21 8160

10'E
12'CW

90°
0 06

10'I
79-4

10'H
13'CW

N MAIN ST

ALT 0 00 US 40

Form 6 HPS (Rev. 1961)

~~M.A.S.~~

ROAD INVENTORY SHEET

Party Chief R. Vought
Recorder L. Coffelt, Jr.
Chainman

Boonsboro

85-09
VER 7-8-76 DT 3-11-86 DC

Road No. 8090
Name Alley 9
Sheet No. 1 of 1
Date 10-10-63
County Wash.

41-2

~~0.13~~ ~~Alley 3~~ MUN 8030

ROAD 0.15 END

~~0.12~~

~~ROAD~~ 0.10 ~~END~~

90°) X 20' I 30' CW

N

PARK AREA

0.06 ~~Park Ave.~~ DR MUN ~~8090~~ 0130

26' I 28' C.W.

I Curb Lt.

0.03 ~~MUN 8070~~ Alley 4 (Walkway) 10' Multi-Plate Arch

26' I 30' C.W.

I-curb Lt

Park Dr. MUN 130

0.00

← PARK LA

MUN. 0140

Form 6 HPS (Rev. 1961)

AL/KS
87-5
3-21-88

64

ROAD INVENTORY SHEET

Party Chief R. VOUGHT
Recorder L. COFFELT JR.
Chainman
Boonsboro

VER 7-8-76

83-1
3/22/84
BB-NS

Road No. 8100
Name ALLEY 10
Sheet No. 1 OF 1
Date 10-10-63
County WASHINGTON

~~Potomac~~ ~~ST~~
~~MD~~ ~~0 27~~ ~~34~~

~~10 I~~
~~24' CW~~

SINNISEN DR.
~~Alley~~ ~~E~~
MUN 8170 0 23

~~11' A~~
~~14' CW~~

GANTZ ~~Alley~~ ~~TR~~ AL
0 17

~~9' I~~
~~9' A~~
12' CW

W

Cementery 0 08 LA
0 05

13' I
79-3

10 ~~8~~ ~~11~~ I
13' CW

~~Reeders~~
~~Alley~~ Alley 8
MUN 0 00 8080

Form 6 HPS (Rev. 1961)

GPS-02
4-17-02
GD/EF

THOMAS LANE

ROAD INVENTORY SHEET

Party Chief R. VOUGHT
Recorder L. COFFELT JR.
Chainman

Boonsboro

VER
7-8-76

Road No. 8160
Name ALLEY #6
Sheet No. 1 OF 1
Date 10-10-63
County WASHINGTON

MAIN ST N.
DELLA LA
MUN 40 0 09 MU 0040
US 40 ALT

W

ALLEY 1
MUN 0 05 8010
DELLA MU LA
0040

Form 6 HPS (Rev. 1961)

ROAD INVENTORY SHEET

MUN. No. 0010

Party Chief R. Vought
Recorder L. Coffelt, Jr.
Chainman

VER.
7-12-76

Road No. ~~Co. 91~~ C.1002 MARTIN ST
Name ~~Big Spring Rd.~~
Sheet No. 1 of 2
Date 8-20-63
County Wash.

	0 44	
6 H	0 41	B-Funeral Home
	0 38	
	0 37	High School
Approx. Corp. Lmts.	0 36	Clearspring
		West Alley
	0 35	MUN 9030
Cem.	0 32	
Church	0 30	Church
Mulberry St. MUN 40	0 28	
South MUN	0 23	9020 Alley
US	0 19	40
North MUN	0 14	9010 Alley
Approx. Corp. Lmts.	0 09	Clearspring
		Rd. 75
	0 00	

Co 91 Big Spring Rd.

Broadfording Co

Clear Spring

77 H
26' CW.
2 ML

Form 6 HPS (Rev. 1961)

ROAD INVENTORY SHEET

Mun. No. 0010

Party Chief R. Vought
Recorder L. Coffelt, Jr.
Chainman

VER.
7-12-76

Road No. ~~Co. 91~~ MARTIN ST C.1002
Name ~~Big Spring Rd.~~
Sheet No. 1 of 2
Date 8-20-63
County Wash.

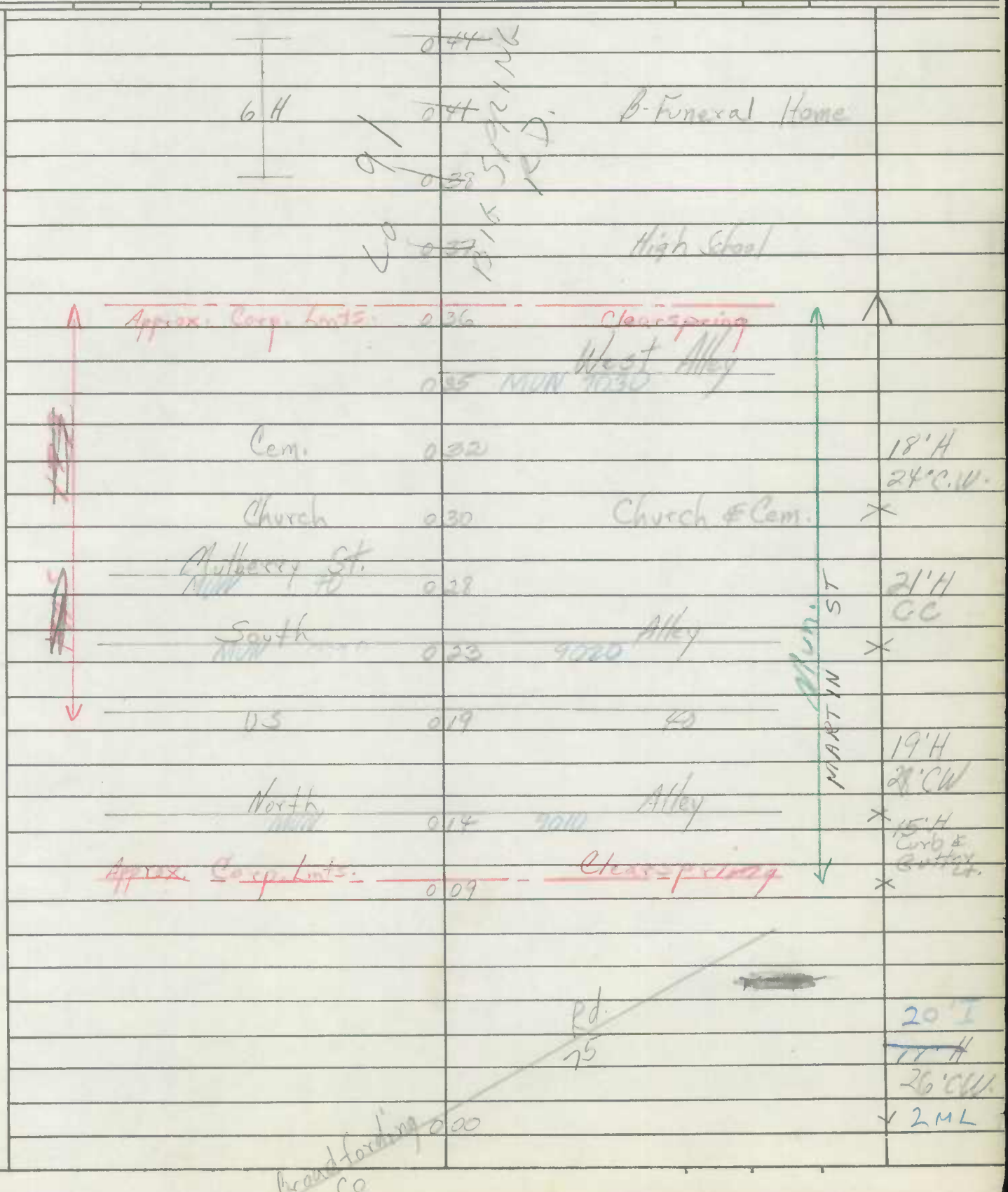

	0.44		
6 H	0.41	B-Funeral Home	
	0.38		
	0.37	High School	
Approx. Corp. Lmts.	0.36	Clearspring	
	0.35	West Alley MUN 9030	
Cem.	0.32		18'H 24'C.W.
Church	0.30	Church & Cem.	
Mulberry St. MUN 70	0.28		21'H CC
South MUN	0.23	9020 Alley	
US	0.19	40	19'H 28'CW
North MUN	0.14	9010 Alley	15'H Curb & Gutter Lt.
Approx. Corp. Lmts.	0.09	Clearspring	
		Rd. 75	20'I ~~18'H~~ 26'CW
Broadfording Co	0.00		2 ML

Co 91 Big Spring Rd.

Mun. MARTIN ST

REWROTE SM 93 MU. EX. #3, #2
3-16-94
AL/TM

SHA 51.3 - 8 Revised
4.83

MARYLAND STATE HIGHWAY ADMINISTRATION

ROAD INVENTORY SHEET

Party Chief: R VOUGHT
Recorder: L COFFELT JR
Assistant:
Map No./Dir.: /
State Coordinates: 538 - 665

Road No.: MUN 0030
Road Name: MILL ST
County: WASHINGTON CO.
Date: 10-6-88
Sheet No.: 1 OF 1

TRAFFIC CODES
TRAFFIC CONTROLS: STOP SIGN=S.S., TRAFFIC LIGHT=T.L., FLASHING RED BALL=F.R.

TRAFFIC CODES
PARKING RESTRICTIONS: A.M. PEAK, P.M. PEAK, A.M./P.M. PEAK, NO PARKING ANYTIME=N.P., COMM/IND. ACCESS=E

SYSTEM: FED. AID. | FUNCT CLASS. | HWY. SYS. | HPMS SAMPLE
TRAFFIC: PRKG. REST. | COM/IND. ACCESS

NON FA
MINOR COLLECTOR RURAL

LINE DIAGRAM

CLEAR SPRING

SNI
FCR -97
10/28/97
GD, MP

Mill ST
MD 68

Cumberland St
US 0 15 40

~~NORTH~~ NORTH HANBAKER CIR ~~ALLEY~~
MU 0 10 ~~9010~~ 0050

Widmaier Drive ~~ALLEY~~ Hollinger Drive ~~#5~~
MU 0150 0 05 MU ~~[illegible]~~ 0110

Gene Terrace ~~ALLEY #4~~
MU ~~[illegible]~~ 0027 0 00

CORP LIMITS OF CLEAR SPRING

CO 0103 Mill ST

TRAFFIC: CONTROL | COM/IND. ACCESS | PRKG. REST.

PAVEMENT DATA
20' H
22' CW

SYSTEM				TRAFFIC		LINE DIAGRAM	TRAFFIC			PAVEMENT DATA
FED. AID.	FUNCT. CLASS.	HWY. SYS.	HPMS SAMPLE	PRKG. REST.	COM/IND ACCESS		CONTROL	COM/IND ACCESS	PRKG. REST.	

Form 6 HPS (Rev. 1961)

4

ROAD INVENTORY SHEET

M 2 D

Party Chief R. VOUGHT
Recorder L. DEFFELT JR.
Chainman

VERIFIED 6-23-76

538-667

CLEAR SPRING
A-7

Road No. C 103
Name MILL ST
Sheet No. 1 OF 1
Date 8-21-63
County WASHINGTON

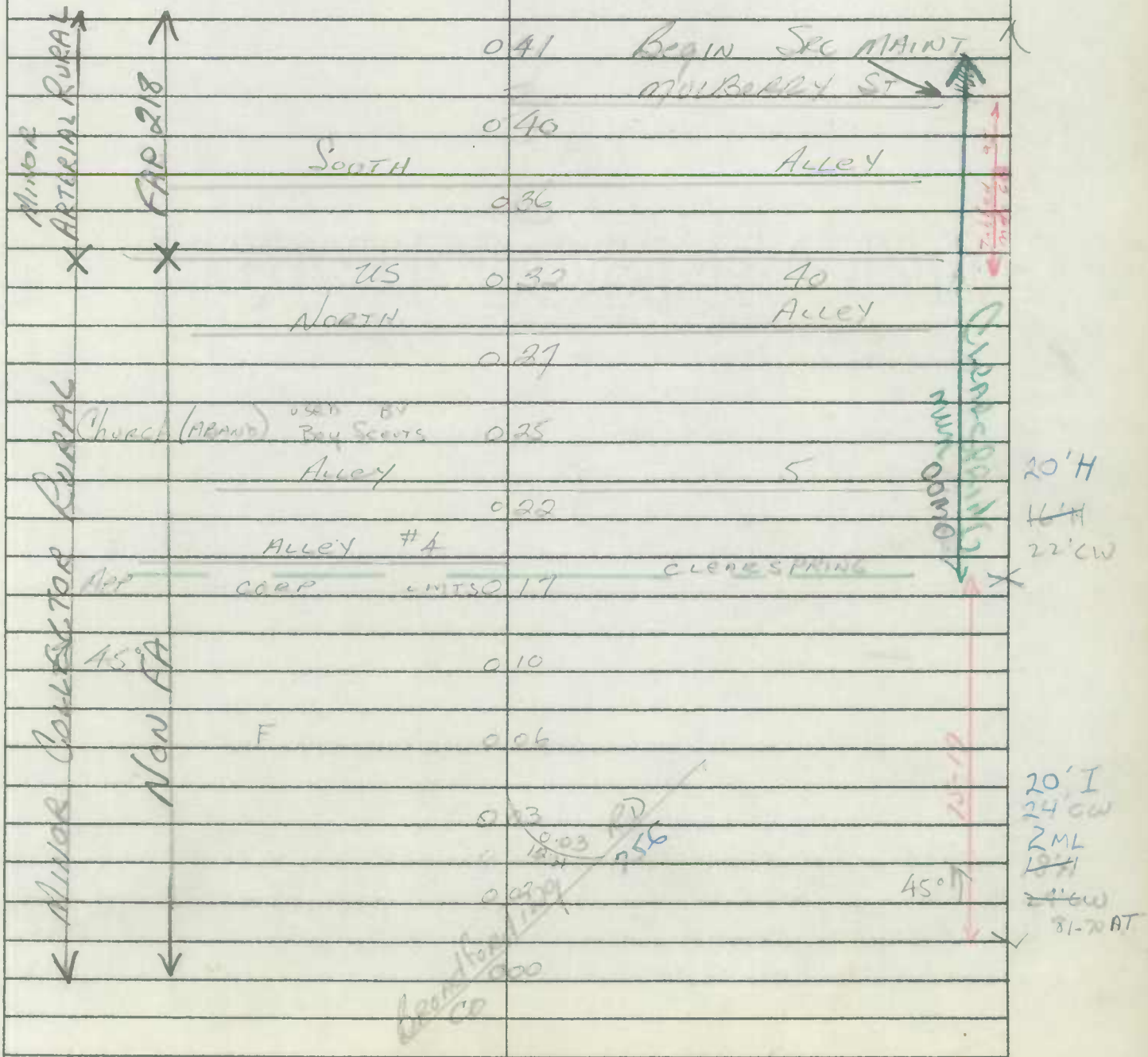

Form 6 HPS (Rev. 1961)

~~C5~~ 4

ROAD INVENTORY SHEET

MUN. No. 0040

Party Chief R. VOUGHT
Recorder ~~L. COFFELT~~ JR.
Chainman
CLEAR SPRING

VER. 7-12-76

Road No. Mulberry St
Name
Sheet No. 1 OF 1
Date 8-21-63
County WASHINGTON

MARTIN	ST.	
~~BIG SPRING~~	~~Rd~~	
MUN ~~0010~~ 0 19	~~91~~ mun 10	14'H 22'CW
	ALLEY #3	
0 14	MUN 8030	X
0 09	Church	16'H ~~14'H~~ 22'CW
0 08	CBC 3 X 13 X ~~X~~ W 28 79-1	
0 07	CLEARSPRING V.F.D.	
MILL	ST	
~~Co~~ ~~Mun~~ 0 00	~~Mun 40 103~~	
MD ~~68~~	68	

Form 6 HPS (Rev. 1961)

ROAD INVENTORY SHEET

Mun. No. 9010

Party Chief R. VOUGHT
Recorder L. COFFELT JR.
Chainman

Clear Spring

VER
7-12-76

Road No. NORTH ALLEY
Name
Sheet No. 1 OF 1
Date 8-21-63
County WASHINGTON

US	0 48	40
	0 43	65° — 10'H 16'CW
	0 41	
MARTIN		ST.
~~Big Spring~~		~~Rd~~
~~Co~~ 'MUN	0 36	0010 ~~[illegible]~~ — 10'J 16'CW
	0 31	
	0 27	CBC D 4' x L 12' x W ~~12'~~ 16'
		ALLEY #5
	0 21	
MILL		ST
	0 17	
N ↑		ALLEY #4
	0 13	
	0 05	
	0 04	20'6 90° — 10'6 16'CW
US	0 00	40

Form 6 HPS (Rev. 1961)

M+C5 P9-77

ROAD INVENTORY SHEET

Party Chief R. VOUGHT
Recorder L. COFFELT JR.
Chainman

FUNKSTOWN

Road No. 002
Name ~~S~~ N
Sheet No.
Date 9 —
County WASHINGTON

Funkstown

Road End MUN # 019
0.34 0.17 ~~X~~ ~~X~~ WYE OAK DR

N. MIDDLETOWN ST 0.10

W. POPLAR ST E. POPLAR ST
0.28 0.11

W. CHESNUT ST E. CHESNUT ST
0.23 0.06

W. BALTIMORE ST E. BALTIMORE ST
ALT 0.17 0.00 US 40

W. MAPLE ST E. MAPLE ST
0.11

W. CEMETERY ST E. CEMETERY ST
0.06

W. GREEN ST E. GREEN ST
0.10

67 16 65

30' CW
~~16~~ E
22' CW

67-2

30' I
J C-C

30' I

Form 6 HPS (Rev. 1961)

M+C3 P9-77

ROAD INVENTORY SHEET

Party Chief R. VOUGHT
Recorder L. COFFELT JR.
Chainman

FUNKSTOWN

Road No. ~~0020~~ -0010
Name ~~S~~ N ANTIETAM ST
Sheet No. 1 OF 1
Date 9 - 17 - 63
County WASHINGTON

Road End MUN # 0195

0.34 0.17 WYE OAK DR

67-3 16-I 65-4

22'I 30'CW

~~16~~ E 22'CW

W. POPLAR ST E. POPLAR ST

0.28 0.11

N. ANTIETAM ST 0010

W. CHESNUT ST E. CHESNUT ST

0.23 0.06

67-2

30'I JC-C

W. BALTIMORE ST E. BALTIMORE ST

ALT 0.17 0.00 US 40

W. MAPLE ST E. MAPLE ST

0.11

W. CEMETERY ST E. CEMETERY ST

0.06

30'I ~~CC~~

W. GREEN ST E. GREEN ST

0.00

Form 6 HPS (Rev. 1961)

Mun. No. 0090 E. BALTO ST
BEAVER CREEK RD.

AT 9-77

ROAD INVENTORY SHEET

Party Chief R. VOUGHT
Recorder L. COFFELT JR.
Chainman

COPY 12/9/63 AS PER E.T.S.

VER 7-7-76

SEE NI
90 EX #4 ST

Road No. CO 343
Name
Sheet No. 1 OF 5
Date 9-18-63
County WASHINGTON

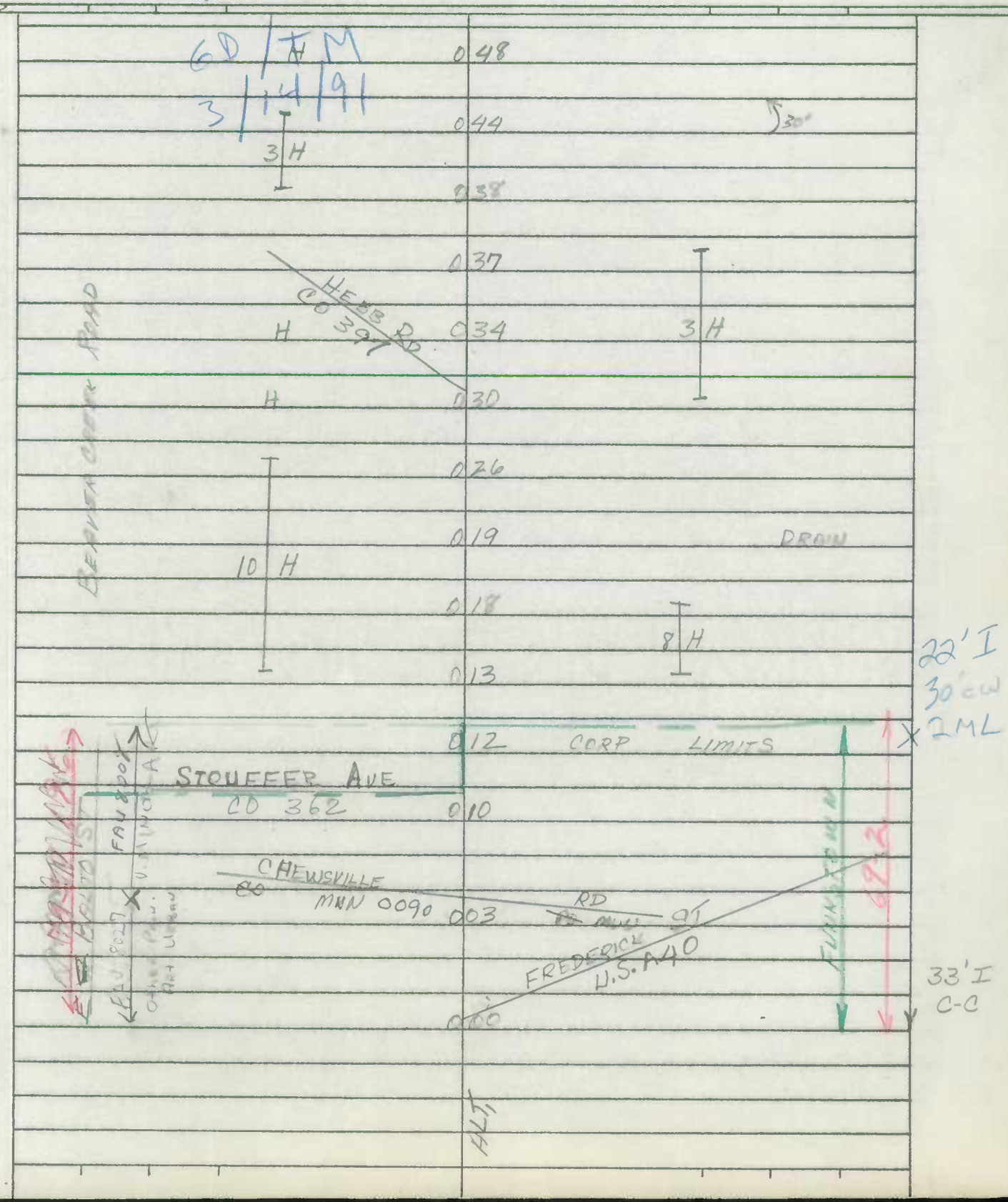

SHA 51.3-8
11-15-72

ROAD INVENTORY SHEET

Mv.0090

Road No. ~~C-316~~
Road Name CHEWSVILLE RD
Sheet No. 2 OF 2
Date
County WASHINGTON
State Coordinates

831
3/23/84
BB-NS



SHA 51.3-8
11-15-72

STATE HIGHWAY ADMINISTRATION OF MARYLAND

A/T

P7-77

ROAD INVENTORY SHEET

Party Chief J. LANDON
Recorder F. RHODES
Helper

Map No. VER. 7-7-76 FUNKSTOWN 75-2

Road No. MUN. 0135
Road Name (LAGOON RD.)
Sheet No. 1 OF 1
Date 3/23/76
County WASH.
State Coordinates



SHA 51.3-8
11-15-72

ROAD INVENTORY SHEET

Road No. _____
Road Name _____
Sheet No. _____
Date _____
County _____
State Coordinates _____

Form 6 HPS (Rev. 1961)

~~Mun. O.P. No. 0010~~

P9-77

ROAD INVENTORY SHEET

Party Chief R. VOUGHT

Recorder L. COFFELT J.R. VER. 7-7-76

Chainman

FUNKSTOWN

80- EXTRA JTS 05-26-81 72-3

Road No. 0150 - 0140

Name W+E Maple ST. Ave

Sheet No. OF 1

Date 9 - 17 - 63

County WASHINGTON

A/T B-84

81-2

~~Funkstown Comm Pk.~~

~~Rd End.~~

~~056~~

ROAD END

0 53

0 43

~~Corp~~ ~~Lists.~~

~~90°~~

0 40

~~Funkstown~~

~~Rd~~

~~Frederick~~

~~05~~ 40.

A/T 0 33

S. HIGH ST.

0 26

S. ANTIETAM ST

MUN 0 13 20

S WEST SIDE AVE

MUN 0 00 190

MUN 190 TRANSFERED MAY 4, 81

16' I 50' cw

~~10' H~~

14' cw

24' X I 32' cw

30' I c-c

Limerick St.

Form 6 HPS (Rev. 1961)

p9-77

ROAD INVENTORY SHEET

Mun. No. ~~0530~~ — 0160

Party Chief R. Vought
Recorder L. Coffelt, Jr.
Chainman

SEE NI
90 EX # 3 ST
GD/TM
1/14/91

Road No. Co. 400
Name ~~E. Valley St. & E. Oak Ridge Dr.~~
Sheet No. 10 of 3
Date 9-18-63
County Wash.

Funkstown

78-1



		0.30	H	
Pt.		0.28		
40°	Riding School	0.25		
P.C.	H	0.24		
		0.21	H	X
		0.20		
	H	0.18		
			3 H	20' I
		0.16	Pt.	30' CW.
			35°	
	H	0.13	P.C.	
		0.11		X
			See Sh. 1A	
	Little Antietam	0.10	Creek →	
	Corp Lintz	0.09	Funkstown	
	Corp Lintz	0.06	Funkstown	22' I
		0.25		~~16' H~~
				18' CW.
				30' CW
	S. West Side Ave.		N. West Side Ave.	2 ML
	MUN 0190	0.00	U.S. 40	

E. Oak Ridge Dr. 0160

FAU 8008 Minor Art Urban

MU 160 Trans. Max 14/61 MUN.

67-1

SHA 51.3-8
11-15-72

STATE HIGHWAY ADMINISTRATION OF MARYLAND

Mun 160

SEE NI 90 EX=2 ST

GD/TM 3/14/91

ROAD INVENTORY SHEET

OAK RIDGE DR (E & W)

Party Chief W. DOMBROSKI
Recorder M. ZALENSKI
Helper REWRITTEN 10-19-77 CFM
B-8; A-8 (W)
Map No. G-22
BB REV FR. 4-22-81

Road No. CO 400
Road Name ~~E. BALTIMORE ST~~
Sheet No. 1 OF 3
Date 7-7-76 (OR 9-18-63)
County WASH.
State Coordinates 599-647

OAK RIDGE PL. CO. 897

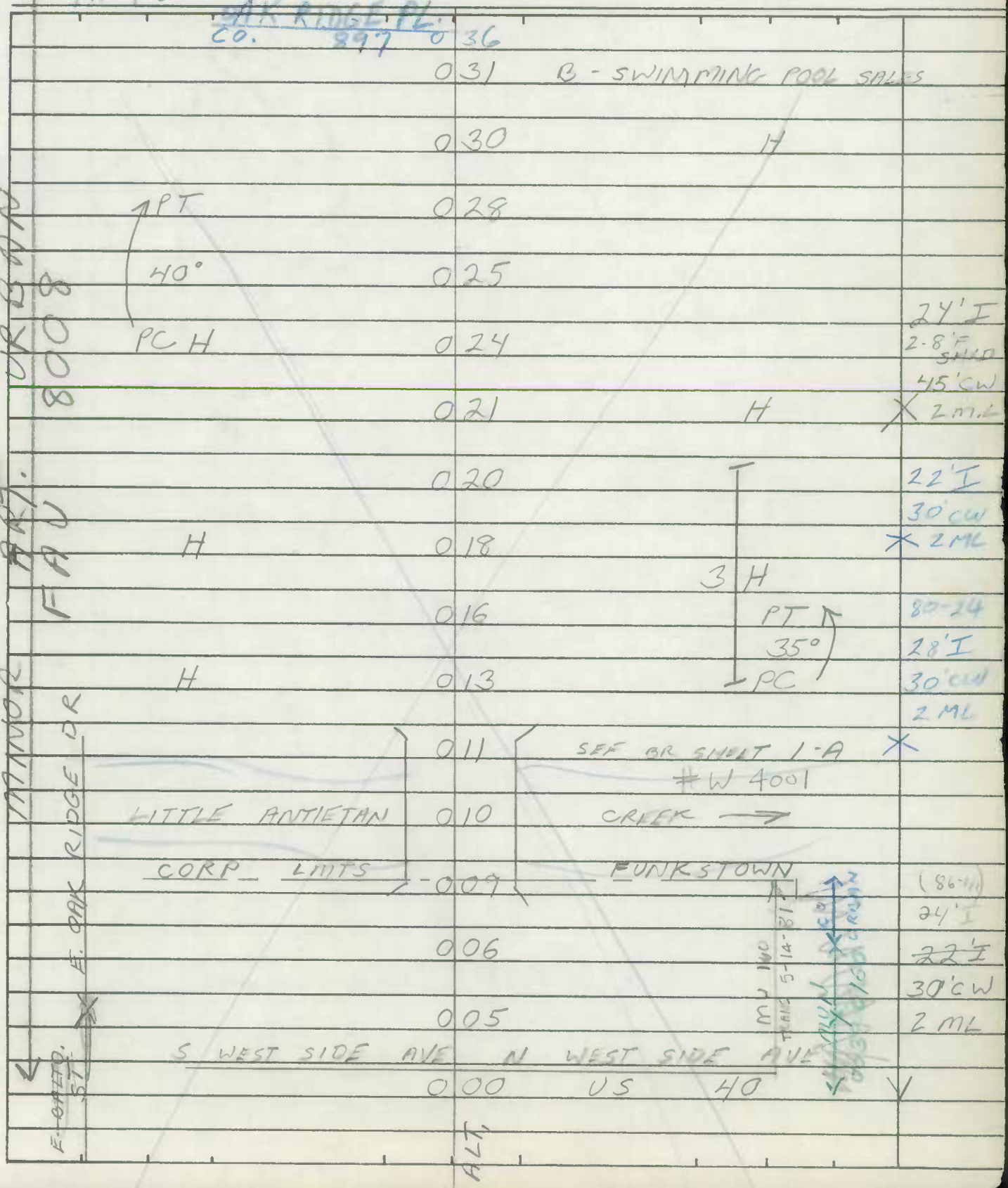

SHA 51.3-8
11-15-72

ROAD INVENTORY SHEET

Road No. CO 400
Road Name
Sheet No. 2 OF 3
Date
County
State Coordinates

A 8

E. OAK RIDGE RD W. OAK RIDGE RD

MINOR ART. URBAN

FAU 8008

	1 31	DRAIN	
7 H	1 25		
	1 16		
B - GARAGE	1 15		22'I 28'CW 2 M.L
MD		65	
	1 14		X
	1 11	H	
RXR 8 H	1 06	B - DIST. CO	
	0 98		36'I J C-C 3 ML
CSX B & O RXR	0 97	RXR R.R #BB 140 613 N CSX	X
B - OIL & GAS COMP.	0 93		
	0 87	RXR	
OAKMONT DR CO 876	0 80		
30°	0 70		
B - U.P.S.	0 69	30°	
F	0 60		
B - TRUCKING CO.	0 48		
		3 H	SAME
	0 42		

SHA 51.3-8
11-15-72

STATE HIGHWAY ADMINISTRATION OF MARYLAND

ROAD INVENTORY SHEET

Party Chief W. DOMBROSKI
Recorder M. ZALENSKI
Helper

Map No. A-8

Road No. Co. 400
Road Name
Sheet No. 3 of 3
Date 7-7-76
County WASH.
State Coordinates

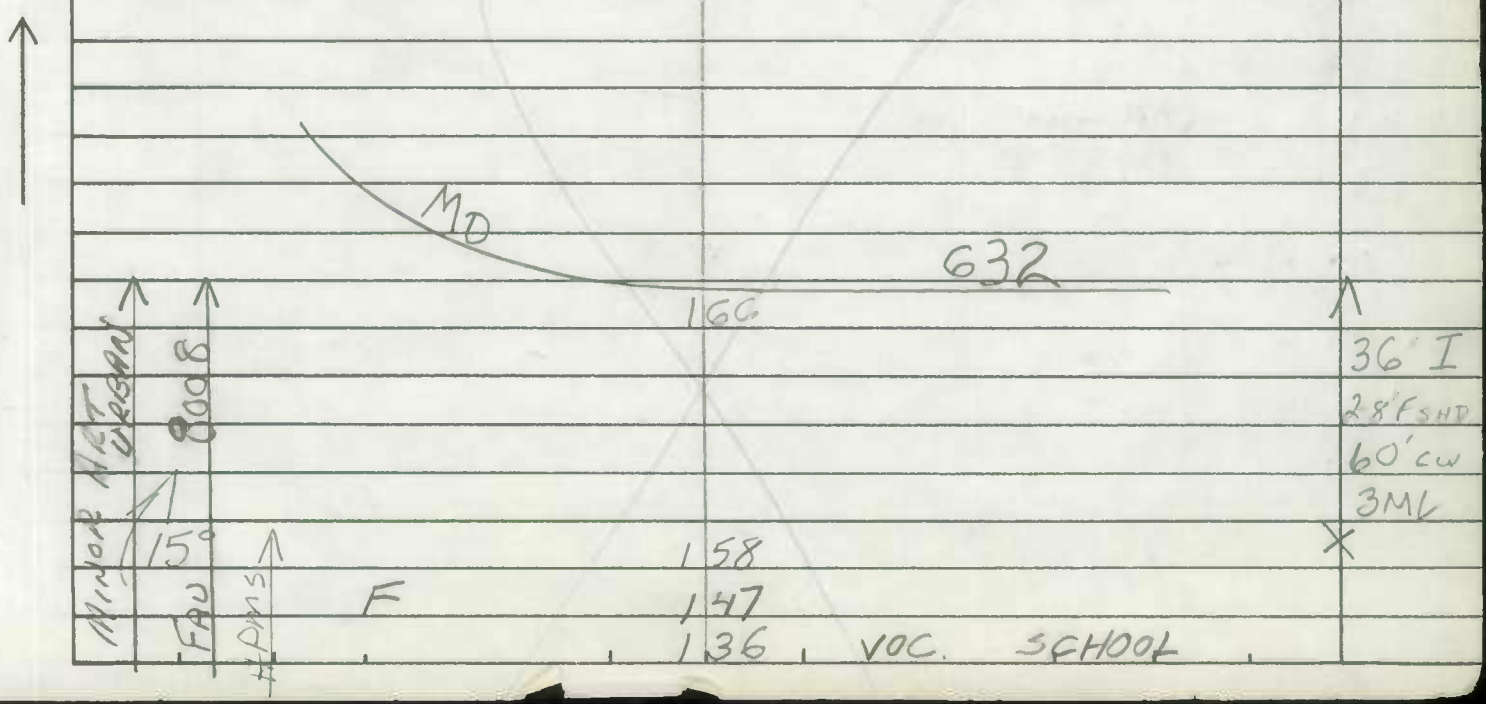

SHA 51.3-8
11-15-72

ROAD INVENTORY SHEET

Road No. _____
Road Name _____
Sheet No. _____
Date _____
County _____
State Coordinates _____

Form 6 HPS (Rev. 1961)

3/9/89
DT, GD
(89-15)

ROAD INVENTORY SHEET

Party Chief R. VOUGHT
Recorder
Chainman L. COFFELT JR.

HAGERSTOWN VER 7-14-76

CM A/I 83-6-17

Road No. 0030 - 0040
Name E & W ANTIETAM ST.
Sheet No. 1 OF 2
Date 11-13-63
County WASHINGTON

88-15, 11-25-88 92-12 AT



Form 6 HPS (Rev. 1961)

3/9/89 DT, GD (39-15)

ROAD INVENTORY SHEET

Party Chief R. ~~VOUGHT~~
Recorder
Chainman L. ~~COF~~FELT JR.

HAGERSTOWN VER 7-14-76

CM A/T 83-6+7

Road No. 0030 - ~~0040~~
Name E & W ANTIETAM ST.
Sheet No. 1 OF 2
Date 11-13-63
County WASHINGTON

88-15 11-25-88 82-12 AT

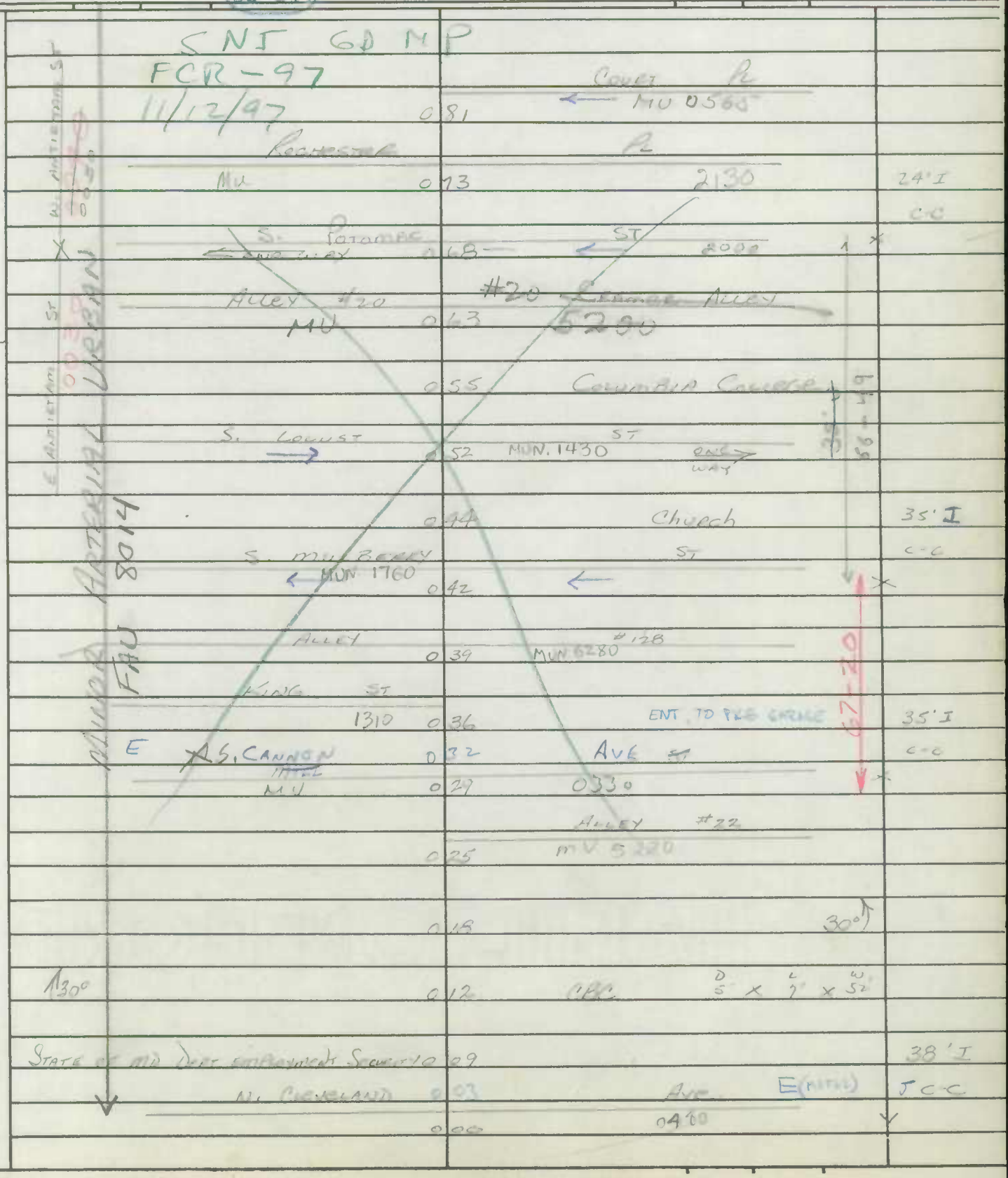

Form 6 HPS (Rev. 1961)

(92-23)
BOIAH
2-1-93

ROAD INVENTORY SHEET

Party Chief ~~R. VOUGHT~~
Recorder ~~L. GOFF~~FELT JR.
Chainman

HAGERSTOWN

Road No. OD30
Name ~~E FW~~ ANTIETAM ST
Sheet No. 2 OF 2
Date 11-13-63
County WASHINGTON

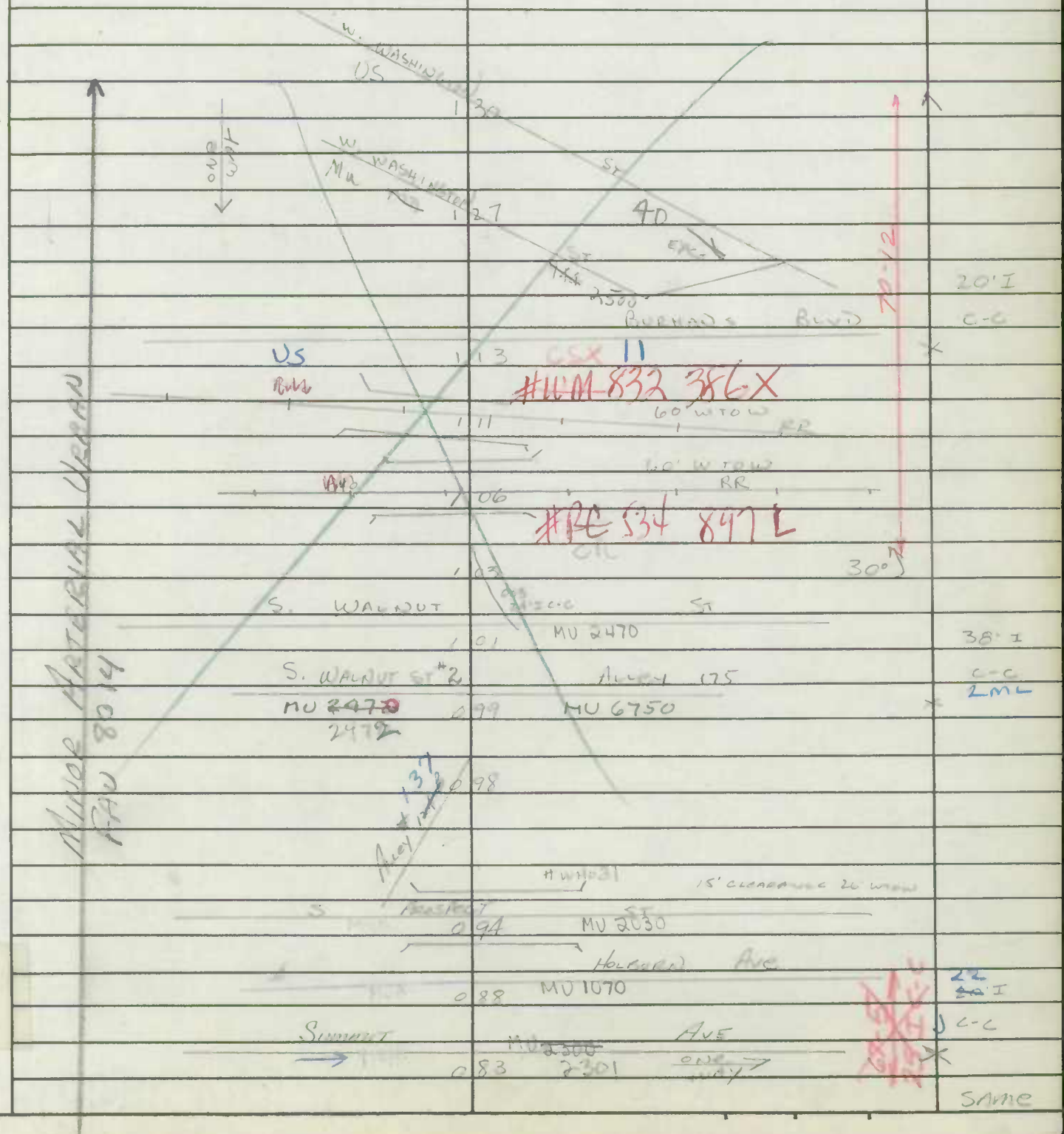

Form 6 HPS (Rev. 1961)

Mun. No. 0050

cg/p 9-77

ROAD INVENTORY SHEET

Party Chief R. VOUGHT
Recorder L. COFFELT JR
Chainman

COPY 12/10/63 AS PER E.T.S.

VER 7-15-76

Road No. CO 414
Name ARMSTRONG AVE
Sheet No. 1 OF 1
Date 9-19-63
County WASHINGTON

ROAD END

026

18' E
26' C.W.

025

H 023 H

VIRGINIA AVE
H.S. 021 11

020

30' I
34' C.W.

3 H

APP CORP H
017

9160
ALLEY 216
016

LINE HAGERSTOWN

SHERMAN AVE
CO 010 416

34' A I
C-C

005

CURB LT
32' A I
34' C.W.

ROAD 000 END

CHAIN

Form 6 HPS (Rev. 1961)

pg 77

4 AT

ROAD INVENTORY SHEET

Party Chief R. Vought
Recorder L. Coffelt, Jr.
Chainman

VER. 7-20-76

Road No. 0060
Name Avalon Ave.
Sheet No. 1 of 1
Date 10-28-63
County Wash.

Washington US	0 19	Ave. 40 East	
	0 16	Berner Ave	
40°	0 13		26' A Curb Rt. 28' C.W.
	0 11	Alley 28	
Alley	0 03	87	
			34' A C-C
W. Washington Md.	0 00	St. 144	

26' C RT 28' CW

70-11

34' C-C

87-3 A/T P97

SHA 51.3-8
11-15-72

STATE HIGHWAY ADMINISTRATION OF MARYLAND

ALT U.S. 40

ROAD INVENTORY SHEET

AL/LS 87-4 3-28-8 A/T

Party Chief W. DOMBROSKI
Recorder M. ZALENSKI
Helper

Road No. MUN 0090
Road Name W & E BALTIMORE ST
Sheet No. 1 OF 2
Date 7-15-76
County WASHINGTON
State Coordinates

Map No.

HAGERSTOWN

A/T 84-6

SNI / FCR-97
GD, MP 11/12/97

ALT U.S. 40 — URBAN MINOR ART.

Location	Mile	Station	Notes
		ALLEY #20	
	0	54	MU5200
GERBERS ALLEY MU 9100	0	52	
CHURCH & SCHOOL	0	46	
S. LOCUST ST			
MU →	0	44	~~1440~~ → 1430
		ALLEY #174	
	0	39	MU6740
S. MULBERRY ST			
← MU	0	33	← 1760
		ALLEY #128	
FREDERICK ALT U.S. 40	0	30	MU6280
ALLEY #127 MU6270	0	28	
		KING ST	
	0	27	MU1310
ALLEY #126 MU 6260	0	24	
HAGER ST MU 0950 →	0	21	
ALLEY #238 MU 7380	0	17	
MILL ST			
MU	0	13	1670
		ALLEY #129 MU 6290	
	0	06	AVE
S. CANNON MU	0	00	~~0342~~ 0330

Tabbed "US 40 ALT.

MUN 0090

38' I 'J' c-c

30' I 'J' c-c

W

E. BALTIMORE ST.

SHA 51.3-8
11-15-72

ROAD INVENTORY SHEET

Road No. MUN 0090
Road Name W&E BALTIMORE ST
Sheet No. 2 OF 2
Date 7-15-76
County WASH
State Coordinates

S. WALNUT ST.	0	91	2470
S. PROSPECT ST			
MU ←	0	85	← 2030
HOLBURN AVE			
MU	0	79	1070
SUMMIT AVE			
MU →	0	75	→ 2301
ALLEY #122			
MU6220	0	72	
HOOD ST			
MU	0	70	1080
BOO (SLL) R.R			
	0	69	(SLL)
BOO (SLL) R.R			
	0	65	RXR #~~30~~ 139 494K
ROCHESTER Ph.			
	0	64	MU2130
S. POTOMAC ST			
MU →	0	57	2000 →

32' I
J'c-c

25' I
J'c-c

FAU 8003
OTHER PRINC ART - URBAN
W. BALTO. ST.
ALT U.S. 40
MUN 0090
ONE WAY

87-3 A/T P9-77

SHA 51.3-8
11-15-72

STATE HIGHWAY ADMINISTRATION OF MARYLAND

ALT U.S. 40

ROAD INVENTORY SHEET

AL/AS 87-4 3-28-88 A/T

Party Chief W. DOMBROSKI
Recorder M. ZALENSKI
Helper

Map No.

Road No. MUN 0090
Road Name W & E BALTIMORE ST
Sheet No. 1 OF 2
Date 7-15-76
County WASHINGTON
State Coordinates

A/T 84-6

HAGERSTOWN

ALT U.S. 40

		ALLEY #20	
	0	54 MU5200	
GERBERS ALLEY MU 9100	0	52	
CHURCH & SCHOOL	0	46	
S. LOCUST ST			
MU →	0	44 ~~1440~~ → 1430	
		ALLEY #174	
	0	39 MU6740	
S. MULBERRY ST			
← MU	0	33 ← 1760	X
FREDERICK ALT U.S. 40		ALLEY #128	
	0	30 MU6280	
ALLEY #127 MU6270	0	28	
		KING ST	
	0	27 MU1310	
ALLEY #126 MU 6260	0	24	38' I J c-c
HAGER ST MU 0950 →	0	21	X
ALLEY #238 MU 7380	0	17	
MILL ST			
MU	0	13 1670	
		ALLEY #179 MU 6290	
	0	06 AVE 0342	30' I J c-c
S. CANNON MU	0	00	

Tabbed "US 40 ALT."

MUN 0090

E. BALTIMORE ST.

W ↑

SHA 51.3-8
11-15-72

ROAD INVENTORY SHEET

Road No. MUN 0090
Road Name W&E BALTIMORE ST
Sheet No. 2 OF 3
Date 7-15-76
County WASH
State Coordinates

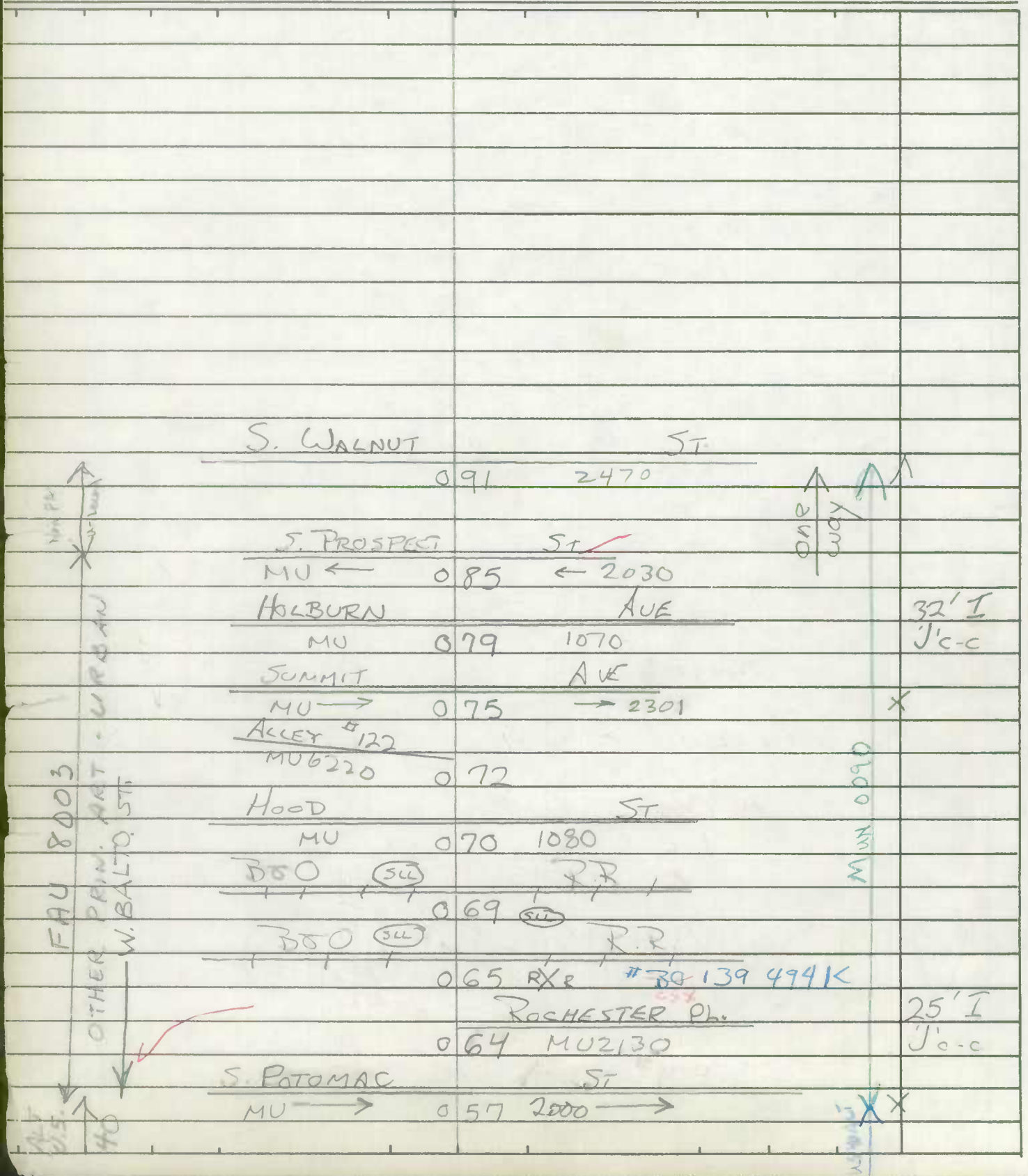

Form 6 HPS (Rev. 1961)

AT P207

ROAD INVENTORY SHEET

Party Chief R. Vought
Recorder L. Coffelt, Jr.
Chainman

VER. 7-14-76

Road No. 0160
Name W. Bethel St.
Sheet No. 1 of 1
Date 11-5-63
County Wash.

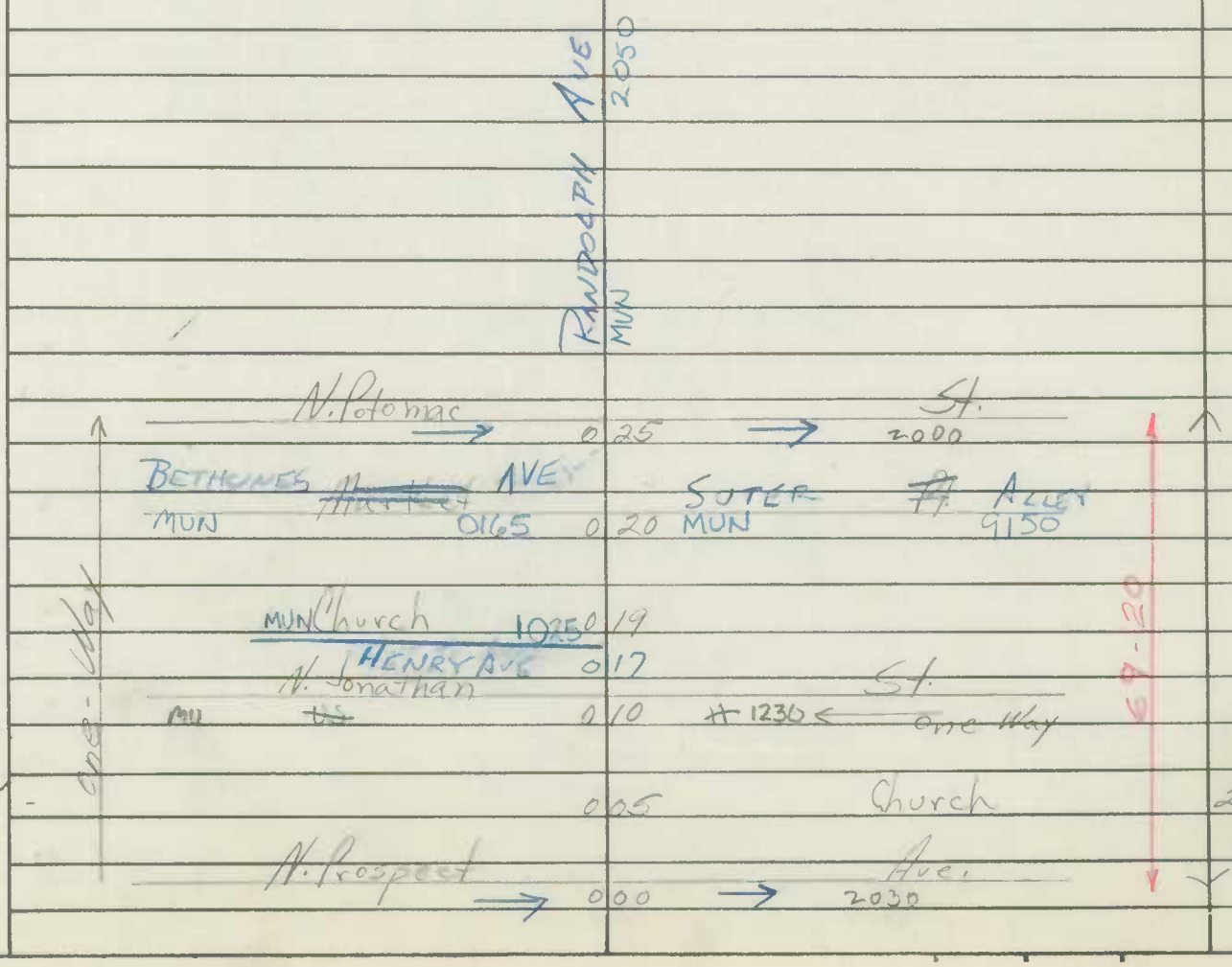

Form 6 HPS (Rev. 1961)

ROAD INVENTORY SHEET

Party Chief T. LANDON
Recorder W. WARFIELD
Chainman

A/T
83-11
4/9/84
DT-NS

VER
7-16-76

Road No. 0300
Name BURHANS BLVD
Sheet No. 1 OF 4
Date 3-5-70
County WASHINGTON

79-5

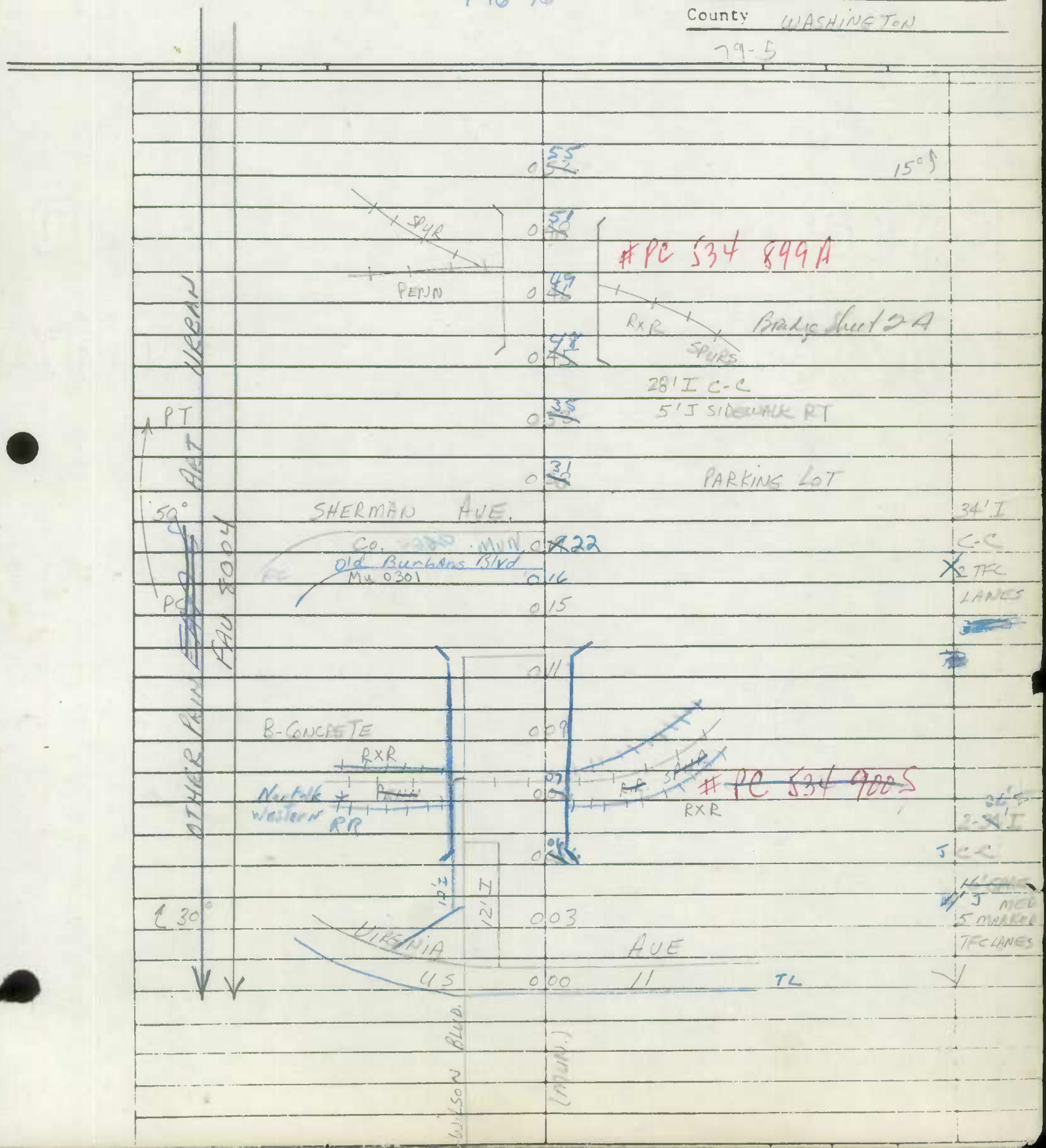

Form 6 HPS (Rev. 1961)

ROAD INVENTORY SHEET

Party Chief T. LANDON
Recorder W. WARFIELD
Chainman

Road No. 0300
Name BURHANS BLVD.
Sheet No. 2 OF 4
Date 3-5-70
County WASHINGTON

79-5

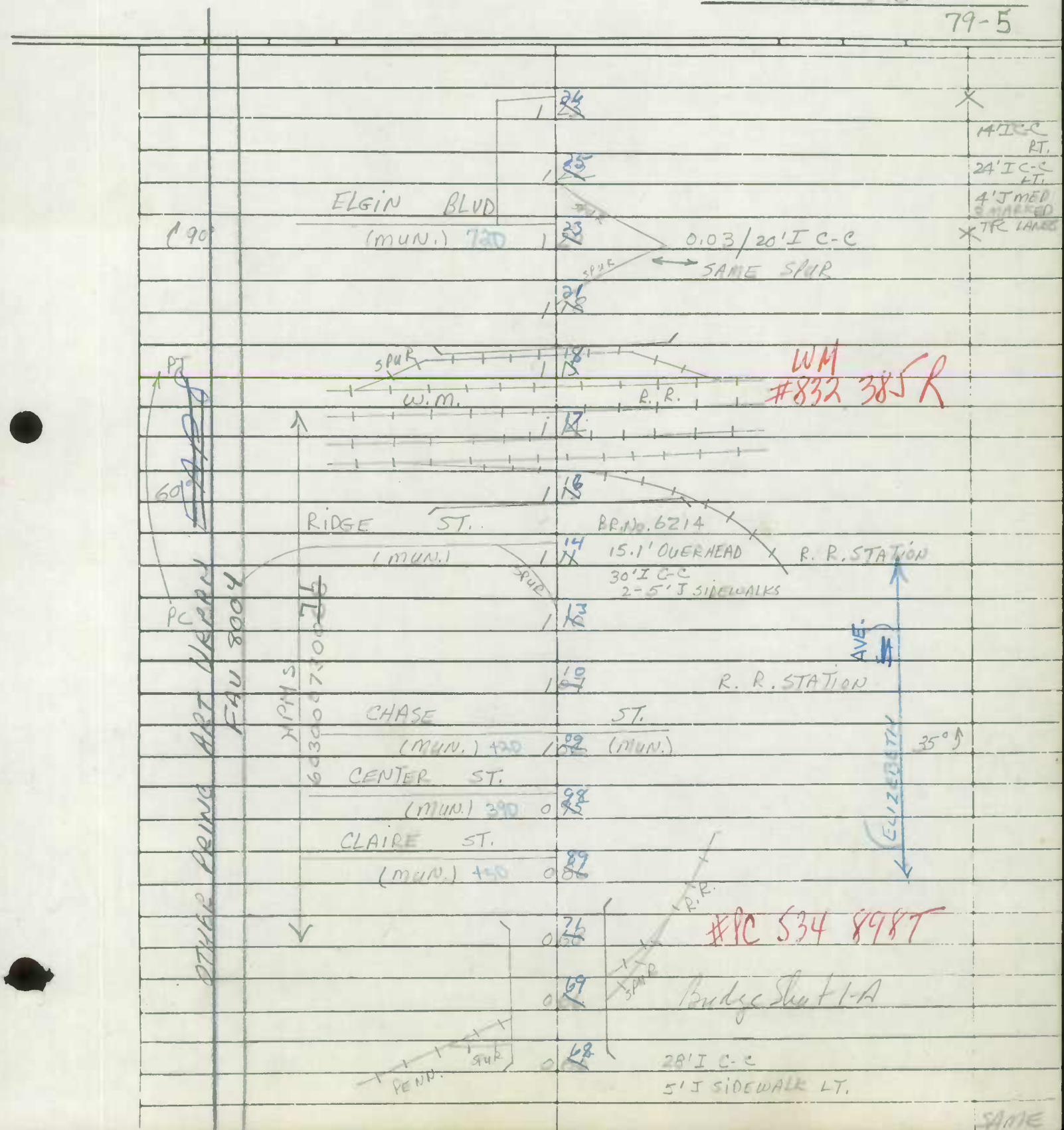

Form 6 HPS (Rev. 1961)

ROAD INVENTORY SHEET

Party Chief T. LANDON
Recorder W. WARFIELD
Chainman

Road No. 0300
Name BURHANS BLVD
Sheet No. 3 of 4
Date 3-5-70
County WASHINGTON

79-13

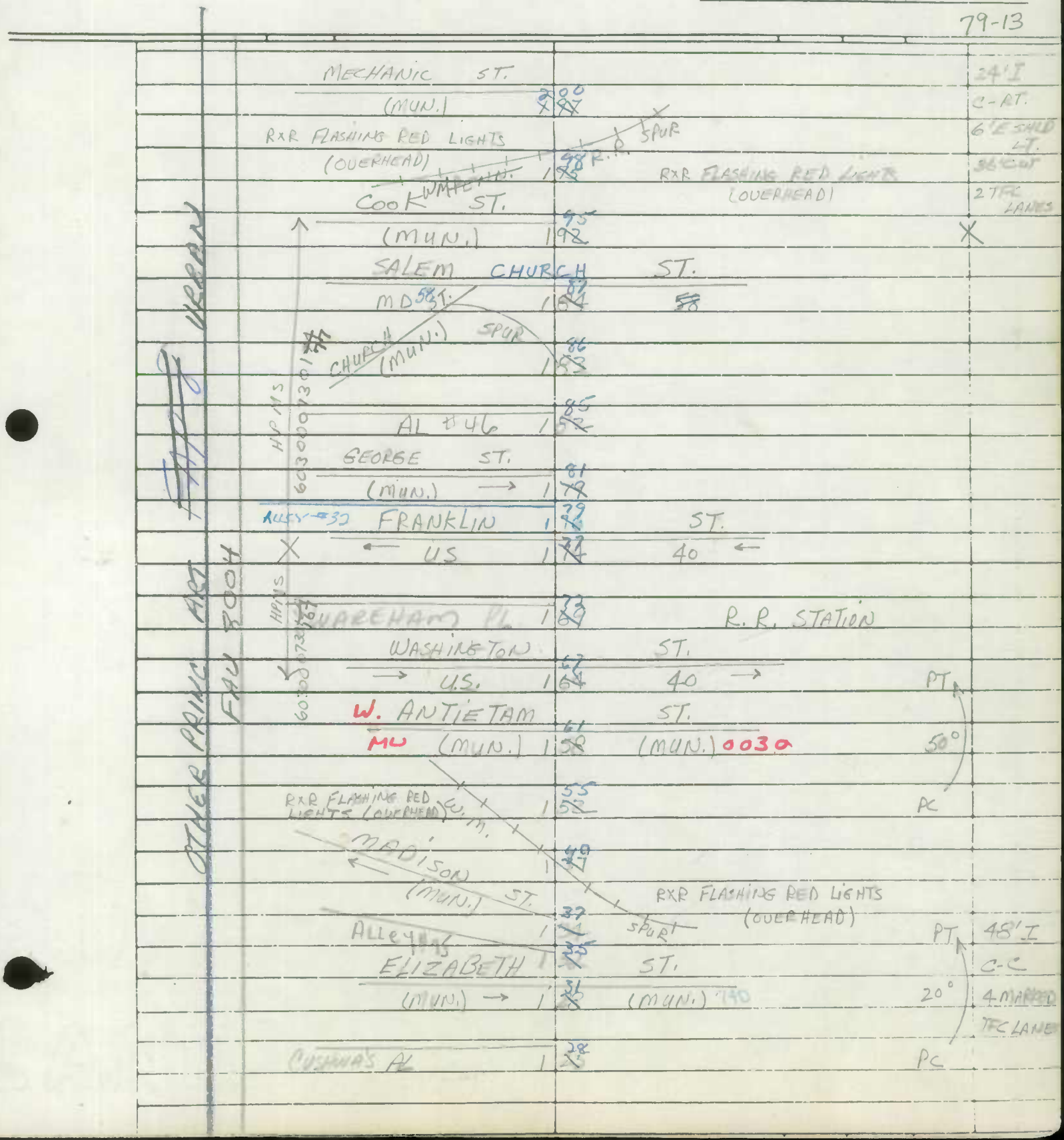

Form 6 HPS (Rev. 1961)

4

ROAD INVENTORY SHEET

Party Chief T. LANDON
Recorder W. WARFIELD
Chainman

Road No. 0300
Name BURHANS BLVD
Sheet No. 4 OF 4
Date 3-5-70
County WASHINGTON

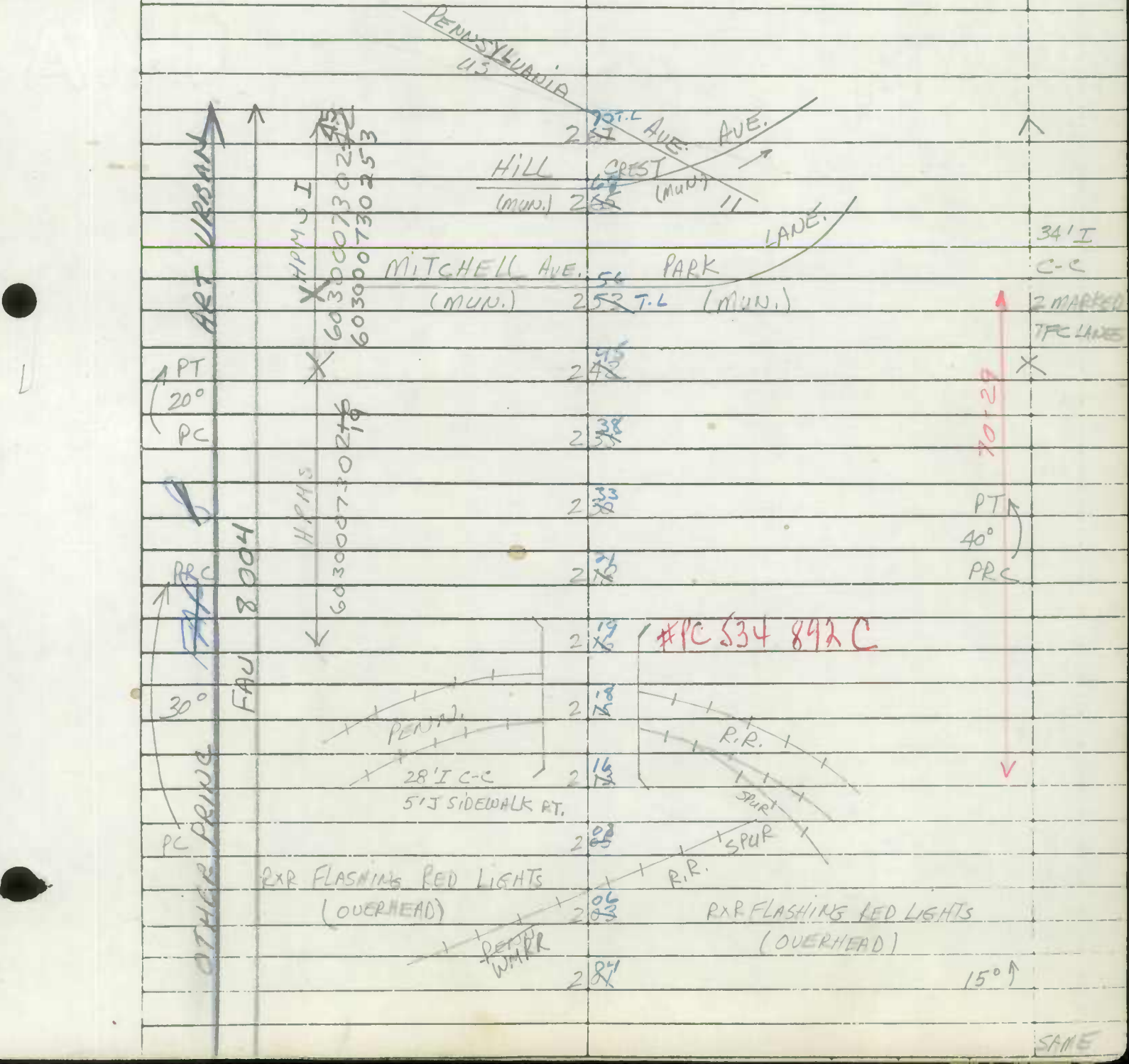

Form 6 HPS (Rev. 1961)

MACSPAN

ROAD INVENTORY SHEET

Party Chief R. Vought
Recorder L. Coffelt Jr.
Chainman

VER. 7-14-76

Road No. 0320
Name Calvert Terr.
Sheet No. 1 of 1
Date 10-5-63
County Wash.

Potomac
MUN
~~0.26~~ 0.28
Ave. 2000

ALLEY 222
MU 7220 0.25
51' I
C-C

85° Irvin Pkwy.
MU 1170
~~0.21~~ 0.23
0.22
~~0.12~~ 0.14
PT 850
PC

Irvin
MU
~~0.09~~ 0.11
1130 Ave
3010

POTOMAC 0.00 HEIGHTS
Beg End

40' I
C-C

Form 6 HPS (Rev. 1961)

ROAD INVENTORY SHEET

Party Chief R. Vaught
Recorder L. Coffelt, Jr.
Chainman

FCR-97
SNI

Hagerstown
VER
7-16-76

Road No. 0330 - 0340
Name ~~N. & S.~~ CANNON AVE. N+S
Sheet No. 1 of ~~X~~ 3
Date 11-4-63
County Wash.

92-9 A/T

82-KIN AT

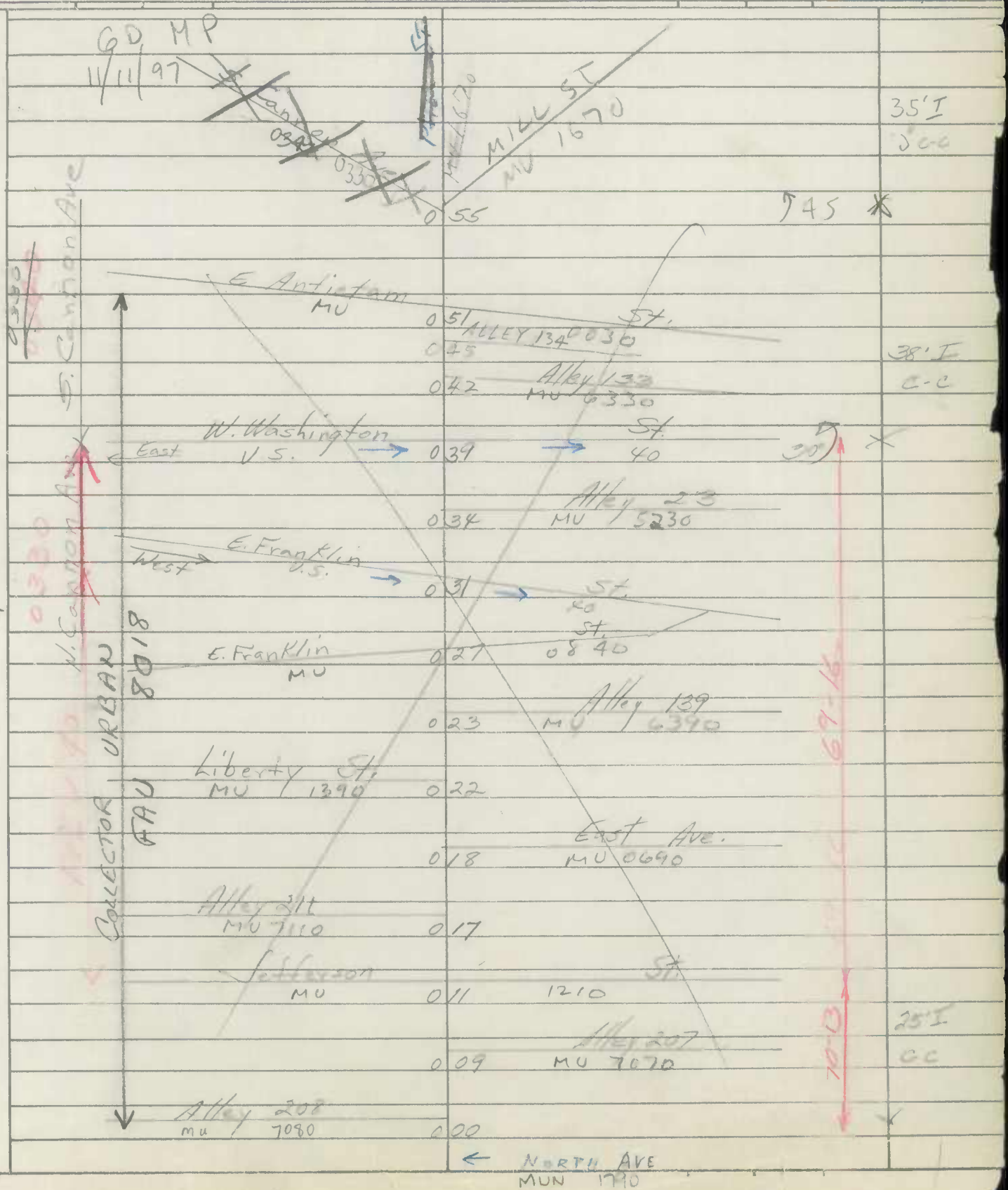

95-9,-11
11-7-95
GD/TM

SHA 51.3 - 8 Revised
4.83

MARYLAND STATE HIGHWAY ADMINISTRATION

ROAD INVENTORY SHEET

Party Chief REWRITTEN S.M.
Recorder
Assistant
Map No./Dir. /
State Coordinates

Road No. MUN ~~0342~~ 0330
Road Name ~~S.~~ CANNON AVE ~~#2~~ N+S
County WASHINGTON
Date 10-7-88
Sheet No. ~~1~~ 2 OF ~~2~~ 3

SYSTEM				TRAFFIC		LINE DIAGRAM HAGERSTOWN	TRAFFIC			PAVEMENT DATA
FED. AID.	FUNCT CLASS.	HWY. SYS.	HPMS SAMPLE	PRKG. REST.	COM/IND. ACCESS		CONTROL	COM/IND. ACCESS	PRKG. REST.	
FAU	MAU									
						CLEVELAND AVE MU 480 — 0 ~~35~~ 90				
						0 ~~24~~ 79 CBC D 9 × L 10 × W 50				
						0 ~~20~~ 75 E BALTIMORE ST MU 0090				
						ALLEY #132 MU 6320 — 0 ~~19~~ 74				
						ALLEY #132 MU 6320 — 0 ~~03~~ 58				35' I
						~~MILL ST CO 6~~				"J" C-C
						~~S. CANNON AVE MU 0332 — 0 00~~				2 ML

TRAFFIC CODES
TRAFFIC CONTROLS: STOP SIGN=S.S., TRAFFIC LIGHT=T.L., FLASHING RED BALL=F.R.

TRAFFIC CODES
PARKING RESTRICTIONS: A.M. PEAK, P.M. PEAK, A.M./P.M. PEAK, NO PARKING ANYTIME=N.P., COMM/IND. ACCESS=E

SYSTEM | TRAFFIC | LINE DIAGRAM | TRAFFIC | PAVEMENT DATA

SYSTEM: FED. AID. | FUNCT. CLASS. | HWY. SYS. | HPMS SAMPLE
TRAFFIC: PRKG. REST. | COM/IND ACCESS
TRAFFIC: CONTROL | COM/IND ACCESS | PRKG. REST.

FAU 8005
MINOR ARTERIAL URBAN

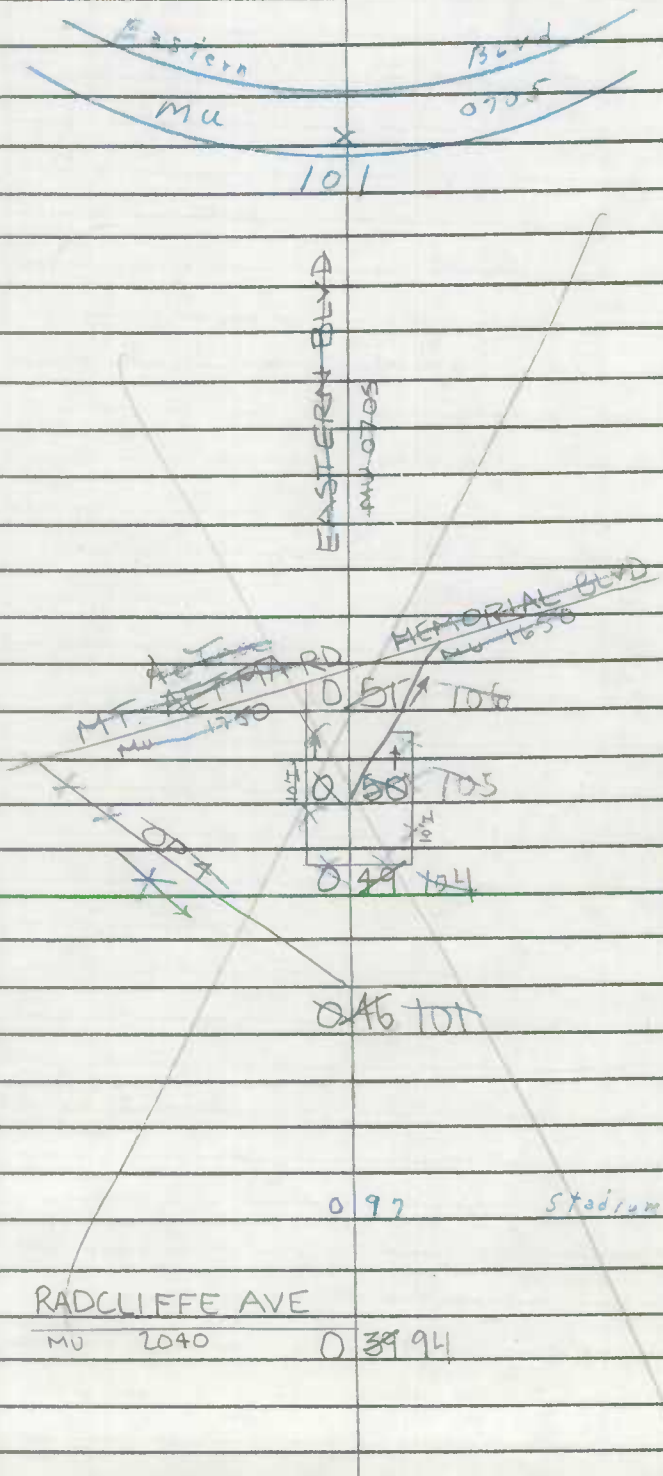

PAVEMENT DATA: SAME

Form 6 HPS (Rev. 1961)

ROAD INVENTORY SHEET

Party Chief R. VOUGHT
Recorder L. COFFELT JR.
Chainman

Road No. 0342
Name S. CANNON AVE HOL2
Sheet No. 1 OF 1
Date 11-5-63
County WASHINGTON



AT P9-77

Form 6 HPS (Rev. 1961)

ROAD INVENTORY SHEET

Party Chief R. VOUGHT
Recorder L. COFFELT JR.
Chainman

HAGERSTOWN

VER 7-20-76

71-6

Road No. 0410
Name CHARLES ST
Sheet No. 1 OF 1
Date 10-31-63
County WASHINGTON

79-9

PLAYGROUND
ROAD END
0 23

PARK PL #2
~~SUMANS~~
Mu. 1940
0 20
SUMANS AVE
Mu 2280

24' H
CURB RT
28' CW

PENNA. AVE
→ Mu
0 17
→ 1960

FOREST
Mu. →
0 15
→ DR No. 2
0832

RUBBIE AVE
Mu 2180
0 13

HAMILTON LA
0 12
Mu 0970

PARK PL
MUN 1940 →
0 10

BOWARD ST
MUN
0 08
190

26' I
C'C

N. POTOMAC ST
MUN ←
0 00
← 2000

Form 6 HPS (Rev. 1961)

ACS

4

ROAD INVENTORY SHEET

Party Chief R. VOUGHT

Recorder L. COFFELT JR.

Chainman

HAGERSTOWN

VER. 7-14-76

Road No. 0420

Name CHASE ST

Sheet No. 1 OF 1

Date 10-29-63

County WASHINGTON

Road End.

0.15

ALLEY # 79

MUN 5790 0.12

RIDGE Ave

MUN 2420 0.09

Alley #78

MUN 5790 0.06

BURHANS ~~ELIZABETH~~ ~~AVE~~ BLVD

US ~~[illegible]~~ 0.03 ~~[illegible]~~ 11

ALLEY 77

5770 MUN 0.00

10'E 14'CW

10'~~E~~ I 14'CW

~~16'I~~ 22'CW

~~25'I~~ 28'CW

22'H 26'CW

one way

34'I CC 72'-5

Form 6 HPS (Rev. 1961)

ROAD INVENTORY SHEET

Party Chief R. VOUGHT
Recorder L. COFFELT JR.
Chainman

HAGERSTOWN

VCR 7-15-76

Road No. 0440
Name Church St
Sheet No. 1 of 3
Date 11-4-63
County WASHINGTON



ALLEY		#43	
MUN	0 75	5450	
	0 73	Church	
WEST SIDE		AVE	25'I C-C
MUN	0 71	2580	
ALLEY		#25	
MUN	0 67	5250	
BRYAN		PL	
MUN	0 63	280	
ALLEY		#26	
MUN	0 60	5260	
AVON		RD.	
	0 56	MU. 0070	
WAKEFIELD		RD	
2460	0 49	MUN	
DEVONSHIRE		RD.	
MUN	0 42	630	
NOTTINGHAM		RD	
MUN	0 34	1830	
0.03 ENT. ⟷			
(School) School	0 29		34'I C-C
		ROCK WILLOW AVE	
	0 25	MUN 2192	
↑300	0 23		
KEY AVE			
MUN 1280	0 16		
DAYCOTAH		AVE	38'I C-C
MUN	0 07	MUN 476	
WOODPOINT		AVE	
MUN	0 00	MUN 2630	

ONE WAY 70-7

34-I 66-34

Form 6 HPS (Rev. 1961)

4

ROAD INVENTORY SHEET

Party Chief R. VOUGHT
Recorder L. COFFELT JR.
Chainman

HAGERSTOWN

Road No. 0440
Name W. CHURCH ST
Sheet No. 2 OF 3
Date 11-4-63
County WASHINGTON

MINOR ART URBAN
FAU 8002

ABAN. 12/14/81 ~~#PC 534 894R~~	1 22	Mu 2470 N. WALNUT AVE
Penna	1 22	RR
		ALLEY #55
	1 19	Mu 5550
PENNA		~~#~~ 831 841K RR
	1 17	
~~#PC 534 893J~~ CK		McPHERSON Ave
	1 15	Mu 1610
BURHANS		BLVD
US ~~MUN~~	1 13	11
~~Salem Ave Mun 2200~~	1 11	
HIGH		ST
←	1 02	← 1030 MUN
		ALLEY #53
	0 99	5530 MUN
JAMES ST		
1200 MUN ←	0 96	
ALLEY #60		
5600 MUN →	0 93	
NORWAY AVE		
→ MUN 1820	0 91	
ALLEY #48		
5480 MUN	0 88	
WINTER		ST
→	0 86	→ 2610
Church	0 84	
ALEXANDER		ST
←	0 78 MUN	←

67-2
45' I
0-0
70-7
one way

Form 6 HPS (Rev. 1961)

ROAD INVENTORY SHEET

Party Chief R. Vought
Recorder L. Coffelt, Jr.
Chainman

Road No.
Name Church St.
Sheet No. 3 of 3
Date 11-4-63
County Wash.

EAST AVE 0690

N. Potomac St.
MV ~~U.S.~~ → 1 55 → 2000 ~~#~~

Market Pk.
1 49 MUN 1530

Mun. Pk. Lot 1 45

Alley 259
MUN 1540 1 42 Ent. Mun. Pking Lot

Jonathan ← ← one way St.
MU ~~U.S.~~ 1 39 ~~#~~ 1230

Berkson Alley
1 35 900 MUN 25' I

Braxton Alley
1 33 9040 MUN C-C

N. Prospect St.
→ MUN 1 29 2030 →

Penna. 1 27 R.R. Spur Track

Penna. 1 23 R.R. Spur 2 Tracks 25' I

26' C.W.

Minor Art Urban
FAU 8002

Form 6 HPS (Rev. 1961)

CS ✓ 9-77

4

ROAD INVENTORY SHEET

Party Chief R. VOUGHT
Recorder L. COFFELT JR.
Chainman
HAGERSTOWN

VER. 7-14-76

Road No. 0450
Name CLAIRE ST
Sheet No. 1 OF 1
Date 10-29-63
County WASHINGTON

R. R. PROPERTY
ROAD ENTD
025
~~024 EDGEWOOD AVE~~
↑90°
021
~~[illegible]~~
ENT RR YARD 019
Brewer Ave
013
ALLEY #79
010
Ridge AVE
006
ALLEY #78
004
ELIZABETH AVE
000 [illegible] 0740

~~126~~ 16 CW
20' I
24' CW
18' H
26' CW
22' H CURBLT 30' CW
34' H CURBLT 36' CW

Form 6 HPS (Rev. 1961)

ROAD INVENTORY SHEET

Party Chief R. VOUGHT
Recorder L. COFFELT JR.
Chainman

HAGERSTOWN

VER 7-15-76

11/12/97 SNT FCR-97

Road No. 0490
Name W. CLEVELAND AVE.
Sheet No. 1 OF 1
Date 11-13-63
County WASHINGTON

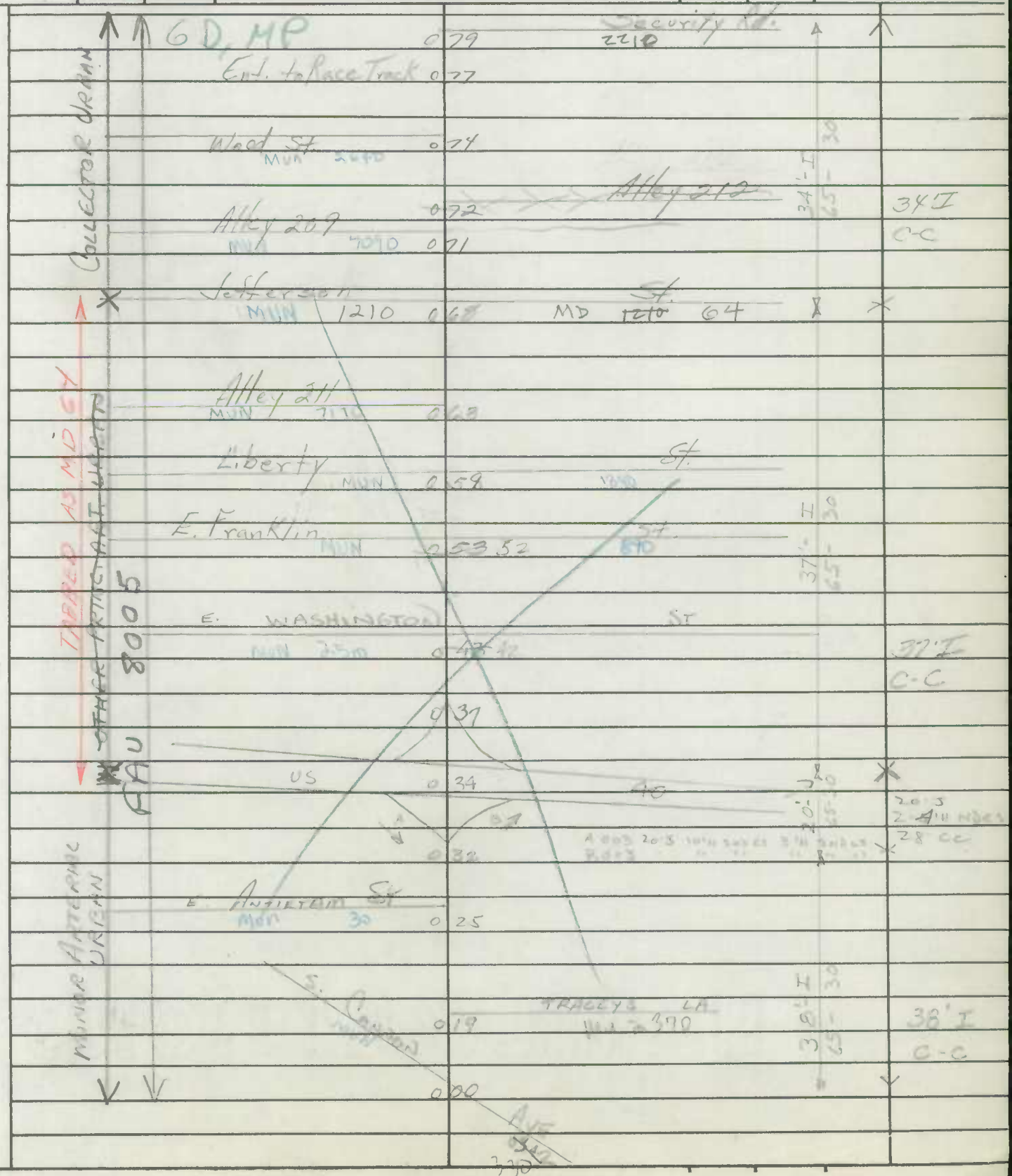

Form 6 HPS (Rev. 1961)

JP977

ROAD INVENTORY SHEET

Party Chief R. Vought
Recorder C. Coffelt, Jr.
Chainman

VER.
7-14-76

Road No. 0490
Name Columbia Ave.
Sheet No. 1 of 1
Date 10-30-63
County Wash.

MU 2405
VALLEY BROOK 0 12 DRIVE

~~Road~~ ~~End~~
0 09

View
MUN 0 05 St.
2420

Alley 153
MUN 2530 0 01

BLVD Pangborn Blvd.
MU 1900
0 00

PANGBORN

68.40
68.26

30' I
C-C

Form 6 HPS (Rev. 1961)

MA CS

ROAD INVENTORY SHEET

Party Chief ~~R. VOUGHT~~
Recorder ~~L. COFFELT~~ JR.
Chainman HAGERSTOWN

VER. 7-16-76

TL REV. FR 3/23/76

75-3

Road No. 0510
Name Commonwealth Ave
Sheet No. 1 of 1
Date 11-12-63
County WASHINGTON



	~~ROAD END~~		
	~~0.56~~		
~~PA~~ ~~460~~	~~0.54~~		
~~PA~~ (Willow	~~0.36~~	CIR.)	~~+0.E~~
MUN 2595	0.42	2595	~~+0.CW~~
	0.40		~~+2.E~~
BOWMAN		~~BOWMAN~~ AVE	~~+6.CW~~
MUN. 0200	0.27	~~0200~~ OP 181	
WARK Radio Station	0.26		
ENT. Board Education WASH CO.	0.07		
		Alley #92	
	0.04	MU 5920	
	~~0.07~~	~~Church~~	50' KI
FREDERICK		ST.	C-C
ALT	0.00	US 40	

50' I
66-47

SHA 51.3-8
11-15-72

STATE HIGHWAY ADMINISTRATION OF MARYLAND

94 MU. Ext #1
12/7/94
BB/AH

P9-77

ROAD INVENTORY SHEET

Party Chief W. DOMBROSKI
Recorder M. ZALENSKI
Helper

Map No. HAGERSTOWN

Road No. MUN. 0565
Road Name COURT PL.
Sheet No. 1 OF 1
Date 7-20-76
County WASHINGTON
State Coordinates

T6-7

S

W. ANTIETAM ST.
MUN. 005 0030

LIBRARY ALLEY
MUN 000 9120

8'J
12'CW

ALLEY #17
MUN. 5170

SHA 51.3-8
11-15-72

ROAD INVENTORY SHEET

Road No. _____
Road Name _____
Sheet No. _____
Date _____
County _____
State Coordinates _____

Form 6 HPS (Rev. 1961)

AT

ROAD INVENTORY SHEET

Party Chief R. Vaught
Recorder L. Coffelt, Jr.
Chainman

VER 7-15-76

Road No. 0620
Name Daycotah Ave.
Sheet No. 1 of 1
Date 9-23-63
County Wash.

See NEW INVENTORY

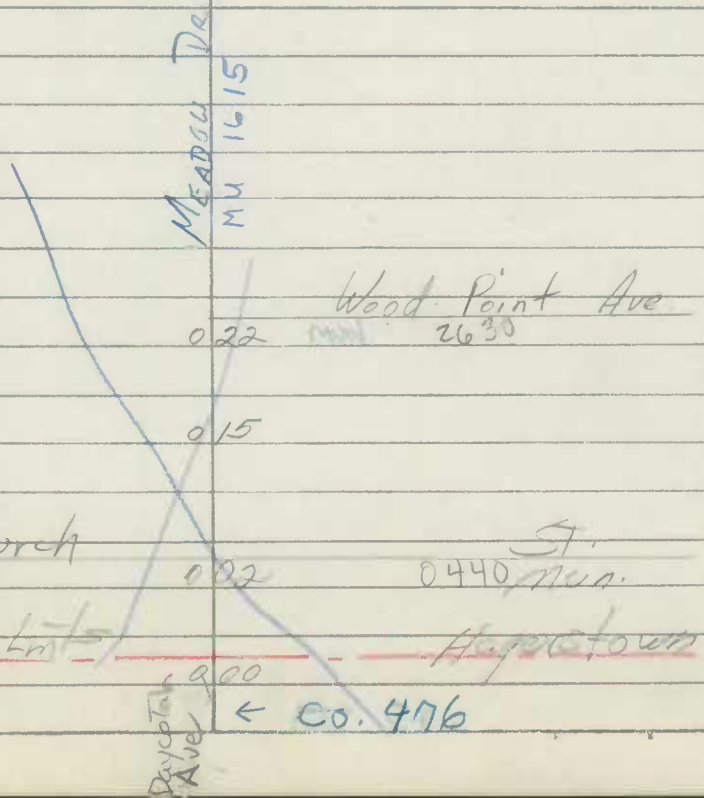

Form 6 HPS (Rev. 1961)

90-101
A/T

NW620 ✓
DAYCOTAH AVE
WOOD POINT AVE

ROAD INVENTORY SHEET

Party Chief R. VOUGHT
Recorder L. OFFELT JR. VER 7-15-76
Chainman

591-665

Road No. Co 476
Name KEY CIRCLE
Sheet No. 1 OF 1
Date 9-13-63
County WASHINGTON

Road End

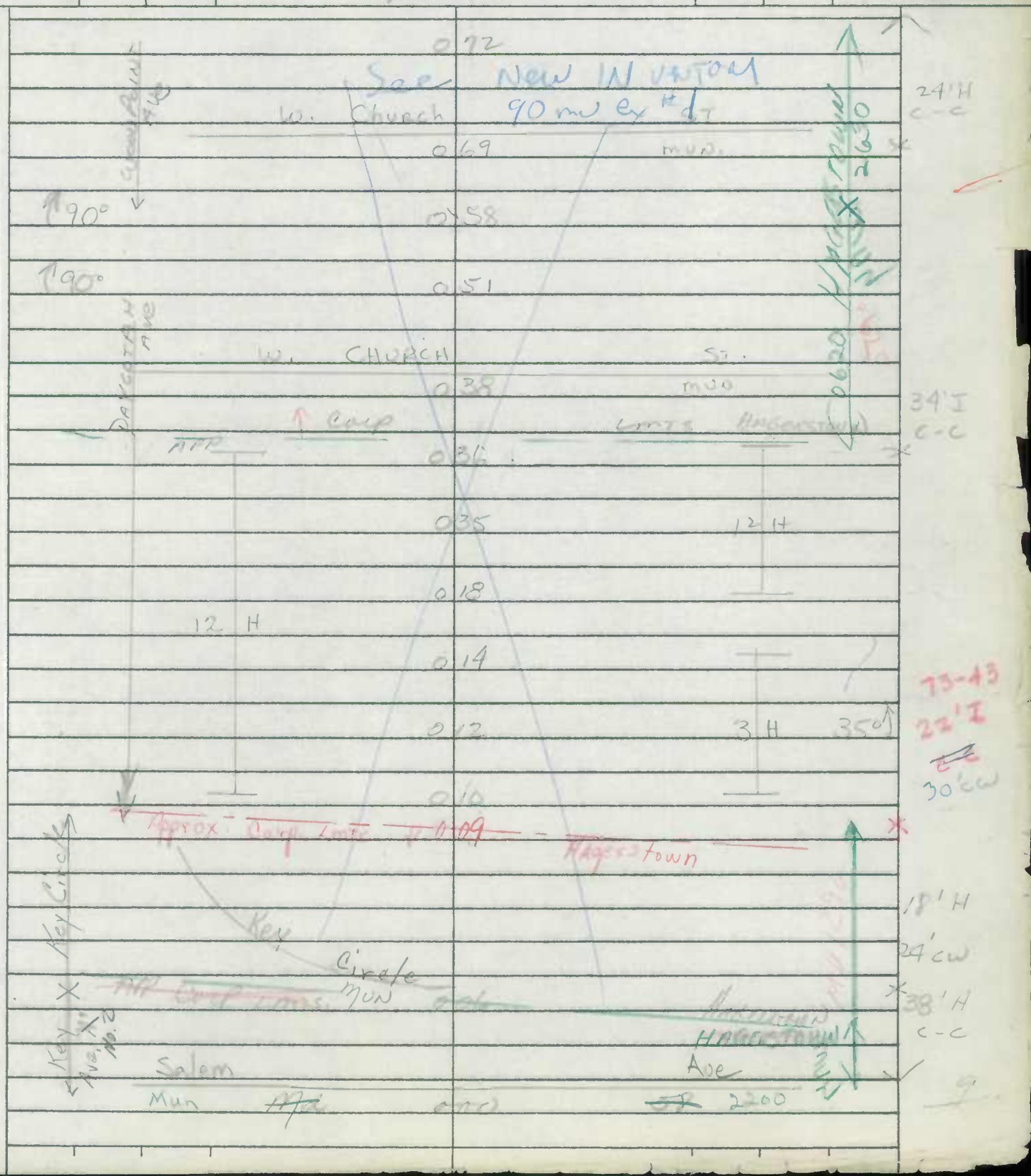

SHA 51.3-8
11-15-72

STATE HIGHWAY ADMINISTRATION OF MARYLAND

ROAD INVENTORY SHEET

Party Chief NS
Recorder CM
Helper

Map No.

Road No. MUN. 0625
Road Name DELAWARE LN
Sheet No. 1 OF 1
Date 5-4-83
County WASHINGTON
State Coordinates

82 - EXTRA

NW

KEY		AVE	KEY	Circle
MUN	1282	015	MUN	1290
		012		
		008		
		004		
SALEM			AVE	
MU		000	2200	

WANDA AVE 2480 MU

SCHOOL PLAYGROUND

90°

WANDA AVE MU 2480

10°

25 I JC-C

38 I JC-C

SHA 51.3-8
11-15-72

ROAD INVENTORY SHEET

Road No. _____
Road Name _____
Sheet No. _____
Date _____
County _____
State Coordinates _____

Form 6 HPS (Rev. 1961)

MUN. No. 0660

OP 139

ROAD INVENTORY SHEET

Party Chief R. VOUGHT

Recorder L. COFFELT JR.

Chainman

COPY 12/9/63

VER 7-14-76

Road No. CO 384

Name DIVISION AVE

Sheet No. 1 OF 1

Date 9 - 17 - 63

County WASHINGTON

92-7 A/T

SECURITY CO MU	021	Rd. 2210 ~~398~~	
PARK APP CORP MU 1945	015	LIMITS OF HAGERSTOWN CO ~~1945~~ RD 380	
ALLEY 219 HAGERSTOWN ~~MUN~~ CO OP 221	011		
MEDWAY CO MUN	008	Rd. 381	
Alley OP ~~220~~	004	# 220 ~~222~~ C.08	
INTERVAL CO MUN	000	RD 382	

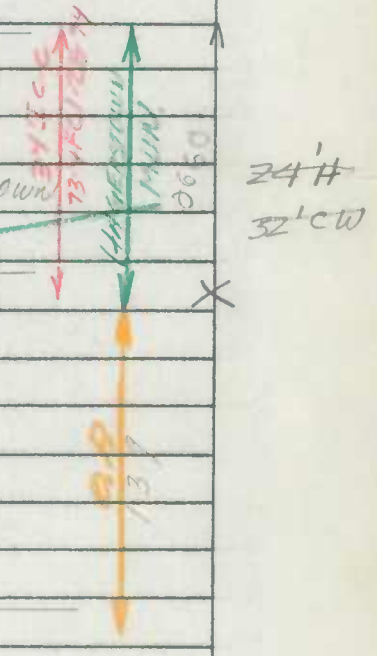

Form 6 HPS (Rev. 1961)

90-7
3-8-91
GD/TM
A/T

ROAD INVENTORY SHEET

Party Chief R. Vought
Recorder L. Coffelt, Jr.
Chainman

VER
7-15-76

Road No. 0690
Name East Ave.
Sheet No. 1 of 1
Date 11-4-63
County Wash.

SNI
FCR-97
GD. MP
11/13/97

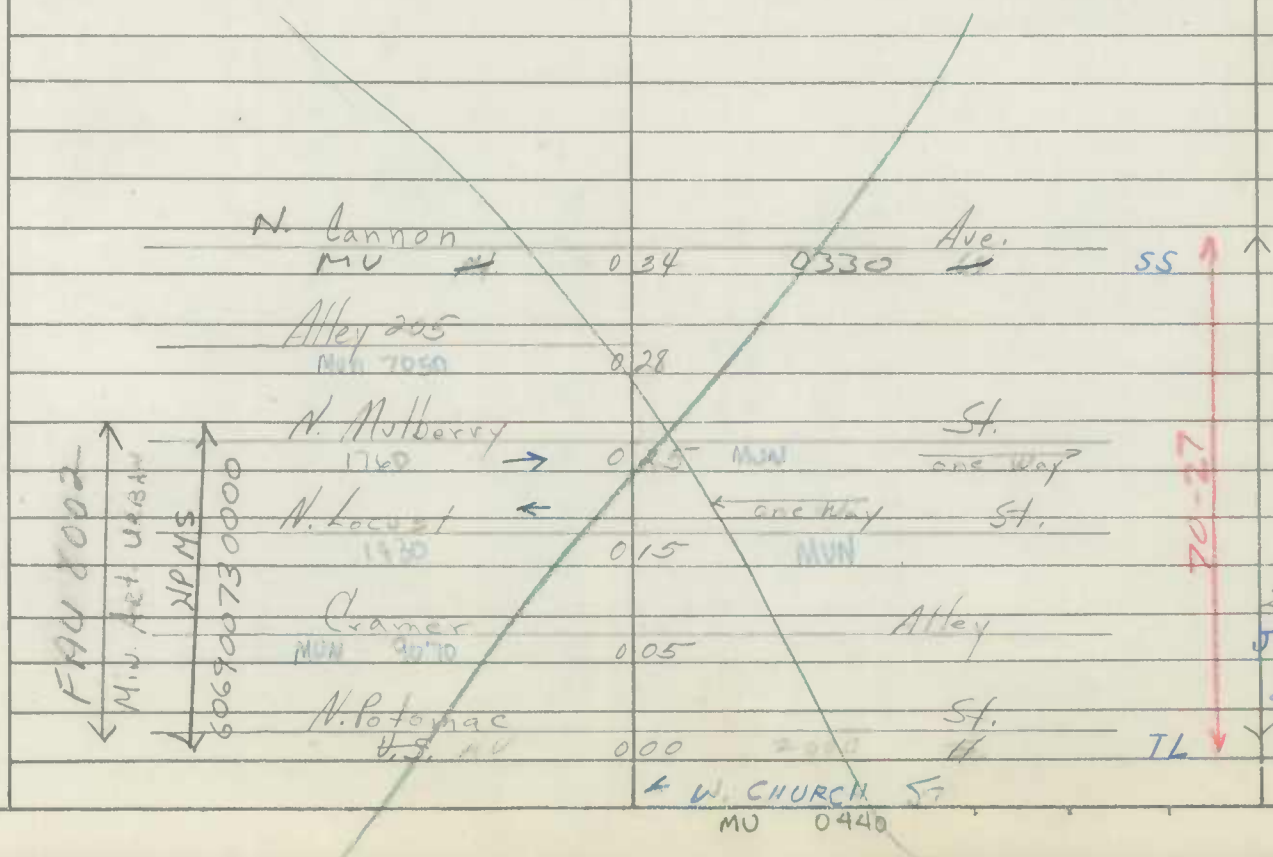

SHA 51.3 - 8 Revised
4.83

MARYLAND STATE HIGHWAY ADMINISTRATION

95-9, -11
11-7-95
GD/TM

ROAD INVENTORY SHEET

HAGERSTOWN

86-1/3

Party Chief	CB	Road No.	MUN 0705
Recorder	AL	Road Name	EASTERN BLVD.
Assistant		County	WASHINGTON
Map No./Dir.	1 ~~S~~ N	Date	4-13-87
State Coordinates		Sheet No.	1 OF X 2

TRAFFIC CODES
TRAFFIC CONTROLS: STOP SIGN=SS, TRAFFIC LIGHT=T.L., FLASHING RED BALL=F.R.

TRAFFIC CODES
PARKING RESTRICTIONS: A.M. PEAK, P.M. PEAK, A.M./P.M. PEAK, NO PARKING ANYTIME=N.P., COMM/IND. ACCESS=E

SYSTEM: FED. AID.	SYSTEM: FUNCT CLASS.	SYSTEM: HWY. SYS.	SYSTEM: HPMS SAMPLE	TRAFFIC: PRKG. REST.	TRAFFIC: COM/IND. ACCESS	LINE DIAGRAM	TRAFFIC: CONTROL	TRAFFIC: COM/IND. ACCESS	TRAFFIC: PRKG. REST.	PAVEMENT DATA
										24' I RT
										12' I LT
										5' Grs Med
										J C-C 3 ML
N	N					PC MU 1650 MU 1750	TL			
										35' ~~33'~~ I
										J' C-C
										2ML
								E		
					E					
										33' I
					E					J' C-C
										2ML
										23' I
										J' C-C
										2ML
V	V						TL			

SEE NEW INV. MU 505 11/20/95 COMBINED WITH MU 707

ALLEY 125
MUN. 6250

US 40 ALT.
Frederick ST.

70°
spur
12' I RT
12' I LT
0 34
0 32
MT AFTNA RD
PC MU 1650 MU 1750
SPUR
0 29
0 25
0 19
0 15
0 13
0 08
0 05
0 04
0 03
0 00
60°
PT
RXR
NON FA
URBAN MINOR ARTERIAL

SYSTEM				TRAFFIC		LINE DIAGRAM	TRAFFIC			PAVEMENT DATA
FED. AID.	FUNCT. CLASS.	HWY. SYS.	HPMS SAMPLE	PRKG. REST.	COM/IND ACCESS		CONTROL	COM/IND ACCESS	PRKG. REST.	
						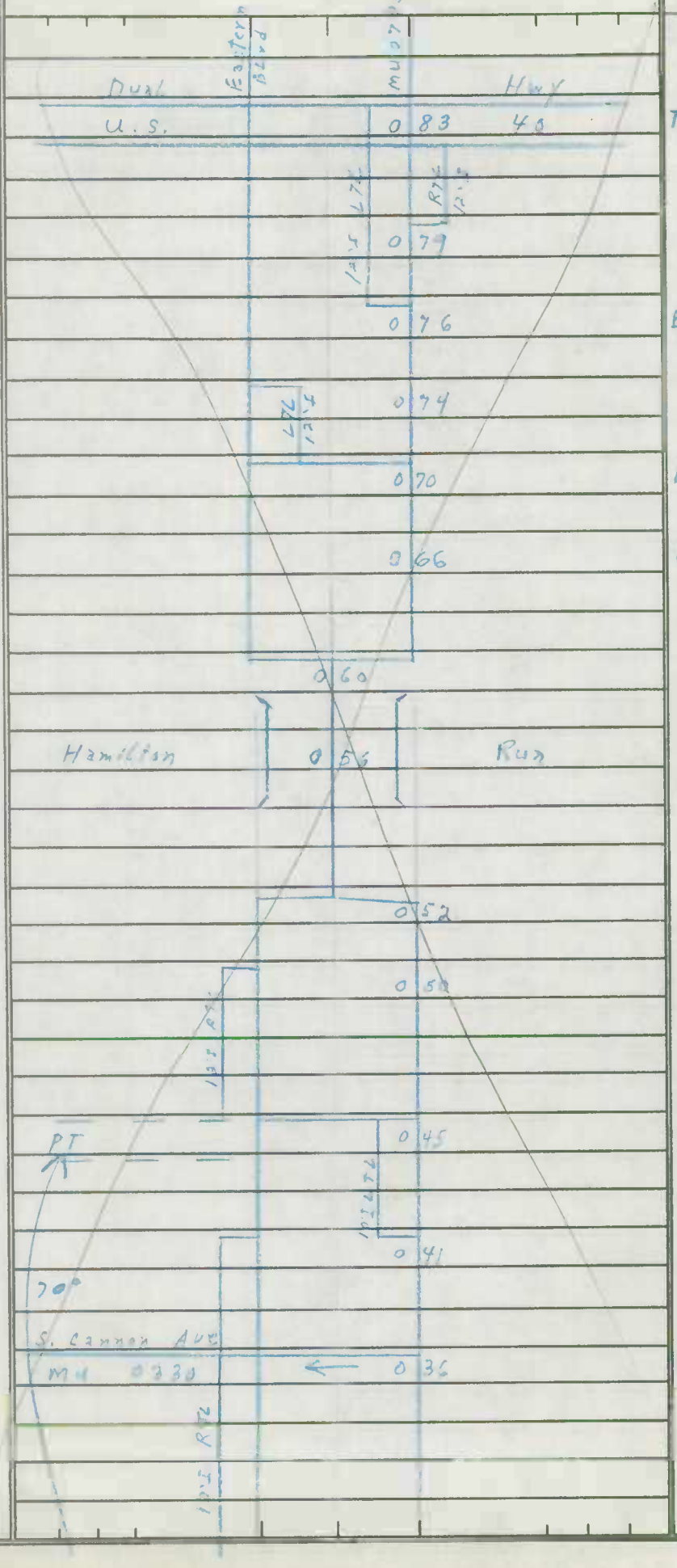				
					E		TL			12' I RT 24' I Lt 5' Grs Med J c-c 3 ML
							E			2-12' I 15' Grs Med J c-c 2 ML
							E			2-12' I 15' I Pnt Med J-c RT c/J Shd LT 2 ML
										24' I J c-c 2 ML
										2-24' I 15' I Pnt Med J c-c 4 ML
										2-24' I 15' Grs Med J c-c 4 ML
							TL			24' I RT 12' I LT 5' Grs Med J c-c 3 ML

SHA 51.3 - 8 Revised
4.83

MARYLAND STATE HIGHWAY ADMINISTRATION

HAGERSTOWN

ROAD INVENTORY SHEET

Party Chief: CB
Recorder: KP
Assistant:
Map No./Dir.: A-8 / W
State Coordinates: 604 - 665

Road No.: MUN. 0706
Road Name: EASTERN BLVD
County: Washington
Date: 6-17-87
Sheet No.: 1 OF 1

TRAFFIC CODES
TRAFFIC CONTROLS: STOP SIGN=SS, TRAFFIC LIGHT=T.L., FLASHING RED BALL=F.R.

TRAFFIC CODES
PARKING RESTRICTIONS: A.M. PEAK, P.M. PEAK, A.M./P.M. PEAK, NO PARKING ANYTIME=N.P., COMM/IND. ACCESS=E

SYSTEM: FED. AID.	SYSTEM: FUNCT CLASS.	SYSTEM: HWY. SYS.	SYSTEM: HPMS SAMPLE	TRAFFIC: PRKG. REST.	TRAFFIC: COM/IND. ACCESS	LINE DIAGRAM	TRAFFIC: CONTROL	TRAFFIC: COM/IND. ACCESS	TRAFFIC: PRKG. REST.	PAVEMENT DATA
						SNI				
						FCR-97				
						10/31/97				
						GD MP				
						NORTHERN AVE				
						MUN 1410				
						Potomac Ave				
						Mu 2000 0 36 MD 60	TL			
						H				
						0 34 H				
						0 33				
						0 32				
						Moller Pkwy				
						Mu. 1720 0 30				
FAU 8022	URBAN MINOR ARTERIAL									24' I
										28' Eud.
										44' EW
										2 ML
						Rapp. Lights 0 00 Hagerstown				
						EASTERN BLVD 0 24				

SYSTEM				TRAFFIC		LINE DIAGRAM	TRAFFIC			PAVEMENT DATA
FED. AID.	FUNCT. CLASS.	HWY. SYS.	HPMS SAMPLE	PRKG. REST.	COM/IND ACCESS		CONTROL	COM/IND ACCESS	PRKG. REST.	

SHA 51.3 - 8 Revised
4.83

MARYLAND STATE HIGHWAY ADMINISTRATION

ROAD INVENTORY SHEET

Party Chief	GD	Road No.	MU 0707
Recorder	TM	Road Name	EASTERN BLVD
Assistant		County	WASHINGTON
Map No./Dir.	1N	Date	3-12-91
State Coordinates	HAGERSTOWN	Sheet No.	3 OF 3

TRAFFIC CODES

TRAFFIC CONTROLS: STOP SIGN=S.S., TRAFFIC LIGHT=T.L., FLASHING RED BALL=F.R.

TRAFFIC CODES

PARKING RESTRICTIONS: A.M. PEAK, P.M. PEAK, A.M./P.M. PEAK, NO PARKING ANYTIME=N.P., COMM/IND. ACCESS=E

SYSTEM: FED. AID.	SYSTEM: FUNCT CLASS.	SYSTEM: HWY. SYS.	SYSTEM: HPMS SAMPLE	TRAFFIC: PRKG. REST.	TRAFFIC: COM/IND. ACCESS	LINE DIAGRAM	TRAFFIC: CONTROL	TRAFFIC: COM/IND. ACCESS	TRAFFIC: PRKG. REST.	PAVEMENT DATA
						EASTERN BLVD CO 1024				
						JEFFERSON BLVD				
						MD 0 90 64	TL			
						SPUR 0.01/18'I JC-C				
						LTL				
						0 88 RTL		E		
						0 86				
						0 85		E		48'I
										JC-C
						0 84 RTL				2ML
FAP 226					E	TO BUSINESS 0 83				
						0 81				
						BY PASS 0 79 RTL ENT. TO OIL CO		E		24'I
										10'I SHD LT
						0 77				12'I SHD RT
										2 ML

DRB OTHER PRINCIPAL ART.

SYSTEM				TRAFFIC		LINE DIAGRAM	TRAFFIC			PAVEMENT DATA
FED. AID.	FUNCT. CLASS.	HWY. SYS.	HPMS SAMPLE	PRKG. REST.	COM/IND ACCESS		CONTROL	COM/IND ACCESS	PRKG. REST.	

SHA 51.3-8
11-15-72

STATE HIGHWAY ADMINISTRATION OF MARYLAND

ROAD INVENTORY SHEET MU. 0710

85-extra BT BC AT 3-13-86

Party Chief M. BAXTER - OFF. INV.
Recorder
Helper

Map No. 22 VER.

Road No. Co. 316
Road Name EDGEWOOD RD
Sheet No. 1 OF 2
Date 9-12-63 REVISED 5-16-74
County WASHINGTON
State Coordinates 608 - 652

90-20 3-12-91 GD/TM

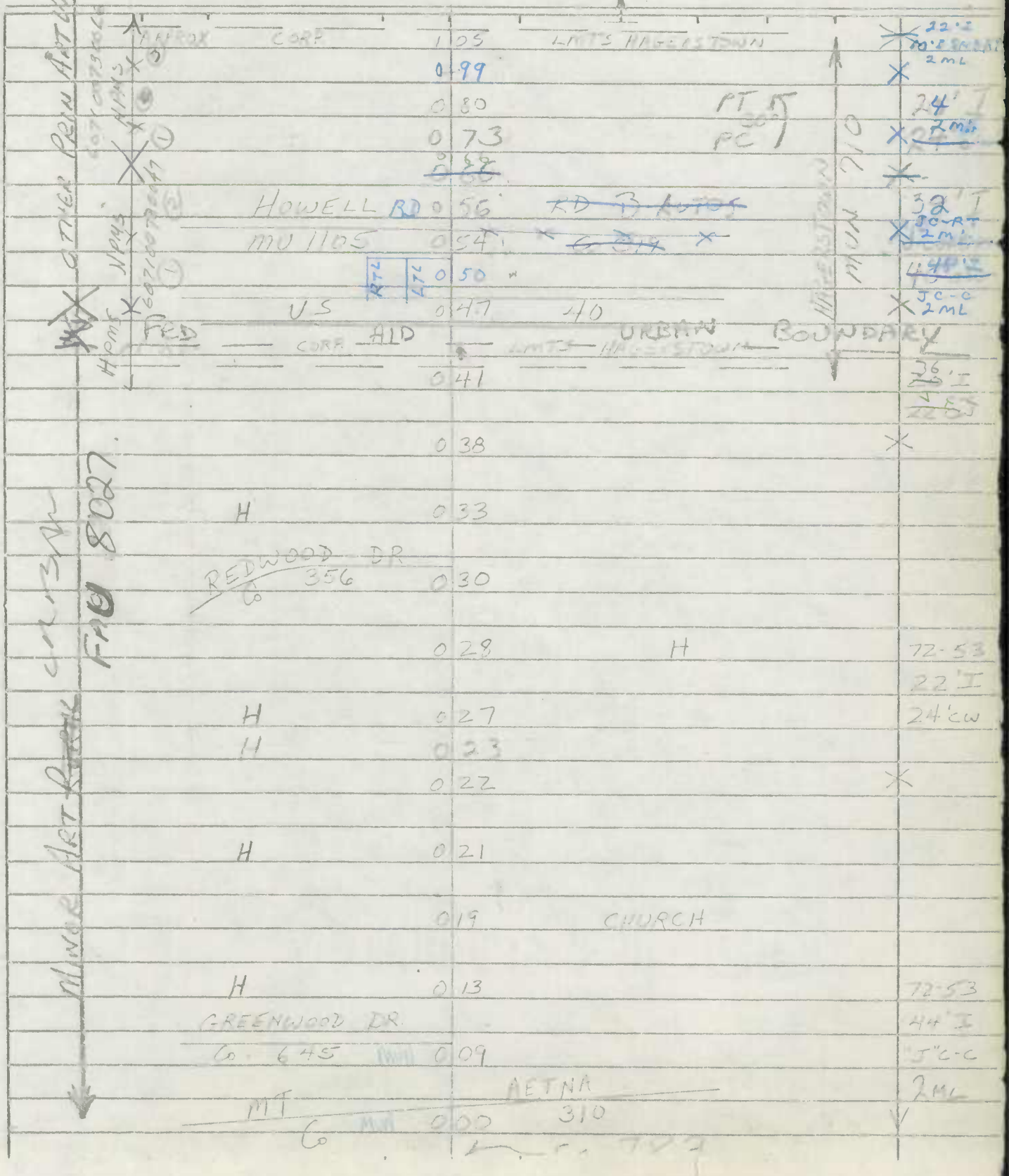

11-15-72

ROAD INVENTORY SHEET

Road No. C. 316
Road Name
Sheet No. 2 OF 2
Date
County WASHINGTON
State Coordinates



SHA 51.3 - 8 Revised
4.83

MARYLAND STATE HIGHWAY ADMINISTRATION

HAGERSTOWN

ROAD INVENTORY SHEET

92-15
BB-AH
4-1-93

Party Chief	E. Schugler	Road No.	MUN 0720
Recorder	T. Dombroski	Road Name	ELGIN BLVD
Assistant	Rewritten 4-19-88 KJP	County	Washington
Map No./Dir.	1 S	Date	4-30-79
State Coordinates		Sheet No.	1 OF 1

TRAFFIC CODES: TRAFFIC CONTROLS: STOP SIGN=S.S., TRAFFIC LIGHT=T.L., FLASHING RED BALL=F.R.

TRAFFIC CODES: PARKING RESTRICTIONS: A.M. PEAK, P.M. PEAK, A.M./P.M. PEAK, NO PARKING ANYTIME=N.P., COMM/IND. ACCESS=E

SYSTEM: FED. AID.	SYSTEM: FUNCT CLASS.	SYSTEM: HWY. SYS.	SYSTEM: HPMS SAMPLE	TRAFFIC: PRKG. REST.	TRAFFIC: COM/IND. ACCESS	LINE DIAGRAM	TRAFFIC: CONTROL	TRAFFIC: COM/IND. ACCESS	TRAFFIC: PRKG. REST.	PAVEMENT DATA
						SNJ FCB GD MP 11/ / 7				
						BLVD US 11				
						spur				
						BURHANS Lanvale ST.				
						US 11 0 16 MUN 1340	TL			30' I
						8' LTL				
						0 14				
						(A) 0 09				
						ALLEY # 73				
						MUN 5730 0 05				
						COURT ALLEY				
						0 03 MUN 9060				38' I
										J c-c
						W. Washington ST.				
						MUN. 0 00 2500	TL			

FAU 8013 URBAN MINOR ARTERIAL HPMS-60720073 0000

SYSTEM				TRAFFIC		LINE DIAGRAM	TRAFFIC			PAVEMENT DATA
FED. AID.	FUNCT. CLASS.	HWY. SYS.	HPMS SAMPLE	PRKG. REST.	COM/IND ACCESS		CONTROL	COM/IND ACCESS	PRKG. REST.	

Form 6 HPS (Rev. 1961)

ROAD INVENTORY SHEET

Party Chief E. SCHUYLER
Recorder I. DOMBROSKI
Helper

VER 7-14-76

Road No. 0720
Road Name ELGIN BLVD
Sheet No. 1 OF 1
Date 4-30-71
County WASHINGTON

79-16

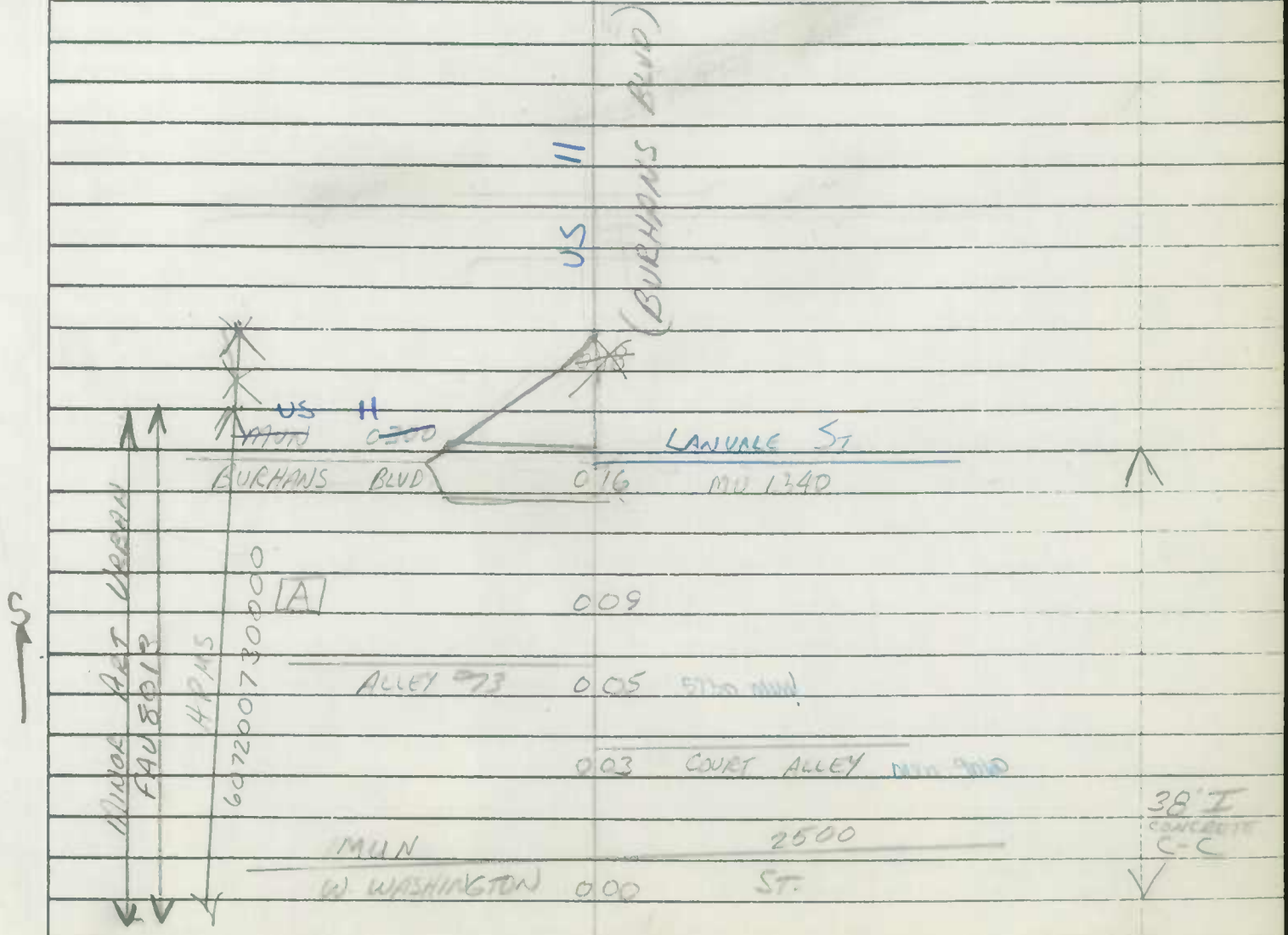

Form 6 HPS (Rev. 1961)

ROAD INVENTORY SHEET

Road No. _____
Road Name _____
Sheet No. _____
Date _____
County _____

Form 6 HPS (Rev. 1961)

AT

4

ROAD INVENTORY SHEET

Party Chief R. VOUGHT
Recorder L. COFFELT JR.
Chairman

VER 7-15-76

HAGERSTOWN

Road No. 0780
Name FAIRGROUND AVE.
Sheet No. 1 OF 1
Date 10-31-63
County WASHINGTON

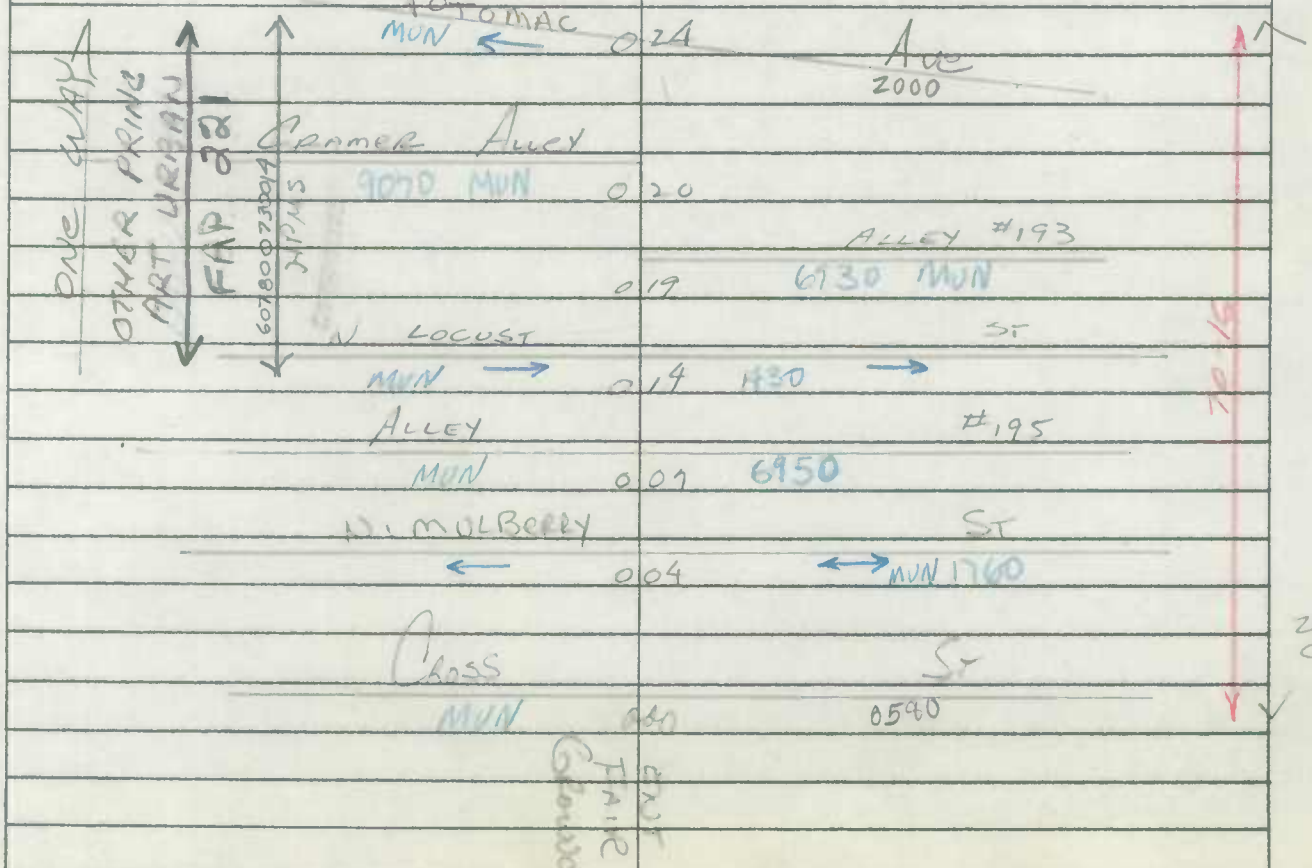

SHA 51.3 - 8 Revised
4.83

MARYLAND STATE HIGHWAY ADMINISTRATION

ROAD INVENTORY SHEET

CO 1074
~~OP 230~~

(89-29, 40)

90-22
3-6-91
GD/TM
A/T

Party Chief: DT
Recorder: CG
Assistant:
Map No./Dir.: A-8 / S
State Coordinates: 610 - 650

Road No.: MU 0785
Road Name: FAIRMEADOWS BLVD.
County: WASHINGTON
Date: 2/1/90
Sheet No.: 1 OF 2

SYSTEM: FED. AID.	FUNCT. CLASS.	HWY. SYS.	HPMS SAMPLE	TRAFFIC: PRKG. REST.	COM/IND. ACCESS	LINE DIAGRAM	TRAFFIC: CONTROL	COM/IND. ACCESS	PRKG. REST.	PAVEMENT DATA
						0 54 PT				
						90°				
						0 46 PC				
						PT 0 37				
						90°				
						0 785				
						PC 0 30				
						N				
						LONDONTOWNE CIR.				20'I
						(PROP.) 0 27 (PROP.)				2-3'E SHD
										2 UML
						0 25				X
						0 24 SIGN: "END CO MAINT."				
						30° 0 09				
						~~OP 230~~ CO 1074				30'I
										2 UML
						MT. CO AETNA 0 00	SS			✓
						RD. 310				

TRAFFIC CODES
TRAFFIC CONTROLS: STOP SIGN-SS, TRAFFIC LIGHT=T.L., FLASHING RED BALL=F.R.

TRAFFIC CODES
PARKING RESTRICTIONS: A.M. PEAK, P.M. PEAK, A.M./P.M. PEAK, NO PARKING ANYTIME=N.P., COMM/IND. ACCESS=E

SYSTEM				TRAFFIC		LINE DIAGRAM	TRAFFIC			PAVEMENT DATA
FED. AID.	FUNCT. CLASS.	HWY. SYS.	HPMS SAMPLE	PRKG. REST.	COM/IND ACCESS		CONTROL	COM/IND ACCESS	PRKG. REST.	
						ROAD 061 END				
						WINSTON MU 055 2605 (89-28) DR	55			20'I 2-3'E SHD 2 UML

Form 6 HPS (Rev. 1961)

ROAD INVENTORY SHEET

Party Chief R. Vought
Recorder C. Coffelt, Jr.
Chainman

VER
7-20-76

Road No. 0832
Name Forest St. - Rt. 2
Sheet No. 1 of 1
Date 11-4-63
County Wash

71-7

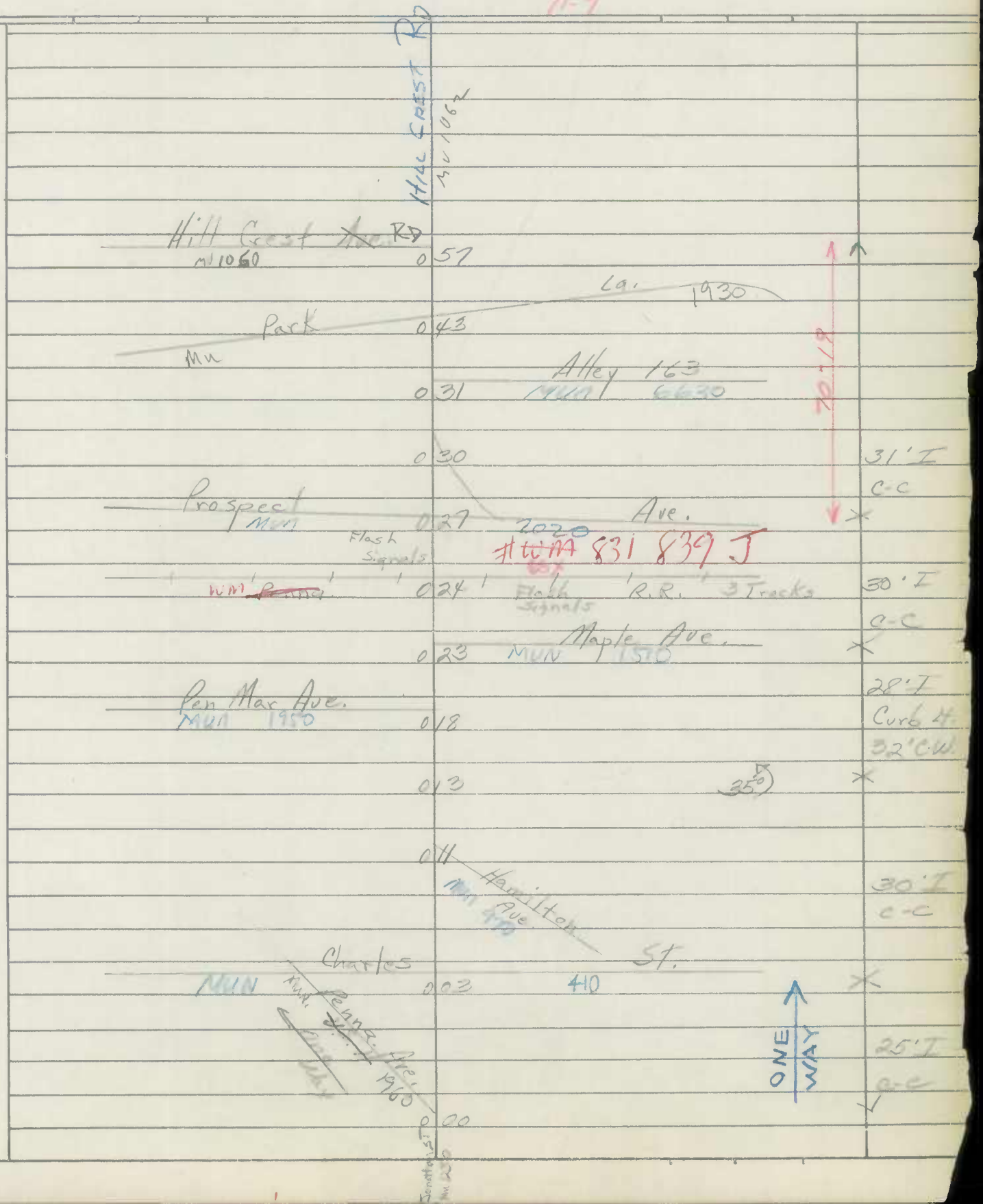

Form 6 HPS (Rev. 1961)

P9-77
AT

ROAD INVENTORY SHEET

Party Chief R. Vought
Recorder L. Coffelt, Jr
Chainman

Road No. ~~0850~~
Name Frederick St
Sheet No. 1 of 2
Date 10-21-63
County Wash.

VER
7-20-76

72-9

Willow Circle MUN 2570	1 03		
	1 00	Ravenswood Dr. MUN 2070	
	0 83	E. FIRST ~~Lombard St.~~ St. MUN 0800	
Commonwealth Ave. MUN 510	0 75		
Hagerstown Mun. Swim. Pool	0 71		
~~B.&O.~~	0 61	~~R.R.~~ #BO 139 499U	
	0 66		
Birely Ave. MUN 170	0 62		
	0 56	Taylor Ave. MUN 2350	
	0 53	Alley St MUN 5910	
Rowland ← To Sub Garage MUN	0 47	Ave. 2170	44'I 44'C-C
Memorial MUN 1650	0 35	Blvd. East	
Mill St. MUN 1670	0 29		
	0 20		
E. Baltimore St. MUN 90 / Hager St. MUN 950			38'I C-C
	0 07	Alley ~~105~~ 265 MUN 7650	
Mulberry MUN	0 00	St. 1760	

OTHER PRINC ART URBAN
FAU 8003

69-14

Municipal
TABBED AS 41540 AL

S

Form 6·HPS (Rev. 1961)

ROAD INVENTORY SHEET

Party Chief R. Vaught
Recorder C. Coffelt, Jr.
Chainman

Road No.
Name Frederick St.
Sheet No. 2 of 2
Date 10-21-63
County Wash.

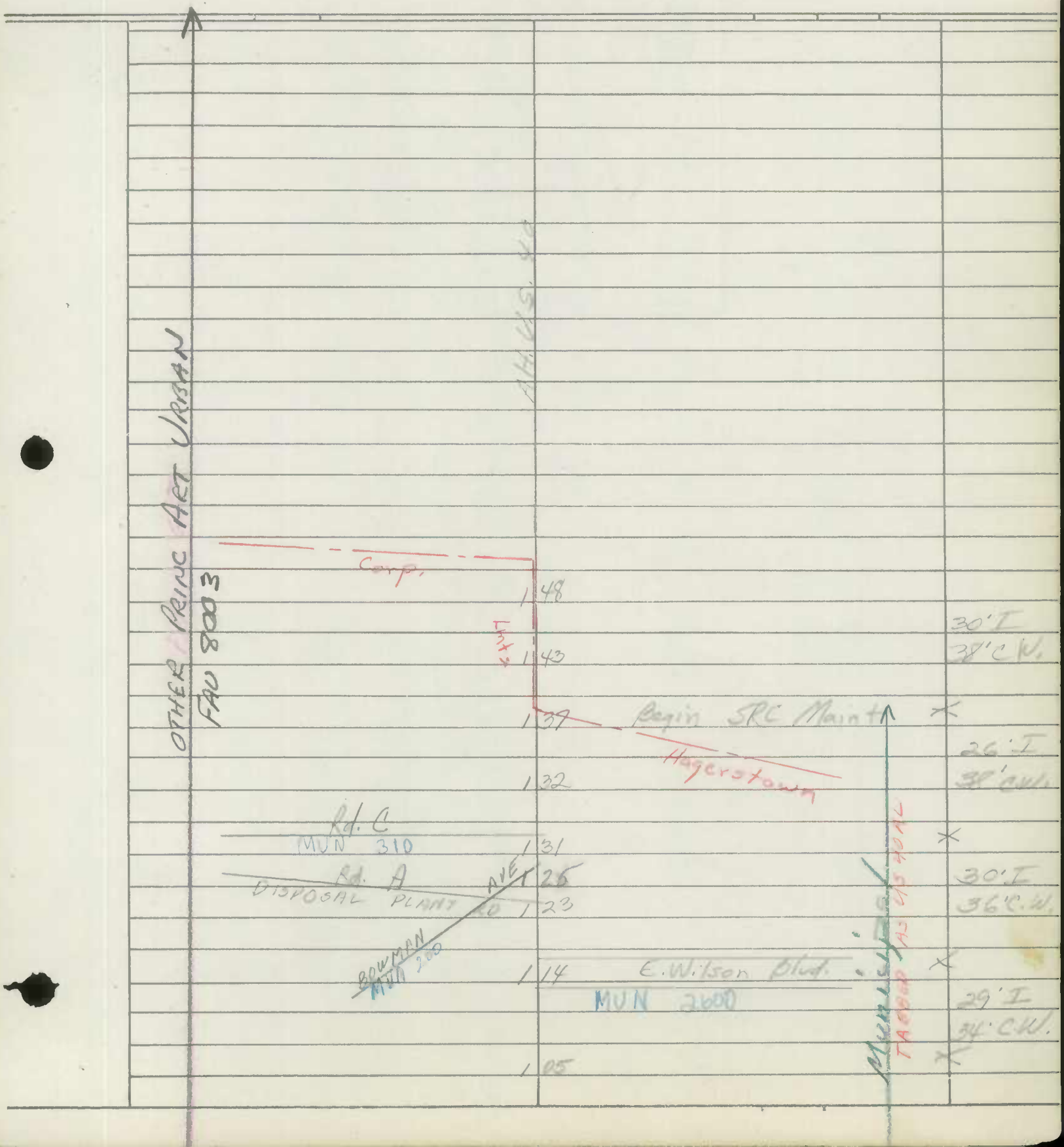

Form 6 HPS (Rev. 1961)

P9-77 AT

ROAD INVENTORY SHEET

Party Chief R. VOUGHT
Recorder L. COEFELT JR.
Chainman

VER 7-13-76

HAGERSTOWN

Road No. 0920
Name GEORGIA AVE
Sheet No. 1 OF 1
Date 10-28-63
County WASHINGTON

WELLINGTON ~~TERRACE~~	MU	041	DR ~~AVE #2~~ 2545 ~~2412~~
130°		026	
STRATFORD	MUN	022	AVE 2270
CENTRAL	MUN	007	AVE 400
ALLEY #83	MUN 5830	003	
LINGANORE	MUN	000	AVE 1420

30' H C-C

Form 6 HPS (Rev. 1961)

ROAD INVENTORY SHEET

Party Chief R. VOUGHT
Recorder L. COFFELT JR.
Chainman

HAGERSTOWN

VER 7-14-76

Road No. 0960
Name HAMILTON BLVD.
Sheet No. 1 of 1
Date 10-30-63
County WASHINGTON

NORTHERN		AVE	
MUN	0.85	MUN	1810
COUNTRY CLUB		RD	
MUN	0.71		560
W. MAGNOLIA		ST	
MUN	0.58		1470
CYPRESS		ST	
MUN	0.52		510
W. IRVIN		AVE	
MUN	0.34		1132
W. HILLCREST		RD	
MUN	0.22		1062
PARK		LA.	
MUN	0.12		1930
PROSPECT		AVE	
MUN	0.24		2020

40' I
C-C

Form 6 HPS (Rev. 1961)

4 AT

ROAD INVENTORY SHEET

Party Chief R. Vought
Recorder L. Coffelt/Vc
Chainman

VER
7-19-76

Road No. 0980
Name Hammond ST.
Sheet No. 1 of 1
Date 10-28-63
County Wash.

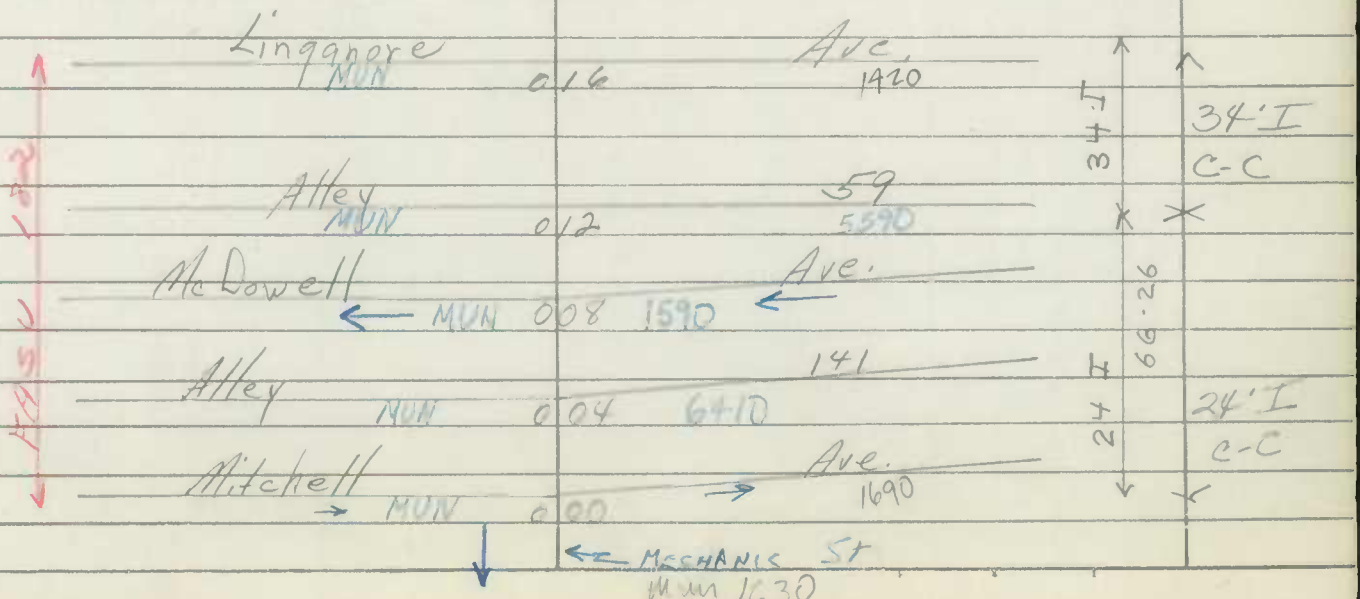

SHA 51.3-8
11-15-72

STATE HIGHWAY ADMINISTRATION OF MARYLAND

ROAD INVENTORY SHEET

Party Chief R. Vought
Recorder L. COFFELT JR.
Helper

Map No.

Road No. 0990
Road Name HARMAN AVE.
Sheet No. 1 of 1
Date 10-31-63
County Washington
State Coordinates

WILLIAMS AVE
MUN 2585

JONATHAN
MUN. — 011 — MUN. ST

ALLEY # 259
MUN 7590 008 8'J 10'CW

SUTER
MUN 000 AL. 9150

SHA 51.3-8
11-15-72

ROAD INVENTORY SHEET

Road No. _____
Road Name _____
Sheet No. _____
Date _____
County _____
State Coordinates _____

SHA 51.3 - 8 Revised
4.83

MARYLAND STATE HIGHWAY ADMINISTRATION
HAGERSTOWN
ROAD INVENTORY SHEET

MU 94-2
BB/AH
12-7-94

93-5,-6

Party Chief AL
Recorder TM
Assistant
Map No./Dir. / N
State Coordinates

Road No. MU 1035
Road Name Highland Ave
County WASHINGTON
Date 3-10-94
Sheet No. 1 OF 1

93-5,6
DT/AL
7-19-94

TRAFFIC CODES
TRAFFIC CONTROLS: STOP SIGN=SS, TRAFFIC LIGHT=T.L., FLASHING RED BALL=F.R.

TRAFFIC CODES
PARKING RESTRICTIONS: A.M. PEAK, P.M. PEAK, A.M./P.M. PEAK, NO PARKING ANYTIME=N.P., COMM/IND. ACCESS=E

SYSTEM				TRAFFIC		LINE DIAGRAM	TRAFFIC			PAVEMENT DATA
FED. AID.	FUNCT CLASS.	HWY. SYS.	HPMS SAMPLE	PRKG. REST.	COM/IND. ACCESS		CONTROL	COM/IND. ACCESS	PRKG. REST.	
						Ent to Museum				
						KEY ST				
						0 40 MU 1300	SS			
										24'I
					E	0 33				JC-C
						0 30				
						019				20'I 2 ML
						009				20'I 2 UL
										20'I I CRB EI 2 UML
						0 403				
										20'I J crb AT 2 UML
						CITY PARK DRIVE				
					E	0 00 MU 1920				
						Highland Way				
						0 40 MU				

SYSTEM				TRAFFIC		LINE DIAGRAM	TRAFFIC			PAVEMENT DATA
FED. AID.	FUNCT. CLASS.	HWY. SYS.	HPMS SAMPLE	PRKG. REST.	COM/IND ACCESS		CONTROL	COM/IND ACCESS	PRKG. REST.	

MACS P9-77

4

Form 6 HPS (Rev. 1961)

ROAD INVENTORY SHEET

Party Chief R. VOUGHT
Recorder L. COFFELT JR.
Chainman

HAGERSTOWN

VER
7 15-76

Road No. 1050
Name HILLCREST AVE
Sheet No. 1 OF 1
Date 10-28-63
County WASHINGTON

ST. CLAIR ST
MUN 0.09 2190

ONE WAY

ALLEY 135
MUN 0.05 6350

PENN AVE
MU 0.02 1960
BURHANS
US MUN 0.00 BLVD
11

40' I
C-C

ENT SHOP CTR

0.00 ENT SHOP CEN

0.00
ROAD END

Form 6 HPS (Rev. 1961)

CSV

4

ROAD INVENTORY SHEET

Party Chief R. Vought
Recorder L. Coffett, Jr.
Chainman

Road No. 1062
Name E. & W. Hill Crest Rd. #2
Sheet No. 1 of 1
Date 11-4-63
County Wash.

VER 7-15-76

View	0 59	St. 2420		
Alley	0 57	150	35' I 66-18	35' I C-C
Mulberry	0 53	Ave.		
Alley	0 50	152	34' I 66-18	34' I C-C
Dewey	0 47	Ave.		
Alley	0 43	154	40' I 66-18	40' I C-C
Potomac	0 38	Ave		
Alley	0 33	186		~~25' H~~ ~~28' C.W.~~
Hamilton	0 29	Blvd.		
Alley	0 25	161		
Oak Hill	0 20	Ave.		
	0 19		Pt.	30' I
Alley	0 16	162	30°	'J' C-C ~~28' H~~
	0 15		PC.	~~32' C.W.~~
The Terrace	0 10			
Pt. 140°	0 08			31' I C-C
P.C. Hill Crest Ave. 1060	0 00			
		← FOREST ST		

SHA 51.3 - 8 Revised
4.83

MARYLAND STATE HIGHWAY ADMINISTRATION

ROAD INVENTORY SHEET

Party Chief REWRITTEN SM
Recorder
Assistant
Map No./Dir. /
State Coordinates

Road No. MUN 1080
Road Name HOOD ST
County WASHINGTON
Date 10-11-88
Sheet No. 1 OF 1

TRAFFIC CODES
TRAFFIC CONTROLS: STOP SIGN=SS, TRAFFIC LIGHT=T.L., FLASHING RED BALL=F.R.

TRAFFIC CODES
PARKING RESTRICTIONS: A.M. PEAK, P.M. PEAK, A.M./P.M. PEAK, NO PARKING ANYTIME=N.P., COMM/IND. ACCESS=E

SYSTEM				TRAFFIC	
FED. AID.	FUNCT CLASS.	HWY. SYS.	HPMS SAMPLE	PKG. REST.	COM/IND. ACCESS

LINE DIAGRAM

HAGERSTOWN

SNJ
FCR-97
6D MP
SUMMIT
AVE
MU 0 24 2301
11/12/97
0 21
90°
W. BALTIMORE
ST
MU 0 16 0090
0 11
90°
0 02 #CSX 832 384 J
MU LEA
0 00
1360
ST

TRAFFIC			PAVEMENT DATA
CONTROL	COM/IND. ACCESS	PKG. REST.	
			28'I
			CURB LT
			28'I
			32'CW
			18'H
			22'CW
			32'H
			36'CW


SYSTEM
FED. AID.
FUNCT. CLASS.
HWY. SYS.
HPMS SAMPLE
TRAFFIC
PRKG. REST.
COM/IND ACCESS
LINE DIAGRAM
TRAFFIC
CONTROL
COM/IND ACCESS
PRKG. REST.
PAVEMENT DATA

Form 6 HPS (Rev. 1961)

F9-77
AT

4

ROAD INVENTORY SHEET

Party Chief R. VOUGHT
Recorder L. COFFELT JR.
Chainman

HAGERSTOWN

VER
7-20-76

Road No. 1080
Name HOOD ST
Sheet No. 1 OF 1
Date 11-12-63
County WASHINGTON

SUMMIT		AVE	
MUN	0 24	2301	
			28'I CURB LT
	0 21	90°	
			28'J
W. BALTIMORE		ST	32'CW
MUN	0 16	90	
			18'H
ALLEY # 133			22'CW
	0 11		
W.		RR	
90° BAO	0 02	# WM 832 384 J	32'H
		CSX	36'CW
LEE	0 00		
	ST		
	1320 1300		

Form 6 HPS (Rev. 1961)

AT 9-77

ROAD INVENTORY SHEET

Party Chief R. VOUGHT
Recorder L. COFFELT JR.
Chainman
HAGERSTOWN

VER 7-14-76

Road No. 1100
Name W. HOWARD ST
Sheet No. 1 OF 1
Date 11-8-63
County WASHINGTON

SNI
FCR-97
11/10/97
GD, MP

VIRGINIA ~~US~~	0.47	Ave ~~II~~ 2430	7-16
MUN ALLEY #115	0.44	650	
PINE ST MUN	0.42	1970	
ALLEY #112 MUN 6120	0.39		
	0.38	ALLEY #98 ~~#111A~~ MUN 5980	
SUMMIT MUN	0.36	2300	AVE
Church	0.33		
ALLEY MUN	0.32	6150	#113
GUILFORD	0.28		AVE
ALLEY MUN	0.25	6090	#109
Church	0.22		
CHESTNUT MUN	0.21	450	ST
ALLEY MUN	0.17	6050	#105
MARYLAND MUN	0.13	1550	AVE
ALLEY MUN	0.10	6040	#104
SPRUCE MUN	0.06	2260	ST
ALLEY MUN	0.03	5960	#96
POTOMAC MUN	0.00	2000	ST

MINOR ART URBAN FAU 8026

38 I
C-C

Form 6 HPS (Rev. 1961)

AT

ROAD INVENTORY SHEET

Party Chief R. Vought
Recorder L. Coffelt
Chainman

VER. 7-13-76

Road No. 1110
Name Indiana Ave.
Sheet No. 1 of 1
Date 10-28-63
County Wash.

82-41AT

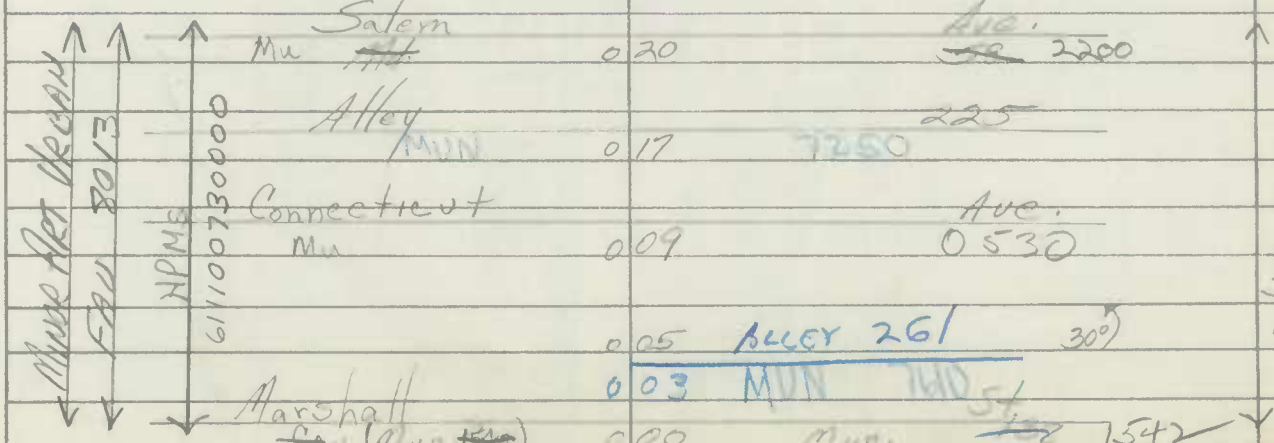

Form 6 HPS (Rev. 1961)

AT P1-77

ROAD INVENTORY SHEET

Party Chief R. Vought
Recorder L. Coffelt, Jr.
Chainman

VER. 7-15-76

Road No. 1130
Name Irvin Ave.
Sheet No. 1 of 1
Date 10-30-63
County Wash.

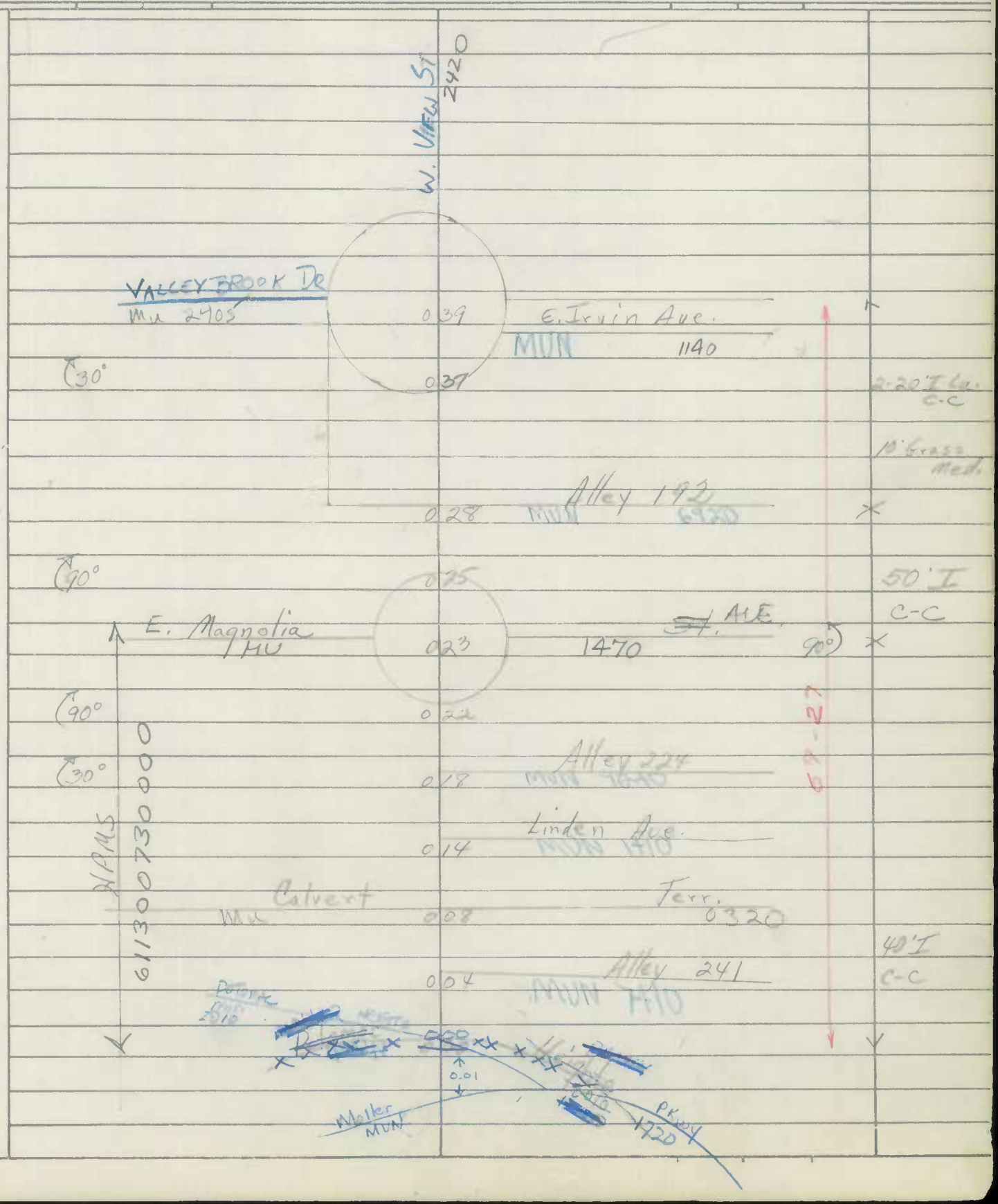

Form 6 HPS (Rev. 1961)

IRVIN AVE #2 1132

ROAD INVENTORY SHEET

Party Chief	R. VOUGHT	Road No.	
Recorder	L. COFFELT JR.	Name	W. IRVIN AVE #2 ~~#50~~
Chainman		Sheet No.	1 OF 1
		Date	10-31-63
	HAGERSTOWN	County	WASHINGTON

VER 7-14-76

NOW ALL MUN. #132



25' I LACC
26' I LACC
20' GRASS
PKWY

30' I
C-C

Form 6 HPS (Rev. 1961)

AT

P77

ROAD INVENTORY SHEET

Party Chief R. VOUGHT
Recorder L. COFFELT JR.
Chainman

VER. 9-15-76

HAGERSTOWN

Road No. 1160
Name W IRVIN AVE #3
Sheet No. 1 OF 1
Date 10-30-63
County WASHINGTON



Form 6 HPS (Rev. 1961)

ROAD INVENTORY SHEET

Party Chief R. Vought
Recorder L. Coffelt Jr.
Chainman

VER 7-14-76

Road No. 1170
Name Irvin Pkwy
Sheet No. 1 of 2
Date 11-5-63
County Wash.

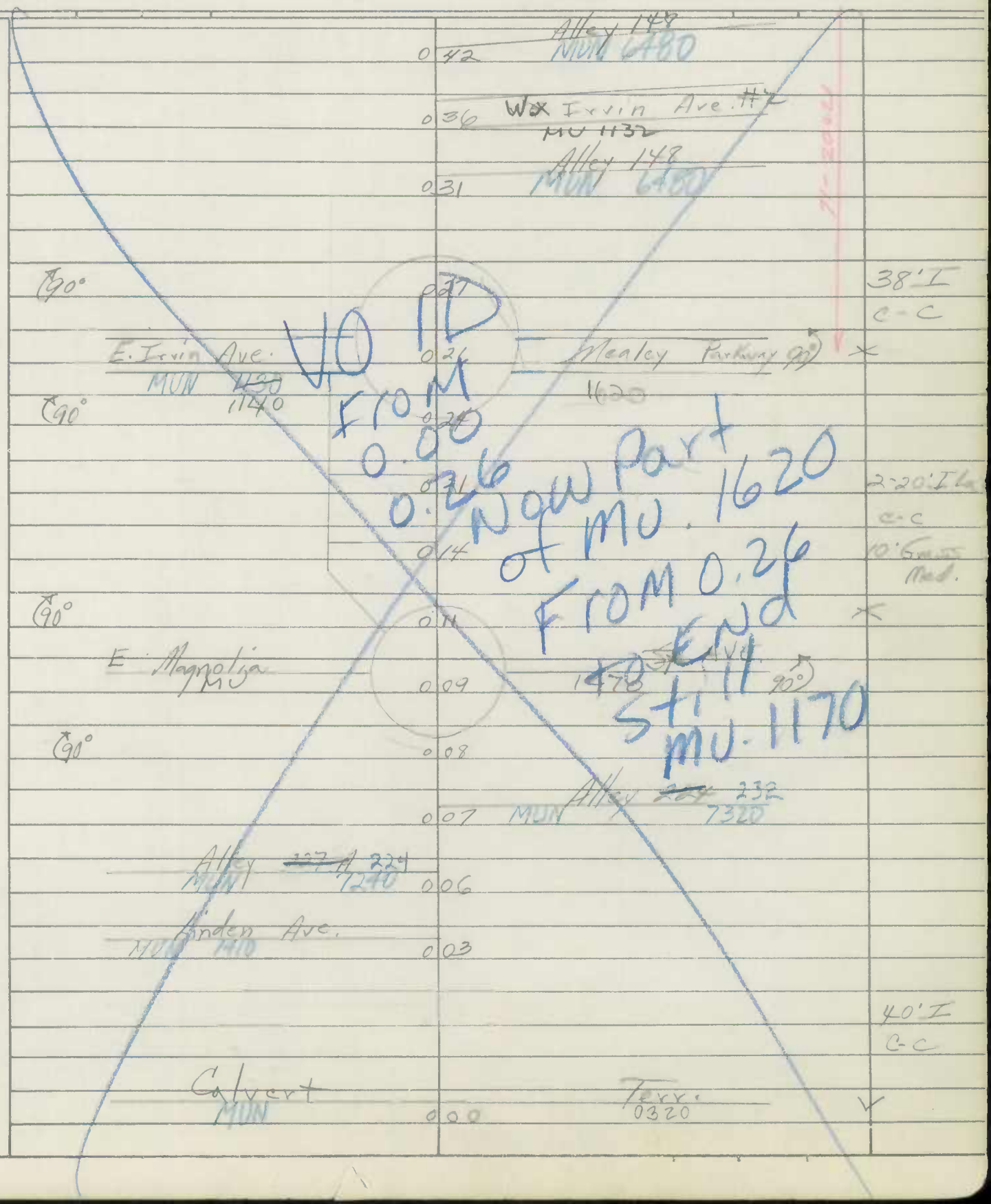

Form 6 HPS (Rev. 1961)

ROAD INVENTORY SHEET

Party Chief R. Vaught
Recorder L. Cosfelt, Jr.
Chainman

Road No.
Name Irvin PKwy
Sheet No. 2 of 2
Date 4-5-63
County Wash.

VOID
See
New
Inv.
91-17, MVEX #2
3-19-92
BB/SP

MULBERRY AVE

Langborn Blvd.
1900 0 46

Same

90-23
3-12-91
GD/TM

98-3MU
2/23/99
SS/RB

AT

Form 6 HPS (Rev. 1961)

ROAD INVENTORY SHEET

Party Chief R. VOUGHT
Recorder L. COFFELT JR.
Chainman

HAGERSTOWN

VER
7-15-76

Road No. 1180
Name W. IRVIN AVE
Sheet No. 1 OF 12
Date 10-28-63
County WASHINGTON

KASINOF AVE
MU 1235 0 36 ENT TO T.H.

MATTHEW CT
PT MU (98-2MU) 0 28

See new Inventory
98-3MU
2/23/99
SS/RB

30°

W. IRVIN AVENUE (919-991)
PC ENT TO T.H. 0 24

WEST IRVIN AVENUE (900-918)
0 21 ENT TO T.H.

BENJAMIN PL
MU (98-1MU) 0 17

W. IRVIN AVENUE
ENT TO T.H. (840-858)

FAIRCHILD AVE
0 13 ~~MU~~ OP ~~0720~~ 240

Road ~~Ent~~

0 09

PENNSYLVANIA
~~PENNA~~ Ave
US 0 07 11 SS

67-16

38' I
JC-C
2UML

ALLEY #135
MUN 6550 0 03

39' I
C-C

ST CLAIR ST
MUN 2190 0 00 N. HAGERSTOWN HIGH School

SHA 51.3 - 8 Revised
4.83

MARYLAND STATE HIGHWAY ADMINISTRATION HAGERSTOWN

ROAD INVENTORY SHEET

MU 1185

87-28 ex
91-34

Party Chief AL
Recorder KJ
Assistant
Map No./Dir. A-8 / NW
State Coordinates 593-670

Road No. ~~OP 226~~
Road Name W IRvin AVE
County WAshington
Date 3-28-88
Sheet No. 1 OF 1

TRAFFIC CODES
TRAFFIC CONTROLS: STOP SIGN=S.S., TRAFFIC LIGHT=T.L., FLASHING RED BALL=F.R.

TRAFFIC CODES
PARKING RESTRICTIONS: A.M. PEAK, P.M. PEAK, A.M./P.M. PEAK, NO PARKING ANYTIME=N.P., COMM/IND. ACCESS=E

SYSTEM: FED. AID.	SYSTEM: FUNCT CLASS.	SYSTEM: HWY. SYS.	SYSTEM: HPMS SAMPLE	TRAFFIC: PRKG. REST.	TRAFFIC: COM/IND. ACCESS	LINE DIAGRAM	TRAFFIC: CONTROL	TRAFFIC: COM/IND. ACCESS	TRAFFIC: PRKG. REST.	PAVEMENT DATA
						COMBINED INVENTORY				
						w/MU 1180				
						98-3 MU				
						2/23/89				
						SS/RB				
						PROPOSED				
						KASINOFF AVE				
					E	T-H9 PKG. 015 MU (49-32) 1235				
						014				
						PT 012				
						30°				
						WAYNE AVE				
						OP 225 007				
						PC 002				
										38'I
										J-C-C
						Road [illegible] End				
						PROPOSED				

SYSTEM				TRAFFIC		LINE DIAGRAM	TRAFFIC			PAVEMENT DATA
FED. AID.	FUNCT. CLASS.	HWY. SYS.	HPMS SAMPLE	PRK.G. REST.	COM/IND ACCESS		CONTROL	COM/IND ACCESS	PRK.G. REST.	

Form 6 HPS (Rev. 1961)

A9-77

ROAD INVENTORY SHEET

Party Chief R. VOUGHT
Recorder L. COFFELT JR.
Chainman

VER 7-16-76

Road No. 1210
Name Jefferson ST
Sheet No. 1 OF 2
Date 11-5-63
County WASHINGTON

92-8 A/T

A/T 84-7-8

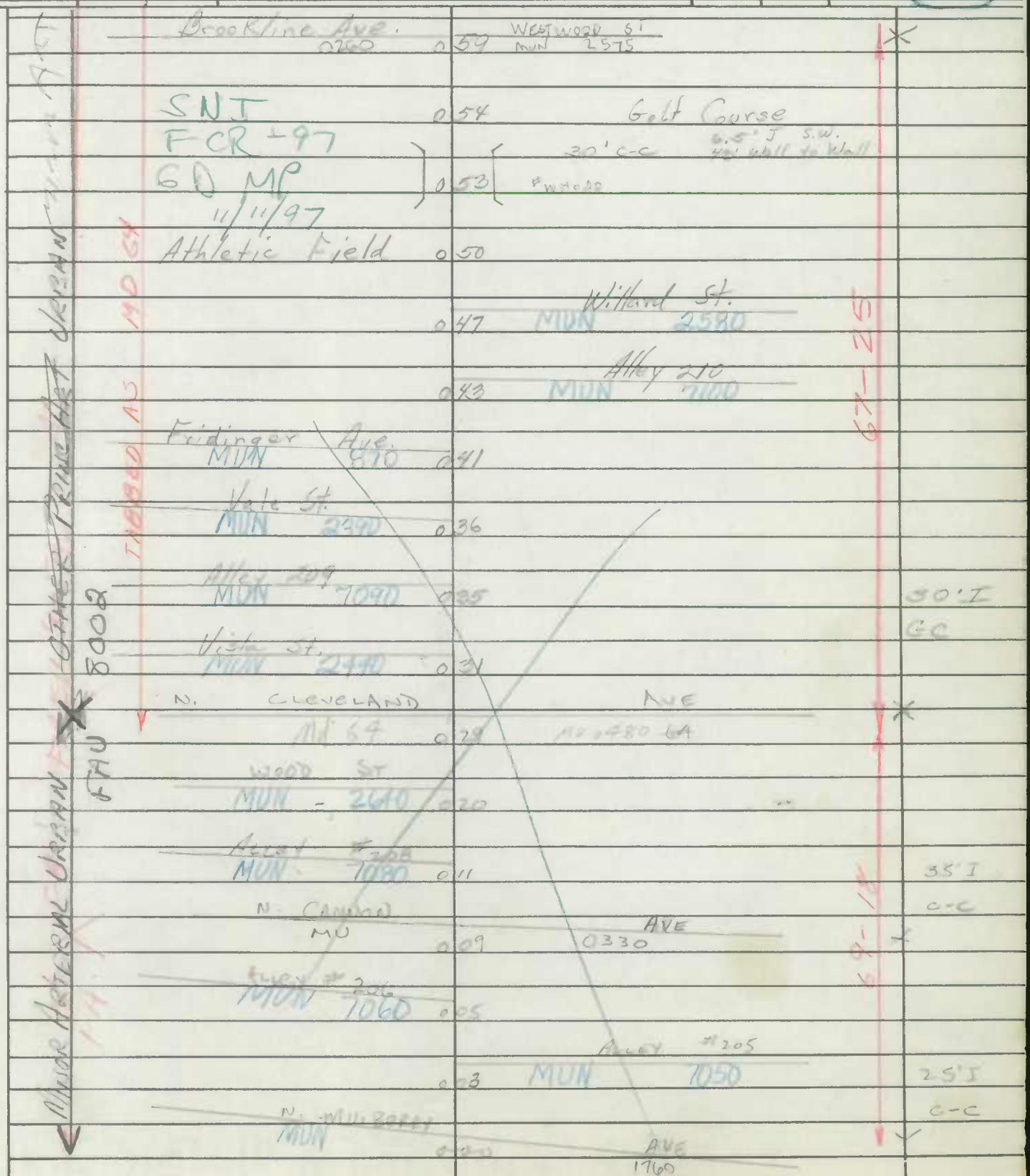

Form 6 HPS (Rev. 1961)

ROAD INVENTORY SHEET

Party Chief R. Vaught
Recorder L. Coffelt, Jr.
Chainman

Road No.
Name Jefferson St.
Sheet No. 2 of 2
Date 11-5-63
County Washi.



SHA 51.3-8
11-15-72

STATE HIGHWAY ADMINISTRATION OF MARYLAND

ROAD INVENTORY SHEET

Party Chief DT
Recorder FR.
Helper

Map No. GH 22 78-1
HAGERSTOWN

Road No. MUN. 1225
Road Name KENLY AVE.
Sheet No. 1 OF 1
Date 4-16-79
County WASH.
State Coordinates

SEE NEW INVENTORY OF MUN 1225

83-1
4/9/84
DT - NS

W



SHA 51.3-8
11-15-72

ROAD INVENTORY SHEET

Road No. _____
Road Name _____
Sheet No. _____
Date _____
County _____
State Coordinates _____

SHA 51.3 - 8 Revised
4.83

MARYLAND STATE HIGHWAY ADMINISTRATION

90-8
3-8-91
GD/TM

ROAD INVENTORY SHEET

(OLD US 11)

Hagerstown

Party Chief	CB	Road No.	MUN. 1230
Recorder	AL	Road Name	JONATHAN ST.
Assistant		County	WASHINGTON
Map No./Dir.	A-8 / N	Date	4-22-87
State Coordinates	595-660	Sheet No.	1 OF 2

91-11 A/T

TRAFFIC CODES: TRAFFIC CONTROLS: STOP SIGN=S.S., TRAFFIC LIGHT=T.L., FLASHING RED BALL=F.R.

TRAFFIC CODES: PARKING RESTRICTIONS: A.M. PEAK, P.M. PEAK, A.M./P.M. PEAK, NO PARKING ANYTIME=N.P., COMM/IND. ACCESS=E

SYSTEM: FED. AID.	SYSTEM: FUNCT CLASS	SYSTEM: HWY. SYS.	SYSTEM: HPMS SAMPLE	TRAFFIC: PRKG. REST.	TRAFFIC: COM/IND. ACCESS	LINE DIAGRAM	TRAFFIC: CONTROL	TRAFFIC: COM/IND. ACCESS	TRAFFIC: PRKG. REST.	PAVEMENT DATA
FAU 800	URBAN OTHER PRINCIPAL ARTERIAL					SNI				
						SOLAN ALLEY 9140 — 0 49				
						FCR-97 11/11/93 GD MP				
						W. NORTH ST 1790 — 0 41	TL			
						CH ~~CHURCH~~ — 0 40 CH				
						MURPH AVE MUN. 1765 — 0 36				
						W. BETHEL ST 0160 — 0 31	TL			
						(HARMAN WILLIAMS) MUN. 0990 — 0 36 MUN. 2585				
						CHURCH ST 0440 — 0 21	TL			
						CH — 0 19 MUN. PRKG LOT		E		
						WELLERS ALLEY 9160 — 0 16				25'I J cc ~~STAL~~ 1VMC
						W. FRANKLIN ST US ← 11 40 WEST				
						ALLEY #18 MU 5180 — 0 07				
						(WARDHAM PL #2) MU 2492 — 0 05				
						WASHINGTON ST US — 0 00 40 EAST →	TL			
						SUMMIT AVE MU 2301 →				

SYSTEM				TRAFFIC		LINE DIAGRAM	TRAFFIC			PAVEMENT DATA
FED. AID.	FUNCT. CLASS.	HWY. SYS.	HPMS SAMPLE	PRKG. REST.	COM/IND ACCESS		CONTROL	COM/IND ACCESS	PRKG. REST.	



FAU 8001
U-oth. Prin. Art

Form 6 HPS (Rev. 1961)

ROAD INVENTORY SHEET

Party Chief R. Vought
Recorder L. Coffelt, Jr.
Chainman

VER 7-20-76

Road No. 1230
Name Jonathan St.
Sheet No. 1 of 1
Date 11-4-63
County Wash.

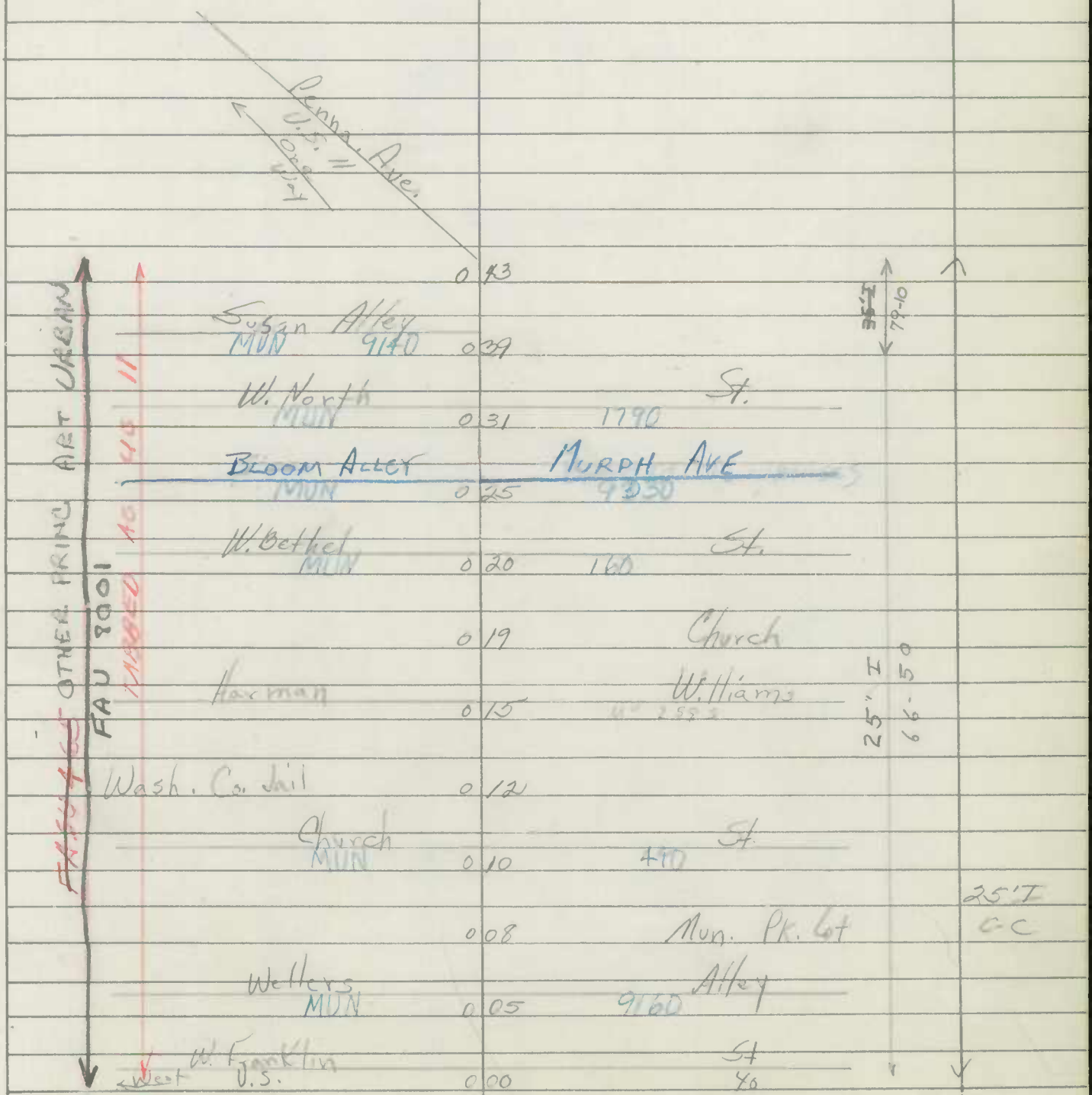

Form 6 HPS (Rev. 1961)

MACS

P9-T1

ROAD INVENTORY SHEET

Party Chief R. VOUGHT
Recorder L. COFFELT JR.
Chainman
HAGERSTOWN

VER. 7-16-76

Road No. 1250
Name KENLEY AVE
Sheet No. 2 X OF 2
Date 11-12-63
County WASHINGTON

~~1450~~ 0800

FIRST 0 ~~84~~ 68 ~~LOMBARD~~ ST

38'I
C-C

~~Road End~~

0 ~~9~~ 65

Kenwood Dr.

30' 1270 0 ~~X~~ 62

Ravenswood Dr

MUN 0 ~~X~~ 55 2070

0 ~~03~~ 46

38'I
C-C

WILSON 0 ~~00~~ 44 BLVD

MUN 55 2600

SHA 51.3-8
11-15-72

STATE HIGHWAY ADMINISTRATION OF MARYLAND

87-24
AL/KS
3-28-85

ROAD INVENTORY SHEET

Party Chief DT
Recorder NS
Helper

Road No. MUN 1265
Road Name (KENSINGTON DR.)
Sheet No. 1 OF 1
Date 4 / 9 / 84
County WASHINGTON
State Coordinates

Map No. 83-2
HAGERSTOWN

		PARKING	T H.	
	0	E		
	CUL	0 26	SAC	
PT	ENT APTS	0 24		
90°	ENT APTS	0 23		
	~~Woodlands Run~~			
	MU 87-25 2651	0 20		
		0 18	ENT APTS	33'I 39'CW
	~~ROAD~~	0 16	~~END~~	
	ENT: APTS.	0 14	ENT. APTS	
	ENT: APTS.	0 08	ENT: APTS. 30°5	32' I J-CC
	OUTER		DR.	
	MUN	0 00	1890	

PROPOSED

NW ↑

SHA 51.3-8
11-15-72

ROAD INVENTORY SHEET

Road No. ______________________

Road Name ______________________

Sheet No. ______________________

Date ______________________

County ______________________

State Coordinates ______________________

Form 6 HPS (Rev. 1961)

PG-77

AT

ROAD INVENTORY SHEET

Party Chief R. Vought
Recorder L. Coffelt, Jr.
Chainman

VER
7-15-76

Road No. 1280
Name Key Ave.
Sheet No. 1 of 1
Date 10-28-63
County Wash.

SEE N. I.
90 MUN EX #1

6D / TM

3/12/ 91

W. Church
MUN 0 21

St.
0440

38'H
C-C

Wanda Ave.
2440 MUN 000

← KEY CIR
1240

Form 6 HPS (Rev. 1961)

AT Pg-n

ROAD INVENTORY SHEET

Party Chief R. Vought
Recorder L. Coffelt, Jr.
Chainman

Road No. 1290
Name Key Circle
Sheet No. 1 of 1
Date 10-28-63
County Wash.

VER
7-15-76

DAYCOTAH AVE
CO. 476

Approx Corp. Limits:

0 12 Hagerstown

18'H
24'C.W.

Key Ave. #2

0 09 MDN 1282

34 c-c

0 02 30

38'H
c-c

Wanda Ave.

0 00 MDN 2480

← KEY AVE
1280

Form 6 HPS (Rev. 1961)

P4-77

ROAD INVENTORY SHEET

Party Chief R. VOUGHT
Recorder L. COFFELT JR.
Chainman

HAGERSTOWN

VER 7-15-76

Road No. 1300
Name Key St
Sheet No. 1 OF 1
Date 11-12-63
County WASHINGTON

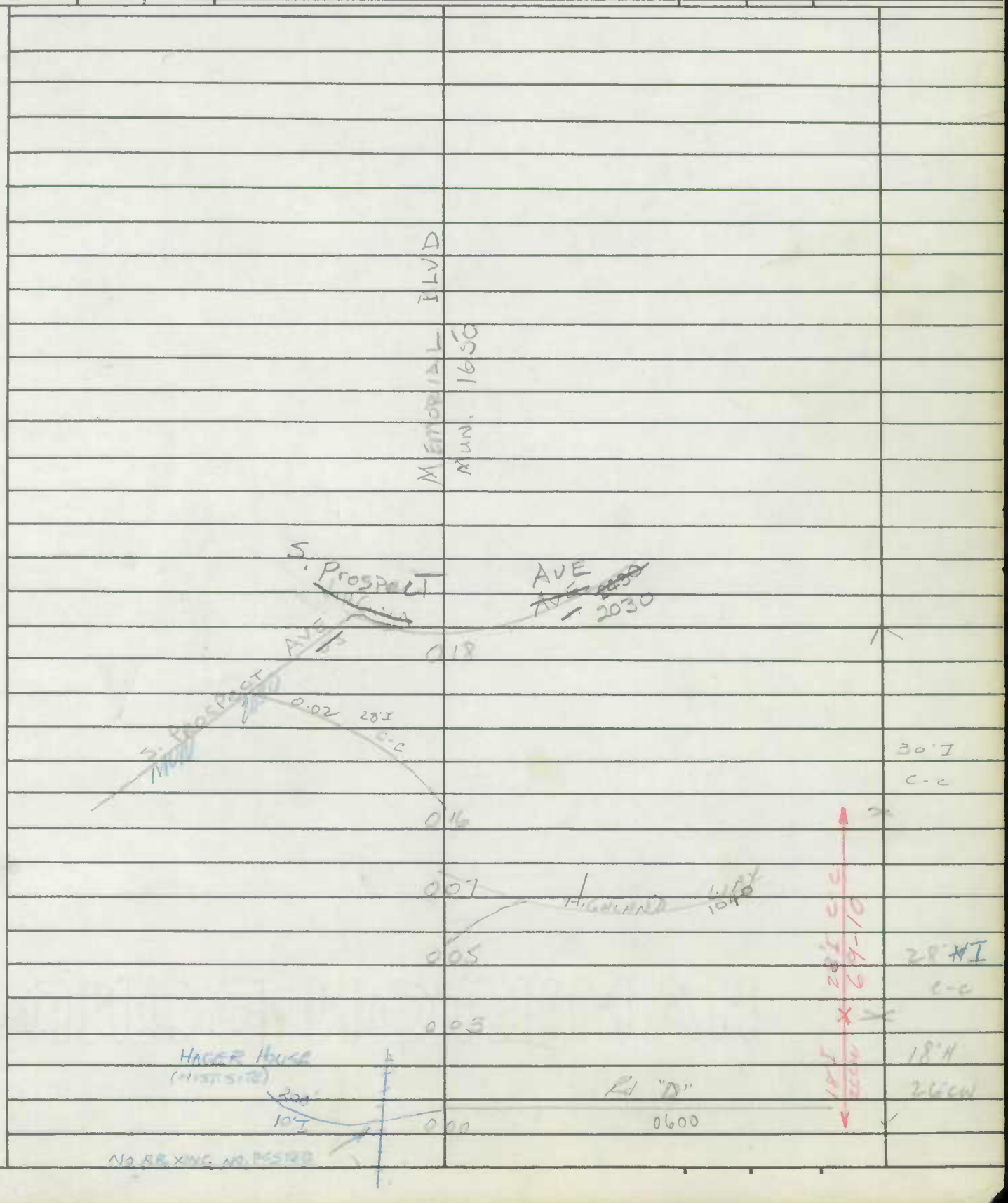

SHA 51.3 - 8 Revised
4.83

Hagerstown

MARYLAND STATE HIGHWAY ADMINISTRATION

91-33
91-33 EX.-1,-2,-3,-4

ROAD INVENTORY SHEET

Party Chief BB
Recorder SP
Assistant
Map No./Dir. 1 SE
State Coordinates

Road No. MU 1337
Road Name Langley DR
County Washington
Date 3-19-92
Sheet No. 1 OF 1

SYSTEM: FED. AID. | FUNCT CLASS. | HWY. SYS. | HPMS SAMPLE
TRAFFIC: PRKG. REST. | COM/IND. ACCESS

LINE DIAGRAM

TRAFFIC: CONTROL | COM/IND. ACCESS | PRKG. REST.

PAVEMENT DATA

NOW combined with
MU1335
00-4MU
3-8-01
C-D/E

Proposed

Road End
013

Lily CT
OP 0257

011

Tulip CT
OP 0259

Violet DR
008 OP 0258

Lily CT
OP 0257
004

Iris CT
003 OP 0256

Mt Aetna RD
CO 000 310

SS

32' I
J-CC
2 UML

TRAFFIC CODES

TRAFFIC CONTROLS: STOP SIGN=SS,
TRAFFIC LIGHT=T.L.,
FLASHING RED BALL=F.R.

TRAFFIC CODES

PARKING RESTRICTIONS: A.M. PEAK,
P.M. PEAK, A.M./P.M. PEAK, NO PARKING
ANYTIME=N.P., COMM/IND. ACCESS=E

SYSTEM				TRAFFIC		LINE DIAGRAM	TRAFFIC				PAVEMENT DATA
FED. AID.	FUNCT. CLASS.	HWY. SYS.	HPMS SAMPLE	PRKG. REST.	COM/IND ACCESS		CONTROL	COM/IND ACCESS	PRKG. REST.		

Form 6 HPS (Rev. 1961)

pg. 77
AT

ROAD INVENTORY SHEET

Party Chief R. VOUGHT
Recorder L. COFFELT JR.
Chainman
HAGERSTOWN

VER 7-16-76

Road No. ~~1370~~ - 1360
Name W & E. LEE ST
Sheet No. 1 OF 1
Date 11-12-63
County WASHINGTON

SUMMIT		Ave	
MUN →	0 42	→ 2300	
HOOD ST #2 ~~ALLEY~~		ALLEY #122	
MUN ~~1020~~ 1082	0 39	MUN 6220	
		ENT PK. AREA	
	0 36		
		CLOSED 11/30/83 ~~#3~~ ~~#UM 832 3[illegible]C~~	
FLASH SIGNALS		ST	
~~B+O~~	0 34	HOOD 1080 RR	
	0 33		
CSX	R/R		
↑30° ~~B+O~~	0 26	RR ~~R/R~~ #BC-139493 CSX	
SOUTH ST			
MUN 2250	0 23		
SMITH ST			
MUN 2230	0 21		
		ALLEY #121	
	0 20	MUN 6210	
S. POTOMAC		ST	
MUN 2000	0 17	← ONE WAY	
		GERBERS ALLEY	
	0 13	MUN 9100	
S. LOCUST		ST	
ONE WAY →	0 10	→ 1430 30°	
ALLEY #3			
MUN 5030	0 07		
		CROMERS ALLEY #2	
	0 04	MU 9082	
CROMERS ALLEY			
MU 9080	0 03		25' I
S. MULBERRY		ST	C-C
MUN ←	0 00	← 1760	

Form 6 HPS (Rev. 1961)

(92-14)
AH/BB
4-1-93

ROAD INVENTORY SHEET

Party Chief R. VOUGHT
Recorder L. COFFELT JR.
Chainman

HAGERSTOWN

VER
7.13-76

Road No. 1420
Name LINGANORE ~~ST~~ AVE
Sheet No. 10F1
Date 10-28-63
County WASHINGTON

SNI
FCR-97
GD, MP
11/13/97

ROAD END
031
LANGDON ST
MUN 1330
BALL FIELD 026
FLORIDA Ave
MUN 820 024
Georgia Ave.
MUN 920 018
CARR ST
015 MUN 350
MARSHALL ST
MUN 1540 011
HAMMOND ST
009 MUN 980
008 Church
#81
ALLEY
MUN 003 580
SALEM AVE
MU 000 2200

28' I
J-C-C
34' I
66-23
34' I
J C-C

URBAN LOCAL
FAU 8015

Form 6 HPS (Rev. 1961)

ROAD INVENTORY SHEET

Party Chief R. VOUGHT
Recorder L. COFFELT JR.
Chainman

HAGERSTOWN

VER. 7-14-76

Road No. 1430 - ~~1440~~
Name N & S LOCUST ST
Sheet No. 1 OF 2
Date 11-4-63
County WASHINGTON

79-3

80-1

1430 N. LOCUST ST

NPMS

E FRANKLIN		ST
WEST US	0 62	40
ALLEY		~~#21 A~~ #23
MUN	0 56	5230
E WASHINGTON		ST
US	0 51	40 EAST
MATHEWS AVE		ALLEY 134
MU 1560	0 46	
		ALLEY #250
	0 43	MU 7500
E. ANTIETAM		ST
MU	0 40	0030
BIXLERS		ALLEY
MU	0 35	9020
ALLEY #173		
MU 6730	0 32	
E. BALTIMORE		ST
MU	0 28	0090
BURGER ALLEY		BROMER AVE ~~ALLEY~~
MU 9050	0 23	MU ~~9050~~ 250
		BOSTER ST
ALLEY 264	0 20	MU 0150
MU 7640		
E. LEE	0 18	ST
MU	0 15	1360
		ELM ST
	0 10	→ MU 0750
		RAY ST
	0 05	MU 2080
ALLEY 4		
MU 5040		

OTHER PRINC ART URBAN

FAP 221

NPMS

25' I

C-C

Form 6 HPS (Rev. 1961)

ROAD INVENTORY SHEET

Party Chief R. VOUGHT
Recorder L. COFFELT JR.
Chainman

HAGERSTOWN

Road No.
Name N#S LOCUST ST
Sheet No. 2 OF 2
Date 11-4-63
County WASHINGTON

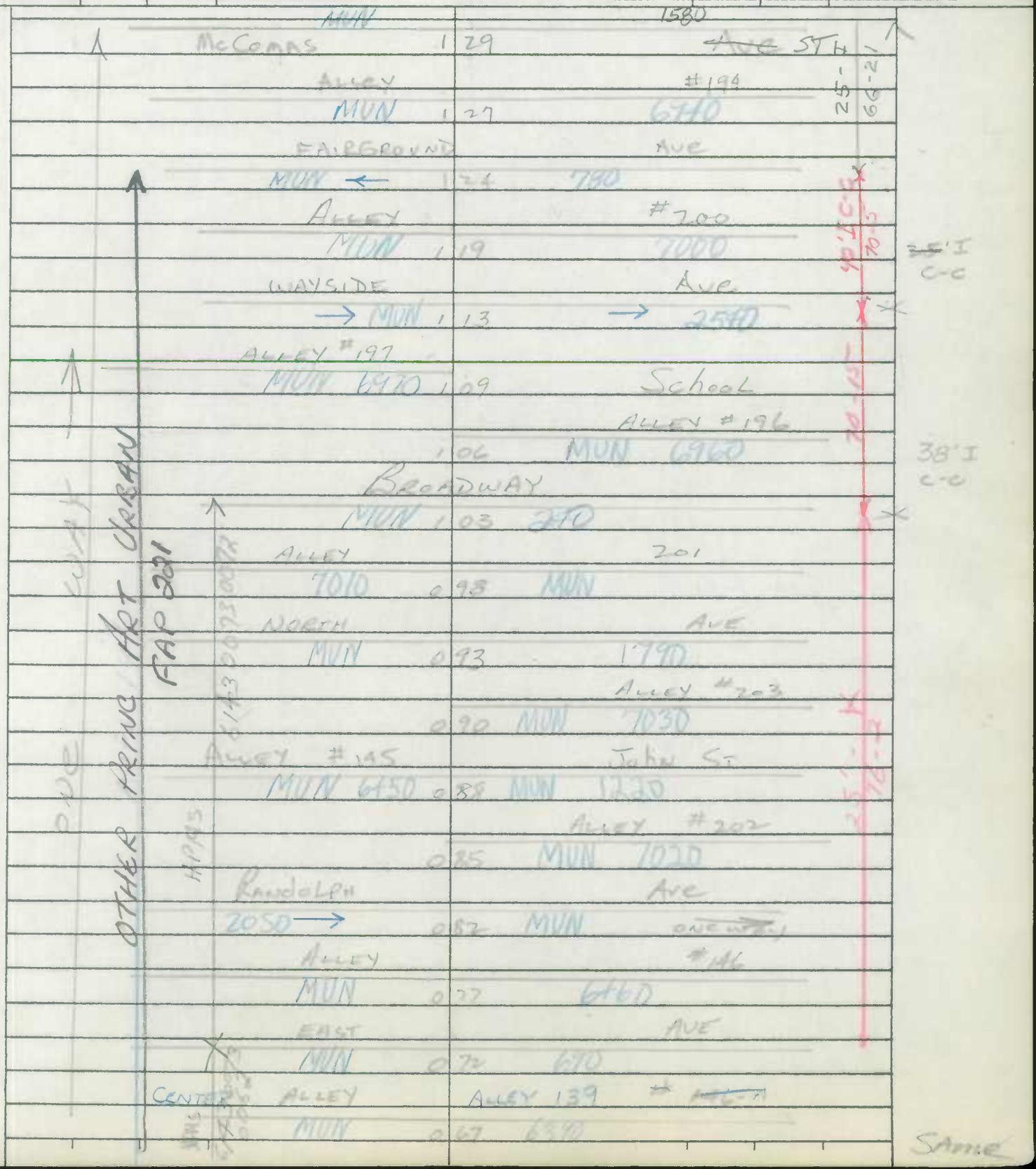

SHA 51.3-8
11-15-72

STATE HIGHWAY ADMINISTRATION OF MARYLAND

URBAN

Co. 852

BB84-99
RM4-2585

ROAD INVENTORY SHEET

Party Chief W. DOMBROSKI
Recorder M. ZALENSKI
Helper

Map No. A-8 (SE) "~~POTOMAC~~ ~~MAGNOLIA~~ HEIGHTS"

~~84-99~~ HAGERSTOWN

Road No. ~~MU 1480~~ (1470)
Road Name E. MAGNOLIA AVE
Sheet No. 2 OF 2
Date 7-14-76
County WASH
State Coordinates 603-665

84-99

		DE		
	641	081	SAC	
			~~PROPOSED~~	
			Chartridge Dr	
		077	G 963	20'I 2-10'FT J Cob LT
	~~ROAD~~	072	~~END~~	
			Hollymead Terr.	
		071	G 962	
		069	H	Co 852
	7 H	065	EXIT SCHOOL	
		063	POTOMAC HEIGHTS (ELE.) SCHOOL	
		060	ENT TO SCHOOL	
SE	PT APPOX. CORP	058	LIMITS OF HAGERSTOWN	
	30°	057		
	PRC	055	PRC	
	→	052	4-36" RCP 30°	MU 1470
		050	PC	40'I. J'c.c
	POTOMAC HEIGHTS			
		049		

SHA 51.3-8
11-15-72

STATE HIGHWAY ADMINISTRATION OF MARYLAND

ROAD INVENTORY SHEET

Party Chief W. DOMBROSKI
Recorder M. ZALENSKI
Helper

Map No. _____
BB REV. FR. 4-15-81 HAGERSTOWN

Road No. MUN 1500
Road Name MANILA AVE
Sheet No. 1 OF 1
Date 7-15-76
County WASHINGTON
State Coordinates



SHA 51.3-8
11-15-72

ROAD INVENTORY SHEET

Road No. _____
Road Name _____
Sheet No. _____
Date _____
County _____
State Coordinates _____

SHA 51.3-8
11-15-72

STATE HIGHWAY ADMINISTRATION OF MARYLAND

ROAD INVENTORY SHEET

Party Chief RV
Recorder LC JR
Helper

Road No. 1540
Road Name MARSHALL ST
Sheet No. 1 OF 1
Date 10-28-63
County WASHINGTON
State Coordinates

Ver 7-13-76
Map No. HAGERSTOWN
Rev 9-1-81

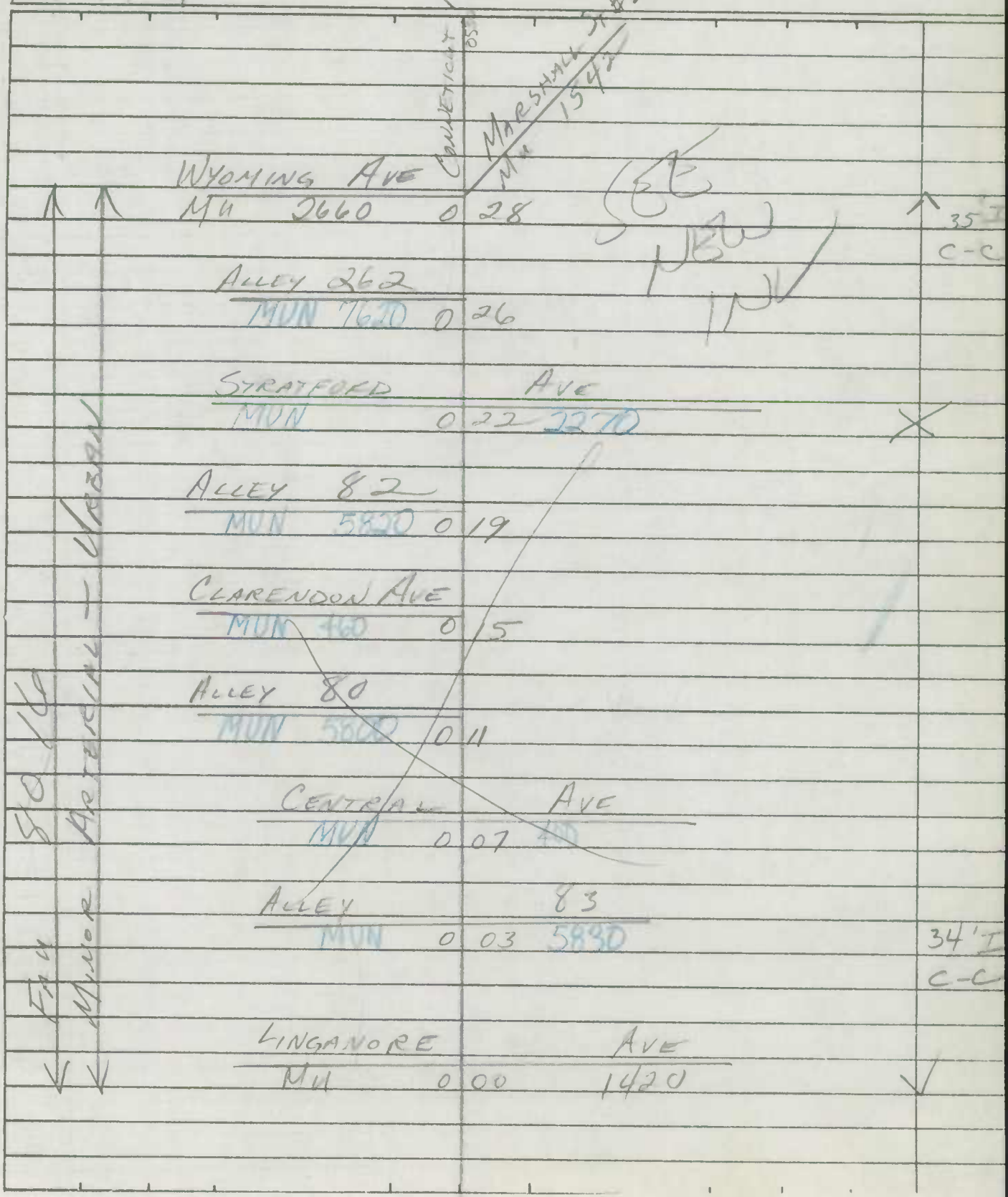

SHA 51.3-8
11-15-72

ROAD INVENTORY SHEET

Road No. _____
Road Name _____
Sheet No. _____
Date _____
County _____
State Coordinates _____

Form 6 HPS (Rev. 1961)

AT

ROAD INVENTORY SHEET

Party Chief R. Vaught
Recorder L. Coffelt, Jr.
Chainman

VER
7-13-76

Road No. 1540
Name Marshall St.
Sheet No. 1 of 1
Date 10-28-63
County Wash.

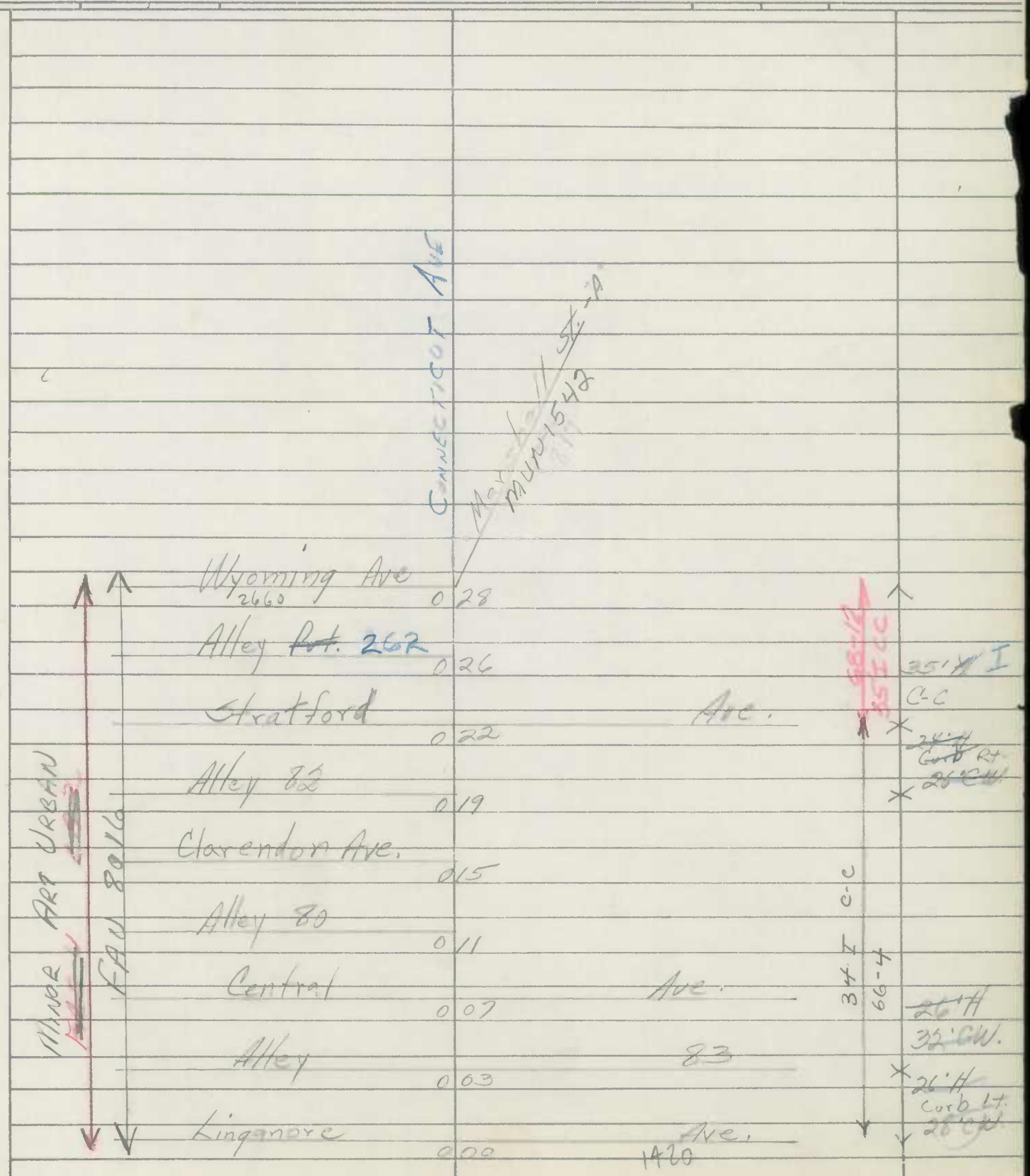

SHA 51.3-8
11-15-72

STATE HIGHWAY ADMINISTRATION OF MARYLAND

81-10
A/T

ROAD INVENTORY SHEET

Party Chief M. BAXTER - OFF. INV.
Recorder
Helper

Map No.

Road No. MU 1542
Road Name MARSHALL ST #2
Sheet No. 1 OF 1
Date 6-10-76 REV 8-5-76
County WASH.
State Coordinates

HAGERSTOWN

MARSHALL AVE
MUN 1540

MUN. 2660
WYOMING AVE

0 82

CONNECTICUT AVE
MUN 830

MUN. 2410

MUN. 2
WELLINGTON DR

0 70 VERMONT AVE

MUN. 1110

0 63 INDIANA AVE

MUN. 2100

0 56 RHODE ISLAND AVE — 34' I "J" C-C

0 49

0 43 F

0 39 H — 18' H 24' CW

0 17

MUN. 1530
MARSHALL ST
SPUR 0 07

24' I 32' CW

0 00 HAGERSTOWN

CORP. LIMITS

MAUGANSVILLE RD
MD 817

MINOR ART URBAN
FAU 9016
HPMS 615420730049

SHA 51.3-8
11-15-72

ROAD INVENTORY SHEET

Road No. _____
Road Name _____
Sheet No. _____
Date _____
County _____
State Coordinates _____

Form 6 HPS (Rev. 1961)

AT P9-77

ROAD INVENTORY SHEET

Party Chief R. VOUGHT
Recorder L. JOFFELT JR.
Chainman

HAGERSTOWN

VER 7-14-76

Road No. 1550
Name MARYLAND AVE
Sheet No. 1 OF 1
Date 11-8-63
County WASHINGTON

91-4 A/T

SNJ
FCR-97
GD MP
11/10/97

MUN 15-52
MUN SECT
MARYLAND AVE #2
~~AID~~ 1032

MUN
WILSON 0.61 2600 BLVD W

ALLEY #101
MUN 0.57 6010

W. FIRST ST
MUN 0.47 910

W. HOWARD ST
MUN 0.35 1100

ALLEY #247
MUN 7470 0.32

ALLEY 248 ~~247 A~~
0.31 MUN 7480

GARRETT ST
MUN 0.32 900

GARLINGER AVE
MUN 0.12 890

ALLEY #107
0.03 MUN 6070

MEMORIAL
MUN 0.00

FAU 8007
MINOR ART URBAN

67-21

54 I
C-C

5

BLVD W
1650

Form 6 HPS (Rev. 1961)

AT

4

ROAD INVENTORY SHEET

Party Chief R. VOUGHT
Recorder L. ~~COFFELT~~ JR.
Chainman

VER 7-20-76

HAGERSTOWN

Road No. 1610
Name Mc PHERSON ST
Sheet No. 1 OF 1
Date 11-4-63
County WASHINGTON

W. WASHINGTON ST
← EAST US 0 21 40

W. FRANKLIN ST
US 40 0 11 → WEST US 40

0 05

W. CHURCH ST
0 08 0440

25'H C-C

35'J CURB CT 40'CW

35'I C-C

SHA 51.3 - 8 Revised
4.83

MARYLAND STATE HIGHWAY ADMINISTRATION

ROAD INVENTORY SHEET

Party Chief REWRITTEN SM
Recorder
Assistant
Map No./Dir. /
State Coordinates

Road No. MUN 1620
Road Name MEALY PKWY
County WASHINGTON
Date 10-13-88
Sheet No. 1 OF 1

91-15 A/T

TRAFFIC CODES
TRAFFIC CONTROLS: STOP SIGN=S.S., TRAFFIC LIGHT=T.L., FLASHING RED BALL=F.R.

TRAFFIC CODES
PARKING RESTRICTIONS: A.M. PEAK, P.M. PEAK, A.M./P.M. PEAK, NO PARKING ANYTIME=N.P., COMM/IND. ACCESS=E

SYSTEM				TRAFFIC		LINE DIAGRAM	TRAFFIC			PAVEMENT DATA
FED. AID.	FUNCT CLASS.	HWY. SYS.	HPMS SAMPLE	PRKG. REST.	COM/IND. ACCESS	HAGERSTOWN	CONTROL	COM/IND. ACCESS	PRKG. REST.	



2-25' I LA
"J" C-C
VAR GRASS
PKWY

SYSTEM				TRAFFIC		LINE DIAGRAM	TRAFFIC				PAVEMENT DATA
FED. AID.	FUNCT. CLASS.	HWY. SYS.	HPMS SAMPLE	PRKG. REST.	COM/IND ACCESS		CONTROL	COM/IND ACCESS	PRKG. REST.		

Form 6 HPS (Rev. 1961)

AT

ROAD INVENTORY SHEET

Party Chief
Recorder
Chainman

VER
7-20-76

Road No. 1620
Name Mealey Pkwy.
Sheet No. 1 of 1
Date 10-31-63
County Wash.

71-22-13



Form 6 HPS (Rev. 1961)

AT

4

ROAD INVENTORY SHEET

Party Chief R. Vought
Recorder L. Coffelt
Chainman

VER
7-14-76

Road No. 1640
Name Medway Rd.
Sheet No. 1 of 1
Date 9-17-63
County Wash.

W		Co 381	
Approx. Corp. Lmts.	0 20	Hagerstown	
MUN		2(2)	
Brookline	0 11	Ave.	30' I
			C-C
	0 07	CBC D L W 10' x 15' x 63'	
~~Security Rd.~~			
Mun. ~~2210~~ 2212 Co. 378 MV 2212	0 00		
		← SECURITY RD	

SHA 51.3 - 8 Revised 4.83

95-9,-11
11-7-95
GD/TM

MARYLAND STATE HIGHWAY ADMINISTRATION

ROAD INVENTORY SHEET

Party Chief: REWRITTEN SM
Recorder:
Assistant:
Map No./Dir.: 1
State Coordinates:

Road No.: MUN 1650
Road Name: MEMORIAL BLVD
County: WASHINGTON
Date: 10-13-88
Sheet No.: 1 OF 4

88-13 11-25-88

TRAFFIC CODES
TRAFFIC CONTROLS: STOP SIGN=S.S., TRAFFIC LIGHT=T.L., FLASHING RED BALL=F.R.

TRAFFIC CODES
PARKING RESTRICTIONS: A.M. PEAK, P.M. PEAK, A.M./P.M. PEAK, NO PARKING ANYTIME=N.P., COMM/IND. ACCESS=E

SYSTEM: FED. AID.	SYSTEM: FUNCT CLASS.	SYSTEM: HWY. SYS.	SYSTEM: HPMS SAMPLE	TRAFFIC: PRKG. REST.	TRAFFIC: COM/IND. ACCESS	LINE DIAGRAM	TRAFFIC: CONTROL	TRAFFIC: COM/IND. ACCESS	TRAFFIC: PRKG. REST.	PAVEMENT DATA
						HAGERSTOWN				~~28' I~~
						SNI				~~JC LT~~
						FCR 97				
						GD MP 0 23				*
						11/11/97				25' I
										JC-C 2 ML
						0 19				*
										34' I
										JC-C
										2 ML
						0 14 HAGERSTOWN MUN STADIUM				*
										~~28' I~~
										~~36' GW~~
										24' I
										10' I SHD RT J-C LT
										2 ML
						0 10				*
						LTL 0 06				
						0 05		E		*
										35'
										~~28'~~ I
						0 ~~02~~ 4				JC LT
						LTL				2 ML
						0 01				
						EASTERN ~~BLVD~~ SPUR ~~SCANNON AVE~~ Blvd				
V	V					MU ~~0705~~ 0 00 ~~MU 0342~~ 0705	TL			V
						MT AETMA MU 1750				

LINE DIAGRAM

SYSTEM: FED. AID. | FUNCT. CLASS. | HWY. SYS. | HPMS SAMPLE

TRAFFIC: PRKG. REST. | COM/IND ACCESS

TRAFFIC: CONTROL | COM/IND ACCESS | PRKG. REST.

PAVEMENT DATA

FAU 8006
MINOR ART URBAN

30' WALL TO WALL

0 79 *CSX 139491P

30'I
"J" C-C

28'I
"J" C-C

ALLEY 120
MU 6200 0 72

S POTOMAC ST
MU 0 67 2000

25'I
"J" C-C

ALLEY 91
MU 5910 0 36

FREDERICK ST
US 40 0 33 AL

TL

ALLEY 125
MU 6250 0 28

SAME

SHA 51.3 - 8 Revised
4.83

MARYLAND STATE HIGHWAY ADMINISTRATION

ROAD INVENTORY SHEET

Party Chief REWRITTEN SM
Recorder
Assistant
Map No./Dir. 1
State Coordinates

Road No. MUN 1650
Road Name MEMORIAL BLVD
County WASHINGTON
Date 10-13-88
Sheet No. 3 OF 4

TRAFFIC CODES
TRAFFIC CONTROLS: STOP SIGN=SS, TRAFFIC LIGHT=T.L., FLASHING RED BALL=F.R.

TRAFFIC CODES
PARKING RESTRICTIONS: A.M. PEAK, P.M. PEAK, A.M./P.M. PEAK, NO PARKING ANYTIME=N.P., COMM/IND. ACCESS=E

SYSTEM				TRAFFIC		LINE DIAGRAM	TRAFFIC			PAVEMENT DATA
FED. AID.	FUNCT CLASS.	HWY. SYS.	HPMS SAMPLE	PRKG. REST.	COM/IND. ACCESS		CONTROL	COM/IND. ACCESS	PRKG. REST.	
						HAGERSTOWN				
						SURREY AVE MUN 2330				
						GUILFORD MUN 0940 1 06				26'I
										'J' C-C
						ALLEY 119 MUN 6190 1 02			X	
						1 01 PT				
						40°				
						0 96 PC				
						REYNOLDS AVE MUN 2090 PT 0 89				25'I
						0 88			X	'J' C-C
						MARYLAND AVE MUN T550 70° 0 85				
						1 PC 0 82				
										SME

FAU 8006
MINOR ART URBAN

SYSTEM				TRAFFIC		LINE DIAGRAM	TRAFFIC			PAVEMENT DATA
FED. AID.	FUNCT. CLASS.	HWY. SYS.	HPMS SAMPLE	PRKG. REST.	COM/IND ACCESS		CONTROL	COM/IND ACCESS	PRKG. REST.	
						KEY ST. MU. 1300				
						S PROSPECT ST				
						MU 1 22 2030				
						VIRGINIA AVE				
						MU 1 19 2430				76' I
										"J" C-C
						ALLEY 118				
						MUN 6180 1 18				
						SUMMIT AVE				
						MUN 1 14 2300				
										SAME

FAU 8006

MINOR ART URBAN

SHA 51.3-8
11-15-72

STATE HIGHWAY ADMINISTRATION OF MARYLAND

ROAD INVENTORY SHEET

Party Chief: RV
Recorder: LC JR
Helper:
Map No.: HAGERSTOWN

Road No.: 1650
Road Name: MEMORIAL BLVD
Sheet No.: 1 OF 3
Date: 9-10-63
County: WASHINGTON
State Coordinates:

Ver 7-10-76

Rwr 9-1-81

82-1+2 NS CM

			30' I
B&O		RR 30' WALL to WALL	C-C
	0 79		
		#B0 139 491 P CSX	
ALLEY 120			28' I
MUN 6200	0 72		C-C
S POTOMAC		ST	
MUN	0 67	2000	
CEMETARY	0 48		
			25'
ALLEY 91			~~30~~' I
MUN ← 800	0 36		C-C
FREDERICK		ST	
US 40	0 33	AL	
ALLEY 125			28' I
MUN 6250	0 28		J-C LT
	0 23		28' I
			36' CW
	0 14	HAGERSTOWN MUN STADIUM	
	0 05		
	0 02	~~LT 8000~~	
	0 01		
			28' I
			C LT
EASTERN BLVD	RXR	SCANNON AVE	
(86-1) MUN 0705	0 00	MUN 0342	
		RXR	

FAU 8006 MINOR ARTERIAL URBAN

MT ALTNA RD MU 1750

SHA 51.3-8
11-15-72

ROAD INVENTORY SHEET

Road No. 1650
Road Name MEMORIAL BLVD
Sheet No. 2 OF 3
Date 9-10-63
County WASHINGTON
State Coordinates

HAGERSTOWN

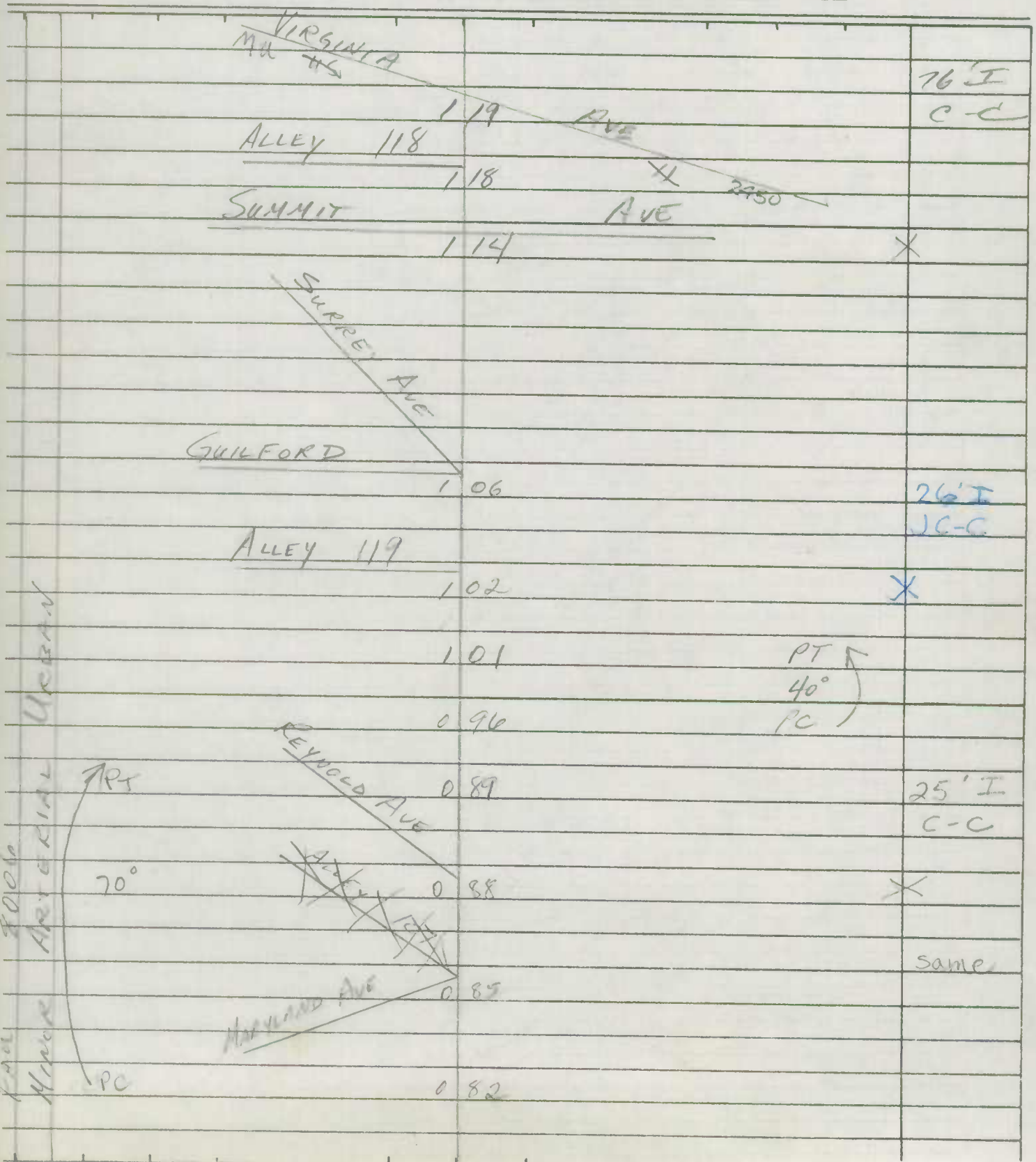

SHA 51.3-8
11-15-72

STATE HIGHWAY ADMINISTRATION OF MARYLAND

ROAD INVENTORY SHEET

Party Chief RV
Recorder KC
Helper

Map No. HAGERSTOWN

Road No. 1650
Road Name MEMORIAL BLVD
Sheet No. 3 OF 3
Date 9-10-63
County WASHINGTON
State Coordinates



SHA 51.3-8
11-15-72

ROAD INVENTORY SHEET

Road No. _____
Road Name _____
Sheet No. _____
Date _____
County _____
State Coordinates _____

Form 6 HPS (Rev. 1961)

ROAD INVENTORY SHEET

Party Chief R. Vought
Recorder L. Coffelt Jr.
Chainman

VER
7-16-76

Road No. 1650
Name Memorial Blvd
Sheet No. 1 of 2
Date 9-10-63
County Wash.

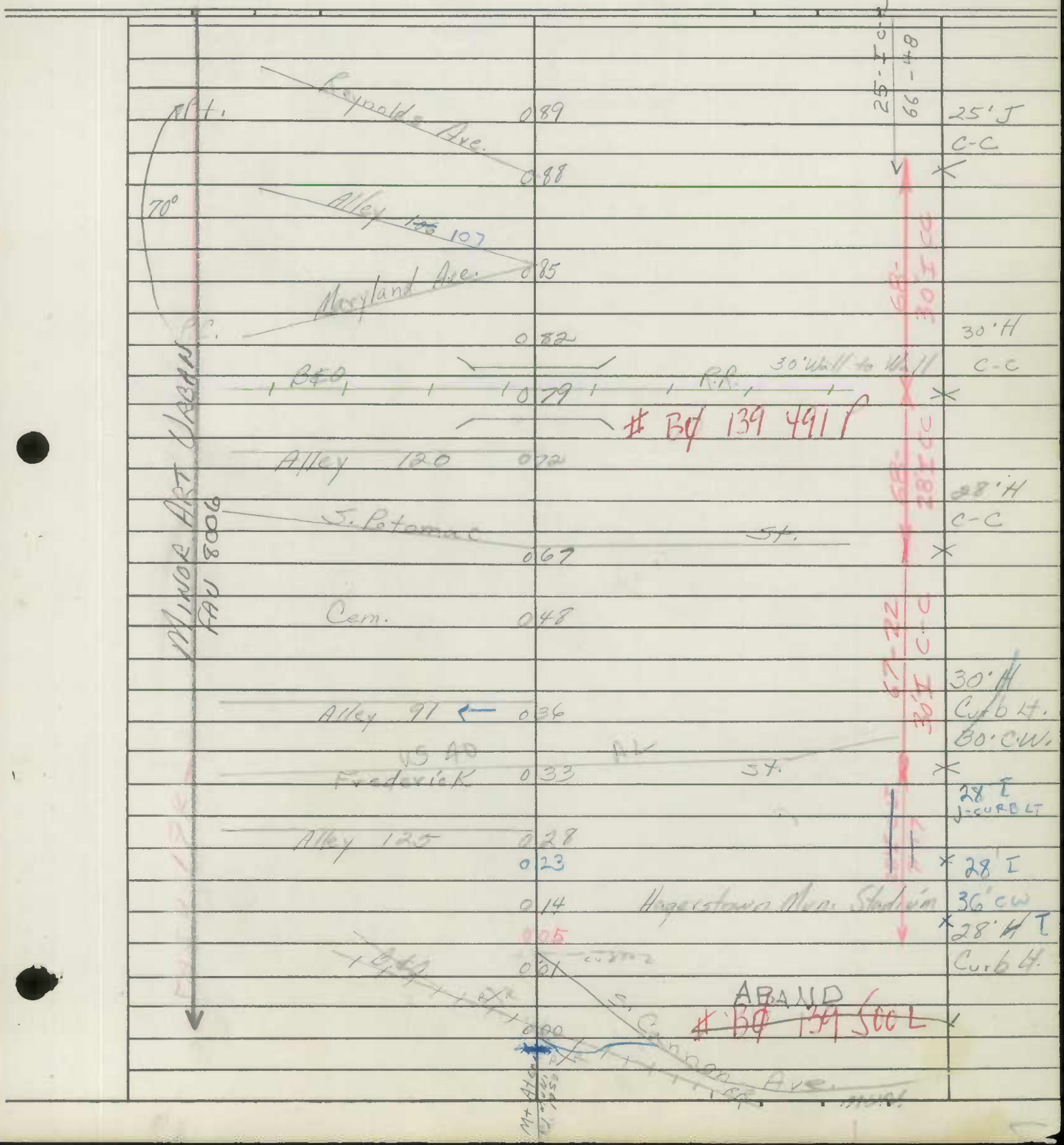

Form 6 HPS (Rev. 1961)

ROAD INVENTORY SHEET

Party Chief P. Vaught
Recorder L. Coffelt, Jr
Chainman

Road No.
Name Memorial Blvd.
Sheet No. 2 of 2
Date 9-10-63
County Wash.



SHA 51.3-8
11-15-72

STATE HIGHWAY ADMINISTRATION OF MARYLAND

ROAD INVENTORY SHEET

Party Chief: W. DOMBROSKI
Recorder: M. ZALENSKI
Helper:

Map No.:

Road No.: MU 1690
Road Name: MITCHELL AVE
Sheet No.: 1 OF 1
Date: 7-15-76
County: WASH
State Coordinates:

935+15

HAGERSTOWN

BURHANS	PARK LANE MU 1930	BLVD		
~~MUN~~ US	0 73	11 0300		31' I J'c-c
	0 70			
90°	0 64	SNJ FCR-97 GD MP 11/13/97		
40°	0 59			
30°	0 44			
	0 39		90°	30' I J'c-c
		# FC 537 891 V		
	0 38	CONST 1917 22' L 4' U SW LT 12'6 OVERHEAD		32' I J'c-c
	0 33		35°	
LANGDON ST MUN 1330	0 29			
CARR ST MUN 350	0 20			
	0 15	FREEMONT ST. MUN 860		30' I J'c-c
HAMMOND ST MUN 0980	0 08	MECHANIC ST MUN 1630	40°	
ALLEY MUN	0 03	140 6400		34' I J'c-c
SALEM ~~MD~~ MU	0 00	AVE ~~58~~ 2200		

NON FA URBAN COLLECTOR

one way

N

SHA 51.3-8
11-15-72

ROAD INVENTORY SHEET

Road No. _____
Road Name _____
Sheet No. _____
Date _____
County _____
State Coordinates _____

Form 6 HPS (Rev. 1961)

AT 4

ROAD INVENTORY SHEET

Party Chief R. Vought
Recorder L. Coffelt, Jr.
Chainman

VER 7-13-76

Road No. 1700
Name Mitchell St.
Sheet No. 1 of 1
Date 10-28-63
County Wash.

Mechanic St.
MUN 009 1630
ALLEY 269
007 Cook St.
005 MUN 540
~~Alley 140~~
~~MUN 6400~~
004
Alley 143
002 MUN 6430
~~Salem~~
~~Md. MU~~ 000 ~~Ave.~~
2200 58.

20' I
66-33

20' A I
Curb Pt.
26' CW.

Form 6 HPS (Rev. 1961)

ROAD INVENTORY SHEET

MUN. No. 1710

Party Chief R. Vaught
Recorder L. Coffelt, Jr
Chainman

VER 7-15-76

Road No. ~~County~~
Name Moller Ave.
Sheet No. 1 of 1
Date 9-19-63
County Wash.

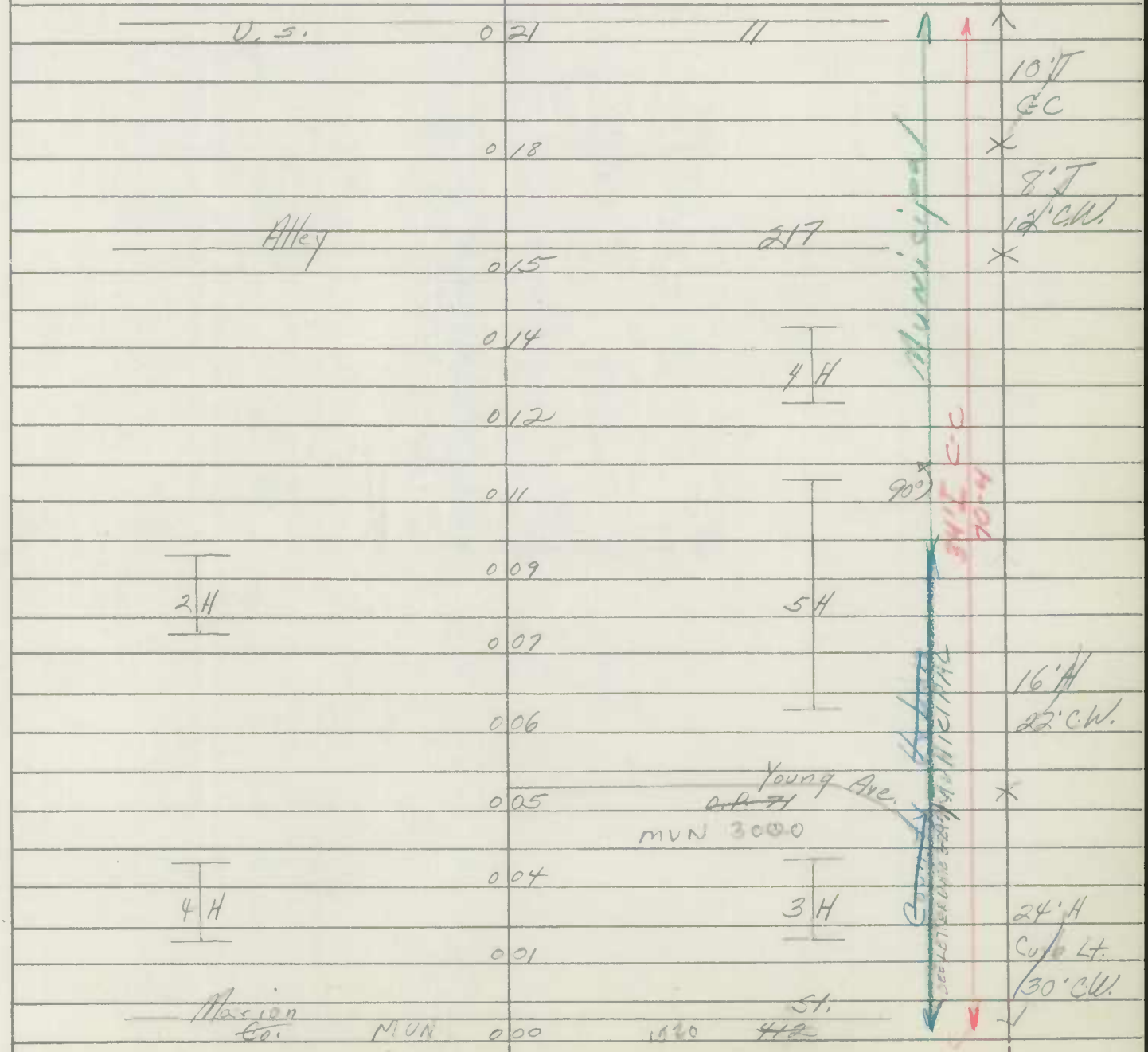

Form 6 HPS (Rev. 1961)

ALIKJ
87-ex1
3-29-88

AT pg-71

ROAD INVENTORY SHEET

Party Chief R. VOUGHT
Recorder L. COFFELT JR.
Chainman

HAGERSTOWN

VER.
7-14-76

Road No. 1720
Name MOLLER PARKWAY
Sheet No. 1 OF 1
Date 10-30-63
County WASHINGTON

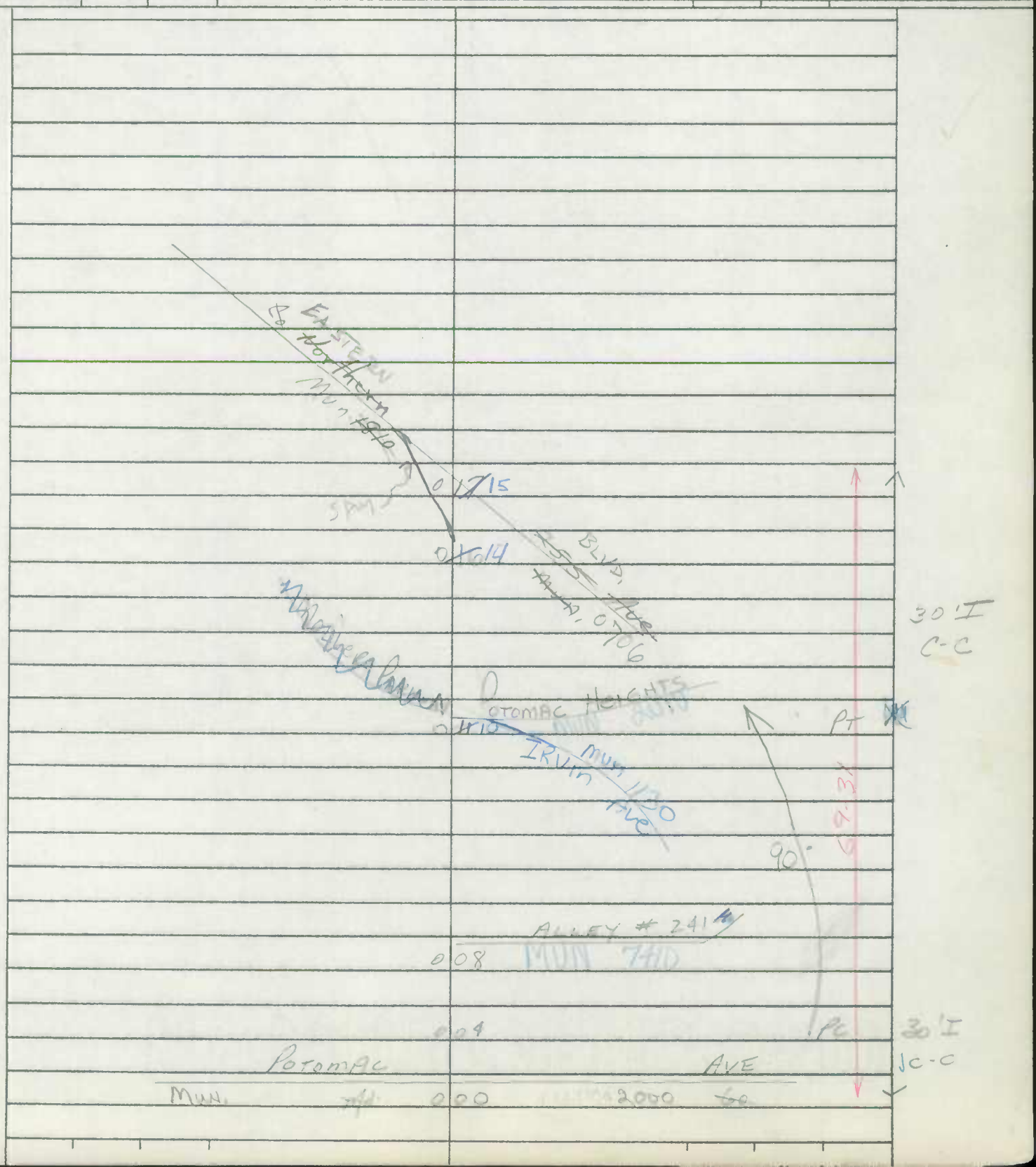

SHA 51.3 - 8 Revised
4.83

MARYLAND STATE HIGHWAY ADMINISTRATION Hagerstown

ROAD INVENTORY SHEET

Party Chief _____
Recorder _____
Assistant _____
Map No./Dir. 1
State Coordinates _____

Road No. MU 1750
Road Name Mt Aetna Rd
County Washington
Date 8-12-93
Sheet No. _____ OF _____

SYSTEM				TRAFFIC		LINE DIAGRAM	TRAFFIC			PAVEMENT DATA
FED. AID.	FUNCT CLASS.	HWY. SYS.	HPMS SAMPLE	PRKG. REST.	COM/IND. ACCESS		CONTROL	COM/IND. ACCESS	PRKG. REST.	

SEE Inventory of
CO 932 8-12-93 T. Massicot

TRAFFIC CODES

TRAFFIC CONTROLS: STOP SIGN=SS, TRAFFIC LIGHT=T.L., FLASHING RED BALL=F.R.

TRAFFIC CODES

PARKING RESTRICTIONS: A.M. PEAK, P.M. PEAK, A.M./P.M. PEAK, NO PARKING ANYTIME=N.P., COMM/IND. ACCESS=E

11-15-72

ROAD INVENTORY SHEET MV 1750

Party Chief BB
Recorder FR.
Helper

Map No. G22 MP 39-79 81-41

Road No. CO. 937
Road Name MT. AETNA RD.
Sheet No. 1 of 1
Date 11-4-82
County WASH.
State Coordinates 604-654

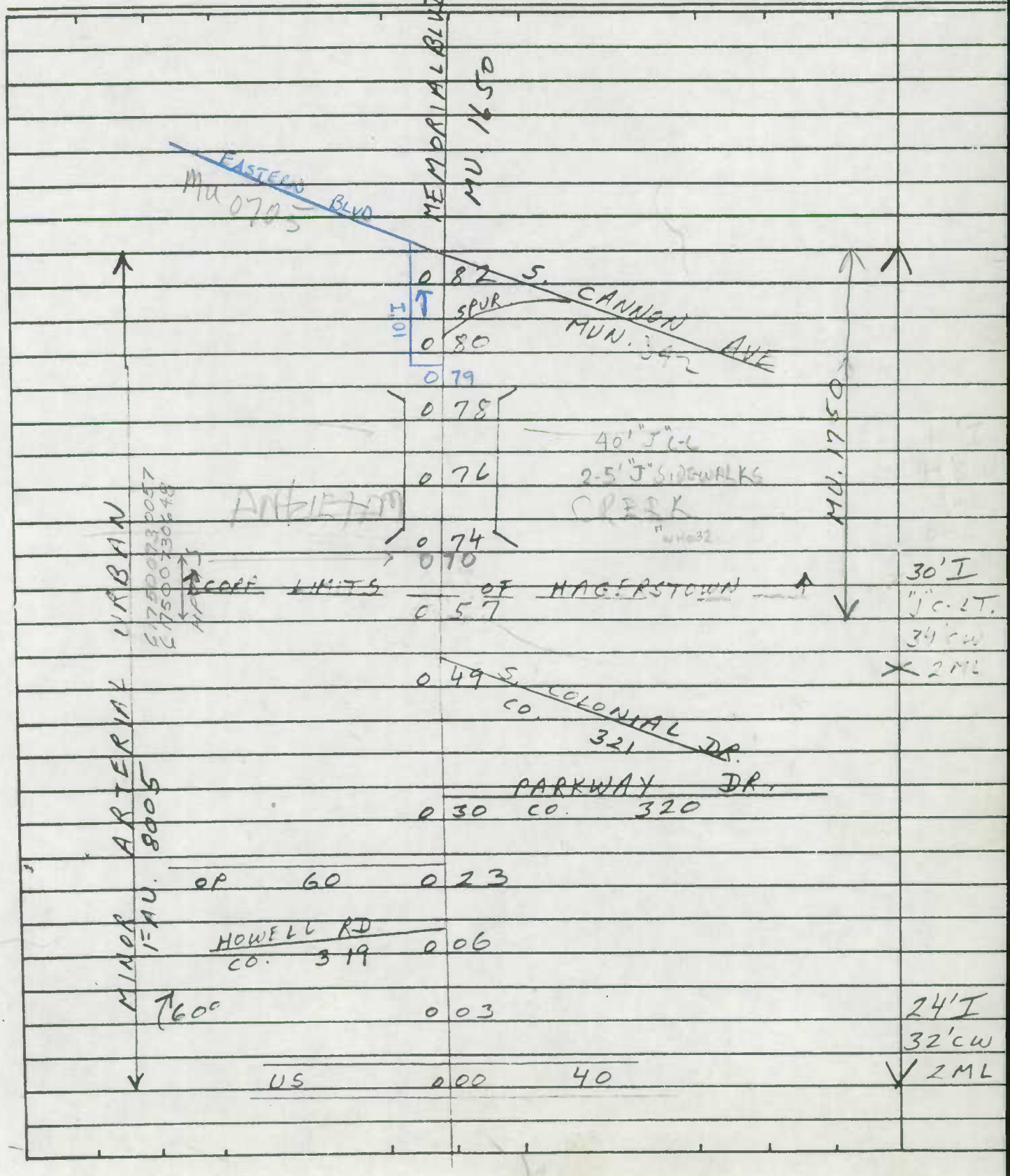

Form 6 HPS (Rev. '1961)

ROAD INVENTORY SHEET

1750

Party Chief	R. VOUGHT	Road No.	Co. 310
Recorder	L. COFFELT J...	Name	
Chairman		Sheet No.	5 OF ~~16~~
		Date	9 - 10
		County	WASHINGTON

BB REV.
FR 4-15-81 80-3

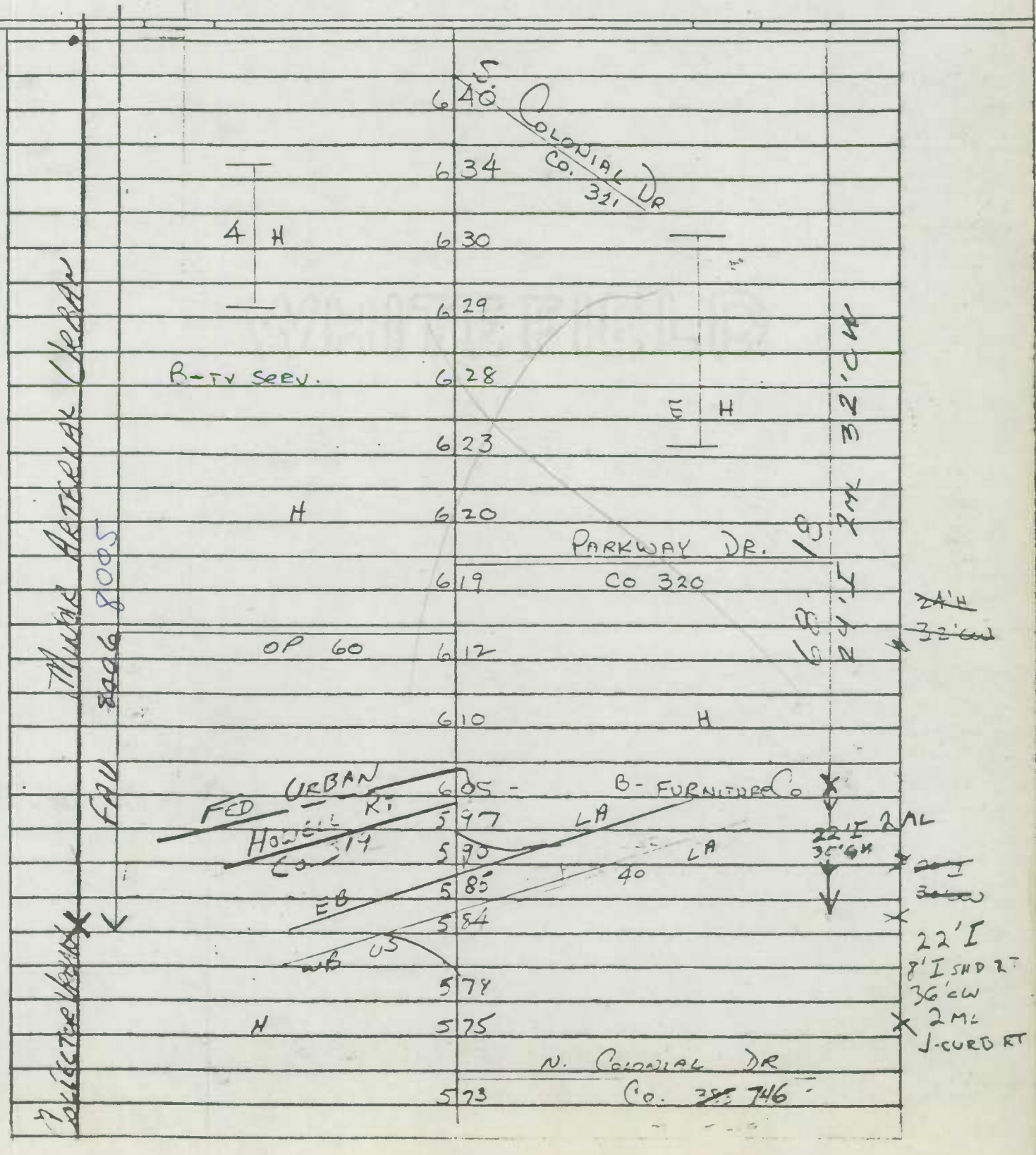

SHA 51.3-8
11-15-72

STATE HIGHWAY ADMINISTRATION OF MARYLAND

ROAD INVENTORY SHEET

MUN. 1750

Party Chief W. DOMBROSKI
Recorder M. ZALENSKI
Helper _____

Map No. _____

Road No. Co 310
Road Name MT AETNA RD
Sheet No. 6 OF 6
Date 6-7-76
County WASH.
State Coordinates _____

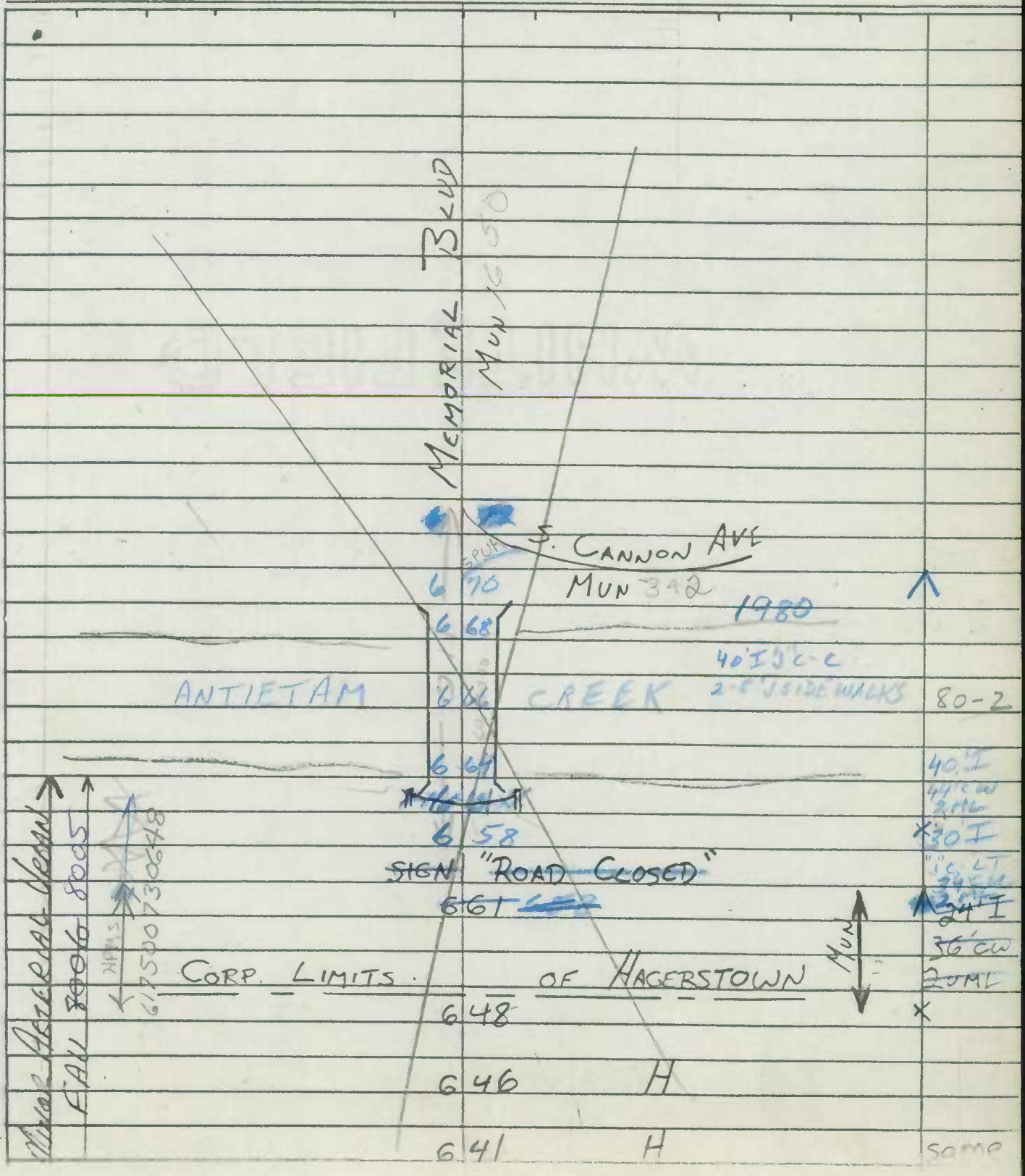

Form 6 HPS (Rev. 1961)

ROAD INVENTORY SHEET

MW1760

Party Chief R. Voughtt
Recorder L. Coffelt, Jr.
Chainman

Road No.
Name Mulberry Ave
Sheet No. 3 of B
Date 11-5-63
County Wash

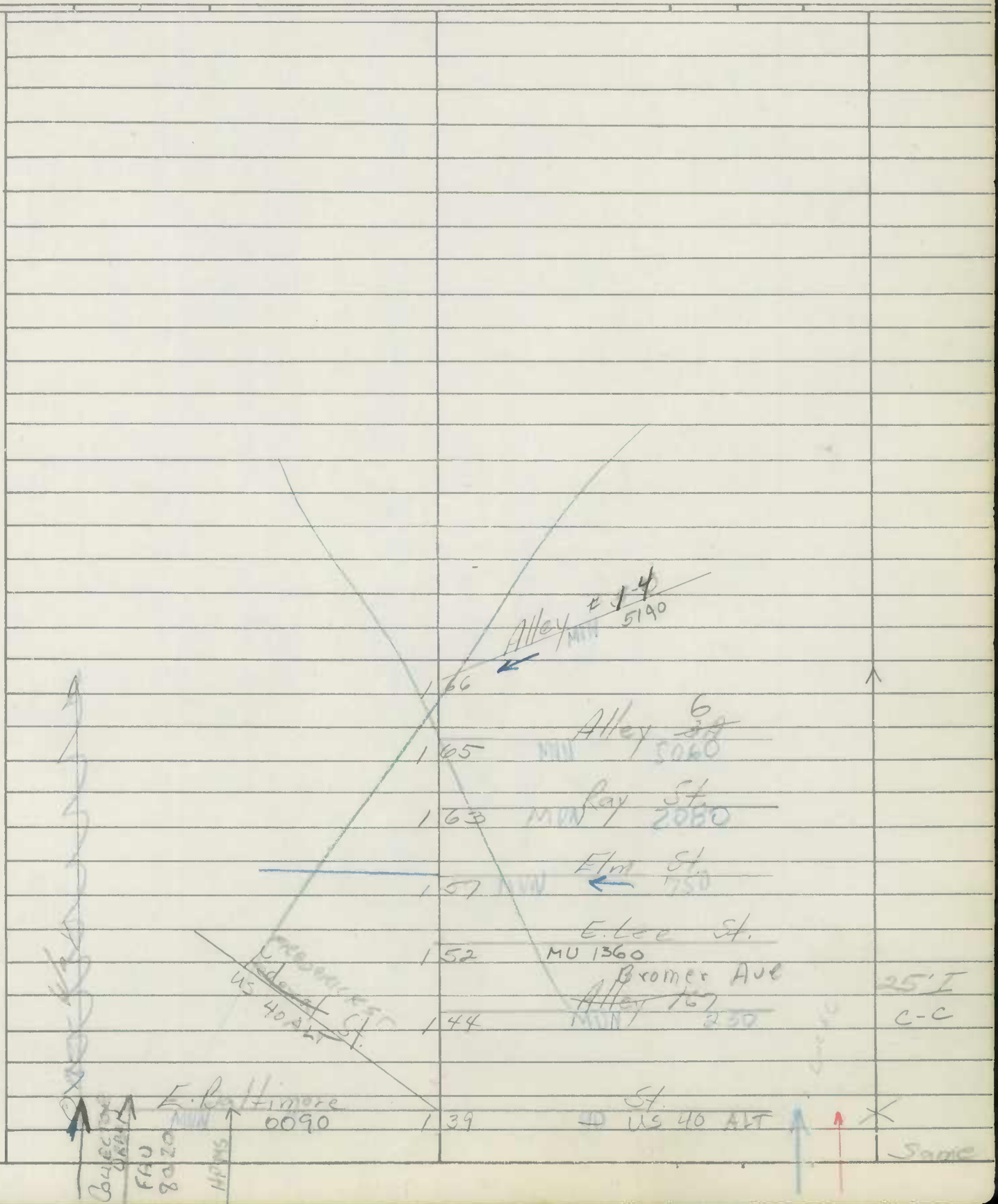

Form 6 HPS (Rev. 1961)

under Construction 93-6
3-10-94
3-4-94
AL/TM

CS

4

OFFICE
~~ROAD~~ INVENTORY SHEET

Party Chief Tuvele
Recorder
Chainman

Road No. 1770
Name MUSEUM DRIVEWAY
Sheet No. 1 of 1
Date 1-28-66
County WASHINGTON

VER
7-20-76

94 MU EX #2 - under construction

COULD NOT LOCATE
95 MU EX #1 4-8-96
GD. AH

APPEARS TO BE ENT.
TO CONDOS @ MP .49
ON CITY PARK DR
MU 1920 WHICH WAS
FORMERLY HIGHLAND WAY
MU 1040 BEFORE CONVERSATION
WITH A. MOYSEENKO 12/24/94, KJP.

Under const. 3-10-94
Field crew could not
access to tie in

sent out as 94 extra
call town to
confirm completion?
existence?

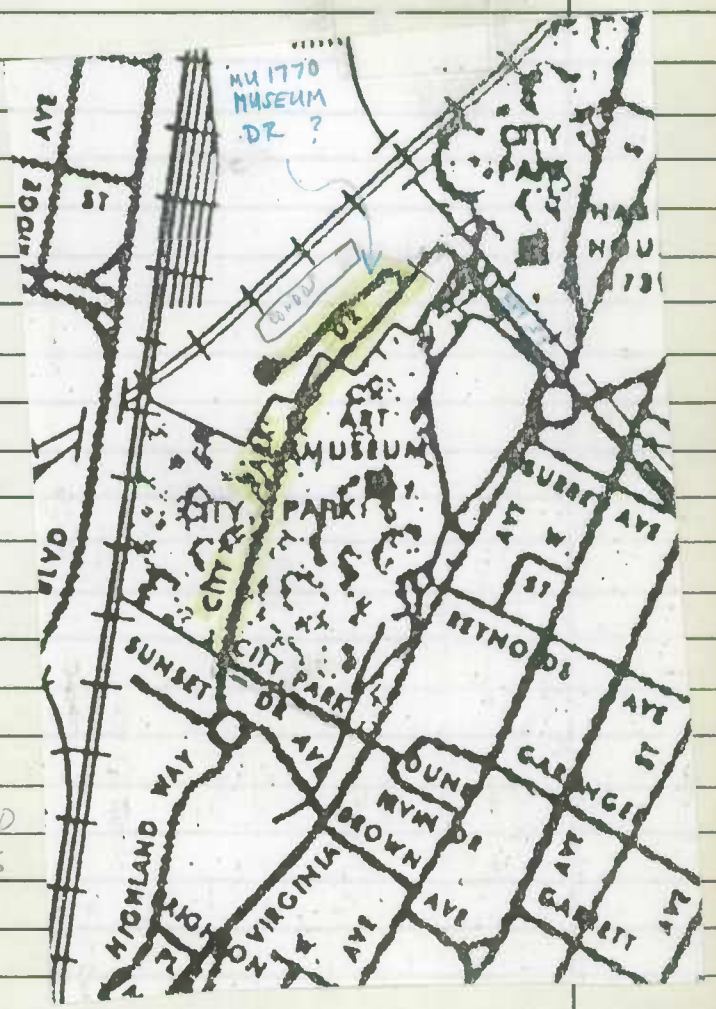

ND
0 06

24'-I
65-15
Jo

HIGHLAND	0 00	1040 WAY

Form 6 HPS (Rev. 1961)

under Construction 93-6
3-10-94
3-10-94
AL/TM

CS

4

OFFICE
~~ROAD~~ INVENTORY SHEET

Party Chief Tuvele
Recorder
Chainman

Road No. 1770
Name MUSEUM DRIVEWAY
Sheet No. 1 of 1
Date 1-28-66
County WASHINGTON

VER
7-20-76

94 MU EX #2 - under construction

COULD NOT LOCATE
95 MU EX #1 4-8-96
GD, AH

APPEARS TO BE ENT.
TO CONDOS @ MP .49
ON CITY PARK DR
MU 1920 WHICH WAS
FORMERLY HIGHLAND WAY
MU 1040 BEFORE CONVERSATION
WITH A. MOYSEENKO 12/24/94, KJP.

RD END
0 06

24'-I
65-15
J'o

MUN 1040
HIGHLAND 0 00 WAY

Form 6 HPS (Rev. 1961)

MASS WV 4

ROAD INVENTORY SHEET

Party Chief R. VOUGHT
Recorder L. COFFELT JR.
Chainman

HAGERSTOWN

VER. 7-15-76

Road No. 1780
Name NOLAND DR
Sheet No. 1 OF 1
Date 11-8-63
County WASHINGTON

ATT 84-2

			Hagerstown	
	LINWOOD		RD	
	Co	0 70	418 (County Urban)	
PT	Corp Limits PKG	0 66	PKG	
35°	PKG	0 62	REC. CTR	
PC	PKG	0 56	PKG	
	PKG	0 50	PKG	PT 50°
		0 42	TOWNHOUSE PKG	PC
	~~Road End~~			
	~~0 39~~			
	MARION ST			
	MU 1520 ~~Co~~ ~~[illegible]~~	0 30		
	Sherman		AVE	
	~~Co.~~ Mun	0 16	~~[illegible]~~ Mun 2220	
			SNYDER AVE	
		0 09	Mu 2240	
	VIRGINIA			
	US ~~[illegible]~~	0 00	AVE ~~2430~~ 11	

38-I
66-44

38'XI
C-C

SHA 51.3 - 8 Revised 4.83

MARYLAND STATE HIGHWAY ADMINISTRATION

ROAD INVENTORY SHEET

Party Chief REWRITTEN SM
Recorder
Assistant
Map No./Dir. / E
State Coordinates

Road No. MUN 1790
Road Name W. NORTH AVE
County WASHINGTON
Date 10-14-88
Sheet No. 1 OF 3 92-10 A/T

TRAFFIC CODES
TRAFFIC CONTROLS: STOP SIGN=SS, TRAFFIC LIGHT=T.L., FLASHING RED BALL=F.R.

TRAFFIC CODES
PARKING RESTRICTIONS: A.M. PEAK, P.M. PEAK, A.M./P.M. PEAK, NO PARKING ANYTIME=N.P., COMM/IND. ACCESS=E

SYSTEM: FED. AID.	SYSTEM: FUNCT CLASS.	SYSTEM: HWY. SYS.	SYSTEM: HPMS SAMPLE	TRAFFIC: PRKG. REST.	TRAFFIC: COM/IND. ACCESS	LINE DIAGRAM (HAGERSTOWN)		TRAFFIC: CONTROL	TRAFFIC: COM/IND. ACCESS	TRAFFIC: PRKG. REST.	PAVEMENT DATA
							SNI				
						PARK PL	FCR-97				
						MU 1940 0	19 GD MP 11/11/87				
							HENRY AVE				
						0	18 MU 1025 ←				
						(RUBBIE AVE)					
						MU. 2180 0	17				
							/				
						N JONATHAN	ST				
			V 61790073 0014			MU ← 0	14 ← 1230	TL			
							ALLEY #176				25'I
						0	12 MU 6760				"J" C-C
											2 UML
						Sumans Ave					
						~~PARK PL~~					
						MU 1941 0	09				
						ALLEY #178					
						MU 0780 0	04				
						N PROSPECT	ST				
V	V					MU. 0	00 2030				V

FAU 8018 MINOR ARTERIAL URBAN

SYSTEM: FED. AID. | FUNCT. CLASS. | HWY. SYS. | HPMS SAMPLE
TRAFFIC: PRKG. REST. | COM/IND ACCESS

LINE DIAGRAM

TRAFFIC: CONTROL | COM/IND ACCESS | PRKG. REST.

PAVEMENT DATA

FAU 8018
MINOR ARTERIAL URBAN
617900730014

ALLEY ~~206~~
0 ~~57~~ MU ~~7060~~

N MULBERRY ST
MU → 0 55 → 1760
TL

ALLEY #191
MU 6910 0 52

N LOCUST ST
MU ← 0 45 ← 1430
TL

CRAMERS ALLEY
MU 0 35 9070

N POTOMAC ST
MU → 0 30 → 2000
TL

BETHUNES AVE
0 24 MU 0165

BOWARD ST
MU 0190 0 21

~~25'I~~
~~"I" C C~~
~~24'I~~
~~"I" C C~~
2
SAME

SHA 51.3 - 8 Revised
4.83

MARYLAND STATE HIGHWAY ADMINISTRATION

AT (92 - EX#9)
4-1-93
BB-AH

ROAD INVENTORY SHEET

Party Chief: REWRITTEN SM
Recorder:
Assistant:
Map No./Dir.: /
State Coordinates:

Road No.: MUN 1790
Road Name: ~~W~~ NORTH AVE
County: WASHINGTON
Date: 10-14-88
Sheet No.: 3 OF 3

TRAFFIC CODES
TRAFFIC CONTROLS: STOP SIGN=S.S., TRAFFIC LIGHT=T.L., FLASHING RED BALL=F.R.

TRAFFIC CODES
PARKING RESTRICTIONS: A.M. PEAK, P.M. PEAK, A.M./P.M. PEAK, NO PARKING ANYTIME=N.P., COMM/IND. ACCESS=E

SYSTEM: FED. AID.	SYSTEM: FUNCT CLASS.	SYSTEM: HWY. SYS.	SYSTEM: HPMS SAMPLE	TRAFFIC: PRKG. REST.	TRAFFIC: COM/IND. ACCESS	LINE DIAGRAM	TRAFFIC: CONTROL	TRAFFIC: COM/IND. ACCESS	TRAFFIC: PRKG. REST.	PAVEMENT DATA
						HAGERSTOWN				
						NOW SIGNED "N. CANNON AVE" SEE NEW INV. MU 0330 FCR-97 GD MP 11/[illegible]/97				
						CANNON ST MU 0330				
						ALLEY 208				
						PT MU. 7080 0 62				
						90°				
						PC 0 58				
FAU 8018	MINOR ARTERIAL URBAN									SAME

SYSTEM				TRAFFIC		LINE DIAGRAM	TRAFFIC			PAVEMENT DATA
FED. AID.	FUNCT. CLASS.	HWY. SYS.	HPMS SAMPLE	PRKG. REST.	COM/IND ACCESS		CONTROL	COM/IND ACCESS	PRKG. REST.	

Form 6 HPS (Rev. 1961)

ROAD INVENTORY SHEET

Party Chief R. VOUGHT
Recorder L. COFFELT JR.
Chainman

HAGERSTOWN

VER 7-16-76

Road No. ~~1800~~ 1790
Name W. NORTH ST AVE
Sheet No. 1 OF 2
Date 11-4-63
County WASHINGTON

82-9,10,11,18 AT

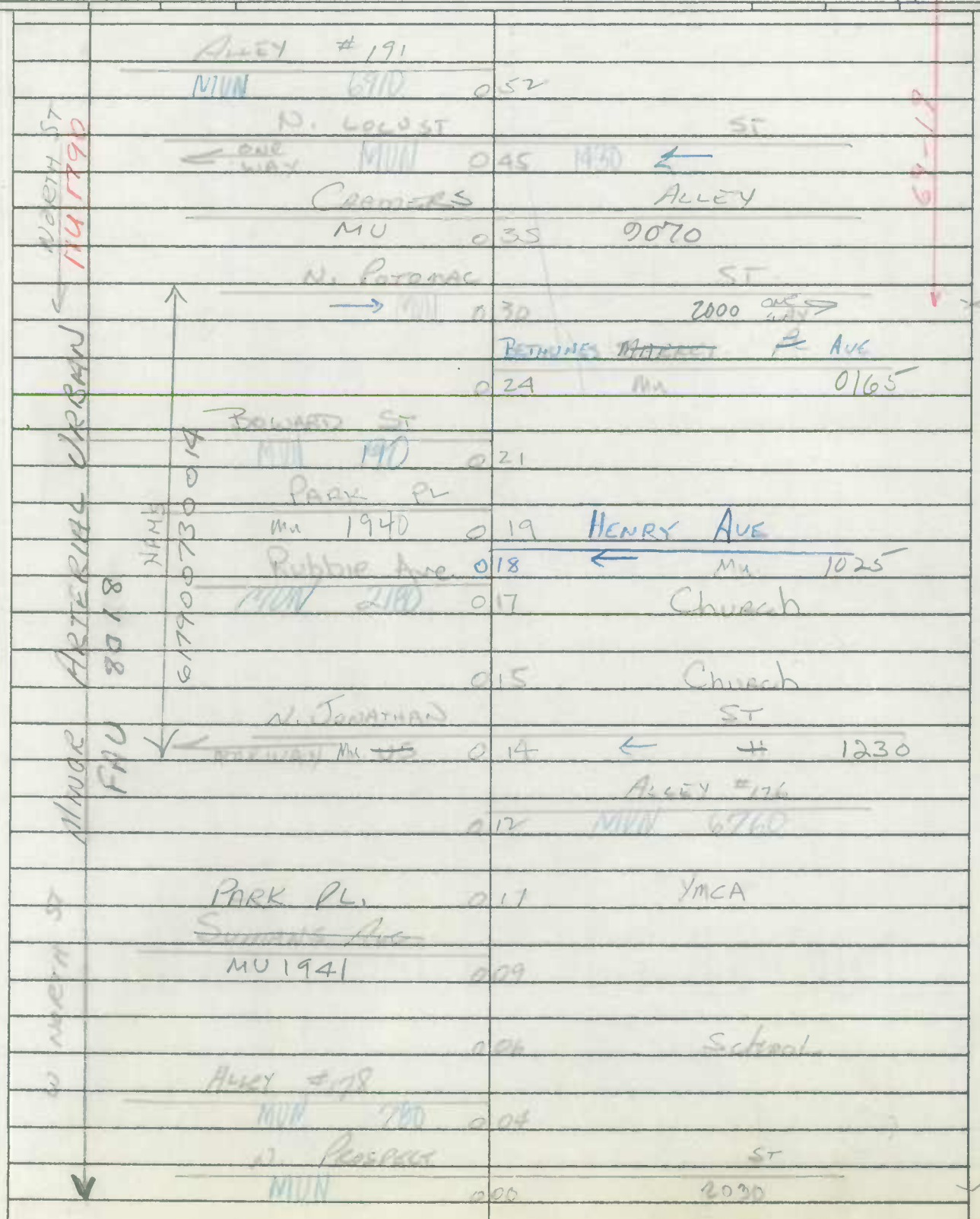

Form 6 HPS (Rev. 1961)

4

ROAD INVENTORY SHEET

Party Chief R. Vought
Recorder L. Coffelt, Jr.
Chainman

Road No.
Name W. North ~~St.~~ AVE
Sheet No. 2 of 2
Date 11-4-63
County Wash.



SHA 51.3-8
11-15-72

Transferred .62-1.16 from County - (M. 90-22)

90-99
3-7-91
GD/TM
A/T

P8-77

STATE HIGHWAY ADMINISTRATION OF MARYLAND

ROAD INVENTORY SHEET

Party Chief: M. BAXTER - OFF. INV.
Recorder:
Helper:
Map No. 22 A-8 (NW) VERIFIED 6-10-76

Road No. ~~Co. 778~~ MU1810
Road Name: NORTHERN AVE
Sheet No. 1 OF 3
Date: 9-16-63 REV. 5-13-74
County: WASHINGTON
State Coordinates: 604-667

80-19
A1+

91-23, 24, 25, 26 A/T

91-22 A/T

MINOR ARTERIAL URBAN FAU 8022

SNI
FCR-97
GD, MP
11/12/97

FOUNTAIN HEAD RD
Co. 210
T.L.

0 62
0 59
0 58 B-MEDICAL BUILDING 40'I
W.M. FLASHING SIGNALS R.R. CURB LT
0 52 W.M. 831 852X
FLASHING SIGNALS

HPMS 6181007B 0242

NORTHERN STATION US POST OFFICE 0 51

AMERICAN LEGION POST 45 0 45

THE TERRACE
0 26

ALLEY 185
0 22

OAK HILL AVE.
0 17

ALLEY 181
0 14

HAMILTON BLVD
0 10 ENT TO SHOP CENTER 40'I
U'C-C
4ML

ALLEY ~~186~~ 177
0 06

POTOMAC AVE
MU ~~MD~~ 1000 0 00 MD 60

NW

Minor Arterial Urban FAU 8022

MUN. 1810 HAGERSTOWN

EASTERN BLVD MUN ~~[illegible]~~ 0706

SHA 51.3-8
11-15-72

ROAD INVENTORY SHEET

Mu 1810

91-51Ex #1,44
BBISP
3-18-92

Road No. ~~Co. 778~~
Road Name
Sheet No. 2 OF 3
Date
County WASHINGTON
State Coordinates



SHA 51.3-8
11-15-72

STATE HIGHWAY ADMINISTRATION OF MARYLAND

V

ROAD INVENTORY SHEET

MU 1810

Party Chief _____
Recorder _____
Helper _____

A-8
Map No. 22

Road No. ~~Co. 778~~
Road Name _____
Sheet No. 3 OF 3
Date _____
County WASHINGTON
State Coordinates _____



SHA 51 .3-8
11-15-72

ROAD INVENTORY SHEET

Road No. ____________

Road Name ____________

Sheet No. ____________

Date ____________

County ____________

State Coordinates ____________

Form 6 HPS (Rev. 1961)

Pg 77

ROAD INVENTORY SHEET

Hun. No. 1810

Party Chief R. Vought
Recorder L. Coffelt, Jr.
Chainman

VERIFIED
6-10-76

Road No. Co. ~~255~~
Name Northern Ave.
Sheet No. 1 of 1
Date 9-16-63
County Wash

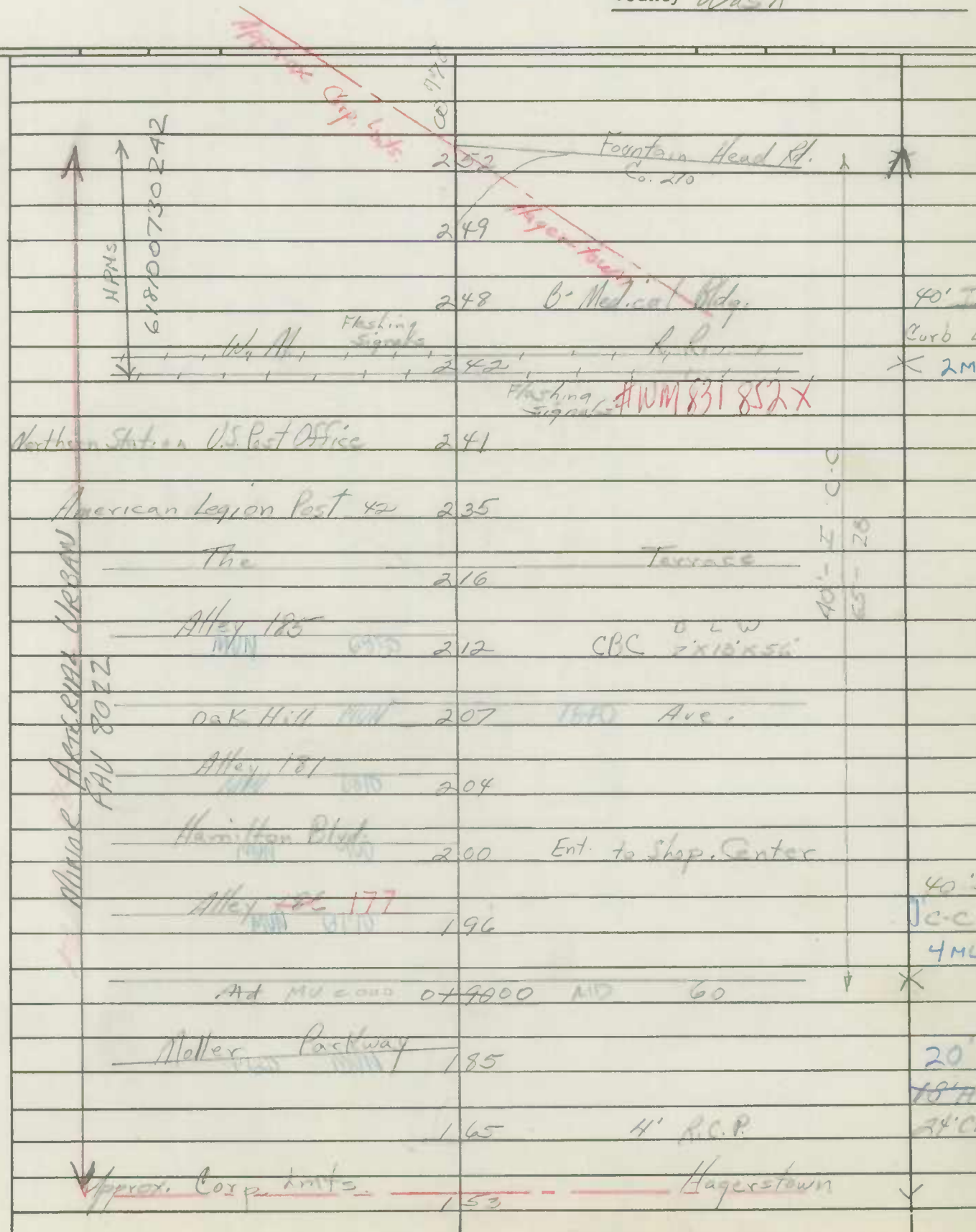

Form 6 HPS (Rev. 1961)

ROAD INVENTORY SHEET

Party Chief R. Vaught
Recorder L. Coffelt, Jr.
Chainman

A/T
83-4
4/9/84
DT + NS
Ver.
7-20-76

Road No. 1830
Name Nottingham Rd.
Sheet No. 1 of 1
Date 10-28-63
County Wash.
82 5/AT 79-4

W. Washington Rd.	0 72	St.
Alley 35	0 67	
Church	0 64	
Alley 253	0 58	
← East Washington US	0 46	Ave. 40
	0 44	
W. Franklin U.S.	0 41 T.L.	St. 40 West →
W. Church MUN	0 22	St. 0440
	0 04	5 (30)
Salem Rd.	0 00	Ave.
	← INDIANA AVE	

Minor Art Urban

FAU 8012

NPRS 6183007300000

38' I
C-C

SHA 51.3-8
11-15-72

STATE HIGHWAY ADMINISTRATION OF MARYLAND

Co 218

ROAD INVENTORY SHEET

Party Chief RV
Recorder LC JR
Helper

Ver 6-10-76
Map No. HAGERSTOWN
Revr 9-4-81

Road No. 1840
Road Name OAK HILL AVE
Sheet No. 1 OF 2
Date 8-30-63
County WASHINGTON
State Coordinates

W MAGNOLIA AVE				
MON MD	0	86		
COUNTRY CLUB RD				
MON	0	73	SD	50' I C-C
NORTHERN AVE				
MON	0	60	MD	X
	0	49	SCHOOL	50' I
APP HAGERSTOWN	0	40	CORP LIM	X 48' I
			CATHEDRAL AVE	JC-LT
ENT TO SHOPPING CENTER	0	35	Co 217	X 50' CU
	0	33	APT HOUSE	40' I JC-C
US DEPT COMMERCE BUR. PUBLIC ROADS REGION 2	0	27		
LONGMEADOW DR				
Co	0	22	T 220	X
H	0	10	5 H	
	0	08		
			THE TERRACE	20' I
	0	01	Co 219	30' CU
	0	00		
ROAD		END		

S

SHA 51.3-8
11-15-72

ROAD INVENTORY SHEET

Road No. 1840
Road Name Dac Hi Ave
Sheet No.
Date
County
State Coordinates

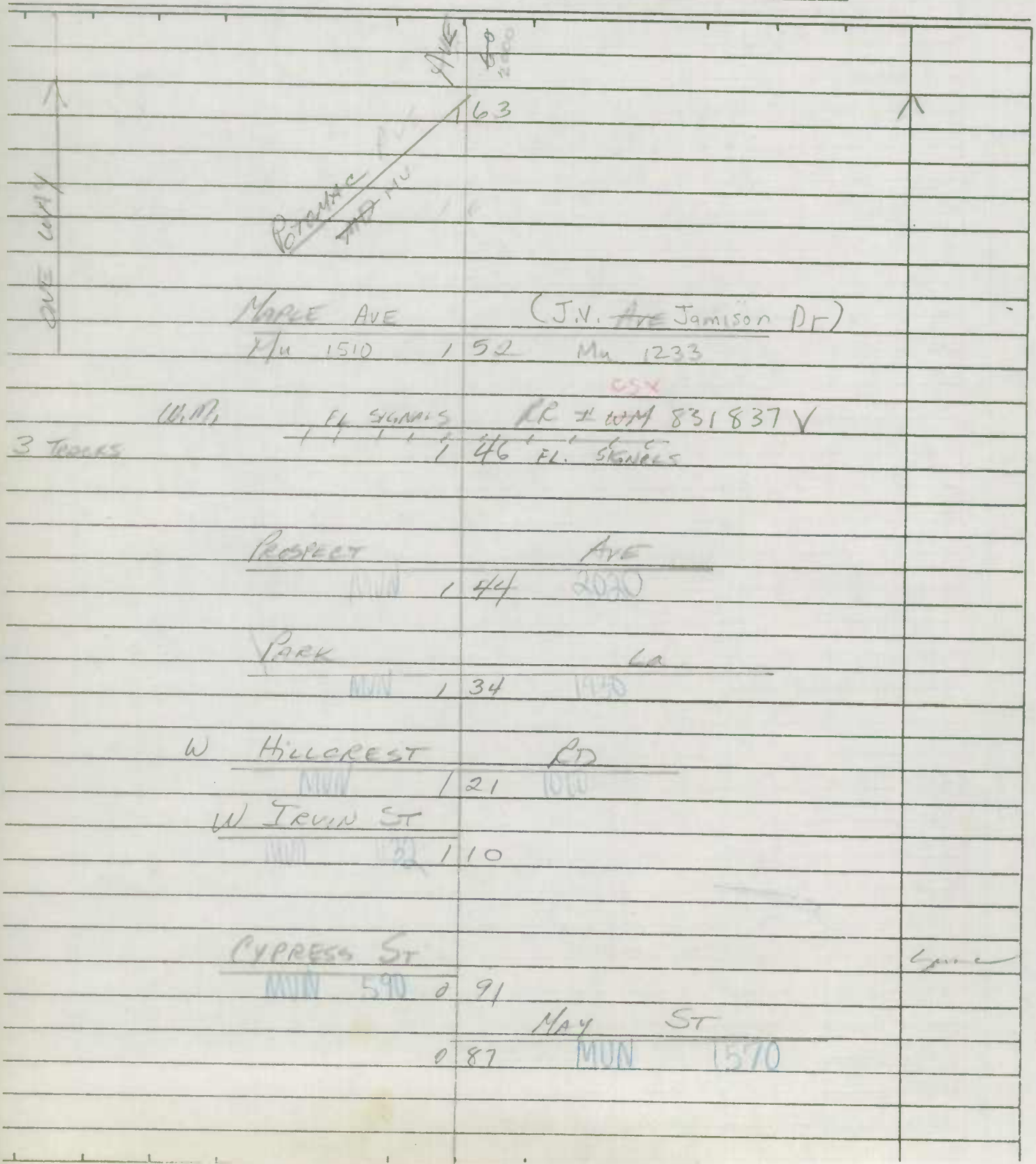

Form 6 HPS (Rev. 1961)

Mun. No. 1840

MACS

ROAD INVENTORY SHEET

Party Chief R. VOUGHT
Recorder L. COFFELT JR
Chainman

COPY 12/6/63 AC PER E.T.S.

VERIFIED 6-10-76

Road No. CO 218
Name OAK HILL AVE.
Sheet No. 1 OF 2
Date 8-30-63
County WASHINGTON

		MAY ST
	~~0 93~~ 0 81	MUN
W. MAGNOLIA AVE		
MUN.	~~0 92~~ 0 86	
COUNTRY		CLUB ROAD
	~~0 99~~ 0 73	
NORTHERN		AVE
MUN CO	~~0 66~~ 0 60	255 MUN
	~~0 55~~ 0 49	SCHOOL
APP HAGERSTOWN	~~0 46~~ 0 40	CORP LIMITS
		CATHERAL AVE
ENT TO SHOP CENT	~~0 41~~ 0 35	CO 217
	~~0 39~~ 0 33	APT HOUSE
UNITED STATES DEPT OF COMMERCE BUREAU OF PUBLIC RDS REGION 2	~~0 33~~ 0 27	H
LONG MEADOW		DR
CO	~~0 28~~ 0 22	220
H	~~0 16~~ 0 10	5 H
	~~0 14~~ 0 08	
		THE TERRACE
	~~0 07~~ 0 01	CO 219
	0 00	CATHERAL AVE
	~~0 00~~	CO 217 OP SEAT

MUN HAGERSTOWN

50'-I 63'-28

48'-I J.C.-LT 50'-CW

40'-I J.C.-C

50' I CC

~~48'H~~ ~~CURB~~ LT

~~40'H~~ ~~C-C~~

20' I 30' CW

~~16'H~~ ~~24'CW~~

O.P.

~~16'E~~ ~~24'CW~~

Form 6 HPS (Rev. 1961)

4

ROAD INVENTORY SHEET

Party Chief R. VOUGHT
Recorder L. COFFELT-WR
Chainman

COPY
12/6/63
AS PER. E.S.S.

Road No. CO 218
Name
Sheet No. 2 OF 2
Date 8-30-63
County WASHINGTON

SL 60

~~WAYSIDE AVE~~
~~2040~~

~~1 19~~
1 63

POTOMAC AVE
MD

ONE-WAY

MAPLE AVE
MUN MUN

~~1 58~~
1 52

HWM 831 837V

W. M. FLASHING SIG. R. R.
~~1 52~~ FLASHING SIGNALS 3 TRACKS
1 46

PROSPECT AVE
~~1 50~~
1 44

PARK LA
MUN MUN

~~1 40~~
1 34

W HILL CREST RD
MUN MUN

~~1 27~~
1 21

W IRVIN ST
MUN

~~1 16~~
1 10

CYPRESS ST
MUN

~~0 97~~
0 91

MUN HAGERSTOWN

SAME

SHA 51.3-8
11-15-72

STATE HIGHWAY ADMINISTRATION OF MARYLAND

URBAN

ROAD INVENTORY SHEET

Co 941

Party Chief M. BAKER OFF. INV.
Recorder
Helper

Map No. A18 80-218

HAGERSTOWN

Road No. MD 1892
Road Name OUTER DR
Sheet No. 1 OF 1
Date 7-14-76 REV 8-4-76
County WASH
State Coordinates 597-669

			34'I
CARROLL HGTS. BLVD.			"J"C-C
MUN.	0 48		X
MUN. 0215		MUN. 0210	
BRAMLY DR	0 44	BRAMLY CT	
	0 39	PT	
		50°	
		(OUTER COURT)	
	0 32	MUN. 1893 PC	38'I
			J"C-C
	0 28		X
130°	0 27	#2	
		MD 1893	39'I
	0 19	30°	~~24'E~~
			~~34'C~~
			X
MD 1892	0 12	H	
H	0 09		39'I
			"J"C-C
	0 08		X
			~~18'H~~
	0 06		~~22'E SP~~
HAVEN RD Co 682			~~26'CW~~
CORP. LIMITS	0 00	OF HAGERSTOWN	

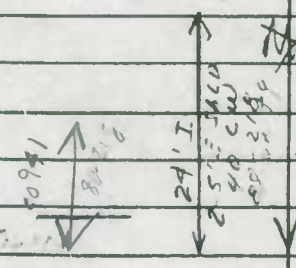

SHA 51.5-6
11-15-72

ROAD INVENTORY SHEET

Co 941

Road No. MU 1890
Road Name
Sheet No. 2 OF 2
Date
County WASH
State Coordinates

HAGERSTOWN

GLENWOOD	AVE.	
MU 0	75 0930	↑
0	69	30° ↑
	OUTER CIR	
0	52 MUN 1 FO	
		SAME

Form 6 HPS (Rev. 1961)

P9-71

AT 4

OFFICE

ROAD INVENTORY SHEET

Party Chief
Recorder DAB
Chainman

VER
7-13-76

70-2

Road No. 1895
Name OXFORD CIRCLE
Sheet No. 1 OF 1
Date 3-12-71
County WASHINGTON

SEE NEW INV

90 MUN LK = 3

GD / TM

3/13/91

ANGLE
WAKEFIELD 004 2460 RD

38'I
C-C

ANGLE 000 RD 0070

SHA 51.3-8
11-15-72

STATE HIGHWAY ADMINISTRATION OF MARYLAND

91-17 Ex #2
BB/SP
3-19-92

ROAD INVENTORY SHEET

Party Chief W DOMBROSKI
Recorder M ZALENSKI
Helper

Map No.
REWRIT - 11-23-81 JTSC
VERIFIED 7-14-76 LJDEMT

Road No. 1900
Road Name PANGBORN BLVD
Sheet No. 1 of 4
Date 9-17-63
County WASHINGTON
State Coordinates 604-659

91-27

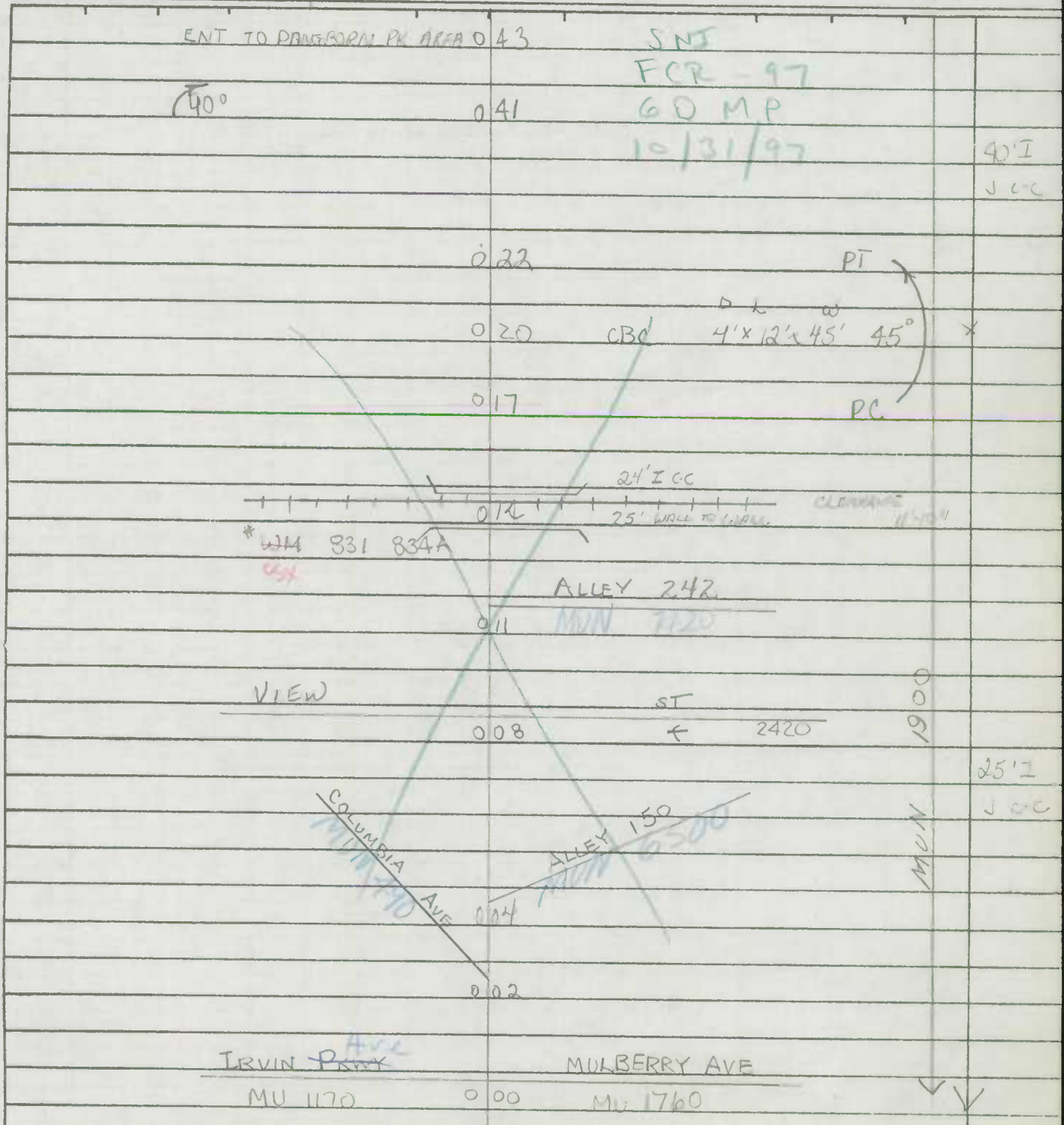

SHA 51.3-8
11-15-72

ROAD INVENTORY SHEET

Road No. 1900
Road Name PANGBORN BLVD
Sheet No. 2 of 4
Date 9-17-63
County WASHINGTON
State Coordinates

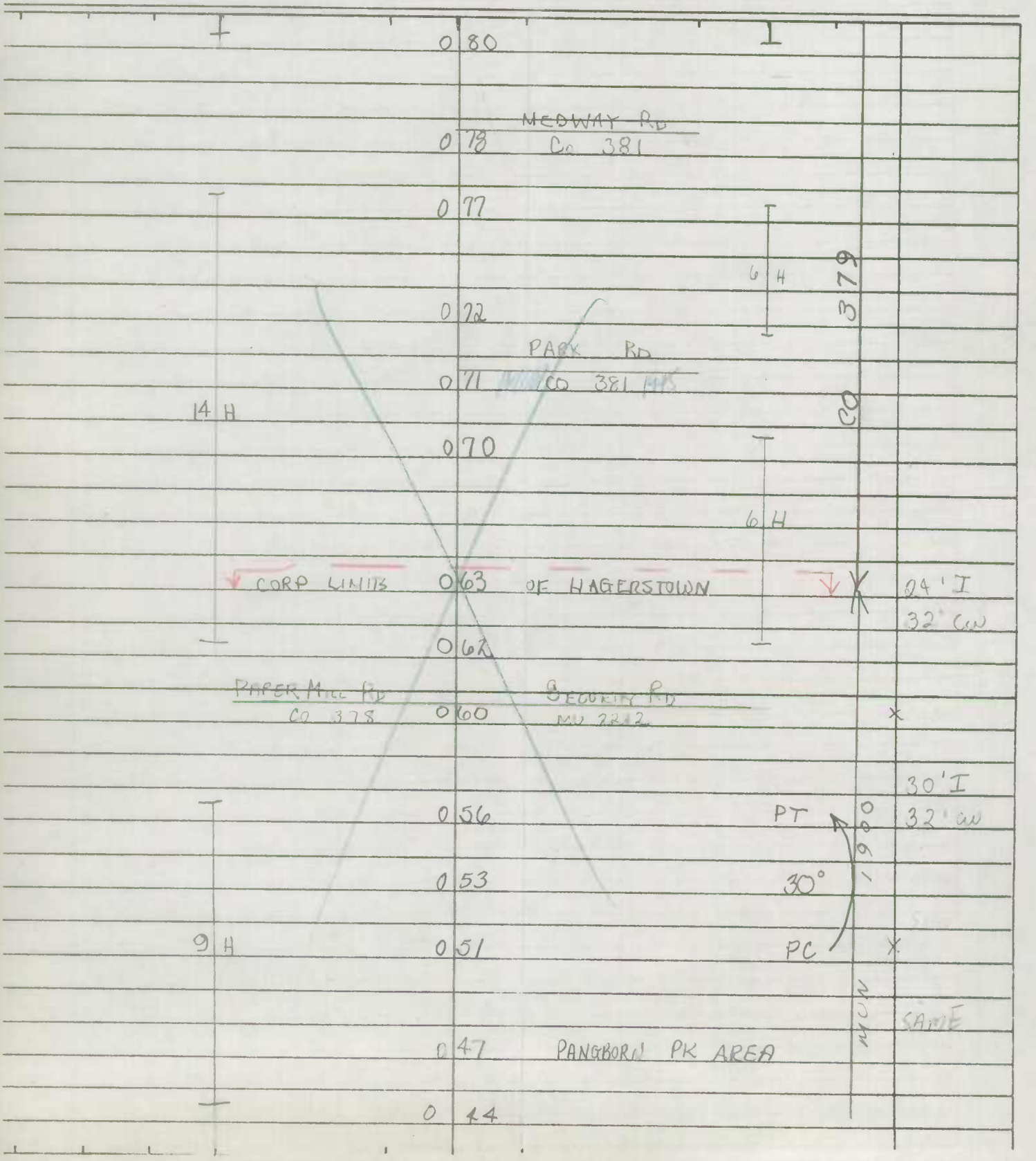

SHA 51.3-8
11-15-72

STATE HIGHWAY ADMINISTRATION OF MARYLAND

ROAD INVENTORY SHEET

Party Chief W DOMERSKI
Recorder M ZAIENSKI
Helper _____

Map No. _____

Road No. MU 1902
Road Name PANGBORN BLVD
Sheet No. 3 of 4
Date 9-17-63
County WASHINGTON
State Coordinates _____

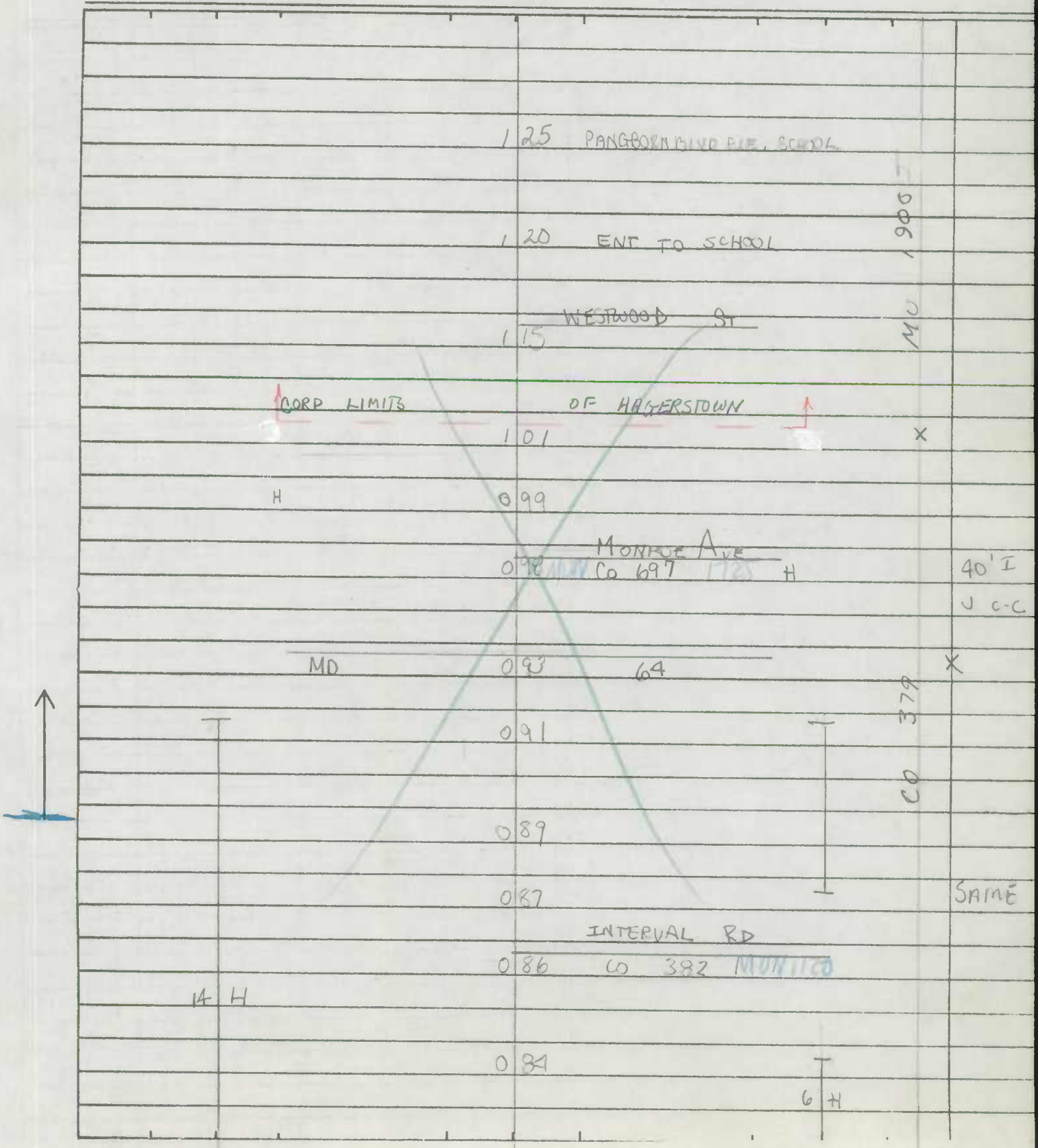

SHA 51.3-8
11-15-72

ROAD INVENTORY SHEET

Road No. 1900
Road Name PANGBORN BLVD
Sheet No. 4 of 4
Date 9-17-63
County WASHINGTON
State Coordinates

PROP.

ROAD 150 END

MANOR Dr
MU ~~OP~~ 145 200

MU 1900 II

SAME

SHA 51.3-8
11-15-72

STATE HIGHWAY ADMINISTRATION OF MARYLAND

ROAD INVENTORY SHEET

MU 1900

Party Chief W. DOMBROSKI
Recorder M. ZALENSKI
Helper

Road No. Co 379
Road Name PANGBORN BLVD
Sheet No. 1 OF 3
Date 9-17-63
County WASHINGTON
State Coordinates 604-659

Map No. _____ VERIFIED 7-14-76 W.D. & M.Z.

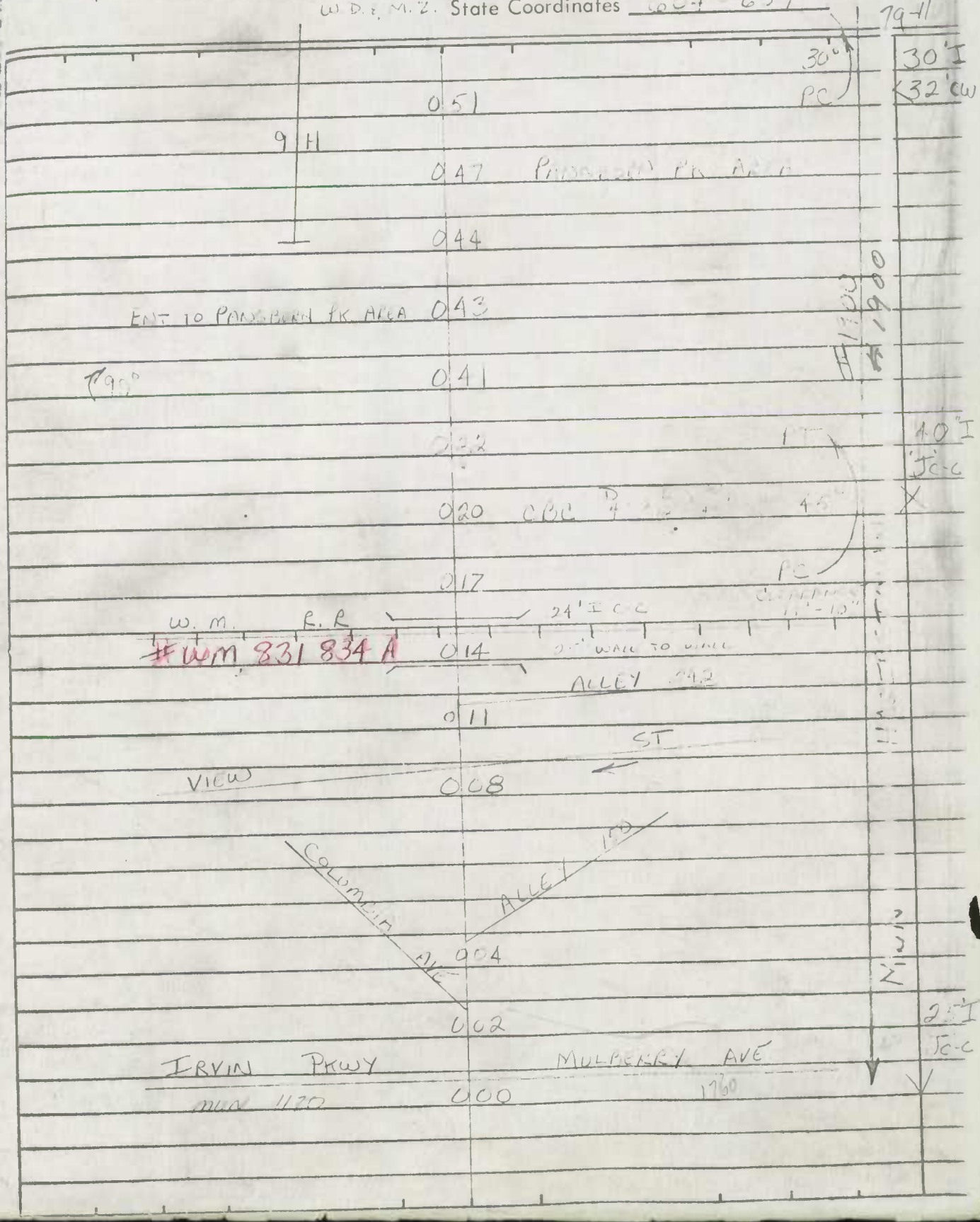

SHA 51.3-8
11-15-72

4

ROAD INVENTORY SHEET

MU 1900

Road No. ~~C~~ 379
Road Name
Sheet No. 2 OF 3
Date 9-17-63
County WASHINGTON
State Coordinates

0 91
0 89 6 H
0 87
14 H INTERVAL RD
0 86 Co 382
0 84
2 H
0 80
MEDWAY RD
0 78 Co 381
0 77
6 H
0 72
PARK RD
0 71 Co 380
14 H
0 70
CORP LIMITS 0 63 OF 6 H HAGERSTOWN
0 62 24'I 32'CW
PAPER MILL RD SECURITY RD
Co 378 0 60 MU 2212 328
0 56 PT
0 53

SHA 51.3-8
11-15-72

STATE HIGHWAY ADMINISTRATION OF MARYLAND

4

ROAD INVENTORY SHEET

MV. 1900

Party Chief W. DOMBROSKI
Recorder M. ZALENSKI
Helper

Map No.

Road No. ~~C 279~~
Road Name
Sheet No. 3 OF 3
Date 9-17-63
County WASHINGTON
State Coordinates

prop

ROAD 1 50 END

~~MANOR~~ DR.
~~MANOR~~ 1 45 200

~~ROAD~~ ~~END~~

~~1 40~~

BANGBORN BLVD.
1 25 ELE SCHOOL

1 20 ENT TO SCHOOL

WESTWOOD ST
1 15

CORP LIMITS ... HAGERSTOWN
1 01

H 0 99

MONROE AVE
0 98 Co 697 H

MD 0 93 64

MUN HAGERSTOWN #1900

24 I
32 CW

40 I
J C-C

SAME

Form 6 HPS (Rev. 1961)

93-4
3-10-94
AL/TM

ROAD INVENTORY SHEET

Party Chief R. VOUGHT
Recorder L. COFFELT JR.
Chainman

HAGERSTOWN

VER
7-15-76

Road No. 1920
Name CITY PARK DRIVE
Sheet No. 1 OF 1
Date 11-8-63
County WASHINGTON

VIRGINIA	Ave	
Mu ~~ts~~ 0.15	~~+~~ 2430	SS
	ALLEY #114	
0.11	MUN 6.40	
		20' AI
(HIGHLAND Ave)	(HIGHLAND WAY)	CURB LT
MUN 1035 0.00	Mu 1040	24' CW

SHA 51.3-8
11-15-72

STATE HIGHWAY ADMINISTRATION OF MARYLAND

ROAD INVENTORY SHEET

Party Chief M BAXTER - OFF. INV
Recorder
Helper

Map No.

HAGERSTOWN

Road No. MU. 1930
Road Name PARK LA
Sheet No. 1 OF 2
Date 7-15-76 REV 8-5-76
County WASH
State Coordinates

SNI
FCR -97
GD, MP 14/13/97

			MU. 0130	
BELVIEW	0	48	AVE	
			6580	
ALLEY	0	44	#158	
WOODLAND	0	39	WAY	
PT 45° PC	0	38		
FORREST	0	33	DR #2	
	0	31	PT 90° PC	
	0	25		
			2360	
THE	0	23	TERRACE	
ALLEY	0	19	#162	
30°	0	17		
OAK HILL	0	14	AVE	
ALLEY	0	10	#161	
HAMILTON	0	05	BLVD	
	0	01	ALLEY #186	30'I "J" C-C
POTOMAC			AVE	
MUN	0	00	2000	

SHA 51.3-8
11-15-72

ROAD INVENTORY SHEET

Road No. MU 1930
Road Name PARK LA
Sheet No. 2 OF 2
Date 7-15-76 REV 8-5-76
County WASHINGTON
State Coordinates

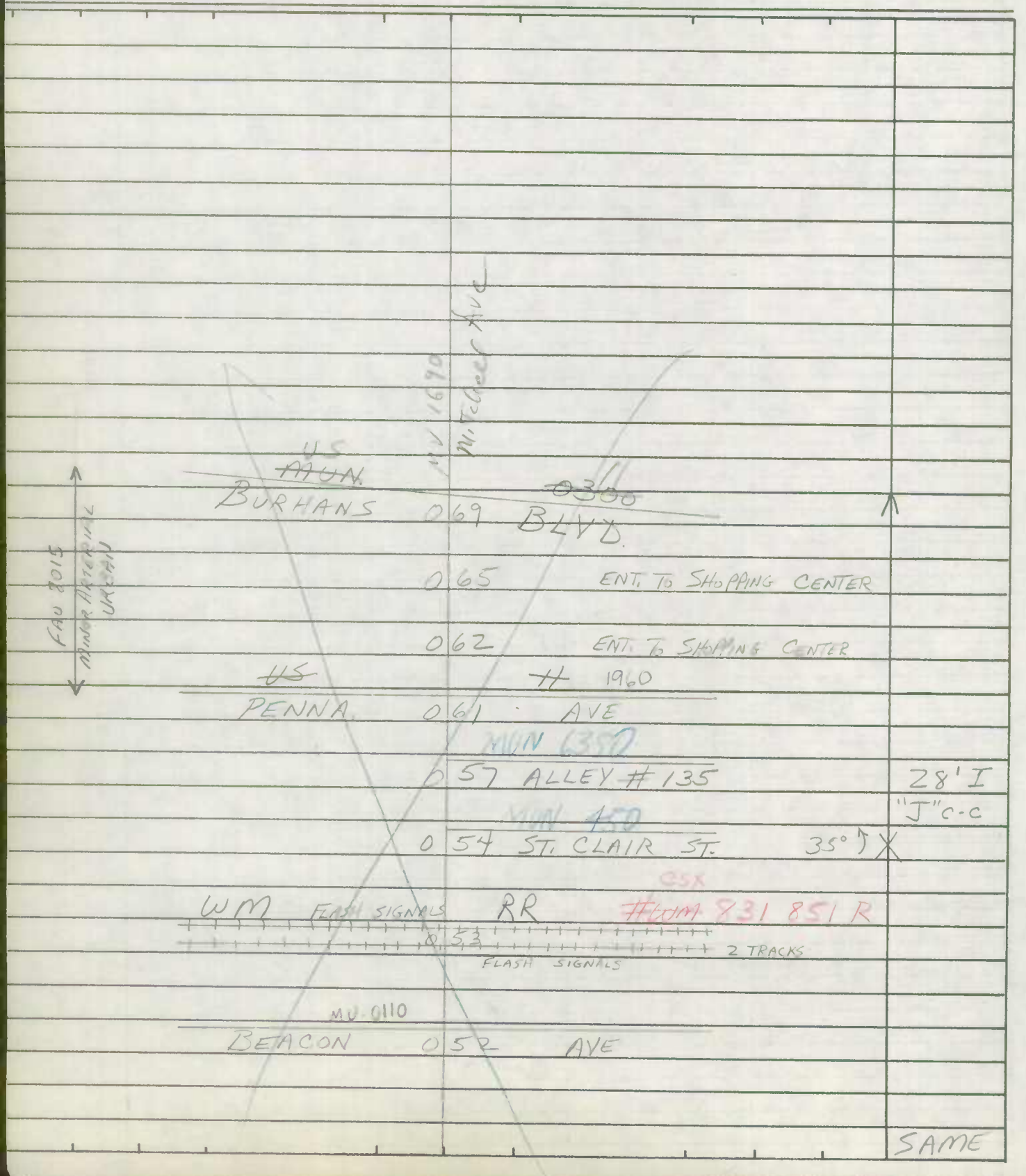

SHA 51.3 - 8 Revised
4.83

MARYLAND STATE HIGHWAY ADMINISTRATION

ROAD INVENTORY SHEET

(OLD US 11)

Hagerstown

90-6
3-12-91
GD/TM
A/T

Party Chief	CB	Road No.	MUN. 1960
Recorder	AL	Road Name	PENNSYLVANIA AVE
Assistant		County	WASHINGTON
Map No./Dir.	A-8 / N	Date	4-22-87
State Coordinates	596-661	Sheet No.	1 OF 2

91-12 A/T

TRAFFIC CODES: TRAFFIC CONTROLS: STOP SIGN=S.S., TRAFFIC LIGHT=T.L., FLASHING RED BALL=F.R.

TRAFFIC CODES: PARKING RESTRICTIONS: A.M. PEAK, P.M. PEAK, A.M./P.M. PEAK, NO PARKING ANYTIME=N.P., COMM/IND. ACCESS=E

SYSTEM: FED. AID. | FUNCT CLASS. | HWY. SYS. | HPMS SAMPLE | TRAFFIC: PRKG. REST. | COM/IND. ACCESS

FAU 8001

URBAN OTHER PRINCIPAL ARTERIAL

LINE DIAGRAM

5NI
FCR-97

GD MP
11/11/87

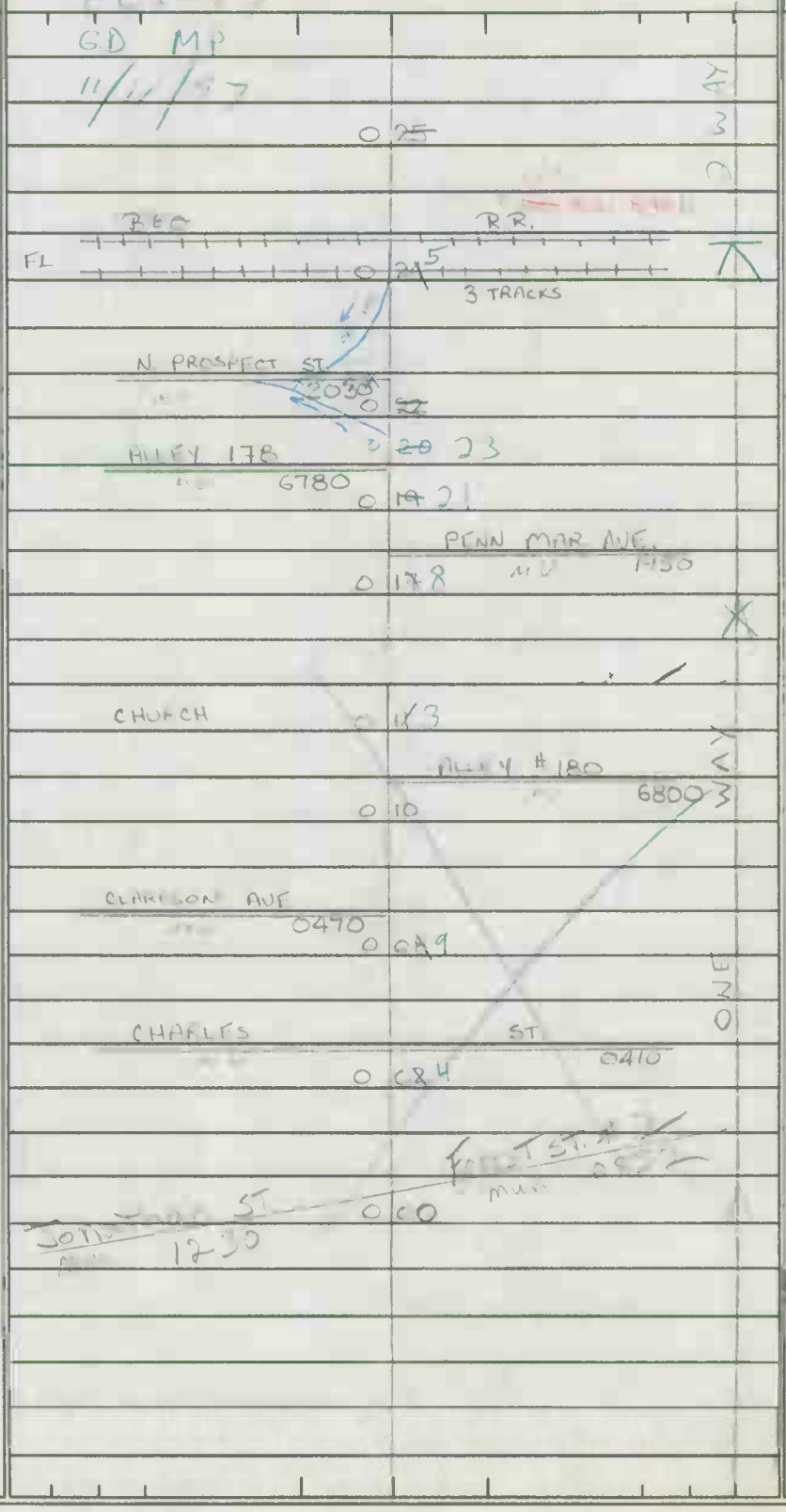

TRAFFIC: CONTROL | COM/IND. ACCESS | PRKG. REST.

FL

TL

PAVEMENT DATA

34'I
J C-C
2 ML

12'I
J C-C
1 ML

34'I
J C-C
2 ML

LINE DIAGRAM

SYSTEM: FED. AID. | FUNCT. CLASS. | HWY. SYS. | HPMS SAMPLE

FAU 8001 URBAN OTHER PRINCIPAL ARTERIAL HPMS 100110000279 4 V

TRAFFIC: PRKG. REST. | COM/IND ACCESS

TRAFFIC: CONTROL | COM/IND ACCESS | PRKG. REST.

PAVEMENT DATA

US 11

HILLCREST AVE. 1050 TL

BURHANS BLVD. US 11

PARK LA. 1930 TL

WAY

R.R.

FL

BEACON AVE 0110

ORR

BELVIEW AVE. 0130

PROSPECT AVE 2020 TL

50' I
J" C-C
2ML

34' I
J C-C
2 ML

Form 6 HPS (Rev. 1961)

ROAD INVENTORY SHEET

Party Chief R. VOUGHT
Recorder L. COFFELT JR.
Chainman

HAGERSTOWN

VER 7-20-76

Road No. 1960
Name PENN. AVE
Sheet No. 1 OF 2
Date 11-13-63
County WASHINGTON

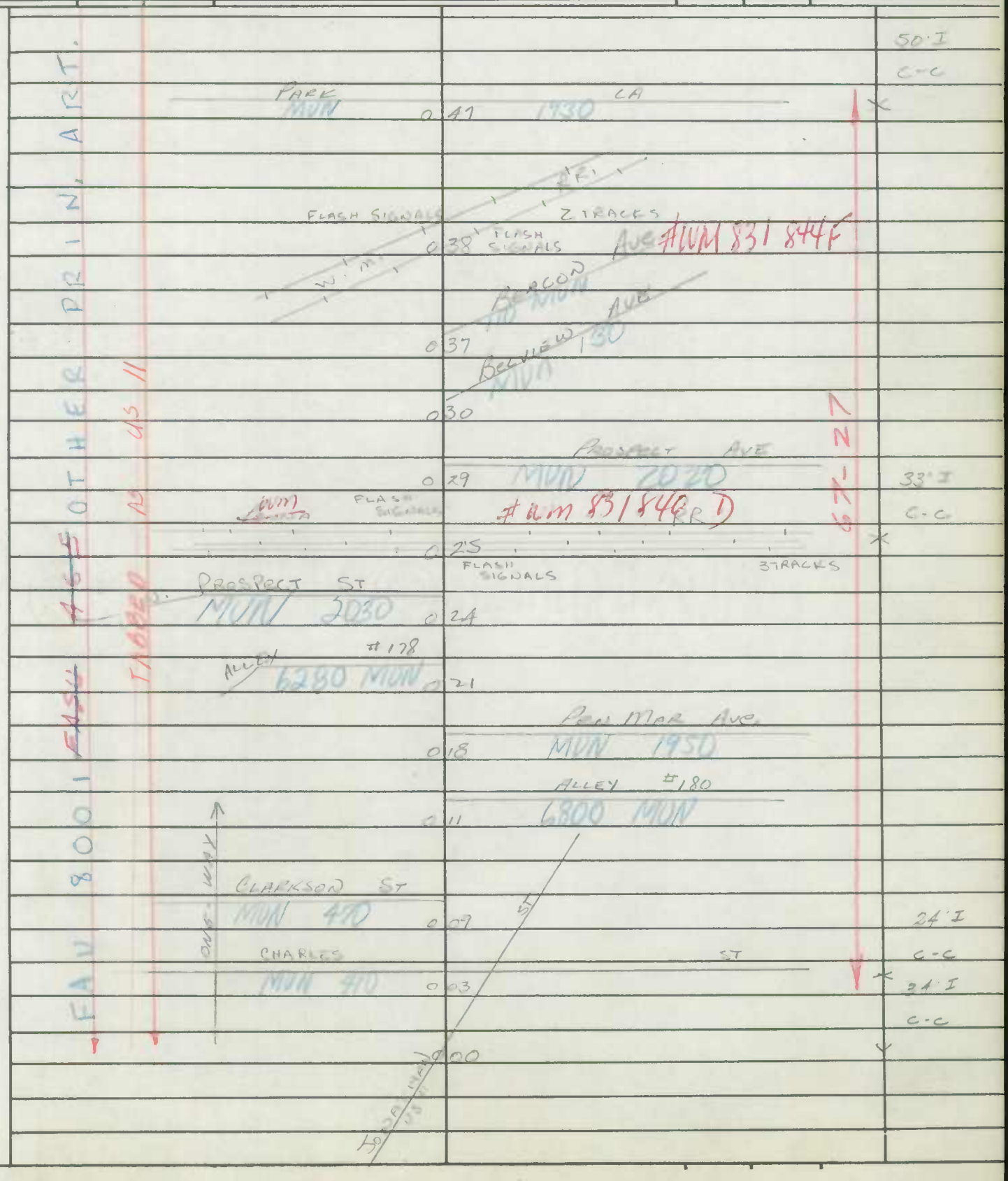

Form 6 HPS (Rev. 1961)

4

ROAD INVENTORY SHEET

Party Chief ~~R. VOUGHT~~
Recorder ~~L. COFFELT~~ J.
Chainman

HAGERSTOWN

Road No.
Name PENNA. AVE
Sheet No. 2 OF 2
Date 11-13-63
County WASHINGTON

HAVEN RD MUN 1000	1 19		
	1 13	BEGIN SRC MAINT	
FAIRVIEW RD. MUN 790	1 10	WESTERN MD. STATE HOSPITAL	
	0 99	COFFMAN Medical Center Rd "H"	
	0 97	(PVT)	55 I C-C
Beechwood Dr. MUN 120	0 96		
	0 89	NORTH HAGERSTOWN HIGH SCHOOL AVE	
W. IRVIN MUN 1132	0 72		60 I C-C
	0 63		
HILL CREST AVE MUN 1062	0 60		SAME

FAPU 8

TABLER AS US 11

FAS 465

70-22

67-28

BURHANS BLVD

Form 6 HPS (Rev. 1961)

P4-77

ROAD INVENTORY SHEET

Party Chief R. Vought
Recorder L. Coffelt, Jr.
Chainman

VER. 7-14-76

Road No. 1970
Name Pine St.
Sheet No. 1 of 1
Date 11-8-63
County Wash.

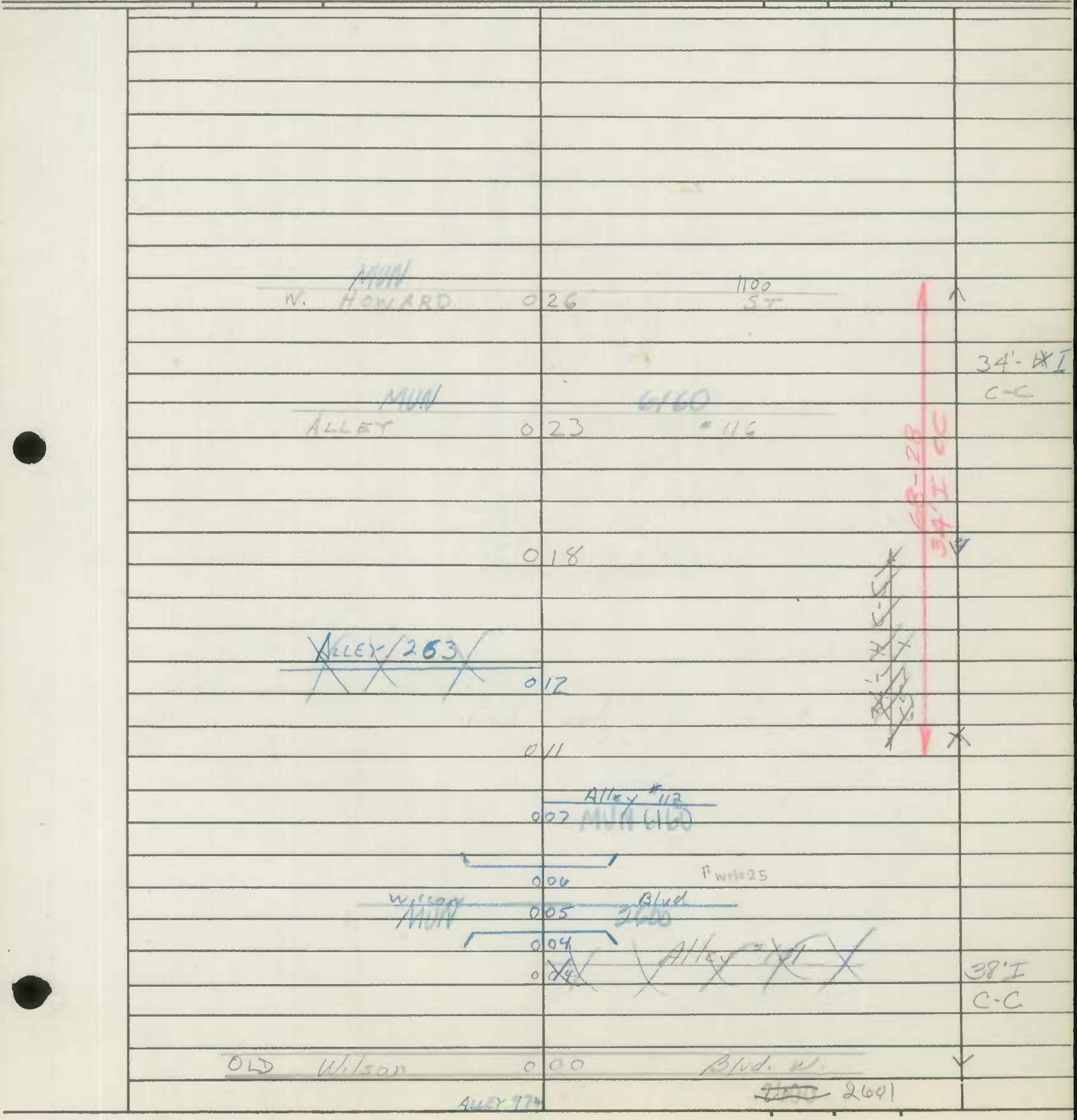

HAGERSTOWN FCR-97

SHA 51.3 - 8 Revised 4.83

MARYLAND STATE HIGHWAY ADMINISTRATION

ROAD INVENTORY SHEET

Party Chief GD
Recorder MP
Assistant
Map No./Dir. 1
State Coordinates

Road No. Mu 2000
Road Name Potomac Ave
County WASHINGTON
Date 11/12/97
Sheet No. 5 OF 7

TRAFFIC CODES
TRAFFIC CONTROLS: STOP SIGN=SS, TRAFFIC LIGHT=T.L., FLASHING RED BALI=F.R.

TRAFFIC CODES
PARKING RESTRICTIONS: A.M. PEAK, P.M. PEAK, A.M./P.M. PEAK, NO PARKING ANYTIME=N.P., COMM/IND. ACCESS=E

SYSTEM: FUNCT CLASS	SYSTEM: HWY SYS	SYSTEM: HPMS SAMPLE	TRAFFIC: PREG. REST.	TRAFFIC: COM/IND ACCESS	LINE DIAGRAM	TRAFFIC: CONTROL	TRAFFIC: COM/IND ACCESS	TRAFFIC: PREG. REST.	PAVEMENT DATA
					E. Lee St. — W. Lee St.				32'I
					Mun 2 15 1360	TL		X	J C-C
					WAY				1 UML
					Alley #5				
					2 07 Mu 5050				
					ONE				
					E Baltimore St. — W. Baltimore St				
					US 40 Alt. 1 99 Mu 0090	TL			
					Alley #7				
					1 95 Mu 5070				
					CH 1 94 35°				
					1 90 CH				
					E Antietam St				
					Mu 1 85 0030				38'I
					Alley #8				J C-C
					Mu 5080 1 81				2 ML
					WAY				
					CH 1 77			X	
					~~W~~. Washington St.				
					EBL U.S. ← 1 75 40 ←				34'I
					LTJ				J C-C
					73				2 ML
					ONE				
Urban Other Principle Arterial									

COUNTY WASHINGTON ROAD NO. Mu 2000 PAGE 6 OF 7

SYSTEM: FUNCT CLASS	SYSTEM: HWY SYS	SYSTEM: HPMS SAMPLE	TRAFFIC: PRKG REST	TRAFFIC: COM/IND ACCESS	LINE DIAGRAM	TRAFFIC: OTHER	TRAFFIC: COM/IND ACCESS	TRAFFIC: PRKG. REST.	PAVEMENT DATA
Urban Other Principle Arterial					E. Howard Spur Mu 1090 St 2 79				
					Alley 120				
					2 77 Mu 6200				
					Garlinger Ave.				
					2 61 Mu. 0890				
				E	E to CEM 2 58				
					2 52				
					LTL				
					E. Memorial Blvd W. Memorial Blvd				
					Mu 2 48 1650	TL			
					RTL				
					LTL 10'I				
					2 44				
									38'I
					Bester E.S. 2 41				J C-C
									2 ML
					Alley #2				
					2 38 Mu 5020				X
									32'I
					Alley 14 Mu 5140 2 34				J C-C
									2 ML
					St. 2 29				X
					S. Locust Spur Alley #4				
					2 28 Mun 5040				
					Mu 1430				
					Sycamore St				32'I
					2 25 Mu 2340				J C-C
									1UML

HAGERSTOWN FCR-97

SHA 51.3 - 8 Revised 4.83

MARYLAND STATE HIGHWAY ADMINISTRATION

ROAD INVENTORY SHEET

Party Chief	GD	Road No.	Mu 2000
Recorder	MP	Road Name	Potomac Ave
Assistant		County	WASHINGTON
Map No./Dir.	/	Date	11/12/97
State Coordinates		Sheet No.	7 OF 7

TRAFFIC CODES

TRAFFIC CONTROLS: STOP SIGN-SS, TRAFFIC LIGHT=T.L., FLASHING RED BALL=F.R.

TRAFFIC CODES

PARKING RESTRICTIONS: A.M. PEAK, P.M. PEAK, A.M./P.M. PEAK, NO PARKING ANYTIME=N.P., COMM/IND. ACCESS=E

SYSTEM: FUNCT CLASS, HWY SYS, HPMS SAMPLE — TRAFFIC: PRKG. REST., COM/IND ACCESS

LINE DIAGRAM

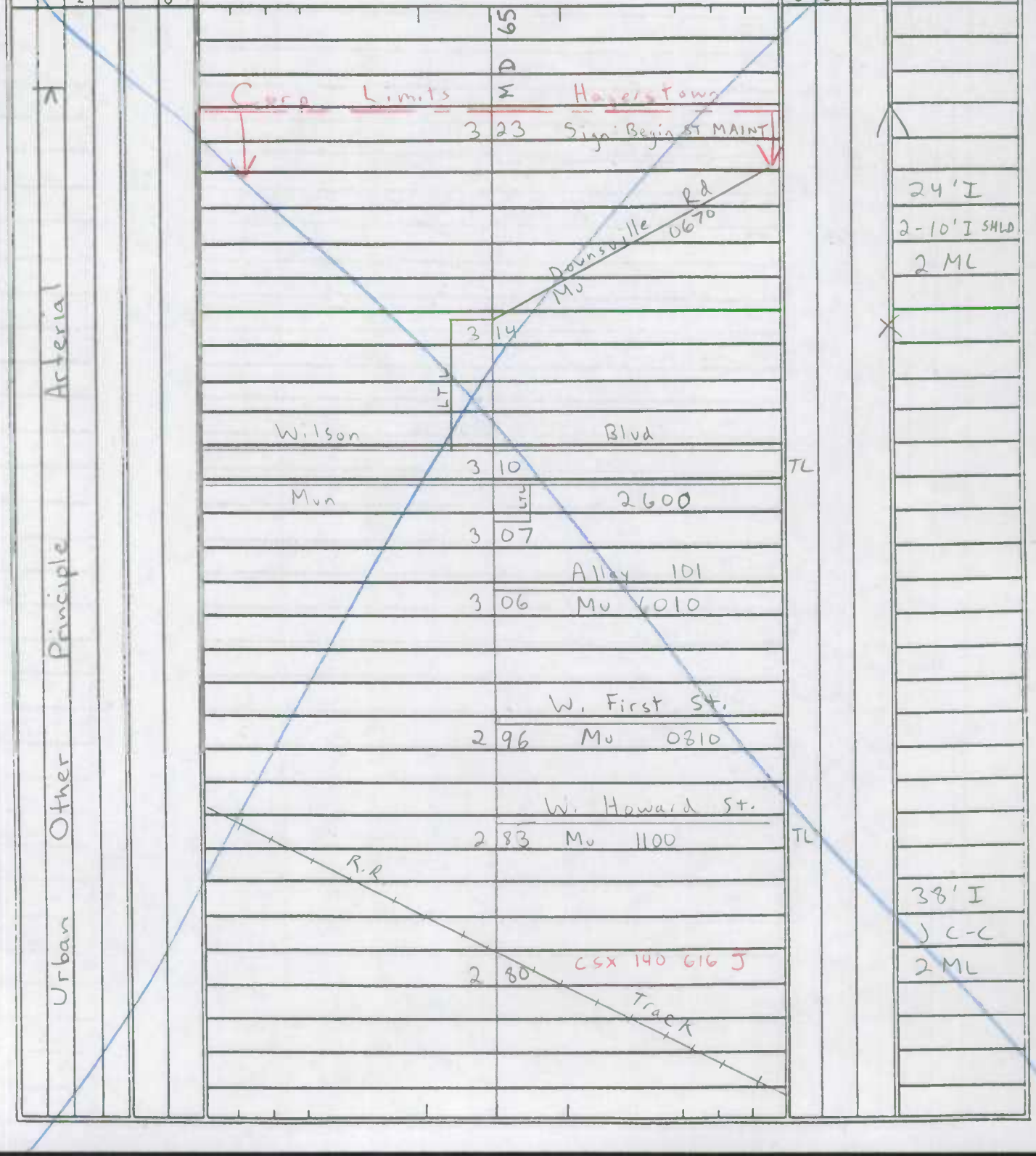

PAVEMENT DATA

24'I
2-10'I SHLD
2 ML

38'I
J C-C
2 ML

COUNTY WASHINGTON ROAD NO. _____ PAGE ___ OF ___

SYSTEM				TRAFFIC		LINE DIAGRAM	TRAFFIC				PAVEMENT DATA
FUNCT CLASS	HWY SYS	HPMS SAMPLE		PREG REST	COM/IND ACCESS		CHANNELIZ	COM/IND ACCESS	PREG REST		

Form 6 HPS (Rev. 1961)

SNI
FCR-97
6D MP 11/12/97

CS ✓ PG-77

ROAD INVENTORY SHEET

Party Chief R. VOUGHT
Recorder L. COFFELT JR.
Chainman

HAGERSTOWN

VER 7-14-76

Road No. 2000
Name Potomac Ave
Sheet No. 1 OF 5
Date 10-31-63
County WASHINGTON

88-6
88-11-12
A/T

A/T 83-10 82-11 NS CM 71-24 91-21 A/T 76-1 82-13 AT

Manila Ave MUN 1500	0.88	Prospect Ave MUN 2020
	0.80	Park La MUN 1930
W. Hill Crest MUN	0.71	Rd. 1050
McKee Ave MUN 1600	0.65	
W. Irvin MU	0.58	Ave #2 1132
Pkwy	0.49	
Mealey MU	0.46	Laurel St MUN 1350
Pkwy 1620	0.44	
School	0.40	
	0.37	Cypress St MUN 590
W. Magnolia	0.31	St Ave
Calvert Terr	0.21	Church
	0.17	Country Club Rd. MUN 560
Mower Pkwy MUN 1720	0.09	
MUN 1810 0706		Northern Ave
End SPC Mains Co 778	0.00	~~CO~~ Mu. ~~55~~ 1810
Eastern Blvd		

HPMS 62000 0730071

ART URBAN

FAP 221

OTHER PRINC

48'I C-C

50'I C-C

Form 6 HPS (Rev. 1961)

ROAD INVENTORY SHEET

Party Chief R. VOUGHT
Recorder L. [illegible] JEFFELT JR.
Chainman

HAGERSTOWN

Road No. MV 2040
Name Potomac Ave.
Sheet No. 2 OF 5
Date 10-31-63
County WASHINGTON

91-14



Form 6 HPS (Rev. 1961)

ROAD INVENTORY SHEET

Party Chief R. VOUGHT
Recorder L. COFFELT JR.
Chainman

HAGERSTOWN

Road No. MV 2050
Name POTOMAC LINE
Sheet No. 3 OF 5
Date
County WASHINGTON

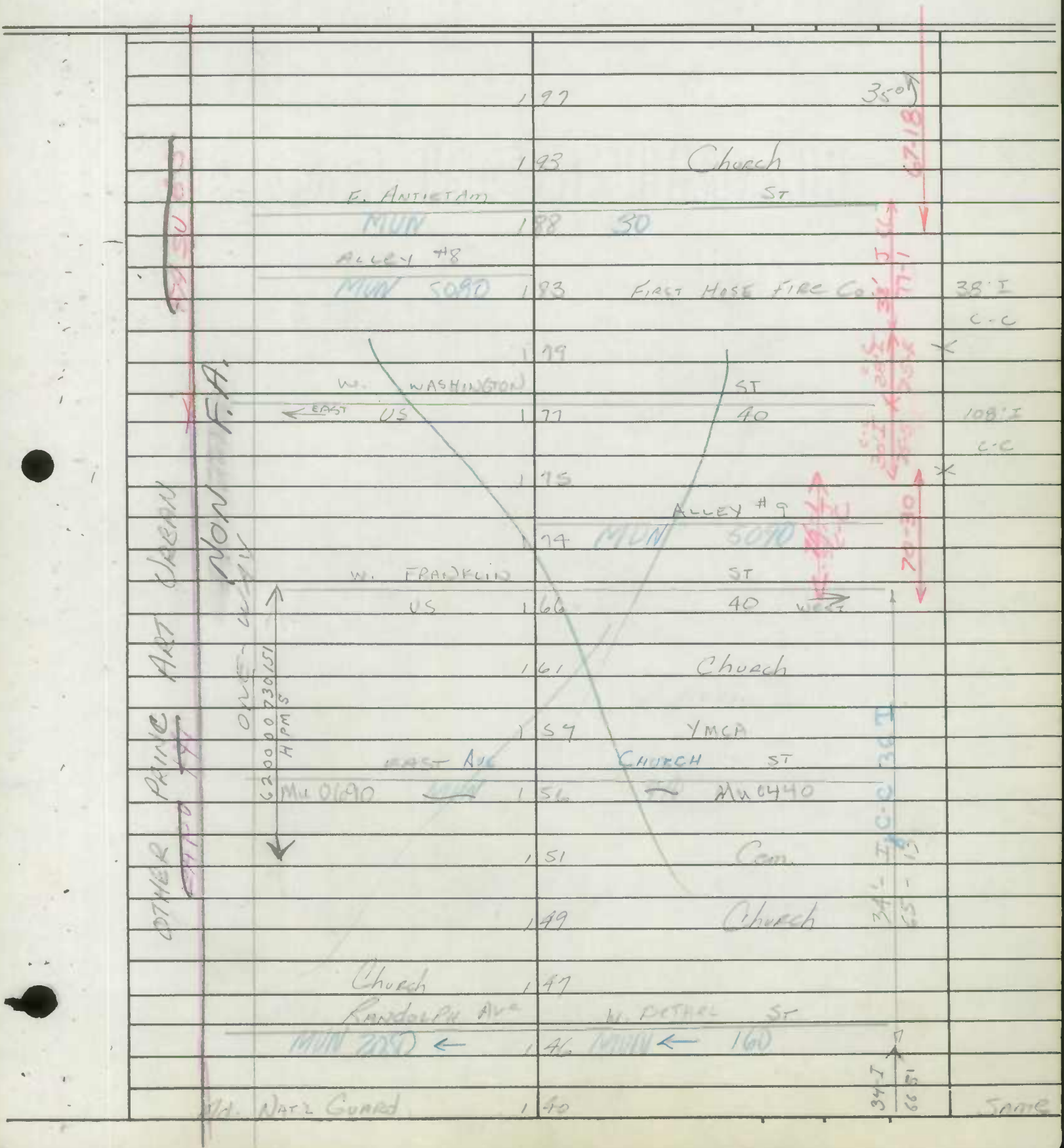

Form 6 HPS (Rev. 1961)

91-29
BB/SP
3-17-92

ROAD INVENTORY SHEET

Party Chief R. VOUGHT
Recorder L. COFFELT JR.
Chainman

87-5-6
PL/KS
3-28-87

HAGERSTOWN

Road No. MV2000
Name POTOMAC AVE
Sheet No. 4 OF 5
Date
County WASHINGTON

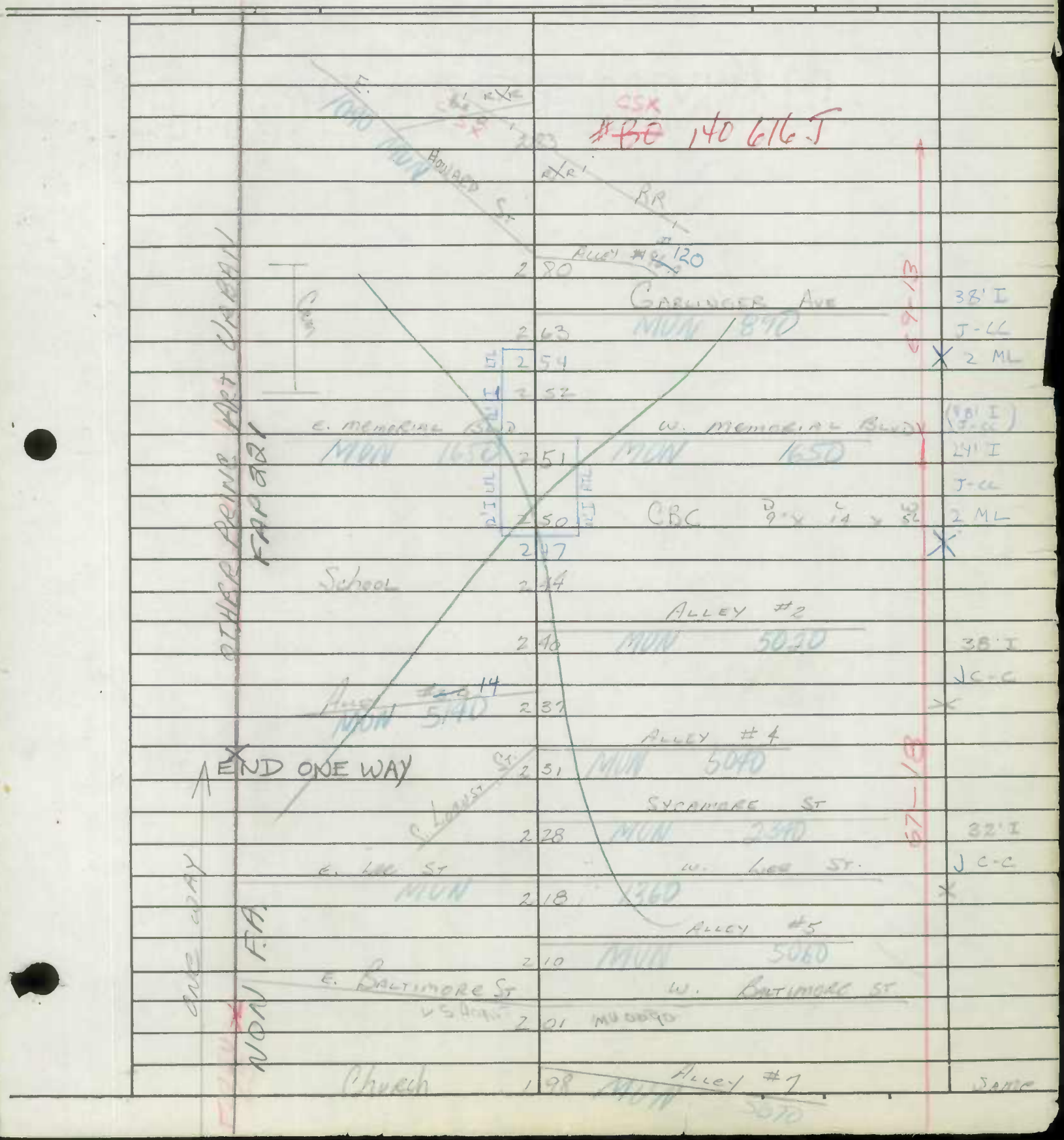

Form 6 HPS (Rev. 1961)

ROAD INVENTORY SHEET

Party Chief R. VOUGHT
Recorder L. COFFELT JR.
Chainman

HAGERSTOWN

(92-28) BBMH 4-7-93

Road No. MV 2000
Name POTOMAC AVE
Sheet No. 5 OF 5
Date
County WASHINGTON



24' I
2-10' I SHD
50' CW
X 2ML

SAME

Form 6 HPS (Rev. 1961)

ROAD INVENTORY SHEET

Party Chief R. Vought
Recorder L. Coffelt, Jr.
Chainman

VER
7-14-76

Road No. 2010
Name Potomac Heights
Sheet No. 1 of 1
Date 10-30-63
County Wash.



Form 6 HPS (Rev. 1961)

BB 84-9 AH
QM 4-26-85

P9-71
CS

ROAD INVENTORY SHEET

Party Chief R. Vought
Recorder L. Coffett, Jr.
Chainman

VER
7-20-76

Road No. 2020
Name Prospect Ave.
Sheet No. 1 of 1
Date 10-30-63
County Wash.

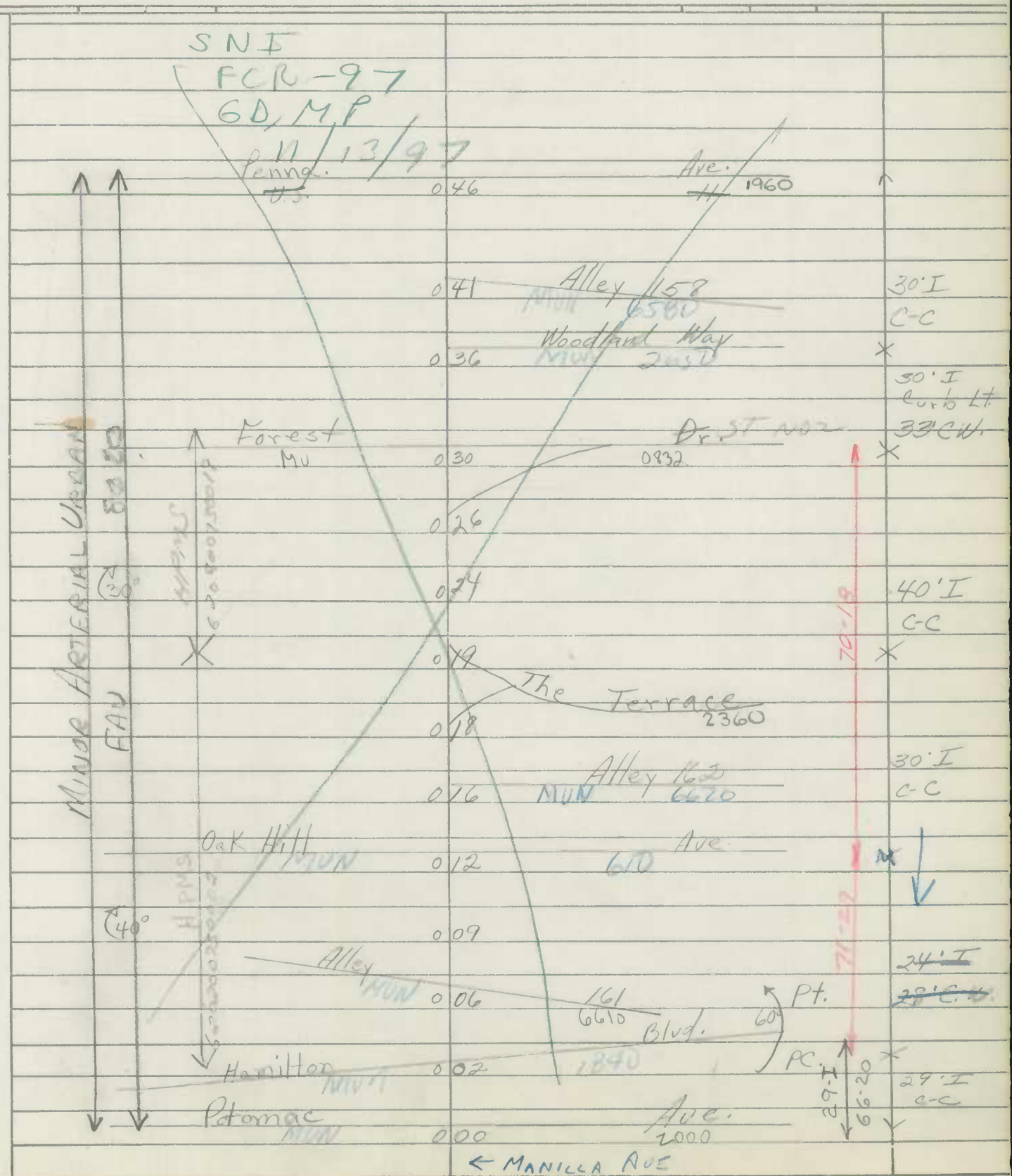

Form 6 HPS (Rev. 1961)

89-3
12/19/89
CG, GD

ROAD INVENTORY SHEET

Party Chief R. VOUGHT
Recorder L. COFFELT JR.
Chainman
HAGERSTOWN

VER 7-15-76

Road No. 2030
Name N PROSPECT ST
Sheet No. 1 OF 2
Date 11-4-63
County WASHINGTON

91-9,-10 A/T

SNI 11/11/97
FCR-97
GD MP

ALLEY #175
MUN 6750

0 83

LIBRARY ALLEY
MUN 9120 0 82

Church 0 79 — 33' I C-C

W. WASHINGTON ST
← EAST US 0 76 40

(WAREHAM PL)
MUN 0 71 2492 — 34' I C-C

W. FRANKLIN ST
US 0 66 40 WEST →

WELLERS ALLEY
MUN 9160 0 60 — 25' I C-C

Church ST
→ 0 55 →

HARMAN WILLIAMS
MUN 2585 0 50 — 33' I C-C

W. BETHEL ST
MUN ← 160 0 45

BLOOMS ALLEY #
135° MUN 9830 0 40

0 36 — 90°

MUN NORTH ST 1190 0 33 — 38' I JCC 2 UML

0 04 — 90° — ~~38' I C-C~~ 16' I RT 14' I LT

PENNA
MU US → 0 00 — Ave 1960

OTHER PRING ART URBAN
FAU 8001

ONE WAY

S

Form 6 HPS (Rev. 1961)

ROAD INVENTORY SHEET

Party Chief R. VOUGHT
Recorder L. COFFELT JR.
Chainman

91-1 A/T
BB/SP
3-19-92

HAGERSTOWN

Road No. 2030
Name N&S PROSPECT ST
Sheet No. 2 OF 2
Date 11-4-63
County WASHINGTON



Form 6 HPS (Rev. 1961)

ROAD INVENTORY SHEET

Party Chief R. VOUGHT
Recorder L. COFFELT JR.
Chainman

HAGERSTOWN

VER 7-13-76

Road No. 2100
Name RHODE ISLAND AVE
Sheet No. 1 OF 1
Date 10-28-63
County WASHINGTON



ENT SCHOOL

SALEM. AVE

MU MD. 0.21 2200 58

ALLEY X 225

0.18

CONNECTICUT AVE

ALLEY 0.10 261

Marshall 0.02 street

0.00 1542

30' I
C-C
~~10'~~
16' ~~60~~

30' I
66'-2
67'-1
30' I C-C

90-30
GD/TM
3/8/91

89-EX#2
PT/CG
2/1/90

P9-77

4

Form 6 HPS (Rev. 1961)

ROAD INVENTORY SHEET

Party Chief R. VOUGHT
Recorder L. [illegible] JR.
Chainman

HAGERSTOWN

VER
7-14-76

Road No. 2120
Name Ridge AVE
Sheet No. 1 OF 1
Date 10-29-63
County WASHINGTON

See New inventory
written 5-23-02
GPS-02
GD/EF

WESEL BLVD
0.35
MU 2547 (90-30)

~~(ABAN)~~ HEISTER
~~ROAD~~ X X X X X X X X X X X X X X X ST
~~END~~

CLAIRE ST
MUN 0.25 450
PVT. 0.24 12' I CURBLT
0.21

CENTRE ST
MUN 0.16 390

PLAYGROUND 0.13

0.06 PT

CHASE ST
MUN 0.05 420

45°

ELIZABETH AVE 0.03 PC 34' I C-C

0.00

ELIZABETH BLVD

Form 6 HPS (Rev. 1961)

ROAD INVENTORY SHEET

Party Chief R. VOUGHT
Recorder L. [illegible]FFELT JR.
Chainman

HAGERSTOWN

VER 7-15-76

Road No. 2140
Name ROCK WILLOW AVE LA
Sheet No. 1 OF 1
Date 10-28-63
County WASHINGTON

ABAN. 5/4/83 NS CM

NOW DELAWARE

SEE NEW

INV.

MUN 0625

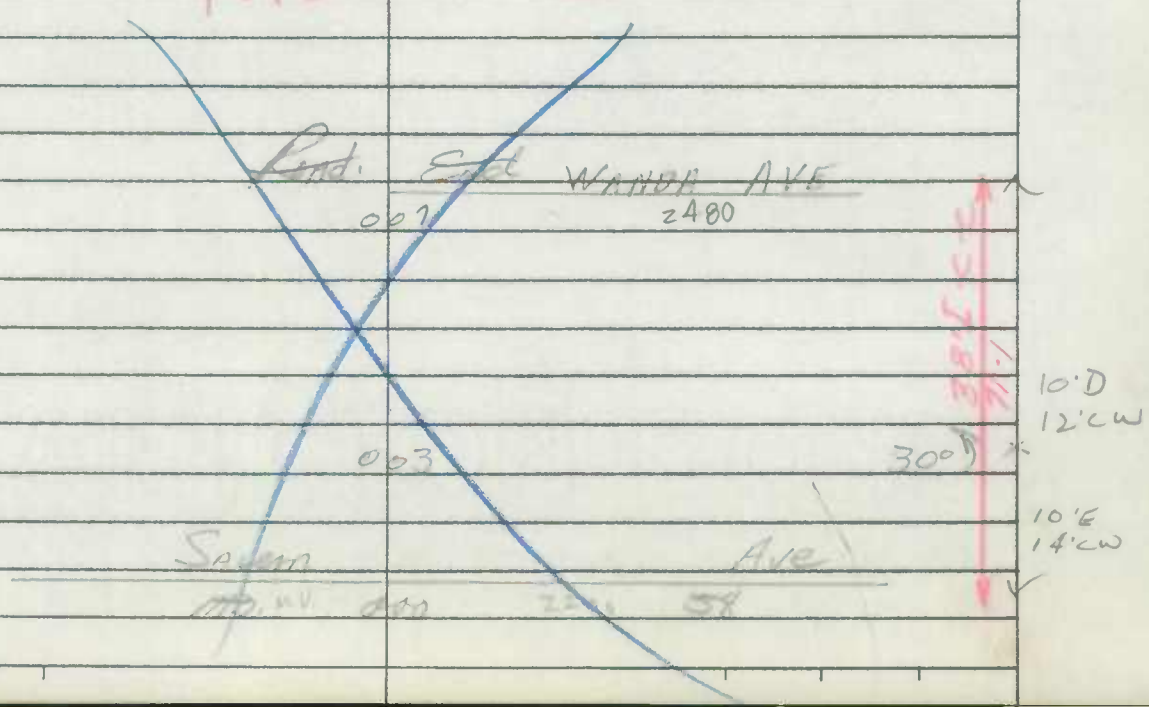

Form 6 HPS (Rev. 1961)

MUN. No. 2200

ATP

ROAD INVENTORY SHEET

Party Chief R. Vaught

Recorder L. Coffelt, Jr.

Chainman

Road No. Md. 58

Name Salem Ave.

Sheet No. 5 of 7

Date 10-23-63

County Wash.

VER. 9-20-76

OB REV. FR 11-9-82

81-2

FAU 8002

OTHER PRIN. ART. URBAN

349

70-8

71-13

Municipal

TABBED MUN 2200

Left side	Station	Right side
		~~34' C-C~~
	4 09 54	Bryan Pl. MUN 250
	4 06 51	Alley 26 MUN 5260
Stratford Ave. MUN 2210	4 05 50	
	4 02 47	Avon St. MUN 70
Wyoming Ave. MUN 2260	3 98 43	
	3 95 40	Wakefield Rd. MUN 2160
Michigan Ave. MUN 1680	3 90 35	
	3 87 32	Devonshire Ave. MUN 630
Vermont Ave. MUN 2410	3 83 28	
Indiana Ave. MUN	3 76 21	Nottingham Rd. MUN 1830
Rhode Island Ave. MUN 2100	3 69 14	Ent. School
	3 67 12	DELAWARE LN ~~Rock Willow Dr.~~ Mun ~~2140~~ 0625
	3 55 00	KEY AVE #2 ~~Key Circle~~ MU1287 ~~C-476 Colony~~ — 40' I C-C
	3 49	End SRC Maint.
54	~~3 47~~	H
	~~3 45~~	L Serv. Station — Same

FAS 1047

MD 58

Form 6 HPS (Rev. 1961)

ROAD INVENTORY SHEET

Mun 2200

Party Chief
Recorder
Chainman

Road No. ~~A1/38~~
Name Salem Ave.
Sheet No. 6 of 7
Date 10-23-63
County Wash.

Cross street (left)	Station	Cross street (right)	Remarks
	4 48 93	MUN High St. 1030	38' I C-C
Mitchell ~~St.~~ Ave MUN 1700	4 42 87		X
	4 41 86	James St. MUN 2100	
	4 38 83	Alley 63 MUN 5600	
	4 35 80	MUN Norway Ave. 1820	
McDowell Ave MUN 1910	4 34 79		
	4 32 77	Alley 48 MUN 5480	
Alley 59 MUN 5590	4 31 76		36' I 3" C-C
	4 30 75	Winter St. MUN 2610	X
Lingamore Ave	4 27 72		
	4 23 68	Alexander St. MUN 20	
	4 21 66	Alley 43 MUN 5430	
Central Ave. MUN 400	4 20 65		
	4 17 62	West Side Ave. MUN 2560	
	4 13 58	Alley 25 MUN 5250	
Clarendon Ave. MUN 430	4 12 57		Same

Left margin (vertical): FAU 8002 — OTHER PRINC ART URBAN — SEC II — SEC I — 10 MS — 6220007300442 — 22000730430 — 0409

Right (vertical): 70.8 — Municipal — Tabbed "Mun 2200"

Form 6 HPS (Rev. 1961)

ROAD INVENTORY SHEET

Mun 2200

Party Chief
Recorder
Chainman

87-13
AL/KJ
3-29-88

Road No. ~~Alt 29~~
Name Salem Ave.
Sheet No. 7 of 7
Date 10-23-63
County Wash.

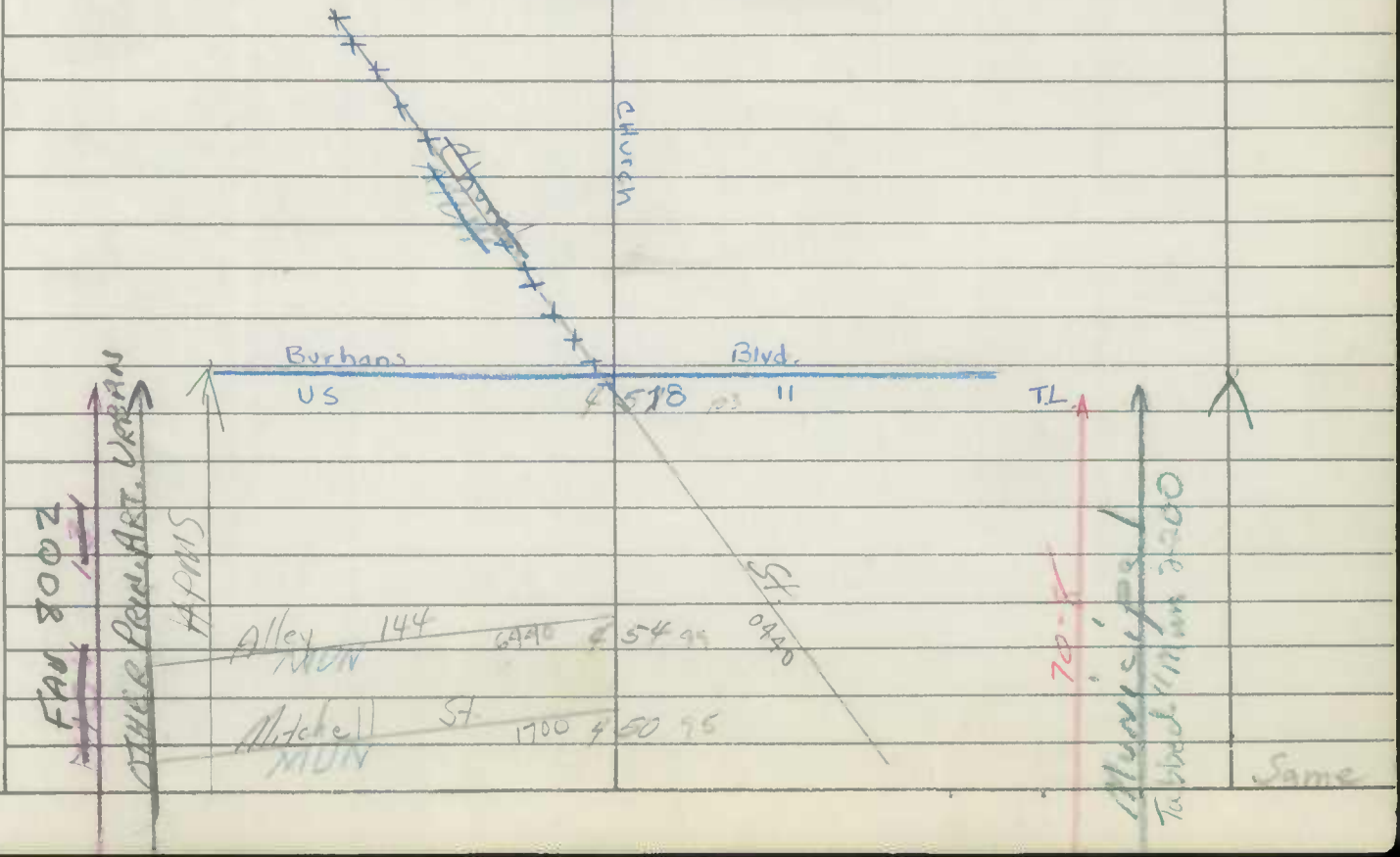

Form 6 HPS (Rev. 1961)

ROAD INVENTORY SHEET

Party Chief R. Vaught
Recorder L. Coffelt
Chainman

VER. 7-14-76

Road No. 2210
Name Security Rd.
Sheet No. 1 of 1
Date 9-17-63
County Wash.

SNJ
FCR-97
GR MP
10/31/97

NOW CONTAINS MUN 2212

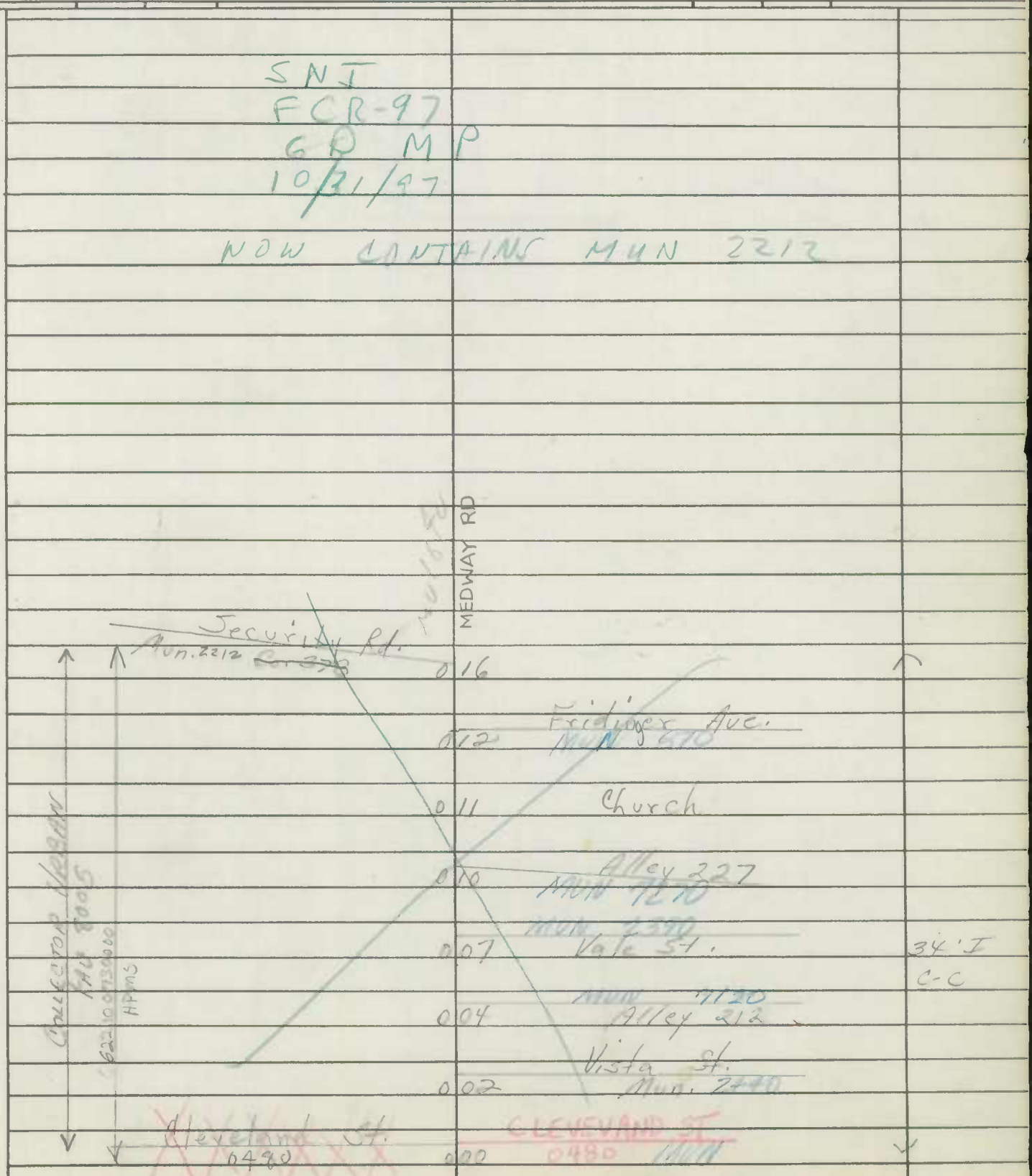

Form 6 HPS (Rev. 1961)

90-31
3-8-91
GD/TM

Mun. No. 2220

P8-77
CS

ROAD INVENTORY SHEET

Party Chief B.V.
Recorder L.E.
Chainman
COPY 12/10/63
AS PER E.T.C.

A/T
83-5
4/9/84
DT-NS

VER
7-15-76

Road No. CO 416
Name Sherman Ave.
Sheet No. 2 OF 2
Date 9-19-63
County WASHINGTON

A/T
84-3

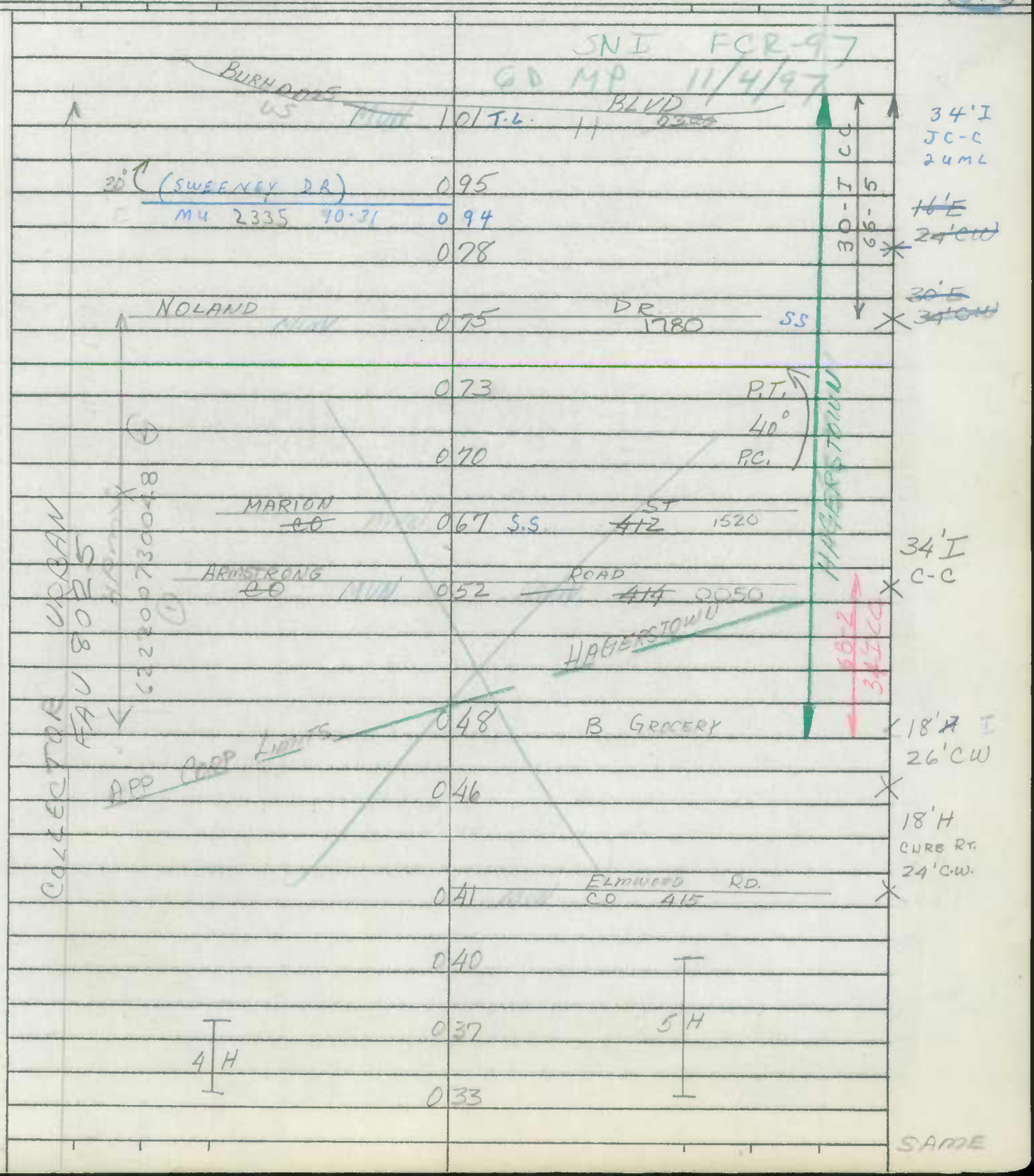

Form 6 HPS (Rev. 1961)

ROAD INVENTORY SHEET

Party Chief R. VOUGHT
Recorder L. COFFELT JR.
Chairman

HAGERSTOWN

Road No. 2300
Name Summit Ave
Sheet No. 2 OF 3
Date 11-4-63
County WASHINGTON

79-8

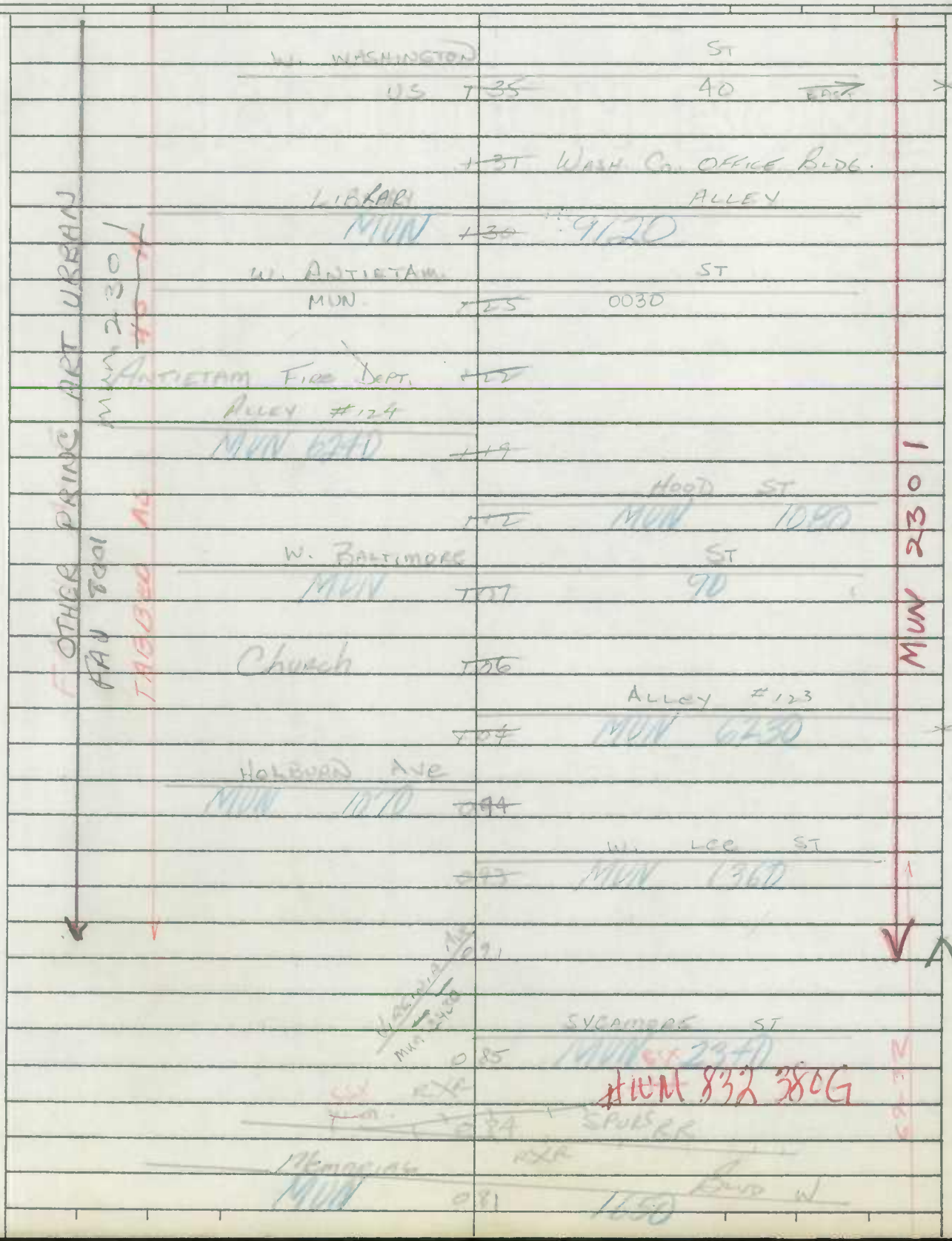

Form 6 HPS (Rev. 1961)

ROAD INVENTORY SHEET

Party Chief R. Vought
Recorder L. Coffelt, Jr.
Chainman

Road No. 2300
Name Summit Ave.
Sheet No. 3 of 3
Date 11-4-63
County Wash.



SHA 51.3 - 8 Revised
4.83

90-8
3-8-91
GD/TM

MARYLAND STATE HIGHWAY ADMINISTRATION

ROAD INVENTORY SHEET

(OLD US 11)

Hagerstown

Party Chief	CB	Road No.	MUN 2301
Recorder	AL	Road Name	SUMMIT AVE
Assistant		County	WASHINGTON
Map No./Dir.	A-8 / N	Date	4-22-87
State Coordinates	595-658	Sheet No.	1 OF 2

TRAFFIC CODES
TRAFFIC CONTROLS: STOP SIGN=SS, TRAFFIC LIGHT=T.L., FLASHING RED BALL=F.R.

TRAFFIC CODES
PARKING RESTRICTIONS: A.M. PEAK, P.M. PEAK, A.M./P.M. PEAK, NO PARKING ANYTIME=N.P., COMM/IND. ACCESS=E

SYSTEM: FED. AID.	SYSTEM: FUNCT CLASS.	SYSTEM: HWY. SYS.	SYSTEM: HPMS SAMPLE	TRAFFIC: PRKG. REST.	TRAFFIC: COM/IND. ACCESS	LINE DIAGRAM	TRAFFIC: CONTROL	TRAFFIC: COM/IND. ACCESS	TRAFFIC: PRKG. REST.	PAVEMENT DATA
FAU 2001	URBAN OTHER PRINCIPAL ARTERIAL		HPMS 100110000662	NP		SNI			PKG	
						W. ANTIETAM ST. 0030	TL			
						0 34				
						ANTIETAM F.D. 0 31				
						0 30		E		
						ALLEY 124 6240 0 29				
						0 26		E		
				PKG		(HOOD ST) 1080			NO PKG	
						0 22				25' I.
						W. BALTIMORE ST. 0090	TL			J' C.C.
						0 17				2 ML
			V			ALLEY #123 6230				
						0 14				
						(HOLBURN AVE) 1070				3 [illegible]
						0 04				J C.C.
						(W. LEE ST) 1360			V	1 [illegible]
						0 03				34' I
						0 01		E		J [illegible]
										2 ML
V	V					0 00 25'				
						Virginia Ave Mun 2300				
						Summit Ave Mun 2300				


SYSTEM
FED. AID.
FUNCT. CLASS.
HWY. SYS.
HPMS SAMPLE
TRAFFIC
PRKG. REST.
COM/IND ACCESS
LINE DIAGRAM
TRAFFIC
CONTROL
COM/IND ACCESS
PRKG. REST.
PAVEMENT DATA
SNI
FCR-97
JONATHAN ST.
MUN. 1230
W. FRANKLIN ST.
US
0 56 40 WEST
ALLEY #18
5180
0 52
WAREHAM PL. #2
2492
0 50
WASHINGTON ST.
US
0 45 40 EAST
0 41
WASH CO OFFICE BLDG.
(LIBRARY ALLEY)
9120
0 40
FAU 800
URBAN OTHER PRINCIPAL ARTERIAL
HPMS
NO PKG
PKG

Form 6 HPS (Rev. 1961)

AT P9-77

4

ROAD INVENTORY SHEET

Party Chief R. VOUGHT
Recorder L. COFFELT JR.
Chainman

VER. 7-14-76
Hagerstown

Road No. 2390
Name VALE ST
Sheet No. 1 OF 1
Date 11-5-63
County WASHINGTON

SECURITY		RD	
MUN TWP	012	2210	
		ALLEY # 227	
	003	MUN 7700	
ALLEY # 209			
MUN 7090	003		
			25'I
JEFFERSON		ST	C-C
MD	090	64	

SHA 51.3 - 8 Revised
4.83

MARYLAND STATE HIGHWAY ADMINISTRATION

Hagerstown

ROAD INVENTORY SHEET

SNI
FCR-97
GD MP
11/10/97

Party Chief	CB	Road No.	Mun. 2430
Recorder	AL	Road Name	Virginia Ave
Assistant	Rewritten 10-22-87 KVP	County	Washington
Map No./Dir.	A-8 / N	Date	4-22-87
State Coordinates	592-654	Sheet No.	1 OF 3

TRAFFIC CODES
TRAFFIC CONTROLS: STOP SIGN=S.S., TRAFFIC LIGHT=T.L., FLASHING RED BALL=F.R.

TRAFFIC CODES
PARKING RESTRICTIONS: A.M. PEAK, P.M. PEAK, A.M./P.M. PEAK, NO PARKING ANYTIME=N.P., COMM/IND. ACCESS=E

SYSTEM: FED. AID. | FUNCT CLASS. | HWY. SYS. | HPMS SAMPLE
TRAFFIC: PRKG. REST. | COM/IND. ACCESS

FAU 8001
URBAN OTHER Principal Arterial
Mun. Mount-Tarsler Agreement-8/14-87 - Map US 11-B
10011000 0390

LINE DIAGRAM

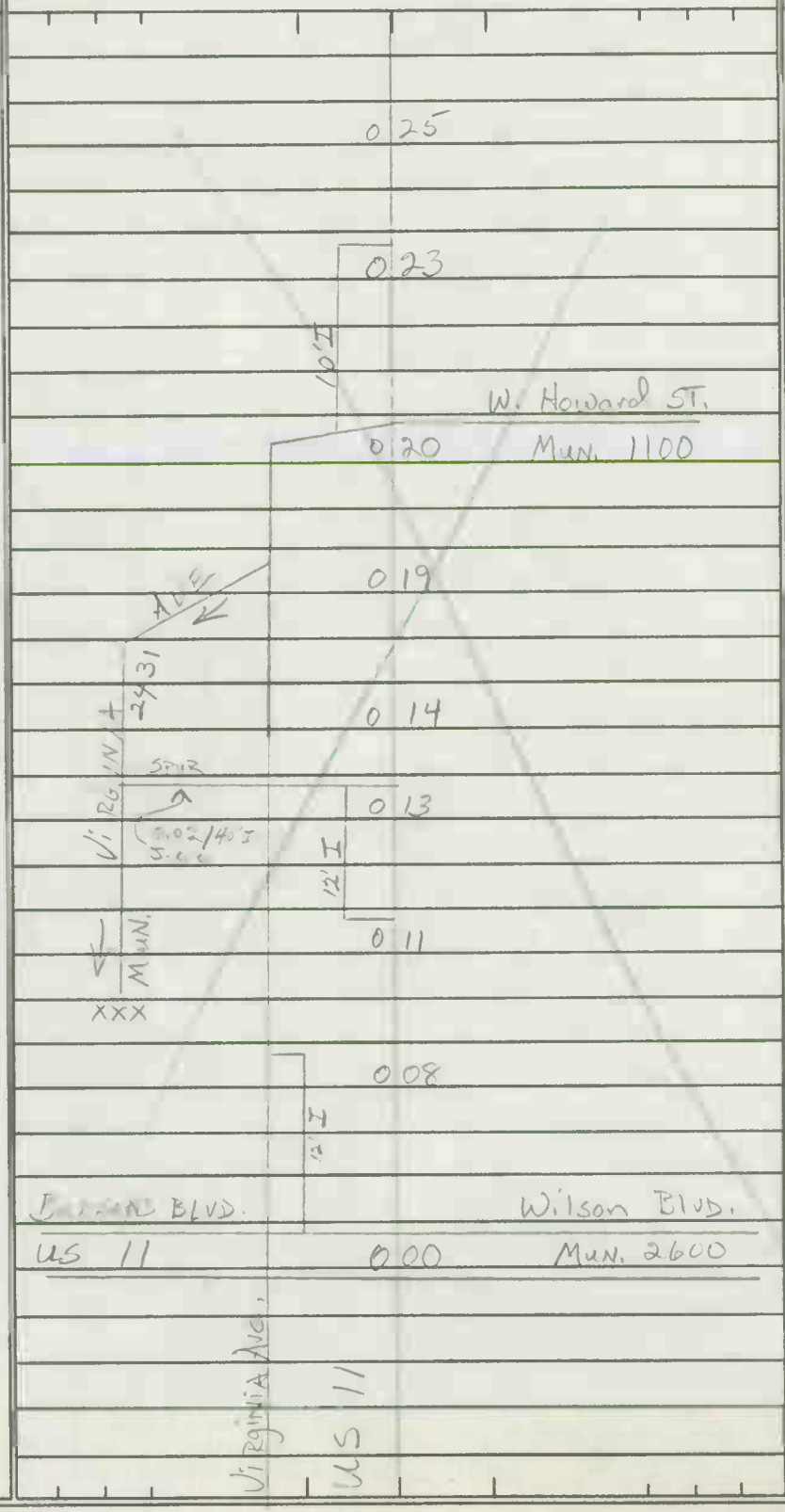

TRAFFIC: CONTROL | COM/IND. ACCESS | PRKG. REST.

Control	Com/Ind. Access	Prkg. Rest.
	E	
TL		X
	E	
		X
TL		✓

PAVEMENT DATA

40' I
J c-c
2 ML

2-24' I
J cbs. out
10' Paint. med on Taper
3 ML

2-24' I
"J" c-c
4' J med.
4 ML

93-4
3-10-94 AC/TM

792

SYSTEM: FED. AID.	FUNCT. CLASS.	HWY. SYS.	HPMS SAMPLE	TRAFFIC: PRKG. REST.	COM/IND ACCESS	LINE DIAGRAM	TRAFFIC: CONTROL	COM/IND ACCESS	PRKG. REST.	PAVEMENT DATA
										31' I
										"J" C-C
			(2)							2 ML
			X			0 59			X	
						Reynolds Ave.				
						0 54 Mun. 2090				
						Alley 106				
					E	Pedestrian ent. to Hagerstown Mun. Park 0 50 Mun. 6060				
						0 45 School		E		
						Dunn Irvin Dr.				
						0 40 Mun. 0680				
						Park Driveway				
						Mun. 1920 0 39				
						Alley 114				
						Mun. 6140 0 37				
						0 35		E		
						Sunset Ave				
						Mun. 2320 0 34				
						Alley 108 Brown Ave				
						Mun. 6080 0 31 Mun. 0270				

FAU 8001

URBAN OTHER Principal Arterial

10011 0000 590 (1)

SHA 51.3 - 8 Revised
4.83

MARYLAND STATE HIGHWAY ADMINISTRATION

ROAD INVENTORY SHEET

Party Chief: CB
Recorder: AL
Assistant: Rewritten 4-22-87
Map No./Dir.: A-8 / N
State Coordinates:

Road No.: Mun. 2430
Road Name: Virginia Ave
County: Washington
Date: 4-22-87
Sheet No.: 3 OF 3

TRAFFIC CODES
TRAFFIC CONTROLS: STOP SIGN=SS, TRAFFIC LIGHT=T.L., FLASHING RED BALL=F.R.

TRAFFIC CODES
PARKING RESTRICTIONS: A.M. PEAK, P.M. PEAK, A.M./P.M. PEAK, NO PARKING ANYTIME=N.P., COMM/IND. ACCESS=E

SYSTEM				TRAFFIC		LINE DIAGRAM	TRAFFIC			PAVEMENT DATA
FED. AID.	FUNCT CLASS.	HWY. SYS.	HPMS SAMPLE	PRKG. REST.	COM/IND. ACCESS		CONTROL	COM/IND. ACCESS	PRKG. REST.	

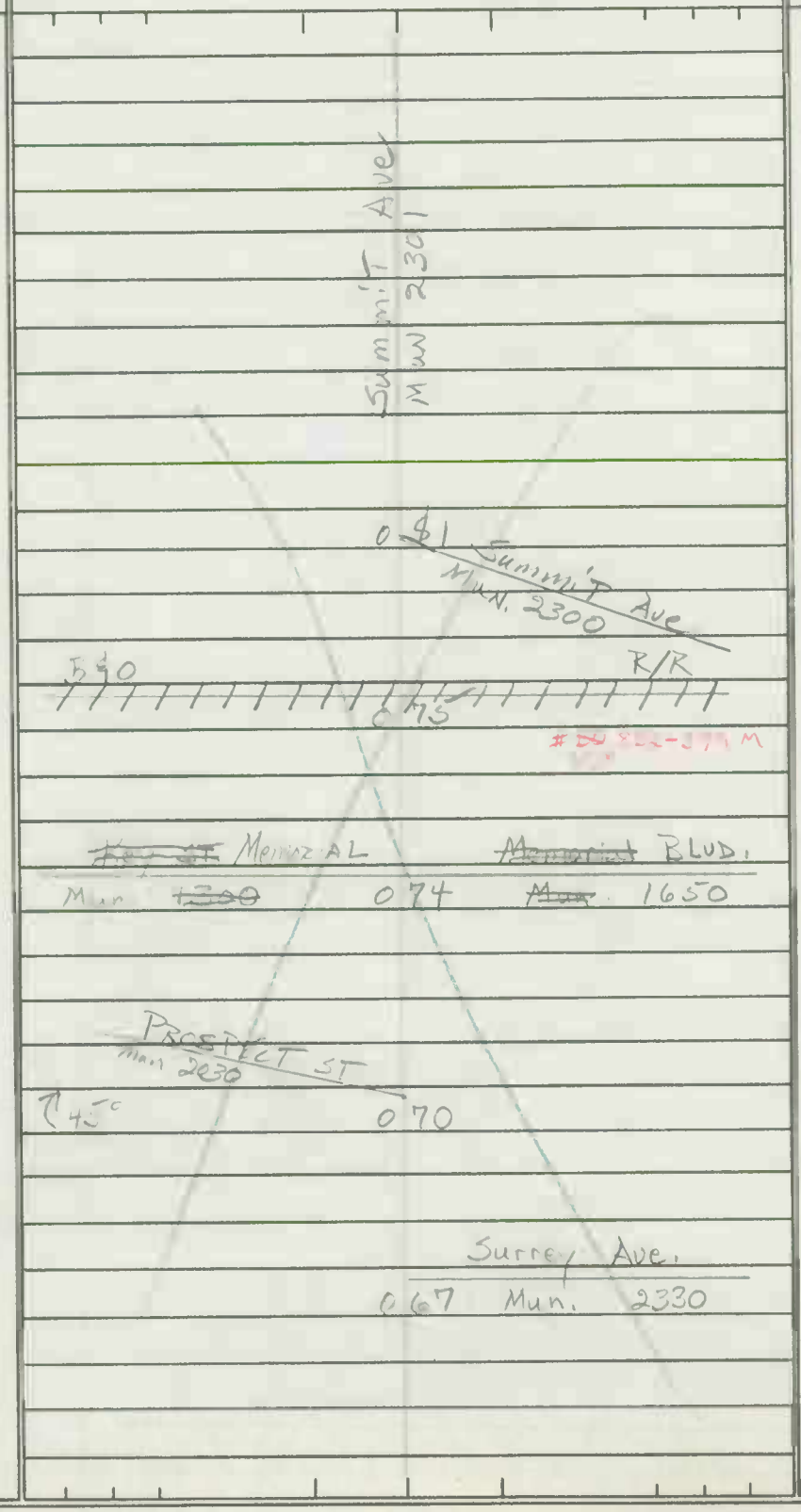

34' I
J-c-c
2 ML
50' I
J-c-c
Same

SYSTEM				TRAFFIC		LINE DIAGRAM	TRAFFIC				PAVEMENT DATA
FED. AID.	FUNCT. CLASS.	HWY. SYS.	HPMS SAMPLE	PRK.G. REST.	COM/IND ACCESS		CONTROL	COM/IND ACCESS	PRK.G. REST.		

SHA 51.3 - 8 Revised
4.83

MARYLAND STATE HIGHWAY ADMINISTRATION

ROAD INVENTORY SHEET (OLD US 11)

Hagerstown

Party Chief CB
Recorder AL
Assistant
Map No./Dir. A-8 / N
State Coordinates 592-654

Road No. MUN 2430
Road Name VIRGINIA AVE
County WASHINGTON
Date 4-22-87
Sheet No. 1 OF 2

TRAFFIC CODES
TRAFFIC CONTROLS: STOP SIGN=SS, TRAFFIC LIGHT=T.L., FLASHING RED BALL=F.R.

TRAFFIC CODES
PARKING RESTRICTIONS: A.M. PEAK, P.M. PEAK, A.M./P.M. PEAK, NO PARKING ANYTIME=N.P., COMM/IND. ACCESS=E

SYSTEM				TRAFFIC		LINE DIAGRAM	TRAFFIC			PAVEMENT DATA
FED. AID.	FUNCT CLASS.	HWY. SYS.	HPMS SAMPLE	PRKG. REST.	COM/IND. ACCESS		CONTROL	COM/IND. ACCESS	PRKG. REST.	
						REYNOLDS AVE. 2090				
						0 24				
						ALLEY 106 6060				
						FED INT. TO HAGERSTOWN MUNI PARK 0 30				
						0 25 SCHOOL		E		
						DUNN IRVIN DR. 0680				
						0 20				
						PARK DRIVEWAY 1920				
						0 19				
						ALLEY 114 6140				
						0 17				
						0 15		E		
						SUNSET AVE 2320				
						0 14				
						ALLEY 108 6080				
						BROWN AVE 0270				
						0 11				
						0 05		E		
						0 03				40' I
						H 10'				"J" c-c
						W. HOWARD ST. 1100				2 ML
V	V		V							

FAIL 8001
URBAN OTHER PRINCIPAL ARTERIAL
HPMS 1011 0390

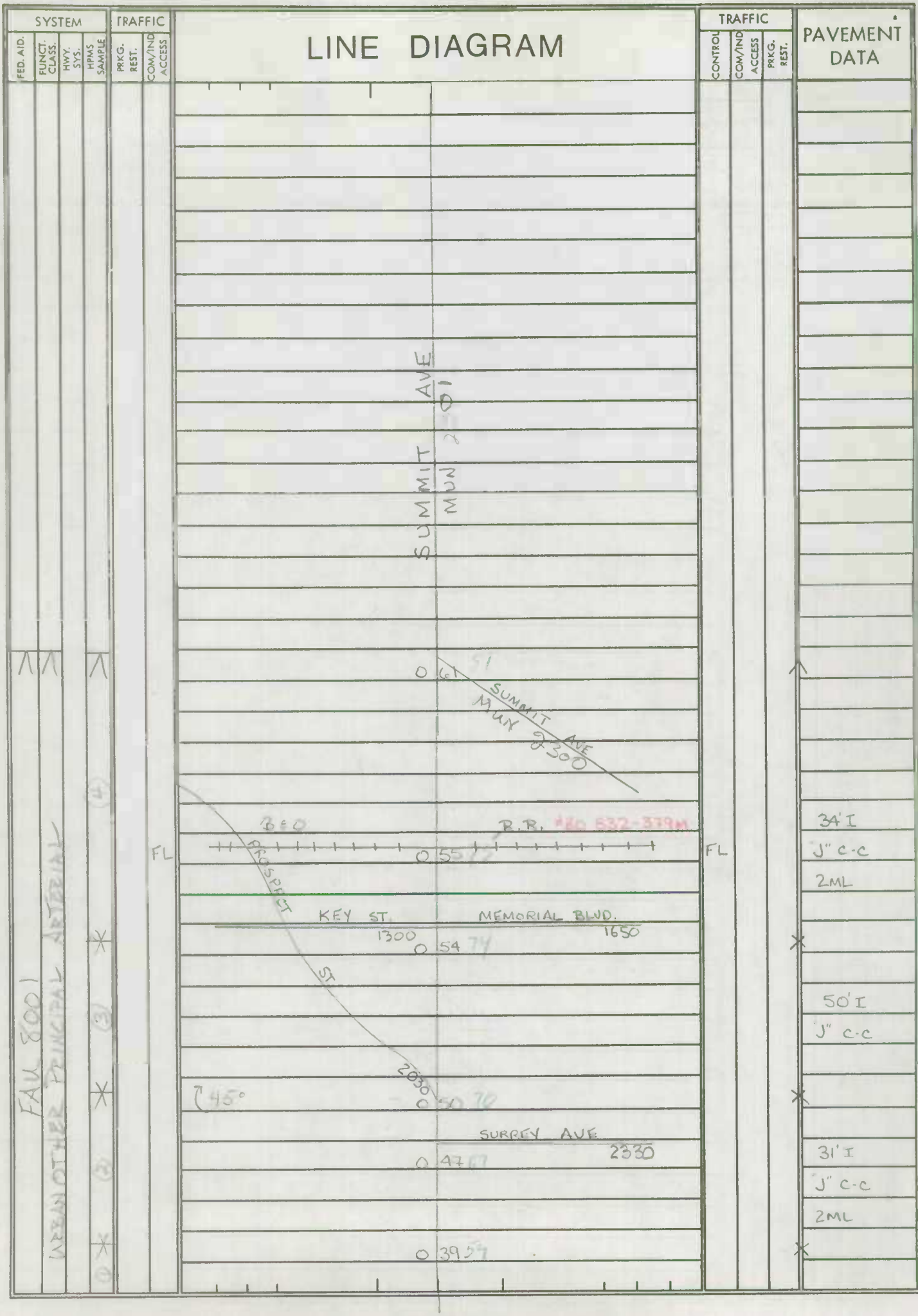
SYSTEM
FED. AID.
FUNCT. CLASS.
HWY. SYS.
HPMS SAMPLE
TRAFFIC
PRKG. REST.
COM/IND ACCESS
LINE DIAGRAM
TRAFFIC
CONTROL
COM/IND ACCESS
PRKG. REST.
PAVEMENT DATA
SUMMIT AVE
MUN 2301
0 61 51
SUMMIT AVE
MUN 2300
B&O
R.R. #80 532-379M
FL
0 55 72
PROSPECT ST
KEY ST.
1300
MEMORIAL BLVD.
1650
0 54 74
2030
45°
0 50 70
SURREY AVE
2330
0 47 67
0 39 59
FAU 8001
URBAN OTHER PRINCIPAL ARTERIAL
34' I
J" C-C
2ML
50' I
J" C-C
31' I
J" C-C
2ML

Form 6 HPS (Rev. 1961)

pg-n

ROAD INVENTORY SHEET Mun. No. 2430 4

PARTY CHIEF Frederick Settan
RECORDER Thomas Landon
CHAINMAN

ROAD NO. US 11 T
NAME VIRGINIA AVE
SHEET NO. 12 OF 13
DATE 1-5-67
COUNTY WASHINGTON

HAGERSTOWN 72-1

	SUNSET AVE MUN 2320	6	02		
					40'T
	ALLEY #108 MUN 6080	5	99 BROWN AVE MUN 270		C-C
FAS 5U #65		5	88 HOWARD STREET MUN 1100		
	MUN 2330 BRIARWOOD PLACE	5	84		
	MUN 2350 UNION PLACE	5	75		37'T
	R/R				C-C
		5	69 R/R FLASHING LIGHTS		
	MUN 2600 WILSON	5	62 BLVD		
	MUN 7150 ALLEY #215	5	57		
	MUN 2260 SNYDER AVE	5	52		
21-1					
	HOLAND DR MUN 1780	5	49		
			MUN 7170		
FAP 5 C.S.		5	45 ALLEY #217	STATE	
	MUN 7160 ALLEY #214	4	40		
			MELLOTT AVE		
		5	37 CO A13		
	MARION		AVE		54'T
	(MUN)	4	27 CO A12		C-C
			HAGERSTOWN LIMITS		
FAR 5	ROAD T 6 1-1		24 T 6 1-1		C
			18		

Form 6 HPS (Rev. 1961)

ROAD INVENTORY SHEET

PARTY CHIEF Frederick Settan
RECORDER Thomas Landon
CHAINMAN

ROAD NO. US 11 I
NAME
SHEET NO. 13 OF 13
DATE 1-5-67
COUNTY WASHINGTON

HAGERSTOWN

US 11 Summit Ave MUN

6 49

RXR FLASHING LIGHTS #WM 832 379M

6 44 RXR FLASHING LIGHTS

MUN 1300 MUN 1650

KEY STREET 6 42 MEMORIAL BLVD

MUN 2030

PROSPECT STREET

6 39

MUN 2230

6 36 SURREY AVE

MUN 2090

6 22 REYNOLDS AVE

MUN 6090

ENT. MUN PARK 6 19 ALLEY #106

6 13 SCHOOL

MUN 650

6 08 DUNN IRVIN DR

MUN 1920

PARK DRIVEWAY 6 07

MUN 640

ALLEY #114 6 05

FAU URBAN-OTHER PRINCIPAL ARTERIAL

MUNICIPAL TRADED AS US 11

SAME

Form 6 HPS (Rev. 1961)

3/9/89
DT, GD
(88-9/9)

AT

ROAD INVENTORY SHEET

Party Chief R. VOUGHT
Recorder L. ~~COFFELT~~ JR.
Chainman

VER
7-16-76

HAGERSTOWN

Road No. 2470
Name S & N. WALNUT ST
Sheet No. 1 OF 1
Date 11-4-63
County WASHINGTON

BB-7,8,9,10 11-25-88



Form 6 HPS (Rev. 1961)

Mun. No. 2500

ROAD INVENTORY SHEET

Party Chief R. Vought
Recorder L. Coffelt, Jr.
Chainman

Hagerstown

VER 7-20-76

Road No. ~~Md. 144~~
Name Washington St
Sheet No. 3 of 5
Date 11-12-63
County Wash.

81-1

	197	West Place ~~Alley 10~~ MU 2550	38' I C-C
	194		
Park Ave. Co. 477	193		
	192	H	
	186	H	
11 H	185	BH - Oil	
	181		
	179	Hump Rd. Co. 479	
B-Market	176		
B-Body Shop	172		
F 1000'	156	H	
	144	Old Road	Note: This section of road was used to detour Traffic during Constr. of bridge over I-81
	133	30' I C-C 2-4' J SW	
I	132	xxx	
	131	81	24' I
	130		2-10' G Shld. 50' CW
	128		

Washington St.

Municipal

MD 144 WA

Collector Urban Non FA

Form 6 HPS (Rev. 1961)

Mu 2500

4

ROAD INVENTORY SHEET

Party Chief R. Vought
Recorder L. Coffelt, Jr.
Chainman

Road No. ~~Md. 144~~
Name
Sheet No. 4 of 5
Date 11-12-63
County Wash

Alley ~~33~~ 34	2 53			
Winter St. MUN 2010	2 52	Cushwa's Alley MUN 9090		
	2 50			
Alley 13 MUN 5130	2 47			
	2 44	Elgin Blvd. MUN 720		
Alley 12 MUN 5120	2 42			
West Side Ave. MUN 2560	2 39			
	2 37	Summer St. MUN 2240		
Berner ~~Bremer~~ Ave. MU 0140	2 34			
Avalon Ave. MUN 60	2 29			
WAKEFIELD RD. MU 2460	2 26	Ross St. MUN 2160		
	2 22			
School	2 18			
Devonshire Rd. MUN 630	2 14			
	2 13	Buena Vista Rd. MUN 290		
Nottingham Rd. MUN 1830	2 06			
	2 05	~~Alley~~ East Pl MU 0700		
N. Mont Valla Ave. MUN 1730	2 01	S. Mont Valla Ave. MUN 1730		

Collector ~~Hwy~~ ~~Fed~~ Urban

FAU 8014

HRMS 625000730244

FAU 8013

HRMS 625000730200

Municipal

38' I C-C

Same

Form 6 HPS (Rev. 1961)

ROAD INVENTORY SHEET

MU 2500 4

Party Chief R. Vought
Recorder L. Coffelt, Jr.
Chainman

Road No. ~~Md. 144~~
Name
Sheet No. 5 of 5
Date 11-12-63
County Wash.

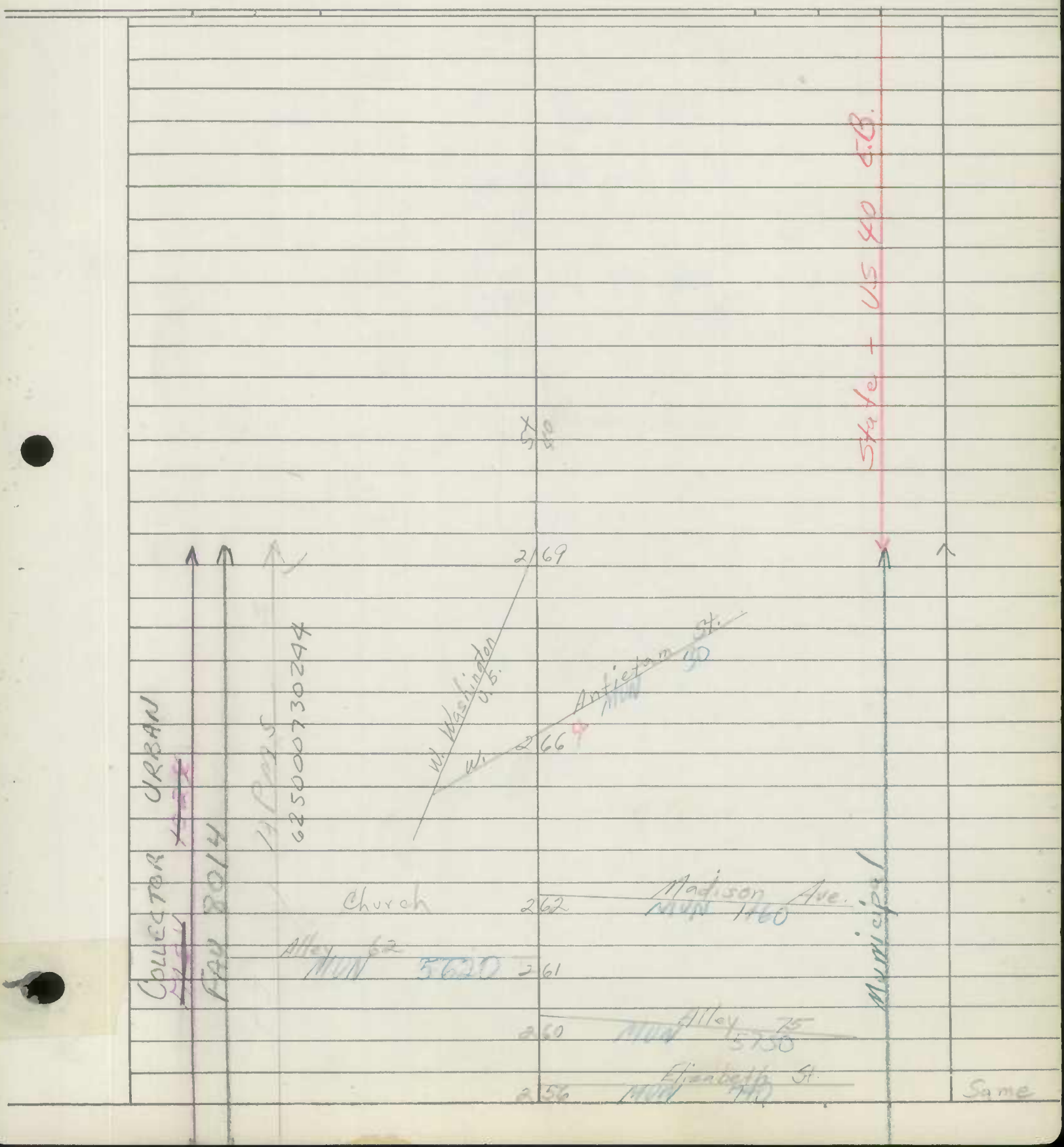

Form 6 HPS (Rev. 1961)

L 4 AT

ROAD INVENTORY SHEET

Party Chief R. VOUGHT
Recorder L. OFFELT JR.
Chainman

HAGERSTOWN

VER 7-13-76

Road No. 2520
Name WATER ST.
Sheet No. 1 OF 1
Date 10-29-63
County WASHINGTON

N. MONTVALLA AVE

0.10 ALLEY 267 1230

0.07

ALLEY 266

ATHLETIC FIELD 0.03

34' I
C-C

PARK AVE

MUN. 19[illegible] 19[illegible]

SHA 51.3 - 8 Revised
4.83

MARYLAND STATE HIGHWAY ADMINISTRATION

ROAD INVENTORY SHEET

GD FCR-97
MP 11/4/97

90·30

Party Chief	GD	Road No.	MU 2547
Recorder	TM	Road Name	(WESEL BLVD)
Assistant		County	WASHINGTON
Map No./Dir.	B-8 / ~~E~~ W	Date	3·8·91
State Coordinates	HAGERSTOWN	Sheet No.	1 OF 3

TRAFFIC CODES
TRAFFIC CONTROLS: STOP SIGN=S.S., TRAFFIC LIGHT=T.L., FLASHING RED BALL=F.R.

TRAFFIC CODES
PARKING RESTRICTIONS: A.M. PEAK, P.M. PEAK, A.M./P.M. PEAK, NO PARKING ANYTIME=N.P., COMM/IND. ACCESS=E

SYSTEM: FED. AID.	SYSTEM: FUNCT CLASS.	SYSTEM: HWY. SYS.	SYSTEM: HPMS SAMPLE	TRAFFIC: PRKG. REST.	TRAFFIC: COM/IND. ACCESS	LINE DIAGRAM	TRAFFIC: CONTROL	TRAFFIC: COM/IND. ACCESS	TRAFFIC: PRKG. REST.	PAVEMENT DATA
										24' I
										~~45' I~~
										~~2 UML~~
						0 31				
										~~56' I ON~~
										TAPER TO 45' I
										2 UML
						0 17				
										23' I LT
										25' I RT
										15' GR MED
										J CRBS IN
										2 UML
						0 10				
						ALLEY #79				
						0 09 MU 5790				
						RIDGE AVE				
						0 06 MU 2120				
						ALLEY #78				
						0 03 MU 5780				
										2-25' I
										JC-C
						0 01 0.01/18' I JC-C				4' J MED
						BURHANS BLVD				2 UML
						US 0 00 11 @6.39				

NON FA
URBAN HYDRO ARTERIAL

SYSTEM				TRAFFIC		LINE DIAGRAM	TRAFFIC			PAVEMENT DATA
FED. AID.	FUNCT. CLASS.	HWY. SYS.	HPMS SAMPLE	PRKG. REST.	COM/IND ACCESS		CONTROL	COM/IND ACCESS	PRKG. REST.	
NON FA	URBAN MINOR ARTERIAL									

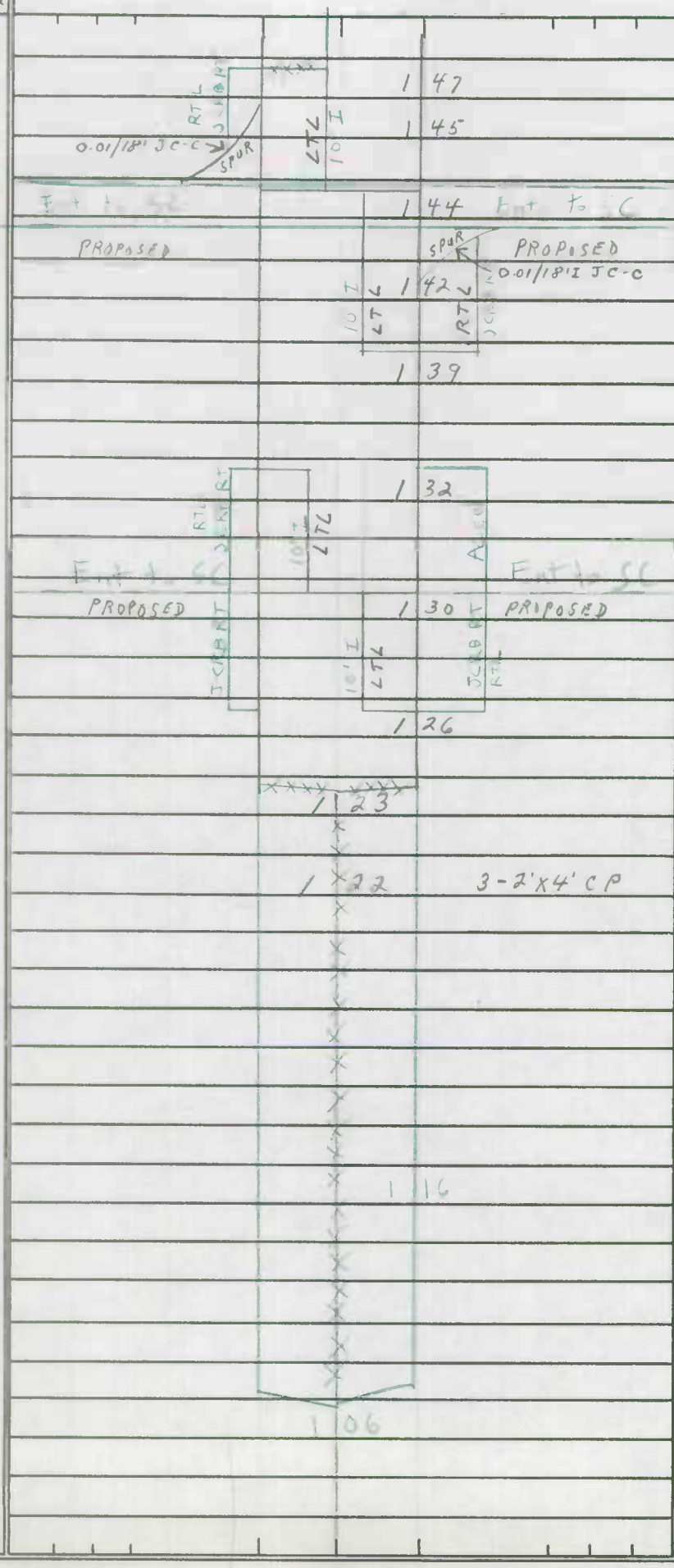

CONTROL	COM/IND ACCESS	PRKG. REST.	PAVEMENT DATA
TL			~~2-35' I~~
			~~15' GR MED~~
			~~4 J CRBS~~
			~~2 X ML~~
TL			
			2-24' I
			2-~~3~~4' I
			2-10' I SHD RT
			15' GR MED
			J CRBS IN
			4 ~~X~~ ML
	E		
			12' I RT
			24' I LT
			2-10' I SHD OUT
			12' I PNT MED
			3 ML
	E		~~4 S I~~
			2 UML
			24' I
			2-10' I SHD

SHA 51.3 - 8 Revised
4.83

MARYLAND STATE HIGHWAY ADMINISTRATION

ROAD INVENTORY SHEET

Party Chief	GD	Road No.	MU 2547
Recorder	TM	Road Name	(WESEL BLVD)
Assistant		County	WASHINGTON
Map No./Dir.	1	Date	3-8-91
State Coordinates	HAGERSTOWN	Sheet No.	3 OF 3

90-30
91-35
BB/SP
3-19-92

TRAFFIC CODES
TRAFFIC CONTROLS: STOP SIGN=S.S., TRAFFIC LIGHT=T.L., FLASHING RED BALL=F.R.

TRAFFIC CODES
PARKING RESTRICTIONS: A.M. PEAK, P.M. PEAK, A.M./P.M. PEAK, NO PARKING ANYTIME=N.P., COMM/IND. ACCESS=E

SYSTEM: FED. AID.	SYSTEM: FUNCT CLASS.	SYSTEM: HWY. SYS.	SYSTEM: HPMS SAMPLE	TRAFFIC: PRKG. REST.	TRAFFIC: COM/IND. ACCESS	LINE DIAGRAM	TRAFFIC: CONTROL	TRAFFIC: COM/IND. ACCESS	TRAFFIC: PRKG. REST.	PAVEMENT DATA
						MASSEY BLVD CO 839				
						Clear Lake Hagerstown				
						1 68 Sign'Cat Line				
						1 67				
						RTL LTL 10 I				2-~~35~~ 24' I
						1 66				15' GR MED
						Heather St Ent to SC				4-J CRBS
						MU ~~PROPOSED~~ 1015 1 64 PROPOSED	TL	E		4 ~~2~~ ML
						RTL 10 I LTL 10 I				
						1 62				
						1 59				2-24' I
										2-10' I SHD OUT
					E	1 54		E		
										~~2-35' I~~
						1 50				15' GR MED
						10' I LTL				J CRBS IN
						1 48				4 ~~2~~ ML

SYSTEM				TRAFFIC		LINE DIAGRAM	TRAFFIC				PAVEMENT DATA
FED. AID.	FUNCT. CLASS.	HWY. SYS.	HPMS SAMPLE	PRKG. REST.	COM/IND ACCESS		CONTROL	COM/IND ACCESS	PRKG. REST.		

Form 6 HPS (Rev. 1961)

MACS

P9-77

ROAD INVENTORY SHEET

Party Chief R. VOUGHT
Recorder L. DEFFELT JR.
Chainman

HAGERSTOWN VER 7-13-76

Road No. 2550
Name West Place
Sheet No. 1 OF 1
Date 10-29-63
County WASHINGTON

W. WASHINGTON ST	
Md. 023	149
	8'6 10'CW
003	MAIN AVE
	1490 X 10'E 12'CW
ROAD 000 END	

SHA 51.3 - 8 Revised
4.83

3/9/89
DT, GD
(88-14)

MARYLAND STATE HIGHWAY ADMINISTRATION

ROAD INVENTORY SHEET

Party Chief	BB	Road No.	MUN 2600
Recorder	RM	Road Name	E. + W. Wilson Blvd
Assistant		County	Washington
Map No./Dir.	1	Date	4-29-85
State Coordinates		Sheet No.	1 OF 3

88-14 11-25-88

TRAFFIC CODES

TRAFFIC CONTROLS: STOP SIGN=S.S., TRAFFIC LIGHT=T.L., FLASHING RED BALL=F.R.

TRAFFIC CODES

PARKING RESTRICTIONS: A.M. PEAK, P.M. PEAK, A.M./P.M. PEAK, NO PARKING ANYTIME=N.P., COMM/IND. ACCESS=E

SYSTEM				TRAFFIC	
FED. AID.	FUNCT CLASS.	HWY. SYS.	HPMS SAMPLE	PRKG. REST.	COM/IND. ACCESS
FAU 8004	URBAN MINOR ARTERIAL	Transfer State To Mun. - Agreement 8/14/87			

LINE DIAGRAM

TRAFFIC			
CONTROL	COM/IND. ACCESS	PRKG. REST.	
TL			

PAVEMENT DATA

2-25' I
18' Gr Pkwy
J-CC
2-26' I
J-CC
10' Gr Pkwy
10' I Shld in LT
2-26' I
J-CC
4 ml
4' J mkd
30' I-JCC RT
24' I-JCC LT
4 ml
4' J mkd

SYSTEM				TRAFFIC		LINE DIAGRAM	TRAFFIC			PAVEMENT DATA
FED. AID.	FUNCT. CLASS.	HWY. SYS.	HPMS SAMPLE	PRKG. REST.	COM/IND ACCESS		CONTROL	COM/IND ACCESS	PRKG. REST.	

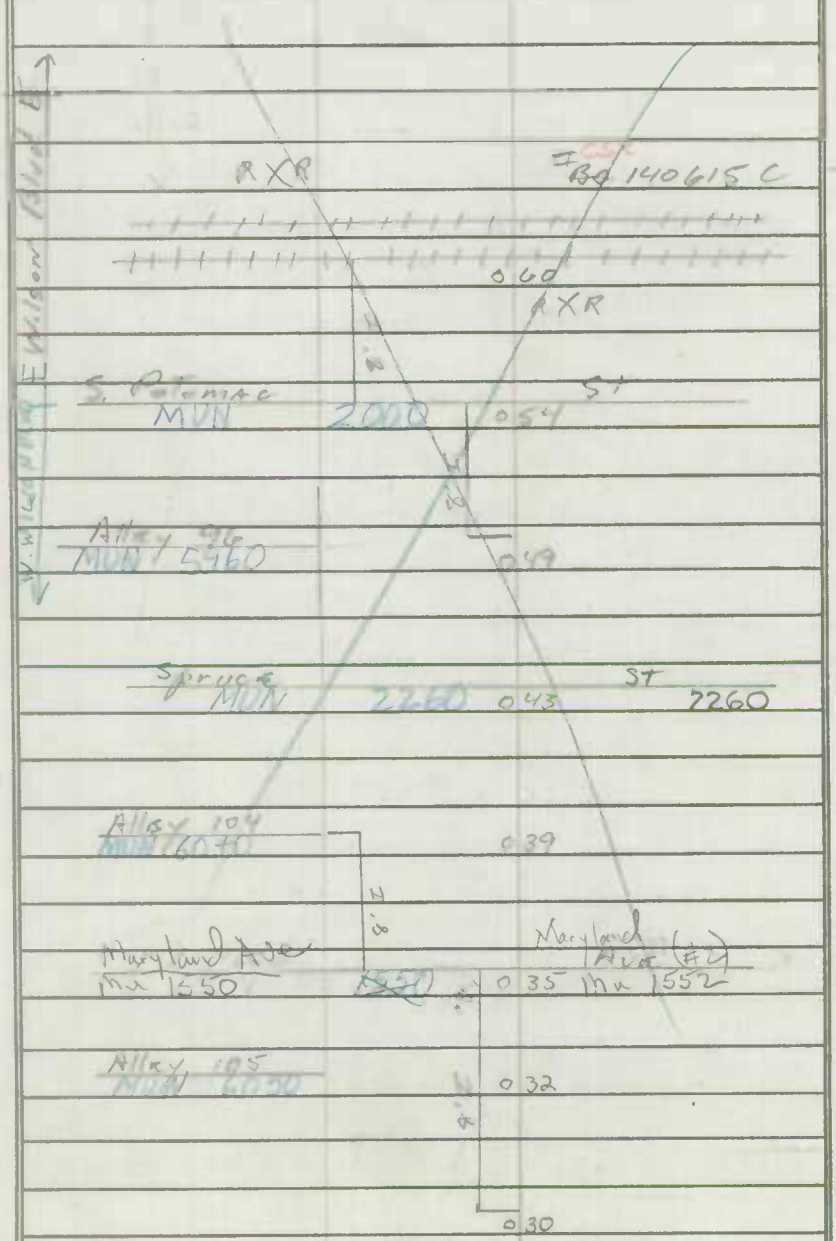

FAU 8004
URBAN MINOR ARTERIAL

SHA 51.3-8
11-15-72

STATE HIGHWAY ADMINISTRATION OF MARYLAND

ROAD INVENTORY SHEET

Party Chief R. Vought
Recorder L. Coffelt, Jr.
Helper

Map No.

Road No. MUN 2600
Road Name E + W Wilson Blvd
Sheet No. 3 of 3
Date 10-29-63
County WASHINGTON
State Coordinates

Rewrite: 5.9.85 BY CRAIG L MURRAY

	MUS	1 36	40 AL
	ALLEY 228 MUN 7720	1 31	
	Kenly ~~DR~~ MUN 1250	1 27	DR. op 229
	Kenwood DR MUN 1250	1 13	BRINKER DR MUN 234
		1 12	
		1 07	CHURCH
		~~1 05~~	
	E	1 03	
		0 99	E
	OAK ST MUN 1850	0 91	R/R ~~BD~~ 139 476 Y
	ALLEY 95 5950 MUN	0 90	
	KUHN MUN 1320	0 86	AVE
	ALLEY 90 MUN 5900	0 83	
	ROSE MUN	0 79	HILL AVE 2150
	ALLEY 88 MUN 5880	0 74	ALLEY 89 MUN 5900
	CORBETT 550	0 72	ST MUN
	ALLEY 67 MUN 5670	0 68	ALLEY 84 MUN 5840
	POPE MUN	0 64	AVE 1990

2-25' I
18' GRASS
MED
JC-C

ARTERIAL URB
ARTERIAL URB
MINOR
UNDAN
OTHER FAULT

SHA 51.3-8
11-15-72

ROAD INVENTORY SHEET

Road No. _____
Road Name _____
Sheet No. _____
Date _____
County _____
State Coordinates _____

Form 6 HPS (Rev. 1961)

ROAD INVENTORY SHEET

Party Chief R. Vought
Recorder L. Coffelt, Jr.
Chainman

Road No. 2600
Name E. & W. Wilson Blvd.
Sheet No. 1 of 2
Date 10-29-63
County Wash.

VER. 7-14-76

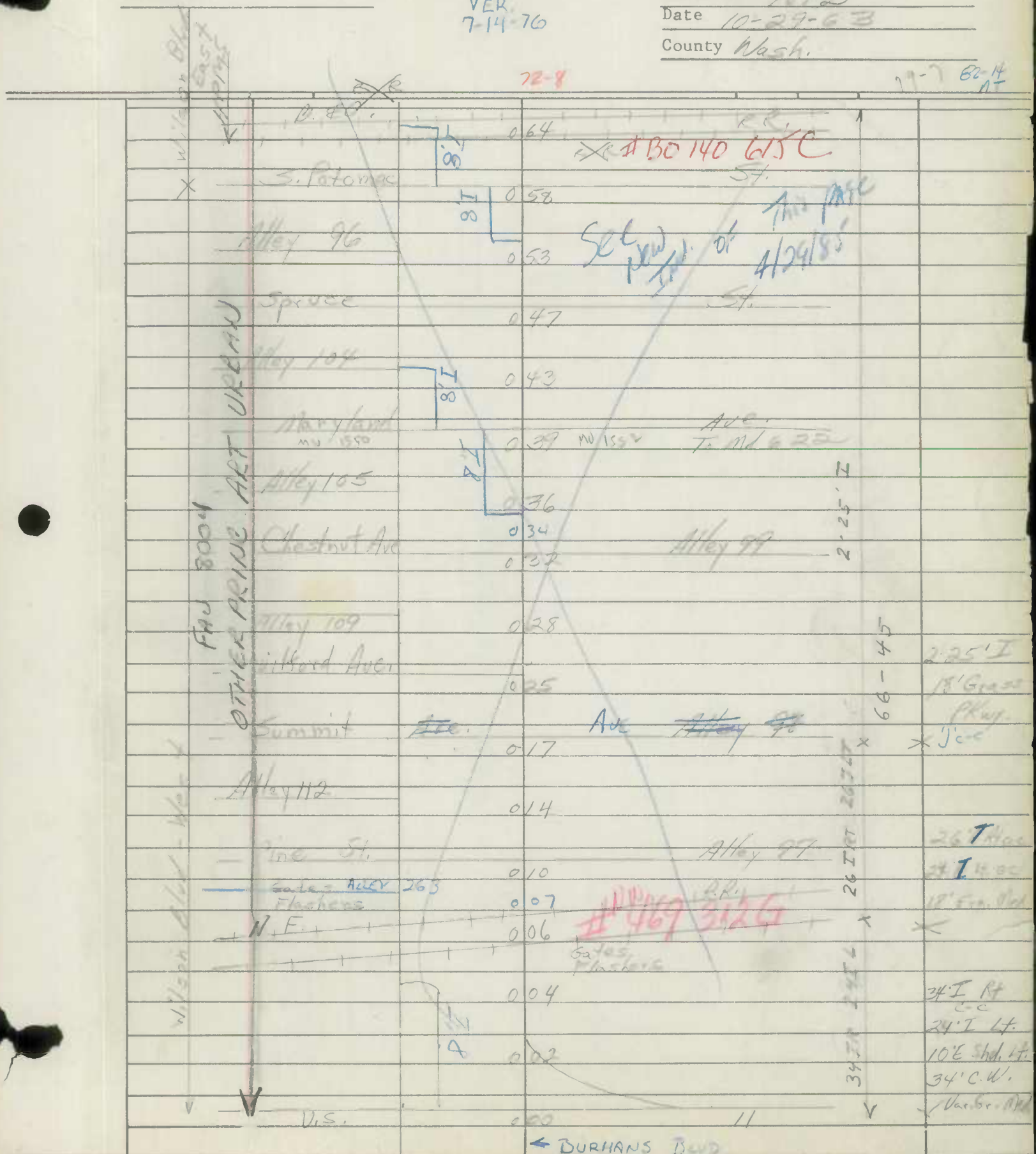

Form 6 HPS (Rev. 1961)

ROAD INVENTORY SHEET

Party Chief R. Vought
Recorder L. Coffelt, Jr.
Chainman

Road No.
Name E.&W. Wilson Blvd.
Sheet No. 3 of 3
Date 10-29-63
County Wash.

79-7

AH.	0 ~~40~~ 70	U.S. 40	
Alley ~~228~~ 74-4 MUN 7720 W	0 ~~35~~ 65		
Kenley Dr. MUN 1250	0 ~~31~~ 61		
Kenwood Dr. MUN 1270	0 ~~17~~ 47	BRINKER DR MUN 234	
	0 ~~16~~ 46		
	0 ~~11~~ 41	Church	
	0 ~~09~~ 39		
	0 ~~05~~ 35		
OAK ST. MUN 1850	0 ~~05~~ 27	R.R. #B4 139 496 Y	
Alley 95 MUN 5950	0 ~~04~~ 26		
Kuhn MUN 1320	0 ~~00~~ 22	1320 Ave.	
Alley 90 MUN 5900	0 ~~09~~ 19		
Rose Hill MUN 2150	0 ~~05~~ 15	2150 Ave.	
Alley 88	0 ~~03~~ 10	Alley 89 MUN 5890	2-25' I 18' Grass Med ~~Pkwy~~ 1 Jsc
Corbett MUN 550	0 ~~06~~ 08	550 St.	
Alley 67 MUN 5870	0 72	Alley 84 MUN 5840	
Pope MUN	0 68	1990 Ave.	

FAU 8004

626000730064

SHA 51.3-8
11-15-72

STATE HIGHWAY ADMINISTRATION OF MARYLAND

ROAD INVENTORY SHEET MUN 2630

Party Chief FR
Recorder JE
Helper

Map No. G22
79-63

Road No. ~~C 895~~
Road Name WOODPOINT AVE
Sheet No. 1 of 1
Date 3-27-80
County WASH
State Coordinates 591-665

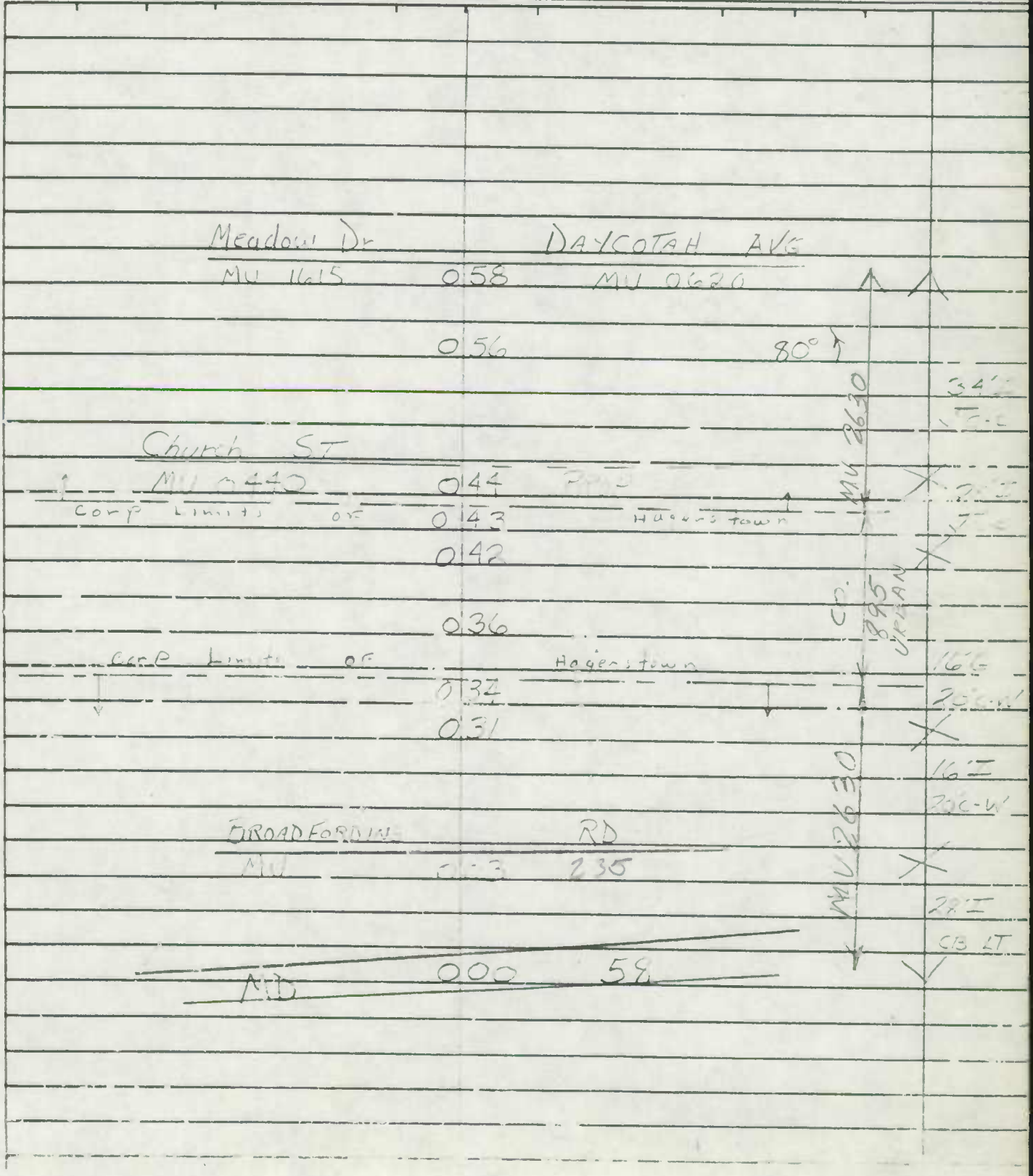

Form 6 HPS (Rev. 1961)

MCS P9-77

ROAD INVENTORY SHEET

Party Chief R. Vought
Recorder L. Coffelt, Jr.
Chainman

VER 7-18-76

Road No. 2630
Name Wood Point Ave.
Sheet No. 1 of 1
Date 9-23-63
County Wash.

SEE NEW INV. OF CO. 895

Road End.
014

24' ~~X~~ I
GC

~~W. Church~~ W. CHURCH St.
M011 Mun. 0440

34' I
C-C

MEADOW DR
~~Daycotah Ave.~~
~~0620~~
1615

DAYCOTAH AVE
000 MU 0620

Form 6 HPS (Rev. 1961)

MUN 2635

WOODPOINT AVE

4

PG-27

ROAD INVENTORY SHEET

Party Chief	R. VOUGHT	Road No.	~~Co 474~~
Recorder	L. COFFELT JR.	Name	~~[illegible]~~
Chainman		Sheet No.	1 OF 1
		Date	9-23-63
		County	WASHINGTON

VER 7-15-76

HAGERSTOWN
591-665

(Adj-Recorded 4/66)

SEE INV.

OF CO 895

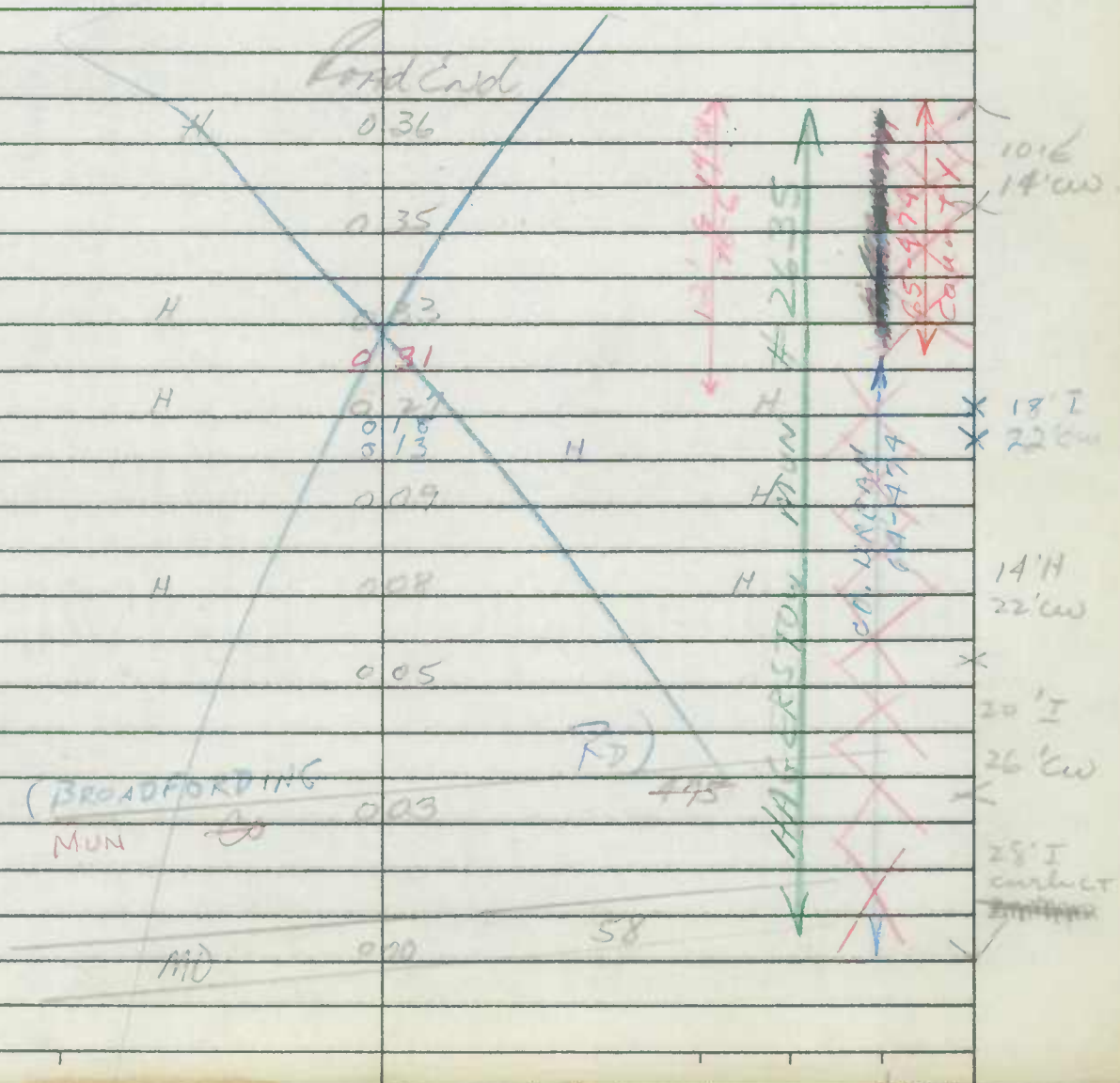

Form 6 HPS (Rev. 1961)

AT

ROAD INVENTORY SHEET

Party Chief	R. VOUGHT	Road No.	~~6080~~ 5080
Recorder	L. COFFEET JR.	Name	ALLEY #8
Chainman		Sheet No.	1 OF 1
	HAGERSTOWN	Date	11-13-63
		County	WASHINGTON

VER 7-20-76

Abandonded
GPS-02
6-4-02
GD/EF

S. Potomac ST.
MUN 0 06 2000 5

8'K
8'CW

0 03

10'J
10'CW

ALLEY #20
MUN 0 00 5200

Form 6 HPS (Rev. 1961)

9/MAEX #1
BB/AH
12-7-94

AT

ROAD INVENTORY SHEET

5170

Party Chief R. VOUGHT
Recorder L. COFFELT JR.
Chainman
HAGERSTOWN

VER
7-20-76

Road No. ~~6170~~
Name ALLEY # 17
Sheet No. 1 OF 1
Date 11-5-63
County WASHINGTON



W ANTIETAM MU 0 2 ST 0030 SS

(COURT PL) MU 0565

LIBRARY MU 0 15 ALLEY 9120 SS

8J

8J
JC-C

W. WASHINGTON ST
US ~~MUN~~ 0 10 ~~2 SS~~ 40
@35.97

8J

S

0 09

8 KG
8 CW

(WARENAM MUN 0 05 ~~2 SS~~ 2492 SS
@.01

ALLEY ~~#17~~ 18
0 03 MUN 5180
@.00

8 I
12 CW

E FRANKLIN ST
US ~~MUN~~ 0 00 ~~2 SS~~ 40 W.B.
@.76

Form 6 HPS (Rev. 1961)

AT

ROAD INVENTORY SHEET

Party Chief R. VOUGHT
Recorder L. COFFELT JR.
Chainman
HAGERSTOWN

VER 7-20-76

Road No. ~~6400~~ 5400
Name ALLEY #40
Sheet No. 1 OF 1
Date 10-29-63
County WASHINGTON

ALLEY
12
00406

ALEXANDER
00002
ST

8'J
10'CW

ROAD 000 END

MACS

Form 6 HPS (Rev. 1961)

ROAD INVENTORY SHEET

Party Chief R. VOUGHT
Recorder L. COFFELT JR.
Chainman
HAGERSTOWN

VER 7-20-76

Road No. ~~6630~~ 5630
Name ALLEY #63
Sheet No. 1 OF 1
Date 10-29-63
County WASHINGTON

ALLEY #11

Road End 12'

~~0.36~~ 0.35

BUENA VISTA AVE

~~0.28~~ 0.27

ROSS ST

~~0.15~~ 0.14

ALLEY #69

~~0.09~~ 0.08

~~0.08~~ 0.07

ALLEY #72

30 ~~0.06~~ 0.05

SUMMER ST

~~0.04~~ 0.03 2290

ALLEY ROAD END #68

~~0.00~~ 50

8'I 79-20

300

8'J 12'CW

8'H 12'CW

Form 6 HPS (Rev. 1961)

AT

ROAD INVENTORY SHEET

Party Chief R. VOUGHT
Recorder L. COFFELT JR.
Chainman

HAGERSTOWN

VER 7-20-76

Road No. 7150
Name ALLEY #215
Sheet No. 1 OF 1
Date 11-8-63
County WASHINGTON

ABAN. 4-29-85

~~ROAD END~~
~~0.13~~

~~VIRGINIA AVE~~
~~US 0.00 11~~

8'E
10'CW

Form 6 HPS (Rev. 1961)

PULL

ROAD INVENTORY SHEET

M 7600

Party Chief R. VOUGHT
Recorder L. COFFELT JR.
Chainman

HAGERSTOWN

Road No.
Name ALLEY PVT #2
Sheet No. 1 OF 1
Date 10-28-63
County WASHINGTON

NOW ALLEY # 260

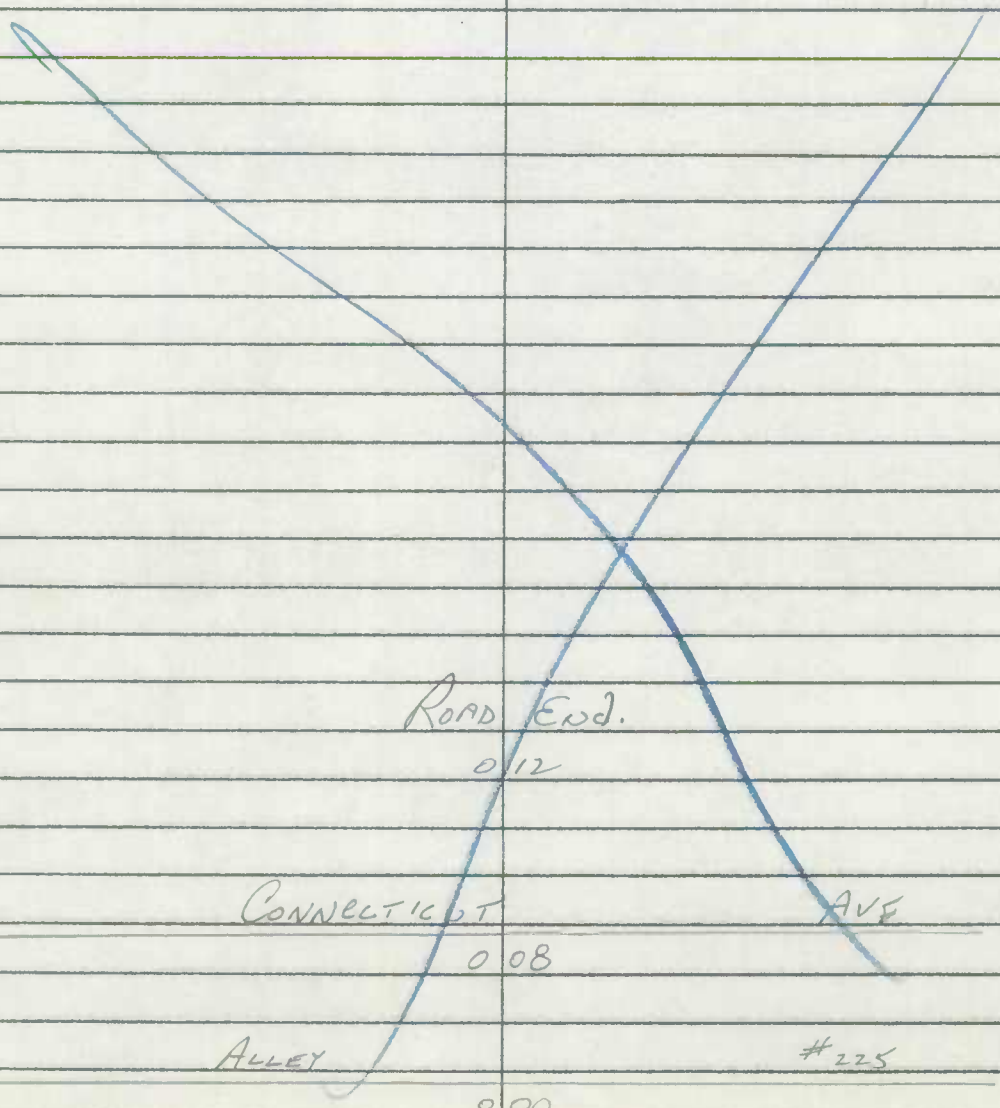

PULL

Form 6 HPS (Rev. 1961)

ROAD INVENTORY SHEET

pw 7620

Party Chief R. VOUGHT
Recorder L. COFFELT JR.
Chainman

HAGERSTOWN

Road No.
Name ALLEY PUT
Sheet No. 1 OF 1
Date 10-28-63
County WASHINGTON

Now Alley # 262

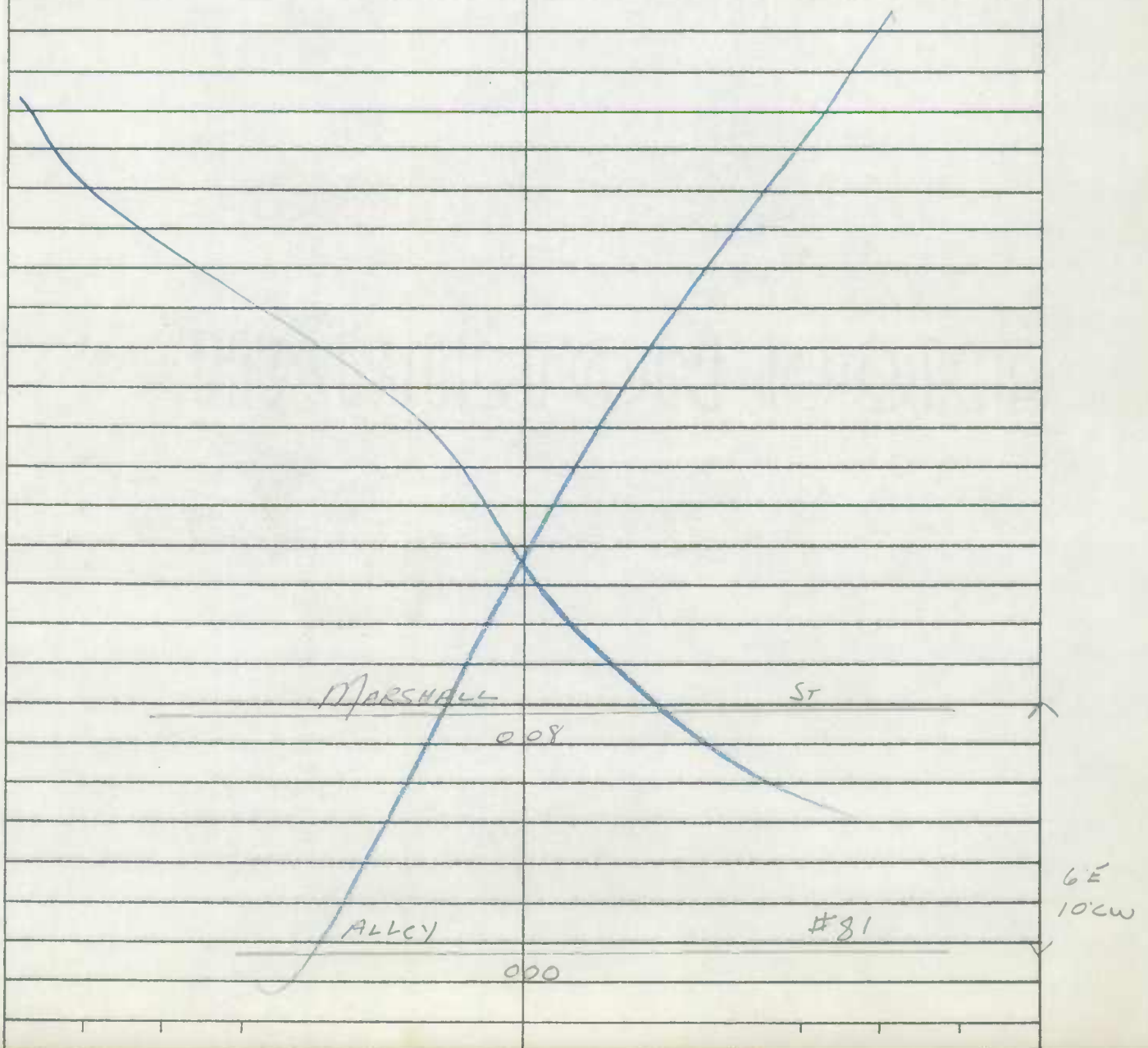

OFFICE

MJ

ROAD INVENTORY SHEET

Party Chief
Recorder [illegible]
Chainman

VER
7-19-76

HAGERSTOWN

Road No. 7630
Name Alley 263
Sheet No. 1 of 1
Date 12-1-64
County WASHINGTON

Aban. 4-29-85

RINE		ST	
~~ROAD~~	0 17	~~END~~ 1970	↑
			8'-J
↑ 90°	0 13		64-7
WILSON	0 00	BLVD	↓



M A C S

Form 6 HPS (Rev. 1961)

ROAD INVENTORY SHEET

Party Chief R. VOUGHT
Recorder L. COFFELT JR. VER
Chainman

7-20-76

HAGERSTOWN

Road No. 9030
Name BLOOMS ALLEY
Sheet No. 1 OF 1
Date 10-31-63
County WASHINGTON

ROAD END
~~0.10~~ 0.07

ALLEY # 176

ENT TO TOWNHOUSES ~~0.13~~ 0.02
JONATHANS ST
US ~~0.11~~ 0.00 11

~~0.08~~

~~0.04~~

MARKET PL

~~0.00~~

10' J
12' CW
~~18' H~~
~~20' CW~~
~~14' H~~
~~CURB RT~~
~~20' CW~~
~~14' H~~
~~2' CW~~

Form 6 HPS (Rev. 1961)

ROAD INVENTORY SHEET

PVT

Party Chief R. VOUGHT
Recorder L. COFFELT JR.
Chainman

HAGERSTOWN

PVT

Road No.
Name RD. H
Sheet No. 1 OF 1
Date 10-28-63
County WASHINGTON

RD.
0 26 H
PT
360
RD 0 13
PC
H
0 09
ENT PK. LOT 0 07
ENT PK. LOT 0 03
20'I
26'CW
Penna
US 0 00 AVE

SHA 51.3 - 8 Revised
4.83

MARYLAND STATE HIGHWAY ADMINISTRATION

ROAD INVENTORY SHEET

Party Chief REWRITTEN SM
Recorder
Assistant
Map No./Dir. /
State Coordinates

Road No. PVT
Road Name RD J
County WASHINGTON
Date 10-19-88
Sheet No. 1 OF 1

TRAFFIC CODES
TRAFFIC CONTROLS: STOP SIGN=SS, TRAFFIC LIGHT=T.L., FLASHING RED BALL=F.R.

TRAFFIC CODES
PARKING RESTRICTIONS: A.M. PEAK, P.M. PEAK, A.M./P.M. PEAK, NO PARKING ANYTIME=N.P., COMM/IND. ACCESS=E

SYSTEM				TRAFFIC		LINE DIAGRAM	TRAFFIC			PAVEMENT DATA
FED. AID.	FUNCT CLASS.	HWY. SYS.	HPMS SAMPLE	PRKG. REST.	COM/IND. ACCESS	HAGERSTOWN	CONTROL	COM/IND. ACCESS	PRKG. REST.	
						0 51				
						40' WALL TO WALL SLL WM P/R BLVD BURHANS 0 43 SLL				
						0 41 35°				
										14'H 18'CW
						WM P/R 50.12 90° 0 05				
						VIRGINIA AVE US 0 00 11				

SYSTEM				TRAFFIC		LINE DIAGRAM	TRAFFIC			PAVEMENT DATA
FED. AID.	FUNCT. CLASS.	HWY. SYS.	HPMS SAMPLE	PRKG. REST.	COM/IND ACCESS		CONTROL	COM/IND ACCESS	PRKG. REST.	

Form 6 HPS (Rev. 1961)

ROAD INVENTORY SHEET

PVT

Party Chief R. VOUGHT
Recorder L. COFFELT JR.
Chainman

PVT

HAGERSTOWN

Road No.
Name Rd. J
Sheet No. 1 OF 1
Date 11-8-63
County WASHINGTON

PENNA. RR YARD

PARKING LOT

0.51

40' WALL TO WALL

RR

BLVD

BURHANS

0.43

0.41

35°

90'

0.05

RR

SPUR

14'H

VIRGINIA AVE

US 0.00 11

18'CL

Form 6 HPS (Rev. 1961)

N #5 MAIN STREET
N. WEST SIDE AVE
W&E BALTIMORE STREET
FREDERICK STREET

ROAD INVENTORY SHEET

Party Chief R. VOUGHT
Recorder L. COFFELT JR.
Chairman

A-8

VERIFIED
6-18-75
W.D. & M.Z.

Road No. ALT US 40
Name FREDERICK ST
Sheet No. 1 OF 15
Date 10-21-63
County WASHINGTON

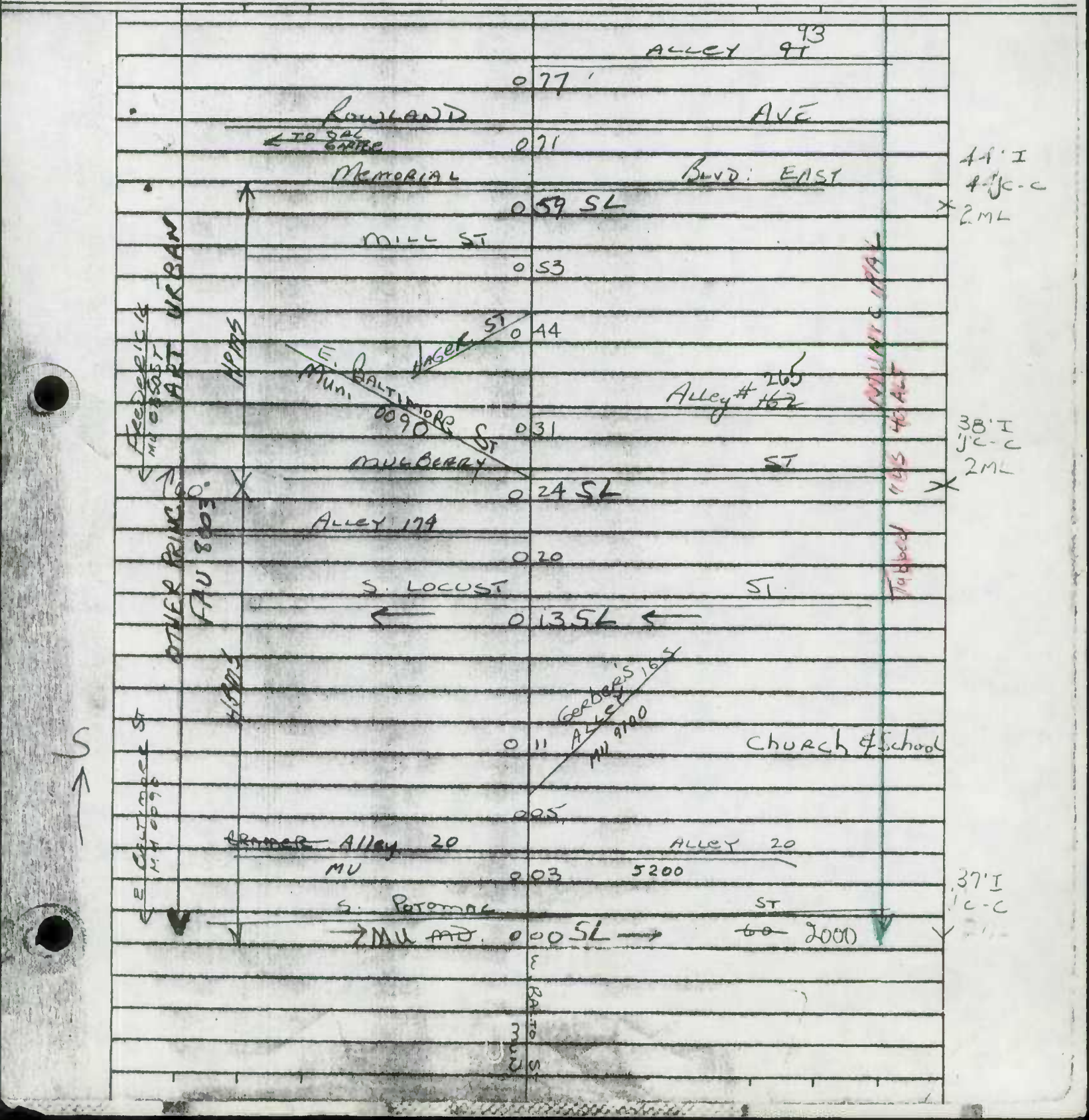

SHA 51.3-8
11-15-72

STATE HIGHWAY ADMINISTRATION OF MARYLAND

ROAD INVENTORY SHEET

Party Chief R.V
Recorder L.C
Helper

Road No. ALT. U.S. 40
Road Name FREDERICK ST
Sheet No. 2 OF 15
Date 10-21-63
County WASH
State Coordinates

Map No. A-8

CORP LIMITS

172		
		24' I
HIST. SIGN	169	6' I SHLD LT
		4' I SHLD RT
	167	40' CW
	KENLY AVE	2ML
	161 ~~OF MUN. BEG. S.H.A. MAINT~~	X 48' I JCC 2ML
	HAGERSTOWN	
	156	X
(RD. 'C')		30' ~~26~~' I
	155	38' CW
BOWMAN AVE		2ML
~~(RD. 'B')~~	149	X
MU 0200 SPUR		35' I JCC LT
	147	~~6' SHLD RT~~
		45' CW 2ML
	138 E. WILSON BLVD	X
WILLOW CIRCLE		
	127	
	RAVENSWOOD DR	
	124	
	E. FIRST ST	
	107 MU 0800	
COMMONWEALTH AVE		
	099	
HAGERSTOWN MUN. SWIM. POOL	095	
R X R		BO 139 4994
	093 R X R	
EASTERN BLVD	090 R X R	same
~~BIRCH AVE~~		
MU 0785 TL	086	
	TAYLOR AVE	
	080	

OTHER PRINC ART URBAN
FAU 8003

HPMS

HPMS

MUNICIPAL
Tabbed MU 40 ALT

SHA 51.3 - 8 Revised
4.83

MARYLAND STATE HIGHWAY ADMINISTRATION

ROAD INVENTORY SHEET Co 940

Party Chief Rewritten TM
Recorder
Assistant
Map No./Dir. 1 E
State Coordinates

Road No. MU 0030
Road Name CANAL Rd
County WASHINGTON
Date 10-4-88
Sheet No. 1 OF 2

TRAFFIC CODES
TRAFFIC CONTROLS: STOP SIGN=SS, TRAFFIC LIGHT=T.L., FLASHING RED BALL=F.R.

TRAFFIC CODES
PARKING RESTRICTIONS: A.M. PEAK, P.M. PEAK, A.M./P.M. PEAK, NO PARKING ANYTIME=N.P., COMM/IND. ACCESS=E

SYSTEM				TRAFFIC		LINE DIAGRAM	TRAFFIC			PAVEMENT DATA
FED. AID.	FUNCT CLASS.	HWY. SYS.	HPMS SAMPLE	PRKG. REST.	COM/IND. ACCESS	HANCOCK	CONTROL	COM/IND. ACCESS	PRKG. REST.	
	CO. URBAN					1 49				
						CORP Limits HANCOCK				
						1 26				
						0 62 45°				
						30° 0 58				
						0 03				15' I +4' E 20' CW
						LOCKER Rd 0 00 CO 31				
						32 CO				

Hancock

SYSTEM				TRAFFIC		LINE DIAGRAM	TRAFFIC				PAVEMENT DATA
FED. AID.	FUNCT. CLASS.	HWY. SYS.	HPMS SAMPLE	PRKG. REST.	COM/IND ACCESS		CONTROL	COM/IND ACCESS	PRKG. REST.		
						ROAD 2 28 EWT					
											14'E
											18'CW
						TANEY ST					
						MU 0337 2 17				X	
						WILLIAMS ST					14'G
						MU 0400 2 11					
						PENNA AVE					
						2 05				X	
						2 02 C&O HISTORICAL PARK		E			
						45 1 78 522					

SHA 51.3 - 8 Revised
4.83

MARYLAND STATE HIGHWAY ADMINISTRATION

ROAD INVENTORY SHEET Co 940

Party Chief Rewritten TM
Recorder
Assistant
Map No./Dir. 1 E
State Coordinates

Road No. MU 0030
Road Name CANAL Rd
County WASHINGTON
Date 10-4-88
Sheet No. 1 OF 2

TRAFFIC CODES
TRAFFIC CONTROLS: STOP SIGN=S.S., TRAFFIC LIGHT=T.L., FLASHING RED BALL=F.R.

TRAFFIC CODES
PARKING RESTRICTIONS: A.M. PEAK, P.M. PEAK, A.M./P.M. PEAK, NO PARKING ANYTIME=N.P., COMM/IND. ACCESS=E

SYSTEM: FED. AID.	SYSTEM: FUNCT CLASS.	SYSTEM: HWY. SYS.	SYSTEM: HPMS SAMPLE	TRAFFIC: PRKG. REST.	TRAFFIC: COM/IND. ACCESS	LINE DIAGRAM	TRAFFIC: CONTROL	TRAFFIC: COM/IND. ACCESS	TRAFFIC: PRKG. REST.	PAVEMENT DATA
						HANCOCK				
	CO. URBAN					1 49				
						CORP Limits HANCOCK				
						1 26				
						0 62 45°				
						30° 0 58				
						0 03				15' I
										+4' 6
						LOCKER Rd				20' CW
						0 00 CO 31				
						CO 32				

SYSTEM				TRAFFIC		LINE DIAGRAM	TRAFFIC			PAVEMENT DATA
FED. AID.	FUNCT. CLASS.	HWY. SYS.	HPMS SAMPLE	PRKG. REST.	COM/IND ACCESS		CONTROL	COM/IND ACCESS	PRKG. REST.	
						ROAD 2 28 EWD				14'E 18'CW
						TANEY ST MU 0332 2 17				
						WILLIAMS ST MU 0400 2 11				14'G
						PENNA AVE 2 05				
						2 02 C&O HISTORICAL PARK		E		
						45 1 78 522				

SHA 51.3-8
11-15-72

STATE HIGHWAY ADMINISTRATION OF MARYLAND

ROAD INVENTORY SHEET MU 0030

Party Chief BB
Recorder ER
Helper

Map No. G 22

81-107

Road No. CO. 940
Road Name CANAL RD
Sheet No. 1 OF 1
Date 10-28-82
County WASH
State Coordinates 459 - 675

ROAD	2	~~24~~ 28	END
TANEY ST. MU. 332	2	~~14~~ 17	
WILLIAMS ST. MU. 400 →	2	~~08~~ 11	
PENNA. AVE. MU. 280	2	~~02~~ 05	
	2	~~00~~ 02	ENT. C+O CANAL HISTORICAL PARK LITTLE TONOLOWAY
US	1	~~75~~ 78	522
CHURCH + CEM.	1	~~56~~ 59	
CORP LIMITS	1	~~46~~ 49	HANCOCK
	1	~~23~~ 26	
	0	~~59~~ 62	
	0	~~55~~ 058	
LOCKER RD CO 32	0	~~00~~ 031	

E

HANCOCK MU. 30

CO. WESTMN

45°

30°

14'E 18'CW

14'G 20'CW

SHA 51.3 - 8 Revised
4.83

MARYLAND STATE HIGHWAY ADMINISTRATION

ROAD INVENTORY SHEET

CO 940

90-9 3-18-91
GD/TM

Party Chief B. B
Recorder F. R
Assistant Rewritten JEL 11-19-90
Map No./Dir. 1 E
State Coordinates 459-675

Road No. Mu 0030
Road Name ~~Canal Rd~~ BERM RD
County Washington
Date 10-4-88
Sheet No. 1 OF 4

TRAFFIC CODES
TRAFFIC CONTROLS: STOP SIGN=S.S., TRAFFIC LIGHT=T.L., FLASHING RED BALL=F.R.

TRAFFIC CODES
PARKING RESTRICTIONS: A.M. PEAK, P.M. PEAK, A.M./P.M. PEAK, NO PARKING ANYTIME=N.P., COMM/IND. ACCESS=E

SYSTEM				TRAFFIC		LINE DIAGRAM	TRAFFIC			PAVEMENT DATA
FED. AID.	FUNCT CLASS.	HWY. SYS.	HPMS SAMPLE	PRKG. REST.	COM/IND. ACCESS	HANCOCK	CONTROL	COM/IND. ACCESS	PRKG. REST.	
NON FIA	LOCAL Urban					SEE Inventory of Co 940				15' I 20' CW
						CO 940				
						0.03 90°				
						#CSX832435S				
						Locker Rd				
						0.00 Co 31				
						Locker Rd CO 32				

SYSTEM				TRAFFIC		LINE DIAGRAM	TRAFFIC			PAVEMENT DATA
FED. AID.	FUNCT. CLASS.	HWY. SYS.	HPMS SAMPLE	PRKG. REST.	COM/IND ACCESS		CONTROL	COM/IND ACCESS	PRKG. REST.	
NON F/A	LOCAL Urban									



15' I
20' CW

SHA 51.3 - 8 Revised
4.83

MARYLAND STATE HIGHWAY ADMINISTRATION

ROAD INVENTORY SHEET Mu0030

Party Chief Rewritten JEL
Recorder
Assistant
Map No./Dir. / E
State Coordinates

Road No. CO 940
Road Name ~~Canal Rd~~ BERM RD
County Washington
Date 10-4-88
Sheet No. 3 OF 4

SYSTEM: FED. AID.	SYSTEM: FUNCT CLASS	SYSTEM: HWY. SYS.	SYSTEM: HPMS SAMPLE	TRAFFIC: PRKG. REST.	TRAFFIC: COM/IND. ACCESS	LINE DIAGRAM HANCOCK	TRAFFIC: CONTROL	TRAFFIC: COM/IND. ACCESS	TRAFFIC: PRKG. REST.	PAVEMENT DATA
NON F/A	Local Urban					Williams St.				
						Mu 0400 2 11				
						Pennsylvannia ~~Ave~~				
						Mu 0280 2 05				
						2 02 Ent C&O CANAL Historical Park - Little Tonoloway				
						Mu 30				
						Wurfordsburg Rd				15' I
						US 0 1 78				20' CW
						522 0.41				

TRAFFIC CODES
TRAFFIC CONTROLS: STOP SIGN=S.S., TRAFFIC LIGHT=T.L., FLASHING RED BALL=F.R.

TRAFFIC CODES
PARKING RESTRICTIONS: A.M. PEAK, P.M. PEAK, A.M./P.M. PEAK, NO PARKING ANYTIME=N.P., COMM/IND. ACCESS=E

LINE DIAGRAM

SYSTEM				TRAFFIC		TRAFFIC			PAVEMENT DATA
FED. AID.	FUNCT. CLASS.	HWY. SYS.	HPMS SAMPLE	PRKG. REST.	COM/IND ACCESS	CONTROL	COM/IND ACCESS	PRKG. REST.	
NON F/A									
Local Urban									
									14' E
									18' CW
								X	
									15' I
									20' CW

Road 2128 End

Taney St
MU 0330 2117

30

MU

Form 6 HPS (Rev. 1961)

ROAD INVENTORY SHEET

Mun. No. 0030

Party Chief R. VAUGHT
Recorder L. COFFELT JR
Chainman

VERIFIED
6-22-76

Road No. CO 32
Name Canal St
Sheet No. 2 OF 2
Date 8-7-63
County WASHINGTON

COPY 12/6/63 AS PER. E.T.S.

RE-Written SEE NEW 78-11

INVENTORY

	ROAD END		
	3 78		
TANEY ST MUN 330	3 68		14'E 18'CW
WILLIAMS ST MUN	3 62		14'H ~~10'G~~ 16'CW
PENNA AVE MUN	3 56		
30° US	3 54	HANCOCK MUN.	16'H 20'CW ~~14'E~~ ~~20'C.W.~~
	3 29		
~~APPCORP Lmts~~	~~2 94~~ 3.00	~~OF HANCOCK~~ 522	
~~CORP Lmts~~	2 77	Hancock	
CHURCH & CEM	2 12		
	2 27	DRAIN	
H	2 20		
H H	2 19		
H	2 18		
H	2 17		
H	2 15		
	2 13	45° DR	SAME

SHA 51.3-8
11-15-72

ROAD INVENTORY SHEET

MUN 0090

Road No. ~~Co. 749~~
Road Name Creek Rd
Sheet No. 2 OF 3
Date
County WASHINGTON
State Coordinates

	1971 ANNEX			
	2	18	PT	
H	2	12	80°	
	2	09	PC	
PT	2	04		
40° H-100' H	2	00		
PC	1	97		
~~PVT RD~~		KIRK Farm RD		
F ~~9'D~~	1	74 MU 0197 H		
	1	[illegible]	H	
	1	64	PT	
H	1	61	30°	
H	1	58	PC	
	1	55	24" CMP	
	US	48		
PT	US	1 45 ~~40~~ I EAST		
		1 [illegible] 48		
		1 43 40 I WEST		SAME
30°	1	42		
				20' I
				30' CW
				2 ML

Urban

SHA 51.3-8
11-15-72

STATE HIGHWAY ADMINISTRATION OF MARYLAND

ROAD INVENTORY SHEET

MUN 0090

Party Chief E. SCHUYLER
Recorder C. FORREST
Helper M. BAXTER - OFF. INV.

Map No. 22

Road No. ~~CO. 749~~
Road Name Creek Rd.
Sheet No. 3 OF 3
Date
County WASHINGTON
State Coordinates

REVISED 4-25-74 Round Top Rd to #2



Form 6 HPS (Rev. 1961)

ROAD INVENTORY SHEET

R. VOUGHT

Party Chief L. COFFELT JR.

Recorder

Chainman

HANCOCK

VER. 7-13-76

Road No. 0140

Name FULTON ST

Sheet No. 1 OF 1

Date 8-8-63

County WASHINGTON

74-4

PENNA.		Ave.	
MUN.	0 41	280	25' I J-CURB LT 28' CW ~~23' G~~ ~~28' CW~~
	0 38	90	28' X I J C-C
	0 35		28' X I CURB LT 32' CW
ROGER ST		HILLSIDE RD	
	0 28		20' I 22' CW
	0 19		~~16' G~~ 25' I J-CURB LT ~~20' CW~~ 28' CW
WABASH ST			
	0 14		
ALLEY 1			
	0 11		25' I ~~20' J~~ J C-C
HIGH		ST	
	0 07		
MUN. PARKING	0 06		~~17' X I~~ CURB RT
	0 04		17' X I CURB RT
	0 03		17' X I C-C
MAIN		ST	
~~US~~	0 00	~~40~~	
Md.		144-~~X~~ WB	

74-4

69-3

SHA 51.3-8
11-15-72

STATE HIGHWAY ADMINISTRATION OF MARYLAND

Hancock

163

ROAD INVENTORY SHEET

Party Chief W. DOMBROSKI
Recorder M. ZALENSKI
Helper

Map No. G22

Road No. Co. 751
Road Name HESS RD
Sheet No. 1 OF 1
Date 6-22-76
County WASH.
State Coordinates 472-687

	COUNTY				
		LANDFILL			
	ROAD	0 75 END		163	
		0 73			45° 20'
	~~ROAD~~	~~END~~			30' CW
90°	GATE	0 64	ENT TO LANDFILL		
		0 60		20°	
20°	H	0 47			
		0 33		15°	
PT 25° PC		0 27			
	Corp Lmts	0 21 of Hancock			
E		0 13			
		0 12	H	PT 35° PC	
		0 09	H		
	H	0 07			22' I 30' CW
	H	0 05			2 ML
					~~18' H~~
					22'
	~~ROBINSON RD~~	~~0 00~~	~~RD~~		
	Co 36		Co ~~35~~ 909		

SHA 51.3-8
11-15-72

STATE HIGHWAY ADMINISTRATION OF MARYLAND

ROAD INVENTORY SHEET

Party Chief E. SCHLOSSER
Recorder C. FORREST
Helper M. BAXTER - OFF. INV.

Map No. _____

REVISED 4-25-74

Road No. CO. 751
Road Name SENSEL RD.
Sheet No. 1 OF 2
Date 12-9-65
County WASHINGTON
State Coordinates 475 - 635

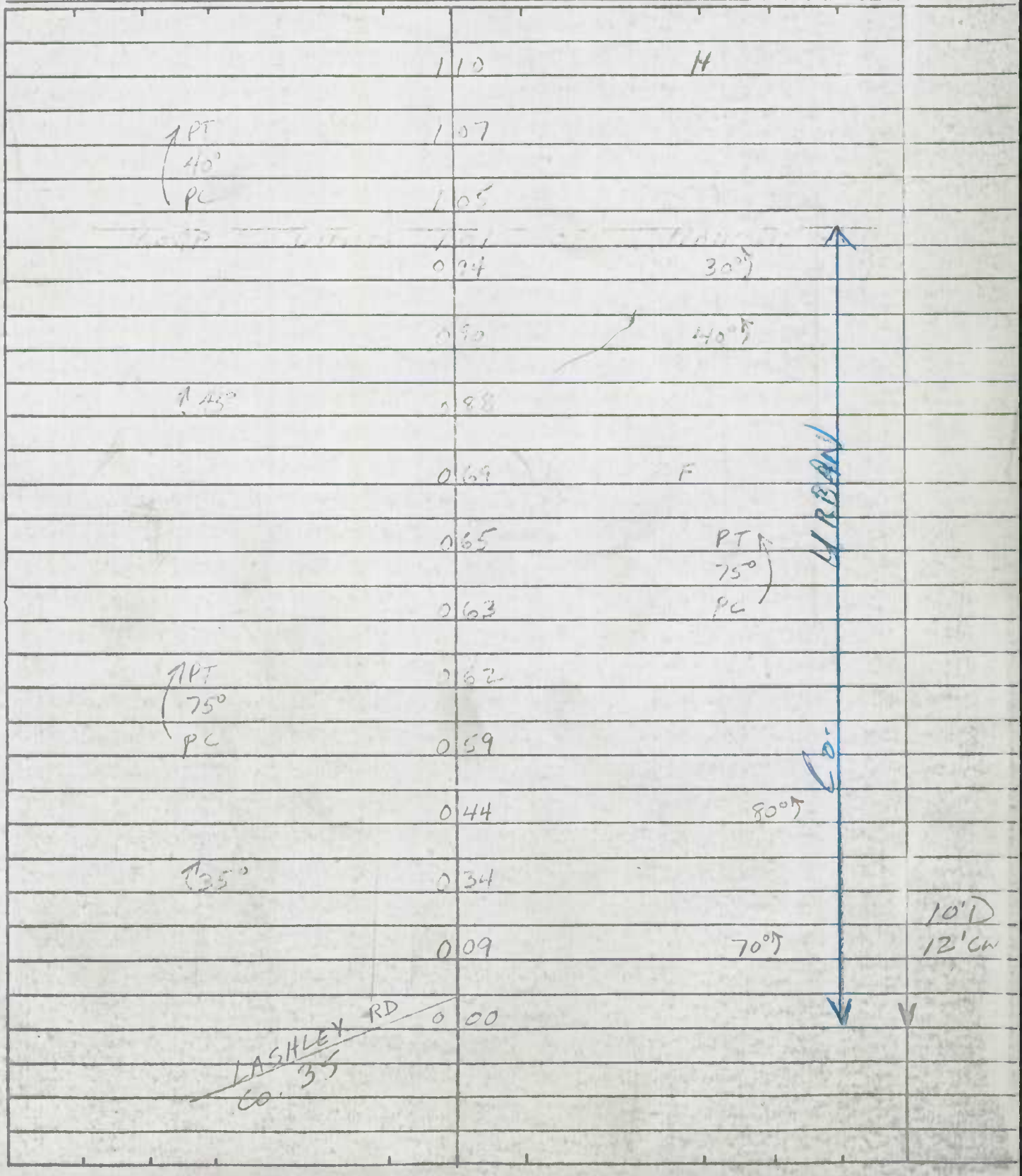

Form 6 HPS (Rev. 1961)

93 MU. EX. #8
3-15-94
AL/TM

ROAD INVENTORY SHEET

MUN. No. 0170

Party Chief R. VOUGHT
Recorder L. COFFELT JR
Chainman

VER. 6-11-75

Rev. 6/9/94 D. Bochenek HANCOCK

Road No. ~~DAD 735~~
Name HIGH ST.
Sheet No. 1 OF 1
Date 8-8-63
County WASHINGTON

US 522

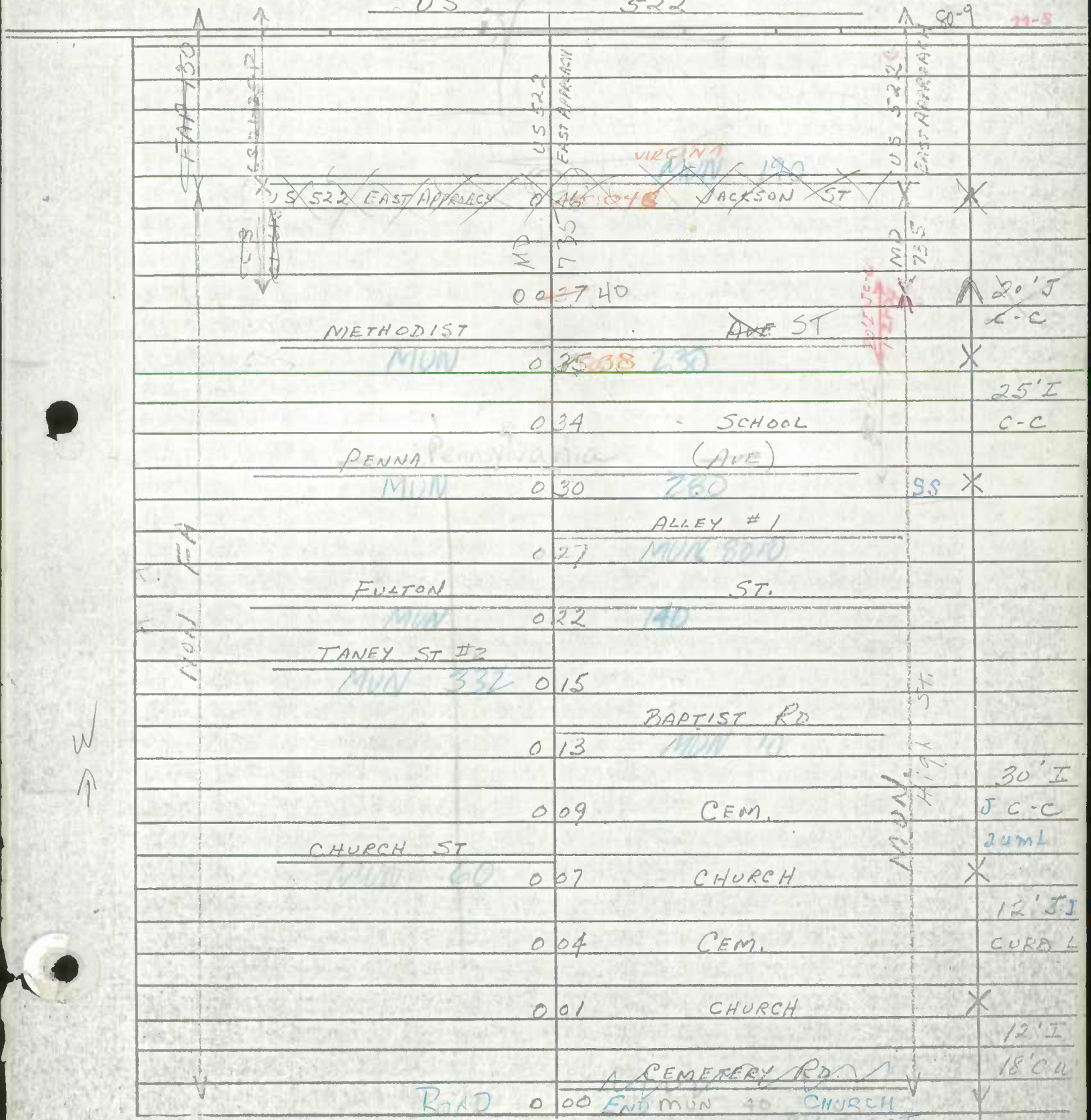

Form 6 HPS (Rev. 1961)

ROAD INVENTORY SHEET

Party Chief R. Vought
Recorder L. Coffelt, Jr
Chainman

VER 7-13-76

Road No. 0190
Name Jackson St.
Sheet No. 1 of 1
Date 8-8-63
County Wash.

72-7 77-1

SEE NEW INVENTORY
90-5 3-12-91 GD/TM

Road End
0 ~~16~~ 13

~~12 H~~
~~18 CW.~~
19' H
22' CW
~~13 G~~
~~18 CW.~~
~~15 G~~
~~18 CW.~~
~~15' I~~
~~Curb Rd~~
~~17 CW~~

~~0 12~~

VIRGINIA
MU

0 ~~230~~

~~Virginia~~ Ave. ~~MUN~~ 370 #2 "A" 90°

~~0 02~~

~~Md. US 5220~~ ~~MD~~ ~~725~~
~~HIGH~~ ~~200~~ ~~ST~~

~~US 5220~~

SHA 51.3-8
11-15-72

STATE HIGHWAY ADMINISTRATION OF MARYLAND

PC-79
93 Co. EX. #17
3-15-94
AL/TM

ROAD INVENTORY SHEET

Party Chief DT
Recorder FR.
Helper

Map No. GH22

Road No. MUN. 0225
Road Name (McKINLEY DR.)
Sheet No. 1 of 1
Date 4-17-79
County WASH.
State Coordinates

78-9
HANCOCK

91-2 X/T

VOID

SEE NEW INVENTORY
3-15-94

ROAD 0 42 END
PT 0 37
180° ~~60°~~ OP 0 36
PC ENT Trailer Park 93 Mu. Ex. #5B 0 34
0 27 45°
OP 93 Mu. Ex. #5A 0 22
0 20 PT 90° PC
0 17
(TERRACE HGTS. DR.) MUN. 0335 78-10 0 12
PT 30° PC 0 09
0 05
0 02 40° 20' I 26' CW
Tollgate ~~TIMBER~~ ~~RIDGE~~ Ridge ~~RD~~
CO. 0 00 38 SS

N

SHA 51.3-8
11-15-72

ROAD INVENTORY SHEET

Road No. _____
Road Name _____
Sheet No. _____
Date _____
County _____
State Coordinates _____

Form 6 HPS (Rev. 1961)

MUN. No. 0280

ROAD INVENTORY SHEET

Party Chief R. VOUGHT
Recorder L. COFFELT JR.
Chainman

90-1 (ALT)

VERIFIED 6-22-76

91-1 ALT

Road No. CO 33
Name PENNA AVE
Sheet No. 1 OF ~~3~~ 4
Date 8-8-63
County WASHINGTON

COPY 12/6/63 AS PER E.T.S

80-11 78-12 71-1 77-3,4

		FULTON ST.	
	045	MU 0140	
		NOTE	~~22'H~~ ~~30'CW~~
	042		
		OPEN	
	040	HANCOCK POST OFFICE	
	035	ROGER ST. HANCOCK SUB-STATION	~~37'H~~ I ~~1c-c~~
	034	MU 0290	
MUN 80 COVER ST.			
	033		~~28'I~~ ~~CURB RIGHT~~
MU 130			
FRANKLIN ST	030		same
ALLEY 3 MUN. 8030 ~~47-10~~ MU 27			
WASHINGTON ST 390	024		
MUN 380			
WABASH	021	ST	
MUN 170			~~28'I~~ ~~1c-c~~
HIGH	014	ST	22' I CURB LEFT
	012		22' I 1 C-C
	010	NOTE	22'H 1 C-C
EAST MAIN		ST.	
~~U. S.~~ MO	007	~~40~~ 144 ~~X~~ WB	22'H 30' CW
~~W.M.~~ FLASHING SIGNALS		R.R. 3 TRACKS	
	003	FLASHING SIGNALS	
~~CANAL~~ BERM		~~MUN~~ 832 ~~ST.~~ 431 PRD	20'H 30'CW
MUN		30	
~~CO~~	000	~~32~~	

MAJOR COLLECTOR RURAL FAS 1039

LOCAL RURAL

NON FA

MUN. HANCOCK

28'I C-C 30'I 28'I 30'CW 90-1

Form 6 HPS (Rev. 1961)

ROAD INVENTORY SHEET

Party Chief E. Schuyler
Recorder C. Forrest
Chainman

Road No. Co33
Name
Sheet No. 2 of 4
Date 12-8-65
County Wash

CORP LIMITS

HANCOCK

0 97
0 88 B-CLOTHING FACTORY
24' I
~~22' I~~
F 0 86
0 82 NO NAME 18'E FLEMING TRAILER CRT.
~~20' H~~ 28' CW
CO URBAN
APP LOTS 0 81 HANCOCK
18' H
~~22' CW~~
0 74
GROVE CIRCLE
0 78 MUN 0165 21'
~~20' H~~ 30' CW
0 66
OLD SECT BAPTIST RD #3
RESLEY ST
~~U.S. 522-II~~
~~MD 523~~ Co. 712
0 65
~~20' I~~ 30' CW
0 61
MUN. HANCOCK
I 0 58 TO ~~EAST~~ WEST
6' SEPARATED HWY
D.D. 0 57 25' + OVER 40' PILLAR TO PILLAR
I 0 56 TO ~~WEST~~ EAST
25' + OVER
40' PILLAR TO PILLAR
31' I
C-C
0 55
BAPTIST RD
0 53 MU 0010
MU 0110
DOUGLAS ST 0 49

MAJOR COLLECTOR RURAL
FAS 1039

SAME

Form 6 HPS (Rev. 1961)

ROAD INVENTORY SHEET

Party Chief E. Schuyler
Recorder C. Forrest
Chainman

Road No. Co 33
Name
Sheet No. 3 of 4
Date 12-8-65
County WASH

	H	1 75		
		1 73		DR
		1 71	F	
		↓Corp Limits 1 62 of Hancock↓		
		1 56		DR.
		1 42	F	
		1 37		DR.
		1 26		DR
		↑Corp Limits of Hancock↑		
		1 25	H	
		1 18	H	
		1 16		DR
		1 15	H	
		1 08	Pt	
			30°	
		1 04	Pc	
		1 01	H H	
		1 00	H	
		0 99	6 Cmp	

Major Collector Rural
FAS 1039

County Urban

Sense Rd
Co 34

18' H
22' Cw

Form 6 HPS (Rev. 1961)

ROAD INVENTORY SHEET

Party Chief E. Schuyler
Recorder C. Forrest
Chainman

Road No. Co33
Name
Sheet No. 4 of 4
Date 12-8-65
County WASH

PA RD

2 11

PA STATE LINE
MD 1 82 STATE LINE

SAME SAME

F-300' H 1 80

SAME

Form 6 HPS (Rev. 1961) Hancock MUN. NO. 0350

ROAD INVENTORY SHEET

Party Chief R. VAUGHT
Recorder L. CAPPELLI Jr
Chainman

VER 6-23-76 MP 4.60

Road No. CO 38
Name Timbex Ridge Rd
Sheet No. 1 OF 2
Date 8-9-63
County WASHINGTON

80-6

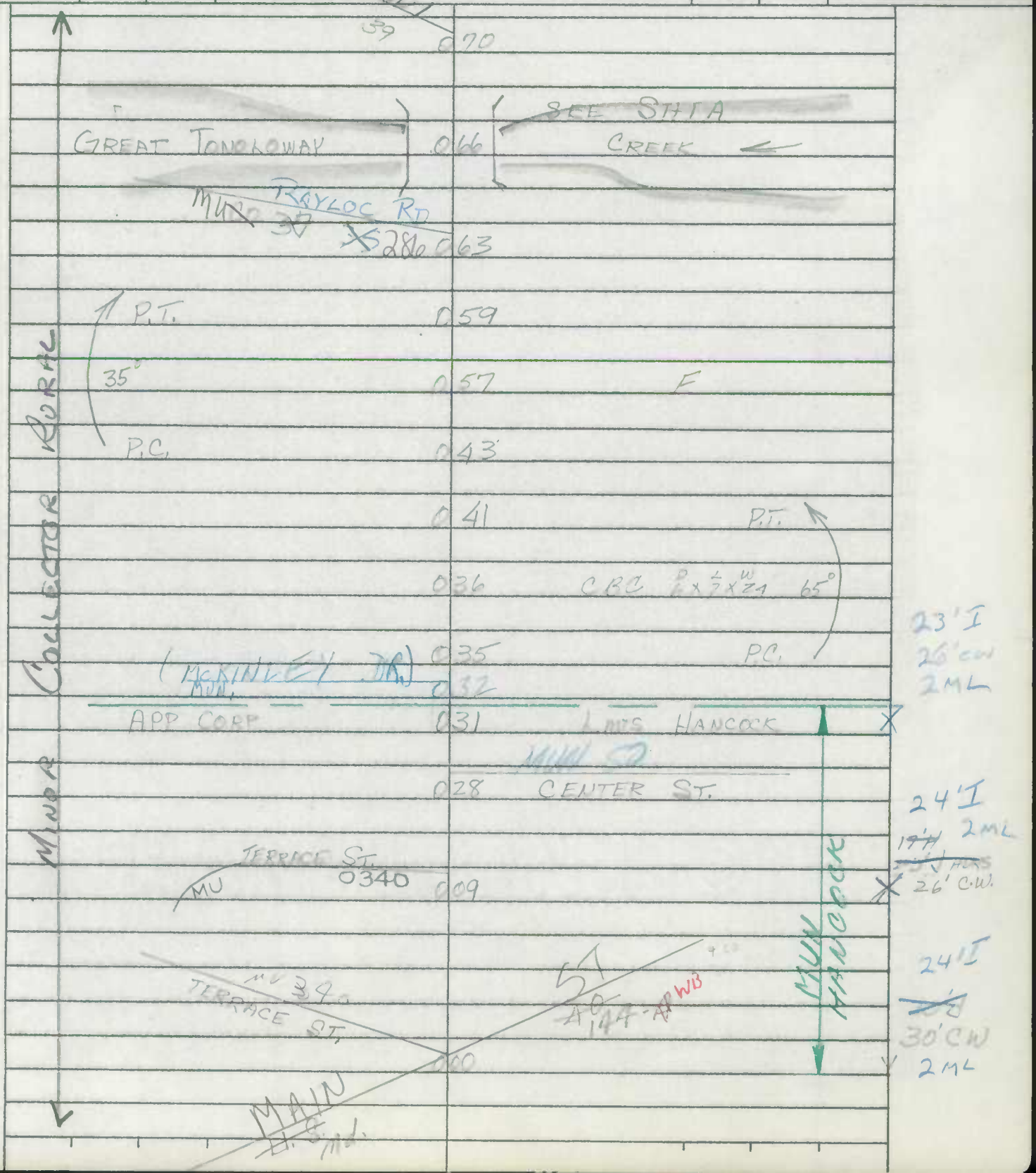

23'I
26'CW
2ML

24'I
2ML
26' C.W.

24'I
30'CW
2ML

SHA 51.3 - 8 Revised
4.83

Hancock

MARYLAND STATE HIGHWAY ADMINISTRATION

ROAD INVENTORY SHEET

MU 8090

Party Chief _____
Recorder _____
Assistant _____
Map No./Dir. /
State Coordinates _____

Road No. OP 39
Road Name ~~Alley A~~ Century La
County Washington
Date _____
Sheet No. _____ OF _____

SYSTEM				TRAFFIC		LINE DIAGRAM	TRAFFIC			PAVEMENT DATA
FED. AID.	FUNCT CLASS.	HWY. SYS.	HPMS SAMPLE	PRKG. REST.	COM/IND. ACCESS		CONTROL	COM/IND. ACCESS	PRKG. REST.	

SEE INVENTORY OF

MU ~~8090~~

~~Alley "A"~~ Century La

Hancock (96 mm ex #5)

* Route number "OP 39" Reassigned 3-2-71 by GJG - previous OP 39 now Co 691 (68-55)

TRAFFIC CODES

TRAFFIC CONTROLS: STOP SIGN=SS, TRAFFIC LIGHT=T.L., FLASHING RED BALL=F.R.

TRAFFIC CODES

PARKING RESTRICTIONS: A.M. PEAK, P.M. PEAK, A.M./P.M. PEAK, NO PARKING ANYTIME=N.P., COMM/IND. ACCESS=E

SYSTEM				TRAFFIC		LINE DIAGRAM	TRAFFIC			PAVEMENT DATA
FED. AID.	FUNCT. CLASS.	HWY. SYS.	HPMS SAMPLE	PRKG. REST.	COM/IND ACCESS		CONTROL	COM/IND ACCESS	PRKG. REST.	

Form 6 HPS (Rev. 1961)

90-3,4
3-6-91
GD/TM

MUN. No. 0030 - ~~0049~~

ROAD INVENTORY SHEET

Party Chief R. VOUGHT
Recorder L. COFFELT JR.
Chainman

VERIFIED
7-1-76

MP 6.84

Road No. Co 637
Name COFFMAN LANE (COFFMAN RD.
Sheet No. 1 OF 1
Date 10-9-63
County WASHINGTON

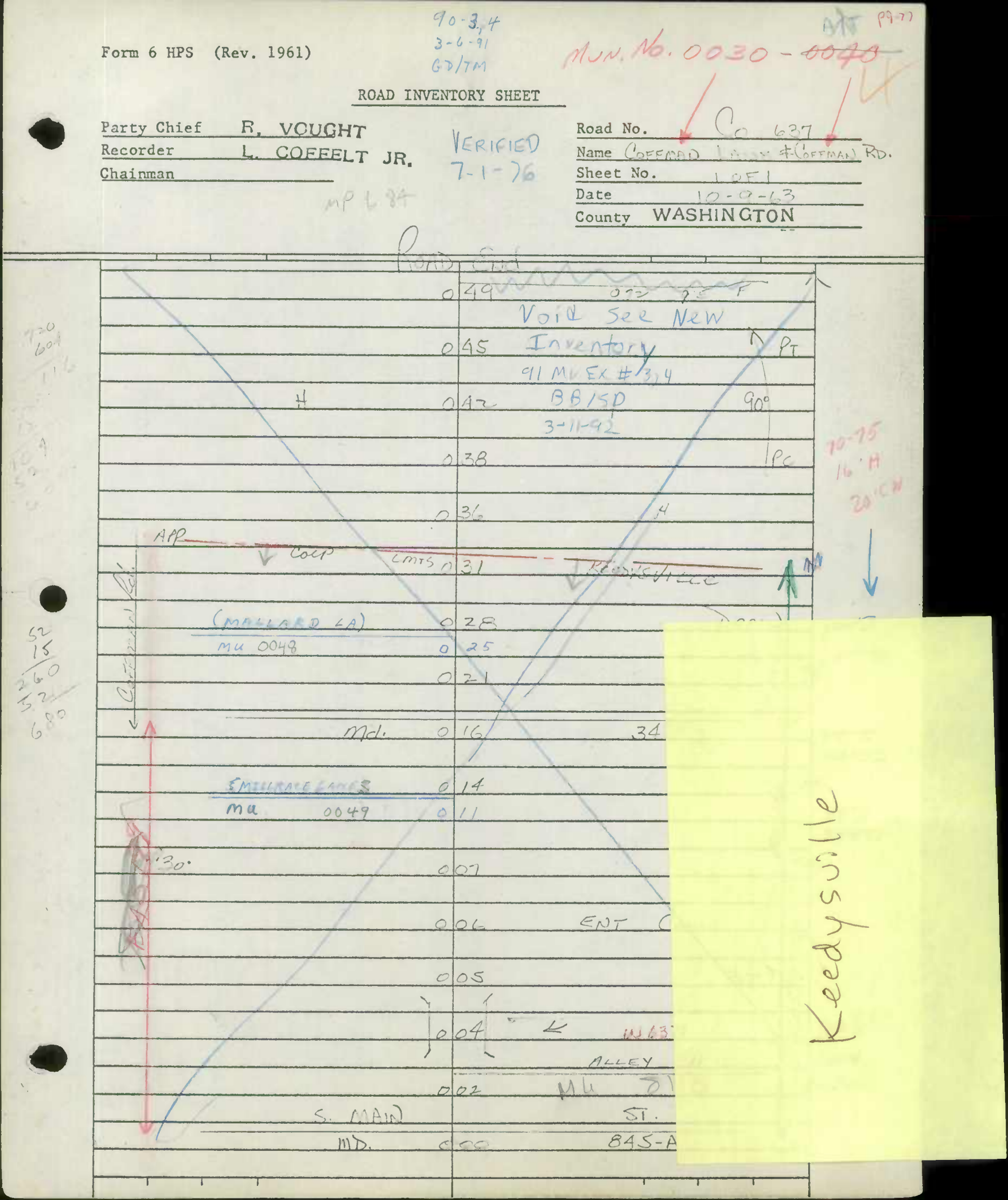

Form 6 HPS (Rev. 1961)

90-3,4
3-6-91
GD/TM

MUN. No. 0030 - ~~0040~~

A/T pg 77

ROAD INVENTORY SHEET

Party Chief R. VOUGHT
Recorder L. COFFELT JR.
Chainman

VERIFIED
7-1-76

MP 6.84

Road No. Co 637
Name COFFMAN LANE & COFFMAN RD.
Sheet No. 1 OF 1
Date 10-9-63
County WASHINGTON

ROAD END

	0 49	022 ? F	
	0 45	Void See New Inventory 91 MU Ex #3,4	PT
H	0 42	BB/SP 3-11-92	90°
	0 38		PC
	0 36	H	
APP			
COLP	LMTS 0 31	BROOKSVILLE	
(MALLARD LA)	0 28	DRAIN	~~12'E~~
MU 0048	0 25		~~16'CW~~
	0 21		
Md.	0 16	34	20'I 24'CW
EMBRACE LANES	0 14		
MU 0049	0 11		~~18'H~~ 22'CW
30°	0 07		
	0 06	ENT Com.	
	0 05	30°	20'I 30'CW
	0 04	W 6371	
		ALLEY 11	~~14'H~~ 18'CW
	0 02	MU 8110	
S. MAIN		ST.	
MD.	0 00	845-A	

Coffman Rd.

MUN.

BROOKSVILLE

720
604
116

52
15
260
52
680

70-75
16'H
20'CW

SHA 51.3 - 8 Revised
4.83

MARYLAND STATE HIGHWAY ADMINISTRATION KEEDYSVILLE

ROAD INVENTORY SHEET

Party Chief _____
Recorder _____
Assistant Rewritten 5-20-92 T.M.
Map No./Dir. B-8 / S
State Coordinates 602-601

Road No. MU 0050
Road Name DOG STREET Rd
County WASHINGTON
Date 10-3-63
Sheet No. _____ OF _____

SYSTEM				TRAFFIC		LINE DIAGRAM	TRAFFIC			PAVEMENT DATA
FED. AID.	FUNCT CLASS.	HWY. SYS.	HPMS SAMPLE	PRKG. REST.	COM/IND. ACCESS		CONTROL	COM/IND. ACCESS	PRKG. REST.	
						SEE INUENTORY				
						CO 805				
						Imp. 91 Mu. Ex. #5				
						SNI				
						FC2 97				
						GD MP				
						11/3/97				

TRAFFIC CODES
TRAFFIC CONTROLS: STOP SIGN=SS, TRAFFIC LIGHT=T.L., FLASHING RED BALL=F.R.

TRAFFIC CODES
PARKING RESTRICTIONS: A.M. PEAK, P.M. PEAK, A.M./P.M. PEAK, NO PARKING ANYTIME=N.P., COMM/IND. ACCESS=E

SYSTEM				TRAFFIC		LINE DIAGRAM	TRAFFIC			PAVEMENT DATA
FED. AID.	FUNCT. CLASS.	HWY. SYS.	HPMS SAMPLE	PRK.G. REST.	COM/IND ACCESS		CONTROL	COM/IND ACCESS	PRK.G. REST.	

SHA 51.3 - 8 Revised
4.83

MARYLAND STATE HIGHWAY ADMINISTRATION

ROAD INVENTORY SHEET MU 0050

Party Chief M BAKER OFF INV
Recorder Rewritten: JEL/11/4/91
Assistant
Map No./Dir. B-8 / S
State Coordinates 602-601

Road No. CO 855
Road Name MT BRIER RD
County WASHINGTON
Date 10-3-63 REV 8-12-14
Sheet No. 1 OF 2

TRAFFIC CODES
TRAFFIC CONTROLS: STOP SIGN=SS, TRAFFIC LIGHT=T.L., FLASHING RED BALL=F.R.

TRAFFIC CODES
PARKING RESTRICTIONS: A.M. PEAK, P.M. PEAK, A.M./P.M. PEAK, NO PARKING ANYTIME=N.P., COMM/IND. ACCESS=E

SYSTEM				TRAFFIC		KEEDYSVILLE LINE DIAGRAM	TRAFFIC			PAVEMENT DATA
FED. AID.	FUNCT CLASS.	HWY. SYS.	HPMS SAMPLE	PRKG. REST.	COM/IND. ACCESS		CONTROL	COM/IND. ACCESS	PRKG. REST.	
		KCo Urban				CORP LMTS OF KEEDYSVILLE				
						0.37				
						0.32 * site of old Corp. Limits				
						0.26 30°				
						0.18				
		NON FED AID MINOR COLLECTOR RURAL				MT VERNON DR MU 0070 0.05				
						MT VERNON LA MU 0080 0.03				18' I 24' W
						South MAIN ST MD 0.00 845-A				

KEEDYSVILLE MU 0050

LINE DIAGRAM

SYSTEM: FED. AID. | FUNCT. CLASS. | HWY. SYS. | HPMS SAMPLE

TRAFFIC: PRKG. REST. | COM/IND ACCESS

TRAFFIC: CONTROL | COM/IND ACCESS | PRKG. REST.

PAVEMENT DATA

NOD ELA
MINOR COLLECTOR RURAL



20' I
30' CW

18' I
24' CW

SHA 51.3-8
11-15-72

STATE HIGHWAY ADMINISTRATION OF MARYLAND

PS-77

4

ROAD INVENTORY SHEET

MU 0050

Party Chief M. BAXTER - OFF. INV.
Recorder
Helper

B-8 (5) VERIFIED 7-1-76

Map No. 22

Road No. Co. 805
Road Name MT. BRIAR RD
Sheet No. 1 OF 1
Date 10-3-63 REV. 8-12-74
County WASHINGTON
State Coordinates 602 - 601



SHA 51.3-8
11-15-72

ROAD INVENTORY SHEET

Road No. __________
Road Name __________
Sheet No. __________
Date __________
County __________
State Coordinates __________

Form 6 HPS (Rev. 1961)

Co 593 Dog Street Rd.

PA-77

ROAD INVENTORY SHEET

Party Chief R. Vought
Recorder L. Coffelt, Jr.
Chainman

Mun. No. 0050

VERIFIED 7-1-76

Road No. Co. ~~593~~ 805
Name Mt. Briar Rd.
Sheet No. 1 of 3
Date 10-3-63
County Wash.



Form 6 HPS (Rev. 1961)

C/S 87-77

4

ROAD INVENTORY SHEET

Party Chief R. Vought
Recorder L. Coffelt, Jr.
Chainman

Keedysville

Road No. 0100
Name Park Co.
Sheet No. 1 of 1
Date 10-9-63
County Wash.

Revised 1-29-74 W.D. P.T.

VER 7-8-76

	Alley #3 Mu 8030		
N. Main Md.	0 ~~32~~ 42	St. 845-A	
			10'H 12'CW.
	0 ~~28~~ 38	90°	
	0 ~~26~~ 36	Athletic Field	16'I 18'CW
Alley 2 MUN 8020	0 ~~22~~ 32		
			~~16'G~~ ~~14'CW.~~
	0 ~~13~~ 23	30° Columbine Dr. (73-1) Mu 0045	20'-I 64-1
	0 ~~12~~ 22		
45° Alley 1 MUN 8010	0 ~~04~~ 14		
			16'I 20'CW.
Taylor La. MUN 130	0 ~~00~~ 10		
	← TAYLOR DR Mu 120		

Form 6 HPS (Rev. 1961)

ROAD INVENTORY SHEET

Party Chief R. Vought
Recorder L. Coffelt, Jr.
Chainman

VER 7-8-76

Road No. 0120
Name Taylor Dr.
Sheet No. 1 of 1
Date 10-9-63
County Wash.

	Park La 0.00		
Taylor La. MUN 130	0.10	TOWN OFFICES	
Taylor Dr. #2 MUN 122	0.09		
30°	0.01	0.09 / 1.1 / 1-72	16' I 20' CW
md.	0.00	34	

Form 6 HPS (Rev. 1961)

87-EX
PART ABAN.
as per Phone call w/ MAYOR
TAYLOR 1-4-88 JE

96 MU EX #5
GD/KS
2-7-97

ROAD INVENTORY SHEET

Party Chief R. VOUGHT
Recorder L. COFFELT JR.
Chainman

VER
7-8-76

Keedysville

Road No. 8090
Name ~~ALLEY 9~~ CENTURY LANE
Sheet No. 1 OF 1
Date 10-9-63
County WASHINGTON

SEE NEW INVENTORY
ERRONEOUSLY MISTAKEN AS A
HANCOCK ALLEY MU 8090

MK 3/12/97

Road 0.05 End

10'E

(METHODIST ST)
MU 0.00 0.230

~~S. MAIN~~ ~~ST~~
~~MD~~ ~~0.06~~ ~~845-A~~

12'E
~~16'CW~~

~~0.14~~

PVT DR
0.03

10'H
12'CW

S. MAIN ST
MD 0.40 845-A

Form 6 HPS (Rev. 1961)

ROAD INVENTORY SHEET

Party Chief R. VOUGHT
Recorder L. COFFELT JR.
Chainman

TL REVISED
F.R. 3/23/76

VER
7-8-76

82-3 CM NE

Road No. ~~0000~~ - 0010
Name W. ANTIETAM ST & E. ANTIETAM ST
Sheet No. 1 OF 1
Date 10-9-63
County WASHINGTON

Sharpsburg

~~ALLEY 16 MUN 8160 8025~~ ABAND.	059		
	057		
S Church		ST	
Co	052	385	
	051	CBC	
Alley 4		4	
MUN.	044	8040	
	041		
S. Mechanic		ST	
MUN	037	100	
ALLEY		6	
MUN	030	8060	
S. HALL		ST	
MUN	022	50	
ALLEY		7	
MUN	013	8070	
S. Potomac St	GENERAL STUART Ct		
MUN 110	005	Co 95	
	001	ATHLETIC FIELD	
ALLEY 9			
MUN 8090			

E. ANTIETAM ST



67-2

J'c-c
32'I
J'c-c
29'I
c-c
10' B
14'cw

Form 6 HPS (Rev. 1961)

ROAD INVENTORY SHEET

Party Chief R. VOUGHT
Recorder L. COFFELT JR.
Chainman

VER 7-8-76

TL REVISED F.R. 3/23/76

82-3 CM NE

Road No. ~~0000~~ - 0010
Name W. ANTIETAM ST & E. ANTIETAM ST
Sheet No. 1 OF 1
Date 10-9-63
County WASHINGTON

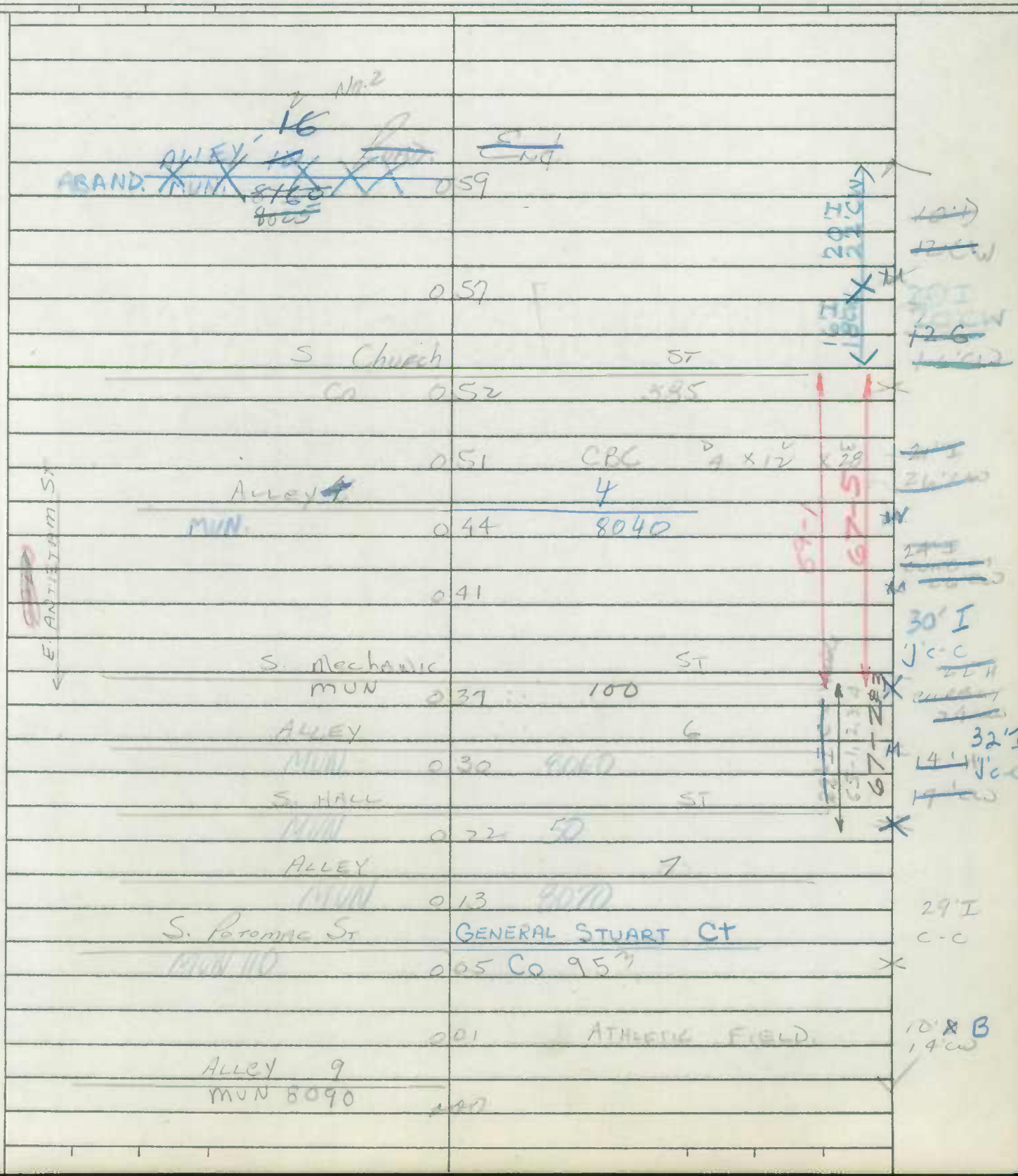

SHA 51.3 - 8 Revised
4.83

MARYLAND STATE HIGHWAY ADMINISTRATION

ROAD INVENTORY SHEET

Party Chief Rowsitter TM
Recorder
Assistant
Map No./Dir. 1
State Coordinates

Road No. MU 0070
Road Name W. HIGH ST
County WASHINGTON
Date 10-5-88
Sheet No. ____ OF ____

SYSTEM: FED. AID. | FUNCT CLASS. | HWY. SYS. | HPMS SAMPLE
TRAFFIC: PRKG. REST. | COM/IND. ACCESS

LINE DIAGRAM

SHARPSBURG

				TRAFFIC: CONTROL	TRAFFIC: COM/IND. ACCESS	TRAFFIC: PRKG. REST.	PAVEMENT DATA
ALLEY 4							
MU 8040	0	31					
							12'I
							16'CW
S MECHANIC ST		HARPERS FERRY Rd					
MU 0100	0	24	CO 580			X	
							13'I
							20'CW
	0	19				X	
ALLEY 6							
MU 8060	0	17					
							11' I
							14'CW
	0	11				X	
S. HALL ST							
MU 0050	0	09					
	0	03	(A)				24'I
							"J" C-4
							6'F SHLDRT
ALLEY 7							
MU 8070	0	00				✓	

TRAFFIC CODES
TRAFFIC CONTROLS: STOP SIGN=SS, TRAFFIC LIGHT=T.L., FLASHING RED BALL=F.R.

TRAFFIC CODES
PARKING RESTRICTIONS: A.M. PEAK, P.M. PEAK, A.M./P.M. PEAK, NO PARKING ANYTIME=N.P., COMM/IND. ACCESS=E

SYSTEM				TRAFFIC		LINE DIAGRAM	TRAFFIC			PAVEMENT DATA
FED. AID.	FUNCT. CLASS.	HWY. SYS.	HPMS SAMPLE	PRKG. REST.	COM/IND ACCESS		CONTROL	COM/IND ACCESS	PRKG. REST.	
						community Pond				
						Road 0 47 END				
						20° 0 45 72" cmp				
										12'E
										14'CW
						S Church ST Burnside Bridge Rd				
						MU 0030 0 41 CO 585				
										18'I
										20'CW
						0 34				
										SAME

SHA 51.3-8
11-15-72

STATE HIGHWAY ADMINISTRATION OF MARYLAND

P9-77

ROAD INVENTORY SHEET

E HIGH ST. 0070

Party Chief T. LANDON
Recorder F. RHODES
Helper

VER 7-8-76

Map No. _____ SHARPSBURG

BB REV. FR. 4-14-81

Road No. ~~MUN. 0080~~
Road Name W. HIGH ST.
Sheet No. 1 OF 1
Date 3/23/76
County WASH.
State Coordinates 78-1 & 2

86-1 CR/AL 4-13-87

	ROAD END		
	0 53		~~12'E~~ ~~14'CW~~
	0 51	PT 120° PC	
	~~0 49~~ BARRICADE		~~10'E~~ ~~12'CW~~
ROAD	0 47 END	COMMUNITY POND	
↑ 20°	0 45	BURNSIDE BRIDGE RD. 72" CMP	12'E 14'CW
S. CHURCH ST. MUN. 0030	0 41	CO. 585	~~14'~~ 18'I 16'CW
	0 34	ONE WAY	80-1
ALLEY 4 MUN. 8040	0 31		
			12'I 16'CW
S. MECHANIC ST. MUN. 0100	0 24	HARPERS FERRY RD CO. ~~575~~ 580	13'I 20'CW
	0 19		
ALLEY 6 MUN. 8060	0 17		~~10'E~~ 11'I ~~14'CW~~ 14'CW
	0 11	WATER TANK	24'I
S. HALL ST. MUN. 50	0 09		3 C-LT 6'F SAID RT ~~10'E~~
ALLEY 7 MUN. 8070	0 03	SHARPSBURG COMMUNITY PARK	~~14'CW~~
	0 00		36'CW

E HIGH ST. 0080

E ↑

SHA 51.3-8
11-15-72

ROAD INVENTORY SHEET

Road No. ____________________
Road Name ____________________
Sheet No. ____________________
Date ____________________
County ____________________
State Coordinates ____________________

SHA 51.3 - 8 Revised
4.83

SHARPSBURG 83-2,90-22A

MARYLAND STATE HIGHWAY ADMINISTRATION

ROAD INVENTORY SHEET

Party Chief B. Vought
Recorder L. Coffelt Jr
Assistant Rewritten (JEL) 5-14-91
Map No./Dir. C-8 / S
State Coordinates Sharpsburg

Road No. MU 0100
Road Name S. Mechanic St
County Washington
Date 10-2-63
Sheet No. 1 OF 1

TRAFFIC CODES
TRAFFIC CONTROLS: STOP SIGN=SS, TRAFFIC LIGHT=T.L., FLASHING RED BALL=F.R.

TRAFFIC CODES
PARKING RESTRICTIONS: A.M. PEAK, P.M. PEAK, A.M./P.M. PEAK, NO PARKING ANYTIME=N.P., COMM/IND. ACCESS=E

SYSTEM: FED. AID.	SYSTEM: FUNCT CLASS.	SYSTEM: HWY. SYS.	SYSTEM: HPMS SAMPLE	TRAFFIC: PRKG. REST.	TRAFFIC: COM/IND. ACCESS	LINE DIAGRAM	TRAFFIC: CONTROL	TRAFFIC: COM/IND. ACCESS	TRAFFIC: PRKG. REST.	PAVEMENT DATA
						E. High St. — W. High St.				
						MU — 0 — 19 — 0070				
						CORP LMTS — Sharpsburg				32' I C-C
						Alley — 3				
						MU — 0 14 8030				
						SNI FCR-97 G.D. MP 11/5/97				40' I C-C
						E. Antietam St. — W. Antietam St.				
						MU — 0 10 0010				
										39' I C-C
						Alley — 10				
						MU — 0 05 8100				
										34' I C-C
						E. Main St. — W. Main St.				
						MD — 0 00 34				
						N. Mechanic St. MU 0090				

FAS 1057 Major Collector - Rural

SYSTEM				TRAFFIC		LINE DIAGRAM	TRAFFIC				PAVEMENT DATA
FED. AID.	FUNCT. CLASS.	HWY. SYS.	HPMS SAMPLE	PRKG. REST.	COM/IND ACCESS		CONTROL	COM/IND ACCESS	PRKG. REST.		

SHA 51.3-8
11-15-72

STATE HIGHWAY ADMINISTRATION OF MARYLAND

4

ROAD INVENTORY SHEET

Party Chief T. LANDON
Recorder F. RHODES
Helper

Road No. MUN. ~~9160~~ 8025
Road Name ALLEY ~~16~~ 2 No. 2
Sheet No. 1 OF 1
Date 3/ /76
County WASH.
State Coordinates

VER. 7-9-76

Map No. SHARPSBURG F



91-3

Form 6 HPS (Rev. 1961)

SHARPSBURG

ROAD INVENTORY SHEET

GPS-02
4-10-02
GD/EF

Party Chief	R. VOUGHT	Road No.	8060
Recorder	L. COFFELT JR.	Name	ALLEY 6
Chainman		Sheet No.	1 OF 1
		Date	10-9-63
		County	WASHINGTON

91-3 MU
BB/SP
VER. 3-10-92
7-8-76

TL REVISED
F.R. 3/23/76

See New
Inventory
Written 4-10-02
GPS-02
GD/EF

~~ALLEY Road End 12~~

~~MUN 0 32 8120~~

~~W. Chapline~~ ST

~~Snyders to Chapline Landing St Rd~~

~~MUN 0 28 40~~

~~Sharpsburg Comm. Park 0 25~~

~~ALLEY 1~~

~~MU 0 23 8010~~

~~W. Main ST~~

~~MU 0 19 34~~

ROAD 0 17 END

ALLEY 10

MUN 0 14 8100

W. Antietam ST

MUN 0 09 10

ALLEY 3

MUN 0 04 8030

W HIGH ST

MUN 0 00 ~~80~~ 70

~~10'F~~
~~8'C~~
~~12'CW~~

67-6

~~14'H~~
~~[illegible]~~

~~10'G~~
~~14'CW~~

10'C
11'CW

8G
10'CW

8'H
10'CW

N

Form 6 HPS (Rev. 1961)

Urban

ROAD INVENTORY SHEET

Party Chief R. VOUGHT
Recorder ~~L.~~ GOFFELT JR.
Chainman

SMITHSBURG

VER 7-9-70

Road No. ~~8070~~ BARKDOLL LA 0002
Name ~~Alley #7~~
Sheet No. 1 OF
Date 9-10-63
County WASHINGTON

Smithsburg

RAILROAD ~~ALLEY~~ #~~11~~ LA
MUN 008 ~~0110~~ 0070

NEWMAN ~~ALLEY~~ #5 LA
MUN ~~8050~~ 004
0047

URBAN LOCAL
NON FA

8'H
12'CW
12'H
16'CW

Md 000 ~~54~~
66

Form 6 HPS (Rev. 1961)

Urban

ROAD INVENTORY SHEET

Party Chief R. VOUGHT

Recorder ~~L. GOFFELT JR.~~

Chainman

SMITHSBURG

VER 7-9-70

Road No. ~~8070~~ BARKDOLL LA 0002

Name ~~Alley #7~~

Sheet No. 1 OF

Date 9-10-63

County WASHINGTON

RAILROAD ~~ALLEY~~		~~#11~~ LA
MUN	0.08	~~8110~~ 0070
NEWMAN ~~ALLEY~~ #5 LA		
MUN ~~8050~~ 0047	0.04	
Md	0.00	~~54~~ 66

URBAN LOCAL

NON FA

8'H 12'CW

12'H 16'CW

Form 6 HPS (Rev. 1961)

Urban ~~MACS~~

ROAD INVENTORY SHEET

Party Chief R. Vought
Recorder L. Coffelt, Jr.
Chainman

VERIFIED 7-7-76

Road No. ~~0150~~ Bishop La 0004
Name ~~Alley #15~~
Sheet No. 1 of 1
Date 9-10-63
County Wash.

	ROAD	END
CLOPPER AVE	0	06
~~ALLEY~~ #13		
MUN ~~0130~~ 0012	0	05
~~Road~~	~~End~~	
	0	04
S. Main St. MUN	0	00
	← Co. 241	

URBAN LOCAL

NON FA

18' I 76-2

~~22' N E~~
~~Curb Rt.~~
26' CW.

SHA 51.3-8
11-15-72

STATE HIGHWAY ADMINISTRATION OF MARYLAND

urban

ROAD INVENTORY SHEET

Party Chief R Vought
Recorder L Cofelt Jr
Helper

Map No. _____ VER 7-9-76

Road No. ~~S120~~ ~~Bowling LA~~ 0007
Road Name ~~Alley 12~~
Sheet No. 1 of 1
Date 9-10-63
County WASH
State Coordinates

Peerit 8-26-81 JTSC SMITHSBURG

SEE NEW INVENTORY
NOW COMBINED
WITH
MU 9060
3-3-88

BISHOP LA
016 241

HENRRIETTA ST
MUN 007 10

ROAD 000 END

URBAN LOCAL
NON FA

10' I
A 'cw

SHA 51.3-8
11-15-72

ROAD INVENTORY SHEET

Road No. _____
Road Name _____
Sheet No. _____
Date _____
County _____
State Coordinates _____

Form 6 HPS (Rev. 1961)

Wiban

4

BOWMAN LA

ROAD INVENTORY SHEET

Party Chief	R. VOUGHT	Road No.	~~814-0~~ 0009
Recorder	L. COFFELT JR.	Name	~~ALLEY #14~~
Chainman		Sheet No.	1 OF 1
	SMITHSBURG	Date	9-10-63
		County	WASHINGTON

VER 7-9-76

T. LANDON
F. RHODES
2/20/75 REVISED
3/28/78

~~MAPLE~~ MUN 0 18 ~~AVE~~ ST. 40

(SHELLER MUN 0 14 ~~(SHELLER MUN~~ AVE) 0 0 90 10-2 ~~90~~

12' I
14' cw

URBAN LOCAL

NON FA

HENRIETTA ST
MUN 10 0 08

0 03 90°

10' H
12' CW

MAPLE AVE
MUN 0 00 40

Form 6 HPS (Rev. 1961)

Wilbam
86-9
AL/CB
4/15/87

ROAD INVENTORY SHEET

R. VOUGHT
L. COFFELT JR.

Party Chief
Recorder
Chainman

SMITHSBURG

VER
7-9-76

Road No. 0010
Name HENRIETTA ST
Sheet No. 1 OF 1
Date 9 - 10 - 63
County WASHINGTON

A/T
84-5

		P F	
		Road End	
	032	CBC D 6 X L 4 X W 21	
CLOPPER		AVE	10'X I
~~Alley~~ #13		~~Alley~~ #13	14'CW
MUN	022	~~0130~~ 0012	
S. MAIN		ST	10'H
MUN ~~CO~~	016	~~229~~ 0020 MUN	14'CW
BOWLING ~~Alley~~		~~#12~~ LA	
MUN	010	~~0120~~ 0007	
	007	~~DOSWELL LA~~ MU ~~Alley~~ 0006	16'I
MAPLE		ST	20'CW
MUN	004	40	
BOWMAN ~~ALLEY~~ #14		~~Alley~~ 14 LA	10'I
MUN ~~0140~~	000	0009	12'CW

URBAN LOCAL

NON FA

Form 6 HPS (Rev. 1961)

urban

ROAD INVENTORY SHEET

C+P LA

Party Chief R. VOUGHT

Recorder ~~L. COFFELT J.~~

Chainman

SMITHSBURG

VER 7-9-76

Road No. ~~8040~~ 0013

Name ~~ALLEY #4~~

Sheet No. 1 OF 1

Date 9-10-63

County WASHINGTON

81-4

80-3

RAILROAD ~~ALLEY~~ MUN	0 18	~~8170~~ ~~17~~ LA 0071	
MOOSE LA ~~ALLEY #3~~	0 15	C&P TELEPHONE Co	
MUN ~~8030~~ 0043	0 14		8'H 16'CW
		NEWMAN LA ~~ALLEY~~ #6	
	0 12	MU 0048	10'H 16'CW
W. WATER		ST	
MD.	0 07	~~LA~~ 66	
		FIRE CO. LA ~~ALLEY 16~~	8'H
	0 08	MUN ~~8160~~ 0016	14'CW
FIRE CO. LA ~~ALLEY #2~~			
MUN ~~8070~~ 0014	0 00		

URBAN LOCAL

NON FA

ALLEY 4 ABAND

Form 6 HPS (Rev. 1961)

Urban

4

ROAD INVENTORY SHEET

FIRE COMPANY LA

Party Chief	R. VOUGHT	Road No.	~~8020~~ 0014
Recorder	L. COFFELT J.	Name	~~Alley #2~~
Chainman		Sheet No.	1 OF 1
		Date	9-10-63
SMITHSBURG	VER 7-9-76	County	WASHINGTON

80-2

81-2

C+P ~~ALLEY~~ #LA 4

MUN ~~0010~~ 0013 012

PVT. RD TO T.H. 12'E

THIS SEET LAWN ABANT.

URBAN LOCAL

NON FA

N MAIN ST

CO MUN 006 229 MUN 0020

8'H 14'CW

10'I 16'CW

SCHOOL ~~ALLEY~~ #LA ~~10~~

MUN 000 ~~0100~~ 0093

Form 6 HPS (Rev. 1961)

85-02
DT
DC 3-12-86

urban
A/T

ROAD INVENTORY SHEET

FIRE Company LA

Party Chief R. VOUGHT

Recorder L. COFFELT JR.

Chainman

SMITHSBURG

VER 7-9-76

Road No. ~~8160~~ 0016

Name ~~ALLEY #16~~

Sheet No. 1 OF 1

Date 9-10-63

County WASHINGTON

A/T 84-2

ROAD 018 END

12'E
14'CW

~~Road End~~

013

URBAN Local

NON FA

8 #I
12'CW

C&P ~~ALLEY~~ ~~4~~ LA

MON 000 ~~ROAD~~ 0013

Smithsburg

SHA 51.3 - 8 Revised
4.83

MARYLAND STATE HIGHWAY ADMINISTRATION

MU0020
N. MAIN ST
S. MAIN ST

ROAD INVENTORY SHEET

Party Chief _____
Recorder _____
Assistant _____
Map No./Dir. 1
State Coordinates _____

Road No. CO 229
Road Name _____
County WASHINGTON
Date _____
Sheet No. 3 OF 5

TRAFFIC CODES
TRAFFIC CONTROLS: STOP SIGN=SS, TRAFFIC LIGHT=T.L., FLASHING RED BALL=F.R.

TRAFFIC CODES
PARKING RESTRICTIONS: A.M. PEAK, P.M. PEAK, A.M./P.M. PEAK, NO PARKING ANYTIME=N.P., COMM/IND. ACCESS=E

SYSTEM				TRAFFIC		LINE DIAGRAM	TRAFFIC			PAVEMENT DATA
FED. AID.	FUNCT CLASS.	HWY. SYS.	HPMS SAMPLE	PRKG. REST.	COM/IND. ACCESS		CONTROL	COM/IND. ACCESS	PRKG. REST.	
						B-PACKING HOUSE 2 05				
						UNGER RD				
						1 81 CO 236				
										77-22
										20'I
										24'C-W
						DURBERRY RD				
						CO 237 1 45				X
						1 32 STONE ARCH D 5'x L 7'x W 19'				
						ENT BROCK to Hosp				
						1 31 SR 4				
						UNGER RD				
						1 14 CO 236				
										SAME

FAS 1060 RURAL
MAJOR COLLECTOR

LINE DIAGRAM

SYSTEM: FED. AID.	SYSTEM: FUNCT. CLASS.	SYSTEM: HWY. SYS.	SYSTEM: HPMS SAMPLE	TRAFFIC: PRKG. REST.	TRAFFIC: COM/IND ACCESS	LINE DIAGRAM	TRAFFIC: CONTROL	TRAFFIC: COM/IND ACCESS	TRAFFIC: PRKG. REST.	PAVEMENT DATA
FAU 8032	URBAN MINOR ARTERIAL					S. MAIN ST — W. WATER ST				46'I
						MD 3 97 66				JC-C
						Church 3 91				
						FIRE COMPANY LA #2				
						MU 3 90 14				
						N. MAIN ST — SCHOOL LA				
						MU 3 80 92				48'I
										JC-C
						3 70				2MU
						3 66 SCHOOL				42'I
										Jcb RT
						~~CORP LMTS~~ 3 65 ~~SMITHSBURG~~				
						GROVE CREEK CR OP (231) 3 53 Geiser Way (OP 228)				
						3 47				
						CORP LMTS 3 23 SMITHSBURG				
						STEVENSON RD				
						CO 240 3 15				22'I
						D L W				28'C-W
						3 12 CBC - 4' x 11' x 28'				
						3 07 SEWAGE TREAT PLANT				
FAS 1060	MAJOR COLLECTOR - RURAL					ROWE RD				
						CO 2 72 239				
										20'I
										24'C-W
										SAME

SHA 51.3-8
11-15-72

STATE HIGHWAY ADMINISTRATION OF MARYLAND

ROAD INVENTORY SHEET

Party Chief _____
Recorder _____
Helper _____

Map No. A-9

Road No. Co. 229 MD 20
Road Name _____
Sheet No. 5 OF 5
Date _____
County WASHINGTON
State Coordinates _____

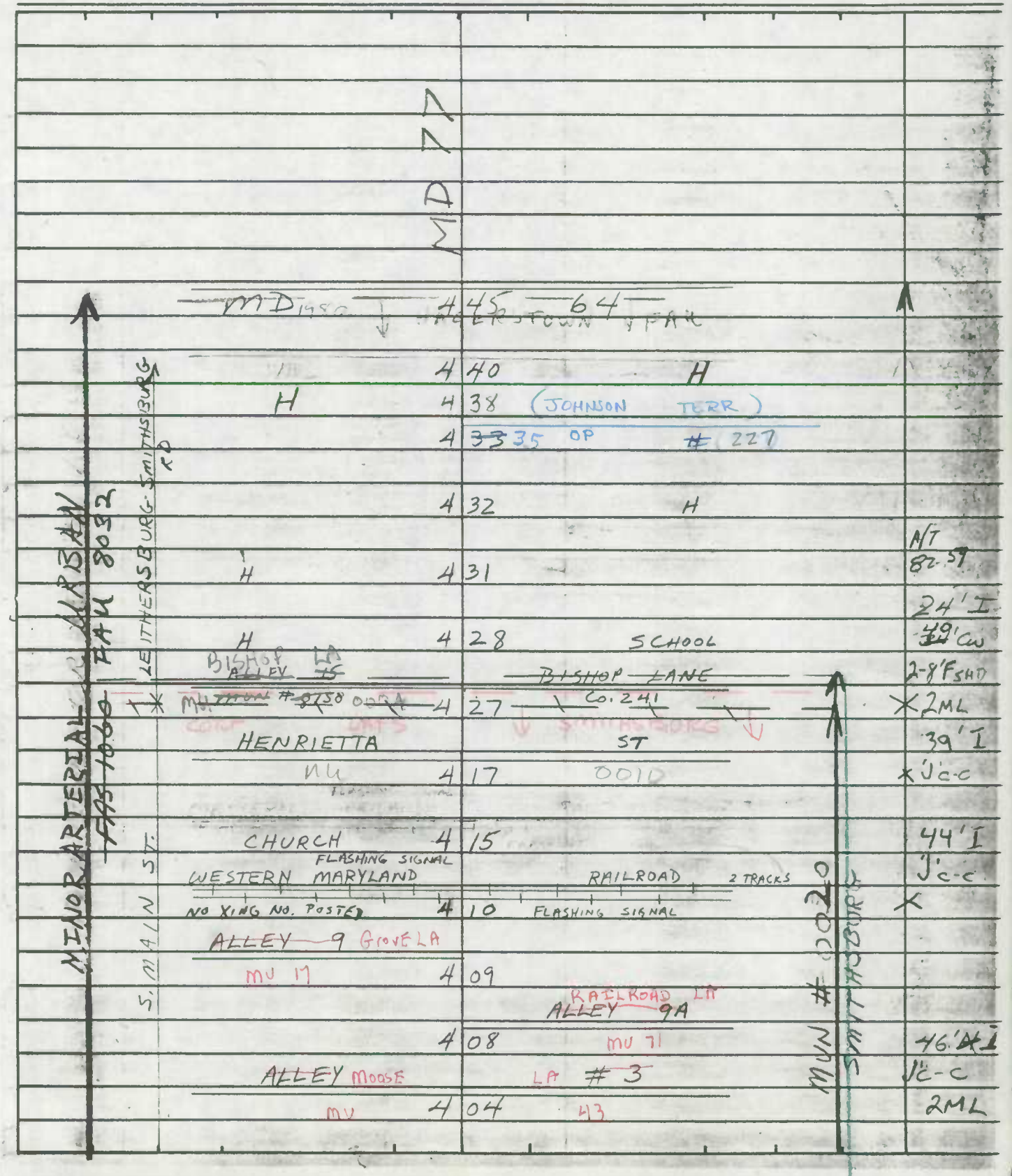

SHA 51.3-8
11-15-72

STATE HIGHWAY ADMINISTRATION OF MARYLAND

ROAD INVENTORY SHEET

Party Chief R Vaught
Recorder L Offutt Jr
Helper

Map No. _____ VER-6-30-76

Road No. A0
Road Name MAPLE ST
Sheet No. 1 of 1
Date 9-10-63
County WASH
State Coordinates

Round 8-86-81 JTSC SMITHSBURG

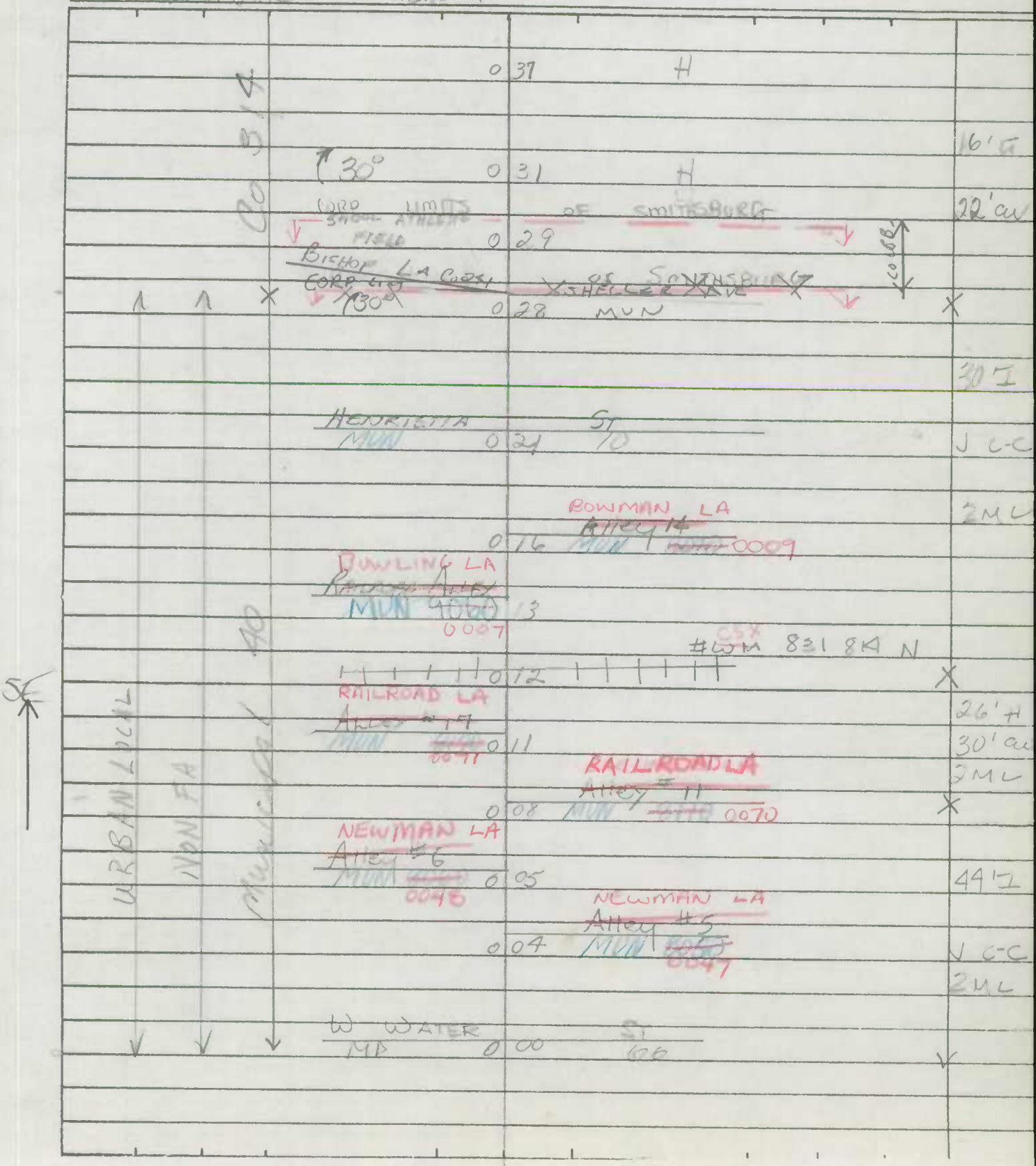

SHA 51.3-8
11-15-72

ROAD INVENTORY SHEET

Road No. _____
Road Name _____
Sheet No. _____
Date _____
County _____
State Coordinates _____

Form 6 HPS (Rev. 1961)

A~~0~~ 4

ROAD INVENTORY SHEET

Mun. No. 0040

Party Chief R. Vought
Recorder L. Coffelt, Jr.
Chainman

VER 6-30-76

Road No. Co. ~~305~~ 314
Name Maple St. & Mt. Lena Rd. & ~~Ruble Rd~~
Sheet No. 1 of 10
Date 9-10-63
County Wash

→	0 44	See Sh 1A	12'H 16'CW.
B. Cider Mill	0 42		X
A	0 38		
	0 37	A	
30°	0 31	H	
School Athletic Field	0 29		16'G 22'CW.
Bishop Ln.		SHELLER AVE.	
X 30° ~~Approx. Corp. Ents.~~ Co. 241	0 28	MUN ~~Smithsburg~~	X
	~~0 22~~	~~ALLEY #14~~	
Henrietta	0 21	St.	
		ALLEY 14 ~~Alley #11~~	
	0 16		
RAILROAD ALLEY ~~Alley #13~~			
	0 13		30'I JC-C
W. M.		#WM 831 814N	
	0 12	R.R.	X 2ML
Alley #17	0 11		26'H 30'CW
		Alley #11	
	0 08		X 2ML
Alley #6	0 05		
		Alley #5	
	0 04		44'I JC-C
W. Water		St.	
Md.	0 00	66	2ML

Mt. Lena Rd.

Maple St.

MUN.

Form 6 HPS (Rev. 1961)

Urban

Aft

4

ROAD INVENTORY SHEET

Party Chief R. VOUGHT

Recorder L. COFFELT JR.

Chainman

SMITHSBURG

VER 7-9-76

Road No. ~~8030~~ MOOSE LANE 0043

Name ~~ALLEY #3~~

Sheet No. 1 OF 1

Date 9-10-63

County WASHINGTON

81-3

GROVE ~~ALLEY~~ ~~#9~~ LA

MUN 012 ~~0010~~ 0017

URBAN LOCAL

NON FA

S. MAIN ST

MUN. Co. 006 229 MUN 0020

8'H

12'CW

CERVE ~~ALLEY~~ ~~#4~~ LA

~~MUN~~ 000 ~~0010~~ 0013

Form 6 HPS (Rev. 1961)

Mun. No. 0060 PENNSYLVANIA AVE & 0080 WATER ST. CS 4

ROAD INVENTORY SHEET

Party Chief R. Vought
Recorder L. Coffelt, Jr.
Chainman

Road No. ~~Md. 66~~
Name
Sheet No. 3 of 15
Date 10-22-63
County Wash.

VER 7-9-76

	172	Cem.		
Alley 7 Mun 8070	152			
Maple Ave. Mun 40	146			~~24' I~~
Alley Mun	140	8090 4		~~2-3 J Hdrs.~~
S. Main St. Mun. Co.	134	N. Main St. 229 Mun.		~~2-2 Hdrs.~~ ~~48' C-C~~
	130	Alley 8 Mun 8080		48' I J C-C
Alley 9 Mun 8090	128			~~20' I~~
Alley Mun 8100 18	123	Drain		~~2-3 J Hdrs.~~ ~~2-11 Hdrs.~~ ~~48' C-C~~
E. Water St. Mun. 100	119			26' I
				~~14' I~~ 2 ML
				~~3 J Hdr Lt.~~
				~~2 J Hdr Rt.~~
				Curb Lt.
		10		27' CW.
Alley Mun	114	8100		20' I ~~14' I~~
M. Limits		Smithsburg		23' CW ~~2-3 J Hdr~~ ~~26' CW~~
	109			30°
3 H	106	3 H		18' H
	104			23' CW.
	102	Church		

Pennsylvania Ave. Mo. 6 of State Highway
TABALOA MD 66
Water St.
URBAN
COLLECTOR RURAL
NON FA
23 21 22
MUNICIPAL TRANSFERRED 7-5-66

Form 6 HPS (Rev. 1961)

4

ROAD INVENTORY SHEET

Party Chief R. Vought
Recorder L. Coffelt, Jr.
Chainman

Road No. Md. 66
Name
Sheet No. 4 of 15
Date 10-22-63
County Wash.

H	209		
H	207		
R R R R	206		
	202	R.R.	
Auto. Signal Lights	199	Auto. Signal Lights	
Put. Ent. B	198	5 H	30°
	194	R R R R	
	193		
		Cave Hill Rd. Co. 251	
	191		
	190	Ht.	
H	183	Ht.	
	182	P.E. Sub Station. Elect.	
H	181		
	179	Smithsburg	18' H 23' C.W.
	178		
	177	Old Mill Rd. (Mun.)	
	174	Maint Stake	same

URBAN Collector Rural
NON FA
CS 21-77-5
NON FA
URBAN Collector
TABBED AS MOD
MUN

Form 6 HPS (Rev. 1961)

Mun. No. 0060 PENNSYLVANIA AVE &

ROAD INVENTORY SHEET 0080 WATER ST

4

Party Chief R. Vought
Recorder C. Coffelt, Jr.
Chainman

Road No. ~~Md. 66~~
Name
Sheet No. 3 of 15
Date 10-22-63
County Wash.

See PA. AVE.

				INV PRECEDING	PG.
		1	72	Cem.	
	Alley 7 Mun 8010	1	52		
	Maple Ave. Mun 40	1	46		24' I
					2-3' J Hdrs
	Alley Mun	1	40	8040 4	2-7' H Shds
					48' C-C
	S. Main St. Mun. Co.	1	34	N. Main St. 229 Mun.	
		1	30	Alley 8 Mun 8080	
	Alley 7 Mun 8090	1	28		
					20' I
					2-3' J Hdrs
	Alley Mun 8130	1	23	Drain	2-11' H Shds
					48' C-C
	90° E. Water St. Mun 100	1	19		
					14' I
					3' J Hdr Lt
					7' J Hdr Rt
					Curb Lt.
				10	27' C.W.
	Alley Mun 8100	1	14		14' I
	N. Lmts.			Smithsburg	2-3' J Hdrs
		1	09	30°	20' C.W.
	3 H	1	06	3 H	18' H
		1	04		23' C.W.
		1	02	Church	

Pennsylvania Ave. Water St.

TABBED AS MD 66

MUNICIPAL TRANSFERRED 7-5-66

180° 90°

SHA 51.3-8
11-15-72

STATE HIGHWAY ADMINISTRATION OF MARYLAND

Urban

VER 7-9-76

ROAD INVENTORY SHEET Schaller Ave.

Party Chief T. LANDON REV.
Recorder F. RHODES 3/28/78
Helper

Map No. SMITHSBURG 74-2

Road No. MUN. 0090
Road Name (~~SHELLER AVE.~~)
Sheet No. 1 OF 1
Date 2/20/75
County WASHINGTON
State Coordinates

(DOUGLAS CT.)
MUN. 0 18 0008

20'I
2-5'F
SHLD.

(CHIPS CT)
PT MUN. 0005 0 13
90°
PC

36'CW

0 09
~~ROAD END~~
~~0 05~~

BOWMAN LA
~~ALLEY 14~~
0 04 MUN. ~~8140~~ 0009

24'I
IC-RT
30'CW
~~12'I~~
~~15'CW~~

MAPLE
MUN.

~~# 14~~ AVE.
~~6140~~
0 00 0040

BISHOP LA.
MUN.

URBAN LOCAL
NON FA

W

SHA 51.3-8
11-15-72

ROAD INVENTORY SHEET

Road No. ____________________

Road Name ____________________

Sheet No. ____________________

Date ____________________

County ____________________

State Coordinates ____________________

urban

4

Form 6 HPS (Rev. 1961)

ROAD INVENTORY SHEET

Party Chief R. VOUGHT

Recorder ~~L. COFFELT~~ JR.

Chainman

SMITHSBURG

VER 7-9-76

School La

Road No. ~~8010~~ 0092

Name ~~ALLEY #1~~

Sheet No. 1 OF 1

Date 9-10-63

County WASHINGTON

ENT TH

WASHINGTON CT

~~ALLEY #4~~

~~ABAND NOW LAWNS~~ 0.12

MUN 0098

0

0.08

MAIN ST

GO 0.06 ~~ZZ9~~ MUN

~~ALLEY #10~~

MUN ~~[illegible]~~ 0092 0.00

URBAN LOCAL

NON FA

~~8'E~~

~~12'D~~

~~16'CW~~

16'I

JC-C

12'I

16'CW

SHA 51.3 - 8 Revised
4.83

MARYLAND STATE HIGHWAY ADMINISTRATION

URBAN

ROAD INVENTORY SHEET SCHOOL LA

Party Chief OFFICE-INV
Recorder J. SMITH
Assistant
Map No./Dir. 1 S
State Coordinates

Road No. 0093
Road Name ~~ALLEY 10 A~~
County WASH
Date 12-15-87
Sheet No. 1 OF 1

SYSTEM				TRAFFIC		LINE DIAGRAM	TRAFFIC			PAVEMENT DATA
FED. AID.	FUNCT CLASS.	HWY. SYS.	HPMS SAMPLE	PRKG. REST.	COM/IND. ACCESS		CONTROL	COM/IND. ACCESS	PRKG. REST.	

TRAFFIC CODES
TRAFFIC CONTROLS: STOP SIGN=SS, TRAFFIC LIGHT=T.L., FLASHING RED BALL=F.R.

TRAFFIC CODES
PARKING RESTRICTIONS: A.M. PEAK, P.M. PEAK, A.M./P.M. PEAK, NO PARKING ANYTIME=N.P., COMM/IND. ACCESS=E

NON EA
URBAN LOCAL

FIRE COMPA LA
0015
MUN

FIRE COMPANY LA
~~ALLEY #2~~
10 MUN 8020
0014

~~ALLEY #19~~
~~MUN 8190~~
0017

SCHOOL # LA
~~ALLEY #1~~
0100 MUN 8010 0092

10' I
16' CW

SYSTEM				TRAFFIC		LINE DIAGRAM	TRAFFIC			PAVEMENT DATA
FED. AID.	FUNCT. CLASS.	HWY. SYS.	HPMS SAMPLE	PRK.G. REST.	COM/IND ACCESS		CONTROL	COM/IND ACCESS	PRK.G. REST.	

Form 6 HPS (Rev. 1961)

urban

ROAD INVENTORY SHEET

Party Chief R. VOUGHT
Recorder L. COFFELT JR.
Chainman

SMITHSBURG

VER 7-9-76 Sra

A/T 83-3

Road No. 8100
Name ALLEY #10
Sheet No. 1 OF 1
Date 9-10-63
County WASHINGTON

86-2

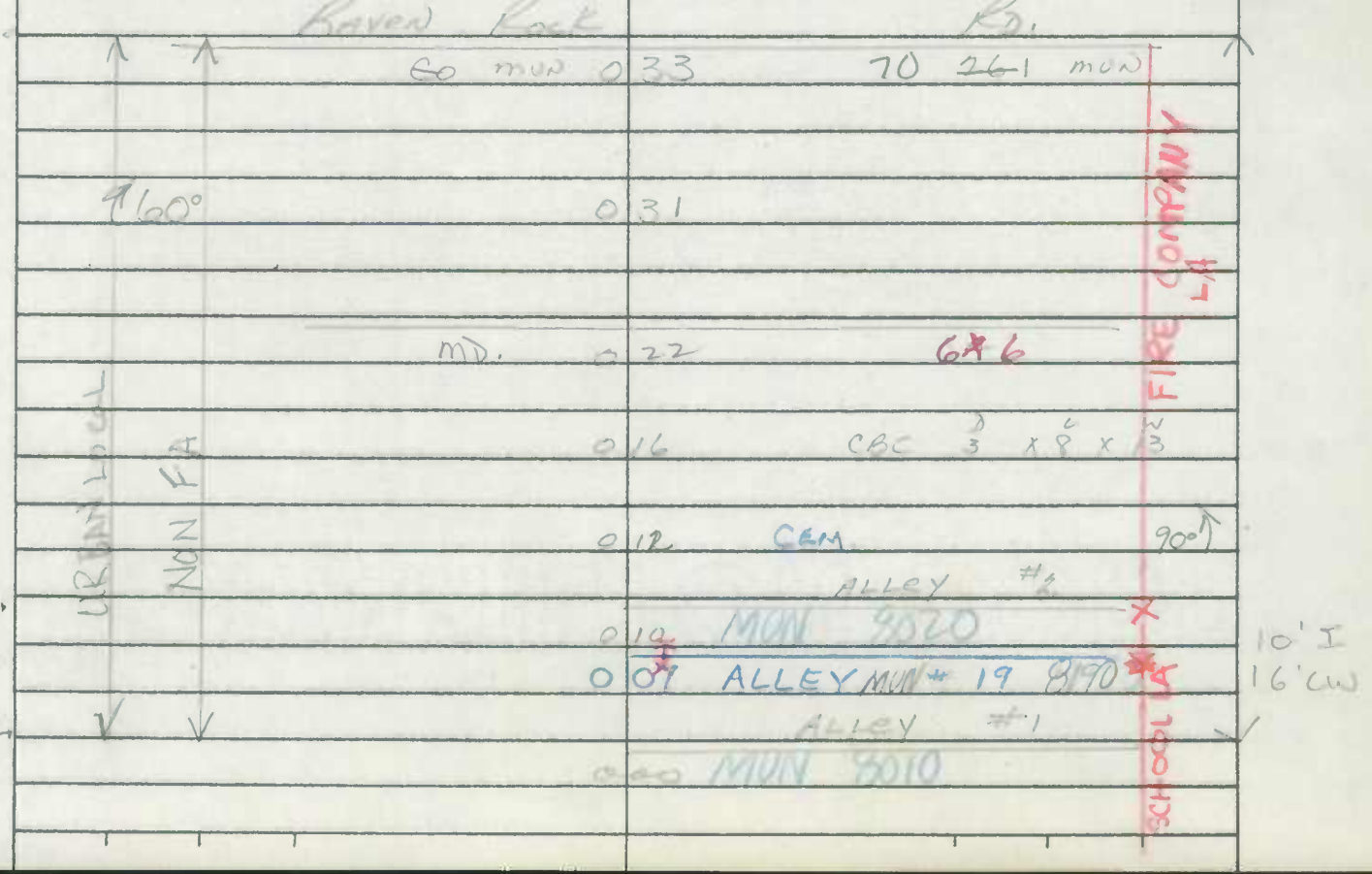

Form 6 HPS (Rev. 1961)

4

ROAD INVENTORY SHEET

Party Chief R. VOUGHT
Recorder L. JOFFELT JR.
Chainman
SMITHSBURG

VEF
7-9-76

Road No. 8120
Name ALLEY 12
Sheet No. 1 OF 1
Date 9 - 10 - 63
County WASHINGTON

BISHOP LA
0.16

HENRRIETTA ST
0.07

10' I
14' CW

0.00

2' CW

~~MAIN STREET~~
~~MUN 40~~

SHA 51.3-8
11-15-72

STATE HIGHWAY ADMINISTRATION OF MARYLAND

urban

ROAD INVENTORY SHEET

Party Chief BB
Recorder NS
Helper

Map No.

SMITHSBURG

Road No. MUN 8190
Road Name ALLEY # 19
Sheet No. 1 OF 1
Date 3/23/84
County WASHINGTON
State Coordinates

AT 84-7

ABAN.

SEE LETTER DATED DEC 3, 1987

SW

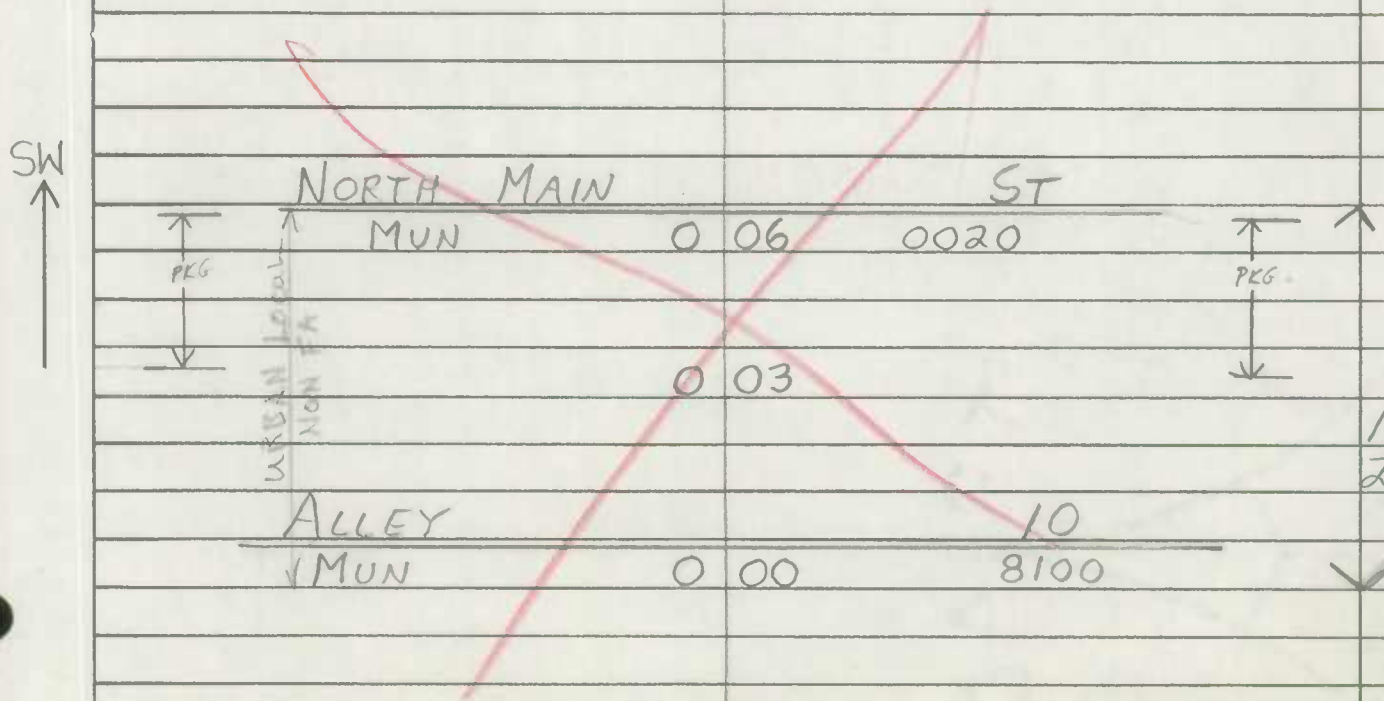

SHA 51.3-8
11-15-72

ROAD INVENTORY SHEET

Road No. ____________________

Road Name ____________________

Sheet No. ____________________

Date ____________________

County ____________________

State Coordinates ____________________

Form 6 HPS (Rev. 1961)

3/8/87 DTED (88-EXTRA) P 9-17

OFFICE COPY

ROAD INVENTORY SHEET

Party Chief
Recorder
Chainman

BBREV FR 10-28-82

91-2, BB/SP 3-9-92

VER 6-17-75

Road No. 0010 - 0020
Name N & S ARTIZAN ST
Sheet No. 1 of 2
Date 10-16-63
County WASHINGTON

76-1 91-3 A/T 75-7 As TABBED

N. ARTIZAN				
	WILLIAMSPORT SANITARIUM	7 95		33' I
	30° ALLEY		4	J-CC 2 ML
	MUN	7 80	8040	~~32' I~~
	E POTOMAC		ST	~~C-C~~
	U.S. 11	7 75	US. 11 @ 8.04	
	E SALISBURY	7 72	CBC 6' x 2' x 100' ± ST	
	MUN	7 66	190	
	E CHURCH		ST	
	MUN 40	7 57		
	E. FREDERICK ST			
	MUN 80	7 48		
	ALLEY 13			
	MUN 5130	7 43		
	E. SUNSET			
	MUN	7 39	210 AVE MD. 6	
	CHURCH	7 38		
		7 36		
			WILLIAMSPORT	
		7 18	CO. 507 HILL	
	H	7 17		
	CORP LMTS	7 16		
		7 13		
	6 H			
		7 06		
		7 03		

TABBED AS MD 63

69-3 70-2

MD 63 Co. 942

Williamsport

MUNICIPAL EXTENSION OF STATE RD

N. ARTIZAN

S. ARTIZAN ST

COLLECTOR URBAN

LOCAL URBAN

0010

0020

Form 6 HPS (Rev. 1961)

3/6/89 DT 6D (BB-EXTRA) P9-17

OFFICE COPY

ROAD INVENTORY SHEET

Party Chief
Recorder
Chainman

BBREV FR 10-28-82

91-2, BB/SP 3-9-92

VER 6-17-75

Road No. 0010 - 0020
Name N & S ARTIZAN ST
Sheet No. 1 of 2
Date 10-16-63
County WASHINGTON

91-3 A/T 75-7 As TABLED

N. ARTIZAN	WILLIAMSPORT SANITARIUM	7 95		33'I
	30° ALLEY		4	J-CC 2ML
	MUN	7 80	8040	~~32'I~~
	E POTOMAC		ST	~~C-C~~
	U.S. 11	7 75	US 11 @ 8.04	
	E SALISBURY	7 72	CBC 6x 2'x 100'± ST	
	MUN	7 66	190	
	E CHURCH		ST	
	MUN 40	7 57		
	E. FREDERICK ST			
	MUN 80	7 48		
	ALLEY 13			
	MUN 8130	7 43		
	E. SUNSET			
	MUN	7 39	210 AVE MD. 68	40'I
	CHURCH	7 38		~~39'I~~
				J C-C
		7 36		2 ML
			WILLIAMSPORT (1962)	
		7 18	CO. 507 HILLCREST AVE	
	H	7 17		
	CORP LMTS	7 16		
		7 13	10 H	18'H
	6 H			24'CW
		7 06		
		7 03		

MUNICIPAL EXTENSION OF STATE RD

COLLECTOR URBAN

LOCAL URBAN

TABLED AS MD 63

69-3 70-2

67-1

MD 63 ~~5-43~~ Co 942

Form 6 HPS (Rev. 1961)

ROAD INVENTORY SHEET

~~MD 63-H~~

Party Chief
Recorder
Chainman

Road No.
Name N & S ARTIZAN ST
Sheet No. 2 of 2
Date
County WASHINGTON

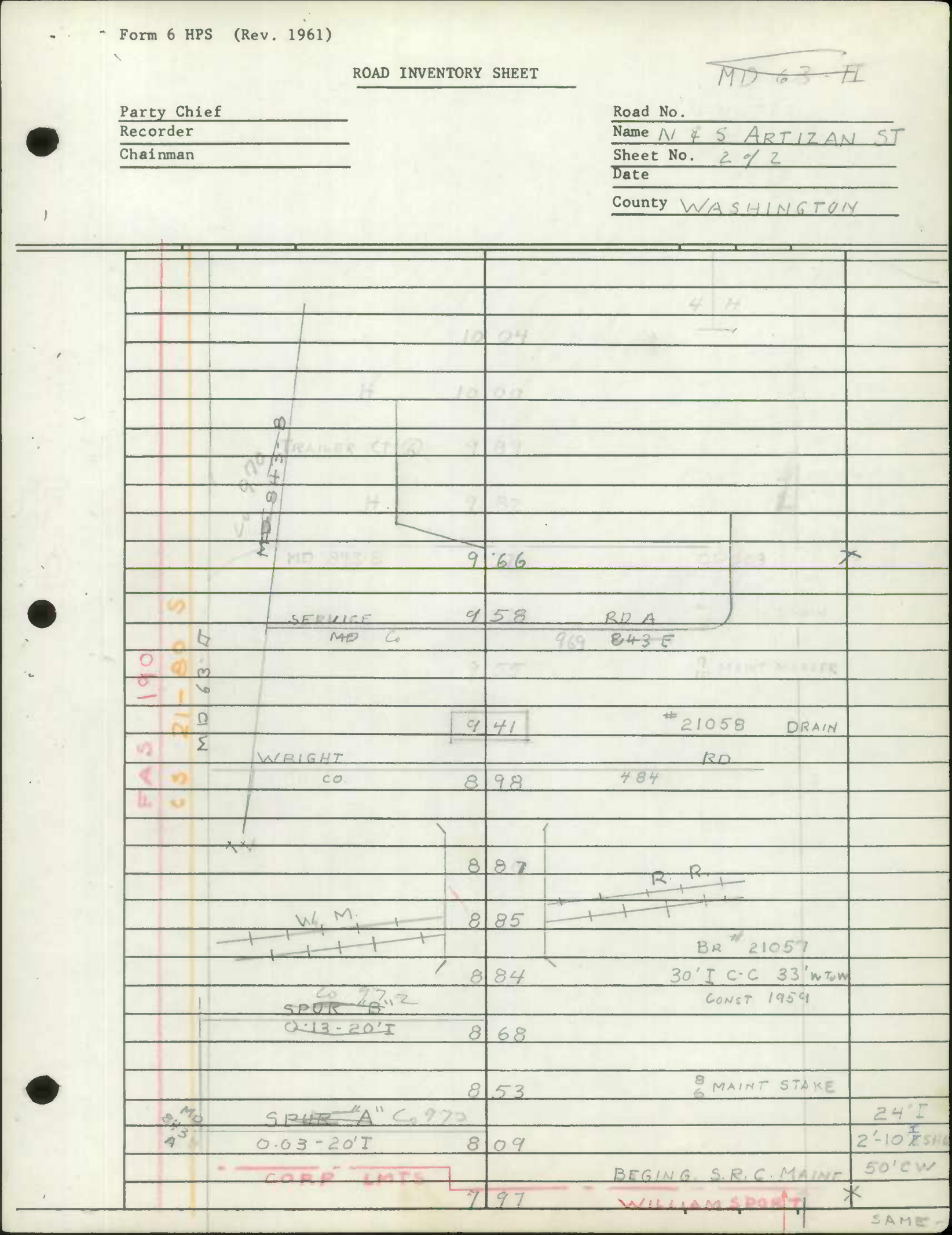

Form 6 HPS (Rev. 1961)

89-1,2
DT/CG
1/31/90

ROAD INVENTORY SHEET

Party Chief R. Vought
Recorder L. Coffelt Jr.
Chainman
Williamsport

VER 7-12-76

86-2
CB/AL
4-19-87
AT

Road No. 0040
Name E & W. Church St.
Sheet No. 1 of 1
Date 9-30-63
County Wash.

SEE NEW INV
FCR-97
GD MP
11/7/97



Form 6 HPS (Rev. 1961)

AL/KS
87-3
3-24-88
A/T

MC/ 9-77

4

ROAD INVENTORY SHEET

Pear Tree LA

Party Chief R. VOUGHT
Recorder L. COFFELT JR.
Chainman

91MUEx#1
91FIDEx#1
BB/SP
3-9-92

VER
7-12-76

Road No. 0050
Name ~~N. CLIFTON DR~~
Sheet No. 1 OF 1
Date 10-1-63
County WASHINGTON

Williamsport

REVISED 4-27-71 DAB

~~SCHOOL~~

~~ROAD 028 END SCHOOL~~

N. CLIFTON DR
MU 91MUEx#1

~~EAT TO SCHOOL 9 FT~~

~~MAPLEHURST AVE~~
~~MUN 130~~

~~0.15~~

~~20' N~~
~~26' CW~~
~~40' I~~
~~30'~~

E POTOMAC
U.S. 0.07 ST 11

30' I
36' CW
2 ML

ALLEY 18
0.03 MUN 0180

20' I
~~30' I~~
30' CW

PEAR TREE LA
CO. 0.53

Cloverton ~~CHERRY TREE~~
Co. 0.00 LA 501

Form 6 HPS (Rev. 1961) * Depiction of intersections @ m.p. 0.18 is incorrect - KJP

PS p9-17

4

ROAD INVENTORY SHEET

Party Chief R. Vought
Recorder L. Coffelt, Jr.
Chainman
Williamsport

93 MU. EX #10
3-14-94
AL/TM

VER
7-12-76

Road No. 0060
Name Commerce St
Sheet No. 1 of 1
Date 9-30-63
County Wash.

77-4 76-2

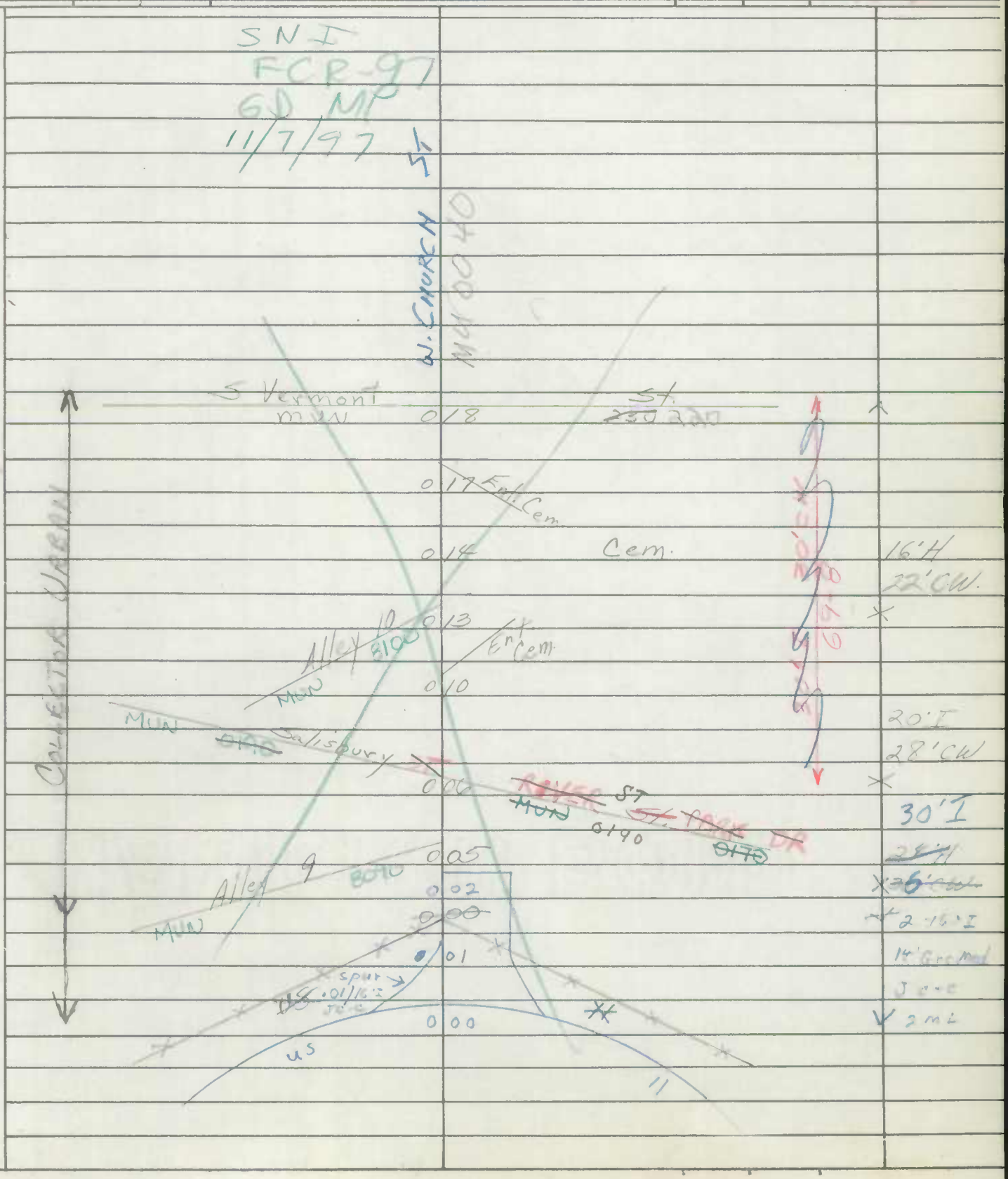

Form 6 HPS (Rev. 1961)

89-1,2
DT/CG
1/31/90

P3-77

ROAD INVENTORY SHEET

MUN. No. 0070

Party Chief SETTAN
Recorder LANDON
Chainman

Road No. ~~MD. 68~~
Name Conococheague St.
Sheet No. 9 of 18
Date 1-4-67
County WASH.

77-1

	8	03		
	7	98		2-24' I 2-10' F SHLD 16' GR. MED. CURB RT.
	7	96		48' I
				1-10' F SHLD RT
	7	92		C-C
				J-CURB LT.
	7	82		
E				E
	7	74		
E. SUNSET AVE				
MUN 210	7	66		
E. FREDERICK ST			W. FREDERICK STREET	
MUN	7	57	80	TL
CHURCH	7	53		
E. CHURCH ST.			W. CHURCH STREET	
MUN	7	48	40	TL
E. SALISBURY			STREET	
MUN	7	39	190	~~40' I~~
(EAST) POTOMAC			STREET (WEST)	C-C
US	7	30	11	
ALLEY			FOUR	
MUN	7	26	8040	
W.M.			R.R.	
	7	17	2 TRACKS (WM 32 396 1) CSX	
60°	7	14		
(END			SRC MAINT.)	
CORP LMTS	7	12	WILLIAMSPORT	
CONOCOCHEAGUE	7	10	CREEK	
	7	07	BR. NO. #21036 22' I C-C 5' JGW LT.	42' H C-C

EAS 114

MUNICIPAL TABBED AS MD 57

Q. TRACE 75-4

PINESBURG RD

521-655

Form 6 HPS (Rev. 1961)

ROAD INVENTORY SHEET

Party Chief SETTAN
Recorder LANDON
Chairman

Road No. MD 68
Name
Sheet No. 10 of 18
Date 1-4-67
County WASH.

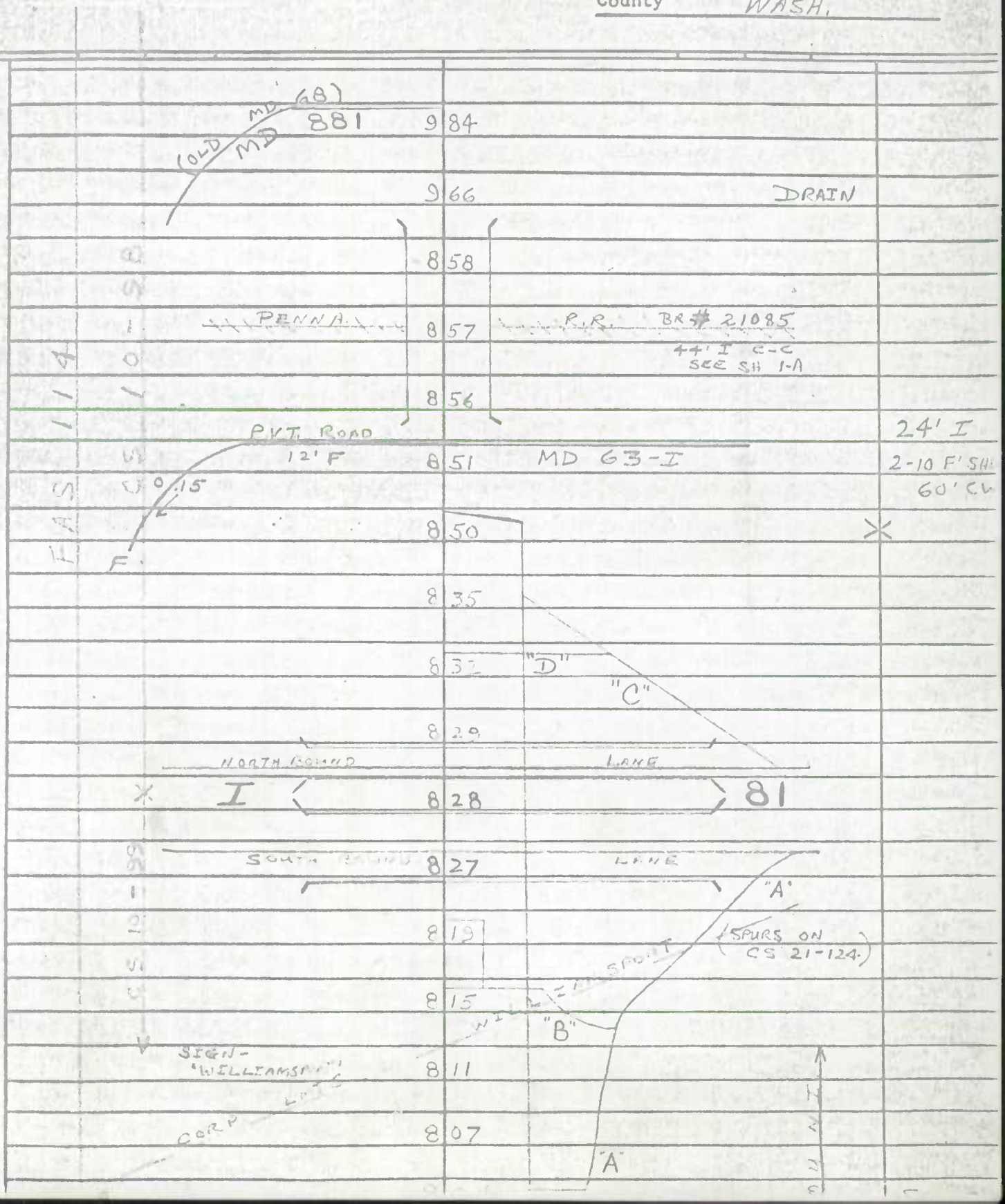

Form 6 HPS (Rev. 1961)

~~Mun. No. 0112~~ - Lockwood Rd #2 P9-77
Mun. No. 0110 - Lockwood Rd.

ROAD INVENTORY SHEET

VER 7-8-76

PARTY CHIEF Frederick Settan
RECORDER Thomas Landon
CHAINMAN

ROAD NO. ~~Co 510~~
NAME LOCKWOOD RD
SHEET NO. 1 OF 1
DATE 1-4-67
COUNTY WASHINGTON

SEWAGE TREATMENT PLANT

	GATE			
ROAD	0	66 END		
PT 90°	0	59		16'I
H	0	56		22'cw
CORP LMTS			Williamsport	
PC	0	55		
H	0	54	H	
	0	52	H	
	0	45	H	
	0	43	H	
	0	42	H	12'E
				18'cw
	0	32		
PT 110°	0	29		
CORP LIMTS	0	24	WILLIAMSPORT	
PC	0	13		
	0	04	PT 80°	18'F
				40'cw
	0	02	PC	
Conococheague St				
MD	0	00	68	

0112 Lockwood Rd

COUNTY 510

0110

SHA 51.3 - 8 Revised
4.83

Hagerstown Urban
93 MD EX 62
A/T 3-14-94
AL/TM

MARYLAND STATE HIGHWAY ADMINISTRATION

Williamsport

ROAD INVENTORY SHEET

Co 1116

Party Chief D. Taylor
Recorder F. Rhodes
Assistant Rewritten 11-8-91 KJP
Map No./Dir. 1 N
State Coordinates

Road No. MUN 0138
Road Name Milestone Terr
County Washington
Date 4-18-79
Sheet No. 1 OF 1

89-3 (mun)
DT/CG
1-31-90

TRAFFIC CODES
TRAFFIC CONTROLS: STOP SIGN=SS, TRAFFIC LIGHT=T.L., FLASHING RED BALL=F.R.

TRAFFIC CODES
PARKING RESTRICTIONS: A.M. PEAK, P.M. PEAK, A.M./P.M. PEAK, NO PARKING ANYTIME=N.P., COMM/IND. ACCESS=E

SYSTEM				TRAFFIC		LINE DIAGRAM	TRAFFIC			PAVEMENT DATA
FED. AID.	FUNCT CLASS.	HWY. SYS.	HPMS SAMPLE	PKG. REST.	COM/IND. ACCESS		CONTROL	COM/IND. ACCESS	PKG. REST.	
						SNI FCR - 97 GD MP 11/7/97				
						(Oak Tree La.) MUN 0 18 0133				
				E		Tri-State Indoor Racquet Club 0 15 Apts.		E		
						0 13 Apts.		E		42' I
						MUN 0138				J C-C
						Hopewell Rd				
						Relocated 64 to 473 and 473 to 64 — 0 10 Co 473				
						0 08 Co 1116				
						* Site of old Corp. Limits * 0 05 County Urban				36' I
										J C-C
						E. Potomac ST. MUN 0138				3 ML
						US 0 00 11 @ 1.33				

NON F/A
Urban Local
Urban Collector
was part of Co 473 Hopewell Rd
was Md 60 Hopewell Rd

SYSTEM				TRAFFIC		LINE DIAGRAM	TRAFFIC				PAVEMENT DATA
FED. AID.	FUNCT. CLASS.	HWY. SYS.	HPMS SAMPLE	PRKG. REST.	COM/IND ACCESS		CONTROL	COM/IND ACCESS	PRKG. REST.		

SHA 51.3-8
11-15-72

STATE HIGHWAY ADMINISTRATION OF MARYLAND

89-3
DT/CG
1/31/90

ROAD INVENTORY SHEET

Party Chief DT
Recorder FR.
Helper

Map No. GH22 78-2

Road No. MUN. 0138
Road Name (MILESTONE TERR.)
Sheet No. 1 OF 1
Date 4-18-79
County WASH.
State Coordinates

WILLIAMSPORT

N

(OAK TREE LA.)
MUN. 0 ~~0~~18 0133

TRI-STATE INDOOR RACQUET CLUB 0 ~~0~~15 ENT. APTS

0 ~~0~~13 ENT. APTS. 42'I
"J" C-C

HOPEWELL RD
~~0~~10 CO 473

E. POTOMAC ST. 36'I
J-C-C
US 0 00 11 3ML

SHA 51.3-8
11-15-72

ROAD INVENTORY SHEET

Road No. _____
Road Name _____
Sheet No. _____
Date _____
County _____
State Coordinates _____

Form 6 HPS (Rev. 1961)

Mun. No. 0160 - Potomac St. W.
" " 0150 - Potomac St. E.

ROAD INVENTORY SHEET

89-3
DT/CG 1/31/70

PARTY CHIEF Frederick Settan
RECORDER Thomas Landon
CHAINMAN

ROAD NO. ~~U.S. 11~~ I
NAME E+W Potomac Street
SHEET NO. 1 OF 13
DATE 1-5-67
COUNTY WASHINGTON

VCR 6-19-75

WILLIAMSPORT

	CONOCOCHEAGUE		STREET	
	MD 68	0 63	MD 63 & 68	
	ALLEY MUN	0 61	8120 #12	
			MUN 8110	
		0 53	ALLEY #11	
	CHURCH	0 52		
			MUN 220	
		0 50	VERMONT STREET	
			MUN 8100	
		0 48	ALLEY #10	
			MUN 8090	52' H
		0 42	ALLEY #9	C-C
	(MUN) 140			
90°	POTOMAC ST.	0 40		24' H
			MUN 60	32' CW
		0 35	COMMERCE STREET 90°	
				26' H
				C-C
		0 33		
	N.M.	0 32	RR.	
	POTOMAC	0 31	RIVER	
				19' I
	CORP LIMITS	0 13	WILLIAMSPORT	C-C
	MARYLAND		BR # 21001	
	WEST VIRGINIA	0 00	STATE LINE 19' I C-C	
		059		
			WEST VIRGINIA RD	

E POTOMAC 0150

W. POTOMAC 0160

FAP 8

MUNICIPAL EXTENSION OF STATE RD

MUNICIPAL TABBED AS US 11

STATE

US 11

Form 6 HPS (Rev. 1961)

ROAD INVENTORY SHEET

PARTY CHIEF Frederick Settan
RECORDER Thomas Landon
CHAINMAN

ROAD NO. ~~U.S. 11~~ I
NAME E. POTOMAC ST
SHEET NO. 2 OF 13
DATE 1-5-67
COUNTY WASHINGTON

WILLIAMSPORT

AS TABBED 75-6

	MILESTONE TERR. ~~HOPEWELL RD~~			5.6' I
	MU ~~CO 473~~ 0138 (89-3)	1 35		~~STAPLE I~~
				~~60' I~~
	B-TELEPHONE CO.	1 33	B-DRIVE IN THEATER	2-11' HSHD
				J-C-C
		1 31	B-GAS	3 ML
		1 29		X
			~~CLIFTON DR~~	
		1 28	(MUN) 50	
	~~APPLETREE LANE~~			
	CO 500	1 18		
FAP 8		1 12	~~SPRINGFIELD LANE~~	26' I
			~~SPUR~~	2-10' HSHD
		1 09	(MUN) 200	50' CW
	~~PEACHTREE LANE~~			2 ML
	CO 504	0 93		X
			~~PARK RD~~	
		0 80	~~ENT MUN PARK~~	
	MUN		8170	50' I
	ALLEY	0 79	#17	J CURB ST
	~~ARTIZAN~~		~~STREET~~	54' CW
	MD 63 II	0 76	(MUN)	X 2 ML
	MUN 8140			
	ALLEY	0 74	#14	
		0 73	ALLEY.	
		0 71	CHURCH	
	MUN		8130.	
	ALLEY	0 66	13	
				~~26' I~~
				38' CW

MUNICIPAL

TABBED AS US 11

67-4

53-1
72-1

53-2
73-3

Form 6 HPS (Rev. 1961)

ROAD INVENTORY SHEET

PARTY CHIEF Frederick Settan
RECORDER Thomas Landon
CHAINMAN

ROAD NO. ~~U.S. 11~~ I
NAME POTOMAC ST
SHEET NO. 30 OF 13
DATE 1-5-67
COUNTY WASHINGTON

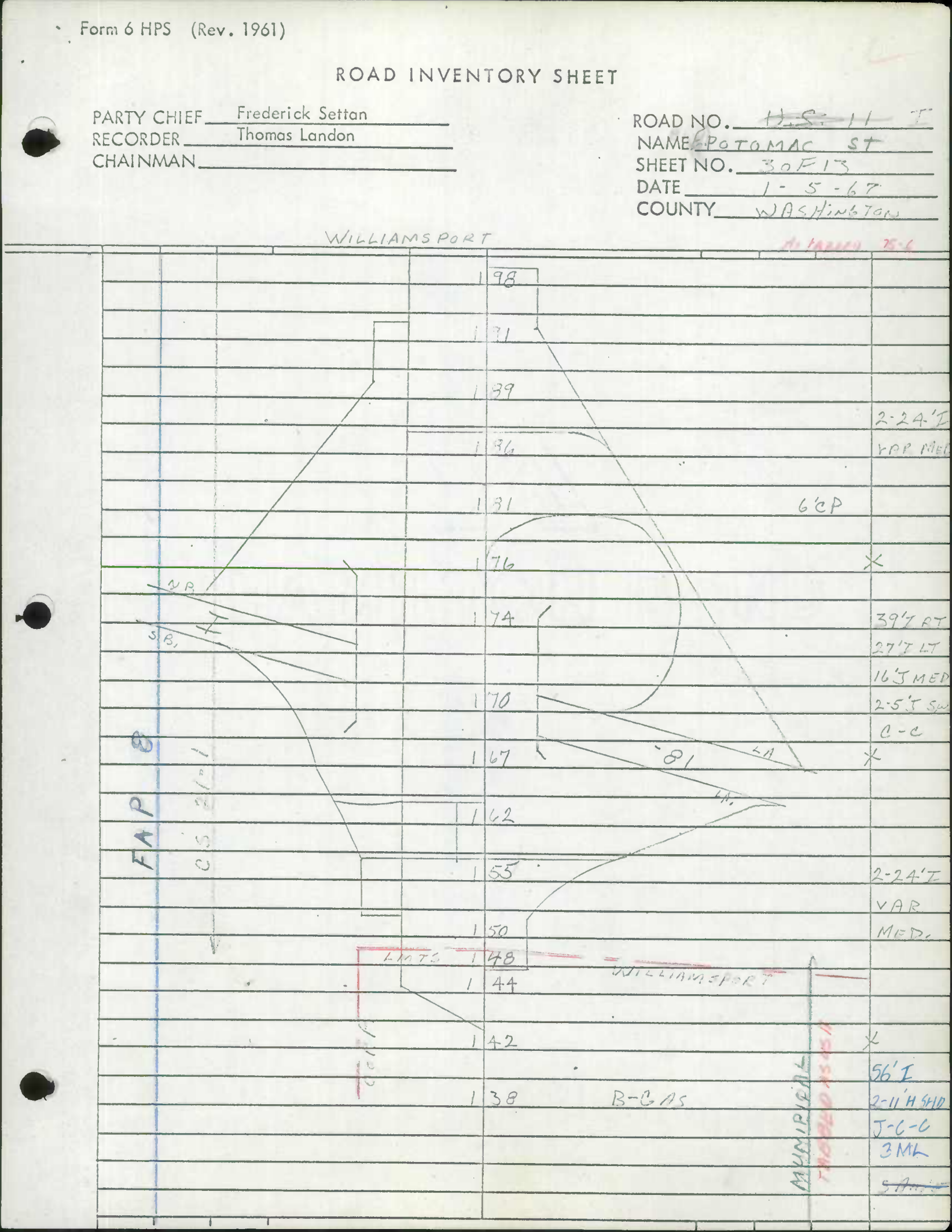

Form 6 HPS (Rev. 1961)

ROAD INVENTORY SHEET

Party Chief R. Vought
Recorder L. Coffelt, Jr.
Chainman
Williamsport

VER 7-12-76

Road No. 0170
Name River Park Dr.
Sheet No. 1 of 1
Date 9-30-63
County Wash.

72-2

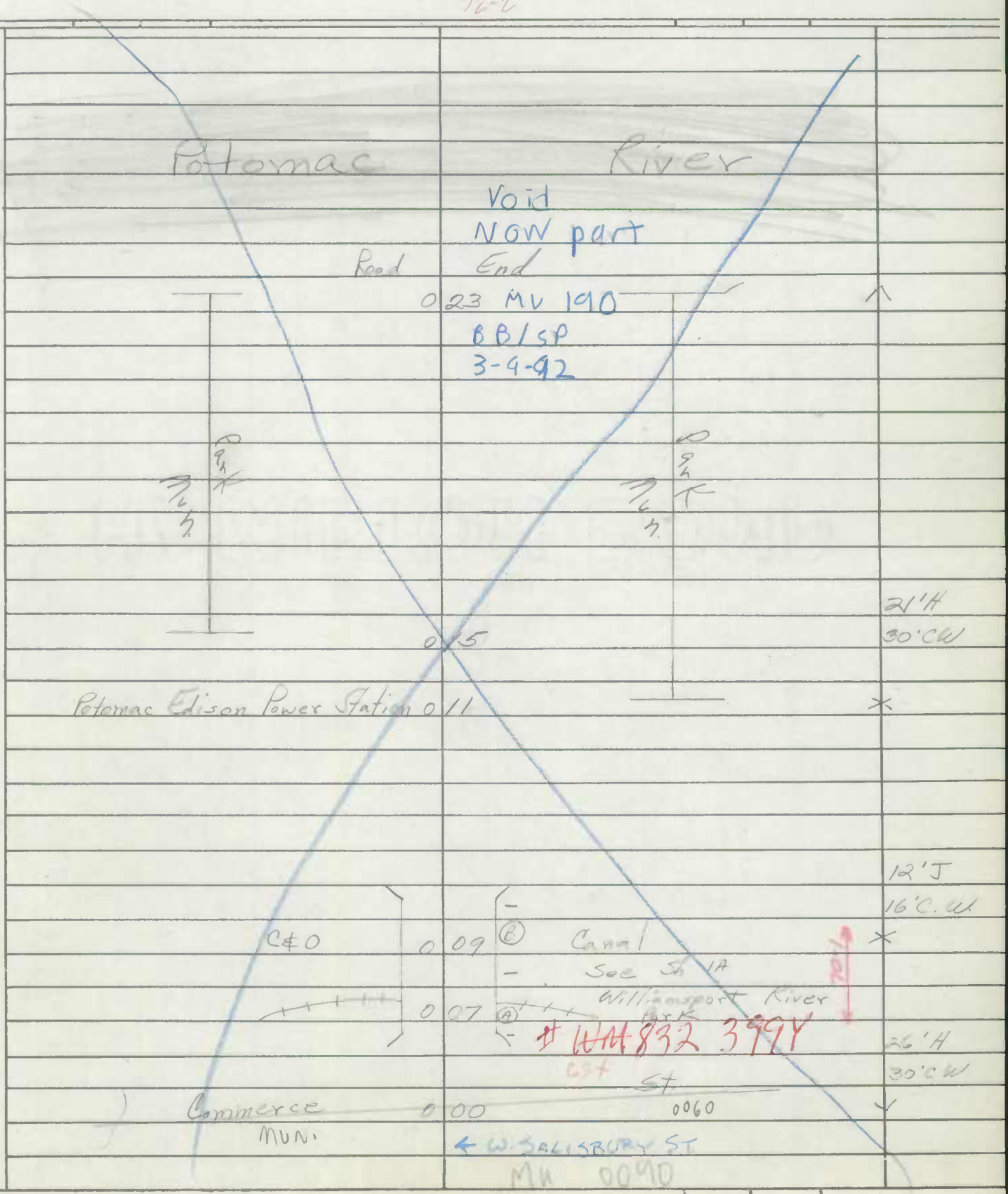

Form 6 HPS (Rev. 1961)

91-1 MU
BB/SP
3-4-92

4

ROAD INVENTORY SHEET

Party Chief R. Vought
Recorder L. Coffelt Jr.
Chainman
Williamsport

85-02
3-13-86
YER
7-12-76

Road No. ~~0180~~ -0190
Name E. & W. Salisbury St
Sheet No. 1 of 2
Date 9-30-63
County Wash.

76-465 Astaire 75-5

				42' I on taper to 17' I
Commerce	MUN	0 35	60 St	55 2 VML
Alley	MUN	0 31	8100 10	
S Vermont St	MUN	0 28	N Vermont St 220	
Alley	MUN	0 26	8110 11	
U.S. Post Office Williamsport		0 21		54 I 66-2
Alley	MUN	0 18	8120 12	
		0 17	Williamsport V.F.D.	
S Conococheague St	MD	0 15	N Conococheague St 63	
Alley	MUN	0 13	8130 13	
Church		0 07		
Alley	MUN	0 05	8140 14	
S Artizan St	MUN	0 02	N Artizan St 60	54' I 1c-c 2ML
Alley	MUN	0 00	8170 17	

OTHO HOLLAND RD. MUN (8500) 0134


Potomac River
Boat Ramp
Road End
057
17' I
2 VML
E
046
17' J
2 VML
ABan
043
ABan
042
17' I
2 VML
041
040

SHA 51.3-8
11-15-72

STATE HIGHWAY ADMINISTRATION OF MARYLAND

ROAD INVENTORY SHEET

Party Chief DT
Recorder FR.
Helper

Map No. GH 22 78-2
WILLIAMSPORT

Road No. MUN. 0195
Road Name (SHAWNEE TER.)
Sheet No. 1 OF 1
Date 4- -79
County WASH
State Coordinates

N ↑

(OAKTREE LA.)
MUN. 0133 0 0 8

ENT. APTS. 0 0 4 42'I

(HOPEWELL RD.)
CO 0 0 0 473

SHA 51.3-8
11-15-72

ROAD INVENTORY SHEET

Road No. _____
Road Name _____
Sheet No. _____
Date _____
County _____
State Coordinates _____

Form 6 HPS (Rev. 1961)

ROAD INVENTORY SHEET

Mun No. 0210

PARTY CHIEF Frederick Settan
RECORDER Thomas Landon
CHAINMAN

AL/KJ 87-2 3-24-88
VER. 7-12-76

ROAD NO. ~~MD 881~~ A
NAME SUNSET AVE
SHEET NO. 10F1
DATE 1-4-67
COUNTY WASHINGTON

I- 81 77-2 26-3

S.B.		LA.	
	200'		
ROAD	0 59	END	
Ent school	0 58		20' I
	0 56	END CEM	12' I SHOLT
E	0 48 / 0 47		35' CW 2 ML
	0 44	BEG CEM	
	0 43	H	
	0 42	H	
		BRITNER AVE	
	0 41	Co 508	
	0 37	3 H	
	0 35		
		GROVE AVE	
H	0 32	Co 506	
H	0 21		23' I
MUN 8150			~~20' H~~
ALLEY #15	0 17	~~BEG SRC MAIN~~	40' CW ~~18' H~~
ARTIZAN		STREET	2 ML ~~24 Cod~~
MUN 20	0 13	~~MD 843~~ MUN	6' I SHOLT 2 ML
MUN 8140			
ALLEY #14	0 11		40' I
CONOCOCHEAUGE		ST	C-C
MD	0 00	68	

Transferred to WILLIAMSPORT SRC Agreement 10-5-66

MUN. 62-2 67-2

(WATER PARK DR.) MU. 230

Form 6 HPS (Rev. 1961)

4

ROAD INVENTORY SHEET

Party Chief R. VOUGHT
Recorder L. COFFELT JR.
Chainman

WILLIAMSPORT

VER. 7-12-76

Road No. 8040
Name ALLEY 4
Sheet No. 1 OF 1
Date 9-30-63
County WASHINGTON

Road End
0 34
~~0 33~~

8'H
~~7'K~~
10'CW

ALLEY 12
0 31
~~0 30~~

CONOCOCHEAGUE ST
MD. 0 28 ~~0 27~~ 68

7'J
9'CW

ALLEY 13
0 26
~~0 25~~

8'I
15'CW

ALLEY 14 #2
0 22
~~0 17~~

7'J
9'CW

ARTISAN ST
Md ~~0 14~~ 63
0 18

ALLEY ~~15~~ 17
0 15
0 13
~~0 12~~

↑30°

~~0 08~~
0 09

ALLEY 16
MUN 8160

~~7'E~~
~~10'CW~~

0 00

Road End 50'

8'I
10'CW

Co 0 00 504