Form 6 HPS (Rev. 1961)

TL VER.
F.R 5/11/77

ROAD INVENTORY SHEET

Party Chief F. SETTAN
Recorder T. LANDON
Chainman

Road No. 0010
Name "A" Rd.
Sheet No. 10F1
Date 7-12-66
County TALBOT

EASTON

ABAN.

Easton

XXXXXX
ROAD 006 END

E

ST.

15'B
20'CW

000

N. AURORA

Form 6 HPS (Rev. 1961)

TL VER.
F.R 5/11/77

ROAD INVENTORY SHEET

Party Chief F. SETTAN
Recorder T. LANDON
Chainman

Road No. 0010
Name "A" Rd.
Sheet No. 10F1
Date 7-12-66
County TALBOT

EASTON

ABAN.

XXXXXX
ROAD 0.06 END

E

ST.

0.00

N. AURORA

15'B
20'W

SHA 51.3-8
11-15-72

STATE HIGHWAY ADMINISTRATION OF MARYLAND

10-5-77 meeting with Mr. VandeVisser, Wilson Tull, Dave Bachenek, Ed Davis, it was decided that this rd should be OP. The county has no proof of ownership.

ROAD INVENTORY SHEET 0025

Party Chief T. LANDON
Recorder F. RHODES
Helper

BB REV FR 10-4-81

Map No. G21 81-1
G15

Road No. ~~CO. 308 OP 153~~
Road Name (Airpark Dr.)
Sheet No. 1 OF 1
Date 6/16/77
County TALBOT
State Coordinates 1067-352

BB 84-2
Am 1-25-85

EASTON

SEE NEW INV

92-1 ST
GD, AH
2-5-93

W

B ROAD 016 END

(GLEBE PARK DR.
~~(YELLOW BRICK RD.)~~
CO. 309 011
OP 154 MU 0408

B 007 B

RD
~~RD.~~)
CENTREVILLE
000 188

OLD JONES CO.

MUN 0025
86-1
81-1

36' H
~~20' F~~
40' CW

36' I
~~24' F~~
~~30' CW~~
JC-C

SHA 51.3-8
11-15-72

ROAD INVENTORY SHEET

Road No. _____
Road Name _____
Sheet No. _____
Date _____
County _____
State Coordinates _____

HA 51.3-8
1-15-72

STATE HIGHWAY ADMINISTRATION OF MARYLAND

10-5-77 meeting with Mr. VandeVisser, Wilson Tull, Dave Bochenek, 80 Davis, it was decided that this rd should be OP. The county has no proof of ownership

ROAD INVENTORY SHEET ~~0025~~

Party Chief T. LANDON
Recorder F. RHODES
Helper

Map No. G21 81-1 MUN

Road No. ~~CO. 308~~ OP153
Road Name (Airpark Dr.)
Sheet No. 1 OF 1
Date 6/16/77
County TALBOT
State Coordinates 1067-352

MUN 0025

EASTON

B ROAD 016 END

(GLERE PARK DR.
~~(YELLOW BRICK RD.)~~
~~CO. 309~~
OP 154

0 11

B 0 07 B

RD.)
188

0 00

(JONES CO.

OP153

MUN 0025

1-18

30' F
40' CW

36' I
~~24' F~~
30' CW
1' C-C

Form 6 HPS (Rev. 1961)

ROAD INVENTORY SHEET

~~T. LANDON~~
F. RHODES
VERIFIED
77

Party Chief F. SETTAN
Recorder T. LANDON
Chainman

G15

Road No. 0080
Name S. AURORA ST
Sheet No. 20 F 3
Date 7-6-66
County TALBOT

MU 700 EASTON

88-17

FAU 7605

MINOR ARTERIAL URBAN

S. AURORA ST. HPMS 600800790084

MELFIELD AVE	112	~~MU 700~~	
		MU 0302	
	108	EARLE AVE #2	
MU 760			
NEEDWOOD AVE	106		
		MU 9050	
	104	(MASON ALLEY)	
MU 1130			
WINTON AVE	100		40'H
		MU 150	C-C
	094	(BROOK LANE)	X
MU		0160	
BROOKLETT S	091	AVE	
MU		1020	37'I
(TOWERS	087	LANE)	C-C
MU		0980	
TALBOT	084	ST	X
MU		0922	
SOUTH	077	ST #2	34.5'I
MU		0910	C-C
X SOUTH	072 ←	LANE X	X 30'I
MU		0280	C-C
DOVER	066	ST	X
MU ←		0060 ←	
(AUGUST	060	ST)	40'I
			C-C
~~MD~~ MUN.		0430 ~~[illegible]~~	
X GOLDSBOROUGH	054	ST	X

S

SAME

Form 6 HPS (Rev. 1961)

4

ROAD INVENTORY SHEET

T. LANDON
F. RHODES
VERIFIED
77

Party Chief F. SETTAN
Recorder T. LANDON
Chainman

Road No. 0080
Name S. AURORA ST
Sheet No. 3 OF 3
Date 7-6-66
County TALBOT

93-37

EASTON

SWASHINGTON MO

MU 0750 (MYRTLE LANE)	172			~~34' H C-LT~~
MU 0610 LINDEN AVE	167			
MU 480 (HICKORY LANE)	164			~~34' H C-C~~
DUTCHMANS ~~CO~~ MU	160	293	LANE ~~95~~	30' I C-C
	156			
	140			30' I C-LT
MU IDLEWILD	132	0540	AVE	
	128	MU 9160 (WARRINGTON ALLEY)		
	125	MU 0950 STEWART ST		
~~RXR~~	123	MU 0940		
~~RXR STON~~	119	(STATION LANE)		
~~TRACK & ISLAND~~	~~118~~			
	~~117~~	~~(LIBERTY LANE)~~	~~RXR STON~~	
MU 0660 MARYLAND AVE	115			

NON FA
COLLECTOR
URBAN
MINOR ARTERIAL
URBAN
FAU 7605

HPMS 0080 0470 32

34' I C-C 72-20

MU I 83-38 C-C

SAME

SHA 51.3-8
11-15-72

STATE HIGHWAY ADMINISTRATION OF MARYLAND

TL VER.
FR 5/17/77

ROAD INVENTORY SHEET

Party Chief T. LANDON
Recorder F. RHODES
Helper

Map No.

Road No. OP ~~103~~ 0085
Road Name (BAINBRIDGE PL.)
Sheet No. 1 OF 1
Date 1/13/76
County TALBOT
State Coordinates 1166-337

TRANS. - 77-19 IN EASTON

ELWOOD			AVE.	
MUN ~~MUN.~~ ~~OP 48~~	0	09	~~MUN~~ 0350	
				36' I
				"J" C-C
MECKLENBURG			AVE.	
MUN.	0	00	0680	

W

Form 6 HPS (Rev. 1961)

ROAD INVENTORY SHEET

Mun. No. 0170 BROOKWOOD AVE

T. LANDON
F. RHODES
VERIFIED
5/16/77

Party Chief	F. SETTAN	Road No.	0100
Recorder	T. LANDON	Name	BIERY ST
Chainman		Sheet No.	10F1
		Date	7-11-66
		County	TALBOT

EASTON

91-13 A/T 93-24

	CUL DE SAC		
H	0 32		~~20'I~~
	0 21	90°	~~28'C-C~~
	0 17		~~30'I~~
MUN 1150			C-C
NYE AVE	0 14		
PENNSFIELD LA.			
MUN. 0820	0 11		
MUN 22			
ADKINS LANE AVE.	0 08		30'I
			C-C
	MUN 1110		
	0 07 S. WEST ST		
PKG. LOT. HILL	0 02 LANE		
			22'I
			C-C
S. WASHINGTON	ST		
MD	0 00 565A		

0170 BROOKWOOD AVE

W

Form 6 HPS (Rev. 1961)

4

ROAD INVENTORY SHEET

T. LANDON
T. RHODES
VERIFIED
5/16/77
EASTON

Party Chief F. SETTAN
Recorder T. LANDON
Chainman

Road No. 0160
Name BROOKLETTS AVE
Sheet No. 10F2
Date 7-7-66
County TALBOT

85-33 80-8

MUN S. HANSON	0 45	450 ST		
MUN S. AURORA	0 37	80 ST		
MU 9100 (POPLAR ALLEY)	0 34	SEE NEW INV 6D AH FCR-95 4-10-95		
MUN 0250 DAVIS AVE	0 31			
MU S. HIGGINS	0 28	0490 ST		
1 TRACK & 2 CPUPS	0 19			39'J C-C
MUN 0312 EAST AVE #2	0 18	MDDE RXR sign		
MUN	0 13	570 KEMPS LANE		39'J C-C
MUN	0 09	000 PARK ST		
MUN BOUNDARY	0 07	130 LANE	15°	40'I C-C
MUN. TRED AVON	0 00	1020 AVE		

NON FA COLLECTOR URBAN

W

Form 6 HPS (Rev. 1961)

4

ROAD INVENTORY SHEET

Party Chief F. SETTAN
Recorder T. LANDON
Chainman

T. LANDON
F. RHODES
VERIFIED
TT

EASTON

Road No. 0160
Name BROOKLETTS AVE
Sheet No. 2 OF 2
Date 7-7-66
County TALBOT

NON FA		S. WASHINGTON ST	
COLLECTOR URBAN	MD 0.62	565 A.	
	MUN	470	
	S. HARRISON 0.53	ST	
			SAME
	0.47	CHURCH	

SHA 51.3 - 8 Revised
4.83

MARYLAND STATE HIGHWAY ADMINISTRATION

ROAD INVENTORY SHEET OP 239

89-1

Party Chief	BB	Road No.	MU 0165
Recorder	BB	Road Name	BROOKS DR.
Assistant		County	TALBOT
Map No./Dir.	1 S	Date	2/2/90
State Coordinates	EASTON	Sheet No.	1 OF 1

TRAFFIC CODES
TRAFFIC CONTROLS: STOP SIGN=S.S., TRAFFIC LIGHT=T.L., FLASHING RED BALL=F.R.

TRAFFIC CODES
PARKING RESTRICTIONS: A.M. PEAK, P.M. PEAK, A.M./P.M. PEAK, NO PARKING ANYTIME=N.P., COMM/IND. ACCESS=E

SYSTEM: FED. AID.	SYSTEM: FUNCT CLASS	SYSTEM: HWY. SYS.	SYSTEM: HPMS SAMPLE	TRAFFIC: PRKG. REST.	TRAFFIC: COM/IND. ACCESS	LINE DIAGRAM	TRAFFIC: CONTROL	TRAFFIC: COM/IND. ACCESS	TRAFFIC: PRKG. REST.	PAVEMENT DATA
						D-E OP 239				
						~~EOL~~ 0 37 SAC				
F/A	LOCAL				E	0 27				
NON	RURAL									
										36'I
						GLEBE Rd				JC-C
						Co. 000 37				

LINE DIAGRAM

SYSTEM				TRAFFIC		LINE DIAGRAM	TRAFFIC			PAVEMENT DATA
FED. AID.	FUNCT. CLASS.	HWY. SYS.	HPMS SAMPLE	PRKG. REST.	COM/IND ACCESS		CONTROL	COM/IND ACCESS	PRKG. REST.	

ROAD INVENTORY SHEET

Party Chief F SETTAN
Recorder T LANDON
Chainman
REVISED BY
GRG 3-13-68

T. LANDON
F. RHODES
VERIFIED
5/16/77

Road No. 0170
Name BROOKWOOD AVE
Sheet No. 1 of 1
Date 7-11-66
County TALBOT

EASTON

91-12 A/T

~~ROAD~~ D E END

H CUL 0 18 SA C

0 07

W

20°

0 03

WYE AVE
Mod. 1150

0 00

BIERLY

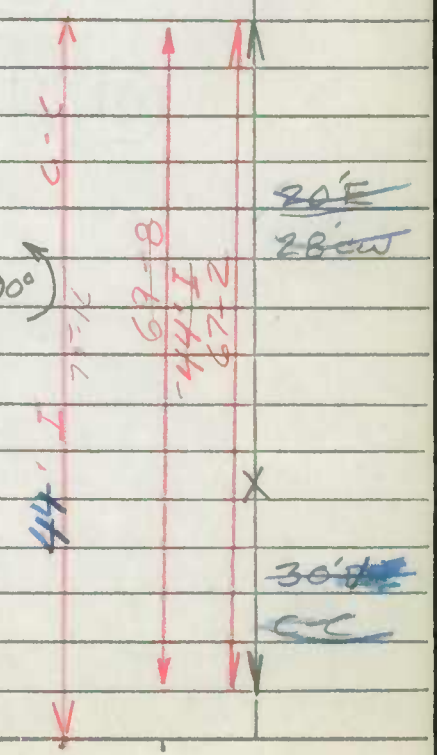

Form 6 HPS (Rev. 1961)

1067-346

ROAD INVENTORY SHEET

MUN 0190

Party Chief F. Setfan
Recorder T. Landen
Chainman

TL VER. FR. 5/13/77

Road No. ~~OP 90~~
Name Calvert ~~Terrace~~ ST.
Sheet No. 1 of 1
Date 7-12-66
County Talbot

Easton 1970 ANNEX

Road		End		
DOVE LA. MUN. 0275	0 31	H		
	0 23			
LOMAX		~~LOMAX~~ ST		24'D
MUN 0625	0 20	~~OP 72~~ MUN 0625		30'cw
~~BRANCH~~ LA	0 17	~~F~~ Easton		
Howard St.	0 13			
Kasten Lane	0 10			
Elizabeth St.	0 06			
		Max Lane		34'F
N	0 03			C-C
Goldsborough		St.		
MD	0 00	328		



Form 6 HPS (Rev. 1961)

4

ROAD INVENTORY SHEET

~~T. LANDON~~

F. RHODES

VERIFIED

5/13/77

Party Chief F. SETTAN

Recorder T. LANDON

Chainman

TL REV.
F.R. 1/26/77

Road No. 0190

Name CALVERT ~~FURNACE~~ ST.

Sheet No. 1 OF 1

Date 7-12-66

County TALBOT

EASTON

85-20

ROAD		END	
(DOVE LA.)	0 31	H	
MUN. ~~LOMAX~~ 0275	0 23	[redacted] ST.	
MUN. 0625	0 20	~~OP~~ 72 MUN	24'D 30'CW
(BRANCH ~~& OAK~~ LA.) ~~ST~~ ~~MU 135~~ ~~OF~~ MU 330	0 17	Limits of EASTON	
HOWARD ST	0 13		
MU 560 (KASTEN LANE)	0 10		
MU 320 ELIZABETH ST	0 06		
	0 03	MUN (MAX LANE)	34'F C-C
GOLDSBOROUGH ~~MD~~ MU.	0 00	0430 ~~320~~ ST	

N

N

(92-12)
60 / A. HATTEN
2-5-93

SHA 51.3 - 8 Revised
4.83

MARYLAND STATE HIGHWAY ADMINISTRATION

ROAD INVENTORY SHEET

89-14

Party Chief BB
Recorder BB
Assistant
Map No./Dir. 1 E
State Coordinates EASTON

Road No. MD. 0193
Road Name CANVASBACK DR.
County TALBOT
Date 2/2/90
Sheet No. 1 OF 2

91-16
91-18 ALT

TRAFFIC CODES
TRAFFIC CONTROLS: STOP SIGN=SS, TRAFFIC LIGHT=T.L., FLASHING RED BALL=F.R.

TRAFFIC CODES
PARKING RESTRICTIONS: A.M. PEAK, P.M. PEAK, A.M./P.M. PEAK, NO PARKING ANYTIME=N.P., COMM/IND. ACCESS=E

SYSTEM				TRAFFIC		LINE DIAGRAM	TRAFFIC			PAVEMENT DATA
FED. AID.	FUNCT CLASS.	HWY. SYS.	HPMS SAMPLE	PRKG. REST.	COM/IND. ACCESS		CONTROL	COM/IND. ACCESS	PRKG. REST.	
	URBAN Local					0 ~~45~~ 25 PT 110° BRANT CT 0 ~~35~~ 15 MU 0136 0 ~~25~~ 07 PC (TEAL DR.) MU. 0 ~~20~~ 00 0990 30° MU PC ELLIOTT RD CO 297V				36'I JC-C 2 V.ML

SYSTEM				TRAFFIC		LINE DIAGRAM	TRAFFIC			PAVEMENT DATA
FED. AID.	FUNCT. CLASS.	HWY. SYS.	HPMS SAMPLE	PRKG. REST.	COM/IND ACCESS		CONTROL	COM/IND ACCESS	PRKG. REST.	
						(PINTAIL DR)				
						MU 0847 054 39				
										36 'I
										JC-C
				E		0 35				

URBAN LOCAL

SHA 51.3-8
11-15-72

STATE HIGHWAY ADMINISTRATION OF MARYLAND

90-1
2-6-91
BB/TM

EASTON
ROAD INVENTORY SHEET MUN. 0215

Party Chief T. LANDON
Recorder F. RHODES
Helper

Map No. Transfer Co To Mun
co. imp 88-5
mun. imp. 88-1,2,3

Road No. CO. 14
Road Name CHAPEL RD.
Sheet No. 1 OF 5
Date 5/20/77
County TALBOT
State Coordinates 1066-350

91-01 A/T

	1 30			
3 H				
AUTO JUNKYARD - 100'	1 26			
	1 02		60" CMP	
	0 96		15°	
	0 87	H		
F 900'	0 85	F		
	0 56		15°	18'F
CORP. LIMITS OF EASTON				30'CW
NB US. SB	0 42	50 LA. LA. TL		2ML
	0 37			20'G
				2ML
	0 31	H		
12 H	0 27 (LAUREL ST)			
RXR	0 21 MU 89-2 0581			30'I
				JC-RT
	0 16			~~20'F~~
RXR SIGN		MDDE		~~30'CW~~
	0 14	PC 529 983X		
		RXR SIGN		
	0 10	H		
	0 08	CRABAPPLE CT. MUN. 0239		
	0 03	H		3-6'I ~~24'F~~
N. WASH. MD.				"J" C-~~RT.~~
	0 00	ST. 565-A		~~30'CW~~

NON FLA Rural Local

NON FLA Urban Local

CO 14

COUNTY URBAN MUN 0215

* Entire Road is OP per K. Powers phone call with Brent Spicer 12/15/92 T.M.
* Now OP192 per 92-4-5 2/25/93 T.M

90-3
2-6-91
BB/TM

(92-5)
GD - AHATTEN
2-4-93

SHA 51.3 - 8 Revised 4.83

MARYLAND STATE HIGHWAY ADMINISTRATION

ROAD INVENTORY SHEET

OP 192

823

Party Chief BB
Recorder ~~BB~~
Assistant
Map No./Dir. / SW
State Coordinates EASTON

Road No. ~~MD. 0218~~
Road Name CHAPEL FARM DR.
County TALBOT
Date 2/2/90
Sheet No. 1 OF 1

91-03 A/T

TRAFFIC CODES
TRAFFIC CONTROLS: STOP SIGN=S.S., TRAFFIC LIGHT=T.L., FLASHING RED BALL=F.R.

TRAFFIC CODES
PARKING RESTRICTIONS: A.M. PEAK, P.M. PEAK, A.M./P.M. PEAK, NO PARKING ANYTIME=N.P., COMM/IND. ACCESS=E

SYSTEM				TRAFFIC		LINE DIAGRAM	TRAFFIC			PAVEMENT DATA
FED. AID.	FUNCT CLASS.	HWY. SYS.	HPMS SAMPLE	PRKG. REST.	COM/IND. ACCESS		CONTROL	COM/IND. ACCESS	PRKG. REST.	
						ROAD 0|19 END				
						~~ROAD~~ 0|16 ~~END~~				
						~~ROAD~~ 0|09 ~~END~~				
						0|05 30°				
NON F/A	URBAN LOCAL					~~LAUREL~~ ST~~~				36'I
						MU 0|00 0581	SS			JC-C
										24M2

SYSTEM				TRAFFIC		LINE DIAGRAM	TRAFFIC			PAVEMENT DATA
FED. AID.	FUNCT. CLASS.	HWY. SYS.	HPMS SAMPLE	PRKG. REST.	COM/IND ACCESS		CONTROL	COM/IND ACCESS	PRKG. REST.	

SHA 51.3 - 8 Revised
4.83

MARYLAND STATE HIGHWAY ADMINISTRATION EASTON

ROAD INVENTORY SHEET

Party Chief _____
Recorder _____
Assistant _____
Map No./Dir. 1
State Coordinates _____

Road No. MU 0218
Road Name Chapel Farm Dr
County TALBOT
Date _____
Sheet No. _____ OF _____

SYSTEM				TRAFFIC		LINE DIAGRAM	TRAFFIC			PAVEMENT DATA
FED. AID.	FUNCT CLASS.	HWY. SYS.	HPMS SAMPLE	PRKG. REST.	COM/IND. ACCESS		CONTROL	COM/IND. ACCESS	PRKG. REST.	
						UNASSIGNED Now				
						OP 192 per Imp 92-5				
						2-9-93 T.M.				
						This road not maintained by Mun per B. Spicer by phone to K. Powers 1/15/92				

TRAFFIC CODES

TRAFFIC CONTROLS: STOP SIGN=SS, TRAFFIC LIGHT=T.L., FLASHING RED BALL=F.R.

TRAFFIC CODES

PARKING RESTRICTIONS: A.M. PEAK, P.M. PEAK, A.M./P.M. PEAK, NO PARKING ANYTIME=N.P., COMM/IND. ACCESS=E

SYSTEM				TRAFFIC		LINE DIAGRAM	TRAFFIC			PAVEMENT DATA
FED. AID.	FUNCT. CLASS.	HWY. SYS.	HPMS SAMPLE	PRKG. REST.	COM/IND ACCESS		CONTROL	COM/IND ACCESS	PRKG. REST.	

SHA 51.3-8
11-15-72

STATE HIGHWAY ADMINISTRATION OF MARYLAND

ROAD INVENTORY SHEET

Party Chief BB
Recorder FR
Helper 82-16
Map No. BB 84-23 RM 1-24 82-13
EASTON

Road No. ~~MU 0236~~ OP 0159
Road Name CORBIN PKY.
Sheet No. 1 OF 1
Date 5-24-83
County TALBOT
State Coordinates

	DG		
Cul	0 47	SAC	
	PROP		
PATRICK RD. ~~MU~~ OP 162	0 43		
PVT. RD	0 37	PVT. RD	
	0 30	BRETT RD PROP	
	0 20	BOYD CT. MU.	
APT 40°	0 14		
PC	0 05	60" CMP	
SIGFRID CT. MU.	0 01		36 I "J" C-C
ROAD	0 00	END	
	PROP.		

NE

SHA 51.3-8
11-15-72

ROAD INVENTORY SHEET

Road No. __________
Road Name __________
Sheet No. __________
Date __________
County __________
State Coordinates __________

SHA 51.3 - 8 Revised 4.83

MARYLAND STATE HIGHWAY ADMINISTRATION

ROAD INVENTORY SHEET

OP 241

Party Chief BB
Recorder AL
Assistant
Map No./Dir. 1 SW
State Coordinates

Road No. ~~OP 159~~ MU 0236
Road Name CORBIN PKWY. (85-41)
County TALBOT
Date 1-20-86
Sheet No. 1 OF X 2

TRAFFIC CODES
TRAFFIC CONTROLS: STOP SIGN=SS, TRAFFIC LIGHT=T.L., FLASHING RED BALL=F.R.

TRAFFIC CODES
PARKING RESTRICTIONS: A.M. PEAK, P.M. PEAK, A.M./P.M. PEAK, NO PARKING ANYTIME=N.P., COMM/IND. ACCESS=E

SYSTEM				TRAFFIC		LINE DIAGRAM	TRAFFIC			PAVEMENT DATA
FED. AID.	FUNCT CLASS.	HWY. SYS.	HPMS SAMPLE	PRKG. REST.	COM/IND. ACCESS		CONTROL	COM/IND. ACCESS	PRKG. REST.	
						D E				
						~~CUL~~ C 77 ~~SAC~~ (OP 241)				
						WILL ST. MU ~~OP 0165~~ C 64				
						FOURTH ST. MUN 0375 C 58 PT				
						C ~~50~~ SIGFRID ST. MUN 0908 50°				
						C 134 FC				
						BOYD ST. MUN 0133 C 28				
						BRETT RD. MU 0137 C 18				
						Shirley Dr OP MUN ~~OP 194~~ 0906 I 12				
						C ~~OP~~ PATRICK RD. MU. 0815				36'T J C
						CUL C 00 SAC				
						D E				

SYSTEM				TRAFFIC		LINE DIAGRAM	TRAFFIC			PAVEMENT DATA
FED. AID.	FUNCT. CLASS.	HWY. SYS.	HPMS SAMPLE	PRKG. REST.	COM/IND ACCESS		CONTROL	COM/IND ACCESS	PRKG. REST.	



SHA 51.3-8
11-15-72

STATE HIGHWAY ADMINISTRATION OF MARYLAND

92-9
92 MU 4 #2
GB/AH 73-1
2-3-93

T. LANDON
F. RHODES
VERIFIED
5/12/77

ROAD INVENTORY SHEET

COLONIAL COURTS

Party Chief W. Dombroski
Recorder D. Taylor
Helper

Map No.

Road No. 0238
Road Name ~~(Colonial Heights)~~
Sheet No. 1 of 1
Date 1-15-74
County Talbot
State Coordinates

Easton

E

~~Colonial~~ ~~Hghts~~ ~~Al~~
(Gunther ~~ALLEY~~ ~~Road~~ ~~End~~ ~~of~~ LA)
MUN. 0 11 ~~9080~~ 9015

(Colonial Ct)
0 05 MU 0237

E

(Glebe Rd)
MUN 0 00 0410

34'E
2-J curbs

SHA 51.3-8
11-15-72

ROAD INVENTORY SHEET

Road No. _____
Road Name _____
Sheet No. _____
Date _____
County _____
State Coordinates _____

Form 6 HPS (Rev. 1961)

(84-6) BB/AL 1-26-86

4

ROAD INVENTORY SHEET

Party Chief	F. SETTAN	Road No.	0260
Recorder	T. LANDON	Name	DIAMOND ST
Chainman		Sheet No.	10 F 1
		Date	7-12-66
		County	TALBOT

T. LANDON REV.
F. RHODES 1/26/77

T. LANDON
F. RHODES
VERIFIED
5/12/77

EASTON

83-5

ROAD 0 29 END

MUN 960

SYCAMORE 0 20 AVE

MUN 1120

WILLIS 0 11 AVE

MUN 290

N.W. DUKES AVE 0 05

~~WRIGHTSON~~ AVE

MUN 0 00 1140

34'F C-C

31' I 79-4

28' I 32' CW 72-5

28'F 32'CW

NE

Form 6 HPS (Rev. 1961)

90-11 FCR 95
2-6-91 GD/AH 94-08 A/T
BB/TM 4/10/95 94-09 A/T
4

ROAD INVENTORY SHEET

Party Chief F. SETTAN
Recorder T. LANDON
Chainman

BB REV. FA 2-2-81

91-14 MU BB/SP 2-26-92

Revised 1-15-74 W.D. DT.

F. RHODES VERIFIED 73-16 A 5/12/77 A/T

Road No. 0280
Name DOVER ST
Sheet No. 1 OF 2
Date 7-11-66
County TALBOT

EASTON

79-17A

		42' I
MUN	450	C-C
↑15° S. HANSON ST. 0.24	N. HANSON ST	X 80-4
M.D. STATE EPLOYMENT OFFICE	2 2	
MUN	1010	
~~THOROUGH GOOD~~ THOROGOOD 0.21	LANE	34' I C-C
MUN	80	
S. AURORA ST. 0.16	N. AURORA ST TL	X
MUN	620	
S. LOCUST ST. 0.12	N. LOCUST ST	
MUN	490	
S. HIGGINS ST 0.08	N. HIGGINS ST	~~36'~~ 40' I C-C ZONE
0.04	SS	X
		75-8 27' I ~~24' H~~ C-C
RD 331		
MUN	0230	
PENNSYLVANIA 0.00	AVE	

FAU 7602 / OTHER PRINCIPAL ARTERIAL URBAN / HPMS 02800049 (upper section)

ONE WAY ↑ W / NON FA / LOCAL URBAN (lower section)

MD DOVER

Form 6 HPS (Rev. 1961)

92-11
GD/A.H
2-4-93

4

ROAD INVENTORY SHEET

Party Chief F. SETTH
Recorder T. LANDON
Chainman

T. LANDON
F. RHODES
VERIFIED
77

Road No. 0280
Name DOVER ST
Sheet No. 2 of 2
Date 7-11-66
County TALBOT

SEE NEW INV. EASTON

83-16 79-17B

FCR-95
GD AH
4-10-95

NUN FA

LOCAL URBAN

FAU 7602

ONE WAY

OTHER PRINCIPAL ARTERIAL-URBAN

Hopkins 73-16 MUN	0.72	Pl. 0525	
MUN HAMMOND	0.69	440 ST	34'D 2-J curbs
MUN S. WEST ST.	0.50	1110 N. WEST ST	41'G J.C-C
			25'I C-C
S. WASHINGTON ST. MD	0.43	N. WASH. ST 565A	22'I "J" C-C
MUN	0.36	8010 (HUGHES AL)	~~ON TAPER TO 22'I C-C~~
MUN S. HARRISON ST.	0.34	470 N. HARRISON ST	39'I C-C
	0.33		
MUN TALBOT LANE	0.29	AMER. LEGION	
EASTON P.O.	0.27		SAME

DT/TT
12-29-94
94-11A

SHA 51.3 - 8 Revised
4.83

MARYLAND STATE HIGHWAY ADMINISTRATION

ROAD INVENTORY SHEET

Party Chief Powell Her 10-4-88 T.M
Recorder
Assistant
Map No./Dir. 1 NW
State Coordinates

Road No. MD 293 (CO 95)
Road Name Dutchmans LA.
County TALbot
Date
Sheet No. (1) OF (3)

SYSTEM: FED. AID. | FUNCT CLASS. | HWY. SYS. | HPMS SAMPLE
TRAFFIC: PRKG. REST. | COM/IND. ACCESS

LINE DIAGRAM

SEE NEW INV.
FCR-95
ED AM
4-6-95

Long Mount Pl Rd		
CO 9	1	66
Stoney Ridge Rd		
CO 222	1	53
STONEY RIDGE RD		
CO 222	1	27
Corp Line		
(Proposed)	1	18
Patrick Rd		
MD 0815	1	12

TRAFFIC: CONTROL | COM/IND. ACCESS | PRKG. REST.

PAVEMENT DATA

20' F
30' CW
2 MC
SAME

TRAFFIC CODES

TRAFFIC CONTROLS: STOP SIGN=SS, TRAFFIC LIGHT=T.L., FLASHING RED BALL=F.R.

TRAFFIC CODES

PARKING RESTRICTIONS: A.M. PEAK, P.M. PEAK, A.M./P.M. PEAK, NO PARKING ANYTIME=N.P., COMM/IND. ACCESS=E

SYSTEM				TRAFFIC		LINE DIAGRAM	TRAFFIC			PAVEMENT DATA
FED. AID.	FUNCT. CLASS.	HWY. SYS.	HPMS SAMPLE	PRKG. REST.	COM/IND ACCESS		CONTROL	COM/IND ACCESS	PRKG. REST.	
						(CADMUS LN) ~~[illegible]~~				
						2 31 ~~MU 1160~~ (85-4) Private				
						WAYSIDE AVE				
						MU 1100 2 30				
						(ELK LA)				
						MU 0330 2 27				
						ELWOOD AVE				
						MU 0350 2 24 Apts.		E		
						MECKLENBURG AVE				43'I
						MU 0680 2 13				"J" C-C
										2 ML
						2 11				X
										43'I
										"J" C-C
						1 95				X
										36'I
										"J" C-L+
						U S 1 91 50				X
						1 82 30°				
						CORP Limits Easton				
						WINDMILL 1 74 Branch				

MU 0293

MU 0293

Co. 95'

← UNDER COLLECTION

SHA 51.3 - 8 Revised
4.83

MARYLAND STATE HIGHWAY ADMINISTRATION

ROAD INVENTORY SHEET

Party Chief Rewritten TM
Recorder
Assistant Rewritten 10-4-88
Map No./Dir. /
State Coordinates

Road No. MU 293
Road Name Dutchmans LA
County Talbot
Date 5-24-66
Sheet No. (3) OF (3)

SYSTEM: FED. AID. | FUNCT CLASS. | HWY. SYS. | HPMS SAMPLE
TRAFFIC: PRK.G. REST. | COM/IND. ACCESS

LINE DIAGRAM

TRAFFIC: CONTROL | COM/IND. ACCESS | PRK.G. REST.
PAVEMENT DATA

TRAFFIC CODES
TRAFFIC CONTROLS: STOP SIGN=SS, TRAFFIC LIGHT=T.L., FLASHING RED BALL=F.R.

TRAFFIC CODES
PARKING RESTRICTIONS: A.M. PEAK, P.M. PEAK, A.M./P.M. PEAK, NO PARKING ANYTIME=N.P., COMM/IND. ACCESS=E

S. WASHington ST
MD 2 45 565-A

S. AURORA ST.
MU 2 43 0080

WALNUT LA
MU 1080 2 32

URBAN COLLECTOR

34'I
"J" c-c
2 ML

SKMF

SYSTEM				TRAFFIC		LINE DIAGRAM	TRAFFIC			PAVEMENT DATA
FED. AID.	FUNCT. CLASS.	HWY. SYS.	HPMS SAMPLE	PRK.G. REST.	COM/IND ACCESS		CONTROL	COM/IND ACCESS	PRK.G. REST.	

Form 6 HPS (Rev. 1961)

ROAD INVENTORY SHEET

MU 293

Party Chief	F. SETTAN	Road No.	Co 95
Recorder	T. LANDON	Name	DUTCHMANS LA
Chainman	S. MARTIN	Sheet No.	2 of 3
		Date	5-24-66
		County	TALBOT

Easton

		CORP LIMITS OF EASTON		
Windmill	1	74	24" CMPO 2-45 V.P	
Easton Corp Ltd	1	71		20'F
H	1	69	H	30 CW
				2 ML
H	1	67		
LONGMOUNT RD.				
Co 9	1	66		
H 400'	1	61		
H	1	59		
H	1	57		
H	1	54		
Co 222	1	53		
	1	51		
5 H				
	1	42	E 700'	
H	1	33		
H	1	30		
Co 222	1	27		
Easton Corp				
H	1	22		
H	1	19		
PROP	1	18		
F				SAME
PATRICK RD				
MU.	1	12		

MU 293

Easton Corp Ltd

MINOR COLLECTOR RURAL

FAS 213 NON FA

Form 6 HPS (Rev. 1961)

0293

ROAD INVENTORY SHEET

Party Chief	F. SETTAN	Road No.	Co 95
Recorder	T. LANDON	Name	
Chainman	S. MARTIN	Sheet No.	3 of 3
		Date	5-24-66
		County	TALBOT

Easton

SEE NEW INV

80-10

~~S. WASHINGTON~~ MD	245	~~STREET~~ 565-A	
S. AURORA	243	STREET	34' I C-C
~~MUN.~~ WALNUT LANE	232		
~~MUN.~~ WAYSIDE AVE	230		40' I "J" C-C
~~(ELK LA.)~~ ~~ALLEY~~	227		80-10
~~MUN.~~ ELWOOD AVE	224		
ELKS LODGE	220		34' I "J" CRT 4' F SHLD
MECHLENBURG AVE	213		LT 80-10
	212	F	
H	211		
H	206	40' CW 2ML	~~2-4' F SHLD~~
	203	36' I "J" C-RT 4' F SHLD	~~24' I~~
NURSING HOME	195	MEDICAL CENTER	36' CW 2ML
~~FAU~~ OS	197	BOUNDARY 50	24' I 2-4' F SHLD
H	188		
	182	30°	Same

FA - 75 NON FA

COLLECTOR - URBAN

CORP LIMITS OF EASTON

MUNICIPAL

CO URBAN

2-4' F SHLD

24' I

36' CW 2ML

Co Urban

SHA 51.3-8
11-15-72

STATE HIGHWAY ADMINISTRATION OF MARYLAND

ROAD INVENTORY SHEET

(85-42) BB/AL 1-20-86

Party Chief BB
Recorder FR
Helper

Map No. _____

BB REV. FR 10-4-82 81-20

83-46 1\24\84 F.R. & N.S.

EASTON

Road No. MUN. 293
Road Name DUTCHMANS LA.
Sheet No. 3 OF 3
Date 2-2-81
County TALBOT
State Coordinates _____

S. WASHINGTON MD.	2	45	ST. 565-A	
S. AURORA MUN. 80	2	43	ST.	34'I J-C-C 2ML
WALNUT LA. MUN.	2	32	WAVERLY PRESS LANE	
	2	31	MUN 1160	
WAYSIDE AVE. MUN. 1100	2	30	CORP	
(ELK LA.) MUN. 330	2	27		~~40'I~~ ~~J-C-C~~
ELWOOD AVE. MUN. 350	2	24	ENT. APTS. + HEALTH CTR. ~~PROP.~~	~~2ML~~
ELKS LODGE	2	20	LIMITS	(83-46) J-CC
MECKLENBURG AVE. MUN. 680	2	13		43I
	2	12	OF F	~~34'I~~ ~~J-C-AT~~ ~~2ML~~
H	2	11		
H	2	06	EASTON	~~24'I~~ ~~2-4'F~~
	2	03		~~36'I~~ ~~J-C-AT~~ ~~2ML~~
NURSING HOME	1	95	MEDICAL CENTER	~~24'I~~ ~~2-4'F~~
				36'I ~~J-C-AT~~
US	1	91	50	2ML
↑ CORP LIMITS				
H	1	88		
	1	82	30°	SAME

NON FA COLLECTOR - URBAN

43'I J-C-C

SHA 51.3-8
11-15-72

ROAD INVENTORY SHEET

Road No. _____
Road Name _____
Sheet No. _____
Date _____
County _____
State Coordinates _____

Form 6 HPS (Rev. 1961)

T. LANDON
F. RHODES
VERIFIED
5/17/77

4

ROAD INVENTORY SHEET

Party Chief F. SETTAN
Recorder T. LANDON
Chainman
D. TAYLOR
F. RHODES
1/28/75 REVISED

T.L REVISED
F.R 1/13/76

74 24

Road No. 0350
Name ELWOOD AVE
Sheet No. 10 F 1
Date 7 - 6 - 66
County TALBOT

EASTON

BRIDGE			
MUN. ~~PROP.~~	0 44	0145 ~~PROP~~ ST.	
(WIND MILL LA.)			
~~OF MUN~~ T04 1123	0 40		
(BAINBRIDGE PL.)			
MU 0085 ~~OF PROPOSED RD 103~~	0 36		
(PREBLE LA.)			~~28'D~~
~~OF MU PROPOSED 885 RD 102~~	0 33		26'CW
mu 255 (DECATUR PL)			
~~OF PROPOSED RD 101~~	0 29		
			28'F
(EAST PINE LA)			34'CW
~~OF PROPOSED~~ MU 843 T00	0 23		
MUN 780			
E. OAK AVE	0 19		
		mu 0340	
	0 12	ELm AVE	36'LT C-C
~~DUTCHMANS~~		~~LANE~~	
~~Comu~~	0 00	293 95	

PROPOSED AHEAD

MUN 0350

36'T 1" C-C

~~PROP~~ ENT APTS.

Form 6 HPS (Rev. 1961)

~~OP 98~~ TL VER F.R 5/17/77 AT

ROAD INVENTORY SHEET

Party Chief E. SETTAN
Recorder [illegible]
Chainman
J. TAYLOR
F. RHODES
[illegible] REVISED

TIL REVISED F.R 1/13/76

Road No. 0350
Name ELWOOD AVE
Sheet No. 10 F 1
Date 7 - 6 - 66
County TALBOT
1165-338

EAST ON

BRIDGE		ST.	
MUN. ~~[illegible]~~	0 44	0145 ~~[illegible]~~	
(WIND MILL LA.)			
OP ~~[illegible]~~ 104	0 40		
(BAINBRIDGE PL.)			
OP ~~MUN 0085 RD 103~~	0 36		
(PREBLE LA.)			20'D
OP ~~PROPOSED RD~~ 102	0 33		26'CW
(DECATUR PL)			
OP ~~PROPOSED RD 101~~ MU 255	0 27		28'F
(EAST PINE LA)			34'CW
OP ~~PROPOSED~~ 100	0 23		
E. OAK AVE	0 19		
	0 12	ELM AVE	36'C-T C-C
~~DUTCHMANS~~ CO	0 00	~~LANE~~ 95	

OP SECT OP 98

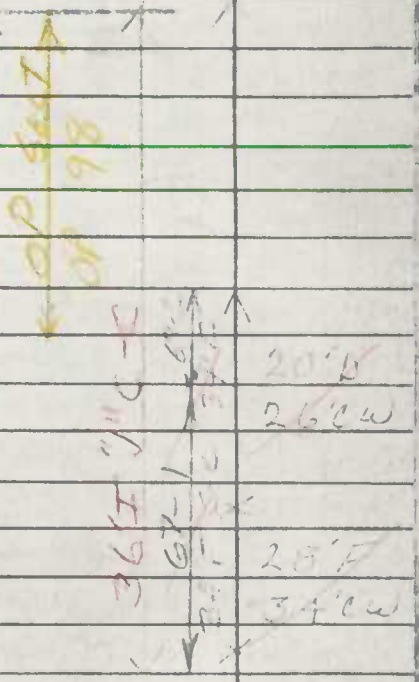

36'T 1" C-C

SHA 51.3 - 8 Revised
4.83

MARYLAND STATE HIGHWAY ADMINISTRATION

Easton

ROAD INVENTORY SHEET

OP 242
MU 0378

89-45, 46
2/2/90
BB/BB

Mun.
88-40

Party Chief	BB	Road No.	~~OP~~ ~~172~~
Recorder	DW	Road Name	~~X~~ Francis St ~~X~~
Assistant		County	Talbot
Map No./Dir.	G21 / W	Date	1-18-89
State Coordinates	Easton	Sheet No.	1 OF 1

SYSTEM				TRAFFIC		LINE DIAGRAM	TRAFFIC			PAVEMENT DATA
FED. AID.	FUNCT CLASS.	HWY. SYS.	HPMS SAMPLE	PRKG. REST.	COM/IND. ACCESS		CONTROL	COM/IND. ACCESS	PRKG. REST.	

TRAFFIC CODES
TRAFFIC CONTROLS: STOP SIGN=SS, TRAFFIC LIGHT=T.L., FLASHING RED BALL=F.R.

TRAFFIC CODES
PARKING RESTRICTIONS: A.M. PEAK, P.M. PEAK, A.M./P.M. PEAK, NO PARKING ANYTIME=N.P., COMM/IND. ACCESS=E

OP 242

ROAD 0 25 END

WILL ST
0 22 ~~OP~~ MU ~~1115~~ 1115 SS
@.29

4150 DR
0 17

Proposed

0 0 35 30

36'I
J-CC

~~Proposed~~ Nancy ~~Nancy~~ St
OP 244 0 00 MUN ~~OP~~ ~~173~~ 0755 SS

SYSTEM				TRAFFIC		LINE DIAGRAM	TRAFFIC			PAVEMENT DATA
FED. AID.	FUNCT. CLASS.	HWY. SYS.	HPMS SAMPLE	PRKG. REST.	COM/IND ACCESS		CONTROL	COM/IND ACCESS	PRKG. REST.	



SHA 51.3-8
11-15-72

STATE HIGHWAY ADMINISTRATION OF MARYLAND

ROAD INVENTORY SHEET

Party Chief F Settan
Recorder I LANDON
Helper S Martin

Map No. _____

Road No. MV 04.0
Road Name Glebe Rd
Sheet No. 1 of 2
Date 5-17-66
County TALBOT
State Coordinates _____

Rewrit 8-27-81 JTSC EASTON 91-06 A/T

SEE NEW INV
92 MU EX # 2
GD / AH
2-3-93

0.43 15°

ST RUBBINS TERR
MUN 0900

0.32

Colonial Heights
0.31 MUN 2?? 0

45'I

0.29

NON F/A
Urban Collector

HARLBORO RD
MUN 650 0.12

N

0.04 SPUR

N. WASHINGTON ST
SPUR MD 5 5

X 2-15'J

RD "B"

C-C
8'S MED

0.01

0.00

SHA 51.3-8
11-15-72

ROAD INVENTORY SHEET

Road No. MV
Road Name _____
Sheet No. 2 of 2
Date _____
Caunty _____
State Coordinates _____

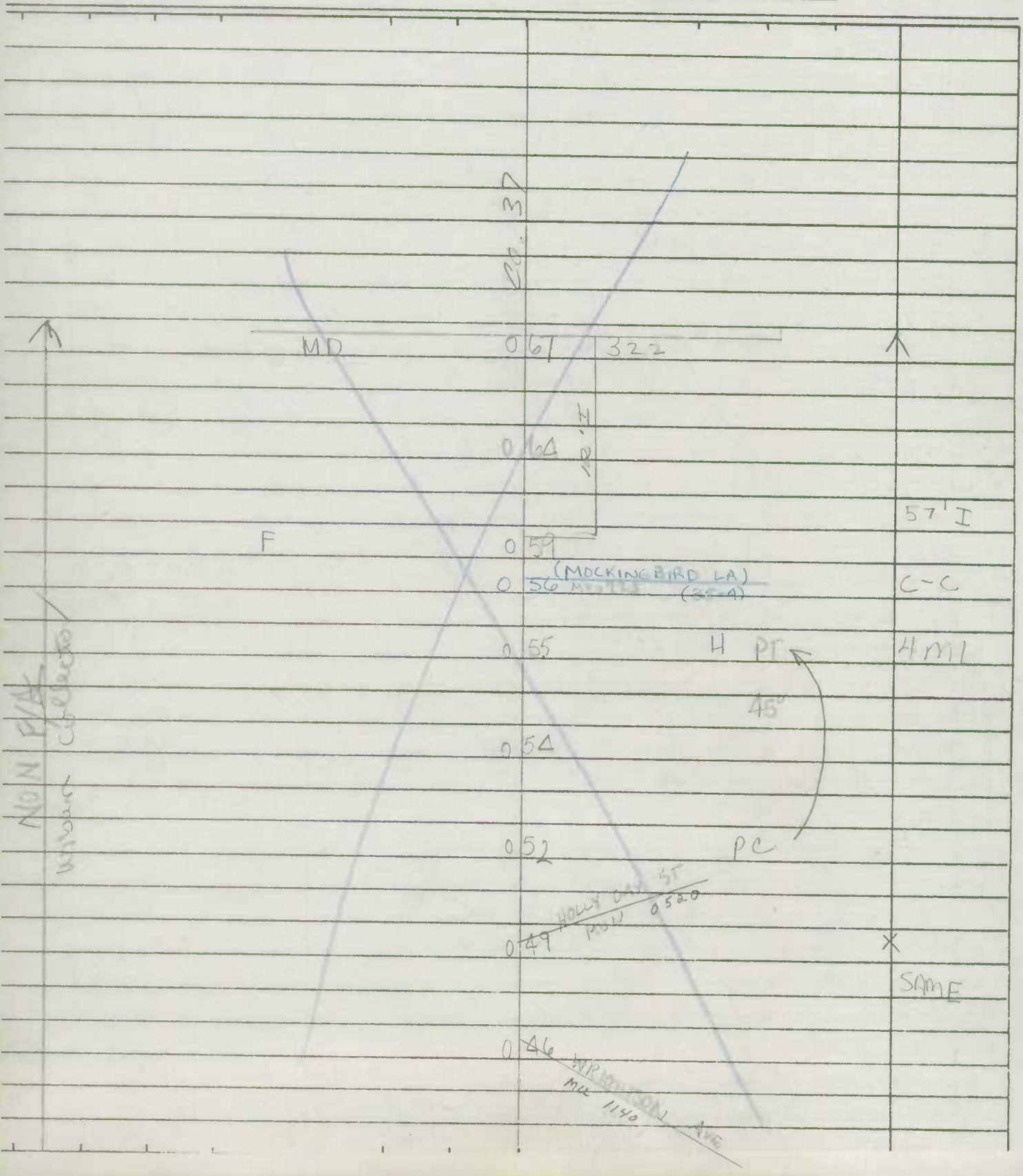

Form 6 HPS (Rev. 1961)

MUN. No. 0410

ROAD INVENTORY SHEET

T. LANDON
F. RHODES
VERIFIED
5/13/77

Revised 1-15-

Party Chief	F. SETTAN	Road No.	Co 37
Recorder	T. LANDON	Name	GLEBE RD
Chainman	S. MARTIN	Sheet No.	1 OF 3
		Date	5-17-66
		County	TALBOT

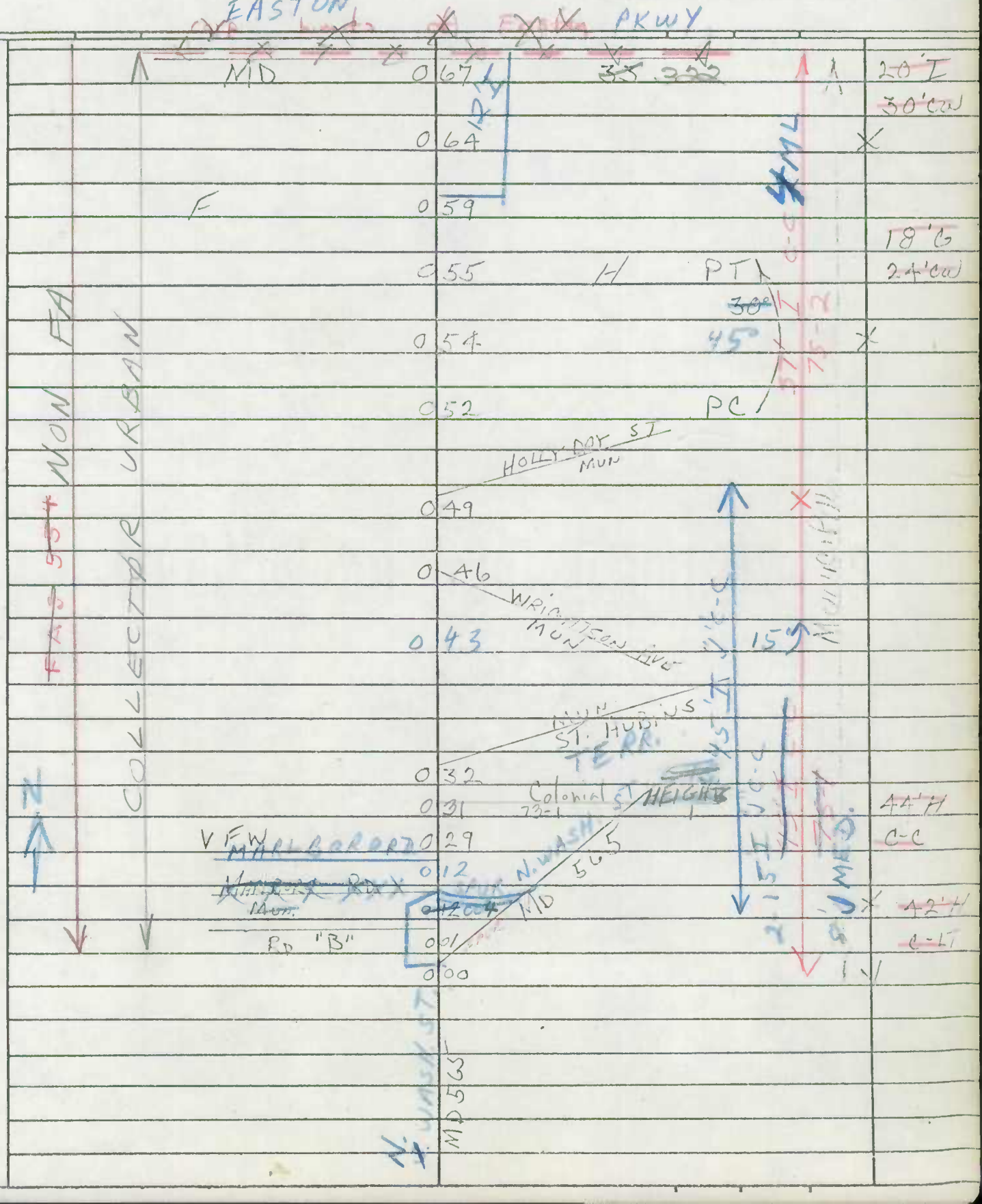

EASTON PKWY

MD 0 67 ~~33.222~~ 20' I 30' CW

0 64

F 0 59

18' G 24' CW

0 55 H PT

~~30°~~ 45°

0 54

0 52 PC

HOLLYDAY ST MUN

0 49

0 46

WRIGHTSON AVE MUN

0 43 15'

MUN ST. HUBINS TERR.

0 32

0 31 Colonial ST HEIGHTS 73-1

44' H C-C

V FW MARLBOROUGH 0 29

0 12

~~MARLBORO RD~~ ~~MUN.~~

~~0 12~~ 0 04 MD 565

42' H C-LT

RD "B" 0 01

0 00

N. WASH. ST. MD 565

FAS 554 NON FA

COLLECTOR URBAN

N

4 ML

2-15 I

8 MED.

Form 6 HPS (Rev. 1961)

ROAD INVENTORY SHEET

MUN. No. 0420

T. LANDON RHODES VERIFIED 5/12/77

Revised 1-15-74 WD DT 73

Party Chief	F. SETTAN	Road No.	~~CO 211~~
Recorder	T. LANDON	Name	GLENWOOD AVE
Chainman		Sheet No.	1 of 3
		Date	7-11-66
		County	TALBOT

AS ABOVE 75-18 EASTON

			32' I
	0 40		"J" C-RT.
Jowlite St. ~~File Lane~~			36' CW
~~CO 82~~ MUN. 0545	0 39		X
	0 38		
	0 37	GLENWOOD ELE. SCHOOL	
3 H			
	0 36	ENT. TO SCHOOL	
			42' I
	0 34		"J" C-C
			~~26' G~~
~~CLAY ST~~ CO 243	0 33		X ~~34' CW~~
			26' G
~~APPR. CORP. LIMITS~~	0 31	~~SE EASTON~~	X 34' CW
	0 26	HAMMOND ST	
PLEASANT ALLEY	0 17		32' G C-C
S. WEST	0 06	ST	X
			32' I C-C
~~S. WASHINGTON~~ MD	0 00	ST 565 A	✓

W

COUNTY URBAN

68-1 32' I C-C

Form 6 HPS (Rev. 1961)

BP 87-11
TM 1-12-88

4

ROAD INVENTORY SHEET

F. LANDON
F. RHODES
VERIFIED
5/13/77

Party Chief	F. SETTAN	Road No.	0430
Recorder	F. LANDON	Name	GOLDSBOROUGH ST
Chainman		Sheet No.	10F2
		Date	7-15-66
		County	TALBOT

BB REV.
FR. 2-2-81

EASTON

85-22,23

	N. HIGGINS	MUN 0	34	490 ST	X
	CHURCH	0	32		
	N. LOCUST	MUN 0	30	620 ST	
	N. AURORA	MUN 0	26	80 ST	
	CHURCH	0	24		
	THOROUGHGOOD	MUN 0	22	1010 LANE	
					31'I C-C
		MUN		450	
	N. HANSON	0	17	ST	X
		MUN 1050			
	TURNERS LANE	0	14		
			MUN	210	
		0	13	(CENTER LANE)	
		0	11	10'I RT	27'I C-C
		MUN		450	
E	N. HARRISON	0	07	ST	X
					29'I C-C
	N. WASHINGTON			ST	
	MD	0	00	565A	

HPHS
FAP 30 & 504300490017
UNBANOTHER PRIM ART. (1) (2)

ONE WAY

Form 6 HPS (Rev. 1961)

ROAD INVENTORY SHEET

T. LANDON
F. RHODES
VERIFIED
77

Party Chief	F. SETTAN	Road No.	0430
Recorder	T. LANDON	Name	GOLDSBOROUGH ST
Chainman		Sheet No.	2 OF 2
		Date	7-15-66
		County	TALBOT

EASTON

79-11B

MD 328

12' I LT LA

US	0 90	50	
EB.		LD.	36' I JC-C
	0 89		24' I
MUN 190			30' CW
CALVERT ~~TERRACE~~ ST	0 83	COUNTRY ELE. SCHOOL	30' I JC LT.
MUN 710	0 78		20' I
MERRICK LANE	0 70		26' CW
			JC LT.
	0 68		36' CW
	0 61	CHURCH	
MUN	0 56	800 15°	
PARK	0 53	ST	
MUN		310	
EAST	0 44	AVE	
RXR SIGN FLASHING RED LIGHT			
	0 43	RXR SIGN FLASHING RED LIGHT	
		~~FAP~~ 524 985L	
MUN		MDDE 830	
PENNSYLVANIA	0 42	AVE	
			25' I C-C

FAP 308 OTHER PRIM

URBAN

6043004900068

6043004900068

SHA 51.3 - 8 Revised 4.83

MARYLAND STATE HIGHWAY ADMINISTRATION

89-10,11 FCR 95 2-2-90 GD/AH 4/10/95 BB/BB

B.B Rev F.R 2-2-81 85-22,23 BB 97-11 TM 1-12-88

ROAD INVENTORY SHEET

EASTON

Party Chief F. Settan
Recorder I LANDON
Assistant rewritten 11/30/89 JB.
Map No./Dir. / E
State Coordinates

Road No. MU 0430
Road Name Goldsborough ST
County TALBOT
Date 7-15-66
Sheet No. 1 OF 3

SEE NEW INV GD/AH FCR-95 4-6-95

TRAFFIC CODES
TRAFFIC CONTROLS: STOP SIGN=SS, TRAFFIC LIGHT=T.L., FLASHING RED BALL=F.R.

TRAFFIC CODES
PARKING RESTRICTIONS: A.M. PEAK, P.M. PEAK, A.M./P.M. PEAK, NO PARKING ANYTIME=N.P., COMM/IND. ACCESS=E

SYSTEM				TRAFFIC		LINE DIAGRAM	TRAFFIC			PAVEMENT DATA
FED. AID.	FUNCT CLASS.	HWY. SYS.	HPMS SAMPLE	PKG. REST.	COM/IND. ACCESS		CONTROL	COM/IND. ACCESS	PKG. REST.	
			2							35' I
										JC-C
						N. AURORA ST				
						Mun 0 26 0080	TL		X	
			1							
						Church 0 24				
						~~Thoroughgood~~ LA				
						mun 0 22 1010				31' I
										C-C
						N. Hanson ST				
						mun 0 17 0450			X	
						Turners LA				
						mun 1050 0 14				
						(Center LA)				
						0 13 mun 0210				
										27' I
						0 11				C-C
						N. Harrison ST				
						MUN 0 07 0470			X	
						WYNAN				29' I
						N Washington ST.				C-C
						MD 0 00 565 A				

FAP 308 URBAN EXTENSION

SYSTEM				TRAFFIC		LINE DIAGRAM	TRAFFIC			PAVEMENT DATA
FED. AID.	FUNCT. CLASS.	HWY. SYS.	HPMS SAMPLE	PRKG. REST.	COM/IND ACCESS		CONTROL	COM/IND ACCESS	PRKG. REST.	
FAP 308	URBAN MINOR ARTERIAL		6043004900 68							35' I J c-c
						0 68				X
						0 61 church				
						0 56 15°				
						Park ST mun 0 53 0800				25' I Jc-c
						EAST AVE mun 0 44 0310				X
						~~0 43 MADE 52.7 985J~~				
						Pennsylvania Ave mun 0 42 0830				~~30' I~~ ~~Jc-c~~ X ~~25' I~~ ~~c-c~~ 30' I Jc-c
						N. Higgins ST mun 0 34 0490				X
						church 0 32				35' I Jc-c
						N. LOCUST ST MUN 0 30 0620				

SHA 51.3 - 8 Revised 4.83

79-11B

MARYLAND STATE HIGHWAY ADMINISTRATION

ROAD INVENTORY SHEET

EASTON

Party Chief	F Settan	Road No.	MU 0430
Recorder	T LANDON	Road Name	GoldsBorough ST
Assistant	rewritten 11/30/89 JB	County	TALBOT
Map No./Dir.	/ E	Date	7-15-66
State Coordinates		Sheet No.	3 OF 3

TRAFFIC CODES: STOP SIGN=S.S., TRAFFIC LIGHT=T.L., FLASHING RED BALL=F.R.

TRAFFIC CODES: PARKING RESTRICTIONS: A.M. PEAK, P.M. PEAK, A.M./P.M. PEAK, NO PARKING ANYTIME=N.P., COMM/IND. ACCESS=E

SYSTEM: FED. AID.	SYSTEM: FUNCT CLASS.	SYSTEM: HWY. SYS.	SYSTEM: HPMS SAMPLE	TRAFFIC: PRKG. REST.	TRAFFIC: COM/IND. ACCESS	LINE DIAGRAM	TRAFFIC: CONTROL	TRAFFIC: COM/IND. ACCESS	TRAFFIC: PRKG. REST.	PAVEMENT DATA
						MD 308 Matt Hewstown RD				
						WB LA				
						US 090 50				
						EB LA				
						12' I LTL				36' I
						089				J C-C
						CAlvert ST				
						mun 0190 083 school				
										~~30' I~~
										~~J-C LA~~
						078				
						merrick LA				
						mun 0710 070				
FAP 308	urban minor arterial		HPMS							


SYSTEM
FED. AID.
FUNCT. CLASS.
HWY. SYS.
HPMS SAMPLE
TRAFFIC
PRKG. REST.
COM/IND ACCESS
LINE DIAGRAM
TRAFFIC
CONTROL
COM/IND ACCESS
PRKG. REST.
PAVEMENT DATA

SHA 51.3-8
11-15-72

STATE HIGHWAY ADMINISTRATION OF MARYLAND

TL VER F.R. 5/11/77 A/T

ROAD INVENTORY SHEET

Party Chief I. LANDON
Recorder E. RHODES
Helper

Road No. MUN. 0435
Road Name (COLTON DR.)
Sheet No. 1 OF 1
Date 1/26/77
County TALBOT
State Coordinates

Map No. EASTON 76-16

BB REV. FR 2-2-81 80-2

ROAD EXTENDED GD KS 96-23 MU 1-24-97

S NI.

ROAD 0 24 END

15°

0 21

0 15

15°

ROAD 0 11 END

(MILES CT.) MUN. 0715

(KING CT.) 09 MUN. 0575

SW

PT 30° PC

0 07

0 04

36 I 1 C-C

(DYOTT MUN. 0 00

CT.) 0295

SHA 51.3-8
11-15-72

ROAD INVENTORY SHEET

Road No. _____
Road Name _____
Sheet No. _____
Date _____
County _____
State Coordinates _____

Form 6 HPS (Rev. 1961)

93-14
2-21-94
BB/TM

4

ROAD INVENTORY SHEET

N. HARRISON ST.

Party Chief F. SETTA
Recorder T. LANDON
Chainman

T. LANDON
F. RHODES
VERIFIED
5/12/77
EASTON

SEE NEW INV
FCR-95
GD/AH 4-6-95

Road No. 0470
Name S. HARRISON STREET
Sheet No. 1 OF 3
Date 7-8-66
County TALBOT

91-25 ALT

SOUTH MUN	0 52	922 ST #2	20°	36'I J C-C 2 ML
	0 50			
MUN		980		
TALBOT	0 45	ST		
MUN		1020		
(TOWERS	0 42	LANE)		~~32'I C-C~~
MUN		160		
BROOKLETTS	0 39	AVE	FY	
MUN		150		
(BROOK	0 35	LANE)		~~36'I~~ C-C
	0 33			
	0 29	BEECH PLACE MU 0090		
MUN	200			
EARLE AVE	0 23	MUN 302		
~~RVR SIGN~~	0 22	EARLE AVE #2		
	~~0 14~~	~~RVR SIGN~~ 0940		
	0 13	(STATION LA.)		
		MUN 950		
	0 05	STEWART ST		
		MUN 9160		36'I J C-C 2 uml
	0 02	(WARRINGTON ALLEY)		~~36'H~~ C-C
PEACHBLOSSOM RD		MU 0540		
MD 333	0 00	IDLEWILD AVE MU 540		

URBAN LOCAL

N

S. WASHINGTON MD

ST 565A

Form 6 HPS (Rev. 1961)

4

ROAD INVENTORY SHEET

Party Chief F. SETTAN
Recorder T. LANDON
Chainman

T. LANDON
F. RHODES
VERIFIED
EASTON

Road No. 0470
Name N. HARRISON ST
Sheet No. 2 OF 3
Date 7-8-66
County TALBOT

81-15

				44' I C-C
	GRAVEL	MUN 9030 0 87 (~~GRAVEL~~ GRAVEL ALLEY)		2 ML
		MUN 140 0 84 BREWERS LANE		
				30' I C-C
	MUN GOLDSBOROUGH	MUN 430 0 76 ST	TL	
		MUN 720 0 71 MILL PLACE		
	MUN. DOVER	0280 0 65 ST	TL	
		0 61 POLICE DEPT & MUN. BLDG		
	GLENWOOD AVE #2 MU 0422	0 60		
		MUN 920 0 58 SOUTH LANE		36' I J C-C 2 uml
		0 55		
	25°	0 53 ARMORY		
				36' I J C-C 2 ML ~~[illegible]~~

URBAN LOCAL

N. HARRISON ST.

URBAN OTHER PRINCIPAL ART

Form 6 HPS (Rev. 1961)

ROAD INVENTORY SHEET

Party Chief F. SETTAN
Recorder T. LANDON
Chainman

Road No. 0470
Name N. HARRISON ST
Sheet No. 3 OF 3
Date 7-8-66
County TALBOT

EASTON

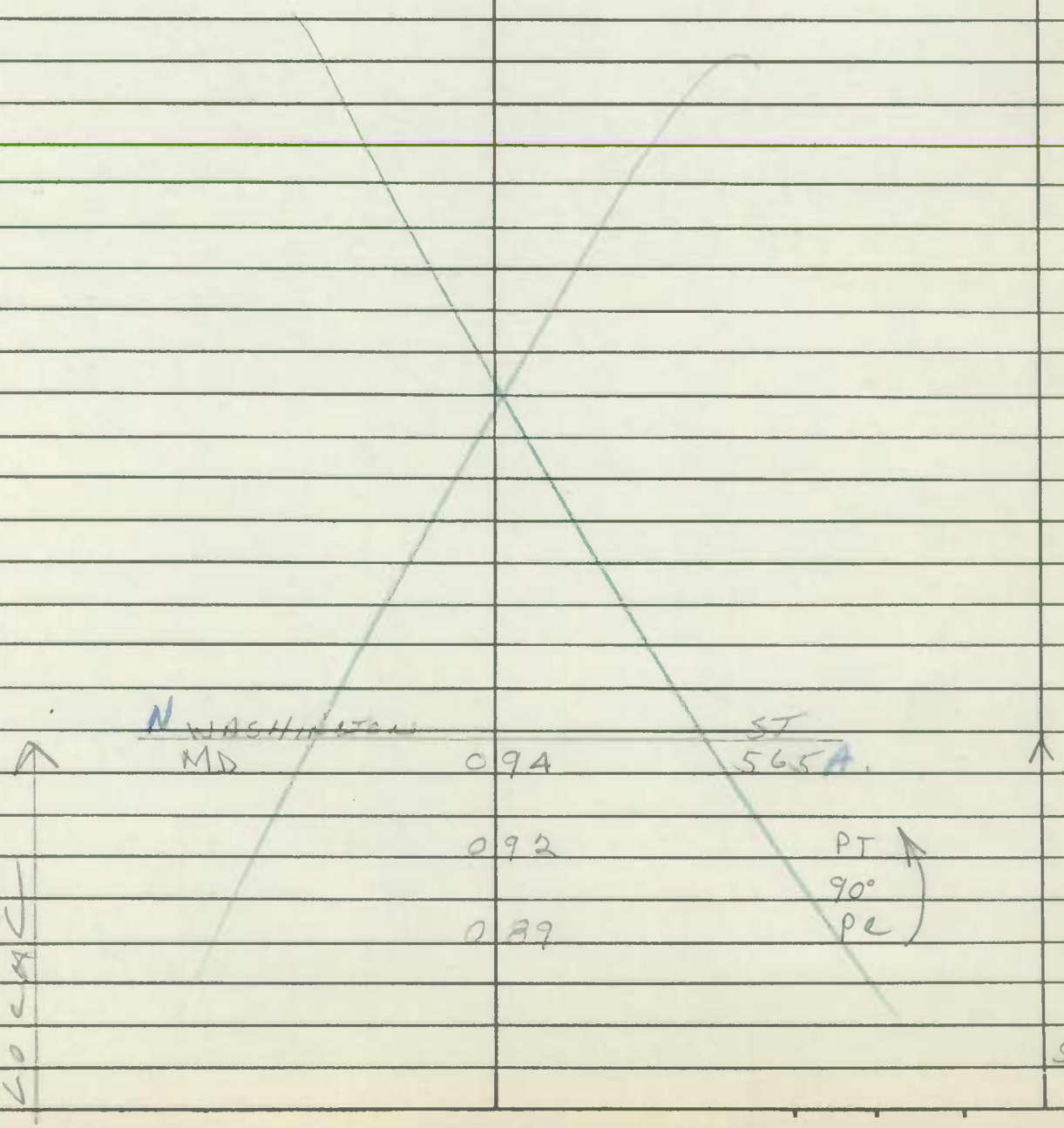

Form 6 HPS (Rev. 1961)

AT 92-18
GD/AH
2-5-93

ROAD INVENTORY SHEET

T. LANDON
F. RHODES
VERIFIED
5/16/77

Party Chief	F. SETTAN	Road No.	0500
Recorder	T. LANDON	Name	HIGH STREET
Chainman		Sheet No.	1 OF 1
		Date	7-7-66
		County	TALBOT

EASTON

SEE NEW INV
GD/AH
4-10-95
FCR-95

MUN 1030
TRED AVON 0.25 AVE

MUN 840
PROSPECT 0.18 AVE

MUN 400
(GIBSON 0.14 LANE)

MUN 330
CHOPTANK 0.11 AVE — 34' BI

SAINTS PETER & PAUL ELE. SCHOOL 0.07 MUN ~~ALLEY 2~~ (Brainard La) 8020 — C-C

~~Corp. Limits of~~ 0.06

0.03 SPUR — 0.03/20' I C-C — ~~Easton~~ — ~~34'~~

US 0.00 50

HAWKS HILL RD. — MUN. 0.472

MUN FA — COLLECTOR-URBAN — W

Form 6 HPS (Rev. 1961)

ROAD INVENTORY SHEET

Party Chief F.SETTAN
Recorder T. LANDON
Chairman

T. LANDON
F. RHODES
VERIFIED
77

Easton

Road No. 0510
Name HILL LANE
Sheet No. 1 OF 1
Date 7-8-66
County TALBOT
ADJUSTED 1-16-70 ALLEY #3 NOW HILL AVE DAB

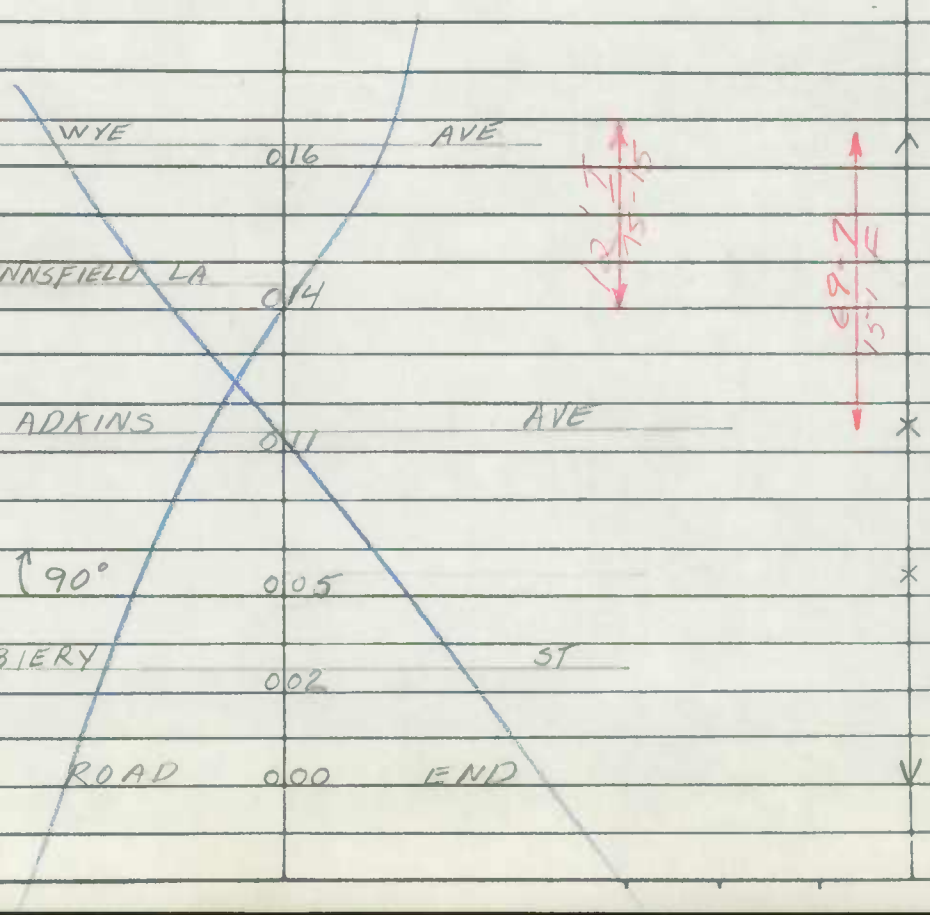

Form 6 HPS (Rev. 1961)

4

ROAD INVENTORY SHEET

T. LANDON
F. RHODES
VERIFIED
5/16/77
EASTON

Party Chief	F. SETTAN
Recorder	T. LANDON
Chainman	

Road No.	0540
Name	IDLEWILD AVE
Sheet No.	10 F1
Date	7-8-66
County	TALBOT

81-19

SEE NEW INV. 83-44 & 45

ROAD	0 27	END	
WATER STORAGE TOWER	0 21	(YARD LANE)	34.5'G C-C
S. AURORA	0 17	ST	
S. HANSON ST	0 08		
CHURCH	0 06	EASTON ELE. SCHOOL	34.5'I C-C
0.01/20'I CC	0 01	ST. 565 A.	
S. HARRISON ST	0 00		
S. WASHINGTON MD			
PEACH & LOSCOM RD MD 333			

FAU 7604 NON FA

MINOR ARTERIAL URBAN

LOCAL URBAN

E

68-2 34 I CC

SHA 51.3 - 8 Revised
4.83

MARYLAND STATE HIGHWAY ADMINISTRATION

ROAD INVENTORY SHEET

OP 0160

BB 84-20-21-22
RM 1-24-85

Party Chief	F.R.	Road No.	MUN 0540
Recorder	N.S.	Road Name	IDLEWILD AVE.
Assistant		County	TALBOT
Map No./Dir.	1 W	Date	1/24/84
State Coordinates		Sheet No.	1 OF 2

83-44+45
1/24/84
FR
NS

TRAFFIC CODES
TRAFFIC CONTROLS: STOP SIGN=S.S., TRAFFIC LIGHT=T.L., FLASHING RED BALL=F.R.

TRAFFIC CODES
PARKING RESTRICTIONS: A.M. PEAK, P.M. PEAK, A.M./P.M. PEAK, NO PARKING ANYTIME=N.P., COMM/IND. ACCESS=E

SYSTEM: FED. AID.	SYSTEM: FUNCT CLASS.	SYSTEM: HWY. SYS	SYSTEM: HPMS SAMPLE	TRAFFIC: PRKG. REST.	TRAFFIC: COM/IND. ACCESS	EASTON LINE DIAGRAM	TRAFFIC: CONTROL	TRAFFIC: COM/IND. ACCESS	TRAFFIC: PRKG. REST.	PAVEMENT DATA
						AURORA ST.				
						MUN 0 56				
						WAVERLY PRESS LA.				
						0 53				34' I
										J-CC
						0 46			X	
						No PROTECTION				37' I
						SPUR 0 45				J-CC
										40' CW
						0 21			X	
										37' I
						MACKEL CT				J.CB. RT
						0 18				40' CW
						0 14			X	
						PROPOSED				
						0 11				36' I
										40' CW
						0 09		E		
						PROPOSED				
						0 06				
					E	0 03		E		
						US 0 00 50	S.S.			

OP 0160 TRANS TO MUN 84-20+21

SHA 51.3 - 8 Revised 4.83

MARYLAND STATE HIGHWAY ADMINISTRATION

87-22 OP 1-12-88 TMB T.M 94-20-21-22

ROAD INVENTORY SHEET OP 0160

Party Chief F.R. 83-44+45
Recorder N.S 1/24/84
Assistant FR NS
Map No./Dir. 1 W
State Coordinates

Road No. MUN 0540
Road Name IDLEWILD AVE.
County TALBOT
Date 1/24/84
Sheet No. 1 OF

86-22,23,24, 2-11-87 25 A/T

TRAFFIC CODES
TRAFFIC CONTROLS: STOP SIGN=S.S., TRAFFIC LIGHT=T.L., FLASHING RED BALL=F.R.

TRAFFIC CODES
PARKING RESTRICTIONS: A.M. PEAK, P.M. PEAK, A.M./P.M. PEAK, NO PARKING ANYTIME=N., P., COMM/IND. ACCESS=E

EASTON

LINE DIAGRAM

SYSTEM: FED. AID.	SYSTEM: FUNCT CLASS.	SYSTEM: HWY. SYS.	SYSTEM: HPMS SAMPLE	TRAFFIC: PRKG. REST.	TRAFFIC: COM/IND. ACCESS	LINE DIAGRAM	TRAFFIC: CONTROL	TRAFFIC: COM/IND. ACCESS	TRAFFIC: PRKG. REST.	PAVEMENT DATA
						MINOR ARTERIAL				
						AURORA				
						MUN 0 56				
						WAVERLY PRESS LA.				
						0 53				34'I J-CC
						0 46				
						NO PROTECTION				37'I J-CC 40'CW
						SPUR 0 45				
						0 39 martin ct				
						0 34 33 MU 0653				37'I J.CB. RT. 40'CW
						0 31				
						0 14				
						PROPOSED				36'I 40'CW 2mL 1-CC
						0 11				
						0 09	E			
						PROPOSED				
						0 06				
E						0 03	E			
						US 0 00 50	S.S.			

SYSTEM				TRAFFIC		LINE DIAGRAM	TRAFFIC			PAVEMENT DATA
FED. AID.	FUNCT. CLASS.	HWY. SYS.	HPMS SAMPLE	PRK'G. REST.	COM/IND ACCESS		CONTROL	COM/IND ACCESS	PRK'G. REST.	



34'I
J-CC
2-ML

SHA 51.3 - 8 Revised 4.83

93-17
2-21-94
BB/TM

93-16
A/T

DT/TT
12-29-94
94-11

MARYLAND STATE HIGHWAY ADMINISTRATION

ROAD INVENTORY SHEET ~~OR 0100~~

88-29

Party Chief: BB
Recorder: DW
Assistant:
Map No./Dir.: EASTON / W
State Coordinates:

Road No.: Mu 0540
Road Name: IDLEWILD AVE
County: Talbot
Date: 1-18-89
Sheet No.: 1 OF 2

92-19
84-20, 21

SYSTEM: FED. AID.	FUNCT CLASS.	HWY. SYS.	HPMS SAMPLE	TRAFFIC: PRKG. REST.	COM/IND. ACCESS	LINE DIAGRAM	TRAFFIC: CONTROL	COM/IND. ACCESS	PRKG. REST.	PAVEMENT DATA
						SEE NEW INV 4-6-95				
						FCR-95 0 46 6D/AH			X	
						No Protection Spur 0 45				
						Caulk LN				
						0 40 MUN 0195 ~~OP 0171~~ @ 00				
						Proposed 0 38				
						Martin Ct				
						0 33 MU 0653 @ 00				37'I J-CC 2mL
						0 21 MARVEL CT			X	
						0 18 MU 0655				37'I J-CRT 2mL 40° CW
						Cynwood Dr 0 14			X	
						OP 202 0 13				
						Proposed (Commerce ST) 0 11				
						0 09		E		
						Proposed (Raymond La) 0 06				
						0 03		E		36'I J-CC 2mL
						US 0 00 50 @12 09 (R)	55			

Trans To MUN 84 - 20 + 21

MUN 0540

NON FA
URBAN COLLECTOR

TRAFFIC CODES
TRAFFIC CONTROLS: STOP SIGN=S.S., TRAFFIC LIGHT=T.L., FLASHING RED BALL=F.R.

TRAFFIC CODES
PARKING RESTRICTIONS: A.M. PEAK, P.M. PEAK, A.M./P.M. PEAK, NO PARKING ANYTIME=N.P., COMM/IND. ACCESS=E

SYSTEM				TRAFFIC		LINE DIAGRAM	TRAFFIC			PAVEMENT DATA
FED. AID.	FUNCT. CLASS.	HWY. SYS.	HPMS SAMPLE	PRKG. REST.	COM/IND ACCESS		CONTROL	COM/IND ACCESS	PRKG. REST.	

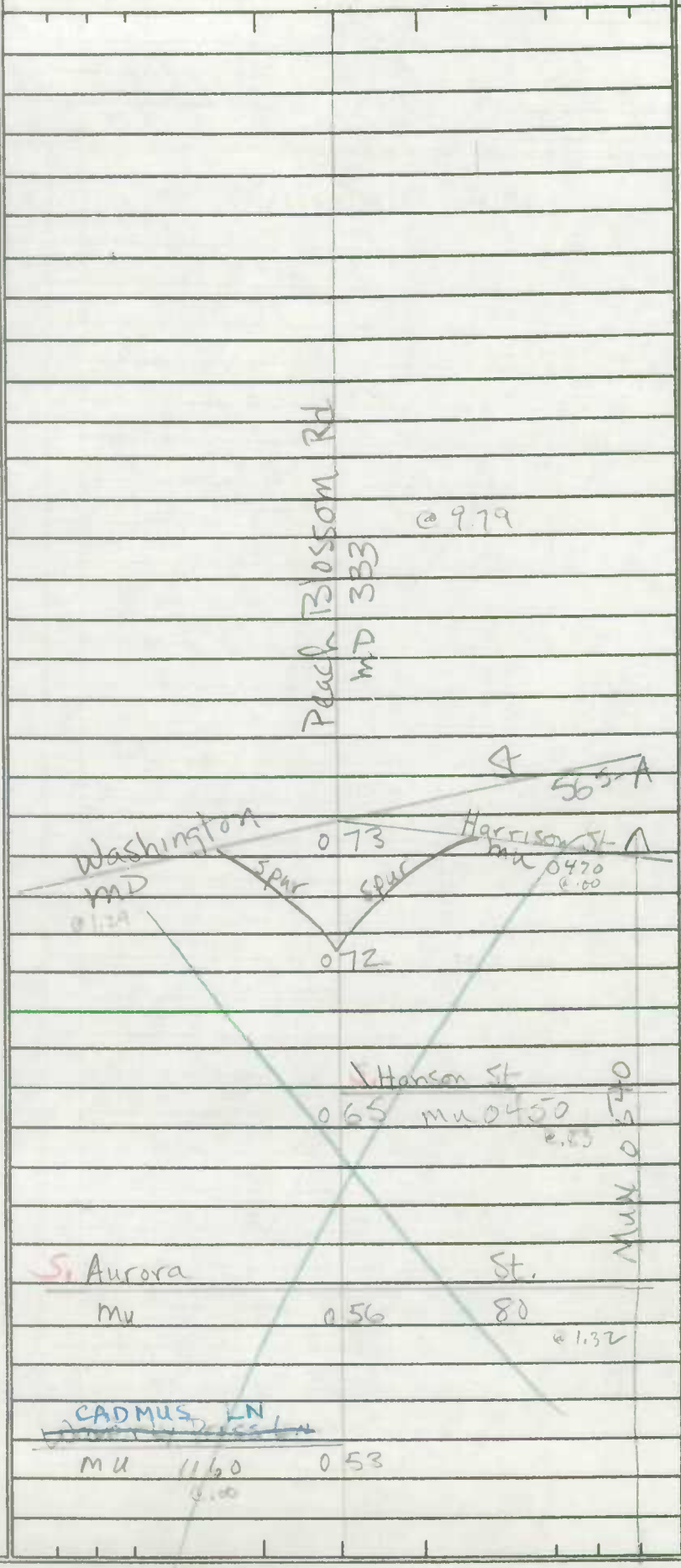

FAU 7604
MINOR ARTERIAL

NON FA
UNCLASSIFIED

SS

34' I
J-CC

SHA 51.3 - 8 Revised
4.83

MARYLAND STATE HIGHWAY ADMINISTRATION

EASTON

ROAD INVENTORY SHEET

OP 0160

88-29

Party Chief	BB	Road No.	Mu 0540
Recorder	DW	Road Name	IDlewild AVE
Assistant		County	TalBoF
Map No./Dir.	/W	Date	1-18-89
State Coordinates		Sheet No.	OF

TRAFFIC CODES
TRAFFIC CONTROLS: STOP SIGN=SS, TRAFFIC LIGHT=T.L., FLASHING RED BALL=F.R.

TRAFFIC CODES
PARKING RESTRICTIONS: A.M. PEAK, P.M. PEAK, A.M./P.M. PEAK, NO PARKING ANYTIME=N.P., COMM/IND. ACCESS=E

SYSTEM: FED. AID.	SYSTEM: FUNCT CLASS	SYSTEM: HWY. SYS.	SYSTEM: HPMS SAMPLE	TRAFFIC: PRKG. REST.	TRAFFIC: COM/IND. ACCESS	LINE DIAGRAM	TRAFFIC: CONTROL	TRAFFIC: COM/IND. ACCESS	TRAFFIC: PRKG. REST.	PAVEMENT DATA
						0 46				X
						No Protection Spur 0 45				
						Cauls LN				
						0 40 OP 0171				
						Proposed 0 38				
						Martin Ct				
						0 33 MU 0653				37'I
										J-CC 2mL
						0 21 MARVEL CT				X
						0 18 MU 0655				37'I
										J-CRT 2mL
						0 14				X 40' CW
						Proposed				
						0 11 (Commerce ST)				
						0 09		E		
						Proposed (RAYMOND LA) 0 06				
						0 03 OP 0160		E		36'I J-CC 2mL
						US 0 00 50	SS			

Trans To MUN 94 - 20 + 21

MUN 0540

NUNFA
UPBAN LOCAL COLLECTOR

SYSTEM				TRAFFIC		LINE DIAGRAM	TRAFFIC			PAVEMENT DATA
FED. AID.	FUNCT. CLASS.	HWY. SYS.	HPMS SAMPLE	PRKG. REST.	COM/IND ACCESS		CONTROL	COM/IND ACCESS	PRKG. REST.	
NON FIT	FAU 7604 MINOR ARTERIAL									34' I J-CC

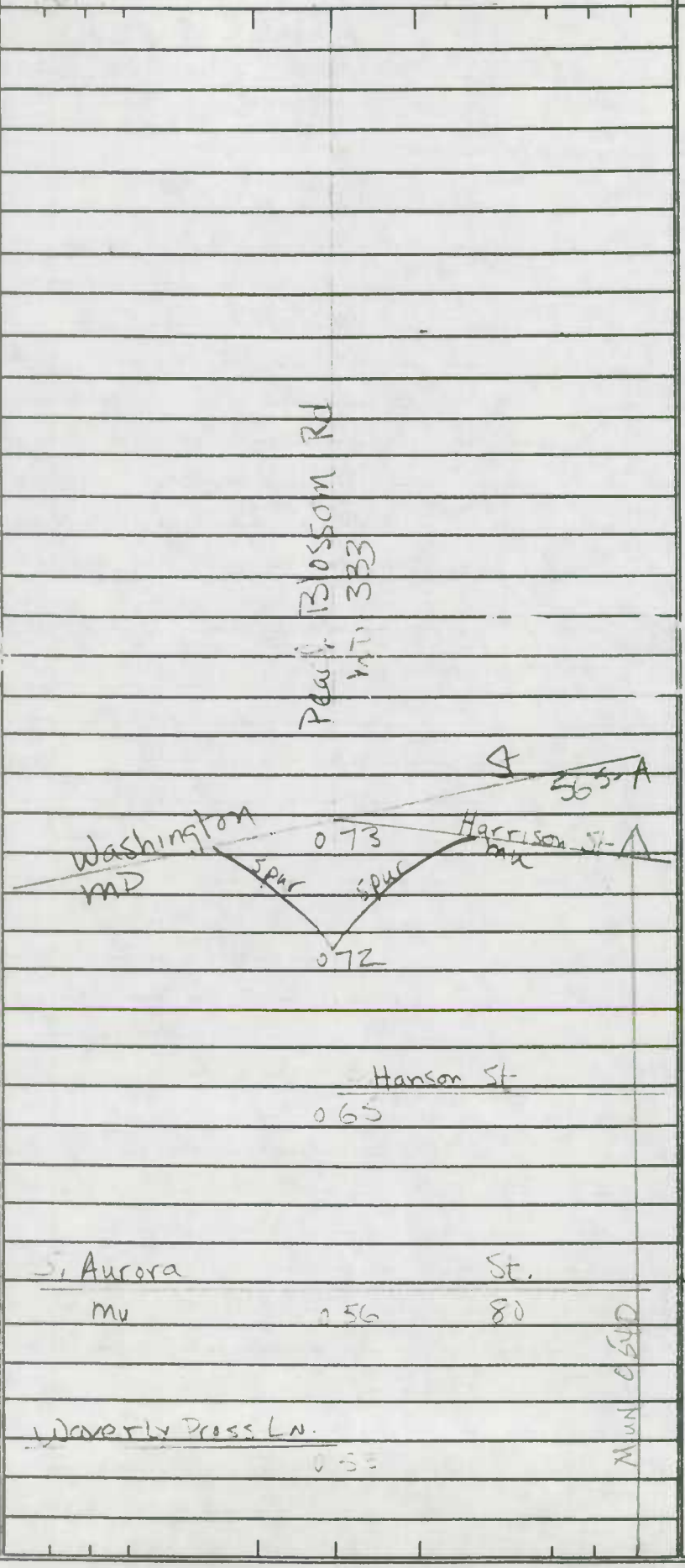

Form 6 HPS (Rev. 1961)

4

ROAD INVENTORY SHEET

Party Chief F. SETTAN
Recorder T. LANDON
Chainman

T. LANDON
F. RHODES
VERIFIED
5/16/77
EHS

Road No. 0602
Name (LIBERTY LANE #2)
Sheet No. 1 OF 1
Date 7-8-66
County TALBOT

NOW COMB.
WITH MU. 603



Form 6 HPS (Rev. 1961)

4

ROAD INVENTORY SHEET

Party Chief F. SOTTAN T.L REVISED
Recorder T. LANDON F.R. 1/26
Chainman

T. LANDON
F. RHODES
VERIFIED
5/17/77

Road No. 0680
Name MECKLENBURG AVE
Sheet No. 1 OF 1
Date 7-6-66
County TALBOT

Easton

80-13

ENT. ROAD	0 46 (BRIDGE END ST.)	20'G
	0 44 MUN. 0145	40'CW
	(WIND MILL LA.)	
	0 41 MUN ~~PROPOSED RD~~ ~~104~~ 1123	
ENT. SCHOOL	(BAINBRIDGE PL.)	
	0 36 ~~PROPOSED RD~~ ~~10~~ MUN 85	
	(PREBLE LA.)	
EASTON SENIOR HIGH SCHOOL	0 33 MUN ~~PROPOSED RD~~ 0885 ~~102~~	
	(DECATUR PL.) MU 255	
EXIT SCHOOL	0 29 ~~PROPOSED RD~~ ~~101~~	
	(E. PINE LA.)	
	0 25 ~~PROPOSED RD~~ ~~100~~ MU 843	
ENT EASTON HIGH SCHOOL	0 22 EAST OAK AVENUE	
		44'LI C-C
	~~247~~	
	~~DUTCHMANS~~ ~~CO~~ MU 0 00 293 ~~LANE~~ ~~95~~	

S

SHA 51.3 - 8 Revised 4.83

MARYLAND STATE HIGHWAY ADMINISTRATION

Easton

ROAD INVENTORY SHEET

MUN 0755

Party Chief BB
Recorder DW
Assistant
Map No./Dir. G21 / SE
State Coordinates Easton

Road No. ~~OP 173~~
Road Name Nancy St
County Talbot
Date 1-18-89
Sheet No. 1 OF 1

Mun. 88-39

89-44

SYSTEM				TRAFFIC		LINE DIAGRAM	TRAFFIC			PAVEMENT DATA
FED. AID.	FUNCT CLASS.	HWY. SYS.	HPMS SAMPLE	PRKG. REST.	COM/IND. ACCESS		CONTROL	COM/IND. ACCESS	PRKG. REST.	
						0 23	SS			
						0 24				
						Proposed				
						0 18				
						(Francis St)				
						0 14 ~~OP 172~~ MU 0378				
						PT 0 10				
						40°				
						PC 0 06				
										36' I
						Shirley Dr				J-CC
						MUN ~~OP~~ 0 00 ~~174~~ 0906				

TRAFFIC CODES

TRAFFIC CONTROLS: STOP SIGN=SS, TRAFFIC LIGHT=T.L., FLASHING RED BALL=F.R.

TRAFFIC CODES

PARKING RESTRICTIONS: A.M. PEAK, P.M. PEAK, A.M./P.M. PEAK, NO PARKING ANYTIME=N.P., COMM/IND. ACCESS=E

SYSTEM				TRAFFIC		LINE DIAGRAM	TRAFFIC			PAVEMENT DATA
FED. AID.	FUNCT. CLASS.	HWY. SYS.	HPMS SAMPLE	PRKG. REST.	COM/IND ACCESS		CONTROL	COM/IND ACCESS	PRKG. REST.	

Form 6 HPS (Rev. 1961)

4

ROAD INVENTORY SHEET

NORTH ST.

Party Chief F. SETTAN
Recorder TILANDON
Chainman

TILANDON
F. RHODES
VERIFIED
5/13/77
EASTON

Road No. ~~0812~~ 0775
Name ~~(PARRIS LANE 5/2)~~
Sheet No. 1 OF 1
Date 7-11-66
County TALBOT

MUN. 0810
(PARRIS ~~0 04~~ 011 LANE)

14' I
78-5

14' ~~X~~ I
18' CW

E

MUN 0800
PARK ~~000~~ 007 ST.

LOMAX ST.
MUN 0625 0 03

~~20' E~~
~~20' CW~~
34' I
40' CW

ROAD 0 00 END

Form 6 HPS (Rev. 1961)

4

ROAD INVENTORY SHEET

Party Chief E. SOTTAN
Recorder T. LANDON
Chainman

T. LANDON
F. RHODES
VERIFIED
EASTON 27

Road No. 0800
Name PARK ST
Sheet No. 2 OF 2
Date 7-6-66
County TALBOT

ROAD	0 50 44	END		
				12'E
				14'CW
NORTH		ST	MUN. ~~0812~~ 0775	
~~PARTS~~	0 42	~~LANE #2~~		×
MUN		9132		18'C
(SCOTT'S	0 40	ALLEY #2)		24'CW
		ST		
~~GOLDSBOROUGH~~ ~~AV~~ MUN.	0 37	430	~~220~~	×
MUN		9110		20'H
(POWELL'S	0 34	ALLEY)		C-C

Form 6 HPS (Rev. 1961)

(85-16) BB/AL 1-20-86

4

ROAD INVENTORY SHEET

Party Chief	F. SETTAN	Road No.	0810
Recorder	T. LANDON	Name	(PARRIS LANE)
Chainman		Sheet No.	10F1
		Date	7-6-66
		County	TALBOT

T. LANDON
E. RHODES
VERIFIED
5/13/77

Revised 1-15-74 WD DT

TL REV. F.R. 1/26/77 BB 84-13 RM 1-25-85 AJ

EASTON

ROAD 0 23 END

~~ROAD~~ ~~END~~ (DOVE LA)

0 20 MUN ~~PUMPING STATION~~ 0275

73-9 Comax 0 17 73-9 St.

0 14 OP (Branch) 107

0 11 HOWARD ST 0530

~~MUN 0560~~

0 08 (KASTEN LANE)

~~MUN 0320~~

0 04 ELIZABETH ST

NORTH ST (~~PARRISLANE #2~~) MU. 0775 0 02

MUN. 9132

(SCOTTS 0 00 ALLEY #2)

32'I J-CRB LT

32'I J-CC

22'I 79-8

~~12'E 16'CW~~

~~14'E 18'CW~~

~~14'E 18'CW~~

N

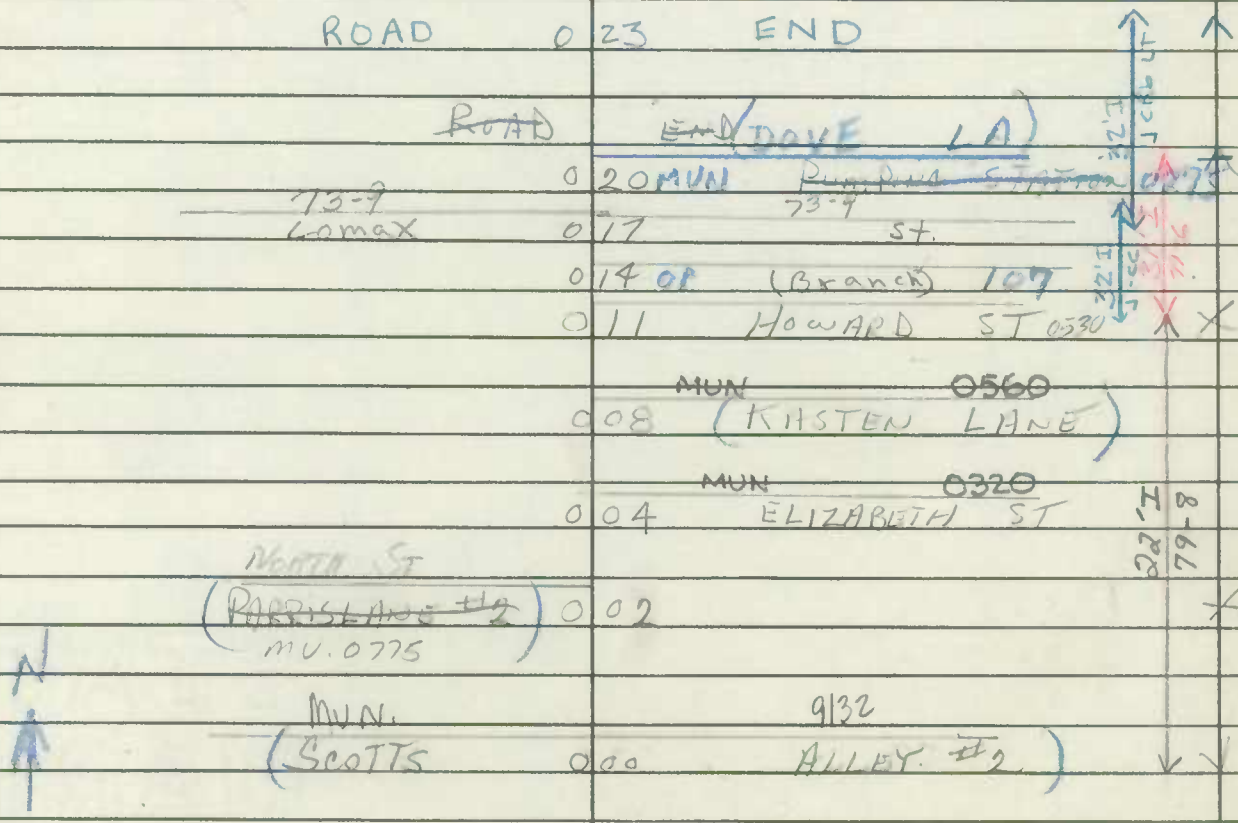

Form 6 HPS (Rev. 1961)

COGPS 2001
11/16/01
SS/WP

4

ROAD INVENTORY SHEET

T. LANDON
F. RHODES
VERIFIED
5/13/77

Party Chief F. SETTAN
Recorder T. LANDON
Chainman

ABREV
FR. 5-24-83

82-4

Road No. 0830
Name PENNSYLVANIA AVE
Sheet No. 1 OF 1
Date 7-7-66
County TALBOT

EASTON A/T

99.3 A/T

MUN 0770 CHERRY ST	0 26		
MUN 9040 (MARTINS ALLEY)	0 23		20' GI
MUN 770 NORTH ST	0 20		26' CW
MUN 905 (SCOTT'S ~~ALLEY~~ LA)	0 17		20' GI C-LT
~~GOLDSBOROUGH~~ ~~MD~~ MUN	0 14	+30 ST ~~328~~	24' I JC-LT 30' CW
MUN 9110 (POWELL'S ALLEY #2)	0 11		
→ MUN AUGUST	0 08	→ 60 ST	
MUN ~~9110~~ 9152 (SMITH'S ALLEY #2)	0 05		
POVER ST MUN 780	0 02		20' I C-LT
POVER MD	0 00	331 RD	

N

SHA 51.3-8
11-15-72

STATE HIGHWAY ADMINISTRATION OF MARYLAND

4

ROAD INVENTORY SHEET

MUN. 835

Party Chief T. LANDON
Recorder F. RHODES
Helper

Map No. _____

Road No. OP ~~111~~
Road Name PIN OAK WAY
Sheet No. 1 OF 1
Date 5/16/77
County TALBOT
State Coordinates 1068-333

(85-54/56) BB/AL 1-20-86

TRANS- 72-33

EASTON

See New Inv. 87-29 BB/TM 1-12-88

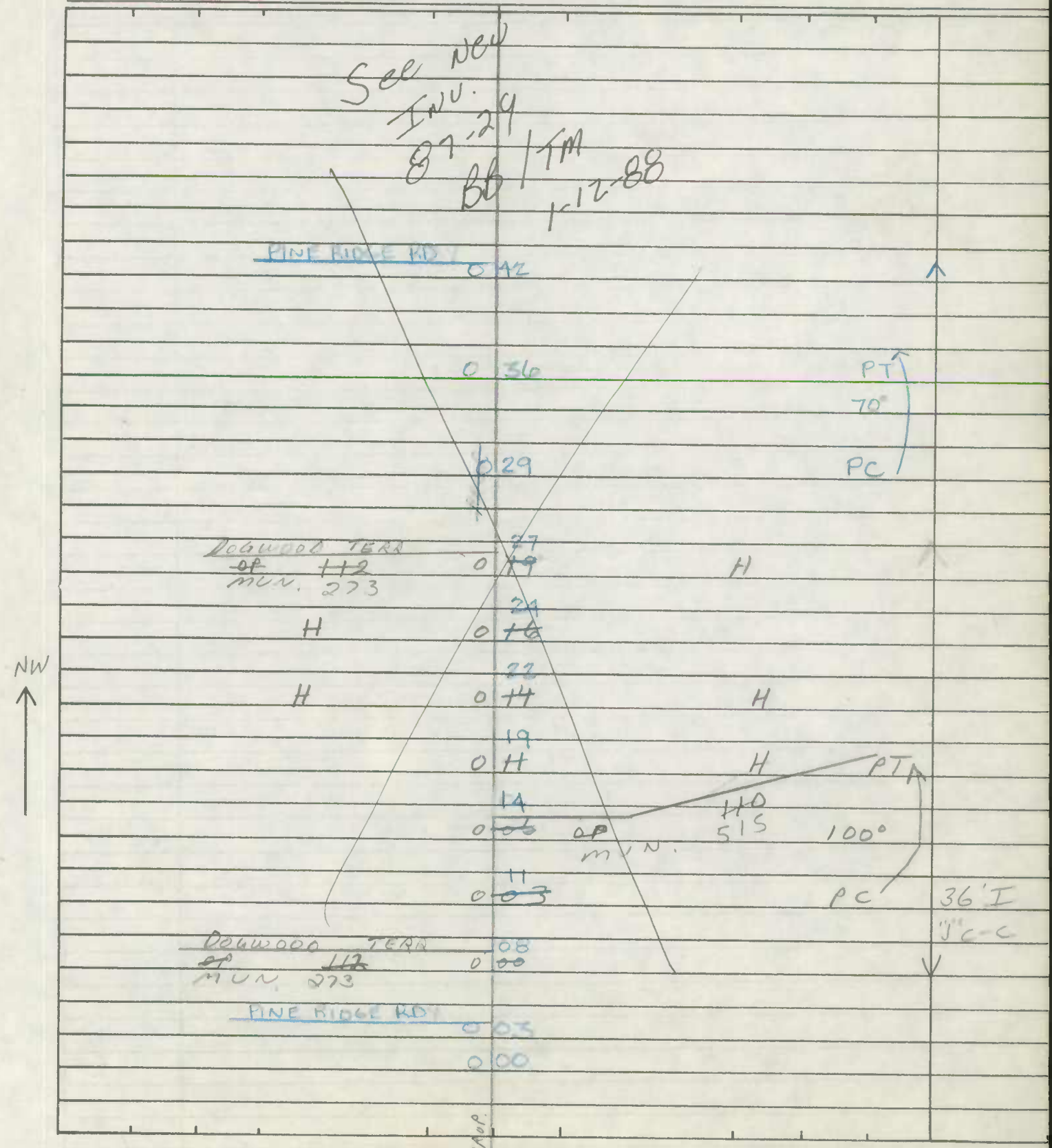

SHA 51.3-8
11-15-72

ROAD INVENTORY SHEET

Road No. _____
Road Name _____
Sheet No. _____
Date _____
County _____
State Coordinates _____

Form 6 HPS (Rev. 1961)

4

ROAD INVENTORY SHEET

Party Chief F. SETTAN — T. LANDON
Recorder T. LANDON — F. RHODES
Chainman

VERIFIED 5/16/77 A/T EASTON

BB REV. FR 2-2-81

Road No. 0890
Name PROSPECT AVE
Sheet No. 1 OF 1
Date 7-6-66
County TALBOT

DOVER MD	033 044	RD 331	↑
(FRONT	~~027~~ 040	LANE)	
SOUTH	~~025~~ 036	ST	
N ↑ HIGH	~~011~~ 022	ST	34'I C-C
(NEEDWOOD MU	~~011~~ 002	AVE #2)	
			80-9
CUL	0 00 D E	SAC	↓

Form 6 HPS (Rev. 1961)

ROAD INVENTORY SHEET

Party Chief F. SETTAN
Recorder T. LANDON
Chairman

T. LANDON
F. RHODES
VERIFIED
5/12/67
EASTON

Road No. 0900
Name ST. AUBINS TERR.
Sheet No. 1 OF 1
Date 7-12-66
County TALBOT



Form 6 HPS (Rev. 1961)

FCR 95
GD AH
4/10/95

276+19

ROAD INVENTORY SHEET

Party Chief F. SETTAN
Recorder T. LANDON
Chainman

T. LANDON
F. RHODES
VERIFIED
5/16/77
EASTON

Road No. 0922
Name SOUTH STREET #2
Sheet No. 1 OF 1
Date 7 - 7 - 66
County TALBOT

AS TAGGED 77-10

83-25

NON FA

COLLECTOR URBAN

LOCAL URBAN

ROAD	0 43	END	
MUN 9020 (GRAHAMS ALLEY)	0 40	SEE NEW INV. GD / AH 4-10-95 FCR-95	
MUN 490 S. HIGGINS	0 34	ST	
MUN S. LOCUST	0 30	620 ST	30'G C-C
MUN S. AURORA	0 25	80 ST	
MUN ~~THOROUGHGOOD~~ THOROGOOD	0 21	1010 LANE	30'I C-C
MUN S HANSON	0 17	450 ST	
→ MUN TALBOT	0 12	970 LANE	
MUN S. HARRISON	0 08 / 0 07	480 ST CHURCH	~~30'I C-C~~
~~S WASHINGTON~~ MD	0 00	ST 565 A	30'I C-C

30'I C-C

Form 6 HPS (Rev. 1961)

4

ROAD INVENTORY SHEET

T. LANDON
F. RHODES
VERIFIED
5/16/77
EASTON

Party Chief F. SETTAN
Recorder T. LANDON
Chainman

Road No. 0950
Name STEWART ST
Sheet No. 1 OF 1
Date 7-8-66
County TALBOT

MUN		470		
S. HARRISON	0	16	ST	
MUN		9160		
	0	12	(WILSON ALLEY #2)	
MUN		450		
S. HANSON	0	08	ST	
MUN		603		
	0	04	(LIBERTY LANE #3)	
				23.5' I
				C-L
W				
MUN		90		
S. AURORA	0	00	ST	

SHA 51.3 - 8 Revised
4.83

MARYLAND STATE HIGHWAY ADMINISTRATION

ROAD INVENTORY SHEET

OP 0175

Party Chief BB
Recorder TM
Assistant
Map No./Dir. 1 W
State Coordinates EASTON

Road No. MU 0985
Road Name TALBOT VILLAGE
County TALBOT
Date 2.6.91
Sheet No. 1 OF 1

90-2

TRAFFIC CODES
TRAFFIC CONTROLS: STOP SIGN=SS, TRAFFIC LIGHT=T.L., FLASHING RED BALL=F.R.

TRAFFIC CODES
PARKING RESTRICTIONS: A.M. PEAK, P.M. PEAK, A.M./P.M. PEAK, NO PARKING ANYTIME=N.P., COMM/IND. ACCESS=E

SYSTEM FED. AID.	SYSTEM FUNCT CLASS.	SYSTEM HWY. SYS.	SYSTEM HPMS SAMPLE	TRAFFIC PRKG. REST.	TRAFFIC COM/IND. ACCESS	LINE DIAGRAM	TRAFFIC CONTROL	TRAFFIC COM/IND. ACCESS	TRAFFIC PRKG. REST.	PAVEMENT DATA
						(ROAD) 0 25 END			X	
						0 21 SPEED BUMP				
						0 19 90°				
						0 18 ENT TO T H.		E		
						0 17 SPEED BUMP				
				E	ENT TO [illegible]	0 14				
						0 12 SPEED BUMP				
						0 11 ENT TO T.H		E		26'I
										I C·C
										2 UML
						0 09			X	
				E	ENT TO T H.	0 08 ENT TO T.H.		E		
				E	ENT TO T.H.	0 06				
						0 03 ENT TO T H		E		
										38'I
				E	ENT TO T.H.	0 02				JC·C
										2 UML
						N WASHINGTON ST				
						MD 0 00 565-A	SS		V	

K MUN 0985 K OP 175

Form 6 HPS (Rev. 1961)

TLVER. FR. 5/11/77 PRIVATE 85-3

4

ROAD INVENTORY SHEET

~~MUN 0990~~ OP 94

Party Chief T. LANDON
Recorder W. WARFIELD
Helper

EXTRA

Road No.
Road Name TALBOT VILLAGE
Sheet No. 1 OF 1
Date 1-20-71
County TALBOT

79-2

UNASSIGNED

ROAD 0 25 END

0 19 ENT. APTS. 80° ↑ 24' I "I" C-C

PARKING LOT 0 15

0 11 ENT. APTS.

↑ 20° 0 09

NW ↑ 0 05 15° ↑ 40' I "J" C-C

N. WASHINGTON ST.

MD 0 00 365 BA

Form 6 HPS (Rev. 1961)

ROAD INVENTORY SHEET

Road No. ____________________

Road Name ____________________

Sheet No. ____________________

Date ____________________

County ____________________

Form 6 HPS (Rev. 1961)

Easton

ROAD INVENTORY SHEET

MUN 1090

T. LANDON
F. RH
VERIFIED
5/17/77

83-31
1/31/84
FR-NS

Road No. MD 565 A
Road Name WASHINGTON ST.
Sheet No. 2 of 5
Date 1-20-77
County TALBOT

VINE ST. 85-31

1 79 MU 1070 X

BIERY ST.
MUN 100 1 73

BROOKLETTS AVE.
1 71 MUN 160 38'I
(BROOK LA.) J-CC

1 67 MUN. 0150 X

ENT. HOSPITAL 1 66 44'I
J-CC

EXIT HOSPITAL 1 64

EARLE 1 63 AVE. X
MUN 1 55 300 38'I
"J" C-C

(ABAN) 1 51 X

PENN. 1 48 (ABAN) R.R.

1 30 30'I
"J" C-C

0.02/22'I "J" C-C

0.02/16'I "J" C-C

MD 332 1 29 X
0.02/18'I "J" C-C 38'I
"J" C-LT.

CHURCH 1 28 12'I "J" C-RT.

1 23 SCHOOL X 32'I
"J" C-LT.
6'E SHLD. RT.
40' CUR

AURORA ST.
DUTCHMANS LA.
0 98 ~~Co 95~~ MU 293 X

MYRTLE LA.
0 97 MUN 750

ELM AVE. MU 340
0 34

Municipal Maintained
MD 565A
MD 565A

CS 20-16 S

CS 20-20

SAME

Form 6 HPS (Rev. 1961)

N. WASH. ST.

4

ROAD INVENTORY SHEET

~~MUN 1270~~

Party Chief	T. LANDON	Road No.	MD 565 ~~B~~ A
Recorder	W. WARFIELD	Road Name	S. WASHINGTON ST.
Helper		Sheet No.	3 of 5
		Date	1-20-71
		County	TALBOT

BB REV.
FR 2-2-81
5-24-83

82-5

81-16

EASTON UTILITIES PLANT	225	44' I
		"J" C-C
HARRISON MU 470 ST.	222	× 29' I
		"J" C-C
~~GRAVES AL.~~	219	×
	218	
BAY ST		
MD 33 ~~327~~	217	30' ~~40~~' I
		"J" C-C
10' I LT. LA	213	× 2 ML
10' I LT. LA	211 GOLDSBOROUGH ST.	28' I
	207 MUN ~~MD 328~~ →	× J' C-C
FEDERAL ST.		2 ML
MUN 360	204	× 52' I
		"J" C-C
COURT HOUSE	202	2 TFC LANES
DOVER ST		
← MUN 199 ~~200~~ ←		× 30' I
		"J" C-C
	196	× 2 ML
GLENWOOD AVE. 712		27' I
	193 MUN 420	"J" C-C
GLENWOOD AVE.		
MU 420 ~~Co. 211~~	192	× 20' B
PORT ST.		34' I
MUN 880	186	"J" C-C
SOUTH ST.		
	184 ~~MUN 920~~	×
		27' I
		"J" C-C

CS 20-10

FAS 112

N. WASH. ST.

Municipal Maintained

TARGET AS MD 565



Form 6 HPS (Rev. 1961)

TL VER.
FR. 5/11/77

ROAD INVENTORY SHEET

Party Chief F. SETTAN
Recorder T. LANDON
Chainman

Road No. 1140
Name WRIGHTSON AVE
Sheet No. 1 OF 1
Date 7-12-66
County TALBOT

EASTON

91-05 A/T

SEE NEW INV
GD AH FCR-95
4-10-95

N. WASHINGTON ST
MD 0 23 565-A

~~COLONIAL HGHTS AL~~
~~XXXXX~~ (Gunther LA)

0 18 MUN 9015

MUN 39D
GARDEN ST 0 13

MUN 40 MUN 90D
ARBOR PLACE 0 09 ST. AUBINS TERR

MUN 20
DIAMOND ST 0 04

NON FA
COLLECTOR URBAN

34'F
C-C

~~RD ST~~
0410

0 00

~~CLEBE CO~~ MUN.

SE

SHA 51.3-8
11-15-72

STATE HIGHWAY ADMINISTRATION OF MARYLAND

92-10,92 MU EX #2
GD/AH
2-3-92

ROAD INVENTORY SHEET

~~Colonial Heights Al~~

Party Chief T. LANDON
Recorder F. RHODES
Helper

Map No. _____ BB 84-9 AT RM 1-25-85

Road No. MUN. ~~8080~~ 9015
Road Name ~~ALLEY 8~~ (Gunther LANE) 86-4 BB
Sheet No. 1 OF 1
Date 5/12/77
County TALBOT
State Coordinates

2-11-87 TM
A/T

EASTON

NE

WRIGHTSON AVE.
MUN. 0 1006 1140

(COLONIAL ~~HEIGHTS~~ COURTS)
MUN. 0238 0040

ADAM D. (SCANNED)

12'E
16'CW

000

ROAD END

SHA 51.3-8
11-15-72

ROAD INVENTORY SHEET

Road No. _____
Road Name _____
Sheet No. _____
Date _____
County _____
State Coordinates _____

Form 6 HPS (Rev. 1961)

4 C

ROAD INVENTORY SHEET

(GRAVEL ALL.)

Party Chief F. SOTTAK
Recorder T. LANDON
Chainman

T. LANDON
F. RHODES
VERIFIED
5/13/77
EASTON

Road No. 9030
Name ~~(GRAVES ALLEY~~)
Sheet No. 1 OF 1
Date 7-12-66
County TALBOT

MUN. 9060
~~00~~ 003 (NEW ALLEY)

18'F
22'CW

0470
~~00~~ 000 ST

MUN.
HARRISON
N.

WASHINGTON
MD

ST
565

SHA 51.3-8
11-15-72

STATE HIGHWAY ADMINISTRATION OF MARYLAND

ROAD INVENTORY SHEET

Party Chief F SETTAN
Recorder T LANDON
Helper

Map No.

VER-TL&FR 5/13/77

Road No. G9030 AL
Road Name GRAVEL AL
Sheet No. 1 of 1
Date 7-12-66
County TALBOT
State Coordinates

Record 8-27-81 JTSC

EASTON

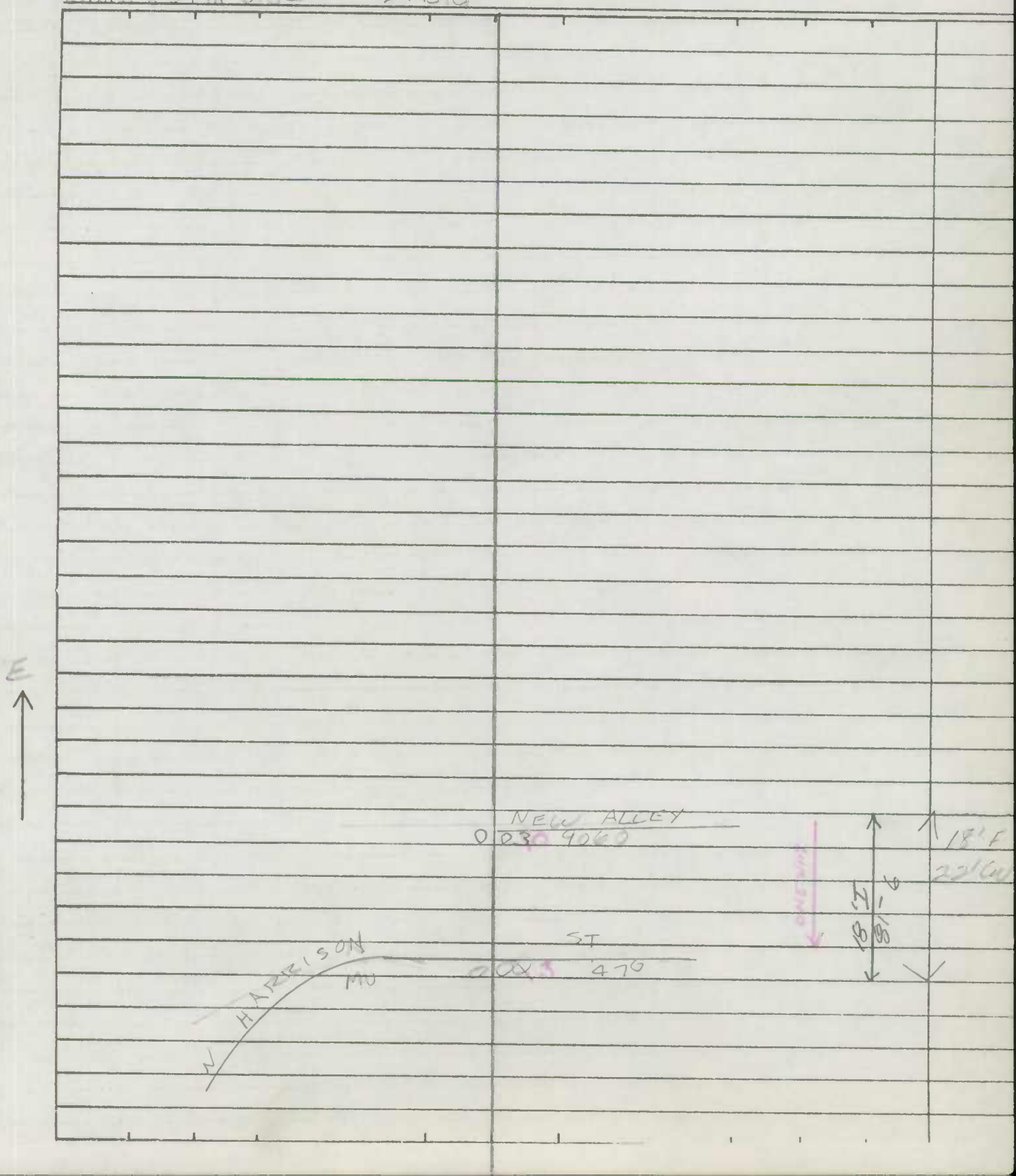

SHA 51.3-8
11-15-72

ROAD INVENTORY SHEET

Road No. _____
Road Name _____
Sheet No. _____
Date _____
County _____
State Coordinates _____

Form 6 HPS (Rev. 1961)

ROAD INVENTORY SHEET

Party Chief F. SUTTON
Recorder T. LANDON
Chainman

T. LANDON
F. RHODES
VERIFIED
77
EASTON

Road No. 9120
Name REAR ALLEY
Sheet No. 1 OF 1
Date 7-8-66
County TALBOT



Form 6 HPS (Rev. 1961)

ROAD INVENTORY SHEET

Party Chief F. SETTAN
Recorder T. LANDAN
Chainman

T. LANDON
E. RHODES
VERIFIED
5/13/77
EASTON

Road No. 9132
Name (SCOTTS ALLEY #2)
Sheet No. 1 OF 1
Date 7-6-66
County TALBOT

ROAD END

EAST AVE.
MUN. 0 25

18' G
24' CW

PARK 0 17 ST

15' B
18' CW

W 30° 0 13 (PARRIS LANE) 30°
0 03
MUN 0 02 0710
MERRICK 0 00 LANE

Form 6 HPS (Rev. 1961)

4

ROAD INVENTORY SHEET

EASTON POINT RD

Party Chief F SETTAN

Recorder T. LANDON

Chainman

T. LANDON
F. RHODES
VERIFIED
5/13/77

Revised 1-15-74 WD DT 73-14

Road No. MD 334

Name PORT ST

Sheet No. 10F2

Date 7-11-66

County TALBOT

EASTON

91-11 A/T 83-19 79-21

		0 59		
	RXR SIGN	0 55		
	~~RXR SIGN~~	0 48	RXR SIGN	
		0 42	RXR SIGN	
			Jowhite St.	
		0 41	~~Co~~ Mun. ~~82~~ 0545	
			CLAY ST	
		0 34	Co 243	
	RADIO STATION WEMD	0 33		19'H
	~~Corp Limits~~	0 26	~~at Easton~~	30'Ca
		0 25		
			MUN 9090	
		0 17	PLEASANT ALLEY	
	MUN		MD	
SW	S. WEST	0 07	ST	
				25 I/A C-C
	S. WASHINGTON		ST	
	MD	0 00	565A	

GREEN

COLLECTOR

TRACED AS MD 334

State Road

SHA 51.3 - 8 Revised 4.83
86-4 BB
2-11-87 TM

MARYLAND STATE HIGHWAY ADMINISTRATION
EASTON
ROAD INVENTORY SHEET

~~MD 565~~ TABBED AS MD 565A

Party Chief T. Landon
Recorder F. Rhodes
Assistant Rewritten 10-21-87 KJP
Map No./Dir. 21-inset / N
State Coordinates 1065-335

Road No. MD 565-A
Road Name S. Washington ST.
County Talbot
Date 7-12-84
Sheet No. 1 OF 8

SYSTEM: FED. AID. | FUNCT. CLASS. | HWY. SYS. | HPMS SAMPLE
TRAFFIC: PRKG. REST. | COM/IND. ACCESS

LINE DIAGRAM

TRAFFIC: CONTROL | COM/IND. ACCESS | PRKG. REST.

PAVEMENT DATA

TRAFFIC CODES
TRAFFIC CONTROLS: STOP SIGN=SS, TRAFFIC LIGHT=T.L., FLASHING RED BALL=F.R.

TRAFFIC CODES
PARKING RESTRICTIONS: A.M. PEAK, P.M. PEAK, A.M./P.M. PEAK, NO PARKING ANYTIME=N.P., COMM/IND. ACCESS=E

NON F/A URBAN Collector

PT
0|36
24' I
3' E shd RT
10' E shd. LT
50' CW
2 ML

MALLARD BRIDGE
0|34
25°

0|31 X

PC
0|28 Tennis Club
E

0|15 Proposed

0|06
PT
90°

Service Rd
0|01 0.15/18' I
PC
24' I
2-10' I shd.
50' CW
2 ML

V V
MD
0|00
322

SYSTEM: FED. AID.	FUNCT. CLASS.	HWY. SYS.	HPMS SAMPLE	TRAFFIC: PRKG. REST.	COM/IND ACCESS	LINE DIAGRAM	TRAFFIC: CONTROL	COM/IND ACCESS	PRKG. REST.	PAVEMENT DATA
NON F/A	URBAN Collector	Municipally Maintained - Transfer Agreement - August 25, 1987				ELM Ave. #2				
						0 84 Mu. 0342				
						(Cedar La.)				
						0 80 Mu. 0200				
						OAK Ave.				
						Mu. 0 77 0782				
						(Pine La.)				
						0 73 Mu. 0840				
						Papermill St				
						MP 0795 0 72				
						MAPLE Ave.				20' I
						0 70 Mu. 0640				2-10' I shd.
										2ML
						0 66				X
						Papermill St				30' I
						MP 0795 0 59				"J" cb. RT.
						Lee Terrace				
						0 58 Mu. 0590				X
						—T—T— —T— 0 57 15°				
						0 50 6-48" C.P. #20028				
										24' I
					E	Pumping Station 0 49				2-3' E shd.
						0 42				X
										Same

SHA 51.3 - 8 Revised 4.83

MARYLAND STATE HIGHWAY ADMINISTRATION

ROAD INVENTORY SHEET

Party Chief _____
Recorder _____
Assistant _____
Map No./Dir. 21-inset / N
State Coordinates _____

Road No. MD 565-A
Road Name S. Washington ST
County Talbot
Date 7-12-74
Sheet No. 3 OF 8

TRAFFIC CODES
TRAFFIC CONTROLS: STOP SIGN=SS, TRAFFIC LIGHT=T.L., FLASHING RED BALL=F.R.

TRAFFIC CODES
PARKING RESTRICTIONS: A.M. PEAK, P.M. PEAK, A.M./P.M. PEAK, NO PARKING ANYTIME=N.P., COMM/IND. ACCESS=E

SYSTEM				TRAFFIC		LINE DIAGRAM	TRAFFIC			PAVEMENT DATA
FED. AID.	FUNCT CLASS.	HWY. SYS.	HPMS SAMPLE	PRKG. REST.	COM/IND. ACCESS		CONTROL	COM/IND. ACCESS	PRKG. REST.	
X	FALL 7603									
X	URBAN MINOR ARTERIAL		20565A000129							
						0.02/24'I, "J"c-c				
						1 30 S. HARRISON ST Mu. 0490				30'I
										"J"c-c
						Peachblossom RD				2 ML
						MD 333 1 29 Idlewild Ave Mu. 0540	TL		X	
						0.02/18'I, J c-c				
						0.02/16'I, J c-c				
				E		Church 1 28				38'I
										"J"c-LT
										2 ML
						1 23 School		E	X	
						1 04 20°				
						Linden Ave.				
						0 98 Mu. 0293				
						S. AURORA ST Mu. 0080				
						(MYRTLE La.)				
						0 87 Mu. 0750				
										Same

NON FA
URBAN Collector
Municipally Maintained 8-25-87

SYSTEM: FED. AID.	FUNCT. CLASS.	HWY. SYS.	HPMS SAMPLE	TRAFFIC: PRKG. REST.	COM/IND ACCESS	LINE DIAGRAM	TRAFFIC: CONTROL	COM/IND ACCESS	PRKG. REST.	PAVEMENT DATA
FAU 7603	URBAN MINOR ARTERIAL	Municipally Maintained								34' I "J" c-c
						Vine ST. Mu. 1070 1 79				X
						Biery ST. Mu. 0100 1 73				
						Brookletts Ave. 1 71 Mu. 0160				38' I "J" c-c
						(Brook La.) 1 67 Mu. 0150				X
					E	Hospital 1 66				
					E	Hospital 1 64				44' I "J" c-c
						1 63				X
						EARLE Mu. 1 55 Ave 0300				38' I "J" c-c 2 ML
						PT 1 51				X
						30° Penn. Abandoned 1 48 RxR Abandoned				
						PC				
						Historical Sign 1 45				Same

Municipally Maintained - 8-25-87

20565A000129

SHA 51.3 - 8 Revised 4.83

MARYLAND STATE HIGHWAY ADMINISTRATION

ROAD INVENTORY SHEET

Party Chief _____
Recorder _____
Assistant _____
Map No./Dir. 21-inset / N
State Coordinates _____

Road No. MD 565-A
Road Name S. Washington ST. / N. Washington ST.
County Talbot
Date 7-12-74
Sheet No. 5 OF 8

TRAFFIC CODES
TRAFFIC CONTROLS: STOP SIGN=SS, TRAFFIC LIGHT=T.L., FLASHING RED BALL=F.R.

TRAFFIC CODES
PARKING RESTRICTIONS: A.M. PEAK, P.M. PEAK, A.M./P.M. PEAK, NO PARKING ANYTIME=N.P., COMM/IND. ACCESS=E

SYSTEM				TRAFFIC		LINE DIAGRAM	TRAFFIC			PAVEMENT DATA
FED. AID.	FUNCT CLASS.	HWY. SYS.	HPMS SAMPLE	PRKG. REST.	COM/IND. ACCESS		CONTROL	COM/IND. ACCESS	PRKG. REST.	
										28' I
										J-C-C
										2 ML
						Federal ST.				
						Mu. 0360 204			X	
						N. Washington ST.				
						Historical Sign Courthouse 202				
										52' I
										J C-C
										2 ML
						DOVER ST				
						Mu. 199 0280	TL		X	
FAU 7603	URBAN MINOR ARTERIAL	Municipally Maintained			E	Parking 196				
						Glenwood Ave # 2				
						193 Mu. 0422				30' I
										J C-C
						Glenwood Ave				2 ML
						Mu. 0420 192			X	
						Port ST.				
						MD 334 186				
						South ST. #2				
						184 Mu. 0922				
										same

SYSTEM: FED. AID.	FUNCT. CLASS.	HWY. SYS.	HPMS SAMPLE	TRAFFIC: PRKG. REST.	COM/IND ACCESS	LINE DIAGRAM	TRAFFIC: CONTROL	COM/IND ACCESS	PRKG. REST.	PAVEMENT DATA
										24' I 2-10' I shd
						CREAMERY La.				J cb. out
						2 42 Mu. 0240			X	
										44' I J-C-C
										2 UML
			▼ 20565 X 600235			2 35			X	
						0101/ 2-17' I J-C-C 4' J med SPUR				2-20' I J-C-C
						GLEBE RD Mu. 0410 25°				4' J MED. 2 M.L.
						2 31	TL		X	
					E	EASTON UTILITIES PLANT 2 25				
						N. HARRISON ST.				
						2 22 Mu. 0470				44' I J-C-C 2 ML
						2 19 GRAVES ALLEY (Aban.)			X	
						2 18				
						SPUR BAY ST.				
X	X					MD 33 2 17	TL			40' I J-C-C 2 ML
						2 13			X	
						2 11				
										24' I J-C-C 2 ML
						Goldsborough ST.				
X	X	X				2 07 Mu. 0430			X	
										Same

FAU 7603 X FAU 7603 X FAP 308 X

URBAN Minor ARTERIAL X URBAN Other Principal Arterial X

Municipally Maintained - Transfer Agreement May 1, 1984 X

Umin Art X Mun Maint.

SHA 51.3 - 8 Revised 4.83

MARYLAND STATE HIGHWAY ADMINISTRATION

ROAD INVENTORY SHEET

Party Chief _____
Recorder _____
Assistant _____
Map No./Dir. 21-inset / N
State Coordinates _____

Road No. MD 565-A
Road Name N. Washington ST.
County TALBOT
Date 7-12-74
Sheet No. 7 OF 8

SYSTEM: FED. AID. | FUNCT CLASS. | HWY. SYS. | HPMS SAMPLE
TRAFFIC: PRKG. REST. | COM/IND. ACCESS

TRAFFIC CODES
TRAFFIC CONTROLS: STOP SIGN=S.S., TRAFFIC LIGHT=T.L., FLASHING RED BALL=F.R.

TRAFFIC CODES
PARKING RESTRICTIONS: A.M. PEAK, P.M. PEAK, A.M./P.M. PEAK, NO PARKING ANYTIME=N.P., COMM/IND. ACCESS=E

FAU 7603
URBAN MINOR ARTERIAL
Municipally Maintained - 5-1-84

LINE DIAGRAM

TRAFFIC: CONTROL | COM/IND. ACCESS | PRKG. REST.

PAVEMENT DATA

Judas ST.
299 Mu. 0550 15°↑

PLUM ST
292 Mu. 0860 15°↑

Sycamore Ave.
Mu. 0960 — 290

Willis Ave
Mu. 1120 281

MT. PLEASANT AVE
277 Mu. 0730

S.E. Dukes Ave
Mu. 0291 275

24'I
2-8' Isld.
J-cb. out

Wrightson Ave
Mu. 1140 269

N. AURORA ST.
Mu. 0080

15°↑ 253

Same

SYSTEM: FED. AID.	FUNCT. CLASS.	HWY. SYS.	HPMS SAMPLE	TRAFFIC: PRKG. REST.	COM/IND ACCESS	LINE DIAGRAM	TRAFFIC: CONTROL	COM/IND ACCESS	PRKG. REST.	PAVEMENT DATA
						Parkway MD 322				
^	^	^				3 58				^ 14' I
										10' H shd, RT.
										16' I shd, LT.
										"J" c-LT
										1 ML
						Centreville RD Co. 188 — EASTON 322 — MD — spur 3 53 MD 839 — one WAY				X
					E	Boats 3 47				
						LYNNBROOK CT. Mu. 0627 3 30				24' I
										2-10' "F" shd.
										50' cw
										2 ML
						Chapel RD 3 25 Co. 14				X
						TALBOT Village (PVT. RD.) 3 21				
					E	Laurel ST. church 3 05 Mu. 0580				
										Same

FAU 7603
URBAN MINOR ARTERIAL
Municipally Maintained 5-1-84

SHA 51.3 - 8 Revised
4.83

Rewritten (1-8-91) JEL

90-25 (Co)
80-1

MARYLAND STATE HIGHWAY ADMINISTRATION

* Was Co 199-

ROAD INVENTORY SHEET

Party Chief F. Settan
Recorder T. Landon
Assistant S. Martin
Map No./Dir. G-12 / S
State Coordinates

Road No. MU 0005
Road Name Atlantic Ave
County Talbot
Date 6-7-66
Sheet No. 1 OF 1

TRAFFIC CODES
TRAFFIC CONTROLS: STOP SIGN=S.S., TRAFFIC LIGHT=T.L., FLASHING RED BALL=F.R.

TRAFFIC CODES
PARKING RESTRICTIONS: A.M. PEAK, P.M. PEAK, A.M./P.M. PEAK, NO PARKING ANYTIME=N.P., COMM/IND. ACCESS=E

SYSTEM: FED. AID.	SYSTEM: FUNCT CLASS.	SYSTEM: HWY. SYS.	SYSTEM: HPMS SAMPLE	TRAFFIC: PRKG. REST.	TRAFFIC: COM/IND. ACCESS	LINE DIAGRAM (Qxford)	TRAFFIC: CONTROL	TRAFFIC: COM/IND. ACCESS	TRAFFIC: PRKG. REST.	PAVEMENT DATA
						US Department of Commerce N.O. A.A. + National Marine Fisheries Service				
						(Rhonda Ave)				
NON F/A	Rural Local					OP 29 0.12				
						OP 113 0.09				
										20' G
						Riverview Ave Corp Lmts Oxford				30' CW
						MU 0200 0.00				
						MU 0180 S Morris St.				

Oxford

SYSTEM
FED. AID.
FUNCT. CLASS.
HWY. SYS.
HPMS SAMPLE
TRAFFIC
PRKG. REST.
COM/IND ACCESS
LINE DIAGRAM
TRAFFIC
CONTROL
COM/IND ACCESS
PRKG. REST.
PAVEMENT DATA

SHA 51.3 - 8 Revised
4.83

Rewritten (1-8-91) JEL

90-25 (Co)
80-1

MARYLAND STATE HIGHWAY ADMINISTRATION

* Was Co 199-

ROAD INVENTORY SHEET

Party Chief F. Settan
Recorder T. Landon
Assistant S. Martin
Map No./Dir. G-12 / S
State Coordinates

Road No. MU 0005
Road Name Atlantic Ave
County Talbot
Date 6-7-66
Sheet No. 1 OF 1

TRAFFIC CODES
TRAFFIC CONTROLS: STOP SIGN=S.S., TRAFFIC LIGHT=T.L., FLASHING RED BALL=F.R.

TRAFFIC CODES
PARKING RESTRICTIONS: A.M. PEAK, P.M. PEAK, A.M./P.M. PEAK, NO PARKING ANYTIME=N.P., COMM/IND. ACCESS=E

SYSTEM: FED. AID.	SYSTEM: FUNCT CLASS.	SYSTEM: HWY. SYS.	SYSTEM: HPMS SAMPLE	TRAFFIC: PRKG. REST.	TRAFFIC: COM/IND. ACCESS	LINE DIAGRAM (Oxford)	TRAFFIC: CONTROL	TRAFFIC: COM/IND. ACCESS	TRAFFIC: PRKG. REST.	PAVEMENT DATA
						US Department of Commerce N.O. A.A. + National Marine Fisheries Service				
						(Rhonda Ave)				
						OP 29 0				
NON F/A	Rural Local					OP 113 0.09				
										20' G
						Riverview Ave Corp Lmts Oxford				30' CW
						MU 0200 0.00				
						MU 0180 S Morris St				

SYSTEM				TRAFFIC		LINE DIAGRAM	TRAFFIC			PAVEMENT DATA
FED. AID.	FUNCT. CLASS.	HWY. SYS.	HPMS SAMPLE	PRKG. REST.	COM/IND ACCESS		CONTROL	COM/IND ACCESS	PRKG. REST.	

80-1

SHA 51.3 - 8 Revised
4.83

MARYLAND STATE HIGHWAY ADMINISTRATION

ROAD INVENTORY SHEET

ATLANTIC AVE ~~CO 0199~~ MU0005
Oxford

Party Chief	F. SETTAN	Road No.	MUN 0180
Recorder	T. LANDON	Road Name	S. MORRIS ST
Assistant	S. MARTIN	County	TALBOT
Map No./Dir.	1 S	Date	6-7-66
State Coordinates		Sheet No.	1 OF 2

TRAFFIC CODES
TRAFFIC CONTROLS: STOP SIGN=S.S., TRAFFIC LIGHT=T.L., FLASHING RED BALL=F.R.

TRAFFIC CODES
PARKING RESTRICTIONS: A.M. PEAK, P.M. PEAK, A.M./P.M. PEAK, NO PARKING ANYTIME=N.P., COMM/IND. ACCESS=E

SYSTEM: FED. AID. | FUNCT CLASS. | HWY. SYS. | HPMS SAMPLE
TRAFFIC: PRKG. REST. | COM/IND. ACCESS

LINE DIAGRAM

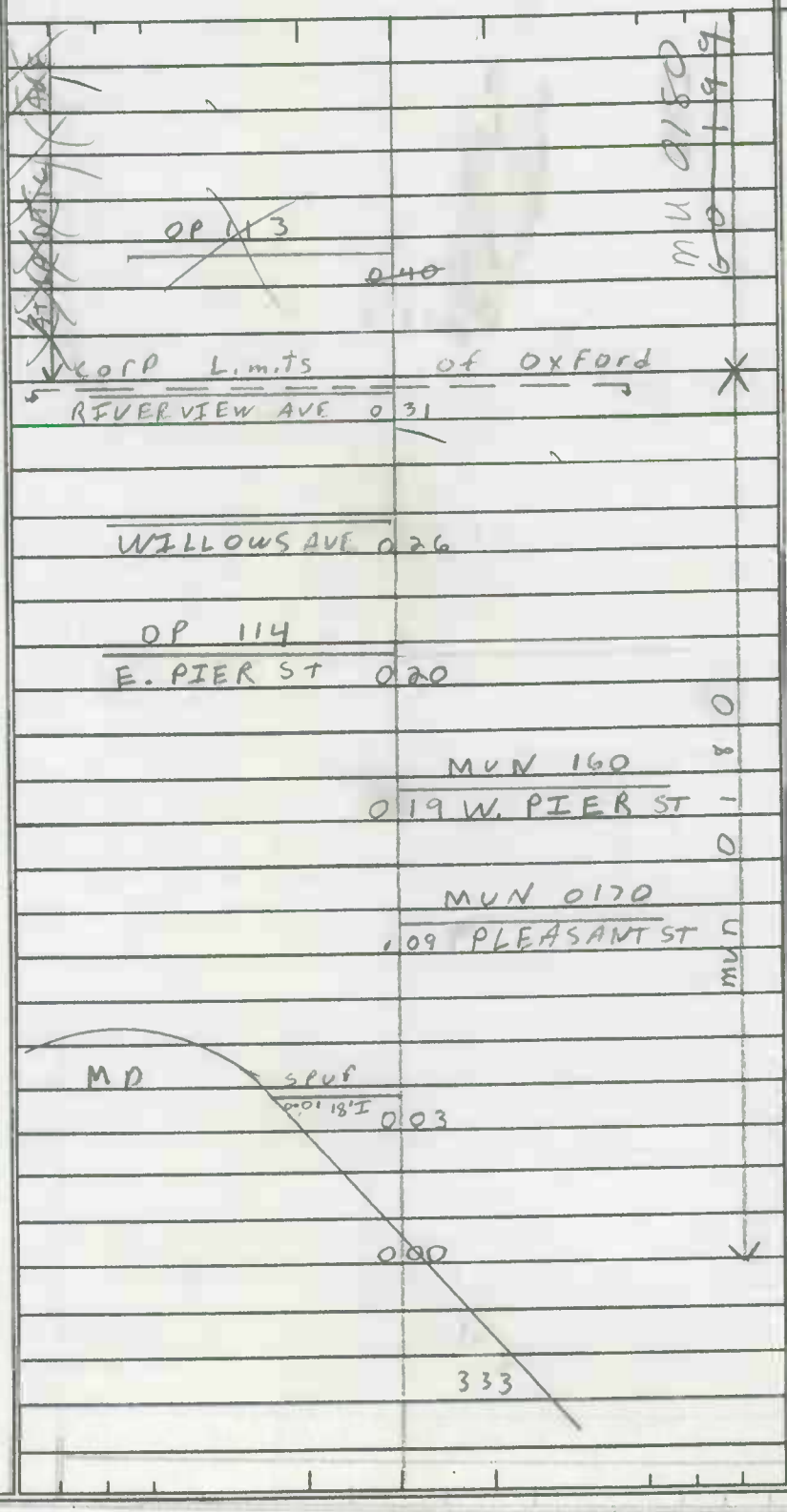

TRAFFIC: CONTROL | COM/IND. ACCESS | PRKG. REST.

PAVEMENT DATA

~~20'G~~
~~30'CW~~

20'I
30 CW

24'I
30'CW

NON FA
RURAL LOCAL

SYSTEM				TRAFFIC		LINE DIAGRAM	TRAFFIC				PAVEMENT DATA
FED. AID.	FUNCT. CLASS.	HWY. SYS.	HPMS SAMPLE	PRKG. REST.	COM/IND ACCESS		CONTROL	COM/IND ACCESS	PRKG. REST.		

U.S. DEPT of Commerce
N.O. A.A. + National Marine Fisheries Service

OP 29

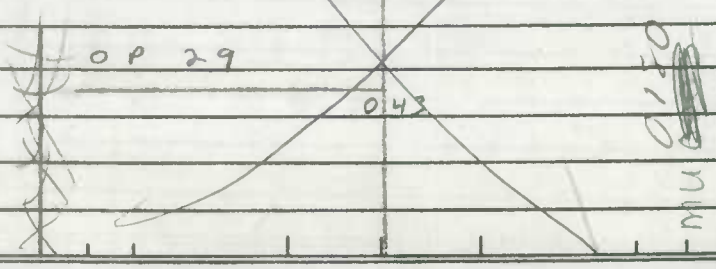

Form 6 HPS (Rev. 1961)

1039-312

ROAD INVENTORY SHEET

TL VER.
F.R. 5/17/77

Party Chief F. SOTTAN
Recorder T. LANDON
Chainman S. MARTIN

Road No. OP89
Name DIVISION STREET
Sheet No. 1 OF 1
Date 6-7-66
County TALBOT

OXFORD 0050

TOWN CREEK

H H

H ROAD 007 END

H 005

H 004

Corp Limits of Oxford

003

14'F
20'CW

Mun. 0050

BONFIELD 000 AVE

E

Form 6 HPS (Rev. 1961)

1038-312

TL 5/17/77
FR. VER.

ROAD INVENTORY SHEET

Party Chief F. Cotton
Recorder T. Landon
Chainman S. Martin

Road No. OP 88
Name EAST STREET
Sheet No. 1 of 1
Date 6-7-66
County TALBOT

OXFORD - 0070

TOWN CREEK

H

ROAD END

H 005

OP 88

Corp Limite of Oxford

003

20'6
26'6W

E

000 RONFIELD AVE.

SHA 51.3-8
11-15-72

STATE HIGHWAY ADMINISTRATION OF MARYLAND

ROAD INVENTORY SHEET

OP 114 (E. PIER ST)

Party Chief T. LANDON
Recorder F. RHODES
Helper

Map No.

Road No. MU 0161
Road Name ~~PIER ST EXT.~~
Sheet No. 1 OF 1
Date 5/17/77
County
State Coordinates 1040-311

88-1
(92 MU EX 1,2)
GD/A. HATTEN
2/3/93

OXFORD

86-2

W

S. MORRIS
~~RAILROAD~~ 0 22 ~~AVE.~~ ST
MUN. 0 ~~13~~ 0180

0 15

J.L. THOMPSON DR 0 ~~04~~ 12
~~PIER ST~~
MUN ~~0140~~ 0 ~~03~~ 11
0350

SECOND ST.
0 ~~00~~ 07 MUN. 0210

CUL 0 00 SAC
DR

20'I
20'CW

~~16'G~~
~~20'CW~~

~~16'I~~
~~20'CW~~
30'I
30'C-W
(86-2)
OFFICE

MU 0161

SHA 51.3-8
11-15-72

ROAD INVENTORY SHEET

Road No. _____
Road Name _____
Sheet No. _____
Date _____
County _____
State Coordinates _____

SHA 51.3-8
11-15-72

STATE HIGHWAY ADMINISTRATION OF MARYLAND

MU0161

ROAD INVENTORY SHEET (E. PIER ST)

88-1
1-17-89
BB, JW
(92 ALL EV#, 12)
QD/A HATTEN
2/3/93

Party Chief T. LANDON
Recorder F. RHODES
Helper

Map No.

Road No. OP 114
Road Name ~~(PIER ST EXT.)~~
Sheet No. 1 OF 1
Date 5/17/77
County
State Coordinates 1040-311

OXFORD

S. MORRIS ST
~~RAILROAD~~ AVE.
MUN. 0 ~~13~~ 22 0180 SS

20'I
20'CW

0 15 ~~16'G~~
~~20'CW~~

E

J.L. THOMPSON DR 0 ~~04~~ 12
~~PIE~~ ~~ST~~
MUN ~~0160~~ 0350 0 ~~03~~ 11

~~16'E~~
~~20'CW~~
30'~~E~~ I
30'

SECOND ST.
0 ~~00~~ 07 MUN. 0210

MU0161

(86-2)
OFFICE

Cyl 0 00 Sac
DC

Form 6 HPS (Rev. 1961)

MUN. No. 0120 S. MORRIS ST

ATLANTIC AVENUE

ROAD ~~INVENTORY~~ SHEET

T. LANDON
F. RHODES
VERIFIED
5/17/77
OXFORD

Party Chief	F. SETTAN
Recorder	T. LANDON
Chairman	S. MARTIN

Road No.	Co 199
Name	~~RAILROAD AVENUE~~
Sheet No.	1 OF 1
Date	6-7-66
County	TALBOT

50-1

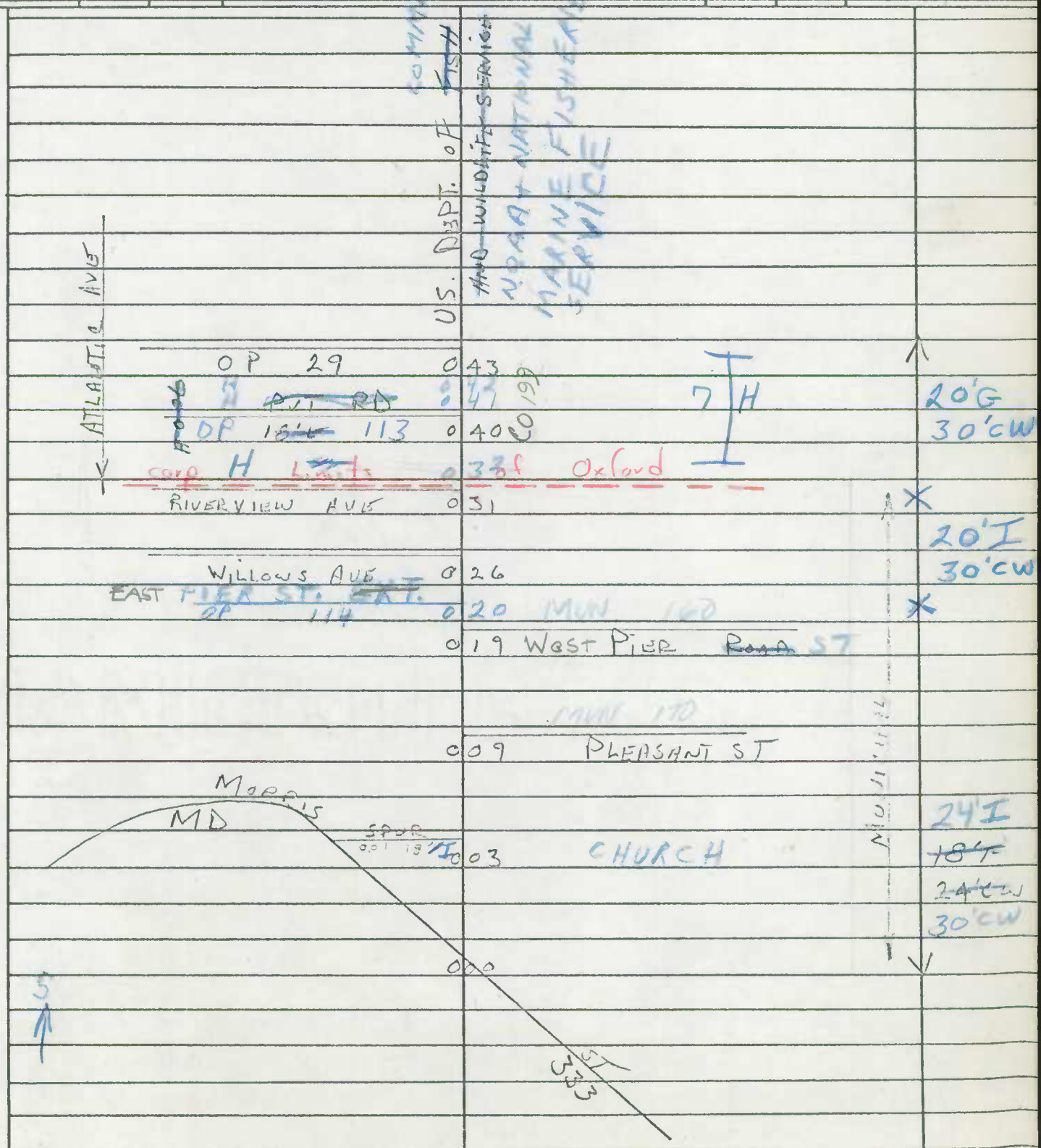

SHA 51.3-8
11-15-72

STATE HIGHWAY ADMINISTRATION OF MARYLAND

ROAD INVENTORY SHEET

OP 92

88-2
1-17-89
BB, DW

Party Chief F Sotton
Recorder T Landon
Helper S Martin

VER TLEFR 5/17/77

Mop No. _____

Road No. 0200
Road Name (River View Ave)
Sheet No. 1 of 2
Date 6-7-66
County Talbot
State Coordinates _____

83-A2
1/31/84
FL + NS

Report 8-27-81 UBC OXFORD

See New Inventory

PVT RD

88-2
1-18-89
BB, DW

40°

0.63 (600' 85°) 20'E

30'CW

20°

0.59

0.55 Chamberlin Dr 88-2

H 800'

0.42

OP 92

H 700'

0.21

~~18~~ 20'
~~12~~'F
~~18'CW~~
~~26'CW~~

E

90° ~~CORP LIM~~ ~~J.T. THOMPSON DR~~ MU 550 OF OXFORD

0.10 SS ~~12'F~~

~~18'CW~~

0.08 (83-2)

3 H ~~18'I~~

0.05 26'CW

MU 200

20'I

S MORRIS ST MU 180 Atlantic Ave CO 199

0.00

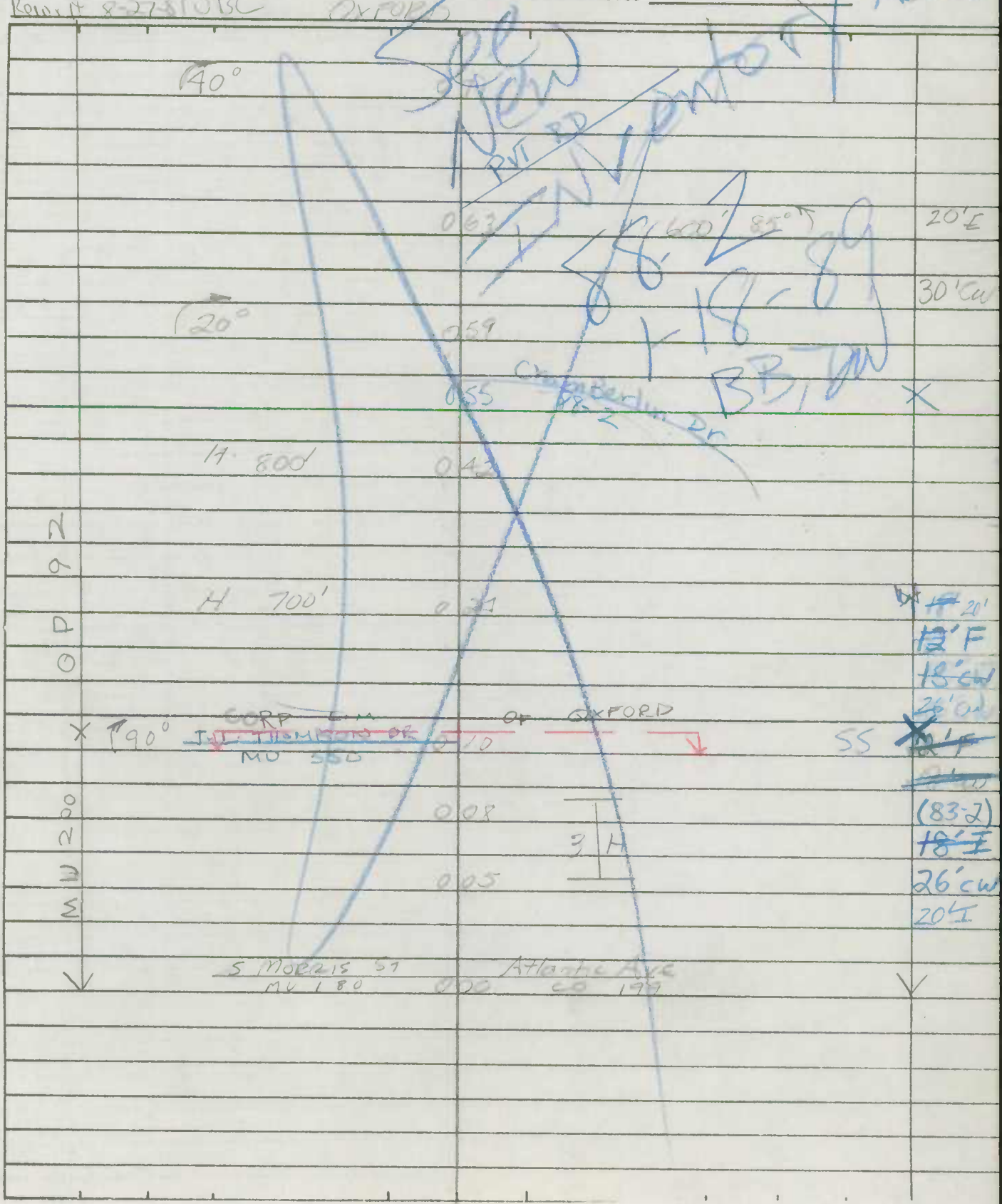

SHA 51.3-8
11-15-72

ROAD INVENTORY SHEET

Road No. 0200
Road Name River View Ave
Sheet No. 2 of 2
Date 6-7-66
County TALBOT
State Coordinates

Cu 0.94 SA

SAME

0.90 H

Form 6 HPS (Rev. 1961)

ROAD INVENTORY SHEET

T. LANDON
F. RHODES
VERIFIED
5/17/77
OXFORD

Party Chief	F. SETTAN	Road No.	0200
Recorder	T. LANDON	Name	RIVER VIEW AVENUE
Chainman	S. MARTIN	Sheet No.	1 OF 1
		Date	6-7-66
		County	TALBOT

D E
CUL 0 94 SAC

0 90 H

↑40° 0 71

0 63 H 600' 85°↑

↑20° 0 59

H 800' 0 42

~~Road~~ ~~0 39~~ ~~END~~ * 20'E
30'CW
~~12'E~~
~~16'CW~~

H 700' 0 24

Corp Limits of Oxford

↑90° 0 10 *

0 08 3 H

0 05 12'F
18'CW

E ↑

S. MORRIS ST
~~RAIL ROAD~~ AVE ATLANTIC AVE.
~~CO~~ MY 180 00 CO. ~~180~~ ~~199~~ 199

Form 6 HPS (Rev. 1961)

ROAD INVENTORY SHEET

T. LANDON
F. RHODES
VERIFIED
5/17/67
OXFORD

Party Chief F. SETTAN
Recorder T. LANDON
Chainman S. MARTIN

Road No. 0230
Name SHIPYARD LANE
Sheet No. 1 OF 1
Date 6-7-66
County TALBOT

ABAN.

MARINA

ROAD 003 END

12'F
16'CW

MILL 006 ST

Form 6 HPS (Rev. 1961)

STRAND ST 270

~~SETH STREET 0220~~

ROAD INVENTORY SHEET

T. LANDON
F. RHODES
VERIFIED
5/17/77

Party Chief	F. SETTAN	Road No.	
Recorder	T. LANDON	Name	STRAND STREET 0270
Chainman	S. MARTIN	Sheet No.	1 OF 1
		Date	6-7-66
		County	TALBOT

OXFORD

80-13

~~OLD~~ COMBINED

TRED AVON RIVER

ROAD	0 51	END	
	0 46	VALLIANTS LANE	18'F
	0 43	ENT. MARINA	24'cw
	0 34		
	0 33		30°
	0 31	MILL ST.	
	0 25	NORTON ST.	
	0 19	STEWART AVE.	20'G
		ST.	30'cw
	0 09	333	
			14'F
	0 07		20'cw
ROAD	0 00	END	

TRED AVON RIVER

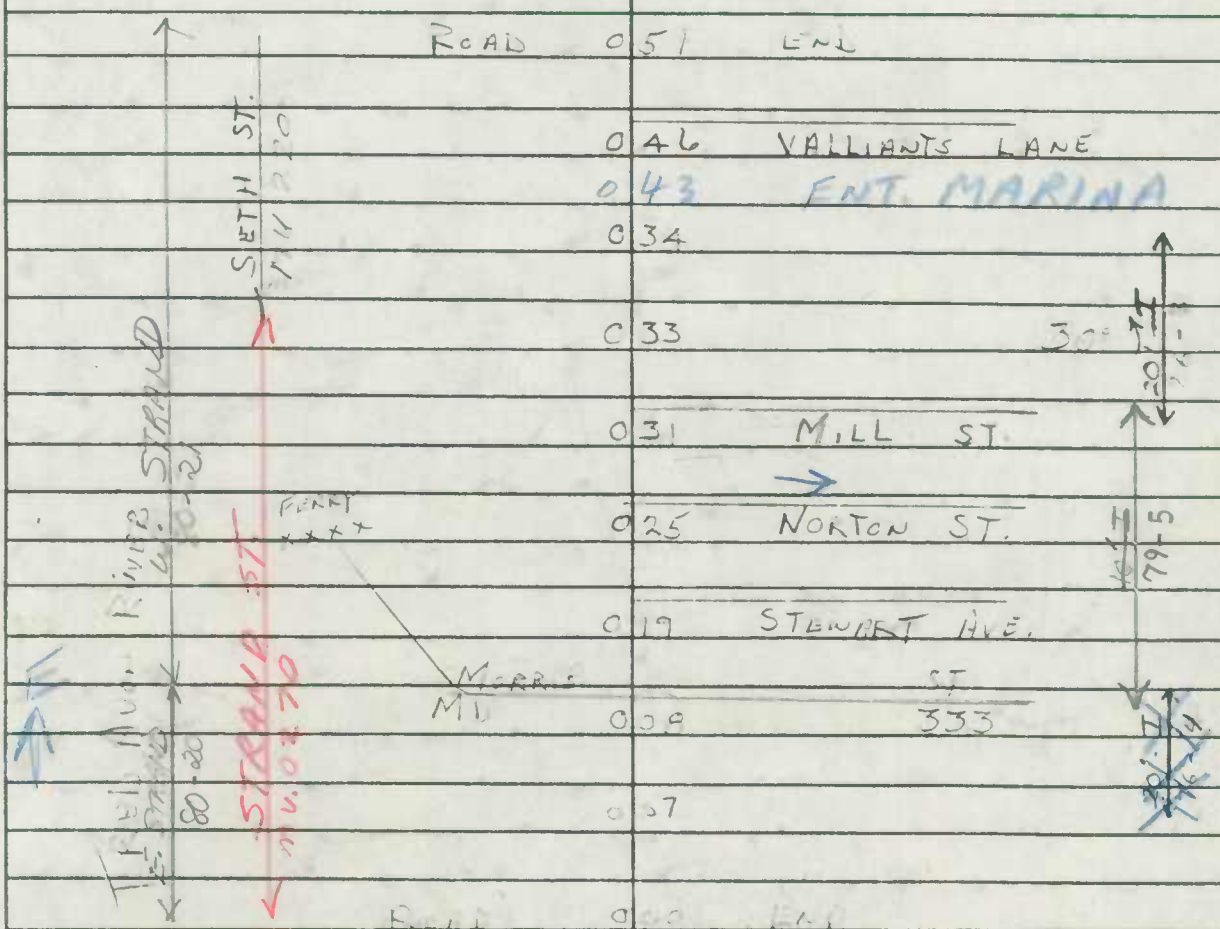

Form 6 HPS (Rev. 1961)

ROAD INVENTORY SHEET

OP 116 (BROOKS LA.)

T. LANDON
F. RODES
VERIFIED
5/18/77

Party Chief	F. SETTAN	Road No.	~~0080~~ 0015
Recorder	T. LANDON	Name	~~(CHESTER PARK RD)~~
Chainman	S. MARTIN	Sheet No.	1 OF 1
		Date	6-23-66
		County	TALBOT

ST. MICHAELS

	H			
	ROAD	END		
	0	~~33~~ 29	H	
5 H	0	~~31~~	H	
	0	~~22~~ 20	4 H	
	0	~~19~~ 7		
H (VAC)	0	~~15~~ 13		
H	0	~~14~~ 12		16'E 20'CW
90°	0	131		
Corp. Limits	0			
~~ROAD~~	0	~~0806~~	~~END~~ of St Michaels	
				14'F 20'CW
MH 0300 (PERRY ST.)	0	020		
				~~12'E 16'CW~~
ROAD	0	00	END	

OP 116

W

St Michaels

Form 6 HPS (Rev. 1961)

OP 116
(BROOKS LA.)

ROAD INVENTORY SHEET

T. LANDON
F. RHODES
VERIFIED
5/18/77
ST. MICHAELS

Party Chief	F. SETTAN	Road No.	~~0080~~ 0015
Recorder	T. LANDON	Name	~~(CHESTER PARK RD)~~
Chainman	S. MARTIN	Sheet No.	1 OF 1
		Date	6-23-66
		County	TALBOT

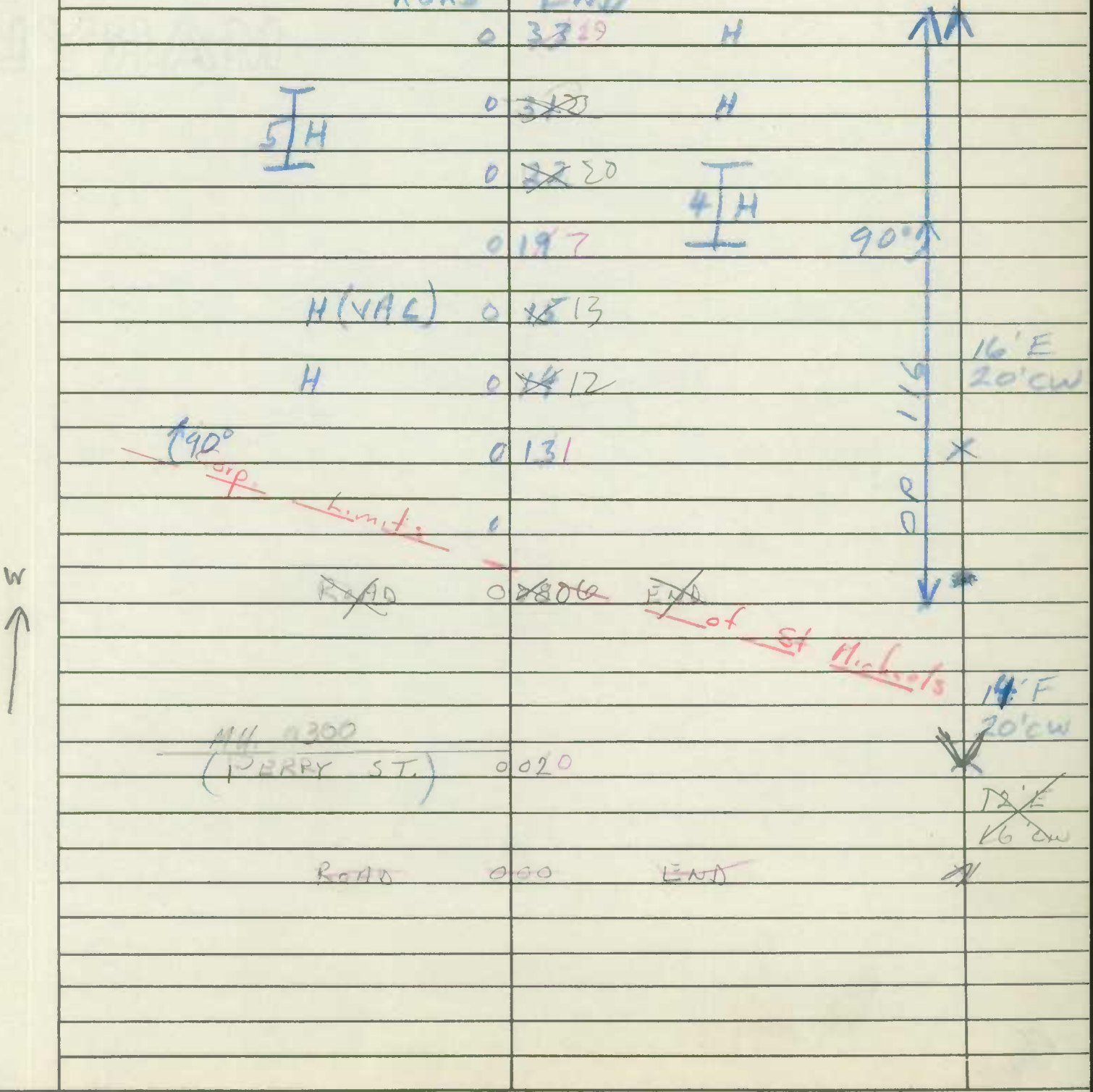

COGPS 2001
11/6/01
SS/WP

77-4

	H			
	ROAD	END		
	0	~~33~~ 29	H	
5 H	0	~~31~~	H	
	0	~~22~~ 20	4 H	
	0	~~19~~ 7		90°
H (VAC)	0	~~15~~ 13		
H	0	~~14~~ 12		16'E 20'CW
90° Corp. Limits	0	131		
	0			
~~ROAD~~	0	~~0806~~	~~END~~ of St Michaels	
				14'F 20'CW
MH 0300 (PERRY ST.)	0	020		
				~~12'E 16'CW~~
ROAD	0	00	END	

OP 116

W

SHA 51.3-8
11-15-72

STATE HIGHWAY ADMINISTRATION OF MARYLAND

73-

ROAD INVENTORY SHEET

Party Chief W. Dombroski
Recorder D. Taylor
Helper

Map No.

St. Michaels

Road No. (0030)
Road Name (Canton St)
Sheet No. 1 of 1
Date 1-15-75
County Talbot
State Coordinates

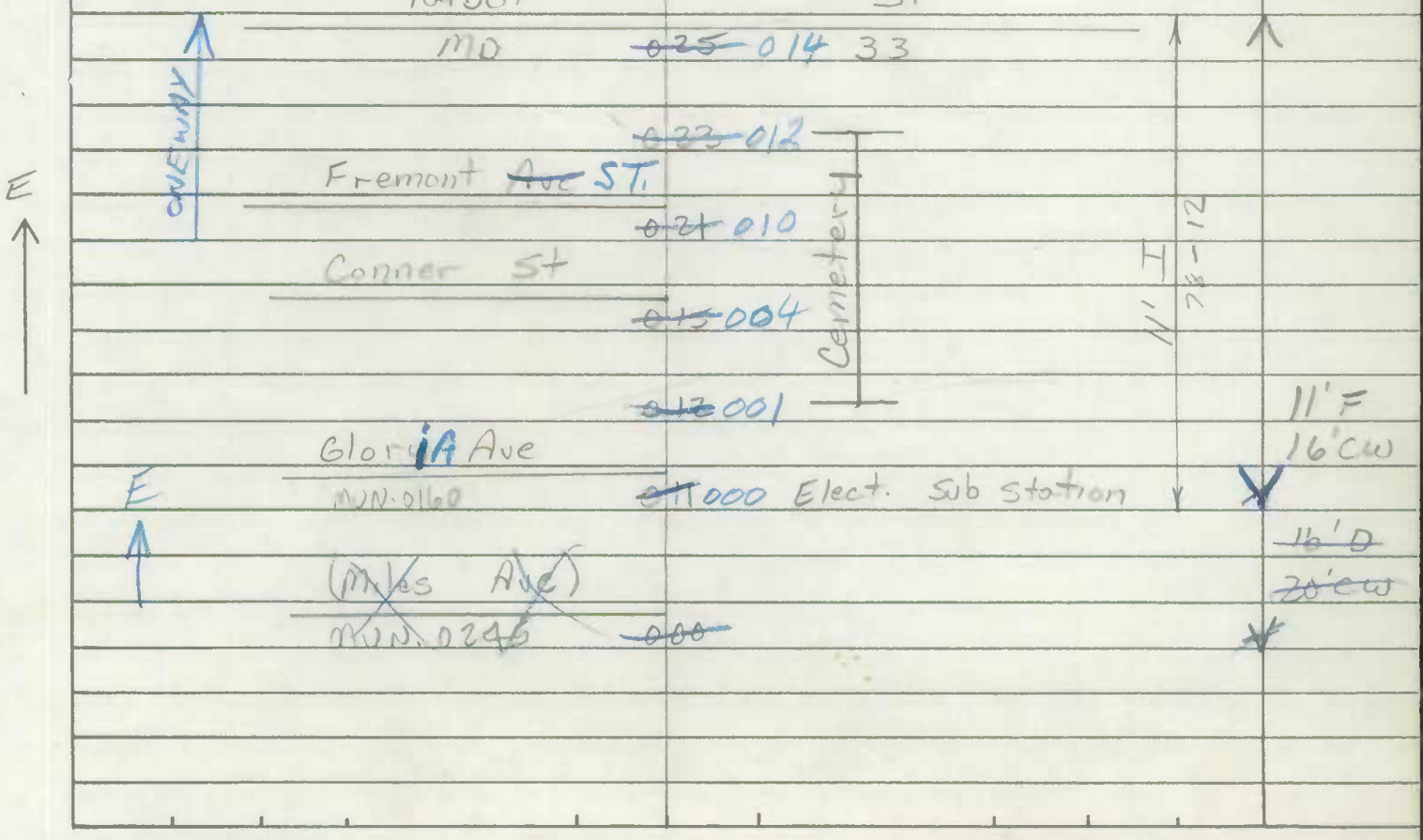

SHA 51.3-8
11-15-72

ROAD INVENTORY SHEET

Road No. _____
Road Name _____
Sheet No. _____
Date _____
County _____
State Coordinates _____

Form 6 HPS (Rev. 1961)

E. CHEW AVE
Mun. No. 0100

ROAD INVENTORY SHEET

Party Chief F. SETTH
Recorder T. LANDON
Chainman S. MARTIN

T. LANDON
F. ANGLES
VERIFIED
5/18/77
ST. MICHAELS

BB 84-1
RM 1-23-85

Road No. Co 151
Name W. CHEW AVE
Sheet No. 1 OF 1
Date 6-15-66
County TALBOT.

VOID
See New Inv.
91-103 2-21-92
BB/SP

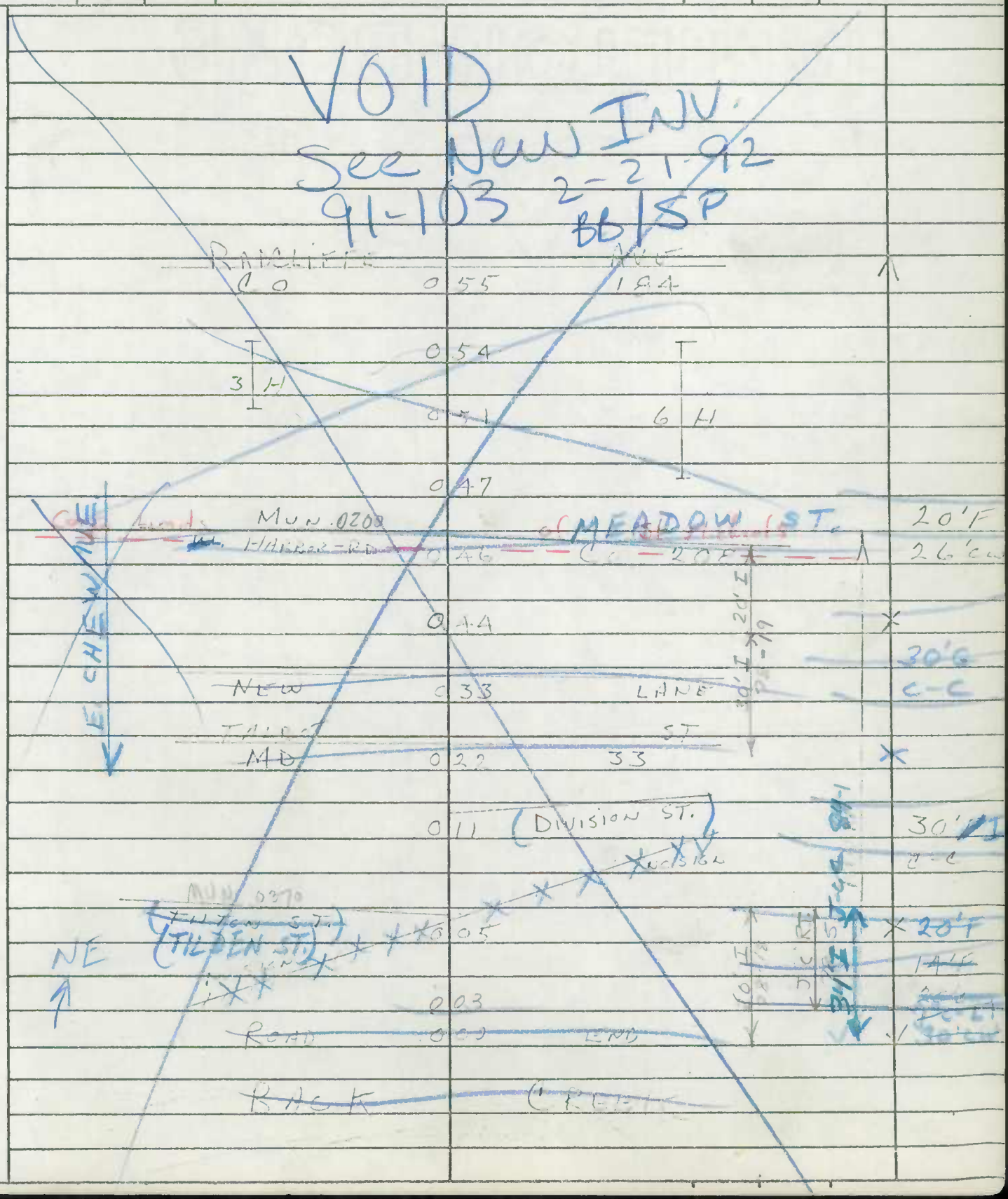

Form 6 HPS (Rev. 1961)

ROAD INVENTORY SHEET

Party Chief	F. SETTAN	Road No.	0290
Recorder	T. LANDON	Name	NORTH STREET
Chainman	S. MARTIN	Sheet No.	1 OF 1
		Date	6-23-66
		County	TALBOT

83-6
1/31/84
FR + NS ST. MICHAELS 71-3 737

5/18/77

RAILROAD		AVE.	
MUN.	0 38	0320	16'E 20'CW
CHURCH ~~ROAD~~	0 32	~~END~~	90°
END CEM	0 14		~~12'E 16'CW~~ 14'I 20'CW
BEG CEM	0 11		30'I
F	0 09 MU.	0395 ~~ENT. APT.~~	J'C-RT
FREMONT	0 04	~~AVE~~ ST.	40'CW
CHURCH ABAN	0 03		~~14'E 20'CW~~ 20'I
~~TALBOT~~		~~ST~~	J-CC
MD	0 00	33	

W

Form 6 HPS (Rev. 1961)

ROAD INVENTORY SHEET

Mun. No. 0310

Party Chief F. SETTAN
Recorder T. LANDON
Chainman S. MARTIN

T. LANDON
F. NOLES
VERIFIED
5/18/77
ST. MICHAELS A/T

Road No. Co 184
Name RADCLIFFE AVE
Sheet No. 1 OF 2
Date 6-15-66
County TALBOT

H	34	SEE CO 184		
H	21			
H	30			
	29	(H)	90°) CO 320	
H	26			22'E
SEYMOUR		ST		30'CW
CO	22	193		
	18	OP 48		
	16	H		
		MANOR ST	CO 184	
	14	Co 219		
H	13	H	CO	
		E CHURCH ST		
H	08	Co 151		
PVT CEM	05	NORTH LANE RD		18'F
				24'CW
CORP LIMITS	004	OF ST. MICHAELS		
	002		MUN 0310	16'F
				22'CW
CO		TRANS 0200 N. HARRIS RD		

Form 6 HPS (Rev. 1961)

Mun. No. 0320 ✓

~~CHURCH NECK RD~~

ROAD INVENTORY SHEET

T. LANDON

F. [illegible]

VERIFIED 5/18/77

Revised 1-15-74 WD DT

Party Chief	F. SETTAN	Road No.	Co 68
Recorder	T. LANDON	Name	RAILROAD AVE
Chainman	S. MARTIN	Sheet No.	1 of 2
		Date	6-16-66
		County	TALBOT

73-1

ST. MICHAELS

	0	73	6 H	
	0	65		
H 0 47 H PVT RD 10'E	0	41		
	0	36	36" CMP	
~~RXRS 1 CW~~	0	34		19'F 30'CW
Corp. Limits of St Michaels				
Limits	0	33	~~1 Track & Spur (Abandoned)~~ ST. MICHAELS	
			NORTH ST.	
(Miles Ave) MUN 245 73-38	0	32	~~[illegible]~~ ~~RXR~~ ~~[illegible]~~ 119 MV OP 0290	
	0	26		
(CHESAPEAKE AVE) MUN 160	0	20		
GLORIA AVE MUN 110	0	14		16'F 22'CW
CONNER ST.	0	10		
	0	08	ST. MICHAELS WATERWORKS + ~~[illegible]~~ WATER TOWER	
HALL MUN	0	06	CHURCH	20'F 24'CW
FREMONT	0	05	~~AVE~~ ST.	
			ST. 33	
~~TALBOT~~ MD	0	00		

CHURCH NECK RD

FAS 1303

W

CHERRY STREET

26'I 2-J curbs 18'I 24'CW

Revised 1-15-74

SHA 51.3 - 8 Revised
4.83

MARYLAND STATE HIGHWAY ADMINISTRATION

ROAD INVENTORY SHEET

MU 320 Railroad Ave

(92 MUEX #1)
CO/A. MATTEN
2/3/93

91-61
BB/SP
2-20-92

Party Chief	BB	Road No.	CO ~~68~~ 69
Recorder	T-M.	Road Name	CHURCH NECK Rd
Assistant		County	TAlbot
Map No./Dir.	6-21 / W	Date	2-10 87
State Coordinates	1021 348	Sheet No.	1 OF 2

St. Michaels

TRAFFIC CODES
TRAFFIC CONTROLS: STOP SIGN=SS, TRAFFIC LIGHT=T.L., FLASHING RED BALL=F.R.

TRAFFIC CODES
PARKING RESTRICTIONS: A.M. PEAK, P.M. PEAK, A.M./P.M. PEAK, NO PARKING ANYTIME=N.P., COMM/IND. ACCESS=E

SYSTEM: FED. AID.	FUNCT. CLASS.	HWY. SYS.	HPMS SAMPLE	TRAFFIC: PRKG. REST.	COM/IND. ACCESS	LINE DIAGRAM	TRAFFIC: CONTROL	COM/IND. ACCESS	PRKG. REST.	PAVEMENT DATA
						AT PLEASANT RD ~~CHURCH NECK RD~~ ~~CO 68~~ CO 69				
										20' F
						Corp Limits St Michaels				30' CW
						0 33 NORTH ST				
						0 32 MU 290				
						MILES AVE				
						MU 0145 0 26				
						CHESAPEAKE AVE				
						MU 0070 0 20				
						GLORY AVE				
						MU 0160 0 14				
						CONNER St				
						MU 0110 0 10				16' I
										22' CW
						0 08				
										27' I
						FREMONT St				"J" C-C
						MU 0 05 150				
										25' I
										"J" C-C
						TAlbot St.				
						MU 0 00 33				
						MU 00 60 CHERRY ST				

RAILROAD AVE

MU 0320

Form 6 HPS (Rev. 1961)

ROAD INVENTORY SHEET

Mun. No. 0340

Party Chief	F. SETTAN	Road No.	Co 185
Recorder	T. LANDON	Name	SEYMOUR AVE
Chainman	S. MARTIN	Sheet No.	10 F 3
		Date	6-15-66
		County	TALBOT

T. LANDON
F. RHODES
VERIFIED
5/18/77

	MEADOW ST	
	0 ~~38~~ 33	Co 208
	~~0 36~~	
		3 H
	~~0 33~~	
	~~0 28~~	H
OP SECTION Co	0 ~~25~~ 20	184
	~~0 24~~	
5 H		
	~~0 18~~	
H	~~0 14~~ 09	PROPOSED RD
OP SECTION Co 184	~~0 13~~ 08	
	~~0 12~~	H
H 0 0 0	~~0 10~~	H 0 0
PVT RD 9'E	~~0 03~~ 07	PVT RD 9'E
RIVERVIEW Co	~~0 05~~ 0 00	TERRACE 186
ROAD	0 00	END
MILES		RIVER

20 I
~~18'F~~
24' [illegible]
~~16'F~~
~~22'~~ [illegible]

Form 6 HPS (Rev. 1961)

Mu 340

ROAD INVENTORY SHEET

Party Chief	F. SETTAN	Road No.	Co 185
Recorder	T. LANDON	Name	Seymour Ave.
Chainman	S. MARTIN	Sheet No.	2 OF 2
		Date	6-15-66
		County	TALBOT

T. LANDON
F. RHODES
VERIFIED
5/18/77

TALBOT ST
MD 0 ~~54~~ 49 33 — 34'F ~~C-LT.~~ C-C 2ML

0 ~~51~~ 46 H

0 ~~49~~ 44 — 3 H

0 ~~47~~ 42

MUN 280
0 ~~46~~ 41 NEW LANE

0 ~~45~~ — 3 H — 46'F C-LT. 2ML

0 ~~44~~

0 ~~40~~ 35

corp Limits ↑ of St Michaels ↑

0 ~~39~~ 34 H

SAME

Form 6 HPS (Rev. 1961)

ROAD INVENTORY SHEET

Party Chief F. SETTAN
Recorder T. LANDON
Chainman S. MARTIN

VERIFIED 5/18/77

Road No. 9020
Name (SKINNER ALLEY)
Sheet No. 1 OF 1
Date 6-23-66
County TALBOT

ST. MICHAELS

CARPENTER ST.

TALBOT ST.
~~FREMONT~~ MD. 0.05 33 ~~AVE ST.~~

ONE WAY

67-7

16' I
20' CW
~~12' I~~
~~14' CW~~

FREMONT ST.
~~TALBOT~~ ~~MD~~ MUN. 0.00 ~~33~~ 0.50

~~CARPENTER ST.~~

SHA 51.3-8
11-15-72

STATE HIGHWAY ADMINISTRATION OF MARYLAND

91 MU EX #1
BB/SP
2-14-92

ROAD INVENTORY SHEET

Harrison Circle

Party Chief D. TAYLOR
Recorder F. RHODES
Helper

Map No. _____ TRAPPE 74-5

Road No. MUN. 0012
Road Name ~~HARRISON DR.~~
Sheet No. 1 OF 1
Date 1/28/75
County TALBOT
State Coordinates

T. LANDON
F. RHODES
VERIFIED
6/13/77

Trappe

GREENFIELD MUN.	0	44	001
	0	39	
↑90°	0	35	
PUMPING STA.	0	30	
↑20°	0	27	
↑80° (HARRISON ~~DR~~ CT) MUN. ~~PROP.~~ 0011	0	22	
	0	20	DR.
	0	17	
↑80° 10 H	0	15	24'F I 30'C W
SCHOOL ST. 0070 ← 005	0	10 004	
MUN.	0	02	~~20'D~~ ~~30'C W~~
GREENFIELD MUN.	0	00	AVE. 0010

S ↑

H

SS

SHA 51.3-8
11-15-72

ROAD INVENTORY SHEET

Road No. ______________________

Road Name ______________________

Sheet No. ______________________

Date ______________________

County ______________________

State Coordinates ______________________

SHA 51.3-8
11-15-72

STATE HIGHWAY ADMINISTRATION OF MARYLAND

91 MU EX #1
BB/SP
2-19-92

ROAD INVENTORY SHEET

Harrison Circle

Party Chief D. TAYLOR
Recorder F. RHODES
Helper

Map No. _____ TRAPPE 74-5

Road No. MUN. 0012
Road Name ~~HARRISON DR.~~
Sheet No. 1 OF 1
Date 1/28/75
County TALBOT
State Coordinates

T. LANDON
F. RHODES
VERIFIED
6/13/77

GREENFIELD MUN.	0	44	AVE. 0010	SS 30'I 40'CW
	0	39	90°	
90°	0	35		
PUMPING STA.	0	30		
20°	0	27		
80° (HARRISON ~~DR~~ CT) MUN. ~~PROP.~~ 0011	0	22		
	0	20	DR.	
	0	17		
80° 10 H	0	15		24'F I 30'CW
SCHOOL ST. 0070 MUN. ←005→	0	10 / 004		
	0	02		~~20'D~~ ~~30'CW~~
GREENFIELD MUN.	0	00	AVE. 0010	SS

S

SHA 51.3-8
11-15-72

ROAD INVENTORY SHEET

Road No. _____
Road Name _____
Sheet No. _____
Date _____
County _____
State Coordinates _____

Form 6 HPS (Rev. 1961)

ROAD INVENTORY SHEET

OP 0185

Party Chief	F. SETTAN	Road No.	~~0020~~
Recorder	T. LANDON	Name	(LOCUST STREET)
Chainman	S. MARTIN	Sheet No.	1 OF 1
	91-1	Date	6-8-66
	BB/SP	County	TALBOT
	2-19-92		

T. LANDON
VERIFIED
6/13/77 A/T

TRAPPE

ROAD ~~0 15~~ H END

PVT RD

PVT RD 8X-55

~~Lots~~ ~~of~~ ~~Trappe~~

0 11

12' D

~~16' ED~~

~~20' ...~~

↑20° 0 05

N. MAIN 0 03 ST

MD 0 00 565

16' D

W

SHA 51.3 - 8 Revised
4.83

MARYLAND STATE HIGHWAY ADMINISTRATION

TRAPPE (147)

ROAD INVENTORY SHEET

91 MU EX #3
BB/SP
2-19-92

Party Chief F. Settan
Recorder T. Landon - S Martin
Assistant Rewritten 11-27-89 KJP
Map No./Dir. 1 E
State Coordinates

Road No. MUN 0030
Road Name MAPLE AVE. E&W
County TALBOT
Date 5-25-66
Sheet No. 1 OF 1

TRAFFIC CODES
TRAFFIC CONTROLS: STOP SIGN=SS, TRAFFIC LIGHT=T.L., FLASHING RED BALL=F.R.

TRAFFIC CODES
PARKING RESTRICTIONS: A.M. PEAK, P.M. PEAK, A.M./P.M. PEAK, NO PARKING ANYTIME=N.P., COMM/IND. ACCESS=E

SYSTEM: FED. AID. | FUNCT CLASS. | HWY. SYS. | HPMS SAMPLE
TRAFFIC: PRKG. REST. | COM/IND. ACCESS

LINE DIAGRAM

SEE NEW INV
FCR-95
6D AH
4/6/95

Piney Hill RD
Co 288

Corp. Limits of Trappe

US 0 66 50

0 42 Church

Powell Ave.
0 51 MUN. 0050

S. Main ST
565

N. MAIN ST
MD

0 41

0 21 * site of old corp. limits.

Hennesee Ave
Mu 0013 0 043

TRAPPE

Corp. Limits of

0 00

0.45

Lovers La
Co 115

Island Creek RD
Co 111

Non F/A

Rural Local

Rural Minor Collector

S. Maple Ave

W. Maple Avenue

Mun. 0030

URBAN

County (Co 111)

TRAFFIC: CONTROL | COM/IND. ACCESS | PRKG. REST.

E

PAVEMENT DATA

29' I
J c-c

34' I
J c-c

18' F
30' CW


SYSTEM
FED. AID.
FUNCT. CLASS.
HWY. SYS.
HPMS SAMPLE
TRAFFIC
PRKG. REST.
COM/IND ACCESS
LINE DIAGRAM
TRAFFIC
CONTROL
COM/IND ACCESS
PRKG. REST.
PAVEMENT DATA

Form 6 HPS (Rev. 1961)

Trappe 0030

VMLA

PINEY HILL RD

ROAD INVENTORY SHEET

MUN. No 0030 ~~W.~~MAPLE AVE 111

Party Chief	F. SETTAN	Road No.	Co ~~111~~ ~~200~~
Recorder	T. LANDON	Name	ISLAND CREEK RD
Chainman	S. MARTIN	Sheet No.	1 OF 3
		Date	5 - 25 - 66
		County	TALBOT

Revised 1-14-74 DT MK

F. REVISED

T. LANDON

F. [illegible]

VERIFIED

22

74-6

78-5

E MAPLE AVE

MAPLE AVE

	Mile		
	1.94	POWELL AVE	18'H
N. MAIN ST. MD	1.84	S. MAIN ST 565	24' [illegible]
			C - C
~~CORP LIMITS~~	~~1.64~~	~~OF TRAPPE~~	34'I
H	1.52	F	
H	1.50		
MUN. 0013 (HENNESSIE AVE)	1.47		
CORP LIMITS	1.43	OF TRAPPE	
H	1.46		
~~CORP LIMITS~~	~~1.37~~	~~OF TRAPPE~~	
	1.21	F	
	1.00	F	
LOVERS LANE Co 115	0.98		
	0.85	F	
	0.76	TRAPPE LANDING RD Co 118	
	0.50	36" CMP	18'F
SANDBARTON RD Co	0.12	F	30'[illegible]
	0.00	ISLAND CREEK RD 110	

Form 6 HPS (Rev. 1961)

ROAD INVENTORY SHEET

Party Chief F. SETTAN
Recorder T. LANDON
Chainman S. MARTIN

T. LANDON
T. [illegible]
VERIFIED
6/13 77

Road No. Co ~~111~~ 0030
Name E. Maple Ave
Sheet No. 2 of 3
Date 5-25-66
County TALBOT

77-3

PVT SECTION OF CO119	3	02	
H	2	96	
PT 30°	2	82	
H	2	80	12" CMP
PC	2	79	
PVT RD 18'E	2	58	0 33 / 0 48
	2	56	PT 90°
	2	51	PC
	2	49	H
F	2	37	18'E 30' [illegible]
	2	17	X
	2	13	H 16'E 22' [illegible]
CORP. LIMITS OF TRAPPE			
VS	2	08	50 X
SPL			LH.
~~CORP. LIMITS~~	2	07	~~OF TRAPPE~~ 29' I 1" C-C
	1	95	CHURCH
			SAME

PINEY HILL RD
CO. 288

SHA 51.3-8
11-15-72

STATE HIGHWAY ADMINISTRATION OF MARYLAND

ROAD INVENTORY SHEET

T. LANDON
F. RHODES
VERIFIED
6/13/77
A/T

Party Chief T.LANDON
Recorder F.RHODES
Helper

Road No. MUN. 0065
Road Name (RUMSEY DR.)
Sheet No. 1 OF 1
Date 11/13/76
County TALBOT
State Coordinates

Map No. 75-5
TRAPPE

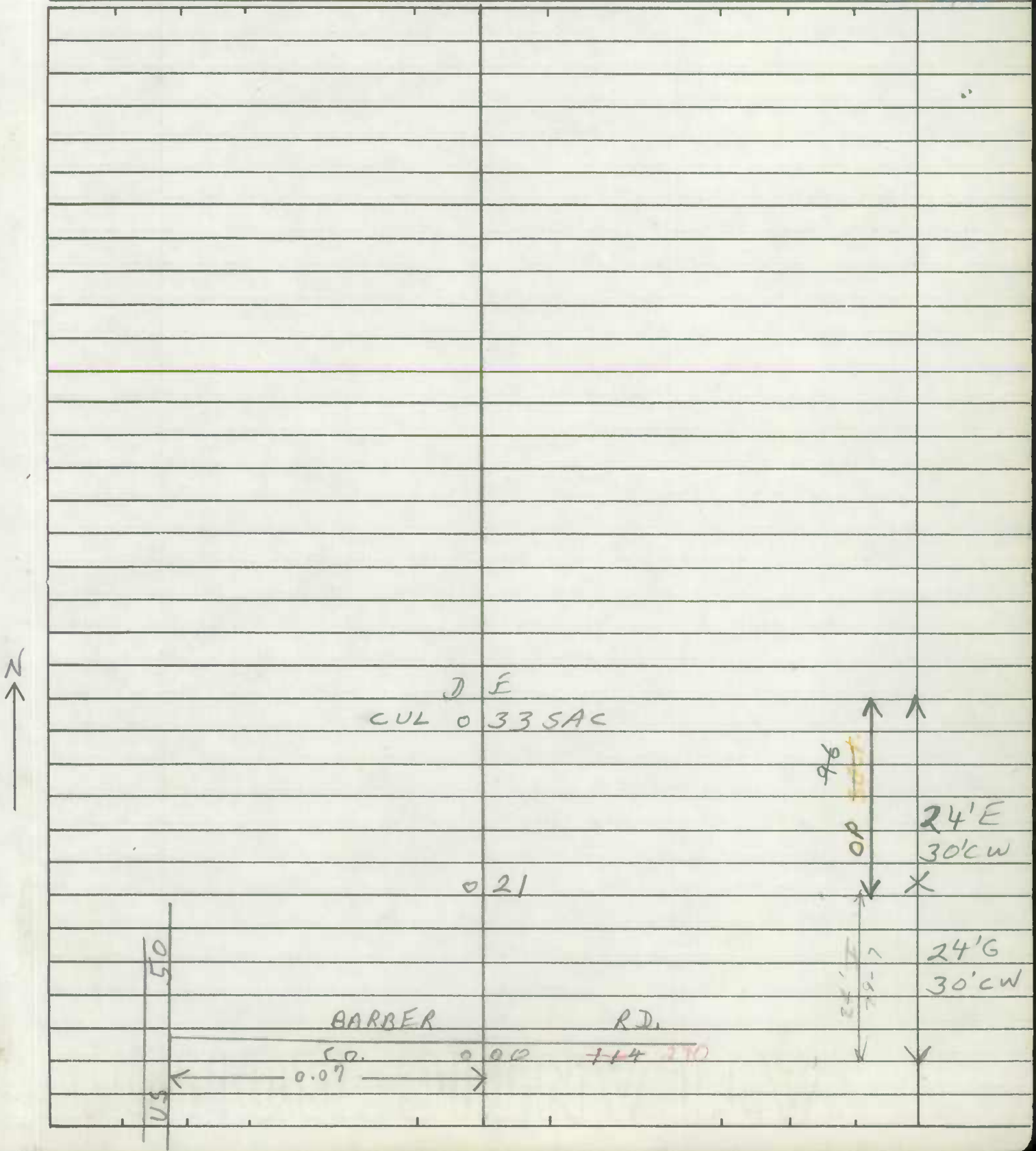

SHA 51.3-8
11-15-72

ROAD INVENTORY SHEET

Road No. ____________________

Road Name ____________________

Sheet No. ____________________

Date ____________________

County ____________________

State Coordinates ____________________

SHA 51.3-8
11-15-72

STATE HIGHWAY ADMINISTRATION OF MARYLAND

ROAD INVENTORY SHEET

OP 96

T. LANDON
F. RHODES
VERIFIED 11/13/76

Party Chief T. LANDON
Recorder F. RHODES
Helper

Map No. 75-5

Road No. MUN. 0055
Road Name (RUMSEY DR.)
Sheet No. 1 OF 1
Date 11/3/76
County TALBOT
State Coordinates 1070 - 300

IN TRAFFIC



SHA 51.3-8
11-15-72

STATE HIGHWAY ADMINISTRATION OF MARYLAND

M/C/A

ROAD INVENTORY SHEET

Party Chief D. TAYLOR
Recorder M. ZALENSKI
Helper

Map No.

Road No. MUN. 0075
Road Name SLAUGHTER RD.
Sheet No. 1 OF 1
Date 1-14-74
County TALBOT
State Coordinates

T. LAN... F. ... VERIFIED 6/13/77

TRAPPE

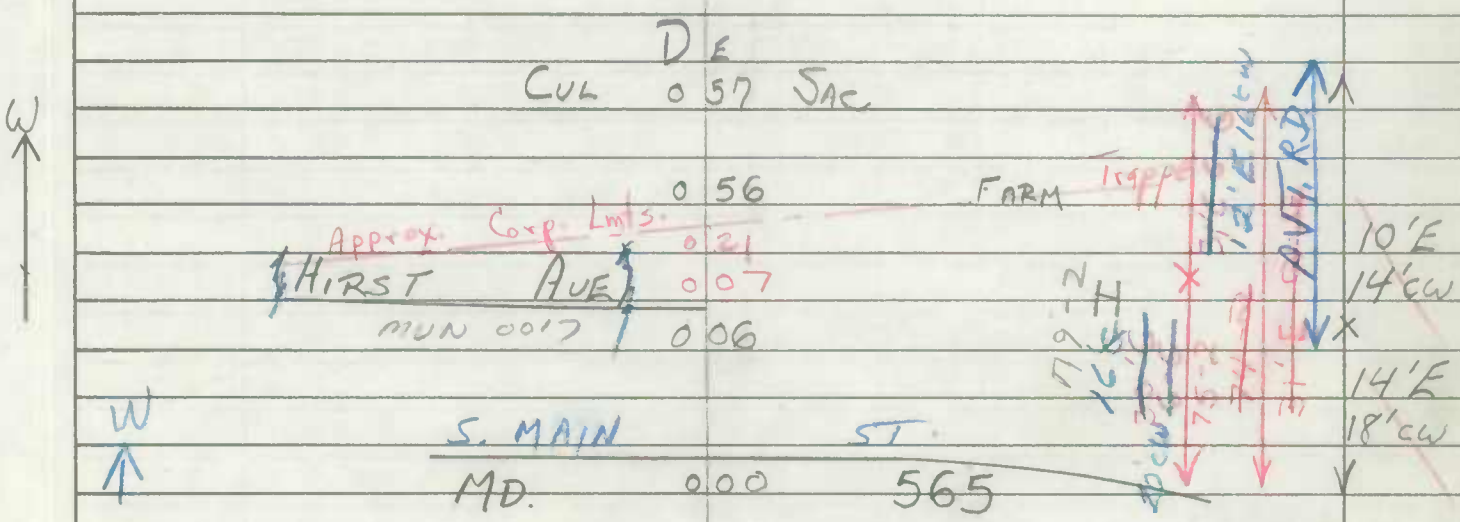

SHA 51.3-8
11-15-72

ROAD INVENTORY SHEET

Road No. ____________________

Road Name ____________________

Sheet No. ____________________

Date ____________________

County ____________________

State Coordinates ____________________

SHA 51.3-8
11-15-72

STATE HIGHWAY ADMINISTRATION OF MARYLAND

ROAD INVENTORY SHEET

Party Chief F SETTAN
Recorder I LANDON
Helper S MARTIN

Map No. _____

REV 7/15/76
TL & FR

Road No. MU 30
Road Name MAPLE AVE E&W
Sheet No. 1 of 3
Date 5-25-66
County TALTOT
State Coordinates _____

Recdit 8-27-81 JTBC



SHA 51.3-8
11-15-72

ROAD INVENTORY SHEET

Road No. _____
Road Name _____
Sheet No. _____
Date _____
County _____
State Coordinates _____

		2 07		29' I
				'J' C-C
		1 95	CHURCH	
		1 94 51	POWELL AVE	X
				34' I
				C-C
		1 84 41	N MAIN ST MD / S MAIN ST 565	X
		1 64 21		
		1 64		
	H	1 52	F	18' F
				30' (W)
	H	1 50		
		1 47 04	HENNESEE AVE MU 13	
	H	1 46		
		1 43 00	CORP LIMITS OF TRAPPE	

E MAPLE MU 30

W MAPLE MU 30

NON FA
MINOR COL.
RURAL

CO Urban III

SHA 51.3-8
11-15-72

STATE HIGHWAY ADMINISTRATION OF MARYLAND

ROAD INVENTORY SHEET

Party Chief F SETTAN
Recorder I LANDON
Helper S MARTIN

Map No. _____

REV 7/15/76
TL & FR

Road No. MU 30
Road Name MAPLE AVE E&W
Sheet No. 1 of 3
Date 5-25-66
County TALTOT
State Coordinates _____

Report 8-27-81 JT3C

	1 21		
	1 00	F	
LOVERS LA CO 115	0 98		
	0 85	F	18' F
			30' CW
	0 76	TRAPPE LANDING RD CO 118	
CO.	0 50	36" CMP	
	0 12	F F	
SANDERTOWN RD CO	0 00		
		ISLAND CREEK RD 110	

SHA 51.3-8
11-15-72

ROAD INVENTORY SHEET

Road No. _____
Road Name _____
Sheet No. _____
Date _____
County _____
State Coordinates _____



SHA 51.3-8
11-15-72

STATE HIGHWAY ADMINISTRATION OF MARYLAND

ROAD INVENTORY SHEET

Party Chief _____
Recorder _____
Helper _____

Map No. _____

Road No. Co 30
Road Name E MAPLE AVE
Sheet No. 3 of 3
Date 5-25-66
County TALBOT
State Coordinates _____

Report 8-27-81 JTC



SHA 51.3-8
11-15-72

ROAD INVENTORY SHEET

Road No. _____
Road Name _____
Sheet No. _____
Date _____
County _____
State Coordinates _____