SHA 51.3 - 8 Revised
4.83

MARYLAND STATE HIGHWAY ADMINISTRATION

ROAD INVENTORY SHEET MUN0016

Party Chief BB
Recorder DW
Assistant
Map No./Dir. GH 20 / 1135-63
State Coordinates Crisfield

Road No. CO 377
Road Name ANchor Dr
County Somerset
Date 1-24-89
Sheet No. 1 OF 1

87-6

TRAFFIC CODES
TRAFFIC CONTROLS: STOP SIGN=SS, TRAFFIC LIGHT=T.L., FLASHING RED BALL=F.R.

TRAFFIC CODES
PARKING RESTRICTIONS: A.M. PEAK, P.M. PEAK, A.M./P.M. PEAK, NO PARKING ANYTIME=N.P., COMM/IND. ACCESS=E

SYSTEM				TRAFFIC		LINE DIAGRAM	TRAFFIC			PAVEMENT DATA
FED. AID.	FUNCT CLASS.	HWY. SYS.	HPMS SAMPLE	PRKG. REST.	COM/IND. ACCESS		CONTROL	COM/IND. ACCESS	PRKG. REST.	
NON FA	RURAL LOCAL					(ANchor Dr)				
						MUN 007 0015				
						CORP LIMITS 004 CRISFIELD				
K	K CO. RURAL					MD 358				20'F
						000				

Crisfield

SHA 51.3 - 8 Revised
4.83

MARYLAND STATE HIGHWAY ADMINISTRATION

ROAD INVENTORY SHEET MUN0016

87-6

Party Chief BB
Recorder DW
Assistant
Map No./Dir. GH 20 / 1135-63
State Coordinates Crisfield

Road No. CO 377
Road Name Anchor Dr
County Somerset
Date 1-24-89
Sheet No. 1 OF 1

TRAFFIC CODES
TRAFFIC CONTROLS: STOP SIGN=S.S., TRAFFIC LIGHT=T.L., FLASHING RED BALL=F.R.

TRAFFIC CODES
PARKING RESTRICTIONS: A.M. PEAK, P.M. PEAK, A.M./P.M. PEAK, NO PARKING ANYTIME=N.P., COMM/IND. ACCESS=E

SYSTEM: FED. AID.	SYSTEM: FUNCT CLASS.	SYSTEM: HWY. SYS.	SYSTEM: HPMS SAMPLE	TRAFFIC: PRKG. REST.	TRAFFIC: COM/IND. ACCESS	LINE DIAGRAM	TRAFFIC: CONTROL	TRAFFIC: COM/IND. ACCESS	TRAFFIC: PRKG. REST.	PAVEMENT DATA
						(Anchor Dr)				
						MUN 0 07 0015				
						MUN 0016				
						CORP LIMITS 0 04 CRISFIELD				
NON FA	RURAL LOCAL									
	CO. RURAL									20'F
						MD 358				
						0 00				

Form 6 HPS (Rev. 1961)

ROAD INVENTORY SHEET

Party Chief F. SUTTAN
Recorder T. LANDON
Chainman

0075

CRISFIELD

Road No.
Name BROADWAY ~~AVE~~
Sheet No. 2 OF 2
Date 8-17-65
County SOMERSET

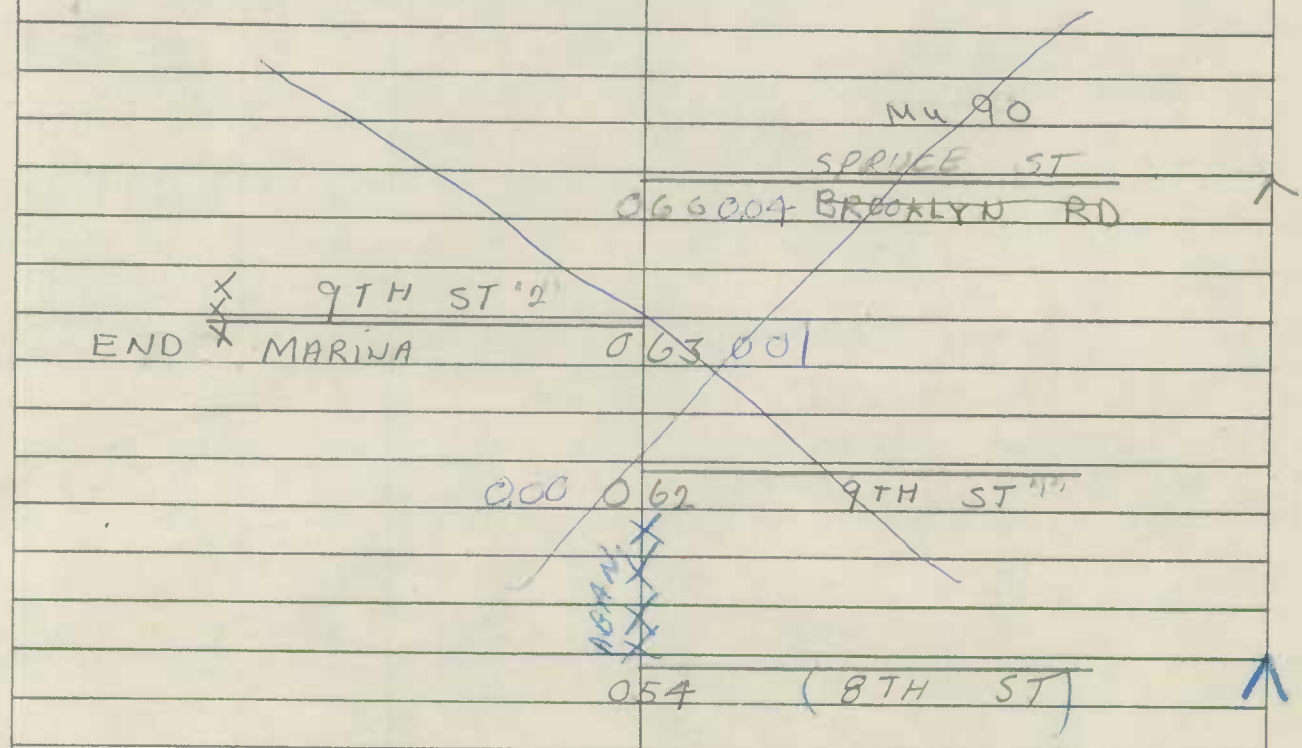

~~BEG MARINA~~ ~~066~~

24'I
30'CW

SAME

Form 6 HPS (Rev. 1961)

ROAD INVENTORY SHEET

Party Chief F. SETIAN
Recorder T. LANDON
Chainman

T. LANDON
T. HODES
VERIFIED
1/3/70
CRISFIELD

Road No. A110
Name (CHARLOTTE ST.)
Sheet No. 1 OF 1
Date 8-17-65
County SOMERSET

B/F 7546

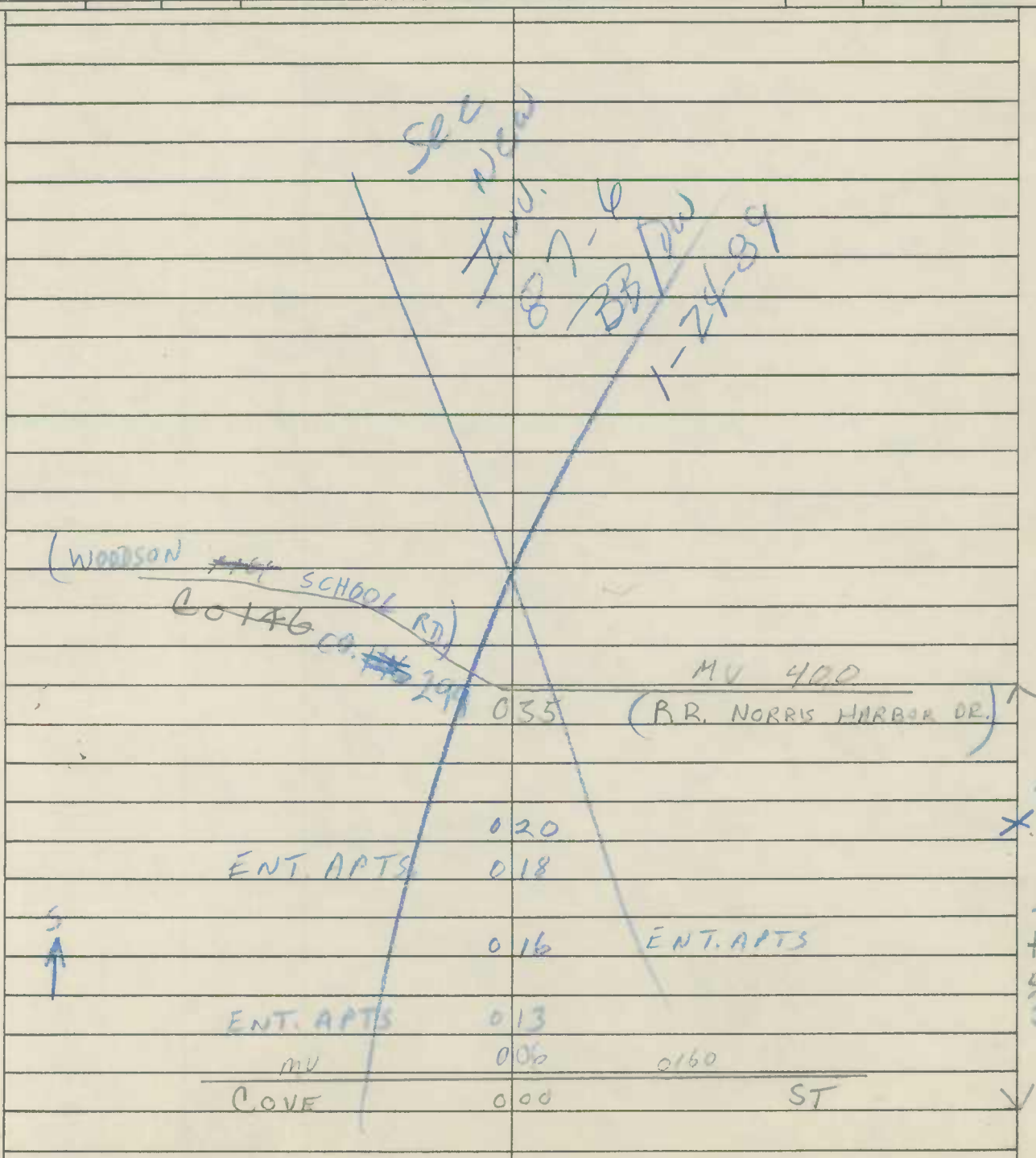

Form 6 HPS (Rev. 1961)

ROAD INVENTORY SHEET

T. LANDON
F. [illegible]
VERIFIED
1/4/77

Party Chief F. SETTAN
Recorder T. LANDON
Chainman

Road No. 0120
Name CHESAPEAKE AVE
Sheet No. 1 OF 4
Date 8-6-65
County SOMERSET

CRISFIELD

MINOR Collector

014 H

MU0270
LAIRD AVE → 013 H

012

011 H

9 H

MU0100
010 → CANAL ST ~~AVE.~~ ST.

009

11 H

002 X (N. 4TH ST. EXT.)
001 X

E ↑

RICHARDSON AVE.
MD 0X00 413
S.B. MARYLAND AVE LA.

73-4
~~70-9~~
~~16' JGI~~
~~2-7' [illegible]~~
~~l-l~~
30' I
c-c

Form 6 HPS (Rev. 1961)

ROAD INVENTORY SHEET

Party Chief F SETTAN
Recorder T. LANDON
Chainman

Road No. 0120
Name CHESAPEAKE AVE
Sheet No. 20 PA
Date 8-6-65
County SOMERSET

CRISFIELD

	028	H
		MUN 9012
H	027	N. 1ST STREET #2
MUN 9010		
N. 1ST STREET #1	026	T
	025	
4 H		9 H
	020	
MUN 190		
DAVIS LANE	019	
	018	
	017	B-VAC H-ABAN
	016	H
		MUN ~~9030~~ 9031
	015	N. 3RD ST
3 H		

Collector

MINOR

SAME

Form 6 HPS (Rev. 1961)

ROAD INVENTORY SHEET

Party Chief F. SETTIN
Recorder T. LANDIN
Chainman

Road No. 0120
Name CHESAPEAKE AVE
Sheet No. 3 OF 4
Date 8-6-65
County SOMERSET

CRISFIELD

70-91

~~L8' S.T.~~
~~2' SHLD.~~
~~5' SHLD RT~~
~~30' CC~~

	053	H	
		MUN	430
N. SOMERSET	050		AVE
			See New INV
END CEM	049		FC/RI-95
			7-12-95
			GD/TM
	048	T	
REG CEM	037		15 H
	036		
3 H			
	032		
		MUN	260
MYRTLE ST	031		
	030	B-BROC	
B-BROC	029	H	

Collector

M/WOK

SAME

Form 6 HPS (Rev. 1961)

ROAD INVENTORY SHEET

Party Chief F. SETTAN
Recorder T. LANDON
Chainman

Road No. 0120
Name CHESAPEAKE AVE
Sheet No. 4 OF 4
Date 8-6-65
County SOMERSET

CRISFIELD

MD 667

CORP LMTS CRISFIELD

BEG STATE 0 65 MAIN MD 667

4 H

0 64 CHURCH

0 61 H

BANDY LANE

~~Co 138~~ MU0250 0 60 H

0 58 H

4 H

0 55

MINOR Collector

SAME

Form 6 HPS (Rev. 1961)

ROAD INVENTORY SHEET

T. LANDON
F. [illegible]HO ES
VERIFIED
12/30/76
CRISFIELD

Party Chief F SETTAN
Recorder T. LANDON
Chainman

Road No. 0130
Name (CINDER ST)
Sheet No. 1 OF 1
Date 8-13-65
County SOMERSET

ABAN
NOW
MU. 0170 ~~0130~~

RICHARDSON
~~MARYLAND~~ AVE
MD X 413
S.B. MARYLAND 002 AVE LA.

12'F
16'CW

CROCKETT AVE 000

Form 6 HPS (Rev. 1961) 1133-62

ROAD INVENTORY SHEET

Party Chief T. LANDON
Recorder W. WARFIELD
Chainman

70-22
STA 0.00 STA 0.13
20'F

68-7
LANDON
F. HODES
VERIFIED

MU 130
Road No. CO 270
Name ~~CLARENCE~~ CHRISTY DR
Sheet No. 1 OF 1
Date 1-3-69
County SOMERSET

76

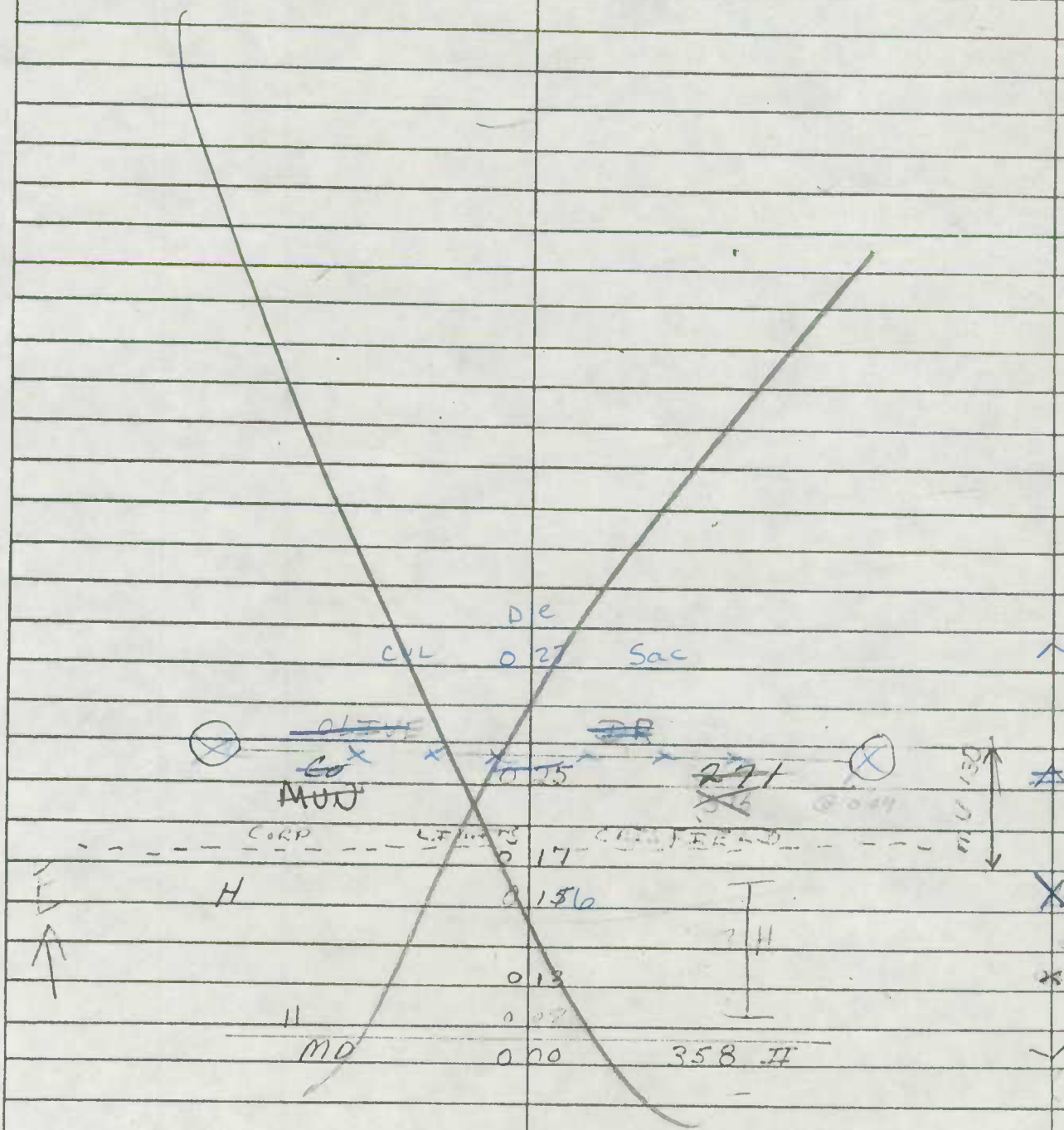

Form 6 HPS (Rev. 1961)

Mun. No. 0220

~~ROAD~~ INVENTORY SHEET

T. LANDON
F. RHODES
VERIFIED
12/30/76
CRISFIELD

82-5

Party Chief	F. SETTAN
Recorder	T. LANDON
Chainman	

Road No.	(ELZIE LANE)
Name	
Sheet No.	1 OF 1
Date	8-18-65
County	SOMERSET

70-3

ROAD END

0 12

3 H

CORP LMTS 0 09 CRISFIELD

SW

MUN 2 0

0 00 (ASBURY AVE)

(ASBURY AVE)

CO241

MUN

16' CW
10' F
~~16' CW~~
10' I
16' CW
82-5

Form 6 HPS (Rev. 1961)

ROAD INVENTORY SHEET

Party Chief F. SETTIA
Recorder T. LANDON
Chainman

T. LANDON
F. RHODES
VERIFIED
1/4/76
CRISFIELD

Road No. 0230
Name ("F" ST)
Sheet No. 1 OF 1
Date 8-13-65
County SOMERSET

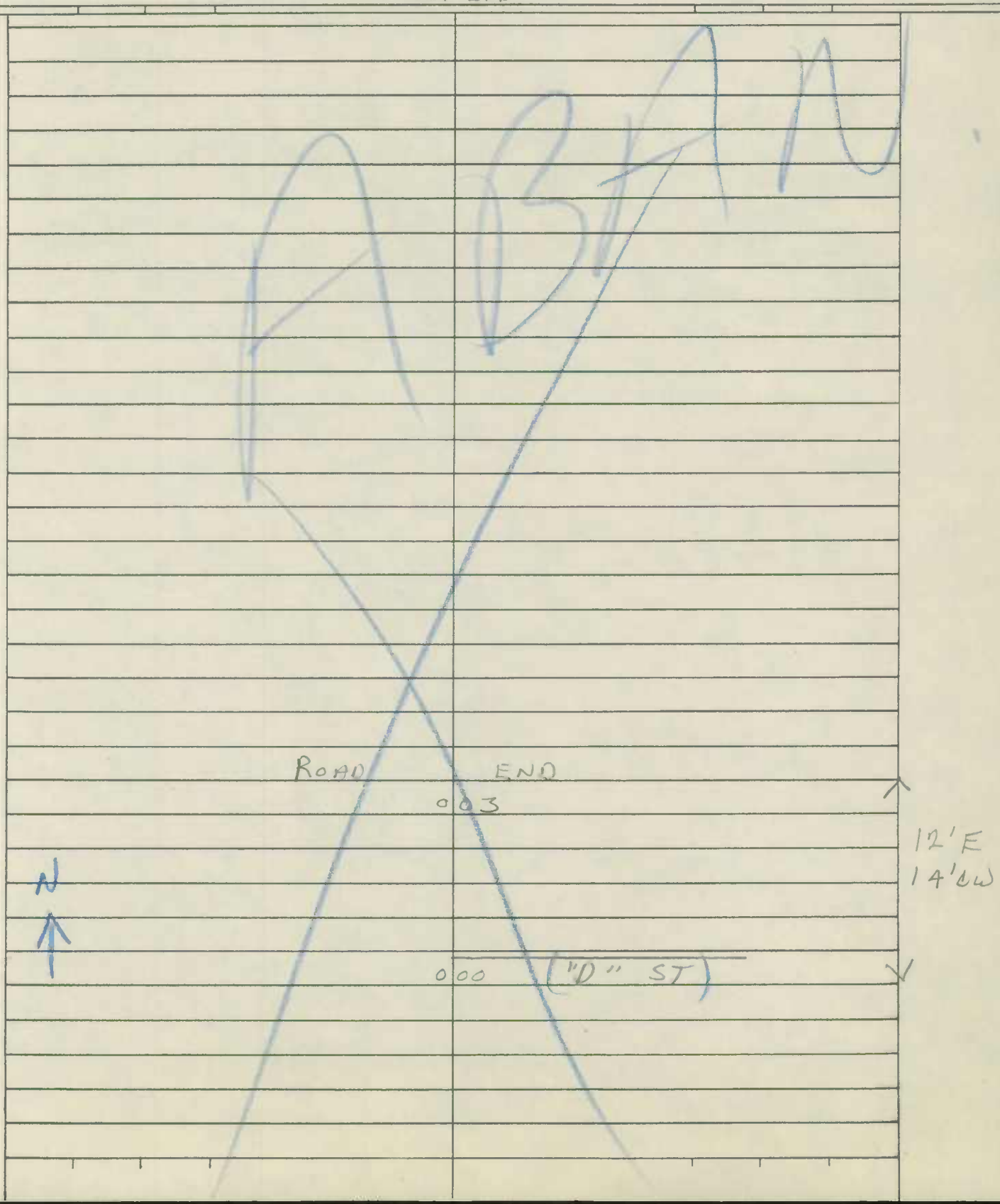

Form 6 HPS (Rev. 1961)

Mun. No. 0265
Jacksonville Rd mu 265

ROAD INVENTORY SHEET

T. LANDON
T. HOLES
VERIFIED
76

Party Chief F. SETTAN
Recorder T. LANDON
Chainman

Road No. MD 358-II
Name Somerset Ave.
Sheet No. 3 OF 6
Date 8-18-65
County SOMERSET

CRISFIELD

	1 14		
H	1 12		16'J 2-5'FS 30'CW
Co 135		6 H	
PEACH ST	1 09		
	1 08		
3 H			
	1 06		
~~BEG. STATE~~ B-VAC	1 05	H-50'-H	MAIN MD 358
CORP H LMTS	~~1 04~~ 1 08	CRISFIELD	
CRISFIELD SCHOOL NO. 3	1 00	RD "A"	18'J 30'CW
MD.		413	
S.B.	0 93	LA.	
RXR SIGN	0 97		
P.A.	0 92	R.R. RXR SIGN	
	0 76		

JACKSONVILLE RD

CRISFIELD TABBED AS MDSY

MUNICIPAL 30'CC

22'I 30'CW

SAME

SHA 51.3-8
11-15-72

STATE HIGHWAY ADMINISTRATION OF MARYLAND

REWRITTEN
4-8-75

ROAD INVENTORY SHEET ~~MU 265~~ TAbbed

Party Chief T. LANDON
Recorder F. RHODES
Helper

Map No.

Road No. MD 358
Road Name Jacksonville Rd
Sheet No. 10 F 2
Date 6-4-74
County SOMERSET
State Coordinates

CRISFIELD

(OUTTEN RD.) Co 134	0 27		
	0 26		
4 H	0 25	(BURTON AVE.) Co 132	
	0 22	H	
(OUTTEN RD.) Co ~~134~~	0 21	H	
	0 20	(PEAR ST.) Co 133	
3 H	0 19		
	0 15		
(PEACH ST.) Co 135	0 14		
		7 H	
3 H	0 13		
	0 11		2-5' I-NO
		(MILL LA)	22' I
	0 10	Co 337	~~30' CW~~
CORP. LIMITS	0 09		2 mL
		OF CRISFIELD (ROAD A.D.)	X
CRISFIELD ELE. SCHOOL	0 05	MUN. 0010	~~30' I~~
	0 04		"J" C-LT.
		SS	36' CW
	0 00	413	2 mL
MD			

25°
30' I
37' I
J CC
6' I RT
JACKSONVILLE RD.
MUN. 265

SOMERSET AVE.
MUN. 0430

R-MAJOR Mile Collector
FAS 1377

SHA 51.3-8
11-15-72

STATE HIGHWAY ADMINISTRATION OF MARYLAND

REWRITTEN 4-8-75

MU 265

ROAD INVENTORY SHEET

Party Chief: T. LANDON
Recorder: F. RHODES
Helper:

Map No.:

Road No.: ~~MD 358~~
Road Name:
Sheet No.: 16 F 2
Date: 6-4-74
County: SOMERSET
State Coordinates:

(OUTTEN RD.) Co 134	0 27		
	0 26		
4 H	0 25	(BURTON AVE.) Co 132	
	0 22	H	
(OUTTEN RD.) Co 134	0 21	H	
	0 20	(PEAR ST.) Co 133	
3 H	0 19		
	0 15		
(PEACH ST.) Co 135	0 14		
		7 H	
3 H	0 13		
	0 11		
	0 10	(MILL LA) Co 337	22' I 30' CW 2 mL
CORP. LIMITS	0 09	OF CRISFIELD (~~FORD~~ A.D.) 25°	X
CRISFIELD ELE. SCHOOL	0 05	MUN.	30' I "J" C-LT. 36' CW 2 mL
	0 00	413	
MD			

R - MAJOR ~~[illegible]~~ COLLECTOR

FAS 1377

JACKSONVILLE RD. MUN.

Tabbed as MD 358

SOMERSET AVE. MUN. 2430

Form 6 HPS (Rev. 1961)

91-Mu Ex #2
AL-JK
1-28-92

OP 51

T. LANDON
F. RHODES
VERIFIED
1/4/76

ROAD INVENTORY SHEET

Party Chief T. LANDON
Recorder W. WARFIELD
Helper

CRISFIELD

GH20

3-5-71

Road No. MUN. 0295
Road Name LAVALETTE RD.
Sheet No. 1 of 1
Date 1-17-71
County SOMERSET

1128-52

CITY DUMP

ROAD 0 63 END-OF CRISFIELD

H-600'

OP GOES TO END OF ROAD

CORP. LIMITS 0 55
0 50
0 49

10°

Private 0 33 Pier

10°

Road End 0 29 IMPASSABLE

10°

0 24

12' E

0 04

15°

0 15

18' E

NORRIS

18' CW

MUN. 0 00 HARBOR DR.

ST.

0.14

10TH

Form 6 HPS (Rev. 1961)

ROAD INVENTORY SHEET

T. LANDON
F. HOLES
VERIFIED
12/30/76

Party Chief F. SETTAN
Recorder T. LANDON
Chainman

Road No. 0290
Name LORIE C. QUINN SR. DR.
Sheet No. 1 OF 1
Date 8-13-65
County SOMERSET

CRISFIELD

LITTLE ANNEMESSEX		RIVER
ROAD	END	
	0 42	
	0 39	ENT. AMERICAN LEGION & BEACH Crisfield
Corp. DEL. - ENT. Lmts.	0 37	
0.04 16'F C-C	0 35	
UNIVERSITY OF MARYLAND		
NATURAL RESOURCES INSTITUTE	0 34	CORP LMTS CRISFIELD
SEAFOOD PROCESSING LABORATORY		
MAIN ENT.		
0.05 16'F C-C	0 33	ATH. FIELD
	0 27	SARAH M. PEYTON SCHOOL
MUN 50		
(BRICK KILN RD)	0 24	
PT 20°	0 15	
PC	0 04	
MUN	480	
WYNFALL	0 00	AVE

Co Rural
CO 259
Rural
Urban

Municipal

24'G
40'CW

W

HUDSON ST

Form 6 HPS (Rev. 1961)

MUN No. 0310 W. MAIN

ROAD INVENTORY SHEET

Party Chief E. SETTAN
Recorder T. LANDON
Chainman

T. LANDON
I. HUGES
VERIFIED
1/3/67

Road No. MD 380
Name E. Main St
Sheet No. 6 OF 8
Date 7-30-65
County SOMERSET
70-4

175

MAIN ST.

MASONIC LODGE HALL 174 H

26' H I
C-C

MUN

S. SOMERSET AVE. 173 N. SOMERSET AVE

171 H

170 H

166

PUBLIC LIBRARY 165

6 H

H 161

MD NATIONAL GUARD 158

CORP LMTS

~~157~~ CRISFIELD
156

35' H I
C-C

MINOR COLLECTOR

SHA 51.3-8
11-15-72

STATE HIGHWAY ADMINISTRATION OF MARYLAND

ROAD INVENTORY SHEET

Party Chief _____
Recorder _____
Helper _____

Map No. _____ VER. TL & FD 12-30-76

Road No. MUN 325
Road Name MERCURY DR
Sheet No. 1 of 1
Date 7-21-65
County SOMERSET
State Coordinates _____

Revisit 8-27-81, TSC.



SHA 51.3-8
11-15-72

ROAD INVENTORY SHEET

Road No. _____
Road Name _____
Sheet No. _____
Date _____
County _____
State Coordinates _____

Form 6 HPS (Rev. 1961)

0325

Mun. No. ~~AR~~ MERCURY DRIVE

ROAD INVENTORY SHEET

Party Chief F. SETTAIO
Recorder T. LANDON
Chainman

T. LANDON
VERIFIED
12/30/76

Road No. Co 141
Name ~~School~~ RD
Sheet No. 1 OF 1
Date 7-21-65
County SOMERSET

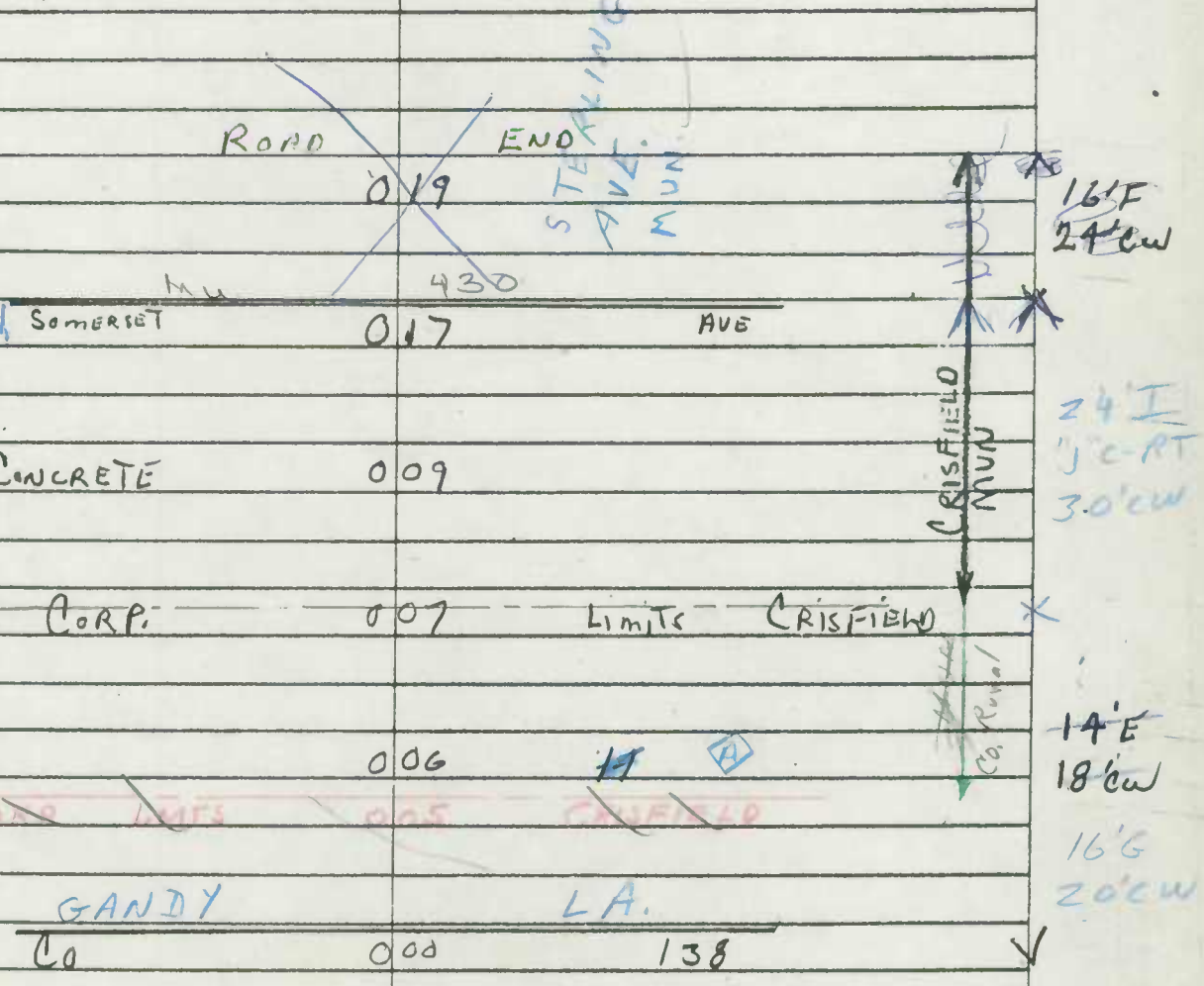

SHA 51.3-8
11-15-72

STATE HIGHWAY ADMINISTRATION OF MARYLAND

(CRISFIELD)

T. LANDON
F. RHODES
VERIFIED
12/30/76

ROAD INVENTORY SHEET

Party Chief T. LANDON
Recorder F. RHODES
Helper

Map No. 75-31
CRISFIELD 25-3 MUN 85-17 G

Road No. MU 0341 GO 337
Road Name (MILL LA.) 12/30/76
Sheet No. 1 OF 1
Date 1/20/76
County SOMERSET
State Coordinates 1133-060 88-21

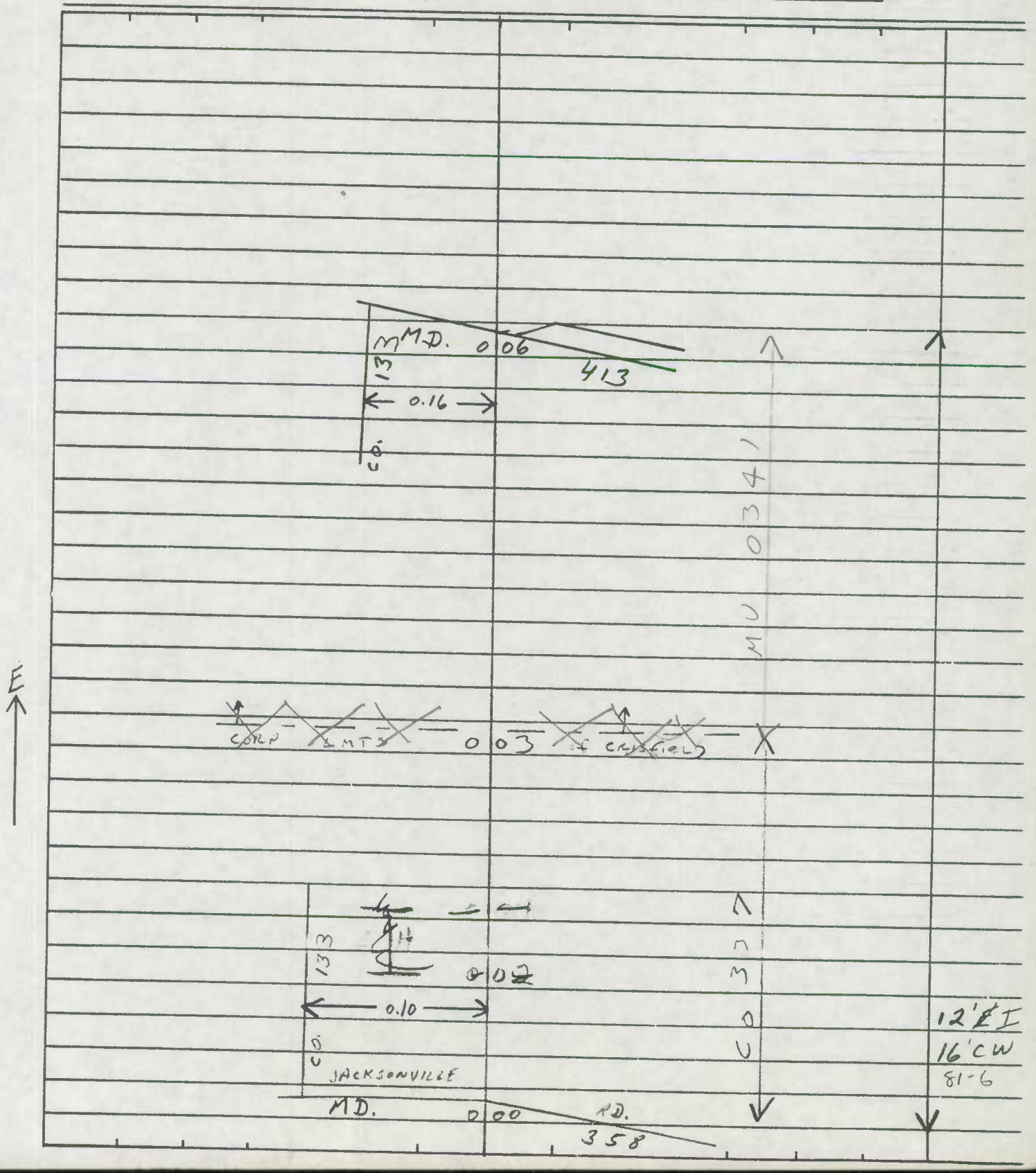

Form 6 HPS (Rev. 1961)

MUN. No. 0350

ROAD INVENTORY SHEET

Party Chief F. SETTAN
Recorder T. LANDON
Chainman

T. LANDON
VERIFIED
12/30/76

Road No. Co 139
Name MINDEN AVE
Sheet No. 1 OF 2
Date 7-21-65
County SOMERSET

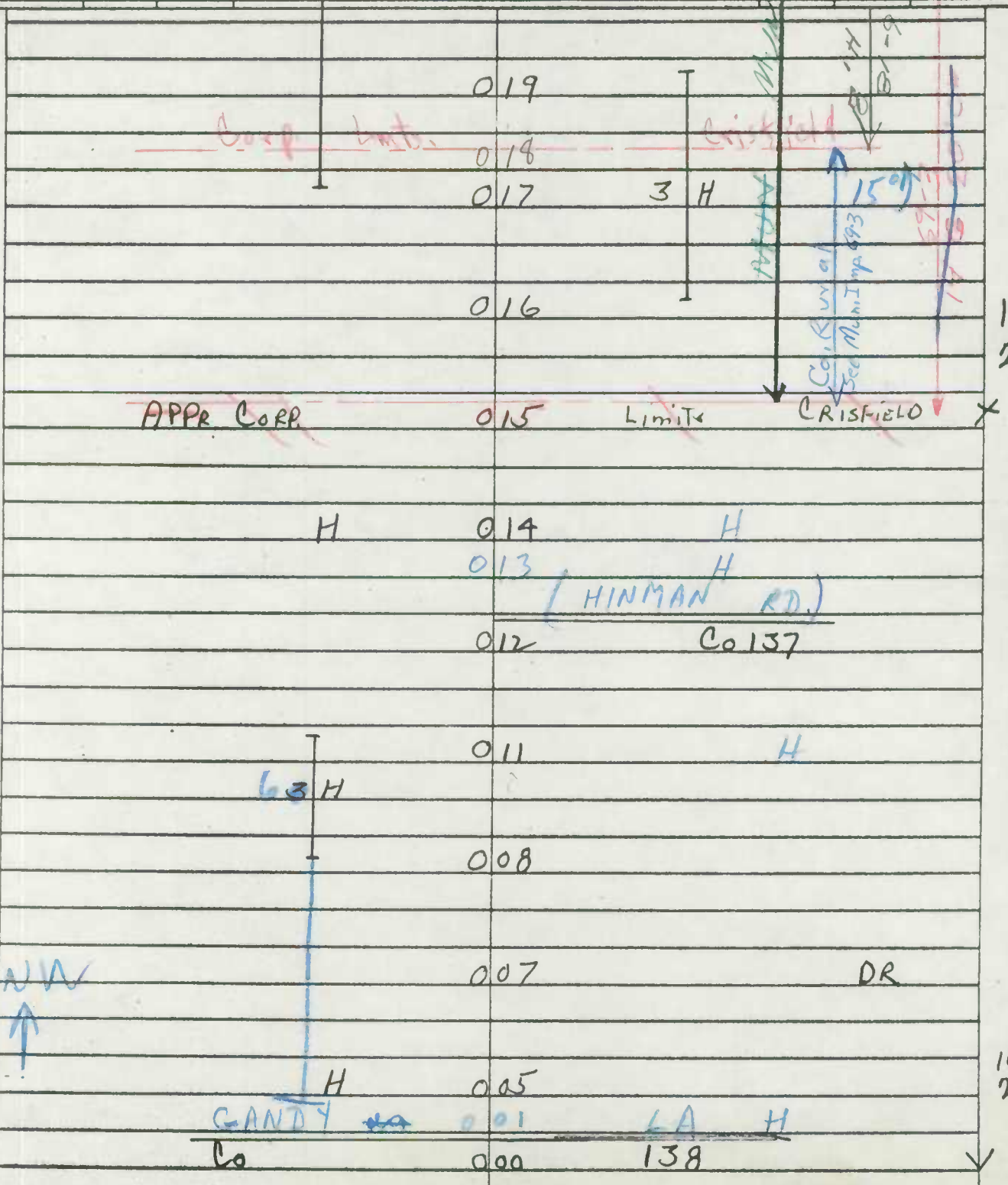

Form 6 HPS (Rev. 1961)

Mun. No. 0350

ROAD INVENTORY SHEET

Party Chief F. SMITH
Recorder T. LYNDON
Chairman

Road No. Co 139
Name Minden Ave
Sheet No. 2 OF 2
Date 7-21-65
County SOMERSET

MUN.
N. SOMERSET 026 0430 AVE

020

3 H

CRISFIELD MUNICIPLE

SAME

Form 6 HPS (Rev. 1961)

0370
NORRIS DRIVE

ROAD INVENTORY SHEET

T. LANDON
F. HODES
VERIFIED
1/3/78
CRISFIELD

Party Chief F. SETTAN
Recorder T. LANDON
Chainman

Road No. 9040
Name ~~4TH ST~~
Sheet No. 1 OF 2
Date 8-17-65
County SOMERSET

81-8

			30.5 J C-C
mu	310		
MAIN	053	ST	18' J 2-6' H SHLDS 30' CC
mu	70		
BROADWAY	045	AVE	
CHURCH	044		
	mu 450		
	040	TYLER ST	
	mu 330		30' H C-C
	035	MILES COURT	
mu	160		
COVE	029	ST	
	017	ENT. APTS	24' I 40' CW
	006	ENT. APTS.	
	mu 400		
R.R. NORRIS	000	HARBOR DR	

18'6 70-29

5.4TH ST 9040

NORRIS DR 0370

N

Form 6 HPS (Rev. 1961)

ROAD INVENTORY SHEET

Party Chief F. SETTAN
Recorder T. LANDON
Chainman

1132-53

DT REV. FR. 3-12-79. BB REV. FR. 1-12-80 G20

Crisfield

Road No. ~~Co 145~~ MUN ~~356~~ 0375
Name (OLD CALVERY RD)
Sheet No. 1 OF 1
Date 7-22-65
County SOMERSET

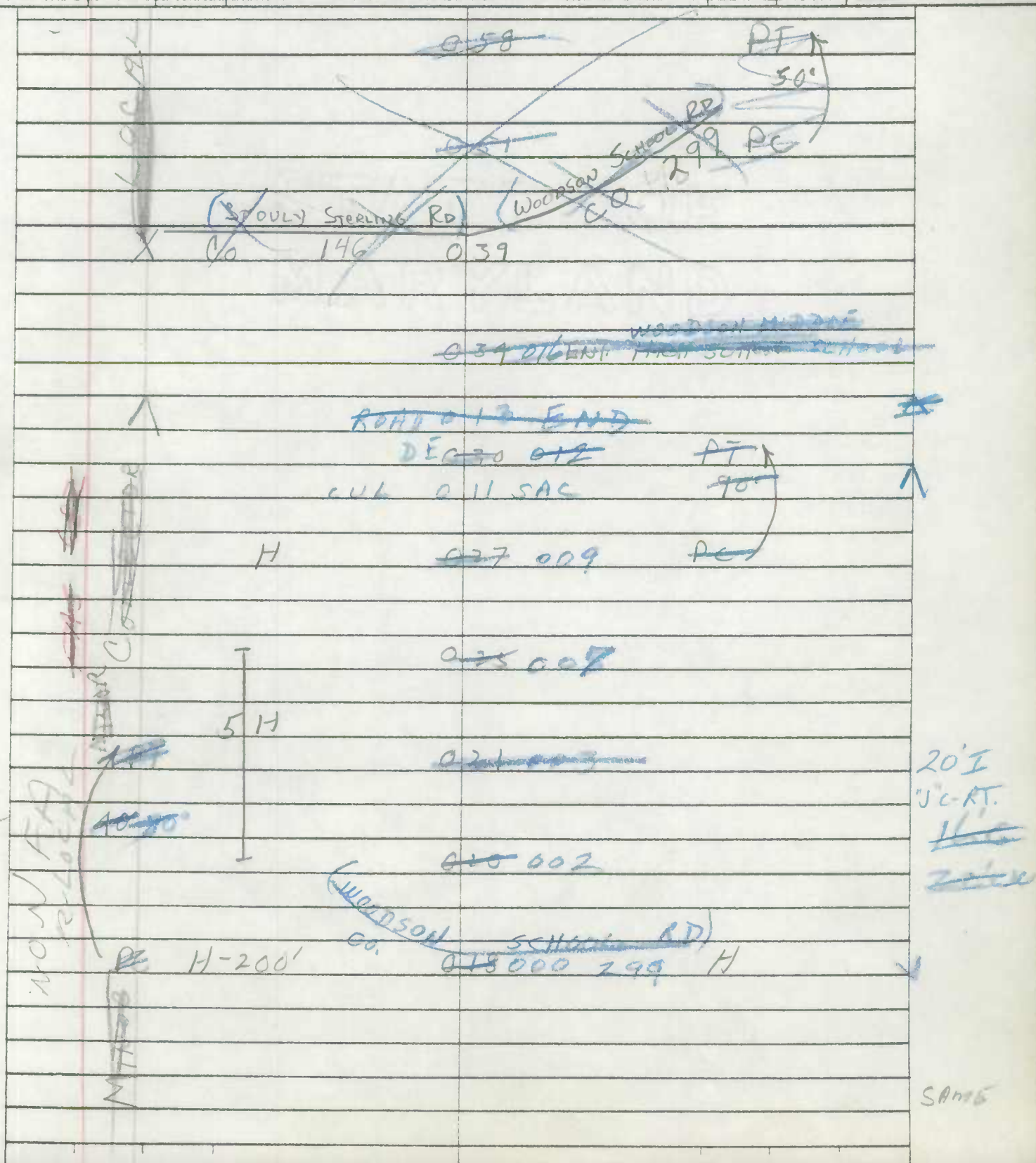

~~0.58~~ ~~PT~~ 50°

~~0.51~~ ~~(WOODSON SCHOOL RD)~~ ~~CO~~ 299 ~~PC~~

~~(STOULY STERLING RD)~~
~~Co 146 039~~

~~0.34 016 ENT. WOODSON MIDDLE HIGH SCHOOL SCHOOL~~

~~ROAD 0.13 END~~
DE ~~0.30~~ ~~0.12~~ ~~PT~~
CUL 0.11 SAC ~~90°~~

H ~~0.27~~ 009 ~~PC~~

~~0.25~~ 007

5 H

~~0.21~~ ~~003~~

~~40~~ ~~40°~~

~~0.10~~ 002

(WOODSON SCHOOL RD)
CO.

~~PC~~ H-200' ~~0.18~~ 000 299 H

5

NON FA R-LOCAL

20' I
"J" C-RT.
~~11'~~
~~20'~~

SAME

SHA 51.3-8
11-15-72

STATE HIGHWAY ADMINISTRATION OF MARYLAND

(92 MU EXT 7, 8)
GD/A HATTON
1/26/93

ROAD INVENTORY SHEET

Party Chief F SETTAN
Recorder I LANDON
Helper

Map No. _____

TL & FR VER
1-4-77

Road No. MU 430
Road Name N & S SOMERSET AVE
Sheet No. 1 of
Date 8-18-65
County Somerset
State Coordinates

REVISED 4-26-81 JTSC CRISFIELD

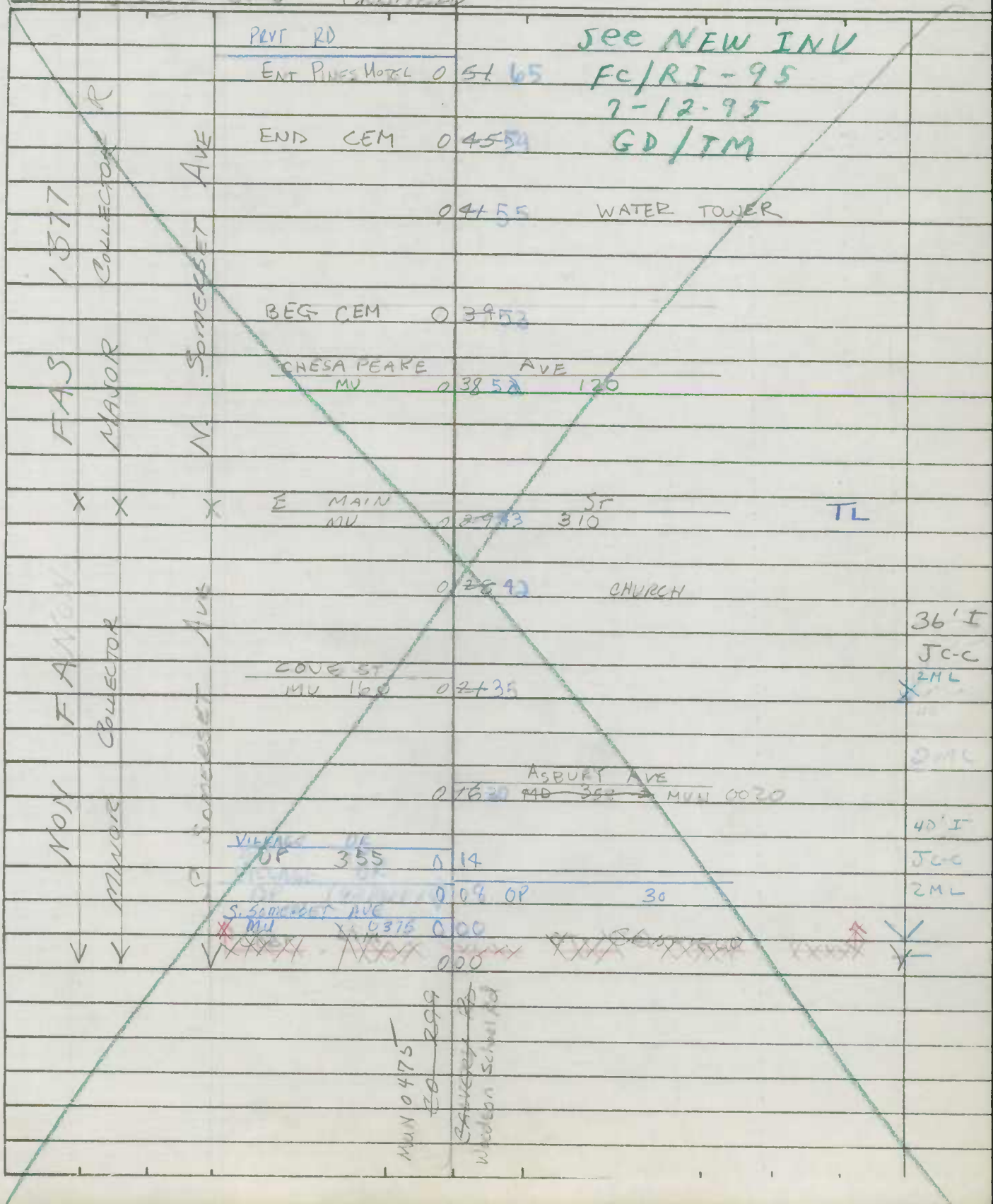

See NEW INV
FC/RI-95
7-12-95
GD/TM

SHA 51.3-8
11-15-72

ROAD INVENTORY SHEET

Road No. MU 430
Road Name SOMERSET AVE
Sheet No. 2 of 3
Date 5-18-65
County SOMERSET
State Coordinates

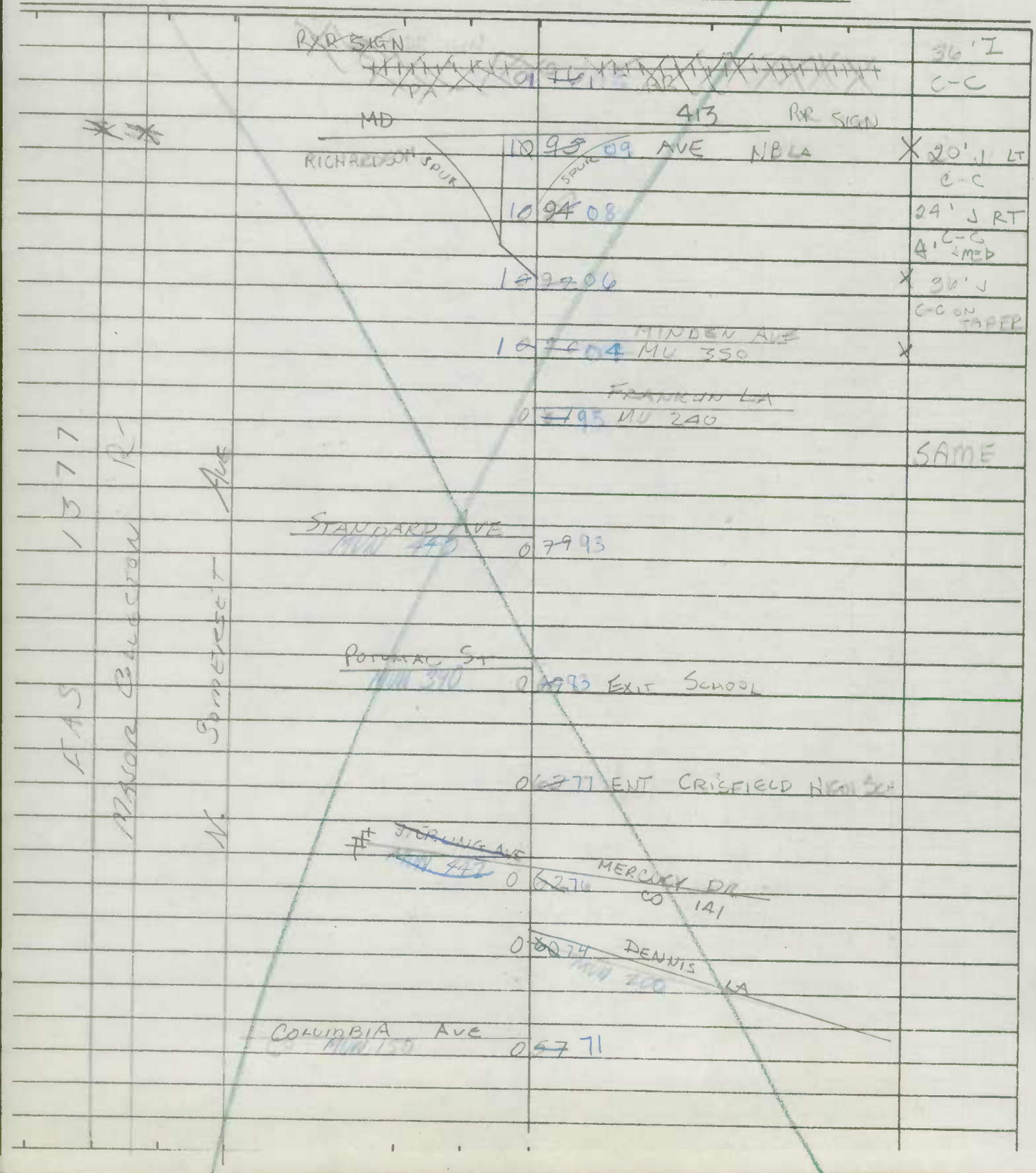

SHA 51.3-8
11-15-72

STATE HIGHWAY ADMINISTRATION OF MARYLAND

ROAD INVENTORY SHEET

Party Chief F SETTAN
Recorder T LANDON
Helper

Map No.

Road No. MU 430
Road Name SOMERSET AVE
Sheet No. 3 OF 3
Date 8-18-65
County SOMERSET
State Coordinates

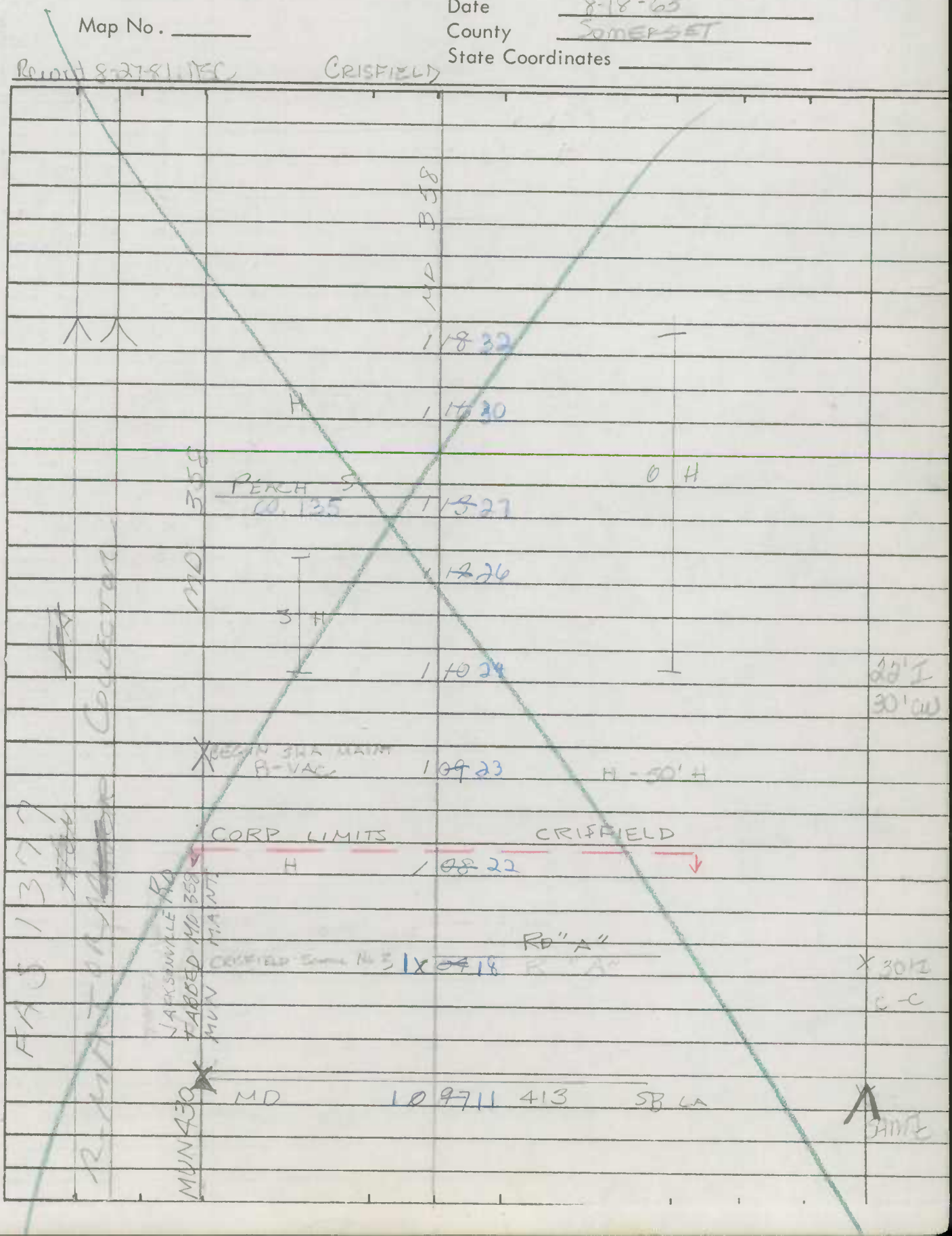

SHA 51.3-8
11-15-72

ROAD INVENTORY SHEET

Road No. _____
Road Name _____
Sheet No. _____
Date _____
County _____
State Coordinates _____

Form 6 HPS (Rev. 1961)

N. SOMERSET

ROAD INVENTORY SHEET

~~JACKSONVILLE RD~~

Party Chief F. SETTAN

Recorder T. LANDON

Chainman

T. LANDON HOUSES VERIFIED 1/4/78

Road No. ~~MD 358-II~~ MU 0430

Name S. SOMERSET AVE

Sheet No. 1 OF 6

Date 8-18-66

County SOMERSET

CRISFIELD

ENT PINES MOTEL	0	47 0.51	
END CEM	0	41 0.45	
	0	37 0.41	WATER TOWER
BEG. CEM	0	35 0.39	
		Mu 120	
W. CHESAPEAKE	0	34 0.38	AVE
		Mu 0310	
W. MAIN	0	25 0.29	ST
	0	24 0.28	CHURCH
		Mu 160	
COVE ST	0	17 0.21	
		Mu 20	
		MD 358-I (MON.)	
	0	12 0.16	ASBURY AVE
APPR. CORP	0	00	LIMITS CRISFIELD

36'H I C-C

FAS 1377 N. SOMERSET AVE MAJOR Collector

Non F.A. Minor Collector

Co ~~145~~ 299 (CALVERY RD)

Form 6 HPS (Rev. 1961)

ROAD INVENTORY SHEET

T. LANDON
T. HODES
VERIFIED
76

Party Chief F. SETTAN
Recorder T. LANDON
Chainman

Road No. ~~MD 358-II~~ MU 0430
Name Somerset Ave
Sheet No. 2 OF 6
Date 8-18-65
County SOMERSET

CRISFIELD 413

MD
N.B.
RICHARDSON SPUR
SPUR
0 91 AVE LA.
0 95
0 90
0 94
0 88
0 92
Mu 350
Co 139
0 86 MINDEN AVE
0 90
Co 140 Mu 240
0 83 FRANKLIN LANE
0 87
STANDARD AVE 0 75
0 79
POTOMAC ST 0 65 EXIT END SCHOOL
0 69
0 59 ENT BEG. CRISFIELD HIGH SCHOOL
0 63
STERLING AVE.
MERCURY DR.
SCHOOL RD
0 58 0.62 Co 141
DENNIS LANE
0 56 0.60
COLUMBIA AVE 0 53 0.57

FAS 1377
MAJOR Collector

20' J LT.
C-C
24' J RT
C-C
4' J MEDIUM
36' J
C-C
ON TAPER

SAME

Form 6 HPS (Rev. 1961)

ROAD INVENTORY SHEET

Party Chief F. SETTLE
Recorder T. LANDON
Chainman

Road No. ~~MD 338 H~~ MD 0430
Name Somerset Ave.
Sheet No. 3 OF 6
Date 8-18-65
County SOMERSET

CRISFIELD

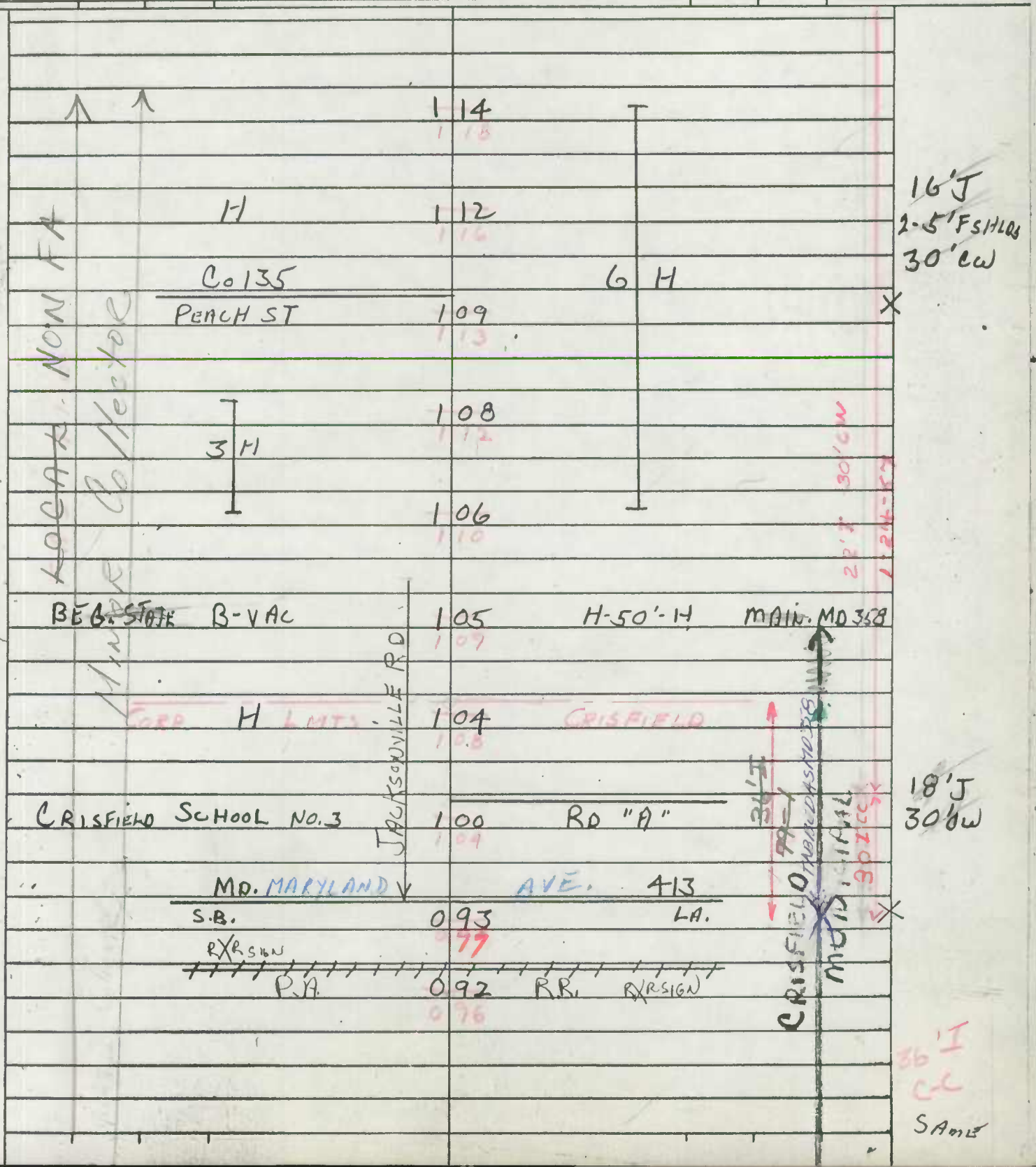

Form 6 HPS (Rev. 1961)

ROAD INVENTORY SHEET

Party Chief F. SETTAN
Recorder T. LANDON
Chainman

T. LANDON
F. [illegible]
VERIFIED
12/30/16
CRISFIELD

Road No. 0470
Name (WELLINGTON RD)
Sheet No. 1 OF 1
Date 8-13-65
County SOMERSET
90-7 (6)

LITTLE ANNEMESSEX RIVER

ROAD END

0 35
0 32 H

4/H

CORP LMTS CRISFIELD 0 29 ENT. TO TRAILER PARK 8 UNITS

0 25 15°
PT 0 16
40'
PC 0 12

80-5
0 06 MUN 0500 END BOAT HARBOR

HARBOR

0 02 BEG BOAT HARBOR

MUN 0050
BRICK KILN 0 00 RD

CO 354

16' I
22' CW

18' I
~~22' E~~
40' CW

Form 6 HPS (Rev. 1961)

T. LANDON
F. RHODES

DT REV.
FR 3-12-79

ROAD INVENTORY SHEET

VERIFIED
12/29/76

Mu 0475
(WOODSON SCHOOL RD)

Party Chief F. SLETTEN
Recorder T. LANDON
Chairman

1133-54

T. LANDON
F. RHODES
REVISED 1-14-75

Road No. ~~80 145~~ 299
Name ~~CHERRY RD~~
Sheet No. 1 OF ~~2~~ 2
Date 7-22-65
County SOMERSET

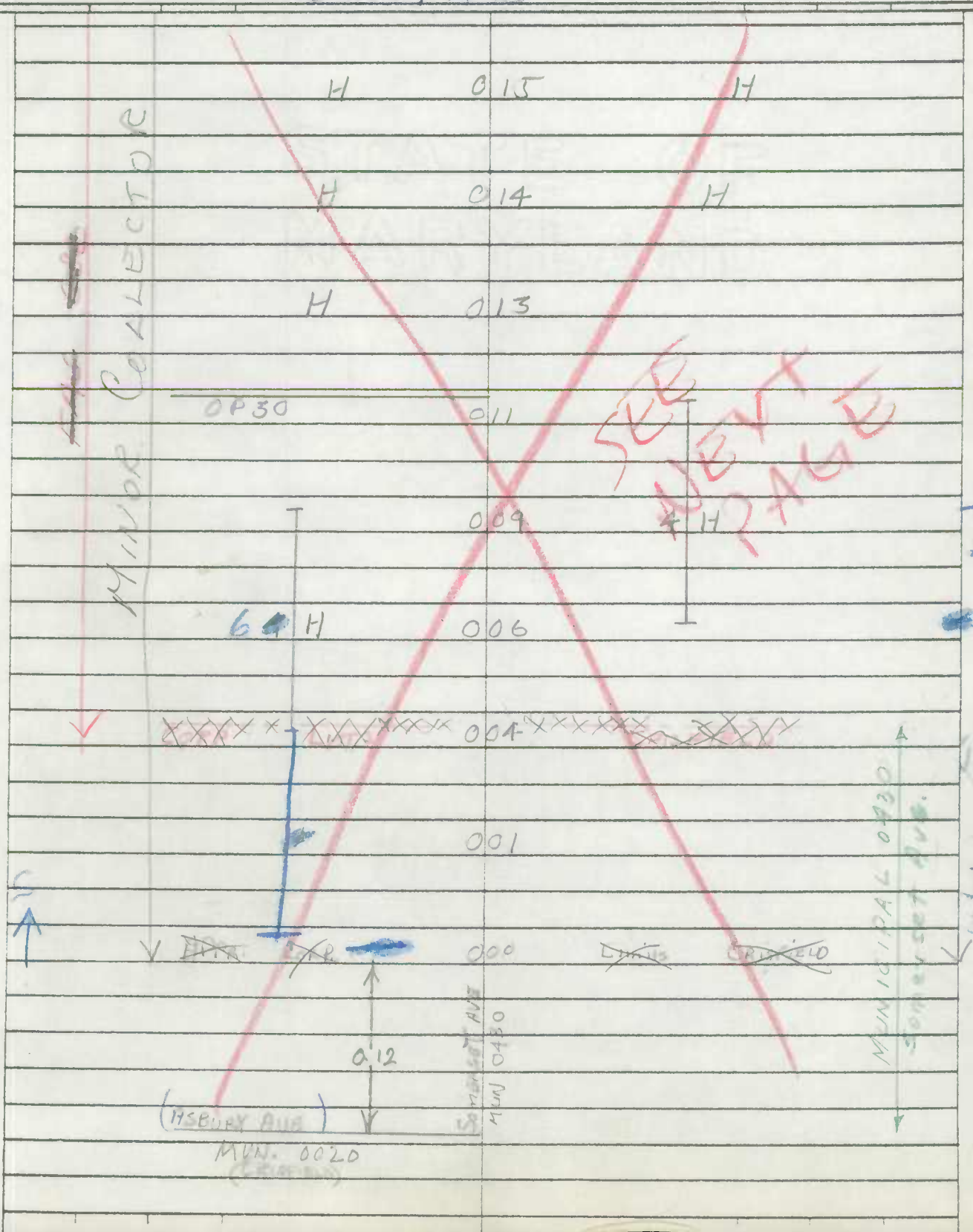

SHA 51.3-8
11-15-72

STATE HIGHWAY ADMINISTRATION OF MARYLAND

(92 MU EX 8) GD/A.HATTEN 1/26/93 (92,47,48) GD.AH 1/28/93 P584

ROAD INVENTORY SHEET

MUN 0475

Party Chief DT
Recorder FR.
Helper

Map No. _____ 78-22+24

Road No. ~~CO.~~ 299
Road Name (WOODSON SCHOOL RD)
Sheet No. 21 OF 21
Date 3-12-79
County SOMERSET.
State Coordinates _____

SEE NEW INV
FC/RI-95
7-12-95
GD/TM

(RR NORRIS HARBOR DR) MUN 400
CHARLOTTE ST. MUN 110

	0	~~62~~ 41	
PT	0	~~55~~ 37	
35°	0	~~54~~ 36 ~~CRISFIELD~~	
PC	0	~~52~~ 34	20'I 28'CW
(CALVARY RD) CO. 145	0	~~40~~ 38 ENT. WOODSON MID. SCHOOL	2ML
	0	~~35~~ 17	
S STOWLEY STERLING RD CO. 146	0	~~33~~ 15 ENT. WOODSON MID. SCHOOL	36'I 2-6'E SHLD 50'CW
PT 50°	0	~~30~~ 12	3ML
PC	0	~~22~~ 04	22'I 2-6'E SHLD 40'CW
		S. SOMERSET AVE (OLD CALVARY RD)	
	0	~~18~~ 00 MUN 0375	2ML

NORMAL LOCAL

MINOR COLLECTOR

SHA 51.3-8
11-15-72

ROAD INVENTORY SHEET

Road No. _____
Road Name _____
Sheet No. _____
Date _____
County _____
State Coordinates _____

Form 6 HPS (Rev. 1961)

N. FOURTH ST.

ROAD INVENTORY SHEET

Party Chief F. SLETTAN
Recorder T. LANDON
Chainman

VERIFIED 1/3/19

Road No. 9040
Name S. 4TH ST
Sheet No. 1 OF 2
Date 8-17-65
County SOMERSET

CRISFIELD

N. FOURTH ST

W. MAIN ST.

Mu 310

053 E. MAIN ST

Mu 70

BROADWAY 045

CHURCH 044

Mu 450

040 TYLER ST

Mu 330

035 MILES COURT

S. 4TH ST

Mu 160

029 COVE ST

N

Mu 400

R.R. NORRIS 000 HARBOR DR

30'
C-C

24'I
40'CW

15
2900

Form 6 HPS (Rev. 1961)

ROAD INVENTORY SHEET

Party Chief F. SETTAN
Recorder T. LANDON
Chainman

T. LANDON
T. HODES
VERIFIED
76

9040
CRISFIELD

Road No.
Name N. 4 TH ST
Sheet No. 2 OF 2
Date 8-17-65
County SOMERSET

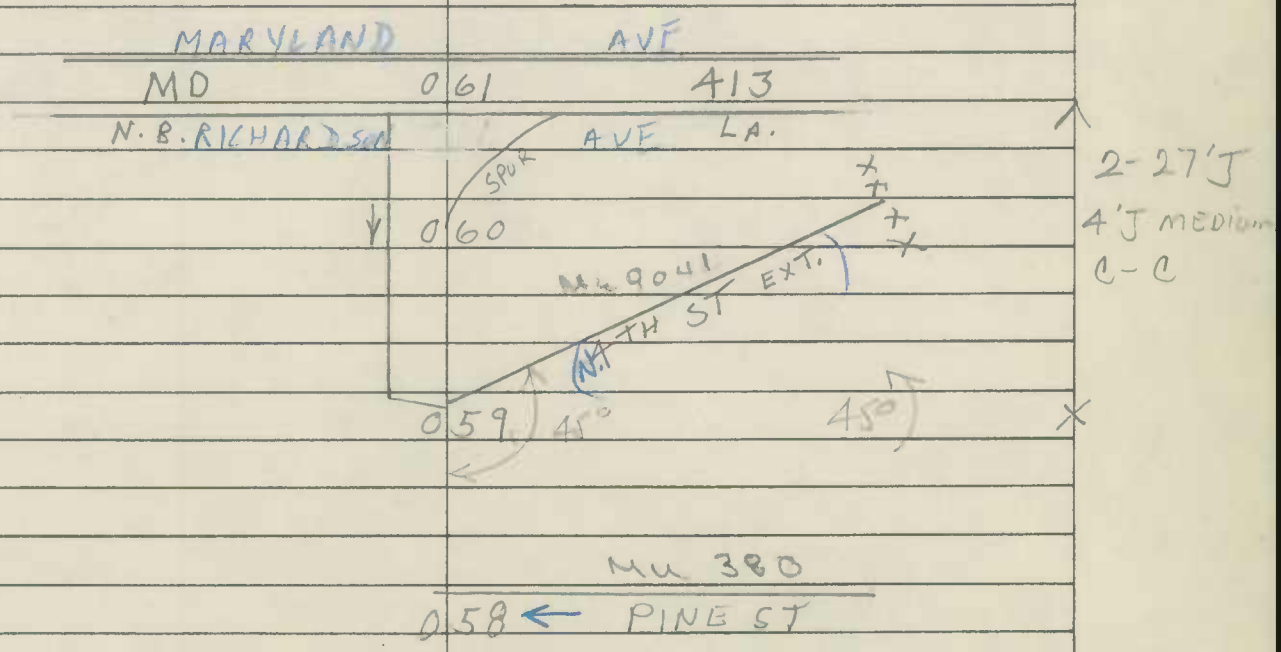

SAME

Form 6 HPS (Rev. 1961)

ROAD INVENTORY SHEET

T. LANDON
I. HODES
VERIFIED
1/3/78
CRISFIELD

Party Chief F. SUTTON
Recorder J. LANDON
Chainman

Road No. 9060
Name (6TH ST)
Sheet No. 1 OF 1
Date 8-20-65
County SOMERSET
70-27

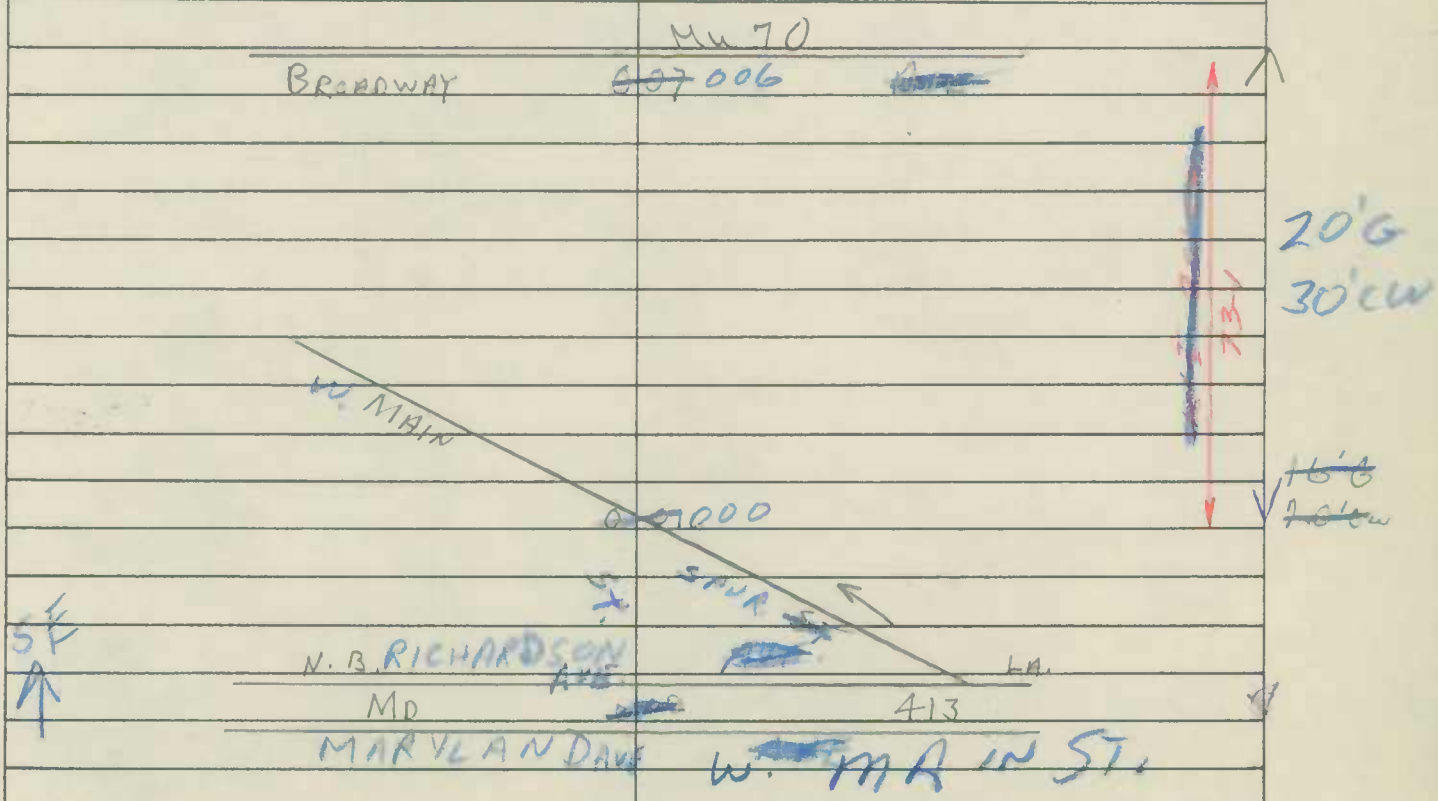

Form 6 HPS (Rev. 1961)

ROAD INVENTORY SHEET

(MD 918)

Party Chief F. SETTAN
Recorder T. LANDON
Chainman

Road No. ~~Co 31~~ 005
Name W
Sheet No.
Date 7
County S

Princess Anne

N BECKFORD AVE	782	010	
	780	008	
N. CHURCH	777	005	ST
MD		675	
N SOMERSET	772	000	AVE
	769		CHURCH
N. BEECHWOOD	767		ST
Upr. Corp. Lmts. P.A.	762	WPC 25' X 18' X 5°	
HALL	755		

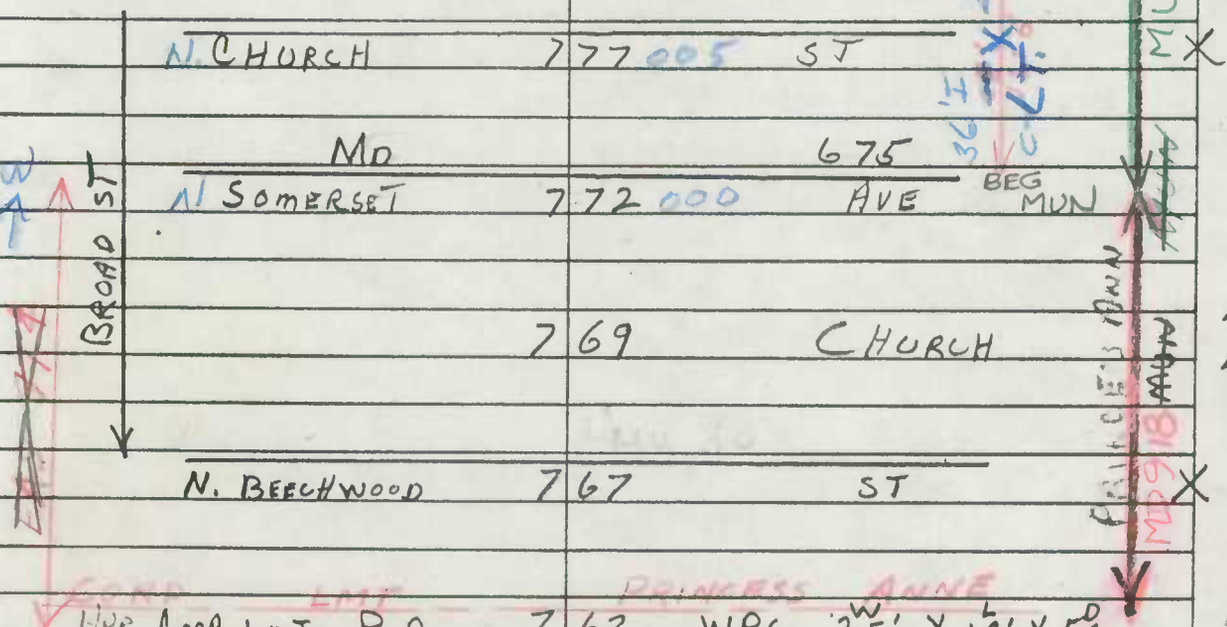

Form 6 HPS (Rev. 1961)

ROAD INVENTORY SHEET

(MD 918)

Party Chief F. SETTAN
Recorder T. LANDON
Chainman

Road No. ~~Co 31~~ 0050
Name W Broad St.
Sheet No. 8 OF 8
Date 7-1-65
County SOMERSET

N BECKFORD AVE	782	010	
	780	008	
N CHURCH	777	005	ST
MD			675
N SOMERSET	772	000	AVE
	769		CHURCH
N. BEECHWOOD	767		ST
Upr. Corp. Lmts. P. A.	762		WPC 25' X 18' X 5D
HALL	755		

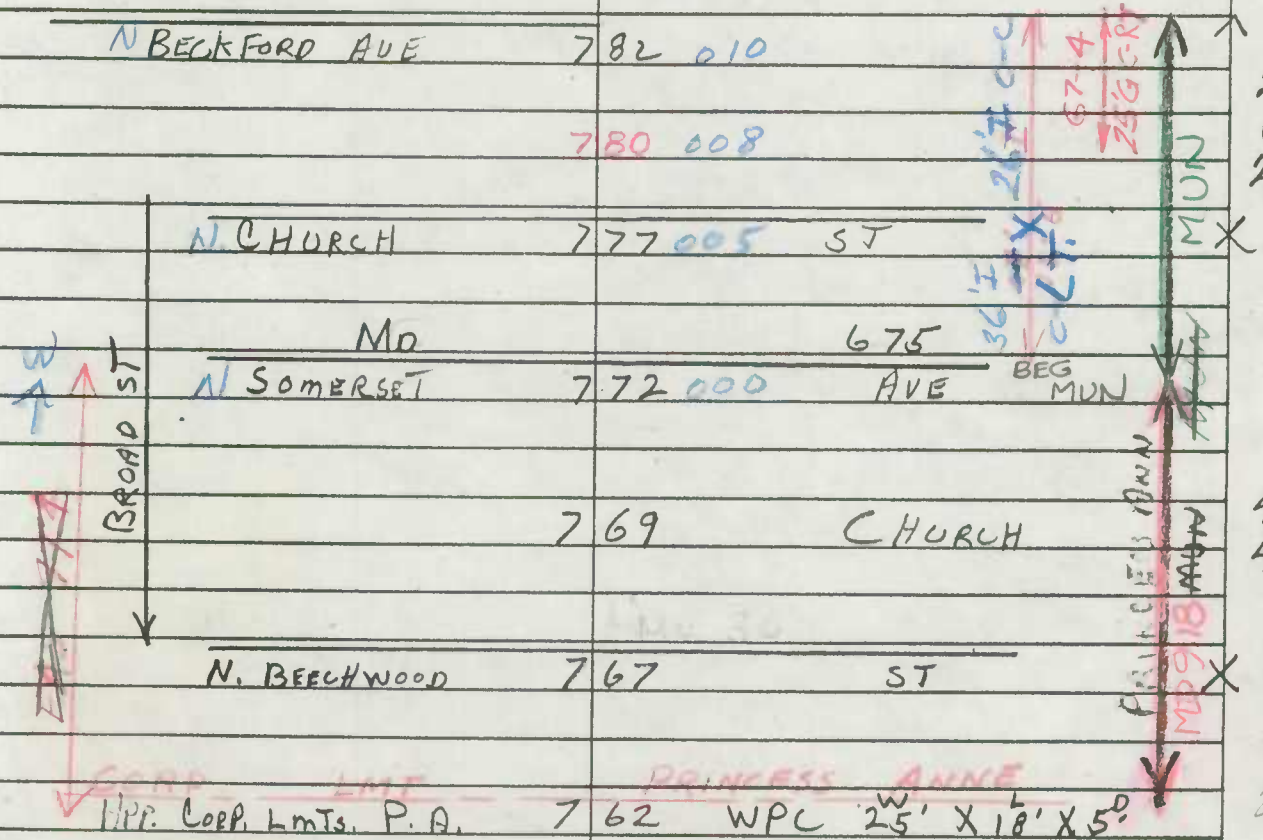

25'G
C-RT
28'CW

44'G
48'CW

17 G
24 CW

SAME

Form 6 HPS (Rev. 1961)

ROAD INVENTORY SHEET

Party Chief F. SETTA
Recorder T. LANDON
Chainman

T. LANDON
F. [illegible]
VERIFIED
12/21/76

Road No. 0060
Name (CEMETERY LANE)
Sheet No. 1 OF 1
Date 7-23-65
County SOMERSET

PRINCESS ANNE

SNI
97-4 B
6D, MP
2/3/98

N. SOMERSET — AVE
MD — 016 — 675

015 — END CEM — 20'F C-C

012

~~18'F~~
~~C LT~~
~~22'CW~~

008

003 — BEG. CEM — 14'F 20'CW

CORP LMTS — 000 — PRINCESS ANNE

20'F C-C
67-8
MUN
14'F 20'CW

Co 231
(Back ~~PS~~ LA)

Form 6 HPS (Rev. 1961)

ROAD INVENTORY SHEET

Party Chief F. SETTAN
Recorder T. LANDON
Chainman

VERIFIED 12/20/76
PRINCESS ANNE

Road No. 0110
Name ("F" AVE)
Sheet No. 1 OF 1
Date 8-24-65
County SOMERSET

CO 359		
O.P. SEC. ~~Co 91~~ 40	0 08	
H	0 07	H
H	0 06	
H	0 05	
CORP LMTS		PRINCESS ANNE
MU 260	0 04	(PETERS AVE)
	MU 20	
S. BECKFORD	0 00	AVE

(BRATTEN AVE) CO 359

14' D
18' CW

16' E
20' CW

16' E
20' CW
71-4

N

Form 6 HPS (Rev. 1961)

ROAD INVENTORY SHEET

T. LANDON

Party Chief F. SETTIAN
Recorder T. LANDON
Chainman

F. [illegible]
VERIFIED
12/21/76
PRINCESS ANNE

Road No. 0130
Name W (FRONT ST)
Sheet No. 1 OF 1
Date 7-23-65
County SOMERSET

MH 30
011 N. BEECHWOOD ST

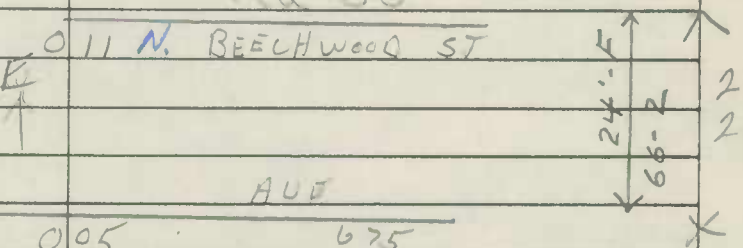

N. SOMERSET
MD

AUB
005 675

12'E
16'W

MH 70
000 N. CHURCH ST

Form 6 HPS (Rev. 1961)

MUN. No. 0150

ROAD INVENTORY SHEET

T. LANDON

VERIFIED

12/20/76

Party Chief F. SETTAN

Recorder T. LANDON

Chainman

BB REV FR 4-27-83 82-2

Road No. Co 218

Name E. HAMPDEN AVE

Sheet No. 1 OF 2

Date 8-24-65

County SOMERSET

PRINCESS ANNE

RXR SIGN FLASHING RED LIGHTS		RR	
PENNA	0 55	RXR SIGN FLASHING RED LIGHTS	26'I 'J'C-C
		#PC 530 247S	
~~ARAN~~	0 53		
~~LAND AVE~~	0 52		
(LAND AVE) ~~DASHIELL LA.~~	~~0 48~~	~~(BORD AVE) EXT.~~	
~~Co 235~~ MUN.	0 46		
	0 40	MUN. 0360	
	~~0 39~~		
CHURCH	0 34		
RUTGER ~~AVE~~ ST.			~~18'G~~
Co 237	0 28		~~22'G~~
			~~30'CW~~
↑15° McCORMICK ~~ANTIOCH~~	0 19	SWAMP RD. ~~AVE EXT.~~	40'I 'J'C-C
CORP Co LMTS	0 14	PRINCESS 199 ANNE	
W ↑ H	0 08		
H	0 03	388	16'G 22'CW
	0 00		
		MO	

Form 6 HPS (Rev. 1961)

ROAD INVENTORY SHEET

Party Chief F. SETTMAN
Recorder T. LANDON
Chainman

Road No. Co 718
Name W. HAMPDEN AVE
Sheet No. 2 OF 2
Date 8-24-65
County SOMERSET

PRINCESS ANNE



Form 6 HPS (Rev. 1961)

T. LANDON
F. RHO
VERIFIED
12/13/76

MU 0157

5-16 89-4
87-16
A/T
1/18/90
CG/BB

ROAD INVENTORY SHEET

Party Chief F. SETTAU
Recorder T. LANDON
Chainman

1175-143

Road No. ~~Co 42~~ RD)
Name (~~PET FOOD PLANT RD~~)
Sheet No. 1 OF 1
Date 7-6-65
County SOMERSET

PRINCESS ANNE

SEE NEW INV.
2/26/02
01-1 ST Ex #1

PENNA RR

20'

	ROAD	END	
WATER TANK	0	28	
B. ~~PET FOOD~~ MODULAR HOMES	0	24	
corp limits	0	15	Princess Anne
F	0	14	30'
~~corp limits~~	0	12	~~Princess Anne~~
20°	0	07	24" CP
MD	0	00	675

20'F 34'cw
6-65

~~28'F~~
~~34'cw~~

Form 6 HPS (Rev. 1961)

ROAD INVENTORY SHEET

Party Chief F. SETTAN
Recorder T. LANDON
Chainman

Road No. 0180
Name LAND AVE
Sheet No. 1 OF 1
Date 8-24-65
County SOMERSET

PRINCESS ANNE

12/20/76
(ABAN.)

ROAD END
0.07

CORP LMTS 0.05 PRINCESS ANNE

HAMPDEN AVE
~~CO~~ MU 0.00 150 2T8

CO 240
71-3
69-2
MUN
20'G
66-4
20'G
30'CW

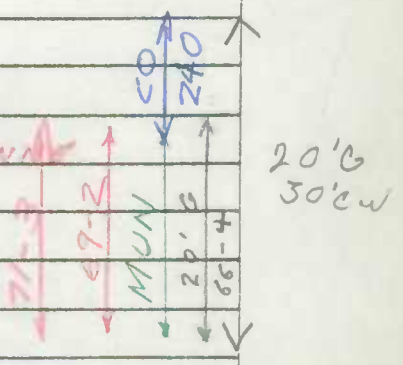

Form 6 HPS (Rev. 1961)

0180

Mun. No. ~~0080~~ (LANO AVE.)

ROAD INVENTORY SHEET

T. LANDON

Party Chief F. SETTAN
Recorder T. LANDON
Chairman

VERIFIED 12/20/76

Road No. Co 235
Name ~~DASHIELL LANE~~
Sheet No. 1 OF 1
Date 8-23-65
County SOMERSET

PRINCESS ANNE

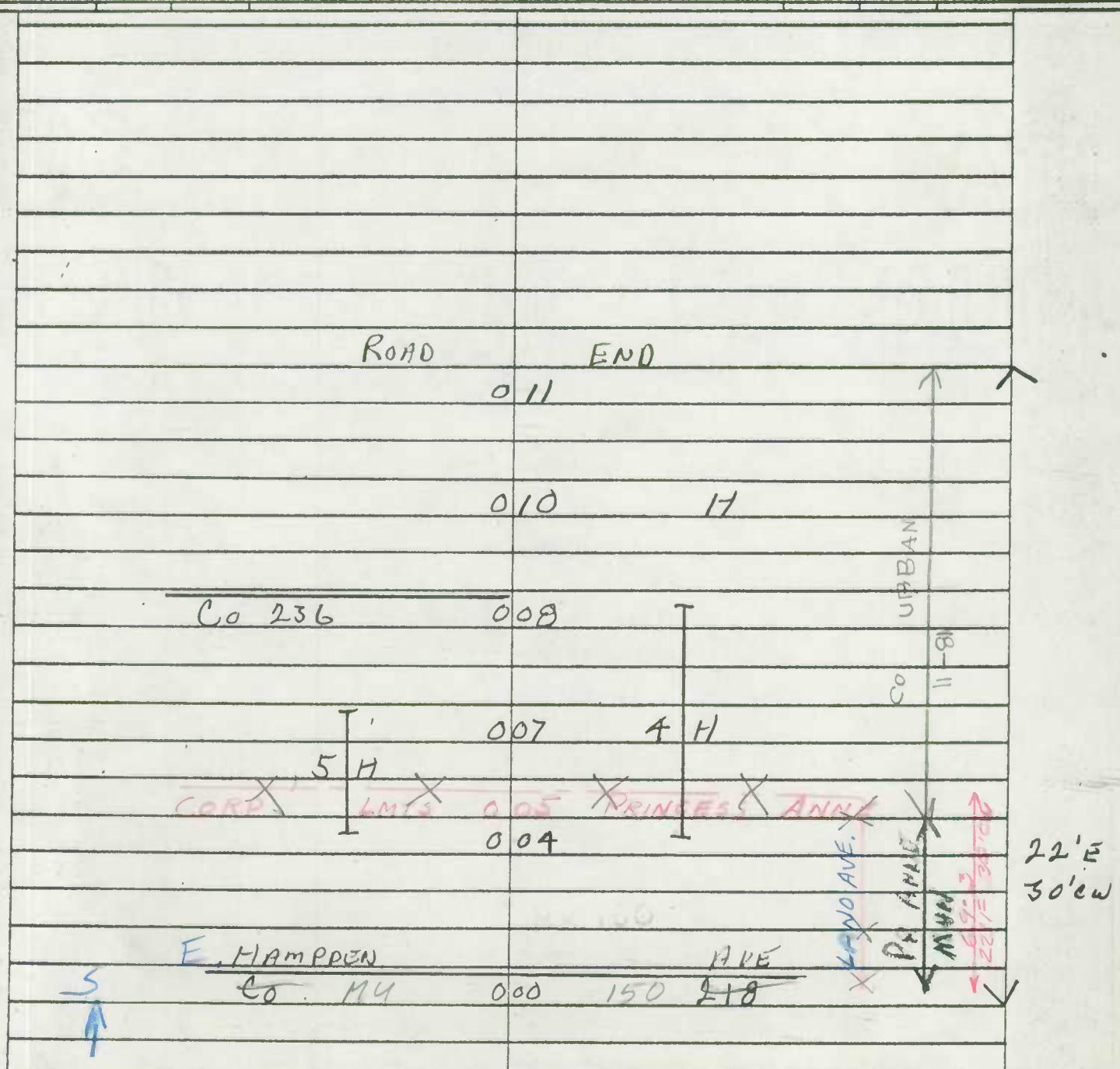

Form 6 HPS (Rev. 1961) PRINCESS ANNE

ROAD INVENTORY SHEET

Party Chief F. SETTAN
Recorder T. LANDEN
Chainman
REVISED G.R.G. 3/24/69

T. LANDON
F. [illegible]
VERIFIED
12/21/76

Road No. 0210
Name MANSION AVE
Sheet No. 1 of 1
Date 8-24-65
County SOMERSET

See New INV
Fc/RI-95
7-14-95
GD/TM

ROAD 013 END

33'6 I
C-C

MD 280
W. PRINCE WILLIAM ST 006 H TEACKLE MANSION

23'H
C-RT
25'cw

001 H

MD 200
(MANOKIN AVE) 000 MD 363

Form 6 HPS (Rev. 1961)

ROAD INVENTORY SHEET

Party Chief F. SETIAS T. LANDON
Recorder T. LANDON F. [illegible]
Chainman

VERIFIED 12/21/76 PRINCESS ANNE

Road No. 0220
Name MAPLE ST
Sheet No. 1 OF 1
Date 7-23-65
County SOMERSET



Form 6 HPS (Rev. 1961)

ROAD INVENTORY SHEET

Mun. No. 0240
(E. Antioch Ave Ext.)

91-4
AL-JK
1-29-92

Party Chief F. GETTIAN
Recorder TILANDON
Chainman

TL VER.
FR. 12/20/96
82-1

OBREV
FR 4-21-83

Road No. Co 199
Name ~~McCormick Swamp Rd~~
Sheet No. 1 OF 3
Date 8-12-65
County SOMERSET

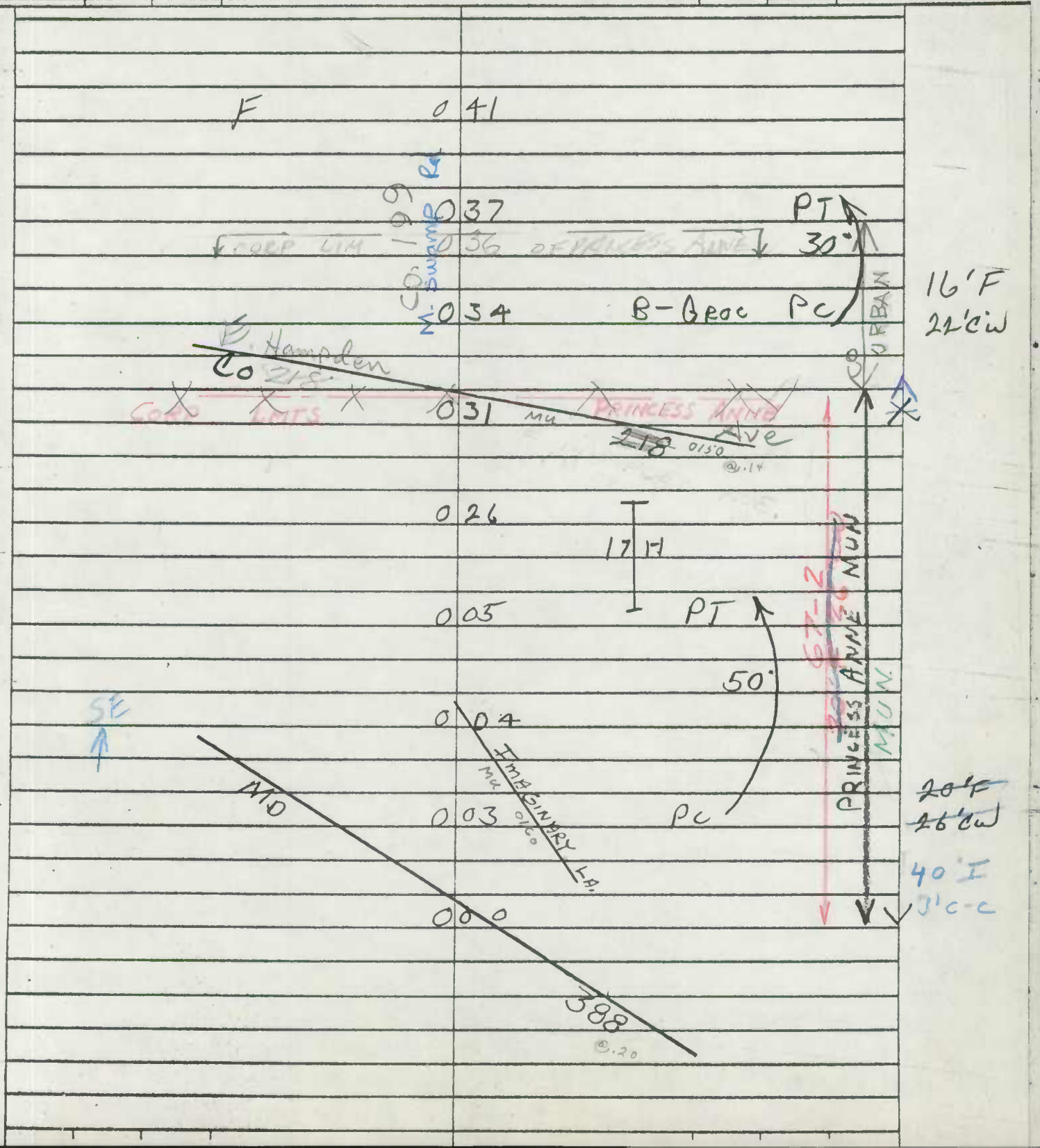

SHA 51.3 - 8 Revised
4.83

MARYLAND STATE HIGHWAY ADMINISTRATION

ROAD INVENTORY SHEET

MU 0252

Party Chief	C.G	Road No.	~~MD 598~~
Recorder	L.W	Road Name	OLD PRINCESS ANNE ~~WESTOVER~~ RD.
Assistant	~	County	SOMERSET
Map No./Dir.	K16 / N	Date	7-19-89
State Coordinates	1177-133	Sheet No.	1 OF 1

PRINCESS ANNE

TRAFFIC CODES: STOP SIGN=SS, TRAFFIC LIGHT=T.L., FLASHING RED BALL=F.R.

TRAFFIC CODES: PARKING RESTRICTIONS: A.M. PEAK, P.M. PEAK, A.M./P.M. PEAK, NO PARKING ANYTIME=N.P., COMM/IND. ACCESS=E

SYSTEM: FED. AID.	SYSTEM: FUNCT CLASS.	SYSTEM: HWY. SYS.	SYSTEM: HPMS SAMPLE	TRAFFIC: PRKG. REST.	TRAFFIC: COM/IND. ACCESS	LINE DIAGRAM	TRAFFIC: CONTROL	TRAFFIC: COM/IND. ACCESS	TRAFFIC: PRKG. REST.	PAVEMENT DATA
NON FA	MINOR COLLECTOR						SS			
							FR	E		20'I 2 ML

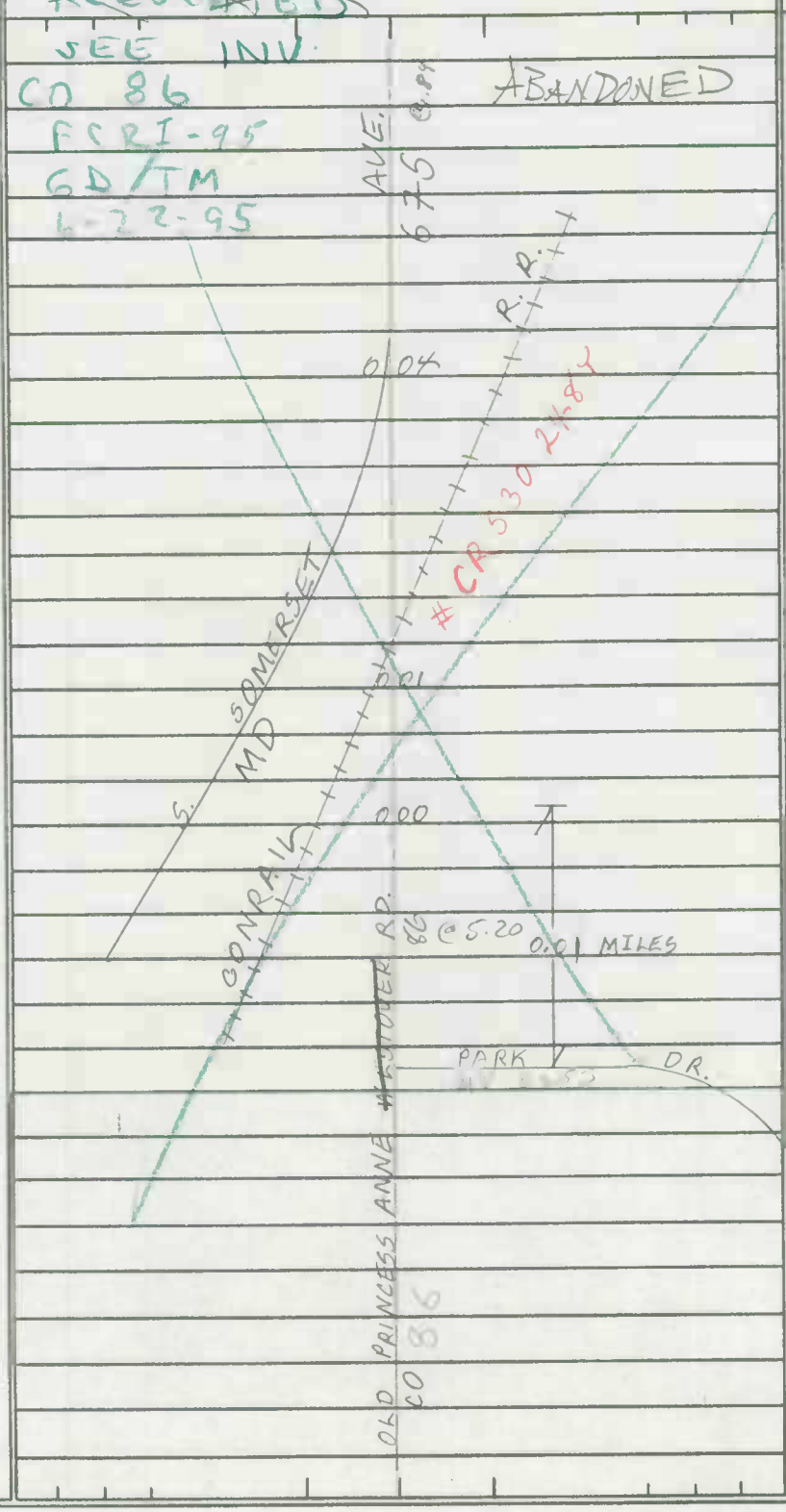


SYSTEM
FED. AID.
FUNCT. CLASS.
HWY. SYS.
HPMS SAMPLE
TRAFFIC
PRKG. REST.
COM/IND ACCESS
LINE DIAGRAM
TRAFFIC
CONTROL
COM/IND ACCESS
PRKG. REST.
PAVEMENT DATA

SHA 51.3 - 8 Revised 4.83

SR-95 EX.2 P587
6-22-95
GD/TM

MARYLAND STATE HIGHWAY ADMINISTRATION

ROAD INVENTORY SHEET

Party Chief: BB
Recorder: AL
Assistant:
Map No./Dir.: / SW
State Coordinates:

Road No.: MUN. 0253
Road Name: PARK DR (85-1)
County: SOMERSET
Date: 1-22-86
Sheet No.: 1 OF 1

TRAFFIC CODES
TRAFFIC CONTROLS: STOP SIGN=S.S., TRAFFIC LIGHT=T.L., FLASHING RED BALL=F.R.

TRAFFIC CODES
PARKING RESTRICTIONS: A.M. PEAK, P.M. PEAK, A.M./P.M. PEAK, NO PARKING ANYTIME=N.P., COMM/IND. ACCESS=E

SYSTEM: FED. AID.	SYSTEM: FUNCT CLASS.	SYSTEM: HWY. SYS.	SYSTEM: HPMS SAMPLE	TRAFFIC: PRKG. REST.	TRAFFIC: COM/IND. ACCESS	LINE DIAGRAM	TRAFFIC: CONTROL	TRAFFIC: COM/IND. ACCESS	TRAFFIC: PRKG. REST.	PAVEMENT DATA
						Old Princess Anne Rd CO 86				
						OLD PRINCESS ANNE Rd ~~WESTOVER RD. TO~~ CO. 86 0 51 86	SS	E		
						0 65 PT				
						30°				
						0 61 PC				
						PROGRESS LA. MU 0180 0 52 ~~OP~~ ~~[illegible]~~				
						PT 0 11				
						50°				
						PC 0 07				29'I
										J-CC
						Corp Limits of Princess Anne				2 ML
						McCORMICK SWAMP RD. CO. 0 00 199				

SYSTEM				TRAFFIC		LINE DIAGRAM	TRAFFIC			PAVEMENT DATA
FED. AID.	FUNCT. CLASS.	HWY. SYS.	HPMS SAMPLE	PRK'G. REST.	COM/IND ACCESS		CONTROL	COM/IND ACCESS	PRK'G. REST.	

Form 6 HPS (Rev. 1961)

ROAD INVENTORY SHEET

Party Chief F. SETTAN
Recorder T. LANDON
Chainman
Revised GRG 3/24/69

T. LANDON
F. HODES
VERIFIED
76

Road No. 0280
Name W PRINCE WILLIAM ST.
Sheet No. 1 of 2
Date 7-13-65
County SOMERSET

Princess Anne

10-24-86

SEE NEW

	H	18	48	H		
		18	47	H		
	H	18	46	008 CHURCH		
	MUN			30		30'H
	N. BECKFORD AVE	18	45	007 ~~AVE~~ S. BECKFORD AVE		35'cw
	H	18	44	H		
	H	18	42	H		
	H	18	40	H		
				MUN 210		
	000	18	38	MANSION ST 90°	H	
		18	33	H		23'H C-RT 25'cw
	90° MANOKIN AVE	18	32	BEG MUN. ST.		

FAS 1374

RURAL MAJOR Collector

PRINCE WILLIAM ST

MANSION ST

MANSION ST

MD 363

MUN 210 1-24-67 25' I C-RT 26'cw

1-24-67 30' I 35'cw

ROAD INVENTORY SHEET

MUN. No. 0280

T. LANDON
F.
VERIFIED
76

Party Chief	F. Seftan
Recorder	T. Landon
Chainman	

Road No.	Md. 363
Name	W. Pr. William St. / E. PR. WILLIAM ST.
Sheet No.	~~28 of 28~~ 2 of 2
Date	7-23-65
County	Somerset

73-3

Mu	30	
N. Beechwood ST. 1860	022 S. BEECHWOOD ST.	
PUBLIC LIBRARY	021	
N. SOMERSET AVE. Md. 1854	S. SOMERSET AVE. 016 675 Main	
County Court House 1852	014	
	.5 B	51'-I CG 66 / 51' H C-C
Off. Board of Ed. 1850	012	
Mu	70	
N. Church ST. 1849	011 S. CHURCH St.	

N. PR. WILLIAM ST. E. PR. WILLIAM ST. RURAL LOCAL

FAS 1374 RURAL MAJOR COLLECTOR

57-4 / 24-62 30-H 35 CW

SHA 51.3 - 8 Revised 4.83

MARYLAND STATE HIGHWAY ADMINISTRATION

ROAD INVENTORY SHEET

Princess Anne

Party Chief: F. Sutton
Recorder: T. Landon
Assistant: Rewritten 10-24-86 - KSP
Map No./Dir.: 1 E
State Coordinates:

Road No.: MUN. 0280
Road Name: Prince William ST. (E+W)
County: Somerset
Date: 7-13-65
Sheet No. 1 OF 1

SYSTEM: FED. AID.	FUNCT CLASS.	HWY. SYS.	HPMS SAMPLE	TRAFFIC: PRKG. REST.	COM/IND. ACCESS	LINE DIAGRAM			TRAFFIC: CONTROL	COM/IND. ACCESS	PRKG. REST.	PAVEMENT DATA
						See New INV FC/RI-95 7-14-95 GD/TM						
NON FA	RURAL LOCAL					N. Beechwood ST. / Mun	0.22	S. Beechwood ST. / 0030				
					E	Public Library	0.21					
						N. Somerset ST. / MD	0.16	S. Somerset ST. / 675				
					E	County Courthouse	0.14					
					E	Board of Education	0.12					51' I I-"c-c"
FAS 1324	Rural Major Collector					N. Church ST. / Mun.	0.11	S. Church ST. / 0070				
							0.08	church		E		
						N. BECKFORD AVE. / Mun.	0.07	S. BECKFORD AVE. / 0020				30' I 35' CW
						MANSION / Mun	0.00	ST. / 210				

E. Prince William ST.

W. Prince William ST.

TRAFFIC CODES: TRAFFIC CONTROLS: STOP SIGN=S.S., TRAFFIC LIGHT=T.L., FLASHING RED BALL=F.R.

TRAFFIC CODES: PARKING RESTRICTIONS: A.M. PEAK, P.M. PEAK, A.M./P.M. PEAK, NO PARKING ANYTIME=N.P., COMM/IND. ACCESS=E

SYSTEM				TRAFFIC		LINE DIAGRAM	TRAFFIC			PAVEMENT DATA
FED. AID.	FUNCT. CLASS.	HWY. SYS.	HPMS SAMPLE	PRK.G. REST.	COM/IND ACCESS		CONTROL	COM/IND ACCESS	PRK.G. REST.	

Form 6 HPS (Rev. 1961)

MUN. No. 0300

ROAD INVENTORY SHEET

Party Chief F. SETTAN
Recorder T. LANDON
Chainman

T. LANDON
F. HOGES
VERIFIED
Z6

Road No. Co 237
Name RUTGER ~~LANE~~ ST
Sheet No. 1 OF 1
Date 8-23-65
County SOMERSET

PRINCESS ANNE

E. HAMPDEN

~~Co~~ MU	~~005~~ 005	150 ~~L~~ 18	AVE
	004	H	
CORP LMTS	001	PRINCESS H	ANNE
Co	000	236	

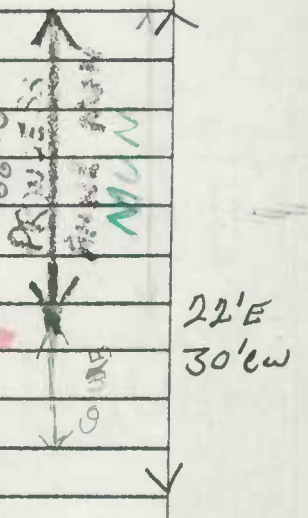

CO 237

Form 6 HPS (Rev. 1961)

ROAD INVENTORY SHEET

Party Chief F. SETTAN T. LANDON
Recorder T. LANDON T. JONES
Chainman

VERIFIED 12/21/76 PRINCESS ANNE

Road No. 0310
Name (SCHOOL DRIVE WAY)
Sheet No. 1 OF 1
Date 7-23-65
County SOMERSET

NOT MAINT. BY MUN.

→ MD 363

N. SOMERSET AVE
MD 010 675

009 PT

180°

005 WASHINGTON HIGH SCHOOL

001 PC

15'G
C-C

W
N SOMERSET AVE
MD 000 675

→ MD 362

Form 6 HPS (Rev. 1961)

W. WILLIAM ST.

ROAD INVENTORY SHEET

T. LANDON

Party Chief F. SETTAN
Recorder T. LANDON
Chainman

Road No. 0350 CO.242
Name WILLIAM ST
Sheet No. 1 OF 1
Date 7-23-65
County SOMERSET

VERIFIED 12/20/76

PRINCESS ANNE

		CO 230	
LINDEN ~~AVE~~	026	~~WHARF RD~~ AVE	18' I 24' CW
	020	90° ELE. SCHOOL	26' C I 26' CW
CORP LMTS	019	PRINCESS ANNE	
MUN		30	
S. BECKFORD	015	AVE	25' C I C-C
MUN		70	
S. CHURCH	010	ST	~~20' I~~ ~~24' CW~~
	008		
S SOMERSET		AVE	~~24~~ 20' I 24' CW
MD	005	675	~~20' I~~ ~~26' CW~~ 24' I C-C
MUN		30	
S. BEECHWOOD	000	ST	

W. WILLIAM ST

LANKFORD AVE CO 242

I TYPE 75-10

MUN

W

Form 6 HPS (Rev. 1961)

1172-141

ROAD INVENTORY SHEET

T. LANDON
F. RHODES
VERIFIED 12/13/76

PARTY CHIEF Frederick Settan
RECORDER Thomas Landon
CHAINMAN

ROAD NO. Co 38
NAME CRISFIELD LA.
SHEET NO. 1 OF 1
DATE 1-24-67
COUNTY SOMERSET
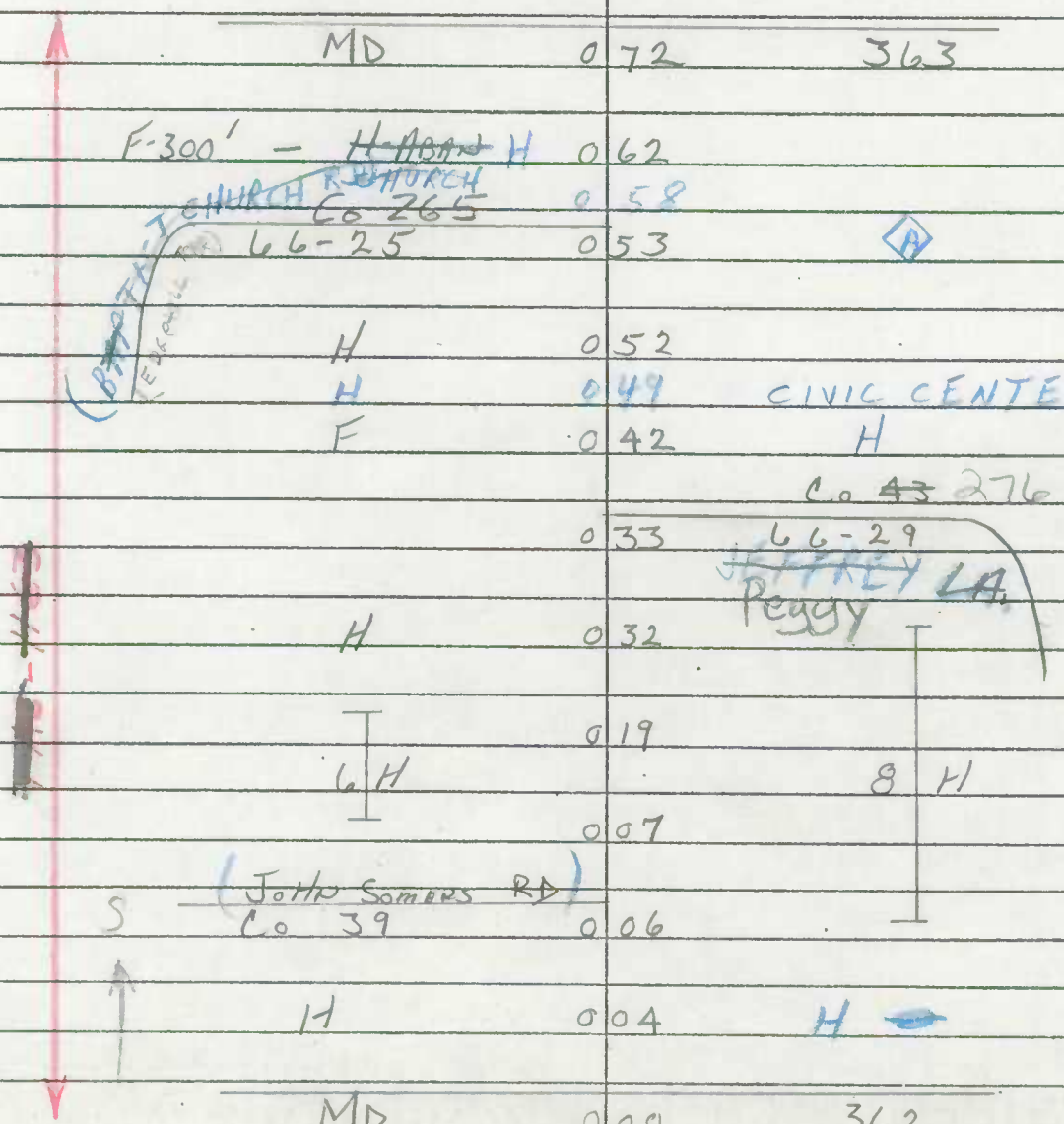
PRINCESS ANNE