Form 6 HPS (Rev. 1961)

92 Mun. Ex #2
AL/JS
2/25/93

96-5 MU
BO/MG
1-28-97

ROAD INVENTORY SHEET

Party Chief R. VOUGHT
Recorder L. COFFELT JR.
Chainman

LEONARDTOWN

TV
KC
VER. 10/18/96

Road No. 0010
Name BLAIR ~~ST A~~ AVE
Sheet No. 1 OF 1
Date 1-30-64
County ST MARYS

CO GPS 2002
8-1-02
SS/WP
Gone - House now located where road was.

Leonardtown

N

~~Road End~~

0 05

0 01

10'E
12'CW

Barthelme
~~SHADRICK~~
MUN
~~SHADRICK~~ ST
200

Form 6 HPS (Rev. 1961)

92 MW, EV #2
AL/JS
2/25/93

96-5 MU
BO/MG
1-28-97

ROAD INVENTORY SHEET

Party Chief R. VOUGHT
Recorder L. COFFELT JR.
Chainman

LEONARDTOWN

TV
KC
VER. 10/18/96

Road No. 0010
Name BLAIR ~~S~~ AVE
Sheet No. 1 OF 1
Date 1-30-64
County ST MARYS

CO GPS 2002
8-1-02
SS/WP
Gone - House now located where road was.

N

~~Road End~~

0 05

0 01

10'E
12'CW

Barthelme
~~SHADRICK~~ ST
MUN ~~MUN~~ 200

Form 6 HPS (Rev. 1961)

ROAD INVENTORY SHEET

Party Chief R. VOUGHT
Recorder L. COFFELT JR.
Chainman

LEONARDTOWN

BRETON BAY DR.

Road No. 0030
Name ~~G. LIBRARY Ends~~
Sheet No. 1 OF 1
Date 1 - 30 - 64
County ST MARYS



Form 6 HPS (Rev. 1961)

ROAD INVENTORY SHEET

TL KC VER. 10/18/76 CHARLES ST

~~OP 3~~ MUN 0045

Party Chief	Road No. ~~OP 158~~
Recorder	Name ~~JAM~~ ~~STREET~~
Chainman	Sheet No. 1 OF 1
within Leonardtown	Date 1-30-64
	County

903-171

93-5

E ↑

Road End.

0 17

0 13

(DOWNS CIR.) 60

MUN

0 09

0 05

4 H

ABELL ~~MATTINGLY~~ ST

MUR

0 00

0005

~~157~~

AVE

68-9 (67-8)

28' I

I CC

20' I

26' CW

Form 6 HPS (Rev. 1961)

ROAD INVENTORY SHEET

Party Chief R. VOUGHT
Recorder
Chainman L. COFFELT JR.

TK KC VER. 10/18/78

LEONARDTOWN

Road No. 0050
Name CHURCH ST
Sheet No. 1 OF 1
Date 1-30-64
County ST MARYS

A3-1

ALLEY
MUN 8520 0 16

DUKE ST
MUN 0 14 0065

RILEY
MUN 0 12 5010 1

LAWRENCE AVE
MUN 0 10 110

POPE ST
MUN 100 0 04 WATER TOWER

WASHINGTON ST
MUN 0 00 5

10'E
16'CW

20'H
24'CW

30'H
C-C

SHA 51.3-8
11-15-72

STATE HIGHWAY ADMINISTRATION OF MARYLAND

TL KC VER 10/18/76

ROAD INVENTORY SHEET

KEYWAY

Party Chief office Inventory
Recorder
Helper

Map No.

Road No. 0080
Road Name ~~E. Keyway~~
Sheet No. 1 of 1
Date
County St. Mary's
State Coordinates

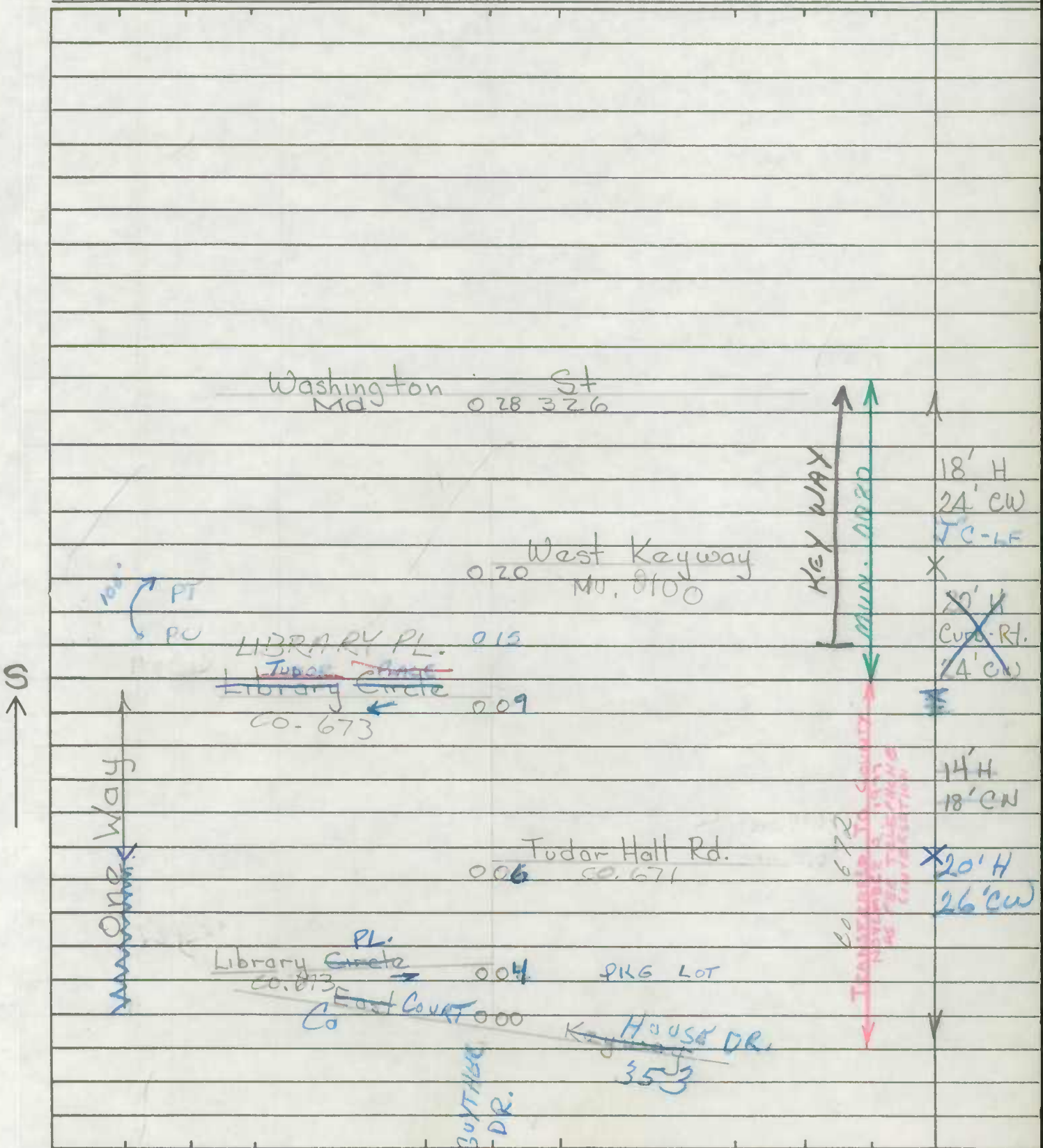

SHA 51.3-8
11-15-72

ROAD INVENTORY SHEET

Road No. _____
Road Name _____
Sheet No. _____
Date _____
County _____
State Coordinates _____

SHA 51.3-8
11-15-72

STATE HIGHWAY ADMINISTRATION OF MARYLAND

ROAD INVENTORY SHEET Co 672

Party Chief office Inventory
Recorder
Helper

Map No. _____ TC KC VER 10-18-76

Permit 8-26-81 JTG

Road No. 0080
Road Name (E ~~Keyway~~ Key Way)
Sheet No. 1 of 1
Date
County St Mary's
State Coordinates



SHA 51.3-8
11-15-72

ROAD INVENTORY SHEET

Road No. _____
Road Name _____
Sheet No. _____
Date _____
County _____
State Coordinates _____

Form 6 HPS (Rev. 1961)

TL
KC
VER. 10/18/76

ROAD INVENTORY SHEET

Party Chief F. VOUGHT
Recorder L. COFFELT JR.
Chainman
LEONARDTOWN

Road No. 0110
Name LAWRENCE AVE
Sheet No. 1 of 1
Date 1-31-64 REV. 4-6-72
County ST MARYS

67-1 DUE TO NEW INV. MD 326 DAB

00671

MD NASH.	0.65	326 ST.	
	0.52		30° 18'-I 22'-3 16'H 24'CW
PARK AVE MUN 0160	0.50		30'I C-C 2ML
FENWICK ST MUN 0070	0.44		27'I C-C 2ML
	0.37	LEONARDTOWN VFD SHADRICK ST	
	0.35		30'I C-C 2ML
SHADRICK ST MUN 200	0.33		
CHURCH MUN	0.22	0050 ST	34'I C-C 2ML
	0.17		
SEYMOUR MUN MD	0.14	RESCUE SQUAD ~~[illegible]~~ ST ~~RES~~	30'I C-C 2ML
	0.12		
JEFFERSON MD	0.00	ST S	

SHA 51.3-8
11-15-72

STATE HIGHWAY ADMINISTRATION OF MARYLAND

ROAD INVENTORY SHEET

Party Chief T LANDON
Recorder K CORBETT
Helper

Map No. LEONARDTOWN

Road No. MUR 0120
Road Name LIBRARY PL.
Sheet No. 1 OF 1
Date 10/18/76
County ST MARYS
State Coordinates

TRANSFERRED TO COUNTY NOV. 2, 1977



SHA 51.3-8
11-15-72

ROAD INVENTORY SHEET

Road No. ____________

Road Name ____________

Sheet No. ____________

Date ____________

County ____________

State Coordinates ____________

SHA 51.3 - 8 Revised
4.83

MARYLAND STATE HIGHWAY ADMINISTRATION

ROAD INVENTORY SHEET

* per telephone conversation with Travis Clark - Scheduled Developer doing road improvements & Extension, to be completed in 1993. T. Massicot 4/26/93

98-5 MU
GD-CG 3-8-99

00-MU Ex #1 SS/AQ 3/12/01

2000 MU EX #3 SS/AQ 3-15-01

92 MU, Ex #7 AQ/JS 2/25/93

96-3 MU DELETED 1-28-97

Leonardtown 88-1

93-MU Ex #1

90-6 AL/SM/AR AL-JK 3-5-91 A/T

97-1,2,3,4,5,6 2-24-98 - RR/DO,

Party Chief BB
Recorder AL
Assistant
Map No./Dir. / N
State Coordinates

Road No. Mun 0156
Road Name Moakley St
County St. Mary's
Date 4-4-89
Sheet No. 1 OF ~~3~~ 2

TRAFFIC CODES
TRAFFIC CONTROLS: STOP SIGN=SS, TRAFFIC LIGHT=T.L., FLASHING RED BALL=F.R.

TRAFFIC CODES
PARKING RESTRICTIONS: A.M. PEAK, P.M. PEAK, A.M./P.M. PEAK, NO PARKING ANYTIME=N.P., COMM/IND. ACCESS=E

SYSTEM				TRAFFIC		TRAFFIC			PAVEMENT DATA
FED. AID.	FUNCT CLASS.	HWY. SYS.	HPMS SAMPLE	PRKG. REST.	COM/IND. ACCESS	CONTROL	COM/IND. ACCESS	PRKG. REST.	
					E		E		20'I
									5'I CHN RT
									8'I CHN RT
									2 ML
									~~20'I~~
									~~30' CW~~
									2430'I
									40' CW
									5'I SHD RT
									2 ML
						SS			

LINE DIAGRAM

See new Inv written 03-12-01

SS/AQ Impt's 00-1MU EX #1, 00-1mu, 00-2mu & 00-3mu

Miss June Ct
MU 0159 0 35

~~Road~~ 0 41 ~~Ford~~
~~T.F.~~ 0 2

MARIE
~~OP~~ ~~506~~ 0 20
Mu 0077

0 29

BEA CT
~~DR~~ ~~0556~~ Mu0008 0 26

0 24

~~DOTTIE~~ ~~SO~~ NS RD
0 19 ~~X~~ MU 0053 (90-6)

0 05 30°

8'I RT 0 02

(POINT LOOKOUT ~~X~~)
MD 0 00 5

St. Mary's County

ABELL MD

See new Inv Written
03-12-01 SS/AQ

SYSTEM				TRAFFIC		LINE DIAGRAM	TRAFFIC			PAVEMENT DATA
FED. AID.	FUNCT. CLASS.	HWY. SYS.	HPMS SAMPLE	PRKG. REST.	COM/IND ACCESS		CONTROL	COM/IND ACCESS	PRKG. REST.	

Imp #'s 00-1 mu
00-2mu, 00-3mu, 00-1mu EX#1

OXEN CT — YOKE CT
mu (00-2mu) 0 72 mu (00-1mu)

24'I
2uML

~~Rt~~ ~~End~~
0 628

TRACE CT — HAME CT
MU 0215 0 66 MU 0076

Reins Ct — SUSIE CT
MU 0185 0 61 mu (00-3mu)

0 50 36" C-P
SINGLETREE RD
0 48

20'I
5'I shld Rt
~~20'I~~
2~~X~~ML

MISS BESSIE DRIVE
0 41

Garrett Ct
MU 0072 0 39

24'I
5'I shld Rt
8'I shld Lt
2ML

Form 6 HPS (Rev. 1961)

ROAD INVENTORY SHEET TL KC VER. 10/19/76

Party Chief R. VOUGHT
Recorder L. COFFELT JR.
Chainman

LEONARDTOWN

Road No. 0180
Name POPE ST
Sheet No. 1 OF 1
Date 1-30-64
County ST MARYS

83-2

S ↑

MUN 0070
FENWICK 0 22 ST

~~14'C~~
~~18'CW~~

0 19

18' I
20' CW

SHADRICK ST
0 11 0200

14' X I
18' CW

CHURCH ST
MUN 000 0050

J'C-RT

Form 6 HPS (Rev. 1961)

TL
KC
VER 10/18/76

ROAD INVENTORY SHEET

Party Chief R VOUGHT
Recorder L. COFFELT JR
Chainman

LEONARDTOWN

Road No. 0210
Name TUDOR HALL RD
Sheet No. 10F1
Date 1-30-64 REV. 4-6-72
County ST. MARYS

TRANSFERRED TO COUNTY NOV. 2, 1977

DUE TO NEW INV. OF MD 326 DAB

PULLED

EAST

0.11 KEYWAY →

0.06 WEST KEYWAY

28'H
32'CW

MD WASH.

0.00 326 ST.

LAWRENCE AVE
MUN 0110

SHA 51.3-8
11-15-72

STATE HIGHWAY ADMINISTRATION OF MARYLAND

ROAD INVENTORY SHEET

Party Chief: T LANDON
Recorder: K CORBETT
Helper:

Map No.: LEONARDTOWN

Road No.: MUN 0215
Road Name: TUDOR PLACE
Sheet No.: 1 OF 1
Date: 10/18/76
County: ST. MARYS
State Coordinates:

NOW
CO. 673
TO COUNTY
TELEPHONE
TRANSFERRED PER
AS
CONVERSATION



SHA 51.3-8
11-15-72

ROAD INVENTORY SHEET

Road No. _____
Road Name _____
Sheet No. _____
Date _____
County _____
State Coordinates _____

Form 6 HPS (Rev. 1961)

96-5 MV
BB/MG
1-28-97

ROAD INVENTORY SHEET

Party Chief ~~R. VOUGHT~~
Recorder ~~L. COFFELT~~ JR.
Chainman

LEONARDTOWN

TV
KC
JER. 10/18/76

Road No. 8030
Name ALLEY 3
Sheet No. 1 OF 1
Date 1-30-64
County ST MARYS

CO GPS 2002
8-1-02
SS/WP
Road now inaccessible + overgrown

N

Road END
0 07

~~[illegible]~~

~~[illegible]~~

~~[illegible]~~

~~[illegible]~~

10'E
14'CW

Barthelme
~~STADRICK~~
MUN 0200 0200 ST

Form 6 HPS (Rev. 1961)

Revised 2-18-71 GJG
(Previous OP 11 Now Co. 422 66-17)

URBAN

ROAD INVENTORY SHEET

Party Chief ~~R. VOUGHT~~
Recorder
Chainman ~~L. COFFELT~~ JR.

K-18
905-173

Within LEONARDTOWN

TL
KC
VER. 10/18/76

Road No. OP 11
Name (N. LAWRENCE AVE)
Sheet No. 1 OF 1
Date 1-30-64
County ST MARYS

S ↑

H

ROAD END 800'

0 22

0 21 H

MATTINGLY ST

0 18

0 06

3 H

0 01

10' E
16' LW

GREENBRIAR CO.

0 00

170