Form 6 HPS (Rev. 1961)

ROAD INVENTORY SHEET

Mu 0015
CREAMERY LA
0 74

PARTY CHIEF Frederick Settan
RECORDER Thomas Landon
CHAINMAN

TL
DT
Verified
7-6-77

GS-ICA
10-24-67

ROAD NO.
NAME ~~BARCLAY CUTOFF RD~~
SHEET NO. 1 OF 1
DATE 4 - 19 - 67
COUNTY QUEEN ANNES

BARCLAY

WAS RR AVE. "A" - 29 Imprs.

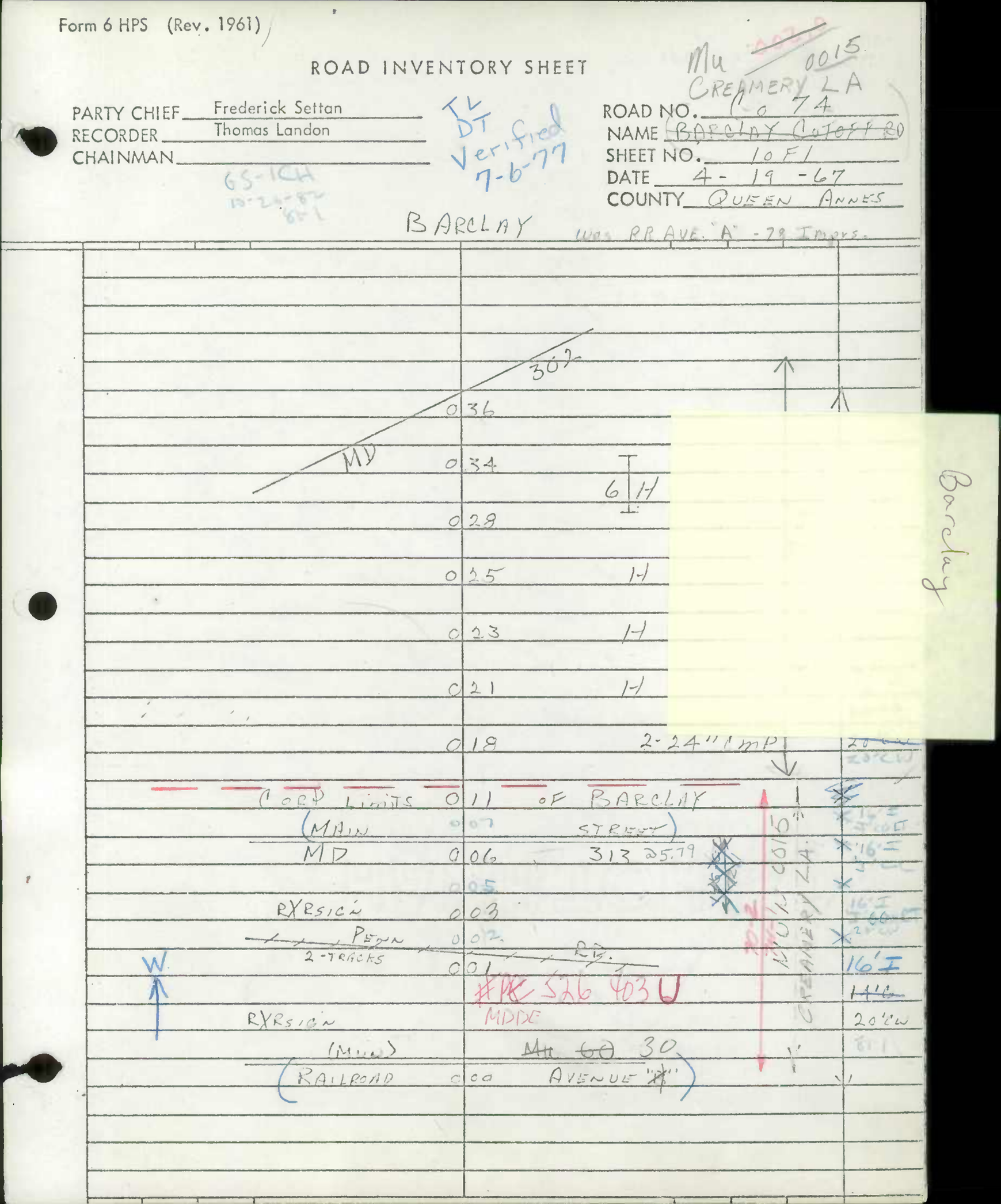

Form 6 HPS (Rev. 1961)

ROAD INVENTORY SHEET

Mu ~~0002~~ 0015
CREAMERY LA

PARTY CHIEF Frederick Settan
RECORDER Thomas Landon
CHAINMAN

TL
DT
Verified
7-6-77

GS-KCH
10-26-82
8F1

ROAD NO. Co 74
NAME ~~BARCLAY CUTOFF RD~~
SHEET NO. 10 F1
DATE 4-19-67
COUNTY QUEEN ANNES

BARCLAY

Was RR AVE. "A" - 78 Imprs.

302

MD

0	36		
0	34	6 H	
0	28		
0	25	H	
0	23	H	
0	21	H	16' I
0	18	2-24" CMP	~~14' F~~ ~~20' CW~~ 20' CW
CORP LIMITS	0 11	OF BARCLAY	
(MAIN	0 07	STREET)	
MD	0 06	313 @ 5.79	16' I
	0 05		
RXRSIGN	0 03		16' I
~~PENN~~	0 02		20' CW
2-TRACKS	0 01	RD.	16' I
		#PC 526 403 U	~~14' C~~
RXRSIGN		MDDE	20' CW
(MUN)		~~Mu 60~~ 30	
(RAILROAD	0 00	AVENUE "A")	

W

CO 74

MU 0015
CREAMERY LA

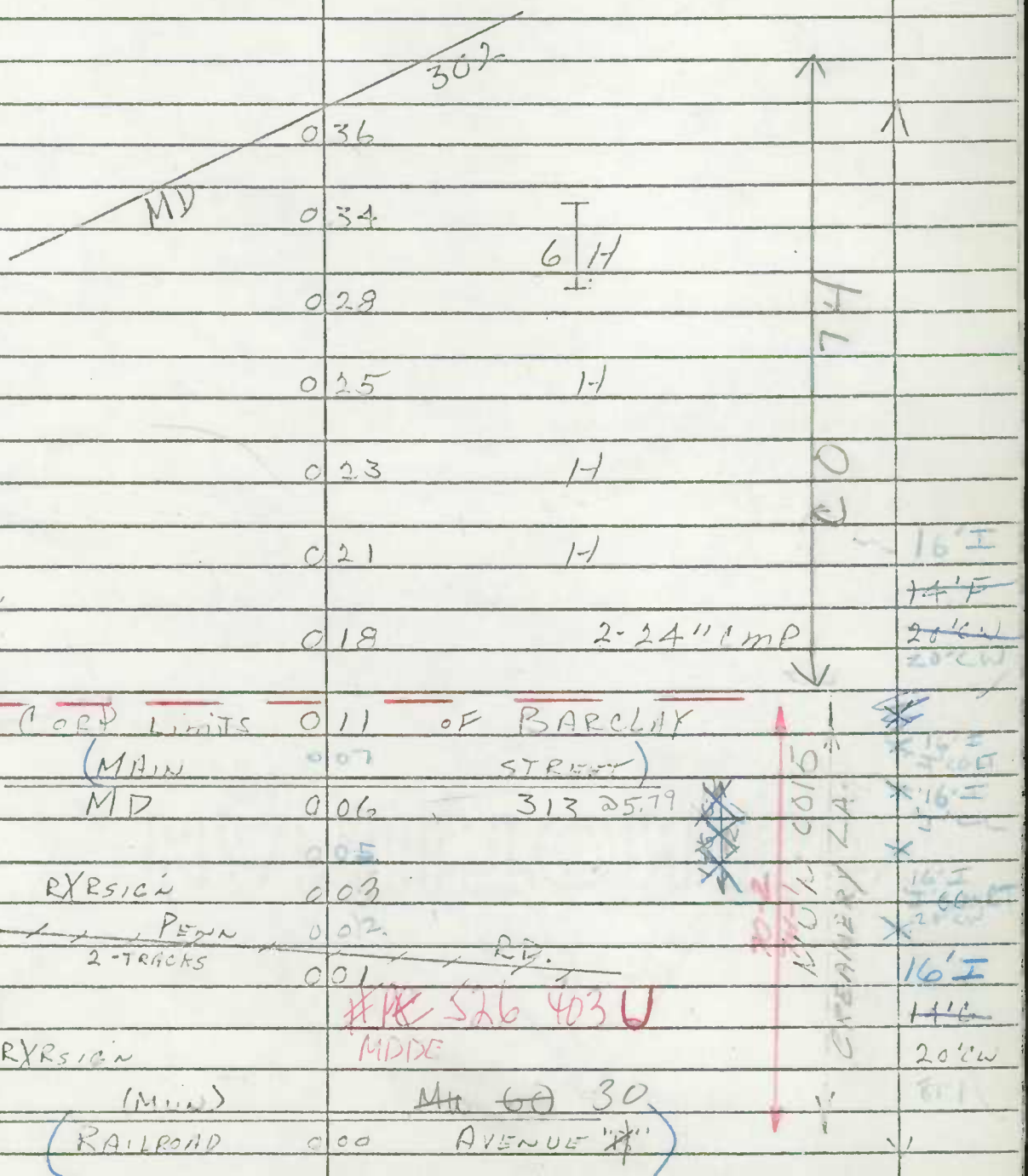

Form 6 HPS (Rev. 1961)

ROAD INVENTORY SHEET

006.0

PARTY CHIEF Frederick Settan
RECORDER Thomas Landon
CHAINMAN

T. LANDON
F. SETTAN
VERIFIED
7-6-77

ROAD NO.
NAME (RAILROAD AVENUE)
SHEET NO. 1 OF 1
DATE
COUNTY

CDGPS2001
10/10/01
SS/WP

AT

SUDLERSVILLE

Centreville

OVERGROWN W/ GRASS
NO MAINT DONE

SCARIFIED

ROAD 006 END

10'D
14'CW

S

(E MAIN STREET)
MD 000 300 @7.51

SPUR R.R.

PENN

Form 6 HPS (Rev. 1961)

ROAD INVENTORY SHEET

006.0

PARTY CHIEF Frederick Settan
RECORDER Thomas Landon
CHAINMAN

T. LANDON
F. [illegible]
VERIFIED
7-6-77

ROAD NO.
NAME (RAILROAD AVENUE)
SHEET NO. 1 OF 1
DATE 5-1-67
COUNTY QUEEN ANNES

CDGPS2001
10/16/01
SS/WP

AT

SUDLERSVILLE

OVERGROWN W/ GRASS
NO MAINT DONE

SCARIFIED

ROAD 006 END

10'D
14'CW

S

SPUR
R.R.

(E MAIN STREET)

MD 000 300 @7.51

PENN

SHA 51.3-8
11-15-72

STATE HIGHWAY ADMINISTRATION OF MARYLAND

ROAD INVENTORY SHEET

T. LANDON
F. RHODES
VERIFIED
7-5-77
A/T

Party Chief T. LANDON
Recorder F. RHODES
Helper

Map No.

GS-1CH
81-EXTAD

Road No. MUN. 0100
Road Name CORSICA, ST
Sheet No. 1 OF 1
Date 2/25/76
County QUEEN ANNES
State Coordinates

CENTREVILLE

91-2 A/T

N

~~BURRISSVILLE~~ ~~RD.~~
MUN. 0 ~~33~~ ~~0370~~ 0075

↑90° PUBLIC LANDING 0 30
~~CHESTERFIELD~~ BRIDGE RD ~~AVE.~~
MD 0 16 304 @ 2.44

WHARF LA.
0 14 MUN. 0390

NW ↑30° 0 12
0 09

↑90° 0 08

CREAMERY LA.
MUN. 0 00 0110

FRONT MU 93-1

16'G
20'CW
~~16'E~~
~~20'CW~~
~~16'G~~
20'CW
30°↑
10'E
20'CW
16'E (86-5)
~~16'E~~
20'CW

SHA 51.3-8
11-15-72

ROAD INVENTORY SHEET

Road No. _____
Road Name _____
Sheet No. _____
Date _____
County _____
State Coordinates _____

SHA 51.3 - 8 Revised
4.83

Centreville

MARYLAND STATE HIGHWAY ADMINISTRATION

ROAD INVENTORY SHEET

COGPS2001
10/16/01
SS/WT

Party Chief	T LANDON	Road No.	Mu 0100
Recorder	F RHODES	Road Name	Corsica St
Assistant	Revised 3-7-94 JMK	County	Queen Annes
Map No./Dir.	1 N	Date	2-25-76
State Coordinates	1063-445	Sheet No.	1 OF 1

93-1
91-2 A/T
81extra

SYSTEM				TRAFFIC		LINE DIAGRAM	TRAFFIC			PAVEMENT DATA
FED. AID.	FUNCT CLASS.	HWY. SYS.	HPMS SAMPLE	PRKG. REST.	COM/IND. ACCESS		CONTROL	COM/IND. ACCESS	PRKG. REST.	
						Mu 0155				
						Bridge Rd				
						MD 0 16 304 @2.44				
						Wharf La				20' I
						Mu 0390 0 14 30°				
						30° 0 12				
										10' E
						0 09				
						90° 0 08				
						Creamery La				16' F
						Mun 0 00 0110				

TRAFFIC CODES

TRAFFIC CONTROLS: STOP SIGN=S.S., TRAFFIC LIGHT=T.L., FLASHING RED BALL=F.R.

TRAFFIC CODES

PARKING RESTRICTIONS: A.M. PEAK, P.M. PEAK, A.M./P.M. PEAK, NO PARKING ANYTIME=N.P., COMM/IND. ACCESS=E

SYSTEM				TRAFFIC		LINE DIAGRAM	TRAFFIC			PAVEMENT DATA
FED. AID.	FUNCT. CLASS.	HWY. SYS.	HPMS SAMPLE	PRKG. REST.	COM/IND ACCESS		CONTROL	COM/IND ACCESS	PRKG. REST.	

Form 6 HPS (Rev. 1961)

STRI 6.16.48 BBSS D 26.0 MU 0260

ROAD INVENTORY SHEET

T. LANDON F. MOSES VERIFIED 7/1/77

PARTY CHIEF Frederick Settan
RECORDER Thomas Landon
CHAINMAN

Revised 1-18-74 WDDT

CENTREVILLE

ROAD NO.
NAME LITTLE KIDWELL AVE
SHEET NO. 1 OF 1
DATE 4-7-67
COUNTY QUEEN ANNES

		INTERMEDIATE KENNARD ~~HIGH~~ SCHOOL	
		ENT. TO HIGH SCHOOL	
MU 70			
BROWN STREET	0 27		
Jones St. 73-1	0 18	MU 320	
	0 14	SPRING STREET	16'G 20'CW
CHURCH	0 13		
		MU 210	
	0 06	HOLTON STREET	
Commerce ←			30'G C-C
~~U.S. MD.~~	0 00	STREET 2 13	

SE ↑

27.34

Form 6 HPS (Rev. 1961)

94-4
2-7-95
GD/TM

(93-21)
BB AH
3-1-94

* .04-.09 Mu maint per Denise Rose 7/6/94 JK

MV 0275

ROAD INVENTORY SHEET

T. LANDON
F. RHODES

PARTY CHIEF Frederick Settan
RECORDER Thomas Landon
CHAINMAN

ROAD NO. NEWNAM AVE
NAME ~~ALLEY 7~~
SHEET NO. 1 OF 1
DATE 4-2-67
COUNTY QUEEN ANNES

VERIFIED 7-5-77

COGPS2001
10/16/01
SS/WP

A/T

1063-443

CENTREVILLE

NOW PART OF LUMBER YARD
& HOUSE EXTENTION
SCRIFIED

ROAD END

Prop. 004 Prop.

30'F

MH 0400
WINDSOR 004 AVE

MH 0040. 40
BELMONT STREET 002

30'6
JCC
~~20'E~~
22'CW

SE

MH 0140
GLENDALE 000 AVE

SS

Form 6 HPS (Rev. 1961)

COGPA 2000
10/16/01
SS/WP

0390

ROAD INVENTORY SHEET

PARTY CHIEF Frederick Settan
RECORDER Thomas Landon
CHAINMAN

T. LANDON
F. [illegible]
VERIFIED

ROAD NO. 0390
NAME WHARF LANE
SHEET NO. 10F1
DATE 4-7-67
COUNTY QUEEN ANNES

1063-445 A/T

6-5-ICH
10-27-82
7-5-77
CENTREVILLE

FRONT ST
MU 155

CHESTERFIELD AVE
MD 011 304

CORSICA ST
MU 100

Mu 0100 ~~MU 100~~ ~~10 293~~

90° CORSICA 008 ~~CORSICA~~ STREET

20'I
J'CO-Ar
~~16'G~~
20'CW
Pi-Com

NW

MU 110
CREAMERY 000 LANE

Form 6 HPS (Rev. 1961)

ROAD INVENTORY SHEET

~~MUN. No. 057~~ Chesterfield Ave.

PARTY CHIEF Frederick Settan
RECORDER Thomas Landon
CHAINMAN

T. LANDON
F. [illegible]
CENTREVILLE
VERIFIED
7-5-77

ROAD NO. MD 304
NAME ~~Water St~~
SHEET NO. 2 of 8
DATE 5-24-67
COUNTY QUEEN ANNES

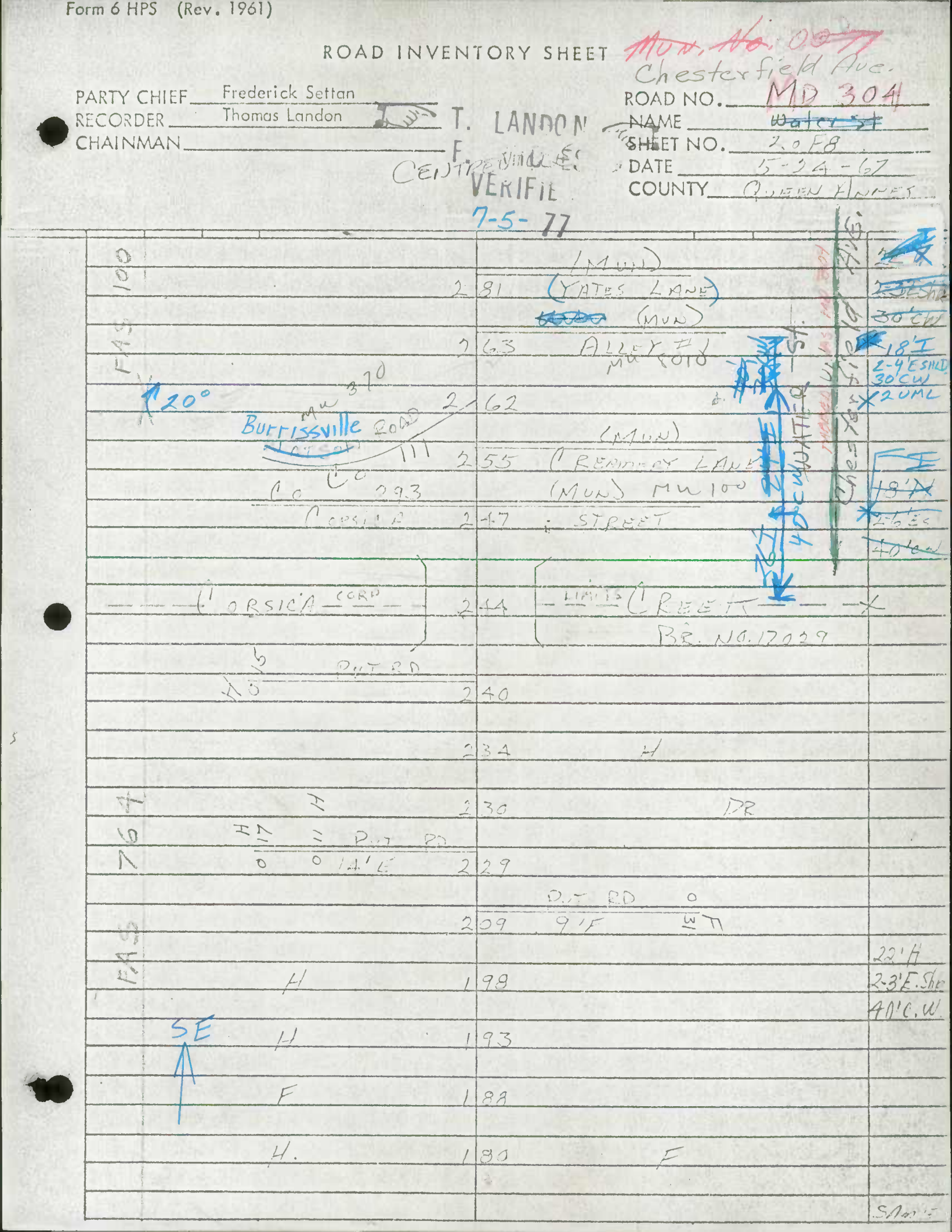



Form 6 HPS (Rev. 1961)

ROAD INVENTORY SHEET

PARTY CHIEF Frederick Settan
RECORDER Thomas Landon
CHAINMAN

T.L
DT
Verified
7-5-77

CENTREVILLE

ROAD NO. ~~MD 304~~
NAME Water St.
SHEET NO. 3 of 8
DATE 5-24-67
COUNTY QUEEN ANNES

CM
A/T
83-1

				40'I
				3" C-C 2ML
		(MUN) MU 160		~~[illegible]~~
	3 83	(GREEN'S LANE)		~~[illegible]~~
↑25°	3 75			~~[illegible]~~
	3 63			X 41'I
				~~[illegible]~~ 2ML
		(MUN) MU 330		~~[illegible]~~
	3 55	TILGHMAN AVE		X 3" C-C
RXR SIGN		PENN. R.R. #~~XC~~ 526 378N MDDE		
2-TRACKS	3 50	RXR SIGN		
	3 47	PENNSYLVANIA AVE 69-1		
	3 41	CENTREVILLE P.O.		36' XI
(MUN) MU 30		(MUN) MU 180		C-C 2-ML
(BANTO LANE)	3 39	HAPPYLADY LANE		X 26' XI
COMMERCE		← STREET		C-C
EB. ~~US~~ MD	3 32	213 LA.		X 28' I
				~~27.5'~~ X
WB. ~~US~~ MD →		LA. 213		C-C
LIBERTY	3 25	STREET		X 27'H
(MUN) BROADWAY		(MUN) MU 50		C-C
	3 17	BELVEDERE AVE.		X
	3 09			39'H
		(MUN) MU 140		C-C
	3 03	GLENDALE AVE		X
SCHOOL	3 01	CHURCH		45'H
				C-C
	2 96			X
		(MUN) MU 120		24'H
	2 90	DRAPER LANE		2-8' [illegible]
				40' [illegible]
	2 84			X

FAS 100

MUNICIPAL
Water St.
TABBED MD 304
OVERLAY
Chesterfield Ave.

Form 6 HPS (Rev. 1961)

ROAD INVENTORY SHEET

PARTY CHIEF Frederick Settan
RECORDER Thomas Landon
CHAINMAN

CENTREVILLE

ROAD NO. ~~MD 304~~
NAME Water St.
SHEET NO. 3 of 8
DATE 5-24-67
COUNTY QUEEN ANNES

		(MUN) MU 160		22'H
	3 03	GREEN'S LANE		24'CN
				35'CN
	3 63			X
				32'H
		(MUN)		C-RT
	3 55	TILGHMAN AVE		X
RXRSIGN		PENN. R.R.		
2 TRACKS	3 50	RXRSIGN		
		PENNSYLVANIA AVE		
	3 47			
	3 41	CENTREVILLE P.O.		36'H
(MUN)		(MUN)		C-C
BANTO LANE	3 39	HAPPYLADY LANE		X 26'H
COMMERCE		← STREET		C-C
EB. ~~US~~ MD	3 32	213 LA.		X
				27.5' ~~X~~ I
WB. ~~US~~ MD →		LA. 213		C-C
LIBERTY	3 25	STREET		X 27' ~~X~~ I
(MUN) BROADWAY	3 18	(MUN) MU 50 40°		C-C
	3 17	BELVEDERE AVE. ~~40°~~		X
	3 09			39' ~~X~~ I
		(MUN) MU 160		C-C
	3 03	GLENDALE AVE		X
Cent. mid. SCHOOL	3 01	CHURCH		45' ~~X~~ I
				C-C
	2 96			X 41' I
		(MUN) MU 120		~~24'H~~
	2 90	DRAPER LANE		~~28'~~
				4~~0~~ 11 CN
↑ ~~30°~~ 25°	2 84			X

Water St.

Chesterfield Ave.

THROUGH AS MD 304 NW

FAS 100

SHA 51.3-8
11-15-72

STATE HIGHWAY ADMINISTRATION OF MARYLAND

ROAD INVENTORY SHEET

CORSICA NECK RD
BRIDGE ROAD
TABBED AS

Party Chief: Frederick Sutton
Recorder: Thomas Gamper
Helper:

Map No.:

VER TL-FR 7-5-77

Road No.: MD 304
Road Name: Chesterfield Ave
Sheet No.: 1 of 2
Date: 5-24-67
County: Queen Annes
State Coordinates:

Rewrit 8-26-81 UTSC

CENTERVILLE

Cent. Mid School 3 01 CHURCH

2 96

DRAPER LA
2 90 MU 120

25°

2 84

18' I
2-4' E SHLD

YATES LA
2 81 MUN 410

30' cw
2 uml

Alley #1
2 63 8010

2 62

BURRISVILLE RD
Co 111
MU 0075

20°

26' I
40' cw

CREAMERY LAN
55 MUN 110

FAS 100

FAS 764

MUNICIPAL TABBED MD 304

ST

CORSICA
Co 111 2 47 ST MU 100

BRIDGE RD
83-EXTRA

CORP LIMITS
CORSICA
2 44
OF CENTERVILLE
Creek

22' H
2-3' E SHLD
40' cw

BR No 17029

MD 304

PUT RD
0.15
0 2 40

CORSICA NECK RD

SHA 51.3-8
11-15-72

ROAD INVENTORY SHEET TABBED AS

Road No. MD 304
Road Name WATER ST
Sheet No. 2 of 2
Date 5-24-67
County QUEEN ANNES
State Coordinates

EAS 100

WATER ST
TABBED AS MD 304

27.5' I
C-C

LIBERTY ST
MD 3 23 213 X

27' I
C-C

3 18 40°↑

BELVEDERE AVE
3 17 MU 50 X

BROADWAY
MUN

39' I

3 09

C-C

GLENDALE AVE
3 03 MU 160 X

WATER ST

ROAD INVENTORY SHEET

Party Chief	BB	Road No.	MD 304
Recorder	AL	Road Name	
Assistant		County	QUEEN ANNE'S
Map No./Dir.	/	Date	5-2-86
State Coordinates		Sheet No.	3 OF 8

TRAFFIC CODES
TRAFFIC CONTROLS: STOP SIGN=SS, TRAFFIC LIGHT=T.L., FLASHING RED BALL=F.R.

TRAFFIC CODES
PARKING RESTRICTIONS: A.M. PEAK, P.M. PEAK, A.M./P.M. PEAK, NO PARKING ANYTIME=N.P., COMM/IND. ACCESS=E

SYSTEM: FED. AID.	SYSTEM: FUNCT CLASS.	SYSTEM: HWY. SYS.	SYSTEM: HPMS SAMPLE	TRAFFIC: PRKG. REST.	TRAFFIC: COM/IND ACCESS	LINE DIAGRAM	TRAFFIC: CONTROL	TRAFFIC: COM/IND ACCESS	TRAFFIC: PRKG. REST.	PAVEMENT DATA
FAS 1300	Major Collector Rural					3 46 (R/R)				
						3 43		E		
						3 41 CENTREVILLE P.O.				36'I
										"J" C-C
						BANJO LA MU. / HAPPY LADY LA MU				
				N P		3 39	FY		N P	
						COMMERCE ST MD 3 32 213 N.B	TL CS			
						LIBERTY ST MD 3 25 213 S.B	TL CS			
										27'I
						3 18 40°				"J" C-C
						BELVEDERE AVE MU. 3 17				2 UML
						BROADWAY MU.				
						3 09				36'I
										"J" C-C
						GLENDALE AVE MU. 3 03				2 UML
						BOARD OF EDUCATION 3 01				
										45'I
					FI	2 98				"J" C-C
										2 UML
						2 96				

WATER ST

TRAVEL AS MS 100

ONE WAY

New FA Minor Collector Rural

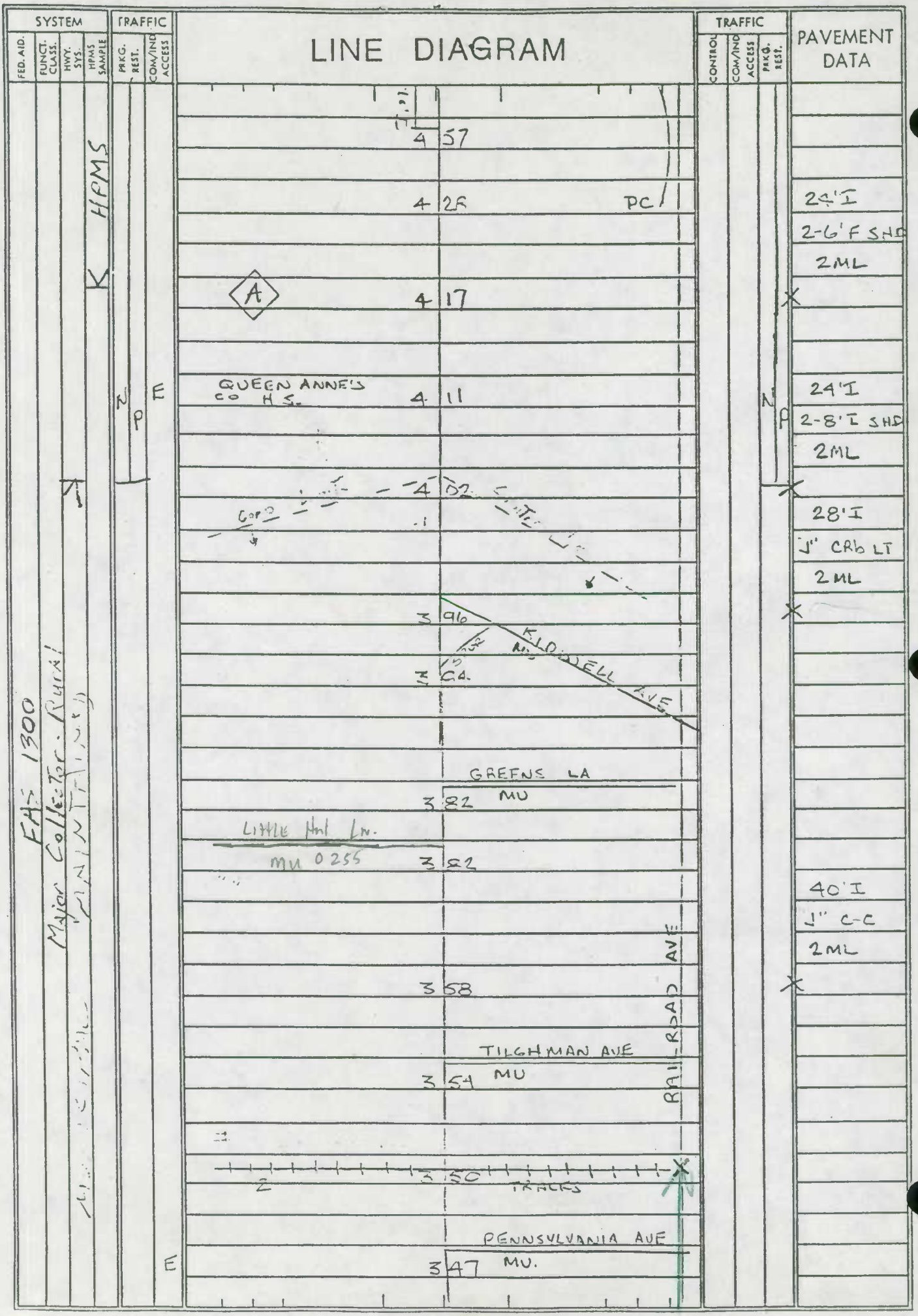
SYSTEM
FED. AID.
FUNCT. CLASS.
HWY. SYS.
HPMS SAMPLE
TRAFFIC
PRKG. REST.
COM/IND ACCESS
LINE DIAGRAM
TRAFFIC
CONTROL
COM/IND ACCESS
PRKG. REST.
PAVEMENT DATA
HPMS
FAS 1300
Major Collector - Rural
MAINTAINED
4 57
4 28
PC
24'I
2-6'F SHD
2ML
A
4 17
QUEEN ANNE'S CO H.S.
4 11
N
P
E
24'I
2-8'I SHD
2ML
4 02
28'I
J" CRb LT
2ML
3 96
KIDDELL AVE
3 64
GREENS LA
MU
3 82
LITTLE Hnl Ln.
MU 0255
3 82
40'I
J" C-C
2ML
3 58
RAILROAD AVE
TILGHMAN AVE
MU
3 54
3 50
TRACKS
PENNSYLVANIA AVE
MU.
3 47
E

SHA 51.3 - 8 Revised
4.83

MARYLAND STATE HIGHWAY ADMINISTRATION

RAILROAD AVE

ROAD INVENTORY SHEET

Party Chief BB
Recorder AL
Assistant
Map No./Dir. /
State Coordinates

Road No. MD 304
Road Name
County QUEEN ANNE'S
Date 5-2-86
Sheet No. 3 OF 8

TRAFFIC CODES
TRAFFIC CONTROLS: STOP SIGN=SS, TRAFFIC LIGHT=T.L., FLASHING RED BALL=F.R.

TRAFFIC CODES
PARKING RESTRICTIONS: A.M. PEAK, P.M. PEAK, A.M./P.M. PEAK, NO PARKING ANYTIME=N.P., COMM/IND. ACCESS=E

SYSTEM				TRAFFIC		LINE DIAGRAM	TRAFFIC			PAVEMENT DATA
FED. AID.	FUNCT CLASS.	HWY. SYS.	HPMS SAMPLE	PRKG. REST.	COM/IND. ACCESS		CONTROL	COM/IND. ACCESS	PRKG. REST.	
	FAS 1300 Major Collector Rural					3 46 R/R				
						3 43				
						3 41 CENTREVILLE P.O. ST				36'I
										J" C-C
						BANJO LA MU. HAPPY LADY LA MU				
				N P		3 39 WATER	FY			
						COMMERCE ST MD 3 32 213 N.B	TL LT		N P	
						ONE WAY				
						LIBERTY ST MD 3 25 213 S.B	TL LT			
										27'I
						3 18 40°				J" C-C
						BELVEDERE AVE				2 UML
						3 17 MU. BROADWAY MD.				
						3 09				36'I
										J" C-C
						GLENDALE AVE				2 UML
						3 03 MU.				
						BOARD OF EDUCATION 3 01				
										45'I
						2 98				J" C-C
										2 UML
						2 96				

NEAR EA MINOR COLLECTOR RURAL

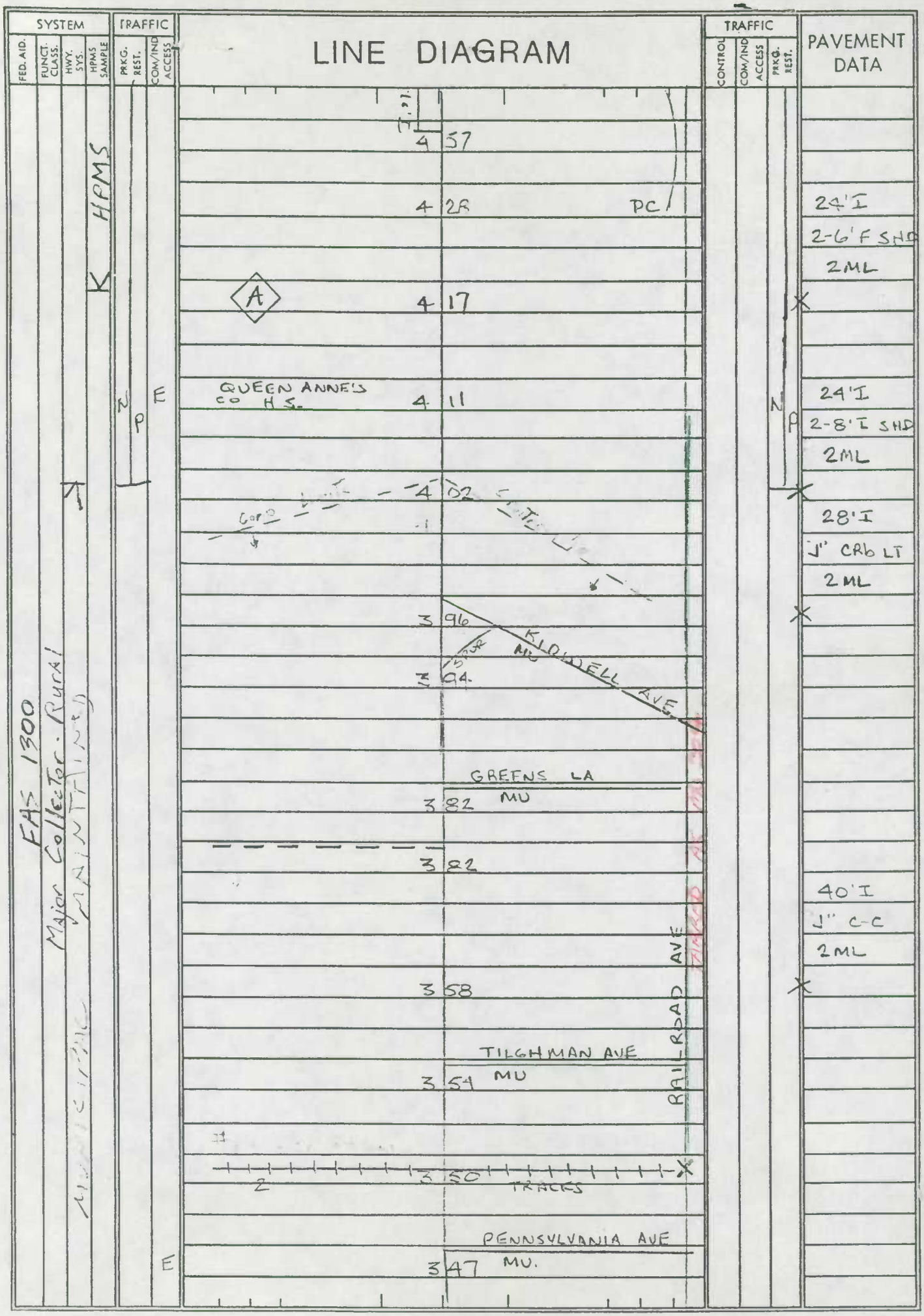
SYSTEM
FED. AID.
FUNCT. CLASS.
HWY. SYS.
HPMS SAMPLE
TRAFFIC
PRKG. REST.
COM/IND ACCESS
LINE DIAGRAM
TRAFFIC
CONTROL
COM/IND ACCESS
PRKG. REST.
PAVEMENT DATA
FAS 1300
Major Collector - Rural
MAINTAINED
HPMS
N
P
E
4 57
4 28
PC
24'I
2-6'F SHD
2ML
A
4 17
QUEEN ANNE'S CO H.S.
4 11
24'I
2-8'I SHD
2ML
4 02
28'I
J" CRb LT
2ML
3 96
KIDWELL AVE
MU
3 94
GREENS LA
MU
3 82
3 82
40'I
J" C-C
2ML
RAILROAD AVE
3 58
TILGHMAN AVE
MU
3 54
2
3 50
TRACKS
PENNSYLVANIA AVE
MU.
3 47

Form 6 HPS (Rev. 1961)

ROAD INVENTORY SHEET

PARTY CHIEF Frederick Settan
RECORDER Thomas Landon
CHAINMAN

T. LANDON
F. RHODES
VERIFIED
7-5-77

CENTREVILLE

ROAD NO. MD 304
NAME
SHEET NO. 4 OF 8
DATE 5-24-67
COUNTY QUEEN ANNES

MD 304 "A"	6 10		
H	6 06		
ELECTRIC SUBSTATION	6 02		
	5 95	B-REST & GAS	
EB US WB	5 85	301 LA LA	B.R.
B-PUBLISHING CO. 0 60 PVT 26'E RD	5 73		36" CP
	5 72		
	5 61	PVT RD 10'D 0 15 F	
	5 40		DR
F 0 31 T.H. PVT RD 10'D	5 28		
F	4 98		
H	4 70		24'H 2-8'ESM 40'CW
	4 54	Co 133	X 24'I 2-10'I SHLD 50'CW 2 ML
CENTREVILLE HIGH SCHOOL	4 06		
CORP	4 02	LIMITS	
BEG STATE	3 97	MAINT.	X 28'I J curb LT 2 ML
	3 96		X 32'CW
		KIDWELL AVE (MUN)	Water St. MUN
			SAME

FAS 100

Form 6 HPS (Rev. 1961)

ROAD INVENTORY SHEET

002.0

PARTY CHIEF Frederick Settan
RECORDER Thomas Landon
CHAINMAN

TL
DT
verified
7-5-77

ROAD NO. Co 237
NAME (BUZZARDS LANE)
SHEET NO. 10 F1
DATE 4-28-67
COUNTY QUEEN ANNES

CHURCH HILL

MD ~~US~~	037	19 A ~~213~~
		(MUN) MU 40
	026	(GREEN STREET)
CEM	022	
B-VAC	020	
~~CORP~~	018	
	016	
4 H	014	
PT 90°	013	
PC	011	
WILSON H LA	009	
~~NO NAME~~		
OP 75	008	
(AGNES		LANE) MU 10
Co	006	238
(WALNUT		STREET)
MD	000	19

75-4.5
70-1
21 I
NEW ST
CO 237
SW
16'G
~~21'F~~
~~16'G~~
22'CW
~~16'F~~
~~22'CW~~

Church Hill

Form 6 HPS (Rev. 1961)

ROAD INVENTORY SHEET

0020

PARTY CHIEF Frederick Settan
RECORDER Thomas Landon
CHAINMAN

TL
DT
verified
7-5-77

ROAD NO. Co 237
NAME (BUZZARDS LANE)
SHEET NO. 1 OF 1
DATE 4-28-67
COUNTY QUEEN ANNES

CHURCH HILL

MD 05	037	19 A 213	
		MUN) MU 10	
	036	(GREEN STREET)	21 I SCC
CEM	022		
B-VAC	020		X
~~CORP~~	018		
	016	5 H	
4 H	014		18'G 24'CW
PT 90° PC	013		X
	011		
WILSON H LA	009		
OP 75	008		16'G
(AGNES LANE) Co	006	MU 10 238	22'CW
(WALNUT STREET) MD	000	19	

SW

NEW

Form 6 HPS (Rev. 1961)

91 MU EX #1
BB/SP
2-27-92

423-1040

Old Wharf RD

MU 0005

~~BOWLINGLY~~ ~~LA~~
~~Queens Town~~ Landing Rd

ROAD INVENTORY SHEET

T. LANDON
F. [illegible]
VERIFIED
7/1/77

PARTY CHIEF Frederick Settan
RECORDER Thomas Landon
CHAINMAN B CAHALL

70-9 T+W Change
None Change

1971 ANNEX
NOW IN QUEENSTOWNE

QUEENSTOWN

ROAD NO. ~~Co. 159~~
NAME ~~CHESTER RIVER RD~~
SHEET NO. 10F1
DATE 5-2-67
COUNTY QUEEN ANNES

Queenstown

~~QUEENSTOWN CREEK~~

ROAD	035	END
	033	
H	029	
	027	H
	020	
(MUN) 0070		
MARYLAND AVE.	019	
	018	H
	015	
	011	
8 H		
	008	A
	005	
	004	QUEENSTOWN ELE. ENT. TO SCHOOL
MAIN MD.		
	000	STREET 18-CB

NW

1971 ANNEX ~~C. Ch. Bar~~
TRAN. AGREMENT 10-30-71

70-9
2-11-71

18' G
2-2' Gr. Sh.
26' CW
17' F
25' CW

Form 6 HPS (Rev. 1961)

91 MU EX #1
BB/SP
2-27-92

423-1040

Old Wharf RD

MU 0005

~~BOWLINGLY LA~~
~~Queenstown Landing Rd~~

ROAD INVENTORY SHEET

T. LANDON
F. [illegible]
VERIFIED
7/1/77

PARTY CHIEF Frederick Settan
RECORDER Thomas Landon
CHAINMAN B CAHALL

70-9 T+W Change
Name Change

1971 ANNEX
NOW IN QUEENSTOWNE

QUEENSTOWN

ROAD NO. ~~Co. 159~~
NAME ~~CHESTER RIVER RD~~
SHEET NO. 10F1
DATE 5-2-67
COUNTY QUEEN ANNES

QUEENSTOWN CREEK

ROAD	035	END	
	033		15° 16'G
H	029		22'CW
			~~14'E~~
	027	H	20'CW
	020		
(MUN) 0070			
MARYLAND AVE.	019		
	018	H	70-9
	015		
	011		
8 H			
	008	A	18'G
			2-2'Gr. Sh
	005		26'CW
			~~17'F~~
	004	QUEENSTOWN ELE. ENT. TO SCHOOL	25'CW
MAIN MD.			
	000	STREET 18-CB	

1971 ANNEX
TRAN. AGREMENT 10-30-73

NW

Form 6 HPS (Rev. 1961) * Transferred from Co. on Imp. Report 92-1. 12-29-92 T. Massicot 420-1038 TL VER. FR. 8/2/77 86-24 2-2-87 BB T.M.

ROAD INVENTORY SHEET

PARTY CHIEF Frederick Settan
RECORDER Thomas Landon
CHAINMAN B. CAHALL

91-25 ST
2/28/92
BB/SP

OUTLET ~~Chesapeake Village Rd~~ CENTER DR
88-1 96-1 MU
GA/KS
1-28-97

ROAD NO. MU 0015 ~~Co. 239~~
NAME ~~KIRKLEY RD~~
SHEET NO. 10F1
DATE 5-2-67
COUNTY QUEEN ANNES

88-A

EB
@12.44
U.S.
Out Corp
W.B.
LA
Limits 0 18
50
20'I J-CC 0.02
LA.
of Queens Town
37'I
J-CC 2ML
0 17
~~B~~ 0 14
E 0 13 Ent SC
To shopping CTR
0 09 ~~B AUTOPARTS~~
0 07 ~~ent~~ S.C H
46'I
J-CC
E 0 03 E
To shopping CTR 0 01 To Shopping CTR
2 VML
~~18'F~~
~~36'CW~~
SE
In Corp Limits
Fields Rd (~~Railroad Ave~~) of Queens Town
MD. ~~4~~ 656 B 0 00 MD. 18-CD
@0.00
@8.24
MD. 18-C