Form 6 HPS (Rev. 1961)

ROAD INVENTORY SHEET

Party Chief E. SCHUYLER
Recorder B. MARTIN
Chainman

T. LANDON
F. RHODES
VERIFIED
5/23/78

Road No. 0010
Name BERWYN ROAD
Sheet No. 10P1
Date 4-30-68
County PRINCE GEORGES

BERWYN HGHTS

80-1

~~CORP ED MONSTON LIMITS~~		
~~63RD AVE 0630~~	~~0 60~~	~~PO OF BERW~~
~~60th PLACE 0608~~	0 54	
~~60th AVE 0601~~	0 48	
	~~CHARLTO 0030~~	
	0 45	
	~~DRIVE #~~	
~~CUNNINGHAM 0041~~	0 24	30' I C-C
~~58th AVE 0580~~	0 15	
~~MUN. RD~~	0 08	~~OSAGE ST. 0090~~
	0 06	PT 30°
	0 04	PC
BERWYN HGTS.		
6F P.O. ← TOWN OFF	0 01	30' I C-C
	0 00	
MU ~~57~~ 0572 ~~57TH AVE~~	MU ~~150~~ 0011 BERWYN RD.	

Berwyn Heights

Form 6 HPS (Rev. 1961)

ROAD INVENTORY SHEET

T. LANDON
F. RHODES
VERIFIED
5/23/78

Party Chief E SCHUYLER
Recorder B. MARTIN
Chainman

Road No. 0010
Name BERWYN ROAD
Sheet No. 1 of 1
Date 4-30-68
County PRINCE GEORGES

BERWYN HGTS

80-1

CORP LIMITS		
EDMONSTON		
63RD AVE 0630	0 60	
OF ROAD (0046) BERWYN HGTS		
60th PLACE 0602	0 54	
60th AVE 0601	0 48	
CHARLTON AVE 0030	0 45	20°
DRIVE #1		30' I.C.C.
CUNNINGHAM 0041	0 24	
58th AVE 0580	0 15	
MUN.	0 08	
OSAGE ST. 0090	0 06	PT 30°
	0 04	PC
BERWYN HGTS.		
SE P.O. + TOWN OFF	0 01	30' I.C.C.
	0 00	
MU 0572 57th AVE	MU 0011 BERWYN RD.	

was part of MD 434

SHA 51.3 - 8 Revised
4.83

MARYLAND STATE HIGHWAY ADMINISTRATION

ROAD INVENTORY SHEET

89-5

9th mu Nex #3
3-9-92
DT/JS

Party Chief	OFFICE INV	Road No.	MU 0011
Recorder	J. SMITH	Road Name	BERWYN RD
Assistant		County	PRINCE GEORGES
Map No./Dir.	/ E	Date	5-8-90
State Coordinates		Sheet No.	1 OF 1

TRAFFIC CODES
TRAFFIC CONTROLS: STOP SIGN=S.S., TRAFFIC LIGHT=T.L., FLASHING RED BALL=F.R.

TRAFFIC CODES
PARKING RESTRICTIONS: A.M. PEAK, P.M. PEAK, A.M./P.M. PEAK, NO PARKING ANYTIME=N.P., COMM/IND. ACCESS=E

SYSTEM: FED. AID.	SYSTEM: FUNCT CLASS.	SYSTEM: HWY. SYS.	SYSTEM: HPMS SAMPLE	TRAFFIC: PRKG. REST.	TRAFFIC: COM/IND. ACCESS	LINE DIAGRAM	TRAFFIC: CONTROL	TRAFFIC: COM/IND. ACCESS	TRAFFIC: PRKG. REST.	PAVEMENT DATA
						BERWYN HEIGHTS				
						BERWYN RD MU 0010				
						57th AVE MU 0572 027				
										28'I JCC
						RUATAN ST MU 0130 018 A	SS			
						INDIAN 016 CREEK				
						BR# 16072				
						~~000~~				
						BALLEWAY (54th AVE) MU 0005 005 MU 0550		~~E~~		30'I JCC
						004		E		
						ROAD 000 END				~~30'I JCC~~
						~~54th~~ AVE ~~MU~~ ~~000~~ ~~0540~~ .02 mi				
						XXXXX				
NON FA	COLLECTOR URBAN									

SYSTEM				TRAFFIC		LINE DIAGRAM	TRAFFIC			PAVEMENT DATA
FED. AID.	FUNCT. CLASS.	HWY. SYS.	HPMS SAMPLE	PRKG. REST.	COM/IND ACCESS		CONTROL	COM/IND ACCESS	PRKG. REST.	

Form 6 HPS (Rev. 1961)

ROAD INVENTORY SHEET

Party Chief E. SCHUYLER
Recorder B. MARTIN
Chainman

Road No. 0042
Name CUNNINGHAM DR #2
Sheet No. 1 OF 1
Date 5-1-68
County PRINCE GEORGES

BERWYN HGHTS

Pull Duplicate

NEVADA
0080
0 08
ST.

GAUCHER DR
0050
0 00
30' I.C.C

SHA 51.3-8
11-15-72

STATE HIGHWAY ADMINISTRATION OF MARYLAND

NOTE: M.P 0.00 - 0.08 ARE INSIDE THE CORP LIMITS OF GREENBELT BUT ARE MAINT. BY BERWYN HEIGHTS. JE 3-15-88

ROAD INVENTORY SHEET

Party Chief: E Schuyler
Recorder: W Rombrosk
Helper:
Ver: TL/FR 5-23-78
Map No.:
Rewr 8-12-81

Road No.: 0046
Road Name: EDMONSTON RD
Sheet No.: 1 of 2
Date: 5-23-69
County: PG
State Coordinates:

BERWYN HGTS

SEE NEW INVENTORY
94 MU EX #1
3-10-95
DT/TM

Station	Description	Remarks
0 86	CHARLTON AVE MU 30	30' I C-RT 3E SH LT 2 mL
0 78	VERNON TERR MU 180	
0 71	Berwyn Rd MU 0010 20° @.86	
	63 RD MU 632 AVE	
0 58	OSAGE ST MU 90 @.37	26' I 2-3E SH 48' CW 2 mL
0 47	PONTIAC ST MU ~~MD~~ ~~434~~ 0105 @.58	
0 37		
0 20	TECUMSEH PL MU 170 @.16	29' I C-RT 3E SH LT 2 mL
0 08	SEMINOLE ST MU 150 @.00	29' I 34' CW 2 mL
0 01	0.01/20' I, C-LT	26' I 2-6E SH 2 mL
0 00	GREENBELT RD MD 193	

15°

Edmonston Rd Mun 0090 (Greenbelt)

SHA 51.3-8
11-15-72

ROAD INVENTORY SHEET

Road No. 0046
Road Name Edmonston Rd
Sheet No. 2 of 2
Date
County PG
State Coordinates

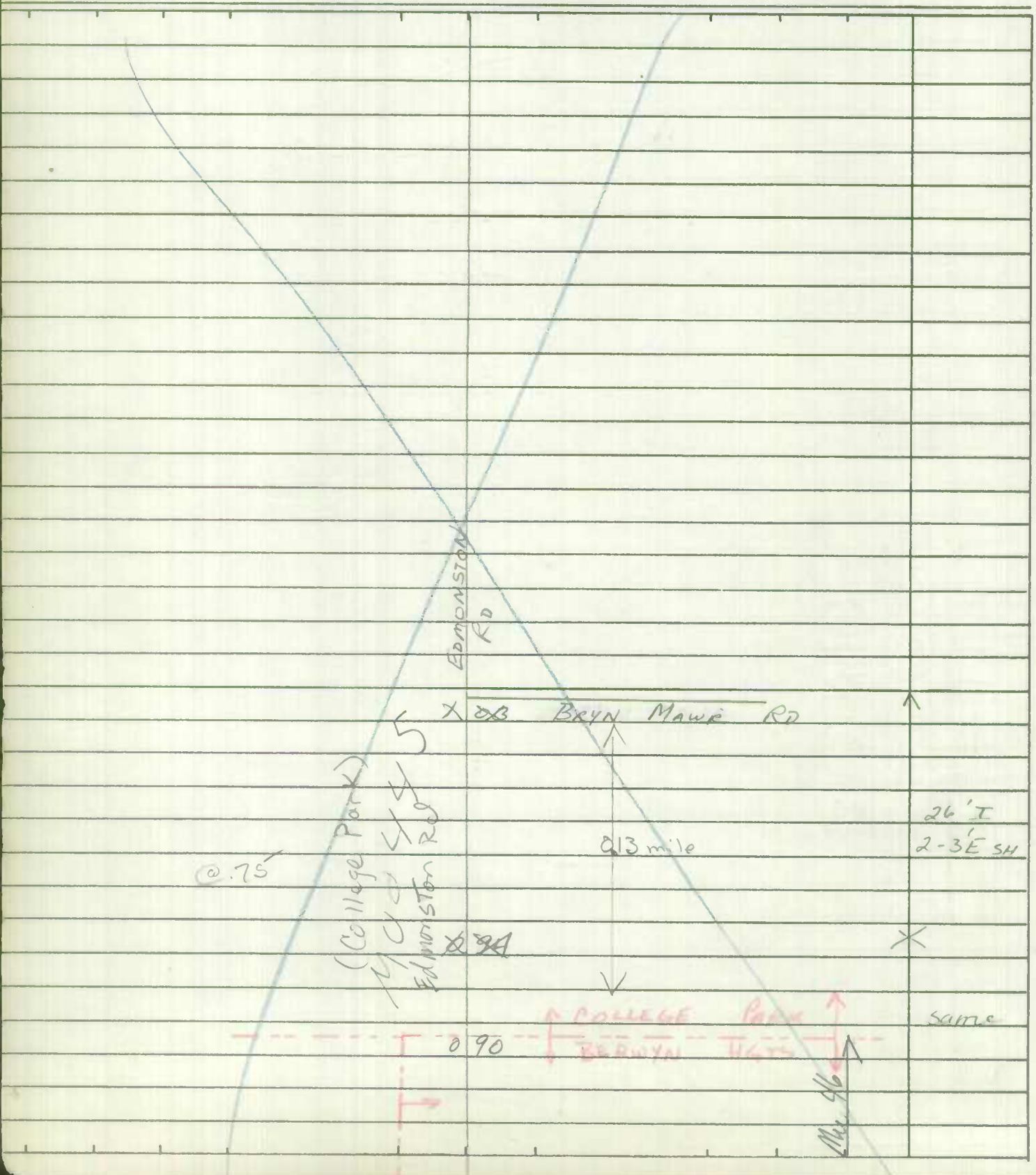

Form 6 HPS (Rev. 1961)

ROAD INVENTORY SHEET

Party Chief E. Schuyler
Recorder W. Dombroski
Chainman

T. LANDON
F. RHODES
VERIFIED
5/23/78

Berwyn Hgts

Road No. ~~OLD 769-A~~ 0046
Name EDMONSTON RD
Sheet No. 1 OF 1
Date 5-23-69
County Prince Georges

Town limits changed due to discrepancy, town not notified

EDMONSTON RD

103 BRYN MAWR RD — 26' I, 2-3' ESHO

~~PARK LINE~~

0.94 CBC College Park

0.90 Berwyn Heights

0.86 CHARLTON AVE 0030

0.78 VERNON TERR 0180 — 30' I, CURB-RT, 3' ESHO-LT

BERWYN RD

0.71 — 20° — 2 ML

0.632 0090 AVE

0.58 OSAGE ST

Md. PONTIAC 0.47 434 ST — 48' CW, 26' I, 2-3' ESHO

0.37 — 2 ML, 29' I, CURB-RT, 3' ESHO-LT

0.20 TECUMSEH PL 0170 — 2 ML

0.08 SEMINOLE ST 0150

0.01/20' I C-LT.

GREENBELT RD. 0.01

MD 0.00 103 — 2 ML

MUN. 0046

BERWYN HGTS

CORP LIMITS

SW

15°

29' I, 34' CW, 2 ML

EDMONSTON RD.

Form 6 HPS (Rev. 1961)

ROAD INVENTORY SHEET

0540

Party Chief E. SCHUYLER
Recorder W. DEMAROSKI
Chainman

F. RHODES VERIFIED 5/23/78

Road No. MUN
Name 54TH ST AVE.
Sheet No. 1 OF 1
Date 5-23-67
County PRINCE GEORGES

BERWYN HGTS

SEE NEW INV.

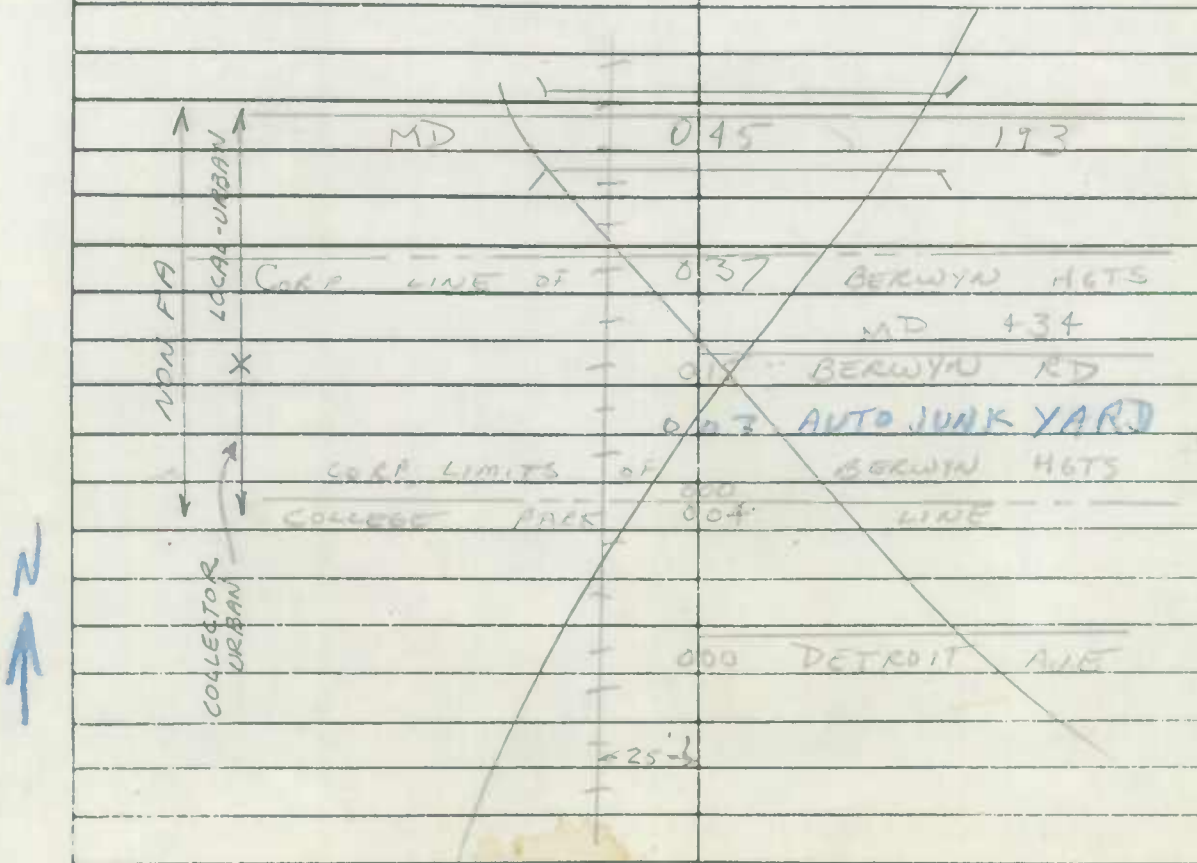

SHA 51.3-8
11-15-72

STATE HIGHWAY ADMINISTRATION OF MARYLAND

ROAD INVENTORY SHEET

OP 4208

Party Chief BB
Recorder DD
Helper

Map No. 31 B

Road No. Mun 540
Road Name 54th Ave
Sheet No.
Date
County
State Coordinates 824 ~~[illegible]~~ 424

75 - extra

OP SECTION NOW ABAND.

91-MU EX #2 ent to 3-9-92 DT/JS

Now OP4208 is Ballew Ave per Imp Report 91-2 6/16/92 T.M.

079 0-81 Concrete Co.

071 0-73 Sand & Gravel Co.

068 0-64 B

055 0-57 Power Sta

CORP LIMITS OF BERWYN HGTS

051 0-53 Branch Rd @ .32

~~0-48~~ 046 193

XXXXXX 0-37 XXXXXXXXXXXXXXXX

Dr 035 ~~0-37~~ Dr

26 H

027 ~~0-27~~ Welding Company

36 [illegible]

015 ~~0-17~~ Berwyn Rd

ent to

005 ~~0-07~~ [illegible]

30 H

40 [illegible]

002 ~~[illegible]~~ [illegible]

24 H

CORP LIMIT OF BERWYN HGTS

CORP LIMITS OF BERWYN HGTS

CORP Road LIMITS 0.00 End COLLEGE PARK

OP4208

Urban

Form 6 HPS (Rev. 1961)

ROAD INVENTORY SHEET

Party Chief E SCHUYLER
Recorder B MARTIN
Chainman

T. LANDON
F. ANGLES
VERIFIED
5/23/78
BERWYN HGHTS

Road No. 0580
Name 58TH AVE
Sheet No. 1 OF 1
Date 5-1-68
County PRINCE GEORGES

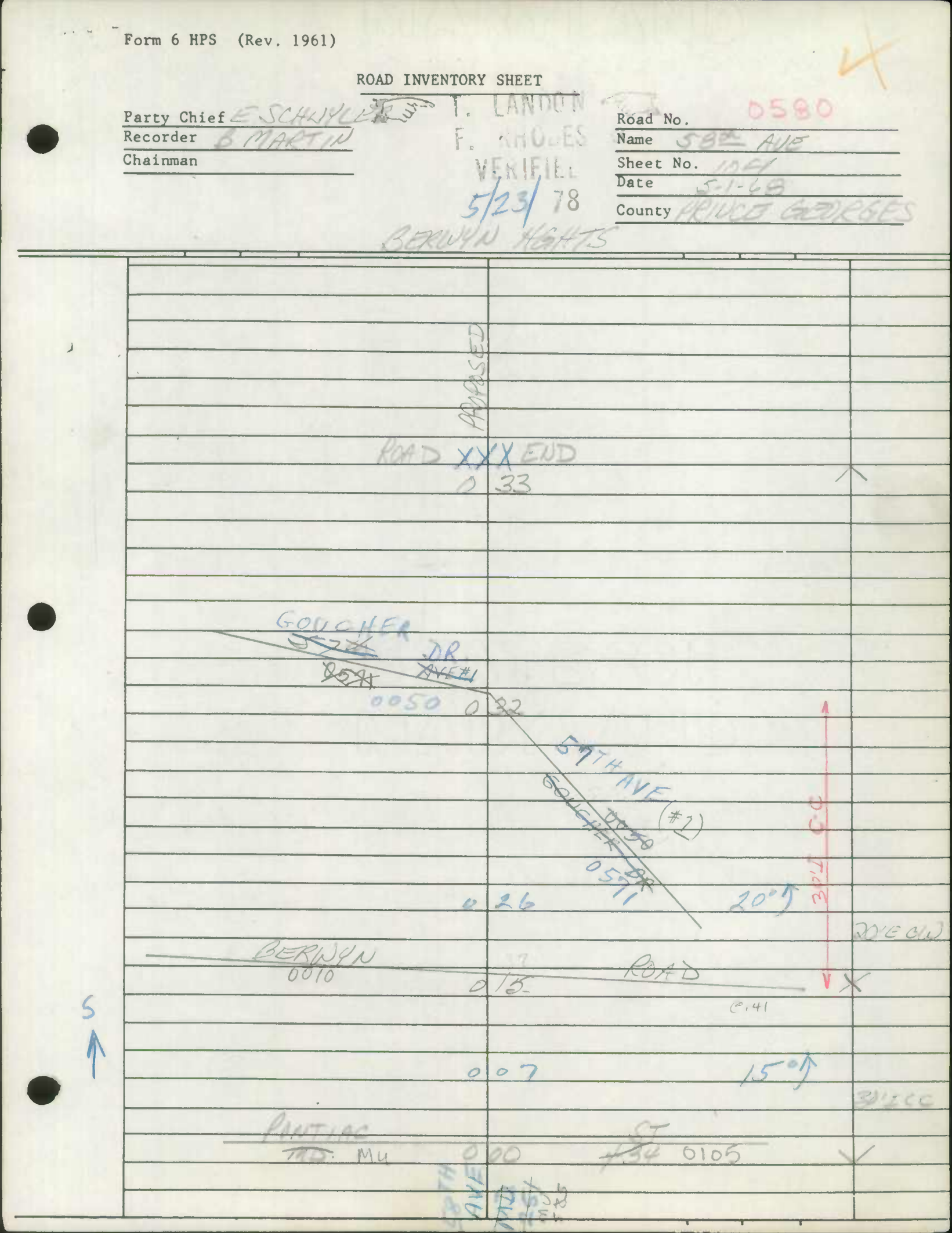

SHA 51.3-8 **STATE HIGHWAY ADMINISTRATION OF MARYLAND**

11-15-72 SRC Transfer memo 1/7/74 - effective 10/27/78 (Letter - 11/28/78)

ROAD INVENTORY SHEET

Mu.0585

Party Chief T. Landon
Recorder W. Warfield
Helper

Road No. ~~MR. 351~~
Road Name 58th Ave.
Sheet No. 1 of 1
Date 10-18-68 Rev. 12-30-77 WRS
County Prince Georges
State Coordinates 824-422

Map No. M-31

78-3 4-23-79 MZ-JE Berwyn Hgts

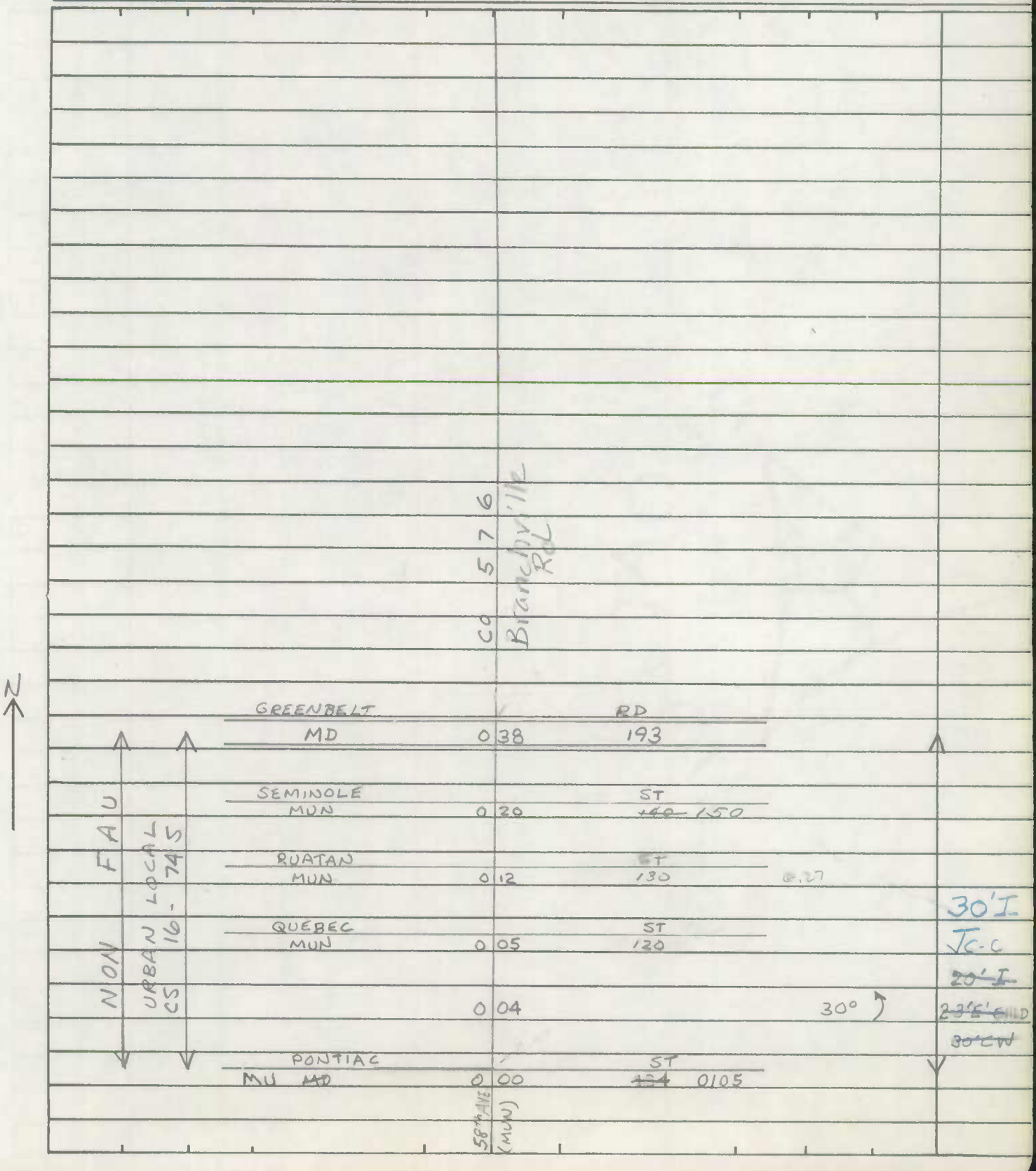

SHA 51.3-8
11-15-72

ROAD INVENTORY SHEET

Road No. _____
Road Name _____
Sheet No. _____
Date _____
County _____
State Coordinates _____

SHA 51.3 - 8 Revised
· 4.83

MARYLAND STATE HIGHWAY ADMINISTRATION

ROAD INVENTORY SHEET

Party Chief EDWARD Schuyler
Recorder T. LANDON
Assistant
Map No./Dir. /WEST
State Coordinates BLADENSBURG

Road No. MUN 0040
Road Name DECATUR ST
County P.G.
Date 8-28-67; Rewrite 10-19-87 C.M.
Sheet No. 1 OF 1

TRAFFIC CODES
TRAFFIC CONTROLS: STOP SIGN=SS, TRAFFIC LIGHT=T.L., FLASHING RED BALL=F.R.

TRAFFIC CODES
PARKING RESTRICTIONS: A.M. PEAK, P.M. PEAK, A.M./P.M. PEAK, NO PARKING ANYTIME=N.P., COMM/IND. ACCESS=E

SYSTEM				TRAFFIC		LINE DIAGRAM	TRAFFIC			PAVEMENT DATA
FED. AID.	FUNCT CLASS.	HWY. SYS.	HPMS SAMPLE	PRKG. REST.	COM/IND. ACCESS		CONTROL	COM/IND. ACCESS	PRKG. REST.	
		CO	3681			DECATUR ST CO. 3681				
						Limits				
		MU	40			013 VOLTA AVE MUN 0180				
		MU	561			011 56TH Ave MUN 0560				
						007 CO FARRAGUT ST AVE 423				
						005				
						PROPOSED 004 BLADENSBURG				
						002				36' I
		CO	635			000 56TH PL CO 0635				C-C

Bladensburg

SYSTEM				TRAFFIC		LINE DIAGRAM	TRAFFIC				PAVEMENT DATA
FED. AID.	FUNCT. CLASS.	HWY. SYS.	HPMS SAMPLE	PRK.G. REST.	COM/IND ACCESS		CONTROL	COM/IND ACCESS	PRK.G. REST.		

SHA 51.3 - 8 Revised
4.83

MARYLAND STATE HIGHWAY ADMINISTRATION

ROAD INVENTORY SHEET

Party Chief: EDWARD Schuyler
Recorder: T. LANDON
Assistant:
Map No./Dir.: /WEST
State Coordinates: BLADENSBURG

Road No.: MUN 0040
Road Name: DECATUR ST
County: P.G.
Date: 8-28-67; Rewrite 10-19-87 C.M.
Sheet No.: 1 OF 1

TRAFFIC CODES
TRAFFIC CONTROLS: STOP SIGN=S.S.,
TRAFFIC LIGHT=T.L.,
FLASHING RED BALL=F.R.

TRAFFIC CODES
PARKING RESTRICTIONS: A.M. PEAK,
P.M. PEAK, A.M./P.M. PEAK, NO PARKING
ANYTIME=N.P., COMM/IND. ACCESS=E

SYSTEM				TRAFFIC		LINE DIAGRAM	TRAFFIC			PAVEMENT DATA
FED. AID.	FUNCT CLASS.	HWY. SYS.	HPMS SAMPLE	PRKG. REST.	COM/IND. ACCESS		CONTROL	COM/IND. ACCESS	PRKG. REST.	
		CO 3681								
		MU 40								
		MU 561								
		CO 635								

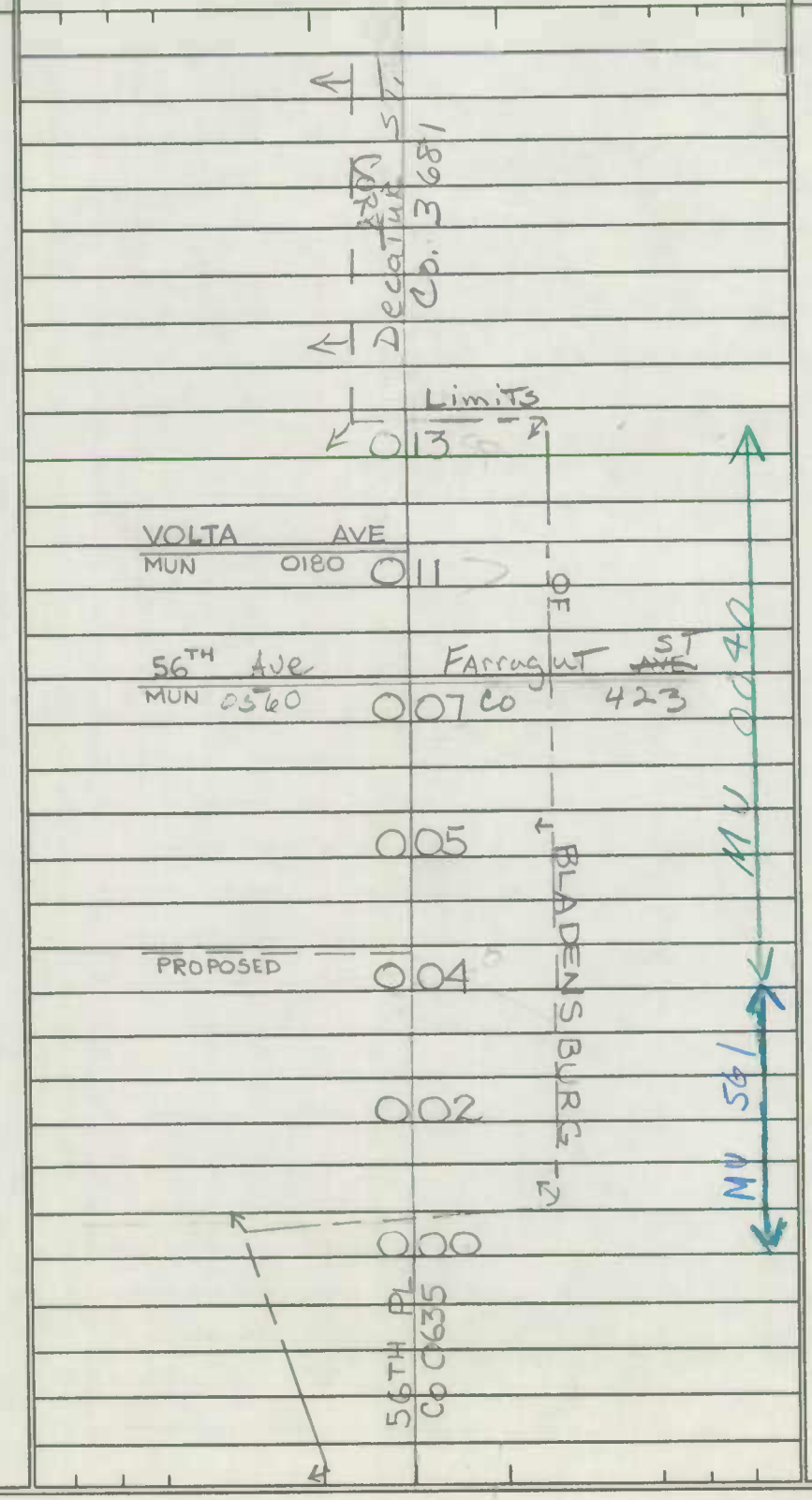

SYSTEM				TRAFFIC		LINE DIAGRAM	TRAFFIC			PAVEMENT DATA
FED. AID.	FUNCT. CLASS.	HWY. SYS.	HPMS SAMPLE	PRK.G. REST.	COM/IND ACCESS		CONTROL	COM/IND ACCESS	PRK.G. REST.	

Form 6 HPS (Rev. 1961)

ROAD INVENTORY SHEET

T. LANDON
T. GAUDES
VERIFIED
5/3/78
BLADENSBURG

Map No. 0040
DECATUR ST.

PARTY CHIEF Edward Schuyler
RECORDER ~~Henry Gorman~~ T. LANDON
CHAINMAN

ROAD NO.
NAME ~~58TH PLACE~~
SHEET NO. 1 OF 1
DATE 8-28-67
COUNTY PRINCE GEORGES

SEE NEW INVENTORY

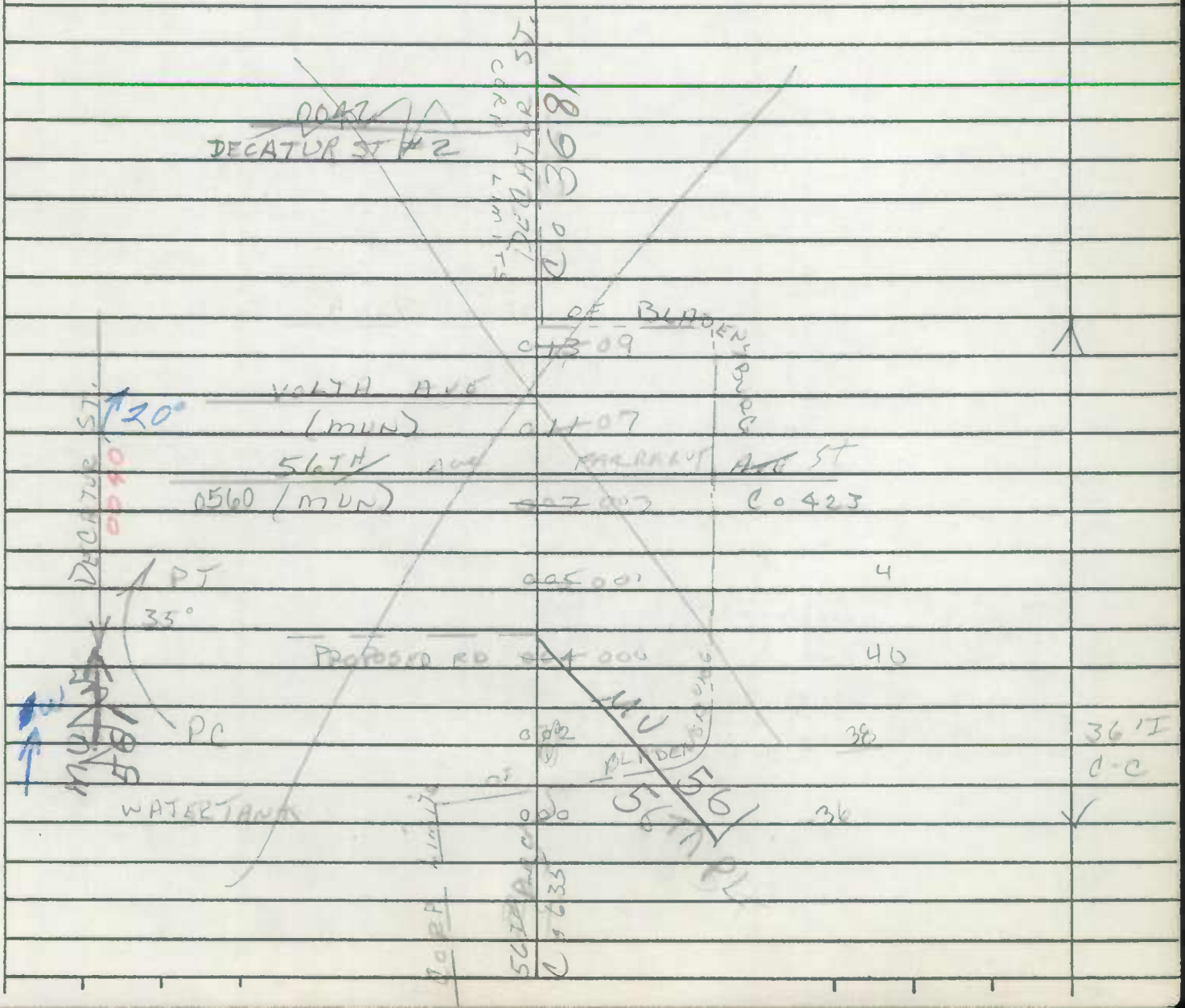
DECATUR ST #2
DECATUR ST
56TH AVE
(MUN)
5610 (MUN)
56TH AVE
(MUN)
5611 (MUN)
BLADENSBURG
5609
5607
5605
5603
5601
5600
5598
5596
5594
5592
5590
5588
5586
5584
5582
5580
5578
5576
5574
5572
5570
5568
5566
5564
5562
5560
5558
5556
5554
5552
5550
5548
5546
5544
5542
5540
5538
5536
5534
5532
5530
5528
5526
5524
5522
5520
5518
5516
5514
5512
5510
5508
5506
5504
5502
5500
5498
5496
5494
5492
5490
5488
5486
5484
5482
5480
5478
5476
5474
5472
5470
5468
5466
5464
5462
5460
5458
5456
5454
5452
5450
5448
5446
5444
5442
5440
5438
5436
5434
5432
5430
5428
5426
5424
5422
5420
5418
5416
5414
5412
5410
5408
5406
5404
5402
5400
5398
5396
5394
5392
5390
5388
5386
5384
5382
5380
5378
5376
5374
5372
5370
5368
5366
5364
5362
5360
5358
5356
5354
5352
5350
5348
5346
5344
5342
5340
5338
5336
5334
5332
5330
5328
5326
5324
5322
5320
5318
5316
5314
5312
5310
5308
5306
5304
5302
5300
5298
5296
5294
5292
5290
5288
5286
5284
5282
5280
5278
5276
5274
5272
5270
5268
5266
5264
5262
5260
5258
5256
5254
5252
5250
5248
5246
5244
5242
5240
5238
5236
5234
5232
5230
5228
5226
5224
5222
5220
5218
5216
5214
5212
5210
5208
5206
5204
5202
5200
5198
5196
5194
5192
5190
5188
5186
5184
5182
5180
5178
5176
5174
5172
5170
5168
5166
5164
5162
5160
5158
5156
5154
5152
5150
5148
5146
5144
5142
5140
5138
5136
5134
5132
5130
5128
5126
5124
5122
5120
5118
5116
5114
5112
5110
5108
5106
5104
5102
5100
5098
5096
5094
5092
5090
5088
5086
5084
5082
5080
5078
5076
5074
5072
5070
5068
5066
5064
5062
5060
5058
5056
5054
5052
5050
5048
5046
5044
5042
5040
5038
5036
5034
5032
5030
5028
5026
5024
5022
5020
5018
5016
5014
5012
5010
5008
5006
5004
5002
5000
4998
4996
4994
4992
4990
4988
4986
4984
4982
4980
4978
4976
4974
4972
4970
4968
4966
4964
4962
4960
4958
4956
4954
4952
4950
4948
4946
4944
4942
4940
4938
4936
4934
4932
4930
4928
4926
4924
4922
4920
4918
4916
4914
4912
4910
4908
4906
4904
4902
4900
4898
4896
4894
4892
4890
4888
4886
4884
4882
4880
4878
4876
4874
4872
4870
4868
4866
4864
4862
4860
4858
4856
4854
4852
4850
4848
4846
4844
4842
4840
4838
4836
4834
4832
4830
4828
4826
4824
4822
4820
4818
4816
4814
4812
4810
4808
4806
4804
4802
4800
4798
4796
4794
4792
4790
4788
4786
4784
4782
4780
4778
4776
4774
4772
4770
4768
4766
4764
4762
4760
4758
4756
4754
4752
4750
4748
4746
4744
4742
4740
4738
4736
4734
4732
4730
4728
4726
4724
4722
4720
4718
4716
4714
4712
4710
4708
4706
4704
4702
4700
4698
4696
4694
4692
4690
4688
4686
4684
4682
4680
4678
4676
4674
4672
4670
4668
4666
4664
4662
4660
4658
4656
4654
4652
4650
4648
4646
4644
4642
4640
4638
4636
4634
4632
4630
4628
4626
4624
4622
4620
4618
4616
4614
4612
4610
4608
4606
4604
4602
4600
4598
4596
4594
4592
4590
4588
4586
4584
4582
4580
4578
4576
4574
4572
4570
4568
4566
4564
4562
4560
4558
4556
4554
4552
4550
4548
4546
4544
4542
4540
4538
4536
4534
4532
4530
4528
4526
4524
4522
4520
4518
4516
4514
4512
4510
4508
4506
4504
4502
4500
4498
4496
4494
4492
4490
4488
4486
4484
4482
4480
4478
4476
4474
4472
4470
4468
4466
4464
4462
4460
4458
4456
4454
4452
4450
4448
4446
4444
4442
4440
4438
4436
4434
4432
4430
4428
4426
4424
4422
4420
4418
4416
4414
4412
4410
4408
4406
4404
4402
4400
4398
4396
4394
4392
4390
4388
4386
4384
4382
4380
4378
4376
4374
4372
4370
4368
4366
4364
4362
4360
4358
4356
4354
4352
4350
4348
4346
4344
4342
4340
4338
4336
4334
4332
4330
4328
4326
4324
4322
4320
4318
4316
4314
4312
4310
4308
4306
4304
4302
4300
4298
4296
4294
4292
4290
4288
4286
4284
4282
4280
4278
4276
4274
4272
4270
4268
4266
4264
4262
4260
4258
4256
4254
4252
4250
4248
4246
4244
4242
4240
4238
4236
4234
4232
4230
4228
4226
4224
4222
4220
4218
4216
4214
4212
4210
4208
4206
4204
4202
4200
4198
4196
4194
4192
4190
4188
4186
4184
4182
4180
4178
4176
4174
4172
4170
4168
4166
4164
4162
4160
4158
4156
4154
4152
4150
4148
4146
4144
4142
4140
4138
4136
4134
4132
4130
4128
4126
4124
4122
4120
4118
4116
4114
4112
4110
4108
4106
4104
4102
4100
4098
4096
4094
4092
4090
4088
4086
4084
4082
4080
4078
4076
4074
4072
4070
4068
4066
4064
4062
4060
4058
4056
4054
4052
4050
4048
4046
4044
4042
4040
4038
4036
4034
4032
4030
4028
4026
4024
4022
4020
4018
4016
4014
4012
4010
4008
4006
4004
4002
4000
3998
3996
3994
3992
3990
3988
3986
3984
3982
3980
3978
3976
3974
3972
3970
3968
3966
3964
3962
3960
3958
3956
3954
3952
3950
3948
3946
3944
3942
3940
3938
3936
3934
3932
3930
3928
3926
3924
3922
3920
3918
3916
3914
3912
3910
3908
3906
3904
3902
3900
3898
3896
3894
3892
3890
3888
3886
3884
3882
3880
3878
3876
3874
3872
3870
3868
3866
3864
3862
3860
3858
3856
3854
3852
3850
3848
3846
3844
3842
3840
3838
3836
3834
3832
3830
3828
3826
3824
3822
3820
3818
3816
3814
3812
3810
3808
3806
3804
3802
3800
3798
3796
3794
3792
3790
3788
3786
3784
3782
3780
3778
3776
3774
3772
3770
3768
3766
3764
3762
3760
3758
3756
3754
3752
3750
3748
3746
3744
3742
3740
3738
3736
3734
3732
3730
3728
3726
3724
3722
3720
3718
3716
3714
3712
3710
3708
3706
3704
3702
3700
3698
3696
3694
3692
3690
3688
3686
3684
3682
3680
3678
3676
3674
3672
3670
3668
3666
3664
3662
3660
3658
3656
3654
3652
3650
3648
3646
3644
3642
3640
3638
3636
3634
3632
3630
3628
3626
3624
3622
3620
3618
3616
3614
3612
3610
3608
3606
3604
3602
3600
3598
3596
3594
3592
3590
3588
3586
3584
3582
3580
3578
3576
3574
3572
3570
3568
3566
3564
3562
3560
3558
3556
3554
3552
3550
3548
3546
3544
3542
3540
3538
3536
3534
3532
3530
3528
3526
3524
3522
3520
3518
3516
3514
3512
3510
3508
3506
3504
3502
3500
3498
3496
3494
3492
3490
3488
3486
3484
3482
3480
3478
3476
3474
3472
3470
3468
3466
3464
3462
3460
3458
3456
3454
3452
3450
3448
3446
3444
3442
3440
3438
3436
3434
3432
3430
3428
3426
3424
3422
3420
3418
3416
3414
3412
3410
3408
3406
3404
3402
3400
3398
3396
3394
3392
3390
3388
3386
3384
3382
3380
3378
3376
3374
3372
3370
3368
3366
3364
3362
3360
3358
3356
3354
3352
3350
3348
3346
3344
3342
3340
3338
3336
3334
3332
3330
3328
3326
3324
3322
3320
3318
3316
3314
3312
3310
3308
3306
3304
3302
3300
3298
3296
3294
3292
3290
3288
3286
3284
3282
3280
3278
3276
3274
3272
3270
3268
3266
3264
3262
3260
3258
3256
3254
3252
3250
3248
3246
3244
3242
3240
3238
3236
3234
3232
3230
3228
3226
3224
3222
3220
3218
3216
3214
3212
3210
3208
3206
3204
3202
3200
3198
3196
3194
3192
3190
3188
3186
3184
3182
3180
3178
3176
3174
3172
3170
3168
3166
3164
3162
3160
3158
3156
3154
3152
3150
3148
3146
3144
3142
3140
3138
3136
3134
3132
3130
3128
3126
3124
3122
3120
3118
3116
3114
3112
3110
3108
3106
3104
3102
3100
3098
3096
3094
3092
3090
3088
3086
3084
3082
3080
3078
3076
3074
3072
3070
3068
3066
3064
3062
3060
3058
3056
3054
3052
3050
3048
3046
3044
3042
3040
3038
3036
3034
3032
3030
3028
3026
3024
3022
3020
3018
3016
3014
3012
3010
3008
3006
3004
3002
3000
2998
2996
2994
2992
2990
2988
2986
2984
2982
2980
2978
2976
2974
2972
2970
2968
2966
2964
2962
2960
2958
2956
2954
2952
2950
2948
2946
2944
2942
2940
2938
2936
2934
2932
2930
2928
2926
2924
2922
2920
2918
2916
2914
2912
2910
2908
2906
2904
2902
2900
2898
2896
2894
2892
2890
2888
2886
2884
2882
2880
2878
2876
2874
2872
2870
2868
2866
2864
2862
2860
2858
2856
2854
2852
2850
2848
2846
2844
2842
2840
2838
2836
2834
2832
2830
2828
2826
2824
2822
2820
2818
2816
2814
2812
2810
2808
2806
2804
2802
2800
2798
2796
2794
2792
2790
2788
2786
2784
2782
2780
2778
2776
2774
2772
2770
2768
2766
2764
2762
2760
2758
2756
2754
2752
2750
2748
2746
2744
2742
2740
2738
2736
2734
2732
2730
2728
2726
2724
2722
2720
2718
2716
2714
2712
2710
2708
2706
2704
2702
2700
2698
2696
2694
2692
2690
2688
2686
2684
2682
2680
2678
2676
2674
2672
2670
2668
2666
2664
2662
2660
2658
2656
2654
2652
2650
2648
2646
2644
2642
2640
2638
2636
2634
2632
2630
2628
2626
2624
2622
2620
2618
2616
2614
2612
2610
2608
2606
2604
2602
2600
2598
2596
2594
2592
2590
2588
2586
2584
2582
2580
2578
2576
2574
2572
2570
2568
2566
2564
2562
2560
2558
2556
2554
2552
2550
2548
2546
2544
2542
2540
2538
2536
2534
2532
2530
2528
2526
2524
2522
2520
2518
2516
2514
2512
2510
2508
2506
2504
2502
2500
2498
2496
2494
2492
2490
2488
2486
2484
2482
2480
2478
2476
2474
2472
2470
2468
2466
2464
2462
2460
2458
2456
2454
2452
2450
2448
2446
2444
2442
2440
2438
2436
2434
2432
2430
2428
2426
2424
2422
2420
2418
2416
2414
2412
2410
2408
2406
2404
2402
2400
2398
2396
2394
2392
2390
2388
2386
2384
2382
2380
2378
2376
2374
2372
2370
2368
2366
2364
2362
2360
2358
2356
2354
2352
2350
2348
2346
2344
2342
2340
2338
2336
2334
2332
2330
2328
2326
2324
2322
2320
2318
2316
2314
2312
2310
2308
2306
2304
2302
2300
2298
2296
2294
2292
2290
2288
2286
2284
2282
2280
2278
2276
2274
2272
2270
2268
2266
2264
2262
2260
2258
2256
2254
2252
2250
2248
2246
2244
2242
2240
2238
2236
2234
2232
2230
2228
2226
2224
2222
2220
2218
2216
2214
2212
2210
2208
2206
2204
2202
2200
2198
2196
2194
2192
2190
2188
2186
2184
2182
2180
2178
2176
2174
2172
2170
2168
2166
2164
2162
2160
2158
2156
2154
2152
2150
2148
2146
2144
2142
2140
2138
2136
2134
2132
2130
2128
2126
2124
2122
2120
2118
2116
2114
2112
2110
2108
2106
2104
2102
2100
2098
2096
2094
2092
2090
2088
2086
2084
2082
2080
2078
2076
2074
2072
2070
2068
2066
2064
2062
2060
2058
2056
2054
2052
2050
2048
2046
2044
2042
2040
2038
2036
2034
2032
2030
2028
2026
2024
2022
2020
2018
2016
2014
2012
2010
2008
2006
2004
2002
2000
1998
1996
1994
1992
1990
1988
1986
1984
1982
1980
1978
1976
1974
1972
1970
1968
1966
1964
1962
1960
1958
1956
1954
1952
1950
1948
1946
1944
1942
1940
1938
1936
1934
1932
1930
1928
1926
1924
1922
1920
1918
1916
1914
1912
1910
1908
1906
1904
1902
1900
1898
1896
1894
1892
1890
1888
1886
1884
1882
1880
1878
1876
1874
1872
1870
1868
1866
1864
1862
1860
1858
1856
1854
1852
1850
1848
1846
1844
1842
1840
1838
1836
1834
1832
1830
1828
1826
1824
1822
1820
1818
1816
1814
1812
1810
1808
1806
1804
1802
1800
1798
1796
1794
1792
1790
1788
1786
1784
1782
1780
1778
1776
1774
1772
1770
1768
1766
1764
1762
1760
1758
1756
1754
1752
1750
1748
1746
1744
1742
1740
1738
1736
1734
1732
1730
1728
1726
1724
1722
1720
1718
1716
1714
1712
1710
1708
1706
1704
1702
1700
1698
1696
1694
1692
1690
1688
1686
1684
1682
1680
1678
1676
1674
1672
1670
1668
1666
1664
1662
1660
1658
1656
1654
1652
1650
1648
1646
1644
1642
1640
1638
1636
1634
1632
1630
1628
1626
1624
1622
1620
1618
1616
1614
1612
1610
1608
1606
1604
1602
1600
1598
1596
1594
1592
1590
1588
1586
1584
1582
1580
1578
1576
1574
1572
1570
1568
1566
1564
1562
1560
1558
1556
1554
1552
1550
1548
1546
1544
1542
1540
1538
1536
1534
1532
1530
1528
1526
1524
1522
1520
1518
1516
1514
1512
1510
1508
1506
1504
1502
1500
1498
1496
1494
1492
1490
1488
1486
1484
1482
1480
1478
1476
1474
1472
1470
1468
1466
1464
1462
1460
1458
1456
1454
1452
1450
1448
1446
1444
1442
1440
1438
1436
1434
1432
1430
1428
1426
1424
1422
1420
1418
1416
1414
1412
1410
1408
1406
1404
1402
1400
1398
1396
1394
1392
1390
1388
1386
1384
1382
1380
1378
1376
1374
1372
1370
1368
1366
1364
1362
1360
1358
1356
1354
1352
1350
1348
1346
1344
1342
1340
1338
1336
1334
1332
1330
1328
1326
1324
1322
1320
1318
1316
1314
1312
1310
1308
1306
1304
1302
1300
1298
1296
1294
1292
1290
1288
1286
1284
1282
1280
1278
1276
1274
1272
1270
1268
1266
1264
1262
1260
1258
1256
1254
1252
1250
1248
1246
1244
1242
1240
1238
1236
1234
1232
1230
1228
1226
1224
1222
1220
1218
1216
1214
1212
1210
1208
1206
1204
1202
1200
1198
1196
1194
1192
1190
1188
1186
1184
1182
1180
1178
1176
1174
1172
1170
1168
1166
1164
1162
1160
1158
1156
1154
1152
1150
1148
1146
1144
1142
1140
1138
1136
1134
1132
1130
1128
1126
1124
1122
1120
1118
1116
1114
1112
1110
1108
1106
1104
1102
1100
1098
1096
1094
1092
1090
1088
1086
1084
1082
1080
1078
1076
1074
1072
1070
1068
1066
1064
1062
1060
1058
1056
1054
1052
1050
1048
1046
1044
1042
1040
1038
1036
1034
1032
1030
1028
1026
1024
1022
1020
1018
1016
1014
1012
1010
1008
1006
1004
1002
1000
998
996
994
992
990
988
986
984
982
980
978
976
974
972
970
968
966
964
962
960
958
956
954
952
950
948
946
944
942
940
938
936
934
932
930
928
926
924
922
920
918
916
914
912
910
908
906
904
902
900
898
896
894
892
890
888
886
884
882
880
878
876
874
872
870
868
866
864
862
860
858
856
854
852
850
848
846
844
842
840
838
836
834
832
830
828
826
824
822
820
818
816
814
812
810
808
806
804
802
800
798
796
794
792
790
788
786
784
782
780
778
776
774
772
770
768
766
764
762
760
758
756
754
752
750
748
746
744
742
740
738
736
734
732
730
728
726
724
722
720
718
716
714
712
710
708
706
704
702
700
698
696
694
692
690
688
686
684
682
680
678
676
674
672
670
668
666
664
662
660
658
656
654
652
650
648
646
644
642
640
638
636
634
632
630
628
626
624
622
620
618
616
614
612
610
608
606
604
602
600
598
596
594
592
590
588
586
584
582
580
578
576
574
572
570
568
566
564
562
560
558
556
554
552
550
548
546
544
542
540
538
536
534
532
530
528
526
524
522
520
518
516
514
512
510
508
506
504
502
500
498
496
494
492
490
488
486
484
482
480
478
476
474
472
470
468
466
464
462
460
458
456
454
452
450
448
446
444
442
440
438
436
434
432
430
428
426
424
422
420
418
416
414
412
410
408
406
404
402
400
398
396
394
392
390
388
386
384
382
380
378
376
374
372
370
368
366
364
362
360
358
356
354
352
350
348
346
344
342
340
338
336
334
332
330
328
326
324
322
320
318
316
314
312
310
308
306
304
302
300
298
296
294
292
290
288
286
284
282
280
278
276
274
272
270
268
266
264
262
260
258
256
254
252
250
248
246
244
242
240
238
236
234
232
230
228
226
224
222
220
218
216
214
212
210
208
206
204
202
200
198
196
194
192
190
188
186
184
182
180
178
176
174
172
170
168
166
164
162
160
158
156
154
152
150
148
146
144
142
140
138
136
134
132
130
128
126
124
122
120
118
116
114
112
110
108
106
104
102
100
98
96
94
92
90
88
86
84
82
80
78
76
74
72
70
68
66
64
62
60
58
56
54
52
50
48
46
44
42
40
38
36
34
32
30
28
26
24
22
20
18
16
14
12
10
8
6
4
2
0
DOAR
DECATUR ST #2
DECATUR ST
BLADENSBURG
56TH AVE
(MUN)
5610 (MUN)
56TH AVE
(MUN)
5611 (MUN)
5609
5607
5605
5603
5601
5600
5598
5596
5594
5592
5590
5588
5586
5584
5582
5580
5578
5576
5574
5572
5570
5568
5566
5564
5562
5560
5558
5556
5554
5552
5550
5548
5546
5544
5542
5540
5538
5536
5534
5532
5530
5528
5526
5524
5522

SHA 51.3 - 8 Revised 4.83

MARYLAND STATE HIGHWAY ADMINISTRATION

ROAD INVENTORY SHEET

011

Party Chief Rewritten TM
Recorder
Assistant
Map No./Dir. 1 WEST
State Coordinates BLADENSBURG

Road No. MU 0046
Road Name DECATUR ST
County PG
Date 9-29-88
Sheet No. 1 OF 1

TRAFFIC CODES
TRAFFIC CONTROLS: STOP SIGN=SS, TRAFFIC LIGHT=T.L., FLASHING RED BALL=F.R.

TRAFFIC CODES
PARKING RESTRICTIONS: A.M. PEAK, P.M. PEAK, A.M./P.M. PEAK, NO PARKING ANYTIME=N.P., COMM/IND. ACCESS=E

SYSTEM				TRAFFIC		LINE DIAGRAM			TRAFFIC			PAVEMENT DATA
FED. AID.	FUNCT CLASS.	HWY. SYS.	HPMS SAMPLE	PRKG. REST.	COM/IND. ACCESS				CONTROL	COM/IND. ACCESS	PRKG. REST.	
						DECATUR ST CO 3681						
							0	13				
						VOLTA AVE MU 0180	0	07				
						56TH AVE MU 0560	0	03				36' I 'J' C-C
						FARRAGUT ST CO 423						
							0	00				
						DECATHIRST MU 0561						

SYSTEM				TRAFFIC		LINE DIAGRAM	TRAFFIC				PAVEMENT DATA
FED. AID.	FUNCT. CLASS.	HWY. SYS.	HPMS SAMPLE	PRKG. REST.	COM/IND ACCESS		CONTROL	COM/IND ACCESS	PRKG. REST.		

Form 6 HPS (Rev. 1961)

T. LANDON
JOBES
VERIFIED
5/3/78

ROAD INVENTORY SHEET

ROY PL.

PARTY CHIEF Edward Schuyler
RECORDER Henry Gorman T. LANDON
CHAINMAN H. GORMAN

ROAD NO. ~~0341~~ 0080
NAME ~~54TH PLACE~~
SHEET NO. 10 F 1
DATE 8-29-67
COUNTY PRINCE GEORGES

BLADENSBURG

BLADENSBURG
ROAD 003 END
OF
SW
002 H
26 F
CORP CHESAPEAKE LIMITS ST. ~~RD~~ 0030 C-C
Co 000 2079

Form 6 HPS (Rev. 1961)

T. LANDON
J. RHODES

87-1
WB/CG
2-26-88

ROAD INVENTORY SHEET

VERIFIED
5/3/78
BLADENSBURG

Party Chief E.S.
Recorder E.S.
Chainman

Road No. 0122
Name TAYLOR ST #2
Sheet No. 1 OF 1
Date 5-22-68
County PRINCE GEO

AI 84-1

SEE NEW INVENTORY
WB/CG
2-26-88

87-1



21'I
C-C
30'I
C-C

Form 6 HPS (Rev. 1961)

T. LANDON

ROAD INVENTORY SHEET

VERIFIED 5/3/78 BLADENSBURG

Party Chief E. SCHUYLER
Recorder F. SETTAN
Chainman

82-1
4\13\83
J.E. & N.S.

A/T 84-4 A/T 83-4

Road No. 0540
Name 54th PLACE
Sheet No. 1 OF 1
Date 5-29-68
County PRINCE GEO

CO		484	
EMERSON	0 56	ST.	
CO		635	
DECATUR	0 45	STREET	
APPROX CORP	0 38	LINE BADENSBURG	
CHESAPEAKE ~~ROAD~~ 0030 ST.	0 37		
P.T.	0 34		
35°			
P.C.	0 31		
		0173	
VARNUM	0 28	STREET #3	
0152			
UPSHUR STREET #2	0 23		
0130			
TILDEN	0 19	ROAD	
0110			
TAUSSIG	0 14	ROAD	
		0130	
TAYLOR	0 09	STREET #3	
0092			
SPRING	0 04	ROAD #2	
SEE BR. SHEET 1-A	0 02	#PBL02 ~~[illegible]~~ ~~20-34~~	26'I C.C.
0082	0 01	40°	
SHEPHERD STREET #2	0 00		

N

Form 6 HPS (Rev. 1961)

ROAD INVENTORY SHEET

MUN. No. 0560

T. LANDON
MUN ST
VERIFIED
5/3/78

PARTY CHIEF Edward Schuyler
RECORDER ~~Henry Gorman~~ T. LANDON
CHAINMAN H. GORMAN

82-3
4\13\83
JE/NS

A/T 84-5

BLADENSBURG

CM A/T 6-83

ROAD NO. 56TH AVE C-423
NAME FARRAGUT ST
SHEET NO. 1 OF 1
DATE 8-29-67
COUNTY PRINCE GEORGES

55TH AVE (MUN) 0036 (MUN) 0550

PT 0033

60° 0032

SPRING RD 0090 (MUN) 0031 CBC - L=12' x W=50' x D=7'

PC 0026

ENT H.S. TILDEN 0018 TILDEN RD 20°

(MUN) 0013 (MUN) 0130 36'I C-C

56TH PLACE DECATUR ST.

C.O. MU 0561 0001 ~~MU~~ ~~635~~ 0040 2 MI

26'I C-C

CORP LIMITS OF BLADENSBURG

C.O. Urban

5000

FARRAGUT 56TH AVE C-423

Form 6 HPS (Rev. 1961)

ROAD INVENTORY SHEET

DECATUR ST.

Party Chief EDWARD SCHUYLER
Recorder T. LANDON
Chainman

T. LANDON
F. [illegible]
VERIFIED
5/3/78
BLADENSBURG

Road No. 0561
Name ~~[illegible]~~ PLACE
Sheet No. 1 of 1
Date 8-29-67
County PRINCE GEORGES

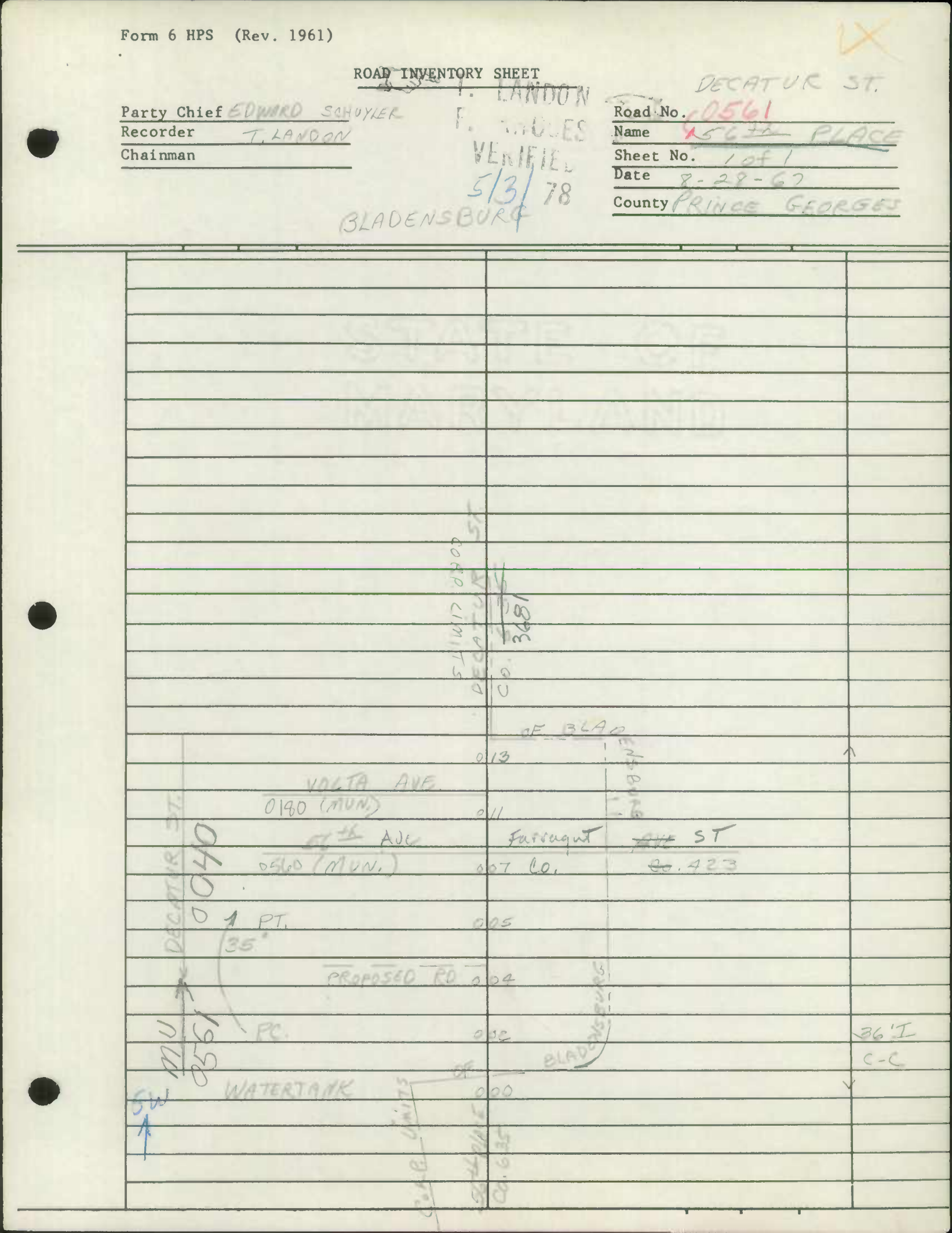

SHA 51.3 - 8 Revised
4.83

MARYLAND STATE HIGHWAY ADMINISTRATION

ROAD INVENTORY SHEET

Party Chief: Rebritten T.M.
Recorder:
Assistant:
Map No./Dir.: / W
State Coordinates: BLADENSBURG

Road No.: MU 0561
Road Name: DECATUR ST
County: P.G.
Date: 9-29-88
Sheet No.: 1 OF 1

SYSTEM				TRAFFIC		LINE DIAGRAM	TRAFFIC			PAVEMENT DATA
FED. AID.	FUNCT CLASS.	HWY. SYS.	HPMS SAMPLE	PRKG. REST.	COM/IND. ACCESS		CONTROL	COM/IND. ACCESS	PRKG. REST.	
						MU 0040				
						0 04				36' I
										"J" c-c
						0 00				
						56th PLACE CO 0635				

TRAFFIC CODES

TRAFFIC CONTROLS: STOP SIGN=S.S., TRAFFIC LIGHT=T.L., FLASHING RED BALL=F.R.

TRAFFIC CODES

PARKING RESTRICTIONS: A.M. PEAK, P.M. PEAK, A.M./P.M. PEAK, NO PARKING ANYTIME=N.P., COMM/IND. ACCESS=E

SYSTEM				TRAFFIC		LINE DIAGRAM	TRAFFIC				PAVEMENT DATA
FED. AID.	FUNCT. CLASS.	HWY. SYS.	HPMS SAMPLE	PRKG. REST.	COM/IND ACCESS		CONTROL	COM/IND ACCESS	PRKG. REST.		

SHA 51.3-8
11-15-72

STATE HIGHWAY ADMINISTRATION OF MARYLAND

'A' ST.
MUN. 0005

CO 5164 90-65

78

ROAD INVENTORY SHEET

Party Chief MZ
Recorder JE
Helper

Map No. 32

Road No. OP 1215 - Chestnut Ave
Road Name ~~CHESTNUT AV.~~
Sheet No. 1 of
Date 6-6-78
County PRINCE GEORGES
State Coordinates 863-430

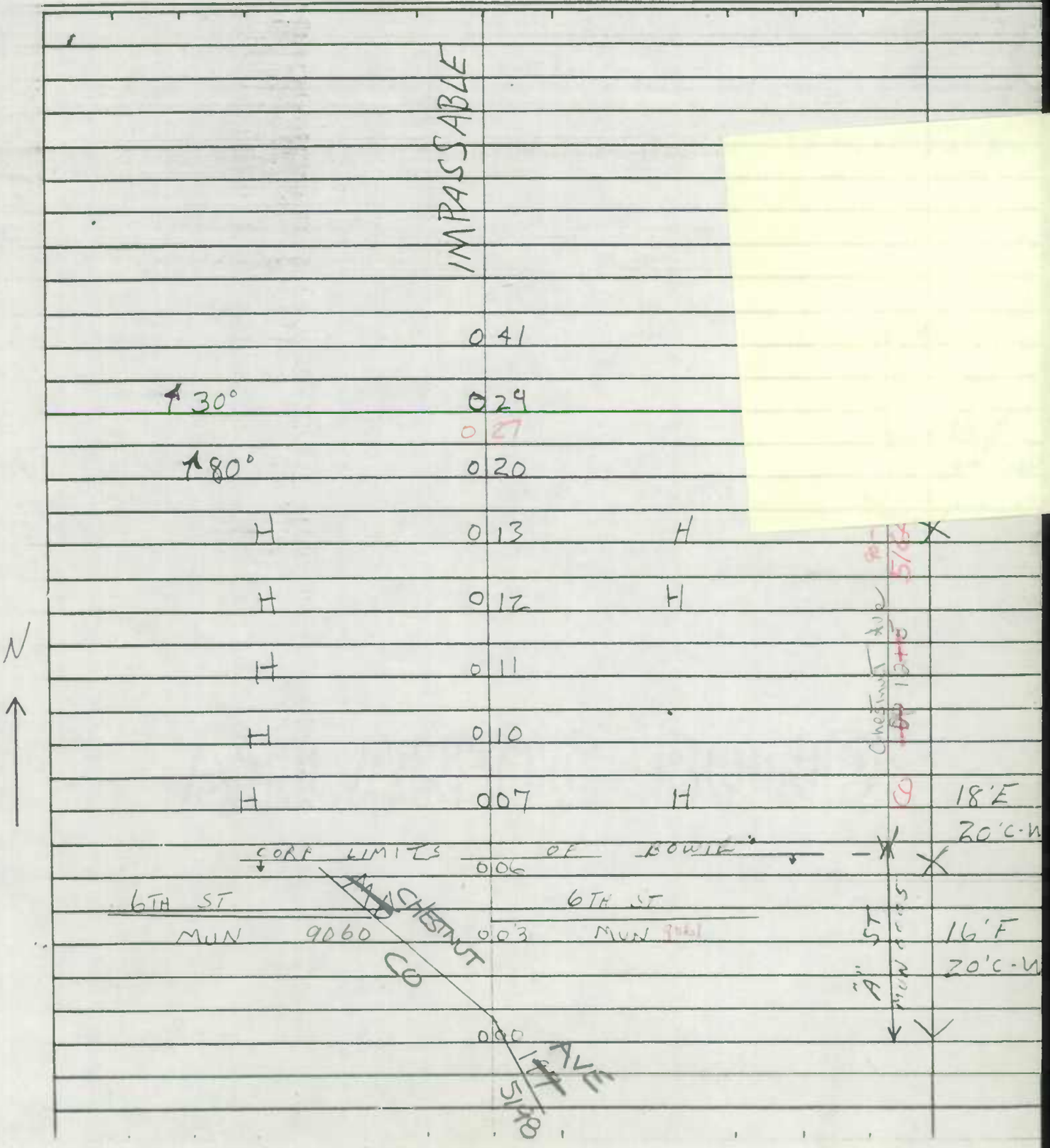

Bowie

SHA 51.3-8
11-15-72

STATE HIGHWAY ADMINISTRATION OF MARYLAND

'A' ST.
MUN. 0005

CO 5164 90-65

78

ROAD INVENTORY SHEET

Party Chief MZ
Recorder JE
Helper

Map No. 32

Road No. OP 1215 - Chestnut Ave
Road Name ~~CHESTNUT AV~~
Sheet No. 1 OF
Date 6-6-78
County PRINCE GEORGES
State Coordinates 863-430

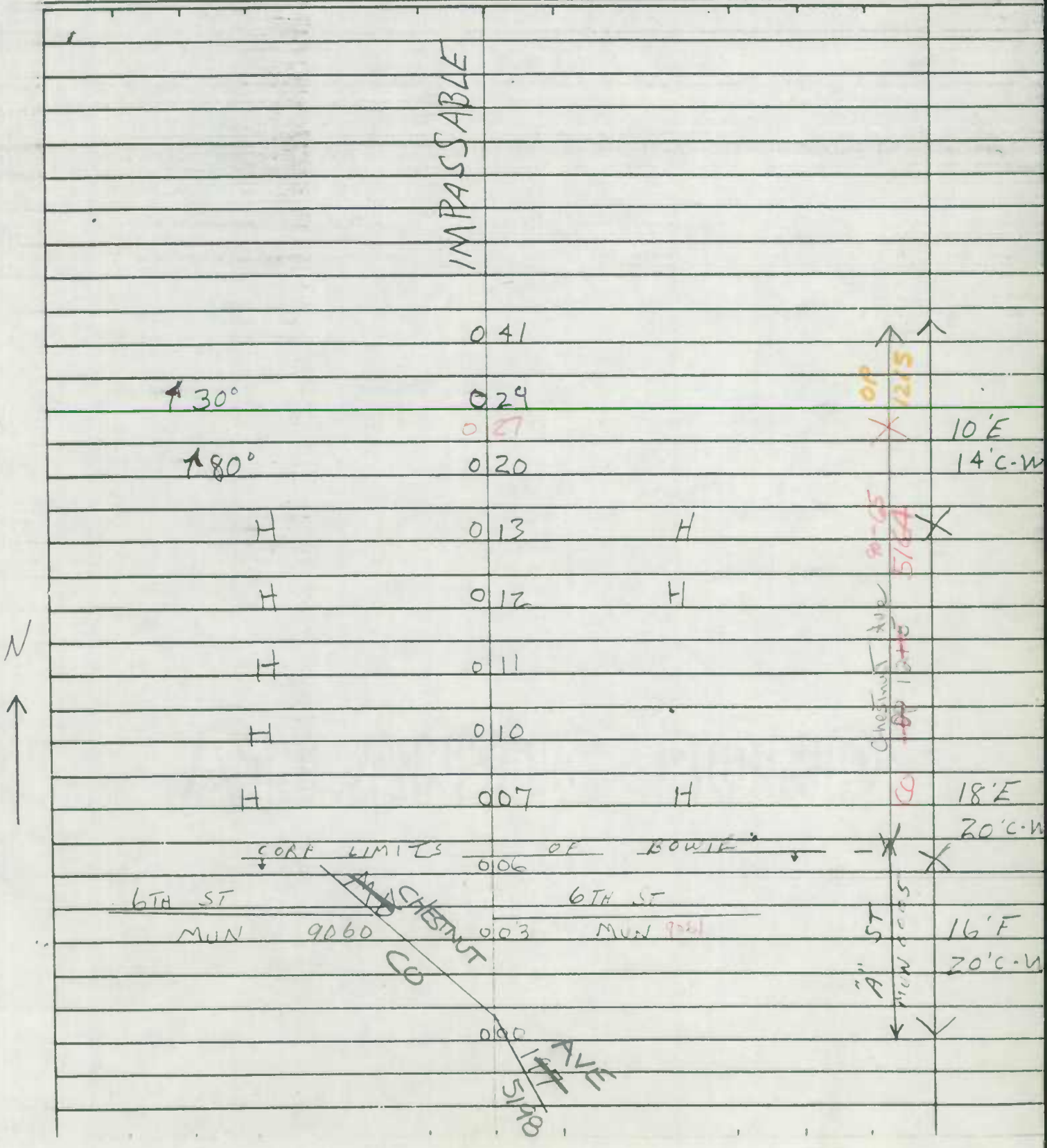

SHA 51.3 - 8 Revised
4.83

MARYLAND STATE HIGHWAY ADMINISTRATION

ROAD INVENTORY SHEET

Party Chief BB
Recorder Rvm
Assistant
Map No./Dir. 15
State Coordinates

Road No. MUN 0018
Road Name Aloha PL
County Prince Georges
Date 3-20-85
Sheet No. OF

SYSTEM				TRAFFIC		LINE DIAGRAM	TRAFFIC			PAVEMENT DATA
FED. AID.	FUNCT CLASS.	HWY. SYS.	HPMS SAMPLE	PRK.G. REST.	COM/IND. ACCESS		CONTROL	COM/IND. ACCESS	PRKG. REST.	

SEE NEW INVENTORY 87-5
WB/CC 2-11-86

Road End
0016

Alameda Dr.
MUN 000 0014

26'I
J-CC

TRAFFIC CODES
TRAFFIC CONTROLS: STOP SIGN=SS, TRAFFIC LIGHT=T.L., FLASHING RED BALL=F.R.

TRAFFIC CODES
PARKING RESTRICTIONS: A.M. PEAK, P.M. PEAK, A.M./P.M. PEAK, NO PARKING ANYTIME=N.P., COMM/IND. ACCESS=E

SYSTEM				TRAFFIC		LINE DIAGRAM	TRAFFIC			PAVEMENT DATA
FED. AID.	FUNCT. CLASS.	HWY. SYS.	HPMS SAMPLE	PRKG. REST.	COM/IND ACCESS		CONTROL	COM/IND ACCESS	PRKG. REST.	

Form 6 HPS (Rev. 1961)

ROAD INVENTORY SHEET

J. SCHUYLERS F. LANDON
F. RHODES
VERIFIED
4/21/78
BOWIE

Party Chief Craig Forrest
Recorder Tommy Landon J. EMERICK
Chainman B. GRIEFEN

Road No. (MUN) 0200
Name BLUEBERRY LA
Sheet No. 1 OF 1
Date 1-16-68
County PR. GEO.

BUCKING HAM ~~LA~~ DR.
0300 022

015 ~~015~~ ~~020~~ P.T.
30°
011 ~~011~~ ~~018~~ P.C
~~[illegible]~~ ~~009~~

P.T. 004 26' I
35 C-C
P.C. 001
W
BRUNSWICK LA.
0290 000

Form 6 HPS (Rev. 1961)

X

ROAD INVENTORY SHEET

Party Chief E. SCHUYLER
Recorder T. LANDON
Chainman E. HOENIG

TL VER
FR 9/28/78

BOWIE

Road No. 0250
Name BRADY AVE.
Sheet No. 10 F1
Date 4-9-68
County PRINCE GEORGES

PENN RR.

100'

ROAD 0.08 END

11' I
2-2' CSHW
20' CW

SE

9100 (MUN) 10TH

(MUN) 9TH ST. MD564

0.00 ST. ST. 564

9TH MD

Form 6 HPS (Rev. 1961)

A/T 92 MU EX #1
GD AH
3/5/93

ROAD INVENTORY SHEET

Party Chief SCHUYLER
Recorder MARTIN
Chainman

F. RHODES
VERIFIED
4/25/78
A/T

Road No. 0410
Name CHAPEL FORGE DR - MERCER DR
Sheet No. 10 FT
Date 4-2-69
County PRINCE GEORGES

BOWIE - BELAIR

OLD CHAPEL			ROAD	
CO.	0	42	52	SS
	0	38	40° PT	
		CRAFT LANE		
	0	35	0560	PC
CANFIELD LANE				
0350	0	31		
		CHANLER LANE		
	0	28	0390	
CHELTON LANE				
0430	0	26		
CHALFORD LA.				
0380	0	21		
CASWELL LANE				
0370	0	16		
		CLEARFIELD ~~LANE~~ DR.		
	0	11	0490	PT
			50°	
	0	08	PC	
		CHERRYWOOD LANE		
	0	06	MU 0440	
MILLSTREAM			DRIVE	
MU	0	00	1880	SS

HPMS

FAU 5251 COLLECTOR URBAN

PT 30° PC

N

60410013000 6

1825

MERCER DR.

34' I C.C.

2 ML

Form 6 HPS (Rev. 1961)

X

ROAD INVENTORY SHEET

Party Chief E. SCHUYLER
Recorder T. LANDON
Chainman E. KOENIG

TL VER.
FR 4/28/78

BOWIE

Road No. 0470
Name CHURCH LANE
Sheet No. 1 OF 1
Date 4.9.68
County PRINCE GEORGES

ROAD END

CORP LIMIT 0 19 OF BOWIE

4 H

0 11

10' G
14' CW

I
14'
2-4' ESHLD
24' CW

NW

9TH ST

MD 0 00 564

Form 6 HPS (Rev. 1961)

ROAD INVENTORY SHEET

E. SCHUYLER

Party Chief Craig Forrest

Recorder Tommy Landon

Chainman B. GRIFFEN

J. EMERICK

TL REV.
FR 4/19/78

Road No. (MUN) 0820

Name HAWK LA

Sheet No. 1 OF 1

Date 1 - - 69

County PR. GEO

BOWIE

STREET CLOSED

ABANDONED 72-37



Form 6 HPS (Rev. 1961)

ROAD INVENTORY SHEET

Party Chief E. SCHOYCER
Recorder W DOMBROSKI
Chairman

F. RHODES
VERIFIED
4/25/78
BOWIE
BEL SEC A/T

Road No. 0755 68-3
Name GALAXY LA
Sheet No. 1 OF 1
Date 5-27-69
County PRINCE GEORGES

S

V - V - X

PT CORP LIMITS ROAD 0 18 END OF BOWIE

80°

PC 0 14

PT 0 04

85°

M56 68-32

PC GALAXY LA. APPR. 0 01

26' I
C-C

CORP LIMITS OF BOWIE

ROAD 0 00 END

X - V - Y

Form 6 HPS (Rev. 1961)

ROAD INVENTORY SHEET

E. SCHUYLER
J. EMERICK

Party Chief ~~Craig Forrest~~
Recorder ~~Tommy Landon~~
Chainman B. GRIFFEN

TL REV. A/T
FR 4/19/78

Road No. (MUN) 0880
Name HOLIDAY LA.
Sheet No. 1 OF 2
Date 1-17-68
County PR. GEO.

BOWIE

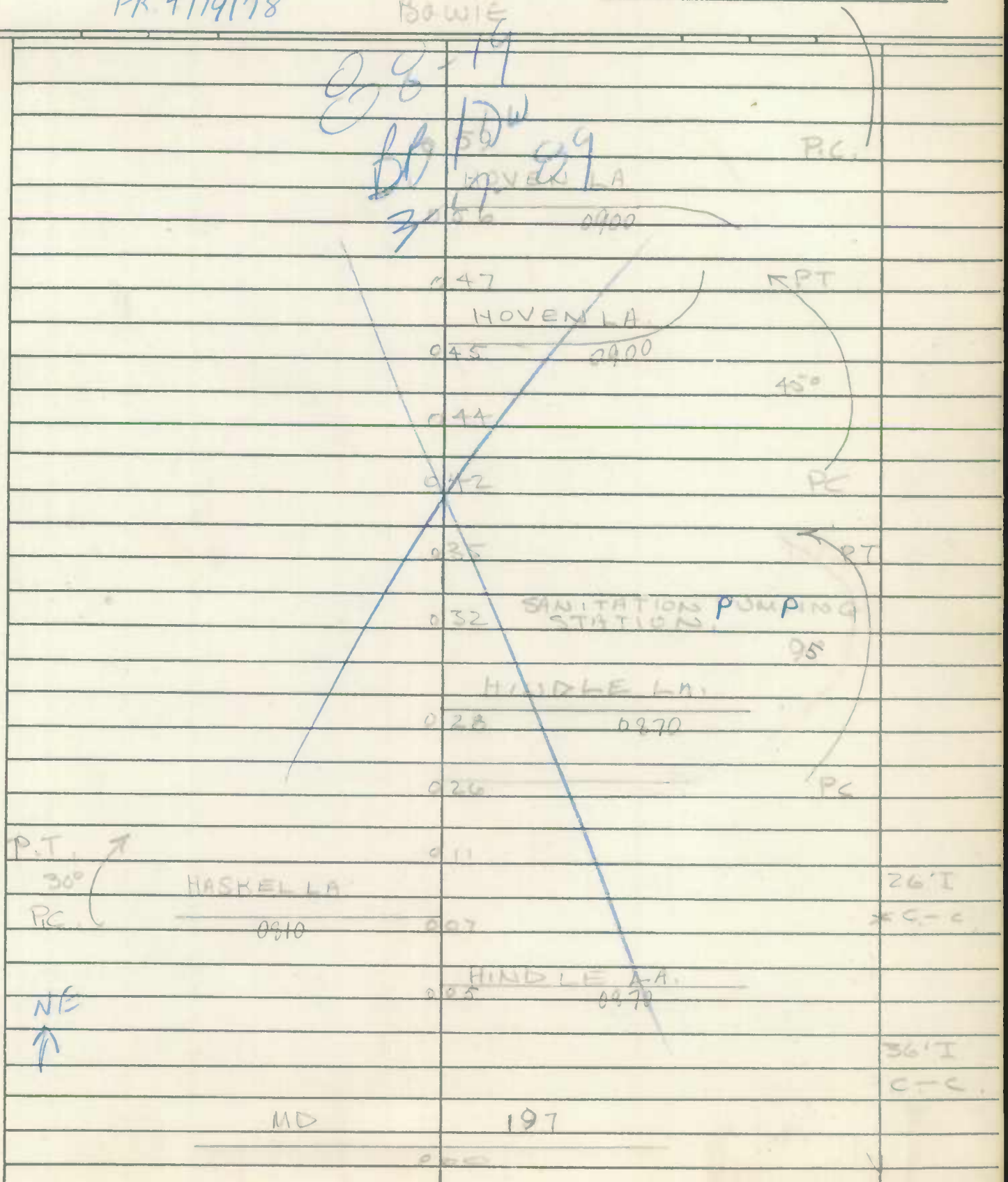

Form 6 HPS (Rev. 1961)

ROAD INVENTORY SHEET

Party Chief ~~Craig Forrest~~ E. SCHUYLER
Recorder ~~Tommy Landon~~ J. EMERICK
Chainman B. GRIFFEN

Road No. (MUN.) 0880
Name HOLIDAY LA.
Sheet No. 2 OF 2
Date 1-17-68
County PR. GEO

BOWIE

BB/DW
80-14
80
3-17-89

MD 197
0 86

HASKELL LA.
0810 0 82

HEMING ~~PL~~ LA.
0840
0 78

HADDON PL.
0 75 0760
PT
60°
P.C.
0 74

HYSON PL.
0920 0 73

HANOVER PL
0 71 0790

PT
0 68
36' I
C-C.

HYDE LA.
30°
0910 0 67

PC
0 65

~~0 62~~

HILLMAN PL
0 62 0860
PT
40°

Form 6 HPS (Rev. 1961)

ROAD INVENTORY SHEET

Party Chief E. SCHUYLER
Recorder T. LANDON
Chainman E. KOENIG

TL VER.
FR. 4/28/78

BOWIE

Road No. 1660
Name MAPLE AVE
Sheet No. 10F1
Date 4-9-68
County PRINCE GEORGES

OP ~~607~~ 30	0	29	18' I
		(MUN) 9100	30' CW
	0	24 10TH ST.	18' I
9TH		ST.	30' CW
MD	0	18 564	26' I
(MUN) →		(MUN) 9080	30' CW
8TH	0	12 ST.	20' I
(MUN)		(MUN) 9070	26' CW
7TH	0	06 ST.	22' I
	0	01 LIMIT BOWIE	
CORP - - 6TH ST. - -		DUCKETTOWN RD	24' CW
9060 (MUN)	0	00 CO 47	

MAPLE AVE
CO 67

Form 6 HPS (Rev. 1961)

ROAD INVENTORY SHEET

Urban

Party Chief E. Schuyler
Recorder T. London
Chairman E. Koenig

Revised 2-11-71 G.J.G.
Previous OP30 Now Co. 3163
68-114

Road No. OP 30
Name
Sheet No. 1 of 1
Date 4-9-68
County Prince Georges

861-425
M-32

Bowie 013

NOW COMBINED WITH
MU 1660 MAPLE AVE
(92-2) GD AH
3/5/93

E

(MUN) 2210
Railroad Ave

011

27'H
27'Cw

008

002 18" RCP 16'H
2'-Grass Shld
Ditch to Ditch
24'Cw

(MUN) 1660
Maple Ave

000

Form 6 HPS (Rev. 1961)

(AT 92 MU EX#1)
GD/A.H 3-5-93

ROAD INVENTORY SHEET

Party Chief SCHUYLER
Recorder MARTIN
Chainman

T. LANDON
F. RHODES
VERIFIED
4/25/78 A/T
BOWIE BELAIR

Road No. 0410 1825
Name CHAPEL FORGE DR - MERCER
Sheet No. 10F1
Date 4-1-68
County PRINCE GEORGES

OLD CHAPEL		ROAD	
CO	0 42	52	SS
	0 38	40° PT	
		CRAFT LANE	
	0 35	PC	
CANFIELD LANE			
	0 31		
		CHANLER LANE	
PT 30° FAU 5251	0 28		
CHELTON LANE			
PC CHALFORD LA.	0 26		
	0 21		
CASWELL LANE			
	0 16		
COLLECTOR-URBAN		CLEARFIELD ~~LANE~~ DR.	
	0 11	PT	
		50°	
	0 08	PC	
		CHERRYWOOD LANE	
1825 MERCER DR.	0 06	0440	
N			34' I.C.C.
MILLSTREAM		DRIVE	2 ML
1880	0 00	SS	

SHA 51.3 - 8 Revised
4.83

MARYLAND STATE HIGHWAY ADMINISTRATION

(93-19)

ROAD INVENTORY SHEET CO 73

Party Chief GD
Recorder [illegible]
Assistant
Map No./Dir. F12 / [illegible]
State Coordinates

Road No. ~~OR 4818~~ Mu 1826
Road Name Mitchellville Rd
County Prince George's
Date 3-9-94
Sheet No. 7 OF 8

TRAFFIC CODES
TRAFFIC CONTROLS: STOP SIGN=SS, TRAFFIC LIGHT=T.L., FLASHING RED BALL=F.R.

TRAFFIC CODES
PARKING RESTRICTIONS: A.M. PEAK, P.M. PEAK, A.M./P.M. PEAK, NO PARKING ANYTIME=N.P., COMM/IND. ACCESS=E

SYSTEM: FED. AID.	SYSTEM: FUNCT CLASS.	SYSTEM: HWY. SYS.	SYSTEM: HPMS SAMPLE	TRAFFIC: PRKG. REST.	TRAFFIC: COM/IND. ACCESS	LINE DIAGRAM	TRAFFIC: CONTROL	TRAFFIC: COM/IND. ACCESS	TRAFFIC: PRKG. REST.	PAVEMENT DATA
						10' I LTL				
						X-over				
						PC 3 04				
						10' I LTL 3 00				
						Heritage Blvd				
						2 97 Mu 0855				
										2.24-I
						X-over				20' Grs med
					E	To Prkg Lot 2 93		E		Jcc
						10' I LTL				2 uml
						2 90				
						2 87				X
						10' I LTL				2.24' I
										10' Grs med
										Jc-L
										2 uml
						Collington Rd				
						MD 2 85 197 X				X
										47' I
										Jcc
										2 ml
						(Prod) RTL Mu 1826 ~~73~~				

8 of 8

SYSTEM				TRAFFIC		LINE DIAGRAM	TRAFFIC			PAVEMENT DATA
FED. AID.	FUNCT. CLASS.	HWY. SYS.	HPMS SAMPLE	PRKG. REST.	COM/IND ACCESS		CONTROL	COM/IND ACCESS	PRKG. REST.	
						Road 349 End				
						348 90°				
					E	341				
						340		E		
						335		E		
						332				48' I
					E	328 OP 5390		E		Jcc
										4ML
						327				
						324 PT		E		
						40°				
						Harbour Way				
						~~Point~~ 3 ~~18~~20 ~~End~~				
						MU 1015				
						316 PC				
						PT 310				
						10' I LT				
						300 x Over				224' I
						307				20' Band
						10' I LT				Jcc
						305				Dum
						MU 1826				

SHA 51.3-8
11-15-72

STATE HIGHWAY ADMINISTRATION OF MARYLAND

URBAN-WASH

ROAD INVENTORY SHEET MUN 1959

Party Chief I. LANDON
Recorder E. RHODES
Helper

Map No. 32 BOWIE -URBAN

Road No. OP 1283
Road Name NORTHVIEW DR.
Sheet No. 1 OF 1
Date 4/19/78
County P.G.
State Coordinates 872-409

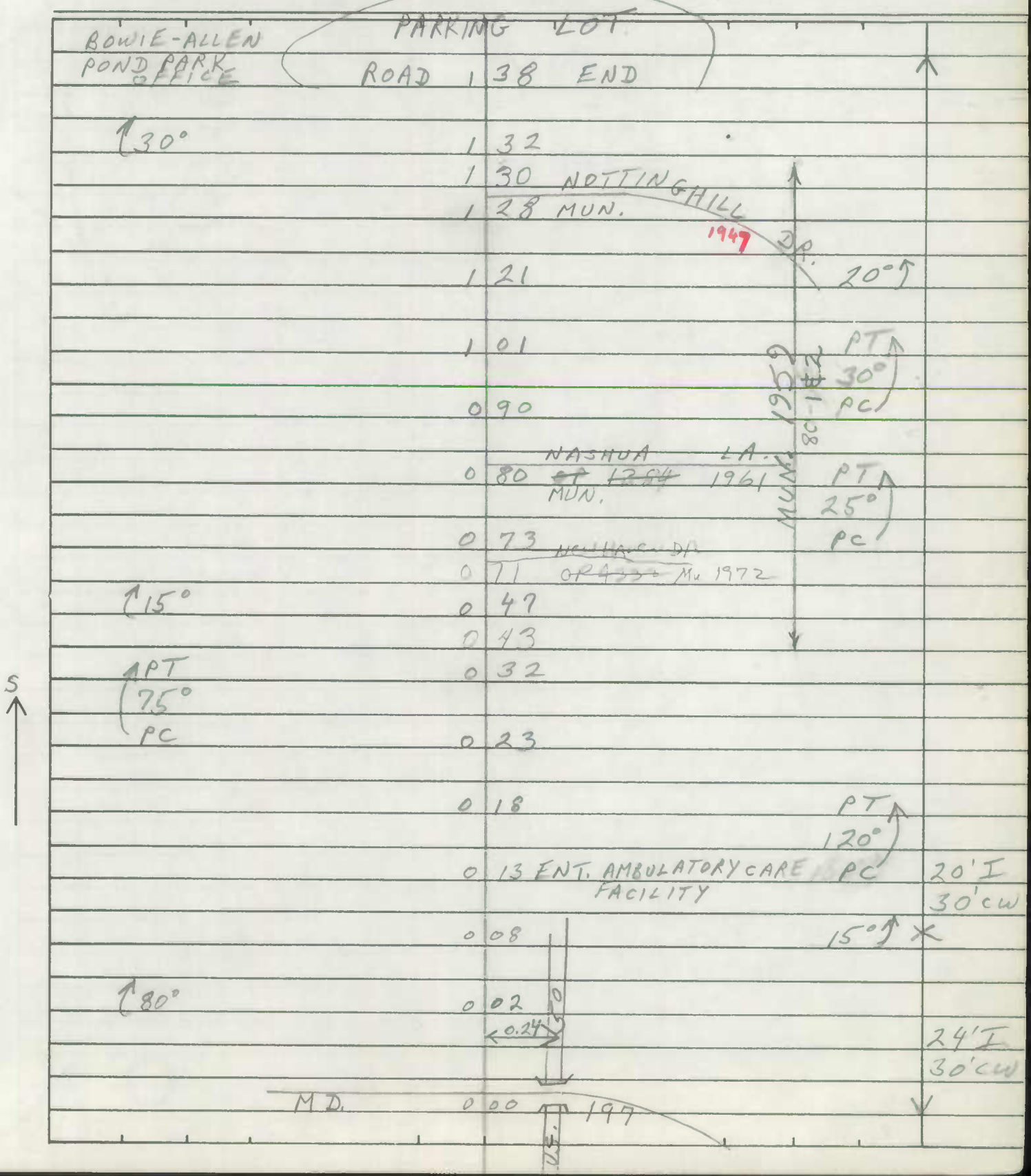

SHA 51.3-8
11-15-72

ROAD INVENTORY SHEET

Road No. _____
Road Name _____
Sheet No. _____
Date _____
County _____
State Coordinates _____

SHA 51 3-0
11-15-72

STATE HIGHWAY ADMINISTRATION OF MARYLAND

87-15
WB/CG
2-11-84

MU 1959

ROAD INVENTORY SHEET

Party Chief T. LANDON
Recorder F. RHODES
Helper

Road No. OP1283
Road Name NORTHVIEW DR
Sheet No. 1 OF X2
Date 4/19/78
County P.G.
State Coordinates 872-409

Map No. 32

83-4 EXTRA PB JE 2-10-84 BOWIE

BOWIE-ALLEN POND PARK OFFICE

~~PARKING LOT~~

~~ROAD~~ + ~~28~~ ~~END~~

~~20'~~ ~~30'~~

E (ICE ARENA) ~~X~~

30°

1 32
1 30 NOTTINGHILL
1 28 MUN.
1949 2 P.
1 21 20°
1 01 PT 30° PC
0 90
0 80 NASHUA LA 1961 MUN. PT 25° PC
0 73 NEW HAVEN DR
0 71 ~~OP 433~~ MUN 1972 50' I JC-L
15°
0 47
0 43 X 2 ML
PT 75° PC
0 32
0 23
0 18 PT 120° PC
0 13 ENT AMBULATORY CARE FACILITY 20' I 50' CL
0 08 15°
80°
0 02
0 00 197

MD

S

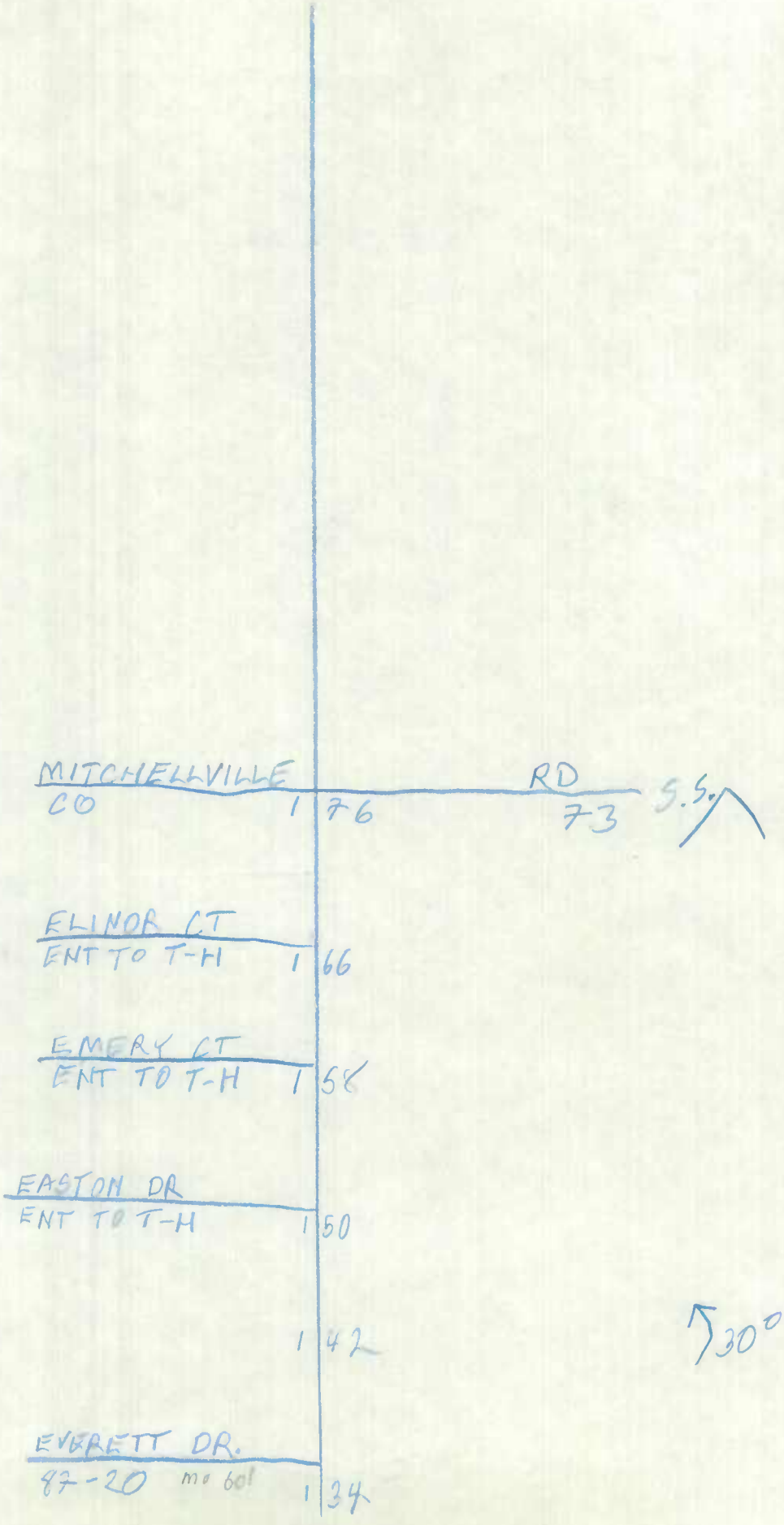
MITCHELLVILLE
CO
1 76
RD
73
S.S.
ELINOR CT
ENT TO T-H
1 66
EMERY CT
ENT TO T-H
1 58
EASTON DR
ENT TO T-H
1 50
1 42
30°
EVERETT DR.
87-20 mo 60!
1 34

SHA 51.3-8
11-15-72

STATE HIGHWAY ADMINISTRATION OF MARYLAND

URBAN-WASH

87-15
BB
CG 2-11-87

ROAD INVENTORY SHEET MUN 1959

Party Chief I. LANDON
Recorder E. RHODES
Helper

Road No. OP 1283
Road Name NORTHVIEW DR.
Sheet No. 1 of 12
Date 4/19/78
County P.G.
State Coordinates 872-409

Map No. 32 BOWIE

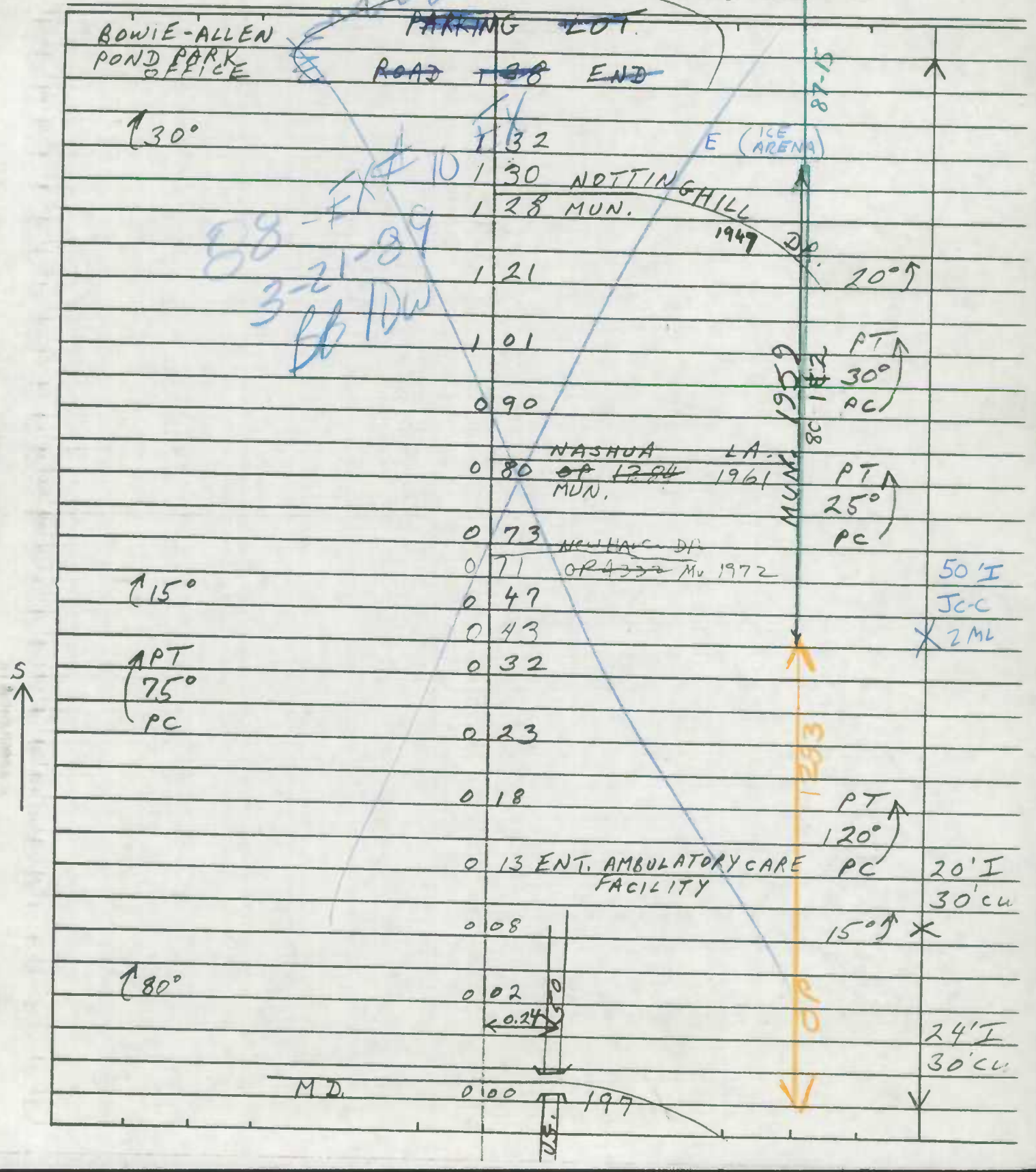

SHA 51.3-8
11-15-72

ROAD INVENTORY SHEET

Road No. MU 1959
Road Name NORTHVIEW DR
Sheet No. 2 of 2
Date
County PG
State Coordinates

88-EX 10 EX
3-21-89
BB / DW

MITCHELLVILLE CO	1 76	RD 73	5.5	
ELINOR CT ENT T.H.	1 66			
EMERY CT ENT T.H.	1 58			
EASTON DR ENT T.H.	1 50			
	1 42		30°	
EVERETT DR MU 0601	1 34			50' I Jc-C
				SAME

MU 1959 87-15



SHA 51.3 - 8 Revised
4.83

Bowie

MARYLAND STATE HIGHWAY ADMINISTRATION

ROAD INVENTORY SHEET

98-1MU
G.D.
E.F.
2/19/99

95-7
BB/AH
3/12/96

87-17

91-14 A/T
3-13-92
OT/JS

Party Chief	WB	Road No.	MU 2131
Recorder	CG	Road Name	PENNSBURY DR
Assistant		County	P.G.
Map No./Dir.	1 W	Date	2-11-86
State Coordinates	BOWIE	Sheet No.	1 OF 1

SYSTEM				TRAFFIC		LINE DIAGRAM	TRAFFIC			PAVEMENT DATA
FED. AID.	FUNCT CLASS.	HWY. SYS.	HPMS SAMPLE	PRKG. REST.	COM/IND. ACCESS		CONTROL	COM/IND. ACCESS	PRKG. REST.	
										36' I
										JC-C
										2UML
						PLEASANT HILL LA 025				
						Mu 2169				
						PEWTER LA 023 ENT TO T-H (91-14)				
						PENNSBURY WAY ENT. TO T-H 018				
						PEWTER LA 012 ENT TO T-H				
						011 PT				
						PATRICK LA ENT. TO T-H 002 MU 2098				
						35°				
						004 T-H		E		
						002 PC				34' I
										JC-C
						US 301				2 ML
						SBL 000				
						NBL				
						@ 20.53				

TRAFFIC CODES

TRAFFIC CONTROLS: STOP SIGN=SS, TRAFFIC LIGHT=T.L., FLASHING RED BALL=F.R.

TRAFFIC CODES

PARKING RESTRICTIONS: A.M. PEAK, P.M. PEAK, A.M./P.M. PEAK, NO PARKING ANYTIME=N.P., COMM/IND. ACCESS=E


SYSTEM
FED. AID.
FUNCT. CLASS.
HWY. SYS.
HPMS SAMPLE
TRAFFIC
PRKG. REST.
COM/IND ACCESS
LINE DIAGRAM
TRAFFIC
CONTROL
COM/IND ACCESS
PRKG. REST.
PAVEMENT DATA

95-7
96 Mu ex #27
BB/MG
3-6-97

SHA 51.3 - 8 Revised 4.83

MARYLAND STATE HIGHWAY ADMINISTRATION

BOWIE

ROAD INVENTORY SHEET

Mu 2131

Party Chief	BB	Road No.	OP 5103
Recorder	AH	Road Name	PENNSBURY DR
Assistant		County	PRINCE GEORGES
Map No./Dir.	/ SW	Date	3/12/96
State Coordinates		Sheet No.	2 OF 3

TRAFFIC CODES: TRAFFIC CONTROLS: STOP SIGN-SS, TRAFFIC LIGHT=T.L., FLASHING RED BALL=F.R.

TRAFFIC CODES: PARKING RESTRICTIONS: A.M. PEAK, P.M. PEAK, A.M./P.M. PEAK, NO PARKING ANYTIME=N.P., COMM/IND. ACCESS=E

SYSTEM: FUNCT CLASS	SYSTEM: HWY SYS	SYSTEM: HPMS SAMPLE	TRAFFIC: PRKG. REST.	TRAFFIC: COM/IND ACCESS	LINE DIAGRAM	TRAFFIC: CONTROL	TRAFFIC: COM/IND ACCESS	TRAFFIC: PRKG. REST.	PAVEMENT DATA
					PASADENA PL				
					Ent to T.H 0 ~~0~~ ~~19~~ 47				
					~~8~~ ~~73~~			V	
					PC ~~0~~ ~~12~~ 0 48				
					PENTERRA WAY PARKLAWN PL				
					MU 2123 0 ~~0~~ ~~11~~ 39 op 5198				
					0 ~~0~~ ~~10~~ 38			PKG	
					0 ~~0~~ ~~08~~ 36			V	
					PEMBRIDGE CT				
					0 ~~0~~ ~~07~~ 35 MU 1016				26'I
									JCC
									ZUML
					POSTWICK PL				36'I
					Ent to T.H 0 ~~0~~ ~~02~~ 30				X 36'I
									JCC
									ZUML
					~~0~~ ~~00~~			X	
					X X X X				
					~~PENNSBURY DR~~ ~~MU 2125~~				

OP 5103

MU 2131

COUNTY _____ ROAD NO. _____ PAGE ___ OF ___

SYSTEM				TRAFFIC		LINE DIAGRAM	TRAFFIC			PAVEMENT DATA
	FUNCT CLASS	HWY SYS	HPMS SAMPLE	PRKG. REST	COM/IND ACCESS	3 OF 3	CONTROL	COM/IND ACCESS	PRKG. REST.	
						MD X 214				
						0 ~~44~~ 72				22'I
										JCC
										2ML
						0 ~~42~~ 70				
					E	0 ~~35~~ 63				
					E	0 ~~33~~ 61 PT				
						35°				
						0 ~~28~~ 55 PC				
						PARKLAWN PL				
						0 ~~26~~ 54 or 5198				
						PALENTINE PL				
						ENT to TH 0 ~~23~~ 51				
						0 ~~22~~ 50				
						PT 0 ~~21~~ 49				26'I
										JCC
						0 ~~0~~ ~~20~~ 48				2UML
						95°				

ONE WAY

2131

Mun

AXG

Form 6 HPS (Rev. 1961)

X

ROAD INVENTORY SHEET

Party Chief E SCHUYLER
Recorder J. LANDON
Chainman E. HOENIG

TL VER.
FR 4/28/78
BOWIE

Road No. 2210
Name RAILROAD AVE
Sheet No. 10 F1
Date A-9-68
County PRINCE GEORGES

9TH		ST.	
MD	005	564	
			I 20' ~~H~~
			C-RT.
			~~[illegible]~~
			24' CW
	004		
			I 18' ~~H~~
			~~[illegible]~~
			20' CW
NW	OP. ~~607~~ 30	000	

Form 6 HPS (Rev. 1961)

ROAD INVENTORY SHEET

Party Chief E. SCHUYLER
Recorder T. LANDON
Chainman E. KOENIG

TL VER.
FR. 4/28/78
BOWIE

Road No. 3431
Name ZUG RD #1
Sheet No. 1 of 1
Date 4-11-68
County PRINCE GEORGES

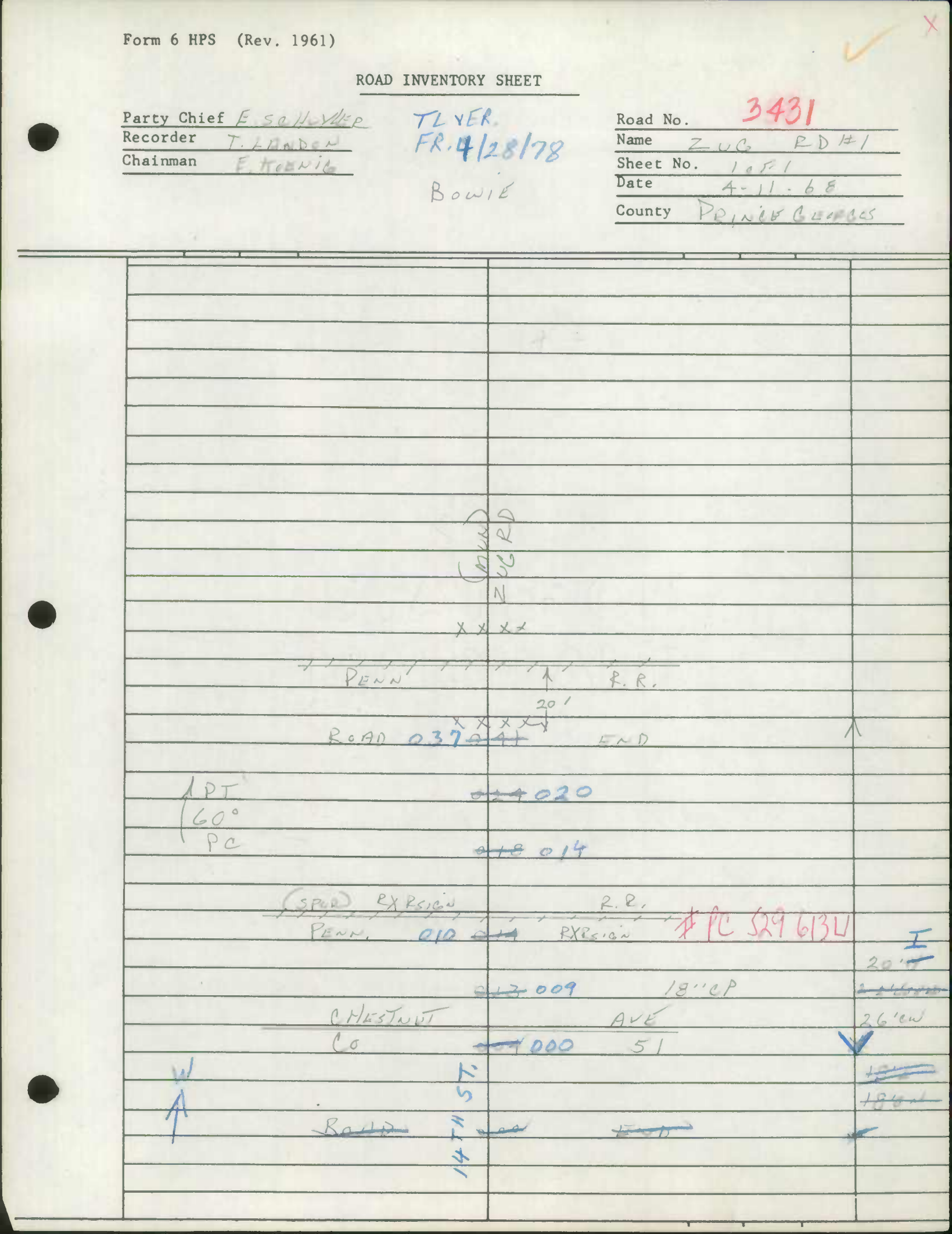

(MUN) ZUG RD

x x x x

PENN R.R.

20'

x x x x

ROAD 037 ~~041~~ END

PT 60° PC

~~014~~ 020

~~018~~ 014

(SPUR) RXRSIGN R.R.

PENN. 010 ~~014~~ RXRSIGN # PC 529 613W

I

20' ~~[illegible]~~

~~013~~ 009 18" CP

CHESTNUT AVE

CO ~~004~~ 000 51

26' CW

W

14TH ST.

~~18"~~

~~18"~~

~~ROAD~~ ~~000~~ ~~END~~

Form 6 HPS (Rev. 1961)

ROAD INVENTORY SHEET

Party Chief E. SCHUYLER
Recorder T. LANDON
Chainman E. HOENIG

TL VER.
FR. 4/28/78

BOWIE

Road No. 9070
Name 7TH STREET
Sheet No. 1 OF 1
Date 4-9-68
County PRINCE GEORGES

ROAD	034	END	
CHANGE		AVE.	
MD	027	197	
	023	SCHOOL (VAC)	
MAPLE		AVE	
1660 (MUN)	011	(MUN)	
	003		
OP 247	000	CORP LIM BOWIE	



Form 6 HPS (Rev. 1961)

ROAD INVENTORY SHEET

Party Chief E. SCHUYLER
Recorder T. LANDON
Chainman E. HOENICK

TL VER
FR. 4/28/78

Bowie

Road No. 9080
Name 8 TH STREET
Sheet No. 1 OF 1
Date A. 9-68
County PRINCE GEORGES

	CORP.	0 32	Limits of Bowie	10'B
		0 29		10'CW
		0 25		17'I
				1-4'ESHLD
				28'CW
	16th (MUN)		(MUN)	
	MAPLE	0 22	AVE	18'I
		0 18	24" CMP	30'CW
		0 17		
				23'I
				C-RT.
		0 15	ST. JAMES CHURCH	
				30'CW
	04th (MUN)			
	CHAPEL AVE.	0 14		23'I
				C-LT.
				30'CW
		0 11		24'I
				C-LT.
		0 10	SCHOOL (VAC)	
		0 09		23'I
				C-LT.
	04 CHESTNUT		AVE	30'CW
	MD	0 06	197	26'I
W				2'ESHLDLT.
				30'CW
		0 02		20'I
				26'CW
	ROAD	0 00	END	

Form 6 HPS (Rev. 1961)

ROAD INVENTORY SHEET

Party Chief E. SCHUYLER
Recorder T. LANDON
Chainman E. HOENIG

TL VER
FR 4/28/78

BOWIE

Road No. 9120
Name 12TH STREET
Sheet No. 1 OF 1
Date 4-11-68
County PRINCE GEORGES

ROAD 024 ~~OTT~~ END CHURCH (ABAN)

18'I
~~20'I~~
20'CW

CHESTNUT AVE
CO ~~015~~ 020 51

E

20'I
2-2'ESHLD
26'CW

(MEN) 1930
005 ~~000~~ MYRTLE AVE

4157

10'I
12'CW

ROAD 0 00 END

Form 6 HPS (Rev. 1961)

OP 4157

ROAD INVENTORY SHEET

Party Chief E. SCHUYLER
Recorder T. LANDON
Chainman E. KOENIG

TL VER
FR 4/28/78

Road No. 9120
Name 12TH STREET
Sheet No. 1 OF 1
Date 4-11-68
County PRINCE GEORGES

BOWIE

F12

0863-426 ~~M32~~

UNASSIGNED - NOW ALL

MU 9120 per Imp # 92-1 5/18/93 T Massicot

ROAD 029 ~~011~~ END CHURCH (ARAN)

18'I
~~20'I~~
20'CW

CHESTNUT AVE
CO ~~015~~ 020 51

20'I
2-2'ESHD
26'CW

(...) 1930
005 ~~000~~ MYRTLE AVE

415'

10'I
12'CW

ROAD 000 END

Form 6 HPS (Rev. 1961)

ROAD INVENTORY SHEET

Party Chief E SCHUYLER
Recorder B. MARTIN
Chainman

T. LANDON
F. RHODES
VERIFIED
5/9/78

Road No. 0010
Name ALLISON STREET
Sheet No. 10F1
Date 5-2-68
County PRINCE GEORGES

BRENTWOOD

ARUNDLE Rd
~~BULLARD ST~~
~~ARUNDLE~~
~~ALLISON ST~~
MD 0020
(MT RAINIER)

CHILLUM RD.

34th ST.

CORP LIMITS 0 47 OF

ONE WAY

~~34th~~ ST
0371 0 28

22' IC-C

38th
MD. 0 16 ST. 208

38th PLACE
0380 0 10

PT
25°
PC

NW

39th ST
0392 0 03

26' IC-C

CORP. LIMITS 0 00 BRENTWOOD

39th PLACE
0 00

ALLISON ST.

MD 0010
N. BRENTWOOD

Brentwood

Form 6 HPS (Rev. 1961)

ROAD INVENTORY SHEET

Party Chief E SCHUYLER
Recorder B. MARTIN
Chainman

T. LANDON
F. RHODES
VERIFIED
5/9/78

Road No. 0010
Name ALLISON STREET
Sheet No. 10F1
Date 5-2-68
County PRINCE GEORGES

BRENTWOOD

FRUNDLE Rd
~~BULLANIN ST~~
~~ARUNDLE RD~~
~~ALLISON ST~~
MU 0020
(MT RAINIER)

CHILLUM RD.
ST.
MU0070

34th ST.
CORP LIMITS 0 47 OF BRENTWOOD

ONE WAY

~~34th~~ ST.
0371 0 28

22' IC-C

38th
MD. 0 16 ST.
208

38th PLACE
0380 0 10 PT

NW

25°

39th ST
0392 0 03 PC

26' IC-C

CORP. LIMITS 0 00 BRENTWOOD

ALLISON ST.
MU0010
N. BRENTWOOD
0.04

39th PLACE
0 00

Form 6 HPS (Rev. 1961)

ROAD INVENTORY SHEET

VARNUM ST #2

Party Chief E. SCHUYLER
Recorder F. SETTAN
Chainman

LANDON
MT. RODES
VERIFIED
5/11/78

Road No. 0020
Name ARUNDEL ROAD
Sheet No. 1 OF 1
Date 5-15-68
County PRINCE GEORGES

Corp Limits CHILLUM RD of Brentwood

Corp Limits ~~34TH~~ MU 70	0.71	34TH ST 9340	of Mt. Rainier
	0.70		
200	0.60	32ND ST MUN 9320	
	0.51	31ST ST MUN 9311	
	0.50	TWIN CB L 14 X D 6 X W 100+	36'J C.C
30TH MUN	0.44	ST 9300	
29TH MUN	0.37	ST 9290	
25TH ST MUN 9250	0.26		
CORP LINE OF MT RAINIER 24TH AVE CO 469	0.22		
	0.21		
	0.18	P MA 04C CB L 22 X D 7 X W 100+	48'I C.C.
NE			
RUSSELL CO 480	0.15	AVE MU0190	
	0.14	ALLEY #13 MUN 8310	
22ND AVE CO 468	0.10		40'I C-C
EASTERN	0.01	AVE	
CORP	0.00	LINE OF MT RAINIER	

VARNUM ST #2 0242

SHA 51.3-8
11-15-72

STATE HIGHWAY ADMINISTRATION OF MARYLAND

ROAD INVENTORY SHEET

Party Chief I. LANDON
Recorder E. RHODES
Helper

Map No. BRENTWOOD

Road No. MUN. 0401
Road Name 40TH ST
Sheet No. 1 OF 1
Date 5/8/78
County P.G.
State Coordinates

92-1 A/T
78-A

SW

SHEPPARD ST. #1
0 28 0111

0 24 15°

UTAH AVE.
0 17 0150

VOLTA AVE
0 05 0170

ONE WAY

21 I
C-C

CORP LIMITS OF BRENTWOOD
AL. #1
0 00 N. BRENTWOOD

SHA 51.3-8
11-15-72

ROAD INVENTORY SHEET

Road No. _____
Road Name _____
Sheet No. _____
Date _____
County _____
State Coordinates _____

BRENTWOOD

REWROTE SM

48-EX1
3-22-89
BS, DW

SHA 51.3 - 8 Revised 4.83

MARYLAND STATE HIGHWAY ADMINISTRATION

ROAD INVENTORY SHEET MU 0340

Party Chief E. SCHUYLER
Recorder H. GORMAN
Assistant
Map No./Dir. / N
State Coordinates

Road No. ~~MUN 9340~~
Road Name 34TH ST
County PRINCE GEORGES
Date 10-5-88
Sheet No. 13 OF 31

TRAFFIC CODES: STOP SIGN=SS, TRAFFIC LIGHT=T.L., FLASHING RED BALL=F.R.

TRAFFIC CODES: A.M. PEAK, P.M. PEAK, A.M./P.M. PEAK, NO PARKING ANYTIME=N.P., COMM/IND. ACCESS=E

SYSTEM				TRAFFIC		TRAFFIC			
FED. AID.	FUNCT CLASS.	HWY. SYS.	HPMS SAMPLE	PKG. REST.	COM/IND. ACCESS	CONTROL	COM/IND. ACCESS	PKG. REST.	PAVEMENT DATA
	7								
	7								
	7							

Form 6 HPS (Rev. 1961)

Tabbed as MD 208

ROAD INVENTORY SHEET

Party Chief T. LANDON
Recorder W. WOODWARD
Chainman

T. LANDON
F. RHODES
VERIFIED
5/10/78

Road No. MD. 208 II
Name 32ND ST.
Sheet No. 1 of 3
Date 10-17-68
County PRINCE GEORGES

	(Mun.)			(Mun.)	
115°	WINCOM	0	56	RD.	X
	(Mun.)				
	WORCESTER ST	0	48		
					3' I
					JC-C
	(Mun.)				X 2ML
	VARNUM ST.	0	39		
				(Mun.)	29' I
	(Mun.)			AVE.	JC-C 2ML
	JASPER	0	31	ST.	X
					JC-C
		0	26		X 2ML
	(Mun.)				
	UTAH			(Mun.)	
		0	25	AVE. ST.	
	(Mun.)			(Mun.)	31' I
	TAYLOR	0	20	AL. #3 ST.	JC-C
	(Mun.)	0	17		2ML
	SHEPPARD ST.	0	14	ST.	X
	AL #2 (Mun.)	0	11	(Mun.)	
	SHEPPARD CT.	0	07	SHEPPARD ST.	
30°	AL #1	0	05		
					36' I
	BUNKER HILL RD.	0	01		JC-C
				AVE	2ML
NY	RHODE ISLAND	0	00		X
	U.S.				
				I	
				208	
				MD.	

Form 6 HPS (Rev. 1961)

ROAD INVENTORY SHEET

Party Chief T. LANDON
Recorder W. WARFIELD
Chainman

HAMILTON ST
Road No. MO 208 II
Name 38TH ST.
Sheet No. 2 OF 3
Date 10-17-68
County PRINCE GEORGES

	1 38		
	1 30	35TH AVE.	X
(MUN.)			25' I
35TH PL.	1 31		C-C
	1 29		X 24' I
		(MUN.)	26' CW
	1 21	36TH AVE.	
	1 19		X
			42' I
			C-RT
			42' CW
		(MUN.)	
	1 11	37TH AVE.	X
(MUN.)			41' I
37TH PL.	1 09		C-RT.
		90° MUN.	41' CW
X	1 01	38TH AVE 90°	X
(MUN.)		90° (MUN.) HAMILTON ST.	
ALLEY 26 R	0 97		
(MUN.) R			
ALLEY 27	0 77		
	0 75	ENT. PARK #16034	
NORTH WEST LIMITS	0 70	HYATTSVILLE BRANCH	
CORP. LIMITS		BR No. 16034	
27' I C-C 5' T. SIDEWALK RT.		(MUN.)	
(MUN.) ALLISON	0 64	ST.	27' I
			C-C
			2 MC

HAMILTON 49 ST
EASU
16-84 S
NON FAU
16-57 S
38TH AVE.
MUN.

SHA 51.3 - 8 Revised
4.83

Brentwood

MARYLAND STATE HIGHWAY ADMINISTRATION

ROAD INVENTORY SHEET

93-2

Party Chief	BB	Road No.	Md 208
Recorder	RM	Road Name	38th Ave
Assistant		County	Prince Georges
Map No./Dir.	E-11 / N	Date	9-26-85
State Coordinates	815-397	Sheet No.	1 OF 6

TRAFFIC CODES
TRAFFIC CONTROLS: STOP SIGN=SS, TRAFFIC LIGHT=T.L., FLASHING RED BALL=F.R.

TRAFFIC CODES
PARKING RESTRICTIONS: A.M. PEAK, P.M. PEAK, A.M./P.M. PEAK, NO PARKING ANYTIME=N.P., COMM/IND. ACCESS=E

SYSTEM: FED. AID.	SYSTEM: FUNCT. CLASS.	SYSTEM: HWY. SYS.	SYSTEM: HPMS SAMPLE	TRAFFIC: PRKG. REST.	TRAFFIC: COM/IND. ACCESS	LINE DIAGRAM	TRAFFIC: CONTROL	TRAFFIC: COM/IND. ACCESS	TRAFFIC: PRKG. REST.	PAVEMENT DATA
						0.24				
						Corp 2-Tracks Limits / of Brentwood				
						0.23				
						Corp Limits / Cottage City / BO#140909/M				
						0.22				
						Br# 16033				
						Cottage Terr.				
						0.21 PT 40°				
						Alley #1				
						0.18				40'I
										J-CC
									N.P.	2-ML
						Parkwood ST PC			US	
						0.14				
				N.P.						
				65		0.12				
					E	0.03				36'I
										J-CC
						Bladensburg Rd				2-ML
V	V					Corp Limits 0.00 Cottage City	T.L.			
						US I Alt.				

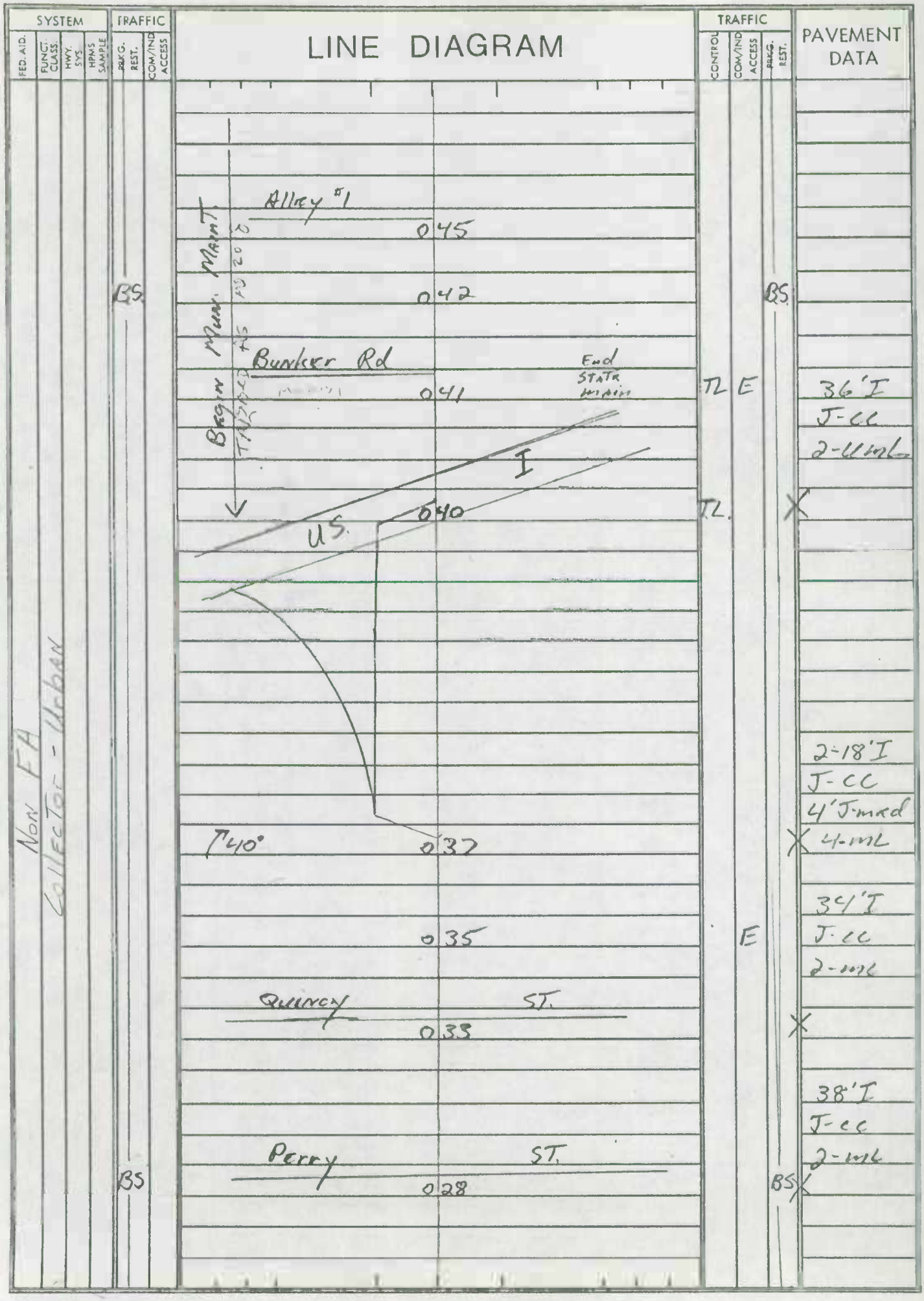
SYSTEM
FED. AID.
FUNCT. CLASS.
HWY. SYS.
HPMS SAMPLE
TRAFFIC
PRKG. REST.
COM/IND ACCESS
LINE DIAGRAM
TRAFFIC
CONTROL
COM/IND ACCESS
PRKG. REST.
PAVEMENT DATA
Non FA
Collector - Urban
Begin Mun. Maint.
Alley #1
045
BS
042
BS
Bunker Rd
End State Main
041
TL
E
36'I
J-cc
2-UML
I
040
TL
X
US
2-18'I
J-cc
4'J-med
4-ML
40°
037
X
34'I
J-cc
2-ML
035
E
Quincy
ST.
033
X
38'I
J-cc
2-ML
Perry
ST.
BS
028
BS
X

SHA 51.3 - 8 Revised
4.83

MARYLAND STATE HIGHWAY ADMINISTRATION

ROAD INVENTORY SHEET

Party Chief	BB	Road No.	Md 208
Recorder	RM	Road Name	38th Ave
Assistant		County	P.G.
Map No./Dir.	F-11 / N	Date	9-26-85
State Coordinates	815-397	Sheet No.	3 OF 6

TRAFFIC CODES
TRAFFIC CONTROLS: STOP SIGN=S.S., TRAFFIC LIGHT=T.L., FLASHING RED BALL=F.R.

TRAFFIC CODES
PARKING RESTRICTIONS: A.M. PEAK, P.M. PEAK, A.M./P.M. PEAK, NO PARKING ANYTIME=N.P., COMM/IND. ACCESS=E

SYSTEM: FED. AID.	FUNCT. CLASS.	HWY. SYS.	HPMS SAMPLE	TRAFFIC: PRKG. REST.	COM/IND. ACCESS	LINE DIAGRAM	TRAFFIC: CONTROL	COM/IND. ACCESS	PRKG. REST.	PAVEMENT DATA
NON FA	URBAN COLLECTOR									30'I
										J-CC
						Upshur ST.				2-ML
						071				
						070			BS	40'I
										J-CC
										2-ML
				BS		066				
						UTAH ST.				
						065		SS		
									N.P.	
						Taylor ST.				
						060			BS	
						Alley #3				
						058				30'I
										J-CC
										2-UML
						Shepard ST.				
						MU 110 054				
						Alley #2				
				BS		MU 8020 049		E	BS	
				NP						
						Shepard CT / Shepard ST				
						MU 0100 047 MU. 0111				

MUNICIPAL MAINT TRIBBED AS MD 208

LINE DIAGRAM

SYSTEM: FED. AID.	SYSTEM: FUNCT. CLASS.	SYSTEM: HWY. SYS.	SYSTEM: HPMS SAMPLE	TRAFFIC: PRKG. REST.	TRAFFIC: COM/IND ACCESS	LINE DIAGRAM	TRAFFIC: CONTROL	TRAFFIC: COM/IND ACCESS	TRAFFIC: PRKG. REST.	PAVEMENT DATA
Non FA	Collector Urban					Begin State Main				
						Northwest Corp ↑ Limits / Corp ↓ Limits — 110 — Branch Hyattsville ↑ Brentwood ↓ Br# 16034				26'I J-CC 2-ML
						Allison ST. — 104			BS	
				BS.		103				
									NP	
				BS		098				27'I J-CC 2-ML
						Windom Rd — 096	SS		BS	
						Webster ST. — 088				
						Volta Varnum ST — 079 — Ave — Jackson Ave	SS		BS	
				BS		076				

MUNICIPAL MAINT TRADED AS MD 208

SHA 51.3 - 8 Revised
4.83

MARYLAND STATE HIGHWAY ADMINISTRATION

ROAD INVENTORY SHEET

Party Chief: BB
Recorder: RM
Assistant:
Map No./Dir.: F-11 I N
State Coordinates: 815-397

Road No.: Md 208
Road Name: 38th Ave
County: P.G.
Date: 9-26-85
Sheet No.: 5 OF 6

TRAFFIC CODES
TRAFFIC CONTROLS: STOP SIGN=SS, TRAFFIC LIGHT=T.L., FLASHING RED BALL=F.R.

TRAFFIC CODES
PARKING RESTRICTIONS: A.M. PEAK, P.M. PEAK, A.M./P.M. PEAK, NO PARKING ANYTIME=N.P., COMM/IND. ACCESS=E

SYSTEM				TRAFFIC		LINE DIAGRAM	TRAFFIC			PAVEMENT DATA
FED. AID.	FUNCT CLASS.	HWY. SYS.	HPMS SAMPLE	PKG. REST.	COMM/IND. ACCESS		CONTROL	COMM/IND. ACCESS	PKG. REST.	
						37th AVE				42'I
						151				J-crb RT
										4'I SHLD LT
	Minor Arterial Urban			BS					BS	2-ML
						37th PL				
						Hamilton ST				
						149				
						145				
										41'I
										J-crb-LT
						JEFFERSON ST 38th AVE				2-ML
X	X			BS	E	141 90 Hamilton ST	T2		BS	X
						Alley #26				
						137				

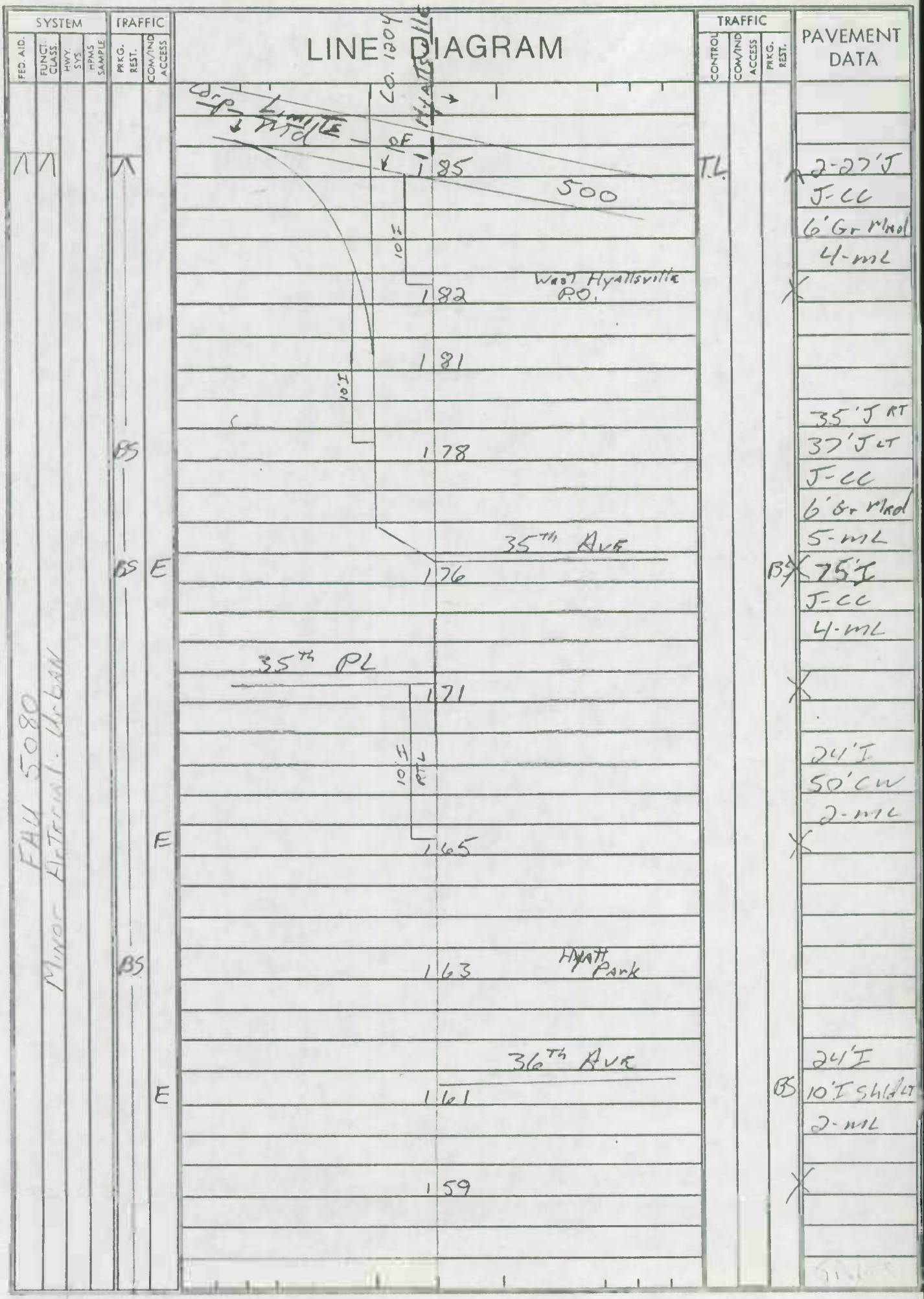

SYSTEM
FED. AID.
FUNCT. CLASS.
HWY. SYS.
HPMS SAMPLE
TRAFFIC
PRKG. REST.
COM/IND ACCESS
LINE DIAGRAM
CO. 1204
Hyattsville
Corp Limits
Md
10'F
185
500
10'I
West Hyattsville P.O.
182
181
10'I
178
35th Ave
176
35th PL
171
10'I RTL
165
Hyatt Park
163
36th Ave
161
159
TRAFFIC
CONTROL
COM/IND ACCESS
PRKG. REST.
PAVEMENT DATA
T.L.
2-27'J
J-CC
6' Gr Mad
4-ML
35'J RT
37'J LT
J-CC
6' Gr Mad
5-ML
BS
75'I
J-CC
4-ML
24'I
50'CW
2-ML
24'I
10'I Shld LT
2-ML
BS
E
E
E
BS
FAU 5080
Minor Arterial Urban

Form 6 HPS (Rev. 1961)

BAYOU AVE-0046

Balboa AVE-0045

ROAD INVENTORY SHEET

F. RHODES VERIFIED

CAPT 12/16/77

Party Chief E. SCHUYLER

Recorder W. DAMBROSKI

Chainman

Road No. MUN

Name ~~19TH AVE 0490~~

Sheet No. 10 E1

Date 5-27-69

County PRINCE GEORGES

732

SEE INV.

NEW

BALBOA AVE

NOW SPLIT

Capitol Heights

2 ST 0 ~~68~~ 66

0 ~~64~~ 62

CORP LIMITS OF 0 ~~62~~ 60

CAPT HGTS

Doppler St

0120 "H" 0 ~~49~~ 47 ~~ST~~

22' I C-C

Cumberland St.

0110 "F" 0 ~~37~~ 37 ~~ST~~

24' I C-C

AVE ~~214~~ 332

CENTRAL MD 0 ~~24~~ 22

22' H

26' C-W

SW

0 03

35°

26' I

~~22' H~~

J C-C

Capitol ~~ST~~

0 00 Hghts Blvd. ~~AVE~~ 0070

EMMET ST

BAYOU AVE 0046

Form 6 HPS (Rev. 1961)

BAYOU AVE-0046

Balboa AVE-0045

ROAD INVENTORY SHEET

F. RHODES VERIFIED CAPT 12/16/77

Party Chief E. SCHUYLER
Recorder W. DAMBROSKI
Chainman

Road No. MUN
Name ~~49TH AVE 0490~~
Sheet No. 1 OF 1
Date 5-27-69
County PRINCE GEORGES

732

SEE INV.

NEW

NOW SPLIT

BALBOA AVE

6 ROAD

"L" ST 0 ~~64~~ 66 — 26' I C-C

0 ~~64~~ 63

CORP LIMITS OF 0 ~~62~~ 60 CAPT HGTS

Doppler St 0120 "H" 0 ~~49~~ 47 ~~ST~~ — 22' I C-C

Cumberland St. 0110 "F" 0 ~~37~~ 37 ~~ST~~ — 24' I C-C

AVE ~~314~~ 332

CENTRAL MD 0 ~~24~~ 22 — 22' H 26' C-W

SW

0 03 — 35° — 26' I ~~22' H~~ J C-C

Capitol ~~ST~~

BAYOU AVE 0046

0 00 Hghts Blvd. ~~AVE~~ 0070

EMMET ST

SHA 51.3-8
11-15-72

STATE HIGHWAY ADMINISTRATION OF MARYLAND

ROAD INVENTORY SHEET

Party Chief JE
Recorder CM
Helper

Map No.

Road No. MU 0046
Road Name BAYOU AVE
Sheet No. 1 of 1
Date Oct 25 1982
County Prince Georges
State Coordinates

CAPITOL HEIGHTS 81-EXTRA

SEE NEW INVENTORY
3-8-95
94-1
DT
TM

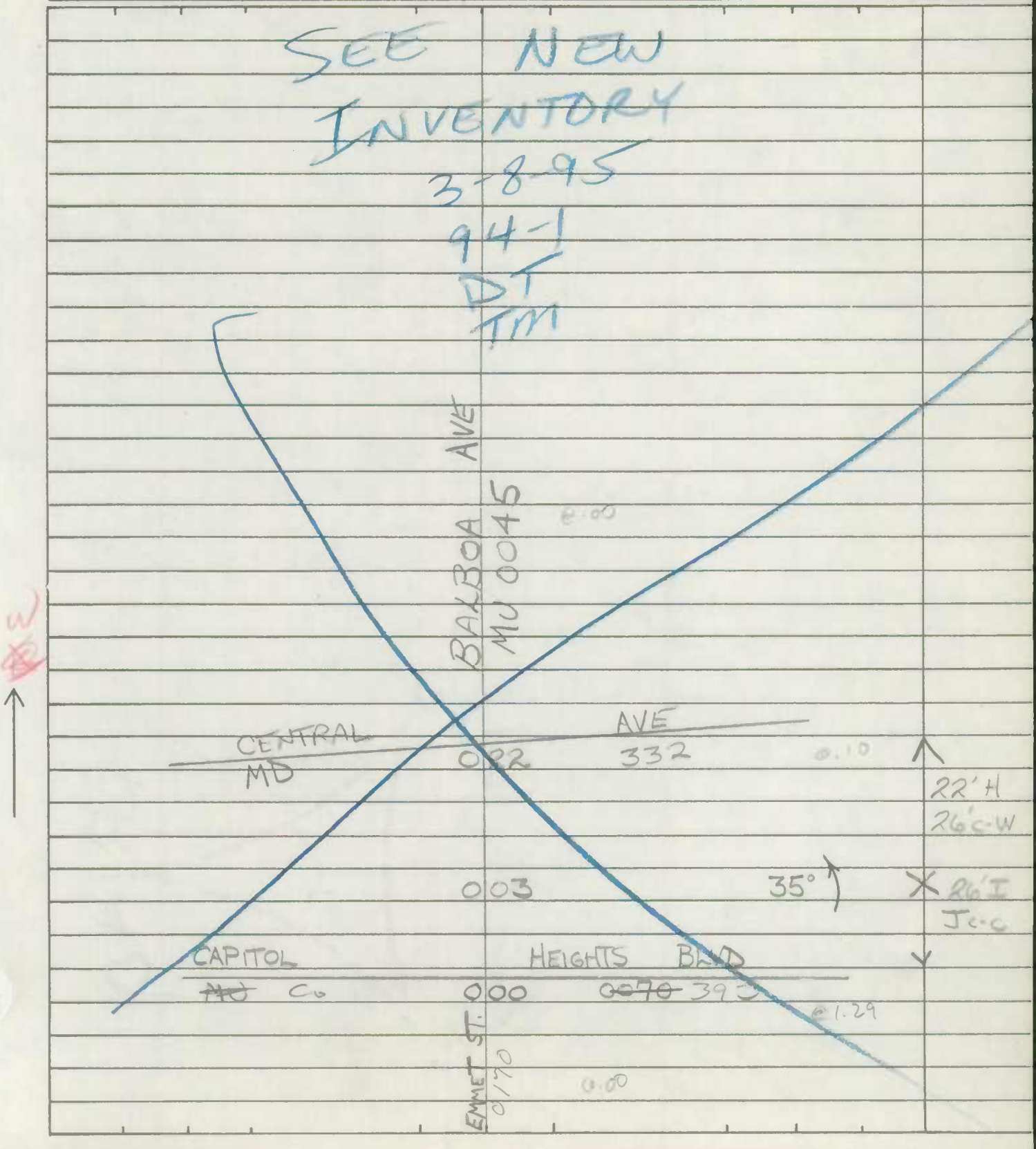

SHA 51.3-8
11-15-72

ROAD INVENTORY SHEET

Road No. __________
Road Name __________
Sheet No. __________
Date __________
County __________
State Coordinates __________

Form 6 HPS (Rev. 1961)

ROAD INVENTORY SHEET

T. LANDON
T. RHODES
VERIFIED
12/16/67
Cap. HGTS.

PARTY CHIEF Edward Schuyler
RECORDER Henry Gorman
CHAINMAN J. Emerick

~~BROOKE RD.~~
~~BYE ST.~~
0060
ROAD NO. MON 0100
NAME ~~E ST BYE ST~~
SHEET NO. 1 OF 1
DATE 11 19 67
COUNTY PRINCE GEORGES

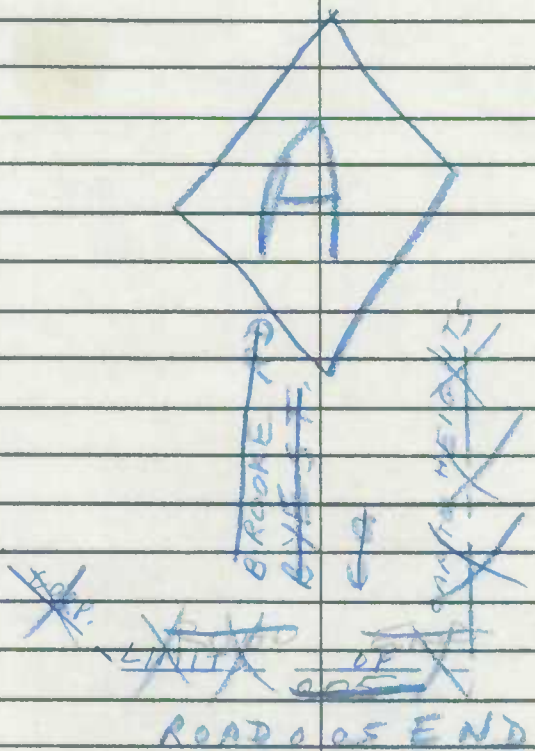

Capitol Heights Blvd.

SHA 51.3-8
11-15-72

STATE HIGHWAY ADMINISTRATION OF MARYLAND

ROAD INVENTORY SHEET

Party Chief T. LANDON
Recorder F. RHODES
Helper

Map No. CAPITOL HEIGHTS 78-1 4-26-79 MZ-JE

Road No. MUN. 0070
Road Name CAPITOL HEIGHTS BLVD.
Sheet No. 1 OF 2
Date 12/16/77
County P.G.
State Coordinates

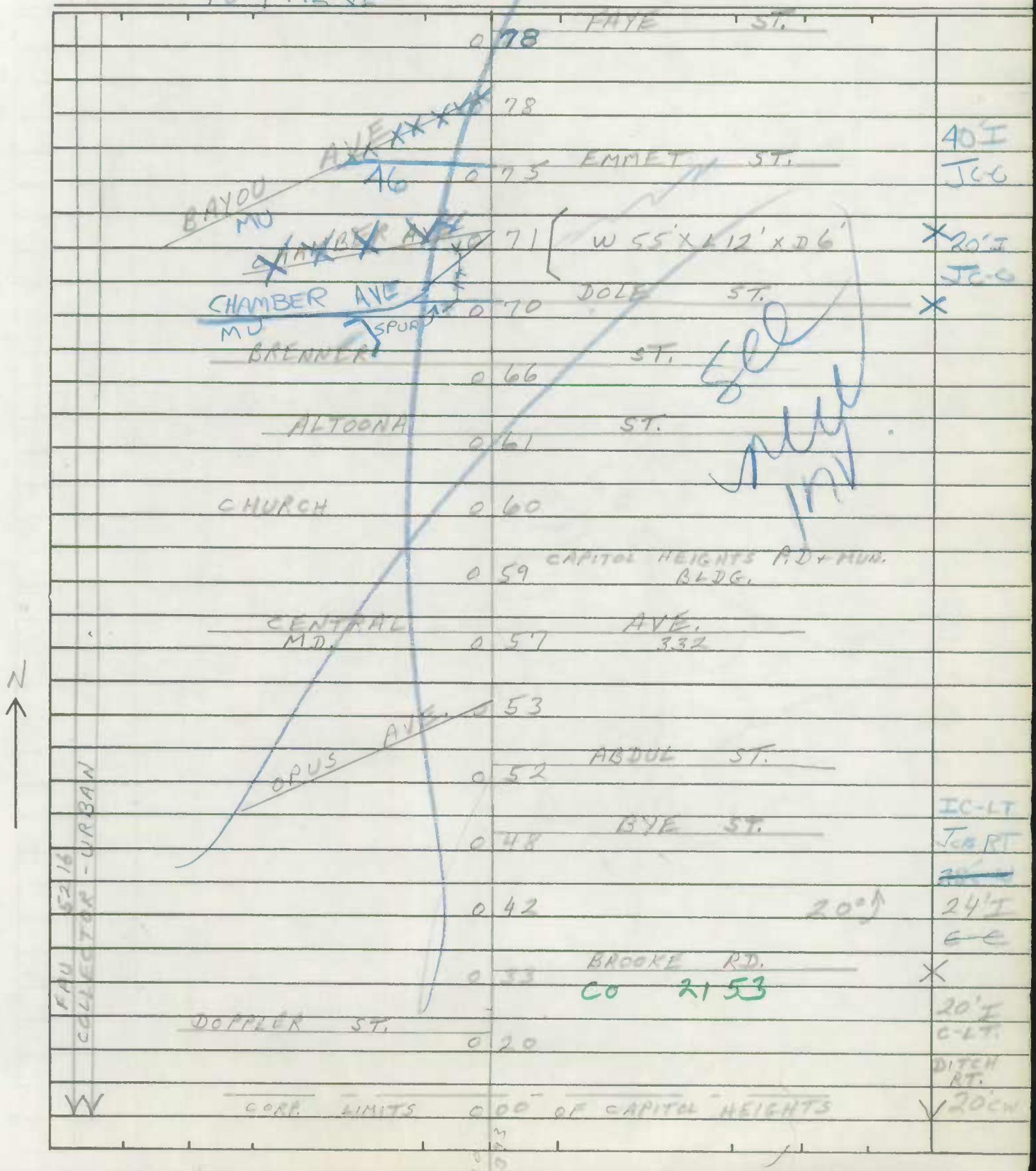

SHA 51.3-8
11-15-72

ROAD INVENTORY SHEET

Road No. MUN. 0070
Road Name CAPITOL HEIGHTS BLVD
Sheet No. 2 OF 2
Date 12/16/77
County P.G.
State Coordinates

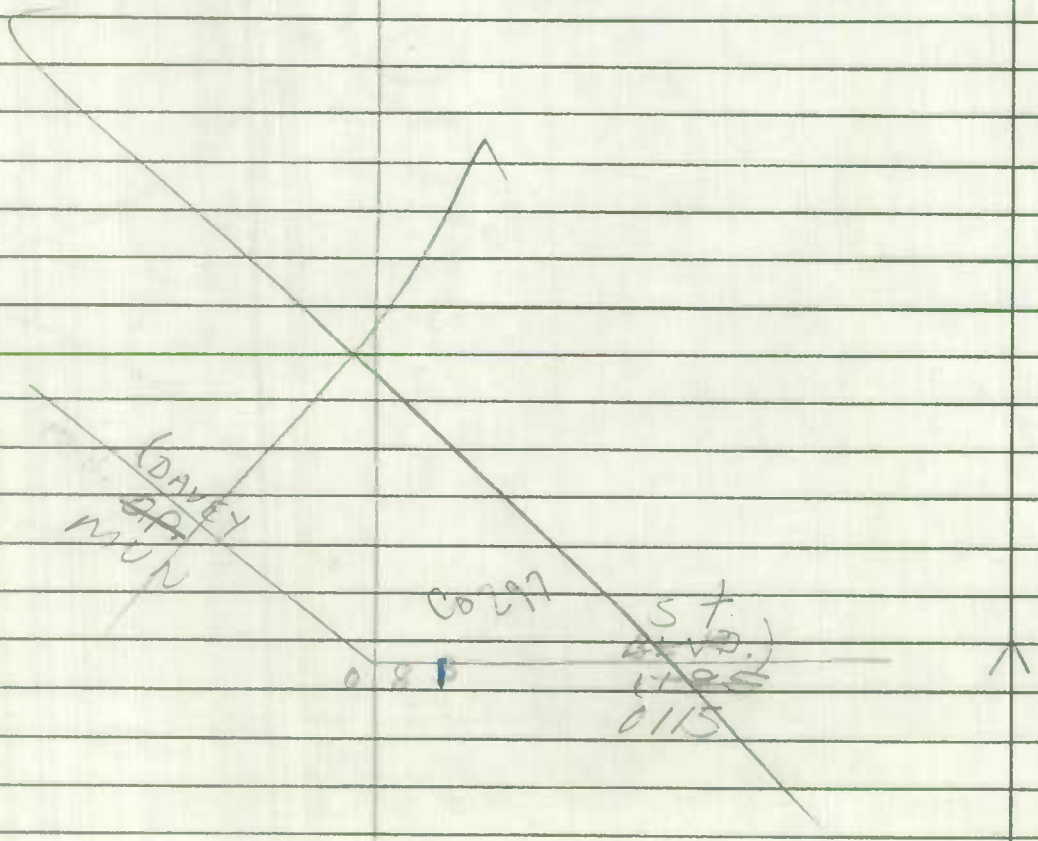

SHA 51.3-8
11-15-72

STATE HIGHWAY ADMINISTRATION OF MARYLAND

ROAD INVENTORY SHEET CO 393

Party Chief JE
Recorder CM
Helper

Map No.

Road No. MU 0070
Road Name CAPITOL HEIGHTS BLVD
Sheet No. 1 OF 2
Date Oct 25 1982
County Prince Georges
State Coordinates

83 TRANSFER

CAPITOL HEIGHTS 81-4 A/T 83-7 SB

BRENNER ST	0 66		
ALTOONA ST	0 61		
CHURCH	0 60		
	0 59	CAPITOL HEIGHTS P.D. & MUN BLDG	
CENTRAL AVE			
MD	0 57	332	
	0 53		
ABDUL ST	0 52		
BYE ST	0 48		24'I Jcb RT Icb LT
	0 42	20°	
BROOKE RD	0 33	CO 2153	X
DOPPLER ST.			
Mu 0120 0.41	0 20		20'I Jcb LT 20'C-W
CORP LIMITS	0 00	CAPITOL HEIGHTS	

FAU 5216 COLLECTOR URBAN

OPUS AVE

ONE WAY CO 393

CO. 393

N

SHA 51.3-8
11-15-72

ROAD INVENTORY SHEET

Co 393

Road No. MU 0070
Road Name CAPITOL HEIGHTS BLVD
Sheet No. 2 OF 2
Date 10-25-82
County PRINCE GEORGES
State Coordinates

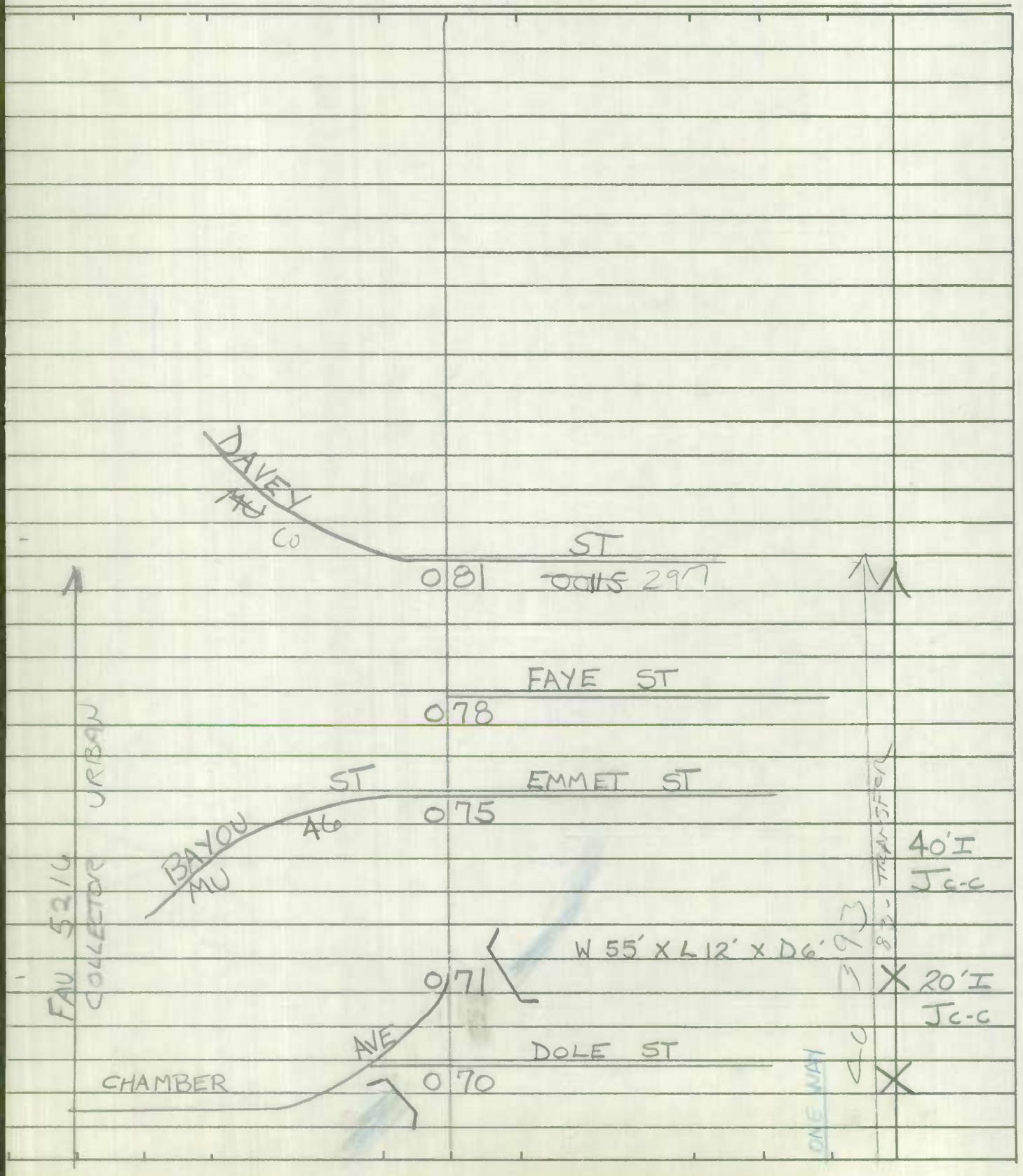

SHA 51.3-8
11-15-72

STATE HIGHWAY ADMINISTRATION OF MARYLAND

X

ROAD INVENTORY SHEET

Party Chief J. LANDON
Recorder F. RHODES
Helper _____

CAPITOL HEIGHTS

Map No. _____

81-3 JE CM

Road No. MUN. 0090
Road Name CHAMBER AVE.
Sheet No. 1 OF 1
Date 12/16/77
County P.G.
State Coordinates _____

SEE MAP
MUN.
81-3

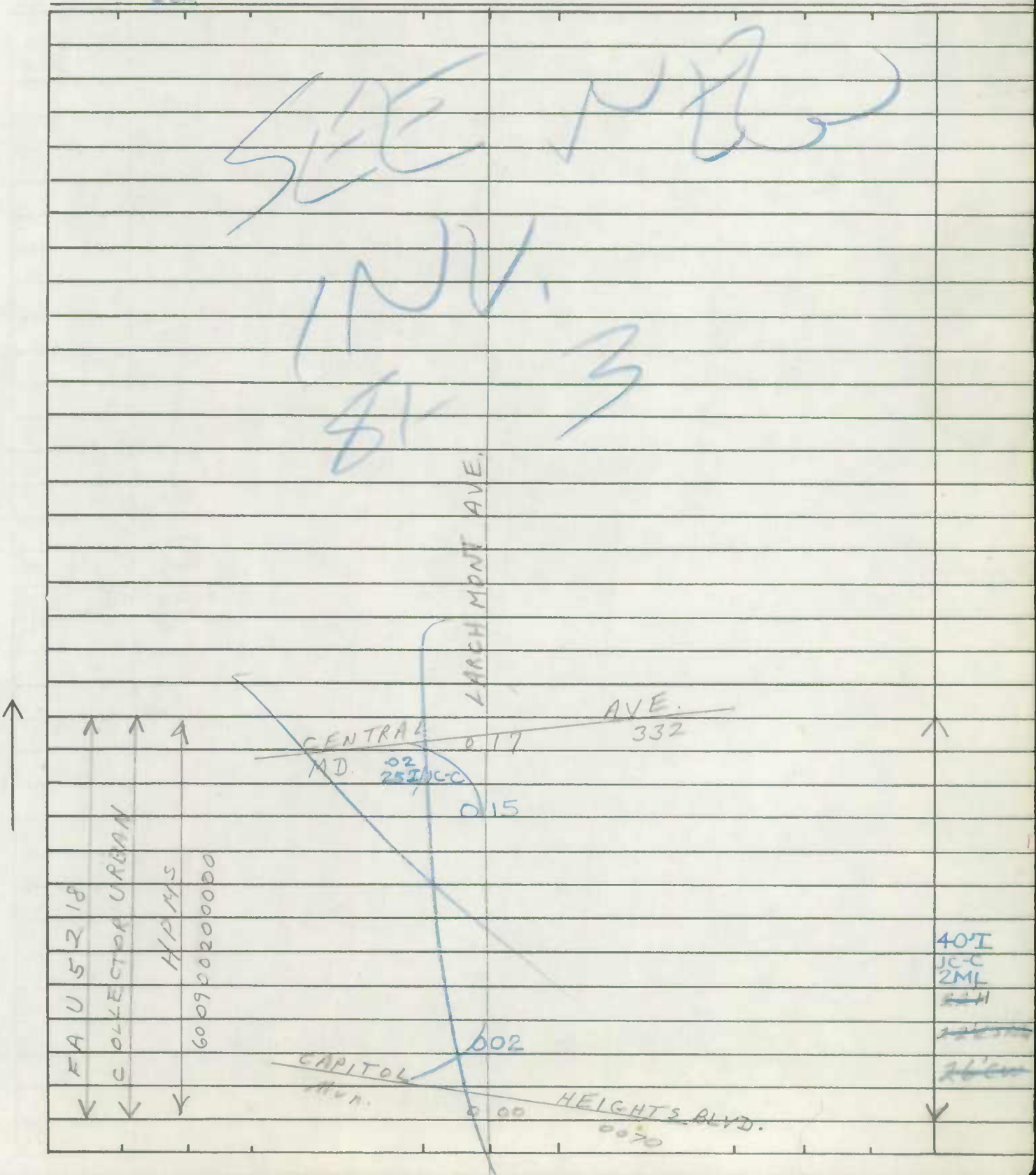

SHA 51.3-8
11-15-72

ROAD INVENTORY SHEET

Road No. _____
Road Name _____
Sheet No. _____
Date _____
County _____
State Coordinates _____

Form 6 HPS (Rev. 1961)

X

T. LANDON
F. RHODES
VERIFIED
12/16/77

ROAD INVENTORY SHEET

Cumberland St.

PARTY CHIEF Edward Schuyler
RECORDER Henry Gorman
CHAINMAN J. EMERICK

ROAD NO. MUN 0110
NAME ~~E ST. 0110~~
SHEET NO. 1 OF 1
DATE 11/19/67
COUNTY PRINCE GEORGES

Cap. Hgts

ROAD END.
0 21

Menter Ave.
~~58TH AVE.~~
MU 0210 0 20 VIN

24' I
~~C-C.~~
30' CW

Larchmont Ave.
~~51TH AVE~~
CO. 0 15 828

PLAYGROUND. 0 14 CHURCH

Drum Ave.
~~51ST AVE~~
0 13 0150

Clovis Ave.
~~50TH AVE~~
0100 0 09

Balboa Ave.
~~49TH AVE~~
0045 0 04

SE

Abel Ave.
~~48TH AVE~~
0010 0 00

24' I
C-C.

SHA 51.3-8
11-15-72

STATE HIGHWAY ADMINISTRATION OF MARYLAND

X

ROAD INVENTORY SHEET MUN. 0115 ~~OP. 1195~~

Party Chief I. LANDON
Recorder F. RHODES
Helper _____

Map No. _____ CAPITOL HEIGHTS

Road No. _____
Road Name DAVEY BLVD.
Sheet No. 1 OF 1
Date 12/16/77
County P.G
State Coordinates _____

SEE MAP

SE

CORP. LIMITS OF CAPITOL HEIGHTS

0 18

JUNIC AVE.
0 15 MUN. 0280

SULTAN AVE.
0 TO MUN. CAPITOL HEIGHTS BLVD 20°

0 06 MUN. 40°

ERIN AVE.
0 05 MUN. 0030

D.C. SOUTHERN LINE. AVE
0 00

48' I
C-C

SHA 51.3-8
11-15-72

ROAD INVENTORY SHEET

Road No. _____
Road Name _____
Sheet No. _____
Date _____
County _____
State Coordinates _____

SHA 51.3-8
11-15-72

STATE HIGHWAY ADMINISTRATION OF MARYLAND

ROAD INVENTORY SHEET

~~Mu. 0115~~

Party Chief MZ
Recorder JE
Helper

Map No. 35B

Road No. Co 297
Road Name DAVEY ST
Sheet No. 1 of 1
Date 4-26-79
County PR. GEO
State Coordinates 825-385

83 - TRANSFER

CAPITOL HEIGHTS 736 BPD SD A/T

ROAD 048 END

MARYLAND PARK DR
CO 035 1205

~~CENTRAL 027 AVE 214~~
MD

UREY PL
021 CO 3150

APPROX CORP LIMITS CAPITOL HEIGHTS
020

TUNIC AVE
016 MU 0280

SULTAN AVE
011 MU 0260

CAPITOL HEIGHTS BOUND
006 MU 0070

AKIN AVE
005 MU 0030

SOUTHERN AVE LINE
D.C. 000 RD

MUN FA
~~FAU 5216~~
URBAN LOCAL
~~Collector Urban~~

FAU 5216
URBAN
COLLECTOR
D.C.

Co 297

26'I
Jc-c

Co. 297
~~0115~~
Per letter dated 2/13/85

48'I
Jc-c

40°

Co 297
~~0115~~

Form 6 HPS (Rev. 1961)

Drum Ave. X

ROAD INVENTORY SHEET

PARTY CHIEF Edward Schuyler
RECORDER Henry Gorman
CHAINMAN J. EMPRICK

T. LANDON
F. RHODES
VERIFIED
12/16/77

ROAD NO. 0150 MUN ST
NAME ~~S/ST AVENUE~~
SHEET NO. 1 OF 1
DATE 11/7/67
COUNTY PRINCE GEORGES

M35 822-382

Co. 1619 DRUM AVE

Emo St.
~~L ST~~ ~~L ST~~
Co. 033 389

~~X X CORP. LIMIT OF X CAPITAL HGHTS~~
031

H 029
CORP. LIMITS OF CAPITAL HGHTS.
026
025

24' I
C-C

Doppler St.
~~H~~ ~~ST~~
0120 013

SW

27' I
C-C

CHURCH 001
Cumberland St.
~~F~~ ~~ST~~
0110 000

Form 6 HPS (Rev. 1961)

ROAD INVENTORY SHEET

Emmet St.

PARTY CHIEF Edward Schuyler
RECORDER Henry Gorman
CHAINMAN J. Emerick

T. LANDON
F. RHODES
VERIFIED
12/16/17
Cap. Hts

ROAD NO. MON. 0170
NAME ~~B. ST. 0020~~
SHEET NO. 1 OF 1
DATE 11/8/67
COUNTY PRINCE GEORGES

~~[illegible] Rd.~~ Sultan Ave.
~~010~~ 0260

~~[illegible]~~ Quire Ave.
~~007~~ 0240

23' F
~~[illegible]~~
C-C.

E

0 02 CBC. D 5' W 22' L 12'

Capitol Heights Blvd.
~~[illegible]~~ ~~[illegible]~~
~~0070~~ CD 000 393

SHA 51.3-8
11-15-72

STATE HIGHWAY ADMINISTRATION OF MARYLAND

ROAD INVENTORY SHEET

Party Chief JE
Recorder CM
Helper

Road No. MUN 178
Road Name (FALKLAND PL ~~CT~~)
Sheet No. 1 OF 1
Date Oct 22 1982
County Prince Georges
State Coordinates

Map No. 82-3
4\11\83 JE-NS

81-1 CAPITOL HEIGHTS

SEE NEW INVENTORY
91 MUN EX #1
3-2-92
DT/JS

S

RD 0 08 END

~~ROAD~~ ~~END~~

~~0 06~~

10° 0 04 26'I

JC-C

FAIRFORD WAY (18'I)

MUN 175 0 ~~00~~ 02 (PARKING RT. LT.)

RD 0 00 END

SHA 51.3-8
11-15-72

ROAD INVENTORY SHEET

Road No. _____
Road Name _____
Sheet No. _____
Date _____
County _____
State Coordinates _____

Form 6 HPS (Rev. 1961)

TL VER.
FR 12/16/77

ROAD INVENTORY SHEET

PARTY CHIEF Edward Schuyler
RECORDER Henry Gorman
CHAINMAN J.E. MERRICK

CAP. HGT'S.

M35B 823-381

ROAD NO. MUN. 0210
NAME ~~CHC~~ HIGHVIEW PL.
SHEET NO. 1 OF 1
DATE 11/1/67
COUNTY PRINCE GEORGES

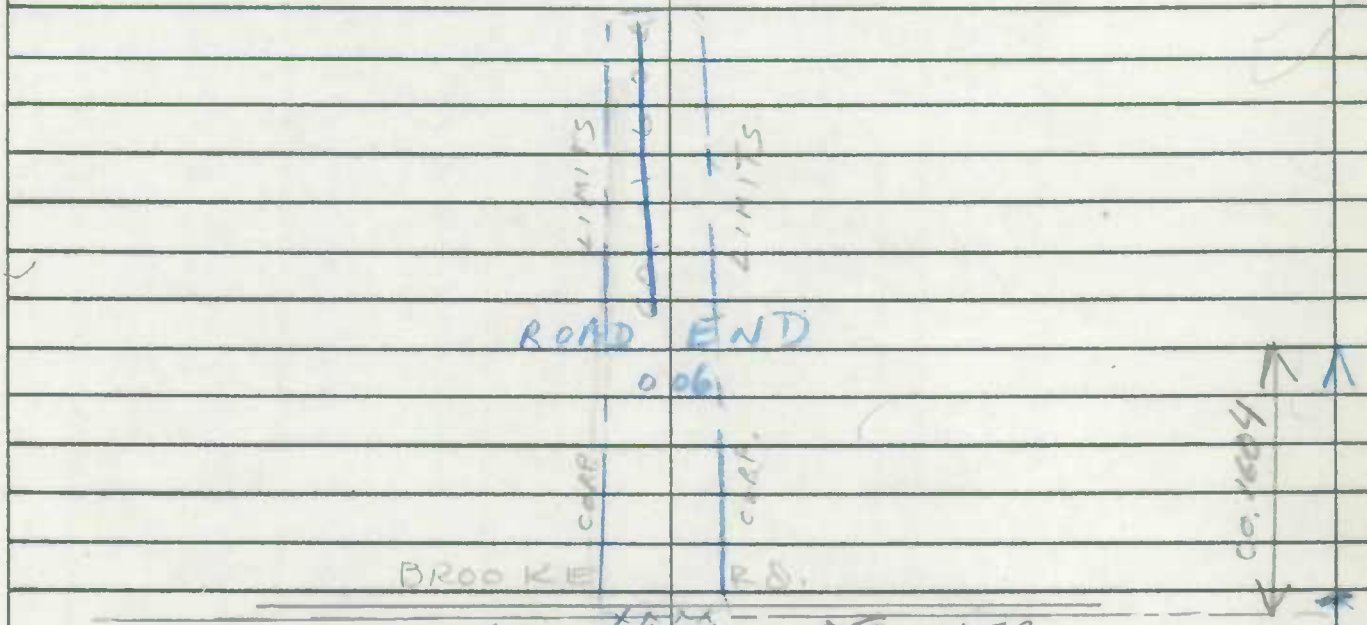

Form 6 HPS (Rev. 1961)

ROAD INVENTORY SHEET

Opus Ave.

LANDON
F. RHODES
VERIFIED
12/14/77

PARTY CHIEF Edward Schuyler
RECORDER Henry Gorman
CHAINMAN

ROAD NO. 0230 MD.
NAME
SHEET NO. 1 OF 1
DATE 11/3/67
COUNTY PRINCE GEORGES

72-7

ROAD END.
0.50.

CORP LIMITS 0.46 OF CAPITOL HGTS

Doppler St.
FT. FT.
0.60 0.35

Cumberland St.
FT. FT.
0.11 0.19

0.04

Capitol
0.70

Heights Blvd.

Form 8 HPS (Rev. 1981)

MUN 0235

ROAD INVENTORY SHEET

T. LANDON
F. RHODES
VERIFIED
12/16/77

PARTY CHIEF Edward Schuyler
RECORDER Henry Gorman
CHAINMAN [illegible]

ROAD NO. ~~[illegible] 0610~~ QUIETVIEW DR
NAME ~~[illegible]~~
SHEET NO. OF
DATE [illegible]/67
COUNTY PRINCE GEORGES



Form 6 HPS (Rev. 1961)

85-1
BR/AL
3-25-86

ROAD INVENTORY SHEET

T. LANGUR
F. RHODES
VERIFIED
12/16/77
(ap. HGTS.

Quire Ave.

PARTY CHIEF Edward Schuyler
RECORDER Henry Gorman
CHAINMAN J. Emerick

80- EXTRA
18 MAR 81
J.E / D.G

ROAD NO. MON 0240
NAME ~~[illegible]~~
SHEET NO. 1 OF 1
DATE 11/19/67
COUNTY PRINCE GEORGES

Faye St.
0180

Sultan ~~[illegible]~~ ~~Ave.~~ ~~[illegible]~~
0260 ROAD 0 20 END
20'



Emmet St.
0170 0 17

Dole St.
0140 0 13

N

BRENNER ~~Bible~~ ~~St.~~ ST.
0050 0 08

ALTOONA ST.
0040 0 04

25' I
J" C-C

CENTRAL AVE

Form 6 HPS (Rev. 1961)

ROAD INVENTORY SHEET

Party Chief E. SCHUYLER
Recorder H. GOERMAN
Chainman

New CARROLLTON
T. LANDON
F. RHODES
VERIFIED
1/3/77

Road No. 0080
Name CHEST NUT AVE.
Sheet No. 1 OF 1
Date 8/11/67
County PRINCE GEORGES'

A/T 82-09



New Carrollton

26' I
C-C

Form 6 HPS (Rev. 1961)

ROAD INVENTORY SHEET

Party Chief E. SCHUYLER
Recorder N. GOODMAN
Chainman

T. LANDON
F. RHODES
VERIFIED
1/3/77

Road No. 0080
Name CHESTNUT AVE.
Sheet No. 1 OF 1
Date 8/11/67
County PRINCE GEORGES'

A/T 82-09



Form 6 HPS (Rev. 1961)

ROAD INVENTORY SHEET

PARTY CHIEF Edward Schuyler
RECORDER Henry Gorman
CHAINMAN

ROAD NO. 0140
NAME FOUNTAINEBLEAU DR
SHEET NO. 1 OF 1
DATE 9/8/67
COUNTY PRINCE GEORGES

CARROLLTON
RHODES
VERIFIED
12/28/77

A/T 82-15

AREHART DR.
OP 1196

038
ENT. TO APT. UNITS
033 PT.
ENT. TO APT
031 UNITS
95°
OP 1198
025 RIVER DALE RD.
OP 1197
024 PC
ENT TO APT
PT UNITS 020
~~90°~~ 70°
KAREN ELAINE DR.
PC MUN 0230 015
ENT TO APT UNITS
012
PT. ENT APTS 007
ENT. TO APT UNITS
35° 005
36' I
PC 003 C-L
CORP LIMIT OF CARROLLTON
S RIVER DALE RD
Co 000 302

Form 6 HPS (Rev. 1961)

ROAD INVENTORY SHEET

PARTY CHIEF Edward Schuyler
RECORDER Henry Gorman
CHAINMAN

T. LANDON
F. RHODES
VERIFIED
12/28/77

ROAD NO. 0490
NAME POWHATAN ST
SHEET NO. 1 OF 2
DATE 9/7/67
COUNTY PRINCE GEORGES

A/T 82-41

85TH
MUN 075 0854
85TH AVE. 85TH AVE.
MUN 070 0850
← ONE WAY
WEST BROOK DR.
065
BRIER DITCH 064 ← See BR SHT #1A
WEST BROOK DR
ONE 063 WAY →
057 VICAR PL. 15°
049 MUN 0640 20°
VICAR ST.
045 MUN 0650
TOPTON ST.
MUN 037 0620
↑20° 035
023 PT
LEGATION RD
018 MUN 0330 75°
NYSTROM ST.
MUN 0430 014 PC
MENTANA ST.
MUN 0400 010
SE
LAMONT 003 DR.
MUN 0260
ROAD 000 END
LIBRARY

2-20'I
C-C
24'GA
MED
36'I
C-C
2ML
26'I
C-C

Form 6 HPS (Rev. 1961)

A

ROAD INVENTORY SHEET

T. LANDON
F. RHODES

PARTY CHIEF Edward Schuyler
RECORDER Henry Gorman
CHAINMAN

AWC CORRECTED
VERIFIED
77

ROAD NO. 0490
NAME POWHATAN ST.
SHEET NO. 2 OF 2
DATE 9/7/67
COUNTY PRINCE GEORGES

CORP LIMIT OF CARROLLTON
XXX 0490

86TH AVE.
125° MUN 0960 079 SAME

Form 6 HPS (Rev. 1961)

ROAD INVENTORY SHEET

PARTY CHIEF Edward Schuyler — T. LANDON
RECORDER Henry Gorman — F. RHODES
CHAINMAN _____

AS VERIFIED 12/28/77

ROAD NO. 0491
NAME POWHATAN ST. II
SHEET NO. 1 OF 1
DATE 9/6/67
COUNTY PRINCE GEORGE

NOW COMB. WITH MUN 0490

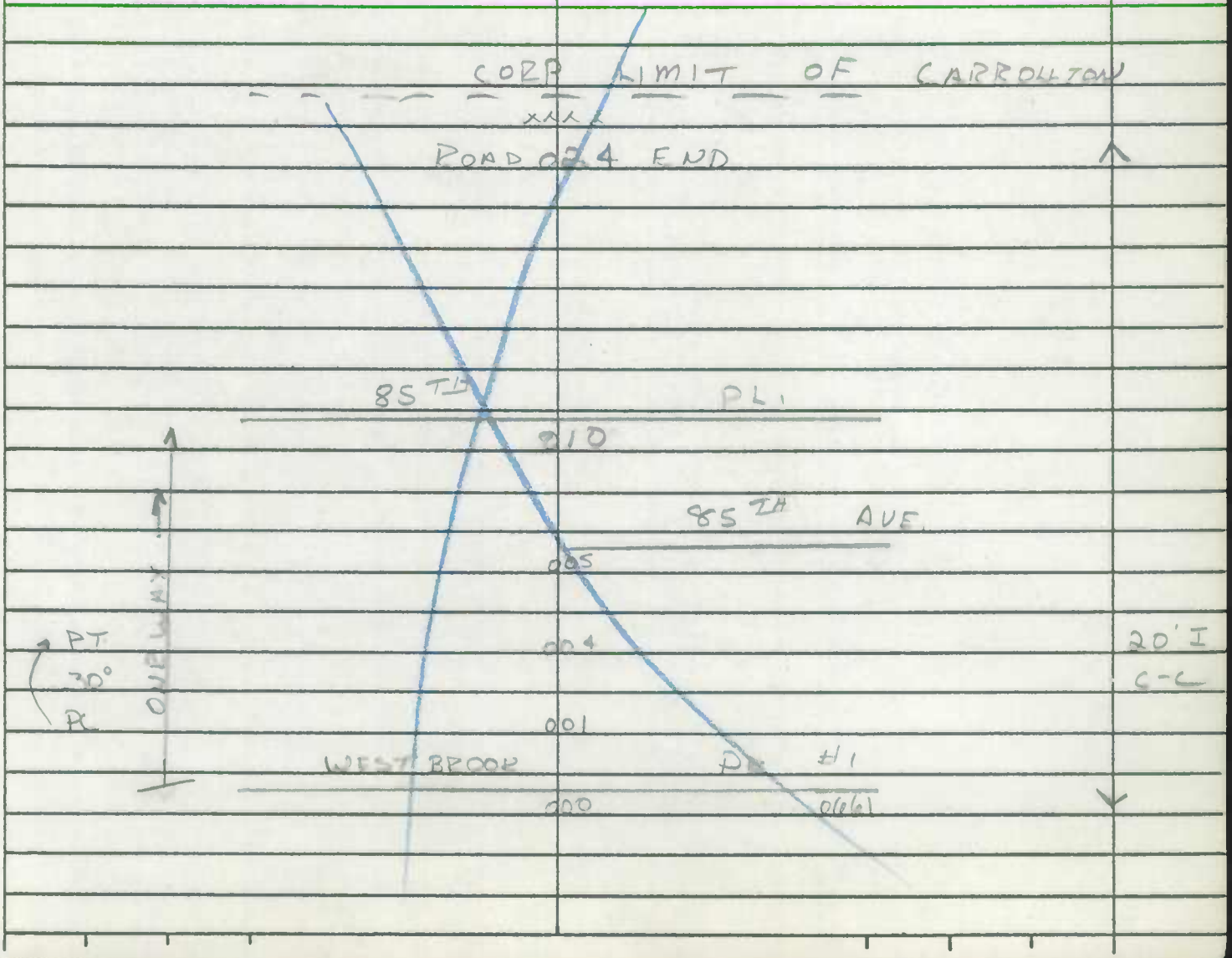

Form 6 HPS (Rev. 1961)

RAVENSWOOD RD
87TH AVE.

ROAD INVENTORY SHEET

PARTY CHIEF Edward Schuyler
RECORDER Henry Gorman
CHAINMAN

ROAD NO. 0540
NAME
SHEET NO. 1 OF 1
DATE 9/5/67
COUNTY PRINCE GEORGE'S

A/T 82-46



Form 6 HPS (Rev. 1961)

ROAD INVENTORY SHEET

PARTY CHIEF Edward Schuyler
RECORDER Henry Garman
CHAINMAN

T. LANDON
CALCULATION VERIFIED 12/28/77

ROAD NO. 0453
NAME 85TH AVE. #2
SHEET NO. 1 OF 2
DATE 9/8/67
COUNTY PRINCE GEORGES'

78-2 MZ-JC 4-27-79

A/T 82-58

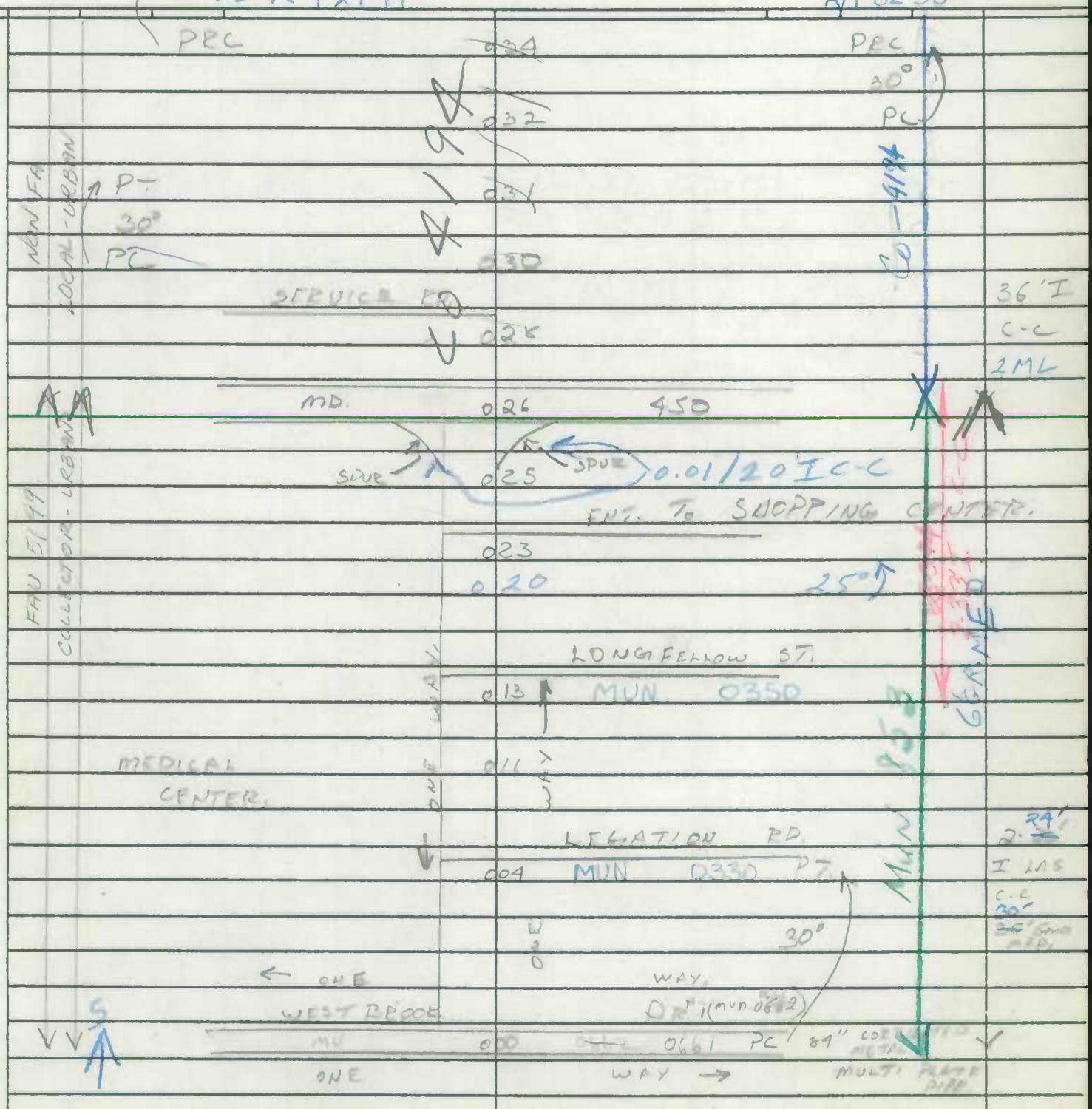

Form 6 HPS (Rev. 1961)

4

ROAD INVENTORY SHEET

PARTY CHIEF Edward Schuyler
RECORDER Henry Gorman
CHAINMAN

CARROLL VON LANDON
F. ...OUES
VERIFIED
77

ROAD NO. 0853
NAME 85TH AVE
SHEET NO. 2 OF 2
DATE 9/8/67
COUNTY PRINCE GEORGES

A/T 82-58

ENT. TO APT. UNITS 057

21' I.
CURB RT
2'D SHLD LT
24'C.U

ENT. TO APT. UNITS 055

ENT. TO APT. UNITS 050 20°

NON FA
LOCAL URBAN

ENT. TO APT. UNITS 047

PT 046

35°
PC

ENT. TO APT. UNITS 044

CO 4194

ENT. TO APT. UNITS 040

PT
45°

SAME.

Form 6 HPS (Rev. 1961)

ROAD INVENTORY SHEET

RAVENSWOOD RD
87TH AVE.

PARTY CHIEF Edward Schuyler
RECORDER Henry Gorman
CHAINMAN

T. LANDON
CARROLLTON
12/28/77

ROAD NO. 0871
NAME
SHEET NO. 1 OF 1
DATE 9/5/67
COUNTY PRINCE GEORGE

PRESTON ST.
071 043 0500

FREMONT ST.
000 031

PT
041 013
86TH AVE
95°
024 006
26'I
C-C
PC
024 003

87TH AVE.

85TH PL.
028 000 0854

FREMONT PL
020
26'I
C-C

FREMONT ST.
013

RAVENSWOOD CT
007

STANWOOD ST.
000

RAVENSWOOD RD.

Form 6 HPS (Rev. 1961)

0059

CHEVERLY AVE

ROAD INVENTORY SHEET

T. LANDON
F. RHODES
VERIFIED
5/2/78

Party Chief	E.S.	Road No.	MD 459
Recorder	W.D	Name	TUXEDO RD
Chainman		Sheet No.	2 OF 5
		Date	12-6-68
		County	PRINCE GEO

FAS 689 FAU 5211 COLLECTOR URBAN 17PM

NE

0.02/20' I c-c (BOTH)

0070

COLUMBIA PK RD 90°

0.91

0.89

0.88

180

SPLIT TO 0.550

0.87

30' I c-c

PT

70°

MELLVIEW AVE 0.85

PC SCH 0.82

NE OF CHEVERLY

0.81

PAINTING - B. 0.71 SAW S

CO 358

59TH AVE 0.70

FENCE CO 0.68 FENCE CO

0.66

4 H 0.65 H 21' I

CURB - LT

0.63 - E SHD - RT

2-T. LA

0.61 45°

GAS STA 0.57 SHOP CENT. - 5 B.

0.54 V.F.D. (TUXEDO - CHEVERLY) SAME

Cheverly

Form 6 HPS (Rev. 1961)

ROAD INVENTORY SHEET

0059 V

CHEVERLY AVE

T. LANDON
T. RHODES
VERIFIED
5/2/78

Party Chief E.S.
Recorder W.D
Chainman

Road No. MD 459
Name TUXEDO CD
Sheet No. 2 OF 5
Date 12-6-6X
County PRINCE GEO

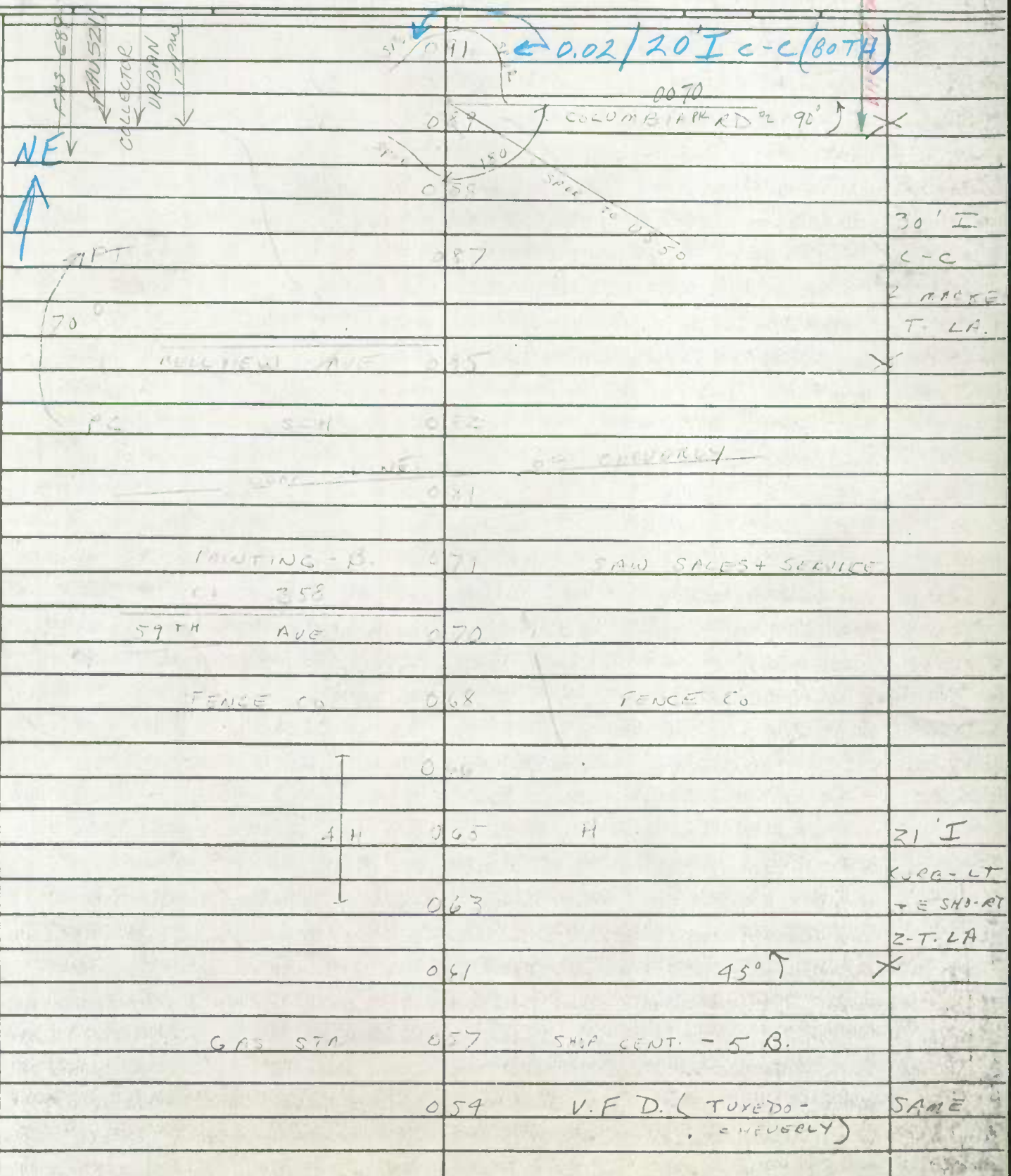

Form 6 HPS (Rev. 1961)

0059
CHEVERLY AVE

ROAD INVENTORY SHEET

Party Chief	F.S.	Road No.	MD 457
Recorder	W.D.	Name	TUXEDO RD
Chainman		Sheet No.	3 OF 5
		Date	12-6-68
		County	PRINCE GEO

T. LANDON
F. RHODES
VERIFIED
78

1 26		PT	
	MUN 0060		
1 30	CHEVERLY CIR		40' I
		50°	C-C
MUN 0020			
1 30			2-MARKET
			T. LA.
1 27		PC	
1 24			
1 23			
1 22			
1 18			
1 16			
1 15			
1 09		PT	
		15°	
1 07		PC	
	MUN 0010		
	ARBORS ST		
1 04			
0 97		PT	39' I
		20°	C-C
0 94		PC	2-MARKET
			T. LA.

FAU 5211
HPMS 600590280127
MUN 0020
BELLVIEW AVE
PT
MUN 0122
MUN 0021
BELLVIEW
COLLECTOR-URBAN
60
0.01/20' I C-C
MUN 0060
CHEVERLY CIR
PC
HPMS 600590280089
FAS 689
MUNICIPAL AGREEMENT NOV. 18, 1970 EFFECTIVE DEC 1971

Form 6 HPS (Rev. 1961)

ROAD INVENTORY SHEET

0059

CHEVERLY AVE

Party Chief	E.S.	Road No.	~~MD 459~~
Recorder	W.D.	Name	~~Tuxedo RD~~
Chainman		Sheet No.	4 OF 5
		Date	12-6-68
		County	PRINCE GEO

T. LANDON
F. RHODES
VERIFIED
78

FAU 5211
COLLECTOR-URBAN
HPMS
60059 0280127

FAS 689

EFFECTIVE DEC 1971
MUNICIPAL AGREEMENT NOV 18 1970

192 PT
10°
189 PC
MUN 0260
188 LOMBARD ST
MUN 0200
181 KILMER ST PT
45°
MUN 0210
KILMER ST 177
175 PC
MUN 0182
INWOOD
164
15°
MUN 0185
INWOOD ST 161
MUN 0150
HAWTHORNE ST 154
CHEVERLY AVE.
151 → ~~0240~~
MU 0058
MUN 0131
FOREST RD 144
143
FOREST MUN RD 0130
140 SAME

Form 6 HPS (Rev. 1961)

ROAD INVENTORY SHEET

0059
CHEVERLY AVE

Party Chief E.S.
Recorder W.D
Chainman

Road No. MD 459
Name TOLEDO RD
Sheet No. 5 OF 5
Date 12-6-67
County PRINCE GEO



Form 6 HPS (Rev. 1961)

ROAD INVENTORY SHEET

MUN. NO. 0340

PARTY CHIEF Edward Schuyler
RECORDER Henry Gorman
CHAINMAN T. RHODES

VERIFIED 5/1/78

T. LANDON
F. RHODES
VERIFIED 78

ROAD NO. Co 1652
NAME OAK ST
SHEET NO. 1 OF 1
DATE 9/26/67
COUNTY PRINCE GEORGES

Cheverly

ROAD END
0 18 H
H 0 17
~~0 15 CHEVERLY~~
H 0 13 H
C/L CHEVERLY
0 11 H
H 0 10 H
HILLSIDE AVE
CORP LIMITS 0 08 Co 2171 0171
24 APT UNITS
0 05 H
0 01
KILMER AVE ST.
(0280) ~~MAGRUDER~~
~~Co~~ MUN. 0 00 265 OF CHEVER
0205
CORP

CO RURAL 5-6-81
CO. RURAL
MUN. 340
18'G
2-2'E
SHLDS
24'C-W
69'-1
30'-5 C.C.

SE

Form 6 HPS (Rev. 1961)

T. LANDON
E. RHODES
VERIFIED
5/1/78
CHEVERLY

91 CORK #12
3-4-92
DT/JS

ROAD INVENTORY SHEET

Party Chief E.S.
Recorder F.S
Chainman

Road No. 0621
Name 62ND ~~AVE~~ PL
Sheet No. 1 OF 1
Date 5-20-68
County PRINCE GEO

CO ~~418~~ 7667
NEIGHBOR LA

MD 0 13 16 202
CORP LIMITS OF CHEVERLY

27' I
C-C

MONORE ST
0300 ← 0 10 13

20' I
CURB RT
22' CW

40° 0 03 06

ONE WAY
TFC

N

0 00 03
63RD
0630 AVE

Form 6 HPS (Rev. 1961)

T. LANDON
F. RHODES
VERIFIED
5/1/78

ROAD INVENTORY SHEET

91 coax #12
3-4-92
DT/JS

Party Chief	E.S.
Recorder	F.S.
Chainman	

Road No.	0630
Name	63RD AVE
Sheet No.	1 OF 2
Date	5-20-68
County	PRINCE GEO

80-7

CHEVERLY

CORP

LIMITS

JOSLYN PLACE

0 35 MUN. ~~[illegible]~~ 15°

0 33 ~~OF CHEVERLY~~

0 31 CHURCH

JASON ST
0190

0 30
0 29
0 27 25°

20°

0 24 INWOOD ST
0180

0 21 45°

INWOOD ST
0184

0 20

P.T. 0 17

50°

P.C. 0 14

63RD PLACE
0632

0 05

LAUREL AVE
0230

0 04 26'I
C.C

FOREST
0130

ROAD

0 00

N

Form 6 HPS (Rev. 1961)

ROAD INVENTORY SHEET

T. LANDON
F. RHODES
VERIFIED
CHEVERLY 78

Party Chief ES
Recorder ES
Chainman

Road No. 0630
Name 63RD AVE
Sheet No. 2 OF 2
Date 5-20-68
County PRINCE GEO



Form 6 HPS (Rev. 1961)

ROAD INVENTORY SHEET

T. LANDON
F. RHODES
VERIFIED
CHEVERLY 5/2/78

Party Chief E.S.
Recorder E.S.
Chainman

Road No. 0021
Name BELLEVIEW AVE #1
Sheet No. 1 OF 1
Date 5-21-68
County PRINCE GEO

Cheverly

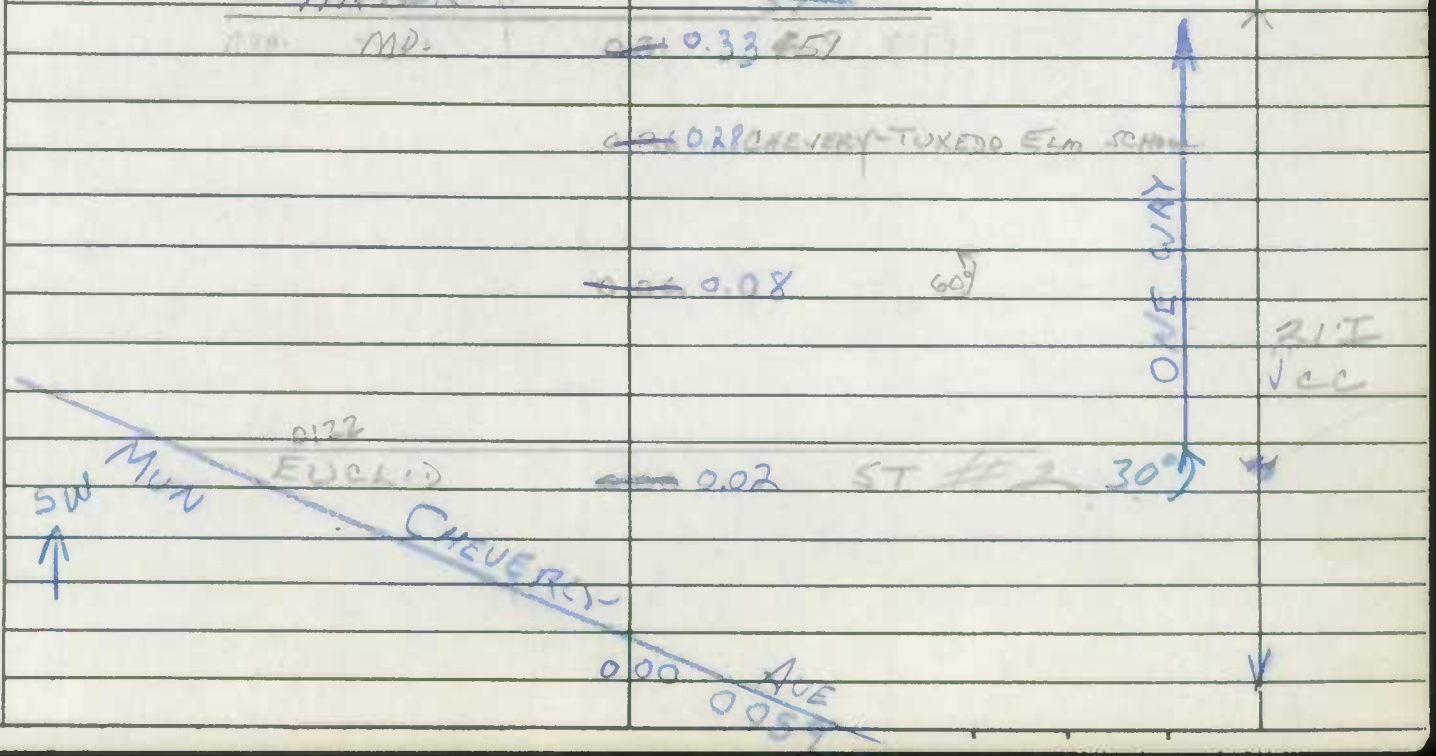

Form 6 HPS (Rev. 1961)

ROAD INVENTORY SHEET

T. LANDON
F. RHODES
VERIFIED
CHEVERS 5/2/78

Party Chief E.S.
Recorder E.S.
Chainman

Road No. 0021
Name BELLEVIEW AVE #1
Sheet No. 1 OF 1
Date 5-21-68
County PRINCE GEO

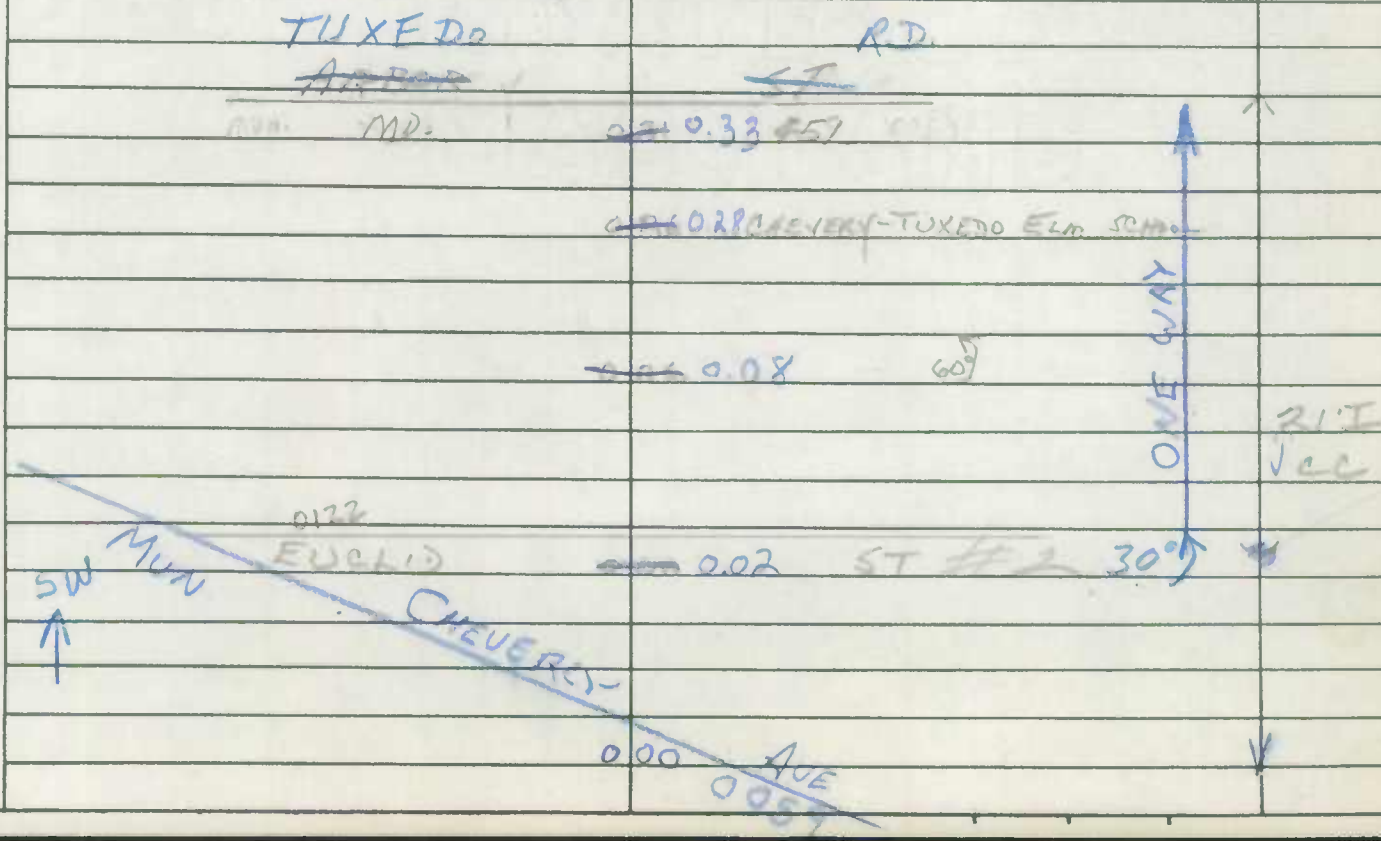

Form 6 HPS (Rev. 1961)

ROAD INVENTORY SHEET

T. LANDON
T. RHODES
VERIFIED
5/2/78
CHEVERLY

Party Chief E.S.
Recorder F.S.
Chainman

Road No. 0050
Name CARLYLE ST
Sheet No. 1 OF 1
Date 5-20-68
County PRINCE GEO

80-9

CO 355

BELMONT RD (0030)
CORC 027 LIMITS CHEVERLY

025 CREST AVE
0080

59TH AVE
0590 018

59TH PLACE
0591

24'I
CC

SW

003

25'I
CC

0430
VALLEY 000 WAY

SHA 51.3-8
11-15-72

STATE HIGHWAY ADMINISTRATION OF MARYLAND

78

Cheverly

ROAD INVENTORY SHEET

MUN 0072

Party Chief MZ
Recorder JE
Helper

Map No.

Road No. Co 3668
Road Name COLUMBIA PARK RD
Sheet No. 3 OF 4
Date
County
State Coordinates

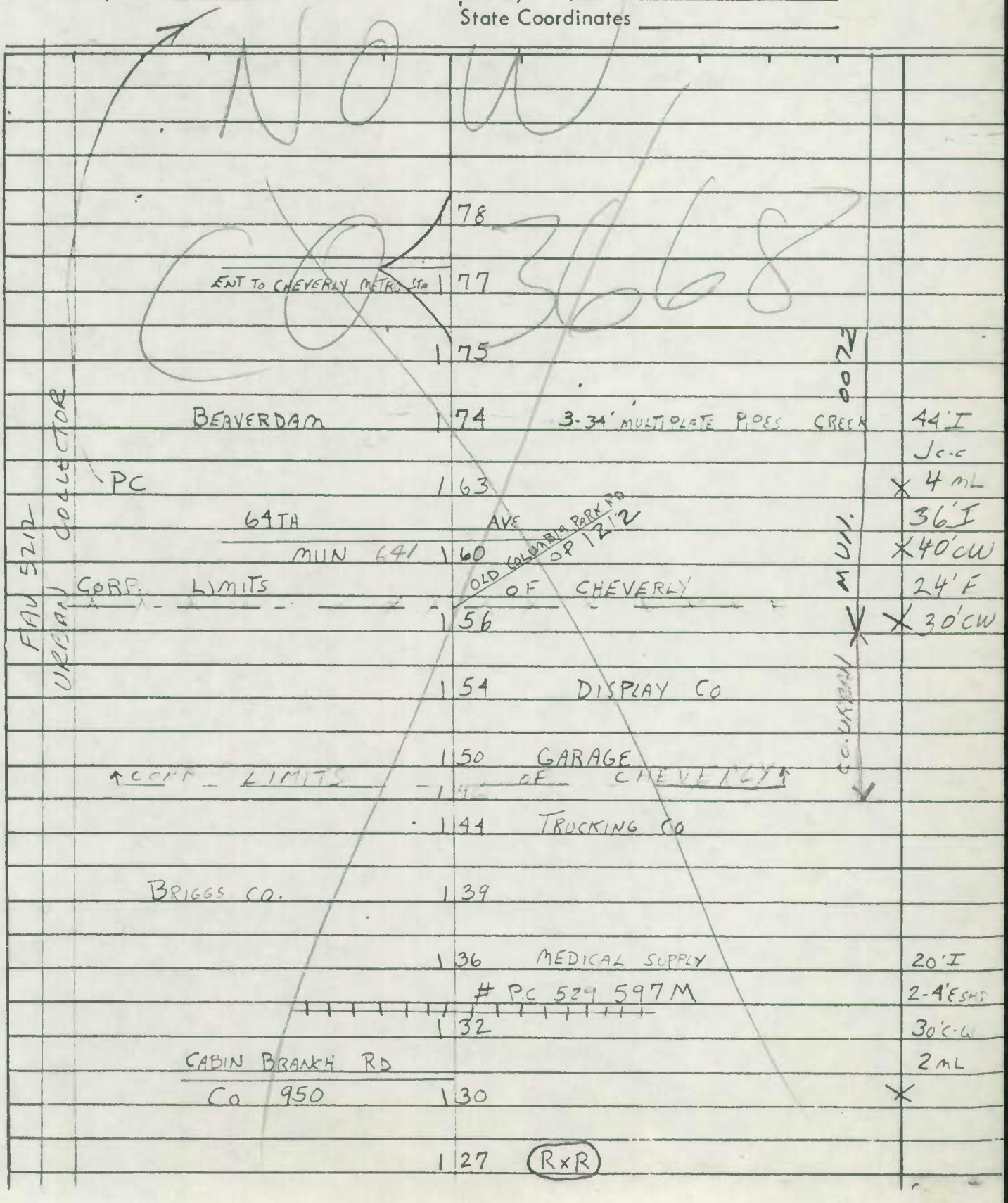

SHA 51.3-8
11-15-72

ROAD INVENTORY SHEET

MUN 0072

Road No. ~~CO 3668~~
Road Name
Sheet No. 4 of 4
Date
County
State Coordinates

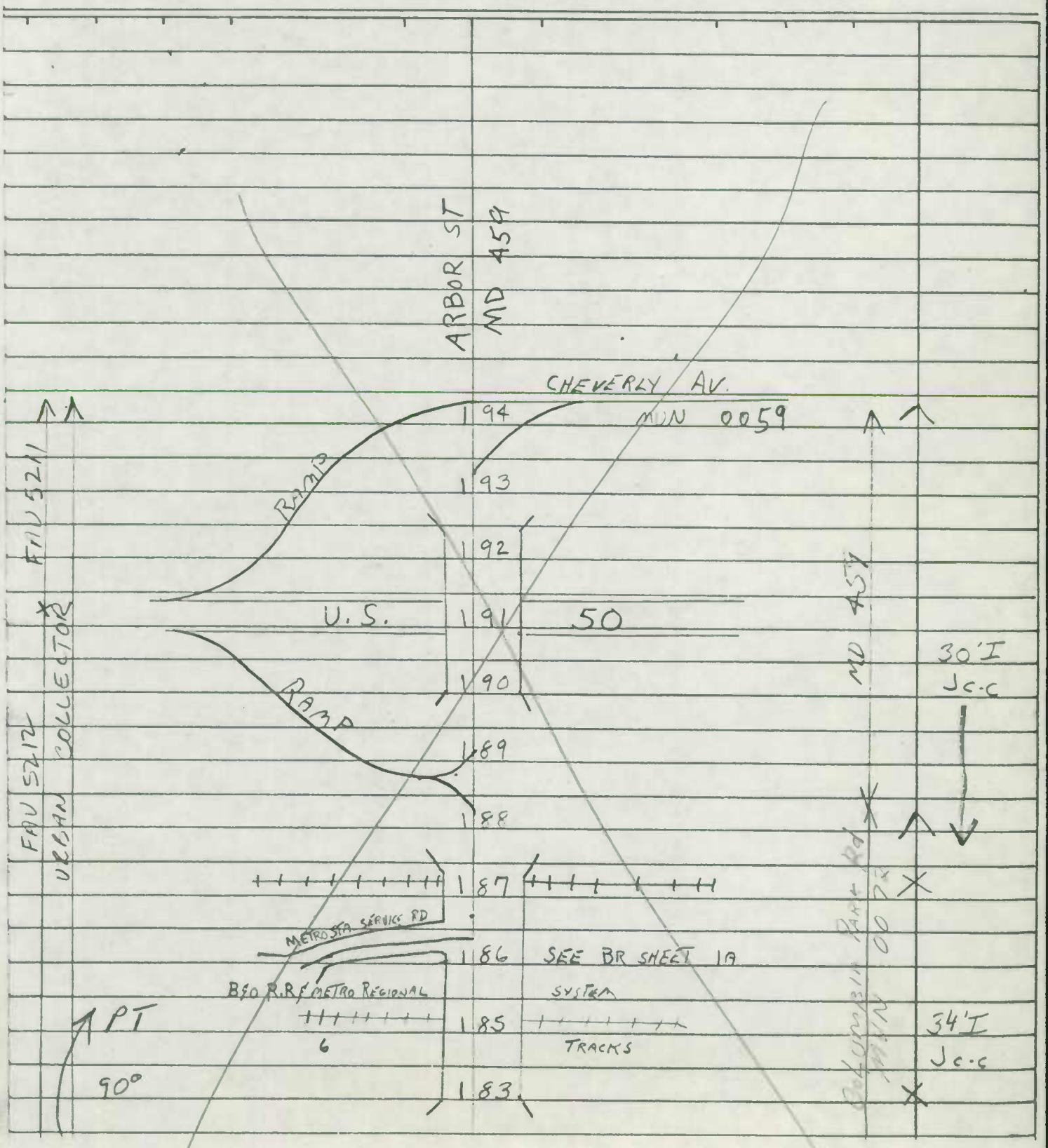

SHA 51.3-8
11-15-72

[.06-.09 maint. by Cheverly - Dep. Mr. Torres, Dir. Pub. Wks. Cheverly phone on 10-20-91 KLP]

STATE HIGHWAY ADMINISTRATION OF MARYLAND

FAU

ROAD INVENTORY SHEET

MU0205

Party Chief: R. BUSH (office Inn)
Recorder:
Helper:

Road No.: Co. 265
Road Name: Kilmer St.
Sheet No.: 1 of 2
Date: 9-26-67 Revised 5-10-74
County: Pr. Geo.
State Coordinates: 827-400

Map No. FIID M31 INDEX 4&3 VER. 4-17-78

			27'I
			ICB LT
		SULLIVAN DR.	JCB RT
	0 24	Co. 2430	X
	Corp Limits		
85°	0 19		
	0 16		27'I
	OAK St.		JC-C
NOW FA	~~Co. 1652~~	0 15 CHEVERLY	X
LOCAL-URBAN	MU 0340		
	Ent. Apts	0 13	
		0 12 Ent. Apts.	MU ~~0280~~ 0205
	Ent Apts	0 11	
SW	~~Corp~~ SNACK BAR ~~Limits~~	Ent. To Shopping Center ~~Cheverly~~	
		0 09	
			36'I
	Corp. Limits	of Cheverly	JC-C
	MD	0 06 202	X
		@ 1.2.64	42'I
			J CURB LT
COLLECTOR-URBAN	Ent Shopping Center	0 03	10'E Shld
			56'CL
	OLD LANDOVER	ROAD	
	Cr	0 00 1734	
		@ .35	

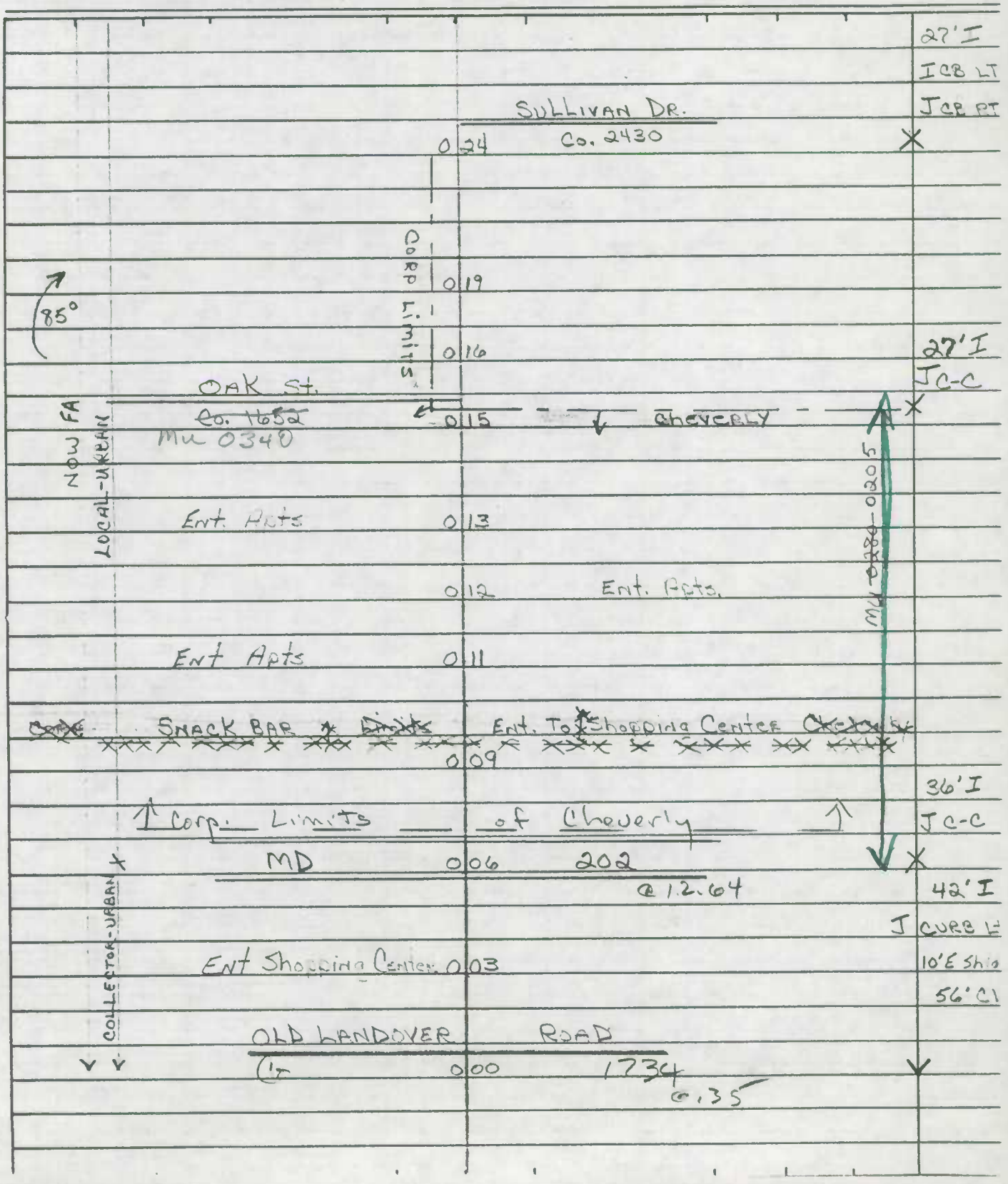

SHA 51.3-8
11-15-72

ROAD INVENTORY SHEET

Road No. _____
Road Name _____
Sheet No. _____
Date _____
County _____
State Coordinates _____

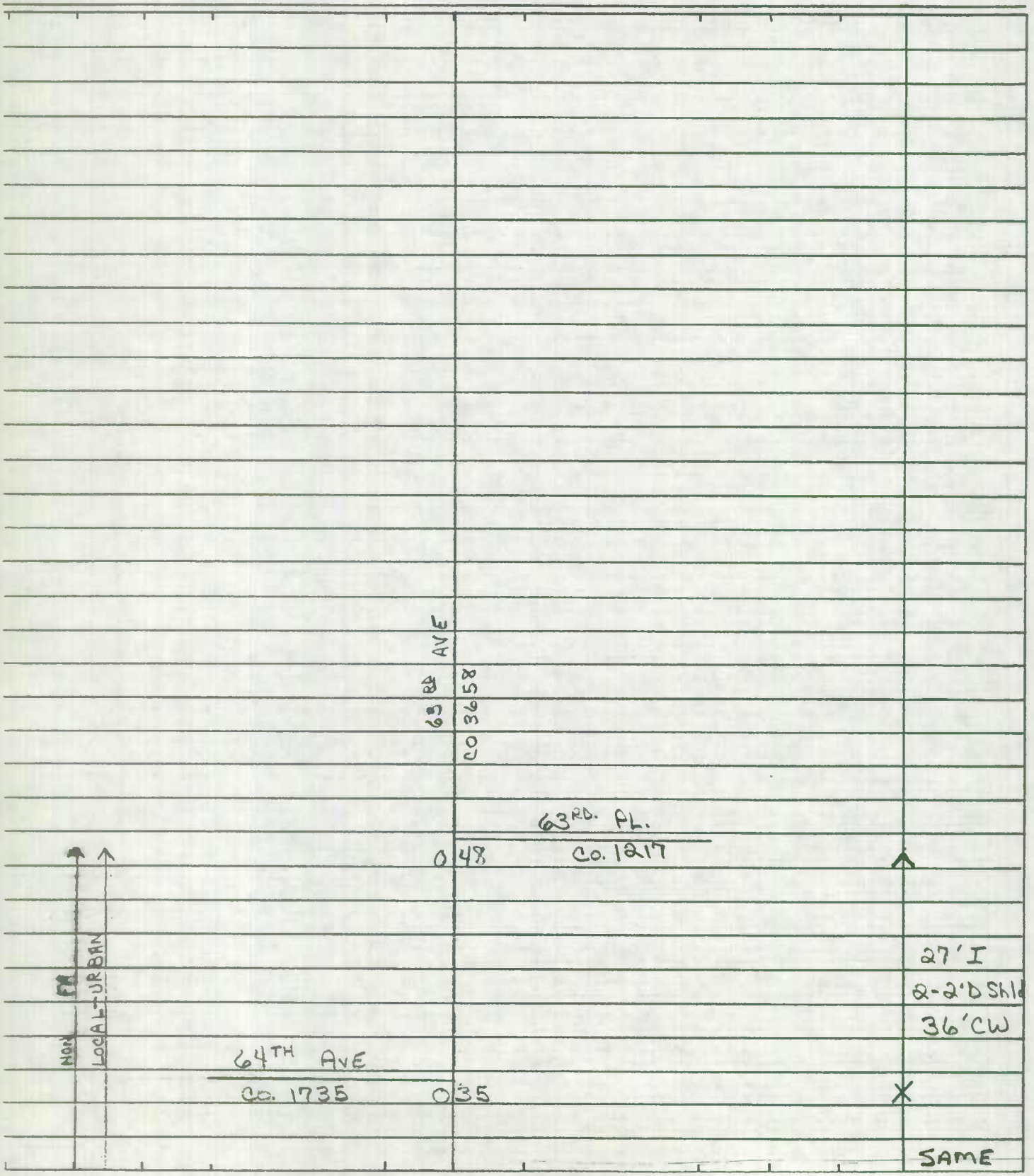

Form 6 HPS (Rev. 1961)

KILMER ST.

0280 0205

MAP 2 & 3

ROAD INVENTORY SHEET

PARTY CHIEF Edward Schuyler

RECORDER Henry Gorman

CHAINMAN

FAU T. LANDON F. RHODES VERIFIED 5/1/78

ROAD NO. CO. 265

NAME ~~MACTUNER AVE~~

SHEET NO. 1 OF 2

DATE 9/26/67

COUNTY PRINCE GEORGES

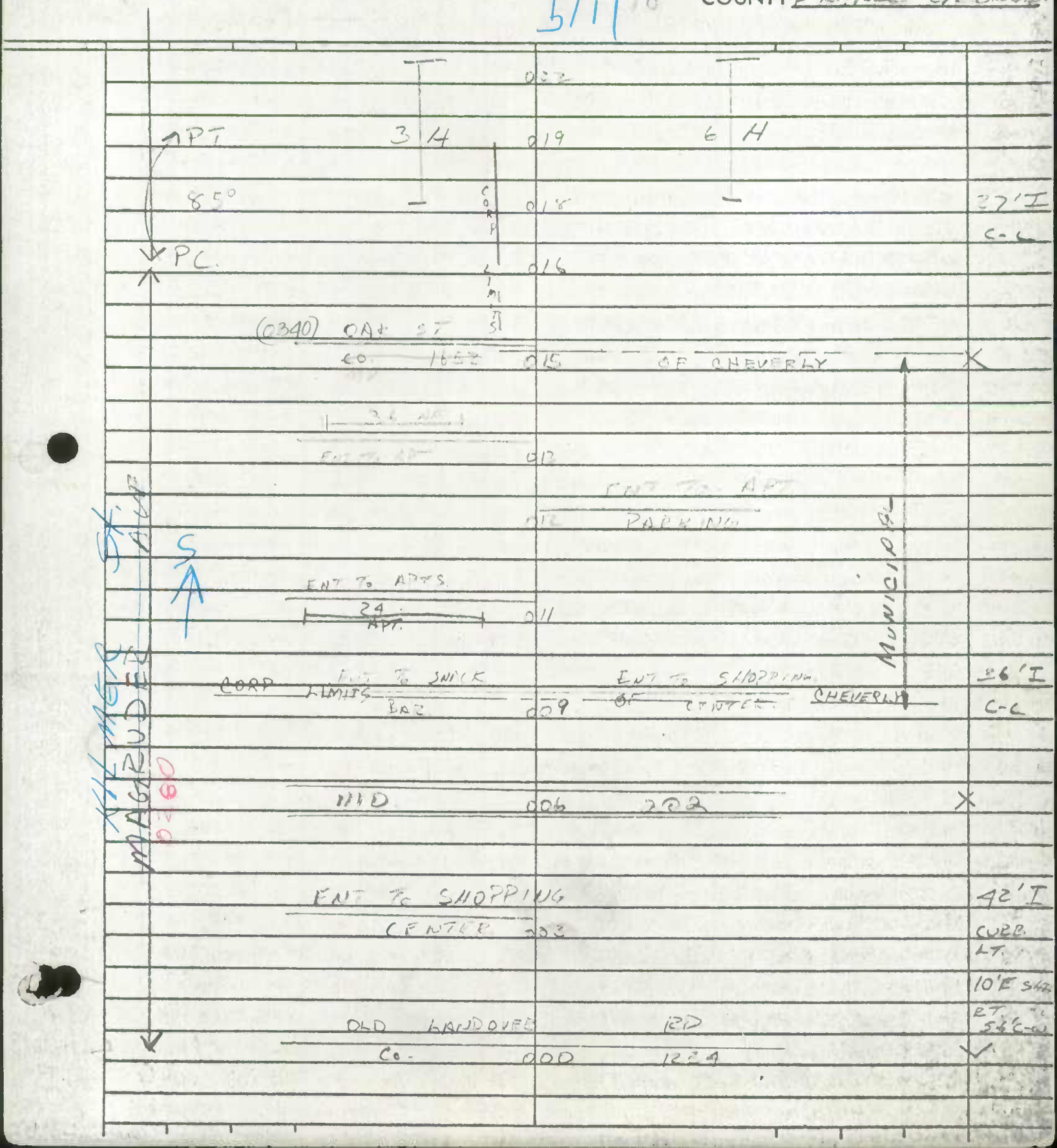

SHA 51.3-8
11-15-72

STATE HIGHWAY ADMINISTRATION OF MARYLAND

T. LANDON
F. RHODES
VERIFIED
5/2
78

ROAD INVENTORY SHEET

Party Chief E.S
Recorder E.S
Helper

Road No. 0270
Road Name LYDELL RD
Sheet No. 1 OF 1
Date 5-2-79 REV 3-6-79
County PRINCE GEORGE
State Coordinates

Map No. CHEVERLY
T. LANDON 2/26/75
F. RHODE REVISED 73-1

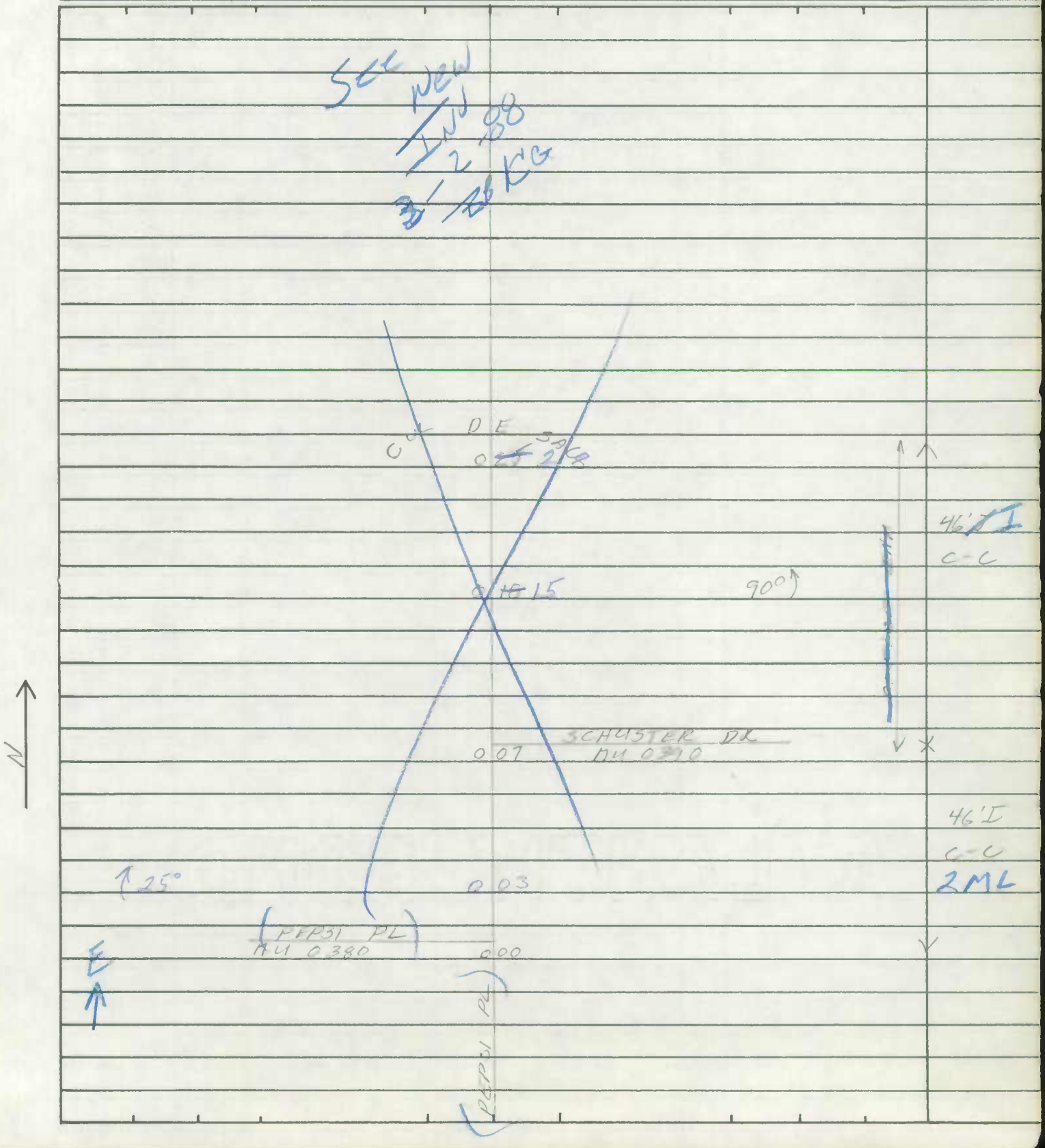

SHA 51.3-8
11-15-72

ROAD INVENTORY SHEET

Road No. _____
Road Name _____
Sheet No. _____
Date _____
County _____
State Coordinates _____

Form 6 HPS (Rev. 1961)

ROAD INVENTORY SHEET

T. LANDON
F. RHODES
VERIFIED
CHEVERLY 5/2/78

Party Chief E.S.
Recorder F.S.
Chainman

Road No. 0301
Name MONROE ST (#1)
Sheet No. 1 OF 1
Date 5-21-68
County PRINCE GEO

F-11D

81-2

ROAD 0.08 END

Limits 0.02 of CHEVERLY

26'I
cc

E

CO 258 Monroe ST.
57th Ave 0.00 CO ~~AVE~~ 1224

~~CO 1224~~

Form 6 HPS (Rev. 1961)

ROAD INVENTORY SHEET

PARTY CHIEF Edward Schuyler
RECORDER Henry Gorman
CHAINMAN T. LANDON

T. LANDON
F. RHODES
VERIFIED
5/2/78

ROAD NO. 0330
NAME NEWTON ST
SHEET NO. 1 OF 1
DATE 8/31/67
COUNTY PRINCE GEORGES

NEWTON ST
CO. 899

57TH AVE.
CO. 011 258

CORP. ~~58TH~~ LIMITS OF CHEVERLY
~~CO~~ 009 ~~[illegible]~~

58TH PL
~~CORP. LIMITS OF CHEVERLY~~
~~CO.~~ MUN. 000 ~~[illegible]~~ 0580

ONE WAY

CO 899

20' I
C-C

89-4 (mun)
3-9-90
BB/BB

SHA 51.3 - 8 Revised
4.83

MARYLAND STATE HIGHWAY ADMINISTRATION

ROAD INVENTORY SHEET

MUN 0340

Party Chief	ES	Road No.	CO 1652
Recorder	HG	Road Name	OAK ST
Assistant	REW J. SMITH 12-13-89	County	PRINCE GEORGES
Map No./Dir.	/SE	Date	9-26-67
State Coordinates		Sheet No.	1 OF 1

TRAFFIC CODES
TRAFFIC CONTROLS: STOP SIGN=SS, TRAFFIC LIGHT=T.L., FLASHING RED BALL=F.R.

TRAFFIC CODES
PARKING RESTRICTIONS: A.M. PEAK, P.M. PEAK, A.M./P.M. PEAK, NO PARKING ANYTIME=N.P., COMM/IND. ACCESS=E

SYSTEM: FED. AID.	SYSTEM: FUNCT CLASS.	SYSTEM: HWY. SYS.	SYSTEM: HPMS SAMPLE	TRAFFIC: PRKG. REST.	TRAFFIC: COM/IND. ACCESS	LINE DIAGRAM	TRAFFIC: CONTROL	TRAFFIC: COM/IND. ACCESS	TRAFFIC: PRKG. REST.	PAVEMENT DATA
						ROAD xxx END				
						0 18				
						CO URBAN				
						0 11 CHEVERLY				18' & I
										2-2' E SHD
						→				24' CW
						HILLSIDE AVE				
						↓ CORP LMTS 0 08 CO 2171				
NON FA	URBAN - LOCAL					MUN 0340				
										30' I
										J C-C
						KILMER ST				
						MU 0205 0 00 LMTS CO 265 ↓				
						→ CORP CHEVERLY ↓				

SYSTEM				TRAFFIC		LINE DIAGRAM	TRAFFIC				PAVEMENT DATA
FED. AID.	FUNCT. CLASS.	HWY. SYS.	HPMS SAMPLE	PRKG. REST.	COM/IND ACCESS		CONTROL	COM/IND ACCESS	PRKG. REST.		



Form 6 HPS (Rev. 1961)

T. LANDON
F. RHODES
VERIFIED
5/1/78
CHEVERLY

ROAD INVENTORY SHEET

Party Chief E.S.
Recorder F.S.
Chainman

Road No. 0352
Name PARKWAY #2
Sheet No. 1 OF 1
Date 5-20-68
County PRINCE GEO

NOW PART OF MU 350
80-4

FOREST RD
0130
0.49
30°
0.45
0.42
30°
INWOOD ST
0182
0.22
30°
INWOOD ST
0184
34' I
C-C
30°
0.19
PARKWAY SPUR
0370
S
0.12
30°
26' I
C-C
25°
0.07
KILMER ~~AVE~~ ST
0200
0.00

Form 6 HPS (Rev. 1961)

T. LANDON
F. RHODES
VERIFIED
5/2/78

ROAD INVENTORY SHEET

Party Chief	ES	Road No.	0380
Recorder	FS	Name	(PEPSI PLACE)
Chainman		Sheet No.	1 OF 1
		Date	5-21-68
		County	PRINCE GEO

CHEVERLY

See New Inv. 3-2-88 BB/CG

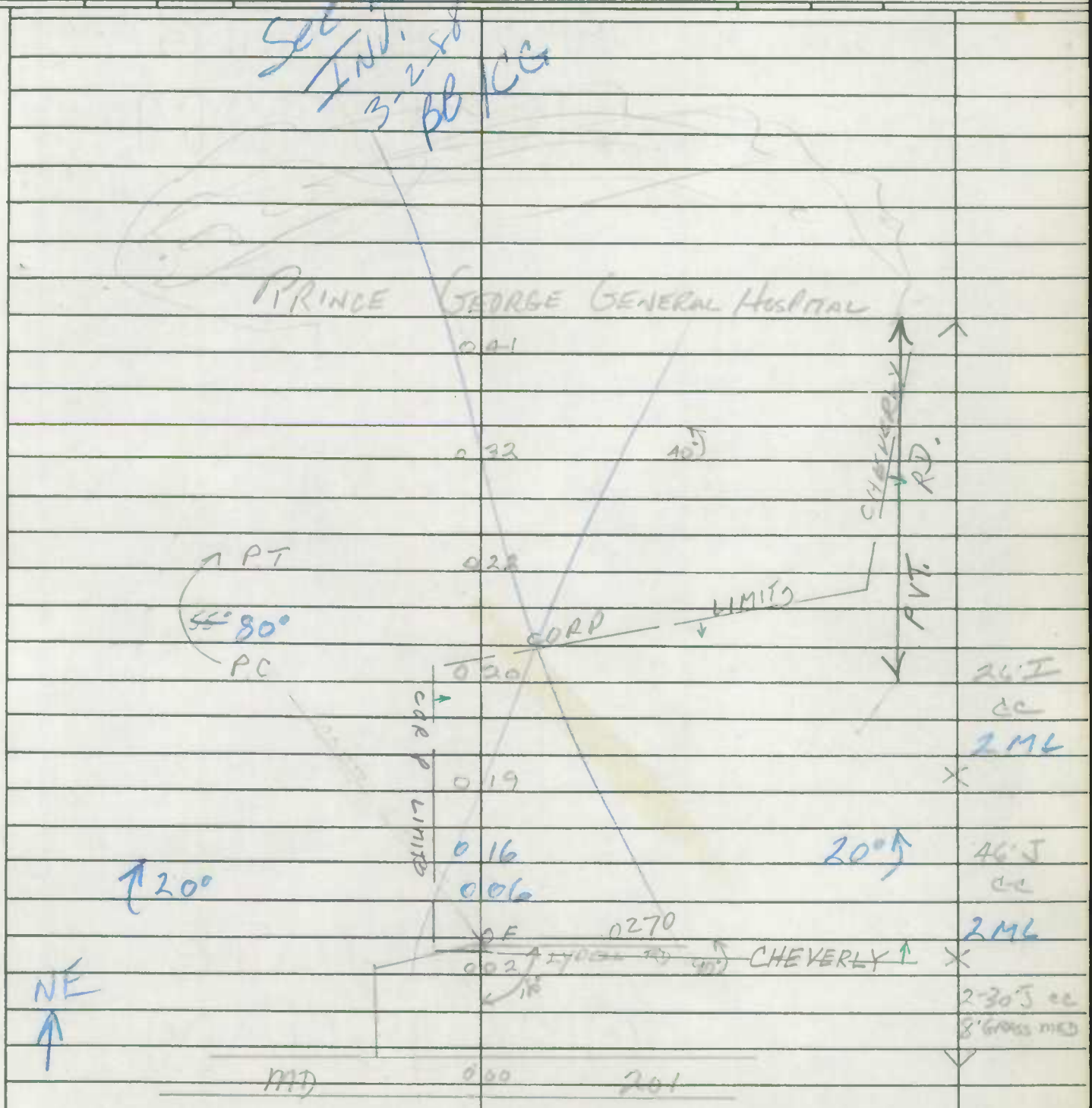

SHA 51.3 - 8 Revised
4.83

MARYLAND STATE HIGHWAY ADMINISTRATION

ROAD INVENTORY SHEET

87-33

Party Chief: WB
Recorder: CG
Assistant:
Map No./Dir.: / N
State Coordinates: CHEVERLY

Road No.: MU 0380
Road Name: (PEPSI PLACE)
County: P.G.
Date: 3/2/88
Sheet No.: 1 OF 1

TRAFFIC CODES
TRAFFIC CONTROLS: STOP SIGN=SS, TRAFFIC LIGHT=T.L., FLASHING RED BALL=F.R.

TRAFFIC CODES
PARKING RESTRICTIONS: A.M. PEAK, P.M. PEAK, A.M./P.M. PEAK, NO PARKING ANYTIME=N.P., COMM/IND. ACCESS=E

SYSTEM: FED AID	SYSTEM: FUNCT CLASS	SYSTEM: HWY SYS	SYSTEM: HPMS SAMPLE	TRAFFIC: PRKG. REST	TRAFFIC: COM/IND ACCESS	LINE DIAGRAM	TRAFFIC: CONTROL	TRAFFIC: COM/IND ACCESS	TRAFFIC: PRKG. REST	PAVEMENT DATA
						(HOSPITAL DR.) CO 4852 (87-33)				
					BS	CORP LIMITS ↓ 0.16 SIGN: BEGIN CO. MAINT. CHEVERLY ↓	BS	E		
						0.05		E		
					BS	0.03	BS			46' J
										J C-C
						LYDELL 0.00 MD.				
						MD. U270				

Form 6 HPS (Rev. 1961)

ROAD INVENTORY SHEET

PARTY CHIEF Edward Schuyler
RECORDER Henry Gorman
CHAINMAN T. LANDON

CHEVERLY
F. RHODES
VERIFIED
5/2/78

ROAD NO. 0590
NAME 59TH AVE.
SHEET NO. 1 OF 1
DATE 8-31-67
COUNTY PRINCE GEORGES

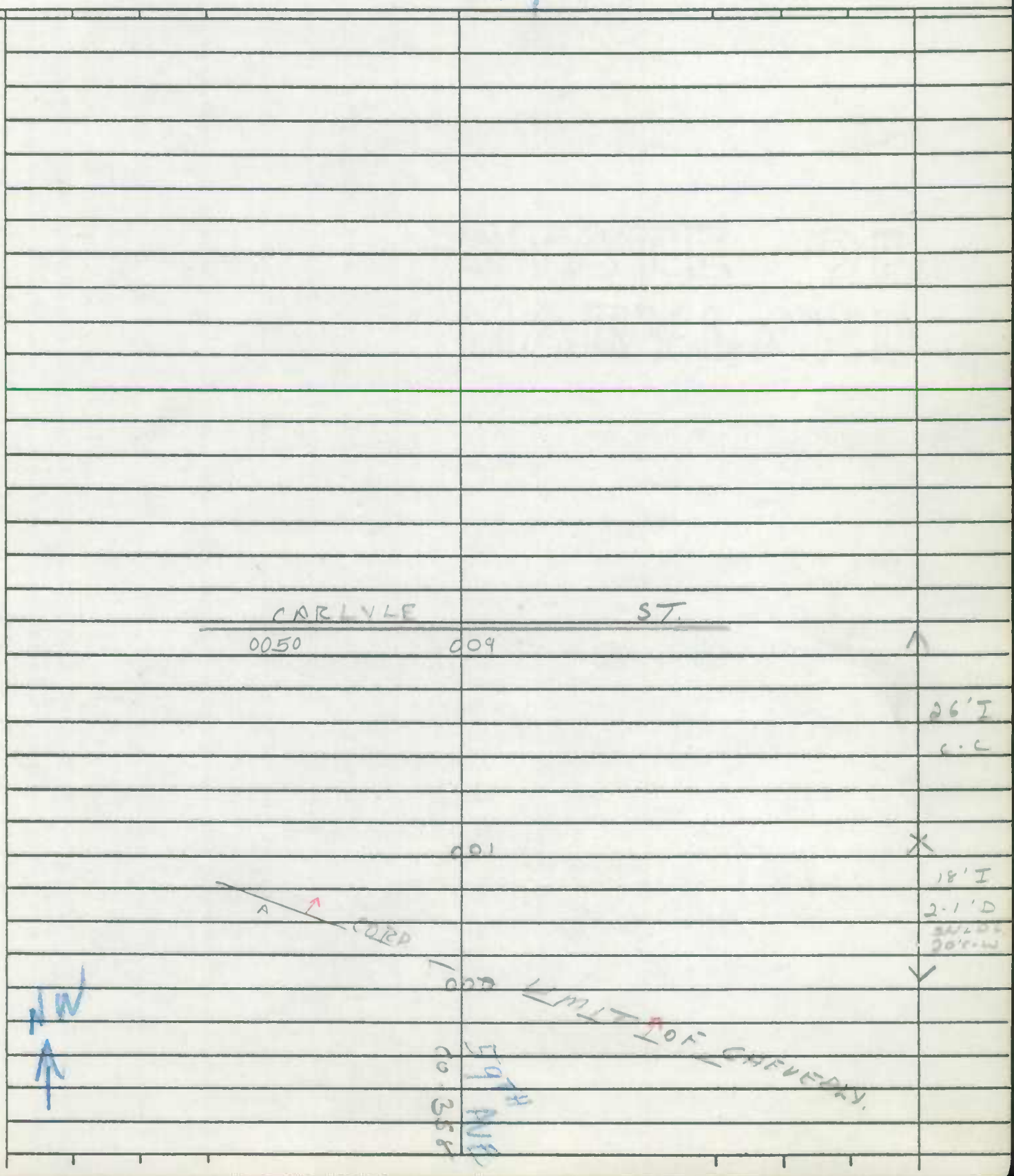

Form 6 HPS (Rev. 1961)

ROAD INVENTORY SHEET

PARTY CHIEF Edward Schuyler
RECORDER Henry Gorman
CHAINMAN T. LANDON

T. LANDON
F. RHODES
VERIFIED
5/2/78

ROAD NO. 0591
NAME 59 & PL
SHEET NO. 1 OF 1
DATE 8-31-67
COUNTY PRINCE GEORGES

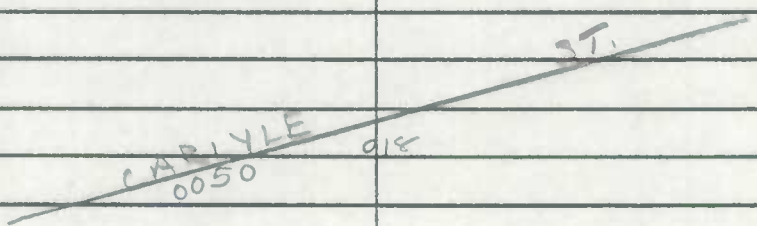

25' I
C-C

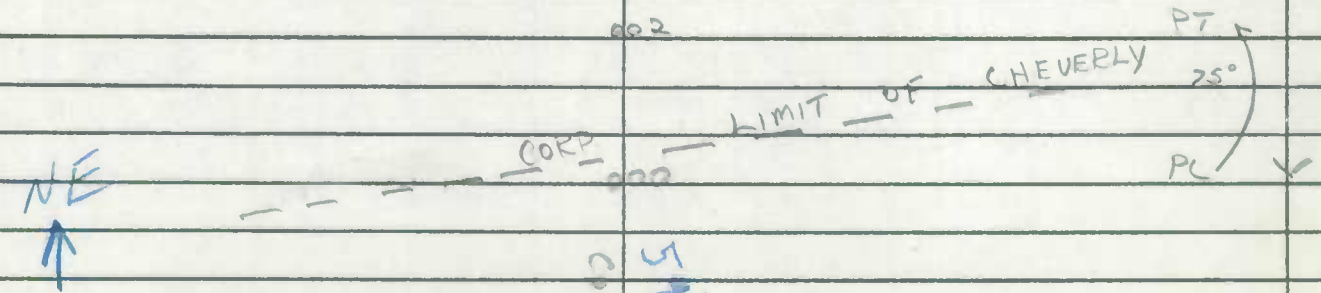

Form 6 HPS (Rev. 1961)

AT 88-12

ROAD INVENTORY SHEET

VERIFIED 5/2/78 CHEVERLY

Party Chief	E.S.	Road No.	0641
Recorder	F.S.	Name	64TH AVE
Chainman		Sheet No.	1 OF 1
		Date	5-21-68
		County	PRINCE GEO

81-6 80-5

0400

018 STATE ST

21'I
CC

#PCH21

BRIDGE SHEET #1 007 28'L x 21'W x 6'D

19'T

COLUMBIA PARK RD

3668

2-4'D SHD

@1.60

30' CN

0070

COLUMBIA PARK 000 RD

SE

Form 6 HPS (Rev. 1961)

ROAD INVENTORY SHEET

Party Chief
Recorder
Chainman

Road No.
Name
Sheet No.
Date
County

COLLEGE PARK

US 1 MD 193 I 495	~~[illegible]~~ Co 230 Co 231	
MD 430	Co 1291	
SEE STATE INV. BOOK	SEE CO IN	

College Park

Form 6 HPS (Rev. 1961)

ROAD INVENTORY SHEET

Party Chief
Recorder
Chainman

Road No.
Name
Sheet No.
Date
County

COLLEGE PARK

US 1 MD 193 I 495 MD 430	~~[illegible]~~ Co 230 Co 231 Co 1291	
SEE STATE INV. BOOK	SEE Co INV BOOK	

SHA 51.3-8
11-15-72

STATE HIGHWAY ADMINISTRATION OF MARYLAND

Virginia Beach

ROAD INVENTORY SHEET MUN 0005 ~~4488~~ Co

Party Chief J.E
Recorder N.S.
Helper

Map No. 31-B
82-17

Road No.
Road Name ACREDALE CT.
Sheet No. 1 OF 1
Date 4 \ 8 \ 83
County P.G.
State Coordinates 813-426

91.13 A/T

D E
CUL O 06 SAC

N

26' I
J-CC

METZEROTT RD.
CO O 00 230

SHA 51.3-8
11-15-72

ROAD INVENTORY SHEET

Road No. ______________

Road Name ______________

Sheet No. ______________

Date ______________

County ______________

State Coordinates ______________

Form 6 HPS (Rev. 1961)

ROAD INVENTORY SHEET

Party Chief E. SCHUYLER
Recorder H. GROEMAN
Chainman

T. LANDON
COLLEGE
F. RHODES
PARK
VERIFIED
6/13/78

Road No. 0010
Name ALBANY AVE
Sheet No. 1 OF 1
Date 6/8/67
County PRINCE GEORGES'

AK 76-24

77-14

91-6

Inaccessable - per Doug Taylor 6/17/92
Abandoned - per Ron Montefinal College Park
by phone 6/19/92

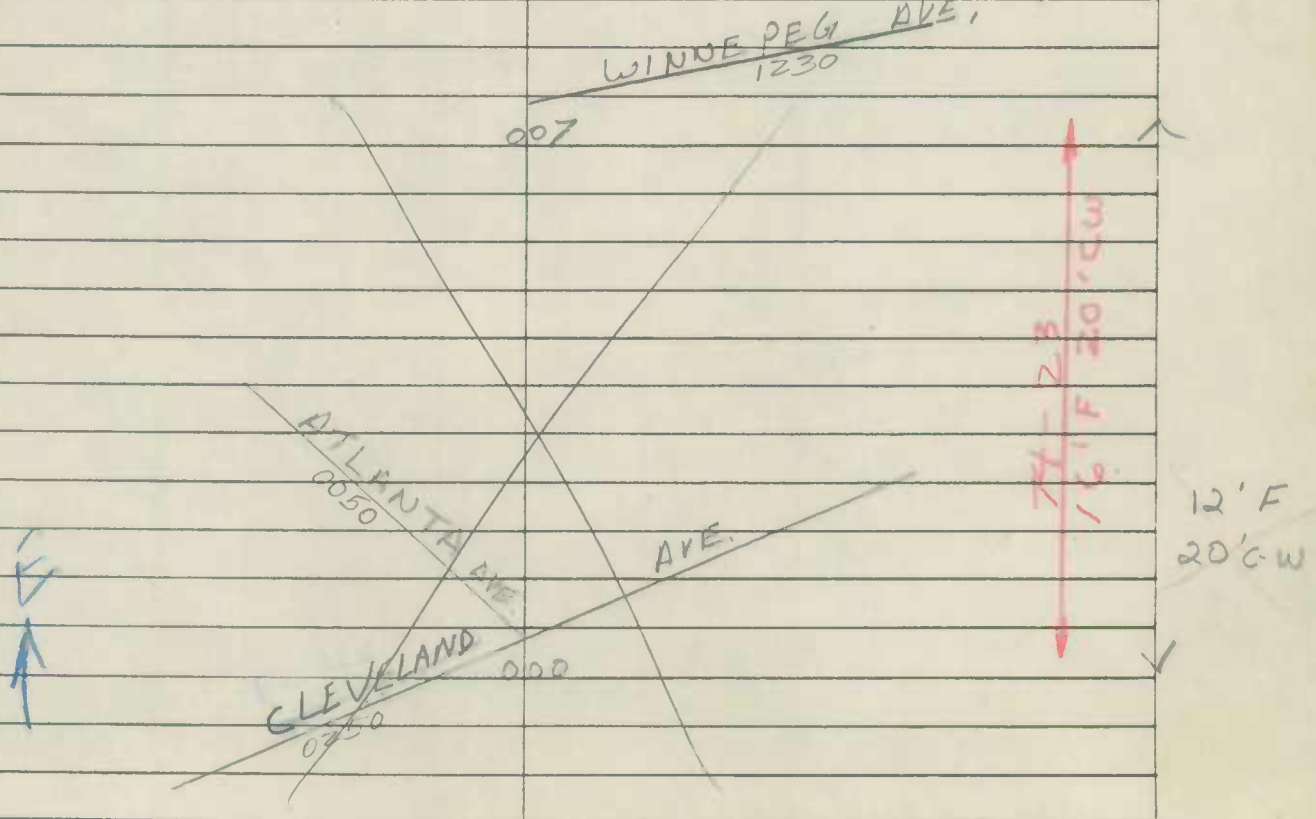

Form 6 HPS (Rev. 1961)

85-62
BR/AL
3-24-86
A/T

ROAD INVENTORY SHEET

T. LANDON
COLLEGE PARK
F. RHODES
VERIFIED
6/14/78

Party Chief E. SCHUYLER
Recorder H. GORMAN
Chainman

Road No. 0020
Name ALBION RD.
Sheet No. 1 OF 1
Date 6/16/67
County PRINCE GEORGES

RHODE ISLAND AVE. #9
1089
021
@ 13

E

U.S.
Baltimore ~~Blvd~~
000
~~BLVD~~ Ave

18' I
CURB LT.
24' C-W

Form 6 HPS (Rev. 1961)

College Park

ROAD INVENTORY SHEET

T. LANDON
F. RHODES
VERIFIED
6/14/78

Party Chief E. SCHUYLER
Recorder H. GORMAN
Chainman

Road No. 0030
Name AMHERST RD.
Sheet No. 1 OF 1
Date 6/16/67
County PRINCE GEORGES

81-20

ROAD END
029

c.28
DARTMOUTH AVE.
0330
027

17' I
24' C-W

spur → ONE WAY
025
024

RHODE ISLAND AVE. #7
1087
023
c.07

RHODE ISLAND AVE. #9
1089
021
c.06

25' I
C-C

E

U. S.
Corp Limits ~~B+W~~ Baltimore 2 Ave ~~B+W~~ College Park
Corp Limits Bus University Park
Removed
See man 0105

Form 6 HPS (Rev. 1961)

ROAD INVENTORY SHEET

Party Chief E. SCHUYLER
Recorder H. GORMAN
Chainman

T. LANDON
COLLEGE
P. RHODES
PARK
VERIFIED
6/2/78

Road No. 0041
Name APACHE ST. #1
Sheet No. 1 OF 1
Date 6/2/67
County PRINCE GEORGES

Locust Spring Rd
~~RHODE~~ ~~ISLAND~~
~~LOCUST SPRING RD~~ ~~SPRUCE RD~~
~~MU 0770~~ 015 750 ~~1077~~
@.08

50th PL. #3
9505 009
@.08

004 60" RCP

26' I
C-C

W

51 ST. AVE.
9510 000
@.90

Form 6 HPS (Rev. 1961)

ROAD INVENTORY SHEET

Party Chief E SCHUYLER
Recorder N. GOODMAN
Chainman

I. LANDON COLLEGE RHODES PARK VERIFIED 6/12/78

Road No. 0042
Name (APACHE ST #2)
Sheet No. 1 OF 1
Date 6/6/67
County PRINCE GEORGES

ROAD END.
XXXX
004

48TH PL.
9486
001
2.07

NW

26' I
C-C

000
XXX
ROAD END

SHA 51.3-8
11-15-72

STATE HIGHWAY ADMINISTRATION OF MARYLAND

ROAD INVENTORY SHEET

Ash Ave

Party Chief I. LANDON
Recorder F. RHODES
Helper

Map No. COLLEGE PARK

Road No. MUN. ~~0278~~ 0045
Road Name ~~NAVAHOE Pl.~~
Sheet No. 1 OF 1
Date 6/13/78
County PG.
State Coordinates

NW

ROAD END
0 04

NAVAHOE
0 00

S.T. ~~0880~~ 0881
0.09

26'I
C-C

SHA 51.3-8
11-15-72

ROAD INVENTORY SHEET

Road No. ________________

Road Name ________________

Sheet No. ________________

Date ________________

County ________________

State Coordinates ________________

Form 6 HPS (Rev. 1961)

ROAD INVENTORY SHEET

Party Chief E. Schuyler
Recorder H. Gorman
Chainman

T. LANDON
T. RHODES
COLLEGE PARK
VERIFIED
6/13/78

Road No. 0050
Name ATLANTA AVE.
Sheet No. 1 OF 1
Date 6/8/67
County PRINCE GEORGES

AK 76-20 77-13 81-5

Inaccessable - per Doug Taylor - 6/17/92
Abandoned - per Ron Monteith of College Park
by phone 6/19/92

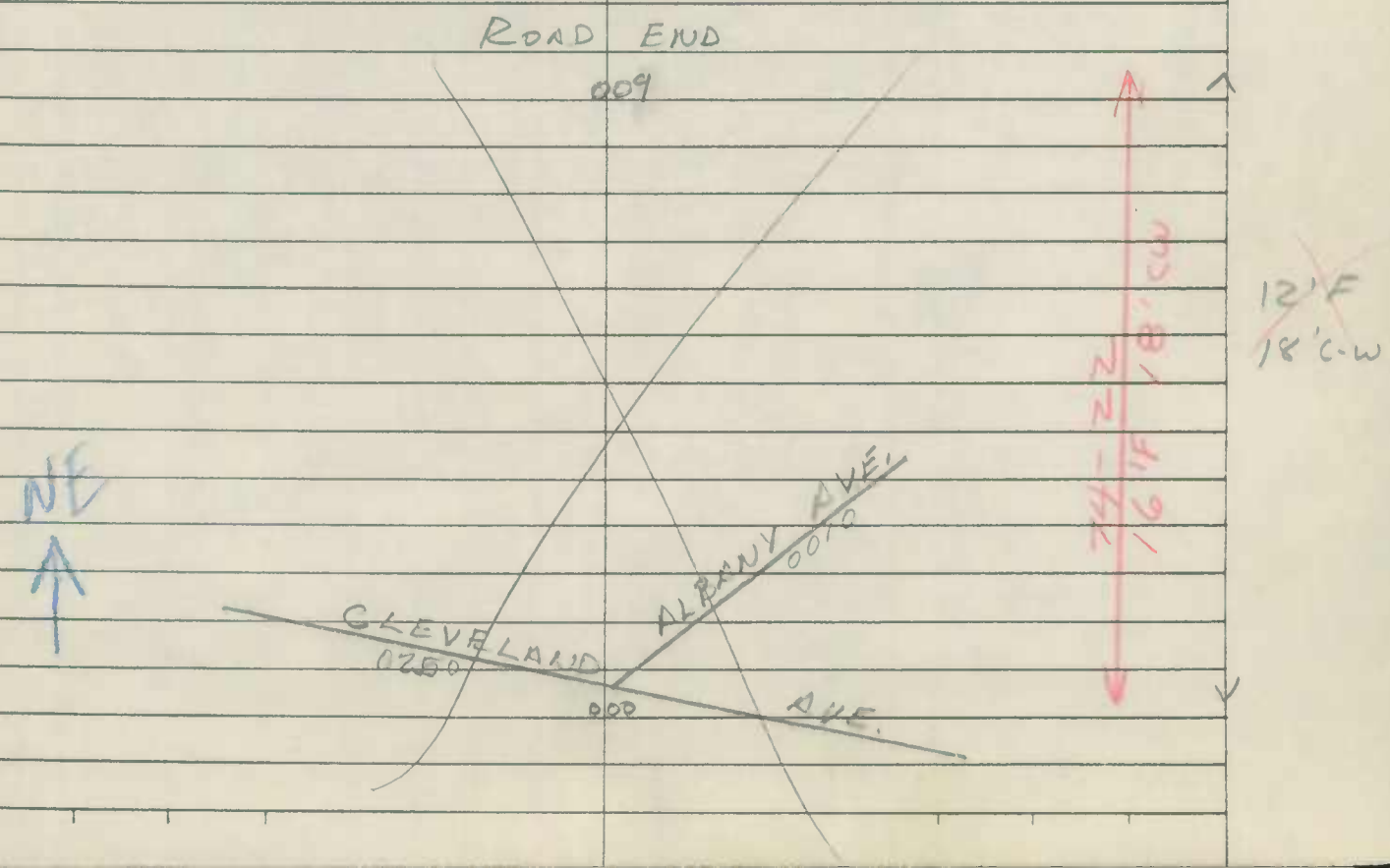

Form 6 HPS (Rev. 1961)

ROAD INVENTORY SHEET

F. LANDON
F. RHODES
VERIFIED
6/1/78

Party Chief F. Schuyler
Recorder [illegible]
Chainman

Road No. OP 559 ~~0990~~ 0060
Name (Park Dr.) AUSTIN CT
Sheet No. 10F1
Date 8/9/66
County PRINCE GEORGES

H

Cul De Sac

004

3 H 3 H

002

26' I
C-C

PARK AUSTIN DR CT.

0060 MU OP 000 ~~556~~ 0990

E

Form 6 HPS (Rev. 1961)

ROAD INVENTORY SHEET

Party Chief E. Schuyler
Recorder H. Gorman
Chainman

COLLEGE PARK

6/1/78

Road No. 0071
Name AUTOVILLE DR. #1
Sheet No. 1 OF 1
Date 5/24/67
County PRINCE GEORGES

PVT. ~~SR~~ ~~773~~ RD.

~~HOLLYWOOD RD. #1~~

0531 020

011

S

~~10' F~~
~~20' C-W~~
~~14' F~~
~~20' C-W~~

COLLEGE CHERRY HILL ROAD RD. 10RD LIMITS

CO. 000 14

Form 6 HPS (Rev. 1961)

ROAD INVENTORY SHEET

Party Chief E SCHUYLER
Recorder H. GORMAN
Chainman

T. LANDON
COLLEGE
F. RHODES
BNPS
VERIFIED
6/12/78

Road No. 0072
Name AUTOVILLE DR. #2
Sheet No. 1 OF 1
Date 6/5/67
County PRINCE GEORGES'

ROAD END
XXXX
037

BLACKFOOT PL.
0120 035

CHEROKEE ST #2
0192 023

ERIE ST #1
MV ~~0451~~ 0452 001
0.18

27' I
C-C

S

000
ROAD END
WIRE ROPE

Form 6 HPS (Rev. 1961)

DT/TT
12-7-94
94CPEX 1,1A

ROAD INVENTORY SHEET

Party Chief E. SCHUYLER
Recorder H. GORMAN
Chainman

T. LANDON
COLLEGE
F. RHODES
PARK
VERIFIED
6/14/78

Road No. 0080
Name BAYLOR AVE.
Sheet No. 1 OF 1
Date 6/8/67
County PRINCE GEORGES

Cul De Sac.
033

031 30°

KNOXVILLE DR ~~RD~~ #1 26' I
0671 024 YLD
6.05 JC-C
N 15° 020
006 25°
RADCLIFFE DR.
1060 000
6.10

Form 6 HPS (Rev. 1961)

87-5 BB
2-25-88 A/T
DT/TT
12-6-94
94CPEY32
RD
94CPEY32

ROAD INVENTORY SHEET

Party Chief E. SCHUYLER
Recorder H. GORMAN
Chainman

LANDON
COLLEGE
PARK RHODES
VERIFIED
6/14/78

Road No. 0090
Name BEECHWOOD ~~DR~~ RD
Sheet No. 1 OF 1
Date 6/15/67
County PRINCE GEORGES'

RHODE ISLAND AVE #9

0.21 1089

0.13 15°

WAKE FOREST ~~DR~~ 1190

15°

0.07 SS

0.04 15°

~~US 1 SERVICE RD #1~~

~~#71~~

0.005 (0.01)

E

U.S. 1

Baltimore ~~B V W~~ ~~BLVD.~~ Ave

@3.26 (2)

74-45

74-43

23' I C-C

Beechwood RD
MU 0022 (Univ. Park)

Form 6 HPS (Rev. 1961)

DT/TT
12-7-94
94CPEX3

ROAD INVENTORY SHEET

Party Chief E. SCHUYLER
Recorder H. GORMAN
Chainman

F. LANDON
COLLEGE
F. RHODES
PARK
VERIFIED
6/14/78

Road No. 0100
Name BERWYN RD.
Sheet No. 1 OF 1
Date 6/7/67
County PRINCE GEORGES

RAIL ROAD

ROAD END
XXX
055

20'

ALLEY # 4
8040 ← 053 E
@.00
D.M.V. 051 POTOMAC AVE.
048 1030 SS
@.00

30' I
J C-C
2ML
~~24' I~~
~~COURT~~
~~1~~
~~30' C-C~~

51 ST PL. (#2)
9518 043
RHODE 091 ENT APTS
035 ENT APTS ISLAND AVE #3
Mu 031 ~~XXX~~ 1083
@.03
~~RHODE ISLAND AVE~~
~~7412~~ ~~030~~ ~~RHODE ISLAND AVE. #3~~
BARRICADE
029 ABAN ~~1083~~
AVE.
49 TH ~~PL. #3~~ SS
9499 025
BOYSCOUTS ~~CHURCH~~ @.00 024 CHURCH SCHOOL
49 TH AVE #6
020 ← ONE WAY (9496)
@.22
016 15°
48 TH AVE. (#4)
25° 9484 010 SS
@.05

29' I
J C-C
2ML

E

U.S. 1
~~XXX~~ 000 ~~XXX~~ TL
Baltimore Ave
@4.83 (R)

Form 6 HPS (Rev. 1961)

ROAD INVENTORY SHEET

Party Chief E. SCHUYLER
Recorder H. GORMAN
Chainman

COLLEGE PARK
LANDON RHODES
VERIFIED 6/13/78

82-6
4\14\83
JE & NS

Road No. 0110
Name BERWYN HOUSE RD
Sheet No. 1 OF 1
Date 6/7/67
County PRINCE GEORGES

91-6 A/T

RHODE ISLAND AVE. (#5)

0 32 MUN 1085

~~Rd Ent.~~

028

~~24' I~~
~~CURB LT~~
~~WALL LT~~

019

~~40' I~~
~~CURB LT.~~
~~[illegible]~~
26' I
J-CC

~~[illegible] AVE #2~~
~~015 9482~~

10°

0 12

SE

32' I
C-C

U.S. 1
Baltimore ~~[illegible]~~ 0 00 ~~[illegible]~~ Ave

Form 6 HPS (Rev. 1961)

ROAD INVENTORY SHEET

Party Chief E. Schumer
Recorder H. Gorman
Chainman

College Park
LANDON RHODES
VERIFIED
6/12/78

Road No. 0120
Name BLACKFOOT PL
Sheet No. 1 OF 1
Date 6/5/67
County PRINCE GEORGES'

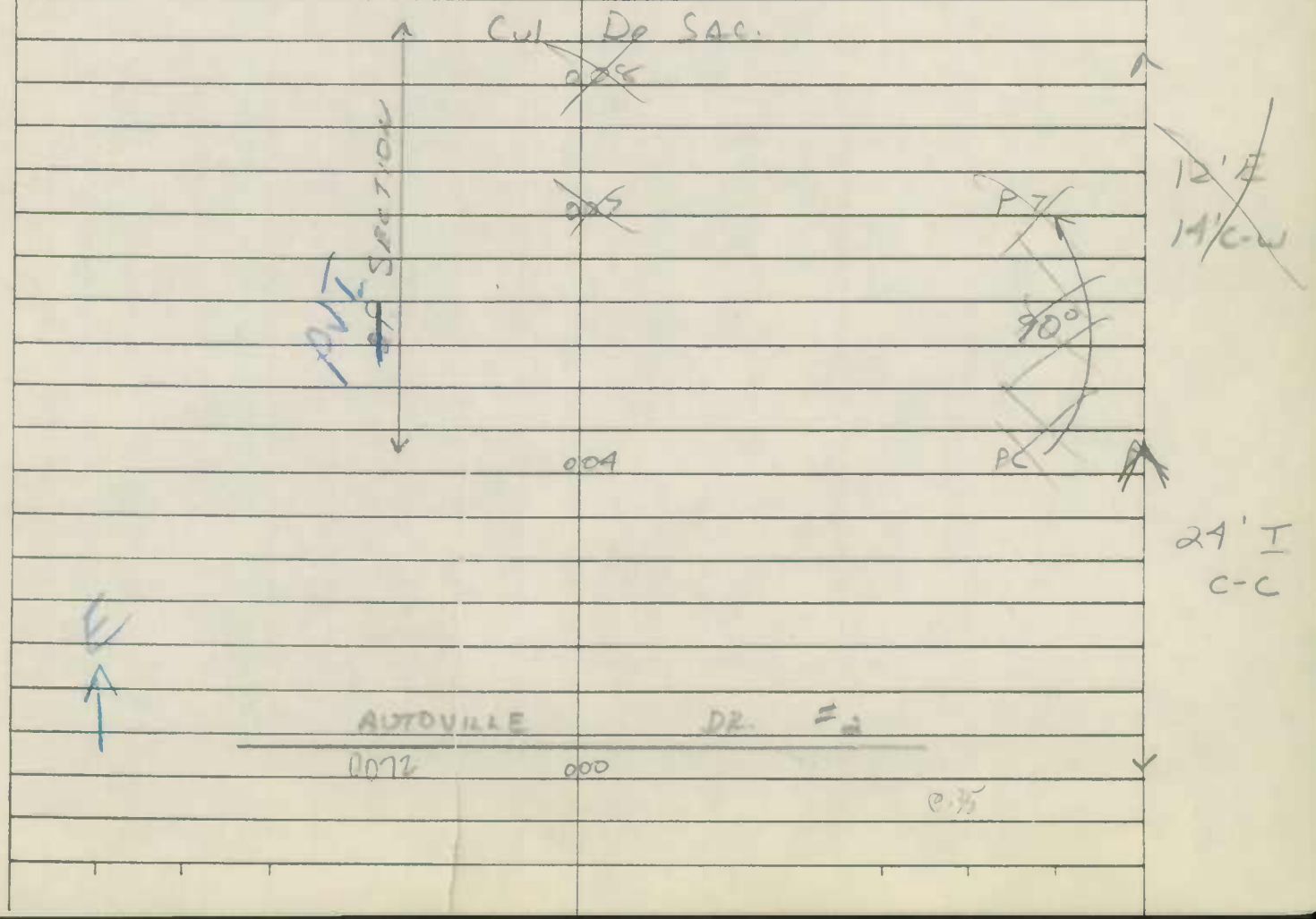

Form 6 HPS (Rev. 1961)

ROAD INVENTORY SHEET

Party Chief F. SCHUYLER
Recorder H GORMAN
Chainman

COLLEGE PARK

LANDON RHODES VERIFIED 6/2/78

Road No. 0121
Name BLACK FOOT PL. #1
Sheet No. 1 OF 1
Date 6/2/67
County PRINCE GEORGES'

92-5 A/T 80.15

51 ST AVE.
9510 014 @.71

009 48" RCP

50 ST PL #3
006 9505 @.00

Locust Spring Rd
~~E. Locust Spring~~
~~SPRING RD~~

~~[illegible]~~ 001 MUN ~~0770~~ ~~1077~~ MU 750 @.17 26' I C-C

RHODE ISLAND AVE.
CO. 000 1291 @3.08

Form 6 HPS (Rev. 1961)

DT/TT
12-7-94
94CP EX37

ROAD INVENTORY SHEET

Party Chief E. SCHUYLER
Recorder H. GORMAN
Chainman

T. LANDON
COLLEGE
PARK
6/12/78

Road No. 0130
Name BLACKFOOT RD.
Sheet No. 1 OF 1
Date 6/6/67
County PRINCE GEORGES

AT 76-11

77-11B

79-5

PROPOSED

ROAD END.

019

48th PL #3

017 9488

20°

014

49th AVE. #3

012 9493

0.47

33' I
J C-C

010

20°

49th PL #2

007 9498

~~32' H~~
~~32' W.~~

W

W. Locust Spring
SERVICE

←.01→ LOCUST RD.

0740

RD

0780

000

(0.03)

Form 6 HPS (Rev. 1961)

ROAD INVENTORY SHEET

Party Chief E. Schuyler
Recorder H. Gorman
Chainman

College Park
6/14/78

Road No. 0140
Name BOWDOIN AV.
Sheet No. 1 OF 1
Date 6/15/67
County PRINCE GEORGES'

91-4 A/T

CALVERT RD.
~~CO~~ MUN. 018 0175 ~~559~~
@.50

~~16' F~~
~~20' C.W~~

HARVARD RD.
0570 011
@.00

~~14' E~~
~~20' C.W~~

~~ALLEY #3~~
~~8020~~ ~~000~~

GUILFORD RD.
MW 0555 005
6.00

FORDHAM RD. #1
0501 002
@.19

~~12' F~~
~~20' C.W~~

ERSKINE RD.
0460 000
@.17

N

SHA 51.3-8
11-15-72

STATE HIGHWAY ADMINISTRATION OF MARYLAND

DT/TT
12-7-99
94 CPEX 4

ROAD INVENTORY SHEET

Party Chief J. LANDON
Recorder F. RHODES
Helper

Map No. COLLEGE PARK
81-18 JE CM

Road No. MUN. 0150
Road Name BRANCHVILLE RD.
Sheet No. 1 OF 1
Date 6/12/78
County PG.
State Coordinates

92-7 A/T

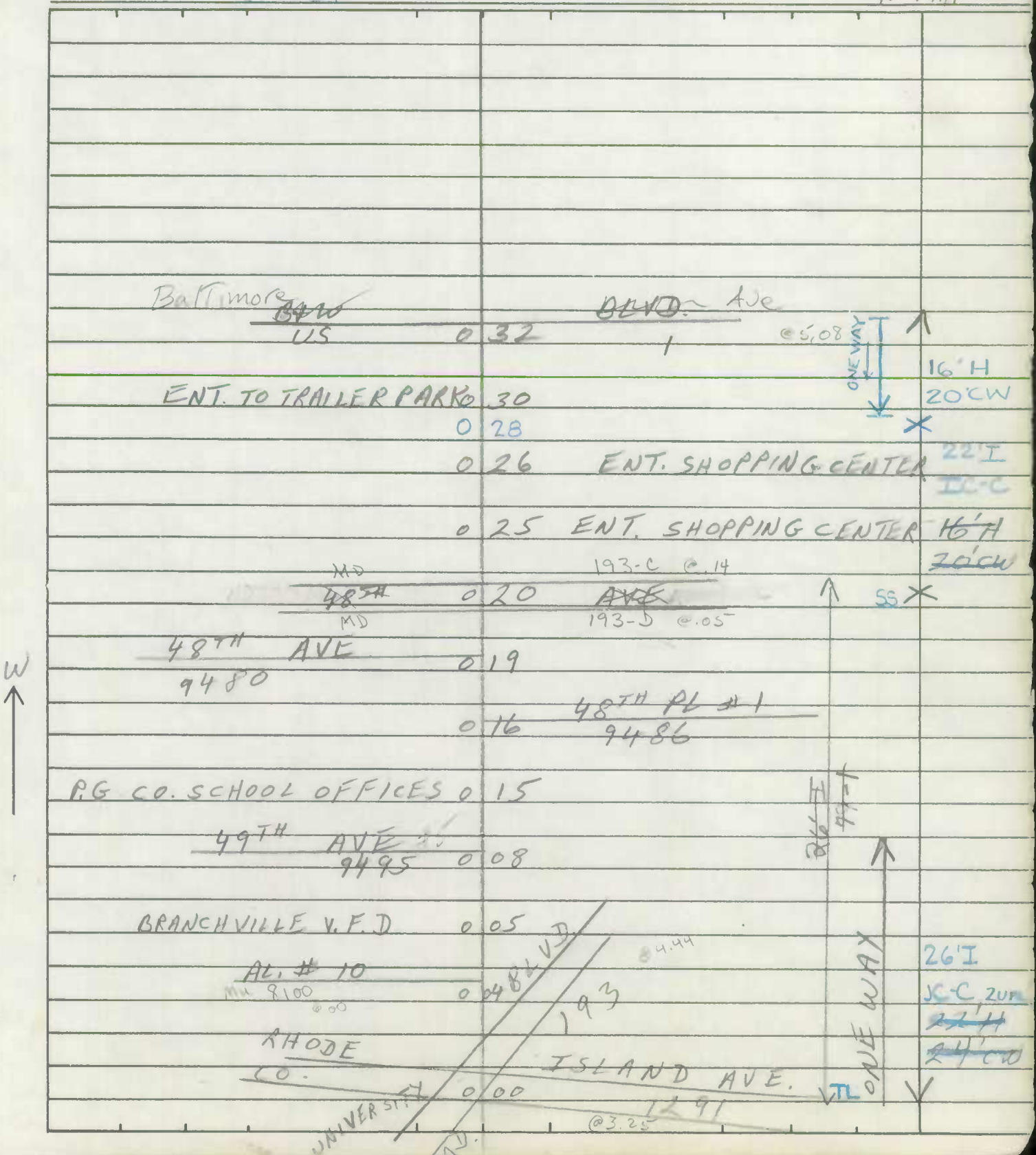

SHA 51.3-8
11-15-72

ROAD INVENTORY SHEET

Road No. _____
Road Name _____
Sheet No. _____
Date _____
County _____
State Coordinates _____

Form 6 HPS (Rev. 1961)

ROAD INVENTORY SHEET

Party Chief E. SCHUYLER
Recorder H. GORMAN
Chainman

COLLEGE PARK
6/2/78

Road No. 0151
Name BRANCHVILLE RD. #1
Sheet No. 1 OF 1
Date 6/6/67
County PRINCE GEORGES

92-6 A/T 79-2 79-3

RAIL ROAD.

50'

ROAD END

x x x

024

51ST. PL.

~~54TH AVE #1~~

~~9541~~ ~~9510~~ 9509 022

6.00

~~CHURCH~~ 017 U.S. POST OFFICE BERWYN STATION

51ST AVE.

9510 015 V.F.W.

6.88

012 DR.

011 BERWYN SWIMMING POOL

50TH PL #3

9505 005

6.17

18' I

~~16' H~~

20' C-W

E

LOCUST SPRING RD

0750 000

6.00

DT/TT
12-16-94
94CPL5

Form 6 HPS (Rev. 1961)

ROAD INVENTORY SHEET

Party Chief E. SCHUYLER
Recorder H. GORMAN
Chainman

College Park
6/12/28

BRIDGEWATER ST
Road No. 0160
Name ~~BRIDGEWATER ST~~
Sheet No. 1 OF 1
Date 6/9/67
County PRINCE GEORGES'

70-3

ROAD END.
XXXX
026

36'I
JC-C

DUKE ST.
0430 021

MAPLEBROUGH WAY #2
0811 013 30°
@.04

004 PT.
85°
PC

W

002

26'I
JC-C

ST ANDREWS PL.
1130 000
@.19

Form 6 HPS (Rev. 1961)

DT/YT
12-7-94
94CPex 7

ROAD INVENTORY SHEET

Party Chief E. SCHUYLER
Recorder H. GORMAN
Chainman

T. LANDON
F. RHODES
VERIFIED
6/14/78

Road No. 0170
Name BRYN MAWR RD.
Sheet No. 1 OF 1
Date 6 / 8 / 67
County PRINCE GEORGES

77-3

~~(0445) EDMONSTON RD. OF COLLEGE PARK~~
~~CORP LIMITS~~
037 @.102

034 PT
50°
032 PC

CHESTNUT HILL ~~RD.~~
031 0200
@.22

PT
90°
PC
027
025

PT
30°
PC
013

VASSAR DR.
1180 @.16
008

26' I
C-C

NE

WELLESLEY DR.
1210 000
@.29

SHA 51.3-8
11-15-72

STATE HIGHWAY ADMINISTRATION OF MARYLAND

* Was part of Co 3642 - Transferred 73-23

DT/TT
12-6-94
94 CPEX 6
86-41 BB
4-7-87 [illegible]

ROAD INVENTORY SHEET

Party Chief: ES
Recorder: HG
Helper:
Map No.:

Road No.: MV 0175
Road Name: CALVERT RD
Sheet No.: 1 OF 3
Date: 8-9-67
County: PG
State Coordinates: 815-417

Ver/TL, FR
6-14-78

Rewr 8-19-81

COLLEGE PARK

FAU 5078 — MINOR ARTERIAL URBAN

DARTMOUTH AVE	DARTMOUTH AVE		2-10'I
MU 0332 →	0 38	← MU 0331 @.14	2-3'I SHD OUT 10'I GRS MED ~~44'I~~ C-C 2P ML
↗25°	0 31	RHODE ISLAND AVE (#7) MU 1078 → @.00	
(RHODE ISLAND AVE #6) MU ~~XXX~~ ~~1086~~ 1079 @.00	0 29	SS	
HOPKINS AVE MU ← 0591 @.00	0 21		
HARTWICK RD MU ← 0560 @.00			~~36'I~~ ~~C-C~~ ~~2ML~~
PRINCETON AVE MU 1040	0 12	COLLEGE PK ELEM SCHOOL SS	20'I 2-3'I JC-C 2ML
	0 09	Est to School	
	0 07	H	
	0 05	H	
CAR DEALER	0 02	CAR DEALER	
Baltimore ~~XXX~~ US	0 00	~~Blvd~~ Ave 1 @3.58	

E ↑

SHA 51.3-8
11-15-72

ROAD INVENTORY SHEET

Road No. 0175
Road Name Calvert Rd
Sheet No. 2 of 3
Date
County PG
State Coordinates

College Pk

				44' I
				2-8'E SH
		52nd Ave #2		4ML
	Ent To Park	~~Park~~		60' CW
	0	80 Mu 9527 @.00	T1	X
Field Offices For	0	76		
Md National Capital				
Pk & Planning Commission	0	75		
51st		Ave #4		
Mu	0	71 9514 @.04		
50th		Ave #1		
Mu	0	62 9501 @.04		
Cpl. Frank S. Scott Dr		Ent to U of Md		
Mu 0305	0	53 Building		
Gates & F.L. SL RxR				
B&O	0	52	RR	
I		RxR Gates & F.L. SL		
		Bowdoin Ave		
	0	50 Mu 0140 @.18		
Ent to Metro Sta	0	49		44' I
Ent to Metro Sta	0	48 College Pk P.O.		JL-C
Columbia Ave				2ML
Mu 0290 @.00	0	46		X same

5078 Fall Unsan Collector

SHA 51.3-8
11-15-72

STATE HIGHWAY ADMINISTRATION OF MARYLAND

ROAD INVENTORY SHEET

Party Chief _____
Recorder _____
Helper _____

Map No. _____

Road No. 0175
Road Name CALVERT RD
Sheet No. 3 OF 3
Date _____
County _____
State Coordinates _____

COLLEGE PK



SHA 51.3-8
11-15-72

ROAD INVENTORY SHEET

Road No. _____
Road Name _____
Sheet No. _____
Date _____
County _____
State Coordinates _____

Form 6 HPS (Rev. 1961)

CALVERT RD
GOOD LUCK RD
~~TELEGRAPH RD~~
MARTIN'S

ROAD INVENTORY SHEET

Party Chief E. Schuyler
Recorder H. Gorman
Chainman

Road No. Co. 42
Name
Sheet No. 2 OF 15
Date 8/9/67
County Prince George's

EFFECTIVE 2-16-70
Name/change



P & P 104

RAILROAD GRADE CROSSING SHEET

State Roads Commission of Maryland
Planning and Programming Division

1. GENERAL

Crossing No. .....

Mile Pole Number (R.R. Co.) ... 31-20

Coordinates ..... x _____ y _____

System Classification
(Check One)

State Primary ..... ☐

State Secondary ..... ☐

State Road Only ..... ☐

County ..... ☑

Local ..... ☐
(Specify)

County and/or Municipality .. Prince George's

U.S. Route Number .....

State Route Number .....

Road Number/Name ... No. 12 CALVERT RD

Station .....

Surface Type I

Name of Railroad ..... B&O

Number of Main Tracks 2

Number of Other Tracks 0

2. TRAIN MOVEMENTS

Time Period	Pass	Freight	Train Speed at Grade Pass	Train Speed at Grade Freight	Spur	Remarks (Other than daily) Pass	Remarks (Other than daily) Freight
Day 6 A.M. to 6 P.M.							
Night 6 P.M. to 6 A.M.							
24 Hour Total							

3. TYPE OF PROTECTION

G1 a. 2 Warning Signs - Reflectarized, Non-reflectarized

G1 b. 2 Crassing Signs - Reflectarized, Non-reflectarized

c. 10 Road Marking

G1 d. 2 Lights - Flashing, Stationary

e. 0 Traffic Control (Stop and Go) Signals

f. 0 Automatic Gate

g. 0 Watchman - Gate, Flag...hours _____

h. 0 Others _____

* By numerals 1 or 2 indicate whether installation is on one or both sides of track.

4. ALIGNMENT FACTOR

P. 2000'

N. 700'

Average Daily Trains ... _____

Train Speed ..... _____

Highway ADT..... _____

Highway Speed Limit ... 30 m.p.h.

Average Vehicle Speed . 30. m.p.h.

Max. Approach Grade .. +1.9%

Restricted Sight Distance . YES
(On Highway)

5. QUADRANT ... SIGHT DISTANCE

		@300'	@10'
A	90°	0	U
B	90°	0	U
C	90°	0	U
D	90°	0	U

6. ACCIDENT RECORD
(Vehicles & Trains)

Year	No. of Accidents	No. of Fatalities
1961		
1962		
1963		
1964		
1965		
Total		

7. CROSSING RATING

A _____

B _____

C _____

D _____

Total _____

Form 6 HPS (Rev. 1961)

DT/TT
12-6-94
94 CP EX 32

ROAD INVENTORY SHEET

T. LANDON
F. CRADDES
VERIFIED
6/14/78

Party Chief E. SCHUTZER
Recorder N GORMAN
Chainman

Road No. 0180
Name CARLETON TERR.
Sheet No. 1 OF 1
Date 6/16/67
County PRINCE GEORGES'

US 1 SERVICE RD. #1
MUN ~~1171~~ 014 1171
(.07

011 PT
90°
009 PC

005 PT
90°
003 PC

23' I
C-C

E

US 1 SERVICE RD #1 ~~RD~~
MUN 1171 0006
(.13
U.S.
Baltimore ~~[illegible]~~ 000 ~~[illegible]~~ Ave
(3.32

Form 6 HPS (Rev. 1961)

ROAD INVENTORY SHEET

Party Chief E. SCHUYLER
Recorder H. GOZMAN
Chainman

T. LANDON
COLLEGE PARK
VERIFIED
6/2/78

Road No. 0190
Name CHEROKEE ST.
Sheet No. 1 OF 1
Date 6/2/67
County PRINCE GEORGES
92-4 A/T

81-17

BALL FIELD.

ROAD END.
XXX
006

26' I
C-C

W

51 ST AVE.

9510 000

@ .66

Form 6 HPS (Rev. 1961)

ROAD INVENTORY SHEET

Party Chief E. SCHUYLER
Recorder H. GORMAN
Chainman

Road No. 0191
Name CHEROKEE ST. #1
Sheet No. 1 OF 1
Date 6/5/67
County PRINCE GEORGE

RHODE ISLAND COLLEGE
6/12/78
RHODE ISLAND AVE

@3.00 CO. Spring 034 1291 AT-TO-19 11-14

WEST LOUCHST SERVICE SERVICE RD
0780 033

49th PL #2 @.16
20°
9498 029 @.13

~~49th AVE #3~~
~~9493~~

0.02/28' I c-c
026 30°

49th AVE. ~~#4~~ #3
~~9494~~ 023 9493 @.34

26' I c-c

48th PL. #3
9488 019 @.13

017

BAPTIST CHURCH SCH 014
ENT. TO CHURCH
012

30' I c-c

ENT TO APT UNITS
009

U.S. 1
Baltimore ~~[illegible]~~ 000 ~~[illegible]~~ AVE
@5.41

Form 6 HPS (Rev. 1961)

ROAD INVENTORY SHEET

Party Chief E. SCHUYLER
Recorder H. GORMAN
Chainman

COLLEGE PARK 6/12/78

RHODES VERIFIED

Road No. 0192
Name CHEROKEE ST. #2
Sheet No. 1 OF 1
Date 6 / 5 / 67
County PRINCE GEORGES'

U.S 1
Baltimore ~~[illegible]~~ 008 ~~[illegible]~~ Ave
e5.39

26' I
C-C

AUTOVILLE DR. #2
0072 000
e.22

Form 6 HPS (Rev. 1961)

DT/TT
12-7-94
94CP EX 7

ROAD INVENTORY SHEET

Party Chief E. SCHUYLER
Recorder H. GORMAN
Chainman

COLLEGE
PARK
6/14/78

Road No. 0200
Name CHESTNUT HILL ~~RD.~~
Sheet No. 1 OF 1
Date 6 / 8 / 67
County PRINCE GEORGES

77-2

BRYN MAWR RD.
0170 022 @.31

CREIGHTON DR.
017 0320 @.00

CITADEL DR.
011 0230 @.15

PT
~~30°~~ 45°
PC
010
007

26' I
C-C

NE

WELLESLEY DR.
1210 000 @.24

Form 6 HPS (Rev. 1961)

ROAD INVENTORY SHEET

Party Chief E. SCHUYLER
Recorder H GORMAN
Chainman

COLLEGE PARK
6/12/78

Road No. 0210
Name CHEYENNE PL
Sheet No. 1 OF 1
Date 6/2/67
County PRINCE GEORGES'

92-3 A/T

81-16

50th PL. #1

008 9503

@.00

W

26' I
C-C

51 ST AVE

9510 000

@.61

Form 6 HPS (Rev. 1961)

DT/TT
12-7-99
99CPEX26
99CPEX7

ROAD INVENTORY SHEET

Party Chief E. SCHUYLER
Recorder H. GORMAN
Chainman

COLLEGE PARK
6/14/78

Road No. 0230
Name CITADEL DR.
Sheet No. 1 OF 1
Date 6/8/67
County PRINCE GEORGES

80-6

CHESTNUT HILL ~~RD.~~

0200 015

@.11

008 PT

60° ~~40°~~ 26' I

002 PC C-C

NE

WELLESLEY DR.

1210 000

@.12

@.00

MC 1150 Brian SHEET 3 OF 2

Form 6 HPS (Rev. 1961)

ROAD INVENTORY SHEET

T. LANDON
F. RHODES
VERIFIED
6/14/78

Party Chief E. SCHUYLER
Recorder N. GOODMAN
Chainman

Road No. 0240
Name CLEMSON RD.
Sheet No. 1 OF 1
Date 6/16/67
County PRINCE GEORGES'

RHODE ISLAND AVE
1088 012
0.00

26' I
C-C

WAKE FOREST
1190 000
0.00

DR.
0.20

Form 6 HPS (Rev. 1961)

ROAD INVENTORY SHEET

T. LANDON
F. RHODES
COLLEGE PARK
VERIFIED
6/13/78

Party Chief E. SCHUYLER
Recorder H. GORMAN
Chainman

Road No. 0250
Name CLEVELAND AVE
Sheet No. 1 OF 1
Date 6/8/67
County PRINCE GEORGES'

AF 76-19 77-12 81-4

Inaccessable - per Doug Taylor 6-17-92
Abandoned - per Ron Monteiter of College Park
by phone 6/19/92

~~ROAD END~~
0250

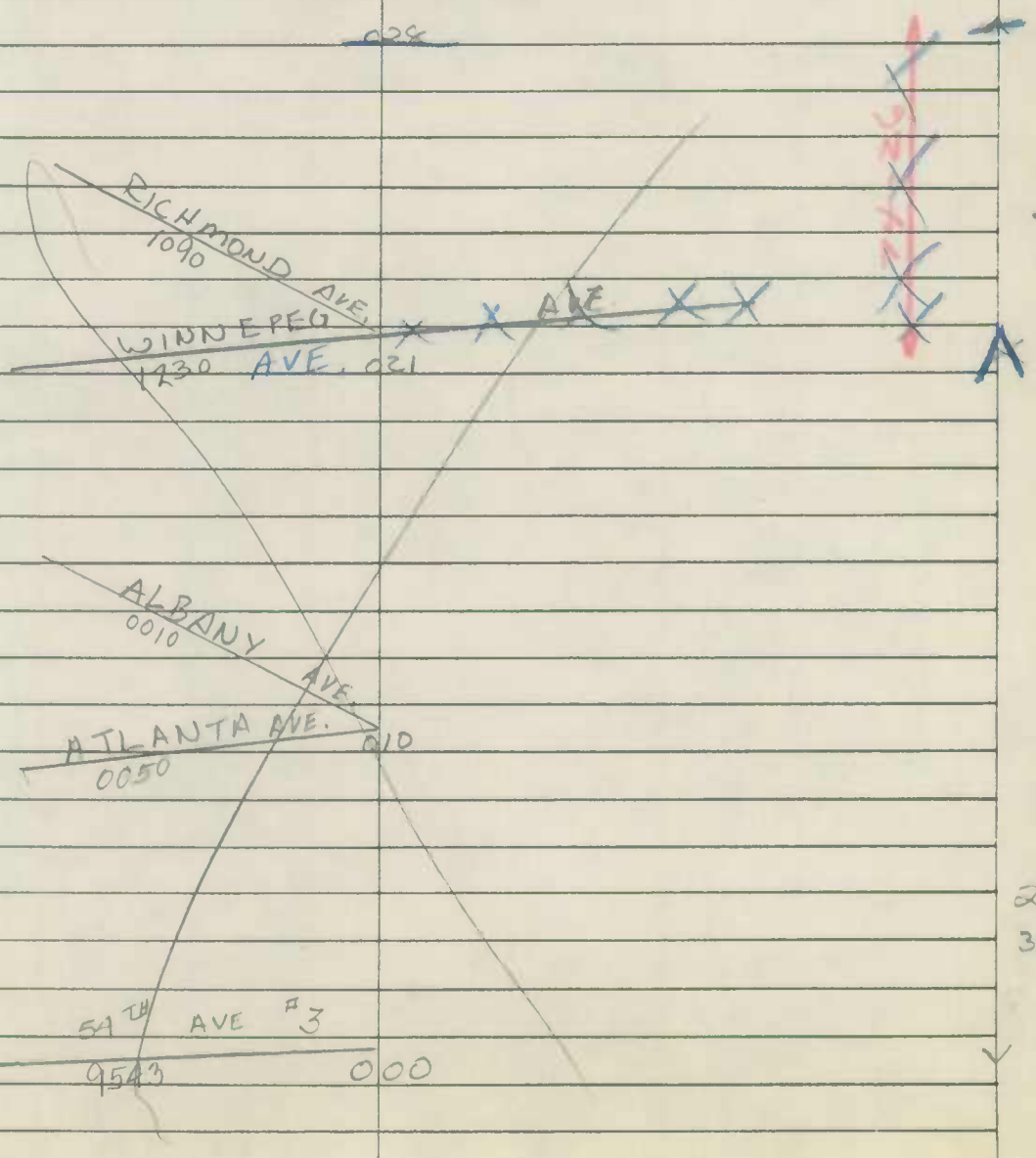

Form 6 HPS (Rev. 1961)

DT/TT
12-6-94
94CPEX 38D

ROAD INVENTORY SHEET

Party Chief E. SCHUYLER
Recorder H. GORMAN
Chainman

LANDON
E. RHODES
VERIFIED
6/13/78

Road No. 0270
Name COLLEGE AVE.
Sheet No. 1 OF 1
Date 6/14/67
County PRINCE GEORGES

A/T
B4-1

COLUMBIA AVE		
0291 #1 @.00	052	COLUMBIA AVE.
	051	0290 @.13
ENT. TO APTS		
	048	
DARTMOUTH AVE #2		Dartmouth AVE. #2
0332 ~~0330~~ ~~#1~~ → @.09	043	← → 0332 @.27
RHODE		ISLAND AVE. #6
Mu ~~1086~~ ~~XXX~~	032	1079 @.13
HOPKINS		AVE.
0590 →	026	→ @.08
DICKINSON		AVE
0400 ← ONE WAY	022	← ONE WAY @.17
PRINCETON		AVE.
1040	017	@.21
CHURCH	013	
YALE		AV.
1260	009	@.17
	006	
	003	
		U.S.1 SERVICE RD. #2
	001	Mu 1172 @.04
U. S.		1.
	000	
Baltimore ~~[illegible]~~		~~[illegible]~~ Ave @3.83

20' H
26' C-W

32' I
C-C
2 ML

36' I
C-C
2 ML

Form 6 HPS (Rev. 1961)

ROAD INVENTORY SHEET

T. LANDON
COLLEGE
PARK
RHODES
VERIFIED
6/14/78

Party Chief E. Schuyler
Recorder H. Gorman
Chainman

Road No. 0271
Name COLLEGE AVE. #1
Sheet No. 1 OF 1
Date 6/15/67
County PRINCE GEORGES'

A. Tanner 75-3 76-7

ROAD END
x x x x
027

51ST AVE. #4
9514 018
@.21

50th ~~50~~ AVE #1
Mu 009 9501
@.16

30' I
34' c-w

004

30' F
30' c-w

E

Cpl. Frank S. ~~RAIL ROAD~~ Scott Dr. ~~AVE.~~
~~1070~~ 000 0305
@.13

Form 6 HPS (Rev. 1961)

4

ROAD INVENTORY SHEET

Party Chief E. SCHUYLER
Recorder H GORMAN
Chainman

T. LANDON
COLLEGE
PARK
VERIFIED
6/13/78

Road No. 0290
Name COLUMBIA AVE.
Sheet No. 1 OF 1
Date 6 / 15 / 67
County PRINCE GEORGES'

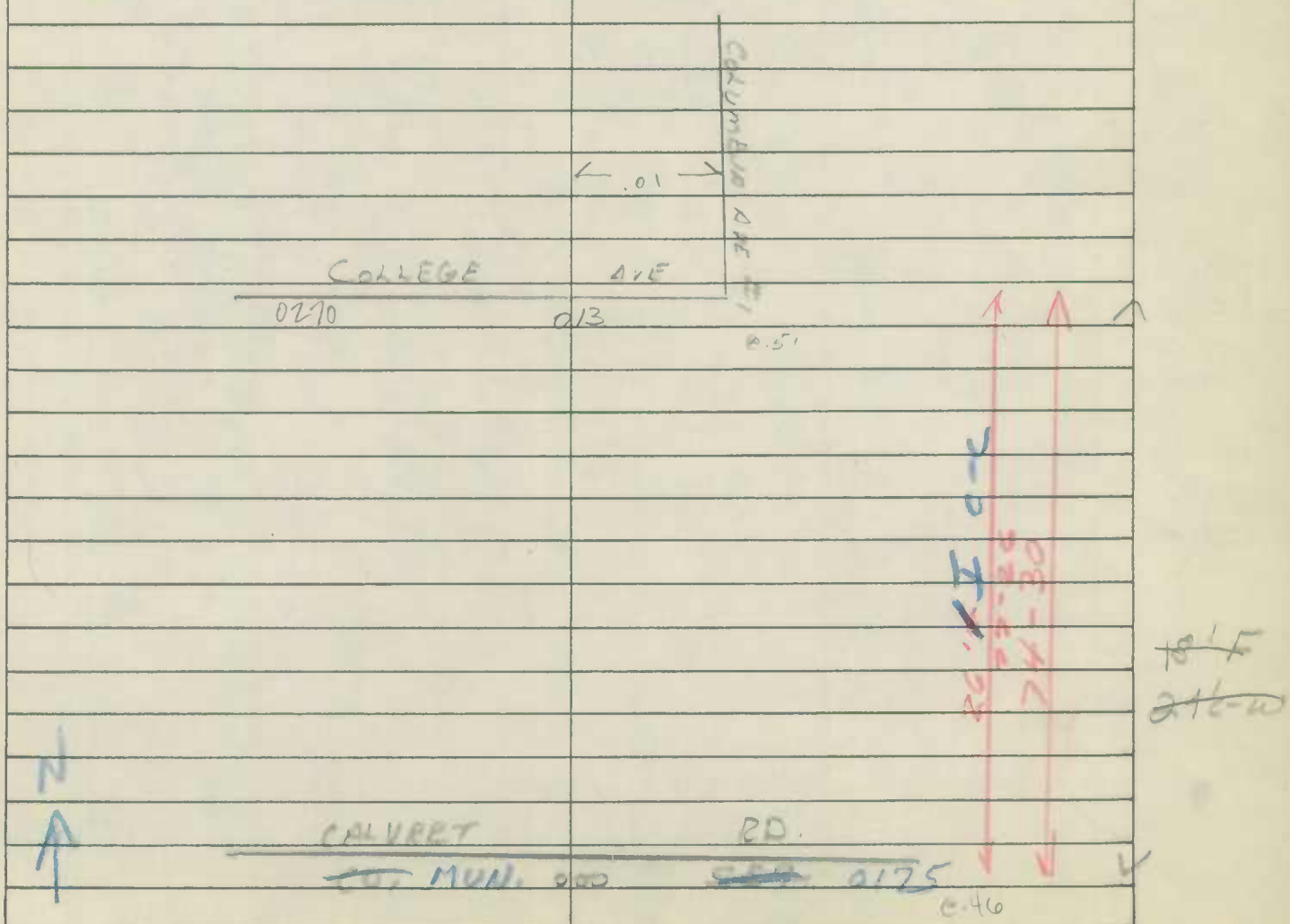

Form 6 HPS (Rev. 1961)

ROAD INVENTORY SHEET

Party Chief E. SCHUYLER
Recorder H. GORMAN
Chainman

Road No. 0291
Name COLUMBIA AVE #1
Sheet No. 1 OF 1
Date 6/14/67
County PRINCE GEORGES

81-9 JE CM





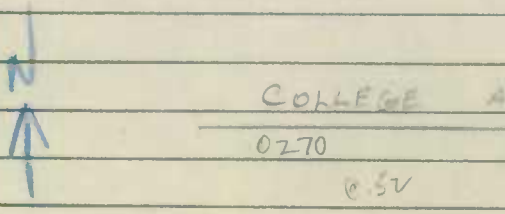

Form 6 HPS (Rev. 1961)

ROAD INVENTORY SHEET

Party Chief E. SCHUYLER
Recorder H GORMAN
Chainman

COLLEGE PARK
6/13/78

Road No. 0300
Name CORNELL ~~DR.~~ AVE
Sheet No. 1 OF 1
Date 6/14/67
County PRINCE GEORGES

ROAD END
006

25' I
C-C

CHURCH 002

SW

GUILFORD ~~DR.~~ DR. 000
0650
0.42

SR 94
Mowatt La
0.00

0.76

Form 6 HPS (Rev. 1961)

ROAD INVENTORY SHEET

CPL. FRANK S. SCOTT DR.

Party Chief E. SCHUYLER
Recorder H. GORMAN
Chainman

COLLEGE PAID 6/14/78

TL REV F.R. 2/15/77

Road No. ~~1090~~ 0305
Name ~~RAILROAD AVE~~
Sheet No. 1 OF 1
Date 6/15/67
County PRINCE GEORGES'

77-17

(*) This Road was scarified due to Paint Branch Pkwy Construction

~~ROAD END~~
~~044~~

~~10' E~~
~~12' C-W~~

GATE
~~027~~ 027

024 COLLEGE PARK AIR FIELD

COLLEGE AVE. #1
013 0271

LEHIGH ~~RD~~ AVE.
009 0720 0.18

~~20' E~~
~~26' C-W~~

RAIL ROAD

N

CALVERT RD.
~~MUN.~~ 000 0176 ~~559~~ ~~42~~

30'

Form 6 HPS (Rev. 1961)

ROAD INVENTORY SHEET

Party Chief E. SCHUYLER
Recorder H. GORMAN
Chainman

COLLEGE PARK 6/12/68

Road No. 0310
Name CREE LA
Sheet No. 1 OF 1
Date 6/2/67
County PRINCE GEORGES'

9/-14 A/T 81-15

51 ST. | AVE. #1
9510 | 008
@.56

26' I
C-C

50 | PL. #1
9503 | 000
@.05

Form 6 HPS (Rev. 1961)

DT/TT 12-7-94 94 CP 7 EX

ROAD INVENTORY SHEET

Party Chief E. SCHUYLER
Recorder H. GORMAN
Chainman

T. LANDON
F. RHODES
COLLEGE PARK
VERIFIED 6/14/78

Road No. 0320
Name CREIGHTON DR.
Sheet No. 1 OF 1
Date 6/8/67
County PRINCE GEORGES'

90-5

WELLESLEY DR.

1210 019

(0.07)

PT. 016

~~30°~~ 45°

PC 011

26' I C-C

S

CHESTNUT HILL ~~RD.~~

0200 000

(0.17)

SHA 51.3-8
11-15-72

STATE HIGHWAY ADMINISTRATION OF MARYLAND

DT/TT
12-6-94
94CPEX9

ROAD INVENTORY SHEET MUN 0325

Party Chief W. DOMBROSKI
Recorder M. ZALENSKI
Helper

Map No. 31

Road No. ~~Co. 3932~~
Road Name CRYSTAL SPRINGS ~~RD~~ AVE
Sheet No. 1 OF 1
Date 3-29-76
County PR. GEO
State Coordinates 814 - 424

VER 12-2-77 75-12

91.5 A/T

ROAD END

E

	006			
35TH		AVE		
MUN ~~Co~~	004	~~3085~~ 9350 @.13	SS	
	003	H		
	001	H		26' I.
34TH		AVE		J c-c
MUN ~~Co~~	000	~~3929~~ 9340 @.15	SS	

SHA 51.3-8
11-15-72

ROAD INVENTORY SHEET

Road No. _____
Road Name _____
Sheet No. _____
Date _____
County _____
State Coordinates _____

SHA 51.3-8
11-15-72

STATE HIGHWAY ADMINISTRATION OF MARYLAND

DT/TT
12-6-94
94CP EX 38

ROAD INVENTORY SHEET

Party Chief T. LANDON
Recorder E. RHODES
Helper

Map No. COLLEGE PARK

Road No. MUN. 0330
Road Name DARTMOUTH AVE.
Sheet No. 1 OF 1
Date 6/14/78
County PG.
State Coordinates

80-11



SHA 51.3-8
11-15-72

ROAD INVENTORY SHEET

Road No. ____________________
Road Name ____________________
Sheet No. ____________________
Date ____________________
County ____________________
State Coordinates ____________________

SHA 51.3-8
11-15-72

STATE HIGHWAY ADMINISTRATION OF MARYLAND

DT/TI
12-6-94
94CPEX38C

ROAD INVENTORY SHEET

Party Chief ILANDON
Recorder E.RHODES
Helper _____

Map No. _____ COLLEGE PARK

Road No. MUN. 0331 #1
Road Name DARTMOUTH AVE
Sheet No. 1 OF 1
Date 6/14/78
County PG.
State Coordinates _____



SHA 51.3-8
11-15-72

ROAD INVENTORY SHEET

Road No. _____
Road Name _____
Sheet No. _____
Date _____
County _____
State Coordinates _____

SHA 51.3-8
11-15-72

STATE HIGHWAY ADMINISTRATION OF MARYLAND

DT/TT
12-6-94
94CPEX38D

ROAD INVENTORY SHEET

Party Chief I. LANDON
Recorder F. RHODES
Helper _____

Map No. _____ COLLEGE PARK

Road No. MUN. 0332
Road Name DARTMOUTH AVE. #2
Sheet No. 1 OF 1
Date 6/14/78
County PG.
State Coordinates _____



SHA 51.3-8
11-15-72

ROAD INVENTORY SHEET

Road No. _____
Road Name _____
Sheet No. _____
Date _____
County _____
State Coordinates _____

Form 6 HPS (Rev. 1961)

ROAD INVENTORY SHEET

Party Chief E. SCHUYLER
Recorder H. GORMAN
Chainman

I. LANDON
COLLEGE
PARKES
VERIFIED
6/12/78

Road No. 0340
Name DAVIDSON ST.
Sheet No. 1 OF 1
Date 6/9/
County PRINCE GEORGES'
70-7

LIME STONE PL.
0730 017
@.49

26' I
C-C

N

ST ANDREWS PL.
1130 000
@.64

Form 6 HPS (Rev. 1961)

ROAD INVENTORY SHEET

Party Chief E. SCHUYLER
Recorder A GORMAN
Chainman

COLLEGE PARK
E. RHODES
VERIFIED
6/12/78

Road No. 0341
Name DAVIDSON ST #1
Sheet No. 1 OF 1
Date 6/ 9 / 67
County PRINCE GEORGES

4

ROAD END
xxxx
008

MARLBROUGH WAY
0810 005
@.46

N

26' I
C-C

LIME STONE PL.
0730 000
@.51

Form 6 HPS (Rev. 1961)

ROAD INVENTORY SHEET

Party Chief E. SCHUYLER
Recorder H GORMAN
Chainman

F. LANDON
F. RHODES
COLLEGE
PARK 6/12/78

Road No. 0350
Name DELAWARE PL
Sheet No. 1 OF 1
Date 6/2/67
County PRINCE GEORGES

Rhode
ISLAND
~~RHODE~~
E. LOCUST SPR. ~~SERVICE~~
RD
~~MN 0370~~ 006 mu ~~0770~~ 1077
@.64

26' I
C-C

W

DELAWARE
0360
000
ST.
@.08

Form 6 HPS (Rev. 1961)

ROAD INVENTORY SHEET

Party Chief E SCHUYLER
Recorder H. GORMAN
Chainman

COLLEGE PARK 6/12/18

Road No. 0369
Name DELAWARE ST
Sheet No. 1 OF 1
Date 6/2/67
County PRINCE GEORGES

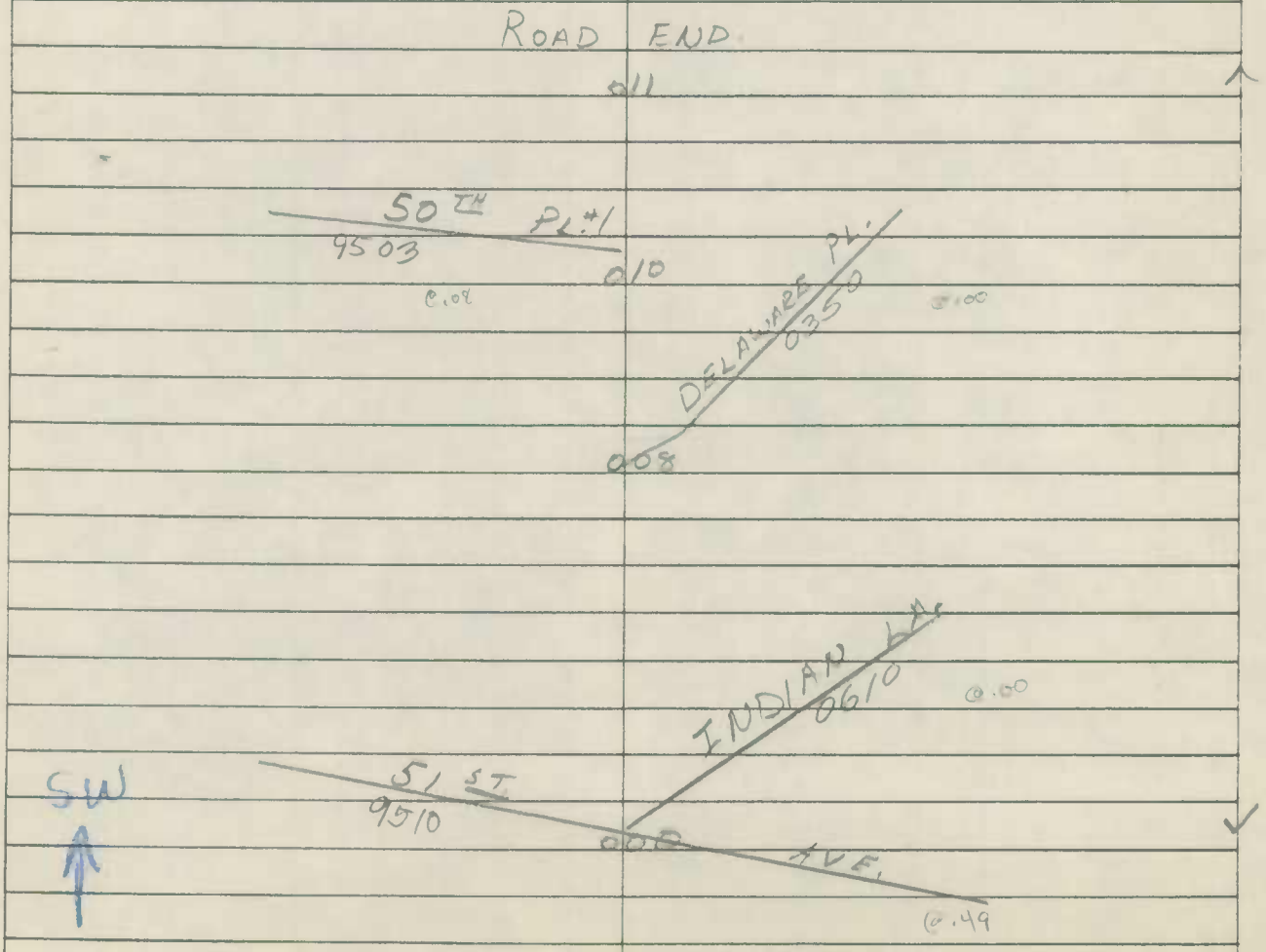

Form 6 HPS (Rev. 1961)

ROAD INVENTORY SHEET

Party Chief E. SCHUYLER
Recorder H GORMAN
Chainman

COLLEGE PARK
6/12/78

Road No. 0361
Name DELAWARE ST #1
Sheet No. 1 OF 1
Date 6/5/67
County PRINCE GEORGES

U.S. 1.

Baltimore ~~[illegible]~~ 034 ~~[illegible]~~ Ave
@ 5.55

48th AVE. #3
027 9483
@ .00

48th PL #2
Mu ~~9487~~ 019 9485
@ .72

26' I
C-C

49th AVE #3
9493 011
@ .21

49th PL #2
9498 025
@ .23

(x-11)
26'
~~22'~~ I
C-C

W

W. Locust Spr. SERVICE RD
0780 000
@ .26

SHA 51.3-8
11-15-72

STATE HIGHWAY ADMINISTRATION OF MARYLAND

ROAD INVENTORY SHEET

Party Chief T. LANDON
Recorder M. ZALENSKI
Helper

Map No. 31

COLLEGE PARK 73-1A

Road No. MUN. 0370
Road Name DEPAUW PL.
Sheet No. 1 OF 1
Date 2-5-74
County PR. GEO.
State Coordinates

6/12/78

BARRICADE
0 14

GETTYSBURG LA
0 12 MU 0525 @.00

E

LIMESTONE PL.
MUN. 0730 @.00 0 07

26' I
J'c-c

ST. ANDREWS PL.
MUN. 0 00 1130 @.37

E

SHA 51.3-8
11-15-72

ROAD INVENTORY SHEET

Road No. ____________________

Road Name ____________________

Sheet No. ____________________

Date ____________________

County ____________________

State Coordinates ____________________

Form 6 HPS (Rev. 1961)

ROAD INVENTORY SHEET

Party Chief E. SCHUYLER
Recorder H. GORMAN
Chainman

COLLEGE
F. PARK
VERIFIED
6/13/78

Road No. 0380
Name DETROIT AVE.
Sheet No. 1 OF 1
Date 6/8/67
County PRINCE GEORGES

Inaccessable - per Doug Taylor 6-17-92
Abandoned - per Ron Monteith of College Park -
by phone - 6-19-92

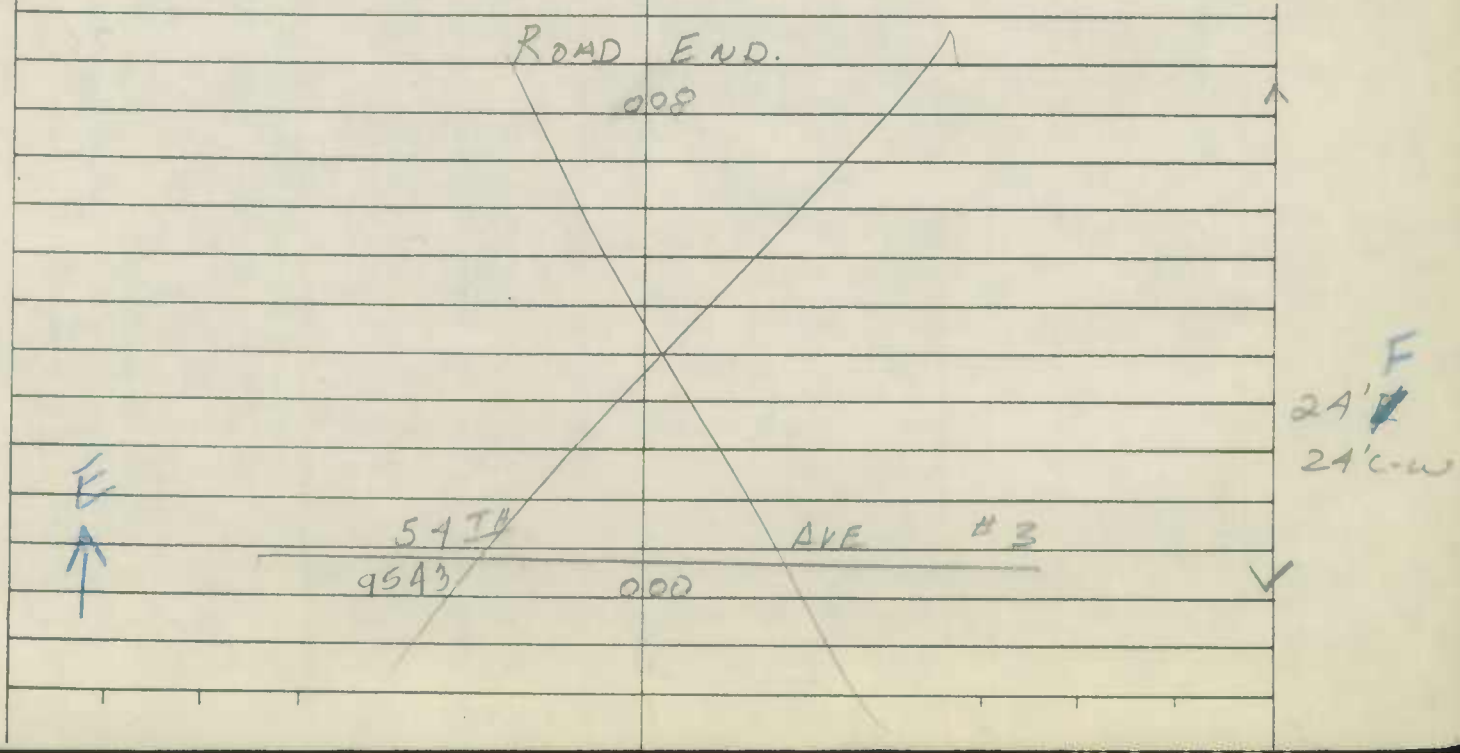

Form 6 HPS (Rev. 1961)

ROAD INVENTORY SHEET

Party Chief E. SCHUYLER
Recorder H. GORMAN
Chainman

T. LANDON
COLLEGE PARK
F. RHODES
VERIFIED
6/12/78

Road No. 0390
Name DEWBERRY LA.
Sheet No. 1 OF 1
Date 6/9/67
County PRINCE GEORGES'
70-8

ST ANDREWS PL.
1130 016
0.69

26' I
C-C

S ↑ 15°
0.02
LIME STONE PL.
0730 000
0.54

Form 6 HPS (Rev. 1961)

90 CP Ex-14
3-28-91

ROAD INVENTORY SHEET

SR 1860

T. LANDON
F. RHODES
VERIFIED
6/14/78

Party Chief E. SCHUYLER
Recorder N. GOODMAN
Chainman

Road No. 0400
Name DICKINSON AVE.
Sheet No. 1 OF 1
Date 6/14/67
County PRINCE GEORGES

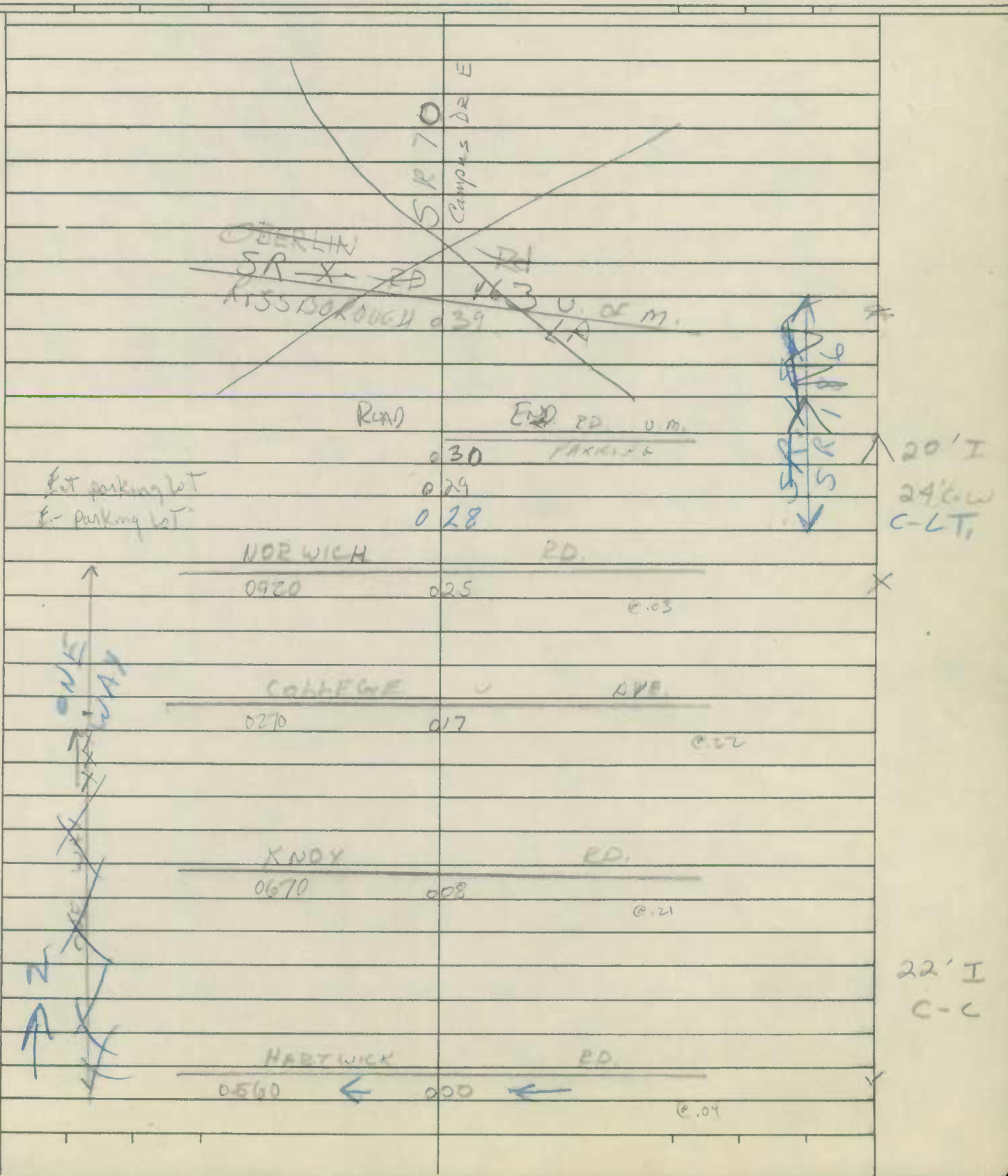

Form 6 HPS (Rev. 1961)

ROAD INVENTORY SHEET

T. LANDON
F. RHODES
VERIFIED
6/12/78

Party Chief E. SCHUYLER
Recorder H. GORMAN
Chainman

Road No. 0410
Name DRAKE PL.
Sheet No. 1 OF 1
Date 6/9/67
County PRINCE GEORGES'

DUKE ST.
0430 010
@.05

PT 003
30°
PC 001

26' I
C-C

N

ST.
DUKE 000
0430
@.24

Form 6 HPS (Rev. 1961)

DT/TT
12-6-94
94 OCPEX38B

ROAD INVENTORY SHEET

Party Chief E SCHUYLER
Recorder N. GORMAN
Chainman

T. LANDON
COLLEGE
P. RHODES
PARK
VERIFIED
6/14/78

Road No. 0420
Name DREXEL RD.
Sheet No. 1 OF 1
Date 6 / 15 / 67
County PRINCE GEORGES

91-18 A/T

80-12

CALVERT PARK
PLAY
GROUND.

ROAD END.
XXXX
026

DARTMOUTH AVE.
0330 ~~ONE~~ 021 ONE WAY →
0.10

RHODE ISLAND AVE. #7
1087 ← 014 ← 0.25

RHODE ISLAND AVE #8
1088 013
0.06

70'

23' I
C-C

E

WAKE FOREST DR.
1190 000
0.14

Form 6 HPS (Rev. 1961)

ROAD INVENTORY SHEET

E. LANDON
E. RHODES
VERIFIED
6/12/78

Party Chief E. SCHUYLER
Recorder H. GORMAN
Chainman

Road No. 0430
Name DUKE ST
Sheet No. 1 OF 1
Date 6/9/67
County PRINCE GEORGES

Bridgewater ~~BRIDGE WATER~~ ST.

0160 045 @.21 77.5

PT 30° PC 042 039

MUNICIPAL 70'-2

ST ANDREWS PL

034

1130 @.05

PT 45° PC 033 ~~030~~ ~~028~~

PT 30° PC

DRAKE 0410 PL. 024 @.00

PT 160° PC 016 012

DRAKE PL.

005 0410 @.10

26' I C-C

SE

ST ANDREWS PL.

1130 000 @.23

SHA 51.3-8
11-15-72

STATE HIGHWAY ADMINISTRATION OF MARYLAND

92-35
G.D.AH
3-10-91

DT/TT
12-7-94
94CPEX 10

ROAD INVENTORY SHEET

Party Chief ES
Recorder HG
Helper

Road No. 0440
Road Name EDGEWOOD RD
Sheet No. 1 of 2
Date 6-19-67
County PG
State Coordinates

82-16
4\14\83
JE & NS

Ver: TL/FR
6-1-78

Map No. COLLEGE PARK

Rewr 8-19-81

			2-27'I
			J-CC
RHODE		ISLAND AVE	3'J-MED
Co	0	35 1291	X
(Rhode Island Ave ~~SERVICE~~		~~Rd~~ = 1)	
Mu	0	34 1081	
		@.09	
	0	31	
	0	29	
	0	28 MEDICAL CENTER	
	0	26 CHURCH	J-CB RT
			I-CB LT
		49th AVE	21'I RT
	0	15 Mu 9491	25'I LT
		@.00	~~C~~
			10 GR MED
47th		PL	
Mu	0	06 9471	X
		@.34	
			32 ~~22~~'I
			~~7'E SH LT~~
			~~7'E W RT~~
			~~36'~~ CU
			2 MED
Baltimore		Ave	
US	0	00 1	TL ✓
		@6.27	

E ↑

SHA 51.3-8
11-15-72

ROAD INVENTORY SHEET

Road No. 0440
Road Name EDGEWOOD RD
Sheet No. 2 OF 2
Date
County PG
State Coordinates

COLLEGE PK

	DE		
CUL	0 93	SAC	
	0 87	HOLLY PK ELEM SCH	24' I
			J C-C
	0 84	PKG LOT	
		53RD AVE	
↑30°	0 80	MU 9530 @.00	22' I
			C RT
52ND		PL	24' CW
MU	0 69	9524 @.28	
			39' I
51ST TERR			C-C
MU 9519 @.00	0 63		
	0 60		
51ST		AVE # 1	27' I
MU	0 56	9511 @.14	JCB RT
			2-24' I
			C-C
			10' GR MED
		NARRAGANSETT PKWY	
	0 42	MU 0871 @.00	
	0 40	60" RCP	
	0 38		
	0 37		
P.I. AVE ~~SERVICE~~ #2		~~AVE~~ ~~RD~~ ~~#2~~	
MU 1082	0 36	~~1082~~ E @.00 (?)	same

SHA 51.3-8
11-15-72

WAS MD 769A

STATE HIGHWAY ADMINISTRATION OF MARYLAND

ROAD INVENTORY SHEET

Party Chief E S
Recorder WD
Helper

Ver TL/FR 6-14-78
Rev. 8-20-81

Map No. _____ COLLEGE PARK

Road No. 0445
Road Name EDMONSTON RD
Sheet No. 1 of 2
Date 5-26-69
County PG
State Coordinates

N ↑

				26' I
				4' I SH LT
BRYN MAWR RD				30' CW
MU 0170 @.37	0	62	X	2 ML
	0	60	25° →	
WELLESLEY DR				26' I
MU 1210 @.00	0	42		8' F SH LT
				3' E SH RT
PT	0	38		40' CW
KNOXVILLE DR #1				2 ML
MU 0671 @.12	0	35	X	
30°				
				28' I
				2-3' E SH
				36' CW
PC	0	27		2 ML
	0	21	15° ← X	
				25' I
				C-LT
				3' F SH RT
				30' CW
RADCLIFFE DR				2 ML
MU 1060	0	07	X	26' I
				2-3' F SH
LIM OF COLLEGE				36' CW
OLD CALVERT RD				2 ML
CO	0	00 559 @.31	✓	

SHA 51.3-8
11-15-72

ROAD INVENTORY SHEET

Road No. MV 0445
Road Name EDMONSTON RD
Sheet No. 2 OF 2
Date
County PG
State Coordinates

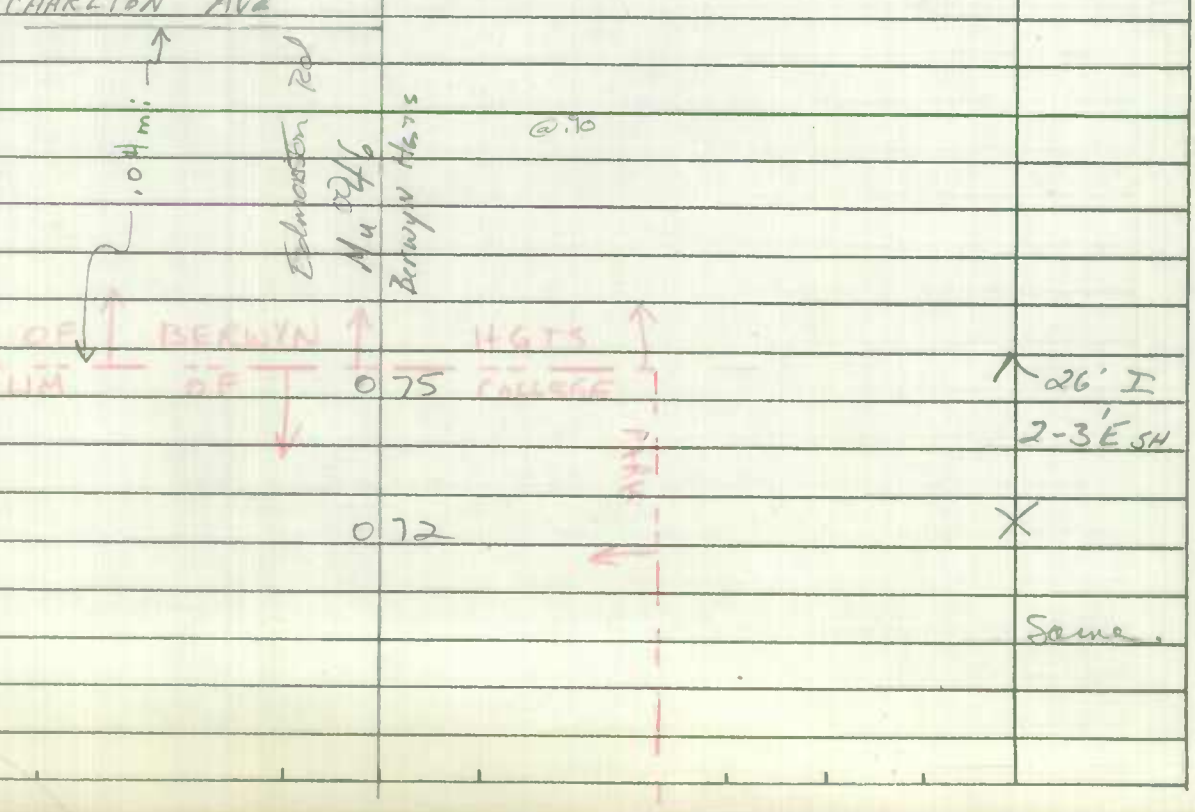

Form 6 HPS (Rev. 1961)

ROAD INVENTORY SHEET

Party Chief E. SCHUYLER
Recorder H. GORMAN
Chainman

Road No. 0450
Name ERIE ST
Sheet No. 1 OF 1
Date 6/2/67
County PRINCE GEORGES

T. LANDON RHODES VERIFIED 6/12/78

INDIAN	LA.
0610	012
	@.04
	011 PT.
	70° ~~50~~
	009 PC
E	
~~[illegible]~~ RHODE ISLAND SERVICE	RD.
MUN ~~0770~~	000 1077
	@.59

26' I
C-C

Form 6 HPS (Rev. 1961)

89 Ex 1
3-9-90
66/66

ROAD INVENTORY SHEET

Party Chief E SCHUYLER
Recorder H GOZMAN
Chainman

T. LANDON
COLLEGE
PARK
VERIFIED
6/12/78

Road No. 0451
Name ERIE ST #1
Sheet No. 1 OF 1
Date 6/5/67
County PRINCE GEORGES

AUTOVILLE DR. #2
0072 043 WIRE ROPE

AMERICAN LEGION 036 KNIGHTS OF COLUMBUS

U.S.
Baltimore ~~Blvd~~ 035 ~~Blvd.~~ Ave SS
@ 5.62

26' I
C-C

48th
9483 027
@.08

AVE. #3

48 TH
Mu ~~9487~~ 019 PLACE #2
9485 SS
@.64

27' I
C-C

49th
9493 011 AVE #3
SS
@.15

(9-4)
26, ~~22~~ I
C-C

W

W. Locust Spr. SERVICE
0780 000 RD.
@.34

SHA 51.3 - 8 Revised
4.83

MARYLAND STATE HIGHWAY ADMINISTRATION

ROAD INVENTORY SHEET

Party Chief BB
Recorder BB
Assistant
Map No./Dir. I W
State Coordinates COLLEGE PARK

Road No. MU. 0452
Road Name ERIE ST M 2
County PR. GEO
Date 3-9-90
Sheet No. 1 OF 1

SYSTEM				TRAFFIC		LINE DIAGRAM	TRAFFIC			PAVEMENT DATA
FED. AID.	FUNCT CLASS	HWY. SYS.	HPMS SAMPLE	PRKG. REST.	COM/IND. ACCESS		CONTROL	COM/IND. ACCESS	PRKG. REST.	
						AUTOVILLE DR. (=2) — WIRE ROPE				
						MU. 0 08 0072 @.01				
										26 I
										JC-C
						BALTIMORE AVE				
						U.S. 000 1 @5.63				

TRAFFIC CODES

TRAFFIC CONTROLS: STOP SIGN=SS, TRAFFIC LIGHT=T.L., FLASHING RED BALL=F.R.

TRAFFIC CODES

PARKING RESTRICTIONS: A.M. PEAK, P.M. PEAK, A.M./P.M. PEAK, NO PARKING ANYTIME=N.P., COMM/IND. ACCESS=E

SYSTEM				TRAFFIC		LINE DIAGRAM	TRAFFIC				PAVEMENT DATA
FED. AID.	FUNCT. CLASS.	HWY. SYS.	HPMS SAMPLE	PRKG. REST.	COM/IND ACCESS		CONTROL	COM/IND ACCESS	PRKG. REST.		



Form 6 HPS (Rev. 1961)

DT/TT
12-6-94
94CP Ex 38A

ROAD INVENTORY SHEET

T. LANDON
F. RHODES
VERIFIED
6/14/78

Party Chief E. SCHUYLER
Recorder H. GORMAN
Chainman

Road No. 0460
Name ERSKINE RD.
Sheet No. 1 OF 1
Date 6/15/67
County PRINCE GEORGES

91.15 A/7

BOWDOIN AV.
0140
@.00

0115

PLAY
GROUND

0075

H

~~18' F~~
~~24' C-W~~

DARTMOUTH AVE
0330 ONE → 0014 WAY →
@.07

9' D
12' C-W

0.00
0.02

E

RHODE ISLAND AVE. #7
1087 ← 000 ←
@.29

Form 6 HPS (Rev. 1961)

ROAD INVENTORY SHEET

T. LANDON
F. RHODES
COLLEGE PARK
VERIFIED
6/13/78

Party Chief E. SCHUYLER
Recorder H. GOEMAN
Chainman

Road No. 0470
Name EUTAW ~~ST. RT.~~
Sheet No. 1 OF 1
Date 6/2/67
County PRINCE GEORGES

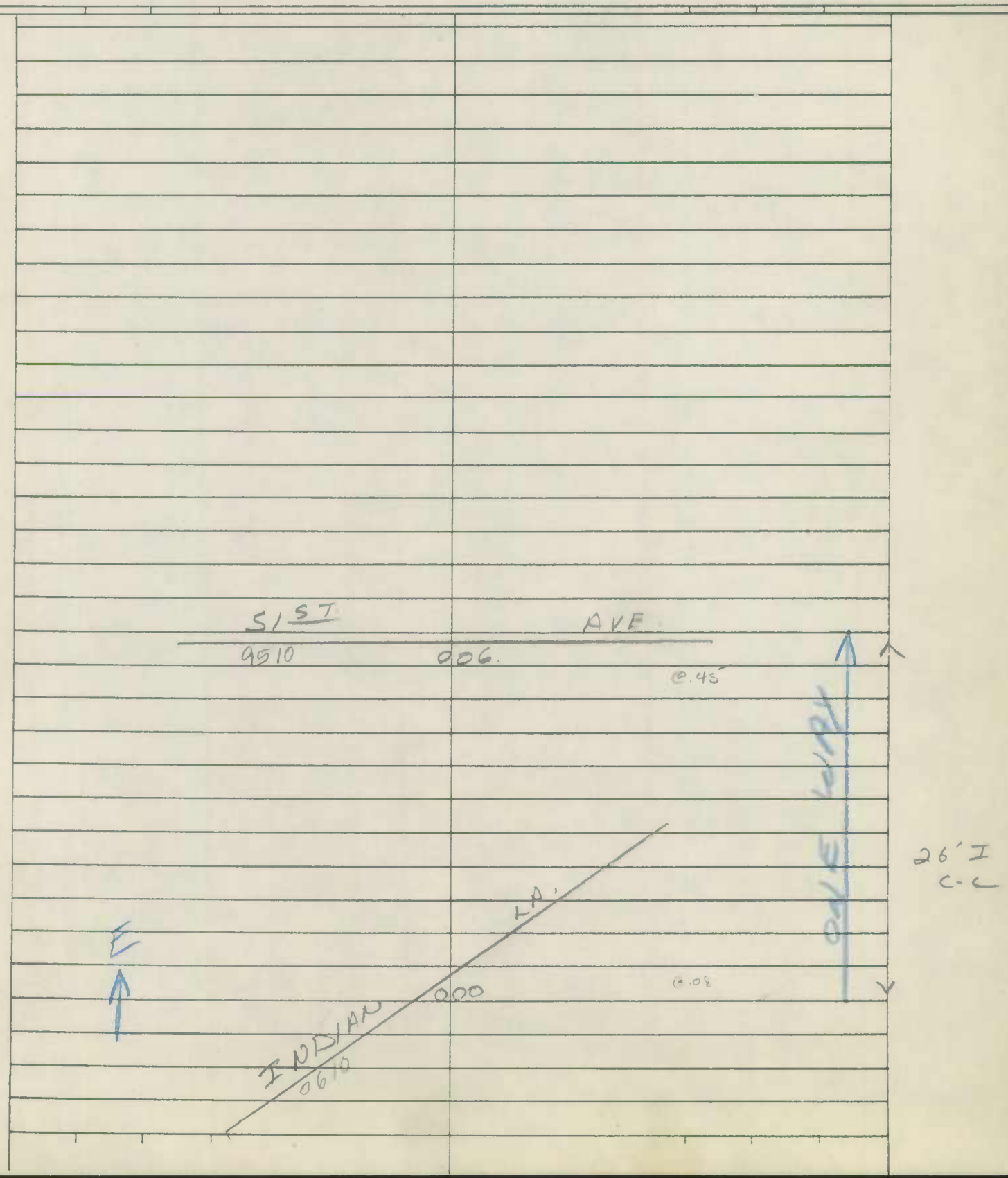

Form 6 HPS (Rev. 1961)

* Town maintains entire rd 0.00-0.08 per phone conversation with Ron Monteith on 4/7/95 - KJD

BB 87-6

07/TT
12-6-94
94 CP Ex 11

ROAD INVENTORY SHEET

T. LANDON
F. RHODES
VERIFIED
6/14/78

Party Chief E. SCHUYLER
Recorder H. GORMAN
Chainman

T. LANDON
F. RHODES
2/26/95 AS TABBED

Road No. 0480
Name FORDHAM CT.
Sheet No. 1 OF 1
Date 6/16/67
County PRINCE GEORGES

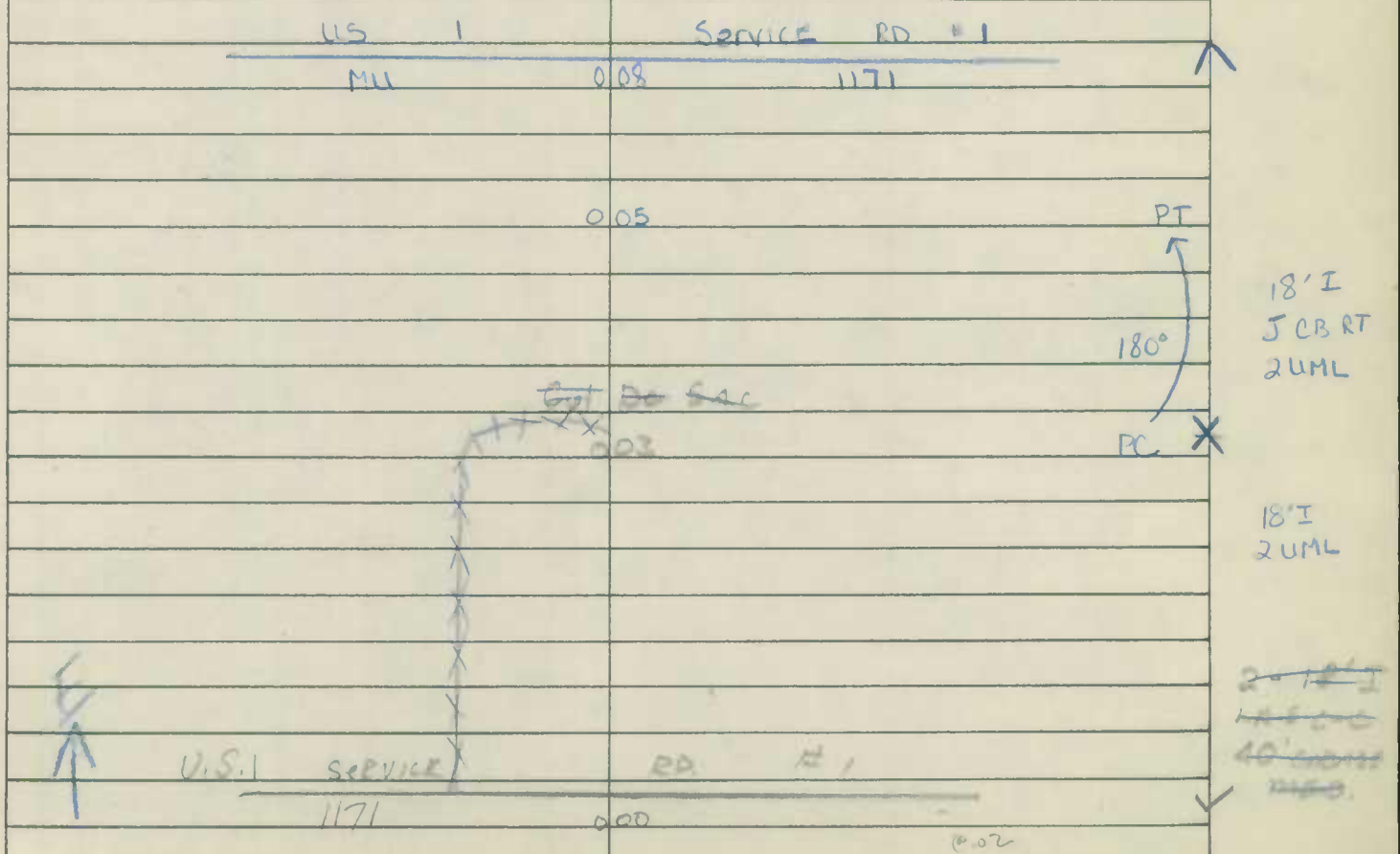

Form 6 HPS (Rev. 1961)

85-59
BR/AL
3-24-86
A/T

ROAD INVENTORY SHEET

Party Chief E. SCHUYLER
Recorder H. GORMAN
Chainman

T. LANDON
CELL RHODES
VERIFIED
6/14/78

Road No. 0490
Name FORDHAM LA.
Sheet No. 1 OF 1
Date 6/15/67
County PRINCE GEORGES

U.S.		1	
Baltimore ~~BLVD~~	012	~~BLVD~~ Ave @3.45	
U.S. 1 SERVICE RD #1			
1171 @ 00	011		
↑ 90°	006	S.S.	26' I C-C
	003		
			16' I 20' C-W
S ↑ GUILFORD		~~AVE~~ RD.	
~~0550~~ Mu	000	0555 @.40	

Form 6 HPS (Rev. 1961)

4

ROAD INVENTORY SHEET

Party Chief E. Schuyler
Recorder H. Gorman
Chainman

LANDON
PARKHOUSE
VERIFIED
6/14/78

Road No. 0500
Name FORDHAM RD.
Sheet No. 1 OF 1
Date 6/15/67
County PRINCE GEORGES

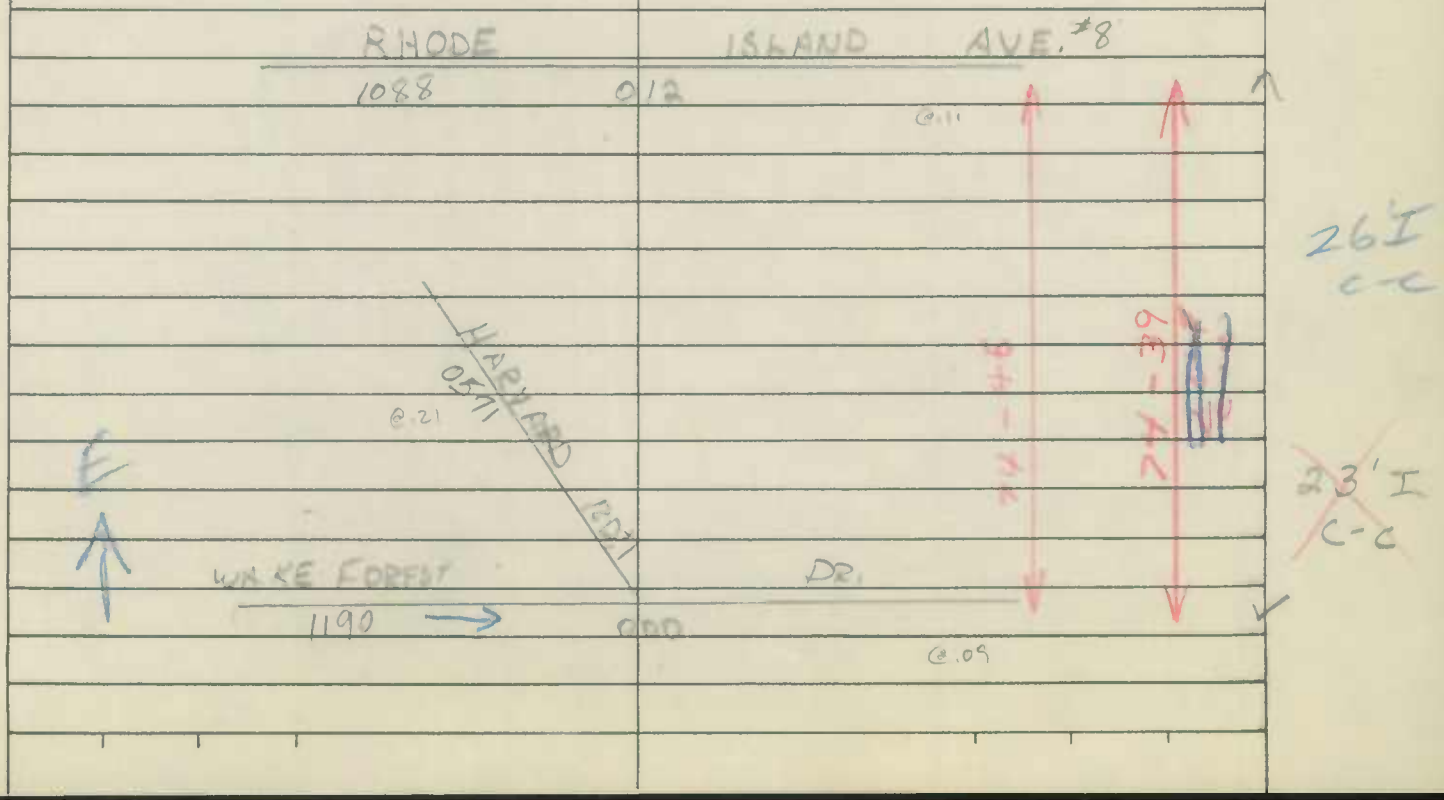

Form 6 HPS (Rev. 1961)

87-10 156
2-25-88

DT/TT
12-6-94
94CPEx38

ROAD INVENTORY SHEET

Party Chief E. SCHUYLER
Recorder N. GORMAN
Chainman

T. LANDON
COLLEGE
F. PARK
VERIFIED
6/14/78

Road No. 0501
Name FORDHAM RD. #3
Sheet No. 1 OF 1
Date 6/16/67
County PRINCE GEORGES

77-23

BOWDOIN AVE.
0140 019
@.02

12' I & F
14' C-W

PARTMOUTH AVE.
0330 ~~ONE~~ 007 ~~WAY~~
@.04

22' I
J C-C

(RHODE ISLAND AVE.) #7
1087 ← ONE WAY 000 ←
@.32

Form 6 HPS (Rev. 1961)

ROAD INVENTORY SHEET

Party Chief E. SCHUYLER
Recorder H GOEMAN
Chainman

T. LANDON
COLLEGE PARK
VERIFIED
6/12/78

Road No. 0510
Name FOX ST.
Sheet No. 1 OF 1
Date 6/5/67
County PRINCE GEORGES

AT 83-6

81--13

51 ST	AVE. L	
9510	051	@.40
50 TH PL.	PL #2	@.17
9504	044	
	L.A. INDIAN 0610	@.18
E. LOCUST RHODE ISLAND SPR. SERVICE	RD	
MUN 0770	036	1097 @.51
RHODE ISLAND	AVE	
CO.	035	1291 @2.75
W. LOCUST SPR. SERVICE	RD	
0780	034	@.42
49 TH	AVE #3	
9493	024	@.05
48 TH	PL #2	
MU	016	9485 @.56
48 TH	AVE #3	
9483	008	@.16
E		
U.S.	L.	
Baltimore	000	AVE @5.71

26' I
C-C

Form 6 HPS (Rev. 1961)

ROAD INVENTORY SHEET

Party Chief E. SCHUYLER
Recorder H. GORMAN
Chainman

T. LANDON
COLLEGE ES
PARK
VERIFIED
6/2/78

Road No. 0520
Name GERONIMO ST.
Sheet No. 1 OF 1
Date 6/ 2/ 67
County PRINCE GEORGES'

~~Elocust~~ ~~Spr.~~ RHODE ISLAND SERVICE RD

MUN ~~0770~~ 016 1077

@.47

50th PL. #2

9504 008

@.13

26' I
C-C

W

51 ST. AVE.

9510 000

@.30

SHA 51.3-8
11-15-72

STATE HIGHWAY ADMINISTRATION OF MARYLAND

ROAD INVENTORY SHEET

Party Chief T. LANDON
Recorder M. ZALENSKI
Helper

Map No. 31

COLLEGE PARK 73-1

Road No. MUN. 0525
Road Name GETTYSBURG LA.
Sheet No. 1 OF 1
Date 2-5-74
County PR. GEO.
State Coordinates

VERIFIED 78

DE
CUL 018 SAC

S

26'I
J'C-C

DEPAUW DL.
MUN 000 0370 @.12

SHA 51.3-8
11-15-72

ROAD INVENTORY SHEET

Road No. ____________________
Road Name ____________________
Sheet No. ____________________
Date ____________________
County ____________________
State Coordinates ____________________

Form 6 HPS (Rev. 1961)

DT/TT
12-6-94
94CPEX13

ROAD INVENTORY SHEET

Party Chief E. Schuyler
Recorder H. Gorman
Chainman

T. LANDON
COLLEGE
PARK
RHODES
VERIFIED
6/14/78

Road No. 0530
Name GIRARD AVE.
Sheet No. 1 OF 1
Date 6/14/67
County PRINCE GEORGES'

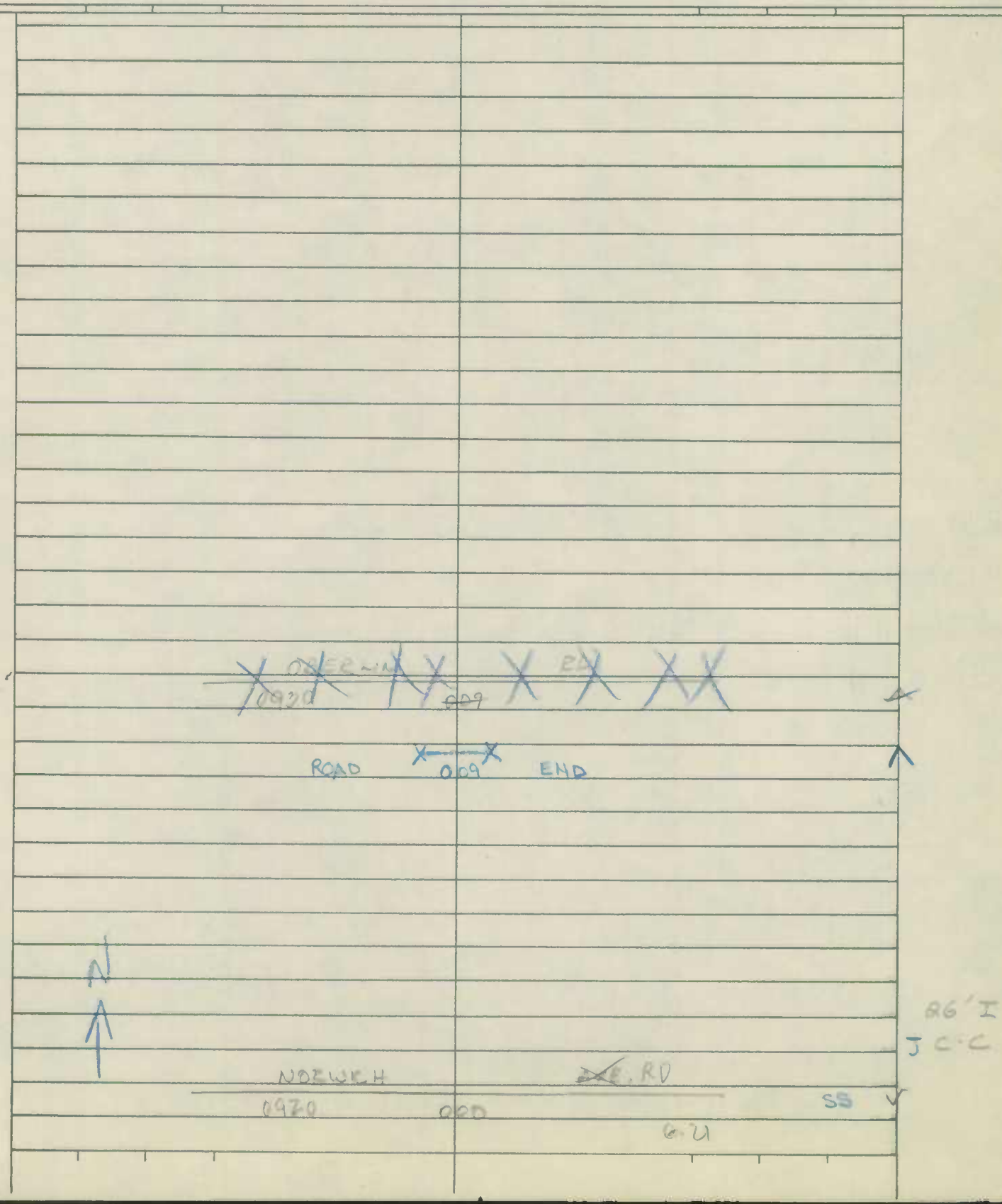

Form 6 HPS (Rev. 1961)

ROAD INVENTORY SHEET

T. LANDON
F. RHODES
VERIFIED
6/15/78

Party Chief E. SCHUYLER
Recorder H. GORMAN
Chainman

Road No. 0540
Name GUILFORD PL
Sheet No. 1 OF 1
Date 6/16/67
County PRINCE GEORGES

Cul De Sac.
003

74.44

22' I
C-C

S

GUILFORD RD.
~~2550~~ Mu 000 0.555
0.25

SHA 51.3-8
11-15-72

STATE HIGHWAY ADMINISTRATION OF MARYLAND

College Park

ROAD INVENTORY SHEET

87-2 BB
2-21-88 A/T

Party Chief T. Landon
Recorder F. Rhodes
Helper

Map No.

Road No. 0550
Road Name Guilford Dr.
Sheet No. 1 of 1
Date 6-14-78
County Pr. Geo.
State Coordinates

CM
A/T
83-13

Inv. Copied by D. Herr 81-21 JE CM

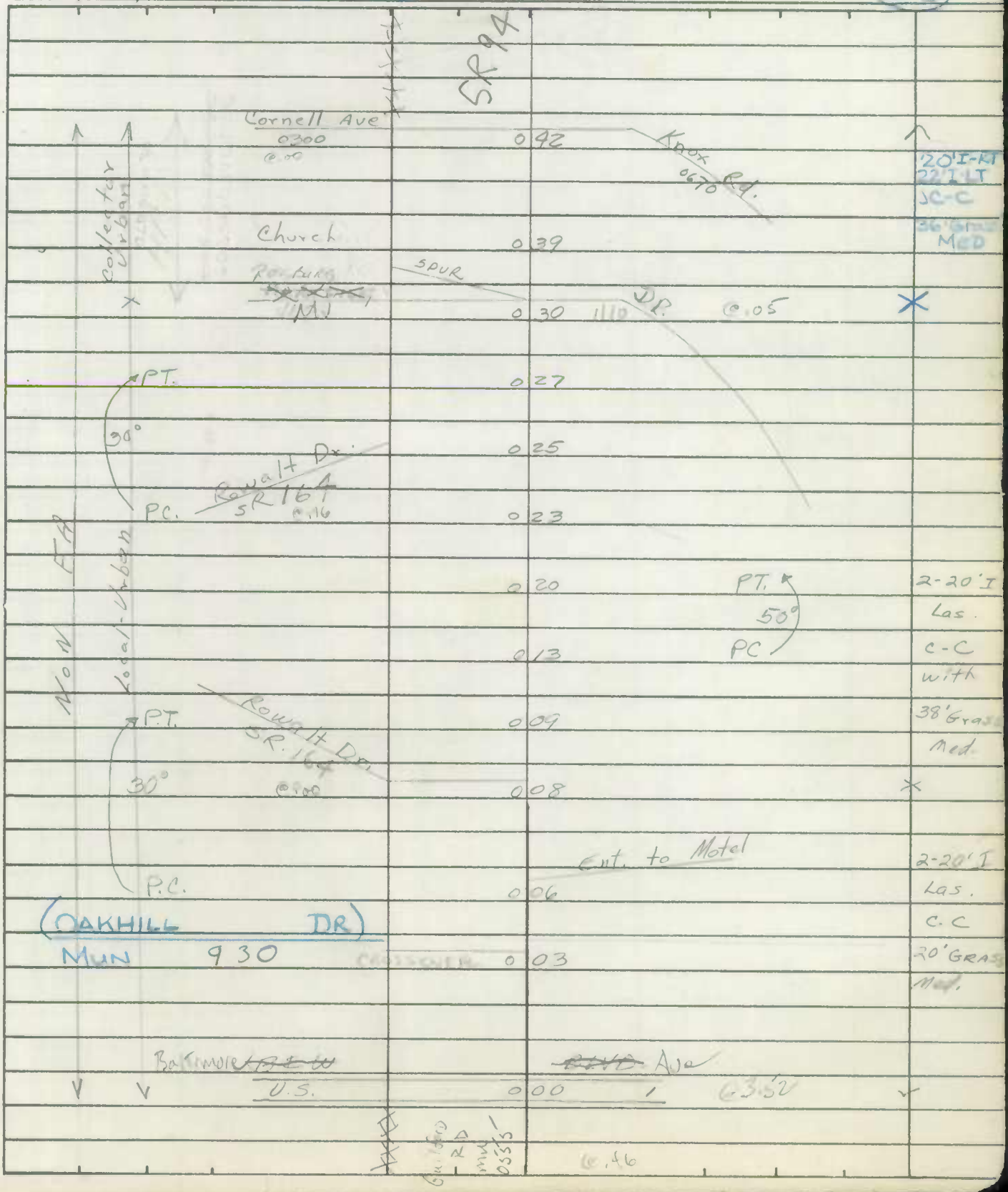

SHA 51.3-8
11-15-72

ROAD INVENTORY SHEET

Road No. _____
Road Name _____
Sheet No. _____
Date _____
County _____
State Coordinates _____

SHA 51.3-8
11-15-72

STATE HIGHWAY ADMINISTRATION OF MARYLAND

ROAD INVENTORY SHEET

Party Chief T. Landon
Recorder E. Rhodes
Helper _____

Map No. _____

Road No. 0555
Road Name Guilford Rd.
Sheet No. 1 of 1
Date 6-19-78
County Pr. Geo.
State Coordinates _____

Inv. Copied by D. Herr



SHA 51.3-8
11-15-72

ROAD INVENTORY SHEET

Road No. _____
Road Name _____
Sheet No. _____
Date _____
County _____
State Coordinates _____

SHA 51.3-8
11-15-72

STATE HIGHWAY ADMINISTRATION OF MARYLAND

DT/TT
12-6-94
94CPEX14

ROAD INVENTORY SHEET

Party Chief T. LANDON
Recorder F. RHODES
Helper

Map No. COLLEGE PARK

Road No. MUN. 0560
Road Name HARTWICK RD.
Sheet No. 1 OF 1
Date 6/14/78
County PG.
State Coordinates



SHA 51.3-8
11-15-72

ROAD INVENTORY SHEET

Road No. _____
Road Name _____
Sheet No. _____
Date _____
County _____
State Coordinates _____

SHA 51.3-8
11-15-72

STATE HIGHWAY ADMINISTRATION OF MARYLAND

ROAD INVENTORY SHEET

Party Chief I. LANDON
Recorder E. RHODES
Helper

Map No. COLLEGE PARK

Road No. MUN. 0561
Road Name HARTWICK RD.
Sheet No. 1 OF 1
Date 6/14/78
County PG.
State Coordinates A/T 82-14

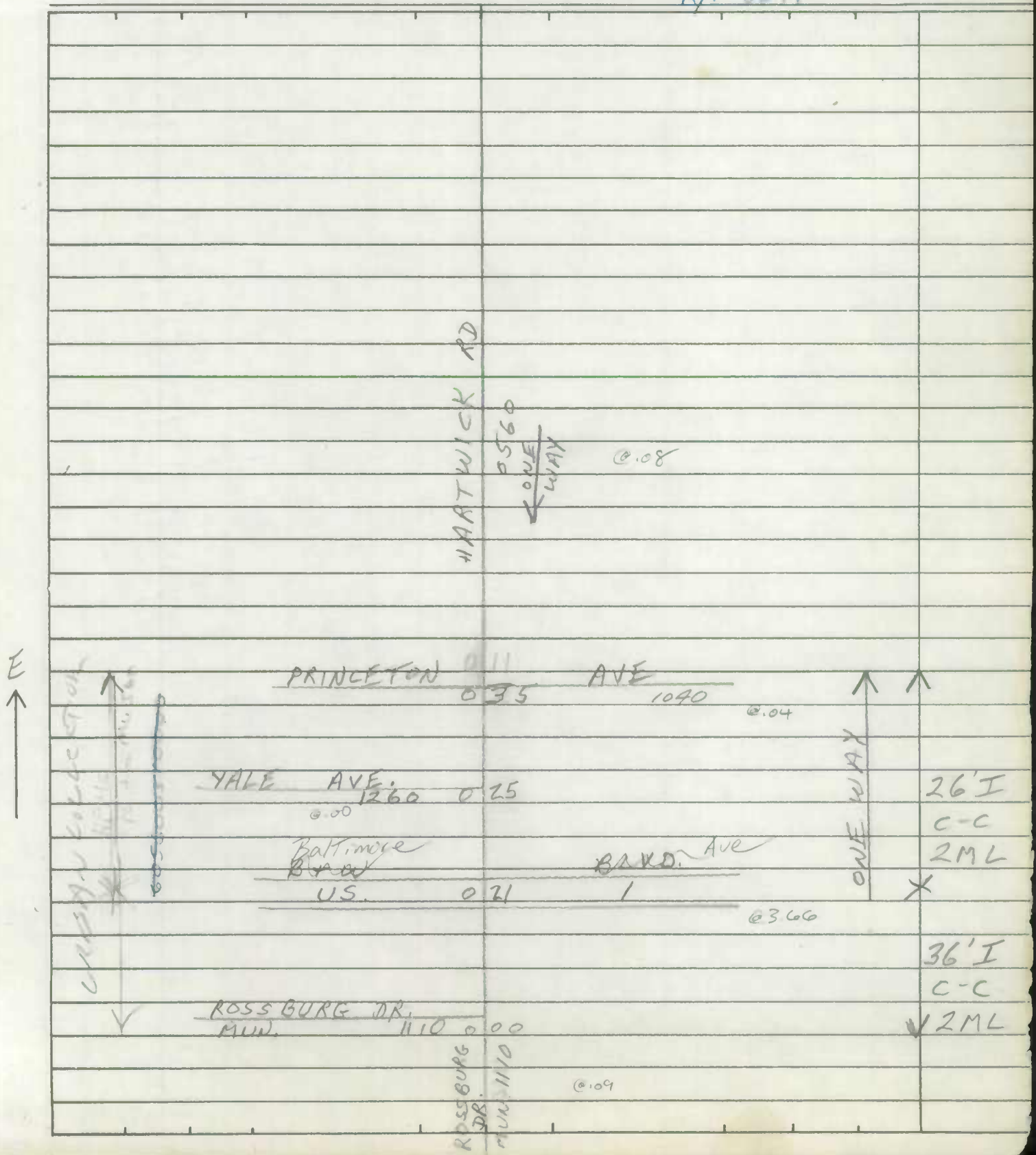

SHA 51.3-8
11-15-72

ROAD INVENTORY SHEET

Road No. _____
Road Name _____
Sheet No. _____
Date _____
County _____
State Coordinates _____

Form 6 HPS (Rev. 1961)

ROAD INVENTORY SHEET

Party Chief E. SCHUYLER
Recorder H. GORMAN
Chainman

COLLEGE LANDON
F. PARK RHODES
VERIFIED
6/14/78

Road No. 0570
Name HARVARD RD.
Sheet No. 1 OF 1
Date 6/16/67
County PRINCE GEORGES'

RHODE ISLAND AVE. #7

~~1087~~ ← 0/9 ← 1078

@.07

26' C-C

~~16' F~~
~~26' C-W~~

DARTMOUTH AVE. #1

~~0330~~ Mu → 0/2 → 0331

@.07

26' I
C-C

0.04

W

22' I
C-C

BOWDOIN AVE.

0140 0.00

@.11

SHA 51.3-8
11-15-72

STATE HIGHWAY ADMINISTRATION OF MARYLAND

DT/TT
12-6-94
94CPEX36

ROAD INVENTORY SHEET

Party Chief T. LANDON
Recorder F. RHODES
Helper _____

Map No. _____ COLLEGE PARK

Road No. MUN. 0571
Road Name HARVARD RD. #1
Sheet No. 1 OF 1
Date 6/14/78
County PG.
State Coordinates _____

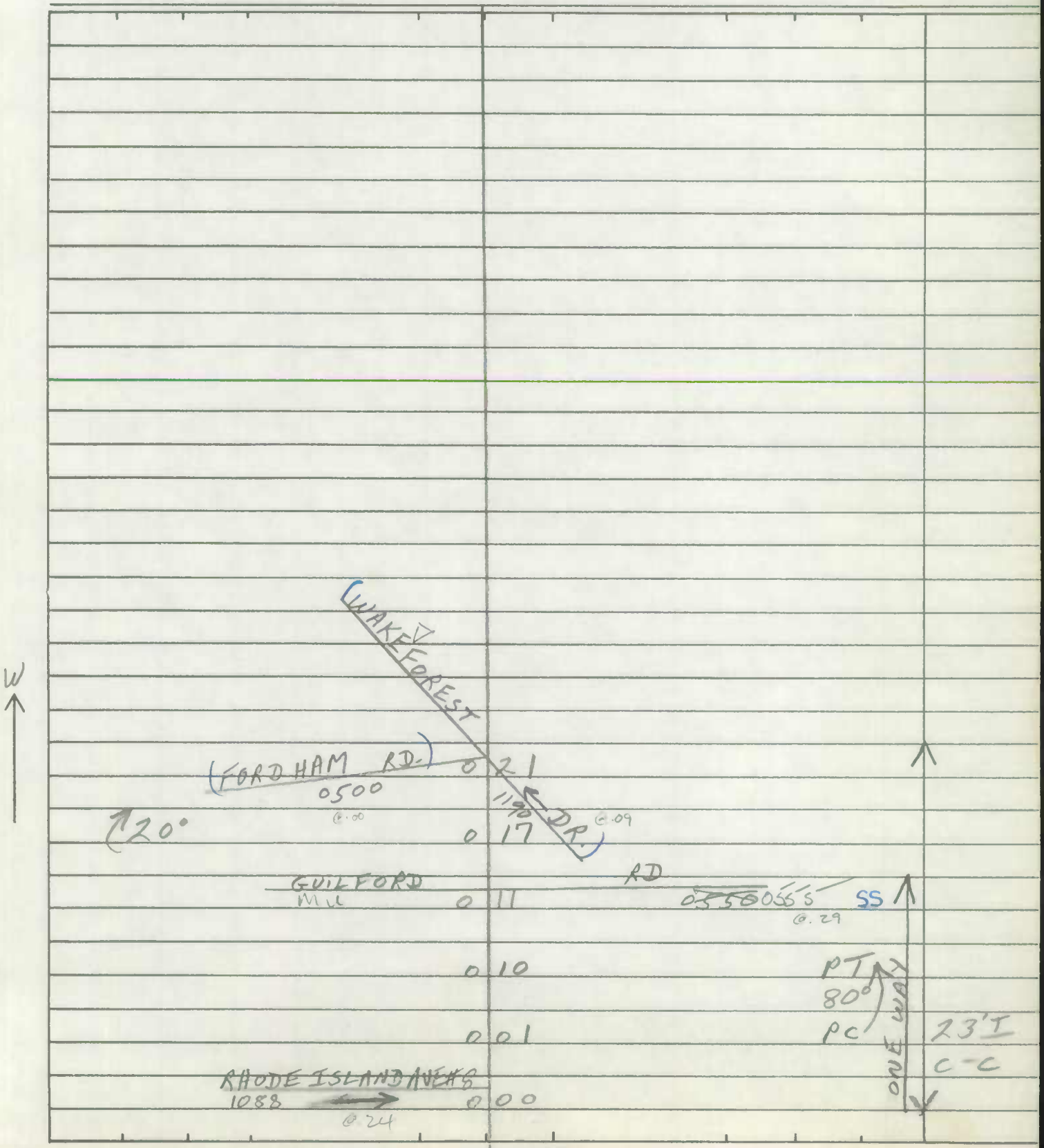

SHA 51.3-8
11-15-72

ROAD INVENTORY SHEET

Road No. _____
Road Name _____
Sheet No. _____
Date _____
County _____
State Coordinates _____

Form 6 HPS (Rev. 1961)

ROAD INVENTORY SHEET

Party Chief E. Schuyler
Recorder H. GORMAN
Chainman

College
LANDON
F. PARK
VERIFIED
6/2/78

Road No. 0580
Name HOLLYWOOD RD.
Sheet No. 1 OF 2
Date 5/26/67
County PRINCE GEORGES'

50th		AVE.	
9500	0.41		@.12
~~E. LOCUST SPR. SER.~~ RHODE ISLAND RD		RD	
MUN ~~0770~~ 1077	0.35		@.21
RHODE		ISLAND AVE.	
CØ	0.34	1291	@2.44
W. LOCUST SPR. SER.		RD.	
0780	0.33		@.72
49th		PL #1	
9497	0.28		@.21
49th		AVE #2	
9492	0.22		@.10
48th		PL. #2	
9485	0.17		@.29
48th		AVE. ~~PL.~~ #3	
MU ~~9489~~	0.12	9483	@.44
47th PL			
9471 @.00	0.06		
U.S.		1.	
Baltimore ~~[illegible]~~	0.00	~~[illegible]~~ Ave	@5.95

30' I
C-C

Form 6 HPS (Rev. 1961)

DT
TT
94-CPB#15
12-7-94

ROAD INVENTORY SHEET

Party Chief E. Schuyler
Recorder H. GORMAN
Chainman

College Park 18

Road No. 0580
Name HOLLY WOOD ED.
Sheet No. 2 OF 2
Date 5/26/67
County PRINCE GEORGES

~~NARRAGANSETT~~ PKWY #2
0877 MUN 065 0872 @.49 (?)

51ST PL #1
9517 057 @.13

51ST AVE
9510 051 @.10

50TH PL
9502 046 @.10

SAME

Form 6 HPS (Rev. 1961)

ROAD INVENTORY SHEET

Party Chief E. SCHUYLER
Recorder H. GOERMAN
Chainman

F. RHODES
COLLEGE PARK
6/14/67

Road No. 0590
Name HOPKINS AVE.
Sheet No. 1 OF 1
Date 6/14/67
County PRINCE GEORGES

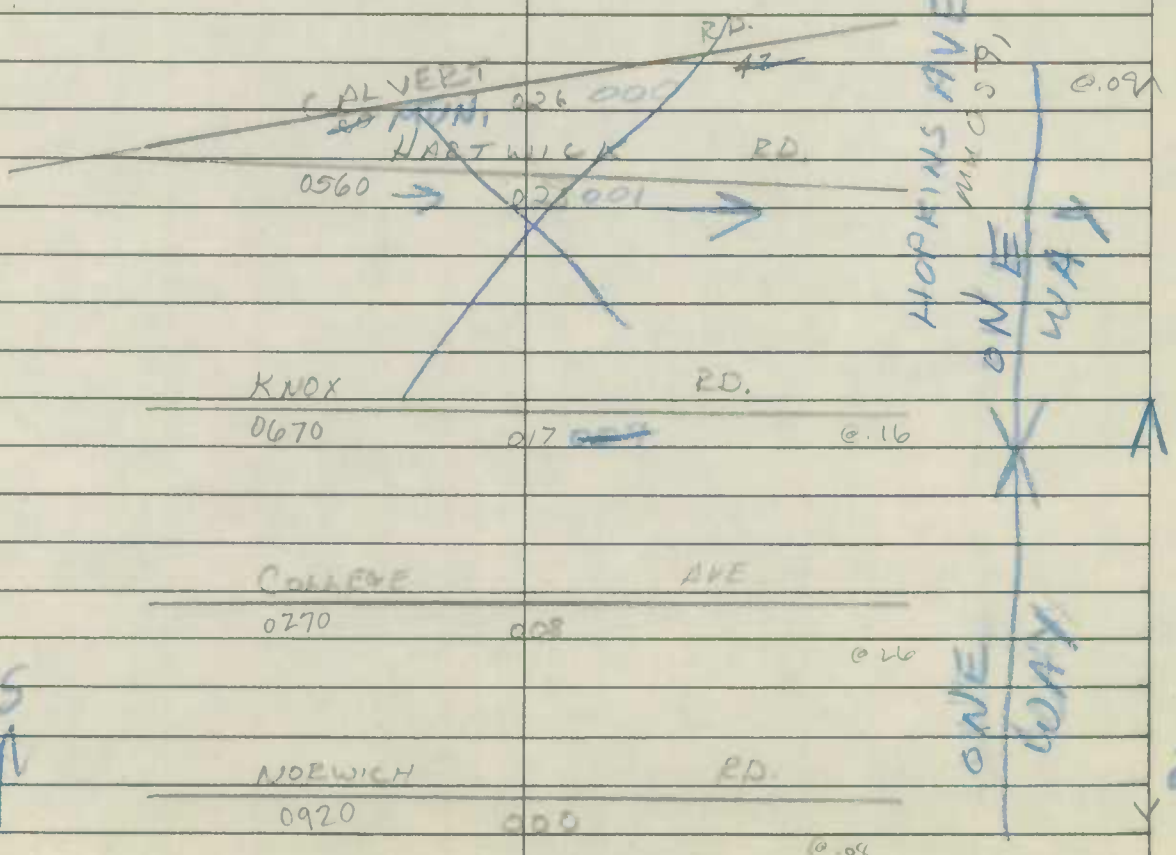

SHA 51.3-8
11-15-72

STATE HIGHWAY ADMINISTRATION OF MARYLAND

DT / TT
12-6-94
94 CPEX 14

ROAD INVENTORY SHEET

Party Chief T. LANDON
Recorder F. RHODES
Helper

Map No. COLLEGE PARK

Road No. MUN. 0591
Road Name HOPKINS AVE.
Sheet No. 1 OF 1
Date 6/14/78
County PG.
State Coordinates

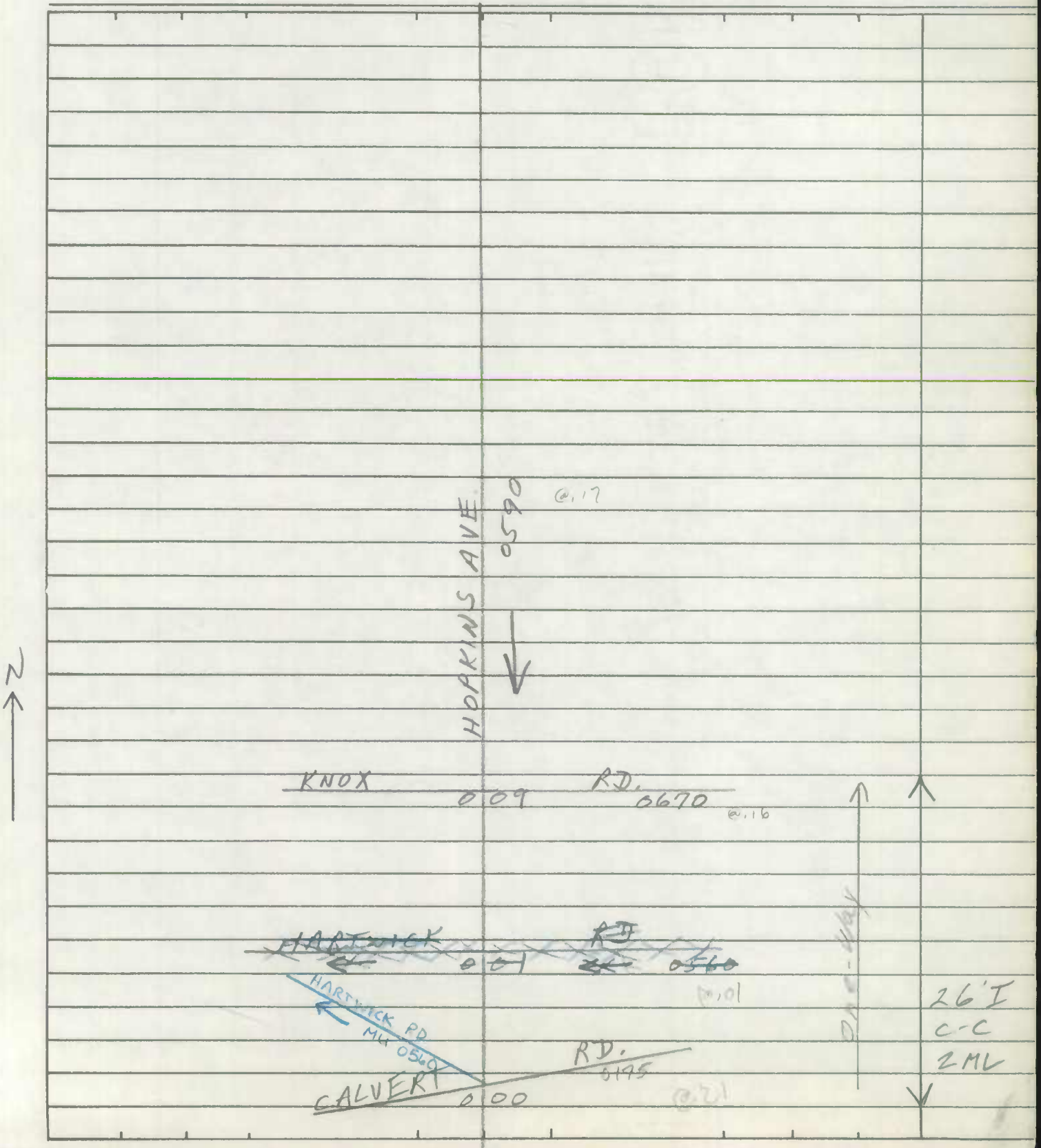

SHA 51.3-8
11-15-72

ROAD INVENTORY SHEET

Road No. _____
Road Name _____
Sheet No. _____
Date _____
County _____
State Coordinates _____

Form 6 HPS (Rev. 1961)

ROAD INVENTORY SHEET

Party Chief E. SCHUYLER
Recorder H. GOERMAN
Chainman

COLLEGE PARK VERIFIED 6/2/78

82-21
4\14\83
JE, NS

72-3 23-20

Road No. 0600
Name HURON ST.
Sheet No. 1 OF 1
Date 6/5/67
County PRINCE GEORGES'

ROAD	END.
009	
004	
W. LOCUST SPR. SERVICE RD	
0740	0.57

24'F
I-CB. LT.
~~14'F~~
~~20'CW~~
17'F
20'CW

Form 6 HPS (Rev. 1961)

ROAD INVENTORY SHEET

Party Chief E. SCHUYLER
Recorder H. GOEMAN
Chainman

COMPARED
PAGE VERIFIED
6/21/78

Road No. 0601
Name HURON ST #1
Sheet No. 1 OF 1
Date 6/2/67
County PRINCE GEORGES

XXX
ROAD END
0.35

52ND AVE #1
9521 0.27
0.65

51ST AVE.
9510 0.16
0.32

20° 0.12

50th PL #2
9504 0.08
0.08

26' I
C-C

E
RHODE ISLAND
~~E. LOCUST ST.~~ SERVICE RD.
MUN ~~0770~~ 1077
0.00
0.42

Form 6 HPS (Rev. 1961)

ROAD INVENTORY SHEET

Party Chief E. SCHUYLER
Recorder H. GORMAN
Chairman

COLLEGE PARK 6/12/78

Road No. 0610
Name INDIAN LA.
Sheet No. 1 OF 2
Date 6/5/67
County PRINCE GEORGES

CM A/T 83-7



Form 6 HPS (Rev. 1961)

ROAD INVENTORY SHEET

Party Chief E. SCHUYLER
Recorder H. GORMAN
Chainman

COLLEGE PARK

Road No. 0610
Name INDIAN LA.
Sheet No. 2 OF 2
Date 6/5/67
County PRINCE

U.S. 1

Baltimore ~~[illegible]~~ 0.56 ~~[illegible]~~ Ave

@5.76

↑ 20° 0.51

48TH AVE. #3

9483 0.49

@.23

0.42 P.T.

45°

SAME

Form 6 HPS (Rev. 1961)

ROAD INVENTORY SHEET

Party Chief E SCHUYLER
Recorder H GOERMAN
Chainman

82-2
4\14\83
JE+NS

COLLEGE PARK
6/2/78

Road No. 0620
Name IROQUOIS ST
Sheet No. 1 OF 1
Date 6/5/67
County PRINCE GEORGES

48TH PL (#2)
~~MUN~~ ~~OF~~ MUN 017 9485 ~~4392~~ ~~9485~~
@.43
016 15°
49TH AVE (#2)
012 MUN 9492
@.26
35° 011
~~ROAD~~ ~~END~~
010

W

26' I
C-C

W. LOCUST SPR. SERVICE RD.
0780 000
@.55

Form 6 HPS (Rev. 1961)

ROAD INVENTORY SHEET

Party Chief E. SCHUYLER
Recorder H. GORMAN
Chainman

COLLEGE PARK

6/2/67

Road No. 0621
Name IROQUOIS ST #1
Sheet No. 1 OF 1
Date 6/2/67
County PRINCE GEORGES

79-6

RAIL ROAD.

50'

ROAD END.

0 40



0 34

26' I
C-C

52 ND AVE. #1

9521 0 30 0.58

20°

0 24

51 ST AVE.

9510 0 17 0.27

50th PL. #2

9504 0 09 0.04

~~E. LOCUST~~ RHODE ISLAND RD SPR. SERVICE RD

~~0998~~ MUN 0 01 1077 0.38

26' I
C-C

E

RHODE ISLAND AVE

CO. 0 00 1291 0.261

Form 6 HPS (Rev. 1961)

T. LANDON
F. RHODES
VERIFIED
6/2/78

ROAD INVENTORY SHEET

Party Chief E. SCHUYLER
Recorder H. GORMAN
Chainman

Road No. 0630
Name KENESAW ST.
Sheet No. 1 OF 1
Date 6/2/67
County PRINCE GEORGES'

150'
72-6
ROAD END
040

53 RD AVE #1
9531 037
@.00

26' J
C-C

52 ND AVE. #1
15°
9521 031
@.51

51 ST PL #1
9517 022
@.00

51 ST AVE
9510 017 SS
@.22

50th PL
9502 011
@.23

50th PL #2
009 9504
@.00

50TH AVE
9500 006
@.00

~~LOCUST SPR. SERVICE~~ RHODE ISLAND RD RD
~~0990~~ MUN 001 1077
@.34

26' I
J C-C

RHODE ISLAND AVE
CO. 000 1291 SS
@2.57

Form 6 HPS (Rev. 1961)

ROAD INVENTORY SHEET

T. LANDON
F. RHODES
VERIFIED
6/2/78

Party Chief E. SCHUYLER
Recorder H. GORMAN
Chainman

College Park

Road No. 0640
Name KENNEBUNK TERR.
Sheet No. 1 OF 1
Date 6 / 1 / 67
County PRINCE GEORGES'

Cul De SAC
006

74.5
26' I
C-C

26' I
C-C

W

52 NR
9521

000

AKE #1

6.45

Form 6 HPS (Rev. 1961)

T. LANDON
F. RHODES

ROAD INVENTORY SHEET

DT
TT
94-CP EX#15
12-7-94

Party Chief E. SCHUYLER
Recorder H. GORMAN
Chainman

COLLEGE PARK VERIFIED 6/2/78

Road No. 0650
Name KEOTA TERR.
Sheet No. 1 OF 1
Date 6 / 1 / 67
County PRINCE GEORGES

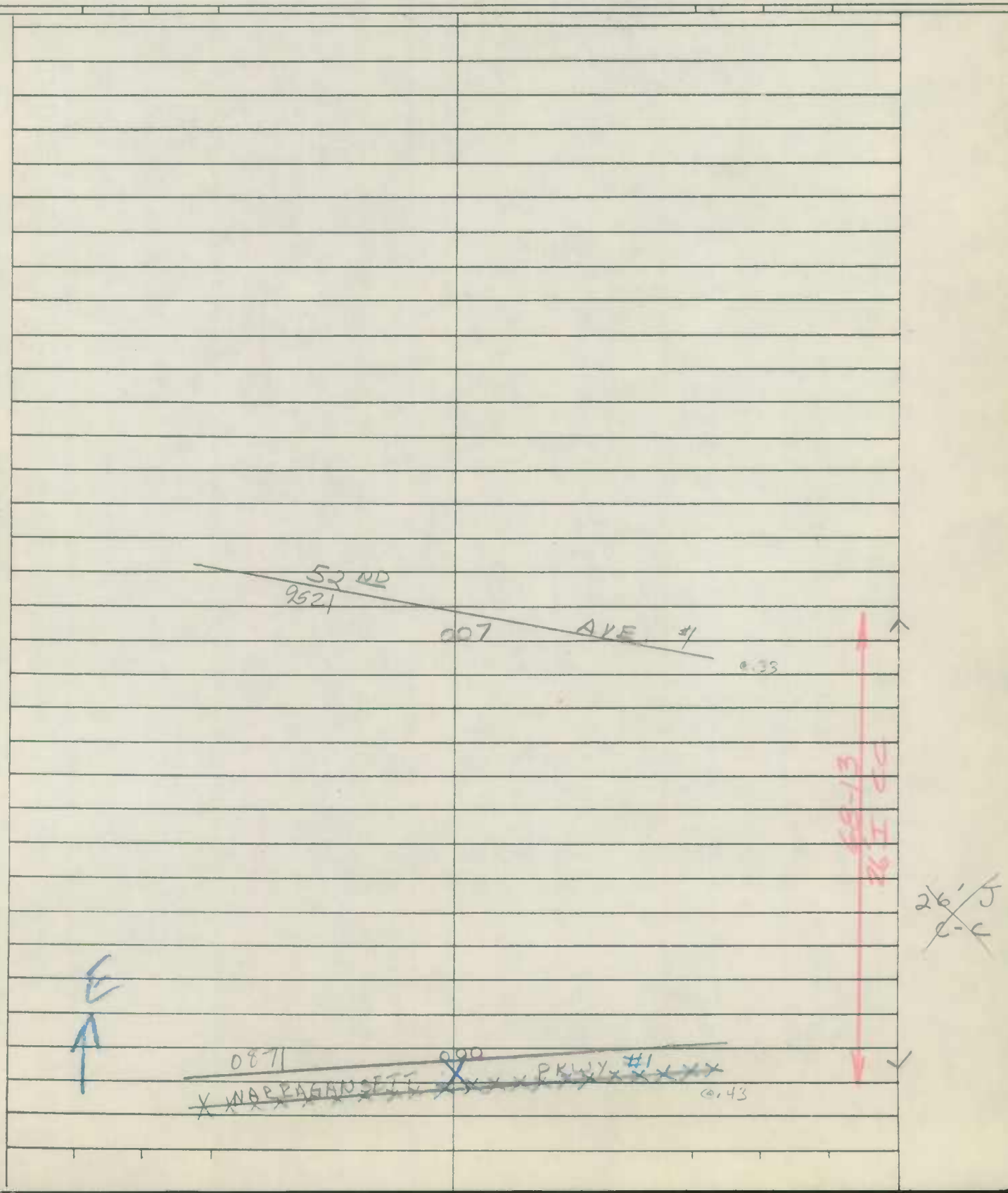

Form 6 HPS (Rev. 1961)

DT/TT 12-6-71 94CPEX19

ROAD INVENTORY SHEET

~~F. LANDON~~

F. RHODES
VERIFIED
6/1/78

Party Chief E. Schuyler
Recorder [illegible]
Chainman

Road No. ~~OP 557~~ 0660
Name KIERNAN RD.
Sheet No. 10F1
Date 8/9/66
County PRINCE GEORGE'S

Road	END	
	020	
		~~16' E~~ ~~[illegible]~~
	016	
4 H	4 H	26' I
		J C-C
	011	2UML
47th AV.		
9470 ~~OP~~ ~~558~~	009	
@.00		
	007	
	PICNIC AREA.	26' 6
6 H		J CURB LT.
	PARK	30' C-W
	001	2UML
~~PARK DR.~~ ~~AUSTIN CT~~		
~~0060~~ ~~OP~~ ~~556~~	000	
0990 @.09		

Form 6 HPS (Rev. 1961)

DT/TT
12-6-94
94CPEX38D

ROAD INVENTORY SHEET

T. LANDON
E. RHODES
VERIFIED
6/13/78

Party Chief E. SCHUYLER
Recorder H GORMAN
Chainman

COLLEGE PARK

Road No. 0670
Name KNOX RD.
Sheet No. 1 OF 2
Date 6/14/67
County PRINCE GEORGES

		STERLING PL.	35' I C-C 2 ML
	0 46	Mu 1143 @.05	
Baltimore ~~[illegible]~~		~~[illegible]~~ Ave	
U.S.	0 40	1. (TL) @3.75	
	0 35	COLLEGE PARK MUNICIPAL CENTER	36' I C-C 2 ML
YALE		AVE.	
1260	0 33	@.08	
PRINCETON		AVE.	
1040	0 25	@.12	
DICKINSON		AVE.	
0400	0 21	@.08	
HOPKINS		AVE.	
0591 → @.09	0 16	← 0590 @.17	
RHODE		ISLAND AVE. #6	
Mu ~~[illegible]~~ ←	0 08	1079 @.05	
		ENT TO APTS	
	0 07		
			26' I C-C
DARTMOUTH		AVE. #1	
~~[illegible]~~ Mu	0 00	0332 ~~0331~~ @.19	

W ↑

Form 6 HPS (Rev. 1961)

DT/TT
12-6-94
94 CP EX 25

T. LANDON
T. RHODES
VERIFIED
6/13/78

ROAD INVENTORY SHEET

Party Chief E. SCHUYLER
Recorder H. GORMAN
Chainman

Road No. 0670
Name KNOX RD.
Sheet No. 2 OF 2
Date 6/14/67
County PRINCE GEORGES

CORNELL AVE
MV 300
@.00

GUILFORD DR.
MV 0550
@.42

0.76 SR94 RD U OF M DR
MIWATTLA
@.00

ONE WAY

0.73 30°

0.67 30°

36' I
C.C

ROSSBURG DR.
1110
@.16

0.62

30°

0.61

ENT. TO APTS

0.52 20°

SAME

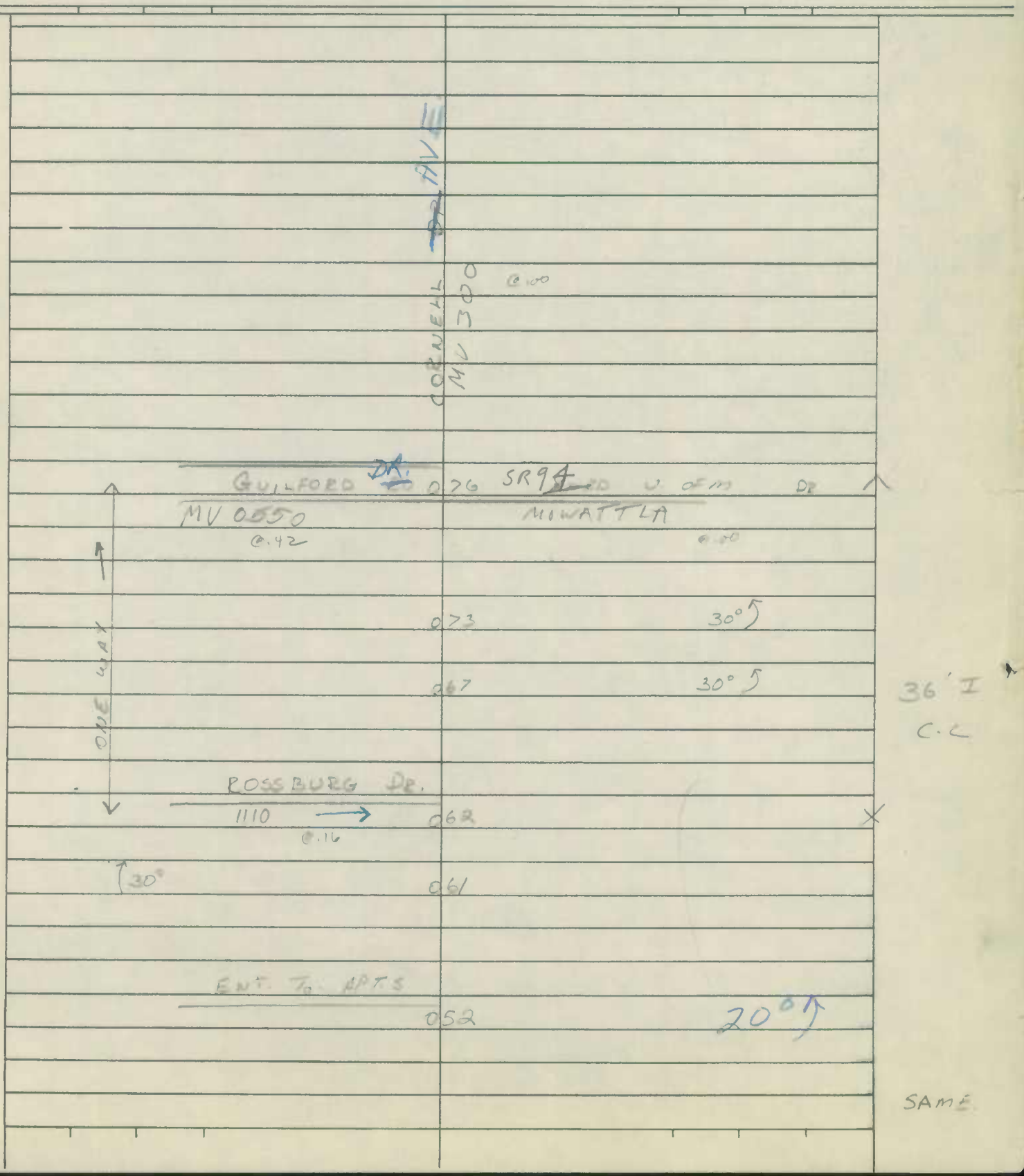

Form 6 HPS (Rev. 1961)

DT/TT
12-7-94
94CPEX1A

ROAD INVENTORY SHEET

T. LANDON
F. RHODES
COLLEGE PARK
VERIFIED
6/14/78

Party Chief E. SCHUYLER
Recorder H. GORMAN
Chainman

Road No. 0671
Name KNOXVILLE ~~RD~~ DR
Sheet No. 1 OF 1
Date 6/8/67
County PRINCE GEORGES'

(0445) EDMONSTON RD ~~RD 267-A~~
CORP LIMITS OF 012 COLLEGE PARK
@.35

BAYLOR AVE
0080 005 @.24

26' I
C-C

SE
RADCLIFFE DR
1060 000 @.38

Form 6 HPS (Rev. 1961)

DT
TT
94-CP Ex#15
12-7-94

T. LANDON
T. RHODES
VERIFIED
6/2/78

ROAD INVENTORY SHEET

Party Chief F. Schuyler
Recorder H Gorman
Chainman

Road No. 0680
Name LACKAWANNA ST.
Sheet No. 1 OF 1
Date 6/1/67
County PRINCE GEORGES

PO-1

ROAD END
046

53RD AVE.
9530 043 @.38

52ND AVE. #1
9521 038 @.27

WICHITA AVE
1220 033
@.00

51ST PL.
9516 028
@.25

~~PKWY #1~~
~~0871~~
~~NARRAGANSETT~~
~~MUN~~
~~024~~
~~0871~~
CBC
@.36 L 12' x D 5' x W 70'
023

PKWY #2
NARRAGANSETT
MUN
022 0872

51ST AVE.
016 9510
@.00

50th PL.
011 9502
@.00

50th AVE.
005 9500
@.22

E

30' I
C-C

RHODE ISLAND RD
E. LOCUST SPR. SERVICE RD.
MUN ~~0770~~ 1077 000
@.11

Form 6 HPS (Rev. 1961)

ROAD INVENTORY SHEET

Party Chief E. SCHUYLER
Recorder H. GORMAN
Chairman

COLLEGE PARK 6/2/78

Road No. 0681
Name LACKAWANNA ST
Sheet No. 1 OF 1
Date 6 / 1 / 67
County PRINCE GEORGES'

W. LOCUST ~~RHODE ISLAND~~ SPRING — SERVICE RD

0780 — 032 — 0.83

49th — PL #1

9497 — 027 — 0.11

49th AVE #2

9492 — 021 — 0.00

48th — PL

9495 — 016 — 0.19

48th AVE #3 ~~AVE #4~~

9483 ~~9484~~ — 011 — 0.54

24' I
C-C

47th — PL

9471 — 005 — 0.10

22' I
30' C-W

~~FIRE~~ — 002

U.S. BALTIMORE ~~BLVD~~ — 000 — ~~BLVD~~ AVE — 0.05

Form 6 HPS (Rev. 1961)

DT
TT
94-CP EX#15
12-7-94

ROAD INVENTORY SHEET

Party Chief E. Schuyler
Recorder H. Gorman
Chainman

College Park
6/2/78

Road No. 0690
Name LAGUNA RD.
Sheet No. 1 OF 1
Date 6 / 1 / 67
County PRINCE GEORGES

RHODE ISLAND RD
~~E. LOCUST SPR. SERVICE~~ RD
MUN ~~0770~~ 1077 019
0.05

68-9
26' I C-C

~~26' J C-C~~

W

0872
MUN
~~000~~ PKWY. #2
~~NARRAGANSETT~~
0.30

Form 6 HPS (Rev. 1961)

ROAD INVENTORY SHEET

Party Chief E. SCHUYLER
Recorder H GORMAN
Chainman

COLLEGE PARK 6/2/18

Road No. 0691
Name LAGUNA RD. #1
Sheet No. 1 OF 1
Date 6 / 1 / 67
County PRINCE GEORGES

49 th PLACE #1
9497 011 0.05

26' I
C-C

48 TH PL
9485 000 0.13

Form 6 HPS (Rev. 1961)

ROAD INVENTORY SHEET

Party Chief E. SCHUYLER
Recorder H. GORMAN
Chainman

COLLEGE PARK 6/13/78

82-22
4\14\83
JE & NS

Road No. 0700
Name LAKELAND RD
Sheet No. 1 OF 1
Date 6 / 8 / 67
County PRINCE GEORGES

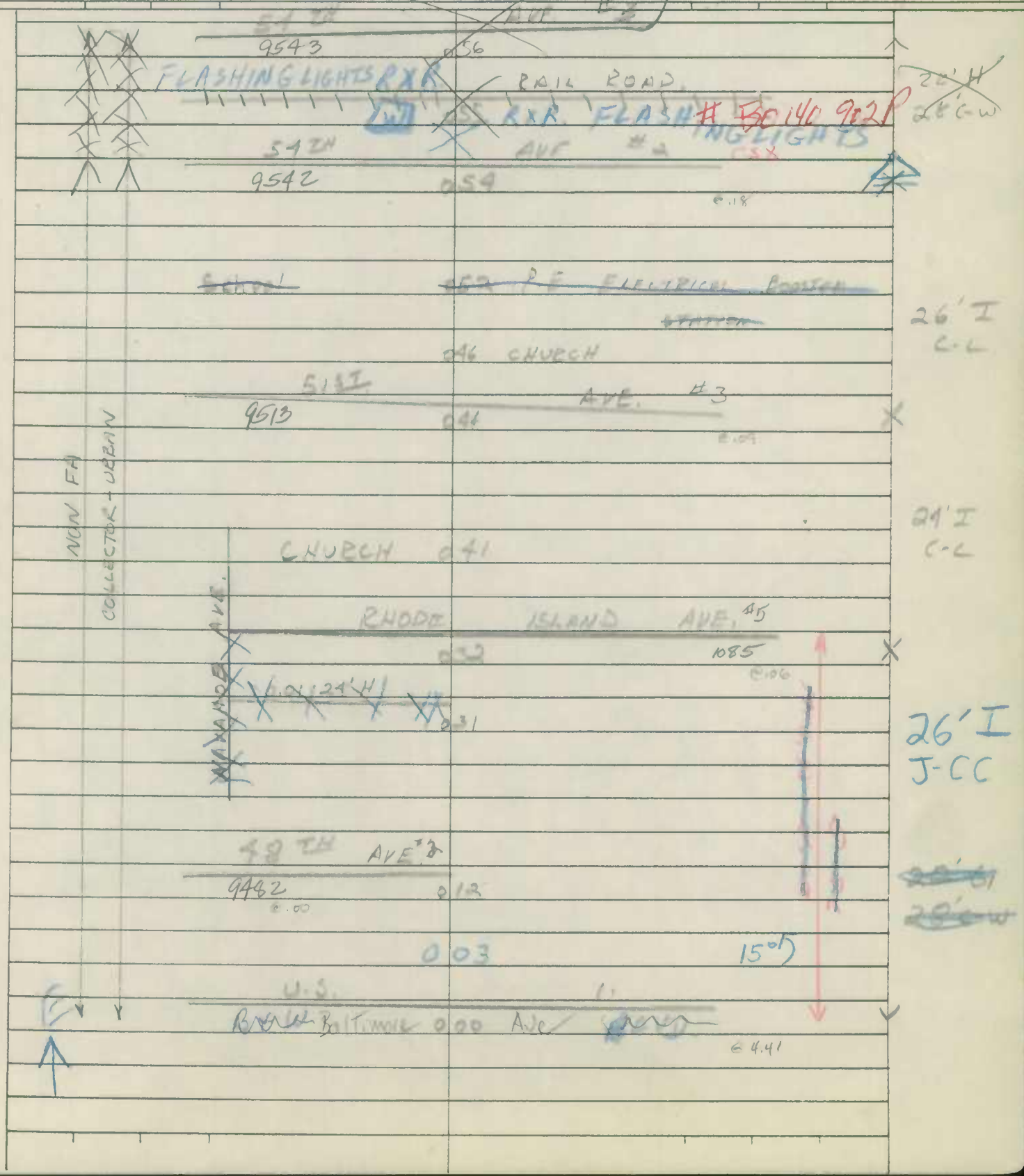

P & P 104

RAILROAD GRADE CROSSING SHEET

State Roads Commission of Maryland
Planning and Programming Division

1. GENERAL

Crossing No. .....

Mile Pole Number (R.R. Co.) ... 30-30

Coordinates ..... x _____ y _____

System Classification
(Check One)

State Primary ..... ☐

State Secondary ..... ☐

State Road Only ..... ☐

County ..... ☐

Local ..... MUN. ..... ☑
(Specify)

County and/or Municipality .. COLLEGE PARK

U.S. Route Number .....

State Route Number .....

Road Number/Name ..... LAKELAND RD.

Station .....

Surface Type ..... 22' H

Name of Railroad ..... B+O

Number of Main Tracks 2

Number of Other Tracks 0

2. TRAIN MOVEMENTS

Time Period	Pass	Freight	Train Speed at Grade Pass	Train Speed at Grade Freight	Spur	Remarks (Other than daily) Pass	Remarks (Other than daily) Freight
Day 6 A.M. to 6 P.M.							
Night 6 P.M. to 6 A.M.							
24 Hour Total							

3. TYPE OF PROTECTION

a. 0 Warning Signs - Reflectarized, Non-reflectorized

G b. 2 Crossing Signs - Reflectarized, Non-reflectarized

c. 0 Road Marking

G d. 2 Lights - (Flashing, Stationary)

e. 0 Traffic Control (Stop and Go) Signals

f. 0 Automatic Gate

g. 0 Watchman - Gate, Flag...hours _____

h. 0 Others _____

* By numerals 1 or 2 indicate whether installation is on one or both sides of track.

4. ALIGNMENT FACTOR

P. 50'

N. 1500'

Average Daily Trains ... _____

Train Speed ..... _____

Highway ADT..... _____

Highway Speed Limit ... NOT POSTED

Average Vehicle Speed . 20 TO 25 M.P.H

Max. Approach Grade .. ± 2%

Restricted Sight Distance . YES
(On Highway)

5. QUADRANT ... SIGHT DISTANCE

		@300'	@10'
A	90°	0	U
B	90°	0	U
C	90°	0	U
D	90°	0	U

6. ACCIDENT RECORD (Vehicles & Trains)

Year	No. of Accidents	No. of Fatalities
1961		
1962		
1963		
1964		
1965		
Total		

7. CROSSING RATING

A _____

B _____

C _____

D _____

Total _____

State Roads Commission of Maryland
Planning and Programming Division

Party SCHUYLE & GOEMAN
Date 6/8/67

DIAGRAM FOR RAILROAD GRADE CROSSING

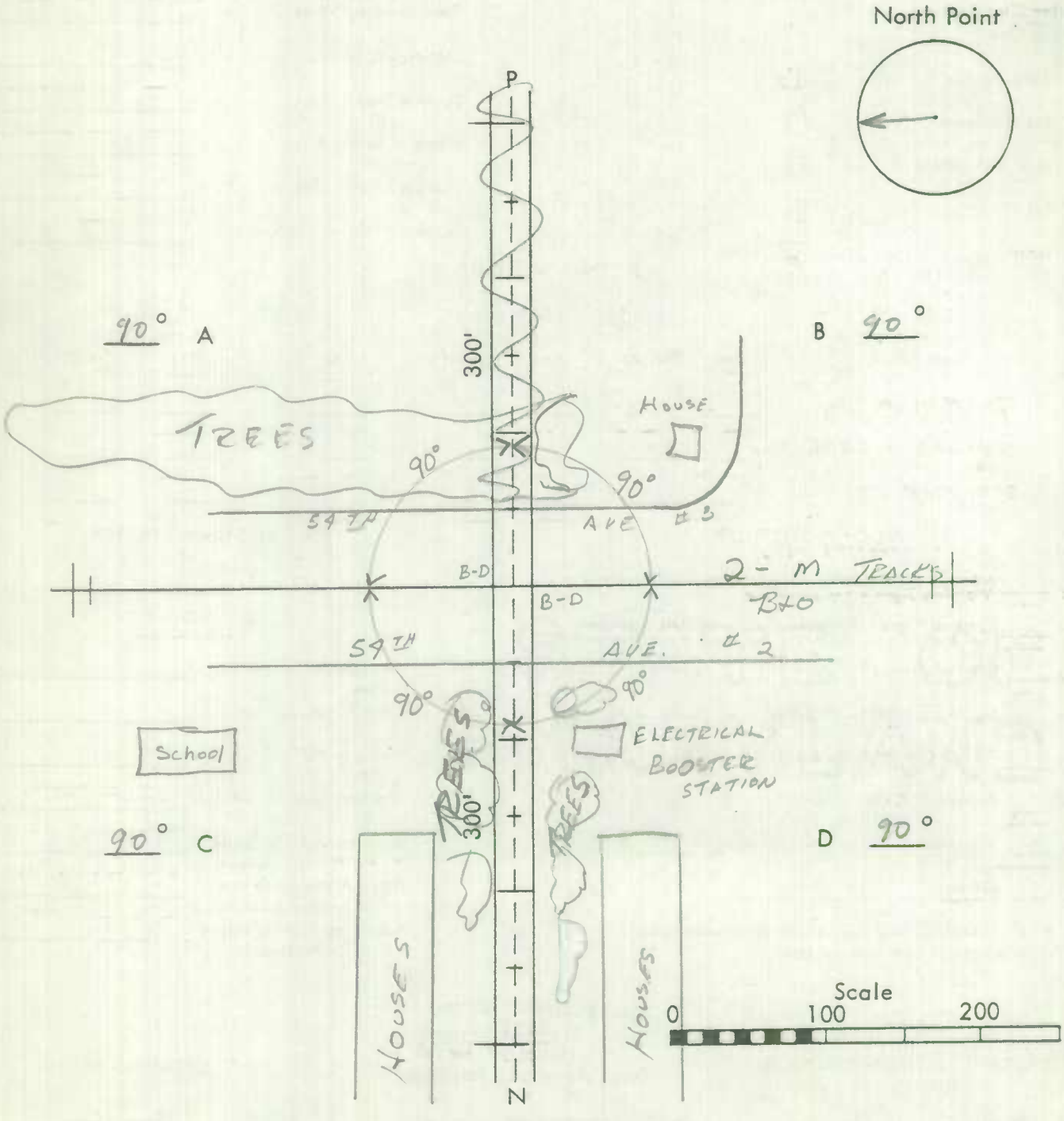

Survey Direction

Remarks: _____

Form 6 HPS (Rev. 1961)

ROAD INVENTORY SHEET

Party Chief E SCHUYLER
Recorder H. GORMAN
Chainman

COLLEGE PARK
6/14/78

Road No. 0710
Name LEHIGH AVE
Sheet No. 1 OF 1
Date 6/14/67
County PRINCE GEORGES

Baltimore ~~[illegible]~~ ~~BLVD~~, Ave
U.S. 008 1
63.79

US 1 SERVICE RD #2
007 1172
0.00

005 ~~U.S. POST OFFICE~~

ENT TO PARKING LOT ENT PARKING LOT
LOT 004

26 ~~25'~~ I
C-C

(86-32)

003

W

26' ~~22'~~ I
C-C

YALE AVE
1260 000
0.12

SHA 51.3 - 8 Revised
4.83

College Park (037)

MARYLAND STATE HIGHWAY ADMINISTRATION

ROAD INVENTORY SHEET ~~SR 92~~

Party Chief W. Dombrosk!
Recorder M. Zalenski
Assistant Rewritten May 9, 1989 KJP
Map No./Dir. 9 W
State Coordinates

Road No. MUN 0715
Road Name Lehigh Rd
County Prince Georges
Date 6-14-67 / 5-17-76
Sheet No. 1 OF 2

TRAFFIC CODES
TRAFFIC CONTROLS: STOP SIGN=SS, TRAFFIC LIGHT=T.L., FLASHING RED BALL=F.R.

TRAFFIC CODES
PARKING RESTRICTIONS: A.M. PEAK, P.M. PEAK, A.M./P.M. PEAK, NO PARKING ANYTIME=N.P., COMM/IND. ACCESS=E

SYSTEM: FED. AID.	SYSTEM: FUNCT CLASS.	SYSTEM: HWY. SYS.	SYSTEM: HPMS SAMPLE	TRAFFIC: PRKG. REST.	TRAFFIC: COM/IND. ACCESS	LINE DIAGRAM	TRAFFIC: CONTROL	TRAFFIC: COM/IND. ACCESS	TRAFFIC: PRKG. REST.	PAVEMENT DATA
						~~0.30~~ SR 181 .00				
						.08- on is.				
						~~UNASSIGNED~~				
						Garrett DR				~~18' H~~
						ABAND ~~0.23~~ SR 83 .00				~~I cb RT~~
						90 ex 3 College Park				~~84' (W)~~
						AL/BB				
						5-27-91 Annapolis Cir				
						~~0.15~~ SR 66 .00				~~16' I~~
						~~Annapolis Cir~~				~~I c-c~~
						~~0.10~~ ← SR 66 .15				
NON F/A	Urban Local					Road 0.08 end				
					E	Parking Lot 0.07				
						Sterling PL.				
						MU 1143 0.06				
										22' I
						Baltimore Ave				I c-c
V	V					US 0.00 1				
						@ 3.81				

SR 92

MUN 0715

SYSTEM

FED. AID.	FUNCT. CLASS.	HWY. SYS.	HPMS SAMPLE

TRAFFIC

PRKG. REST.	COM/IND ACCESS

LINE DIAGRAM



TRAFFIC

CONTROL	COM/IND ACCESS	PRKG. REST.
	E	
	E	X

PAVEMENT DATA

24' I
24' CW
Same

Non F/A
Urban Local

Form 6 HPS (Rev. 1961)

ROAD INVENTORY SHEET

Party Chief E. SCHUYLER
Recorder H. GORMAN
Chainman

COLLEGE PARK 6/14/18

Road No. 0720
Name LEHIGH ~~ST.~~ AVE.
Sheet No. 1 OF 1
Date 6/15/67
County PRINCE GEORGES

AS Tabled 76-9910 81-19 JE CM

81-11

Col. Frank S. ~~RAIL ROAD~~		Scott Dr. ~~AVE.~~	
~~1070~~	018	0305	0.09
	015		
50 TH		AVE. #1	
9501	009		0.12
51 ST		AVE. #A	
9514	000		0.17

~~30' LF~~
~~30'~~

30' ZH
37' C-W

20' F
30' C-W

W

Form 6 HPS (Rev. 1961)

ROAD INVENTORY SHEET

T. LANDON
F. RHODES
VERIFIED
6/12/78
70-9

(Limestone Pl)

Party Chief E. SCHUYLER COLLEGE PARK
Recorder H. GORMAN
Chainman

Road No. 0730
Name LIME STONE PL.
Sheet No. 1 OF 2
Date 6 / 9 / 67
County PRINCE GEORGES'

		DAVIDSON ST. #1	
	051	0341	PT
		@.00	
DAVIDSON ST.			
0340	049		
@.17			80°
WOFFORD LA.			
1250	041		
@.17			
	036		PC
PT	026		
30°			
PC	023		
MARLBROUGH		WAY	
0810	021		
		@.07	
	019		PT
			30°
	016		PC
	005		PT
			50°
	002		PC
N			
DE PAUW		PL.	
0370	000		
		@.07	

26' I
C-C

Form 6 HPS (Rev. 1961)

ROAD INVENTORY SHEET

Party Chief E. SCHUYLER
Recorder H GORMAN
Chainman

T. LANDON
COLLEGE PARK
F. RHODES
VERIFIED
78

Road No. 0730
Name LIME STONE PL.
Sheet No. 2 OF 2
Date 6/9/67
County PRINCE GEORGES'

ROAD END.
XXXX
072

MARLBROUGH WAY.
0810 067
0.65

PT.
60°
PC
065

061

059

PT.
60°
PC
056

(Thwberry)
DEW BERRY LA.
0390 054

SAME

SHA 51.3-8
11-15-72

STATE HIGHWAY ADMINISTRATION OF MARYLAND

ROAD INVENTORY SHEET

Party Chief J.E.
Recorder D.G.
Helper

Map No. 80-16 COLLEGE PARK

Road No. MUN 735
Road Name LITTON AVE
Sheet No. 1 OF 1
Date 20 MAR 81
County P.G.
State Coordinates

			ENT TO	
ROAD	0	15	END ELECT. CONT. ↑	
	0	12	PARKING LOT	
			51 ST AVE # 4	
	0	09	MUN 9514 @.25	
E ↑				14' Fl
				16' Cu
			50 TH AVE #1	
	0	00	MUN 9501 ↓ @.20	

SHA 51.3-8
11-15-72

ROAD INVENTORY SHEET

Road No. _____
Road Name _____
Sheet No. _____
Date _____
County _____
State Coordinates _____

Form 6 HPS (Rev. 1961)

ROAD INVENTORY SHEET

Party Chief E. SCHUYLER
Recorder H. GOODMAN
Chainman

T. LANDON
F. RHODES
COLLEGE PARK
VERIFIED
6/12/78

Road No. 0740
Name (LOCUST RD.)
Sheet No. 1 OF 1
Date 6/6/67
County PRINCE GEORGES

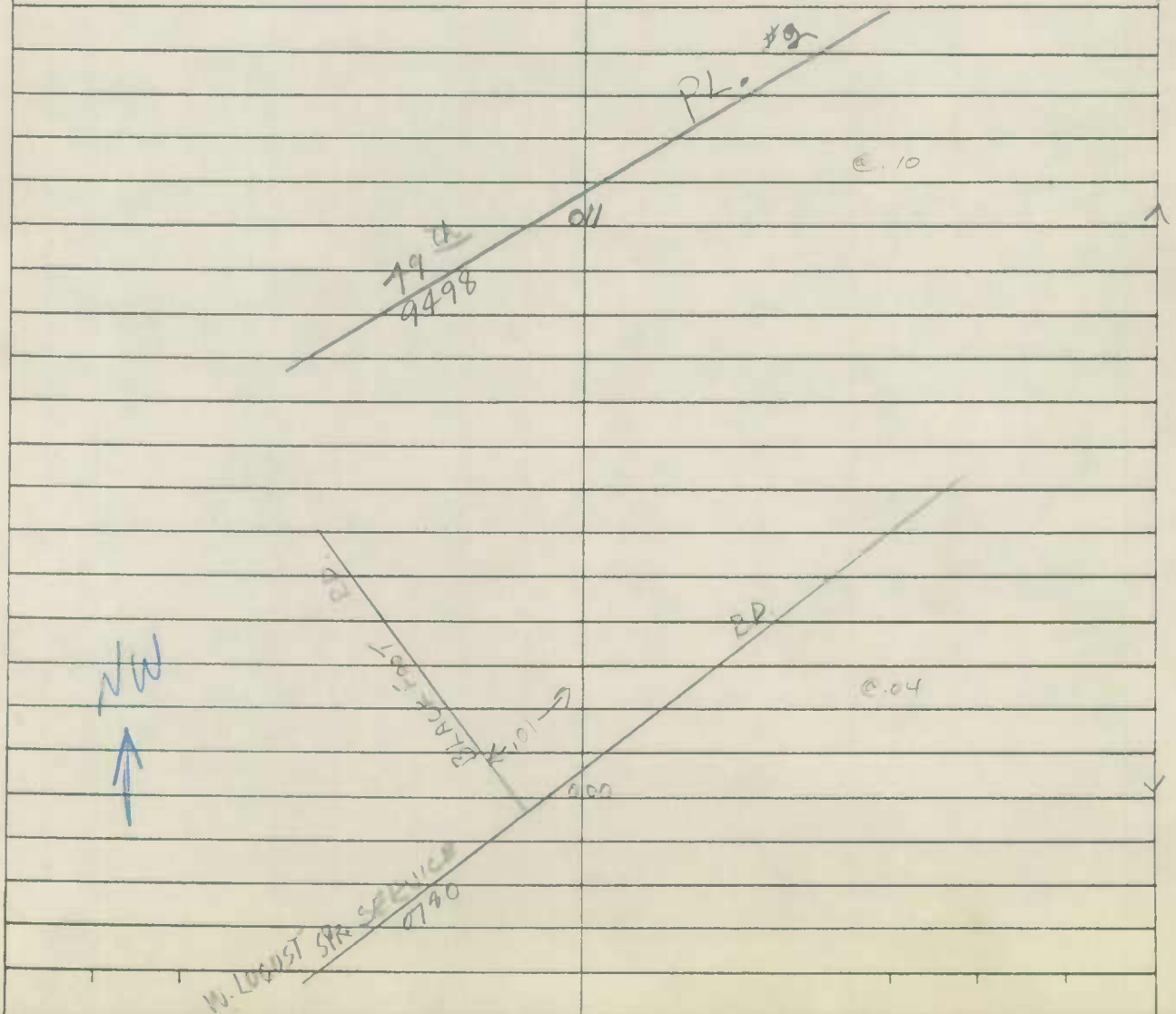

SHA 51.3 - 8 Revised
4.83

MARYLAND STATE HIGHWAY ADMINISTRATION

ROAD INVENTORY SHEET

Party Chief: BB
Recorder: TM
Assistant:
Map No./Dir.: 1 N
State Coordinates:

Road No.: mu 0750
Road Name: Locust Spring Rd
County: PG
Date: 2-25-88
Sheet No.: 1 OF 1

TRAFFIC CODES
TRAFFIC CONTROLS: STOP SIGN=S.S., TRAFFIC LIGHT=T.L., FLASHING RED BALL=F.R.

TRAFFIC CODES
PARKING RESTRICTIONS: A.M. PEAK, P.M. PEAK, A.M./P.M. PEAK, NO PARKING ANYTIME=N.P., COMM/IND. ACCESS=E

SYSTEM: FED. AID.	SYSTEM: FUNCT CLASS.	SYSTEM: HWY. SYS.	SYSTEM: HPMS SAMPLE	TRAFFIC: PRKG. REST.	TRAFFIC: COM/IND. ACCESS	LINE DIAGRAM	TRAFFIC: CONTROL	TRAFFIC: COM/IND. ACCESS	TRAFFIC: PRKG. REST.	PAVEMENT DATA
						College Park				
						Black foot Pl. (#1)				
				Parking		mu 0 17 0121 @.01				
						0 11				26' I J c-Rt
						Crossover To R I Ave 0 10				
						Apache St. #1				
						0 08 mu 0041 @.15				
										24' I J c-L
					E	0 03				
						Branchville Rd				
						0 00 mu 0151 @.00				

Phode Island Ave 1291 — ONE WAY

SYSTEM				TRAFFIC		LINE DIAGRAM	TRAFFIC				PAVEMENT DATA
FED. AID.	FUNCT. CLASS.	HWY. SYS.	HPMS SAMPLE	PRKG. REST.	COM/IND ACCESS		CONTROL	COM/IND ACCESS	PRKG. REST.		

Form 6 HPS (Rev. 1961)

86-7 ~~SB~~ A/T
4-7-87 TM
87-32 EF
2-25-88 TM

0780

ROAD INVENTORY SHEET

Party Chief E. SCHUYLER
Recorder N. GORMAN
Chainman

T. LANDON
COLLEGE PARK
VERIFIED
6/2/78

Road No. W. Locust Spring
Name SERVICE RD.
Sheet No. 1 OF 2
Date 6/6/67
County PRINCE GEORGES

As Tabbed 76-3

77-10

81-



Form 6 HPS (Rev. 1961)

ROAD INVENTORY SHEET

Party Chief F. Schuyler
Recorder H. Gorman
Chainman

COLLEGE PARK

Road No. 0780
Name SERVICE RD.
Sheet No. 2 OF 2
Date 6/6/67
County PRINCE GEORGES

~~ROAD END.~~
~~XXXX~~
~~095~~

MUSKOGEE ST
0850 094
@.00

CROSS OVER
090

CHURCH. 088

LACKAWANNA ST. #
0681 083
@32

080

HOLLYWOOD RD
0580 072
@.33

IROQUOIS ST
0620 055
@.00

RHODE ISLAND AVE

RHODE ISLAND AVE.

19' I CURB LT. 24' C-W

20' ~~S~~ I CURB LT. 24' C-W

SS

SAME.

Form 6 HPS (Rev. 1961)

ROAD INVENTORY SHEET

T. LANDON
COLLEGE PARK
VERIFIED
6/2/78

Party Chief E. SCHUYLER
Recorder H. GORMAN
Chainman

Road No. 0790
Name MANGUM RD.
Sheet No. 1 OF 1
Date 6/ 1 /67
County PRINCE GEORGES'

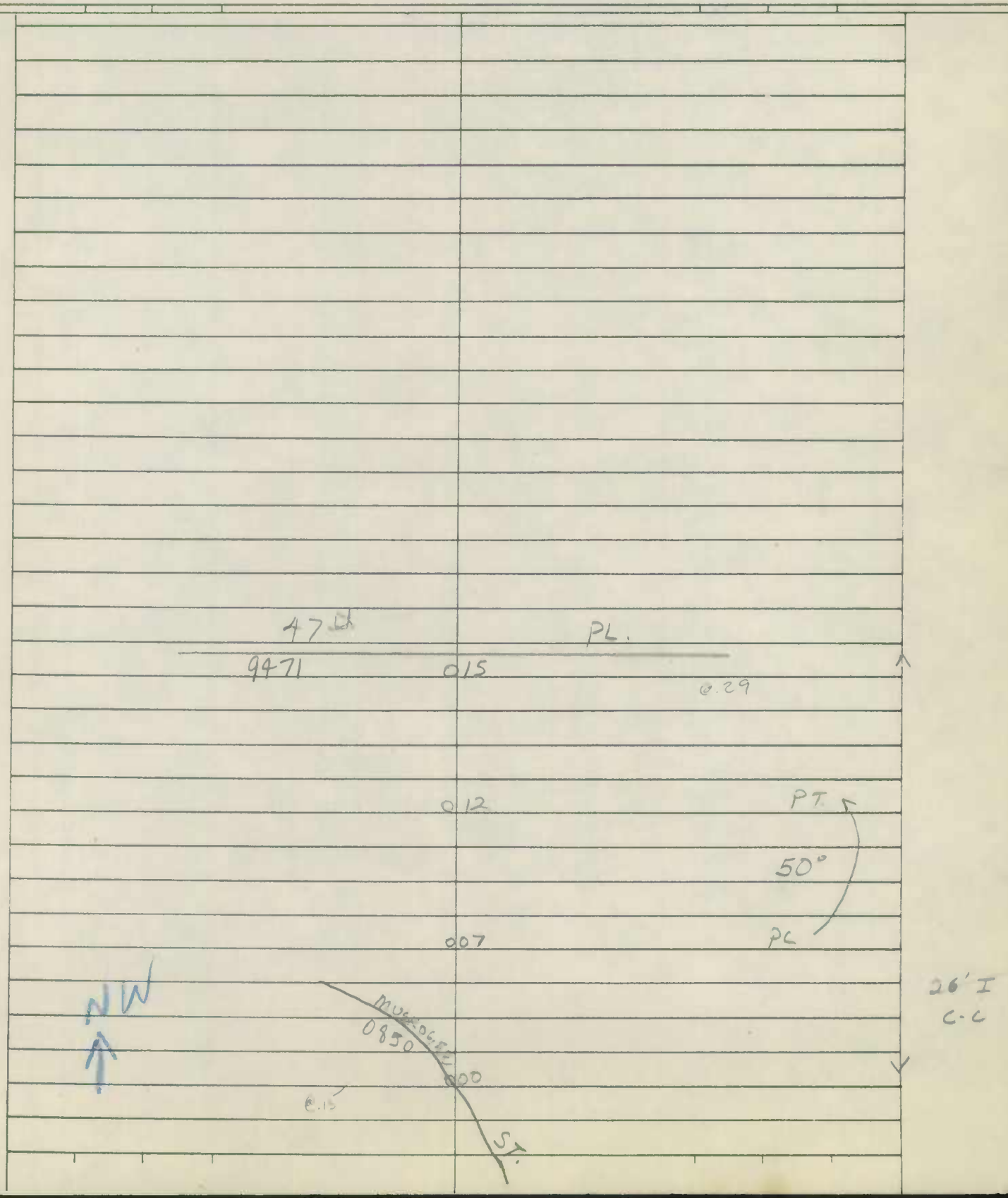

Form 6 HPS (Rev. 1961)

ROAD INVENTORY SHEET

Party Chief E. SCHUYLER
Recorder H. GORMAN
Chainman

COLLEGE PARK
6/2/78

Road No. 0791
Name MANGUM RD. #1
Sheet No. 1 OF 1
Date 5/31/67
County PRINCE GEORGES

91-12 A/T 79-8

52ND PL.
9524 029 @.19

52ND AVE. #1
026 9521 @.00

WICHITA AVE.
021 1220 @.26

51ST PL.
016 9516 @.00

51ST. AVE #1
9511 010 @.24

NARRAGANSETT PKWY. #1
0871 000 @.11

E

~~26' J C-C~~

Form 6 HPS (Rev. 1961)

DT/TT
12-6-94 21
94 (PLY 5A

MARLBROUGH WAY CT
(~~Marlbrough CT~~)

ROAD INVENTORY SHEET

Party Chief E. SCHUYLER
Recorder H. GORMAN
Chainman

COLLEGE PARK
VERIFIED
6/12/78

Road No. 0800
Name ~~MARLBOUGH CT.~~
Sheet No. 1 OF 1
Date 6/9/67
County PRINCE GEORGES

Cul De Sac.

005

26' I
C-C

E

MARLBOUGH WAY

0810 000

6.71

Form 6 HPS (Rev. 1961)

T. LANDON
F. RHODES

DT/TT
12-6-94
94CPE
21A
21

4

ROAD INVENTORY SHEET

6/12/

Party Chief E. SCHUYLER
Recorder H. GORMAN
Chainman

Road No. 0810
Name MARLBROUGH WAY
Sheet No. 1 OF 1
Date 6/9/67
County PRINCE GEORGES

COLLEGE PARK
ROAD END
xxxx

0.79

ST. ANDREWS PL.
1130 0.77 SS @.77 77-6

MARLBROUGH WAY CT
0800 0.71
@.00

0.66 PT.
LIME STONE PL.
0730 0.65 80°
@.67
0.57 PC

DAVIDSON ST. #1
0341 0.46 SS
@.05
0.42 PT.
40° ~~80°~~
0.37 PC
ENT. TO SWIMMING POOL
0.29 CHAIN
0.28 PT.
80°
0.25 PC
0.12 PT.
40° ~~80°~~
0.08 PC
LIME STONE PL.
0730
0.07
@.21
26' I
J C-C
0.02 15°
N
ST. ANDREWS PL. SS
1130 0.00
@.49

Form 6 HPS (Rev. 1961)

DT/TT
12-6-94
94CPEX5

COPY

ROAD INVENTORY SHEET

T. LANDON
F. RHODES
VERIFIED
6/12/78

WAS OP 189

70-4

Party Chief E. SCHUYLER
Recorder H. GORMAN
Chairman

Road No. 0811
Name MARLBROUGH WAY #2
Sheet No. 1 OF 1
Date 6-9-67
County PRINCE GEORGE'S

ROAD END
XXXX
0.07

36'I
C-C

BRIDGEWATER
~~BRIDGE WATER~~
0160 0.04 ST
0.13

26'I
C-C

CSL 0.00 SAC
DE

Form 6 HPS (Rev. 1961)

~~ROAD INVENTORY SHEET~~ T. LANDON
F. RHODES
COLLEGE PARK
VERIFIED
6/12/78

Party Chief E. SCHUYLER
Recorder N. GORMAN
Chairman

Road No. Md. 430 0820
Name SERVICE RD.
Sheet No. 1 OF 1
Date 6/6/67
County PRINCE GEORGES

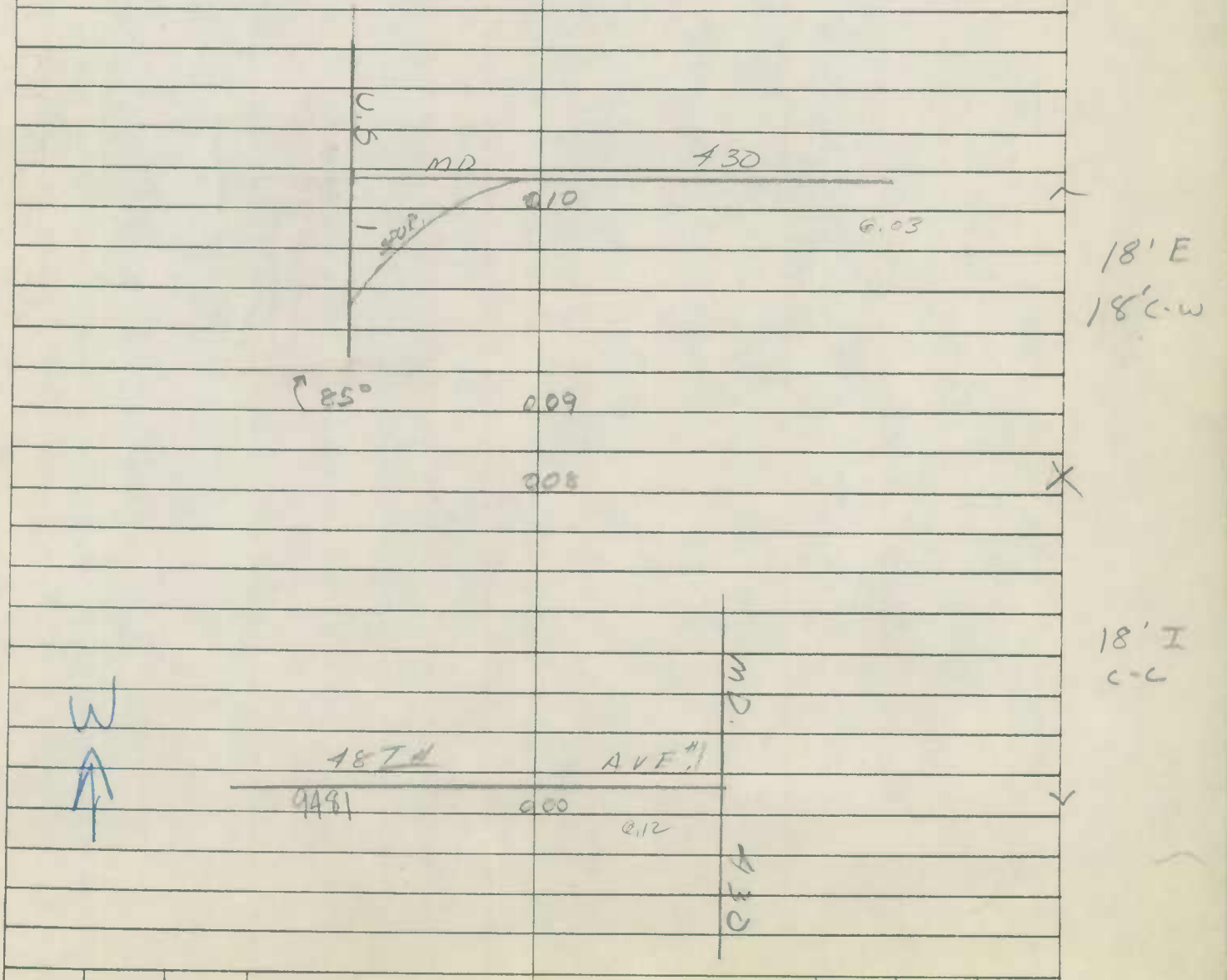

Form 6 HPS (Rev. 1961)

ROAD INVENTORY SHEET

T. LANDON
F. RHODES
COLLEGE PARK
VERIFIED 6/13/78

82-11-12
4\14\83
JE & NS

Party Chief E. SCHUYLER
Recorder H. GORMAN
Chainman

Road No. 0830
Name MELBOURNE PL.
Sheet No. 1 OF 1
Date 6/8/67
County PRINCE GEORGES

~~48TH~~ ~~9482~~ ~~OTT~~ ~~AVE. JZ~~

DE
CUL 009 SAC

~~18'F~~
~~24'C~~ W
26'I
J-CC

SE

U.S. 1.
~~[illegible]~~ Baltimore 000 ~~[illegible]~~ Ave
e 4.48

Form 6 HPS (Rev. 1961)

88-3A/T

T. LANDON

ROAD INVENTORY SHEET

T. RHODES

COLLATED VERIFIED PARK 6/2/78

Party Chief E. Schuyler

Recorder H. GOEMAN

Chainman

Road No. 0940

Name MINEOLA RD.

Sheet No. 1 OF 1

Date 5/31/67

County PRINCE GEORGES

79-9

52 ND — PL.

9524 0.29 @.14

51 ST — AVE. #1

9511 0.13 @.20

26' I C-C

E

NARRAGANSETT — PKWY.

0871 0.00 @.05

SHA 51.3 - 8 Revised
4.83

94-1

College Park

MARYLAND STATE HIGHWAY ADMINISTRATION

ROAD INVENTORY SHEET

Party Chief DT
Recorder TT
Assistant
Map No./Dir. / SW
State Coordinates

Road No. Mu 0847
Road Name Mohegan Pl
County P.G.
Date 12-7-94
Sheet No. 1 OF 1

SYSTEM				TRAFFIC		LINE DIAGRAM	TRAFFIC			PAVEMENT DATA
FED. AID.	FUNCT CLASS.	HWY. SYS.	HPMS SAMPLE	PK.G. REST.	COM/IND. ACCESS		CONTROL	COM/IND. ACCESS	PK.G. REST.	



TRAFFIC CODES

TRAFFIC CONTROLS: STOP SIGN=SS, TRAFFIC LIGHT=T.L., FLASHING RED BALL=F.R.

TRAFFIC CODES

PARKING RESTRICTIONS: A.M. PEAK, P.M. PEAK, A.M./P.M. PEAK, NO PARKING ANYTIME=N.P., COMM/IND. ACCESS=E

SYSTEM				TRAFFIC		LINE DIAGRAM	TRAFFIC				PAVEMENT DATA
FED. AID.	FUNCT. CLASS.	HWY. SYS.	HPMS SAMPLE	PRKG. REST.	COM/IND ACCESS		CONTROL	COM/IND ACCESS	PRKG. REST.		

Form 6 HPS (Rev. 1961)

T. LANDON
VERIFIED
COLLEGE PARK 6/2/76

ROAD INVENTORY SHEET

Party Chief E SCHUYLER
Recorder N. GOODMAN
Chainman

Road No. 0850
Name MUSKOGEE ST
Sheet No. 1 OF 1
Date 6/1/67
County PRINCE GEORGES'
92-1 A/T

47th
9471
0.29
PL.
@.16

20°
0.24

48th
9485
0.21
PL.
@.09

0.18
PD.
MANGUM
0790
@.00
PT.
45°
0.15
0.14
PC

49th AVE.
9491
0.11
@.16

49th PL. #1
9491
0.05
@.00

W.LOCUST SPR.
0780
0.00
@.14

26' I
C-C

Form 6 HPS (Rev. 1961)

T. LANDON
E. RHODES
VERIFIED
COLLEGE PARK 4/2/78

DT
TT
94-CP EX #15
12-7-94

85-22
RB/AL
3-29-86
A/T

ROAD INVENTORY SHEET

Party Chief E. SCHUYLER
Recorder H. GORMAN
Chainman

Road No. 0851
Name MUSKOGEE ST.
Sheet No. 1 OF 1
Date 5 / 31 / 67
County PRINCE GEORGES

~~NARRAGANSETT PKWY~~
~~0871~~
~~0~~7 NARRAGANSETT PKWY #2
MU 0872 @ 23

RHODE ~~E. LOCUST SPR.~~ ~~SERVICE RD~~ ISLAND RD
001 MUN ~~0770~~ 1077 @ 00

E

RHODE ISLAND AVE.
CO. 000 1291
@ 2.23

68-8
20 I OC

20 I J
C-C

Form 6 HPS (Rev. 1961)

DT/TT
12-7-94
94CP
EX22

T. LANDON
T. RHODES
VERIFIED

ROAD INVENTORY SHEET

Party Chief E Schuyler
Recorder H. Gorman
Chainman

College
PARK 6/2/78

Road No. 0860
Name NANTUCKET RD.
Sheet No. 1 OF 1
Date 5/26/67
County PRINCE GEORGES'

77-4

R. I. AVE. SERVICE RD. #1

1081 027

@.04

26' I
C-C

E

20° 002

47th PL

000 9471

@.37

Form 6 HPS (Rev. 1961)

DT/TT
12-7-94
94 CP EX 22

I. LANDON
ROAD INVENTORY SHEET

Party Chief E. Schuyler
Recorder H. Gorman
Chainman

College Park 6/2/78

Road No. 0862
Name NANTUCKET RD #2
Sheet No. 1 OF 1
Date 5/26/67
County PRINCE GEORGES'

(RHODE ISLAND AVE.)

Co. 019 1291 SS
@1.98 (?)

30' I
2 UML

(R.I. AVE. ~~SAPPIDE~~ ~~DX~~ #2)

1082 → 018
@.05

E 016 E

014 E

26' I
JC-C

W ONE WAY

51 ST AVE #1

9511 000
@.09

94-2

SHA 51.3 - 8 Revised
4.83

MARYLAND STATE HIGHWAY ADMINISTRATION

ROAD INVENTORY SHEET

COLLEGE PARK

Party Chief DT
Recorder TT
Assistant
Map No./Dir. 1 E
State Coordinates

Road No. MU 0863
Road Name (NANTUCKET RD) #3
County P.G.
Date 12-7-94
Sheet No. 1 OF 1

TRAFFIC CODES
TRAFFIC CONTROLS: STOP SIGN=SS, TRAFFIC LIGHT=T.L., FLASHING RED BALL=F.R.

TRAFFIC CODES
PARKING RESTRICTIONS: A.M. PEAK, P.M. PEAK, A.M./P.M. PEAK, NO PARKING ANYTIME=N.P., COMM/IND. ACCESS=E

SYSTEM				TRAFFIC		LINE DIAGRAM	TRAFFIC			PAVEMENT DATA
FED. AID.	FUNCT CLASS.	HWY. SYS.	HPMS SAMPLE	PRKG. REST.	COM/IND. ACCESS		CONTROL	COM/IND. ACCESS	PRKG. REST.	
						D E CUL 004 SAC				26' I JC-C 2 UML
						(51 ST AVE) MU 000 9511				

SYSTEM				TRAFFIC		LINE DIAGRAM	TRAFFIC				PAVEMENT DATA
FED. AID.	FUNCT. CLASS.	HWY. SYS.	HPMS SAMPLE	PRKG. REST.	COM/IND ACCESS		CONTROL	COM/IND ACCESS	PRKG. REST.		

Form 6 HPS (Rev. 1961)

ROAD INVENTORY SHEET

Party Chief E SCHUYLER
Recorder H. GORMAN
Chainman

COLLEGE PARK
6/1/78

Road No. 0870
Name (NARRAGANSETT ~~PKWY~~ CT.)
Sheet No. 1 OF 1
Date 5 / 31 / 67
County PRINCE GEORGES

Cul De Sac.
003

2-20' J
LA.S
16' GRASS
MED

E

NARRAGANSETT PKWY #1
0871 000
6.17

SHA 51.3-8
11-15-72

STATE HIGHWAY ADMINISTRATION OF MARYLAND

88-2 A/T

86-14 BB
4-7-87 [illegible]

DT
TT
94-CP EX #15
12-7-94
#1

ROAD INVENTORY SHEET

Party Chief ES
Recorder HG
Helper

Road No. 0871
Road Name NARRAGANSETT PKWY
Sheet No. 1 OF 2
Date 6-1-67
County PG
State Coordinates

Both Lanes have 2-way Traffic
Map No. _____ COLLEGE PARK

Ver FR/TL
6-1-78 Rewr 8-20-81

Station	Sheet	Ref
LACKAWANNA Mu	0 40	51 ST Pk #1 Mu 9517
	0 36	ST 680 @.24
(51 ST AVE #1) Mu 9511 @.43	0 30	HAGUER RD Mu 690 @.00
	0 23	MUSKOGEE ST #1 Mu 851 @.17
(NARRAGANSETT CT) Mu 870 @.00	0 17	
HANGUR RD #1 Mu 0791 @.00	0 11	
MINEOLA RD Mu 840	0 05	
EDGEWOOD RD Mu 440 @.42	0 00	

SE ↑

~~2-20' I~~
~~C-C~~
~~60' GR. PK~~
SS
~~20' I LT~~
~~C-C LT~~
20 ~~18' F RT~~
~~20' CW PK~~
~~I C H~~
~~2-20' I~~
~~C-C~~
~~60' GR PK~~
20' I
JC-C
2 UNIC



SHA 51.3-8
11-15-72

ROAD INVENTORY SHEET

Road No. 0871
Road Name NARRAGANSETT PKWY #1
Sheet No. 2 OF 2
Date
County
State Coordinates

52ND AVE
Mu 0 53 9521 SS

0 49 HOLLYWOOD RD
Mu 580

~~Same~~

KEOTA TERR
Mu 650 0 43

20'I
J-CC
2UML

94 CP EX 15

SHA 51.3 - 8 Revised 4.83

MARYLAND STATE HIGHWAY ADMINISTRATION

ROAD INVENTORY SHEET

COLLEGE PARK

Party Chief DT
Recorder TT
Assistant
Map No./Dir. 1 / S
State Coordinates

Road No. MU 0872
Road Name NARRAGANSETT PKWY # 2
County P. Gt.
Date 12-7-94
Sheet No. 1 OF 1

TRAFFIC CODES
TRAFFIC CONTROLS: STOP SIGN=SS, TRAFFIC LIGHT=T.L., FLASHING RED BALL=F.R.

TRAFFIC CODES
PARKING RESTRICTIONS: A.M. PEAK, P.M. PEAK, A.M./P.M. PEAK, NO PARKING ANYTIME=N.P., COMM/IND. ACCESS=E

SYSTEM				TRAFFIC		LINE DIAGRAM	TRAFFIC			PAVEMENT DATA
FED. AID.	FUNCT CLASS.	HWY. SYS.	HPMS SAMPLE	PRKG. REST.	COM/IND. ACCESS		CONTROL	COM/IND. ACCESS	PRKG. REST.	
						AVE) 9521				
						(52nd MU 0.31	SS			
						0.25 (HOLLYWOOD MU 0580 RD)				
						(51st PL #1)				
						0.18 MU 9517				20' I
										J C-C
						LACKAWANNA MU				2 UML
						0.12 0680 ST	SS		X	20' I
										I CB RT
										2 UML
						0.07			X	
						0.06 LAGUNA MU 0690 RD				
										20' I
										J C-C
										2 UML
						0.00 MUSKOGEE MU 0851 ST #1				

SYSTEM				TRAFFIC		LINE DIAGRAM	TRAFFIC				PAVEMENT DATA
FED. AID.	FUNCT. CLASS.	HWY. SYS.	HPMS SAMPLE	PRKG. REST.	COM/IND ACCESS		CONTROL	COM/IND ACCESS	PRKG. REST.		

Form 6 HPS (Rev. 1961)

T. LANDON

ROAD INVENTORY SHEET

VERIFIED

Party Chief E SCHUYLER

Recorder H. GORMAN

Chainman

COLLEGE PARK 6/13/78

82-13
4\14\83
JE & N.S

Road No. 0880

Name NAVAHOE ~~AVE~~ ST.

Sheet No. 1 OF 1

Date 6/7/67

County PRINCE GEORGES'

AT 82-9

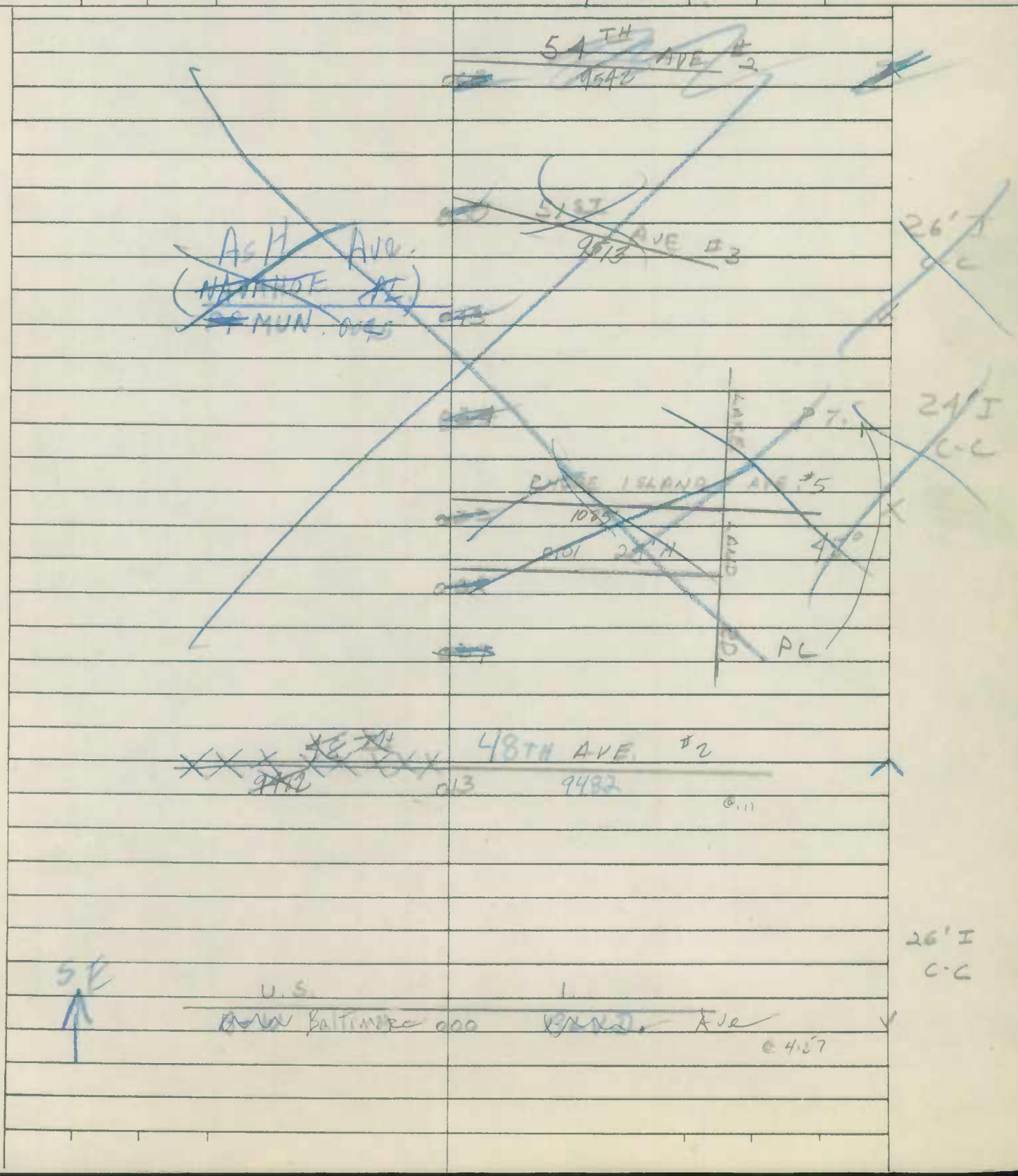

SHA 51.3-8
11-15-72

STATE HIGHWAY ADMINISTRATION OF MARYLAND

ROAD INVENTORY SHEET

Party Chief J.E.
Recorder N.S.
Helper

Map No. 82-13 COLLEGE PARK

Road No. MUN 0881
Road Name NAVAHOE ST. #2
Sheet No. 1 OF 1
Date 4 \ 14 \ 83
County P.G.
State Coordinates

0.30 54TH AVE. #2 / MUN 9542 @.00

0.17 51ST. AVE #3 / MUN 9513 @.20

NE

ASH ST. / MUN 0045 @.00

0.09

26'I
J-CC

RHODE ISLAND / MUN

0.00 AVE #5 / 1085 @.04

SHA 51.3-8
11-15-72

ROAD INVENTORY SHEET

Road No. _____
Road Name _____
Sheet No. _____
Date _____
County _____
State Coordinates _____

Form 6 HPS (Rev. 1961)

DT/TT
12-7-94
94CPEX3

T. LANDON

ROAD INVENTORY SHEET

Party Chief E Schuyler
Recorder H Gorman
Chainman

COLLEGE PARK 6/1/18

Road No. 0890
Name NIAGARA PL.
Sheet No. 1 OF 1
Date 5/31/67
County PRINCE GEORGES

DE
CUL 0.10 SAC

~~Road~~ ~~End~~
0.08

51st TERR.
9519 0.08
@.10

26' I
J C-C

W

52nd PL.
9524 0.00
@.00

Form 6 HPS (Rev. 1961)

4

ROAD INVENTORY SHEET

VERIFIED

Party Chief E. Schuyler
Recorder H GOODMAN
Chainman

College Park 6/2/78

Road No. 0900
Name NIAGARA RD.
Sheet No. 1 OF 1
Date 5/26/67
County PRINCE GEORGES

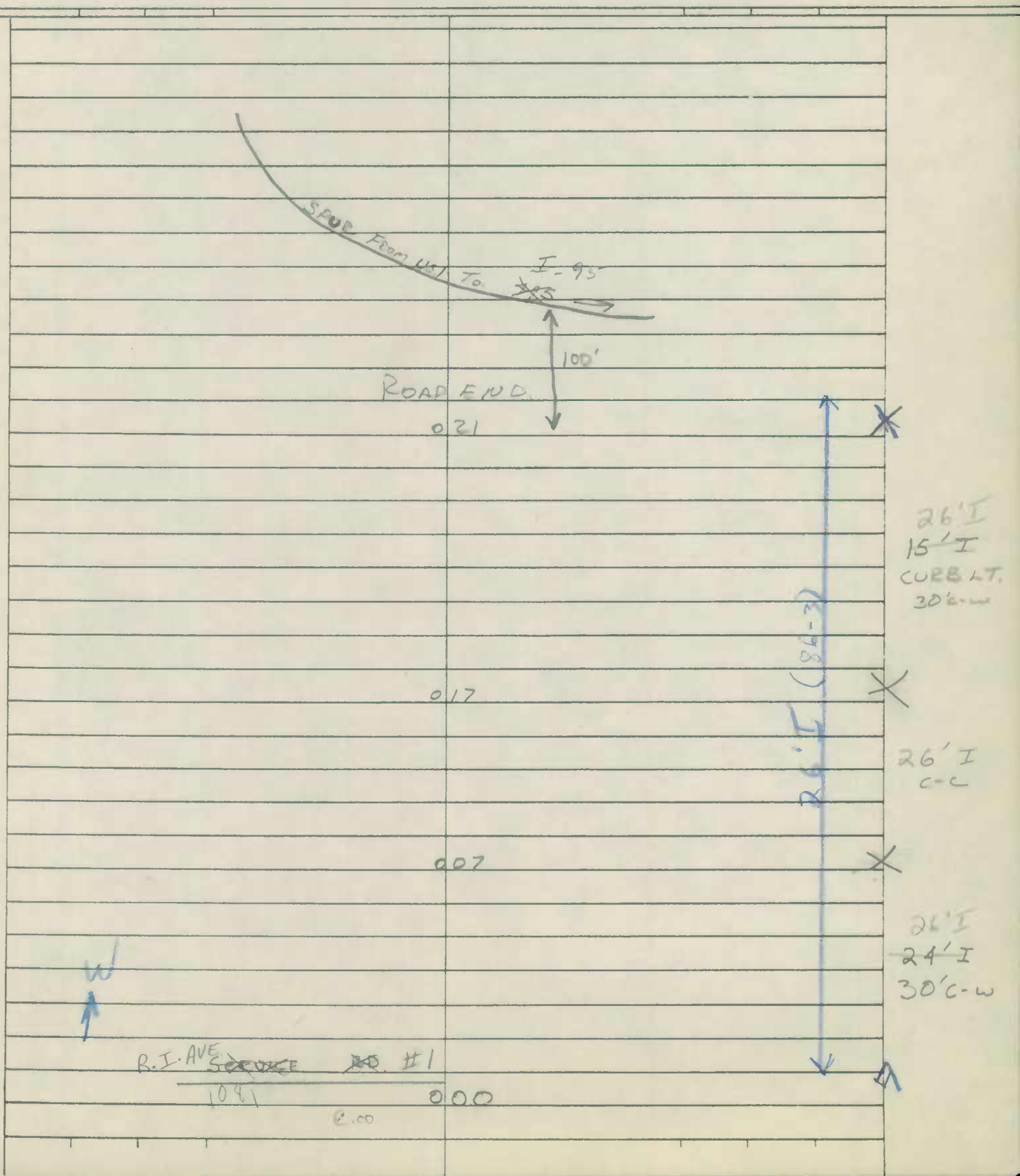

Form 6 HPS (Rev. 1961)

DT/TT
12-7-91
91CPix 23

ROAD INVENTORY SHEET

Party Chief E. Schuyler
Recorder H. Goeman
Chainman

COLLEGE PARK 6/21/18

Road No. 0910
Name NIAGARA RD #1
Sheet No. 1 OF 1
Date 5/26/67
County PRINCE GEORGES'

(RHODE ISLAND AVE)
Co. 018 1291
SS
@1.14 (?)

30'I
2UML

(R.I. AVE. ~~SERVICE~~ ~~RD~~ #2)
1092 017
@.10

E 016

E 014

013 E

26'I
JC-C

W WAY

(51ST AVE #1)
9511 000
@.09

Form 6 HPS (Rev. 1961)

ROAD INVENTORY SHEET

T. LANDON
F. RHODES
VERIFIED
6/14/78

Party Chief E. Schuyler
Recorder H. Gorman
Chainman

Road No. 0920
Name NORWICH RD.
Sheet No. 1 of 1
Date 6/14/67
County Prince Georges

91-2 A/T

~~ROAD END.~~
~~036~~

20'
COLUMBIA AVE.
#1 (0091)

~~024~~
ROAD 031 END

~~20' E~~
~~30' C-W~~

~~DARTMOUTH~~ Dartmouth AVE. #2
025 MU 0332 ~~0330~~
@.00

GIRARD AVE.
0530 021
@.00

RHODE ISLAND AVE. #6
~~XXX~~ MU 016 1079 ~~XXXX~~
@.22

HOPKINS AVE.
008 → 0590
@.00

0400 DICKINSON AVE.
TWO WAY 003 ← ONE WAY
@.25

26' I
C-C

E

PRINCETON AVE.
000 1040
@.30

SHA 51.3-8
11-15-72

STATE HIGHWAY ADMINISTRATION OF MARYLAND

ROAD INVENTORY SHEET

Party Chief JE
Recorder CM
Helper

Map No.

COLLEGE PARK 81-22

Road No. MUN 930
Road Name (OAKHILL DR)
Sheet No. 1 OF
Date Oct 21 1982
County Prince Georges
State Coordinates

S

ROAD END

0.03

ENT TO GAS STA

30'E
40'CW

GUILFORD DR

0.00

MUN 0550

E 0.03

SHA 51.3-8
11-15-72

ROAD INVENTORY SHEET

Road No. ________________
Road Name ________________
Sheet No. ________________
Date ________________
County ________________
State Coordinates ________________

SHA 51.3-8
11-15-72

STATE HIGHWAY ADMINISTRATION OF MARYLAND

ROAD INVENTORY SHEET

Party Chief ES
Recorder AG
Helper

Map No. COLLEGE PARK

Road No. 0940
Road Name ODESSA RD
Sheet No. 1 OF 1
Date 5-26-67
County PG
State Coordinates

REV FR/TL 6-13-78

Rev. 8-20-81

ROAD		END	
	0	35	16'I
			JC-LT
52ND AVE		AVE	20' CW
MU 9520 @.00	0	33	
	0	23	PT 30°
	0	21	PC
			26'I
51ST		AVE # 2	C-C
20° MU	0	19 9512 @.11	
20°	0	15	
RHODE		ISLAND AVE	
CO	0	00 1291 @1.82	

E

SHA 51.3-8
11-15-72

ROAD INVENTORY SHEET

Road No. _____
Road Name _____
Sheet No. _____
Date _____
County _____
State Coordinates _____

Form 6 HPS (Rev. 1961)

85-14
BB/AL
3-24-86

ROAD INVENTORY SHEET

T. LANDON
E. RHODES
COLLEGE
PARK
VERIFIED
6/2/78

Party Chief E Schuyler
Recorder H GORMAN
Chainman

Road No. 0950
Name ONTARIO RD.
Sheet No. 1 OF 1
Date 5/26/67
County PRINCE GEORGES

51ST AVE. #1

016 9511 @.00

ONE WAY

18' ~~7~~ I
CURB BT
20'c-w

E

R.I. AVE.
SERVICE RD. #2

000 1082 @.14

Form 6 HPS (Rev. 1961)

DT/TT
12-7-94
94[redacted]

ROAD INVENTORY SHEET

Party Chief E. SCHUYLER
Recorder H. GORMAN
Chainman

T. LANDON
COLLEGE
PARK
VERIFIED
6/13/78

Road No. 0960
Name OSAGE ST.
Sheet No. 1 OF 1
Date 6/7/67
County PRINCE GEORGES

ROAD END
XXXX
018

PATUXENT AVE
1000
014
e.00

26' I
C-C

001
SPUR: 0.02/14' I
SPUR TO MOHEGAN PL

SE

PONTIAC ST
1020
000
e.09

48TH AVE.
9474
e.24

Form 6 HPS (Rev. 1961)

ROAD INVENTORY SHEET

T. LANDON COLLEGES PARK 6/2/78

Party Chief E. Schuyler
Recorder H. Gorman
Chainman

Road No. 0970
Name PADUCAH RD.
Sheet No. 1 OF 1
Date 5/26/67
County PRINCE GEORGES

RHODE ISLAND
60 0 35 1291 ~~RD~~ AVE
@1.70
20°
0 33
0 28
25°
20° STEWART CT.
1145 ~~0 25~~ 022
@.00
26' C-C 70-12

~~ROAD END.~~
0 18

51ST AVE. #2
9512 0 15
@.00

52ND AVE
9520 0 10
@.16
26' I C-C

0 06
15°

PL 0 00
PALCO
0980
@.13
W

Form 6 HPS (Rev. 1961)

ROAD INVENTORY SHEET

Party Chief F Schuyler
Recorder N. Gorman
Chainman

COLLEGE PARK
6/2/78

Road No. 0980
Name PALCO PL.
Sheet No. 1 OF 1
Date 5/26/67
County PRINCE GEORGES

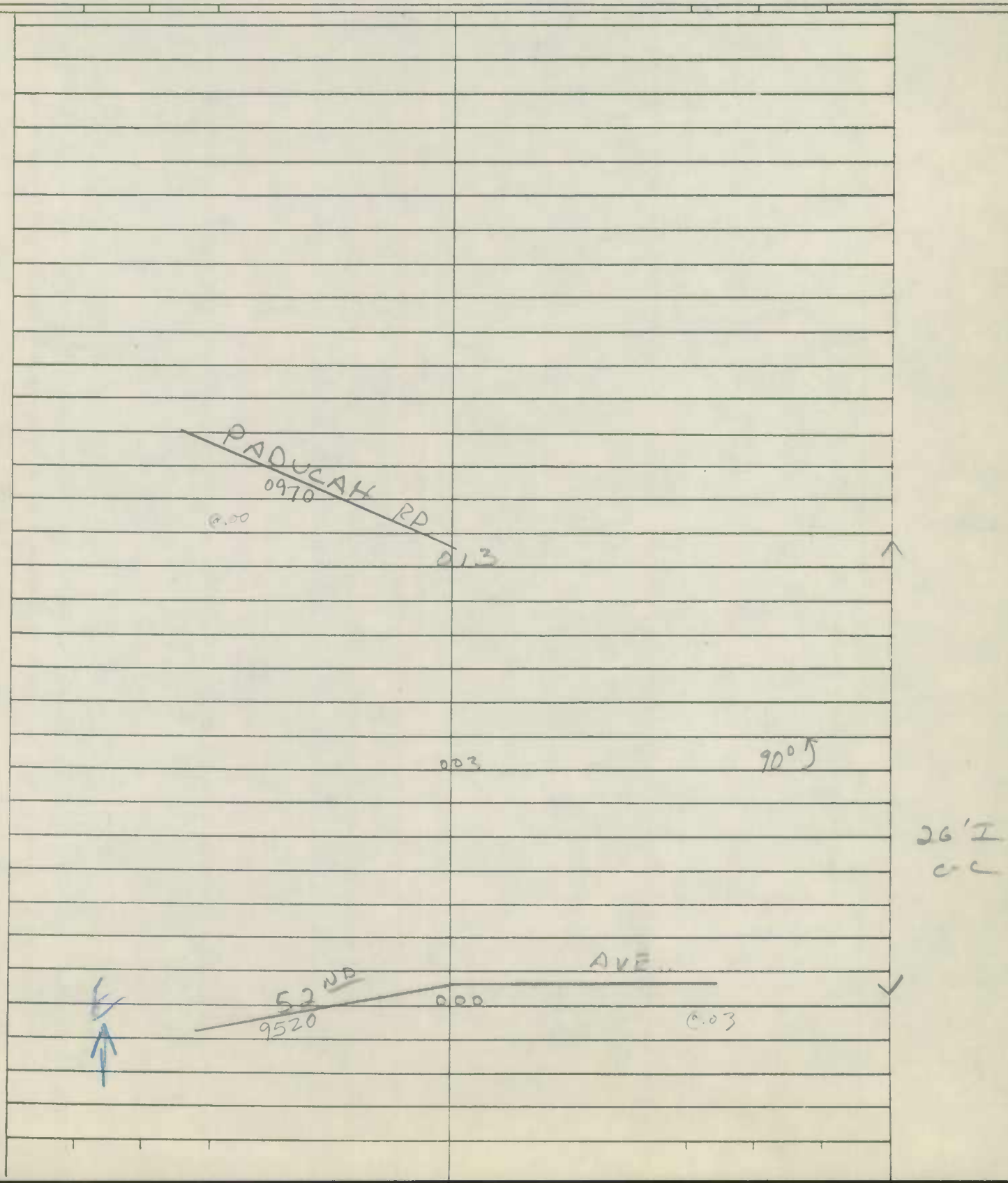

Form 6 HPS (Rev. 1961)

ROAD INVENTORY SHEET

85-27
RB/AL
3-24-86

Party Chief F. Schuyler
Recorder H. Cannon
Chainman

T. LANDON
F. RHODES
VERIFIED
6/1/78

Road No. ~~OP 556~~ ~~0060~~ 0990
Name ~~AUSTIN~~ CT. PARK DR.
Sheet No. 1251
Date 8/9/66
County PRINCE GEORGE'S

(KIERNAN) RD		
0660 ~~DR 558~~ 0.00	009	
H	008	
H	006	
AUSTIN CT. (PARK DR)		
~~0990~~ ~~OP 559~~ 0060 0.00	005	
H	004	
H	002	I 18' G CURB LT. 20' c-u
S		
CHERRY HILL RD.		
Co.	000 14	

SHA 51.3-8
11-15-72

STATE HIGHWAY ADMINISTRATION OF MARYLAND

ROAD INVENTORY SHEET

Party Chief I. LANDON
Recorder E. RHODES
Helper

Map No. COLLEGE PARK.

Road No. ~~MUN. 0995~~
Road Name PATRICIA CT.
Sheet No. 1 OF 1
Date 6/14/78
County PG.
State Coordinates



SHA 51.3-8
11-15-72

ROAD INVENTORY SHEET

Road No. _____
Road Name _____
Sheet No. _____
Date _____
County _____
State Coordinates _____

Form 6 HPS (Rev. 1961)

ROAD INVENTORY SHEET

Party Chief E. SCHUYLER
Recorder H. GORMAN
Chainman

COLLEGE PARK
6/13/78

Road No. 1000
Name PATUXENT AVE.
Sheet No. 1 OF 1
Date 6/7/67
County PRINCE GEORGES

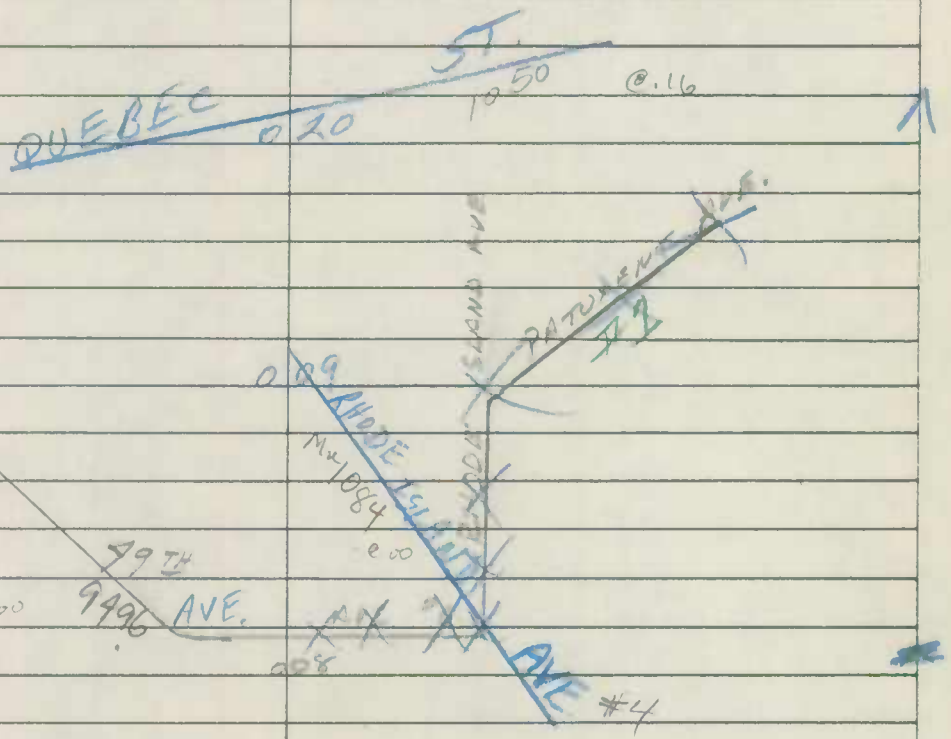



26' I
C-C

Form 6 HPS (Rev. 1961)

ROAD INVENTORY SHEET

Party Chief E. SCHUYLER
Recorder N. GORMAN
Chainman

82-8
4\14\83
JENS

COLLEGE PARK 6/13/78

Road No. 1010
Name PIERCE AVE.
Sheet No. 1 OF 1
Date 6 / 8 / 67
County PRINCE GEORGES'

54TH AVE
9542
0.29

031

015 PAINT BRANCH ELE. SCHOOL

#3
51ST AVE
9513
0.00

012

ENT SCHOOL

26'I
J'c-c

005 BASE BALL FIELD.

002

~~000~~

#5
RHODE ISLAND AVE.
1045
0.12

000

SHA 51.3-8
11-15-72

STATE HIGHWAY ADMINISTRATION OF MARYLAND

91-17 A/T
3-9-92
DT/SS

ROAD INVENTORY SHEET

Party Chief T. LANDON
Recorder F. RHODES
Helper _____

Map No. _____ 76-5
COLLEGE PARK

Road No. (POCAHONTAS ST) MUN 1018
Road Name ~~PONTIAC PL~~
Sheet No. 1 OF 1
Date 2/15/77
County P.G.
State Coordinates _____

F. RHODES 6/13/78

(QUEBEC ST.)
CO. MUN 0 12 1050 0.09 (R)

E

0 09 90°

14'F
~~12'F~~
16CW

(49TH AVE)
MUN. 0 00 9496 0.11 (R)

SHA 51.3-8
11-15-72

ROAD INVENTORY SHEET

Road No. _____
Road Name _____
Sheet No. _____
Date _____
County _____
State Coordinates _____

Form 6 HPS (Rev. 1961)

ROAD INVENTORY SHEET

Party Chief E SCHUYLER
Recorder H GOZMAN
Chainman

COLLEGE ES
PARK MD
6/13/68

Road No. 1020
Name PONTIAC ST.
Sheet No. 1 OF 1
Date 6/7/67
County PRINCE GEORGES

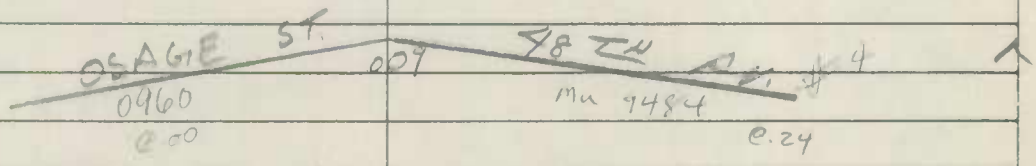

26'I
~~20'I~~
C-L

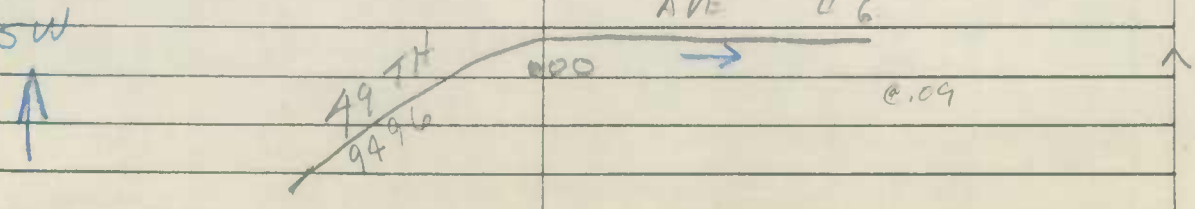

Form 6 HPS (Rev. 1961)

ROAD INVENTORY SHEET

Party Chief E. SCHUYLER
Recorder H. GORMAN
Chainman

T. LANDON
F. RHODES
VERIFIED
6/13/78

Road No. 1021
Name PONTIAC ST. #1
Sheet No. 1 OF 1
Date 6/7/67
County PRINCE GEORGES

U.S. 1.
Baltimore 013 Ave
@ 4.68

26' I
C-C

W

OSAGE ST. 48 AVE. #4
Mu 000 9484
@ .22

PONTIAC ST.

SHA 51.3-8
11-15-72

STATE HIGHWAY ADMINISTRATION OF MARYLAND

ROAD INVENTORY SHEET

Party Chief T. LANDON
Recorder M. ZALENSKI
Helper

Map No. 31

COLLEGE PARK 73-6

Road No. MUN. 1030
Road Name POTOMAC AVE
Sheet No. 1 OF 1
Date 2-5-74
County PR. GEO.
State Coordinates

T. LANDON
F. RHODES
VERIFIED 6/13/78

BARRICADE		
	0 37	20' EF
		26' CW
	0 33	
S W 15°	0 13	
	QUEBEC ST. MUN 1050	
	0 09	@.25
DMV PKG LOT	0 03	26' I
	RD 0100	'J' C-C
BERWYN MUN.	0 00	@.48

SHA 51.3-8
11-15-72

ROAD INVENTORY SHEET

Road No. ____________________

Road Name ____________________

Sheet No. ____________________

Date ____________________

County ____________________

State Coordinates ____________________

Form 6 HPS (Rev. 1961)

ROAD INVENTORY SHEET

T. LANDON
COLLEGE
F. RHODES
PARK
VERIFIED
6/14/78
79-15

Party Chief E. SCHUYLER
Recorder H. GORMAN
Chainman

Road No. 1040
Name PRINCETON AVE
Sheet No. 1 OF 1
Date 6/14/67
County PRINCE GEORGES

ROAD END
031

NORWICH RD.
030 0920
@.00

~~CHURCH 023~~

CHURCH 023

COLLEGE AVE.
0270 021
@.17

KNOX RD.
0670 012 @.25

HARTWICK RD.
Mu0561 ~~0560~~ → 004 ← Mu0560
@.35 @.08

26' I
C-C

N

CALVERT RD
~~CO~~ MUN 000 ~~557 AC~~ 0175
@.12

Form 6 HPS (Rev. 1961)

ROAD INVENTORY SHEET

T. LANDON
COLLEGE RHODES
PARK VERIFIED
6/13/78

Party Chief E. SCHUYLER.
Recorder H GORMAN
Chainman

Road No. 1050
Name QUEBEC ST.
Sheet No. 1 OF 1
Date 6/7/67
County PRINCE GEORGES

POTOMAC AVE.
1030 025 @.09

PATUXENT AVE.
016 1000 @.20

RHODE ISLAND AVE. #3
1083 011
@.10

~~RHODE ISLAND AVE.~~
1083 010 ~~(PATUXENT)~~
009 MUN. 1018 76-5
(Pocahontas ST)
@.12

E CHURCH School 004

26' I
C-C

49TH AVE. #6
9496 000
@.15

Form 6 HPS (Rev. 1961)

ROAD INVENTORY SHEET

Party Chief E. SCHUYLER
Recorder H. GORMAN
Chainman

T. LANDON
COLLEGES
PARK
VERIFIED
6/13/78

Road No. 1051
Name QUEBEC ST. #1
Sheet No. 1 OF 1
Date 6/7/67
County PRINCE GEORGES

ROAD END.
XXXX
006

26' I
C-L

E

U. S. 1.
Baltimore ~~[illegible]~~ 000 ~~[illegible]~~ Ave
@4.76

Form 6 HPS (Rev. 1961)

DT/TT
12-7-94
94CPEX1A,
94CPEX26

ROAD INVENTORY SHEET

T. LANDON
COLLEGE PARK
RHODES
VERIFIED
6/14/78

Party Chief E. SCHUYLER
Recorder H. GORMAN
Chainman

Road No. 1060
Name RADCLIFFE DR.
Sheet No. 1 OF 1
Date 6/8/67
County PRINCE GEORGES

SWEET BRIAR ~~DR.~~
1150 049
@.08

KNOXVILLE ~~DR RD.~~ #1
038 0671
@.00 20°
032
PT. 024
40°
PC 019
BAYLOR AVE.
0080
@.00
15° 010
PT. 006
50°
PC 002
26' I
C-C
NW
(0445) EDMONSTON RD. ~~MD.~~ ~~[illegible]~~
CORP LIMITS OF COLLEGE PARK
000
@.07

Form 6 HPS (Rev. 1961)

10778

85-47 RB/MC 3-24-86

ROAD INVENTORY SHEET

LANDON F. RHODES COLLEGE PARK 6/2/78

Party Chief E. SCHUYLER
Recorder H. GORMAN
Chainman

Road No. RHODE ISLAND RD.
Name ~~SERVICE RD.~~
Sheet No. 1 OF 2
Date 6/6/67
County PRINCE GEORGES

INDIAN 0610 — 052 — ST. — @.36

FOY 0510 — 051 — LA.

RHODE ISLAND AVE.

GERONIMO ST.
@.16 0520 — 047

HURON ST. #1
0601 @.00 — 042

IROQUOIS ST. #1
0621 @.01 — 038

KENESAW ST.
0630 @.01 — 034

RHODE ISLAND AVE.

18' I CURB LT. 2.4' C-W

HOLLYWOOD 20
0580 — 021 — @.35

CHURCH — 017

25 I C-C

LACKAWANNA ST.
0680 @.00 — 011

~~25' I C-C~~

~~20' I CRB RT~~

009

RHODE ISLAND AVE.

LAGUNA RD.
0690 @.15 — 005

20' ~~J~~ I C-C

S

MUSKOGEE ST. #1
0851 @.01 — 000

Form 6 HPS (Rev. 1961)

8

ROAD INVENTORY SHEET

Party Chief E. SCHUYLER
Recorder H. GOLDSMAN
Chainman

COLLEGE PARK

Road No. 10773
Name SERVICE RD.
Sheet No. 2 OF 2
Date 6/6/67
County PRINCE GEORGES

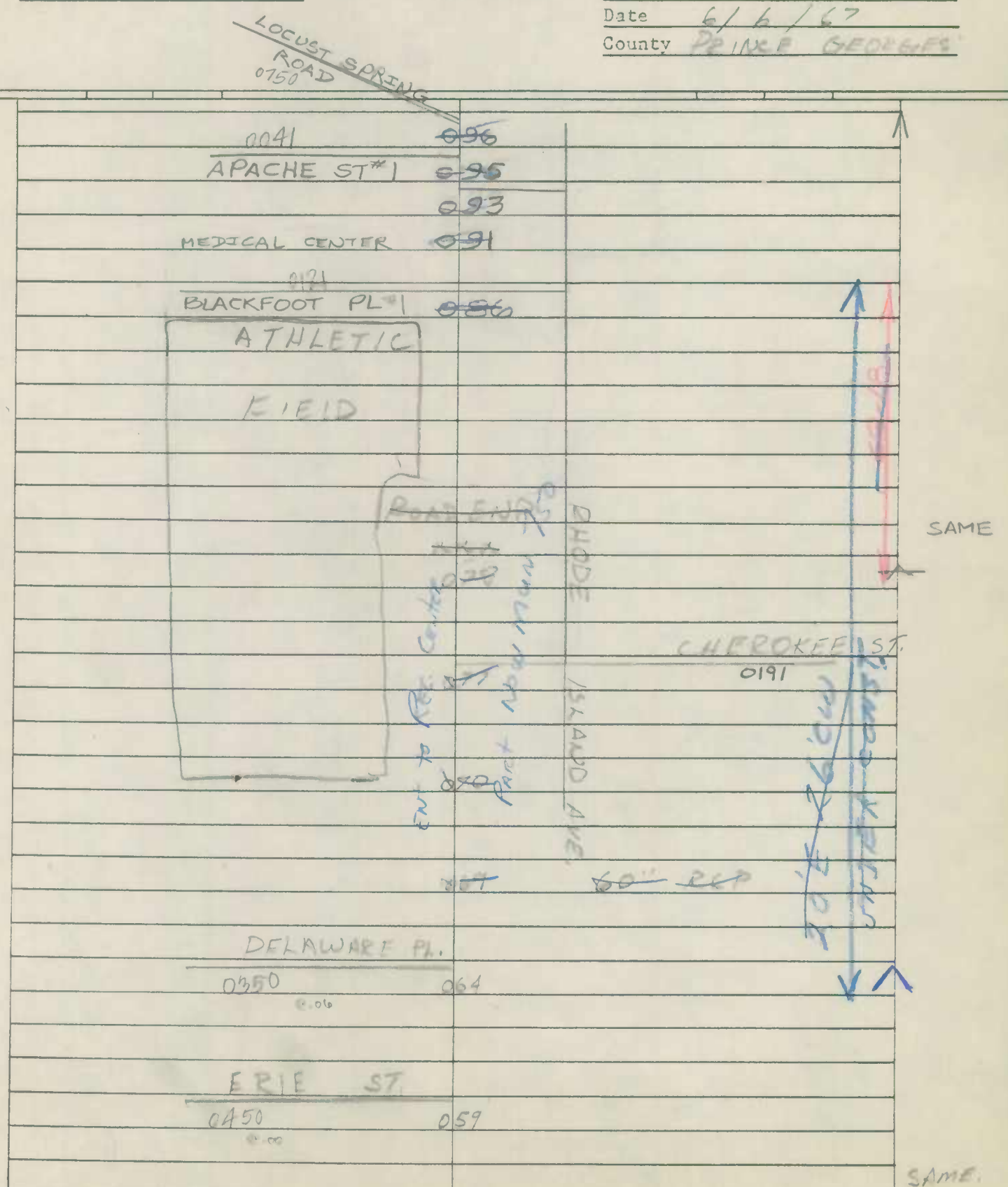

SHA 51.3-8
11-15-72

STATE HIGHWAY ADMINISTRATION OF MARYLAND

87-9
2-25-88
33 Fm

ROAD INVENTORY SHEET

Party Chief T. LANDON
Recorder F. RHODES
Helper

Map No. _____ COLLEGE PARK

Road No. MUN. 1078
Road Name RHODE ISLAND AVE. #7
Sheet No. 1 OF 1
Date 6/14/78
County PG.
State Coordinates



SHA 51.3-8
11-15-72

ROAD INVENTORY SHEET

Road No. ______________________

Road Name ______________________

Sheet No. ______________________

Date ______________________

County ______________________

State Coordinates ______________________

SHA 51.3 - 8 Revised
4.83

*.00-.13 was Mu 1086

Wash. Urban

MARYLAND STATE HIGHWAY ADMINISTRATION

College Park
ROAD INVENTORY SHEET

Party Chief T. Landam
Recorder F. Rhodes
Assistant Rewritten 7/15/94 KVP
Map No./Dir. / X
State Coordinates

Road No. Mu 1079
Road Name Rhode Island Ave #6
County Prince Georges
Date 6-14-78
Sheet No. 1 OF

87-14

TRAFFIC CODES
TRAFFIC CONTROLS: STOP SIGN=SS, TRAFFIC LIGHT=T.L., FLASHING RED BALL=F.R.

TRAFFIC CODES
PARKING RESTRICTIONS: A.M. PEAK, P.M. PEAK, A.M./P.M. PEAK, NO PARKING ANYTIME=N.P., COMM/IND. ACCESS=E

SYSTEM FED. AID.	SYSTEM FUNCT CLASS.	SYSTEM HWY. SYS.	SYSTEM HPMS SAMPLE	TRAFFIC PRKG. REST.	TRAFFIC COM/IND. ACCESS	LINE DIAGRAM	TRAFFIC CONTROL	TRAFFIC COM/IND. ACCESS	TRAFFIC PRKG. REST.	PAVEMENT DATA
						Rossborough RD				
						SR 163 0 31 MD. Fire Academy		E	X	
						.38				
										20'I
										30'CW
						Norwich RD				
						Mu 0 22 0920			X	
						.16				24'I
										Cb. LT
						College Ave				2 ML
						Mu 0 13 0270			X	
						.32				
										30'I
		Local				Knox RD				5 Cb LT
						Mu 0 05 0670			X	
						.08				
										22'I
										1 Cb LT
						Calvert Rd				
						Mu 0 00 0175			V	
						.29				

SYSTEM				TRAFFIC		LINE DIAGRAM	TRAFFIC				PAVEMENT DATA
FED. AID.	FUNCT. CLASS.	HWY. SYS.	HPMS SAMPLE	PRKG. REST.	COM/IND ACCESS		CONTROL	COM/IND ACCESS	PRKG. REST.		

94 CP EX 24

SHA 51.3 - 8 Revised 4.83

MARYLAND STATE HIGHWAY ADMINISTRATION

ROAD INVENTORY SHEET

COLLEGE PARK

Party Chief: DT
Recorder: TT
Assistant:
Map No./Dir.: 15
State Coordinates:

Road No.: MU 1080
Road Name: RHODE ISLAND AVE
County: P.G.
Date: 12-7-94
Sheet No.: 1 OF 1

78-16,17
89-3

SYSTEM: FED. AID. | FUNCT CLASS. | HWY. SYS. | HPMS SAMPLE
TRAFFIC: PKG. REST. | COM/IND. ACCESS

LINE DIAGRAM

TRAFFIC: CONTROL | COM/IND. ACCESS | PKG. REST.

PAVEMENT DATA

TRAFFIC CODES

TRAFFIC CONTROLS: STOP SIGN=SS, TRAFFIC LIGHT=T.L., FLASHING RED BALL=F.R.

TRAFFIC CODES

PARKING RESTRICTIONS: A.M. PEAK, P.M. PEAK, A.M./P.M. PEAK, NO PARKING ANYTIME=N.P., COMM/IND. ACCESS=E

RUATAN ST →
0.17 MU 1120

(SEMINOLE ST)
MU 1140
0.15

22' I RT
20' I LT
JC-C OUT
60' GRS MED
4 UML

TECUMSEH ST
MU
0.07 1160

22' I
J CB RT
2 UML

ONE WAY →

GREENBELT (PROPOSED) RD
MD
0.00 430

RHODE ISLAND AVE
12.91
10

SYSTEM				TRAFFIC		LINE DIAGRAM	TRAFFIC				PAVEMENT DATA
FED. AID.	FUNCT. CLASS.	HWY. SYS.	HPMS SAMPLE	PRKG. REST.	COM/IND ACCESS		CONTROL	COM/IND ACCESS	PRKG. REST.		

Form 6 HPS (Rev. 1961)

DT/TT
12-7-94
94CPEX22

ROAD INVENTORY SHEET

1081

Party Chief E. Schuyler
Recorder H. Gorman
Chainman

College Park

6/2/78

Road No. Rhode Island Ave.
Name ~~Service Rd.~~ #1
Sheet No. 1 OF 1
Date 5 / 26 / 67
County Prince Georges'

A/T 82-15 91-9 A/T

ROAD END

014

20' I
C-C

EDGEWOOD RD.

009

0440

@.34

~~20' J~~
~~C-C~~

005

NANTUCKET X RD.

004 0860

@.27

003 ~~CHURCH~~

20' I
C-C

002

21' I
30' C-W

5

NIAGARA RD.

000 0900

@.00

Form 6 HPS (Rev. 1961)

DT/TT
12-7-94
94-CPEX 10

1082

ROAD INVENTORY SHEET

Party Chief E Schuyler
Recorder H Gorman
Chainman

Road No. Rhode Island Ave.
Name ~~Service Rd~~ #2
Sheet No. 1 OF 1
Date 5/26/67
County PRINCE GEORGES'

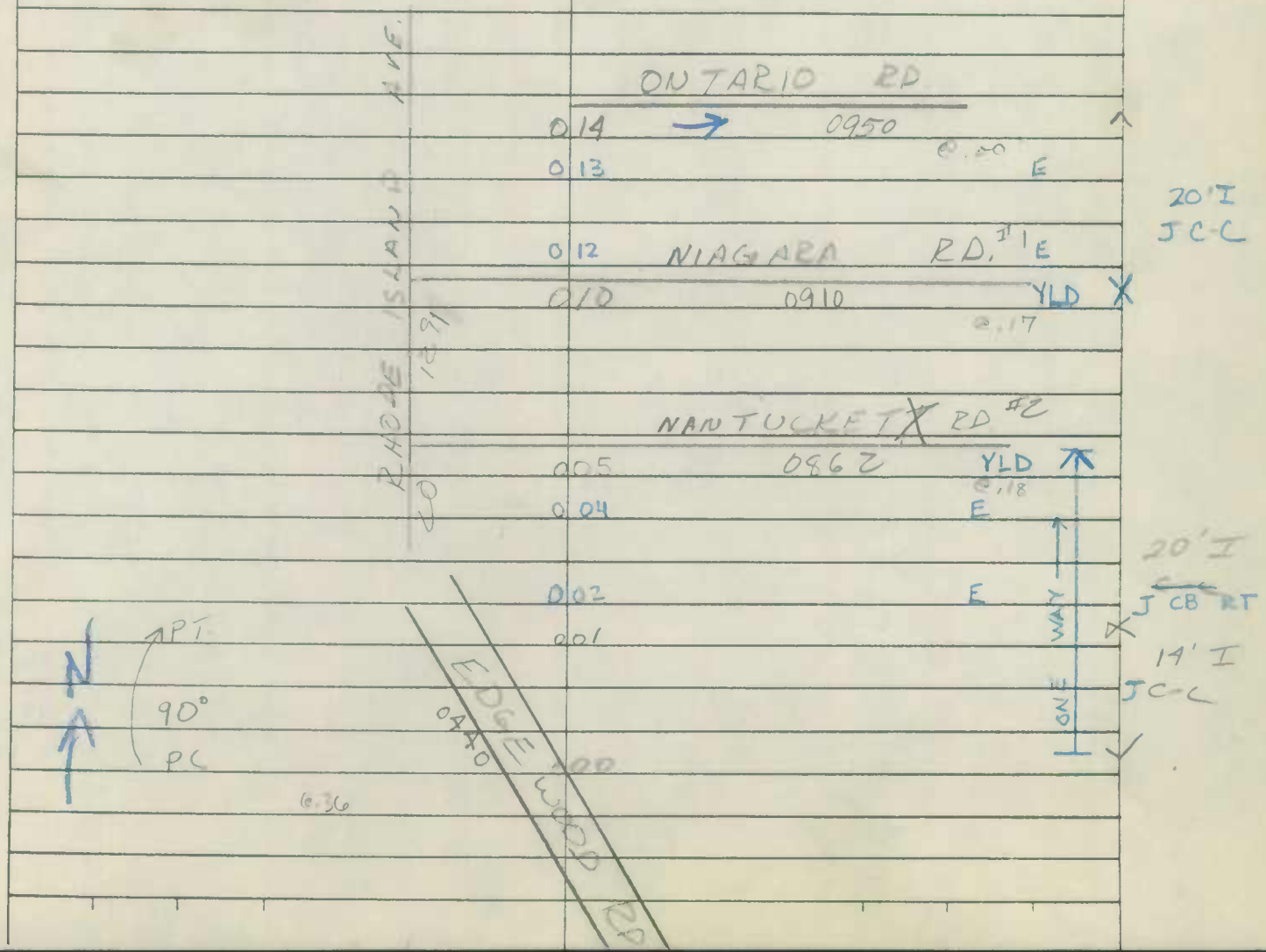

College Park
6/2/78

ONTARIO RD
0 14 → 0950 @.00
0 13 E
20' I
J C-C
0 12 NIAGARA RD. #1 E
0 10 0910 YLD
@.17
RHODE ISLAND AVE.
1291
NANTUCKET RD #2
0 05 0862 YLD
@.18
0 04 E
20' I
J CB RT
0 02 E
0 01
14' I
J C-C
ONE WAY
N
PT
90°
PC
EDGE WOOD RD
0440
0 00
6.36

SHA 51.3-8
11-15-72

STATE HIGHWAY ADMINISTRATION OF MARYLAND

87-19 BB
2-25-83

ROAD INVENTORY SHEET

Party Chief T. LANDON
Recorder F. RHODES
Helper

Map No. _____ COLLEGE PARK
74-12

Road No. MUN. 1083
Road Name RHODE ISLAND AVE. #3
Sheet No. 1 OF 1
Date 2/26/75
County P. G.
State Coordinates

6/13/78

MU 1050
QUEBEC 0.10 ST
@.11

18'I
C-C

0.07

24'I
~~2-3'E~~
30' CW

BERWYN RD.
MUN. 0.03 0100
@.31

~~14'E~~
18'CW
14'I
18'CW

ROANOKE PL.
MUN. 1100 0.00
@.22

S

SHA 51.3-8
11-15-72

ROAD INVENTORY SHEET

Road No. ____________
Road Name ____________
Sheet No. ____________
Date ____________
County ____________
State Coordinates ____________

SHA 51.3-8
11-15-72

STATE HIGHWAY ADMINISTRATION OF MARYLAND

91-16
3-9-92
DT/JS

ROAD INVENTORY SHEET

Party Chief ES
Recorder W D
Helper

Ver Mz/JE
4-27-79

Map No. _____ COLLEGE PARK

Rewr 8-20-81

Road No. 1084
Road Name RHODE ISLAND AVE #4
Sheet No. 1 of 1
Date 5-26-69
County PG
State Coordinates

S

ROAD END
0.06

~~18' I~~
~~J-CK~~

20' I
JCLT

AVE
1000

0.09

PATUXENT
MU

0.00

SS

SHA 51.3-8
11-15-72

ROAD INVENTORY SHEET

Road No. _____
Road Name _____
Sheet No. _____
Date _____
County _____
State Coordinates _____

SHA 51.3-8
11-15-72

STATE HIGHWAY ADMINISTRATION OF MARYLAND

ROAD INVENTORY SHEET

Party Chief J.E
Recorder N.S.
Helper

Map No.

82-7 COLLEGE PARK

Road No. MUN 1085
Road Name RHODE ISLAND AVE. #5
Sheet No. OF
Date 4 \ 14 \ 83
County P.G.
State Coordinates

PIERCE AVE.
MUN 1010 0 12
@.00

S

LAKELAND RD
MUN 0 06 0700
@.32

26'I
J-CC

#2
NAVAHOE ST.
0881
MUN 0 04
@.00

BERWYN HOUSE RD.
0 00 MUN 0110
@.32

SHA 51.3-8
11-15-72

ROAD INVENTORY SHEET

Road No. _____
Road Name _____
Sheet No. _____
Date _____
County _____
State Coordinates _____

SHA 51.3 - 8 Revised
4.83

MARYLAND STATE HIGHWAY ADMINISTRATION

ROAD INVENTORY SHEET

Party Chief _____
Recorder _____
Assistant _____
Map No./Dir. 1
State Coordinates _____

Road No. Mu 1086
Road Name Rhode Island Ave #6
County P. G.
Date _____
Sheet No. _____ OF _____

SYSTEM				TRAFFIC		LINE DIAGRAM	TRAFFIC			PAVEMENT DATA
FED. AID.	FUNCT CLASS.	HWY. SYS.	HPMS SAMPLE	PRKG. REST.	COM/IND. ACCESS		CONTROL	COM/IND. ACCESS	PRKG. REST.	
						College PARK				
						UNASSIGNED				
						Combined with Mu 1079				
						Rhode Island Ave #6				
						7-15-94 KJP				

TRAFFIC CODES
TRAFFIC CONTROLS: STOP SIGN=SS, TRAFFIC LIGHT=T.L., FLASHING RED BALL=F.R.

TRAFFIC CODES
PARKING RESTRICTIONS: A.M. PEAK, P.M. PEAK, A.M./P.M. PEAK, NO PARKING ANYTIME=N.P., COMM/IND. ACCESS=E

SYSTEM				TRAFFIC		LINE DIAGRAM	TRAFFIC			PAVEMENT DATA
FED. AID.	FUNCT. CLASS.	HWY. SYS.	HPMS SAMPLE	PRK.G. REST.	COM/IND ACCESS		CONTROL	COM/IND ACCESS	PRK.G. REST.	

SHA 51.3 - 8 Revised
4.83

DT/TT
12-6-94
94CPEX38A

MARYLAND STATE HIGHWAY ADMINISTRATION

College Park
ROAD INVENTORY SHEET

Party Chief T. Landon
Recorder E. Rhodes
Assistant Rewritten 7/15/94 KJP
Map No./Dir. 1 N
State Coordinates

Road No. Mu 1087
Road Name Rhode Island Ave (#7)
County Prince Georges
Date 6/14/78
Sheet No. 1 OF 1

87-9
78-6

TRAFFIC CODES
TRAFFIC CONTROLS: STOP SIGN=SS, TRAFFIC LIGHT=T.L., FLASHING RED BALL=F.R.

TRAFFIC CODES
PARKING RESTRICTIONS: A.M. PEAK, P.M. PEAK, A.M./P.M. PEAK, NO PARKING ANYTIME=N.P., COMM/IND. ACCESS=E

SYSTEM				TRAFFIC		LINE DIAGRAM	TRAFFIC			PAVEMENT DATA
FED. AID.	FUNCT CLASS.	HWY. SYS.	HPMS SAMPLE	PRKG. REST.	COM/IND. ACCESS		CONTROL	COM/IND. ACCESS	PRKG. REST.	
						Rhode Island Ave (#7)				
						Mu 1078 @ 13				
						Guilford RD				
						Mu 0 37 0555 @ .19				
						Fordham Rd (#1)				
						0 32 Mu 0501 @ .00				
						~~Eastine Rd~~				
						~~0 29 Mu 0460 @ .00~~				
						DAVE WAY				
						Drexel RD				
						Mu 0 25 0420 @ .14				18' I
										Cb. RT
										30' CW
						Amherst RD				
						Mu 0 07 0030 @ .23				22' I
										Cb. RT
										30' CW
						Road 0 00 end				

SYSTEM				TRAFFIC		LINE DIAGRAM	TRAFFIC				PAVEMENT DATA
FED. AID.	FUNCT. CLASS.	HWY. SYS.	HPMS SAMPLE	PRKG. REST.	COM/IND ACCESS		CONTROL	COM/IND ACCESS	PRKG. REST.		



Form 6 HPS (Rev. 1961)

87-8 BB
2-25-88

ROAD INVENTORY SHEET

Party Chief E. SCHUYLER
Recorder W. DOMAROSKI
Chainman

T. LANDON
T. RHODES
VERIFIED
6/14/78

Road No. 1088
Name RHODE ISLAND AVE #8
Sheet No. 1 OF 1
Date 5-26-69
County PRINCE GEORGES

0571 ←
HARVARD RD #1 0 24
@.00

Mu 0555 @.21
(Guilford ~~[illegible]~~ 0 17 RD)

0500
FORDHAM RD 0 11
@.12

0420
DREXEL 0 06 RD
@.13

0240
CLEMSON RD 0 00
@.12

N

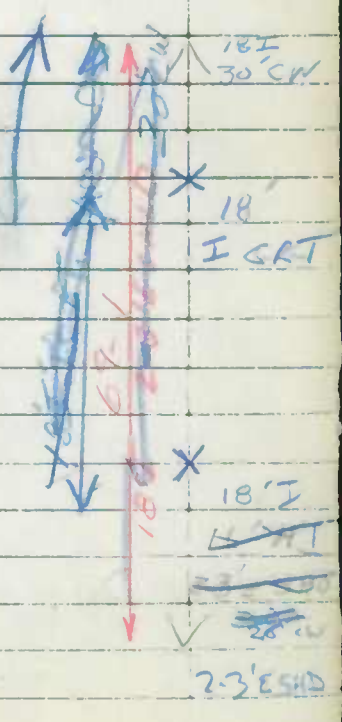

Form 6 HPS (Rev. 1961)

87-B BF
2-25-88 A/T

ROAD INVENTORY SHEET

F. LANDON
F. RHODES
VERIFIED
6/14/78

Party Chief E. SCHUYLER
Recorder W. DOMBROSKI
Chainman

Road No. 1089
Name RHODE ISLAND AVE #9
Sheet No. 1 OF 1
Date 5-26-69
County PRINCE GEORGES

0020
PROP 013 ALBION ST
@.21

0030
AMHURST 006 RD
@.21

0090
000 BEECHWOOD ~~Dr~~ Rd
@.21

5

692

~~22' I~~
~~[illegible]~~
~~[illegible]~~

22' I
2-3' E SHO
30' CW

Form 6 HPS (Rev. 1961)

ROAD INVENTORY SHEET

T. LANDON
COLLEGE HOUSES
PARK
VERIFIED
6/13/ 78

Party Chief E. SCHOYLER
Recorder H. GORMAN
Chainman

Road No. 1090
Name RICHMOND AVE.
Sheet No. 1 OF 1
Date 6 / 8 / 67
County PRINCE GEORGES
77-16

Inaccessable - per Doug Taylor 6/17/92
Abandoned - per Ron Monteiter of College Park by phone 6/19/92

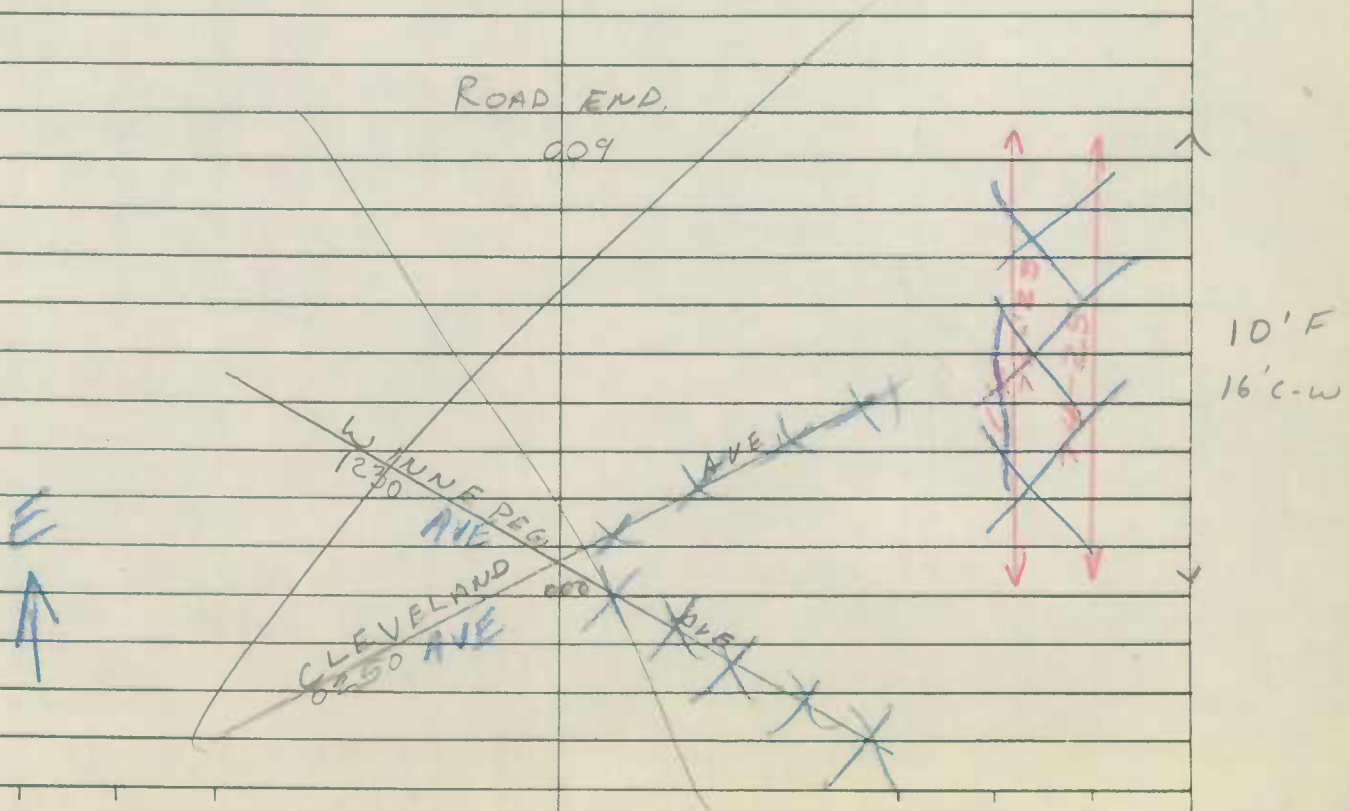

SHA 51.3-8
11-15-72

STATE HIGHWAY ADMINISTRATION OF MARYLAND

ROAD INVENTORY SHEET

Party Chief ES
Recorder HG
Helper

Road No. 1100
Road Name ROANOKE PL
Sheet No. 1 OF 1
Date 6-17-67
County PG
State Coordinates 91-20 A/T

Rev 4-27-79
Map No. COLLEGE PARK
Revr. 8-20-81

W

RHODE ISLAND AVE #3
MU 1083 022

51ST PL #2 @ ∞
MU 9518 009
@.03

ALLEY #4
MU 8040 000
@.03

18' I
J-C RT

SHA 51.3-8
11-15-72

ROAD INVENTORY SHEET

Road No. _____
Road Name _____
Sheet No. _____
Date _____
County _____
State Coordinates _____

Form 6 HPS (Rev. 1961)

DT/TT
12-6-94
94CPEX25

ROAD INVENTORY SHEET

Party Chief E. SCHUYLER
Recorder H GORMAN
Chainman

COLLEGE PARK
6/15/78

Road No. 1110
Name ROSSBURG DR.
Sheet No. 1 OF 1
Date 6 / 14 / 67
County PRINCE GEORGES

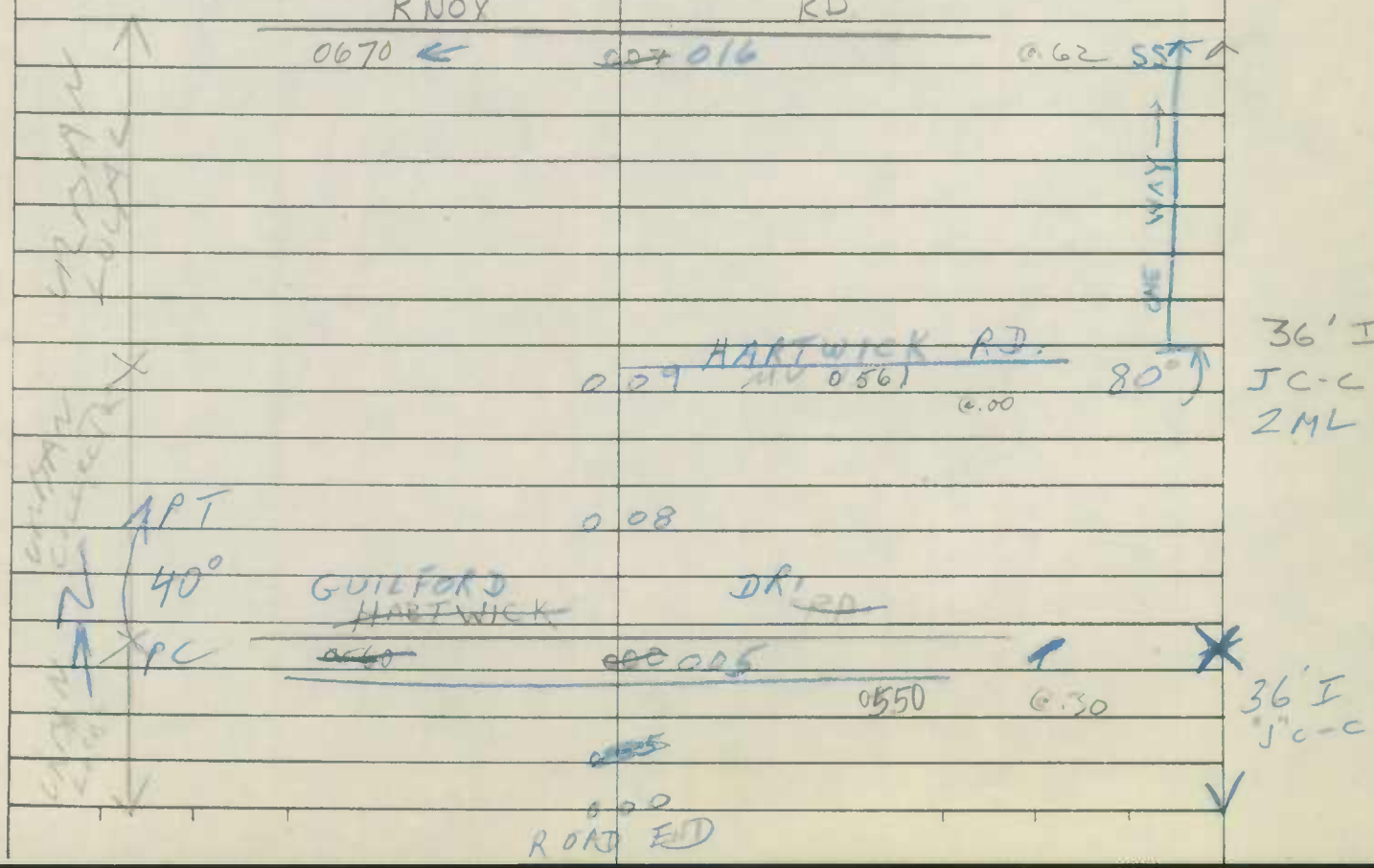

Form 6 HPS (Rev. 1961)

ROAD INVENTORY SHEET

Party Chief E. SCHUYLER
Recorder H. GOZMAN
Chainman

COLLEGE PARK
6/13/78

Road No. 1120
Name RUATAN ST.
Sheet No. 1 OF 1
Date 6/7/67
County PRINCE GEORGES

48TH AVE #4
9484 020
0.00

48TH AVE #1
017 9481
0.00

48TH PL #5
019 9490
0.00

49TH AVE #5
007 9495
0.22

49TH AVE.
9499 004
0.00

W

26' I
C-C

RHODE ISLAND AVE.
1090
0.17

Form 6 HPS (Rev. 1961)

ROAD INVENTORY SHEET

Party Chief E. SCHUYLER
Recorder H-GOEMAN
Chainman

COLLEGE PARK
6/12/18

Road No. 1130
Name ST. ANDREWS PL.
Sheet No. 1 OF 2
Date 6/9/67
County PRINCE GEORGES

91-7 A/T

(MARLBROUGH WAY)

049 0810 @.00

044 PT 85° PC

039

DE. PAUW PL.

037 0370 SS @.00

034 2-60" C.M.P.

028 DUKE ST. 25° T

023 0430 SS @.00

BRIDGEWATER ST

0160 @.00

018 36' I C-C

012 * ON TAPER from 56' TO 36' I TYPE J-C-C

T35° 009 * 2 ML

DUKE ST.

0432 005 @.34 2-24' I LA-S C-C 8' GRADE MED.

N

METZEROTT RD

CORP LIMITS CO. 000 OF 230 COLLEGE PARK TLY

@1.67

Form 6 HPS (Rev. 1961)

91-7
GD 4H 3-9-93

ROAD INVENTORY SHEET

Party Chief E. SCHUYLER
Recorder H. GORMAN
Chainman

A\T
82-23
4\14\83
JE+NS

COLLEGE PARK

Road No. 1130
Name ST. ANDREWS PL
Sheet No. 2 OF 2
Date 6 / 9 / 67
County PRINCE GEORGES

Cul De SAC.
088

PT
90°
PC

086

079

MARLBROUGH WAY
0810 077 @.77

DEWBERRY LA
069 0390 @.16

DAVIDSON ST
064 0340 @.00 SS

WOFFORD LA ~~20~~
059 1250 @.00 20°

051 30°

26' I
C-C

70-5

SAME.

Form 6 HPS (Rev. 1961)

ROAD INVENTORY SHEET

Party Chief E SCHUYLER
Recorder H. GOERMAN
Chainman

COLLEGE PARK
6/13/ 18

Road No. 1140
Name SEMINOLE ST.
Sheet No. 1 OF 1
Date 6/7/67
County PRINCE GEORGES'

← ONE WAY

RHODE ISLAND AVE

1080 007 @.13

RHODE ISLAND AVE.

1080 006

26' I
C-C

W

50 PL. S

9606 000 @.09

SHA 51.3-8
11-15-72

STATE HIGHWAY ADMINISTRATION OF MARYLAND

90 CP
Ex #3
3-27-91
AL/BB
A/T

ROAD INVENTORY SHEET

Party Chief I. LANDON
Recorder F. RHODES
Helper

Map No. COLLEGE PARK

Road No. MUN. 1143
Road Name STERLING PL.
Sheet No. 1 OF 1
Date 6/13/78
County P.G.
State Coordinates

S

KNOX 0.05 RD. 0670 0.46 SS

24'I
c-c

LEHIGH 0.60 AVE. 0715 0.65

SHA 51.3-8
11-15-72

ROAD INVENTORY SHEET

Road No. _____
Road Name _____
Sheet No. _____
Date _____
County _____
State Coordinates _____

Form 6 HPS (Rev. 1961)

OFFICE
~~ROAD~~ INVENTORY SHEET

T. LANDON
T. RHODES
VERIFIED
6/2/78

Party Chief	
Recorder	DAB
Chainman	

Road No.	1145
Name	STEWART CT
Sheet No.	1 OF 1
Date	1-1-71
County	PRINCE GEORGES

CUL DE SAC
0.12

70-11

~~[illegible]~~ ~~0.10~~

26' I
C-C

APT 0.06

90°

S PC 0.02

0970
PADUCAH 0.00 ~~[illegible]~~ Rd.

0.22

Form 6 HPS (Rev. 1961)

DT/TT
12-7-94
94CPE/26

ROAD INVENTORY SHEET

T. LANDON
COLLEGE HOUSES
PARK
VERIFIED
6/14/78
73-14

Party Chief E. SCHUYLER
Recorder H. GORMAN
Chainman

Road No. 1150
Name SWEETBRIAR ~~Dr.~~
Sheet No. 1 OF 1
Date 6/8/67
County PRINCE GEORGES

80-9

VASSAR DR.
035 1180 @.00

WELLESLEY DR.
028 1210 @.37

PT. ~~45°~~ 65°
PC
014
009

RADCLIFFE DR.
1060 @.49
008

PT. 40°
PC
004
001

26' I
C-C

W

WELLESLEY DR.
1210
000 @.12 SS

CITADEL DR.
MY 0230 @.00

Form 6 HPS (Rev. 1961)

ROAD INVENTORY SHEET

Party Chief E. SCHUYLER — T. LANDON
Recorder N. GOEMAN — COLLEGE PARK
Chainman — VERIFIED 6/13/78

Road No. 1160
Name TECUMSEH ST
Sheet No. 1 OF 1
Date 6/6/67
County PRINCE GEORGES

ROAD END.		
XXX		
039		
	50TH PL #5	
038	9506	C.00
RHODE ISLAND AVE	RHODE ISLAND AVE.	
MU 1080	032 MU 1080	
	031	C.07
RHODE	ISLAND AVE.	
→ MU	030 → 1080	
49TH	AVE #5	
~~9491~~ MU	023 9495	C.13
	48TH PL. #5	
	016 9490	C.07
48TH	AVE #1	
9491	013	C.06
CHURCH	011	
E ↑		26' I C-C
U.S.	1	
Baltimore ~~U.S. #1~~	000 ~~BLVD~~ Jct	C4.97

Form 6 HPS (Rev. 1961)

DT/TT
12-6-94
94 CP
EX 32,11

ROAD INVENTORY SHEET

Party Chief E. SCHUYLER

Recorder H. GORMAN

Chainman

T. LANDON COLLEGE PARK ODES VERIFIED 6/14/78

Road No. U.S. 1 1171

Name SERVICE RD #1

Sheet No. 1 OF 1

Date 6/15/67

County PRINCE GEORGES'



Form 6 HPS (Rev. 1961)

ROAD INVENTORY SHEET

Party Chief E. SCHUYLER
Recorder H. GORMAN
Chainman

COLLEGE
PAVE
6/13/78

Road No. U.S. 1
Name SERVICE RD. #2
Sheet No. 1 OF 1
Date 6/14/67
County PRINCE GEORGES

117Z



Form 6 HPS (Rev. 1961)

DT/TT
12-7-94
94CPEX26

ROAD INVENTORY SHEET

T. LANDON
COLLEGE
PARK
VERIFIED
6/14/78

Party Chief E. SCHUYLER
Recorder H. GORMAN
Chainman

Road No. 1180
Name VASSAR DR.
Sheet No. 1 OF 1
Date 6/8/67
County PRINCE GEORGES'

80-8

BRYN MAWR RD.

0170 016

@.08

PT 015

45°

PC 013

26' I
C-C

E

SWEETBRIAR ~~DR.~~

000 1150

@.35'

SHA 51.3-8
11-15-72

STATE HIGHWAY ADMINISTRATION OF MARYLAND

DT/TT
12-6-94
94 CPEX 36
78

ROAD INVENTORY SHEET

Party Chief T. LANDON
Recorder F. RHODES
Helper

Map No. _____ COLLEGE PARK

Road No. MUN. 1190
Road Name WAKE FOREST DR.
Sheet No. 1 OF 1
Date 6/14/78
County PG.
State Coordinates

BEECHWOOD ~~DR.~~ Rd
Mu 0 25 0090
@.07

PT 0 24
30°
PC CLEMSON RD.
0240 0 20

DREXEL RD.
Mu 0420 @.00 0 14

PT 0 10
30° FORDHAM RD @.00
0500 0 09
HARVARD RD #1
0571
PRC @.21 0 08

PRC
35°
PC

0 05

GUILFORD RD.
Mu 0 00 ~~0550~~ 0555
@.36

ONE WAY

(86-55)
26' I
22' I
C-C

S

SHA 51.3-8
11-15-72

ROAD INVENTORY SHEET

Road No. _____
Road Name _____
Sheet No. _____
Date _____
County _____
State Coordinates _____

Form 6 HPS (Rev. 1961)

ROAD INVENTORY SHEET

Party Chief E. SCHUYLER
Recorder H. GOERMAN
Chairman

Road No. 1200
Name (WELLESLEY CT.)
Sheet No. 1 OF 1
Date 6/8/67
County PRINCE GEORGES

COLLEGE PARK 6/14/

Cul De SAC.
004

SW

WELLESLEY DR.
1210 000

26' I
C-C

0.21

Form 6 HPS (Rev. 1961)

DT/TT 12-7-94 94CPLY26 94CPLY 7

ROAD INVENTORY SHEET

Party Chief E. SCHUYLER
Recorder H. GIORMAN
Chainman

T. LANDON COLLEGE PARK VERIFIED 6/14/78

Road No. 1210
Name WELLESLEY DR.
Sheet No. 1 OF 1
Date 6/8/67
County PRINCE GEORGES
77-1

SWEETBRIAR DR
1150 037 @.28

035 PT 80° PC

031

BRYN MAWR RD.
029 0170 @.00

CHESTNUT HILL DR
024 0200 @.00

(WELLESLEY CT.
1200 @.00 021

SWEETBRIAR DR
1150 @.00

CITADEL DR.
012 0230 @.00

CREIGHTON DR
007 @.19

NW

36' I
C-C

(0445) EDMONSTON RD
CORP LIMITS OF COLLEGE PARK
@.42

Form 6 HPS (Rev. 1961)

ROAD INVENTORY SHEET

T. LANDON
COLLEGE HODES
PARK VERIFIED
6/2/78

Party Chief E. SCHUYLER
Recorder H. GORMAN
Chainman

Road No. 1220
Name WICHITA AVE.
Sheet No. 1 OF 1
Date 5/31/67
County PRINCE GEORGES

MANGUM RD. #1
0791 026
C.21

014 200

26' ~~D~~ I
C-C

N

LACKAWANNA ST.
0680 000
C.33

SHA 51.3-8
11-15-72

STATE HIGHWAY ADMINISTRATION OF MARYLAND

ROAD INVENTORY SHEET

Party Chief ES
Recorder HG
Helper

Ver TL/FR
6-13-78

Map No. COLLEGE PARK

Rew 8-20-81

Road No. 1230
Road Name WINNEPEG AVE
Sheet No. 1 of 1
Date 6-8-67
County PG
State Coordinates

Inaccessable - per Doug Taylor 6/17/92
Abandoned - per Ron Meredith of College Park by phone 6/19/92

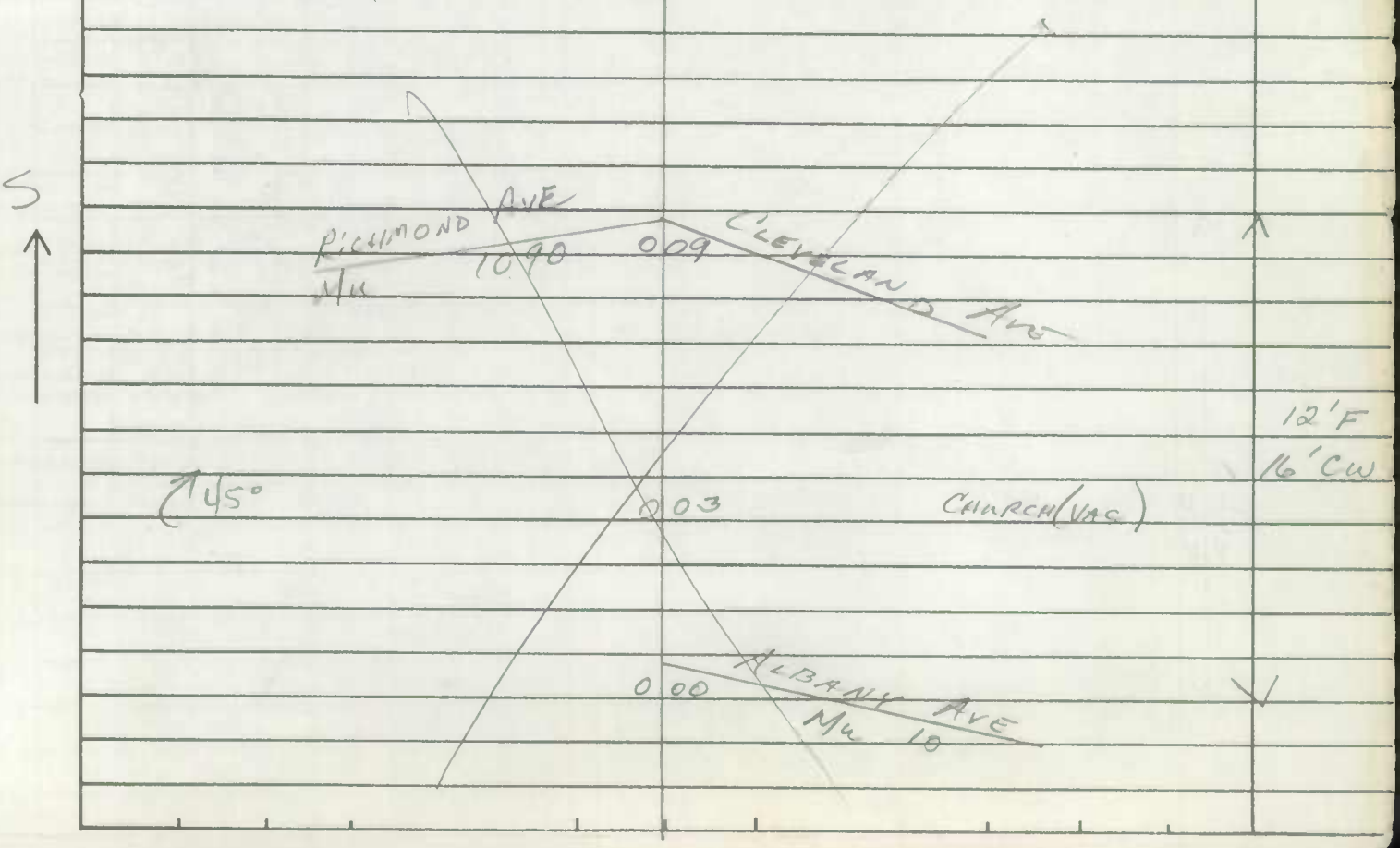

SHA 51.3-8
11-15-72

ROAD INVENTORY SHEET

Road No. _____
Road Name _____
Sheet No. _____
Date _____
County _____
State Coordinates _____

Form 6 HPS (Rev. 1961)

ROAD INVENTORY SHEET

T. LANDON JODES
COLLEGE PARK
VERIFIED 6/12/78

Party Chief E SCHUYLER
Recorder H GORMAN
Chainman

A/T
82-25
4\14\83
JE & NS

Road No. 1240
Name WOFFORD CT.
Sheet No. 1 OF 1
Date 6/9/67
County PRINCE GEORGES

E

Cul De Sac
003

56/I
C-C

E

WOFFORD LA.
1250 000
6.05

Form 6 HPS (Rev. 1961)

ROAD INVENTORY SHEET

Party Chief E. SCHUYLER
Recorder H. GOERMAN
Chainman

T. LANDON
COLLEGE PARK MD
VERIFIED
6/12/78

Road No. 1250
Name WOFFORD LA.
Sheet No. 1 OF 1
Date 6/9/67
County PRINCE GEORGES'

A/T 82-24 91-3 A/T

LIME STONE
0730 0.17

PL
0.41

20° 0.10

WOFFORD CT.
1240
0.05 @.00

N

ST ANDREWS
1130 0.00

PL
@.59

26' I
C-C

Form 6 HPS (Rev. 1961)

ROAD INVENTORY SHEET

Party Chief E. SCHUYLER
Recorder H GORMAN
Chainman

COLLEGE PARK
E. PHOJES
VERIFIED
6/14/78

Road No. 1260
Name YALE AVE
Sheet No. 1 OF 1
Date 6/14/67
County PRINCE GEORGE

YALE ~~X-RD~~ AVE ~~O. OF M~~
~~SR. 9290~~ SR 026 179
@.33

SR 1684

023

ENT TO MUNICIPAL PARKING LOT ONE WAY → 021 ENT TO CHURCH PARKING LOT
CHAIN

COLLEGE AVE.
0270 017
@.09

LEHIGH AVE.
0710 012
@.00

LIBRARY 010
KNOX RD.
0670 008 @.33

N

26' I
C-C

HARTWICK RD.
Mu ~~0560~~ → 000 → 0561 @.25

Form 6 HPS (Rev. 1961)

ROAD INVENTORY SHEET

Party Chief E SCHUYLER
Recorder N. GOEMAN
Chainman

COLLEGES VERIFIED 6/14/68

CM A/I 83-2

Road No. 8020
Name ALLEY # 2
Sheet No. 1 OF 1
Date 6/16/67
County PRINCE GEORGES

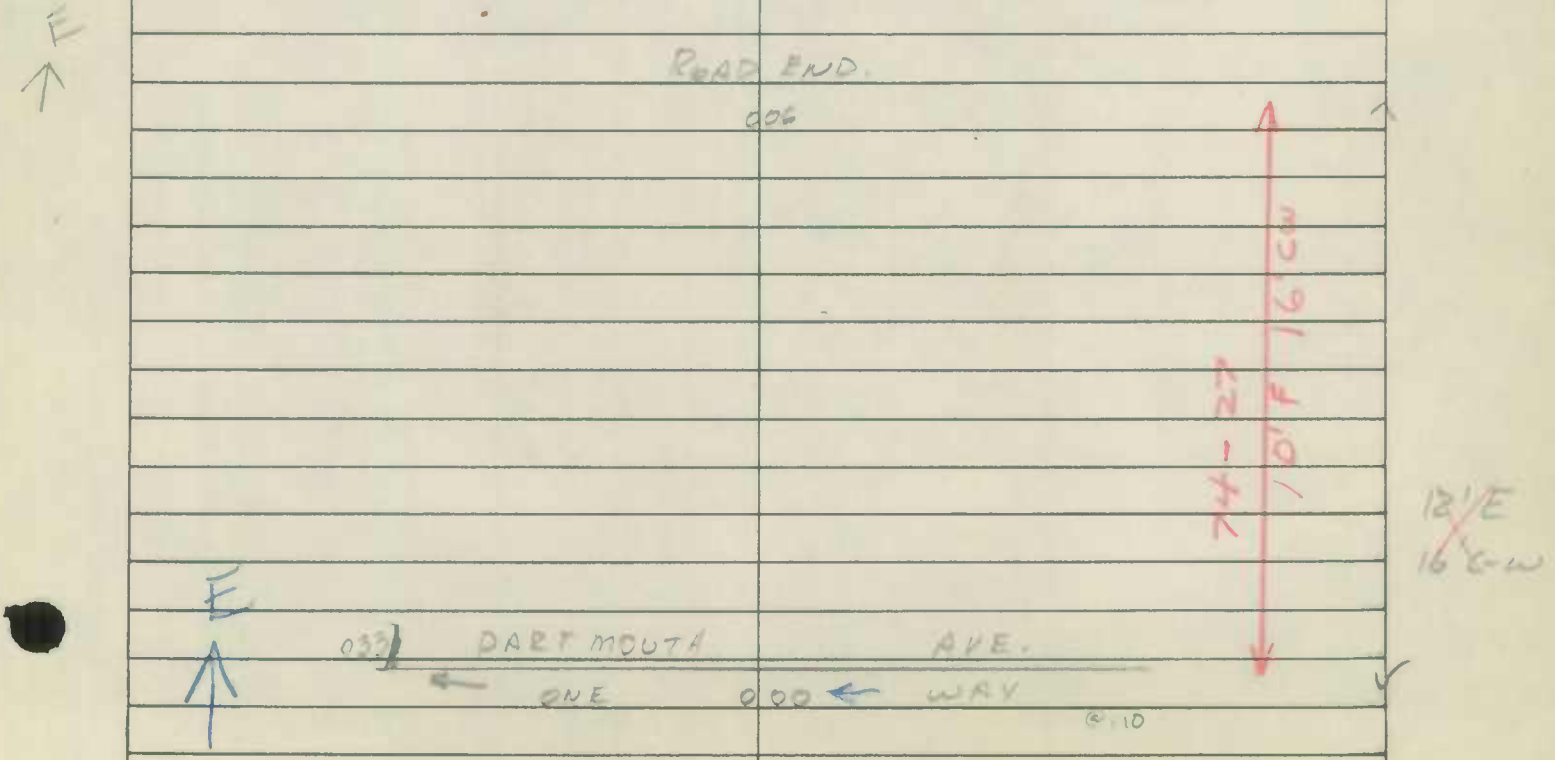

Form 6 HPS (Rev. 1961)

DT/TT
12-6-94
94 CP EX 30

ROAD INVENTORY SHEET

Party Chief E. Schuyler
Recorder N. Gorman
Chainman

LANDON COLLEGE PAGES VERIFIED 6/14/78

Road No. 8030
Name ALLEY #3
Sheet No. 1 OF 1
Date 6/16/67
County PRINCE GEORGES

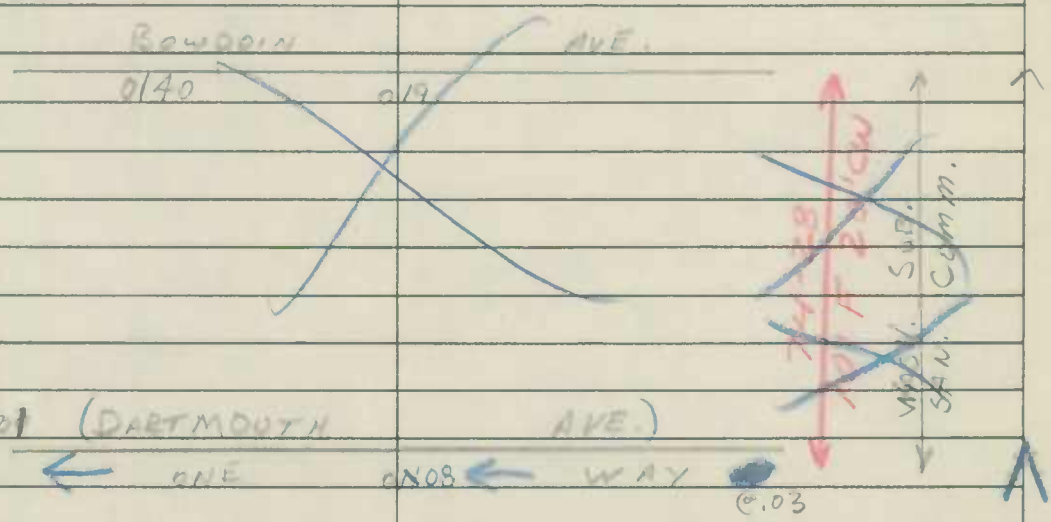

CM A/T 83-3

BOWDOIN AVE.
0140 0.19

0331 (DARTMOUTH AVE.)
← ONE 0N08 ← WAY 0.03

E

(RHODE ISLAND AVE. #7)
ONE → 000 WAY → 1078
6.10

20'D
20'C-W

10'F I
20'C-W

Form 6 HPS (Rev. 1961)

ROAD INVENTORY SHEET

Party Chief E. SCHUYLER
Recorder H. GORMAN
Chainman

T. LANDON
COLLEGE PARK
VERIFIED
6/13/78

Road No. 8040
Name ALLEY # 4
Sheet No. 1 OF 1
Date 6/7/67
County PRINCE GEORGES

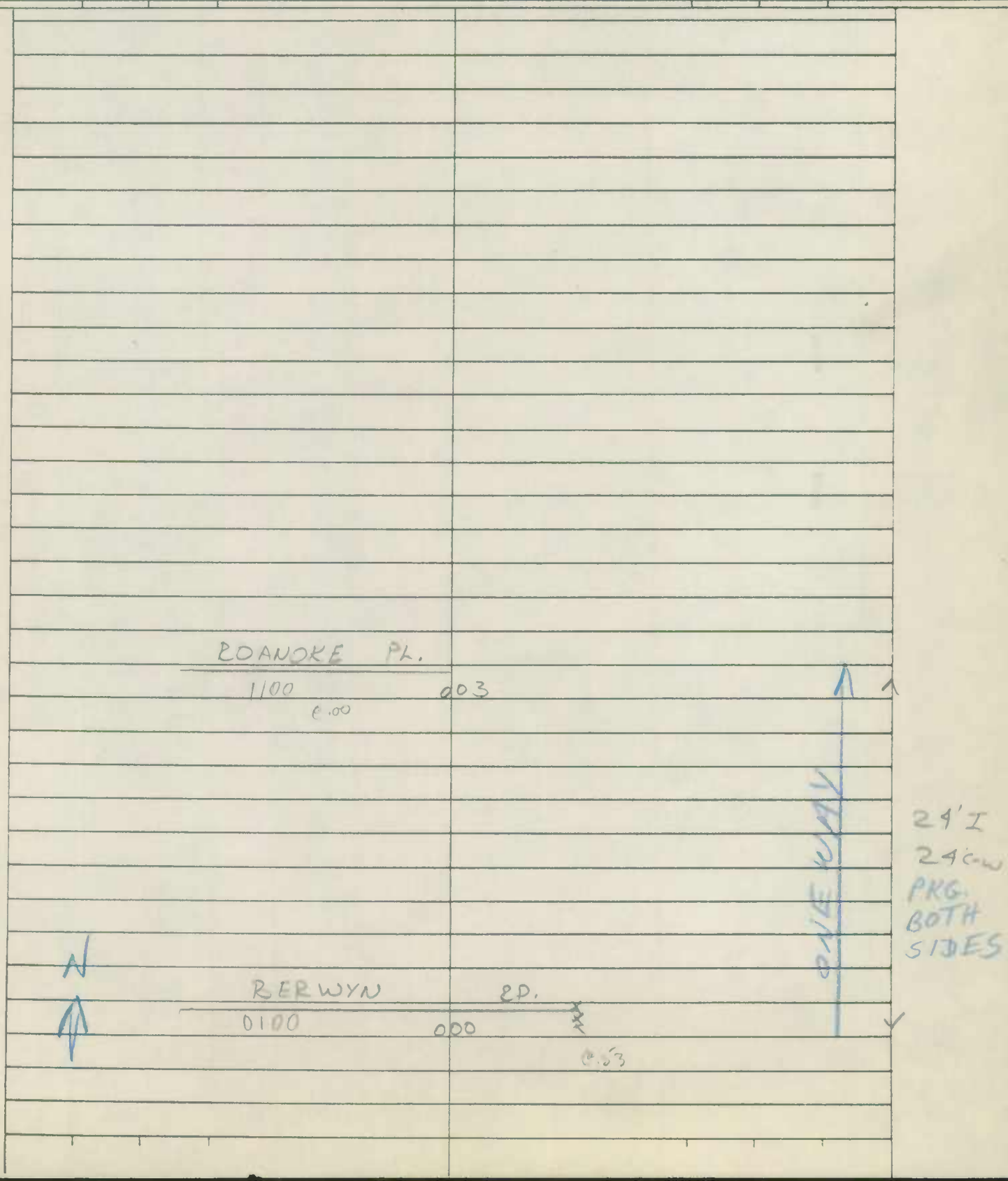

Form 6 HPS (Rev. 1961)

ROAD INVENTORY SHEET

Party Chief E SCHUYLER
Recorder H. GORMAN
Chainman

COLLEGE
PARK
6/12/78

Road No. 8090
Name ALLEY # 9
Sheet No. 1 OF 1
Date 6 / 6 / 67
County PRINCE GEORGES

48 TH AVE. #1
MUN 011 9480
@.09

9' D
10' C-W

W

49 TH AVE. #5
MUN 000 9495
@.09

Form 6 HPS (Rev. 1961)

ROAD INVENTORY SHEET

Party Chief E. Schuyler
Recorder H. Gorman
Chainman

LANDON COLLEGE PARK
VERIFIED 6/12/78

Road No. 8100
Name ALLEY # 10
Sheet No. 1 OF 1
Date 6/6/67
County PRINCE GEORGES

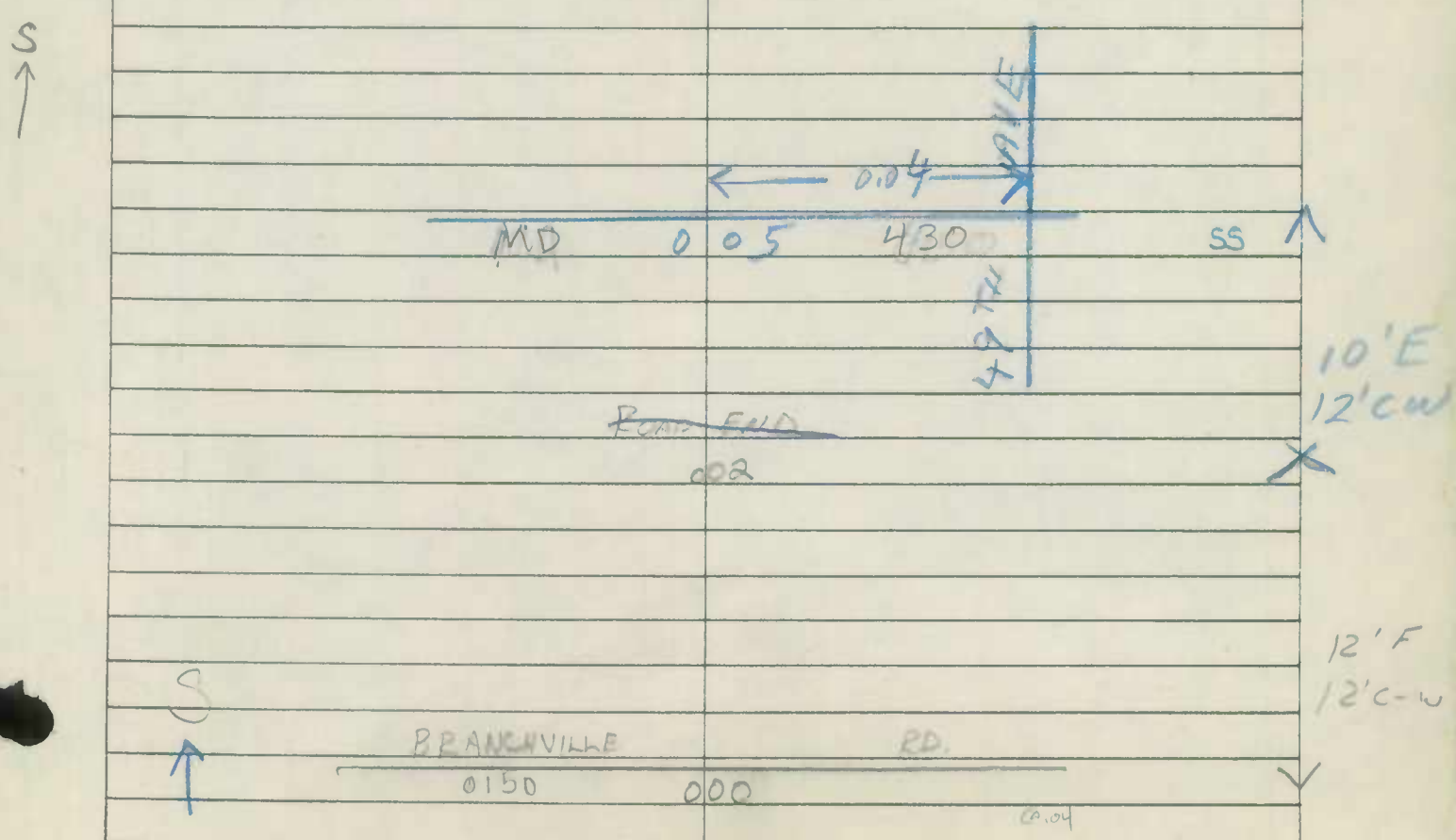

Form 6 HPS (Rev. 1961)

DT/TT
12-7-94
94 CPEX 37

ROAD INVENTORY SHEET

Party Chief E. SCHUYLER
Recorder H. GORMAN
Chainman

F. RHODES
COLLEGE
PARK
6/12/78

Road No. 9010
Name (ST. #1)
Sheet No. 1 OF 1
Date 6/6/67
County PRINCE GEORGES'

PROPOSED

W

ROAD END
002

27' I
J C-C

W

48th PL #3
9488 000

6.08

SHA 51.3-8
11-15-72

STATE HIGHWAY ADMINISTRATION OF MARYLAND

DT/TT
12-6-94
94 CPEX 9

ROAD INVENTORY SHEET MUN 9340

Party Chief W. DOMBROSKI
Recorder M. ZALENSKI
Helper

Road No. ~~CO 3929~~
Road Name 34TH AVE
Sheet No. 1 OF 1
Date 3-29-76
County PR. GEO.
State Coordinates 814-425

Map No. 31

VER 12-2-77 75-11

91-8 A/T

ROAD END

0 27

0 26

14 H

~~RD~~ 0 16

CRYSTAL SPRINGS ~~EE~~ AV

MUN ~~C 3932~~ 0325 0 15

SS

32 H

0 13

8 H

0 07

0 03

26'I
J'C-C

METZEROTT

RD

C.

0 00 230

@1.73

S

SHA 51.3-8
11-15-72

ROAD INVENTORY SHEET

Road No. _____
Road Name _____
Sheet No. _____
Date _____
County _____
State Coordinates _____

SHA 51.3-8
11-15-72

STATE HIGHWAY ADMINISTRATION OF MARYLAND

DT/TT 12-6-94 78 94 CPEX9

ROAD INVENTORY SHEET

MUN 9350

Party Chief W. DOMBROSKI
Recorder M. ZALENSKI
Helper

Map No. 31

VER 12-2-77 75-10

Road No. ~~C 3485~~
Road Name 35TH AVE
Sheet No. 1 OF 1
Date 3-29-76
County PR. GEO.
State Coordinates 814 - 424

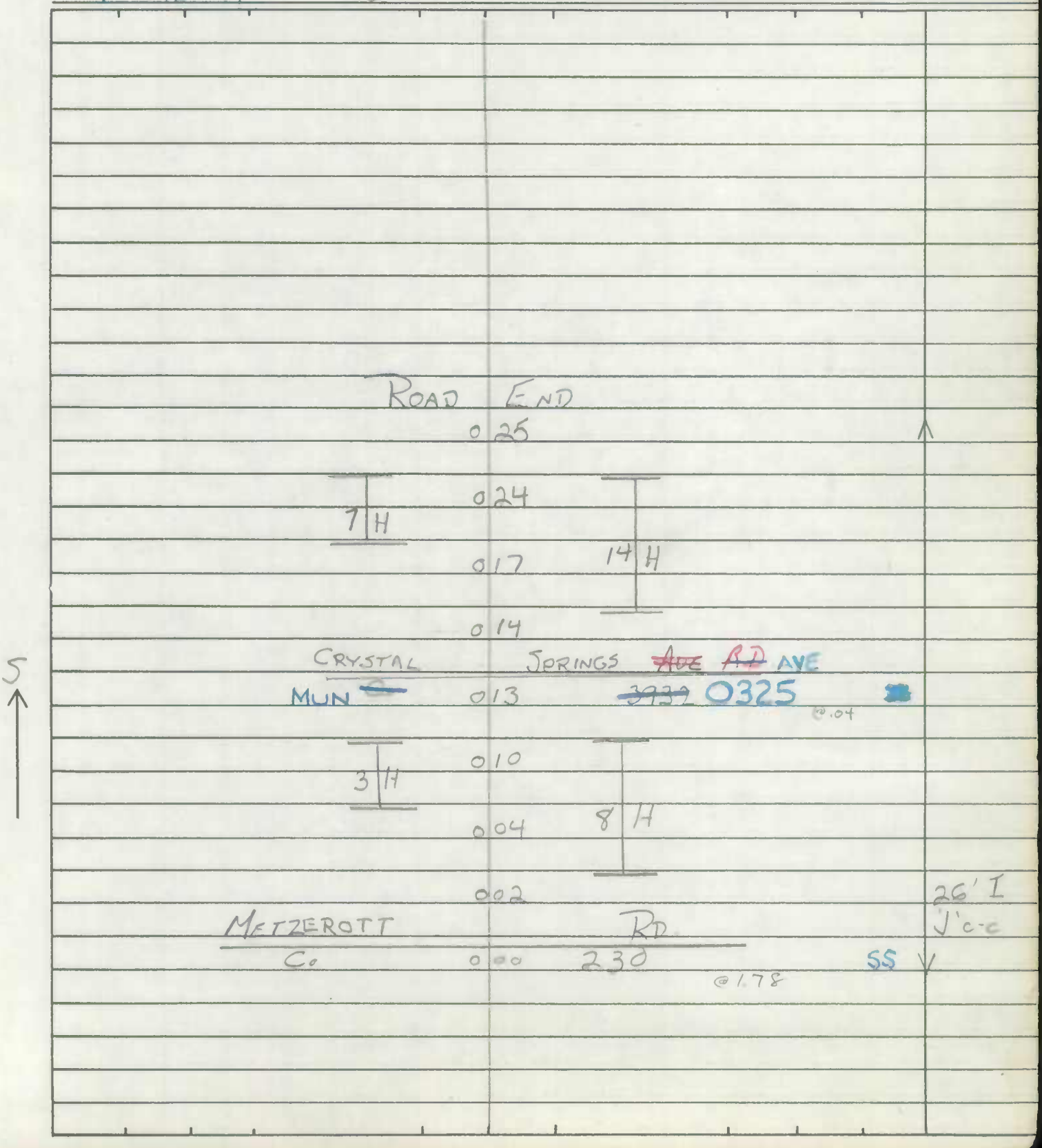

SHA 51.3-8
11-15-72

ROAD INVENTORY SHEET

Road No. ______________________

Road Name ______________________

Sheet No. ______________________

Date ______________________

County ______________________

State Coordinates ________________

Form 6 HPS (Rev. 1961)

FALL ~~MAR 7~~

78

ROAD INVENTORY SHEET

PARTY CHIEF Edward Schuyler
RECORDER Henry Gorman
CHAINMAN

60-22

815-425 M31

VER 12-2-77

ROAD NO. ~~[illegible]~~ 1-275 MUN 9360
NAME 36th AV
SHEET NO. 10 F1
DATE 8/17/66
COUNTY PRINCE GEORGE'S

To College Park

MD 193

150

ROAD 023 END

H 016 16' I
20' C-W

H 200' 013 // H

H 010

H 008

S H 005 18' E
18' C-W

002

METZEROTT RD.

CO. 000 230

@1.82

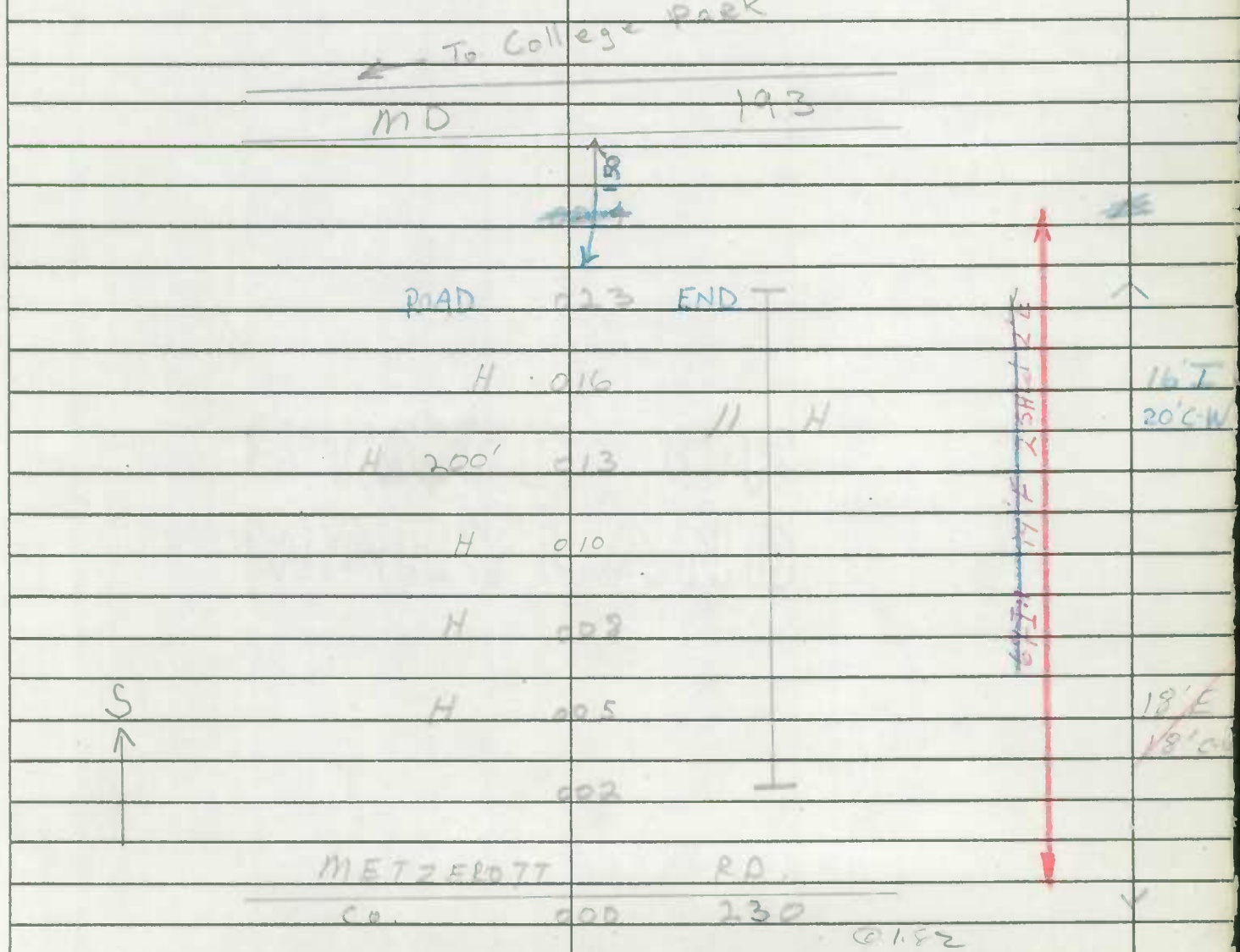

SHA 51.3-8
11-15-72

STATE HIGHWAY ADMINISTRATION OF MARYLAND

86-96 M76

ROAD INVENTORY SHEET

Mun. 9370

Party Chief W. DOMBROSKI
Recorder M. ZALENSKI
Helper

Map No. 31

VER 12-2-77 75-9 EXTRA

Road No. ~~OP~~ ~~1151~~
Road Name 37TH AVE
Sheet No. 1 OF 1
Date 3-29-76
County PR. GEO.
State Coordinates ~~814 - 424~~ 815 - 425

P ROP

ROAD 016 END

~~ROAD~~ ~~END~~

S

005

H 004 H

H 003

24' I
~~12' II~~
~~12' F~~
16' CW

METZEROTT RD.
Co. 000 230

@1.87

SHA 51.3-8
11-15-72

ROAD INVENTORY SHEET

Road No. ____________________
Road Name ____________________
Sheet No. ____________________
Date ____________________
County ____________________
State Coordinates ________________

SHA 51.3 - 8 Revised
4.83

MARYLAND STATE HIGHWAY ADMINISTRATION

DTTT
12-6-94
91CPEX27

ROAD INVENTORY SHEET

Party Chief BB
Recorder [illegible]
Assistant
Map No./Dir. 15
State Coordinates

Road No. MD 9380 86-47
Road Name 38th Ave
County P.G.
Date 4-7-87
Sheet No. 1 OF

SYSTEM				TRAFFIC		LINE DIAGRAM	TRAFFIC			PAVEMENT DATA
FED. AID.	FUNCT CLASS.	HWY. SYS.	HPMS SAMPLE	PRKG. REST.	COM/IND. ACCESS	COLLEGE PARK	CONTROL	COM/IND. ACCESS	PRKG. REST.	

SYSTEM				TRAFFIC		LINE DIAGRAM	TRAFFIC			PAVEMENT DATA
FED. AID.	FUNCT. CLASS.	HWY. SYS.	HPMS SAMPLE	PRK'G. REST.	COM/IND ACCESS		CONTROL	COM/IND ACCESS	PRK'G. REST.	

Form 6 HPS (Rev. 1961)

ROAD INVENTORY SHEET

T. LANDON
L. JONES
VERIFIED
6/1/78

Party Chief F. Schuyler
Recorder H. Gorman
Chainman

Road No. OP 558 9470
Name 17th AV
Sheet No. 10F1
Date 8/9/66
County PRINCE GEORGE'S

CHERRY HILL RD
C.C. 010 14
@.27

008

8 H 006

9 H

26' I
C.C.

001

KIERNAN RD.
0660 ~~OP~~ 000 ~~557~~
@.09

Form 6 HPS (Rev. 1961)

86-45 BB
4-7-87 TM

DT/TT
12-7-94
94CPEX22

ROAD INVENTORY SHEET

Party Chief E. Schuyler
Recorder H. Gorman
Chainman

College Park 6/2/18

Road No. 9471
Name 47th PL.
Sheet No. 1 OF 1
Date 5/26/67
County PRINCE GEORGES

As Tabbed 76-2

NANTUCKET ~~X~~ RD.
037 0860 @.00

18' I
CURB RT.
20' C-W

EDGEWOOD RD.
0440 034 @.06

MANGUM RD
029 0790 @.15

~~48th~~
024 ~~9485 PL.~~ @.00

26' I
C-C

MUSKOGEE ST.
016 0850 @.29

24' I
C-C

LACKAWANNA ST. #1
0681 010 @.05

N

~~12' I~~
~~20' C-W~~
24' I
5' C-C

HOLLYWOOD RD.
0580 000 @.06

Form 6 HPS (Rev. 1961)

X

ROAD INVENTORY SHEET

Party Chief E. SCHUYLER

Recorder H. GOETMAN

Chainman

T. LANDON COLLEGES PREPARED 6/12/18

Road No. 9480

Name (48TH AVE.)

Sheet No. 1 OF 1

Date 6/6/67

County PRINCE GEORGES

ROAD END.

004

14' F
18' C-W

MD 193-D

5

BRANCHVILLE PD

0150

@.19

000

.01

MD 193-C

Form 6 HPS (Rev. 1961)

ROAD INVENTORY SHEET

T. LANDON
COLLEGE PARK
HODES
VERIFIED
6/12/78

Party Chief E SCHUYLER
Recorder H GORMAN
Chainman

Road No. 9481
Name 48TH AVE. #1
Sheet No. 1 OF 1
Date 6 / 7 / 67
County PRINCE GEORGES



MD 193-C
48TH AVE
MD 193-D
←.01→

MD 430
013 @.13

MD.430 SERVICE RD.
0820 012
@.00

AL # 9
009 MV 8090
@.11

CHURCH 007

TECUMSEH ST
1160 006
@.13

N

26' I
C-C

RUATAN ST.
1120 000
@.17

Form 6 HPS (Rev. 1961)

ROAD INVENTORY SHEET

T. LANDON
COLLEGE TODES
PARK
VERIFIED
6/13/78

Party Chief E. SCHUYLER
Recorder N. GORMAN
Chainman

82-10 & 26
4\14\83
JE & NS

Road No. 9482
Name 48 TH AVE. #2
Sheet No. 1 OF 1
Date 6/8/67
County PRINCE GEORGES

~~BERWYN~~ ~~HOUSE~~ ~~RD.~~
~~0110~~

~~18' F~~
~~24' C~~

NAVAHOE ST ~~XXXXXXXX~~
0880 011
@.13

~~McCOURNEY~~
~~0830~~ 005

26' I
J-CC

~~16' F~~
~~24' C~~

N

LAKELAND RD.
0700 000
@.12

Form 6 HPS (Rev. 1961)

88-6 A/T
88-7

ROAD INVENTORY SHEET

Party Chief E. SCHUYLER
Recorder H. GOEMAN
Chainman

T. LANDON COLLEGE RHODE PARK VERIFIED 6/2/78

Road No. 9483
Name 48TH AVE. E3
Sheet No. 1 OF 1
Date 6/5/67
County PRINCE GEORGES'

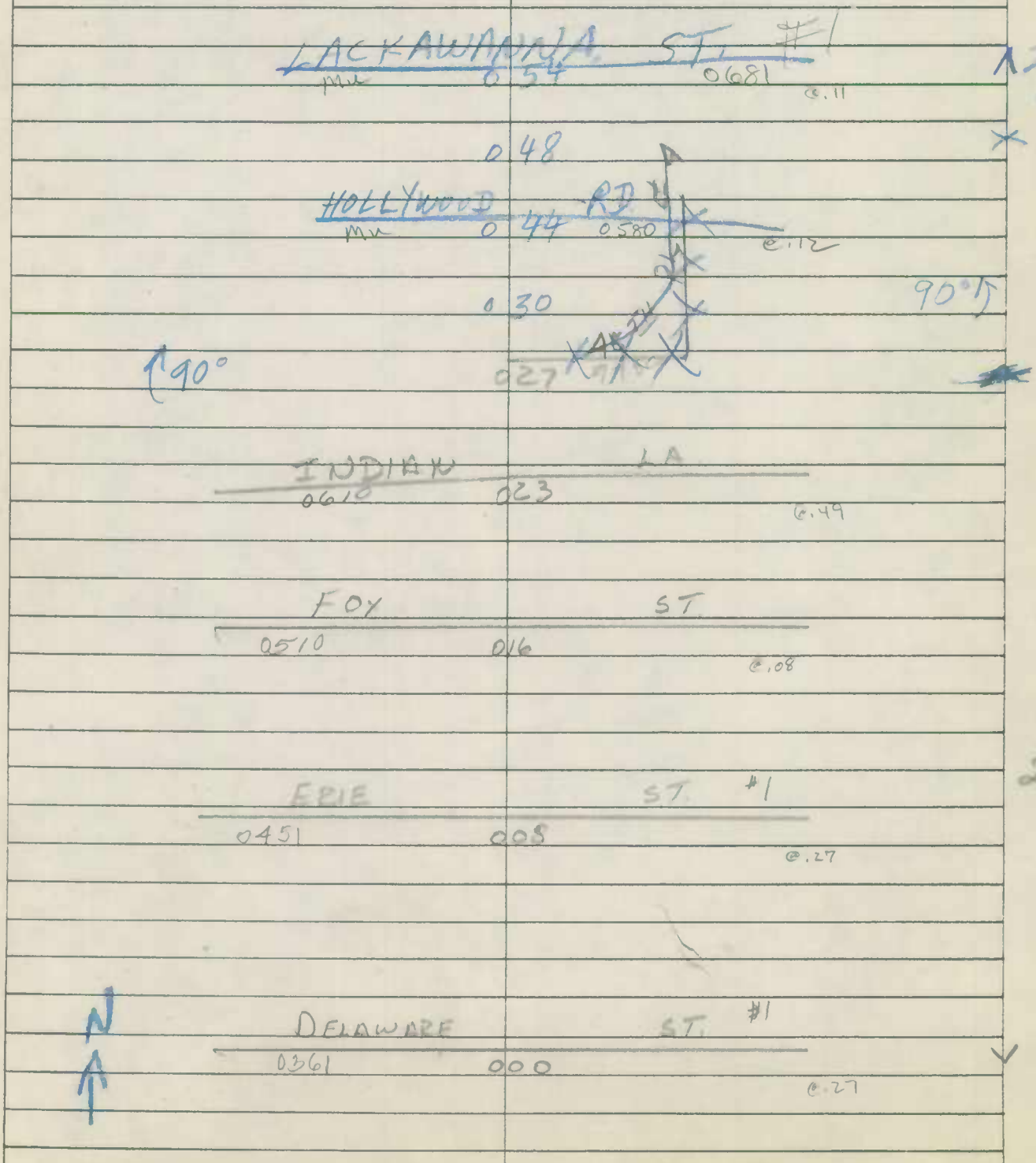

Form 6 HPS (Rev. 1961)

DT/TT
12-7-94
94 ~~[illegible]~~ 1

ROAD INVENTORY SHEET

T. LANDON
COLLEGE TODES
PAVERIFIED
6/13/78

Party Chief E. SCHUYLER
Recorder H. GORMAN
Chainman

Road No. 9484
Name 48TH AVE. #4
Sheet No. 1 OF 1
Date 6/7/67
County PRINCE GEORGES

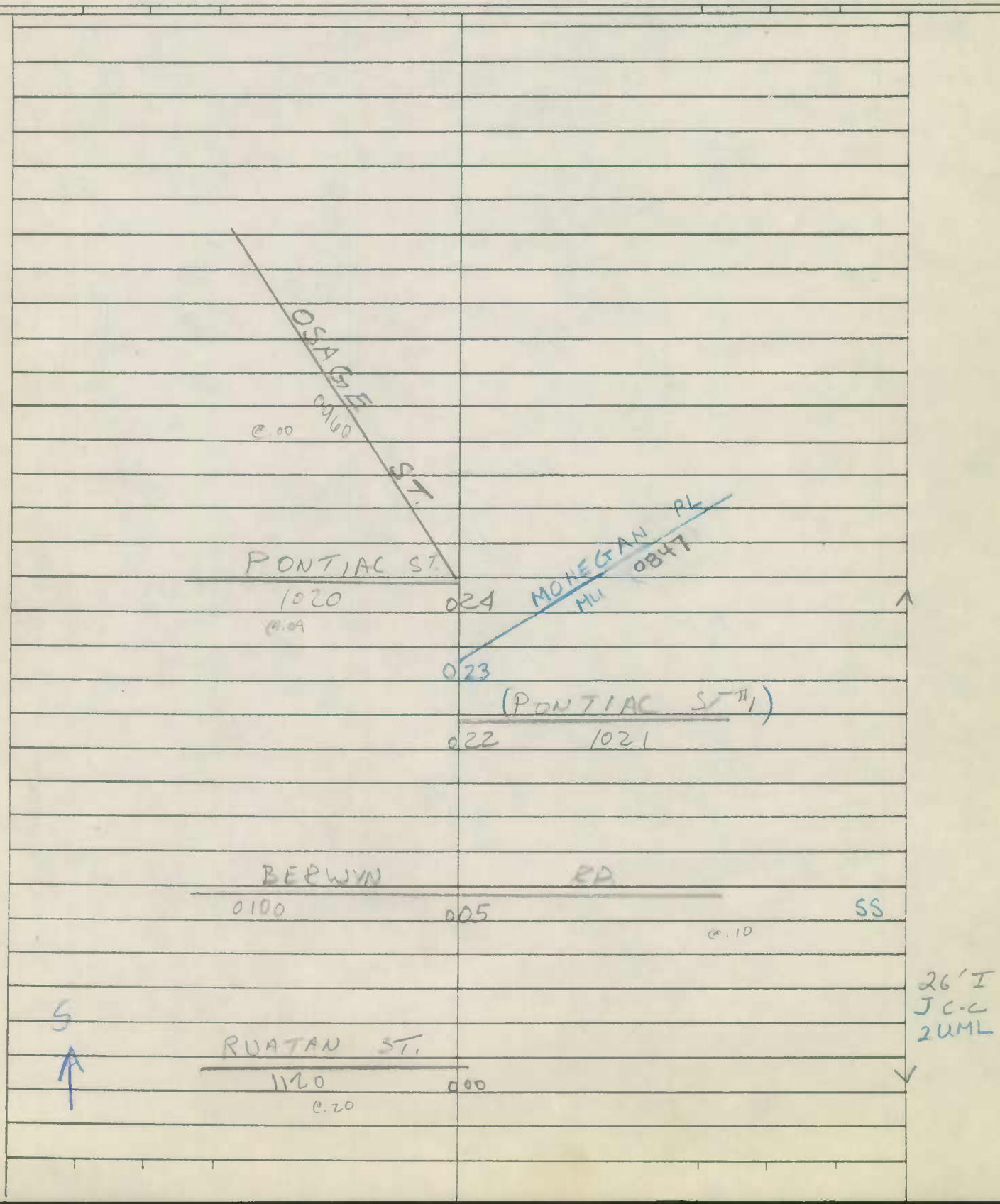

Form 6 HPS (Rev. 1961)

88-8 A/T
88-11 A/T

ROAD INVENTORY SHEET

Party Chief E. SCHUYLER
Recorder H GORMAN
Chainman

T. LANDON
COLLEGE
PARK
VERIFIED
6/2/78

82-1
4\14\83
JEJNS

Road No. 9485
Name 48TH PLACE.
Sheet No. 1 OF 2
Date 6 / 1 / 67
County PRINCE GEORGES

81-11

~~ROAD~~ ~~END~~

037

HOLLYWOOD RD.

0580 029 @.17

LACKAWANNA ST. #1

0681 019 @.16

PT
30°
PC

017

014

LAGUNA RD #1

@.08 0691

013

~~24' I~~
~~C-C~~

MUSKOGEE ST.

0850 009 @.21

PT
~~35~~ 50°
PC

006

26' I
J C-C

002

SE

47th PL.

9471 000 @.24

SHA 51.3-8
11-15-72

STATE HIGHWAY ADMINISTRATION OF MARYLAND

ROAD INVENTORY SHEET

Party Chief JE
Recorder CM
Helper

Map No.

Road No. MUN 9485
Road Name 48TH PLACE
Sheet No. 2 OF 2
Date Oct 21 1982
County Prince Georges
State Coordinates

81-12 COLLEGE PARK

CHURCH

ROAD		END
	0 ~~75~~ 77	
DELAWARE		ST #1
MUN	0 ~~70~~ 72	361 @.19
ERIE		ST #1
Mun	0 ~~62~~ 64	451 @.19
FOX		ST
Mun	0 ~~54~~ 56	510 @.16
INDIAN		LA
MUN	0 ~~45~~ 47	610 @.41
IROQUOIS	ST	
MUN ~~XX~~ ~~XXX~~ 0680 @.17	0 ~~41~~ 43	

TRANS. TO MUN 3-8-82 OP 4392

SAME

SHA 51.3-8
11-15-72

ROAD INVENTORY SHEET

Road No. _____
Road Name _____
Sheet No. _____
Date _____
County _____
State Coordinates _____

Form 6 HPS (Rev. 1961)

ROAD INVENTORY SHEET

Party Chief E. SCHUYLER
Recorder H. GORMAN
Chainman

T. LANDON
COLLEGE DUES
PARK VERIFIED
6/12/78

Road No. 9486
Name 48TH PL. E/
Sheet No. 1 OF 1
Date 6/6/67
County PRINCE GEORGES

APACHE ST
0042 007
@.01

N

BRANCHVILLE RD.
0150 200
@.16

26' I
C-C

Form 6 HPS (Rev. 1961)

ROAD INVENTORY SHEET

Party Chief E. SCHUYLER
Recorder H GOODMAN
Chainman

COLLEGE PARK ESTATES
6/12/78

Road No. 9487
Name 48th PL # 2
Sheet No. 1 OF 1
Date 6/5/67
County PRINCE GEORGES

CHURCH COMB

NOW

ROAD END
XXXX
030

MU 9485

WITH

81-12

DELAWARE ST. #1
0361 025

ERIE ST. #1
0451 017

FOX ST.
0510 009

26' I
C-C

INDIAN
0610 000

Form 6 HPS (Rev. 1961)

ROAD INVENTORY SHEET

Party Chief E SCHUYLER S T LANDON
Recorder H GOLDMAN
Chainman

COLLEGE PARK VERIFIED 6/12/78

Road No. 9488
Name 48TH PL #3
Sheet No. 1 OF 1
Date 6/5/67
County PRINCE GEORGES

ROAD END
021

CHEROKEE ST.
0191 013
0.19

(ST. # 1)
9010 008
0.00

N

(Black Coat) BLACK FOOT PL.
0130 000
0.17

26' I
C-C

Form 6 HPS (Rev. 1961)

ROAD INVENTORY SHEET

Party Chief E. SCHUYLER
Recorder H. GORMAN
Chainman

COLLEGE PARK
6/12/78

Road No. 9490
Name 48TH PL. #5
Sheet No. 1 OF 1
Date 6/7/67
County PRINCE GEORGES

TECUMSEH ST.
1160 007
@.16

26' I
C-C

N

RUATAN ST.
1120 000
@.14

Form 6 HPS (Rev. 1961)

ROAD INVENTORY SHEET

Party Chief E. Schuyler
Recorder H. Gorman
Chainman

College Park
6/2/78

Road No. 9491
Name 49th AVE
Sheet No. 1 OF 1
Date 6/ 1 /67
County Prince Georges

MUSKOGEE ST
0850 016
e.11

PT 015
45°

PC 011

ENT TO
HOLLYWOOD ELEM. 008
School

SE

28' I
C-C

EDGE WOOD RD
0440 000
e.15

Form 6 HPS (Rev. 1961)

88-10 A/T
88-12
~~4393~~

ROAD INVENTORY SHEET

Party Chief E SCHUYLER
Recorder H GORMAN
Chainman

A/T
82-3
4\14\83
J.E. + N.S.

COLLEGE PARK
6/2/78

Road No. 9492
Name 49TH AVE #2
Sheet No. 1 OF 1
Date 6 / 1 / 67
County PRINCE GEORGES

IROQUOIS ST
MUN 0 26 0620
0.12

~~ROAD~~ ~~END~~
0 22

20°

TRANS TO MUNICIPAL

74-35

26' I
C-C

HOLLYWOOD RD.
0580 0 10
0.22

S

24' I
C-C

LACKAWANNA ST #1
0681 0 00 0.21

Form 6 HPS (Rev. 1961)

88-13 A/T

ROAD INVENTORY SHEET

Party Chief E. SCHUYLER

Recorder H GORMAN

Chainman

T. LANDON COLLEGE PARK

VERIFIED 6/12/78

Road No. 9493

Name 49TH AVE. #3

Sheet No. 1 OF 1

Date 6 / 5 / 67

County PRINCE GEORGES

ROAD END 0 48

BLACKFOOT RD.

0 47 0130 @.12 15°

27' I "J" C-C

CHEROKEE ST.

0191 0 34 @.23

~~10' D~~

~~12' C-W~~

~~49TH AVE #4~~

27' I "I" C-C

30° 0 26

DELAWARE ST. #1

0361 0 21 @.11 20°

74-10 18' F 20' C-W

ERIE ST. #1

0451 0 13 @.11

~~14' F~~

~~20' C-W~~

74-9 20' F 20' C-W

FOX ST.

0510 0 05 @.24

26' I C-C

S

INDIAN LA.

0610 0 00 @.31

Form 6 HPS (Rev. 1961)

ROAD INVENTORY SHEET

T. LANDON

CONNEGE HOUSES

PARK

VERIFIED 6/12/78

Party Chief E. SCHUYLER

Recorder H. GORMAN

Chainman S

Road No. 9495

Name 49TH AVE #5

Sheet No. 1 OF 1

Date 6 / 6 / 67

County PRINCE GEORGES

RUATAN ST.

1120 0.22

@.07

TECUMSEH ST.

Mu 0.13 1160 @.23

S

ALLEY #9.

0.09 Mu 8090 @.00

26' I C-C

MD 430

0.06 @.24

26' I 79-10

~~18' H~~ ~~22' C-W~~

BRANCHVILLE RD.

0150 → 0.00

@.08

Form 6 HPS (Rev. 1961)

ROAD INVENTORY SHEET

T. LANDON
CHOUES
VERIFIED
6/13/78

Party Chief E. SCHUYLER
Recorder H. GORMAN
Chainman

TL REV.
F.R. 2/15/77

COLLEGE PARK

Road No. 9496
Name 49TH AVE. #6
Sheet No. 1 OF 1
Date 6/7/67
County PRINCE GEORGES

BERWYN RD.
0100 ~~024~~ 022
@.20

20°
019 ~~021~~ CHURCH

QUEBEC ST.
015 ~~017~~ 1050
@.00

Pocahontas ST
~~PONTIAC~~
011 ~~013~~ MUN. 1018 ~~[illegible]~~
50°
PONTIAC ST.
1020
@.00
~~012~~ 010
@.00
~~011~~ 009

ONE WAY

20°
PATUXENT AVE.
1000
002 PLAYGROUND
AVE.
~~002~~ 000
@.08

26' I
C-C

NW

~~RHODE ISLAND AVE.~~
~~000~~ ~~#4~~
~~PATUXENT AVE #1~~

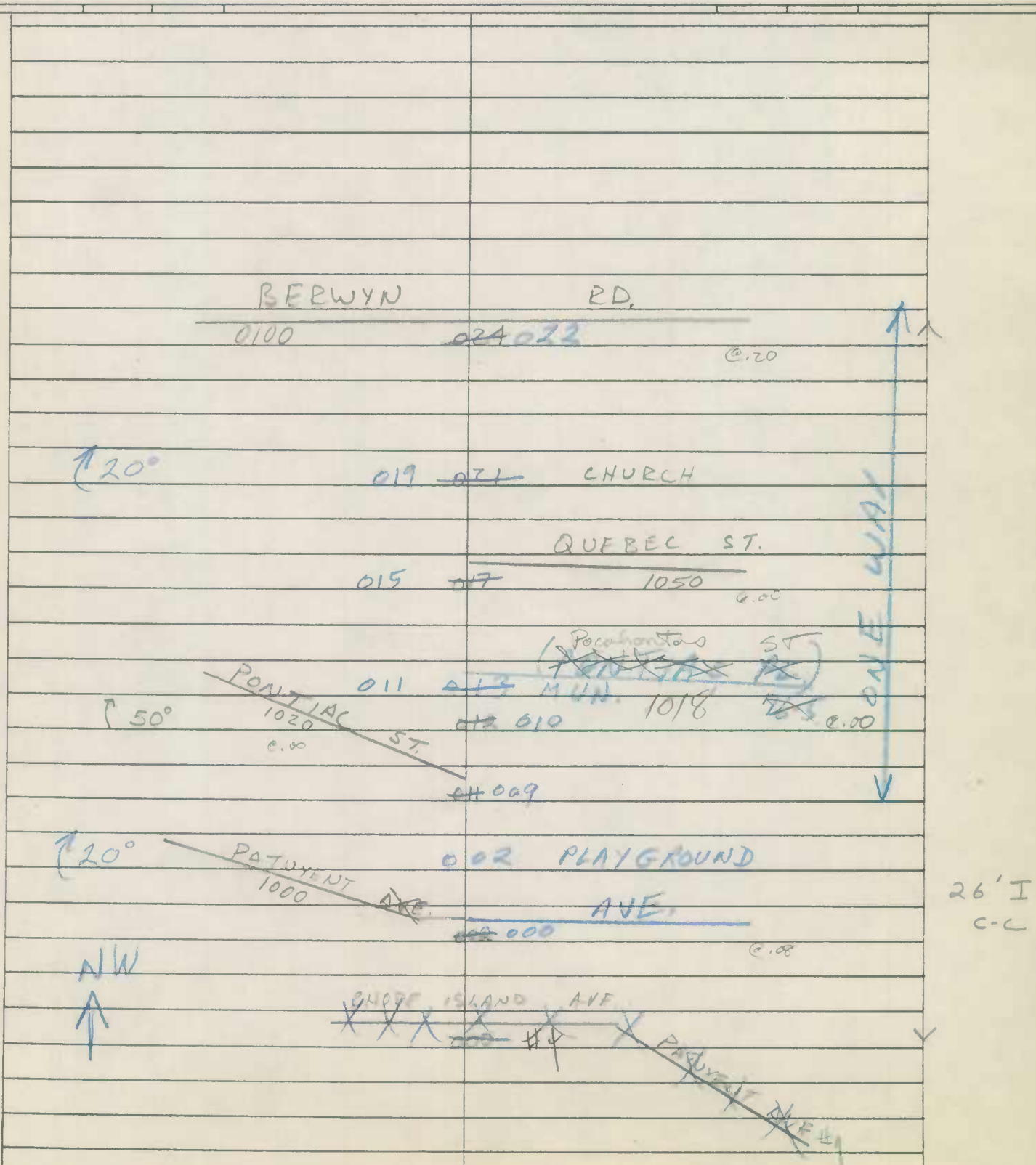

Form 6 HPS (Rev. 1961)

88 9 A/F

ROAD INVENTORY SHEET

Party Chief E. SCHUYLER

Recorder H. GORMAN

Chainman

T. LANDON COLLEGE PARK TODES VERIFIED 6/2/78

Road No. 9497

Name 49th PL #1

Sheet No. 1 OF 1

Date 6 / 1 / 67

County PRINCE GEORGES

ROAD END.

035

HOLLYWOOD RD.

0580 021

@.28

LACKAWANNA ST. #1

0691 011

@.27

LAGUNA RD. #1

005 0691

@.11

26' I C-C

5

MUSKOGEE ST.

0850 000

@.05

Form 6 HPS (Rev. 1961)

ROAD INVENTORY SHEET

Party Chief E. SCHUYLER
Recorder H. GORMAN
Chairman

COLLEGE PARK VERIFIED 6/12/78

Road No. 9498
Name 49TH PL. #2
Sheet No. 1 OF 1
Date 6/6/67
County PRINCE GEORGES

77-11 80-A

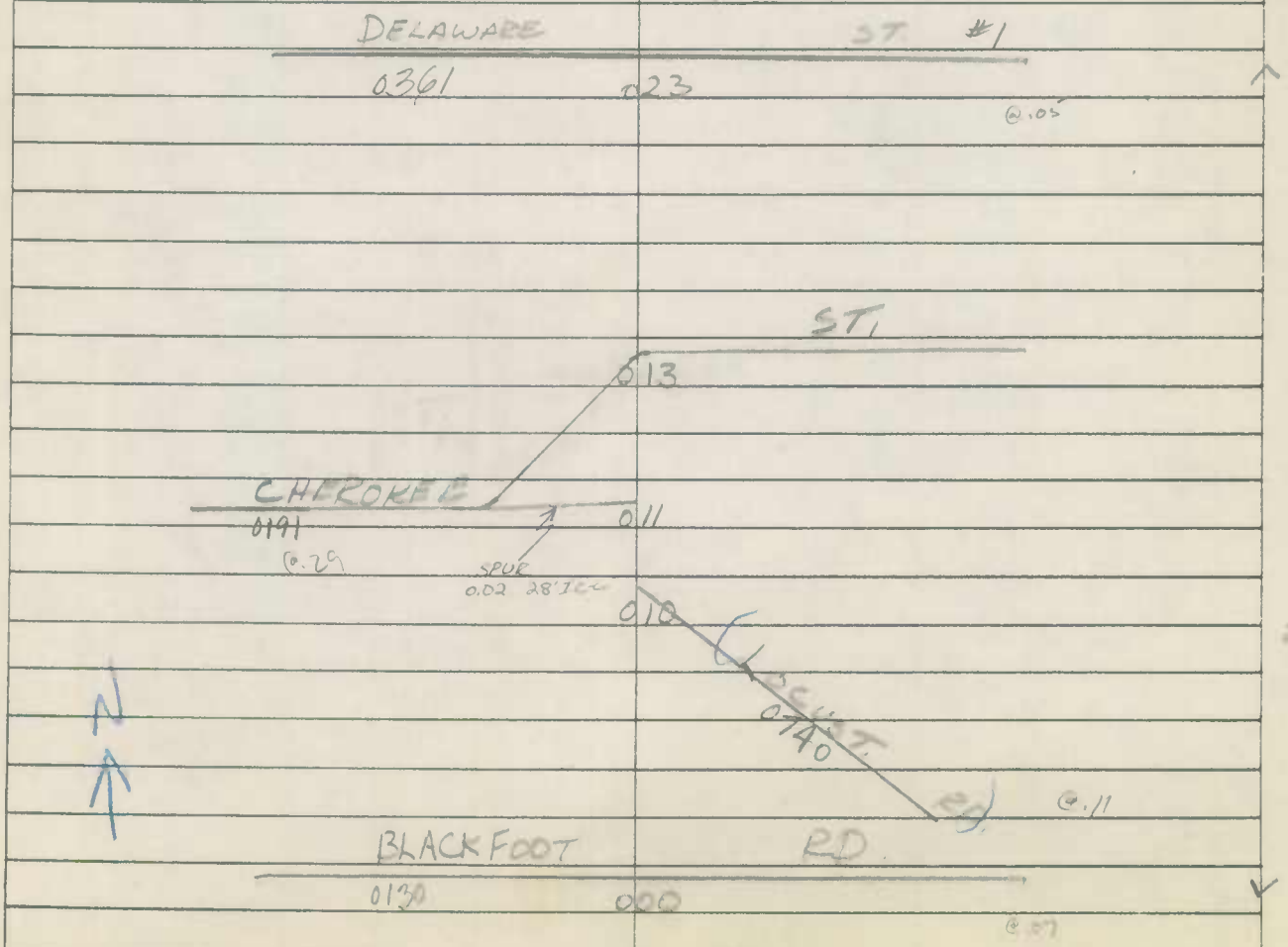

Form 6 HPS (Rev. 1961)

ROAD INVENTORY SHEET

9499

Party Chief E. SCHUYLER
Recorder W. DEMAROSCI
Chainman

VERIFIED
COLLEGE 6/13/78

Road No. MUN
Name 49TH ~~ST~~ AVE.
Sheet No. 1 OF 1
Date 5-26-69
County PRINCE GEORGES

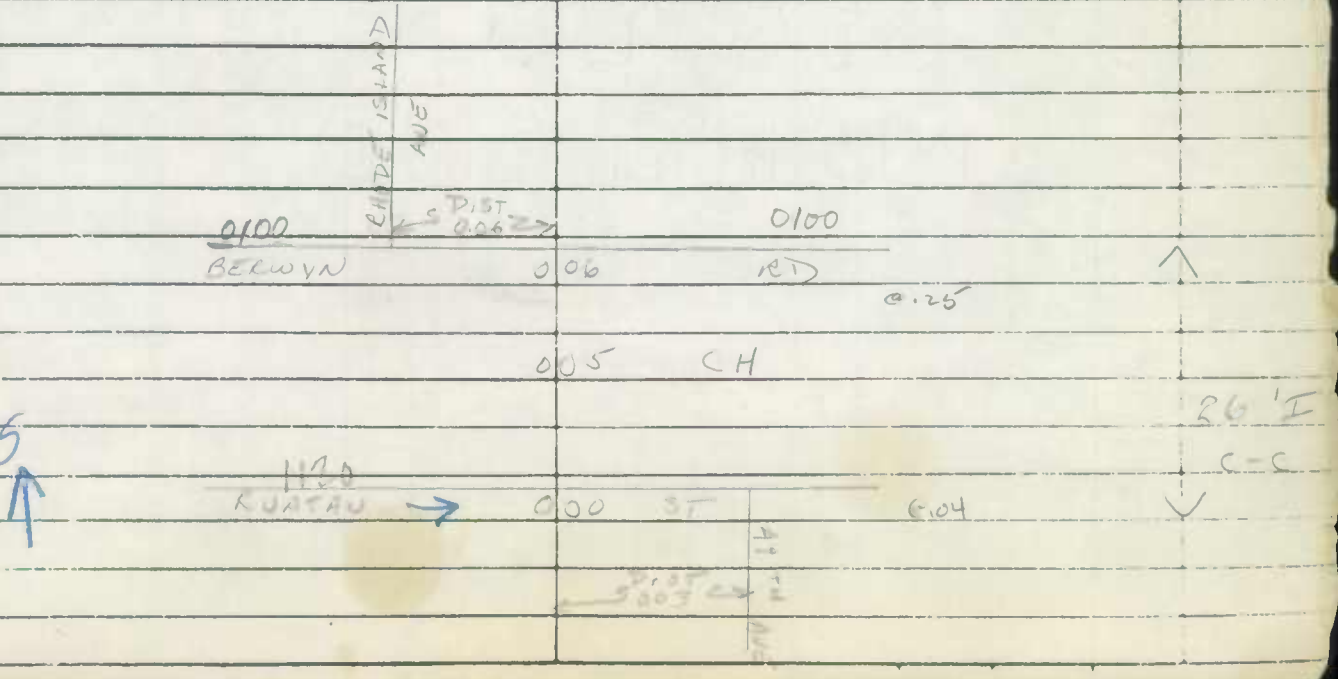

Form 6 HPS (Rev. 1961)

ROAD INVENTORY SHEET

Party Chief E. SCHUYLER
Recorder H GORMAN
Chainman

COLLEGE PARK

6/2/78

Road No. 9500
Name 50th AVE.
Sheet No. 1 OF 1
Date 6/1/67
County PRINCE GEORGES

LACKAWANNA		ST	
0680	022		
			.08
CHURCH	017		
HOLLYWOOD		RD	
0580	212		.41
KENESAW		ST	
0630	000		.06

26' I
C-C

N

Form 6 HPS (Rev. 1961)

ROAD INVENTORY SHEET

Party Chief E. SCHUYLER
Recorder H. GORMAN
Chainman

80 - EXTRA
20 MAR 81
J.E/D.G.

COLLEGE PARK
VERIFIED
6/14/78

Road No. 9501
Name 50TH AVE. #1
Sheet No. 1 OF 1
Date 6/15/67
County PRINCE GEORGES'

A/T 82-4

LITTON AVE.
0 20 MUN. 0735
@.00

30' E
34' CW

~~ROAD END~~
017

COLLEGE AVE. #1
0271 016
@.09

LEHIGH ~~ST~~ AVE.
0720 012
@.09

30' I
34' C-W

N

CALVERT RD.
~~CO~~ MUN 004 ~~559~~ 175
@.62

20' F
30' C-W

000
ROAD END 9002

Form 6 HPS (Rev. 1961)

ROAD INVENTORY SHEET

T. LANDON
COLLEGE PARK
VERIFIED
6/2/78

Party Chief E. Schuyler
Recorder H. GOEMAN
Chainman

Road No. 9502
Name 50th PL.
Sheet No. 1 OF 1
Date 6/1/67
County PRINCE GEORGES

KENESAW ST.
0630 023 E.11

HOLLYWOOD ED
0580 010 E.46

S

LACKAWANNA ST.
0640 000 E.11

N

26' I
C-C

Form 6 HPS (Rev. 1961)

ROAD INVENTORY SHEET

T. LANDON
COLLEGE ODES
PARK VERIFIED
6/12/78

Party Chief E. SCHUYLER
Recorder H. GORMAN
Chainman

Road No. 9503
Name 50th PL. #1
Sheet No. 1 OF 1
Date 6/2/67
County PRINCE GEORGES

92.2 A/T

81-14

DeLAWARE ST.
008 0360 @.10

CREE LA.
005 0310 @.00

26' I
C-C

N

CHEYENNE PL.
000 0210 @.08

Form 6 HPS (Rev. 1961)

ROAD INVENTORY SHEET

Party Chief E. SCHUYLER T. LANDON
Recorder H GORMAN
Chainman

COLLEGE PARK VERIFIED 6/2/78

Road No. 9504
Name 50th PL #2
Sheet No. 1 OF 1
Date 6/5/67
County PRINCE GEORGES

CM A/T 83-1

224

81-3

ROAD END

021

24' E
24' C-W

FOX ST.
0510 017 @.44

GERONIMO ST.
0520 013 @.08

HURON ST. #1
0601 008 @.08

IROQUOIS ST. #1
~~0000~~ MU 004 0621 @.09

18' I 91-21
~~12' F~~
18' C-W

KENESAW ST.
0630 008 @.09

S

Form 6 HPS (Rev. 1961)

ROAD INVENTORY SHEET

Party Chief E. SCHUYLER
Recorder H. GOERMAN
Chainman

COLLEGE PARK
VERIFIED
6/2/78

Road No. 9505
Name 50th PL.
Sheet No. 1 OF 1
Date 6/2/67
County PRINCE GEORGES

BRANCHVILLE	RD
0151	017
	0.105
APACHE	ST. #1
0041	008
	0.09
BLACK FOOT	PL. #1
0121	000
	0.06

26' I
C-L

5

Form 6 HPS (Rev. 1961)

ROAD INVENTORY SHEET

Party Chief E. SCHUYLER
Recorder H. GORMAN
Chainman

T. LANDON
COLLEGE
PARK
VERIFIED
6/13/78

Road No. 9506
Name 50TH PL. #5
Sheet No. 1 OF 1
Date 6/7/67
County PRINCE GEORGES'

ROAD END
XXXX
011

SEMINOLE ST.
009 1140
@.00

26' I
C-C

S

TECUMSEH ST.
000 1160
@.38

Form 6 HPS (Rev. 1961)

51ST PL.

ROAD INVENTORY SHEET

T. LANDON
COLLEGE HOUSES
PARK
VERIFIED
78

Party Chief E. SCHUYLER
Recorder H. GOEMAN
Chainman

Road No. ~~9541~~ 9509
Name ~~51 ST AVE~~
Sheet No. 1 OF 1
Date 6/2/67
County PRINCE GEORGES

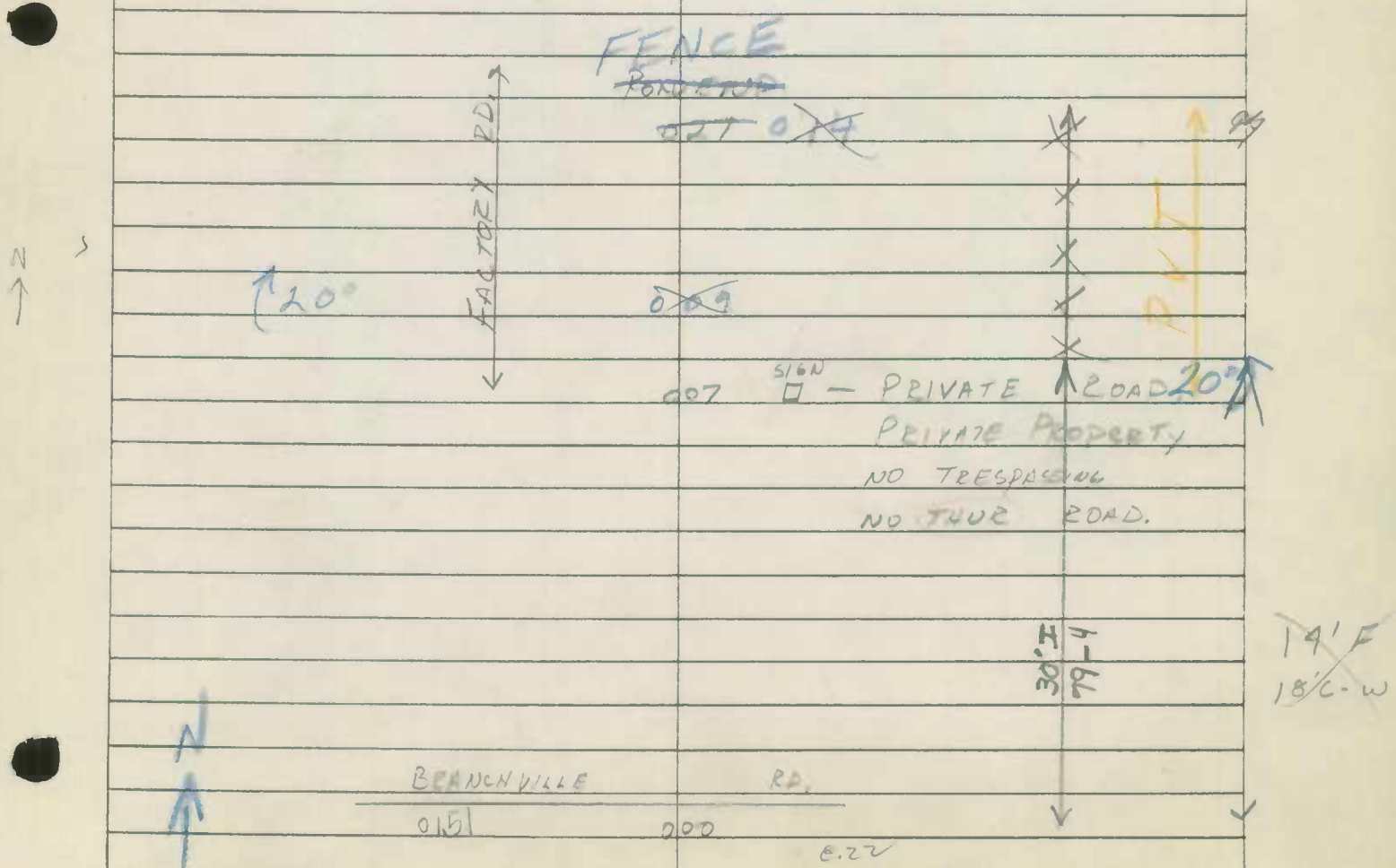

Form 6 HPS (Rev. 1961)

88-5 A/T

ROAD INVENTORY SHEET

Party Chief E. Schuyler
Recorder H. Gorman
Chainman

College Park

Road No. 9510
Name 51 ST AVE
Sheet No. 1 OF 2
Date 6/2/67
County Prince Georges

VERIFIED 6/2/78

91-19 A/T A/T 82-20 91-1 A/T 80-2

30' I C-C

DELAWARE ST. 0360
049
INDIAN LA 0610

EUTAW ~~PL~~ PL.
045 0470 @.06

FOY ST.
040 0510 @.51

26' I C-C

GERONIMO ST.
036 0520 @.00

HURON ST. #1
0601
032
@.16

IROQUOIS ST. #1
0621 027
@.17

~~26' J C-C~~

KENESAW ST.
0630 022 @.17

HOLLYWOOD RD.
0580 010 @.51

26' I C-C

S

~~002~~

~~26' J C-C~~

LACKAWANNA ST.
0640 000
@.16

Form 6 HPS (Rev. 1961)

ROAD INVENTORY SHEET

Party Chief E. SCHOYER
Recorder H GOODMAN
Chainman

COLLEGE HILLS
PAVE VERIFIED
78

Road No. 9510
Name 51ST AVE.
Sheet No. 2 OF 2
Date 6/2/67
County PRINCE GEORGES

BRANCHVILLE	RD. #1
0151	088 @.15
	APACHE ST. #1
080	0091 @.00
	BLACKFOOT PL. #1
071	0121 @.14 15°
	CHEROKEE ST.
066	0190 @.00
	CHEYENNE PL.
061	0210
ENT TO SAND +	CREE LA.
GRAVEL PIT 056	0310 @.08
DAVIS HALL 053	
ENT TO COLLEGE	
PARK GARAGE 052	SAME.

Form 6 HPS (Rev. 1961)

DT
TT
94-CP EX #15
12-7-94

85-16
BR/AL
3-24-86

ROAD INVENTORY SHEET

Party Chief E. SCHUYLER
Recorder H. GORMAN
Chainman

COLLEGE PARK
VERIFIED 6/2/78

Road No. 9511
Name 51 ST AVE #1
Sheet No. 1 OF 1
Date 5/31/67
County PRINCE GEORGES

A/T 82-18

~~NARRAGANSETT~~ ~~PKWY #1~~
NARRAGANSETT PKWY #1
0871 0 43

PT 0 42
45°
PC 0 40

20° MANGUM 0 32 RD. #1
0791 0 24
@.10

MINEOLA RD
0840 0 20
@.13

26' I
C-C

EDGEWOOD RD.
0440 0 14
@.56
(NANTUCKET RD #3)
MU 0863 0 10

NANTUCKET RD. #2
0862
0 09 ONE WAY →
@.10

NIAGARA RD #
0910
0 04 ONE WAY →
@.00

18' I
CURB RT
~~24' CW~~
8' F SHD LT

S

ONTARIO RD
0 00 ← 0950
@.16

Form 6 HPS (Rev. 1961)

ROAD INVENTORY SHEET

Party Chief E. Schuyler
Recorder H. Gorman
Chainman

College Park

Road No. 95/2
Name 51st AVE. #2
Sheet No. 1 OF 1
Date 5/26/67
County PRINCE GEORGES

VERIFIED 6/2/78

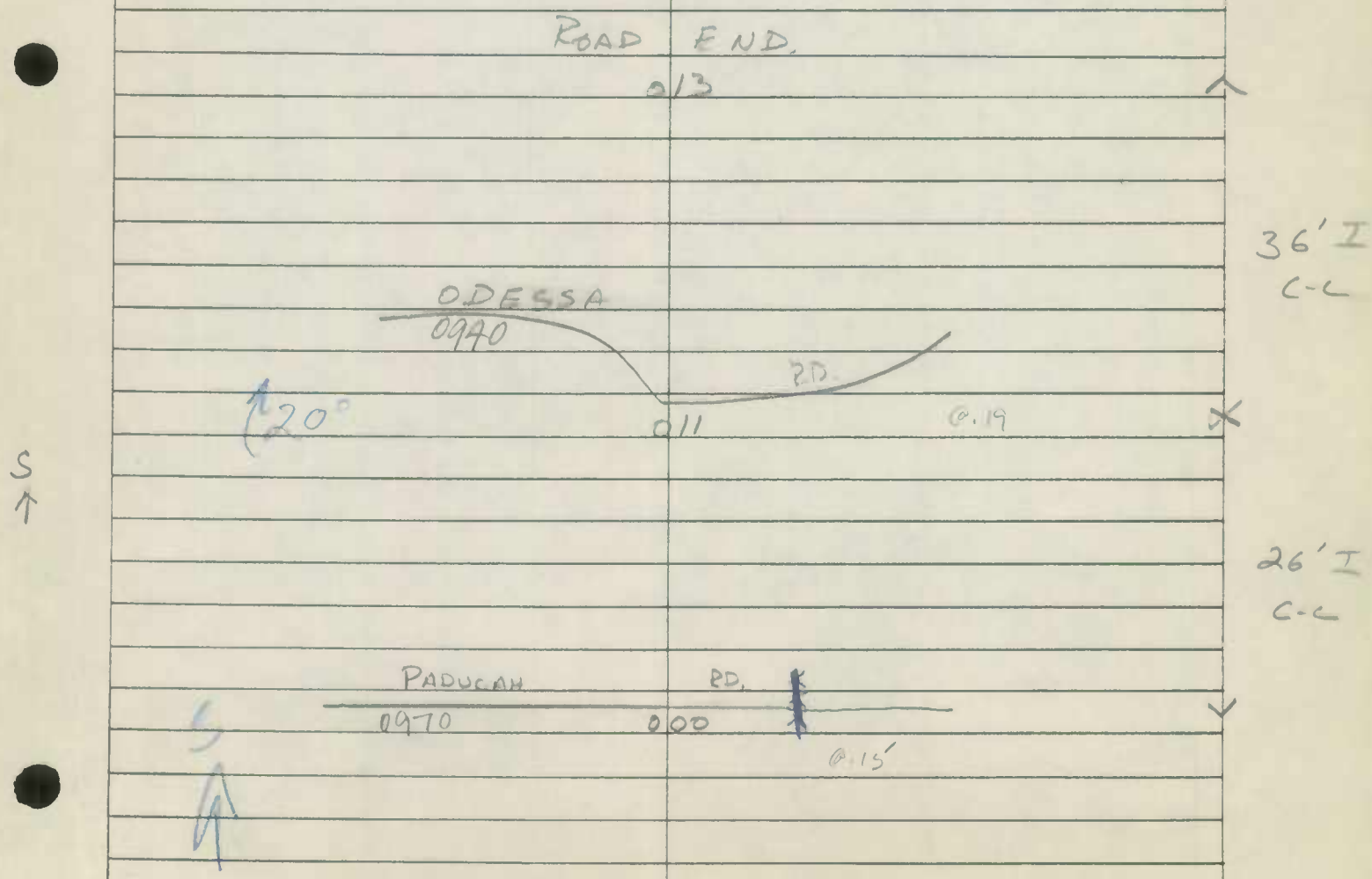

Form 6 HPS (Rev. 1961)

ROAD INVENTORY SHEET

Party Chief E. SCHUYLER
Recorder H. GORMAN
Chainman

COLLEGE PARK
6/13/78

Road No. 9513
Name 51ST AVE. #3
Sheet No. 1 OF 1
Date 6/8/67
County PRINCE GEORGES

NAVAHOE ST. #2
0881
~~0~~ MU ~~0~~ 020 @.17

LAKELAND RD.
0700 009 ~~016~~ @.44

24' I
C-C

PIERCE AVE.
1010 ~~0~~ 000 @.12

~~12' F~~
~~20' C-W~~

N

ENT. SCHOOL

CLOUD AVE.
~~0~~ ~~0260~~

Form 6 HPS (Rev. 1961)

ROAD INVENTORY SHEET

Party Chief E. SCHUYLER
Recorder H. GORMAN
Chainman

80 - EXTRA
20 MAR 81
J.E / D.G.

COLLEGE PARK
6/14/78

Road No. 9514
Name 51 ST AVE. #4
Sheet No. 1 OF 1
Date 6/ 15 / 67
County PRINCE GEORGES'

A/T 82-5 81-10

LITTON AVE
MUN 025 0735
@.09

30' E
34' CW

~~ROAD~~ ~~END~~
024

30' I
34' C-W

COLLEGE AVE. #1
0271 021
@.18

LEHIGH ~~ST~~ AVE.
0720 017
@.00

20' F
30' C-W

ENT. TO PARKING LOT ENT. TO PARKING LOT
010

CALVERT RD
~~CO~~ MUN. 008 ~~559~~ 0175
@.71

30' I
C-C

N

000
ROAD END

Form 6 HPS (Rev. 1961)

ROAD INVENTORY SHEET

Party Chief E. SCHUYLER
Recorder H. GOODMAN
Chainman

T. LANDON
COLLEGE PARK
RHODES
VERIFIED
6/2/78

Road No. 9515
Name (51ST CT)
Sheet No. 1 OF 1
Date 6/1/67
County PRINCE GEORGES'

CUL DE SAC.

16' I
C-C

NW



NW

Form 6 HPS (Rev. 1961)

ROAD INVENTORY SHEET

Party Chief E. Schuyler

Recorder N Gorman

Chainman

J. LANDON
COLLEGE
PARKWAYS
VERIFIED
6/2/78

Road No. 9516

Name 51st PL.

Sheet No. 1 OF 1

Date 5/31/67

County PRINCE GEORGES

LACKAWANNA ST.

0680 025

6.28

↑ 200 008

26' VI
C-C

S

MANGUM RD. #1

0791 000

6.16

Form 6 HPS (Rev. 1961)

DT
TT
94-CPEX#15
12-7-94

86-4AT

ROAD INVENTORY SHEET

COLLEGE PARK

VERIFIED
6/2/78

Party Chief E. SCHUYLER
Recorder H. GORMAN
Chainman

Road No. 9517
Name 51 ST PLACE #1
Sheet No. 1 OF 1
Date 6 / 1 / 67
County PRINCE GEORGES'

NARRAGANSETT X PKWY #2
~~0991~~ MUN 021 0872

PT. 018

70°
~~50°~~ (51ST CT.)
MU 9515 017
0.00

PC 016

HOLLYWOOD ED.
0580 013 0.57

26' I
C-C

N

KENESAW ST.
0630 000
0.22

Form 6 HPS (Rev. 1961)

ROAD INVENTORY SHEET

T. LANDON

COLLEGE PARK

VERIFIED 6/13/78

Party Chief E. SCHUYLER

Recorder H. GORMAN

Chainman

Road No. 9518

Name 51 ST PL #2

Sheet No. 1 OF 1

Date 6/7/67

County PRINCE GEORGES'

~~ROAD END~~

~~XXX~~

~~007~~

ABAN.

N

12' E

~~16' C-W~~

FENCE

ROANOKE PL.

1100 003

E.09

16' F

20' C-W

N

BERWYN RD.

0100 000

E.43

Form 6 HPS (Rev. 1961)

ROAD INVENTORY SHEET

Party Chief E SCHUYLER
Recorder N. GORMAN
Chainman

COLLEGE PARK
VERIFIED 6/1/78

Road No. 9519
Name 51ST TERR.
Sheet No. 1 OF 1
Date 5/31/67
County PRINCE GEORGES'

NIAGARA ~~RD~~ PL
0990 010
@.06

N

26' I
C.C

EDGE WOOD RD.
0440 000
@.63

Form 6 HPS (Rev. 1961)

ROAD INVENTORY SHEET

Party Chief E. SCHUYLER
Recorder H GORMAN
Chainman

COLLEGE PARK

6/2/78

Road No. 9520
Name 52ND AVE.
Sheet No. 1 OF 1
Date 5/26/67
County PRINCE GEORGES

PADUCAH RD.
0970 016
@.10

PT
45°
PC

014

012

52ND AVE CT. 2
MU 9523
@.00

010

52ND AVE CT. 1
009 MU 9522
@.00

004 PT
PALCO PL.
0980
@.00
003 65 ~~45°~~

002 PC

26' I
C-C

N

ODESSA RD.
0940 000
0.33

Form 6 HPS (Rev. 1961)

DT
TT
94-CP EX#15
12-7-94

ROAD INVENTORY SHEET

Party Chief E. SCHUYLER
Recorder H GORMAN
Chainman

COLLEGE LANDON
PARK ODES
VERIFIED
6/2/78

Road No. 9521
Name 52ND AVE. #1
Sheet No. 1 OF 1
Date 5 / 31 / 67
County PRINCE GEORGES'

HURON ST. #1
0601 065 @.27

IROQUOIS ST. #1
0621 058 @.30

30' I C-C

KENE SAW ST.
0630 031 @.31

KENNEBUNK TERR.
045 0640 @.00
043 MU (NARRAGANSETT PKWY #2) 0872
042 96" CORRIGATED METAL MULTI PLATE PIPE
NARRAGANSETT PKWY #1
MUN 0871
0871
040

26' I C-C

KEOTA TERR.
033 0650 @.07

LACKAWANNA ST
↑30° 0680 027 @.38

32' I C-C

S ↑ ↻15° 009

MANGUM RD. #1
0791 000 @.26

SHA 51.3 - 8 Revised
4.83

MARYLAND STATE HIGHWAY ADMINISTRATION

ROAD INVENTORY SHEET

College Park

86-41

Party Chief BB
Recorder TM
Assistant
Map No./Dir. 1 S
State Coordinates

Road No. MUN 9527
Road Name 52ND AVE EB
County P.G.
Date 4-7-87
Sheet No. OF

TRAFFIC CODES
TRAFFIC CONTROLS: STOP SIGN=SS, TRAFFIC LIGHT=T.L., FLASHING RED BALL=F.R.

TRAFFIC CODES
PARKING RESTRICTIONS: A.M. PEAK, P.M. PEAK, A.M./P.M. PEAK, NO PARKING ANYTIME=N.P., COMM/IND. ACCESS=E

SYSTEM				TRAFFIC		LINE DIAGRAM	TRAFFIC			PAVEMENT DATA
FED. AID.	FUNCT CLASS.	HWY. SYS.	HPMS SAMPLE	PRKG. REST.	COM/IND. ACCESS		CONTROL	COM/IND. ACCESS	PRKG. REST.	
						Road #1 0 24 END				
						0 22 College Park EB				
					E	PRKG 0 16				
						0 15 PRKG		E		
						0 14 PRKG		E		
						TS 0 12 College Park EB				
						ANACOSTIA BRANCH 0 11 CBC 50'W x 34'L 4-6' CELLS 8' DEEP				24' I
										J" C-LT
						0 05 PKG		E		
						0 01 PKG		E		
					E	KEY CENTER 0 02				
										30' I
						CALVERT RD MU E 00 0175 @ 40	TL			J" C-C

SYSTEM				TRAFFIC		LINE DIAGRAM	TRAFFIC				PAVEMENT DATA
FED. AID.	FUNCT. CLASS.	HWY. SYS.	HPMS SAMPLE	PRKG. REST.	COM/IND ACCESS		CONTROL	COM/IND ACCESS	PRKG. REST.		

Form 6 HPS (Rev. 1961)

ROAD INVENTORY SHEET

Party Chief E. SCHUYLER
Recorder H. GORMAN
Chainman

COLLEGE PARK
6/2/78

Road No. (52nd AVE.) 9522
Name (COURT 1)
Sheet No. 1 OF 1
Date 5/26/67
County PRINCE GEORGES

N

CUL DE SAC
003

26' I
C-C

NE

52ND AVE.

MUN 000 9520

0.09

Form 6 HPS (Rev. 1961)

IX

ROAD INVENTORY SHEET

Party Chief E. Schuyler
Recorder H. Gorman
Chainman

College Park
9/2/78

Road No. (52nd Ave) 9523
Name COURT #2
Sheet No. 1 OF 1
Date 5/26/67
County PRINCE GEORGES

S ↑

Cul De SAC.
003

26' I
CC

52ND AVE.
MUN 000 9520

SW ↑

6.10

Form 6 HPS (Rev. 1961)

ROAD INVENTORY SHEET

Party Chief F. SCHUYLER
Recorder N. GORMAN
Chainman

COLLEGE PARK VERIFIED 6/1/78

Road No. 9524
Name 52ND PL.
Sheet No. 1 OF 1
Date 5/31/67
County PRINCE GEORGES



Form 6 HPS (Rev. 1961)

ROAD INVENTORY SHEET

Party Chief E. SCHUYLER
Recorder H. GORMAN
Chainman

COLLEGE PARK MD
6/1/78

Road No. 9525
Name 52ND PL. #1
Sheet No. 1 OF 1
Date 5/31/67
County PRINCE GEORGES



26' J
C-C



Form 6 HPS (Rev. 1961)

ROAD INVENTORY SHEET

Party Chief F. Schuyler
Recorder H. GOEMAN
Chainman

COLLEGE PARK VERIFIED 6/1/78

Road No. 9526
Name (52 ND PL CT.)
Sheet No. 1 OF 1
Date 5/31/67
County PRINCE GEORGES

E

Col Pe Sac.

002

2-20' I
LAS
C-C
16' GRASS MED.

52 ND PL

MUN 000 9524

@.15

Form 6 HPS (Rev. 1961)

ROAD INVENTORY SHEET

Party Chief E Schuyler
Recorder H Gorman
Chainman

College Park Hodes
Verified 6/1/78

Road No. 9530
Name 53rd Ave
Sheet No. 1 OF 1
Date 5/31/67
County Prince Georges
A/T 82-17

ROAD END.
041

30' J C-C

30' I C-C

LACKA-WANNA ST.
0680 038 @.43

S

52ND PL
Mu 9525 016
@.00
015

SPUR.
0.02/24' I C-C → 012
52ND PL
Mu 9524
@.25

30' I C-C

S

(Edgewood)
EDGE WOOD RD.
0440 000
@.80

Form 6 HPS (Rev. 1961)

ROAD INVENTORY SHEET

Party Chief E. SCHUYLER
Recorder H GORMAN
Chainman

COLLEGE PARK
6/2/78

Road No. 9531
Name 53RD AVE. #1
Sheet No. 1 OF 1
Date 6/2/67
County PRINCE GEORGES

ROAD END.
004

26' J
C-C

N

KENESAW ST.
0630 000
@37

Form 6 HPS (Rev. 1961)

ROAD INVENTORY SHEET

T. LANDON
COLLEGE HOUSE
PARK
VERIFIED
6/13/78

Party Chief E. SCHUYLER
Recorder H. GORMAN
Chainman

Road No. 9542
Name 54TH AVE. #2
Sheet No. 1 OF 1
Date 6 / 8 / 67
County PRINCE GEORGES'

91-10 A/T



~~CLOUD AVE.~~
~~036~~ ~~0260~~

~~12' E~~
~~18' C-W~~

PIERCE AVE.
029 1010
@.21

020 ~~ELECTRICAL BOOSTER STATION~~

~~LAKE~~ LAKELAND RD.
018 0700
@.54

016 PLAY GROUND

LAKELAND
012 ELE. SCHOOL

26' I
C-C

5 ↑

004 ST. #2
~~ST. AVE.~~

~~16' G~~
24' C-W

NAVAHOE
~~0880~~
000 0881 @.30

Form 6 HPS (Rev. 1961)

ROAD INVENTORY SHEET

Party Chief E. SCHUYLER
Recorder H. GORMAN
Chainman
60-107

Name/ch
Effective 2-16-70

T. LANDON
F. RHODES
VERIFIED
6/14/78
815-417 MSI

Good Luck Rd. 2-11
TELEGRAPH Rd. 1-20
MU 0175

Road No. [illegible]
Name CALVERT Rd 1-061-A
Sheet No. 1 OF 15
Date 8/9/67
County PRINCE

COLUMBIA AVE.
DARTMOUTH AVE
ONE WAY
RHODE ISLAND AVE.
RHODE ISLAND AVE
MU 1086 ONE WAY
HOPKINS AVE
HOPKINS AVE
PRINCETON AVE
COLLEGE PARK
E.E. School
ENT To School

Form 6 HPS (Rev. 1961)

ROAD INVENTORY SHEET

Party Chief E. SCHUYLER
Recorder H. COORMAN
Chainman

T. LANDON
COLLEGE
F. RHODES
VERIFIED
78

Road No. MU0175 C-42
Name CALVERT RD
Sheet No. 2 OF 15
Date 8/9/67
County PRINCE GEORGES

30°
PC

FAST FAU 5028
Minor Arterial Urban

ENT. TO PARKING AREA
094

ENT. TO PARKS
080

FIELD OFFICES FOR
MARYLAND NATIONAL CAPITAL
PARK AND PLANNING COMMISSION
076
075

51ST AVE.
MU 071 9514

50TH AVE.
062

PL. FRANKS SCOTT DR
~~RAILROAD AVE~~
ENT. TO U. OF MD
053 BUILDING
GATES + F.L. SL RXR
P.R.
052 RXR GATES + F.L.
SL #BO 140 903W

BOWDOIN AVE.
060

COLLEGE PARK
048 AO

44' I
2-8' E
SHLD.
60' C-W
4 MARKED
TRAVEL
LANE

44' I
C-L
4 M.T.L.

26' I
2-8' E
SHLDS
40' C-W

44' I CC
73-3 4ML
TRANS. TO COLLEGE PK
COUNTY URBAN

Form 6 HPS (Rev. 1961)

ROAD INVENTORY SHEET

Party Chief E. SCHUYLER
Recorder H. GORMAN
Chainman

COLLEGE PARK VERIFIED 6/1/78

Road No. 0440
Name EDGEWOOD RD.
Sheet No. 1 OF 2
Date 6/19/67
County PRINCE GEORGES

		NARRAGANSETT PKWY	
	042	0871	
	040	60" RCP	
	038		
R.I. SERVICE		RD #2	
1082	036		
RHODE		ISLAND AVE	
CO.	035	1291	
R.I. SERVICE		RD. #1	
1081	034		
	031		
	029		
	028	MEDICAL CENTER	
	026	CHURCH	
		99TH AVE.	
	015	9491	
17 TH		PL	
9471	006		
U.S.		1	
	000	CO 1481	

LT. LA.

21' I
C-C
RT LA.
25' I C-C
LT. LA.
10' GRASS
MED.

22' I
7' F SHLDR
7' E SHLDR
36' C-C
2 ML

9

Form 6 HPS (Rev. 1961)

4

ROAD INVENTORY SHEET

Party Chief E. Schuyler
Recorder H. Gorman
Chainman

CELLULOSES
PAVERIFIED
78

Road No. 0440
Name EDGEWOOD RD
Sheet No. 2 OF 2
Date 6/19/67
County PRINCE GEORGES

	D E	(A)
	~~ROAD END~~	
	CUL 093 ~~103~~ SAC	
	087 ~~087~~ HOLLY PARK ELEM SCHOOL	24' I "J" C-C
	084 ~~074~~ PARKING LOT	
	53RD AVE.	
30°	080 ~~070~~ 9530	22' I ~~20' J~~ CURB RT. 24' C-W
	52ND PL	
	9524 ~~079~~ 069	
	51ST TERR.	
	9519 ~~073~~ 063	38.5' J C-C
	~~071~~	
		20' J CURB RT. 8' E SHLD LT.
	51ST AVE. #1	
	9511 ~~056~~ 056	2-24' I C-C ~~SAME~~ 10' GR. MED.

Form 6 HPS (Rev. 1961)

ROAD INVENTORY SHEET

0445

Party Chief E. SCHUYLER
Recorder W.J. DOMAGOSKI
Chainman

T. LANDON
F. RHODES
VERIFIED
6/14/78

Road No. ~~MD 769A~~
Name EDMONSTON RD
Sheet No. 1 OF 1
Date 5-26-67
County PRINCE GEORGES

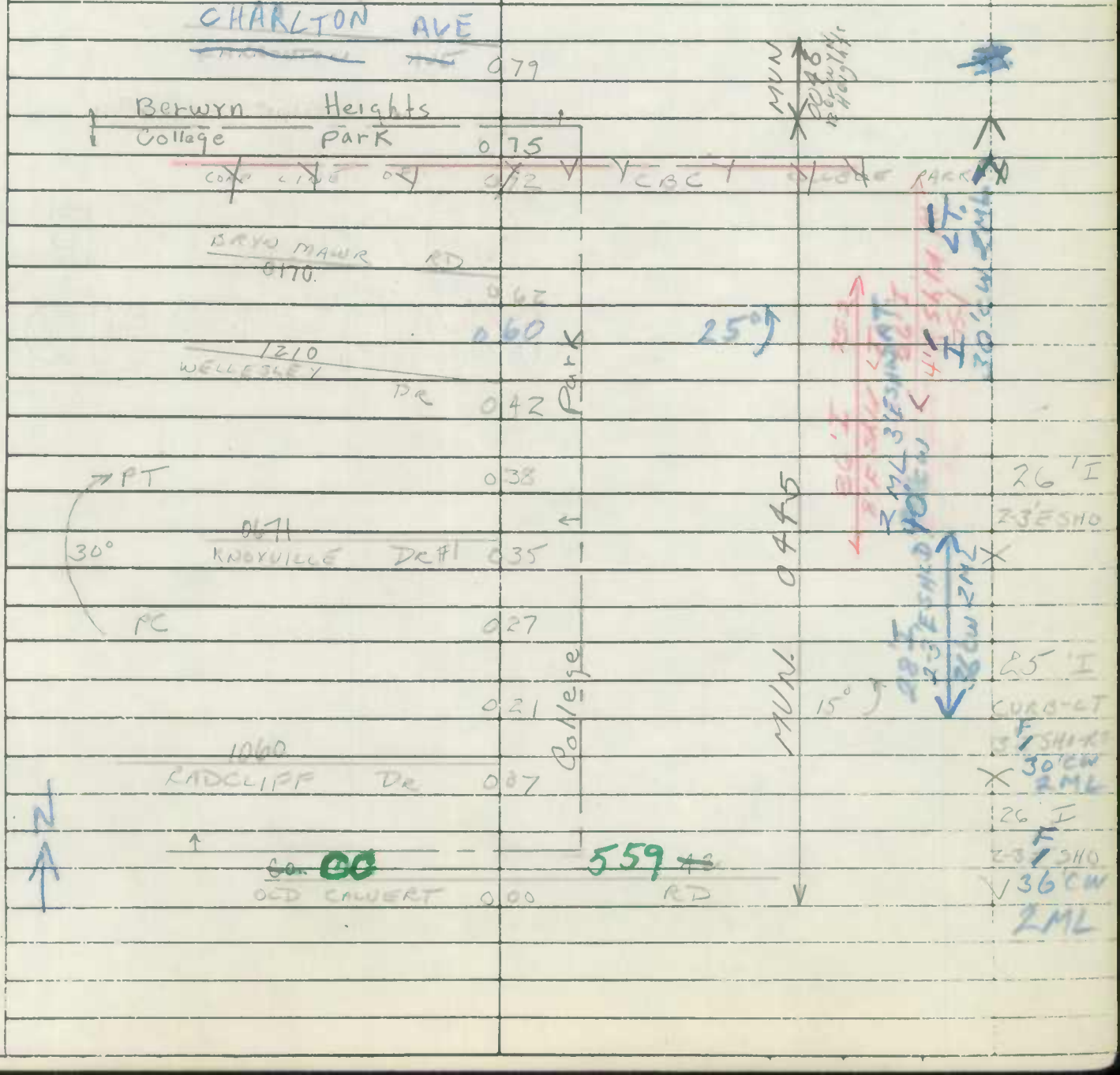

Form 6 HPS (Rev. 1961)

ROAD INVENTORY SHEET

LEHIGH AVE

Party Chief E. SCHUYLER
Recorder M. GORMAN
Chainman

T. LANDON
COLLEGE
PARK
T. RHODES
VERIFIED
6/13/78

Road No. ~~0280~~ 0715
Name ~~COLLEGE AVE WEST~~
Sheet No. 1 OF 1
Date 6/14/67
County PRINCE GEORGES

SR. 92
U of M

ROAD END
GATE ~~OT~~ 008

STERLING PL.
~~FNT PKG LOT.~~
MUN. 1143 005

W

B+W 000 BLVD.
U.S 1

19' I
CURB LT.
22' C-W

SHA 51.3 - 8 Revised
4.83

College Park (037)

MARYLAND STATE HIGHWAY ADMINISTRATION

ROAD INVENTORY SHEET SR 92

90 CP EX#3
3-27-91
AL/BB

Party Chief W. Dombrosk!
Recorder M. Zalonski
Assistant Rewritten May 9, 1989 KJP
Map No./Dir. E11-3 9 W
State Coordinates

Road No. MUN 0715
Road Name Lehigh Rd
County Prince Georges
Date 6-14-67 / 5-17-76
Sheet No. 1 OF 1 8

TRAFFIC CODES
TRAFFIC CONTROLS: STOP SIGN=S, TRAFFIC LIGHT=T.L., FLASHING RED BALL=F.R.

TRAFFIC CODES
PARKING RESTRICTIONS: A.M. PEAK, P.M. PEAK, A.M./P.M. PEAK, NO PARKING ANYTIME=N.P., COMM/IND. ACCESS=E

SYSTEM: FED. AID.	SYSTEM: FUNCT. CLASS.	SYSTEM: HWY. SYS.	SYSTEM: HPMS SAMPLE	TRAFFIC: PKG. REST.	TRAFFIC: COM/IND. ACCESS	LINE DIAGRAM	TRAFFIC: CONTROL	TRAFFIC: COM/IND. ACCESS	TRAFFIC: PKG. REST.	PAVEMENT DATA
						0 30 ~~SR 184~~				
						Garrett Dr				18' #
						0 23 SR 83				~~I CO RT~~
										~~24' CW~~
						0 21				
						Annapolis Cir				
						0 13 SR 66				16' =
										~~I CO~~
						~~Annapolis Cir~~				
						0 10 ~~SR 66~~				
						PEDESTRIAN ENT TO CAMPUS				
						ROAD 0 08 END				
				E	PKG	Parking Lot 0 07			PKG	
						Sterling PL.				
						Mun 1143 0 06				20' I
						0 04				JC-RT
						0 03				
						MUN 0715				~~20' =~~
						Baltimore 0 01 Ave				~~I CO~~
V	V					US 0 00 1 V				V
NON F/A	Urban Local									

SYSTEM				TRAFFIC		LINE DIAGRAM	TRAFFIC			PAVEMENT DATA
FED. AID.	FUNCT. CLASS.	HWY. SYS.	HPMS SAMPLE	PRKG. REST.	COM/IND ACCESS		CONTROL	COM/IND ACCESS	PRKG. REST.	
						~~Parking area # 3~~				
						~~Road 0 44 End~~				
						~~Library~~ ~~SR~~ ~~0 39~~ ~~La S. 91~~ 04				
NON F/A	Urban Local					~~0 38~~ ~~Parking Area "V"~~ SR 92		E		~~24' I~~ ~~24' CW~~
						~~0 34~~ ~~Parking Area "V"~~		E		~~Same~~

Form 6 HPS (Rev. 1961)

ROAD INVENTORY SHEET

Party Chief E. SCHUYLER

Recorder H. GORMAN

Chainman

T. LANDON RHODES COLLEGE VERIFIED 6/2/78

Road No. 0750

Name LOCUST SPRING RD.

Sheet No. 1 OF 1

Date 6 / 6 / 67

County PRINCE GEORGES'

SEE NEW INV
87-26 2-25-88
BB TM



Form 6 HPS (Rev. 1961)

T. LANDON
F. RHODES
VERIFIED
6/1/78

ROAD INVENTORY SHEET

Party Chief E. SCHUYLER
Recorder H. GORMAN
Chainman

COLLEGE PARK

Road No. 0871
Name NARRAGANSETT PKWY #1
Sheet No. 1 OF 1
Date 6/1/67
County PRINCE GEORGES

BOTH LANES HAVE TWO WAY TRAFFIC

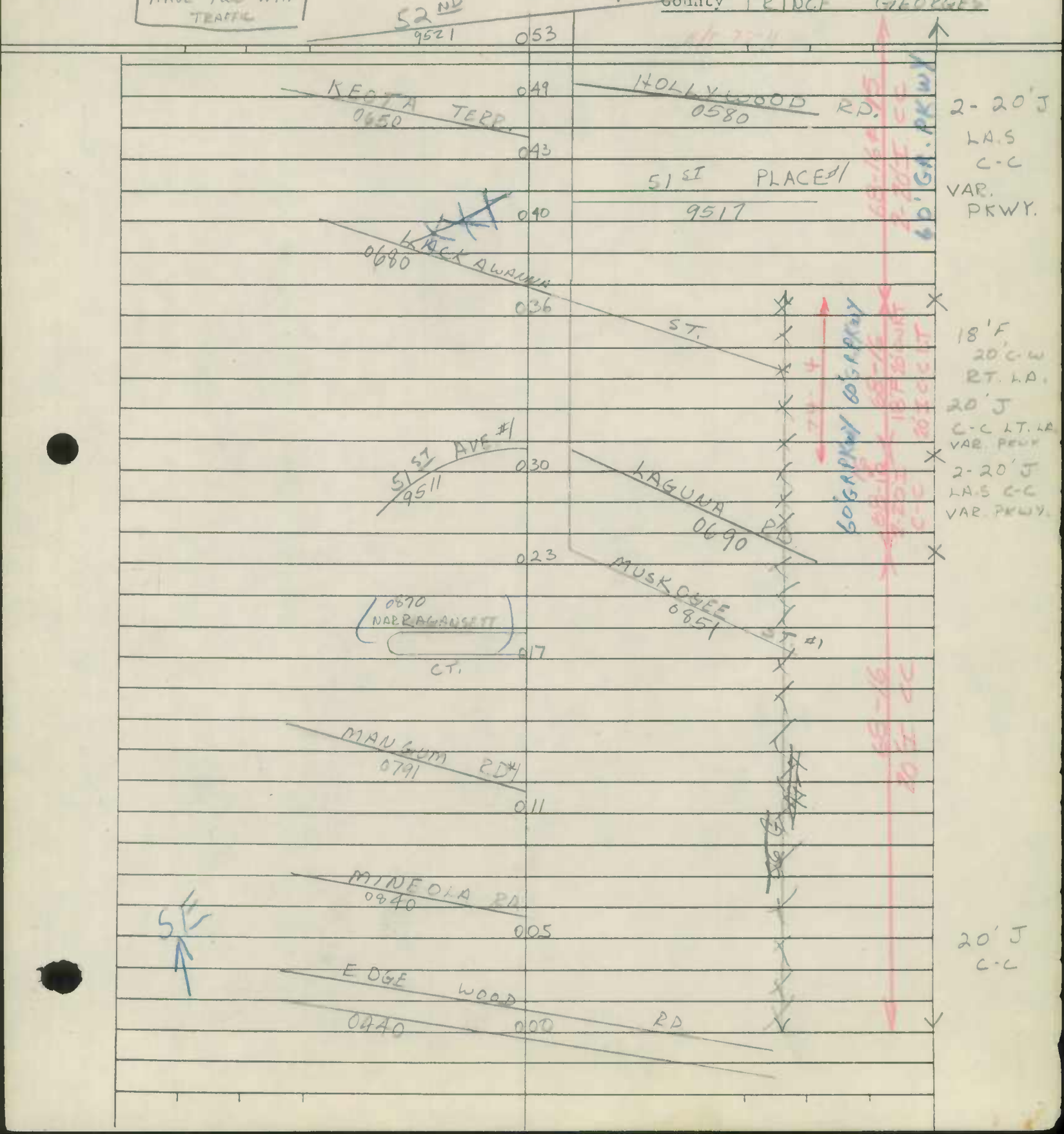

Form 6 HPS (Rev. 1961)

ROAD INVENTORY SHEET N

Party Chief E SCHUYLER
Recorder H. GORMAN
Chainman

T. LANDON
COLLEGE RHODES
PA VERIFIED
6/13/78

Road No. 0940
Name ODESSA RD.
Sheet No. 1 OF 1
Date 5/26/67
County PRINCE GEORGES

ROAD END.
035

16'I
"J" C-LT.
20'CW

53ND AVE.
9520
033

023

PT.
30°
PC

021

51ST
9512

AVE. #2

020°
020°

019
015
013

NOT
ABAN.

26'I
C-C

RHODE ISLAND AVE.
CO.
000 1291

SHA 51.3-8
11-15-72

STATE HIGHWAY ADMINISTRATION OF MARYLAND

ROAD INVENTORY SHEET

87-14 PS
2-25-80 TL

Party Chief T. LANDON
Recorder E. RHODES
Helper

Map No. COLLEGE PARK

Road No. MUN. 1079
Road Name RHODE ISLAND AVE
Sheet No. 1 OF 1
Date 6/14/78
County PG.
State Coordinates

N

ROSSBOROUGH RD
~~[illegible]~~
SR 163 0 18 Ent. To MD. Fire Academy

20'I
30'CW

NORWICH RD.
0 09 0920 E.16

24'I 2m
~~20'I~~
C-~~RT~~ Lt
~~3'E SHLD~~
~~LT.~~
~~26'CW~~

COLLEGE AVE.
0 00 0270

RHODE ISLAND AVE

SHA 51.3-8
11-15-72

ROAD INVENTORY SHEET

Road No. _____
Road Name _____
Sheet No. _____
Date _____
County _____
State Coordinates _____

SHA 51.3-8
11-15-72

STATE HIGHWAY ADMINISTRATION OF MARYLAND

ROAD INVENTORY SHEET

Party Chief T. LANDON
Recorder E. RHODES
Helper

Map No. COLLEGE PARK
78-16 & 17 4-27-79 MZ-TE

Road No. MUN. 1080
Road Name RHODE ISLAND AVE.
Sheet No. 1 of 1
Date 6/13/78
County PG.
State Coordinates

89-3

SEE NEW INVENTORY
DT
TT
94-CP EX #24
12-7-94



SHA 51.3-8
11-15-72

ROAD INVENTORY SHEET

Road No. _____
Road Name _____
Sheet No. _____
Date _____
County _____
State Coordinates _____

Form 6 HPS (Rev. 1961)

ROAD INVENTORY SHEET

Party Chief E. SCHOVEER
Recorder W. DOMARASKI
Chainman

College Park
MZ-JE
78-HA-27-79

T. LANDON
T. HOLES
VERIFIED
6/13/78

Road No. 1084
Name RHODE ISLAND AVE #4
Sheet No. 1 OF 1
Date 5-26-69
County PRINCE GEORGES

ROAD 0.05 END

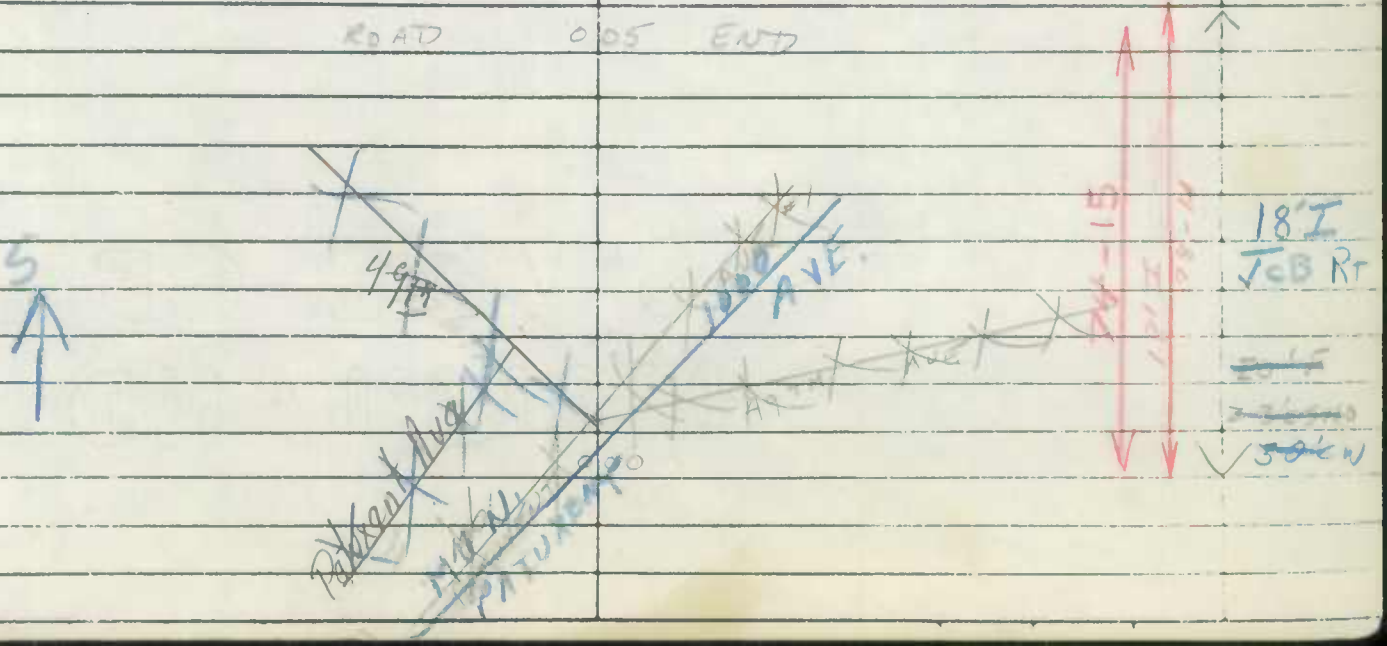

Form 6 HPS (Rev. 1961) College Park

ROAD INVENTORY SHEET

Party Chief E. SCHUYLER
Recorder W. DOMBROSKI
Chainman

T. LANDON
F. RHODES
VERIFIED
6/13/78

Road No. 1085
Name RHODE ISLAND AVE #5
Sheet No. 1 OF
Date 5-26-61
County PRINCE GEORGES

NEW

1010
PIERCE AVE 0.08

0700
LAKELAND 0.02 RD

0880
NAVAHOE 0.00 ~~AVE~~ ST.

S



SHA 51.3-8
11-15-72

STATE HIGHWAY ADMINISTRATION OF MARYLAND

ROAD INVENTORY SHEET

87-14
2-25-88

Party Chief T. LANDON
Recorder F. RHODES
Helper

Map No. COLLEGE PARK

Road No. MUN. 1086
Road Name RHODE ISLAND AVE. ~~Rte~~
Sheet No. 1 OF 1
Date 6/14/78
County PG.
State Coordinates



SHA 51.3-8
11-15-72

ROAD INVENTORY SHEET

Road No. ______
Road Name ______
Sheet No. ______
Date ______
County ______
State Coordinates ______

SHA 51.3-8
11-15-72

STATE HIGHWAY ADMINISTRATION OF MARYLAND

87-9
BB
TM
2-25-88

ROAD INVENTORY SHEET

Party Chief I. LANDON
Recorder F. RHODES
Helper _____

Map No. _____ COLLEGE PARK

Road No. MUN. 1087
Road Name RHODE ISLAND AVE #7
Sheet No. 1 of 1
Date 6/14/78
County PG.
State Coordinates _____

18-6

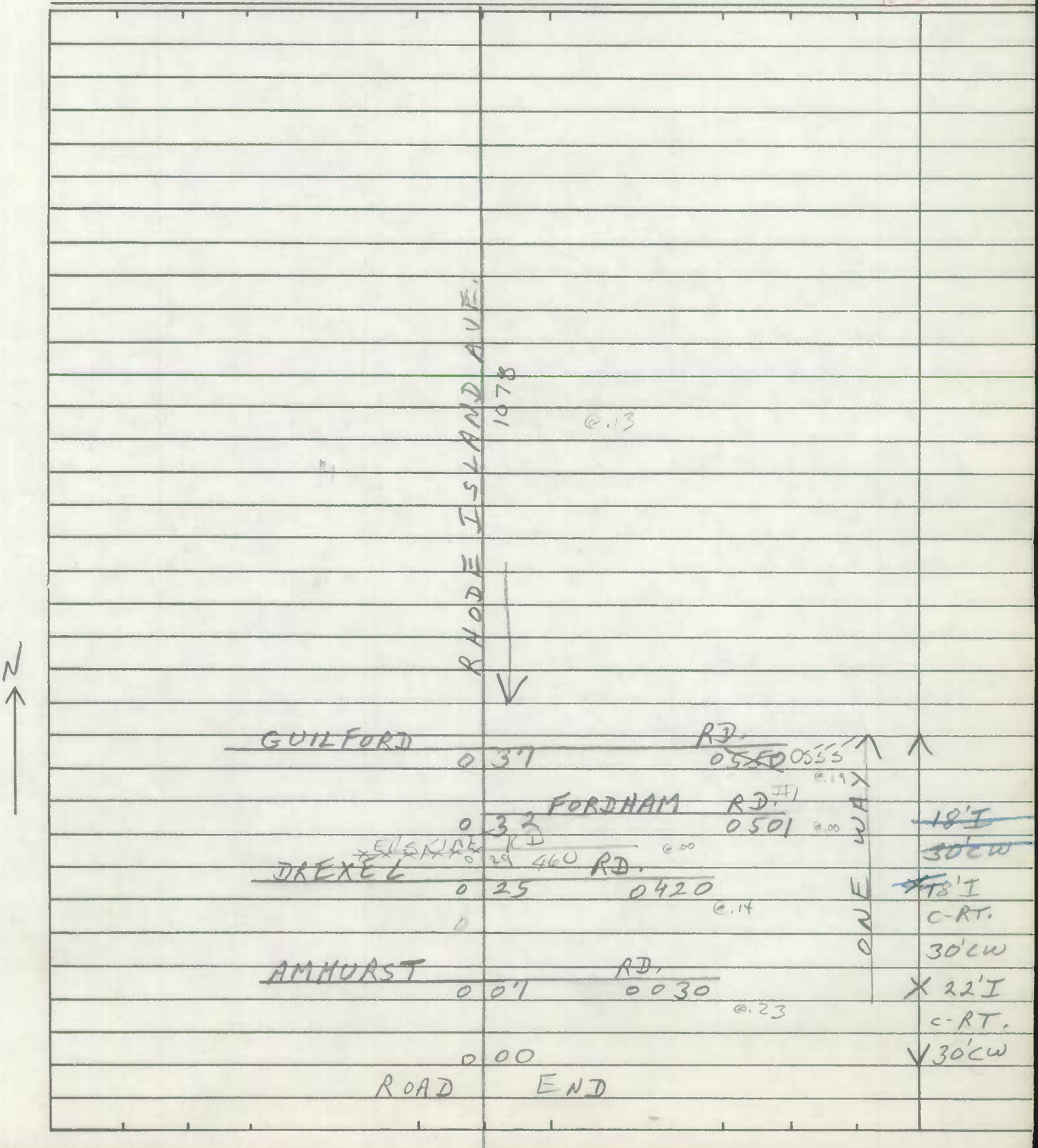

SHA 51.3-8
11-15-72

ROAD INVENTORY SHEET

Road No. _____
Road Name _____
Sheet No. _____
Date _____
County _____
State Coordinates _____

Form 6 HPS (Rev. 1961)

ROAD INVENTORY SHEET

Party Chief E. SCHUYLER
Recorder A. GORMAN
Chainman

COLLEGE PARK

Road No. 1100
Name ROANOKE PL.
Sheet No. 1 OF 1
Date 6/7/67
County PRINCE GEORGES

T. LANDON
F. RHODES
2/26/75 REVISED 78-15

4-27-79 6/13/78

RHODE ISLAND AVE #3
MH 4083 74-12 1083 022

51 TH PL #2
9518 004

004

ALLEY # 4
8040 → 000

W

18I
JCB RT
~~14' E~~
~~28' C-W~~
~~12' E~~
~~14' C-W~~

Form 6 HPS (Rev. 1961)

ROAD INVENTORY SHEET

T. LANDON
F. RHODES
COLLEGE PARK
VERIFIED 6/13/78

Party Chief E. SCHUYLER
Recorder H. GOEMAN
Chainman

Road No. 1230
Name WINNEPEG AVE.
Sheet No. 1 OF 1
Date 6/8/67
County PRINCE GEORGES'

AT 76-22

77-15

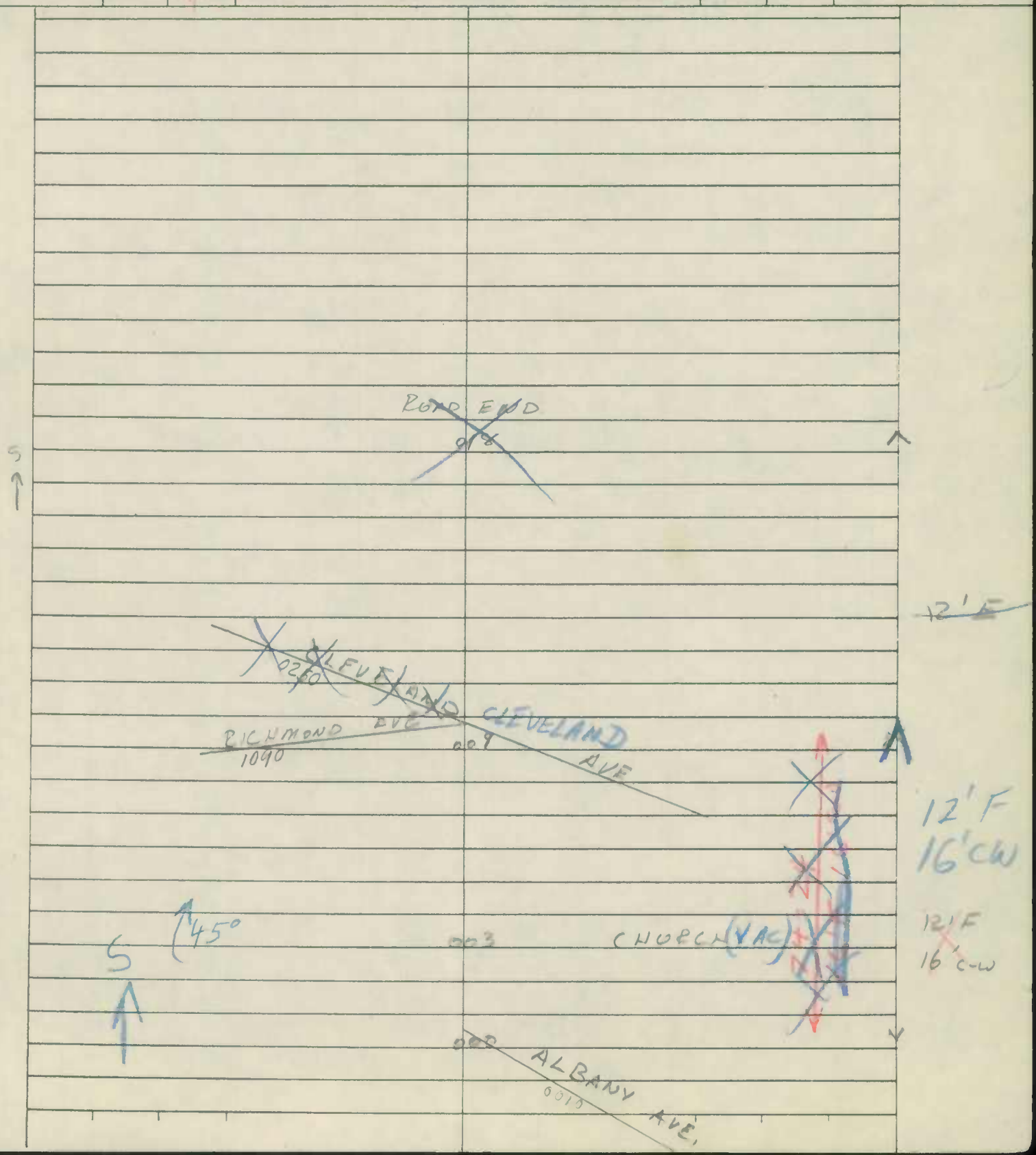

Form 6 HPS (Rev. 1961)

ROAD INVENTORY SHEET

Party Chief E. SCHUYLER
Recorder H. GORMAN
Chainman

RHODES
COLLEGE PARK
VERIFIED
6/13/78

Road No. 9543
Name 54TH AVE. #3
Sheet No. 1 OF 1
Date 6/8/67
County PRINCE GEORGES

FR
JE 5-23-80

Inaccessable - per D. Taylor
6-17-92
Abandoned - Per Ron Monteith
of College Park - by phone
6-19-92

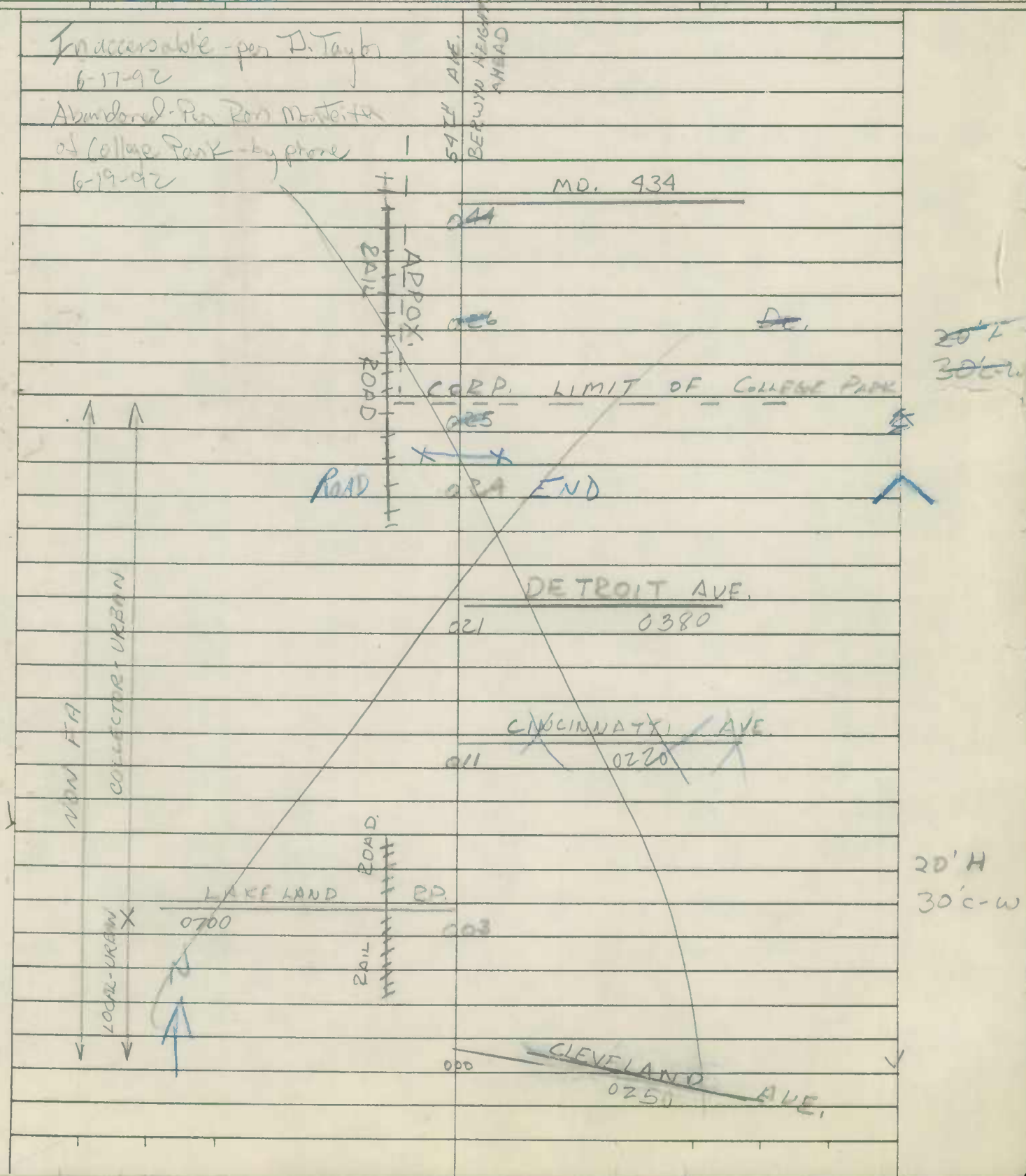

SHA 51.3-8
11-15-72

STATE HIGHWAY ADMINISTRATION OF MARYLAND

ROAD INVENTORY SHEET

Party Chief W. DOMBROSKI
Recorder M. ZALENSKI
Helper

VER 12-14-77
Map No. 31
U. OF MD.

Road No. S.R. 165
Road Name STADIUM DR
Sheet No. 1 OF 1
Date 5-17-76
County PRINCE GEORGES
State Coordinates 819 · 421

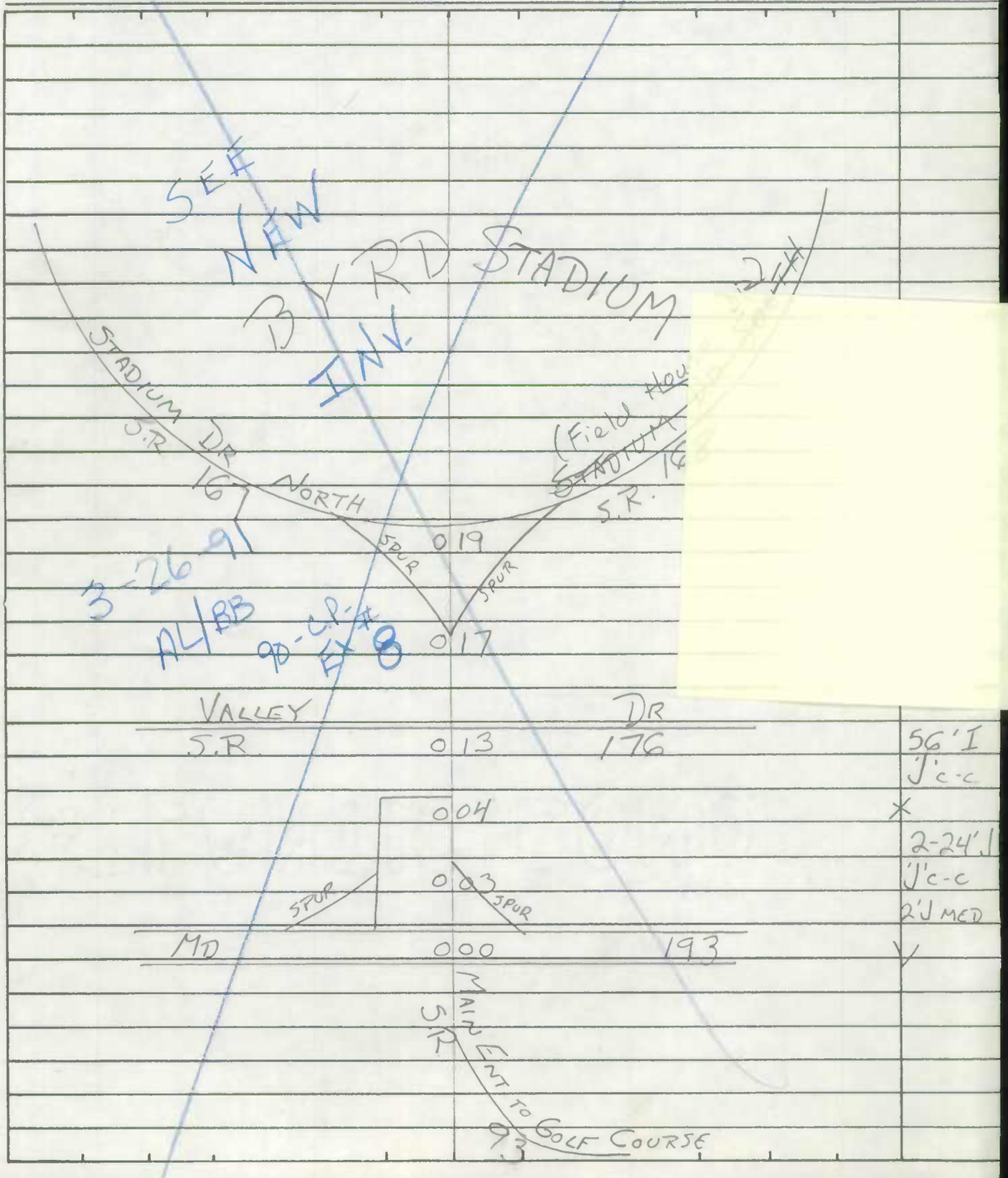

SHA 51.3-8
11-15-72

ROAD INVENTORY SHEET

Road No. _____
Road Name _____
Sheet No. _____
Date _____
County _____
State Coordinates _____

SHA 51.3-8
11-15-72

STATE HIGHWAY ADMINISTRATION OF MARYLAND

ROAD INVENTORY SHEET

Party Chief W. DOMBROSKI
Recorder M. ZALENSKI
Helper

VER 12-19-77
Map No. 31
U. OF MD.

Road No. S.R. 165
Road Name STADIUM DR
Sheet No. 1 OF 1
Date 4-17-76
County PRINCE GEORGES
State Coordinates 819 · 421

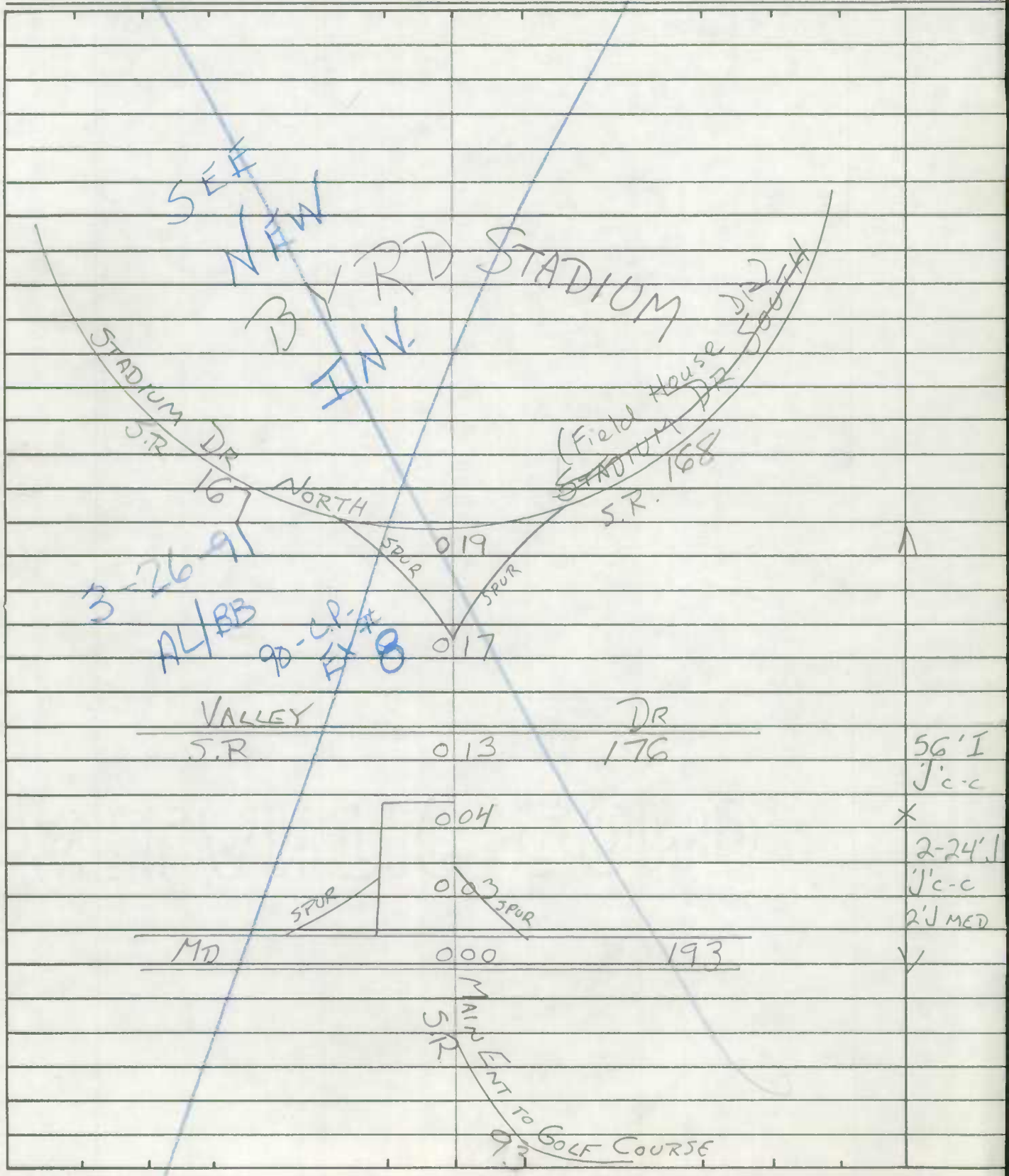

SHA 51.3-8
11-15-72

ROAD INVENTORY SHEET

Road No. _____
Road Name _____
Sheet No. _____
Date _____
County _____
State Coordinates _____

SHA 51.3-8
11-15-72

STATE HIGHWAY ADMINISTRATION OF MARYLAND

ROAD INVENTORY SHEET

Party Chief W. DOMBROSKI
Recorder M. ZALENSKI
Helper

Map No. 31
VER 12-19-77
U. OF MD.

Road No. S.R. 167
Road Name STADIUM DR NORTH
Sheet No. 1 OF 1
Date 5-17-76
County PRINCE GEORGES
State Coordinates 813-421

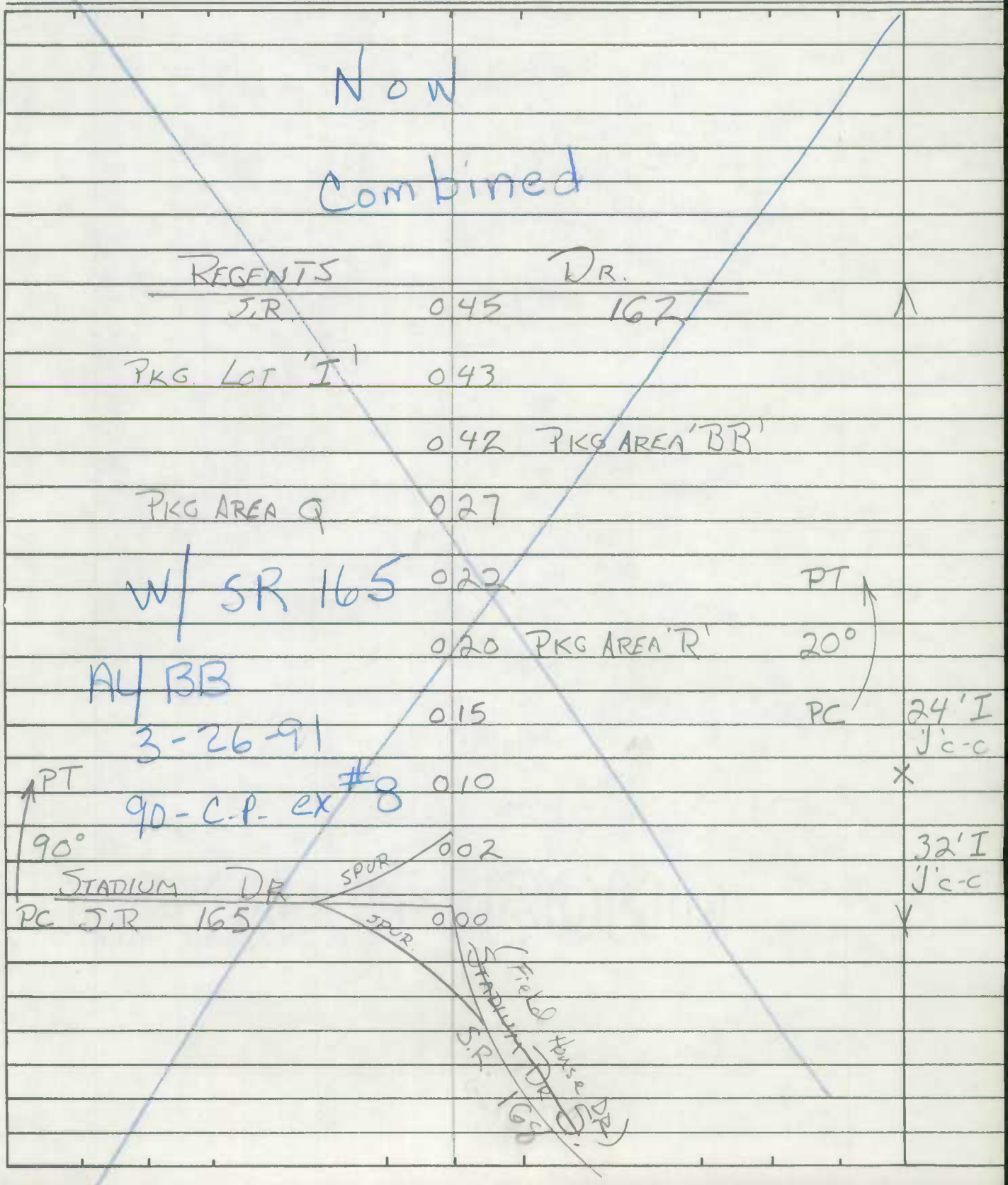

SHA 51.3-8
11-15-72

ROAD INVENTORY SHEET

Road No. _____
Road Name _____
Sheet No. _____
Date _____
County _____
State Coordinates _____

SHA 51.3-8
11-15-72

STATE HIGHWAY ADMINISTRATION OF MARYLAND

ROAD INVENTORY SHEET

Party Chief W. DOMBROSKI
Recorder M. ZALENSKI
Helper

VER 12-19-77
Map No. 31
U. OF MD.

Road No. S.R. 166
Road Name STADIUM DR E.
Sheet No. 1 OF 1
Date 5-11-76
County PRINCE GEORGES
State Coordinates 817-420

Now

CAMPUS ←
S.R.
0 29
DR
69
ENT. TO PARKING LOT
0 25 SR 79
36' I
J c-c
Combined
0 24
TUNNEL DR.
S.R. 171
0 22
ENT. TO PARKING LOT
with
0 21 SR 78
PT
90°
PC
ALEA LA DR
BRANCH
SPUR
PATUXENT
S.R. 95
0 19 SR 165
0 17 AL/BB
3-26-91
PKG AREA 'RR'
0 15
ENGINEERING DR.
S.R. 77
0 11 PKG AREA 'T'
90-C.P.
0 07 PKG AREA 'XX'
ex # 8
0 05 PKG AREA 'X'
24' I
J c-c
REGENTS
S.R.
0 0 0
DR
162
E

SHA 51.3-8
11-15-72

ROAD INVENTORY SHEET

Road No. _____
Road Name _____
Sheet No. _____
Date _____
County _____
State Coordinates _____

SHA 51.3-8
11-15-72

STATE HIGHWAY ADMINISTRATION OF MARYLAND

ROAD INVENTORY SHEET

Party Chief W. DOMBROSKI
Recorder M. ZALENSKI
Helper

VER 12-19-77
Map No. 31
U. OF MD.

Road No. S.R. 90
Road Name LIBRARY LA N.
Sheet No. 1 OF 1
Date 5-17-76
County PRINCE GEORGES
State Coordinates 815-418



SHA 51.3-8
11-15-72

ROAD INVENTORY SHEET

Road No. _____
Road Name _____
Sheet No. _____
Date _____
County _____
State Coordinates _____

Form 6 HPS (Rev. 1961)

ROAD INVENTORY SHEET

Party Chief E. SCHUYLER

Recorder N. GORMAN

Chainman

T. LANDON
F. RHODES
VERIFIED
78

Road No. ~~X-132~~ 4X-105

Name

Sheet No: 1 OF 1

Date 6/23/67

County PRINCE GEORGES'

X-133 004 X-133

X-127 000 X-127

24' I
C-C

SHA 51.3-8
11-15-72

STATE HIGHWAY ADMINISTRATION OF MARYLAND

90 CP Ex #15
3-28-91
AL IBB

ROAD INVENTORY SHEET

Party Chief W. DOMBROSKI
Recorder M. ZALENSKI
Helper

Ver 12-14-77
Map No. 31
U. OF MD

Road No. S.R. 74
Road Name DAIRY LA.
Sheet No. 1 OF 1
Date 5-11-76
County PRINCE GEORGES
State Coordinates 818-418

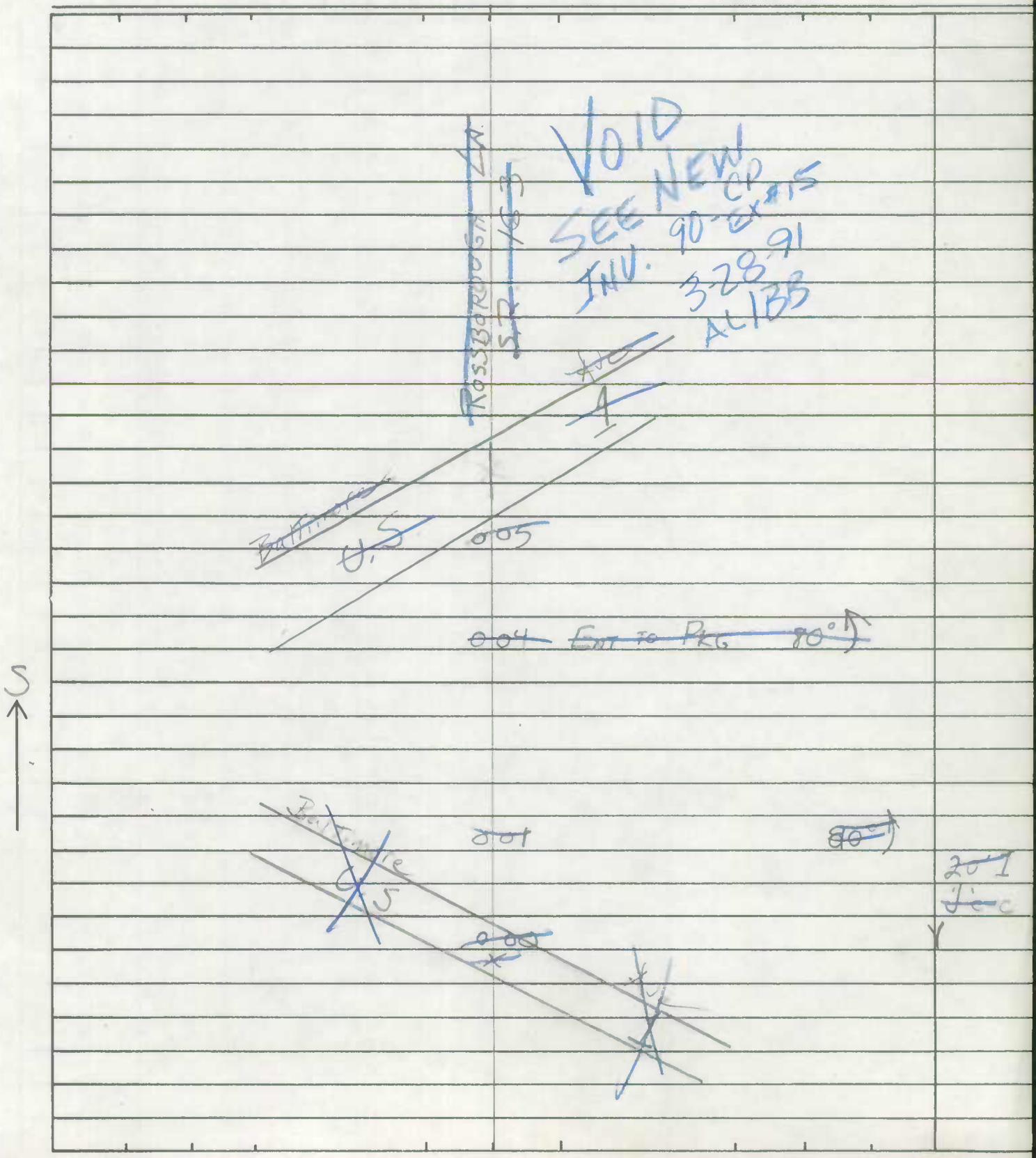

SHA 51.3-8
11-15-72

ROAD INVENTORY SHEET

Road No. _____
Road Name _____
Sheet No. _____
Date _____
County _____
State Coordinates _____

SHA 51.3-8
11-15-72

STATE HIGHWAY ADMINISTRATION OF MARYLAND

90 CP Ex#14
3-28-91
AL/BB

ROAD INVENTORY SHEET

Party Chief W. DOMBROSKI
Recorder M. ZALENSKI
Helper

VER 12-19-77

Map No. 31

U. OF MD.

Road No. S.R. 179
Road Name YALE AVE
Sheet No. 1 OF 1
Date 5-11-76
County PRINCE GEORGES
State Coordinates 818-420

VOID
SEE NEW INVENTORY
90 CP
EX#14
AL/BB
3-28-91

~~ROAD~~	~~END~~		
~~FIRE DEPT.~~	~~0.39~~		
~~YALE AVE~~			~~28'~~
~~S.R. MU. 1260 188~~	~~0.33~~		~~EC~~
~~PT~~	~~0.28~~		
~~PT 150°~~	~~0.285~~		~~X~~
~~E~~ ~~YALE AVE SPUR~~	~~0.13~~		
~~170° PC~~ ~~S.R. 180~~	~~0.12~~		
~~PC~~	~~0.09~~		
	~~0.03~~	~~90°~~	
~~PKG LOT 'K'~~	~~0.02~~		
~~PKG LOT 'K'~~	~~0.01~~		~~24' I~~
~~ROSSBOROUGH~~	~~LA~~		~~50' CW~~
~~S.R.~~	~~0.00~~ ~~163~~	~~SS~~	

E

SHA 51.3-8
11-15-72

ROAD INVENTORY SHEET

Road No. _____
Road Name _____
Sheet No. _____
Date _____
County _____
State Coordinates _____

Form 6 HPS (Rev. 1961)

93 mu Ex #1
GD. AR
3-4-94

ROAD INVENTORY SHEET

Party Chief E.S.
Recorder W.D
Chainman

T. LANDON
F. RHODES
COTTAGE CITY
VERIFIED
5/5/78

Road No. 0401
Name 40TH PL
Sheet No. 1 OF 1
Date 1-24-69
County PRINCE GEO
78-4 79-2

Cottage City

BUNKER HILL MUN 022 0020 RD

MUN 40
PARKWOOD 013 ST

NW
0010 MUN
(~~SERVICE~~ → 001 → ~~RD~~) 30' I
Bladensburg Rd
OF COTTAGE CITY
COOR US ALT 000 1 LINE

Form 6 HPS (Rev. 1961)

93 MUEx #1
GD, AR
3-4-94

ROAD INVENTORY SHEET

Party Chief	E.S.	Road No.	0401
Recorder	W.D	Name	40TH PL
Chainman		Sheet No.	1 OF 1
		Date	1-24-69
		County	PRINCE GEO

I. LANDON
F. RHODES
COTTAGE CITY
VERIFIED
5/5/78

77-4 79-2

BUNKER HILL MUN 022 0020 RD

MUN 40
PARKWOOD 013 ST

NW
0010 MUN
(~~SERVICE~~ → 001 → ~~RD~~) 30' I
Bladensburg Rd
OF COTTAGE CITY C-C
COOR US ALT 000 1 LINE

Form 6 HPS (Rev. 1961)

91 mun ex #1
3-2-92
DT/JS

T. LANDON
T. RHODES
VERIFIED
12/14/77

ROAD INVENTORY SHEET

Party Chief	E. S.	Road No.	0010
Recorder	W. D.	Name	ADDISON RD
Chainman		Sheet No.	1 OF 1
		Date	10-16-68
		County	PRINCE GEO

DIST HGTS

75-1 AS TABBED

77-11

District Heights

APPROX CORP LINE OF DIST HGTS

ROAD 0 18 END

0 15 E - APTS + PKG

MU 0020 0 13 E - APTS + PKG 30°

N

90° ALPINE ST 0 08

(P.23

90° 90°

MU 0030 ATWOOD

36' I

C-C

91

DIST. HGTS PKWY 0 06 PKWY 0000

#2

(P.17

Form 6 HPS (Rev. 1961)

91 mun ex #1
3-2-92
DT/JS

T. LANDON
T. RHODES
VERIFIED
12/14/77

ROAD INVENTORY SHEET

Party Chief	E. S.	Road No.	0010
Recorder	W. D.	Name	ADDISON RD
Chainman		Sheet No.	1 OF 1
		Date	10-16-68
		County	PRINCE GEO

DIST HGTS

75-1 AS TABBED

77-11

APPROX CORP LINE OF DIST HGTS

ROAD 0 18 END

0 15 E - APTS + PKG

MU 0020 0 13 E - APTS + PKG 30°

N

90° ALPINE ST 90° 0 08

0.23

MU 0030 ATWOOD 90°

36' I

C-C

0000 91

DIST HGTS PKWY 0000 PKWY

#2

0.17

Form 6 HPS (Rev. 1961)

T. LANDON
T. RHODES
VERIFIED
12/15/77

91 MUN ev #2
3-2-92
DT/JS

ROAD INVENTORY SHEET

Party Chief	E.S.	Road No.	0030
Recorder	W.D.	Name	ATWOOD ST
Chainman		Sheet No.	1 OF 1
		Date	10-16-68
		County	PRINCE GEO

DIST HGTS.

71-246

APPOX CORP LINE OF DIST HGTS:

ROAD 0 36 END

MUN 300

ROCHELL 0 30 AVE 15°

E-APTS + PKG 0 25
E-APTS + PKG 0 24 E APTS + PKG
0 22 E-APTS + PKG

SWIMING POOL 0 20

MU 0020

0 17 ALPINE ST 15°

PT 0 07
30°
PC 0 04

W

36' I
C-C

MU MUN MUN 0020

ADDISON RD 0 00 ALPINE ST

0 00
0 00
0 10

Form 6 HPS (Rev. 1961)

T. LANDON
T. RHODES
VERIFIED
12/15 77

ROAD INVENTORY SHEET

Party Chief	E.S.	Road No.	0191
Recorder	W.D.	Name	HALLECK ST #1
Chainman		Sheet No.	1 OF 1
		Date	10-16-68
		County	PRINCE GEO

DIST. HGTS

74-6
71-17

74-6

INV. IS OK

RAMBLEWOOD 0 47 0240 DR

(HALLACK CT) 0 40

15° (CT = 2) 0 31

ST

MASON 0 25

PT 0 08

85°

SW

PC 0 02 26' I C-C

0 00 GATE-WAY BLVD

FOSTER ST

SHA 51.3-8
11-15-72

STATE HIGHWAY ADMINISTRATION OF MARYLAND

91 [illegible] A/T
3-2-92
DT/JS

87-2 & 3
A/T

X

ROAD INVENTORY SHEET

Party Chief T. LANDON
Recorder F. RHODES
Helper

Map No. _____ DISTRICT HEIGHTS

Road No. MUN. 0240
Road Name KIPLING PKWY
Sheet No. 1 OF 2
Date 12/14/77
County P.G.
State Coordinates

GLENDORA DR. MUN.	1 14		36' I C-C
	1 05	271	
MARBURY MUN.	1 04	0274 DR. 72" MULTI-PLATE	X
0.07/20' I C-C	0 99	0.05/20' I C-C	
MASON MUN.	0 78	ST. 0274	
	0 70	LORRING DR. MUN. 0260	
(~~X~~ East CT) MUN. ~~0276~~ 0096	0 62	30°	
(~~X~~ Middle CT) MUN. ~~0096~~ 0276	0 52	ROMONA DR. MUN. 0310	
15°			
RAMBLEWOOD MUN.	0 45	DR. 0290	
	0 36	LUANA DR. MUN. 0265	30°
T — T	0 33	T — T	
EDFELDT DR. MUN. 0094	0 29	EDFELDT DR. MUN. 0093	
0.19		0.05	
(~~KIPLING CT~~ WEST CT) MUN. 0335	0 26		2-20' C-C VAR. GR. PKWY
COUNCIL MUN.	0 18	DR. 0085	X
BLAZER DR. MUN. 0045	0 09		
	0 04	LOWERY MEDICAL CENTER	
AZTEC DR. MUN. 0032		HEIGHTS	
CORP. LIMITS OF DISTRICT			29' I C-C
MARLBORO MD CO	0 00	PIKE 3074	

NE

FAU 5224 COLLECTOR - URBAN

@ 2.46

SHA 51.3-8
11-15-72

ROAD INVENTORY SHEET

Road No. MUN. 0240
Road Name KIPLING PKWY
Sheet No. 2 OF 2
Date 12/15/77
County P.G.
State Coordinates

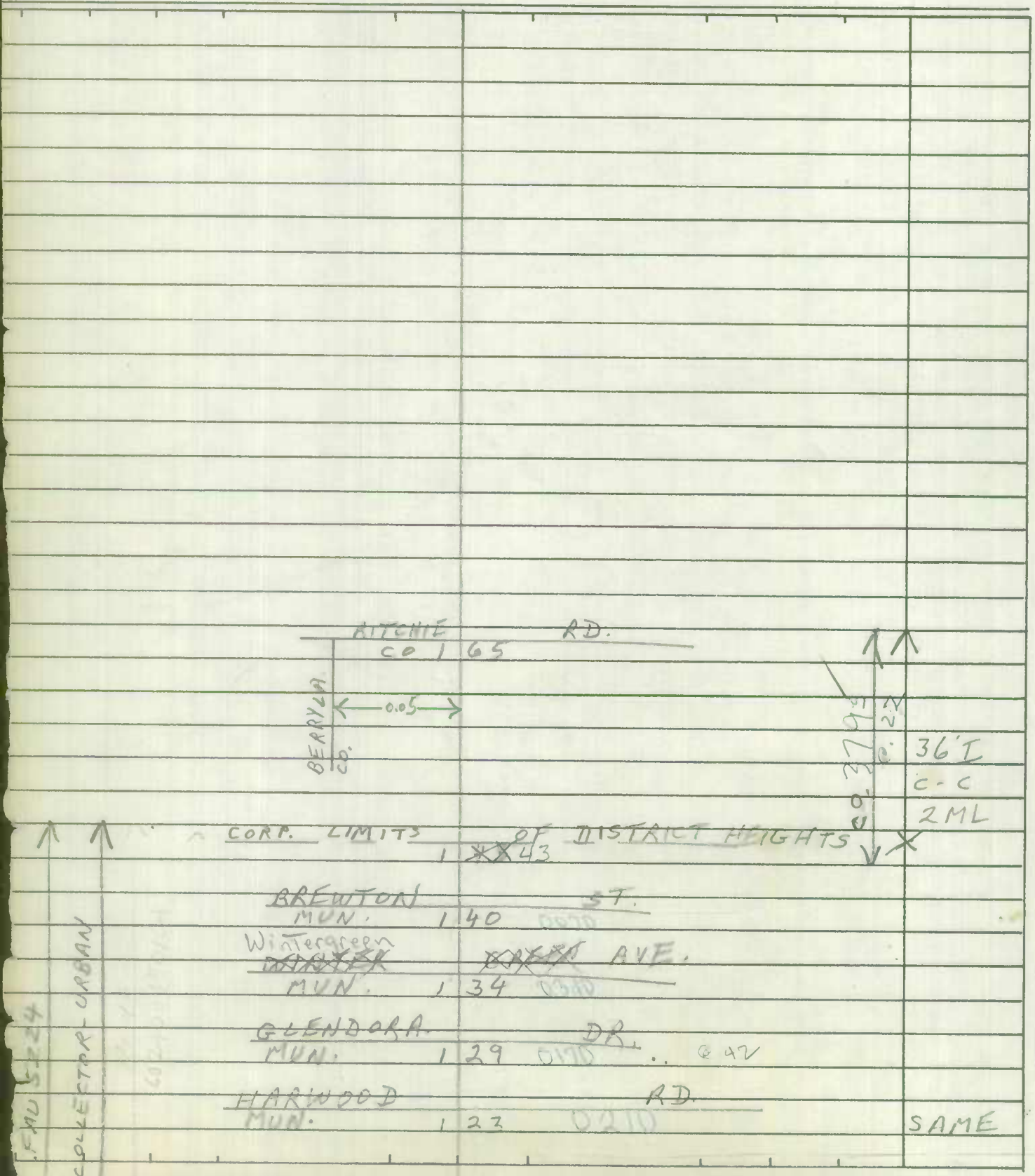

Form 6 HPS (Rev. 1961)

T. LAND
F. RHODES
VERIFIED
12/15/77

ROAD INVENTORY SHEET

Party Chief E.S.
Recorder W.D.
Chainman

DIST. HGTS.

Road No. 0270 CO 1047
Name MARBURY DR
Sheet No. 1 OF 1
Date 10-13-68
County PRINCE GEO

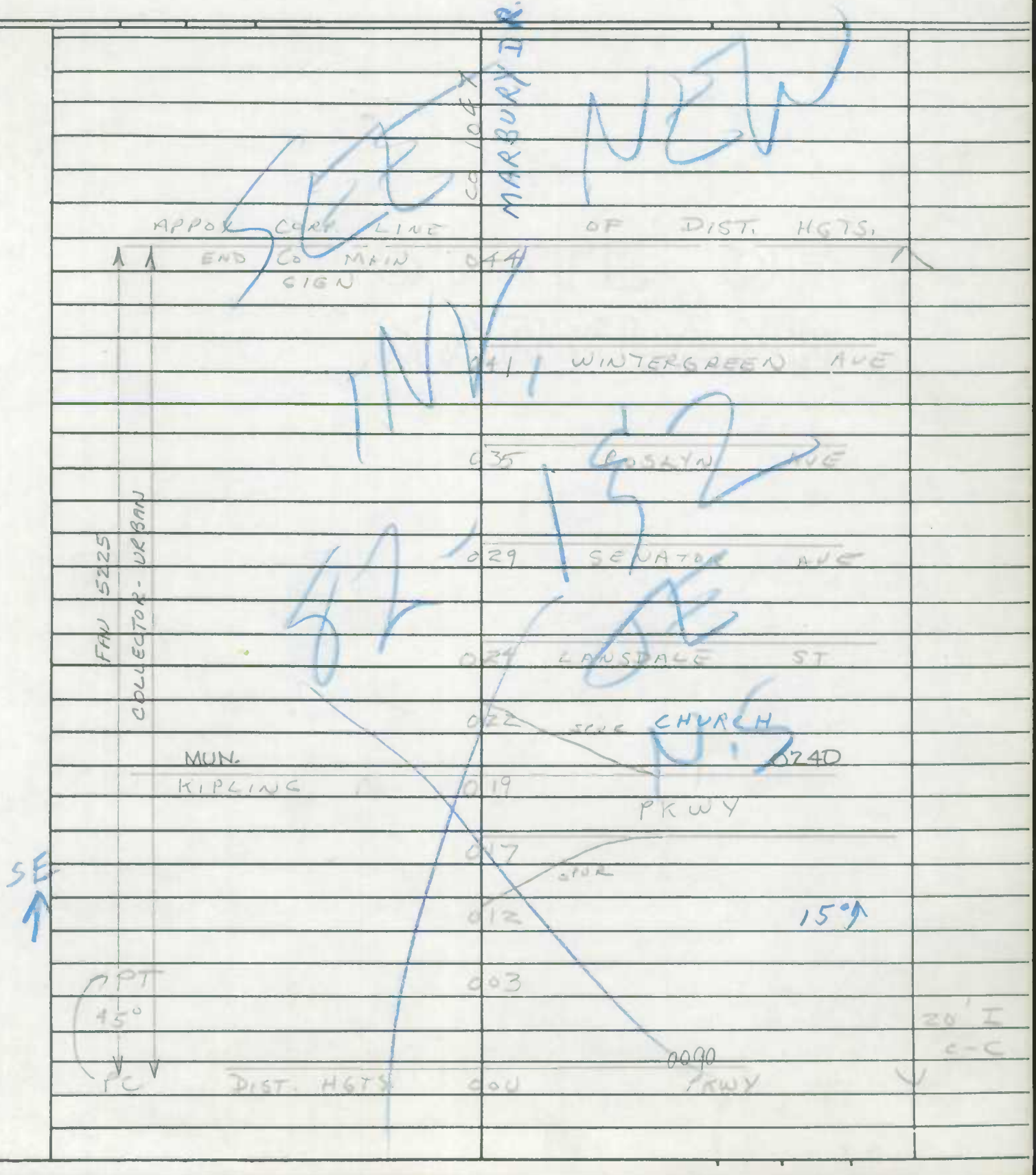

Form 6 HPS (Rev. 1961)

LX

ROAD INVENTORY SHEET

T. LANDON
F. RHODES
VERIFIED
12/15/77

Party Chief	E.S.	Road No.	0320 ~~CO~~ ~~1302~~
Recorder	W.D.	Name	ROSLYN AVE
Chainman		Sheet No.	1 OF 1
		Date	10-15-68
		County	PRINCE GEO

78-10

~~X~~		~~1047~~	
MARBURY MUN.	0 06	DR 0270	
NE ↑			
			26' I
APPOY CORP LINE	OF	DIST HGTS	C-C
	0 00	END CO MAIN SIGN	

ROSLYN AVE. CO 1302

Form 6 HPS (Rev. 1961)

T. LANDON
F. RHODES
VERIFIED
12/14/77

ROAD INVENTORY SHEET

SCOTT KEY DR

PARTY CHIEF Edward Schuyler
RECORDER Henry Gorman
CHAINMAN JOE EMERICK

DISTRICT HEIGHTS

ROAD NO. ~~0710~~ 0325 MUN. 72-1 NAME CHANGE
NAME ~~71 ST. AVE.~~
SHEET NO. 1 OF 2
DATE 10/26/67
COUNTY PR. GEO.

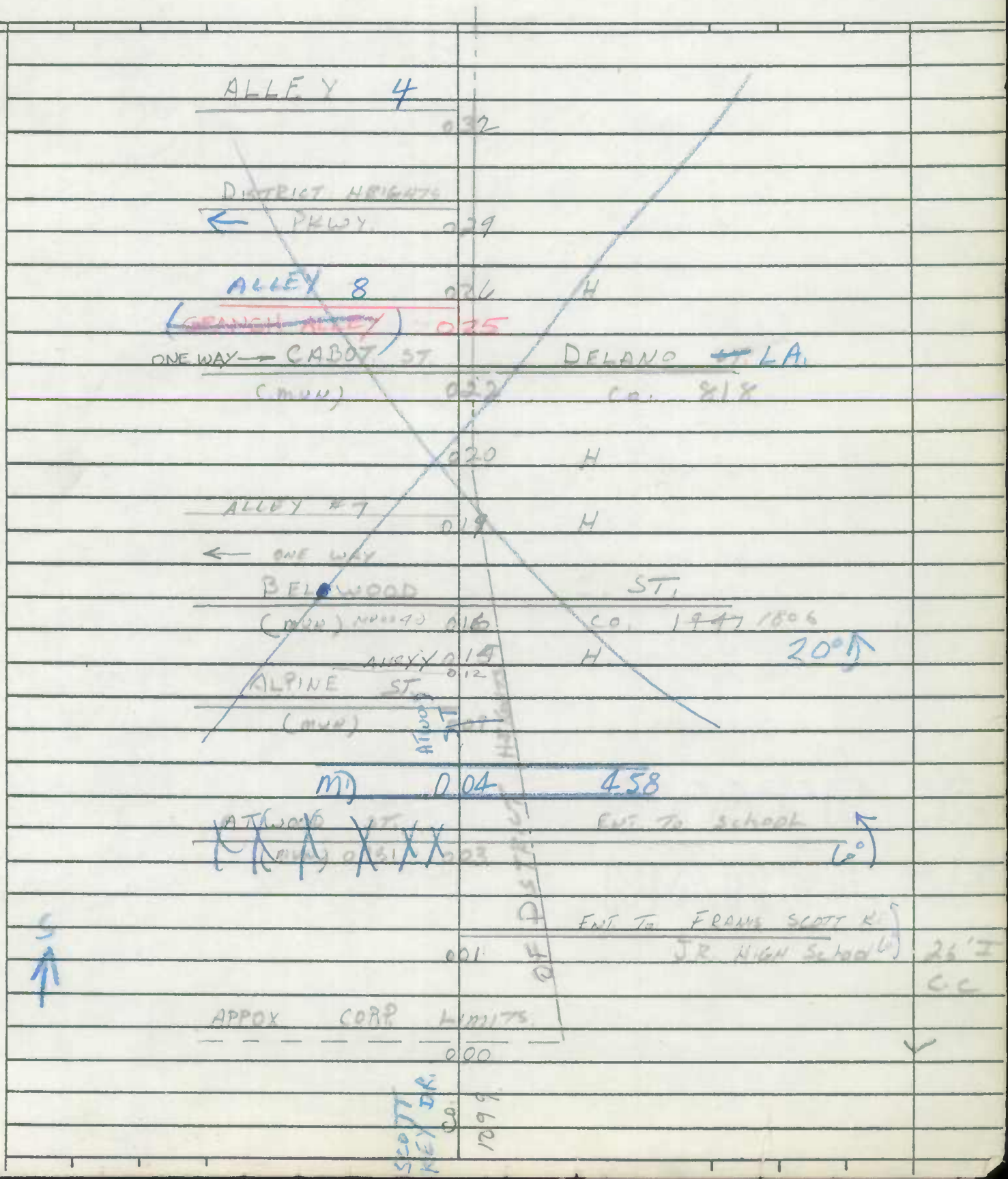

Form 6 HPS (Rev. 1961)

T. LANDRY
F. RHODES
VERIFIED

ROAD INVENTORY SHEET

SCOTT KEY DR.

PARTY CHIEF Edward Schuyler
RECORDER Henry Gorman
CHAINMAN JOE. EMERICK

DISTRICT HEIGHTS

77

0325 ~~0710~~

ROAD NO. MUN.
NAME 71 ST AVE.
SHEET NO. 2 OF 2.
DATE 10/26/67
COUNTY PRINCE GEORGES

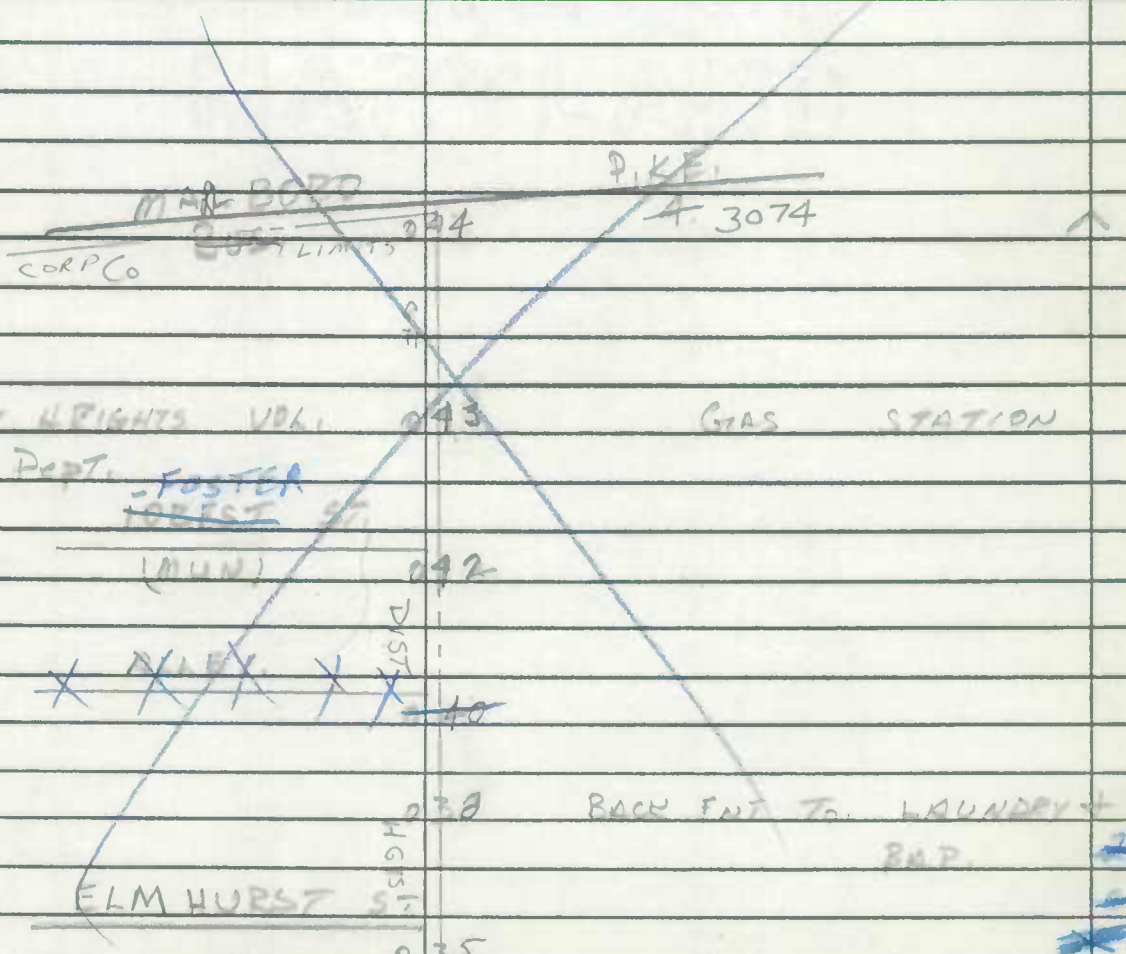

Form 6 HPS (Rev. 1961)

TLVER FR 12/13/77 72-4 86-2 BB 3-17-87

ROAD INVENTORY SHEET

85-2 BB/AL 3-5-86

Party Chief W. Dombroski
Recorder D. Taylor
Helper

Road No. MUN 0040
Road Name Hawkins ~~Trail~~ DR.
Sheet No. 1 of 1
Date 3-14-73
County Prince Georges

Eagle Harbor

77-2 75-1 AS TABED

See new INV.

89-

BB

2-

Eagle Harbor

TRUMAN PT. ~~DR.~~ R

corp Limits 039 of Eagle

Co. ~~304~~ 36

036

40°

035 PC

Juniper Trail

030 MUN 0060 SS

Maple Trail

025 MUN 0080

Elm Trail

021 MUN 0030

Hawthorne Dr

017 MUN 0050

~~Lincoln~~ WILSON ~~Wilson~~ DR ~~DR.~~ LINCOLN ~~Lincoln~~ ~~DR~~ DR

MUN WALNUT DR. MUN 0130 012 0070

Woodland Trail

Proposed 007

Ash Trail

004 MUN 0020

Oak Trail

000 72-3 ~~Nuts~~

ROAD END

12'I 16'CW ~~10'I~~ ~~16'CW~~ ~~12'I~~ ~~8'O~~ V16'CW

N

Form 6 HPS (Rev. 1961)

ROAD INVENTORY SHEET

Road No. ________________

Road Name ________________

Sheet No. ________________

Date ________________

County ________________

Form 6 HPS (Rev. 1961)

TLVER FR. 12/13/77 72-4 86-2 BB 3-17-87

ROAD INVENTORY SHEET

85-2 BB/AL 3-5-86

Party Chief W. Dombroski
Recorder D. Taylor
Helper

Road No. MUN 0040
Road Name Hawkins ~~Trail~~ DR.
Sheet No. 1 of 1
Date 3-14-73
County Prince Georges

Eagle Harbor

77-2 75-1 AS TABED

See new INV.
89-Ex #1
BB/BB
2-16-90

TRUMAN PT ~~DR~~ RD.
corp Limits 039 of Eagle Harbor
Co. ~~304~~ 3649 15'I 18' CW
036 PT 40° PC
035
Juniper Trail
030 MUN 0060 SS
Maple Trail
025 MUN 0080
Elm Trail
021 MUN 0030
Hawthorne Dr.
017 MUN 0050
~~Lincoln~~ WILSON ~~Wilson~~ DR ~~DR.~~ LINCOLN ~~Lincoln~~ ~~DR~~ DR
MUN WALNUT DR. MUN 0130 012 0070
Woodland Trail 12'I 16' CW
Proposed 007 ~~10' FI~~ ~~16' CW~~
Ash Trail
004 MUN 0070 ~~12'E~~ ~~8'D~~ ~~16' CW~~
~~Oak Trail~~
000 ~~72-3 MUN~~
ROAD END

N

Form 6 HPS (Rev. 1961)

ROAD INVENTORY SHEET

Road No. ____________________

Road Name ____________________

Sheet No. ____________________

Date ____________________

County ____________________

Form 6 HPS (Rev. 1961)

86-1 BB
3-17-87 TM

4

ROAD INVENTORY SHEET

Party Chief E.S.
Recorder W.D.
Chainman

Road No. 0090
Name PATUXENT BLVD.
Sheet No. 1 OF 1
Date 7-15-68
County PRINCE GEO

74-3
71-1 72-1 77-1

Eagle Harbor

See New Inv
89-EX1
BB/BB
2-16-90

~~ROAD~~ ~~END~~

~~0.44~~ X ~~RAK~~ ~~TRAIL~~ X

NO TRESPASS
SIGN PRIV PROP.

CAGLE MUN 0010
0.39 ASH TRAIL

↑20° 0.37 10' I

MUN 0070
0.32 LINCOLN DR. 15 CW

MUN 0050
0.27 HAWTHORN DR.

0.25 30° ↑

MUN 0030
0.23 ELM TRAIL

MUN 0080
~~0.16~~ 0.18 MAPLE TRAIL

MUN 0060
0.14 JUNIPER TRAIL 20° ↑

EAGLE HARBOR TOWN HALL 0.12

MUN 0110
0.08 THOMAS PATH 15° ↑ 15' I 18' CW

S ↑

~~0.04~~ 3649
CORP LIMITS OF ~~EAGLE~~ 0.00 EAGLE HARBOR ~~30' CW~~
TRUMAN PT. RD.

Form 6 HPS (Rev. 1961)

TLVER.
FR. 12/13/77

MU 0120

ROAD INVENTORY SHEET

Truman Point Rd.

Party Chief E.S.
Recorder W.D.
Chainman

EAGAL HARBOR

Road No. C. ~~[illegible]~~ 3649
Name ~~[illegible]~~
Sheet No. 3 of 3
Date 7-15-68
County PRINCE GEO

ROAD 2 ~~81~~ .74 END
MUN 0090
2 ~~76~~ 69 PATUXENT BLVD.
CORP LIMITS 2 75 66 MUN 0140
OF EAGAL HA. 2 ~~67~~ 60 WEAVER PATH
2 63 .57 .56 MUN 0100
SYCAMORE TRAIL
CO 1003
EAGAL HARBOR RD
MUN 0010
2 55 HAWKINS DR
2 50 ~~[illegible]~~ DR
MUN
2 35 ELM TRAIL
MUN MUN 0130
2 33 WALNUT DR
PT 2 16
30°
P.C. 2 13

CO 3649

CORP LIMITS OF EAGAL HARBOR

COUNTY URBAN

MU 0120

10 I
20
~~20 [illegible]~~
2-3 [illegible]

E



Form 6 HPS (Rev. 1961)

TL VER.
FR. 12/13/77

ROAD INVENTORY SHEET

Party Chief E.S.
Recorder W.D.
Chainman

Road No. 0130
Name WALNUT DR.
Sheet No. 1 OF 1
Date 7-15-68
County PRINCE GEO

Eagle Harbor

77-3

SEE NEW INV. 82-1 JENS 3-22-83

This road was field checked on 11/26/81 and was impassable and poorly maintained. This road will be coded "B" type



SHA 51.3-8
11-15-72

STATE HIGHWAY ADMINISTRATION OF MARYLAND

86-25
3-17-87

ROAD INVENTORY SHEET

Party Chief J.E
Recorder N.S.
Helper

Road No. MUN 0130
Road Name WALNUT DR.
Sheet No. 1 OF
Date 3/22/83
County P.G.
State Coordinates

2-2784 Map No.
82-1 A/T MD 210 EAGLE HARBOR

ABAN - 86-25
3-17-87 BB
TM

Note!
F.C. on 2/27/84 was considered impassable by Field Crew
- Overgrown

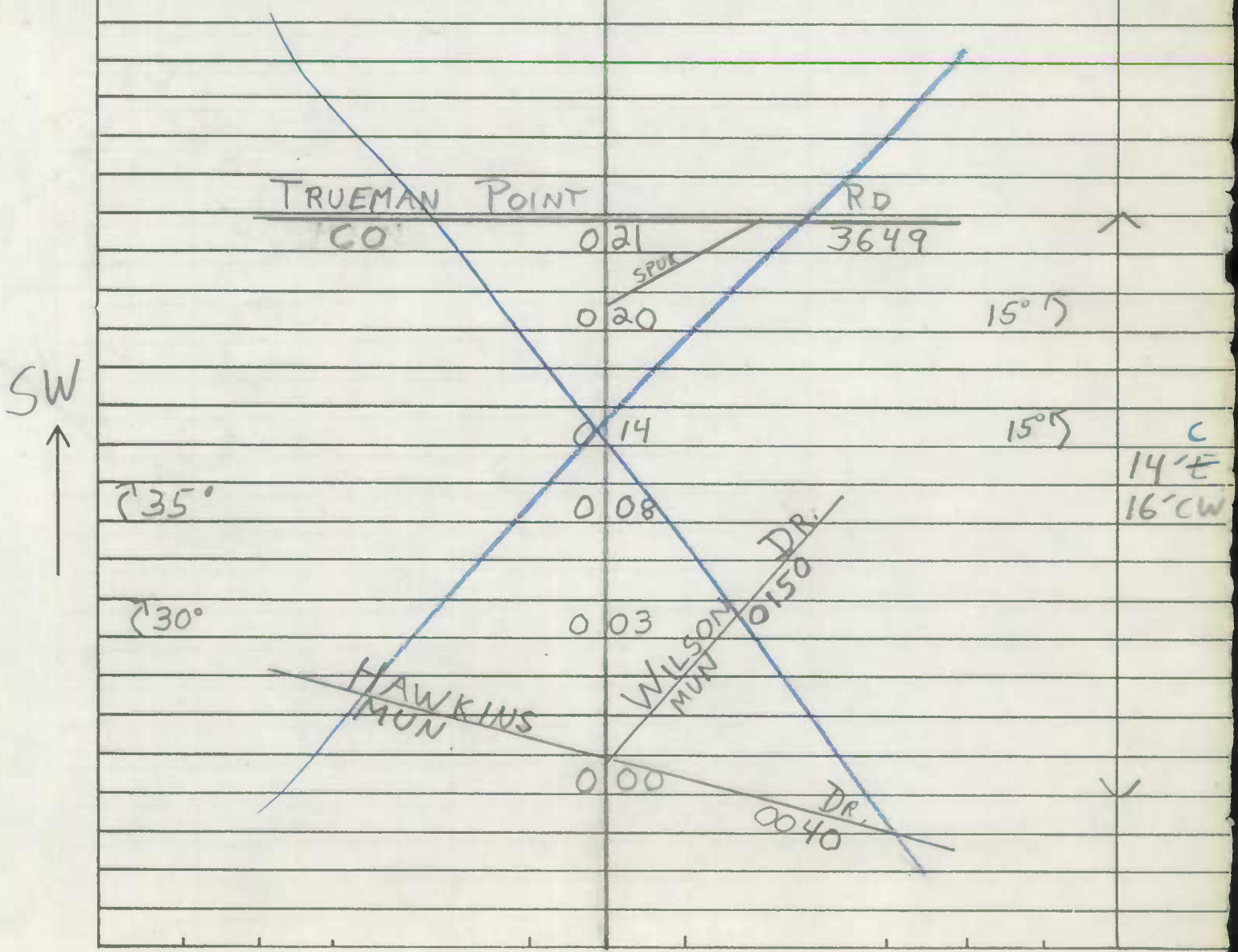

SHA 51.3-8
11-15-72

ROAD INVENTORY SHEET

Road No. _____
Road Name _____
Sheet No. _____
Date _____
County _____
State Coordinates _____

Form 6 HPS (Rev. 1961)

TL FR. VER! 12/9/97

ROAD INVENTORY SHEET

Party Chief E.S.
Recorder W.D.
Chainman

82-2
3/22/83
J.E+N.S.

74-2 72-3 71-4

Road No. 0150
Name WILSON DR
Sheet No. 1 OF 1
Date 7-15-68
County PRINCE GEO

See new
INV 82-2

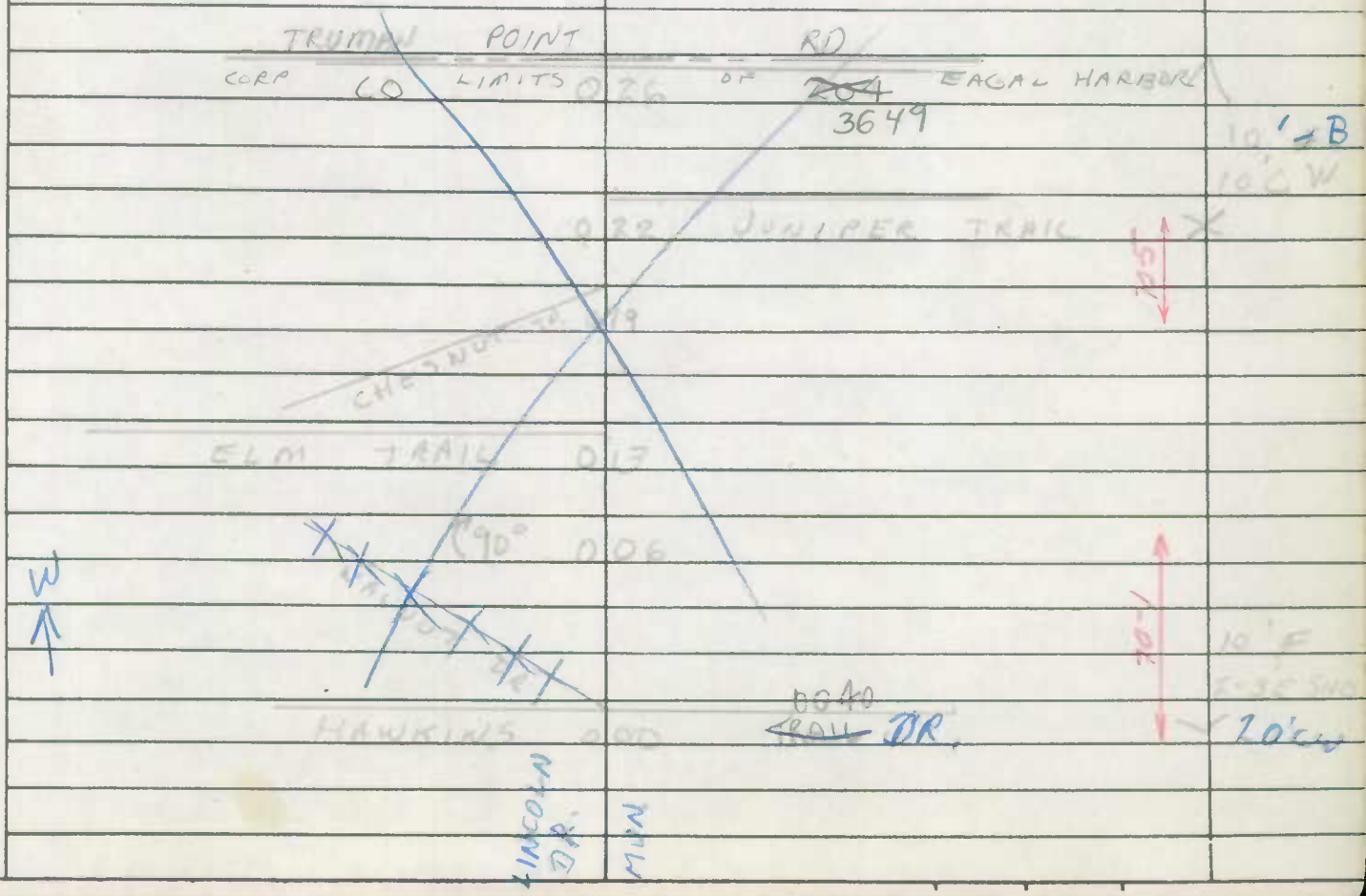

Form 6 HPS (Rev. 1961)

00-01 MU
2-21-01
GD/EF

ROAD INVENTORY SHEET

Party Chief E. SCHUYLER
Recorder F.S.
Chainman

T. LANDON
F. RHODES
EDMONSTON VERIFIED
5/4/78

Road No. 0020
Name BUCHANAN ~~Rd~~ ST.
Sheet No. 1 OF 1
Date 5-17-68
County PRINCE GEO

00-01 A/T

SNI
Rewritten 4-9-01
AMD

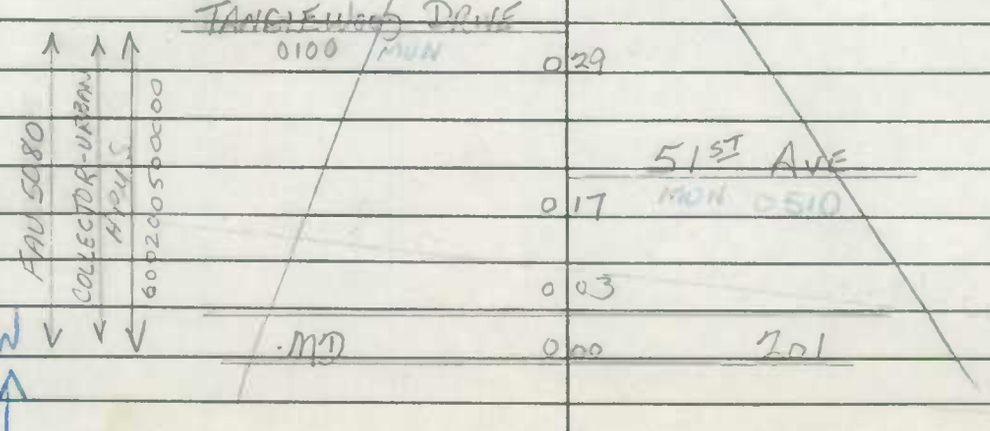

Edmonston

TANGLEWOOD DRIVE
0100 MUN
0 29
51ST AVE
0 17 MUN 0510
0 03
MD 0 00 201

FAU 5080
COLLECTOR-URBAN
HPUS
600200500000

W

JCRh-LT
3
30'I
36'CW
~~26'I~~
~~28'CW~~
30'I
JC-~~C~~
LT

Form 6 HPS (Rev. 1961)

00-01 MU
2-21-01
GD/EF

ROAD INVENTORY SHEET

Party Chief E. SCHUYLER
Recorder F.S.
Chainman

T. LANDON
F. RHODES
EDMON VERIFIED
5/4/78

Road No. 0020
Name BUCHANAN ~~Rm~~ ST.
Sheet No. 1 OF 1
Date 5-17-68
County PRINCE GEO

00-01 A/T

SNI
Rewritten 4-9-01
AMD

TANGLEWOOD DRIVE
0100 MUN
0.29
51ST AVE
MUN 0510
0.17
0.03
MD 0.00 201

FAU 5080
COLLECTOR-URBAN
HPMS
600200500000

W

JCRD-LT
3
30'I
36'CW
X ~~26'I~~
~~28'CW~~
30'I
JC-~~C~~
LT

Form 6 HPS (Rev. 1961)

ROAD INVENTORY SHEET

T. LANDON
F. RHODES
VERIFIED
78

Party Chief	ES	Road No.	0101
Recorder	B.M.	Name	TANGLEWOOD DR #1
Chainman	T.L. & E.K.	Sheet No.	1 of 1
		Date	4-25-68
		County	PG

83-1 BB JD

Edmonston

	52nd Ave (MUN)		
0050 EMERSON	~~0~~ 1	MUN ST	
ELECTION HALL	~~0~~ 1		
	0 69		
END PARK	0 67		
	0 64	60" CMP	
	0 57	50°	
45°	0 53	4-48" RCP	
ENT TO PARK	0 52		
	0 51	30°	
Bay Park Lmts Lmts	0 19	Edmonston Riverdale	
MD	0 00	4 12	

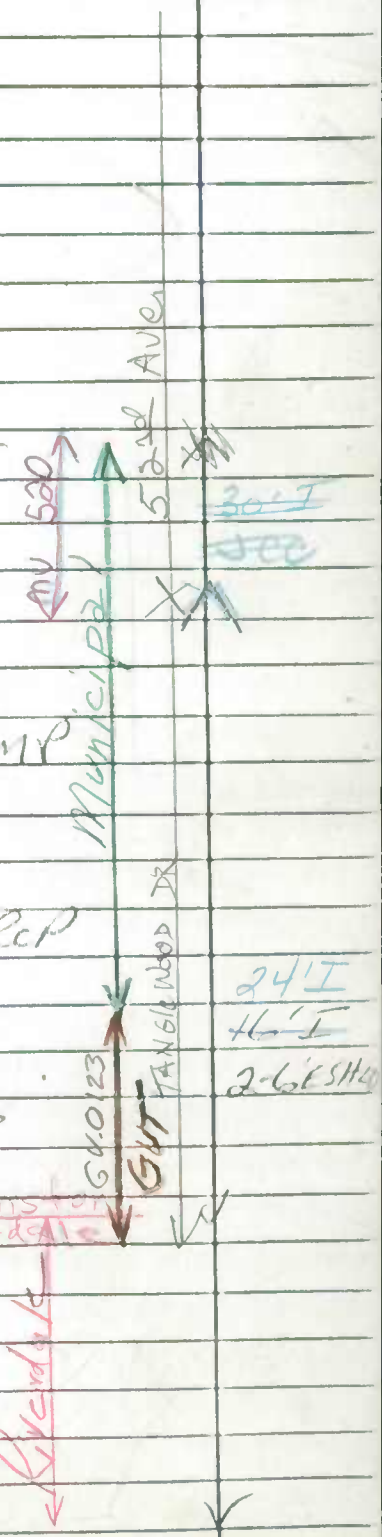

~~30' I~~ ~~JEE~~

24' I
~~16' I~~
2-6' ESHL

SHA 51.3 - 8 Revised
4.83

MARYLAND STATE HIGHWAY ADMINISTRATION

Edmonston

ROAD INVENTORY SHEET

Party Chief	E S.	Road No.	MUN 0101
Recorder	BM	Road Name	TANGLEWOOD DR #1
Assistant	REWRITTEN 11-1490 JTS	County	PRINCE GEORGES
Map No./Dir.	/	Date	4-25-68
State Coordinates		Sheet No.	1 OF 1

TRAFFIC CODES

TRAFFIC CONTROLS: STOP SIGN=S.S., TRAFFIC LIGHT=T.L., FLASHING RED BALL=F.R.

TRAFFIC CODES

PARKING RESTRICTIONS: A.M. PEAK, P.M. PEAK, A.M./P.M. PEAK, NO PARKING ANYTIME=N.P., COMM/IND. ACCESS=E

SYSTEM: FED. AID.	SYSTEM: FUNCT CLASS	SYSTEM: HWY. SYS.	SYSTEM: HPMS SAMPLE	TRAFFIC: PRKG. REST.	TRAFFIC: COM/IND. ACCESS	LINE DIAGRAM	TRAFFIC: CONTROL	TRAFFIC: COM/IND. ACCESS	TRAFFIC: PRKG. REST.	PAVEMENT DATA
						Emerson ST				
						52nd AVE MUN 0520				
						0.30 0.12				
						0.69				
						0.67				
						0.64 60" CMP				
						0.57 50°				
						45° 0.53 4-48" RCP				
						ENT TO PARK 0.52				
						0.51 30°				24' I
										2-6' E SHD
						0.38				
						0.19				
						Riverdale RD				
						MU ~~MD~~ 0.00 ~~[illegible]~~ 0227 (Riverdale)				

GVT 0123

SYSTEM				TRAFFIC		LINE DIAGRAM	TRAFFIC			PAVEMENT DATA
FED. AID.	FUNCT. CLASS.	HWY. SYS.	HPMS SAMPLE	PRKG. REST.	COM/IND ACCESS		CONTROL	COM/IND ACCESS	PRKG. REST.	

Form 6 HPS (Rev. 1961)

T. LANDON
F. RHODES
VERIFIED
12/22/77
FAIRMONT AGTS

ROAD INVENTORY SHEET

Party Chief E.S.
Recorder W.D.
Chainman

Road No. 0010
Name FIELD ST
Sheet No. 1 OF 1
Date 10-8-68
County PRINCE GEO

Fairmont Heights



Form 6 HPS (Rev. 1961)

ROAD INVENTORY SHEET

T. LANDON
F. RHODES
VERIFIED
12/22/77
FAIRMONT AGTS

Party Chief E.S.
Recorder W.D.
Chainman

Road No. 0010
Name FIELD ST
Sheet No. 1 OF 1
Date 10-8-68
County PRINCE GEO



Form 6 HPS (Rev. 1961)

T. LANDON
F. RHODES

ROAD INVENTORY SHEET

VERIFIED
12/22/77

Party Chief E.S.
Recorder W.D.
Chainman

FAIRMOUNT HGTS

Road No. 0040
Name J. STREET
Sheet No. 1 OF 1
Date 10-8-68
County PRINCE GEO



Form 6 HPS (Rev. 1961)

MUN

ROAD INVENTORY SHEET

PARTY CHIEF Edward Schuyler
RECORDER Henry Gorman
CHAINMAN

FAIRMONT HEIGHTS
LANDON RHODES
VERIFIED 12/21/77

ROAD NO. 0080 OP 385
NAME L ST.
SHEET NO. 1 OF 1
DATE 10/16/67
COUNTY PRINCE GEORGES

61 ST ~~AVE~~ PL.
MUN 009 0612

61 ST AVE
MUN 007 0610

20°

W

CORP LIMIT OF FAIRMONT HGTS
~~[illegible]~~ CO 000 434 PL.
BALSAM TREE DR.

Form 6 HPS (Rev. 1961)

TL VER.
FR. 12/13/77 4

ROAD INVENTORY SHEET

Party Chief	E.S.	Road No.	0020
Recorder	W.D.	Name	ARAPAHOE DR
Chainman		Sheet No.	1 OF 1
	FOREST HGTS	Date	10-7-68
		County	PRINCE GEO

Forest Heights

ROAD 046 END

20' I
2-3' ESHO
X 30' CW
20' I
LOAD-LT
3' ESHO-RT
X 30' CW

PITT MUN LA 0230 0 43
0 38 SPUR
0.02/20' I
MD 210

MODOC MUN LA 0170 0 15

MUN 0090
COMMUNITY CENTER ST 0 07
Corp. Limits of 0 03 Forest Heights
CO 1203
LIVINGSTON 0 00 RD

20' I
2-3' ESHO
X 30' CW

S

Service Rd
Co. 4325'
Co. 4325'

Form 6 HPS (Rev. 1961)

TL VER.
FR. 12/13/77 LX

ROAD INVENTORY SHEET

Party Chief	E.S.	Road No.	0020
Recorder	W.D.	Name	ARAPAHOE DR
Chainman		Sheet No.	1 OF 1
	FOREST HGTS	Date	10-7-68
		County	PRINCE GEO

ROAD 046 END

20' I
2-3' ESHO

PITT MUN LA 0230 043 — 30' CW

038 SPUR — 20' I
CURB-LT
3' ESHO-RT

0.02/20' I

MODOC MUN LA 0170 015 — 30' CW

MUN 0090

S

COMMUNITY CENTER ST 007

Corp. Limits of 003 Forest Heights — 20' I

CO 1203 — 2-3' ESHO

LIVINGSTON 000 RD — 30' CW

Service Rd Co. 4325

Co. 4325

SHA 51.3-8
11-15-72

STATE HIGHWAY ADMINISTRATION OF MARYLAND

ROAD INVENTORY SHEET

Party Chief T. LANDON
Recorder E. RHODES
Helper

Map No. FOREST HEIGHTS

Road No. MUN. 0280
Road Name SENECA DR.
Sheet No. 1 OF 1
Date 12/13/77
County P.G.
State Coordinates

ROAD END

0 55

CREE DR. 0100 0 53

ONONDAGA DR. MUN 0200 0 49

0 45 SEWAGE PLANT

S. HURON DR. MUN 0 43 N. HURON DR. 0140

ROLPH DR. MUN 0250 0 38

W

IROQUOIS WAY MUN 0150 0 32

MOHICAN DR MUN 0 29 0180

0 27 PT 35° PC

WOODLAND DR. MUN 0360 0.03/20 I C-C SPUR 0 24 N. HURON DR. MUN. 0 07

0 05 26' I C-C

SACHEM DR. MUN. 0 00 0260

~~MU 2126~~

SHA 51.3-8
11-15-72

ROAD INVENTORY SHEET

Road No. _____
Road Name _____
Sheet No. _____
Date _____
County _____
State Coordinates _____

Form 6 HPS (Rev. 1961)

ROAD INVENTORY SHEET

MU 0270

T. LANDON
VERIFIED
12/21/77

Party Chief	T. LANDON	Road No.	Co 3360
Recorder	W. WARFIELD	Road Name	REED ST.
Helper		Sheet No.	1 of 1
		Date	4-21-72
	71-42	County	PRINCE GEO.

(SHEET #4) M-31 839-401

Glenarden

		McLAIN ST.		
0221 MUN	0 42	AVE #1		
~~IRWIN~~ IRVING		AVE.		
MUN.	0 38	0170		
FULTON		AVE.		
MUN.	0 33	0100		
GLENARDEN		PKWY.		
MUN.	0 28	0140		24'G
LESLIE		AVE.		30'CW
MUN.	0 23	0210		
JOHNSON		AVE.		18'G
MUN.	0 18	0190		24'CW
S	APPROX. CORP. LIMITS	OF GLENARDEN		
	0 12			
PT	0 10	ENT. PARKING LOT		
ENT. PARKING LOT	0 08			36' I
70°				"J" C-C
	0 04			
				30' I
PC	0 01	ENT. PARKING LOT		"J" C-RT.
MARTIN ~~GEO~~		LUTHON KING ~~PALMER~~ HWY.		33'CW
MD.	0 00	704		

76-17
26-H
MU 0270

Form 6 HPS (Rev. 1961)

ROAD INVENTORY SHEET

MU 0270

T. LANDON
VERIFIED
12/21/77

Party Chief	T. LANDON	Road No.	Co 3360
Recorder	W. WARFIELD	Road Name	REED ST.
Helper		Sheet No.	1 of 1
		Date	4-21-72
	71-42	County	PRINCE GEO.

(SHEET #4) M-31 839-401

		McLAIN ST.		
022	MUN	0 42	AVE #1	18'G
	IRVING ~~IRWIN~~		AVE.	24'CW
	MUN.	0 38	0170	X
	FULTON		AVE.	24'E
	MUN.	0 33	0100	30'CW
	GLENARDEN		PKWY.	
	MUN.	0 28	0140	X 24'G
	LESLIE		AVE.	30'CW
	MUN.	0 23	0210	X
	JOHNSON		AVE.	18'G
S	MUN.	0 18	0190	24'CW
	APPROX. CORP. LIMITS		OF GLENARDEN	
		0 12		X
PT		0 10	ENT. PARKING LOT	
	ENT. PARKING LOT	0 08		36' I
70°				"J" C-C
		0 04		X
				30' I
PC		0 01	ENT. PARKING LOT	"J" C-RT.
	MARTIN ~~GEO~~		LUTHON KING ~~PALMER~~ HWY.	33'CW
	MD.	0 00	704	✓

76-17
26-H C-C
MU 0270

Form 6 HPS (Rev. 1961)

ROAD INVENTORY SHEET

Party Chief E. Schuyler
Recorder H. Gorman
Chainman

GREENBELT
T. LANDON
F. RHODES
VERIFIED
5/26/78

Road No. 0010
Name (BRADEN DR.)
Sheet No. 1 OF 1
Date 5/16/67
County PRINCE GEORGES

77-8

Greenbelt

~~EXT. TO~~ ~~School~~ 0460

(BRADEN) ~~DR.~~ 0010

~~015~~ 014

~~PT~~ ~~014~~

011 ELE. SCHO

~~GREENBELTS U.S. POST OFFICE~~ ~~011~~

010 SWIMM

~~Swimming Pool DR.~~ (SWIMMING POOL DR #2) 90°

~~270°~~ ~~#2~~ 009

~~Swimming Pool~~ 008

~~EXT. To Pool~~ ~~007~~ ~~PARKING LOT~~

~~PC~~ ~~School~~ 006 GREENBELT P.O. 90°

ONE WAY

54' I C-C PARKING LEFT + RIGHT

~~190~~ 90° (BRADEN) DR. ~~DR.~~ ~~003~~

~~190~~ ~~002~~

26' I C-C 2ML

CITY HALL & POLICE STATION 001

CENTER WAY 0030

000

NW

Form 6 HPS (Rev. 1961)

ROAD INVENTORY SHEET

Party Chief E. Schuyler
Recorder H. Greeman
Chainman

GREEN BELT
T. LANDON
F. RHODES
VERIFIED
5/26/78

Road No. 0010
Name (BRADEN DR.)
Sheet No. 1 OF 1
Date 5/16/67
County PRINCE GEORGES

77-8 78-10

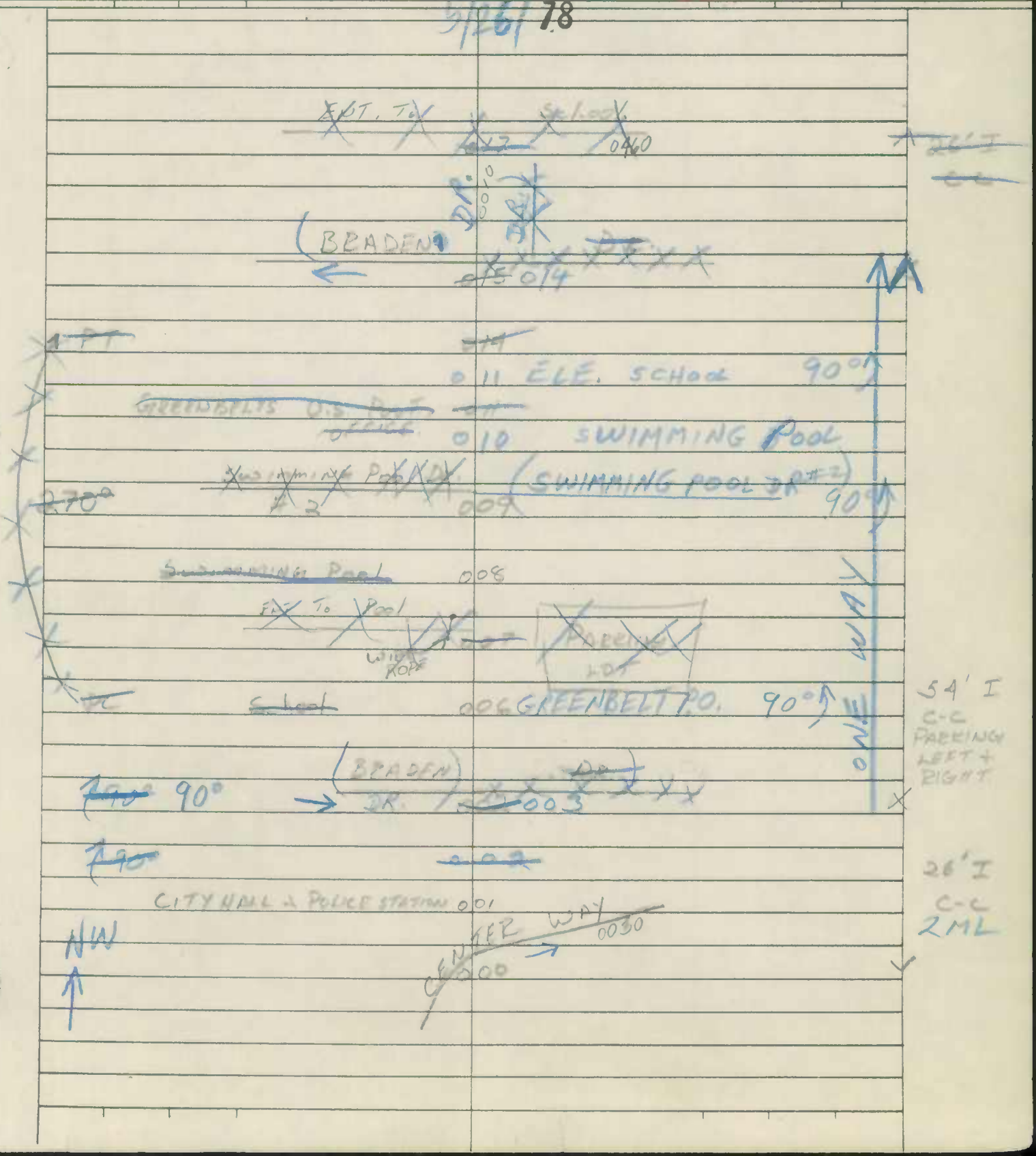

Form 6 HPS (Rev. 1961)

T. LANDON
F. RHODES
VERIFIE
GREENBELT
5/29/78

ROAD INVENTORY SHEET

PARTY CHIEF Edward Schuyler
RECORDER Henry Gorman
CHAINMAN

ROAD NO. 0020
NAME BREEZEWOOD DR.
SHEET NO. 1 OF 1
DATE 1/4/67
COUNTY PRINCE GEORGES

CHERRYWOOD LA. ~~CHERRY~~ ~~LA.~~ (MUN.0040)

PT. 30° PC

A/T 82-14 80-10

060
059
056
050 ENT. TO PARKING AREA.
CHERRY WOOD TERR.
045 OP 0235
ENT. TO PARKING
039 AREA
025 PT
ENT. TO 30°
024 PARKING AREA.
SPRING HILL LA.
022 MV 490
021 PC
EDMONSTON TERR.
014 OP 0354
009 ENT. APTS PT
35°
006 ENT APTS PC
PT 004
30°
PC 001
NW
EDMONSTON RD.
000 0090

36' I
C-C
2ML

SHA 51.3-8
11-15-72

STATE HIGHWAY ADMINISTRATION OF MARYLAND

ROAD INVENTORY SHEET CANNING TER.

T. LANDON F. RHODES VERIFIED 5/4/78

Party Chief T. LANDON
Recorder F. RHODES
Helper

Map No. 76-22 GREENBELT

Road No. MUN. 0023
Road Name ~~CANNING~~
Sheet No. 1 OF 1
Date 2/25/77
County P.G
State Coordinates 77-11 74-6

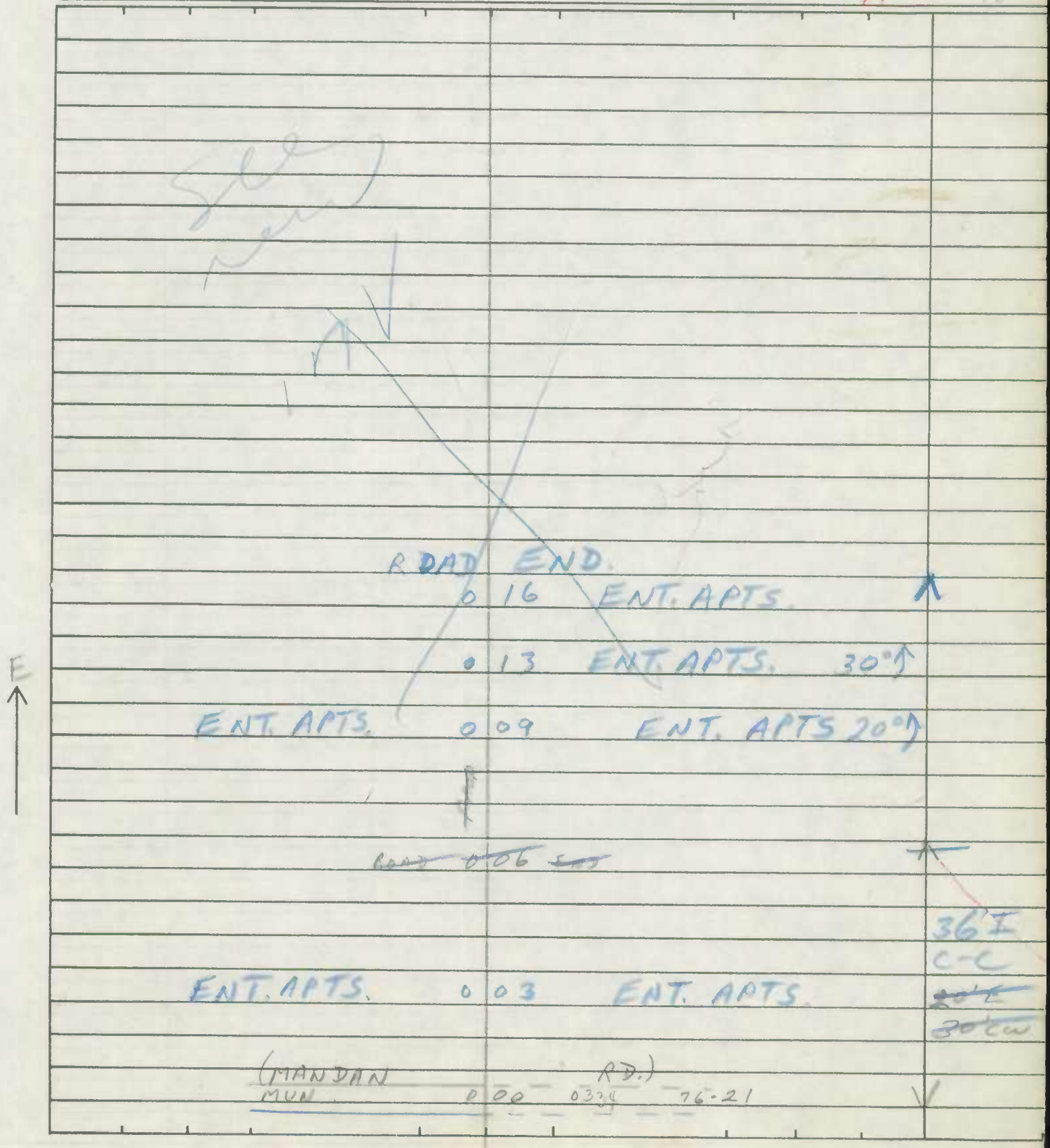

SHA 51.3-8
11-15-72

ROAD INVENTORY SHEET

Road No. _____
Road Name _____
Sheet No. _____
Date _____
County _____
State Coordinates _____

NOTE: A.P. 0.18 - 0.26 WERE TRANS BACK TO O.P. AS PER PHONE CONVERSATION WITH MS CELIA WILSON 12-7-87 JDE

11-15-72

ROAD INVENTORY SHEET

OP 4270

Party Chief BB
Recorder DD
Helper

Map No. ~~[illegible]~~ Greenbelt
F11B 79-ext

Road No. Mun 23
Road Name Canning Terr
Sheet No. 1 of 12
Date 3-3-80
County PG
State Coordinates 839-421

	0 24	ent to pkg	
	0 22		20° ↑
	0 20		10° ↑
	0 19	ent to pkg	
ent to pkg	0 18		
ent to	0 14	pkg	36' I J" C-C
Mandan Mun	0 10	Rd 334	
ent to pkg	0 07		
↑90°	0 06		
	0 05	pkg	
	0 04		
↑90°	0 03		24' I J" C-C
	0 02	pkg	
Road	0 00	End	
25'			
Mandan Mun		Rd 334	

W ↑

OP 4270

MU 0023

OP 4270

11-15-72

ROAD INVENTORY SHEET

Road No. OP4270
Road Name
Sheet No.
Date
County
State Coordinates

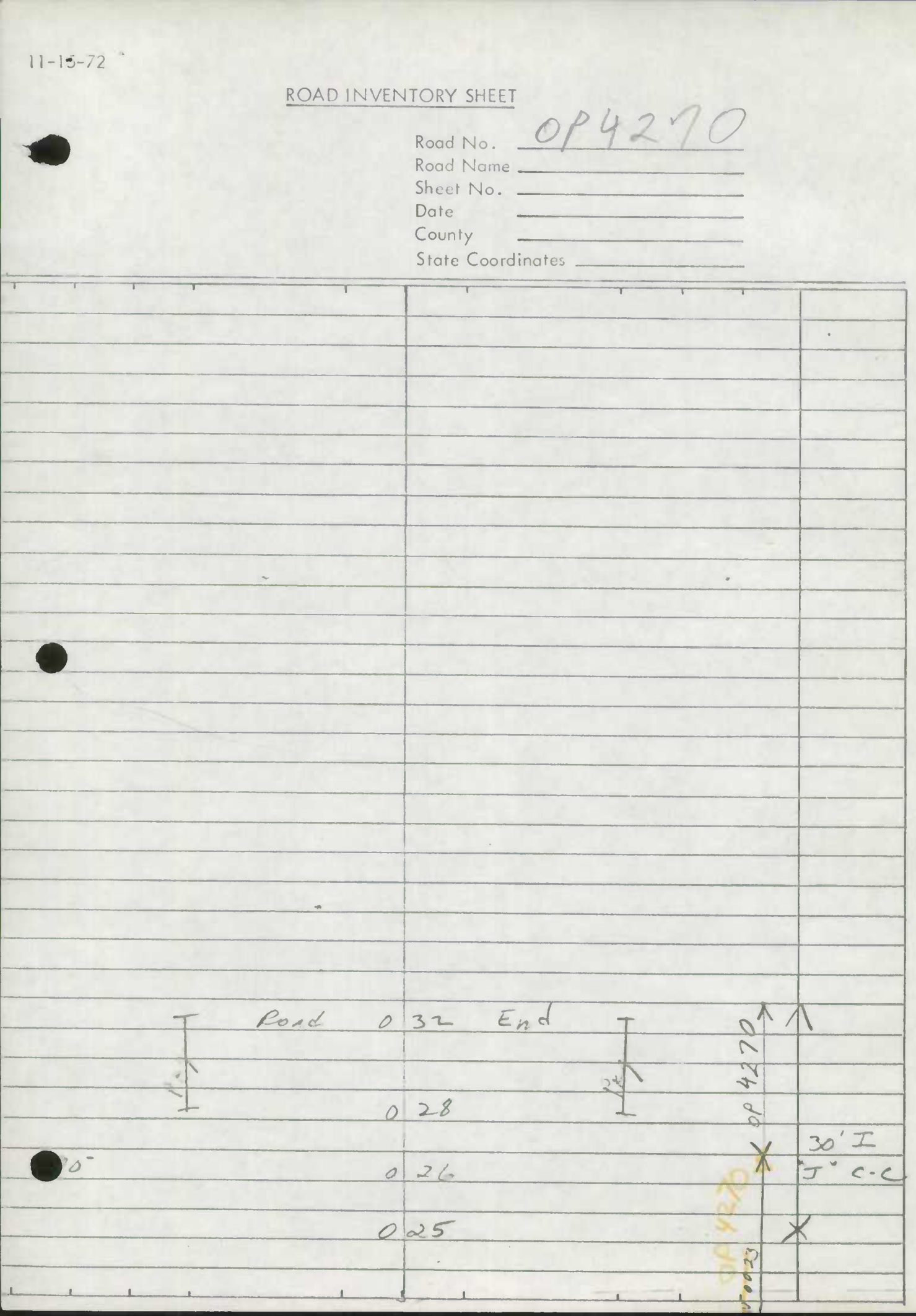

SHA 51.3-8
11-15-72

STATE HIGHWAY ADMINISTRATION OF MARYLAND

ROAD INVENTORY SHEET

Party Chief T. LANDON
Recorder M. ZALENSKI
Helper

Map No. 31
GREENBELT 73-4

Road No. MUNI 0025
Road Name (CENTER RD)
Sheet No. 1 OF 1
Date 2-5-74
County PR. GEO
State Coordinates

T. LANDON F. VERIFIED 5/31/78

AREA 1

ROAD END
PKG LOT. 0 04

S

RIDGE RD
MU 000 0440

16' I
20' CL

S

SHA 51.3-8
11-15-72

ROAD INVENTORY SHEET

Road No. ______________________

Road Name ______________________

Sheet No. ______________________

Date ______________________

County ______________________

State Coordinates ______________

Form 6 HPS (Rev. 1961)

ROAD INVENTORY SHEET

Party Chief F. Schuyler
Recorder H Gorman
Chainman

GREENBELT PARK

829-419
m31B
5/24/18

Road No. GV ~~2X~~ 127
Name CAMPING AREA
Sheet No. 1 OF 1
Date 5/18/67
County PRINCE GEORGES

LOOP D + C | LOOP ~~C~~ D & C

GV. 0 55 ~~129~~ 187

PT 180° PC

0 44

0 38 45°

0 29 30°

15°

0 23

LOOP B | LOOP A

X- ~~88~~ GV 128 | 0 13 | CHAIN

0 12 INFO. STA.

PAY BOOTH 0 08 30° PT PC

0 02

NW

Rd)

000 GV X- ~~88~~ 126

(Park Central X- ~~88~~ GV 126

20' I
25' C-W
2 ML

Form 6 HPS (Rev. 1961)

92 MU EX #1
GD AH
3/9/93

ROAD INVENTORY SHEET

0040

Party Chief T. LANDON
Recorder W. WARFIELD
Helper

Road No. 0040 & 0145
Road Name CHERRYWOOD LA.
Sheet No. 1 OF 2 3
Date 4-27-72
County PRINCE GEO

T. LANDON
F. RHODES
2/25/05
REVISED

71-1 & 71-3

A/T
82-13

77-9

T. LANDON
F. RHODES
VERIFIED
5/24/78

78-1/93-1 amended

GREENBELT

SPRINGHILL DR.
0.72 MU 480
← 0.26 → SPRINGHILL LA.
0.66 ENT. APTS.
0.52 ~~ENT. APTS.~~
Cherrywood CT
0.5 * 2 OP 212
0.47 ENT. APTS.
0.42 ENT. APTS.
0.32 ENT. APTS.
← 0.36 → ← SPRINGHILL LA.
0.28 BREEZEWOOD DR. 0020
0.26 MUN
0.23 B-GAS
0.18
0.10
0.07 ENT. SHOPPING CENTER
BELTWAY PLAZA
0.02 ~~ENT. SHOPPING CENTER~~
GREENBELT RD.
MD. 0.00 193 @5.18 (L)

See new Inventory
98-1 MU
BB/MG
3/10/97

60'I
JC-C
4 ML
~~36'I~~
~~"J"C-C~~
SS × ~~2 ML~~

PT
20°
PRC

15°
NON FA
COLLECTOR - URBAN

PRC
30°
PC

E

60'I
~~44'I~~
"J"C-C
√5 2 ML

CORP LIMITS OF GREENBELT
BERWYN HEIGHTS

60TH AVE.
MUN. 0600
→ Berwyn Hgts

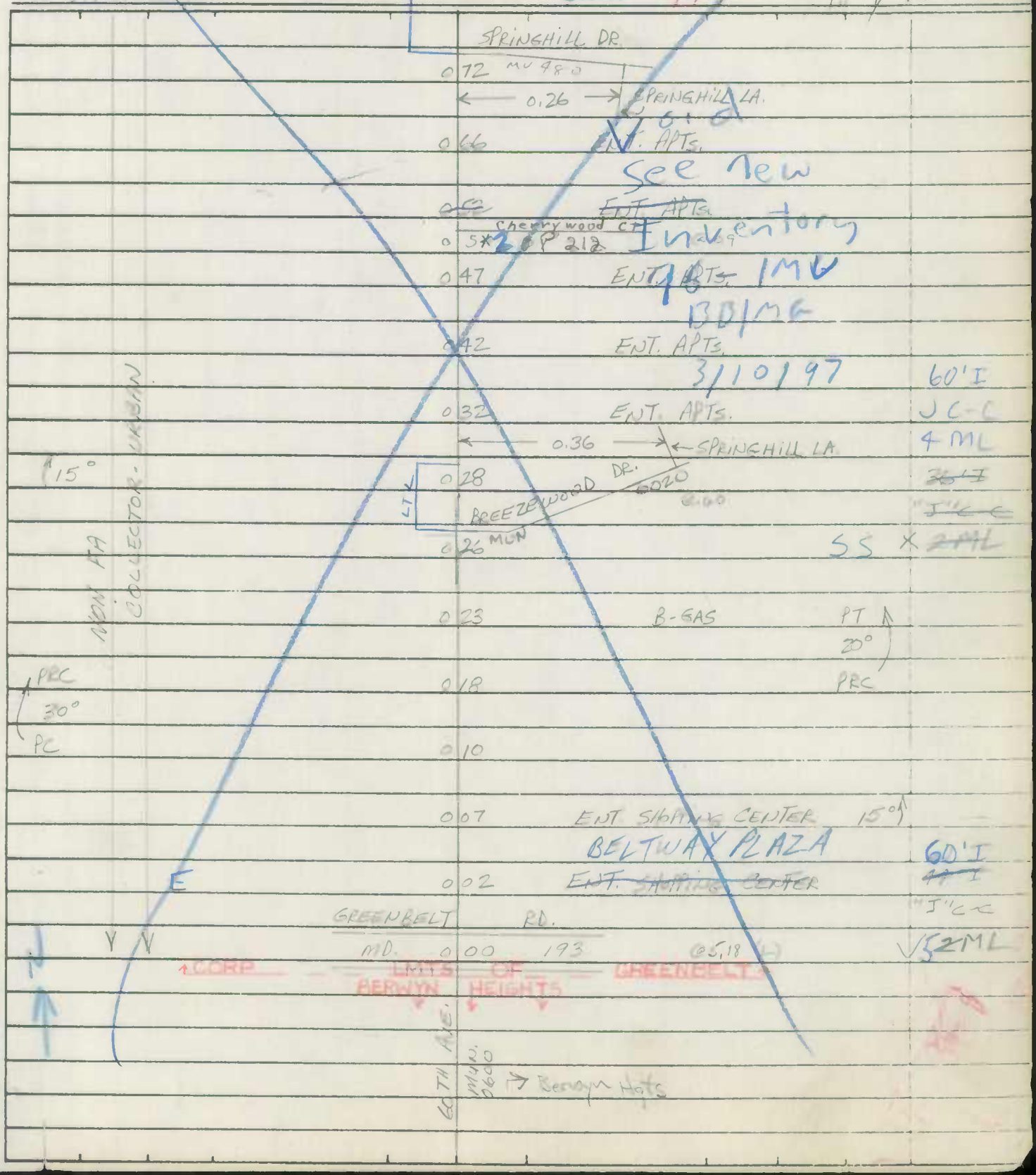

(From old Road Ent @ .95 to 1.26 was 0.9000)

Form 6 HPS (Rev. 1961)

ROAD INVENTORY SHEET

Road No. 0040 ~~0045~~
Road Name CHERRYHILL RD.
Sheet No. 2 OF 3
Date 4-27-72
County PRINCE GEO.

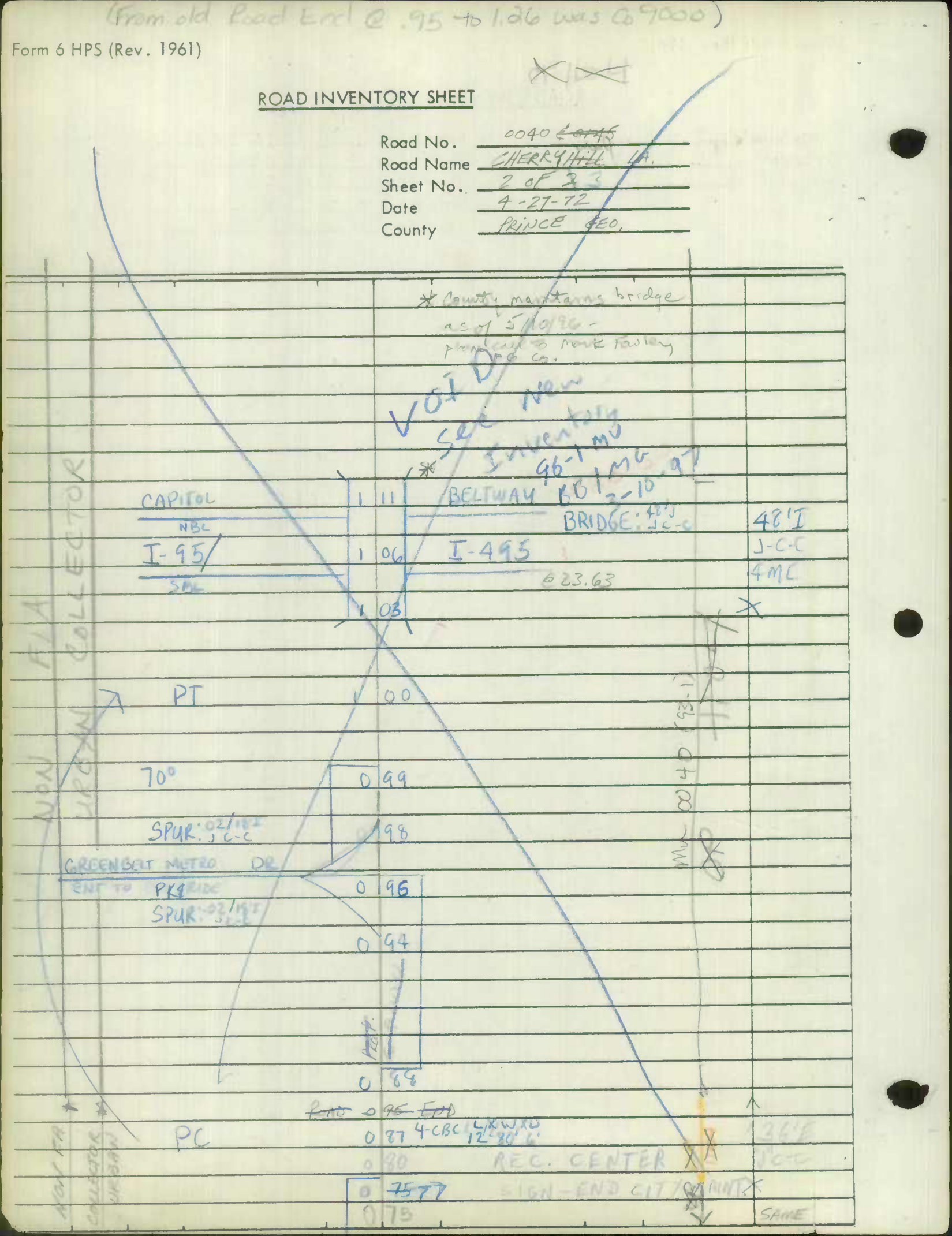

1	11		
1	06		
1	03		
	00		
0	99		
	98		
0	96		
0	94		
0	88		
~~0~~	~~95~~	~~END~~	
0	87		
0	80		
0	~~75~~ 77		
0	75		

(1.26-1.58 was MU0042) 88-2, 89-1, 89 Ex#7

SHA 51.3 - 8 Revised
4.83

MARYLAND STATE HIGHWAY ADMINISTRATION

GREENBELT

ROAD INVENTORY SHEET

~~OF~~ ~~1104~~

(92 MU Ex#1)

Party Chief	G. DAVIS	Road No.	MU 0040
Recorder	A. HATTEN	Road Name	CHERRYWOOD L.A
Assistant		County	PRINCE GEORGES
Map No./Dir.	/	Date	3-9-93
State Coordinates		Sheet No.	3 OF 3

TRAFFIC CODES
TRAFFIC CONTROLS: STOP SIGN=SS, TRAFFIC LIGHT=T.L., FLASHING RED BALL=F.R.

TRAFFIC CODES
PARKING RESTRICTIONS: A.M. PEAK, P.M. PEAK, A.M./P.M. PEAK, NO PARKING ANYTIME=N.P., COMM/IND. ACCESS=E

SYSTEM: FED. AID.	SYSTEM: FUNCT CLASS.	SYSTEM: HWY. SYS.	SYSTEM: HPMS SAMPLE	TRAFFIC: PRKG. REST.	TRAFFIC: COM/IND. ACCESS	LINE DIAGRAM	TRAFFIC: CONTROL	TRAFFIC: COM/IND. ACCESS	TRAFFIC: PRKG. REST.	PAVEMENT DATA
						EDMONSTON AV / KENILWORTH AV				
						MD 1 58 201 @7.86				2-24'I
										12'I PNT MED
										2-9'I SH OUT
										4 ML
						VOID See New Inventory 96-1 MV BD1 MG 3-10-93				
						1 51				X
					E	1 41		E		
						MU 0040				
						1 38 PT				
						1 28 35°				
						L T L				
						IVY LA PC				2-24'I
						1 26 MU 0231 X @.43				12'I PNT MED
										J C-OUT
										4 ML
						1 20				X
						MU 0040				
										48'I
										J C-C
										4 ML

NON FIA URBAN COLLECTOR

SYSTEM				TRAFFIC		LINE DIAGRAM	TRAFFIC			PAVEMENT DATA
FED. AID.	FUNCT. CLASS.	HWY. SYS.	HPMS SAMPLE	PRKG. REST.	COM/IND ACCESS		CONTROL	COM/IND ACCESS	PRKG. REST.	

Form 6 HPS (Rev. 1961)

83-4
BB 2/21/84
JD

RIDGE RD
CRESCENT RD

ROAD INVENTORY SHEET

Party Chief F Schuyler
Recorder H Gorman
Chainman

LANDON
RHODES
VERIFIED
5/26 78

82-7+8
4\12\83
J.E.+N.S

Road No. 0070
Name CRESCENT RD.
Sheet No. 5 OF 8
Date 5/12/67
County PRINCE GEORGES

81-6 JE cm 10-25-82

(ENT To School)
MUN 0460 300
CENTER
GREEN BELT ELEM School 294
PG CO. LIBRARY 291
School
290 PEOPLE WALK
L D W
14' x 9' x 33'
287
WEST WAY
283 MUN 0520
NON FH
LOCAL-URBAN
LAKESIDE DR.
MUN 0280 281
COURT 6
276 OP 257 PC
CRESCENT RD.
COURT 7 COURT 4
OP 263 273 OP 236
PT.
COURT 3
180° OP 268
COURT 4
PC OP 262
SE
COURT 6 COURT 3
OP 795 257 OP 602
COURT 6
OP 795 254
COURT 5
251 OP 0610
SAME
20' I
2-8' F
SHLDS.
36' CW.

Form 6 HPS (Rev. 1961)

ROAD INVENTORY SHEET

Party Chief E. Schuyler
Recorder H. GORMAN
Chainman

GREENBELT

LANDON
ANODES
VERIFIED
5/25/78

Road No. 0070
Name CRESCENT RD.
Sheet No. 6 OF 8
Date 5/12/67
County PRINCE GEORGES

78-2 80-9

HPMS

HILLSIDE RD.
3 44 MU0220 PT

3 42 PEOPLE WALK L 12' x D 8' x W 48'

EAST WAY
3 319 MUN 0060

COURT 60
3 35 OP 328

PARK WAY RD.
MUN 0380 3 30

COURT 58 B
OP 323

Codad 4-10' Lanes

C-C
39' I
79-1

3 29 CHURCH

COURT 56
3 26 OP 322

ENT. TO APT.
UNITS
3 25

3 22 PEOPLE WALK
L 12' x D 8' x W 48'

CENTER WAY
MUN 0030 3 19 MUN

GARDEN WAY
0140 PC

3 12 PEOPLE WALK
L 18' x D 9' x W 40'

CENTER WAY
MU 30 3 04 MUN

SOUTH WAY
0470

CITY HALL 3 02

FAU 5195
COLLECTOR - URBAN
HPMS
6007007103 19
HPMS
6007007103 04
LOCAL - URBAN

20' I
2 ML
90°
39' I
J C-C
2 ML
48' I
C-C
2 ML
PT
80°
SAME

Form 6 HPS (Rev. 1961)

ROAD INVENTORY SHEET

Party Chief E. Schuyler
Recorder H. Gorman
Chainman

Road No. 0070
Name CRESCENT RD
Sheet No. 7 OF 8
Date 5/12/67
County PRINCE GEORGES

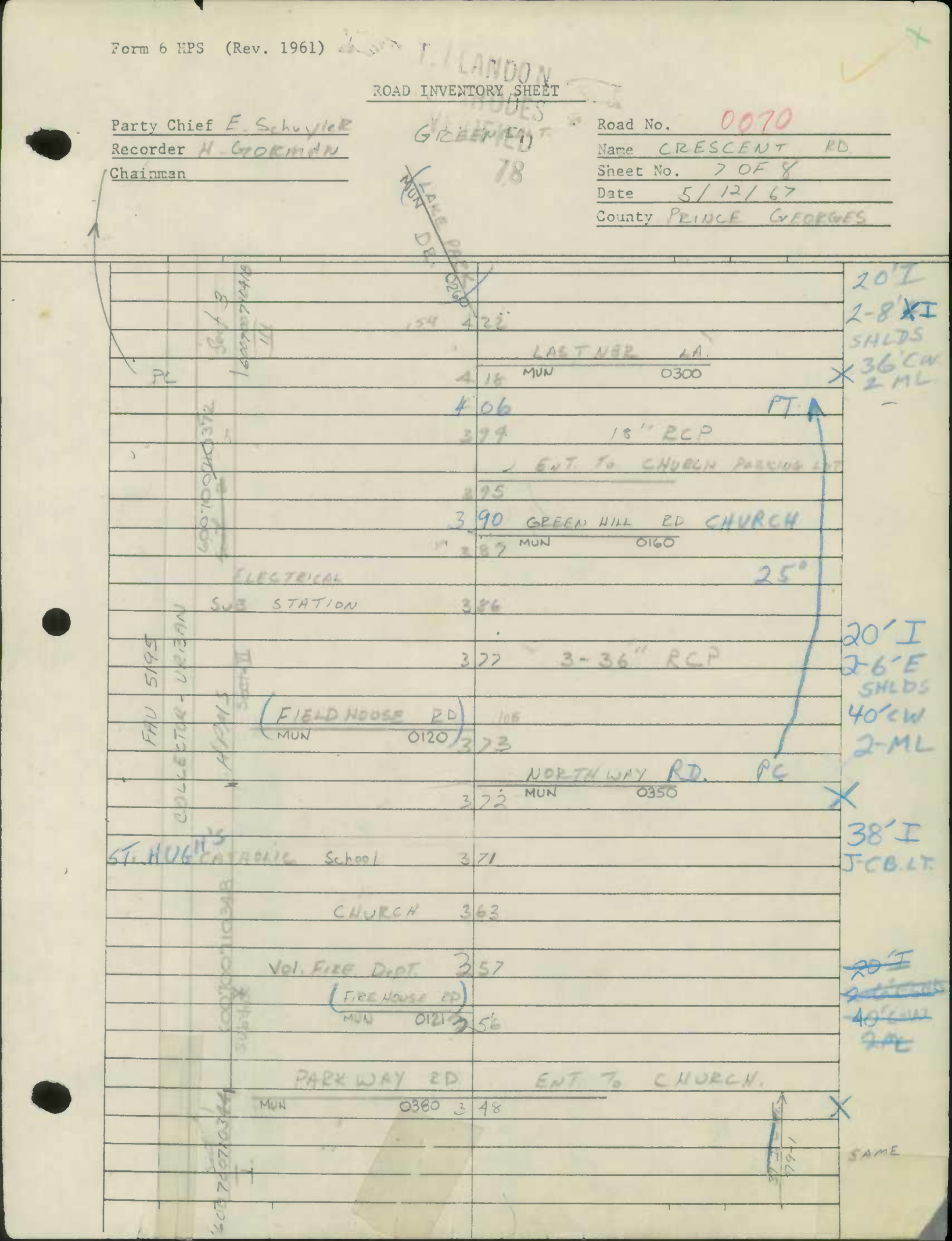

Form 6 HPS (Rev. 1961)

ROAD INVENTORY SHEET

Party Chief E. Schuyler
Recorder H. Guzman
Chainman

GREENBELT

Road No. 0070
Name CRESCENT RD
Sheet No. 8 OF 8
Date 5/12/67
County PRINCE GEORGES

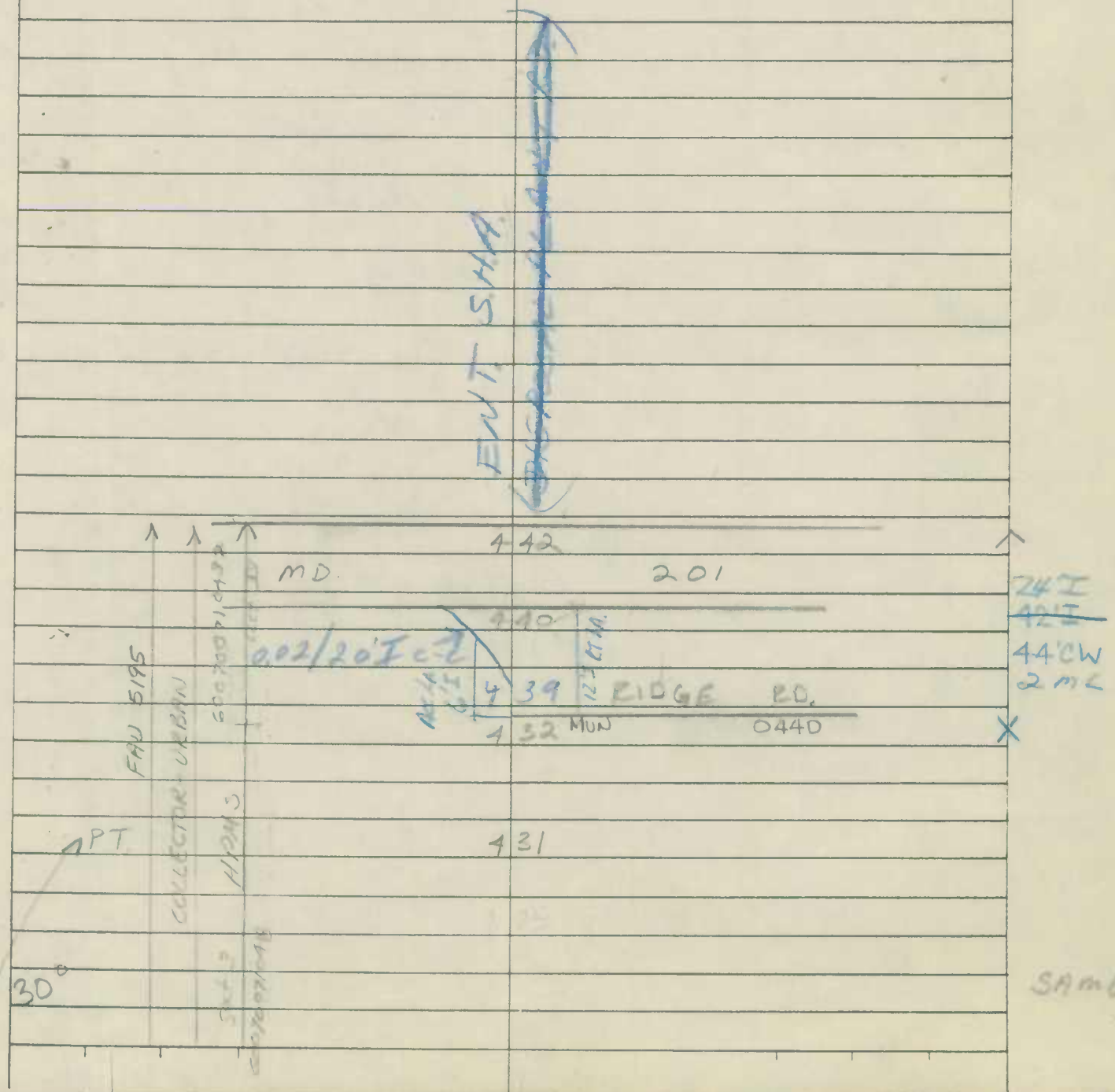

Form 6 HPS (Rev. 1961)

91-4
5-14-92
RT/JS

ROAD INVENTORY SHEET

T. LANDON
GREENBELT NOTES
VERIFIED
5/24/78

Party Chief E Schuyler
Recorder N Gorman
Chainman

Road No. 0090
Name EDMONSTON RD
Sheet No. 1 OF 2
Date 5/25/67
County PRINCE GEORGES

79-9

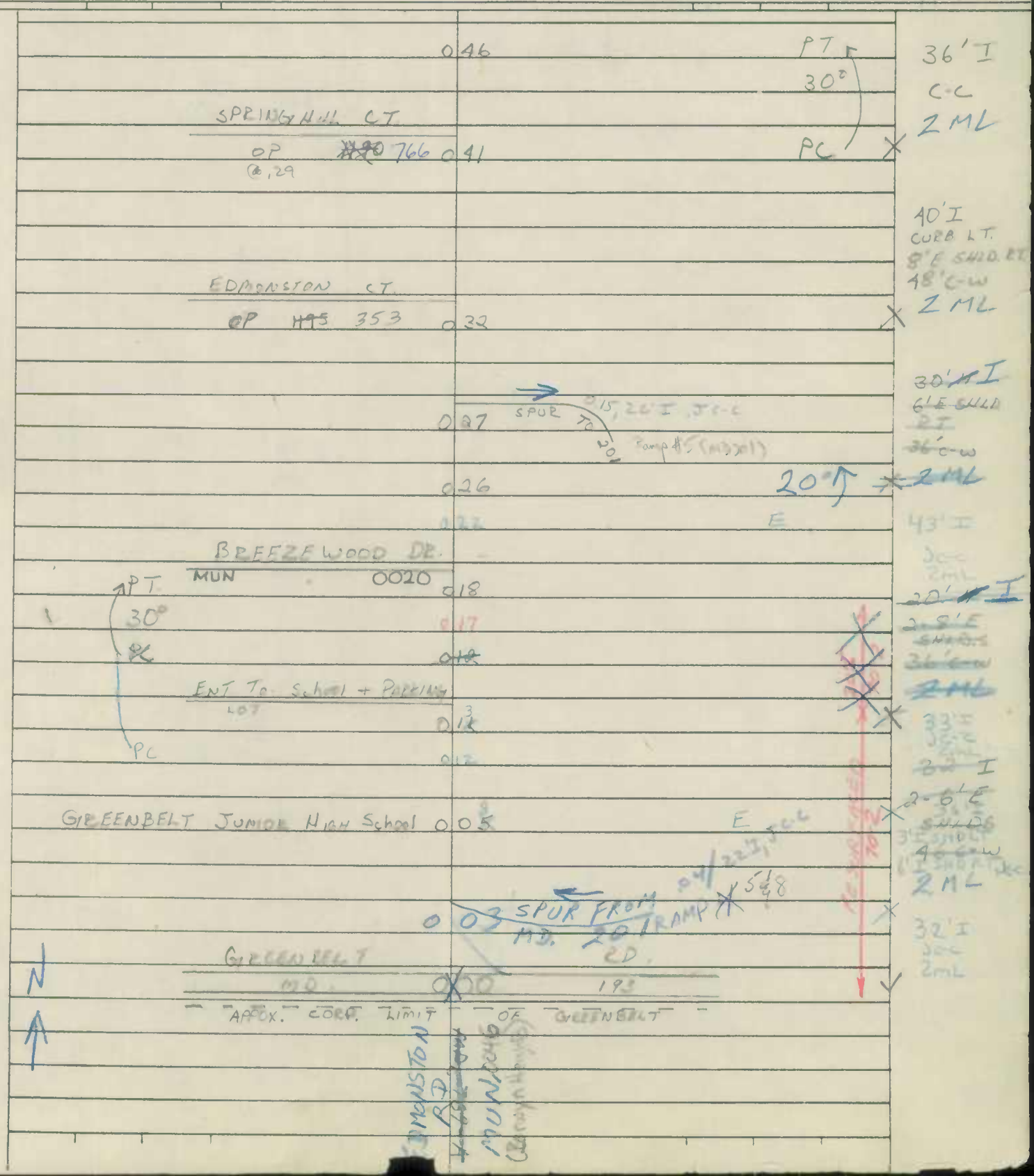

Form 6 HPS (Rev. 1961)

ROAD INVENTORY SHEET

Party Chief E. Schuyler
Recorder H. GOERMAN
Chainman

GREENBELT
VERIFIED
5/14/78

Road No. 0090
Name EDMONSTON RD.
Sheet No. 2 OF 2
Date 5/25/67
County PRINCE GEORGES

ROAD	END	
ENT. APTS.	104	
ENT APTS.	097	
	089	
~~ROAD~~	~~END~~	DR.
ENT. TO PARKING LOT	077	
LAKE SIDE DR.		
OP ~~1189~~ 431	070	
	065	
SPRING HILL DR.		
MUN 0480	060	
ENT. TO PARKING LOT	055	
ENT. TO PARKING LOT	051	

44'I
C-C
PARKING
RT.

26'I
C-C

25'

SAME

SHA 51.3-8
11-15-72

STATE HIGHWAY ADMINISTRATION OF MARYLAND

Now Mu 185

ROAD INVENTORY SHEET

Party Chief BB
Recorder DD
Helper

Map No. 31B Greenbelt
79-12

Road No. ~~OP 4271~~
Road Name Greenway Center Dr
Sheet No. 1 of 1
Date 3-3-80
County PG
State Coordinates 836-424

W

79-[illegible] ~~OP~~ ROAD 017 END ~~4256~~

PROP

011

Mun 205

000 Hanover Pkwy

37' I
~~26' I~~
~~3' [illegible]~~
JC-C

SHA 51.3-8
11-15-72

ROAD INVENTORY SHEET

Road No. _____
Road Name _____
Sheet No. _____
Date _____
County _____
State Coordinates _____

SHA 51.3-8
11-15-72

STATE HIGHWAY ADMINISTRATION OF MARYLAND

836-424 M-31 OP 4272

ROAD INVENTORY SHEET

T. LANDON
F. RHODES
VERIFIED
5/24/78

Party Chief W. DOMBROSKI
Recorder M. ZALENSKI
Helper

Road No. MUN 0205
Road Name HANOVER PKWY
Sheet No. 1 of 1
Date 4-8-76
County PR. GEO
State Coordinates

TL REV. 76-6
Map No. FR. 2/25/77 75-1 & 2

REV 79-11
BB DD
3-3-80

GREENBELT

SEE NEW INV. 80-3 & 4

MANDAN 0 ~~5~~ 77 RD MAR
MUN ~~0355~~ 76-8 23
OP ~~0334~~ 1165 81
JE DG

PROPOSED

0 ~~50~~ 71 15° 24' I J'c-c

~~ROAD~~ 0 ~~41~~ 62 ~~END~~

ENT APTS 0 ~~38~~ 59 ENT SCHOOL

NE

ENT APTS 0 ~~26~~ 47 (A)

PT 0 ~~15~~ 36 2-24' I J'c-c 8' gr. med

40° ENT. APTS 0 ~~14~~ 35

PC ENT APTS 0 ~~04~~ 25 2-24' I J'c-c 26' gr. med

MD 0 ~~00~~ 21 193 RD

GREENBELT

0 13 10° 4272 OP 26' I J curb Rt

GREENWAY CTR DRIVE

OP 4271 ~~0~~ d 0 00 ~~0~~ d

PROPOSED

SHA 51.3-8
11-15-72

ROAD INVENTORY SHEET

Road No. _____
Road Name _____
Sheet No. _____
Date _____
County _____
State Coordinates _____

11-15-72

CO 4427

ROAD INVENTORY SHEET

OP 4272

Road No. MUN 205

Road Name HANOVER PKWY.

Sheet No. 2 OF 2

Date 23 MAR 81

County P.G.

State Coordinates

Greenbelt

ROAD

1 25 END ENT TO APTS.

1 05 ENT TO APTS. PT

1 03

1 02 OP 4256 IMPASSABLE

0 80

0 83

0 81 SIGN: END CITY MAINT.

GREENWAY CENTER DR. MUN. 185

0 80

0 72

0 65 ENT TO SHOPPING CTN.

24' I

36' CW

2-24' I

J CURB OUTSIDE

24' GRASS MEDIAN

250

TWO-LANE

URBAN COLLECTOR

SHA 51.3-8
11-15-72

STATE HIGHWAY ADMINISTRATION OF MARYLAND

CO 4427
OP 4272

ROAD INVENTORY SHEET

Party Chief J.R.
Recorder [illegible]
Helper

Map No. _____ GREENBELT

Road No. MUN 205
Road Name HANOVER PKWY.
Sheet No. 1 OF 2
Date 23 MAR 81
County P.G.
State Coordinates

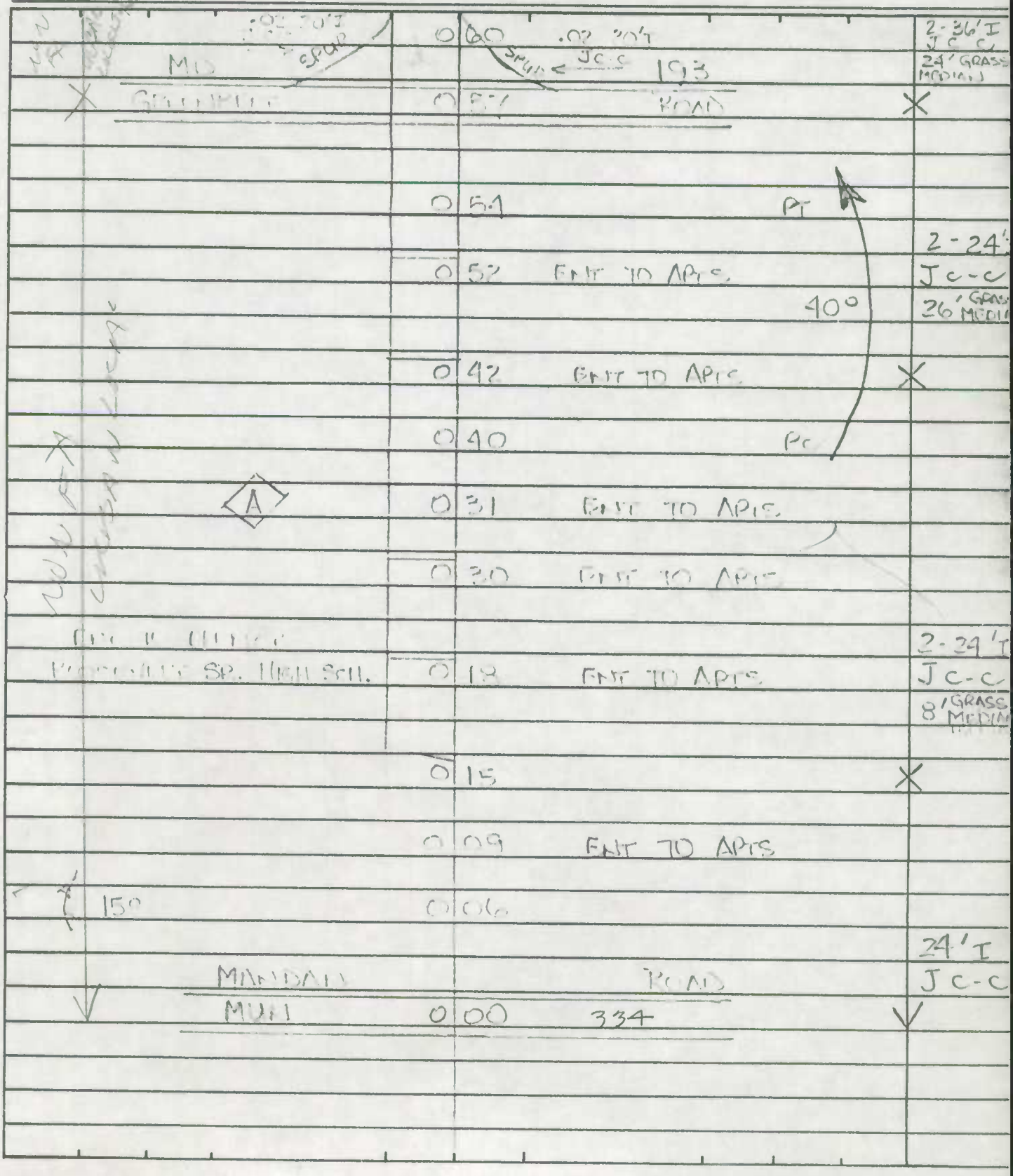

80-3+4

.02 20'I SPUR	0	60	.02 20'I SPUR JC-C 193	2-36'I JC-C 24' GRASS MEDIAN
MD GREENBELT	0	57	ROAD	X
	0	54	PT	
	0	52	ENT TO APTS. 40°	2-24' JC-C 26' GRASS MEDIAN
	0	42	ENT TO APTS	X
	0	40	PC	
A	0	31	ENT TO APTS.	
	0	30	ENT TO APTS	
ENT TO [illegible]				2-24'I
[illegible] SR. HIGH SCH.	0	18	ENT TO APTS	JC-C 8' GRASS MEDIAN
	0	15		X
	0	09	ENT TO APTS	
15°	0	06		
MANDAN			ROAD	24'I JC-C
MUN	0	00	334	

SW

SHA 51.3-8
11-15-72

URBAN-WASH

OP4272
CO4427

ROAD INVENTORY SHEET

836-424
M 31B

Road No. MUN 205
Road Name HANOVER PKWY.
Sheet No. 2 OF 2
Date 25 MAR 81
County P.G.
State Coordinates

GREENBELT

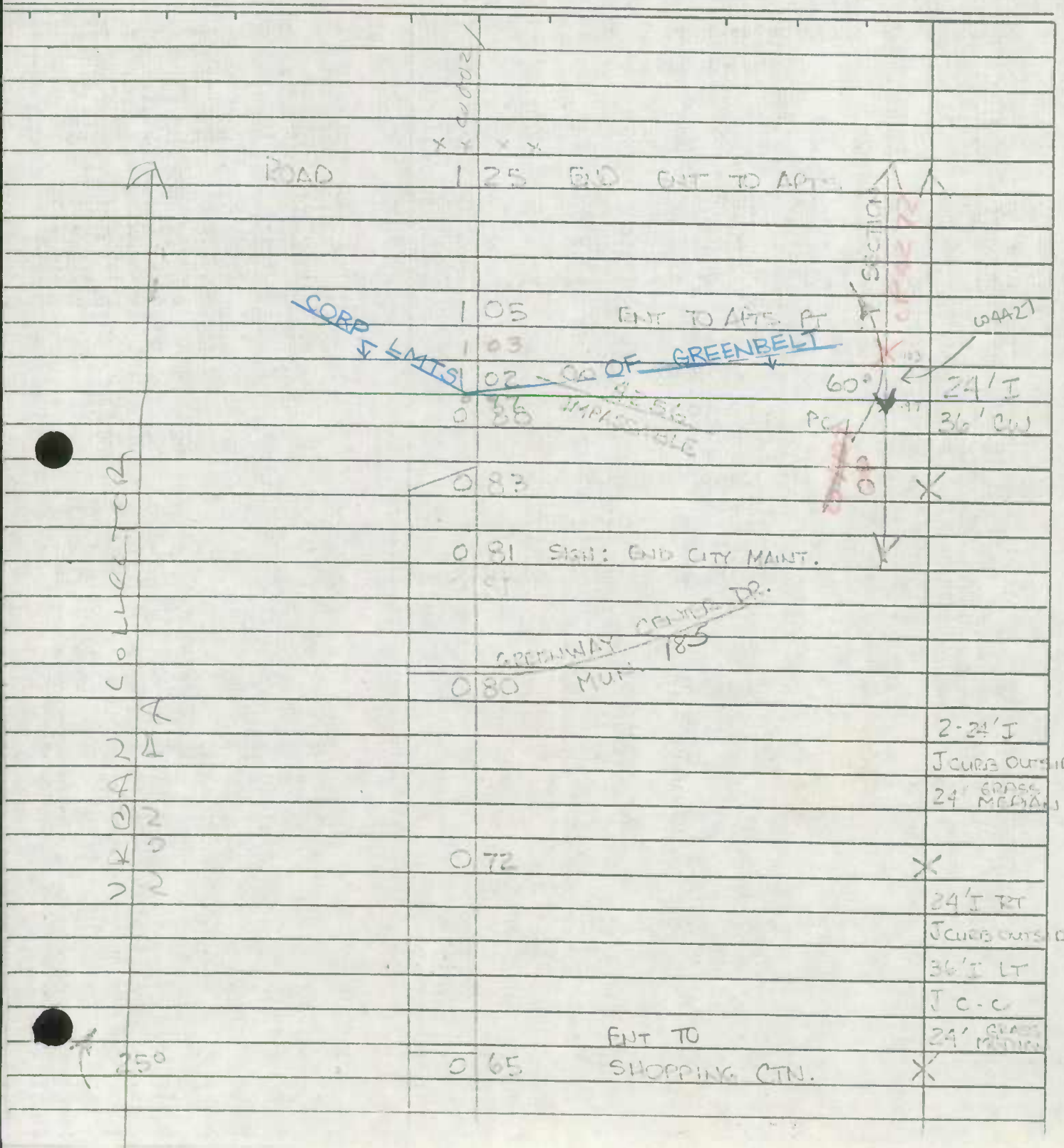

SHA 51.3-8
11-15-72

STATE HIGHWAY ADMINISTRATION OF MARYLAND

OP 4272
CO 4427

ROAD INVENTORY SHEET

Party Chief J. E.
Recorder D. G.
Helper

Map No. GREENBELT 80-3+4

Road No. MUN 205
Road Name HANOVER PKWY.
Sheet No. 1 OF 2
Date 23 MAR 81
County P.G.
State Coordinates

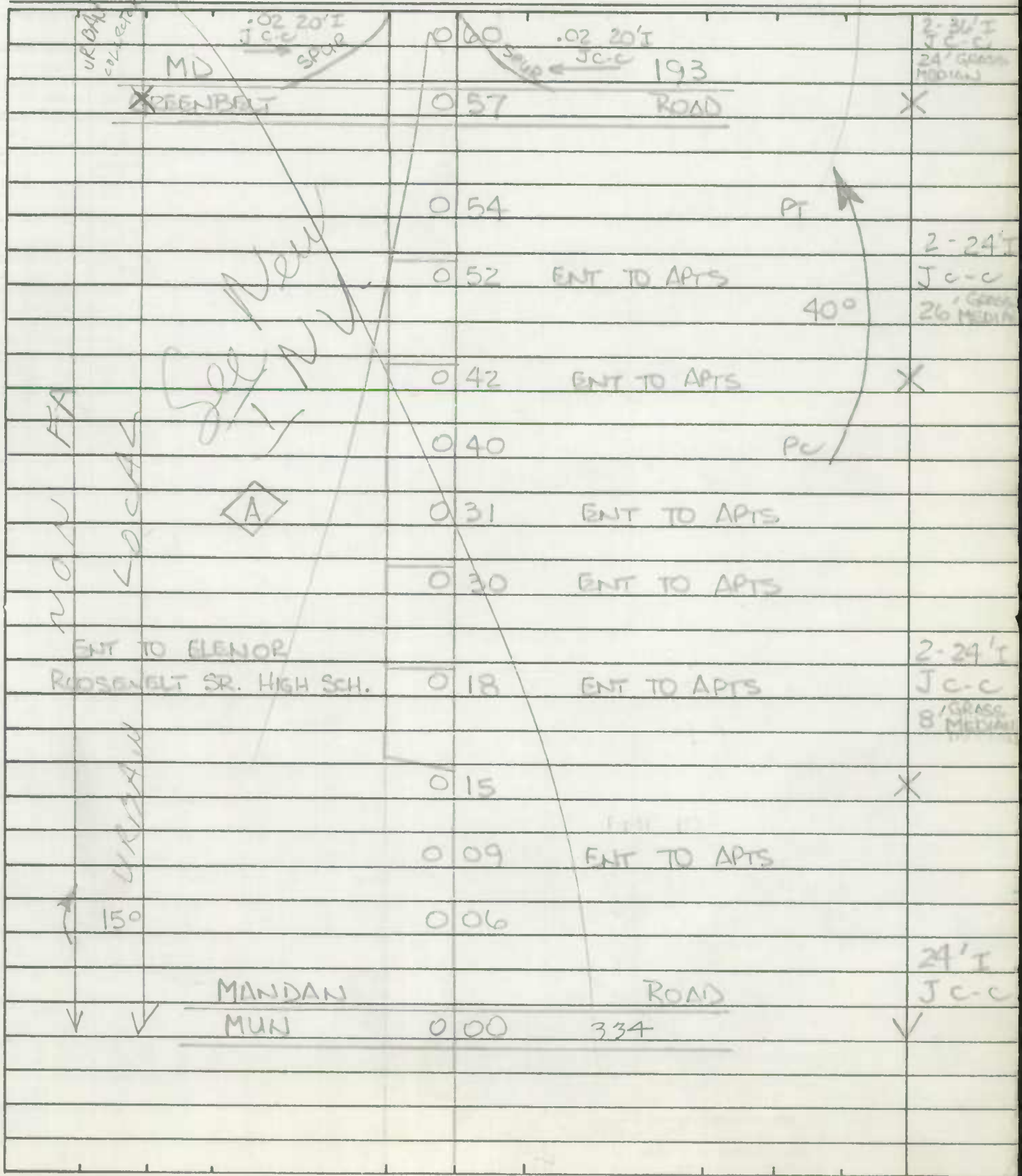

SHA 51.3-8
11-15-72

ROAD INVENTORY SHEET

~~CO 7471~~
~~OF 4272~~

Road No. MUN 205
Road Name HANOVER PKWY.
Sheet No. 2 OF 2
Date ~~23~~ MAR 81
County P.G.
State Coordinates

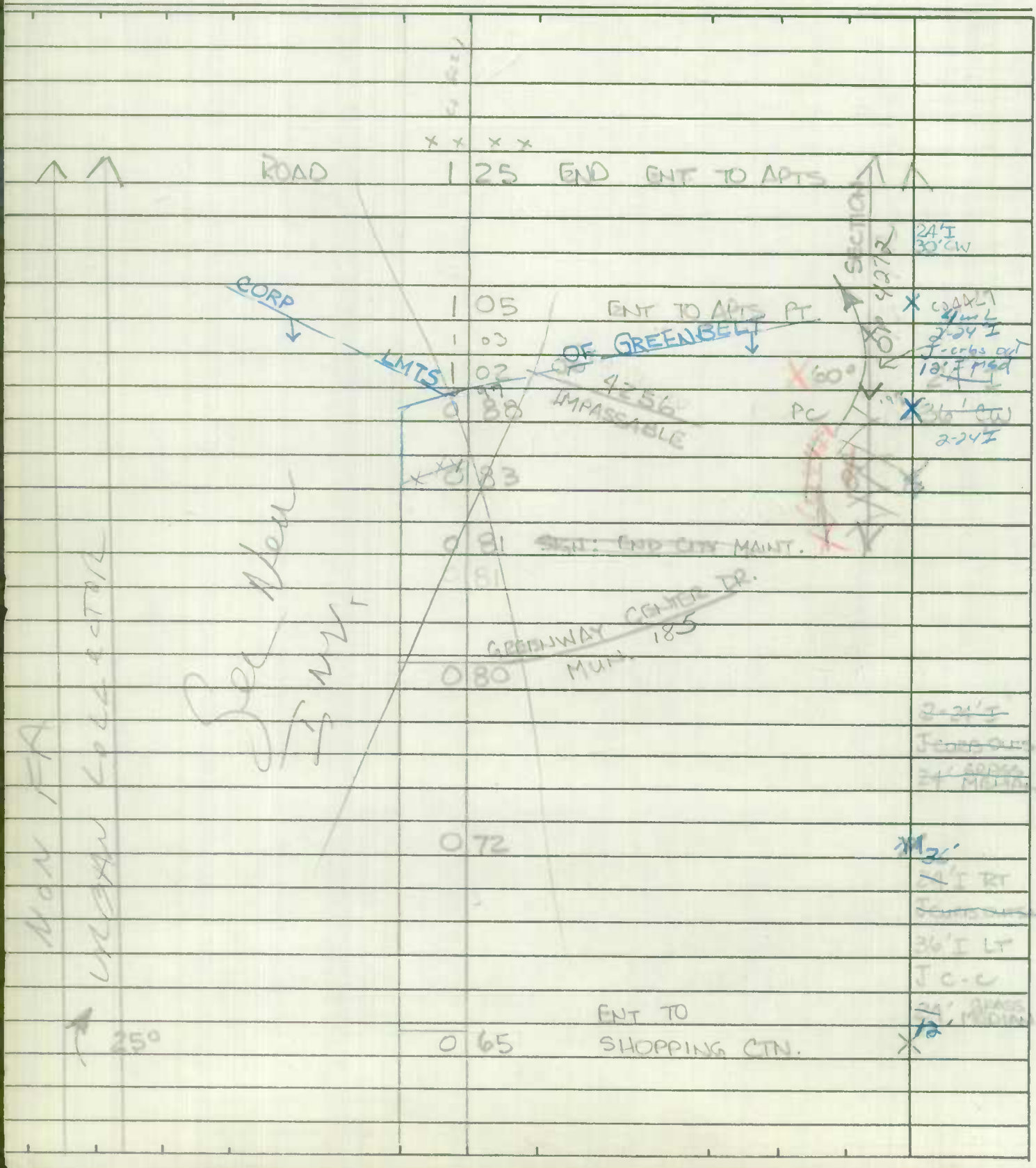

STATE HIGHWAY ADMINISTRATION OF MARYLAND

51 3-8
-25-72

836-424 M-31

OP 4272

ROAD INVENTORY SHEET

F. LANGCO
F. RHODES
VERIFIED
5/24/78

Chief W. DOMBROSKI
Recorder M ZALENSKI
Helper

TL REV 76-6
Map No. ~~4/25/77~~ 75-1 & 2

Road No. MUN 0205
Road Name HANOVER PKWY
Sheet No. 1 of 1
Date 4-8-76
County PR. GEO
State Coordinates

REV 79-11
BB DD
3-3-80

GREENBELT

MANDAN
MUN
OP

0 ≤ 77 RD
~~0335~~ 76-2
~~0334~~ 1165

PROPOSED

0 ≤ 71

15°

24' I
c-c

~~ROAD~~ 0 ~~41~~ 62 ~~END~~

ENT APTS 0 ~~38~~ 59 ENT SCHOOL

ENT APTS 0 ~~26~~ 47 (A)

0 ~~15~~ 36

2-24'
J'c-c
8' gr. med

ENT APTS 0 ~~14~~ 35

ENT APTS 0 ~~04~~ 25

2-24'
J'c-c
26 gr. med

MD 0 ~~00~~ 21 193
GREENBELT RD.

0 13

10°

OP 4272

GREENBELT RD. NO.
OP 4271

PROPOSED

0 00

Form 6 HPS (Rev. 1961)

ROAD INVENTORY SHEET

T. LANDON
F. RHODES
VERIFIED
5/24/78

Party Chief F. Schuyler
Recorder N. GORMAN
Chainman

Road No. 0280
Name LAKE SIDE ~~RD~~ DR.
Sheet No. 1 OF 1
Date 5/16/67
County PRINCE GEORGES

AT-76-11 A/T 82-5+6 80-11

LAKECREST DR.
0183 0270

APT PC 60° ENT. APTS WESTWAY 0520 0080 ENT. APTS
0074
ENT. APTS 0070 ENT. APTS

36' I
"J" C-C
2ML

PINE CREST
20° 0065 MUN 0400 CT.

OLIVE WOOD CT
0057 MUN 0360 PT

26' I
C-C

MAPLE WOOD CT 30°
0053 MUN 0340 PC

LAKE VIEW CIRCLE
0046 MUN 0290

0038 PT

0024 ~~LIBRARY~~ 100° ~~40°~~

0020 PC

0013 PT

24' I
C-C

70° ~~40°~~

0002 PC

NE

CRESCENT RD.
0000 0070

SHA 51.3-8
11-15-72

STATE HIGHWAY ADMINISTRATION OF MARYLAND

OPH65

ROAD INVENTORY SHEET

T. LANDON
F. RHODES
VERIFIED
78

Party Chief T. LANDON
Recorder F. RHODES
Helper

Map No. 76-9+21

Rev BB DD 3-30-80 79-8
MZ-JE
NT 4-27-79

GREENBELT

Road No. MUN. 0334
Road Name (MANDAN RD.)
Sheet No. 1 OF 1 41
Date 2/25/77
County P.G.
State Coordinates

SEE NEW INV

PROP.

802
3-23-81
JE DG

ROAD END
0 ~~60~~ 72 ENT. APTS

HANOVER PKWY
MU 0205
0 ~~53~~ 75

0 ~~51~~ 73 ENT. APTS.

0 ~~48~~ 60

20°

0 ~~27~~ 39

~~ROAD~~ 0 ~~16~~ 28 ~~END~~ ENT. APTS. 24

15°

OPH65
334
78-4
MUN

2-24'I
C-C
10'GR.ME

24'I
'J' C-C

I
2-24'I
'J' C-C
10'GR.ME

GREENBELT RD.
MD. 0 ~~06~~ 18 193

~~20'E~~
~~30'CW~~

TERR.
(CANNING ~~RD~~)
0 ~~00~~ 12 MUN.0023 76-22

ext to
PKg. 0 03

Mun 365
(Ora Glen Dr) 000

N

SHA 51.3-8
11-15-72

ROAD INVENTORY SHEET

Road No. _____
Road Name _____
Sheet No. _____
Date _____
County _____
State Coordinates _____

Form 6 HPS (Rev. 1961)

BB84-8
RM 3-20-85

86-24
4-85

ROAD INVENTORY SHEET

T. LANDO
F. RHODES
GREENBELT
VERIFIED
5/24/78

PARTY CHIEF Edward Schuyler
RECORDER Henry Gorman
CHAINMAN

ROAD NO. 0350
NAME NORTHWAY RD
SHEET NO. 1 OF 1
DATE 1/6/67
COUNTY PRINCE GEORGE

80-8-3-23-81 JE DG

~~CITY DUMP~~

77-10 A/T 82-10

	0 89	A	
	~~0 96~~		
	0 57		X 16' E
	0 49		X 16' O
~~60°~~	~~0 84~~	PRK	16' EF
	~~GATE~~		20' C-W
	0 47		
	0 45		X 18' I
			~~20' I~~
RIDGE		RD	~~40' C-W~~
	0 43	0440	X 24' C-W
			36' I
			40' C-W
	0 37		
			~~20' I~~
HILL SIDE		RD.	~~40' C-W~~
MUN	0 34	0220	
PT	0 20		
~~60°~~ 75°			
		WOODLAND WAY	
PC	0 07	MUN 0540	
			26' I
			C-C
NE			
CRESCENT		RD.	
	0 00	0070	

SHA 51.3-8
11-15-72

STATE HIGHWAY ADMINISTRATION OF MARYLAND

87-11,12
WB/LG
2-26-88

ROAD INVENTORY SHEET

(85-2)
BB/AL
3-24-86
A/T

Party Chief BB
Recorder DD
Helper

Road No. Mun 0365
Road Name Ora Glen Dr
Sheet No. 1 of 1
Date 3-3-80
County PG
State Coordinates

82-20 EXTRA
4/12/83
J.E. & NS

Map No. Greenbelt

79-7

80-1

X X X X
ROAD 0 53 END

(PROPOSED)
0 45

(PROPOSED)
0 40

GREENBROOK DR (WINTERGREEN CT)
(87-5) OP 4625 0 35

MATHEW ST (SUNRISE CT)
(87-6) MU 342 0 29

PROPOSED

W

~~RD~~ 0 16 ~~END~~

(MORRISON DR.)
~~Road~~ 0 15 MUN ~~End~~ 0345

PT ENT. TO T.H. 0 12

20°

ent to
pkg 0 06 40' I
PC 0 03 J" c-c

MU 334 Mun 334
MANDAN RD 0 00 Mandan Rd

SHA 51.3-8
11-15-72

ROAD INVENTORY SHEET

Road No. _____
Road Name _____
Sheet No. _____
Date _____
County _____
State Coordinates _____

Form 6 HPS (Rev. 1961)

ROAD INVENTORY SHEET

T. LANDON
F. RHODES
VERIFIED
5/26/78

Party Chief E. Schuyler
Recorder H. Gorman
Chainman

Road No. 0440
Name RIDGE RD
Sheet No. 1 OF 8
Date 5/12/67
County PRINCE GEORGES

83-1,2,5
BB - 2/24/84
JD

81-4,5+7 JE CM 73-2 77-1 A/T 82-1

		0430	
RESEARCH	094	RD	
COURT 71 OP 533	091		
		COURT 71 OP 718	
	087		
		COURT 73 OP 724	
	082		
	080		
PARK AND PLAYGROUND			
	074		24' I 30' C-W 2ML
		LASTNER LA. MUN 0300	
	064		
	060	WATER TANK	16' E 24' CW
H 300' ENT TO FARM H 200' TO FARM	047		
PT 35° PC			~~16' E 24' CW~~
	036		20' E 24' CW
EXT FROM APT UNITS			
	033		
ENT TO APT UNITS			
	026		28' I 30' C-W
PT 35° PC	017	SIGN: END CITY MAINT.	
		IVY LANE	
	014	0230	24' I ~~30' C-W~~ 2ML
	010	36" RCP	
CRESCENT		RD.	2-7' I SHLD 40' CW
	000	0070	

NON FA
LOCAL - URBAN

N

Form 6 HPS (Rev. 1961)

ROAD INVENTORY SHEET

Party Chief E. Schuyler
Recorder K. Gorman
Chainman

GREENBELT

Road No. 0440
Name RIDGE RD
Sheet No. 2 OF 8
Date 5/12/67
County PRINCE GEORGES

73.3

COURT 44		EAST WAY	
OP 561	1 58	Mu 80	
COURT 46		COURT 45	
	1 50		
COURT 48			
	1 45		
NORTHWAY		RD.	
MUN	1 41	0350	
		COURT 51	
	1 35	OP 0637	25°
COURT 52			
	1 32		
		COURT 53	
	1 29		
PLATEAU PL.			
MUN 0410	1 25		
		COURT 55	
	1 23	OP 0646	
		COURT 57	
	1 18	OP 0682	
	1 14		
	1 09		
LAUREL		HILL RD	
MUN	1 06	0310	
ENT. TO School			
PARKING LOT	1 03		
NORTH END ELEM. School	1 01		

NON FA

LOCAL - URBAN

PT.

80°

PC.

10' PARKING AREA H TYPE

H TYPE 10' PARKING AREA

~~20' I~~
~~2-8' F~~
~~36' C-W~~
~~2 ML~~

36' I
"1" C-C
~~20' I~~
~~2-8' F~~
~~SHLDS~~
~~36' C-W~~
2 ML

30' I
C-C

~~30' I~~
CURB LT
34' C-W

30' I
C-C
2 ML

36' I
C-C
2 ML

~~34' I~~
~~CURB LT~~
~~36' C-W~~

Form 6 HPS (Rev. 1961)

ROAD INVENTORY SHEET

Party Chief E. Schuyler
Recorder H. Gorman
Chainman

GREENBELT

Road No. 0440
Name RIDGE RD.
Sheet No. 3 OF 8
Date 5/12/67
County PRINCE GEORGES

7X-5

PLAY GROUND 2 02

COURT 24 OP 778 | 98 | COURT 23 MUN 442

GARDEN MUN | 89 | WAY 140

COURT 32 OP 777 | 85

COURT 33 | 80 | OP 760

HAMILTON PL MUN 0200 | 78

COURT 33 | 77 | OP 760

COURT 38 OP 758 | 72 | COURT 37 OP 759

COURT 37 | 69 | OP 759

ENT TO CHURCH | 68

CHURCH | 66

COURT 39 | 64 | OP 0757

COURT 42 OP 0611 | 61

PC

NON FA

LOCAL - URBAN

~~20' I~~
~~2-8' F~~
~~SHLDS~~
~~36' CUL~~
~~2 ML~~
~~36' I~~
~~CURB~~
~~28' CUL~~
~~2 ML~~

SAME

Form 6 HPS (Rev. 1961)

86-17 bb
4-8-87 vm

ROAD INVENTORY SHEET

Party Chief E Schuyler
Recorder H. GORMAN
Chainman

GREENBELT

Road No. 0440
Name RIDGE RD
Sheet No. 40 F 8
Date 5/12/67
County PRINCE GEORGES

36' I
J'C-C

WEST WAY
MUN 2 43 0520 SS.

PT

JEWISH COMMUNITY 2 42
CENTER + CHURCH

COURT 12 COURT 9
OP 786 2 38 OP 793

COURT 14 COURT 11
OP 0784 2 32 OP 787

COURT 16 COURT 13
OP 0783 2 24 OP 0785

38' I
J'C-C
~~20'~~ I
~~28'~~ F
~~SL~~ DS
~~2 ML~~
~~36 EW~~

SOUTH WAY
MUN 2 19 0470

COURT 17
2 17 OP 0782

COURT 18
OP 0781 2 16

NON FA
LOCAL - URBAN

100°

COURT 17
2 15 OP 0782

COURT 18
OP 0781 2 13

COURT 20
OP 0779 2 10

COURT 19
2 09 OP 0780

~~MU OUTER~~
~~CENTER RD~~ 2 06 COURT 21
~~CHURCH~~ 2 04 MUN 0441

SAME

Form 6 HPS (Rev. 1961)

RIDGE RD.
CRESCENT RD.

ROAD INVENTORY SHEET

T. LANDON
GREENBELT
F. AHUSES
VERIFIED
78

Party Chief F. Schuyler
Recorder H. GORMAN
Chainman

Road No. 0440
Name RIDGE ROAD
Sheet No. 5 OF 8
Date 5/12/67
County PRINCE GEORGES

ENT To School
300
GREEN BELT ELEM School 294
School ground
290 PEOPLE WALK
L D W
14' X 9' X 38'
287
WEST WAY
283
LAKE SIDE RD.
281
COURT 6
276
COURT 7 COURT 4
273
PT.
COURT 3
OP 0602 268
180°
COURT 4
262
PC
COURT 6 COURT 3
OP 0795 257 OP 0602
PC
COURT 6
OP 0795 254
COURT 5
251 OP 0610
NON FA
LOCAL-URBAN
CRESCENT RD.
CRESCENT RD
MU 0070
RIDGE RD
MU 440

SAME

Form 6 HPS (Rev. 1961)

T. LANDON
F. RHODES
VERIFIED
5/26/78

ROAD INVENTORY SHEET

Md. 193-A

Party Chief E. Schuyler
Recorder H. Goldman
Chainman

Road No. 0470
Name SOUTH WAY
Sheet No. 1 OF 1
Date 5/16/67
County PRINCE GEORGES

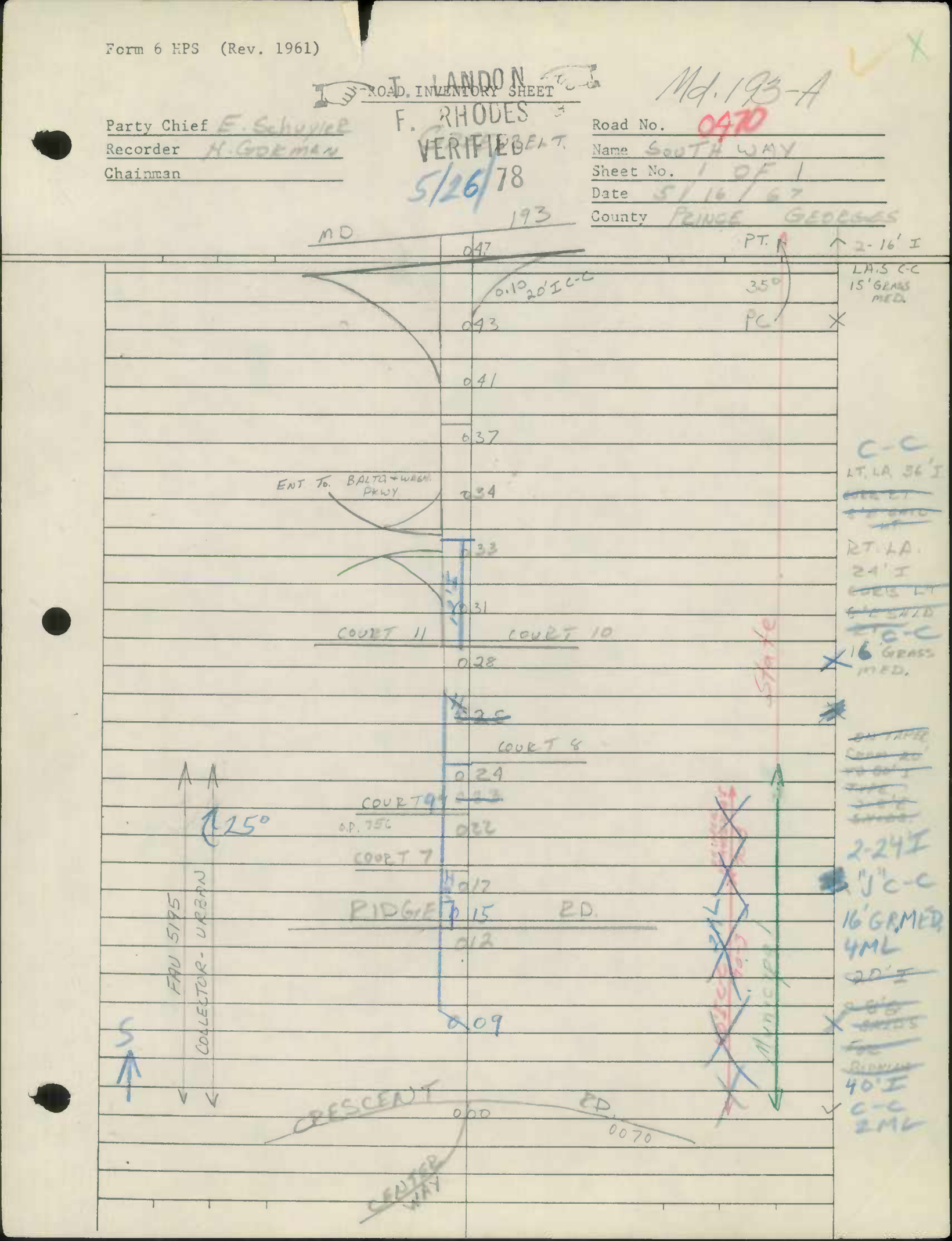

SHA 51.3-8
11-15-72

STATE HIGHWAY ADMINISTRATION OF MARYLAND

ROAD INVENTORY SHEET

Party Chief MZ
Recorder JE
Helper

Map No.
78-8 GREENBELT

Road No. MUN 0.515
Road Name WALKER DR
Sheet No. 1 of 1
Date 4-27-79
County PR GEO
State Coordinates

79-10

SEE NEW INV.
23 MAR 1981
J.E. / D.G.



SHA 51.3-8
11-15-72

ROAD INVENTORY SHEET

Rood No. _____
Rood Nome _____
Sheet No. _____
Date _____
County _____
Stote Coordinates _____

Form 6 HPS (Rev. 1961)

ROAD INVENTORY SHEET

Party Chief E. Schuyler
Recorder H. GORMAN
Chainman

T. LANDON
GREENBELT
F. RHODES
VERIFIED
5/24/78

Road No. 0520
Name WEST WAY
Sheet No. 1 OF 1
Date 5/16/67
County PRINCE GEORGES
A/T 82-9418

LAKESIDE DR.

0 30

APT 0 25

80° ENT. APTS. 0 23

~~ROAD END~~

~~0 15~~

PC ENT. APTS 0 19 ENT. APTS.

0 14

CHURCH 0 13

RIDGE RD.

MUN 0 10 0440

COURT 2

005 ~~005~~ OP 859

SW

CRESCENT RD.

000 0070

36' I
C-C
~~30' E~~
~~30' CW~~
24' I
C-L T
26' CW
20' I
2-8' G
SHLDS
FOR
PARKING
2 ML

SHA 51.3-8
11-15-72

STATE HIGHWAY ADMINISTRATION OF MARYLAND

ROAD INVENTORY SHEET

Party Chief I. LANDON
Recorder F. RHODES
Helper _____

Map No. _____ GREENBELT PARK

Road No. GV 187
Road Name LOOP D + C
Sheet No. 1 OF 1
Date 5/24/78
County PG.
State Coordinates _____

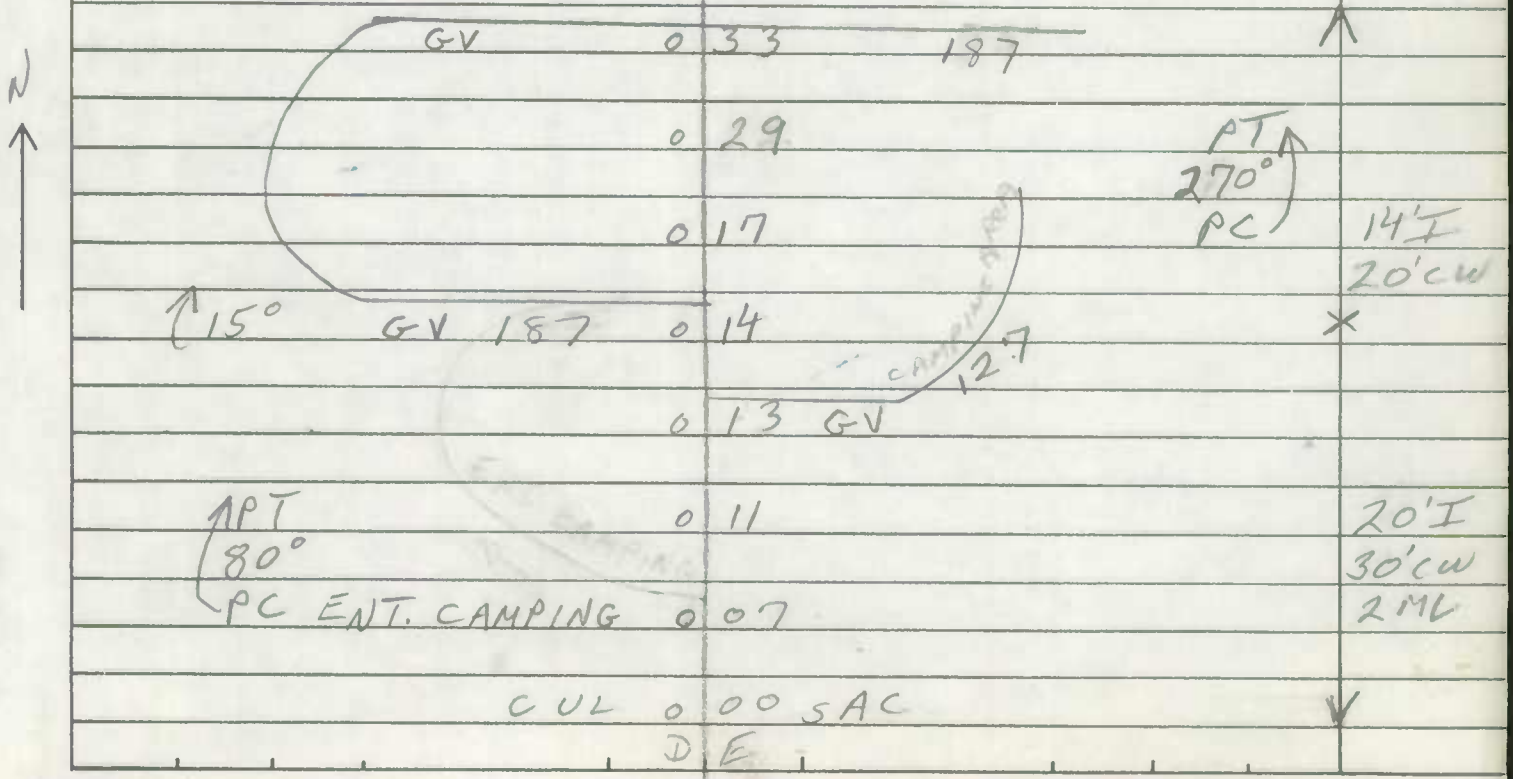

SHA 51.3-8
11-15-72

ROAD INVENTORY SHEET

Road No. _____
Road Name _____
Sheet No. _____
Date _____
County _____
State Coordinates _____

Form 6 HPS (Rev. 1961)

FAU MAP3

1-430

ROAD INVENTORY SHEET

MV0085

Party Chief E. SCHUYLER
Recorder H. GORMAN
Chainman

813-417
M31

60-39

VER 11-30-77

Road No. Co. 1936
Name CLAYMORE AV.
Sheet No. 1 OF 1
Date 6/27/67
County PRINCE GEORGES'

CALVERTON DR.

NU ~~OP~~ 017 ~~186~~ 6

015

011

Coop Limits of 8 H HyaT

9 H 006

ROSEMARY L

005 Co. 1935

004

WELLS BLVD.

Co. 000 ~~389~~ 3656

Hyattsville

36' I

C-C

Form 6 HPS (Rev. 1961)

FAU MAP3

1-430

ROAD INVENTORY SHEET

AV0085

Party Chief E. SCHUYLER

Recorder H. GORMAN

Chainman

60-39

VER 11-30-77

813-417
M31

Road No. Co. 1936

Name CLAYMORE AV.

Sheet No. 1 OF 1

Date 6/27/61

County PRINCE GEORGES'

CALVERTON DR.

NU ~~OP~~ 017 ~~186~~ 65

015

011

Corp Limits of 8 H Hyattsville

9 H 006

ROSEMARY LA.

005 Co. 1935

004

WELLS BLVD.

Co. 000 ~~[illegible]~~ 3656

30' I
J C-C

36' I
J C-C

Form 6 HPS (Rev. 1961)

G 1936

0085

ROAD INVENTORY SHEET

Party Chief E. SCHUYLER
Recorder W. DOMBROSKI
Chainman

T. LANDON
F. RHODES
VERIFIED
5/22/78

Road No. MUN
Name CLAYMORE AVE
Sheet No. 1 OF 1
Date 5-26-69
County PRINCE GEORGES



Form 6 HPS (Rev. 1961)

ROAD INVENTORY SHEET

Party Chief	E. SCHUYLER	Road No.	0090
Recorder	E. KOENIG	Name	CRITTENDEN ST.
Chainman	T. LANDON	Sheet No.	1 OF 2
		Date	4-18-68
		County	PRINCE GEORGES

T. LANDON
F. RHODES
VERIFIED
HYATTSVILLE 5/17/78

A/T 84-1

A/T 82-7

	0 38	PT	24'I
BANNER ST.			C-C
	0 37	40TH PL MUN 9403 — 30°	
PRC 30° PC	0 36	PRC	
	0 32		
41ST ST.			
	0 31		
	42ND AVE #1		
	0 26		21'I
RHODE	ISLAND AVE.		C-C
U.S.	0 16	1 CSX	2ML
RED FLASHING LIGHTS + GATES SL		~~BO~~ 140 908 F	
B. + O. W	0 15	R.R.	
	SL		
	RED FLASHING LIGHTS + GATES		
(RAILROAD	AVE.)		
	0 14		
	0 12	RXR ~~ROADWAY~~ 30°	18'I
	0 10	RXR ROADWAY	18'CW
PT	0 08	RXR	
	44TH AVE.		
80°	0 07		
			30'I
PC	0 06		CURB LT.
BALTIMORE	AVE.		30'CW
ALT. U.S.	0 00	1	

30'CW 2ML

ONE WAY

W

Form 6 HPS (Rev. 1961)

ROAD INVENTORY SHEET

T. LANDON
F. RHODES
VERIFIED
78

Party Chief E. SCHUYLER
Recorder E. HOENIG
Chainman T. LANDON

HYATTSVILLE

Road No. 0090
Name CRITTENDEN ST.
Sheet No. 2 OF 2
Date 4-18-68
County PRINCE GEORGES

ROAD	0	49 END
40TH AVE #1		ALLEY #8
Mun. 9401	0	45
ALLEY #9		
	0	41
		SAME

Form 6 HPS (Rev. 1961)

ROAD INVENTORY SHEET

T. RHODES
VERIFIED
5/19/78

Party Chief	E SCHUYLER
Recorder	B. MARTIN
Chainman	

Road No.	0370
Name	QUEENSBURY ROAD
Sheet No.	1 OF 1
Date	4-29-68
County	PRINCE GEORGES

HYATTSVILLE

A/T 82-1+2

44th	AVE	
0	52	
	↑ 43RD ST #1 Riverdale / Hyattsville	
Corp Limits 43rd ST Corp Limits	0 47 MUN 9436	
MUN 9435	0 46	
	43RD AVE	
0	41	
43RD AVE ←		
0	40	
	42ND PLACE	
0	36	
42ND	AVE	
0	28	
41ST	AVE	
0	18	
	40th AVE	
0	13	
	39th PLACE	27 I C-C
0	07	2 ML
QUEENS CHAPEL	ROAD	
MD 0	00 500	

NON FA
COLLECTOR - URBAN
E

Form 6 HPS (Rev. 1961)

ROAD INVENTORY SHEET

T. LANDON
F. RHODES
VERIFIED
5/18/78
HYATTSVILLE

Party Chief	E. SCHUYLER	Road No.	8220
Recorder	E. KOENIG	Name	ALLEY #22
Chainman	T. LANDON	Sheet No.	1 OF 1
		Date	4-18-68
		County	PRINCE GEORGES

SEE NEW
INV 93mv ex #3

BALTIMORE
U.S.
0.12
AVE
1 HYATTSVILLE
OF
LIMITS
16' I
16' CW
0.10
43rd Pl.
(MINT) RIVERDALE
0.06
GORE
0.02
12' F
E
44TH
AVE #2
0.00
94AR

Form 6 HPS (Rev. 1961)

ROAD INVENTORY SHEET

Party Chief E. SCHUYLER
Recorder E. KOENIG
Chainman T. LANDON

T. LANDON
T. RHODES
VERIFIED
5/19/78
HYATTSVILLE

Road No. 9413
Name 41ST PL. #3
Sheet No. 1 OF 1
Date 4-17-68
County PRINCE GEORGES

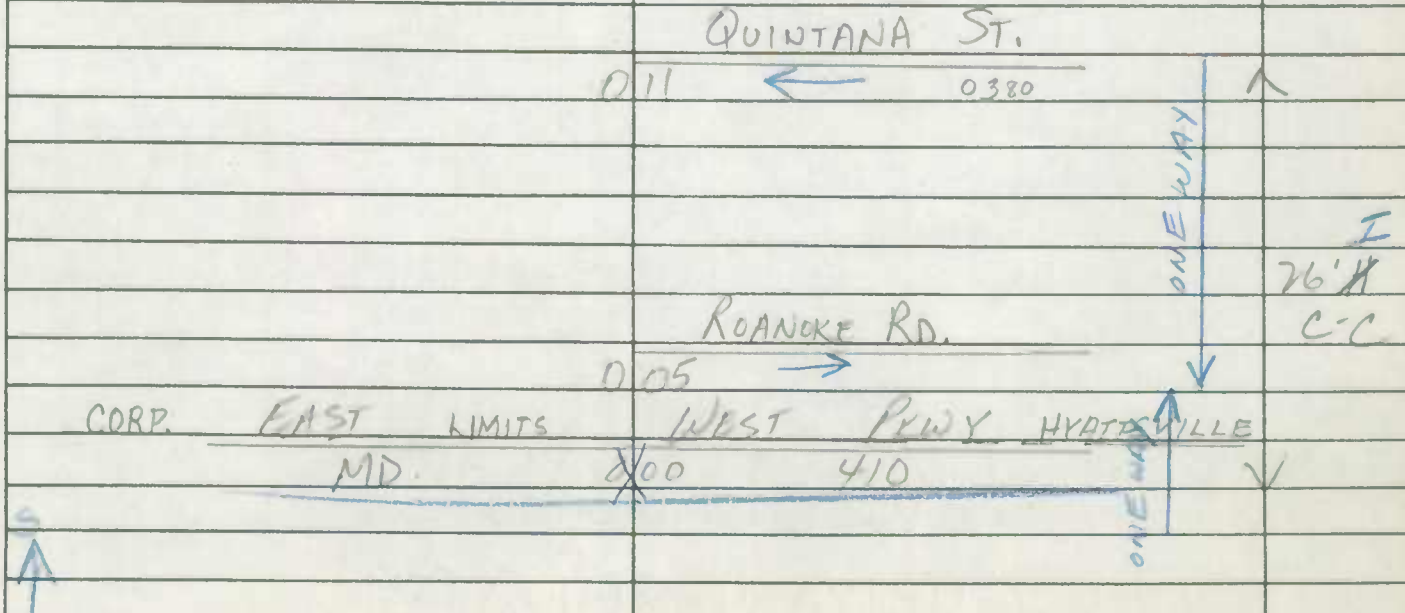

SHA 51.3-8
11-15-72

STATE HIGHWAY ADMINISTRATION OF MARYLAND

ROAD INVENTORY SHEET

Party Chief T. Landon
Recorder E. Rhodes
Helper

Map No.

Road No. 9416
Road Name 41st PL. #5
Sheet No. 1 of 1
Date 5-19-78
County Pr. Geo
State Coordinates



SHA 51.3-8
11-15-72

ROAD INVENTORY SHEET

Road No. _____
Road Name _____
Sheet No. _____
Date _____
County _____
State Coordinates _____

Form 6 HPS (Rev. 1961)

ROAD INVENTORY SHEET

T. LANDON
F. RHODES
VERIFIED
5/19/78
HYATTSVILLE

Party Chief	E. SCAUVLER	Road No.	9435
Recorder	E. KOENIG	Name	43RD ST.
Chainman	T. LANDON	Sheet No.	1 of 1
		Date	4-18-68
		County	PRINCE GEORGES



0.00
-0.21

Form 6 HPS (Rev. 1961)

ROAD INVENTORY SHEET

T. LANDON
F. RHODES
VERIFIED
5/18/78
HYATTSVILLE

Party Chief	E. SCHUYLER	Road No.	9436
Recorder	E. KOENIG	Name	43RD ST. #1
Chainman	T. LANDON	Sheet No.	1 OF 1
		Date	4-18-68
		County	PRINCE GEORGES

OGLETHORPE ST.

0280 78 — 0330

OLIVER ST. #1

0170 17 —

CORP LIMITS OF OLIVER ST.

0141 4

27'I
C-C

S

07

QUEENSBURY RD.

0000

0370

Form 6 HPS (Rev. 1961)

FAU MAP 3

809-408 M31

1-258

~~2-121.8~~

VER 10-24-77

Co 1204

DT/TT 2-28-95 9410 EX 17

ROAD INVENTORY SHEET

Party Chief F. SCHUYLER

Recorder H. GORMAN

Chainman

63-1-486-50

Road No. Co 1204

Name HAMILTON ST

Sheet No. 1 OF 1

Date 7/18/66

County PRINCE GEORGES

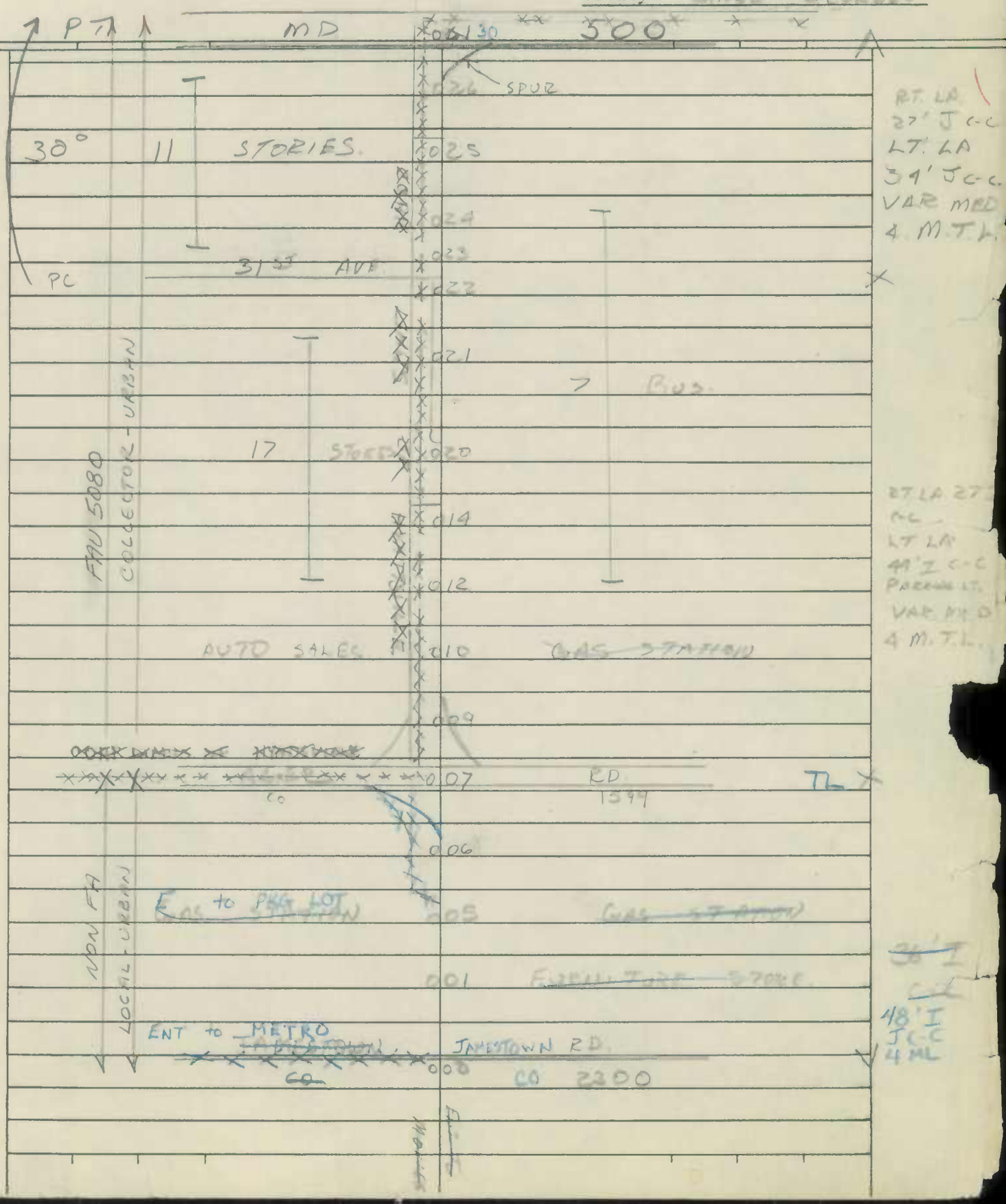

Form 6 HPS (Rev. 1961)

ROAD INVENTORY SHEET

PARTY CHIEF Edward Schuyler
RECORDER Henry Gorman
CHAINMAN

LANDOVER HILLS
VERIFIED
5/1/78

ROAD NO. MUN 0050
NAME PARKWOOD ST
SHEET NO. 1 OF 1
DATE 9/20/67
COUNTY PRINCE GEORGES

PARKWOOD ST
Co. 210

Landover Hills

CORP LIMITS OF 015 LANDOVER HILLS

70TH AVE
012 Mu 9700

28'I

71ST AVE
006

72ND AVE
001

69-3
70-2

NON FA
COLLECTOR - URBAN

CORP LIMITS OF LANDOVER HILLS
000

SW

PARKWOOD ST.

Form 6 HPS (Rev. 1961)

ROAD INVENTORY SHEET

PARTY CHIEF Edward Schuyler
RECORDER Henry Gorman
CHAINMAN

LANDOVER HILLS

VERIFIED 5/1/78

ROAD NO. MUN 0050
NAME PARKWOOD ST
SHEET NO. 1 OF 1
DATE 9/20/67
COUNTY PRINCE GEORGES



Form 6 HPS (Rev. 1961)

FAU

ROAD INVENTORY SHEET

T. LANDON
LAUREL
T. RHODES
VERIFIED
6/15/78

Party Chief E. SCHUYLER
Recorder H. GORMAN
Chainman

Road No. 0015
Name ALAN DR.
Sheet No. 1 of 1
Date 6/13/66
County PRINCE GEORGE

WHITE WAY

0 30 ~~033~~ 0

↑20°

0 28 ~~031~~

0 27 ~~030~~

16 H

~~011~~ 014 18 H

85°

~~004~~ 007

005 ~~002~~

PC

004 ~~001~~

E

LAURELTON DR

~~000~~ 003 0216

VAN DUSEN RD. R.D.

~~N. CONTEE~~

0 00 ~~0095~~ 4.5

20'I

2-8'F-SHLD

50'CW

Laurel

Form 6 HPS (Rev. 1961)

FAU

ROAD INVENTORY SHEET

T. LANDON
LAUREL
T. RHODES
VERIFIED
6/15/78

Party Chief E. SCHUYLER
Recorder H. GORMAN
Chainman

Road No. 0015
Name ALAN DR.
Sheet No. 1 of 1
Date 6/13/66
County PRINCE GEORGE

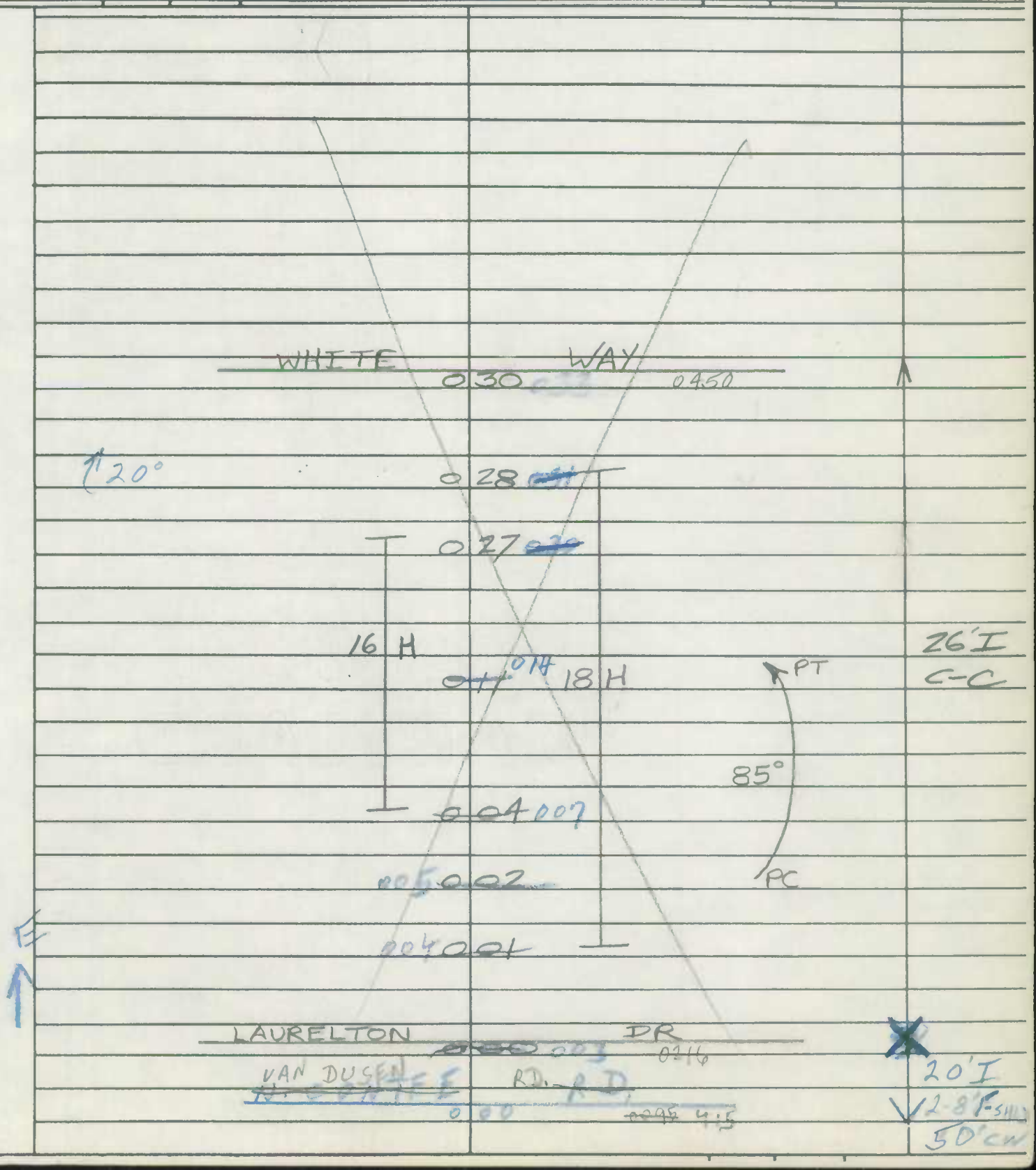

SHA 51.3 - 8 Revised
4.83

GD/CB
8.5.91

MARYLAND STATE HIGHWAY ADMINISTRATION

ROAD INVENTORY SHEET

86-7, 14 BB
4-13-87 TM

Party Chief	BB	Road No.	MUN 0018
Recorder	AL	Road Name	ASHFORD BLVD
Assistant		County	PR GEO
Map No./Dir.	/ S	Date	3-26-86
State Coordinates		Sheet No.	1 OF 1

LAUREL
(85-15 & 23)

92-4-10
3-1-93
GD, AH

TRAFFIC CODES
TRAFFIC CONTROLS: STOP SIGN=SS, TRAFFIC LIGHT=T.L., FLASHING RED BALL=F.R.

TRAFFIC CODES
PARKING RESTRICTIONS: A.M. PEAK, P.M. PEAK, A.M./P.M. PEAK, NO PARKING ANYTIME=N.P., COMM/IND. ACCESS=E

SYSTEM: FED. AID.	SYSTEM: FUNCT CLASS.	SYSTEM: HWY. SYS.	SYSTEM: HPMS SAMPLE	TRAFFIC: PRKG. REST.	TRAFFIC: COM/IND. ACCESS	LINE DIAGRAM	TRAFFIC: CONTROL	TRAFFIC: COM/IND. ACCESS	TRAFFIC: PRKG. REST.	PAVEMENT DATA
						NORTHVIEW CT MU (85-16) 0293 0 ~~26~~ 50				
						CHERRY LANE MU 0 ~~23~~ 48 0083	T.L			
						ASHFORD PL ~~ENT TO~~ MU 0021 0 ~~18~~ 43 ASHFORD CT. ~~ENT~~ MU 0019 30°				
						30° ASHFORD PL. ~~ENT TO~~ OP 4981 0 ~~11~~ 36				
						0 ~~07~~ 32 ENT REC. AREA				
						0 ~~05~~ 31 PT				
					E	APTS 0 ~~03~~ 26 FENWICK CT ~~ENT TO~~ MU 0155 90° ~~30°~~				
						~~0 20~~ ~~0 01~~ PC				
						~~0 00~~ 90°				
						LONDONDERRY CT 0 22 MU ~~ENT TO~~ 222				
						COURTLAND PLACE				
					E	0 15 MU 0096 ~~ENT TO~~ WHEATLAND PLACE		E		33' I
						0 10 MU 0425 ~~ENT TO~~ LAURELAND PL		E		"J" C-C
					E	APTS 0 03 MU ~~ENT TO~~ 218		E		
						Fourth ~~4th~~ Street MU 0 00 1040				

PROP

SYSTEM | TRAFFIC | LINE DIAGRAM | TRAFFIC | PAVEMENT DATA

FED. AID. | FUNCT. CLASS. | HWY. SYS. | HPMS SAMPLE | PRKG. REST. | COM/IND ACCESS | CONTROL | COM/IND ACCESS | PRKG. REST.

Road 0 79 END

P.T 0 69

60°

Oxford DR
MU 0295 0 63

P.C ~~ROAD~~ 0 ~~54~~ 59 ~~END~~

NORTHVIEW CT.
MU (BS-16) 0293 0 ~~31~~ 56

33'7 ON
TAPER TO
24' I
"J" C-L

Form 6 HPS (Rev. 1961)

089

ROAD INVENTORY SHEET

0055

Party Chief E. Schuyler
Recorder W. Dombrosi
Chainman

ALL MAINTAINED BY LAUREL

6/15/78

Road No. MUN
Name BOWIE RD
Sheet No. 1 OF 1
Date 5-23-69
County PRINCE GEORGES

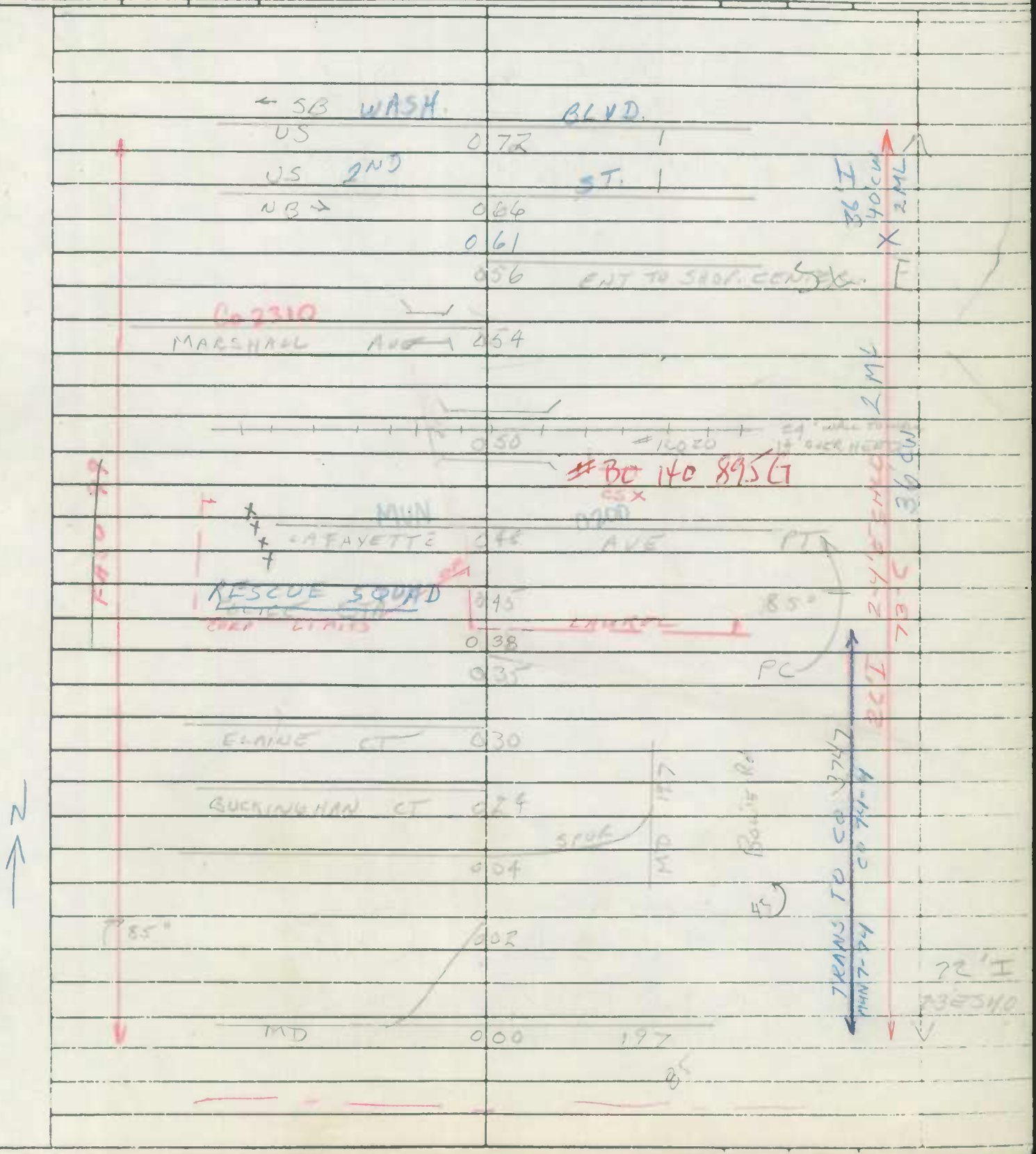

Form 6 HPS (Rev. 1961)

C03747

ROAD INVENTORY SHEET

Party Chief E. Schuyler
Recorder [illegible]
Chainman

ALL MAINTAINED BY LAUREL

VER 5-10-78

Road No. MUN
Name BOWIE RD
Sheet No. 1 of 1
Date 5-23-67
County Prince Georges

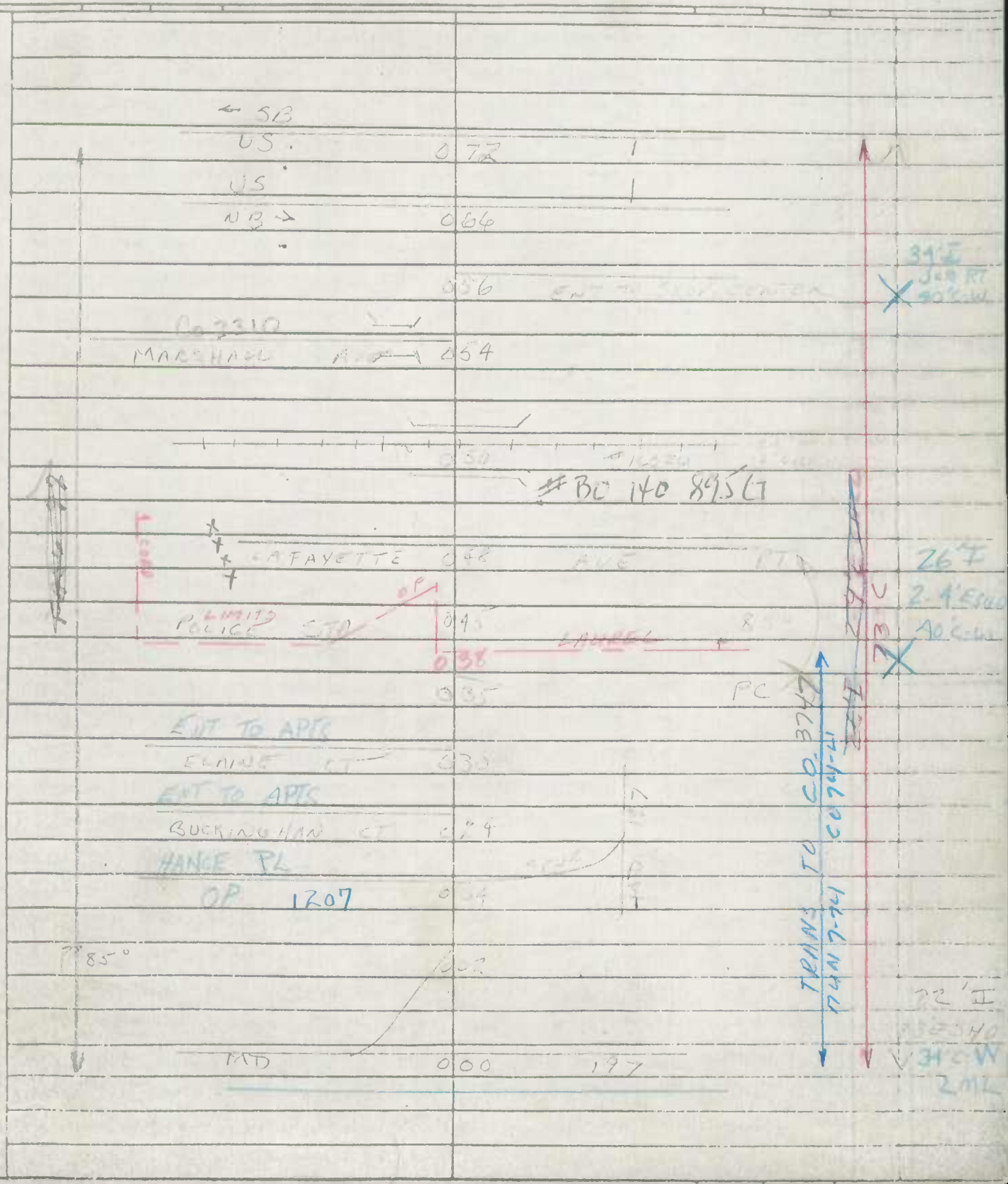

Form 6 HPS (Rev. 1961)

FAU 87-15 (LAUREL) WB/CG 3-1-88 89-Ex-13 3-16-90 BB/BD ~~OP 230~~ MU 0058 A/T ~~CO~~ ~~4082~~ DT/TT 2-2-95 94 MU EX DT-EX

ROAD INVENTORY SHEET

Party Chief E Schuyler
Recorder H Gorman
Chainman

MAP 2

LAUREL

77-9 839-~~452~~.5 45A

Road No. ~~OP 577~~
Name BRAYGREEN RD.
Sheet No. 10F1
Date 6/13/66
County Prince Georges.

M27D

IMPASSABLE

	ROAD END		
	0.19		
	~~0.10~~		
	~~0.12~~		~~30' D~~
FOOD		CONSTRUCTION	~~30' CW~~
DISTRIBUTER	0.09	CO.	
	0.08	SIGN: End MUN. Maint.	~~30' I~~ ~~36' I~~ ~~30' D~~
	0.05		~~30' CW~~ ~~30' CW~~
	0.04		46' I
			V C.C
		CLOTHING	~~18' E~~
	0.01	STORE	~~40' CW~~
Baltimore		Ave	2 UML
U.S.	0.00		

SHA 51.3-8
11-15-72

STATE HIGHWAY ADMINISTRATION OF MARYLAND

ROAD INVENTORY SHEET Mu 0083

85-19/20/21
AA/ML
3-26-86

Party Chief I. LANDON
Recorder I. RHODES
Helper

Map No.

Road No. CO. 7
Road Name CHERRY LA
Sheet No. 2 of 39
Date 2/15/77
County PG
State Coordinates

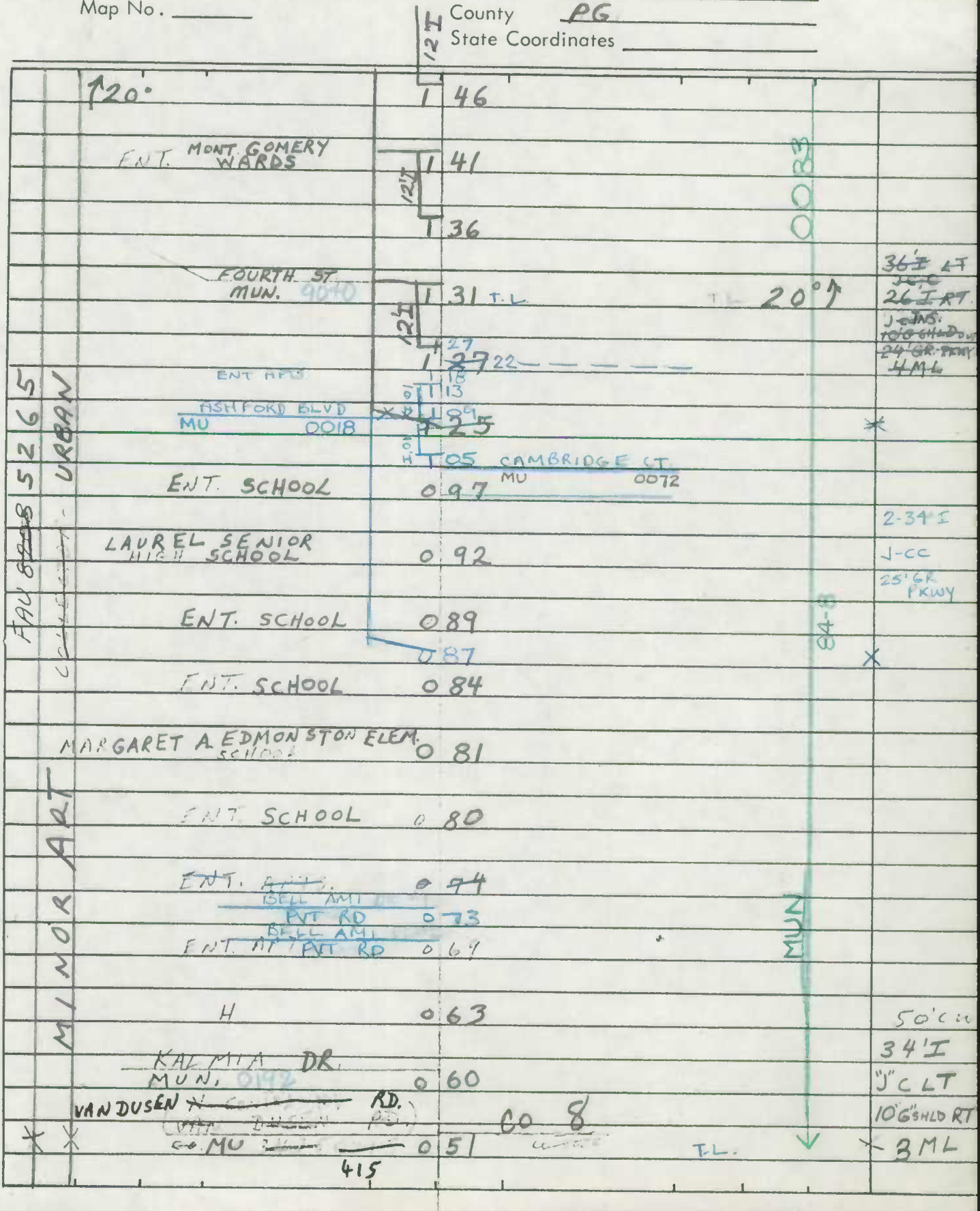

SHA 51.3-8
11-15-72

STATE HIGHWAY ADMINISTRATION OF MARYLAND

ROAD INVENTORY SHEET

Party Chief _____
Recorder _____
Helper _____

Map No. _____

Road No. Co 7
Road Name Cherry La
Sheet No. 3 of 4
Date 3-6-80
County _____
State Coordinates _____

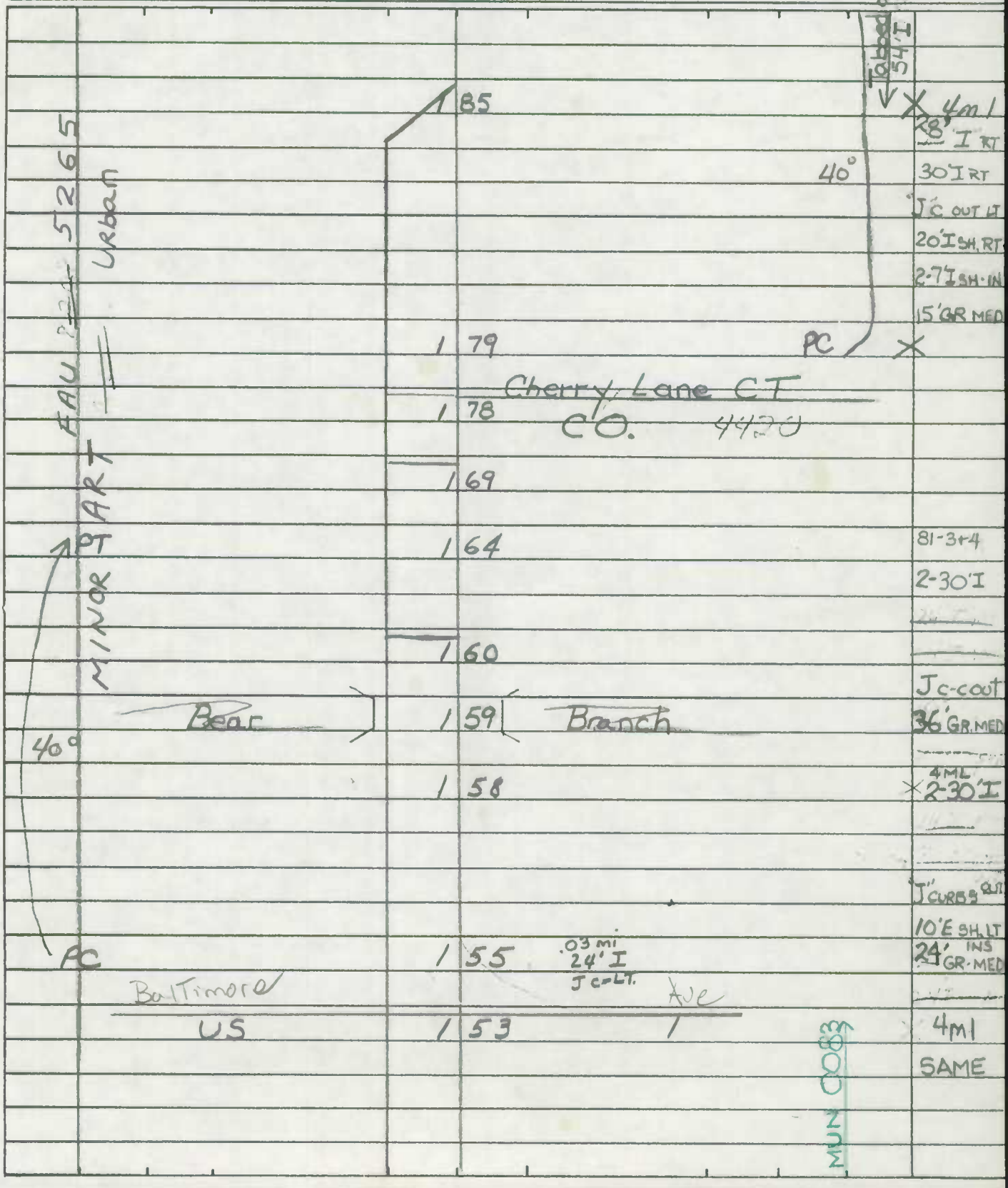

SHA 51.3-8
11-15-72

STATE HIGHWAY ADMINISTRATION OF MARYLAND

ROAD INVENTORY SHEET 0147

Party Chief T. LANDON FAU
Recorder M. ZALENSKI
Helper

Map No. 27

Road No. O.P 1103
Road Name ERICA LA.
Sheet No. 1 OF 1
Date 2-4-74
County PR. GEO.
State Coordinates 836-459

EXTRA
IN LAUREL 74-3

INDEX #2

6/15/78

T. LANDON
F. RHO
VERIFIED

		D	E		
	CUL	0	10	SAC	
		0	09		30°
	KALMIA			DR.	
	OP 1101 73-2	0	08	1101 MU 0192	
15°	VAN DUSEN ~~N. CONTEE~~	0	03	~~RD~~ RD.	30' I
	~~VAN DUSEN~~			~~RD~~	J C-C
	~~Co~~ MUN.	0	00	~~3435~~ 0415	
				0.21	

CHERRY Co

E

SHA 51.3-8
11-15-72

ROAD INVENTORY SHEET

Road No. _____
Road Name _____
Sheet No. _____
Date _____
County _____
State Coordinates _____

SHA 51.3-8
11-15-72

STATE HIGHWAY ADMINISTRATION OF MARYLAND

T. LANDON
T. RHODES
VERIFIED
6/13/78

ROAD INVENTORY SHEET

Party Chief T. LANDON
Recorder M. ZALENSKI
Helper

Map No. 27 73-2

Road No. MUN 0192
Road Name KALMIA DR
Sheet No. 1 OF 1
Date 2-4-74
County PR. GEO.
State Coordinates

LAUREL

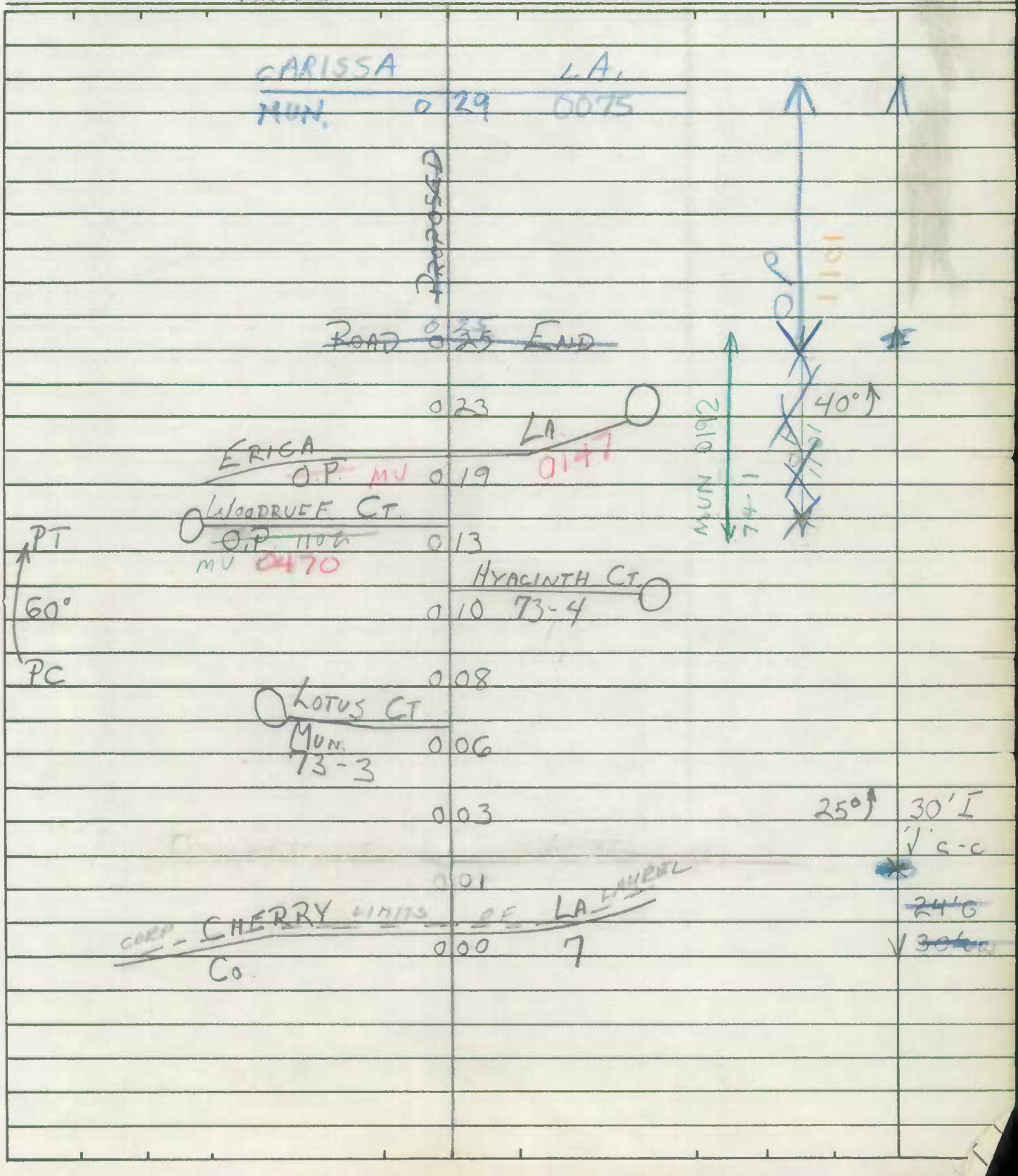

SHA 51.3-8
11-15-72

ROAD INVENTORY SHEET

Road No. _____
Road Name _____
Sheet No. _____
Date _____
County _____
State Coordinates _____

SHA 51.3-8
11-15-72

STATE HIGHWAY ADMINISTRATION OF MARYLAND

FAU

ROAD INVENTORY SHEET

OP 1101

Party Chief T. LANDON
Recorder M. ZALENSKI
Helper

Map No. 27 73-2

Road No. MUN
Road Name KALMIA DR
Sheet No. 1 OF 1
Date 2-4-74
County PR. GEO
State Coordinates 836-~~458~~ 460

IN LAUREL

INDEX #2

CARISSA LA
~~OP MUN~~ 0 29 75 ~~1282~~

~~ROAD~~ 0 25 ~~25 END~~

0 23

LA
ERICA ~~OP~~ MU 0 19 ~~1103~~ 0147

WOODRUFF CT
~~O.P 1102~~ 0 13
MUN. 0470

HYACINTH CT
0 10 73-4 0185

PT
60°
PC

0 08

LOTUS CT
MUN 0225 0 06
73-3

0 03

~~CORP LIMITS OF LAUREL~~

0 01

CORP. CHERRY LIMITS OF LA LAUREL
0 00 7

40°

MU 0192

25°

30' I
√ c-c

~~24' G~~
~~30' c-c~~

N

Form 6 HPS (Rev. 1961)

T. LANDON
F. RHODES
VERIFIED

ROAD INVENTORY SHEET

PARTY CHIEF Edward Schuyler 6/15/78
RECORDER Henry Gorman
CHAINMAN

ROAD NO. 0200
NAME LAFAYETTE AV.
SHEET NO. 1 OF 1
DATE 12/16/66
COUNTY PRINCE GEORGES

PRINCE GEORGES CO.
CORP LINE 83-1 OF 0 66 LAUREL
2-9-84

LAUREL RESCUE Squad 062
BOWIE RD.
mun 061 0055
060 CBC 16' x 5' 100+
MORRIS DR.
OP 852 056
WOODLAND CT
OP 846 053
MD. 198 18'+ OVERHEAD
0 48 602 36' Pillar + Pillar
IRVING ST.
mun 0190 038
D ST
PVT RD 035
TRAIN STATION
50'
MAIN ST.
0 16 15
MAIN ST. EXT
MUN 000 0231

10' I
24' c-w
19' N
21' c-w
22' I
c-c

SW

SHA 51.3 - 8 Revised
4.83

MARYLAND STATE HIGHWAY ADMINISTRATION

86-28 BR
4-13-87 TM

ROAD INVENTORY SHEET

LAUREL
85-8

Party Chief: BB
Recorder: AL
Assistant:
Map No./Dir.: / N
State Coordinates:

Road No.: MUN 0295
Road Name: OXFORD DR
County: PR. GEO
Date: 3-26-86
Sheet No.: 1 OF 1

TRAFFIC CODES: STOP SIGN=S.S., TRAFFIC LIGHT=T.L., FLASHING RED BALL=F.R.

TRAFFIC CODES: PARKING RESTRICTIONS: A.M. PEAK, P.M. PEAK, A.M./P.M. PEAK, NO PARKING ANYTIME=N.P., COMM/IND. ACCESS=E

SYSTEM: FED. AID.	FUNCT CLASS.	HWY. SYS.	HPMS SAMPLE	TRAFFIC: PRKG. REST.	COM/IND. ACCESS	LINE DIAGRAM	TRAFFIC: CONTROL	COM/IND. ACCESS	PRKG. REST.	PAVEMENT DATA
						Ashford Blvd				
						MU 0 51 0018	SS			
						North Lake ct				
						0 48 MUN 86-23 0292				
						~~ROAD~~ 0 45 ~~END~~				
						0 42				
						Chapel Cove Dr	SS			
						MUN 0084				
						86-18				
						(Oxford ct)				
						PT MUN 0294 0 ~~28~~ 24				
						(Oxford Ct)				
						MU 0294 0 ~~24~~ 22				
						0 20 OP 4892				
						30°				
						OAK POINTE PL				
						(87-9) MU 298 0 16				
						PC 0 13				
						OAK POINTE DR				
						MUN 0297 0 09 OP 4895				
										30' I
										"J" C-C
						CYPRESS ST.				
						MUN 0 00 (85-7) 0100				
						CONCORD AVE MUN (85-10) 0094				

SYSTEM				TRAFFIC		LINE DIAGRAM	TRAFFIC				PAVEMENT DATA
FED. AID.	FUNCT. CLASS.	HWY. SYS.	HPMS SAMPLE	PRK.G. REST.	COM/IND ACCESS		CONTROL	COM/IND ACCESS	PRK.G. REST.		



Form 6 HPS (Rev. 1961)

T. LANDON
F. RUDLES
VERIFIED
6/15/78

ROAD INVENTORY SHEET

PARTY CHIEF Edward Schuyler
RECORDER Henry Gorman
CHAINMAN

LAUREL

ROAD NO. 0450
NAME WHITE WAY
SHEET NO. 1 OF 1
DATE 12/23/66
COUNTY PRINCE GEORGES

0216
LAURELTON DR. 0 47 ~~DR~~
0 44

~~ALLAN DR~~
~~Co 0216~~ 0 40 45° ~~30°~~ PT PC
0 39
0 36

~~CORP LINE OF LAUREL~~

12th ST. MONTROSE AVE.
MUN 9120 0 31 MUN 0270

BEALL PLACE TURNEY AVE.
MUN 0050 0 25 MUN 0410

11th ST.
0 19

10th ST.
0 15 MUN 9102

WARD ST.
0 10 MUN 0420

~~MARTIN~~ ST.
MUN 0 05 0250 36' I C-C

NW

HARRISON DR.
0 00 MUN 0190

Form 6 HPS (Rev. 1961)

T. LANDON

ROAD INVENTORY SHEET

F. RHODES

VERIFIED 6/15/78

LAUREL

9040

Party Chief E. SCHUYLER
Recorder W. DOMBROSKI
Chairman

Road No. MUN.
Name 4TH ST
Sheet No. 1 OF 2
Date 5-23-69
County PRINCE GEORGES

79-3

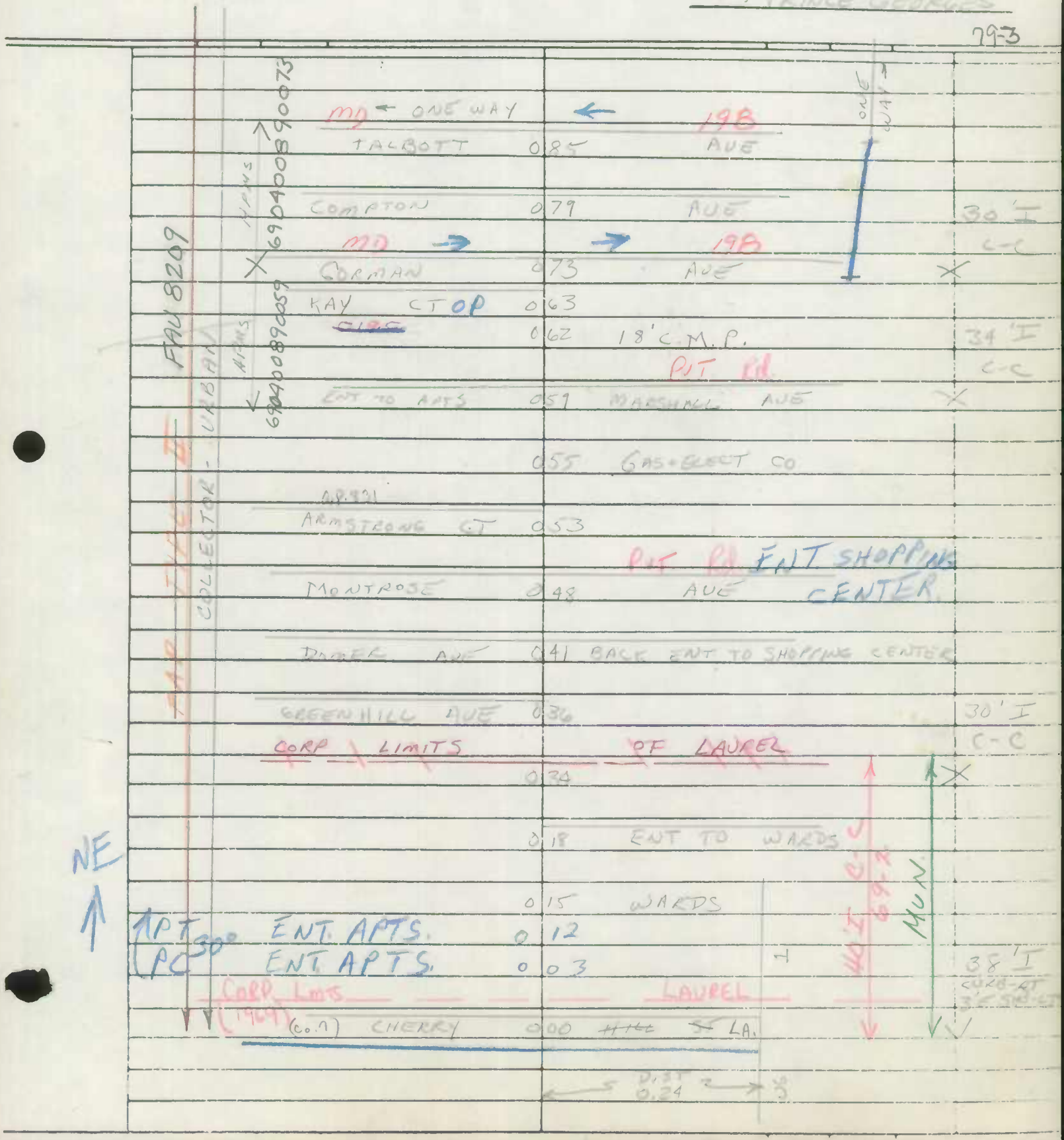

Form 6 HPS (Rev. 1961)

ROAD INVENTORY SHEET

Tabbed as "Md 216"

PARTY CHIEF Edward Schuyler
RECORDER Henry Gorman
CHAINMAN

T. LLANDON
F. RHODES
VERIFIED
6/15/78

ROAD NO. ~~9070~~
NAME 7th ST.
SHEET NO. 1 OF 2
DATE 12/15/66
COUNTY PRINCE GEORGES

Laurel

77-3

79-5

School (VAC) 031 039

ALLEY # 8

032 037 MUN 8080

26' I
C-C

MONTGOMERY ST.

MUN 029 034 0260

ALLEY # 15

MUN 8150 026 031

PARK AVE.

MUN 023 028 0303

LAUREL AVE.

MUN 017 022 0211

30' I
C-C

~~019~~ CARROLL AVE.

011 016 MUN 0080

~~009~~

LIBARY 007 012

TALBOTT AVE.

MD 004 009 198

30' I
C-C
2 ML

COMPTON AVE

~~000 005~~ 0000

GORMAN AVE

MD 000 198

FAU 8 ~~20~~ 25 261

TABBED AS MD 216

MUN

MD 216

N

Form 6 HPS (Rev. 1961)

ROAD INVENTORY SHEET

Tabbed as "Md 216"

PARTY CHIEF Edward Schuyler
RECORDER Henry Gorman
CHAINMAN

LAUREL

ROAD NO. ~~9070~~
NAME 7th ST.
SHEET NO. 2 OF 2
DATE 12/15/66
COUNTY PRINCE GEORGES

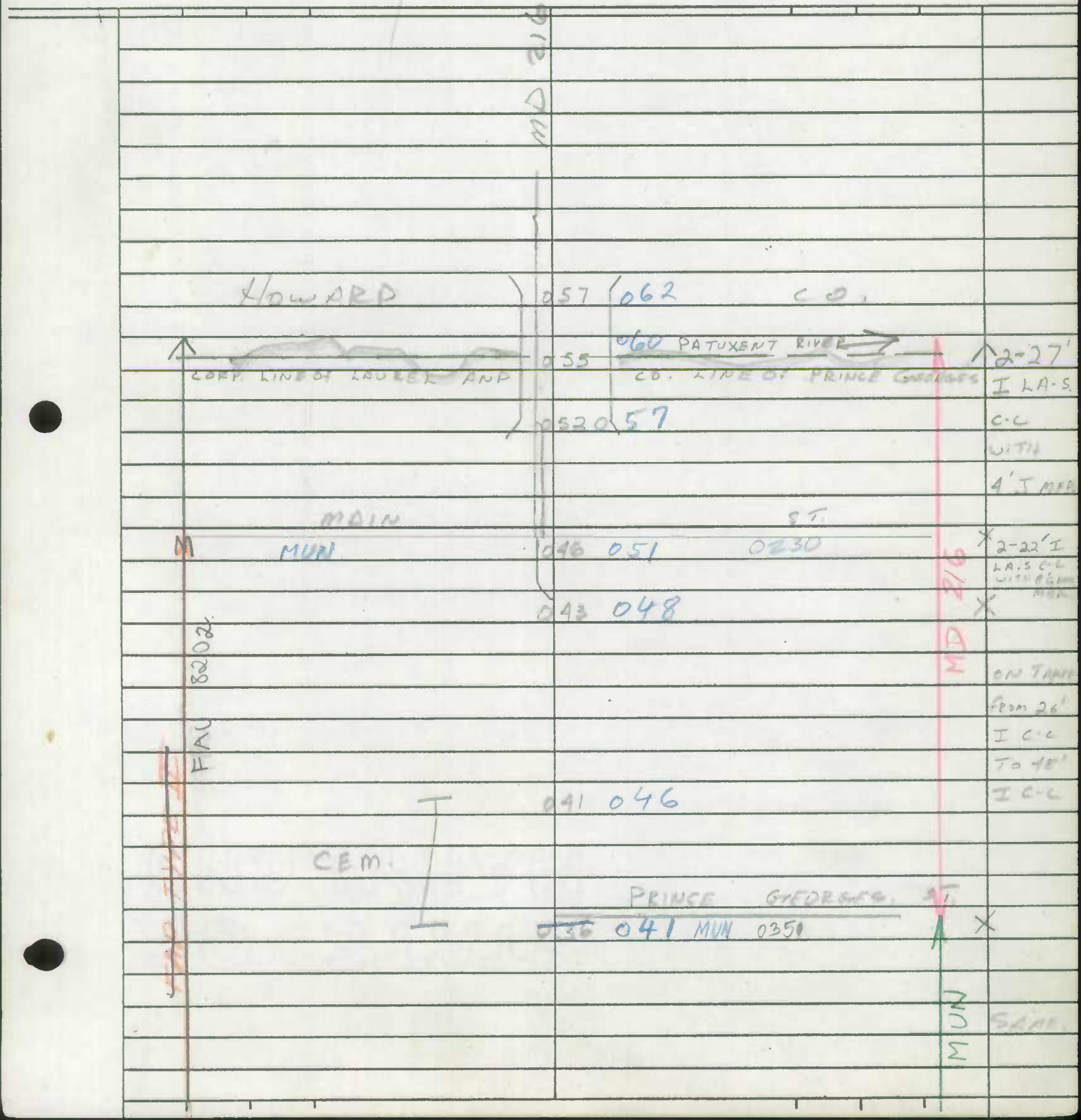

REWROTE SM

88-2 A/T

SHA 51.3 - 8 Revised 4.83

MARYLAND STATE HIGHWAY ADMINISTRATION

ROAD INVENTORY SHEET

MUN.

Party Chief E SCHUYLER
Recorder H GORMAN
Assistant
Map No./Dir. / N
State Coordinates

Road No. TABBED AS "MD 216"
Road Name SEVENTH ST
County PRINCE GEORGES
Date 10-4-88
Sheet No. 1 OF 2

SYSTEM: FED. AID. | FUNCT CLASS. | HWY. SYS. | HPMS SAMPLE
TRAFFIC: PRKG. REST. | COM/IND. ACCESS

LINE DIAGRAM

LAUREL

ALLEY #15
MU 8150 0 31

PARK AVE
MU 0 28 0303

LAUREL AVE
MUN 0 22 0211

CARROLL AVE
0 16 MUN 0880

TALBOTT ← AVE
MD 0 09 198

CAMPTON AVE
0 05 MU 0045

GORMAN → AVE
MD 0 00 198

EAU 5261

TRAFFIC: CONTROL | COM/IND. ACCESS | PRKG. REST.

PAVEMENT DATA

30' I
"J" C-C
2ML

TRAFFIC CODES

TRAFFIC CONTROLS: STOP SIGN=SS, TRAFFIC LIGHT=T.L., FLASHING RED BALL=F.R.

TRAFFIC CODES

PARKING RESTRICTIONS: A.M. PEAK, P.M. PEAK, A.M./P.M. PEAK, NO PARKING ANYTIME=N.P., COMM/IND. ACCESS=E

SYSTEM: FED. AID. | FUNCT. CLASS. | HWY. SYS. | HPMS SAMPLE

TRAFFIC: PRKG. REST. | COM/IND ACCESS

LINE DIAGRAM

TRAFFIC: CONTROL | COM/IND ACCESS | PRKG. REST.

PAVEMENT DATA

FAU 5261

MD 216

HOWARD — 0 62 — CO.

0 60

CORP. LIMITS OF LAUREL — CO. LINE OF PRINCE GEORGES

0 57

2-27'I C-C WITH 4'J MED

MAIN ST

MU — 0 51 — 0230

0 48

2-22'I C-C WITH 8 GROSS MED

0 46

ON TAPER FROM 26'I TO 48'I I C-C

PRINCE GEORGES ST

0 41 MU 0035

26'I "I" C-C

ALLEY #8

0 37 MU 8080

MONTGOMERY ST

MU — 0 34 — 0260

SAME

Form 6 HPS (Rev. 1961)

862 BB
4-10-81 TM

ROAD INVENTORY SHEET

T. LANDON
T. LAUREL
F. RHODES
VERIFIED
6/16/78

PARTY CHIEF Edward Schuyler
RECORDER Henry Gorman
CHAINMAN

ROAD NO. 9090
NAME 9th ST
SHEET NO. 1 OF 2
DATE 12/15/66
COUNTY PRINCE GEORGES

Laurel

83-5

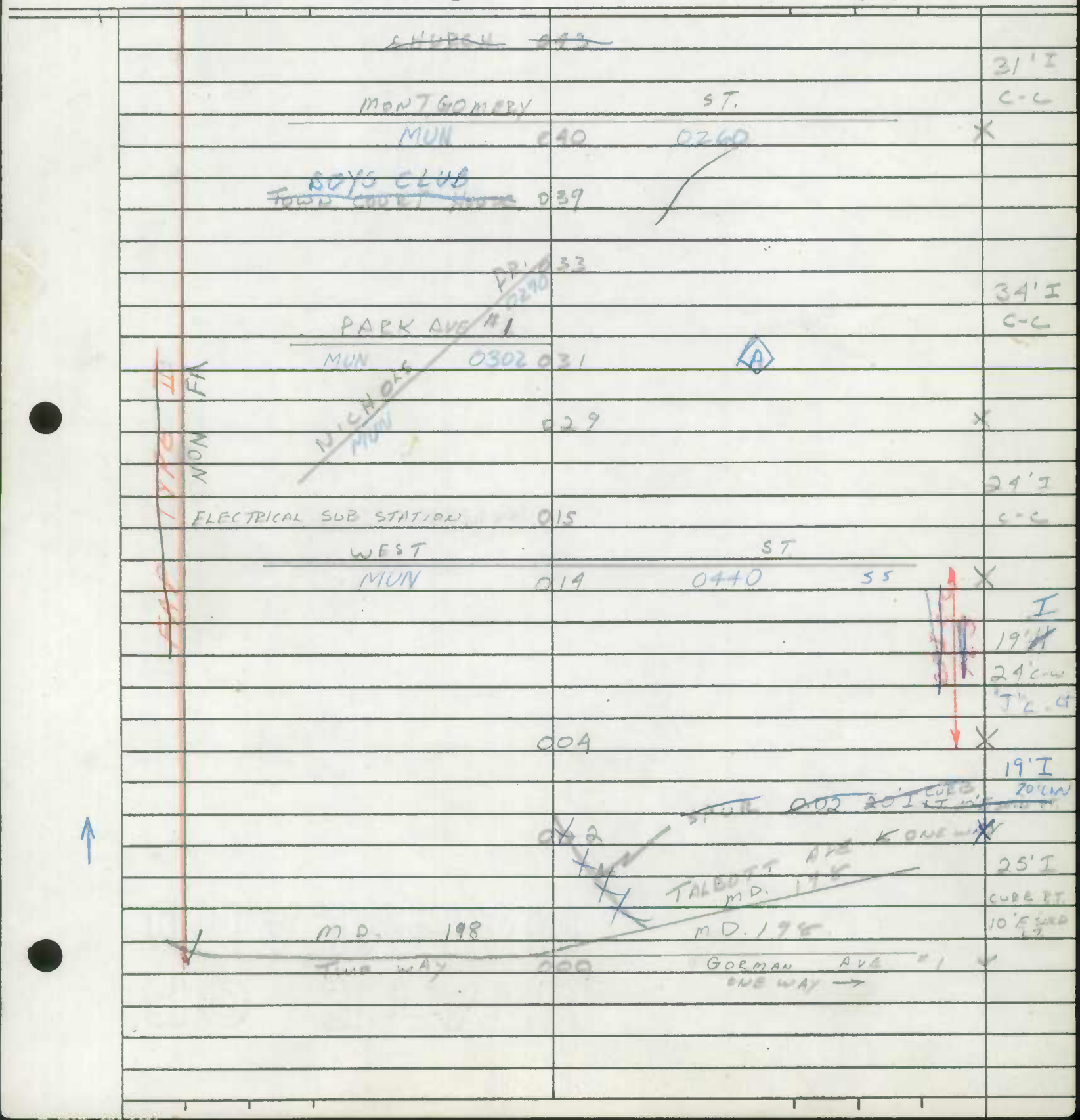

Form 6 HPS (Rev. 1961)

86-2 BS 78
4-10-81 [illegible]

ROAD INVENTORY SHEET

PARTY CHIEF Edward Schuyler
RECORDER Henry Gorman
CHAINMAN

LAUREL

ROAD NO. 9090
NAME 9th ST.
SHEET NO. 2 OF 2
DATE 12/15/66
COUNTY PRINCE GEORGES

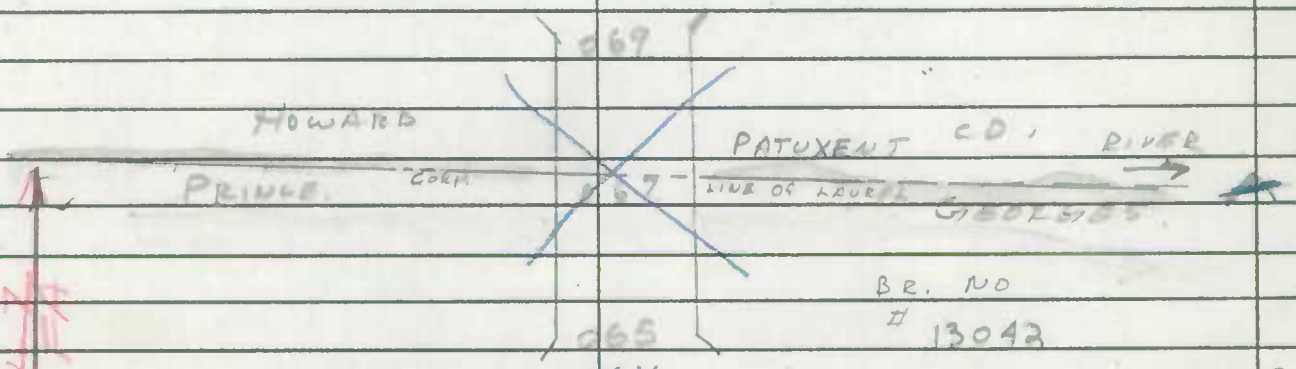

MD 783

069

HOWARD PATUXENT CO. RIVER

PRINCE GEORGES CORP. 067 LINE OF LAUREL

BR. NO # 13042

065

XXX

ROAD 063 END

27' I CURB LT

LAUREL SWIMMING POOL 061

28' C-W

MAIN ST

MUN 058 0230

26' I C-C

ASSEMBLY ST

054 MUN 0020

PARK HILL RD

MUN 0310 053

PARK HILL RD.

MUN 0310 048

FAULT NON FA

FAP TYPE II NON FA

SAME

Form 6 HPS (Rev. 1961)

T. LANDON
T. RHODES
VERIFIED
12/14/77

ROAD INVENTORY SHEET

Party Chief E.S.
Recorder W.D.
Chainman

80-7
26 MAR 81
J.E. / D.G.

MORNINGSIDE

Road No. OP ~~730~~ 789 0020
Name AMES ST
Sheet No. 1 OF 1
Date 11-6-68
County PRINCE GEO

77-7 76-7 75-16

Morning side

MORNINGSIDE
ELEM.
SCHOOL

CUL-DE 015 SAC

~~010~~ ~~SCHOOL~~

005 PR - 36" RCP 40°

~~APPROX. COOR LINE~~ 004 ~~MORNINGSIDE~~

MORGAN 000 0130 RD

789

OP

24'I
36'CW

36'I
JC-C

~~24'I~~
~~36'CW~~

E

Form 6 HPS (Rev. 1961)

T. LANDON
T. RHODES
VERIFIED
12/14/77

ROAD INVENTORY SHEET

Party Chief	E.S.	Road No.	OP ~~230~~ 789 0020
Recorder	W.D.	Name	AMES ST
Chainman		Sheet No.	1 OF 1
		Date	11-6-68
		County	PRINCE GEO

80-7
26 MAR 81
J.E. / D.G.

MORNINGSIDE

77-7 76-7 75-16 AS TABED

MORNINGSIDE
ELEM.
SCHOOL

CUL-DE 015 SAC

~~010~~ ~~SCHOOL~~

005 PR - 36" RCP 40°

~~APPROX. COBR LINE~~ 004 ~~MORNINGSIDE~~

MORGAN 000 0130 RD

E

789

OP

24'I
36'CW

36'I
JC-C

~~24'I~~
~~36'CW~~

SHA 51.3-8
11-15-72

STATE HIGHWAY ADMINISTRATION OF MARYLAND

OP ~~of 619 McKELDIN DR~~ TOURNAMENT ST.

ROAD INVENTORY SHEET

89-15
3-8-90
BB/BB
82-14
4/7/83
J.C./N.S.

Party Chief T. LANDON
Recorder E. RHODES
Helper

Road No. MUN. 0030
Road Name BEAUFORD RD.
Sheet No. 1 OF 1
Date 12/14/77
County P.G.
State Coordinates 852-361

Map No. M35 MORNINGSIDE
80-14
26 MAR 81 J.E./D.G. A/T 84-15

83-15
81-14 A/T

~~ROAD~~ 0 ~~58~~ ~~END~~

McKELDIN DR. OP ~~SR~~ 4407 0 ~~49~~

0 ~~38~~

0 28 48' I

↑70° ~~0 36~~ ~~70' I~~

SUITLAND RD. ~~30'~~ J-CORT.

CO. APPROX. CORP. LIMITS 0 25 OF MORNINGSIDE

PICKETT DR. MUN 0 17 0140 36' I

↑30° 0 11 J C-C

MARIANNE DR. MUN 0 10 0120 ~~20'~~

0 06 85 22' I

0 00 PARKING LOT J C-C

BENJAMIN D. FOULOIS JR. HIGH SCHOOL

SHA 51.3-8
11-15-72

ROAD INVENTORY SHEET

Road No. _____
Road Name _____
Sheet No. _____
Date _____
County _____
State Coordinates _____

Form 6 HPS (Rev. 1961)

73-3

ROAD INVENTORY SHEET

LANDON
F. RHODES
VERIFIED
77

FOREST GROVE DR

Party Chief	E.S.	Road No.	0060
Recorder	W.D.	Name	~~FOREST DR~~
Chainman		Sheet No.	1 OF 1
	MORNINGSIDE	Date	11-6-68
		County	PRINCE GEO

77-1 76-1 75-5 AS TABED 80-1

0180
WOODLAND RD 008

N

006 WOODLAND RD

005 * TOWN HALL 18' I

CORP LIMITS OF 2-3' E SHO

0100
000 MAPLE RD

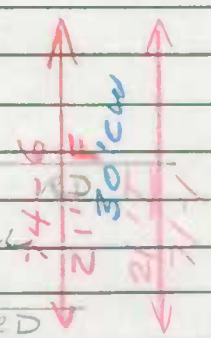

Form 6 HPS (Rev. 1961)

LANDON
MODES
VERIFIED
12/14/77
MORNINGSIDE

ROAD INVENTORY SHEET

Party Chief	E.S.	Road No.	0150
Recorder	W.D.	Name	PINE GROVE DR
Chainman		Sheet No.	1 OF 1
		Date	11-6-68
		County	PRINCE GEO

77-4 76-4 75-13 AS TABED 80-2

MAPLE	042	RD 0100	
⊤ 90° MU. 0010	025		
ALLIES RD	023		
	022	DR	18' I
			2-3'E SHO
	020		
W			26' I
			C-C
MAPLE	016	RD	
			18' I
			2-3'E SH
	000	WOODLAND RD 0190	



Form 6 HPS (Rev. 1961)

ROAD INVENTORY SHEET

T. LANDON
T. RHODES
VERIFIED
12/14/77

73-3
POPLAR RD.

Party Chief	E.S.	Road No.	~~0090~~ 0160
Recorder	W.D	Name	~~LONDONERY~~ RD
Chainman		Sheet No.	1 OF 1
	MORNINGSIDE	Date	11-6-68
		County	PRINCE GEO

77-10 76-10 80-10

MORGAN RD
MUN 0 18 0130

~~0160~~
~~POPLAR~~

22'F
G-G

400
0 08

NE

ALLIES RD 0 07

74-15
20'F
2-3'E SH LD
30 CW

20'I
2-3'E SH

~~CORP~~ CO ~~LIMITS~~ ~~OF~~ 81 MORNINGSIDE
SUTTLAND 0 00 RD

Form 6 HPS (Rev. 1961)

ROAD INVENTORY SHEET

LANDON
VERIFIED
12/14/77
MORNINGSIDE

Party Chief	E.S.	Road No.	0160
Recorder	W.D.	Name	POPLAR RD
Chainman		Sheet No.	1 OF 1
		Date	11-6-68
		County	PRINCE GEO

76-10 75-14 AS TABED

NOW MUN. 0090 Combined with

Kept old Mun. No. 0160



74-15
22'6
G-G

22'I
G-G

Form 6 HPS (Rev. 1961)

T. LANDON
T. RHODES
VERIFIED
12/14/77

ROAD INVENTORY SHEET

Party Chief	E.S.	Road No.	0170
Recorder	W.D.	Name	RANDOLPH RD
Chainman		Sheet No.	1 OF 1
		Date	11-6-68
		County	PRINCE GEO

MORNINGSIDE

81-8 JE CM 10-22-82

77-8 76-8 75-15- AS TABED 80-8

SEE NEW INV.

81-8 JE CM

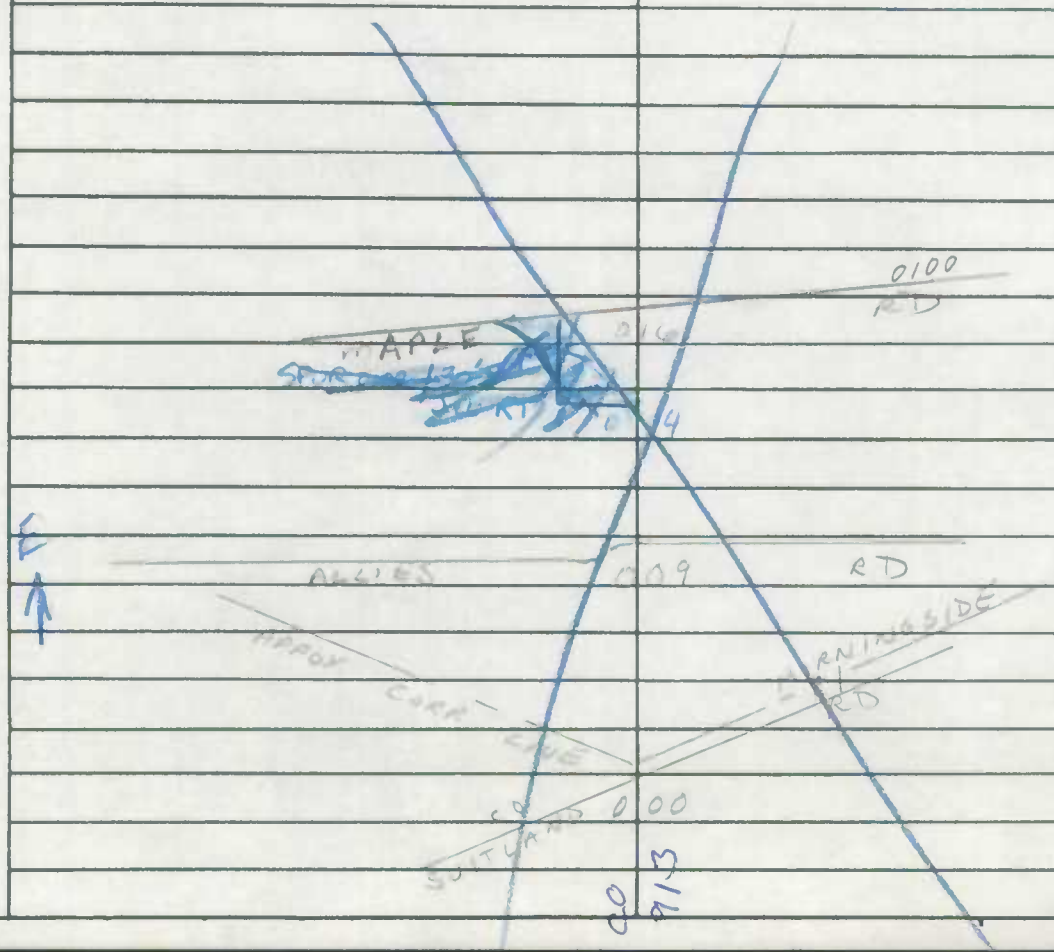

20'I-RT
12'I-LT
JC-C
6'I-MED
CO
36'I
JC-C
~~74-76~~
~~20'I~~
~~20-I~~
6-6

Form 6 HPS (Rev. 1961)

ROAD INVENTORY SHEET

Party Chief E. SCHUYLER
Recorder B. MARTIN
Chainman

T. LANDON
F. RHODES
VERIFIED
5/10/78

Road No. 0070
Name 34th ST & Chillum Rd.
Sheet No. 2 of 3
Date 5-7-68
County PRINCE GEORGES

MT. RAINIER

FAU 5002 / COLLECTOR URBAN	0.02/20'JC-C 1	03	CHILLUM RD.
	SPUR	0010 ALLISON ST	36'JC-C
ARUNDEL RD. MUN 0020	1	01 ← ONE WAY	X
	CORP LIMITS OF MT RAINIER	WINDOM ROAD	
	0	93 MUN 0270	
SCHOOL	0	87	
		MUN WEBSTER ST 210	21'JC-C
	0	85 ONE WAY →	X
VARNUM ST. MUN 0240	0	79	
UPSHUR ST. MUN 0230	0	73	
		UPSHUR ST	
	0	69 ← ONE WAY	
		CORP LIMITS	
		TILDEN ST	
	0	61 MUN 0220	
		TAYLOR ST	
N	0180 RAINIER AVE	0 55 MUN 0210	
		0 49	
			SAME

Mt Rainier

Form 6 HPS (Rev. 1961)

ROAD INVENTORY SHEET

Party Chief E. SCHUYLER
Recorder B. MARTIN
Chainman

T. LANDON
F. RHODES
VERIFIED 5/10/78

Road No. 0070
Name 34th ST & Chillum Rd.
Sheet No. 2 OF 3
Date 5-7-68
County PRINCE GEORGES

MT. RAINIER

FAU 50 02 / COLLECTOR URBAN	0.02/20' JC-C	1 03	CHILLUM RD.
	SPUR	0010 ALLISON ST	36' JC-C
ARUNDEL RD. MUN 0020	1 01	ONE WAY	X
	CORP LIMITS OF MT RAINIER	WINDOM ROAD	
	0 93	MUN 0270	
SCHOOL	0 87		
		MUN WEBSTER ST 210	21' IC-C
	0 85	ONE WAY	X
VARNUM ST. MUN 0240	0 79		
UPSHUR ST. MUN 0230	0 73		
		UPSHUR ST	
	0 69	ONE WAY	
		CORP LIMITS OF MT RAINIER	
		TILDEN ST.	26' IC-C
	0 61	MUN 0220	X
N	0180 RAINIER AVE	TAYLOR ST	
	0 55	MUN 0210	
	0 49		

SAME

Form 6 HPS (Rev. 1961)

ROAD INVENTORY SHEET

Party Chief E. SCHWYLER
Recorder B MARTIN
Chainman

T. LANDON
T. RHODES
VERIFIED
78

Road No. 0070
Name 34th ST + Chillum Rd
Sheet No. 3 OF 3
Date 5-7-68
County PRINCE GEORGES

MT. RAINIER 73-1

MD 501

QUEENS CHAPEL ROAD
MD 1 41 500

SERVICE ROAD #2
MUN 0162 1 39
ENT. APTS 1 35
ENT TO APTS.
1 31

QUEENSTOWN DR.
MUN 1 26 0170

1 24 PT
MT. RAINIER 50°
SWIM. POOL 1 20
1 16 PC

BUCHANAN ST.
MUN 1 13 0020
ENT TO APTS
1 09

36' I C-C
2 ML
1 07

SEE BRIDGE SHEET 1-A
1 06
NORTHEAST BRANCH

FAU 5082
COLLECTOR - URBAN
NPMS
600701040107

CHILLUM ROAD
LIMITS OF CORP

NE

SAME

SHA 51.3-8
11-15-72

STATE HIGHWAY ADMINISTRATION OF MARYLAND

ROAD INVENTORY SHEET

Party Chief T. LANDON
Recorder E. RHODES
Helper

Map No. MT. RAINIER

Road No. MUN 0150
Road Name PERRY ST.
Sheet No. 1 OF 1
Date 5/10/78
County P.G.
State Coordinates

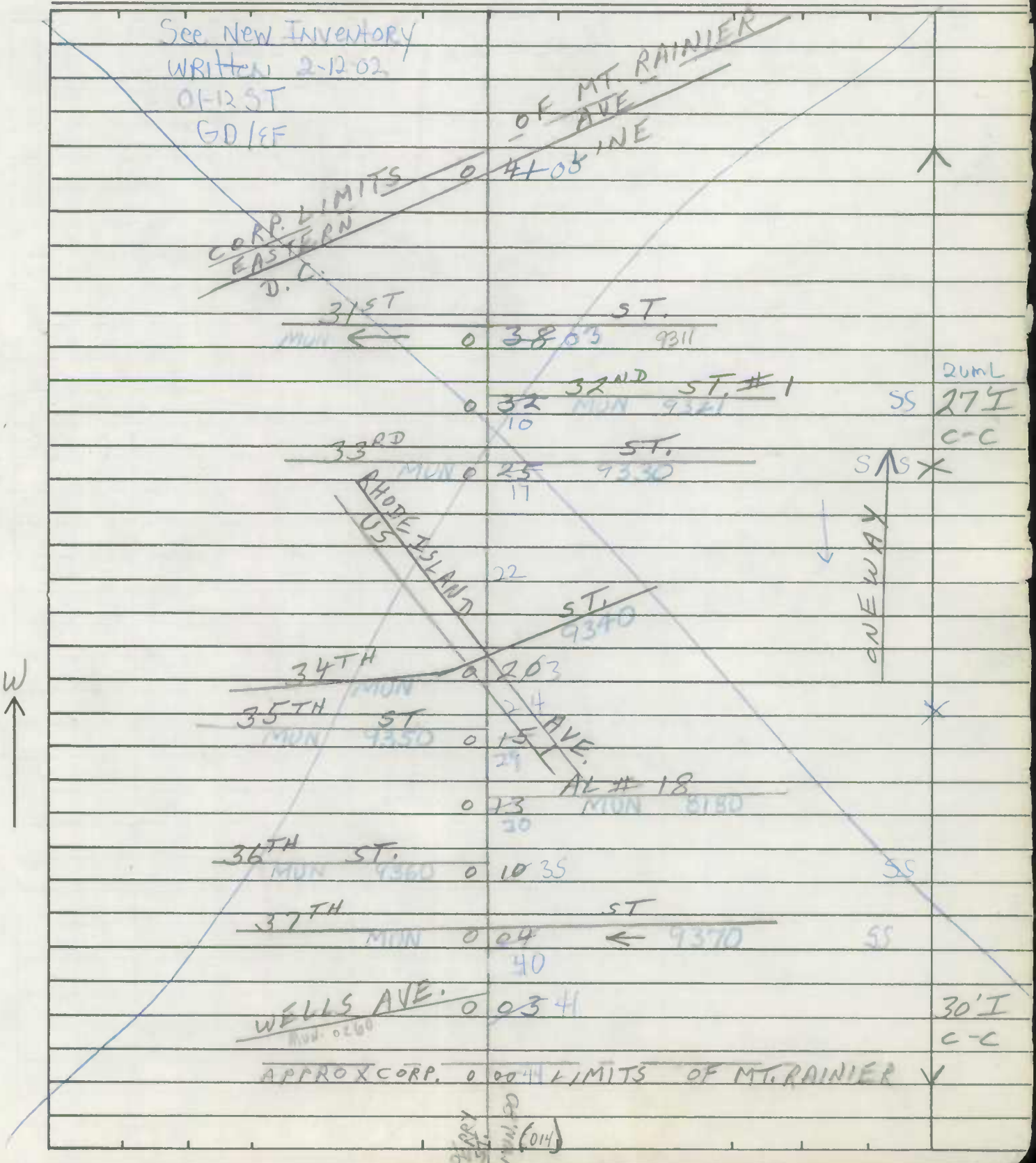

SHA 51.3-8
11-15-72

ROAD INVENTORY SHEET

Road No. _____
Road Name _____
Sheet No. _____
Date _____
County _____
State Coordinates _____

Form 6 HPS (Rev. 1961)

0340

ROAD INVENTORY SHEET

Party Chief E. SCHUYLER
Recorder B. MARTIN
Chainman

TL VER. FR. 5/10/78

Road No. ~~0340 0340~~
Name 34th ST
Sheet No. 2 OF 3
Date 5-7-68
County PRINCE GEORGES

ALT 84-2

MT. RAINIER

See Mt. Rainer

1 03

CHILLUM RD.

MU 0020

SPUR

ALLISON ST (0010) 36' IC-C

~~BRANDEL RD~~ .167 ~~OT~~ ~~ONE WAY~~

BUCHANAN ST

FAU 5082

~~NON FA~~

COLLECTOR-URBAN

CORP LIMITS OF MT RAINIER

WINDOM ROAD

0.08 0 93 0190

THOMAS STONE ELE SCHOOL 0.02 ~~0 87~~

WEBSTER ST (0180) 21' IC-C

0.00 0 85 ~~ONE WAY~~

MAINTAINED BY BRENTWOOD MT RAINER BRENTWOOD 0.15 mi TO BRENTWOOD MT RAINER CHECK

VARNUM ST

0 79

See Mt. Rainer

UPSHUR ST

0 73

0141

UPSHUR ST

0 69 ~~ONE WAY~~

CORP LIMITS OF MT RAINIER

N

TILDEN ST. 26' IC-C

0 61

TAYLOR ST

0 55

RAINIER AVE

MT RAINER

0 49

SAME

SHA 51.3-8
11-15-72

STATE HIGHWAY ADMINISTRATION OF MARYLAND

ROAD INVENTORY SHEET

Party Chief: T. LANDON
Recorder: F. RHODES
Helper:

Map No.: MT. RAINIER

Road No.: MUN. 9311
Road Name: 31ST. ST.
Sheet No.: 1 OF 1
Date: 5/11/78
County: P.G.
State Coordinates:

A/T 84-5

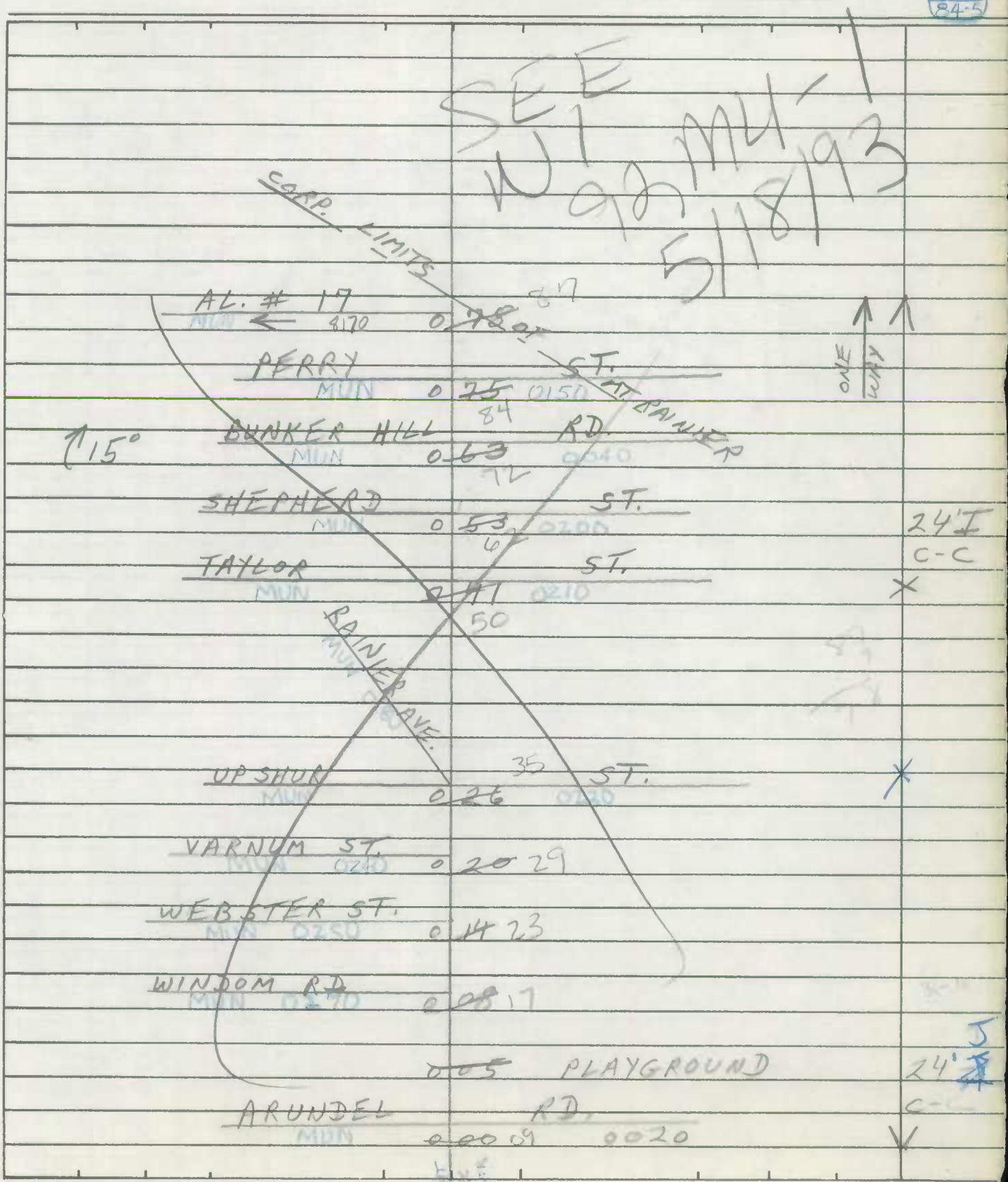

SHA 51.3-8
11-15-72

ROAD INVENTORY SHEET

Road No. _____
Road Name _____
Sheet No. _____
Date _____
County _____
State Coordinates _____

SHA 51.3 - 8 Revised
4.83

MARYLAND STATE HIGHWAY ADMINISTRATION

ROAD INVENTORY SHEET

Party Chief GD
Recorder JS
Assistant
Map No./Dir. / N
State Coordinates MT. RAINIER

Road No. MU
Road Name ENT TO RECREATION CTR
County PRINCE GEORGES
Date 4-2-93
Sheet No. 1 OF 1

92-1

TRAFFIC CODES
TRAFFIC CONTROLS: STOP SIGN=SS, TRAFFIC LIGHT=T.L., FLASHING RED BALL=F.R.

TRAFFIC CODES
PARKING RESTRICTIONS: A.M. PEAK, P.M. PEAK, A.M./P.M. PEAK, NO PARKING ANYTIME=N.P., COMM/IND. ACCESS=E

SYSTEM				TRAFFIC		LINE DIAGRAM	TRAFFIC			PAVEMENT DATA
FED. AID.	FUNCT CLASS.	HWY. SYS.	HPMS SAMPLE	PKG. REST.	COM/IND. ACCESS		CONTROL	COM/IND. ACCESS	PKG. REST.	
						REC CTR				
				P		ROAD 009 END			P	
				K					K	
				G		007			G	
				V					V	
						PT 006				
						85'				25' I
										2 UML
						PC 003			X	
										25' I
										JC-C
						ARUNDEL RD				2 UML
						MU 000 0020	SS			
						3rd ST MU 9311				

SYSTEM				TRAFFIC		LINE DIAGRAM	TRAFFIC			PAVEMENT DATA
FED. AID.	FUNCT. CLASS.	HWY. SYS.	HPMS SAMPLE	PRKG. REST.	COM/IND ACCESS		CONTROL	COM/IND ACCESS	PRKG. REST.	

SHA 51.3-8
11-15-72

87-13

STATE HIGHWAY ADMINISTRATION OF MARYLAND

ROAD INVENTORY SHEET

Party Chief T. LANDON
Recorder F. RHODES
Helper

Map No. MT. RAINIER

Road No. MUN. 9321
Road Name 32ND ST. #1
Sheet No. 1 OF 1
Date 5/11/78
County P.G
State Coordinates

AT 94-3

SEE NEW INVENTORY

WB/CG 3/14/88

(87-13)



SHA 51.3-8
11-15-72

ROAD INVENTORY SHEET

Road No. _____
Road Name _____
Sheet No. _____
Date _____
County _____
State Coordinates _____

Form 6 HPS (Rev. 1961)

87-14
WB/CG
3/14/88

2001 MU EX #1
2-12-02
GD/EF

ROAD INVENTORY SHEET

T. LANDON
F. RHODES
VERIFIED
5/11/78

Party Chief	E. SCHUYLER	Road No.	9330
Recorder	B. MARTIN	Name	33RD ST.
Chainman		Sheet No.	1 of 1
		Date	5-8-68
		County	PRINCE GEORGES

MT. RAINIER

See New Inventory
written 2-12-02
2001 MU EX #1
GD/EF

AVE

0 37

US RHODE ISLAND

ALLEY #17

0 36 MUN ← 0170

× × 0 35 × ×

27' J
J C-C
(87-14)

PERRY ST.

→ MUN 0 33 0150

~~27' J~~
~~C-C~~

BUNKER HILL ROAD

MUN 0 23 0040

CHURCH 0 21

I
27' J C-C

SHEPHERD ST

MUN 0 10 0200

S ↑

RAINIER
MUN

I
24' J C-C

0 00

AVE
0180

Form 6 HPS (Rev. 1961)

87-18
WB/CG
3/14/88 A/T

ROAD INVENTORY SHEET

Party Chief E. SCHUYLER
Recorder B. MARTIN
Chainman

T. LANDON
F. RHODES
VERIFIED
5/10/78

Road No. 9340
Name 34th ST.
Sheet No. 1 of 3
Date 5-7-68
County PRINCE GEORGES

A/T 83-1

MT. RAINIER

	CHURCH	0 48		
	SHEPHERD ST MUN 0200	0 46		
		0 45	MT. RAINIER FIRE DEPT	28' IC-C
		0 39		X
	BUNKER HILL MUN	0 33	ROAD 0040 TL 15°	
	CHURCH	0 26		
	PERRY MUN		1 AVE	40' IC-C
X X	US RHODE ISLAND	0 21	TL 0150 ST	X
	ALLEY #3 MUN 8030	0 10	15°	
	OTIS	0 06	ST	
		0 05	NEWTON ST MUN 0120	
	ALLEY #2 MUN 8020	0 04		
		0 02	ALLEY #1 MUN 8010	30' IC-C
	EASTERN DIST. OF	0 00	AVE COLUMBIA LINE	

FAU 5082 COLLECTOR - URBAN

NON FA FAU 5082 LOCAL - URBAN

Form 6 HPS (Rev. 1961)

85-263
CR/AL 3/25/86
A/T

ROAD INVENTORY SHEET

Party Chief E. SCHUYLER
Recorder B. MARTIN
Chainman

T. LANDON
F. RHODES
VERIFIED
78

Road No. 9340
Name 34th ST
Sheet No. 2 OF 3
Date 5-7-68
County PRINCE GEORGES

MT. RAINIER 73-2

	1	03	CHILLUM RD.
0220 ARUNDEL RD.	1	01	ALLISON ST. MUN 0010 ONE WAY — 36' I.C.C.
			WINDOM ROAD
	0	93	MUN 0270
THOMAS STONE ELE SCHOOL	0	87	
			WEBSTER ST
	0	85	ONE WAY — 21' I.C.C.
			VARNUM ST.
	0	79	MU 240
			UPSHUR ST.
	0	73	MUN 0230
			MU 230
			UPSHUR ST
	0	69	ONE WAY
			CORP LIMITS OF MT RAINIER
			TILDEN ST.
	0	61	MUN 0220 — 26' I.C.C.
			TAYLOR ST
	0	55	MUN 0210
	0	49	

CORP LIMITS OF MT RAINIER

MAINTAINED BY BRENTWOOD & MT RAINIER
BRENTWOOD .16 mi
MT RAINIER .16 mi
BRENTWOOD

MT RAINIER

XPMS 69340104006 9

COLLECTOR - URBAN

FAU 5082

15°

MUN RAINIER AVE 0180

SAME

Form 6 HPS (Rev. 1961)

ROAD INVENTORY SHEET

~~T. LANDON~~
F. RHODES
VERIFIED
5/10/78

Party Chief E. SCHUYLER
Recorder B. MARTIN
Chainman

A\T
82-3
4\13\83
JE+NS

Road No. 0030
Name CHURCH ST.
Sheet No. 1 OF 1
Date 5-2-68
County PRINCE GEORGES

N. BRENTWOOD 78-3 79-3

SEE NI 92-1-MU 05/1/93

North Brentwood

ROAD END
0 04

NE

0 02

21' I.C.C.

WALLACE RD #1

MON 0 00 0051

Form 6 HPS (Rev. 1961)

ROAD INVENTORY SHEET

~~T. LANDON~~
F. RHODES
VERIFIED
5/10/78

Party Chief E. SCHUYLER
Recorder B. MARTIN
Chainman

A\T
82-3
4\13\83
JEJNS

Road No. 0030
Name CHURCH ST.
Sheet No. 10F1
Date 5-2-68
County PRINCE GEORGES

As Tested 73-3 N. BRENTWOOD 78-3 79-3

SEE NI 92-1-MU 05/18/93

ROAD END
0 04

NE

0 02 ~~[illegible]~~

21' I.C.C.

WALLACE RD #1

MUN 0 00 0051

Form 6 HPS (Rev. 1961)

95-2 MU

ROAD INVENTORY SHEET

Party Chief E. SCHUYLER
Recorder B. MARTIN
Chainman T. LANDON
E. KOENIG

T. LANDON
F. RHODES
VERIFIED 5/15/78

82-2-B
4\13\83
JE & NS

Road No. 0110
Name MARYLAND AVE
Sheet No. 10 of 1
Date 4-25-68
County PRINCE GEORGES

RIVERDALE

VOID
See New Inv.
95-2 MU
3-14-96
BB/AH

RD 0 ~~2~~ 7 END

~~END~~ ~~END~~

0 26

(TUCKERMAN ST) #2

MUN ~~0210~~ 0292 0 24

0 ~~1~~ 12 2-CBC 11'X6'X34'CW

18'+ OVERHEAD #16187

MO 0 0 ~~X~~ 1 410

PILLAR TO PILLAR 70'

0 ~~0~~ 1 850

~~RHODE ISLAND AVE~~

E ~~RHODE ISLAND AVE~~ 0 00 MUN 0210

N

River dale

Form 6 HPS (Rev. 1961)

95-2 MU

ROAD INVENTORY SHEET

Party Chief E. SCHNYLER
Recorder B. MARTIN
Chainman T. LANDON
E. KOENIG

82-2-B
4\13\83
JE+NS

T. LANDON
F. RHODES
VERIFIED
5/15/78

Road No. 0110
Name MARYLAND AVE
Sheet No. 18F-1
Date 4-25-68
County PRINCE GEORGES

RIVERDALE

VOID
See New Inv.
95-2 MU
3-14-96
BB/AH

RD 0 ~~2~~ 7 END

~~END~~ ~~END~~

0 26

(TUCKERMAN ST) #2

MUN ~~0210~~ 0292 0 24

0 ~~1~~ 12 2-CBC 11'X6'X34'CW

30' I
60' CW

18'+ OVERHEAD #16187

MD 0 0 ~~X~~ 1 410

PILLAR TO PILLAR 70'

e3.83

0 ~~0~~ 1 850

22' I 2-2'
E-SHLDS
30' CW

~~RHODE ISLAND AVE~~

E ~~RHODE ISLAND AVE~~ 0 00 MUN 0210

e.18

N

Form 6 HPS (Rev. 1961)

87-2
WB/CG
2-26-86

85-1
BB/AL
3-25-86
A/T

89-Ex1
3-9-90
BB/BB
A/T

ROAD INVENTORY SHEET

Party Chief E. SCHAYLER
Recorder B. MARTIN
Chainman

T. LANDON
F. RHODES
VERIFIED
5/12/78

Road No. 0151
Name OLIVER ST. #1
Sheet No. 1 OF 1
Date 4-29-68
County PRINCE GEORGES

RIVERDALE

49TH AVE.

RIVERDALE		ROAD	
~~AD~~ MUN	0 29	~~412 A~~ 0227	
	0 27	GATE	
	0 23	PT 95°	
	0 21	PARK POLICE	
	0 19	PC	
			10'I CW
↑15°	0 17	GATE	
			17'I 25'CW
48th		AVE	S.C.
MUN	0 14	0+80	
			22'I J C-C
E			
↑ ↑20°	0 02		
			18'I J C-C
~~LAFAYETTE~~ ~~47TH~~	0 00	MUN 0080 AVE	30'CW

J-C-C
18'I ~~CW~~
SPUR 0.03

Private

Form 6 HPS (Rev. 1961)

ROAD INVENTORY SHEET

Party Chief E. SCHUYLER
Recorder B. MARTIN
Chainman

T. LANDON
F. RHODES
VERIFIED
5/15/78

Road No. 0180
Name QUEENSBURY RD.
Sheet No. 1 OF 2
Date 4-29-68
County PRINCE GEORGES

RIVERDALE 73-1 78-3

GATES + FLASHING LIGHTS RXR 42 2 TRACKS

W 0 43 RXR GATES + FLASHING LIGHTS # BC 140 905K

RHODE ISLAND AVE CSX

MUN 0 44 40 0210

46th AVE

0 32 31 MUN 0460

E. BEALE CIR. MUN 0010 0 31 30

W. BEALE CIRCLE MUN 0020

FAU 5190 COLLECTOR-URBAN

0 23 22

US 1 26' I.C.C.

X BALTO. 0 22 19 AVE X

37' I.C.C.

44th MUN PLACE 0411 2ML

ONE WAY 0 13 12 X

NON FA

LELAND MEMO. HOSP. 0 10 09

44th MUN 0440 AVE

0 06 5

E

RIVERDALE

420 ST 431 Hyattsville Mun 431

Riverdale Corp. Limits of 0 00 MUN 9436

Hyattsville

27' I.C.C.

2ML

HYATTSVILLE

QUEENSBURY RD MUN 0370

Form 6 HPS (Rev. 1961)

ROAD INVENTORY SHEET

T. LANDON
F. RHODES
VERIFIED
5/15/78

Party Chief E SCHUYLER
Recorder B MARTIN
Chainman

82-1
4\13\83
JE & NS

RIVERDALE

Road No. 0180
Name QUEENSBURY RD.
Sheet No. 2 of 2
Date 4-29-68
County PRINCE GEORGES

	RD	0 88 87 END	26' I 15' I PARKING LT
MUN	~~ROAD~~	~~END~~	
GARAGE		0 ~~83~~ 82	
		RIVERDALE ELE.	
		0 ~~78~~ 77 SCHOOL	
TAYLOR		ROAD	
MUN		0 ~~75~~ 74 0280	
49th		AVE	
	MUN	0 ~~66~~ 65 0490	
48th		AVE	
	MUN	~~57~~ 56 0480	
RIVERDALE FIRE HOUSE & CITY HALL		0 ~~55~~ 54	
~~NEW YORK PL.~~	~~MUN 0120~~	0 ~~49~~ 48	
LAFAYETTE		AVE	
MUN		0 ~~45~~ 44 0080	

NON FA
LOCAL-URBAN
FAU 5190
COLLECTOR-URBAN

SAME

Form 6 HPS (Rev. 1961)

ROAD INVENTORY SHEET

Party Chief E. SCHUYLER
Recorder B. MARTIN
Chainman T. LANDON
E. KOENIG

T. LANDON
F. RHODES
VERIFIED
5/15/78
RIVERDALE

Road No. 0241
Name SHERIDAN STREET #1
Sheet No. 1 OF 1
Date 4-25-68
County PRINCE GEORGES

		47th AVE	
	0	19 MUN 0470	
46th		AVE #1	
MUN	0	13 0461	
45th		PLACE	
MUN	0	07 → 0450	26' I C.C.
WS CORP LIMITS	101	RIVERDALE	
BALTO.	0	00 AVE	

E

Form 6 HPS (Rev. 1961)

ROAD INVENTORY SHEET

T. LANDON
F. RHODES
VERIFIED
5/11/78
RIVERDALE

Party Chief E. SCHUYLER
Recorder B. MARTIN
Chainman T. LANDON
E. KOENIG

Road No. 0270
Name TANGLEWOOD DR.
Sheet No. 1 OF 1
Date 4-25-68
County PRINCE GEORGES

EMERSON		STREET	
	0 81		
ELECTION HALL	0 77		
END OF PARK	0 67		
	0 64	60" CMP DRAIN	
	0 57	50°	
45°	0 53	4-48" RCP's DRAIN	
	0 52		
	0 51	30°	
~~APPROX CORP~~		~~EDMONSTON~~	
CORP BEGIN PARK LIMITS	0 19	OF RIVERDALE	
15°	0 15		
	0 11	15°	16' I 2-6' E. SHLDS
RIVERDALE		ROAD	
~~AND~~ MUN	0 00	0227 ~~[illegible]~~	30 KW

Mun
Edmonston
0123
GUT
Riverdale

5

0.56

Form 6 HPS (Rev. 1961)

ROAD INVENTORY SHEET

Party Chief E. SCHUYLER
Recorder E. KOENIG
Chainman T. LANDON

F. RHODES
VERIFIED
5/19/78
HYATTSVILLE
Riverdale

Road No. 0430 9435
Name 43RD ST
Sheet No. 1 OF 1
Date 4-18-68
County PRINCE GEORGES

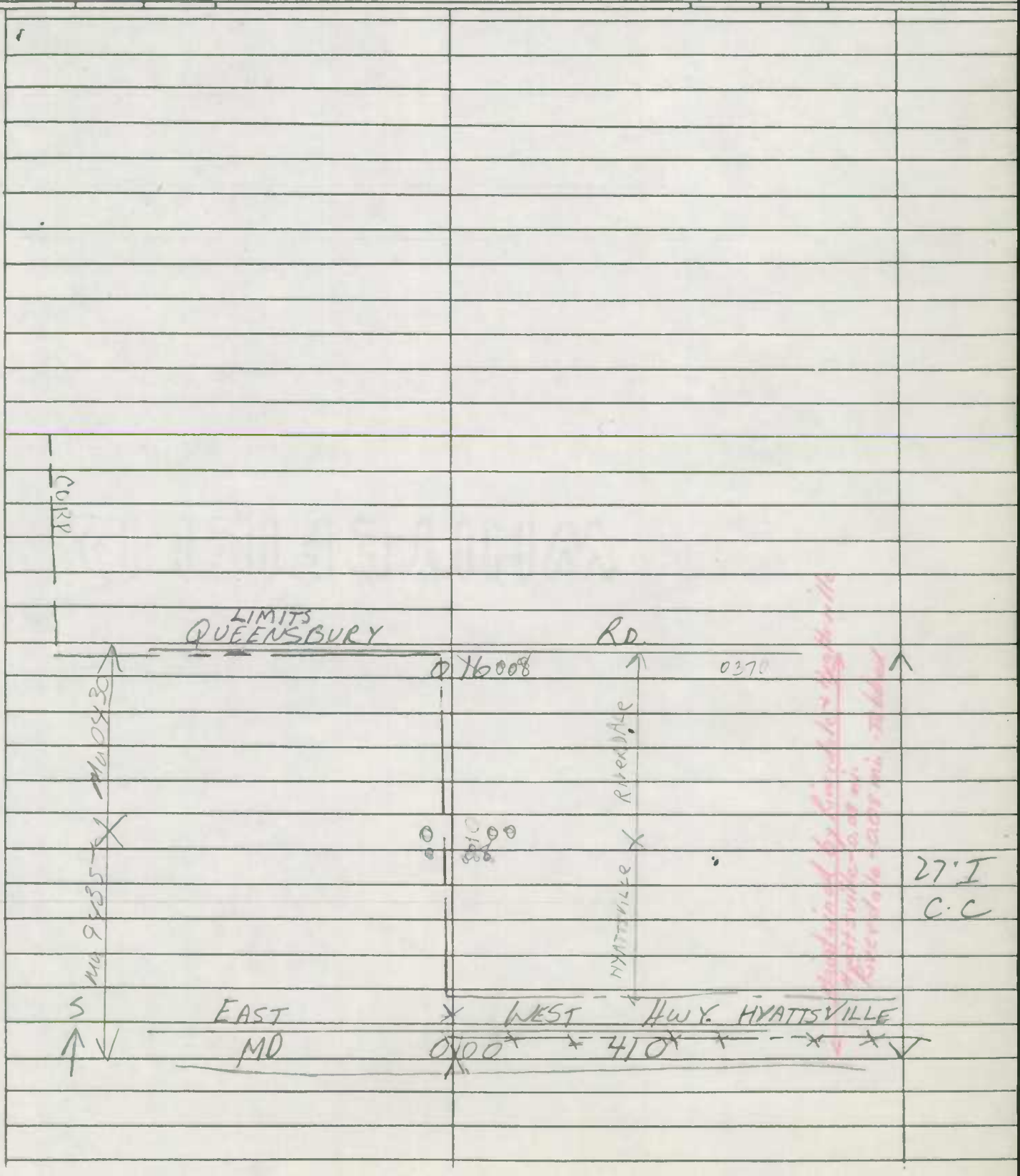

Form 6 HPS (Rev. 1961)

ROAD INVENTORY SHEET

Party Chief	E. SCHUYLER	Road No.	0431 ~~9436~~
Recorder	E. KOENIG	Name	43RD ST. #1
Chairman	T. LANDON	Sheet No.	1 OF 1
		Date	4-18-68
		County	PRINCE GEORGES

T. LANDON
E. RHODES
VERIFIED
5/18/78
~~HYATTSVILLE~~
Riverdale

OGLETHORPE ST.
MUN 0 28 ← 0330

OLIVER ST. #1
MUN 0151 0 17

OLIVER ST.
COMP LIMITS OF 0 14 MUN → 0150
S
0 07
QUEENSBURY RD
MUN 0180 0 00 Mun 0370
(River
Riverdale
Hyattsville
R X H

27' I
C-C

Form 6 HPS (Rev. 1961)

ROAD INVENTORY SHEET

T. LANDON
F. RHODES
VERIFIED
5/15/78

Party Chief E. SCHUYLER
Recorder B. MARTIN
Chainman LANDON
E. KOENIG

Road No. 0461
Name 46th AVE #1
Sheet No. 1 OF 1
Date 4-25-68
County PRINCE GEORGES

RIVERDALE

77-2 74-2

TUCKERMAN			STREET #1		
MUN	0	20	0291	SS	
	0	15	2-CBG 5'X10'X100'+		
					26' I.C.-C
SHERIDAN			STREET #1		
MUN	0	10	0241	SS	E
		001			E SIDE
					30' CW
COLESVILLE	0	00	ROAD		
MD			410		

Form 6 HPS (Rev. 1961)

94-2
3-10-95
DT/TM

ROAD INVENTORY SHEET

T. LANDON
F. RHODES
VERIFIED
5/12/78

Party Chief E. SCHUYLER
Recorder B. MARTIN
Chainman

Road No. 0480
Name 48th AVE
Sheet No. 1 of 1
Date 4-29-68
County PRINCE GEORGES

RIVERDALE 78-5 A/T 82-5 73-4 BB A/T

SEE NEW INVENTORY

Rewritten
3-13-95
T.M.

MD 410

NON FA — LOCAL-URBAN

50'

RITTENHOUSE ST.
MUN → 0 41 → 0220 @.08 SS

FIREHOUSE 0 37

QUEENSBURY ROAD
MUN 0 36 0180 SS @.56 — 26'I TC-C 2 uml

FAU 5190 COLLECTOR URBAN

RIVERDALE RD.
~~MD~~ MUN 0 31 ~~412 A~~ 0227 SS @.13 — 36'CW

OLIVER ST. #1
MUN 0 25 ~~0150~~ 0151 SS @.14 — 24'I 2 uml

OGLETHORPE ST.
MUN. 0 20 0140 SS @.30 — 30'CW

NON FA — LOCAL-URBAN

NICHOLSON ST.
MUN 0 11 0130 @.13 SS — 26'I TC-C 2 uml

MADISON ST. #2
0 06 MUN ~~0100~~ 0102 @.14 — 21'H 2-2' E. SHLDS

LONG FELLOW STREET
MUN 0 00 0090 SS @.05 — 30'CW

N

Form 6 HPS (Rev. 1961)

94-1
3-10-95
DT/TM

ROAD INVENTORY SHEET

T. LANDON
F. RHODES
VERIFIED
5/11/78

Party Chief ESCHUYLER
Recorder B. MARTIN
Chainman

Road No. 0540
Name 54TH AVE
Sheet No. 1 OF 1
Date 4-26-68
County PRINCE GEORGES

RIVERDALE

SEE NEW INVENTORY

Rewritten 3.13-95 T.M.

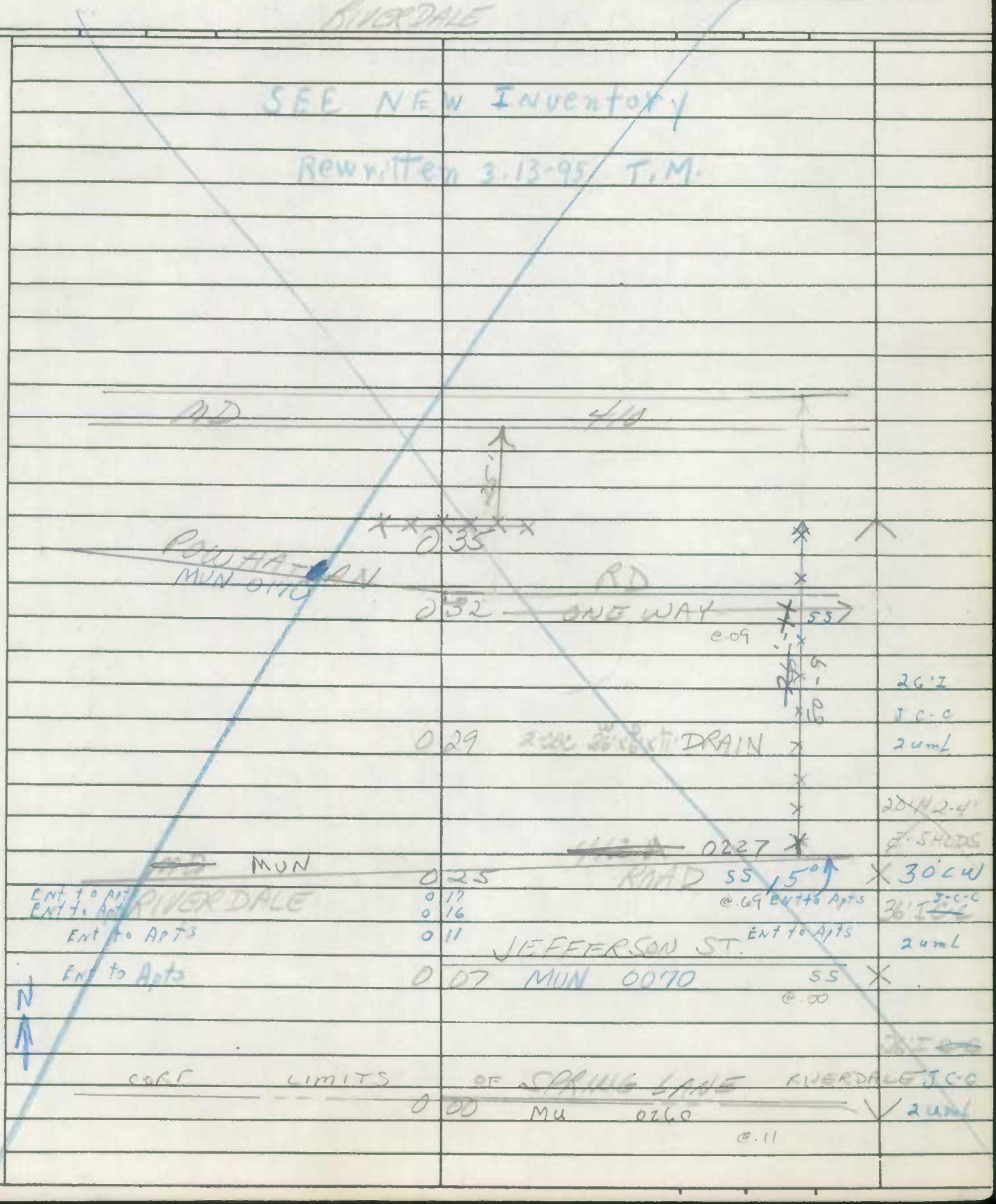

Form 6 HPS (Rev. 1961)

T. LANDON
T. RHODES
VERIFIED
12/20/77
SEAT PLEASANT

ROAD INVENTORY SHEET

Party Chief E.S.
Recorder W.D.
Chainman

Road No. 0110
Name FIELD ST
Sheet No. 1 OF 1
Date 10-9-68
County

SEAT PLEASANT



Form 6 HPS (Rev. 1961)

T. LANDON

ROAD INVENTORY SHEET

T. RHODES

VERIFIED

12/20/77

SEAT PLEASANT

Party Chief E.S.

Recorder W.D.

Chainman

Road No. 0110

Name FIELD ST

Sheet No. 1 OF 1

Date 10-9-68

County PRINCE GEO

81-7



Form 6 HPS (Rev. 1961)

ROAD INVENTORY SHEET

Seat Pleasant ~~St~~ DR.
0100 0200

PARTY CHIEF Edward Schuyler
RECORDER Henry Gorman
CHAINMAN

SEAT PLEASANT
LANDON
PHONES
VERIFIED
12/19/77

ROAD NO. MUN.
NAME ~~F ST.~~
SHEET NO. 1 OF 1
DATE 10/12/67
COUNTY PRINCE GEORGES

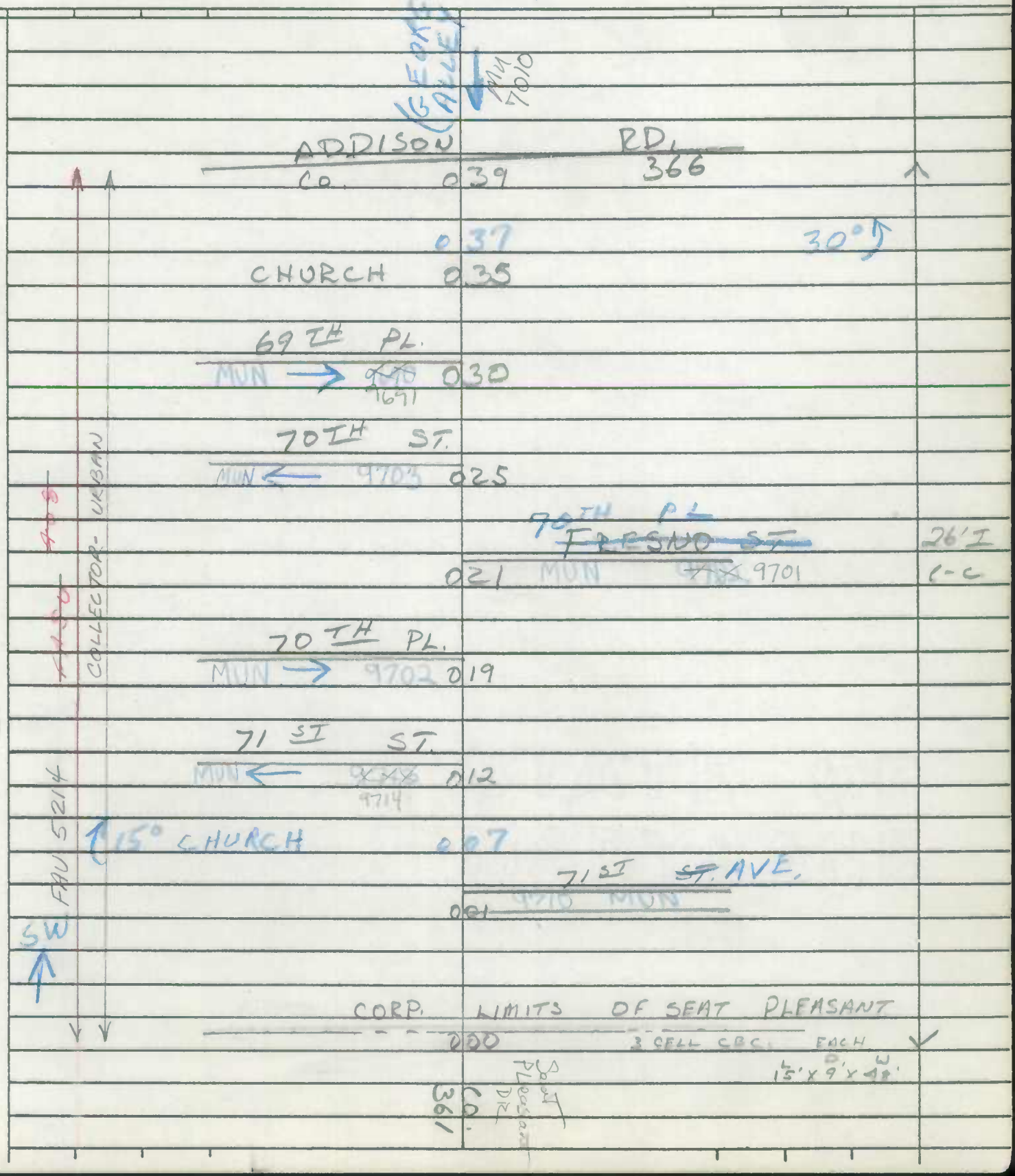

(GEORGE ALLEY) MU 7010

ADDISON RD.
CO. 039 366

037 30°

CHURCH 035

69TH PL.
MUN → ~~9690~~ 9691 030

70TH ST.
MUN ← 9703 025

70TH PL
~~FRESNO ST~~
021 MUN ~~9702~~ 9701 26'I C-C

70TH PL.
MUN → 9702 019

71 ST ST.
MUN ← ~~9714~~ 9714 012

15° CHURCH 007

71ST ~~ST.~~ AVE.
~~001~~ 9710 MUN

COLLECTOR - URBAN
~~FAU 5214~~ ~~408~~
FAU 5214
SW

CORP. LIMITS OF SEAT PLEASANT
000 3 CELL CBC. EACH
L D W
15' x 9' x 48'

Seat Pleasant DR.
361 CO.

Form 6 HPS (Rev. 1961)

MAP "2"

ROAD INVENTORY SHEET

0040

Party Chief E. Schuyler

Recorder H. Gorman

Chainman

FAU

UNIVERSITY

LANDON

F. PAIGES

VERIFIED

5/17/78

M31B

Road No. Co. 254

Name: Clagett Rd.

Sheet No. 1 OF 4

Date 7/10/67

County Prince Georges'

84-6

056 H

SOUTHWARK TERR.

054 Co. 1333

052 H

050 Co. 644

045

4 H

041 PT

28' I

COLLEGE HEIGHTS

MUN. ST 036 Co. 1

034

032 University

CLAGETT - PINEWAY

MUN ~~ST~~ MU 028 ~~Co 255~~

PT 30°

PC 011

007

24' I C-C

NW

Queens ~~MD~~ Chapel ~~500~~ Rd

MUN. 000 0105

44th ST MUN 0440

University Park

Form 6 HPS (Rev. 1961)

MAP "2"

ROAD INVENTORY SHEET

0040

FAU

Party Chief E. SCHUYLER

Recorder H. GORMAN

Chainman

M31B

UNIVERSITY
F. PARKES
VERIFIED
5/17/78

Road No. Co. 254

Name: CLAGETT RD.

Sheet No. 1 OF 4

Date 7/10/67

County PRINCE GEORGES'

84-6

056 H

SOUTHWARK TERR.

054 Co. 1333

052 H

050 Co. 644

045

4 H

041 PT

28' I
C-C

35°

COLLEGE HEIGHTS DR

MUN. ST 036 CO. 1402

034 PC

032 UNIVERSITY PARK

CLAGETT PINEWAY

MUN. ~~ST~~ MV 028 ~~CO 255~~ 0050

PT
30°
PC

011

007

24' I
C-C

NW

Queens ~~MD~~ Chapel ~~500~~ Rd

MUN. 000 0105

44th ST
MUN 0440

MUNICIPAL

CO. URBAN

MUN 0040

MUN 80-2

SHA 51.3 - 8 Revised
4.83

MARYLAND STATE HIGHWAY ADMINISTRATION

Was part of MD 500 Transfer Letter 2-18-88

94-1
3-10-98
ST/TM

University Park
A/T 92 MUEXFU
GDA-HB-9-95

ROAD INVENTORY SHEET

91 MUEXFU
3-10-92
RT/VS

SR93
GDA11
10/27/93

Party Chief B. Dutton
Recorder R. Merryman
Assistant Revised 3-18-88 LJP
Map No./Dir. /N.E
State Coordinates

Road No. Mun. 0105
Road Name Queens Chapel Rd.
County Prince Georges
Date 10-2-85
Sheet No. 1 OF 2

TRAFFIC CODES
TRAFFIC CONTROLS: STOP SIGN=SS, TRAFFIC LIGHT=T.L., FLASHING RED BALL=F.R.

TRAFFIC CODES
PARKING RESTRICTIONS: A.M. PEAK, P.M. PEAK, A.M./P.M. PEAK, NO PARKING ANYTIME=N.P., COMM/IND. ACCESS=E

SYSTEM				TRAFFIC		LINE DIAGRAM	TRAFFIC			PAVEMENT DATA
FED. AID.	FUNCT CLASS.	HWY. SYS.	HPMS SAMPLE	PRKG. REST.	COM/IND. ACCESS		CONTROL	COM/IND. ACCESS	PRKG. REST.	
						SEE NEXT PAGE				
						0342		E		50'I ~~26'I~~ ~~J C-C~~ ~~2-12'I Std~~ 2UML
						0341				26'I I C-G LT 12'I Std RT 2ML
						0340				
				BS		41ST Ave Tuckerman ST. Mun. 0410 0280 Mun. 0130	SS	BS		26'I ~~I C-C~~ 2UML
						0181				
				ES		42nd 42nd St 40th Ave Sherman ST. Mun. 0400 0190 Mun. 0110	SS			~~26'I~~ ~~40' C-G~~ ~~2 ML~~ 2C'I I C-G LT 2UML
						0106 0104 0107				
						50mm Park HWY 410 DIR. EAST WEST				40'I "J" C-G RT 2 ML
V	V									

NON F/A URBAN COLLECTOR

SYSTEM: FED. AID.	SYSTEM: FUNCT. CLASS.	SYSTEM: HWY. SYS.	SYSTEM: HPMS SAMPLE	TRAFFIC: PRKG. REST.	TRAFFIC: COM/IND ACCESS	LINE DIAGRAM	TRAFFIC: CONTROL	TRAFFIC: COM/IND ACCESS	TRAFFIC: PRKG. REST.	PAVEMENT DATA
						Ea Ctimore US Corp Limits Corp Limits ~~0 73~~ 73 Amhurst Way Mu 0030 (College Park)	TL			
						(@.49) Pine Way Mu 0100 ~~Road~~ 070 ~~Ave~~ College Park University Park (@3.20 (L)				
				BS		0 6~~8~~6				
						0 6~~8~~4			BS	24' I "I" C-C 2" ML
						Clagett ~~St.~~ Rd Mun. 0040 0 6~~3~~1 44th Ave Mun 0440	SS			
						Woodberry St. Mun 0180 0 5~~4~~4	SS			26' I "I" C-C 2" ML
				BS		Van Buren Mun 0 4~~9~~7 ST. 0150	SS			~~26' I~~ ~~5' C-C~~ ~~2" ML~~
				BS		Underwood Mun → 0 4~~8~~1 ST. 0141	SS ~~TL~~			36' ~~26'~~ I J Crb Lt ~~12' Shd Rt~~ J Crb Rt 2" ML
						0 ~~4~~37				
					E	0 3~~7~~5				
						NORTHEAST 0 3~~4~~7 BRANCH				
						#16212				same

NON F/A URBAN Collector

Form 6 HPS (Rev. 1961)

T. LANDON
F. RHODES
VERIFIED
5/17/78
UNIVERSITY PARK

ROAD INVENTORY SHEET

Party Chief E. SCHUYLER
Recorder E. KOENIG
Chainman T. LANDON

Road No. 0160
Name E. WELLS PKWY
Sheet No. 1 OF 1
Date 4-17-68
County PRINCE GEORGES

SEE NEW INV

COMBINED WITH CO 3655

UNIVERSITY PARK ELEMENTARY SCHOOL

ROAD END
PARKING LOT 042

BEECHWOOD RD
MUN 0020 033

027 HEIGHTS DR. 15° 20'I C-C
COLLEGE 60 (MUN)
(MUN) MUN 024
VANBUREN ST
MUN 0150 014
WOODBERRY ST
MUN 0180 008 22'I C-C
20°
CORP LIMITS 002 WELLS PKWY 40° UNIVERSITY PARK
CLAGETT RD OF 254 000 CO 3655
CO.
MU 0040
EVERS FIELD DR.
CO. 1332

Form 6 HPS (Rev. 1961)

ROAD INVENTORY SHEET

Party Chief	E.S.	Road No.	0060
Recorder	W.D.	Name	OLD MILL RD
Chainman		Sheet No.	1 OF 1
		Date	7-15-68
		County	PRINCE GEO

82-4
3\21\83
J.E.N.S.

T.L.
VER.
12/12/77

SEE NEW INVENTORY (92-1)

G. DAVIS
A. HATTEN
2-25-93

Upper Marlboro

MUN
ELM 0 19 ST. 0050

E

0 17

90° 0 10

OLD MARLBORO
MD 0 00 P.M.# 725

12' I
14' CW
24' I
JCLT
26' CW

Form 6 HPS (Rev. 1961)

78

ROAD INVENTORY SHEET

Party Chief E.S.
Recorder W.D.
Chainman

82-4
3\21\83
J.E.v N.S.

T.L.
VER.
12/12/77

Road No. 0060
Name OLD MILL RD
Sheet No. 1 OF 1
Date 7-15-68
County PRINCE GEO

SEE NEW INVENTORY (92-1)

G. DAVIS
A. HATTEN
2-25-93

MUN
ELM 0 19 ST. 0050

0 18

90° 0 10

OLD MARLBORO
MD 0 00 PINE ~~[illegible]~~ 725

E

12' I
14' CW
24' I
JCLT
26' CW

ROAD INVENTORY SHEET

0130 X

Party Chief ES
Recorder W. R.
Chainman

* 1st reported by Town as imp. # 54-1-400 ft. (0.08 mi.)

T.L. VER. 12/12/77

Road No. CO 1010
Name VALLEY LANE
Sheet No. 10F1
Date 7-11-68
County PRINCE GEO.

Upper Marlboro

H ROAD	0 23	END H		10'E 10'CW
H	0 017	3 H		10'E 10'CW
CEM CORP PT	0 14	LIMITS OF UPPER MARL.		10'E 14'CW
800				
PC	0 09			
	0 07	W.P.C. L-7'XW-15'XD-5'		10'E
CH & CEM	0 01			2-2'ESH 16'CW
MUN CHURCH CO	0 00	ST. ~~#212~~ St. 0020		

S

CO. URB

MUN. (62-2)

Form 6 HPS (Rev. 1961)

ELM ST.

4

MD 717

CO.

78

ROAD INVENTORY SHEET

Party Chief	E.S.	Road No.	~~0135~~
Recorder	W.D.	Name	~~WATER ST.~~
Chainman		Sheet No.	1
		Date	11-[illegible]
		County	PRINCE GEO

T.L.
VBR.
12/12/77

Upper Marlboro





SHA 51.3 - 8 Revised
4.83

MARYLAND STATE HIGHWAY ADMINISTRATION

ROAD INVENTORY SHEET

Party Chief _____
Recorder _____
Assistant _____
Map No./Dir. 1
State Coordinates _____

Road No. MD 0135
Road Name ELM ST
County _____
Date _____
Sheet No. _____ OF _____

SYSTEM				TRAFFIC		LINE DIAGRAM	TRAFFIC			PAVEMENT DATA
FED. AID.	FUNCT CLASS.	HWY. SYS.	HPMS SAMPLE	PRK.G. REST.	COM/IND. ACCESS		CONTROL	COM/IND. ACCESS	PRK.G. REST.	

Upper Marlboro

UNASSIGN

NOW

CO 4027

18 ep

TRAFFIC CODES

TRAFFIC CONTROLS: STOP SIGN=SS, TRAFFIC LIGHT=T.L., FLASHING RED BALL=F.R.

TRAFFIC CODES

PARKING RESTRICTIONS: A.M. PEAK, P.M. PEAK, A.M./P.M. PEAK, NO PARKING ANYTIME=N.P., COMM/IND. ACCESS=E

SYSTEM				TRAFFIC		LINE DIAGRAM	TRAFFIC			PAVEMENT DATA
FED. AID.	FUNCT. CLASS.	HWY. SYS.	HPMS SAMPLE	PRKG. REST.	COM/IND ACCESS		CONTROL	COM/IND ACCESS	PRKG. REST.	