SHA 51.3 - 8 Revised
4.83

MARYLAND STATE HIGHWAY ADMINISTRATION

ROAD INVENTORY SHEET

BARNESVILLE

Party Chief W. DOMBROSKI
Recorder D. TAYLOR
Assistant
Map No./Dir. /
State Coordinates

Road No. MUN 0010
Road Name (A ST)
County MONT
Date 7-18-83
Sheet No. 1 OF 1

SYSTEM				TRAFFIC		LINE DIAGRAM	TRAFFIC			PAVEMENT DATA
FED. AID.	FUNCT CLASS.	HWY. SYS.	HPMS SAMPLE	PKG. REST.	COM/IND. ACCESS		CONTROL	COM/IND. ACCESS	PKG. REST.	
						Private Rd - 93-1 (mm)				
						008 25°A				
						130° 004				14'E
						(BARNESVILLE RD)				18'C-W
						CO 000 237				

Barnesville

TRAFFIC CODES
TRAFFIC CONTROLS: STOP SIGN=SS, TRAFFIC LIGHT=T.L., FLASHING RED BALL=F.R.

TRAFFIC CODES
PARKING RESTRICTIONS: A.M. PEAK, P.M. PEAK, A.M./P.M. PEAK, NO PARKING ANYTIME=N.P., COMM/IND. ACCESS=E

SYSTEM				TRAFFIC		LINE DIAGRAM	TRAFFIC				PAVEMENT DATA
FED. AID.	FUNCT. CLASS.	HWY. SYS.	HPMS SAMPLE	PRKG. REST.	COM/IND ACCESS		CONTROL	COM/IND ACCESS	PRKG. REST.		

SHA 51.3 - 8 Revised
4.83

MARYLAND STATE HIGHWAY ADMINISTRATION

ROAD INVENTORY SHEET

BARNESVILLE

Party Chief W. DOMBROSKI
Recorder D. TAYLOR
Assistant
Map No./Dir. /
State Coordinates

Road No. MUN 0010
Road Name (A ST)
County MONT
Date 7-18-83
Sheet No. 1 OF 1

SYSTEM				TRAFFIC		LINE DIAGRAM	TRAFFIC			PAVEMENT DATA
FED. AID.	FUNCT CLASS.	HWY. SYS.	HPMS SAMPLE	PRKG. REST.	COM/IND. ACCESS		CONTROL	COM/IND. ACCESS	PRKG. REST.	
						Private Rd – 93-1 (mun)				
						ROAD 009 END				
						008 25°N				
						130' 004				14'E
						(BARNESVILLE RD)				18'C-W
						CO 000 237				

TRAFFIC CODES
TRAFFIC CONTROLS: STOP SIGN=SS, TRAFFIC LIGHT=T.L., FLASHING RED BALL=F.R.

TRAFFIC CODES
PARKING RESTRICTIONS: A.M. PEAK, P.M. PEAK, A.M./P.M. PEAK, NO PARKING ANYTIME=N.P., COMM/IND. ACCESS=E


SYSTEM
FED. AID.
FUNCT. CLASS.
HWY. SYS.
HPMS SAMPLE
TRAFFIC
PRKG. REST.
COM/IND ACCESS
LINE DIAGRAM
TRAFFIC
CONTROL
COM/IND ACCESS
PRKG. REST.
PAVEMENT DATA

SHA 51.3-8
11-15-72

ROAD INVENTORY SHEET

Party Chief W. Dombroski
Recorder D. Taylor
Helper

Map No. 19

Road No. MUN 0010
Road Name (A St.)
Sheet No. 1 of 1
Date 7-18-73
County Montgomery
State Coordinates 692-506

Barnesville

S

Road End

009 Hall

Cem.

008 25°

30° 004

14'E
18'CW

(Barnesville Rd)

CO 000 237

SHA 51.3-8
11-15-72

ROAD INVENTORY SHEET

Road No. ____________________

Road Name ____________________

Sheet No. ____________________

Date ____________________

County ____________________

State Coordinates ____________________

Form 6 HPS (Rev. 1961)

Brookeville

ROAD INVENTORY SHEET

MUN 0035

Party Chief W. Dombroski
Recorder D Taylor
Helper

Map 27 & 21

Road No. ~~CO 57~~
Road Name Brighton Dam Rd
Sheet No. 1 of 5
Date 8-10-73
County Montgomery
784-490

	0 47	30° ↑	
PT	0 43		
35°	0 39	DR	
PC	0 37		
		20° ↑	
		5° ↑	
↑10°			
	0 11	15° ↑	14' H 18' CW
	Corp limits 0 05 ← DR 24" CMP of Brookeville		X
	"A" ST. MUN 0010 0 04		
	0 02 H		22' I 2-I curbs
	0 00 (Market St) MUN 0040		

Brookeville

E ↑

FAU 5280 URBAN MINOR ART

Brookeville

~~MAP COLLECTOR RURAL FAS 1108~~

MUN 0035

Form 6 HPS (Rev. 1961)

Brookeville

ROAD INVENTORY SHEET

MUN 0035

Party Chief W. Dombroski
Recorder D Taylor
Helper

Map 27 & 21

Road No. ~~CO. 59~~
Road Name Brighton Dam Rd
Sheet No. 1 of 5
Date 8-10-73
County Montgomery
784-490



SHA 51.3-8
11-15-72

STATE HIGHWAY ADMINISTRATION OF MARYLAND LELAND ST

ROAD INVENTORY SHEET Co 408 Chevy Chase 5

Party Chief T. LANDON
Recorder M. ZALENSKI
Helper

Road No. MUN 0050
Road Name W. LELAND ST.
Sheet No. 1 of 2
Date 4-16-74
County MONT
State Coordinates

Map No. 31

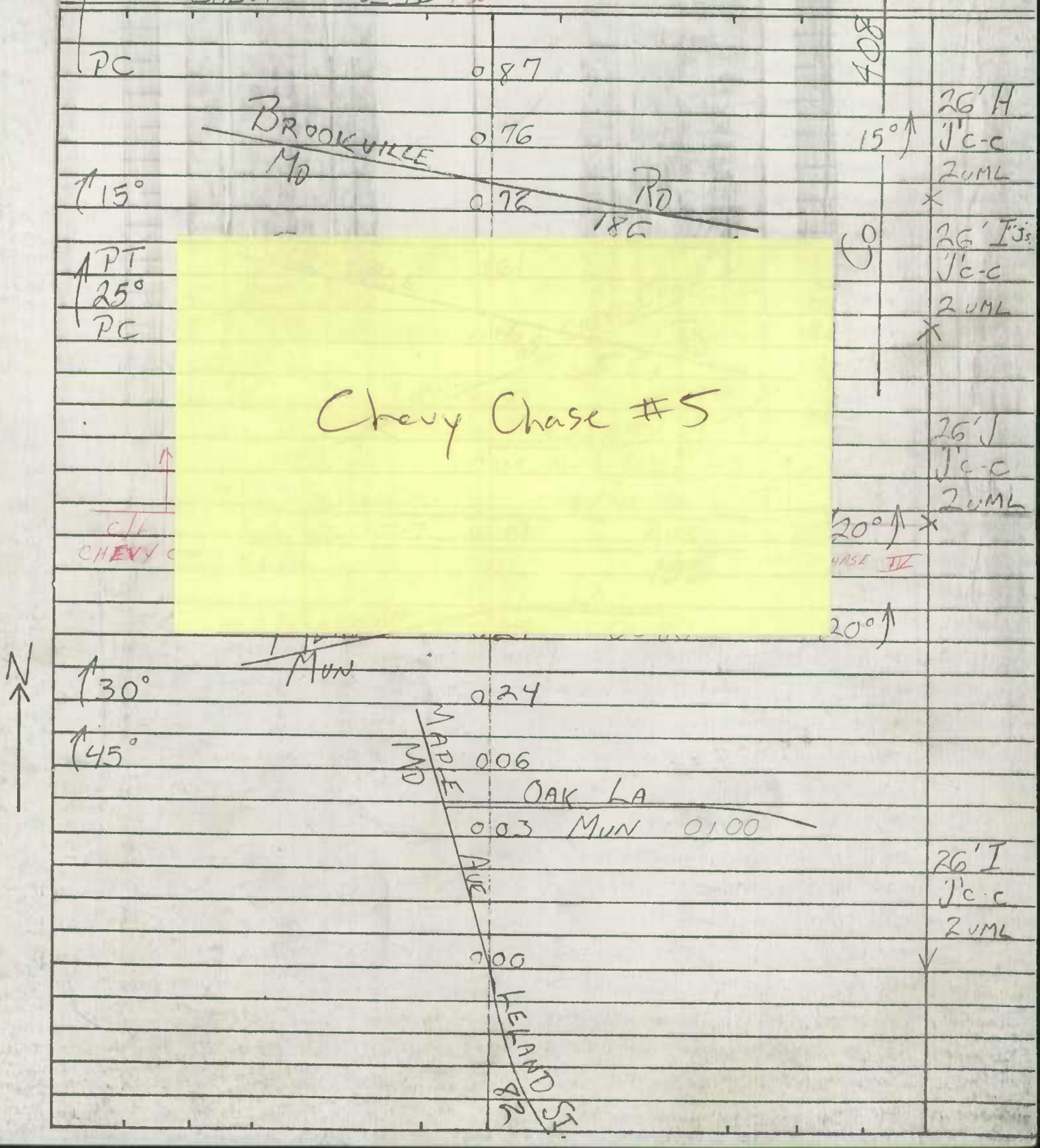

SHA 51.3-8
11-15-72

STATE HIGHWAY ADMINISTRATION OF MARYLAND LELAND ST

ROAD INVENTORY SHEET Co 408 Chevy Chase S

Party Chief T. FALDON
Recorder H. ZALENSKI
Helper

Road No. MUN 0050
Road Name W. LELAND ST.
Sheet No. 1 of 2
Date 4-16-74
County MONT
State Coordinates

Map No. 31

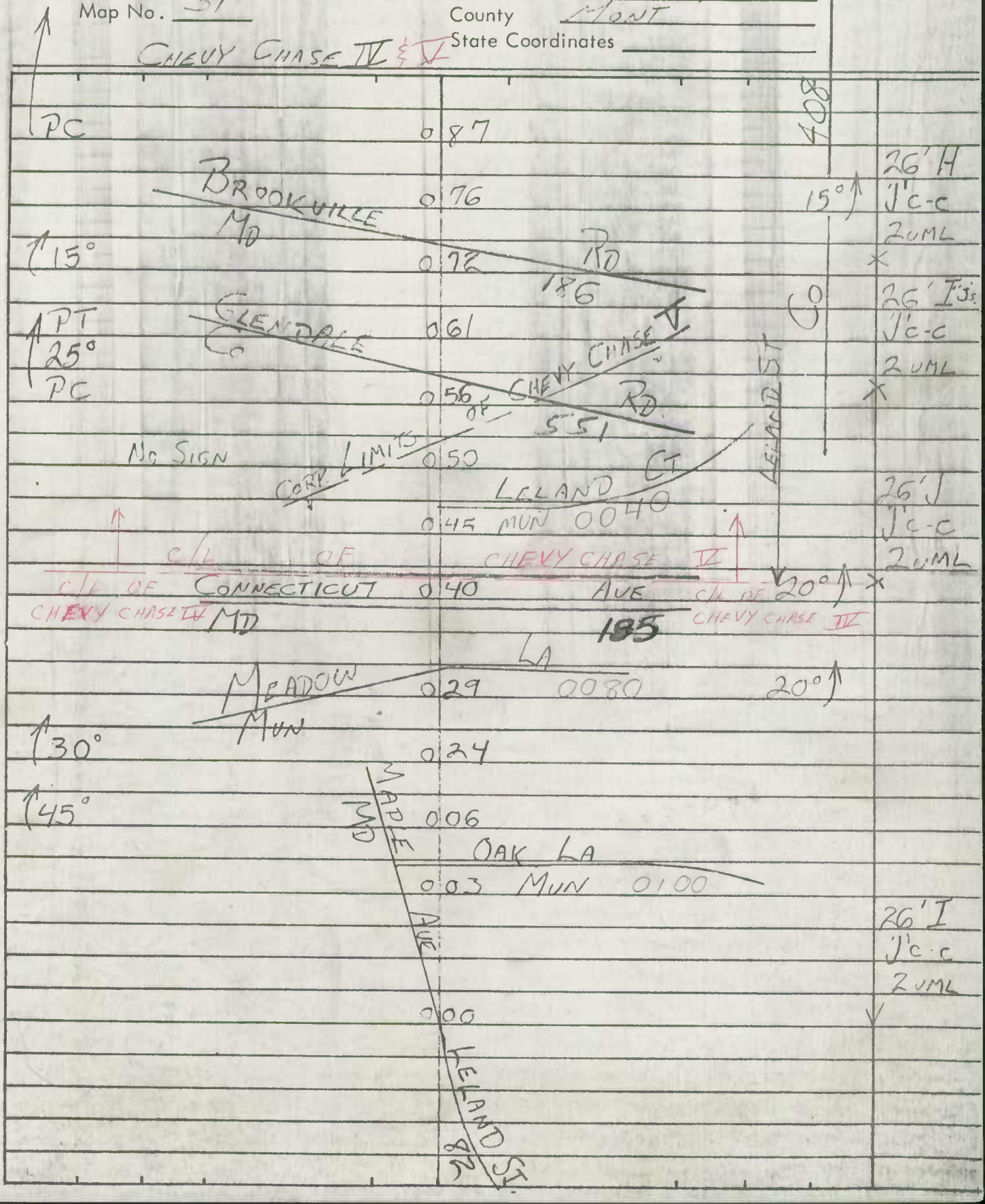

SHA 51.3-8
11-15-72

STATE HIGHWAY ADMINISTRATION OF MARYLAND

MUN. 0020

ROAD INVENTORY SHEET

Party Chief: T. LANDON
Recorder: M. ZALENSKI
Helper:

Map No. 30 & 31

83-6
3/6/84
BB+NS

Road No. ~~Co 2852~~
Road Name: DRESDEN ST
Sheet No. 1 of 1
Date: 4-26-74
County: MONT
State Coordinates:

CHEVY CHASE VIEW

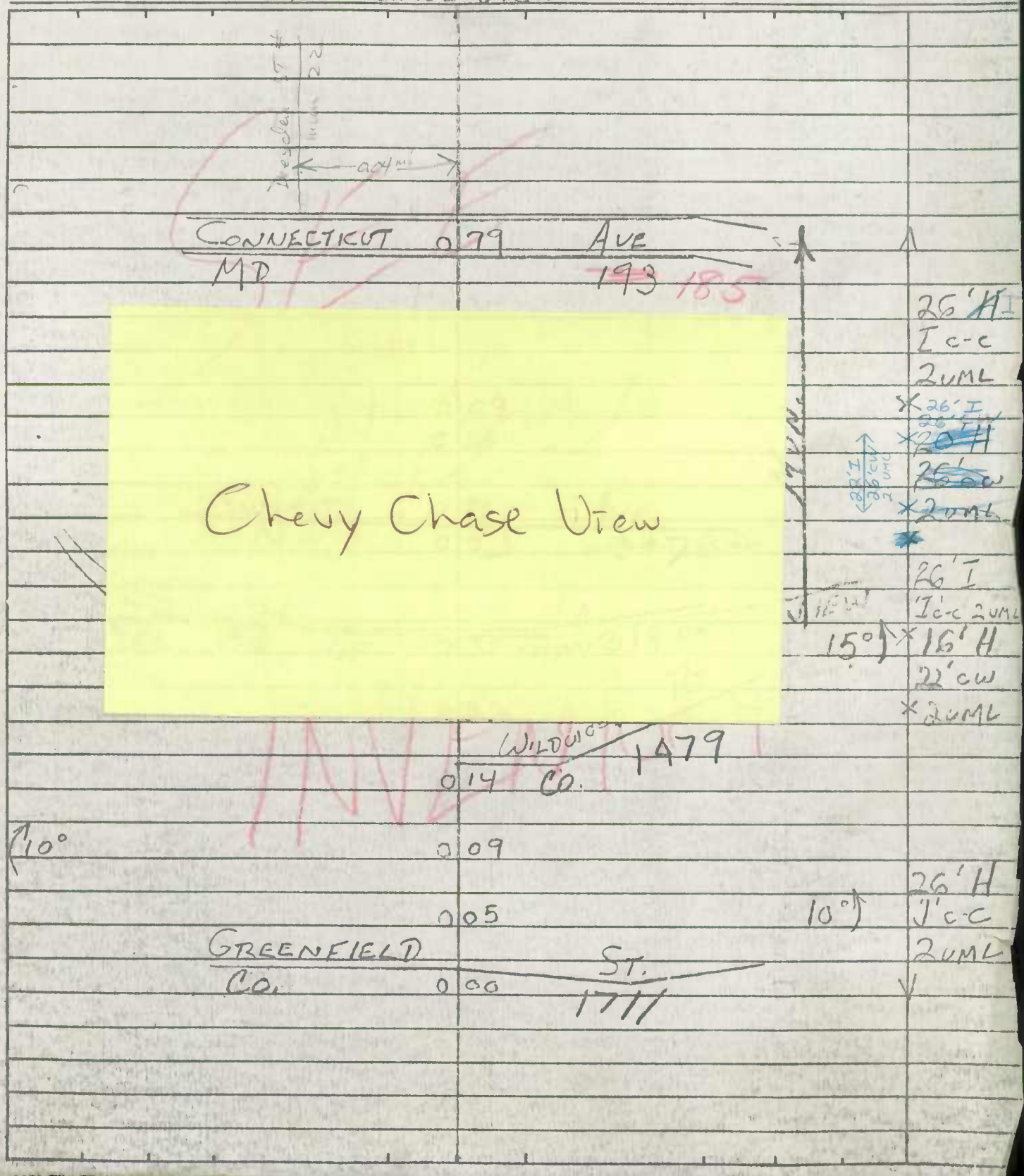

SHA 51.3-8
11-15-72

STATE HIGHWAY ADMINISTRATION OF MARYLAND

MUN. 0020

ROAD INVENTORY SHEET

Party Chief I. LANDON
Recorder M. ZALENSKI
Helper

Map No. 30 & 31

83-6
3/6/84
BB-NS

Road No. ~~CO 2852~~
Road Name DRESDEN ST
Sheet No. 1 of 1
Date 4-26-74
County MONT
State Coordinates

CHEVY CHASE VIEW

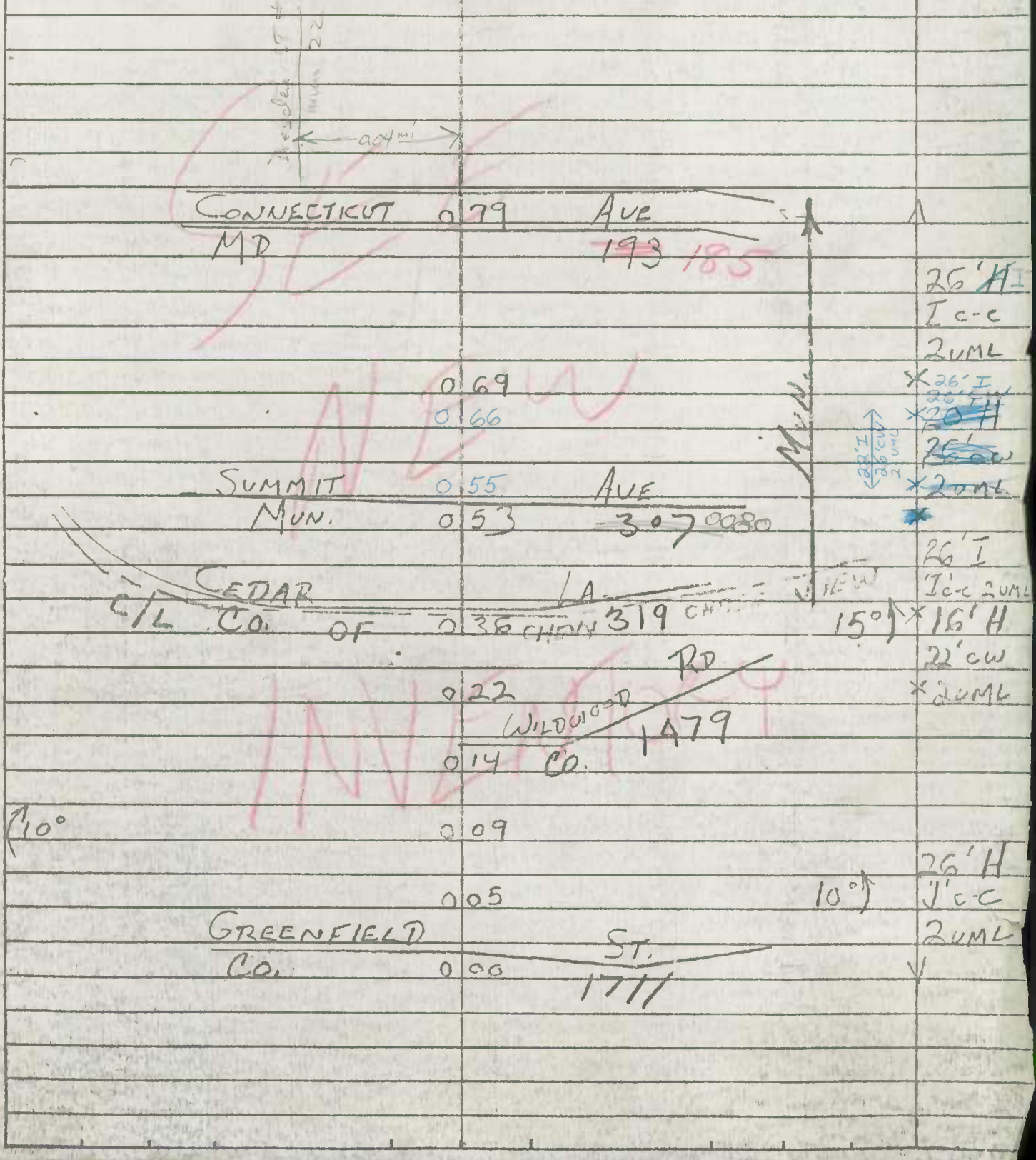

SHA 51.3-8
11-15-72

STATE HIGHWAY ADMINISTRATION OF MARYLAND

ROAD INVENTORY SHEET

MUN 0030

Party Chief J. LANDON
Recorder M. ZALENSKI
Helper

Map No. 31+30

Road No. ~~Co.~~ 1480
Road Name EVERETT ST.
Sheet No. 1 OF 1
Date 4-26-74
County MONT.
State Coordinates 778-432

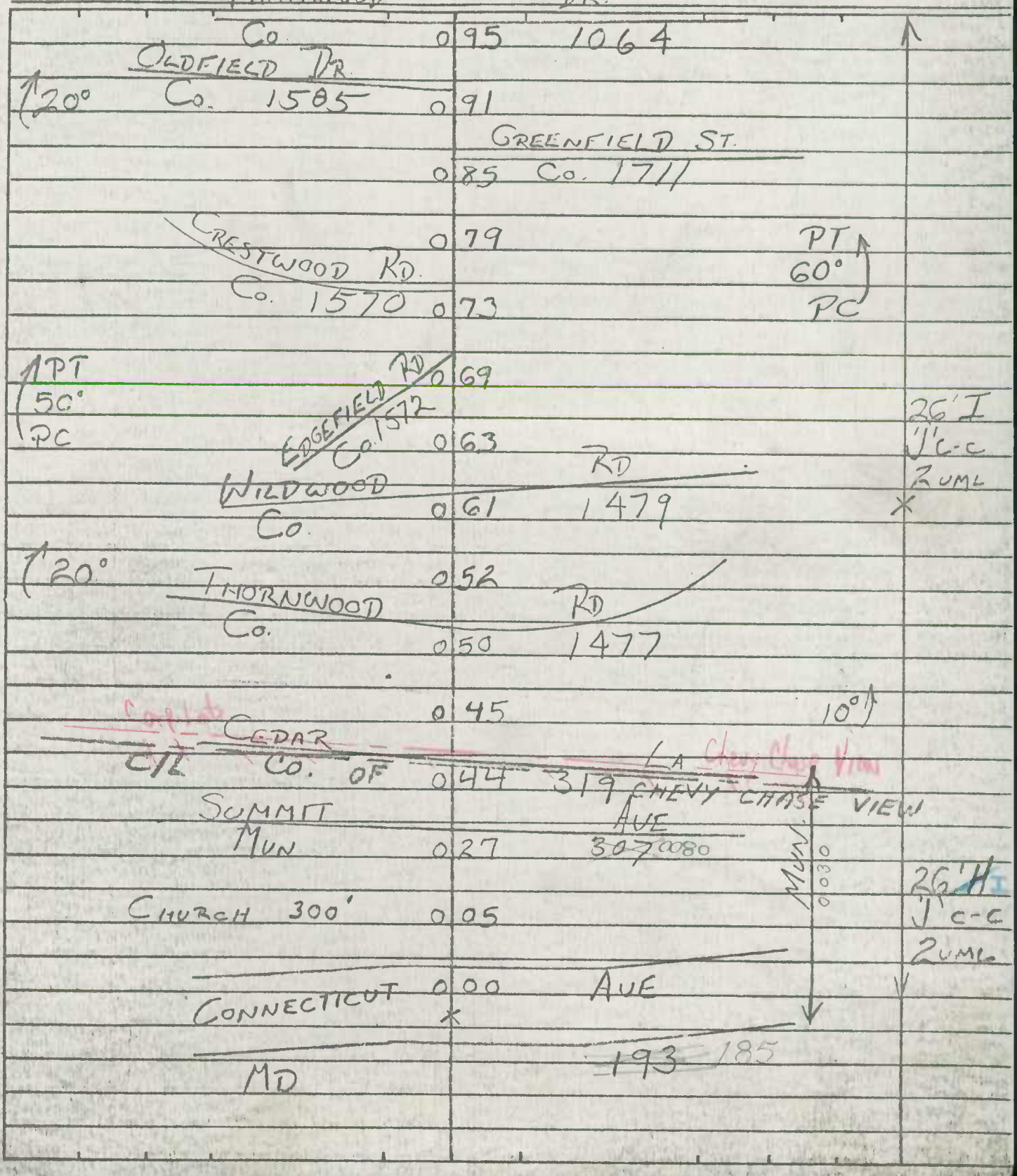

SHA 51.3-8
11-15-72

STATE HIGHWAY ADMINISTRATION OF MARYLAND

Chevy Chase View

ROAD INVENTORY SHEET

MUN 0040

Party Chief T. LANDON
Recorder M ZALENSKI
Helper

Map No. 30 & 31

Road No. ~~Co 313~~
Road Name FRANKLIN ST
Sheet No. 1 of 2
Date 4-26-74
County MONT.
State Coordinates 772-432

C.M. A/T 83-4

SUMMIT		AVE		
MUN	0 84	0080	MUN	
CEDAR		LA		
C/L OF Co.	0 66	319 CHEVY CHASE VIEW		
	0 65			
THORNWOOD		RD.		
Co	0 61	1477		
WILDWOOD		RD		
Co	0 54	1479		
EDGEFIELD		RD		
Co	0 47	1572	10°	
WOODFIELD		RD		
Co	0 41	1571		
PT	0 34			
ASHWOOD DR				26' ~~H~~ I
40° Co 1568	0 32			1' c-c
CRESTWOOD		RD		
Co		1570		2 UML
PC one way	0 27			
SAUL		RD		
Co.	0 20	318	10°	
WOODFIELD		RD.		
		1571		
	0 16	Co		
EDGEFIELD		RD		
15° Co	0 11	1572		
PARKWOOD		DR		26' I
Co	0 05	1064		1' c-c
BEACH		DR		2 UML
O.S.	0 00	8		

CO 0313

E

SHA 51.3-8
11-15-72

ROAD INVENTORY SHEET

MUN 0040

Road No. ~~Co. 313~~
Road Name FRANKLIN ST
Sheet No. 2 OF 2
Date 4-26-74
County MONT
State Coordinates

KENSINGTON		PKWY	
Co	1 21	538	
CORP LIMITS OF		CHEVY CHASE VIEW	
	1 16		
CONNECTICUT	1 12	AVE	
MD	~~185~~	~~193~~	MUN
			same

SHA 51.3-8
11-15-72

STATE HIGHWAY ADMINISTRATION OF MARYLAND

ROAD INVENTORY SHEET

MUN 0060

Party Chief T. LANDON
Recorder M. ZALENSKI
Helper

Map No. 31 & 30

83-1
3/6/84
BB & NS

Road No. ~~Co. 1481~~
Road Name GLENRIDGE ST.
Sheet No. 1 of 1
Date 4-26-74
County MONT.
State Coordinates 777-431

	WILDWOOD Co	0.66	RD. 1479	
15°	THORNWOOD Co	0.57	RD. 1477	
PT 30° PC		0.54		
		0.50		
	Corp CEDAR Co. OF C/L	0.49	319 Chevy Chase View	
	SUMMIT MUN	0.28	AVE ~~307~~ 0080	
15°		0.23		26' H J c-c 2 UML
	GARTRELL MUN	0.17	PL 0050	26' I I-CC
		0.14	10°	
15°		0.12		16' H 20' cw 2 UML
		0.08	15°	
				24' I I c-c 2 UML
	CONNECTICUT MD	0.00	AVE ~~193~~ 185	

W

MUN

SHA 51.3-8
11-15-72

STATE HIGHWAY ADMINISTRATION OF MARYLAND

Chevy Chase View

MUN 0080

ROAD INVENTORY SHEET

Party Chief T. LANDON
Recorder M. ZALENSKI
Helper

Map No. 30 & 31

Road No. Co 307
Road Name SUMMIT AVE
Sheet No. 1 OF 2
Date 4-26-74
County MONT.
State Coordinates 776-430

91-1 A/T

	0 68		80°)	×
		CLEVELAND ST		
	0 65	MUN. 0010		
DRESDEN		ST.		
MUN	0 56	0020		
EVERETT		ST.		
MUN.	0 47	0030		
FRANKLIN		ST.		
MUN	0 39	0040		
GLENROSE		ST.		
MUN.	0 30	0070	MUN	
GLENRIDGE		ST		26' I
MUN	0 23	0060		T C-C
SAUL		RD.		2 CML
OIL Co. OF	0 16	318 CHEVY CHASE VIEW		×
	0 15			
	0 14	EXIT SCHOOL	15°)	
	0 12	HOLY REDEEMER ELE. SCHOOL		
15°	0 10	ENT TO SCHOOL		
				26' H
	0 02		35°)	T C-C
CABLE		DR.		2 CML
Co	0 00	2315		↓

N ↑

SHA 51.3-8
11-15-72

ROAD INVENTORY SHEET

MUN 0080

BRIDGE UNDER COUNTY

Road No. ~~Co 307~~
Road Name SUMMIT AVE
Sheet No. 2 of 2
Date 4-26-74
County MONT
State Coordinates

BARRICADE	1 18	
HOWARD AVE		
Co 2081	1 17 MUN	
		20'H
		2-4'E shld
BRAINARD AVE		2 ML
Co 306	1 10	X 30' CW
		42'I
		J CURB LT
KNOWLES AVE		46' CW
MD	1 03 547	X 2 ML
WARNER ST		
Co 1080	0 98	
20°	0 96	
BROOKFIELD DR		
Co 1084	0 92	
ANTHONY ST		
Co 1350	0 87	
MATTHEWS LA		
Co 1348	0 82	
PROSPECT ST.		
	0 79 MUN. 0310	
AMBLER DR		40'I
Co 308	0 76	J C-C
CEDAR LA		2 ML
Co 319	0 71 OF CHEVY CHASE VIEW 40°	X
80° CORP. LIMITS	0 69	2-24'I
		J C-C
		5' J MED
		2 UML

MUN

HA 51.3-8
1-15-72

MUN 0015

Co 519

ROAD INVENTORY SHEET

BRADLEY LA.

Road No. MD. 191
Road Name BRADLEY BLVD.
Sheet No. 10 of 10
Date 7-24-73
County MONT.
State Coordinates 778 - 416

BB REV.
FR 3-22-83

M-25
82-TR

CHEVY CHASE VILLAGE

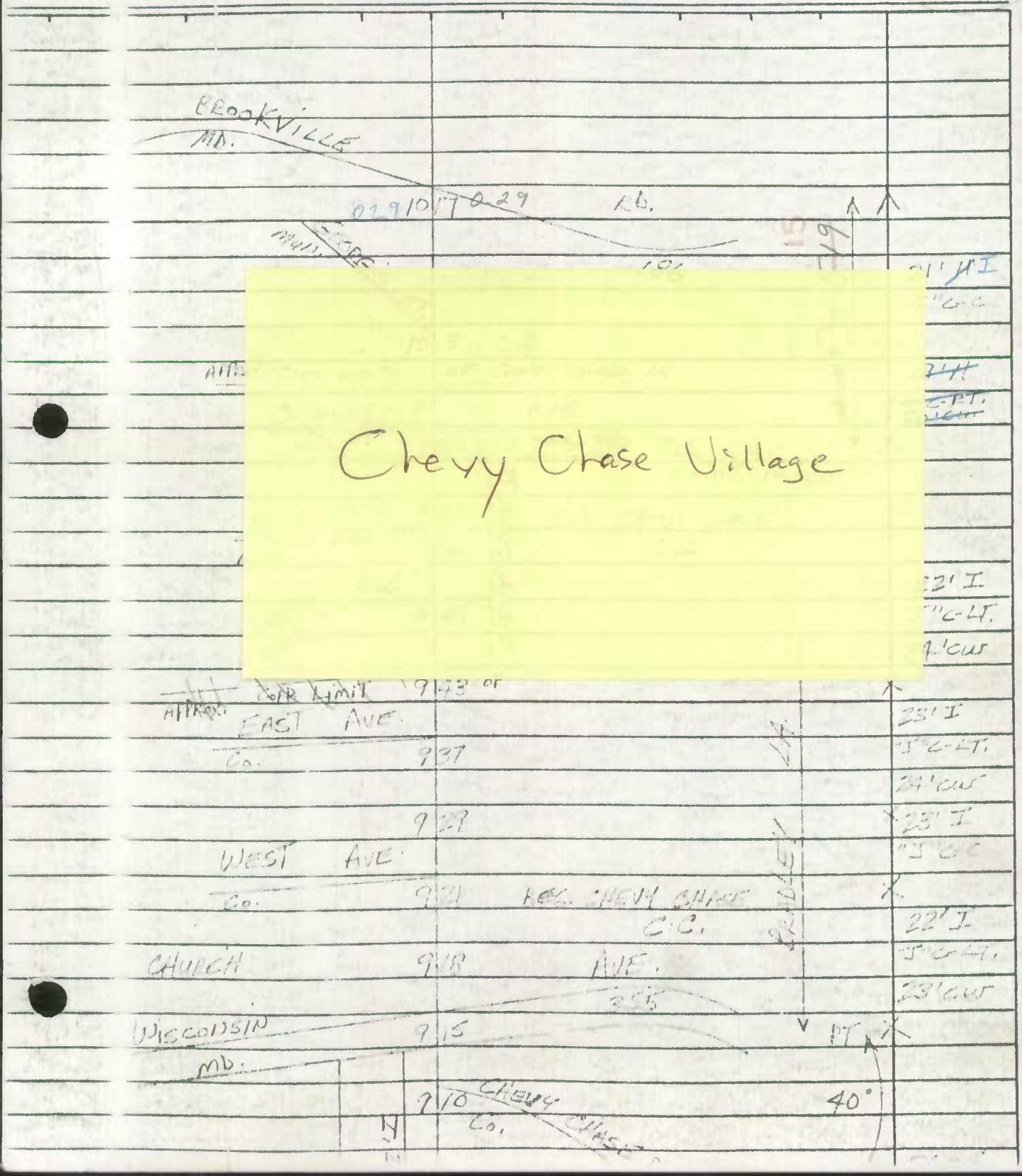

SHA 51.3-8
1-15-72

MUN 0015

~~Co 519~~

ROAD INVENTORY SHEET

BRADLEY LA.

Road No. MD. 191
Road Name BRADLEY BLVD.
Sheet No. 10 of 10
Date 7-31-73
County MONT.
State Coordinates 778-416

BB REV. FR. 3-22-83

M-25
82-7R

CHEVY CHASE DIVISION

BROOKVILLE MD. RD.

0.29 10.17 0.29

MUN. GEORGIA ST.

186

21' HI
"J" C-C

10.13 0.23

APPROX. CORP. LIMITS OF CHEVY CHASE III

~~19' H~~
~~"J" C-LT.~~
~~2016~~

CONNECTICUT AVE.
MD. 9.88 0.00 ~~1.43~~ 1.85 END S.H.A MAINT. (NO SIGN)

HILLCREST PL. 9.87 END CHEVY CHASE C.C.
MUN. 9.70

CHEVY CHASE

MAPLE AVE. MUN. 9.48

22' I
"J" C-LT.
24' CW

APPROX. CORP. LIMIT 9.43 OF

EAST AVE. Co. 9.37

23' I
"J" C-LT.
24' CW

9.27

23' I
"J" C-C

WEST AVE. Co. 9.21 BEG. CHEVY CHASE C.C.

22' I
"J" C-LT.
23' CW

CHURCH AVE. 9.18

355

WISCONSIN MD. 9.15 PT

9.10 CHEVY CHASE Co.

40°

MUN 15
~~Co 519~~

SHA 51.3-8
11-15-72

STATE HIGHWAY ADMINISTRATION OF MARYLAND

94-12
BB/AH
2/24/95

ROAD INVENTORY SHEET

Party Chief: T. LANDON
Recorder: M. ZALENSKI
Helper:

Map No. 31 & 30

Road No. MUN. 0040
Road Name: GRAFTON ST.
Sheet No. 1 OF 1
Date: 4-15-74
County: MONT
State Coordinates:

CHEVY CHASE VILLAGE

VOID SEE NEW INV MU 0040 95-12

CORP LIMITS OF CHEVY CHASE VILLAGE

WISCONSIN 0 59 AVE
MD 355

0 58

(ALLEY # 1)
MUN 8010 0 54

KIRKSIDE DR
MUN 0 46 0090

CEDAR PKWY
MUN. 0 26 0020

0 13

0 00

CHEVY CHASE CIR
MD one way 185 E

NON FA COLLECTOR URBAN

W

27'H J'c-c 2UML

30'H J'c-c 2UML

38'H J'c-c 2UML

SHA 51.3-8
11-15-72

ROAD INVENTORY SHEET

Road No. ____________________
Road Name ____________________
Sheet No. ____________________
Date ____________________
County ____________________
State Coordinates ________________

SHA 51.3-8
11-15-72

STATE HIGHWAY ADMINISTRATION OF MARYLAND

MUN. 0010

ROAD INVENTORY SHEET

Party Chief T. LANDON
Recorder M ZALENSKI
Helper

Map No. 30

DRUMMOND

Road No. Co 2387
Road Name DRUMMOND AVE
Sheet No. OF
Date 4- -74
County MONT.
State Coordinates

89-1(MUN)

120'

Co 2387

26'I
J'c-c
2 UML

26'H
J'c-c
2 UML

22'I
J'c-c
2 UML

W

CORP LIMITS OF DRUMMOND
END CO. MAINT SIGN 0+35

WARWICK LA
MUN. 0020 0+21

CORPS LIMIT OF WISCONSIN 0+00 DRUMMOND AVE
MD 355

SHA 51.3-8
11-15-72

STATE HIGHWAY ADMINISTRATION OF MARYLAND

MUN. 0010

ROAD INVENTORY SHEET

Party Chief T. LANDON
Recorder M ZALENSKI
Helper

Map No. 30

Road No. Co 2387
Road Name DRUMMOND AVE
Sheet No. 1 OF 1
Date 4- -74
County MONT.
State Coordinates

89-1 (MUN)

DRUMMOND

BARRICADE

0 52

20°

0 50

Co. 2387

26' I
J'c-c
2 UML

0 48

26' H
J'c-c
2 UML

W

CORP LIMITS OF DRUMMOND

END Co. MAINT SIGN 0 35

WARWICK LA

MUN. 0020 0 21

22' I
J'c-c
2 UML

CORPS LIMITS OF DRUMMOND

WISCONSIN AVE

MD 0 00 355

SHA 51.3-8
11-15-72

ROAD INVENTORY SHEET

Party Chief T. LANDON
Recorder T. ABBOTT
Helper [illegible]

Map No. 26 UNDER CONST.

Road No. MUN. 0021
Road Name (BROOKS AVE.)
Sheet No. 1 of 1
Date 11-6-73
County MONT.
State Coordinates

GAITHERSBURG

SEE NEW INV.

Gaithersburg

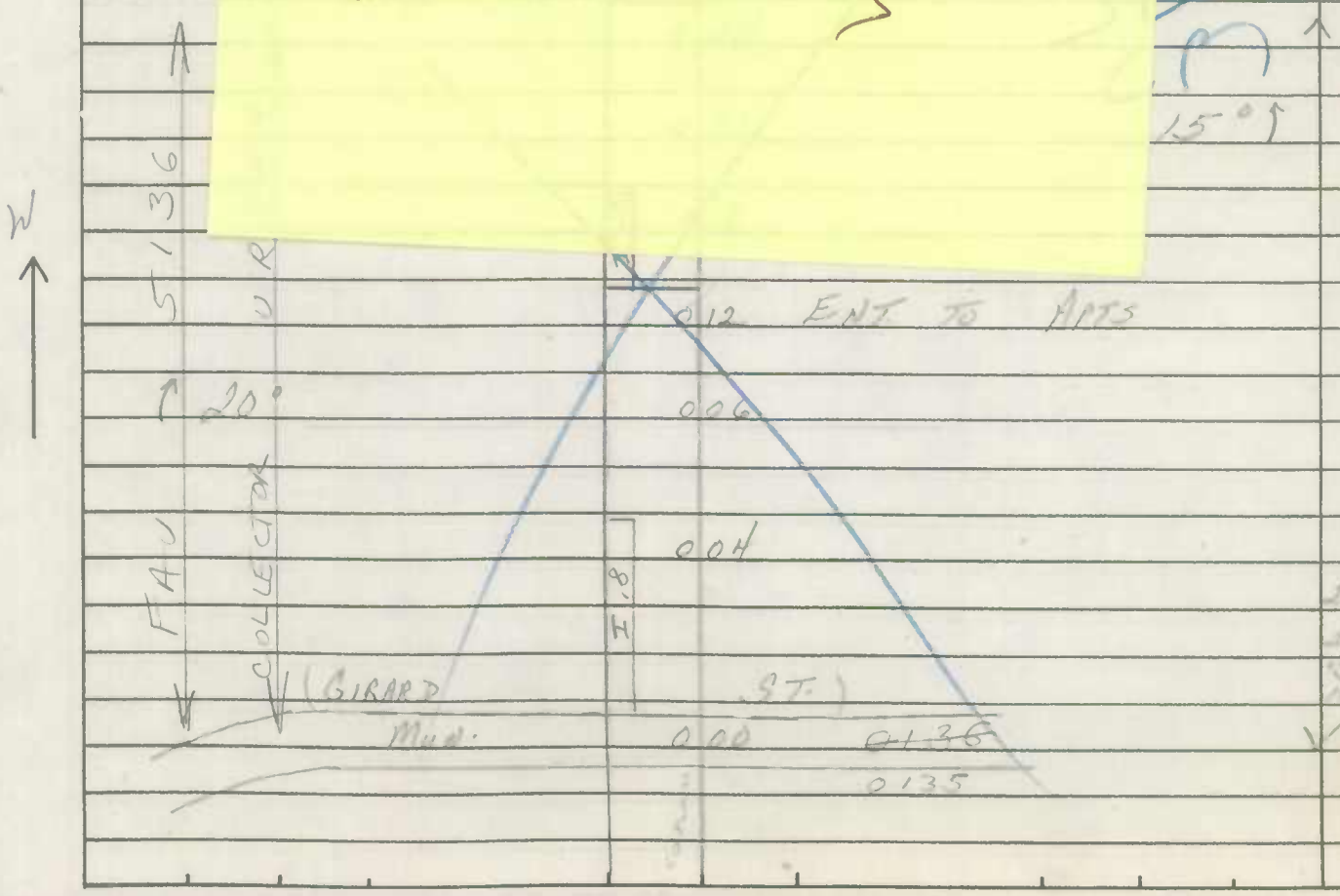

SHA 51.3-8
11-15-72

ROAD INVENTORY SHEET

Road No. ____________________
Road Name ____________________
Sheet No. ____________________
Date ____________________
County ____________________
State Coordinates ____________________

SHA 51.3-8
11-15-72

ROAD INVENTORY SHEET

Party Chief T. LANDON
Recorder T. ABBOTT
Helper [illegible]

Map No. 26 UNDER CONST.

Road No. MUN. 0021
Road Name (BROOKS AVE.)
Sheet No. 1 of 1
Date 11-6-73
County MONT.
State Coordinates

GAITHERSBURG

SEE NEW INV. 81-9 10-7-82 JE CM

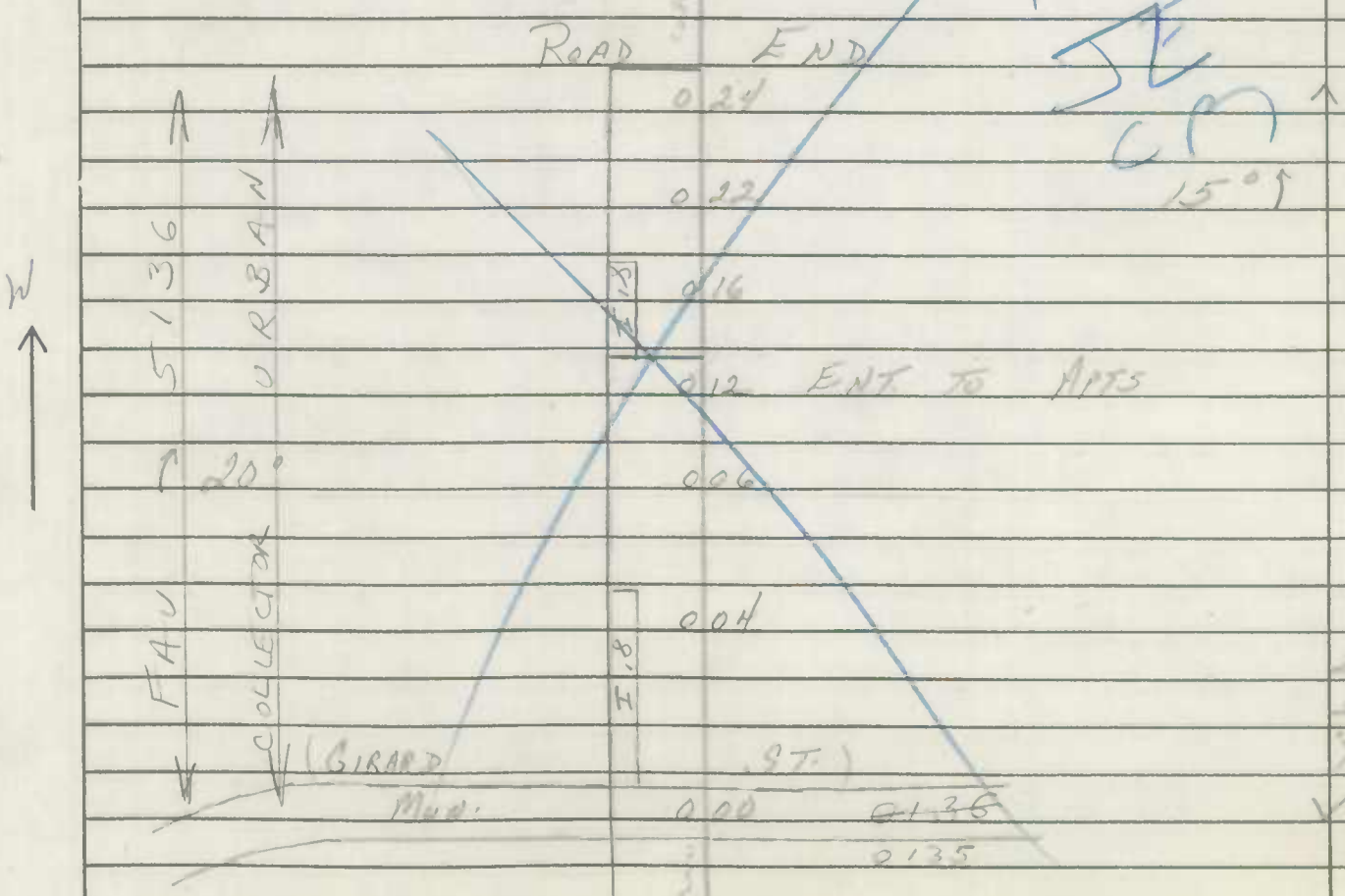

24' E RT.
24' I LT.
"J" C-C
10' GRASS MED.

SHA 51.3-8
11-15-72

ROAD INVENTORY SHEET

Road No. _____
Road Name _____
Sheet No. _____
Date _____
County _____
State Coordinates _____

SHA 51.3-8
11-15-72

STATE HIGHWAY ADMINISTRATION OF MARYLAND

ROAD INVENTORY SHEET

Party Chief BB
Recorder FA
Helper

Map No. 82-19
GAITHERSBURG

Road No. MU 0022
Road Name BOSTWICK LA.
Sheet No. 1 OF 1
Date 3-23-83
County MONT.
State Coordinates

83-5
3/14/84
BB-NS

UNASSIGNED
NOW
MU 0033

N

ROAD 0 21 END

~~ROAD~~ 0 14 ~~END~~

STOUX LA
MU 0 11 0361

15°

0 02

36' I
"J" C-C

ROAD 0 00 END

SHA 51.3-8
11-15-72

ROAD INVENTORY SHEET

Road No. _____
Road Name _____
Sheet No. _____
Date _____
County _____
State Coordinates _____

SHA 51.3-8
11-15-72

STATE HIGHWAY ADMINISTRATION OF MARYLAND

ROAD INVENTORY SHEET

Party Chief BB
Recorder NS
Helper

Map No. 83-10

GAITHERSBURG

Road No. MUN 0029
Road Name BAYRIDGE DR.
Sheet No. 1 OF 1
Date 3 / 14 / 84
County MONTGOMERY
State Coordinates

SEE NEW INV 84-5 & 83-10

JE
BM

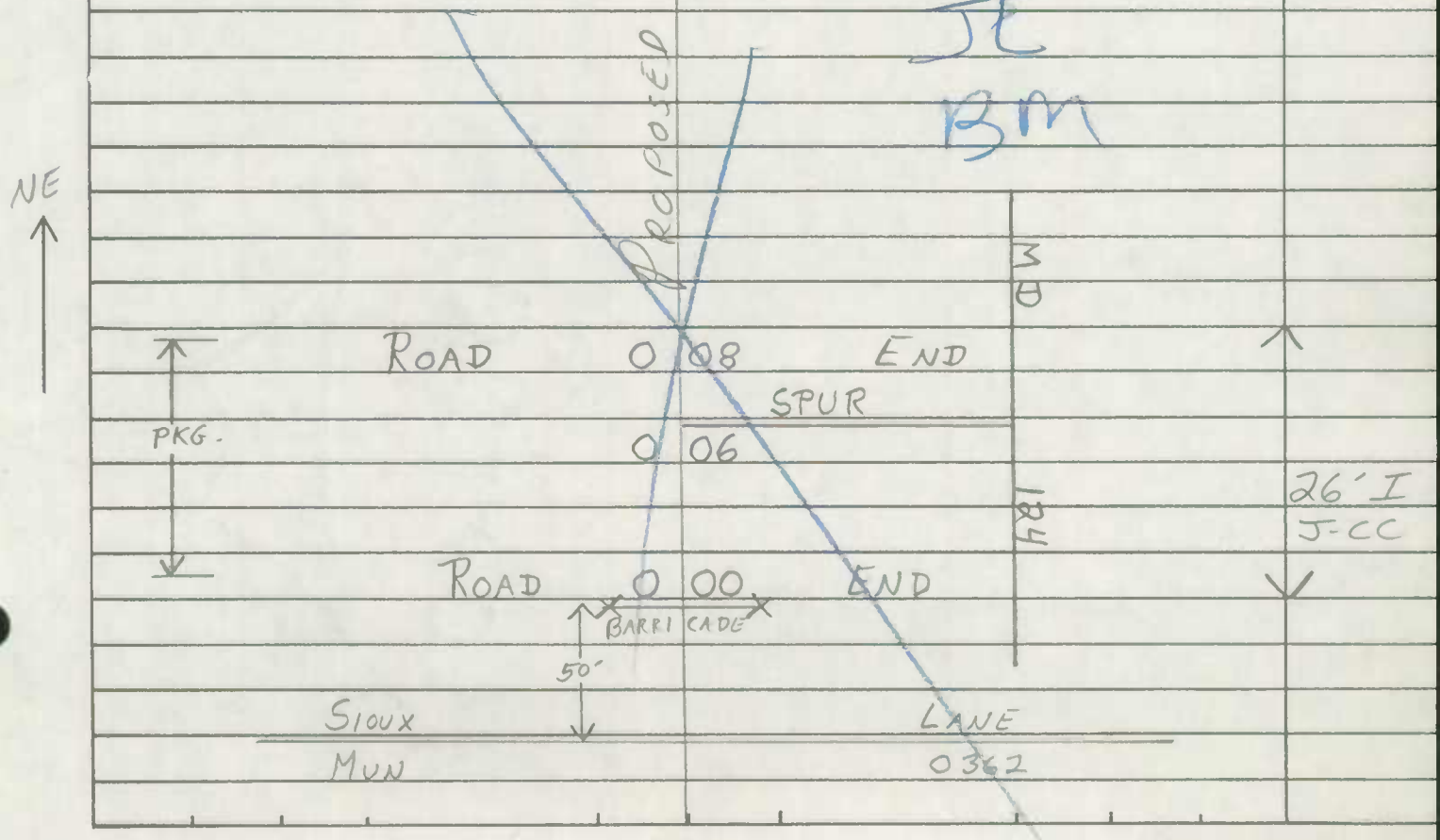

SHA 51.3-8
11-15-72

ROAD INVENTORY SHEET

Road No. ____________

Road Name ____________

Sheet No. ____________

Date ____________

County ____________

State Coordinates ____________

SHA 51.3-8
11-15-72

ROAD INVENTORY SHEET

Party Chief T. LANDON
Recorder M. ZALENSKI
Helper T. ABBOTT

Map No. 26

REV 2-18-77 WD=MZ

MZ-JZ 4-16-79

78-5 GAITHERSBURG 76-1

Road No. MUN. 0030
Road Name CEDAR AVE.
Sheet No. 1 OF 1
Date 10-25-73
County MONT.
State Coordinates

FAU 5140 — COLLECTOR URBAN

W. DEER / MUN	0.76 ~~0.57~~	PARK RD 0061	
CHURCH	0.68 ~~0.51~~		
WINNIE PL / MUN 0435	0.67 ~~0.50~~		
SUMMIT / MUN	0.60 ~~0.43~~	HALL RD 0370	36' I J c-c
	0.54 ~~0.37~~	CHURCH	~~20' I~~ ~~20' CW~~
	0.44 ~~0.27~~	MILLS ST / MUN. 0220	
JAMES / MUN	0.38 ~~0.21~~	ST 0180	~~23' I~~ ~~29' CW~~
GEORGE / MUN	0.32 ~~0.15~~	ST 0130	
S. FREDERICK / MD	0.17 ~~0.00~~	AVE 355	32' I "J" c-c
	0.07	40°	36' I J c-c
S. SUMMIT / MUN	0.00	AVE 0360	

S

SHA 51.3-8
11-15-72

ROAD INVENTORY SHEET

Road No. _____
Road Name _____
Sheet No. _____
Date _____
County _____
State Coordinates _____

urban

SHA 51.3 - 8 Revised
4.83

MARYLAND STATE HIGHWAY ADMINISTRATION

ROAD INVENTORY SHEET ~~OR 5463~~ Mu0038

Party Chief: BB
Recorder: DT
Assistant:
Map No./Dir.: E 10B/W
State Coordinates: 751-479

Road No.: Co 6071
Road Name: Cottage Hill Ct
County: MONT
Date: 10-2-90
Sheet No.: 1 OF 1

Gaithersburg
90-220 (mun)
90-236 (co)

TRAFFIC CODES

TRAFFIC CONTROLS: STOP SIGN=S.S., TRAFFIC LIGHT=T.L., FLASHING RED BALL=F.R.

PARKING RESTRICTIONS: A.M. PEAK, P.M. PEAK, A.M./P.M. PEAK, NO PARKING ANYTIME=N.P., COMM/IND. ACCESS=E

SYSTEM				TRAFFIC		LINE DIAGRAM	TRAFFIC			PAVEMENT DATA
FED. AID.	FUNCT CLASS	HWY. SYS.	HPMS SAMPLE	PK.G. REST.	COM/IND. ACCESS		CONTROL	COM/IND. ACCESS	PK.G. REST.	

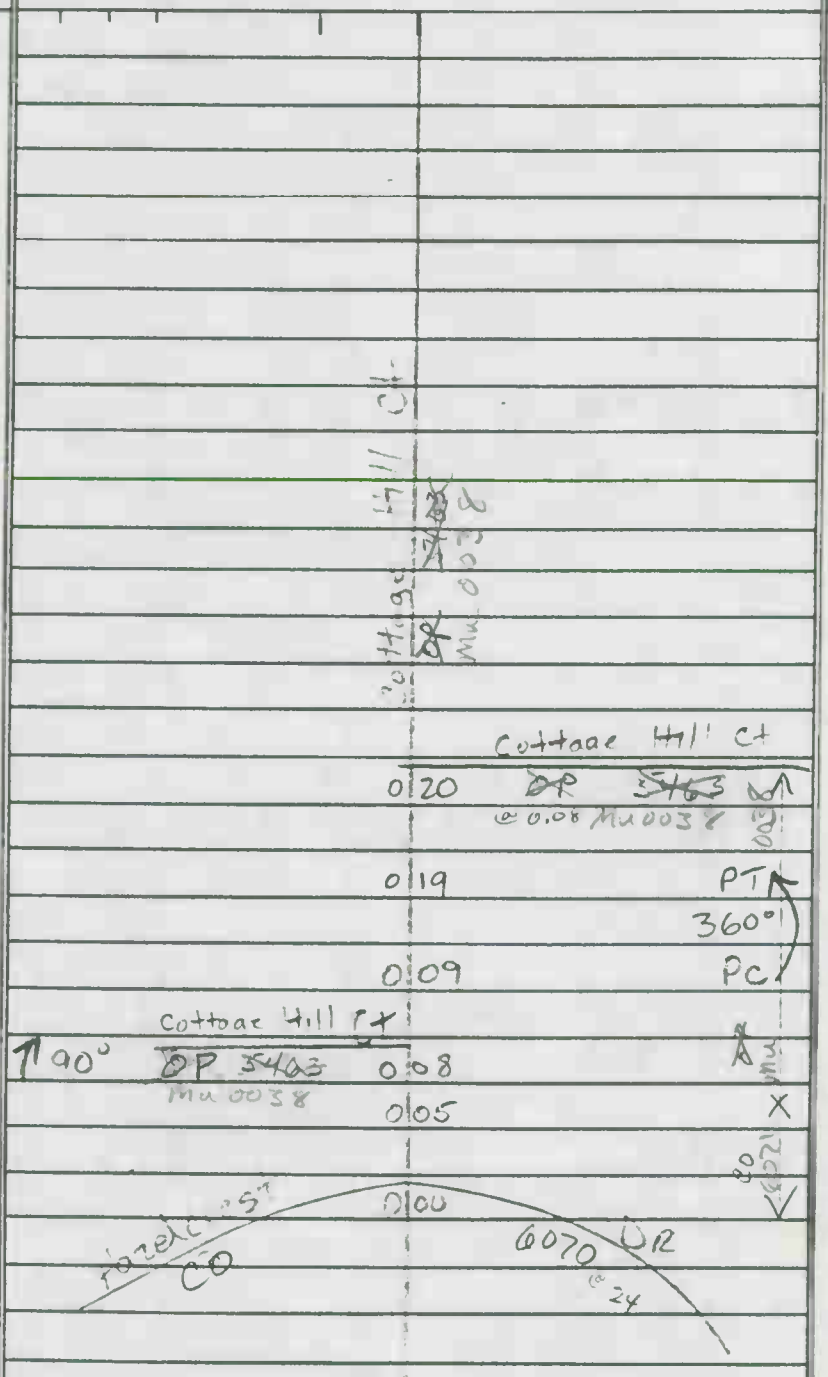

24 'I
J-CC

SHA 51.3 - 8 Revised
4.83

MARYLAND STATE HIGHWAY ADMINISTRATION

Gaithersburg

ROAD INVENTORY SHEET

Party Chief WB
Recorder CG
Assistant
Map No./Dir. 15
State Coordinates GAITHERSBURG

Road No. MU 0040
Road Name CHESTNUT ST.
County MONT.
Date 4-7-88
Sheet No. 1 OF 1

87-5
EXTRA

TRAFFIC CODES
TRAFFIC CONTROLS: STOP SIGN=SS, TRAFFIC LIGHT=T.L., FLASHING RED BALL=F.R.

TRAFFIC CODES
PARKING RESTRICTIONS: A.M. PEAK, P.M. PEAK, A.M./P.M. PEAK, NO PARKING ANYTIME=N.P., COMM/IND. ACCESS=E

SYSTEM				TRAFFIC		LINE DIAGRAM	TRAFFIC			PAVEMENT DATA
FED. AID.	FUNCT CLASS.	HWY. SYS.	HPMS SAMPLE	PKG. REST.	COM/IND. ACCESS		CONTROL	COM/IND. ACCESS	PKG. REST.	
						RD				
						MUDDY BRANCH				
						W. DIAMOND AVE				
A	A					022				
						MD 117	T.L.			
					E	013				
						MEEM AVE				31' I
						MU 0210				5 C-C
						027			X	2 ML
						006 140509W				44' I
										ON TAPER TO 31' I
										5 C-C
									X	2 ML
						025 ENT TO FAIRFIELD				
										44' I
										5 C-C
										2 ML
V	V					E. DIAMOND AVE. MD 124				
						000 MCGAIN AVE OP 5331				
						ST. 144				
						CHESTNUT MD				

NON F/A
URBAN collector

SYSTEM				TRAFFIC		LINE DIAGRAM	TRAFFIC				PAVEMENT DATA
FED. AID.	FUNCT. CLASS.	HWY. SYS.	HPMS SAMPLE	PRKG. REST.	COM/IND ACCESS		CONTROL	COM/IND ACCESS	PRKG. REST.		

SHA 51.3-8
11-15-72

ROAD INVENTORY SHEET

Party Chief T. Landon
Recorder M. Zaleski
Helper T. Hoot

Map No. 26B

Road No. MUN 0040
Road Name CHESTNUT ST
Sheet No. 1 of 1
Date 10-25-23
County Mont.
State Coordinates 745 - 477

Gaithersburg

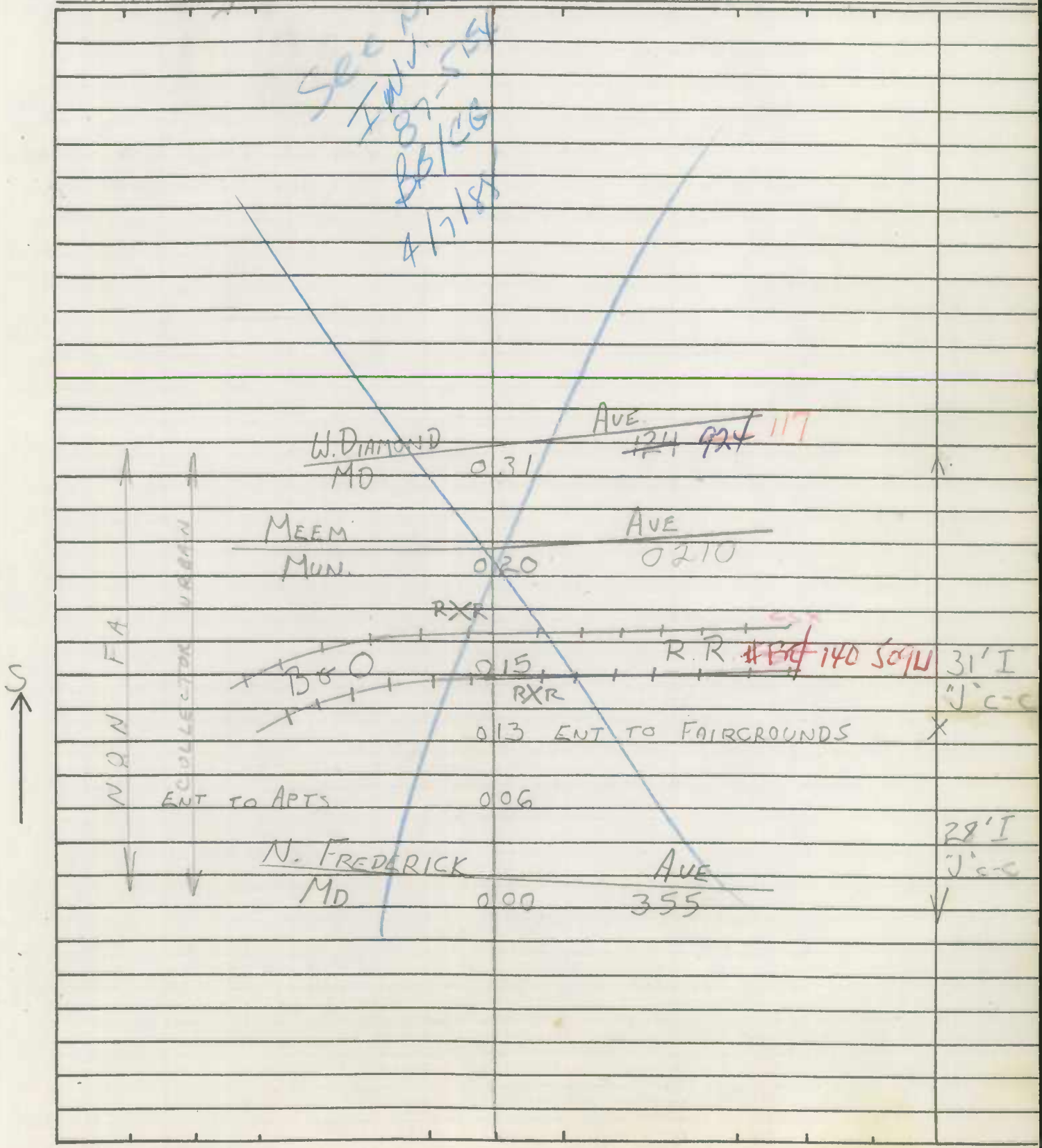

SHA 51.3-8
11-15-72

ROAD INVENTORY SHEET

Road No. _____
Road Name _____
Sheet No. _____
Date _____
County _____
State Coordinates _____

MUN IMP
85-16
JE
MB
4/8/86

11-15-72

ROAD INVENTORY SHEET

CO 4863

Party Chief T. Landon
Recorder M. Zalenski
Helper T. Abbott

Map No. 26A+B

Road No. Mun. 0043
Road Name Christopher Ave
Sheet No. 1 of 1
Date 10-24-73
County Mont.
State Coordinates 744-482

Gaithersburg [illegible] 75-1

LOST KNIFE RD CO 4119

Montgomery	0 76	Village Ave	
~~[illegible]~~ CO ~~3727~~		→ 3727 ~~[illegible]~~	
	0 77		
	0 72		2-26' I Jc-c 77' Grass Med.
PT 30° PC — Hellingly PL	0 69		
Ent to Apts	0 64		
Corp Limits	0 52	Gaithersburg	
	0 49		
~~[illegible]~~	0 47 ~~End~~	Ent Apts	
	0 43		2-24' I Jc-c 20' Grass Med.
Ent Apts	0 40	Ent Apts	
PT 30° PC	0 38		
	0 29		
Russell Ave	0 19		SS
Mu 0339	~~0 16~~		
PKG LOT	0 12		
SPUP 0.02 16' I "J" c-c	0 01		24' I "J" c-c
N. Frederick Md.	0 00	Ave. 355	

CO 4863 [illegible]

SHA 51.3-8
11-15-72

ROAD INVENTORY SHEET MUN 0060

Party Chief T LANDON
Recorder W ZALESKI
Helper T [illegible]

Road No. Co 3138
Road Name E DEER PARK DR
Sheet No. 1 of 1
Date 10-25-73
County MONT.
State Coordinates

Map No. 26 REV. 3-8-76

91-30 A/T

GAITHERSBURG

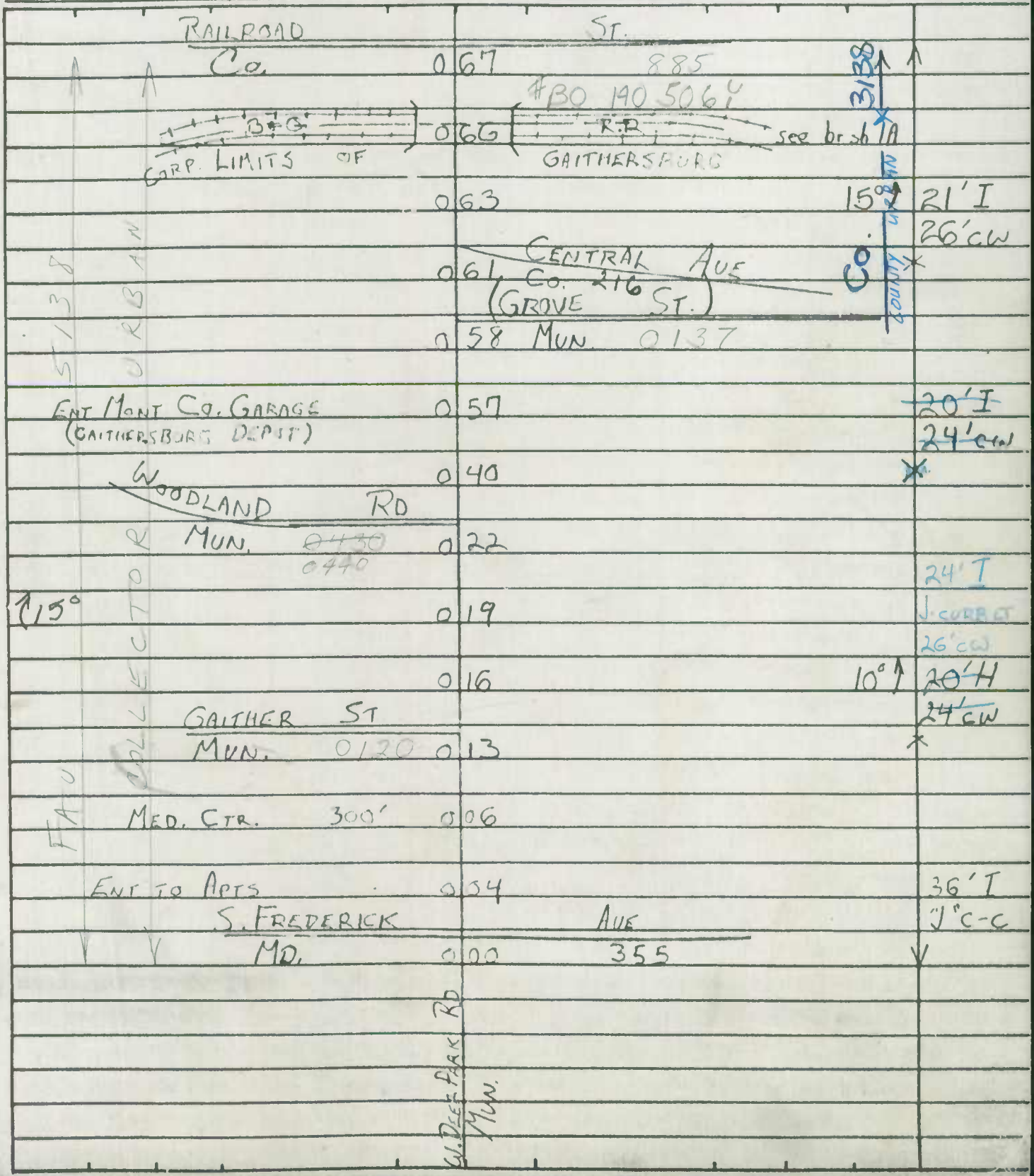

Form 6 HPS (Rev. 1961)

2000 mu Ex 9
SS/AQ
2-13-01

ROAD INVENTORY SHEET

Party Chief FR
Recorder JE
Helper

Road No. MU 0064
Road Name DEER PARK LA
Sheet No. 1 of 1
Date 3-5-8
County MONT

Gaithersburg

79-15 79-17 EXTRA

SEE NEW INVENTORY
written 2/23/01
SS/AQ
2000 mu Ex 9

SWIMING POOL
ROAD END

0 ~~16~~ 20

BRALAN LN
15° MUN 0019 0 ~~14~~ 6

46' I
JC-C

(BRALAN CT)
MU 0013 0 ~~14~~ 2

S

20° 0 09

DEER PARK WAY
0 07 MU 0067

26' I
JC-C

PARK
DEER 0 06 RD
MU 0061

SS

32' I
JC-C

30° 0 02

CUL 0 00 SAC
D E

Form 6 HPS (Rev. 1961)

ROAD INVENTORY SHEET

Road No. _____
Road Name _____
Sheet No. _____
Date _____
County _____

SHA 51.3-8
11-15-72

ROAD INVENTORY SHEET

Party Chief J. LANDON
Recorder M. ZALENSKI
Helper J. ABBOTT

Map No. 26

GAITHERSBURG

Road No. MUNI 0064
Road Name DEER PARK LA.
Sheet No. 1 OF 1
Date 10-25-23
County MONT.
State Coordinates

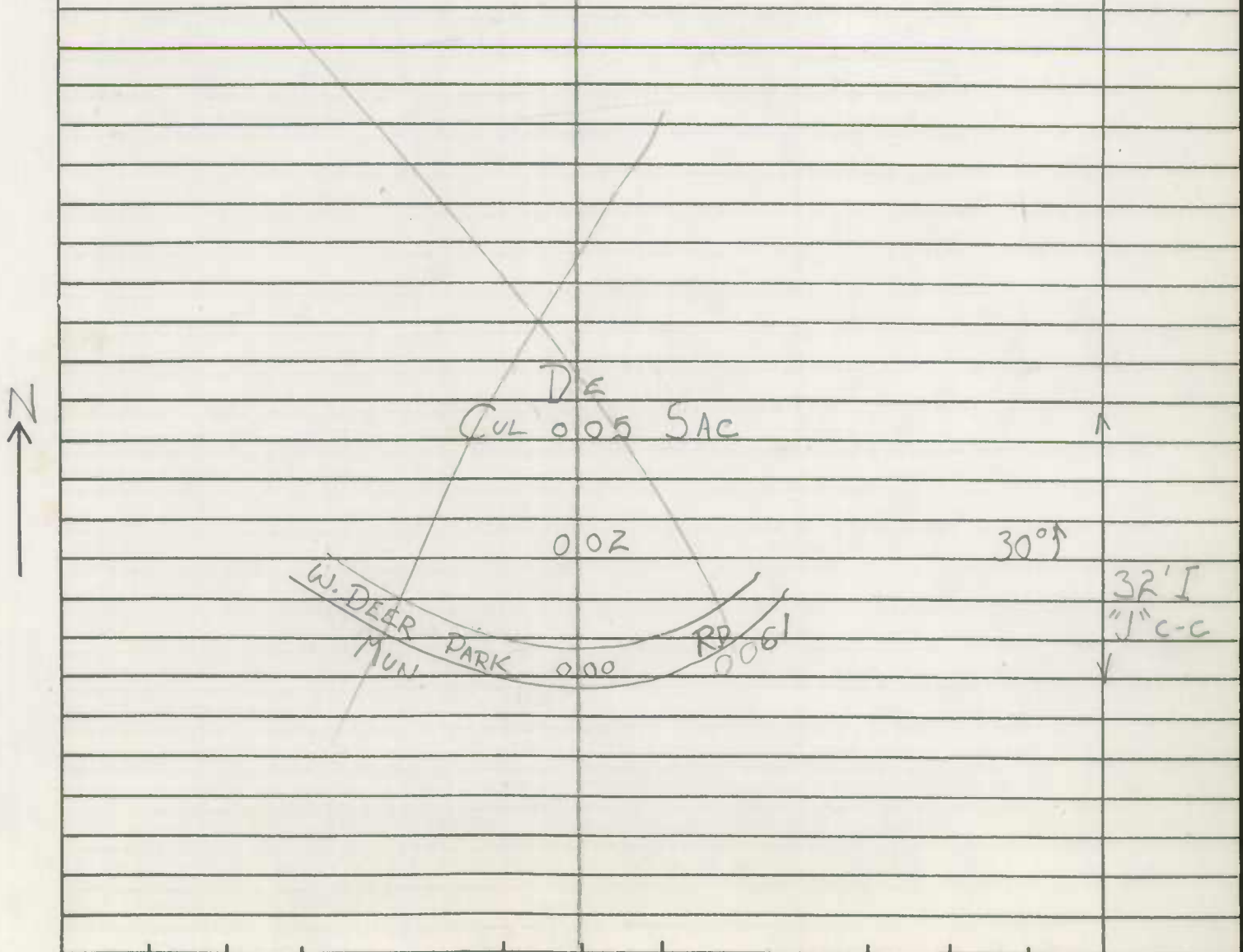

SHA 51.3-8
11-15-72

ROAD INVENTORY SHEET

Road No. ____________

Road Name ____________

Sheet No. ____________

Date ____________

County ____________

State Coordinates ____________

SHA 51.3-8
- 11-15-72

ROAD INVENTORY SHEET

MUN 0087

Party Chief T. LENDON
Recorder M. [illegible]
Helper

Map No. [illegible]

79-3 ER 3-6-80

Road No. Co 2302
Road Name EDGEWOOD DR
Sheet No. 1 - 2
Date 10-17-7[illegible]
County MONT
State Coordinates 748-470

Core Limits of BARRICADE Gaithersburg

0 69

HAMPTON DR.
0 60 Co 2301

HENRY DR.
0 51 Co 2299

0 46

EUGENE DR
0 42 Co 3366

S. WESTLAND DR
0 30 Co 3365

LIMITS OF GAITHERSBURG

APPROX CORE

0 26

0 2[illegible]

0 18

0 16

OF GAITHERSBURG

0 04

S. WESTLAND DR
CO. 0 00 3365

APPROX CORE LIMIT

ALDEN AVE
CO 2302

MUN 0087

PC

24' I
30' C-C

20' H
26' [illegible]

15°

20' I
26' [illegible]

MUN 0087

26' I
1' C-C

20' I
26' [illegible]

S

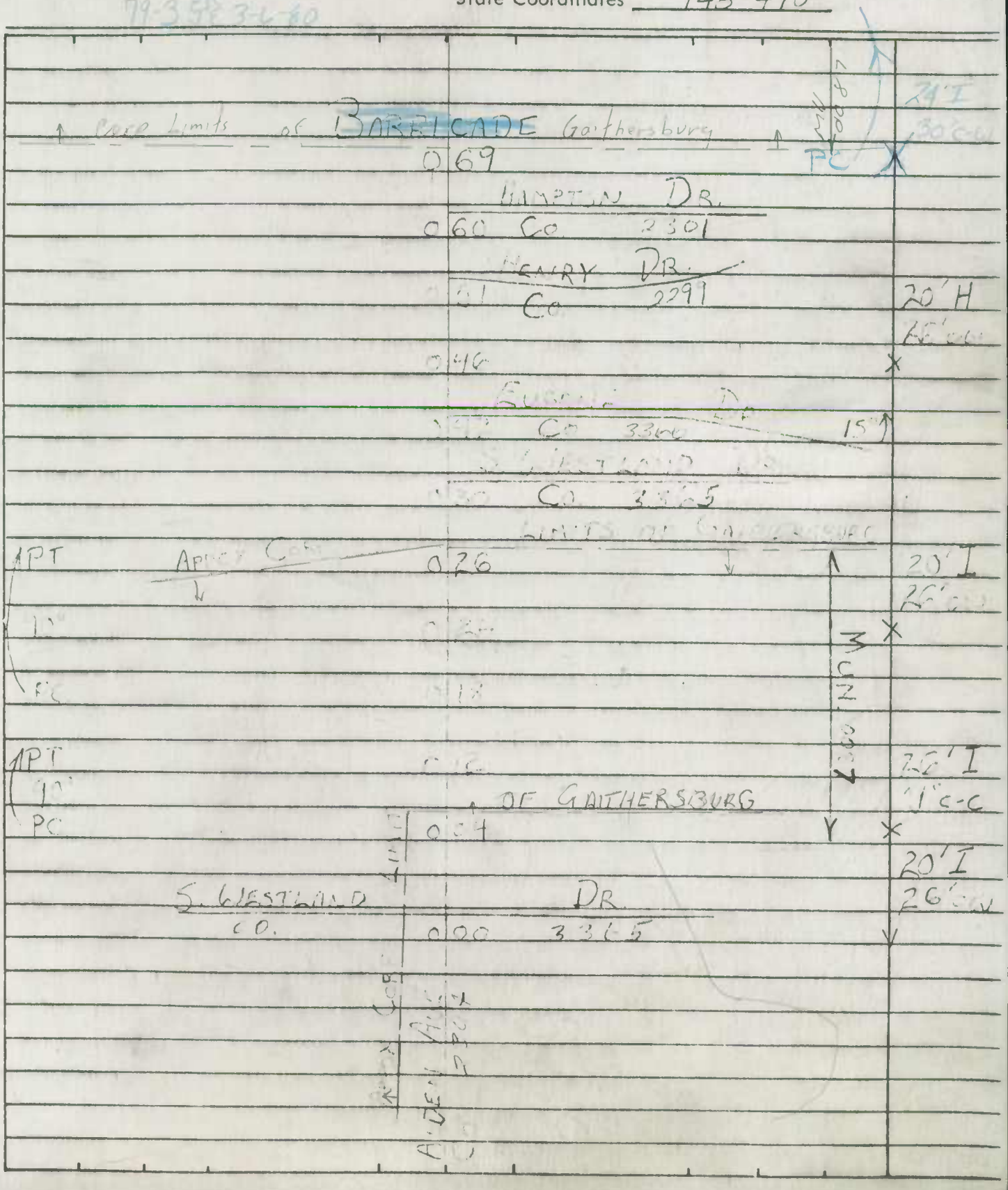

SHA 51.3-8
11-15-72

STATE HIGHWAY ADMINISTRATION OF MARYLAND

ROAD INVENTORY SHEET

Party Chief FR
Recorder JE
Helper

Road No. MU 0087
Road Name EDGEWOOD DR
Sheet No. 2 of 2 3
Date 3-6-80
County MONT
State Coordinates

Map No. 79-3 Gaithersburg

W

D E
CUL 0.96 SAC

0.82 90°

0.75 PT 90° SAME

SHA 51.3-8
11-15-72

ROAD INVENTORY SHEET

Road No. _____
Road Name _____
Sheet No. _____
Date _____
County _____
State Coordinates _____

SHA 51.3-8
11-15-72

STATE HIGHWAY ADMINISTRATION OF MARYLAND

ROAD INVENTORY SHEET

Party Chief T. LANDON
Recorder F. RHODES
Helper

Map No. GAITHERSBURG 77-12

79-2 FR TE 3-7-80

Road No. MUN. 0095
Road Name FIRSTFIELD RD.
Sheet No. 1 OF 1
Date 2/24/78
County MONT.
State Coordinates



SHA 51.3-8
11-15-72

ROAD INVENTORY SHEET

Road No. ______________________

Road Name ______________________

Sheet No. ______________________

Date ______________________

County ______________________

State Coordinates ______________________

SHA 51.3 - 8 Revised
4.83

Gaithersburg
90-21

MARYLAND STATE HIGHWAY ADMINISTRATION

ROAD INVENTORY SHEET

Party Chief: A Lijewski
Recorder: J Klausing
Assistant:
Map No./Dir.: / E
State Coordinates:

Road No.: mu 0119
Road Name: Gaither Rd
County: Montgomery
Date: 02-19-91
Sheet No.: 1 OF 1

TRAFFIC CODES
TRAFFIC CONTROLS: STOP SIGN=S.S., TRAFFIC LIGHT=T.L., FLASHING RED BALL=F.R.

TRAFFIC CODES
PARKING RESTRICTIONS: A.M. PEAK, P.M. PEAK, A.M./P.M. PEAK, NO PARKING ANYTIME=N.P., COMM/IND. ACCESS=E

SYSTEM: FED. AID.	SYSTEM: FUNCT CLASS	SYSTEM: HWY. SYS.	SYSTEM: HPMS SAMPLE	TRAFFIC: PRKG. REST.	TRAFFIC: COM/IND. ACCESS	LINE DIAGRAM	TRAFFIC: CONTROL	TRAFFIC: COM/IND. ACCESS	TRAFFIC: PRKG. REST.	PAVEMENT DATA
						Gaither Rd CO 213				
						0 03				
										52' I J c-c
						0 02				
Collector Urban	FAU 5139					CUL SAC				116' I J c-c
					E	U.P.S. 0 00				
						D E ENT. TO U.P.S.				

SYSTEM				TRAFFIC		LINE DIAGRAM	TRAFFIC			PAVEMENT DATA
FED. AID.	FUNCT. CLASS.	HWY. SYS.	HPMS SAMPLE	PRK.G. REST.	COM/IND ACCESS		CONTROL	COM/IND ACCESS	PRK.G. REST.	

SHA 51.3-8
11-15-72

STATE HIGHWAY ADMINISTRATION OF MARYLAND

ROAD INVENTORY SHEET MU 0125

Party Chief BB
Recorder IR
Helper

Road No. ~~CO 5074~~
Road Name GAME PRESERVE RD.
Sheet No. 1 OF 1
Date 3-10-83
County MONT.
State Coordinates 738- 485

Map No. 26A

NOTE: OLD SECT. CO. 221 GAITHERSBURG

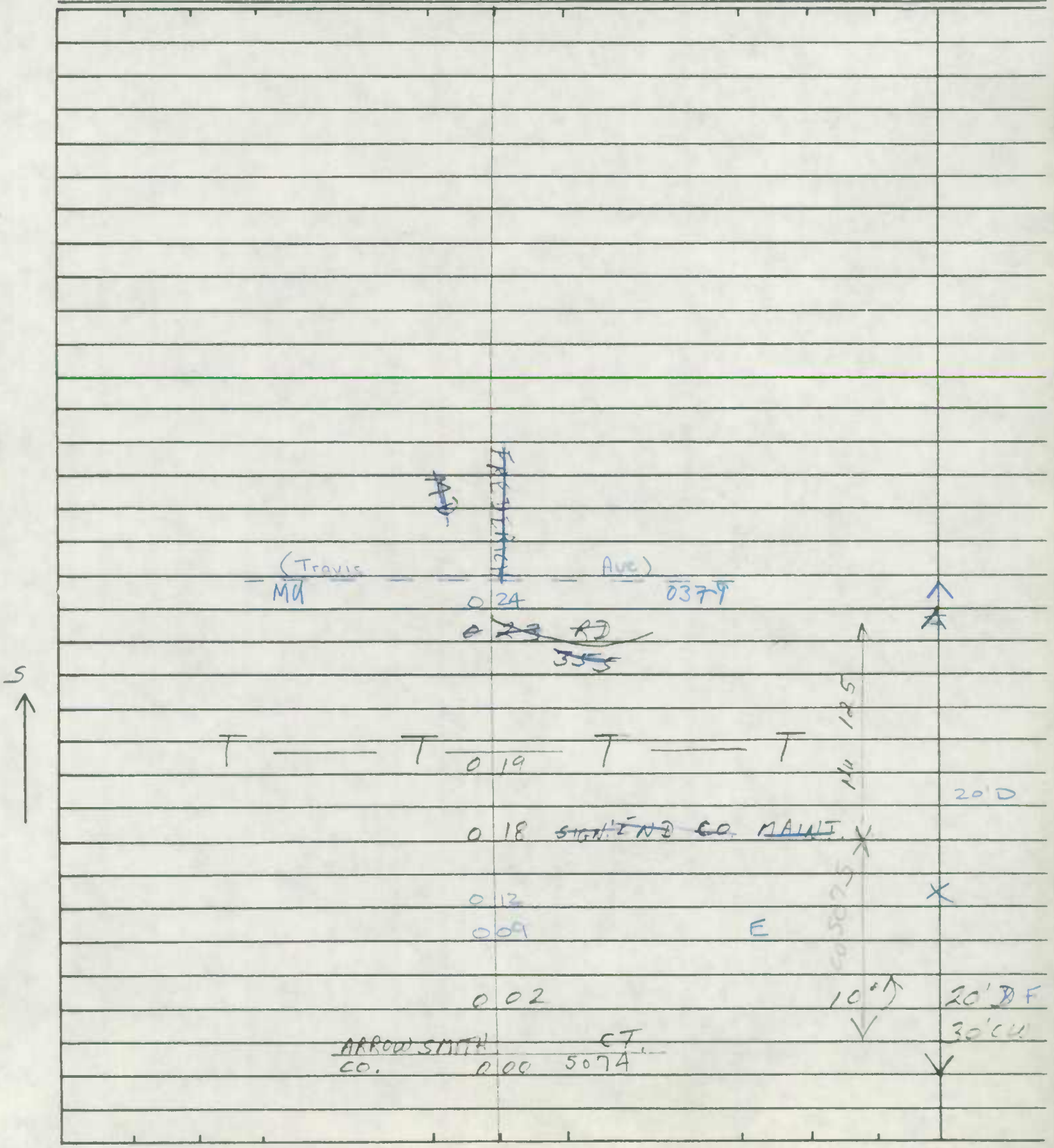

SHA 51.3-8
11-15-72

ROAD INVENTORY SHEET

MUN 0125

Party Chief I. LANDON
Recorder H ZALENSKI
Helper

Map No. 26

Road No. C 221
Road Name GAME PRESERVE RD
Sheet No. 3 OF 3
Date 9-28-73
County MONT
State Coordinates



SHA 51.3-8
11-15-72

ROAD INVENTORY SHEET

Party Chief T. LAWLON
Recorder T. ABBOTT
Helper

Map No. 26

GAITHERSBURG 79-1 FT JC 3-5-80

Road No. MUN. 0135
Road Name GIRARD ST.
Sheet No. 1 of 2
Date 11-16-73
County MONT.
State Coordinates

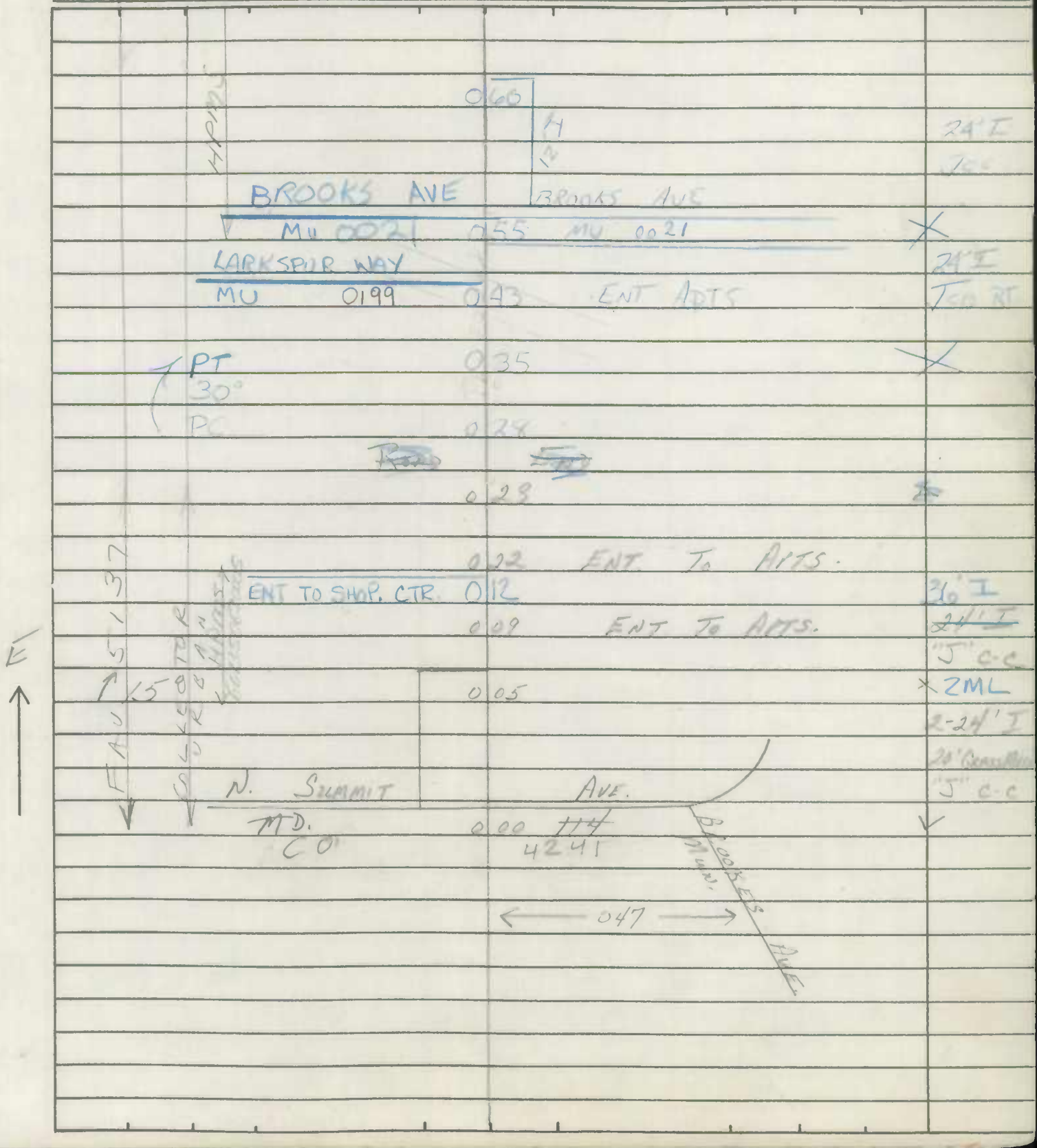

SHA 51.3-8
11-15-72

ROAD INVENTORY SHEET

Road No. _____
Road Name GIRRARD ST
Sheet No. 2 of 2
Date 3-5-80
County MONT
State Coordinates _____



SHA 51.3 - 8 Revised
4.83

MARYLAND STATE HIGHWAY ADMINISTRATION

98-BX2
12/15/98
SS/RB

ROAD INVENTORY SHEET

Party Chief BB
Recorder JS
Assistant
Map No./Dir. / W
State Coordinates GAITHERSBURG

Road No. mu 0136
Road Name (GOLDEN ASH WAY)
County MONTGOMERY
Date 2-11-93
Sheet No. 1 OF 1

92-6

TRAFFIC CODES
TRAFFIC CONTROLS: STOP SIGN=SS, TRAFFIC LIGHT=T.L., FLASHING RED BALL=F.R.

TRAFFIC CODES
PARKING RESTRICTIONS: A.M. PEAK, P.M. PEAK, A.M./P.M. PEAK, NO PARKING ANYTIME=N.P., COMM/IND. ACCESS=E

SYSTEM				TRAFFIC		LINE DIAGRAM	TRAFFIC			PAVEMENT DATA
FED. AID.	FUNCT CLASS	HWY. SYS.	HPMS SAMPLE	PRKG. REST.	COM/IND. ACCESS		CONTROL	COM/IND. ACCESS	PRKG. REST.	
						SEE ROAD INVENTORY 98-BX2 12/15/98 SS/RB				
						HART ~~Rd~~ Rd mu 2141 0.09 0141				
						(INSPIRATION LA) mu 0173 0.00				28'I JC-C

SYSTEM				TRAFFIC		LINE DIAGRAM	TRAFFIC			PAVEMENT DATA
FED. AID.	FUNCT. CLASS.	HWY. SYS.	HPMS SAMPLE	PRKG. REST.	COM/IND ACCESS		CONTROL	COM/IND ACCESS	PRKG. REST.	

SHA 51.3-8
11-15-72

ROAD INVENTORY SHEET

Party Chief I. LANDON
Recorder M. ZALENSKI
Helper I. Abbott

Map No. 26 UNDER CONST.
REVISED
GAITHERSBURG 2-12-75

Road No. MUN 0136
Road Name (GIRARD ST)
Sheet No. 1 of 1
Date 10-29-73
County MONT.
State Coordinates

MUN 0135

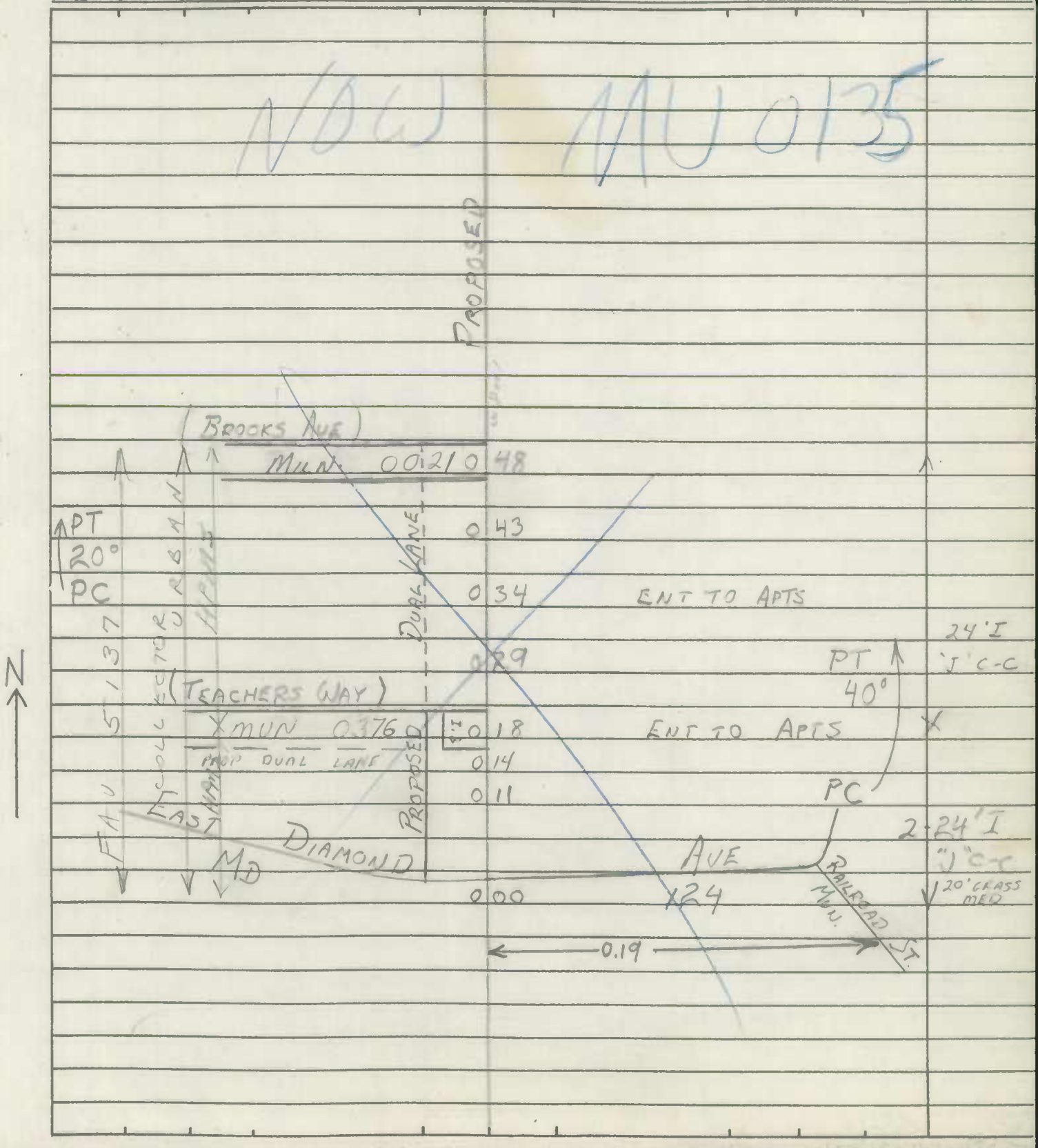

SHA 51.3-8
11-15-72

ROAD INVENTORY SHEET

Road No. _____
Road Name _____
Sheet No. _____
Date _____
County _____
State Coordinates _____

SHA 51.3-8
11-15-72

OP5403

CR/AL 1-31-89 #1 38-CX

4

ROAD INVENTORY SHEET

Party Chief T. LANDON
Recorder M. ZALENSKI
Helper T. ABBOTT

Map No. 26

GAITHERSBURG

Road No. MUN ~~0370~~ 0139
Road Name ~~SUMMIT HALL RD~~ HARMONY HALL RD
Sheet No. 1 OF 1
Date 10-25-73
County MONT.
State Coordinates

ROAD END
0 ~~32~~ 38
0 ~~31~~ 37 36" CP
0 ~~30~~ 36

31' I
34' CW

CEDAR AVE
MUN 0 ~~18~~ 24 0030

120°
0 ~~14~~ 20

RAWLINGS RD
MUN 0320 0 ~~11~~ 17

BUTTRY RD
0 ~~08~~ 14 MUN 0025

SPRING ST
MUN 0350 0 ~~05~~ 11

36' I
"J" C-C

~~WATER~~ ~~ST~~
~~0 00~~ ~~214~~
WATER ST
CO. 0 06 ST 214

E RKG. 0 04

MUDDY BRANCH RD.
OP 0 00 5402

OP 5403

KING JAMES WAY
ENT APTS

E

SHA 51.3-8
11-15-72

ROAD INVENTORY SHEET

Road No. ______________________

Road Name ______________________

Sheet No. ______________________

Date ______________________

County ______________________

State Coordinates ______________________

SHA 51.3 - 8 Revised
4.83

CB/AL
1-31-90
88-ex #1

89-344

MARYLAND STATE HIGHWAY ADMINISTRATION

ROAD INVENTORY SHEET

MU 0139

Party Chief: T LANDON
Recorder: M. Zalenski
Assistant: T. ABBOTT
Map No./Dir.: E10 B / E
State Coordinates: Gaithersburg

Road No.: CO 5881
Road Name: Harmony Hall RD
County: Montgomery
Date: 10-25-73
Sheet No.: 1 OF 2

Rewritten 5-16-90 JB

TRAFFIC CODES: TRAFFIC CONTROLS: STOP SIGN=SS, TRAFFIC LIGHT=T.L., FLASHING RED BALL=F.R.

TRAFFIC CODES: PARKING RESTRICTIONS: A.M. PEAK, P.M. PEAK, A.M./P.M. PEAK, NO PARKING ANYTIME=N.P., COMM/IND. ACCESS=E

SYSTEM: FED. AID.	SYSTEM: FUNCT CLASS.	SYSTEM: HWY. SYS.	SYSTEM: HPMS SAMPLE	TRAFFIC: PRKG. REST.	TRAFFIC: COM/IND. ACCESS	LINE DIAGRAM	TRAFFIC: CONTROL	TRAFFIC: COM/IND. ACCESS	TRAFFIC: PRKG. REST.	PAVEMENT DATA
NON FA	URBAN LOCAL					CeDAR Ave mun 024 0030				
						20° 020				
						Rawlings RD mun 0320 017				
						BUTTRY RD 014 mun 0025				36' I J C-C
						Spring ST mun 0350 011				
						Water ST CO 006 214				
						corp Lmts Gaithersburg 004				
						Muddy Branch RD OP 000 5402				

MU 0139

CO 5881

LINE DIAGRAM

SYSTEM				TRAFFIC		TRAFFIC				PAVEMENT DATA
FED. AID.	FUNCT. CLASS.	HWY. SYS.	HPMS SAMPLE	PRKG. REST.	COM/IND ACCESS	CONTROL	COM/IND ACCESS	PRKG. REST.		
NON FA									Road 035 End	
URBAN	LOCAL									31'I
									037 36"CP	34'CW
									036	X

SHA 51.3-8
11-15-72

STATE HIGHWAY ADMINISTRATION OF MARYLAND

84-15,16
GD/CG
3-21-90

ROAD INVENTORY SHEET

Party Chief MZ
Recorder JE
Helper

Map No.

Road No. MU 0295 182
Road Name ~~PERRY PKWY~~ LAKEFOREST BLVD 81-16
Sheet No. 1 of 2
Date 4-17-79
County MONT
State Coordinates

GAITHERSBURG

A/T 84-27

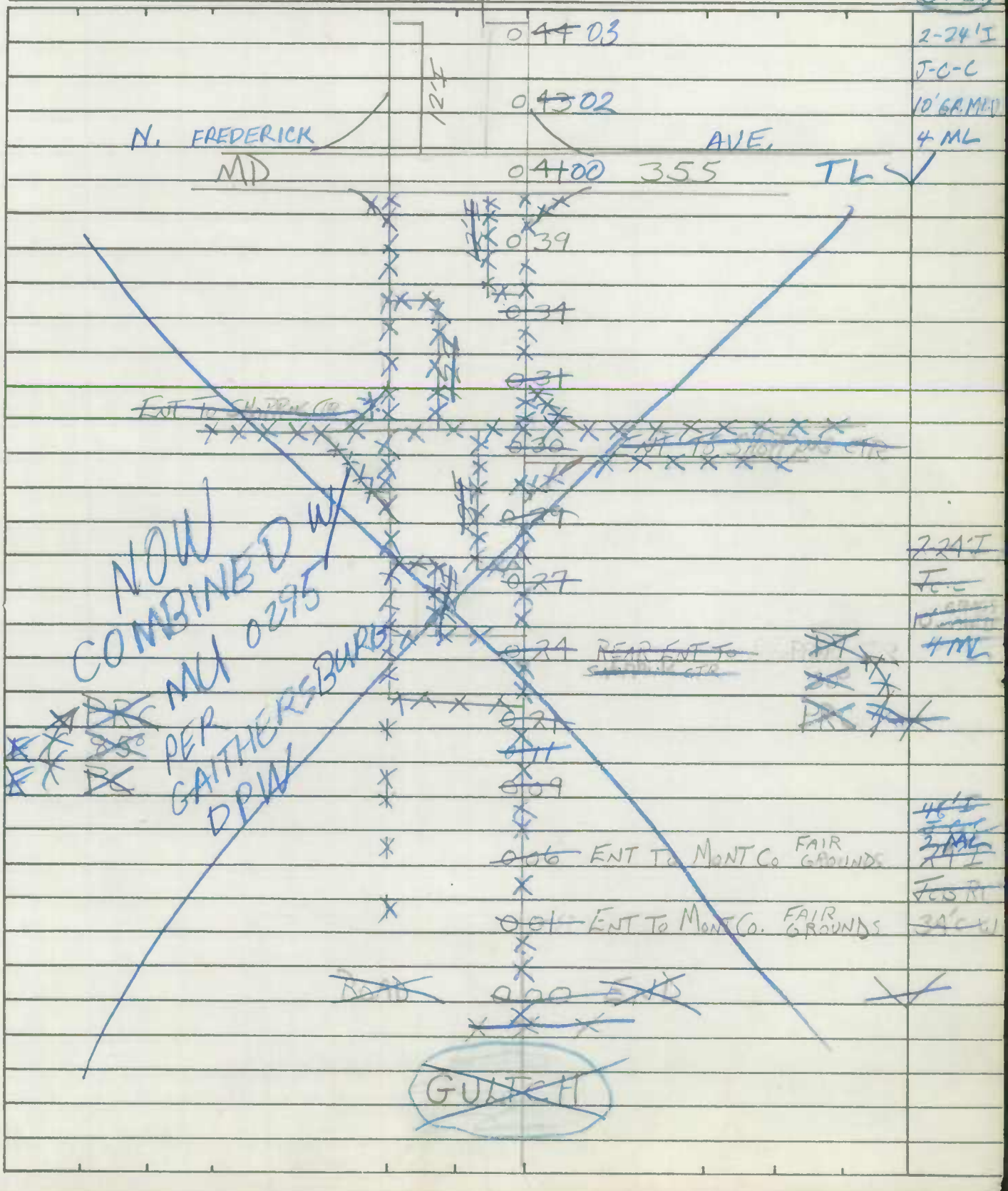

SHA 51.3-8
11-15-72

ROAD INVENTORY SHEET

Road No. MU ~~0295~~ 0182
Road Name ~~PERRY PKWY~~
Sheet No. 2 of 2
Date 4-17-79
County MONT
State Coordinates

ENT. TO SHOPPING CTR

RUSSELL AVE

0 ~~54~~13

MU 340 2-24'I

12'I J-C-C

0 ~~49~~08 20' GRASS MED

12'I 4 ML

0 ~~47~~06 ENT TO BANK

12'I 2-24'I

J-C-C

10' GR. MED.

4 ML

SHA 51.3-8
11-15-72

ROAD INVENTORY SHEET MU 0196

Party Chief T. LANDON
Recorder T. ABBOTT
Helper M. ZALENSKI

Map No. 26 4-16-79 MZ-JE

GAITHERSBURG 78-21

Road No. ~~O.P.~~ ~~321~~
Road Name LONGMEADOW DR.
Sheet No. 1 of 1
Date 10-30-73
County MONT.
State Coordinates 735-473

LONGMEADOW DR
~~OP~~ MU 025 ~~321~~ 0196

↑ 170° 022
~~ROAD~~ ~~END~~
↑ 100° 019

40' I "J" C.C

LONGMEADOW DR
017 ~~OP~~ ~~321~~ MU 0196 X PKG LT
~~↑ 100°~~ ~~015~~
↑ 25° 015 ~~011~~

N

MIDLINE RD.
MU ~~OP~~ ~~013~~ ~~009~~ ~~318~~ 0219

LONGMEADOW DR 010 30° ↑
MU ~~OP~~ ~~321~~ 0196 006
004 90° ↑
~~006~~ ~~50°~~ ↑
003 90° ↑
001 90° ↑ 20' I "J" C.C

LONGMEADOW DR
~~OP~~ MU 000 ~~321~~ 0196
~~ROAD~~ ~~END~~

SHA 51.3-8
11-15-72

ROAD INVENTORY SHEET

Road No. _____
Road Name _____
Sheet No. _____
Date _____
County _____
State Coordinates _____

SHA 51.3 - 8 Revised
4.83

GAITHERSBURG (97-5)

98-8
12/15/98

00-6MU
SS/AQ
2-13-01

MARYLAND STATE HIGHWAY ADMINISTRATION

ROAD INVENTORY SHEET

Party Chief	GD	Road No.	Mu 0212
Recorder	MP	Road Name	Main St
Assistant		County	Montgomery
Map No./Dir.	/ S	Date	2/27/98
State Coordinates		Sheet No.	1 OF ~~1~~ 23

TRAFFIC CODES

TRAFFIC CONTROLS: STOP SIGN-SS, TRAFFIC LIGHT=T.L., FLASHING RED BALL=F.R.

TRAFFIC CODES

PARKING RESTRICTIONS: A.M. PEAK, P.M. PEAK, A.M./P.M. PEAK, NO PARKING ANYTIME=N.P., COMM/IND. ACCESS=E

SYSTEM				TRAFFIC		LINE DIAGRAM	TRAFFIC			PAVEMENT DATA
	FUNCT CLASS	HWY SYS	HPMS SAMPLE	PRKG REST.	COM/IND ACCESS		CONTROL	COM/IND ACCESS	PRKG. REST.	
						(PROP 0 22				
						INSPIRATION LA				
						0 20 MU ~~OP~~ 5947 0173				
						0 18				
						SEE NEW INVENT				
						WRITTEN 01/30/02 ALFANDRE ST				
						IMP # 01-1MU 0 15 MU 0559 ~~(PROP)~~				
						SS/WP				
										34'H
										JC-C
										2UML
						Midtown Rd				
						0 08 Mu 0211 80°				
										32'I
										JC-C
										2UML
						0 00				
						Kentlands Blvd				
						Mu 0532				
						E to S.C.				

COUNTY ROAD NO. MU0212 PAGE 2 OF 3

SYSTEM				TRAFFIC		LINE DIAGRAM	TRAFFIC			PAVEMENT DATA
	FUNCT. CLASS	HWY SYS	HPMS SAMPLE	PRKG. REST.	COM/IND ACCESS		CONTROL	COM/IND ACCESS	PRKG. REST.	
						SEE NEW INVENT				32'U
						WRITTEN 01/302				JC-C
						IMP#01-1MU GOLDEN ASH WAY				2-UML
						SS/WP 0 57 MU 0136 (6x-3m)				
						GATESTONE ST				
						MU 0553 0 53				
										34'I
						LAKE VARUNA MEWS				JC-C
						0 51				2UML
						0 50				
						LAKE VARUNA DR				
						MU 0552 0 49				
						PT 0 48				
						100°				
						HEATHWALK ST				
						MU 0551 0 45				
										30'G
						PC 0 44				JC-C
						CROSS GREEN ST				2UML
						0 43 MU ~~OP~~ ~~5949~~ 0545				
										34'H
										JC-C
						E. MARKET ST				2UML
						MU ~~0581~~ ← 0 33 0581 ~~OP~~ ~~5944~~	SS			
						@.10				
										34'H
										JC RT
						W. MARKET ST.				2UML
						MU ~~0582~~ → 0 28 0582 ~~OP~~ ~~5945~~	SS			
						@.07				
						(PROP) 0 26				

SHA 51.3-8
11-15-72

STATE HIGHWAY ADMINISTRATION OF MARYLAND

ROAD INVENTORY SHEET

OP 4711

Party Chief MZ
Recorder JE
Helper

Map No.

Road No. MU 0273
Road Name ~~[illegible] AVE~~ ODEND HRL AVE
Sheet No. 1 of 2
Date 4-17-72
County Mont
State Coordinates

91-CO EX 26

78-2 E.P. GAITHERSBURG

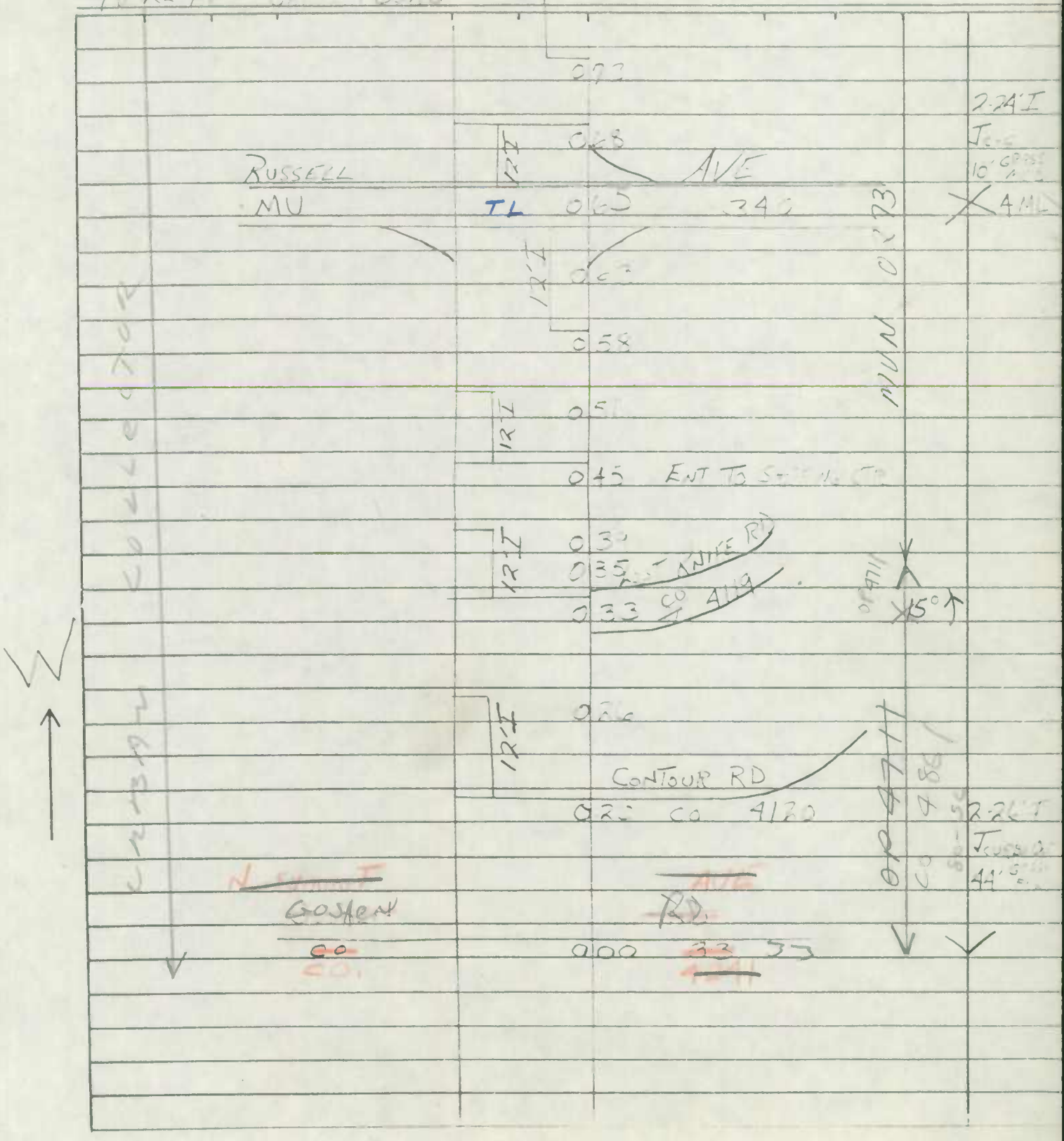

SHA 51.3-8
11-15-72

ROAD INVENTORY SHEET

Road No. MU
Road Name ODEN' AA. AVE
Sheet No. 2 of 2
Date 4-17-79
County MONT
State Coordinates



SHA 51.3-8
11-15-72

STATE HIGHWAY ADMINISTRATION OF MARYLAND

Co 4861

ROAD INVENTORY SHEET

OP 47.11

Party Chief MZ
Recorder JE
Helper

Map No. M26B
78-2 EXTRA GAITHERSBURG

Road No. MU 0273
Road Name ODEND' HAL AVE
Sheet No. 1 of 2
Date 4-17-79
County MONT
State Coordinates 741 - 478

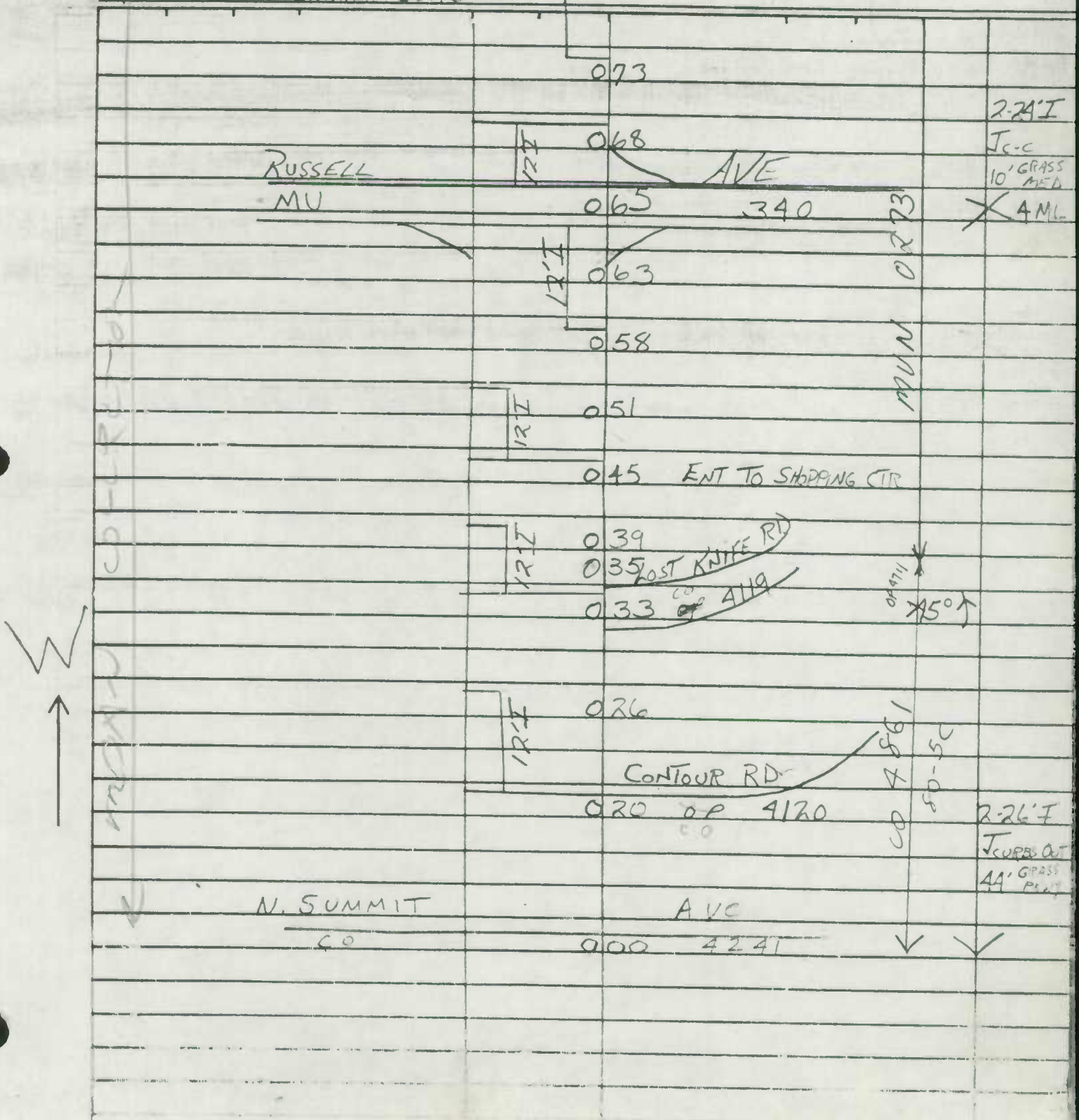

SHA 51.3-8
11-15-72

STATE HIGHWAY ADMINISTRATION OF MARYLAND

ROAD INVENTORY SHEET

Party Chief BB
Recorder NS
Helper

Map No. 83-15
GAITHERSBURG

Road No. MUN 0302
Road Name POINTER RIDGE DR #2
Sheet No. 1 OF 1
Date 3 / 14 / 84
County MONTGOMERY
State Coordinates

NOW COMBINED WITH MU 297

84-28

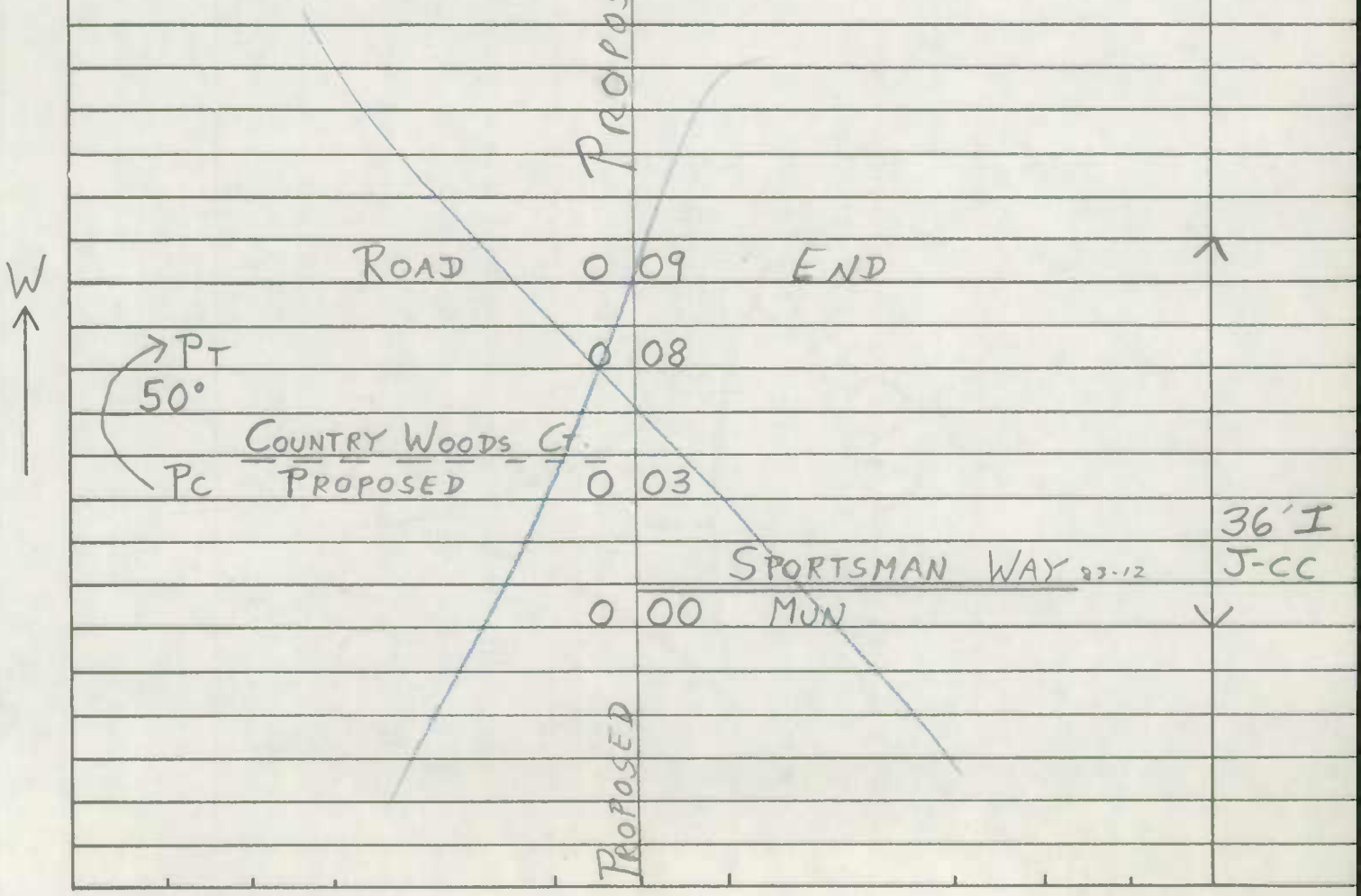

SHA 51.3-8
11-15-72

ROAD INVENTORY SHEET

Road No. _____
Road Name _____
Sheet No. _____
Date _____
County _____
State Coordinates _____

SHA 51.3-8
11-15-72

ROAD INVENTORY SHEET

MUN 0.335

Party Chief T. LANDON
Recorder M. ZALENSKI
Helper

Map No. 26

Road No. ~~Co. 2300~~
Road Name ROSEMONT DR
Sheet No. 1 of 1
Date 10-17-73
County [illegible]
State Coordinates 147-472

ROAD END
0.34

VIRGINIA DR
0.30 MUN. 0390

20' T
26' CW

HAMPTON DR
CO 2301 0.23

PT
0.18

HENRY DR.
75°
CO 2299 0.15

PC
0.11

ALDEN AVE
CO 0.09 2304

APPOX CORP
0.08

LIMITS OF GAITHERSBURG
0.04

24' H
30' CW

S. FREDERICK AVE
MP 0.00 355

S

SHA 51.3-8
11-15-72

STATE HIGHWAY ADMINISTRATION OF MARYLAND

ROAD INVENTORY SHEET

Party Chief BB
Recorder FR
Helper

Map No.

Road No. MU. 0339
Road Name RUSSELL AVE.
Sheet No. 1 of 1
Date 3-23-83
County MONT.
State Coordinates

GAITHERSBURG

NOW
COMBINED
W MU 340

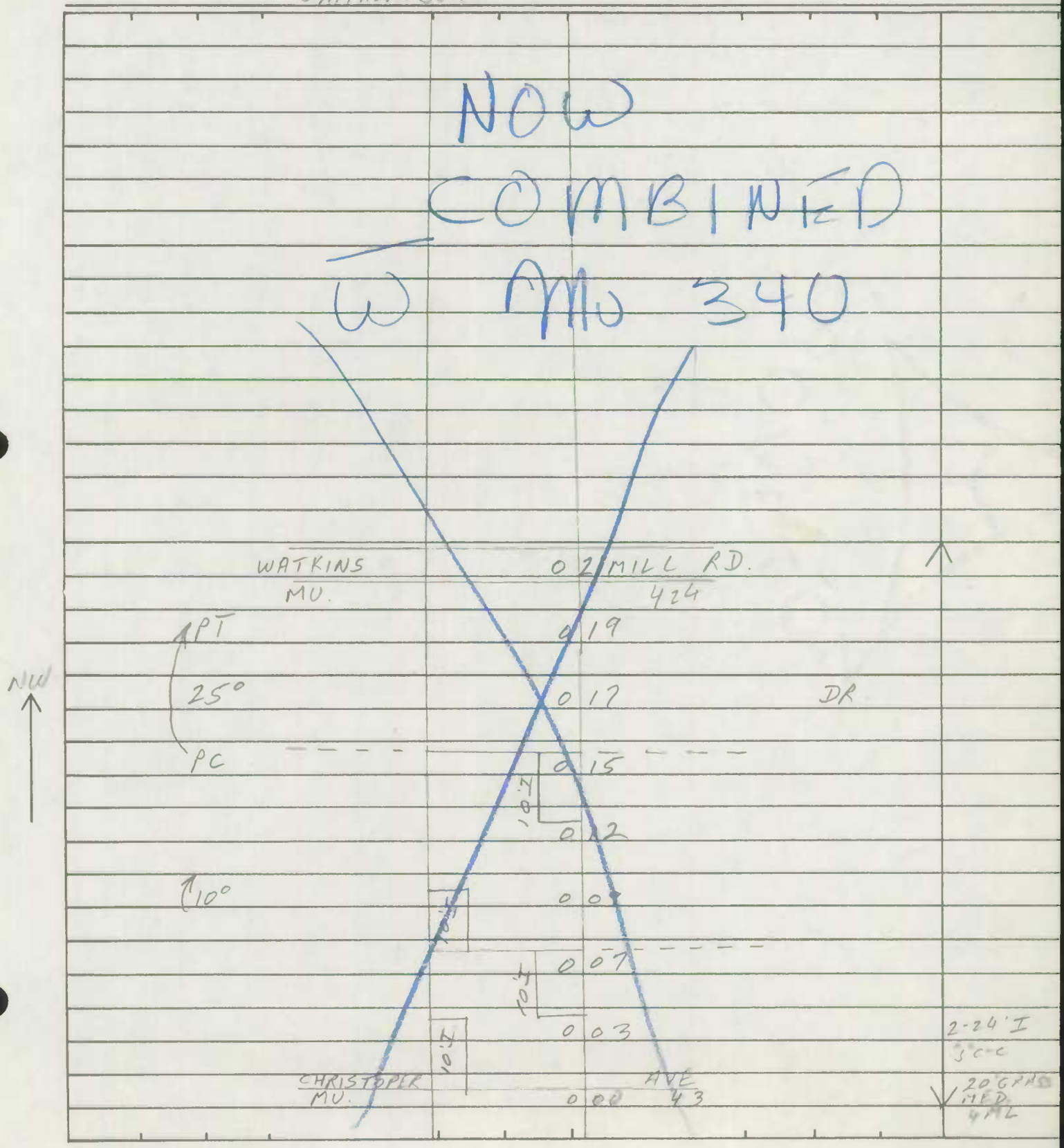

SHA 51.3-8
11-15-72

ROAD INVENTORY SHEET

Road No. _____
Road Name _____
Sheet No. _____
Date _____
County _____
State Coordinates _____

SHA 51.3-8
11-15-72

ROAD INVENTORY SHEET CO 4862

Road No. MU0340
Road Name RUSSELL AVE
Sheet No. 2 of 2
Date
County MONT
State Coordinates 140-482

M26A
80-17C

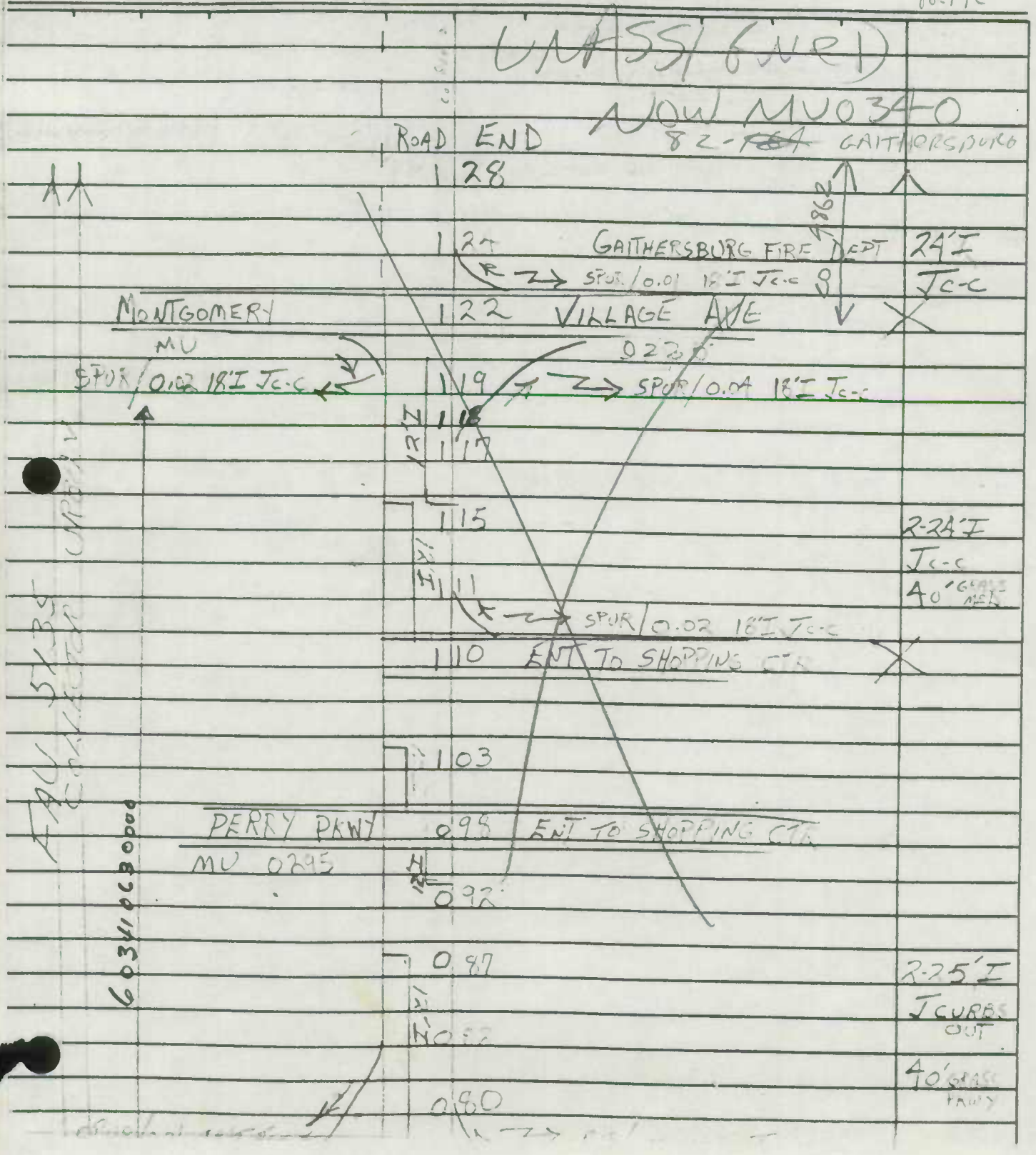

SHA 51.3-8
11-15-72

STATE HIGHWAY ADMINISTRATION OF MARYLAND

ROAD INVENTORY SHEET

Party Chief BB
Recorder FR.
Helper

Map No. E10A 82-21

Road No. MU. 0361
Road Name SIOUX ~~RD.~~ LANE
Sheet No. 1 OF 1
Date 3-23-83
County MONT.
State Coordinates

84-2EX 3-8-85 JF BM GAITHERSBURG

E

ROAD 021 END
BOSTWICK LA
019 MU 0033

~~ROAD~~ 018 ~~END~~ 15°

BRADENTON CT. ACLINE CT.
MU. 0004 014 ~~PROP~~ MUN 0001

~~BOSTWICK~~ LA
MU. ~~0022~~ 003 ~~0022~~ ~~82-19~~ 0033

LONGDRAFT RD
CORD CO. LMT 000 2 E 3 OF GAITHERS

36' I
1" C C

SIOUX LA. CO.

SHA 51 .3-8
11-15-72

ROAD INVENTORY SHEET

Road No. __________
Road Name __________
Sheet No. __________
Date __________
County __________
State Coordinates __________

SHA 51.3-8
11-15-72

STATE HIGHWAY ADMINISTRATION OF MARYLAND

ROAD INVENTORY SHEET

Party Chief JE
Recorder BM
Helper

Map No. E10A

Road No. MUN 0362
Road Name SIOUX LA
Sheet No. 1 OF 1
Date 8 MAR 1985
County MONTGOMERY
State Coordinates

84-6 EX GAITHERSBURG

8610
JE
LA

SEE NEW ENV

ROAD 027 END PT
FLAGLER LA
026 MUN 0091
40°

BAYRIDGE TER
MUN 0028
(POLK CT)
MUN 0302

BAYRIDGE DR
018 MUN 0029 PC
BAYRIDGE DR
014 MUN 0029
POSH DRIVE

36' I
J C-C

OLD SECTION MD 124 013 MUN 0083 PT
48' I
J C-C
2 ML
30°

N

009 PC
2-24' I
J C-C
4' J MED
4 ML

MD 003 124 RELOCATED
17' I RT
20' I LT
J C-C
24' GR MED

001

ROAD 000 END

SHA 51.3-8
11-15-72

ROAD INVENTORY SHEET

Road No. ____________________

Road Name ____________________

Sheet No. ____________________

Date ____________________

County ____________________

State Coordinates ____________________

SHA 51.3-8
11-15-72

STATE HIGHWAY ADMINISTRATION OF MARYLAND

ROAD INVENTORY SHEET

Party Chief BB
Recorder FR.
Helper

Map No. _____ 82-22
GAITHERSBURG

Road No. MU 0362
Road Name SIOUX LA.
Sheet No. 1 OF 1
Date 3-23-83
County MONT.
State Coordinates

83-6
3/14/84
BO-NS

SEE NEW INV. 84-6 EXTRA

ROAD EXTENDED DUE TO RELOCATION OF MD 124 (QUINCE ORCH. RD)

NW

ROAD 0 14 END

(FLAGER LANE) 83-7
0 13 MUN

0 11

PT 40° PC

~~END~~ 0 06 ~~END~~

83-9 BAYRIDGE TER. ~~ENT~~ MUN. 0028 0 05 — — PROP. 36'I "J" C-C

POLK CT. ENT. JH 0 02 X36'I "I" C-C

QUINCE ORCHARD RD
MD 0 00 124

SHA 51.3-8
11-15-72

ROAD INVENTORY SHEET

Road No. _____
Road Name _____
Sheet No. _____
Date _____
County _____
State Coordinates _____

SHA 51.3-8
11-15-72

ROAD INVENTORY SHEET

Party Chief T. LANDON
Recorder M. ZALENSKI
Helper T. ABBOTT

Map No. 26 82-6
GAITHERSBURG

Road No. MUN 0371
Road Name SUMMIT HALL RD #2
Sheet No. 1 of 1
Date 10-25-23 83-1
County MONT 3/14/84
State Coordinates BC-NS

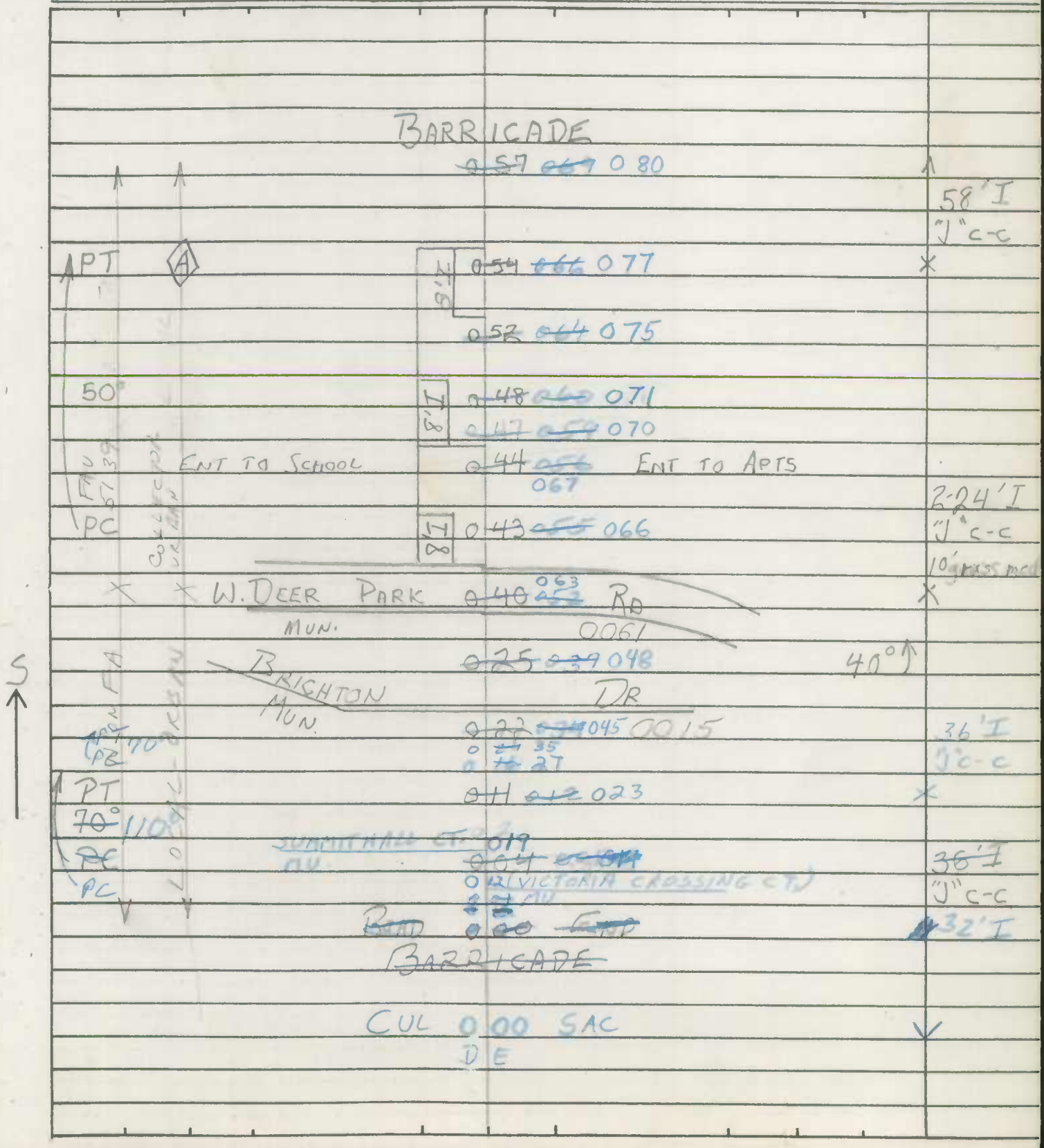

SHA 51.3-8
11-15-72

ROAD INVENTORY SHEET

Road No. _____
Road Name _____
Sheet No. _____
Date _____
County _____
State Coordinates _____

SHA 51.3-8
11-15-72

STATE HIGHWAY ADMINISTRATION OF MARYLAND

TL REV. 77-4
FR. 2/24/78

2000 MU Ex 11
SS/AQ
2-13-01

ROAD INVENTORY SHEET

Party Chief W. DOMBROSKI
Recorder M. ZALENSKI
Helper

Map No. 26 74-7

Road No. MUN 0376
Road Name (TEACHER'S WAY)
Sheet No. 1 OF 1
Date 2-12-75
County MONT
State Coordinates

91-19
GD-JK
3-9-92

GAITHERSBURG

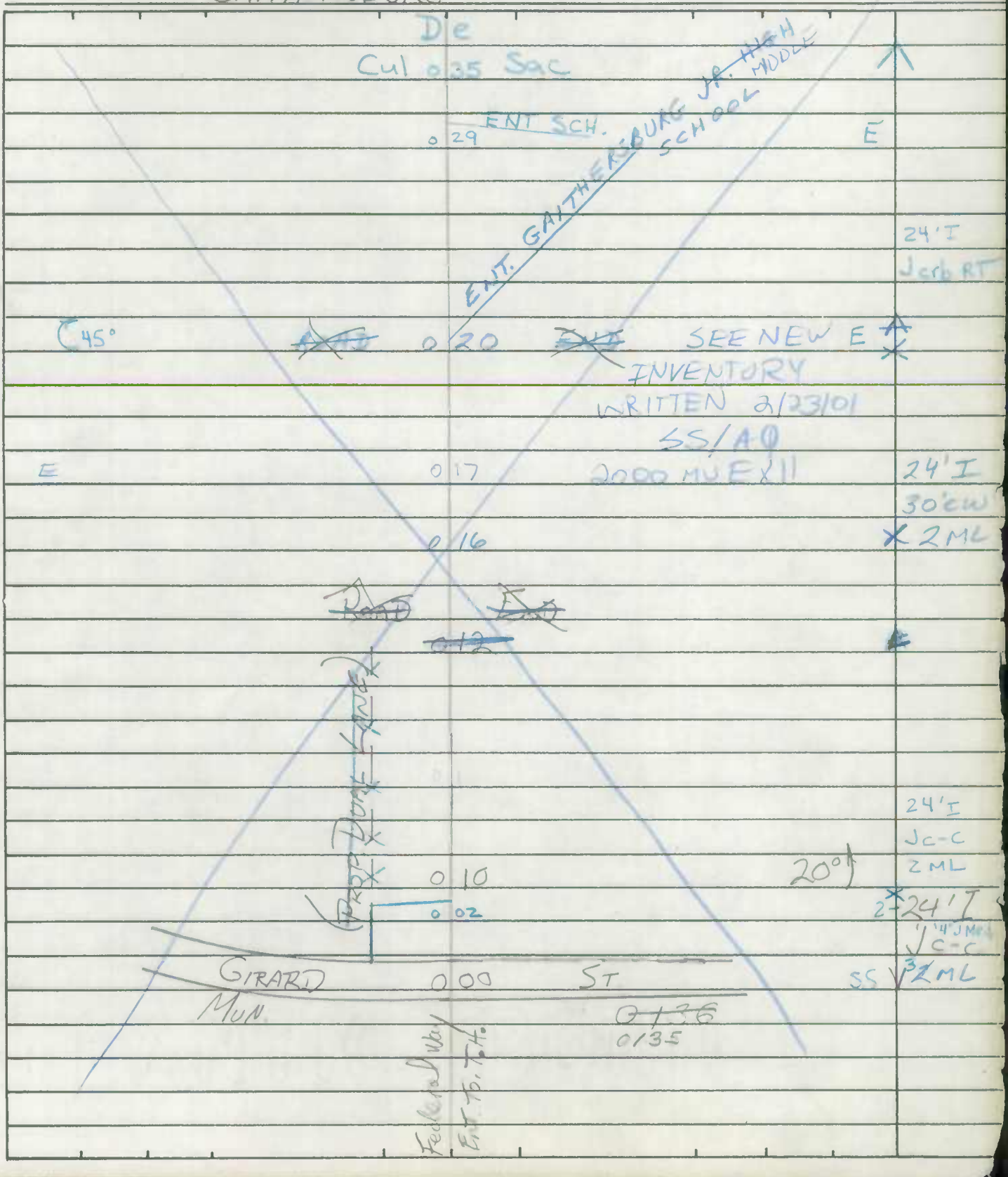

SHA 51.3-8
11-15-72

ROAD INVENTORY SHEET

Road No. ____________________

Road Name ____________________

Sheet No. ____________________

Date ____________________

County ____________________

State Coordinates ____________________

SHA 51.3-8
11-15-72

STATE HIGHWAY ADMINISTRATION OF MARYLAND

ROAD INVENTORY SHEET

Party Chief JE
Recorder BM
Helper

Map No.

Road No. MUN 0379
Road Name TRAVIS AV
Sheet No. 1 OF 1
Date 8 MAR 1985
County MONTGOMERY
State Coordinates

84-16 GAITHERSBURG

SEE NEW INVENTORY 8 Oct 15 (CO)

TANYARD		HILL RD	
MUN	0 33	377	26' I JC-C
	0 31		
	0 30		
		WILD FOREST DR	
PT	0 24	MUN 432	48' I JC-C
25°	0 22		
PC	0 20		
	0 18	15°	
WATKINS		MILL RD	
MUN	0 14	424	
(KNOLL MIST LA)			
MUN 0176	0 10	PT	2-24' I JC-C
	0 08	25°	19' GR MED
	0 03	PC	
			51' I JC-C
PROP		TRAVIS LA	
	0 00	MUN 392	

E

Prop.

SHA 51.3-8
11-15-72

ROAD INVENTORY SHEET

Road No. _____
Road Name _____
Sheet No. _____
Date _____
County _____
State Coordinates _____

Form 6 HPS (Rev. 1961)

ROAD INVENTORY SHEET

Party Chief FR
Recorder JE
Helper

Road No. MU 0379
Road Name TRAVIS AVE
Sheet No. 1 of 1
Date 5-7-80
County MONT

Gaithersburg
79-19

SEE NEW INV.
84-16
JE/BM

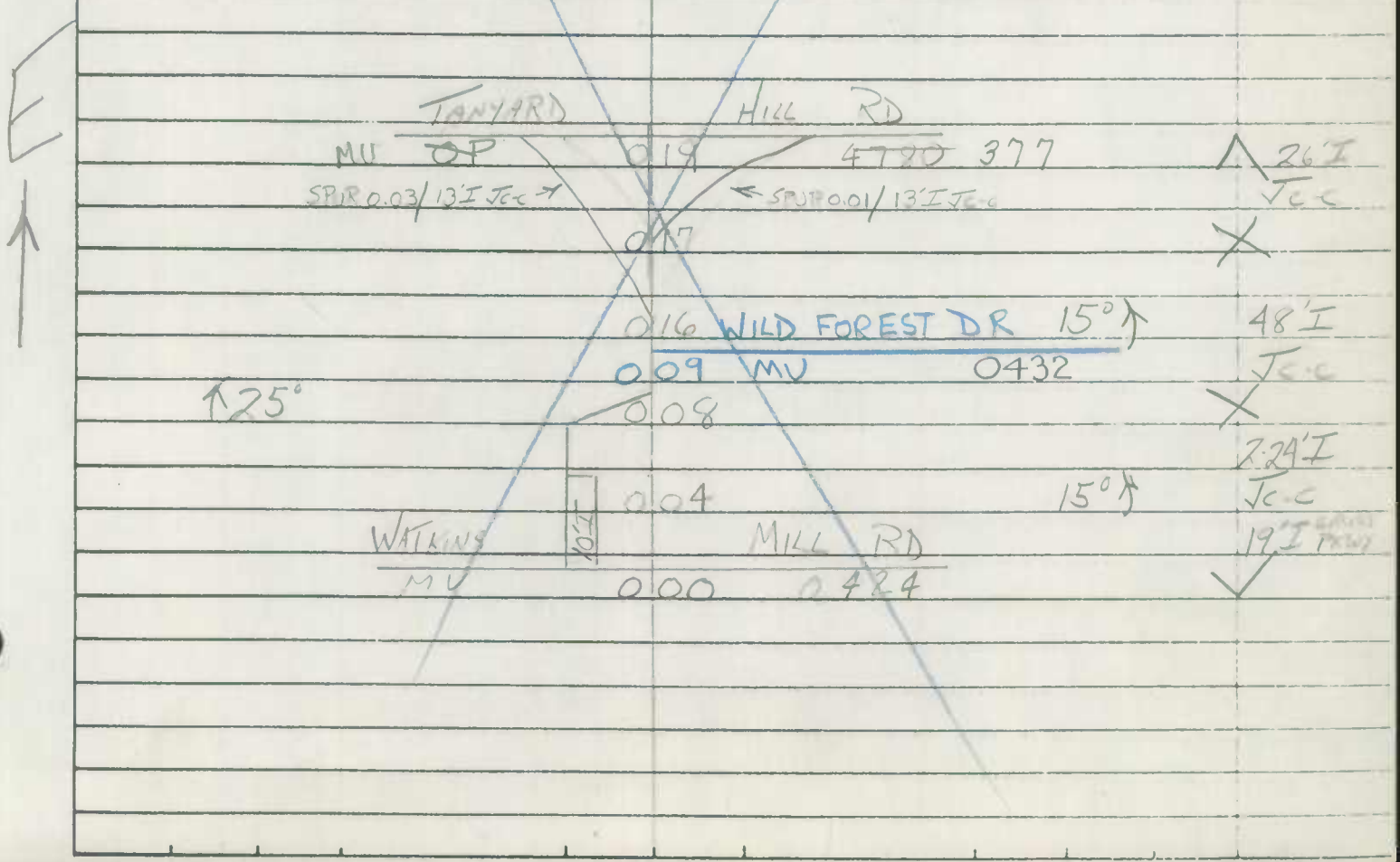

Form 6 HPS (Rev. 1961)

ROAD INVENTORY SHEET

Road No. _____
Road Name _____
Sheet No. _____
Date _____
County _____

SHA 51.3-8
11-15-72

STATE HIGHWAY ADMINISTRATION OF MARYLAND

Gaithersburg

ROAD INVENTORY SHEET

OP 5276
MUN 0386

85-7,8
4-9-86 JE
MB

86-10 ex
JE
CA

Party Chief JE
Recorder BM
Helper

Map No. E-10-A

Road No. ~~OP 5033~~
Road Name (TWIN LAKES DR)
Sheet No. 1 OF 1
Date 12 MAR 1985
County MONTGOMERY
State Coordinates 735-473

84-16 EX

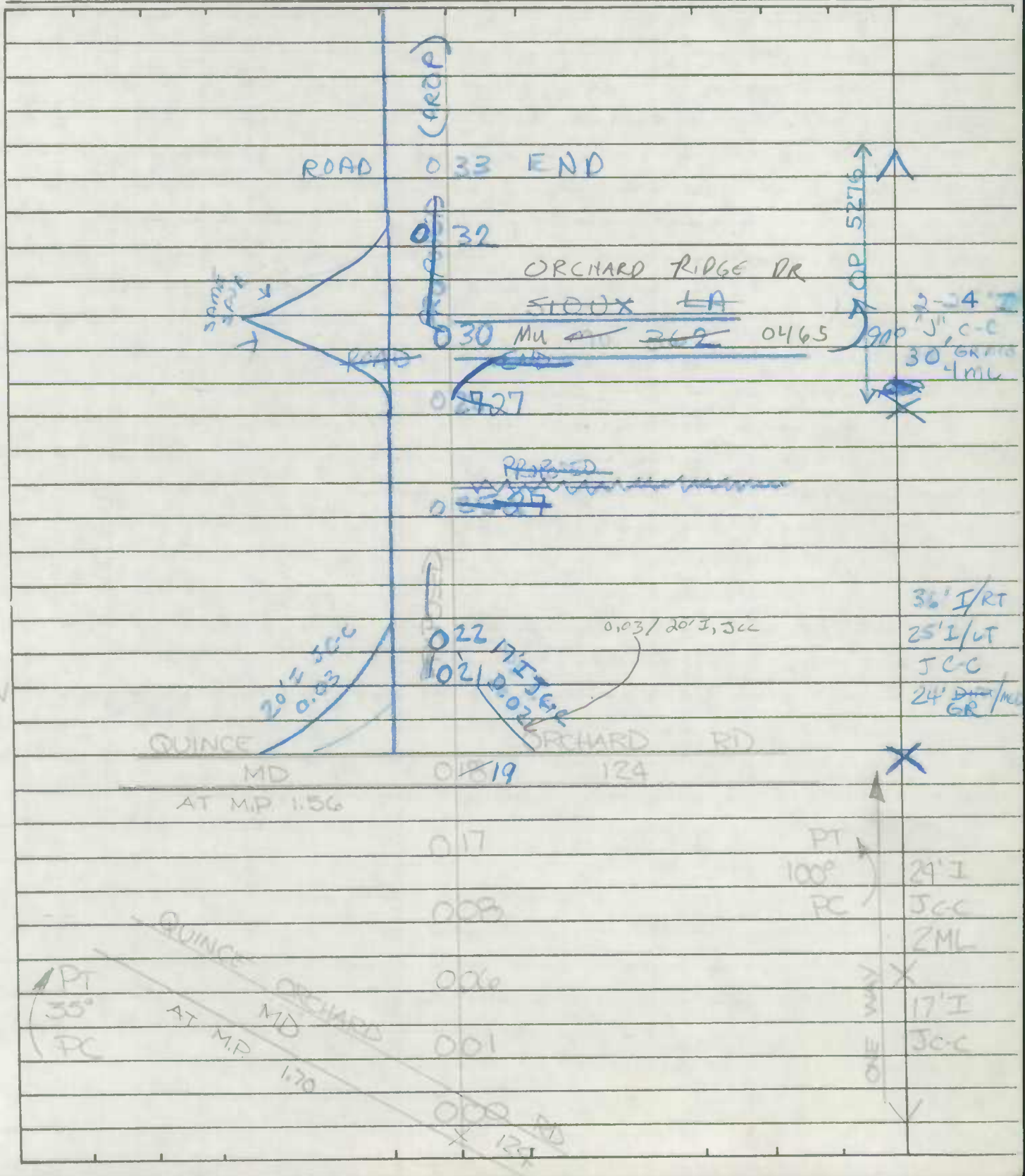

SHA 51.3-8
11-15-72

ROAD INVENTORY SHEET

Road No. ______________________

Road Name ______________________

Sheet No. ______________________

Date ______________________

County ______________________

State Coordinates ______________________

SHA 51.3-8
11-15-72

ROAD INVENTORY SHEET

MUN 0410

Party Chief T. HUDSON
Recorder M. ZALENSKI
Helper

Map No. 36

Road No. ~~Co~~ 216
Road Name CENTRAL AVE
Sheet No. 1 OF 1
Date 10 16 72
County 1
State Coordinate 747-472

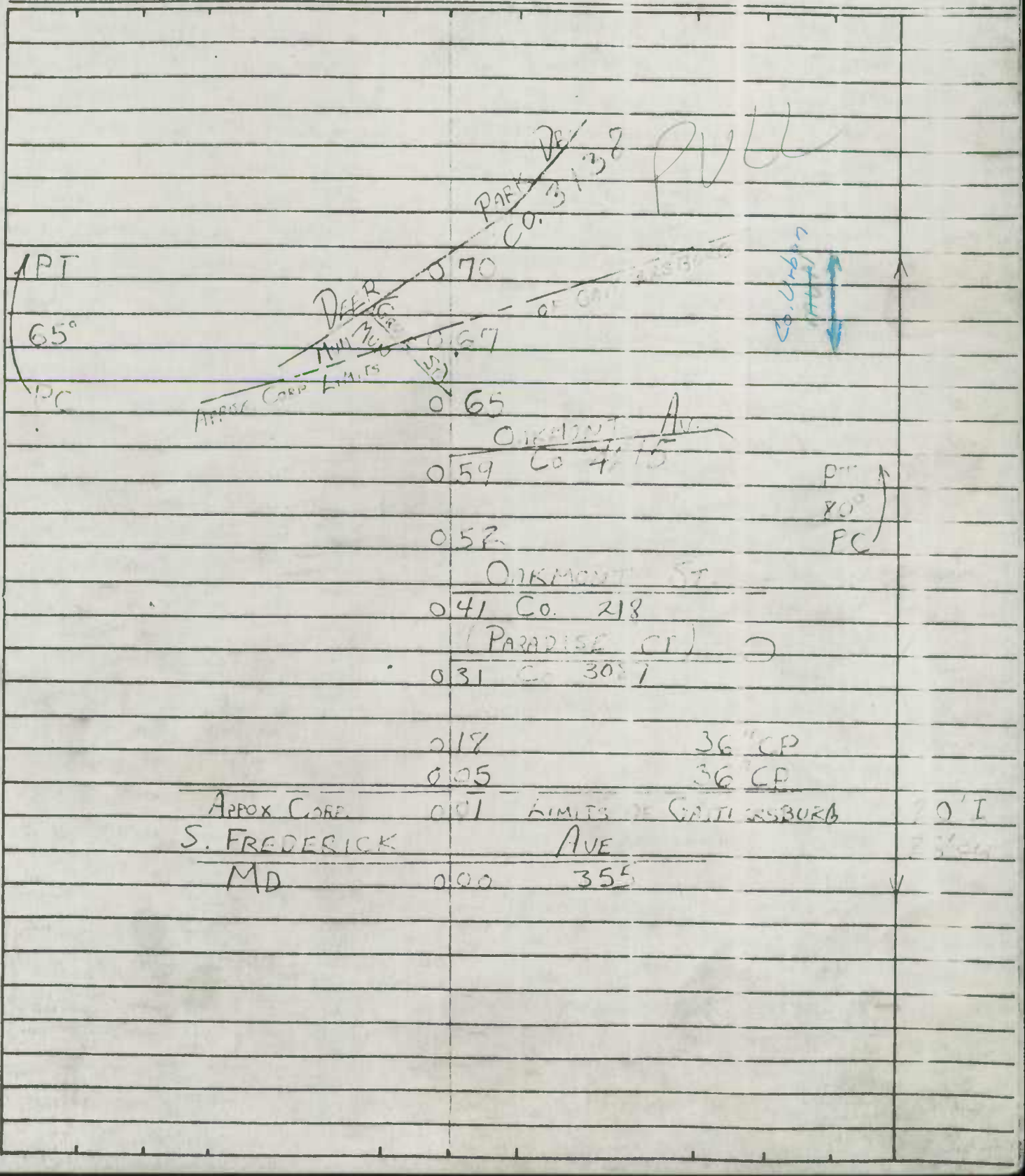

GAITHERSBURG

SHA 51.3 - 8 Revised
4.83

MARYLAND STATE HIGHWAY ADMINISTRATION

ROAD INVENTORY SHEET

MU 0420 88-ex#1

Party Chief: CG
Recorder: AL
Assistant:
Map No./Dir.: E-10C / N
State Coordinates: 741 - 474

Road No.: Co. 214
Road Name: Water St
County: Mont.
Date: 1-31-89
Sheet No.: 1 OF 1

TRAFFIC CODES: STOP SIGN
TRAFFIC LIGHT=T.L., FLASHING RED BALL=F.R.

TRAFFIC CODES: A.M. PEAK, P.M. PEAK, A.M./P.M. PEAK, NO PARKING ANYTIME=N.P., COMM/IND. ACCESS=E

SYSTEM: FED. AID.	SYSTEM: FUNCT CLASS.	SYSTEM: HWY. SYS.	SYSTEM: HPMS SAMPLE	TRAFFIC: PRKG. REST.	TRAFFIC: COM/IND. ACCESS	LINE DIAGRAM	TRAFFIC: CONTROL	TRAFFIC: COM/IND. ACCESS	TRAFFIC: PRKG. REST.	PAVEMENT DATA
NON FA	URB LOCAL					Mecm Ave Mun. 0210				
						W. Diamond MD 0 44 Ave 117	SS			
						0 43 12' I				26' I on Taper to 29' I 'J' c-c 2mL
						0 42				
						0 38				26' I J c-rt I-c LT 2mL
						48" CP & 2-30" CMP 0 32 Mills Rd. Mun. 0220				23' I I crb LT 2mL
						0 25 30°				24' I 'J' crb LT
						0 11				
						Harmony Hall Rd ~~Mun~~ OP 5403 0 10 mu 139	SS			23' I 'I' crb rt 2mL
						Muddy Branch Co. 81 Rd CUL 50' 0 00 Sac D c				
						W. Deer Park Rd Mun. 64				

SYSTEM				TRAFFIC		LINE DIAGRAM	TRAFFIC				PAVEMENT DATA
FED. AID.	FUNCT. CLASS.	HWY. SYS.	HPMS SAMPLE	PKG. REST.	COM/IND ACCESS		CONTROL	COM/IND ACCESS	PKG. REST.		

SHA 51.3-8
11-15-72

ROAD INVENTORY SHEET

MUN 0420

Party Chief T. Landon
Recorder M. Zahenski
Helper T. [illegible]

Map No. 26

Road No. ~~Co. 214~~
Road Name WATER ST
Sheet No. 1 of 1
Date 10-24-75
County Mont
State Coordinates 741½ - 474

Gaithersburg

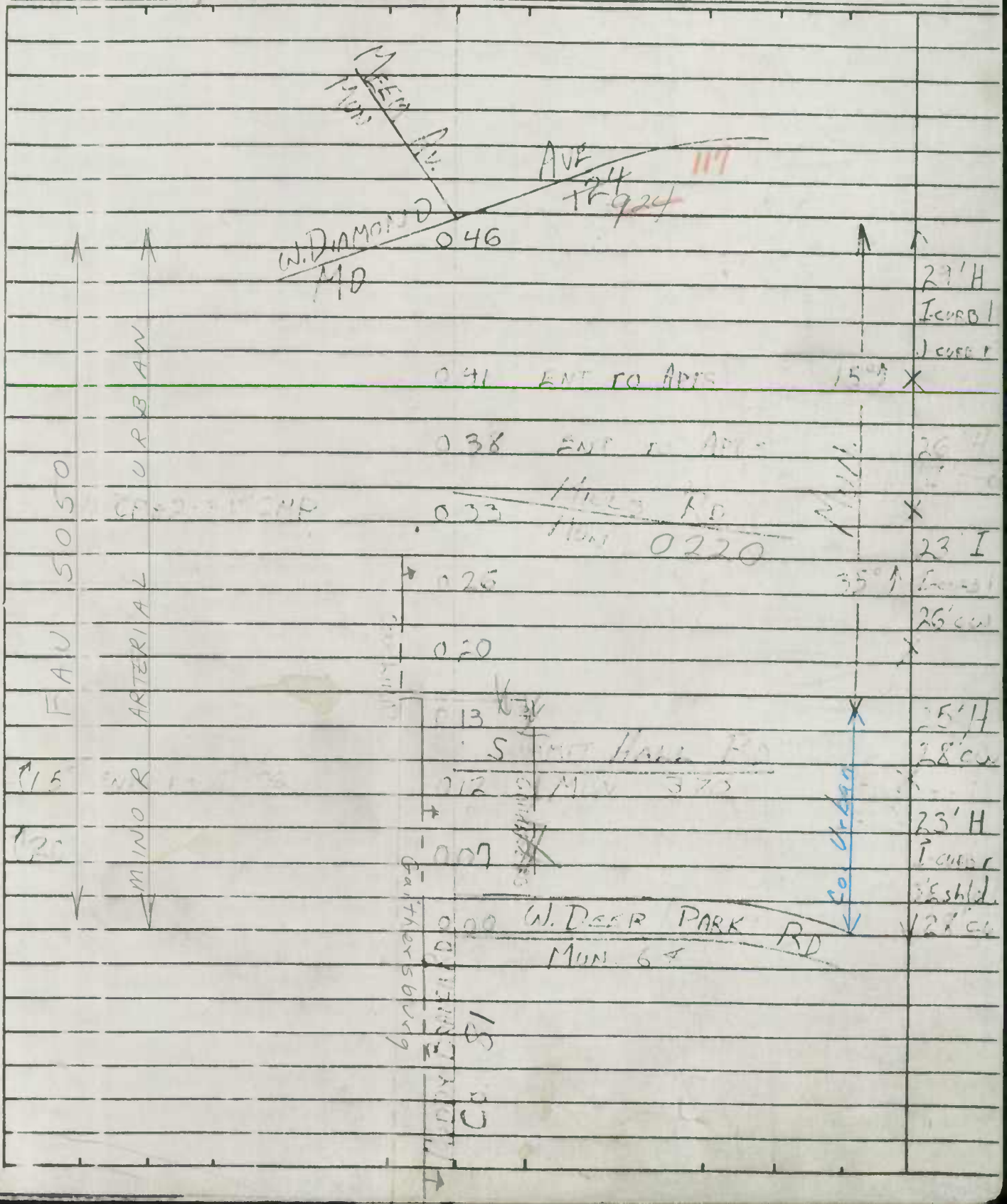

SHA 51..3-8
11-15-72

STATE HIGHWAY ADMINISTRATION OF MARYLAND

603720

ROAD INVENTORY SHEET

MUN

Party Chief W. DOMBROSKI
Recorder M. ZALENSKI
Helper

Map No. 26 & 20
GAITHERSBURG

Road No. ~~Go~~ 0424
Road Name WATKINS MILL RD.
Sheet No. 1 OF 4
Date 2-12-75
County MONT
State Coordinates A/T 82-46

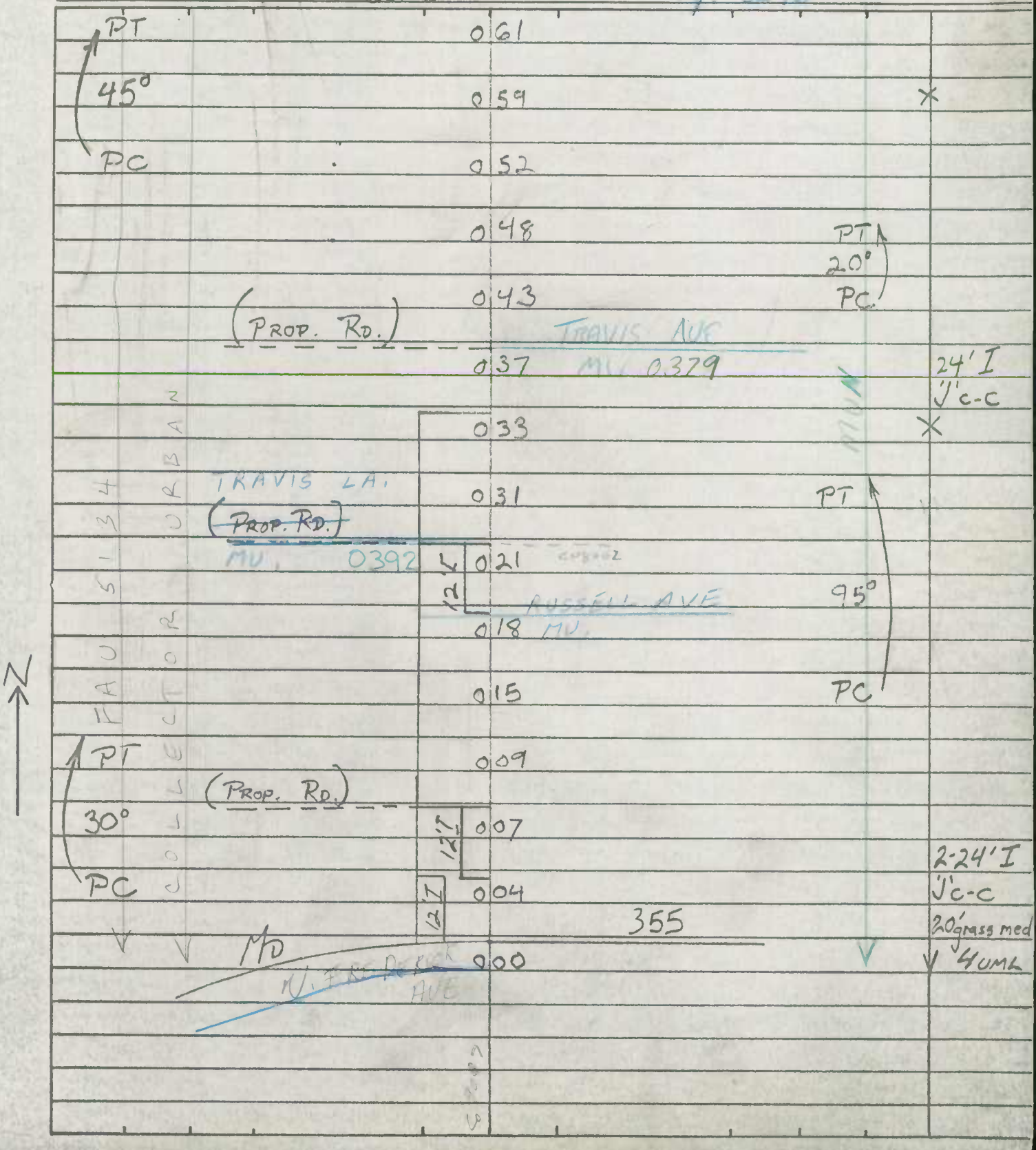

SHA 51.3-8
11-15-72

STATE HIGHWAY ADMINISTRATION OF MARYLAND

ROAD INVENTORY SHEET

Party Chief W. DOMBROSKI
Recorder M. ZALENSKI
Helper

Map No. 26

Road No. MUN 0424
Road Name WATKINS MILL RD
Sheet No. 2 OF 4
Date 2-12-75
County MONT.
State Coordinates

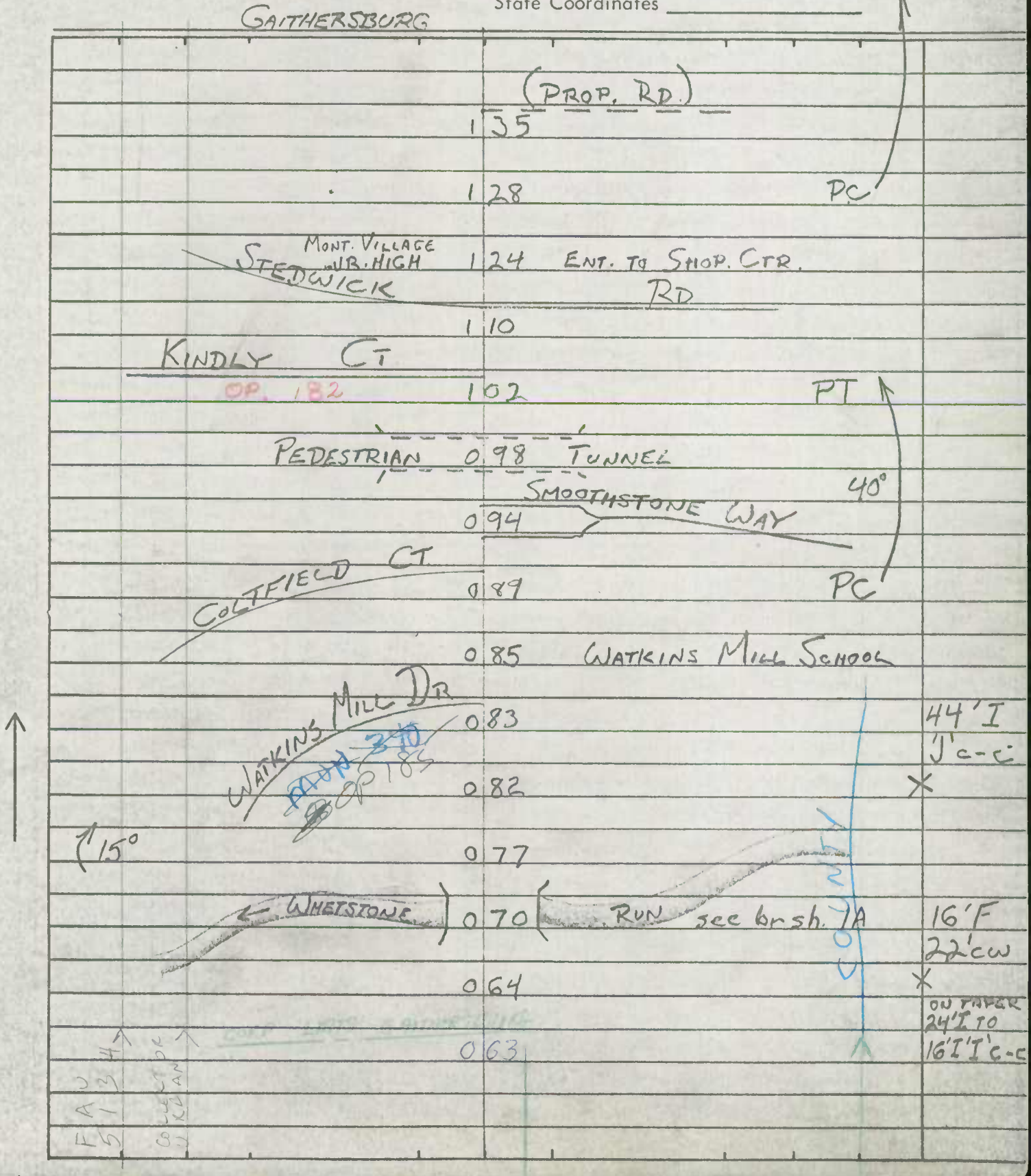

SHA 51.3-8
11-15-72

STATE HIGHWAY ADMINISTRATION OF MARYLAND

ROAD INVENTORY SHEET

Party Chief W. DOMBROSKI
Recorder M. ZALENSKI
Helper

Map No. 26 74-13
GAITHERSBURG

Road No. MUN 0425
Road Name OLD WATKINS MILL RD
Sheet No. 1 OF 1
Date 2-12-75
County MONT
State Coordinates

ABAN.
NOW A CAR DEALER
86-EX 28

N

ROAD END
022
017
MD
355
000
N. FREDERICK AVE
20°
14'E
20'CW

SHA 51.3-8
11-15-72

ROAD INVENTORY SHEET

Road No. ______________________

Road Name ______________________

Sheet No. ______________________

Date ______________________

County ______________________

State Coordinates ______________

SHA 51.3-8
11-15-72

STATE HIGHWAY ADMINISTRATION OF MARYLAND

ROAD INVENTORY SHEET

Party Chief: T LAWSON
Recorder: M ZALINSKI
Helper:

Map No. 26

Road No. MU 0427
Road Name S WESTLAND DR.
Sheet No. Lot 1
Date 10-16-73
County MONT
State Coordinates 750-472

Revised 8-26-81 ITE

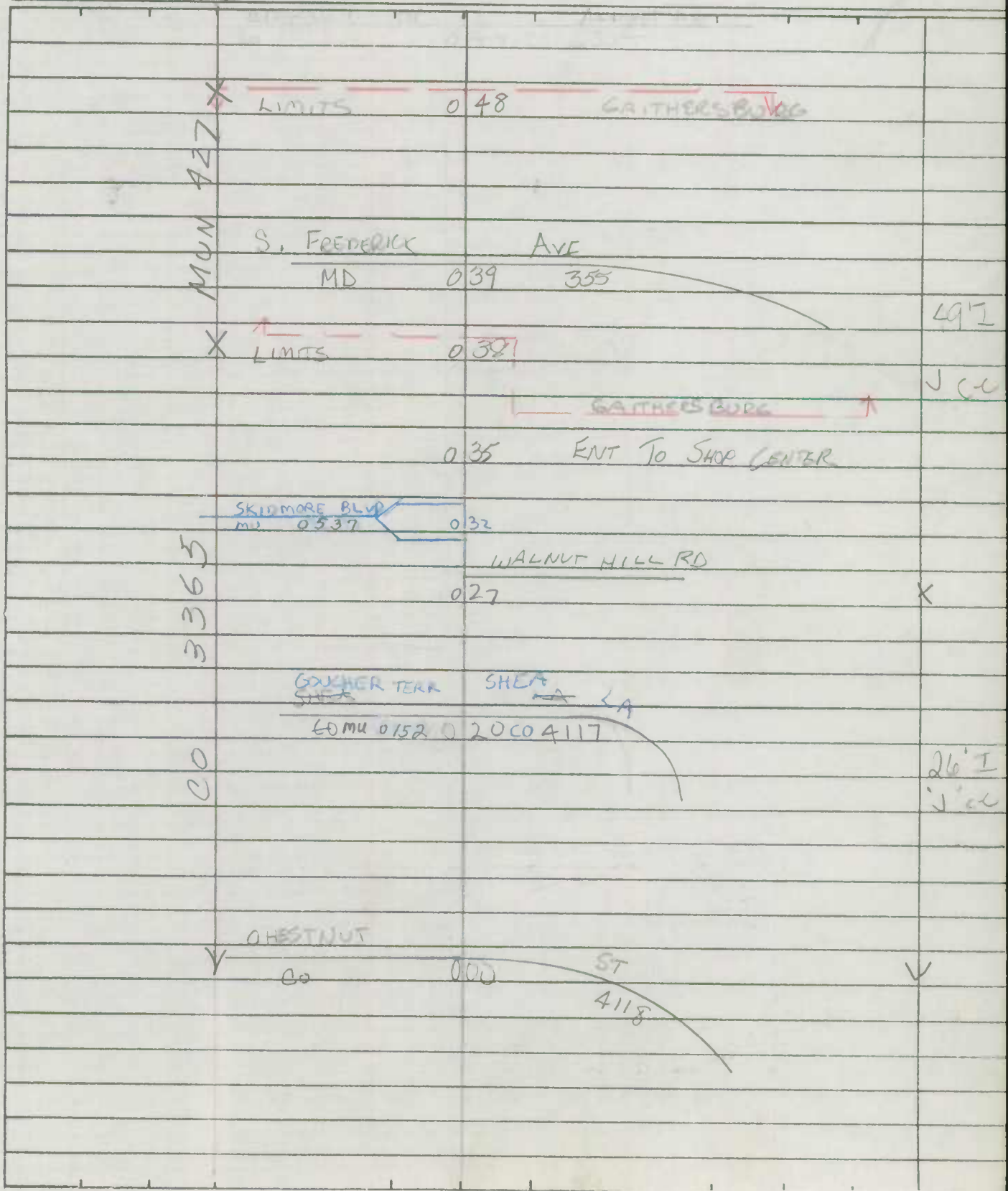

SHA 51.3-8
11-15-72

ROAD INVENTORY SHEET

Road No. _____
Road Name _____
Sheet No. _____
Date _____
County _____
State Coordinates _____

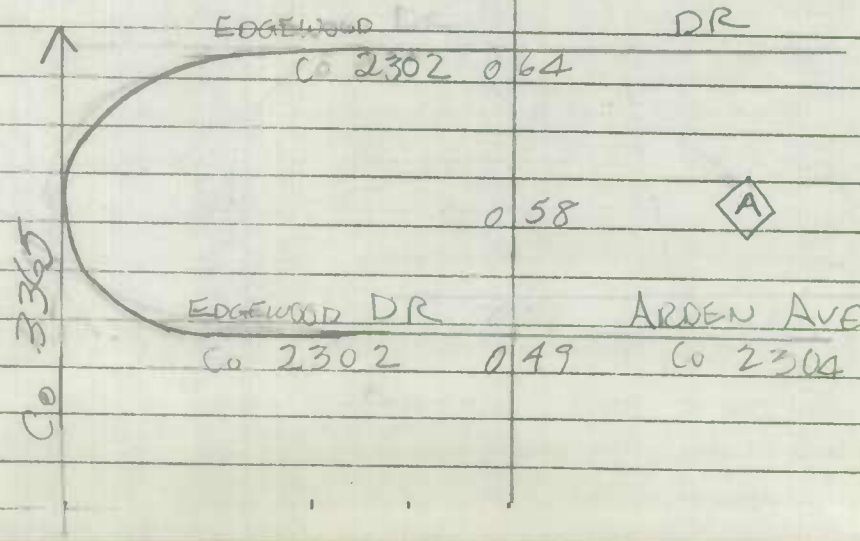

SHA 51.3-8
11-15-72

MUN 0427

ROAD INVENTORY SHEET

Party Chief T. L.
Recorder
Helper

Map No. 26

Road No. ~~Co~~ 3365
Road Name S. WOODLAND DR
Sheet No. 1 of 1
Date 7-16-73
County
State Coordinates 750-472



SHA 51.3-8
11-15-72

STATE HIGHWAY ADMINISTRATION OF MARYLAND

ROAD INVENTORY SHEET

Party Chief BB
Recorder NS
Helper

Map No. 83-4
GAITHERSBURG

Road No. MUN 0434
Road Name WINDJAMMER WAY
Sheet No. 1 OF 1
Date 3/14/84
County MONTGOMERY
State Coordinates

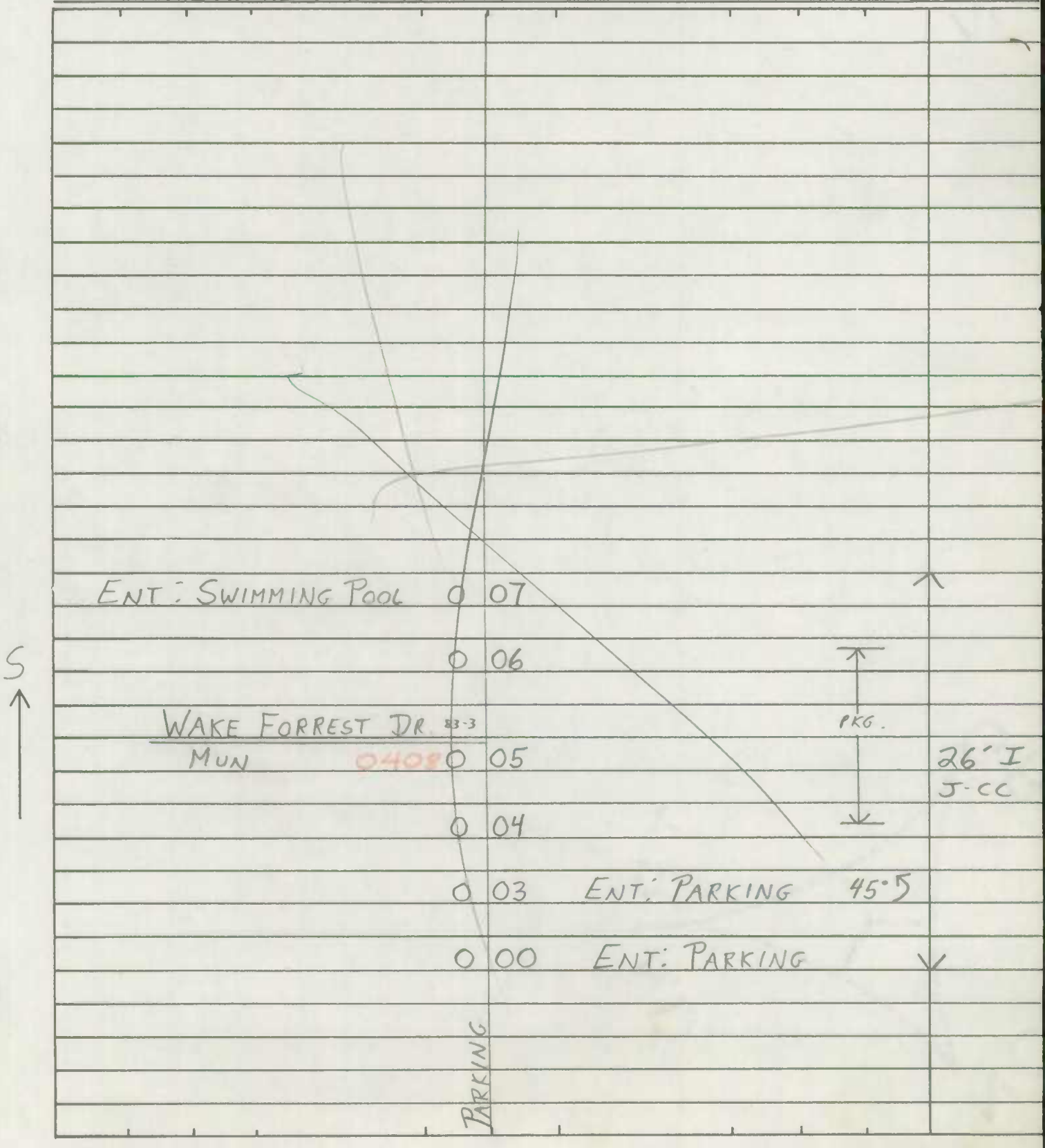

SHA 51.3-8
11-15-72

ROAD INVENTORY SHEET

Road No. ____________

Road Name ____________

Sheet No. ____________

Date ____________

County ____________

State Coordinates ____________

SHA 51.3-8
11-15-72

STATE HIGHWAY ADMINISTRATION OF MARYLAND

Was part of MD 124
Transfer Agreement 1/16/86

85 - EXTRA
JE
MB
4-10-86

ROAD INVENTORY SHEET

Party Chief JE
Recorder BM
Helper

Map No. E-10-A

Road No. MUN 0450
Road Name OLD SECTION MD 124 ZZZ
Sheet No. 1 OF 1
Date 12 MAR 1985
County MONTGOMERY
State Coordinates 730-472

92 MU. EX #8 A/T

84-17

~~QUINCE~~ ~~ORCHARD~~ ~~RD~~
~~MD~~ ~~124~~

~~BARRICADE~~
~~ROAD 0.27 END~~

~~BARRICADE~~

ROAD ~~0.12~~ END
0.10

	LONGDRAFT		RD	
30°	CO	0.09	223	
QUINCE ORCHARD SWIM AND		0.05		
TENNIS CLUB				
	ROAD	0.00	END	

NE

~~24' I~~
~~30' CW~~
4' I
10' E SHD-LT
40' CW
2 ML
35' I
JC-LT
4' G SHD-RT

SHA 51.3-8
11-15-72

ROAD INVENTORY SHEET

Road No. _____
Road Name _____
Sheet No. _____
Date _____
County _____
State Coordinates _____

SHA 51.3 - 8 Revised
4.83

MARYLAND STATE HIGHWAY ADMINISTRATION

ROAD INVENTORY SHEET

ORCHARD RIDGE DR
(87-5)
WB/CG
4-6-88

MU
0465
86-10

Party Chief	JE	Road No.	~~MUN 362~~
Recorder	CA	Road Name	~~SIOUX LA~~
Assistant		County	MONT
Map No./Dir.	1 N	Date	4-9-87
State Coordinates		Sheet No.	1 OF

TRAFFIC CODES
TRAFFIC CONTROLS: STOP SIGN=SS, TRAFFIC LIGHT=T.L., FLASHING RED BALL=F.R.

TRAFFIC CODES
PARKING RESTRICTIONS: A.M. PEAK, P.M. PEAK, A.M./P.M. PEAK, NO PARKING ANYTIME=N.P., COMM/IND. ACCESS=E

SYSTEM				TRAFFIC		LINE DIAGRAM	TRAFFIC			PAVEMENT DATA
FED. AID.	FUNCT CLASS.	HWY. SYS.	HPMS SAMPLE	PRKG. REST.	COM/IND. ACCESS		CONTROL	COM/IND. ACCESS	PRKG. REST.	
										36'I J-C-C
						POLK CT / BAY RIDGE DR				
						0362 0 38 E MUN 29				
										43'I "J" C-C
						OLD SPC MD 24 / DOSH DR				
						0 37 MUN 83				2mL
						MU 0362 87-5				
						0 32 30°				2-24'I "J" C-C 4' J-med
						0 00				4mL
						MD 0 26 124				17'I-rt 20'I-lt "J" C-C 24' Gr med
						0 23				
						PT 0 21				
						45°				
						10'I 0 11				
						PC				
						10'I 0 08		E		
						0 05				
						0 02				
						I 01				2-24'I "J" C-C 30' Gr med
						0 01				
						TWIN LAKES DR				
						0 00 MU 386				4mL
						MUN 386 / TWIN LAKES DR				

SIOUX LA MU 362

ORCHARD RIDGE DR (87-5)

SYSTEM				TRAFFIC		LINE DIAGRAM	TRAFFIC				PAVEMENT DATA
FED. AID.	FUNCT. CLASS.	HWY. SYS.	HPMS SAMPLE	PRKG. REST.	COM/IND ACCESS		CONTROL	COM/IND ACCESS	PRKG. REST.		

X X X

ROAD 050 END PT

FLAGLER LA

0.49 MUN 91

40°

PC

BAYRIDGE TER BAYRIDGE DR

MUN 28 0.42 MU 29

SAME

SHA 51.3 - 8 Revised
4.83

MARYLAND STATE HIGHWAY ADMINISTRATION

GAITHERSBURG

ROAD INVENTORY SHEET

99 MU EX FR CG/TA 04/7/90

98-EX#1 ST 12/14/98 SS/RB

94 EX#7 BB/AH 3/22/94

89-EX GD/CG 3-21-90

93 MU EX#54 BB/AH 3-29-94

Party Chief	WB	Road No.	MU 0469
Recorder	CG	Road Name	~~ODENDAL AVE.~~
Assistant		County	MONT
Map No./Dir.	(E-10B) / W	Date	4-6-88
State Coordinates	750-480	Sheet No.	1 OF 1

87-16

Sandpaper Bldg 88-14 CG/AL 2-20-89

91-5 ST GD-JK 3-3-92

SYSTEM: FED. AID.	SYSTEM: FUNCT. CLASS.	SYSTEM: HWY. SYS.	SYSTEM: HPMS SAMPLE	TRAFFIC: PRKG. REST.	TRAFFIC: COM/IND. ACCESS	LINE DIAGRAM	TRAFFIC: CONTROL	TRAFFIC: COM/IND. ACCESS	TRAFFIC: PRKG. REST.	PAVEMENT DATA
						ROAD 0 54 END				
						10' I 0 52				
						Grange Hill Dr				
						0 49 ~~[illegible]~~				
						10' I 0 41				
						PKG. Grange Hill Dr				
					E	0 39 Mun ~~MU 0[illegible]~~ MU 0477				
						10' I 0 37				2-26' HI J C-C out 20' Grn Mod
						VICTORY FARM DR. MU 0[illegible] Bristol Dr MU 0493				
						10' I 0 14				
										2-24' I J C-C OUT 20' GR PK WY
						SAYBROOKE VIEW DR MU 0470 Bristol Dr MU 0493				
						30° 10' I 0 09				
						PC				24' I RT 36' I LT J C-C 15' GR PK WY
						Corp Limits of Gaithersburg				
						0 02 0.02/20' I				
						MID-COUNTY HWY CO 0 00 MD 124 5221 (98-[illegible]#1 [illegible])				

TRAFFIC CODES

TRAFFIC CONTROLS: STOP SIGN=S.S., TRAFFIC LIGHT=T.L., FLASHING RED BALL=F.R.

TRAFFIC CODES

PARKING RESTRICTIONS: A.M. PEAK, P.M. PEAK, A.M./P.M. PEAK, NO PARKING ANYTIME=N.P., COMM/IND. ACCESS=E

URBAN COLLECTOR

SYSTEM				TRAFFIC		LINE DIAGRAM	TRAFFIC			PAVEMENT DATA
FED. AID.	FUNCT. CLASS.	HWY. SYS.	HPMS SAMPLE	PRKG. REST.	COM/IND ACCESS		CONTROL	COM/IND ACCESS	PRKG. REST.	

SHA 51.3 - 8 Revised
4.83

99 MU EX #1
CG/TA 4-19-00
KENTLANDS BLVD

Gaithersburg
91-8
93-2, MU EX #2

MARYLAND STATE HIGHWAY ADMINISTRATION

ROAD INVENTORY SHEET

92-1
2-11-93
BB/JS

Party Chief	GD	Road No.	Mu 0532
Recorder	JK	Road Name	~~Longdraft Rd~~
Assistant		County	Montgomery
Map No./Dir.	/ S	Date	3-6-92
State Coordinates		Sheet No.	1 OF ~~1~~ 3

TRAFFIC CODES
TRAFFIC CONTROLS: STOP SIGN=S.S., TRAFFIC LIGHT=T.L., FLASHING RED BALL=F.R.

TRAFFIC CODES
PARKING RESTRICTIONS: A.M. PEAK, P.M. PEAK, A.M./P.M. PEAK, NO PARKING ANYTIME=N.P., COMM/IND. ACCESS=E

SYSTEM				TRAFFIC		LINE DIAGRAM	TRAFFIC			PAVEMENT DATA
FED. AID.	FUNCT CLASS.	HWY. SYS.	HPMS SAMPLE	PRKG. REST.	COM/IND. ACCESS		CONTROL	COM/IND. ACCESS	PRKG. REST.	

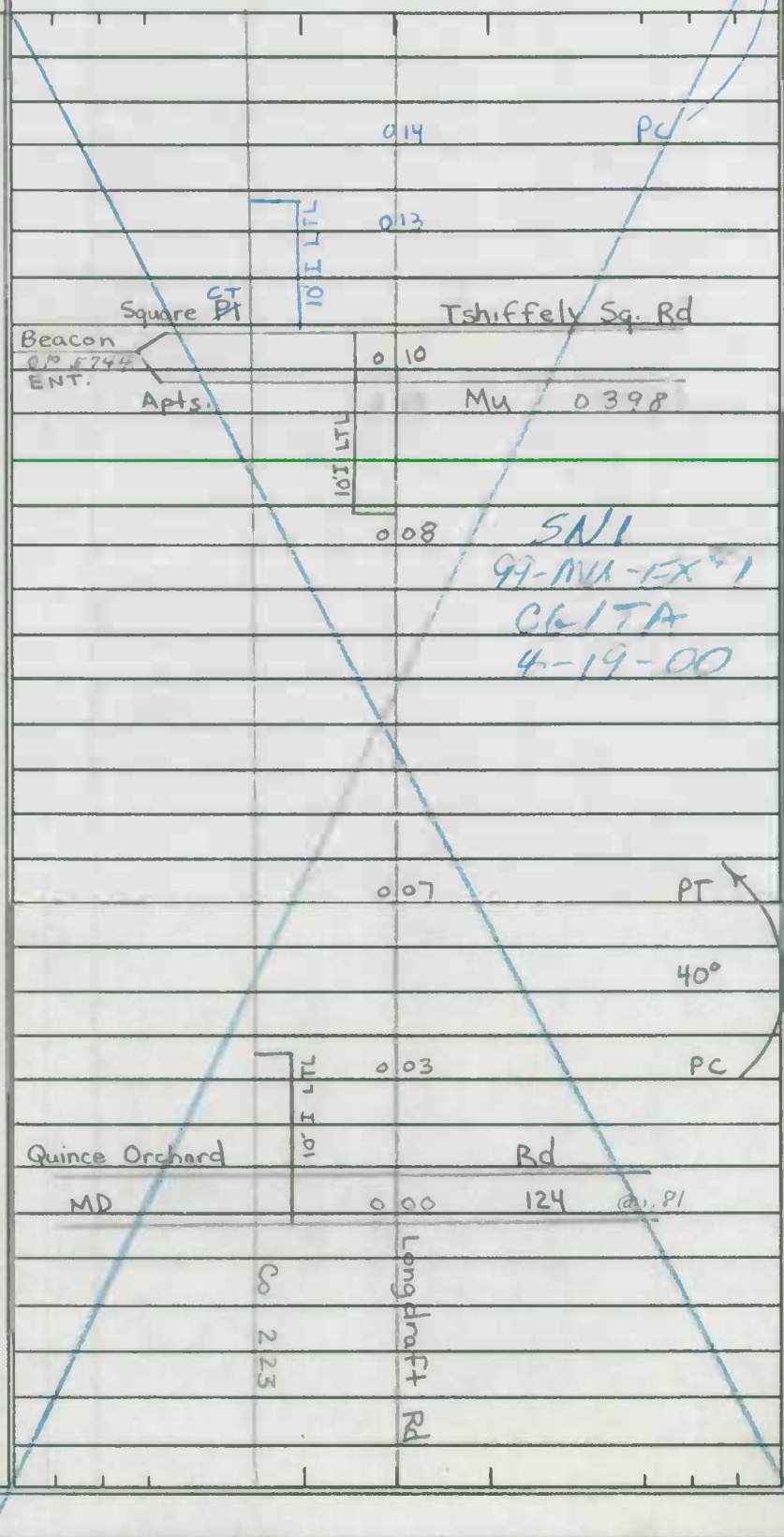

2-30' I
22' Grs med
4 J crbs
2 UML
TL

2 of 23

SYSTEM				TRAFFIC		LINE DIAGRAM	TRAFFIC			PAVEMENT DATA
FED. AID.	FUNCT. CLASS.	HWY. SYS.	HPMS SAMPLE	PRKG. REST.	COM/IND ACCESS		CONTROL	COM/IND ACCESS	PRKG. REST.	

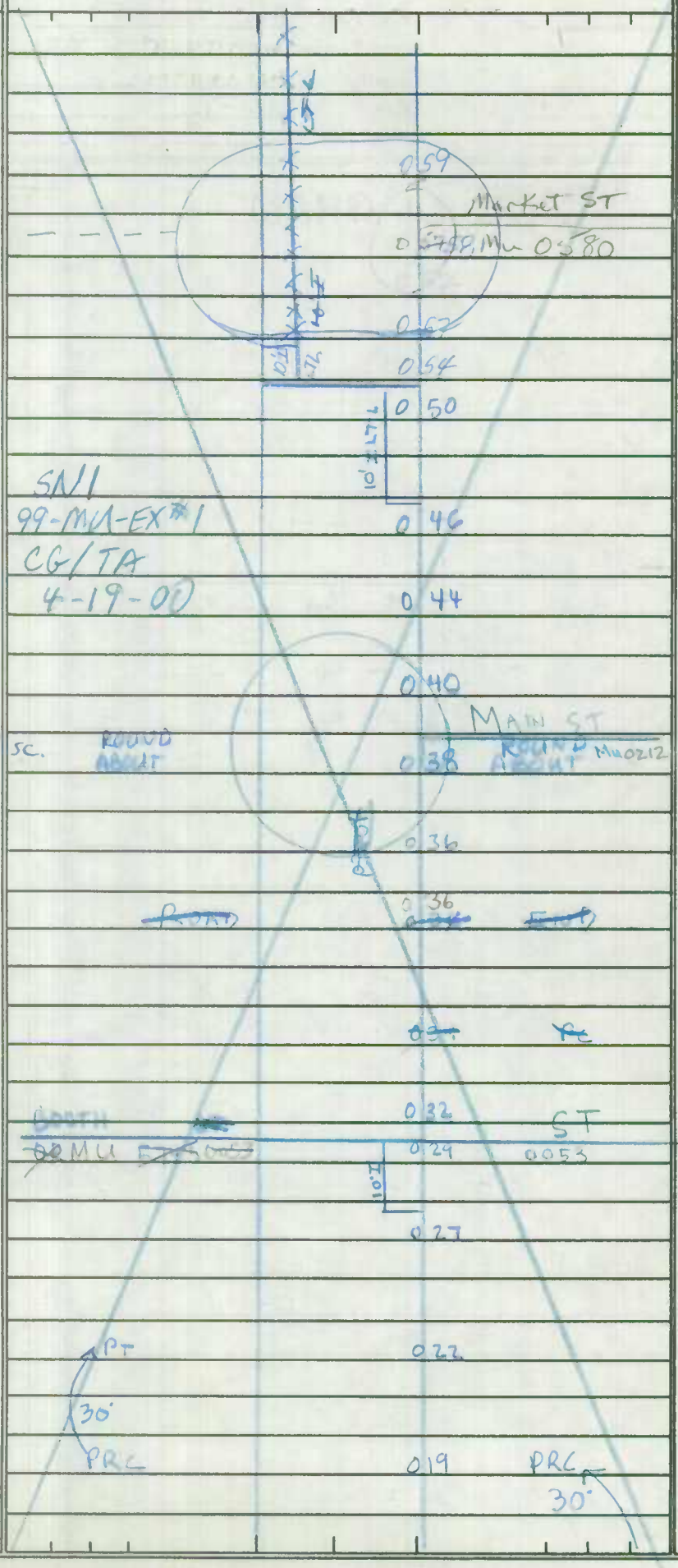

2-26' I
JC-C IN/OUT
8' GRS NET
4 ML

~~2-36' I~~
~~8' GRS MED~~
~~1 CC~~
~~5 ML~~

2-24' I
JC-C IN/OUT
65' GRS NET
4 ML

2-26' I
JC-C IN/OUT
8' GRS NET
4 ML

26' I RT
24' I LT
26' GRS MED
J CC
2 UML

2-24' I
50' GRS MED
JC-C
1 UML

2-24' I
22 GRS MED
J CC
2 UML

2-30' I
22' GRS MED
4 J crbs
2 UML

GAITHERSBURG

Wash. Urban

98-11
12/15/98
SS/RB

SHA 51.3 - 8 Revised
4.83

MARYLAND STATE HIGHWAY ADMINISTRATION

ROAD INVENTORY SHEET ~~OP 5944~~

Party Chief	SNYDER	Road No.	MU 0581
Recorder	BOOTH	Road Name	E. MARKET ST
Assistant		County	MONTGOMERY
Map No./Dir.	(E10) / N	Date	12/15/98
State Coordinates	733-468	Sheet No.	1 OF 1

00-5

TRAFFIC CODES: TRAFFIC CONTROLS: STOP SIGN-SS, TRAFFIC LIGHT=T.L., FLASHING RED BALL=F.R.

TRAFFIC CODES: PARKING RESTRICTIONS: A.M. PEAK, P.M. PEAK, A.M./P.M. PEAK, NO PARKING ANYTIME=N.P., COMM/IND. ACCESS=E

SYSTEM: FUNCT CLASS	SYSTEM: HWY SYS	SYSTEM: HPMS SAMPLE	TRAFFIC: PRKG. REST.	TRAFFIC: COM/IND ACCESS	LINE DIAGRAM	TRAFFIC: CONTROL	TRAFFIC: COM/IND ACCESS	TRAFFIC: PRKG. REST.	PAVEMENT DATA
					See new Inv written 01/30/02				
					I mf # 01-3 MU				
					SS/WP				
					CENTER POINT WAY				
					OP 0 18 594.8	SS			
					℄.16				
					ONE WAY 10' HEAD-IN PKG				
				E	LAKELANDS VISITOR CNTR 0 12				24'G
									JC-C
					MAIN 0 11				1 UML
					MU ST				
					0 10 0212				
					℄.33				
					(PROP) 0 08				
					0 05 (PROP)				
									34'I
									JC-C
					GOLDEN ASH WAY				2UML
					~~OP~~ MU 0 00 ~~5946~~ 0136	SS			
					℄.26				
					(PROP)				

COUNTY _____ ROAD NO. _____ PAGE ___ OF ___

SYSTEM				TRAFFIC		LINE DIAGRAM	TRAFFIC				PAVEMENT DATA
FUNCT. CLASS	HWY SYS	HPMS SAMPLE		PKG. REST.	COM/IND ACCESS		ON-STREET	COM/IND ACCESS	PKG. REST.		

SHA 51.3-8
11-15-72

ROAD INVENTORY SHEET

"B" ST

Road No. Md. 924 ILT
Road Name CLOPPER RD
Sheet No. 2 OF 2
Date 12-10-74
County MONTGOMERY
State Coordinates

25T

Gaithersburg

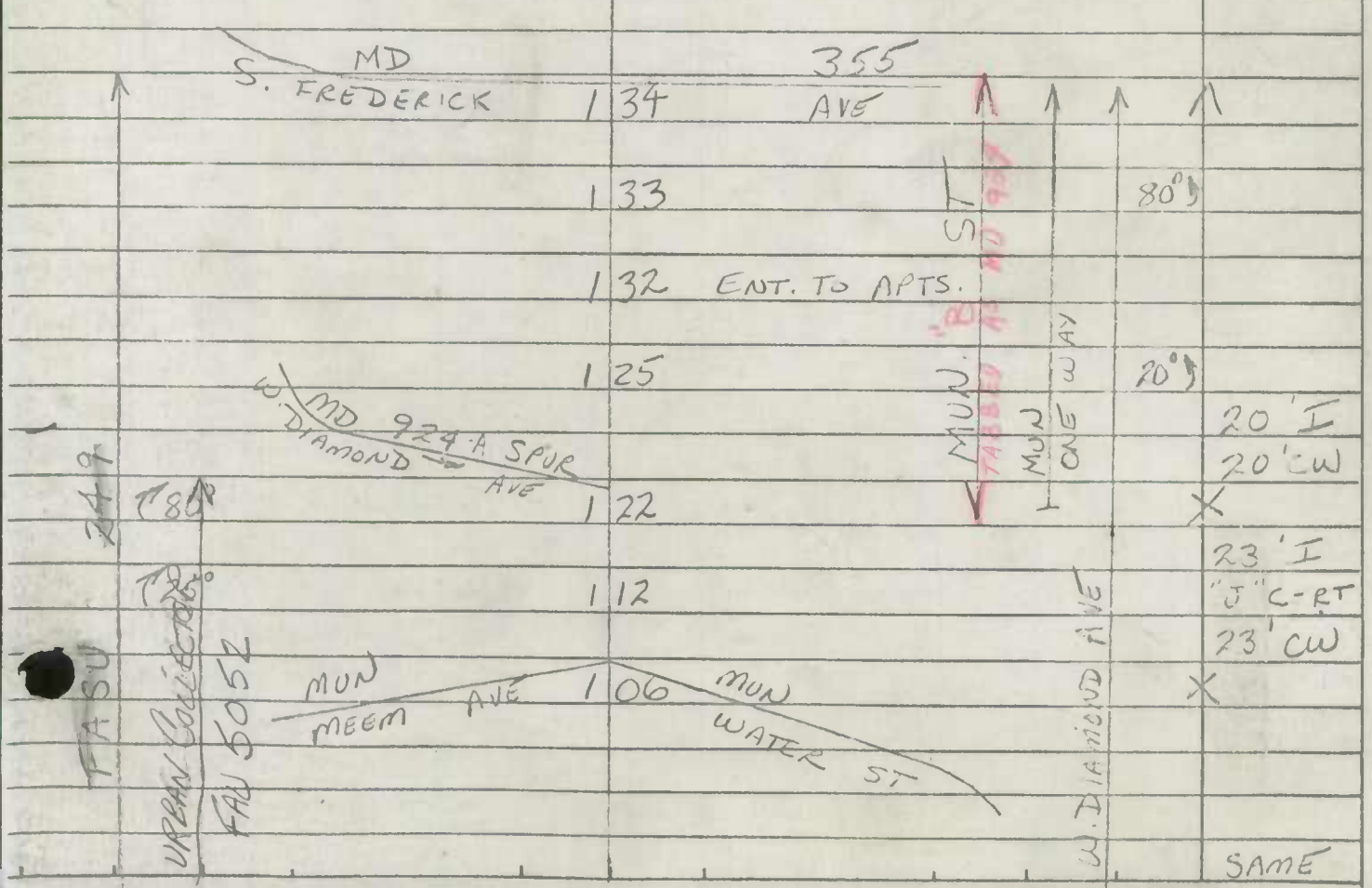

SHA 51.3 - 8 Revised
4.83

Gaithersburg
MARYLAND STATE HIGHWAY ADMINISTRATION

ROAD INVENTORY SHEET

Party Chief _____
Recorder _____
Assistant _____
Map No./Dir. 1
State Coordinates _____

Road No. Op 5837
Road Name (Chestertown St)
County Montgomery
Date _____
Sheet No. _____ OF _____

SYSTEM				TRAFFIC		LINE DIAGRAM	TRAFFIC			PAVEMENT DATA
FED. AID.	FUNCT CLASS.	HWY. SYS.	HPMS SAMPLE	PRKG. REST.	COM/IND. ACCESS		CONTROL	COM/IND. ACCESS	PRKG. REST.	

SEE INV.
OF
MU 0530

Gaithersburg (94-7)

2002 IMPS

TRAFFIC CODES
TRAFFIC CONTROLS: STOP SIGN=SS, TRAFFIC LIGHT=T.L., FLASHING RED BALL=F.R.

TRAFFIC CODES
PARKING RESTRICTIONS: A.M. PEAK, P.M. PEAK, A.M./P.M. PEAK, NO PARKING ANYTIME=N.P., COMM/IND. ACCESS=E

SYSTEM				TRAFFIC		LINE DIAGRAM	TRAFFIC				PAVEMENT DATA
FED. AID.	FUNCT. CLASS.	HWY. SYS.	HPMS SAMPLE	PRK.G. REST.	COM/IND ACCESS		CONTROL	COM/IND ACCESS	PRK.G. REST.		

SHA 51.3 - 8 Revised
4.83

Gaithersburg
MARYLAND STATE HIGHWAY ADMINISTRATION

ROAD INVENTORY SHEET

Party Chief _____
Recorder _____
Assistant _____
Map No./Dir. 1
State Coordinates _____

Road No. Op 5837
Road Name (Chestertown St)
County Montgomery
Date _____
Sheet No. _____ OF _____

SYSTEM				TRAFFIC		LINE DIAGRAM	TRAFFIC			PAVEMENT DATA
FED. AID.	FUNCT CLASS.	HWY. SYS.	HPMS SAMPLE	PKG. REST.	COM/IND. ACCESS		CONTROL	COM/IND. ACCESS	PKG. REST.	
						SEE INV. OF MU 0530 Gaithersburg (94-7)				

TRAFFIC CODES

TRAFFIC CONTROLS: STOP SIGN=S.S., TRAFFIC LIGHT=T.L., FLASHING RED BALL=F.R.

TRAFFIC CODES

PARKING RESTRICTIONS: A.M. PEAK, P.M. PEAK, A.M./P.M. PEAK, NO PARKING ANYTIME=N.P., COMM/IND. ACCESS=E

SYSTEM				TRAFFIC		LINE DIAGRAM	TRAFFIC				PAVEMENT DATA
FED. AID.	FUNCT. CLASS.	HWY. SYS.	HPMS SAMPLE	PRK.G. REST.	COM/IND ACCESS		CONTROL	COM/IND ACCESS	PRK.G. REST.		



Gaithersburg

SHA 51.3 - 8 Revised
4.83

MARYLAND STATE HIGHWAY ADMINISTRATION

ROAD INVENTORY SHEET

Party Chief _____
Recorder _____
Assistant _____
Map No./Dir. 1
State Coordinates _____

Road No. Op 5897
Road Name Orchard Ridge Dr
County Montgomery
Date _____
Sheet No. _____ OF _____

SYSTEM				TRAFFIC		LINE DIAGRAM	TRAFFIC			PAVEMENT DATA
	FUNCT CLASS	HWY SYS	HPMS SAMPLE	REG. REST.	COM/IND ACCESS		CONTROL	COM/IND ACCESS	REG. REST.	

SEE INV.

OF

MU 0465

"Orchard Ridge Dr"
Gaithersburg
(97-13)

TRAFFIC CODES

TRAFFIC CONTROLS: STOP SIGN-SS,
TRAFFIC LIGHT=T.L.,
FLASHING RED BALL=F.R.

TRAFFIC CODES

PARKING RESTRICTIONS: A.M. PEAK, P.M. PEAK, A.M./P.M. PEAK, NO PARKING ANYTIME=N.P., COM/IND. ACCESS=E

COUNTY _____ ROAD NO. _____ PAGE ___ OF ___

SYSTEM				TRAFFIC		LINE DIAGRAM	TRAFFIC			PAVEMENT DATA
	FUNCT CLASS	HWY SYS	HPMS SAMPLE	PRKG REST	COM/IND ACCESS		CONTROL	COM/IND ACCESS	PRKG. REST.	

SHA 51.3 - 8 Revised
4.83

MARYLAND STATE HIGHWAY ADMINISTRATION

ROAD INVENTORY SHEET

Gaithersburg

Party Chief _____
Recorder _____
Assistant _____
Map No./Dir. 1
State Coordinates _____

Road No. OP 5793
Road Name Travis View CT
County Montgomery
Date _____
Sheet No. 1 OF 1

SYSTEM				TRAFFIC		LINE DIAGRAM	TRAFFIC			PAVEMENT DATA
FED. AID.	FUNCT CLASS.	HWY. SYS.	HPMS SAMPLE	PRKG. REST.	COM/IND. ACCESS		CONTROL	COM/IND. ACCESS	PRKG. REST.	

See inventory of Mu 0394

93 Mu Ex #38

TRAFFIC CODES

TRAFFIC CONTROLS: STOP SIGN=S, TRAFFIC LIGHT=T.L., FLASHING RED BALL=F.R.

TRAFFIC CODES

PARKING RESTRICTIONS: A.M. PEAK, P.M. PEAK, A.M./P.M. PEAK, NO PARKING ANYTIME=N.P., COMM/IND. ACCESS=E

SYSTEM				TRAFFIC		LINE DIAGRAM	TRAFFIC			PAVEMENT DATA
FED. AID.	FUNCT. CLASS.	HWY. SYS.	HPMS SAMPLE	PRKG. REST.	COM/IND ACCESS		CONTROL	COM/IND ACCESS	PRKG. REST.	

SHA 51.3 - 8 Revised
4.83

MARYLAND STATE HIGHWAY ADMINISTRATION

Gaithersburg

ROAD INVENTORY SHEET

Party Chief _____
Recorder _____
Assistant _____
Map No./Dir. 1
State Coordinates _____

Road No. OP 5792
Road Name Sanders La
County Montgomery
Date 3-14-84
Sheet No. 1 OF 1

SYSTEM				TRAFFIC		LINE DIAGRAM	TRAFFIC			PAVEMENT DATA
FED. AID.	FUNCT CLASS.	HWY. SYS.	HPMS SAMPLE	PRKG. REST.	COM/IND. ACCESS		CONTROL	COM/IND. ACCESS	PRKG. REST.	

See inventory of MU 0344

93 Mu Ex #35

TRAFFIC CODES

TRAFFIC CONTROLS: STOP SIGN=SS, TRAFFIC LIGHT=T.L., FLASHING RED BALL=F.R.

TRAFFIC CODES

PARKING RESTRICTIONS: A.M. PEAK, P.M. PEAK, A.M./P.M. PEAK, NO PARKING ANYTIME=N.P., COMM/IND. ACCESS=E

SYSTEM				TRAFFIC		LINE DIAGRAM	TRAFFIC			PAVEMENT DATA
FED. AID.	FUNCT. CLASS.	HWY. SYS.	HPMS SAMPLE	PRK.G. REST.	COM/IND ACCESS		CONTROL	COM/IND ACCESS	PRK.G. REST.	

SHA 51.3 - 8 Revised
4.83

MARYLAND STATE HIGHWAY ADMINISTRATION

Gaithersburg

ROAD INVENTORY SHEET

Party Chief _____
Recorder _____
Assistant _____
Map No./Dir. 1
State Coordinates _____

Road No. MD 5790
Road Name Crystal CT
County Montgomery
Date _____
Sheet No. 1 OF 1

SYSTEM				TRAFFIC		LINE DIAGRAM	TRAFFIC			PAVEMENT DATA
FED. AID.	FUNCT CLASS.	HWY. SYS.	HPMS SAMPLE	PRKG. REST.	COM/IND. ACCESS		CONTROL	COM/IND. ACCESS	PRKG. REST.	
						See Inventory of MU 0045 93 MU EX# 31				

TRAFFIC CODES

TRAFFIC CONTROLS: STOP SIGN=SS, TRAFFIC LIGHT=T.L., FLASHING RED BALL=F.R.

TRAFFIC CODES

PARKING RESTRICTIONS: A.M. PEAK, P.M. PEAK, A.M./P.M. PEAK, NO PARKING ANYTIME=N.P., COMM/IND. ACCESS=E

SYSTEM				TRAFFIC		LINE DIAGRAM	TRAFFIC			PAVEMENT DATA
FED. AID.	FUNCT. CLASS.	HWY. SYS.	HPMS SAMPLE	PRK.G. REST.	COM/IND ACCESS		CONTROL	COM/IND ACCESS	PRK.G. REST.	

SHA 51.3 - 8 Revised
4.83

MARYLAND STATE HIGHWAY ADMINISTRATION

ROAD INVENTORY SHEET

Gaithersburg.

Party Chief _____
Recorder _____
Assistant _____
Map No./Dir. 1
State Coordinates _____

Road No. OP 5786
Road Name Buttry Rd
County Montgomery
Date 3-3994
Sheet No. 1 OF 1

SYSTEM				TRAFFIC		LINE DIAGRAM	TRAFFIC			PAVEMENT DATA
FED. AID.	FUNCT CLASS.	HWY. SYS.	HPMS SAMPLE	PRKG. REST.	COM/IND. ACCESS		CONTROL	COM/IND. ACCESS	PRKG. REST.	

See inventory of M0024

93 mu Ex# 18

TRAFFIC CODES

TRAFFIC CONTROLS: STOP SIGN=SS, TRAFFIC LIGHT=T.L., FLASHING RED BALL=F.R.

TRAFFIC CODES

PARKING RESTRICTIONS: A.M. PEAK, P.M. PEAK, A.M./P.M. PEAK, NO PARKING ANYTIME=N.P., COMM/IND. ACCESS=E

SYSTEM				TRAFFIC		LINE DIAGRAM	TRAFFIC			PAVEMENT DATA
FED. AID.	FUNCT. CLASS.	HWY. SYS.	HPMS SAMPLE	PRKG. REST.	COM/IND ACCESS		CONTROL	COM/IND ACCESS	PRKG. REST.	

SHA 51.3 - 8 Revised
4.83

MARYLAND STATE HIGHWAY ADMINISTRATION

ROAD INVENTORY SHEET Gaithersburg

Party Chief _____
Recorder _____
Assistant _____
Map No./Dir. 1
State Coordinates _____

Road No. OP5785
Road Name Norwich CT
County Montgomery
Date _____
Sheet No. 1 OF 1

SYSTEM				TRAFFIC		LINE DIAGRAM	TRAFFIC			PAVEMENT DATA
FED. AID.	FUNCT CLASS.	HWY. SYS.	HPMS SAMPLE	PRKG. REST.	COM/IND. ACCESS		CONTROL	COM/IND. ACCESS	PRKG. REST.	
						See Inventory of MU0248 93-MU-Ex-7				

TRAFFIC CODES

TRAFFIC CONTROLS: STOP SIGN=S.S., TRAFFIC LIGHT=T.L., FLASHING RED BALL=F.R.

TRAFFIC CODES

PARKING RESTRICTIONS: A.M. PEAK, P.M. PEAK, A.M./P.M. PEAK, NO PARKING ANYTIME=N.P., COMM/IND. ACCESS=E

SYSTEM				TRAFFIC		LINE DIAGRAM	TRAFFIC				PAVEMENT DATA
FED. AID.	FUNCT. CLASS.	HWY. SYS.	HPMS SAMPLE	PRKG. REST.	COM/IND ACCESS		CONTROL	COM/IND ACCESS	PRKG. REST.		

SHA 51.3 - 8 Revised
4.83

MARYLAND STATE HIGHWAY ADMINISTRATION

ROAD INVENTORY SHEET

Party Chief _____
Recorder _____
Assistant _____
Map No./Dir. 1
State Coordinates _____

Road No. OP 5450
Road Name TRAVIS AVE
County MONT
Date _____
Sheet No. _____ OF _____

SYSTEM				TRAFFIC		LINE DIAGRAM	TRAFFIC			PAVEMENT DATA
FED. AID.	FUNCT CLASS	HWY. SYS.	HPMS SAMPLE	PRKG. REST.	COM/IND. ACCESS		CONTROL	COM/IND. ACCESS	PRKG. REST.	
						SEE INVENTORY				
						MU 0379				
						GAITHERBURG (063)				
						89-extra				

TRAFFIC CODES

TRAFFIC CONTROLS: STOP SIGN=S.S., TRAFFIC LIGHT=T.L., FLASHING RED BALL=F.R.

TRAFFIC CODES

PARKING RESTRICTIONS: A.M. PEAK, P.M. PEAK, A.M./P.M. PEAK, NO PARKING ANYTIME=N.P., COMM/IND. ACCESS=E

SYSTEM				TRAFFIC		LINE DIAGRAM	TRAFFIC			PAVEMENT DATA
FED. AID.	FUNCT. CLASS.	HWY. SYS.	HPMS SAMPLE	PRK.G. REST.	COM/IND ACCESS		CONTROL	COM/IND ACCESS	PRK.G. REST.	

SHA 51.3 - 8 Revised 4.83

MARYLAND STATE HIGHWAY ADMINISTRATION

ROAD INVENTORY SHEET

Party Chief _____
Recorder _____
Assistant _____
Map No./Dir. 1
State Coordinates _____

Road No. OP 5276
Road Name TWIN LAKES DR
County MONT
Date _____
Sheet No. _____ OF _____

SYSTEM				TRAFFIC		LINE DIAGRAM	TRAFFIC			PAVEMENT DATA
FED. AID.	FUNCT CLASS.	HWY. SYS.	HPMS SAMPLE	PRKG. REST.	COM/IND. ACCESS		CONTROL	COM/IND. ACCESS	PRKG. REST.	
						SEE MON 0386				
						GAITHERSBURG				

TRAFFIC CODES

TRAFFIC CONTROLS: STOP SIGN=S.S., TRAFFIC LIGHT=T.L., FLASHING RED BALL=F.R.

TRAFFIC CODES

PARKING RESTRICTIONS: A.M. PEAK, P.M. PEAK, A.M./P.M. PEAK, NO PARKING ANYTIME=N.P., COMM/IND. ACCESS=E

SYSTEM				TRAFFIC		LINE DIAGRAM	TRAFFIC			PAVEMENT DATA
FED. AID.	FUNCT. CLASS.	HWY. SYS.	HPMS SAMPLE	PRKG. REST.	COM/IND ACCESS		CONTROL	COM/IND ACCESS	PRKG. REST.	

SHA 51.3-8
11-15-72

STATE HIGHWAY ADMINISTRATION OF MARYLAND

URBAN

ROAD INVENTORY SHEET

MUN.

Party Chief FR
Recorder JE
Helper

Road No. ~~OP 4781~~
Road Name WYE MILL CT
Sheet No. 1 of
Date 3-7-80
County MONT
State Coordinates 739-484

Map No. 26A Gaithersburg
79-19 Extra

SEE NEW INV.

80-10

S



SHA 51.3-8
11-15-72

ROAD INVENTORY SHEET

Road No. _____
Road Name _____
Sheet No. _____
Date _____
County _____
State Coordinates _____

SHA 51.3-8
11-15-72

STATE HIGHWAY ADMINISTRATION OF MARYLAND

ROAD INVENTORY SHEET

0080

Party Chief T. LANDON
Recorder M. ZALENSKI
Helper

Road No. MUN
Road Name EVERETT ST
Sheet No. 1 of 1
Date 4-26-74
County MONT
State Coordinates

Map No. 31

KENSINGTON

CHEVY CHASE VIEW

Kensington

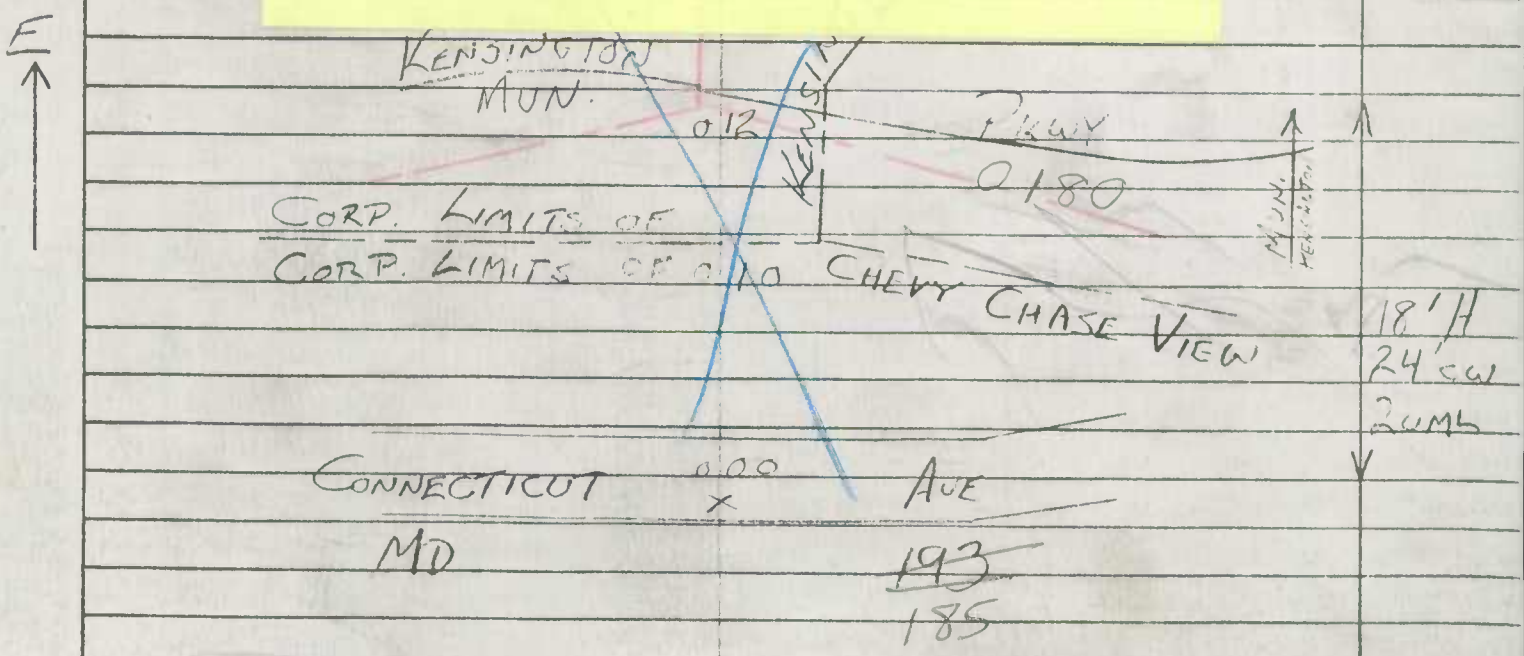

SHA 51.3-8
11-15-72

STATE HIGHWAY ADMINISTRATION OF MARYLAND

ROAD INVENTORY SHEET

0080

Party Chief T. LANDON
Recorder M. ZALENSKI
Helper

Road No. MUN
Road Name EVERETT ST
Sheet No. 1 OF 1
Date 4-26-74
County MONT
State Coordinates

Map No. 31

KENSINGTON
CHEVY CHASE VIEW

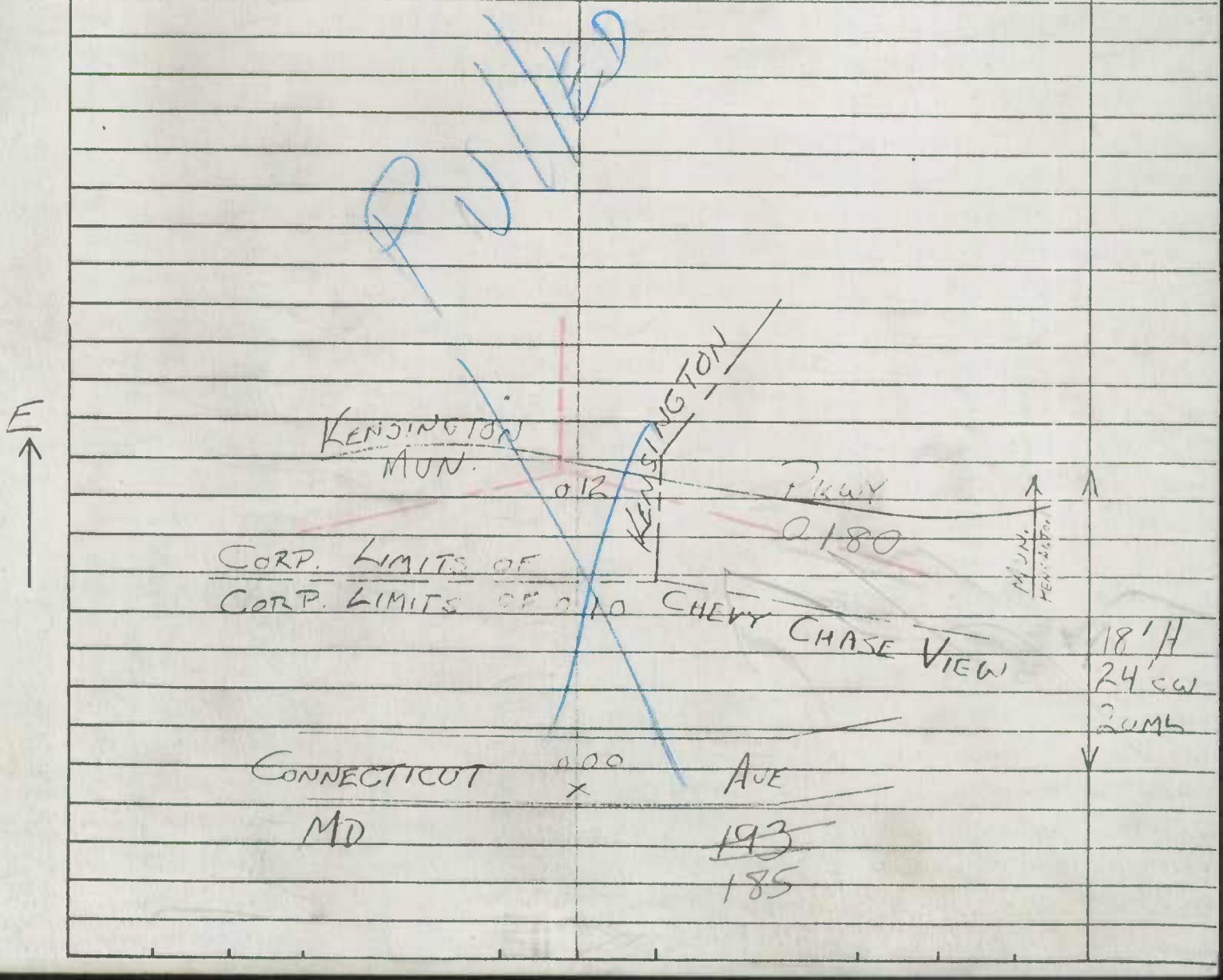

SHA 51.3-8
11-15-72

STATE HIGHWAY ADMINISTRATION OF MARYLAND

ROAD INVENTORY SHEET MUN 0090

Party Chief T. LANDON
Recorder M. ZALENSKI
Helper

Map No. 31

Road No. CO. 770
Road Name FARRAGUT AVE.
Sheet No. 1 OF 1
Date 4-29-74
County MONT.
State Coordinates

KENSINGTON

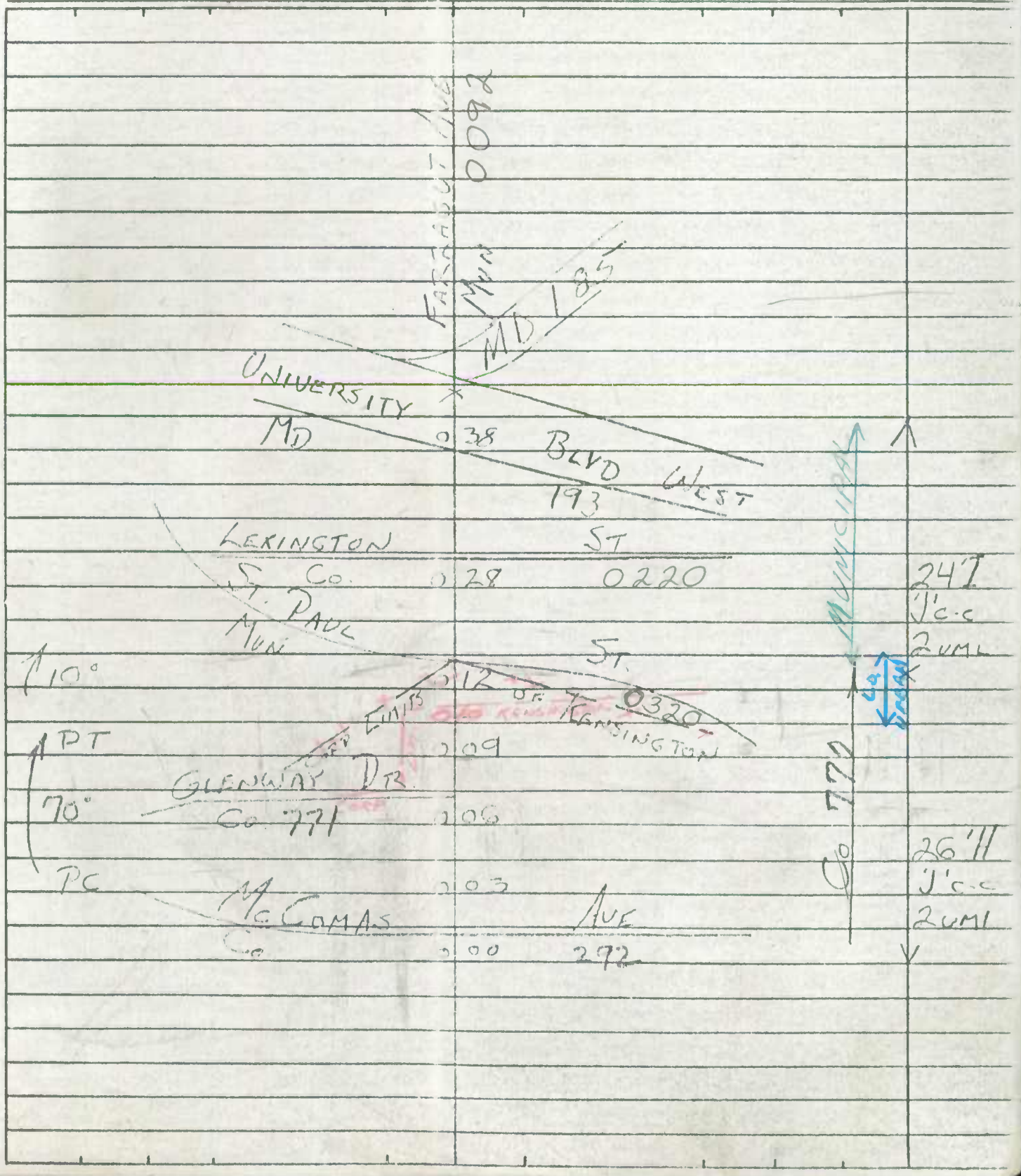

SHA 51.3-8
11-15-72

STATE HIGHWAY ADMINISTRATION OF MARYLAND

ROAD INVENTORY SHEET MU0090

Party Chief T. LANDON
Recorder M. ZALENSKI
Helper

Map No. 31

Road No. CO. 770
Road Name FARRAGUT AVE
Sheet No. 1 OF 1
Date 4-29-74
County MONT
State Coordinates 781-437

KENSINGTON

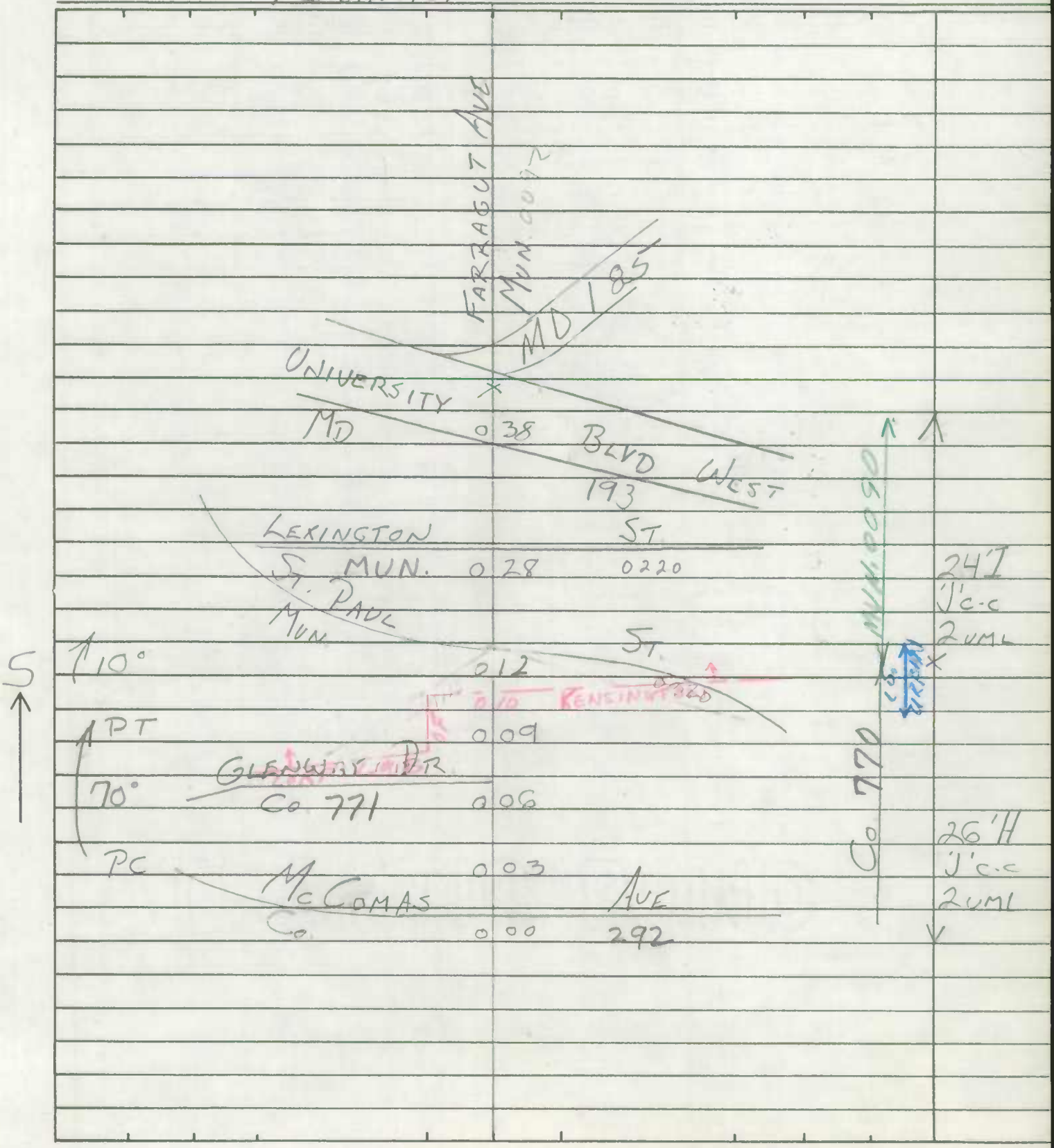

SHA 51.3-8
11-15-72

ROAD INVENTORY SHEET

Road No. _____
Road Name _____
Sheet No. _____
Date _____
County _____
State Coordinates _____

SHA 51.3-8
11-15-72

ROAD INVENTORY SHEET MUN. 0110

Party Chief _____
Recorder _____
Helper _____

Map No. 31
Kensington

Road No. CO. 1284
Road Name Ferndale St
Sheet No. 1 of 1
Date _____
County _____
State Coordinates 783-435

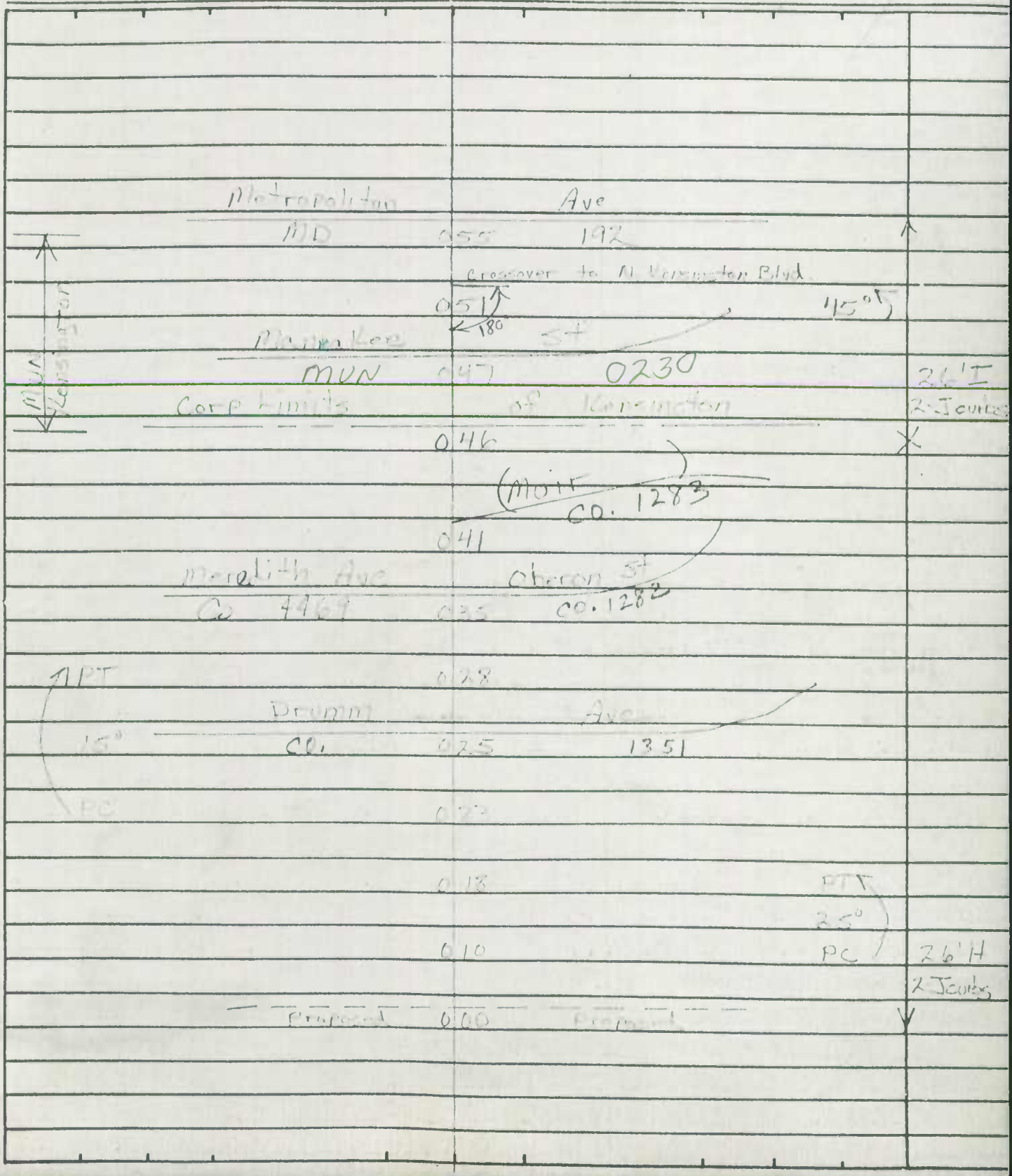

SHA 51.3-8
11-15-72

ROAD INVENTORY SHEET

MUN 0160

Road No. Co 2091
Road Name HOWARD AVE
Sheet No. 2 OF 2
Date 4-25-74
County MONT
State Coordinates



SHA 51.3-8
11-15-72

STATE HIGHWAY ADMINISTRATION OF MARYLAND

ROAD INVENTORY SHEET MUN 0160

Party Chief I. LANDON
Recorder M. ZALENSKI
Helper

Map No. 30&31

Road No. Co. 2081
Road Name HOWARD AVE
Sheet No. 1 OF 2
Date 4-25-74
County MONT.
State Coordinates 776-436

80-14

CONNECTICUT MD	0	55	AVE 193 ~~185~~ MUN	22'J J'c-c 2UML
			DETRICK AVE	
	0	49	MUN. 0060	X 26'I J'c-c
c/l SUMMIT OF Co.	0	43	AVE KENSINGTON 307	2UML X
	0	38	← SPUR: 0.01 N'G WARFIELD ST	22'H
	0	37	Co 303	Ic-c 2UML
125°	0	33		X 34'H
S.H.A GARAGE	0	22	15°	36CW 2UML
	0	16		X
85°	0	07		
MASONIC LODGE	0	01		26'H 29'CW
KNOWLES MD	0	00	AVE 547	2UML

N

SHA 51.3-8
11-15-72

STATE HIGHWAY ADMINISTRATION OF MARYLAND

ROAD INVENTORY SHEET MUN 0180

Party Chief T. LANDON
Recorder M. ZALENSKI
Helper

Map No. 31

Road No. Co. ~~538~~
Road Name KENSINGTON PKWY
Sheet No. 1 of 3
Date 4-30-74
County MONT.
State Coordinates 779-434

KENSINGTON

				80-2 81-7
				24' H
#M 0161P	0	52	72" CMP (SQUASH)	30' CW
LITTLEDALE RD ~~0225~~ ~~MUN~~ CO 198	0	51		2 ML
PT 25° PC	0	49		
FREDERICK AVE MUN 0120	0	44		
#M K 03P	0	43	72" CMP (SQUASH)	
	0	39	REC. CTR.	
			WASHINGTON ST. 0360	
	0	31	MUN. PL.	
			CALVERT PL. MUN 0032	
	0	25	MUN.	
S 15°			KENT ST. MUN 0190	38' I
	0	23		J'c-c
			KENT ST	2 UML
	0	20	MUN 0192	31' I
			FREDERICK AVE MUN. 0120	J'c-c
45°	0	08		2 ML
KENSINGTON P.O.	0	03		
			SPUR: 0.01/27' I J'c-c	39' I
	0	01		J'c-c
MONTGOMERY AVE MUN	0	00	0250	2 ML

SHA 51.3-8
11-15-72

ROAD INVENTORY SHEET

MUN. 0180

Road No. Co 538
Road Name KENSINGTON PKWY
Sheet No. 2 of 3
Date 4-30-74
County M.-G.
State Coordinates

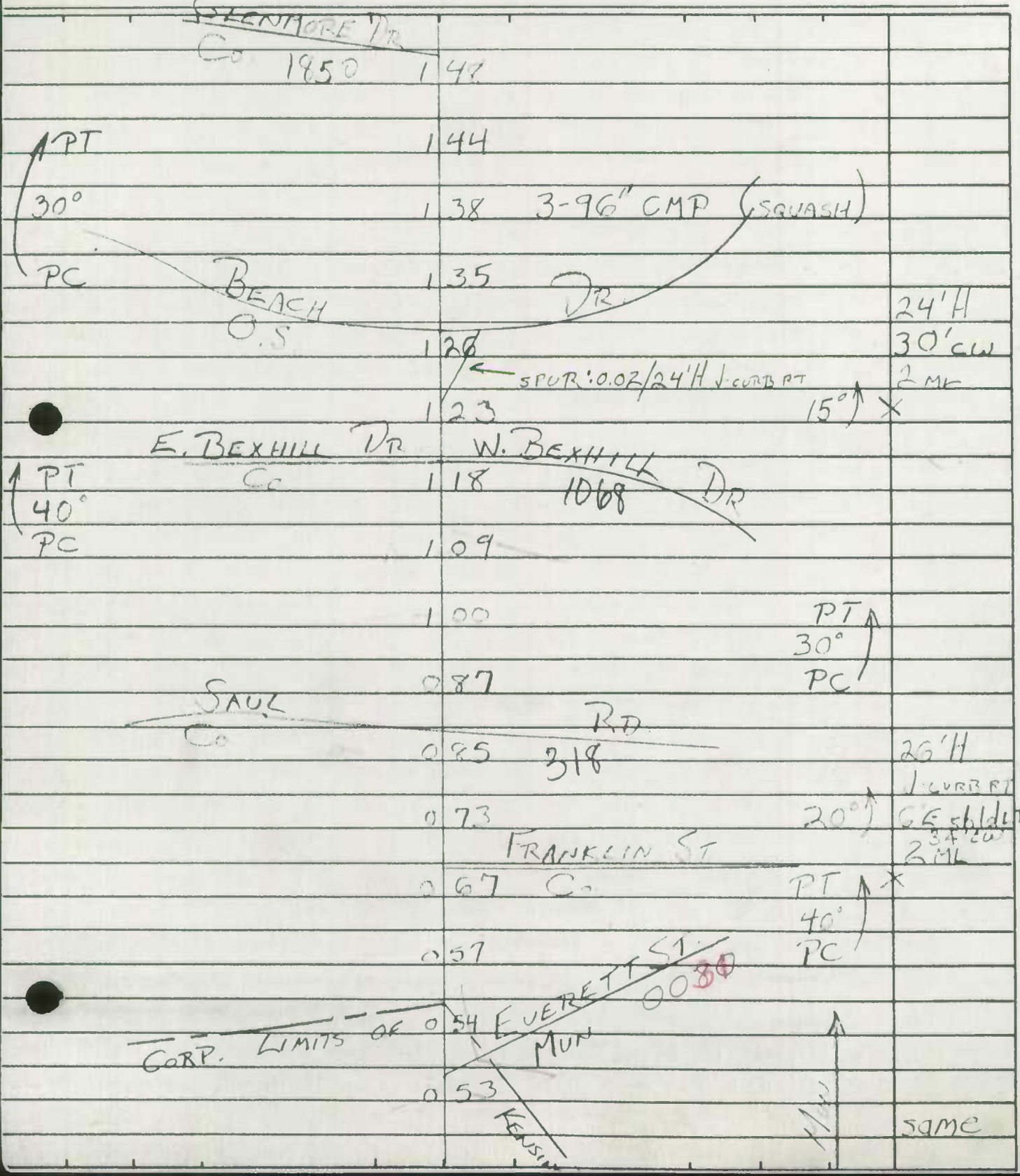

SHA 51.3-8
11-15-72

STATE HIGHWAY ADMINISTRATION OF MARYLAND

ROAD INVENTORY SHEET

Party Chief T. HANTON
Recorder M. ZAGENSKI
Helper

Map No. 31

Road No. MUN. 0192
Road Name KENT ST
Sheet No. 1 OF 1
Date 4-30-74
County MONT.
State Coordinates

KENSINGTON

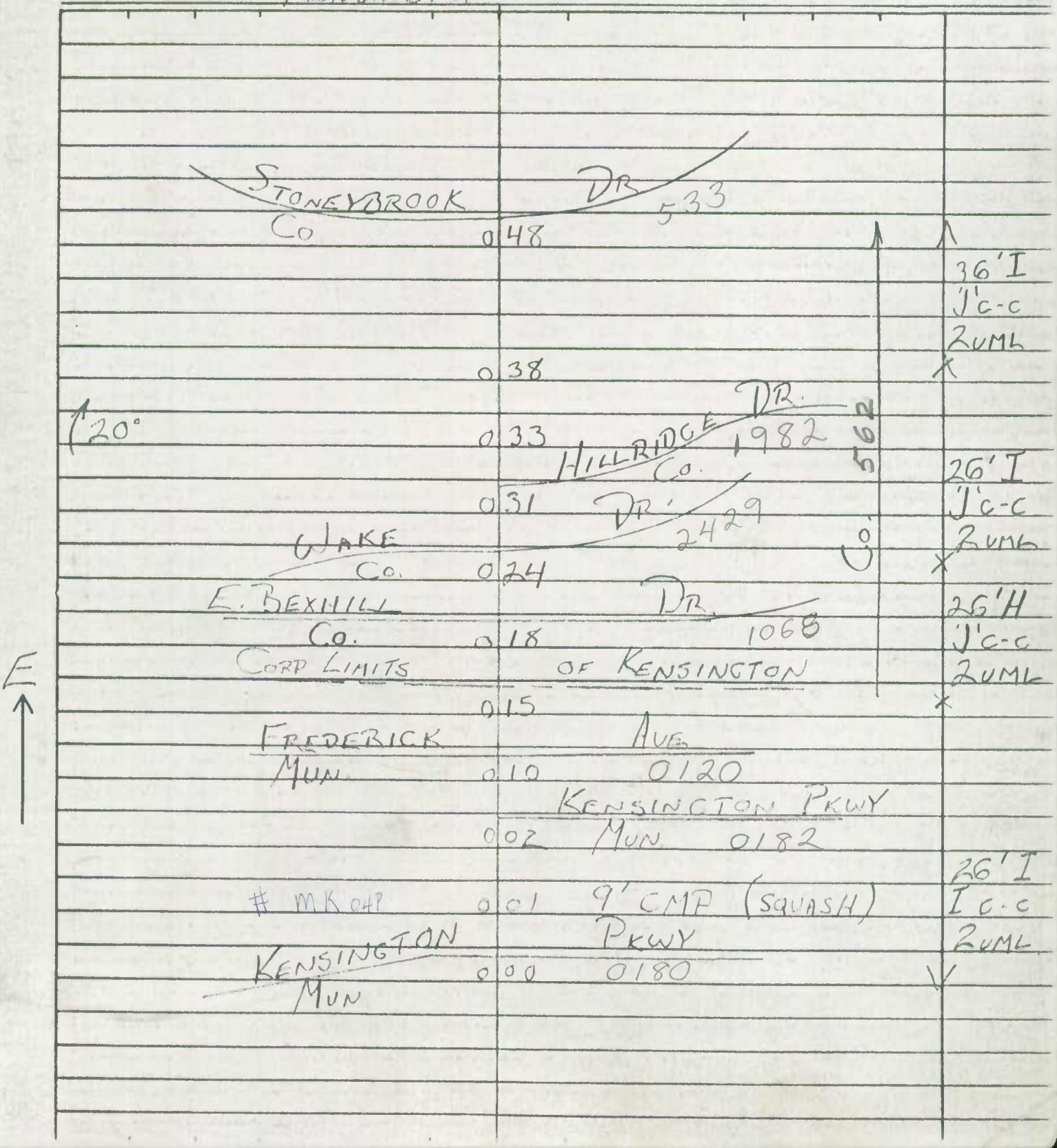

SHA 51.3-8
11-15-72

MUN 0200

ROAD INVENTORY SHEET

KNOWLES AVE.

Road No. ~~MD. 547~~
Road Name SYCAMORE AVE.
Sheet No. 2 OF 3
Date 7-26-73
County MONT.
State Coordinates

CONNECTICUT AVE. 81-5 T1-5

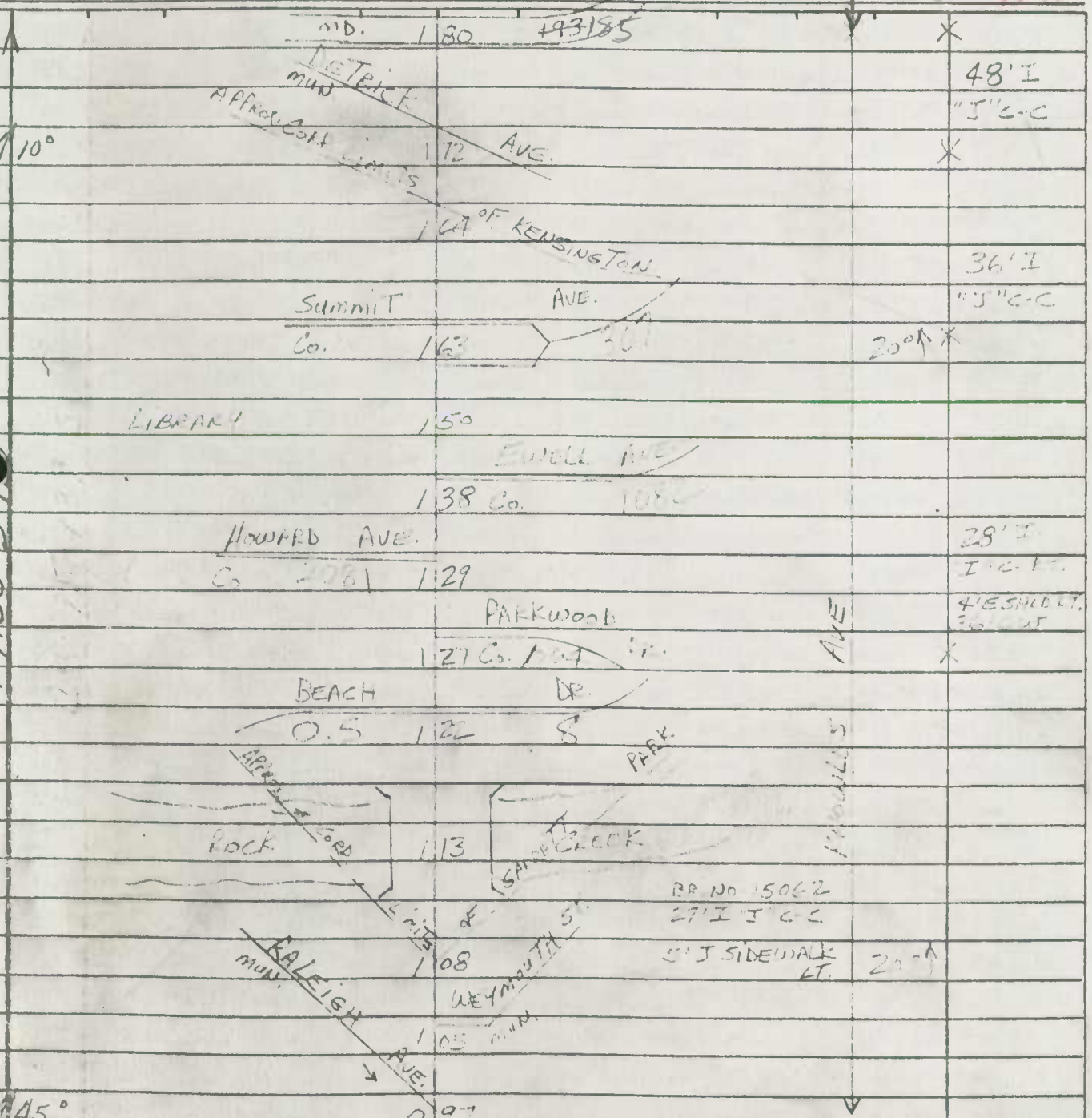

SHA 51.3-8
11-15-72

ROAD INVENTORY SHEET

MUN 0200

Party Chief T. LANDON
Recorder AL. WARFIELD
Helper _____

Map No. _____

Road No. ~~MD 594~~
Road Name KNOWLES AVE.
Sheet No. 3 OF 3
Date 7-26-73
County MONT.
State Coordinates _____

ARMORY AVE.
MUN. 137 0010

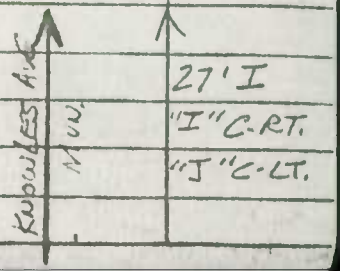

SHA 51.3-8
11-15-72

STATE HIGHWAY ADMINISTRATION OF MARYLAND

ROAD INVENTORY SHEET Co 4462

Party Chief T. LANDON
Recorder M. ZALENSKI
Helper

Map No. 31

Road No. MUN 0220
Road Name LEXINGTON ST
Sheet No. 1 OF 1
Date 4-30-74
County MONT.
State Coordinates

KENSINGTON

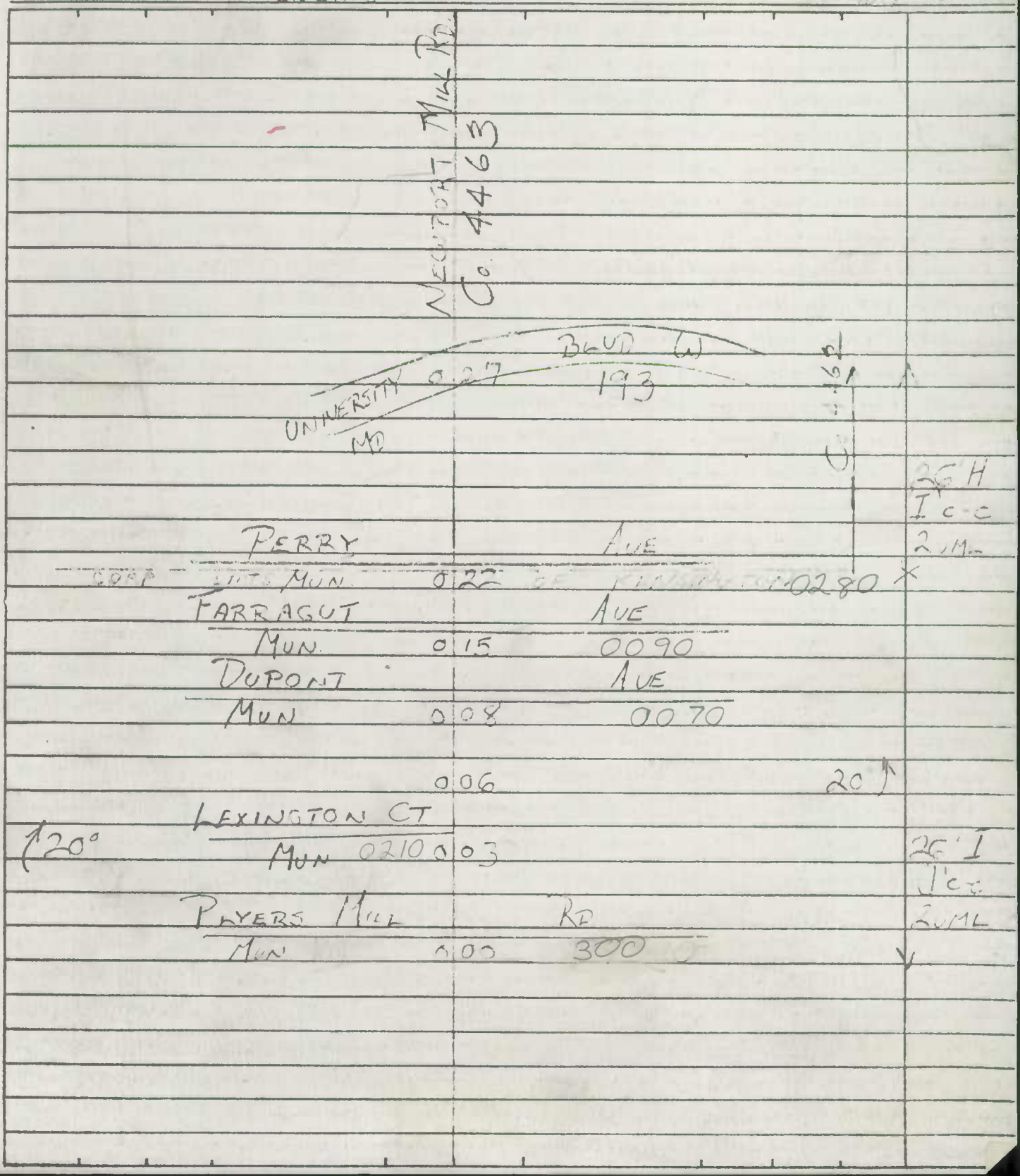

SHA 51.3-8
11-15-72

STATE HIGHWAY ADMINISTRATION OF MARYLAND

ROAD INVENTORY SHEET CO 1282

Party Chief T. LANDON
Recorder M. ZALENSKI
Helper

Map No. 31

Road No. MUN 0270
Road Name OBERON ST
Sheet No. 1 OF 1
Date 4-30-74
County MONT
State Coordinates

KENSINGTON

MEREDITH AVE
CO 4469

FERNDALE ST
CO 0 32 1284

PT 60° PC
0 30

0 24
MUIR PL
0 18 CO 1283
OF KENSINGTON

CO 1282

CORP. LIMITS
0 15
N. KENSINGTON PKWY
0 12 MUN 0183

24' H
1-CURB RT
1-CURB L
X 2 UML

E

0 11 CBC L-16' x W-60' x D-5'

WHEATLEY ST
MUN 0 05 0370

26' I
1 C-C
2 UML

ST. PAUL ST
MUN 0 00 0320

SHA 51.3-8
11-15-72

STATE HIGHWAY ADMINISTRATION OF MARYLAND

ROAD INVENTORY SHEET MUN. 0280

Party Chief [illegible]
Recorder [illegible]
Helper

Map No. 31

Road No. ~~Co 160~~
Road Name Perry Ave
Sheet No. [illegible]
Date [illegible]
County [illegible]
State Coordinates A/T 1-28-83

KENSINGTON

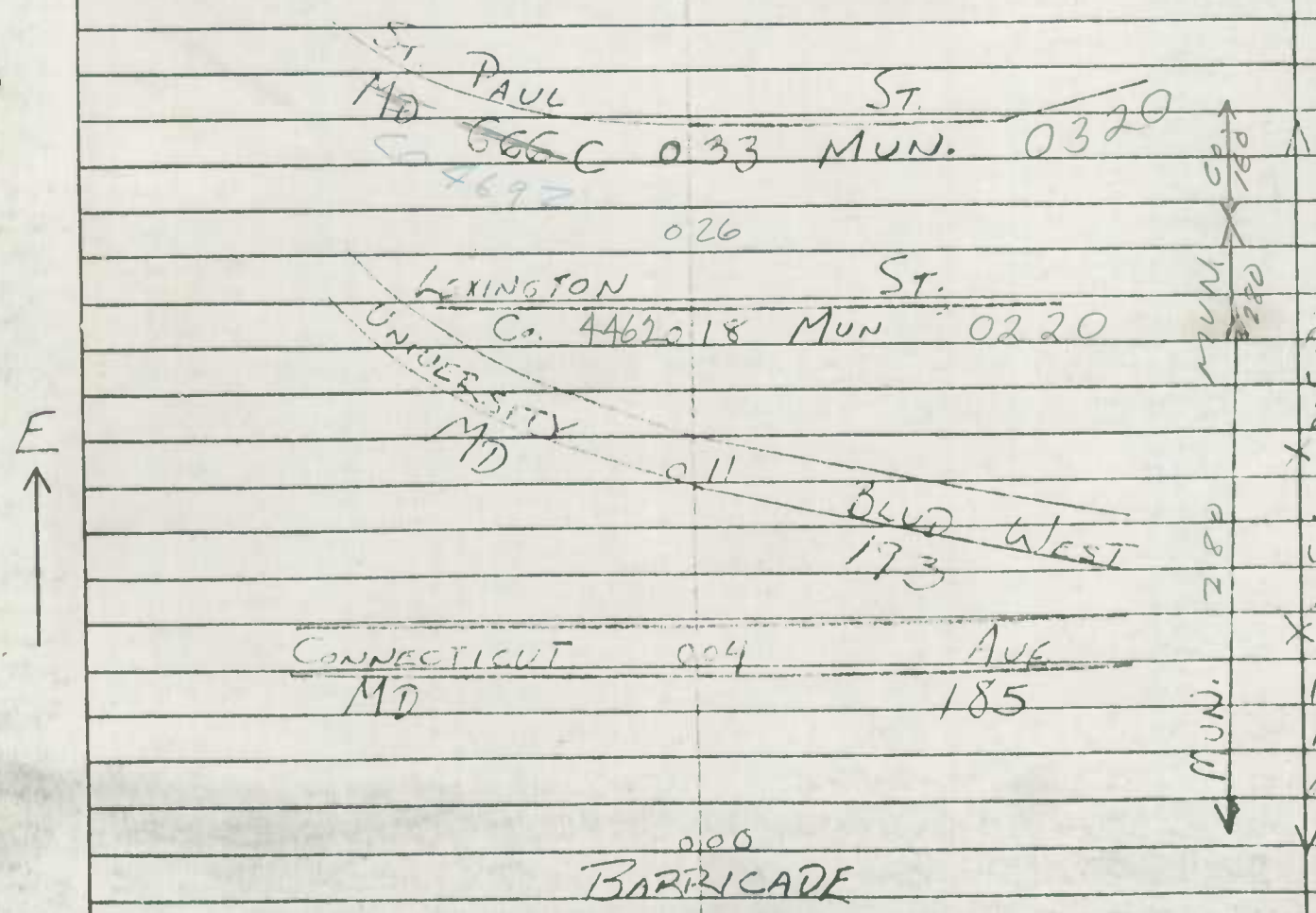

SHA 51.3-8
11-15-72

ROAD INVENTORY SHEET

MUN 0300

Road No. ~~Co 293~~
Road Name PLYERS MILL RD
Sheet No. 2 of 2
Date 4-29-74
County Mont
State Coordinates

51-8

		CONCORD ST.		
METROPOLITAN AVE	1 84	MUN 0050		
MD.		NASH PL		
	1 78	MUN 0260		
KENSINGTON TOWN OFFICE	1 73			
		LEXINGTON ST	MUN 0300	
	1 72	MUN 0220		34' I
		PLYERS MILL CT		I-CURB RT
(A)	1 65	MUN 0290		36' CW
ST. PAUL		ST		2 UML
MUN	1 61	0320	20°	×
WHEATLEY		ST		
MUN	1 55	0370		
		KENSINGTON		
(25° ROCK CREEK	1 50	TRIB	see bcsh 20	
CORP LIMITS OF		AVE		
DRUMM	1 39	1351		
Co		JENNINGS RD		
	1 34	Co 296		
		MAYBROOK PL		
	1 10	Co 294		
(A)	0 98			
		MAYBROOK AVE		
	0 93	Co 1715		
ENT TO OAKLAND TER ELEM SCHOOL	0 89			
EXIT SCHOOL	0 87			
BRUNSWICK		AVE		
Co	0 79	1583	15°	same

PLYERS MILL RD 192

MAJOR ARTERIAL URBAN 5038

FAU

SHA 51.3-8
11-15-72

STATE HIGHWAY ADMINISTRATION OF MARYLAND

ROAD INVENTORY SHEET CO 4692

Party Chief T LANDON
Recorder W. WINFIELD
Helper

Map No. 31

Rewrite, 8-24-81 UTSC

Road No. MU 0320
Road Name ST PAUL ST
Sheet No. 1 of 2
Date 8-23-93
County Mont
State Coordinates 179-435

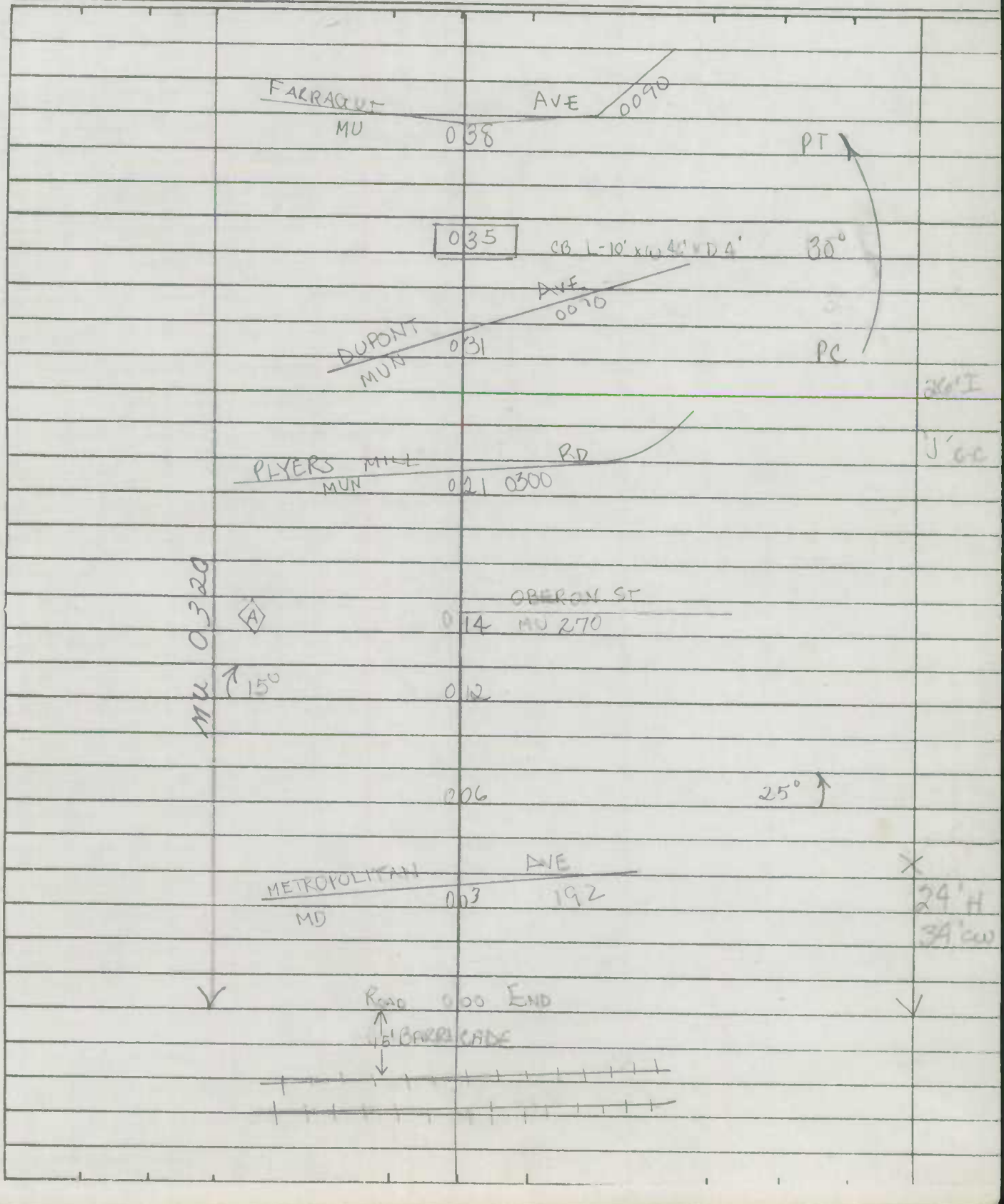

SHA 51.3-8
11-15-72

ROAD INVENTORY SHEET

Road No. 320
Road Name ST PAUL ST
Sheet No. 2 of 2
Date 8-23-73
County MONT
State Coordinates 779-435

			43' J
			J' C-C
	CO 4692		
	0 59		
	0 58		
CO 4692	DECATUR AVE CO 1044	0 52	18' I 24' [illegible]
		McCOMAS AVE CO 292	
	0 48		
	PERRY AVE CO 160	0 45	
			26' I
	0 44		
MUN0320			J' C-C

SHA 51.3-8
11-15-72

MUN. 0320
~~MUN. 0320~~

ROAD INVENTORY SHEET

~~MD. 666 C~~

Party Chief T. LANDON
Recorder W. WARFIELD
Helper

Road No. MD. 666 C
Road Name ST. PAUL ST.
Sheet No. 1 OF 2
Date 8-23-73
County MONT.
State Coordinates 779-435

Map No. 31

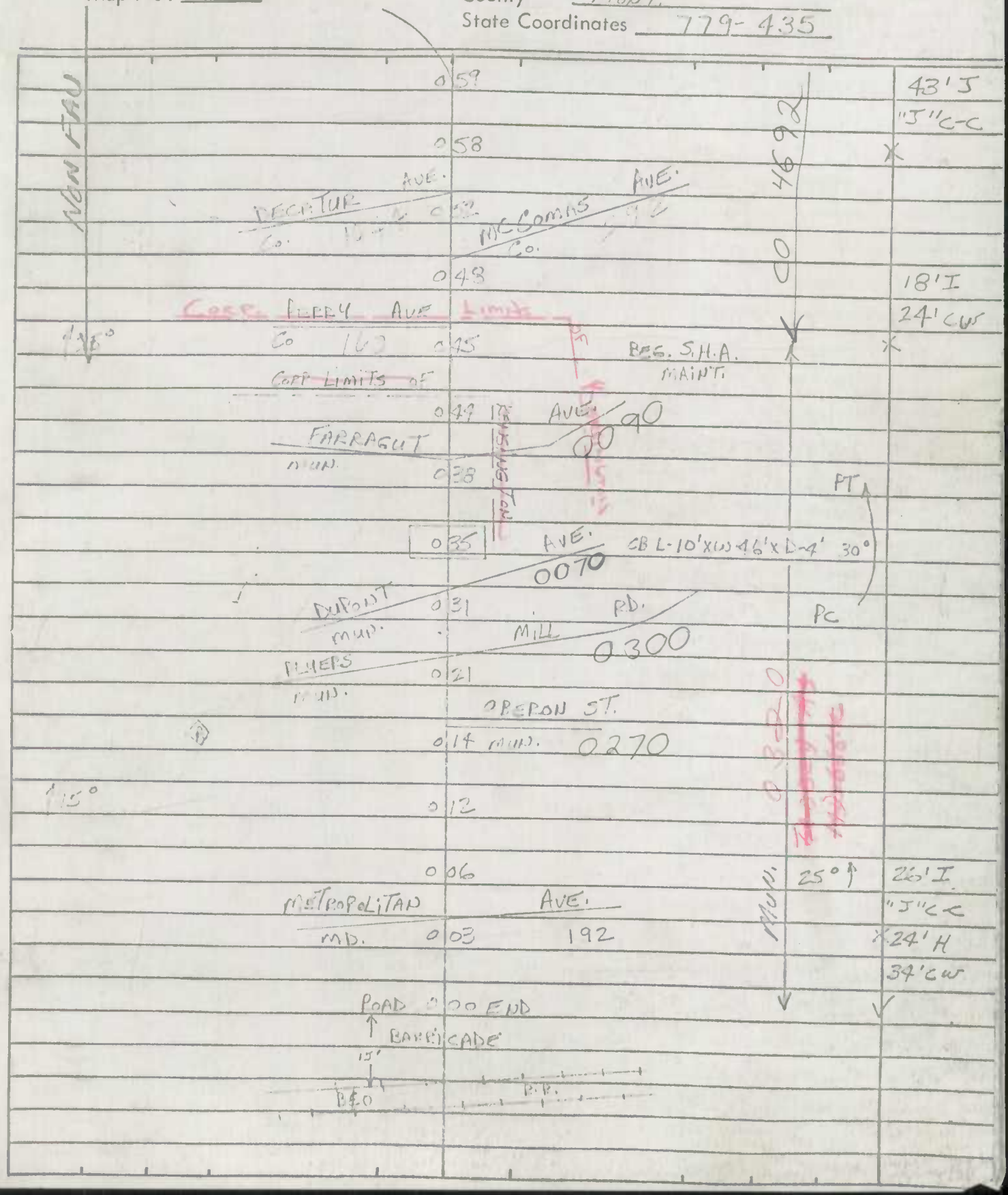

SHA 51.3-8
11-15-72

STATE HIGHWAY ADMINISTRATION OF MARYLAND

ROAD INVENTORY SHEET MUN 0340

Party Chief T. LANDON
Recorder M. ZALENSKI
Helper

Map No. 31

Road No. ~~Co. 2429~~
Road Name WAKE DR
Sheet No. 1 of 1
Date 4 30 -74
County MONT.
State Coordinates 781-432

KENSINGTON

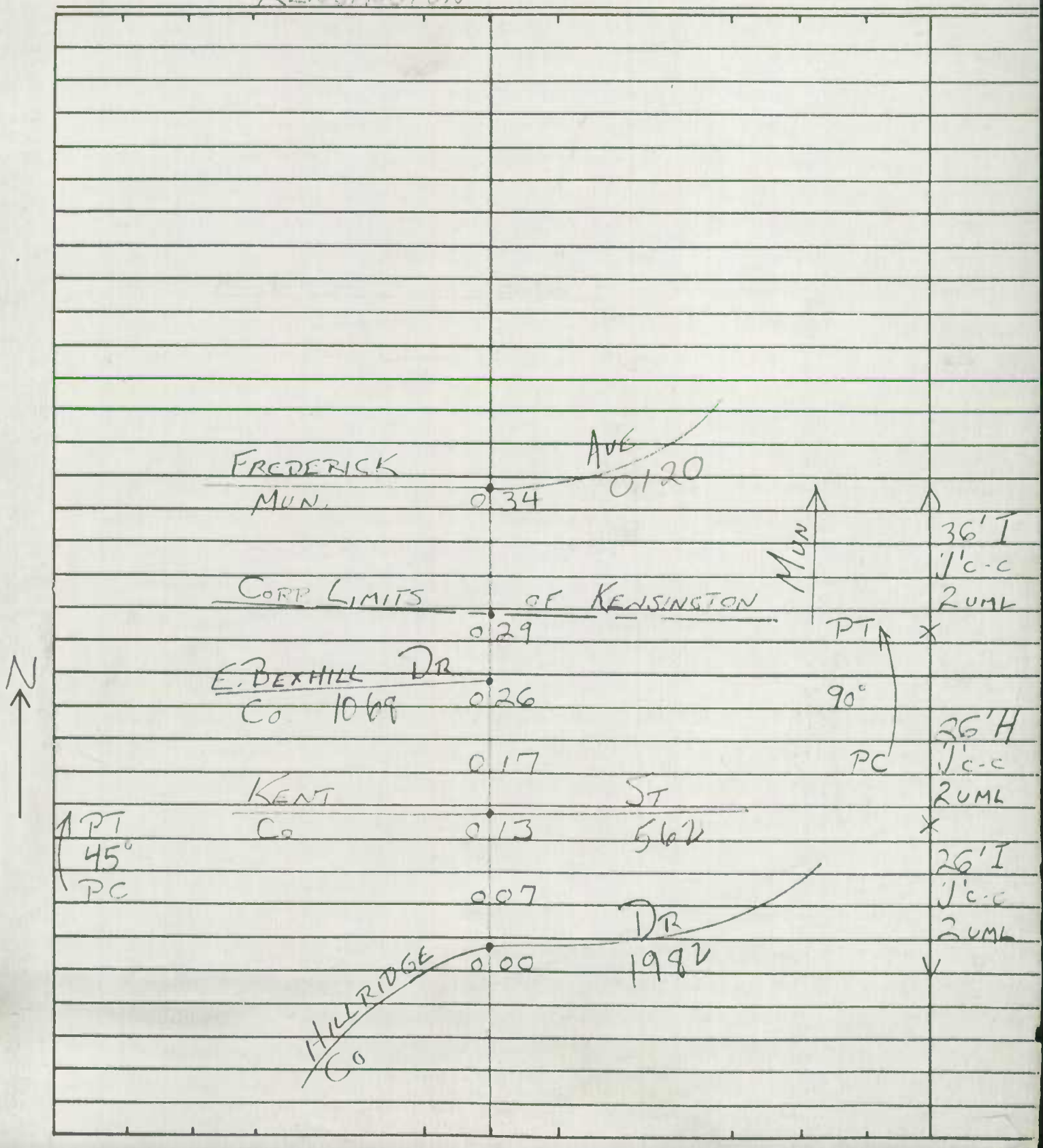

SHA 51.3-8
11-15-72

STATE HIGHWAY ADMINISTRATION OF MARYLAND

Kensington

ROAD INVENTORY SHEET TABBED AS

Party Chief I LANDON
Recorder W WARFIELD
Helper

Map No. _____

Road No. MD 192
Road Name PLYERS MILL RD
Sheet No. 1 OF 1
Date 7-26-73
County MONT
State Coordinates 776-437

Revised 8-26-81 JTC

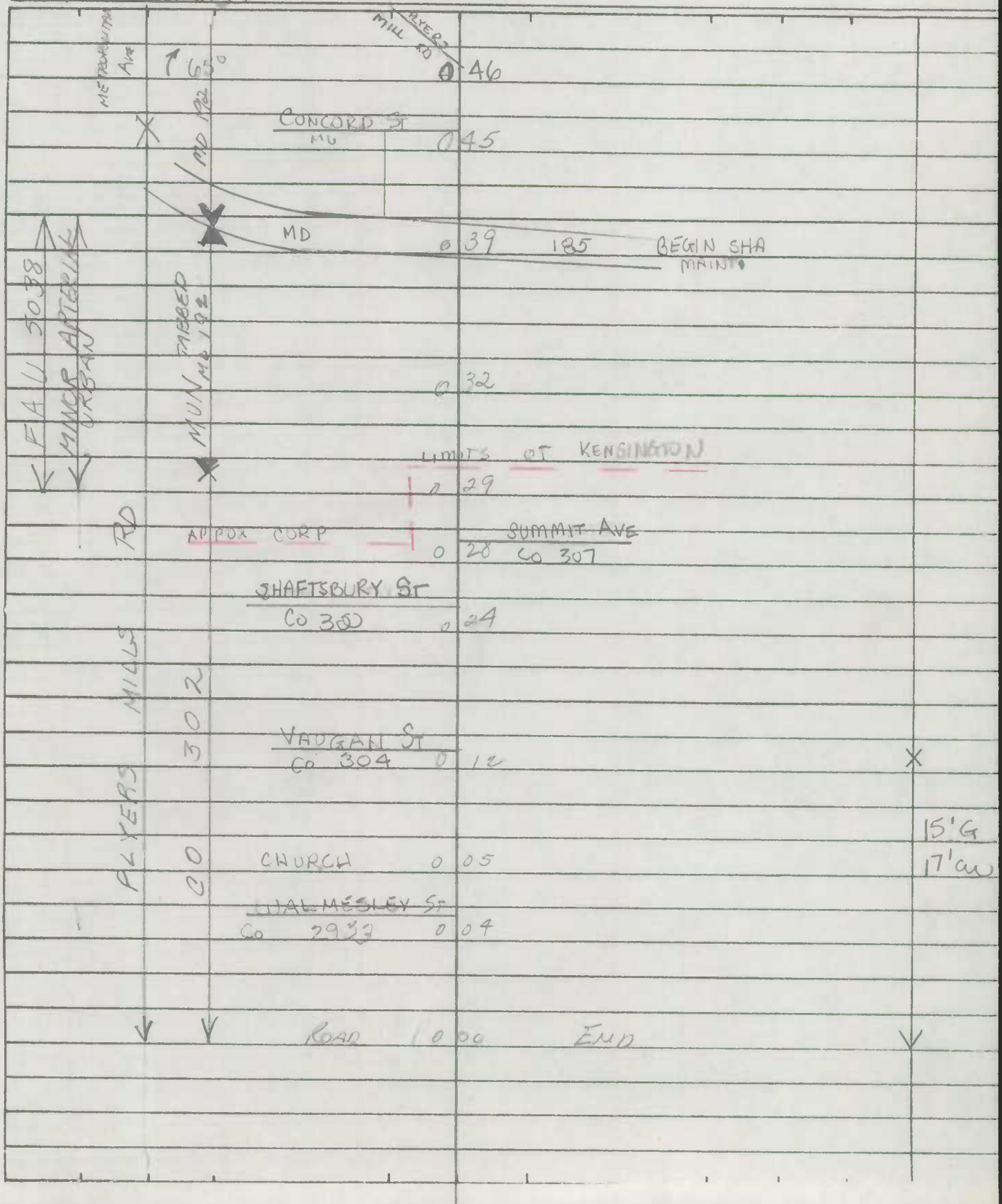

SHA 51.3-8
11-15-72

ROAD INVENTORY SHEET

Road No. _____
Road Name _____
Sheet No. _____
Date _____
County _____
State Coordinates _____

SHA 51.3-8
11-15-72

ROAD INVENTORY SHEET METROPOLITAN AVE.

Party Chief T. LANDON
Recorder W. WARFIELD
Helper

Map No. 31

Road No. ~~MD 192~~ MUN 0302
Road Name PLYERS MILL RD
Sheet No. 1 of 6
Date 7-26-73
County MONT.
State Coordinates 776-437

80-13

WHEATLEY ST		
MUN.	0 72	20' I
ST. PAUL ST.		24' CW
MUN.	0 66	
PLYERS MILL RD. MUN.		
65°	0 46	22' I
CONCORD ST.		"J" C-C
MUN	0 45	2 24' I
CONNECTICUT		"J" C-C
MD.		4' J MED.
	0 39 AVE. 185 BEG. S.H.A. MAINT.	
	0 32	
	OF KENSINGTON	31' H
	0 29	"I" C-RT.
APPROX. CORP. LIMITS	SUMMIT AVE.	37' CW
	0 28 Co. 307	
SHAFTSBURY ST.		
Co. 300	0 24	20' H
VAUGHN ST.		24' CW
Co. 304	0 12	
CHURCH	0 05	
WALMESLEY ST.		
Co. 2933	0 04	15' G
		17' CW
ROAD	0 00 END	

METROPOLITAN AVE.
MD 192
MUN 302
TABBED AS MD 192
302
SO
FAU 503 8 MINOR ARTERIAL URBAN
E

SHA 51.3-8
11-15-72

STATE HIGHWAY ADMINISTRATION OF MARYLAND

ROAD INVENTORY SHEET

MUN 0030

Party Chief T. LANDON
Recorder M. ZACENSKI
Helper

Map No. 31

Road No. Co. 2789
Road Name CUMMINGS LA
Sheet No. 1 OF 1
Date 5-3-74
County MONT
State Coordinates 782-417

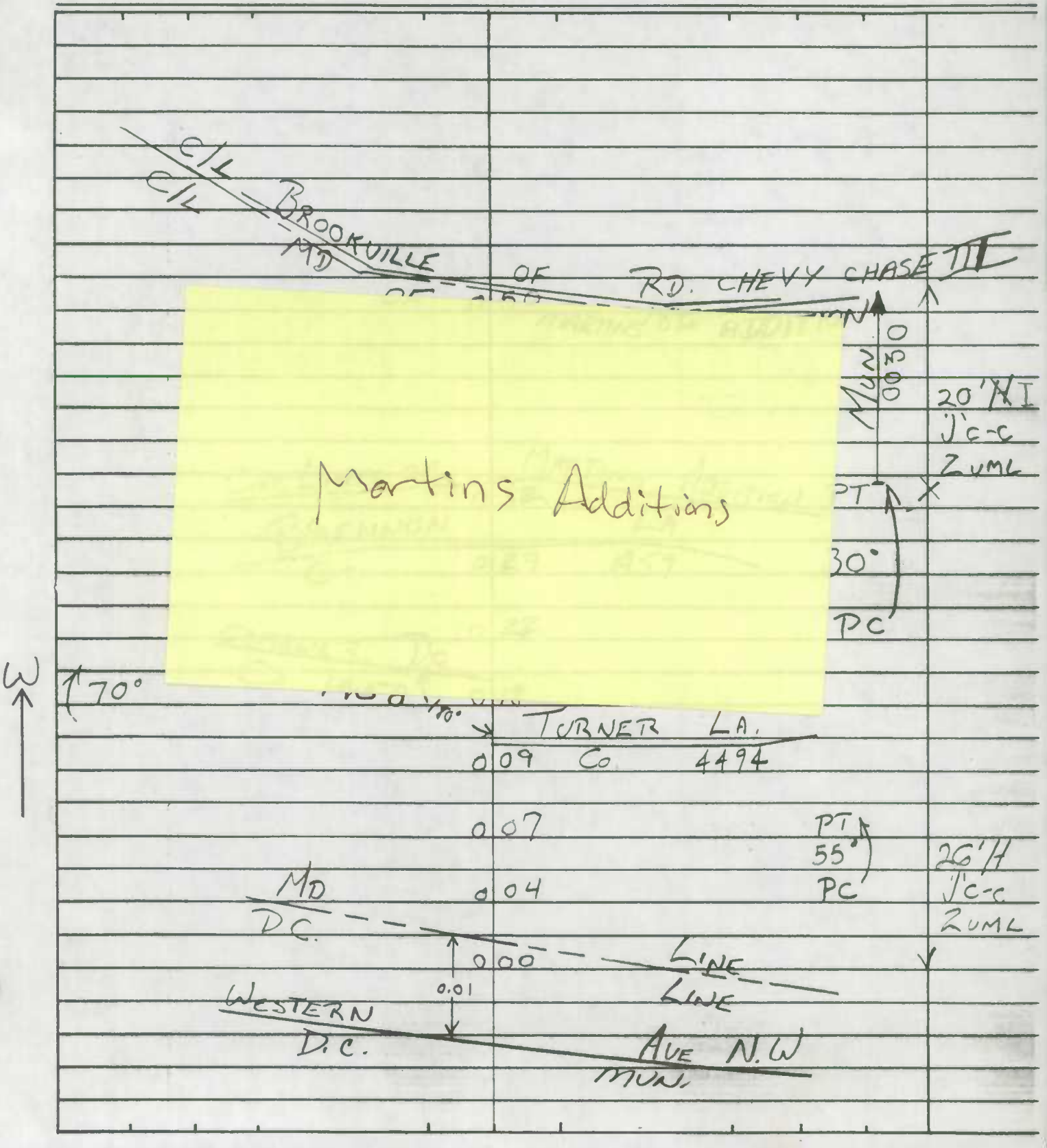

Martins Additions

SHA 51.3-8
11-15-72

STATE HIGHWAY ADMINISTRATION OF MARYLAND

ROAD INVENTORY SHEET

MUN 0030

Party Chief T. LANDON
Recorder M. ZACENSKI
Helper

Map No. 31

Road No. Co. 2789
Road Name CUMMINGS LA
Sheet No. 1 OF 1
Date 5-3-74
County MONT
State Coordinates 782-417

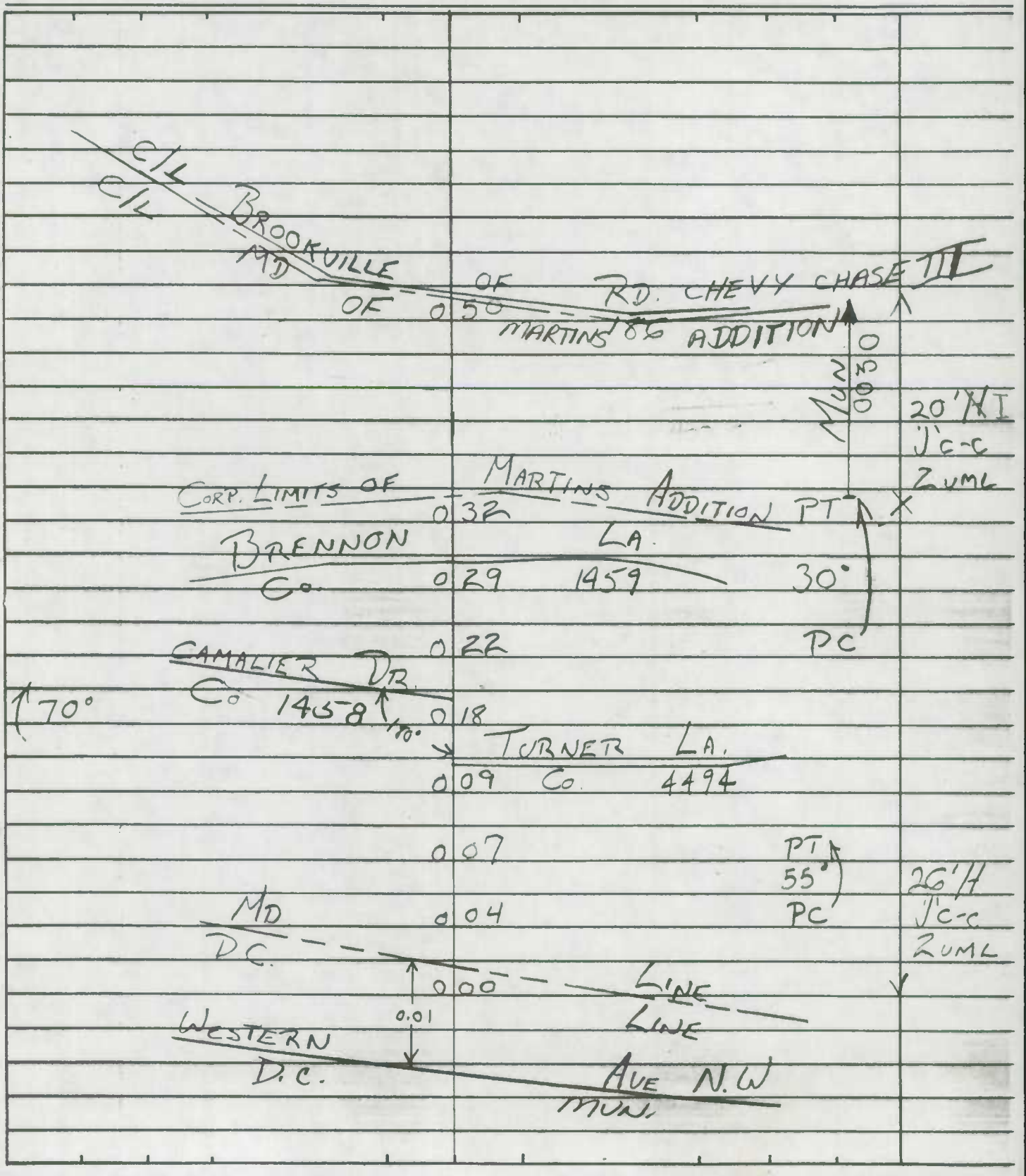

SHA 51.3-8
11-15-72

STATE HIGHWAY ADMINISTRATION OF MARYLAND

ROAD INVENTORY SHEET

MUN 0090

Party Chief T. LANDON
Recorder M. GALENSKI
Helper

Map No. 31

Road No. Co. 4495
Road Name SHEPHERD ST
Sheet No. 1 OF 1
Date 5-3-74
County MONT.
State Coordinates 781-417

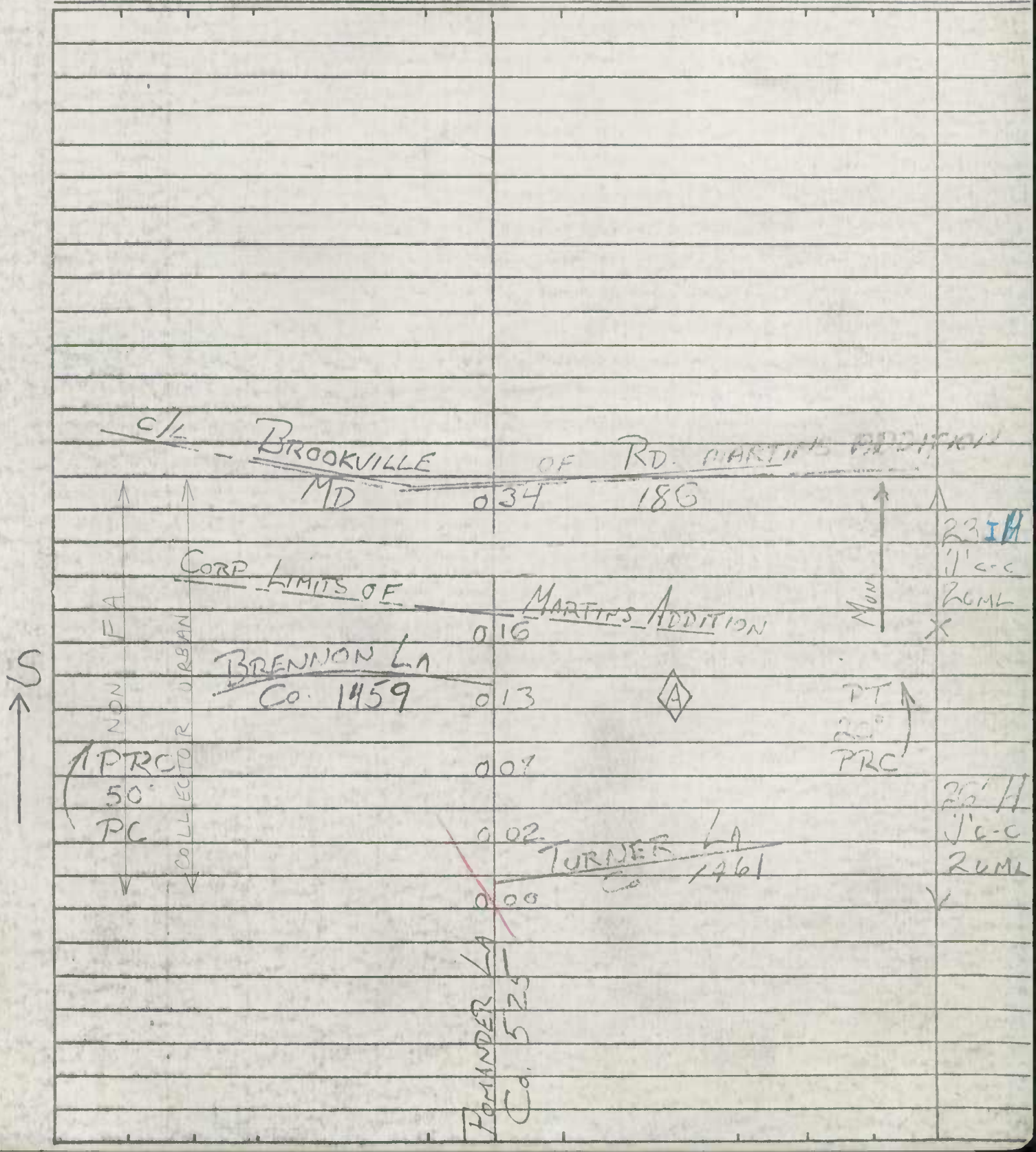

SHA 51.3-8
11-15-72

STATE HIGHWAY ADMINISTRATION OF MARYLAND

ROAD INVENTORY SHEET MU 0100 ✓

Party Chief I. LANDON
Recorder M. ZALENSKI
Helper

Map No. 31

75-1 AS TABBED

Road No. ~~Co. 532~~
Road Name SUMMIT AVE.
Sheet No. 1 OF
Date 5-3-74
County MONT.
State Coordinates 781-420

AI 84-2

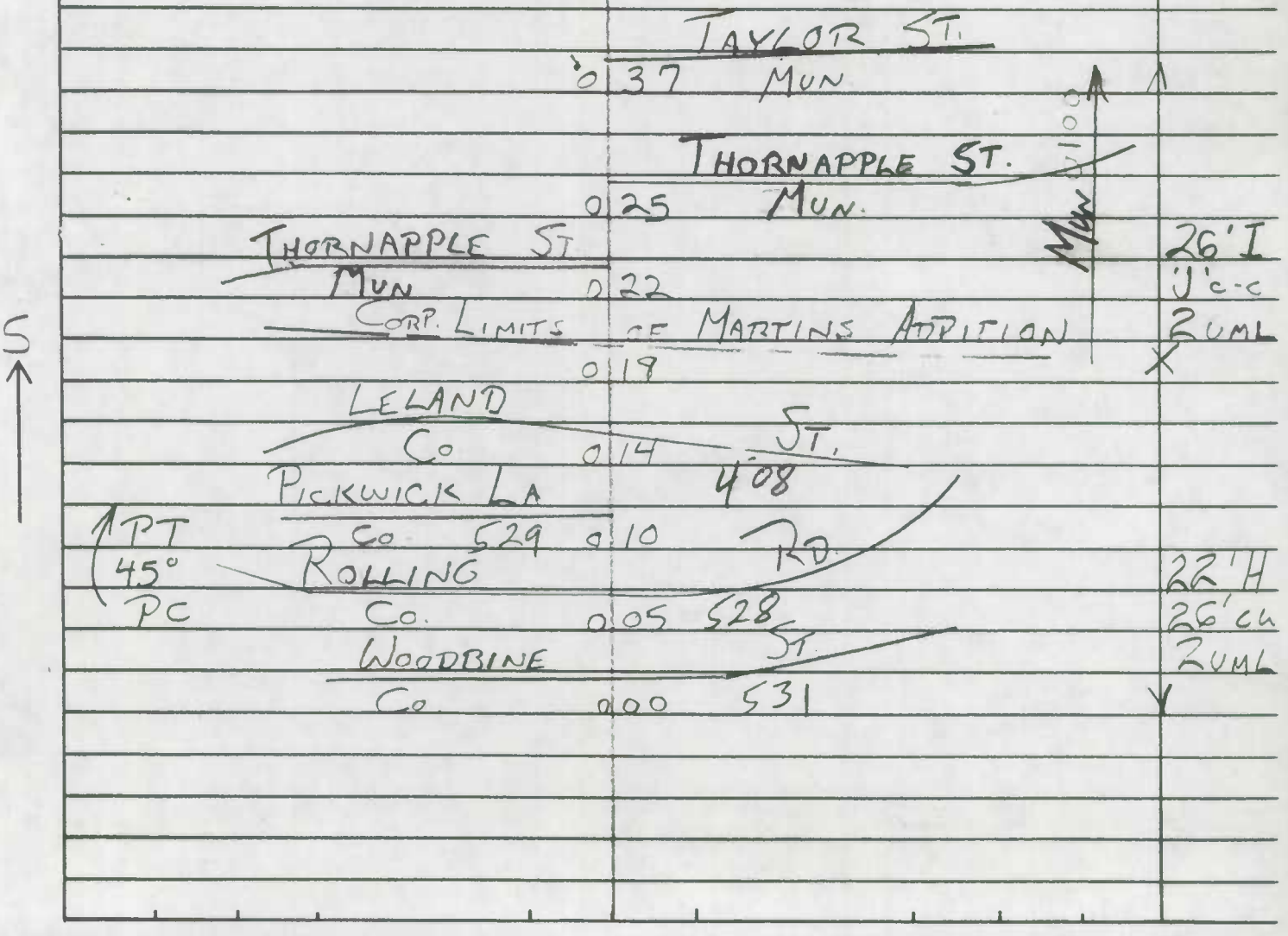

SHA 51.3-8
11-15-72

STATE HIGHWAY ADMINISTRATION OF MARYLAND

ROAD INVENTORY SHEET

MUN 0120

Party Chief T. LANDON
Recorder M. ZAGANSKI
Helper

Map No. 31

Road No. (M) CO 4493
Road Name TOMAHAWK ST.
Sheet No. 1 OF 1
Date 5-2-74
County FREDERICK
State Coordinates 782-419

81-6



SHA 51.3-8
11-15-72

STATE HIGHWAY ADMINISTRATION OF MARYLAND

NORTH CHEVY CHASE

ROAD INVENTORY SHEET

MUN 0005

Party Chief T. LANDON
Recorder M. ZALENSKI
Helper

Map No. 31

Road No. ~~Co 2283~~
Road Name CLIFFORD AVE
Sheet No. 1 of 1
Date 5-2-74
County MONT
State Coordinates 280-424

91-2
GD-JK
3-24-92

North Chevy Chase

N

MUN (91-2) 0 N13

0 05

0 01

JONES BRIDGE RD

Co 0 00 537

26' I
1' c-c
2 UML

PT
41
PC

26' H I
1' c-c
2 UML

SHA 51.3-8
11-15-72

STATE HIGHWAY ADMINISTRATION OF MARYLAND

NORTH CHEVY CHASE

ROAD INVENTORY SHEET

MUN 0005

Party Chief T. LANDON
Recorder M. ZALENSKI
Helper

Map No. 31

Road No. Co 2283
Road Name CLIFFORD AVE
Sheet No. 1 of 1
Date 5-2-74
County MONT
State Coordinates 780-424

91-2
GD-JK
3-24-92

~~MONTGOMERY~~ ~~AVE~~
~~MUN 0060~~ ~~0 19~~ ~~MUN 006X2~~

~~CORP. LIMITS OF NORTH CHEVY CHASE~~
~~0 13~~

Stewart Drwy
Mun (91-2) 0 N13 ~~80'~~ 26' I
1'-0"
~~2 UML~~

0 05 PT
40'
0 01 PC 26' H I
1'-0"
2 UML

JONES BRIDGE RD
Co 0 00 537

N

SHA 51.3-8
11-15-72

STATE HIGHWAY ADMINISTRATION OF MARYLAND

North Chevy Chase

ROAD INVENTORY SHEET

MUN 0010

Party Chief T. LANDON
Recorder M. ZALENSKI
Helper

Map No. 31 F11A

Road No. ~~Co. 2117~~
Road Name DUNDEE DRWY
Sheet No. 1 of 1
Date 5-6-74
County MONT
State Coordinates 779-425

BRIERLEY		RD		
Co	017	540		26'H
	010		25°	1'c-c
McGREGOR DR				2UML
Co 2371	008			
CORP LIMITS OF		NORTH CHEVY CHASE		
25°	006			26'I
				1'c-c
MONTGOMERY		AVE		2UML
MUN	000	0062		

E

SHA 51.3-8
11-15-72

STATE HIGHWAY ADMINISTRATION OF MARYLAND

ROAD INVENTORY SHEET

MUN 0020

Party Chief T. LANDON
Recorder M. ZALESKI
Helper

Map No. 31

Road No. ~~C~~ 553
Road Name HUNTER, HWY
Sheet No. 1 OF 1
Date 5-2-74
County MONT.
State Coordinates 78-42.6



SHA 51.3-8
11-15-72

STATE HIGHWAY ADMINISTRATION OF MARYLAND

North Chevy Chase

ROAD INVENTORY SHEET

MUN 0030

Party Chief T. LANDON
Recorder M. ZALENSKI
Helper

Map No. 31

Road No. ~~Co.~~ 539
Road Name INVERNESS DR
Sheet No. 1 of 1
Date 5-2-74
County MONT
State Coordinates

80-2
79-3

BRIERLEY		RD	
Co.	0.22	540	26'H
			J'c-c
			2UML
	0.19		
SPRING HILL LA			
Co 1483	0.13		
CORP. LIMITS OF NORTH CHEVY CHASE			20'H
	0.07		I c-c
CLIFFORD AVE			2UML
15° Co MUN ~~539~~ 0005 41	0.06		
			20'NI
			J-CURB LT
			I-CURB R
			2UML
	0.03		
			20'I
MONTGOMERY		AVE	J'c-c
MUN	0.00	0061	2UML

E

MUN

SHA 51.3-8
11-15-72

STATE HIGHWAY ADMINISTRATION OF MARYLAND

ROAD INVENTORY SHEET

MUN 0042

Party Chief T. LANDON
Recorder M. ZALENSKI
Helper

Map No. 31

Road No. ~~MUN Co 2118~~
Road Name KENILWORTH DRWY
Sheet No. 1 OF 1
Date 5-2-74
County MONT.
State Coordinates

91-2
GD-JK
3-24-92

NORTH CHEVY CHASE

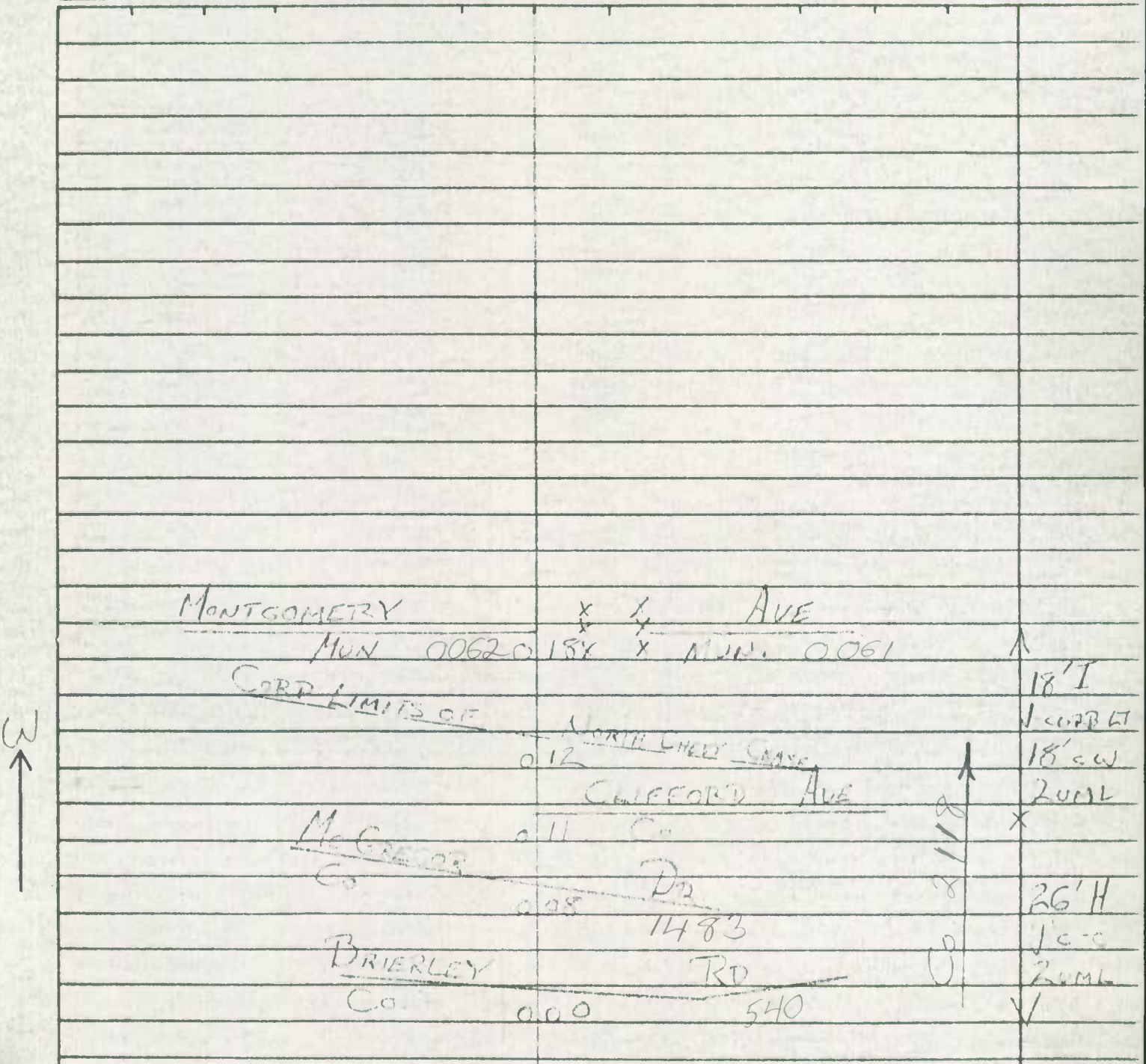

MONTGOMERY AVE
MUN 0062 0.18 MUN. 0061

CORP LIMITS OF NORTH CHEVY CHASE
0.12

CLIFFORD AVE
0.11 Co

McGREGOR DR
Co 0.08 1483

BRIERLEY RD
Co 0.00 540

Co 2118

18' I
1 CORB LT
18' CW
2 UML
26' H
1 C-C
2 UML

W

SHA 51.3-8
11-15-72

STATE HIGHWAY ADMINISTRATION OF MARYLAND

North Chevy Chase

ROAD INVENTORY SHEET MUN. 0050

Party Chief T. LANDON
Recorder M. ZALENSKI
Helper

Map No. 31

Road No. Co. 538
Road Name KENSINGTON PKWY
Sheet No. 3 OF 3
Date 4-30-74
County MONT.
State Coordinates

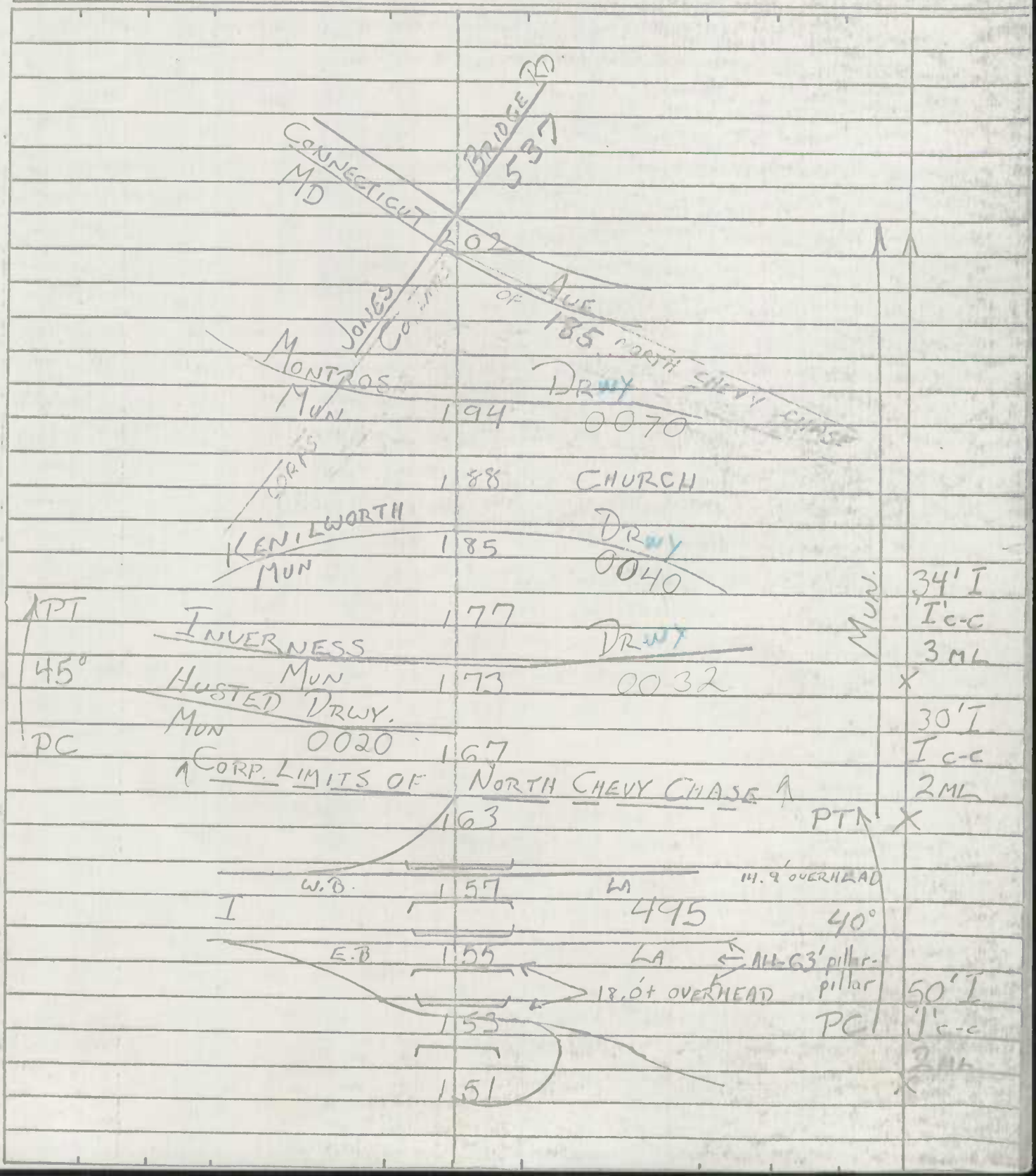

SHA 51.3-8
11-15-72

STATE HIGHWAY ADMINISTRATION OF MARYLAND

~~Co 4396~~

ROAD INVENTORY SHEET

Party Chief T. LANDON
Recorder M. ZALENSKI
Helper

Map No. 30

Road No. MUN 0020
Road Name OAK PL
Sheet No. 1 of 1
Date 3-19-74
County MONT
State Coordinates

OAKMONT

Oakmont

W

CORP. LIMITS OF OAKMONT

END CO. MAINT. SIGN 0 27

(DALEY LA)

0 14 O.P 559

0 00 RD

OLD GEORGETOWN

MD

187

Co. 4576

28'H
J. CURB RT
30'CW

20'H
J'C-C

SHA 51.3-8
11-15-72

STATE HIGHWAY ADMINISTRATION OF MARYLAND

~~Co 4396~~

ROAD INVENTORY SHEET

Party Chief T. LANDON
Recorder M. ZALENSKI
Helper

Map No. 30

Road No. MUN 0020
Road Name OAK PL
Sheet No. 1 of 1
Date 3-19-74
County MONT
State Coordinates

OAKMONT

WOODLAWN
ELEM
SCHOOL



ROAD END

0.30
HEMPSTEAD AVE
0.29 CO 2650
CORP. LIMITS OF OAKMONT
END CO. MAINT. SIGN
0.27
(DALEY LA)
0.14 O.P 559
0.00 RD
OLD GEORGETOWN
MD
187

Co. 4396

28'H
J. CURB RT
30'CW
20'H
J'C-C

W

SHA 51.3-8
11-15-72

OP 4590

ROAD INVENTORY SHEET

Party Chief: W. Dombroski
Recorder: D Taylor
Helper:
Map No.: 25
Rev 3-9-76
75-Extra
Poolesville

Road No.: MUN 0037
Road Name: (Hoskinson Rd)
Sheet No.: 1 of 1
Date: 7-27-73
County: Montgomery
State Coordinates: 68-475

ROAD END

0.55

Poolesville

OP 4590

MUN 0.17 0017

Ent to Townhouses 0.16 Ent to Townhouses

Ent to Townhouses 0.07 Ent to Townhouses

Ent to Townhouses 0.03

0.01 Ent to Townhouses

(Wootton Ave)

MUN 0.00 0060

24' I
30' CW

S ↑

SHA 51.3-8
11-15-72

OP 4590

ROAD INVENTORY SHEET

Party Chief W. Dombroski
Recorder D Taylor
Helper

Map No. 25

Rev 3-9-76
75-Estate
Poolesville

Road No. MUN 0037
Road Name (Hoskinson Rd)
Sheet No. 1 of 1
Date 7-27-73
County Montgomery
State Coordinates 681-475

ROAD END			
	0 55		
BOEMER		Ave	
MUN	0 53	0015	
(Westerly		Ave)	
MUN	0 36	0059	
	0 28		10°
		(Spurrier Rd)	
	0 27	MUN 0056	
(Chiswell		Rd)	
MUN	0 17	0017	
Ent to Townhouses	0 10	Ent to Townhouses	
Ent to Townhouses	0 07	Ent to Townhouses	
Ent to Townhouses	0 03		
	0 01	Ent to Townhouses	24'I
(Wootton		Ave)	30'CW
MUN	0 00	0060	

OP 4590

S

SHA 51.3-8
11-15-72

Poolesville

ROAD INVENTORY SHEET

MUN. 0039

Party Chief [illegible]
Recorder D Taylor
Helper

Map No. 2.5

Road No. CO 270
Road Name Hughes Rd
Sheet No. 2 of 4
Date 7-24-73
County Montgomery
State Coordinates

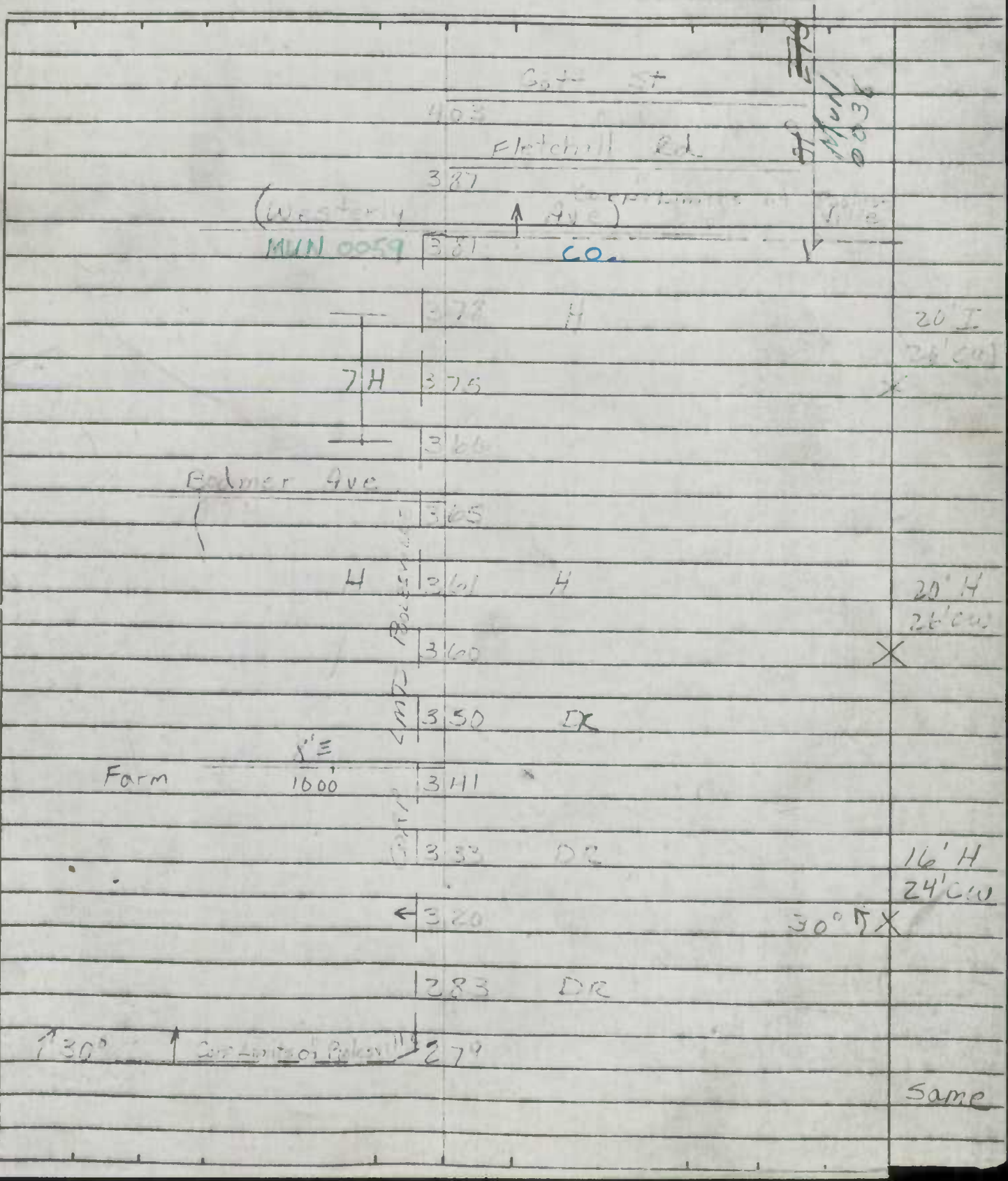

11-15-72

ROAD INVENTORY SHEET

Road No. CR. 27C
Road Name Hughes Rd
Sheet No. 4 of 11
Date 7-24-73
County Montgomery
State Coordinates

(Western Ave)
MIN. 415 0060



SHA 51.3-8
11-15-72

TL REV.
FR. 2/22/78

ROAD INVENTORY SHEET

CO 4738

Party Chief W. Dombraski
Recorder D Taylor
Helper

Map No. 25 Rev. 3-9-76 25-7 Poolesville

Road No. MUN. 0059
Road Name Westerly Ave
Sheet No. 1 of ~~X~~ 2
Date 7-27-73
County Montgomery
State Coordinates

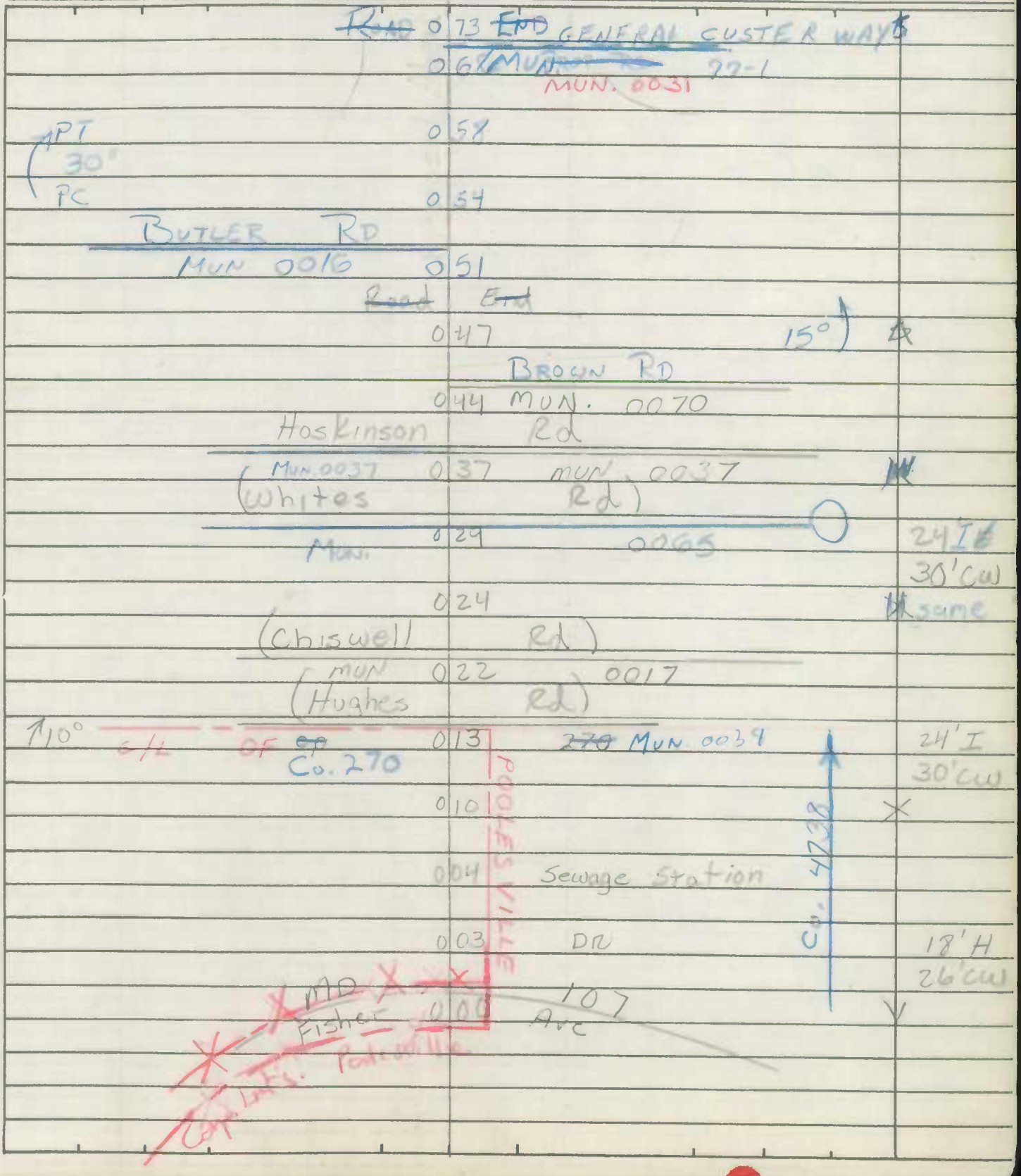

SHA 51.3-8
11-15-72

ROAD INVENTORY SHEET

Road No. MUN 0059
Road Name
Sheet No. 2 of 2
Date
County
State Coordinates

W. WILLARD	RT.	
CO. 0	84 0273	Λ
~~ROAD~~	~~END~~	
(Oxley Farm RD) 0	81	
~~OXLEY RD~~		
MU 0051 0	76	same

SHA 51.3-8
11-15-72

STATE HIGHWAY ADMINISTRATION OF MARYLAND

ROAD INVENTORY SHEET

Party Chief W. DOMBROSKI
Recorder M. ZALENISKI
Helper

Map No. 26 74-69
ROCKVILLE

Road No. MUN 0005
Road Name ("A" ST.)
Sheet No. 1 OF 1
Date 2-12-75
County MONT.
State Coordinates

81-1

PKG.

Rockville

E

2-22'T
3'c-c
4'J MED

MD 000 355

MUN. 2150
N. WASHINGTON ST

5-72

ROAD INVENTORY SHEET

Road No. _____
Road Name _____
Sheet No. _____
Date _____
County _____
State Coordinates _____

SHA 51.3-8
11-15-72

STATE HIGHWAY ADMINISTRATION OF MARYLAND

ROAD INVENTORY SHEET

Party Chief W. DOMBROSKI
Recorder M. ZALENSKI
Helper

Map No. 26 74.69
ROCKVILLE

Road No. MUN 0005
Road Name ("A" ST.)
Sheet No. 1 of 1
Date 2-12-75
County MONT.
State Coordinates

81-1

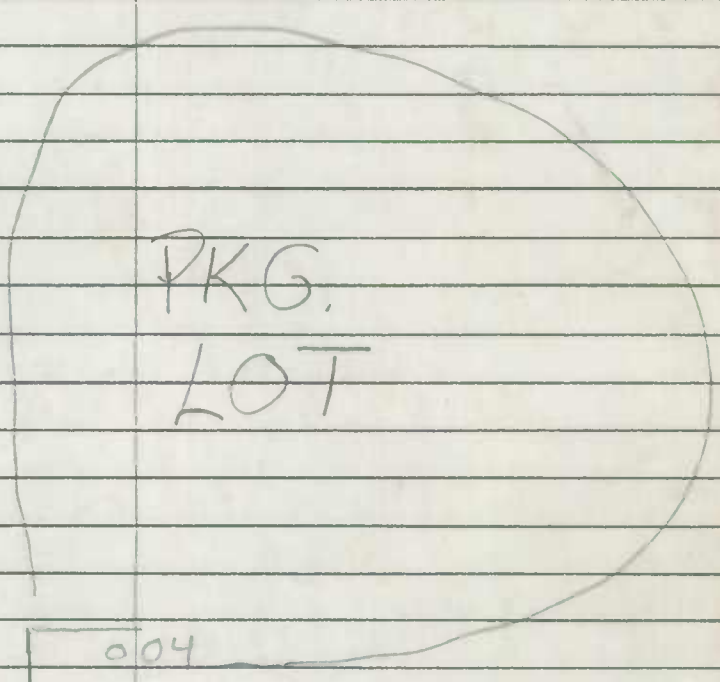

004

E

2-22' I
J'c-c
4'J MED

MD 000 355

N. WASHINGTON ST MUN. 2150

3
5-72

ROAD INVENTORY SHEET

Road No. __________
Road Name __________
Sheet No. __________
Date __________
County __________
State Coordinates __________

SHA 51.3-8
11-15-72

STATE HIGHWAY ADMINISTRATION OF MARYLAND

LV

ROAD INVENTORY SHEET N. ADAMS ST.

Party Chief I. LANDON
Recorder I. ABBOTT
Helper

Map No. 26

Road No. MUN. 0030
Road Name S. ADAMS ST.
Sheet No. 1 OF 1
Date 1-2-74
County MONT.
State Coordinates 756-454

ROCKVILLE 76-14

WOOD LA.
0 43 MUN. 3270

W. MIDDLE LA.
MUN. 0 37 2110

0 35

W. MONTGOMERY AV.
MUN. 0 32 3268

0 27

JEFFERSON ST
MD. 0 24 28

0 18

MARYLAND AV.
MUN. 0 00 2012

S. ADAMS ST.
N.

26' I
"J" C-C

25' I
30' CW

28' I
"J" C-C

36' I
"J" C-C

27' I
"J" C-C

26' I
"J" C-C

N

SHA 51.3-8
11-15-72

ROAD INVENTORY SHEET

Road No. _____
Road Name _____
Sheet No. _____
Date _____
County _____
State Coordinates _____

SHA 51.3-8
11-15-72

MUN 0140

ROAD INVENTORY SHEET

Party Chief T. LANDON
Recorder M. ZALENSKI
Helper

Map No. 26

Road No. ~~Co. 3162~~
Road Name ARDENNES AVE
Sheet No. 1 OF 2
Date 2-22-74
County MONT
State Coordinates

A/T ROCKVILLE

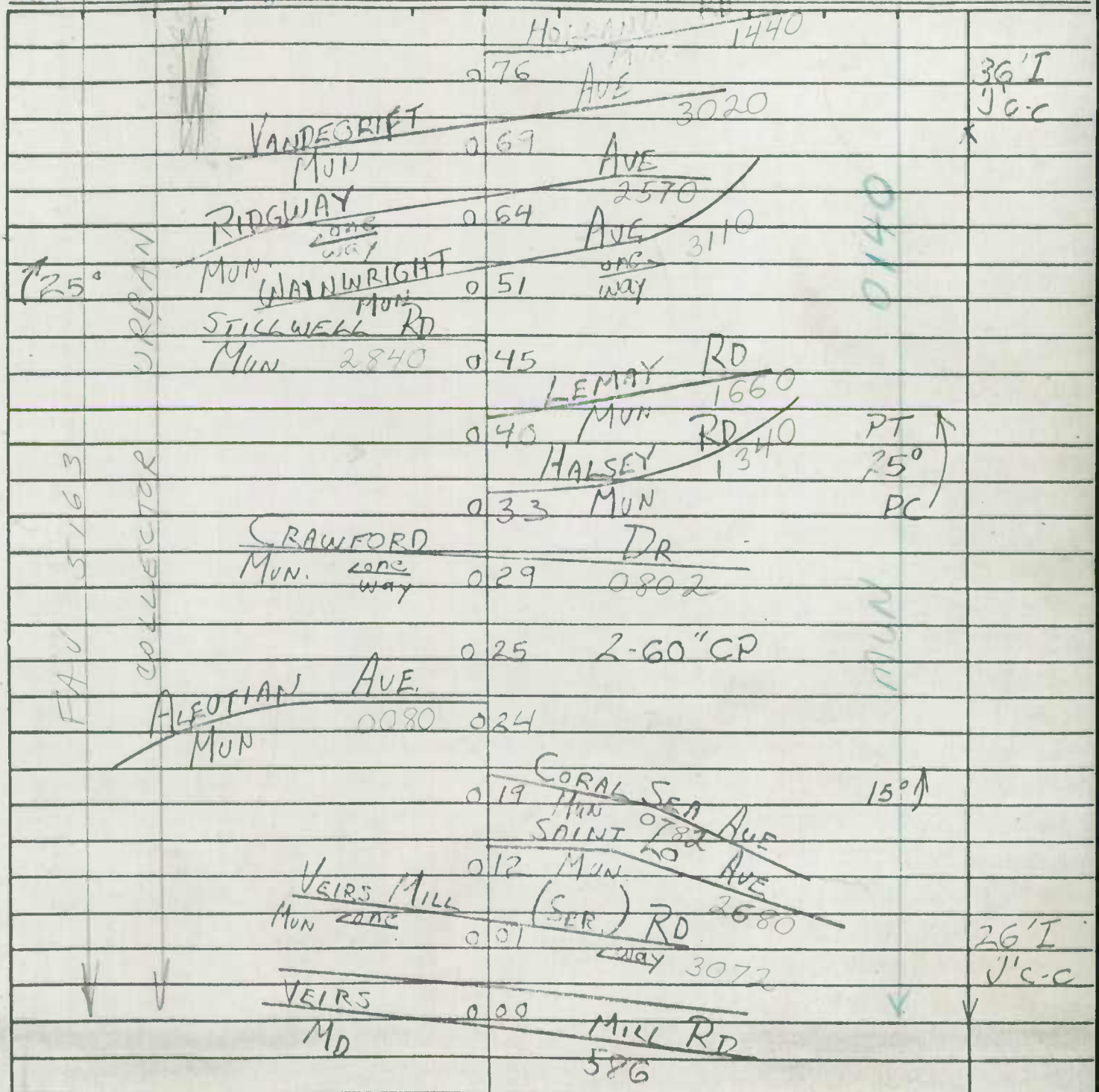

HA 51.3-8
1-15-72

MUN. 0140

ROAD INVENTORY SHEET

Road No. Co. 3162
Road Name ARDENNES AVE
Sheet No. 2 OF 2
Date 3-22-74
County MUN
State Coordinates

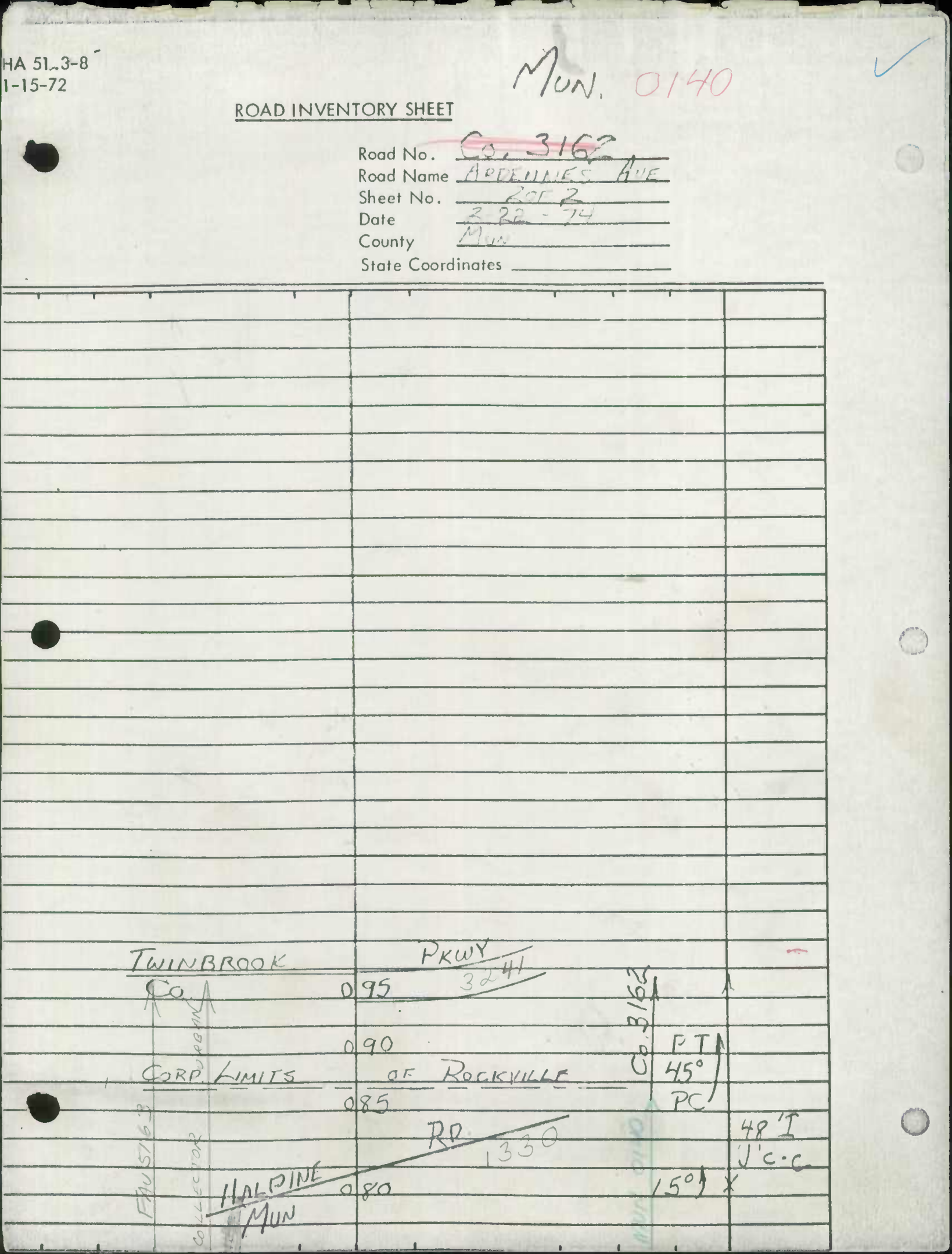

SHA 51.3-8
11-15-72

STATE HIGHWAY ADMINISTRATION OF MARYLAND

00-13ST
SS/AP
2-26-01

ROAD INVENTORY SHEET

MU 0205

Porty Chief: T. LANDON
Recorder: M. ZALENSKI
Helper:

Mop No. 26 D + B

Road No.: CO 139
Road Name: AVERY RD
Sheet No.: 1 OF 2
Date: 2-15-74
County: MONT.
State Coordinates: 766-A59

83-97
3/7/84
BB-NS

ROCKVILLE

30°	0	51		18' ~~20'~~ E F × 24' CW
10°	0	45		
		CORP. LIMITS OF ROCKVILLE		18' F
SIGN: END CO. MAINT.	0	43		× 77-40
See new Inv written 01-31-02 Imp # 01-4mu SS/WP	0	41	15°	
15°	0	38		
10°	0	34		
	0	29	15°	
30°	0	25		
	0	22	45°	16' E I 22' CW
	0	20		×
20°	0	17 EXIT SCHOOL		
	0	12 MARK TWAIN SR HIGH SCH		2ML 24' I
	0	08 ENT TO SCHOOL		× ~~26' Eshtd~~ 40' CW
	0	06		
	0	00		

NON FA
VOCAL URBAN
MUN. 0205
(ABAN) OLD SECTION
MD 28
TL

N

SHA 51.3-8
11-15-72

See new Inv written 01-31-02 SS/WP

ROAD INVENTORY SHEET

Road No. Co 139
Road Name AVERY RD
Sheet No. 2 OF 2
Date 2-15-74
County MONT
State Coordinates

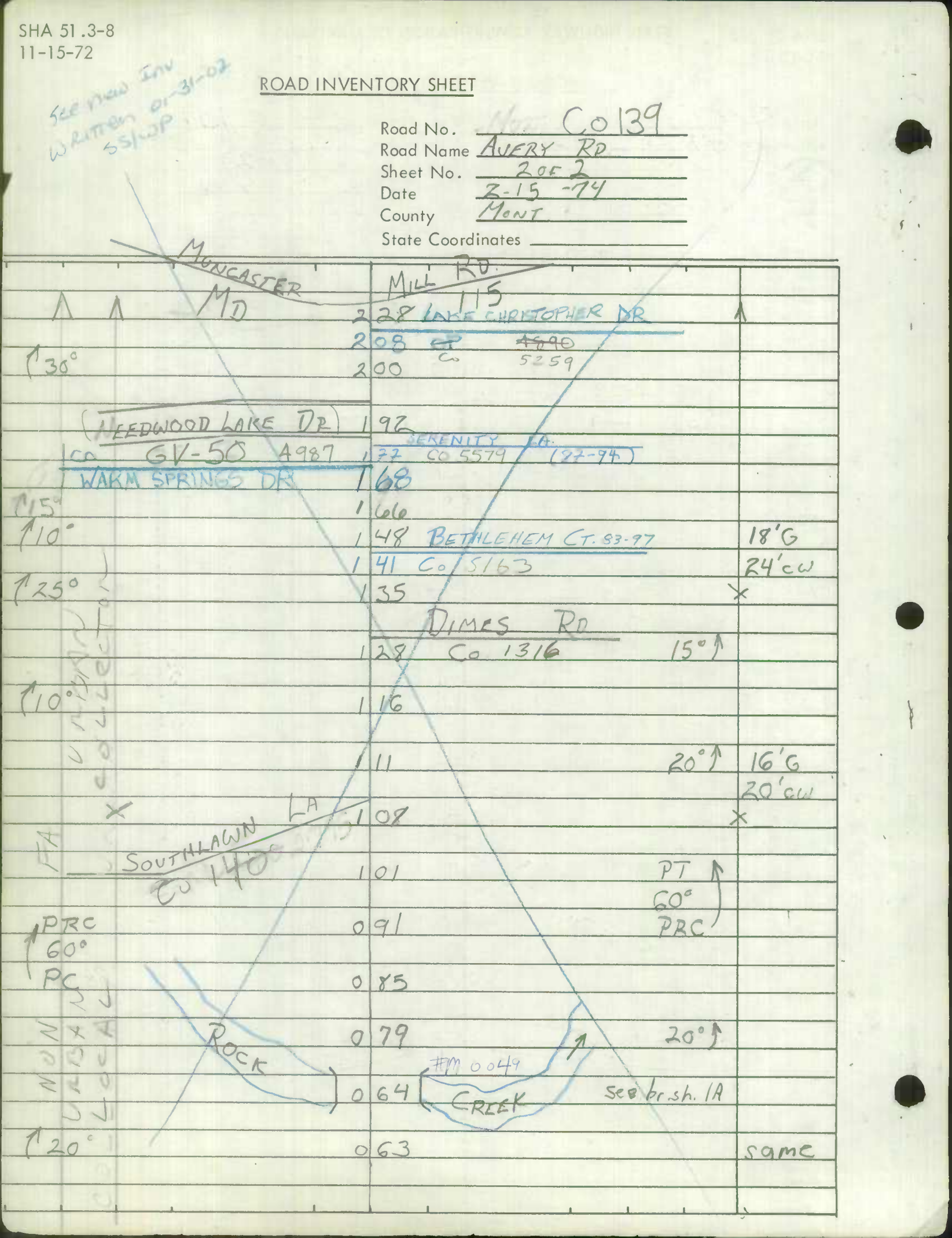

SHA 51.3-8
11-15-72

STATE HIGHWAY ADMINISTRATION OF MARYLAND

ROAD INVENTORY SHEET

~~00 139~~

Party Chief: T. Landon
Recorder: M. Zalenski
Helper:

Map No. 26

Road No.: Mun. 0205
Road Name: Auley Rd
Sheet No.: 1 of 2
Date: 2-15-74
County: Mont
State Coordinates:

Rockville

30°	0.51		20'E
			x 24'cw
10°	0.45		
Corp. Limits of Rockville			
Sign End Co. Maint	0.43		
	0.41	15°	
15°	0.38		
10°	0.34		
	0.29	15°	
30°	0.25		
	0.22	45°	16'LI
			22'cw
	0.20		x
20°	0.17 Exit School		
	0.12 Mark Twain Sr High Sch		
			24'I
	0.08 Ent to School		26'Eshld
			40'cw
	0.00		

00 139

Mun.

N

MD 28

HA 51.3-8
1-15-72

ROAD INVENTORY SHEET

MUN 0205

Road No. ~~Mun~~ ~~CO 139~~
Road Name Avery Rd
Sheet No. 2 of 2
Date 2-15-74
County Mont
State Coordinates

Muncaster Mill Rd				
MD	2 28	115		
30°	2 00			
Needwood Lake Dr	1 92			
OS 2				
15°	1 66			
10°	1 48		139	18'G
				24'cw
35°	1 35			
	Dimes Rd			
	1 28	Co 1316	15°	
0°	1 16			
	1 11		20°	16'G
				20'cw
Southlawn La	1 08			
Co 140				
	1 01		PT	
			60°	
PRC	0 91		PRC	
60°				
PC	0 85		CO	
	0 79		20°	
Rock				
	0 64	Creek	see brish 1A	
20°	0 63			same

Form 5-HPS
(Revised 1961)

MARYLAND STATE ROADS COMMISSION
PLANNING AND PROGRAMMING DIVISION

S26130

IN COOPERATION WITH
U.S. BUREAU OF PUBLIC ROADS

ROAD NO. AVERY RD 139

BRIDGE SHEET

SHEET NO. 1A

PARTY NO. _____

DATE 2-15-74

COUNTY MONT

RATED CAPACITY _____

FOR ALL STRUCTURES HAVING A TOTAL OPENING OF MORE THAN 20 FEET AS DEFINED IN NOTE 1.

ODOMETER READING 0.64 NAME OF STREAM, RAILROAD OR HIGHWAY

CROSSED ROCK CREEK

NUMBER OF RAILROAD TRACKS _____
KIND OF CROSSING (NOTE 2) _____

UNDERPASS-SIMPLE UNDERPASS-COMBINED (NOTE 3) OVERPASS BRIDGE OVER SYSTEM

DESCRIPTION

NUMBER OF SPANS	LENGTH EACH SPAN (NOTE 4)	TYPE (NOTE 5)
1	27'	I-BEAM

TOTAL LENGTH-ON LINE OF ROAD OVER-ALL (NOTE 6) 30'

MATERIAL
SUBSTRUCTURE I BEAM & CONC SUPERSTRUCTURE STEEL RAILS
FLOOR CONC

CLEARANCES
ROADWAY (NOTE 7) 13' J Pcc SIDEWALK WIDTHS: RIGHT NONE LEFT

SURFACE OF ROAD TO STREAM BED 8' FOR OVERPASSES, SHOW DISTANCES TO TOP OF RAIL OR SURFACE OF LOWER ROAD. (NOTE 8)
SURFACE OF ROAD TO BOTTOM PORTAL _____ (MINIMUM OVERHEAD CLEARANCE
CLEAR DISTANCE OF OPENING ABOVE STREAM BED 6' (WATERWAYS ONLY)
POSTED LOAD LIMITS _____ BRIDGE NO. _____ CONSTRUCTION DATE 1911

GENERAL CONDITION OF BRIDGE: CHECK IF GOOD, FAIR, OR POOR, DESCRIBE DEFECTS IF SERIOUS.

	GOOD	FAIR	POOR
SUPERSTRUCTURE	✓		
FLOOR	✓		
SUBSTRUCTURE	✓		
PAINT	✓	BADLY CORRODED OR RUSTED	

TYPE OF PROTECTION FOR DRAWBRIDGES (NOTE9) _____

(NOTES ON REVERSE SIDE)

SHA 51.3-8
11-15-72

Rockville

MUN. 0242

ROAD INVENTORY SHEET

Party Chief T. LANDON
Recorder W. WARFIELD
Helper

Map No. 26

Road No. ~~MD. 898 A~~
Road Name BALTO. RD
Sheet No. 1 OF 4
Date 7-17-73
County MONT.
State Coordinates

	DENHAM RD.			
	MUN	0 54	0920	
10°	ENT. SHOPPING CENTER (8-B'S)	0 51		28' I "J" C-LT.
	ENT. SHOPPING CENTER	0 48		5' E SHLD. R 33' CW
	FIRST ST. MD.	0 44	28	
	FIRST ST.	0 43 MUN.	1111	
	TAYLOR AVE. MUN. 2900	0 35		
	CHARLES ST. MUN. 0660	0 30		
	S. HORNERS LA. MUN. 1455	0 27		
	MAPLE AVE.	0 20 MUN.	1910	
	GRANDIN AVE. MUN.	0 12	1255	
	0.01/16' I "J" C-C	0 03	0.01/15' I "J" C-C	36' I "J" C-C
	STONESTREET AVE. MUN.	0 02	2850	16' I 18' CW
	ROAD	0 00	END	

FAU 5160 PT 45° PC

COLLECTOR URBAN

NON FA

LOCAL URBAN

E

BARRICADE 20' R.R.

B&O 3 TRACKS

MUN.

(MUN 0242) 9-6-76

SHA 51.3-8
11-15-72

ROAD INVENTORY SHEET

MUN 0242.

Road No. MD. 845-A
Road Name BALTO. RD.
Sheet No. 2 of 4
Date 7-17-73
County MONT.
State Coordinates

		COVE LA. Co. of 345	1 44			
	U.S. ARMY RESERVE		1 40			
				BROADWOOD		
			1 36	MUN. DR. 0420		
	END CEM.		1 33		PT	
					30°	
			1 23		PC	
20°			1 19			
		ST. MUNION CEMETERY				
			1 10	36" CMP		
	REG. CEM.		1 07		PT	
			1 02	END CEM.	30°	
				ST. MARYS CEM.		20'I
PRC	60		0 96	REG. CEM.	PRC	26'CW
60°		AVERY MUN. 0280 DR.				
			0 94			
PC						
			0 93	GLADSTONE DR. MUN. 1220		25'I
			0 87		20°	"I" C-RT.
				DR.		4'E SHLD 21'CW
		EDMONDSTON MUN.	0 77	1000		
						34'I
			0 67		15°	"I" C-C
		WOODBURN MUN.		RD.		
			0 60	3280		29'I
						"I" C-LT.
						4'E SHLD.
						33'CW

SHA 51.3-8
11-15-72

ROAD INVENTORY SHEET

Party Chief T. LANHAM
Recorder W. WARFIELD
Helper

Map No.

Road No. MUN. 0242
Road Name BALTO. RD.
Sheet No. 3 OF 4
Date 7-17-73
County MONT.
State Coordinates

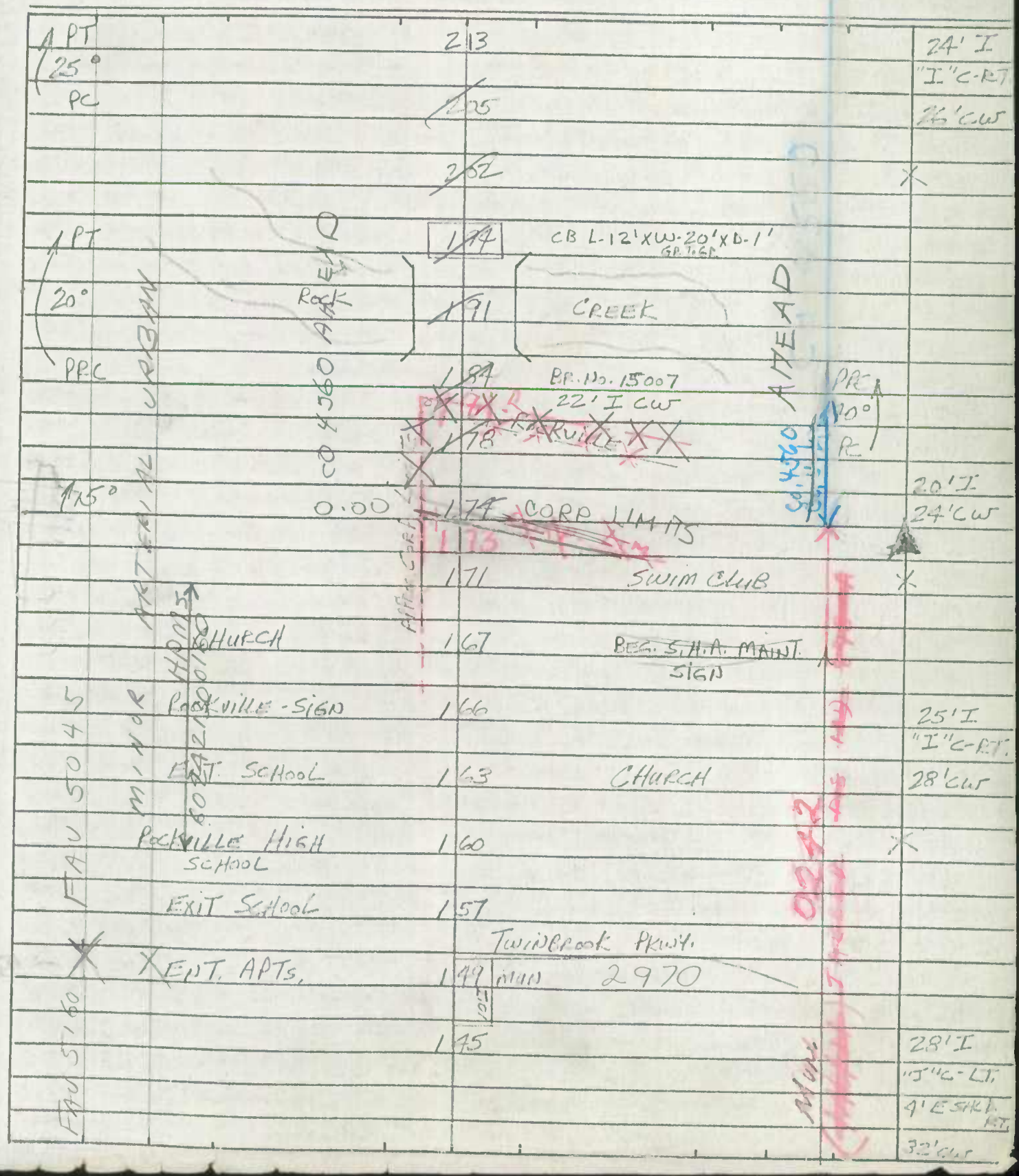

SHA 51.3-8
11-15-72

STATE HIGHWAY ADMINISTRATION OF MARYLAND

ROAD INVENTORY SHEET

Party Chief: T. LANDON
Recorder: T. ABBOTT
Helper:

Road No.: MUN. 0555
Road Name: CARNATION DR.
Sheet No.: 1 OF
Date: 12-14-73
County: MONT.
State Coordinates: 751-462

Map No.: 26
ROCKVILLE

BB REV FR 3-10-81
80-121

80-63

WOODLEY GARDENS ELE. SCHOOL

END

ROAD END

~~017~~ 035

↑60° ~~025~~ 033

CROCUS DR.
MUN. 0810 023 031

↑15° ~~020~~ 028

ASTER BLVD
MUN ~~018~~ 026 0170

219 ~~011~~ 2-84" CMP SOUTH

↑10° LARKSPUR TER
MUN 1595 ~~004~~ 012

26' I
"J" C-C

~~000~~ 008

BARRICADE

14' I
"J" C-C

CUL 000 SAC

SHA 51 .3-8
11-15-72

ROAD INVENTORY SHEET

Road No. ____________________
Road Name ____________________
Sheet No. ____________________
Date ____________________
County ____________________
State Coordinates ____________________

SHA 51.3-8
11-15-72

MUN. 0650
OP 5718

ROAD INVENTORY SHEET

Party Chief T. LANDON
Recorder M. ZALENSKI
Helper

Map No. 26

Road No. CO. 3047
Road Name CHAPMAN AVE
Sheet No. 1 of 1
Date 2-25-74
County MONT
State Coordinates

75-22
75-25

84-43 3-18-85 JEBM ROCKVILLE

91-88
GD-JK
5-24-92
79-43

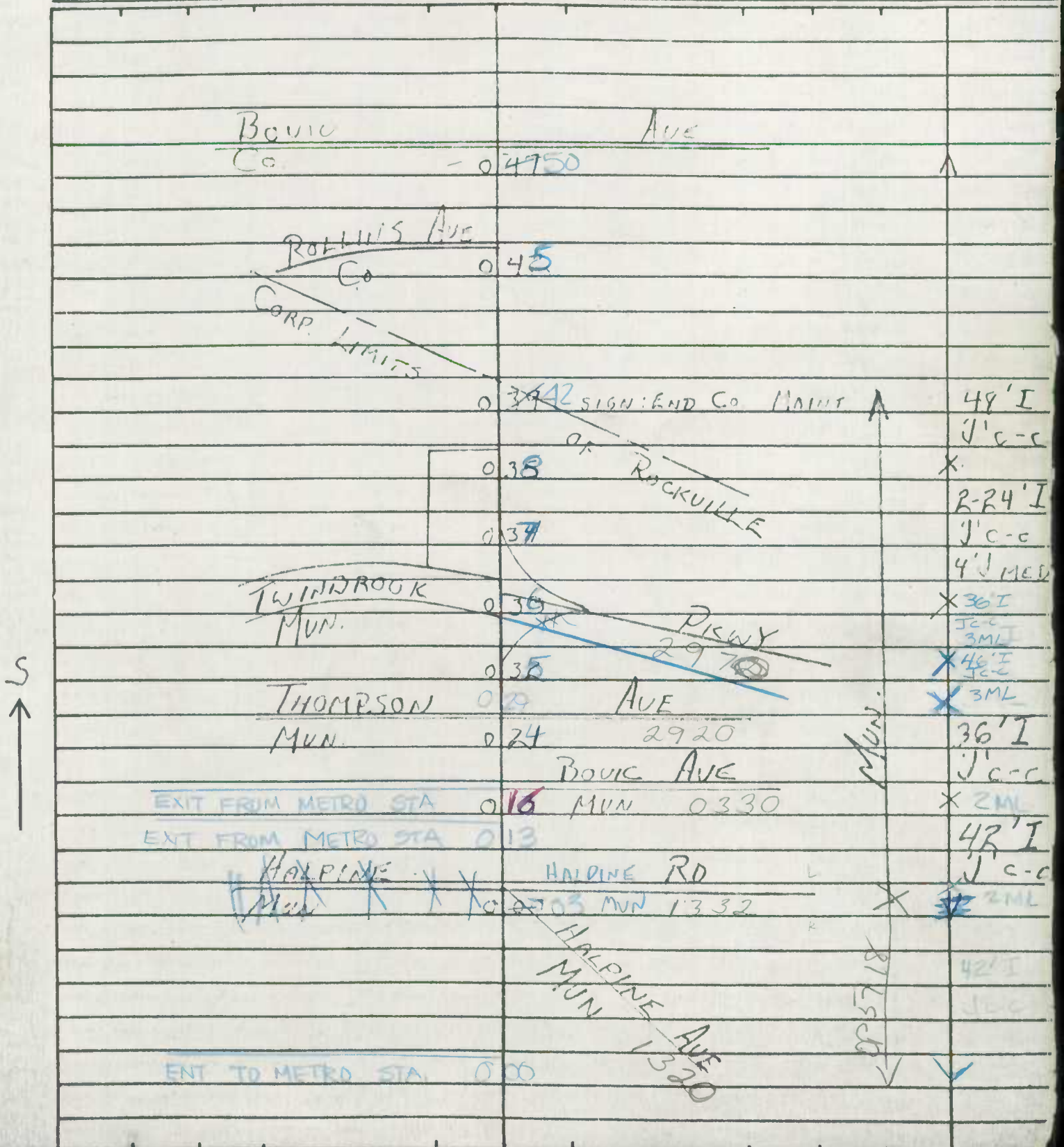

BOVIC		AVE	
CO	0	4950	
ROLLINS AVE			
CO	0	45	
CORP. LIMITS			
	0	~~39~~ 42 SIGN: END CO MAINT	48' I
		OF ROCKVILLE	J' c-c
	0	38	
			2-24' I
	0	37	J' c-c
			4' J MED
TWINBROOK	0	36	36' I
MUN.		PKWY	Jc-c
		2970	3ML
	0	35	46' I Jc-c
THOMPSON	0	29	3ML
MUN.	0	24	36' I
		2920	J' c-c
		BOVIC AVE	
EXIT FROM METRO STA	0	16	2ML
EXIT FROM METRO STA	0	13	42' I
HALPINE		HALPINE RD	J' c-c
MUN	0	03 MUN 1332	2ML
		HALPINE AVE	42' I
		MUN 1320	Jc-c
ENT TO METRO STA.	0	00	

MUN.

OP 5718

S

SHA 51.3-8
11-15-72

STATE HIGHWAY ADMINISTRATION OF MARYLAND

ROAD INVENTORY SHEET

Party Chief T. LANDON
Recorder M. ZALENSKI
Helper

Map No. 26
ROCKVILLE

Road No. MUN. 0660
Road Name CHARLES ST.
Sheet No. 1 OF 1
Date 1-30-74
County MONT.
State Coordinates

81-53

S

BALTIMORE RD
MUN. 0 16 0242

SETH PL
0 12 MUN 2720 PARK RD.
MUN. 2362
0 00

26' I
J'c-c

XXXX

CHARLES ST
MUN 0662

SHA 51.3-8
11-15-72

ROAD INVENTORY SHEET

Road No. _____
Road Name _____
Sheet No. _____
Date _____
County _____
State Coordinates _____

SHA 51.3-8
11-15-72

STATE HIGHWAY ADMINISTRATION OF MARYLAND

Rockville

MUN 0680

ROAD INVENTORY SHEET

Party Chief T LANDON
Recorder T ABBOTT
Helper

Map No. 26

Road No. ~~Co. 3610~~
Road Name CHILHAM PL.
Sheet No. 1 of 1
Date 12-11-73
County MONT.
State Coordinates 747-446

A/T 84-18

D E

CUL 0.38 SAC

KIMBLEWICK RD.

MUN 0.35 1550

CORP LIMITS OF ROCKVILLE

0.31 Sec Co Maint Sign 26' I

AQUEDUCT RD.

Co 0.27 3423 J c-c

0.23 PT 95°

0.18 PC

ESPALIER PL.

0.07 Co. 3620 36' I

FALLS RD

MD. 0.00 189 J c-c

E

SHA 51.3-8
11-15-72

STATE HIGHWAY ADMINISTRATION OF MARYLAND

MUN 0865

ROAD INVENTORY SHEET

Party Chief T. LANDON
Recorder T. ABBOTT
Helper

Map No. 26

Road No. ~~Co 2785~~
Road Name DAY RD.
Sheet No. 1 OF 1
Date 12-13-73
County MONT.
State Coordinates 747-457

ROCKVILLE

81-6

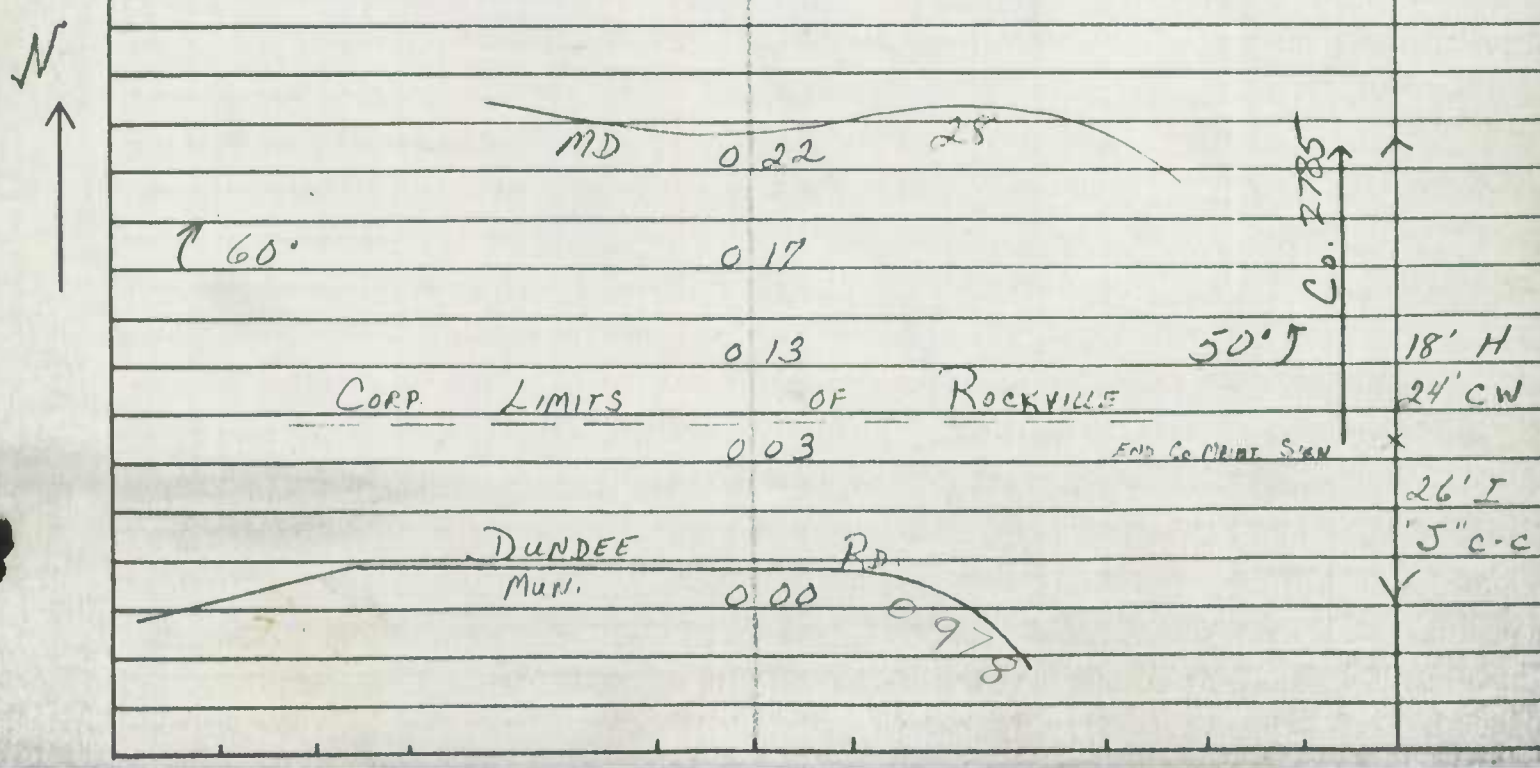

SHA 51.3-8
11-15-72

STATE HIGHWAY ADMINISTRATION OF MARYLAND

ROAD INVENTORY SHEET

Party Chief: I. LANDON
Recorder: T. ABBOTT
Helper:

Map No. 26

Road No. MUN. 0870
Road Name DAWSON AV.
Sheet No. 1 OF 1
Date 1-2-74
County MONT.
State Coordinates 755-457

ROCKVILLE 76-11

SEE NEW INV. 79-48

E

N. WASHINGTON ST. 3150
MUN. 0 13

PKG. LOT 0 10 PKG. LOT

N. ADAMS ST.
MUN. 0 07 0040

N. VAN BUREN ST
MUN. 0 00 3000

36' I
"J" C-C

SHA 51.3-8
11-15-72

ROAD INVENTORY SHEET

Road No. _____
Road Name _____
Sheet No. _____
Date _____
County _____
State Coordinates _____

SHA 51.3-8
11-15-72 TL REV. FR. 2/28/78

STATE HIGHWAY ADMINISTRATION OF MARYLAND

M-1078 V

L

ROAD INVENTORY SHEET

Party Chief T. LANDON
Recorder M. ZALENSKI
Helper

Map No. 26

ROCKVILLE

Road No. MUN. 0920
Road Name DENHAM RD.
Sheet No. 1 OF 1
Date 2-20-74
County MONT.
State Coordinates 76-43

N

		EDMONSTON DR.	
DENHAM CT. MU 0922	0 34	MUN. 1000	
TEMPLAR CT. MU 2905	0 31		
BALTIMORE	0 26	RD.	
MUN.	0 18	0242	10°
	0 11		15°
		GILBERT RD	
	0 09	MUN 1200	
120°	0 04		26 I
MAPLE		AVE	c-c
MUN	0 00	1910	

SHA 51.3-8
11-15-72

ROAD INVENTORY SHEET

Road No. _____
Road Name _____
Sheet No. _____
Date _____
County _____
State Coordinates _____

SHA 51.3-8
11-15-72

STATE HIGHWAY ADMINISTRATION OF MARYLAND

M10-78 V

ROAD INVENTORY SHEET MUN. 0970

Party Chief T. LANDON
Recorder M. ZALENSKI
Helper

Map No. 26
ROCKVILLE

Road No. Co. 3076
Road Name DOVER RD
Sheet No. 1 OF 1
Date 1-31-74
County MONT
State Coordinates 759-462

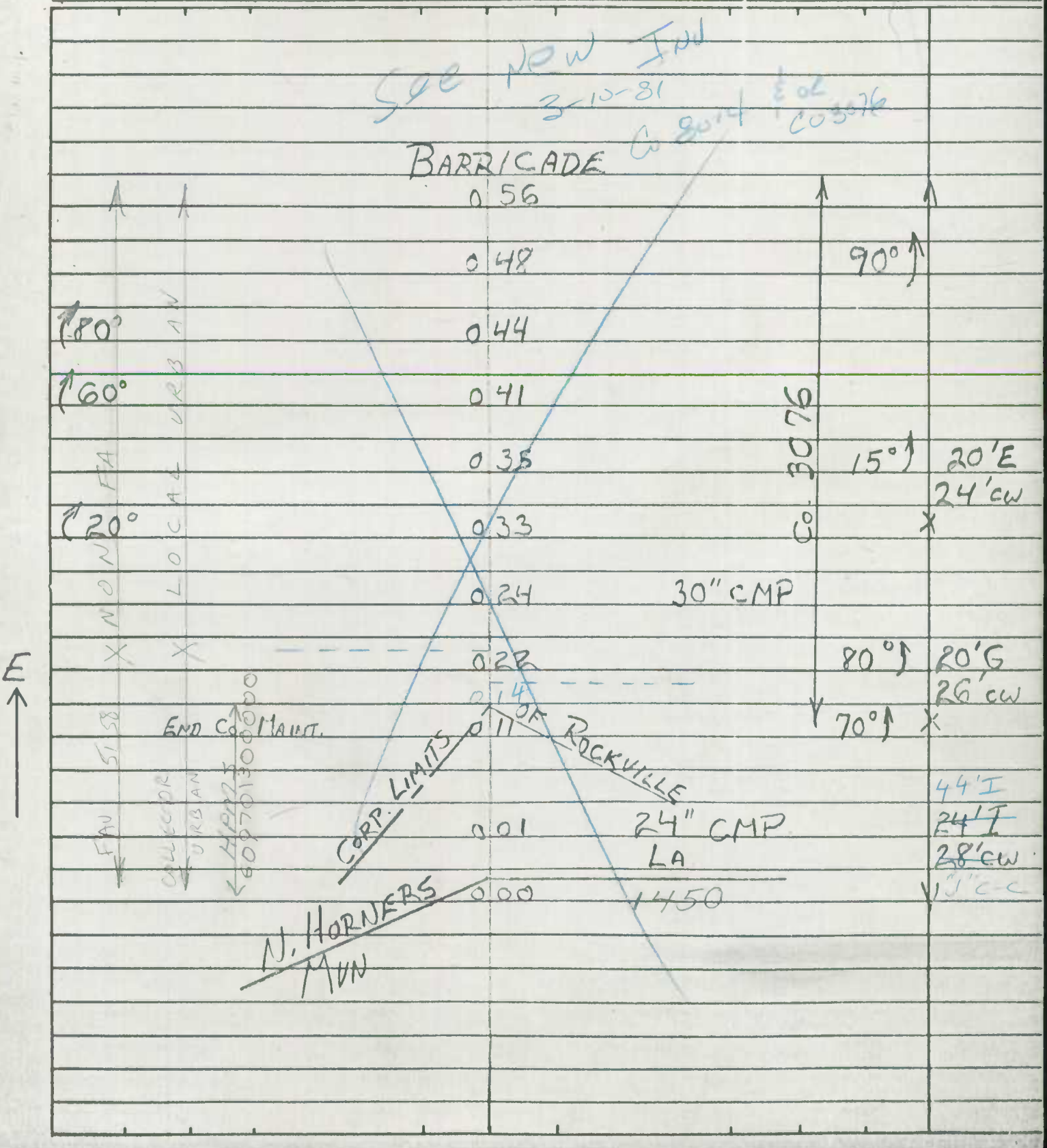

ROAD INVENTORY SHEET

MU 970

Party Chief BB
Recorder ER
Helper

Map No. 26D

ROCKVILLE

Road No. ~~CO 8014~~ 3076
Road Name DOVER RD
Sheet No. 1 OF
Date 3-10-81
County MONT.
State Coordinates 759-462

A/T
90-75
AL-JK
2-20-91

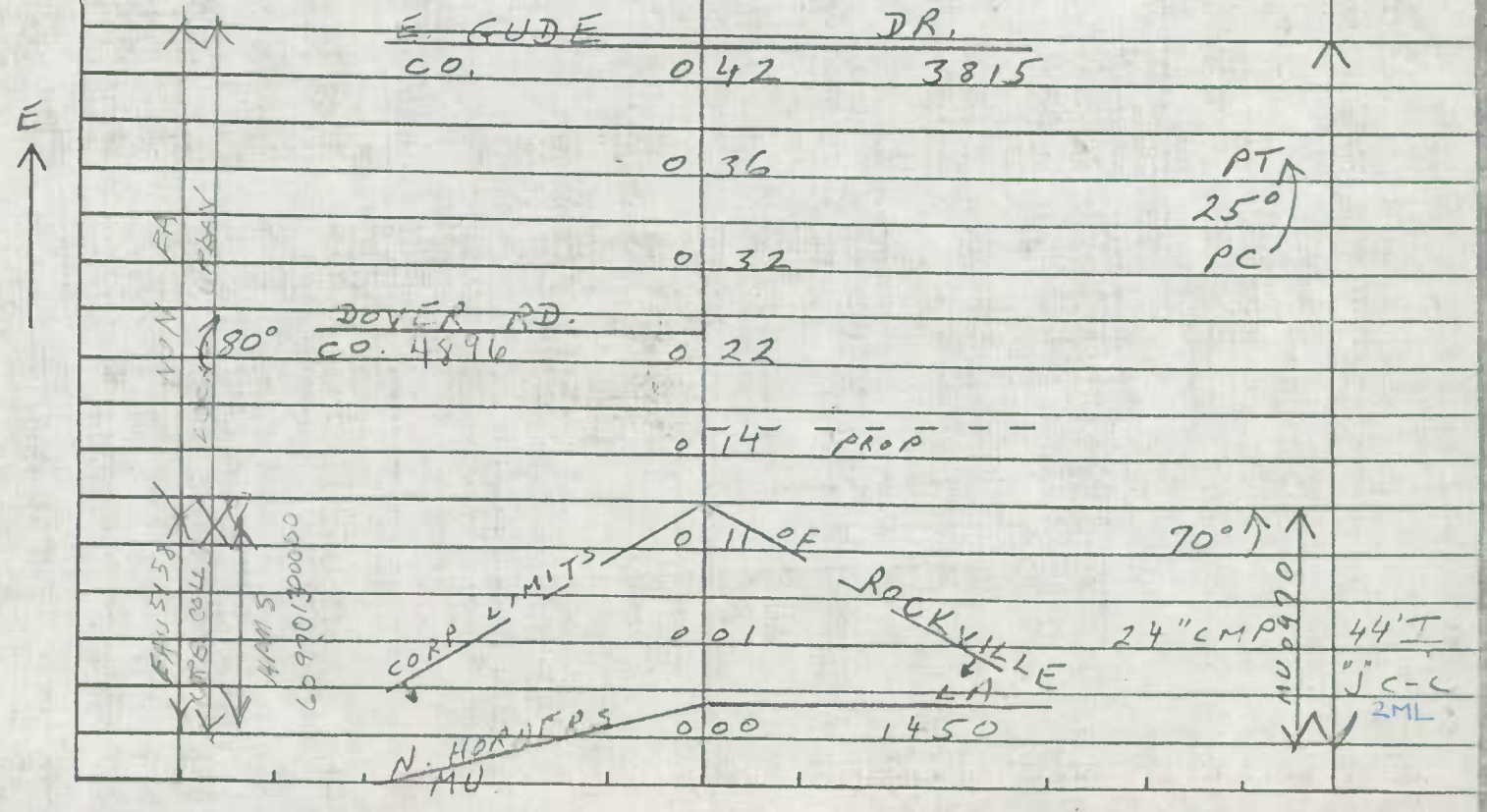

Form 5-HPS
(Revised 1961)

MARYLAND STATE ROADS COMMISSION
PLANNING AND PROGRAMMING DIVISION

S26130

MN 1002

IN COOPERATION WITH
U.S. BUREAU OF PUBLIC ROADS

EDMONSTON DR.

ROAD NO. _____

BRIDGE SHEET

SHEET NO. 1A

PARTY NO. _____

DATE 1-30-74

COUNTY MONT

RATED CAPACITY _____

FOR ALL STRUCTURES HAVING A TOTAL OPENING OF MORE THAN 20 FEET AS DEFINED IN NOTE 1.

ODOMETER READING _____ NAME OF STREAM, RAILROAD OR HIGHWAY CROSSED B+O R.R.

NUMBER OF RAILROAD TRACKS 2

KIND OF CROSSING (NOTE 2) _____

UNDERPASS-SIMPLE UNDERPASS-COMBINED (NOTE 3) OVERPASS BRIDGE OVER SYSTEM

DESCRIPTION

NUMBER OF SPANS	LENGTH EACH SPAN (NOTE 4)	TYPE (NOTE 5)
2	37'	I-BEAM
1	41'	"

TOTAL LENGTH-ON LINE OF ROAD OVER-ALL (NOTE 6) 123'

MATERIAL

SUBSTRUCTURE CONC + I-BEAM SUPERSTRUCTURE STEEL RAILS

FLOOR WOOD

CLEARANCES

ROADWAY (NOTE 7) 22' I WOOD C-C SIDEWALK WIDTHS: RIGHT NONE LEFT 4' WOOD

SURFACE OF ROAD TO STREAM BED _____ FOR OVERPASSES, SHOW DISTANCES TO TOP OF RAIL OR SURFACE OF LOWER ROAD. (NOTE 8)

SURFACE OF ROAD TO BOTTOM PORTAL 22' (MINIMUM OVERHEAD CLEARANCE

CLEAR DISTANCE OF OPENING ABOVE STREAM BED _____ (WATERWAYS ONLY)

POSTED LOAD LIMITS _____ BRIDGE NO. _____ CONSTRUCTION DATE 1948

GENERAL CONDITION OF BRIDGE: CHECK IF GOOD, FAIR, OR POOR, DESCRIBE DEFECTS IF SERIOUS.

	GOOD	FAIR	POOR
SUPERSTRUCTURE	✓		
FLOOR	✓		
SUBSTRUCTURE	✓		
PAINT		BADLY CORRODED OR RUSTED	

TYPE OF PROTECTION FOR DRAWBRIDGES (NOTE9) _____

(NOTES ON REVERSE SIDE)

S26130

Notes:

1. In agreement with Federal-aid standards, a bridge is defined as a structure including supports erected over a depression or an obstruction, as water, highway, or railway, and having a track or passageway for carrying traffic or other moving loads, and having a length measured along the center of roadway of more than 20 feet between undercoping of abutments or spring lines of arches, or extreme ends of openings for multiple boxes and pipes, where the clear distance between openings is less than half of the smaller contiguous opening.

2. Show kind of crossing by checking descriptive item applicable. For multiple-span bridges give complete information on each span including approach spans. Indicate on leg sheet the odometer reading, position, and angle of skew of structure with respect to center line of road and by arrow the direction of stream flow.

3. Give information on the span over the highway only.

4. For span length use center to center of bearings, otherwise the clear opening. Skew bridges will be measured along center line of road. See Note 1.

5. Show general type such as: Trestle, Truss, Girder, I-Beam, Rigid Frame, Arch, Slab, Suspension, or Covered Bridge. See illustrations attached. Describe draw spans by classifications listed in Article X, Section 2 of Manual.

6. The length of a bridge structure is the over-all length measured along the line of survey stationing back to back of back-walls of abutments, if present, otherwise end to end of bridge floor, but in no case less than the total clear opening of the structure.

7. Give minimum lateral clearance. Where traffic lanes are separated by bridge numbers, show clearance width of each lane separately. Special conditions should be explained by notes.

8. In case of overhead bracing or arch construction, measurement shall be made to the lowest point above the road surface.

9. Use classification listed on RR crossing sheets. Form 4 HPS.

Remarks:_____

A rearrangement of the form similar to that shown on the attachment may be used to provide space for coding.

A 51.3-8
-15-72

STATE HIGHWAY ADMINISTRATION OF MARYLAND

ROAD INVENTORY SHEET

Party Chief JE
Recorder CM
Helper

Map No.

ROCKVILLE 81-83

Road No. MUN 1076
Road Name FARMHAVEN DR.
Sheet No. 1 of 1
Date Oct 6, 1982
County MONTGOMERY
State Coordinates

NOW COMB. WITH MU. 1074 82-80

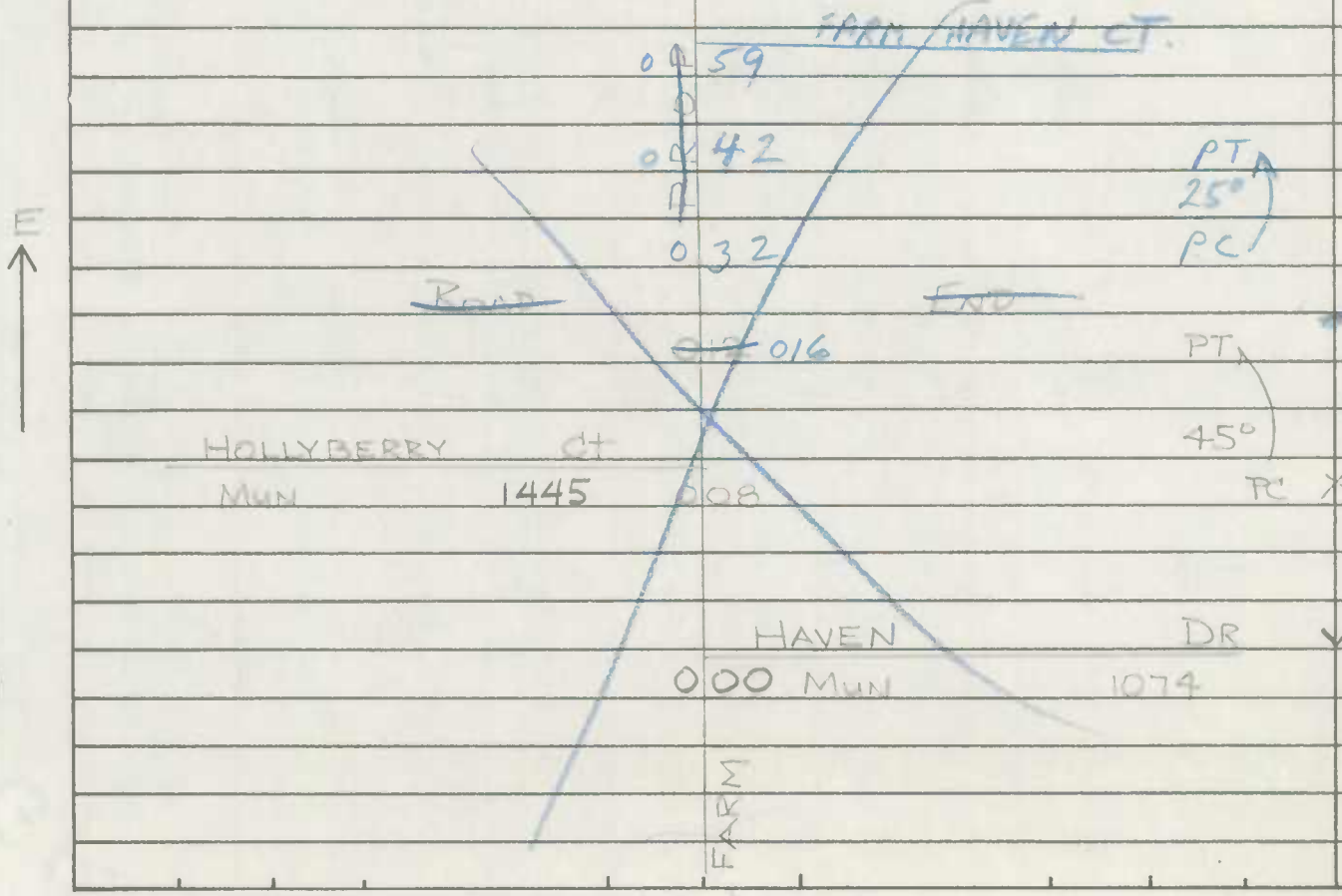

SHA 51.3-8
11-15-72

ROAD INVENTORY SHEET

Road No. _____
Road Name _____
Sheet No. _____
Date _____
County _____
State Coordinates _____

SHA 51.3-8
11-15-72

STATE HIGHWAY ADMINISTRATION OF MARYLAND

MUN 1125
FLEET ST

ROAD INVENTORY SHEET

Party Chief: T. LONDON
Recorder: T. ABBOTT
Helper:

Map No. 26

Road No.: ~~MUN. 2012~~
Road Name: MARYLAND AVE
Sheet No.: 1 OF 1
Date: 1-3-74
County: MONT.
State Coordinates:

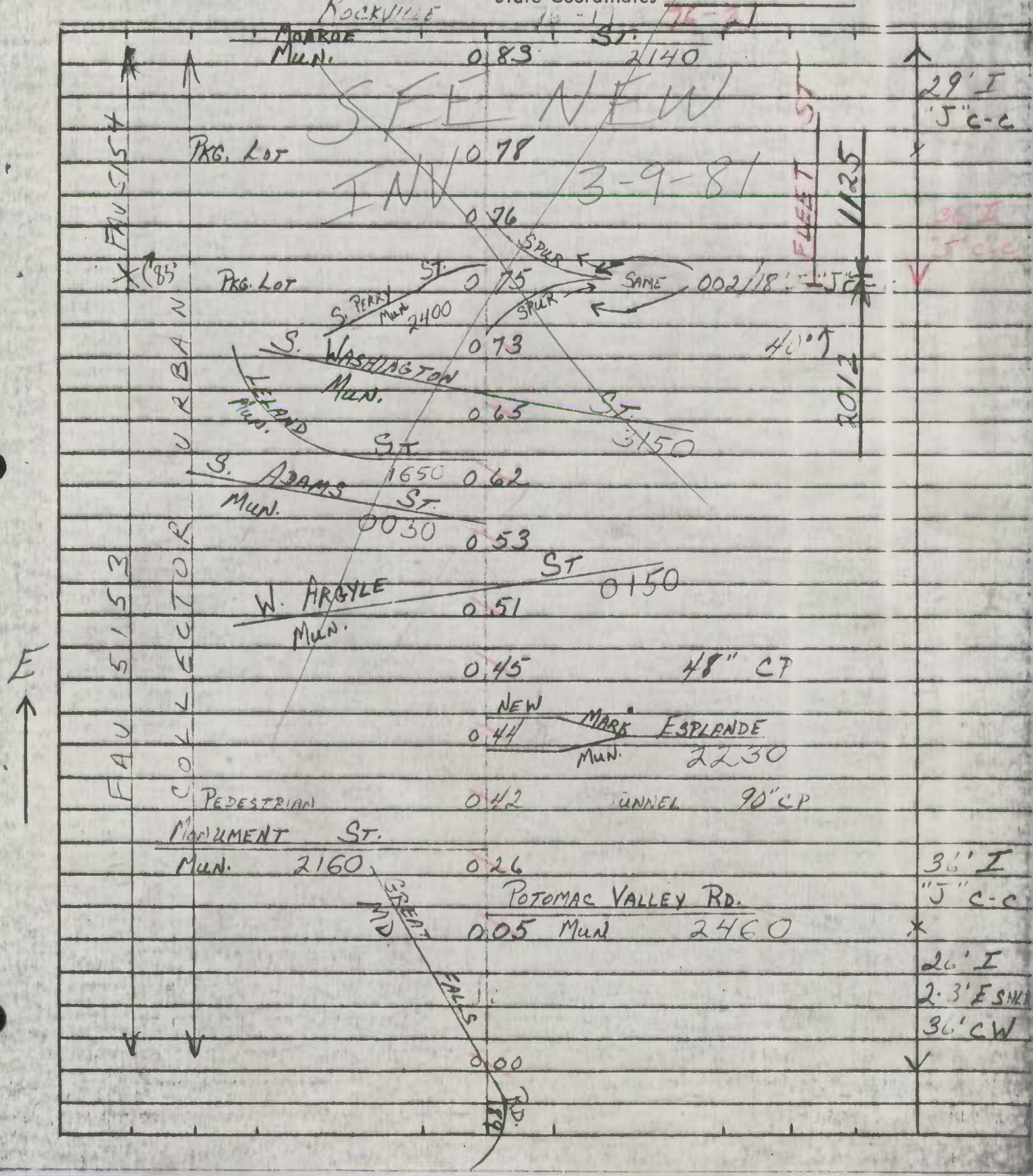

SHA 51.3-8
11-15-72

STATE HIGHWAY ADMINISTRATION OF MARYLAND

ROAD INVENTORY SHEET

FLEET ST #2
1126

Party Chief I. LANDON
Recorder I. ABBOTT
Helper

Map No. 26

Road No. MUN. ~~2290~~
Road Name OAK AVE.
Sheet No. 1 OF 1
Date 1-3-74
County MONT
State Coordinates

ROCKVILLE

NOW PART OF

MUN 1125

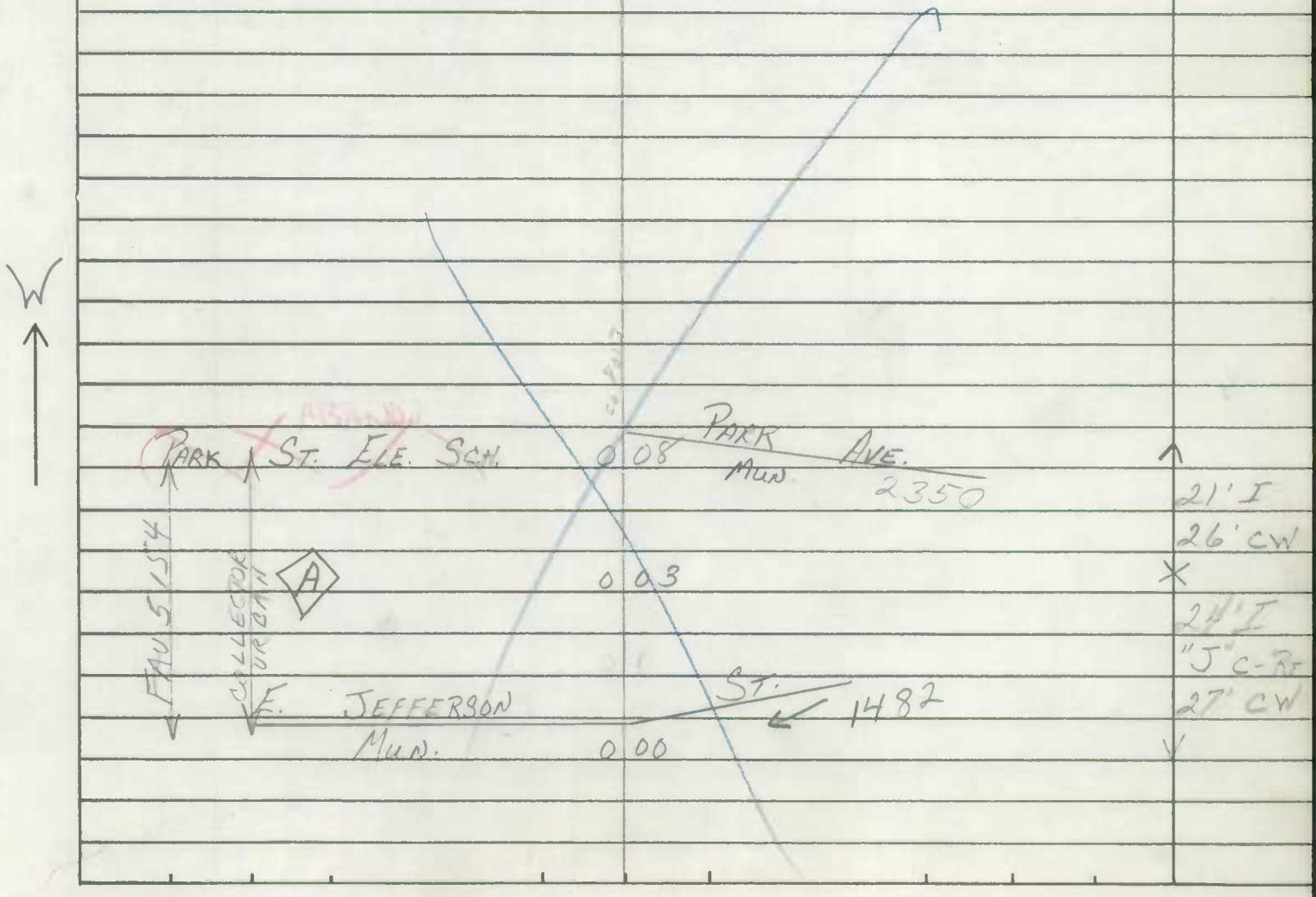

SHA 51.3-8
11-15-72

ROAD INVENTORY SHEET

Road No. ____________
Road Name ____________
Sheet No. ____________
Date ____________
County ____________
State Coordinates ____________

SHA 51.3-8
11-15-72

STATE HIGHWAY ADMINISTRATION OF MARYLAND

M10-78 ✓

ROAD INVENTORY SHEET

Party Chief: T. LANDON
Recorder: M. ZALENSKI
Helper:

Map No. 26

BB REV. FR 3-10-81

Road No.: MUN. 1160
Road Name: FREDERICK AVE.
Sheet No.: 1 OF 1
Date: 1-31-74
County: MONT
State Coordinates:

ROCKVILLE

N. HORNERS — LA
MUN. 042 ~~050~~ 1450

039 047 REC. CENTER

037 ~~045~~ ENT TO LINCOLN PARK

CEM. 036 ~~044~~ 25°

JOHNSON DR.
034 ~~042~~ O.P. 342

MOORE AVE.
10° MUN. 2170 ~~037~~ 029

~~033~~ 025 10°

ALLEY — DOUGLASS AVE
MUN 8100 ~~032~~ 024 MUN 0960

WESTMORE AVE
15° MUN 3210 ~~030~~ 022

LENMOR AVE
013 ~~021~~ MUN 1670

N. STONESTREET — AVE.
MUN ~~014~~ 006 2850

RXR 000

B+O 007 R.R. #BØ 140499 R

RXR

HUNGERFORD 000 DR.
MD 355

36' I
"J" C-C

~~36' I~~
~~"J" C-C~~

5158 COLLECTOR URBAN

FAU

E

SHA 51.3-8
11-15-72

ROAD INVENTORY SHEET

Road No. _____
Road Name _____
Sheet No. _____
Date _____
County _____
State Coordinates _____

SHA 51.3-8
11-15-72

STATE HIGHWAY ADMINISTRATION OF MARYLAND

ROAD INVENTORY SHEET

8-5-37 BR/AL 4-8-86

Party Chief I LANDON
Recorder M ZALESKI
Helper

80-EXTRA-CO

Map No. 26

Road No. 1190
Road Name GAITHER RD
Sheet No. 1 of 1
Date 10-15-73
County MONT
State Coordinates 346-648

REVISIT 8-26-91 VTSC

91-1 A/T

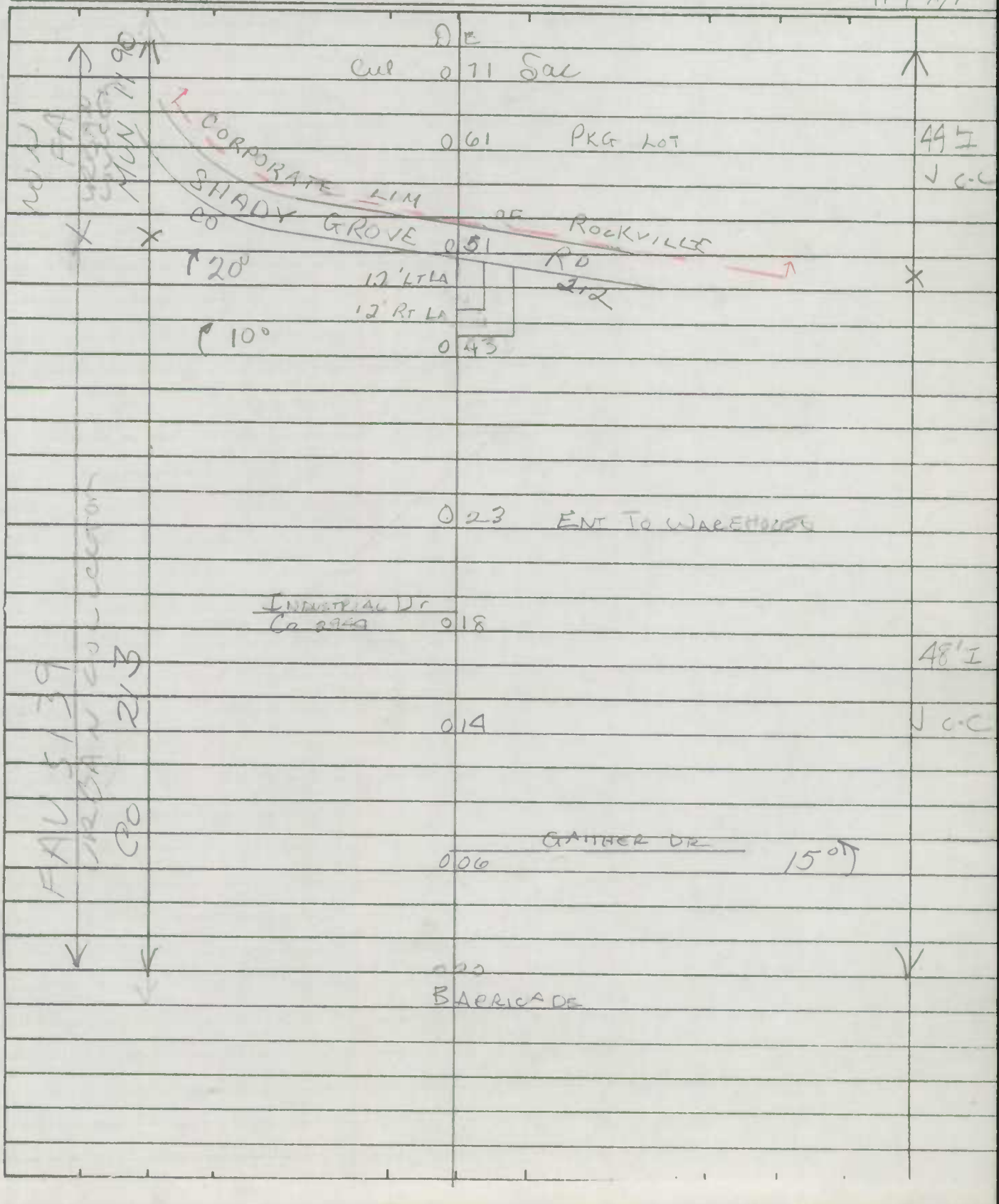

SHA 51.3-8
11-15-72

ROAD INVENTORY SHEET

Road No. _____
Road Name _____
Sheet No. _____
Date _____
County _____
State Coordinates _____

SHA 51.3-8
11-15-72

MUN 1190

ROAD INVENTORY SHEET

Party Chief T. LANDON
Recorder M. ZALENSKI
Helper

Map No. 26

Road No. Co. 213
Road Name GAITHER RD
Sheet No. 1 OF 1
Date 10-15-73
County MONT.
State Coordinates 746-468

80-EXTRA (CO.)

D 0.71
CUL 0.62 SAC
0.52 0.61 PKG LOT
CORP. LIMITS OF GAITHERSBURG
SHADY GROVE CO.
ROCKVILLE
0.42 0.51
RD
212
12' I LT LA
12' I RT LA
0.72 0.43
20°
10°
E
INDUSTRIAL DR
23 ENT TO WAREHOUSE
Co 2944
0.09 .18
0 .14
0.04 0.06 GAITHER DR
15°
0.00
BARRICADE

MUN.

44' I
"J" C-C

48' I
"J" C-C

SHA 51.3 - 8 Revised
4.83

MARYLAND STATE HIGHWAY ADMINISTRATION

ROAD INVENTORY SHEET

ROCKVILLE

Party Chief	BB	Road No.	MUN 1191
Recorder	AL	Road Name	GAITHER RD
Assistant		County	MONT
Map No./Dir.	/ N	Date	4-8-86
State Coordinates		Sheet No.	1 OF 1

85-37

97-2
12/8/98
SS/KB

TRAFFIC CODES
TRAFFIC CONTROLS: STOP SIGN=SS, TRAFFIC LIGHT=T.L., FLASHING RED BALL=F.R.

TRAFFIC CODES
PARKING RESTRICTIONS: A.M. PEAK, P.M. PEAK, A.M./P.M. PEAK, NO PARKING ANYTIME=N.P., COMM/IND. ACCESS=E

SYSTEM: FED. AID.	SYSTEM: FUNCT CLASS.	SYSTEM: HWY. SYS.	SYSTEM: HPMS SAMPLE	TRAFFIC: PRKG. REST.	TRAFFIC: COM/IND. ACCESS	LINE DIAGRAM	TRAFFIC: CONTROL	TRAFFIC: COM/IND. ACCESS	TRAFFIC: PRKG. REST.	PAVEMENT DATA
		NON-FA Local	Urban (~~[illegible]~~)			Unassigned now MU 1190 97-2 3-9-01 AD				
						x x x x				
						ROAD 0 16 END				
						ENT TO PEPCO 0 15				
										24' I J CRb LT 6' E SHD RT 2ML
						0 11				36' I ON TAPER J CRb LT 6' E SHD LT 2ML
						0 06				60' I J CRb LT 6' E SHD RT 3ML
						W. GUDE DRIVE MU 0 00 1295				

SYSTEM				TRAFFIC		LINE DIAGRAM	TRAFFIC			PAVEMENT DATA
FED. AID.	FUNCT. CLASS.	HWY. SYS.	HPMS SAMPLE	PRKG. REST.	COM/IND ACCESS		CONTROL	COM/IND ACCESS	PRKG. REST.	

MU 1295 is currently under [illegible] from MP 2.83 – 3.55 (LT LANES)

SHA 51.3 - 8 Revised
4.83

MARYLAND STATE HIGHWAY ADMINISTRATION

ROAD INVENTORY SHEET

AL TM
88-4
2-17-89

Party Chief	AL	Road No.	MU 1295
Recorder	TM	Road Name	GUDE DR
Assistant		County	Mont
Map No./Dir.	/	Date	2-17-88
State Coordinates		Sheet No.	OF

TRAFFIC CODES
TRAFFIC CONTROLS: STOP SIGN=SS, TRAFFIC LIGHT=T.L., FLASHING RED BALL=F.R.

TRAFFIC CODES
PARKING RESTRICTIONS: A.M. PEAK, P.M. PEAK, A.M./P.M. PEAK, NO PARKING ANYTIME=N.P., COMM/IND. ACCESS=E

SYSTEM: FED. AID.	SYSTEM: FUNCT CLASS.	SYSTEM: HWY. SYS.	SYSTEM: HPMS SAMPLE	TRAFFIC: PRKG. REST.	TRAFFIC: COM/IND. ACCESS	LINE DIAGRAM	TRAFFIC: CONTROL	TRAFFIC: COM/IND. ACCESS	TRAFFIC: PRKG. REST.	PAVEMENT DATA
FA U 5015	Other Principal Arterial Urban		61295/300289		E			E		36'I RT 34'I LT 16'GR. MED "J" C-C 4 ML
			K						X	
										24'I 2-10'E SHD

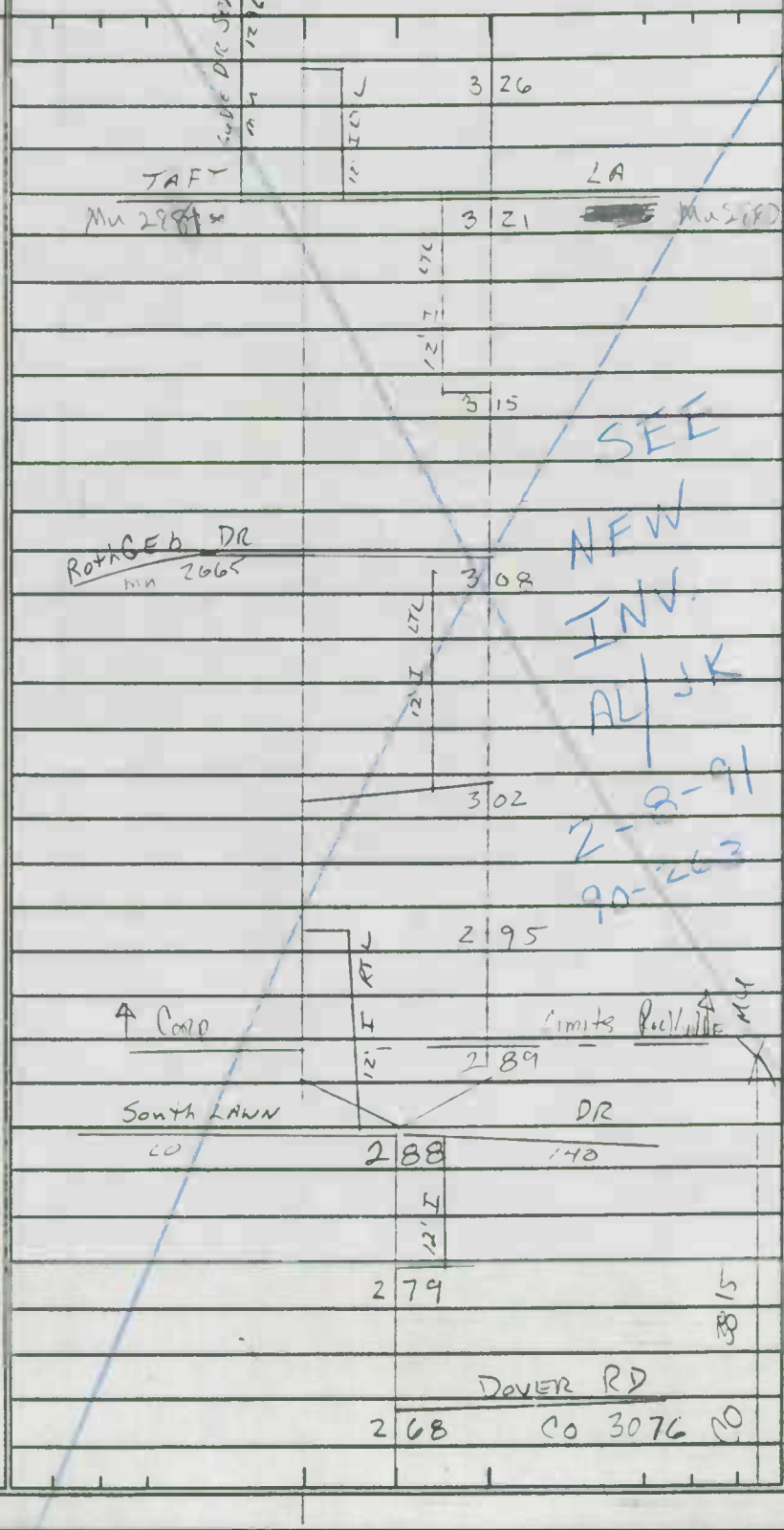

SEE NEW INV. AL/JK 2-8-91 90-263

LINE DIAGRAM

SYSTEM: FED. AID. | FUNCT. CLASS. | HWY. SYS. | HPMS SAMPLE

TRAFFIC: PRKG. REST. | COM/IND ACCESS

TRAFFIC: CONTROL | COM/IND ACCESS | PRKG. REST.

PAVEMENT DATA

6129513000289

NORDEC — RD

MD 3|55 28 TL

PL

3|52

SEE NEW INV 90-263

3|47

REDGATE FARMS CT

3|43 T.H E

AC JK 2-8-91

3|41 60" CMP

3|37

SEX. RD

GUIDE RL MM 13.96

36'IRT
34'ILT
16'GR MED
5' C-C
4 mL

SHA 51.3 - 8 Revised
4.83

MARYLAND STATE HIGHWAY ADMINISTRATION

ROAD INVENTORY SHEET

ROCKVILLE
CO 3815

89-19, 20
GD/CG
3-27-90

85-31/32/35
92 Mun, #8
BB/TS/JS
2/17/93
PG-29 State

Party Chief	BB	Road No.	MU 1295
Recorder	AL	Road Name	W GUDE DR
Assistant		County	MONT.
Map No./Dir.	E10-D / E	Date	4-8-86
State Coordinates	748-461	Sheet No.	1 OF 5

TRAFFIC CODES
TRAFFIC CONTROLS: STOP SIGN=SS, TRAFFIC LIGHT=T.L., FLASHING RED BALL=F.R.

TRAFFIC CODES
PARKING RESTRICTIONS: A.M. PEAK, P.M. PEAK, A.M./P.M. PEAK, NO PARKING ANYTIME=N.P., COMM/IND. ACCESS=E

SYSTEM: FED. AID. | FUNCT CLASS. | HWY. SYS. | HPMS SAMPLE
TRAFFIC: PRKG. REST. | COM/IND. ACCESS

FAU 5015 — MINOR ARTERIAL

LINE DIAGRAM

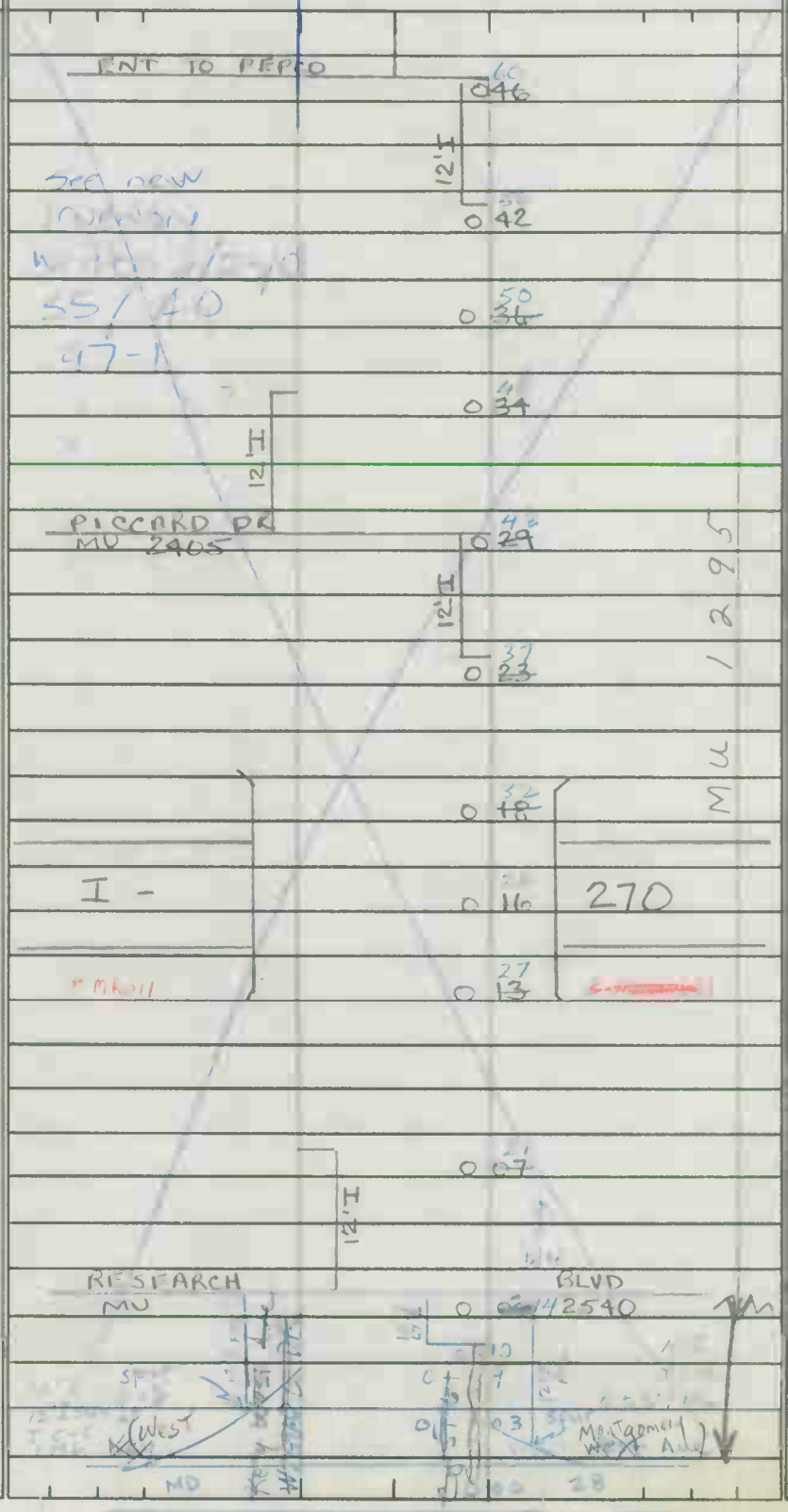

TRAFFIC: CONTROL | COM/IND. ACCESS | PRKG. REST.

TL

TL

PAVEMENT DATA

~~28'I~~
~~J C-C~~
~~2ML~~
~~2-24'I~~
~~J C-C~~
~~2ML TAPER~~
~~16' GR MED~~
~~2ML~~
2-24'I
J C-C
16' GR. MED
4ML
2-24'I
J" C-C
16' J MED
4ML
2-24'I
J C-C
4' J MED
4ML

97-1
[illegible]

SYSTEM				TRAFFIC		LINE DIAGRAM	TRAFFIC			PAVEMENT DATA
FED. AID.	FUNCT. CLASS.	HWY. SYS.	HPMS SAMPLE	PRKG. REST.	COM/IND ACCESS		CONTROL	COM/IND ACCESS	PRKG. REST.	
FAU 5015	MINOR ARTERIAL									

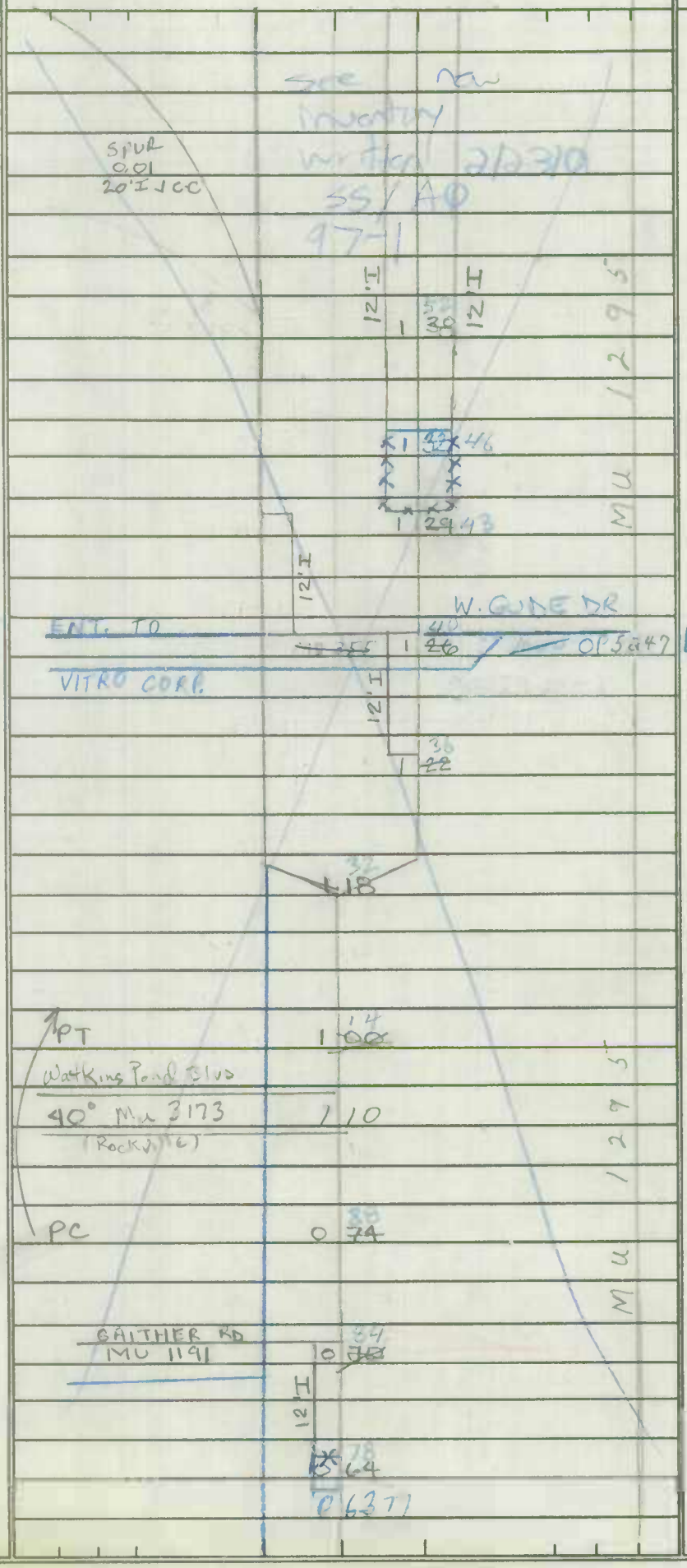

~~24'I LT~~
~~12'I RT~~
~~J C-C~~
~~3ML~~
~~4'J MER~~

2-24'I
J" C-C
16' GR PKWY
4ML

SHA 51.3 - 8 Revised
4.83

MARYLAND STATE HIGHWAY ADMINISTRATION

90-263 (C6)

ROAD INVENTORY SHEET Mu 1295

92 Mu #8
BB/JS/JS
2/17/93

Party Chief A Lijewski
Recorder J Klausing
Assistant
Map No./Dir. E10D
State Coordinates

Road No. Co 3815
Road Name E GUDE DR
County Montgomery
Date 2-8-91
Sheet No. 3 OF 6

88-4 (Mum)

TRAFFIC CODES
TRAFFIC CONTROLS: STOP SIGN=S.S., TRAFFIC LIGHT=T.L., FLASHING RED BALL=F.R.

TRAFFIC CODES
PARKING RESTRICTIONS: A.M. PEAK, P.M. PEAK, A.M./P.M. PEAK, NO PARKING ANYTIME=N.P., COMM/IND. ACCESS=E

SYSTEM				TRAFFIC		LINE DIAGRAM	TRAFFIC			PAVEMENT DATA
FED. AID.	FUNCT CLASS	HWY. SYS.	HPMS SAMPLE	PRKG. REST.	COM/IND. ACCESS		CONTROL	COM/IND. ACCESS	PRKG. REST.	
										2-38' I
										J C-C
								E		12' GRS MED
										6 ML
							TL		X	
										2-38' I
										J C-C
										16' GRS MED
										6 ML
									X	
										36' I RT
										24' I LT
										J C-C
										16' GRS MED
										5 ML
									X	
										2-24' I
										J C-C
										16' GRS MED
										4 ML

FALL 2015 Urban Collector Arterial

See Rev. Written 2/10-11/94 SSRA, 17-11/94

(WAY) PAVEMENT

CO 4991

88

470

3815

67

60

METRO

SEE PR. SH. 1-A

E Gude Dr.

W. Gude Dr.

Rockville

Mu 1295

91co ex #7
GD-JK
3-9-92

SYSTEM				TRAFFIC		LINE DIAGRAM	TRAFFIC			PAVEMENT DATA
FED. AID.	FUNCT. CLASS.	HWY. SYS.	HPMS SAMPLE	PRKG. REST.	COM/IND ACCESS		CONTROL	COM/IND ACCESS	PRKG. REST.	
FAU 5015	Urban Arterial					See new Inventory. Written 2/23/01 SS/AO				
						97-T				
						2 ~~50~~ 64				
						12' I				
						2 ~~41~~ 55		E		
					E	12' I 2 ~~38~~ 52				
						2 ~~33~~ 47				
					E	PT 70° 2 ~~29~~ 43				
						12' I				
						2 ~~21~~ 35				
						12' I				2-24' I
					E	2 ~~14~~ 36		E		J CRT OUT 2-5' F SHLD IN
						12' I				12' GRS MED
						2 ~~07~~ 21				12' F SHLD OUT LT
										4ML
						2 ~~95~~ 19				~~25~~ 24' I RT
										24' I LT
									BS	J c-c RT
										2-5' F SHLD IN
										12' F SHLD OUT LT
										12' GRS MED
										~~6~~ 4 ML
						PC 2 ~~99~~ 13				
										2-38' I on
										taper to
						2 ~~95~~ 17				2-24' I
						12' I				J c-c
										12' Grs Med
						Calhoun Dr				6ML
						PVT RD 2 ~~90~~ 87	TL	E		
						12' I				2-38' I
										J c-c
						1 ~~95~~ 99				12' GRS MED
										6ML

Co 3815

SHA 51.3 - 8 Revised
4.83

MARYLAND STATE HIGHWAY ADMINISTRATION

90-263 (Co)

ROAD INVENTORY SHEET Mu 1295

Party Chief	A Lijewski	Road No.	Co 3815
Recorder	J Klausing	Road Name	GUDE DR
Assistant		County	Montgomery
Map No./Dir.	E10D /	Date	2-8-91
State Coordinates		Sheet No.	5 OF 6

TRAFFIC CODES: TRAFFIC CONTROLS: STOP SIGN=S.S., TRAFFIC LIGHT=T.L., FLASHING RED BALL=F.R.

TRAFFIC CODES: PARKING RESTRICTIONS: A.M. PEAK, P.M. PEAK, A.M./P.M. PEAK, NO PARKING ANYTIME=N.P., COMM/IND. ACCESS=E

SYSTEM: FED. AID.	FUNCT. CLASS.	HWY. SYS.	HPMS SAMPLE	TRAFFIC: PRKG. REST.	COM/IND. ACCESS	LINE DIAGRAM	TRAFFIC: CONTROL	COM/IND. ACCESS	PRKG. REST.	PAVEMENT DATA
FAU 5015	Urban Minor Arterial		V 61295130028	BS	E	3 ~~24~~ 18			BS	
						3 ~~23~~ 14				36'I RT
						3 ~~22~~ 07				24'I LT
						Corp Limits 12'I 12'I 3 ~~2 89~~ 03 + Rockville X				J C-C
						Sullivan La.				12' GRS MED
						Co 140 ~~32 88~~ 02 Mu 2795 @1.28	TL		X	5ML
						See new Inventory work 2/23/01 SS/140 97-1 2 ~~78~~ 92				
						2 ~~70~~ 84				
						2 ~~73~~ 77 DOVER RD CO. 3076	TL			
										38'I RT
										24'I LT
										12'F SHLD OUT LT
						2 ~~58~~ 72				12' GRS MED
						12'I				J CRT OUT
										J C-C IN 5ML
						2 ~~54~~ 68		E	X	
						Co 3815				
										2-24'I
										J CRT OUT
										[illegible]
										[illegible]
										[illegible]
										4ML

SYSTEM				TRAFFIC		LINE DIAGRAM	TRAFFIC			PAVEMENT DATA
FED. AID.	FUNCT. CLASS.	HWY. SYS.	HPMS SAMPLE	PRKG. REST.	COM/IND ACCESS		CONTROL	COM/IND ACCESS	PRKG. REST.	
						See new Inventory written 2/23/01 SS/AP				
						NORBECK 97-1 RD				
						MD 3 ~~55~~ 69 / 28	TL			2-24' I
										12' GRS MED
						3 ~~52~~ 66 12' I				J c-c
										4 ML
						3 ~~53~~ 64				
						3 ~~48~~ 62				
						3 ~~46~~ 60			BS	
						REDGATE FARMS CT				
						3 ~~45~~ 57 Ent. T.H.		E		
						3 ~~27~~ 51				
						Mu 1295				
						3 ~~23~~ 42 12' I				
						Taft Ct TAFT ~~XXX~~ St.				
						Mun 2881 3 ~~21~~ 35 Mun 2880	TL			
						3 ~~15~~ 29				36' I N
										24' I LT
										J c-c
						ROTHGEB DR				12' GRS MED
						Mun. 2665 3 ~~18~~ 22 12' I	TL			5 ML

URBAN Minor Arterial

6129513 0289 HPMS

Guide Dr. Service Rd Mu 1296

SHA 51.3 - 8 Revised
4.83

MARYLAND STATE HIGHWAY ADMINISTRATION

ROAD INVENTORY SHEET ROCKVILLE

Co 3815

85-31/32/35

Party Chief	BB	Road No.	MU 1295
Recorder	AL	Road Name	GUDE DR
Assistant		County	MONT.
Map No./Dir.	E10D / E	Date	4-8-86
State Coordinates	748-462	Sheet No.	1 OF 5

TRAFFIC CODES

TRAFFIC CONTROLS: STOP SIGN=SS, TRAFFIC LIGHT=T.L., FLASHING RED BALL=F.R.

TRAFFIC CODES

PARKING RESTRICTIONS: A.M. PEAK, P.M. PEAK, A.M./P.M. PEAK, NO PARKING ANYTIME=N.P., COMM/IND. ACCESS=E

SYSTEM: FED. AID. | FUNCT CLASS. | HWY. SYS. | HPMS SAMPLE

TRAFFIC: PRKG. REST. | COM/IND. ACCESS

FAU 5015 — MINOR ARTERIAL

LINE DIAGRAM

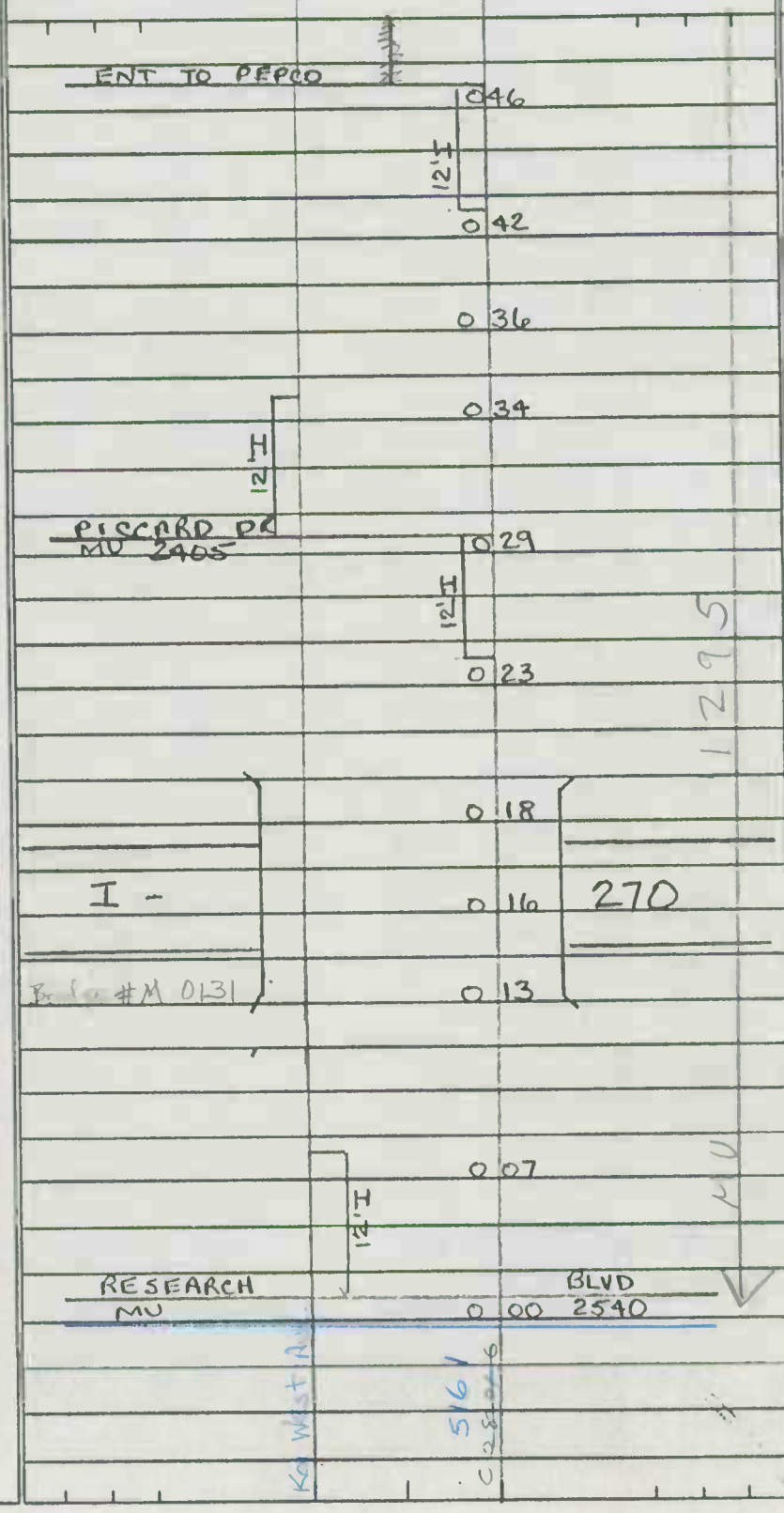

TRAFFIC: CONTROL | COM/IND. ACCESS | PRKG. REST.

PAVEMENT DATA

28'I
J C-C
2ML
2-24'I
"J" C-C
ON TAPER
16'GR MED
2ML
2-24'I
J C-C
16'GR.MED
4ML
2-24'I
"J" C-C
16'J MED
4ML

20 ES

SYSTEM				TRAFFIC		LINE DIAGRAM	TRAFFIC			PAVEMENT DATA
FED. AID.	FUNCT. CLASS.	HWY. SYS.	HPMS SAMPLE	PRKG. REST.	COM/IND ACCESS		CONTROL	COM/IND ACCESS	PRKG. REST.	
5015	FAU	MINOR ARTERIAL								

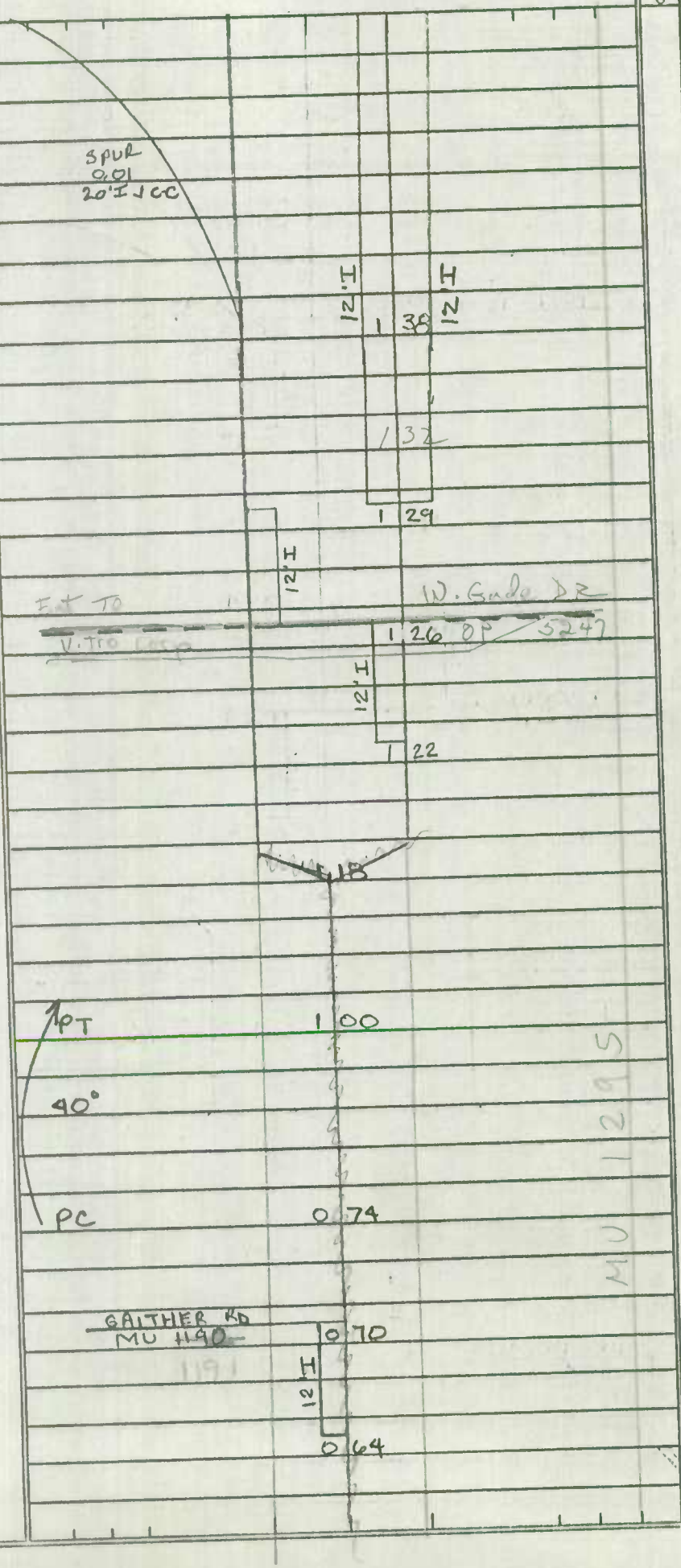

~~24' I LT~~
~~12' I RT~~
~~"J" C-C~~
3ML
~~4' J MED~~

2-24' I
"J" C-C
16' GR PKWY
4ML

SAme

SHA 51.3 - 8 Revised
4.83

MARYLAND STATE HIGHWAY ADMINISTRATION

90-263 (Co)

ROAD INVENTORY SHEET Mu 1295

Party Chief A Lijewski
Recorder J Klausing
Assistant
Map No./Dir. /
State Coordinates

Road No. Co. 3815
Road Name GUDE DR
County Montgomery
Date 2-8-91
Sheet No. 3 OF 6

88-4 (Mun)

TRAFFIC CODES
TRAFFIC CONTROLS: STOP SIGN=S.S., TRAFFIC LIGHT=T.L., FLASHING RED BALL=F.R.

TRAFFIC CODES
PARKING RESTRICTIONS: A.M. PEAK, P.M. PEAK, A.M./P.M. PEAK, NO PARKING ANYTIME=N.P., COMM/IND. ACCESS=E

SYSTEM				TRAFFIC		LINE DIAGRAM	TRAFFIC			PAVEMENT DATA
FED. AID.	FUNCT CLASS.	HWY SYS.	HPMS SAMPLE	PKG. REST.	COM/IND ACCESS		CONTROL	COM/IND ACCESS	PKG. REST.	
						183				2-38' I
										J C-C
						180		E		12' GRS MED
						CRABB BRANCH RD Dec. 1 St				6ML
						CO 4991 174 CO 40'00	TL			X
						164				
						153				2-38' I
										J C-C
						METRO 152				16' GRS MED
						SEE BR. 54 1-A				6ML
						151				X
										36' I RT
										24' I LT
						146				J C-C
										16' GRS MED
						142 0.01, 20' I, J C-C				5ML
						Rockville				
						Corp. Limits of				
						MD 141				X
										2-24' I
										J C-C
										16' GRS MED
										4ML

FAU 6015
Urban Other Principal Arterial
E. Gude Dr.
W. Gude Dr.
U. Min. Arterial

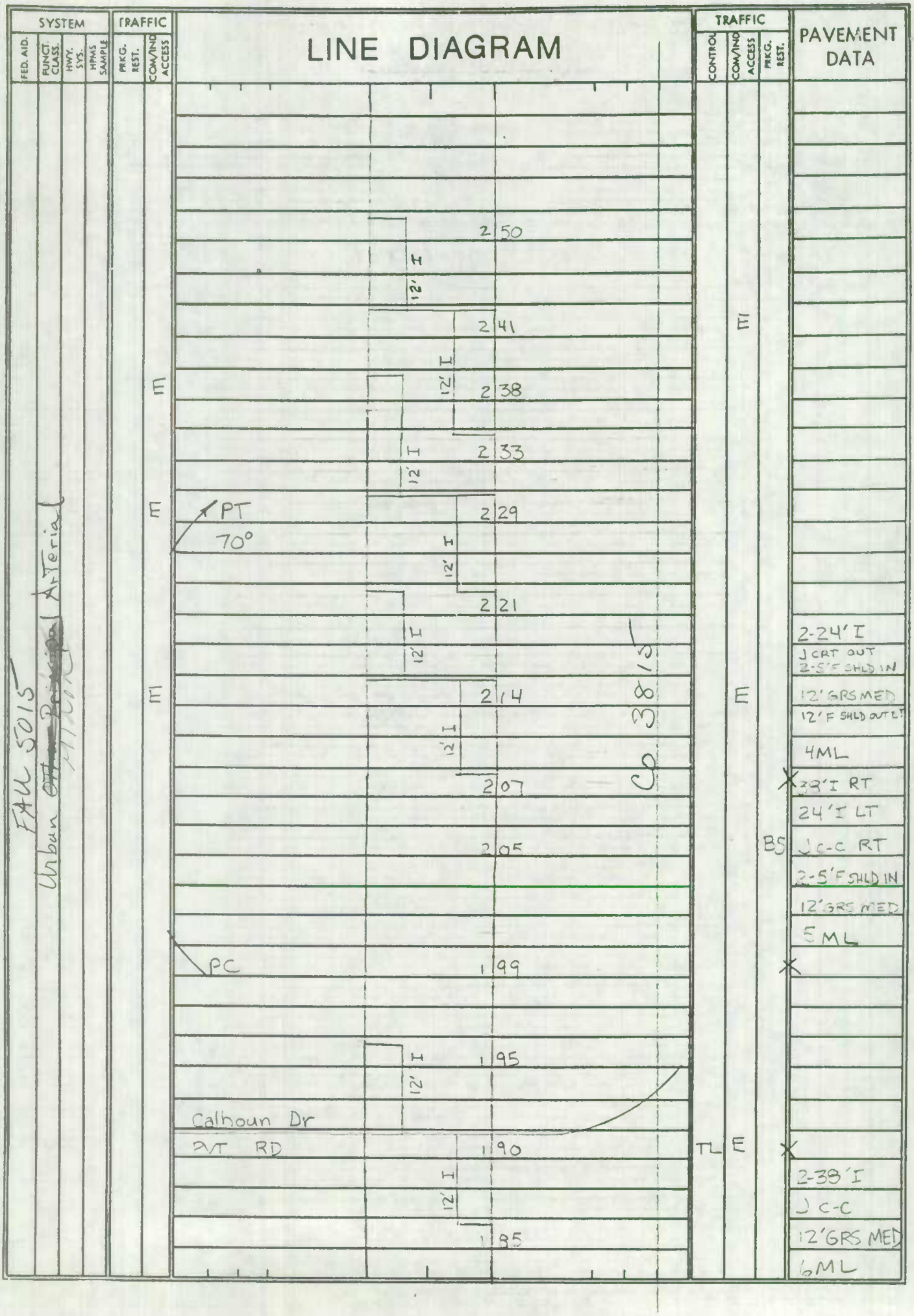
SYSTEM
FED. AID.
FUNCT. CLASS.
HWY. SYS.
HPMS SAMPLE
TRAFFIC
PRKG. REST.
COM/IND ACCESS
LINE DIAGRAM
TRAFFIC
CONTROL
COM/IND ACCESS
PRKG. REST.
PAVEMENT DATA
FAU 5015
Urban ~~Other Principal~~ Arterial
Arterial
E
E
E
E
PT
70°
PC
Calhoun Dr
PVT RD
2 50
12' I
2 41
12' I
2 38
12' I
2 33
12' I
2 29
12' I
2 21
12' I
2 14
12' I
2 07
2 05
1 99
12' I
1 95
12' I
1 90
12' I
1 85
Co 3815
E
E
BS
TL
E
2-24' I
J CRT OUT
2-5' F SHLD IN
12' GRS MED
12' F SHLD OUT LT
4ML
38' I RT
24' I LT
J C-C RT
2-5' F SHLD IN
12' GRS MED
5ML
2-38' I
J C-C
12' GRS MED
6ML

SHA 51.3 - 8 Revised
4.83

MARYLAND STATE HIGHWAY ADMINISTRATION

90-263 (Co)

ROAD INVENTORY SHEET Mu 1295

Party Chief: A Lijewski
Recorder: J Krausing
Assistant:
Map No./Dir.: /
State Coordinates:

Road No.: Co 3815
Road Name: GUDE DR
County: Montgomery
Date: 2-8-91
Sheet No.: 5 OF 6

TRAFFIC CODES
TRAFFIC CONTROLS: STOP SIGN=S.S., TRAFFIC LIGHT=T.L., FLASHING RED BALL=F.R.

TRAFFIC CODES
PARKING RESTRICTIONS: A.M. PEAK, P.M. PEAK, A.M./P.M. PEAK, NO PARKING ANYTIME=N.P., COMM/IND. ACCESS=E

SYSTEM: FED. AID.	FUNCT. CLASS.	HWY. SYS.	HPMS SAMPLE	TRAFFIC: PRKG. REST.	COM/IND. ACCESS	LINE DIAGRAM	TRAFFIC: CONTROL	COM/IND. ACCESS	PRKG. REST.	PAVEMENT DATA
FAU 5015	Urban ~~Other Principal~~ Arterial		6/295/300289	BS		304			BS	
					E	300				36' I RT
										24' I LT
						293				J C-C
						Corp Limits 289 of Rockville				12' GRS MED
						Southlawn La.				5 ML
						~~co~~ Mu 288 279~~540~~	TL			
						278				
						270				
						DOVER RD				
						263 CO. 3076	TL			
										38' I RT
										24' I LT
										12' F SHLD OUT LT
						258				12' GRS MED
										J CRT OUT
										J C-C IN 5 ML
						254		E		
										2-24' I
										J CRT OUT
										2-5' F SHLD IN
										12' GRS MED
										12' F SHLD OUT LT
										4 ML

Mu 1295

Co 3815

9-mun ex #2
GD-JK 3/20/12

MU 92-13
BB-33-93

02/17/93

LINE DIAGRAM

SYSTEM: FED. AID. | FUNCT. CLASS. | HWY. SYS. | HPMS SAMPLE
TRAFFIC: PKG. REST. | COM/IND ACCESS
TRAFFIC: CONTROL | COM/IND ACCESS | PKG. REST.
PAVEMENT DATA

FAU 5015
URBAN PRINCIPAL ARTERIAL
6129513002089

NORBECK RD
MD
3 55 28
3 52
3 50
3 48
3 46
REDGATE FARMS CT
3 43 Ent. T.H.
OP 5480
3 37
Rd
Service
12'
Dr
Mun 1295
3 28
Taft Ct
Taft Lane St.
Mun 2881
3 21 Mun 2880
3 15
ROTHGEB DR
Mun. 2665
3 08

TL
TL
TL
BS
E

2-24' I
12' GRS MED
J c-c
4 ML
36' I
24' I
J c-c
12' GRS MED
5 ML

SHA 51.3 - 8 Revised
4.83

MARYLAND STATE HIGHWAY ADMINISTRATION

ROAD INVENTORY SHEET CO 3815

88-4
ALTM
2-17-89

Party Chief _____
Recorder _____
Assistant _____
Map No./Dir. / Rockville
State Coordinates _____

Road No. MUN 1295
Road Name Gude DR
County MONTGOMERY
Date ORIG. 2-15-74: rewrite 4-4-86
Sheet No. 3 OF 5

TRAFFIC CODES
TRAFFIC CONTROLS: STOP SIGN=SS, TRAFFIC LIGHT=T.L., FLASHING RED BALL=F.R.

TRAFFIC CODES
PARKING RESTRICTIONS: A.M. PEAK, P.M. PEAK, A.M./P.M. PEAK, NO PARKING ANYTIME=N.P., COMM/IND. ACCESS=E

SYSTEM: FED. AID. | FUNCT CLASS. | HWY. SYS. | HPMS SAMPLE
TRAFFIC: PRKG. REST. | COM/IND. ACCESS

FAU 5015
MINOR ARTERIAL
OTHER PRINCIPLE ARTERIAL URBAN

LINE DIAGRAM

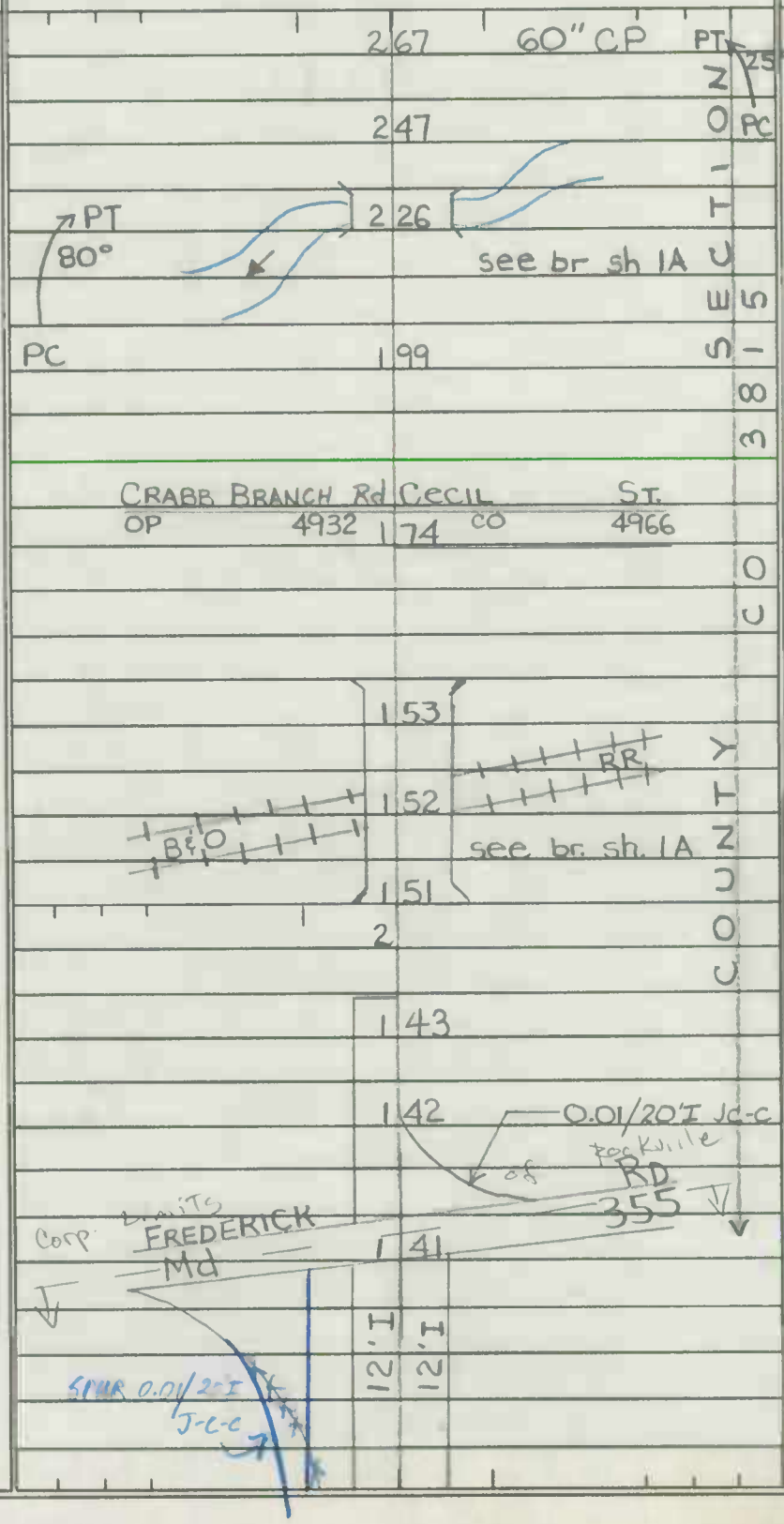

SECTION 3815 COUNTY

TRAFFIC: CONTROL | COM/IND. ACCESS | PRKG. REST.

TL

PAVEMENT DATA

24'I
2-10'E SHLD
50'CW

36'I
2-10'E SHLD
60'CW

12'I RT
20'I LT
2-6'E SHLDS
"J" CURB INS
4'J MED

~~SAME~~
2-24'I
J-C-C
16' GR. PMT
4 ML

UNDER Construction From MP. 2.88 - 3.55

SYSTEM				TRAFFIC		LINE DIAGRAM	TRAFFIC			PAVEMENT DATA
FED. AID.	FUNCT. CLASS.	HWY. SYS.	HPMS SAMPLE	PRKG. REST.	COM/IND ACCESS		CONTROL	COM/IND ACCESS	PRKG. REST.	

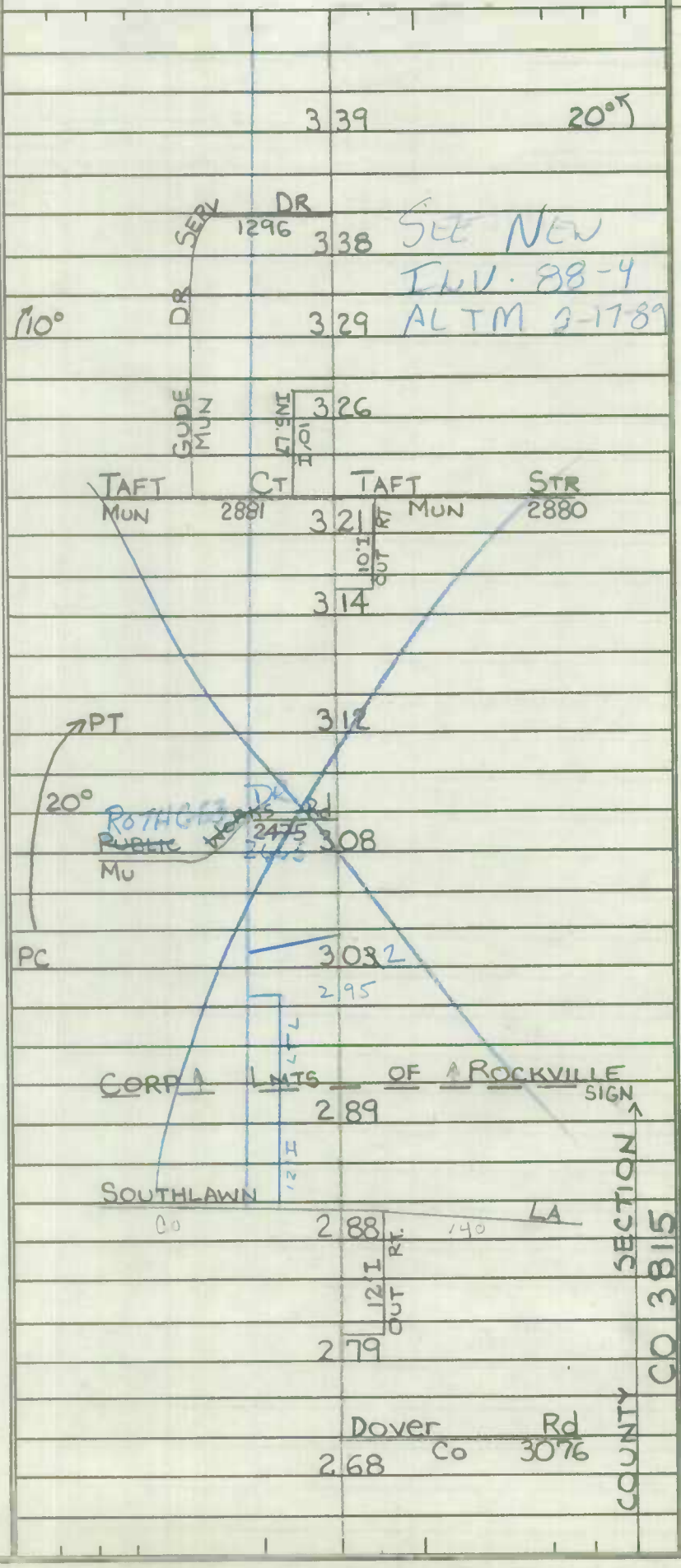

FAU 5015

OTHER PRINCIPAL ARTERIAL URBAN

24' I
2-10'E SHLD
50'CW

36' I RT
34' I LT
16' GR MED
J' C-C
4 mL

36' I RT
34' I LT
6' J' MED
J' C-C
~~34' I~~ 4 mL
~~J" CURB LT~~
~~10'E SHLD RT~~
~~50'CW~~

SAME

MU 1295 is currently under Const from MP. 2.88 – 3.55 (LT LANES)

SHA 51.3 - 8 Revised 4.83

MARYLAND STATE HIGHWAY ADMINISTRATION

ROAD INVENTORY SHEET

AL TM
88-4
2-17-89

Party Chief: AL
Recorder: TM
Assistant:
Map No./Dir.: /
State Coordinates:

Road No.: MU 1295
Road Name: GUDE DR
County: Mont
Date: 2-17-88
Sheet No. ____ OF ____

TRAFFIC CODES
TRAFFIC CONTROLS: STOP SIGN=SS, TRAFFIC LIGHT=T.L., FLASHING RED BALL=F.R.

TRAFFIC CODES
PARKING RESTRICTIONS: A.M. PEAK, P.M. PEAK, A.M./P.M. PEAK, NO PARKING ANYTIME=N.P., COMM/IND. ACCESS=E

SYSTEM: FED. AID.	SYSTEM: FUNCT CLASS.	SYSTEM: HWY. SYS.	SYSTEM: HPMS SAMPLE	TRAFFIC: PRKG. REST.	TRAFFIC: COM/IND. ACCESS	LINE DIAGRAM	TRAFFIC: CONTROL	TRAFFIC: COM/IND. ACCESS	TRAFFIC: PRKG. REST.	PAVEMENT DATA
FAU 5015	OTHER PRINCIPAL ARTERIAL URBAN		61295130028?		E					
								E		
							TL			
										36'I RT
										34'I LT
										16'GR.MED
										'J' C-C
										4 ML
										24'I
										2-10'E SH

LINE DIAGRAM

GUDE DR SOUTH 12'L
12' I LTL
3 26
TAFT LA
Mu 2881 3 21 Mu 2880
12' I LTL
3 15
Roth GEB DR
Mu 2665
3 08
12' I LTL
3 02
2 95
12' I RTL
Cor
Comm Rockville
MU
2 89
South LAWN DR
CO 2 88 140
12' I
2 79
3 15
DOVER RD
2 68 CO 3076 CO

SYSTEM				TRAFFIC		TRAFFIC			PAVEMENT DATA
FED. AID.	FUNCT. CLASS.	HWY. SYS.	HPMS SAMPLE	PRKG. REST.	COM/IND ACCESS	CONTROL	COM/IND ACCESS	PRKG. REST.	

LINE DIAGRAM

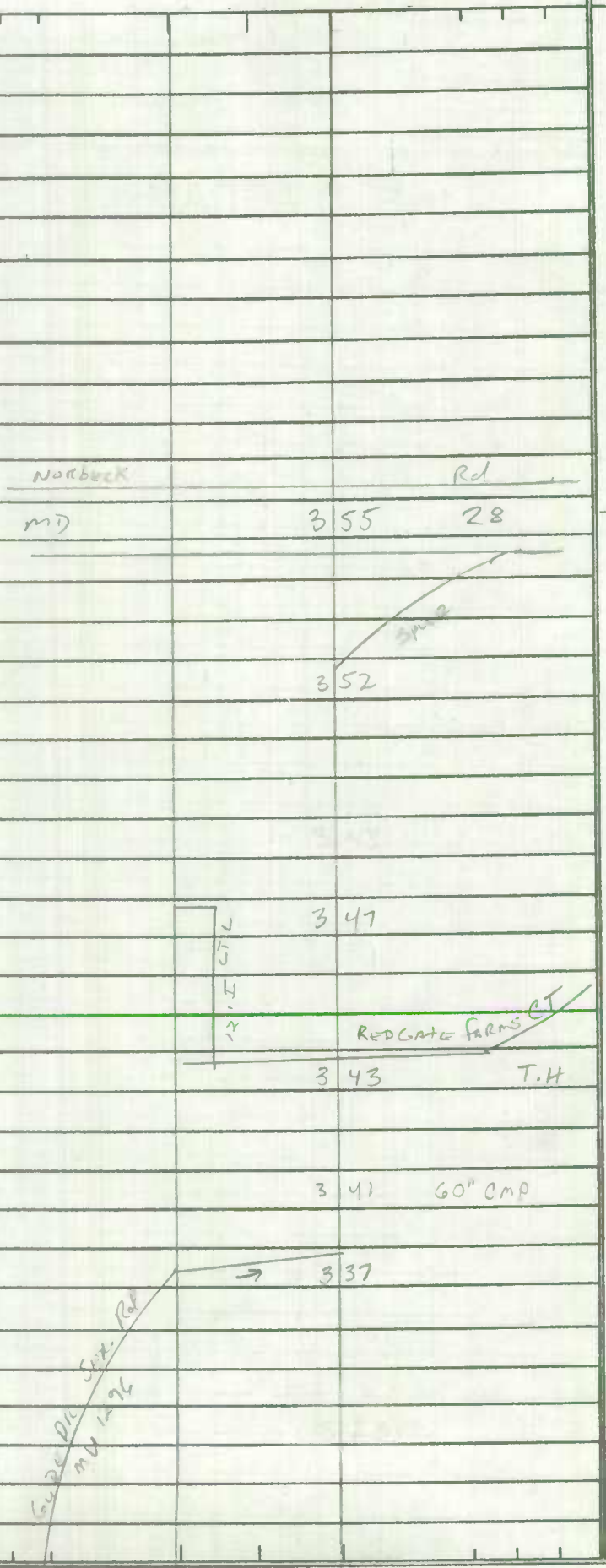

6129513002289

36' I RT
34' I LT
16' GR MED
5" C-C
4 lane

SHA 51.3 - 8 Revised
4.83

MARYLAND STATE HIGHWAY ADMINISTRATION

ROAD INVENTORY SHEET

Party Chief _____
Recorder _____
Assistant _____
Map No./Dir. 1
State Coordinates _____

Road No. MUN 1295
Road Name Gude DR
County MONTGOMERY
Date _____
Sheet No. 5 OF 5

SYSTEM: FED. AID. | FUNCT CLASS. | HWY. SYS. | HPMS SAMPLE
TRAFFIC: PRK.G. REST. | COM/IND. ACCESS

LINE DIAGRAM

SEE INV

NEW AL TM 88-4 2-17-89

1

Md 355 28

350

1

341 60" CP

TRAFFIC: CONTROL | COM/IND. ACCESS | PRK.G. REST.

PAVEMENT DATA

SAME

FAU 5015
OTHER PRINCIPLE ART. URB

TRAFFIC CODES

TRAFFIC CONTROLS: STOP SIGN=S, TRAFFIC LIGHT=T.L., FLASHING RED BALL=F.R.

TRAFFIC CODES

PARKING RESTRICTIONS: A.M. PEAK, P.M. PEAK, A.M./P.M. PEAK, NO PARKING ANYTIME=N.P., COMM/IND. ACCESS=E

SYSTEM				TRAFFIC		LINE DIAGRAM	TRAFFIC				PAVEMENT DATA
FED. AID.	FUNCT. CLASS.	HWY. SYS.	HPMS SAMPLE	PRKG. REST.	COM/IND ACCESS		CONTROL	COM/IND ACCESS	PRKG. REST.		



SHA 51.3-8
11-15-72

STATE HIGHWAY ADMINISTRATION OF MARYLAND

ROAD INVENTORY SHEET

Party Chief BB
Recorder FR
Helper

Map No.

Road No. MU 1295
Road Name W GUDE DR.
Sheet No. 1 OF 3
Date 3-22-83
County MONT
State Coordinates

A/T 84-24

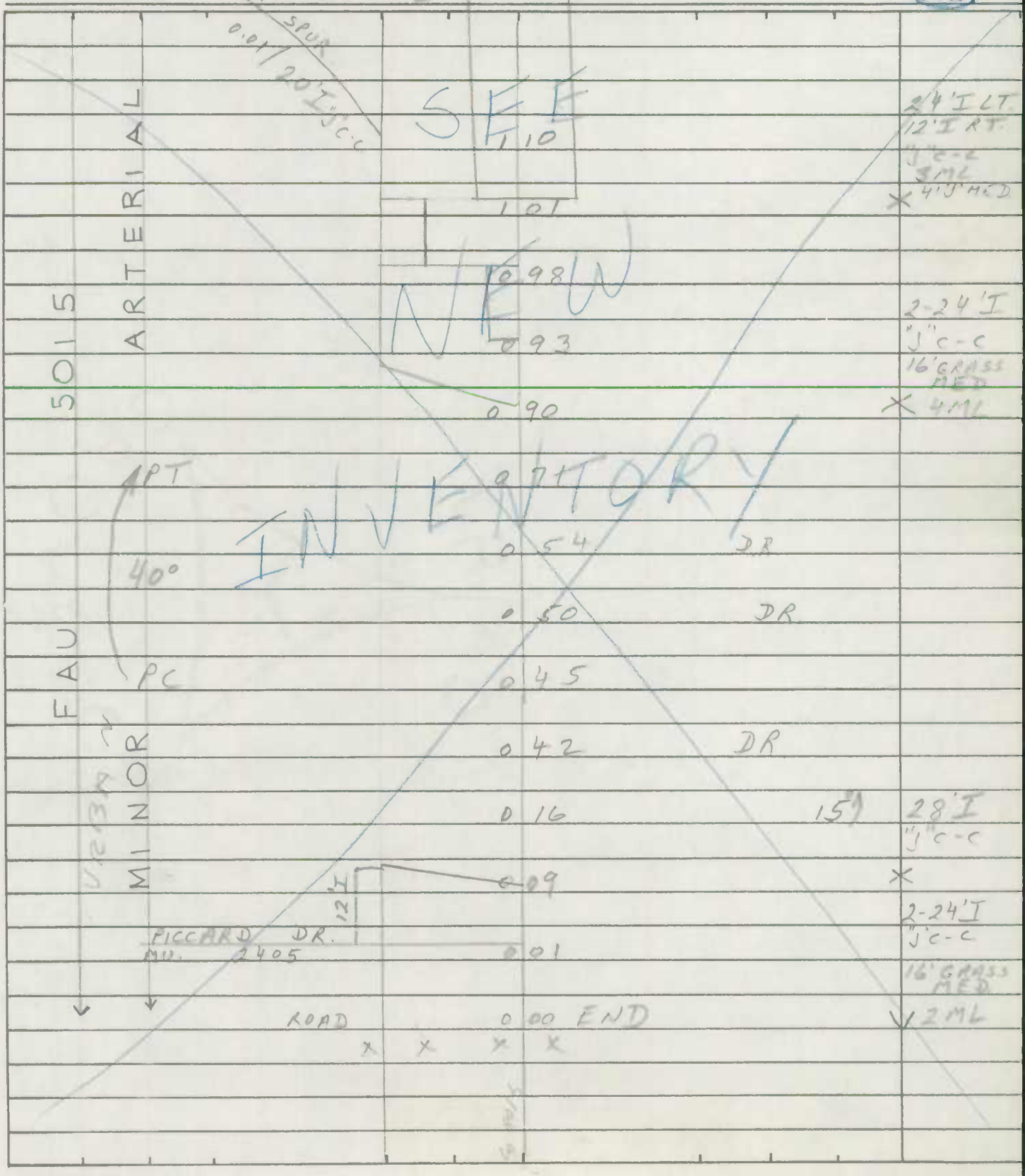

SHA 51.3-8
11-15-72

ROAD INVENTORY SHEET

Road No. _____
Road Name _____
Sheet No. _____
Date _____
County _____
State Coordinates _____

SHA 51.3-8
11-15-72

STATE HIGHWAY ADMINISTRATION OF MARYLAND

Co 3815

ROAD INVENTORY SHEET

Party Chief T. Landon
Recorder M. Kalenski
Helper

Road No. Mun 1295
Road Name Gude Dr
Sheet No. 2 of 23
Date 2-15-74
County Mont
State Coordinates

BB/AL
85-31/32 & 35
4-8-86

Map No. 26 82-77

BB REV, FR 3-22-83

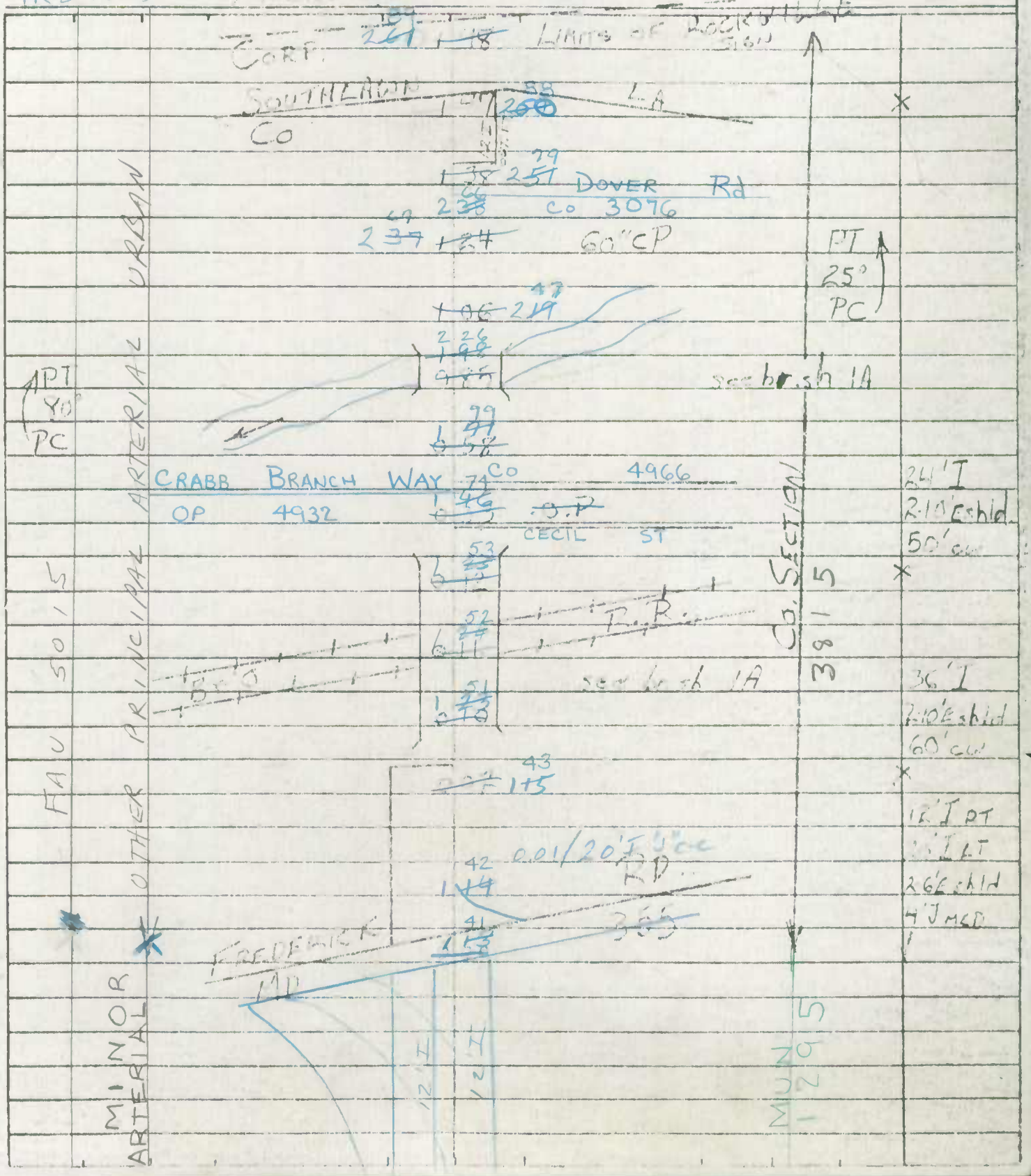

HA 51.3-8
1-15-72

ROAD INVENTORY SHEET

JTS 7-31-81
PER. FR

Road No. Mun 1295
Road Name GUDE DR.
Sheet No. 2 of 2
Date 2-15-74
County Mont
State Coordinates

A/T 84-24



MD

~~2.14~~ 3~~24~~ 55 28

~~2.09~~ 3~~22~~ 50

~~2.00~~ 3~~13~~ 41 50' CP

~~1.98~~ 3~~11~~ 39 20°

~~1.97~~ 3~~10~~ 38

~~1.88~~ 3~~01~~ 29

10°

GUDE DR SERV DR
MUN 1296
10' INS. LT.

~~1.85~~ ~~298~~ 326

TAFT CT
MUN 2881

~~1.80~~ ~~243~~ 321

TAFT ST
MUN 2880

10' OUT RT

~~1.73~~ ~~286~~ 314

FAU 5015

OTHER PRINCIPAL ARTERIAL URBAN

PT

~~1.71~~ ~~284~~ 312

20°

(PUBLIC CLARK XXX)
MUN. 2478

~~1.69~~ ~~280~~ 308

PC

~~1.62~~ ~~275~~ 303

21' I
2-10' E shld
50' CW

34' I
1' CURB LT
10' E shld
50' CW

SHA 51.3-8
11-15-72

STATE HIGHWAY ADMINISTRATION OF MARYLAND

ROAD INVENTORY SHEET

Party Chief I. LANDON
Recorder I. ABBOTT
Helper

Plus 015

Map No. 26

ROCKVILLE

Road No. MUN. 1314
Road Name "H ST"
Sheet No. 1 OF 1
Date 12-12-73
County MONT.
State Coordinates 750-452

81-26

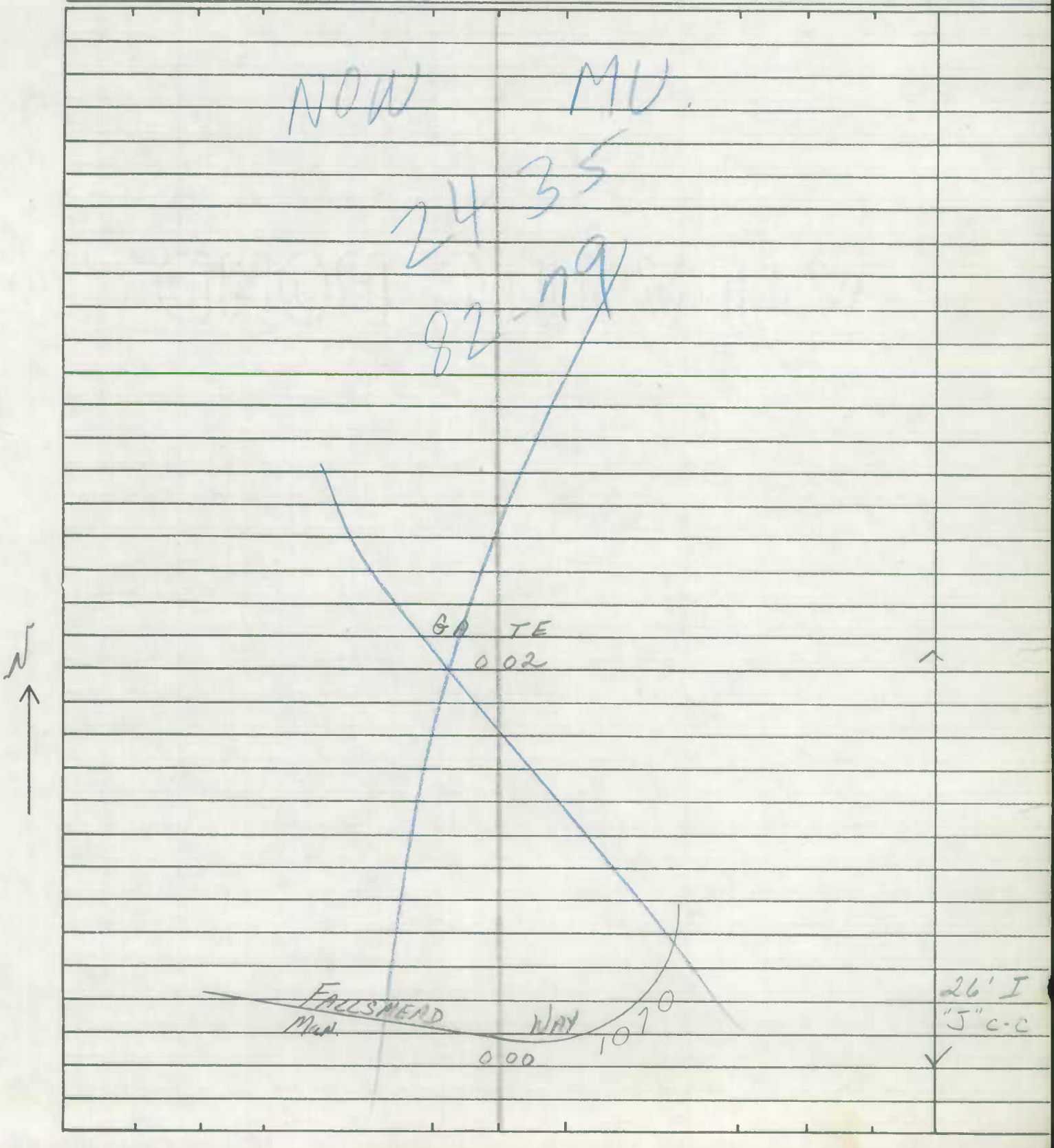

SHA 51.3-8
11-15-72

ROAD INVENTORY SHEET

Road No. _____
Road Name _____
Sheet No. _____
Date _____
County _____
State Coordinates _____

SHA 51.3-8
11-15-72

ROAD INVENTORY SHEET Co 143

Party Chief I. LANDAU
Recorder M. ZARENSKI
Helper

Map No. 26

Road No. MUN 1330
Road Name HALPINE RD
Sheet No. 1 OF 1
Date 2-25-74
County MONT
State Coordinates 767-449

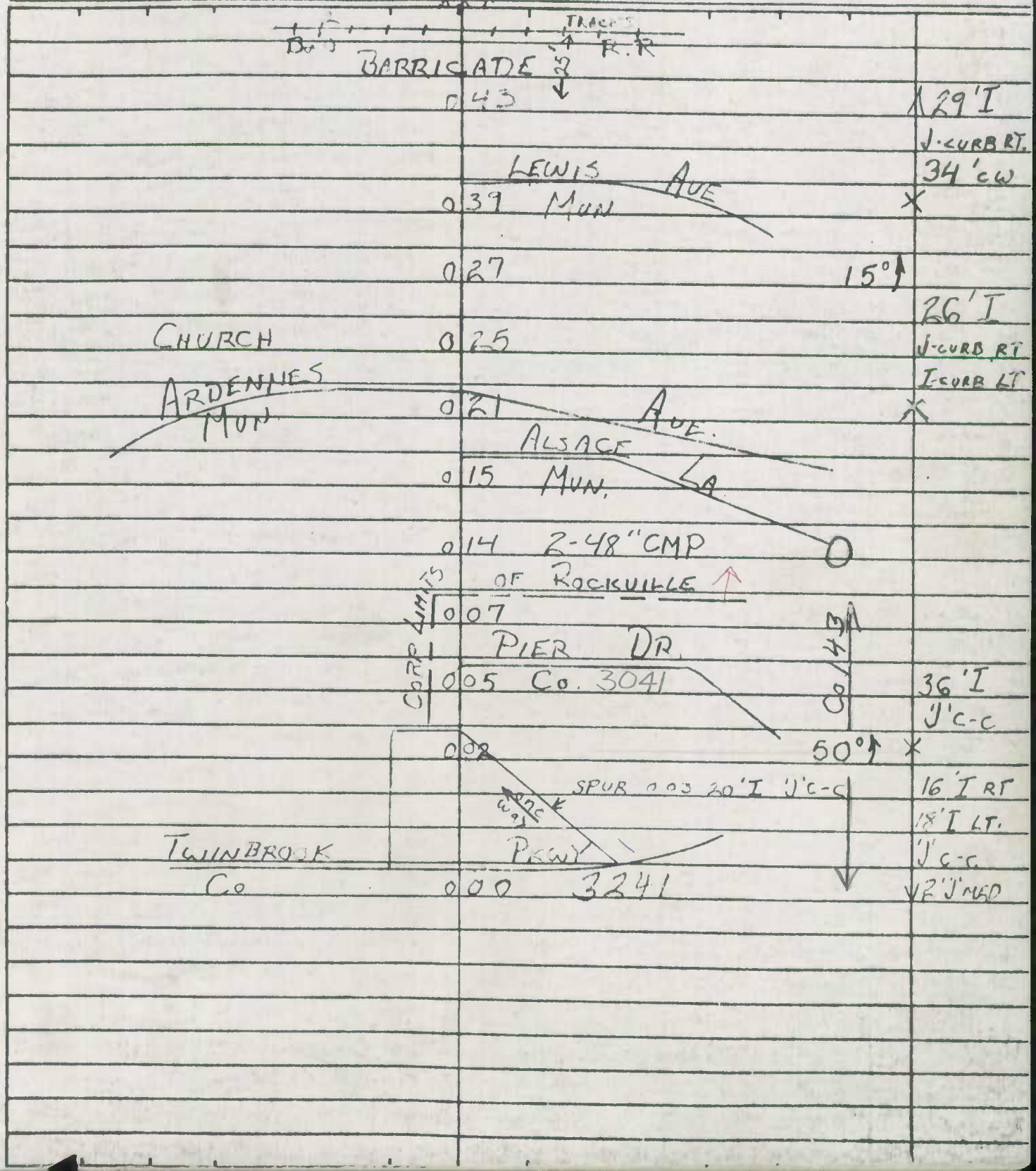

SHA 51.3-8
11-15-72

STATE HIGHWAY ADMINISTRATION OF MARYLAND

ROAD INVENTORY SHEET

Party Chief BB
Recorder NS
Helper

Map No. 80-123

ROCKVILLE

Road No. MUN 1405
Road Name HENSLOWE DRIVE
Sheet No. 1 OF 1
Date 3 / 13 / 84
County MONTGOMERY
State Coordinates

SEE NEW INVENTORY

BB/AL
4-9-86
85-38

		DE		
CUL		0 24 SAC		
PT		0 16		
90° HENSLOWE CT. 80-124				
MUN 1404		0 12		
PC		0 06		26' I J-CC
HALESWORTH			DR. 80-122	
MUN		0 04	1313	36' I J-CC
RICHIE			PKWY	
MUN		0 00	2605	

S

PROPOSED

SHA 51.3-8
11-15-72

ROAD INVENTORY SHEET

Road No. ______________

Road Name ______________

Sheet No. ______________

Date ______________

County ______________

State Coordinates ______________

SHA 51.3-8
11-15-72

STATE HIGHWAY ADMINISTRATION OF MARYLAND

M10-78

ROAD INVENTORY SHEET

Party Chief T. LANDON
Recorder T. ABBOTT
Helper

Map No. 26

Road No. MUN. 1410
Road Name (HIGH ST.)
Sheet No. 1 OF 1
Date 1-30-74
County MONT.
State Coordinates

ROCKVILLE 76-75

SEE NEW INV. 81-84

E

CHURCH ST
0.07 MUN 0700

(MIDDLE ALLEY)
0.01 MUN 8032

HUNGERFORD 0.00 DR.
MD 355

20' I
26' CW

SHA 51.3-8
11-15-72

ROAD INVENTORY SHEET

Road No. _____
Road Name _____
Sheet No. _____
Date _____
County _____
State Coordinates _____

SHA 51.3-8
11-15-72

STATE HIGHWAY ADMINISTRATION OF MARYLAND

ROAD INVENTORY SHEET

Party Chief: T. LANDON
Recorder: M. ZALENSKI
Helper:

Map No. 26 80-135
BB REV. FR 3-10-81 ROCKVILLE

Road No. MUN. 1420
Road Name HIGHLAND AVE
Sheet No. 1 OF 1
Date 1-31-74
County MONT.
State Coordinates 76-30

BARRICADE
~~018~~ 016

20'E
26'CW

GRAND IN
MUN

AV.
~~013~~ 011 1255

26'I
C-C

E

~~004~~

~~MAPLE~~
MUN. 920 AVE

20'I
~~26'CW~~

S. STONESTREET
MUN

AVE
000 ~~2850~~ 2851

SHA 51.3-8
11-15-72

ROAD INVENTORY SHEET

Road No. _____
Road Name _____
Sheet No. _____
Date _____
County _____
State Coordinates _____

SHA 51.3-8
11-15-72

STATE HIGHWAY ADMINISTRATION OF MARYLAND

N. HORNERS LA.

ROAD INVENTORY SHEET

CO 4785

Party Chief T. LANDON
Recorder M. ZALENSKI
Helper

Map No. 26

Road No. MUN 1450
Road Name S. HORNERS LA
Sheet No. 1 OF 2
Date 1-31-74
County MONT.
State Coordinates

81-40/50

ROCKVILLE

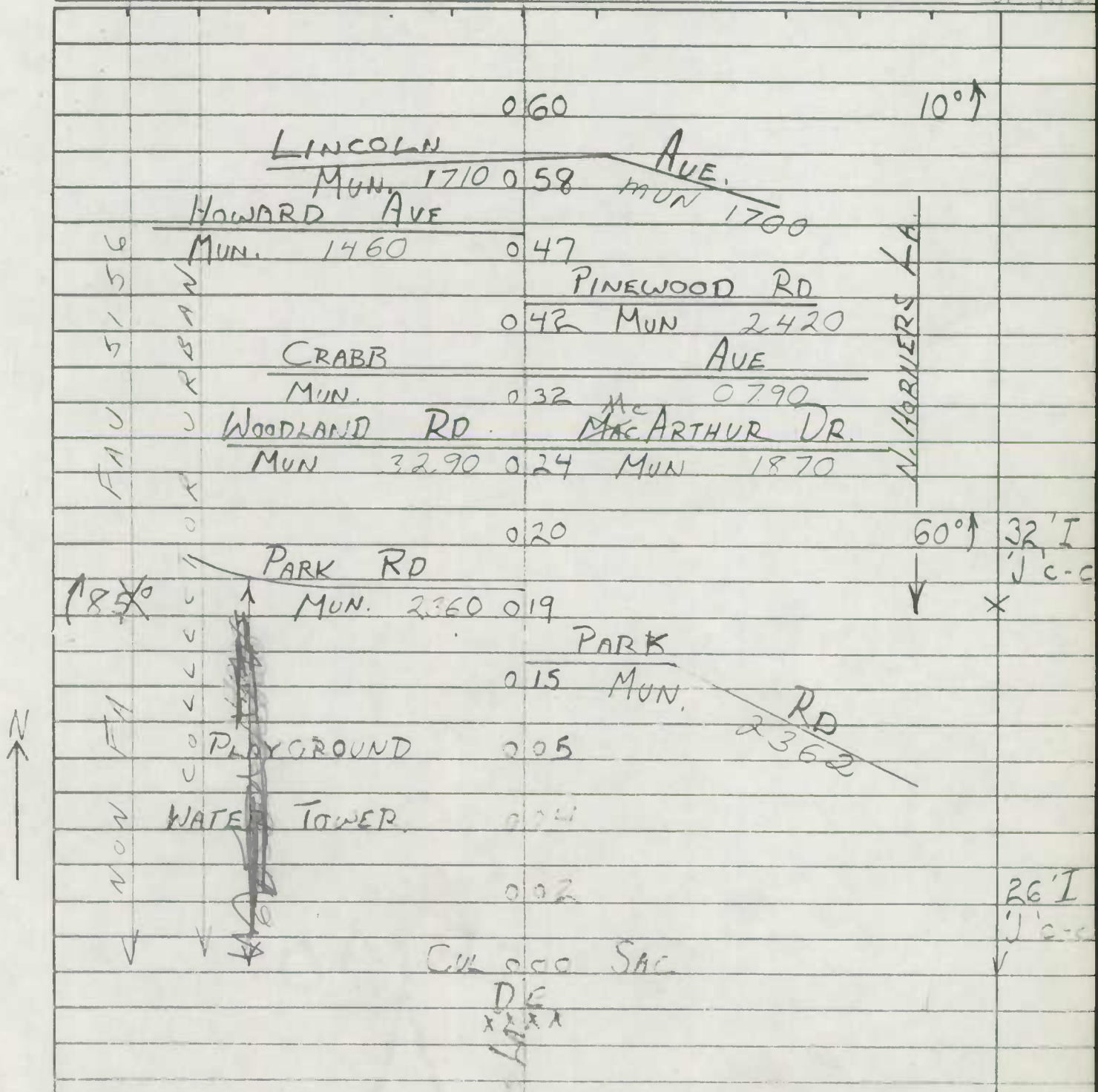

11-15-72

ROAD INVENTORY SHEET

CO 4785

Road No. MUN. 1450
Road Name S. HORNERS LA
Sheet No. 2 OF 2
Date 1-31-74
County MONT
State Coordinates

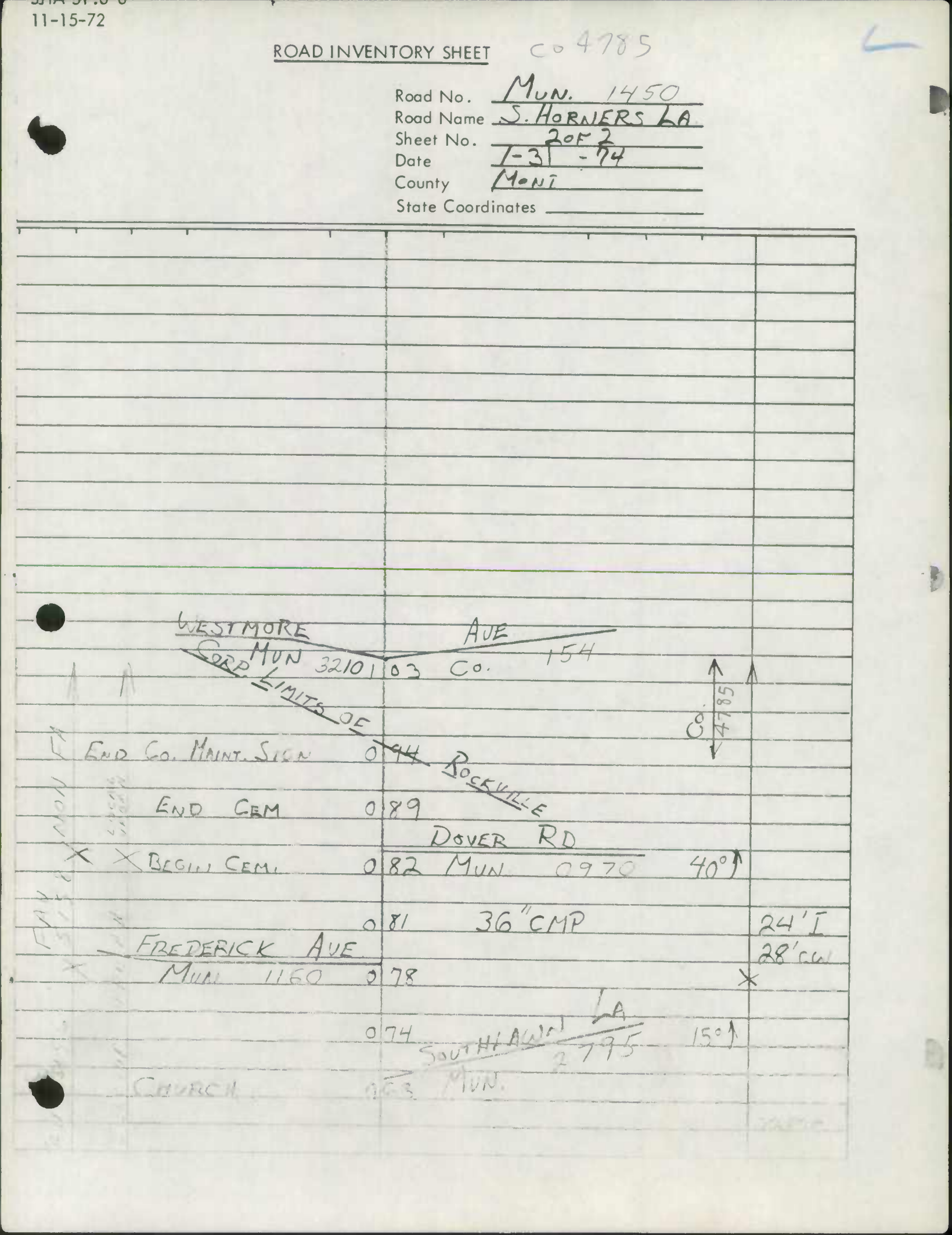

WESTMORE AVE
MUN 32101 03 CO. 154
CORP LIMITS OF ROCKVILLE

CO. 4785

END CO. MAINT. SIGN 0 94

END CEM 0 89

DOVER RD
BEGIN CEM. 0 82 MUN 0970 40°

0 81 36" CMP 24' I
28' CW

FREDERICK AVE
MUN 1160 0 78

0 74 SOUTHLAWN LA 2795 15°

CHURCH 0 63 MUN.

Form 5-HPS
(Revised 1961)

MARYLAND STATE ROADS COMMISSION
PLANNING AND PROGRAMMING DIVISION

S26130

NW1475

IN COOPERATION WITH
U.S. BUREAU OF PUBLIC ROADS

HURLEY AV.

ROAD NO. Mun.

BRIDGE SHEET

SHEET NO. 1-A

MAP # 26
749-457

PARTY NO.

DATE 12-13-73

COUNTY MONT.

RATED CAPACITY

FOR ALL STRUCTURES HAVING A TOTAL OPENING OF MORE THAN 20 FEET AS DEFINED IN NOTE 1.

ODOMETER READING 0.06 NAME OF STREAM, RAILROAD OR HIGHWAY CROSSED WATTS BRANCH

NUMBER OF RAILROAD TRACKS
KIND OF CROSSING (NOTE 2)

UNDERPASS-SIMPLE UNDERPASS-COMBINED (NOTE 3) OVERPASS BRIDGE OVER SYSTEM

DESCRIPTION

NUMBER OF SPANS	LENGTH EACH SPAN (NOTE 4)	TYPE (NOTE 5)
1	56'	I-BEAM

TOTAL LENGTH-ON LINE OF ROAD OVER-ALL (NOTE 6) 84'

MATERIAL
SUBSTRUCTURE CONC. & I-BEAM SUPERSTRUCTURE CONC. & STEEL RAILS
FLOOR CONC.

CLEARANCES
ROADWAY (NOTE 7) 36' I "J" c-c SIDEWALK WIDTHS: RIGHT 5' J LEFT 5' J
SURFACE OF ROAD TO STREAM BED 16' FOR OVERPASSES, SHOW DISTANCES TO TOP OF RAIL OR SURFACE OF LOWER ROAD. (NOTE 8)
SURFACE OF ROAD TO BOTTOM PORTAL (MINIMUM OVERHEAD CLEARANCE
CLEAR DISTANCE OF OPENING ABOVE STREAM BED 14' (WATERWAYS ONLY)
POSTED LOAD LIMITS BRIDGE NO. CONSTRUCTION DATE 1969

GENERAL CONDITION OF BRIDGE: CHECK IF GOOD, FAIR, OR POOR, DESCRIBE DEFECTS IF SERIOUS.

	GOOD	FAIR	POOR
SUPERSTRUCTURE	✓		
FLOOR	✓		
SUBSTRUCTURE	✓		

PAINT BADLY CORRODED OR RUSTED
TYPE OF PROTECTION FOR DRAWBRIDGES (NOTE9)

(NOTES ON REVERSE SIDE)

S26130

Notes:

1. In agreement with Federal-aid standards, a bridge is defined as a structure including supports erected over a depression or an obstruction, as water, highway, or railway, and having a track or passageway for carrying traffic or other moving loads, and having a length measured along the center of roadway of more than 20 feet between undercoping of abutments or spring lines of arches, or extreme ends of openings for multiple boxes and pipes, where the clear distance between openings is less than half of the smaller contiguous opening.

2. Show kind of crossing by checking descriptive item applicable. For multiple-span bridges give complete information on each span including approach spans. Indicate on leg sheet the odometer reading, position, and angle of skew of structure with respect to center line of road and by arrow the direction of stream flow.

3. Give information on the span over the highway only.

4. For span length use center to center of bearings, otherwise the clear opening. Skew bridges will be measured along center line of road. See Note 1.

5. Show general type such as: Trestle, Truss, Girder, I-Beam, Rigid Frame, Arch, Slab, Suspension, or Covered Bridge. See illustrations attached. Describe draw spans by classifications listed in Article X, Section 2 of Manual.

6. The length of a bridge structure is the over-all length measured along the line of survey stationing back to back of back-walls of abutments, if present, otherwise end to end of bridge floor, but in no case less than the total clear opening of the structure.

7. Give minimum lateral clearance. Where traffic lanes are separated by bridge numbers, show clearance width of each lane separately. Special conditions should be explained by notes.

8. In case of overhead bracing or arch construction, measurement shall be made to the lowest point above the road surface.

9. Use classification listed on RR crossing sheets. Form 4 HPS.

Remarks: _____

A rearrangement of the form similar to that shown on the attachment may be used to provide space for coding.

SHA 51.3-8
11-15-72

STATE HIGHWAY ADMINISTRATION OF MARYLAND

ROAD INVENTORY SHEET MU 1480

86-171 CA JE 4-6-71

Party Chief MZ
Recorder JE
Helper

Road No. Co 4132
Road Name EAST JEFFERSON ST
Sheet No. 1 of 2
Date 4-11-71
County MONT
State Coordinates

83-EXTRA #1 3/7/84 BB-NS

Map No. 26 ROCKVILLE
78-3E

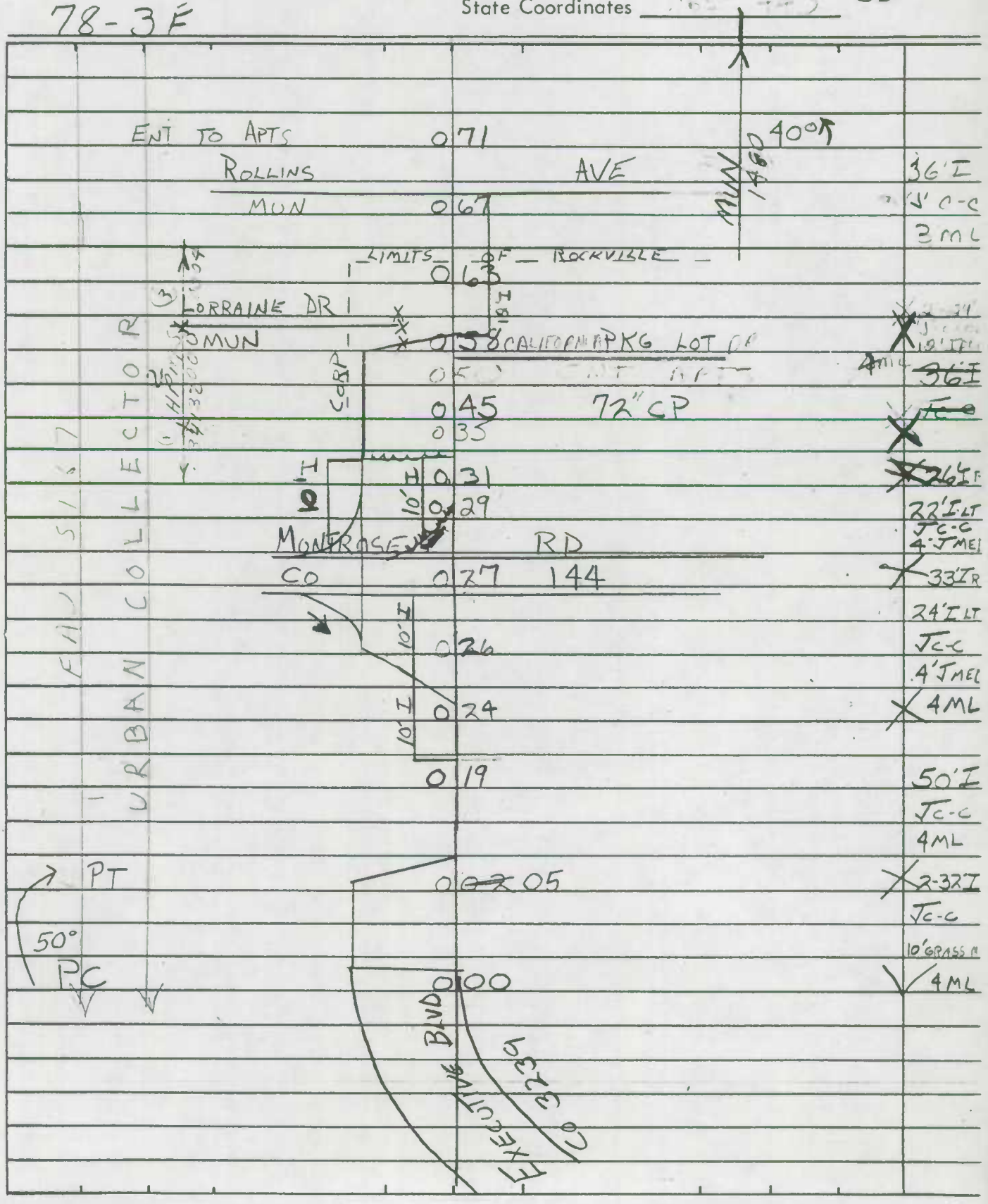

SHA 51.3-8
11-15-72

New INV.

ROAD INVENTORY SHEET

Road No. Co 4132
Road Name EAST JEFFERSON ST
Sheet No. 2 of 2
Date 4-11-79
County MONT
State Coordinates

BARRICADE

	1	12	
	1	11	60" CMP
ENT TO APTS	1	06	
ENT TO APTS	1	02	
~~CONGRESSIONAL~~ MUN	0	98	~~LA 770~~
ENT TO APTS	0	91	
ENT TO APTS	0	84	PKG LOT
	0	80	HALPINE RD MUN 1332
	0	77	PKG LOT

NON FA
URBAN LOCAL
FAU 5167
URBAN COLLECTOR
MUN 1480

SHA 51.3-8
11-15-72

STATE HIGHWAY ADMINISTRATION OF MARYLAND

ROAD INVENTORY SHEET

MU 1480 New INV. L

86-171

Party Chief MZ
Recorder JE
Helper

Road No. Co 4132
Road Name EAST JEFFERSON ST
Sheet No. 1 of 2
Date 4-11-71
County MONT
State Coordinates

Map No. 26D ROCKVILLE
78-13F

80-705

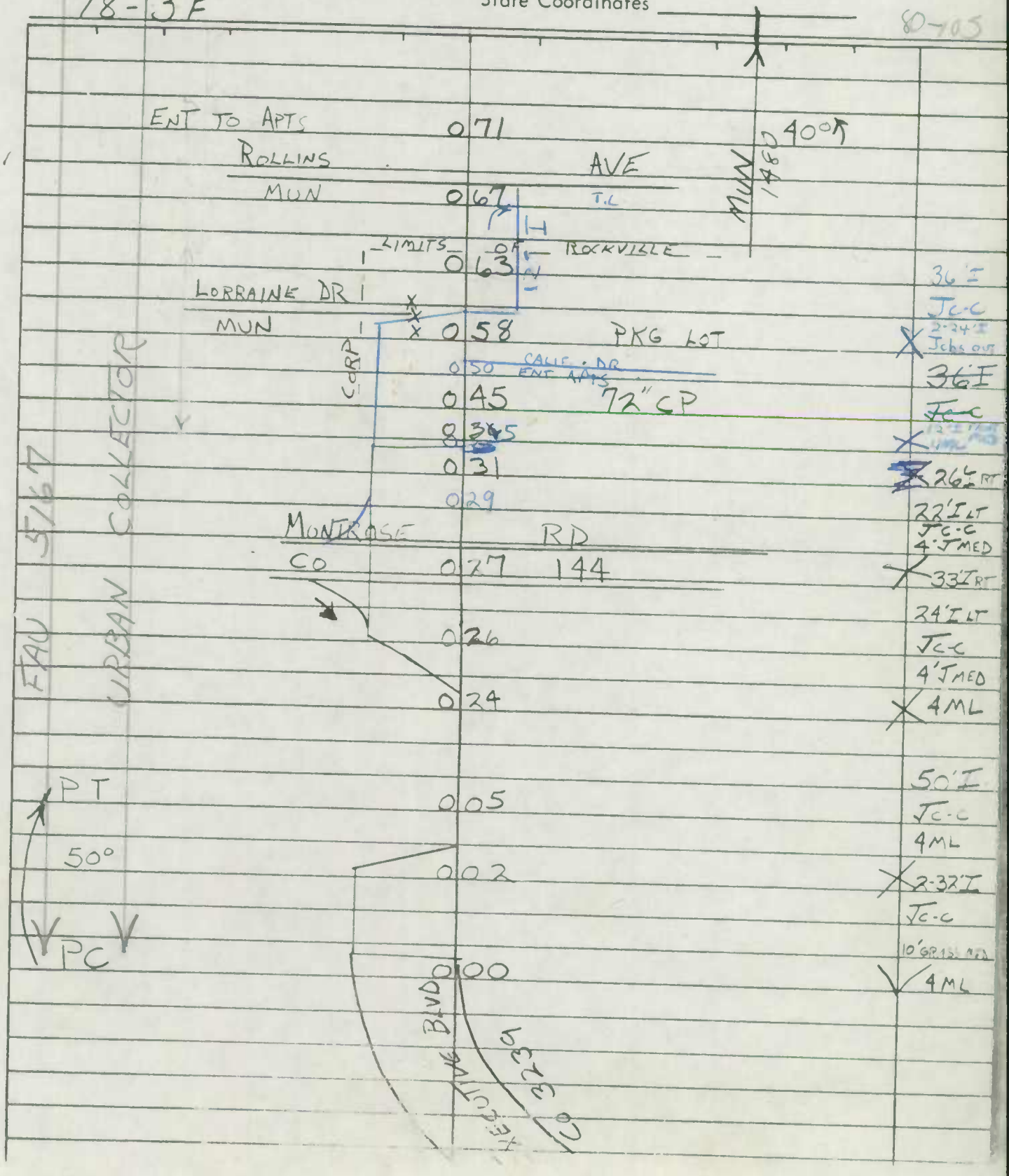

SHA 51.3-8
11-15-72

STATE HIGHWAY ADMINISTRATION OF MARYLAND

95-5
3-5-96
GD/TM

ROAD INVENTORY SHEET

Party Chief: T. LANDON
Recorder: T. ABBOTT
Helper:

Map No. 26

Road No.: MUN. 1482
Road Name: E. JEFFERSON St
Sheet No.: 1 OF 1
Date: 1-3-74
County: MONT.
State Coordinates:

ROCKVILLE 81-78 EXTRA A/T 1-28-80

SEE NEW INV
95-5
3-5-96
GD/TM

Copperstone Ct
Ent to T.H.
MU 0775

		PKWY.		
RITCHIE / MUN	0	~~50~~ 14	2592	SS
~~20°~~	0	~~46~~		36'I
		PACA PL.		JC-C
	0	~~4~~ 306 MUN.	2340	2 ML
MT. VERNON		PL.		
MUN.	0	~~36~~ 00	2180	SS
	0	~~34~~		~~PT~~ ~~35°~~ ~~PC~~
	0	~~29~~	~~Ent School~~	
~~20°~~	0	~~22~~		
~~10°~~ ~~Richard Montgomery Dr.~~ ~~MUN. 2560~~	0	~~19~~	~~Ent School~~	~~36'I~~ ~~JC-C~~
		~~Oak St. Ave.~~		
~~10°~~	0	~~089~~ MUN	~~2280~~	~~90'I~~ ~~20'I~~ ~~JC-C~~
~~20°~~	0	~~07~~	~~1126~~ 1125	
~~20°~~	0	~~02~~		
		PARK AVE.		~~22'I~~
	0	~~01~~ MUN	2350	~~36'I~~ ~~J-C-C~~
	0	~~00~~		

FAU 5157
URBAN
COLLECTOR
S

SHA 51.3-8
11-15-72

ROAD INVENTORY SHEET

Road No. _____
Road Name _____
Sheet No. _____
Date _____
County _____
State Coordinates _____

SHA 51.3-8
11-15-72

STATE HIGHWAY ADMINISTRATION OF MARYLAND

LINCOLN ST. M10-78

ROAD INVENTORY SHEET

Party Chief T. LANDON
Recorder M. ZALENSKI
Helper

Map No. 26 75-31 76-59

Road No. MUN. 1700 1710
Road Name LINCOLN AVE
Sheet No. 1 OF 1
Date 1-31-73
County MONT.
State Coordinates

CM A/T 83-29

ROCKVILLE

ALLAN RD

PT 90° PRC	0 98		
	0 94		PRC 40° PC
	0 90		
25°	0 85		
NEAL DR MUN	0 82	2200	
FIRST ST. MUN	0 77	1110	
SOUTH LAWN MIDDLE SCH. PROPERTY	0 75		30°
PINEWOOD RD MUN	0 54	2420	26'I J'c-c
BURGUNDY DR MUN	0 38	0460	28'I
30°	0 35		J-CURB lt. 36'cw
N. HORNERS LA. MUN.	0 33	1450	
ENT TO LINCOLN PARK	0 28		
	0 17		10°
DOUGLASS AVE MUN 0960	0 11		26'I J'c-c
N. STONESTREET AVE MUN	0 00	2850	

LINCOLN ST. MUN 1710 MUN 1700

E

SHA 51.3-8
11-15-72

ROAD INVENTORY SHEET

Road No. _____
Road Name _____
Sheet No. _____
Date _____
County _____
State Coordinates _____

SHA 51.3-8
11-15-72

STATE HIGHWAY ADMINISTRATION OF MARYLAND

ROAD INVENTORY SHEET

Party Chief W. DOMBROSKI
Recorder M. ZALENSKI
Helper

Map No. 26

Road No. MUN. 1895
Road Name (MALL TURNAROUND)
Sheet No. 1 OF 1
Date 3-8-76
County MONT.
State Coordinates

ROCKVILLE

ABAN.

DUE TO

CONST

DE
CUL 004 SAC

W

52' I
J'C-C

MONROE ST
MUN 2140 000

ST

SHA 51.3-8
11-15-72

ROAD INVENTORY SHEET

Road No. ______________

Road Name ______________

Sheet No. ______________

Date ______________

County ______________

State Coordinates ______________

STATE HIGHWAY ADMINISTRATION OF MARYLAND

ROAD INVENTORY SHEET

T. LANDON
M. ZALENSKI

Map No. 26

ROCKVILLE

Road No. MUN. 1920
Road Name MAPLE AVE
Sheet No. 1 OF 1
Date 1-31-74
County MONT
State Coordinates

ABAN.
NOW PART OF
METRO PARK + RIDE
LOT 3-10-81
80-135

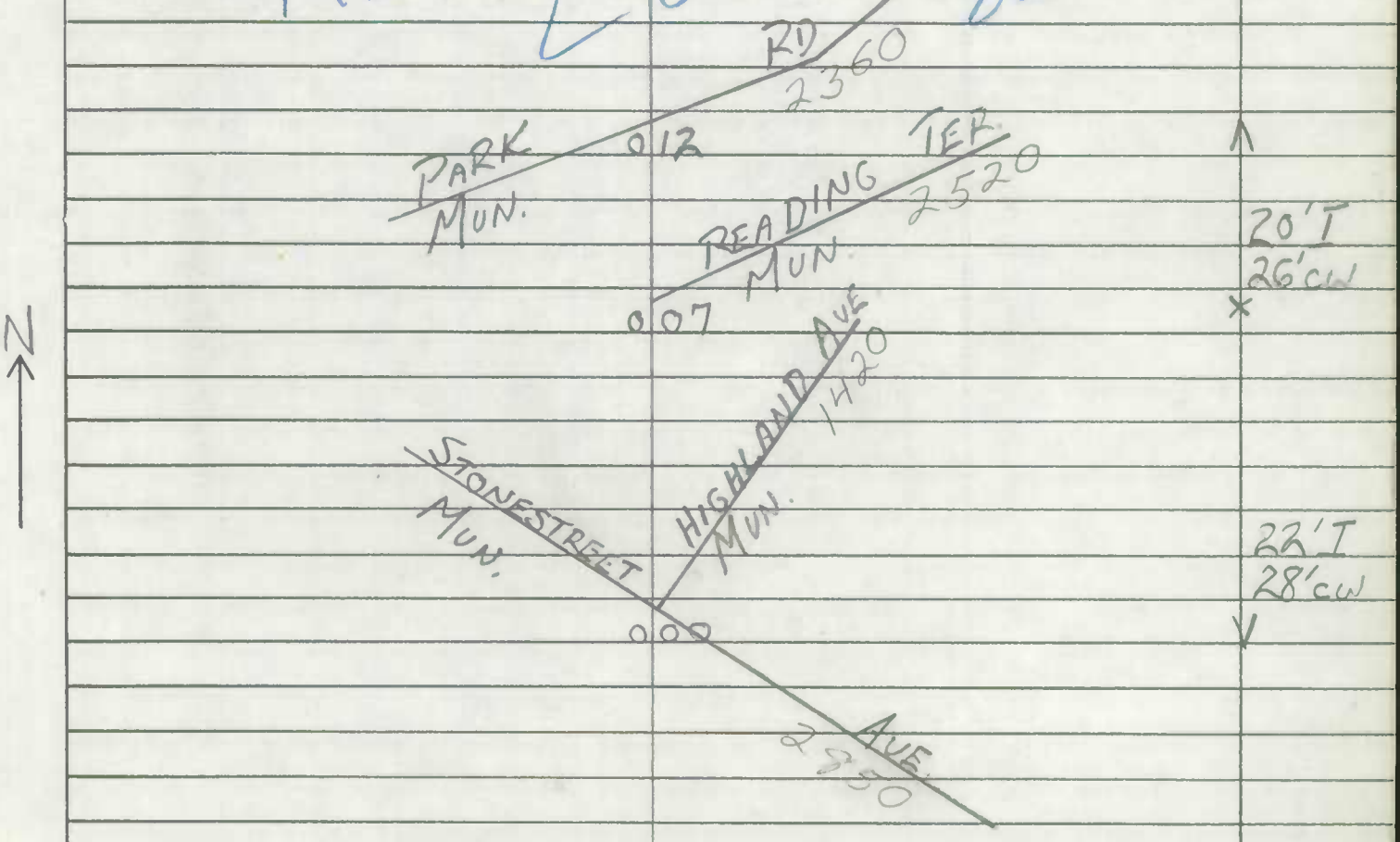

SHA 51.3-8
11-15-72

ROAD INVENTORY SHEET

Road No. _____
Road Name _____
Sheet No. _____
Date _____
County _____
State Coordinates _____

SHA 51.3-8
11-15-72

STATE HIGHWAY ADMINISTRATION OF MARYLAND

ROAD INVENTORY SHEET

Party Chief I. LANDON
Recorder I. ABBOTT
Helper

Map No. 26

Road No. MUN. 2012
Road Name MARYLAND AVE
Sheet No. 1 OF 1
Date 1-3-74
County MONT.
State Coordinates



SHA 51.3-8
11-15-72

ROAD INVENTORY SHEET

Road No. _____
Road Name _____
Sheet No. _____
Date _____
County _____
State Coordinates _____

SHA 51.3-8
11-15-72

STATE HIGHWAY ADMINISTRATION OF MARYLAND

89-23
GD/CG
3-27-90

ROAD INVENTORY SHEET

Party Chief BB
Recorder FR
Helper

Map No. 26 ROCKVILLE
80-140

Road No. MU 2012
Road Name MARYLAND AVE
Sheet No. 1 OF 2
Date 3-9-81
County MONT.
State Coordinates

81-37

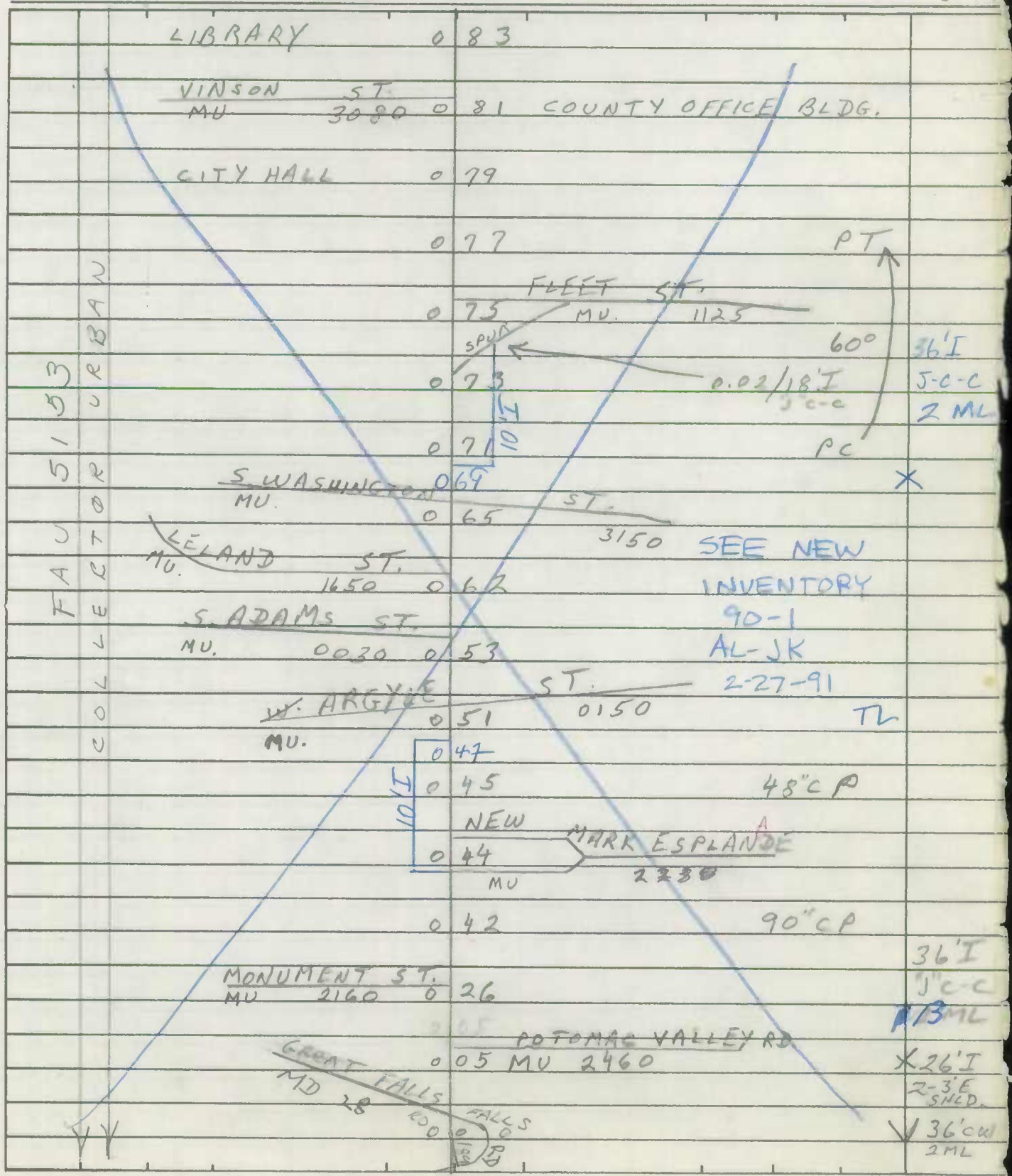

SHA 51.3-8
11-15-72

ROAD INVENTORY SHEET

Road No. MU. 2012
Road Name MARYLAND AVE.
Sheet No. 2 OF 2
Date 3-9-81
County MONT.
State Coordinates

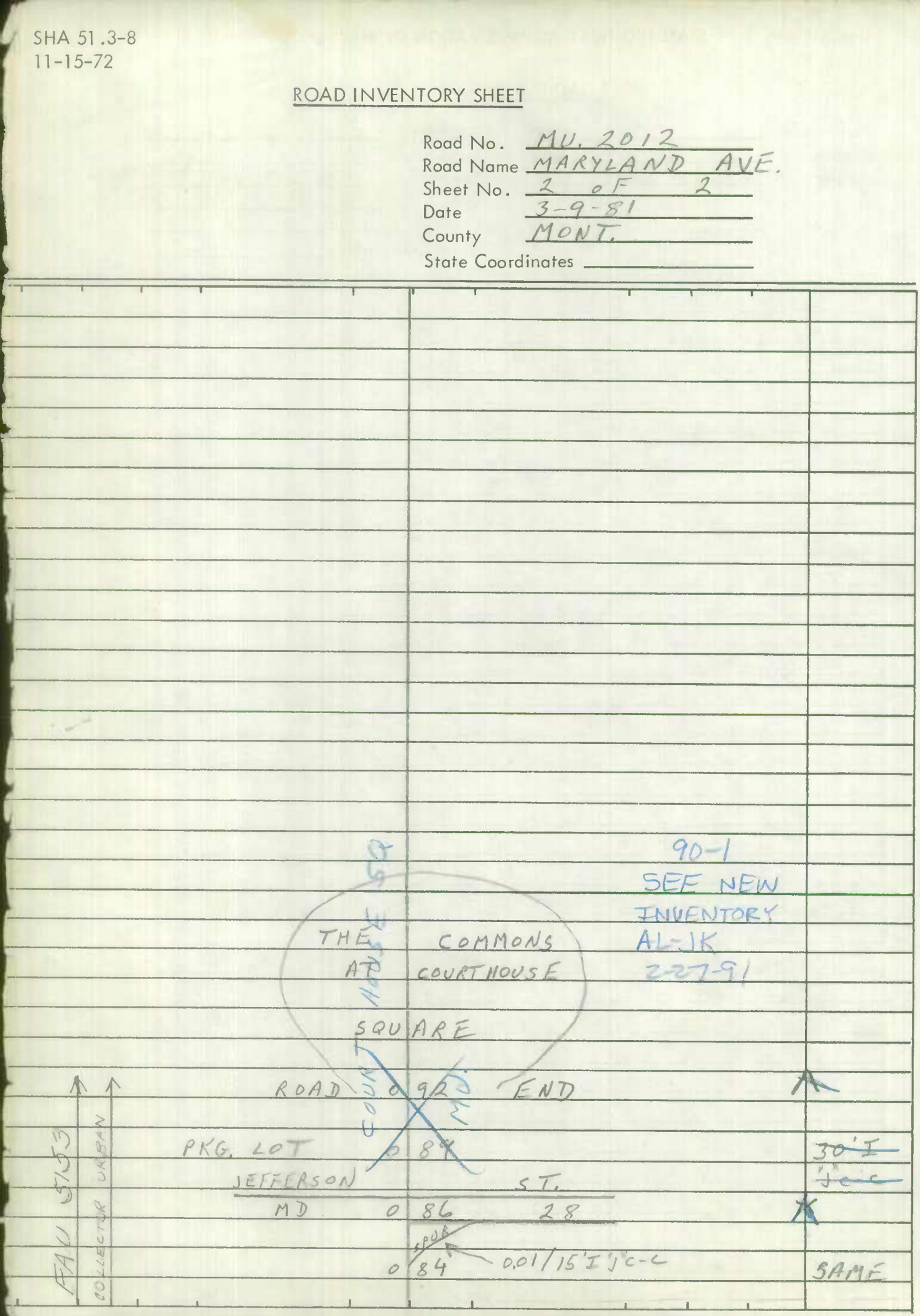

SHA 51.3-8
11-15-72

STATE HIGHWAY ADMINISTRATION OF MARYLAND

ROAD INVENTORY SHEET

Party Chief C. MURRAY
Recorder
Helper

Map No.

Road No. MUN 2015
Road Name MASON DRIVE
Sheet No. 1 OF 1
Date APRIL 26, 1985
County MONTGOMERY (ROCKVILLE)
State Coordinates

IN OFFICE INVENTORY

84-38

NOT BUILT

N

ROCKVILLE

ROAD 40 14 END

CORP LMTS

20'I
25'CW

SOUTHLAWN
MUN
000
LANE
2795

SHA 51.3-8
11-15-72

ROAD INVENTORY SHEET

Road No. ____________________

Road Name ____________________

Sheet No. ____________________

Date ____________________

County ____________________

State Coordinates ____________________

SHA 51.3-8
11-15-72

STATE HIGHWAY ADMINISTRATION OF MARYLAND

ROAD INVENTORY SHEET

Party Chief: T. LANDON
Recorder: T. ABBOTT
Helper:

Map No. 26
FR JZ 3-11-80
79-A8 EXTRA ROCKVILLE

Road No.: MUN. 2270
Road Name: NORTH ST.
Sheet No.: 1 OF 1
Date: 1-2-74
County: MONT.
State Coordinates: 756-458

W

ROAD END

0 ~~23~~ 20

McLANE CT.

0 ~~21~~ 17 MUN. 2040 0

N. VAN BUREN ST.

MUN. 3000 0 ~~13~~ 09

0 00

N. WASHINGTON ROAD X X X END ST.

MUN. ~~0 00~~ 3150

26' I
"J" C-C
10' I
~~14' C-W~~
~~14' E~~
~~18' CW~~

SHA 51.3-8
11-15-72

ROAD INVENTORY SHEET

Road No. ______________

Road Name ______________

Sheet No. ______________

Date ______________

County ______________

State Coordinates ______________

SHA 51.3-8
11-15-72

STATE HIGHWAY ADMINISTRATION OF MARYLAND

ROAD INVENTORY SHEET

Party Chief W. DOMBROSKI
Recorder M. ZALENSKI
Helper

Map No. 26 74-40

Road No. MUN 2273
Road Name NORTH COMMONS WAY
Sheet No. 1 OF 1
Date 3-8-76
County MONT
State Coordinates

ROCKVILLE

NOW COMBINED W/ CO 4196
IMP # 2001 MU EX #3
01-31-02
SS/WP

NORTH COMMONS WAY
CO. 4196

xxx

ROAD 0 14 END — 26' I 'J' c-c

S — PT 30° PRC — 0 12 32 — 36' I 'J' c-c

SUNRISE MUN — 0 07 37 — PRC

DR 2863 — 0 05 39 — 30°

0 03 41 — PC — 26' I 'J' c-c

COL 0 00 44 SAC

DE

SHA 51.3-8
11-15-72

ROAD INVENTORY SHEET

Road No. ______________________

Road Name ______________________

Sheet No. ______________________

Date ______________________

County ______________________

State Coordinates ______________________

SHA 51.3-8
11-15-72

STATE HIGHWAY ADMINISTRATION OF MARYLAND

ROAD INVENTORY SHEET

Party Chief: T. Landon
Recorder: F. Rhodes
Helper:

Map No.: Rockville 77-34

78-34 & 38 MZ JE

Road No.: Mun. 2285
Road Name: Oakenshield DR
Sheet No.: 1 of
Date: 2-27-78
County: Mont.
State Coordinates:

ROAD END
0 32

SCOTCH MIST CT
MU 2689 0 36

~~ROAD 0 15 END.~~

TWIN OAKS DR.
MUN ~~0 12~~ 2975
0 22

EAGLE BROOK CT
~~0 08~~ MUN. 0993
0 18

(LOCKS POND CT.)
~~0 02~~ MUN. 1726
0 12

~~ROAD 0 00 END~~

ARLIVE CT
MU 155 0 03

ROAD 0 00 END
X X X

PT
40°
PC
15°
26' I
"J" C-C

N

SHA 51.3-8
11-15-72

STATE HIGHWAY ADMINISTRATION OF MARYLAND

ROAD INVENTORY SHEET

Party Chief T. LANDON
Recorder M. ZALENSKI
Helper

Map No. 26
ROCKVILLE

Road No. MUN 2360
Road Name PARK RD.
Sheet No. 1 OF 1
Date 1-31-74
County MONT.
State Coordinates

76-31

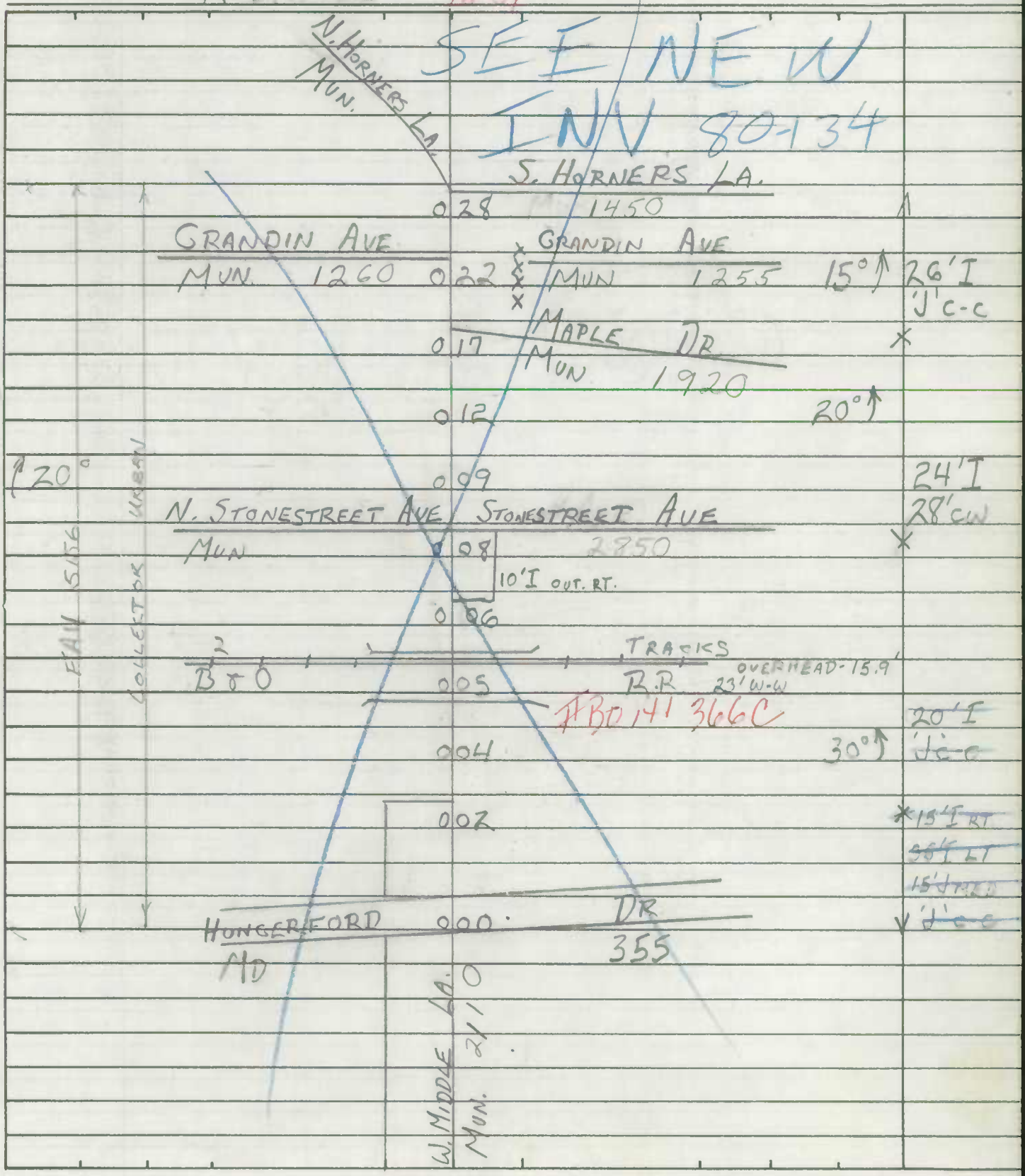

SHA 51.3-8
11-15-72

ROAD INVENTORY SHEET

Road No. _____
Road Name _____
Sheet No. _____
Date _____
County _____
State Coordinates _____

SHA 51.3 - 8 Revised
4.83

MARYLAND STATE HIGHWAY ADMINISTRATION

ROAD INVENTORY SHEET ROCKVILLE

86-89 & 85

Party Chief	BB	Road No.	MUN 2375
Recorder	AL	Road Name	PASTURE BROOK DR ~~WAY~~ (85-43) CA
Assistant		County	MONTGOMERY
Map No./Dir.	/ N	Date	4-9-86
State Coordinates		Sheet No.	1 OF 1

90-60, 61 JE
4-13-87

SYSTEM				TRAFFIC		LINE DIAGRAM	TRAFFIC			PAVEMENT DATA
FED. AID.	FUNCT CLASS.	HWY. SYS.	HPMS SAMPLE	PRKG. REST.	COM/IND. ACCESS		CONTROL	COM/IND. ACCESS	PRKG. REST.	

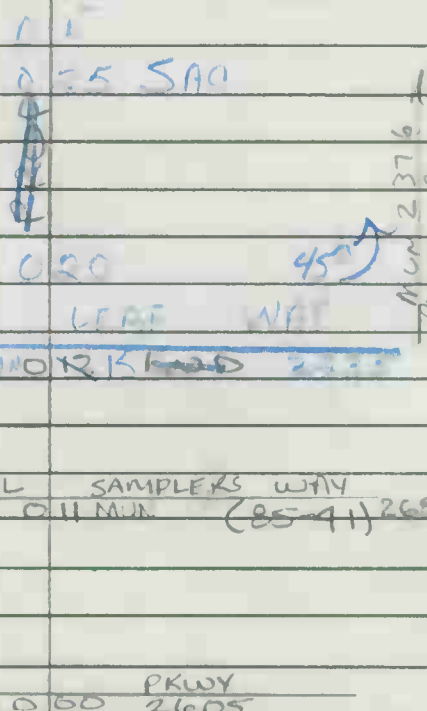

TRAFFIC CODES
TRAFFIC CONTROLS: STOP SIGN=S.S., TRAFFIC LIGHT=T.L., FLASHING RED BALL=F.R.

TRAFFIC CODES
PARKING RESTRICTIONS: A.M. PEAK, P.M. PEAK, A.M./P.M. PEAK, NO PARKING ANYTIME=N.P., COMM/IND. ACCESS=E

N E
COL 0 25 SAO
0 20 45°
MUN 2376 PASTURE BROOK CT
WILLOW LEAF WAY
~~ROAD~~ MUN 0 R ~~ROAD~~ ~~2375~~
26 I
J C-C
CHURCHVIEW PL SAMPLERS WAY
MUN 0700 (85-42) 0 11 MUN (85-41) 2683
33' I
J C-C
RITCHIE PKWY
MU 0 60 2605


SYSTEM
FED. AID.
FUNCT. CLASS.
HWY. SYS.
HPMS SAMPLE
TRAFFIC
PRKG. REST.
COM/IND ACCESS
LINE DIAGRAM
TRAFFIC
CONTROL
COM/IND ACCESS
PRKG. REST.
PAVEMENT DATA

SHA 51.3-8
11-15-72

STATE HIGHWAY ADMINISTRATION OF MARYLAND

M10-77 ✓

ROAD INVENTORY SHEET

Party Chief T. LANDON
Recorder T. ABBOTT
Helper

Map No. 26

Road No. MUN. 2400
Road Name S. PERRY ST.
Sheet No. 1 OF 1
Date 1-3-74
County MONT
State Coordinates

ROCKVILLE

NOW MU 2012

80-140

THE COMMONS AT COURT HOUSE SQUARE

092
~~BARRICADE~~
014 089
JEFFERSON ST
MD. ~~011~~ 086
SPUR 28
001/15' I "J" C-C
084 009
CO. LIBRARY 008 083
VINSON ST.
MUN. 3080 006 081 COUNTY OFFICE BLDG.
CITY HALL 079 004
076 001 FLEET ST 15°
~~MARYLAND AVE.~~
075 000 MUN. ~~2012~~ 1125
MARYLAND AVE MUN 2012 SPUR

30' I "J" C-C

N

FAU 5153

COLLECTOR URBAN

SHA 51.3-8
11-15-72

ROAD INVENTORY SHEET

Road No. _____
Road Name _____
Sheet No. _____
Date _____
County _____
State Coordinates _____

SHA 51.3-8
11-15-72

STATE HIGHWAY ADMINISTRATION OF MARYLAND

ROAD INVENTORY SHEET

Party Chief T. LANDON
Recorder T. ABBOTT
Helper

Map No. 26

BB REV. FR. 3-22-93

ROCKVILLE

Road No. MUN. 2405
Road Name PICCARD DR.
Sheet No. 1 OF 1
Date 12-14-73
County MONT.
State Coordinates 748-464

SNI
(97-16 A) MU
CD MP
2/26/98

~~BARRI~~ ~~CADE~~

W GUDE 0 5~~3~~4 DR.
PROPOSED ROAD MU 1295

0 35

0 21 15° ↑

(CURIE CT)
MU 895

0 19

↑ 20° 0 15

0 04 PKG. LOT

0 01 20° ↑ 44' I "J" C-C

REDLAND ~~FIELDS~~ RD.

0 00

MU ~~RD~~

S

FAU 5149

URBAN COLLECTOR

2533

SHA 51.3-8
11-15-72

ROAD INVENTORY SHEET

Road No. __________
Road Name __________
Sheet No. __________
Date __________
County __________
State Coordinates __________

SHA 51.3-8
11-15-72

646+14

ROAD INVENTORY SHEET

MUN. 2410

Party Chief I. LOUDON
Recorder M. ZALEWSKI
Helper

Map No. 26

ROCKVILLE

Road No. Co. 3041
Road Name PIER DR
Sheet No. 1 OF 1
Date 2-23-74
County MONT
State Coordinates

AT 1-25-83



98-27 57
12/16/98
SJ/RB

SHA 51.3 - 8 Revised
4.83

ROCKVILLE (97-13,16)

MARYLAND STATE HIGHWAY ADMINISTRATION

ROAD INVENTORY SHEET

Party Chief GD
Recorder MP
Assistant
Map No./Dir. 1 W
State Coordinates

Road No. MU 2533
Road Name Redland Blvd
County Montgomery
Date 2/26/98
Sheet No. 1 OF 2

TRAFFIC CODES
TRAFFIC CONTROLS: STOP SIGN-SS, TRAFFIC LIGHT=T.L., FLASHING RED BALL=F.R.

TRAFFIC CODES
PARKING RESTRICTIONS: A.M. PEAK, P.M. PEAK, A.M./P.M. PEAK, NO PARKING ANYTIME=N.P., COMM/IND. ACCESS=E

SYSTEM				TRAFFIC		LINE DIAGRAM	TRAFFIC			PAVEMENT DATA
FUNCT CLASS	HWY SYS	HPMS SAMPLE		PREG. REST.	COMM/IND ACCESS		CONTROL	COMM/IND ACCESS	PREG. REST.	
					E	0 36 PT				
										2-22'I
					E	0 29				6'GrsMed
						30°				Jc-c
										4ML
						0 22 PC				
					E	0 19		E	X	
Collector										
					E	0 14				
						ELMCROFT BLVD				
					X	(PROP) 0 09 (PROP)				
						10' LT				
						RTL 0 06				2-22'I
										16'GrsMed
Urban						10' T 2-10' T LTL 0 04				Jc-c
										4ML
						Frederick Rd				
K						MD 0 00 355	TL		√	
						Redland Rd Co 1936				

COUNTY Mont. ROAD NO. Mu 2533 PAGE 2 OF 2

SYSTEM: FUNCT CLASS	SYSTEM: HWY SYS	SYSTEM: NPMS SAMPLE	TRAFFIC: PRKG REST	TRAFFIC: COM/IND ACCESS	LINE DIAGRAM	TRAFFIC: ENERGY	TRAFFIC: COM/IND ACCESS	TRAFFIC: PRKG. REST.	PAVEMENT DATA
					Piccard Dr (Ramp #9 ON E. WAY)				
					Mu 2405 0 99	TL			11'I RT
									23'I LT
									12'I SHD OUT/RT
									J c-c
									4'J Med
									3 ML
					0 94				
				E	0 89				
									50'I
									J c-c
									4 ML
Collector					0 69				
					0 66				
					0 64 (10' I LT L)				
					(Gaither Rd) Gaither Rd				
					0 58 Mu 1190 (10' I LT L)	TL			
					0 51				
Urban				E	0 50				
									2-22'I
				E	0 45 (Fields Rd OP 5896)				6'Grs Med
									J c-c
				E	0 40				4 ML

MU 2533, REDLAND ROAD

MONTGOMERY COUNTY

ROCKVILLE

SEE INVENTORY OF

CO 1936, REDLAND ROAD

96-0 (CO.), 95-11 (MUN.)

ROCKVILLE LETTER 12/29/95

SHA 51.3-8
11-15-72

STATE HIGHWAY ADMINISTRATION OF MARYLAND

BB 87-70
TM 3-31-88

ROAD INVENTORY SHEET

OP 5285

Party Chief T. LANDON
Recorder T. ABBOTT
Helper

Map No. 26

Road No. MUN. 2540
Road Name RESEARCH BLVD.
Sheet No. 1 OF 2
Date 12-14-73
County MONT.
State Coordinates 749-458

85-3
BB/AL
4-8-86

90-54
AL-JK
2-21-91

84-35 3-18-86 JERM ROCKVILLE



SHA 51.3-8
11-15-72

ROAD INVENTORY SHEET

Road No. MUN 2540
Road Name RESEARCH BLVD
Sheet No. 2 OF 2
Date 18 MAR 1985
County MONTGOMERY
State Coordinates

91 mun ex #1
GD-JK
3/26/91

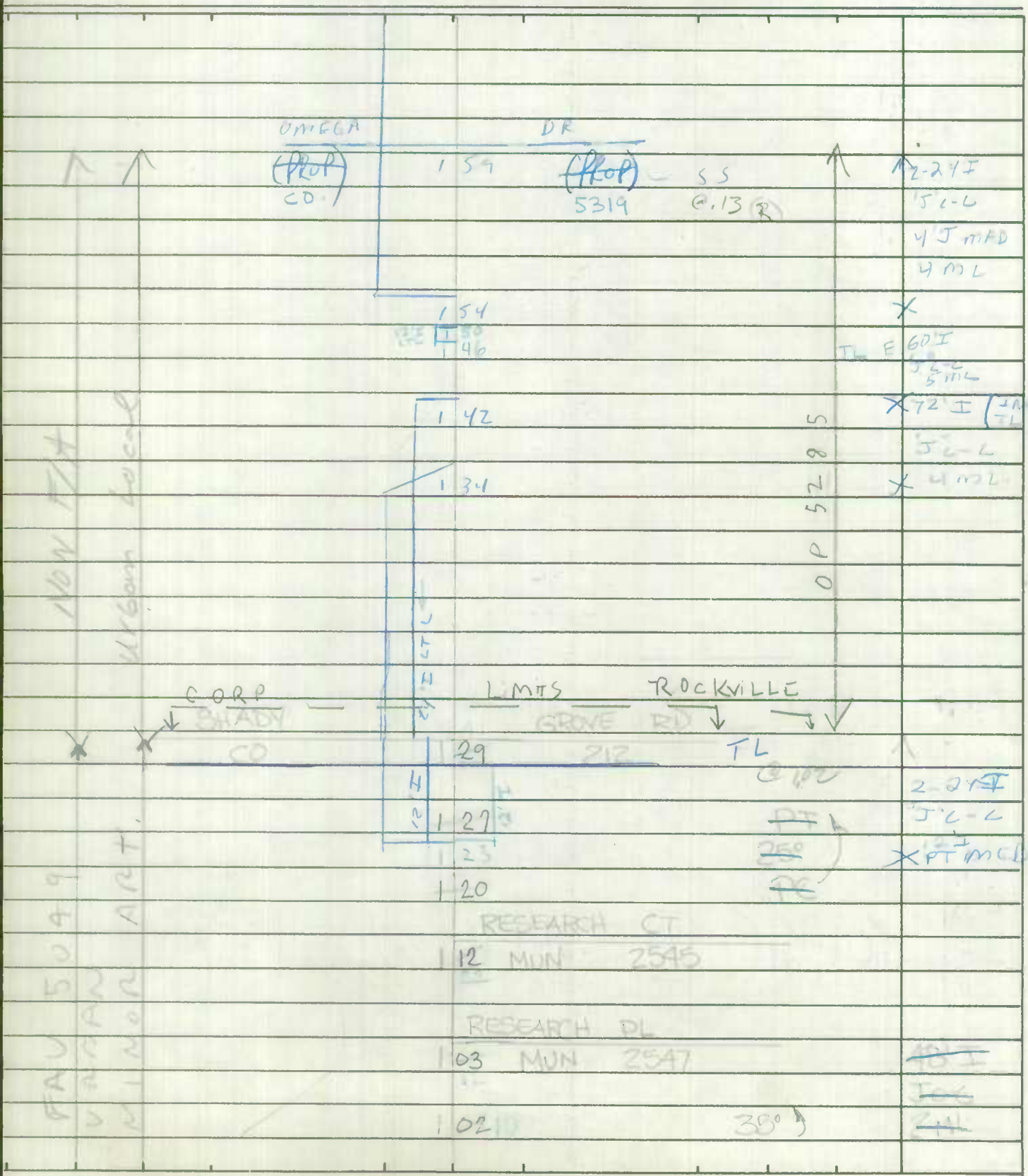

SHA 51.3-8
11-15-72

STATE HIGHWAY ADMINISTRATION OF MARYLAND

ROAD INVENTORY SHEET

Party Chief I. LANDON
Recorder I. ABBOTT
Helper

Map No. 26
ROCKVILLE

Road No. MUN. 2542
Road Name RESEARCH BLVD.
Sheet No. 1 OF 1
Date 12-14-73
County MONT.
State Coordinates 746-463

80-3

NOW PART OF

MUN 2540

84-35 3-18-85 JE BM

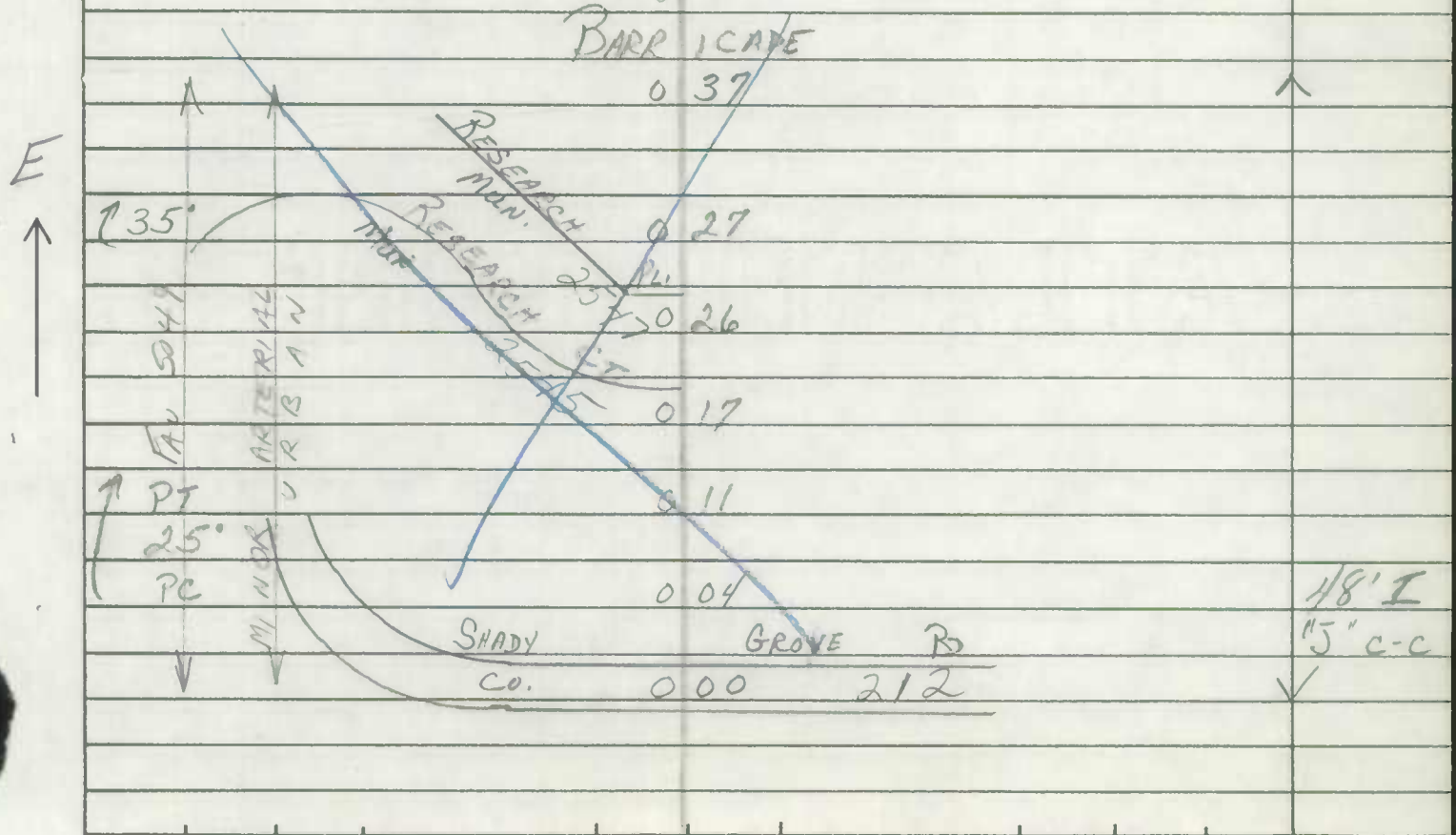

SHA 51.3-8
11-15-72

ROAD INVENTORY SHEET

Road No. ________________
Road Name ________________
Sheet No. ________________
Date ________________
County ________________
State Coordinates ________________

SHA 51.3-8
11-15-72

STATE HIGHWAY ADMINISTRATION OF MARYLAND

ROAD INVENTORY SHEET

Party Chief: T. LANDON
Recorder: T. ABBOTT
Helper:

Map No. 26

Road No.: MUN. 2592
Road Name: RITCHIE PKWY.
Sheet No.: 1 OF 1
Date: 7-3-74
County: MONT.
State Coordinates:

85-48 BD/AL 4-10-86
86-81 SA JE

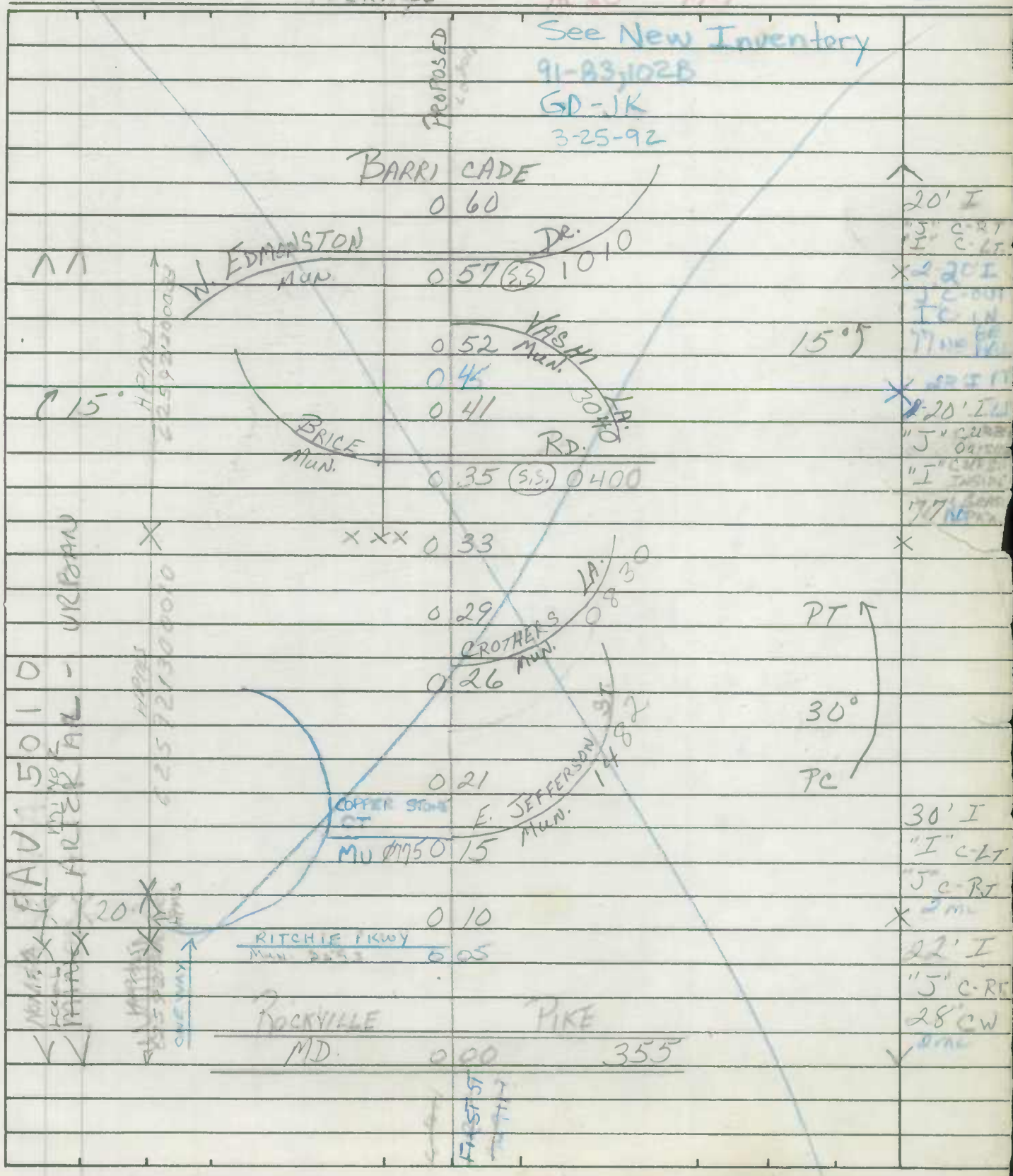

SHA 51.3-8
11-15-72

ROAD INVENTORY SHEET

Road No. ____________
Road Name ____________
Sheet No. ____________
Date ____________
County ____________
State Coordinates ____________

MU 2600 15
GLENORA LA

SHA 51.3 - 8 Revised
4.83

MARYLAND STATE HIGHWAY ADMINISTRATION

ROAD INVENTORY SHEET ROCKVILLE

Party Chief	BB	Road No.	MUN 2593
Recorder	AL	Road Name	RITCHIE PKWY
Assistant		County	MONTGOMERY
Map No./Dir.	/ W	Date	4-10-86
State Coordinates		Sheet No.	1 OF 1

85-48

TRAFFIC CODES
TRAFFIC CONTROLS: STOP SIGN=S.S., TRAFFIC LIGHT=T.L., FLASHING RED BALL=F.R.

TRAFFIC CODES
PARKING RESTRICTIONS: A.M. PEAK, P.M. PEAK, A.M./P.M. PEAK, NO PARKING ANYTIME=N.P., COMM/IND. ACCESS=E

SYSTEM: FED. AID.	SYSTEM: FUNCT CLASS.	SYSTEM: HWY. SYS.	SYSTEM: HPMS SAMPLE	TRAFFIC: PRKG. REST.	TRAFFIC: COM/IND. ACCESS	LINE DIAGRAM	TRAFFIC: CONTROL	TRAFFIC: COM/IND. ACCESS	TRAFFIC: PRKG. REST.	PAVEMENT DATA
						Now Wootton Pkwy				
						RITCHIE PKWY MUN 2592 0.06 ONE WAY	S.S.			
						90° 0.03 0.03 12' I RITCHIE PKWY MU 2592				24' I
						ROCKVILLE PIKE MD 0.00 355	T.L.			40' CW 2 ML
						0.79 FIRST ST MD 911				

FALL 5010
11-mi. ART.

SYSTEM				TRAFFIC		LINE DIAGRAM	TRAFFIC			PAVEMENT DATA
FED. AID.	FUNCT. CLASS.	HWY. SYS.	HPMS SAMPLE	PRKG. REST.	COM/IND ACCESS		CONTROL	COM/IND ACCESS	PRKG. REST.	

SHA 51.3 - 8 Revised
4.83

MARYLAND STATE HIGHWAY ADMINISTRATION

ROAD INVENTORY SHEET

89-EX#1
GD/CG
3-21-90

88-6-7

91-102
GD-JK
3-24-92

Party Chief	AL	Road No.	MU 2605
Recorder	TM	Road Name	W. Ritchie Pkwy
Assistant		County	Mont
Map No./Dir.	/	Date	2-17-89
State Coordinates		Sheet No.	1 OF 5

TRAFFIC CODES
TRAFFIC CONTROLS: STOP SIGN=SS, TRAFFIC LIGHT=T.L., FLASHING RED BALL=F.R.

TRAFFIC CODES
PARKING RESTRICTIONS: A.M. PEAK, P.M. PEAK, A.M./P.M. PEAK, NO PARKING ANYTIME=N.P., COMM/IND. ACCESS=E

SYSTEM: FED. AID.	FUNCT CLASS.	HWY. SYS.	HPMS SAMPLE	TRAFFIC: PRKG. REST.	COM/IND. ACCESS	LINE DIAGRAM	TRAFFIC: CONTROL	COM/IND. ACCESS	PRKG. REST.	PAVEMENT DATA
FAU 5010	MINOR ARTERIAL URBAN					Now Combined with MU 91-102 Wootton Pkwy GD-JK 3-25-92				
						0 40				2-28' I "J" c-c 5' "J" MED 4 ML
						Pasture Brook DR				
						0 36 MU 2375				
				B.S		0 34		1	BS	2-28' I "J" c-c 14' GR. MED 4 ML
						0 21			BS	
										2-28' I "J" c-c 5' GR MED 4 ML
						HENSLOWE DR				
						PT MU 0 17 1405				2-28' I "J" c-c 5' "J" MED 4 ML
				B.S		0 15				
						<10° 0 12				
						PC 0 08				
						0 05				2-28' I "J" c-c 14' GR MED 4 ML
						SEVEN LOCKS Rd				
						MU 0 00 2730				
						Wootton Pkwy (PROP.)				

MP .42-.54 MED has Const Barr.

2 of 5

SYSTEM				TRAFFIC		LINE DIAGRAM	TRAFFIC			PAVEMENT DATA
FED. AID.	FUNCT. CLASS.	HWY. SYS.	HPMS SAMPLE	PRKG. REST.	COM/IND ACCESS		CONTROL	COM/IND ACCESS	PRKG. REST.	
MINOR FAU 5010	MINOR ARTERIAL URBAN			BS			UNDER CONSTRUCTION		BS	26'I "J" C-C 2 ML ~~26'I~~ ~~"J" C-C LT~~ ~~2 ML~~ 80'I ON TAPER TO 26'I, 3'I SHD RT, J-CB LT 3 ML 2-24'I, J-C-C ~~24'I~~ 4 ML ~~J-C LT~~ ~~2 ML~~ ~~2 ML~~ ~~"J" C-C LT~~ ~~2 ML~~ SAME

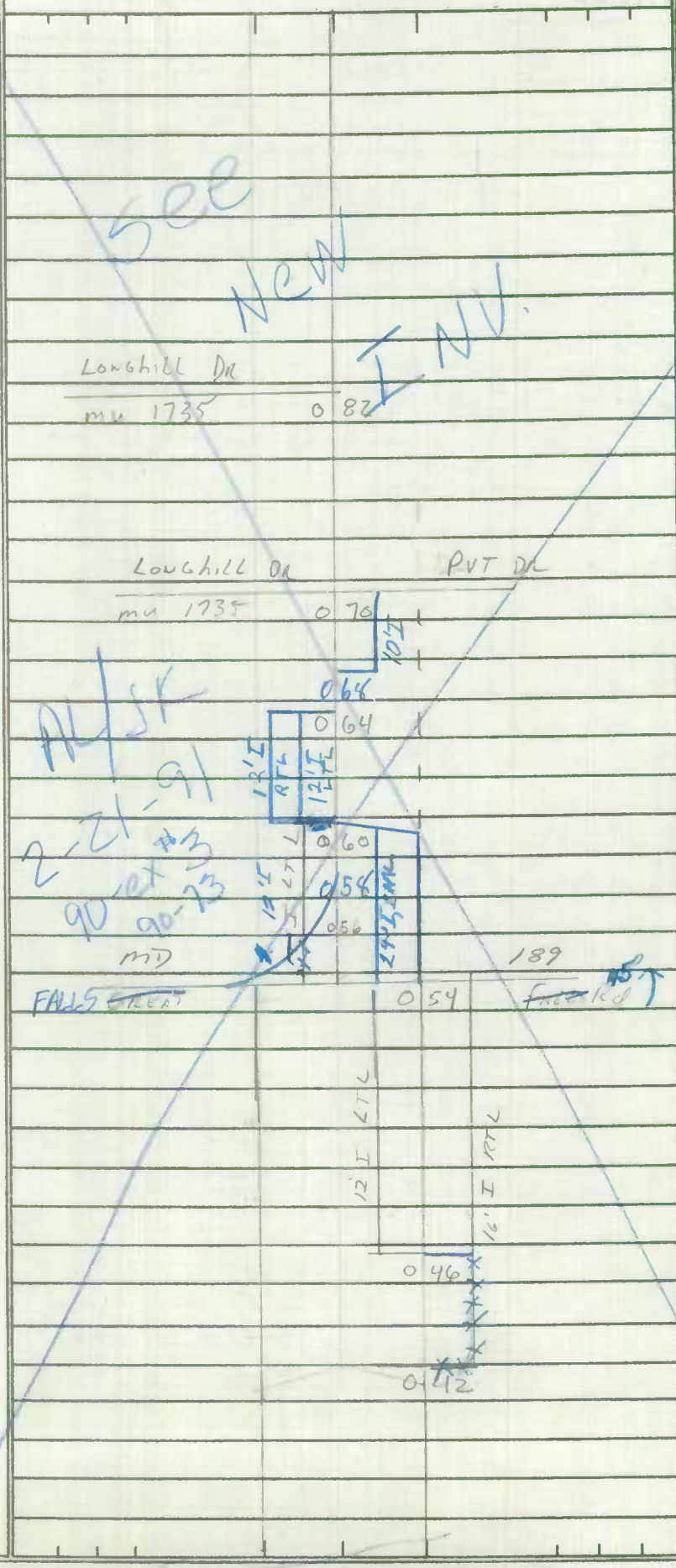

SHA 51.3-8
11-15-72

STATE HIGHWAY ADMINISTRATION OF MARYLAND

W. RITCHIE PKWY

ROAD INVENTORY SHEET

Party Chief I. LANDON
Recorder I. ABBOTT
Helper

Map No. 26
ROCKVILLE

Road No. MUN 2605
Road Name RITCHIE PKWY.
Sheet No. 1 OF 3
Date 12-11-73
County MONT.
State Coordinates 752-451

8-23

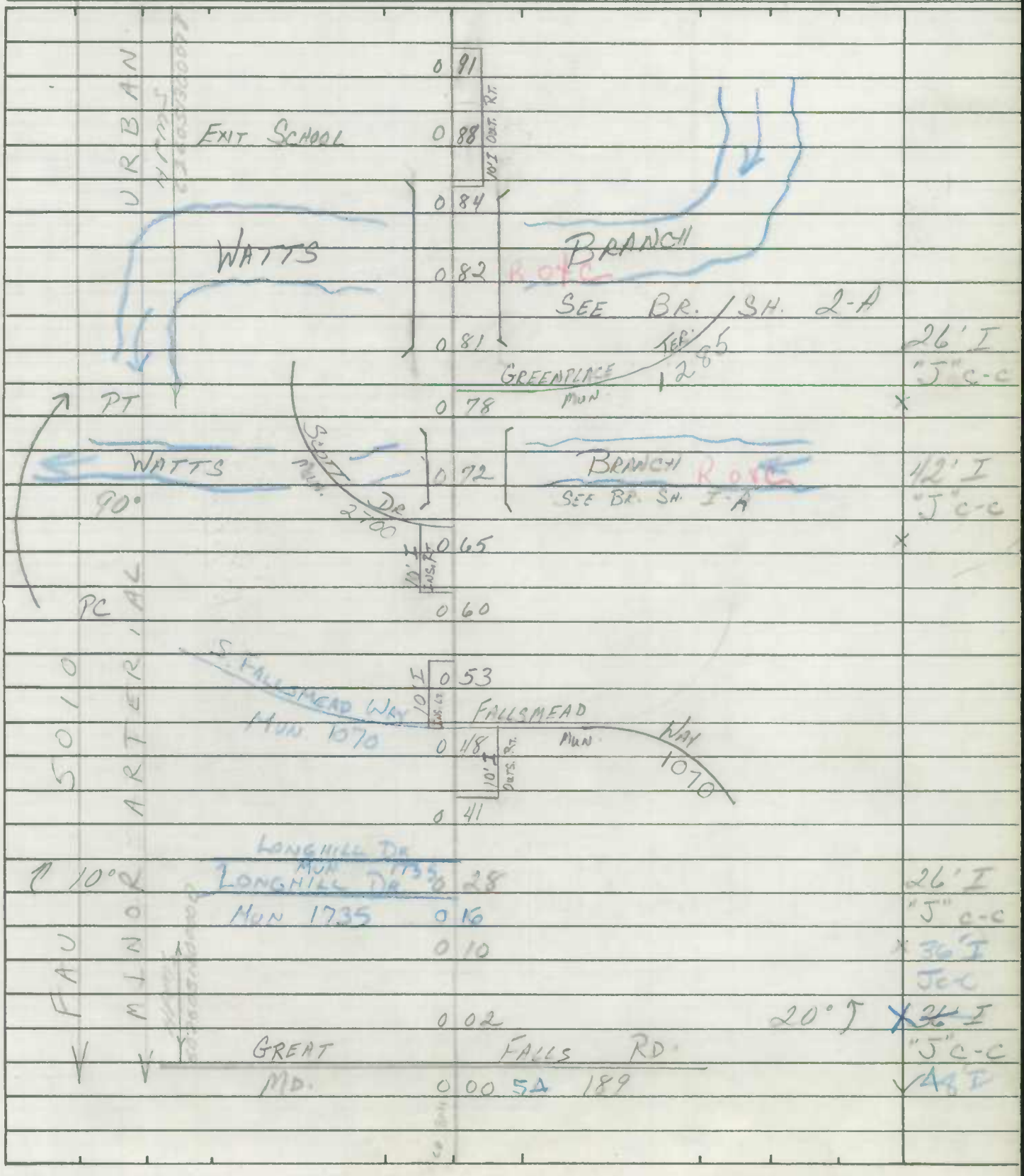

SHA 51.3-8
11-15-72

ROAD INVENTORY SHEET

W. RITCHIE PKWY.

Road No. MUN. 2605
Road Name RITCHIE PKWY
Sheet No. 2 OF 3
Date 12-11-73
County MONT.
State Coordinates

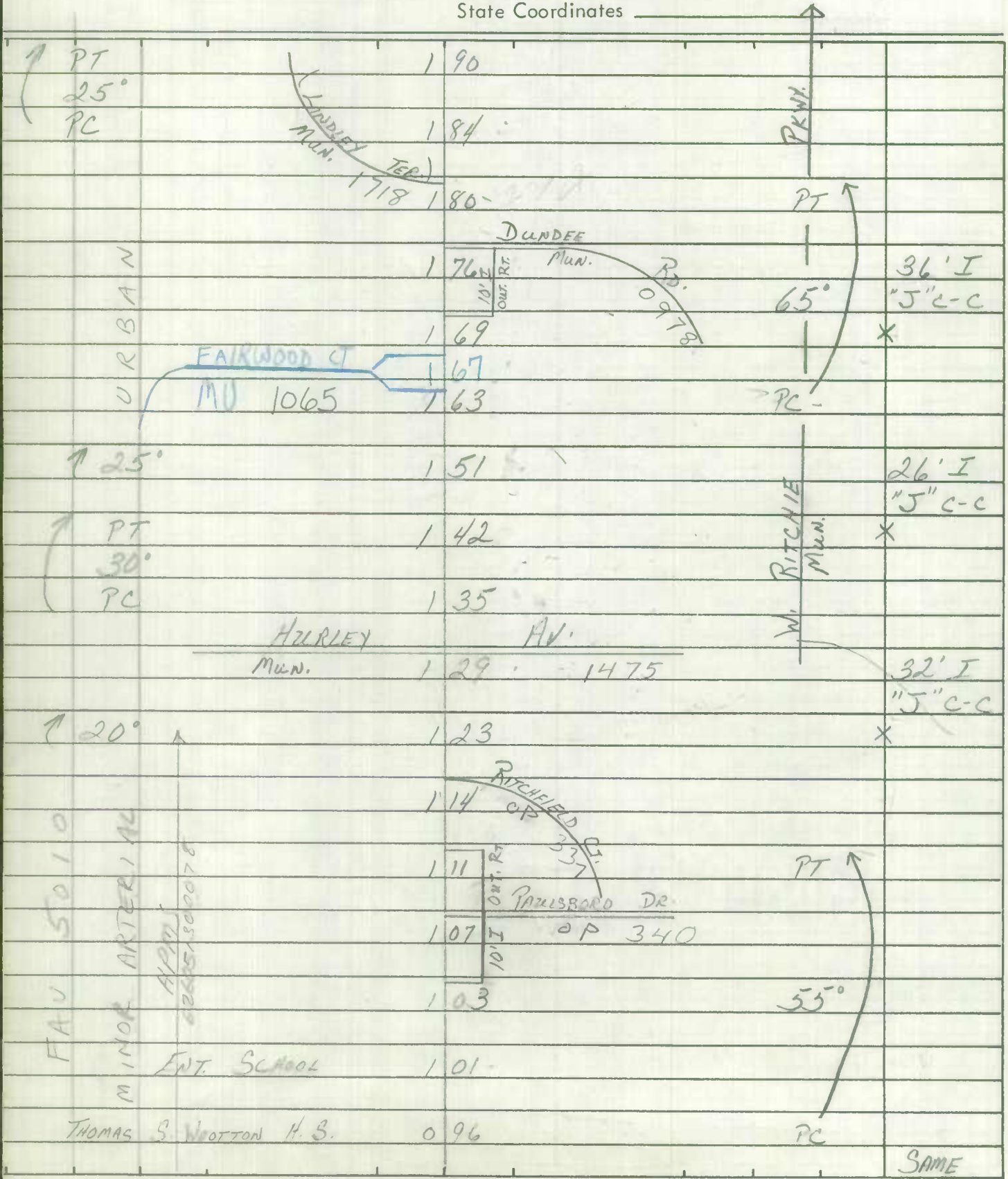

SHA 51.3-8
11-15-72

STATE HIGHWAY ADMINISTRATION OF MARYLAND

ROAD INVENTORY SHEET

Party Chief: I. LANDON
Recorder: I. ABBOTT
Helper:

Map No. 26
ROCKVILLE

Road No.: MUN 2605
Road Name: W. RITCHIE PKWY
Sheet No.: 3 OF 3
Date: 12-11-73
County: MONT.
State Coordinates:



SHA 51.3-8
11-15-72

ROAD INVENTORY SHEET

Road No. _____
Road Name _____
Sheet No. _____
Date _____
County _____
State Coordinates _____

Form 5-HPS
(Revised 1961)

MARYLAND STATE ROADS COMMISSION
PLANNING AND PROGRAMMING DIVISION

S26130

IN COOPERATION WITH
U.S. BUREAU OF PUBLIC ROADS

RITCHIE PKWY.

ROAD NO. MUN.

BRIDGE SHEET

SHEET NO. 2-A

MAP # 26
748-452

PARTY NO.

DATE 12-11-73

COUNTY MONT.

RATED CAPACITY

FOR ALL STRUCTURES HAVING A TOTAL OPENING OF MORE THAN 20 FEET AS DEFINED IN NOTE 1.

ODOMETER READING 082 NAME OF (STREAM,) RAILROAD OR HIGHWAY CROSSED WATTS BRANCH

NUMBER OF RAILROAD TRACKS
KIND OF CROSSING (NOTE 2)

UNDERPASS-SIMPLE UNDERPASS-COMBINED (NOTE 3) OVERPASS BRIDGE OVER SYSTEM

2

DESCRIPTION

NUMBER OF SPANS	LENGTH EACH SPAN (NOTE 4)	TYPE (NOTE 5)
2	54'	I-BEAM

TOTAL LENGTH-ON LINE OF ROAD OVER-ALL (NOTE 6) 155'

MATERIAL
SUBSTRUCTURE I-BEAM & CONC. SUPERSTRUCTURE CONC. & STEEL RAILS
FLOOR CONC

CLEARANCES
ROADWAY (NOTE 7) 34'-I"-34' c-c SIDEWALK WIDTHS: RIGHT 5' J LEFT 9' J
SURFACE OF ROAD TO STREAM BED 17' FOR OVERPASSES, SHOW DISTANCES TO TOP OF RAIL OR SURFACE OF LOWER ROAD. (NOTE 8)
SURFACE OF ROAD TO BOTTOM PORTAL (MINIMUM OVERHEAD CLEARANCE
CLEAR DISTANCE OF OPENING ABOVE STREAM BED 14' (WATERWAYS ONLY)
POSTED LOAD LIMITS BRIDGE NO. CONSTRUCTION DATE 1972

GENERAL CONDITION OF BRIDGE: CHECK IF GOOD, FAIR, OR POOR, DESCRIBE DEFECTS IF SERIOUS.

	GOOD	FAIR	POOR
SUPERSTRUCTURE	✓		
FLOOR	✓		
SUBSTRUCTURE	✓		

PAINT BADLY CORRODED OR RUSTED
TYPE OF PROTECTION FOR DRAWBRIDGES (NOTE9)

(NOTES ON REVERSE SIDE)

S26130

Notes:

1. In agreement with Federal-aid standards, a bridge is defined as a structure including supports erected over a depression or an obstruction, as water, highway, or railway, and having a track or passageway for carrying traffic or other moving loads, and having a length measured along the center of roadway of more than 20 feet between undercoping of abutments or spring lines of arches, or extreme ends of openings for multiple boxes and pipes, where the clear distance between openings is less than half of the smaller contiguous opening.

2. Show kind of crossing by checking descriptive item applicable. For multiple-span bridges give complete information on each span including approach spans. Indicate on leg sheet the odometer reading, position, and angle of skew of structure with respect to center line of road and by arrow the direction of stream flow.

3. Give information on the span over the highway only.

4. For span length use center to center of bearings, otherwise the clear opening. Skew bridges will be measured along center line of road. See Note 1.

5. Show general type such as: Trestle, Truss, Girder, I-Beam, Rigid Frame, Arch, Slab, Suspension, or Covered Bridge. See illustrations attached. Describe draw spans by classifications listed in Article X, Section 2 of Manual.

6. The length of a bridge structure is the over-all length measured along the line of survey stationing back to back of back-walls of abutments, if present, otherwise end to end of bridge floor, but in no case less than the total clear opening of the structure.

7. Give minimum lateral clearance. Where traffic lanes are separated by bridge numbers, show clearance width of each lane separately. Special conditions should be explained by notes.

8. In case of overhead bracing or arch construction, measurement shall be made to the lowest point above the road surface.

9. Use classification listed on RR crossing sheets. Form 4 HPS.

Remarks:_____

A rearrangement of the form similar to that shown on the attachment may be used to provide space for coding.

SHA 51.3 - 8 Revised
4.83

MARYLAND STATE HIGHWAY ADMINISTRATION Rockville

ROAD INVENTORY SHEET

See 2002 IMPS

Party Chief _____
Recorder _____
Assistant _____
Map No./Dir. 1
State Coordinates _____

Road No. MU 2645
Road Name Rollins Ave
County Montgomery
Date 7-19-93
Sheet No. _____ OF _____

SYSTEM				TRAFFIC		LINE DIAGRAM	TRAFFIC			PAVEMENT DATA
FED. AID.	FUNCT CLASS.	HWY. SYS.	HPMS SAMPLE	PRKG. REST.	COM/IND. ACCESS		CONTROL	COM/IND. ACCESS	PRKG. REST.	
						SEE INVENTORY OF				
						CO 4252 7/19/93 T. MASSICOT				

TRAFFIC CODES

TRAFFIC CONTROLS: STOP SIGN=SS, TRAFFIC LIGHT=T.L., FLASHING RED BALL=F.R.

TRAFFIC CODES

PARKING RESTRICTIONS: A.M. PEAK, P.M. PEAK, A.M./P.M. PEAK, NO PARKING ANYTIME=N.P., COMM/IND. ACCESS=E

SHA 51.3-8
11-15-72

MUN. 2645 L

ROAD INVENTORY SHEET

Party Chief T. LANDON
Recorder M. ZALENSKI
Helper

Map No. 26

Road No. Co 4252
Road Name ROLLINS AVE
Sheet No. 1 of 1
Date 2-2[illegible]-74
County MON
State Coordinates

ROCKVILLE A/T 10-6-82 [illegible]

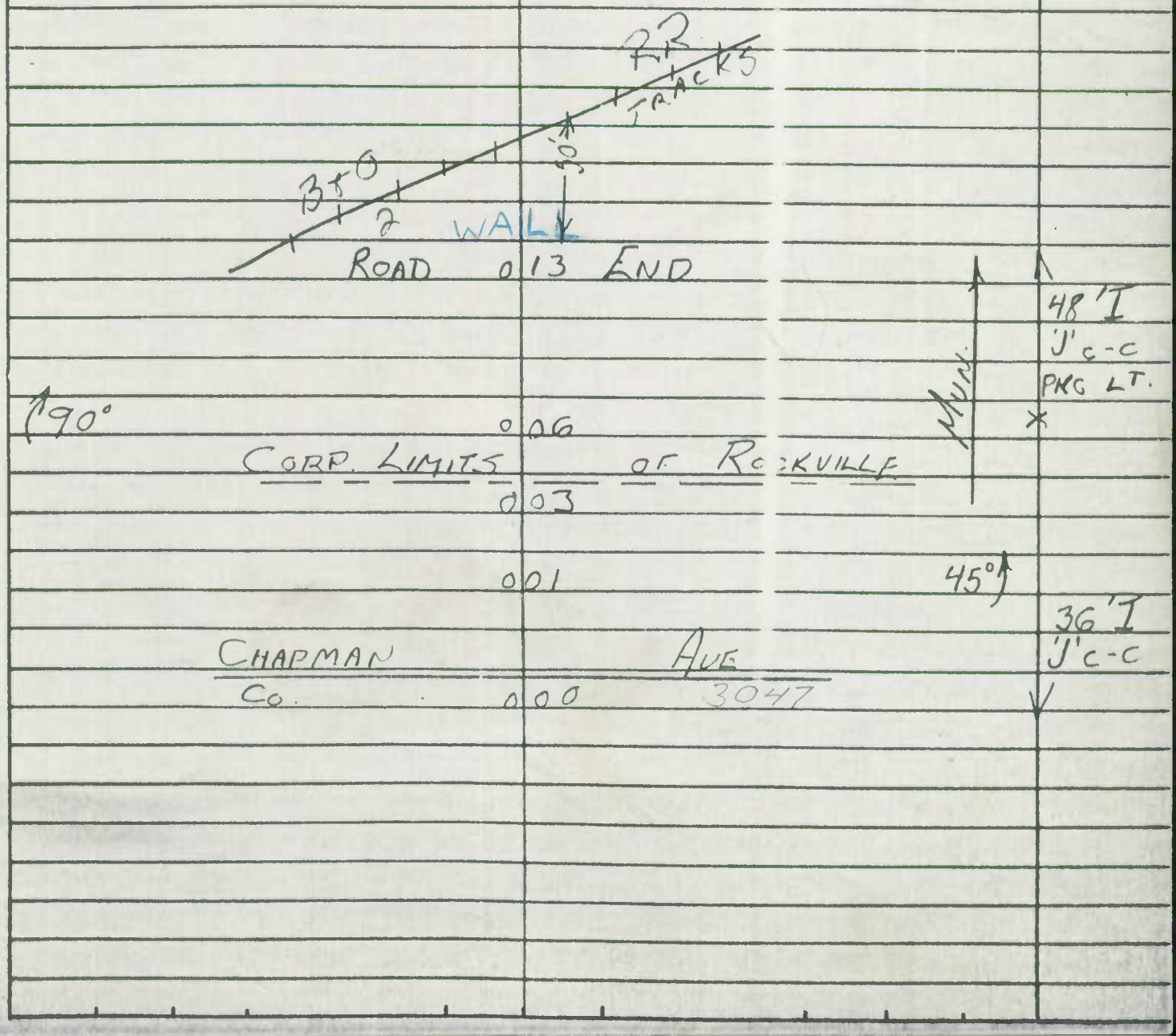

SHA 51.3 - 8 Revised
4.83

MARYLAND STATE HIGHWAY ADMINISTRATION

ROAD INVENTORY SHEET CO 5609

87-220

Party Chief WB
Recorder CG
Assistant
Map No./Dir. E-10D / N
State Coordinates ROCKVILLE 762-460

Road No. MU 2665
Road Name ROTHGEB DR.
County MONT.
Date 3-29-88
Sheet No. 1 OF 1

TRAFFIC CODES
TRAFFIC CONTROLS: STOP SIGN=S.S., TRAFFIC LIGHT=T.L., FLASHING RED BALL=F.R.

TRAFFIC CODES
PARKING RESTRICTIONS: A.M. PEAK, P.M. PEAK, A.M./P.M. PEAK, NO PARKING ANYTIME=N.P., COMM/IND. ACCESS=E

SYSTEM: FED. AID.	SYSTEM: FUNCT CLASS.	SYSTEM: HWY. SYS.	SYSTEM: HPMS SAMPLE	TRAFFIC: PRKG. REST.	TRAFFIC: COM/IND. ACCESS	LINE DIAGRAM	TRAFFIC: CONTROL	TRAFFIC: COM/IND. ACCESS	TRAFFIC: PRKG. REST.	PAVEMENT DATA
						DE				
						CUL 0 35 SAC				
					E	0 29				
						APPROX CORP LIMITS 0 24 ROCKVILLE				
					E	BURGUNDY PARK CONDOS 0 16 MONT CO. ANIMAL SHELTER	E			
						30° 0 11				
						SERVICE DR 2475				36' I
						0 04 MU 90°				J C-C
						E-GUDE MU 0 00 DR 1295				

CO 5609

SHA 51.3-8
11-15-72

STATE HIGHWAY ADMINISTRATION OF MARYLAND

87-220 ✓
WB/CG
2-27-88

ROAD INVENTORY SHEET

Party Chief BB
Recorder FR
Helper

Map No. 26D

Road No. MU. 2665
Road Name (ROTHGEB DR.)
Sheet No. 1 OF 1
Date 3-10-81
County MONT.
State Coordinates

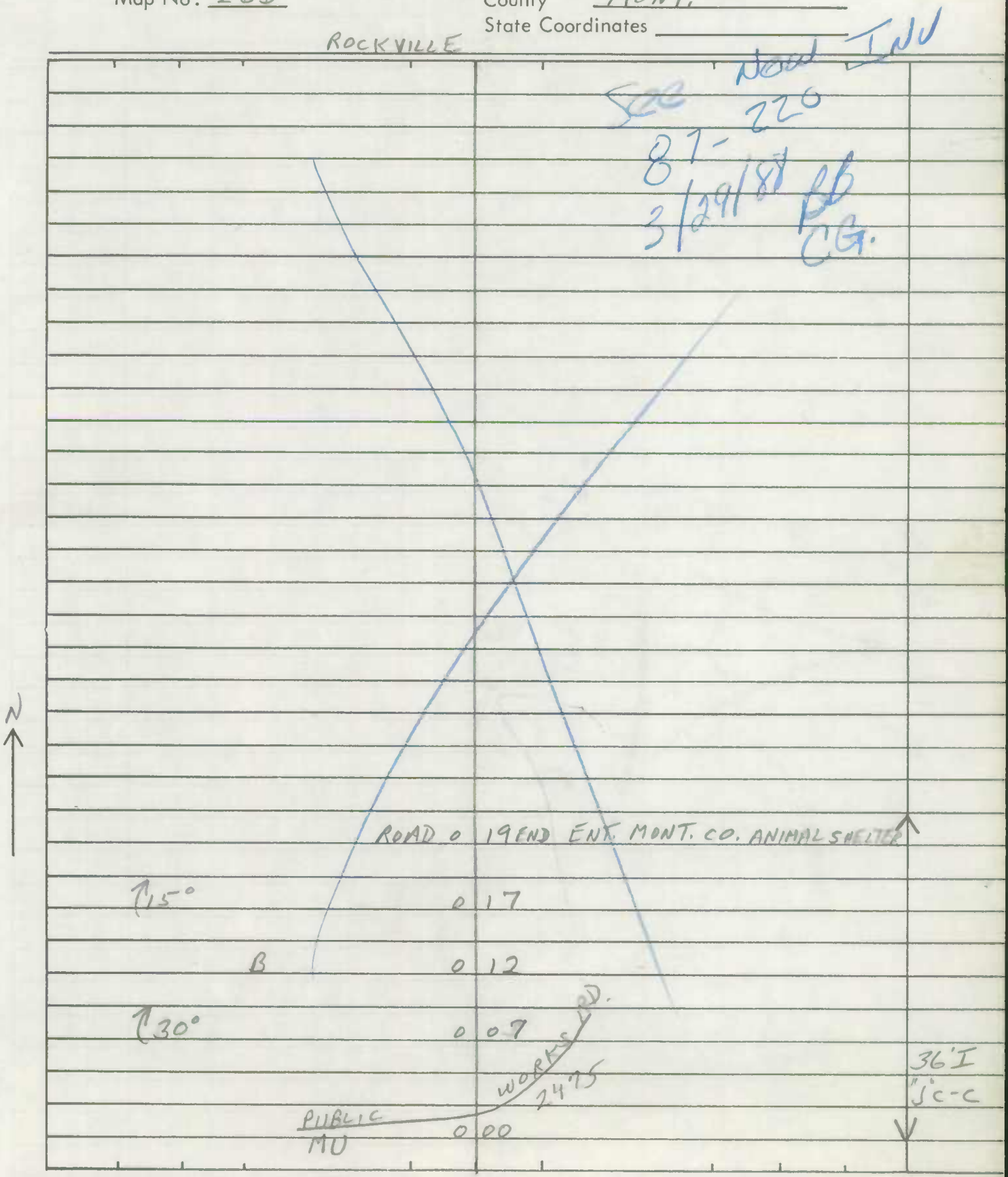

SHA 51.3-8
11-15-72

ROAD INVENTORY SHEET

Road No. _____
Road Name _____
Sheet No. _____
Date _____
County _____
State Coordinates _____

SHA 51.3 - 8 Revised
4.83

MARYLAND STATE HIGHWAY ADMINISTRATION

99-11 MU
00-8 mu
00-7 mu
00-12 16 mu
SS/AQ
2-21-01

ROAD INVENTORY SHEET

ROCKVILLE

Party Chief	CG	Road No.	Mu 2677
Recorder	TA	Road Name	Saddle Ridge Circle
Assistant		County	Montgomery
Map No./Dir.	E10B / W (SW)	Date	4/19/00
State Coordinates	752-465	Sheet No.	1 OF 1

TRAFFIC CODES: TRAFFIC CONTROLS: STOP SIGN-SS, TRAFFIC LIGHT=T.L., FLASHING RED BALL=F.R.

TRAFFIC CODES: PARKING RESTRICTIONS: A.M. PEAK, P.M. PEAK, A.M./P.M. PEAK, NO PARKING ANYTIME=N.P., COMM/IND. ACCESS=E

SYSTEM: FUNCT CLASS	SYSTEM: HWY SYS	SYSTEM: HPMS SAMPLE	TRAFFIC: PRKG. REST.	TRAFFIC: COM/IND ACCESS	LINE DIAGRAM	TRAFFIC: CONTROL	TRAFFIC: COM/IND ACCESS	TRAFFIC: PRKG. REST.	PAVEMENT DATA
					see new Inv				
					written 02-21-01				
					SS/AQ				
					Imp# 00-7mu				
					Thompson Mu 0285 Dairy Way 2925 @.21				
					Alley 0122				
					Game Creek Dr 0120 Mu 1195 @.00				
					0148 PT 180°				
					Saddle Ridge Ln 0104 Mu 2678 @.00				
					0010 PC				
					Reserve Champion Dr 0089 Mu 2548 @.17				2" I
									JC-C
					Alley 0087 (prop)				2 UMC
					Thompson Mu 0.04 Dairy Way 2925 @.11				
					CROOKED CREEK DR				
					mu 0.00 (00-8 mu)				
					Deer Meadow LA (prop)				

COUNTY _____ ROAD NO. _____ PAGE ___ OF _____

SYSTEM				TRAFFIC			LINE DIAGRAM	TRAFFIC				PAVEMENT DATA
FUNCT CLASS	HWY SYS	HPMS SAMPLE		PKG RESE	COM/IND	ACCESS		CONTIG	COM/IND	ACCESS	PKG. RESE.	

SHA 51.3-8
11-15-72

STATE HIGHWAY ADMINISTRATION OF MARYLAND

ROAD INVENTORY SHEET MUN 2700

Party Chief I. LANDON
Recorder I. ABBOTT
Helper

Map No. 26
ROCKVILLE

Road No. ~~Co~~ ~~4250~~
Road Name SCOTT DR.
Sheet No. 1 OF 1
Date 12-11-73
County MONT.
State Coordinates 9'-21 A/T
A/T 1-28-83



IN COOPERATION WITH
FEDERAL HIGHWAY ADMINISTRATION

BRIDGE SHEET

ROAD NO. SCOTT DR.
SHEET NO. _____
PARTY NO. _____
DATE Dec. 1, 1989
COUNTY MONTGOMERY

RATED CAPACITY 3 TONS

FOR ALL STRUCTURES HAVING A TOTAL OPENING OF MORE THAN 20 FEET AS DEFINED IN NOTE 1.

ODOMETER READING _____ NAME OF STREAM, RAILROAD OR HIGHWAY CROSSED WATTS BRANCH STREAM

NUMBER OF RAILROAD TRACKS N/A
KIND OF CROSSING (NOTE 2) STREAM

UNDERPASS-SIMPLE UNDERPASS-COMBINED (NOTE 3) OVERPASS BRIDGE OVER SYSTEM

DESCRIPTION

NUMBER OF SPANS	LENGTH EACH SPAN (NOTE 4)	TYPE (NOTE 5)
1	25'	I-BEAM

TOTAL LENGTH-ON LINE OF ROAD OVER-ALL (NOTE 6) 29.5'

MATERIAL

SUBSTRUCTURE CONC. ABUTM'T. SUPERSTRUCTURE TIMBER DECK
FLOOR

CLEARANCES

ROADWAY (NOTE 7) SIDEWALK WIDTHS: RIGHT N/A LEFT N/A

SURFACE OF ROAD TO STREAM BED 6.5' FOR OVERPASSES, SHOW DISTANCES TO TOP OF RAIL OR SURFACE OF LOWER ROAD. (NOTE 8)

SURFACE OF ROAD TO BOTTOM PORTAL N/A (MINIMUM OVERHEAD CLEARANCE

CLEAR DISTANCE OF OPENING ABOVE STREAM BED 4' (WATERWAYS ONLY) REM

POSTED LOAD LIMITS 3 TONS BRIDGE NO. MR-06 CONSTRUCTION DATE '79

GENERAL CONDITION OF BRIDGE: CHECK IF GOOD, FAIR, OR POOR, DESCRIBE DEFECTS IF SERIOUS.

	GOOD	FAIR	POOR
SUPERSTRUCTURE			POOR
FLOOR			POOR
SUBSTRUCTURE			POOR
PAINT			BADLY CORRODED OR RUSTED

TYPE OF PROTECTION FOR DRAWBRIDGES N/A

SHA 51.3 - 22
10-1-73

(NOTES ON REVERSE SIDE)

Form 5-HPS
(Revised 1961)

MARYLAND STATE ROADS COMMISSION
PLANNING AND PROGRAMMING DIVISION

IN COOPERATION WITH
U.S. BUREAU OF PUBLIC ROADS

MU 270 S26130
Co 4250
Scott Dr.

BRIDGE SHEET

ROAD NO. MUN.
SHEET NO. 1-A
PARTY NO.
DATE 12-11-73
COUNTY MONT.

MAP # 26
748-452

RATED CAPACITY

FOR ALL STRUCTURES HAVING A TOTAL OPENING OF MORE THAN 20 FEET AS DEFINED IN NOTE 1.

ODOMETER READING 013 NAME OF (STREAM), RAILROAD OR HIGHWAY CROSSED WATTS BRANCH

NUMBER OF RAILROAD TRACKS
KIND OF CROSSING (NOTE 2)

UNDERPASS-SIMPLE UNDERPASS-COMBINED (NOTE 3) OVERPASS BRIDGE OVER SYSTEM

DESCRIPTION

NUMBER OF SPANS	LENGTH EACH SPAN (NOTE 4)	TYPE (NOTE 5)
1	20'	I-BEAM

TOTAL LENGTH-ON LINE OF ROAD OVER-ALL (NOTE 6) 30'

MATERIAL
SUBSTRUCTURE I-BEAM & WOOD SUPERSTRUCTURE STEEL RAILS
FLOOR WOOD

CLEARANCES
ROADWAY (NOTE 7) 12' WOOD C-C SIDEWALK WIDTHS: RIGHT NONE LEFT -
SURFACE OF ROAD TO STREAM BED 6' FOR OVERPASSES, SHOW DISTANCES TO TOP OF RAIL OR SURFACE OF LOWER ROAD. (NOTE 8)
SURFACE OF ROAD TO BOTTOM PORTAL (MINIMUM OVERHEAD CLEARANCE
CLEAR DISTANCE OF OPENING ABOVE STREAM BED 5' (WATERWAYS ONLY)
POSTED LOAD LIMITS BRIDGE NO. CONSTRUCTION DATE 1950

GENERAL CONDITION OF BRIDGE: CHECK IF GOOD, FAIR, OR POOR, DESCRIBE DEFECTS IF SERIOUS.

	GOOD	FAIR	POOR
SUPERSTRUCTURE		✓	
FLOOR		✓	
SUBSTRUCTURE		✓	

PAINT BADLY CORRODED OR RUSTED
TYPE OF PROTECTION FOR DRAWBRIDGES (NOTE9)

(NOTES ON REVERSE SIDE)

S26130

Notes:

1. In agreement with Federal-aid standards, a bridge is defined as a structure including supports erected over a depression or an obstruction, as water, highway, or railway, and having a track or passageway for carrying traffic or other moving loads, and having a length measured along the center of roadway of more than 20 feet between undercoping of abutments or spring lines of arches, or extreme ends of openings for multiple boxes and pipes, where the clear distance between openings is less than half of the smaller contiguous opening.

2. Show kind of crossing by checking descriptive item applicable. For multiple-span bridges give complete information on each span including approach spans. Indicate on leg sheet the odometer reading, position, and angle of skew of structure with respect to center line of road and by arrow the direction of stream flow.

3. Give information on the span over the highway only.

4. For span length use center to center of bearings, otherwise the clear opening. Skew bridges will be measured along center line of road. See Note 1.

5. Show general type such as: Trestle, Truss, Girder, I-Beam, Rigid Frame, Arch, Slab, Suspension, or Covered Bridge. See illustrations attached. Describe draw spans by classifications listed in Article X, Section 2 of Manual.

6. The length of a bridge structure is the over-all length measured along the line of survey stationing back to back of back-walls of abutments, if present, otherwise end to end of bridge floor, but in no case less than the total clear opening of the structure.

7. Give minimum lateral clearance. Where traffic lanes are separated by bridge numbers, show clearance width of each lane separately. Special conditions should be explained by notes.

8. In case of overhead bracing or arch construction, measurement shall be made to the lowest point above the road surface.

9. Use classification listed on RR crossing sheets. Form 4 HPS.

Remarks: _____

A rearrangement of the form similar to that shown on the attachment may be used to provide space for coding.

SHA 51.3 - 8 Revised
4.83

MARYLAND STATE HIGHWAY ADMINISTRATION

ROAD INVENTORY SHEET

Rockville

Party Chief _____
Recorder _____
Assistant _____
Map No./Dir. 1
State Coordinates _____

Road No. Co 148 (mu 2730)
Road Name SEVEN LOCKS RDS
County mont.
Date 2-17-89
Sheet No. 9 OF 9

TRAFFIC CODES
TRAFFIC CONTROLS: STOP SIGN=SS, TRAFFIC LIGHT=T.L., FLASHING RED BALL=F.R.

TRAFFIC CODES
PARKING RESTRICTIONS: A.M. PEAK, P.M. PEAK, A.M./P.M. PEAK, NO PARKING ANYTIME=N.P., COMM/IND. ACCESS=E

SYSTEM: FED. AID.	SYSTEM: FUNCT CLASS.	SYSTEM: HWY. SYS.	SYSTEM: HPMS SAMPLE	TRAFFIC: PRKG. REST.	TRAFFIC: COM/IND. ACCESS	LINE DIAGRAM	TRAFFIC: CONTROL	TRAFFIC: COM/IND. ACCESS	TRAFFIC: PRKG. REST.	PAVEMENT DATA
						MD 189				
						7 07 @ 675				
						.19				
						BARRA CADE				
						Sign: Road Closed 6 88 715 Co. Police Station		E		
						6 73 Co. Det Center		E		
										24'I
										2-16'F SHDs
										2
						6 64 Co. Main Shop		E		
						6 62				24'I
						12' I RTL				7'I SHD RT
										2 mL
						WOOTEN Ritchie Pkwy				
						PKWY				
						6 57				
						MU 2605				
						MU 2593				
						12' I RTL @1.76				
						6 51				
										SAME

Non FA
Urban Local
Mun 2730
FAU 5039
Minor Arterial Urban
Mun 2730

SYSTEM				TRAFFIC		LINE DIAGRAM	TRAFFIC			PAVEMENT DATA
FED. AID.	FUNCT. CLASS.	HWY. SYS.	HPMS SAMPLE	PRKG. REST.	COM/IND ACCESS		CONTROL	COM/IND ACCESS	PRKG. REST.	

91-85,102
OD, JK
3/25/92

SHA 51.3 - 8 Revised
4.83

MARYLAND STATE HIGHWAY ADMINISTRATION

ROAD INVENTORY SHEET

MU2730

Party Chief JE
Recorder CM
Assistant
Map No./Dir. /
State Coordinates

Road No. CO 148
Road Name SEVEN LOCKS Rds
County Montgomery
Date SEPT 30 1982
Sheet No. 7 OF 9

TRAFFIC CODES
TRAFFIC CONTROLS: STOP SIGN=SS, TRAFFIC LIGHT=T.L., FLASHING RED BALL=F.R.

TRAFFIC CODES
PARKING RESTRICTIONS: A.M. PEAK, P.M. PEAK, A.M./P.M. PEAK, NO PARKING ANYTIME=N.P., COMM/IND. ACCESS=E

SYSTEM FED. AID.	SYSTEM FUNCT CLASS.	SYSTEM HWY. SYS.	SYSTEM HPMS SAMPLE	TRAFFIC PKG. REST.	TRAFFIC COM/IND ACCESS	LINE DIAGRAM	TRAFFIC CONTROL	TRAFFIC COM/IND ACCESS	TRAFFIC PKG. REST.	PAVEMENT DATA
						Goya Dr				
						5 78 CO 3182				
										24' I
										2-8'G SHDS
						Inspection House Rd 5 67				2ML
						CO 3191				
						5 63			X	
						5 58				
						Post OAK Rd				
						CO 3300 5 56				2-10' I
										8'G SHD LT
										10'I PT MED
						5 51				2ML
						5 48			X	
						5 39 Church		E		
						Fortune ST				
						5 31 CO 2342				20' I
										2-8'G SHDS
										40' CW
										2ML
						5 27			X	
										2-10' I
										2-8'G SHDS
						GAINSBOROUGH Rd				
						CO 5 22 1757				10'I PT MED
										48' CW
										2ML
						5 19				

EAY 5039 MINOR ARTERIAL URBAN

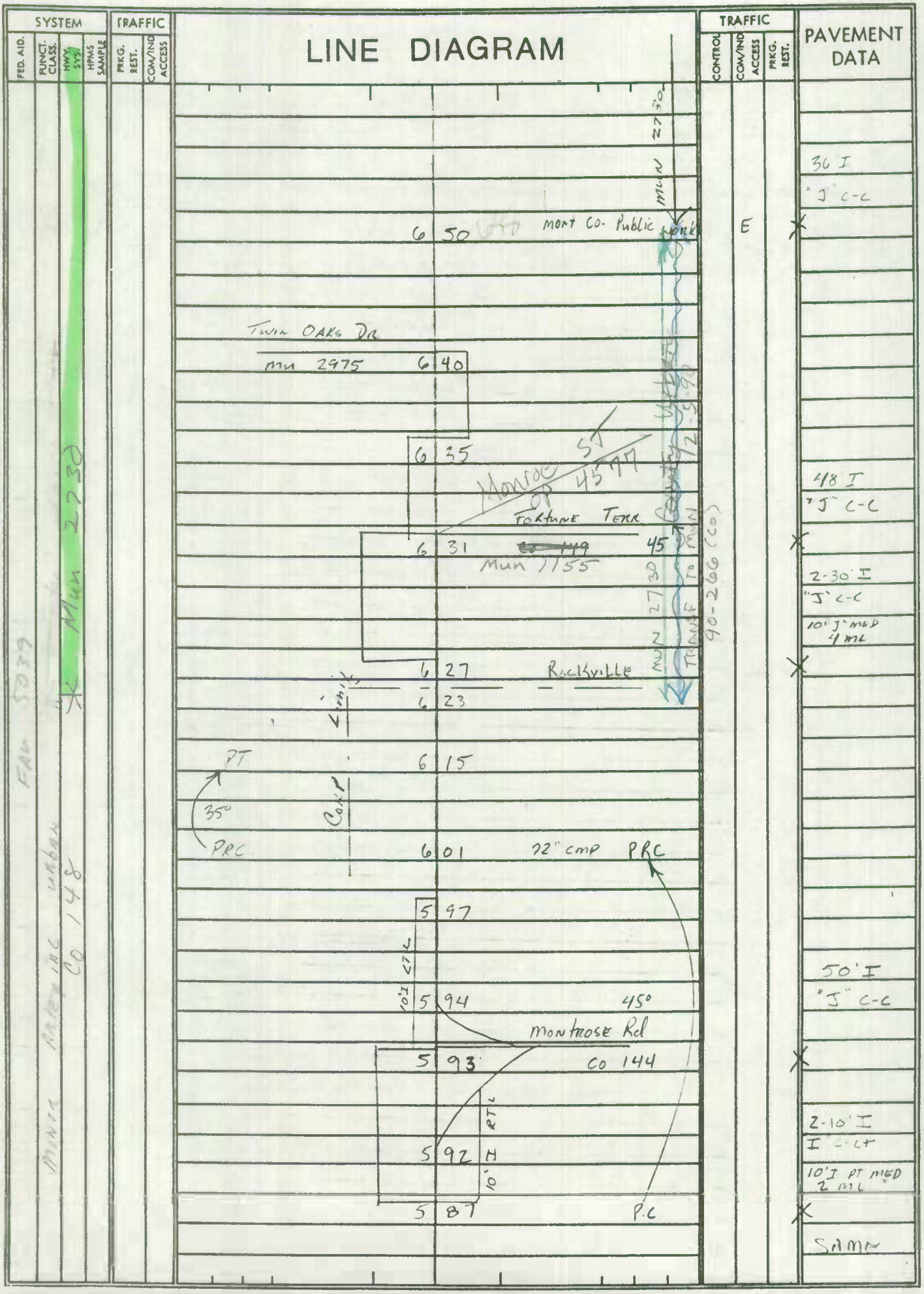
SYSTEM
FED. AID.
FUNCT. CLASS.
HWY. SYS.
HPMS SAMPLE
TRAFFIC
PRKG. REST.
COM/IND ACCESS
LINE DIAGRAM
TRAFFIC
CONTROL
COM/IND ACCESS
PRKG. REST.
PAVEMENT DATA
FAU 5039
Mun 2730
Minor Arterial Urban
Co 148
Mun 2730
Mont Co. Public Work
E
Twin Oaks Dr
Mun 2975
6 50
6 40
6 35
Monroe St
OP 4577
Fortune Terr
6 31
~~Co 149~~
Mun 1155
45
Mun 2730
Transf to Mun
90-266 (Co)
6 27
Rockville
6 23
Limit
6 15
PT
35°
PRC
Corp
6 01
72" cmp
PRC
5 97
10' I CTL
5 94
45°
Montrose Rd
5 93
Co 144
10' I RTL
5 92
5 87
P.C
36 I
"J" C-C
48 I
"J" C-C
2-30' I
"J" C-C
10' J MED
4 ML
50' I
"J" C-C
2-10' I
I C-CT
10' I PT MED
2 ML
SAME

SHA 51.3-8
11-15-72

STATE HIGHWAY ADMINISTRATION OF MARYLAND

Rockville

MUN 2730

ROAD INVENTORY SHEET

Party Chief T. LANDON
Recorder T. ABBOTT
Helper

Map No. 26

BB REV. FR 3-9-81 80-128

Road No. ~~Co. 148~~
Road Name SEVEN LOCKS RD.
Sheet No. 7 of 7
Date 12-6-73
County MONT.
State Coordinates

CM A/T 83-28

SEE NEW INV. 88-8 ALTM 2-17-89

FALLS RD

MD 7 15 189

7 12

7 11 PT

7 07 45°

7 02 PC

6 96 Co. POLICE STA.

6 92 15°

C 20° 6 81 Co. DETENTION CTR.

6 72 Co. COMM MAINT. SHOP

MU 2605 6 65

6 64 20°

6 59

CORP LIMITS OF ROCKVILLE

END Co. MAINT. SIGN 6 58 MONT. Co PUBLIC WORKS DEPOT

MUNICIPAL

36' I
10' I SHLD LT.
50' CW
3 ML
80-128
80-128
24' I
2-10' I
SHLD.
50' CW
2 ML
24' I
2-6' E SHLD
40' CW
48' I
4 ML

SHA 51.3 - 8 Revised
4.83

MARYLAND STATE HIGHWAY ADMINISTRATION

ROAD INVENTORY SHEET

ROCKVILLE

Party Chief	T. Landon	Road No.	MU 2795
Recorder	M. Zalenski	Road Name	Southlawn La
Assistant	Rewritten JEL (3/27/92)	County	Montgomery
Map No./Dir.	/ W	Date	2-15-74
State Coordinates	ROCKVILLE	Sheet No.	3 OF 4

TRAFFIC CODES

TRAFFIC CONTROLS: STOP SIGN=SS, TRAFFIC LIGHT=T.L., FLASHING RED BALL=F.R.

TRAFFIC CODES

PARKING RESTRICTIONS: A.M. PEAK, P.M. PEAK, A.M./P.M. PEAK, NO PARKING ANYTIME=N.P., COMM/IND. ACCESS=E

SYSTEM: FED. AID.	SYSTEM: FUNCT CLASS.	SYSTEM: HWY. SYS.	SYSTEM: HPMS SAMPLE	TRAFFIC: PRKG. REST.	TRAFFIC: COM/IND. ACCESS	LINE DIAGRAM	TRAFFIC: CONTROL	TRAFFIC: COM/IND. ACCESS	TRAFFIC: PRKG. REST.	PAVEMENT DATA
	URBAN Local					See new Inv 1 70 70				
						~~CORP~~ 1 ~~LMTS~~ ~~ROCKVILLE~~				
						SS/WP 1 66				
						Imp # 2001				
						OUT CORP				
						1 55 ROCKVILLE				
						MU 2795				
						IN CORP LMTS 1 46 ROCKVILLE				
						CORP LMTS 1 42 ROCKVILLE				
						LOFSTRAND LA MU 1730 1 41				
						PT 025 ~~LMTS~~ 1 33 ~~ROCKVILLE~~				20'H 26'(W)

SYSTEM				TRAFFIC		LINE DIAGRAM	TRAFFIC			PAVEMENT DATA
FED. AID.	FUNCT. CLASS.	HWY. SYS.	HPMS SAMPLE	PRKG. REST.	COM/IND ACCESS		CONTROL	COM/IND ACCESS	PRKG. REST.	
						See new Inv. Written 01-30-02 SSIWP				
						N. HORNERS LA MU 1888 1450 e.63 (R)				
						MASON DR 30° MU 1827 2015				
	Urban local					95° Lofstrand LA MU 1730 e.37 1 67 1 74 65				
						MVA BLDG & DRIVER TESTING X 73				20' H 26' (W)

SHA 51.3-8
11-15-72

STATE HIGHWAY ADMINISTRATION OF MARYLAND

ROAD INVENTORY SHEET

MUN 2860

Party Chief T. LANDON
Recorder I. ABBOTT
Helper

Map No. 26 Rockville

Road No. Co 3619
Road Name STRATTON DR.
Sheet No. 1 of 2
Date 12-11-73
County MONT.
State Coordinates 750-446

AT 84-5

		CANTERBURY WAY	
	0	78 MUN. 0530	50°
PRC	0	70	PRC
MILLARD MUN. DR. 2130	0	65	
100°		SELNORTH RD	
	0	58 MUN. 2710	
PC	0	56	
DUNSTER RD.			MUNICIPAL
MUN. 0990	0	52	
		DUNSTER RD. 1980	
	0	45 MUN. 0980	15°
KIMBLENICK RD			
MUN.	0	37 1550	
CORP. LIMITS OF		ROCKVILLE	
25°	0	33 — END CO MAINT. SIGN	36' I "J" C-C
AQUEDUCT RD. 3423			
CO.	0	29	
	0	25	PT 50°
	0	19	PC
		ATWELL RD.	
	0	13 CO. 3617	
	0	10	40°
STRATTON CT.			
CO. 3618	0	07	26' I "J" C-C
ESPALIER		PL.	
CO.	0	00 3620	

E

SHA 51.3-8
11-15-72

ROAD INVENTORY SHEET

Road No. Mun. 2860
Road Name STRATTON DR.
Sheet No. 2 OF 2
Date 12- 11 -23
County MONT.
State Coordinates

ROAD	END		
1	11		
		POTOMAC WOODS PARK	
1	09	REC. CTR.	24' E
			30' CW
↑ 15°	1	02 ◈	X
	0	99	PT
			15° ↑
↑ PRC	0	95	PRC
100°			26' I
PC			"J" C-C
	0	92	X
			18' I
			"J" CURB
			RT.
			22' CW
	0	90	X
LANCASHIRE DR.			
MUN. 1580	0	87	
	0	80	PT ↑
			SAME

MUNICIPAL

SHA 51.3 - 8 Revised
4.83

99-10 MU
00-7 MU
SS/AQ
2-21-01

MARYLAND STATE HIGHWAY ADMINISTRATION

ROAD INVENTORY SHEET

ROCKVILLE

Party Chief	CG	Road No.	Mu 2925
Recorder	TA	Road Name	Thompson Dairy Way
Assistant		County	Montgomery
Map No./Dir.	E10B / N	Date	4/19/00
State Coordinates	752-464	Sheet No.	1 OF 1

TRAFFIC CODES
TRAFFIC CONTROLS: STOP SIGN=SS, TRAFFIC LIGHT=T.L., FLASHING RED BALL=F.R.

TRAFFIC CODES
PARKING RESTRICTIONS: A.M. PEAK, P.M. PEAK, A.M./P.M. PEAK, NO PARKING ANYTIME=N.P., COMM/IND. ACCESS=E

SYSTEM: FUNCT CLASS	SYSTEM: HWY SYS	SYSTEM: HPMS SAMPLE	TRAFFIC: PRKG REST.	TRAFFIC: COM/IND ACCESS	LINE DIAGRAM	TRAFFIC: CONTROL	TRAFFIC: COM/IND ACCESS	TRAFFIC: PRKG. REST.	PAVEMENT DATA
					See new Inv				
					Written 02-21-01 SS/AQ				
					Imp # 00-7 mu				
					Redland 032 Blvd				
					mu 2533 @.68 (R)				
					Alley 030				
					027 30				
					Longhorn Crescent pebble Rd 021				
					Watkins Circle Mu 3171 @.38 016				
					Saddle Ridge Circ Mu 2677 @.00 011 mu ~~Deer Meadow LA~~ RIDGE CIR (proposed) 100-7 mu				
					Saddle Ridge Circle Mu 2677 @.21 005				26' I J C-C 2 UML
					Watkins Circle Mu 3171 @.00 000 Watkins Overlook mu 3172 @.00				

COUNTY _____ ROAD NO. _____ PAGE ___ OF ___

SYSTEM				TRAFFIC		LINE DIAGRAM	TRAFFIC			PAVEMENT DATA
	FUNCT CLASS	HWY SYS	HPMS SAMPLE	PRKG REST	COM/IND ACCESS		CONTROL	COM/IND ACCESS	PRKG. REST.	

SHA 51.3 - 8 Revised
4.83

MARYLAND STATE HIGHWAY ADMINISTRATION

ROAD INVENTORY SHEET

00-1mu
SS/AO
2-21-01

90-31,56
AL-JK
2-21-91

Rockville 89-24,25

91-84
GD-JK
3-25-92

GD/DR
8-14-90

Party Chief	GD	Road No.	Mun. 2934
Recorder	GG	Road Name	Tower Oaks Blvd
Assistant		County	Montgomery
Map No./Dir.	1 N	Date	3-21-89
State Coordinates		Sheet No.	1 OF 23

TRAFFIC CODES
TRAFFIC CONTROLS: STOP SIGN=S.S., TRAFFIC LIGHT=T.L., FLASHING RED BALL=F.R.

TRAFFIC CODES
PARKING RESTRICTIONS: A.M. PEAK, P.M. PEAK, A.M./P.M. PEAK, NO PARKING ANYTIME=N.P., COMM/IND. ACCESS=E

SYSTEM: FED. AID.	FUNCT CLASS	HWY. SYS.	HPMS SAMPLE	TRAFFIC: PRKG. REST.	COM/IND. ACCESS	LINE DIAGRAM	TRAFFIC: CONTROL	COM/IND. ACCESS	PRKG. REST.	PAVEMENT DATA
						RAMP #9 to Pretrick 270				
						0.27 ~~50~~ 27	ETL	E		
						0.26 ~~21~~ 26				
						RAMP #10 from RAMP #4 270				
						0.22 CBC (3x12' CPCM) 34'-12'-12'				44' I
										J-C-C
						0.13 ENT TO MONTROSE OFFICE PARK		E		48 ML
						See new Inv				
						WRITTEN 02-21-01				~~[illegible]~~
						SS/AG				~~5 ML~~
						Stop #00-1mu				2-22' I
										12' PIT
										J-C-C
										~~24' I~~
										4 ML
										~~NIP RT~~
										~~J-CP RT~~
										~~2 ML~~
						0.07				
						0.04 5 @18				
						0.03				
						0.04				
						30°				21' I RT
										25' I LT
						SPUR 0.03/24' I, J-CC 2 ML				J-C-C
						0.03				10' GR. MED
										48 ML
						MONTROSE CO RD 937	TL			
						0.00 RD 144				

NON FA
URBAN COLLECTOR FOLLOWS TON
UNDER CONST.

See new Inv written 02-21-01

SS/AO Imp # 00-1mu

LINE DIAGRAM

SYSTEM				TRAFFIC			TRAFFIC			PAVEMENT DATA
FED. AID.	FUNCT. CLASS.	HWY. SYS.	HPMS SAMPLE	PRKG. REST.	COM/IND ACCESS		CONTROL	COM/IND ACCESS	PRKG. REST.	

UNBAR COLLECTOR

~~Road~~ 10' I 0 ~~89~~ 91 ~~End~~

0 87 12' I

12' I 0 ~~81~~ 86

10' I LTL 0 84

(Proposed Ent)

10' I LTL 0 ~~85~~ 82

0 ~~80~~ 78

(Proposed Ent)

PT 0 ~~75~~ 72

10' I LTL

45° 0 ~~71~~ 68

PC 0 70

10' I LTL 0 ~~66~~ 65

(Proposed Ent)

0 ~~63~~ 60

10' I LTL 0 ~~59~~ 57

X-OVER (Proposed Ent)

0 ~~56~~ 53 36' I J C-C

SPUR 0.02/18' I J C-C

0 ~~54~~ 51

PT 0 49

0 44

10' I LTL

30°

X-OVER 0 ~~45~~ 41

PC 0 38

0 31

2-24' I

4-J CRB

15' GR MED

4 ML

~~44' I~~

~~J C-C 20 ML~~

SHA 51.3 - 8 Revised
4.83

MARYLAND STATE HIGHWAY ADMINISTRATION

Rockville
91-84

ROAD INVENTORY SHEET

Party Chief GD
Recorder JK
Assistant
Map No./Dir. 1
State Coordinates

Road No. Mu 2934
Road Name Tower Oaks Blvd
County Montgomery
Date 3-25-92
Sheet No. 3 OF 3

92-2
2-18-93
BB/JS

TRAFFIC CODES
TRAFFIC CONTROLS: STOP SIGN=SS, TRAFFIC LIGHT=T.L., FLASHING RED BALL=F.R.

TRAFFIC CODES
PARKING RESTRICTIONS: A.M. PEAK, P.M. PEAK, A.M./P.M. PEAK, NO PARKING ANYTIME=N.P., COMM/IND. ACCESS=E

SYSTEM				TRAFFIC		LINE DIAGRAM	TRAFFIC			PAVEMENT DATA
FED. AID.	FUNCT CLASS	HWY. SYS.	HPMS SAMPLE	PKG. REST.	COM/IND. ACCESS		CONTROL	COM/IND. ACCESS	PKG. REST.	
	URBAN COLLECTOR									2-24'I 8'GRSMED 4 Jcrbs 4ML
							TL			2-24'I 15'Grs Med 4 Jcrbs 4 ML

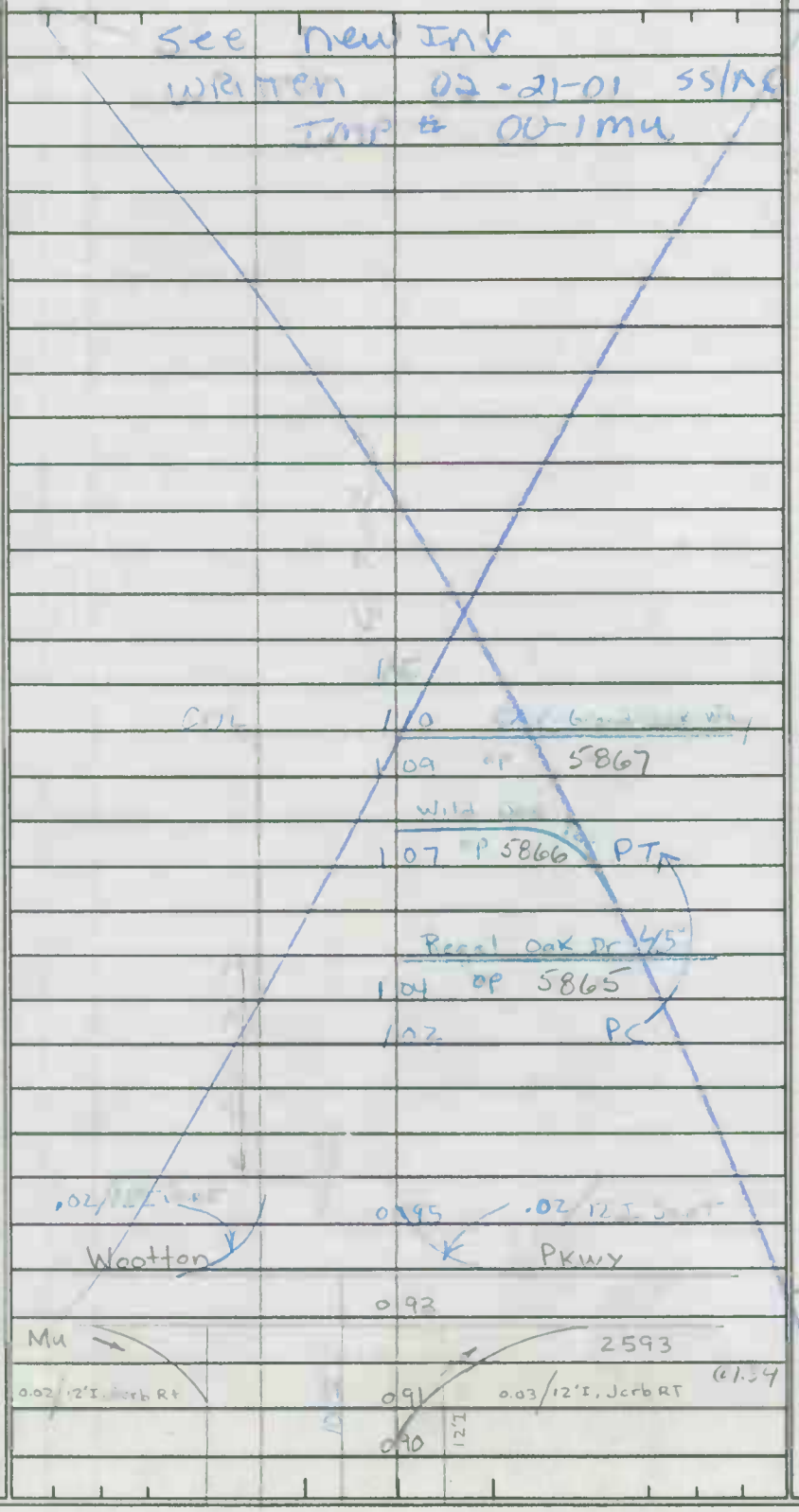

SYSTEM				TRAFFIC		LINE DIAGRAM	TRAFFIC				PAVEMENT DATA
FED. AID.	FUNCT. CLASS.	HWY. SYS.	HPMS SAMPLE	PRKG. REST.	COM/IND ACCESS		CONTROL	COM/IND ACCESS	PRKG. REST.		

ROCKVILLE

Washington Urban 98MU-4
12/7/98
SS/RB

SHA 51.3 - 8 Revised
4.83

MARYLAND STATE HIGHWAY ADMINISTRATION

ROAD INVENTORY SHEET

Party Chief SNYDER
Recorder BOOTH
Assistant
Map No./Dir. E10D / E
State Coordinates 754-455

Road No. MU 2936
Road Name TROTTER FARM DR
County MONTGOMERY
Date 12/7/98
Sheet No. 1 OF 1

TRAFFIC CODES
TRAFFIC CONTROLS: STOP SIGN-SS, TRAFFIC LIGHT=T.L., FLASHING RED BALL=F.R.

TRAFFIC CODES
PARKING RESTRICTIONS: A.M. PEAK, P.M. PEAK, A.M./P.M. PEAK, NO PARKING ANYTIME=N.P., COMM/IND. ACCESS=E

SYSTEM				TRAFFIC		LINE DIAGRAM	TRAFFIC			PAVEMENT DATA
FUNCT CLASS	HWY SYS	HPMS SAMPLE		PKG. REST.	COM/IND ACCESS		CONTROL	COM/IND ACCESS	PKG. REST.	
						See new inventory written 2/21/01 SS/AO 00-11MU				
						CREEK VALLEY LA				
						MU 0 05 0804 @.07				
										26'I
										JC-C
						WATKINS POND BLVD		SS		2UML
						MU 0 00 3173 @.34				
						(PK) 00 (PK)				

COUNTY _____ ROAD NO. _____ PAGE ___ OF ___

SYSTEM				TRAFFIC		LINE DIAGRAM	TRAFFIC			PAVEMENT DATA
	FUNCT CLASS	HWY SYS	HPMS SAMPLE	PRKG. REST.	COM/IND ACCESS		CONTROL	COM/IND ACCESS	PRKG. REST.	

SHA 51.3-8
11-15-72

ROAD INVENTORY SHEET

~~Co 3241~~

Party Chief T. LANDON
Recorder M. ZALENSKI
Helper

Map No. 26 75-13

Road No. MUN 2970
Road Name TWINBROOK PKWY
Sheet No. 1 of 4
Date 3-21-74
County MONT.
State Coordinates 765 456

84-42
JE
BM
3-18-85

ROCKVILLE

	LINTHICUM ST. MUN.	0.41	1720
PT		0.37	
30°	ENT SCHOOL	0.33	
PC		0.30	
			MARSHALL AVE.
	EXIT SCHOOL	0.27	MUN 1970
	EDWIN W. BROOMS J. HIGH SCH.	0.25	
		0.17	SHETLAND ST. MUN 2760
15°	EXIT SCHOOL	0.15	
ENT.	MEADOW HALL ELEM. SCH.	0.10	
	EXIT SCHOOL	0.07	
			FLETCHER PL
		0.04	MUN. 1130
	CHURCH	0.02	
	BALTIMORE RD MUN	0.00	0242

FAU 5045

MINOR ARTERIAL URBAN

MUN 2970

40' I
J C-C

S

ENT TO APTS

HA 51.3-8
1-15-72

ROAD INVENTORY SHEET

~~Co 3241~~

85-29
RR/AL
4-9-86

Road No. MUN. 2970
Road Name TWINBROOK PKWY
Sheet No. 2 OF 4
Date 2-21-74
County MONT
State Coordinates

A/T 84-28

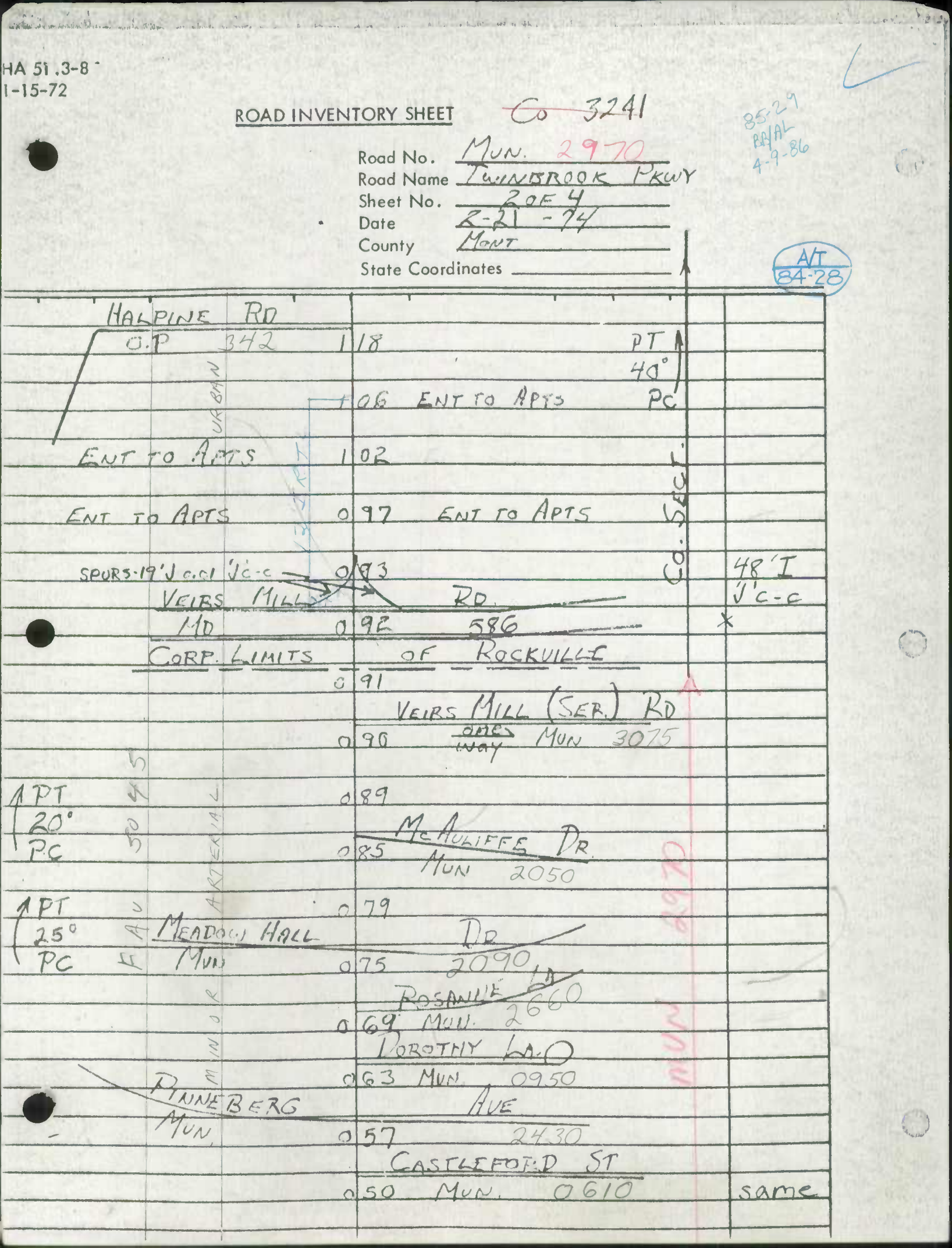

SHA 51.3-8
11-15-72

STATE HIGHWAY ADMINISTRATION OF MARYLAND

ROAD INVENTORY SHEET

Party Chief T. LANDON
Recorder M. ZALENSKI
Helper

Map No. 26

Road No. MUN. ~~Co 3241~~ 2970
Road Name TWINBROOK PKWY
Sheet No. 3 OF 4
Date 2-21-74
County MONT.
State Coordinates

ROCKVILLE

PARKLAWN ~~DR~~ Co. 3234	12'I	~~WORCESTER AVE~~ DR		
	1 81	~~Co 4251~~ 3234		
	12'I	10'I		
	1 75			
FISHERS Co.	12'I	LA.		
	1 72	150		
	12'I	1 70	20°	2-33'I
				~~2-26'~~ I
	12'I	1 68		1' c-c
		ARDENNES AVE.		16' grass mcl
	1 65	Co 3162		6 ML
Co. HEALTH DEPT.	1 64			
	1 62			
	1 52	FOOD & DRUG ADMIN.		
ENT TO DEPT OF H.E.W.	1 49			
ENT TO APTS	1 47	HALPINE RD 143		
	1 45	Co		
ALDERBROOK CT	SPUR	one only		
~~Mon~~ OP 349	1 42			
BESLEY CT				
25° O.P. 348	1 36			
		PIER DR		
	1 34	~~Mon~~ CO 3041		
ENT TO APTS	1 28			
	1 26	ENT TO TWINBROOK PARK		

FAU 5045 ARTERIAL URBAN

MINOR

Co SECT.

SAME

SHA 51.3-8
11-15-72

~~MUN 2972~~
~~Co 3241~~

ROAD INVENTORY SHEET

Road No. MUN 2970
Road Name TWINBROOK PKWY
Sheet No. 4 OF 4
Date 2-21-74
County MONT
State Coordinates

75-24.

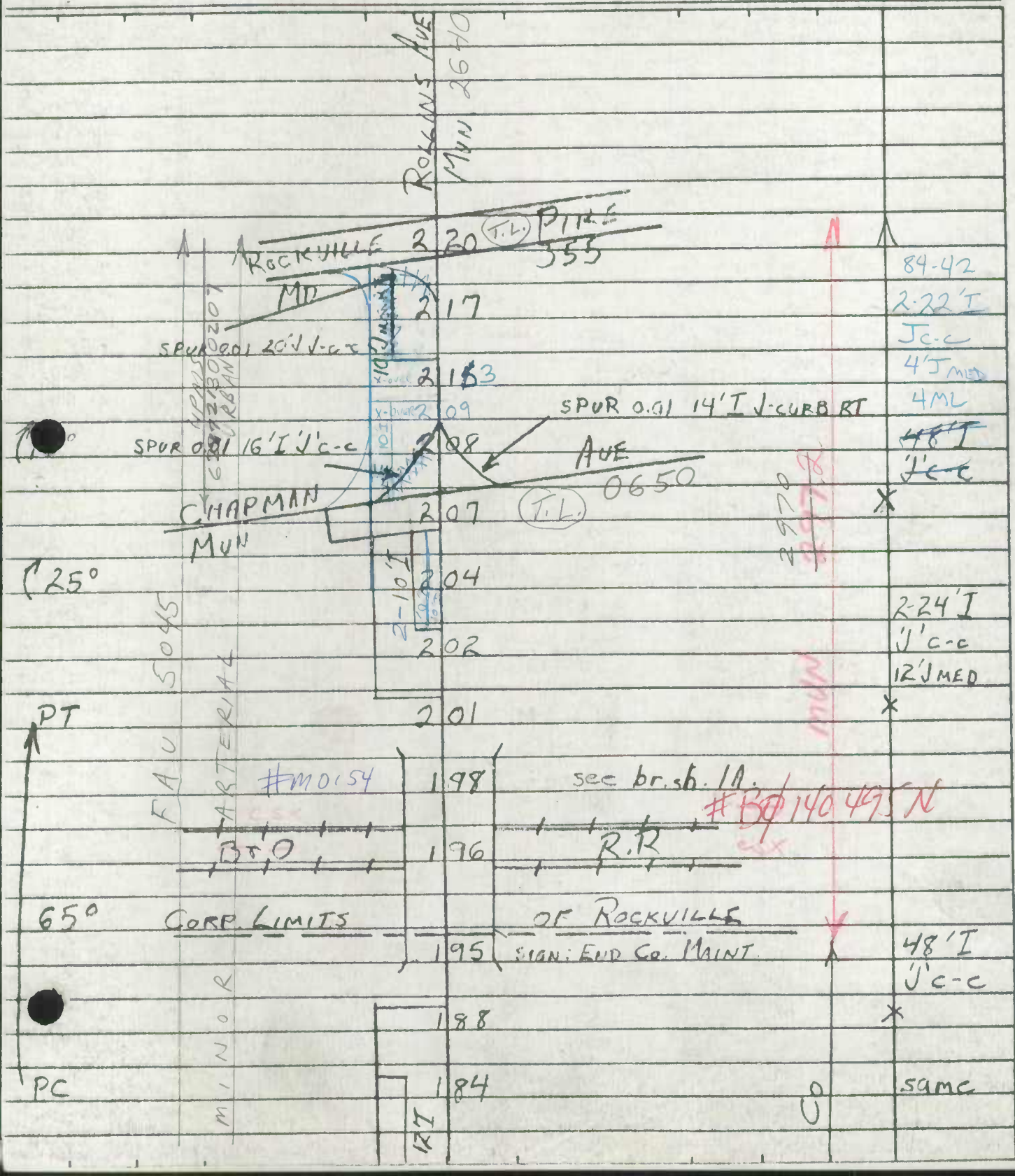

Form 5-HPS
(Revised 1961)

MARYLAND STATE ROADS COMMISSION
PLANNING AND PROGRAMMING DIVISION

S26130

~~Co 3241~~
MU 2970
TWINBROOK PKWY

IN COOPERATION WITH
U.S. BUREAU OF PUBLIC ROADS

ROAD NO. MUN.

BRIDGE SHEET

SHEET NO. 1A

PARTY NO.

DATE 2-21-74

COUNTY MONT

RATED CAPACITY

FOR ALL STRUCTURES HAVING A TOTAL OPENING OF MORE THAN 20 FEET AS DEFINED IN NOTE 1.

ODOMETER READING 1.96 NAME OF STREAM, RAILROAD OR HIGHWAY CROSSED B+O R.R.

NUMBER OF RAILROAD TRACKS 2
KIND OF CROSSING (NOTE 2)

UNDERPASS-SIMPLE UNDERPASS-COMBINED (NOTE 3) OVERPASS BRIDGE OVER SYSTEM

DESCRIPTION

NUMBER OF SPANS	LENGTH EACH SPAN (NOTE 4)	TYPE (NOTE 5)
1	37'	I-BEAM
1	42'	"
1	79'	"

TOTAL LENGTH-ON LINE OF ROAD OVER-ALL (NOTE 6) 178'

MATERIAL
SUBSTRUCTURE CONC & I BEAM SUPERSTRUCTURE CONC. & STEEL RAILS
FLOOR CONC.

CLEARANCES
ROADWAY (NOTE 7) 48'1"c-c SIDEWALK WIDTHS: RIGHT 5'J LEFT 5'J
SURFACE OF ROAD TO STREAM BED FOR OVERPASSES, SHOW DISTANCES
TO TOP OF RAIL OR SURFACE OF LOWER ROAD. 25' (EST.) (NOTE 8)
SURFACE OF ROAD TO BOTTOM PORTAL (MINIMUM OVERHEAD CLEARANCE
CLEAR DISTANCE OF OPENING ABOVE STREAM BED (WATERWAYS ONLY)
POSTED LOAD LIMITS BRIDGE NO. CONSTRUCTION DATE 1964

GENERAL CONDITION OF BRIDGE: CHECK IF GOOD, FAIR, OR POOR, DESCRIBE DEFECTS IF SERIOUS.

	GOOD	FAIR	POOR
SUPERSTRUCTURE	✓		
FLOOR	✓		
SUBSTRUCTURE	✓		

PAINT BADLY CORRODED OR RUSTED

TYPE OF PROTECTION FOR DRAWBRIDGES (NOTE9)

ROCKVILLE

Washington Urban

98MU-10
12/7/98
SS/RB

SHA 51.3 - 8 Revised
4.83

MARYLAND STATE HIGHWAY ADMINISTRATION

ROAD INVENTORY SHEET

Party Chief	SNYDER	Road No.	MU 3172
Recorder	BOOTH	Road Name	WATKINS OVERLOOK
Assistant		County	MONTGOMERY
Map No./Dir.	END / E	Date	12/7/98
State Coordinates	754-455	Sheet No.	1 OF 1

TRAFFIC CODES: TRAFFIC CONTROLS: STOP SIGN-SS, TRAFFIC LIGHT=T.L., FLASHING RED BALL=F.R.

TRAFFIC CODES: PARKING RESTRICTIONS: A.M. PEAK, P.M. PEAK, A.M./P.M. PEAK, NO PARKING ANYTIME=N.P., COMM/IND. ACCESS=E

SYSTEM: FUNCT CLASS	SYSTEM: HWY SYS	SYSTEM: HPMS SAMPLE	TRAFFIC: PRKG. REST.	TRAFFIC: COM/IND ACCESS	LINE DIAGRAM	TRAFFIC: CONTROL	TRAFFIC: COM/IND ACCESS	TRAFFIC: PRKG. REST.	PAVEMENT DATA
					See New Inv 99-12 MU Ex #1				
					(SILVER KING LA) MU 2775 0 16				
					30° 0 13				
					(BARNSIDE PL) MU 0245 0 09				
					CREEK VALLEY LA MU0804 0 05				
									26' I
					WATKINS POND BLVD				JC-C
					MU 0 00 3173		SS		2UML
					@.43				
					WATKINS Overlook (proposed)				

COUNTY _____ ROAD NO. _____ PAGE ___ OF ___

SYSTEM				TRAFFIC		LINE DIAGRAM	TRAFFIC				PAVEMENT DATA
FUNCT. CLASS	HWY SYS	HPMS SAMPLE		PREG.	COM/IND ACCESS		CONTROL	COM/IND ACCESS	PREG.		

SHA 51.3-8
11-15-72

STATE HIGHWAY ADMINISTRATION OF MARYLAND

ROAD INVENTORY SHEET

Party Chief T. LANDON
Recorder T. ABBOTT
Helper

Road No. MUN. 3176
Road Name WATTS BRANCH PKWY
Sheet No. 1 OF 1
Date 12-12-73
County MONT.
State Coordinates 752 - 452

Map No. 26 NOW MUN. 3175
ROCKVILLE

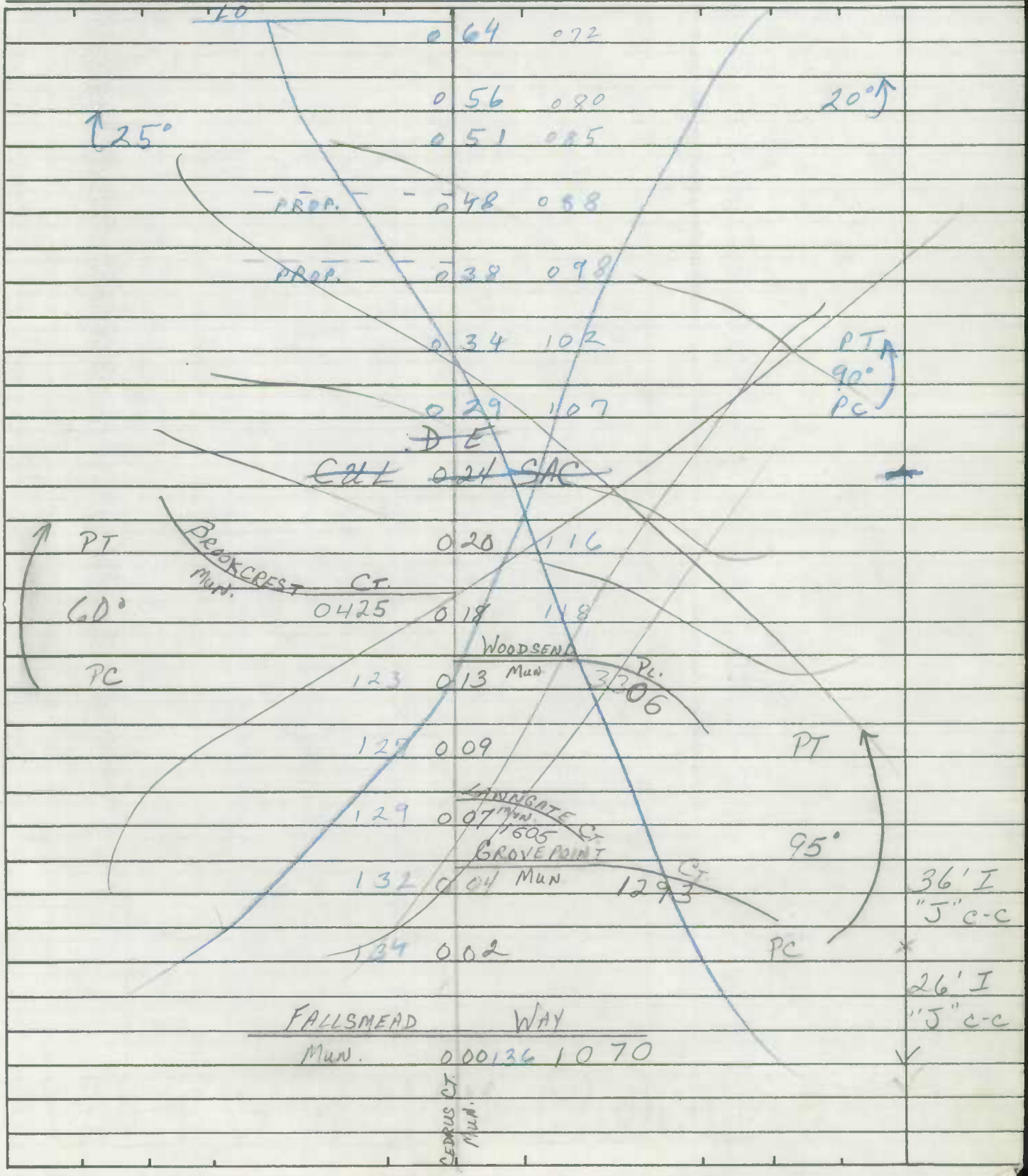

SHA 51.3-8
11-15-72

ROAD INVENTORY SHEET

Road No. _____
Road Name _____
Sheet No. _____
Date _____
County _____
State Coordinates _____

SHA 51.3-8
11-15-72

STATE HIGHWAY ADMINISTRATION OF MARYLAND WESTMORE AVE

~~CO 154~~

ROAD INVENTORY SHEET

Party Chief T. LANDON
Recorder M. ZALENSKI
Helper

Map No. 26

Road No. MUN 3210
Road Name WESTMORE RD
Sheet No. 1 OF 1
Date 2-15-74
County MONT.
State Coordinates 756-461

ROCKVILLE

80-80

FREDERICK AVE
MUN. 1160
0 ~~69~~ 0 65
0 ~~62~~ 0 58 CHURCH
ELIZABETH AVE
0 ~~61~~ 0 57 MUN. 1030
MOORE DR
MUN 2175
0 ~~58~~ 54
N. HORNERS LA.
MUN. CO
CORP. LIMITS
ASHLEY AVE
0 ~~52~~ 48 MUN 0160
0 ~~51~~ 47 OF ROCKVILLE
1450
47 85
0 ~~50~~ 46
0 ~~49~~ 45
0 ~~34~~ 30
0 ~~31~~ 27
0 ~~02~~ 00
0 ~~01~~
0 ~~00~~
WESTMORE AVE
MUN
CO. 154
ROCKVILLE
OF
NATURAL GAS PUMPING STA
CORP LIMITS (E)
RXR
ABAN. 6-24-80
~~IT BO 140 500 H~~
BYO
R.R.
HUNGERFORD DR
RXR
MD 355

26' I
J'c-c
40°
30°
10°
90°
24 I
30' c-w
~~24' I~~
30' cw
E

SHA 51.3-8
11-15-72

STATE HIGHWAY ADMINISTRATION OF MARYLAND

ROAD INVENTORY SHEET

Party Chief W. DOMBROSKI
Recorder M. ZALENSKI
Helper

Map No. 26 75-48
ROCKVILLE

Road No. MUN 3268
Road Name W. MONTGOMERY AVE
Sheet No. 1 OF 1
Date 3-8-76
County MONT.
State Coordinates

A/T 84-22 CM
A/T 83-63 B4J



SHA 51.3-8
11-15-72

ROAD INVENTORY SHEET

Road No. _____
Road Name _____
Sheet No. _____
Date _____
County _____
State Coordinates _____

ROCKVILLE Washington Urban

98MU-6
12/7/98
SS/RB

SHA 51.3 - 8 Revised 4.83

MARYLAND STATE HIGHWAY ADMINISTRATION

00-13MU
SS/AP
2-21-01

ROAD INVENTORY SHEET

Party Chief SNYDER
Recorder BOOTH
Assistant
Map No./Dir. E10D / E
State Coordinates 754-455

Road No. MU 1247 3348
Road Name GRAND CHAMPION DR
County MONTGOMERY
Date 12/7/98
Sheet No. 1 OF 1

SYSTEM: FUNCT CLASS | HWY SYS | HPMS SAMPLE
TRAFFIC: PREG. REST. | COM/IND ACCESS

LINE DIAGRAM

TRAFFIC: CONTROL | COM/IND ACCESS | PREG. REST.
PAVEMENT DATA

TRAFFIC CODES
TRAFFIC CONTROLS: STOP SIGN-SS, TRAFFIC LIGHT=T.L., FLASHING RED BALI=F.R.

TRAFFIC CODES
PARKING RESTRICTIONS: A.M. PEAK, P.M. PEAK, A.M./P.M. PEAK, NO PARKING ANYTIME=N.P., COMM/IND. ACCESS=E

See new IMP written 02-21-01 SS/AP

ROAD END

Imp # 0 1842 00-13.22MU

SILVER KING LA

0 ~~17~~ MU 2775 @.17 PT

0 ~~16~~ 90°

0 ~~32~~ PC

BARNSIDE PL

0 ~~34~~ MU 0245 @.18

CREEK VALLEY LA

MU 0 ~~0529~~ 0804 @.21

26'I
JC-C
2UML

WATKINS POND BLVD

MU 0 ~~0024~~ 3173 SS

GRAND CHAMPION (PROP)

COUNTY _____ ROAD NO. _____ PAGE ___ OF _____

SYSTEM				TRAFFIC		LINE DIAGRAM	TRAFFIC				PAVEMENT DATA
FUNCT CLASS	HWY SYS	HPMS SAMPLE		PKG. REST.	COM/IND ACCESS		CONTROL	COM/IND ACCESS	PKG. REST.		

SHA 51.3 - 8 Revised
4.83

Rockville

MARYLAND STATE HIGHWAY ADMINISTRATION

00-20 MV
SS1AQ
2-21-01

ROAD INVENTORY SHEET

Party Chief S. SNYDER
Recorder A. QUATTROCHI
Assistant
Map No./Dir. E10-D/E
State Coordinates 754 - 455

Road No. OP 6058
Road Name GRAND CHAMPION DR
County MONTGOMERY
Date 2-21-01
Sheet No. 1 OF 1

TRAFFIC CODES
TRAFFIC CONTROLS: STOP SIGN=SS, TRAFFIC LIGHT=T.L., FLASHING RED BALL=F.R.

TRAFFIC CODES
PARKING RESTRICTIONS: A.M. PEAK, P.M. PEAK, A.M./P.M. PEAK, NO PARKING ANYTIME=N.P., COMM/IND. ACCESS=I

SYSTEM			TRAFFIC		LINE DIAGRAM	TRAFFIC			PAVEMENT DATA
FUNCT CLASS	HWY SYS	HPMS SAMPLE	PEAK REST	COMM/IND ACCESS		CONTROL	COMM/IND ACCESS	PEAK REST	
urban local					now combined w/ OP6056 01-25,33 3-25-02 AMD (KING FARM BLVD) @14 MV 0016 1555 0008 0006 PROP 0004 PROP REDLAND BLVD @84 MV 0000 2333 PROP		I		36'G JC-C 2UML
						SS			

COUNTY _____ ROAD NO. _____ PAGE ___ OF ___

SYSTEM				TRAFFIC		LINE DIAGRAM	TRAFFIC			PAVEMENT DATA
	FUNCT CLASS	HWY SYS	HPMS SAMPLE	PRKG REST	COM/IND ACCESS		CONTROL	COM/IND ACCESS	PRKG. REST.	

SHA 51.3-8
11-15-72

STATE HIGHWAY ADMINISTRATION OF MARYLAND

ROAD INVENTORY SHEET

Party Chief T. London
Recorder E. Rhodes
Helper

Map No. Rockville 77-43

Road No. Mun. 8150
Road Name ALLEY 15
Sheet No. 1 of
Date 2-28-78
County Mont.
State Coordinates

E

ROAD 0 17 END



SHA 51.3-8
11-15-72

ROAD INVENTORY SHEET

Road No. _____
Road Name _____
Sheet No. _____
Date _____
County _____
State Coordinates _____

SHA 51.3 - 8 Revised
4.83

MARYLAND STATE HIGHWAY ADMINISTRATION

Rockville

ROAD INVENTORY SHEET

Party Chief _____
Recorder _____
Assistant _____
Map No./Dir. 1
State Coordinates _____

Road No. MU 8080
Road Name Alley 8
County Montgomery
Date _____
Sheet No. _____ OF _____

SYSTEM				TRAFFIC		LINE DIAGRAM	TRAFFIC			PAVEMENT DATA
FED. AID.	FUNCT CLASS.	HWY. SYS.	HPMS SAMPLE	PRKG. REST.	COM/IND. ACCESS		CONTROL	COM/IND. ACCESS	PRKG. REST.	

UNASSIGNED

NOW

OP 5716

91-86

Now MU 8080

per MUN Imp. 92-9 9/19/93 T.M.

TRAFFIC CODES

TRAFFIC CONTROLS: STOP SIGN=SS,
TRAFFIC LIGHT=T.L.,
FLASHING RED BALL=F.R.

TRAFFIC CODES

PARKING RESTRICTIONS: A.M. PEAK,
P.M. PEAK, A.M./P.M. PEAK, NO PARKING
ANYTIME=N.P., COMM/IND. ACCESS=E

SYSTEM				TRAFFIC		LINE DIAGRAM	TRAFFIC			PAVEMENT DATA
FED. AID.	FUNCT. CLASS.	HWY. SYS.	HPMS SAMPLE	PRK.G. REST.	COM/IND ACCESS		CONTROL	COM/IND ACCESS	PRK.G. REST.	

SHA 51.3-8
11-15-72

STATE HIGHWAY ADMINISTRATION OF MARYLAND

Somerset

MUN 0050

ROAD INVENTORY SHEET

Party Chief T. LANDON
Recorder M. ZALENSKI
Helper

Map No. 30

Road No. ~~Co 439~~
Road Name DORSET AVE
Sheet No. 1 of 2
Date 4-1-74
County MONT
State Coordinates 775-413

	1.11		PC
HILLBURNE WAY Co 1989	1.08	DR 447	
HIGHLAND Co	1.02		
BROOKSIDE	0.92	DR	29' I J'c-c
			X 2 UML
			2-14' I J'c-c
			27 [illegible]
			X 2 UML
CORP.			
SURREY ST			
MUN 0102	0.90		
		SURREY ST	
	0.37	MUN 0100	
WARWICK		PL	
MUN	0.24	0150	
		DEAL PL	
	0.16	MUN 0030	21' I J'c-c
WISCONSIN	0.20	AVE	2 UML
MD		355	

Somerset

W

NON FA

COLLECTOR URBAN

MUN

SHA 51.3-8
11-15-72

STATE HIGHWAY ADMINISTRATION OF MARYLAND

Somerset

ROAD INVENTORY SHEET

MUN 0050

Party Chief: T. LANDON
Recorder: M. ZALENSKI
Helper:

Map No. 30

Road No. ~~Co 439~~
Road Name: DORSET AVE
Sheet No. 1 of 2
Date: 4-1-74
County: MONT
State Coordinates: 775-413

	1.11		PC
HILLBURNE WAY Co 1989	1.08	DR 447	
HIGHLAND Co	1.02		
BROOKSIDE	0.92	DR	29' I
KENNEDY Co		436 DR	J'c-c
Co	0.78	433	X 2-UML
B&O RXR RXR		RR	2-14' I
RXR	0.76	RXR	J'c-c
			27 [illegible]
	0.72		X 2-UML
CORP. LIMITS	0.90	BRANCH OF SOMERSET	see bk 1A
LITTLE FALLS O.S.	0.67	PKWY	
		DEVON LA	
	0.62	MUN 0040	
SURREY ST			
MUN 0102	0.40		
		SURREY ST	
	0.37	MUN 0100	
WARWICK		PL	
MUN	0.24	0150	
		DEAL PL	
	0.16	MUN 0030	21' I
			J'c-c
WISCONSIN	0.00	AVE	2-UML
MD		355	

W

NON FA

COLLECTOR URBAN

MUN

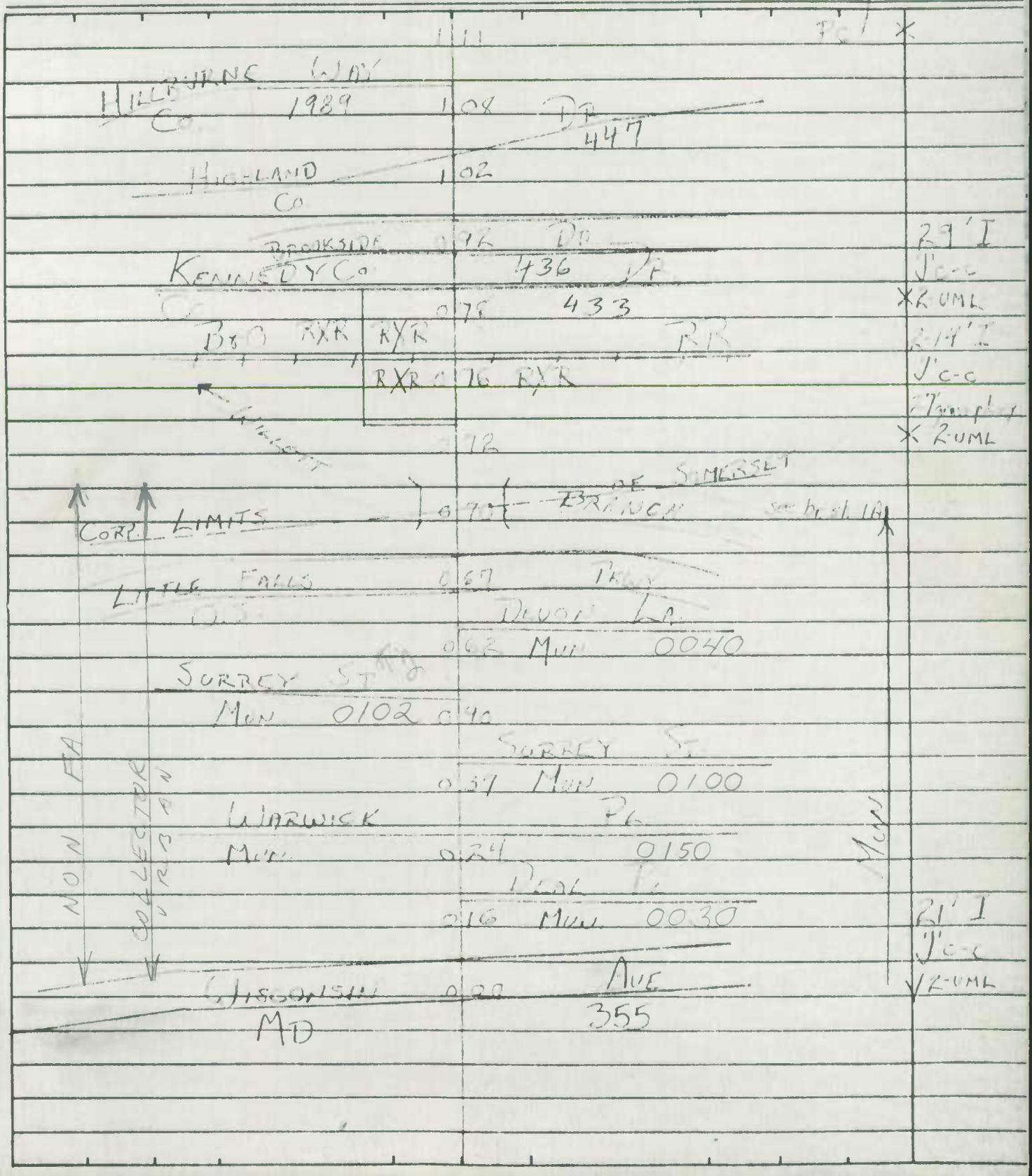

Form 5-HPS
(Revised 1961)

MARYLAND STATE ROADS COMMISSION
PLANNING AND PROGRAMMING DIVISION

S26130

IN COOPERATION WITH
U.S. BUREAU OF PUBLIC ROADS

MAP # 30
721-413

BRIDGE SHEET

DORSET AVE
ROAD NO. Co 438
SHEET NO. 1A
PARTY NO.
DATE 4-1-74
COUNTY MONT

RATED CAPACITY

FOR ALL STRUCTURES HAVING A TOTAL OPENING OF MORE THAN 20 FEET AS DEFINED IN NOTE 1.

ODOMETER READING 0.70 NAME OF STREAM, RAILROAD OR HIGHWAY CROSSED WILLETT BRANCH

NUMBER OF RAILROAD TRACKS
KIND OF CROSSING (NOTE 2)

UNDERPASS-SIMPLE UNDERPASS-COMBINED (NOTE 3) OVERPASS BRIDGE OVER SYSTEM

DESCRIPTION

NUMBER OF SPANS	LENGTH EACH SPAN (NOTE 4)	TYPE (NOTE 5)
1	9'	Conc Box
1	16	Conc Box

TOTAL LENGTH-ON LINE OF ROAD OVER-ALL (NOTE 6) 26'

MATERIAL
SUBSTRUCTURE Conc SUPERSTRUCTURE None
FLOOR Conc

CLEARANCES
ROADWAY (NOTE 7) 21' Curb to Curb SIDEWALK WIDTHS: RIGHT None LEFT
SURFACE OF ROAD TO STREAM BED 6' FOR OVERPASSES, SHOW DISTANCES TO TOP OF RAIL OR SURFACE OF LOWER ROAD. (NOTE 8)
SURFACE OF ROAD TO BOTTOM PORTAL (MINIMUM OVERHEAD CLEARANCE
CLEAR DISTANCE OF OPENING ABOVE STREAM BED 6' (WATERWAYS ONLY)
POSTED LOAD LIMITS BRIDGE NO. CONSTRUCTION DATE

GENERAL CONDITION OF BRIDGE: CHECK IF GOOD, FAIR, OR POOR, DESCRIBE DEFECTS IF SERIOUS.

	GOOD	FAIR	POOR
~~SUPERSTRUCTURE~~			
FLOOR		✓	
SUBSTRUCTURE		✓	

~~PAINT~~ BADLY CORRODED OR RUSTED

TYPE OF PROTECTION FOR DRAWBRIDGES (NOTE9)

(NOTES ON REVERSE SIDE)

SHA 51.3-8
11-15-72

STATE HIGHWAY ADMINISTRATION OF MARYLAND

Takoma Park

ROAD INVENTORY SHEET

MUN 0020

Party Chief T. LANDON
Recorder M. ZALENSKI
Helper

Map No. 31

Road No. ~~[illegible]~~
Road Name ALFRED, DR
Sheet No. 1 of 1
Date 5-17-74
County MONT
State Coordinates 795-419

Takoma Park

N

CORP LIMITS OF TAKOMA PAR
004

BOSTON
MUN. 000

AVE
0110

MUN

20' H
26' CW
2UML

26' I
1' C.C
2UML

SHA 51.3-8
11-15-72

STATE HIGHWAY ADMINISTRATION OF MARYLAND

Takoma Park

ROAD INVENTORY SHEET

MUN 0020

Party Chief T. LANDON
Recorder M. GALENSKI
Helper

Map No. 31

Road No. C - 4
Road Name ALFRED DR
Sheet No. 1 of 1
Date 5-17-74
County MONT
State Coordinates 715 419

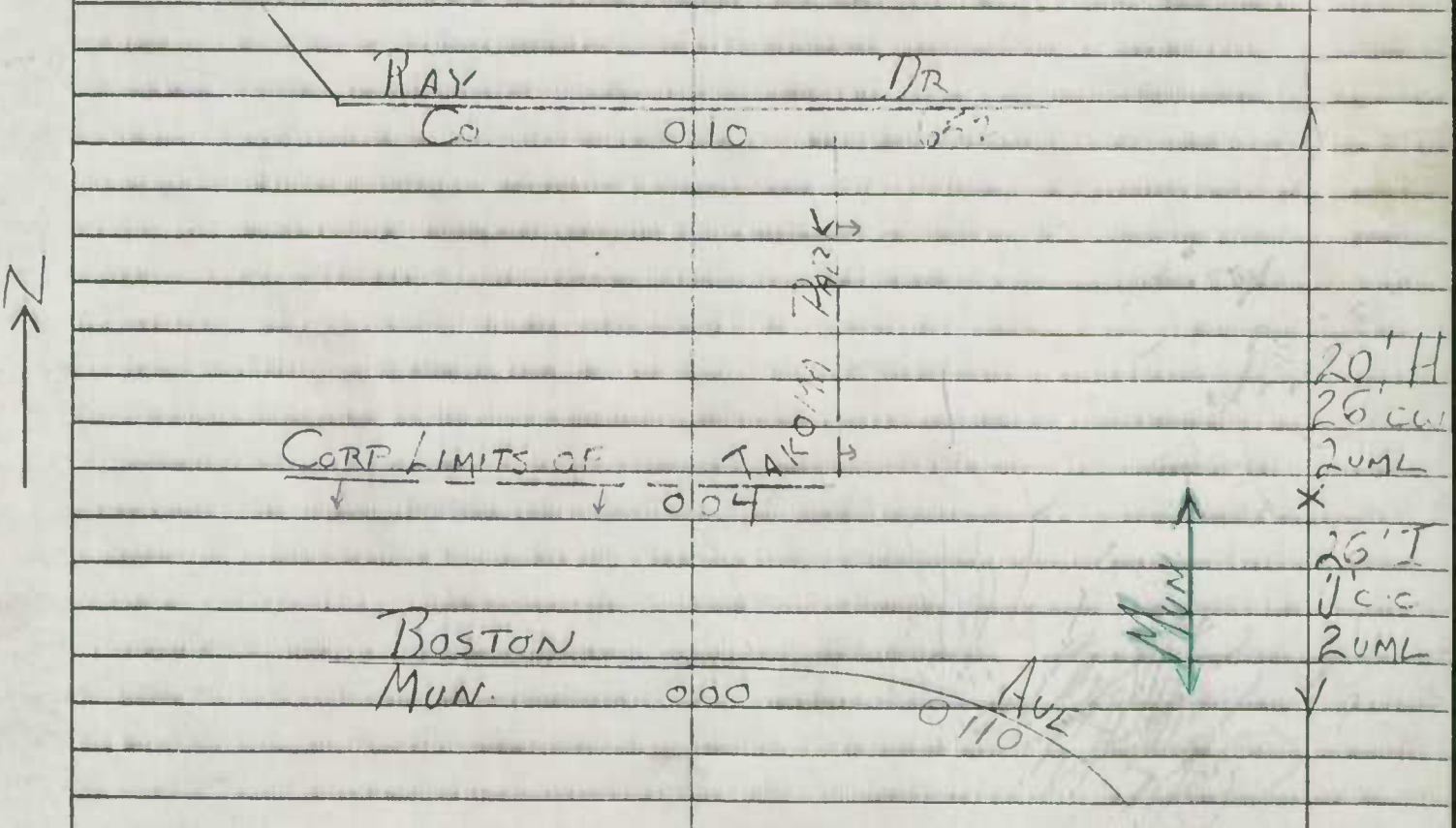

SHA 51.3-8
11-15-72

STATE HIGHWAY ADMINISTRATION OF MARYLAND

91-3
GD-JK
3-24-92

T. LANDON
F. RHODES
VERIFIED
78

ROAD INVENTORY SHEET

Party Chief W. Dombroski
Recorder M. ZALENSKI
Helper

Map No. 31

Road No. MUN. 0030
Road Name ALLEGHENY AVE
Sheet No. 1 of 1
Date 5-23-74
County Montgomery + PR. GEO
State Coordinates 798-415

92-10 80-2

TAKOMA PARK

ALLEGHENY AVE
P.G. CO RD 465

C/L HIGHLAND AVE OF TAKOMA PARK

~~P.G. Co. RD~~
MU 0640

0 29

0 28

23' I
~~19' I~~
J'c-c
2UML

SECOND AVE
MUN 0 20 1160 ~~0030~~

SE

PR. GEO CO LINE
MONT CO LINE

0 17

21'
~~19~~' I
J'c-c
2UML

0 07 30°

23' I
J'c-c
2UML

ELM AVE
MUN 0 00 0390

SHA 51.3-8
11-15-72

ROAD INVENTORY SHEET

Road No. _____
Road Name _____
Sheet No. _____
Date _____
County _____
State Coordinates _____

SHA 51.3-8
11-15-72

STATE HIGHWAY ADMINISTRATION OF MARYLAND

ROAD INVENTORY SHEET

MUN 0230

Party Chief: T. LANDON
Recorder: M. ZALENSKI
Helper:

Map No. 31

Road No. ~~Co 56~~
Road Name: CHICAGO AVE
Sheet No. 1 of 1
Date: 5-17-74
County: MONT
State Coordinates: 795-421

MUN
FENTON ST

0.40 ~~45~~

FENTON ST
Co 629
AVE

NEW YORK
MUN 1030 0.37
Co 1388

ISLINGTON ST
0.32 Co 683

PHILADELPHIA
MD 0.27
AVE 410

0.22 Co 658

BOSTON
MUN 0110 0.20

Co AVE
0.16 657

BOUNDARY AVE
c/4 Co 654 0.15

RICHMOND
Co 0.11
AVE

GIST
Co 0.06
AVE

CHESAPEAKE
Co
0.01 AVE
AVE
0.00 339

SLIGO
MD

20'H
24'cw
2UML

25'H
[illegible]
[illegible]
[illegible]

25'H
30'cw
2UML

30'H
1c-c
2UML

S

SHA 51.3-8
11-15-72

STATE HIGHWAY ADMINISTRATION OF MARYLAND

ROAD INVENTORY SHEET

Party Chief W. Dombroski
Recorder M. Zalenski
Helper

Map No. 31

Road No. MUN. 0250
Road Name COCKERILLE AVE
Sheet No. 1 of 1
Date 5-23-74
County Montgomery + PR. Geo
State Coordinates 799-414

TAKOMA PARK 81-10

FIRST AVE ~~ROAD~~ ~~END~~
MUN 0458 0 19

NW

MONT CO. / PR. GEO — 0 15 Co — LINE / LINE

SPRING AVE
0 11 MUN 1190

SECOND AVE
MUN 1160 0 10

↑ CORP LIMITS OF TAKOMA PARK ↑
0 00

HIGHLAND AVE
P.G. Co. RD

COCKERILLE AVE
P.G. Co. RD

24' I
JC-C
~~26' I~~
~~30' CW~~
~~2 UML~~
X
23' I
1 C-C
2 UML

SHA 51.3-8
11-15-72

ROAD INVENTORY SHEET

Road No. __________
Road Name __________
Sheet No. __________
Date __________
County __________
State Coordinates __________

SHA 51.3-8
11-15-72

STATE HIGHWAY ADMINISTRATION OF MARYLAND

ROAD INVENTORY SHEET

MUN 0340

Party Chief: T. LANDON
Recorder: M. ZALENSKI
Helper:

Map No. 31

Road No. Co 119
Road Name RIVER AVE
Sheet No. 1 OF 1
Date 5-16-74
County MONT
State Coordinates 719-123 - 92-2

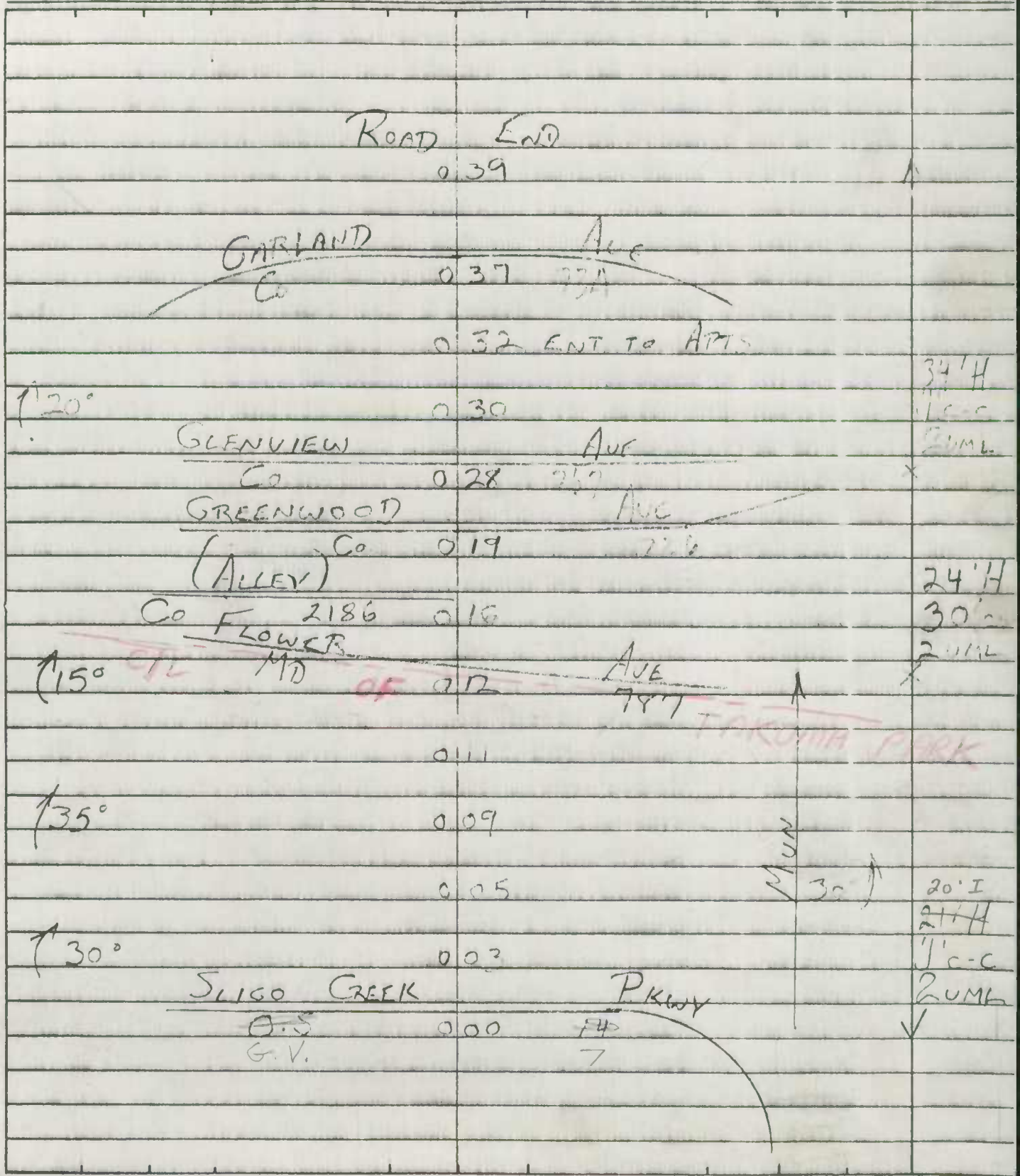

SHA 51.3-8
11-15-72

460

ROAD INVENTORY SHEET

MUN. ~~460~~ 455

Road No. Co. ~~629~~
Road Name FENTON ST
Sheet No. 2 of 2
Date 3-15-74
County MONT
State Coordinates

Takoma Park

79-1

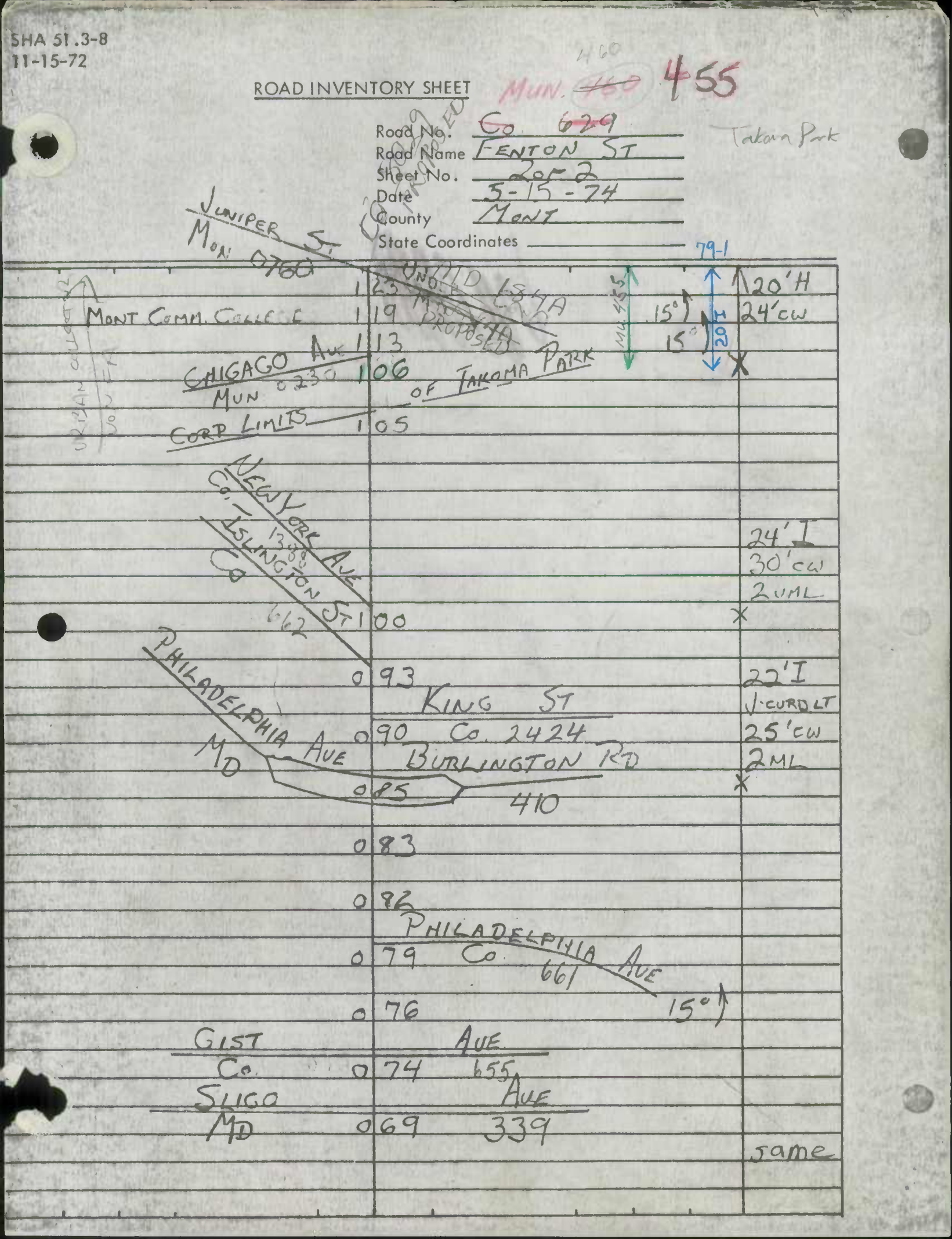

SHA 51.3-8
11-15-72

STATE HIGHWAY ADMINISTRATION OF MARYLAND

ROAD INVENTORY SHEET

Party Chief W. DOMBROSKI
Recorder M. ZALENSKI
Helper

Map No. 31

Road No. ~~MD. 787~~ MUN. 0460
Road Name FLOWER HUE
Sheet No. 1 OF 1
Date 5-24-74
County ~~PG CO~~ Mont.
State Coordinates 802 - 418



SHA 51.3-8
11-15-72

ROAD INVENTORY SHEET

Road No. ____________________
Road Name ____________________
Sheet No. ____________________
Date ____________________
County ____________________
State Coordinates ____________________

Form 5-HPS
(Revised 1961)

MARYLAND STATE ROADS COMMISSION
PLANNING AND PROGRAMMING DIVISION

S26130

IN COOPERATION WITH
U.S. BUREAU OF PUBLIC ROADS

FLOWER AVE

MAP #31
802-418

BRIDGE SHEET

ROAD NO. MUN

SHEET NO. 1A

PARTY NO.

DATE 5-24-74

COUNTY PR. GEO

RATED CAPACITY

FOR ALL STRUCTURES HAVING A TOTAL OPENING OF MORE THAN 20 FEET AS DEFINED IN NOTE 1.

ODOMETER READING 0.03 NAME OF (STREAM), RAILROAD OR HIGHWAY CROSSED SLIGO CREEK

NUMBER OF RAILROAD TRACKS

KIND OF CROSSING (NOTE 2)

UNDERPASS-SIMPLE UNDERPASS-COMBINED (NOTE 3) OVERPASS BRIDGE OVER SYSTEM

DESCRIPTION

NUMBER OF SPANS	LENGTH EACH SPAN (NOTE 4)	TYPE (NOTE 5)
1	31'	CONC. BOX

TOTAL LENGTH-ON LINE OF ROAD OVER-ALL (NOTE 6) 36'

MATERIAL

SUBSTRUCTURE CONC. SUPERSTRUCTURE STEEL RAILS

FLOOR CONC.

CLEARANCES

ROADWAY (NOTE 7) 23'I J'c-c SIDEWALK WIDTHS: ~~RIGHT~~ LEFT 4'J

SURFACE OF ROAD TO STREAM BED 9' FOR OVERPASSES, SHOW DISTANCES TO TOP OF RAIL OR SURFACE OF LOWER ROAD. (NOTE 8)

SURFACE OF ROAD TO BOTTOM PORTAL (MINIMUM OVERHEAD CLEARANCE

CLEAR DISTANCE OF OPENING ABOVE STREAM BED 7' (WATERWAYS ONLY)

POSTED LOAD LIMITS BRIDGE NO. CONSTRUCTION DATE

GENERAL CONDITION OF BRIDGE: CHECK IF GOOD, FAIR, OR POOR, DESCRIBE DEFECTS IF SERIOUS.

	GOOD	FAIR	POOR
SUPERSTRUCTURE	✓		
FLOOR	✓		
SUBSTRUCTURE	✓		

~~PAINT~~ BADLY CORRODED OR RUSTED

TYPE OF PROTECTION FOR DRAWBRIDGES (NOTE9)

(NOTES ON REVERSE SIDE)

S26130

Notes:

1. In agreement with Federal-aid standards, a bridge is defined as a structure including supports erected over a depression or an obstruction, as water, highway, or railway, and having a track or passageway for carrying traffic or other moving loads, and having a length measured along the center of roadway of more than 20 feet between undercoping of abutments or spring lines of arches, or extreme ends of openings for multiple boxes and pipes, where the clear distance between openings is less than half of the smaller contiguous opening.

2. Show kind of crossing by checking descriptive item applicable. For multiple-span bridges give complete information on each span including approach spans. Indicate on leg sheet the odometer reading, position, and angle of skew of structure with respect to center line of road and by arrow the direction of stream flow.

3. Give information on the span over the highway only.

4. For span length use center to center of bearings, otherwise the clear opening. Skew bridges will be measured along center line of road. See Note 1.

5. Show general type such as: Trestle, Truss, Girder, I-Beam, Rigid Frame, Arch, Slab, Suspension, or Covered Bridge. See illustrations attached. Describe draw spans by classifications listed in Article X, Section 2 of Manual.

6. The length of a bridge structure is the over-all length measured along the line of survey stationing back to back of back-walls of abutments, if present, otherwise end to end of bridge floor, but in no case less than the total clear opening of the structure.

7. Give minimum lateral clearance. Where traffic lanes are separated by bridge numbers, show clearance width of each lane separately. Special conditions should be explained by notes.

8. In case of overhead bracing or arch construction, measurement shall be made to the lowest point above the road surface.

9. Use classification listed on RR crossing sheets. Form 4 HPS.

Remarks: _____

A rearrangement of the form similar to that shown on the attachment may be used to provide space for coding.

SHA 51.3-8
11-15-72

STATE HIGHWAY ADMINISTRATION OF MARYLAND

ROAD INVENTORY SHEET

MUN 0482

Party Chief I. LANDON
Recorder M. ZALENSKI
Helper

Map No. 31

Road No. Co. 734
Road Name GARLAND AVE
Sheet No. 1 OF 2
Date 5-16-74
County MONT.
State Coordinates 800-424

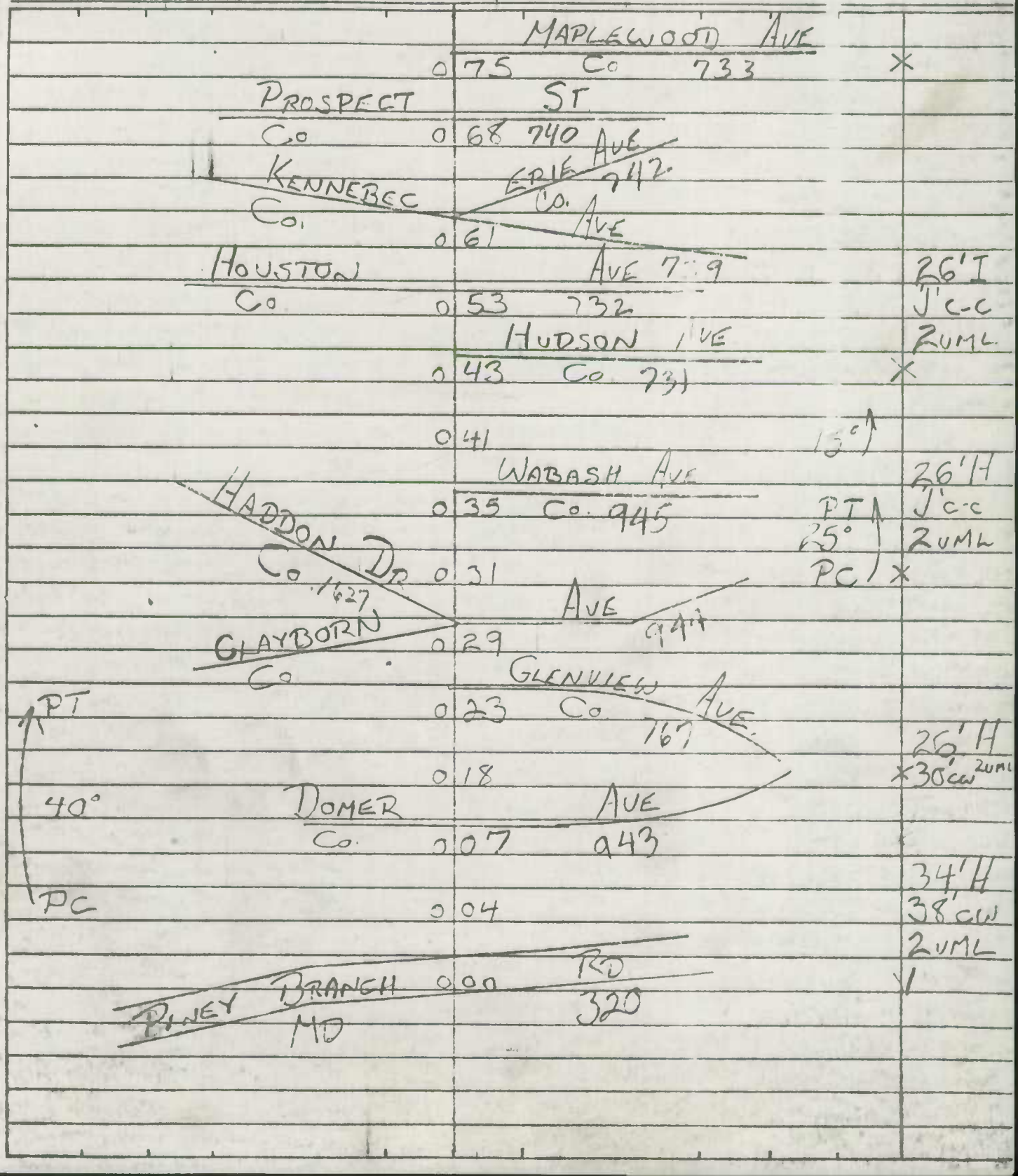

SHA 51.3-8
11-15-72

ROAD INVENTORY SHEET MUN 0482

Road No. ~~Co~~ 734
Road Name GARLAND AVE
Sheet No. 2 of 2
Date 5-16-74
County MONT
State Coordinates

AVE
CARROLL 0 94 195
MD

MUN

23' I
J'c-c
2UML

CORP. LIMITS OF TAKOMA PARK
0 84

23' II
0 78 15°
J'c-c
2UML

SHA 51.3-8
11-15-72

STATE HIGHWAY ADMINISTRATION OF MARYLAND

ROAD INVENTORY SHEET MUN 0570

Party Chief T. LANDON
Recorder M. ZALENSKI
Helper

Map No. 31

Road No. Co 738
Road Name GREENWOOD AVE
Sheet No. 1 OF 1
Date 5-16-74
County MONT.
State Coordinates 801-419

KENNEBEC AVE Co 739	0.37	
ERIE AVE Co 742	0.32	26 I 1' C C 2 UML
PROSPECT ST. Co 740	0.31	
MAPLEWOOD AVE Co. 736	0.26	
MAPLEWOOD AVE Co. 733	0.23	26' I 30' CW 2 UML
	0.22	
DIVISION ST Co 735	0.16	24' H 2[illegible]' CW 2 UML
CORP. LIMITS OF	0.14	
PKG LOT TAKOMA PARK		26' I 1' C-C 2 UML
	0.07	
CARROLL AVE MD 195	0.00	

15°

15°

N

SHA 51.3-8
11-15-72

STATE HIGHWAY ADMINISTRATION OF MARYLAND

ROAD INVENTORY SHEET MUN. 655

Party Chief T. LANDON
Recorder M. ZALENSKI
Helper

Map No. 31

Road No. ~~Co~~ 745
Road Name HILLTOP RD
Sheet No. 1 OF 1
Date 5-16-74
County MONT
State Coordinates 799-420

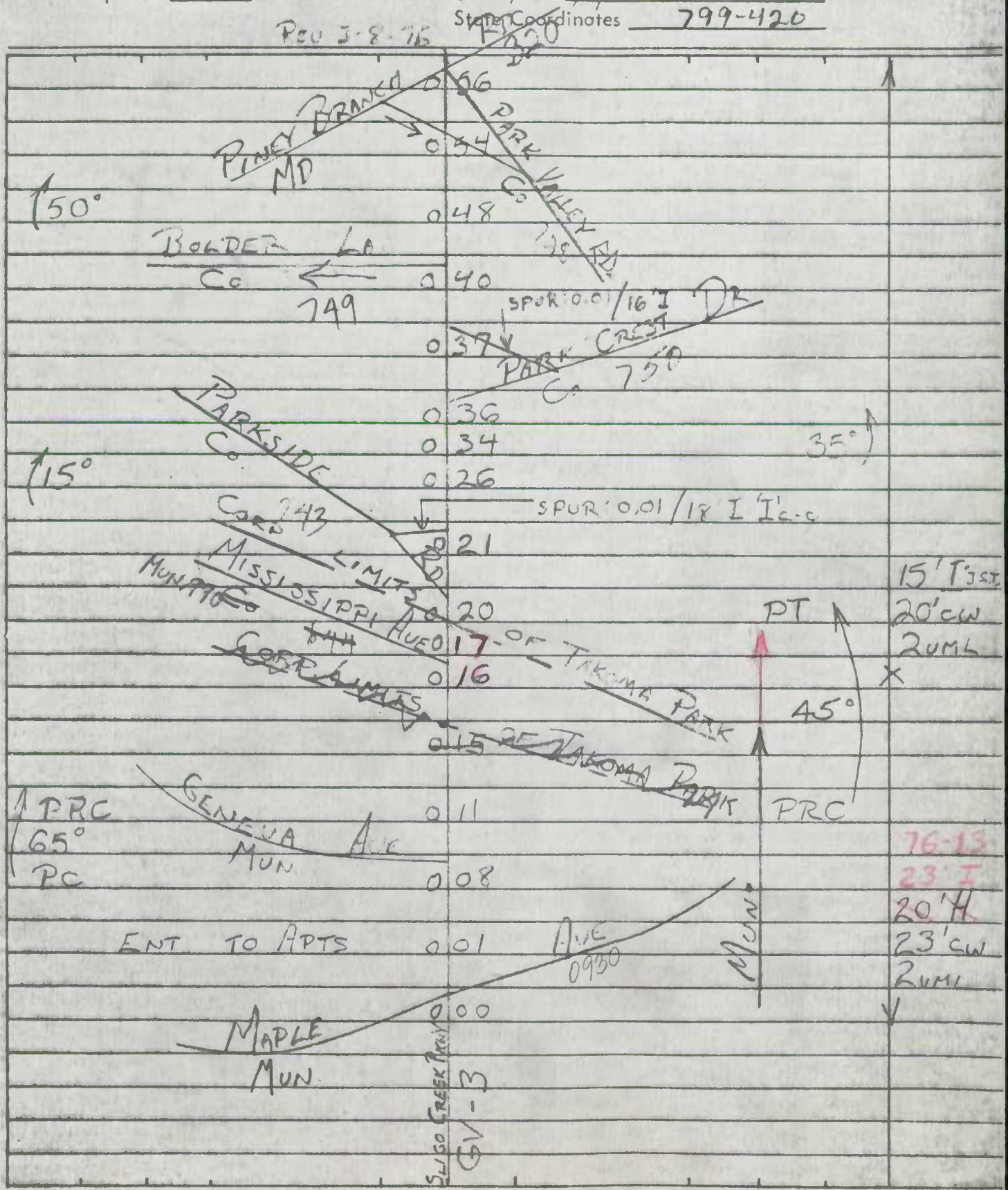

SHA 51.3-8
11-15-72

STATE HIGHWAY ADMINISTRATION OF MARYLAND

ROAD INVENTORY SHEET

MUN 0710

Party Chief: T. LANDON
Recorder: M. ZALENSKI
Helper:

Map No. 31

Road No. ~~Co 732~~
Road Name: HOUSTON AVE
Sheet No. 1 OF 1
Date: 5-16-74
County: MONT
State Coordinates: 800-422

KENNEBEC MUN.	0 44	AVE 0780		
	0 40		40°	
20°	0 34			
	0 32		15°	
	0 30	BRIGHTON AVE MUN 0140		
	0 28		40°	26' I J'c-c 2UML
ROANOKE MUN	0 26	AVE 1150		
			20' I 79-3	~~18' H~~ ~~22' CW~~ 2UML
FLOWER MD C/L OF TAKOMA PARK	0 17	AVE 787		
GREENWOOD CO	0 10	AVE 726		26' I J'c-c 2UML
GARLAND CO	0 05	AVE 734		
				26' H J'c-c 2UML
	0 00	HADDON DR CO 1629		

W

SHA 51.3-8
11-15-72

STATE HIGHWAY ADMINISTRATION OF MARYLAND

ROAD INVENTORY SHEET

MUN 0730

Party Chief T. LANDON
Recorder M. ZALENSKI
Helper

Map No. 31

Road No. Co 731
Road Name HUDSON AVE
Sheet No. 1 of
Date 5/16/74
County ANT.
State Coordinates 800-422

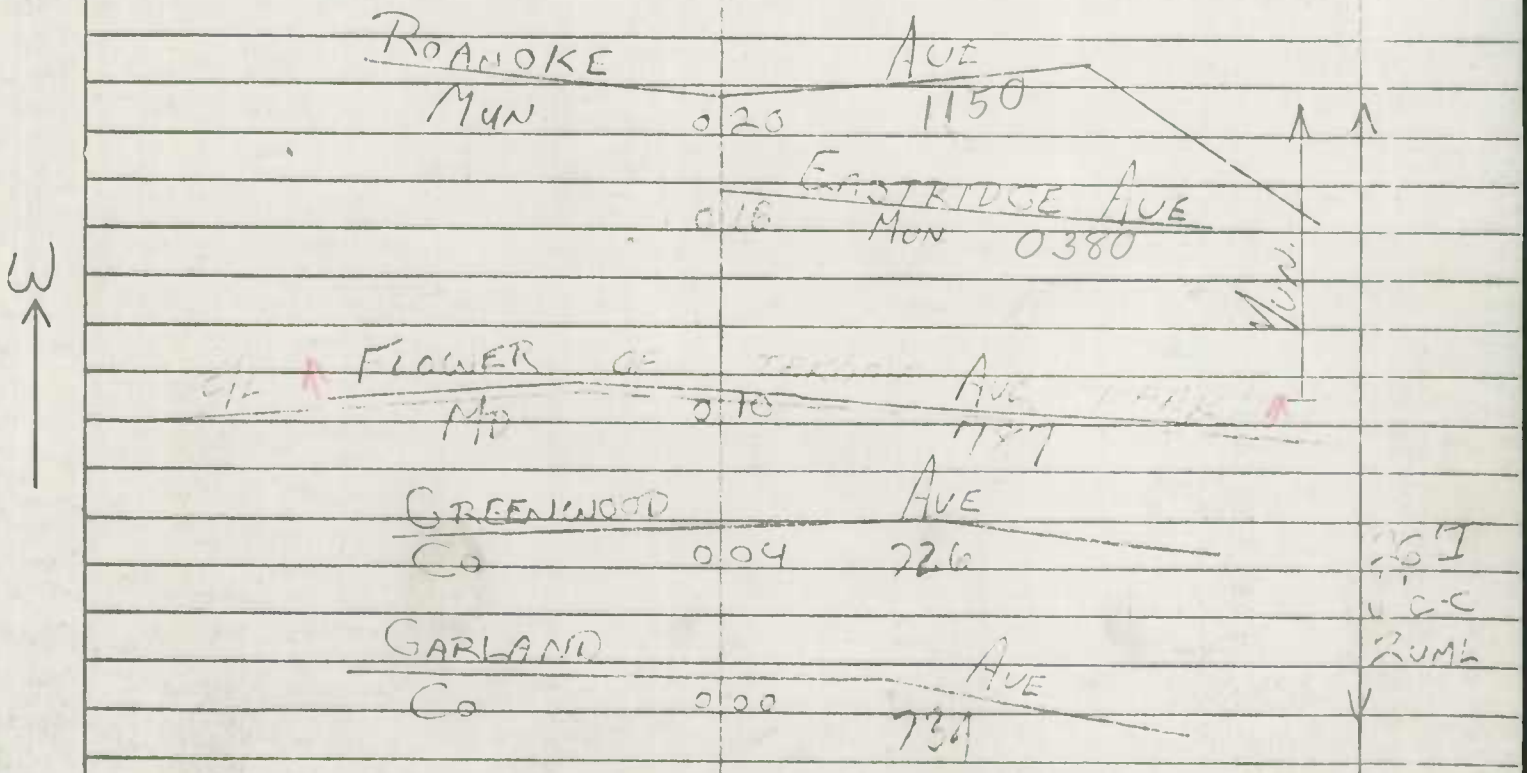

SHA 51.3-8
11-15-72

STATE HIGHWAY ADMINISTRATION OF MARYLAND

ROAD INVENTORY SHEET

Party Chief B. DOMBROSKI
Recorder C. FORREST
Helper

Map No. 31

Road No. MU 0760
Road Name JUNIPER ST
Sheet No. 10 of 1
Date 9-23-75
County MONT.
State Coordinates 793-429

TAKOMA PK

NOW PART of MU 455
AL YM 88-EXIS
2-16-89

UNASSIGNED - Abandoned

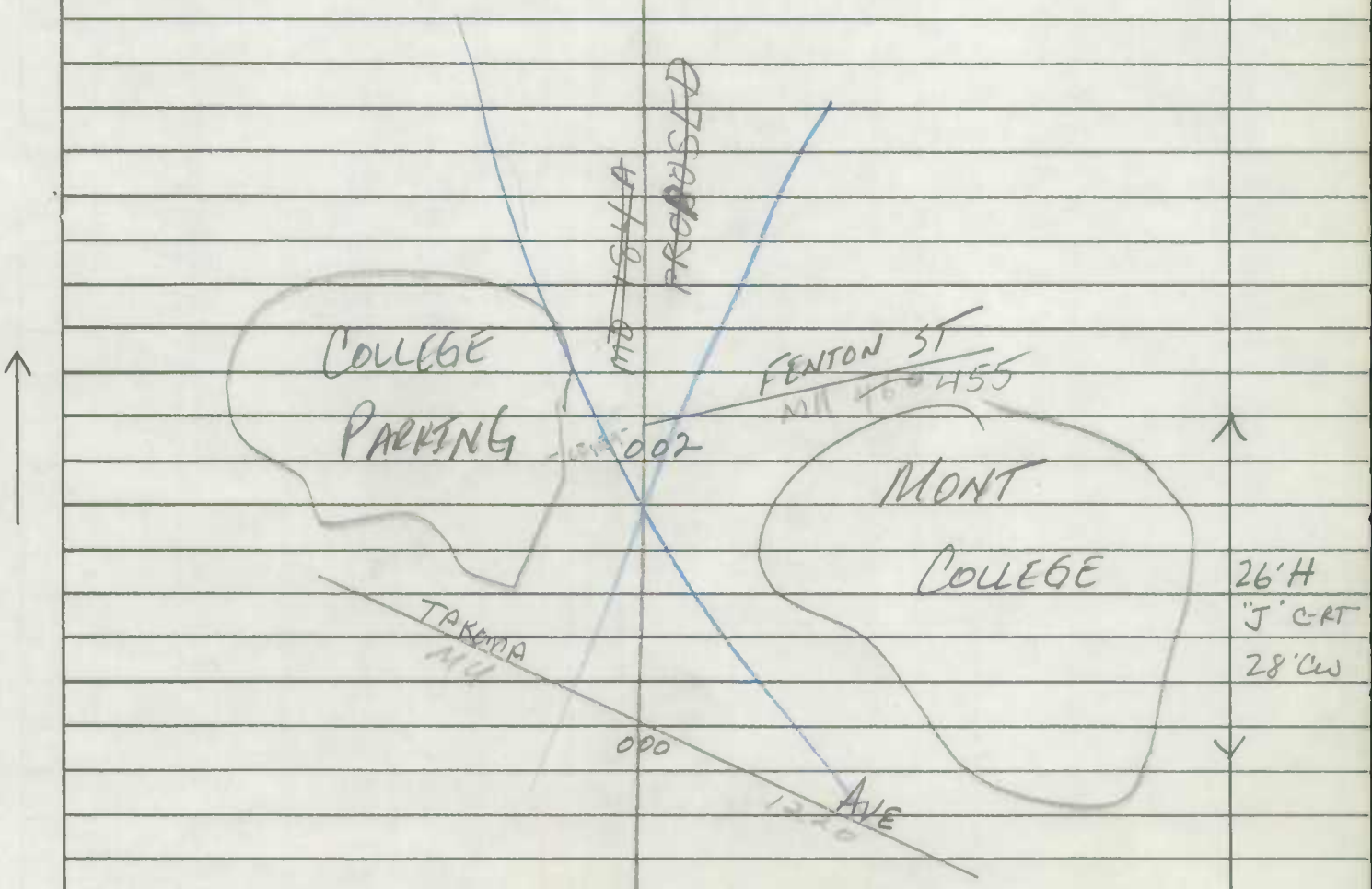

SHA 51.3-8
11-15-72

ROAD INVENTORY SHEET

Road No. _____
Road Name _____
Sheet No. _____
Date _____
County _____
State Coordinates _____

SHA 51.3-8
11-15-72

STATE HIGHWAY ADMINISTRATION OF MARYLAND

ROAD INVENTORY SHEET

MUN 0780

Party Chief: T. LANDON
Recorder: M. ZALENSKI
Helper:

Map No. 31

Road No. Co. 739
Road Name KENNEBEC AVE
Sheet No. 1 OF 1
Date 5-16-74
County MONT.
State Coordinates 798-421

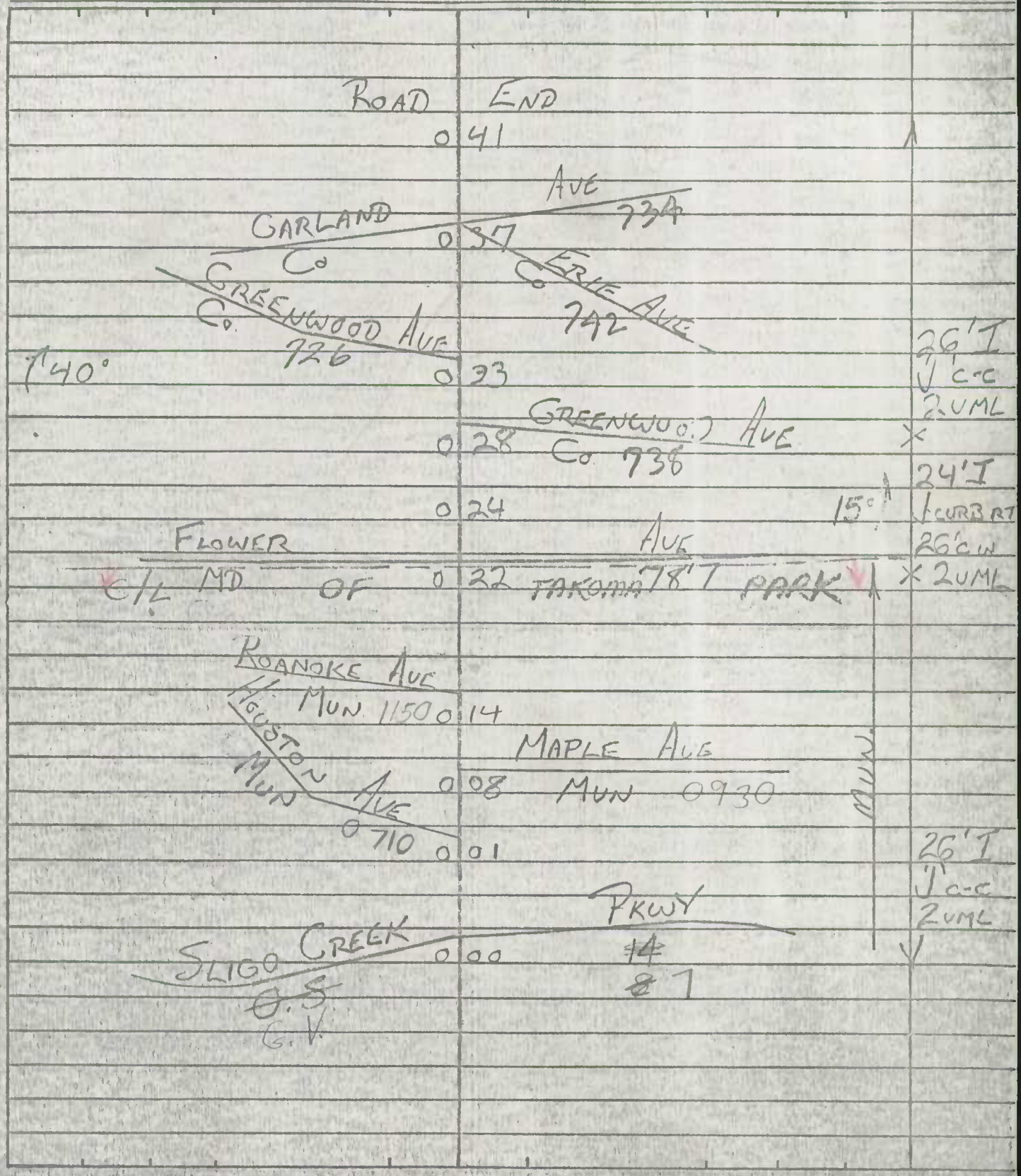

SHA 51.3-8
11-15-72

STATE HIGHWAY ADMINISTRATION OF MARYLAND

ROAD INVENTORY SHEET MON 0950

Party Chief T. LANDON
Recorder M. ZALENSKI
Helper

Map No. 31

Road No. Co 772
Road Name MARGARET DR.
Sheet No. 1 OF 1
Date 5-17-74
County MONT
State Coordinates 795-420

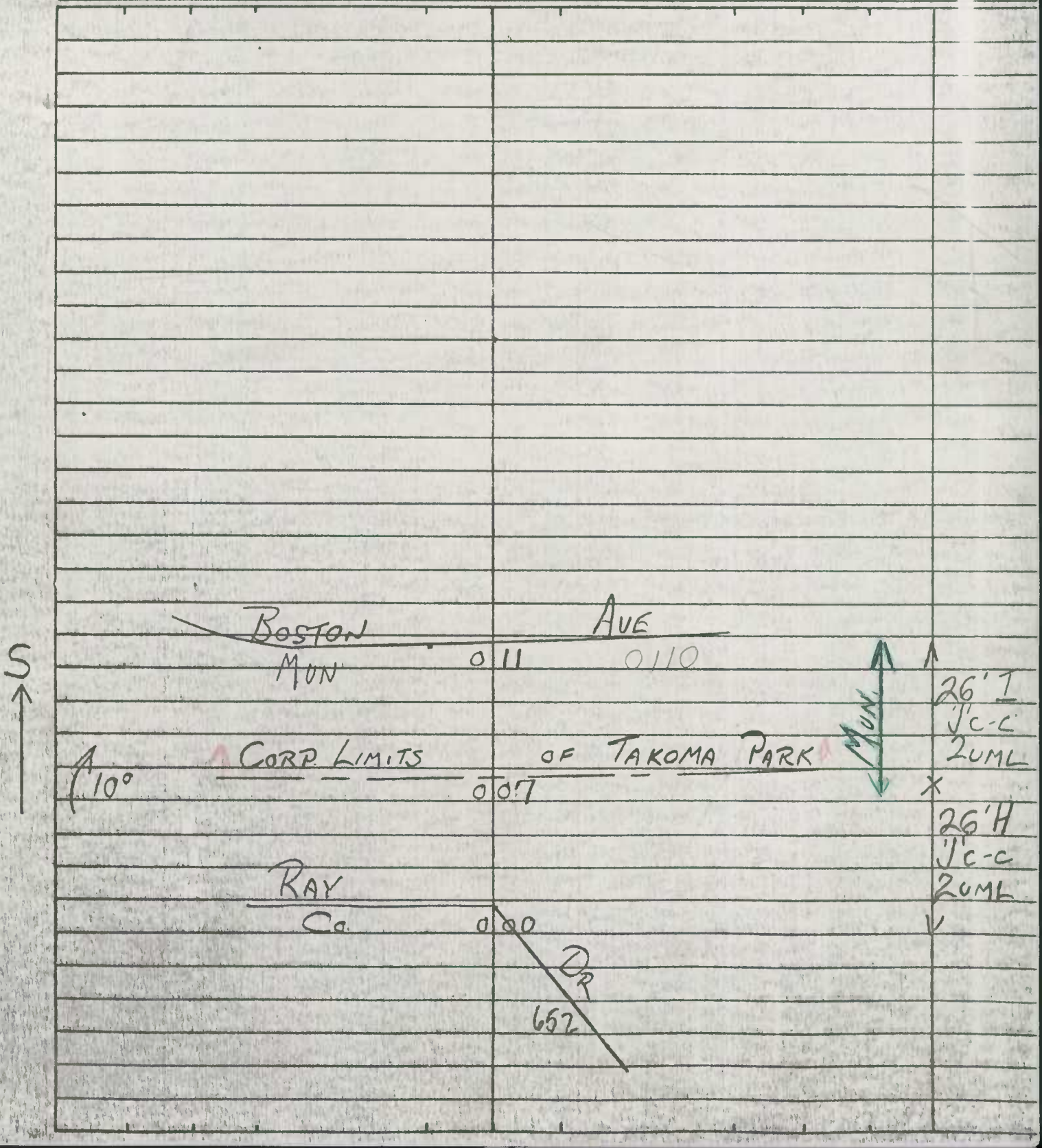

SHA 51.3-8
11-15-72

STATE HIGHWAY ADMINISTRATION OF MARYLAND

MUN 0990

ROAD INVENTORY SHEET

Party Chief T. L...
Recorder
Helper
Map

644
...SSIPPI AVE
...OF 1
...2-74
...
795-421

*Place This note on Mississippi Ave's. inventory

.00-.28 - County maintained
.28-.67 - Takoma Park maintained
per Mike Sholl, Mont. Co. - by phone
7/27/93
and
Richard Knauf, Takoma Park -
by phone 7/7/93

Noted on Inventory CO644
8/3/93 T.M.

* Type up - place w/ Mont. Co., Takoma Park Folder

76-11
23'I
~~16'H~~
J-CURB RT
~~18'CW~~
2UML

35°

40°

10°

TAKOMA PK

15°

22'H
J-CURB RT
23'CW 2UML

E

MD 0.28 520

20'J
26'CW
2UML

VALLEY JT
Co 1373

15°

0.23

15°

0.14

SLIGO

0.04

15°

26'H
30'CW
2UML

MD

0.00

AVE
339

SHA 51.3-8
11-15-72

STATE HIGHWAY ADMINISTRATION OF MARYLAND

MUN 0990

ROAD INVENTORY SHEET

Party Chief T. L...
Recorder
Helper
Map

644
...SSIPPI AVE
...OF 1
...2-74
795-421

7-7-93

- Corp Limits now extend to MD 320 (.28)
- 76 mun. report shows resurfacing from MD 320 to Hilltop Dr
- No Co. imp report since at least 1973 mentions this road

Call Mont. Co. on 7-19 + Takoma Park

- I called Richard Knauf of Takoma Park on 7-7-93. He says the Town maintains from MD 320 to Hilltop Dr.

- Called M. Sholl 7-20-93, left message
- called ✓ 7-22, said he won't know until 7-26.

- Mike Sholl called 7/27/93 - says Mont. Co. maintains from ~~MD 320~~ ~~to~~ Sligo Ave to Piney Branch Rd .00-.28

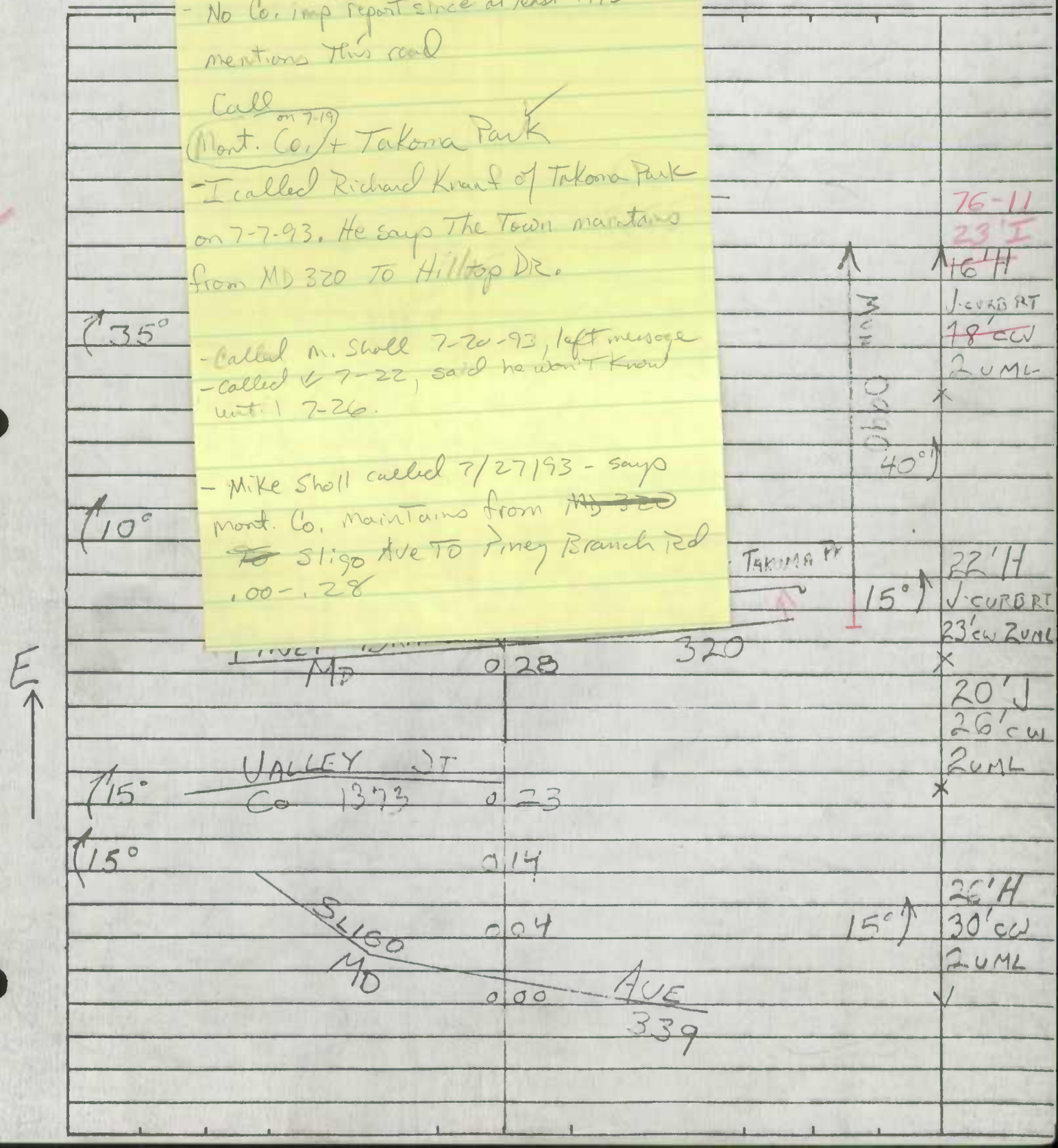

SHA 51.3-8
11-15-72

STATE HIGHWAY ADMINISTRATION OF MARYLAND

MUN 0490

ROAD INVENTORY SHEET

Party Chief T. LANDON
Recorder M. ZALENSKI
Helper

Map No. 31

REV 3-8-76

Road No. Co. 644
Road Name MISSISSIPPI AVE
Sheet No. 1 OF 1
Date 5-16-74
County MONT.
State Coordinates 795-42.1

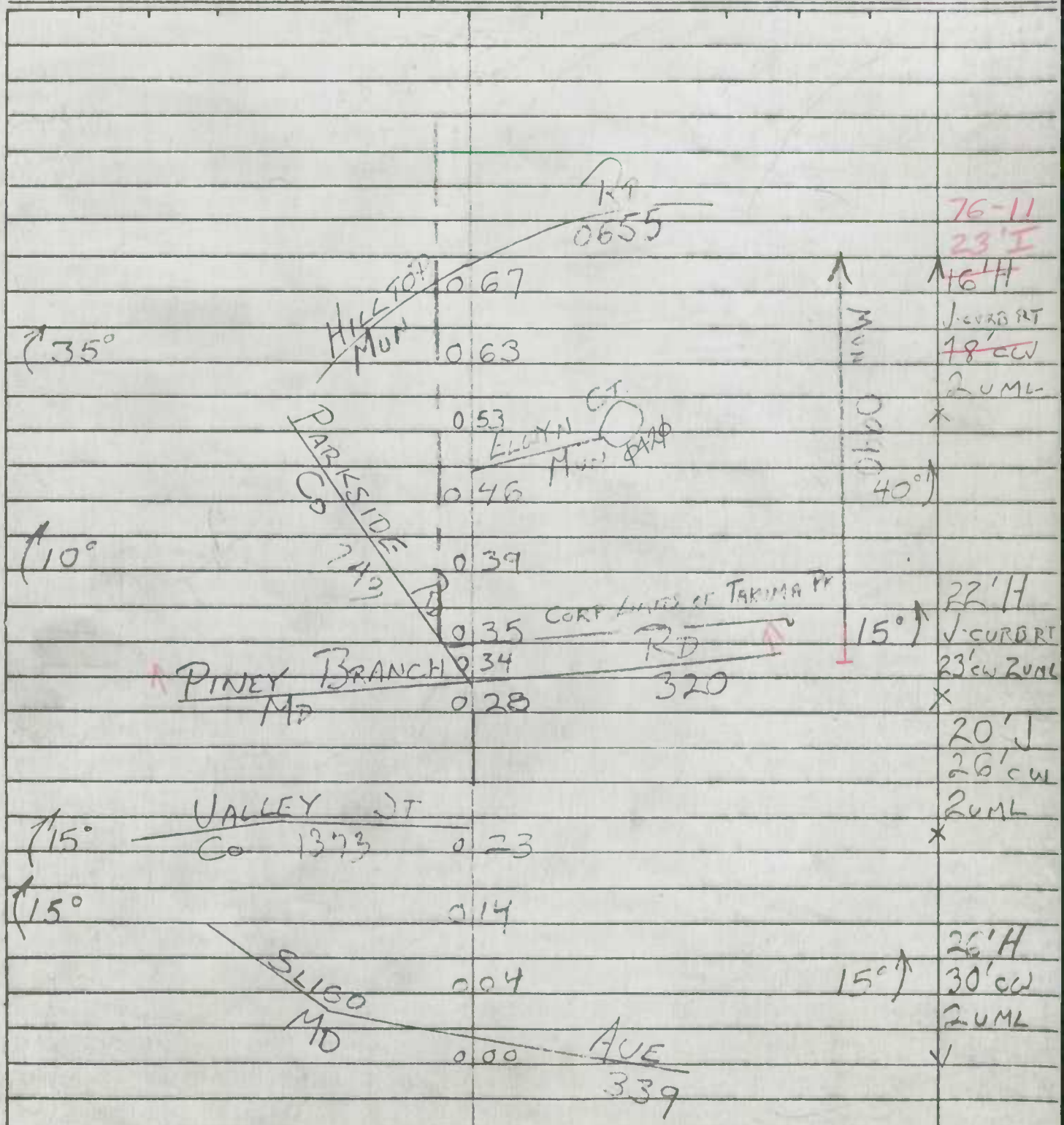

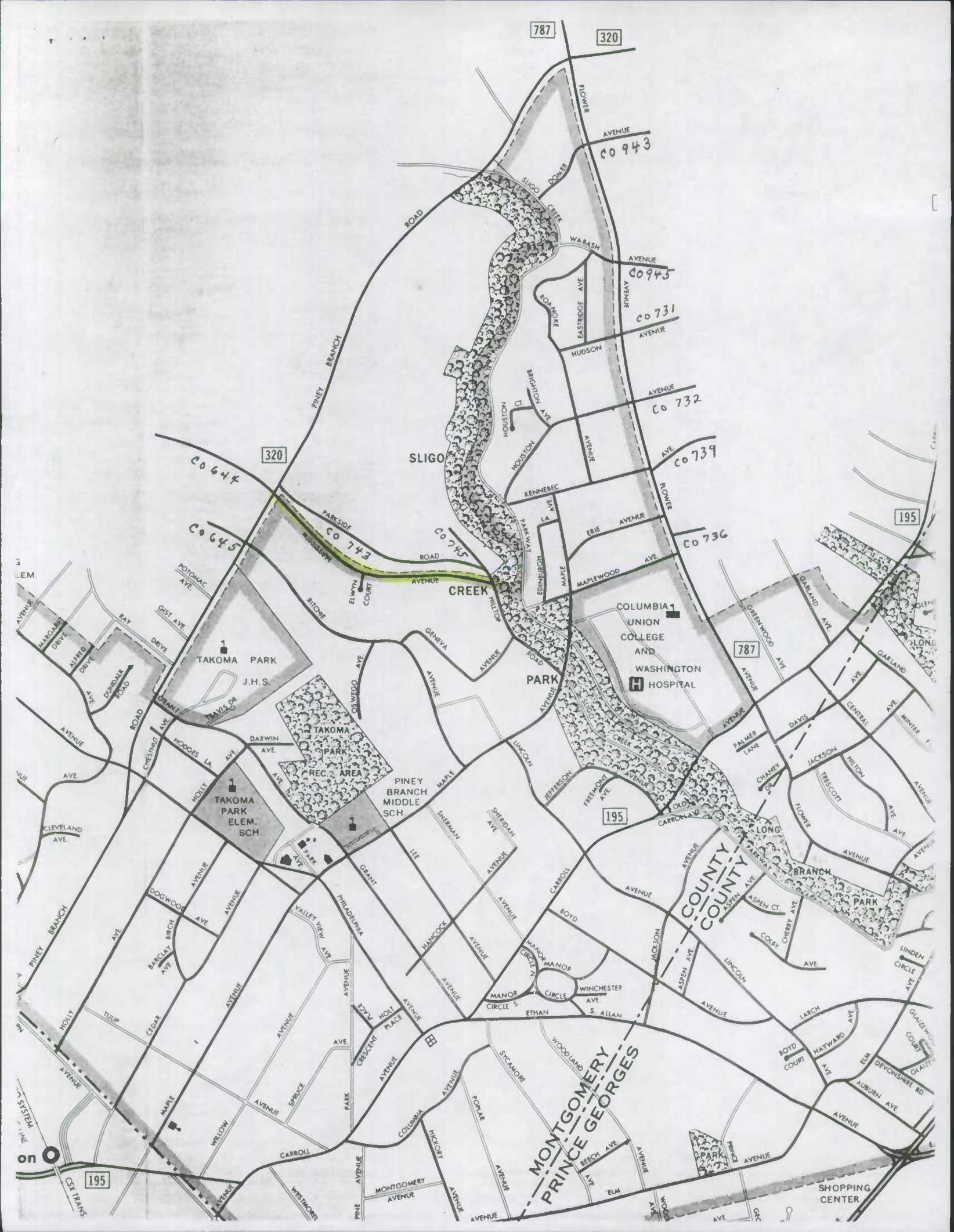

787
320
FLOWER
AVENUE
CO 943
DOMER
SLIGO
CREEK
ROAD
WABASH
AVENUE
CO 945
ROANOKE
EASTRIDGE AVE.
CO 731
HUDSON
AVENUE
PINEY BRANCH
BRIGHTON AVE
HOUSTON CT
AVENUE
CO 732
HOUSTON
SLIGO
CO 739
KENNEBEC
AVE.
FLOWER
CO 644
PARKSIDE
CO 743
CO 745
CO 645
ROAD
ERIE AVENUE
CO 736
PARKWAY
EDINBURGH
MAPLE
MAPLEWOOD AVE
195
POTOMAC AVE.
GIST AVE.
RAY DRIVE
MARGARET DRIVE
ALFRED DRIVE
DUNDALK ROAD
ELWYN COURT
AVENUE
CREEK
RITCHIE
HILLTOP
GENEVA
AVENUE
COLUMBIA UNION COLLEGE AND WASHINGTON HOSPITAL
787
GARLAND AVE
GREENWOOD AVE.
TAKOMA PARK J.H.S.
TRAVIS DR.
OSWEGO AVE.
PARK
ROAD
AVENUE
GARLAND
CENTRAL
MINTER
DAVIS
PALMER LANE
CHANEY DR
JACKSON
HILTON
TRESCOTT
FLOWER
AVENUE
CHESTNUT AVE
HODGES LA
DARWIN AVE.
TAKOMA PARK REC. AREA
PINEY BRANCH MIDDLE SCH
LINCOLN
JEFFERSON
FREEMONT AVE
195
OLD CARROLL AVE
LONG BRANCH PARK
PARKWAY
HOLLY
TAKOMA PARK ELEM. SCH.
CLEVELAND AVE
SHERMAN
SHERIDAN AVE
LEE
GRANT
PARK AVE
CARROLL
AVENUE
COUNTY
COUNTY
ASPEN AVE
ASPEN CT
CHERRY AVE
COLBY AVE
DOGWOOD AVE
BIRCH
BARCLAY AVE.
VALLEY VIEW AVE
PHILADELPHIA
HANCOCK
BOYD
MANOR CIRCLE N
MANOR
CIRCLE
WINCHESTER AVE.
JACKSON
ASPEN AVE
LINCOLN
LINDEN CIRCLE
PINEY BRANCH
HOLLY
TULIP
CEDAR
MAPLE
WILLOW
SPRUCE
PARK
CRESCENT
HOLT PLACE
ETHAN
S ALLAN
LARCH
HAYWARD AVE
BOYD COURT
ELM
DEVONSHIRE RD
AUBURN AVE
GLAIZEWOOD COURT
SYCAMORE
WOODLAND
MONTGOMERY
PRINCE GEORGES
COLUMBIA
POPLAR
HICKORY
BEECH AVE
PARK
PRINCE
AVENUE
CARROLL
MONTGOMERY AVENUE
WESTMORELAND
PINE
ELM
SHOPPING CENTER
195
CSX TRANS

SHA 51.3-8
11-15-72

STATE HIGHWAY ADMINISTRATION OF MARYLAND

MUN 1030

ROAD INVENTORY SHEET

Party Chief: I. LANDON
Recorder: M. ZALENSKI
Helper:

Map No. 31
TAKOMA PARK

Road No. Co 1388
Road Name NEW YORK AVE
Sheet No. 1 OF 1
Date 5-17-74
County MONT.
State Coordinates 293 - 420

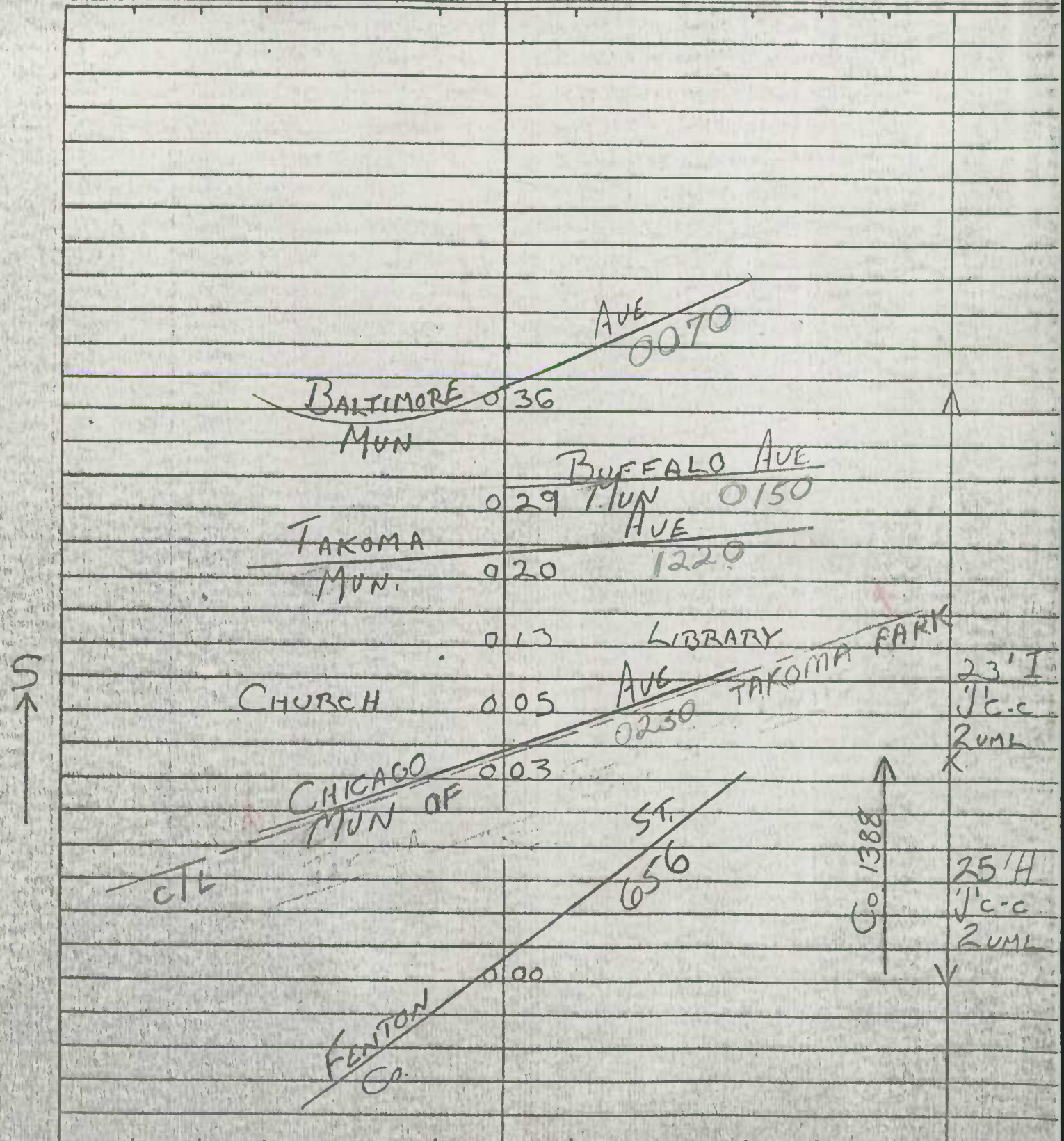

SHA 51.3-8
11-15-72

STATE HIGHWAY ADMINISTRATION OF MARYLAND

ROAD INVENTORY SHEET

T. LANDON
F. RHODES
VERIFIED 6/1/78

Party Chief W. Dombroski
Recorder M. Zalenski
Helper

Road No. MUN 1110
Road Name POPLAR AVE
Sheet No. 1 of 1
Date 5-23-74
County Montgomery + Pr. Geo
State Coordinates 798-416

Map No. 31

TAKOMA PARK

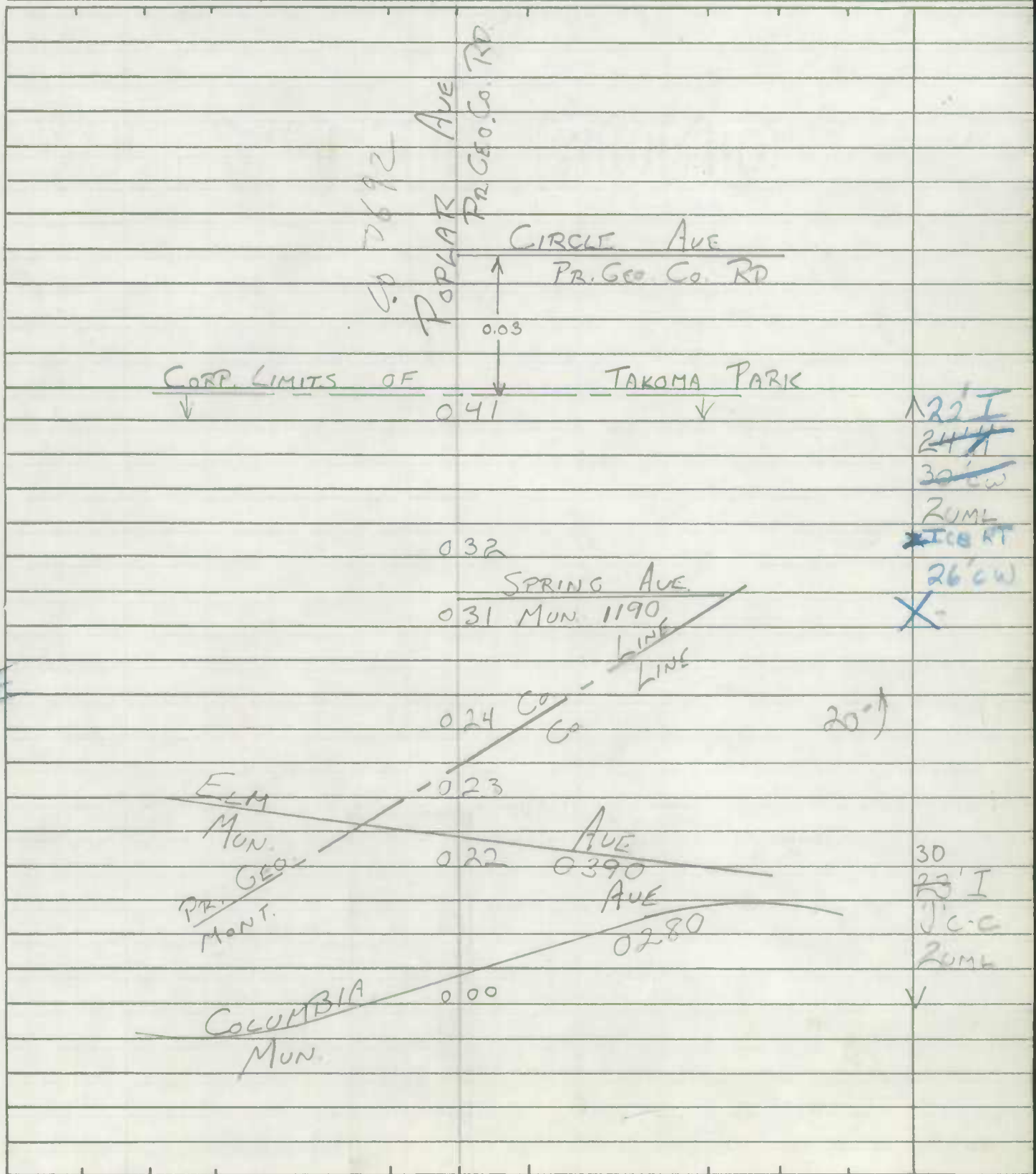

SHA 51.3-8
11-15-72

ROAD INVENTORY SHEET

Road No. ______________________

Road Name ______________________

Sheet No. ______________________

Date ______________________

County ______________________

State Coordinates ______________________

SHA 51.3-8
11-15-72

STATE HIGHWAY ADMINISTRATION OF MARYLAND

ROAD INVENTORY SHEET MUN 1140

Party Chief I. LANDON
Recorder M. [illegible]
Helper

Map No. 31

Road No. [illegible]
Road Name RITCHIE AVE
Sheet No. 1 of 1
Date 2-16-72
County MONT
State Coordinates 735-419

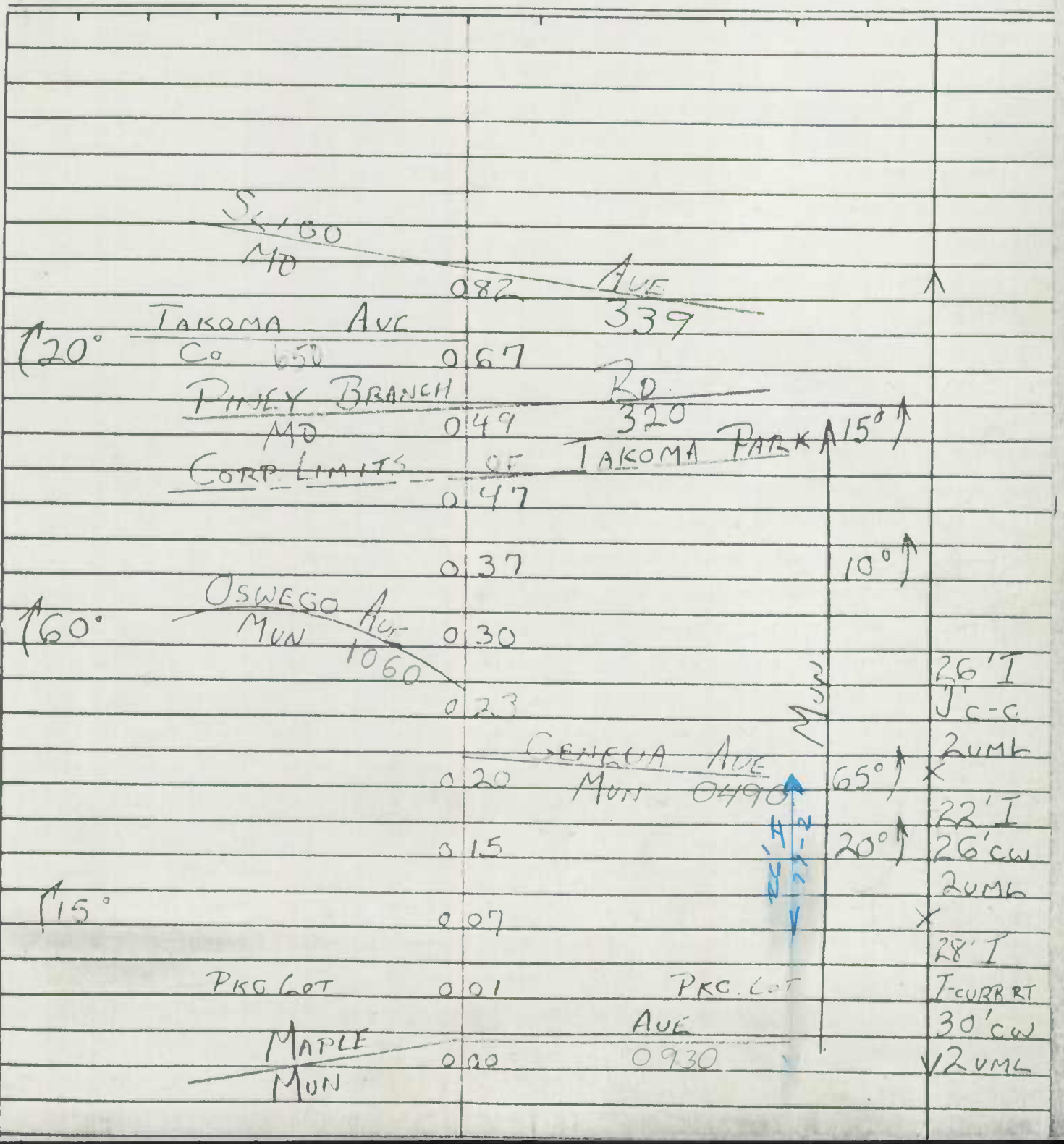

SHA 51.3-8
11-15-72

MUN 1220
00.650

ROAD INVENTORY SHEET

Party Chief T. LANDON
Recorder W. WARFIELD
Helper

Map No. 31

Road No. MD. 605
Road Name TAKOMA AVE
Sheet No. 1 of 2
Date 8-1-73
County MONT.
State Coordinates 797-419

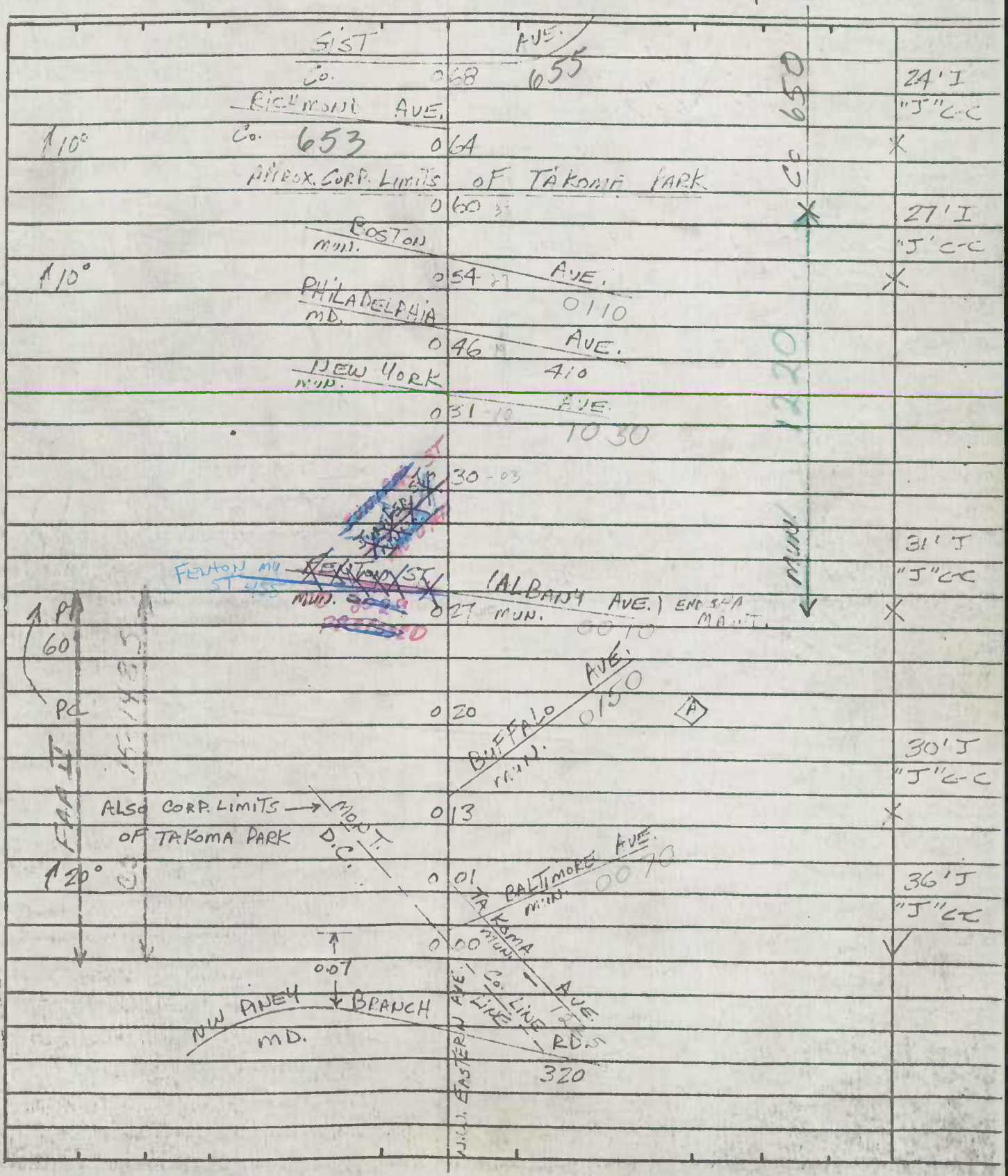

SHA 51.3-8
11-15-72

STATE HIGHWAY ADMINISTRATION OF MARYLAND

BB 87.6 A/2
MUN 12.80

ROAD INVENTORY SHEET

Party Chief T. LANDON
Recorder M. ZALENSKI
Helper

Map No. 31

Road No. Co. 945
Road Name WABASH AVE
Sheet No. 1 OF 1
Date 5-16-74
County MONT.
State Coordinates 800-422

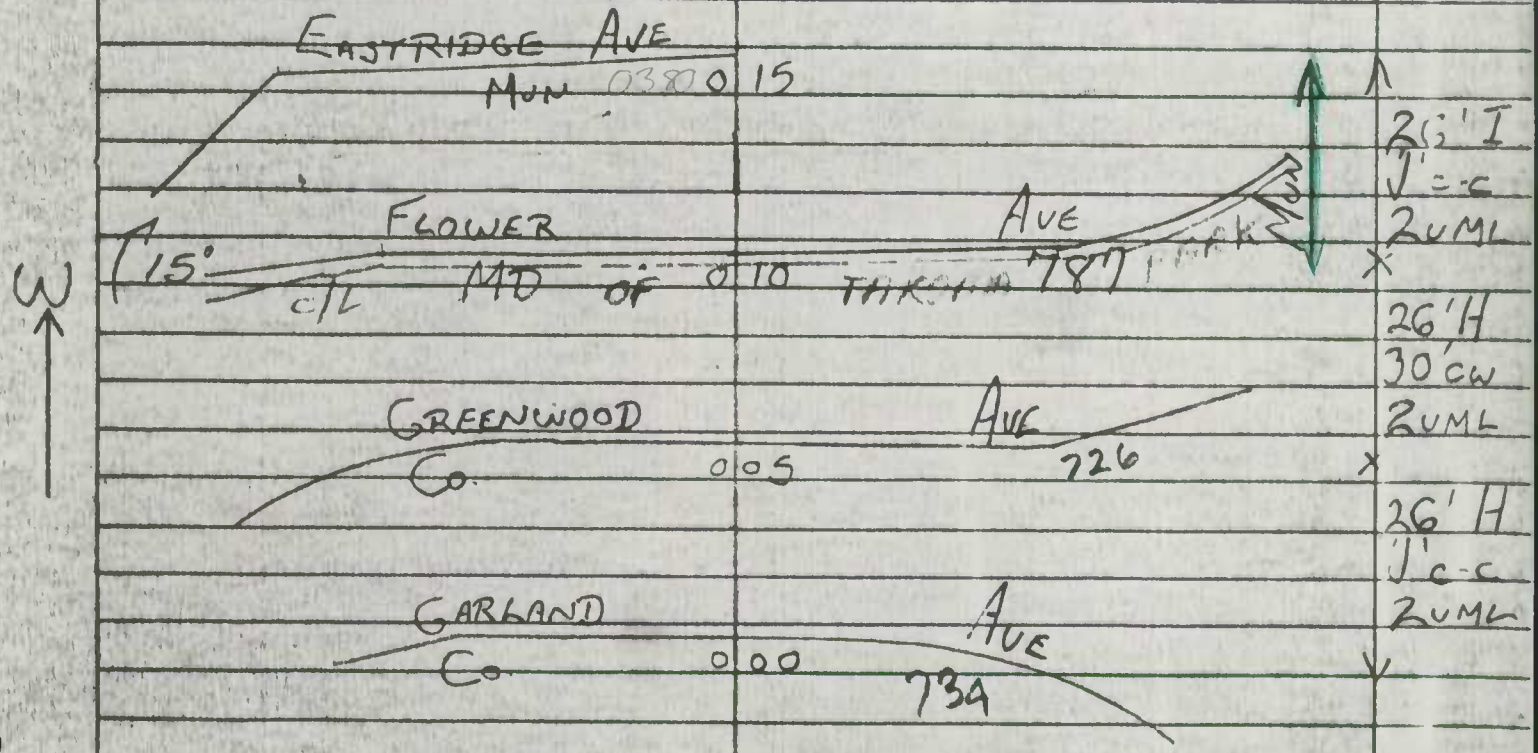

SHA 51.3-8
11-15-72

ROAD INVENTORY SHEET

MD. 195
~~MUN 0160~~

Party Chief J. LANDON
Recorder W. WARFIELD
Helper

Map No.

Road No. MD. 195
Road Name CARROLL AVE
Sheet No. 3 OF 5
Date 7-30-73
County MONT.
State Coordinates

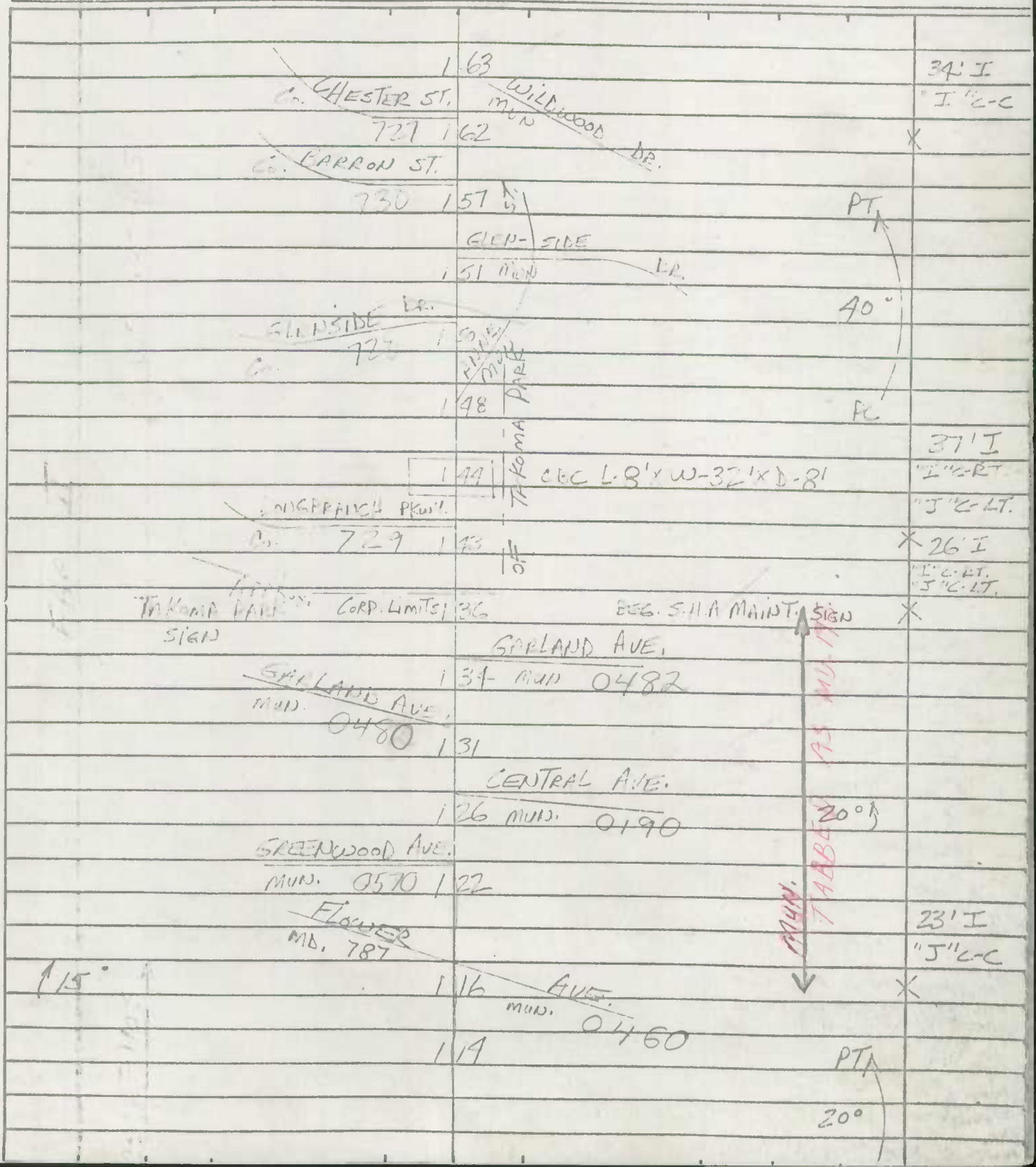

SHA 51.3-8
11-15-72

STATE HIGHWAY ADMINISTRATION OF MARYLAND

ROAD INVENTORY SHEET

Md. 410

T. LANDON
F. RHOADES
VERIFIED 6/11/78

Party Chief W. Dombroski
Recorder M. ZALENSKI
Helper

Road No. ~~MUN 0450~~
Road Name ETHAN ALLEN AVE
Sheet No. 1 of 1
Date 5-23-74
County Montgomery & PR. GEO
State Coordinates 298- 417

Map No. 31

TAKOMA PARK



SHA 51.3-8
11-15-72

ROAD INVENTORY SHEET

Road No. ______________

Road Name ______________

Sheet No. ______________

Date ______________

County ______________

State Coordinates ______________

SHA 51.3-8
11-15-72

ROAD INVENTORY SHEET

MD. 410
PHILADELPHIA AVE.

Party Chief T. LANDON
Recorder W. WARFIELD
Helper

Map No. _____ Takoma Park

Road No. MD. 410
Road Name BURLINGTON AVE.
Sheet No. 7 of 9
Date 8-21-73
County MONT.
State Coordinates

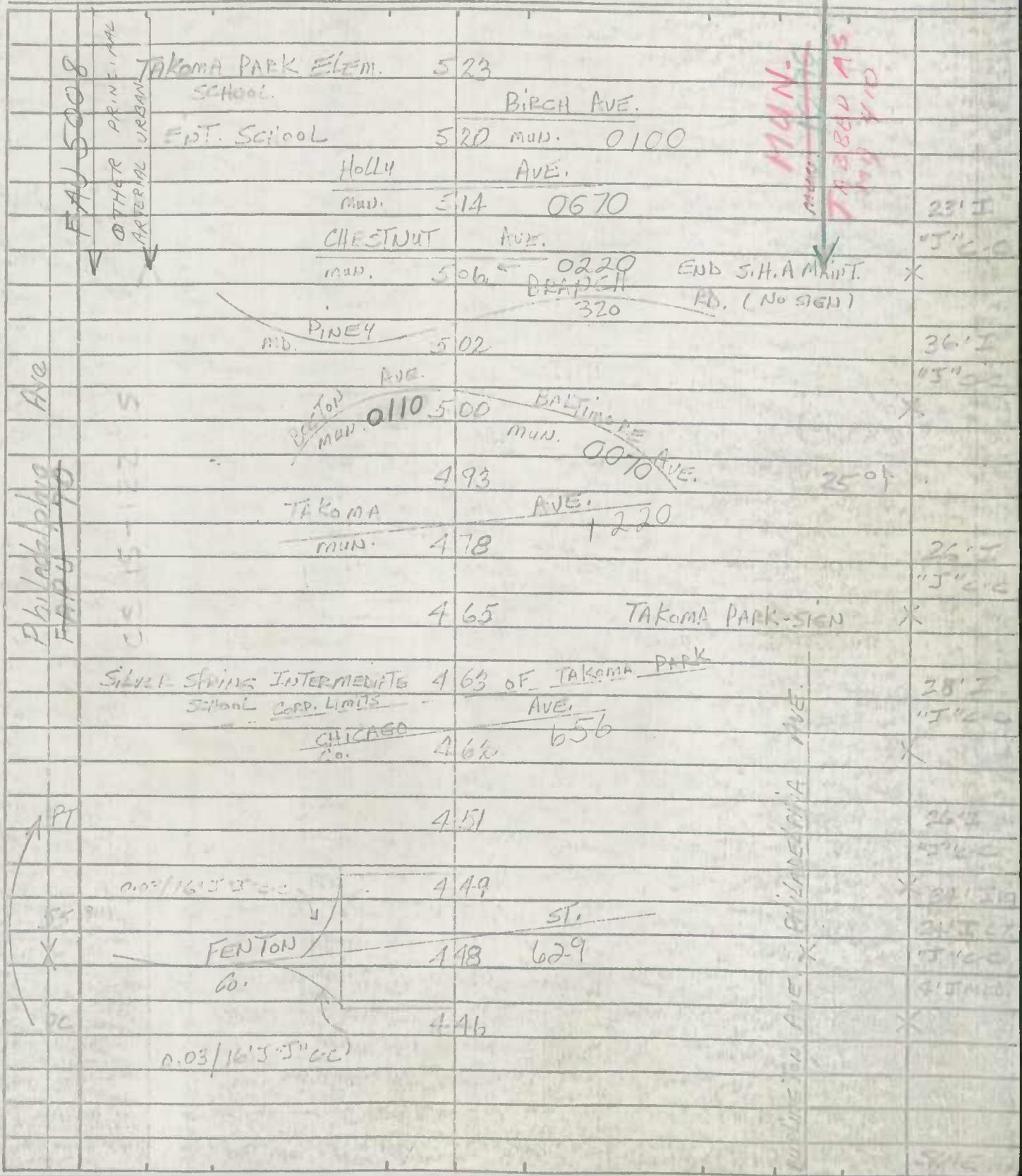

SHA 51.3-8
11-15-72

ROAD INVENTORY SHEET

MD. 410

Road No. MD. 410 ~~MD 1090~~
Road Name PHILADELPHIA AVE.
Sheet No. 8 OF 9
Date 8-21-73
County MONT.
State Coordinates 76-15 15

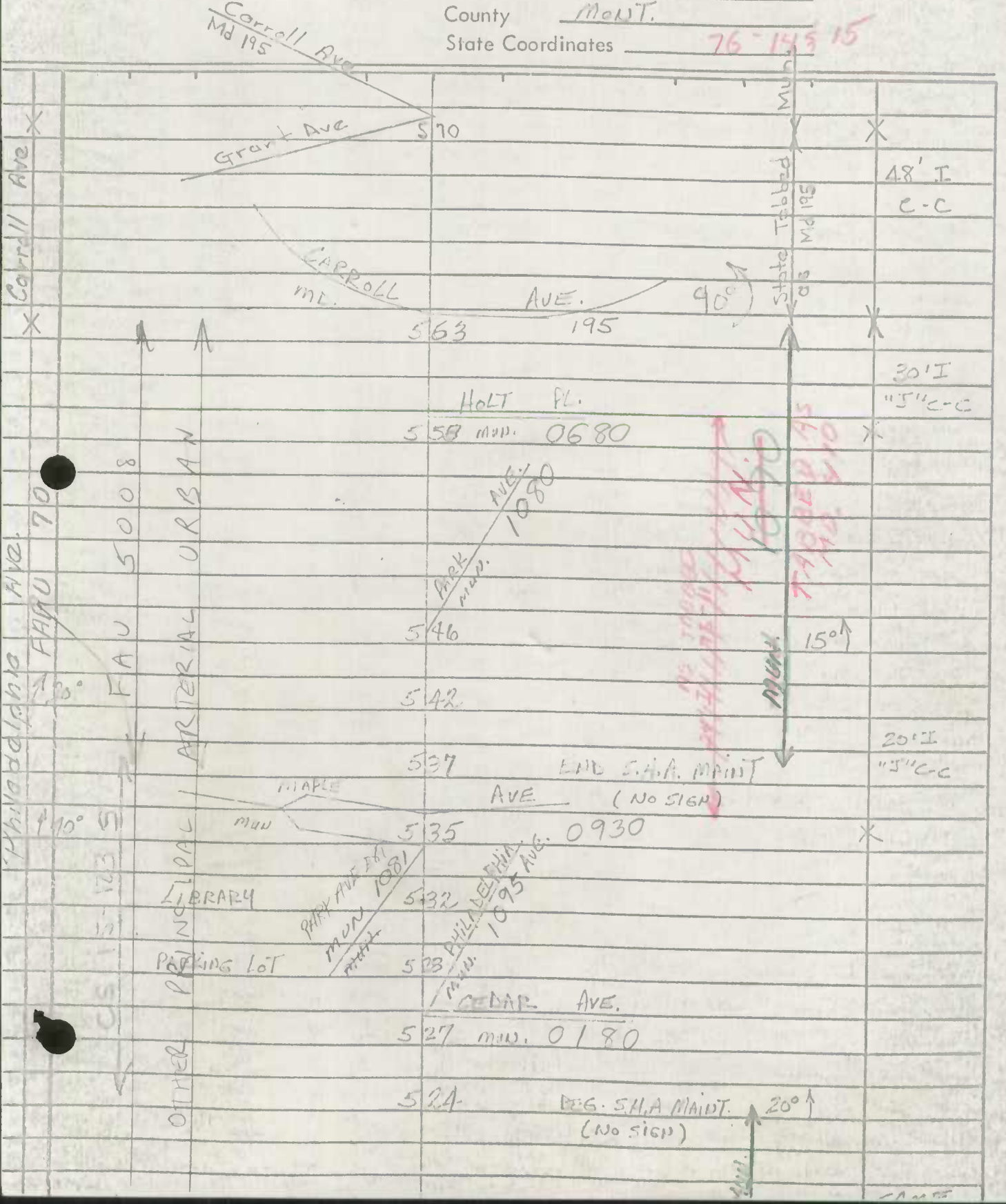

SHA 51.3-8
11-15-72

STATE HIGHWAY ADMINISTRATION OF MARYLAND

MUN 0030

ROAD INVENTORY SHEET

Party Chief T. LANDON
Recorder M. ZALENSKI
Helper

Map No. 31

CHEVY CHASE IV

Road No. ~~Co~~ 4489
Road Name BLACKTHORN ST.
Sheet No. 1 OF 1
Date 4-16-74
County MONT
State Coordinates

91-2 A/T

Town of Chevy Chase

20°

26' I
1' c-c
2 UML

E

CONNECTICUT 0 13 AVE
MD ~~193~~ 185

MUN 0030

24' I
1' c-c
2 UML

MEADOW LA
MUN 0 00 0080

SHA 51.3-8
11-15-72

STATE HIGHWAY ADMINISTRATION OF MARYLAND

MUN 0030

ROAD INVENTORY SHEET

Party Chief I. LANDON
Recorder M. ZALENSKI
Helper

Map No. 31

CHEVY CHASE III

Road No. ~~Co~~ 4489
Road Name BLACKTHORN ST.
Sheet No. 1 OF 1
Date 4-16-74
County MONT
State Coordinates

91-2 A/T



SHA 51.3-8
11-15-72

STATE HIGHWAY ADMINISTRATION OF MARYLAND

ROAD INVENTORY SHEET

Mun. 0048

Party Chief T. LANDON
Recorder M. LASENSKI
Helper

Map No. 30

Road No. Co. 409
Road Name ELM ST #1
Sheet No. 1 OF 1
Date 4-19-74
County MONT
State Coordinates 225-419
29-4

CHEVY CHASE IV

76-16

SEE NEW INV. NOW COMB. WITH MU0049

80-5

WISCONSIN 024 AVE
MD 355

W

Corp 47TH ST Limits — Chevy Chase IV

MU 0250 Co. 414 → 019
46TH ST

MU Co. 0255 → 413 014
45TH ST

MU 0260 Co. 412 ← 007
44TH ST

Co. → 445 000
MU 0256

36'I
1-CURB RT
1-CURB LT
2 UML

23'I
1 C-C
2 UML

SHA 51.3-8
11-15-72

ROAD INVENTORY SHEET

Road No. _____
Road Name _____
Sheet No. _____
Date _____
County _____
State Coordinates _____

SHA 51.3-8
11-15-72

STATE HIGHWAY ADMINISTRATION OF MARYLAND

ROAD INVENTORY SHEET MUN. 0049

Party Chief T. LANDON
Recorder M. ZALENSKI
Helper

Map No. 30

Road No. ~~Co 4450~~
Road Name ELM ST #2
Sheet No. 1 OF 1
Date 4-17-74
County MONT.
State Coordinates 775-419

CHEVY CHASE IV

NOW PART OF

MU 0048

80-5

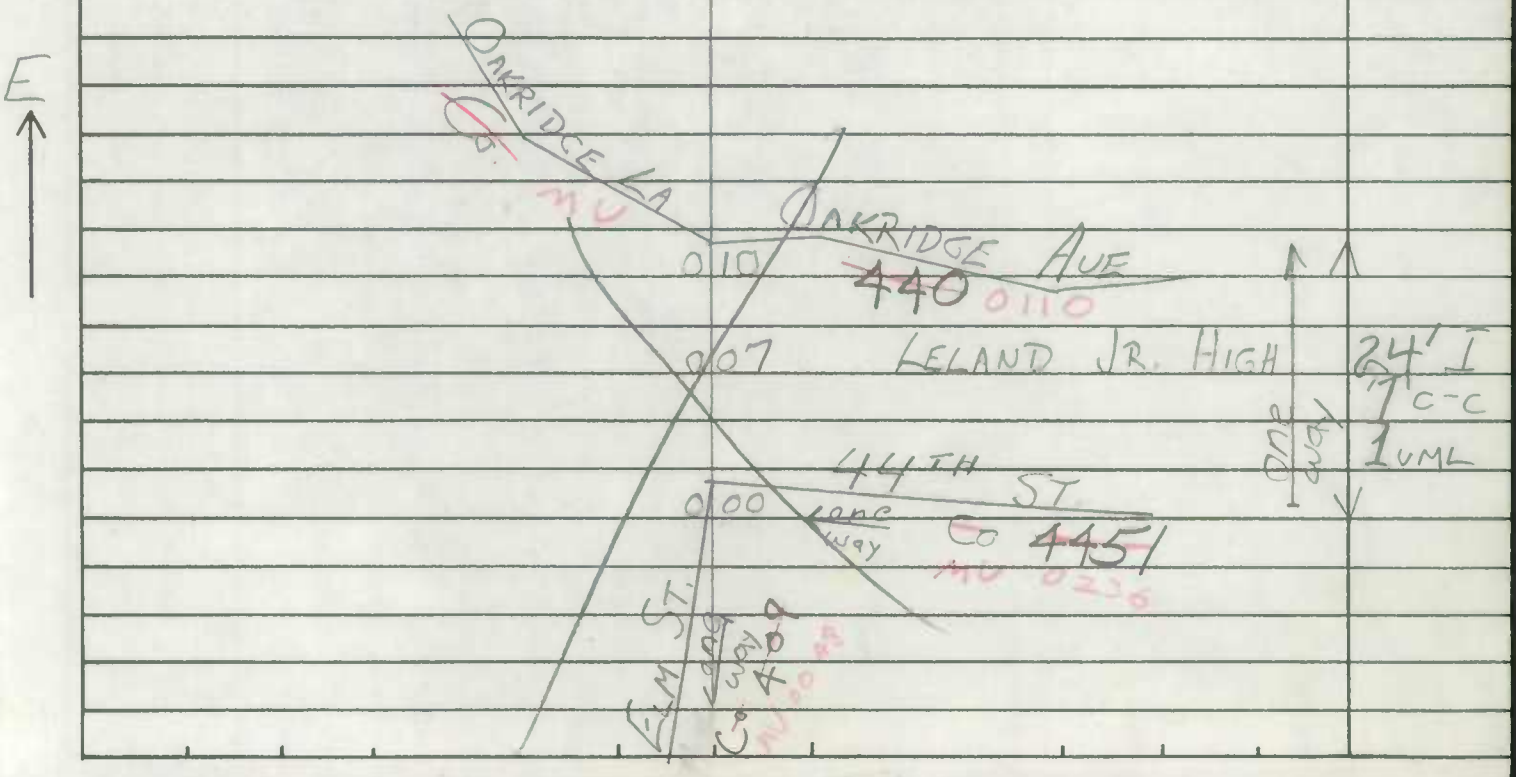

SHA 51.3-8
11-15-72

ROAD INVENTORY SHEET

Road No. _____
Road Name _____
Sheet No. _____
Date _____
County _____
State Coordinates _____

SHA 51.3-8
11-15-72

MD 82

Town of Chevy Chase

ROAD INVENTORY SHEET

C/S 1-25

MUN 0055

Party Chief T. LANDON
Recorder W. WARFIELD
Helper

Map No. 30 & 31

Road No. ~~MD 82~~
Road Name LELAND ST. #2
Sheet No. 1 OF 2
Date 7-24-73
County MONT.
State Coordinates 772-417

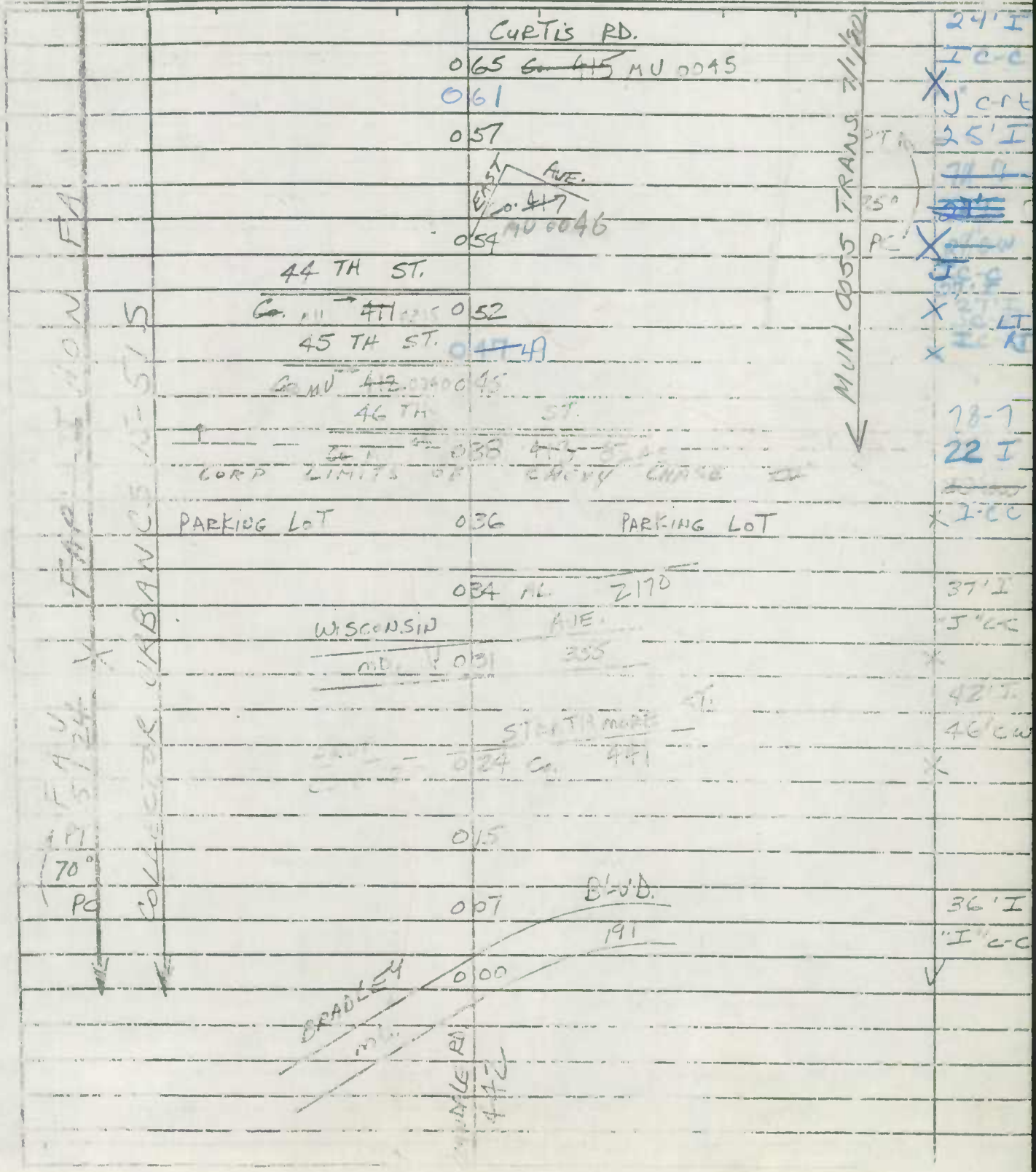

SHA 51.3-8
11-15-72

MUN 0055

ROAD INVENTORY SHEET

[redacted] AVE.

Road No. ~~MD. 82~~
Road Nome LELAND ST. #2
Sheet No. 2 OF 2
Date 7-24-73
County MONT.
State Coordinates

8611
CA
JE

81-7

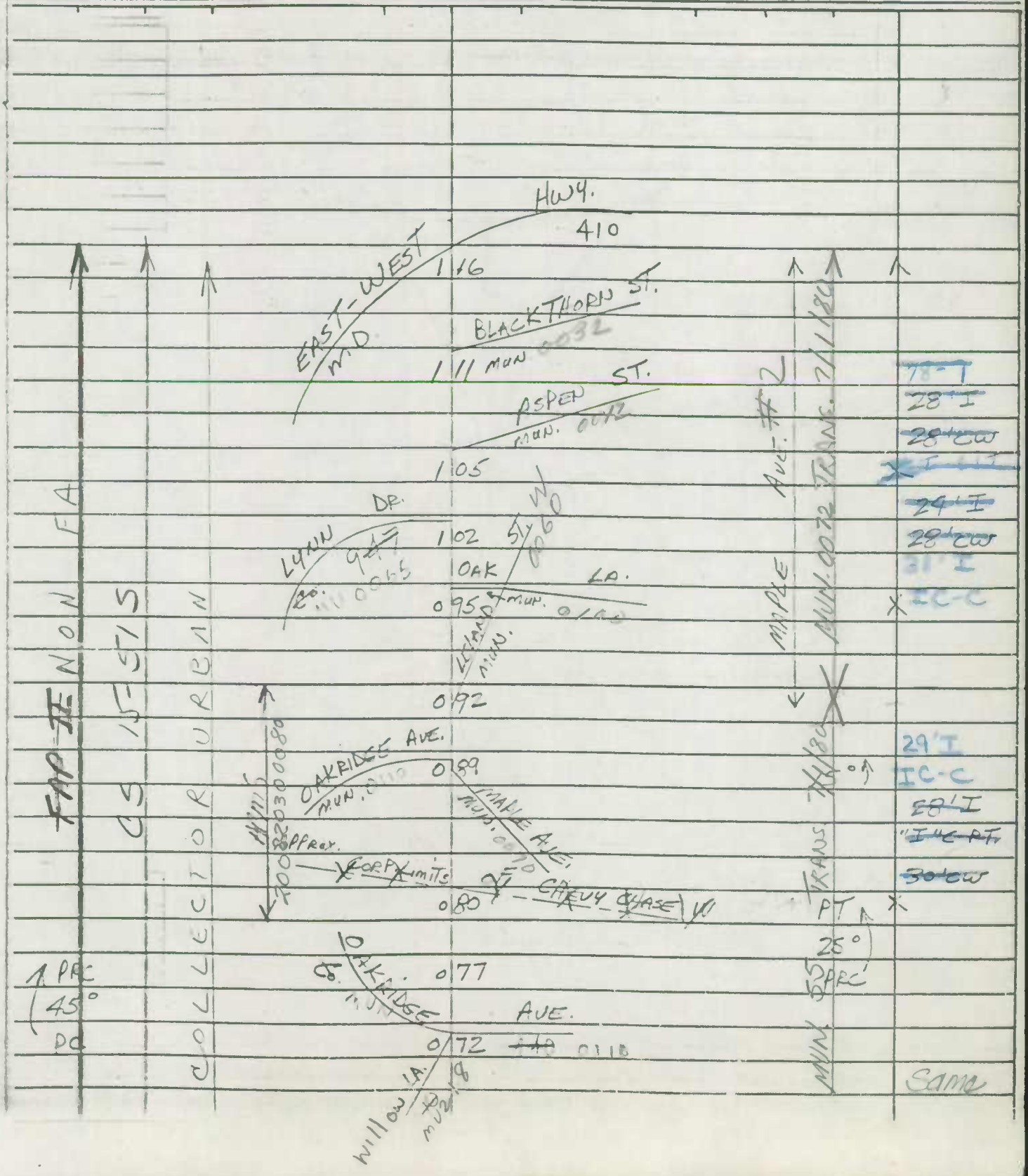

SHA 51.3-8
11-15-72

STATE HIGHWAY ADMINISTRATION OF MARYLAND LELAND ST.

ROAD INVENTORY SHEET Co 408

Town of Chevy Chase

0055

Party Chief I. LANDON
Recorder M. ZALENSKI
Helper

Road No. MUN 0060
Road Name W. LELAND ST.
Sheet No. 1 of 2 3 of 4
Date 4-16-74
County MONT
State Coordinates

9 miles
GD-JK
3-23-92

Map No. 31

CHEVY CHASE IV & VI

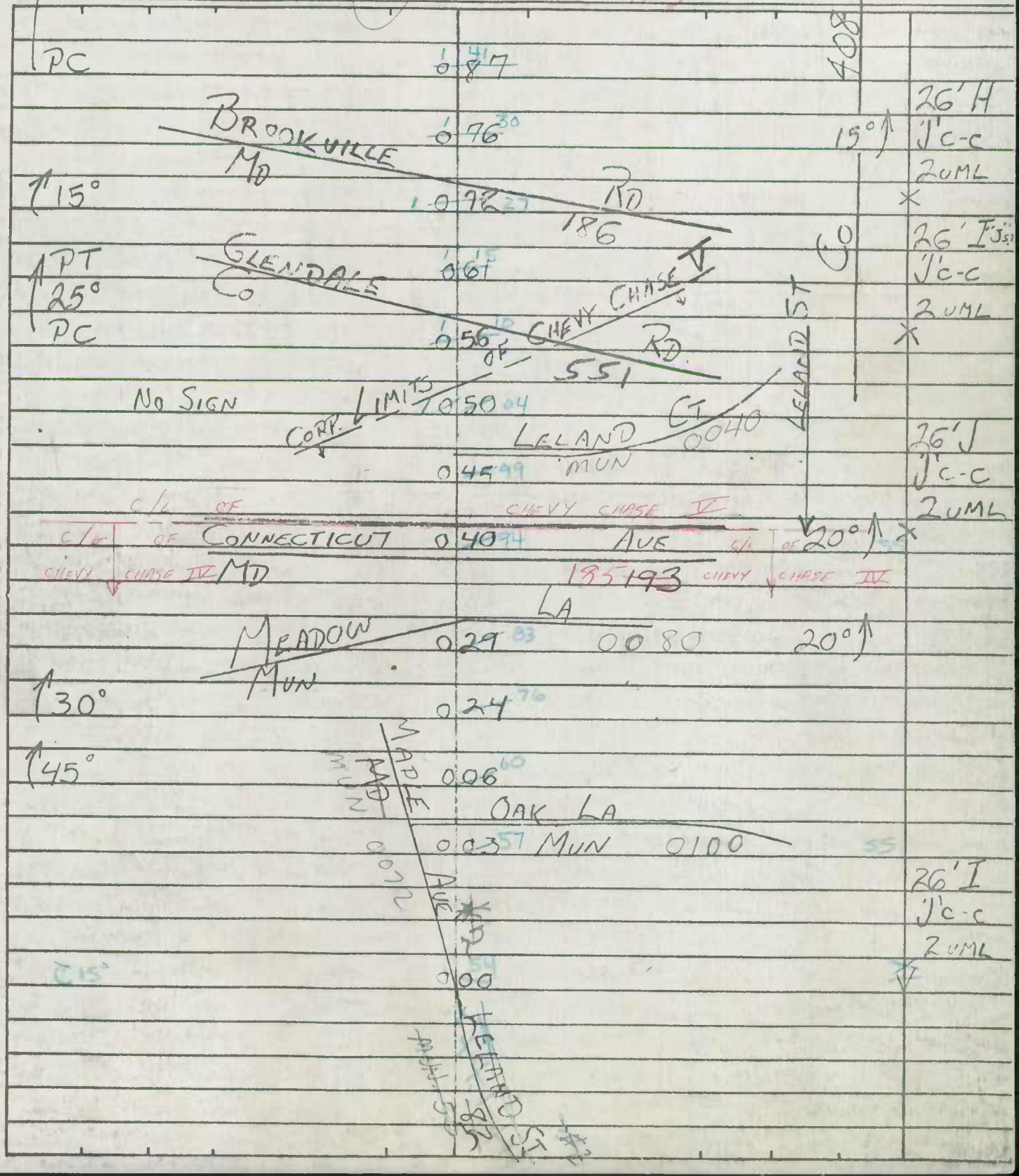

11-15-72

ROAD INVENTORY SHEET

MUN 0072
MAPLE AVE. #2

Road No. ~~MD. 82~~
Road Name ~~LELAND CT. #2~~
Sheet No. 2 of 2
Date 7-25-73
County MONT.
State Coordinates

Town of Chevy Chase

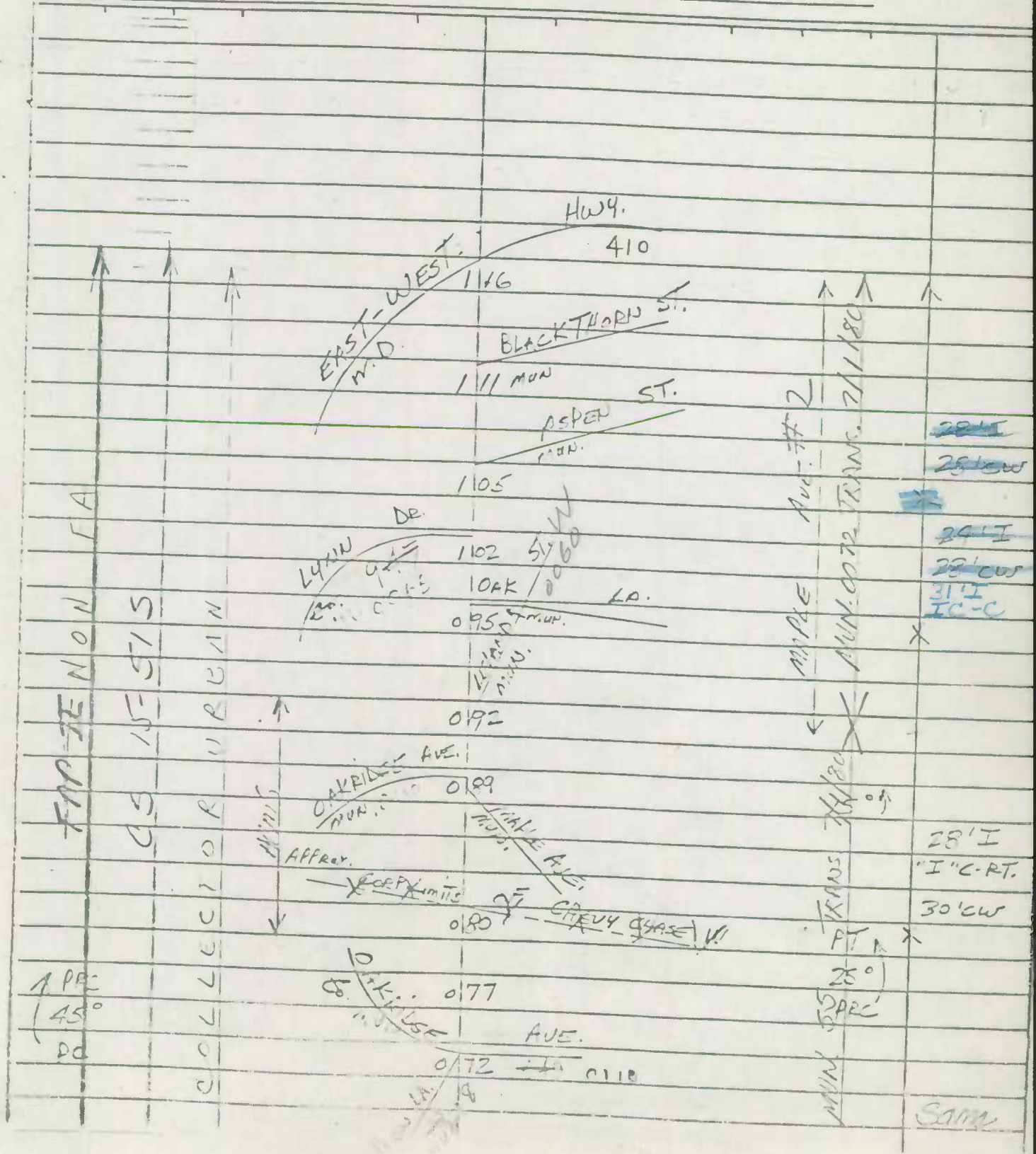

SHA 51.3-8
11-15-72

STATE HIGHWAY ADMINISTRATION OF MARYLAND OAKRIDGE LA

ROAD INVENTORY SHEET ~~Co 440~~

Party Chief I. LANDOL
Recorder M. ZALENSKI
Helper

Map No. 30

Road No. MUN. 0110
Road Name OAKRIDGE AVE
Sheet No. 1 OF 2
Date 4-16-74
County MONT
State Coordinates 776-417

76-21
76-23

CHEVY CHASE IV

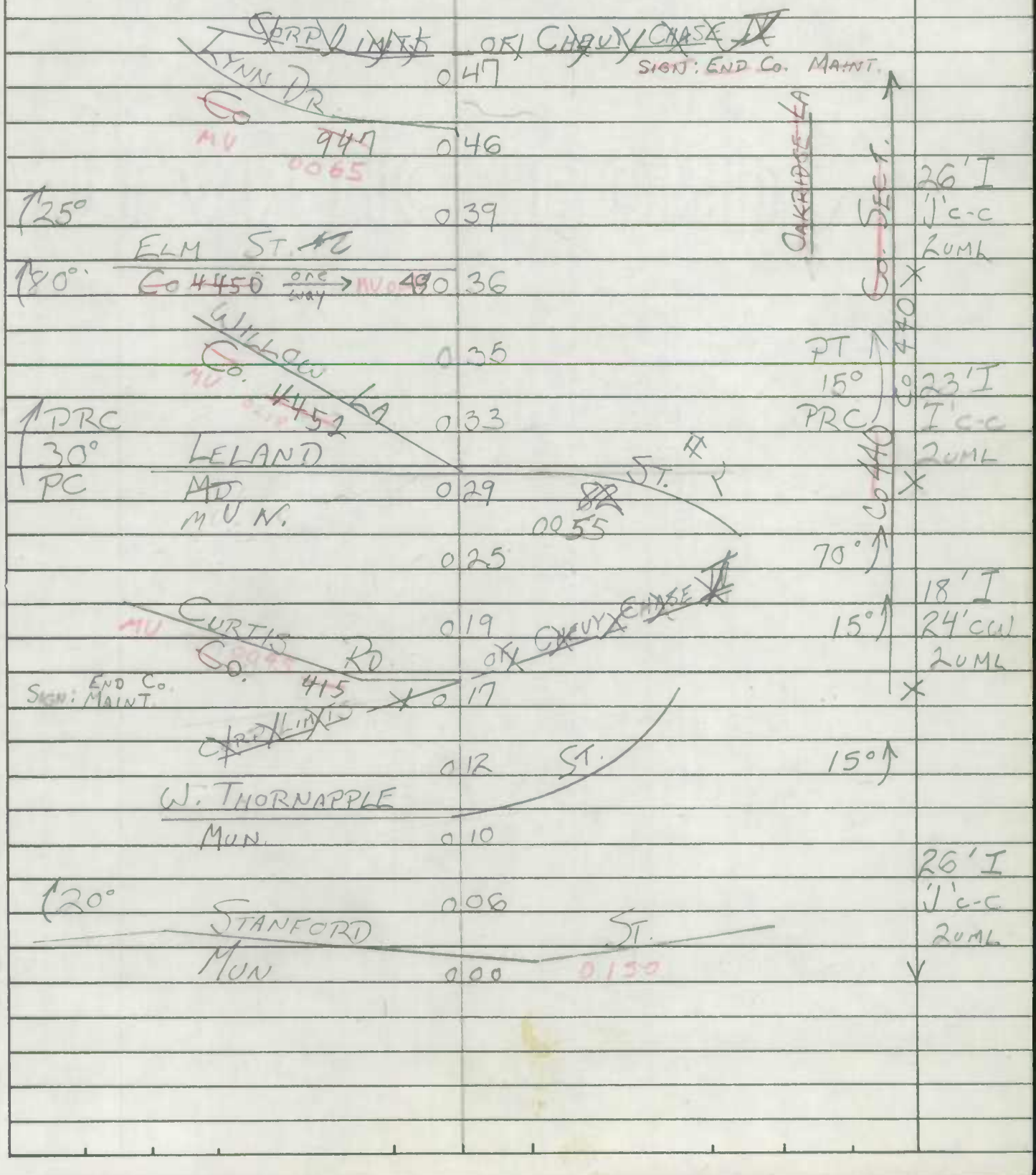

SHA 51.3-8
11-15-72

ROAD INVENTORY SHEET

Road No. MUN 0110
Road Name OAKRIDGE LA
Sheet No. 2 OF 2
Date 4-16-74
County MONT
State Coordinates _____

	MAPLE AVE. MUN 0010	
LELAND MD MUN.	0055	
	0055	
TARRYTOWN RD MUN	051	
130°	049	same

SHA 91.2-11
11-15-72

STATE HIGHWAY ADMINISTRATION OF MARYLAND

Co 418

ROAD INVENTORY SHEET

Party Chief [illegible]
Recorder [illegible]
Helper

Map No. 31C3

Road No. Mun 0150
Road Name STAFFORD ST
Sheet No. 1 of 1
Date 7-16-74
County
State Coordinates 328-416

76 B

CHEVY CHASE IV



SHA 61.3-8
11-15-72

STATE HIGHWAY ADMINISTRATION OF MARYLAND

ROAD INVENTORY SHEET MU 0212

Party Chief T. Landon
Recorder M. Zalenski
Helper

Map No. 50

Road No. Co. 416
Road Name Walsh St
Sheet No. 1 of 1
Date 4-17-76
County Mont
State Coordinates 724-417

CHEVY CHASE IV

76-14

East		Ave
Co MU	0.24	419 0046
		West Ave
	0.09	Co 420 MU 0215
46th St		Chevy Chase IV
MU0245 Co ← 419	0.05	
Corp Limits		(Alley)
Pro. Lot	0.03	Co 2171
(Alley)		
Co 2170	0.01	
Wisconsin	0.00	Ave
MD		355

E

MU 0212

one way

21' I
1' c-c
2 UML

SHA 91,3-11
11-15-72

STATE HIGHWAY ADMINISTRATION OF MARYLAND

ROAD INVENTORY SHEET MW 0217

Party Chief T. Landau
Recorder M. Kwiecinski
Helper

Map No. 30

CHEVY CHASE IV

Road No. Co. 410
Road Name Willow La
Sheet No. 1 OF 1
Date 4-17-74
County Mont.
State Coordinates 274-418

76-15

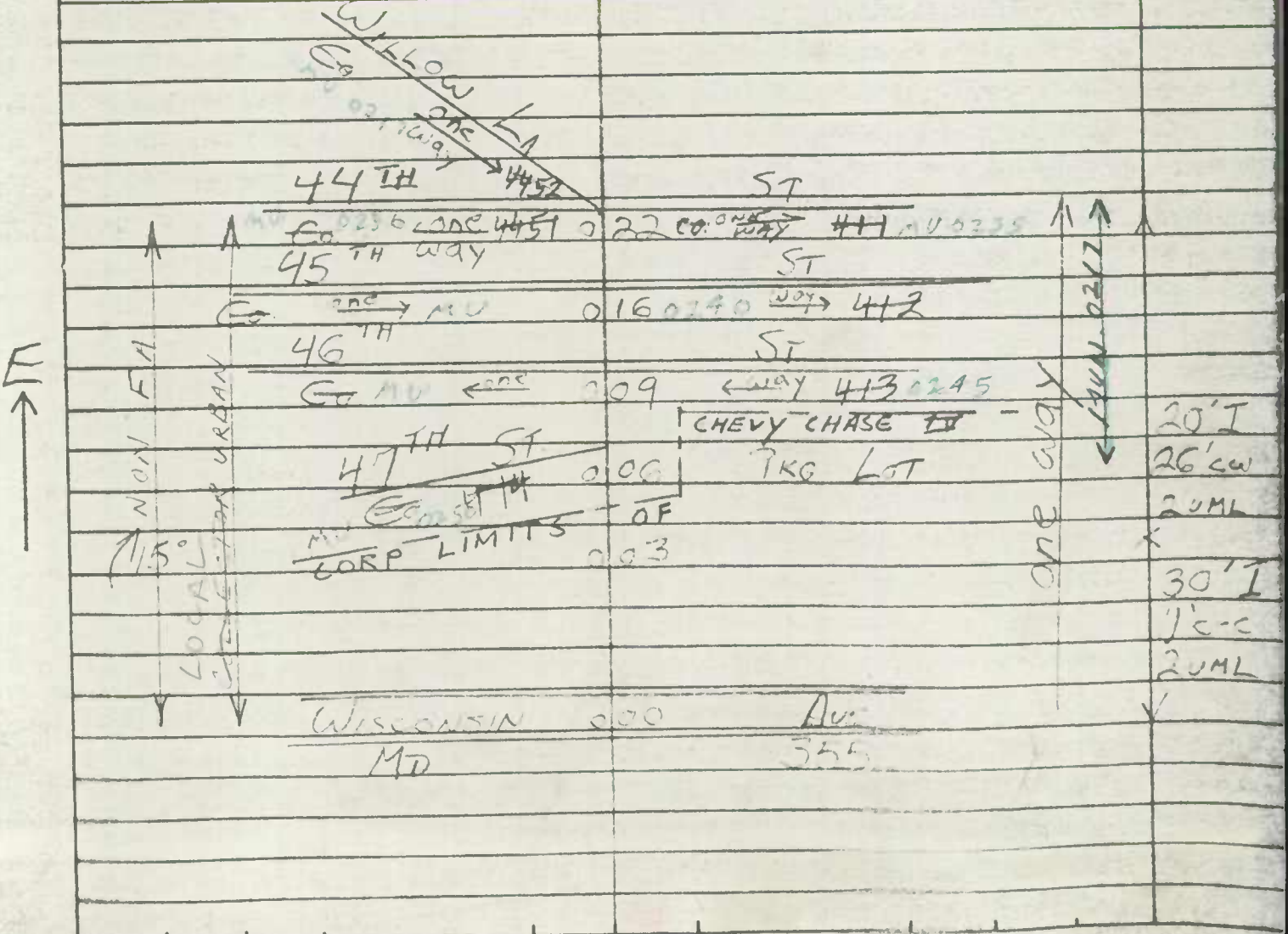

SHA 51.3-8
11-15-72

STATE HIGHWAY ADMINISTRATION OF MARYLAND

ROAD INVENTORY SHEET MUN. 0218

Party Chief T. LANDON
Recorder M. ZALENSKI
Helper

Map No. 30 Town of Chevy Chase
A/T 10/5/82

Road No. ~~C~~ ~~4452~~
Road Name WILLOW LA. # 2
Sheet No. 1 OF 1
Date 4-17-74
County MONT.
State Coordinates 225-418

91-42 A/T

SEE NEW INV. OF MU 218
BB AH
4B-MUEXT 1
3-9-99

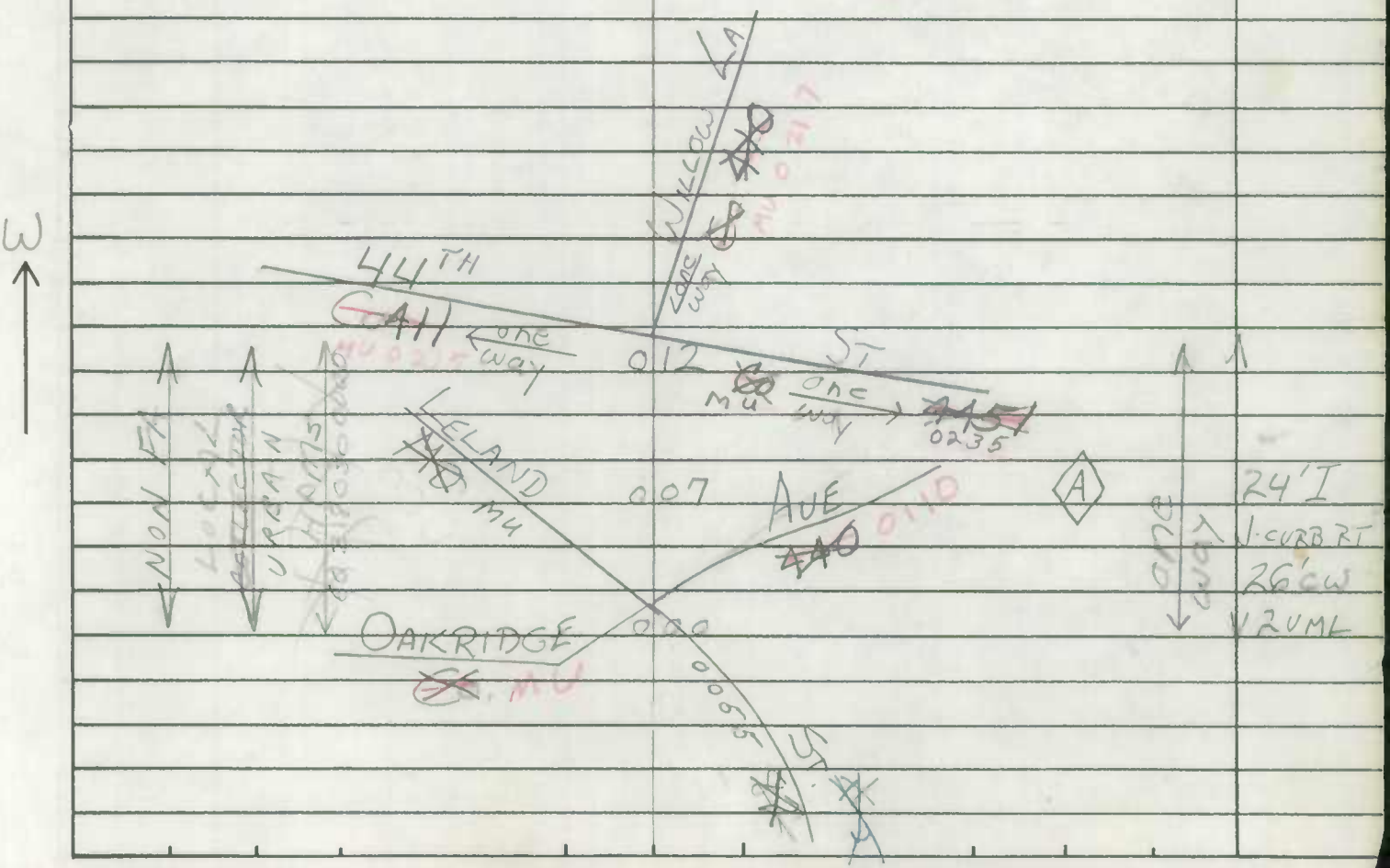

SHA 51.3-8
11-15-72

ROAD INVENTORY SHEET

Road No. _____
Road Name _____
Sheet No. _____
Date _____
County _____
State Coordinates _____

SHA 51.3-8
11-15-72

STATE HIGHWAY ADMINISTRATION OF MARYLAND

Town of Chevy Chase

ROAD INVENTORY SHEET

MUN 0235

86-112

Party Chief T. LANDON
Recorder M. ZALENSKI
Helper

Map No. 30

Road No. ~~G~~ 411
Road Name 44TH ST.
Sheet No. 1 OF 1
Date 4-17-74
County MONT.
State Coordinates 774-419

JE
CA



SHA 51.3-8
11-15-72

ROAD INVENTORY SHEET

Road No. _____
Road Name _____
Sheet No. _____
Date _____
County _____
State Coordinates _____

SHA 51.3-8
11-15-72

STATE HIGHWAY ADMINISTRATION OF MARYLAND

ROAD INVENTORY SHEET MUN. 0236

Party Chief T. LANDON
Recorder M. ZALENSKI
Helper

Map No. 30

Road No. ~~Co.~~ 4451
Road Name 44TH ST.
Sheet No. 1 OF 1
Date 4-17-74
County MONT.
State Coordinates 774-419

CHEVY CHASE III

NOW COMBINED WITH MUN 235

N

ELM ST
~~Co~~ 4409 ← 0007 → ~~Co~~ 4450

WILLOW LA. / WILLOW LA #2
~~Co~~ 4410 → 0000 ← ~~Co~~ 4452

44TH ST

25' VI
J-CURB RT
28' C-W
2 UNL

SHA 51.3-8
11-15-72

ROAD INVENTORY SHEET

Road No. _____
Road Name _____
Sheet No. _____
Date _____
County _____
State Coordinates _____

SHA 51.3-8
11-15-72

ROAD INVENTORY SHEET

Party Chief J. LANDON
Recorder J. ABBOTT
Helper M. ZALENSKI

Map No. 26

Road No. MUN. 0020
Road Name BROWN ST
Sheet No. 1 OF 1
Date 10-31-73
County MONT.
State Coordinates

WASHINGTON GROVE

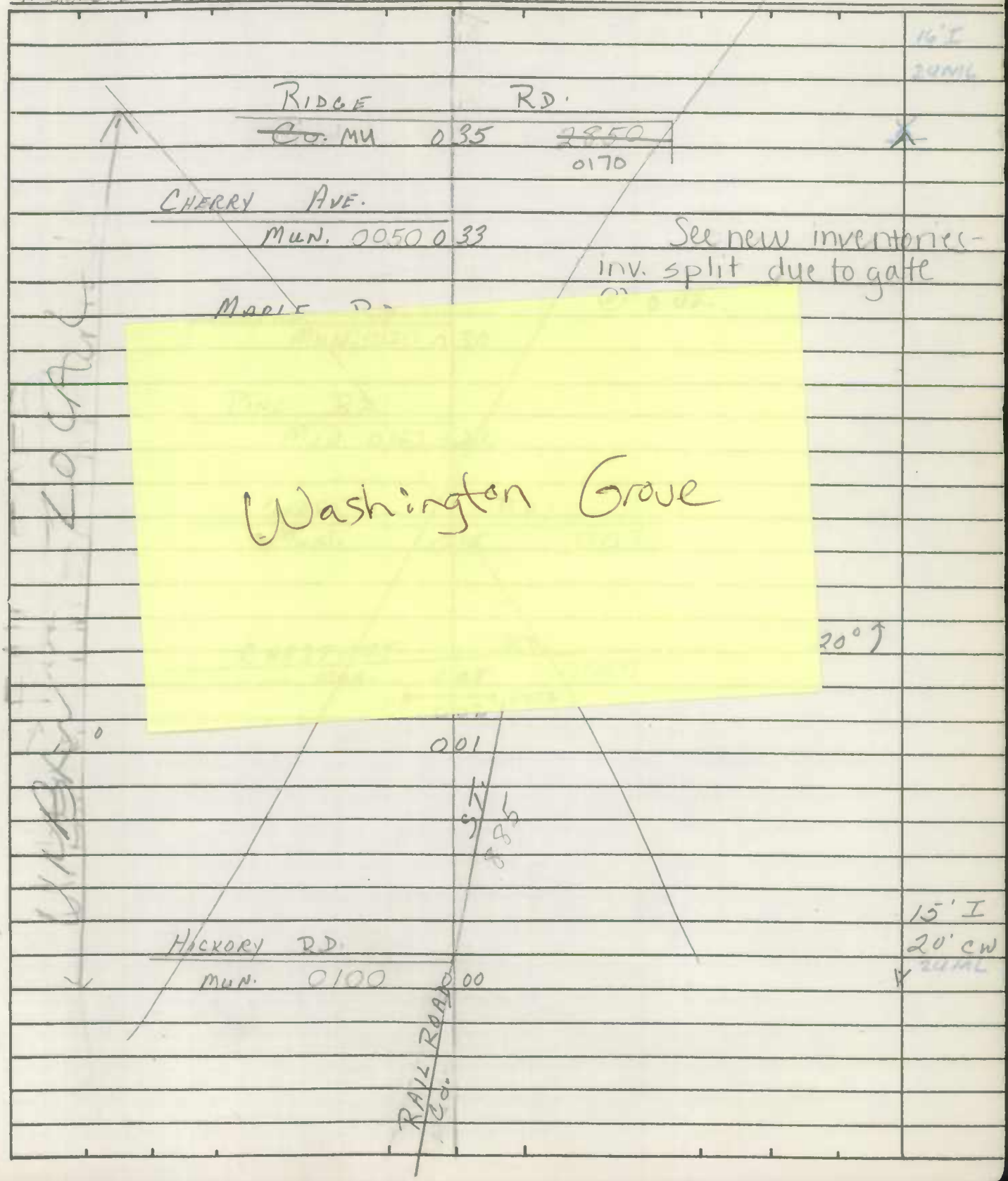

SHA 51.3-8
11-15-72

ROAD INVENTORY SHEET

Road No. MU0020
Road Name BROWN ST
Sheet No.
Date
County
State Coordinates

ROAD END

0.46

SHA 51.3-8
11-15-72

ROAD INVENTORY SHEET

Party Chief J. LANDON
Recorder J. ABBOTT
Helper M. ZALENSKI

Map No. 26

Road No. MUN. 0020
Road Name BROWN ST
Sheet No. 1 OF 1
Date 10-31-23
County MONT.
State Coordinates

WASHINGTON GROVE

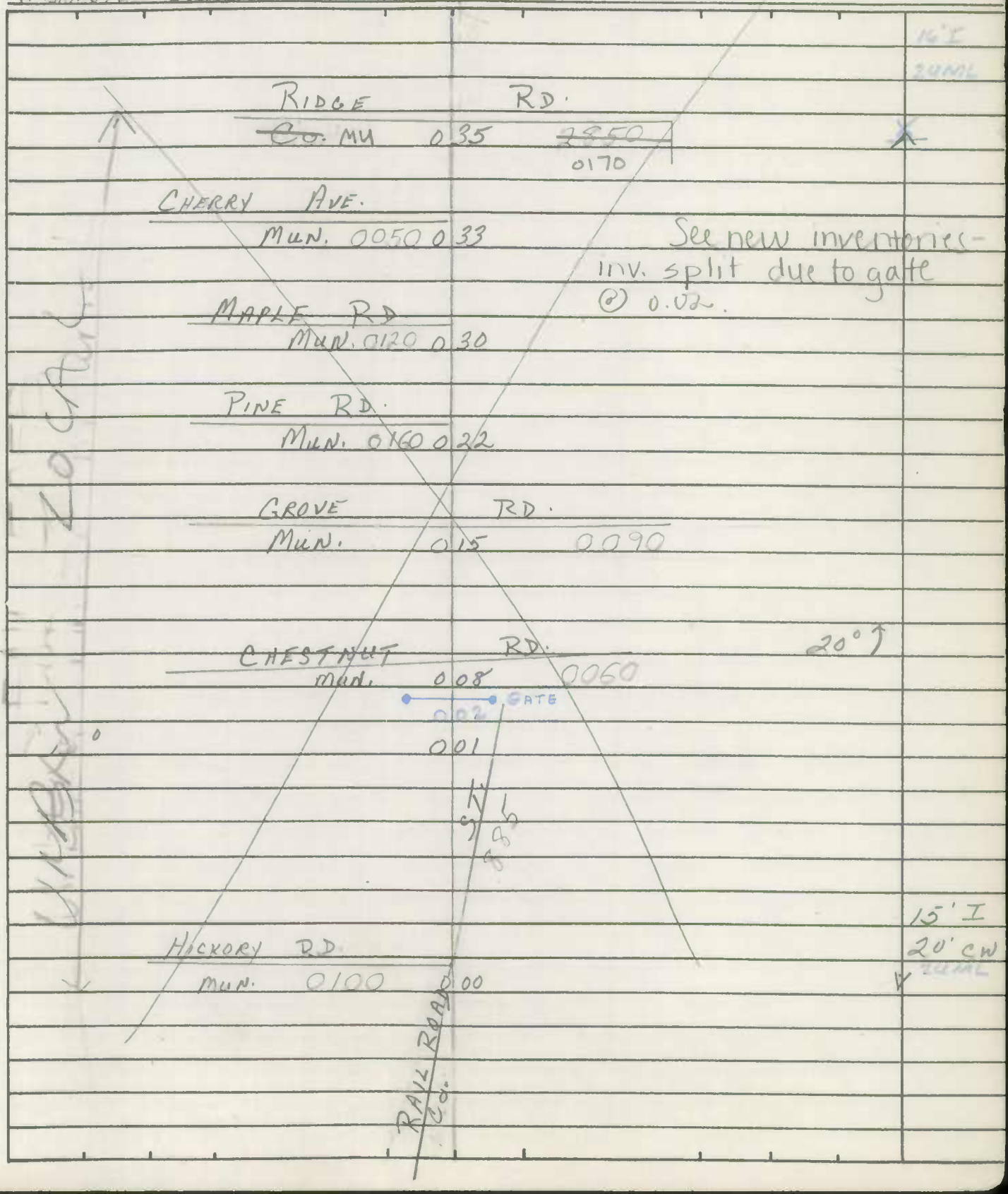

SHA 51.3-8
11-15-72

ROAD INVENTORY SHEET

Road No. MU0020
Road Name BROWN ST
Sheet No.
Date
County
State Coordinates

ROAD END

0.46

SHA 51.3-8
11-15-72

ROAD INVENTORY SHEET

Party Chief T. LANDON
Recorder T. ABBOTT
Helper M. ZALENSKI

Map No. 26 FR REV. JE 5-4-80

WASHINGTON GROVE 79-2

Road No. MUN. 0040
Road Name CENTER ST.
Sheet No. 1 OF 1
Date 10-31-23
County MONT.
State Coordinates

ROAD END
~~025~~ 023 MUN. MAIT. GARAGE

GROVE RD.
MUN. ~~019~~ 017 0090

12' E
16' CW

CHESTNUT RD.
MUN. ~~012~~ 010 0060

E

HICKORY RD
MUN. ~~004~~ 002 0100

15' I
20' CW

ROAD 0 00 END
SIGN-ROAD CLOSED
MD. ~~000~~ 124

24' I
26' CW

SHA 51.3-8
11-15-72

ROAD INVENTORY SHEET

Road No. ______________________

Road Name ______________________

Sheet No. ______________________

Date ______________________

County ______________________

State Coordinates ______________________