Form 6 HPS (Rev. 1961)

ROAD INVENTORY SHEET

T. LANDON
F. RHODES
VERIFIED
10/20/77

0010

PARTY CHIEF Frederick Settan
RECORDER Thomas Landon
CHAINMAN

ROAD NO.
NAME BAY VIEW RD
SHEET NO. 1 OF 1
DATE 6-15-67
COUNTY KENT

BETTERTON

Betterton

SASSAFRAS RIVER

~~ROAD 01A END~~ A

~~17'F~~
~~21'CW~~

~~(90~~ BAYSIDE BLVD
007 MUN 0005 A

(MUN) 8010
003 (BAYSIDE ALLEY)

N

14'G
30'CW

FIRST AVENUE
MD 000 293A

Form 6 HPS (Rev. 1961)

ROAD INVENTORY SHEET

T. LANDON
F. RHODES
VERIFIED
10/20/77

0010

PARTY CHIEF Frederick Settan
RECORDER Thomas Landon
CHAINMAN

ROAD NO.
NAME BAY VIEW RD
SHEET NO. 1 OF 1
DATE 6-15-67
COUNTY KENT

BETTERTON

SASSAFRAS RIVER

~~ROAD 014 END~~ A

~~17'F~~
~~21'CW~~

~~(90°~~ BAYSIDE BLVD
007 MUN 0005 A

(MUN) 8010
003 (BAYSIDE ALLEY)

N

14'G
30'CW

FIRST AVENUE
MD 000 293A

Form 6 HPS (Rev. 1961)

ROAD INVENTORY SHEET

T. LANDON
F. RHODES
VERIFIED
10/20/67

PARTY CHIEF Frederick Settan
RECORDER Thomas Landon
CHAINMAN

ROAD NO. 0080
NAME GLEN STREET #1
SHEET NO. 1 OF 1
DATE 6-15-67
COUNTY HUNT

BETTERTON

(MUN) 120
MUN: THIRD ~~017~~ 015 ~~THIRD~~ AVENUE

~~014~~ ~~90°~~

~~90°~~ ~~012~~ 8'17
12'CW

→ (MUN) 0110
007 SECOND AVENUE

S
↑
14'F
20'CW

FIRST AVENUE
MD 000 293A

SHA 51.3-8
11-15-72

STATE HIGHWAY ADMINISTRATION OF MARYLAND

1.51-1.63 WAS MD 293 B

PART TRANS to MU 7-1-89

ROAD INVENTORY SHEET

MU 0085

Party Chief T. LANDON
Recorder F. RHODES
Helper

Map No. _____

TRANSFER LETTER 12-1-87 87-66

Road No. CO. 51
Road Name HOWELL POINT RD.
Sheet No. 1 OF 1
Date 10/28/77
County KENT
State Coordinates 1057-560

85.2 AH

	SIXTH ST	CO 148		
MAIN ST MD	1	65	292	
BETTERTON V.F.D.	1	57		22' I
				J. CURB 26' CW 2 ML
MU 0030 ~~ERICKSON~~ ERICSSON AVE. ~~MD.~~ ~~293~~ 6319	1	51		
	1	47	F	
	1	44		
H	1	34		17' F 30' CW
H	1	32		20° 2 ML
F (ABAN.)	0	95		
	0	78		25°
	0	71	CLARK RD.	
CORP. LIMITS	0	70	CO. 53 OF BETTERTON	
H	0	67		
APT	0	66		
PC	0	59		
F	0	42	F	
				18' F 30' CW
H VAS 900'	0	00	GATE B-FERTILIZER-3500'	
ROAD			END	

MU 0085

COUNTY URBAN

E

SHA 51.3-8
11-15-72

ROAD INVENTORY SHEET

Road No. _____
Road Name _____
Sheet No. _____
Date _____
County _____
State Coordinates _____

Form 6 HPS (Rev. 1961)

ROAD INVENTORY SHEET

T. LANDON
F. RHODE
VERIFIED
10/20/77

IDLEWHILE AVE

PARTY CHIEF Frederick Settan
RECORDER Thomas Landon
CHAINMAN

ROAD NO. 0090
NAME ~~IDLEWILDE AVE.~~
SHEET NO. 10F1
DATE 6-15-67
COUNTY KENT

BETTERTON

19-2

SASSAFRAS RIVER

CORP Limit of BETTERTON

PVT 8'D

ROAD END

0 30 PT 90° PC 11'E 16'CW

0 28

0 27 PT 160° PC 11'F 16'CW

0 24

W

~~END - MON.~~ ~~Limit~~ ~~Betterton~~ 0 22 MAINT.

~~Corp. Limits~~ ~~Betterton~~

0 19 13'G 18'CW

ERICSSON

MD 0 00 AVENUE 295I

Co. 209 URBAN

Mun.

Form 6 HPS (Rev. 1961)

T. LANDON
F. RHO...
VERIFIED
10/20/77

ROAD INVENTORY SHEET

Party Chief T. LANDON
Recorder W. WARFIE...
Helper

Road No. 0120
Road Name ~~3RD AVE.~~ THIRD AVE.
Sheet No. 1 OF 1
Date 2-14-72
County KENT

71-1

BETTERTON

11-3

SEWAGE TREAT. PLANT

GATE

Corp Limits ROAD 0.21 END Betterton

(GLEN ST. (MUN.) #2) 0.17 — 18' G I

80 0.15 — 22' CW

0.08 TOWN HALL

(MUN.) 0.070 BETTERTON P.O.

(CHURCH 0.04 ALLEY) — 22' B I

E — 26' CW

MAIN ST.

MD. 0.00 292

Form 6 HPS (Rev. 1961)

ROAD INVENTORY SHEET

Road No. _____

Road Name _____

Sheet No. _____

Date _____

County _____

Form 6 HPS (Rev. 1961)

ROAD INVENTORY SHEET

T. LANDON
F. RHODES
VERIFIED
10/21/77

PARTY CHIEF Frederick Settan
RECORDER Thomas Landon
CHAINMAN

ROAD NO. 0030
NAME CALVERT STREET
SHEET NO. 1 OF 1
DATE 6-22-67
COUNTY KENT

GS-KH
11-25-87
91-6 A/T

CHESTERTOWN

80 '14

REINSTATE

ST
~~AVE~~
SPRING
MUN ~~MD~~ ~~045~~ 039 ~~20~~

(MUN) (MUN) 0
MILL ~~037~~ 031 STREET

(MUN) ~~060~~ (MUN)
GARNETT KENT ~~024~~ 020 CIRCLE
~~CHESTERTOWN~~ FLE SCHOOL ~~018~~ 012
(MUN) (MUN) 0060
COLLEGE ~~013~~ 008 AVE

ONEWAY (MUN) 0170 (MUN)
LYNCHBURG ~~005~~ 000 STREET

~~OP SECTION~~ ~~(MUN)~~ 280
~~(RAILROAD 000 AVE #2)~~

SE

40' I
C-C
33' I
C-LT
24' G
30' GW

Chestertown

Form 6 HPS (Rev. 1961)

ROAD INVENTORY SHEET

T. LANDON
F. RHODES
VERIFIED
10/21/77

PARTY CHIEF Frederick Settan
RECORDER Thomas Landon
CHAINMAN

ROAD NO. 0030
NAME CALVERT STREET
SHEET NO. 1 OF 1
DATE 6-22-67
COUNTY KENT

65-KH
10-25-82
91-6 A/T

CHESTERTOWN

80 '14

REINSTATED 77-1C

	SPRING		ST ~~AVE~~
MUN	~~MD~~	~~0.45~~ 039	~~20~~ 0340
	(MUN)		(MUN) 0180
	MILL	~~0.37~~ 031	STREET
	(MUN)	~~0.60~~	(MUN)
GARNETT	KENT	~~0.24~~ 020	CIRCLE
~~CHESTERTOWN~~ ELE	SCHOOL	~~0.18~~ 012	
	(MUN)		(MUN) 0080
	COLLEGE	~~0.13~~ 008	AVE
ONEWAY →	(MUN)		0170 (MUN)
	LYNCHBURG	~~0.05~~ 000	STREET
	~~OP SECTION~~		~~(MUN)~~ 280
	~~(RAILROAD~~	~~0.20~~	~~AVE #2)~~

40'G
C-C
40'I
C-C
33'GI
C-LT
~~24'G~~
~~30'CN~~

Form 6 HPS (Rev. 1961)

92-coex #39
3-9-93
BB/JS

ROAD INVENTORY SHEET

OP 182

PARTY CHIEF Frederick Settan
RECORDER Thomas Landon
CHAINMAN

T. LANDON
F. RHODES
VERIFIED
REV. 1962-477
10/21/77

ROAD NO. 0040
NAME CAMPUS AVE.
SHEET NO. 10F1
DATE 7-7-67
COUNTY KENT

91-1 A/T CHESTERTOWN 90-1 78-10 80-10

~~Road~~ 066 ~~END~~		40'I
		ONTARIO RTV 30'I
	{Reed Ct}	
065 mu ~~88-7~~ 0267		2mL
(MUN) 310		
ROLLING RD	064 (MORRIS DR)	
	062 ~~MUN.~~ MU 0004	
(A)	051 BARROLL DR	
CHESTERTOWN ~~HIGH~~ MIDDLE SCHOOL	046	
	(MUN) 0110	
	045 DAVID DR	
(MUN) 0330		
(SCHOOL STREET)	043	
	(MUN) 0370	
	038 WALDO DR	
(MUN) 0290		
(RIVERSIDE RD)	037	
	(MUN) 0020	
	032 BYFORD DR.	40'I
	(MUN) 0220	C-C
	027 PHILOSOPHERS TERR 20'	
	022 (A)	34'I
WASHINGTON	AVE	C-C
~~US~~ MD	017 213 @ .74	
	(MUN) 0190	
	008 MT. VERNON AVE.	35'I
		C-C
~~ABAN.~~ ~~[illegible]~~	(MUN) 80	
~~College~~ ~~[illegible]~~ AVE	000 College AVE.	

NON COLLECTOR
MINOR RURAL
EA


SASSAFRAS
OP
DR
183
0 74
0 69
55
30'I
2mL
X

SHA 51.3 - 8 Revised
4.83

MARYLAND STATE HIGHWAY ADMINISTRATION

Verified 10/21/77

ROAD INVENTORY SHEET ~~OP 182~~

Party Chief F. Settan
Recorder T. Landon
Assistant Rewritten 10/25/93 KJP
Map No./Dir. 1 E
State Coordinates

Road No. Mu 0040
Road Name Campus Ave
County Kent
Date 7/7/67
Sheet No. 1 OF

92 Co ex #39
91-1 A/T
90-1
80-19
78-10

TRAFFIC CODES
TRAFFIC CONTROLS: STOP SIGN=SS, TRAFFIC LIGHT=T.L., FLASHING RED BALL=F.R.

TRAFFIC CODES
PARKING RESTRICTIONS: A.M. PEAK, P.M. PEAK, A.M./P.M. PEAK, NO PARKING ANYTIME=N.P., COMM/IND. ACCESS=E

SYSTEM: FED. AID.	SYSTEM: FUNCT CLASS.	SYSTEM: HWY. SYS.	SYSTEM: HPMS SAMPLE	TRAFFIC: PRKG. REST.	TRAFFIC: COM/IND. ACCESS	LINE DIAGRAM CHESTERTOWN	TRAFFIC: CONTROL	TRAFFIC: COM/IND. ACCESS	TRAFFIC: PRKG. REST.	PAVEMENT DATA
						SEE NEW INV				
						FD/RI-95				
						Waldo Dr				
						0 38 Mu 0370				
						BB/TM				
						(Riverside Rd)				
						Mu 0290 0 37				
						Byford Dr				
						0 32 Mu 0020				
										40' I
						Philosophers Terr				J C-C
						0 27 Mu 0220 20'				
	Rural Minor Collector									
						0 22 (A)				
										34' I
						Washington Ave.				C-C
						MD 0 17 213 @.74				
						MT. Vernon Ave.				
						0 08 Mu 0190				
										35' I
						College Ave				C-C
	✓					0 00 Mu 0080				✓

LINE DIAGRAM

SYSTEM				TRAFFIC		TRAFFIC			PAVEMENT DATA
FED. AID.	FUNCT. CLASS.	HWY. SYS.	HPMS SAMPLE	PRK.G. REST.	COM/IND ACCESS	CONTROL	COM/IND ACCESS	PRK.G. REST.	
	Rural Local								
									DR
									Sassafras
	↑								Mu 0 74 0317 — 30'I
									JC-C
									2 ML
									0 69
									40' on Taper To
									0 66 — 30'I
									JC-C
									2 ML
									Reed CT
									0 65 Mu 0267
									Rolling Rd
	*								Mu 0310 0 64
									(Morris DR)
									0 62 Mu 0185
									Barrell DR
									0 51 Mu 0004
	Rural Minor Collector			E					Chesterfield Middle School 0 46
									David DR
									0 45 Mu 0110
									(School ST)
									Mu 0330 0 43
									40'I
									JC-C

Form 6 HPS (Rev. 1961)

ROAD INVENTORY SHEET

T. LANDON
F. RHOADES
VERIFIED
10/21/77
CHESTERTOWN

PARTY CHIEF Frederick Settan
RECORDER Thomas Landon
CHAINMAN

ROAD NO. 0060
NAME CEDAR STREET
SHEET NO. 1 of 1
DATE 7-7-67
COUNTY KENT

XXXX
ROAD 040 END
(MUN) 0310
SCHOOL RD 037
(MUN)
031 VALLEY RD 90°
PT
45°
(MUN)
(VALLEY RD) 028
PC 025
CREENWOOD AVE
DELL MUN. AVE 020 0140
MUN HOLLY 0005 AVE 014
MUN. 0155 007
SE
NEC
MORGAN
MUN. 000 ROAD 0183
37'C
C-C

Form 6 HPS (Rev. 1961)

(GIBSON AVE)

ROAD INVENTORY SHEET

PARTY CHIEF Frederick Settan
RECORDER Thomas Landon
CHAINMAN

T. LANDON
F. RHODES
VERIFIED
10/21/77

ROAD NO. 0080
NAME COLLEGE AVE.
SHEET NO. 10F1
DATE 6-23-67
COUNTY KENT

CHESTERTOWN

SEE NEW

82-3

JE

NS

(MUN) 50 CANNON	068	(MUN) STREET	
	064	← (MUN) POPLAR STREET	30' H C-C
HIGH (MUN)	061	STREET MD 20	
(MUN) 0030 CALVERT ST.	054	(MUN) STREET	26' I C-C
CHURCH	050		
	047	ONE WAY → (MUN) PROSPECT STREET	
(MUN) 0040 CAMPUS AVE.	038		
WATER STORAGE TANK	014		
	000		30' I C-C
	004	CO. HEALTH CENTER	
	000		

NON FA

MINOR COLLECTOR RURAL

LOCAL RURAL

GIBSON AVE. 8-1 MUN. 0125

WASHINGTON AVE. 26-3

MD

SW

Corp. Limits Chestertown

A

SHA 51.3-8
11-15-72

STATE HIGHWAY ADMINISTRATION OF MARYLAND

ROAD INVENTORY SHEET

Party Chief J. E.
Recorder N. S.
Helper

Map No.

Road No. Mu. 0080
Road Name College Ave
Sheet No. 1 of 1
Date 2\1\83
County Kent
State Coordinates

82-3 CHESTERTOWN

SEE NEW INV
FC/RI-95
6-1-95
BB/TM

SW

LOCAL RURAL NON FA

CANNON ST.
(MUN) 0050 0 30 (MUN) 0050

POPLAR ST. 0240
0 26 ← (MUN)

30'H
J-CC

HIGH STREET
(MUN) 0 23 TL ~~MD 20~~ 0150

CALVERT ~~ST.~~ ST.
MU. 0030 0 16

26'I
J-CC

CHURCH 0 12

PROSPECT ST.
30' 0 09 ONE WAY → (MUN.) 0250

30'I
J-CC

MINOR COLLECTOR RURAL NON FA

CAMPUS AVE.
MU 0040 0 00

ABAN
GIBSON
MU. 0125

SHA 51.3-8
11-15-72

ROAD INVENTORY SHEET

Road No. _____
Road Name _____
Sheet No. _____
Date _____
County _____
State Coordinates _____

Form 6 HPS (Rev. 1961)

ROAD INVENTORY SHEET

T. LANDON
F. RHODES
VERIFIED
10/21/77

PARTY CHIEF Frederick Settan
RECORDER Thomas Landon
CHAINMAN

ROAD NO. 0090
NAME COURT STREET
SHEET NO. 10 F1
DATE 6-22-67
COUNTY KENT

CHESTERTOWN

76-1

~~Abandoned 9-10-01~~		
~~Kent Co GPS~~	SNI	
~~GD/EF~~	GD,EF	
	GPS-01	
	9/10/01	
PARKING LOT ROAD	010 END	
		12' ~~C~~ I
	MV 9010 (MUN) 70 ONE WAY	16' CW
	005 (CHURCH ~~ST~~ ALLEY)	
	ONE WAY	
← ONE WAY (MUN) 0210		40' G
~~Park Row #2~~	001	C-C
NE ↑ Memorial Plaza		
(MUN) 150	(MUN)	
HIGH	000 STREET	

Form 6 HPS (Rev. 1961)

ROAD INVENTORY SHEET

PARTY CHIEF Frederick Settan
RECORDER Thomas Landon
CHAINMAN

F. RHODES
VERIFIED
10/20/77

ROAD NO. 0100
NAME CROSS STREET
SHEET NO. 1 OF 1
DATE 6-23-67
COUNTY KENT

CHESTERTOWN

	~~PHILOSOPHERS AVE~~ (MUN) 220 TER.	033	
			34' I C-C
	MAPLE	AVENUE	
	~~#5~~ MD	027	213
	CHESTERTOWN V.F.D.	022	35' C-C
	(MUN) 0200 (PARK ROW)	016	
		ONEWAY (MUN) 0210	
		014 (PARK ROW #2)	
	(MUN) HIGH	012	(MUN) 0150 STREET
			41' I "J" C-C
	(MUN) CANNON	005	(MUN) 0050 STREET
			~~41' I~~ ~~C-C~~ 35' I "J" C-C
		M) (MUN) ~~270~~ 29	
		000 (RAILROAD AVE)	

FAS 1290 — NON FA — RURAL LOCAL — RURAL MAJOR COLLECTOR — NE

75'

Form 6 HPS (Rev. 1961)

GIBSON AVE. MUN.0125

ROAD INVENTORY SHEET

PARTY CHIEF Frederick Settan — T. LANDON
RECORDER Thomas Landon — F. RAWLES
CHAINMAN

VERIFIED 10/21/77

ROAD NO. ~~0080~~
NAME ~~College Ave.~~
SHEET NO. 1 OF 1
DATE 6-23-67
COUNTY KENT

CHESTERTOWN



SHA 51.3 - 8 Revised
4.83

MARYLAND STATE HIGHWAY ADMINISTRATION

Chestertown

ROAD INVENTORY SHEET

Party Chief DE. JW. KJP
Recorder
Assistant
Map No./Dir. 1 NW
State Coordinates

Road No. Mu. 0150
Road Name High Street
County Kent
Date 6-23-67 Revision 3-4-87
Sheet No. 1 OF 3

TRAFFIC CODES
TRAFFIC CONTROLS: STOP SIGN=S.S., TRAFFIC LIGHT=T.L., FLASHING RED BALL=F.R.

TRAFFIC CODES
PARKING RESTRICTIONS: A.M. PEAK, P.M. PEAK, A.M./P.M. PEAK, NO PARKING ANYTIME=N.P., COMM/IND. ACCESS=E

SYSTEM				TRAFFIC		LINE DIAGRAM	TRAFFIC			PAVEMENT DATA
FED. AID.	FUNCT CLASS.	HWY. SYS.	HPMS SAMPLE	PRKG. REST.	COM/IND. ACCESS		CONTROL	COM/IND. ACCESS	PRKG. REST.	
	FAS 1291 Rural Major Collector	Was Tabbed Not on Nat Mun.	X			0 4 8 I R Intersection Blocks				36' I
						Mill Street ~~St.~~				J C-C
						Mun. 0387 0180				2 ML
									X	
										50' I
										J C-C
						Spring ← one way Avenue ~~St~~				entire TO
						Mun. 0324 0340	TL		X	
						025				
						Cross Street ~~St.~~				
X	X					MD 024 289	TL			
						VOID New 95 See Inv Fcls Inv Fcls Rdwy 6-1-95				
						Court Street ~~St.~~				
						018 Mun one way → 0090				50' I
										J C-C
						Queen ← one way Street ~~St.~~				2 ML
						Mun. 013 0260			X	
										45' I
						Water ← one way Street				J C-C, 2 ML
						Mun. 005 0380	SS		X	
										34' I
										50' (W)
										24 ML
						000				
						Chester River				
	NON FA Rural Local									

Mun 0150

2 of 3

SYSTEM				TRAFFIC		LINE DIAGRAM	TRAFFIC			PAVEMENT DATA
FED. AID.	FUNCT. CLASS.	HWY. SYS.	HPMS SAMPLE	PRKG. REST.	COM/IND ACCESS		CONTROL	COM/IND ACCESS	PRKG. REST.	
FAS 1291	RURAL MAJOR COLLECTOR	X	Mun. Tooded MD 20, Now Mun. - Transfer Letter 8-25-95			~~R R~~ ~~0 59~~				
						0 86 ~~Begin~~ Cemetery		E		
						~~KYR~~ ~~0 85~~				
						DIXON DRive				
						MUN. 0115 0 8X0				
						~~0 79~~ ~~Spur~~				
						VOID				
						~~0 74~~				45' I
						FCRI 95				JC-C
						6-1-95				2 ML
						BB/TM 0 754 Parking Lot		E		X
						LYNCHBURG ST.				
						MUN. 0 ~~70~~ 69 0170				
										39' I
										JC-C
						College Ave.				2 ML
						MUN. 0 61 0080	TL			X
										35~~5~~6' I
										JC-C
										2 ML
						X Kent ~~One way~~ ~~ST~~ ST ~~Kent~~ ~~Cir.~~				
						MUN. ~~0165~~ 0 4~~9~~8 ~~Mun.~~ 0160~~6~~				X
						0 44 Kent Co. Library				
										~~Same~~

Form 6 HPS (Rev. 1961)

ROAD INVENTORY SHEET

T. LANDON
F. RHODES
VERIFIED
10/21/77

PARTY CHIEF Frederick Settan
RECORDER Thomas Landon
CHAINMAN

ROAD NO. 0150
NAME HIGH STREET
SHEET NO. 1 OF 1
DATE 6-23-67
COUNTY KENT

CHESTERTOWN

70-1 80-4/5/6/7/8/9

(MUN)	MD 20	(MUN)		
COLLEGE	0 61	AVENUE	14.31	
	0 54	CHURCH		35' ~~H~~ I
(MUN)	0 51	CHURCH (MUN)		C-C
S. KENT ST.	0 49	KENT CIRCLE	14.43	
	0 44	LIBRARY		34.5' ~~H~~ I
CHURCH	0 40	COUNTY OFFICE BLDG.		C-C
MILL		STREET		
MUN. ~~MD 698~~	0 38	~~(MUN)~~ 0180	14.54	50' ~~H~~ I
				C-C ON TAPER
	0 37	CHURCH		T. 35.5' ~~H~~ I
SPRING ← ONEWAY		AVENUE		C-C
(MUN) 340	0 30	MD 20	14.52	
(MUN) 0100		(MUN)		
CROSS	0 24	STREET		
	0090	(MUN) ONEWAY →		
	0 18	COURT STREET		50' ~~H~~ I
				C-C
QUEEN		STREET ← ONEWAY		2 ML
MUN ~~MD 289~~	0 13	~~(MUN)~~ 0260		
				45' ~~H~~ I
				C-C
(MUN)		ONEWAY (MUN) 0390		2 ML
WATER	0 05	STREET		
				34' ~~H~~ I
				50' CW
ROAD	0 00	END		

FAS 1291 EAR 53 MAJOR COLLECTOR RURAL

Municipally Maintained

FAS MAJOR COLLECTOR RURAL

NON FAS LOCAL RURAL

NW

CHESTER RIVER

SHA 51.3 - 8 Revised
4.83

MARYLAND STATE HIGHWAY ADMINISTRATION

ROAD INVENTORY SHEET

Party Chief ______
Recorder ______
Assistant ______
Map No./Dir. 1
State Coordinates ______

Road No. MUN. 0150
Road Name HIGH ST.
County KENT
Date 8-1-74 Rewritten 3-4-87
Sheet No. 3 OF 3

TRAFFIC CODES

TRAFFIC CONTROLS: STOP SIGN=S.S., TRAFFIC LIGHT=T.L., FLASHING RED BALL=F.R.

TRAFFIC CODES

PARKING RESTRICTIONS: A.M. PEAK, P.M. PEAK, A.M./P.M. PEAK, NO PARKING ANYTIME=N.P., COMM/IND. ACCESS=E

SYSTEM				TRAFFIC		LINE DIAGRAM	TRAFFIC			PAVEMENT DATA
FED. AID.	FUNCT CLASS.	HWY. SYS.	HPMS SAMPLE	PRKG. REST.	COM/IND. ACCESS		CONTROL	COM/IND. ACCESS	PRKG. REST.	
FAS 1291	R. - Major Collector	Was Tabbed MD 20, Now Mun. Transfer Letter 8-23-[illegible]								45.I JC.C 2ML ~~Same~~

SYSTEM				TRAFFIC		LINE DIAGRAM	TRAFFIC				PAVEMENT DATA
FED. AID.	FUNCT. CLASS.	HWY. SYS.	HPMS SAMPLE	PRKG. REST.	COM/IND ACCESS		CONTROL	COM/IND ACCESS	PRKG. REST.		

SHA 51.3-8
11-15-72

STATE HIGHWAY ADMINISTRATION OF MARYLAND

ROAD INVENTORY SHEET

Party Chief T. LANDON
Recorder F. RHODES
Helper

Map No.

Road No. MUN. 0166
Road Name KENT ST.
Sheet No. 1 OF 1
Date 10/21/77
County
State Coordinates

CHESTERTOWN

76-7

See New Inv.
FCRI '95 Ex#3
BB/TM 6/1/95

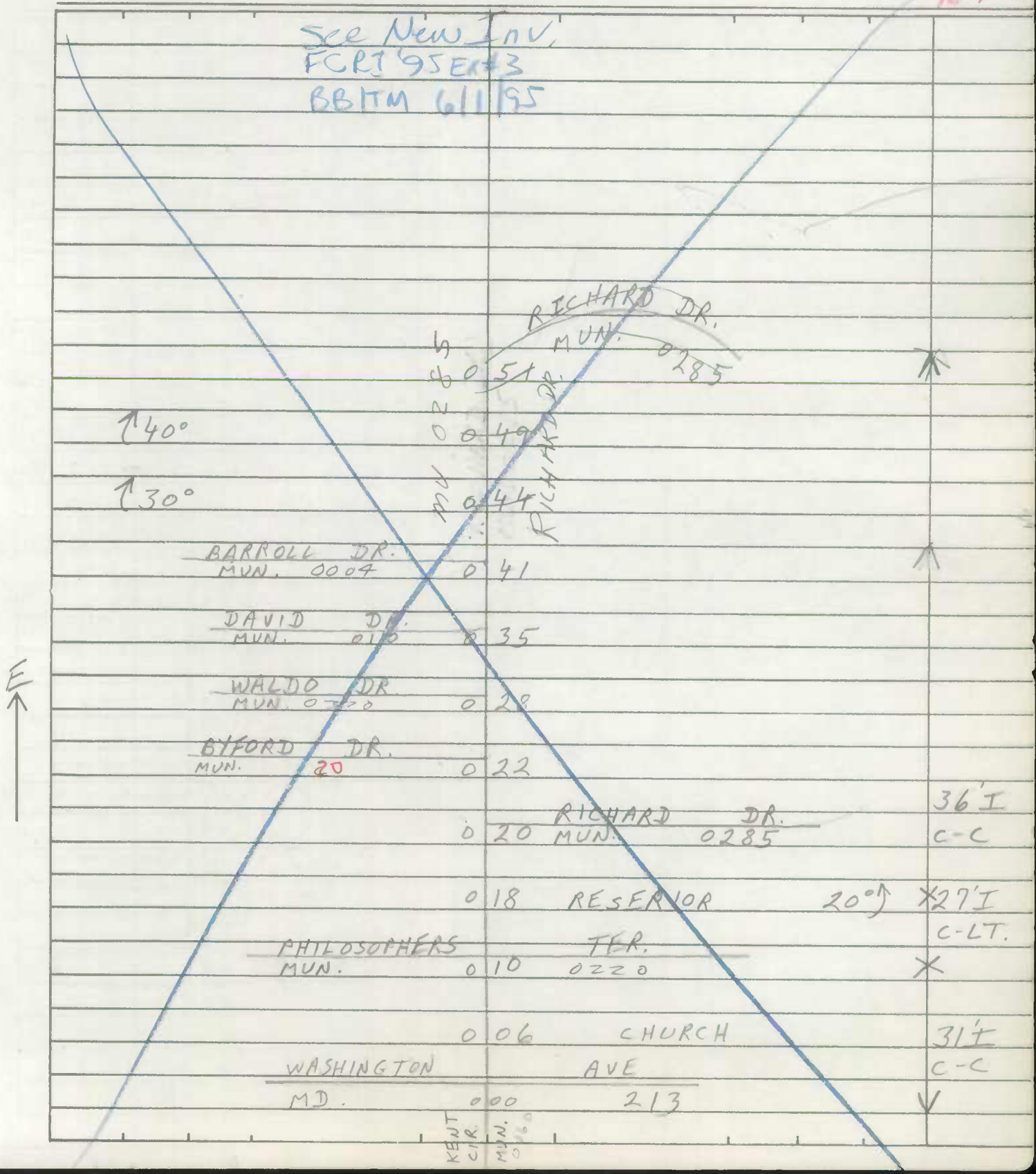

SHA 51.3-8
11-15-72

ROAD INVENTORY SHEET

Road No. _____
Road Name _____
Sheet No. _____
Date _____
County _____
State Coordinates _____

Form 6 HPS (Rev. 1961)

ROAD INVENTORY SHEET

T. LANDON
F. RHODES
VERIFIED
10/21/77

PARTY CHIEF Frederick Settan
RECORDER Thomas Landon
CHAINMAN

ROAD NO. 0180
NAME MILL STREET
SHEET NO. 1 OF 1
DATE 6-22-67
COUNTY KENT

CHESTERTOWN

MILL STREET
MD 698

(MUN) MD 20 (MUN)
HIGH 011 STREET

30' ~~GI~~
C-C

(MUN) (MUN) 30
CALVERT 004 STREET

27' ~~GI~~
C-RT

SW

ROAD 000 END
XX XX

SHA 51.3-8
11-15-72

STATE HIGHWAY ADMINISTRATION OF MARYLAND

ROAD INVENTORY SHEET

Party Chief T. LANDON
Recorder
Helper

Map No. 76-4
CHESTERTOWN

Road No. (MUN 0185)
Road Name (MORRIS DR)
Sheet No. 1 OF 1
Date 2-4-77
County KENT
State Coordinates

Removed from Inventory 10-19-01 AMD
This is a driveway per conversation w/ Joan Merriment & Lucille Roberts town from Chestertown on 10-19-01

ROAD 002 END

SE

20'I
26'CW

CAMPUS AVE
MUN 000 0040

SHA 51.3-8
11-15-72

ROAD INVENTORY SHEET

Road No. _____
Road Name _____
Sheet No. _____
Date _____
County _____
State Coordinates _____

Form 6 HPS (Rev. 1961)

ROAD INVENTORY SHEET

T. LANDON
F. RHODES
VERIFIED
10/21/77

Memorial Plaza

PARTY CHIEF Frederick Settan
RECORDER Thomas Landon
CHAINMAN

ROAD NO. 0210
NAME ~~(Park Row #7)~~
SHEET NO. 10F1
DATE 6-22-67
COUNTY KENT

CHESTERTOWN

SEE NEW INV.
GD, EF
9/10/01

MD ~~(MUN)~~) ~~(MUN)~~ 289
CROSS 005 STREET

004 CHURCH

003 COURT HOUSE 32' ~~LI~~ C-C

ONE WAY

NW

(MUN) 90 ONE WAY (MUN)
COURT 000 STREET

Form 6 HPS (Rev. 1961)

ROAD INVENTORY SHEET

PARTY CHIEF Frederick Settan
RECORDER Thomas Landon
CHAINMAN

T. LANDON
T.L. HOLMES
REVISED 2-4-77
VERIFIED
10/20/77
CHESTERTOWN

ROAD NO. 0260
NAME QUEEN STREET
SHEET NO. 1 OF 1
DATE 6-23-67
COUNTY KENT

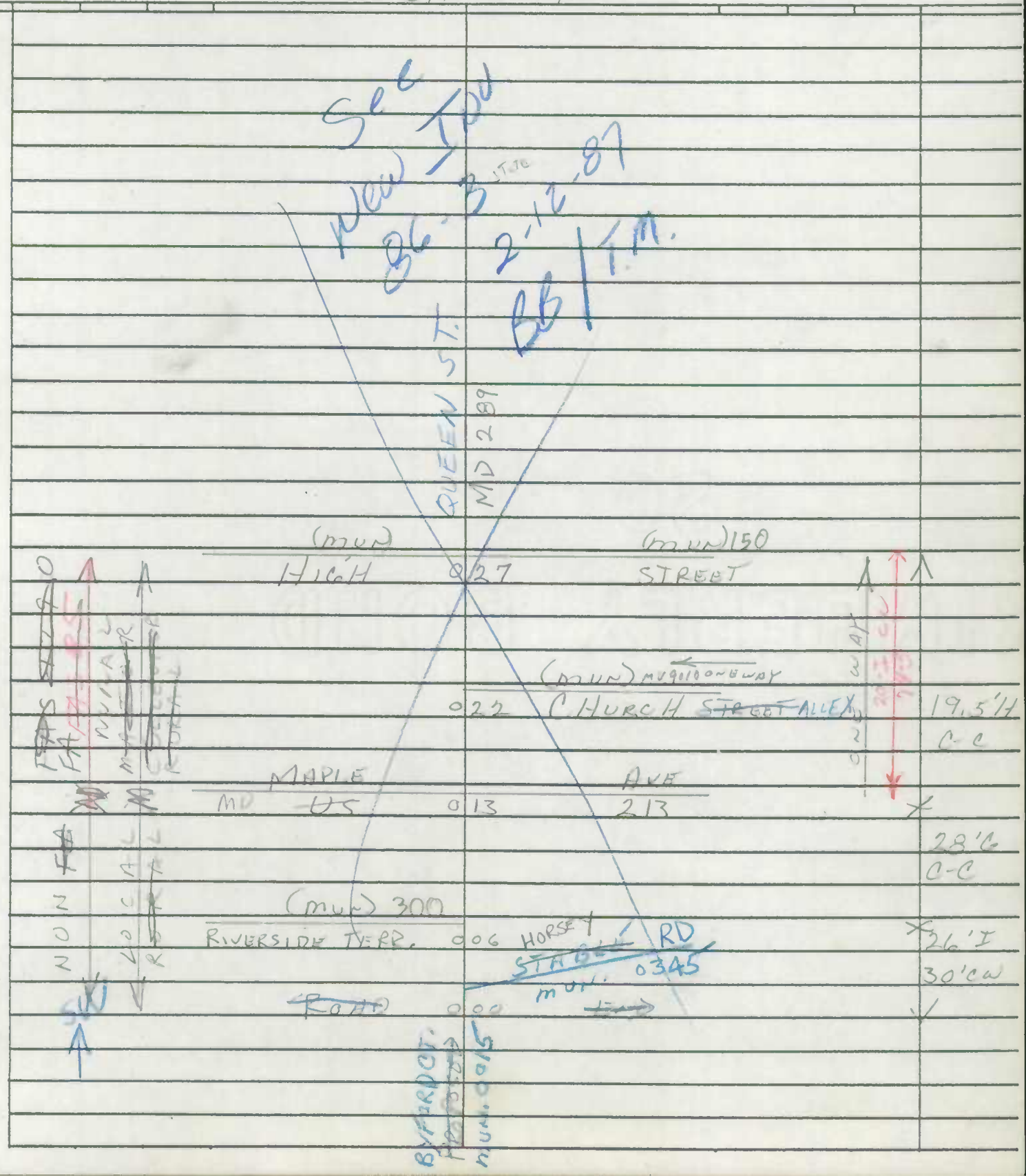

. 1961)

ROAD INVENTORY SHEET

PARTY CHIEF Frederick Settan
RECORDER Thomas Landon
CHAINMAN

T. LANDON
F. KHOUSS
VERIFIED
10/21/77

ROAD NO. 0280
NAME (RAILROAD AVE #2)
SHEET NO. 1 OF 1
DATE 6-22-67
COUNTY KENT

CHESTERTOWN

NOW PKG
LOT
10-25-82
GS-KH

(MUN) 250
013 PROSPECT STREET
14'C
20'cw
(MUN) 30
005 CALVERT STREET
16'G
22'cw
MUN.

HIGH ST.
MD 000 20

SHA 51.3-8
11-15-72

STATE HIGHWAY ADMINISTRATION OF MARYLAND

ROAD INVENTORY SHEET

Party Chief T. LANDON
Recorder
Helper

Road No. MUN 0285
Road Name RICHARD DR.
Sheet No. 1 OF 1
Date 2-4-77
County KENT
State Coordinates

Map No. 76-5
0.20 CHESTERTOWN

T. LANDON
F. RHODES
VERIFIED
10/21/77

KENT ST. Ahead
MUN. ~~0160~~ 0166

SE

BARROLL DR.
0 45 MUN. 0004
0 42 30°
0 37 PT
0 35 90° PT 150°
0 33 PC PC
0 06 RESERVOIR 90°
36'I
"J" C-C
KENT ST.
MUN 0 00 ~~0160~~ 0166

SHA 51.3-8
11-15-72

ROAD INVENTORY SHEET

Road No. _____
Road Name _____
Sheet No. _____
Date _____
County _____
State Coordinates _____

Form 6 HPS (Rev. 1961)

FC/RI-95 Ex. 1
6-1-95
BB/TM

ROAD INVENTORY SHEET

T. LANDON
F. RHODES
VERIFIE
10/21/77

Roberts Dr

PARTY CHIEF Frederick Settan
RECORDER Thomas Landon
CHAINMAN

ROAD NO. 0290
NAME ~~Riverside RD~~
SHEET NO. 10F1
DATE 7-7-67
COUNTY Kent

CHESTERTOWN

VOID
See New INV
6-1-95
FC/RI 95
BB/TM

KENT AND QUEEN ANNE'S HOSPITAL

BROWN MUN.	0 ~~323~~	ST 0010	SS	20'I 2 uml
	0 28		30°	~~18'H~~
	0 27			~~30'CW~~
~~ROAD~~	0 04	~~END~~	PT	20'I 2 crb lt 2 uml
	0 17		150°	
	0 15		PC	~~22'H~~
ENT. TO HOSPITAL	0 13	Ent to Pkg		~~28'CW~~
	0 10			
	0 09			28'I
				~~26'CW~~
MUN	0010			J C-C 2 uml
BROWN	0 07	STREET		
				34'I
				C-C 2 uml
(MUN) 40		(MUN)		
CAMPUS	0 00	AVE		

NW

Form 6 HPS (Rev. 1961)

ROAD INVENTORY SHEET

PARTY CHIEF Frederick Settan
RECORDER Thomas Landon
CHAINMAN

T. LANDON
F. RHODES
VERIFIED
10/21/77

ROAD NO. 0340
NAME (SPRING AVE)
SHEET NO. 10F1
DATE 6-22-67
COUNTY KENT

CHESTERTOWN

(MUN) 50 (MUN)
CANNON 006 STREET

004 PARKING LOT

ONE WAY

10'F
12'CW

MUN. 0150 MD 20 ~~(MUN) 150~~
HIGH 000 STREET

SPRING AVE.
MD 20

SW

SHA 51.3 - 8 Revised
4.83

MARYLAND STATE HIGHWAY ADMINISTRATION

Chestertown

ROAD INVENTORY SHEET

Party Chief: Off. Inv. KJP
Recorder:
Assistant:
Map No./Dir.: 1 SW
State Coordinates:

Road No.: MUN. 0340
Road Name: SPRING ST.
County: KENT
Date: Rewritten 3-4-87
Sheet No.: 1 OF 1

TRAFFIC CODES
TRAFFIC CONTROLS: STOP SIGN=SS, TRAFFIC LIGHT=T.L., FLASHING RED BALL=F.R.

TRAFFIC CODES
PARKING RESTRICTIONS: A.M. PEAK, P.M. PEAK, A.M./P.M. PEAK, NO PARKING ANYTIME=N.P., COMM/IND. ACCESS=E

SYSTEM: FED. AID.	SYSTEM: FUNCT CLASS.	SYSTEM: HWY. SYS.	SYSTEM: HPMS SAMPLE	TRAFFIC: PRKG. REST.	TRAFFIC: COM/IND. ACCESS	LINE DIAGRAM	TRAFFIC: CONTROL	TRAFFIC: COM/IND. ACCESS	TRAFFIC: PRKG. REST.	PAVEMENT DATA
						SEE NEW INV FC/RI-95 6-1-95 BB/TM				
						CANNON ST.				
NON F/A	RURAL LOCAL					MUN. 0 20 0050				
						0 18 PARKING LOT		E		10' F 12' CW
						one WAY				
						HIGH ST.				
						MUN. 0 14 0150				
						(PARK ROW)				
						MUN. 0200 0 10				34' I C-LT. 2 UML
						0 09 POST OFFICE				
						CALVERT ST.				
FAS 1292	RURAL MAJOR Collector	was Tabbed MD 20, Now MUN. - Transfer Letter 8-28-85				0 08 MUN. 0030				31' I 3'E shd. LT. C-RT. 2 ML
						0 05				24' I 2-3'E shld. 34' CW 2 ML
						Maple Ave.				
						MD 0 00 Washington Ave. 213				

SYSTEM				TRAFFIC		LINE DIAGRAM	TRAFFIC			PAVEMENT DATA
FED. AID.	FUNCT. CLASS.	HWY. SYS.	HPMS SAMPLE	PRK.G. REST.	COM/IND ACCESS		CONTROL	COM/IND ACCESS	PRK.G. REST.	

Form 6 HPS (Rev. 1961)

ROAD INVENTORY SHEET

PARTY CHIEF Frederick Settan
RECORDER Thomas Landon
CHAINMAN

T. LANDON
F. RHODES
VERIFIED
10/21/77

9010
ROAD NO. ~~0070~~ ALLEY
NAME CHURCH ~~STREET~~
SHEET NO. 1 OF 1
DATE 6-22-67
COUNTY KENT

CHESTERTOWN

SNI
GD.EF
GPS-01
9/10/01

ONE WAY
(MUN) 260
QUEEN 004 STREET
(MUN)

(MUN) 90
COURT 000
(MUN) ONE WAY
STREET

18' C
C-C

Form 6 HPS (Rev. 1961)

ROAD INVENTORY SHEET

CO 289

PARTY CHIEF Frederick Settan
RECORDER Thomas Landon
CHAINMAN

T. LANDON
F. RHODES
VERIFIED 10/19/77
MILLINGTON

ROAD NO. 0020
ROADNAME CRANE STREET
SHEET NO. 1 OF 1
DATE 6-8-67
COUNTY KENT

	ROAD	END	
H	033		
H	032	H	
H	031		
	030	H (ABOVE)	
H (WEST	026	ST.)	
~~OF 6~~	024 276	~~+2~~	
H	023		
H	022	H	
H	020	H	
H Corp. limits	018	Millington	
I	016		
CYPRESS		ST	
MD	007	291	
	000	(MUNI) ~~50~~ 0005 ~~RAILROAD~~ BACK ST.	

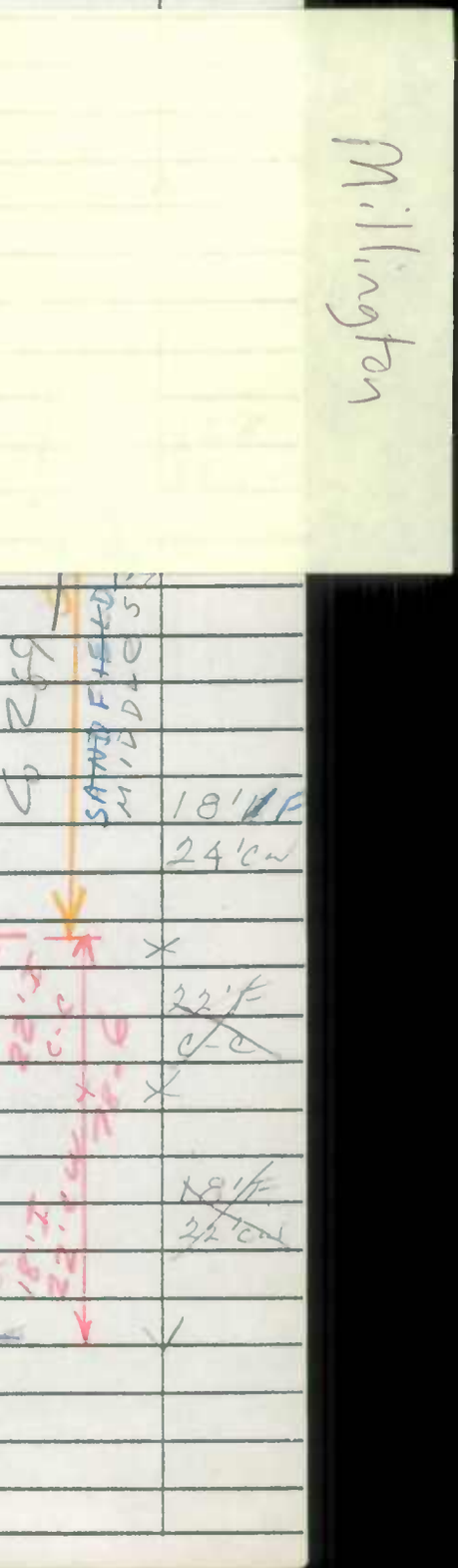

S

Form 6 HPS (Rev. 1961)

ROAD INVENTORY SHEET

CO 289

PARTY CHIEF Frederick Settan — T. LANDON
RECORDER Thomas Landon — F. RHODES
CHAINMAN — VERIFIED 10/19/77 MILLINGTON

ROAD NO. 0020
NAME CRANE STREET
SHEET NO. 1 OF 1
DATE 6-8-67
COUNTY KENT

	ROAD	END	
H	0 33		12'E 16'CW
H	0 32	H	
H	0 31		
	0 30	H (ABAN)	
H (WEST	0 26	ST.)	
~~OFF~~	0 24 276	~~12~~	
H	0 23		
H	0 22	H	18'E 24'CW
H	0 20	H	
H Corp. Limits	0 18	Millington	
	0 16		22'E C-C
CYPRESS		ST.	
MD	0 07	291	18'E 22'CW
	0 00	(MUL) ~~50~~ 0005 ~~RAILROAD~~ BACK ST.	

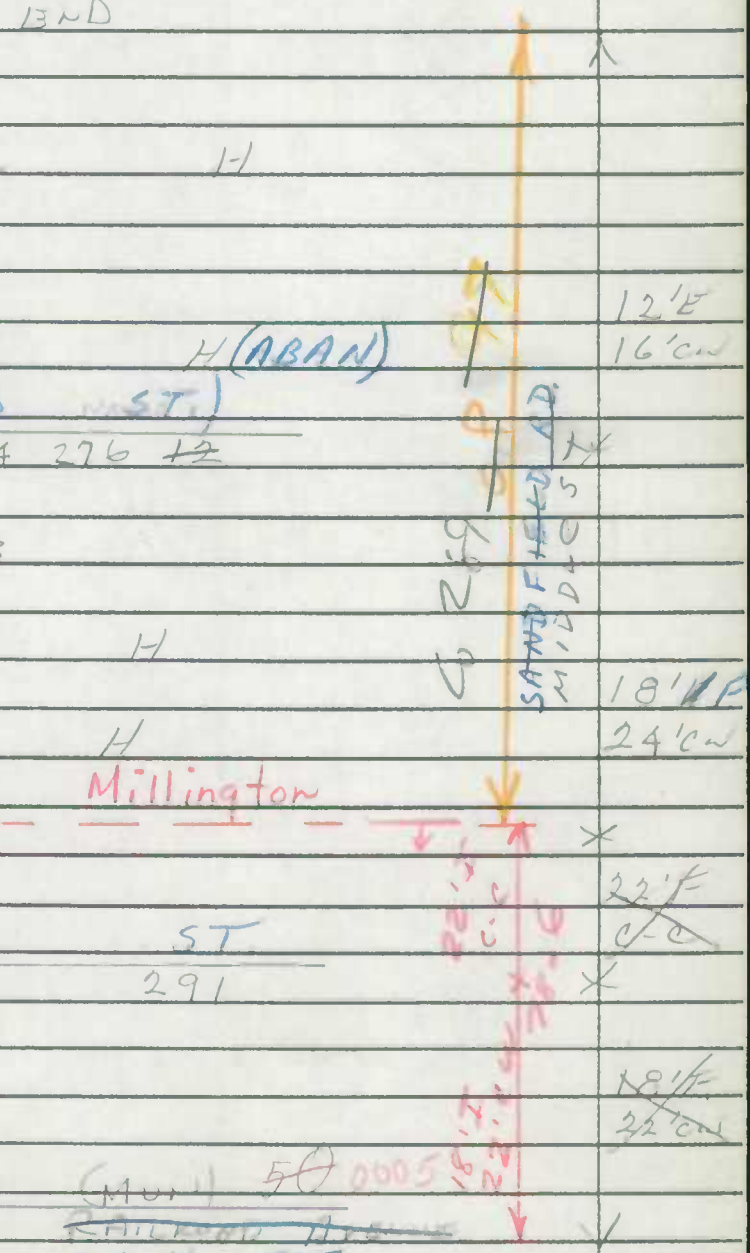

Form 6 HPS (Rev. 1961)

TL VER. FR. 10/20/77 ✓

ROAD INVENTORY SHEET

1014.5-475

PARTY CHIEF Frederick Settan
RECORDER Thomas Landon
CHAINMAN

ROAD NO. Co 123
NAME BAYSIDE AVENUE
SHEET NO. 1 OF 1
DATE 6-22-67
COUNTY KENT

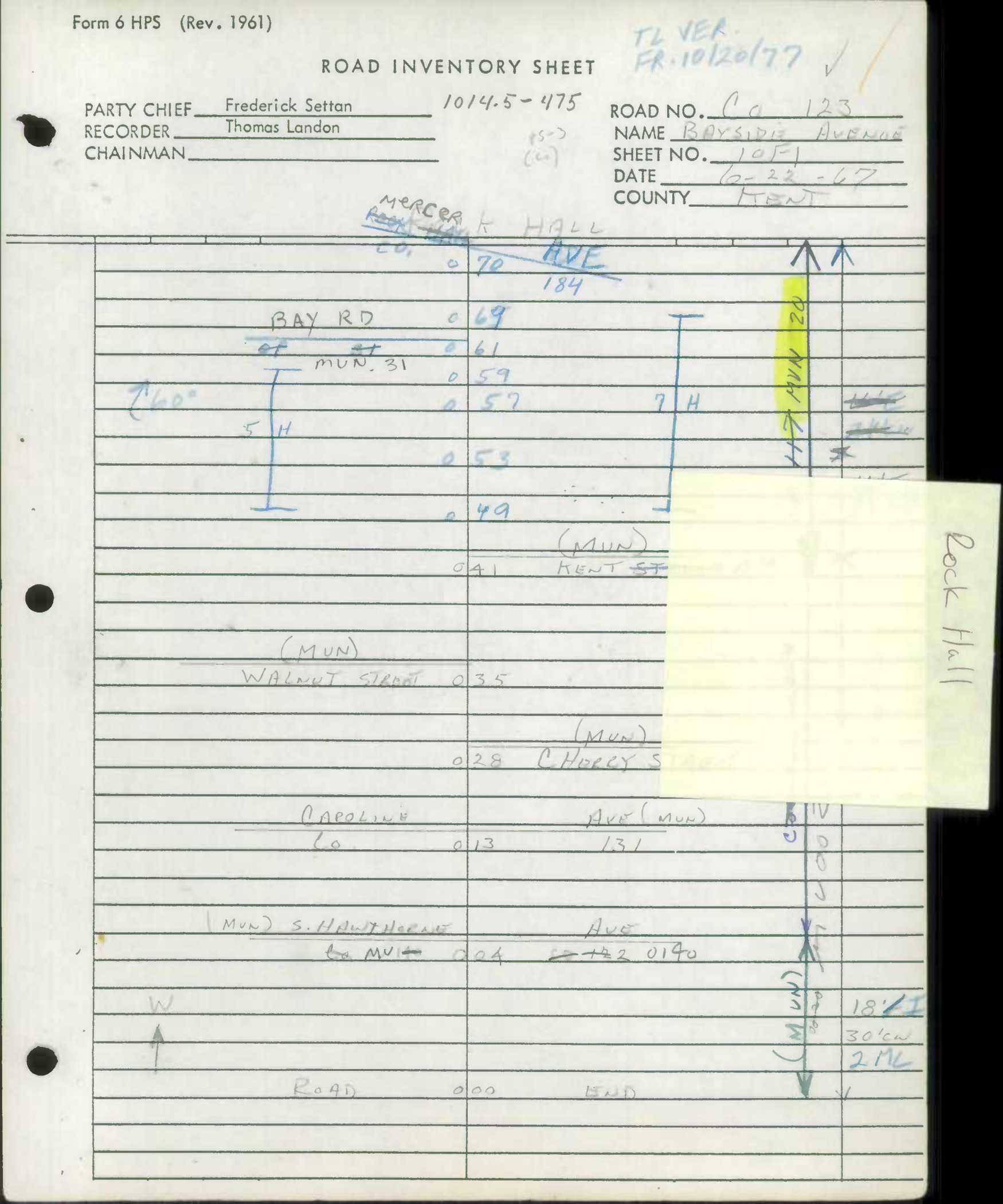

Form 6 HPS (Rev. 1961)

TL VER. FR. 10/20/77 ✓

ROAD INVENTORY SHEET

1014.5 - 475

PARTY CHIEF Frederick Settan
RECORDER Thomas Landon
CHAINMAN

ROAD NO. Co 123
NAME BAYSIDE AVENUE
SHEET NO. 1 OF 1
DATE 6-22-67
COUNTY KENT

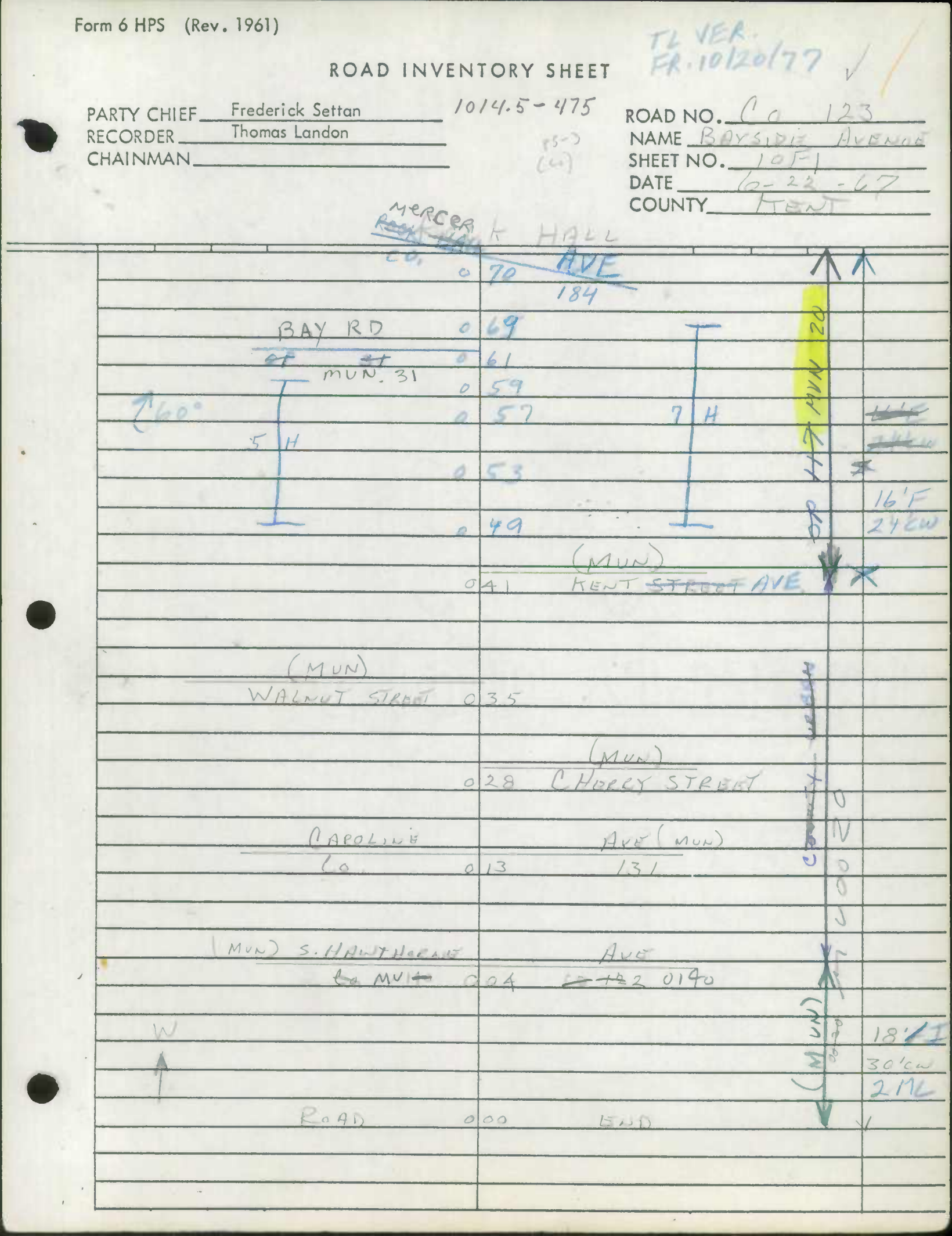

	0	70
	0	69
	0	61
	0	59
	0	57
	0	53
	0	49
	0	41
	0	35
	0	28
	0	13
	0	04
	0	00

Form 6 HPS (Rev. 1961)

MUN.0020

ROAD INVENTORY SHEET

PARTY CHIEF Frederick Settan
RECORDER Thomas Landon
CHAINMAN

1014.5 - 475

83-1
1/26/84
FR. + NS

ROAD NO. ~~Co 123~~
NAME BAYSIDE AVENUE
SHEET NO. 10F1
DATE 6-2[illegible]-67
COUNTY KENT

MERCER CO. ROCK HALL AVE 184

0 70

0 69

~~OP~~ ~~31~~ MUN 0015 0 61

0 59

60° 0 57 7 H ~~16'F~~ ~~24'CW~~

5 H

0 53

16'F 24CW

0 49

(MUN) 0170

0 41 KENT ~~STREET~~ AVE

(MUN)

WALNUT STREET 0 35

(MUN)

0 28 CHERRY STREET

CAROLINE AVE (MUN)

Co 0 13 131

(MUN) S. HAWTHORNE AVE

MUN ~~Co~~ 0 04 ~~123~~ 0140

W

18'I 30'CW 2 ML

ROAD 0 00 END

OP 147 MUN 0020

COUNTY URBAN CO 123

(MUN) 0020

SHA 51.3 - 8 Revised
4.83

MARYLAND STATE HIGHWAY ADMINISTRATION

ROAD INVENTORY SHEET

Party Chief _____
Recorder _____
Assistant _____
Map No./Dir. 1
State Coordinates Rock Hall

Road No. MU 0025
Road Name _____
County _____
Date _____
Sheet No. _____ OF _____

SYSTEM				TRAFFIC		LINE DIAGRAM	TRAFFIC			PAVEMENT DATA
FED. AID.	FUNCT CLASS.	HWY. SYS.	HPMS SAMPLE	PRKG. REST.	COM/IND. ACCESS		CONTROL	COM/IND. ACCESS	PRKG. REST.	
						NOW MU 0072 87 - EXTRA				

TRAFFIC CODES

TRAFFIC CONTROLS: STOP SIGN=SS,
TRAFFIC LIGHT=T.L.,
FLASHING RED BALL=F.R.

TRAFFIC CODES

PARKING RESTRICTIONS: A.M. PEAK,
P.M. PEAK, A.M./P.M. PEAK, NO PARKING
ANYTIME=N.P., COMM/IND. ACCESS=E

SYSTEM				TRAFFIC		LINE DIAGRAM	TRAFFIC			PAVEMENT DATA
FED. AID.	FUNCT. CLASS.	HWY. SYS.	HPMS SAMPLE	PRKG. REST.	COM/IND ACCESS		CONTROL	COM/IND ACCESS	PRKG. REST.	

Form 6 HPS (Rev. 1961)

TL VER. MUN 0086
FR. 10/20/77

ROAD INVENTORY SHEET

86-2

PARTY CHIEF Frederick Settan 1009-477
RECORDER Thomas Landon
CHAINMAN

ROAD NO. ~~C029~~
NAME COLEMAN ROAD
SHEET NO. 10 F1
DATE 6-22-67
COUNTY KENT

ROCK HALL

ROCKHALL AVE

MD 014 20

N

H 010

WILKINS AVE

007 ~~OP 29~~
MUN 0210

(86-2)

S.C. 005 18'G

BEACH

MU

2-4'E SHOD

003 MERCER AVE
~~ROCKHALL AVE~~
~~Co~~ MU 184

30'CW
2 ML

000

ROAD

00 ~~1~~ 17 ~~2~~ 35

Form 6 HPS (Rev. 1961)

TL VER
FR. 10/20/77
MU0120

ROAD INVENTORY SHEET

1117 - 4775

PARTY CHIEF Frederick Settan
RECORDER Thomas Landon
CHAINMAN

ROAD NO. ~~C 8 109~~
NAME HAVEN RD
SHEET NO. 1 of 2
DATE 6-23-67
COUNTY KENT

ROCK HALL

		JAMAR RD		
H	0 50	~~CP 32~~ MU0158		
	0 47	H		
4 H	0 46			
	0 42	H		
3 H	0 40			16'F 2-3'ESHLD 30'CW
	0 35			
	0 34	H		
(MUN) MU0158	0 28			
HENRY AVE.	0 23			16'F 2-3'ESHLD 30'CW
N. MAIN		STREET	445	
MD	0 13			
	0 10			
H	0 08			
H	0 06			
WILLIAMS STREET				
MUN ~~C 0 95~~ 0200	0 05			18'F 2-4'ESHLD 32'CW
H	0 01			
ROAD	0 00	END		

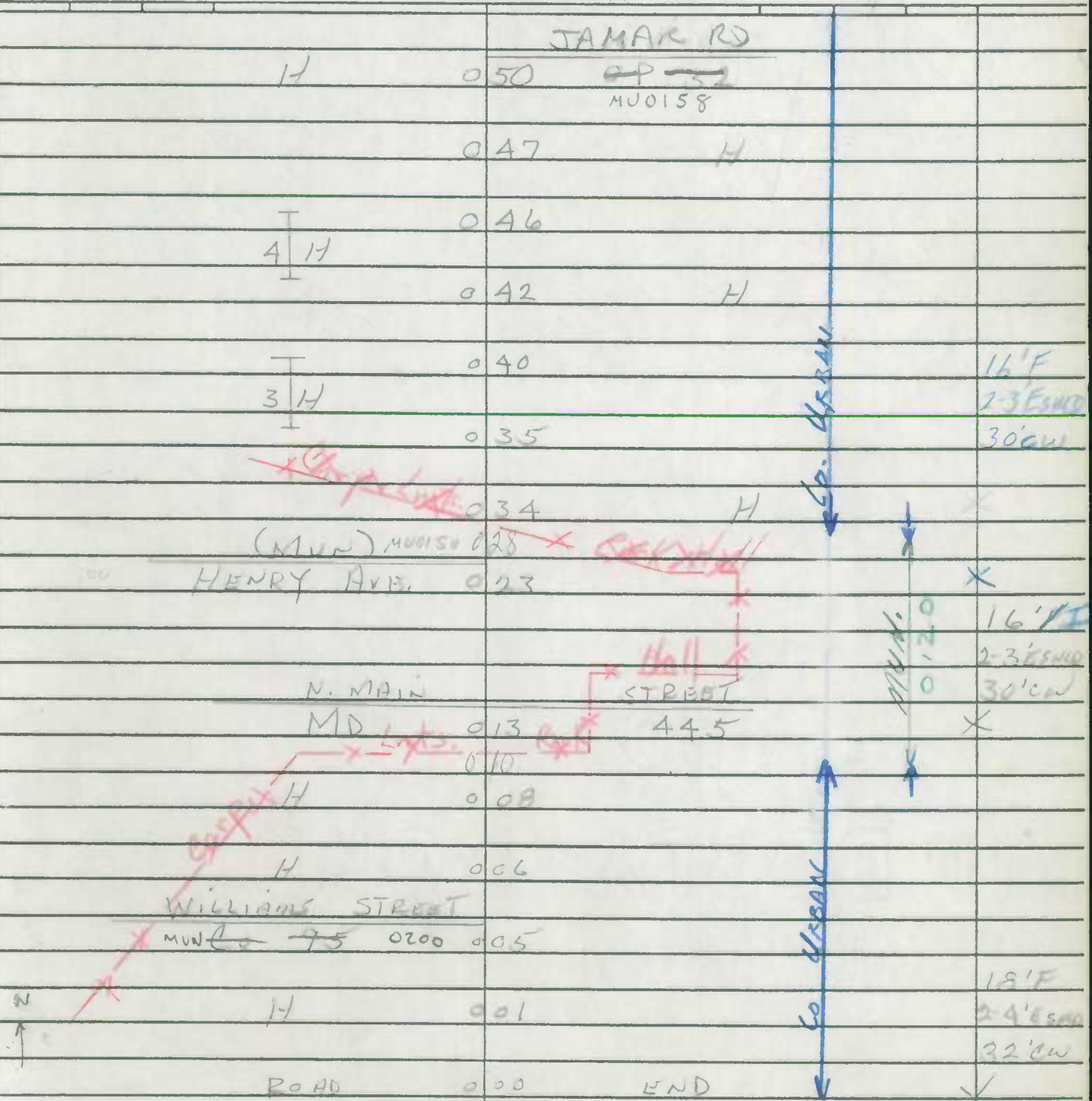

Form 6 HPS (Rev. 1961)

ROAD INVENTORY SHEET

MU0120

PARTY CHIEF Frederick Settan
RECORDER Thomas Landon
CHAINMAN

ROAD NO. ~~Co~~ 109
NAME
SHEET NO. 2 OF 2
DATE 6-22-67
COUNTY KENT

THE HAVEN

ROAD END

069 H

066 H

PVT RD

065 9'E

5 H

064

4 H

057

055 H

N. HAWTHORNE AVE.

MU ~~Co~~ ~~116~~ 0130 053 H

H 052

051 H

SAINT

Form 6 HPS (Rev. 1961)

ROAD INVENTORY SHEET

T. LANDON
F. RHODES
VERIFIE
10/20/77

0120

PARTY CHIEF Frederick Settan
RECORDER Thomas Landon
CHAINMAN

ROAD NO. Co 109
NAME HAVEN RD
SHEET NO. 1 of 2
DATE 6-22-67
COUNTY KENT

ROCK HALL

	JAMAR ~~[illegible]~~ RD		
H	0 50 MUN ~~GP 32~~ 0158 18-3		
	0 47	H	
4 H	0 46		
	0 42	H	
3 H	0 40		
	0 35		16'F
~~Corp Limits~~			2-3'E SHLD
	0 34	H	30'CW
(MUN)	0 28 ~~Rock Hall~~		
HENRY AVE.	0 23		
			16'F
			2-3'E SHLD
N. MAIN	~~Hall~~ STREET		30'CW
MD Limits	0 13 ~~Rock~~	445	
	0 10		
H	0 09		
H	0 06		
WILLIAMS STREET			
Co 95	0 05		
			12'F
H	0 01		2-4'E SHLD
			32'CW
ROAD	0 00	END	

Corp

W

Form 6 HPS (Rev. 1961)

ROAD INVENTORY SHEET

PARTY CHIEF Frederick Settan
RECORDER Thomas Landon
CHAINMAN

T. LANDON
T. RHODES
VERIFIED
11

ROAD NO. Co 109
NAME
SHEET NO. 2 OF 2
DATE 6-22-67
COUNTY KENT

ROCKHALL

THE HAVEN

ROAD END

069 H

066 H

HYNSON ~~DR RD~~ RD.

065 ~~9 E~~

5 H

064

4 H

057

055 H

N. HAWTHORNE AVE.

Co 110

053 H

H

052

051 H

SHIDE

Form 6 HPS (Rev. 1961)

TL VER.
FR. 10/20/77
MD 0130

ROAD INVENTORY SHEET

PARTY CHIEF Frederick Settan 1011.5 - 1176.5
RECORDER Thomas Landon
CHAINMAN

ROAD NO. ~~Bo~~ ~~HO~~
NAME N. HAWTHORNE AVE.
SHEET NO. 1 OF 1
DATE 6-22-67
COUNTY KENT

ROCK HALL

HAVEN RD
CO MD 021 0120 ~~109~~
014 H
010 H
007
004
ROCKHALL AVE
MD 000 20



Form 6 HPS (Rev. 1961)

ROAD INVENTORY SHEET

0130

PARTY CHIEF Frederick Settan
RECORDER Thomas Landon
CHAINMAN

ROAD NO. Co 110
NAME N. HOWTHORNE AVE.
SHEET NO. 1 OF 1
DATE 6-22-67
COUNTY KENT

ROCK HALL

HAVEN			2D	
Co	021		109	
	014		H	
~~C/L~~	~~Limits~~	010	~~H~~	~~Rock Hall~~
	005T			16'C
	004		18'CP	~~14'C~~
				20'CW
ROCKHALL			AVE.	
MD	000		2A	

Form 6 HPS (Rev. 1961)

TL VER.
FR. 10/20/77

91-1 MUN
1-13-92
6D/BB
MU0140

ROAD INVENTORY SHEET

1014.5 - 476.5

PARTY CHIEF Frederick Settan
RECORDER Thomas Landon
CHAINMAN

ROAD NO. ~~Co 122~~
NAME S. HAWTHORNE AVE.
SHEET NO. 1 OF 1
DATE 6-22-67
COUNTY KENT

ROCK HALL



CHESAPEAKE AVE (MUN) 0070

W. SHARP STREET
MD 674 Co 156

E

0 44
0 42
0 40 SPUR 002/14' I JL-C
0 38
0 36
0 32
(MUN) BAYSIDE AVE
~~Co MUN~~ 0 25 ~~Co 122~~ 0020
S
(MUN) 0080
0 06 CHESTER AVE.
ROCKHALL AVE.
MD 0 00 20

SS
PT
40°
PC
(MUN) 0140
~~Co URBAN~~ MUN 0140

ROCK HALL CREEK

24' I
JL-C
2mL
22' H/I
~~2-4' Ecu~~
~~34' Ca~~
2mL
20' I
~~2-3' Ecu~~
~~30' Ca~~
2mL

Form 6 HPS (Rev. 1961)

ROAD INVENTORY SHEET

T. LANDON

T. RHODES

VERIFIED 10/20/77

0140

PARTY CHIEF Frederick Settan
RECORDER Thomas Landon
CHAINMAN

ROAD NO. C 122
NAME S. HAWTHORNE AVE.
SHEET NO. 1 OF 1
DATE 6-22-67
COUNTY KENT

ROCK HALL



Form 6 HPS (Rev. 1961)

TC VER. FR 10/20/77 MV 0200

ROAD INVENTORY SHEET

1017-476

PARTY CHIEF Frederick Settan
RECORDER Thomas Landon
CHAINMAN

ROAD NO. C 0 95
NAME WILLIAMS STREET
SHEET NO. 1 OF 1
DATE 6-22-67
COUNTY HUNT

ROCK HALL

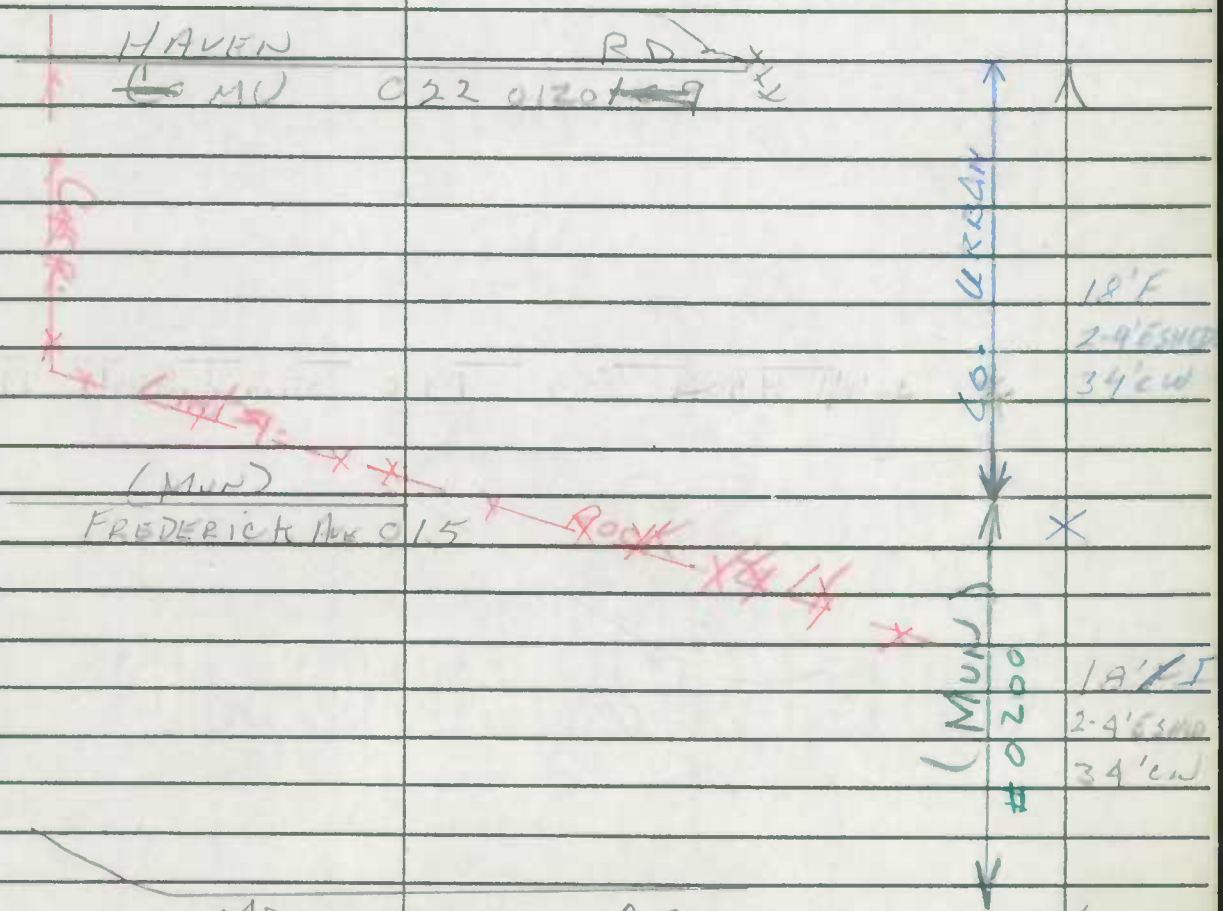

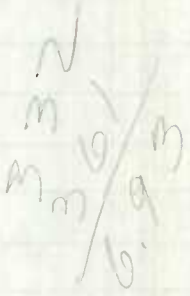

Form 5 HPS (Rev. 1961)

ROAD INVENTORY SHEET

0200

PARTY CHIEF Frederick Settan
RECORDER Thomas Landon
CHAINMAN

T. LANDON
VERIFIED
10/20/67

ROAD NO. C 095
NAME WILLIAMS STREET
SHEET NO. 1 OF 1
DATE 6-22-67
COUNTY KENT

ROCK HALL

HAVEN
C 0 C 22 RD 109

18'F
2-4'ESHD
34'CW

(MD) 10
FREDERICK 15

ROCK HALL

18'PI
2-4'ESHD
34'CW

N

ROCK HALL AVE.
MD 000 20