Form 6 HPS (Rev. 1961)

NON FAU

ROAD INVENTORY SHEET

Party Chief D. Taylor
Recorder M. Zdlenski
Helper

Map No. 12 75-5 AS TABBED

Road No. 0070
Road Name ANGUS DR
Sheet No. 1 of 1
Date 5-8-73
County Harford - District 2
State Coordinates 1037-616

ABERDEEN

Aberdeen

(BEARDS HILL RD EXT.
(~~MT. ROYAL AVE.~~)
MU 039 960

E

RAILROAD
[illegible] 022

90°

CLOVER ST.
MU 017 380

(ALLEY MU 9275)
PHAESANT 013

(ALLEY MU 19340
WRENAL 004 ALLEY

(~~MT. ROYAL AVE.~~)
MU 000 1395

UNION ~~ST~~ AVE

MUN 0070 ANGUS DR

18' I
2.4' E shld
30' cw

Form 6 HPS (Rev. 1961)

ROAD INVENTORY SHEET

Road No. _____
Road Name _____
Sheet No. _____
Date _____
County Harford - District
State Coordinates _____

Form 6 HPS (Rev. 1961)

NON FAU

ROAD INVENTORY SHEET

Party Chief D. Taylor
Recorder M. Zdlenski
Helper

Map No. 12 75-5 As TABBED

Road No. 0070
Road Name ANGUS DR
Sheet No. 1 of 1
Date 5-8-73
County Harford - District 2
State Coordinates 1037-616

ABERDEEN

(BEARDS HILL RD EXT.
~~Mt. Royal Ave.~~)
MU 039 960

12' E
14' cw

E

~~[illegible]~~
~~[illegible]~~ 022

90°

CLOVER ST.
MU 017 380

(ALLEY MU 9275)
PHEASANT 013

(ALLEY MU 9340
WRENAL 004 ALLEY

18' I
2.4' E shld
30' cw

MUN OD TO ANGUS DR

(~~Mt. Royal Ave.~~)
MU 000 1395

UNION ~~ST~~ AVE

Form 6 HPS (Rev. 1961)

ROAD INVENTORY SHEET

Road No. _____
Road Name _____
Sheet No. _____
Date _____
County Harford - District
State Coordinates _____

SHA 51.3-8
11-15-72

STATE HIGHWAY ADMINISTRATION OF MARYLAND

ROAD INVENTORY SHEET

Party Chief F.R.
Recorder JE
Helper

Map No. M12
JE DG
AH 1-16-81 ABERDEEN

Road No. MUN 0080
Road Name AVON DR
Sheet No. 1 of 1
Date 1-23-79
County HARFORD
State Coordinates 1032-608

DT-CM
2-2-84
83-3
A/T

COMBINED WITH
MUN. 0081
DT 86-33
EM 3-10-87

SW

ROAD 0.03 END

OXFORD AVE
MUN 000 1065

I
30
JC-C

SHA 51.3-8
11-15-72

ROAD INVENTORY SHEET

Road No. _____
Road Name _____
Sheet No. _____
Date _____
County _____
State Coordinates _____

Form 6 HPS (Rev. 1961)

ROAD INVENTORY SHEET

0110

Party Chief D Taylor
Recorder A Zalenski
Helper

Map No. 12 REVISED 1-23-75 W.D M,Z ABERDEEN

Road No. CO 424
Road Name BALTIMORE ST.
Sheet No. 1 of 2
Date 5-8-13
County Harford - District 2
State Coordinates 1035-613 A/T 1-25-83

←	098	60" RCP		
APPOX. CORP.	LIMITS OF ABERDEEN			12'E
	075			14'CW
	067			*10'E
				12'CW
↑20°	054			*
				16'H
	052	10°		20'CW
	SECOND ST.			
	049 MU 1300			*26'I
	FIRST ST.			2-Jcurbs
	040 MU 610			*
	BONNIE DR.			
	038 MU 190			
BALTIMORE CT. MU 0100	036		0	
OHIO CT. MU 1045	031		-	40'I
			-	2-Jcurbs
	PLATER ST.		0	
	029 MU 1112			*35'I
MARKET MU	ST.		S	2-Jcurbs
↑20°	020 891		E	*
HOLLOWAY MU	LANE			
	009 765	BUCHANAN ALLEY		
	005 MU			36'I
MD	132			2-Jcurbs
	000		↓	

S ↑

Form 6 HPS (Rev. 1961)

86-40 DT
3-10-87 EM

ROAD INVENTORY SHEET

Party Chief W. Dombroski
Recorder D. Taylor
Helper M Zalenski

Map No. 12

Road No. Mun. 0150
Road Name BEARD'S HILL RD
Sheet No. 1 of 1
Date 5-7-73
County Harford - District 2
State Coordinates 1034 - 618

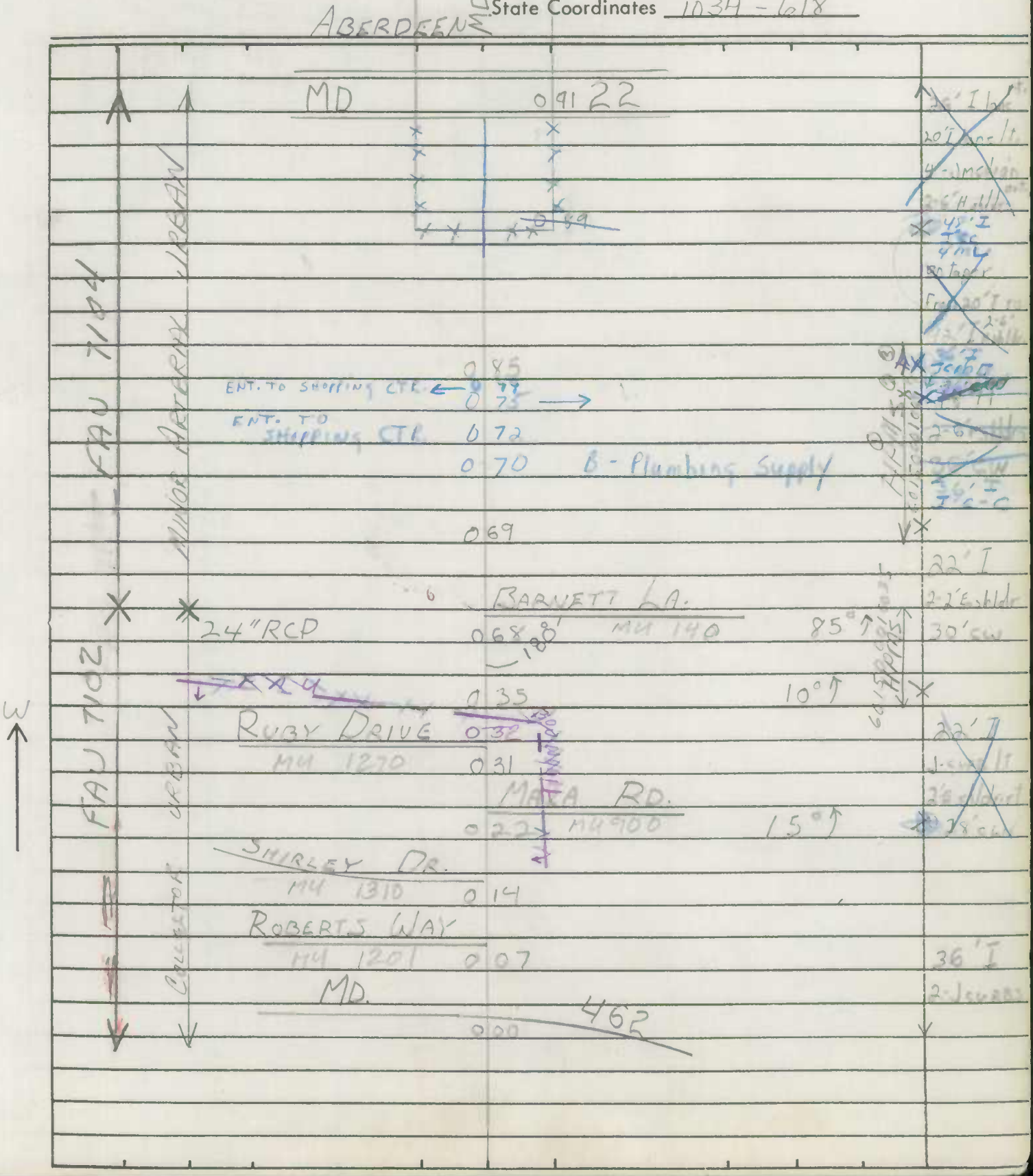

Form 6 HPS (Rev. 1961)

ROAD INVENTORY SHEET

Road No. _____
Road Name _____
Sheet No. _____
Date _____
County Harford - District
State Coordinates _____

SHA 51.3 - 8 Revised
4.83

MARYLAND STATE HIGHWAY ADMINISTRATION ABERDEEN

ROAD INVENTORY SHEET

Party Chief W. Dombroski
Recorder D. Taylor
Assistant Rewritten 7-21-92 T.M.
Map No./Dir. 1 W
State Coordinates 1034-618

Road No. MU 0150
Road Name BEARDS HILL Rd
County HARFORD
Date 5-7-73
Sheet No. 1 OF 2

86-40

TRAFFIC CODES
TRAFFIC CONTROLS: STOP SIGN=SS, TRAFFIC LIGHT=T.L., FLASHING RED BALL=F.R.

TRAFFIC CODES
PARKING RESTRICTIONS: A.M. PEAK, P.M. PEAK, A.M./P.M. PEAK, NO PARKING ANYTIME=N.P., COMM/IND. ACCESS=E

SYSTEM: FED. AID.	SYSTEM: FUNCT CLASS.	SYSTEM: HWY. SYS.	SYSTEM: HPMS SAMPLE	TRAFFIC: PRKG. REST.	TRAFFIC: COM/IND. ACCESS	LINE DIAGRAM	TRAFFIC: CONTROL	TRAFFIC: COM/IND. ACCESS	TRAFFIC: PRKG. REST.	PAVEMENT DATA
			6015000100035			BARNETT LA				
						24" RCP 0 68 180° MU 0140 85°				
										22' I
										2-2'E Shld
						0 35 10°				
						RUBY DR				
						MU 1270 0 31				
						MAXA RD				
						0 22 MU 0900 15°				
						SHIRLEY DR				
						MU 1310 0 14				
						ROBERTS WAY				
						MU 1201 0 07				
										36' I
										J C-C
						PARADISE RD				
						MD 0 00 462				
FAU 7102	COLLECTOR URBAN									

VOID
SEE NEW
INV
CD/AH
8/23/95

SYSTEM				TRAFFIC		LINE DIAGRAM	TRAFFIC			PAVEMENT DATA
FED. AID.	FUNCT. CLASS.	HWY. SYS.	HPMS SAMPLE	PRKG. REST.	COM/IND ACCESS		CONTROL	COM/IND ACCESS	PRKG. REST.	
FAU 7104	UNBANK COLLECTOR		60150001069 (2)							
			60150001069 (1)							
						BEARDS MILL RD MD 132A				
						MD 22				
						0 91				
						ABERDEEN THRUWAY				
										48' I J C-C 4 ML
						0 85				
					E	Ent to S.C. 0 79				
										36' I J crb Lt
						0 75				
					E	Ent to S.C. 0 72				
										36' I J C-C
						0 69				

Form 6 HPS (Rev. 1961)

BEARD'S HILL RD EXT.

MUN. 0157
BEARDS HILL RD. EXT.

ROAD INVENTORY SHEET

Road No. ~~CO 414~~
Road Name ~~MT. ROYAL AVE~~
Sheet No. ~~of~~ 3
Date 5-8-73
County Harford - District 2
State Coordinates

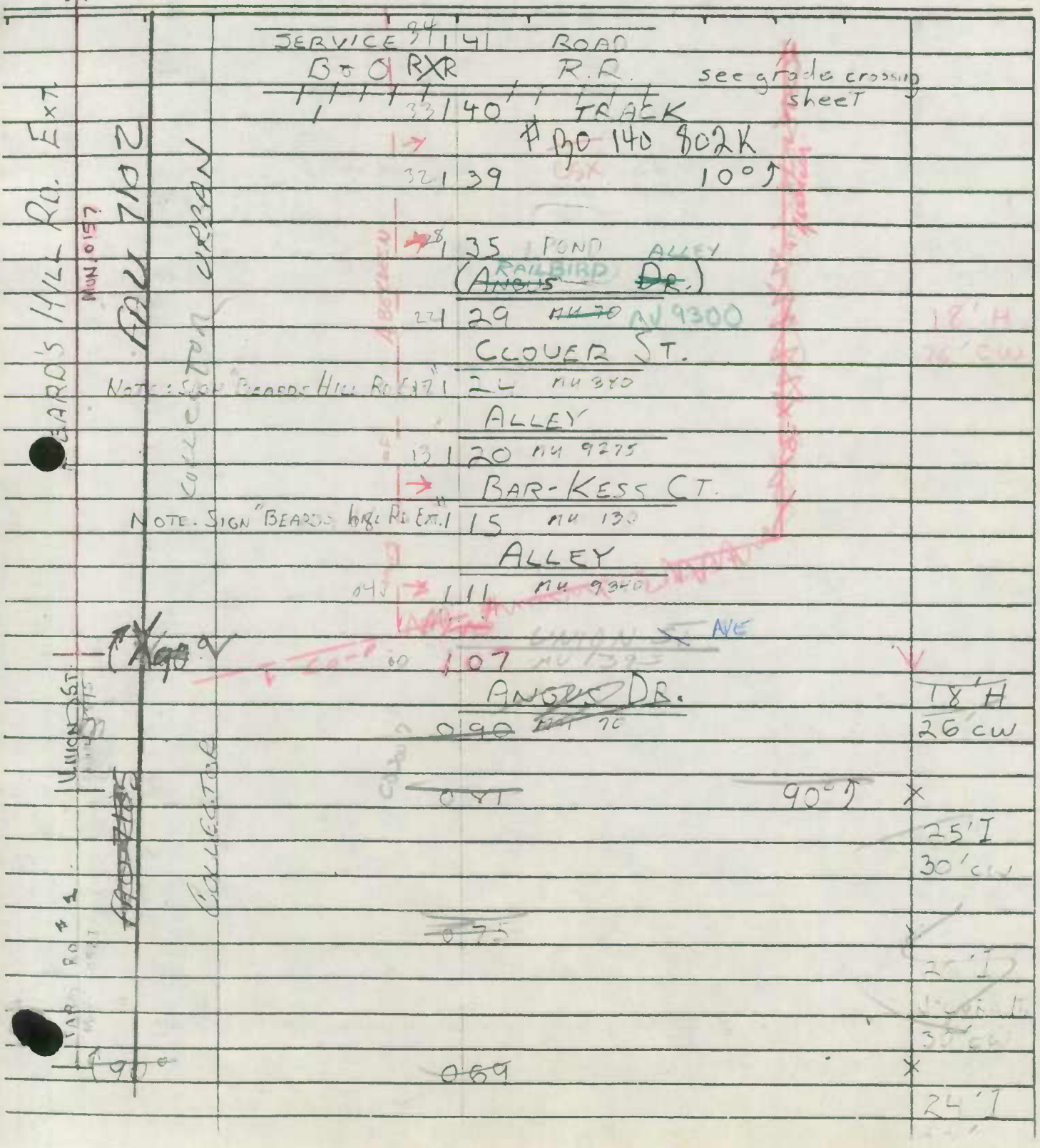

Form 6 HPS (Rev. 1961)

BEARD'S HILL RD. EXT

MUN. 0157

ROAD INVENTORY SHEET

Party Chief D. Taylor
Recorder M. Zalenski
Helper

Map No. 12

Road No. ~~CO 119~~
Road Name ~~MT. ROYAL AVE~~
Sheet No. 3 of 3
Date 5-8-73
County Harford - District 2
State Coordinates

ABERDEEN

NOTE: SIGN "MT. ROYAL AVE" AT U.S. 40		
BEARD'S HILL RD EXT	POLASKI HWY U.S 1	47 40 40
PETROL STOR. TANKS	1 45 38	same

Form 6 HPS (Rev. 1961)

ROAD INVENTORY SHEET

Road No. _____
Road Name _____
Sheet No. _____
Date _____
County Harford - District
State Coordinates _____

Aberdeen Small Urban

SHA 51.3 - 8 Revised
4.83

MARYLAND STATE HIGHWAY ADMINISTRATION

ROAD INVENTORY SHEET

ABERDEEN

Party Chief _____
Recorder _____
Assistant Rewritten 4-9-92 KJP
Map No./Dir. / SE
State Coordinates _____

Road No. Mu 0157
Road Name Beards Hill Rd. Ext.
County Harford
Date 2-8-93
Sheet No. 1 OF 2

TRAFFIC CODES
TRAFFIC CONTROLS: STOP SIGN=SS, TRAFFIC LIGHT=T.L., FLASHING RED BALL=F.R.

PARKING RESTRICTIONS: A.M. PEAK, P.M. PEAK, A.M./P.M. PEAK, NO PARKING ANYTIME=N.P., COMM/IND. ACCESS=E

SYSTEM				TRAFFIC		LINE DIAGRAM	TRAFFIC			PAVEMENT DATA
FED. AID.	FUNCT CLASS	HWY. SYS.	HPMS SAMPLE	PRKG. REST.	COM/IND. ACCESS		CONTROL	COM/IND. ACCESS	PRKG. REST.	
						Railroad Service 0 34 Rd				
						0 33 # CSX 140 802 K				
						SEE NEW INV				
						0 32 10° ↑				
						FOR E-2-95				
						0 28 (Pond)				
						(Railbird Alley)				
						0 22 Mu 9300 @.39				
						Clover ST				
						0 17 Mu 0380 @.00				
						Alley (Pheasant)				
						0 13 Mu 9275				
						Bar-Kees CT				
						0 08 Mu 0130				
						~~Alley~~ (Wm-La)				
						0 04 Mu ~~9340~~ 1544				18'H
										26'CW
						Union Ave.				
						0 00 Mu 1395 @.00				
V	V									V

FAU 7102
Urban Collector

SYSTEM				TRAFFIC		LINE DIAGRAM	TRAFFIC			PAVEMENT DATA
FED. AID.	FUNCT. CLASS.	HWY. SYS.	HPMS SAMPLE	PRKG. REST.	COM/IND ACCESS		CONTROL	COM/IND ACCESS	PRKG. REST.	
						Pulaski Hwy				
						US 040 40				
						@13.95 (c)				
						Gas Storage Tanks 038				
										18' H
FAU 7102	Univ. Collector									

Form 6 HPS (Rev. 1961)

MU 0160

ROAD INVENTORY SHEET

Party Chief D. Taylor
Recorder M. Zalenski
Helper

Map No. 12

Road No. CO 680
Road Name BEL AIR AVE E.
Sheet No. 1062
Date 5-9-73
County Harford - District 2
State Coordinates 1037-611

ABERDEEN

EXIT TO SCHOOL	0 32		
		(RYLAND RD.)	
	0 31	MUN. 1275	
HALL'S CROSS ELEM. SCHOOL	0 28		
	0 26	ABERDEEN COMMUNITY BLDG.	
EXIT FROM SCHOOL	0 25	PKG. LOT	
		ABERDEEN AVE	
	0 21	MUN 0020	
	0 17		
5 B	0 16	ABERDEEN FIRE DEPT.	
	0 15		
	0 14	CBC - 8'-L, 6'-D, 100'-W	
(NEW COUNTY RD) MUN 990	0 12		
OSBORN RD. MUN 1060	0 08		
	0 02	CHURCH	25 'I
MD. 132 B		Mun.	2 CURBS
POST	0 00	Rd	

FAU 7104 MINOR ARTERIAL URBAN COLLECTOR

MUN 0160

MD 132

E

Form 6 HPS (Rev. 1961)

MU 0160

ROAD INVENTORY SHEET

Road No. CO 680
Road Name BEL AIR AVE E.
Sheet No. 2 of 2
Date 5-9-73
County Harford - District 2
State Coordinates

	FARM			
	ROAD	1 58	END	
	(ABERDEEN P.G. ROAD)			
	Gov't.	1 57		
	H	1 54	FARM	
		1 44	50° ↑	
		1 29	12" CMP	
45°		0 95	24" CMP	18' E 24' cw
		0 79		
		0 78	90° ↑	18' I 24' cw
90°		0 72		
	MD	0 70	22 (END CO. MAINT.)	2-34' I lanes 4' J median 80' cw
		0 69		
		0 67	90° ↑	
	ABERDEEN	0 60	CITY LIMIT	24' I 34' cw
PT 20°		0 45		
PC		0 41		same

U.S. GOV'T. Maint.
GOV'T. 21 NONFA LOCAL
FAU 7108 ~~7104~~ MINOR ARTERIAL-URBAN COLLECTOR
PUSEY RD
CO. 680
MUN.

Form 6 HPS (Rev. 1961)

ROAD INVENTORY SHEET

MU 0160

Party Chief D. Taylor
Recorder M. Zalenski
Helper

Map No. 12

Road No. CO 680
Road Name Bel Air Ave E.
Sheet No. 1060
Date 5-9-73
County Harford - District 2
State Coordinates 1037-611

ABERDEEN

FAU 7104 7108

COLLECTOR URBAN

		(RYLAND RD)	
		0.31 MU 1275	
	Hall's Cross Farm School	0.28	
		0.26 ABERDEEN COMMUNITY BLDG.	
	EXIT FROM SCHOOL	0.25 FKG LOT	
		ABERDEEN AVE	
		0.21 MU 0020	
		0.17	
	5 B	0.16 ABERDEEN FIRE DEPT.	
		0.15	
		0.14 CBS - 8' L, O-D 100' - W	
	(NEWTOWN RD) MU 990	0.12	
	OSBORN RD. MU 1060		
		0.08	
		0.02 CHURCH	25 'I
	MD. 132 D	Mun. POST RD.	2-JS URB.
	POST	0.00 Rd.	

E

Form 6 HPS (Rev. 1961)

X

ROAD INVENTORY SHEET

0160

Road No. CO 680
Road Name BEL AIR AVE E.
Sheet No. 2.12
Date [illegible]
County Harford - District
State Coordinates

	FARM ROAD (ABERDEEN P.G. ROAD)	1 58 END	
		1 57	
	H	1 54 FARM	
		1 44 50° ↑	
		1 29 12" CMP	
↑45°		0 95 24" CMP	18' E 24" CW
		0 79	
		0 78 90° ↑	18' I 24" CW
↑90°		0 72	
	MD	0 70 RR	2-34' I lane 4' I median 80' CW
		0 69	
		0 67 90° ↑	
	ABERDEEN	0 60 CITY LIMIT	24' I 34' CW
	FAU BOUNDARY	0 50	
PT 20' PC		0 45	
		0 41	same

U.S. GOVT. MAINT.

U S GOVT MAINT

FAU 7108 7104

COLLECTOR ATTACHED MATERIAL URBAN

CO 680

SHA 51.3 - 8 Revised 4.83

.00-.16 was part of MD 132-B
SHA Transfer Memo 9/28/93

Aberdeen Small Urban

MARYLAND STATE HIGHWAY ADMINISTRATION

(93 MUCK#2) 93-2
00-AH1-31-93

ROAD INVENTORY SHEET (o 680

Party Chief D. Taylor / Gary Davis
Recorder M. Zalenski / C. Bozek
Assistant Rewritten 10/12/93
Map No./Dir. B-14 / E (SE)
State Coordinates 1037-611

Road No. Mu 0160
Road Name ~~Md 7~~ E. Bel Air Ave
County Harford
Date 5-9-73 / 7-3-91
Sheet No. ___ OF ___

TRAFFIC CODES
TRAFFIC CONTROLS: STOP SIGN=SS, TRAFFIC LIGHT=T.L., FLASHING RED BALL=F.R.

TRAFFIC CODES
PARKING RESTRICTIONS: A.M. PEAK, P.M. PEAK, A.M./P.M. PEAK, NO PARKING ANYTIME=N.P., COMM/IND. ACCESS=E

SYSTEM				TRAFFIC		LINE DIAGRAM	TRAFFIC			PAVEMENT DATA
FED. AID.	FUNCT CLASS.	HWY. SYS.	HPMS SAMPLE	PRKG. REST.	COM/IND. ACCESS	ABERDEEN	CONTROL	COM/IND. ACCESS	PRKG. REST.	
						S N J				
						FCR - 95 0 32 Aberdeen Fire Dept.		E		
						CD AH				
						B/ 3 1 r				
						← 0 30 CBC 8'L x 6'R x 100'N				
						(New County RD) Mu 0990 0 28 @.13				
						Osborn RD. Mu 1060 0 24 @.14				
						E. Bel Air Ave 0 18 Church Mun. 0160		E		25'I
										2'Jcbs.
						POST RD				
						Mu 0 16 1130 @.44				
						(APG RD)				24'I
						001 GV 8037 @.00				Jcb. LT.
										3'F Shd RT
						000				
						Road END				
						Amtrak				

LINE DIAGRAM

SYSTEM: FED. AID.	SYSTEM: FUNCT. CLASS.	SYSTEM: HWY. SYS.	SYSTEM: HPMS SAMPLE	TRAFFIC: PRKG. REST.	TRAFFIC: COM/IND ACCESS	LINE DIAGRAM	TRAFFIC: CONTROL	TRAFFIC: COM/IND ACCESS	TRAFFIC: PRKG. REST.	PAVEMENT DATA
						Pusey Rd GV 21 (end Co. Maint.)				
^	^					MD 0 86 22 @12.91				2-34' I 4' J med. 80' CW
						0 85				
						0 83 90° Co 680				
						Corp Limits 0 76 of Aberdeen				
						0 73				24' I 34' CW
						IPT 20° 0 61				
						PC 0 57				
FAU 7108	Urban Collector				E	School ENT. 0 48				
						(Ryland RD) 0 47 Mu 1275 @.00 Mun. 0160				
					E	Halls Crossing Elem. School 0 44				
						0 42 Aberdeen Commun. Bldg.		E		
					E	School EXIT 0 41 PKG. LOT		E		
						Aberdeen Ave 0 37 Mu 0020 @.42				25' I 2-"J" cbs.

Form 6 HPS (Rev. 1961)

REV 2/4/88 X
DT, GD
(87-9)

NON-FAU CO 334

ROAD INVENTORY SHEET

Road No: MU 0250
Road Name: BUSH CHAPEL RD
Sheet No. 2 of 3
Date 3-2-73
County Harford - District 2
State Coordinates

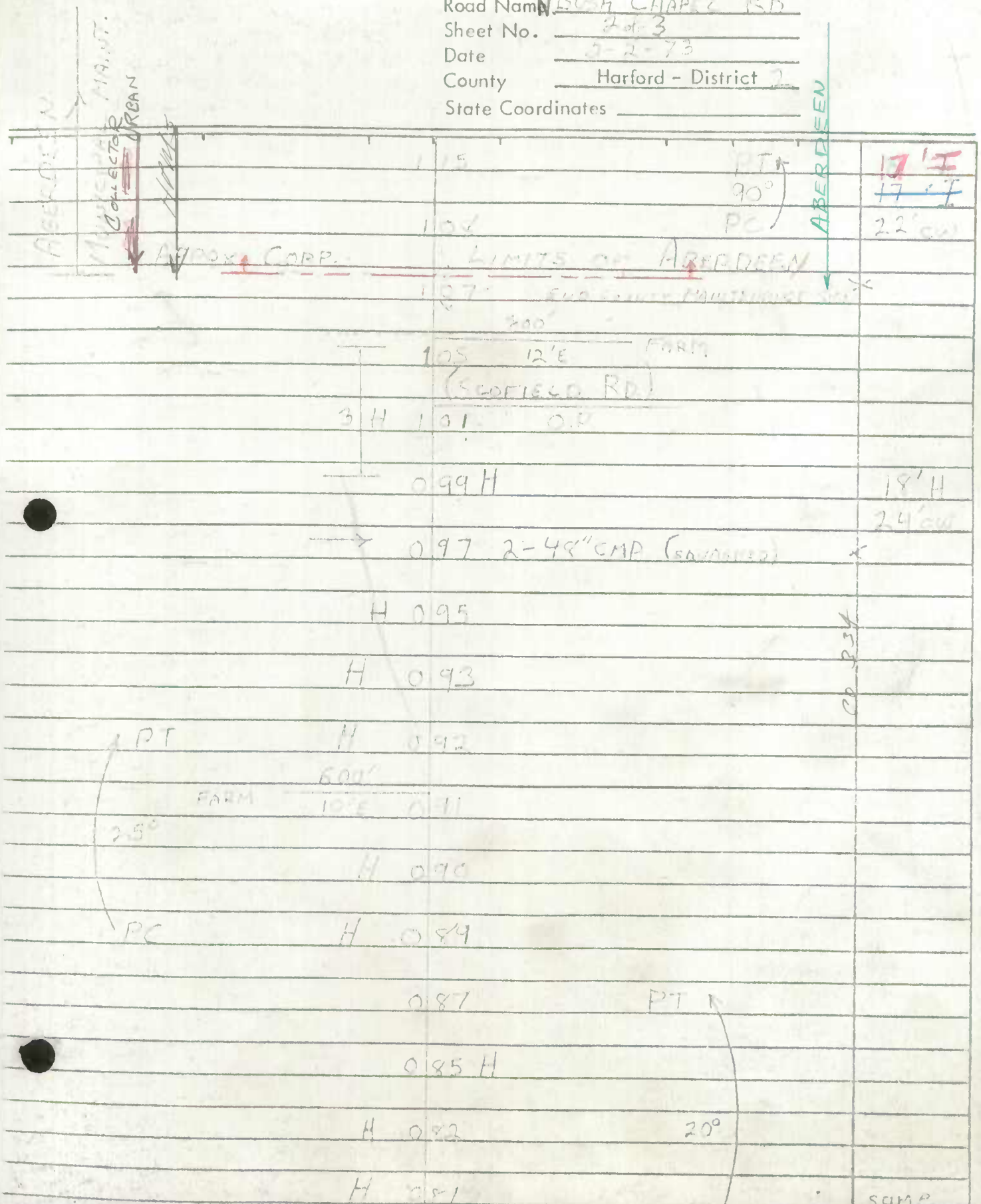

Form 6 HPS (Rev. 1961)

NO N-FAU

ROAD INVENTORY SHEET

Party Chief W. Dombroski
Recorder D. Taylor
Helper M. Blanck

Map No. 12

Road No. 0250
Road Name BUSH CHAPEL RD
Sheet No. 3 of 3
Date 5-2-73
County Harford - District 3
State Coordinates

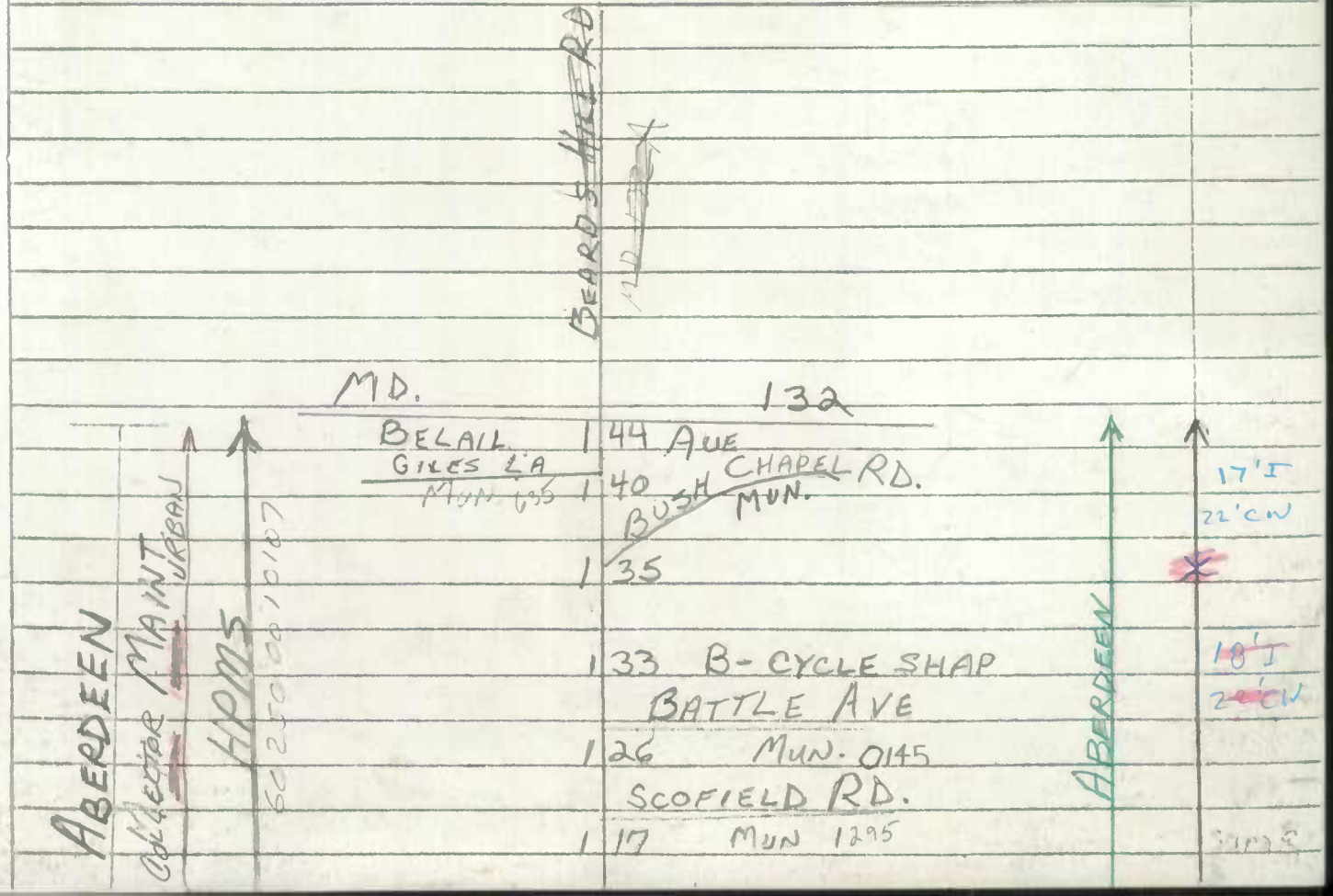

Form 6 HPS (Rev. 1961)

S. ~~DEEN AVE~~
W. ~~DEEN AVE~~.

ROAD INVENTORY SHEET

Party Chief W. Dombroski
Recorder D. Taylor
Helper M. Zalenski

Map No. 12

Road No. MUN. 0460
Road Name E. DEEN AVE
Sheet No. 1 of 1
Date 5-4-73
County Harford - District 2
State Coordinates 1039 - 614

ABERDEEN

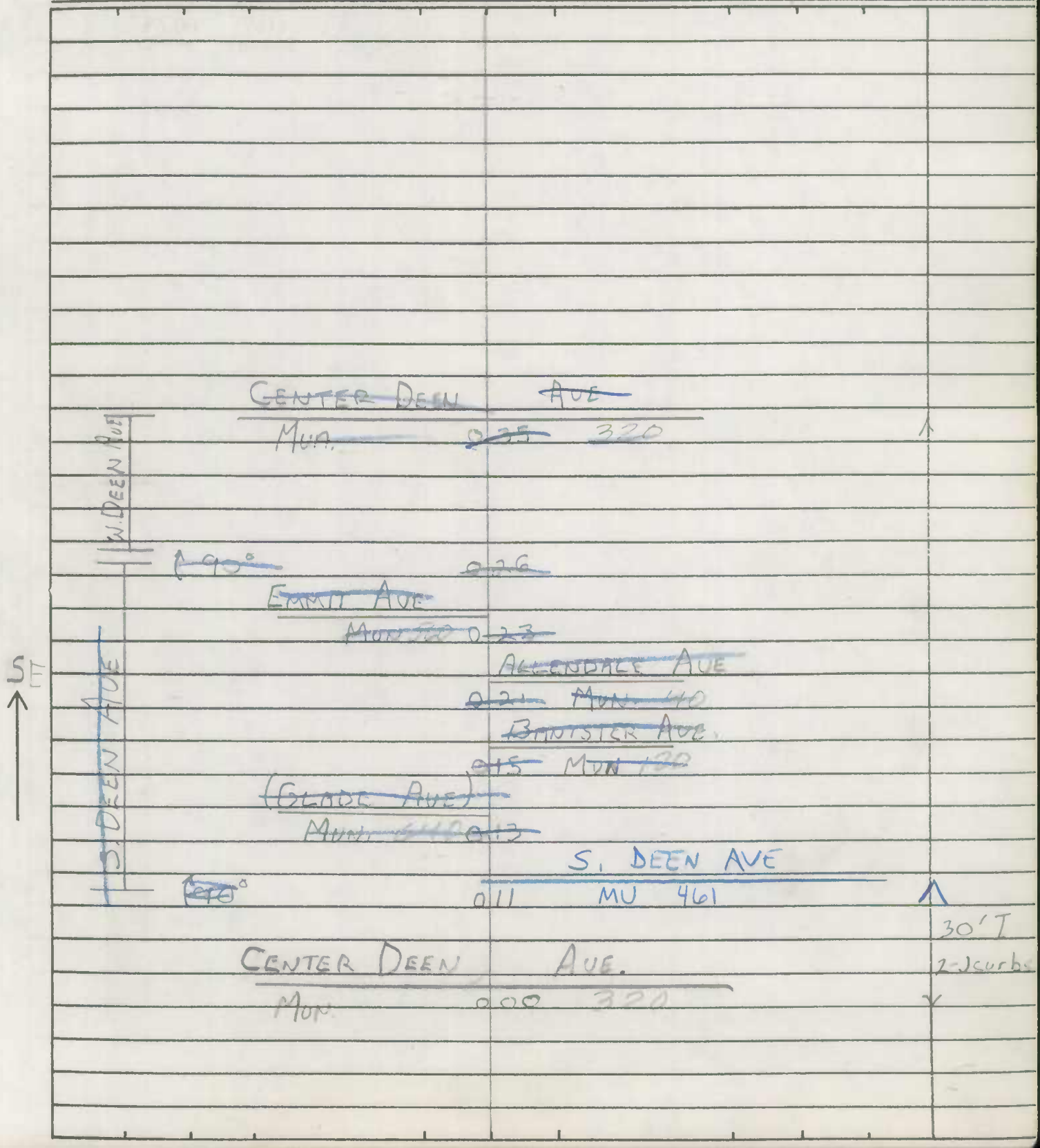

Form 6 HPS (Rev. 1961)

ROAD INVENTORY SHEET

Road No. ______
Road Name ______
Sheet No. ______
Date ______
County Harford - District
State Coordinates ______

SHA 51.3-8
11-15-72

STATE HIGHWAY ADMINISTRATION OF MARYLAND

4

ROAD INVENTORY SHEET

Party Chief W. DOMBROSKI
Recorder M. ZALENSKI
Helper

Map No. 12

ABERDEEN

Road No. MUN 0585
Road Name (FARM RD)
Sheet No. 1 OF 1
Date 1-23-75
County HARFORD
State Coordinates



SHA 51.3-8
11-15-72

ROAD INVENTORY SHEET

Road No. _____
Road Name _____
Sheet No. _____
Date _____
County _____
State Coordinates _____

Form 6 HPS (Rev. 1961)

MUN. 0587
Farm Rd. #2

ROAD INVENTORY SHEET

Road No. ~~CO 419~~
Road Name MT. ROYAL AVE
Sheet No. 2 of 3
Date 5-8-73
County Harford - District 2
State Coordinates

Aberdeen

SERVICE 141 ROAD
B & O RXR R.R. see grade crossing sheet
140 TRACK
#BO 140 802K
139 10°
135 PONT
(ANGUS DR.)
129 MU 70
CLOVER ST.
NOTE: SIGN "BEARDS HILL RD EXT." 124 MU 380
ALLEY
120 MU 9275
BAR-KESS CT.
NOTE. SIGN "BEARDS HILL RD EXT." 115 MU 130
ALLEY
111 MU 9340
90°
107
ANGUS DR. 18'H
090 MU 70 26'cw
FARM RD. MUN. 0587 90°
081 X
25'I
30'cw
UNION MUN. ST.
075 X
25'I
069 X
24'I

BEARDS HILL RD. EXT.
MUN. 0587
PAU 7102
URBAN
UNION ST.
PAU 7105
COLLECTOR
FARM RD. #1
MUN. 0587
90°

SHA 51.3-8
11-15-72

STATE HIGHWAY ADMINISTRATION OF MARYLAND

<u>ROAD INVENTORY SHEET</u>

Party Chief: T. LANDON
Recorder: F. RHODES
Helper:

Map No.: ABERDEEN

Road No.: MUN. 0587
Road Name: FARM RD.
Sheet No.: 1 OF 1
Date: 3/7/78
County: HARFORD
State Coordinates:

SEE NEW INVENTORY
91ex #4
2-24-92
GD-JK

CLOVER ST
MUN 1390
0 43 — 36'I, JC-C

0 39

↑15°

0 28 — 36'E, JCC

0 27 — 20°

APPROX.

~~ROAD~~ 0 26 ~~END~~ — 36'I, JC-C

JC-C
36'I 85'

~~20'E~~
~~30'CW~~

UNION ST.
MUN. 1395
0 18 — 25'I, 30'CW

NE ↑

FAU 7105
Collector Urban

0 12 — 26'I, "J"C-LT., 30'CW

MT. ROYAL AVE
MUN 0961 / DD
↑90°
0 06 — 24'I, 28'CW

HILLCREST
MUN 0751

ABERDEEN THRU. WAY
MD. 22
0 00

MT. ROYAL AVE
MUN 0960

SHA 51.3-8
11-15-72

ROAD INVENTORY SHEET

Road No. _____
Road Name _____
Sheet No. _____
Date _____
County _____
State Coordinates _____

Aberdeen Small Urban

Aberdeen 91 ex #4

SHA 51.3 - 8 Revised 4.83

MARYLAND STATE HIGHWAY ADMINISTRATION

ROAD INVENTORY SHEET OP 1582

Party Chief	GD	Road No.	Mun. 0587
Recorder	JK	Road Name	Farm Rd
Assistant		County	Harford
Map No./Dir.	/ SE	Date	2-24-92
State Coordinates		Sheet No.	1 OF 1

TRAFFIC CODES: TRAFFIC CONTROLS: STOP SIGN=SS, TRAFFIC LIGHT=T.L., FLASHING RED BALL=F.R.

TRAFFIC CODES: PARKING RESTRICTIONS: A.M. PEAK, P.M. PEAK, A.M./P.M. PEAK, NO PARKING ANYTIME=N.P., COMM/IND. ACCESS=E

SYSTEM: FED. AID. / FUNCT CLASS. / HWY. SYS. / HPMS SAMPLE — TRAFFIC: PRKG. REST. / COM/IND. ACCESS

NON F/A — Urban Local

FAU 7105 — Urb. Collector

LINE DIAGRAM

SEE NEW INV
GD AH
FCR - 95
8-23-95

xxx

(Reedbird La) — Green Bird
OP 1583 — 0 38 — Mun 0685
@.23 — @.00

OP 1582

(Clover St)
Mun. 0380 — 0 31
@.24

(Green Bird)
0 21 — mun 0685
@.21

Union — Ave.
Mun — 0 13 — 1395
@.28

Farm Ln.
pvt. — 0 07

Mt. Royal — Av
Mun. — 0 00 — 0960
@.69

Mun 0751 (Hillcrest Dr)

TRAFFIC: CONTROL / COM/IND. ACCESS / PRKG. REST.

SS

PAVEMENT DATA

36' I
J c-c
2 UML

25' I
2 UML

26' I
J crb LT
2 UML

SYSTEM				TRAFFIC		LINE DIAGRAM	TRAFFIC			PAVEMENT DATA
FED. AID.	FUNCT. CLASS.	HWY. SYS.	HPMS SAMPLE	PRKG. REST.	COM/IND ACCESS		CONTROL	COM/IND ACCESS	PRKG. REST.	

(93-MU EX 5)
BB/AH
5-7-93

173, 174, 175
GD, JK
5/29/91
(92-10, 11)
GD/A HATTEN
ABERDEEN 2-10-93

SHA 51.3 - 8 Revised
4.83

MARYLAND STATE HIGHWAY ADMINISTRATION

ROAD INVENTORY SHEET

~~GP 1365~~

90-3,4

Party Chief	GD	Road No.	MU 0665
Recorder	TM	Road Name	GRASMERE DR
Assistant		County	HARFORD
Map No./Dir.	1 NE	Date	2-13-91
State Coordinates	ABERDEEN	Sheet No.	1 OF 2

TRAFFIC CODES
TRAFFIC CONTROLS: STOP SIGN=S.S., TRAFFIC LIGHT=T.L., FLASHING RED BALL=F.R.

TRAFFIC CODES
PARKING RESTRICTIONS: A.M. PEAK, P.M. PEAK, A.M./P.M. PEAK, NO PARKING ANYTIME=N.P., COMM/IND. ACCESS=E

SYSTEM: FED. AID.	FUNCT CLASS	HWY. SYS.	HPMS SAMPLE	TRAFFIC: PRKG. REST.	COM/IND. ACCESS	LINE DIAGRAM	TRAFFIC: CONTROL	COM/IND. ACCESS	PRKG. REST.	PAVEMENT DATA
						WINDSONG DR				
						0 51 ~~DR PROPOSED~~ ~~[illegible]~~ MU 1525 90°				
						VOID 92-10				
						0 42 PC				
						SEE NEW INVENTORIES				
						PT 0 37				
						CAMBRIDGE CT				
						~~DR~~ ~~[illegible]~~ ~~[illegible]~~ 0 35 90° MU 0055				
						PC 0 30				
						CONNISTON WAY				
						0 29 ~~DR~~ ~~[illegible]~~ MU 0395				
						GRASLAKE WAY				
						0 22 MU [illegible] 90-5				
						Windemere ~~[illegible]~~ DR				
						MU 0 15 ~~MU~~ 1520	SS			
						PT 0 11 90°				30·I
										JC-C
						PC 0 05				2 UML
						CUL 0 00 SAC				
						D E				

MUN 0665

90-3

SYSTEM				TRAFFIC		LINE DIAGRAM	TRAFFIC			PAVEMENT DATA
FED. AID.	FUNCT. CLASS.	HWY. SYS.	HPMS SAMPLE	PRKG. REST.	COM/IND ACCESS		CONTROL	COM/IND ACCESS	PRKG. REST.	
						ROAD 0 58 END				
						~~PENRITH WAY~~				
						0 56 ~~D.P. PROPOSE~~ ~~[illegible]~~ MU 1087				30'I
										JC-C
						0 55 PT				2uml
						90°				

MU 0665 ~~DP 13 43~~

Form 6 HPS (Rev. 1961)

ROAD INVENTORY SHEET

Party Chief D. Taylor
Recorder M. Zalenski
Helper

Map No. 12

Road No. 0840
Road Name LINCOLN AVE.
Sheet No. 1 of 1
Date 5-9-73
County Harford - District 2
State Coordinates 1037-612

ABERDEEN

SEE NEW INV.
22 JAN 81
J.E.
D.G.
80-2

S

PRITCHARD		AVE.
MU	010	1140
ENT TO PKG	006	
(TAFT		ST.)
MU	000	1380

22'G
J-CURB lt.
26'cw

22'G
30'cw

Form 6 HPS (Rev. 1961)

ROAD INVENTORY SHEET

Road No. _____
Road Name _____
Sheet No. _____
Date _____
County Harford - District
State Coordinates _____

ROAD INVENTORY SHEET

MU 860

Party Chief D. Taylor
Recorder M. Zalenski
Helper

Map No. 12

80-4 EXTRA

Road No. ~~1510~~
Road Name ~~WILSON AVE.~~ MADISON PL
Sheet No. 1 of 1
Date 5-9-73
County Harford - District 2
State Coordinates 1037-612

ABERDEEN

ABAND

(~~TAFT~~ ~~MU~~ ST.) ~~1310~~



~~0 19~~ ~~NOTE: SIGN MADISON PLACE~~ ~~21'G~~

MADISON PL
MU 860

X X X X

2 JEWERS

ROAD ~~0 14~~ 0 13 END PT

ALLEY #2
MU 4020 0 11 85°

N

0 08 PC

25° 0 07 PKG SAC

0 06 10°

ALLEY #1
MU 8010 0 03

19'G

ROOSEVELT AVE.
MU 0 00 1240

26'CW

Form 6 HPS (Rev. 1961)

NON-FAU C392

ROAD INVENTORY SHEET

Party Chief W. Dombrowski
Recorder D. Taylor
Helper M. Zolondek

Map No. 13

Road No. 0900
Road Name Maxa Rd.
Sheet No. 1 of 2
Date 3-3-73
County Harford - District 2
State Coordinates 1032 - 623

* 176
GD-JK
5-29-91



Form 6 HPS (Rev. 1961)

NON - FAU

ROAD INVENTORY SHEET

Road No. 0900
Road Name MAXA RD.
Sheet No. 2,12
Date 5-3-73
County Harford - District 2
State Coordinates

BEARDS HILL RD.
MU 0.96 0150

(SOUTHGATE RD.)
MU 1350 0.85

PC CARSIN'S → 0.65 RUN see bridge sheet 1A ~~18' I~~ ~~24' CM~~ SAME

0.62

ABERDEEN

Form 5-HPS
(Revised 1961)

MARYLAND STATE ROADS COMMISSION
PLANNING AND PROGRAMMING DIVISION

S26130

IN COOPERATION WITH
U.S. BUREAU OF PUBLIC ROADS

DIST 2
MAP 12
1033-620

BRIDGE SHEET

ROAD NO. MAX'A RD

SHEET NO. 1A

PARTY NO.

DATE 5-3-73

COUNTY HARFORD

MUN. ABERDEEN

RATED CAPACITY

FOR ALL STRUCTURES HAVING A TOTAL OPENING OF MORE THAN 20 FEET AS DEFINED IN NOTE 1.

ODOMETER READING 0.65 mi NAME OF STREAM, RAILROAD OR HIGHWAY

CROSSED CARSIN'S RUN

NUMBER OF RAILROAD TRACKS
KIND OF CROSSING (NOTE 2)

UNDERPASS-SIMPLE UNDERPASS-COMBINED (NOTE 3) OVERPASS BRIDGE OVER SYSTEM

DESCRIPTION

NUMBER OF SPANS	LENGTH EACH SPAN (NOTE 4)	TYPE (NOTE 5)
1	27'	I-BEAM

TOTAL LENGTH-ON LINE OF ROAD OVER-ALL (NOTE 6) 31'

MATERIAL
SUBSTRUCTURE I-BEAM & CONC. SUPERSTRUCTURE IRON GUARD PIPES
FLOOR CONC. SIDE W/ TARA-CHIP COVER

CLEARANCES
ROADWAY (NOTE 7) 17' SIDEWALK WIDTHS: RIGHT NONE LEFT

SURFACE OF ROAD TO STREAM BED 8' FOR OVERPASSES, SHOW DISTANCES TO TOP OF RAIL OR SURFACE OF LOWER ROAD. (NOTE 8)
SURFACE OF ROAD TO BOTTOM PORTAL (MINIMUM OVERHEAD CLEARANCE
CLEAR DISTANCE OF OPENING ABOVE STREAM BED 6' (WATERWAYS ONLY)
POSTED LOAD LIMITS BRIDGE NO. CONSTRUCTION DATE

GENERAL CONDITION OF BRIDGE: CHECK IF GOOD, FAIR, OR POOR, DESCRIBE DEFECTS IF SERIOUS.

	GOOD	FAIR	POOR
SUPERSTRUCTURE	✓		
FLOOR	✓		
SUBSTRUCTURE	✓		
PAINT	✓	BADLY CORRODED OR RUSTED	

TYPE OF PROTECTION FOR DRAWBRIDGES (NOTE9)

Form 6 HPS (Rev. 1961)

A/T (93 MU EX#2)
BB-AH 5-7-93

(X) X

ROAD INVENTORY SHEET

OP 1604

Party Chief D. Taylor
Recorder M. Zalenski
Helper

Map No. 12

Road No. MU 0910
Road Name (MICHAEL ST.)
Sheet No. 1 of 1
Date 5-8-73
County Harford - District 2
State Coordinates 1035-615

ABERDEEN

92-2

WILLIAMS ST. MU 1580 @.00

MT ROYAL AVE.

MU 0 49 960 @.28

PT 95° PC 0 45

0 39

ABERDEEN MIDDLE SCHOOL (UNDER CONST.) 0 36

0 32 ENT TO PKG

PT 85° PC SCHOOL PKG LOT 0 29

0 24

SIDE ENT. TO CHURCH 0 23

S

MT ROYAL AVE

MU 0 19 960 @.46

0 15

(LAUREL LA.)

MU 0 00 810 @.65 (L)

OP 1604

MU 0910

90°

30'I
2-JCURDS
21'F
26'CW
(79-5)
20'I
26'CW
~~14'F~~
~~16'CW~~

Form 6 HPS (Rev. 1961)

ROAD INVENTORY SHEET

Road No. _____
Road Name _____
Sheet No. _____
Date _____
County Harford - District
State Coordinates _____

Form 6 HPS (Rev. 1961)

ROAD INVENTORY SHEET

Party Chief W. Dombroski
Recorder D. Taylor
Helper M. Zblenski

Map No. 12

Road No. 0930
Road Name (MIDDLETON LA.)
Sheet No. 1 of 1
Date 5-7-73
County Harford - District 2
State Coordinates 1031-615

ABERDEEN

SEE NEW INV.
92-3 G.D./A. HATTEN

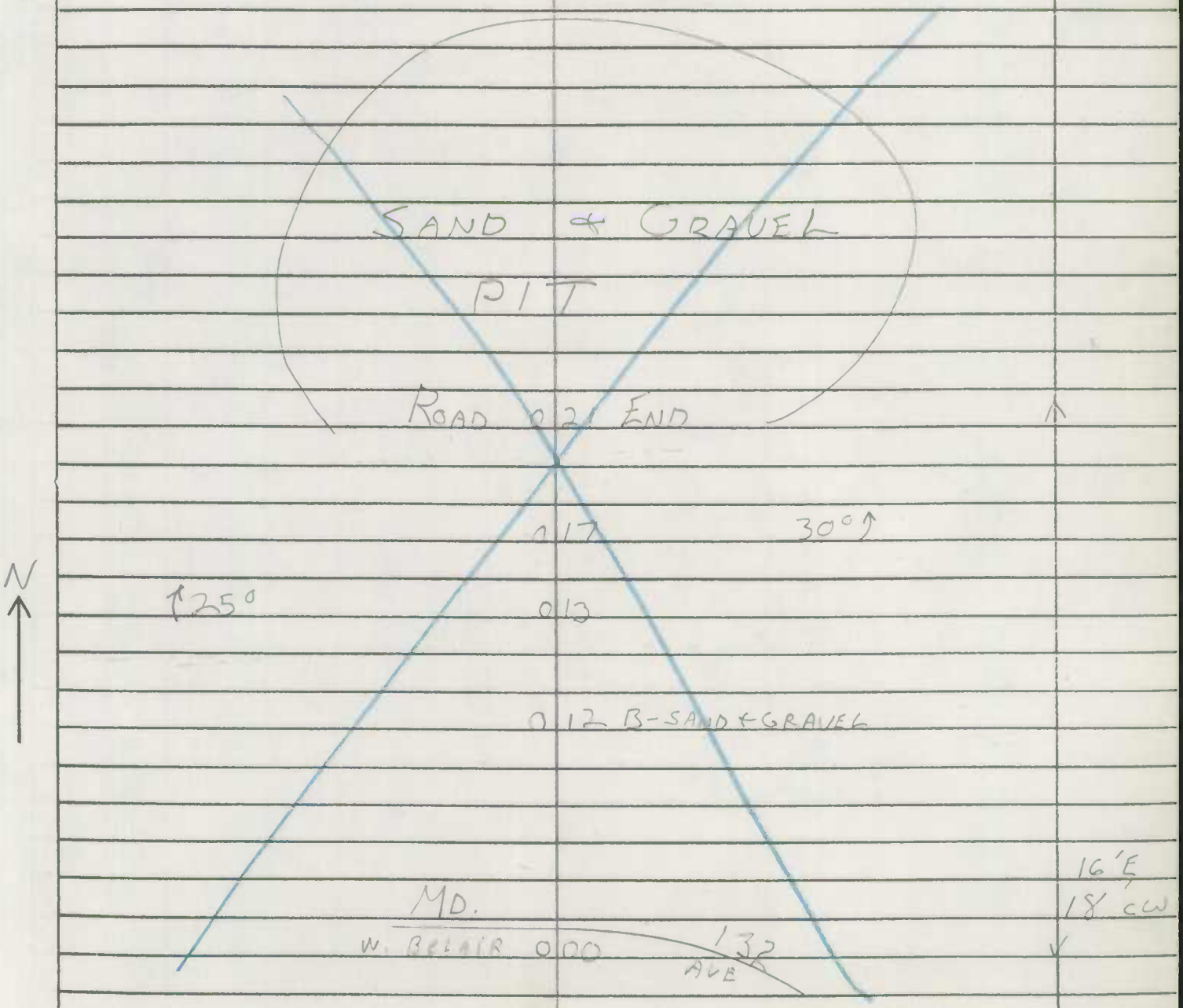

Form 6 HPS (Rev. 1961)

ROAD INVENTORY SHEET

Road No. _____
Road Name _____
Sheet No. _____
Date _____
County Harford - District
State Coordinates _____

Form 6 HPS (Rev. 1961)

ROAD INVENTORY SHEET

Party Chief W. Dombroski
Recorder D. Taylor
Helper M. Zalenski

Map No. 12

Road No. 0950
Road Name MONROE ST
Sheet No. 1 of 1
Date 5-4-23
County Harford - District 2
State Coordinates 1039 - 612

ABERDEEN

IMPASSABLE

ROAD IS BLOCKED

OFF

JE

2-8-85

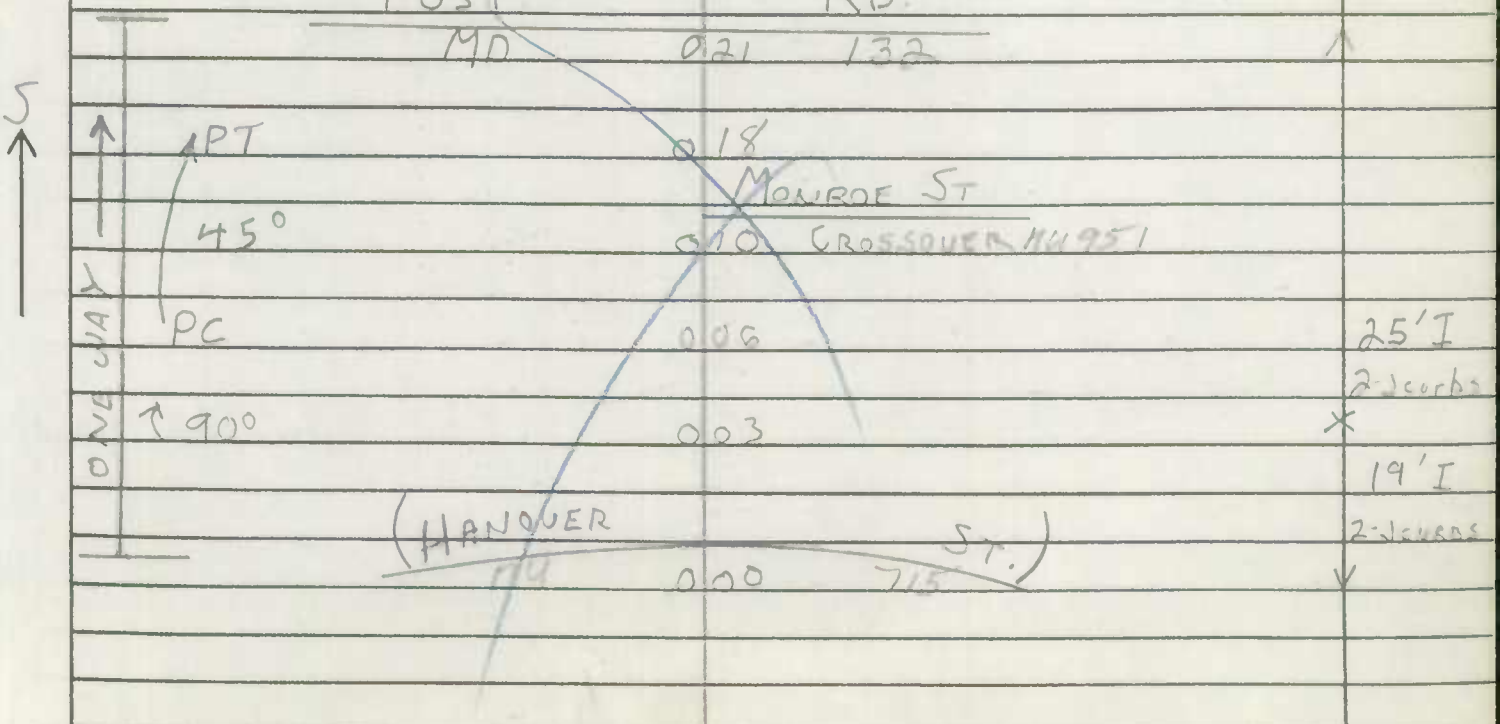

Form 6 HPS (Rev. 1961)

ROAD INVENTORY SHEET

Road No. _____
Road Name _____
Sheet No. _____
Date _____
County Harford - District
State Coordinates _____

Form 6 HPS (Rev. 1961)

ROAD INVENTORY SHEET

Party Chief W. Dombroski
Recorder D. Taylor
Helper M. Zalenski

Map No. 12

Road No. 0951
Road Name MONROE ST. CROSSOVER
Sheet No. 1 of 1
Date 5-4-73
County Harford - District 2
State Coordinates 1039 - 612

ABERDEEN

PULL NOT OPEN TO TRAFFIC

N

(MONROE ST.)
ONE WAY → 0.02 ONE WAY →

(Hanover St.)
MH 0.00 715

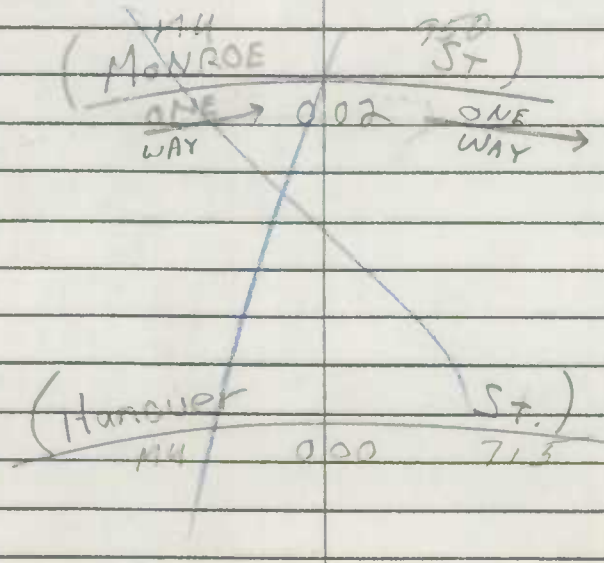

18' I
2-JOVABS

Form 6 HPS (Rev. 1961)

ROAD INVENTORY SHEET

Road No. _____
Road Name _____
Sheet No. _____
Date _____
County Harford - District
State Coordinates _____

Form 6 HPS (Rev. 1961)

91 MU EX #4
GD, JK
2-24-92

ROAD INVENTORY SHEET

MU 0960

Party Chief: P. Taylor
Recorder: M. Zalenski
Helper:

Map No. 12

75-7+9
AS TABBED

Road No. ~~CO 419~~
Road Name: MT. ROYAL AVE.
Sheet No. 1 of 32
Date: 5-8-73
County: Harford - District 2
State Coordinates: 1034-612

ABERDEEN

30' I
2 ML
T.L.

MD 063 22
@ 11.43
SEE NEW INV
062 24" CMP
~~FAU~~ LAUREL LANE PROPOSED ~~BOUNDARY~~
MU 810
GD/AH
8/23/95
FGR 95

10°

FAU 7105

COLLECTOR URBAN

054 EXIT FROM PKG

052 ENT TO PKG

050 CHURCH

(Rah't Run Lo) ~~(MICHAEL ST.)~~ (Michael ST)

MU ~~OP~~ ~~AH~~ 0910 046 OP ~~910~~ 1604

WILLIAMS ST. (MICHAEL ST.) SCHOOL UNDER CONST.

MU 1500 028 ~~AH~~ ~~910~~ OP 1604

ENT TO CHURCH PKG 024

CHURCH 022 36' I
2 JCURBS

020

→ 002 MULTI-PLATE PIPE-10'-6.5'-D

B-GAS STA 001 26' I
2 JCURBS

MD. 132

W. BEL AIR 000 AVE.

N

Form 6 HPS (Rev. 1961)

BEARD'S HILL RD EXT.

ROAD INVENTORY SHEET

MUN. 960 ONLY!

Road No. ~~CO 419~~
Road Name MT. ROYAL AVE
Sheet No. ~~2 of 3~~
Date 5-8-73
County Harford - District 2
State Coordinates

BEARD'S HILL RD. EXT.
FAU 7102
URBAN

SERVICE 141 ROAD
B & O RXR R.R. see grade crossing sheet
140 TRACK
BO 140 802K
139 10°
135 POND
(ANGUS DR.)
129 MU 70
CLOVER ST.
NOTE: SIGN "BEARDS HILL RD EXT." 124 MU 380
ALLEY
120 MU 9275
BAR-KESS CT.
NOTE: SIGN "BEARDS HILL RD EXT." 115 MU 130
ALLEY
111 MU 9340
90°
107
ANGUS DR. 18'H
090 MU 70 26'cw
VIVION ST.
FAU 7105
COLLECTOR
081 90° X
25'I
30'cw
075 X
26'I
J-CURB H.
30'cw
FARM RD # 2
90°
069 X
24'I
28'cw

SHA 51.3 - 8 Revised
4.83

Aberdeen
91 mun ex #4

MARYLAND STATE HIGHWAY ADMINISTRATION

ROAD INVENTORY SHEET

Party Chief: GD
Recorder: JK
Assistant:
Map No./Dir.: /
State Coordinates:

Road No.: Mun 0960
Road Name: Mt Royal Ave
County: Harford
Date: 2-24-92
Sheet No.: 2 OF 2

TRAFFIC CODES
TRAFFIC CONTROLS: STOP SIGN=SS, TRAFFIC LIGHT=T.L., FLASHING RED BALL=F.R.

TRAFFIC CODES
PARKING RESTRICTIONS: A.M. PEAK, P.M. PEAK, A.M./P.M. PEAK, NO PARKING ANYTIME=N.P., COMM/IND. ACCESS=E

SYSTEM: FED. AID.	SYSTEM: FUNCT CLASS.	SYSTEM: HWY. SYS.	SYSTEM: HPMS SAMPLE	TRAFFIC: PRKG. REST.	TRAFFIC: COM/IND. ACCESS	LINE DIAGRAM	TRAFFIC: CONTROL	TRAFFIC: COM/IND. ACCESS	TRAFFIC: PRKG. REST.	PAVEMENT DATA
						Road 0 97 End				
						PT 0 89				
						35°				
						PC 0 77				
										36' I
										J c-c
						(Hillcrest Dr) Farm Rd				2 UML
						Mun 0751 0 69 Mun 0587				
										30' I
										J crb LT
										2 ML
FAU 7105	Urb. Collector									

SYSTEM				TRAFFIC		LINE DIAGRAM	TRAFFIC			PAVEMENT DATA
FED. AID.	FUNCT. CLASS.	HWY. SYS.	HPMS SAMPLE	PRKG. REST.	COM/IND ACCESS		CONTROL	COM/IND ACCESS	PRKG. REST.	

* TRANSF. FROM STATE TO COUNTY 11-23-55 SRC memo
* .68-1.54 TRANSF. TO ABERDEEN - 1966 RD, imp REPORTS
* .00-.68 CONVERSED TO ABERDEEN - SHA MEMO 9-18-89

(92-12 K) GD/A. HATTEN 2-11-95

94-36 1.5.95 GD/TM

SHA 51.3 - 8 Revised 4.83

MARYLAND STATE HIGHWAY ADMINISTRATION

ROAD INVENTORY SHEET

Party Chief: Rew J. SMITH
Recorder: 10/9/80
Assistant:
Map No./Dir.: 1 E
State Coordinates: 1028-604

Road No.: MU 1050
Road Name: OLD PHILADELPHIA RD
County: HARFORD
Date: 5-2-73
Sheet No.: 1 OF 2

82-19
1/31/83

TRAFFIC CODES: TRAFFIC CONTROLS: STOP SIGN=S.S., TRAFFIC LIGHT=T.L., FLASHING RED BALL=F.R.

TRAFFIC CODES: PARKING RESTRICTIONS: A.M. PEAK, P.M. PEAK, A.M./P.M. PEAK, NO PARKING ANYTIME=N.P., COMM/IND. ACCESS=E

SYSTEM: FED. AID.	SYSTEM: FUNCT CLASS.	SYSTEM: HWY. SYS.	SYSTEM: HPMS SAMPLE	TRAFFIC: PRKG. REST.	TRAFFIC: COM/IND. ACCESS	LINE DIAGRAM	TRAFFIC: CONTROL	TRAFFIC: COM/IND. ACCESS	TRAFFIC: PRKG. REST.	PAVEMENT DATA
						SNT				
						FCR				18'I
						GD AH 8/24/95				2-4'E SHDS
						0 65				
						CONC. BLOCK CO				
						0 49 24" RCP				2mL
						0 44				28'I
						0 42 10°				J-CB-RT 4'E SHD LT
										2mL
						0 38				
						CRANBERRY RUN DR				
						0 31 ENT TO INDUSTRIAL PARK				
						0 23 12" CMP PT				
						OA				
						0 20				
						20°				
						12" CMP 0 13 PC				
						0 11				18'I
										2-4'E SHDS
						TELEPHONE SUB-STA 0 09 B-EXCAVATING CO				2mL
						MD 159				
						END STATE MAINT 0 00				
						MD 159				

F-~~AU~~ NON FA
COLLECTOR URBAN

SYSTEM				TRAFFIC		LINE DIAGRAM	TRAFFIC			PAVEMENT DATA
FED. AID.	FUNCT. CLASS.	HWY. SYS.	HPMS SAMPLE	PRKG. REST.	COM/IND ACCESS		CONTROL	COM/IND ACCESS	PRKG. REST.	
						US 40				
						154				A
						151 CBC 10'L, 5'D, 26'W				
						142 B - SAND + GRAVEL				
						137 B - PETROL. STORAGE				
						B - BEER DIST 132 PT				
						45°				
						125 PC				
						115 3 - 60" RCP				
						15° 099				
										18' I
						075 12" RCP				2-2' F Shld
						~~074 OP 373~~ V.F.W.		E		
						071				25' I
						MD 068 715	FR			J-CB-RT

NON FA

COLLECTOR - UNDIV

Form 6 HPS (Rev. 1961)

* Transferred from State to County 11-23-55 SRC memo
* 0.68-1.54 Transferred To Aberdeen - 1966 Rd. imp reports
* 0.00-0.68 Conveyed To Aberdeen - SHA memo 9-18-89

ROAD INVENTORY SHEET

MU 1050

Party Chief W. Dombroski
Recorder D. Taylor
Helper M. Zalenski

Road No. ~~Co 422~~
Road Name OLD PHILADELPHIA RD
Sheet No. 1252
Date 5-2-73
County Harford - District 2
State Coordinates 1028-604

82-19
1/31/83
J.E.N.S.

Map No. 12

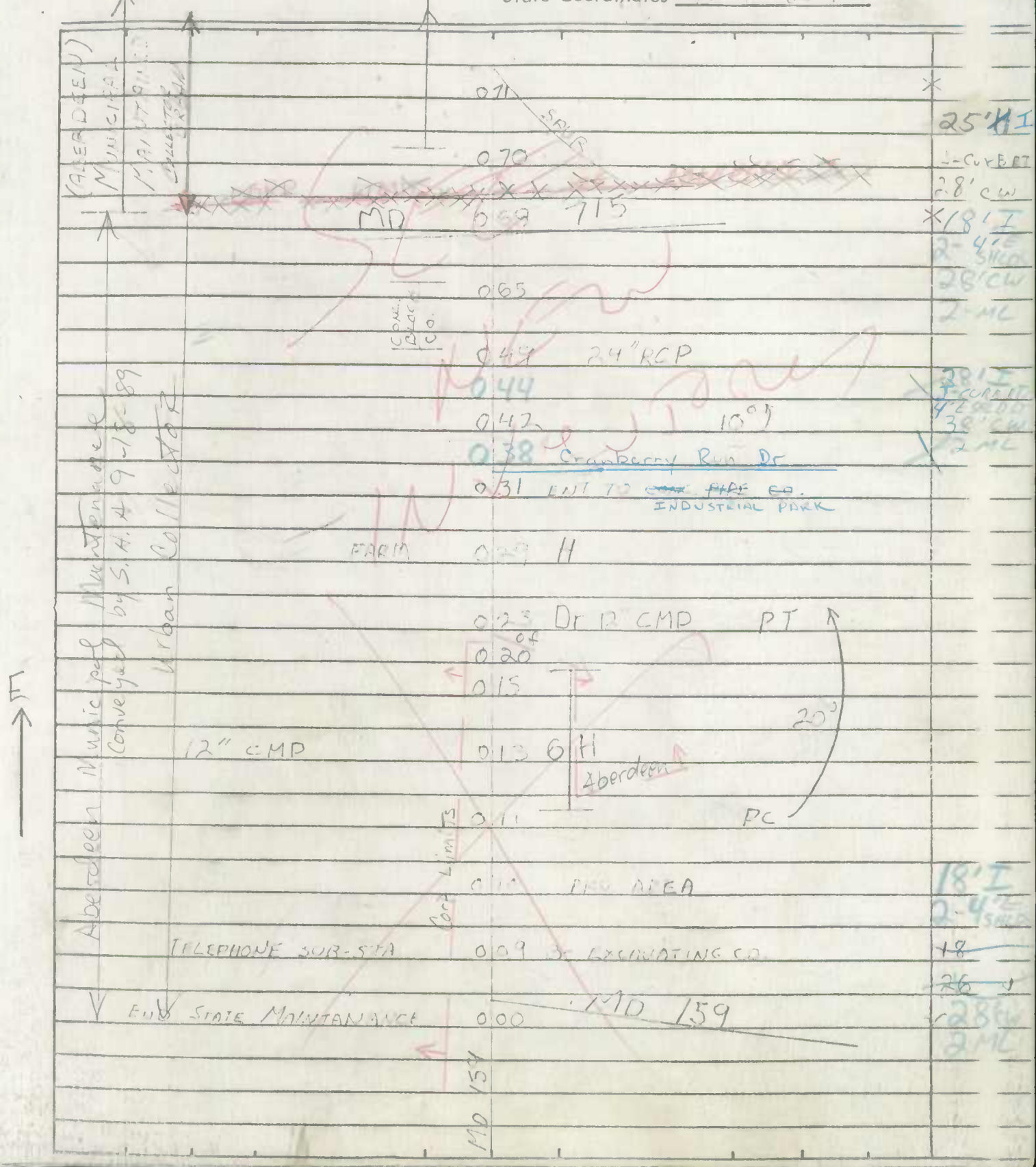

Form 6 HPS (Rev. 1961)

ROAD INVENTORY SHEET

MU 1050

Road No. ~~CO 122~~

Road Name OLD PHILADELPHIA RD

Sheet No. 2 of 2

Date 5-2-73

County Harford - District 2

State Coordinates

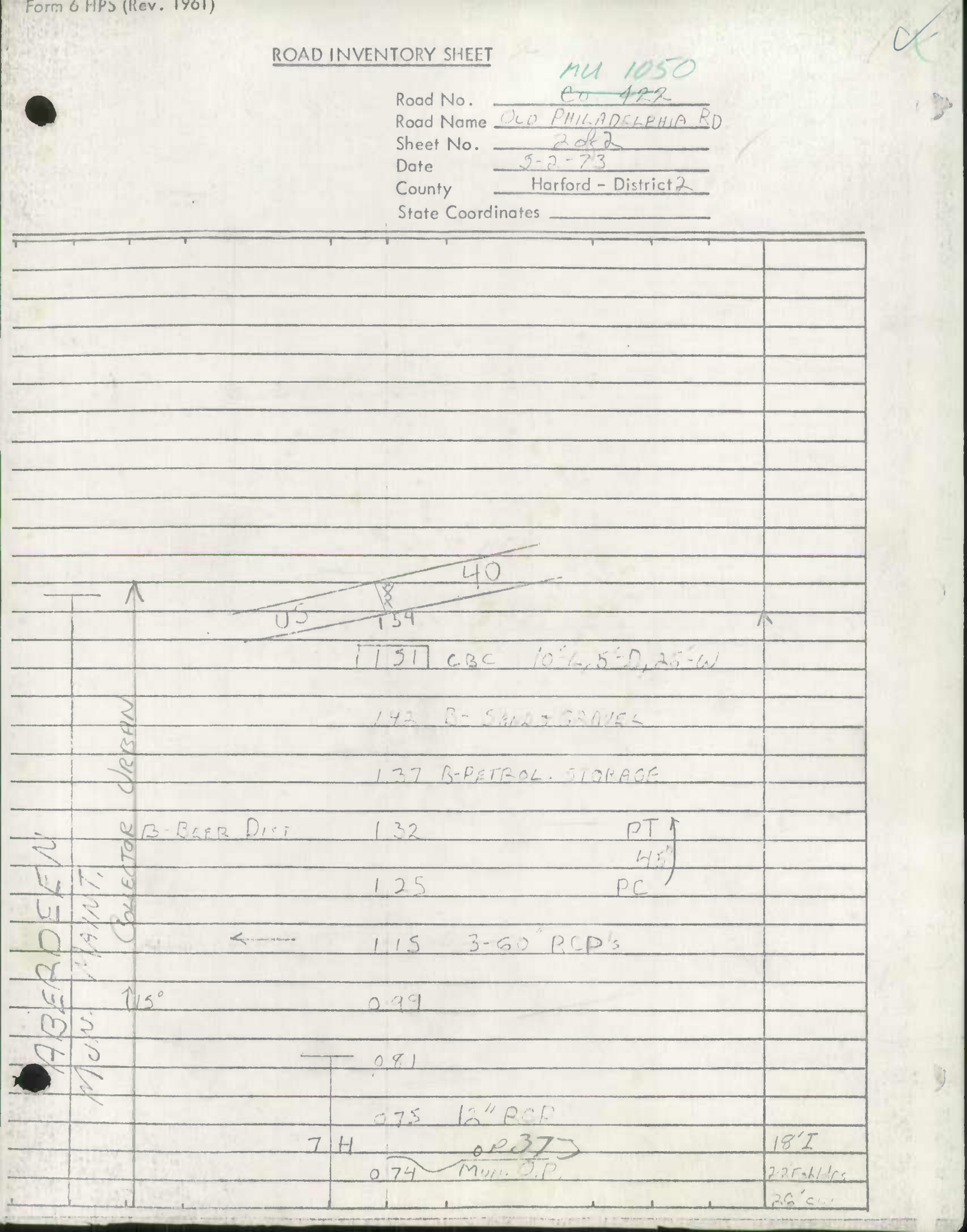

SHA 51.3-8
11-15-72

STATE HIGHWAY ADMINISTRATION OF MARYLAND

ROAD INVENTORY SHEET

Party Chief D. TAYLOR
Recorder C MURRAY
Helper

Map No. 83-1

Aberdeen
A/T

Road No. MUN 1067
Road Name OXFORD AVE
Sheet No. 1 OF 1
Date Feb 2, 1984
County HARFORD
State Coordinates

COMBINED WITH
MUN. 1065
DT 86-34
EM 3-10-87

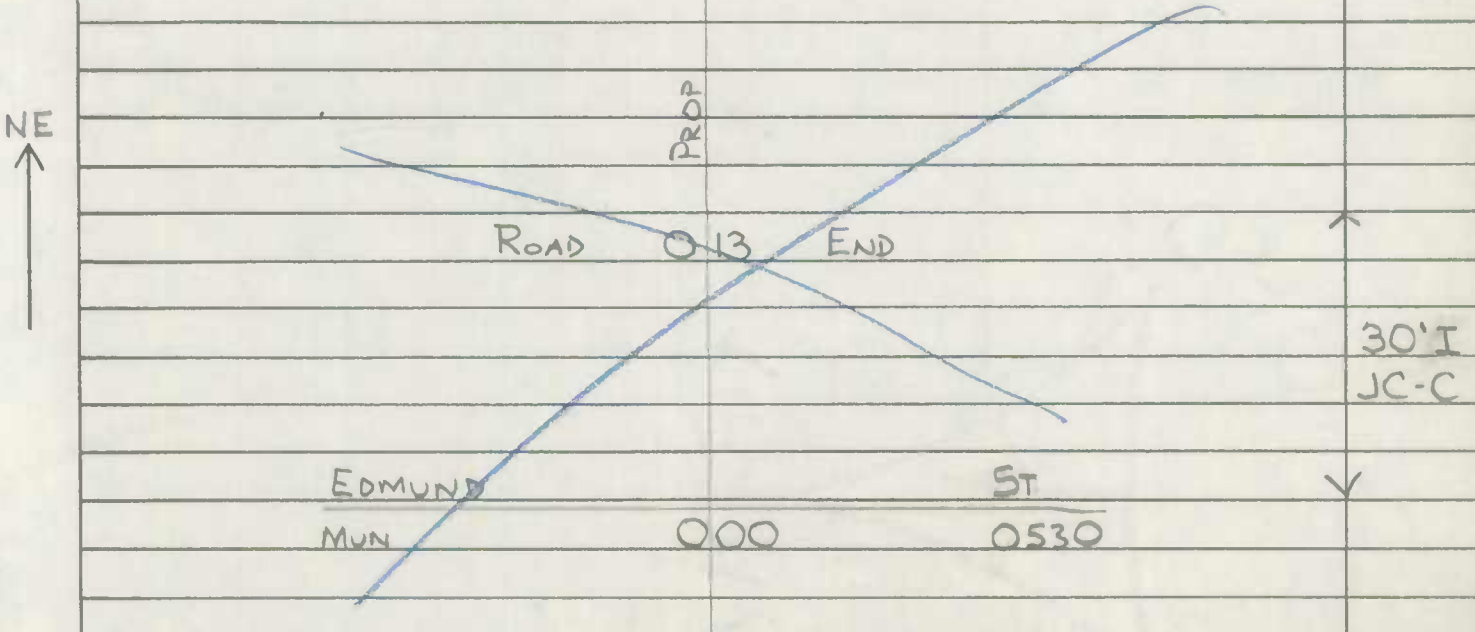

SHA 51.3-8
11-15-72

ROAD INVENTORY SHEET

Road No. ______________________

Road Name ______________________

Sheet No. ______________________

Date ______________________

County ______________________

State Coordinates ________________

Form 6 HPS (Rev. 1961)

ROAD INVENTORY SHEET

Party Chief: D. Taylor
Recorder: M. Zalenski
Helper:

Map No. 12

Road No. 1080
Road Name: PARKE ST.
Sheet No. 1 of 3
Date: 5-10-73
County: Harford - District 2
State Coordinates: 1036-613

ABERDEEN 73-1 A/T 1-26-83

MU 9340
WALNUT ALLEY 0 23
FCR-95 (WALNUT AL.)
SEE NEW INV 0 22 MU 9331
G.D. A.H.
8/23/95
3 B 0 21
0 20 5 B 30'I
DIAMOND ST. 2-JCURBS
MU 480 0 19
0 18 ENT TO PKG. LOT
0 17 VFW POST 128
0 15 HARFORD CO. LIBRARY
0 12 USO BLDG 44'I
FRANKLIN ST. 2-JCURBS
MU 0 11 630
B-BAKERY 0 07
LOCUST ALLEY
MU 9240 0 06
ENT TO PKG. LOT 0 05
B-SUPER MARKET 0 03 ST. 1280
33'I
2-JCURBS
0 00
ROGERS MU

FAU 7107
COLLECTOR URBAN
S

Form 6 HPS (Rev. 1961)

X

ROAD INVENTORY SHEET

Road No. _____
Road Name PARKE ST.
Sheet No. 2 of 3
Date 5-10-73
County Harford - District 2
State Coordinates _____

FAU 7107

URBAN

COLLECTOR

HPMS 61080 0010059

WARREN		~~AVE~~ ST	
MU	0 70	1450	
FUNERAL HOME	0 67		
	0 66	PKG LOT	
PLATER		ST.	
MU	0 59	1110	
MARKET		ST.	
MU	0 48	890	
REAR EXIT FROM CAR WASH	0 39		
			32' I
	0 38	B-INSURANCE	2-JCURBS
CUSTIS		ST.	
MU	0 37	430	X 36' I
			2-JCURBS
	0 35		X
	0 33	CRONIN BLDG.	
BUCHANAN		LA.	
MU	0 32	0235	40' I
			2-JCURBS
	0 31	CHURCH	
MD		132	
W. BEL AIR	0 28	AVE.	X
	0 26	ABERDEEN P.D.	
	0 25		
3 B		3 B	same
	0 24		

Form 6 HPS (Rev. 1961)

90 EXH MU
2-13-91
GD/TM

ROAD INVENTORY SHEET

Party Chief D. Taylor
Recorder M. Zalenski
Helper

Map No. 12

Road No. 1080
Road Name PARKE ST.
Sheet No. 3 of 3
Date 5-10-73
County Harford - District 2
State Coordinates

ABERDEEN

~~0.5~~ + ~~02~~ ~~40~~

~~0~~ 97 ~~45°~~ ~~16'I~~ ~~20'Cu~~

~~0~~ 96 *

~~0~~ 40 ~~30°S~~ ~~24'E~~ ~~30'Cu~~

JAMES AVE

MU 089 780

(ROBINSON AVE.)

MU 078 1210 same

FAU 7104

HPMS

Form 6 HPS (Rev. 1961)

ROAD INVENTORY SHEET

Road No. _____
Road Name _____
Sheet No. _____
Date _____
County Harford - District
State Coordinates _____

SHA 51.3-8
11-15-72

STATE HIGHWAY ADMINISTRATION OF MARYLAND

ROAD INVENTORY SHEET

00-MU EX #2
1-12-01
GD/EF

Party Chief J.E.
Recorder D.G.
Helper

Map No. _____

REV: 2-d-82
DTN BC
(80-5)

Road No. MUN 1107
Road Name PLANT ENT. DRIVE
Sheet No. 1 OF 1
Date 22 JAN 81
County HARFORD #2
State Coordinates _____

80-5 ABERDEEN

See New Inventory
00-MU EX #2
1-12-01
GD/EF

	ROAD	0 25	END
	~~ROAD~~		~~END~~
30°		0 21	
90°		0 18	
~~FENCE~~			~~PROPOSED~~ ~~FENCE~~
	~~ROAD~~	~~0 17~~	~~END~~
	MAIN PLANT DR		
	MUN 0860	0 ~~15~~ 12	
	MAIN PLANT DR.		
	MUN. 860	~~0 12~~	
20°		0 ~~11~~ 08	
~~25°~~	GATE	0 0~~8~~6	
		0 ~~05~~ 02	
		0 ~~03~~	
			20° ~~10°~~
			LANE 0920
	WOOD RD		
	OP 1605	0 00	
		MICHAEL	MUN

~~21' I~~
~~24' CW~~
20 I
~~12' E~~
20' CW

SE

SHA 51.3-8
11-15-72

ROAD INVENTORY SHEET

Road No. _____
Road Name _____
Sheet No. _____
Date _____
County _____
State Coordinates _____

Form 6 HPS (Rev. 1961)

ROAD INVENTORY SHEET

Party Chief D. Taylor
Recorder M. Zalenski
Helper

Map No. 12

Road No. 1130
Road Name POST ROAD
Sheet No. 1 of 2
Date 5-9-73
County Harford - District 2
State Coordinates 1037-611

DT-CM
2-2-84
83-8
A/T

A/T
84-3

82-4
31 83
J.E+N.S

ABERDEEN

NORMAN		AVE.	
MU	0	30 1000	
		(ALLEY) K	
	0	27 MU 9220	
GREENE		AVE	
MU	0	24 680	
		(ALLEY) J	
	0	21 MU 9200	29' I
		RAYMOND AVE	2-JCURBS
CEMETERY	0	18 MU 1160	X
		(ALLEY) MU 9290	
	0	15 POST AL.	
		MITCHELL AVE	
	0	12 MU 940	
	0	10 CHURCH PKG LOT	
GROVE ST.			
MU 890	0	07	
			20' ~~H~~ I
PKG LOT ENT.	0	05	JCURB/I
			26' CW
CHURCH SCHOOL	0	03 ENT TO PKG. & APTS.	X
EXIT FROM PKG.	0	02	
			24' I
CHURCH	0	01	~~24' H~~
BEL AIR		AVE E.	~~2 JCURBS~~
MUN 160	0	00 MD 132 B	J-CC
		MD. 132 B	

S

Form 6 HPS (Rev. 1961)

ROAD INVENTORY SHEET

Road No. _____
Road Name Post Rd.
Sheet No. 2 of 2
Date 3-9-73
County Harford - District 2
State Coordinates _____

EXIT TO CHEMICAL PRODUCTS CO.

A.P.G.
G.V.

0 44 ROAD 36

DIXON AVE
MH 490 0 42

SMITH AVE
MH 0 36 1320

(ALLEY) 'L'
0 33 MH @ 230 10°↑ same

*.44-.74 - Was part of MD132-B Transfer memo 9/28/93

Aberdeen Small urban

SHA 51.3 - 8 Revised 4.83

MARYLAND STATE HIGHWAY ADMINISTRATION

93-3

ROAD INVENTORY SHEET

93MUEXA2 GD-AH 1-31-93

Party Chief	D. Taylor	Road No.	Mu 1130
Recorder	M. Zalenski	Road Name	Post Rd.
Assistant	Rewritten 10/13/93 KJP	County	Harford
Map No./Dir.	B-14 / N	Date	5/9/73
State Coordinates		Sheet No.	1 OF 3

84-3 A/T
83-8 A/T
82-4 1/31/83

TRAFFIC CODES: TRAFFIC CONTROLS: STOP SIGN=SS, TRAFFIC LIGHT=T.L., FLASHING RED BALL=F.R.

TRAFFIC CODES: PARKING RESTRICTIONS: A.M. PEAK, P.M. PEAK, A.M./P.M. PEAK, NO PARKING ANYTIME=N.P., COMM/IND. ACCESS=E

SYSTEM: FED. AID.	SYSTEM: FUNCT CLASS.	SYSTEM: HWY. SYS.	SYSTEM: HPMS SAMPLE	TRAFFIC: PRKG. REST.	TRAFFIC: COM/IND. ACCESS	LINE DIAGRAM	TRAFFIC: CONTROL	TRAFFIC: COM/IND. ACCESS	TRAFFIC: PRKG. REST.	PAVEMENT DATA
Non F/A	Urban Local					ABERDEEN				
						SEE NEW INV GD/AH FCR 8/24/93				
						Green Mu 0 20 Ave 0680 @.09				
						"K" (Alley) Mu 9220 0 17				
						Norman Mu 0 14 Ave 1000 @.11				
						"L" (Alley) 10° Mu 9230 0 11				
						Smith Mu 0 08 Ave. 1320 @.12				
						Dixon Ave 0 02 Mu 0490 @.00				29' I
						A.P.G. GV 0 00 RD 36 @.18 (L)				2-J curbs 2UML
✓	✓					Ent. to Chemical products Co.				✓

Mu 1130 Post Rd

SYSTEM: FED. AID.	SYSTEM: FUNCT. CLASS.	SYSTEM: HWY. SYS.	SYSTEM: HPMS SAMPLE	TRAFFIC: PRKG. REST.	TRAFFIC: COM/IND ACCESS	LINE DIAGRAM	TRAFFIC: CONTROL	TRAFFIC: COM/IND ACCESS	TRAFFIC: PRKG. REST.	PAVEMENT DATA
X FAU 7103	X Urban Collector					Church Green				
						0 45 Mu 0350 @.00				
						E				30' I
						~~W. Bel Air Ave~~ E. Bel Air Ave.				Jc-c
						Mu 0 44 0160 @.16			X	2 ML
						0 43 Church		E		
						0 42 School exit				24' I
										Jc-c
					E	Ent. To Apts. 0 41 Church School			X	
						0 39 School ent.		E		
						Grove ST				
						0 37 Mu 0690				
					E	Church Pkg. Lot 0 34				
NON F/A	Urban Local					Mitchell Ave				
						Mu 0940 @.11 0 32				
						Post Alley				
						Mu 9290 0 29				
						Cemetery				20' I
										J cb. LT.
						Raymond Ave				26' CW
						Mu 1160 @.09 0 26			X	
						"J" (Alley)				
						Mu 9200 0 23				29' I
										2-J-cbs.

SHA 51.3 - 8 Revised
4.83

*.44-.74 Was part of MD132-B - Transfer Memo 9/28/93

MARYLAND STATE HIGHWAY ADMINISTRATION

ROAD INVENTORY SHEET

Party Chief D. Taylor / Gary Davis
Recorder M. Zalenski / C. Bozek
Assistant Rewritten 10/13/93 KJP
Map No./Dir. 314 / N
State Coordinates

Road No. Mu 1130
Road Name Post Rd.
County Harford
Date 5/9/73 / 7/3/91
Sheet No. 3 OF 3

SYSTEM: FED. AID. | FUNCT CLASS. | HWY. SYS. | HPMS SAMPLE
TRAFFIC: PKG. REST. | COM/IND. ACCESS

TRAFFIC CODES
TRAFFIC CONTROLS: STOP SIGN=SS, TRAFFIC LIGHT=T, L., FLASHING RED BALL=F.R.

TRAFFIC CODES
PARKING RESTRICTIONS: A.M. PEAK, P.M. PEAK, A.M./P.M. PEAK, NO PARKING ANYTIME=N.P., COMM/IND. ACCESS=E

FAU 7103
Urban Collector

LINE DIAGRAM

TRAFFIC: CONTROL | COM/IND. ACCESS | PKG. REST.

PAVEMENT DATA

ABERDEEN
RD
MD 132-B
POST
@.00
(Aberdeen Thruway)
MD 0 74 22
@12.23 (R)
LTL
0 71
Rigdon Rd
0 67 Mu 1170
@.00
Roosevelt Ave
Mu 1240 0 59
@.00
New County Rd
0 53 Mu 0990
@.00
Stevens Al.
0 47 Mu 9320
@.07

26'I RT.
JC-C RT.
13'I LT.
6'G shd LT. out
Jcb. ins. LT.
2'J med.
2 ML
27'I on Tiger Rd
43'I
Jcb. RT
3'F shd. LT.
25'I
Jcb. RT
2 ML
30'I
JC-C
2 ML

SYSTEM				TRAFFIC		LINE DIAGRAM	TRAFFIC			PAVEMENT DATA
FED. AID.	FUNCT. CLASS.	HWY. SYS.	HPMS SAMPLE	PRKG. REST.	COM/IND ACCESS		CONTROL	COM/IND ACCESS	PRKG. REST.	

Form 6 HPS (Rev. 1961)

ROAD INVENTORY SHEET

Party Chief D. Taylor
Recorder M. Zalenski
Helper

Map No. 12

Road No. 1140
Road Name PRITCHARD AVE
Sheet No. 1 of 1
Date 5-9-73
County Harford - District 2
State Coordinates 1037-612

ABERDEEN

SEE NEW INV.
22 JAN 81
J.E.
D.G.
80-3

S

ROOSEVELT AVE.
MU 0 18 1240
0 16 55°
LINCOLN AVE
↑40° MU 840 0 14
0 09 90°
TAFT STREET
MU 0 00 1350

22'G
28'CW

Form 6 HPS (Rev. 1961)

ROAD INVENTORY SHEET

Road No. _____
Road Name _____
Sheet No. _____
Date _____
County Harford - District
State Coordinates _____

Form 6 HPS (Rev. 1961)

4

ROAD INVENTORY SHEET

Party Chief D. Taylor
Recorder M. Zalenski
Helper

Road No. 1230
Road Name ROGERS ST.
Sheet No. 1 of 2
Date 5-11-73
County Harford - DIST. 3
State Coordinates 1033 - 608

82-12
1/31/83
J.E. 2 N.S. ABERDEEN

3 B

0 81 B-BANK

0 79

ENT TO PKG LOT 0 78 ENT TO PKG. LOT

BUCHANAN LA.
MU 0 77 235

CUSTIS ST.
MU 0 73 430

MARKET ST.
MU 0 62 890

PLATER ST.
MU 0 51 1110

(ALLEY D)
MU 9140 0 45

WARREN ST. AVE
MU 0 40 1450

ROBINSON AVE.
MU 0 32 1210

JAMES AVE
MU 0 21 780

MEEKS DR.
0 11 MU 905 25° ↑ 35' I

CAROL AVE. 2-JCVERS
MU 0 05 290 X

SUNNYSIDE DR. 24' I
MU 0 00 1360 V 2-JCVERS

N

Form 6 HPS (Rev. 1961)

ROAD INVENTORY SHEET

91 mun ex #3
GD-JK
2-24-92

Road No. MV 1250
Road Name ROGERS ST.
Sheet No. 2 of 2
Date 5-11-93
County Harford · DIST. 2

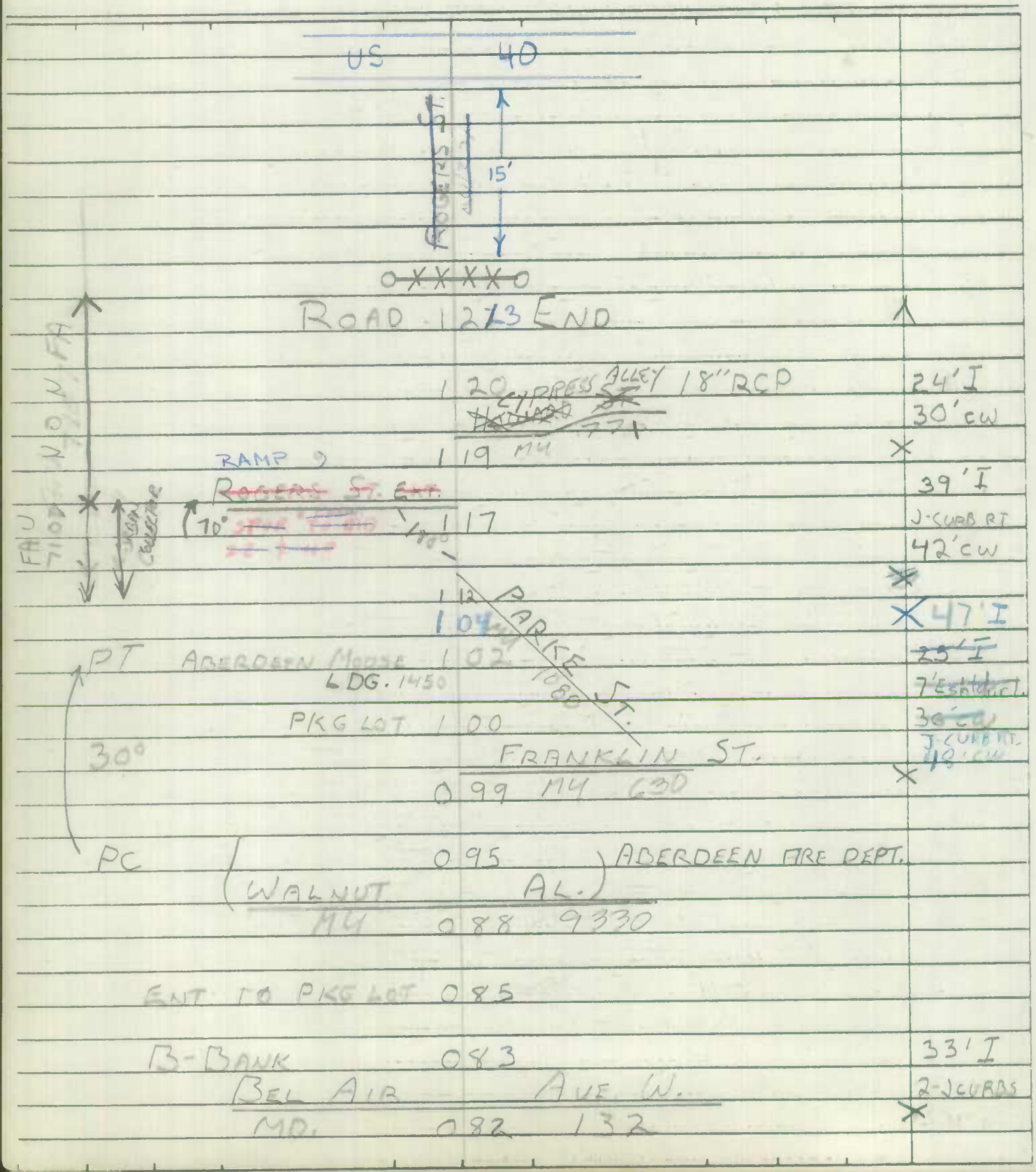

Form 6 HPS (Rev. 1961)

EASTGATE RD. X
NORTHGATE RD.
WESTGATE RD. ✓

NON FAU

ROAD INVENTORY SHEET

Party Chief W. Dombraski
Recorder D. Taylor
Helper M. Zalenski

Map No. 12

Road No. MUN. 1350
Road Name SOUTHGATE RD
Sheet No. 1 of 2
Date 5-3-73
County Harford - District 2
State Coordinates 1033-619

ABERDEEN

	ROWE DR.			
WESTGATE MH 1490	MUN. 1250	0 62	← Sign - WESTGATE RD.	X
		0 60	Dr. 24" CMP	~~30'D~~ ~~2 Inlets~~
X		0 53	PT ↑ 115°	X
		0 43	PC)	~~18'D~~ ~~1 Inlet~~
		0 40	PT ↑ 25°	X
NORTHGATE MH 1020		0 38	PC)	30'DE 2-Icurbs
	ROWE DR.			
	MUN. 1250	0 37	← Sign - NORTHGATE RD	X
X		0 32	PT ↑ 95°	30'I
EASTGATE MH 1021		0 28	PC)	2-Icurbs
			(EASTGATE RD)	
X No Sign →		0 23	MUN. 520	X
		0 18	65° ↑	
	WESTGATE RD.			
	MUN 1490	0 06	← sign - Southgate	
SOUTHGATE MH 1350		0 04	PT ↑ 15°	
		0 01	PC)	29'I 2-Icurbs
	(MAXA		RD.)	
	MUN 900	0 00	← No Sign	✓

E ↑

Form 6 HPS (Rev. 1961)

EASTGATE RD
NORTHGATE RD
WESTGATE RD

ROAD INVENTORY SHEET

Road No. MUN.
Road Name SOUTHGATE RD.
Sheet No. 2 of 2
Date 5-3-73
County Harford - District 2
State Coordinates

SOUTHGATE RD.
MUN. 0 69 1350

↑30' I
2-J curbs

NON FAU

WESTGATE RD.

ROAD INVENTORY SHEET

Porty Chief W. Dombroski
Recorder D. Taylor
Helper M. Zalenski

Mop No. 12

Road No. MUN. 1320 ~~13-0~~
Road Name SOUTHGATE RD. NORTHGATE
Sheet No. 1 of 2
Date 5-3-73
County Horford - District 2
State Coordinates 1033-619

ABERDEEN

	ROWE DR.			
WESTGATE MU 1490	MUN. 1250	0	62 ← Sign - WESTGATE RD.	X
		0	60 Dr. 24" CMP	30'D 2-J CURB
X		0	53 PT 115°	X
		3	43 PC	18'D J-CURB
NORTHGATE MU 1020		0	40 PT 25°	X
		0	38 PC	30'D 2-J curb
	ROWE DR.			
	MUN. 1250	0	37 ← Sign - NORTHGATE RD.	X
X		0	32 PT 95°	30'I
EASTGATE MU0521		0	28 PC	2-JCURB
			(EASTGATE RD)	
X No Sign →		0	23 MUN. 520	X
		0	18 65°	
	WESTGATE RD.			
SOUTHGATE MU 1360	MUN 1490	0	06 ← sign - Southgate	
		0	04 PT 15°	
		0	01 PC	29'I 2-JCURBS
	(MAXA RD.)			
	MUN	0	00 ← No Sign 900	✓

E ↑

NON FAU

WESTGATE RD.

ROAD INVENTORY SHEET

Party Chief W. Dombroski
Recorder R. Taylor
Helper M. Zalenski

Map No. 12

Road No. ~~MUN. 1350~~ 5211
Road Name ~~SOUTHGATE RD~~ EASTGATE
Sheet No. 1 of 2
Date 5-3-73
County Harford - District 2
State Coordinates 1033- 619

ABERDEEN

	ROWE DR.			
WESTGATE MU 1490	MUN. 1250	0 62	← Sign - WESTGATE RD.	
		0 60	Dr. 24" CMP	30'D 2-1 CURB
		0 53	PT 115°	
		0 43	PC	15'D 1 CURB
NORTHGATE MU 1020		0 40	PT 25°	
		0 38	PC	30'D 2 CURB
	ROWE DR.			
	MUN. 1250	0 37	← Sign - NORTHGATE RD.	
EASTGATE MU 0521		0 32	PT 95°	30'I
		0 28	PC	2-1 CURB
			(EASTGATE RD)	
	No Sign →	0 23	MUN. 0520	
		0 18	65°	
	WESTGATE RD.			
SOUTHGATE MU 1350	MUN 1490	0 06	← sign - Southgate	
		0 04	PT 15°	
		0 01	PC	29'I 2-1 CURB
	(MAXA		RD.)	
	MUN	0 00	← No Sign 900	

E

NON FAU

WESTGATE RD.

ROAD INVENTORY SHEET

Party Chief W. Dombroski
Recorder D. Taylor
Helper M. Zalenski

Map No. 12 REVISED 1-23-75 W.D M.Z

74-15

Road No. MUN. ~~1350~~ 1490
Road Name ~~SOUTHGATE~~ RD WESTGATE
Sheet No. 1 of 2
Date 5-3-73
County Harford - District 2
State Coordinates 1033-619

ABERDEEN

	ROWE DR.			
WESTGATE MU 1490	MUN. 1250	0 62	← Sign - WESTGATE RD.	
		0 60	Dr. 24" CMP	30' D 2-Jcurb
		0 53	PT 115°	
		0 43	PC	18' D Jcurb
NORTHGATE MU 1020		0 40	PT 25°	
		0 38	PC	30' ~~D~~ E 2-Jcurb
	ROWE DR.			
	MUN. 1250	0 37	← Sign - NORTHGATE RD	
EASTGATE MU 0521		0 32	PT 95°	30' I
		0 28	PC	2-Jcurb
			(EASTGATE RD)	
	No Sign →	0 23	MUN. 520	
		0 18	65°	
	WESTGATE RD.			
SOUTHGATE MU 1360	MUN 1490	0 06	← sign - Southgate	
		0 04	PT 15°	
		0 01	PC	29' I 2-Jcurb
	(MAXA RD.)			
	MUN	0 00	← No Sign 900	

E

WESTGATE RD

ROAD INVENTORY SHEET

Road No. MUN. 1490
Road Name SOUTHGATE RD.
Sheet No. 2 of 2
Date 5-3-73
County Harford - District 2
State Coordinates

SOUTHGATE	RD.	
MUN. 0	69 1350	30' I 2-1 curbs

Form 6 HPS (Rev. 1961)

X

ROAD INVENTORY SHEET

Party Chief D. Taylor
Recorder M. Zalenski
Helper

Map No. 12

Road No. 1380
Road Name TAFT STREET
Sheet No. 1 of 1
Date 5-9-73
County Harford - District 2
State Coordinates 1036-612

ABERDEEN

SEE NEW INV. 80-4

JE
D.6
1-22-80

ROAD 0 29 END

0 25 PT

MADISON PLACE

0 22 MU 860 75°

0 17 PC

33'G
2-JCURBS

N

PT
25°
PC

0 13

ROOSEVELT AVE.

BALDWIN MANOR RENTAL OFFICE

0 11 MU 1240 X

LINCOLN AVE.

25'G
2-JCURBS

0 08 MU 840

PRITCHARD AVE.

0 03 MU 1140 X

10°

0 01

23'G
JCURB rt.

ROAD 0 00 END

30'CW

XXX
FENCE

(TAFT ST.)

Form 6 HPS (Rev. 1961)

ROAD INVENTORY SHEET

Road No. __________
Road Name __________
Sheet No. __________
Date __________
County Harford - District
State Coordinates __________

Form 6 HPS (Rev. 1961)

ROAD INVENTORY SHEET

Party Chief D. Taylor
Recorder M. Zglenski
Helper

Map No. 12
80-4 EXTRA ABERDEEN

Road No. (1361)
Road Name (TAFT ST.)
Sheet No. 1 of 1
Date 5-9-73
County Harford - District 2
State Coordinates 1036 - 611

ABANDON PER THOMAS WAGMAN 23 JAN 1981

(TAFT ST.)

~~FENCE~~
~~x x x~~
~~ROAD 007 END~~

N

~~FENCE~~ 005 FENCE
ROAD 003 END

16' E
~~18'6~~
~~2 [illegible]~~
16' CW

MD. 132

PROVING GRD. RD. 000

Form 6 HPS (Rev. 1961)

ROAD INVENTORY SHEET

Road No. ____________

Road Name ____________

Sheet No. ____________

Date ____________

County Harford - District

State Coordinates ____________

Form 6 HPS (Rev. 1961)

ROAD INVENTORY SHEET

MUN. 1395
UNION ST.

Road No. ~~CO 419~~
Road Name ~~MT. ROYAL AVE~~
Sheet No. 2 of 3
Date 5-8-73
County Harford - District 2
State Coordinates

Aberdeen

SERVICE 141 ROAD
B & O RXR R.R. see grade crossing sheet
140 TRACK
#BO 140 802K
139 10°
135 POND
(ANGUS DR.)
129 MU 70
CLOVER ST.
NOTE: SIGN "BEARDS HILL RD EXT." 124 MU 340
ALLEY
120 MU 9275
BAR-KESS CT.
NOTE. SIGN "BEARDS HILL RD EXT." 115 MU 130
ALLEY
111 MU 9340
90°
107
ANGUS DR.
090 MU 70
081 90°
075
069

BEARDS HILL RD. EXT.
MUN. 0157
FAU 7102
URBAN
UNION ST.
MUN. 1395
FAU 7105
COLLECTOR

18'H
26'cw
25'I
30'cw
30'cw
24'I

SHA 51.3-8
11-15-72

STATE HIGHWAY ADMINISTRATION OF MARYLAND

91 MU EX # 9
GD JK
2/24/92

ROAD INVENTORY SHEET

Party Chief T. LANDON
Recorder F. RHODES
Helper

Map No. ABERDEEN

Road No. MUN. 1395
Road Name UNION ~~ST~~ ~~AVE~~ ST
Sheet No. 1 OF 1
Date 3/7/78
County HARFORD
State Coordinates HARFORD DIST #2

SEE NEW INV
GD AH
FCR-95
8-23-95

SW

XXX
ROAD 0 31 END

FARM RD.
MUN. 0 28 0587
@.13

ANGUS DR.
MUN 0070 0 17
@.00

BEARDS HILL RD EXT.
MUN. 0157 0 00
@.00

FAU-7105
Collector Urban

18'I
26'CW

18'H
26'CW

SHA 51.3-8
11-15-72

ROAD INVENTORY SHEET

Road No. _____
Road Name _____
Sheet No. _____
Date _____
County _____
State Coordinates _____

SHA 51.3-8
11-15-72

STATE HIGHWAY ADMINISTRATION OF MARYLAND

86-35 DT
3-10-87 EM

ROAD INVENTORY SHEET

Party Chief JE
Recorder BEM
Helper

Map No.

Road No. MUN 1445
Road Name WALKER ST
Sheet No. 1 OF 1
Date 7 FEB 1985
County HARFORD
State Coordinates

83-5 ABERDEEN

NOW COMBINED WITH

MUN. 1440 1-12-89 DT, GD, BT
(88-1)



28' I
J C-C

EMUND		AV
MUN	0 00	530

SHA 51.3-8
11-15-72

ROAD INVENTORY SHEET

Road No. _____
Road Name _____
Sheet No. _____
Date _____
County _____
State Coordinates _____

NON FAU

Railbird AL

ROAD INVENTORY SHEET

Party Chief D. Taylor
Recorder M. Zdlenski
Helper

Map No. 12 75-5 AS TAKEN

ABERDEEN

Road No. ~~0070~~ 9300
Road Name ANGUS DR
Sheet No. 1 of 1
Date 5-8-73
County Harford - District 2
State Coordinates 1037-616

E

(BEARDS HILL RD EXT
~~Mt. Royal Ave.~~)
MU 0 39 ~~960~~
157 @.22

0 22 90°

CLOVER ST.
MU 0 17 340
(ALLEY MU 9275)
PHEASANT 0 13
(ALLEY MU 9340
WREN AL 0 04 ALLEY

(~~Mt. Royal Ave.~~)
MU 0 00 960
UNION St.

RAILBIRD AL MUN. 9300

MUN. 0070 ANGUS DR

87-33
12' I
~~12' E~~
14' CW

18' I
2-4' Est'd
30' CW

Form 6 HPS (Rev. 1961)

X

ROAD INVENTORY SHEET

Party Chief D. Taylor
Recorder M. Zdlenski
Helper

Map No. 12

ABERDEEN

Road No. 9331
Road Name WALNUT ALLEY
Sheet No. 1 of 1
Date 5-10-73
County Harford - District 2
State Coordinates 1036-612

SEE NEW INVENTORY
99GDSEX #84
CG/HD 1-5-00

See Mu 1445, Walnut La

W

PARKE ST.
MU 006 1080

B-ELEC. CONTRACT. 005 B-AUTO TRANSMISSIONS

CYPRESS ALLEY
003 MU 9130

002 ENT TO PKG. LOT

(HOWARD ST.)
MU 000 770

22' I.
A-Joores

Form 6 HPS (Rev. 1961)

ROAD INVENTORY SHEET

Road No. _____
Road Name _____
Sheet No. _____
Date _____
County Harford - District
State Coordinates _____

Form 6 HPS (Rev. 1961)

ROAD INVENTORY SHEET

Party Chief W. Dombroski
Recorder D. Taylor
Helper M. ZALENSKI

Map No. 11

Road No. 0020
Road Name S. Archer St
Sheet No. 1 of 1
Date 4-2-73
County Harford - District 3
State Coordinates 983-620

Belair

SNI
ECR
GD AH
3-25-74

Belair



Form 6 HPS (Rev. 1961)

ROAD INVENTORY SHEET

Road No. _____
Road Name _____
Sheet No. _____
Date _____
County Harford - District
State Coordinates _____

Form 6 HPS (Rev. 1961)

ROAD INVENTORY SHEET

Party Chief W. Dombroski
Recorder D. Taylor
Helper M. ZALENSKI

Map No. 11

Road No. 0020
Road Name S. Archer St
Sheet No. 1 of 1
Date 4-2-73
County Harford - District 3
State Coordinates 983-620

Belair

SNI
FCR
GD AH
8-25-95

Bus US 1
Baltimore 020 Pike

S

Collector Urban
FAU 3636

Side Ent to 7-11 state 019 B-Gas station

W. George St.
0310 011 MUN

34' I
2-J curbs

Thomas St
0760 000 MUN



Form 6 HPS (Rev. 1961)

ROAD INVENTORY SHEET

Road No. _____
Road Name _____
Sheet No. _____
Date _____
County Harford - District
State Coordinates _____

SHA 51.3-8
11-15-72

STATE HIGHWAY ADMINISTRATION OF MARYLAND

ROAD INVENTORY SHEET CO 1491 ~~OP 1232~~

Party Chief FR
Recorder JE
Helper

Map No. M12

Road No. MUN 025
Road Name ARDMORE WAY
Sheet No. 1 of
Date 1-23-79
County HARFORD DIST 3
State Coordinates 986-621

BELAIR 78-3 84-8

N

X. BROADWAY
~~OP~~ CO 005 ~~1234~~ 1500

APPROX CORP LIMITS BELAIR
~~002~~
003

OP 1232

24
JC-C

WAY
000 0510

SHA 51.3 - 8 Revised
4.83

MARYLAND STATE HIGHWAY ADMINISTRATION

ROAD INVENTORY SHEET

Co 1562 MU 0056

Party Chief JE
Recorder MR
Assistant -M
Map No./Dir. B 14 / NW
State Coordinates 188.624

Road No. ~~DP 1277~~ 0056
Road Name Benjamin Rd
County Harford
Date 2-4-86
Sheet No. 1 OF 1

SYSTEM: FED. AID. | FUNCT CLASS. | HWY. SYS. | HPMS SAMPLE
TRAFFIC: PKG. REST. | COM/IND. ACCESS

LINE DIAGRAM

TRAFFIC: CONTROL | COM/IND. ACCESS | PKG. REST.

PAVEMENT DATA

TRAFFIC CODES
TRAFFIC CONTROLS: STOP SIGN=SS, TRAFFIC LIGHT=T.L., FLASHING RED BALL=F.R.

TRAFFIC CODES
PARKING RESTRICTIONS: A.M. PEAK, P.M. PEAK, A.M./P.M. PEAK, NO PARKING ANYTIME=N.P., COMM/IND. ACCESS=E

TROUT TRACE
MU 0 47 0768

BENJAMIN CT
MU 0057.
ROAD ~~END~~
0 28 PT
90°
0054
0 20 PC
MU

Shamrock Rd
MUN 0 17 700
0 12
CORP LMTS OF BEL AIR
0 11

30' I
J-CC

Broadway
0 00 150 ~~122~~

SHA 51.3 - 8 Revised
4.83

MARYLAND STATE HIGHWAY ADMINISTRATION

BEL AIR

SNI
GD TH
FCR
8-25-95

ROAD INVENTORY SHEET

Party Chief W. Dombroski
Recorder D. TAYLOR
Assistant Rewritten 7-23-92 T.M.
Map No./Dir. / W
State Coordinates 982-619

Road No. MU 0060
Road Name Boulton St
County HARFORD
Date 1-23-74
Sheet No. 1 OF 2

84 EXTRA 87-8
73-3 75-1

TRAFFIC CODES
TRAFFIC CONTROLS: STOP SIGN=SS, TRAFFIC LIGHT=T.L., FLASHING RED BALL=F.R.

TRAFFIC CODES
PARKING RESTRICTIONS: A.M. PEAK, P.M. PEAK, A.M./P.M. PEAK, NO PARKING ANYTIME=N.P., COMM/IND. ACCESS=E

SYSTEM				TRAFFIC		LINE DIAGRAM			TRAFFIC			PAVEMENT DATA
FED. AID.	FUNCT CLASS.	HWY. SYS.	HPMS SAMPLE	PRKG. REST.	COM/IND. ACCESS				CONTROL	COM/IND. ACCESS	PRKG. REST.	
						NC						44'I
						SEL N/O 31						JC-C
						GD TH 5193						2 ML
								← WBL				
						MD	0	29 24				
						FBL →						
						PARK MANOR CIR						
						ENT. TO T.H	0	24				
								LTL				
							0	23 (A)				
							0	22				
						PARK MANOR CIR						
						(30° ENT TO T.H.	0	16 DR 24" CMP				
												36'I
						S. KELLY		AVE				JC-C
						MU	0	11 0460				
						S. REED		ST				
						MU	0	06 0650				
												22'I
						S. Atwood		Rd				30'CW
						MU	0	00 0030				
						George St MU 0310						
	FAU 3635											
	Collector URBAN											

LINE DIAGRAM

SYSTEM: FED. AID. | FUNCT. CLASS. | HWY. SYS. | HPMS SAMPLE

TRAFFIC: PRKG. REST. | COM/IND ACCESS

TRAFFIC: CONTROL | COM/IND ACCESS | PRKG. REST.

PAVEMENT DATA

FAU 3635

COLLECTOR URBAN

N. TOLLGATE RD

CO 0 65 ~~0236~~

0 61 PT

E TO HARFORD MALL 0 58

70°

GATEWAY DR

E TO HARFORD MALL 0 51 MU 0300

0 46 PC

0 43 TO SHOP CTR E

E TO HARFORD MALL 0 39 TO SHOP CTR E

0 36 TO SHOP CTR E

44'I

JC-C

2 ML

E TO HARFORD MALL 0 32

SHA 51.3-8
11-15-72

STATE HIGHWAY ADMINISTRATION OF MARYLAND

REV 2/10/88 DT GD
73-3 (87-8)

ROAD INVENTORY SHEET

Party Chief W. Dombroski
Recorder D. Taylor
Helper

Map No. 11

Road No. MUN.0060
Road Name Boulton ST
Sheet No. 1 of 1
Date 1-23-74
County Harford - Dist. 3
State Coordinates 982-619

2-4-85 84 EXTRA Belair JE BEM

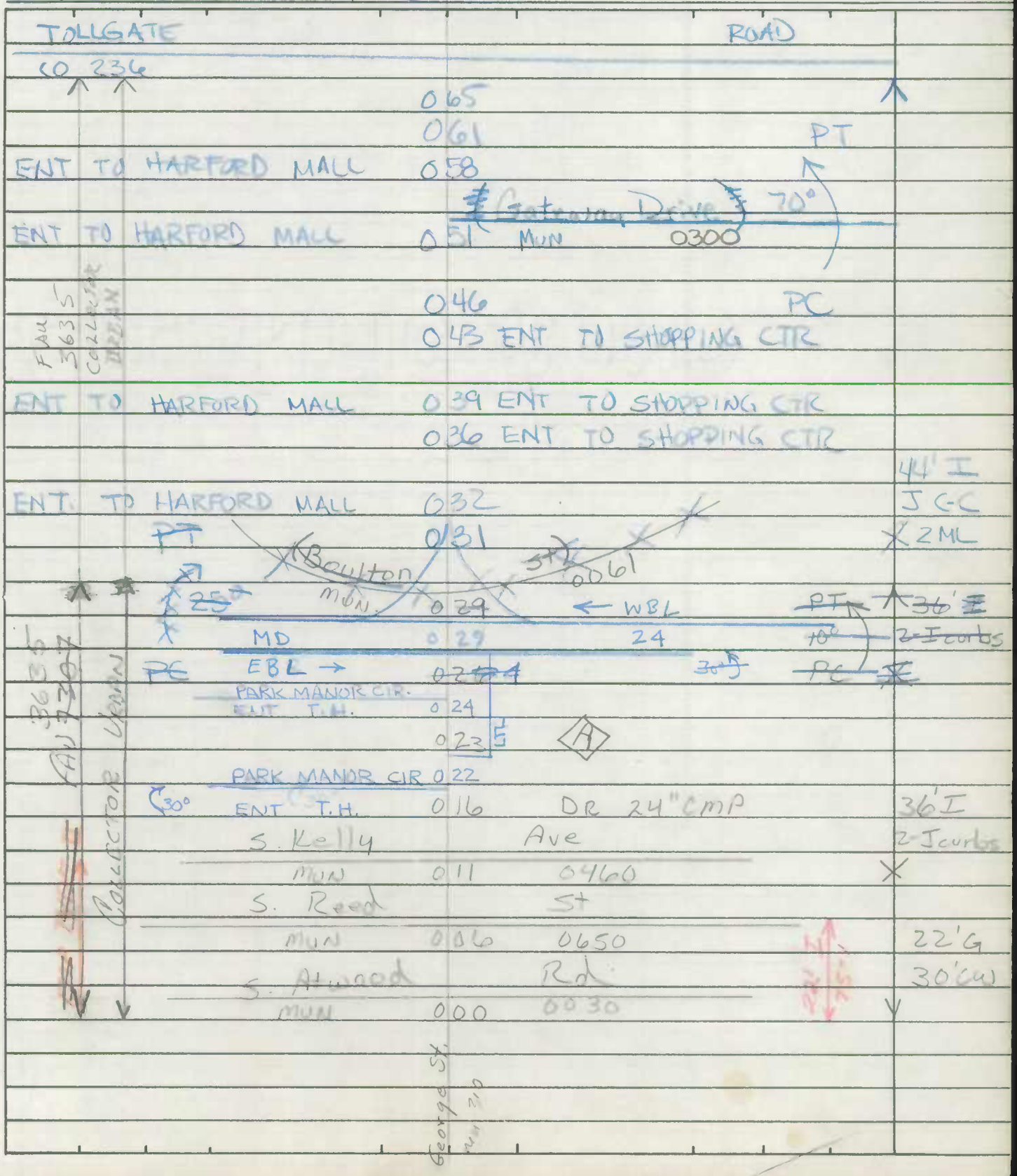

SHA 51.3-8
11-15-72

ROAD INVENTORY SHEET

Road No. __________

Road Name __________

Sheet No. __________

Date __________

County __________

State Coordinates __________

Form 6 HPS (Rev. 1961)

ROAD INVENTORY SHEET

Party Chief W. Dombroski
Recorder D. Taylor
Helper

Map No. 11

Revised 1-23-74 WD DT

2.29

Road No. MUN 0061
Road Name Boulton St.
Sheet No. 1 of 1
Date 3-29-73
County Harford - District 3
State Coordinates 980-616

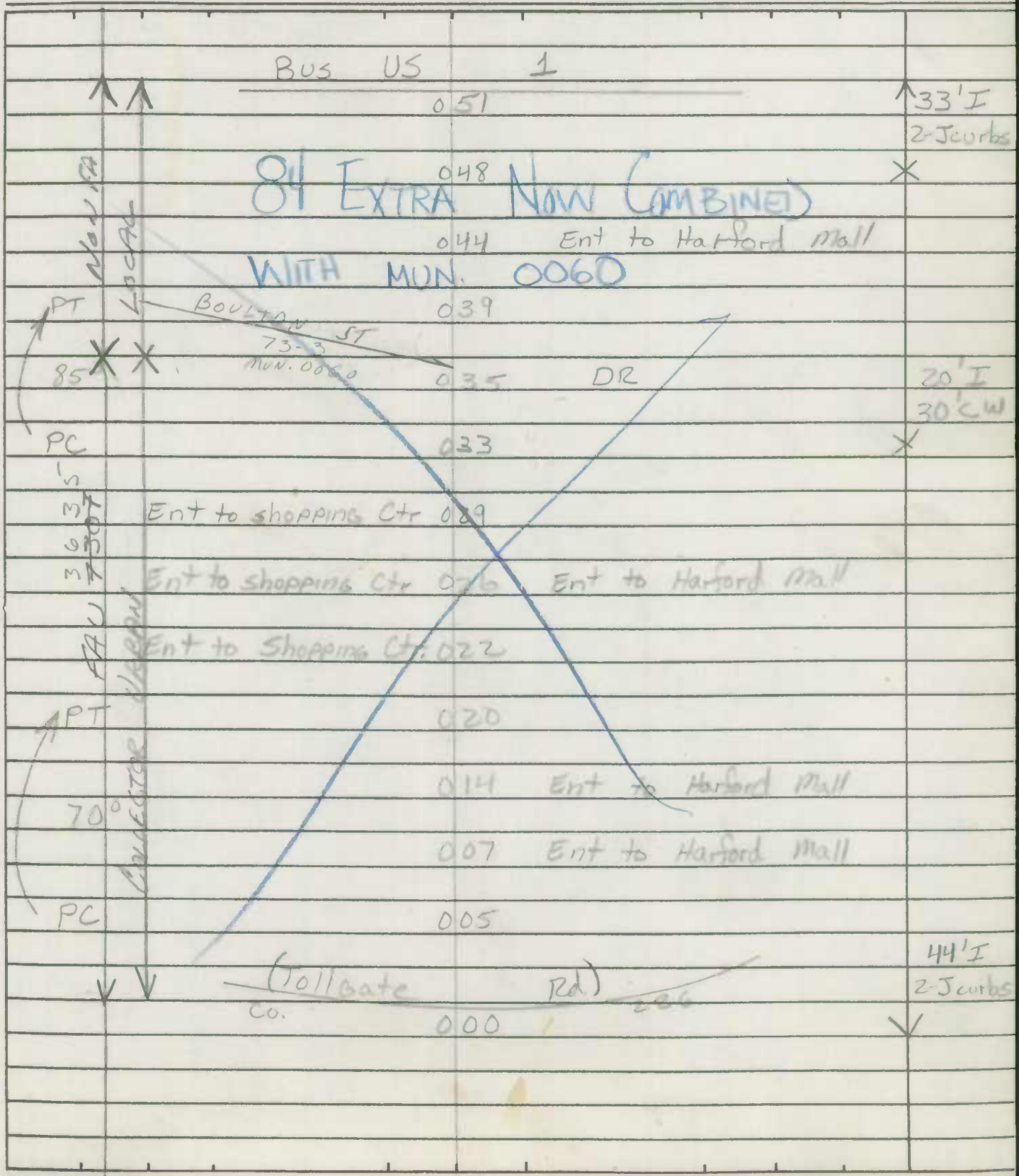

Form 6 HPS (Rev. 1961)

ROAD INVENTORY SHEET

Road No. _____
Road Name _____
Sheet No. _____
Date _____
County Harford - District
State Coordinates _____

Form 6 HPS (Rev. 1961)

OP 1293
Co 1500

ROAD INVENTORY SHEET

Party Chief W. Dombroski
Recorder D. Taylor
Helper M. ZALENSKI

Map No. 11

Road No. 0070
Road Name E. Broadway
Sheet No. 1 of 2
Date 4-3-73
County Harford - District 3
State Coordinates 984-623

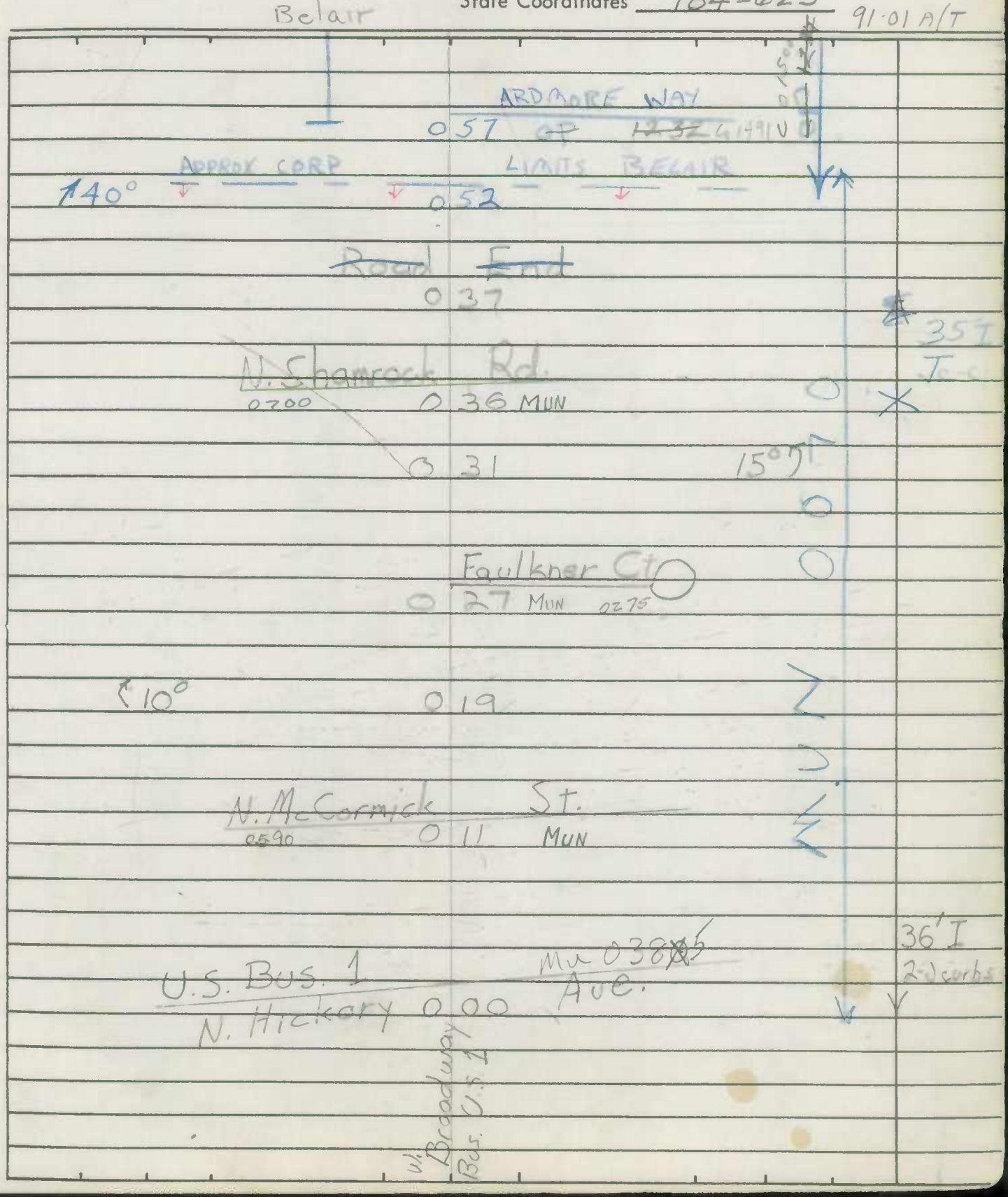

Form 6 HPS (Rev. 1961)

ROAD INVENTORY SHEET

Road No. _____
Road Name _____
Sheet No. 2 OF 2
Date _____
County Harford - District
State Coordinates _____

Moores Mill Rd
Co. 1 15 1036
Broadmoor Ct
OP 1299 T 11
Oak Ridge Ct.
OP 1298 T 03
Benjamin Rd. OP 1297
Markus Way
OP 1294 096
090
083
081 84" Multi-Plate Pipe
ROAD 078 END
JACKSON BLVD
H D 75 Co 1502
071 H
070 H
CONCRETE POST CT
068 Co 1492
067
4 H
064
HITCHING POST DR
063 Co 1501
062 H
5 H
060 H
PT
70°
PC
SAME

Form 6 HPS (Rev. 1961)

ROAD INVENTORY SHEET

Party Chief W. Dombroski
Recorder D. Taylor
Helper M. ZALENSKI

Map No. 11

AT 1-23-74 FR JE Belair

Road No. 0080
Road Name W. Broadway
Sheet No. 1 of 1
Date 4-3-73
County Harford - District 3
State Coordinates 981-621

SEE NEW INV

MD 924
N. Main 022

MD 924 & Bus US 1
St

017 Church School

B - Funeral Home 011

N. Williams
0810

St
010 MUN

N

(Richardson Alley)
006 MUN 9130

B 003

27'I
2-J curbs

Richardson St
000 MUN 0660

Form 6 HPS (Rev. 1961)

ROAD INVENTORY SHEET

Road No. ________
Road Name ________
Sheet No. ________
Date ________
County Harford - District
State Coordinates ________

Form 6 HPS (Rev. 1961)

ROAD INVENTORY SHEET

Party Chief W. Dombroski
Recorder O. Taylor
Helper M. ZALENSKI

Map No. 11

Road No. 0310
Road Name W. George St
Sheet No. 1 of 1
Date 4-2-73
County Harford - District 3
State Coordinates 982-619

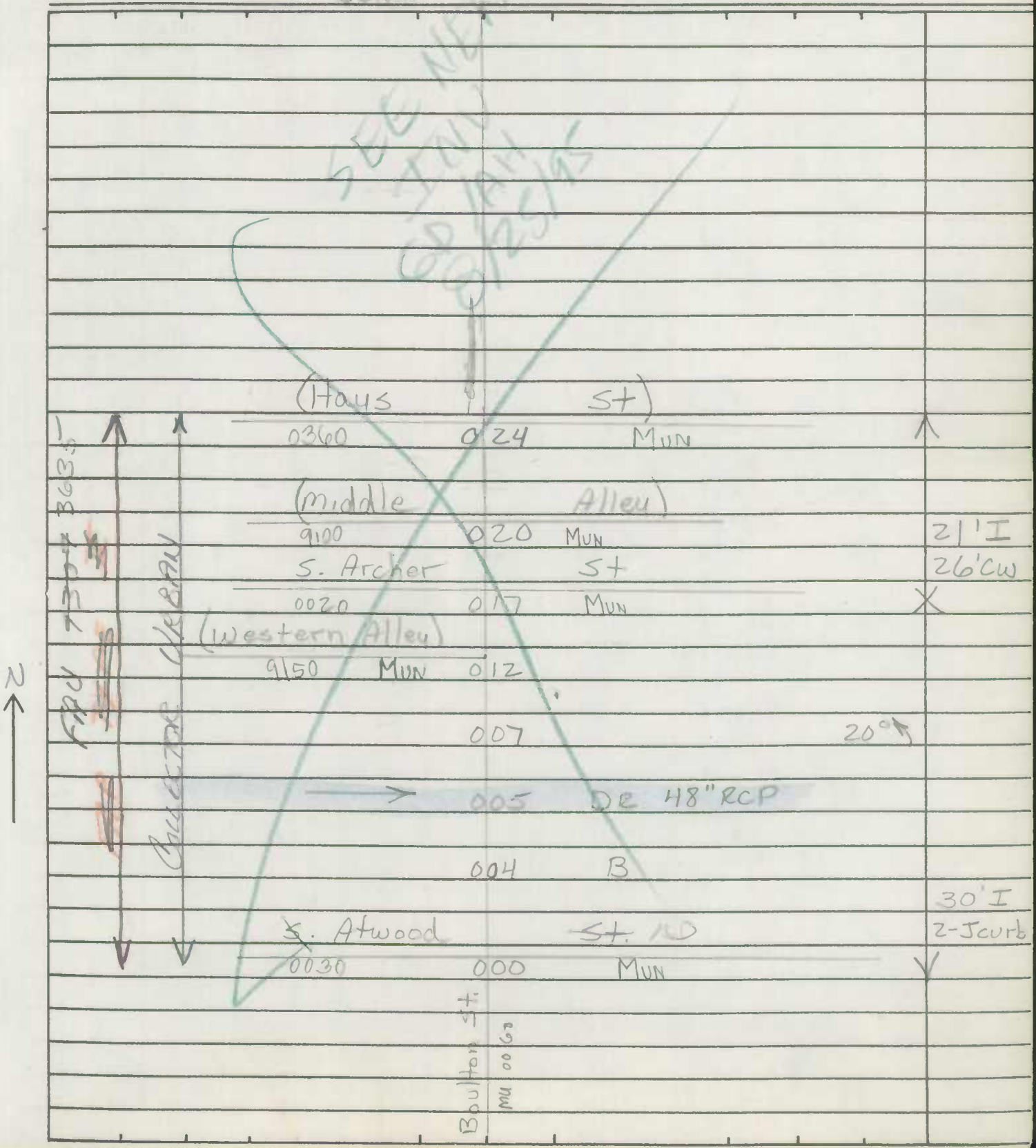

Form 6 HPS (Rev. 1961)

ROAD INVENTORY SHEET

Road No. _____
Road Name _____
Sheet No. _____
Date _____
County Harford - District
State Coordinates _____

Form 6 HPS (Rev. 1961)

ROAD INVENTORY SHEET

Party Chief W. Dombroski
Recorder D. Taylor
Helper M. ZALENSKI

Map No. 11

Road No. 0360
Road Name Hays St
Sheet No. 1 of 1
Date 4-2-73
County Harford - District 3
State Coordinates 983-620

Belair
Alice Ann St
0010 032 MUN

Telephone Bldg 030
PLG lot 029

B- WVOB Radio 027

W. Pennsylvania Ave
026 MUN 0630

B- The Aegis (Newspaper) 025 Garage
9010 (Aegis Alley) 023
022 PLG lot

Thomas St.
0760 018 MUN

Dept of Employment & Soc. Serv. 015

Harford Co Health Ctr (Dental Rehab.) 014

012 Harford Co. Health Ctr

(W. George St)
0310 MUN 008

007 Abandoned school

B- Neon Signs 001

(Bus US 1)
000

36'I
2-J curbs

Form 6 HPS (Rev. 1961)

ROAD INVENTORY SHEET

Road No. _____
Road Name _____
Sheet No. _____
Date _____
County Harford - District
State Coordinates _____

Form 6 HPS (Rev. 1961)

ROAD INVENTORY SHEET

Party Chief W. Dombroski
Recorder D. Taylor
Helper M. Zalenski

Map No. 11

Road No. 0370
Road Name Heighe St
Sheet No. 1 of 1
Date 4-5-73
County Harford - District 3
State Coordinates 985 - 679

Belair

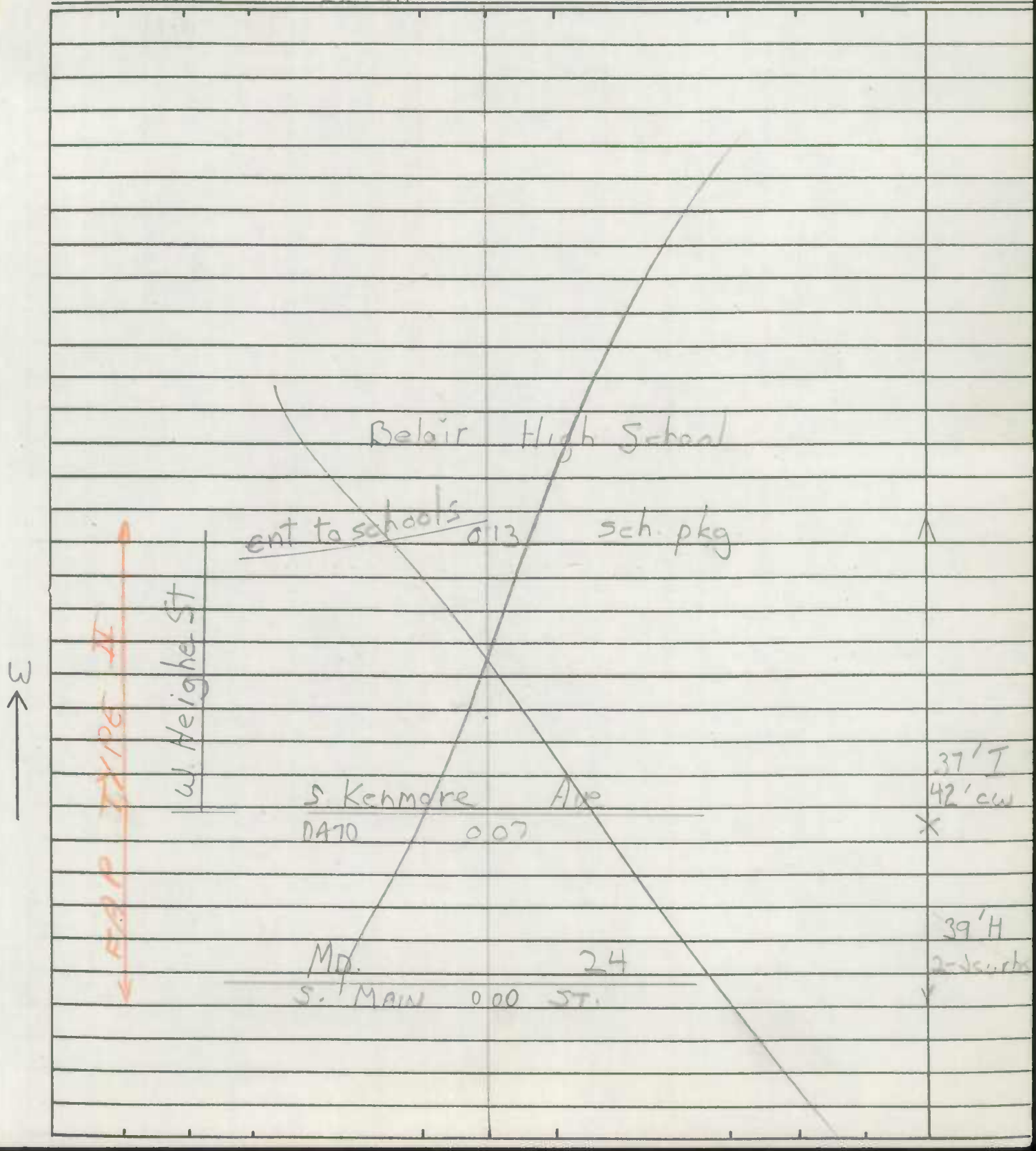

Form 6 HPS (Rev. 1961)

ROAD INVENTORY SHEET

Road No. _____
Road Name _____
Sheet No. _____
Date _____
County Harford - District
State Coordinates _____

Form 6 HPS (Rev. 1961)

(93-1 MU EX)
2-7-94
AH GD

L

ROAD INVENTORY SHEET

Party Chief W. Dombroski
Recorder D. Taylor
Helper M. Zalenski

Map No. 11

74-5
NA/CA

Road No. 0385 ~~0190~~
Road Name ~~Dallam Pt~~ HICKORY AVE.
Sheet No. 1 of 1
Date 4-5-73
County Harford - District 3
State Coordinates 984-621

Belair

SEE NEW INV.
FCR GD, AH
8-25-95

N. Hickory Ave.
MUN 0380

E. Pennsylvania Ave.

0630 ← one way 0 17 MUN

Ant. To Parking Lot 0 12

(COURTLAND PL)

Harford Co. Dept. of Parks & Recreation Maint. Shop 0 09

COURTLAND
~~E.~~ Courtland ST ~~St.~~ PL

0140 ~~[illegible]~~ 0 08 MUN 0145

0 06 U.S.D.A.

0 05

4 B

0 03

0 02 Belair U.F.D. 36' I

Md. 0 01 22 2-yourbs

Churchville 0 00 Rd.

Maitland St.
MUN 550

FAU 7306 3634

URBAN

COLLECTOR

N

Form 6 HPS (Rev. 1961)

ROAD INVENTORY SHEET

Road No. _____
Road Name _____
Sheet No. _____
Date _____
County Harford - District
State Coordinates _____

Form 6 HPS (Rev. 1961)

ROAD INVENTORY SHEET

Party Chief W. Dombroski
Recorder D. Taylor
Helper M. Zalenski

Map No. 11

Road No. 0470
Road Name S. Kenmore Ave.
Sheet No. 1 of 1
Date 4-5-73
County Harford - District 3
State Coordinates 985 - 619

Belair

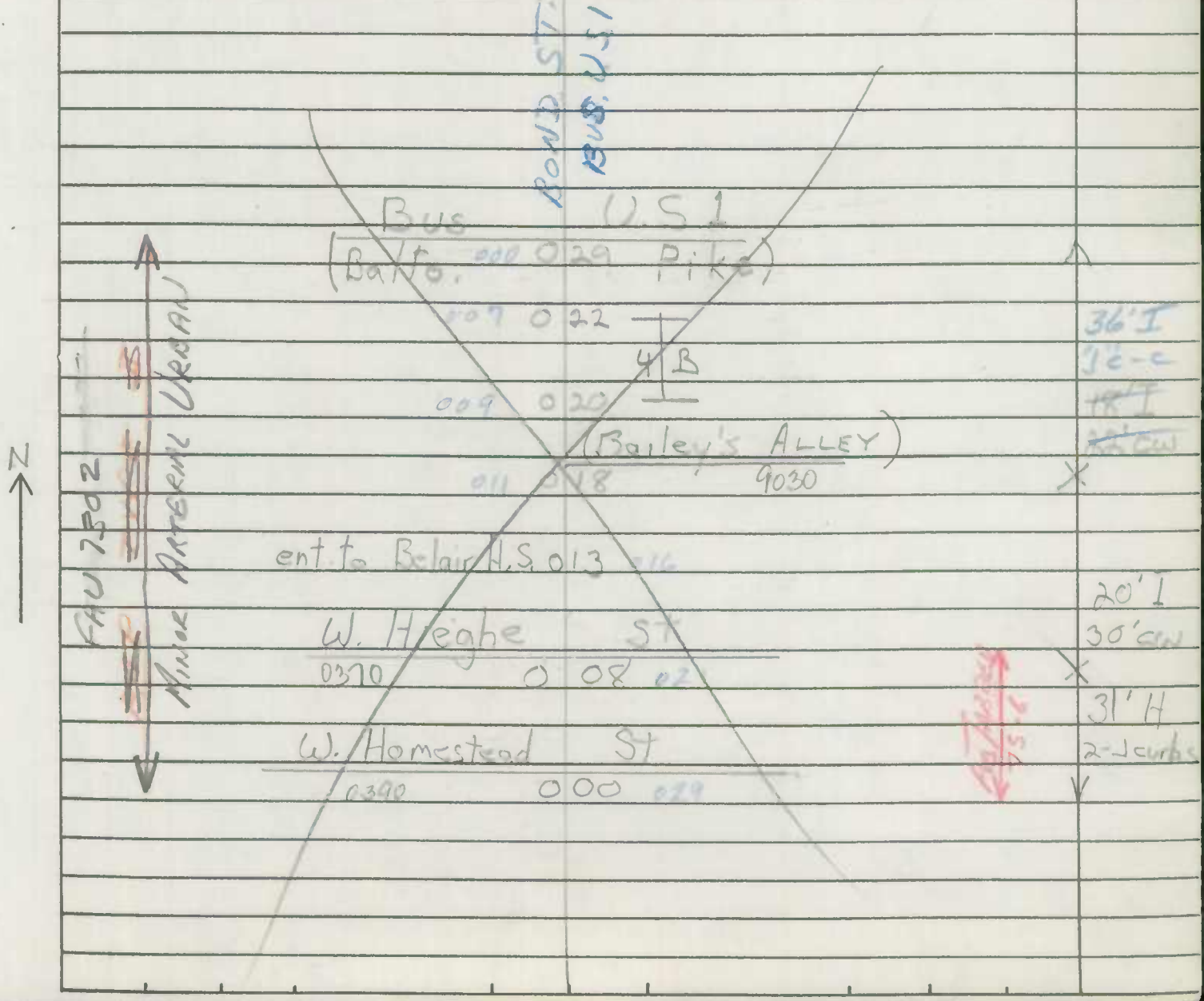

Form 6 HPS (Rev. 1961)

ROAD INVENTORY SHEET

Road No. __________
Road Name __________
Sheet No. __________
Date __________
County Harford - District
State Coordinates __________

Form 6 HPS (Rev. 1961)

85-6

4

ROAD INVENTORY SHEET

Party Chief W. Dombroski
Recorder D. Taylor
Helper M. Zalenski

Map No. 11

Road No. 0550
Road Name S. Maitland St.
Sheet No. 1 of 1
Date 4-6-73
County Harford - District 3
State Coordinates 984 -620

Belair

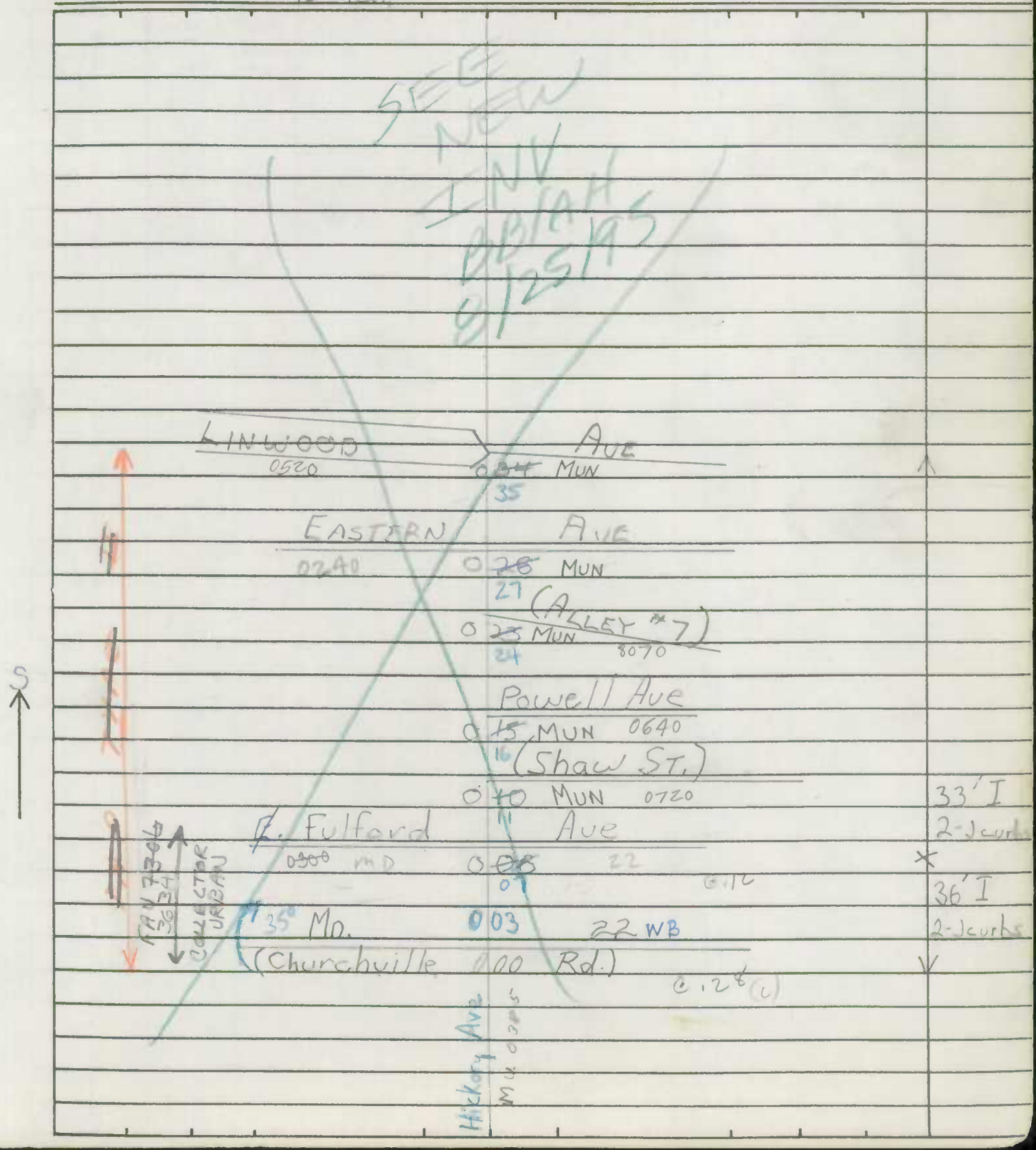

Form 6 HPS (Rev. 1961)

ROAD INVENTORY SHEET

Road No. _____
Road Name _____
Sheet No. _____
Date _____
County Harford - District
State Coordinates _____

SHA 51.3 - 8 Revised
4.83

MARYLAND STATE HIGHWAY ADMINISTRATION

ROAD INVENTORY SHEET

Party Chief JE
Recorder MB
Assistant RM
Map No./Dir. B-14 / SE
State Coordinates 988- 624

Road No. OP 1294 (MY 0556)
Road Name MALKUS WAY
County HARFORD
Date 2-4-86
Sheet No. 1 OF 1

SYSTEM: FED. AID. | FUNCT. CLASS. | HWY. SYS. | HPMS SAMPLE
TRAFFIC: PKG. REST. | COM/IND. ACCESS

TRAFFIC CODES
TRAFFIC CONTROLS: STOP SIGN=SS, TRAFFIC LIGHT=T.L., FLASHING RED BALL=F.R.

TRAFFIC CODES
PARKING RESTRICTIONS: A.M. PEAK, P.M. PEAK, A.M./P.M. PEAK, NO PARKING ANYTIME=N.P., COMM/IND. ACCESS=E

LINE DIAGRAM

BROADWAY ST
CO 0.18 1500

OP 1294

MAY CT
0.06 OP 1295

CORP LIMIT
0.04

BELAIR

0.02

MUDSTEP

SHAMROCK ROAD
MY 0.00 700

TRAFFIC: CONTROL | COM/IND. ACCESS | PKG. REST.

PAVEMENT DATA
30' I
'J' C-C


SYSTEM
FED. AID.
FUNCT. CLASS.
HWY. SYS.
HPMS SAMPLE
TRAFFIC
PRKG. REST.
COM/IND ACCESS
LINE DIAGRAM
TRAFFIC
CONTROL
COM/IND ACCESS
PRKG. REST.
PAVEMENT DATA

Form 6 HPS (Rev. 1961)

4

ROAD INVENTORY SHEET

Party Chief W. Dombroski
Recorder D. Taylor
Helper M. Zalenski

Map No. 11
Belair

Road No. 0605
Road Name Office ST
Sheet No. 1 of 1
Date 4-5-73
County Harford - District 3
State Coordinates 984-621

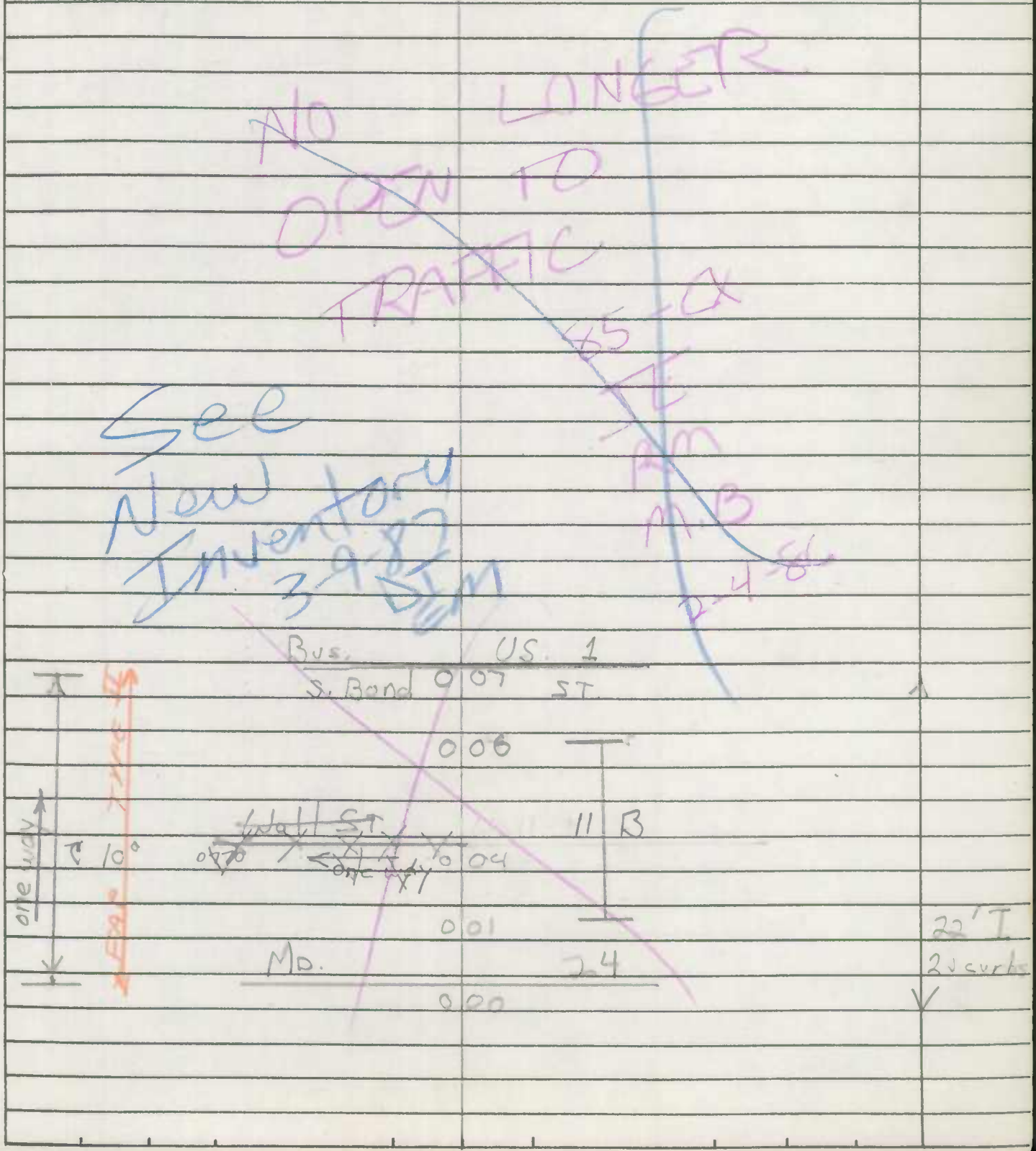

Form 6 HPS (Rev. 1961)

ROAD INVENTORY SHEET

Road No. _____
Road Name _____
Sheet No. _____
Date _____
County Harford - District
State Coordinates _____

Form 6 HPS (Rev. 1961)

SEE NEW INV.
FCR
8/25/95
GD, AH

ROAD INVENTORY SHEET

Party Chief W. Dombroski
Recorder D. Taylor
Helper M. ZALEWSKI

Map No. 11

Road No. 0760
Road Name Thomas St
Sheet No. 1 of 2
Date 4-2-73
County Harford - District 3
State Coordinates 982-619

Belair

038 B- Novelty Co.

037 B- Meat Co. 39'I 2-J curbs

Haus St

0360 036 MUN

(middle Alley)

032 MUN 9100

Williams St

0810 MUN 030

S. Archer St 29'I J-curb 21 I-curb 17

028 MUN 0020

026

(Western Alley)

023 MUN 9150

BROOKS RD 022 DR

0090 MUN 018

N

(N. Atwood St) S. Atwood St.

0030 MUN 012 MUN 0030

(Reed St) S Reed St

MUN 006 0650

38'I 2-J curbs

Kelly Ave

0460 000 MUN

Form 6 HPS (Rev. 1961)

ROAD INVENTORY SHEET

Road No. _____
Road Name Thomas St
Sheet No. 2 of 2
Date 4-2-73
County Harford - District 3
State Coordinates _____

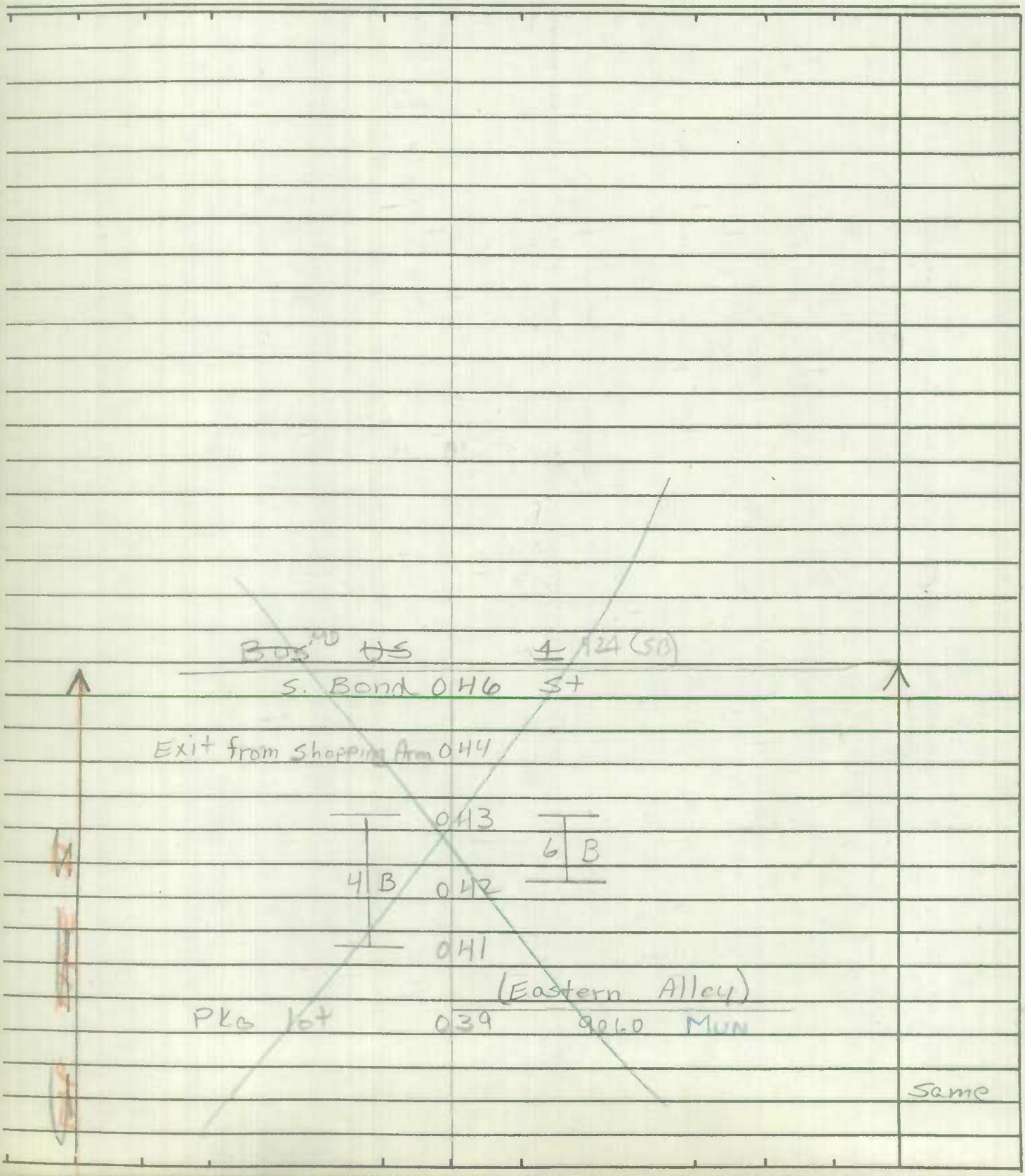

Form 6 HPS (Rev. 1961)

4

ROAD INVENTORY SHEET

Party Chief W. Dombraski
Recorder D. Taylor
Helper M. ZALENSKI

Map No. 11

Road No. 0810
Road Name Williams St
Sheet No. 1 of 2
Date 4-2-73
County Harford - District 3
State Coordinates 983-620

91-07 A/T
26-3.4

Belair

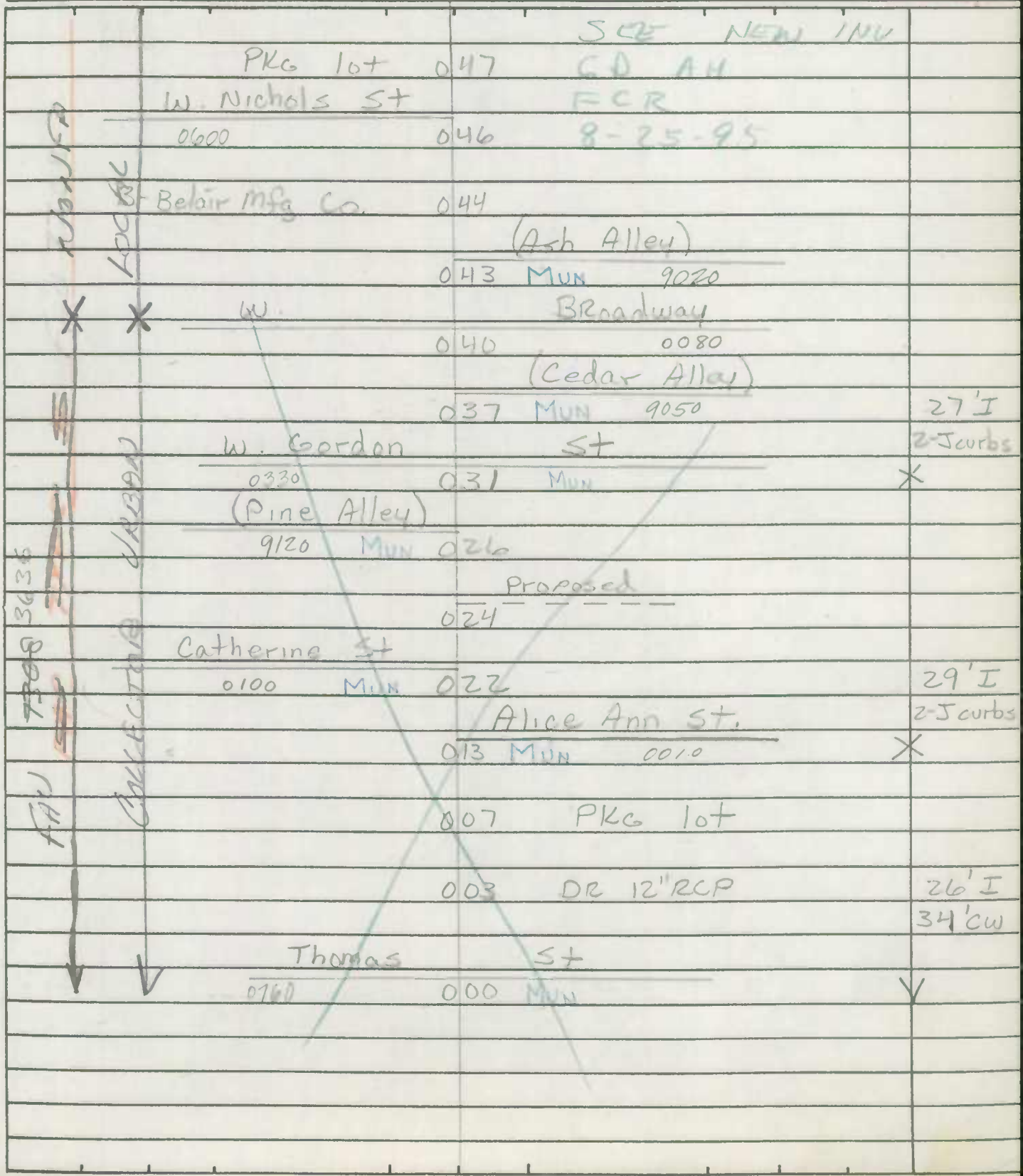

Form 6 HPS (Rev. 1961)

ROAD INVENTORY SHEET

Road No. _____
Road Name Williams St
Sheet No. 2 of 2
Date 4-2-73
County Harford - District 3
State Coordinates _____

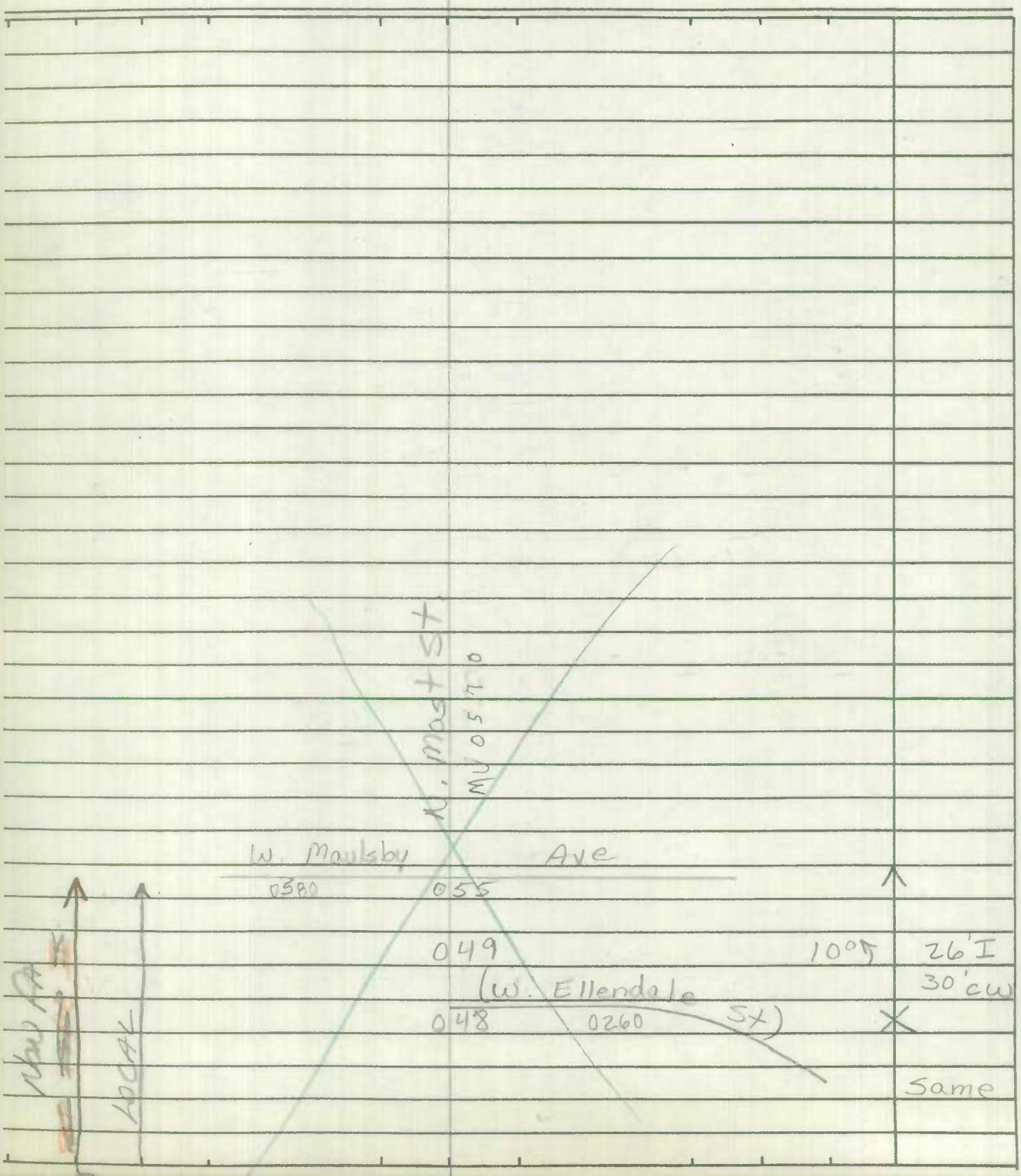

Form 6 HPS (Rev. 1961)

ROAD INVENTORY SHEET

Md 22

Party Chief W. Dombroski
Recorder D. Taylor
Helper M. Zalenski

Map No. 11

Road No. ~~[illegible]~~
Road Name Fulford Ave
Sheet No. 1 of 1
Date 4-6-73
County Harford - District 3
State Coordinates 994-630

Belair

TRANSFERRED TO STATE 12/78

OTHER PRINCIPLE ARTERIAL URBAN

FAP 281

E

	ROAD END		
	0.27		
(EWING ST.)			30'H
0270	0.25		2-Jcurbs
S. GILES ST.			
[illegible]	0.18		30'I
N. MAITLAND ST.			2-Jcurbs
0650	0.12		
	(S. BARNES ST.)		
	0.06	0.0[illegible]	19'H
			24'cw
	0.04		
[illegible]	0.03		
			30'H
MD.		24	Jcurbs
S. MAIN	0.00	ST	32'cw

SHA 51.3-8
11-15-72

Co 547

ROAD INVENTORY SHEET

Party Chief W. Dombroski
Recorder D. Taylor
Helper M. Zalenski

Map No. 12

Road No. MU 0090
Road Name BAYVIEW DR
Sheet No. 1 of 1
Date 5-23-73
County Harford - Dist 2
State Coordinates 1050-629

Havre de Grace

Superior ~~BEL AIR~~ LEVEL ~~RD~~ ST

MD 0 38 155 — 20' I

2-3' Fahdra

PT 40° PC — 0 33 — 30' cw

0 30

0 28 Swimming

0 25

MARTIN RD

Mun 470 0 17

APPROX CORP LIMITS OF HAVRE DE GRACE

0 15

0 14 H

H 0 10

MARYLAND AVE

CO 0 08 540

0 06 H

4 H 0 02 H

0 01 — 18' H

JOHN SMITH ST.

CO 0 00 549 — 24' cw

MUN. MAINT.

BAYVIEW DR
MUN 0095 08-21

Havre De Grace

E

SHA 51.3-8
11-15-72

Co 547

ROAD INVENTORY SHEET

Party Chief W. Dombroski
Recorder D. Taylor
Helper M. Zalenski

Map No. 12

Road No. MU 0090
Road Name BAYVIEW DR
Sheet No. 1 of 1
Date 5-23-73
County Harford - Dist 2
State Coordinates 1050-629

Havre de Grace

Superior ~~BEL AIR~~ LEVEL		~~RD~~ ST	
MD	0 38	155	20' I
			2-3' Fahdrs
PT 40° PC	0 33		30' cw
	0 30		
	0 28	Swimming pool	16' H
			22' cw
	0 25	90°	
MARTIN RD			
mun 470	0 17		22' H
APPROX CORP LIMITS OF HAVRE DE GRACE			28' cw
	0 15		
	0 14 H		
H	0 10		
MARYLAND		AVE	
CO	0 08	540	
	0 06 H		
4 H	0 02 H		
	0 01		18' H
JOHN SMITH		ST.	24' cw
CO	0 00	549	

MUN. MAINT.

BAYVIEW DR
MUN 0095 08-21

E

SHA 51.3-8
11-15-72

S.N.I.
FCR
GD AH
8-24-95

4

ROAD INVENTORY SHEET

Party Chief D. Taylor
Recorder M. Zalenski
Helper

Map No. 12 B14

Road No. 0110
Road Name Bloomsbury Ave.
Sheet No. 1 of 1
Date 5-21-73
County Harford - Dist. 2
State Coordinates 1054 — 629

Havre de Grace

ENT TO PKG or APEX

WILSON ST
Mun 0 54 720

ENT. TO PKG. 0 48 ENT TO PKG

SENECA AVE.
Mun 0 42 620

0 36

PT 30° LOCAL, WEBER ST.
Mun 710 0 33

VANDIVER CT.
0 31 Mun 660

GILES ST. MD 330 ONEIL CT.
0 25 Mun 500

PC 0 20

DEAVER ST.
Mun 240
0 15

WILSON ST
0 11 Mun 720

S ↑ COLLECTOR URBAN

← 0 06 24" CMP

PT 30° PC 0 05 ENT TO PKG. LOT

0 02 ENT TO PKG LOT

REVOLUTION ST.
MD 0 00 7A

35' I
2-J CURBS

SHA 51.3-8
11-15-72

ROAD INVENTORY SHEET

Road No. _____
Road Name _____
Sheet No. _____
Date _____
County _____
State Coordinates _____

SHA 51.3-8
11-15-72

GD. HD. A (98)
12.17.98

ROAD INVENTORY SHEET

Party Chief W. Dombroski
Recorder D. Taylor
Helper M. Zdenski

Map No. 12 B-14 75-6
Haure de Grace 73-1

Road No. ~~Dvt.~~ MUN. 0180
Road Name CLARK RD
Sheet No. 1 of 1
Date 5-22-73
County ~~Harford~~ - Dist. 2
State Coordinates 1051-621

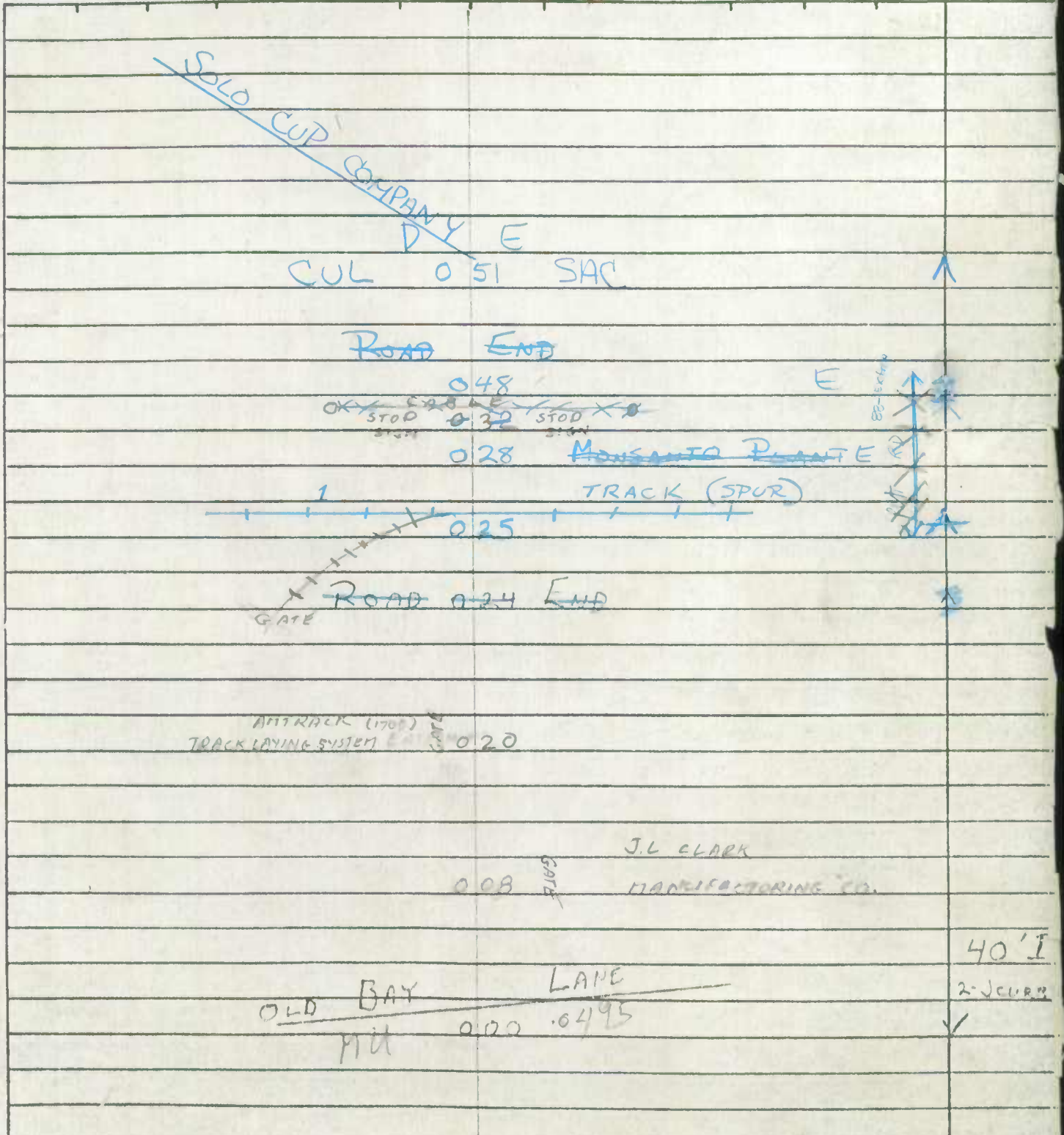

SHA 51.3-8
11-15-72

FCR SEE NEW INV. GD AH 5-24-95 (93 MU EX #8) GD AH 2-14-94

4

ROAD INVENTORY SHEET

Party Chief D. Taylor
Recorder M. Zalenski
Helper

Map No. 12

Road No. 0330
Road Name GILES ST
Sheet No. 1 of 1
Date 5-21-73
County Harford - Dist. 2
State Coordinates 1054 - 622

Havre de Grace

~~(PINK ALLEY)~~ ~~Mun 9060~~	0 66	END		14'H
MARKET ST. Mun 460	0 62	COMMERCE ST Mun 190		18'CW
(Strawberry) ~~(ALLEY)~~ LA Mun	0 57	~~9070~~ 0632		
WASHINGTON ST Mun ~~ONE WAY~~	0 52	~~ONE WAY~~ 680		
LODGE ~~AL.~~ LA Mun	0 47	~~9040~~ 0386		20'I
UNION AVE MD	0 42	490		26'CW
(FREEDOM LA. ~~ST.~~) Mun	0 37	315		
STOKES ST Mun	0 32	630		35'I
SOUTH ADAMS ST. Mun	0 23	20		2-J CURBS
SOUTH JUNIATA ST Mun	0 13	390		
	0 12	CHURCH		
		CHESAPEAKE DR Mun 172		
	0 08			30'I
(ALLEGANY St) Mun 40	0 03	CHESAPEAKE DR Mun 170	10°5	2-J CURBS 31'H
BLOOMSBURY AVE. Mun	0 00	110		J-CURB RT. 34'CW

LOCAL

COLLECTOR URBAN

HPMS

E

O'NEIL CT MU 0500

SHA 51.3-8
11-15-72

ROAD INVENTORY SHEET

Road No. _____
Road Name _____
Sheet No. _____
Date _____
County _____
State Coordinates _____

SHA 51.3-8
11-15-72

FCR
SEE NEW LOG
GD AM 8/24/95

(93 MUEX #11)
AHGD 2-14-94

4

ROAD INVENTORY SHEET

Party Chief W. Dombroski
Recorder D. Taylor
Helper M. Zalenski

Map No. 12 B14
Havre de Grace

Road No. 0380
Road Name JUNIATA ST.
Sheet No. 1 of 3
Date 5-22-73
County Harford-Dist. 2
State Coordinates 1055-623

79-3

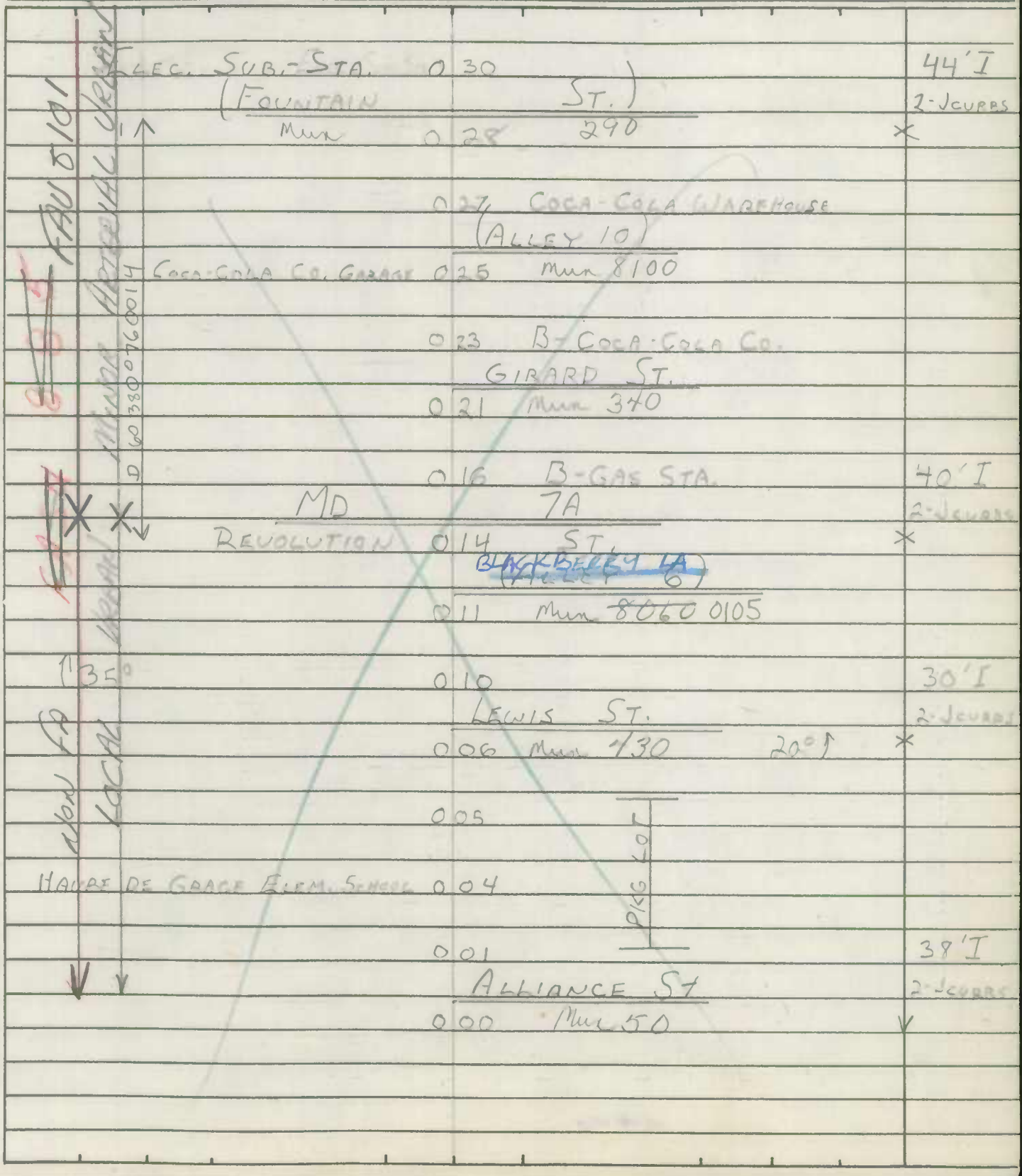

SHA 51.3-8
11-15-72

ROAD INVENTORY SHEET

Road No. 0380
Road Name JUNIATA ST.
Sheet No. 2 of 3
Date 5-22-73
County Harford - Dist. 2
State Coordinates

(WARREN ST #3
Mun 673
0 63
GREEN ST. ~~ATK~~
0 57 Mun 360 ~~[illegible]~~
ABANDONED
0 56
(ALLEY 8A)
0 54 Mun 8082
0 53 B - Bldg. Supply
0 49
PENNINGTON AVE.
0 48 Mun 560
0 46 ENT TO PKG
0 45 HAVRE DE GRACE H.S.
CONGRESS AVE
0 43 Mun 220
0 38 (A)
BOURBON ST.
0 35 Mun 120
0 33
SPUR
PENN. - CENTRAL
SPUR
0 32
~~CR~~ ~~[illegible]~~ 330 [illegible]

Same

TRACK JOINS ROAD

FAU 8101

TOMAHAWK ATHLETIC FIELD

MINOR ARTERIAL

URBAN

ANTICAK PENN - CENTRAL RR.
(TRACK RUNS IN ROAD CENTER)

SHA 51.3-8
11-15-72

(93 MU EX #6) 4) 3)
GD/AH2-14 A

ROAD INVENTORY SHEET

Party Chief W. Dombroski
Recorder D. Taylor
Helper M. Zalenski

Map No. 12

Road No. 0380
Road Name JUNIATA ST.
Sheet No. 3 of 3
Date 5-22-73
County Harford - Dist. 2
State Coordinates

Havre de Grace

MD 763 (GLOW RD)
SUPERIOR ST. 1 06 Mun 345

1 04 B
ERIE ST. #2
Mun 0 95 272

0 92 B-GROCER
(HOPPERS ~~AL~~ LA)
0 91 Mun ~~9030~~ 0376
ONTARIO ST
Mun 0 88 510

B-MEMORIALS 0 85
LINDEN ~~ST.~~ LA
Mun 0 83 440

B-UPHOLSTERY 0 82
OTSEGO ST.
MD. 0 79 7A

(MORRISON ~~AL~~ LA)
0 75 Mun ~~9050~~ 0484

WARREN ST.
0 72 Mun 672

R.R.
~~PENN-CENTRAL~~ 0 65
(4 TRACKS)
18' + overhead
70' WALL TO WALL
ATK

FAU 8101
URBAN
MINOR ARTERIAL
PENN-CENTRAL R.R. (IN ROAD CENTER)
N

same

SHA 51.3-8
11-15-72

ROAD INVENTORY SHEET

Road No. _____
Road Name _____
Sheet No. _____
Date _____
County _____
State Coordinates _____

SHA 51.3-8
11-15-72

SNI
FCR
GD AH
8-24-95

ROAD INVENTORY SHEET

Party Chief D. Taylor
Recorder M. Zalenski
Helper

Map No. 12

DT.-CM
82-0
2-2-84

Road No. 0420
Road Name LEWIS LANE
Sheet No. 1 of 2
Date 5-21-73
County Harford-Dist. 2
State Coordinates 1053-624

A/T 84-5

Havre de Grace

~~B&O~~ R.R.		(1 TRACK) ~~#B0~~ 140 794V	10'E
	0 52	see grade crossing sheet	12'cw
Service		ROAD	
	0 51		20'E
			26'cw
U.S.	0 40	40	
	S.L.		
B DINER	0 39	B-GAS STA	
	0 31	see bridge sheet 1A	
PENN-CENTRAL		R.R.	
	0 29		
		4 TRACKS	
#H0204	0 27	~~#PC~~ ATK 530 699C	
			~~20'E~~
ARMSTRONG AVE			~~24'cw~~
MUN 55	0 19		
	0 17	EXIT FROM SCHOOL	
	0 11	HAVRE DE GRACE MIDDLE SCHOOL	
ANDERSON AVE.	0 08	ENT. TO SCHOOL	
MUN 652	0 06		
B-GAS STA.	0 02		41' ~~N~~ I
REVOLUTION			2-Jewers
MD.	0 00	ST. 7A	

FAU 8104
COLLECTOR URBAN

N

SHA 51.3-8
11-15-72

ROAD INVENTORY SHEET

Road No. _____
Road Name LEWIS, LA.
Sheet No. 2 of 2
Date 5-21-73
County Harford - DIST. 2
State Coordinates _____

ROAD 0 67 END

0 64 10° ↑

↑ PT 60° PC 0 60

0 58

0 56 Dr.

↑ 10° 0 54 same

SHA 51.3-8
11-15-72

CO 0542

ROAD INVENTORY SHEET

Party Chief W Dombrowski
Recorder D. Taylor
Helper M. Zaleski

Map No. 12

Road No. 0470
Road Name Morton Rd
Sheet No. 1 of 1
Date 5-23-73
County Harford-Dual
State Coordinates 1050 -631

Havre de Grace

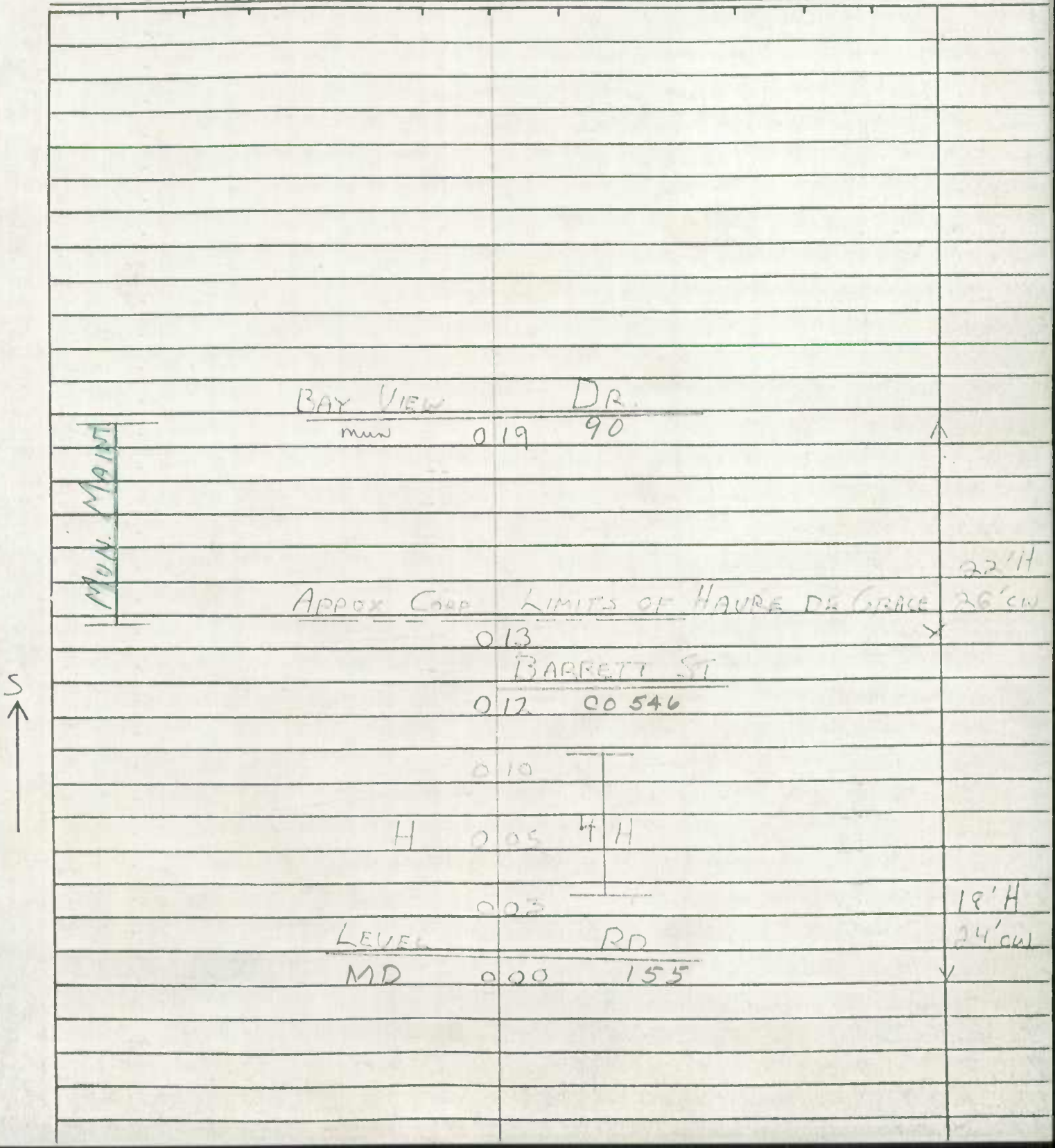

SHA 51.3-8
11-15-72

4

ROAD INVENTORY SHEET

Party Chief W. Dombroski
Recorder D. Taylor
Helper M. Zalenski

Map No. 12 B 14

Road No. 0510
Road Name ONTARIO ST
Sheet No. 1 of 2
Date 5-22-73
County Harford - Dist. 2
State Coordinates 1051 - 628

Havre de Grace

S N I			
F C R		8-24-95	
G D A H	SPUR 0	52	30' I
			2-Jcurbs
U.S.	0	50 40	x
B-7-11	0	45 B-DINER	35' H
OHIO		ST	2-Jcurbs
MD	0	44 155	x
	0	42	
ENT TO CEM. CEM	0	33	
	0	30	
Service		Road	
B&O	0	29	36' H
		R.R see grade crossing	2-Icurbs
(1 TRACK)	0	28 sheet	x
ST. JAMES TER.		#Bo 140 793N	
Mun 605	0	25	
		CHAPEL TER.	
	0	15 Mun 160	
		CHAPEL TER.	
	0	08 Mun 160	
TYDINGS RD.			
Mun 650	0	06	26' H
			30' cw
	0	00 END COUNTY MAINT. SIGN	

FAU 8107

COLLECTOR URBAN

E

CHAPEL RD

CO. 4

SHA 51.3-8
11-15-72

ROAD INVENTORY SHEET

Road No. MV0510
Road Name ONTARIO ST
Sheet No. 2 of 2
Date 5-22-73
County Harford - Dist. 2
State Coordinates

PEARL ST
0 92 Mun 550

STOKES ST
Mun 0 89 6.30

0 86 CHURCH ST

NORTH ADAMS ST
Mun 0 80 30

JONIATA ST. (NOTE: R.R. TRACK IN ROAD CENTER)
Mun 0 70 386

Legion Dr.
0 54 Mun 410

16'H
20'CW
same

SHA 51.3 - 8 Revised
4.83

(93-56K)

0556

MARYLAND STATE HIGHWAY ADMINISTRATION

ROAD INVENTORY SHEET

Party Chief: GD
Recorder: AH
Assistant:
Map No./Dir.: B-14 /NE
State Coordinates: 1048-629

Havre de Grace
Road No.: OP 1621
Road Name: PINTAIL DR
County: HARFORD
Date: 2-14-99
Sheet No.: 1 OF 2

TRAFFIC CODES
TRAFFIC CONTROLS: STOP SIGN=SS, TRAFFIC LIGHT=T.L., FLASHING RED BALL=F.R.

TRAFFIC CODES
PARKING RESTRICTIONS: A.M. PEAK, P.M. PEAK, A.M./P.M. PEAK, NO PARKING ANYTIME=N.P., COMM/IND. ACCESS=E

SYSTEM: FED. AID.	SYSTEM: FUNCT CLASS.	SYSTEM: HWY. SYS.	SYSTEM: HPMS SAMPLE	TRAFFIC: PRKG. REST.	TRAFFIC: COM/IND. ACCESS	LINE DIAGRAM	TRAFFIC: CONTROL	TRAFFIC: COM/IND. ACCESS	TRAFFIC: PRKG. REST.	PAVEMENT DATA
	URBAN COCOAL					SEE NEW INVENTORY				
						PC 0 16 99-GPS-EXH				
						0 14 PT				
						40°				
						0 11 48" RCP				
						0 10 PC				
						BUFFLEHEAD ~~CT~~ DR				
						OP 1620 C05				
										30' I
										J C-C
										2 UML
						WOODUCK DR				
						OP 0 00 1618	SS			

SYSTEM: FED. AID. | FUNCT. CLASS. | HWY. SYS. | HPMS SAMPLE

TRAFFIC: PRKG. REST. | COM/IND ACCESS

LINE DIAGRAM

TRAFFIC: CONTROL | COM/IND ACCESS | PRKG. REST.

PAVEMENT DATA

RURAL LOCAL

SEE NEW INVENTORY 99-GIS-EXH

DE

CUL 0 20 SAC

PT 0 18

0 17

90°

30' I

VCC

2 UNIL

SHA 51.3-8
11-15-72

SEE NEW INV
GD AM FCR
8/24/95

(93 MUEX #10)
GD/AH 2 14-94

4

ROAD INVENTORY SHEET

Party Chief D. Taylor
Recorder M. Zalenski
Helper

Map No. 12

Road No. 0560
Road Name PENNINGTON AVE.
Sheet No. 1 of 2
Date 5-17-73
County Harford-Dist. 2
State Coordinates 1057-626

Havre de Grace

91-4 A/T

FAU 8105

URBAN

COLLECTOR

HAVRE DE GRACE HIGH SCHOOL 0 36 B-BLDG. SUPPLY — 56' I

NORTH ADAMS ST. — 2-JCG RBS

Mun 0 33 30 PC

(CENTENNIAL ~~AL~~) LA

0 29 Mun. ~~9010~~ 175

0 27 B-RENTALS

STOKES ST.

Mun ← one way 0 24 ← one way 630

B-METAL WORKS 0 22

FREEDOM ~~ST.~~ LA

Mun 0 20 315

MD. 7A

UNION 0 14 AVE

Harford Co. library 0 10 LA

LODGE AL #2

Mun 0 09 ~~[illegible]~~ 0385 — 2-27' I lane, 4-JCURBS, 2' grass med. ian

0 07 C&P TEL. BLDG.

WASHINGTON ST.

Mun 0 04 680

NON FA

LOCAL

26' I lane rt.
28' I lane lt.
4-JCURBS
2' grass med.

JOHNS ST.

ST

Mun 0 00 610

SHA 51.3-8
11-15-72

ROAD INVENTORY SHEET
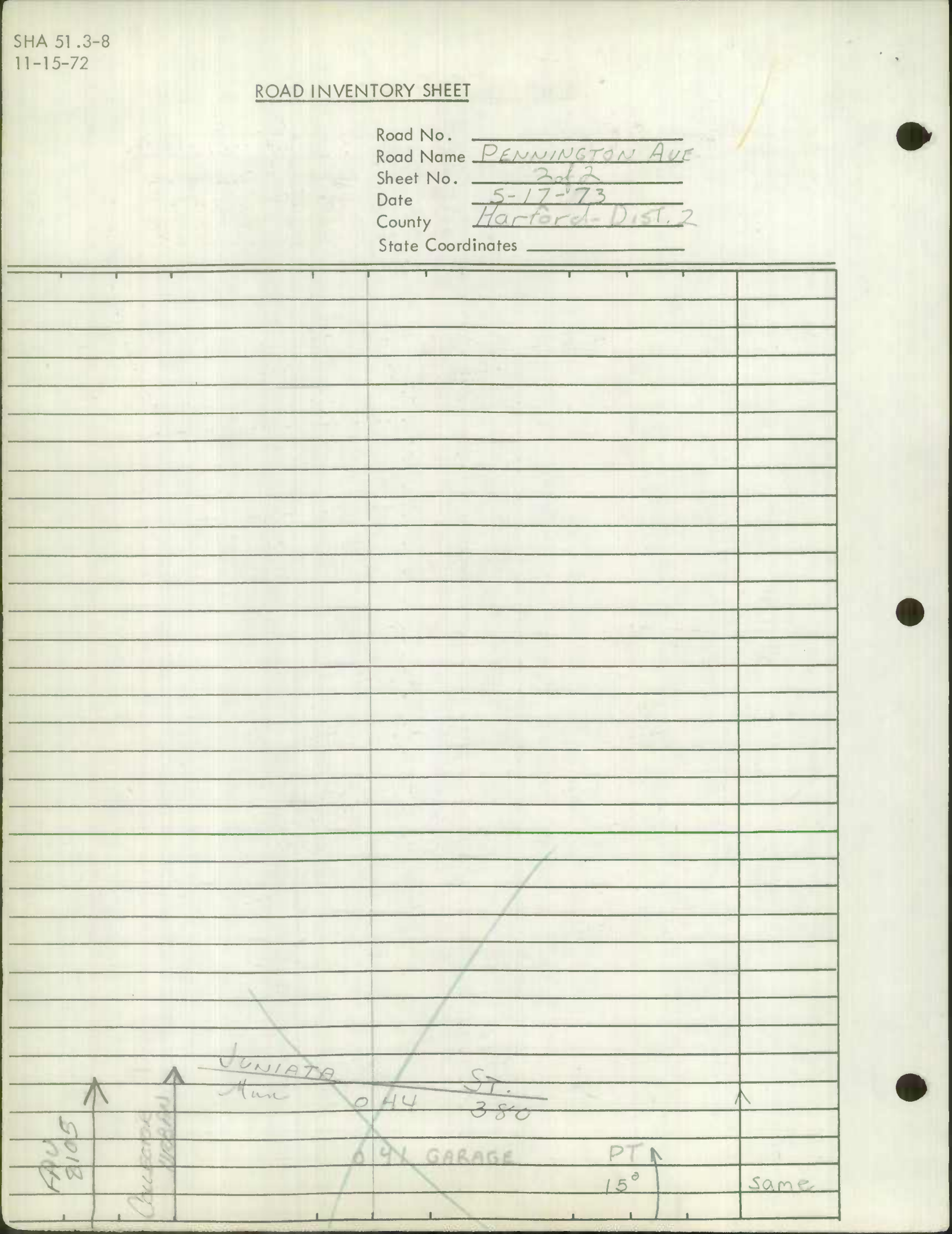
Road No. _____
Road Name PENNINGTON AVE
Sheet No. 2 of 2
Date 5-17-73
County Hartford - DIST. 2
State Coordinates _____