Form 6 HPS (Rev. 1961)

ROAD INVENTORY SHEET

Party Chief F. SETTI
Recorder T. LANDON
Chainman

T. LANDON
F. [illegible]
VERIFIED
10/21/75
CAMBRIDGE

Road No. 0020
Name ACADEMY ST
Sheet No. 1 OF 1
Date 6-4-65
County DORCHESTER

GAY ST.
MUN 0 60 0510
MUN 0980 (MUSE ST) 0 55 0905 MUN (MARKET ST) 40°
0 53
0 52 SPUR 002/16 J 0" C-C
SPUR 0 50
22'J C-C
MUN. PKG. LOT 0970 0 45 MUN
MUIR 0 38 0170 MUN ST

Cambridge

20'G C-C
19.5'G C-C
0860 MUN
LIGHT ST 0 13
17'G 22'CW
0 07 15°
MO 16 343
WASHINGTON 0 00 ST

Form 6 HPS (Rev. 1961)

ROAD INVENTORY SHEET

Party Chief F. SETTI T. LANDON
Recorder T. LANDEN
Chainman

Road No. 0020
Name ACADEMY ST
Sheet No. 1 OF 1
Date 6-A-65
County DORCHESTER

10/27/65

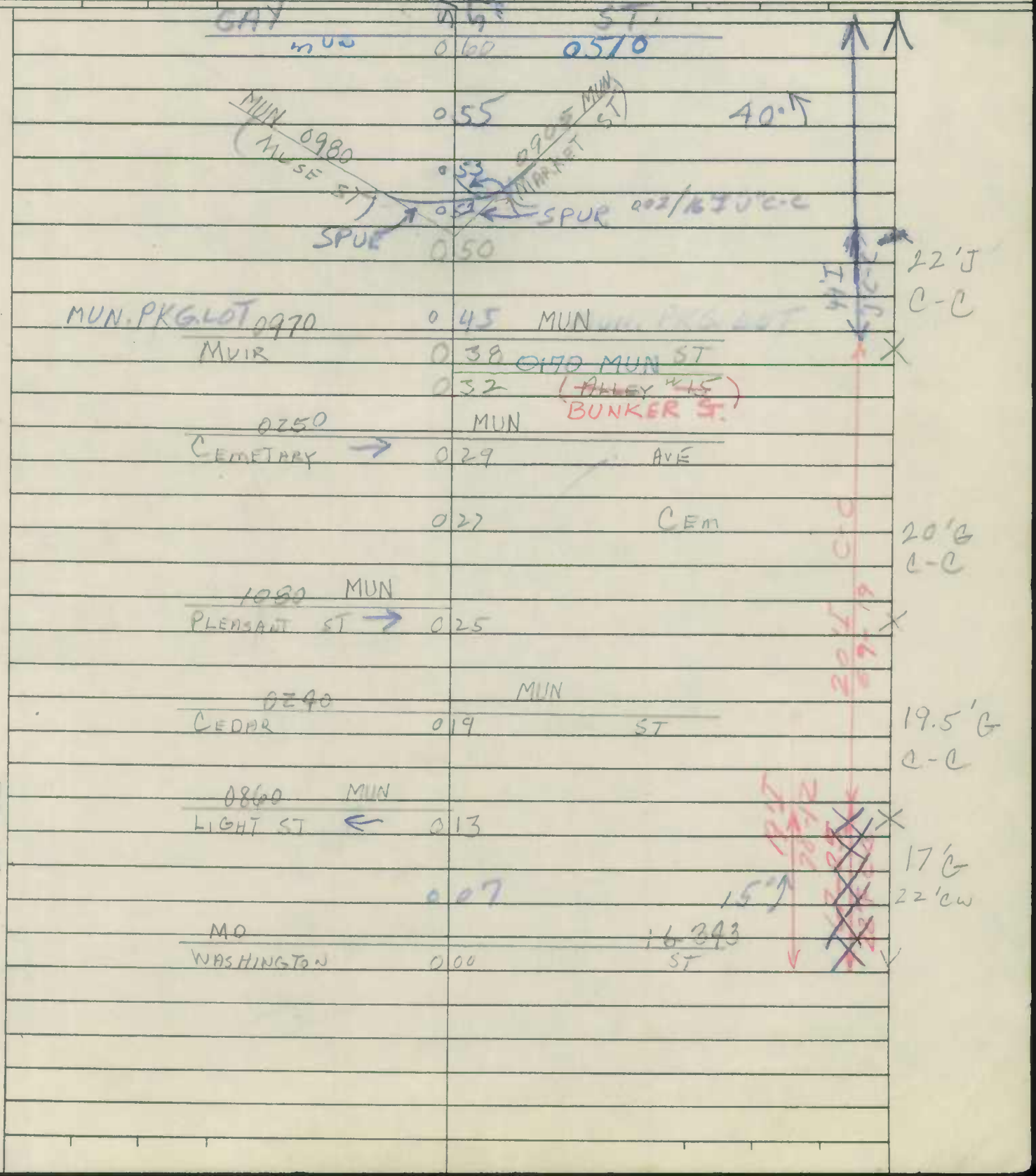

Form 6 HPS (Rev. 1961)

ROAD INVENTORY SHEET

Party Chief	F.S.	Road No.	0070
Recorder	C.F.	Name	AURORA ST
Chainman	T.L.	Sheet No.	10F1
		Date	5-28-65
		County	DOR

T. LANDON
F. RHODES
VERIFIED
10/17/65
CAMBRIDGE

AL TRANSD 75-40

~~ROAD END~~
~~0 38~~

D E
CUL 0 35 SAC NURSES HOME
ENT. HOSPITAL 0 33
0190
BYRN 0 29 ST
8100 8060
AL #10 0 25 AL #6
0910
MARYLAND 0 21 AVE
8080 8070
ALLEY #8 0 17 ALLEY #7
0660
HENRY 0 14 ST
ALLEY #22
0 11 8220
0820
LECOMPTE 0 07 ST
~~CAMBRIDGE WATER TANK~~ ~~0 01~~
~~PUMPING STA.~~
(Fletcher 0480 0 00
ROAD END AVENUE) 0044

33'G C-C
34'F 3'C-C
30'G CURB LT
40'F C-C
72-20
68-56
37'F C-C
37'G C-C
67-39
37'F C-C
39.5'G C-C
30'F 40'Cw

N

SHA 51.3-8
11-15-72

STATE HIGHWAY ADMINISTRATION OF MARYLAND 93-3 A/T

T. LANDON
RHOLES
F. VERIFIED
75

ROAD INVENTORY SHEET

Party Chief F. SETTAN
Recorder C. FORREST
Helper

Map No. I15

Road No. 0090
Road Name BAYLY AVE
Sheet No. 1 OF 1
Date 4-30-65 3-8-71
County DORCHESTER
State Coordinates

CAMBRIDGE 2035

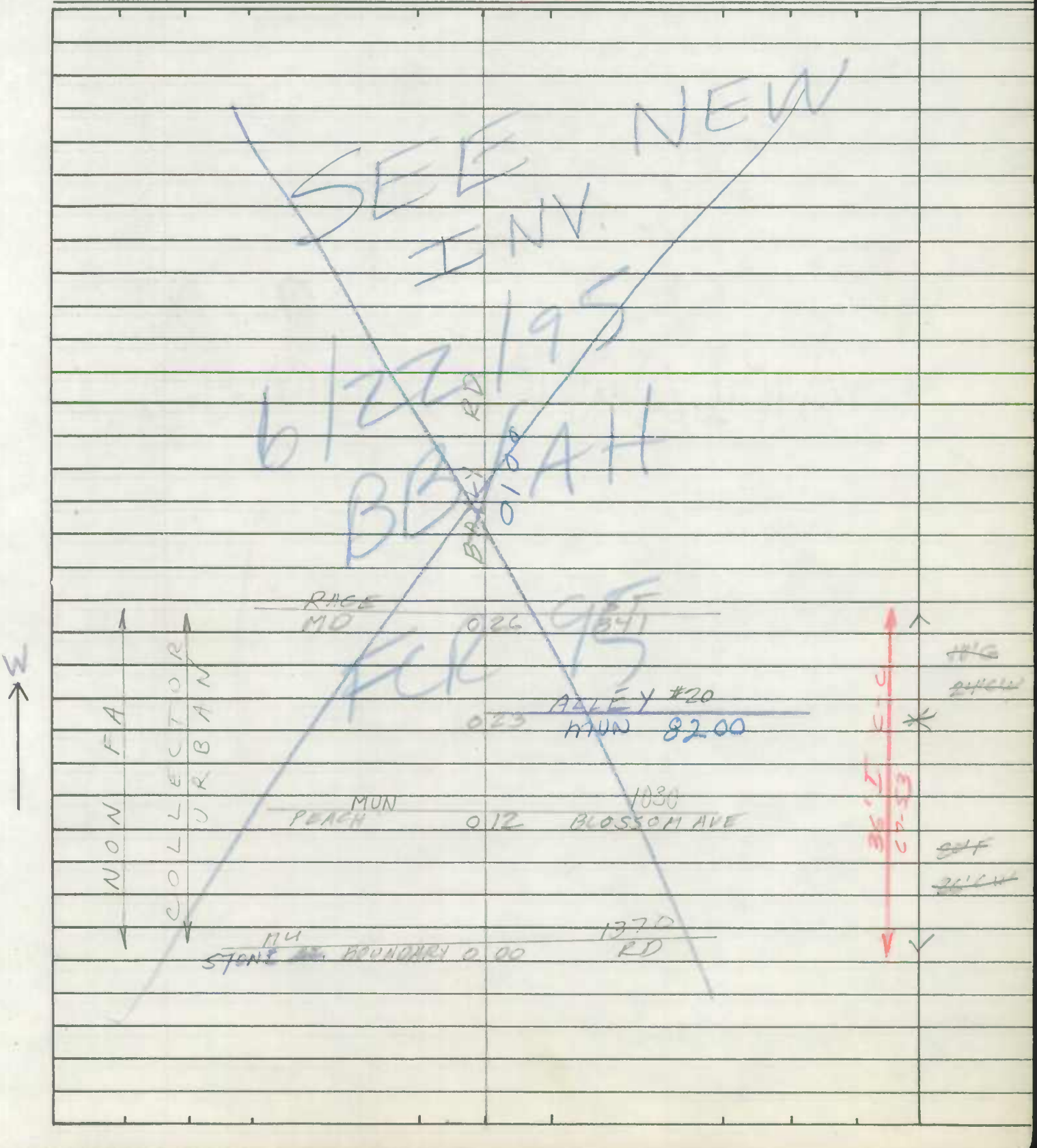

SHA 51.3-8
11-15-72

ROAD INVENTORY SHEET

Road No. _____
Road Name _____
Sheet No. _____
Date _____
County _____
State Coordinates _____

SHA 51.3-8
11-15-72

STATE HIGHWAY ADMINISTRATION OF MARYLAND

Cambridge

ROAD INVENTORY SHEET

T. LANDON
F. RHODES
VERIFIED 10/2/75

Party Chief F. SUTTAN
Recorder C. FORREST
Helper

Map No. I15

Road No. 0100
Road Name BAYLY RD
Sheet No. 10F2
Date 4-30-65 4-21-65 10/2/74
County DORCHESTER CO
State Coordinates 262-1058

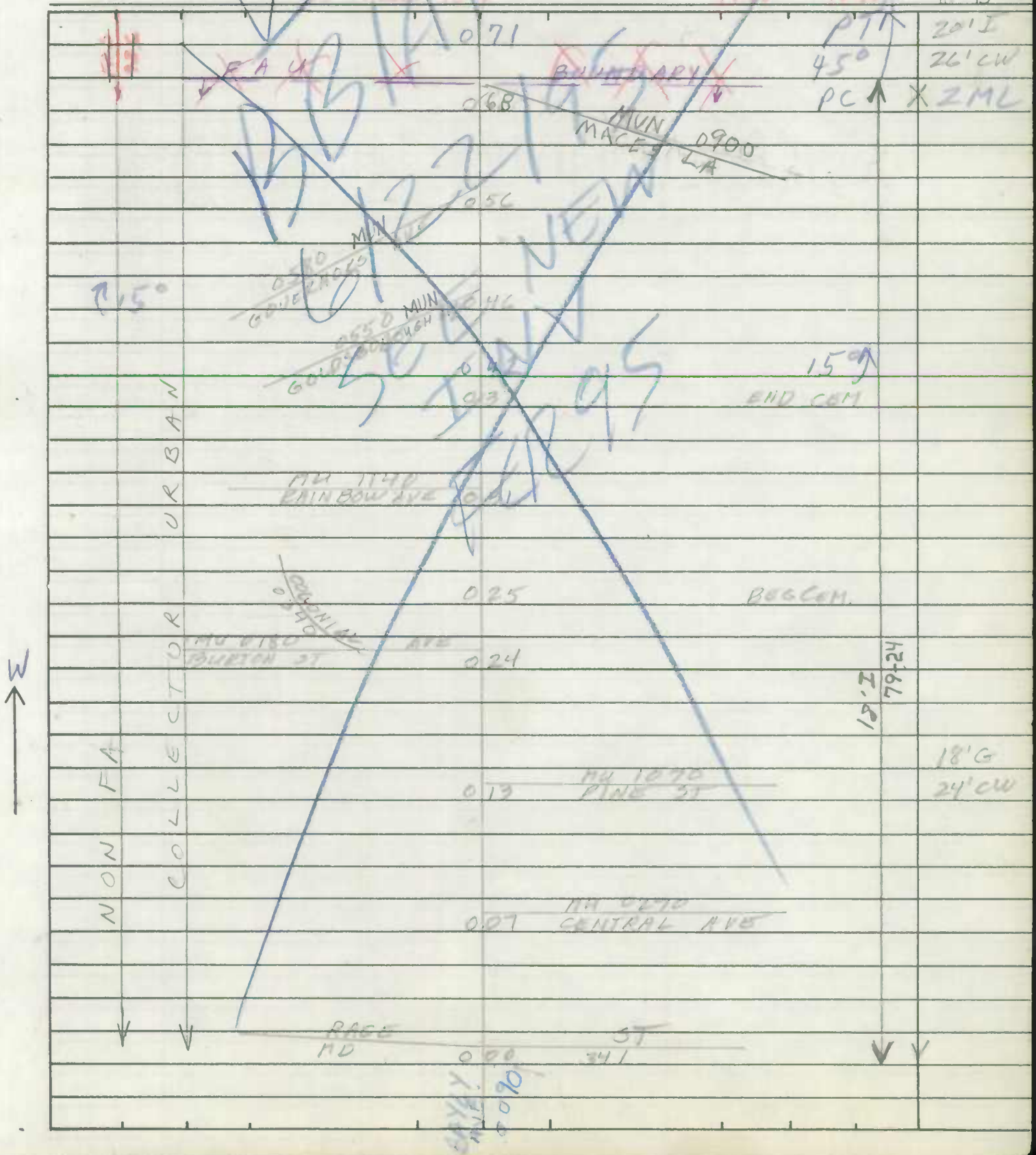

SHA 51.3-8
11-15-72

ROAD INVENTORY SHEET

Road No. _____
Road Name _____
Sheet No. _____
Date _____
County _____
State Coordinates _____

SHA 51.3-8
11-15-72

STATE HIGHWAY ADMINISTRATION OF MARYLAND

ROAD INVENTORY SHEET

Party Chief F. SETTAN
Recorder C. FORREST
Helper

Map No. I 15

Road No. 0100
Road Name BAYLY RD
Sheet No. 2 of 2
Date 4-21-65 REV 3-6-74 DAB
County DORCHESTER
State Coordinates

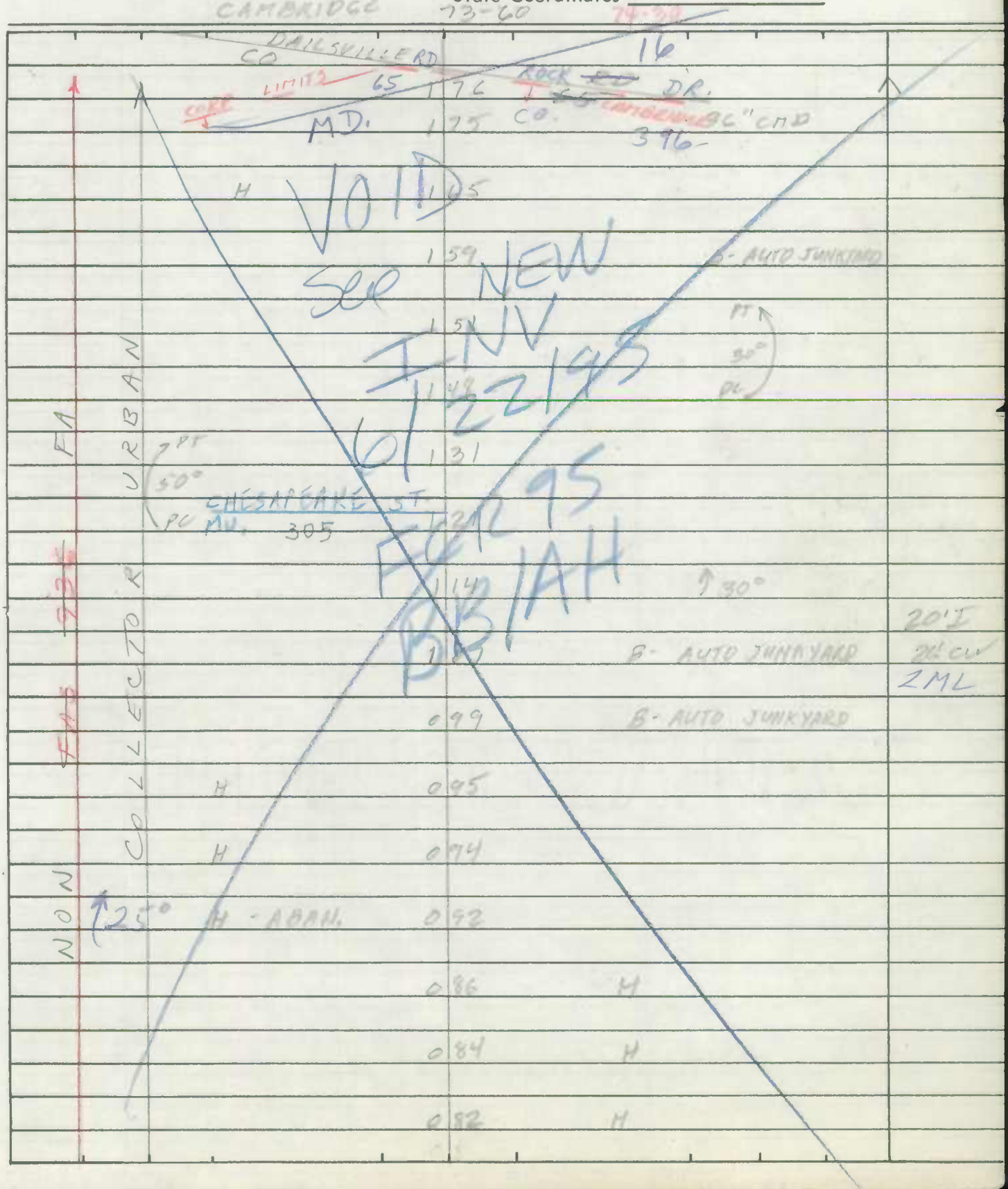

SHA 51.3-8
11-15-72

ROAD INVENTORY SHEET

Road No. _____
Road Name _____
Sheet No. _____
Date _____
County _____
State Coordinates _____

Form 6 HPS (Rev. 1961)

ROAD INVENTORY SHEET

Mun. No. 0110 93-4 A/T

Party Chief F SETTAN
Recorder G FORREST
Chainman

T. LANDON
F. RHODES
VERIFIED
10/24/75
CAMBRIDGE

Road No. BELVEDERE AVE
Name ~~BELVEDERE AVE~~
Sheet No. 1 OF 1
Date 4-23-65
County DORCHESTER

I15

72-2

VOID

SEE NEW INV BB/AH 6/22/95 FCR95

0890 MUN
LOCUST → 0 45 → ST

1400 MUN
TRAVERS ← 0 32 ← ST

1240 MUN
School 0 23 → ST

0620 MUN
HAMBROOKS AVE 0 11

MUN 0630
0 10 HAMBROOKS BLVD

000
XXXX
ROAD END

NON FA
LOCAL URBAN
NON FA
LOCAL URBAN
HAMB
S

38'I C-C
58-10
38'F C-C
67-5
31'F C-C
74-26
34'I C-C
30'I C-C
67-6
30'F C-C

(34)
33.5'G
C-C

CHOPTANK RIVER

Form 6 HPS (Rev. 1961)

ROAD INVENTORY SHEET

Party Chief	F SETTAN	T. LANDON	Road No. 0130
Recorder	C FORREST	F. RHODES	Name BOUNDARY AVE
Chainman		VERIFIED 10/20/75	Sheet No. 10F 1
			Date 4-30-65
			County DORCHESTER

CAMBRIDGE

As Tabled 75-27 74-9 78-56

0560
GOODWILL 0 43 AVE

1370
0 35 BOUNDARY RD

0 32 CAMBRIDGE POWER STA.

1350
SPRINGFIELD AVE 0 31

23'G
CURB RT

1030
PEACH 0 26 BLOSSOM AVE

ALLEY #20
RACE 0 16 8200 ST

24'G
C-C

MD 0 12 16 341

E

ALLEY #21
8210 0 08

18'H
79-22

0270
CENTRAL 0 05 AVE

~~0 03 Civil Defense HDQ.~~

18'G
24'Cw

1070
PINE 0 00 ST

Form 6 HPS (Rev. 1961)

ROAD INVENTORY SHEET

T. LANDON
F. RHODES
VERIFIED
10/21/75
CAMBRIDGE

Party Chief F. SETTAN
Recorder T. LANDON
Chainman

Road No. 0160
Name BROHAWN ST
Sheet No. 1 OF 1
Date 6-11-65
County DORCHESTER

ROAD END

0 21 CITY WATER WORKS

0810

LAKE 0 16 ST

0500

0 08 FRONT ST

1040

PERIMORE ST 0 06

0950

~~MOORE LAND AVE.~~ 0 00

ROAD END

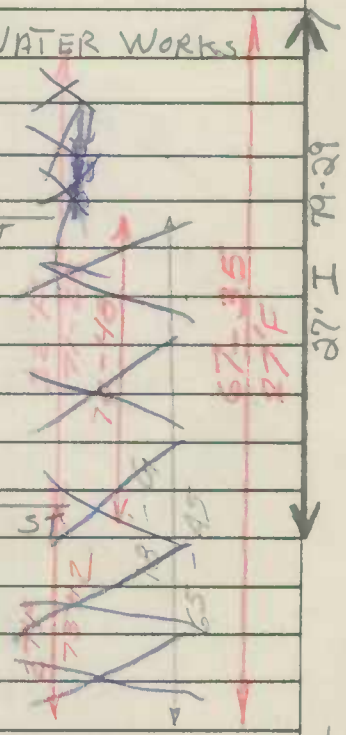

18'G
24'CW

E

PEACH BLOSSOM
SCHOOL

Form 6 HPS (Rev. 1961)

ROAD INVENTORY SHEET

Party Chief	F.S.	Road No.	0190
Recorder	C.F.	Name	BYRNE ST
Chainman	T.L.	Sheet No.	10F1
		Date	5-21-65
		County	DORCHESTER

T. LANDON
F. RHODES
VERIFIED
10/21/75
CAMBRIDGE

0650
HAYWARD 035 ST

0490
FRANKLIN 027 ST

022 DORCHESTER GENERAL ~~Cambridge Marriage~~ Hospital ~~28'G Curb LT~~

0070
AURORA 019 ST

~~018 Nurses Home~~ 36'G ~~Curb LT~~ "J" C-C

0410
DORCHESTER 010 AVE

1190
004 ROSEHILL ~~PL~~ ST

28'G
36'CW

SUNBURST HWY.
E.B 000 LA
U.S. 50

W

SHA 51.3 - 8 Revised
4.83

Cambridge

MARYLAND STATE HIGHWAY ADMINISTRATION

ROAD INVENTORY SHEET

Party Chief F. Settan
Recorder T. Landon
Assistant Rewritten 3-3-92 KJP
Map No./Dir. 1 W
State Coordinates

Road No. Mun 0240
Road Name Cedar ST.
County Dorchester
Date 6-18-65
Sheet No. 1 OF

TRAFFIC CODES
TRAFFIC CONTROLS: STOP SIGN=S.S., TRAFFIC LIGHT=T.L., FLASHING RED BALL=F.R.

TRAFFIC CODES
PARKING RESTRICTIONS: A.M. PEAK, P.M. PEAK, A.M./P.M. PEAK, NO PARKING ANYTIME=N.P., COMM/IND. ACCESS=E

SYSTEM: FED. AID.	SYSTEM: FUNCT CLASS	SYSTEM: HWY. SYS.	SYSTEM: HPMS SAMPLE	TRAFFIC: PRKG. REST.	TRAFFIC: COM/IND. ACCESS	LINE DIAGRAM	TRAFFIC: CONTROL	TRAFFIC: COM/IND. ACCESS	TRAFFIC: PRKG. REST.	PAVEMENT DATA
						Mooreland Ave				
						Mun 0950 0 43 @.08				
						Per'more ST				
						Mu 1040 0 32 @.00				
					E	Dept of Fish & Wildlife 0 31				37'I
										J'cb. LT
										40'CW
						Trenton ST				2 ML
						0 25 Mu 1410 @.43			X	
NON F/A	Collector Urban									
						0 21				
						#[illegible]				
						Dorchester Ave				
						Mu 0 10 0410 @.50				
										35'I
										40'CW
						(Sunburst Hwy)				2 ML
V	V					US 0 00 50 @1.37			V	
						Meteor Ave. Mu. 0925 @.17				

LINE DIAGRAM

SYSTEM: FED. AID	SYSTEM: FUNCT. CLASS.	SYSTEM: HWY. SYS.	SYSTEM: HPMS SAMPLE	TRAFFIC: PRKG. REST.	TRAFFIC: COM/IND ACCESS			TRAFFIC: CONTROL	TRAFFIC: COM/IND ACCESS	TRAFFIC: PRKG. REST.	PAVEMENT DATA
						Pine	ST.				
						Mun 0.81	1070 @.25				
											30'I
											C-C
						Race	ST				
						Mu 0.68	1110 @.17				
						Academy	ST				
						Mu 0.58	0020 @.19				
						0.52	Cemetery		E		32'I
											J C-C
						Peach Blossom Ave	Ross ST				
						Mu 1030 @.00 0.48	Mu 1220 @.15				37'I
											J cb. LT.

NON F/A
Collector Urban
Urban Local

Form 6 HPS (Rev. 1961)

ROAD INVENTORY SHEET

Party Chief F. SETTAN
Recorder T. LANDON
Chainman

F. RHODES
VERIFIED
10/20/75

Road No. 0240
Name CEDAR ST
Sheet No. 1 OF 1
Date 6-18-65
County DORCHESTER

I15

CAMBRIDGE 78-13 & 14 91-14 A/T

1070		MUN	
PINE	0 81	ST	30'H C-C
FAU 1110	0 74	~~PROPOSED MU 6001 GLASGOW ST~~	
RACE	0 68	MUN ST	
0020		MUN	
ACADEMY	0 58	ST	32'H C-C
1020	0 52	CEM 1220	
PEACH BLOSSOM AVE	0 48	ROSS ST	
MOORELAND AVE. ~~"B" ST~~	0 43		
1040			
PERIMORE ST MUN	0 32		37'I
DEPT. OF FISH & WILDLIFE	0 31		40'CW
		MUN 1410 TRENTON ST	2ML
	0 25		0 C-LT.
R X R SIGN			
	0 21	R X R SIGN	
		#PC 532 083K MDDE	
0410		MUN	
DORCHESTER	0 10	AVE	35'I
			40'CW
			2ML
US	0 00	50	

NON FA COLLECTOR URBAN

W

METEORAL MUN.

SHA 51.3-8
11-15-72

STATE HIGHWAY ADMINISTRATION OF MARYLAND

(90-12 A/T)

ROAD INVENTORY SHEET

Party Chief I. LANDON
Recorder F. RHODES
Helper

Map No. I15

Road No. MUN. 0310
Road Name CHOPTANK AVE.
Sheet No. 1 OF 1
Date 10/23/75
County DORCHESTER
State Coordinates

CAMBRIDGE 91-07 A/T

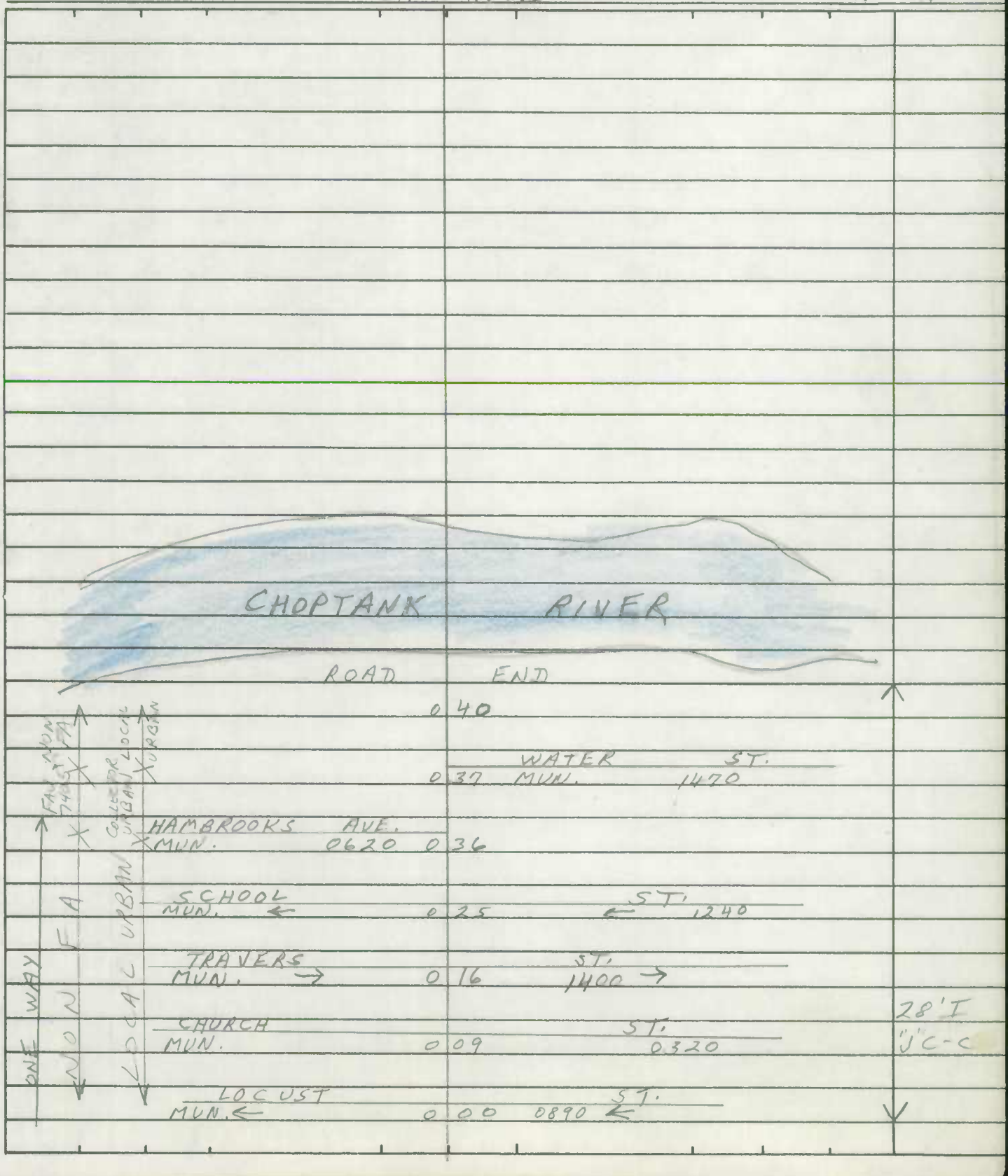

SHA 51.3-8
11-15-72

ROAD INVENTORY SHEET

Road No. _____
Road Name _____
Sheet No. _____
Date _____
County _____
State Coordinates _____

Form 6 HPS (Rev. 1961)

ROAD INVENTORY SHEET

Party Chief F. SETTAN
Recorder T. LANDON
Chainman

I15

T. LANDON
F. RHODES
VERIFIED
10/22/75
CAMBRIDGE

Road No. 0370
Name COURT LANE
Sheet No. 1 OF 1
Date 6-15-65
County DORCHESTER

91-06 A/T

VOID
SEE NEW
INV
BB/AH
6/23/95
FCR 95



Form 6 HPS (Rev. 1961)

ROAD INVENTORY SHEET

Party Chief	F.S.	Road No.	0410
Recorder	C.F.	Name	DORCHESTER AVE
Chainman	T.L	Sheet No.	1 OF 1
		Date	5-21-65
		County	DORCHESTER

T. LANDOL
F. RHO
VERIFIED
10/17/75
CAMBRIDGE

WASH.		ST
MD	077	343+16
1500		
BRAMBLE ST	059	
0240	054	
CEDAR	050	ST
	049 HOWARD	ST. PUMPING STA.
1200	042	0820
ROSELIN AVE	031	LECOMPTE ST
	ALLEY #22	
	028	8220
0660		
HENRY	024	ST
ALLEY	021	8070 #7
0910		
MD	017	AVE
		8060
	013	ALLEY #6
MUU.		0190
BYRN	009	~~BYRN~~ ST
1120		
RADIANCE DR	000	

S ↑

15°

24'H 30'Cu

24'G 30'Cu 3'C LT.

30'G 36'Cu

Form 6 HPS (Rev. 1961)

ROAD INVENTORY SHEET

MU 0455

Party Chief	F SETTAN	T. LANDON	Road No. Co 73
Recorder	C FORREST	F. RHODES	Name EGYPT RD
Chainman		VERIFIED	Sheet No. 20F2
		10/20/75	Date 4-29-65
			County DORCHESTER

BB 84-6
RM-10-6-85

85-6

	MD	7 20	16	
	~~OHESTS~~ ROCK RD Co ~~65~~ 396	7 18	~~EGYPT RD 65~~	
		6 99		DR.
	1973 ANNEX LIMITS	6 85	CAMBRIDGE	
		6 73	SIGN	
		6 52	F	
		5 14	F	
		4 75	H	
	F	4 63		15-66
				20' F
		4 39	F	30' CW
				2 ML
	H	4 02		
	H	3 94		
	F-ABAN	3 76	F	
		3 46	H	
		3 43	H	
		3 18	H	SAME

73-34 MUN.

30' CW

20' I

N

Form 6 HPS (Rev. 1961)

ROAD INVENTORY SHEET

T. LANDON

F. RHODES

VERIFIED 10/23/75 CAMBRIDGE

Party Chief F SETTAN

Recorder C FORREST

Chainman

I15

Road No 0470

Name FAIRMOUNT AVE

Sheet No. 1 OF 1

Date 4-26-65

County DORCHESTER

0690 MUN
HIGH 025 ST

1330 MUN
SAUNDERS AVE 016

0300 MUN
CLINTON ST 011 ELE. School

460
RIGBY 009 MUN AVE

0730 MUN
HUBERT 002 ST

000
ROAD END

36'G
C-C

30'G
CURB RT.

18'F
24'CW

16'F
20'CW

E

Form 6 HPS (Rev. 1961)

ROAD INVENTORY SHEET

F. LANDON
F. RHODES
VERIFIED
10/17/75
CAMBRIDGE

Party Chief F.S.
Recorder C.F.
Chainman T.C.

Road No. 0490
Name FRANKLIN ST
Sheet No. 1 OF 1
Date 5-21-75
County DOR.

ROAD	END	
	041	
ENT CAM TERMINAL	035	25'I 30'CW
	032	
	028 ENT HOSPITAL	28'G 36'CW
0190 BYRNE	025 ST	
8100 ALLEY	021 # 10	
0910 MD	017 AVE	
8080 ALLEY	013 # 8	
0660 HENRY	009 ST	42'G C-C
8090 ALLEY # 9	006	
	003	
	002 GAS STORAGE TANKS	20'G 26'CW
~~1180~~ 0650 HAYWARD ~~R.R.~~	000 ST. ~~AVE~~	

E ↑

SHA 51.3-8
11-15-72

STATE HIGHWAY ADMINISTRATION OF MARYLAND

Cambridge

ROAD INVENTORY SHEET

Party Chief F SETHN
Recorder T LANDON
Helper

VER FRTL 10-22-75

Map No. I15

Road No. 0510
Road Name GAY ST
Sheet No. 1 of 1
Date 6-15-65
County DORCHESTER
State Coordinates

RECOPIT 8-30-81 JTSC

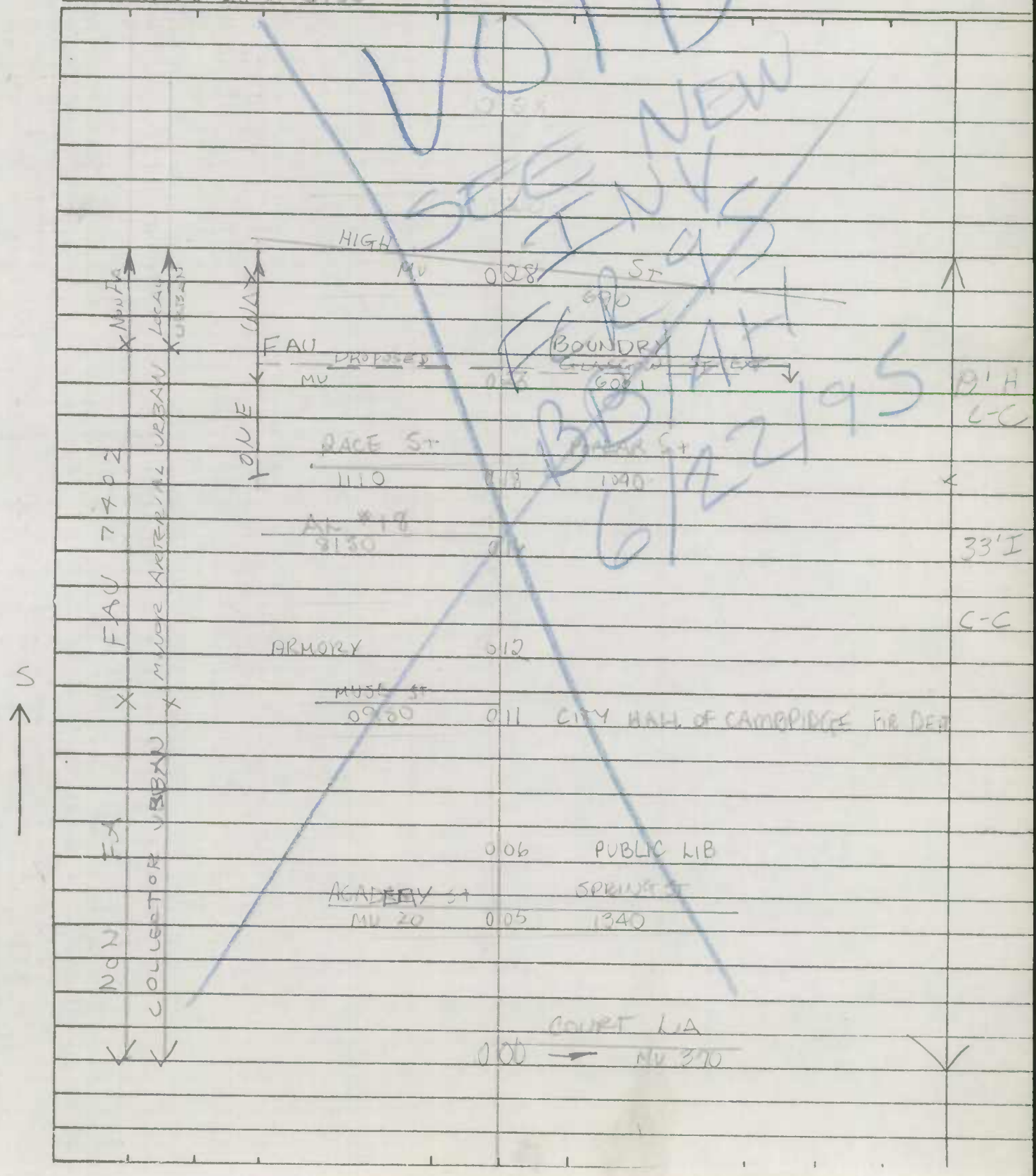

SHA 51.3-8
11-15-72

ROAD INVENTORY SHEET

Road No. _____
Road Name _____
Sheet No. _____
Date _____
County _____
State Coordinates _____

Form 6 HPS (Rev. 1961)

ROAD INVENTORY SHEET

Party Chief F. SETTER
Recorder T. LANDRY
Chainman

T. LANDRY
F. RHODES
VERIFIED
10/22/75
CAMBRIDGE

Road No. 0510
Name GRY ST
Sheet No. 1 OF 1
Date 6-15-65
County DORCHESTER

74-22

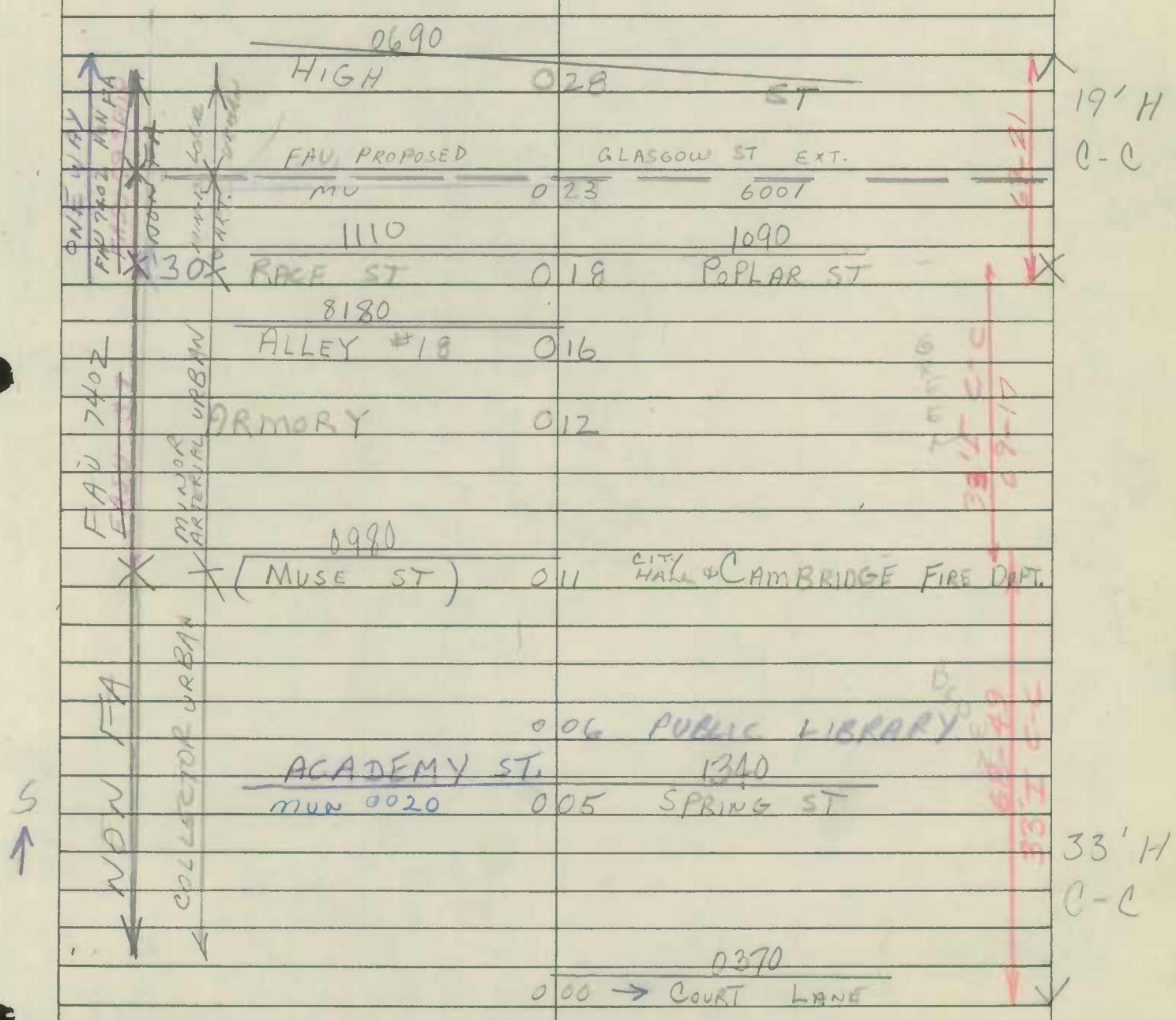

SHA 51.3-8
11-15-72

STATE HIGHWAY ADMINISTRATION OF MARYLAND

(90-08 A/T)

ROAD INVENTORY SHEET

Party Chief F SETTAN
Recorder T LANDON
Helper

Map No. IB

VER 10/23/75 TL & FR

Road No. MU 520
Road Name Glasgow St
Sheet No. 1 of 2
Date 6-4-65
County Dorchester
State Coordinates

Rewrit 8-20-81 JBC CAMBRIDGE

VOID SEE NEW ENV BB/AH 6/22/95 FCR 95

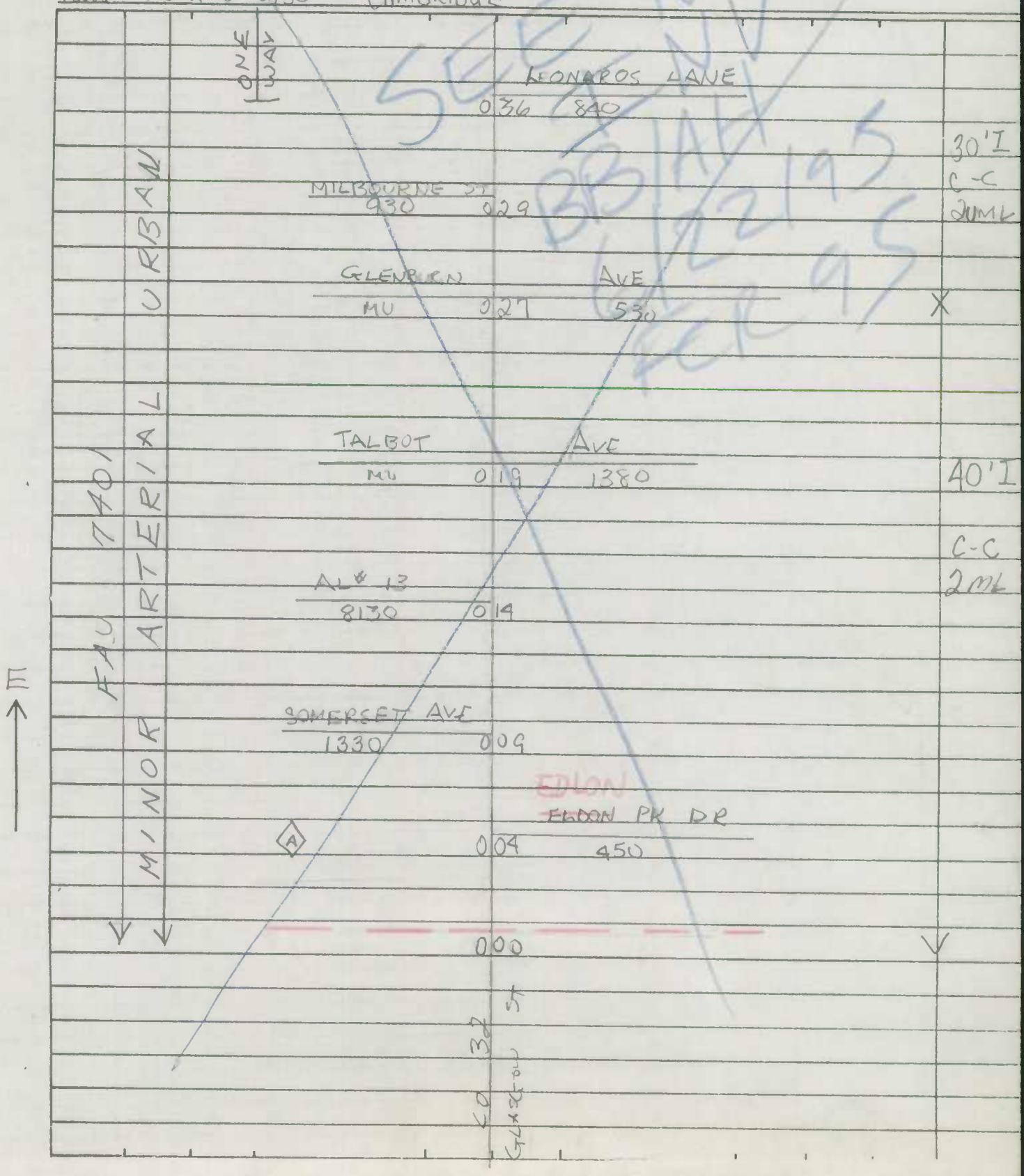

SHA 51.3-8
11-15-72

ROAD INVENTORY SHEET

Road No. 520
Road Name GLASGOW ST
Sheet No. 2 of 2
Date 6-4-65
County DORCH
State Coordinates

SEE NEW FORM

FCR 95
BB/AH 6/22/95

HIGH ST. MU	0 83	0690	
			24' I 'J' C-C
	0 77		
MILL ST MU 0940	0 71		30' I 'J' C-LT 36' CW
JR. HIGH SCHOOL ST.	0 69	MU 0780	
SHORT ST. MU 1280	0 66		
			23' I 26' CW
LINDEN AVE	0 54	MU-0880	
			30' I
WILLIS ST MU	0 49	1520	C-C
			2UML
OAKLY ST MU	0 44	1010	

FAU 7401
MINOR ARTERIAL URBAN
ONE WAY

Form 6 HPS (Rev. 1961)

ROAD INVENTORY SHEET

Party Chief F. SETTAN
Recorder T. LANDON
Chainman

T. LANDON
F. RHO
VERIFIED
10/23/75

Road No. 0520
Name GLASGOW ST
Sheet No. 1 OF 2
Date 6-4-65
County DORCHESTER

CAMBRIDGE

1520 WILLIS	0 49	ST	
1010 OAKLEY	0 44	ST	
	0 36	0440 LEONARDS LANE	
0930 MILBOURNE ~~AVE~~ ST.	0 29		30'G C-C
0530 GLENBURN	0 27	AVE	
1380 TALBOT	0 19	AVE ~~ST~~	
8130 ALLEY #13	0 14		
1330 SOMERSET AVE	0 09		
(A)	0 04	0450 EDLON - PARK DR	40'G C-C
CORP LMTS	0 00	CAMBRIDGE SIGN	

FAS ~~[illegible]~~ 7404 ONE WAY

MINOR ARTERIAL URBAN

30' I C-C 65.9 ZUML

67-47 40'I C-C ZML

E

CO 32 GLASGOW ST.

Form 6 HPS (Rev. 1961)

ROAD INVENTORY SHEET

Party Chief F. SETTI
Recorder T. LANDON
Chainman

T. LANDON
F. RHODES
VERIFIED
CAMBRIDGE 75

Road No. MU 520
Name Glasgow ST
Sheet No. 2 OF 2
Date 6-4-65
County DORCHESTER

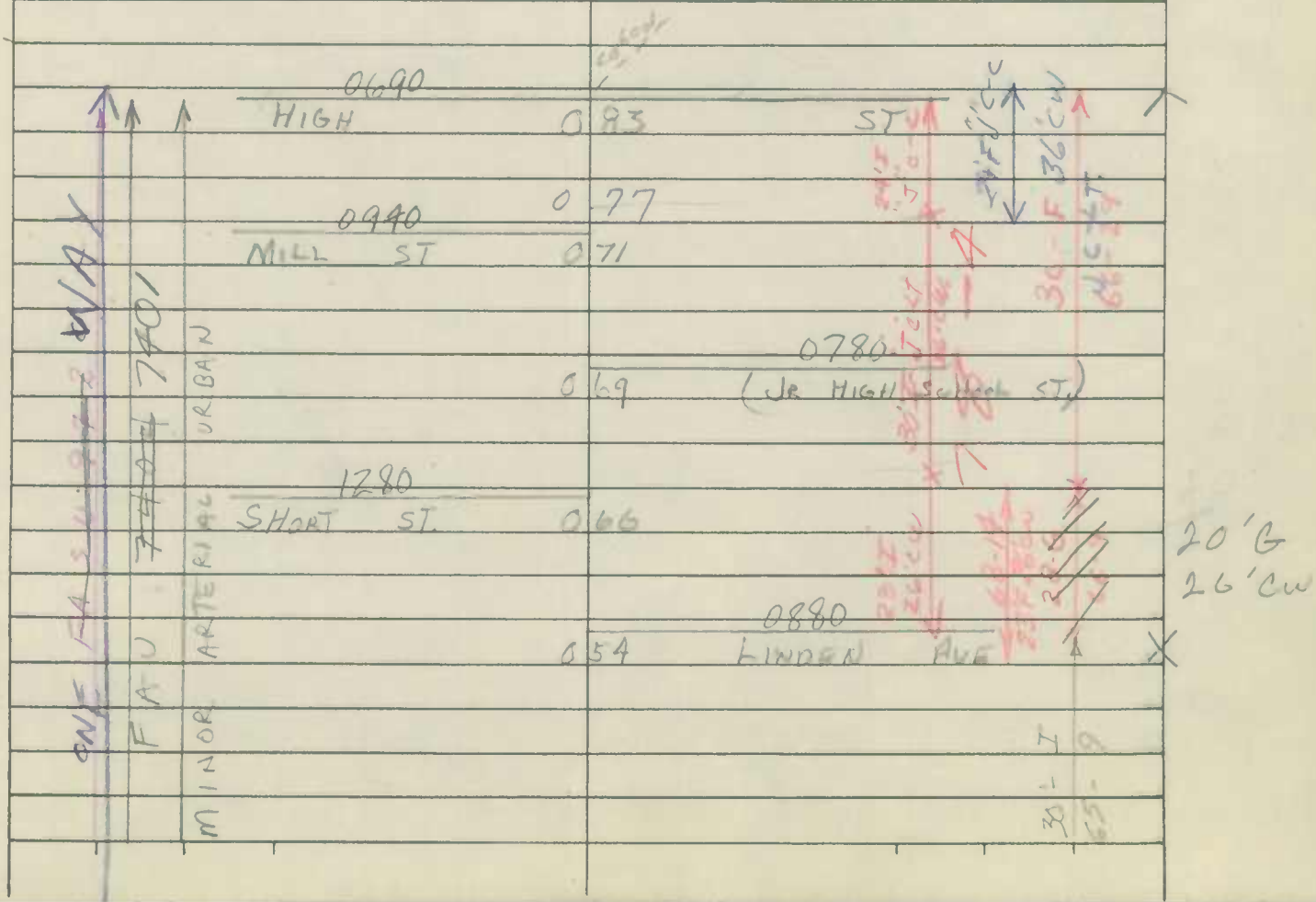

SHA 51.3-8
11-15-72

STATE HIGHWAY ADMINISTRATION OF MARYLAND

73-59

T. LANDON
F. RHODES
VERIFIED
75

ROAD INVENTORY SHEET

(90-04) ALT

Party Chief W. Dombroski
Recorder D. Taylor
Helper

Map No. I15

Road No. MUN 0530
Road Name Glenburn Ave
Sheet No. 1 of 1
Date 1-22-74
County Dorchester
State Coordinates

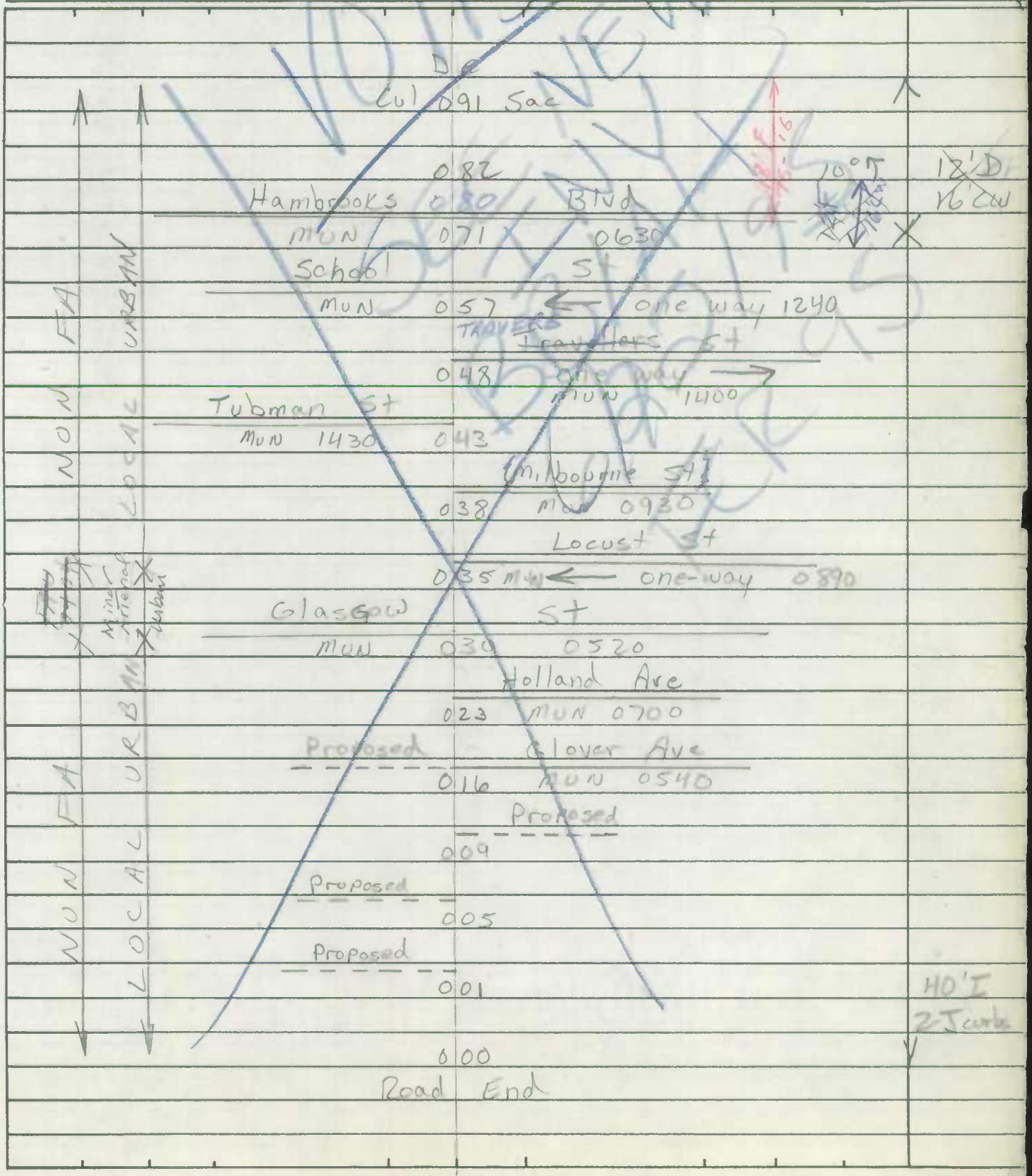

79-18

VOID NEW

Dr
Cul 091 Sac
082
Hambrooks 080 Blvd
MUN 071 0630
School St
MUN 057 ← one way 1240
TRAVERS ~~Travellers~~ St
048 one way →
MUN 1400
Tubman St
MUN 1430 043
Milbourne St
038 MUN 0930
Locust St
035 MUN ← one-way 0890
Glasgow St
MUN 030 0520
Holland Ave
023 MUN 0700
Proposed Clover Ave
016 MUN 0540
Proposed
009
Proposed
005
Proposed
001
000
Road End

NON FA
LOCAL URBAN
Minor Arterial Urban
NON FA
LOCAL URBAN

N

10°T
12'D
16'CW
40'I
2 J curbs

SHA 51.3-8
11-15-72

ROAD INVENTORY SHEET

Road No. ____________________
Road Name ____________________
Sheet No. ____________________
Date ____________________
County ____________________
State Coordinates ____________________

Form 6 HPS (Rev. 1961)

ROAD INVENTORY SHEET

MUN. No. 0590

T. LANDET
F. RHOSE
VERIFIED
75

Party Chief	F.S.	Road No.	Green St
Recorder	C.F.	Name	LECOMPTE ST
Chainman	T.L.	Sheet No.	1 OF 1
		Date	5-21-61
		County	DOR.

CAMBRIDGE



Form 6 HPS (Rev. 1961)

(90-05,06) MT

ROAD INVENTORY SHEET

T. LANDON
F. RHODES
VERIFIED
10/23/75

Party Chief F. SETTAN
Recorder T. LANDON
Chainman

I15

Road No. 0620
Name HAMBROOKS AVE
Sheet No. 1 OF 1
Date 6-4-65
County DORCHESTER

CAMBRIDGE

28-23

VOID
SEE NEW INV
BB/AH 6/22/95
FCR 95

MU BELVEDERE	0 25	0110	AVE
1010 OAKLEY	0 16	MUN	ST
8030 ALLEY	0 13	MUN	#3
1520 WILLIS →	0 11	MUN	ST
1500 WEST-END ←	0 06	MUN	AVE
MU CHOPTANK →	0 09	0310	AVE

FAU 7405

COLLECTOR URBAN

W

28'6" C-C
69-8

~~27.5' C~~
C-C

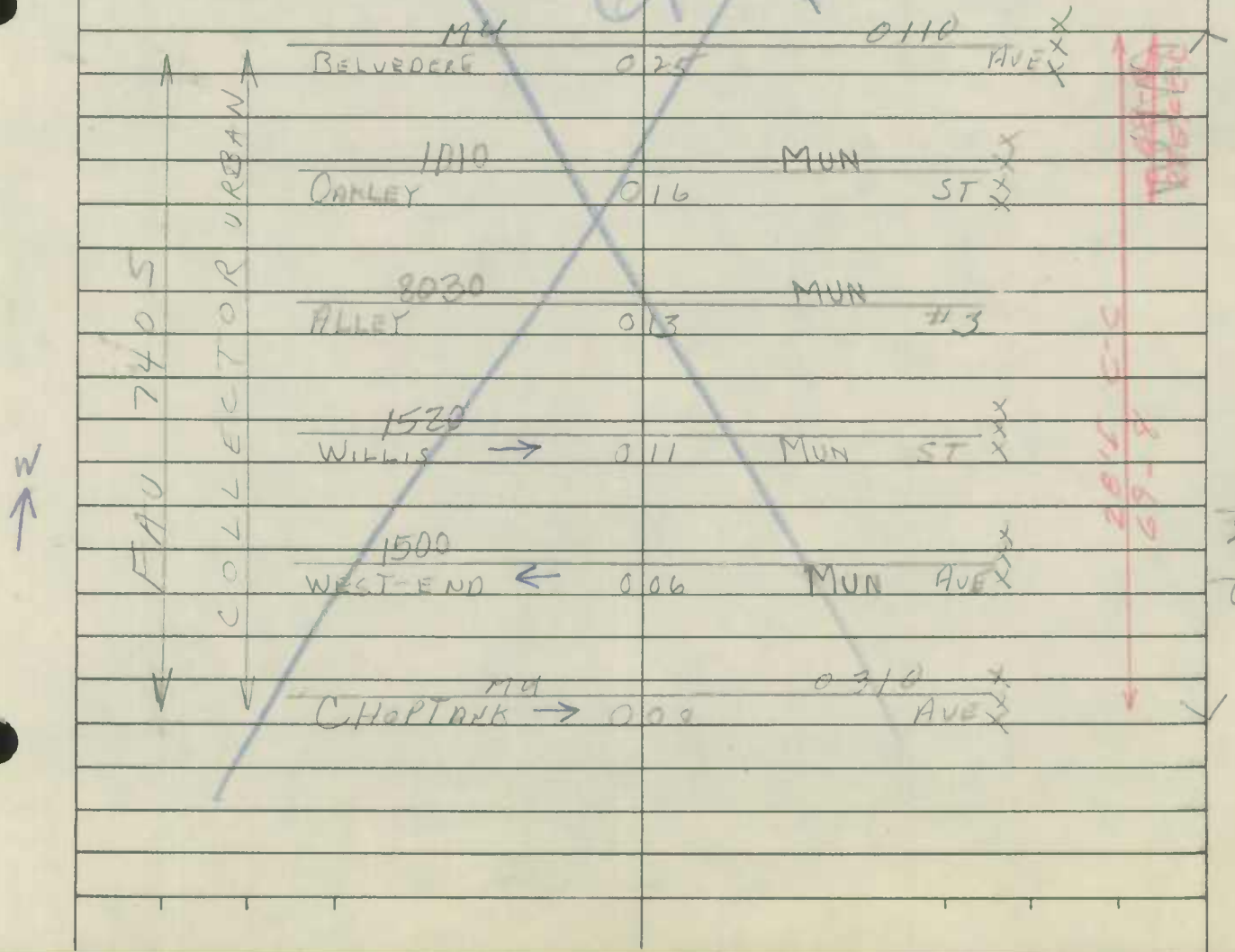

Form 6 HPS (Rev. 1961)

ROAD INVENTORY SHEET

Party Chief F. SETTAN
Recorder J. LANDON
Chainman

T. LANDON
F. RHU
VERIFIED
10/24/75
CAMBRIDGE

Road No. 0630
Name HAMBROOKS BLVD.
Sheet No. 1 OF 1
Date 6-4-65
County DORCHESTER

I15

A/T 83-D1

95-2

CORP LMTS — CAMBRIDGE

	036	QUEENANNE AVE	1100
1330 SOMERSET	026	MUN AVE	
1380 TALBOT	018	MUN AVE	
8010 ALLEY #1	013	MUN	
0530 GLENBURN	010	MUN AVE	
0110 BELVEDERE	000	MUN AVE	

FAU 7405 — COLLECTOR URBAN

W

C 35 HAMBROOKS BLVD.

18' G 24' CW

30' G C-C

36' G C-C ON TAPER TO 59' G C-C

Form 6 HPS (Rev. 1961)

ROAD INVENTORY SHEET

Party Chief F. SETTAN
Recorder T. LANDON
Chainman

Road No. 0690
Name HIGH ST
Sheet No. 1 OF 4
Date 6-23-65
County DORCHESTER

T. LANDON
F. RHODES
VERIFIED 10/22/75

GB REV. FR 4-20-83 I15 12-13 CAMBRIDGE 78-41

MUN 1560 WRIGHT ST 0.52

MUN 0420 DOUGLAS ST 0.49

1310 MUN SLACUM ST 0.46

1420 MUN TRUMAN ST. 0.43

MUN 0870 LINCOLN TER. 0.42

FAU 7403 — MINOR ARTERIAL — URBAN

36' HI C-C

MD 343 WASHINGTON ST 0.37

1170 MUN ROBBINS ST 0.27

24' I 30' cw

0.10

0140 MUN BRADLEY AVE 0.02

20 I 30' cw

NON FA — LOCAL — URBAN

N

0.00

ROAD END

Form 6 HPS (Rev. 1961)

A/T (92-1) GD/A. HATTEN 2/2/93

ROAD INVENTORY SHEET

93-7 A/T

Party Chief F. SETTAN
Recorder T. LANDON
Chainman

T. LANDON
F. RHO
VERIFIED
CAMBRIDGE 75

Road No.
Name HIGH ST
Sheet No. 2 OF 4
Date 6-23-65
County DORCHESTER

I15

SEE NEW BDR 6/2/93

	0520 MUN GLASGOW ST →	098		
		0510 MUN GAY ST		
		090 ALLEY #24		
		088 MUN 8240		
	0740 MUN HUGHES ST CT.	085		30' HI C-C
		084 MUN 1070 PINE ST		
	CHURCH	083		31' HI C-C
		0970 MUN MUIR ST		
		077		33' HI C-C
	MUN 1020 PARK LANE	072		
		MUN 0380		
		065 ← CROSS ST		
	0470 MUN FAIRMONT AVE	063 CHESAPEAKE CT.		SS
		061 MUN 0300		
		056 CEM		
	1000 MUN NOBLE ST	053		

FAU 7403 MINOR ARTERIAL URBAN

SAME

Form 6 HPS (Rev. 1961)

ROAD INVENTORY SHEET

Party Chief F SETTAN
Recorder T. LANDIN
Chainman

T. LANDON
F. RHODES
VERIFIED
75

Road No. 690
Name HIGH ST
Sheet No. 3 OF 4
Date 6-23-65
County DORCHESTER

I15

CAMBRIDGE

1510 MUN
(WILLIAMS ST) 1 21

MUN 0200
1 19 ("C" ST.)

MUN 0370
1 14 ← COURT LANE

CEM 1 12 COURT HOUSE

CHURCH 1 11

0320 MUN MUN 1340
CHURCH ST 1 10 SPRING ST

CAMBRIDGE P.O. 1 08

0890 MUN
LOCUST ST ← 1 01 MUN 1090
POPLAR ST

FAU 7403

MINOR ARTERIAL URBAN

HPMS 60690190101

30'K
C-C
(BRICK)

SAME

Form 6 HPS (Rev. 1961)

ROAD INVENTORY SHEET

LANDUT
F. RHODES
VERIFIED
75

Party Chief F. SETTAN
Recorder T. LANDON
Chainman

Road No.
Name HIGH ST
Sheet No. 4 OF 4
Date 6-23-65
County DORCHESTER

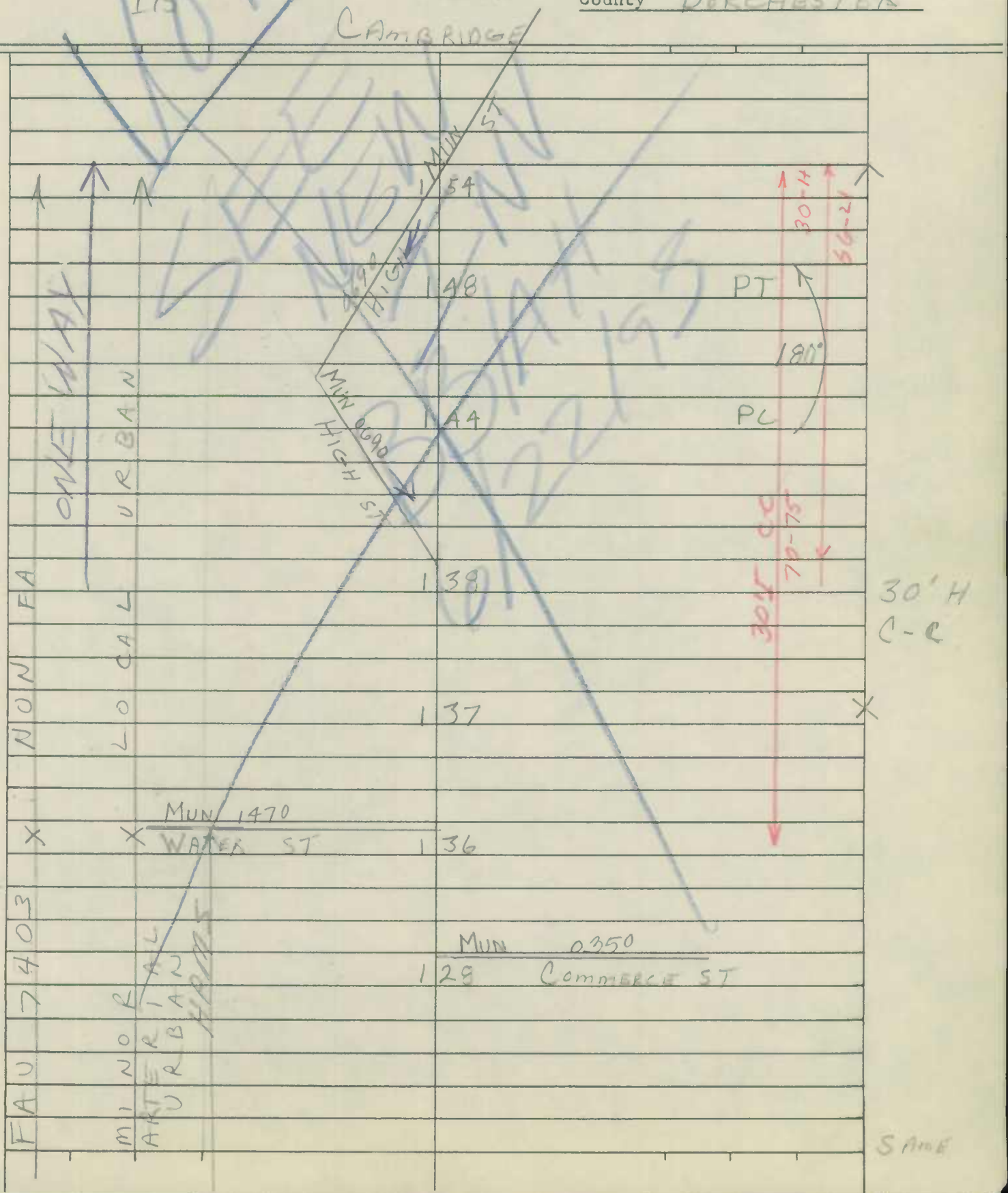

Form 6 HPS (Rev. 1961)

ROAD INVENTORY SHEET

Party Chief	F SETTAN	Road No.	0720
Recorder	C FORREST	Name	HUBBARDS ~~ST~~ ~~ST~~ ST.
Chainman		Sheet No.	10F1
		Date	4-30-65
		County	DORCHESTER

T. LANDON
F. RHODES
VERIFIED
75
CAMBRIDGE

A: TANNER 75-48

SEE NEW
INV. 80-11

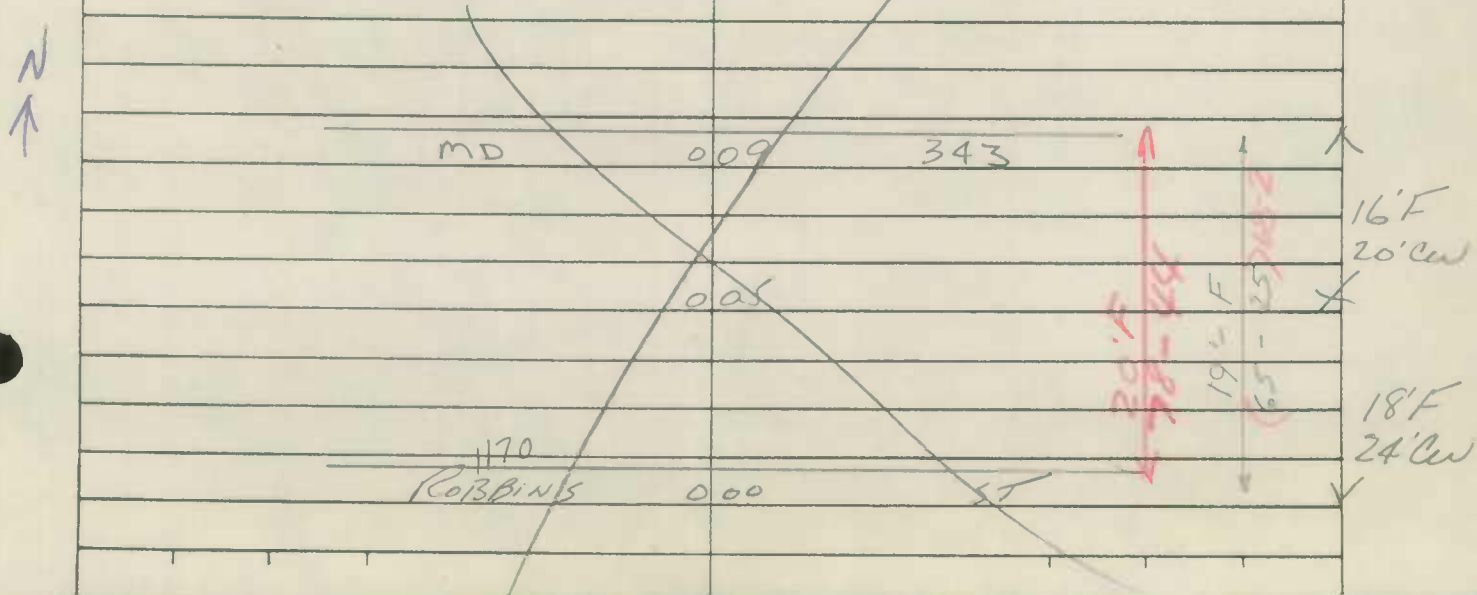

SHA 51.3-8
11-15-72

STATE HIGHWAY ADMINISTRATION OF MARYLAND

BB 84-4
RM 1-29-85

ROAD INVENTORY SHEET

Party Chief FS
Recorder CE
Helper TL

VER 10-17-25
TL & FR

Map No. I15

Road No. 520
Road Name LECOMPTE ST
Sheet No. 1 of 1
Date 5-21-65
County DORCH
State Coordinates

REWRIT! 8-19-81 JTS

CAMBRIDGE

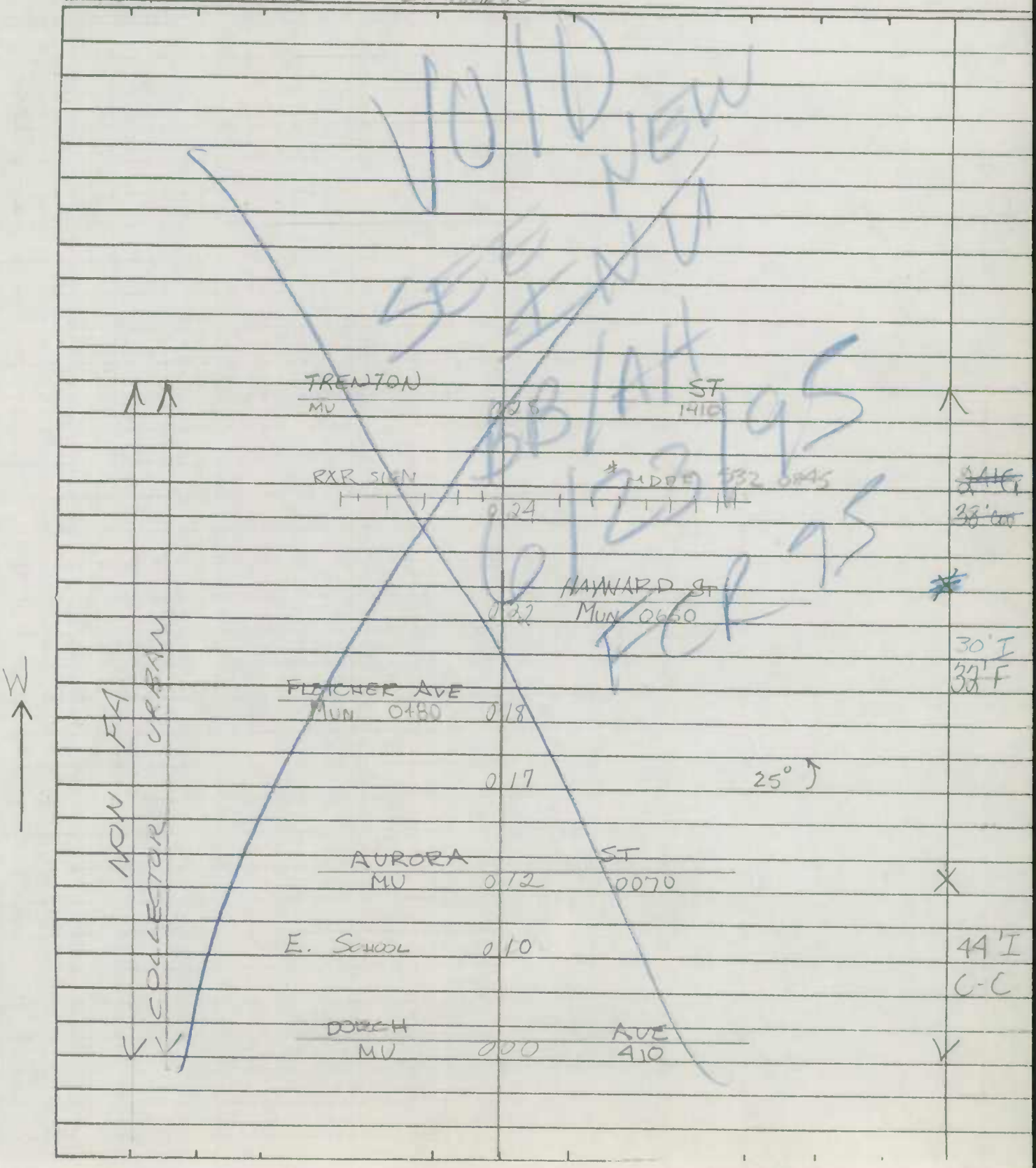

SHA 51.3-8
11-15-72

ROAD INVENTORY SHEET

Road No. _____
Road Name _____
Sheet No. _____
Date _____
County _____
State Coordinates _____

Form 6 HPS (Rev. 1961)

ROAD INVENTORY SHEET

~~[illegible]~~

Party Chief	F.S.	Road No.	0820
Recorder	C.F.	Name	LECOMPTE ST
Chainman	T.L.	Sheet No.	10F1
		Date	5-21-65
		County	DOR.

LANDON
F. RHODES
VERIFIED
10/17/75
CAMBRIDGE

72-13

1410 TRENTON	028	ST	
R/R sign	024	MODE #532 084S	
(FLETCHER AVE)	022	~~1100~~ ~~RAILROAD AVE~~ HAYWARD ST.	
0480	018		
CAM WAT. TANK	017		25'
0070 AURORA	012	ST.	
E. SCHOOL	010		
0410 DORCHESTER	000	AVE	

NOW FM

COLLECTOR URBAN

W

24'G 30'CW

44'G C-C

SHA 51.3-8
11-15-72

STATE HIGHWAY ADMINISTRATION OF MARYLAND

ROAD INVENTORY SHEET

LEONARDS LA.

Party Chief F SETTAN
Recorder C FORREST
Helper

BB REV 20-73
FR 4 Map No. I15

Road No. 840
Road Name ~~LEANARDS LA~~
Sheet No. 1 of 1
Date 4-26-65
County NORCH
State Coordinates

82-25

REWRIT 18-19-81 JTSC

85-3,7

GLASGOW ST ←			
MU →	0	81 → 520	
0700 MUN			
HOLLAND HOUSE	0	75	
GLOVER AVE			30' I
540 MUN	0	68	C-C
PARK LA			
	0	57 MUN 1020	X
			~~8' G~~
			~~24' CU~~ 30' I 2' C-CT
	0	48	X 44' I ~~30' I~~ C-C
COSBY ~~CROSBY~~ AVE			X
	0	39 MUN 365	
			26' ~~8~~ I
GAS STORAGE TANKS (SHELL)	0	30	30' CU
	0	24	
CAMBRIDGE DEPT OF PUB. WKS	0	20	
WASHINGTON MD			
	0	00 ST 343	

NON COLLECTOR FA URBAN

N

SHA 51.3-8
11-15-72

ROAD INVENTORY SHEET

Road No. _____
Road Name _____
Sheet No. _____
Date _____
County _____
State Coordinates _____

Form 6 HPS (Rev. 1961)

ROAD INVENTORY SHEET

Party Chief F SETTAN
Recorder
Chainman C FORREST

LANDLE
RHODES
VERIFIED
10/23/75
CAMBRIDGE

Road No. 0840
Name LEONARDS Lane
Sheet No. 10F1
Date 4-26-65
County DORCHESTER

78-34 79-9 77-1 As Tested 75-96

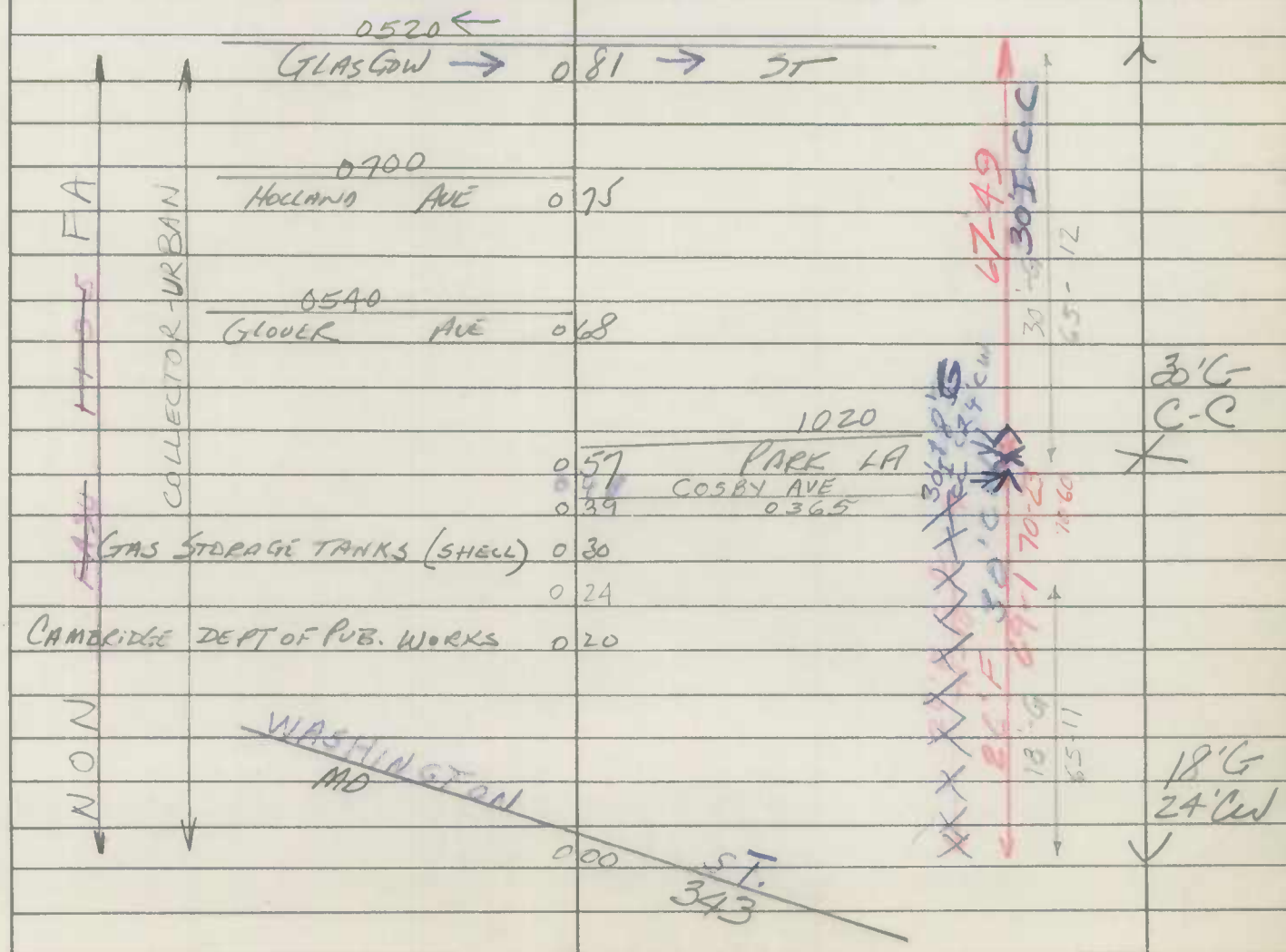

Form 6 HPS (Rev. 1961)

87-1 A/T

(90-03) A/T

ROAD INVENTORY SHEET

Party Chief F. SETTANI

Recorder J. LANDON

Chainman

LANDON
HOLES
VERIFIED
10/23/75
CAMBRIDGE

Road No. 0890

Name LOCUST ST

Sheet No. 1 OF 2

Date 6-3-65

County DORCHESTER

I15

85-1

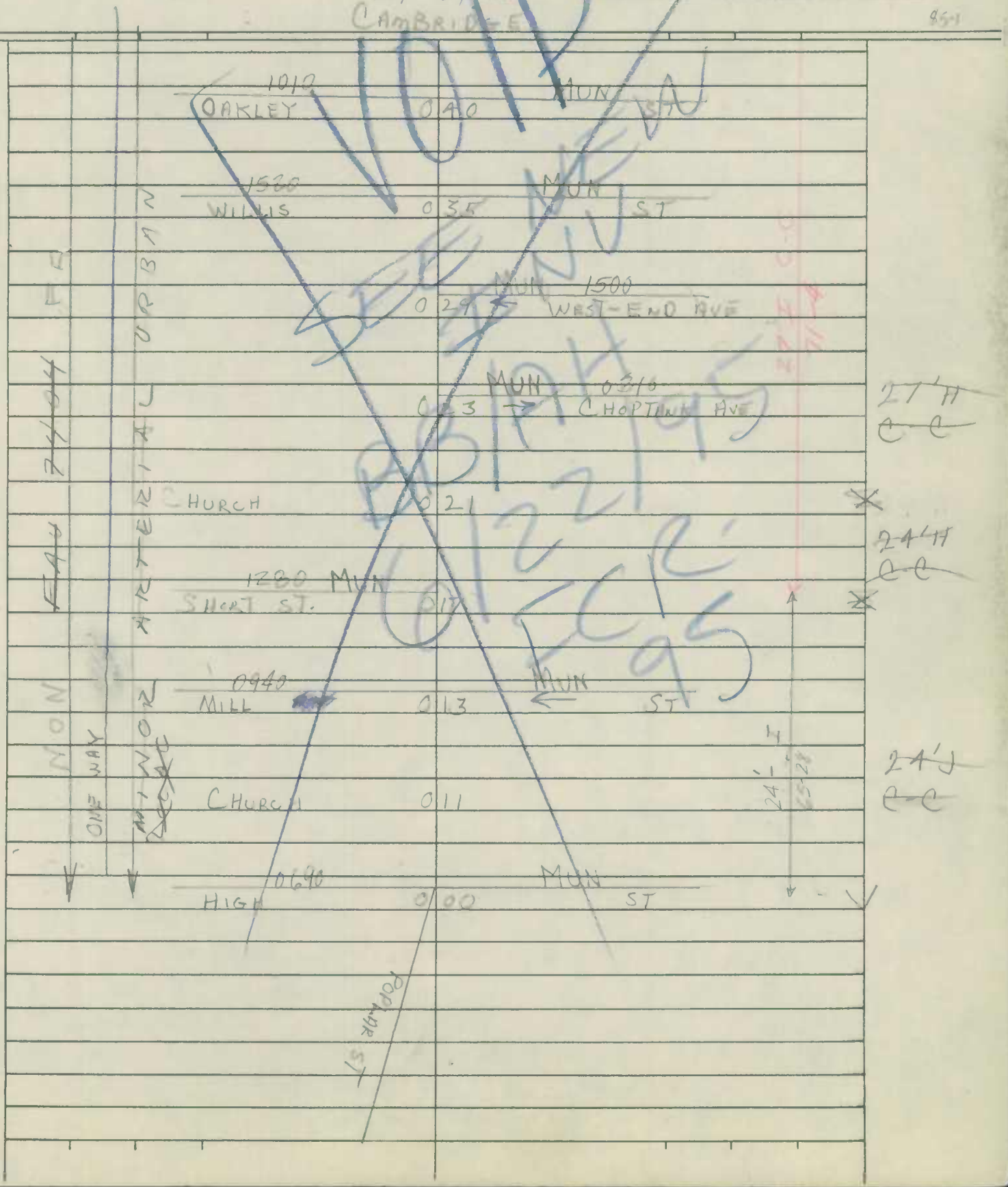

VOID

SEE NEW

BB/AH 6/22/95

ECR 95

1010 OAKLEY	040	MUN	ST
1580 WILLIS	035	MUN	ST
	029	MUN 1500 WEST-END AVE	
	023	MUN 0810 CHOPTANK AVE	
CHURCH	021		
1280 SHORT ST.	017	MUN	
0940 MILL	013	MUN	ST
CHURCH	011		
0690 HIGH	000	MUN	ST

NON ~~FAU 7404~~ FE

ONE WAY

MINOR ARTERIAL URBAN

W

POPLAR ST

27'H C-C

24'H C-C

24'J C-C

24'-4 65-28

Form 6 HPS (Rev. 1961)

ROAD INVENTORY SHEET

Party Chief F. SETTANNI
Recorder T. LANDON
Chainman

LANDON
L. MILES
VERIFIED
75
CAMBRIDGE

Road No.
Name LOWELL ST
Sheet No. 2 OF 2
Date 6-3-65
County DORCHESTER

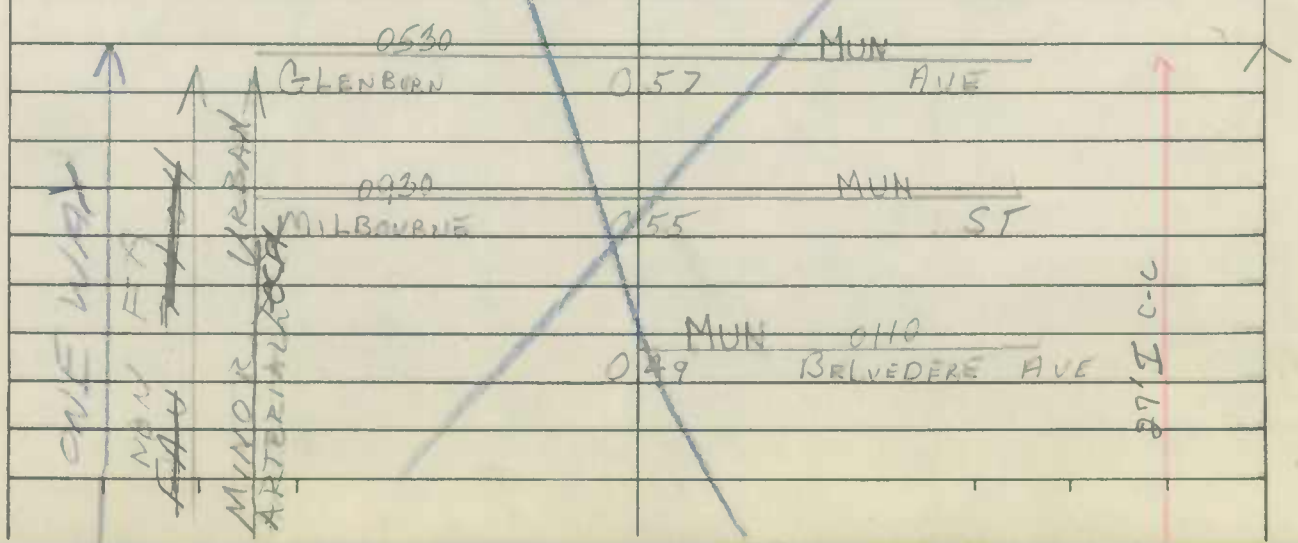

Form 6 HPS (Rev. 1961)

ROAD INVENTORY SHEET

Party Chief	F SETTAN	Road No.	0900
Recorder	C FORREST	Name	MACES LA
Chainman		Sheet No.	1 OF 1
		Date	4-27-65
		County	DORCHESTER

I15

BB 84-18
RM 1-28-85

VERIFIED
10/22/75

CAMBRIDGE

72-14

VOID
SEE NEW
INV

RD
C072

BAYLY
0100 (MUN)

0 70

School Shop
0 61 0.09 14'F

0 49 ENT TO SCHOOL
MACES LANE HIGH SCHOOL

0 45 ENT TO SCHOOL

0140 MUN
BRADLEY AVE 0 36

0 14

MUN 1170
ROBBINS ST 0 11

0 08

MD 0 00 343

NON FA
COLLECTOR URBAN

18'G
22'CW

ROAD INVENTORY SHEET

MU 0903

Party Chief F SETTANT
Recorder C FORREST
Chainman T.L.

LANDON
T. RHODES
VERIFIED
75

Canbridge

Road No. C0139
Name MAPLE DAM RD.
Sheet No. 10 of 7
Date 5-5-65 9-13-74
County DORCHESTER

REV 12.10.73

H	1 69	H	
	1 67		DR
	1 40	F	
	1 20		DR.
H	1 17		
F	0 93	F	
F	0 80		
	0 61	H	
F	0 47	H	
H	0 38		
	0 35	SIGN-CORP LINE	
30°	0 29		
	0 26		
	0 25		
	0 23		DR.
	0 18	35° F	
F	0 07		20' I 26' Cu
M.D.	0 00	16	2 ML

FAS 1333 MAJOR COLLECTOR RURAL

FAS 577

ANNEXED 73-35 MU 0903

MD 341

SHA 51.3-8
11-15-72

STATE HIGHWAY ADMINISTRATION OF MARYLAND

ROAD INVENTORY SHEET

Party Chief FS
Recorder CF
Helper TL

Map No. L 15

Road No. 905
Road Name MARKET ST
Sheet No. 1 of 1
Date 5-28-65
County DORCH
State Coordinates

LEWIS : 8-19-81 JTSC

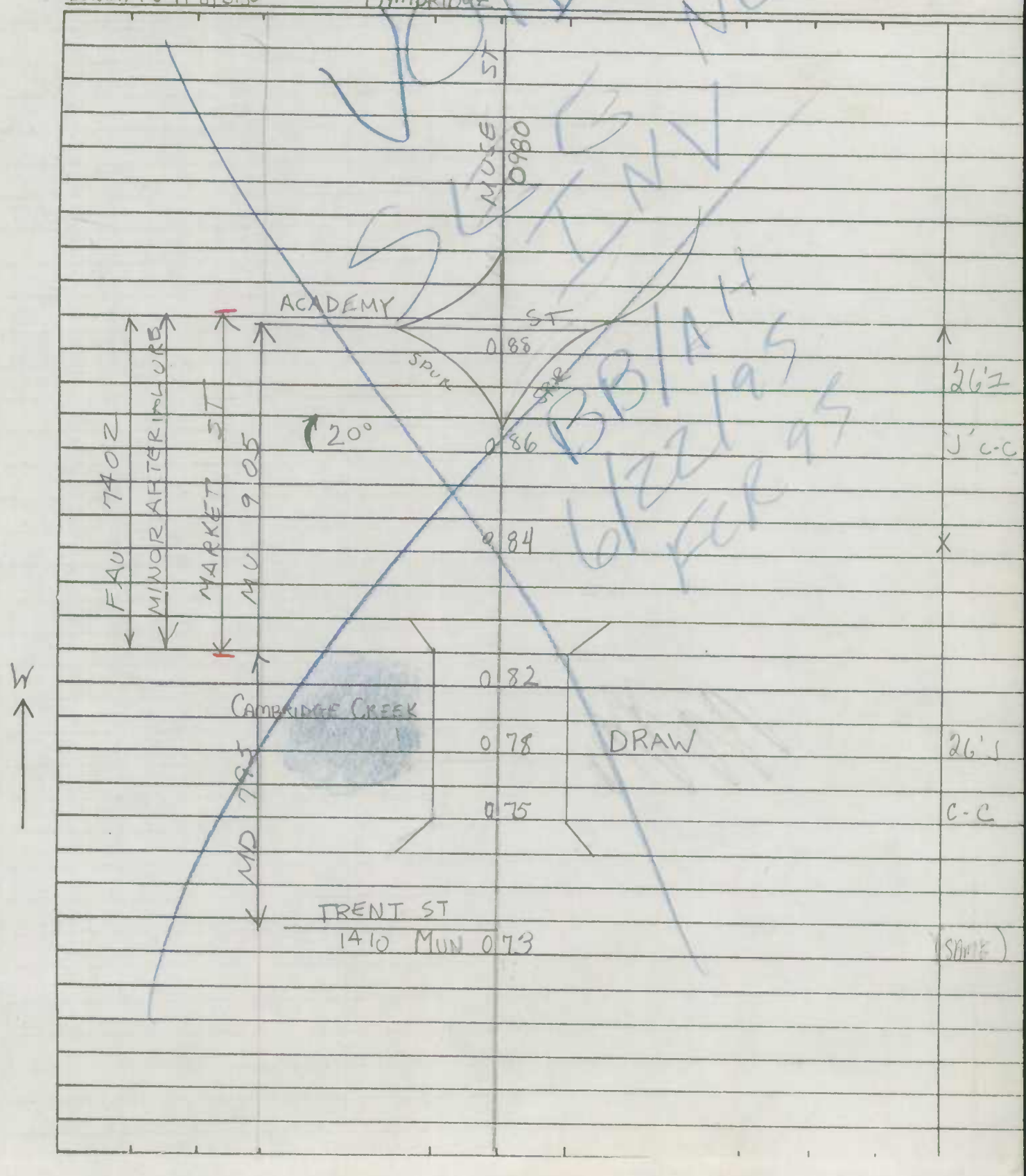

SHA 51.3-8
11-15-72

ROAD INVENTORY SHEET

Road No. _____
Road Name _____
Sheet No. _____
Date _____
County _____
State Coordinates _____

Form 6 HPS (Rev. 1961)

Mun. No. 0905

ROAD INVENTORY SHEET

Party Chief	F.S.	Road No.	(Market St.)
Recorder	C.F.	Name	~~Maryland Rd~~
Chainman	T.L.	Sheet No.	20F2
		Date	5-28-65
		County	DOR

T. LANDON
T. VERHOLES
VERIFIED
Cambridge 2/9/75

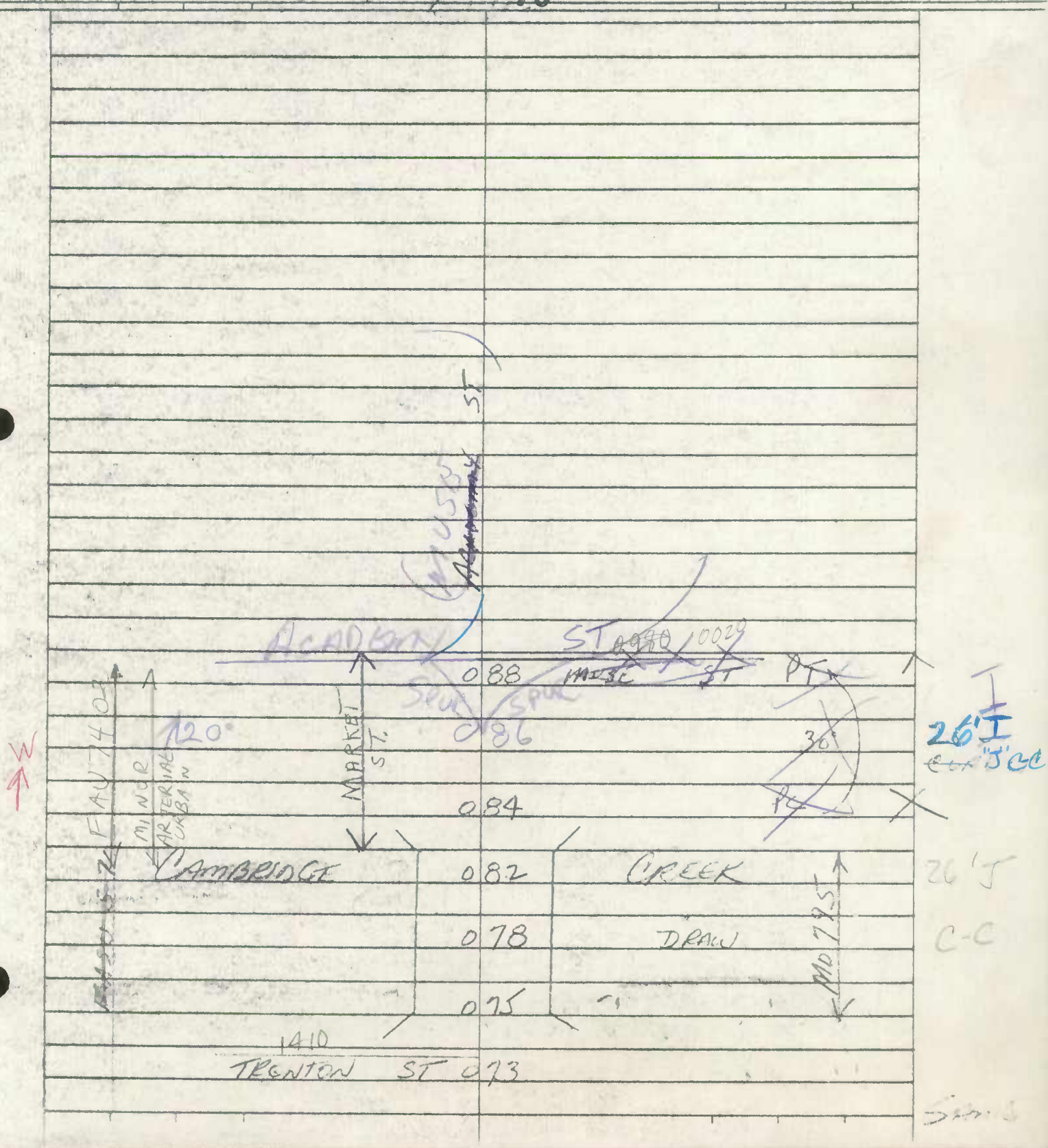

Form 6 HPS (Rev. 1961)

88-3
2-14-89
3B, DW

ROAD INVENTORY SHEET

LANDON
T. HOLES
VERIFIED
75

Party Chief	F.S.	Road No.	0910
Recorder	C.F.	Name	MARYLAND AVE.
Chainman	T.L.	Sheet No.	1 OF 2
	1-15	Date	5-28-65
		County	DOR.

CAMBRIDGE

AS TAPPED 85-91 78-17 77-3 89-1

NON FA — FAU 7402 — LOCAL URBAN MINOR ARTERIAL

R/R			26 J C-C
TRACKS	0.77	ABAND.	
	0.69		50'I J-CC 2ML
	0.66	30°	44'I 2ML J-CC
0650 HAYWARD	0.61	MUN ST	TL
CHURCH	0.38		
0490 FRANKLIN	0.53	MUN ST	46'I J-CC
0070 AURORA	0.44	MUN ST	2ML
0410 DORCHESTER	0.34	MUN AVE.	16'H J-CC 2ML
	0.26		48'I C-C 2ML
U.S.	0.23	50	
SUNBURST	0.19	HWY.	40'I J-CC
1150 RAMBLER	0.16	MUN RD	40'G J-CC
0800 KILLARNEY	0.09	MUN RD	
	0.03	MUN 0670 HIAWATHA RD	40'G 40'CW
0390 CRUSADER RD	0.00	MUN 0010 ABACCO LA	

VOID SEE NEW INV BB/AH 6/23/95 FCR 95

W

Form 6 HPS (Rev. 1961)

ROAD INVENTORY SHEET

MUN. 910

Party Chief	F.S.	Road No.	
Recorder	C.F.	Name	MARYLAND AVE
Chainman	T.L.	Sheet No.	2 OF 2
		Date	5-28-61
		County	DOR

1-15

LANDON
F. HOUSES
VERIFIED
75

VOID

SEE NEW INV
BB/AH
6/23/95
FCR 95



Form 6 HPS (Rev. 1961)

DT REV
FR. 3-6-79

ROAD INVENTORY SHEET

Party Chief T. LANDON
Recorder W. WARFIELD
Helper

Road No. 0925
Road Name METEOR AVE.
Sheet No. 1 of 1
Date 2-1-72
County DORCHESTER

70-57

CAMBRIDGE

LANDON
HOUSES
VERIFIED
10/16/75

W

CEDAR ST.

S.B. SUNBURST HWY. LA.
US ~~011~~ 017 50
LA.
N.B.
010 ~~004~~ PROPOSED
CRUSADER RD. # 2 ~~004~~ 007 CRUSADER RD.
MUN. 390
0391 0 06
0 02
ROAD 0 00 END

40' I
"J" C-C
36' I
15°
"J" C-C

Form 6 HPS (Rev. 1961)

ROAD INVENTORY SHEET

Road No. _____

Road Name _____

Sheet No. _____

Date _____

County _____

Form 6 HPS (Rev. 1961)

Mun. No. 0950

MOORELAND ST AVE.

ROAD INVENTORY SHEET

Party Chief F. SETTAN

Recorder T. LANDON

Chainman

LANDON

RHODES

VERIFIED

10/21/75

CAMBRIDGE

Road No.

Name ST "B"

Sheet No. 1 of 1

Date 6-11-65

County DORCHESTER

74-15

0240

CEDAR 015006 ST

31'G

C-RT.

36'CW

1450

VIRGINIA 007000 AVE

ABAN.

BROWHAWN ST.

200 0160

SHA 51.3-8
11-15-72

STATE HIGHWAY ADMINISTRATION OF MARYLAND

ROAD INVENTORY SHEET

Party Chief F SETTAN
Recorder T LANDON
Helper

VER 10-21-75 JL&FR

Map No. 1-15

Road No. 0980
Road Name MUSE ST
Sheet No. 10 P 1
Date 6-15-65
County DORCH
State Coordinates

Rcwrt 51-A-81 JTSC CAMBRIDGE

VOID
BB/AH
SEE NEW
INV
6/22/95
FCR 95

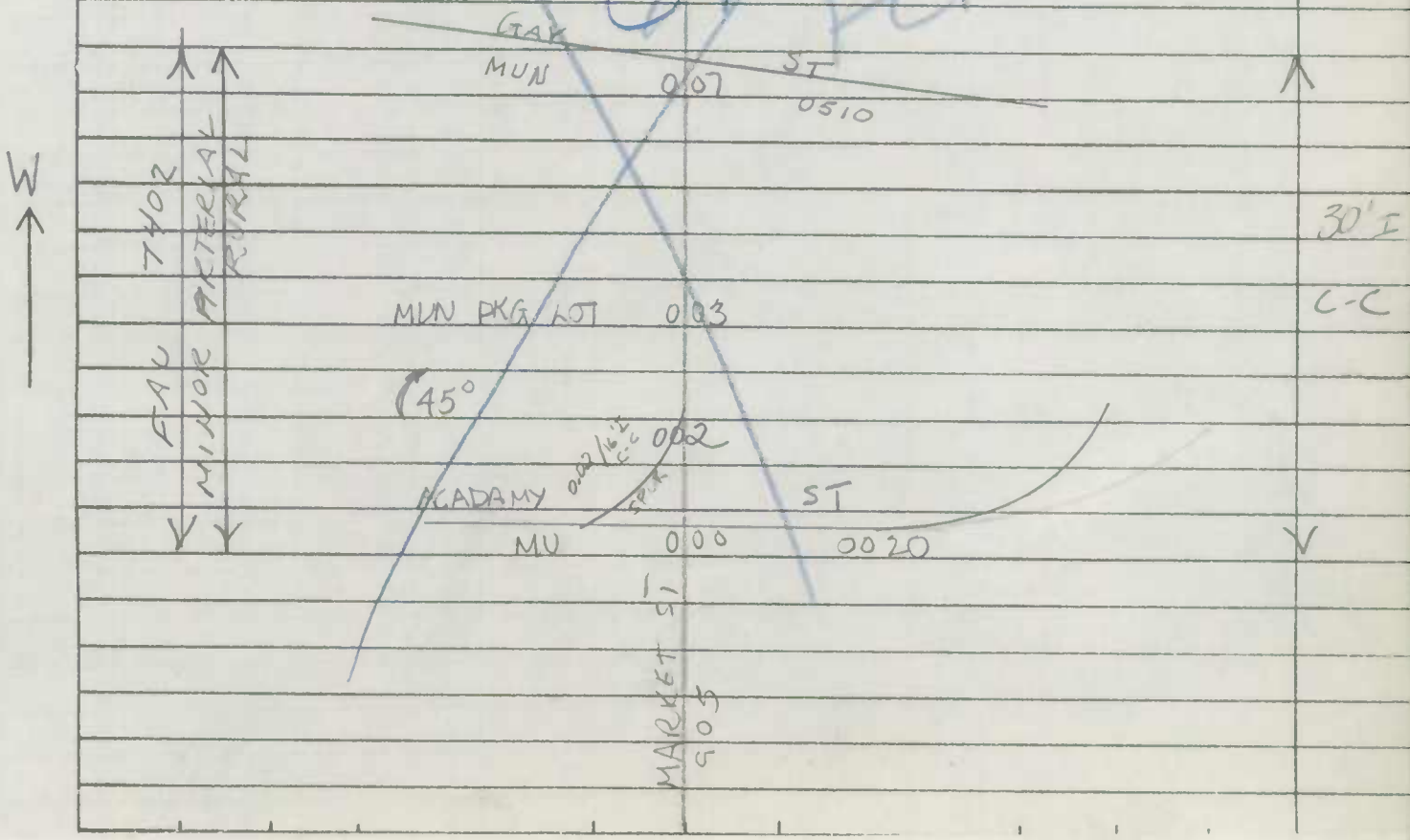

SHA 51.3-8
11-15-72

ROAD INVENTORY SHEET

Road No. _____
Road Name _____
Sheet No. _____
Date _____
County _____
State Coordinates _____

Form 6 HPS (Rev. 1961)

ROAD INVENTORY SHEET

Party Chief F. SETTA
Recorder T. LANDON
Chainman

VERIFIED
10/21/75
CAMBRIDGE

Road No. 0980
Name (MUSE ST.)
Sheet No. 1 of 1
Date 6-15-65
County DORCHESTER

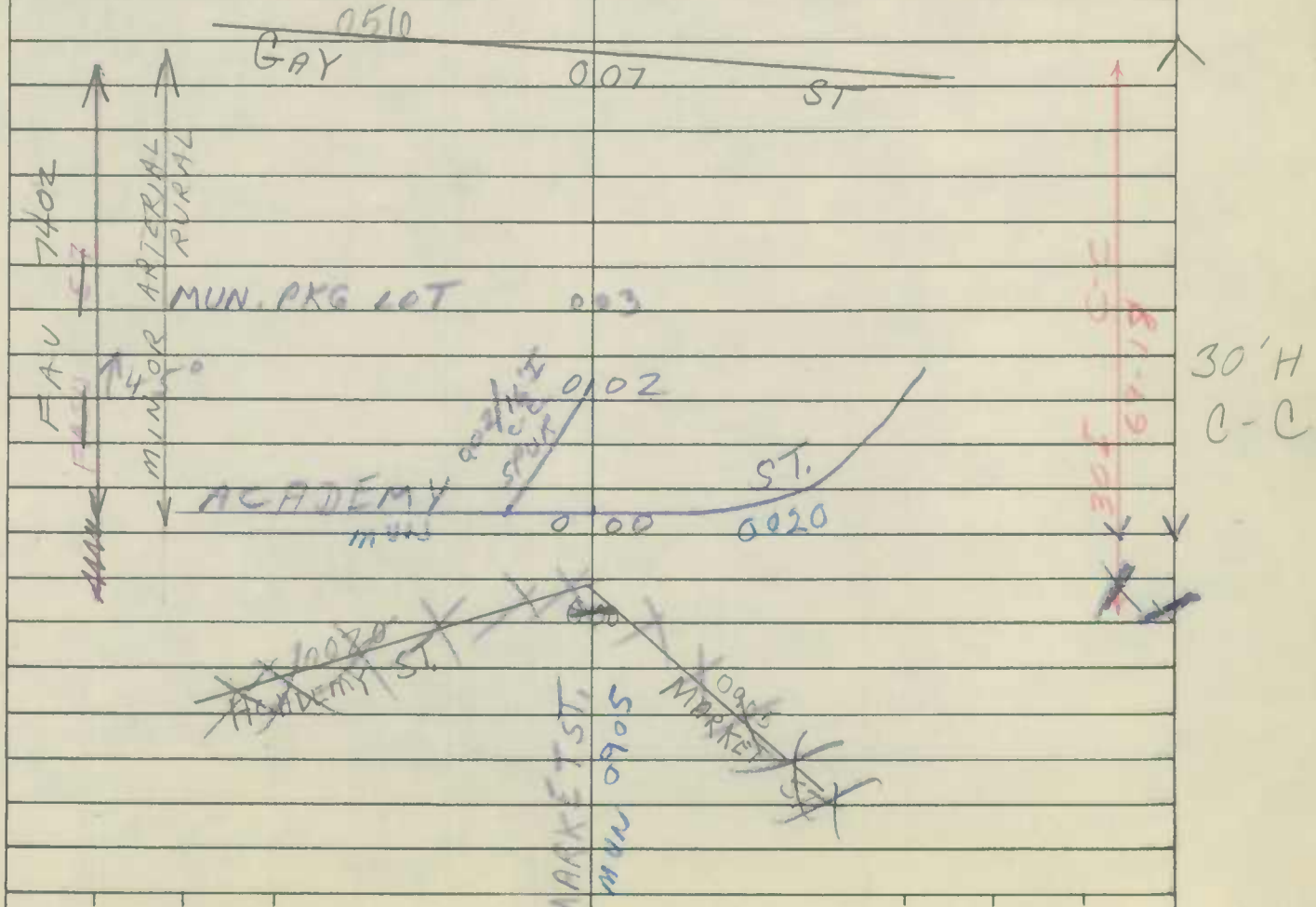

Form 6 HPS (Rev. 1961)

ROAD INVENTORY SHEET

Party Chief F SETTAN
Recorder C FORRES.
Chainman

T. LANDON
F. RHODES
VERIFIED
10/23/75
CAMBRIDGE

Road No. 1010
Name OAKLEY ST
Sheet No. 1 OF 1
Date 4-23-65
County DORCHESTER

CHOPTANK RIVER

XXXXX
~~093~~ 070

0630
HAMBROOKS ~~066~~ 063 AVE

1240
SCHOOL ← ~~056~~ 052 ST ←

NE

1400
TRAVERS ~~046~~ 043 ST

30'G I
C-C

0890
LOCUST ← ~~032~~ 029 ← ST

16'G
20'CW

0580
GLASGOW → ~~028~~ 025 → ST

N

33'G
C-C

1020
PARK ~~005~~ 000 LA

18'E
24'CW

GREENWOOD AVE 70-52

GREEN-WOOD AVE

~~000~~
ROAD END

Form 6 HPS (Rev. 1961)

ROAD INVENTORY SHEET

Party Chief F. SETTANI
Recorder T. LANDON
Chainman

T. LANDON
F. RHO[illegible]
VERIFIED
10/22/75
CAMBRIDGE

Road No. 1070
Name PINE ST
Sheet No. 1 OF 2
Date 6-4-65
County DORCHESTER

1490
031 → WELLS ST

0120
028 BETHEL ST
027 CHURCH

0240
CEDAR ST 025
ELKS LODGE 022
DUNNS CT.
0430 (~~ALLEY #14~~) 020

0380
018 → CROSS ST

0460
ELM ST 016

0400
DOBSON ST 014

0970
MUIR 006 ST

ALLEY #23 → 003
8230

000

0690
HIGH

ST

S

33/G
C-C

Form 6 HPS (Rev. 1961)

ROAD INVENTORY SHEET

Party Chief F SETTAN
Recorder T. LANDON
Chainman

F. LANDON
F. KHOURI
VERIFIED
75
CAMBRIDGE

Road No.
Name PINE ST
Sheet No. 2 OF 2
Date 6-4-65
County DORCHESTER

		RD
0100 BAYLY	0 75	BRADLEY AVE.
	0 71	MUN. 0145
		NORTH DR.
	0 64	MUN. 1005
0130 BOUNDARY AVE	0 59	
		#2
		0960 962
CHURCH	0 52	MOORES AVE
1170 ROBBINS	0 49	ST
Mo. WASHINGTON	0 40	343 ST
		0870
	0 35 ←	~~LINCOLN ST~~ DOUGLAS ST.

20'C
26'CW

27'C
C-C

SAME

Form 6 HPS (Rev. 1961)

ROAD INVENTORY SHEET

Party Chief F SETTHW
Recorder T. LANDEN
Chainman

Road No. 1090
Name POPLAR ST
Sheet No. 1 OF 1
Date 6-18-65
County DORCHESTER

1-15

10/22

CAMBRIDGE

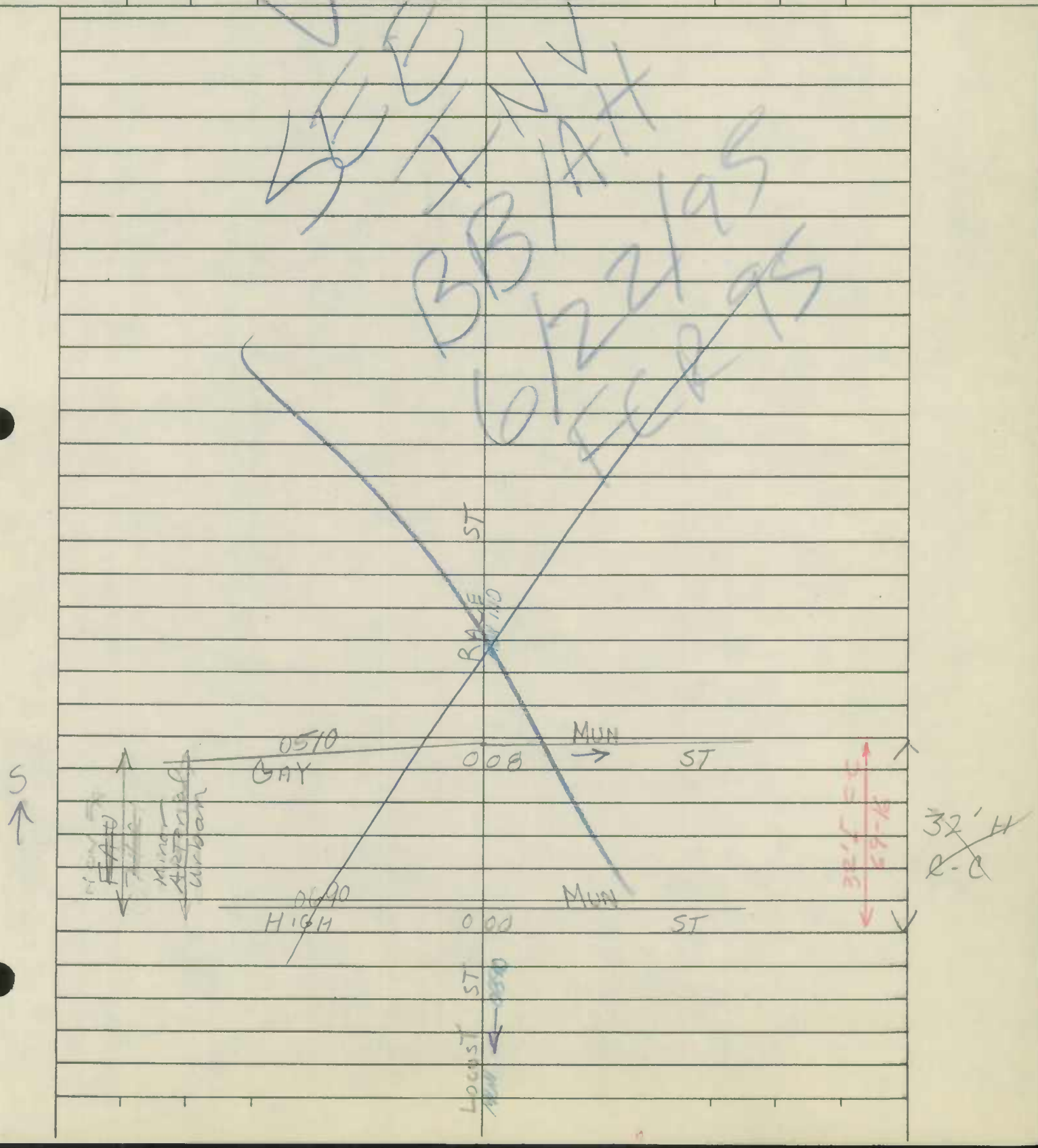

Form 6 HPS (Rev. 1961)

ROAD INVENTORY SHEET

T. LANDON
F. RHODES
VERIFIED
10/22/75
CAMBRIDGE

Party Chief F SETTAN
Recorder T. LANDON
Chainman

1-15

Road No. 1110
Name RACE ST
Sheet No. 1 OF 1
Date 6-22-65
County DORCHESTER

VOID
SEE NEW
INV
BB Alt
6/23/95
FCR 95

0510 MUN ST
GAY ← 0 47
.26 ALLEY 8260 MUN ← 0 41
.25 ALLEY 8250 MUN ← 0 38
0970 MUN
MUIR 0 35 ST
CHURCH 0 34
DEPT OF EMPLOYMENT SECURITY 0 33
0 29 MUN PKG LOT
0250 MUN
0 27 → CEMETERY AVE
0460 MUN
ELM ST 0 25
MUN 1080
0 23 → PLEASANT ST
0290 MUN
CEDAR 0 17 ST
8490 MUN 0860
~~ALLEY #12~~ 0 11 ← LIGHT ST
MD 343 MD 16
WASHINGTON 0 00 ST
RACE ST
MD 341

30'H
C-C

34'H
C-C

FAU MON ~~ST~~ EA 7401
URBAN
ARTERIAL
MINOR

N

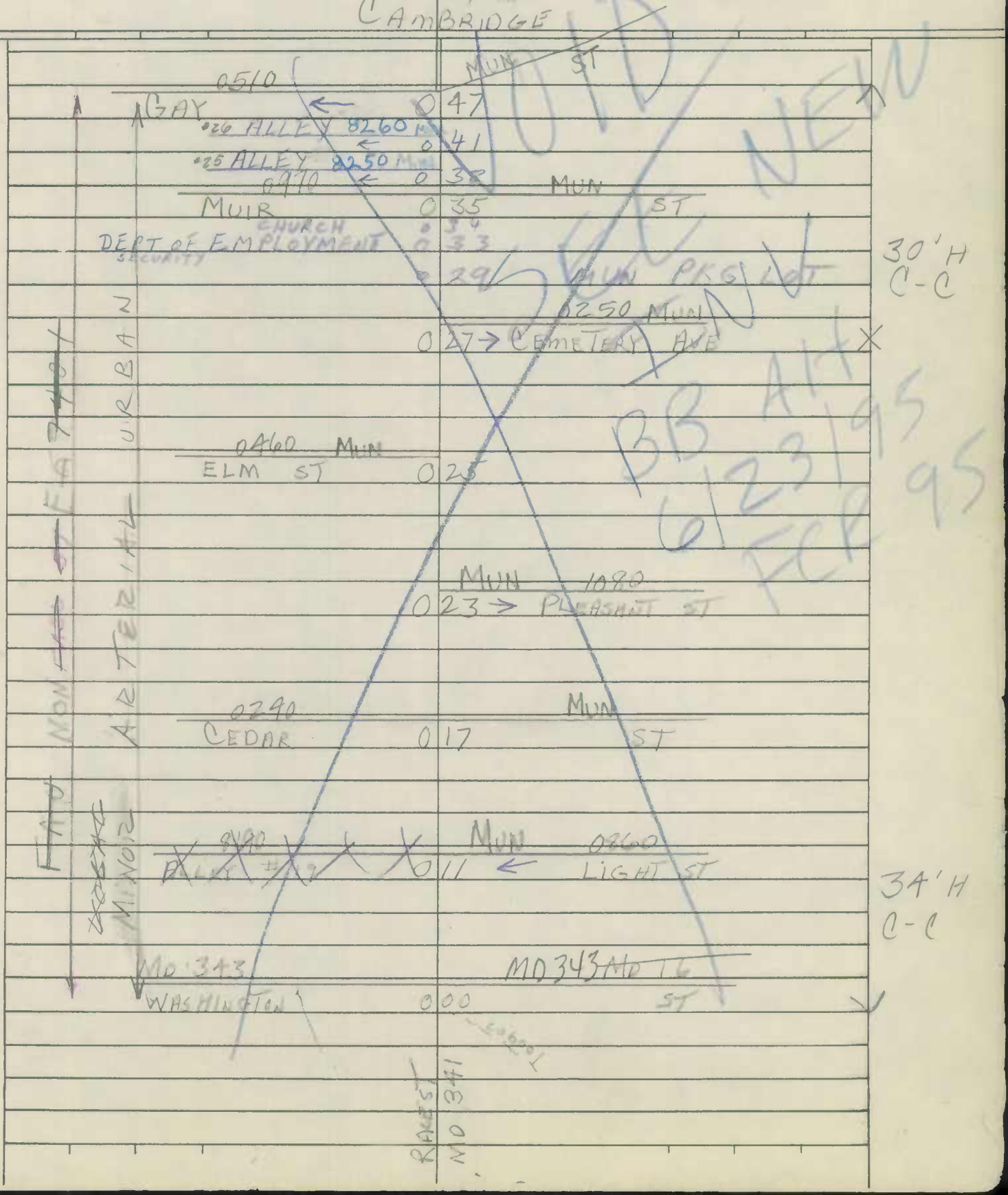

SHA 51.3-8
11-15-72

STATE HIGHWAY ADMINISTRATION OF MARYLAND

ROAD INVENTORY SHEET

Party Chief I. LANDON
Recorder F. RHODES
Helper

Map No.

Road No. MUN. 1120
Road Name RADIANCE DR.
Sheet No. 1 OF 1
Date 10/16/75
County DORCHESTER
State Coordinates

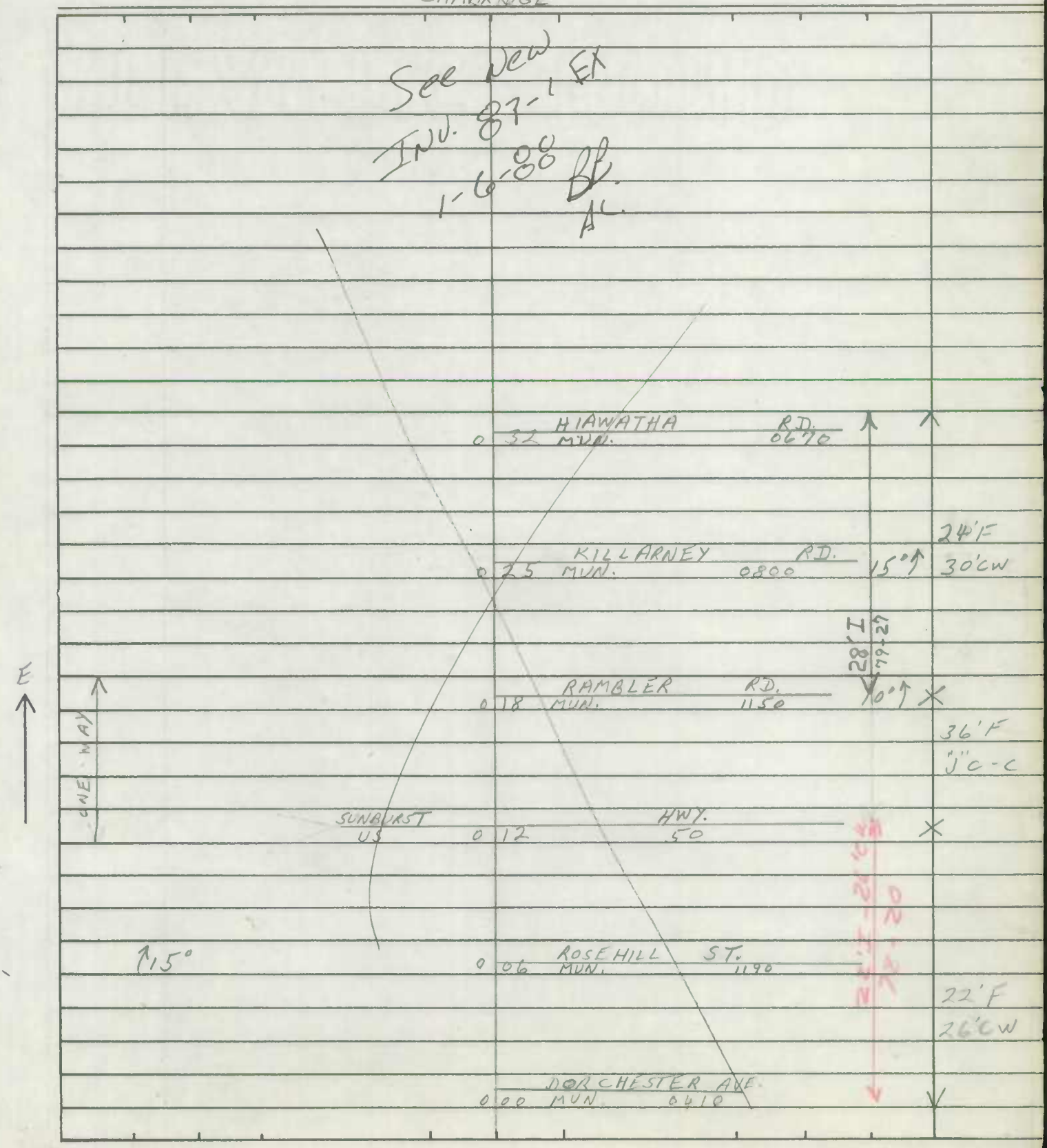

SHA 51.3-8
11-15-72

ROAD INVENTORY SHEET

Road No. _____
Road Name _____
Sheet No. _____
Date _____
County _____
State Coordinates _____

Form 6 HPS (Rev. 1961)

ROAD INVENTORY SHEET

Party Chief F.S. T. LANDON
Recorder C.F. F. [illegible] &
Chainman T.L.

VERIFIED
75
CAMBRIDGE

Road No. 1130
Name RAILROAD AVE
Sheet No. 1 OF 1
Date 5-21-65
County DOR

0820
LECOMPTE AV ST

0490
FRANKLIN ST 008

8090
ALLEY #9 00~

0650
HAYWARD ST 000

17'H
24'W

Form 6 HPS (Rev. 1961)

ROAD INVENTORY SHEET

Party Chief F SETTAN
Recorder C FORREST
Chainman

T. LANDO
H. RHO
VERIFIED
10/2/3/75
CAMBRIDGE 73-16 78-35

Road No. 1160
Name RIGBY AVE
Sheet No. 1 OF 1
Date 4-26-65
County DORCHESTER

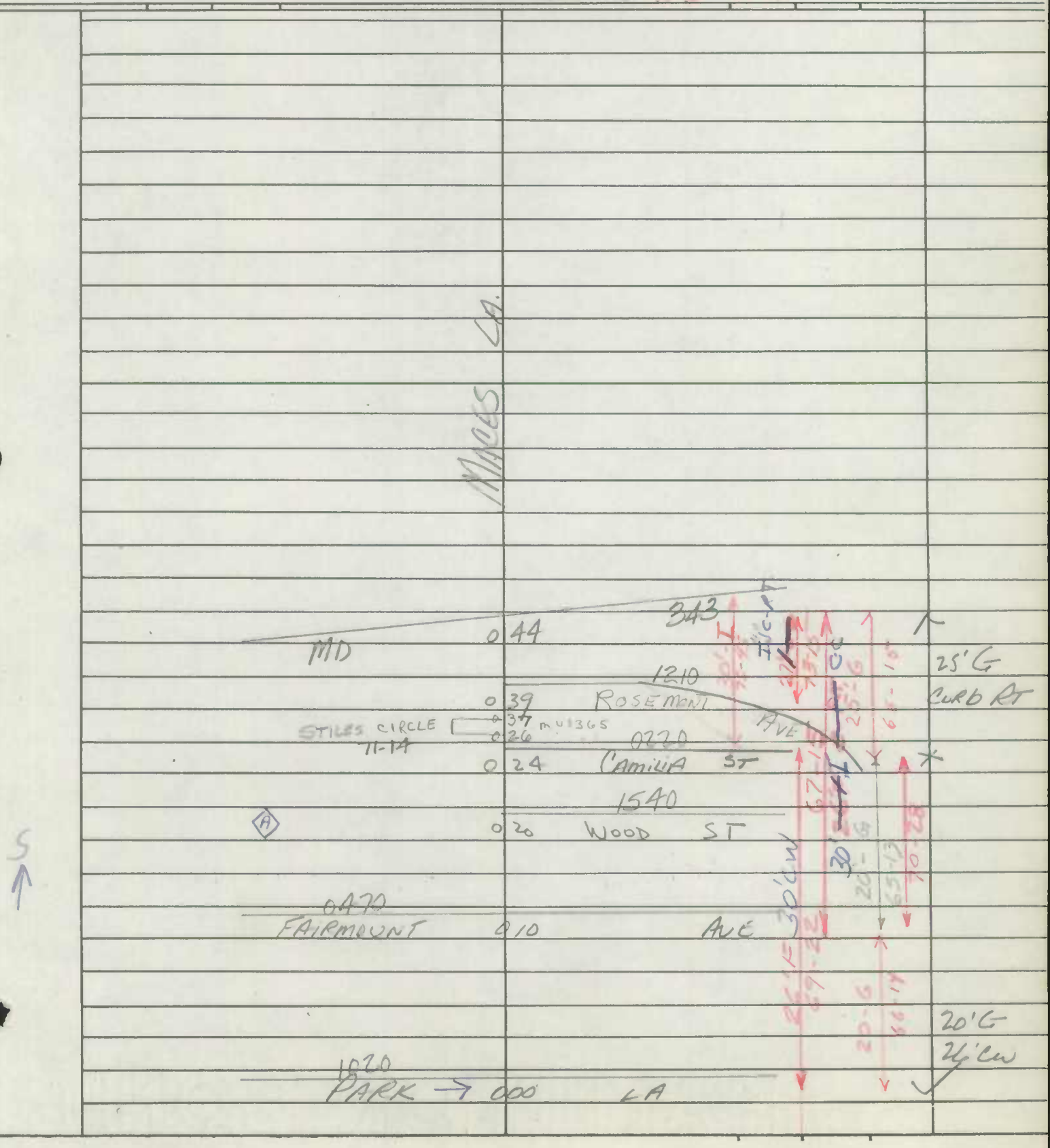

Form 6 HPS (Rev. 1961)

ROAD INVENTORY SHEET

Party Chief F SETTAN
Recorder C FORREST
Chainman

LANDOT
RHOLL
VERIFIED
10/21/75
CAMBRIDGE

Road No. 1170
Name ROBBINS ST
Sheet No. 10F1
Date 4-30-65
County DORCHESTER

78-55

ROAD END

0 82

1350
SPRINGFIELD 0 78 AVE

1030
PEACH 0 73 BLOSSOM AVE

↑10°

RACE 0 66 ST
MD 0 57 341

0270
0 51 CENTRAL AVE

1070
PINE 0 45 ST

0260
CENTER ST 0 39

0730
HUBBARD CT. ST 0 35

1060
PHILLIPS 0 30 ST

0030
ALLEN ST 0 25

ONE WAY
0960
0 19 MOORES AVE

0690
HIGH 0 16 ST

0900
MACES 0 00 LA

28'F
34'CW
C-LT.

25'G
CURB RT

27'G
C-C

22'G
30'CW

18'F
24'CW

22'F
30'CW

E

SHA 51.3-8
11-15-72

STATE HIGHWAY ADMINISTRATION OF MARYLAND

Cambridge

ROAD INVENTORY SHEET

91-03 MU
BB
SP
2-14-92

Party Chief FS
Recorder CF
Helper TL

Map No. 1-15

Road No. 1200
Road Name ROSELYN AVE
Sheet No. 1 of 2
Date 5-21-65
County DORCH
State Coordinates

Recvt: 8-19-81 VTSC

VOID SEE NEW INV

BB/AH 6/22/95 FCR 95

SUNBURST US	0 45	~~END~~ HWY 50	55	30' F J' C-P 40' I J' C-C
	0 38	MU 450 RAMBLER RD		
	0 31	KILLARNEY RD MU 800		40' E 37' I J' C-C 2 UML
CRUSADER MU	0 27	RD 390		
NATHAN AVE MU 990	0 14			
	0 10	FIELD		
ELM AVE MU 455	0 08			
	0 07			
WOODS RD MU 1550	0 01	SEWAGE TREATMENT PLANT		
CORP LIMITS	0 00	CAMBRIDGE		

Road end

NON FA COLLECTOR URBAN

LOCAL URBAN

SHA 51.3-8
11-15-72

ROAD INVENTORY SHEET

Road No. 1200
Road Name ROSELYN AV
Sheet No. 2 of 2
Date 5-21-65
County DOR.
State Coordinates

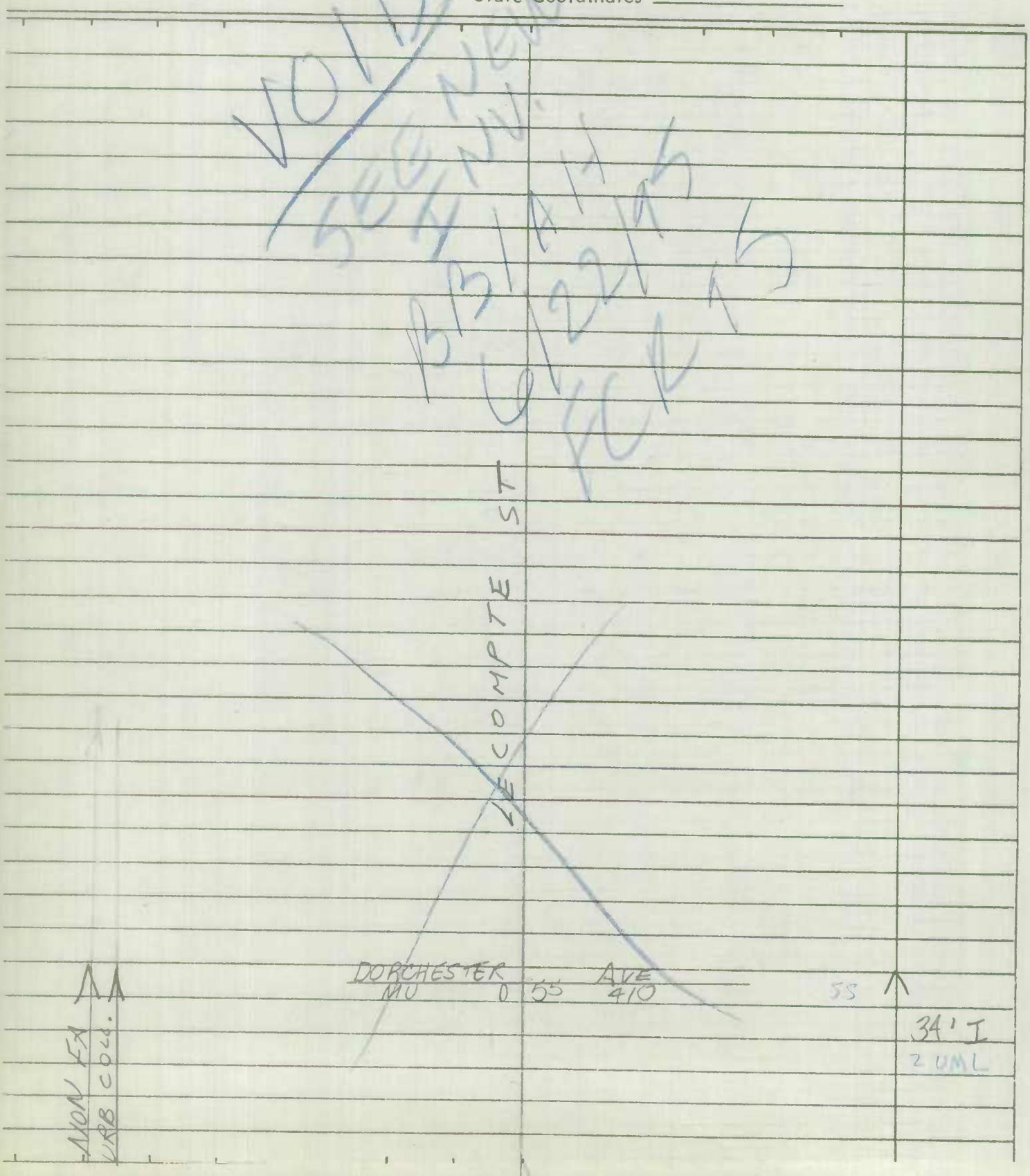

Form 6 HPS (Rev. 1961)

ROAD INVENTORY SHEET

Party Chief	F.S.	Road No.	1200
Recorder	C.F.	Name	Roselyn Ave
Chainman	T.L.	Sheet No.	10F1
		Date	5-21-65
		County	DoR

T. LANDOT
F. RH...
VERIFIED
10/17/75
CAMBRIDGE

LECOMPTE ST

0410
DORCHESTER 0 55 AVE

U.S. 0 45 50
SUNBURST HWY

1150
0 38 RAMBLER RD

0800
0 31 KILLARNEY RD

MUN.
CRUSADER 0 27 ~~CRUSADER~~ RD

0990
NATHANS ~~ST~~ AVE 0 14

0 10 SHITFIELD

ELM AVE. 0 08
MUN 0458 0 07 ~~[illegible]~~

Co 175 (1550 MUN)
WOODS RD 0 01 SEWAGE TREATMENT PLANT

Corporate Cambridge
0 00
ROAD END

NON FA
COLLECTOR URBAN
NON FA
LOCAL URBAN

24'G
30'CW

20'G
26'CW

18'G
24'CW

W

Form 6 HPS (Rev. 1961)

ROAD INVENTORY SHEET

Party Chief F. SETTAN
Recorder T. LANDON
Chainman

F. HOLES
VERIFIED
75

Road No. 1240
Name SCHOOL ST
Sheet No. 1 OF 2
Date 6-3-65
County DORCHESTER

CAMBRIDGE

0530				
GLENBURN	0	44	AVE	
8020				
ALLEY	0	40		+2
0110				
BELVEDERE	0	35	AVE	
1010				
OAKLEY	0	27	ST	
AGAN ~~ALLEY~~		8030		
	0	24	ALY	#3
1620				
WILLIS →	0	22	→ ST	
8120				
ALLEY	0	19		#12
1500				
WEST-END ←	0	16	← AVE	
0910				
CHOPTANK →	0	10	→ AVE	
0940				
MILL	0	00	ST	

ONE WAY

W

21'G
28'CW

17'G
24'CW

17'G
24'CW

17'G
24'CW

Form 6 HPS (Rev. 1961)

ROAD INVENTORY SHEET

Party Chief F. SETTA
Recorder T. LANDIN
Chainman

T. LANDIN
F. SETTA
VERIFIED
75
CAMBRIDGE

Road No.
Name SCHOOL ST
Sheet No. 2 OF 2
Date 6-3-65
County DORCHESTER

78-32

CORP LIMITS	0 70	CAMBRIDGE	
1330 SOMERSET	0 61	AVE	
CAMBRIDGE MID. HIGH SCHOOL	0 57		
1380 TALBOT	0 52	AVE	
4010 ALLEY	0 48	#1	

16'G
24'CW

26'G
C-LF

SAME

Form 6 HPS (Rev. 1961) OFFICE COPY

ROAD INVENTORY SHEET

T. LANDON
F. HUBES
VERIFIED
75

Party Chief GRIFFIN
Recorder
Chainman

Note: Road Not Built, Construction of Sewage Treat. plant 2-1-72

Road No. 1260
Name SEWAGE TREATMENT RD
Sheet No. 1-1
Date 12-13-66
County DORCHESTER

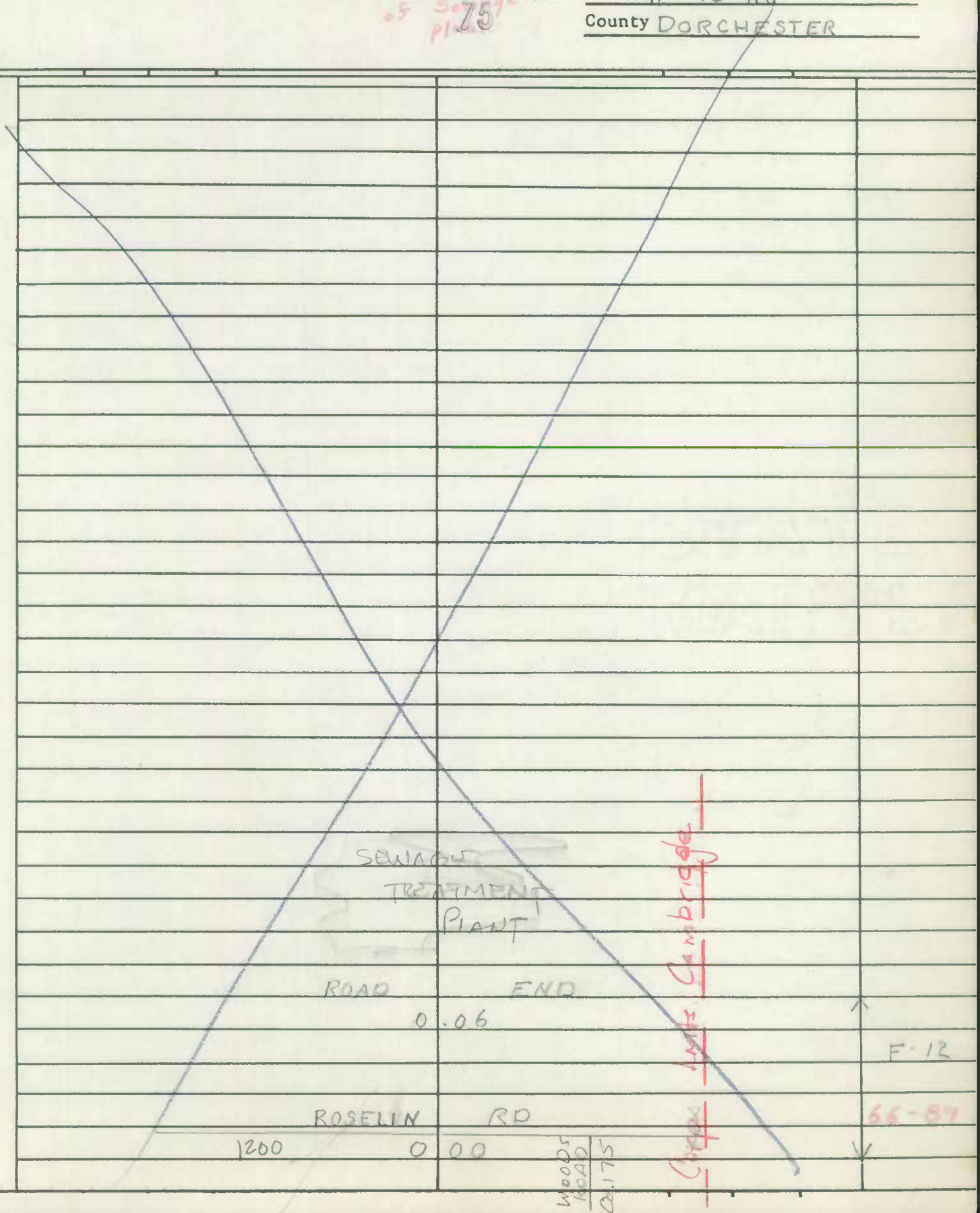

SEWAGE TREATMENT PLANT

ROAD END

0.06

ROSELIN RD

1200 0.00

WOODS ROAD 0.175

Corp. Limits Cambridge

F-12

66-84

Form 6 HPS (Rev. 1961)

ROAD INVENTORY SHEET

Party Chief	F SETTAN	Road No.	1330
Recorder	C FORRE	Name	SOMERSET AVE
Chainman		Sheet No.	1 OF 1
		Date	4-23-65
		County	DORCHESTER

T. LANDON
F. RHODES
VERIFIED
10/24/75
CAMBRIDGE

26-17 78-31

CHOPTANK RIVER

CITY BOAT LAUNCH RAMP

0 74

20' BE
26' CW

↑20°

0080 0 62
BAY ST 0 51

18' G
24' CW

0630
HAMBROOKS 0 41 BLVD

20' G
26' CW

0 34
1240
SCHOOL 0 26 ST

36' G
CURB RT.

0 17 CAMBRIDGE H. SCH

1430
TUBMAN 0 13 ST

28' G
34' CW

0520
GLASGOW 0 00 ST

N

SHA 51.3-8
11-15-72

STATE HIGHWAY ADMINISTRATION OF MARYLAND

89-17
A/T 12/28/89
CG3B

ROAD INVENTORY SHEET

Party Chief F SETTAN
Recorder C FORREST
Helper

Road No. L370
Road Name STONE BOUNDARY RD
Sheet No. 1 of 1
Date 4-30-65
County DORCH
State Coordinates

BB REV
FR. 4-20-83
Map No. 1-15
VER 10-20-25

Recent: 8-15-51 JSC

BOUNDRY AVE
MU 130
1 31
30' I
36' CW

BAVLY AVE
MUN 0090 1.24

ALLEY #17
MUN 8170 1 19

SHEPPARD AVE
MUN 1270 1 15
30' I

(A) 1 09
36' CW

E APPLEBY AVE
MU 0040
0 96

FAU BOUNDRY
0 91

0 67 48" C.M.P. 2' DEEP
30' I
26' CW

CAMBRIDGE BYPASS
FAU 1720 MD 0.37 / 6 BOUNDARY 1980 SS

0 33

0 30 WATER PUMPING STA.

0 .37 Run Line North

Southbridge Ave
CORP LIMITS OF CAMBRIDGE SIGN
0 04
171
0 00
8

Non-FA
Collector - Urban

N

SHA 51.3-8
11-15-72

ROAD INVENTORY SHEET

Road No. _____
Road Name _____
Sheet No. _____
Date _____
County _____
State Coordinates _____

SHA 51.3 - 8 Revised
4.83

MARYLAND STATE HIGHWAY ADMINISTRATION

ROAD INVENTORY SHEET

Party Chief: F. Setton
Recorder: C. Forrest
Assistant: Rewritten 2/9/90 J.L.
Map No./Dir.: 1-15 / N
State Coordinates:

Road No.: Mun 1370
Road Name: Stone Boundary Rd
County: Dorchester
Date: 4-30-65
Sheet No.: 1 OF 1

VOID
SEE NEW
INV
6/22/95
BB/AH

TRAFFIC CODES: TRAFFIC CONTROLS: STOP SIGN=S.S., TRAFFIC LIGHT=T.L., FLASHING RED BALL=F.R.

TRAFFIC CODES: PARKING RESTRICTIONS: A.M. PEAK, P.M. PEAK, A.M./P.M. PEAK, NO PARKING ANYTIME=N.P., COMM/IND. ACCESS=E

SYSTEM: FED. AID.	SYSTEM: FUNCT CLASS	SYSTEM: HWY. SYS.	SYSTEM: HPMS SAMPLE	TRAFFIC: PRKG. REST.	TRAFFIC: COM/IND. ACCESS	LINE DIAGRAM	TRAFFIC: CONTROL	TRAFFIC: COM/IND. ACCESS	TRAFFIC: PRKG. REST.	PAVEMENT DATA
						Boundry Ave				
						MU 1 31 0130				30' I
	U.L.					Bayly Ave				"J"-C Rt.
						MU 0090 1 24				36' cw
						ALLEY #17				
						MU 8170 1 19				
						Sheppard Ave				
						MU 1270 1 15				30' I
										36' cw
						(A) 1 09				
						E APPLEBY AVE				
						MU 0 96 0040				
NON F/A	URBAN COLLECTOR									
						0 91				
						0 67 48" CMP 2' Deep				
										20' I
						Cambridge Bypass				26' cw
						MD 0 37 16	SS			
						0 30 Water Pumping Station		E		
						Southside Ave.				
NON F/A	URBAN LOCAL					MU 0 04 1335				
						[illegible]				
						0 00				
						Co 171 Stone Boundary Rd				

SYSTEM				TRAFFIC		LINE DIAGRAM	TRAFFIC			PAVEMENT DATA
FED. AID.	FUNCT. CLASS.	HWY. SYS.	HPMS SAMPLE	PRKG. REST.	COM/IND ACCESS		CONTROL	COM/IND ACCESS	PRKG. REST.	

SHA 51.3-8
11-15-72

STATE HIGHWAY ADMINISTRATION OF MARYLAND

ROAD INVENTORY SHEET

Party Chief F. SETTAN
Recorder C. FORREST
Helper T. LANDON
F. RHODES
VERIFIED 10/24/75

Map No. _____

Road No. 1370
Road Name STONE BOUNDARY RD
Sheet No. 10 F 1
Date 4-30-65 REV 3-8-74 D.HB
County DORCHESTER CO
State Coordinates _____

MU BOUNDARY	385	122 AVE 0130	30'I 36'CW
BAYLY AVE	377	115 221	
ALLEY #12	376	110 220	
SHEPPERD AVE	369	106 213	
(A)	359	100 203	30'I 36'CW
MU E. APPLEBY	345	0040 AVE 087	
FAU	334	072 BOUNDARY 9	73-65
MD	315	027 16	20'I 26'CW
	269	021	16'G 20'CW
		019 WATER PUMPING STA. OF CAMBRIDGE	
CORP. LIMITS		000 SIGN	

N

SHA 51.3-8
11-15-72

ROAD INVENTORY SHEET

Road No. _____
Road Name _____
Sheet No. _____
Date _____
County _____
State Coordinates _____

Form 6 HPS (Rev. 1961)

ROAD INVENTORY SHEET

Party Chief T. LANDON
Recorder F SETTAN
Chainman C FORREST F. MOSES

VERIFIED
10/29/75
CAMBRIDGE

Road No. 1380
Name TALBOT AVE
Sheet No. 1 OF 1
Date 4-23-75
County DORCHESTER

72-3 74-1 79-17

ROAD END				
	0	61		
0620 HAMBROOKS	0	54	BLVD.	22'G 28'CW
1640 SCHOOL	0	39	ST.	
CAMBRIDGE H. SCH.	0	30		30'G CURB CT
1430 TUBMAN	0	25	ST	
				40'G I C-C
0520 GLASGOW	0	17	ST.	30'G 40'CW
	0	00		
ROAD END				

N

Form 6 HPS (Rev. 1961)

ROAD INVENTORY SHEET

Party Chief F. SETTHAN
Recorder T. LANDON
Chainman

T. LANDON
I. JONES
VERIFIED
10/24/75
CAMBRIDGE

Road No. 1400
Name TRAVERS ST
Sheet No. 1 OF 1
Date 6-3-65
County DORCHESTER

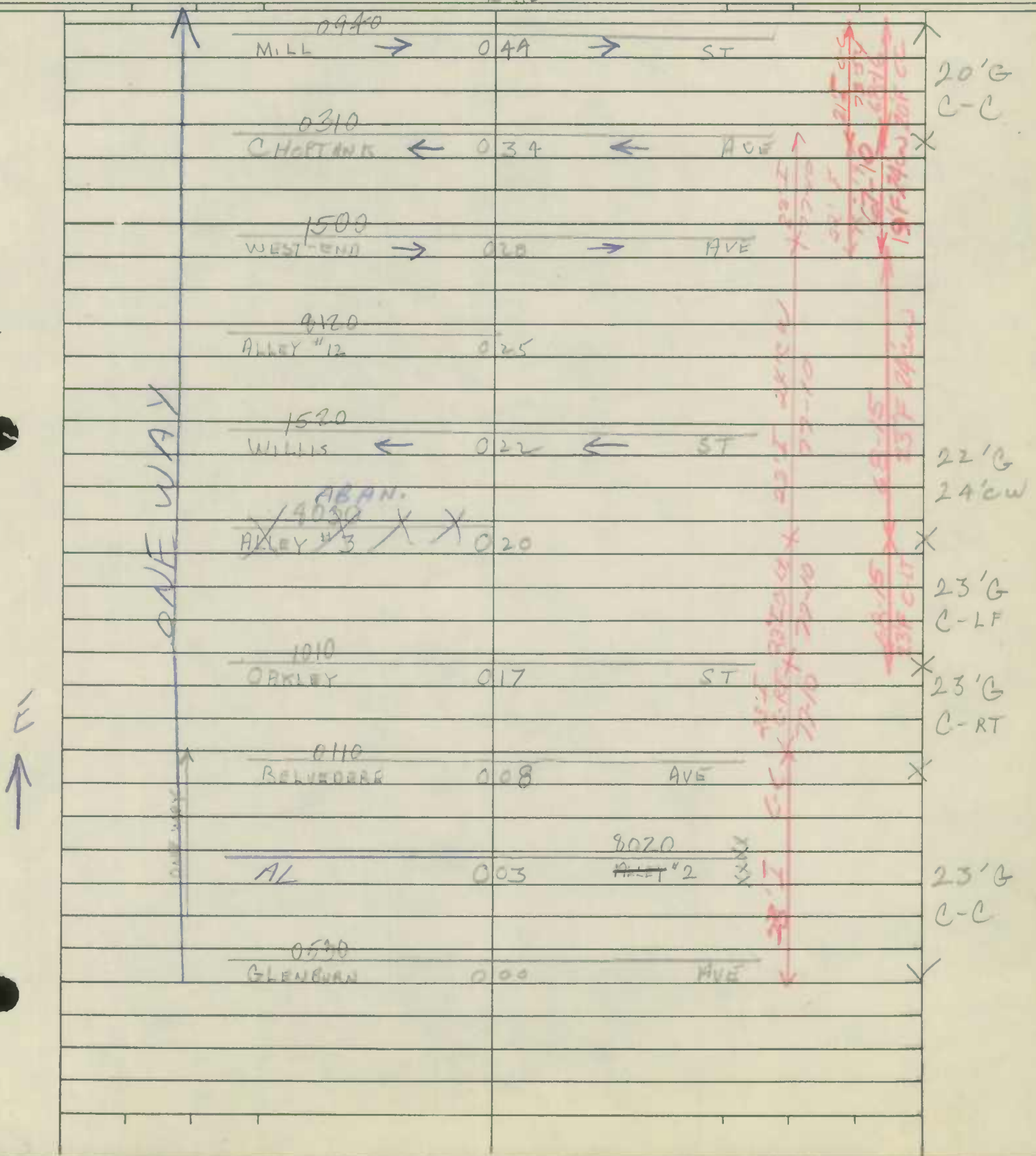

SHA 51.3-8
11-15-72

STATE HIGHWAY ADMINISTRATION OF MARYLAND

ROAD INVENTORY SHEET

Party Chief FS
Recorder CH
Helper TL

Map No. 1-15

VER 10/17/75 TLH R

Road No. 1410
Road Name TRENTON ST
Sheet No. 1 of 1
Date 5-28-65
County DORCH
State Coordinates

REVISIT: 8-13-81 JTSC

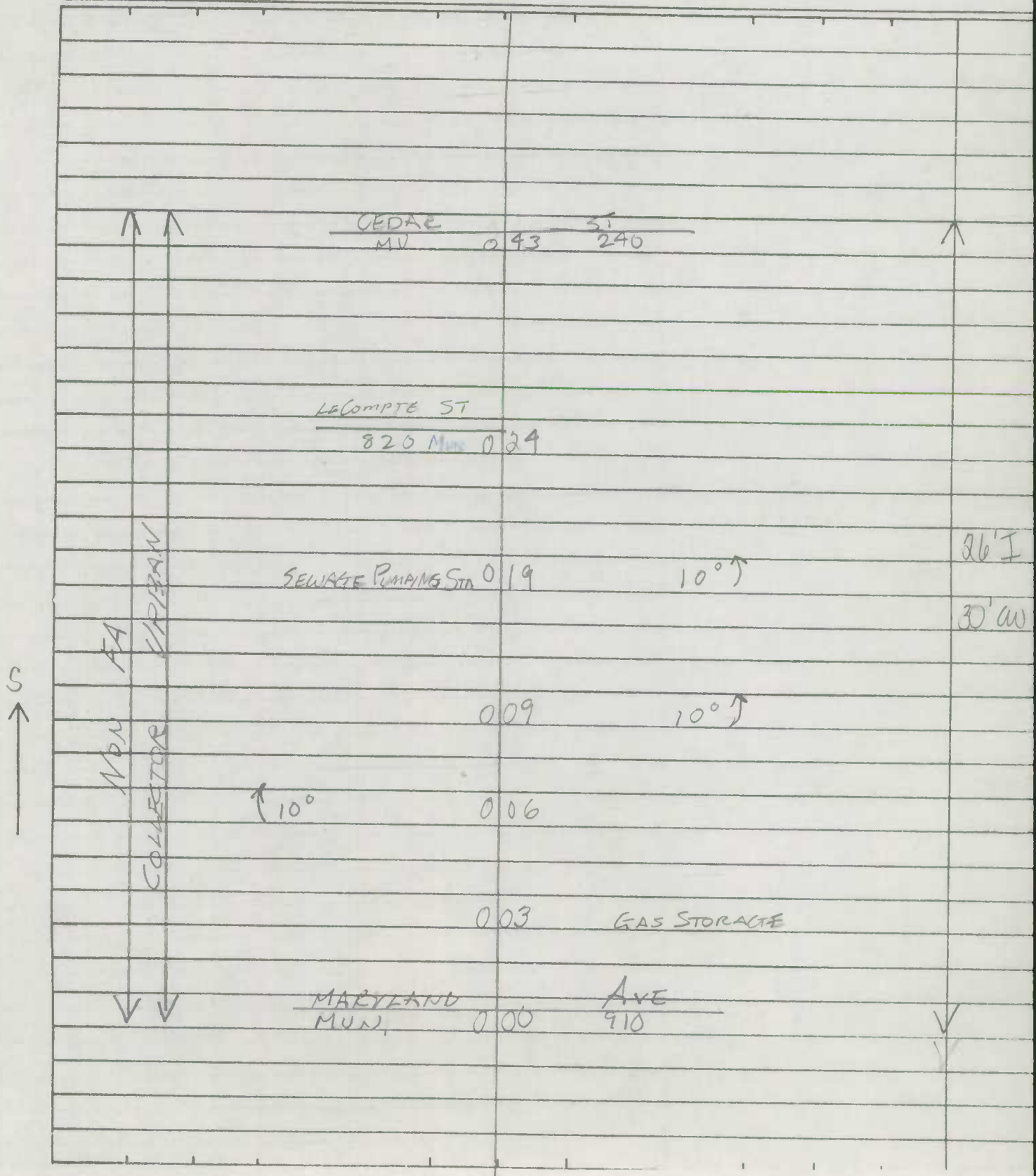

SHA 51.3-8
11-15-72

ROAD INVENTORY SHEET

Road No. _____
Road Name _____
Sheet No. _____
Date _____
County _____
State Coordinates _____

Form 6 HPS (Rev. 1961)

ROAD INVENTORY SHEET

Party Chief	F.S.	Road No.	1410
Recorder	C.F.	Name	TRENTON ST
Chainman	T.L.	Sheet No.	1 OF 1
		Date	5-28-65
		County	DOR

T. LANDER
F. [illegible]
VERIFIED
10/17/75

0240
CEDAR 043 ST

~~(Green ST)~~
(0820) LECOMPTE ST 024

SEWAGE PUMPING STA 019 10°
009 10°
006

003 GAS STORAGE TANKS (AMERICAN)

~~TRAILWAYS BUS STA 002~~

0910
MARYLAND 000 AVE

NON FA
URBAN
COLLECTOR
S
10°
30' CW
26-F
66-82
70-12
38-G
66-82
22'G
28'CW
38'G
50'CW

Form 6 HPS (Rev. 1961)

BB 84-9
RM 1-28-85

ROAD INVENTORY SHEET

Party Chief F SETTA T. LANDON
Recorder C FORREST F. NOLES
Chainman

VERIFIED
10/23/75
CAMBRIDGE

1-15

Road No. 1430
Name TUBMAN ST
Sheet No. 1 OF 1
Date 4-23-65
County DORCHESTER

ROAD END

	020		
1330 SOMERSET	016	MUN AVE	
MUN 8130 ALLEY # 13	011	CAMBRIDGE H.S.	
1380 TALBOT	008	MUN AVE	
0530 GLENBURN	000	MUN AVE	

W



Form 6 HPS (Rev. 1961)

(10-09) AT

82-4 BB/AL 1-6-88

ROAD INVENTORY SHEET

Party Chief F. SETTAN

Recorder T. LANDON

Chainman

1-15

T. LANDON

VERIFIED 10/23/75

CAMBRIDGE

Road No. 1470

Name WATER ST.

Sheet No. 1 OF 1

Date 6-3-65

County DORCHESTER

VOID SEE NEW INV 6/22/95 BB/AH FCR 95

0310 CHOPTANK 026 MUN AVE

0940 MILL ST 020 016 MUN 1570 YACHT CLUB RD

015 WATER PUMPING STATION 2

1460 MUN VUEDELEAU ST 010

0690 HIGH 000 MUN ST.

FAU 7405

COLLECTOR URBAN

W

25' I "J" C-C

31' GI C-C

Form 6 HPS (Rev. 1961)

Mun. No. 1550

ROAD INVENTORY SHEET

Party Chief F. SETTAN
Recorder T. LANDON
Chainman C. FORREST

T. LANDON
F. RHODES
VERIFIED
Cambridge 75

Road No. CO 175
Name WOODSWARD
Sheet No. 1 OF 1
Date 5-12-65
County DORCHESTER

74-21

F

GATE

141

140 F

107

B- BOXES 086

078 MDDE B- FOOD

~~B.R. SIGN~~ ~~SPUR~~ 077 CAMBRIDGE

COR LIMITS

B- BOATS 065

061 B- PRINTERS

B- ELECTRONICS 054

US 038 50

032

013 WATER ~~SPOT~~

027 36" CMP

1200 ROSELIN 000 AVE

FA

URBAN

NON

COLLECTOR

18' E
24' CW

40' I
46' CW

38' I
60' CW

28' G
CURB RT.
50' CW

18' G
40' CW

MUN

MUN

Form 6 HPS (Rev. 1961)

ROAD INVENTORY SHEET

Party Chief F. SETTA
Recorder T. LANDON
Chainman

T. LANDON
F. [illegible]
VERIFIED
10/22/75
CAMBRIDGE

Road No. 8190
Name ALLEY # 19
Sheet No. 1 OF 1
Date 6-22-65
County DORCHESTER

(ABAN)

ROAD END
003
12'E
16'CW
1110
RACE 000 ST

SHA 51.3-8
11-15-72

STATE HIGHWAY ADMINISTRATION OF MARYLAND

X

DT REV.
FR. 3-8-79

ROAD INVENTORY SHEET (GLEN OAK CIR. N) & S.

Party Chief T. LANDON
Recorder F. RHODES
Helper
PLUS 1.13

Map No. _____ 77-3
HURLOCK

Road No. MUN. ~~0312~~ 0101
Road Name ~~(WINFIELD CIR.)~~ N.
Sheet No. 1 OF 1
Date 1/31/78
County DORCHESTER
State Coordinates _____

84-16
AT

8/48

North Main ST.

DR.

PT

180°

PC

Hurlock

30'E
36'C W

E

~~ROAD~~ 0 08 ~~END~~

WINFIELD DR.
~~(GLEN OAK CIR)~~

0 06 MU ~~103~~ 315

24'E
30'C W

0 01

N. MAIN ST.
MUN. 0 00 0140

SHA 51.3-8
11-15-72

ROAD INVENTORY SHEET

Road No. _____
Road Name _____
Sheet No. _____
Date _____
County _____
State Coordinates _____

SHA 51.3-8
11-15-72

STATE HIGHWAY ADMINISTRATION OF MARYLAND

X

DT REV.
FR 3-8-79

ROAD INVENTORY SHEET (GLEN OAK CIR. N) & S.

Party Chief T. LANDON
Recorder F. RHODES
Helper
PLUS 1.13

Map No. _____ 77-3
HURLOCK

Road No. MUN. ~~0312~~ 0101
Road Name ~~(WINFIELD CIR.)~~ N.
Sheet No. 1 OF 1
Date 1/31/78
County DORCHESTER
State Coordinates _____

8-18

North Main St.
MU 0 33 0140

~~Glen Oak Cir.~~ WINFIELD DR.
0 27 MU ~~103~~ 315

PT 0 22

Penn St
MU 0235 0 20

180°

Hubbard Ct
MU 0102 0 13

30'E
36'CW

PC 0 10

E

~~ROAD~~ 0 08 ~~END~~

WINFIELD DR.
~~(GLEN OAK CIR.)~~
0 06 MU ~~103~~ 315

24'E
30'CW

0 01

N. MAIN ST.
MUN. 0 00 0140

SHA 51.3-8
11-15-72

ROAD INVENTORY SHEET

Road No. _____
Road Name _____
Sheet No. _____
Date _____
County _____
State Coordinates _____

SHA 51.3-8
11-15-72

STATE HIGHWAY ADMINISTRATION OF MARYLAND

DT REV.
FR 3-8-79

ROAD INVENTORY SHEET (GLEN OAK CIR. S)

Party Chief T. LANDON
Recorder E. RHODES
Helper

Map No. 77-378-1
HURLOCK

Road No. MUN. ~~0313~~ 0102
Road Name ~~(WINFIELD CIR.)~~ S.
Sheet No. 1 OF 1
Date 1/31/78
County DORCHESTER.
State Coordinates

SEC MU

101

E

ROAD 0008 END

(GLEN OAK CIR.) (NO NAME)
MU0103 ~~0001~~ 78-1+2 EXTRA 0006

24'F
~~30'CW~~

0001

24'F
30'CW

N. MAIN ST.
MUN. 0000 0140

SHA 51.3-8
11-15-72

ROAD INVENTORY SHEET

Road No. _____
Road Name _____
Sheet No. _____
Date _____
County _____
State Coordinates _____

SHA 51.3-8
11-15-72

STATE HIGHWAY ADMINISTRATION OF MARYLAND

BB 84-30
RM 2485 AT

86-XTRA
BB/AL
2-3-86
A.T.

ROAD INVENTORY SHEET

Party Chief T. LANDON
Recorder F. RHODES
Helper

Map No. _____

PROSPECT
HILLS
HURLOCK

Road No. MUN. ~~0103~~ ~~0049~~ 104
Road Name (GOLD RUSH LA)
Sheet No. 1 OF 1
Date 10/1/74
County DORCHESTER
State Coordinates _____

T. LANDON
F. RHODES
VERIFIED
10/15/75

77-4 81-31

See New Inv.
87-1
2-14-89
BB, DW

(DOUGLAS DR)
MU ~~MUN.~~ 0 28 0091 "D"

0 27

0 24 14 H 10°

0 23

14 H 0 09 PT

MUN 74-6 0049

74-6
30'F
30'CW

MU 273
0 07 (RUBY CIRCLE) 90°

0 05 PC

24'G
2-3'F SHLD
30'CW

(Gold Rush LA.)
90° ~~OP 48~~
MU. 0330 0 04

H 0 02 H

Harrison Ferry Rd
MD. 0 00 392

N

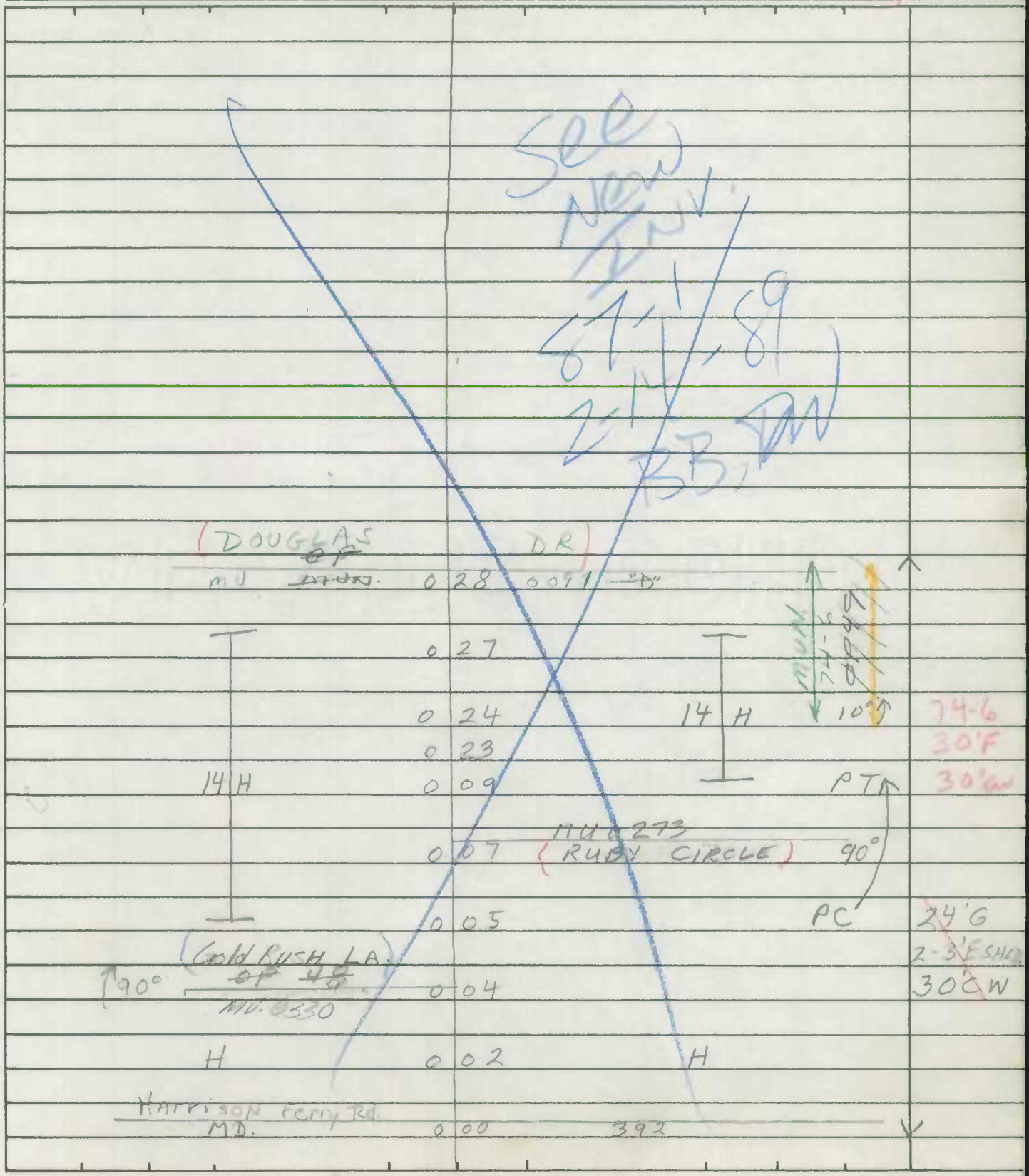

SHA 51.3-8
11-15-72

ROAD INVENTORY SHEET

Road No. _____
Road Name _____
Sheet No. _____
Date _____
County _____
State Coordinates _____

Form 6 HPS (Rev. 1961)

292-1126

PINE ST. X
MUN 110
~~HURLOCK AVE~~

ROAD INVENTORY SHEET

Party Chief F. SETTAN
Recorder T. LANDON
Chainman C. FORREST
T. LANDON
F. RHODES
10/1/74 VERIFIED

Road No. Co 320
Name ~~HURLOCK AVE. Pine St~~
Sheet No. 1 OF 1
Date 5-27-75
County DORCHESTER
1127-292

HURLOCK

MUN. 200		MUN. 200	
NEALSON	018	ST	
H	016	H	10°
H	014	H	
~~CHURCH~~ H	011	CHURCH	
H	009		
H	007		
H	006		
		7 H	
HALL	005		
H	004	PT.	
T — T —	003	— T —	
		75° ~~35°~~	
	002		
N			
	001	PC.	
MO	000	392	

MUN 0110

NOW MUN 0110 URBAN AS OF 3-12-76

20' H
26' OW

PUT - IN MUNICIPAL BOOK

SHA 51.3 - 8 Revised
4.83

MARYLAND STATE HIGHWAY ADMINISTRATION
HURLOCK
ROAD INVENTORY SHEET

88-7 2/14/89 BB/DW
(State) 89-3 ex# 1 CG/BB 12-28-89

Party Chief F. Setton
Recorder T. Landon - C. Forrest
Assistant Rewritten 2/8/90 J.L.
Map No./Dir. H-15 / N
State Coordinates

Road No. Mun. 0125
Road Name Legion DR
County Dorchester
Date 5-27-65
Sheet No. 1 OF 1

92-4

TRAFFIC CODES
TRAFFIC CONTROLS: STOP SIGN=SS, TRAFFIC LIGHT=T.L., FLASHING RED BALL=F.R.

TRAFFIC CODES
PARKING RESTRICTIONS: A.M. PEAK, P.M. PEAK, A.M./P.M. PEAK, NO PARKING ANYTIME=N.P., COMM/IND. ACCESS=E

SYSTEM: FED. AID.	SYSTEM: FUNCT CLASS	SYSTEM: HWY. SYS.	SYSTEM: HPMS SAMPLE	TRAFFIC: PRKG. REST.	TRAFFIC: COM/IND. ACCESS	LINE DIAGRAM	TRAFFIC: CONTROL	TRAFFIC: COM/IND. ACCESS	TRAFFIC: PRKG. REST.	PAVEMENT DATA
						VOID SEE NEW INV. FCR 95				
						RAILROAD AVE MU 0 16 0260 70°	SS			23'G J-C Lt
NON F/A	RURAL MINOR COLLECTOR	MU				Stevens Alley MU 8010 0 12				28'I ~~30'G~~ 50'cw J-C-LT 2 ml
						N. MAIN ST S. MAIN ST MD 0 00 331				
						POPLAR ST MU 0240				

SYSTEM				TRAFFIC		LINE DIAGRAM	TRAFFIC			PAVEMENT DATA
FED. AID.	FUNCT. CLASS.	HWY. SYS.	HPMS SAMPLE	PRKG. REST.	COM/IND ACCESS		CONTROL	COM/IND ACCESS	PRKG. REST.	

Form 6 HPS (Rev. 1961)

Mun. No. 0140 X

ROAD INVENTORY SHEET

N. MAIN ST

Party Chief F. SETTAN
Recorder T. LANDON
Chainman

T. LANDON
F. RHODES
VERIFIED
10/15/75
HURLOCK

Road No. Co 317
Name
Sheet No. 2 OF 2
Date 6-1-65
County DORCHESTER

TL REV.
FR 1/31/78

80%

MD 331

MD 307
BROAD ST. 1 53 0220 OAK ST.

0190
MULBERRY ST. 1 46
1 40

0170
JAMES ST. 1 36

0230
1 35 ORCHARD ST.

0150
MAPLETON 1 29 STREET
GLEN OAK CIR X ~~WIN FIELD CIR~~
MUN. 0313 1977 3 1 23
GLEN OAK CIR X ~~WIN FIELD CIR~~
MUN. 0312 1977 3 1 13
1 05

4 H

Dup Lmts 1 02 HURLOCK
0 99

N. MAIN ST.

MD 331 ROADEMY ST.

HURLOCK MUNICIPAL

20%

22'G
J'C-LT.
28'CW

22'G
J'C-RT.
28'CW

22'G
28'CW

1/31/78
24'F
30'CW

15'F
28'CW

SAME

SHA 51.3-8
11-15-72

STATE HIGHWAY ADMINISTRATION OF MARYLAND

(92 MU EX#1)
60 A. HATTEN
1/29/93

ROAD INVENTORY SHEET OP 64

Party Chief T. LANDON
Recorder F. RHODES
Helper

Map No.

Road No. MUN. 0150
Road Name MAPLETON ST.
Sheet No. 1 of 1
Date 10/15/75
County DORCHESTER
State Coordinates 1125 - 295

75-1 HURLOCK

E

H ROAD 0 36 END

MODE
#PC 529 347D

0 32

0 31 ABANDONED OP 66

0 28 PENN ST. MUN. 0235

0 25 COMMERCE ST. MUN. 0060

0 18 NOBLE ST. MUN. 0210

MAIN ST. MUN. 0 12 0140

ACADEMY ST. MD. 0 00 331

10'C
15'CW

30'G
32'CW

18'G
26'CW

SHA 51.3-8
11-15-72

STATE HIGHWAY ADMINISTRATION OF MARYLAND

(92-12)
GO/A HATTEN
1-29-93

85-4
BB/AL
2-3-86

88-10
2-14-89
BB. DW

ROAD INVENTORY SHEET

Party Chief F SETTAN
Recorder J LANDON
Helper C FORREST

Map No. H15

Rev BB FR 1-30-81
BB 84-12
RM 2-4-85
AT

Road No. 220
Road Name OAK ST
Sheet No. 1 of
Date 5-27-65
County Dorch
State Coordinates

Transfer
88-24 (CO)
92-9 A/T 89-1 (mun)

REWRIT 8-18-81 JTSC

MD 307 BROAD ST

MU N 0140 MAIN

ACADEMY ST MD 331 2 98 ST

32' HI

J C-C
2UML

WATER TOWER 2 92

220

WRIGHTS AVE
MU 2 89 320

29' I
JC-C
2UML

0050 MUN
COLLINS AVE 2 81

~~24' G-I~~
~~25' CW~~
~~JC-C~~
~~33' I~~
2UML

GANNON ST MUN ELM ST
0097 2 74 0095

Dogwood Dr
2 68 MU 0085

28' F
30' CW
2ML
JCRT

2 67
2 62

14' I
20'
~~19' I~~
~~17' HI~~

~~22' CW~~
30' I
2ML

OAK ST MUNICIPAL 220

CO-URB

CORP LIMITS OF HURLOCK
2 51

CORP LIMITS OF HURLOCK
1 70

1 56 F

COUNTY 315

E

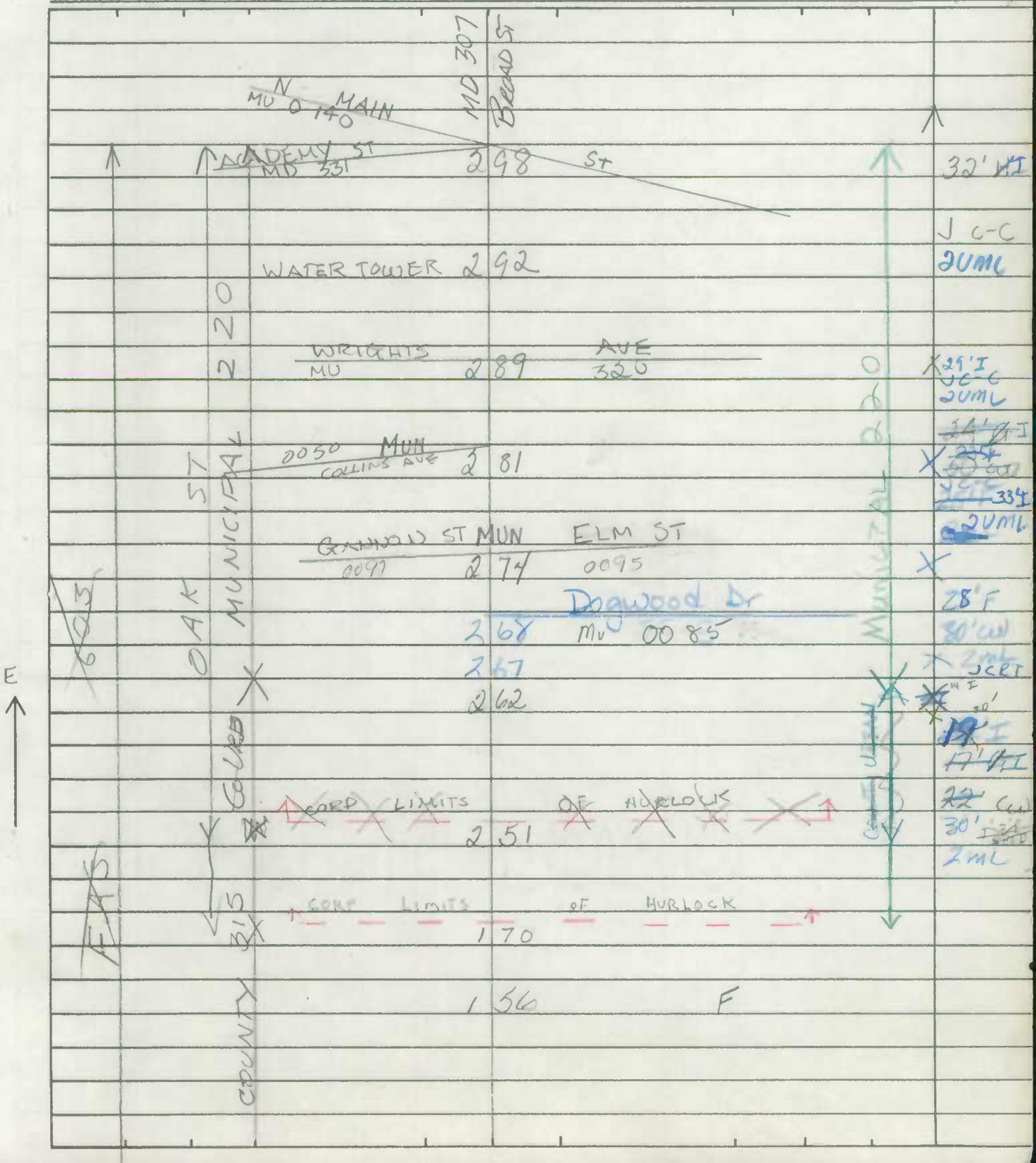

SHA 51.3-8
11-15-72

ROAD INVENTORY SHEET

Road No. _____
Road Name _____
Sheet No. _____
Date _____
County _____
State Coordinates _____

Form 6 HPS (Rev. 1961)

MUN. No. 0220

ROAD INVENTORY SHEET

OAK STREET

Party Chief F. SETTAN
Recorder T. LANDON
Chainman C. FORREST

BB REV
FR 1-30-81

T. LANDON
F. RHODES
VERIFIED
10/15/75

Hurlock

Road No. Co 315
Name
Sheet No. 2 OF 2
Date
County DORCHESTER

MD 307
BROAD ST.

0140
N. MAIN
MD. 331
ACADEMY ST 2 98
STREET

32'H
J'C-C

WATER TOWER 2 92

31'H
CURB LT

OAK STREET

0320
WRIGHTS 2 89 AVE

24'G
30'cw
80-10

ELM
ELM ST
0050
COLLINS AVE ST 2 81
GANNON ST
0097 2 74
0096
0095
2 62

17'G
22'CW

Corp F Limits 2 51 of Hurlock

E

FAS 603

1 56 F

F - .900' 1 32

1 28 H

1 22

6 H

SAME

SHA 51.3-8
11-15-72

STATE HIGHWAY ADMINISTRATION OF MARYLAND

73-1

OP 65

T. LAN[illegible]
F. RHO[illegible]
VERIFIED
11/15/75

ROAD INVENTORY SHEET

Party Chief W Dombroski
Recorder D Taylor
Helper

Map No.

Road No. Mu 0235
Road Name Penn St
Sheet No. 1 of 1
Date 1-22-74
County Dorchester
State Coordinates 1125-295

Hurlock

E
~~N~~

Mapleton St
MUN ~~010~~ 0150

28'F
36'CW

James St
MUN 0 00 007 0120

16'F
20'CW

90°

0 02
COMMERCE ST.
MUN. 0 00 0060

MULBERRY ST.
MUN

SHA 51.3-8
11-15-72

STATE HIGHWAY ADMINISTRATION OF MARYLAND

73-1 X

T. LANDON
F. RHODES
VERIFIED
10/15/75

ROAD INVENTORY SHEET

Party Chief W. Dombroski
Recorder D Taylor
Helper

Road No. 0235
Road Name Penn St
Sheet No. 1 of 1
Date 1-22-74
County Dorchester
State Coordinates

Map No.

79-11 Extra
FR JE 2-7-80

77-2
76-12, 13

Hurlock

78-14

80-17

E
~~N~~

Glen Oak Cir ~~N~~
MU 0 23 0101

0 21 25°

30'F
36'C-W

Mapleton St
MUN ~~0 10~~ 0 17 0150

28'F
36'CW

James St
MUN ~~0 00~~ 0 07 0120

0 02
COMMERCE ST
MUN. 0 00 0060

90°

77-2

~~10'E~~
~~20'CW~~

MULBERRY ST. MUN. 0190

SHA 51.3-8
11-15-72

ROAD INVENTORY SHEET

Road No. _____
Road Name _____
Sheet No. _____
Date _____
County _____
State Coordinates _____

MP .08-.27
Transferred Co To mun.
89-5 (mun), 88-23 (co.)
89-3 ex # 1 (ST.)
CG/BD
12/28/89

SHA 51.3 - 8 Revised
4.83

MARYLAND STATE HIGHWAY ADMINISTRATION

HURLOCK

ROAD INVENTORY SHEET MD 392-A

Rewritten
2/8/90
J.L.

Party Chief	F. SETTON	Road No.	Mu 240
Recorder	T. LANDON	Road Name	Poplar St
Assistant	C. FORREST	County	Dorchester
Map No./Dir.	H-15 / N	Date	5/27/65
State Coordinates		Sheet No.	1 OF 2

TRAFFIC CODES
TRAFFIC CONTROLS: STOP SIGN=S.S., TRAFFIC LIGHT=T.L., FLASHING RED BALL=F.R.

TRAFFIC CODES
PARKING RESTRICTIONS: A.M. PEAK, P.M. PEAK, A.M./P.M. PEAK, NO PARKING ANYTIME=N.P., COMM/IND. ACCESS=E

SYSTEM: FED. AID.	FUNCT CLASS.	HWY. SYS.	HPMS SAMPLE	TRAFFIC: PRKG. REST.	COM/IND. ACCESS	LINE DIAGRAM	TRAFFIC: CONTROL	COM/IND. ACCESS	PRKG. REST.	PAVEMENT DATA
										30' I
										J-C Lt.
										2 ml
					E	Telephone office 0 51			X	
						ELM ST				22' I
		0240				MU 0095 0 41				32' cw
										2 ml
						Dogwood Dr				
						MU 0085 0 33				
						0 27				
						0 10			X	
										23' I
		X				0 08 X				2' I Lt.
										5' I Rt.
						PT 0 05			X	
						90°				24' I
										5' I Rt.
						PC 0 01				3' I Lt.
										2 ML
						MD 0 00 392				

NON F/A
RURAL MINOR COLLECTOR
MD 392-A
MU 0240
MD 392-A MUN 0240

SYSTEM				TRAFFIC		LINE DIAGRAM	TRAFFIC			PAVEMENT DATA
FED. AID.	FUNCT. CLASS.	HWY. SYS.	HPMS SAMPLE	PRKG. REST.	COM/IND ACCESS		CONTROL	COM/IND ACCESS	PRKG. REST.	
						LEGION DR MU0125				
						N. MAIN ST. S. MAIN ST				
						MD 0 61 331	SS			
										30'G
						0 59				50' cw
										J-C Lt.
										2ml
NON F/A	RURAL MINOR COLLECTOR	MU 0240								
						WRIGHTS AVE CHARLES ST				
						MU 0320 0 52 MU 0040				

SHA 51.3-8
11-15-72

STATE HIGHWAY ADMINISTRATION OF MARYLAND

MP 0.00 - 0.08 = MD 392A
0.08 - 0.27 = Co 316
0.27 - 0.86 - MD 392

88-7
2-14-89
BB, DW

ROAD INVENTORY SHEET

Party Chief E SETTON
Recorder T LANDON
Helper C FORREST

Map No. H15 BB 84-8 REV 1-30-81 BB FR
MW 2-4-85

Road No. 240
Road Name POPLAR ST
Sheet No. 1 of 2
Date 5-27-65
County DORCH
State Coordinates

89-3 Ex #1
CG/BB
12/28/89

REWRIT 8-18-81 JTSC

HURLOCK

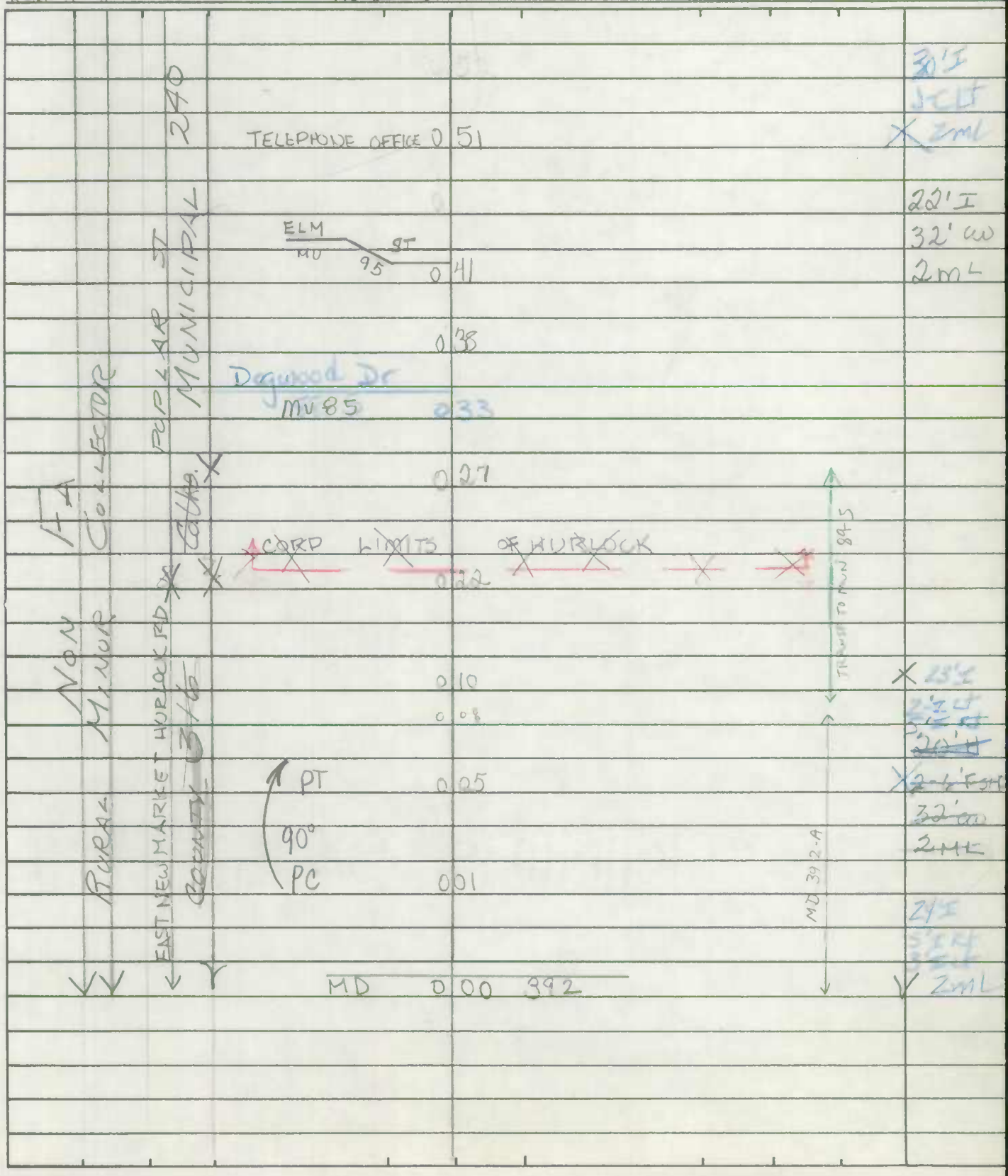

SHA 51.3-8
11-15-72

ROAD INVENTORY SHEET

Road No. 240
Road Name POPLAR ST
Sheet No. 2 of 2
Date 5-27-65
County DORCHESTER
State Coordinates



Form 6 HPS (Rev. 1961)

Mun. No. 0240

X

ROAD INVENTORY SHEET

T. LANDON
F. RHOLES
VERIFIED
10/14 75

Party Chief F. SETTON
Recorder T. LANDON
Chainman C. FORREST

BB REV
FR 1-30-81

Ck. [illegible] Main.

Hurlock 78-15

P. FLAR ST.

Road No. Co 316
Name EAST NEW MARKET HURLOCK RD.
Sheet No. 1 of 2
Date 5-27-65
County DORCHESTER

	MD		331	26'H J'C-LT. 30'CW
	N. MAIN ST.	0 61	S. MAIN ST	
	~~HURLOCK P.O.~~	0 59		29'H 50'CW J'C-LT.
	~~0330~~ WRIGHTS AVE	0 52	~~0040~~ CHARLES ST.	
	TELEPHONE OFFICE	0 51		
	~~BAM~~ ~~ELM~~ ELM ~~0045~~ ST 0095	0 41		
		0 38	B-FEED	22'I 32'CW 2ML
		0 27		
	COR. LMTS	~~0 22~~	HURLOCK	
	F	0 10		
	PT 90°	0 05		20'H 2-6'F SHDS 32'CW 2ML
	PC	0 01		
	MD	0 00	392	

0240 POPLAR ST.

MINOR COLLECTOR

PARKING AREA 19'H

Mun

NON FA

RURAL

E

Form 6 HPS (Rev. 1961)

X ✓

MU240

ROAD INVENTORY SHEET

Party Chief	F. SETTAN	Road No.	Co 316
Recorder	T. LANDON	Name	
Chainman	C. FORREST	Sheet No.	2 OF 7
		Date	5-27-65
		County	DORCHESTER

T. LANDON
F. RHODES
VERIFIED
75

79-7

	0 66	
BROAD ST		
MD	0 80	307
RAILROAD 0260		
	0 77	
RAILROAD AVE 0260		
8010 (STEVENS ALLEY)	0 73	
AMERICAN LEGION	0 69	

NON FA
RURAL MINOR COLLECTOR

MUN

28'G
30'CW

70°

80-7
25'G
~~20'G~~
26'CW

MUN

.86-.89 was part of Taylor ST, Mun. 0240 - 89 + 3 ex. #1 (State)

SHA 51.3 - 8 Revised
4.83

MARYLAND STATE HIGHWAY ADMINISTRATION
HURLOCK
ROAD INVENTORY SHEET

Party Chief	T. LANDON	Road No.	MUN 0260
Recorder	F. RHODES	Road Name	RAILROAD AVE
Assistant	Rewritten 2/8/90 J.L.	County	Dorchester
Map No./Dir.	H-15 / N	Date	10/14/75
State Coordinates		Sheet No.	1 OF 2

92-5

TRAFFIC CODES: TRAFFIC CONTROLS: STOP SIGN=S.S., TRAFFIC LIGHT=T.L., FLASHING RED BALL=F.R.

TRAFFIC CODES: PARKING RESTRICTIONS: A.M. PEAK, P.M. PEAK, A.M./P.M. PEAK, NO PARKING ANYTIME=N.P., COMM/IND. ACCESS=E

SYSTEM: FED. AID.	FUNCT CLASS	HWY. SYS.	HPMS SAMPLE	TRAFFIC: PRKG. REST.	COM/IND. ACCESS	LINE DIAGRAM	TRAFFIC: CONTROL	COM/IND. ACCESS	PRKG. REST.	PAVEMENT DATA
										28'G 30'CW
						0 50				28'G
										10' E Shld Lt.
						(A Pine St.) ~~MU 0010~~ 0 43				
						Delaware Ave MD 0 40 392				
	LOCAL	0260				Prospect St. MU 0250 0 35				
										28'G 30'CW
F/A						TAYLOR AVE MU 0 28 0290				
NON	RURAL	MU				THOMPSON ST MU 0300 0 20				
						Dorchester Ave Mu 0090 0 09				
Y	Y	Y				JACKSON RD Mu ~~Co~~ 0115 0 00 Co 318				
						0.22				

SEE NEW INV BB/AH FCR 95 6/21/95

LINE DIAGRAM

SYSTEM: FED. AID. | FUNCT. CLASS. | HWY. SYS. | HPMS SAMPLE
TRAFFIC: PRKG. REST. | COM/IND ACCESS
TRAFFIC: CONTROL | COM/IND ACCESS | PRKG. REST.
PAVEMENT DATA

NON F/A
RURAL — R. Min. Col. — LOCAL
MU — 0260

SEE NEW LINE DIAGRAM

Broad St
MD 0089 1307

Legion Dr
Mu 0125 0 86
Grille

RXR Sign — #MDDE 532 058 C
2 Tracks 0 84 RXR Sign

(MILL ST)
Mu 0180 0 80

(MIDDLE ST)
MU 0170 0 77

MARYLAND AVE
MU 0 70 0160

Webster St
Mu 0310 0 63

Andrews St
Mu 0020 0 56

PAVEMENT DATA: 28'G | ~~28'G~~ | ~~30'~~ | 30'I | 28'G

SHA 51.3-8
11-15-72

STATE HIGHWAY ADMINISTRATION OF MARYLAND

X

85-5
BB/AL
2-3-86

ROAD INVENTORY SHEET

Party Chief T. LANDON
Recorder E. RHODES
Helper

Road No. MUN. 0260
Road Name RAILROAD AVE.
Sheet No. 1 OF 1
Date 10/14/75
County DORCHESTER
State Coordinates

Map No. BB A/T FR 1-30-81 BB 84-2+3 AM 2-4-85 AT
HISEMETRIC A/T 1-28-83
AS TARGET 75-4

81-3/4/5
79-18

HURLOCK 78-4 & 6 79-6 77-5, 7 80-1

JACKSON RD.
CORP. CO. LIMITS 0 86 OF 318 HURLOCK

DORCHESTER AVE.
0 77 MUN. 0090

THOMPSON ST.
0 66 MUN. 0300

TAYLOR AVE.
MUN. 0 58 0310

PROSPECT ST.
0 51 MUN. 0250

DELAWARE AVE.
MD. 0 46 392 28'G
("A" ST.) 30'CW

0 43 MUN. 0010 X 28'G
0 36 X 10' ESHD LT

ANDREWS ST.
0 30 MUN. 0020

S

WEBSTER ST.
0 23 MUN. 0310

MARYLAND AVE.
MUN. 0 16 0160

(MIDDLE ST.)
0 09 MUN. 0170

28'G
(MILL ST.)
0 06 MUN. 0180 30'CW

RXR SIGN MDDE #C532 058C
2 TRACKS 0 02 RXR SIGN
0240

0 00
POPLAR MUN 2400

Form 6 HPS (Rev. 1961)

ROAD INVENTORY SHEET

Party Chief F. SETTAN
Recorder T. LANDON
Chainman

T. LANDON
F. RHODES
VERIFIED
10/14/75
HURLOCK

Road No. 0270
Name RUARK ST
Sheet No. 1 OF 1
Date 6-14-65
County DORCHESTER

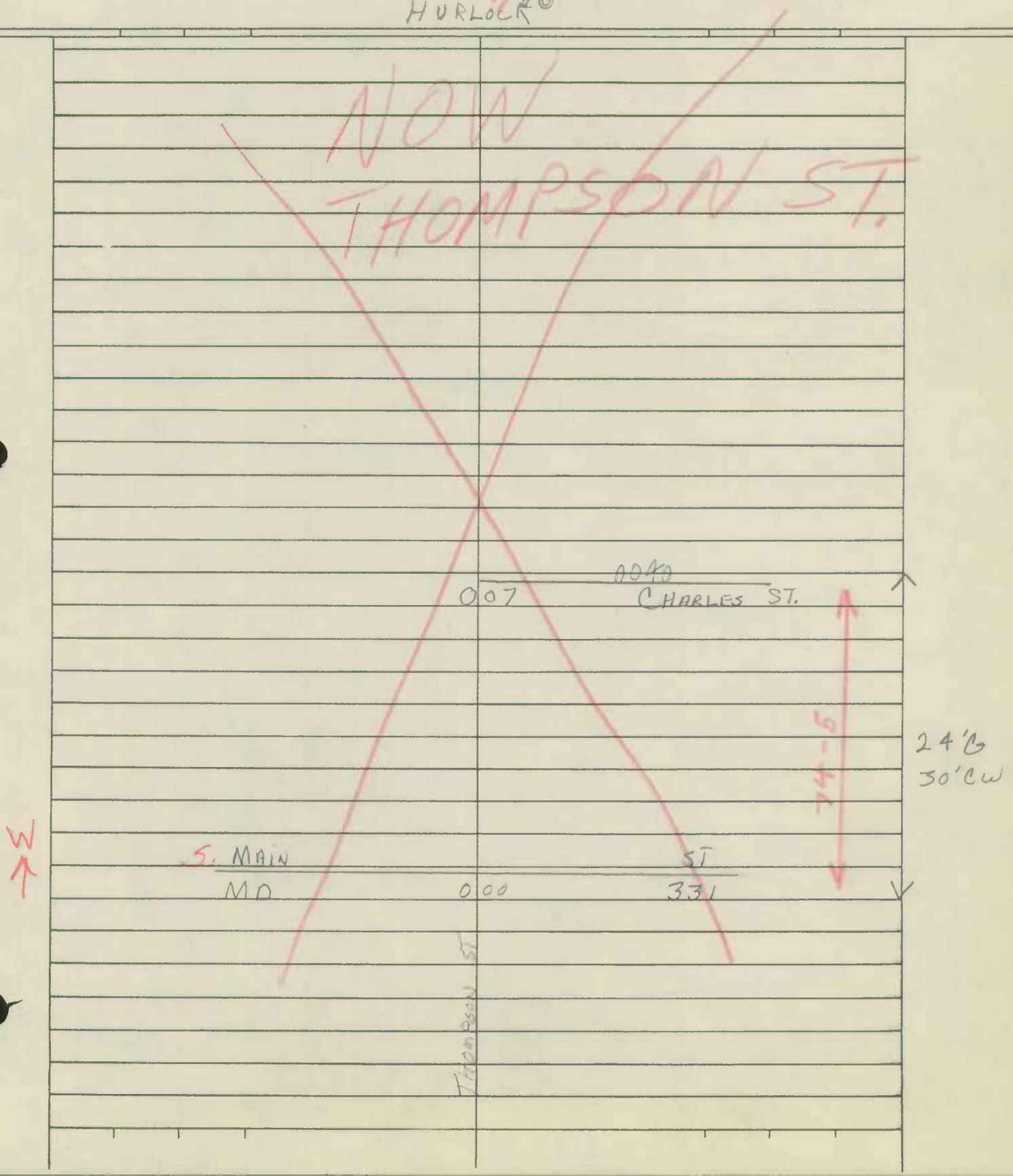

Form 6 HPS (Rev. 1961)

Mun. No. 0290

ROAD INVENTORY SHEET

T. LANDON
F. RHODES
VERIFIED
10/14/75

Party Chief F.S.
Recorder C.F.
Chainman T.L.
HIS & METRIC

Road No. Co 310
Name TAYLOR AVE
Sheet No. 10 F 1
Date 5-26-60
County DoR

BB 84-34
RM 2-4-65

MD

392

76-10 | 0 74 | 78.5 | 85-1 | 81 2/3

30' F

0 69 Co 299

0 68

B-PICKLES FACT. 0 67

0 56

0 54 6 H

0 51 PT

DORF LMTS 0 49 OF 48 CP HURLOCK 50

0 48 PC

0 43 F

~~COR LMTS~~ 0 40 HURLOCK

0 37 H

DORF LMTS 0 36 OF HURLOCK

F 0 35 H

16' G
22' Cw

0 31

~~13' F~~
~~16' H~~
~~22' Cw~~

0 290

0 20

~~R/R~~

0 14 ~~R/R~~

~~#C529 740Y~~ ABAN

MUN

20' F
30' Cw

0260 MUN
RAILROAD 0 13 AVE @ .28

0030 MUN
CENTER 0 07 ST @ .07

27' F
J-curb RT
~~20' H~~
~~26' Cw~~

S. MAIN ST
MD 0 00 331
@ 10.91

74-3

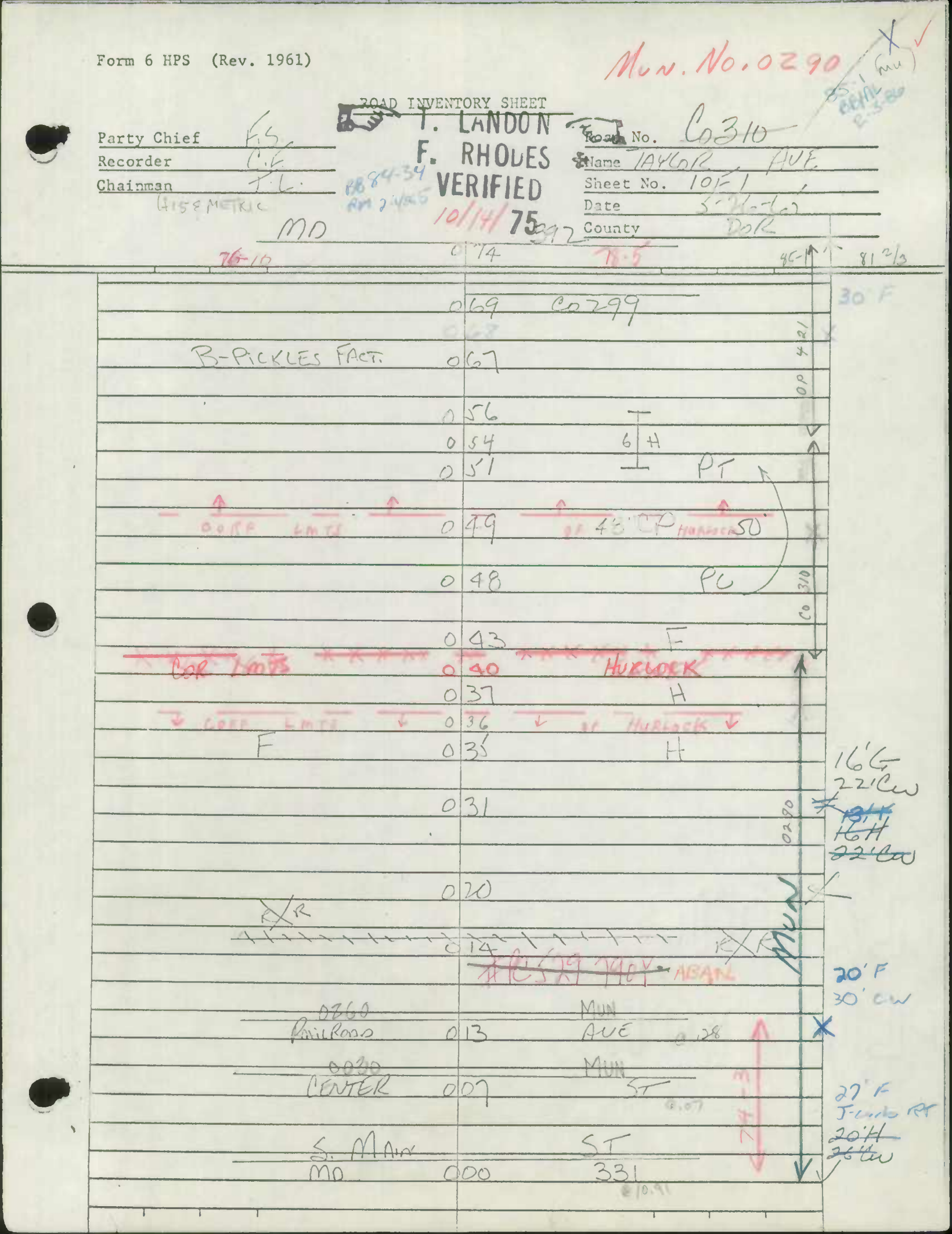

T. LANDON
F. RHODES
VERIFIED
75

SHA 51.3-8
11-15-72

STATE HIGHWAY ADMINISTRATION OF MARYLAND

ROAD INVENTORY SHEET

MUN 330 84-30. BB 2-4-85 RM AT

Party Chief T. LANDON
Recorder F. RHODES
Helper

Road No. ~~OP 48~~
Road Name (GOLD RUSH LA-) 79-1
Sheet No. 1 OF 1
Date 10/1/74
County DORCHESTER
State Coordinates 1128 - 292

Map No. G 10 PROSPECT HILLS

BB REV FR 4-21-83

82-15 HURLOCK



SHA 51.3-8
11-15-72

STATE HIGHWAY ADMINISTRATION OF MARYLAND

CO 77-19
CO 77-1

92 Co-ex #3 extra
88-17
97-3mu

MU 0070
~~CO 453~~

ROAD INVENTORY SHEET

T. LANDON
F. RHODES
VERIFIED
10/14/75

Party Chief T. LANDON
Recorder F. RHODES
Helper

Map No.

Road No. ~~MUN 0025~~ ST
Road Name (GOOD WILL ~~AVE~~)
Sheet No. 1 OF 1
Date 2/10/75
County DORCHESTER
State Coordinates 1101-282

SECRETARY

See new Inv
written 02-28-01 SS/AQ
Imp # 2000-2mu

Secretary

S

ROAD END
0 08

88-17
20'I
~~20'G~~
26'CW

BRANCH RD.
~~MUN 0020~~
~~CO 453~~
MU 0020

SOUTH ~~CO~~ MU ~~463~~ 0240
~~SOUTH~~ ST.
MUN. 0 00 ~~0100~~

0.06

WES RD.
~~MUN~~
~~CO 453~~
MU0290

SHA 5F.3-8
11-15-72

ROAD INVENTORY SHEET

Road No. _____
Road Name _____
Sheet No. _____
Date _____
County _____
State Coordinates _____

SHA 51.3-8
11-15-72

STATE HIGHWAY ADMINISTRATION OF MARYLAND

CO 77-19
CO 77-1

92 Co. ex #3 extra
88-17
97-3mu

MU 0070
~~CO 453~~

ROAD INVENTORY SHEET

T. LANDON
F. RHODES
VERIFIED
10/14/75

Party Chief T. LANDON
Recorder F. RHODES
Helper

Map No.

Road No. ~~MUN 0025~~ ST
Road Name (GOOD WILL ~~AVE~~)
Sheet No. 1 OF 1
Date 2/10/75
County DORCHESTER
State Coordinates 1101-282

SECRETARY

See new Inw
written 02-28-01 SS/AQ
Imp # 2000-2mu

S

ROAD END
0 08

88-17
20'I
~~20'G~~
26'CW

BRANCH RD.
~~MUN. 0020~~
~~CO 453~~
MU 0020

SOUTH ~~CO~~ MU ~~463~~ 0240
~~SOUTH~~ ST.
MUN. 0 00 ~~0100~~

0.06

WES RD.
~~MUN~~
~~CO 453~~
MU0290

SHA 5F.3-8
11-15-72

ROAD INVENTORY SHEET

Road No. _____
Road Name _____
Sheet No. _____
Date _____
County _____
State Coordinates _____

SHA 51.3-8
11-15-72

STATE HIGHWAY ADMINISTRATION OF MARYLAND

CO-77-19 MU 77-1

MU 0280

ROAD INVENTORY SHEET

~~CO~~ ~~466~~

Party Chief T. LANDON
Recorder F. RHODES
Helper

Map No.

Road No. ~~MUN.~~ ~~0125~~
Road Name WATER ST.
Sheet No. 1 OF 1
Date 10/14/75
County DORCHESTER
State Coordinates 1098 - 284

97-17 mu

SECRETARY



SHA 51.3-8
11-15-72

ROAD INVENTORY SHEET

Road No. ____________

Road Name ____________

Sheet No. ____________

Date ____________

County ____________

State Coordinates ____________

Form 6 HPS (Rev. 1961)

89-4
CG/BB
12-28-89
MP 0.13

ROAD INVENTORY SHEET

Party Chief	F.S.	Road No.	0020
Recorder	C.F	Name	GAY ST
Chainman	T.L.	Sheet No.	10F1
		Date	5-17-65
		County	DOR

T. LANDON
F. RHODES
VERIFIED
10/15/75
VIENNA

I16

79-7

83-5

SEE INV

BB/AH
6/21/95

Vienna

~~U.S. AAD~~ MU 0 13 0015 ~~50~~ ~~TH~~

MUN 0090

RACE 009 ST

MUN 0050

LINDEN 002 LA. ~~AVE~~

000

ROAD END

FAS 1339

NON FA

LOCAL RURAL

~~15'F~~
~~26'CW~~

~~18'G~~
~~24'CW~~

~~26'E~~
~~30'CW~~

30'F

J C-C

Form 6 HPS (Rev. 1961)

89-4
CG/BB
12-28-89
MP 0.13

ROAD INVENTORY SHEET

Party Chief	F.S.	Road No.	0020
Recorder	C.F	Name	GAY ST
Chainman	T.L.	Sheet No.	10F1
		Date	5-17-65
		County	DOR

T. LANDON
F. RHODES
VERIFIED
10/15/75
VIENNA

I16

SEE INV

BB/AH
6/21/95
FCR 95

Rhodesdale-Vienna RD
~~MU~~ 0095

OLD US 50
~~U.S.~~ ~~MD~~ MU 0.13 0075 ~~50~~ ~~731~~ F.R.

MUN 0090
RACE 0.09 ST

MUN 0050
LINDEN 0.02 LA. ~~AVE~~

0.00
ROAD END

FAS 1339
MAJOR COLLECTOR RURAL
MUN FA
LOCAL RURAL
N

15'F
~~26'CW~~
~~18'G~~
~~24'CW~~
~~26'E~~
~~30'CW~~

SHA 51.3 - 8 Revised 4.83

Reported by mun. - 1972
Not reported by Co.

MARYLAND STATE HIGHWAY ADMINISTRATION

Vienna

ROAD INVENTORY SHEET

* 0.00-0.06 was Tabbed as Co 438 Revised per Dewey Blades, Pres. - Town of Vienna - phone conv. 1-30-90

Party Chief T. Landon
Recorder F. Rhodes
Assistant Revised 1-30-90 KWP
Map No./Dir. 1 S
State Coordinates 1135 - 240

Road No. MUN. 0050
Road Name ~~(LINDEN LA.)~~
County Dorch ST + C
Date 10-15-75
Sheet No. 1 OF 1

2-3-86

TRAFFIC CODES
TRAFFIC CONTROLS: STOP SIGN=SS, TRAFFIC LIGHT=T.L., FLASHING RED BALL=F.R.

TRAFFIC CODES
PARKING RESTRICTIONS: A.M. PEAK, P.M. PEAK, A.M./P.M. PEAK, NO PARKING ANYTIME=N.P., COMM/IND. ACCESS=E

SYSTEM				TRAFFIC		LINE DIAGRAM	TRAFFIC			PAVEMENT DATA
FED. AID.	FUNCT CLASS.	HWY. SYS.	HPMS SAMPLE	PRKG. REST.	COM/IND. ACCESS		CONTROL	COM/IND. ACCESS	PRKG. REST.	
						MARKET ST				
						MUN C 33 0060				
						See Log Inv. for 0.0-0.2				18' F
						Imp # 20 on MUN * 1 1A & 1B				24' CW
						SSInP Horseman ST				
						0 26 MUN 0040				
						GAY ST				
						MUN 0 22 0020				26' F
										30' CW
						Higgins ST				
						MUN C030 C 14				
										24' FI
										30' CW
						(Linden La.)				
						06 Co 438 90°				25' C
										4' E SW LT
										30' CW
						004				
						RADF Mun. ST 0040 .02 .01				30' I
										2-4' E SW LT
						COLO CLEAN US 50				40' CW
						~~MT~~ MU 000 ~~73~~ 75				

NON F/A Access Local

SYSTEM				TRAFFIC		LINE DIAGRAM	TRAFFIC			PAVEMENT DATA
FED. AID.	FUNCT. CLASS.	HWY. SYS.	HPMS SAMPLE	PRKG. REST.	COM/IND ACCESS		CONTROL	COM/IND ACCESS	PRKG. REST.	

SHA 51.3-8
11-15-72

STATE HIGHWAY ADMINISTRATION OF MARYLAND

85-2
RB/AL
2-3-86
A.T.

ROAD INVENTORY SHEET

Party Chief F SETTAN
Recorder C FORREST
Helper I L

Map No. I16 VER YLA FR 10-15-75

Road No. 0060
Road Name MARKET ST
Sheet No. 1 of 1
Date 5-13-67
County DORCH
State Coordinates

REWRIT-8-18-81 VTSC

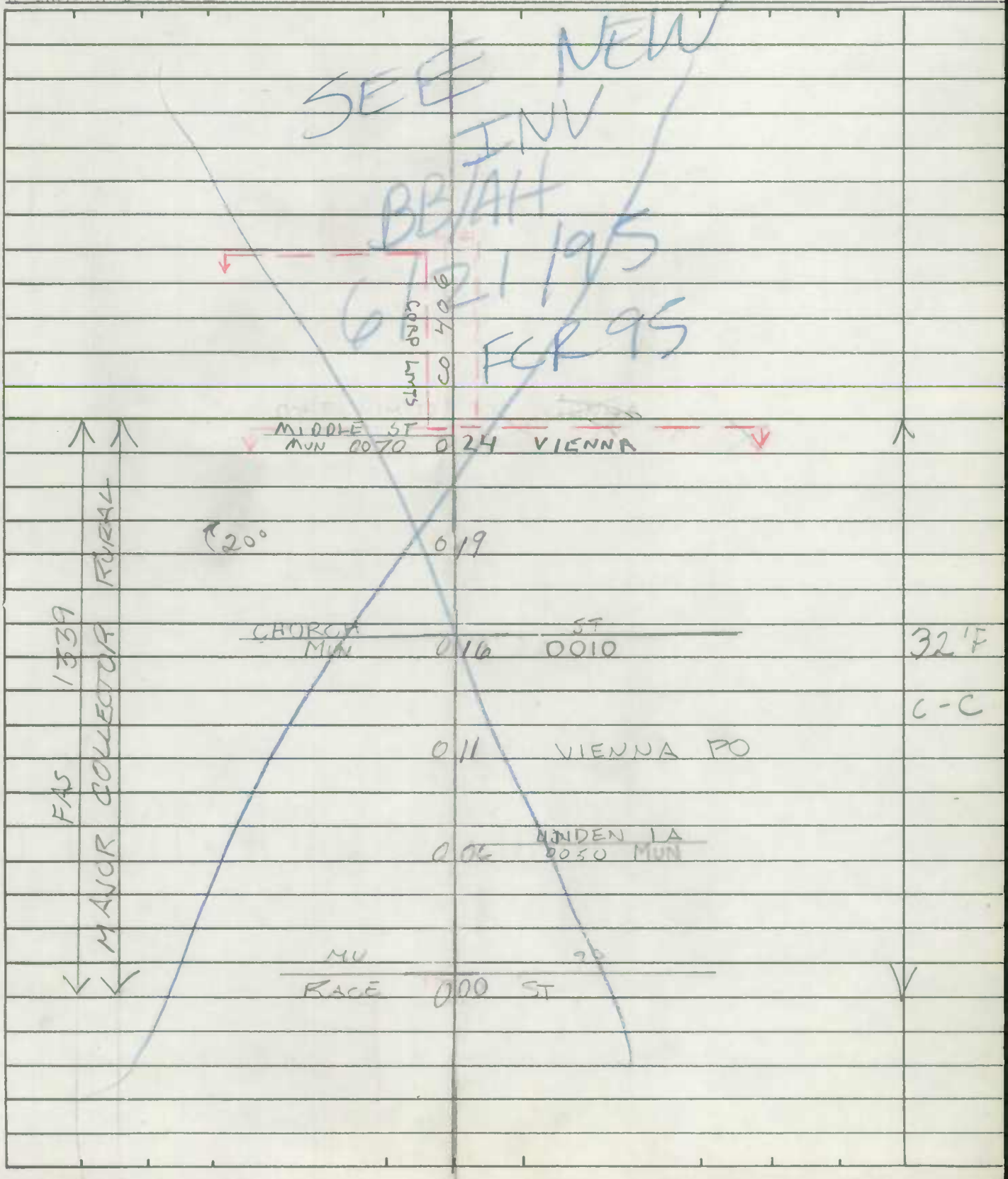

SHA 51.3-8
11-15-72

ROAD INVENTORY SHEET

Road No. ____________________

Road Name ____________________

Sheet No. ____________________

Date ____________________

County ____________________

State Coordinates ____________________

Form 6 HPS (Rev. 1961)

Vienna

ELLIOTT IS. RD.
VIENNA HENRYS CROSSROADS

ROAD INVENTORY SHEET

T. LANDON
F. RHODES
VERIFIED
10/15/75

MUN. No. 0060

Party Chief	F SETTAN	Road No.	~~Co 192~~ CO 406 Co
Recorder	C FORREST	Name	MARKET ST
Chainman	T.L.	Sheet No.	10F9
		Date	5-13-65
		County	DORCHESTER

75-4 As Tabbed 73-3 78-2 77-3

F-1300'	1	36		
H-ABAN.	1	24	STEELES NECK RD CO177	16'G 20'CW
F	1	14		X
	1	03	H	
	0	96	H	
	0	91	H	18'G 24'CW
	0	44	DR	X
F-500'	0	34		
	0	30	F	
VIENNA School	0	27		
	0	26	H	20'G 26'CW
~~Att Lab.~~	~~0~~	~~24~~ ~~25~~	~~VIENNA~~	X
MIDDLE ST	~~0~~	~~24~~ 0.24	VIENNA	
0010 CHURCH	0	16	ST	
	0	11	VIENNA P.O.	
	0	06	0050 LINDEN ~~AVE~~ LA	32'G C-C
0090 RACE	0	00	ST	

FAS 6 L2 Vienna Henrys Crossroads Rd

FAS 13 38

MARKET ST 0060

MAJOR COLLECTOR RURAL

32'A C-C 70-6

MUN

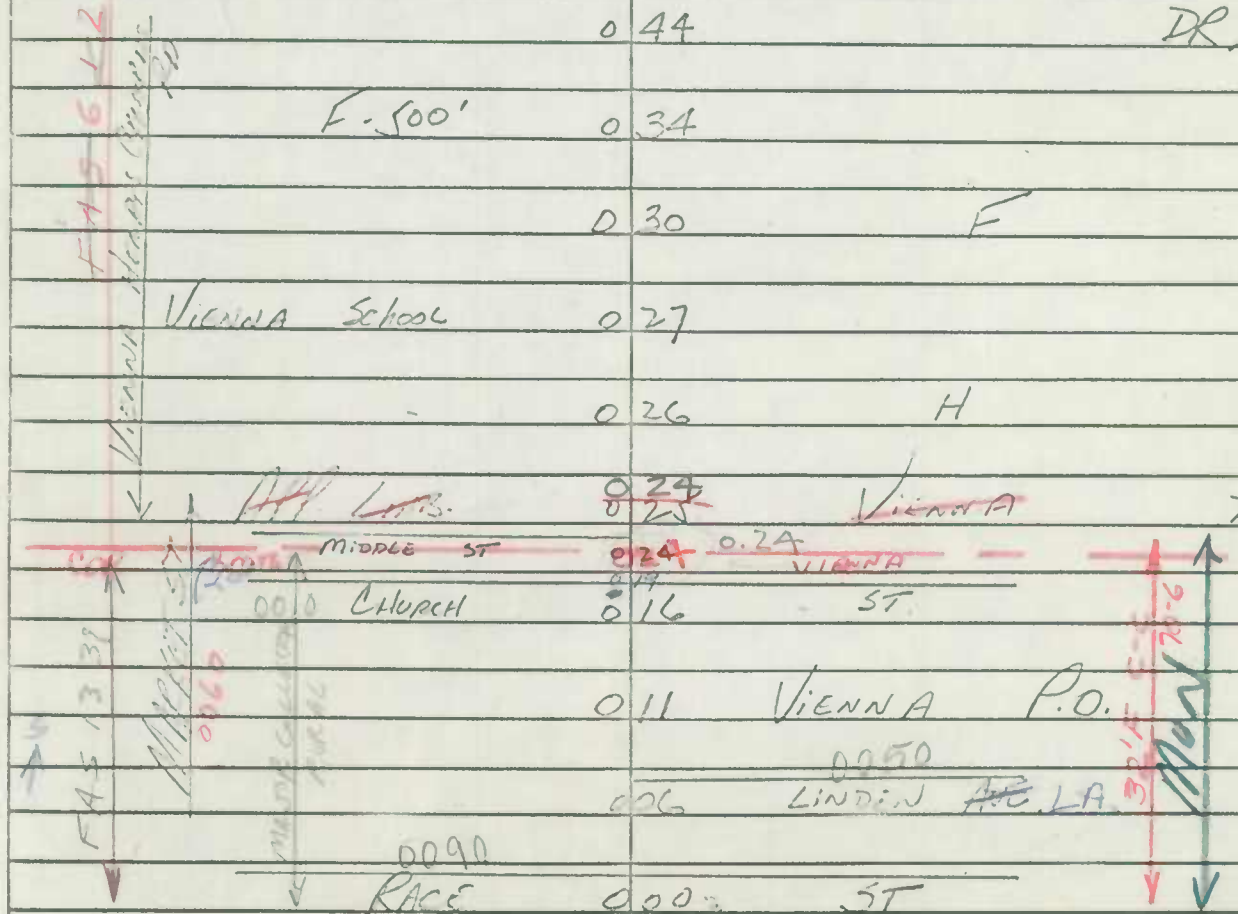

Form 6 HPS (Rev. 1961)

ROAD INVENTORY SHEET

F. LANDON
F. RHODES
VERIFIED
10/15/75

Party Chief	F.S.	Road No.	0070
Recorder	C.F.	Name	MIDDLE ST
Chainman	T.L.	Sheet No.	10F1
		Date	5-17-65
		County	DOR

VIENNA

75-5 [illegible] 78-4 78-3

VIENNA POWER PLANT

XXXXX
043

18'G
24'CW

U.S. 040 50

16'J
2-5'G SHLD
26'CW

0090
RACE 033 ST

30'G
40'CW

0010
CHURCH 017 ST

18'G
24'CW

012

~~School Ave~~ 011 PT

Corp. Lnts. Vienna 85°

PVT. Cem. 007 PG

180°

006

A

Corp. Lnts. Vienna

002 PARKING NEW ELEM SCH.

E

CO 406
~~Co 192~~

17'E
24'CW

0060
MARKET ST. 000 VIENNA HENRYS CROSSROADS RD

Corp.

* Transfer Letter (12-10-90 + 1-4-91)

SHA 51.3 - 8 Revised 4.83

MARYLAND STATE HIGHWAY ADMINISTRATION

ROAD INVENTORY SHEET mu 0075 ~ Vienna

(89-4)

Party Chief	C.G	Road No.	~~MD 731~~ CO510
Recorder	B.B.	Road Name	OLD U.S. 50
Assistant		County	DORCHESTER
Map No./Dir.	I-16 / E	Date	12/27/89
State Coordinates	1130-243	Sheet No.	1 OF 2

91-1 A/T

TRAFFIC CODES: TRAFFIC CONTROLS: STOP SIGN=SS, TRAFFIC LIGHT=T.L., FLASHING RED BALL=F.R.

TRAFFIC CODES: PARKING RESTRICTIONS: A.M. PEAK, P.M. PEAK, A.M./P.M. PEAK, NO PARKING ANYTIME=N.P., COMM/IND. ACCESS=E

SYSTEM: FED. AID. | FUNCT. CLASS. | HWY. SYS. | HPMS SAMPLE — TRAFFIC: PRKG. REST. | COM/IND. ACCESS

NON FA — RURAL MINOR COLLECTOR — ~~STATE SECONDARY~~ CO 510 — (1) 100500001521

LINE DIAGRAM

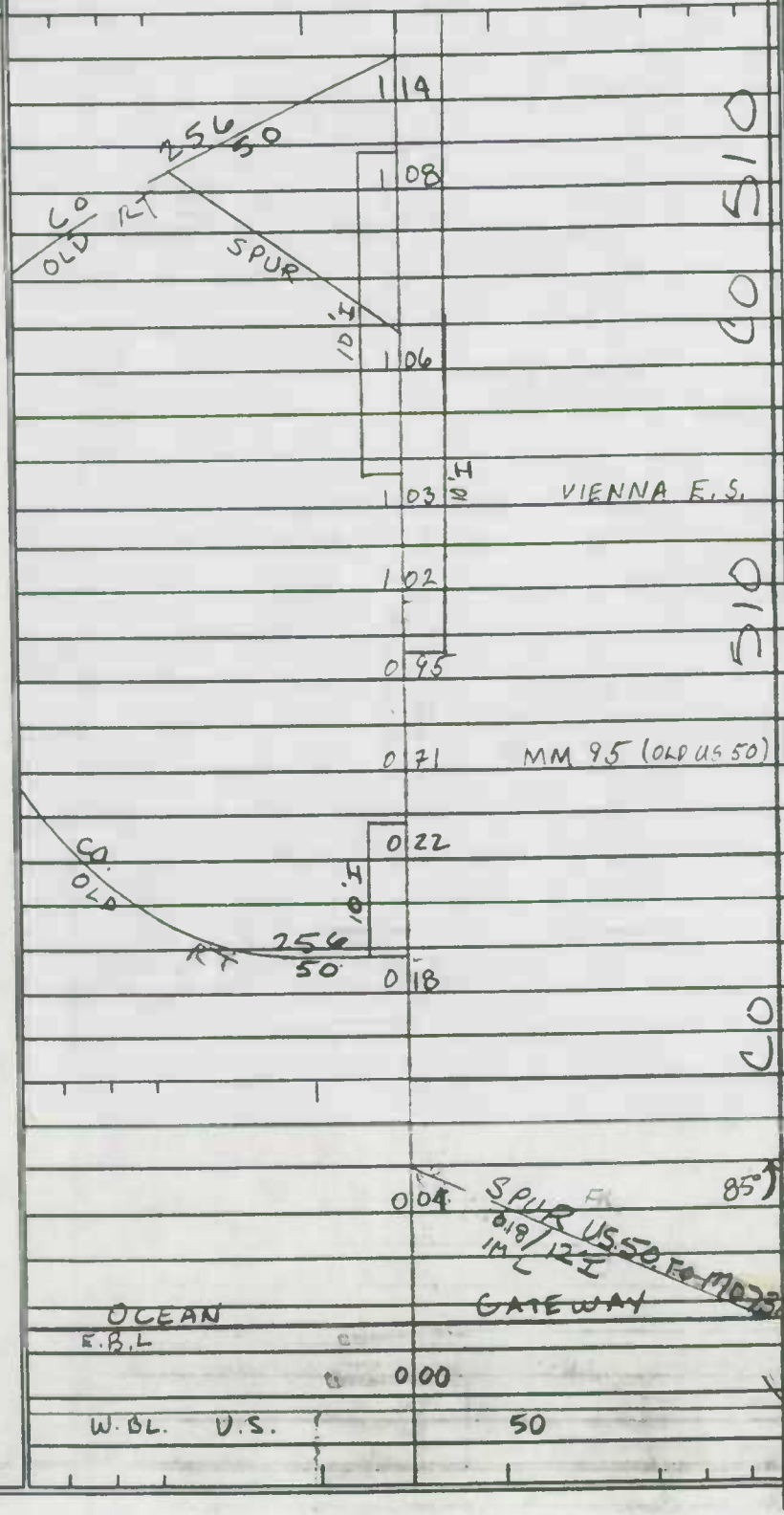

TRAFFIC: CONTROL | COM/IND. ACCESS | PRKG. REST.

Line	Control	Com/Ind. Access	Prkg. Rest.
1 14			
1 08			
1 06			
1 03		E	
1 02		E	
0 95			
0 71			
0 22			
0 18			
0 04	SS		
0 00	SS		

PAVEMENT DATA

24'I
240'I SHLD
2 mL
34'I
2 mL

2 of 2

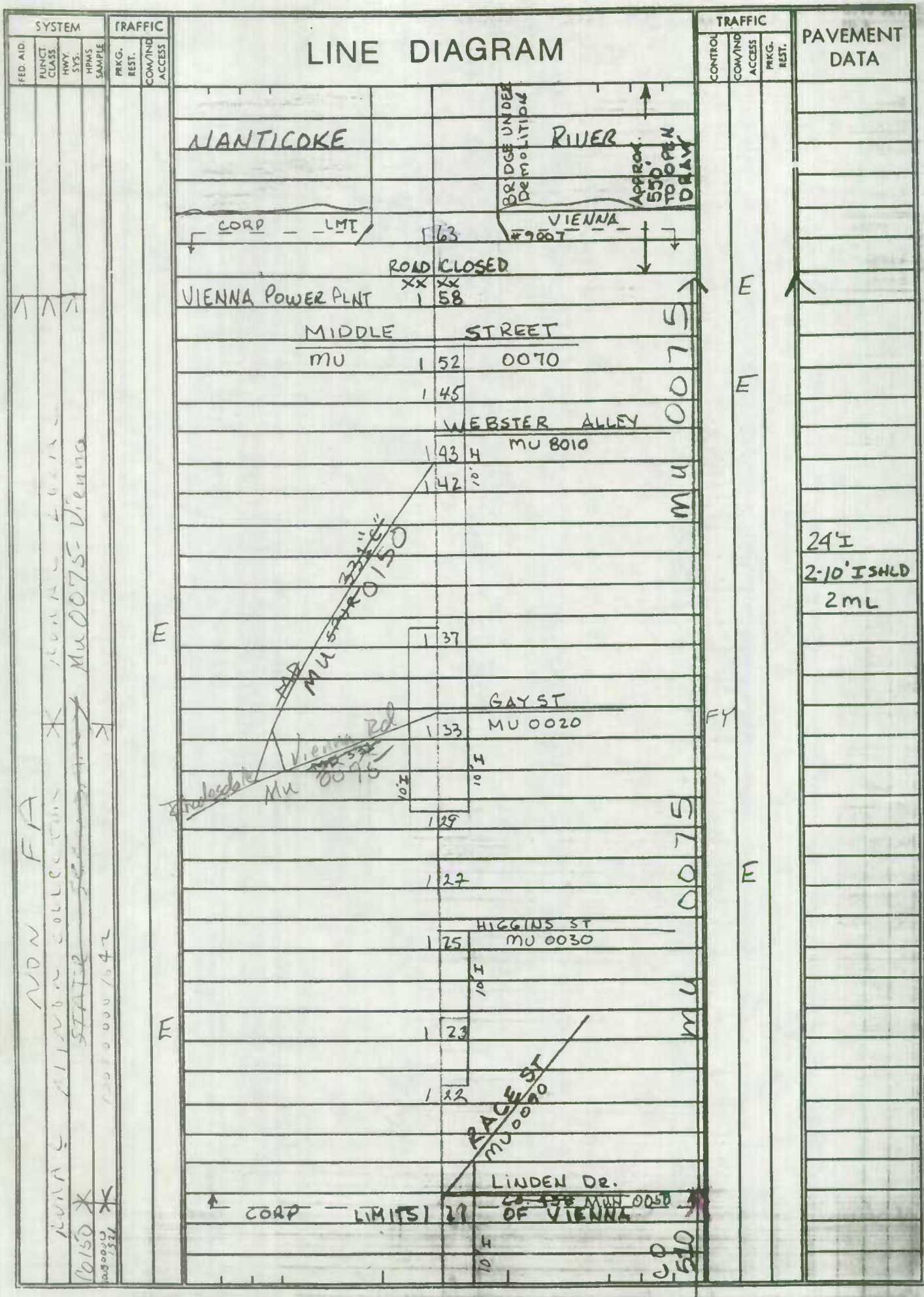

SYSTEM
FED. AID.
FUNCT. CLASS.
HWY. SYS.
HPMS SAMPLE
TRAFFIC
PRKG. REST.
COM/IND ACCESS
LINE DIAGRAM
TRAFFIC
CONTROL
COM/IND ACCESS
PRKG. REST.
PAVEMENT DATA
NANTICOKE
RIVER
BRIDGE UNDER DEMOLITION
APPROX. 550' TO OPEN DRAW
CORP LMT
VIENNA
#9007
1 63
ROAD CLOSED
XX XX
VIENNA POWER PLNT
1 58
E
MIDDLE STREET
MU 0070
1 52
1 45
E
WEBSTER ALLEY
MU 8010
1 43
1 42
MU 0075
24'I
2-10' I SHLD
2 ML
MU 0150
1 37
E
GAY ST
MU 0020
1 33
FY
Vienna Rd
MU 0075
1 29
1 27
E
HIGGINS ST
MU 0030
1 25
MU 0075
1 23
E
1 22
RACE ST
MU 0090
LINDEN DR.
CORP LIMITS
1 27
MUN 0050
OF VIENNA
CO 510
NON FA
STATE
Mu 0075 - Vienna

SHA 51.3-8
11-15-72

STATE HIGHWAY ADMINISTRATION OF MARYLAND

89-4 (state)
CG/BB
12-28-89
MP. 0.00

ROAD INVENTORY SHEET

Party Chief FS
Recorder CT
Helper TL

VER 10-15-15
TL & FR

Map No. I16

Road No. 0090
Road Name RACE ST
Sheet No. 1 OF 1
Date 5-17-65
County DOR
State Coordinates

REVIT: 8-18-81 JTSC

VIENNA

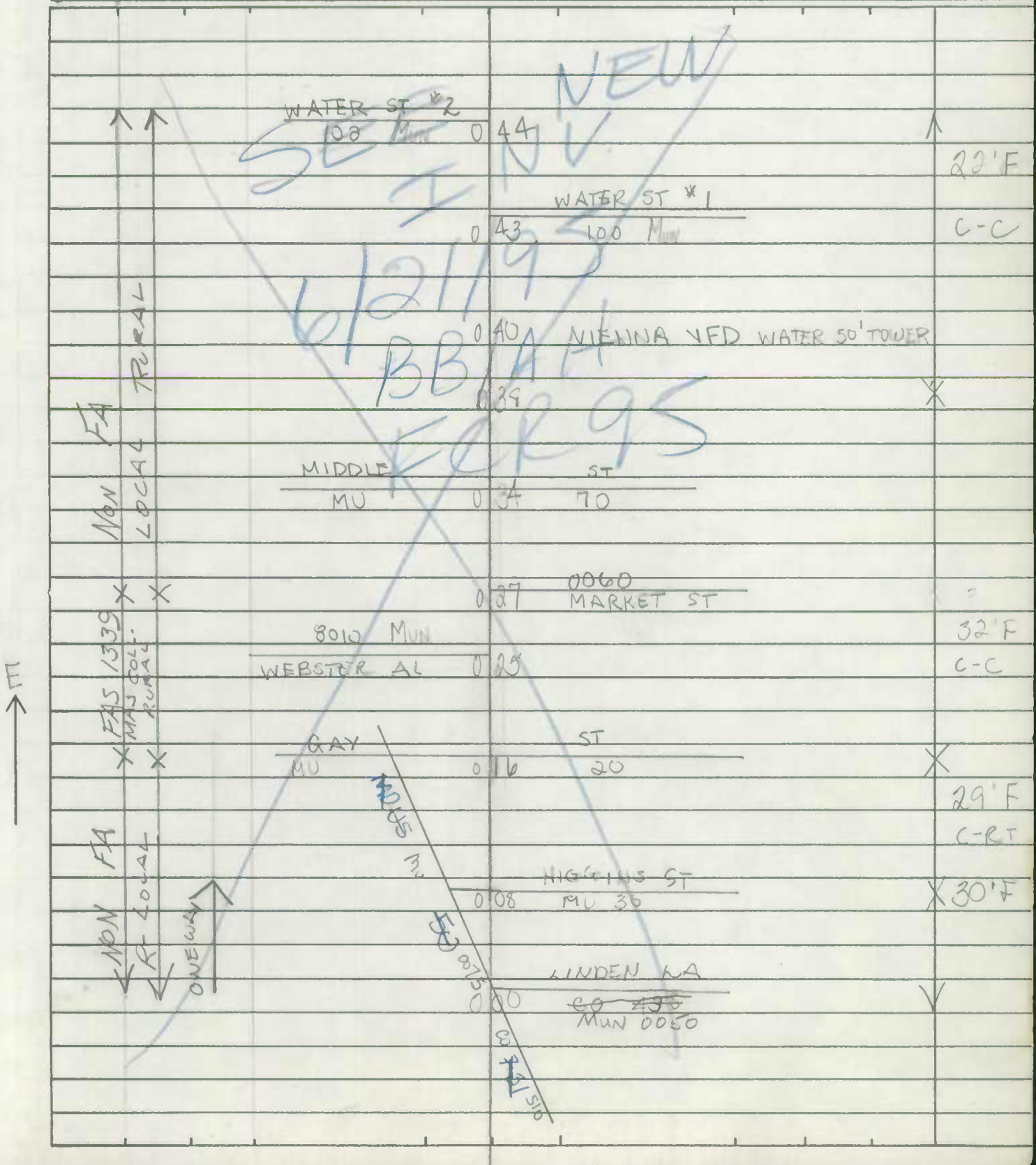

SHA 51.3-8
11-15-72

ROAD INVENTORY SHEET

Road No. _____
Road Name _____
Sheet No. _____
Date _____
County _____
State Coordinates _____

Form 6 HPS (Rev. 1961)

ROAD INVENTORY SHEET

Party Chief F.S.
Recorder C.F.
Chainman T.L.

T. LANDON
F. ARMOLES
VERIFIED
10/15/75

Road No. 0090
Name RACE ST
Sheet No. 1 OF 1
Date 5-17-65
County DOR

VIENNA

0102 (WATER ST #2) 044
0100 (WATER ST #1) 043
040 VIENNA V.F.D. WATER-50 TOWER
038
0090 MIDDLE 034 ST.
0060 027 MARKET ST
0010 (WEBSTER ALLEY) 025
0020 MD 331 GAY ST 016
0040 GAY ST
0030 008 HIGGINS ST
LINDEN LA
000 CO. 0050 927

22'G C-C
32'G C-C
29'G CURB RT.
18'G 30'CW

50

*Tranfer Letter (12-10-90)

89-4

SHA 51.3 - 8 Revised
4.83

MARYLAND STATE HIGHWAY ADMINISTRATION

Vienna ROAD INVENTORY SHEET

Party Chief	C. Gale	Road No.	MU 0095
Recorder	B. Balzanna	Road Name	(Rhodesdale-Vienna Rd)
Assistant	Rewritten (1-21-91) JEL	County	Dorchester
Map No./Dir.	I16/N	Date	12-27-89
State Coordinates	1135 - 240	Sheet No.	1 OF 1

TRAFFIC CODES
TRAFFIC CONTROLS: STOP SIGN=S.S., TRAFFIC LIGHT=T.L., FLASHING RED BALL=F.R.

TRAFFIC CODES
PARKING RESTRICTIONS: A.M. PEAK, P.M. PEAK, A.M./P.M. PEAK, NO PARKING ANYTIME=N.P., COMM/IND. ACCESS=E

SYSTEM: FED. AID.	SYSTEM: FUNCT CLASS	SYSTEM: HWY. SYS.	SYSTEM: HPMS SAMPLE	TRAFFIC: PRKG. REST.	TRAFFIC: COM/IND. ACCESS	LINE DIAGRAM	TRAFFIC: CONTROL	TRAFFIC: COM/IND. ACCESS	TRAFFIC: PRKG. REST.	PAVEMENT DATA
FAS 1339	Rural Major Collector									24' I 4' I Shld-RT 2' I Shld-LT 2ML
										24' I 10' I Shld-RT 6' I Shld-LT 2ML

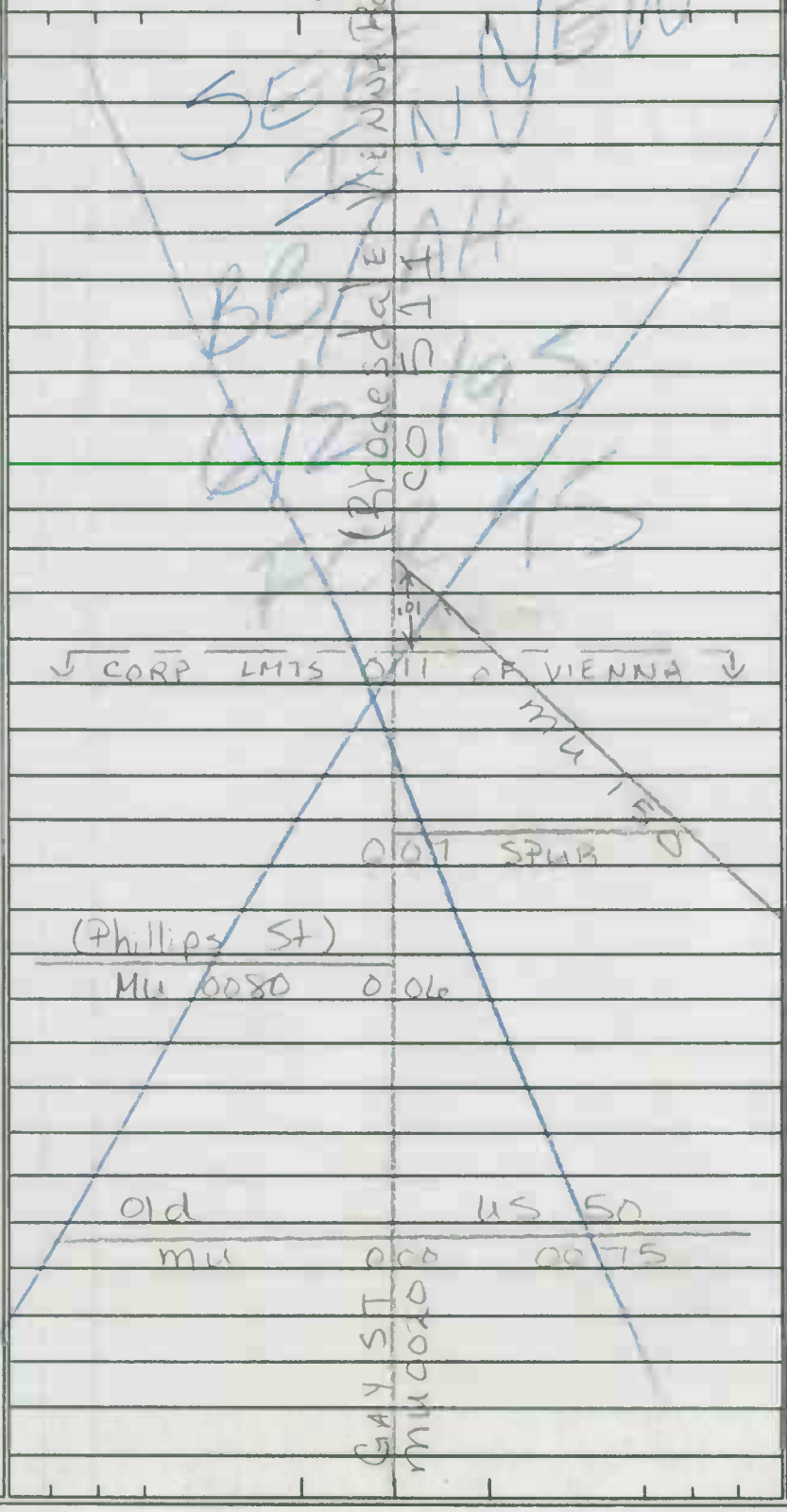

SYSTEM				TRAFFIC		LINE DIAGRAM	TRAFFIC			PAVEMENT DATA
FED. AID.	FUNCT. CLASS.	HWY. SYS.	HPMS SAMPLE	PRKG. REST.	COM/IND ACCESS		CONTROL	COM/IND ACCESS	PRKG. REST.	

SKETCH OF EASTERN SHORE STATE HOSPITAL

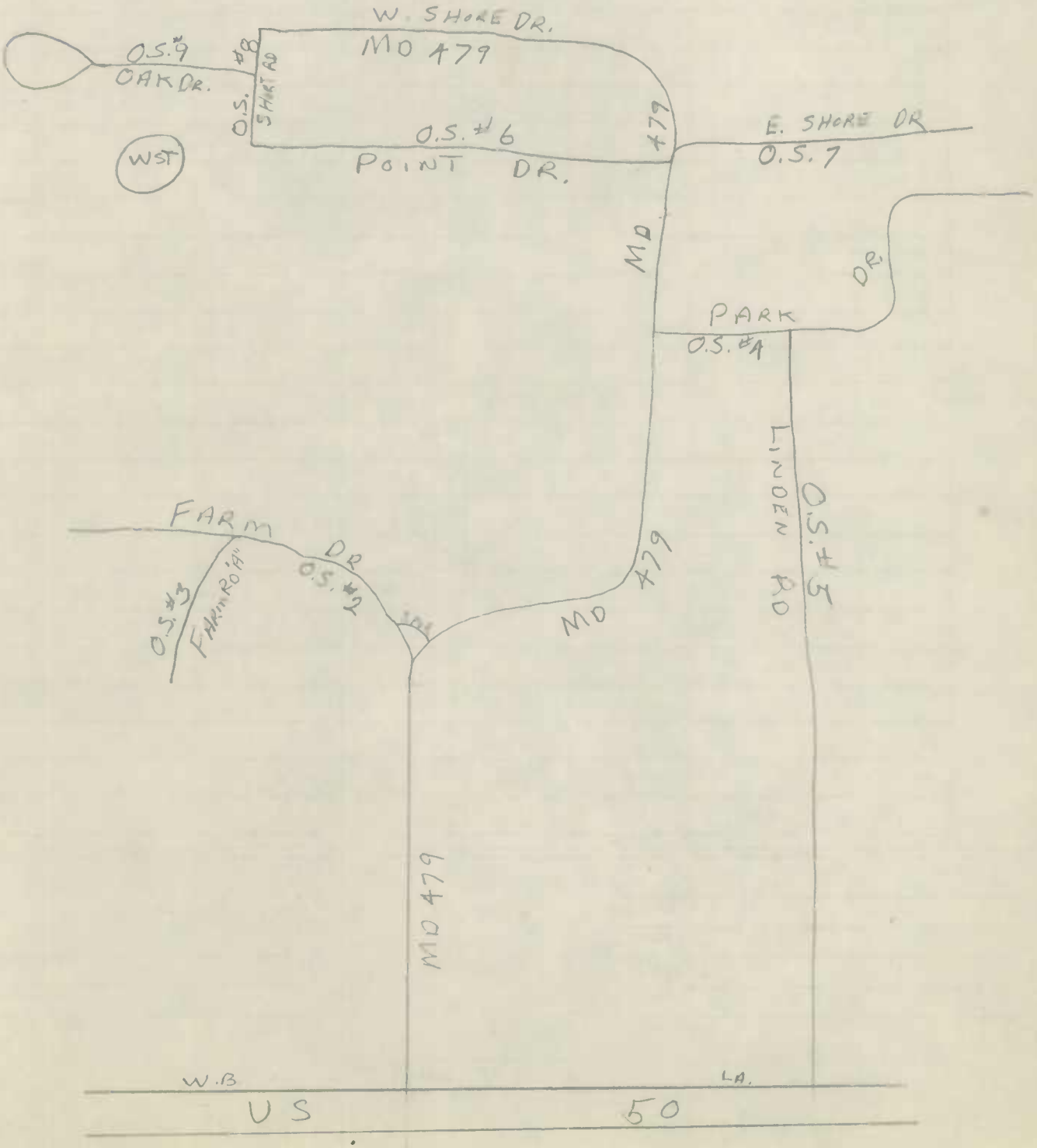

Form 6 HPS (Rev. 1961)

ROAD INVENTORY SHEET

Party Chief ____________________

Recorder ____________________

Chainman ____________________

Road No. ____________________

Name ____________________

Sheet No. ____________________

Date ____________________

County ____________________

Form 6 HPS (Rev. 1961)

0003

ROAD INVENTORY SHEET

~~4X-3~~ SR-3

Party Chief F. SEITZ

Recorder T. LANNON

Chainman

1071-266

G10

Road No. ~~05.#2~~

Name FARM DR

Sheet No. 1 OF 1

Date 6-25-65

County DORCHESTER

EASTERN SHORE STATE HOSPITAL

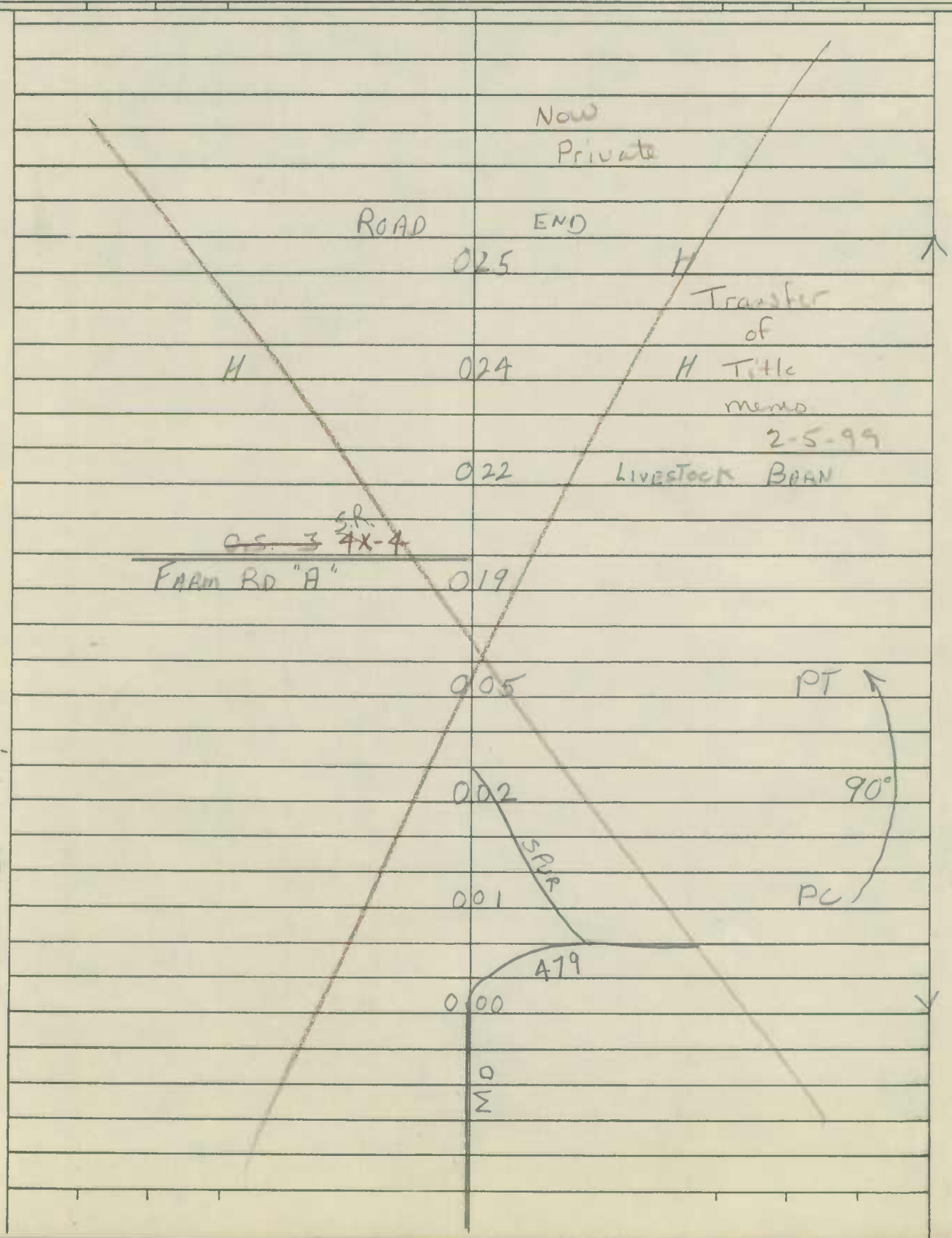

Form 6 HPS (Rev. 1961)

0004

ROAD INVENTORY SHEET

~~4X-4~~ SR-4

Party Chief F. SETTAN
Recorder T. LANDON
Chainman

1070-267

G10

Road No. ~~O.S. #3~~
Name FARM RD "A"
Sheet No. 1 OF 1
Date 6-25-65
County DORCHESTER

EASTERN SHORE STATE HOSPITAL

Now

Private

Transfer
of
Title

Memo. 2-5-99

ROAD END

0 24

10' E
14' CW

G

0 22 PIG PENS

~~O.S.~~ SR ~~4X-~~ 3 ~~2~~

FARM 0 00 DR

Form 6 HPS (Rev. 1961)

0005

ROAD INVENTORY SHEET

~~4X-5~~ SR-5

Party Chief F SETTHN
Recorder T. L HANDON
Chainman

1076-266
G10

Road No. ~~0.5.44~~
Name PARK DR
Sheet No. 1 OF 2
Date 6-25-65
County DORCHESTER

EASTERN SHORE STATE HOSPITAL

PT 90° PC	0 41	Now
	0 39	Private
	0 32	Transfer of Title Memo 2-5-99
PT 90° PC	0 29	
H-200'	0 25	
		~~S.R. 5~~ S.R. ~~4X-6~~
H	0 21	LINDEN RD
	0 15	
	0 00	A-79

19'I
24'CW

X

22'H
C-C

E

9

MD

CAMBRIDGE

0005

Form 6 HPS (Rev. 1961)

ROAD INVENTORY SHEET

~~4X-5~~ SR·5

Party Chief F. SETTAN

Recorder T. LANDON

Chainman

Road No. ~~U.S. 4~~

Name PARK DR

Sheet No. 2 OF 2

Date 6-25-65

County DORCHESTER

EASTERN SHORE STATE HOSPITAL

	ROAD END
APARTMENT PARKING	0 46
APARTMENT-6-UNITS	0 42

SAME

CAMBRIDGE

0006

Form 6 HPS (Rev. 1961)

ROAD INVENTORY SHEET

~~4X-6~~ SR-6

Party Chief F. SETTAR
Recorder T. LANDER
Chainman

1073-265
G10

Road No. ~~U.S. #50~~
Name LINDEN RD
Sheet No. 1 OF 1
Date 6-25-65
County DORCHESTER

EASTERN SHORE STATE HOSPITAL

Now

Private

Transfer
of
Title
Memo 2-5-99

US
W.B

0 46

50
FM

0 35

DR

0 07

DR

12' E
16' W

~~U.S.~~ SR ~~4X~~ - 5

4

PART

0 00

DR

Form 6 HPS (Rev. 1961) Cambridge 0007

ROAD INVENTORY SHEET

~~4X-7~~ SR-7

Party Chief F. SETTAN
Recorder T. LANDON
Chainman

1072-267
G10

Road No. ~~U.S. #6~~
Name POINT DR.
Sheet No. 1 OF 1
Date 6-25-65
County DORCHESTER

EASTERN SHORE STATE HOSPITAL

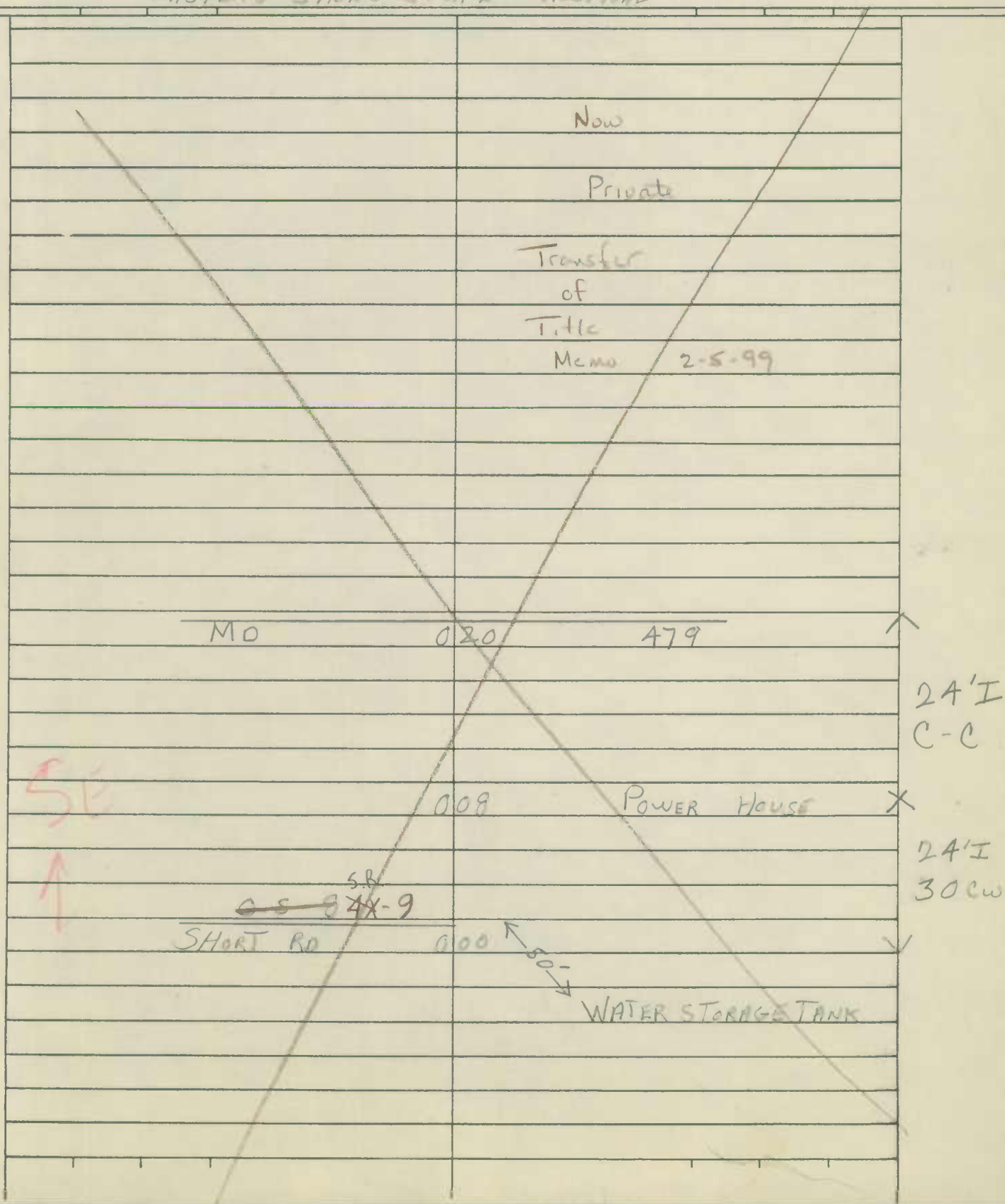

Form 6 HPS (Rev. 1961)

Cambridge

0008

ROAD INVENTORY SHEET

~~4X-8~~ SR-Z

Party Chief F. SETTAN
Recorder T. LANDON
Chainman

1072-267
G10

Road No. ~~U.S. 4~~ 7
Name E. SHORE DR
Sheet No. 1 OF 1
Date 6-25-65
County DORCHESTER

EASTERN SHORE STATE HOSPITAL

Now

Private

Transfer
of
Title
Memo 2-5-99

ROAD END

013

010 INFIRMARY

18'H
24'CW

PT
90°
PC

005

001

MO 000 479

0009

Form 6 HPS (Rev. 1961)

Cambridge

ROAD INVENTORY SHEET

~~4X-9~~ SR-9

Party Chief F. SETTAN

Recorder T. LANDON

Chainman

1071-268

G10

Road No. ~~O.S. #8~~

Name SHORT RD

Sheet No. 1 OF 1

Date 6-25-65

County DORCHESTER

EASTERN SHORE STATE HOSPITAL

Now

Private

Transfer of Title Memo 2-5-99

~~O.S. 6~~ SR 4X-7

POINT DR 0 06

25'I C-C

SW

0 03

~~O.S. 9~~ SR 4X-10

0 01 OAK DR

14'G 24'CW

MD 479 0 00

Form 6 HPS (Rev. 1961)

0010

Cambridge
ROAD INVENTORY SHEET

~~4X-10~~ SR-10

Party Chief F. SETTEN
Recorder T. LANDON
Chainman

1071-268

G10

Road No. ~~0 S 19~~
Name OAK DR
Sheet No. 1 OF 1
Date 6-25-65
County DORCHESTER
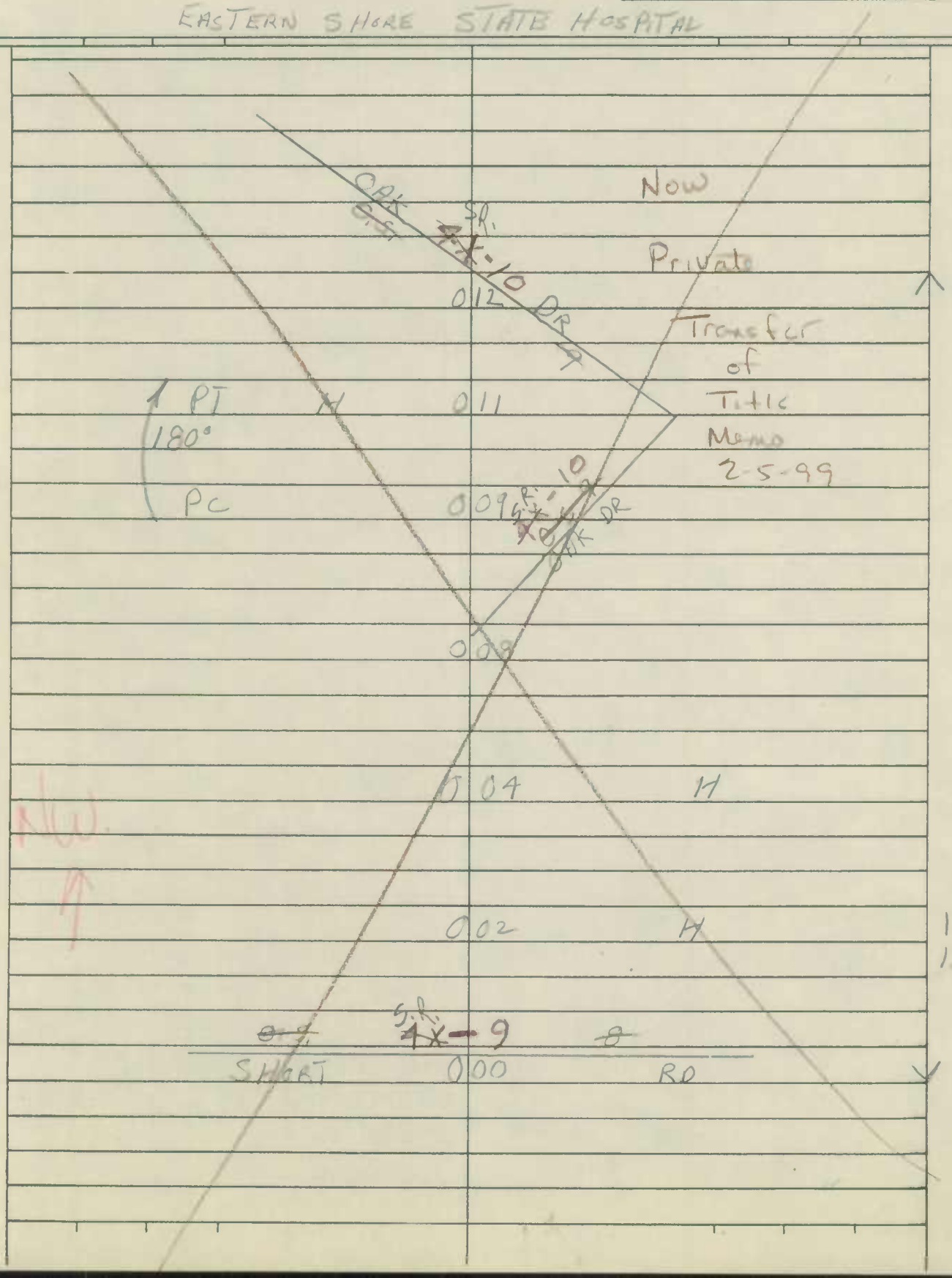
EASTERN SHORE STATE HOSPITAL