SHA 51.3-8
11-15-72

STATE HIGHWAY ADMINISTRATION OF MARYLAND

ROAD INVENTORY SHEET

Party Chief T. LANDON
Recorder F. RHODES
Helper

Map No. INDIAN HEAD 77-9

Road No. MUN. 0045
Road Name COUDEN RD.
Sheet No. 1 OF 1
Date 3/10/78
County CHARLES
State Coordinates

ABANDONED
CB 3-26-87
10 LONGER
MAINED BY

Indian Head

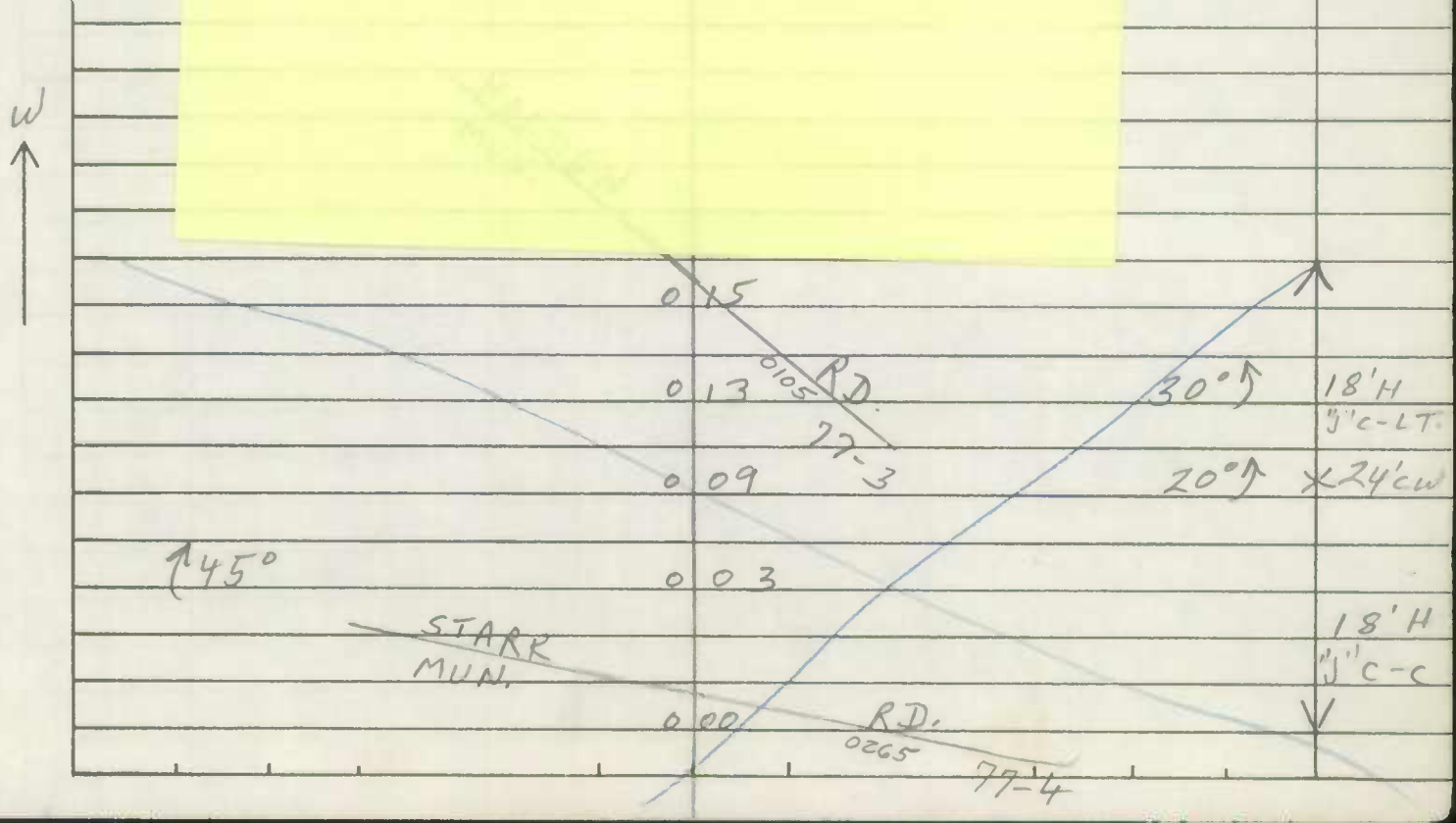

SHA 51.3-8
11-15-72

ROAD INVENTORY SHEET

Road No. _____
Road Name _____
Sheet No. _____
Date _____
County _____
State Coordinates _____

SHA 51.3-8
11-15-72

STATE HIGHWAY ADMINISTRATION OF MARYLAND

ROAD INVENTORY SHEET

Party Chief T. LANDON
Recorder E. RHODES
Helper _____

Map No. INDIAN HEAD 77-9

Road No. MUN. 0045
Road Name COUDEN RD.
Sheet No. 1 OF 1
Date 3/10/78
County CHARLES
State Coordinates _____

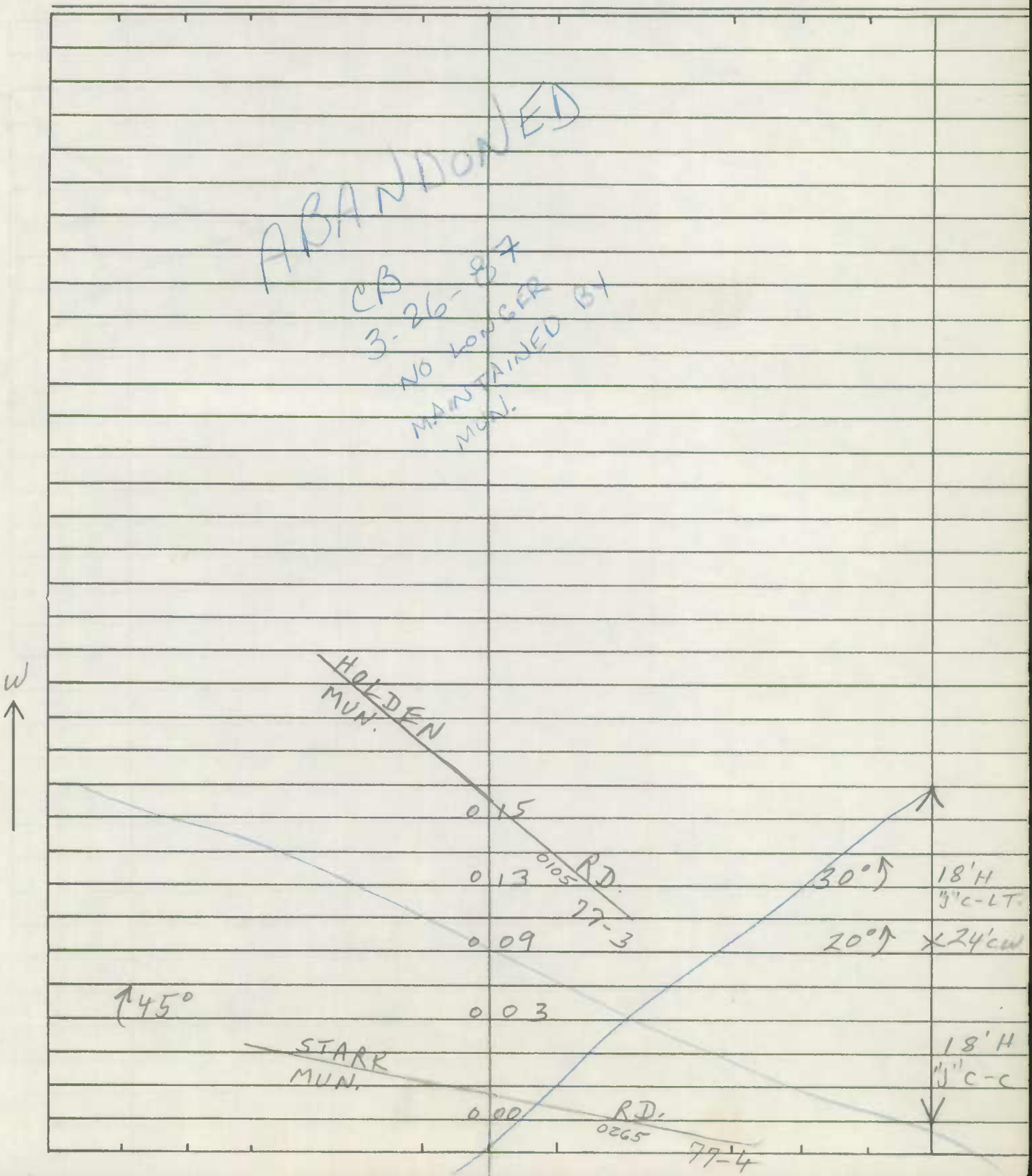

SHA 51.3-8
11-15-72

ROAD INVENTORY SHEET

Road No. _____
Road Name _____
Sheet No. _____
Date _____
County _____
State Coordinates _____

SHA 51.3-8
11-15-72

STATE HIGHWAY ADMINISTRATION OF MARYLAND

ROAD INVENTORY SHEET

Party Chief T. LANDON
Recorder F. RHODES
Helper
INDIAN HEAD
Map No. _____

Road No. MUN. 0055
Road Name DIFFENBACH CT.
Sheet No. 1 OF 1
Date 3/10/78
County CHARLES
State Coordinates _____

77-5

ABANDONED
NO LONGER MAINTAINED
BY MUN. GOVT.
CB
3-26-87

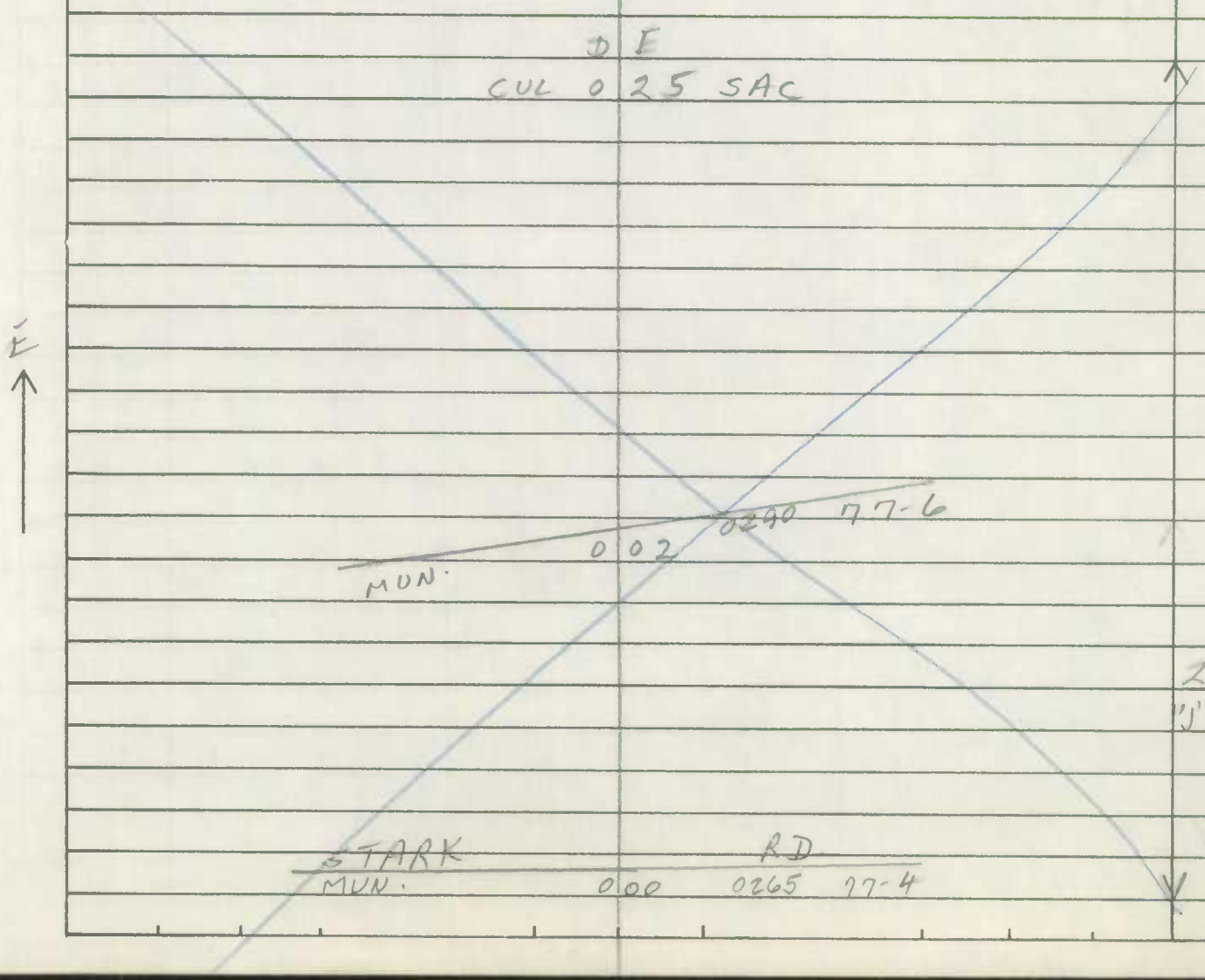

SHA 51.3-8
11-15-72

ROAD INVENTORY SHEET

Road No. _____
Road Name _____
Sheet No. _____
Date _____
County _____
State Coordinates _____

Form 6 HPS (Rev. 1961)

0100

ROAD INVENTORY SHEET

Party Chief C. FORREST
Recorder T. LANDON
Chainman

Road No.
Name HAILEY RD
Sheet No. 10F1
Date 9-14-67
County CHARLES

INDIAN HEAD

ABANDONED
CB 3-26-87
NO LONGER MAINTAINED
BY MUN GOV'T.

SEWAGE
TREATMENT PLANT

ROAD 0.08 END

0.05

(MUN) 30
0.00 DR

(MUN) 30
BLAND

69-2-68-7
20'E 26'CW

12'E
16'CW

Form 6 HPS (Rev. 1961)

Mun. 0105 0001

~~2X-1~~ GV-1

ROAD INVENTORY SHEET

Party Chief C. FORREST
Recorder T. LANDON
Chainman

Road No. U.S. GOVERNMENT #1
Name HOLDEN RD
Sheet No. 10 F1
Date 9-14-67
County C. HARLES

TL REV.
FR. 3/10/78

INDIAN HEAD

752-278 77-3

~~U.S. Government RD #4~~
~~2X~~
MUN. 0 13 EXTRA 77-11 0300
~~HOLDEN RD~~
~~CHAIN~~
~~HOLDEN RD~~
~~ENT TO SCHOOL PARTING RD~~
~~77-9~~
0 11
E. PATTON RD
MUN ~~U.S. Government RD #3~~ 0215 0 09
~~2X-3~~
0 07 INDIAN HEAD ELE. SCHOOL
E. PATTON RD
MUN ~~U.S. Government RD #3~~ 0215 0 06
~~2X-3~~ ALLEY
77-10 STRAUSS 0 04 AVE ENT. SCHOOL
MD 0 00 210

18' H
C-C

26' H
C-C

N

RAMMED AVE. MUN 0250

Form 6 HPS (Rev. 1961)

Mun. 0215 ~~0003~~ ✓

~~2X-3~~ ~~GV-3~~

ROAD INVENTORY SHEET

Party Chief C. FORREST
Recorder T. LANDON
Chainman

752-279 CB 3-26-87 86-182

Road No. ~~U.S. GOVERNMENT #3~~
Name E. PATTON RD
Sheet No. 10F1
Date 9-14-67
County CHARLES

TL REV. FR 3/10/78

INDIAN HEAD 77-1,2

HOLDEN ~~U.S. GOVERNMENT~~ MUN ~~2X~~	0 37	RD ~~RD #1~~ ~~1~~ 0105	~~23'H~~ ~~C-C~~
← 0.03 SPUR 32'H C-RT	0 23		
INDIAN HEAD P.O.	0 22	EARLE RD #1 MUN ~~U.S. GOVERNMENT #9~~ ~~2X-9~~ 0065	
	0 20	~~X 2X/18'H C-C~~ ENT. TO ~~GOVERNMENT PROPERTY~~ 90°	
	0 17	90°	
INDIAN HEAD P.O.	0 16	~~X EARLE RD X~~ ~~0.15~~ ~~U.S. GOVERNMENT #4~~ ~~MUN~~ ~~2X-4~~	
0.03 → SPUR 32'H C-RT	0 14		22'I ~~18'H~~ C-C
HOLDEN ~~U.S. GOVERNMENT~~ MUN. ~~2X~~	0 00	RD ~~RD #1~~ ~~1~~ 0105	

E. PATTON RD

ONE WAY

W ↑

SHA 51.3 - 8 Revised
4.83

MARYLAND STATE HIGHWAY ADMINISTRATION INDIAN HEAD

ROAD INVENTORY SHEET

Party Chief _____
Recorder _____
Assistant _____
Map No./Dir. 1
State Coordinates _____

Road No. MU 0225
Road Name POPLAR LA
County CHARLES
Date 7-8-92
Sheet No. _____ OF _____

SYSTEM				TRAFFIC		LINE DIAGRAM	TRAFFIC			PAVEMENT DATA
FED. AID.	FUNCT CLASS.	HWY. SYS.	HPMS SAMPLE	PRKG. REST.	COM/IND. ACCESS		CONTROL	COM/IND. ACCESS	PRKG. REST.	
						NEW				
						SEE INVENTORY ~~OE~~ 2/28/95				
						CO 0029				
						I-10-2				
						per T. Massicot 7-8-92 (94 CO)				

TRAFFIC CODES

TRAFFIC CONTROLS: STOP SIGN=SS, TRAFFIC LIGHT=T.L., FLASHING RED BALL=F.R.

TRAFFIC CODES

PARKING RESTRICTIONS: A.M. PEAK, P.M. PEAK, A.M./P.M. PEAK, NO PARKING ANYTIME=N.P., COMM/IND. ACCESS=E

SYSTEM				TRAFFIC		LINE DIAGRAM	TRAFFIC			PAVEMENT DATA
FED. AID.	FUNCT. CLASS.	HWY. SYS.	HPMS SAMPLE	PRKG. REST.	COM/IND ACCESS		CONTROL	COM/IND ACCESS	PRKG. REST.	

Form 6 HPS (Rev. 1961)

*Corp limits chg due to 1994 map ver. 10/14/94 JK

94 Co. Ex. #38 11-29-94 GD/TM

MUN 0225

~~MUN 0225~~

ROAD INVENTORY SHEET

Party Chief C. FORREST
Recorder T J LANDON
Chainman

758-279

90-9 AL-JK 3-15-91

I-10

INDIAN HEAD

Road No. ~~Co 29~~
Name (S. POPLAR LANE)
Sheet No. 1 OF 2
Date 9-13-67
County CHARLES

	040			
H	038	H		
		OAK RD		
	037	~~Co AR 61 385~~ MU 0201		
H	035	H		
	033	H		
H	032			
	027	12" CMP		
H	025	H		
H	023			
				16' I
	021	H		~~[illegible]~~
		E POPLAR ~~[illegible]~~ LN		~~22' CW~~
	018	~~Co 28~~ MU 0226		
	015	24" CMP		
Indian Head		OF INDIAN HEAD Hwy		
MD	011	210		
H	005			
				20' I
	004	H		26' CW
		STRAUSS ~~OLD INDIAN HEAD~~	~~RD~~ Ave	
~~Co~~ Mu	000	~~30~~ 264		

N

0225

~~0225~~

86-8

MUN

MUN

OP 23

Form 6 HPS (Rev. 1961)

TB-1 MU
2/5/99
SS/RB

MUN 0225

~~MUN 0225~~

ROAD INVENTORY SHEET

Party Chief C. FORREST
Recorder T. LANDIN
Chainman

INDIAN HEAD

Road No. C0 29
Name SOUTH POPLAR LANE
Sheet No. 2 OF 2
Date 9-13-67
County CHARLES

	H		
ROAD	0 45	END	
PT	0 44		
80°			
PC	0 42		12' I
			18' CN

POTOMAC RIVER

MUN 0225

~~MUN 0225~~

Form 6 HPS (Rev. 1961)

94 Co ex # 38
GD TM
11-29-94

MU 0264

ROAD INVENTORY SHEET

Party Chief C. FORREST
Recorder T. LAMON
Chainman

753.279

Road No. Co 30 ~~461~~
Name STRAUSS AVE
Sheet No. 1 OF A 1
Date 9-18-67
County CHARLES

SEE NEW INV.

2/27/95

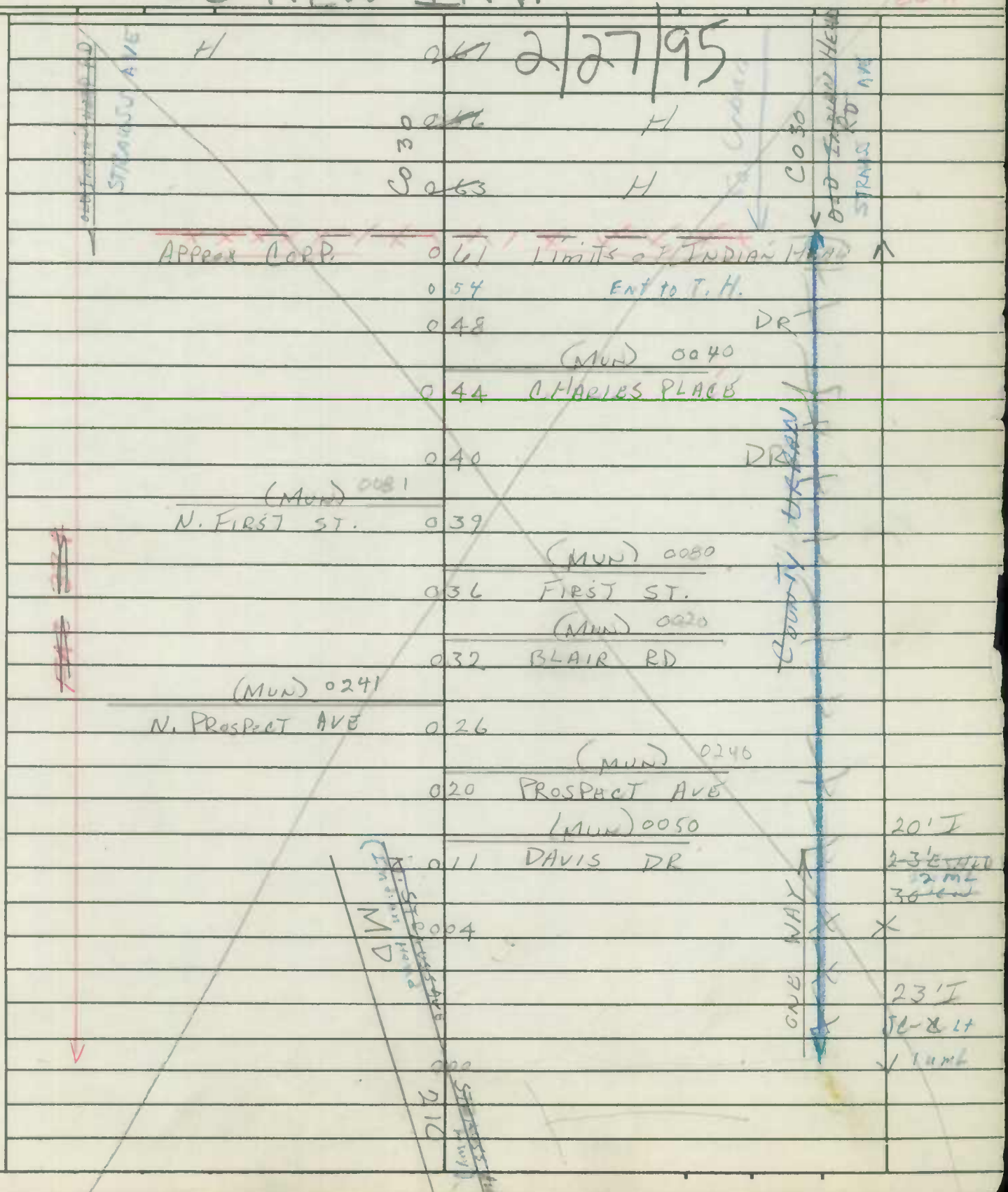

SHA 51.3-8
11-15-72

STATE HIGHWAY ADMINISTRATION OF MARYLAND

ROAD INVENTORY SHEET

Party Chief T. LANDON
Recorder E. RHODES
Helper

Map No. INDIANHEAD 77-4

Road No. MUN. 0265
Road Name STARK RD.
Sheet No. 1 OF 1
Date 3/10/78
County CHARLES
State Coordinates

FENCE
ROAD 0 18 END

N

ZZZ
MUN. 0300 0 14

Abandoned (CB 3/26/87
~~DIFFENBACH CT.~~
~~MUN. 0055 77-5~~
0 10

~~COUDEN RD.~~
~~MUN. 0015 77-9~~
0 09
~~Unnamed~~
~~77-6~~

23'H
"J" C-C
0 05 20°

MD. 0 00 2 10

SHA 51.3-8
11-15-72

ROAD INVENTORY SHEET

Road No. _____
Road Name _____
Sheet No. _____
Date _____
County _____
State Coordinates _____

Form 6 HPS (Rev. 1961)

Mun. 0267 ~~0011~~

~~2X-11~~ GV-11

ROAD INVENTORY SHEET

Party Chief C. FORREST
Recorder T. LANDON
Chainman

752-279

Road No. U.S. GOVERNMENT #11
Name SUMMERS RD
Sheet No. 10 F 1
Date 9-18-62
County CHARLES

TL REV.
FR. 3/10/78

INDIAN HEAD
77-7

N. STRAUSS		AVE	
MD		210	
	~~031~~ 030		
	~~0~~ ~~030~~	~~DR~~	
	028 ~~027~~ MUN 290 77-6		
PT 80°	~~018~~ 017		
PC	~~011~~ 010		
	0 ~~05~~ 4	PT 90°	26' I
ROAD	0 00 ~~001~~ FENCE END	PC	2-5' 8 SHLD
PARSONS		RD	40' CW
U.S. GOVERNMENT 2X-12	0 00	RD # 12 2X-12	

SHA 51.3-8
11-15-72

STATE HIGHWAY ADMINISTRATION OF MARYLAND

ROAD INVENTORY SHEET

Party Chief T. LANDON
Recorder F. RHODES
Helper

Map No. INDIANHEAD 77-6

Road No. MUN. 0290
Road Name ZZZ Unnamed
Sheet No. 1 OF 1
Date 3/10/78
County CHARLES
State Coordinates

ABANDONED
CB 3-26-87
NO LONGE MAINTAINED
BY MUN. GOV'T.

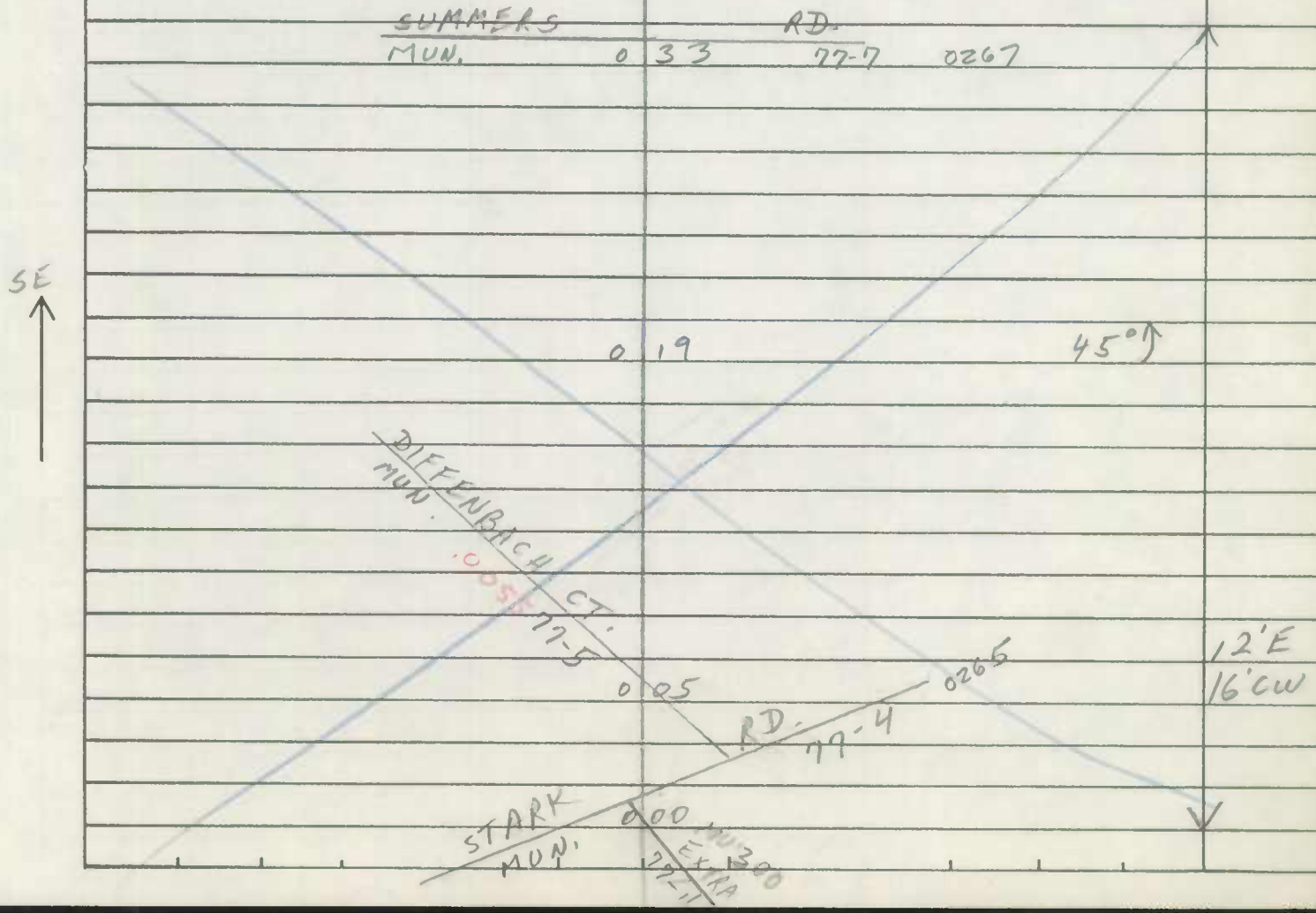

SHA 51.3-8
11-15-72

ROAD INVENTORY SHEET

Road No. _____
Road Name _____
Sheet No. _____
Date _____
County _____
State Coordinates _____

SHA 51.3 - 8 Revised 4.83

94-2 MU

MARYLAND STATE HIGHWAY ADMINISTRATION

La Plata

ROAD INVENTORY SHEET

Party Chief CG
Recorder AL
Assistant
Map No./Dir. / E
State Coordinates

Road No. Mun 0073
Road Name Centennial St.
County Charles
Date 3-29-89
Sheet No. 1 OF 1

88-2

TRAFFIC CODES
TRAFFIC CONTROLS: STOP SIGN=SS, TRAFFIC LIGHT=T.L., FLASHING RED BALL=F.R.

TRAFFIC CODES
PARKING RESTRICTIONS: A.M. PEAK, P.M. PEAK, A.M./P.M. PEAK, NO PARKING ANYTIME=N.P., COMM/IND. ACCESS=E

SYSTEM				TRAFFIC		LINE DIAGRAM	TRAFFIC			PAVEMENT DATA
FED. AID.	FUNCT CLASS.	HWY. SYS.	HPMS SAMPLE	PRKG. REST.	COM/IND. ACCESS		CONTROL	COM/IND. ACCESS	PRKG. REST.	

SYSTEM				TRAFFIC		LINE DIAGRAM	TRAFFIC				PAVEMENT DATA
FED. AID.	FUNCT. CLASS.	HWY. SYS.	HPMS SAMPLE	PRKG. REST.	COM/IND ACCESS		CONTROL	COM/IND ACCESS	PRKG. REST.		

SHA 51.3 - 8 Revised
4.83

94-2 MU

MARYLAND STATE HIGHWAY ADMINISTRATION

ROAD INVENTORY SHEET

La Plata

Party Chief CG
Recorder AL
Assistant
Map No./Dir. / E
State Coordinates

Road No. Mun 0073
Road Name Centennial St.
County Charles
Date 3-29-89
Sheet No. 1 OF 1

88-2

TRAFFIC CODES
TRAFFIC CONTROLS: STOP SIGN=SS, TRAFFIC LIGHT=T.L., FLASHING RED BALL=F.R.

TRAFFIC CODES
PARKING RESTRICTIONS: A.M. PEAK, P.M. PEAK, A.M./P.M. PEAK, NO PARKING ANYTIME=N.P., COMM/IND. ACCESS=E

SYSTEM: FED. AID.	SYSTEM: FUNCT CLASS.	SYSTEM: HWY. SYS.	SYSTEM: HPMS SAMPLE	TRAFFIC: PRKG. REST.	TRAFFIC: COM/IND. ACCESS	LINE DIAGRAM	TRAFFIC: CONTROL	TRAFFIC: COM/IND. ACCESS	TRAFFIC: PRKG. REST.	PAVEMENT DATA
						La Grange Ave				
						MU 0 09 0190	SS			
	URBAN LOCAL				E	0 03		E		36' I
					E	0 01		E		"J" C-C
						St. Mary's Ave.				
						~~00~~ MU 0 00 ~~[illegible]~~ 301				

SYSTEM				TRAFFIC		LINE DIAGRAM	TRAFFIC			PAVEMENT DATA
FED. AID.	FUNCT. CLASS.	HWY. SYS.	HPMS SAMPLE	PRKG. REST.	COM/IND ACCESS		CONTROL	COM/IND ACCESS	PRKG. REST.	

SHA 51.3-8
11-15-72

STATE HIGHWAY ADMINISTRATION OF MARYLAND

ROAD INVENTORY SHEET

MUN. 0220

Party Chief W. Dombroski
Recorder D Taylor
Helper

Map No. LA PLATA

Road No. Co. 494
Road Name Patuxent Dr.
Sheet No. 1 OF 1
Date 1-24-74
County Charles
State Coordinates 206-250

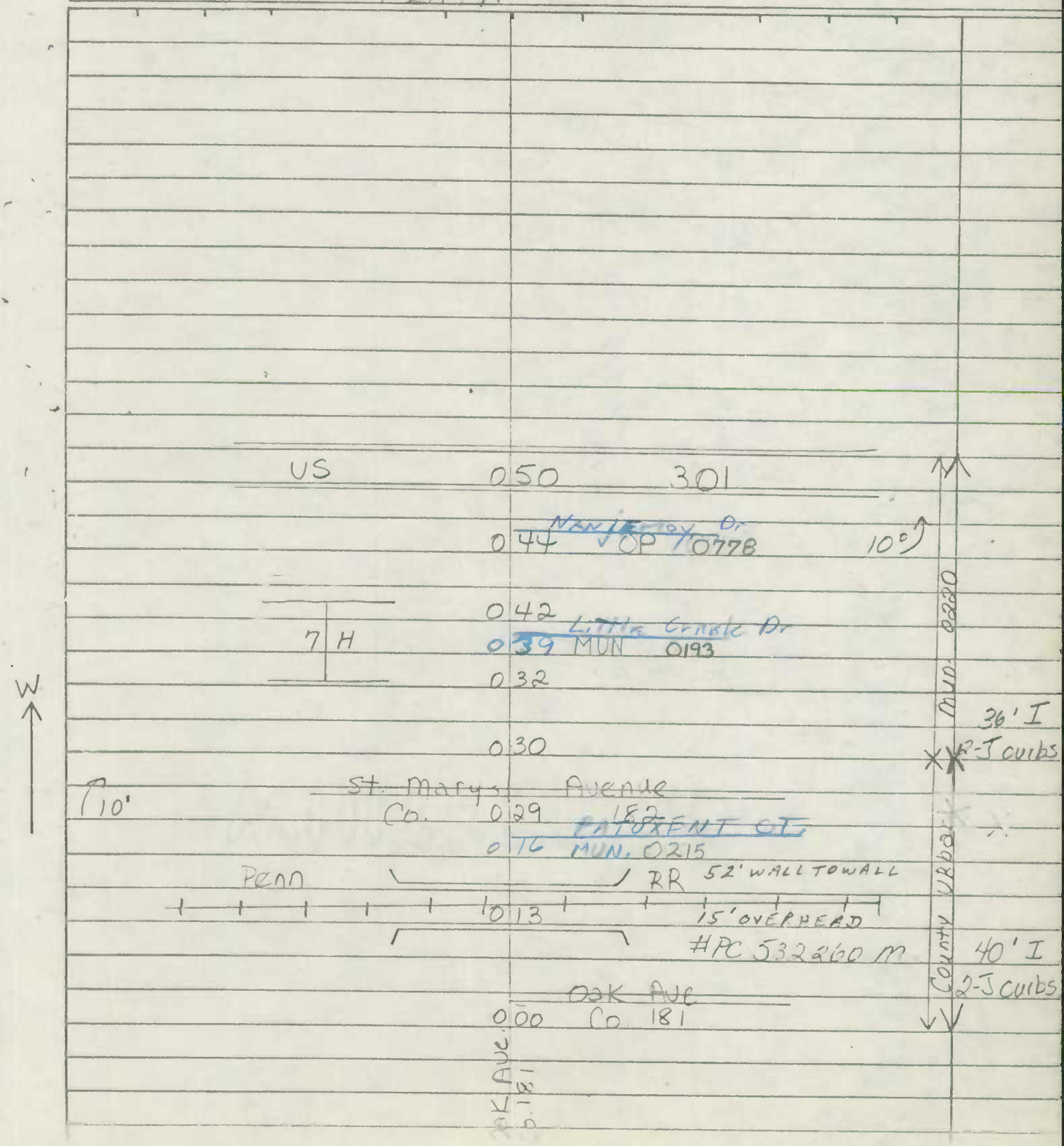

Form 6 HPS (Rev. 1961)

DT REV
FR. 3-29-79

ROAD INVENTORY SHEET

0240

Party Chief T. LANDON
Recorder D. Plummer
Chainman C. FORREST

78-1

Road No.
Name POTOMAC ST
Sheet No. 1 OF 1
Date 11-10-67
County CHARLES

LA PLATA

MITCHELL
SUPPLY
INC.

Road	022 ~~013~~	End	16'E
			20'CW
~~90°~~	~~022~~		~~12'E~~
	017	H 800' 20°↑	~~14'~~ CW
~~90°~~	~~018~~ 012		36'I
	011	ENT. PKG + APTS.	5'C-C
	005	90°↑	16'I
			~~14'E~~
			20'CW
	020		

(MUN) 18 AVE

(MUN) KEN

SHA 51.3 - 8 Revised 4.83

MARYLAND STATE HIGHWAY ADMINISTRATION

85-5

ROAD INVENTORY SHEET

CO 1152
~~OP 0808~~

LA PLATA

Party Chief JE
Recorder MB
Assistant
Map No./Dir. / NW
State Coordinates

Road No. MUN 0267
Road Name QUAILWOOD PKWY
County CHARLES
Date 2-26-86
Sheet No. 1 OF 2

88
I-11-5

SYSTEM				TRAFFIC		LINE DIAGRAM			TRAFFIC			PAVEMENT DATA
FED. AID.	FUNCT CLASS.	HWY. SYS.	HPMS SAMPLE	PRKG. REST.	COM/IND. ACCESS				CONTROL	COM/IND. ACCESS	PRKG. REST.	
						PO	0	32				
							0	28				
							0	23				
						15°	0	18				
							0	16				
												2-18' I
												20' GRS. MED
							0	05				
												2-18' I
												J CB / IN
												20' GRS. MED
						MD	0	00				

72" CMP 15°

6

TRAFFIC CODES

TRAFFIC CONTROLS: STOP SIGN=SS, TRAFFIC LIGHT=T.L., FLASHING RED BALL=F.R.

TRAFFIC CODES

PARKING RESTRICTIONS: A.M. PEAK, P.M. PEAK, A.M./P.M. PEAK, NO PARKING ANYTIME=N.P., COMM/IND. ACCESS=E

LINE DIAGRAM

SYSTEM: FED. AID. | FUNCT. CLASS. | HWY. SYS. | HPMS SAMPLE
TRAFFIC: PRKG. REST. | COM/IND ACCESS
TRAFFIC: CONTROL | COM/IND ACCESS | PRKG. REST.
PAVEMENT DATA

OP

PT 0 97
50°
PC 0 91

HILLARY CT.
OP (86-2 EXTRA) 1 0806 0 88
CD 1150

PT 0 85
40°
PC 0 81

CORP LMTS 0 76 OF LAPLATA

ORIOLE LA
0 75 MUN (86-7) 9211
40°
0 71 PC

0 69

0 66

0 61

MALLARD LA
0 56 MUN (86-3) 0148

0 45 15°

PT 0 41

WEST QUAIL LANE MUN 0266 | 0 38 | EAST QUAIL LANE MUN 0265
70°

24 I
35 I
55' cw

SAME

Form 6 HPS (Rev. 1961)

0290

ROAD INVENTORY SHEET

Party Chief T LANDON
Recorder D PLUMMER
Chainman C FORREST

Road No.
Name SIMMS AVE
Sheet No. 1 OF 1
Date 11-17-67
County CHARLES

LA PLATA

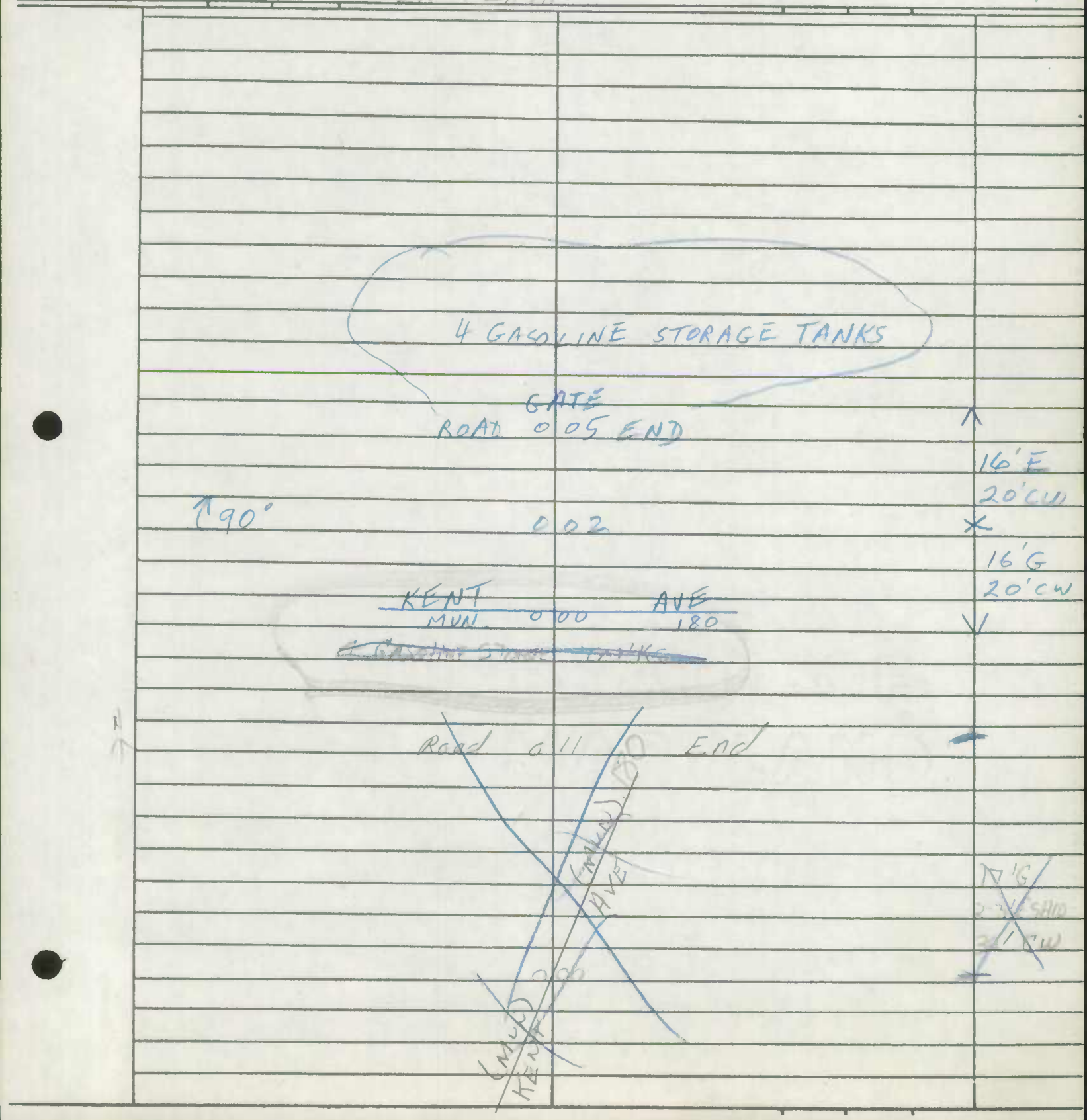

SHA 51.3-8
11-15-72

STATE HIGHWAY ADMINISTRATION OF MARYLAND

ROAD INVENTORY SHEET

Party Chief JE
Recorder NS
Helper

Map No. 82-5 LAPLATA

Road No. MUN 0350
Road Name
Sheet No. 1 OF 1
Date 5 \ 11 \ 83
County CHARLES Co
State Coordinates

NOW
MDW
285

RD 0 04 END

SE

21'I
30'CW

SILVER LINDEN
MUN 0285 0 00

DR.

SHA 51.3-8
11-15-72

ROAD INVENTORY SHEET

Road No. _____
Road Name _____
Sheet No. _____
Date _____
County _____
State Coordinates _____