P10-71
MACS

Form 6 HPS (Rev. 1961)

F. SETIAN
C. FORREST

ROAD INVENTORY SHEET

Party Chief
Recorder
Chainman

VER
4-20-77

CENTER ST
74-2

Road No. 0020
Name ~~Rt. B~~ Sorrelle St.
Sheet No. 1 OF 1
Date 7-23-64
County CECIL

FR
79-1 JE 2-20-80

Cecilton

71-1

Cecilton

Road 025 End

~~Road~~ ~~End~~
017

(79-1)

20°

009
~~Road~~ ~~End~~
~~008~~
003

24' I
JC-C
~~16' F~~
~~77' F~~
~~24' F~~
~~50 CW~~
26' I
JC-C
~~16' E~~
30 CW

E. MAIN ST
MD 000 282

P10-71
MACS

Form 6 HPS (Rev. 1961)

F. SETIAN
G. FORREST

ROAD INVENTORY SHEET

Party Chief
Recorder
Chainman

VER
4-20-77

CENTER ST
74-2

Road No. 0020
Name ~~Rd. B~~ Sorrelle St.
Sheet No. 10F1
Date 7-23-64
County CECIL

79-1 FR JE 2-20-80

CECILTON

71-1

Road 0 25 End

~~Road~~ ~~End~~
0 17

(79-1)

20°

0 09

~~Road~~ ~~End~~
~~0 08~~
0 03

24' I
JC-C
~~16' F~~
~~24' I~~
~~24' F~~
~~50 CW~~
26' I
JC-C
~~16' E~~
~~30 CW~~

E. MAIN ST
MD 0 00 2 82

Form 6 HPS (Rev. 1961)

P10-77

MALS

ROAD INVENTORY SHEET

Party Chief T. LANDON
Recorder W. WARFIELD
Helper

Road No. 0030
Road Name BLADEN ST.
Sheet No. 1 of 1
Date 2-23-72
County CECIL

71-4

VER 4-25-77

CHARLESTOWN

78-1E 77-4 AIT

Charlestown



Form 6 HPS (Rev. 1961)

ROAD INVENTORY SHEET

Road No. _____

Road Name _____

Sheet No. _____

Date _____

County _____

Form 6 HPS (Rev. 1961)

MALS

ROAD INVENTORY SHEET

Party Chief T. LANDON
Recorder W. WARFIELD
Helper

Road No. 0030
Road Name BLADEN ST.
Sheet No. 1 of 1
Date 2-23-72
County CECIL

71-4

VER 4-25-77

CHARLESTOWN

78-15 77-4 AIT

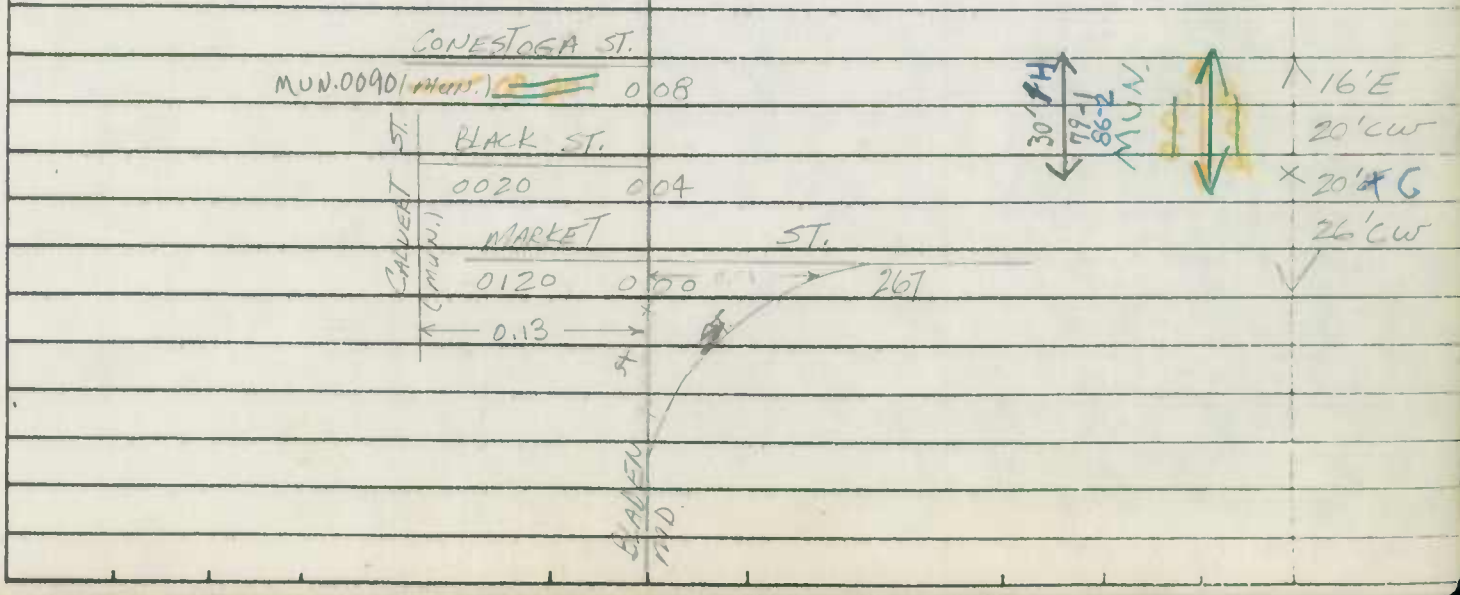

Form 6 HPS (Rev. 1961)

ROAD INVENTORY SHEET

Road No. _____
Road Name _____
Sheet No. _____
Date _____
County _____

Form 6 HPS (Rev. 1961)

~~AT~~ MACS

ROAD INVENTORY SHEET

Party Chief T.LANDON
Recorder W.WARFIELD
Helper

Road No. (MUN.) 0090
Road Name CONESTOGA ST.
Sheet No. 1 OF 1
Date 2-23-72
County CECIL

VER 4-25-77
CHARLESTOWN

78-7 77-5 AT

SE

WATER ST.
(MUN.) 160 0 23
CALVERT ST. 0 22 Hist. Sign & Park
(MUN.) 40 0 13
BLAKEN ST. 0 ~~0~~ 1
~~0030~~ 0 00
MU.0030

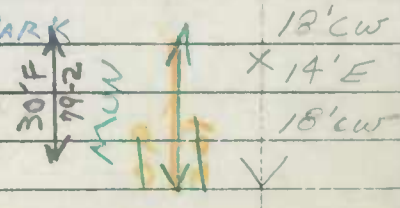

Form 6 HPS (Rev. 1961)

ROAD INVENTORY SHEET

Road No. ________________
Road Name ________________
Sheet No. ________________
Date ________________
County ________________

Form 6 HPS (Rev. 1961)

C ~~A/T~~ S.R. 93 GD, ohw AH

P16-77

ROAD INVENTORY SHEET

Party Chief F. SETTAN
Recorder C. FORREST
Chainman

VER 4-25-77

CHARLESTOWN

Road No. 0120
Name MARKET ST.
Sheet No. 1 OF 1
Date 8-11-64
County CECIL

92-120 A/T 78-1 77-11 A/T

NORTH EAST RIVER

WATER ST.
MUN 0 24 160

CALVERT ST.
MUN 0 13 0040

RIVERVIEW AVE.
MUN 0140 0 09
HIST. SIGN 0 05
CH. CEM. 0 03 TOWN HALL & P.O
MUN BLADEN ST 0030
MD. 267 0 01 HIST SIGN
BLADEN ST 0 00

(Market ST) MD. 267

16' H
22' CW

SHA 51.3 - 8 Revised
4.83

MARYLAND STATE HIGHWAY ADMINISTRATION

ROAD INVENTORY SHEET

(94-1)
*From 1993 improvements
94-1
2-28-95
GD/TM

Party Chief	G.D	Road No.	MU 131
Recorder	A.H	Road Name	(OGLE DR ~~ST~~)
Assistant		County	CECIL
Map No./Dir.	B15 / E	Date	1-13-93
State Coordinates	CHALESTOWN	Sheet No.	1 OF 1

TRAFFIC CODES
TRAFFIC CONTROLS: STOP SIGN=SS, TRAFFIC LIGHT=T.L., FLASHING RED BALL=F.R.

TRAFFIC CODES
PARKING RESTRICTIONS: A.M. PEAK, P.M. PEAK, A.M./P.M. PEAK, NO PARKING ANYTIME=N.P., COMM/IND. ACCESS=E

SYSTEM: FED. AID.	SYSTEM: FUNCT CLASS	SYSTEM: HWY. SYS.	SYSTEM: HPMS SAMPLE	TRAFFIC: PRKG. REST.	TRAFFIC: COM/IND. ACCESS	LINE DIAGRAM	TRAFFIC: CONTROL	TRAFFIC: COM/IND. ACCESS	TRAFFIC: PRKG. REST.	PAVEMENT DATA
						5				
						130				
						OGLE				
						MU				
						(CHARLESTOWN PL)				
						MU 0 09 0070	SS			
										14' E
						(CHESAPEAKE RD)				
						MU 0 00 0080	SS			
						(OGLE ST Dr)				
						OP 185				

SYSTEM				TRAFFIC		LINE DIAGRAM	TRAFFIC			PAVEMENT DATA
FED. AID.	FUNCT. CLASS.	HWY. SYS.	HPMS SAMPLE	PRK'G. REST.	COM/IND ACCESS		CONTROL	COM/IND ACCESS	PRK'G. REST.	

Form 6 HPS (Rev. 1961)

92 MU BX #5
6D, BB 12/28/92

Boat Yard Rd N/T

ROAD INVENTORY SHEET

Party Chief F. Setton
Recorder C. Forrest
Chainman

Mun. No. 0030
VER 4-20-77

Road No. Co. 282
Name ~~Biddle St.~~
Sheet No. 1 of 1
Date 7-20-68
County Cecil

Chesapeake City

Road End

Ent. to Boat Works

Chesapeake City

~~Corp. Limits~~ 0 22 ~~Chesapeake City~~

Al. #1 0 20

Corp. Limits of 0 16 Chesapeake City

St. "A" 0 15

W

~~U.S.~~ MD 213

0 14

0 02

Locks St

Md. 537-B 0 00 MD 285 ~~[illegible]~~

Biddle St.

70-2

16'H

65-3

MUN 0030

16'H
30'CW

Form 6 HPS (Rev. 1961)

92 MU BX #5
6D, BB 12/20/92

Boat Yard Rd

N/T

ROAD INVENTORY SHEET

Party Chief F. Setton
Recorder C. Forrest
Chainman

Mun. No. 0030

VER
4-20-77

Road No. Co. 282
Name ~~Biddle St.~~
Sheet No. 1 of 1
Date 7-20-68
County Cecil

Chesapeake City

	Road	End	
Ent. to Boat Works	0 83		
	0 82		
Long	0 81		Branch
	0 80		Br. Sh. 1-A
H	0 61		
H	0 52		
H	0 49		
~~Corp. Limits~~	0 22		~~Chesapeake City~~
Al. #1	0 20		
↓ Corp. Limits of ↓	0 16		Chesapeake City ↓
St. "A"	0 15		
~~U.S.~~ MD			213
	0 14		
	0 02		
Locks			St
Md. 537-B	0 00	MD 285	~~[illegible]~~

Co. 282

70-2

16' H
65-3

MUN 0030

16' H
30' CW

W

Biddle St.

SHA 51.3 - 8 Revised
4.83

MARYLAND STATE HIGHWAY ADMINISTRATION Chesapeake City

ROAD INVENTORY SHEET

Party Chief _____
Recorder _____
Assistant _____
Map No./Dir. 1
State Coordinates _____

Road No. MU0030
Road Name Boat Yard Rd
County Cecil
Date 1-19-93
Sheet No. 1 OF 1

SYSTEM				TRAFFIC		LINE DIAGRAM	TRAFFIC			PAVEMENT DATA
FED. AID.	FUNCT CLASS.	HWY. SYS.	HPMS SAMPLE	PRKG. REST.	COM/IND. ACCESS		CONTROL	COM/IND. ACCESS	PRKG. REST.	
						NOW SEE - PART OF CO 282 1-19-83 T. Massicot				

TRAFFIC CODES

TRAFFIC CONTROLS: STOP SIGN=SS, TRAFFIC LIGHT=T.L., FLASHING RED BALL=F.R.

TRAFFIC CODES

PARKING RESTRICTIONS: A.M. PEAK, P.M. PEAK, A.M./P.M. PEAK, NO PARKING ANYTIME=N.P., COMM/IND. ACCESS=E

SYSTEM				TRAFFIC		LINE DIAGRAM	TRAFFIC			PAVEMENT DATA
FED. AID.	FUNCT. CLASS.	HWY. SYS.	HPMS SAMPLE	PRKG. REST.	COM/IND ACCESS		CONTROL	COM/IND ACCESS	PRKG. REST.	

SHA 51.3-8
11-15-72

STATE HIGHWAY ADMINISTRATION OF MARYLAND

* 0.08 - 0.15 - was part of MS 286
Transfer State to Mun 12-22-65

95-1
1-31-96
GD/TM

P10-77
MACS

ROAD INVENTORY SHEET

Party Chief W.D.
Recorder M.Z.
Helper

Map No.

CHESAPEAKE CITY

Road No. MUN. 40
Road Name BOHEMIA ST. AVE
Sheet No. 1 of 1
Date 4-20-77
County CECIL
State Coordinates

94-1A
AL/TM
1-24-95
TRANSFER LETTER
1-30-95
(615-23)

SEE NEW INV
95-1
Rewritten 2-1-96 T.M.

C&O CANAL

1 ST
0 23 MU 9010

20' I

85°
0 20

1 ST ST
MU 0 18 ST 9010

38' I
J c-c

N

2ND ST. (Bethel Rd)
MD 0 15 286 SS

14' J 30' I
2-10' F SND

0 14 CHESAPEAKE CITY P.O

3RD ST #3 (FERRY RD)
MUN 9033 0 08 MUN ~~9032~~ 0065 SS

40' ~~[illegible]~~

0 04

34' I
J c-c

30' G

MUN 9040
4TH ST 0 00

J c-c
40' I

ONE WAY

SHA 51.3-8
11-15-72

ROAD INVENTORY SHEET

Road No. _____
Road Name _____
Sheet No. _____
Date _____
County _____
State Coordinates _____

Form 6 HPS (Rev. 1961)

CS

ROAD INVENTORY SHEET

Party Chief F. SETTAN
Recorder C. FORREST
Chainman

4-20-77

Road No. 0070
Name ~~[illegible]~~ LINDSEY ST
Sheet No. 10 of 1
Date 8-4-64
County CECIL

CHESAPEAKE CITY

MUN	9030	
3rd	022	ST
	016	
PT	014	
180°	011	
PC	009	
	008	
MUN	9030	
3rd	000	ST

WALNUT LA MU 0125

LINDSEY ST MU 0070

16'F 30'cw

12'E 18'cw

16'F 30'cw

M79 D/T

Form 6 HPS (Rev. 1961)

ROAD INVENTORY SHEET

Party Chief SETTAN
Recorder C. FORREST
Chainman

Road No. 0080
Name LEWIS ST
Sheet No. 1 OF 1
Date 8-3-64
County CECIL

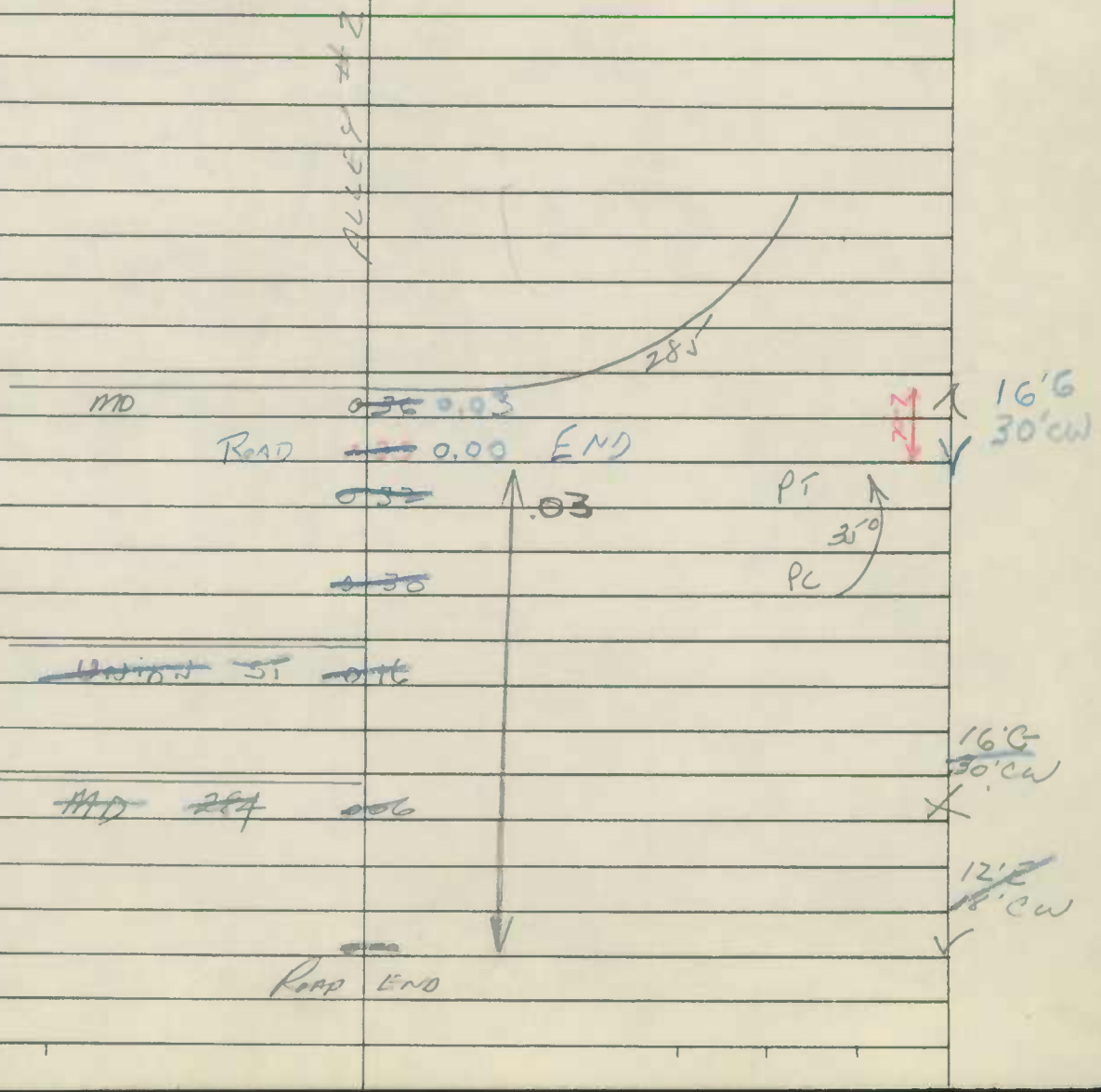

VER 4-20-77

75-4

CHESAPEAKE CITY

ALLEY #2

285

MD ~~0.36~~ 0.03

ROAD ~~0.00~~ 0.00 END

~~0.32~~ .03

~~0.30~~

~~UNION ST~~ ~~0.16~~

~~MD 284~~ ~~0.06~~

ROAD END

16'6
30'CW

PT

35°

PC

16'6
30'CW

12'2
18'CW

Form 6 HPS (Rev. 1961)

A/T

ROAD INVENTORY SHEET

Mun. No. 0100

Party Chief F. Sefton
Recorder C. Forrest
Chainman

Road No. C. 334
Name Mt Nebo Rd
Sheet No. 1 of 1
Date 8-4-66
County Cecil

VER 4-20-77

Chesapeake City

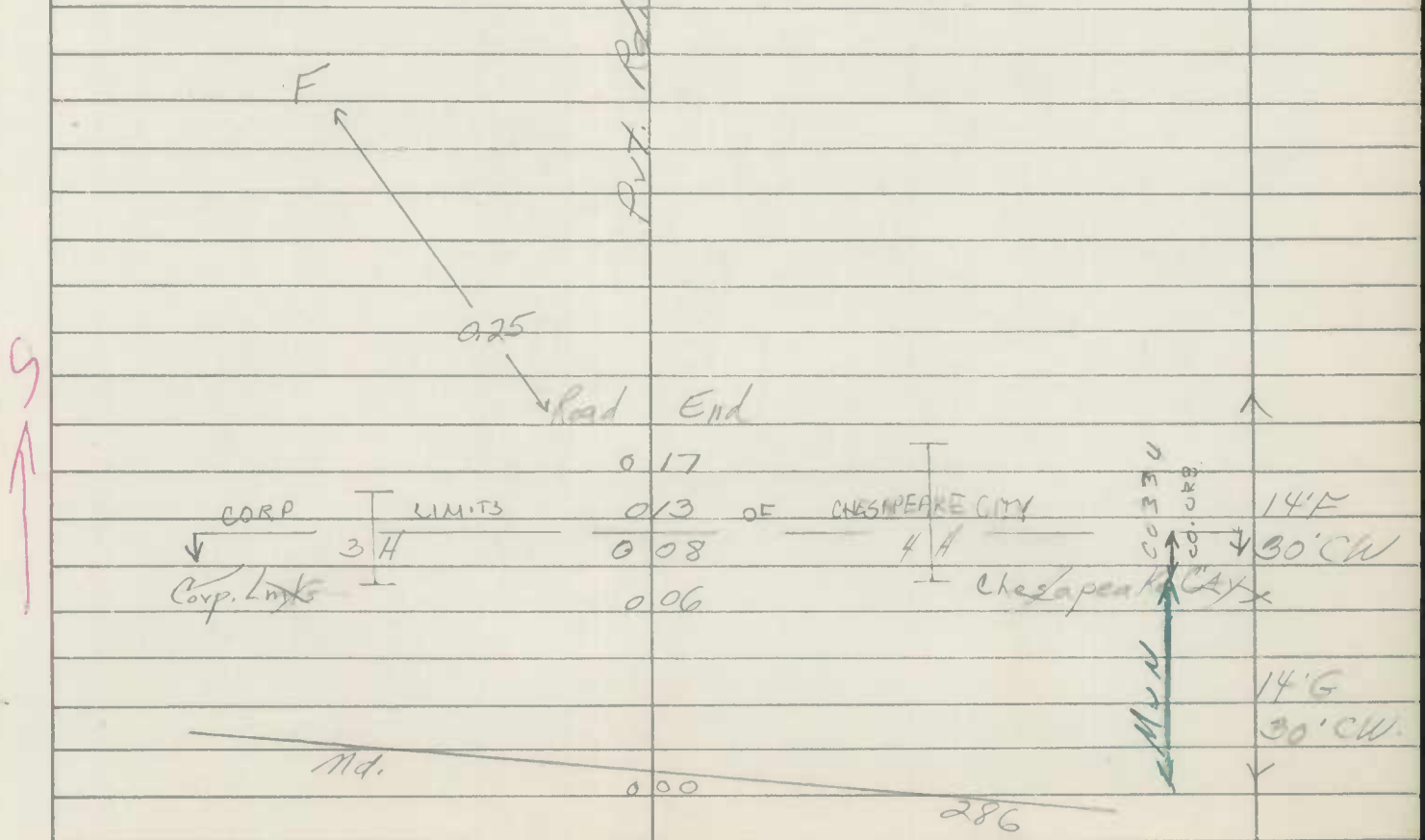

Form 6 HPS (Rev. 1961)

ROAD INVENTORY SHEET

WALNUT LA.

Party Chief F. SETTAN

Recorder C. FORREST

Chainman

Road No. 0125

Name ~~[illegible]~~ LINDSEY

Sheet No. 10 of 1

Date 8-4-64

County CECIL

VER 4-20-77

N

CHESAPEAKE CITY

MUN 9030

3rd 0 22 ST

WALNUT LA M10125

16'-6"

16'F 30'cw

0 16

PT 180° PC

0 14

0 11

0 09

12'E 18'cw

0 08

LINDSEY ST MUN 0070

16'F 30'cw

3rd 0 00 ST

Form 6 HPS (Rev. 1961)

A/T

ROAD INVENTORY SHEET

Party Chief F. SETTAN
Recorder C. FORREST
Chainman

Road No. 0130
Name WILLIAMS ST
Sheet No. 1 OF 1
Date 8-4-64
County CECIL

VER 4-20-77

N

CHESAPEAKE CITY

~~MD~~ ~~2 SC~~ ~~SIN~~

~~0 15~~

~~0 12~~

0 11

MUN 9010

1 ST 0 10 ST





~~MD~~ ~~MD~~ MD 2 SC ~~4000~~ ~~SC~~

2 RD 0 06 ST

3 RD ST #3

~~MD~~ MUN 0 00 ~~2 SC~~ 9033

ABANDON FEB 7-98

9'D 12'CW

Form 6 MPS (Rev. 1961)

Mun. No. 9033

CS

ROAD INVENTORY SHEET

Party Chief F. SETTAN
Recorder C. FORREST
Chainman

See 2nd ST. for part Transf. to STATE RD 286

VER 4-20-77

Road No. MD 286
Name 3rd St. #3
Sheet No. 1 OF 2
Date 7-29-64
County CECIL

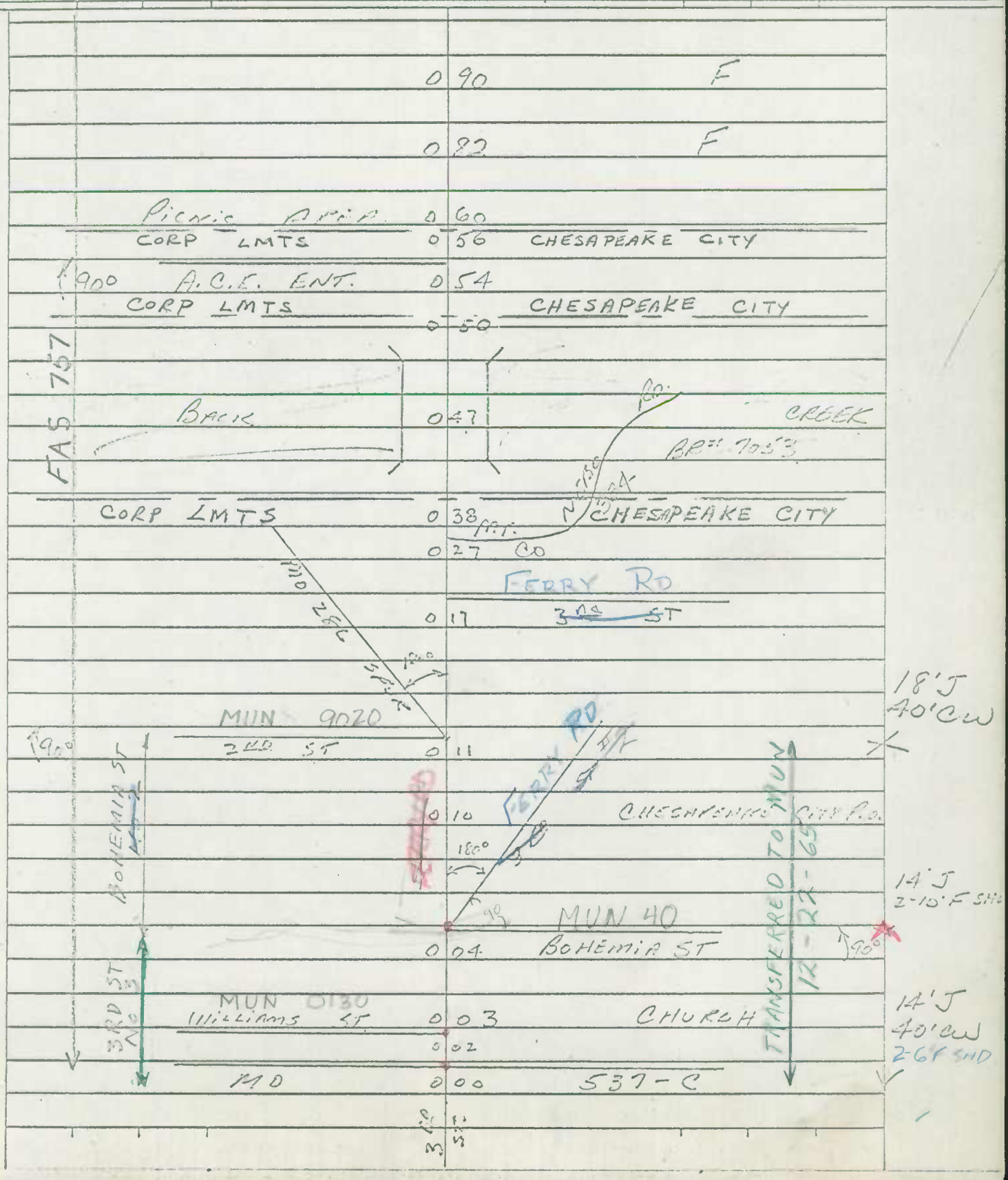

Form 6 HPS (Rev. 1961)

1179 At

ROAD INVENTORY SHEET

Party Chief F SETTAN
Recorder C. FORREST
Chainman

W

VER 4-20-77

Road No. 9040
Name 4th ST
Sheet No. 1 OF 1
Date 8-3-64
County CECIL

CHESAPEAKE CITY

VOID
See
New
INV

92 MUN. Ex #1
12-28-92
GD/BB

~~CHESAPEAKE~~
~~CITY ELEM. SCHOOL~~

ROAD PKG END

~~School~~ 0 10

~~U.S. MD~~ 2 13

0 09

~~MUN 8040~~ ~~MUN 0110~~
~~ALLEY 4~~ ~~0 08~~ ~~PINE ST~~

~~MD~~ ~~0 05~~ ~~534 C~~

~~MUN 8030~~
~~ALLEY 3~~ ~~0 02~~

~~MUN 40~~
~~0 00~~ ~~BOHEMIA AVE~~

68-4
18'H 30'CW

~~16'G~~
~~30'CW~~

TRANSFER LETTER 27-74

PG-77

Form 6 HPS (Rev. 1961)

MU0025

REV 1/20/86 DT/GD

~~OLD MD 279~~ (87-7)

CO588

ROAD INVENTORY SHEET

Party Chief F. SETTAN

Recorder C. FORREST

Chainman

T. LANDON
F. RHODES
8/2/74 VERIFIED

82-EXTRA
2/25/83
J.E.N.S

1134-658

VER
3-17-77

Road No. ~~MD. 823~~

Name (BELLE HILL RD)

Sheet No. 10F1

Date 7-9-64

County CECIL

NOT POSTED

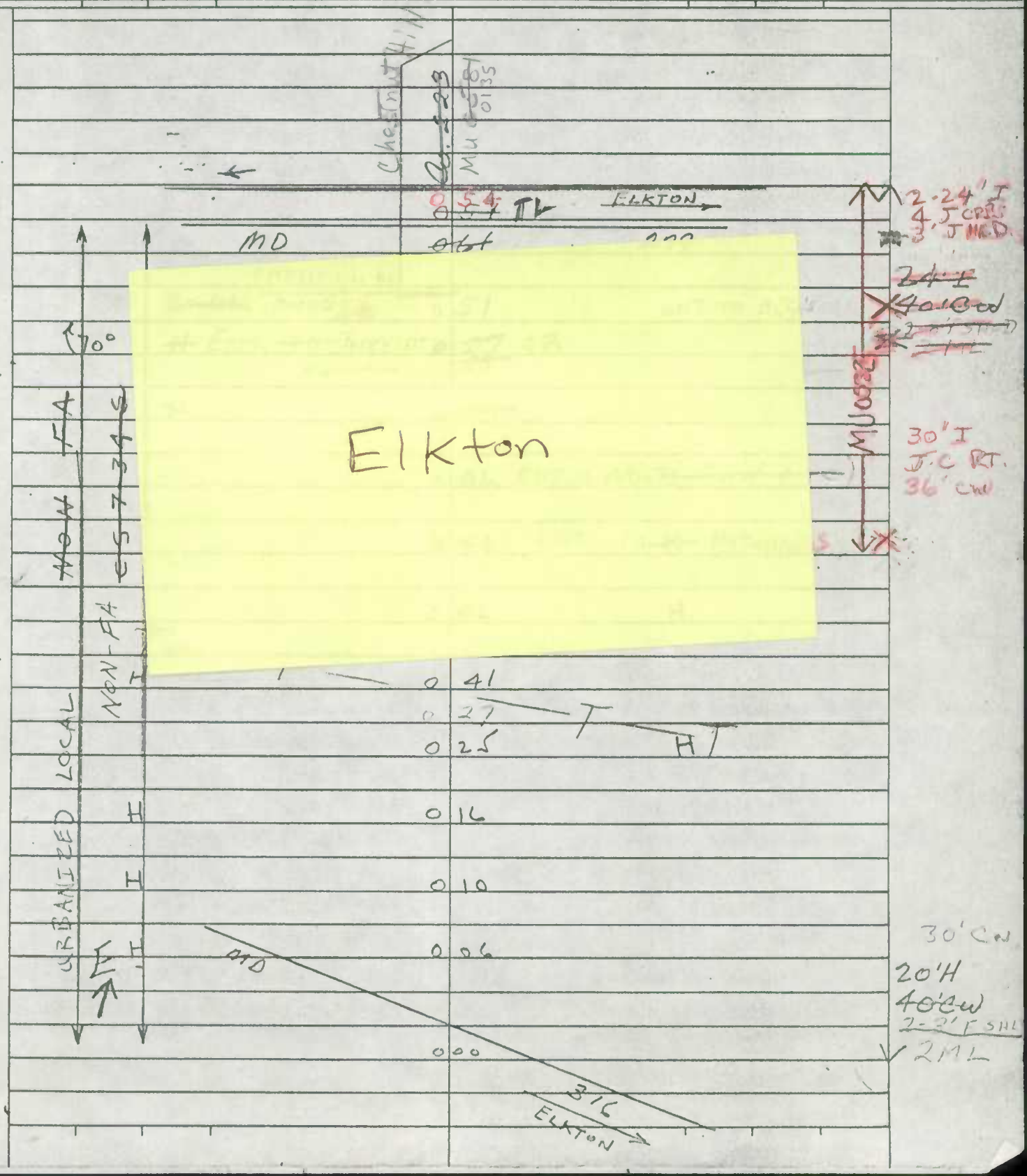

TRANSFER LETTER 7-27-74

PG-77

Form 6 HPS (Rev. 1961)

MU0025

REV 1/20/83
DT/GD

~~OLD MD 279~~ (87-7)

CO588

ROAD INVENTORY SHEET

Party Chief F. SETTAN

Recorder C. FORREST

Chainman

T. LANDON
F. RHODES
8/2/74 VERIFIED

82-EXTRA
2/25/83
J.E.N.S

1134-658

VER
3-17-77

Road No. ~~MD. 823~~

Name (BELLE HILL RD)

Sheet No. 10F1

Date 7-9-64

County CECIL

NOT POSTED

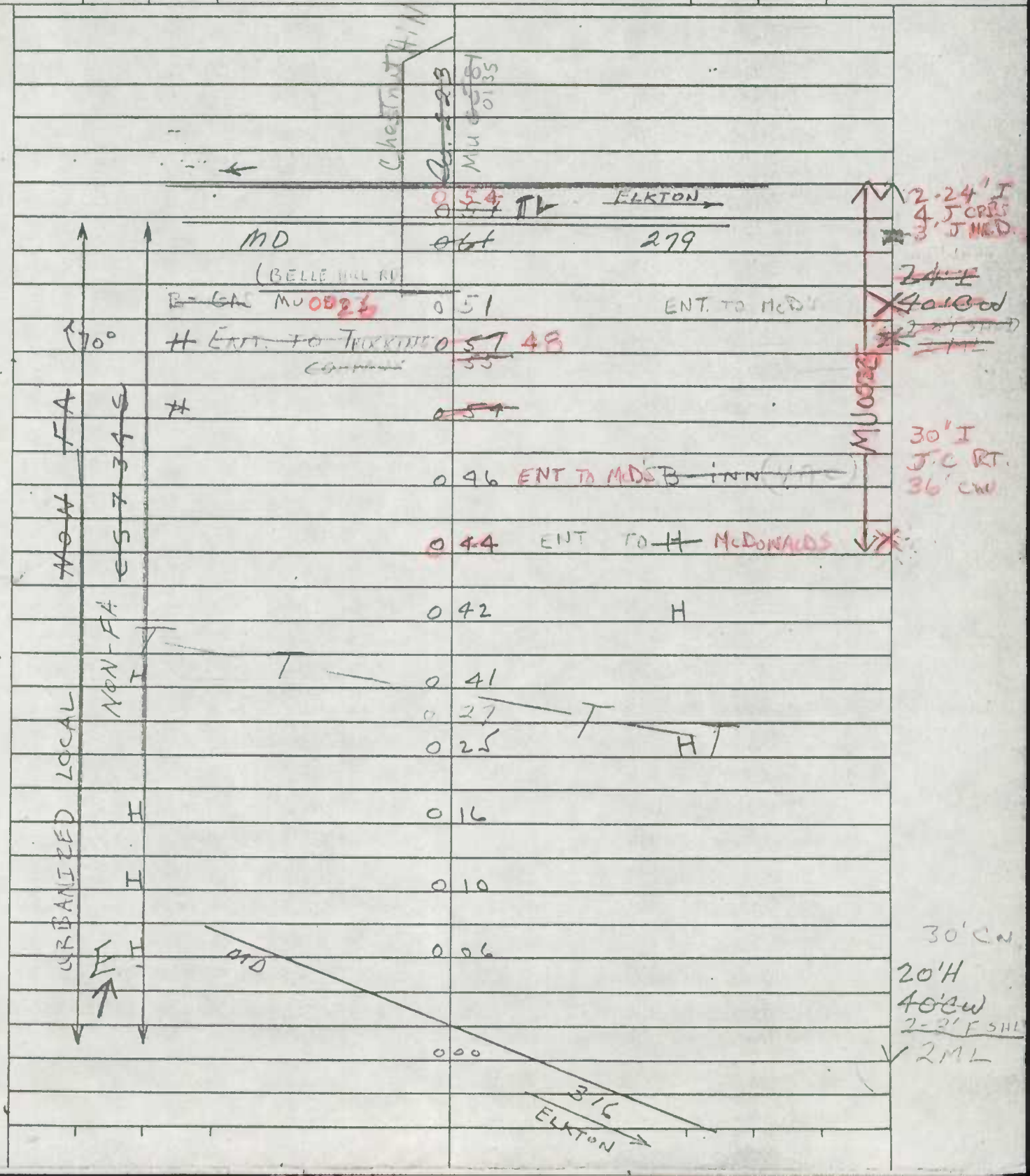

Form 6 HPS (Rev. 1961)

S.R. 93
GD, GW, AH

CS

ROAD INVENTORY SHEET

Party Chief F. SETTAN
Recorder C. FORREST
Chainman

VER
4-26-77

ELKTON

Road No. 0052 LANDING LN.
Name ~~BLUE BALL RD~~
Sheet No. 10F1
Date 8-6-64
County CECIL

ROAD END

0 10

MUN 300

0 06 HIGH ST. @.88

0 00 7D @2.22

FAU 9002
MINOR ARTERIAL
URBAN
6005205200

MD

LANDING LA
MU 0360

86-4

30' NI
J-CURB RT
~~18' E~~
~~30' CW~~

30' I
~~28' G~~
40' CW
J-CURB RT

Form 6 HPS (Rev. 1961)

MACS

ROAD INVENTORY SHEET

Party Chief F SETTAN
Recorder C FORREST
Chainman

ELKTON
VER
4-27-77

REVISED 4-6-71 DUE TO EXT. S.R.MD 7

Road No. 0082
Name BOW ST #2
Sheet No. 1 OF 1
Date 8-5-64
County CECIL

7-6 77-11



Form 6 HPS (Rev. 1961)

LS X

ROAD INVENTORY SHEET

Party Chief F. SETTAN
Recorder
Chainman C. FORREST

~~Potomac Co 1912~~ VER 4-28-73

Road No. 0090
Name BROWN ST
Sheet No. 10F1
Date 8-5-64
County CECIL

ELKTON

79-1

~~MARYLAND~~ ~~AVE~~
Co 0132 190 MAIN

HUNTER CT
MU ~~0315~~ 0 25
0322
H 0 18
0 16
MILLER 0 14 ST

BOUNDARY ~~ELKTON~~

0 10

FAU ~~[illegible]~~

MUN 130
CECIL 000 AVE

90°

34' ~~6~~ I
J C C
~~30' E~~
~~50' [illegible]~~

~~183~~
~~Rural~~

34' I
~~98' G~~
J C C
~~27' C~~
~~[illegible]~~

Mun.

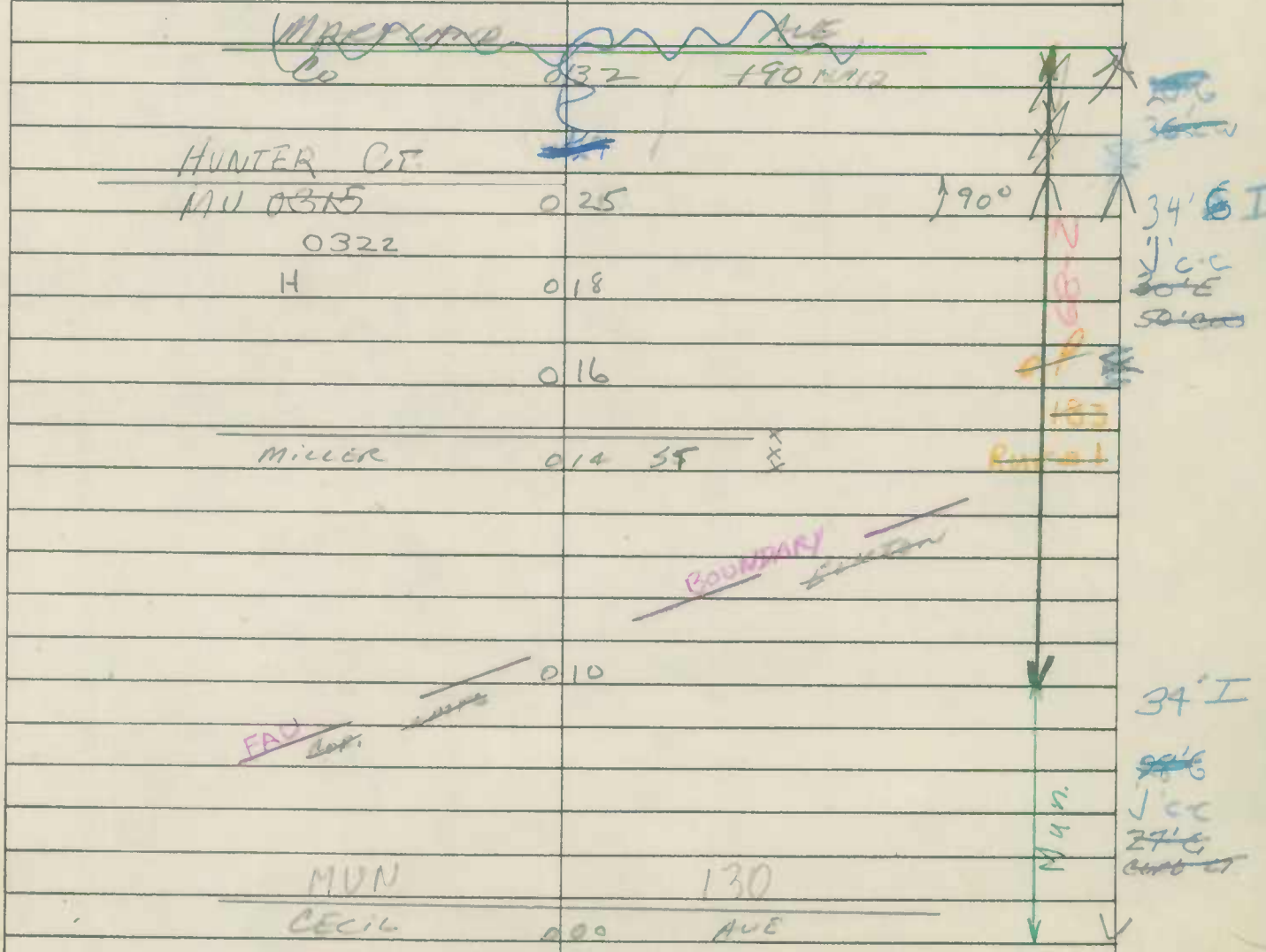

SHA 51.3-8
11-15-72

STATE HIGHWAY ADMINISTRATION OF MARYLAND

73-6 A/T

ROAD INVENTORY SHEET

Mu. 0095

Party Chief	W. Dombroski	Road No.	Co. 447
Recorder	D. Taylor	Road Name	(Bywood ~~Ave~~) RD 78-55
Helper		Sheet No.	1 of 1
		Date	1-21-74
Map No.	GH #8	County	Cecil
		State Coordinates	1137-647

VER 4-18-77

Rev 1-29-76 73-6

Thomson Estates

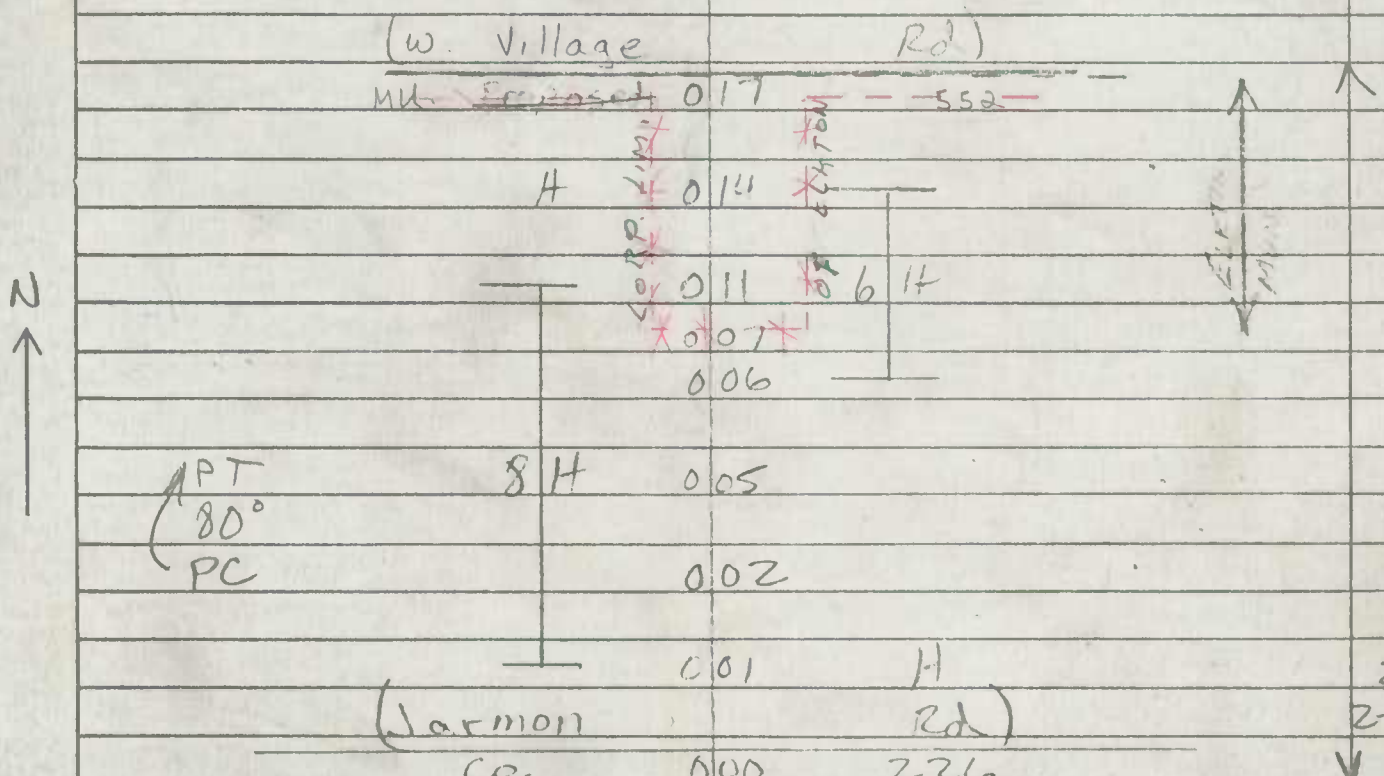

Form 6 HPS (Rev. 1961)

MACS

X

ROAD INVENTORY SHEET

Party Chief F SETTAN
Recorder C. FORREST
Chainman

Road No. 0220
Name DOUGLAS ST
Sheet No. 1 OF 1
Date 8-6-64
County CECIL

VER 4-26-77

ELKTON

MUN	0 13	272		
FRIENDSHIP	~~0 0 0~~	RD #2		X
			24'G	
MUN	0 08	370	40'CW	
LOCUST	~~0 0 0~~	LANE		X
FRIENDSHIP RD #4				
MU 0272	0 01		39'I	
			J'C-C	
ROAD	0 00	END		Y

Form 6 HPS (Rev. 1961)

FARM LA ~~1X-8~~ 0008 P10 PE-1

~~STATE~~ ~~GAME + WILDLIFE~~ ~~FISH~~ X

MUN ~~SR-8~~ MU258

ROAD INVENTORY SHEET

Party Chief L SETTAN

Recorder C. FORREST

Chainman

1134.5-647

VER 4-18-77 G08

Road No. ~~O.S. 7~~ MUN ~~[illegible]~~

Name ~~[illegible]~~

Sheet No. 10F1

Date 8-4-64

County CECIL

CECIL WILDLIFE MANAGEMENT AREA 81-5

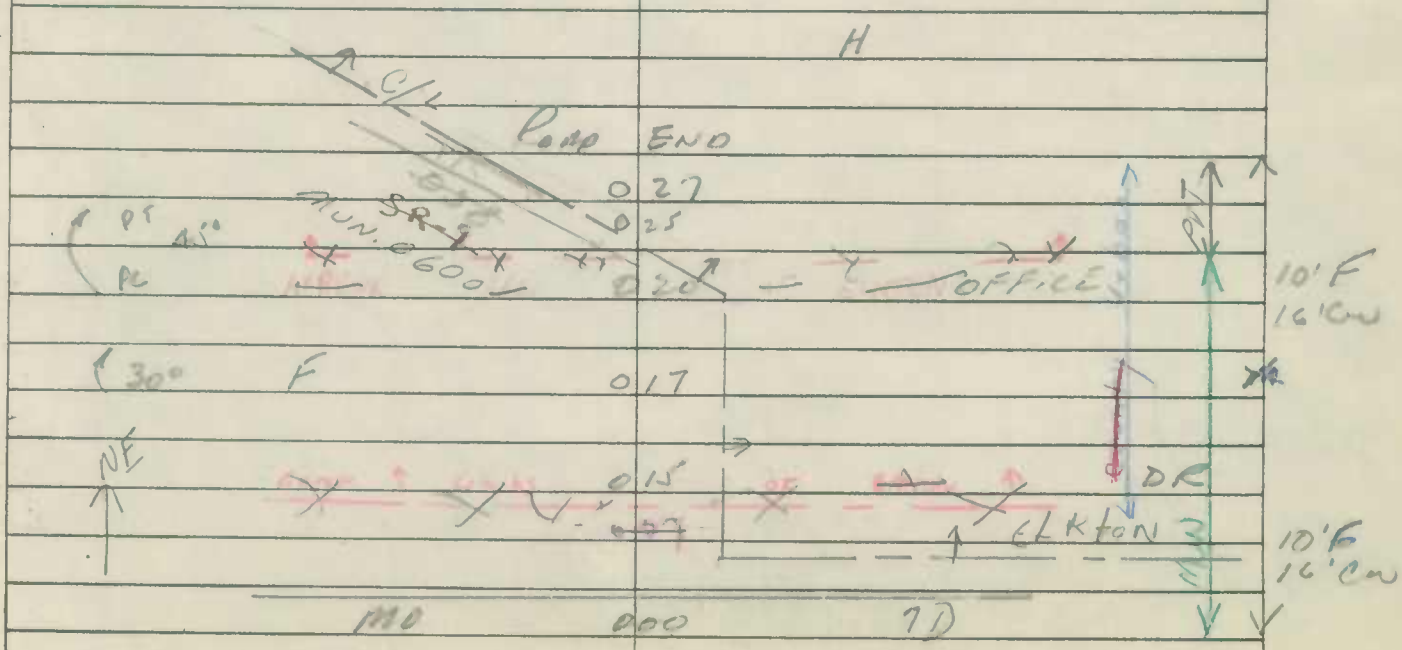

SHA 51.3 - 8 Revised
4.83

MARYLAND STATE HIGHWAY ADMINISTRATION

ROAD INVENTORY SHEET

95-1
1-31-96
GD/TM
OP646

URBAN
95-1A
1-31-96
GD/TM
91-2
92MUEx#24
12-23-92
GD/BB

Party Chief	GD	Road No.	MUN 0274
Recorder	BB	Road Name	Gray Mount Cir
Assistant		County	CECIL
Map No./Dir.	/ ~~S~~ E	Date	1-7-92
State Coordinates	ELKTON	Sheet No.	1 OF ~~X~~ 2

TRAFFIC CODES
TRAFFIC CONTROLS: STOP SIGN=SS, TRAFFIC LIGHT=T.L., FLASHING RED BALL=F.R.

TRAFFIC CODES
PARKING RESTRICTIONS: A.M. PEAK, P.M. PEAK, A.M./P.M. PEAK, NO PARKING ANYTIME=N.P., COMM/IND. ACCESS=E

SYSTEM: FED. AID.	SYSTEM: FUNCT CLASS.	SYSTEM: HWY. SYS.	SYSTEM: HPMS SAMPLE	TRAFFIC: PRKG. REST.	TRAFFIC: COM/IND. ACCESS	LINE DIAGRAM	TRAFFIC: CONTROL	TRAFFIC: COM/IND. ACCESS	TRAFFIC: PRKG. REST.	PAVEMENT DATA
						SEE NEW INV				
						(St Charles St) ~~[illegible]~~				
						MU 95-1 0 ~~29~~ 18				
						OP646				
						0 ~~26~~ 15 PT				
						120°				
						~~Proposed~~				
						~~ROAD~~ 0 ~~18~~ 11 ~~END~~ PC				
						0 18				
						0 ~~15~~ 04 PT				
						30°				36'I
						(Graymount Dr)				J c-c
						0 ~~11~~ 00 MUN 0275 PC @ .17 ~~30°~~	SS			2uml
						Gray Mount Cir MU 0274				~~36'I~~
										~~J c-c~~
										~~2uml~~
						~~ROAD~~ 0 00 ~~END~~ ~~PC~~				

2 OF 2

SYSTEM				TRAFFIC		LINE DIAGRAM	TRAFFIC			PAVEMENT DATA
FED. AID.	FUNCT. CLASS.	HWY. SYS.	HPMS SAMPLE	PRKG. REST.	COM/IND ACCESS		CONTROL	COM/IND ACCESS	PRKG. REST.	

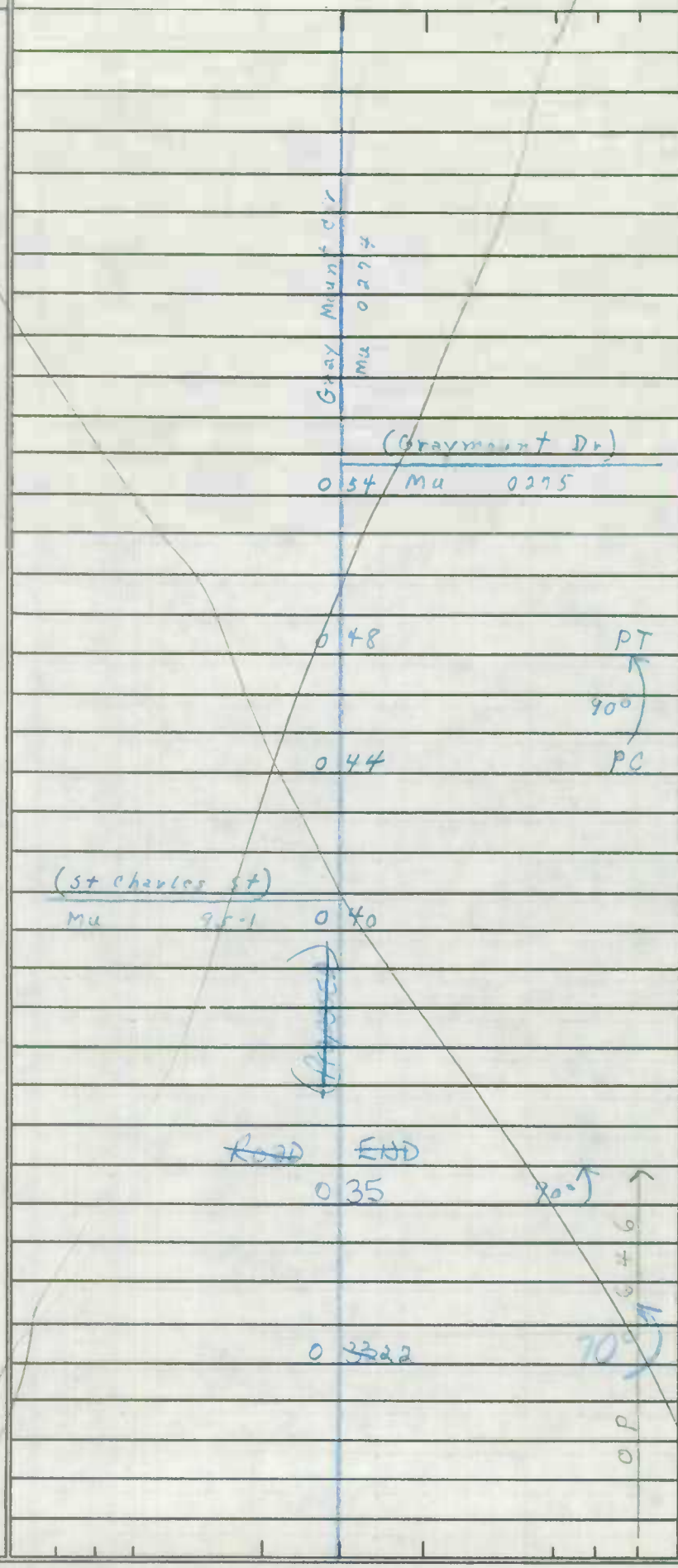

SS

36 I
JC-C
2UML

Form 6 HPS (Rev. 1961)

Elkton

0285

ROAD INVENTORY SHEET

Party Chief F. SETTAN
Recorder C. FORREST
Chainman

Revised 3-21-68

1129.5-653.5

VER 4-28-77

Road No. CO. 221
Name GILPIN AVE
Sheet No. 1 OF 1
Date 7-6-64
County CECIL



SEE NEW INV
6D/AH
FCR 6-7-95

CODE AS NON-PA
DUE TO MD 7-D ONE WAY

Form 6 HPS (Rev. 1961)

ROAD INVENTORY SHEET

Party Chief F SETTAN
Recorder C. FORREST
Chainman

Road No. 0300
Name HIGH ST
Sheet No. 1 OF 2
Date 8-5-64
County CECIL

A/T 84-4

W

VER 4-26-77

ELKTON

77-13 A/T

38 'I

BRIDGE		ST	30'H C-C
MD	0 58	213 ~~280~~	
MUN		0530	33'I C-C
SINGERLY	0 49	AVE	
ALLEY ~~X2~~ HOSPITAL	0 45		
Bow MUN	0 39	0082 ST #2	33'H C-C
NORTH		ST	
MD	0 36	279 263	
COURT HOUSE LANE			
Co 335	0 30		36'H C-C
MU 280			
GROOME LANE	0 26	U.S.D.A. BLDG	
MUN 0140			
CHURCH ST →	0 21		
	0 17	CHURCH & CEM	
(73-1) MUN 0340 South St.	0 16	MUN 0170	
	0 15	COLLINS AVE	
		MUN 0430	44'H I C-C
CEM	0 12	MILBURN ST	
		MUN 0070	40'I J C-C
	0 04	BOOTHE ST	40'H 30'I 50'CW
MUN		3710	
LOCUST	0 00	LANE	

FAU ~~TYPE~~ ~~TYPE~~ DO NOT CODE 9002

COLLECTOR ~~INTERIOR~~ ~~ARTERIAL~~ URBAN

40'-I CC
64-1

50'I C-C
66-1

40'I

Form 6 HPS (Rev. 1961)

S.R. 93
GD, GW, AH

X

ROAD INVENTORY SHEET

Party Chief F. SETTAN
Recorder C. FORREST
Chainman

Road No. 0300
Name HIGH ST
Sheet No. 2 OF 2
Date 8-5-64
County CECIL

ELKTON

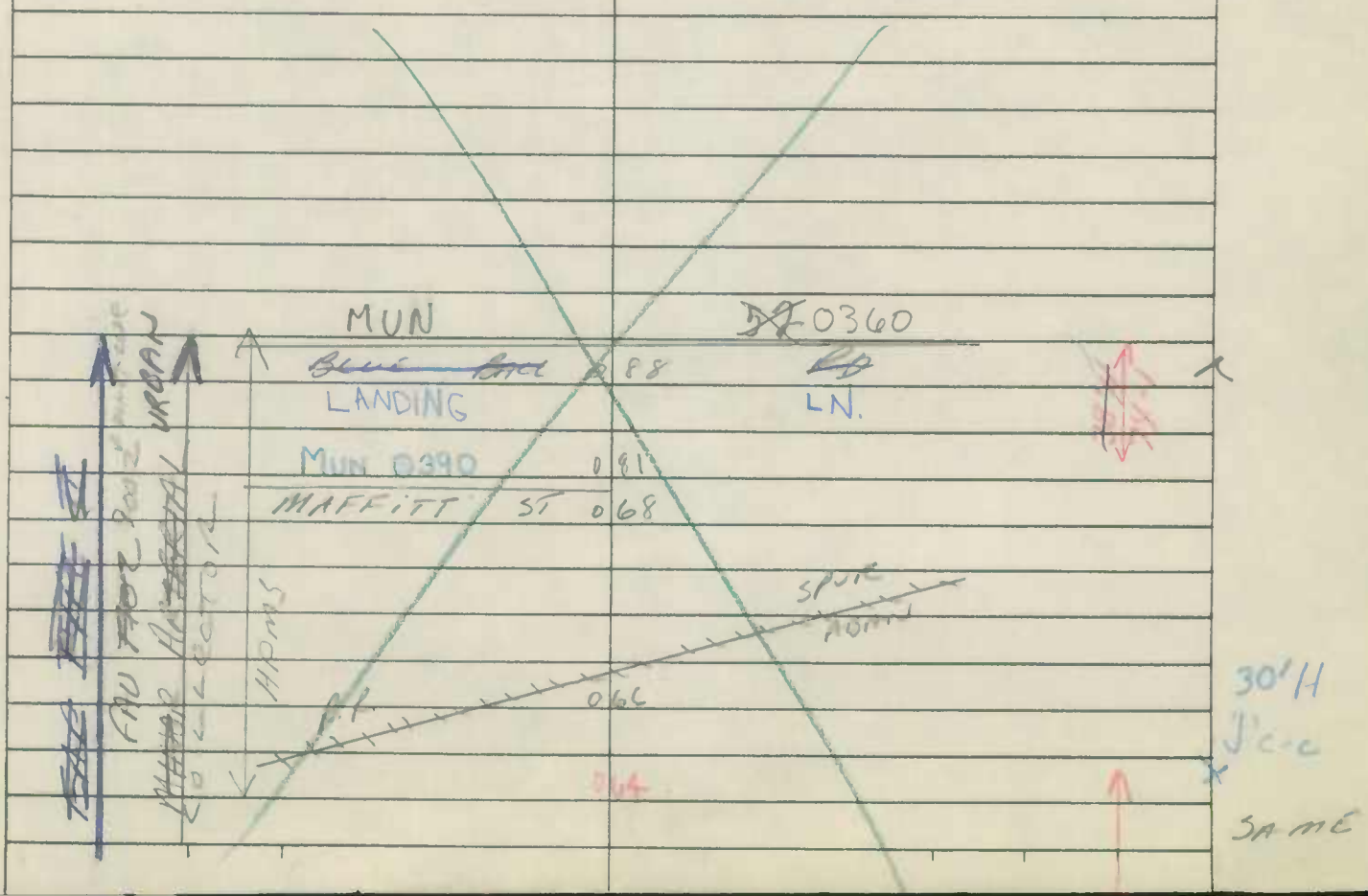

SHA 51.3-8
11-15-72

STATE HIGHWAY ADMINISTRATION OF MARYLAND

P10-77
P5-78

MALS X

S.R. GD
GW, AH

ROAD INVENTORY SHEET

Party Chief W.D
Recorder M.Z
Helper

Map No.

Road No. MUN 0320
Road Name HOWARD ST. #2
Sheet No. 1 OF
Date 4-27-77
County CECIL
State Coordinates

ELKTON

SEE NEW INV
GD AH
FCR 6-7-95

MD	0 60	70	26' I
	0 53		50' CW
(DRENNAN LA)			
MUN 0230	0 42		X 36' I
SOUTH ST			J-CURB LT
MUN 0540	0 39		X 40' CW
	0 37		
GAS HOUSE ALLEY			
MUN 7010	0 33		33' I
WATER ST			50' CW
MUN 0555	0 16		X 2 ML
BOW ST #2			
MUN 0082	0 12		36' I
			J-CURB LT
WATER ST			10' E SHD RT
MUN 0555	0 05		X 40' I
			J C-C
MD	0 00	213	

FAU - 7708 9008
MINOR ARTERIAL
COLLECTOR URBAN
CEM
ELKTON MUN PARK
ONE WAY
E

SHA 51.3-8
11-15-72

ROAD INVENTORY SHEET

Road No. _____
Road Name _____
Sheet No. _____
Date _____
County _____
State Coordinates _____

Form 6 HPS (Rev. 1961)

Elkton

ROAD INVENTORY SHEET

0325

Party Chief F. SETTAN
Recorder C. FORREST
Chainman

1128.5-653

VER 4-28-77

Road No. Co 222
Name JAMES ST
Sheet No. 10F1
Date 7-9-64
County CECIL

MUN	Imp 67-6
NOW	ALL Co URBAN
NEWARK	AVE
CORP MD ~~Co~~ LMTS 279	0 13 MD ~~+ft~~ 279 ELKTON
	0 10
GILPIN AVE	
MUN ~~Co~~ 221	0 06 0285 4 H
	0 02
CORP LMTS	0 00 ELKTON
ROAD	END
ELKTON	HIGH SCHOOL

N

MUN Imp 67-6
Co URBAN
MUN LETTER 10-30-77

24'G
40'CW

SHA 51.3 - 8 Revised 4.83

Rewritten 8-8-85 KJP

MARYLAND STATE HIGHWAY ADMINISTRATION

ROAD INVENTORY SHEET

Party Chief F. SETTAN
Recorder C. FORREST
Assistant ELKTON
Map No./Dir. B-16 / S
State Coordinates 1127-633

Road No. MUN. 0360
Road Name LANDING LANE
County CECIL
Date 8-6-64
Sheet No. 1 OF 2

83-1 JE
2-27-84 NS

TRAFFIC CODES
TRAFFIC CONTROLS: STOP SIGN=SS, TRAFFIC LIGHT=T.L., FLASHING RED BALL=F.R.

TRAFFIC CODES
PARKING RESTRICTIONS: A.M. PEAK, P.M. PEAK, A.M./P.M. PEAK, NO PARKING ANYTIME=N.P., COMM/IND. ACCESS=E

SYSTEM: FED. AID.	SYSTEM: FUNCT CLASS.	SYSTEM: HWY. SYS.	SYSTEM: HPMS SAMPLE	TRAFFIC: PRKG. REST.	TRAFFIC: COM/IND. ACCESS	LINE DIAGRAM	TRAFFIC: CONTROL	TRAFFIC: COM/IND. ACCESS	TRAFFIC: PRKG. REST.	PAVEMENT DATA
						HUNTSMAN DR.				
						.21 0 42 MUN. 0323				
			HPMS			COW LANE				
						.28 0 35 MUN. 0180				
						ROAD A				
						.34 0 29 MUN. 0010				
NON FA	URBAN COLLECTOR		60360052 0017							
						E.B. La				
X	X		X			US. .46 0 17 40	SS			
						W.B. La.				
						SPUR				
			HPMS			.48 0 15				
						MACKALL ST. CURTIS AVE.				
						MUN. 0380 .55 0 08 MUN. 0190				
						CURTIS LANE				
						.60 0 03 MUN. 0200				
										40 I
										C-C
FAU 9002	URBAN MINOR ARTERIAL		60360052 0000			MD .63 0 00 7D @2.22				✓
✓	✓		✓							
						Blue Ball Rd #2 MU 0052				

2 of 2

2 of 2

SYSTEM				TRAFFIC		LINE DIAGRAM	TRAFFIC			PAVEMENT DATA
FED. AID.	FUNCT. CLASS.	HWY. SYS.	HPMS SAMPLE	PRKG. REST.	COM/IND ACCESS		CONTROL	COM/IND ACCESS	PRKG. REST.	
						ROAD END				
^	^					.00 0.63				^
										16' G
										30' C-W
						.08 0.55				X
										24' I
						Historical sign				
						OLDFIELD POINT Rd.				J C-C
	X					.13 0.50 MUN. 0460				X
NON FA	URBAN COLLECTOR		HPMS							
										Same

SHA 51.3 - 8 Revised
4.83

.63-.73 was Mu0052, Blue Ball Rd #2

MARYLAND STATE HIGHWAY ADMINISTRATION

Milepoints Reversed from Orig. Inv.

ROAD INVENTORY SHEET

SEE NEW INV
6D AH
FCR-95
5-24-95

Party Chief	F. Settan	Road No.	Mu 0360
Recorder	C. Forrest	Road Name	Landing Lane
Assistant	Revised 7-13-93 KJP	County	Cecil
Map No./Dir.	B-16 / N	Date	8-6-64
State Coordinates	1127-633	Sheet No.	1 OF 2

SR 93
84-5 A/T
83-1

TRAFFIC CODES: TRAFFIC CONTROLS: STOP SIGN=SS, TRAFFIC LIGHT=T.L., FLASHING RED BALL=F.R.

TRAFFIC CODES: PARKING RESTRICTIONS: A.M. PEAK, P.M. PEAK, A.M./P.M. PEAK, NO PARKING ANYTIME=N.P., COMM/IND. ACCESS=E

SYSTEM: FED. AID.	SYSTEM: FUNCT CLASS.	SYSTEM: HWY. SYS.	SYSTEM: HPMS SAMPLE	TRAFFIC: PRKG. REST.	TRAFFIC: COM/IND. ACCESS	LINE DIAGRAM ELKTON	TRAFFIC: CONTROL	TRAFFIC: COM/IND. ACCESS	TRAFFIC: PRKG. REST.	PAVEMENT DATA
FAU 9002	Urb. Min. Art		6036005 20000			0.48				
						spur				
						W.B.				
X	X		X			US 0.46 40 lane	SS			
						E.B. @ 14.20 lane				
						Road A				
						Mu 0010 0.34 @.11				
						Cow Lane				
						Mu 0180 0.28 @.00				
NON FA	Urban collector		HPMS 6036005 20017			Huntsman DR				
						Mu 0323 0.21 @.00				40' I
										C-C
						Oldfield Point Rd				
	X		V			Mu 0460 0.13 @.00				X
						Historical sign				
										24' I
										JC-C
						0.08				X
										16' G
										30' CW
V	V Urban local					0.00				V
						Road end				

SYSTEM				TRAFFIC		LINE DIAGRAM	TRAFFIC			PAVEMENT DATA
FED. AID.	FUNCT. CLASS.	HWY. SYS.	HPMS SAMPLE	PRKG. REST.	COM/IND ACCESS		CONTROL	COM/IND ACCESS	PRKG. REST.	
NON F/A	Urban local					Road end 0.73				
			6005205200000			High ST Mu 0300 0.69 @.88				30' I Jcb. rT.
						MD 0.63 7-D @ 2.18	SS			
FAU 9002	Urban Minor Arterial		6036005200000			Curtis La Mu 0200 0.60 @.23				
						Curtis Ave Mu 0190 0.55 Mackall ST. Mu 0380 @.00 @.25				40' I C-C

Form 6 HPS (Rev. 1961) SEE New Inventory

ROAD INVENTORY SHEET

Party Chief F. SETTAN
Recorder C. FORREST
Chainman

VER 4-27-77

Road No. 0260
Name LANDING LANE
Sheet No. 1 OF 2
Date 8-6-64
County CECIL

ELKTON

83-1 JE NS 2-27-84

ROAD END

0 63
0 55 HIST SITE RD. / 0 54 OFIELD PT ~~LANE~~
0 50 Co 248 MUN 460
0 42 HUNTSMAN DR. MUN 0023
0 35 COW LANE
MUN 0010
0 29 ROAD A
U.S. 0 17 40
SPUR
0 15
MUN 0380 MUN 0190
MACKALL ST 0 08 CURTIS AVE
MUN 0200
0 03 CURTIS LANE
MP 0 00 1D
BLUE BALL RD

FAU 9002 NON FA COLLECTOR URBAN
MINOR ARTERIAL URBAN

16' G
30' C-W
24' C-C
40' J C-C
1-83-3
1-83-1 N.H. C-C

Form 6 HPS (Rev. 1961)

91-8
1-7-92
GD/BB

ROAD INVENTORY SHEET

Party Chief F. SETTAN
Recorder C. FORREST
Chainman

Road No. 0370
Name LOCUST LANE
Sheet No. 10F1
Date 8-4-64
County CECIL

VER
4-26-77
ELKTON

S

SL-4

See
New
INV.
91-8
1-7-92
GD/BB

E. MAIN ST		
MD	0 53	D @ 1.30
E. HIGH ST		
	0 44	MUN 0300 SS
HERMITAGE DR		
MUN 0290	0 41	
BOOTH LANE		
MUN	0 39	GO
MITCHELL ST		
MUN 0450	0 36	
	0 33	PT 30°
	0 25	PC
DOUGLAS ST		ST.
MUN 220	0 13	
	0 03	
FRIENDSHIP RD		RD #2
MUN 277	0 00	

VOID

VOID

VOID

20'I JC-L
~~20'H~~
~~30'CW~~

33'I 2UML

40'I JC-C 2UML

36'I JC-C 2UML

28'I JC-C
~~28'G~~
~~40'CW~~
2UML

Form 6 HPS (Rev. 1961)

CS X

ROAD INVENTORY SHEET

Party Chief SETTAN
Recorder FORREST
Chainman

VER
4-28-77

Road No. 0400
Name MANOR RD
Sheet No. 10 F 1
Date 8-5-64
County CEC IL

ELKTON

NOW COMBINED WITH MU 500 SEE NEW INV 829

PARK WAY

NORTH		ST
MD	010	~~279~~ 268
	009	ALLEY 10
	003	HOLLINGSWORTH AVE
		MUN 8110
	000	ALLEY 11

38'G
J'C-C

28'G
40'Cw
J-CURB RT

10'F
~~18'E~~
30'Cw

SHA 51.3-8
11-15-72

STATE HIGHWAY ADMINISTRATION OF MARYLAND

ROAD INVENTORY SHEET

OP 543
MU 425
~~OP 250~~

Party Chief WD.
Recorder MJ
Helper

Map No. _____

Road No. _____
Road Name MIDLAND DR
Sheet No. 1
Date 4-27-77
County CECIL
State Coordinates 1140-649

ELKTON

S. TARTAN DR.
MU 2551

SOUTHLAND CT
0 49 OP 545

0 42

0 36

UPLAND CT
0 31 OP 546

0 29

0 06

~~[illegible]~~ 0 02 ~~[illegible]~~

COURTNEY DR
~~OP~~ MU 0 00 ~~[illegible]~~

OP 543

Pt
95
Pc

36' I
J'c

24' I
J'c

S



(.00-.11) MAINTAINED by County Per J. Craig Trostle, Jr., Director PS-90
Planning & Zoning 12/12/91 per telephone Julie E Beary

SHA 51.3 - 8 Revised
4.83

MARYLAND STATE HIGHWAY ADMINISTRATION

ELKTON

ROAD INVENTORY SHEET

~~MU 0452~~

Party Chief	F SETTAN	Road No.	CO 224
Recorder	C FORREST	Road Name	MUDDY LA
Assistant	REWRITTEN 3-23-88 JE	County	CECIL
Map No./Dir.	/ S	Date	2-9-64
State Coordinates	1137-659	Sheet No.	1 OF 2

TRAFFIC CODES
TRAFFIC CONTROLS: STOP SIGN=S.S., TRAFFIC LIGHT=T.L., FLASHING RED BALL=F.R.

TRAFFIC CODES
PARKING RESTRICTIONS: A.M. PEAK, P.M. PEAK, A.M./P.M. PEAK, NO PARKING ANYTIME=N.P., COMM/IND. ACCESS=E

SYSTEM: FED. AID.	SYSTEM: FUNCT CLASS.	SYSTEM: HWY. SYS.	SYSTEM: HPMS SAMPLE	TRAFFIC: PRKG. REST.	TRAFFIC: COM/IND. ACCESS	LINE DIAGRAM	TRAFFIC: CONTROL	TRAFFIC: COM/IND. ACCESS	TRAFFIC: PRKG. REST.	PAVEMENT DATA
URBAN LOCAL	NON FA					0 84 WPC 15' x 4' x 3 (W L E)				
						PT 35° 0 21				
						PC 0 19				16'G 30'C-W
						CE 080				
						0 18				X
						[illegible]				
						CORP LIMIT 0 11 OF ELKTON				
						MU 0452				
						PVT RD 0 05				25 I 30'C-W
						CHESTNUT HILL RD				
						MU 0 00 0 135				✓

SYSTEM				TRAFFIC		LINE DIAGRAM	TRAFFIC			PAVEMENT DATA
FED. AID.	FUNCT. CLASS.	HWY. SYS.	HPMS SAMPLE	PRKG. REST.	COM/IND ACCESS		CONTROL	COM/IND ACCESS	PRKG. REST.	
						MD 148 281				
						098				16'6 30'2W
										SAME

Form 6 HPS (Rev. 1961)

ROAD INVENTORY SHEET

Party Chief F. SETTAN
Recorder C. FORREST
Chainman

VER
4-28-77

Road No. Q500
Name PARK WAY
Sheet No. 10F1
Date 8-5-64
County CECIL

ELKTON

79-4

SEE NEW INV. 82-9

NOW COMBINED WITH MU 400

MUN 480

PARK CIRCLE

016 ALLEY 3

ALLEY 8 010

Bow 006 ST.

ALLEY 003 9

MD 000 ~~249~~ 268

MANOR RD

79-4

24' I

26 I
~~22' C~~
40' CW

30' ~~C~~ I
C-C

SHA 51.3 - 8 Revised
4.83

Elkton Urbanized

MARYLAND STATE HIGHWAY ADMINISTRATION

ELKTON ~~OP 589~~

ROAD INVENTORY SHEET: MUN. 0505

91-5
1-7-92
GD/BB
A/T
AL-JK
1-22-91
90-7

94-MU 2
AL/TM
1-18-95

Party Chief	W. Dombroski	Road No.	Co. 493
Recorder	M. Zalenski	Road Name	Park Towne DR.
Assistant	Rewritten 1-8-90 KJP	County	Cecil
Map No./Dir.	1 N	Date	1-29-76
State Coordinates	1135-647	Sheet No.	1 OF 2

TRAFFIC CODES
TRAFFIC CONTROLS: STOP SIGN=SS, TRAFFIC LIGHT=T.L., FLASHING RED BALL=F.R.

TRAFFIC CODES
PARKING RESTRICTIONS: A.M. PEAK, P.M. PEAK, A.M./P.M. PEAK, NO PARKING ANYTIME=N.P., COMM/IND. ACCESS=E

SYSTEM: FED. AID.	FUNCT CLASS.	HWY. SYS.	HPMS SAMPLE	TRAFFIC: PRKG. REST.	COM/IND. ACCESS	LINE DIAGRAM		TRAFFIC: CONTROL	COM/IND. ACCESS	PRKG. REST.	PAVEMENT DATA
		OP 589									
							0 28				
						ST. Louis DR					
						MUN. 0525	0 25				
							0 24 PT				
							25°				
		MUN 0505					0 22 PC				
							ST. Pats Cir				
							0 16 MUN. 0526				
						PT	0 14				
NON F/A	Urban Local					35° Corp. Limits	0 10 of ELKTON				
						PC	0 09				
		Co. 493					W. Thomson DR.				
							0 05 Co. 225				
											36' I "J" c-c
						(Delaware	Ave)				
V	V	V				MD	0 00 7-D	SS		V	


SYSTEM
FED. AID.
FUNCT. CLASS.
HWY. SYS.
HPMS SAMPLE
TRAFFIC
PRKG. REST.
COM/IND ACCESS
LINE DIAGRAM
TRAFFIC
CONTROL
COM/IND ACCESS
PRKG. REST.
PAVEMENT DATA
Road End
PT
75°
PC
Melbourne Blvd.
Mu
(ELKTON)
Road 0.47 END 2-60° CMP
(St. Louis Dr)
Mu 0525 0.44
PT
50°
Road 0.37 END
(St. James Ct.)
MUN 0527 0.32
PC
NON F/A
Urban Local
MUN 0505
36' I
"J" c-c

VR BR

11-15-72

ROAD INVENTORY SHEET

Mun. 0505

Party Chief W. DOMBROSKI
Recorder M. ZALENSKI
Helper

Road No. Co 493
Road Name PARK TOWNE DR
Sheet No. 1 OF 1
Date 1-29-76
County CECIL
State Coordinates 1135-647

Map No. _____ ELKTON VER 4-14-77

0.40

PROP

ROAD 0 37 END

PT 45° PC

(James CT)

0 32

~~ROAD~~ ~~END~~

ST LOUIS DR ~~Mun. 0524~~ ~~OP 235~~ ~~St. Ann Circle~~

~~0 28~~ 0 28

0 25

0 24 8 H

7 H 0 22

0 17 ~~St PATS CTR~~ ~~Mun. 0524~~ ~~OP 234~~

0 16 ~~St. Louis Dr~~

~~ROAD~~ ~~END~~

0 15

N

PT 35° PC

Corp. Limits of Elkton

0 14 H

0 10

7 H 0 09 H

W. THOMSON DR

0 05 Co 225

0 03 H

MD 7-D

0 00

MUN 0505

~~OP 493~~

PT 25 PC

36' I

SHA 51.3-8
11-15-72

STATE HIGHWAY ADMINISTRATION OF MARYLAND

VNBAN P10-77

ROAD INVENTORY SHEET

Mun. 0524 X

Party Chief W. DOMBROSKI
Recorder M. ZALENSKI
Helper

Map No.

Road No. ~~O.P. 235~~
Road Name St. Ann Circle
Sheet No. 1 of 1
Date 4-18-77
County CECIL
State Coordinates 1135-647

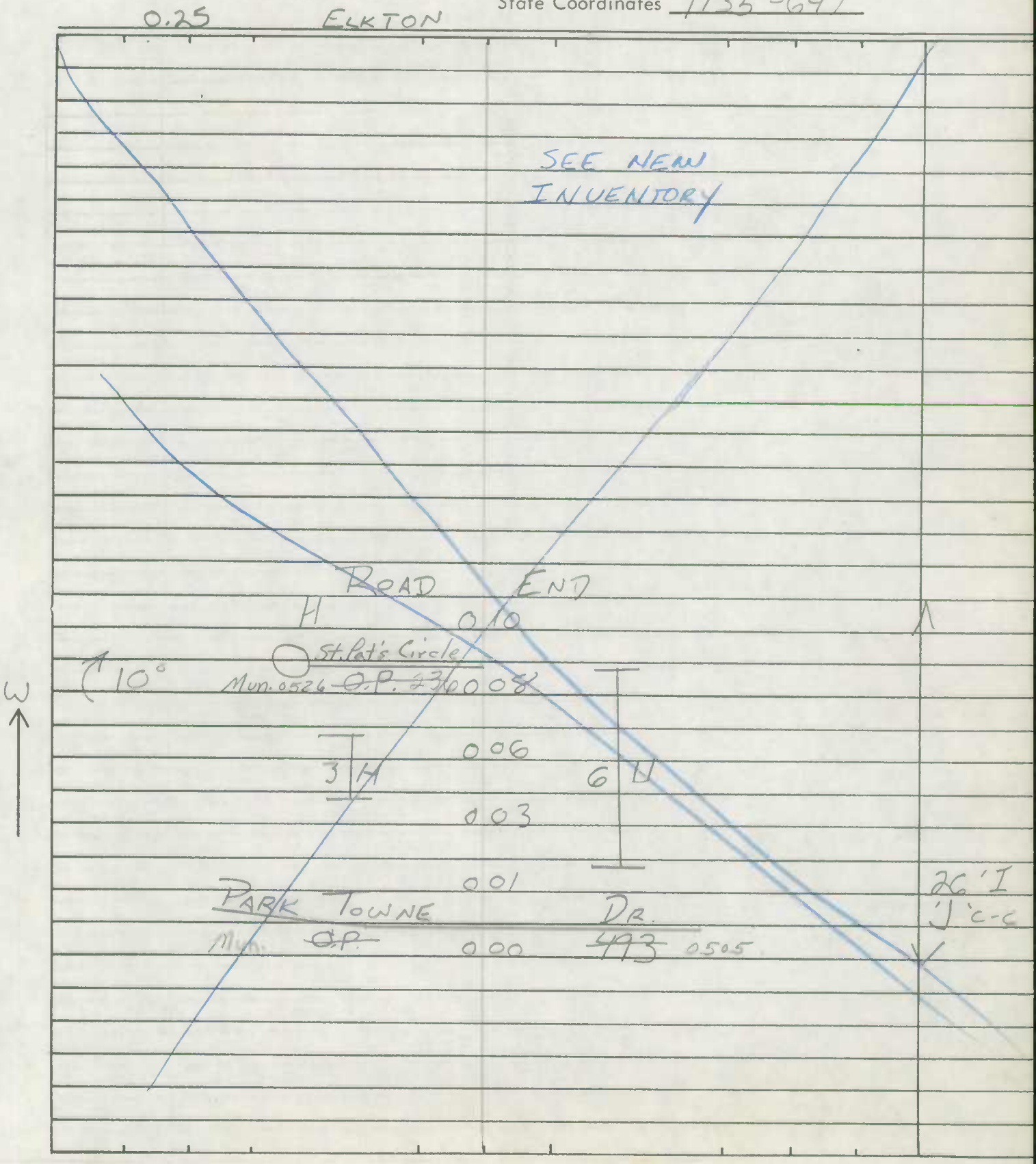

SHA 51.3-8
11-15-72

ROAD INVENTORY SHEET

Road No. _____
Road Name _____
Sheet No. _____
Date _____
County _____
State Coordinates _____

SHA 51.3-8
11-15-72

STATE HIGHWAY ADMINISTRATION OF MARYLAND

URBAN

MU0551 OP 544
S. TARTAN DR

ROAD INVENTORY SHEET

Party Chief WD
Recorder [illegible]
Helper

Map No.

Road No. ~~OP 249~~
Road Name ~~#~~ S. TARTAN DR
Sheet No. 1 of 1
Date 4-27-72
County [illegible]
State Coordinates 1140.649

[illegible] EKTON

77-9+10

MU 425

SOUTHERN CF
OP 545 029

PT 45 PL 014

002

OP 544

S

COUNTY DR
OP 0 ~~2~~00 245

36 F
CC
~~24~~

ROAD

N TARTAN DR
MU 0545



SHA 51.3-8
11-15-72

STATE HIGHWAY ADMINISTRATION OF MARYLAND

P3-90
91-3
1-7-92
GD/BB

ROAD INVENTORY SHEET

OP 205

Party Chief W Dombrowski
Recorder M Zalenski
Helper

VER 4-18-77

Map No.

Road No. MU 552
Road Name W VILLAGE AVE
Sheet No. 1 of 1
Date 1-29-76
County CECIL
State Coordinates

Rewrit 8-24-81 VTSC

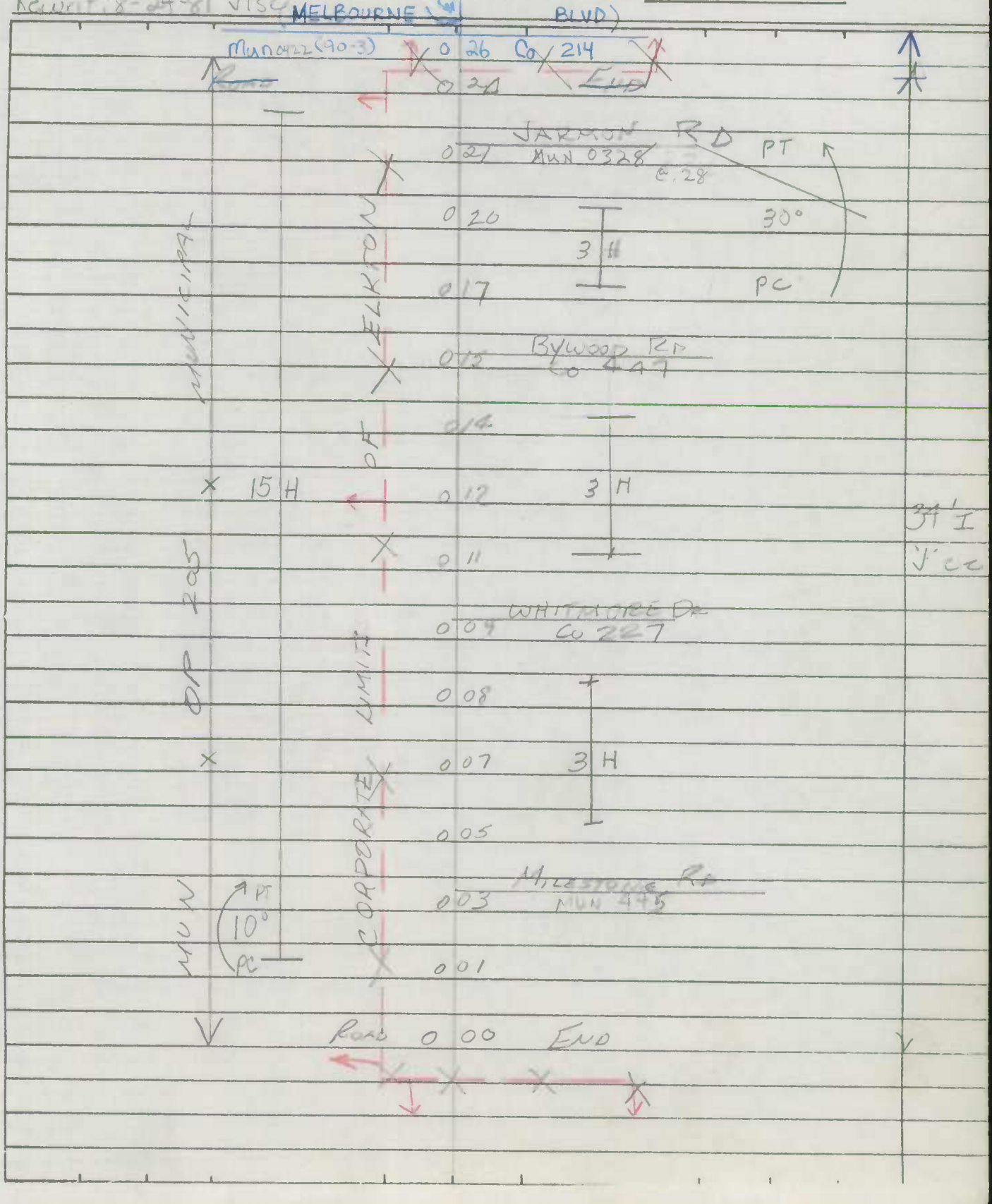

SHA 51.3-8
11-15-72

ROAD INVENTORY SHEET

Road No. _____
Road Name _____
Sheet No. _____
Date _____
County _____
State Coordinates _____

SHA 51.3-8
11-15-72

STATE HIGHWAY ADMINISTRATION OF MARYLAND

ROAD INVENTORY SHEET Mun: 0552

Party Chief W. Dombroski
Recorder M. Zalenski
Helper

Map No.

VER
4-18-77
75-Extra

Road No. OP 205
Road Name W. Village Ave
Sheet No. 1 of 1
Date 1-29-76
County Cecil
State Coordinates

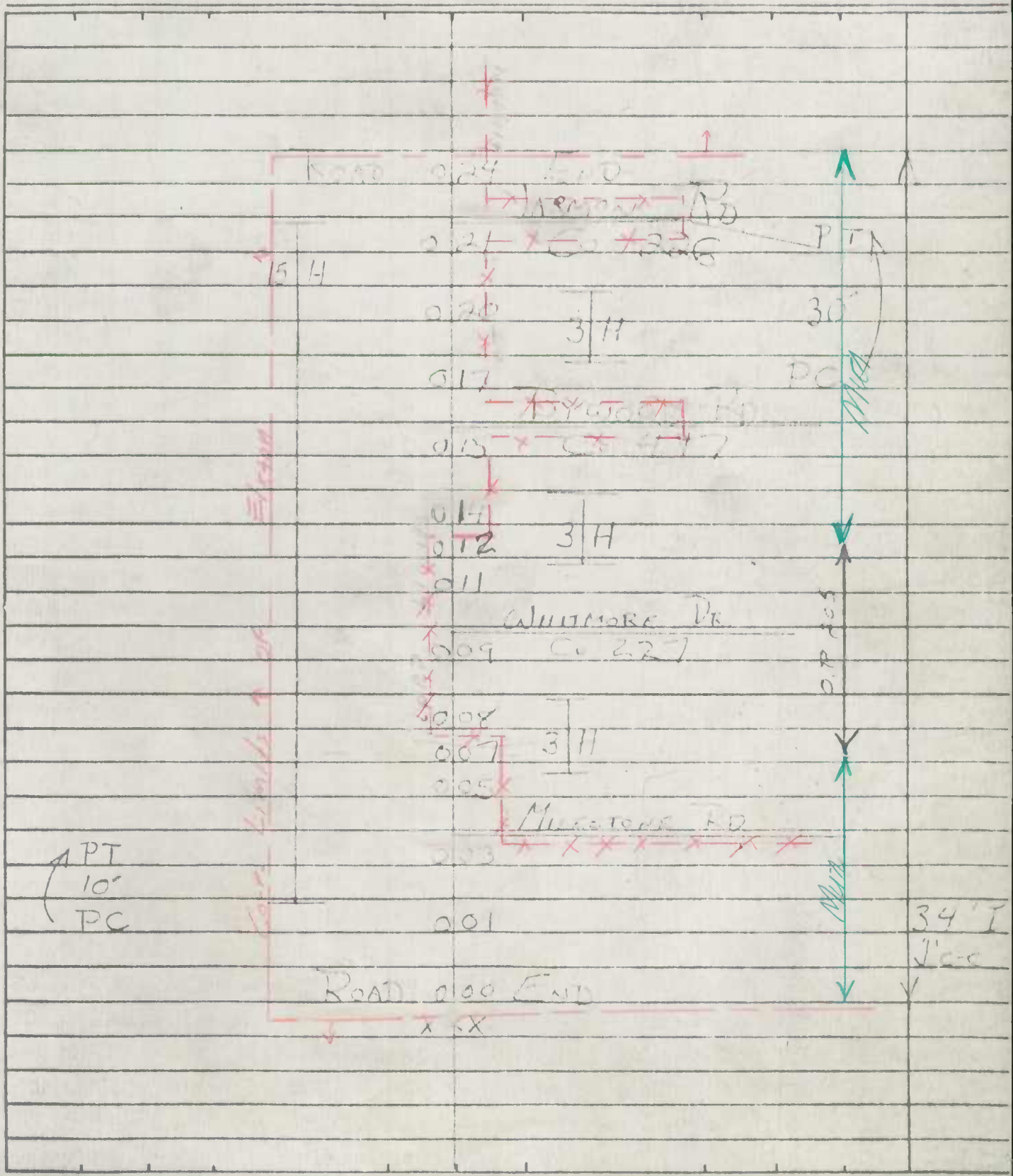

SHA 51.3-8
11-15-72

STATE HIGHWAY ADMINISTRATION OF MARYLAND

ROAD INVENTORY SHEET

Party Chief F SEITAN
Recorder C FORREST
Helper

VER 4-18-77

Map No.

Road No. 0575
Road Name WHITE HALL RD
Sheet No. 1 of 1
Date 7-17-84
County CECIL
State Coordinates 1134-647

12-13-89
88Ex #1
CG.BB

Recert. 8-24-81 UTSC

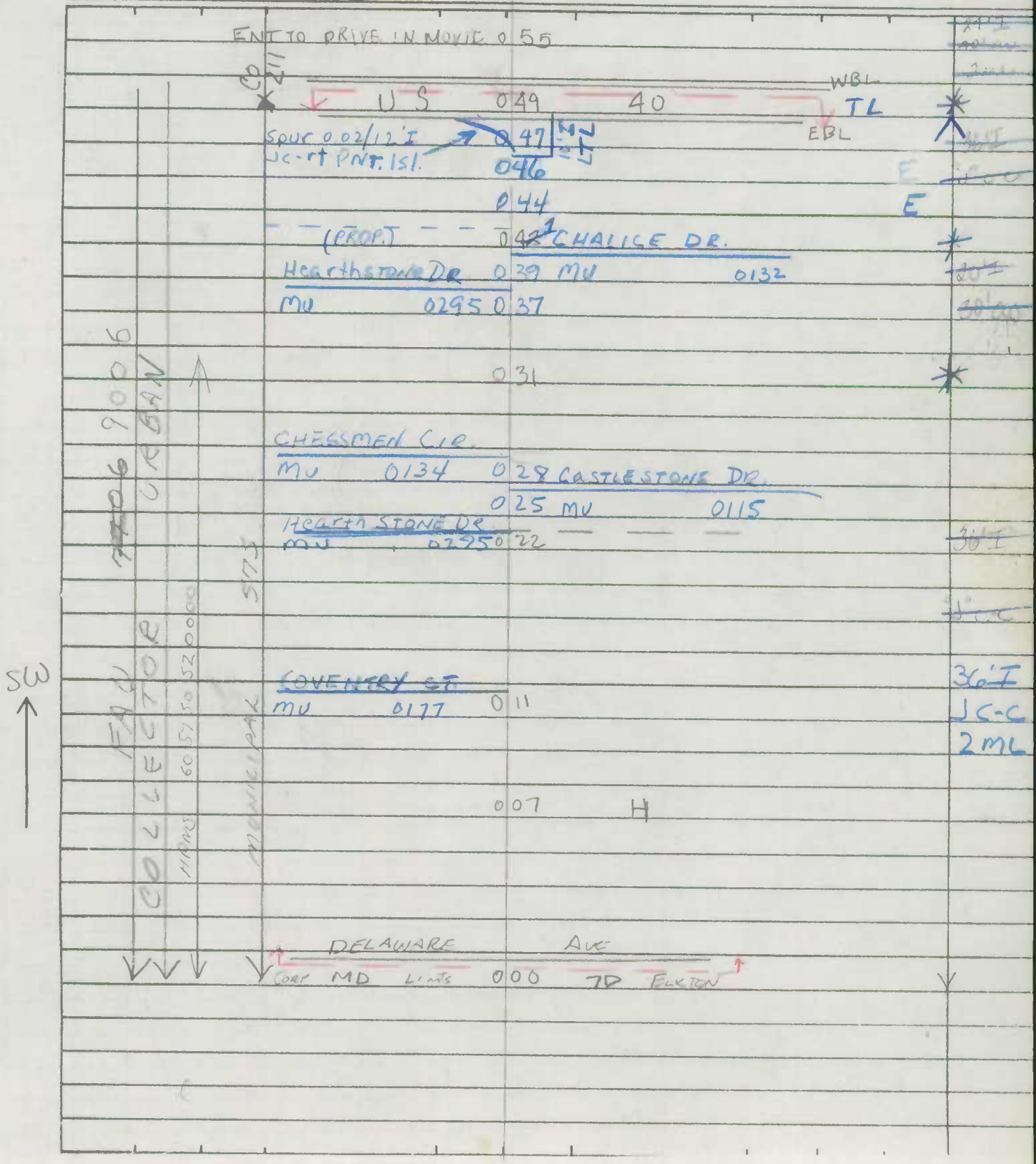

SHA 51.3-8
11-15-72

ROAD INVENTORY SHEET

Road No. _____
Road Name _____
Sheet No. _____
Date _____
County _____
State Coordinates _____

Form 6 HPS (Rev. 1961)

A/T

0575

ROAD INVENTORY SHEET

Party Chief I SETTAN
Recorder C. FORREST
Chainman

1134-647
VER 4-18-77

Road No. Co. 211
Name WHITE HALL RD
Sheet No. 1 of 2
Date 7-17-64
County CECIL

PC	0 99		
HOLLY HALL ELEM. SCH	0 90		
	0 86	H	
	0 82	H	24' ~~H~~ I 40' CW 2 ML
	NORMAN ALLEN ST		
	0 80 Co. 209		
	0 70	36" SQUASH	
	0 68	4 H	
	0 63		
	WALTER BOULDEN ST		
	0 62 Co. 259		
	0 59	H	22' ~~H~~ I 40' CW 2 ML
	0 57	H	
ENT. TO DRIVE IN MOVIE	0 55		
SW		WBL	
CORP U.S. LMTS	0 49	ELK TON 4-0	
	0 22	EBL	
	0 11		
	0 07	H	18' H 30' CW
CORP DELEWARE LMTS		ELKTON AVE.	
MD.	0 00	TD	

FAP TYPE II
FAU 7706
COLLECTOR URBAN
MUN. IMP 67-1
CO URBAN

* 0.00 - 0.49 - Mun. Letter 9/27/67

SHA 51.3 - 8 Revised
4.83

MARYLAND ~~STATE HIGHWAY~~ ADMINISTRATION

ELKTON

ROAD INVENTORY SHEET CO 211

Party Chief C.G.
Recorder B.B
Assistant
Map No./Dir. SOUTH
State Coordinates 1134-647

Road No. MU 0575
Road Name WHITE HALL Rd.
County CECIL
Date 12/13/89
Sheet No. 1 OF X 3

88 Exi*

TRAFFIC CODES
TRAFFIC CONTROLS: STOP SIGN=SS, TRAFFIC LIGHT=T.L., FLASHING RED BALL=F.R.

TRAFFIC CODES
PARKING RESTRICTIONS: A.M. PEAK, P.M. PEAK, A.M./P.M. PEAK, NO PARKING ANYTIME=N.P., COMM/IND. ACCESS=E

SYSTEM				TRAFFIC		LINE DIAGRAM		TRAFFIC			PAVEMENT DATA
FED. AID.	FUNCT CLASS.	HWY. SYS.	HPMS SAMPLE	PKG. REST.	COM/IND. ACCESS			CONTROL	COM/IND. ACCESS	PKG. REST.	
						SNI					
						FCR - 6/7/95					
						6D AH					
							10' I TL				
						0 46					
				E		0 44			E		
						(PROP) 0 41					
						0 40 48" C.M.P. SQUASH D/T					
						CHALICE DR.					
						0 39 MU 0132					
						HEARTHSTONE DR					
						MU 0295 0					
						0					
						CHESSMEN CIR.					
						MU 0134 0 28					
						COSTLESTONE DR					
						0 25 MU 0115					
						HEARTH STONE DR.					
						MU 0295 0 22					
						COVENTRY CT					
						MU 0177 0 11					36' I
											JC-C
											2 ML
						DELAWARE AVE					
						MD. 0 00 TD					
V	V	V	V						V		

FAU 9006
Urban Collector
MULN 0.57 ?
HPMS - 0.57 0.65 0.00

Co 211 (MU 0575 2 of 3.

SYSTEM: FED. AID.	FUNCT. CLASS.	HWY. SYS.	HPMS SAMPLE	TRAFFIC: PRKG. REST.	COM/IND ACCESS	LINE DIAGRAM	TRAFFIC: CONTROL	COM/IND ACCESS	PRKG. REST.	PAVEMENT DATA
										24'I
										2ML
					E	0 95			X	
						HOLLY HALL E.S. 0 92				
										30'I, JC-LT.
					E	0 90		E		2 ML
						0 87		E	X	
										36'I ON TAPER
										30'I JC-RT
										2ML
						ENT TO APTS. NORMAN ALLEN ST				
					E	0 80 CO. 209			X	
										29'I
						0 69 2 48" C.M.P SQUASH				JC-RT
										2ML
						WALTER BOULDEN ST				
						0 62 CO. 259			X	
										46'I ON TAPER
										TO 24'I
										J-C-LT.
										2ML
						0 55			X	
										36'I
						0 53		E		JC-C
										2ML
						ELKTON				
						US 0 49 40	TL			
						SPUR-0.02/12'I JC-RT PNT. ISI. 0 47				

FAU 9006
Urban Collector
Co 211

MU 0575

Corp Lmts of 10'I RTL

CO 211

10'I

MU 0575

SHA 51.3 - 8 Revised
4.83

MARYLAND STATE HIGHWAY ADMINISTRATION

ROAD INVENTORY SHEET

Party Chief C. G
Recorder B.B.
Assistant
Map No./Dir. 15
State Coordinates

*Road No. Co 211
Road Name WHITE HALL Rd.
County CECIL
Date 12/13/89
Sheet No. 2 OF ~~3~~ 3

88 Ex #1

TRAFFIC CODES
TRAFFIC CONTROLS: STOP SIGN=SS, TRAFFIC LIGHT=T.L., FLASHING RED BALL=F.R.

TRAFFIC CODES
PARKING RESTRICTIONS: A.M. PEAK, P.M. PEAK, A.M./P.M. PEAK, NO PARKING ANYTIME=N.P., COMM/IND. ACCESS=E

SYSTEM				TRAFFIC		LINE DIAGRAM	TRAFFIC			PAVEMENT DATA
FED. AID.	FUNCT CLASS.	HWY. SYS.	HPMS SAMPLE	PK.G. REST.	COM/IND. ACCESS		CONTROL	COM/IND. ACCESS	PK.G. REST.	
						Corp Limits ELKTON ↑ 0.12 mi ±				
						GA TE SIGN: PRVT Rd. WILDLIFE MANG AREA				
						ROAD 1 50 END				
						ENT. T-H				
						1 15 RTH 12'H L.C.B OUT		E		
						1 13				18'F
										30'CW
										2 ML
						AUGUSTINE HERMAN HWY.				
						MD. 1 10 213				
						PT 1 04				24'I
						80° PC 0 99				2ML

NON F/T
Urban Local
Co 211
FAU 9006
Urb. Collector

SYSTEM				TRAFFIC		LINE DIAGRAM	TRAFFIC			PAVEMENT DATA
FED. AID.	FUNCT. CLASS.	HWY. SYS.	HPMS SAMPLE	PRKG. REST.	COM/IND ACCESS		CONTROL	COM/IND ACCESS	PRKG. REST.	

Form 6 HPS (Rev. 1961)

ROAD INVENTORY SHEET

Mun No. 7270

Party Chief SETTAN
Recorder L. FORREST
Chairman

ELKTON

VEO
4-28-77

Road No. MD 727-F
Name OLD NORTH RD
Sheet No. 1 OF 1
Date 8-4-64
County CECIL



Form 6 HPS (Rev. 1961)

MUN. No. 7272

ROAD INVENTORY SHEET

Party Chief F. SETTAN
Recorder C. FORREST
Chainman

VER 4-27-77

Road No. MD 727 *2
Name OLD North Rd
Sheet No. 1 OF 1
Date 8-4-64
County CECIL

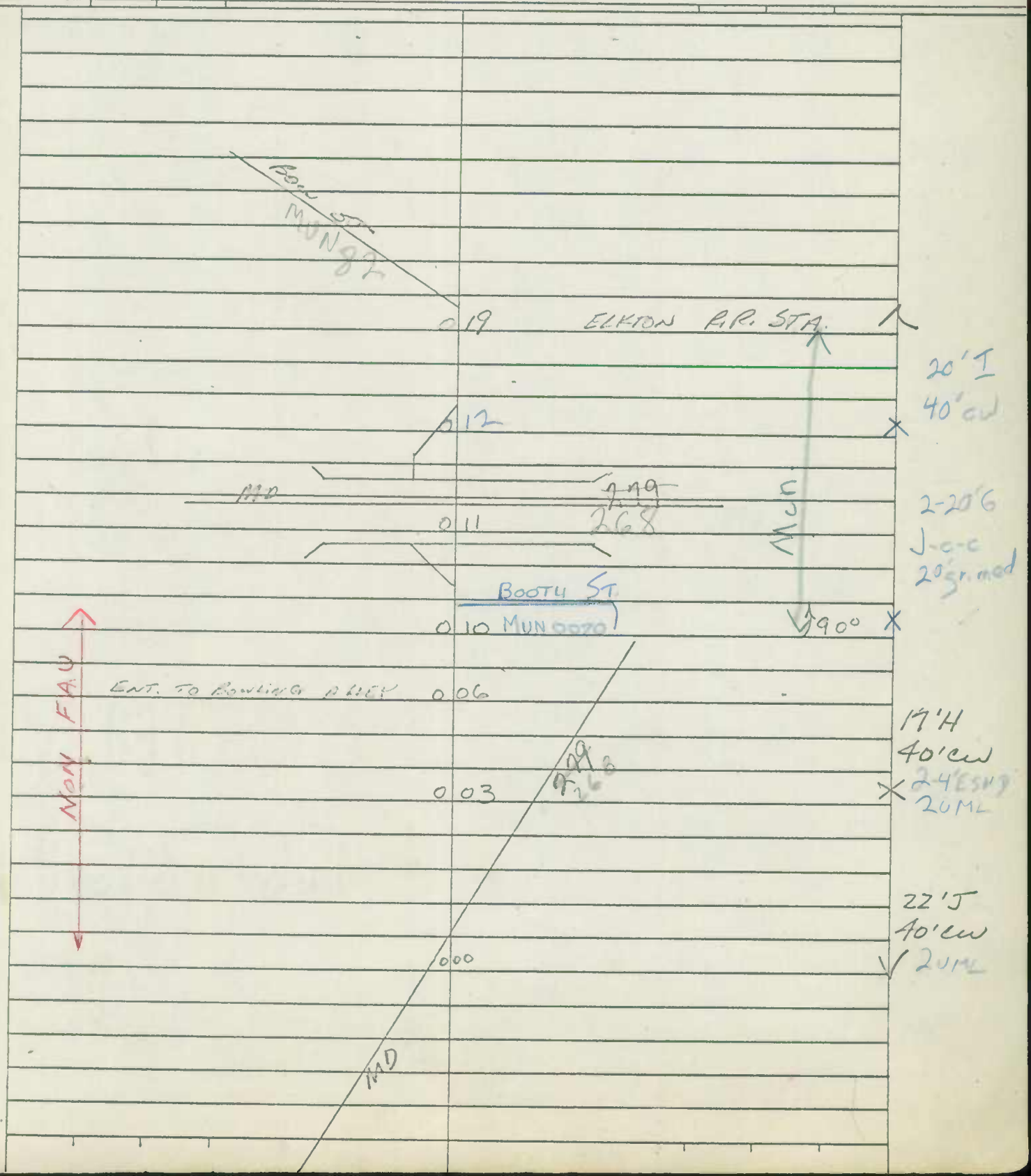

Form 6 HPS (Rev. 1961)

PULL

ROAD INVENTORY SHEET

Party Chief E. SETTAN
Recorder
Chainman C. FORREST

ONE WAY

ELKTON

Road No. 8050
Name ALLEY 5
Sheet No. 1 OF 1
Date 8-6-64
County CECIL



Form 6 HPS (Rev. 1961)

PS-90

& OP 3 N/T

X

ROAD INVENTORY SHEET

Party Chief T. SETTAN
Recorder
Chainman C. FORREST

Road No. 8060
Name ALLEY G
Sheet No. 10F1
Date 8-5-64
County CECIL

VER 4-28-77

ELKTON



HOLLINGSWORTH 5

0 24 MD 227 (MUN)

5

0 23 90° OP 3 Mun.

0 11 90° 9'E 12'CW

0 05 16'J 40'CW

MUN 252

ELKTON 0 00 BLVD

MUN

Form 6 HPS (Rev. 1961)

PULL

ROAD INVENTORY SHEET

Party Chief F. SETTAN
Recorder
Chainman C. FORREST

Road No. 8120
Name ALLEY 12
Sheet No. 1 OF 1
Date 8-5-64
County CECIL

ELKTON

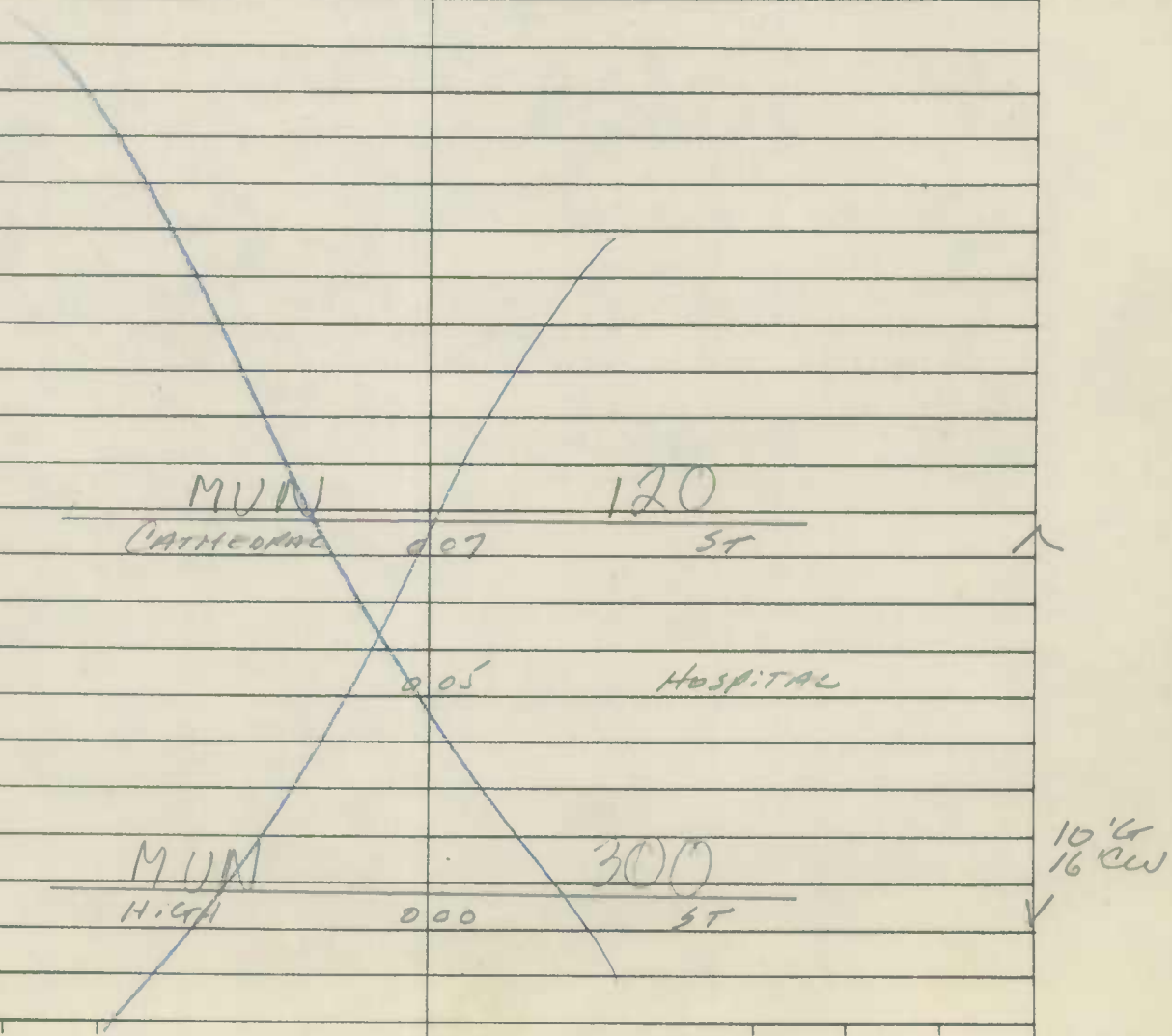

Form 6 HPS (Rev. 1961)

PULL 4

ROAD INVENTORY SHEET

Party Chief F. SETTAN
Recorder C. FORREST
Chainman

Road No. 0010
Name A ST
Sheet No. 10 F-1
Date 8-7-64
County CECIL

VER 4-25-77

NORTH EAST

NOW PART OF HARVEY ST (MUN)

North East

MUN 100

003 HARVEY ST

24' I
J-CURB LT
30' W
~~20' G~~
~~40' CW~~

Co 000 196

Form 6 HPS (Rev. 1961)

PULL 4

ROAD INVENTORY SHEET

Party Chief F. SETTAN
Recorder C. FORREST
Chainman

Road No. 0010
Name A ST
Sheet No. 10 F-1
Date 8-7-64
County CECIL

VER 4-25-77

NORTH EAST

NOW PART OF HARVEY ST (MUN)

MUN 100

003 HARVEY ST

24' I
J-CURB CT
30' CW
~~20' G~~
~~40' CW~~

Co 000 196

Form 6 HPS (Rev. 1961)

MV0045

THOMAS AVE

ROAD INVENTORY SHEET

Party Chief E. SETTAN
Recorder C. FORREST
Chairman

Road No. Co. 244
Name CEMETERY RD
Sheet No. 1 OF 1
Date 4-19-64
County CECIL

82-104 1100-645
2\25\83
J.E. & N.S.

VER 4-18-77

NORTH EAST

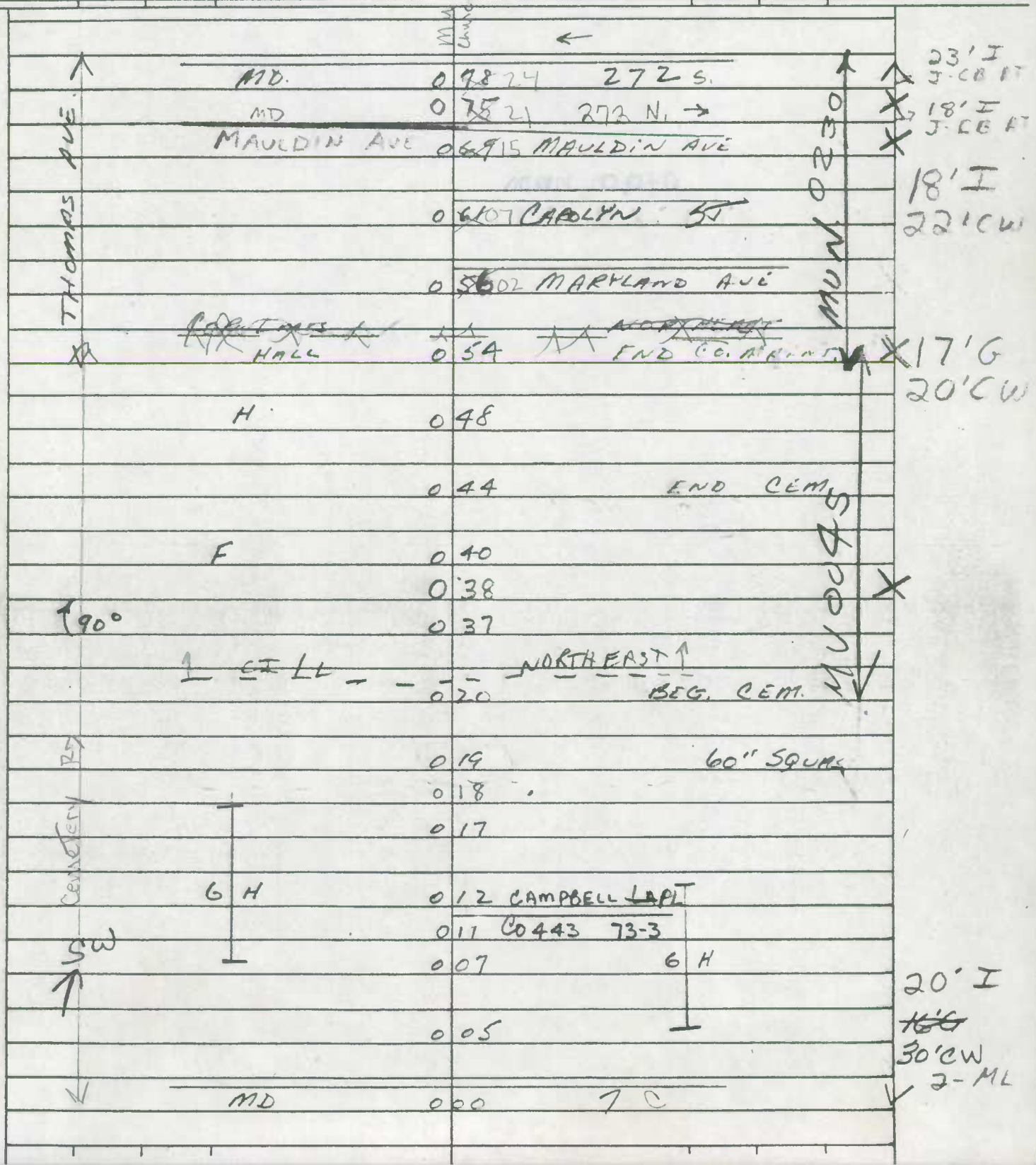

Form 6 HPS (Rev. 1961)

P10-22

CS

ROAD INVENTORY SHEET

Party Chief F. SETTAN
Recorder C. FORREST
Chainman

VER 4-25-77

Road No. 0050
Name CHERRY ST
Sheet No. 1 OF 1
Date 8-7-64
County CECIL

NORTH EAST

78-10

	ROAD	END
	0	40
	0	34
	0	19
MUN 2ND ST	0	13
MD	0	00

	9020 2ND ST.
	272

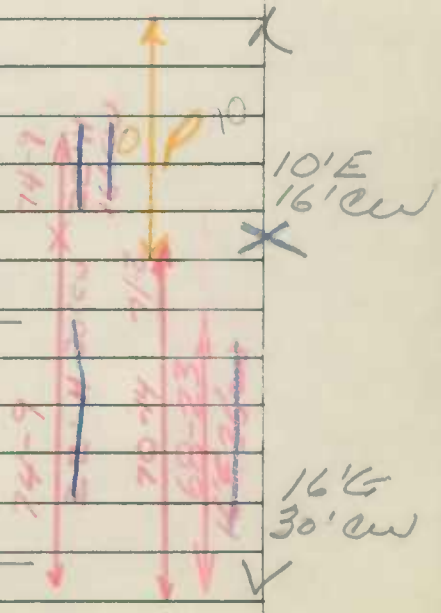

Form 6 HPS (Rev. 1961)

CS

ROAD INVENTORY SHEET

Party Chief I. SETTAN
Recorder C. FORREST
Chainman

VER 4-25-77

Road No. 0060
Name CHURCH ST
Sheet No. 1 OF 1
Date 8-7-64
County CECIL

NORTH EAST 75-6 79-3 80-9

ROAD END MUN 140
0023 MARYLAND AVE

CAROLYN 0016 ST

MD 272 NORTH
MALCOLM ← 0010 ← AVE

MAIN ST
MD → 0000 → 272 SOUTH



Form 6 HPS (Rev. 1961)

MACS

ROAD INVENTORY SHEET

Party Chief F. SETTAN
Recorder C. FORREST
Chainman

Road No. 0100
Name HARVEY ST
Sheet No. 10 F1
Date 8-7-64
County CECIL

VER 4-25-77

NORTH EAST

80-8

MUN 0 13 ~~20~~ 0145

~~B~~ MARYLAND ~~010~~ AVE ~~ST~~ RD



30' I
J'c-c
24' I
J-CURB LT
30' CW

90°

0 03

Corp HARVEY ~~ST~~ ~~MUN 10~~ Lmt Northeast

Co 000 196A ~~ST~~

Form 6 HPS (Rev. 1961)

ROAD INVENTORY SHEET

Party Chief F SETTAN
Recorder C. FORREST
Chainman

Road No. 0140
Name MARYLAND AVE
Sheet No. 10F1
Date 8-7-64
County CECIL

VER 4-25-77

NORTH EAST 73-3

79-1

SEE NEW INV. 828 JI NS

MUN 230
THOMAS 008 0.10 AVE

NE ELEM. School 003 0.05

MUN 60
000 CHURCH ST

ROAD END

30'-2 C-C 78-1
68-11
68-12

24' I
40' CW

Form 6 HPS (Rev. 1961)

MA 55

ROAD INVENTORY SHEET

Party Chief F. SETTAN
Recorder C. FORREST
Chainman

Road No. 0260
Name WASHINGTON ST
Sheet No. 1 OF 1
Date 8-7-64
County CECIL

NORTH EAST

ROAD END
0 18
0 16
MUN 112
0 19
0 14 HIGH ST
MUN 220
0 08
0 06 RUSSELL ST
0 02
SEWAGE STA. 0 00
ROAD END

N



Form 6 HPS (Rev. 1961)

ROAD INVENTORY SHEET

Party Chief F SETTAN
Recarder C. FORREST
Helper

Road No. MU 0200
Road Name ROLLING MILL Rd
Sheet No. 1 OF
Date 8-7-64
County CECIL

A/T 2/28/84 83-5 JEJNS

REWRIT: 3-9-83 CLM

A/T 84-5

NORTH EAST

NORTHEAST) 043 (CREEK

PT
40°
PC

029

028

WATER TREATMENT PLANT

027

PT
45°
PC

PENNSYLVANIA
023 MU
AVE
0180

16'H
20'CW

RAILROAD Rd
80°
OP 0187 020

PENNSYLVANIA AVE
018 MU 0180

26'H
J.C Rt.
30'CW

007

N. MAIN ST
Co 000 0578

GEORGE AVE
MU 0080

Form 6 HPS (Rev. 1961)

ROAD INVENTORY SHEET

Road No. MD 0200
Road Name
Sheet No. 2 OF 2
Date
County CECIL

CORP LIMITS	0.46	OF NORTH EAST
		SAME

SHA 51.3-8
11-15-72

STATE HIGHWAY ADMINISTRATION OF MARYLAND

ROAD INVENTORY SHEET

Party Chief F SETTAN
Recorder C FORREST
Helper

Map No. _____ VER 4-25-77

Road No. 200
Road Name ROLLING MILL RD
Sheet No. 1 of 1
Date 8-7-64
County CECIL
State Coordinates

REWRIT: 8-24-81 JTSC

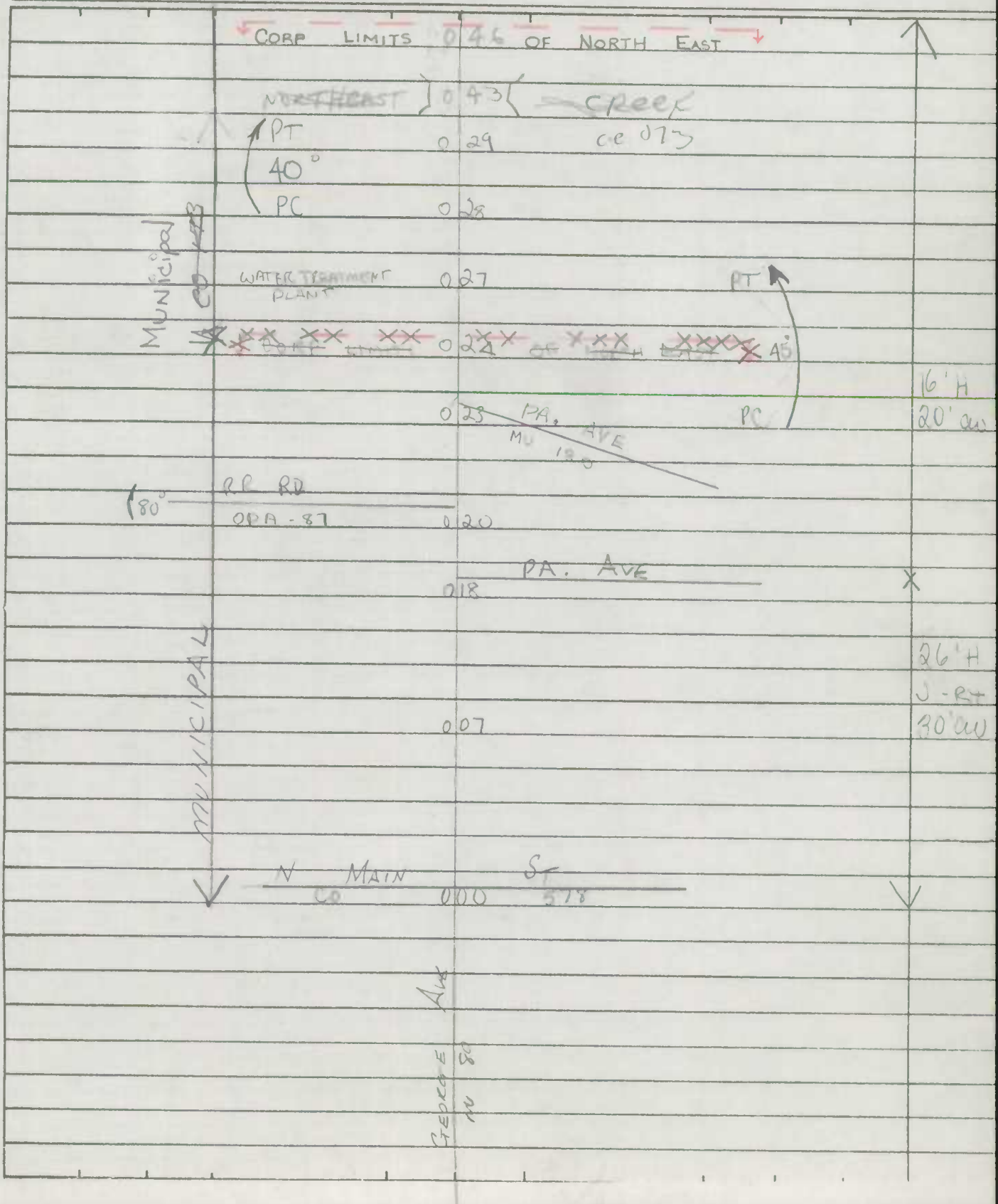

SHA 51.3-8
11-15-72

ROAD INVENTORY SHEET

Road No. _____
Road Name _____
Sheet No. _____
Date _____
County _____
State Coordinates _____

Form 6 HPS (Rev. 1961)

ROAD INVENTORY SHEET

Party Chief F. SETTAN
Recorder C. FORREST
Chainman

Road No. 0200
Name ROLLING MILL LA.
Sheet No. 1 OF 1
Date 8-7-64
County CECIL

VER 4-25-77

NORTH EAST

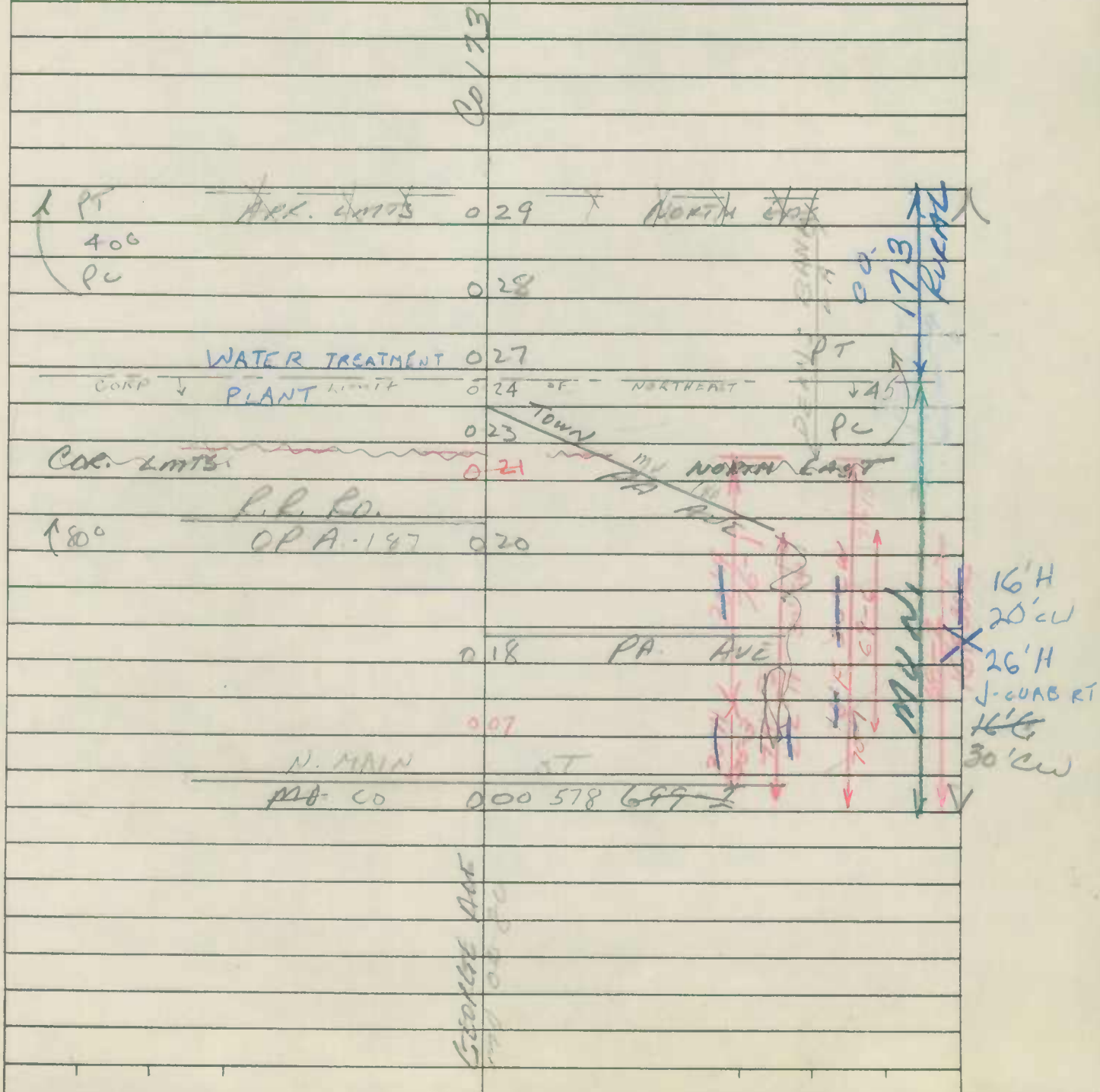

Form 6 HPS (Rev. 1961) North East MUN. NO. 0230

ROAD INVENTORY SHEET

Thomas Ave

Party Chief F. Sefton
Recorder C. Forrest
Chainman

83-10
2/28/84
JE-NS

VER
4-25-77

Road No. Co. 244
Name Cemetery Rd.
Sheet No. 1 of 1
Date 7-14-82
County Cecil

82-EXTRA

81 to

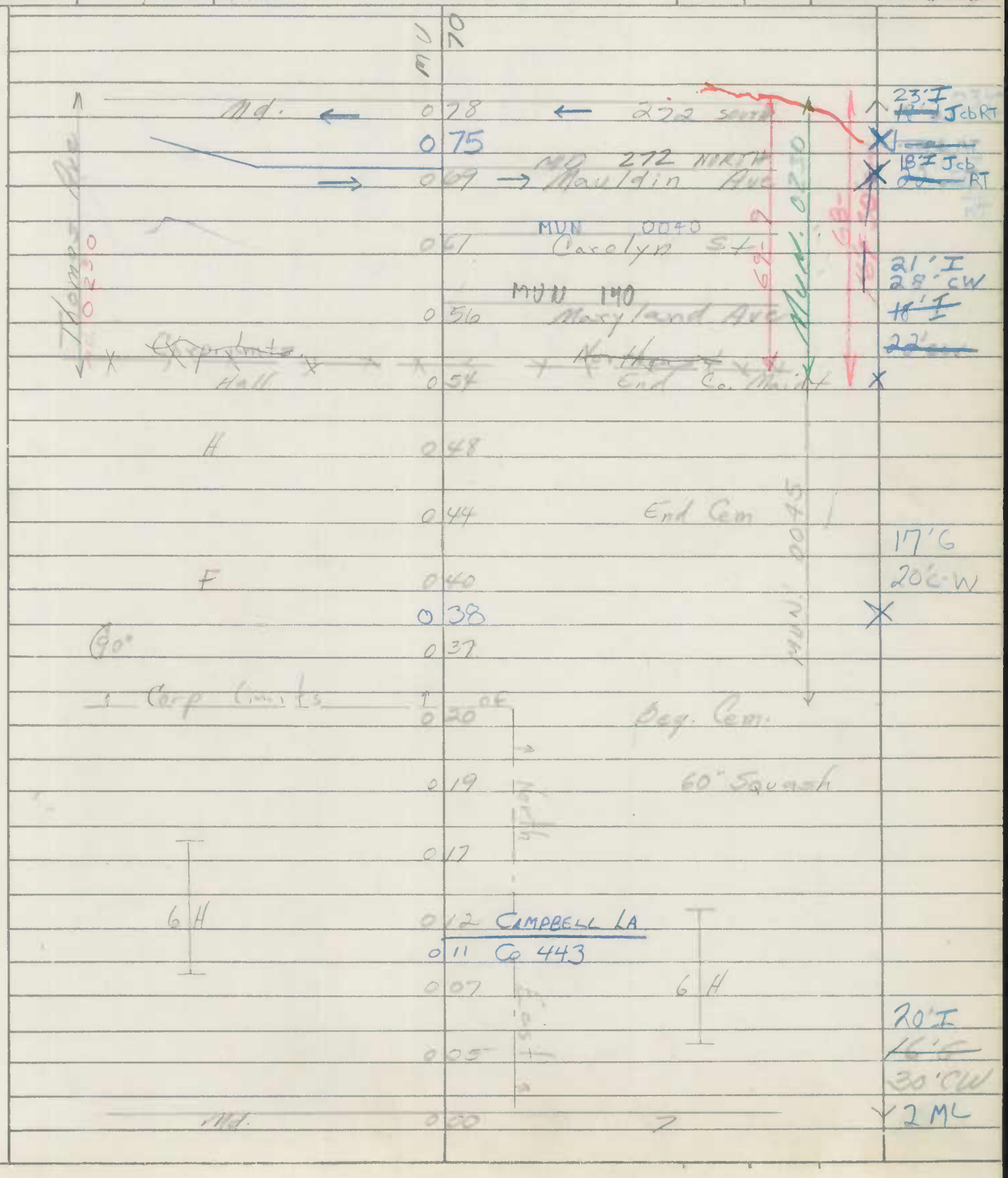

6 HPS (Rev. 1961)

88-1 CG/AL 12-30-88 . 88-cx#1 CG/AL 12-30-88

REV. 1/19/88 DT/GD (87-4)

Mun. No. 0020

A/T

ROAD INVENTORY SHEET

AIKIN AVE EXT.

Chief Schuyler

rder Horsham

nman

Town Comm. Neff

PERRYVILLE

Road No. Rd 1

Name ~~Aiken Station Rd~~

Sheet No. 1 of 1

Date 2-13-63

County Cecil

VER 4-22-77

73-7

N

Perryville

20

~~18~~' I

30' CW

Franklin ~~ST~~ St

No 3 MUN ~~0110~~ 010 0110 SS

22' I

30' CW

(87-4)

Charles ST

No 2 MUN 0060 003

(50° 001 222 Rd)

18' H

30 CW

000

US (Bainbridge

6 HPS (Rev. 1961)

88-1 CG/AL 12-30-88 . 88-cx#1 CG/AL 12-30-88

REV. 1/19/88 DT/GD (87-4)

Mun. No. 0020

A/T

ROAD INVENTORY SHEET

y Chief Schuyler
rder Horsham
nman
Town Comm. Neff.

PERRYVILLE

VER 4-22-77

73-7

AIKIN AVE EXT.

Road No. Rd 1
Name ~~Aiken Station Rd~~
Sheet No. 1 of 1
Date 2-13-63
County Cecil

N

0 25

John ST
MU 0165 0 16

Franklin ~~ST~~ St
No 3 MUN ~~0110~~ 0 10 0110 SS

Charles ST
No 2 MUN 0060 0 03

50° 0 01

0 00

222 Rd)

US (Bainbridge

20
~~18~~' I
30' CW

22' I
30' CW
(87-4)

18' H
30 CW

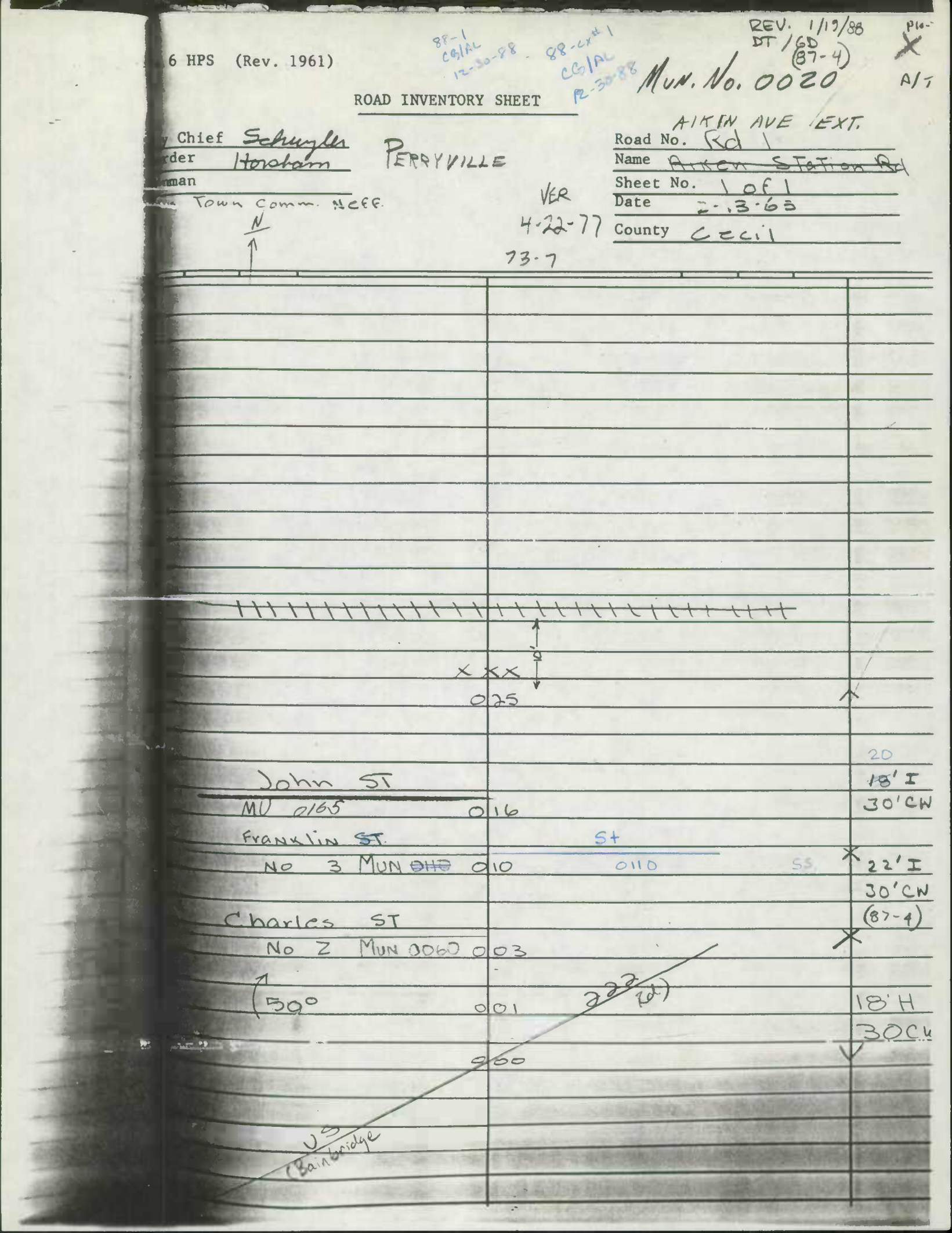

Form 6 HPS (Rev. 1961)

CS PW-77

~~Mun. No. 0235~~ 0035

ROAD INVENTORY SHEET

Party Chief Schuyler
Recorder Horsham
Chainman

Road No. Md. 7 BROAD ST
Name ~~Philadelphia Rd.~~
Sheet No. 1 of 5
Date 2-14-63
County Cecil

A/T 83-1

73-2 40 41 42 43

Perryville V.F.D.	0 33		
		Clearance 13'8"	
	0 31		
	0 30	Ent. To RR Stg.	~~20' I~~ 40' C.W.
	0 28	Clearance 13'4"	30' I 36' CW 2ML ~~20' I~~ ~~40' C.W.~~
	0 23		
Susquehanna Ave. Md. 271	0 21		
	0 16	U.S. Post Office Perryville	38' I C-C 2ML
Front St. No. 9	0 11	R/R Sign	
	0 06		
	0 04	R/R Sign	26' I ~~30' C.W.~~ R-3'G SHD
MS 1	0 00		34' CW 2ML
		Ent. To Perry Point Hosp.	

Municipal TABBED AS MD 7-B 69-7

PC 530 167Y

Form 6 HPS (Rev. 1961)

ROAD INVENTORY SHEET

.0035

Party Chief Schuyler
Recorder Horsham
Chainman

Road No. Md.7
Name
Sheet No. 2 of 5
Date 2-14-63
County Cecil

F	1 71		
Co. ~~#~~ 114	1 63		
F	1 33		
F 200'	1 24	F 500'	
	1 21	H	
~~Corp. Lmts.~~	~~1 18~~		
	0 83	MD 327 ~~Perryville~~ (1962)	
	0 79	PERRYVILLE VFD	
	0 71	6-48" CMP Squash 25' CW.	
~~Maryland Ave. No 21~~	0 61		
~~Cecil Ave. No 19~~	0 52		
	0 50	Ch	
~~Alley "A" MUN 0010~~	0 48		
		~~Church St.~~	20' I
~~MD U.S. 222 Aiken Ave.~~	0 47	No 25	40' C.W.
			2-3' ESHD
	0 44		× 2 ML
			Same

4-22-77

SHA 51.3 - 8 Revised
4.83

12-19-91
VERIFIED
4-19-77

MARYLAND STATE HIGHWAY ADMINISTRATION

ROAD INVENTORY SHEET MU 0050

Party Chief F SEHAN
Recorder G FORREST
Assistant [illegible] (WFL) 1/30/92
Map No./Dir. B-15/SE
State Coordinates 1065-636

Road No. CO 112
Road Name CEDAR CORNER RD
County CECIL
Date 6-23-64
Sheet No. 1 OF 2

TRAFFIC CODES
TRAFFIC LIGHT=T.L., FLASHING RED BALL=F.R.

TRAFFIC CODES
P.M. PEAK, A.M./P.M. PEAK, NO PARKING ANYTIME=N.P., COMM/IND. ACCESS=E

SYSTEM: FED. AID.	FUNCT. CLASS	HWY. SYS.	HPMS SAMPLE	TRAFFIC: PRKG. REST.	COM/IND. ACCESS	LINE DIAGRAM (PERRYVILLE)	TRAFFIC: CONTROL	COM/IND. ACCESS	PRKG. REST.	PAVEMENT DATA
X NON F/A	X Rural Local	X CO 112								
						N CORP LMTS 0 38 PERRYVILLE N.				
						Ingleside Ave				
						MU 0160 0 31				
						GREEN SPRING AVE				
						MU 0130 0 22 30°				
NON F/A	Urban Local	MU 0050				0 18 24" RCP PT 30°				18' I
						0 09 PC				X
										18' I
						7' 80° 0 03				25' F Shld
						222				
						0 00 US				

SYSTEM				TRAFFIC		LINE DIAGRAM	TRAFFIC			PAVEMENT DATA
FED. AID.	FUNCT. CLASS.	HWY. SYS.	HPMS SAMPLE	PRKG. REST.	COM/IND ACCESS		CONTROL	COM/IND ACCESS	PRKG. REST.	

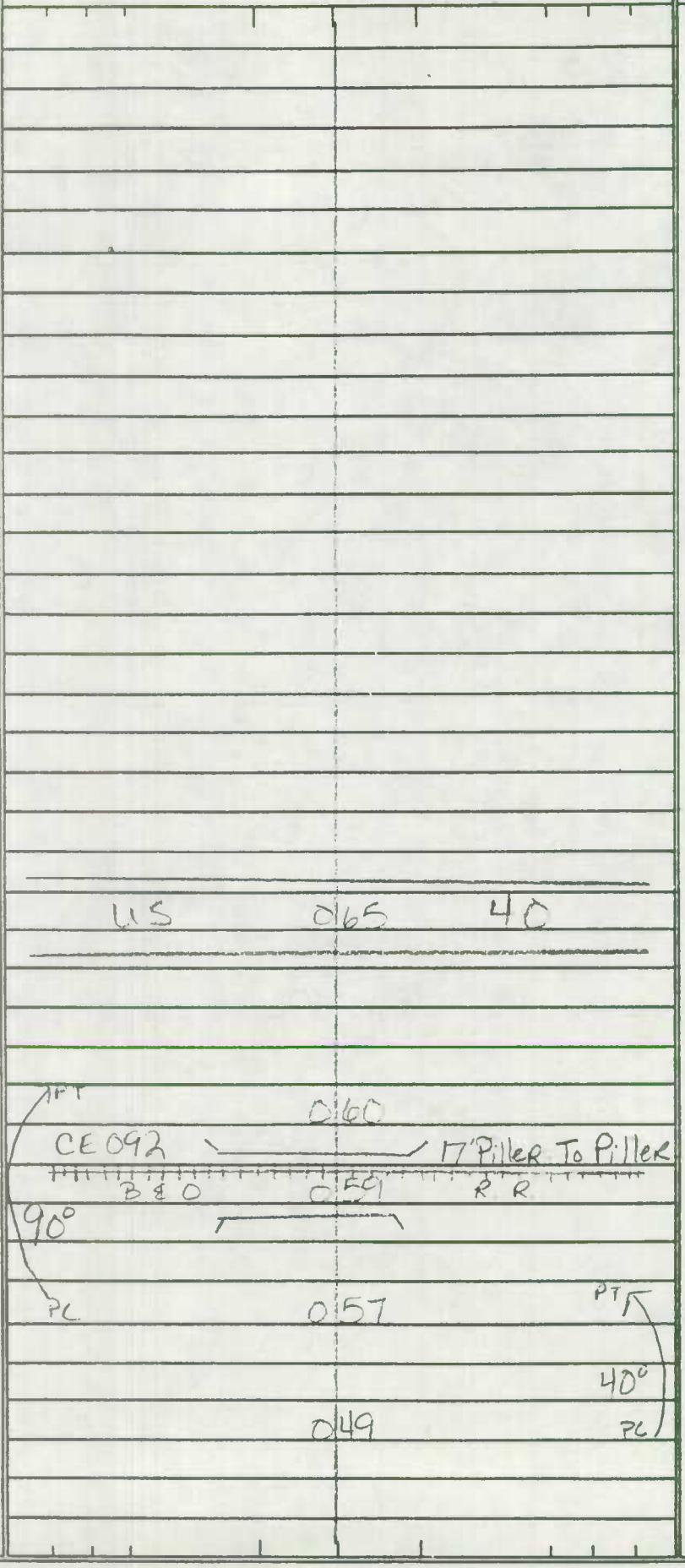

NON FIA
RURAL LOCAL
CO 112

18' I

6 HPS (Rev. 1961)

REV 1/19/62 (87-3) CS P10-77

MUN. No. 0060

ROAD INVENTORY SHEET

y Chief Schuyler
rder Horsham
nman
es Town Comm

VER 4-22-77

Road No. No 2
Name Charles ST
Sheet No. 1 of 1
Date 2-13-63
County Cecil

ROAD END
0 33

18' H
30 cw

MUN 253
SP 2 2 0 17 RICHMOND DR.

22' I
~~16' H~~
30 CW
(87-3)

Aiken MUN
No 0 00

Station Rd 20

Form 6 HPS (Rev. 1961)

Mun. No. 0085 ~~Mun. No. 0010~~

P10-17 M79 A/T

ROAD INVENTORY SHEET

CLAYTON ST.

Party Chief Schuyler

Recorder Horsham

Chainman

PERRYVILLE

Pres Town Comm Niff

VER 4-22-77

Road No. No 8

Name ~~Aiken Rd~~ CLAYTON ST. 0185 SUMPTER DR 0255

Sheet No. 1 of 1

Date 2-13-63

County Cecil

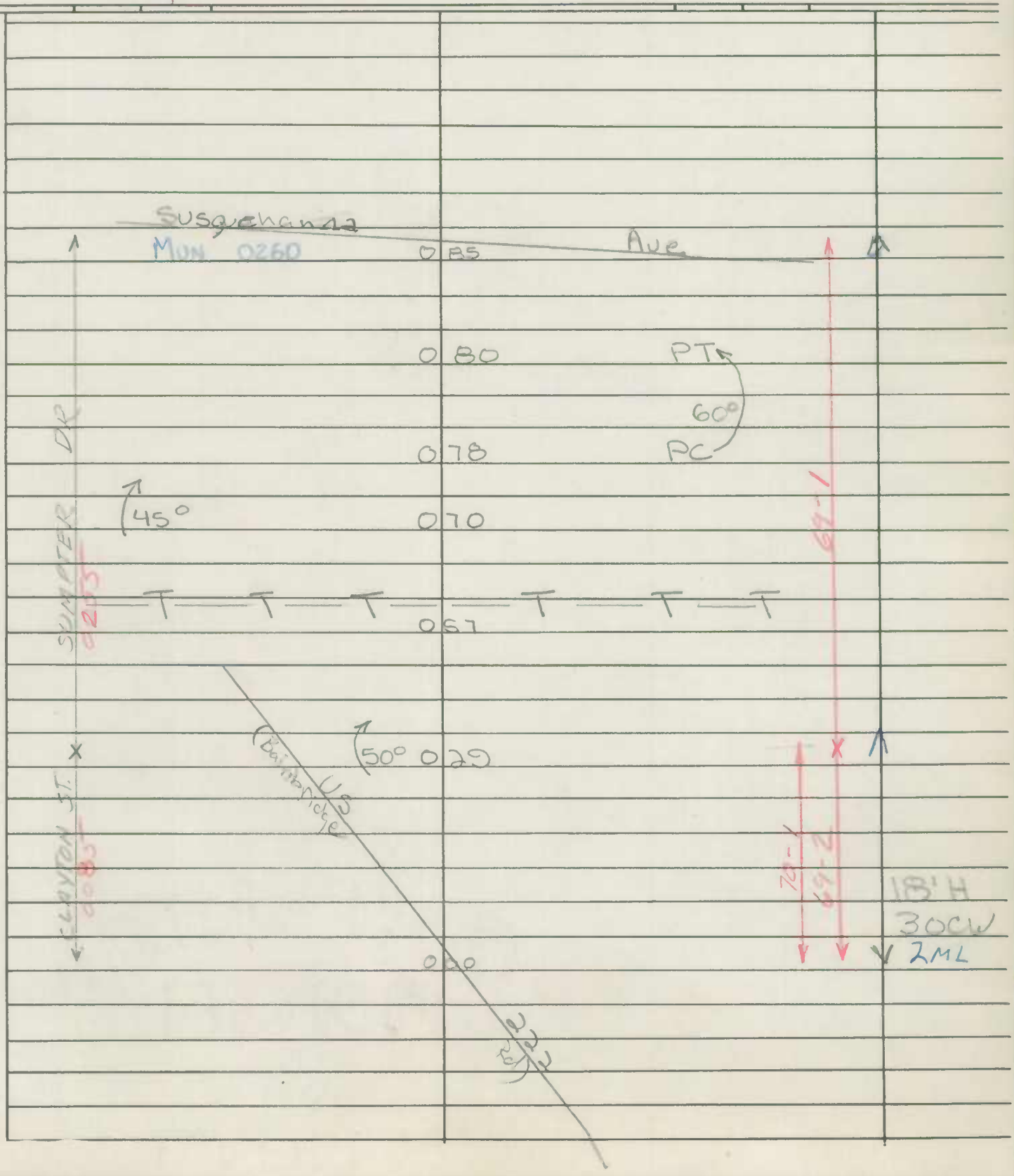

Form 6 HPS (Rev. 1961)

Mun. No. 0110

CS

ROAD INVENTORY SHEET

Party Chief Schuyler Perryville
Recorder Horsham
Chainman
Pres. Town Comm. Neff.

Road No. No 3
Name Franklin ST
Sheet No. 1 of 1
Date 2-13-63
County Cecil

VER 4-22-77

73-10

ROAD END

030

~~Field~~

~~Road~~ 023 ~~End~~



MUN 0253

RICHMOND DR. 017

20' FG

~~24' E~~

30' CW

Aiken Station Rd

NO 000 1

m 6 HPS (Rev. 1961)

Aiken Ave

Mun. No. 0110

X PIO-T

CS

88-2
CG/AL
12-30-88

ROAD INVENTORY SHEET

ty Chief Schuyler Perryville
corder Horsham
Pres. Town Comm. Neff.

Road No. ~~No 3~~
Name Franklin ST
Sheet No. 1 of 1
Date 2-13-63
County Cecil

VER
4-22-77

W

73.10

ROAD END
0306

~~Field~~

~~Road~~ ~~0 23~~ ~~Ends~~

Mun 0253
RICHMOND DR. 0 ~~17~~ 23

Aiken Station Rd
~~NO~~ MV 0 ~~0056~~ 0020 +

~~NO~~ US 0 00 222

20' I
~~18'~~
69.6
86.3
30' CW
69.6
~~27'~~

20' ~~F~~ ~~G~~ I
~~24' E~~
~~30' CW~~
77-1

35' I

SHA 51.3 - 8 Revised
4.83

+ WAS PART OF MU 0260 SUSQUEHANNA AVE

SEE NEW INV
6D, AH PERRYVILLE
5/30/95
FCR-95

90-6

MARYLAND STATE HIGHWAY ADMINISTRATION

ROAD INVENTORY SHEET

Party Chief	SCHUYLER	Road No.	MU 0115
Recorder	HORSHAM	Road Name	FRENCHTOWN RD
Assistant		County	CECIL
Map No./Dir.	1 N	Date	2-13-63
State Coordinates		Sheet No.	1 OF 2

TRAFFIC CODES
TRAFFIC CONTROLS: STOP SIGN=S.S., TRAFFIC LIGHT=T.L., FLASHING RED BALL=F.R.

TRAFFIC CODES
PARKING RESTRICTIONS: A.M. PEAK, P.M. PEAK, A.M./P.M. PEAK, NO PARKING ANYTIME=N.P., COMM/IND. ACCESS=E

SYSTEM: FED. AID.	SYSTEM: FUNCT CLASS	SYSTEM: HWY. SYS.	SYSTEM: HPMS SAMPLE	TRAFFIC: PRKG. REST.	TRAFFIC: COM/IND. ACCESS	LINE DIAGRAM	TRAFFIC: CONTROL	TRAFFIC: COM/IND. ACCESS	TRAFFIC: PRKG. REST.	PAVEMENT DATA
NON FA	MINOR COLLECTOR									

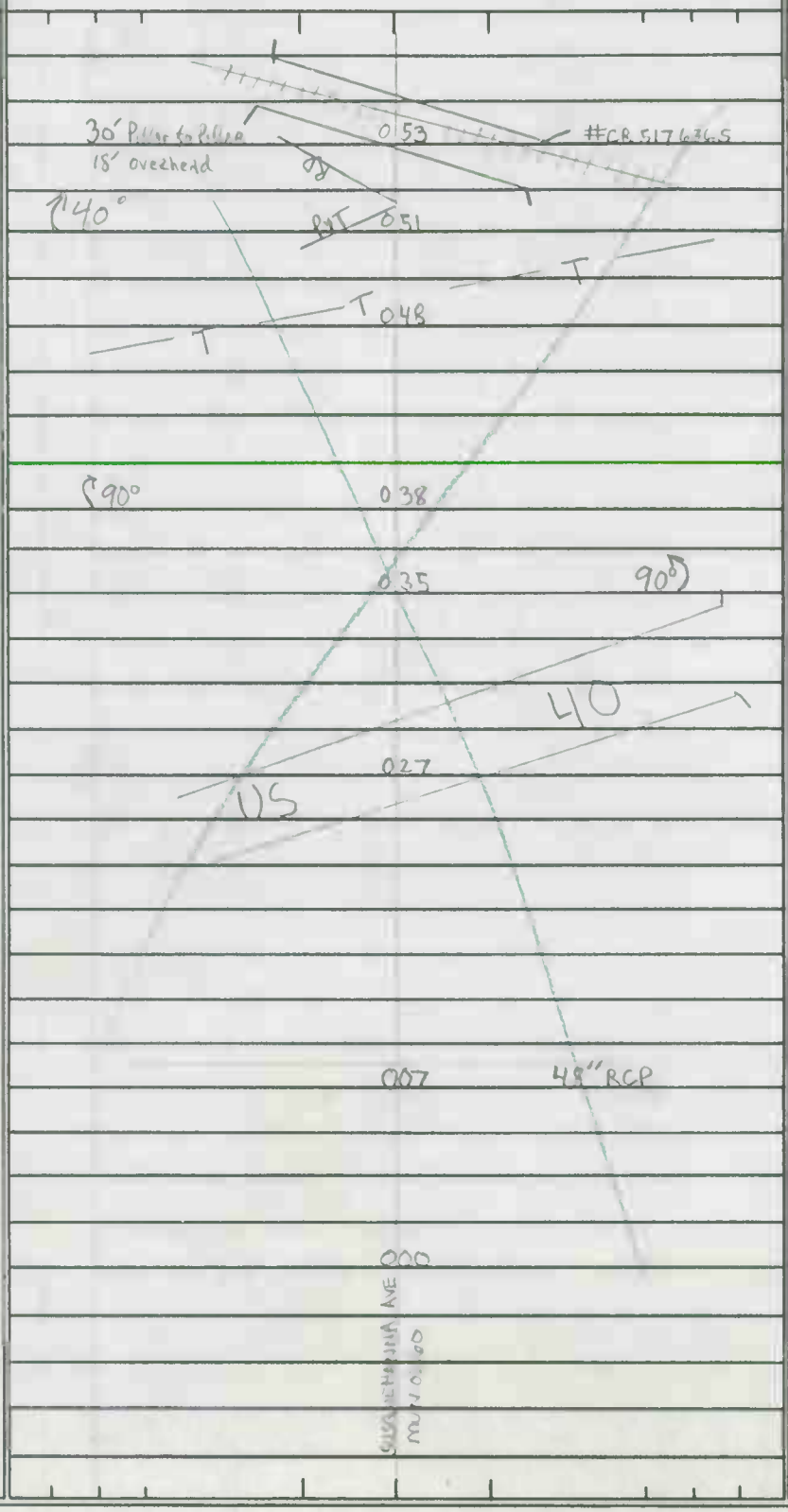

18' H
20' H
19' I
19' I
Jc-Rt

91-43
12-31-91
GD166

2 of 2

LINE DIAGRAM

SYSTEM: FED. AID. | FUNCT. CLASS. | HWY. SYS. | HPMS SAMPLE

TRAFFIC: PRKG. REST. | COM/IND ACCESS

TRAFFIC: CONTROL | COM/IND ACCESS | PRKG. REST.

PAVEMENT DATA

FRENCH TOWN RD

CORP Limits of PERRYVILLE

133

130 CBC D 4' L 11' W 16'

14'G

075°

114

086 11'6 CON ARCH

SUMPTER DR

083 MUN 0255'

RR

074

CSX #141516H

055 50°

18'H

N02 FA

MINOR COLLECTOR

SHA 51.3-8
11-15-72

STATE HIGHWAY ADMINISTRATION OF MARYLAND

ROAD INVENTORY SHEET

Party Chief MZ
Recorder JE
Helper

Map No. 78-1 PERRYVILLE

Road No. MU 0165
Road Name JOHN ST
Sheet No. 1 of
Date 4-20-79
County CECIL
State Coordinates

D E
CUL 0 24 SAC

20'I
2-5'F SHD
34'C-W

AIKIN AVE
MU 0 00 00 20

Form 6 HPS (Rev. 1961)

M79 cy P(...)

Mun. No. ~~240~~ 230

ROAD INVENTORY SHEET

Party Chief Schyler
Recorder Horsham
Chainman
Pres Town Comm Niff

PERRYVILLE

VER 4-22-77

Road No. ~~No 18~~ OTSEGO
Name ~~Raymere ST~~
Sheet No. 1 of 1
Date 2-13-63
County Cecil

Cecil		Ave	
~~No~~ MUN	~~007~~ 045	~~[illegible]~~ 40	
Alley		"A"	18'H
	~~003~~ 041		~~16'H~~ 30CW
AIKIN		AVE	
~~US~~ MD	~~000~~ 038	222	

Form 6 HPS (Rev. 1961)

1979 65 P10-7

Mun. No. 0230

ROAD INVENTORY SHEET

Party Chief Schuyler
Recorder Horsham
Chainman

PERRYVILLE

Pres Town Comm Niff

Road No. No 11
Name OTsego ST
Sheet No. 1 of 1
Date 2-13-63
County Cecil

Ver 4-22-77

79-5

79-4

Aikin		Ave	
US	0 38	222	X
Kessey lane			
30°	0 28		
2 Tracks			24' I
Pen	0 20	RR	~~18' H~~
	#PC 517 634 D		30 CW
EVANS ~~4th~~ ST			2 MI
No 17	0 17		X
	Harford	ST	
	0 15	No 16	
No	0 12	15	
Susquehanna		ST (Md. 271)	
No	0 09	27	
Arch ST			
No 14	0 05		29' I
			C.C
Front		ST	2 MI
~~No~~ MUN	0 00	~~2~~ 170	

Form 6 HPS (Rev. 1961)

ROAD INVENTORY SHEET

OP 202

Party Chief T. LANDON
Recorder W. WARFIELD
Helper

Road No. 0253
Road Name RICHMOND DR.
Sheet No. 1 OF 1
Date 2-23-72
County CECIL

VEQ 4-22-77
PERRYVILLE

1061-634

ROAD 010 END

CHARLES ST.
(MUN.) 006 0060

0.16

FRANKLIN ST.
(MUN.) 000 0110

AIKIN AVE. EXT.

S

OP 202

12'G
2-3'E SHLD.
22'CW
18'G
2-3'GRASS SHLD.
26'CW

Form 6 HPS (Rev. 1961)

M79 X P10-77

MUN NO 0255 CJ

~~Mun. No. 0010~~

SUMPTER DR

ROAD INVENTORY SHEET

Party Chief Schuyler

Recorder Horsham

Chainman

PERRYVILLE

Pres Town Comm Niff

VER 4-22-77

Road No. No 8

Name ~~Aiken Rd~~ CLAYTON ST. 0085 SUMPTER DR 0255

Sheet No. 1 of 1

Date 2-13-63

County Cecil

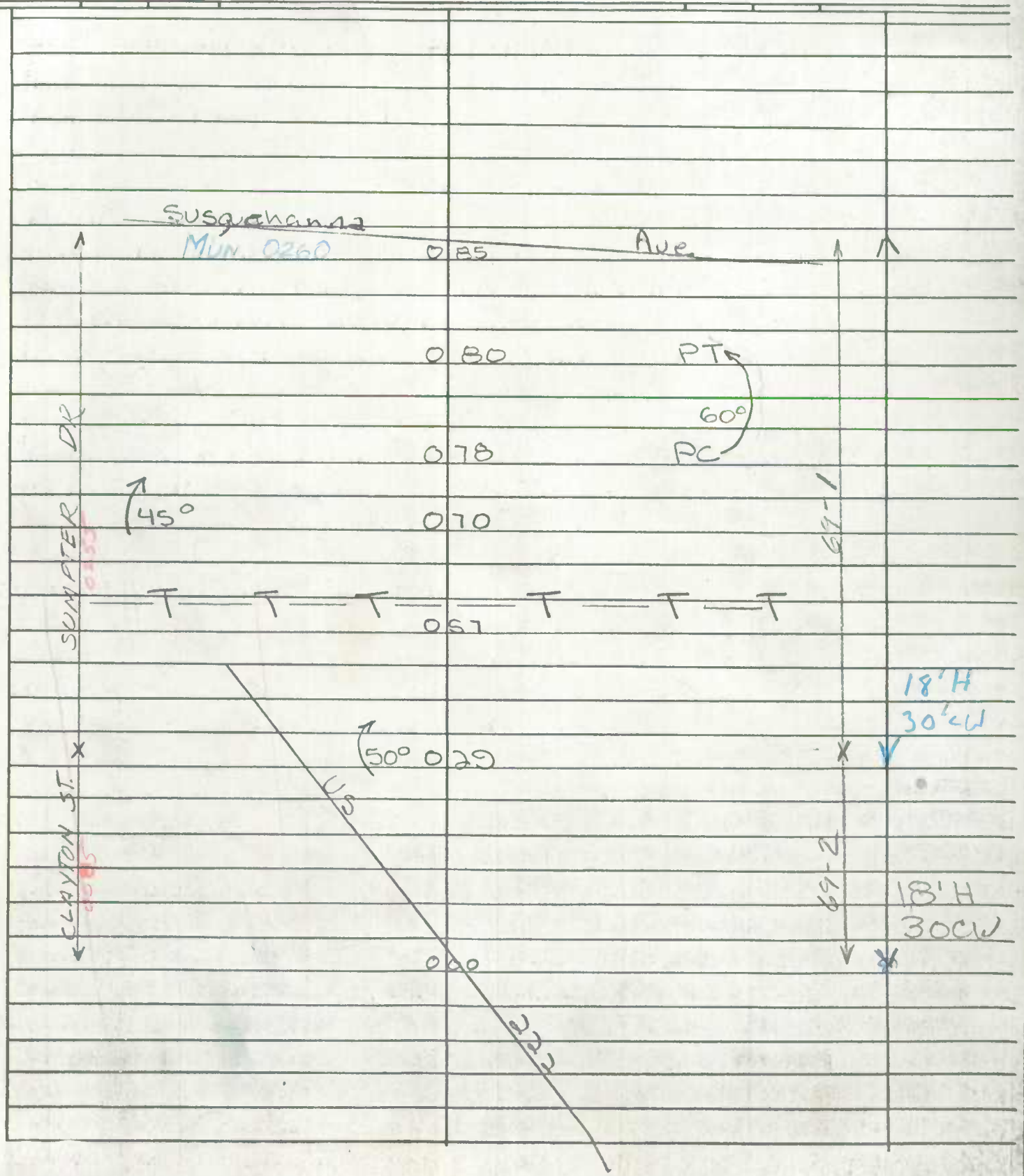

SHA 51.3 - 8 Revised
4.83

* WAS MD 271 Transfer letter 11-7-68

MARYLAND STATE HIGHWAY ADMINISTRATION

PERRYVILLE

90-6

ROAD INVENTORY SHEET

Party Chief	SCHULVER	Road No.	MU 0260
Recorder	HORSHAM	Road Name	SUSQUEHANNA AVE
Assistant	REW: 2-6-91 JTS	County	CECIL
Map No./Dir.	B15 / N	Date	2-13-63
State Coordinates		Sheet No.	1 OF 1

TRAFFIC CODES
TRAFFIC CONTROLS: STOP SIGN=S.S., TRAFFIC LIGHT=T.L., FLASHING RED BALL=F.R.

TRAFFIC CODES
PARKING RESTRICTIONS: A.M. PEAK, P.M. PEAK, A.M./P.M. PEAK, NO PARKING ANYTIME=N.P., COMM/IND. ACCESS=E

SYSTEM: FED. AID.	SYSTEM: FUNCT CLASS	SYSTEM: HWY. SYS.	SYSTEM: HPMS SAMPLE	TRAFFIC: PRKG. REST.	TRAFFIC: COM/IND. ACCESS	LINE DIAGRAM	TRAFFIC: CONTROL	TRAFFIC: COM/IND. ACCESS	TRAFFIC: PRKG. REST.	PAVEMENT DATA
						SEE NEW INV. FCR. GD, AH 5/30/95				
						FRENCHTOWN RD MUN 0175				
						031				
						LOCUST ST MUN 026 0180				
						CHERRY ST MUN 021 0070				
										18'I JC-C
						OTSEGO ST MUN 011 0230				
NON FA	COLLECTOR									
	MINOR					ELM ST MUN 007 0100				
										16'I JC-C
						BROAD ST MD 000 7-B				

SYSTEM				TRAFFIC		LINE DIAGRAM	TRAFFIC				PAVEMENT DATA
FED. AID.	FUNCT. CLASS.	HWY. SYS.	HPMS SAMPLE	PRK'G. REST.	COM/IND ACCESS		CONTROL	COM/IND ACCESS	PRK'G. REST.		

SHA 51.3-8
11-15-72

STATE HIGHWAY ADMINISTRATION OF MARYLAND

ROAD INVENTORY SHEET

Party Chief: SCHUYLER
Recorder: HORSHAM
Helper:

Map No. 1315

Road No. 260
Road Name: SUSQUEHANNA Ave
Sheet No. 1 of
Date: 2-13-63
County: Cecil
State Coordinates:

90-6
AL-JK

Recent 18-24-81 JBC

PERRYVILLE

FRENCHTOWN RD

MUN 0115 FRENCHTOWN RD

90-6 MUN

0 38 07 — 48" RCP — ~~20' H~~ ~~30' Ord~~

PT — 0 ~~34~~ 03 — 19' I J C-RT

35° — 0 00

PC — 0 31

COLLECTOR

LOCUST ST
MUN 0 26 0180 — 18' I J C-C

CHERRY ST
MUN 0 21 0070

MINOR

OTSEGO ST
MUN 0 11 0230 — 16' I J C-C

KIM ST
MUN 0 07 0100

BROAD ST
MD ~~MU~~ 0 00 ~~35~~ 7-B

N

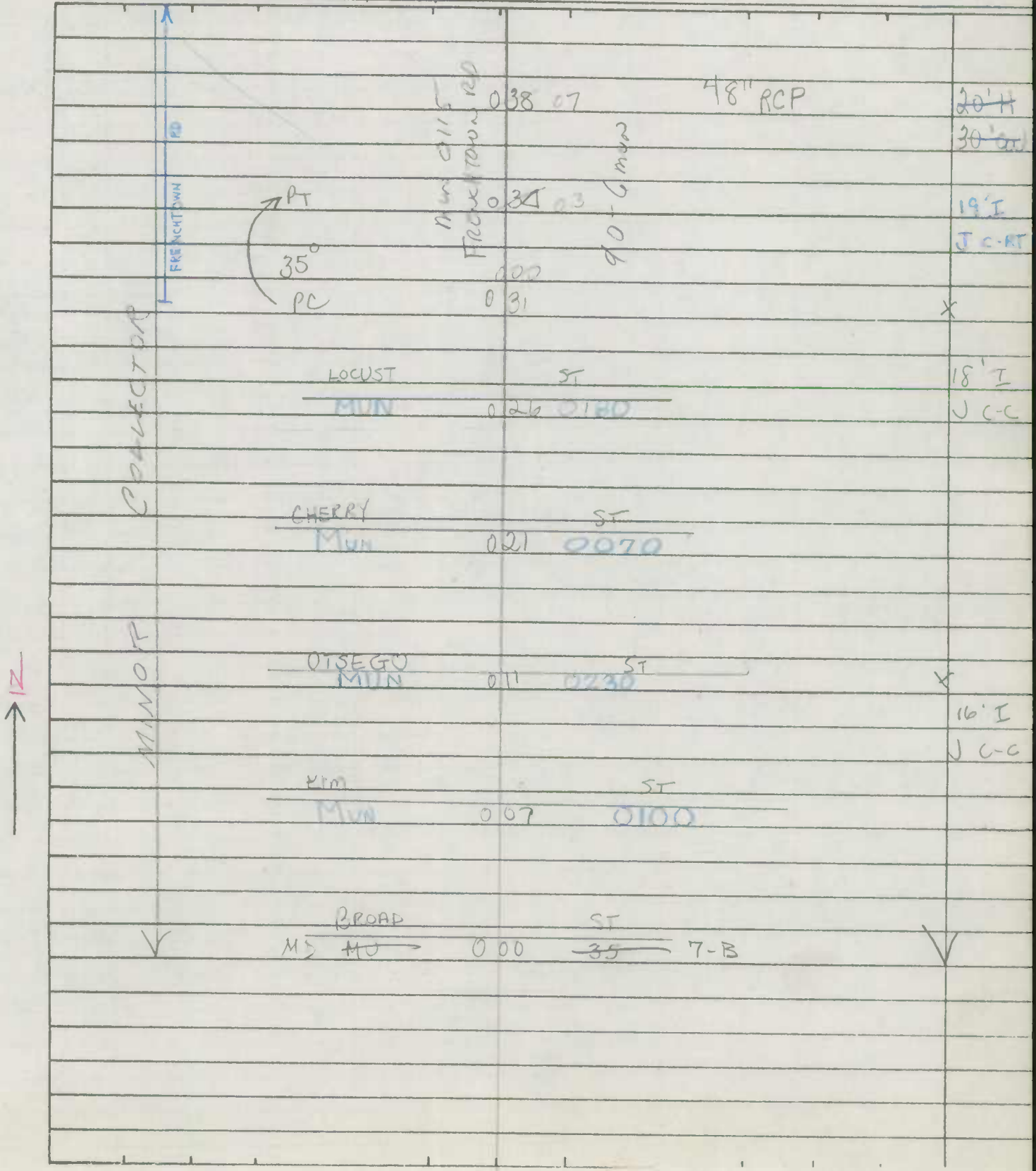

SHA 51.3-8
11-15-72

ROAD INVENTORY SHEET

Road No. 260
Road Name ~~SUSQUEHANNA DR~~ FRENCHTOWN RD
Sheet No. 1 of 3
Date 2-13-63
County Cecil
State Coordinates

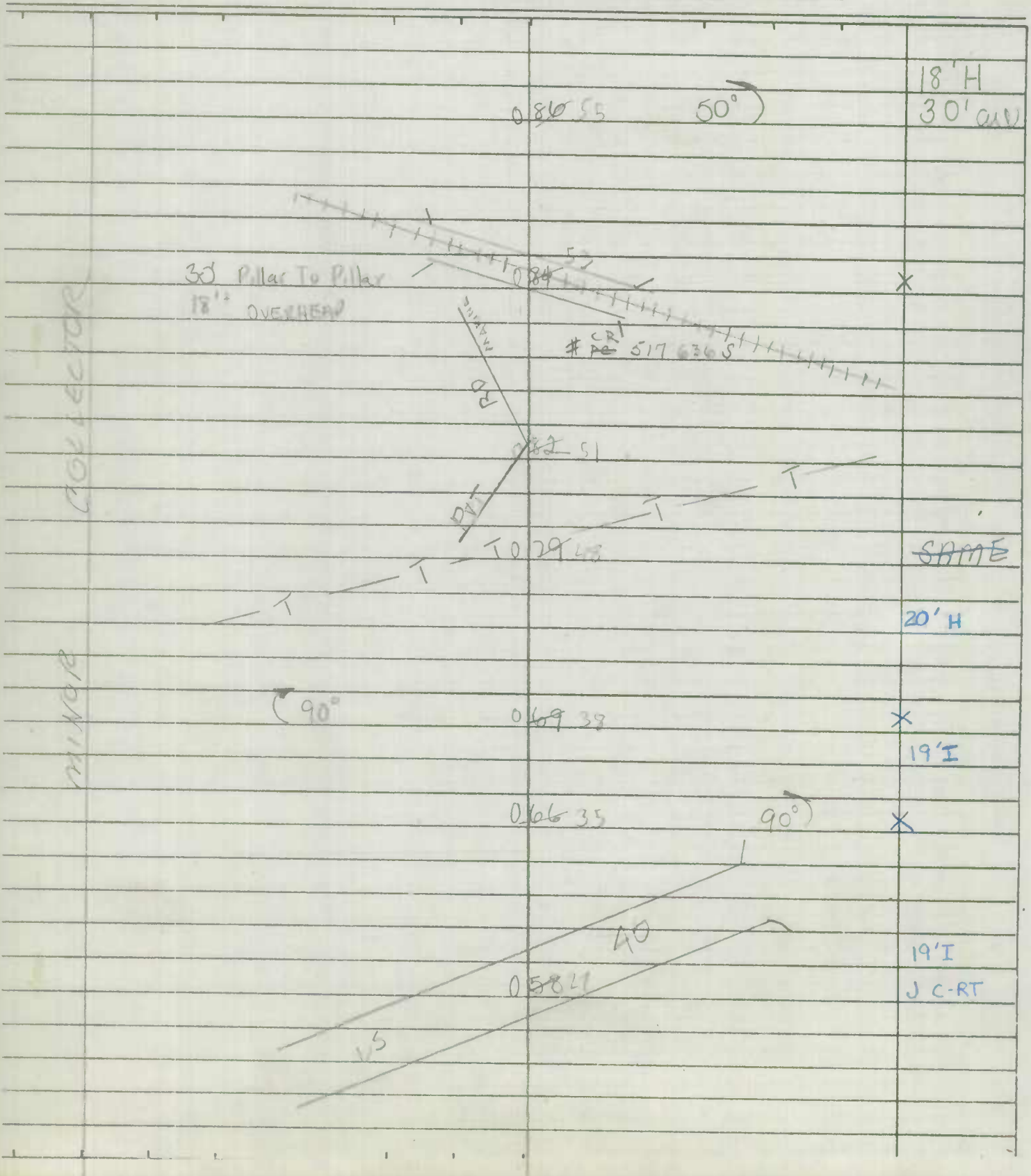

SHA 51.3-8
11-15-72

STATE HIGHWAY ADMINISTRATION OF MARYLAND

ROAD INVENTORY SHEET

Party Chief: SCHUYLER
Recorder: HORSHAM
Helper:

Map No.:

Road No.: 260
Road Name: ~~SUSQUEHANNA AVE~~ FRENCHTOWN RD
Sheet No.: 3 of 3
Date: 2-13-63
County: Cecil
State Coordinates:

Revisit: 8-24-81 WTSC PERRYVILLE

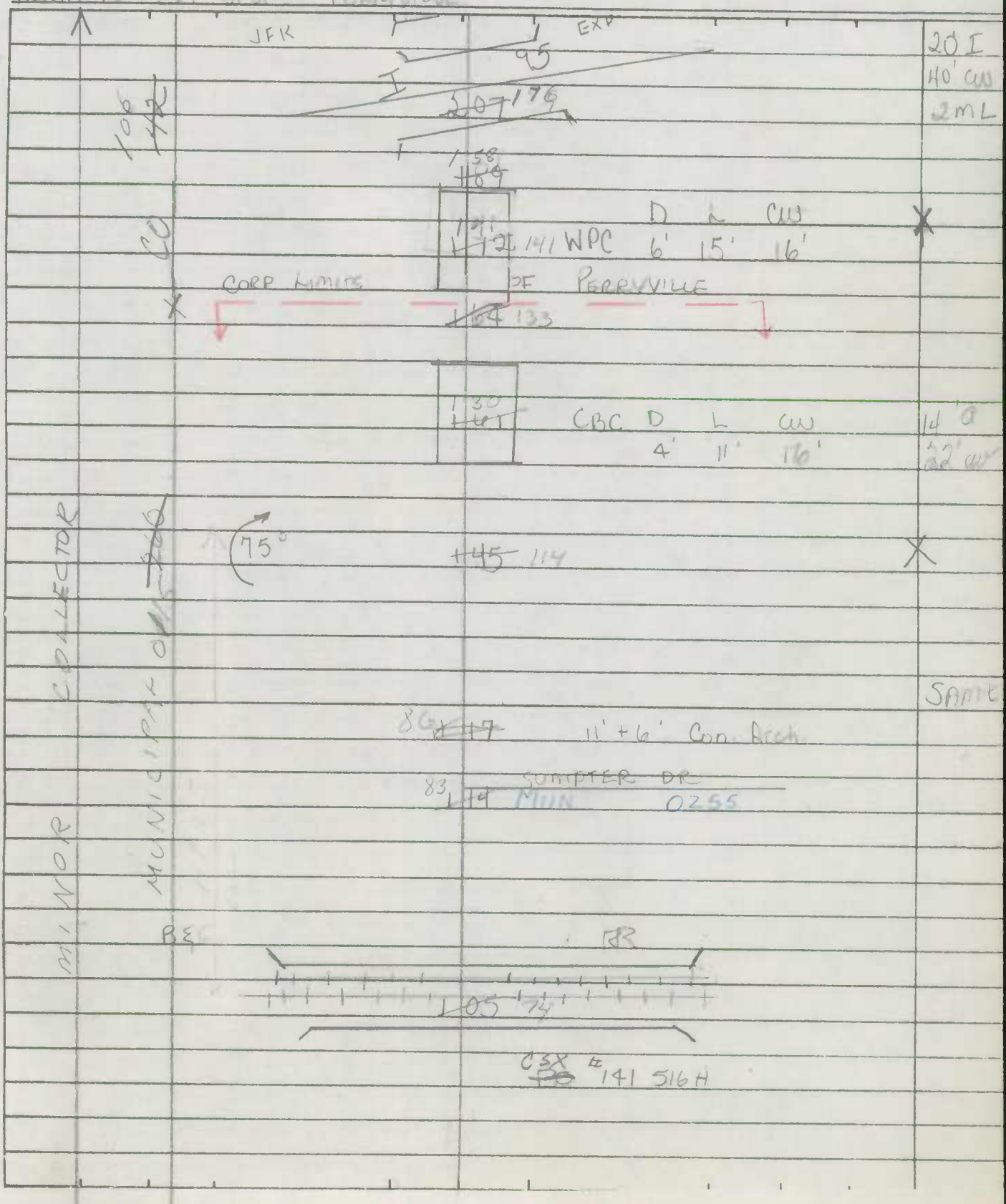

SHA 51.3-8
11-15-72

ROAD INVENTORY SHEET

Road No. _____
Road Name _____
Sheet No. _____
Date _____
County _____
State Coordinates _____

Form 6 HPS (Rev. 1961)

ALS X

Mun. No. 0260

ROAD INVENTORY SHEET

Party Chief Schuyler
Recorder Horsham
Chainman
Pres Town Comm Niff

Perryville

Road No. ~~No 27~~ ~~Md 271~~
Name Susquehanna ~~Rd~~ AVE
Sheet No. 1 of 3
Date 2-13-63
County Cecil

VER 4-22-77

	0 38	48" RCP	20' H
			~~16' H~~
PT	0 34		30' CW
35°			~~[illegible]~~
PC	0 31	~~[illegible]~~	X
LOCUST		ST	
No	0 26	13	
Cherry		ST	
No	0 21	12	
OTsego		ST	18' I
No	0 14	11	~~21' H~~
			JC-C
	0 11		X
			16' I
			JC-C
			~~18' H~~
Elm		ST	~~20' CW~~
No	0 07	10	~~J-CURB LT~~
			~~17' H~~
			~~20' CW~~
~~MU~~ MUN		35 ~~7~~	~~J-CURB LT~~
BROAD	0 00	ST.	

MINOR COLLECTOR

MUN.

24' 30' CW

72'

78-2 Municipal 69-8 MD 271

Form 6 HPS (Rev. 1961)

ROAD INVENTORY SHEET

MUN. 0260

Party Chief Schuyler
Recorder Horsham
Chainman
Pres Town Comm Niff

Perryville

Road No. No 27
Name Susquehanna ~~Rd~~ AVE
Sheet No. 2 of 3
Date 2-13-63
County Cecil

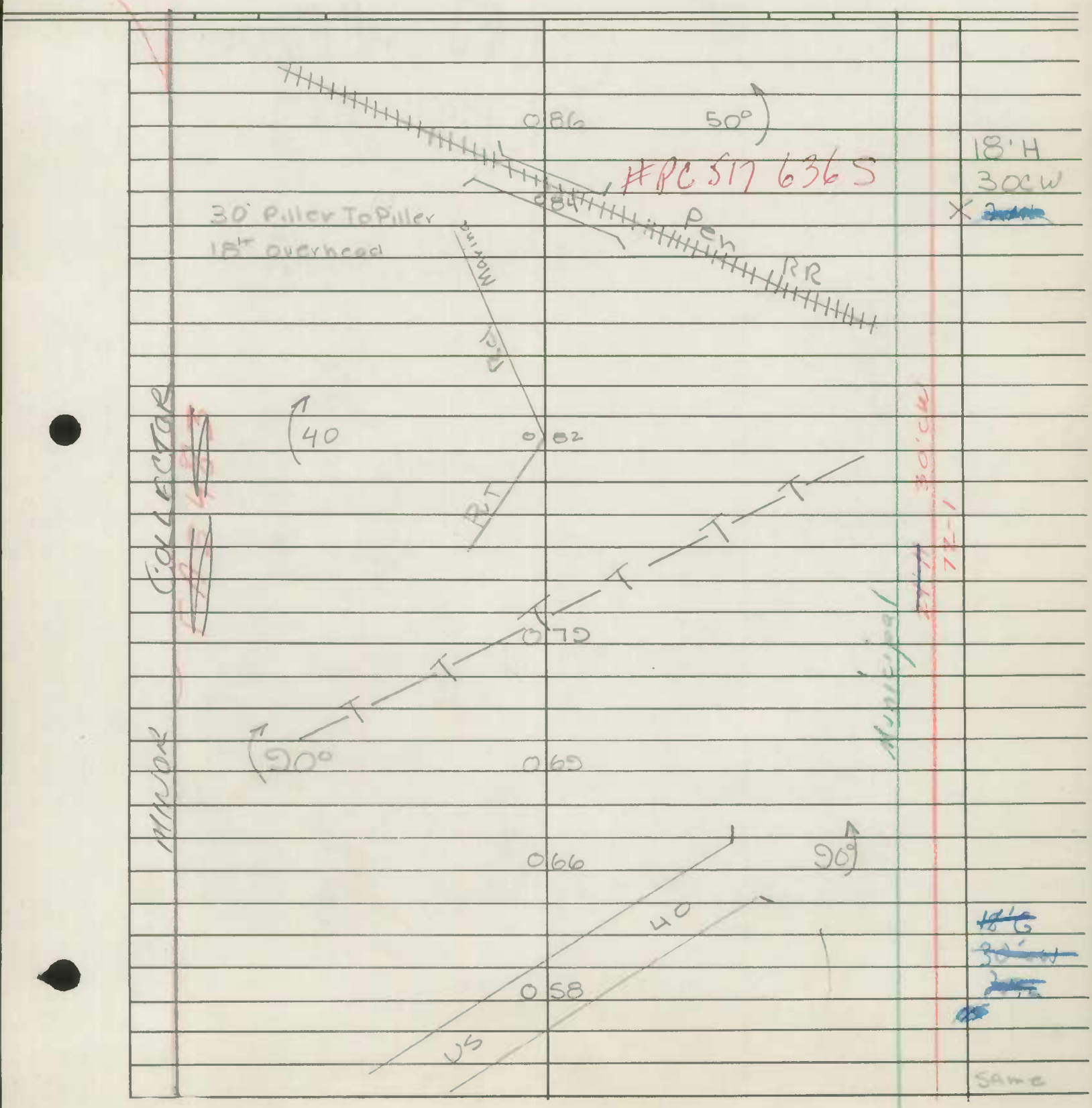

Form 6 HPS (Rev. 1961)

ROAD INVENTORY SHEET

MUN. 0360

Party Chief Schuyler
Recorder Horham
Chainman
Pres Town Comm Niff

Perryville

Road No. No 27
Name Susquehanna Trail AVE
Sheet No. 3 of 3
Date 2-13-63
County Cecil

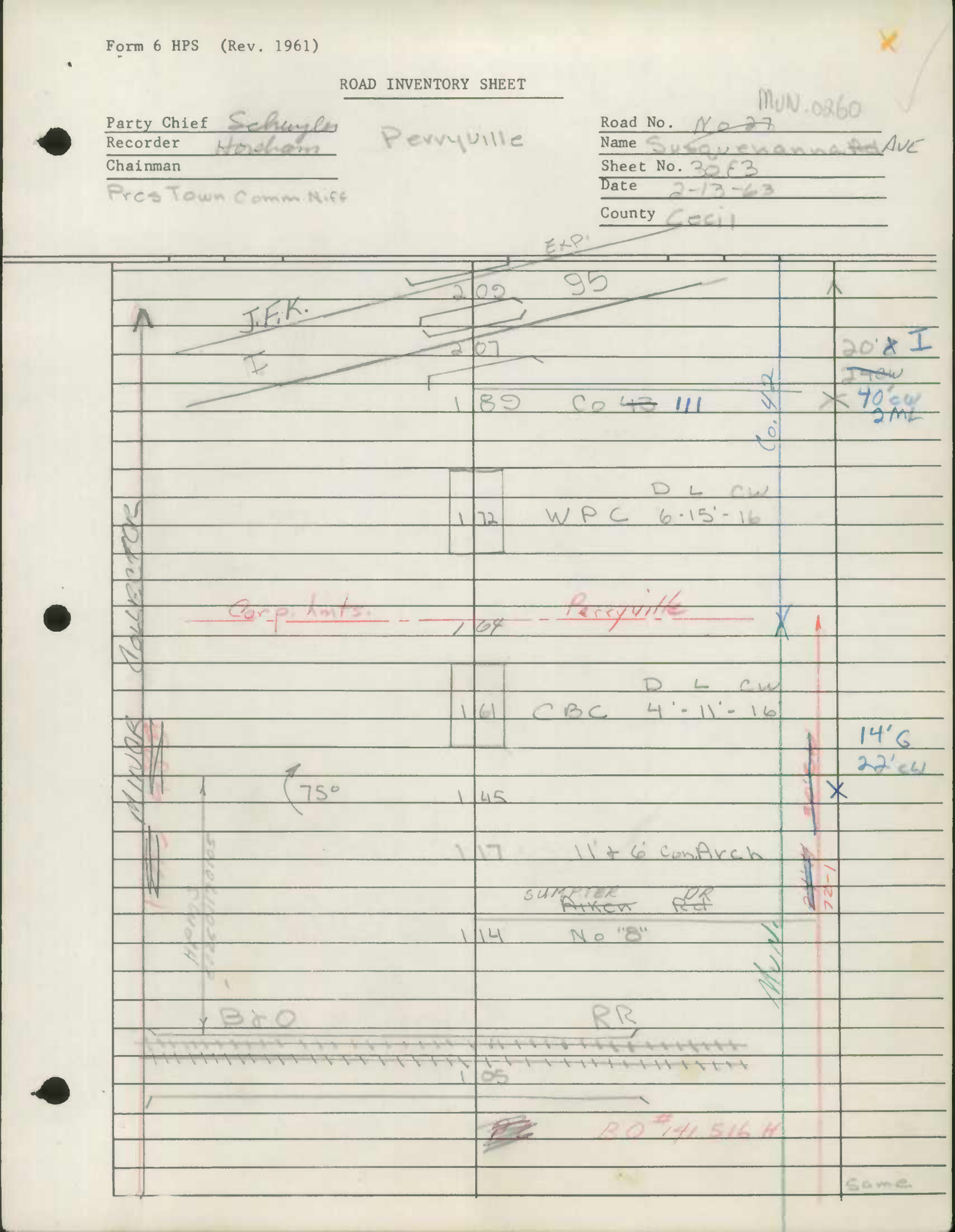

Form 6 HPS (Rev. 1961)

A/T

ROAD INVENTORY SHEET

Party Chief F. SETTAN
Recorder C. FORREST
Chainman

VER 4-20-77

Road No. 0010
Name FERRY ST
Sheet No. 10F1
Date 6-16-64
County CECIL

PORT DEPOSIT

Port Deposit

ROAD END

0 04

~~AUTO. SIGNAL~~

0 03

~~AUTO. SIGNAL~~

~~APE~~ 517 642 V

CK

36' I
J C-C

~~16' J~~
~~20' BW~~

U.S. 222 0 00 U.S. 222

276

Form 6 HPS (Rev. 1961)

A/T

ROAD INVENTORY SHEET

Party Chief F. SETTAN
Recorder C. FORREST
Chainman

VER 4-20-77

Road No. 0010
Name FERRY ST
Sheet No. 10F1
Date 6-16-64
County CECIL

PORT DEPOSIT

BOAT CO

W

ROAD END

0 04

~~AUTO. SIGNAL~~

0 03

~~AUTO. SIGNAL~~

~~APE~~ 517 642 V

36' I
J C-C

~~16' J~~
~~20' Cul~~

U.S. 222 0 00 U.S. 222

276

SHA 51.3-8
11-15-72

STATE HIGHWAY ADMINISTRATION OF MARYLAND

(92 MU EX #2)
G DAVIS/A.H
2/9/93

ROAD INVENTORY SHEET

Party Chief JE
Recorder CM
Helper

Map No.

Road No. MUN. 0040
Road Name MILL ST #1
Sheet No. 1 of 1
Date Sept 15 1982
County CECIL
State Coordinates

W

PORT DEPOSIT 81-4

BRIDGE ABANDONED / BARRICADED
SEE NEW INV
97-1MU
1/14/98
GDMP

~~US~~ MD 0 ~~12~~ 15 222 20'I
24'CW
0 ~~11~~ 13 95°
45° 0 ~~08~~ 10 10'E
0 05 X
90° 0 03
~~(MILL ST)~~
0 02 ~~MU~~ 90°
SEE BR SHEET 1A
ROCK 0 01 RUN 12'EF
14'CW
RACE ST
~~Md~~ Co 0 00 714 ~~269~~

W

SHA 51.3-8
11-15-72

ROAD INVENTORY SHEET

Road No. ________________
Road Name ________________
Sheet No. ________________
Date ________________
County ________________
State Coordinates ________________

Form 5-HPS
(Revised 1961)

MARYLAND STATE ROADS COMMISSION
PLANNING AND PROGRAMMING DIVISION

S26130

IN COOPERATION WITH
U.S. BUREAU OF PUBLIC ROADS

BRIDGE SHEET

ROAD NO. MILL ST
SHEET NO. PORT DEPOSIT
PARTY NO. 1-A
DATE 6-16-64
COUNTY CECIL

RATED CAPACITY _____

FOR ALL STRUCTURES HAVING A TOTAL OPENING OF MORE THAN 20 FEET AS DEFINED IN NOTE 1.

ODOMETER READING 0.01 NAME OF STREAM, RAILROAD OR HIGHWAY CROSSED ROCK RUN

NUMBER OF RAILROAD TRACKS _____
KIND OF CROSSING (NOTE 2) _____

UNDERPASS-SIMPLE UNDERPASS-COMBINED (NOTE 3) OVERPASS BRIDGE OVER SYSTEM

DESCRIPTION

NUMBER OF SPANS	LENGTH EACH SPAN (NOTE 4)	TYPE (NOTE 5)
1	~~24~~ 39'	I-BEAM

TOTAL LENGTH-ON LINE OF ROAD OVER-ALL (NOTE 6) ~~24~~ 39'

MATERIAL
SUBSTRUCTURE MASONARY SUPERSTRUCTURE WOOD DECK & STEEL G.R.
FLOOR ~~CONCRETE~~ WOOD

CLEARANCES
ROADWAY (NOTE 7) 13' SIDEWALK WIDTHS: RIGHT LEFT
SURFACE OF ROAD TO STREAM BED 13' FOR OVERPASSES, SHOW DISTANCES TO TOP OF RAIL OR SURFACE OF LOWER ROAD. (NOTE 8)
SURFACE OF ROAD TO BOTTOM PORTAL _____ (MINIMUM OVERHEAD CLEARANCE
CLEAR DISTANCE OF OPENING ABOVE STREAM BED 10 (WATERWAYS ONLY)
POSTED LOAD LIMITS 19,000 BRIDGE NO. _____ CONSTRUCTION DATE _____

GENERAL CONDITION OF BRIDGE: CHECK IF GOOD, FAIR, OR POOR, DESCRIBE DEFECTS IF SERIOUS.

	GOOD	FAIR	POOR
SUPERSTRUCTURE	✓		
FLOOR		✓	
SUBSTRUCTURE		✓	

PAINT BADLY CORRODED OR RUSTED
TYPE OF PROTECTION FOR DRAWBRIDGES (NOTE9) _____

(NOTES ON REVERSE SIDE)

S26130

Notes:

1. In agreement with Federal-aid standards, a bridge is defined as a structure including supports erected over a depression or an obstruction, as water, highway, or railway, and having a track or passageway for carrying traffic or other moving loads, and having a length measured along the center of roadway of more than 20 feet between undercoping of abutments or spring lines of arches, or extreme ends of openings for multiple boxes and pipes, where the clear distance between openings is less than half of the smaller contiguous opening.

2. Show kind of crossing by checking descriptive item applicable. For multiple-span bridges give complete information on each span including approach spans. Indicate on leg sheet the odometer reading, position, and angle of skew of structure with respect to center line of road and by arrow the direction of stream flow.

3. Give information on the span over the highway only.

4. For span length use center to center of bearings, otherwise the clear opening. Skew bridges will be measured along center line of road. See Note 1.

5. Show general type such as: Trestle, Truss, Girder, I-Beam, Rigid Frame, Arch, Slab, Suspension, or Covered Bridge. See illustrations attached. Describe draw spans by classifications listed in Article X, Section 2 of Manual.

6. The length of a bridge structure is the over-all length measured along the line of survey stationing back to back of back-walls of abutments, if present, otherwise end to end of bridge floor, but in no case less than the total clear opening of the structure.

7. Give minimum lateral clearance. Where traffic lanes are separated by bridge numbers, show clearance width of each lane separately. Special conditions should be explained by notes.

8. In case of overhead bracing or arch construction, measurement shall be made to the lowest point above the road surface.

9. Use classification listed on RR crossing sheets. Form 4 HPS.

Remarks: _____

A rearrangement of the form similar to that shown on the attachment may be used to provide space for coding.

SHA 51.3-8
11-15-72

STATE HIGHWAY ADMINISTRATION OF MARYLAND

ROAD INVENTORY SHEET

Party Chief JE
Recorder CM
Helper

Map No.

83-1
2/28/84
JE + NS

Road No. MUN. 0045
Road Name (MILL ST) #2
Sheet No. 1 of 1
Date Sept 15, 1982
County CECIL
State Coordinates

81-4 EXTRA PORT DEPOSIT

0.00 - 0.08 ABAND.
SEE INV
(92 MU #2)
GD / A. HATTEN
2-9-93

US

0 17

0 15

222

PT
180°
PC

0 13

W

PT
35°
PC

0 12

0 08

8' D
10' CW

~~Road~~ 0 06 ~~End~~ 25°

12' E
14' C-W

15°

0 03

MILL ST.
Mun 0040

0 00

ST
0040

SHA 51.3-8
11-15-72

ROAD INVENTORY SHEET

Road No. _____
Road Name _____
Sheet No. _____
Date _____
County _____
State Coordinates _____

Form 6 HPS (Rev. 1961)

PULL

ROAD INVENTORY SHEET

Party Chief E SETTAN
Recorder C. FORREST
Chainman

Road No. 0060
Name RIVER ST
Sheet No. 1 OF 1
Date 6-16-64
County CECIL

PORT DEPOSIT

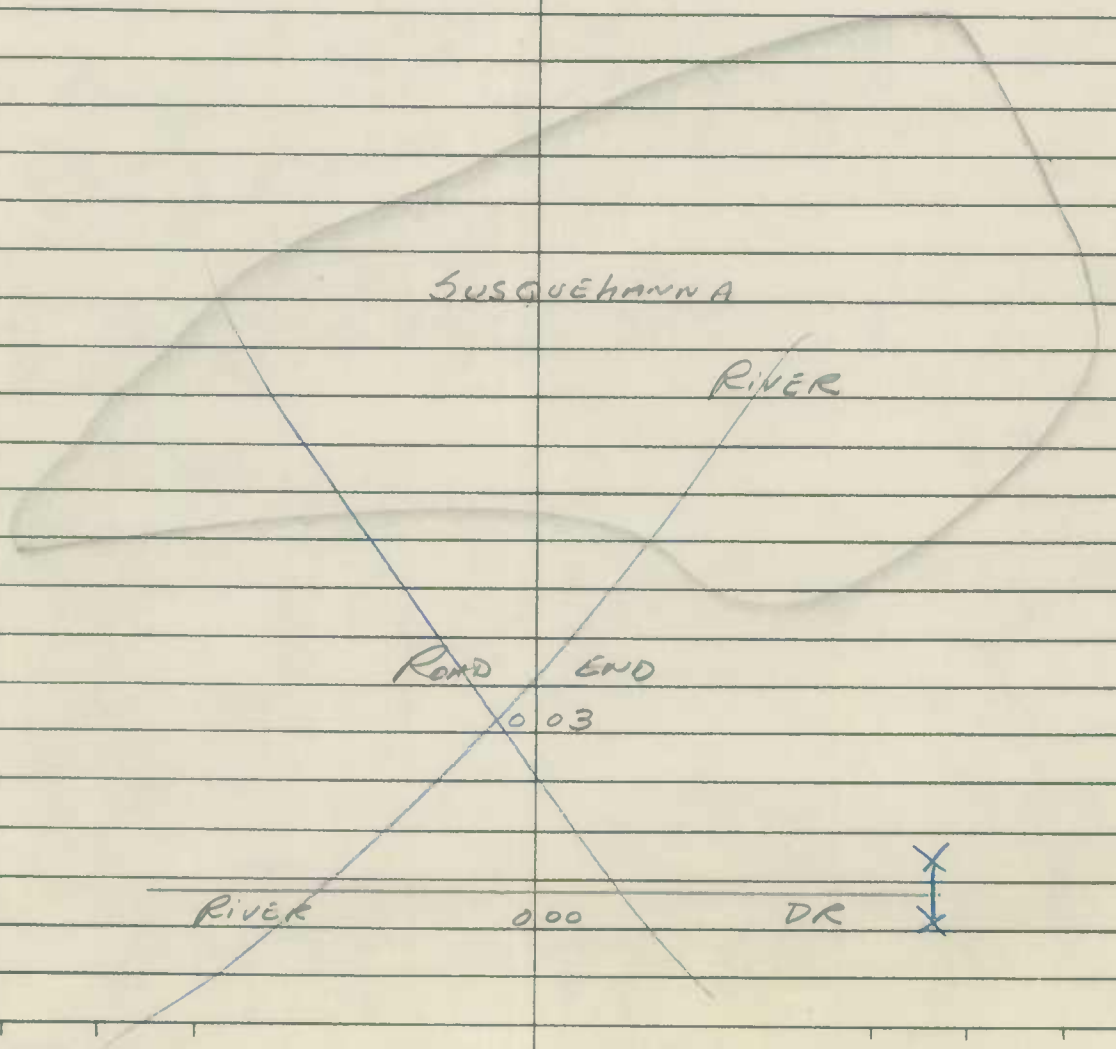

Form 6 HPS (Rev. 1961)

ROAD INVENTORY SHEET

Mun. No. ~~0~~ 0075 (~~Post Rd.~~) ROCK RUN RD

4 A/T

Party Chief F. Settan
Recorder C. Forrest
Chainman

Road No. Co 54 ~~GRANITE~~ AVE
Name ~~Granite Ave.~~ (Mun.)
Sheet No. 1 of 2
Date 6-16-64
County Cecil

H	1 65			
H	1 62			
F	1 42			
	1 00	H		
	0 79			
	0 71		Dr.	16'H 30'C.W.
	0 44	H		
	0 40	H		
	0 35	3 H		
	0 31			
	0 28	H		
H	0 26	H		
30°	0 18			
	0 15	H		
Corp. Lmts.	0 09	Port Deposit		14'H 20'C.W.
		GRANITE AVE		
RACE ~~RD~~ ST	0 00	Co 713 ~~Rt~~		
~~Rt.~~ Co 714				

Mun.

SHA 51.3 - 8 Revised
4.83

MARYLAND STATE HIGHWAY ADMINISTRATION RISING SUN

ROAD INVENTORY SHEET

Party Chief _____
Recorder _____
Assistant _____
Map No./Dir. 1
State Coordinates _____

Road No. MU 0070
Road Name Mount St
County CECIL
Date 7-1-92
Sheet No. _____ OF _____

SYSTEM				TRAFFIC		LINE DIAGRAM	TRAFFIC			PAVEMENT DATA
FED. AID.	FUNCT CLASS.	HWY. SYS.	HPMS SAMPLE	PRKG. REST.	COM/IND. ACCESS		CONTROL	COM/IND. ACCESS	PRKG. REST.	

SEE INVENTORY OF
CO 402
per T. Massicot 7-1-92

Rising Sun

TRAFFIC CODES

TRAFFIC CONTROLS: STOP SIGN=SS,
TRAFFIC LIGHT=T.L.,
FLASHING RED BALL=F.R.

TRAFFIC CODES

PARKING RESTRICTIONS: A.M. PEAK,
P.M. PEAK, A.M./P.M. PEAK, NO PARKING
ANYTIME=N.P., COMM/IND. ACCESS=E

SYSTEM				TRAFFIC		LINE DIAGRAM	TRAFFIC			PAVEMENT DATA
FED. AID.	FUNCT. CLASS.	HWY. SYS.	HPMS SAMPLE	PRKG. REST.	COM/IND ACCESS		CONTROL	COM/IND ACCESS	PRKG. REST.	

SHA 51.3 - 8 Revised
4.83

MARYLAND STATE HIGHWAY ADMINISTRATION RISING SUN

ROAD INVENTORY SHEET

Party Chief _____
Recorder _____
Assistant _____
Map No./Dir. 1
State Coordinates _____

Road No. MU 0070
Road Name Mount St
County CECIL
Date 7-1-92
Sheet No. _____ OF _____

SYSTEM				TRAFFIC		LINE DIAGRAM	TRAFFIC			PAVEMENT DATA
FED. AID.	FUNCT CLASS.	HWY. SYS.	HPMS SAMPLE	PRKG. REST.	COM/IND. ACCESS		CONTROL	COM/IND. ACCESS	PRKG. REST.	

SEE INVENTORY OF
CO 402
per T. Massicot 7-1-92

SEE NEW INV
FCR 95
6/19/95

TRAFFIC CODES

TRAFFIC CONTROLS: STOP SIGN=SS, TRAFFIC LIGHT=T.L., FLASHING RED BALL=F.R.

TRAFFIC CODES

PARKING RESTRICTIONS: A.M. PEAK, P.M. PEAK, A.M./P.M. PEAK, NO PARKING ANYTIME=N.P., COMM/IND. ACCESS=E

SYSTEM				TRAFFIC		LINE DIAGRAM	TRAFFIC			PAVEMENT DATA
FED. AID.	FUNCT. CLASS.	HWY. SYS.	HPMS SAMPLE	PRK.G. REST.	COM/IND ACCESS		CONTROL	COM/IND ACCESS	PRK.G. REST.	

SHA 51.3-8
11-15-72

ROAD INVENTORY SHEET MU 0070

Party Chief F. SETTAN
Recorder C. FORREST
Helper

VER 4-21-77

Road No. Co. 402
Road Name MOUNT ST
Sheet No. 1 OF 1
Date 6-9-64 Revised 11-27-73
County
State Coordinates 1065-683

90-56 Alt

Map No. 1065 - 683

WAS PART C020

78-114



Form 6 HPS (Rev. 1961)

Mun. No. 0070

ROAD INVENTORY SHEET

Party Chief F. Setton
Recorder C. Forrest
Chainman

Road No. Co. 20
Name Mount St.
Sheet No. 2 of 3
Date 6-9-64
County Cecil

VLR 4-21-77



Form 6 HPS (Rev. 1961)

MV70

ROAD INVENTORY SHEET

Party Chief F. Sethan
Recorder C. Forrest
Chainman

Road No. Co. 20
Name Mount St.
Sheet No. 3 of 3
Date 6-9-64
County Cecil



Form 6 HPS (Rev. 1961)

TRANS TO STATE

MUN 0100

FARMINGTON RD

ROAD INVENTORY SHEET

Party Chief T. LANDON
Recorder W. WARFIELD
Chairman
T. LANDON
F. RHODES
8/7/74 VERIFIED

VER 3-16-77

Road No. MD 274
Name S. QUEEN ST.
Sheet No. 1 OF 8
Date 9-15-69
County Cecil

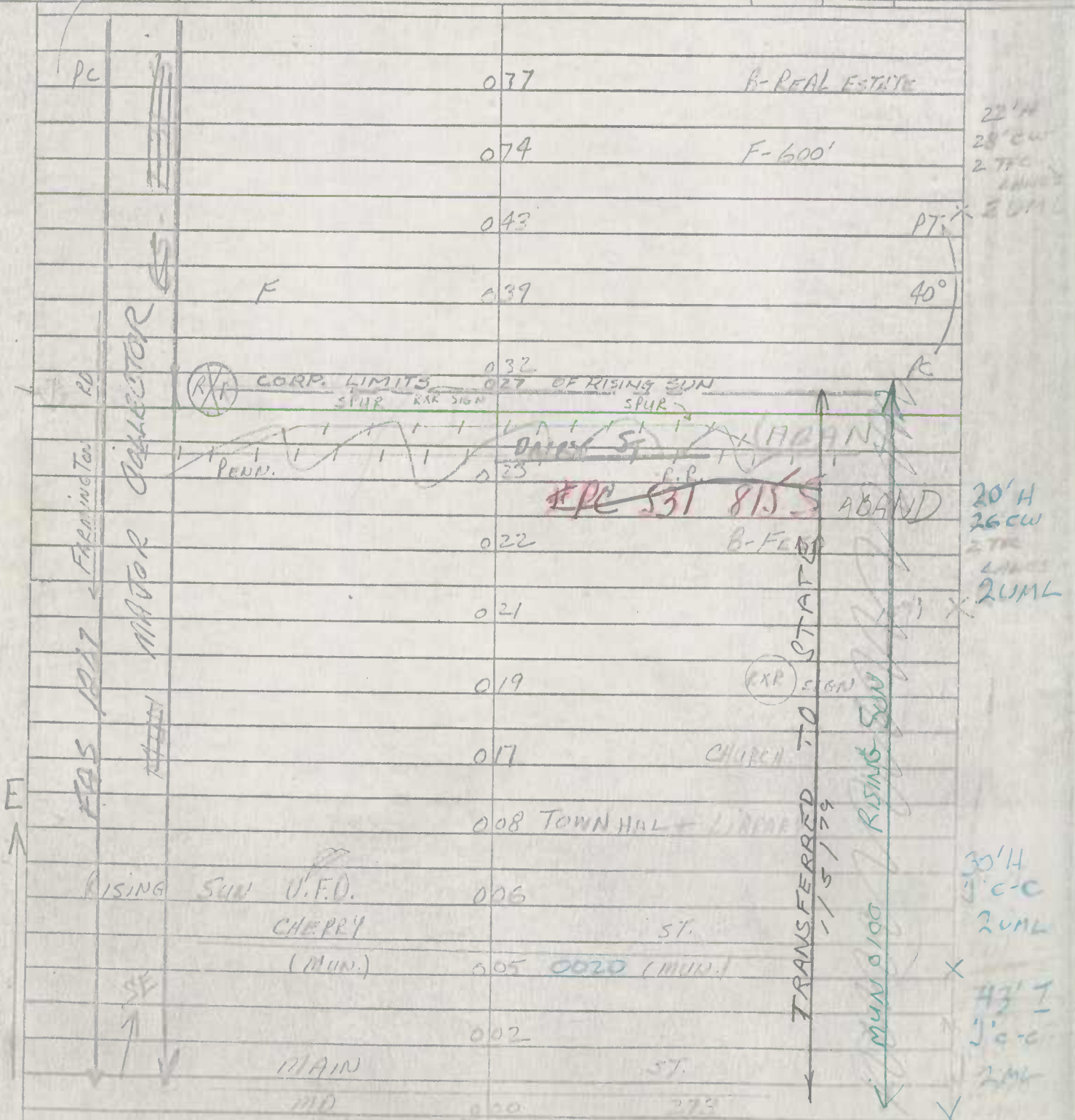

Form 6 HPS (Rev. 1961)

Cspan

Mun. No. 0120 X

ROAD INVENTORY SHEET

Party Chief F. Settan
Recorder C. Forrest
Chainman

Road No. Co. 24
Name Walnut St N. + S.
Sheet No. 1 of 2
Date 6-10-64
County Cecil

S

Rising Sun

			26' HI
			J'c-c
	0 66	MUN 0090 N. Queen	32' HI
	0 62		J'c-c
	0 60	MUN 0060 Haines Ave.	32' I
			79-3
Meadow Valley DR	0 54	MUN ~~OP.~~ 0085 Poque Ave	26' H
MU 0068	0 53		~~Lower Pt.~~
			30' cw
Corp hmts Rising Sun	0 41	Church End Co Maint	
F	0 36		
H	0 25	H	
	0 24	36' CMP	
H	0 23		
	0 18	Trailer Court	
Branch of	0 16	Stone Run Br. Sh. 1-A	
Johnson Rd O.P. 2	0 01	Rd. 20	16' H 22' CW.
	0 00		

(N. Walnut St)

MUN

Red Pump Co

Form 6 HPS (Rev. 1961)

ROAD INVENTORY SHEET

Party Chief F. Settan
Recorder C. Forrest
Chainman

Road No. Co. 24
Name Walnut St
Sheet No. 2 of 2
Date 6-10-64
County Cecil

Rising Sun