SHA 51.3-8
11-15-72

STATE HIGHWAY ADMINISTRATION OF MARYLAND

ROAD INVENTORY SHEET

Party Chief: T LANDON
Recorder: W WARFIELD
Helper:

Map No.:

Road No.: 10
Road Name: BECKLEYSVILLE RD
Sheet No.: 1 of 1
Date: 3-8-13
County: CARROLL DIS 8
State Coordinates: 841-647

Recvd 8-12-81 VTIC

HAMPSTEAD

H 0 27

H 0 25

0 23

SUMMIT AVE

0 20 CO 421

H 0 16 OP 148

HILLCREST ST

H 0 12 CO 420

CORP LIMITS OF HAMPSTEAD

EAST ST

MU 0019 0 05

N MAIN ST

MD 0 00 30

FAS 1126

COLLECTOR

CO 172

R-MAJOR

MU 0010

TAWNEY AL

MUN 8050

HAMPSTEAD

20' I

SHA 51.3-8
11-15-72

ROAD INVENTORY SHEET

Road No. _____
Road Name _____
Sheet No. _____
Date _____
County _____
State Coordinates _____

SHA 51.3-8
11-15-72

STATE HIGHWAY ADMINISTRATION OF MARYLAND

ROAD INVENTORY SHEET

Party Chief T LANDON
Recorder W WARFIELD
Helper

Map No. _____

Road No. 10
Road Name BECKLEYSVILLE RD
Sheet No. 1 of 1
Date 3-8-13
County CARROLL DIS 8
State Coordinates 841-647

Rev 8-12-81 VTSC HAMPSTEAD

H 0 27

H 0 25

0 23 H

SUMMIT AVE
0 20 CO 421 65°

20'I
80-113

H 0 16 OP 148

~~18'G~~
~~22'CW~~

HILLCREST ST
H 0 12 CO 420

COMP LIMITS
EAST ST OF HAMPSTEAD
MU 0019 0 05

20'I

N MAIN ST
MD 0 00 30

FAS 1126
COLLECTOR
CO 172
R-MAJOR
MU 0010
TAWNEY AL
MUN 8050

SHA 51.3-8
11-15-72

ROAD INVENTORY SHEET

Road No. _____
Road Name _____
Sheet No. _____
Date _____
County _____
State Coordinates _____

Form 6 HPS (Rev. 1961)

ROAD INVENTORY SHEET

MU 0010

Party Chief: T LANDON
Recorder: W WARFIELD
Helper:

Map No. 9.3.31

Road No. 172
Road Name: ~~[illegible]~~ BECKLEYSVILLE RD
Sheet No. 1 OF 3
Date: 3-8-13
County: Carroll - District - 8
State Coordinates: 841-647

		56	052	
			051	
1PT (30°)	9 H		047	
PC			036	
			031	
			029 Co.	
	H		027	22 ST
	H		025	
			023	H
			[illegible]	
			022	427 (65°)
			PL	
	H		016	148
			[illegible]	
	H		012	420
		~~[illegible]~~ CORP LIMITS OF HAMPSTEAD		
			006	
		CORP LIMITS EAST ~~[illegible]~~ ST OF HAMPSTEAD		
		MU 0011 [illegible]	005	18 G
		N MAIN ST.		22' CW
		MD. 000	30	

FAS 1126 FAS 1227

MAJOR COLLECTOR

NON FD

20' E 80-EXTRA

010

Form 6 HPS (Rev. 1961)

ROAD INVENTORY SHEET

MU 0015

Party Chief: T. LANDON
Recorder: W. WAKEFIELD
Helper:

Map No. 9

Road No. Co. 418
Road Name CARROLL ST.
Sheet No. 1 of 1
Date 5-3-73
County Carroll - District - 8
State Coordinates 841-644

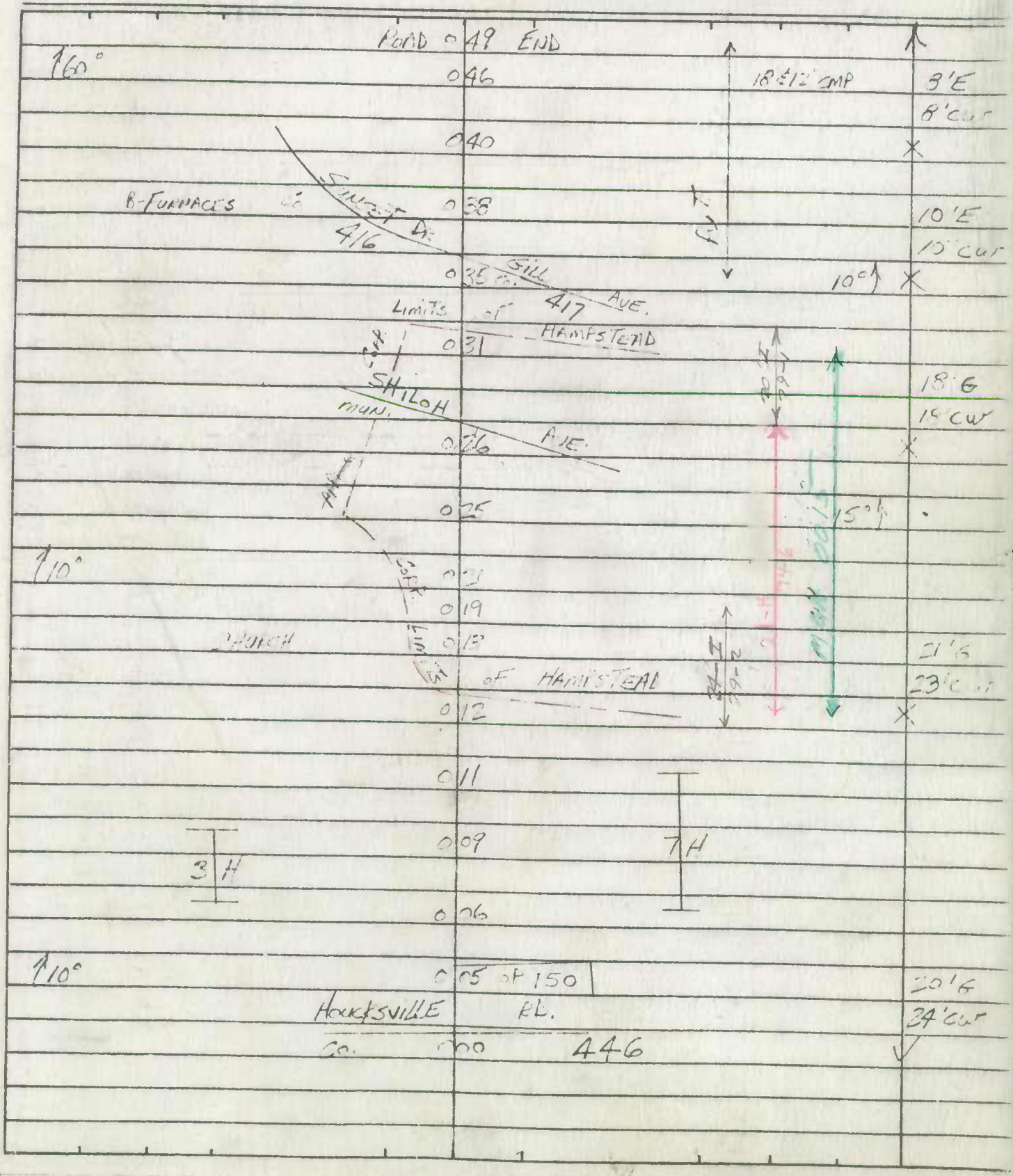

Form 6 HPS (Rev. 1961)

ROAD INVENTORY SHEET

MUN 0016

(86-5) CB/AL 1-13-87

Party Chief: T. LANDON
Recorder: W. WARFIELD
Helper:

Map No. 9

Road No.: Co. 433
Road Name: CLEARVIEW ~~DR~~. AVE
Sheet No.: 1 OF 1
Date: 5-2-73
County: Carroll - District - 8
State Coordinates: 843-643

88-209

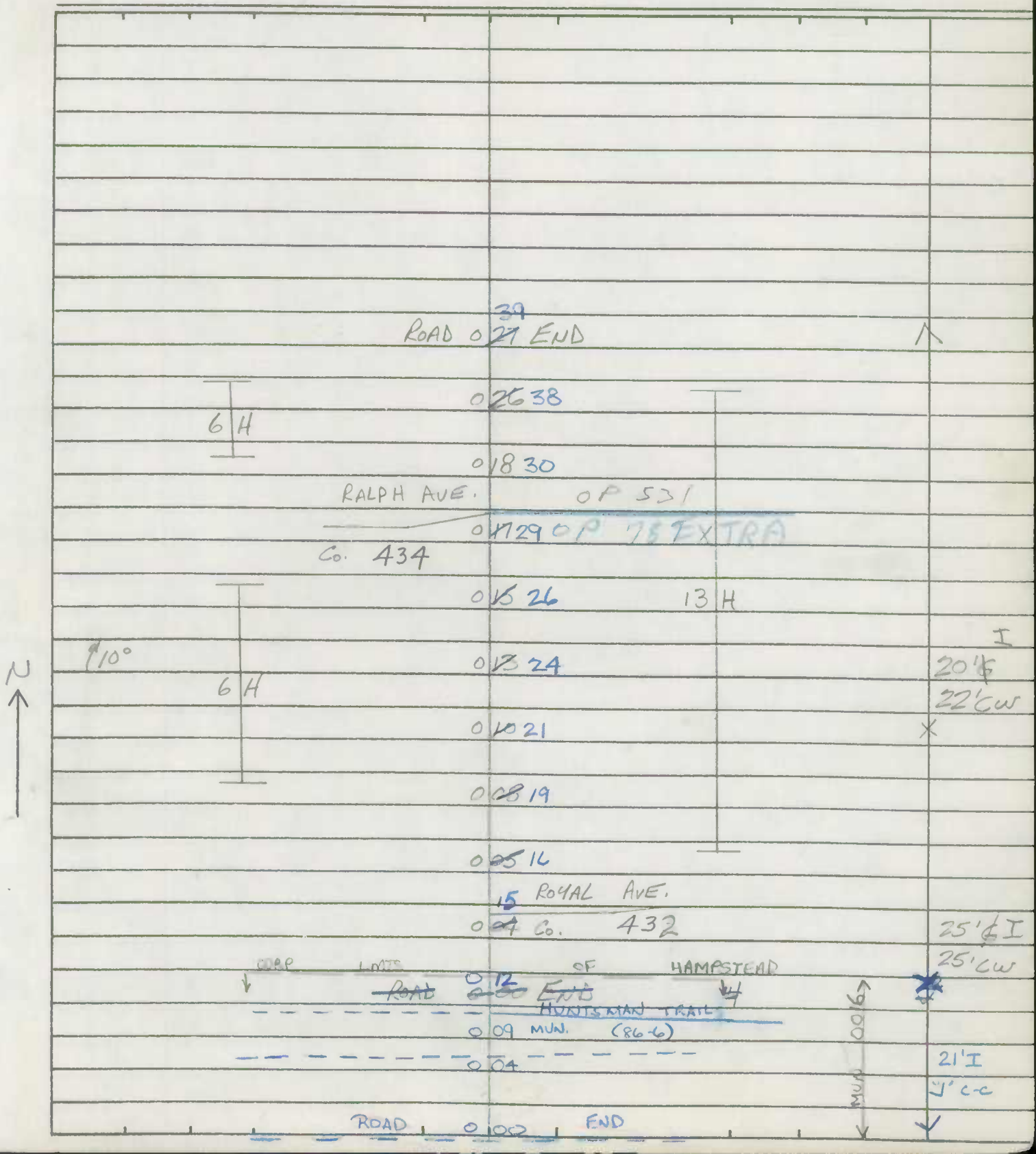

Form 6 HPS (Rev. 1961)

ROAD INVENTORY SHEET

Road No. _____

Road Name _____

Sheet No. _____

Date _____

County Carroll - District

State Coordinates _____

SHA 51.5-8
11-15-72

STATE HIGHWAY ADMINISTRATION OF MARYLAND

ROAD INVENTORY SHEET

OP ~~532~~ ~~868~~

Party Chief FR
Recorder JE
Helper

Mop No. G9

Road No. ~~CO 868~~ MU 0017
Road Name CENTURY ST
Sheet No. 1 of 2
Date 1-29-79
County CARROLL 8
State Coordinates 844-643

86-4
CB/AL
1-13-87

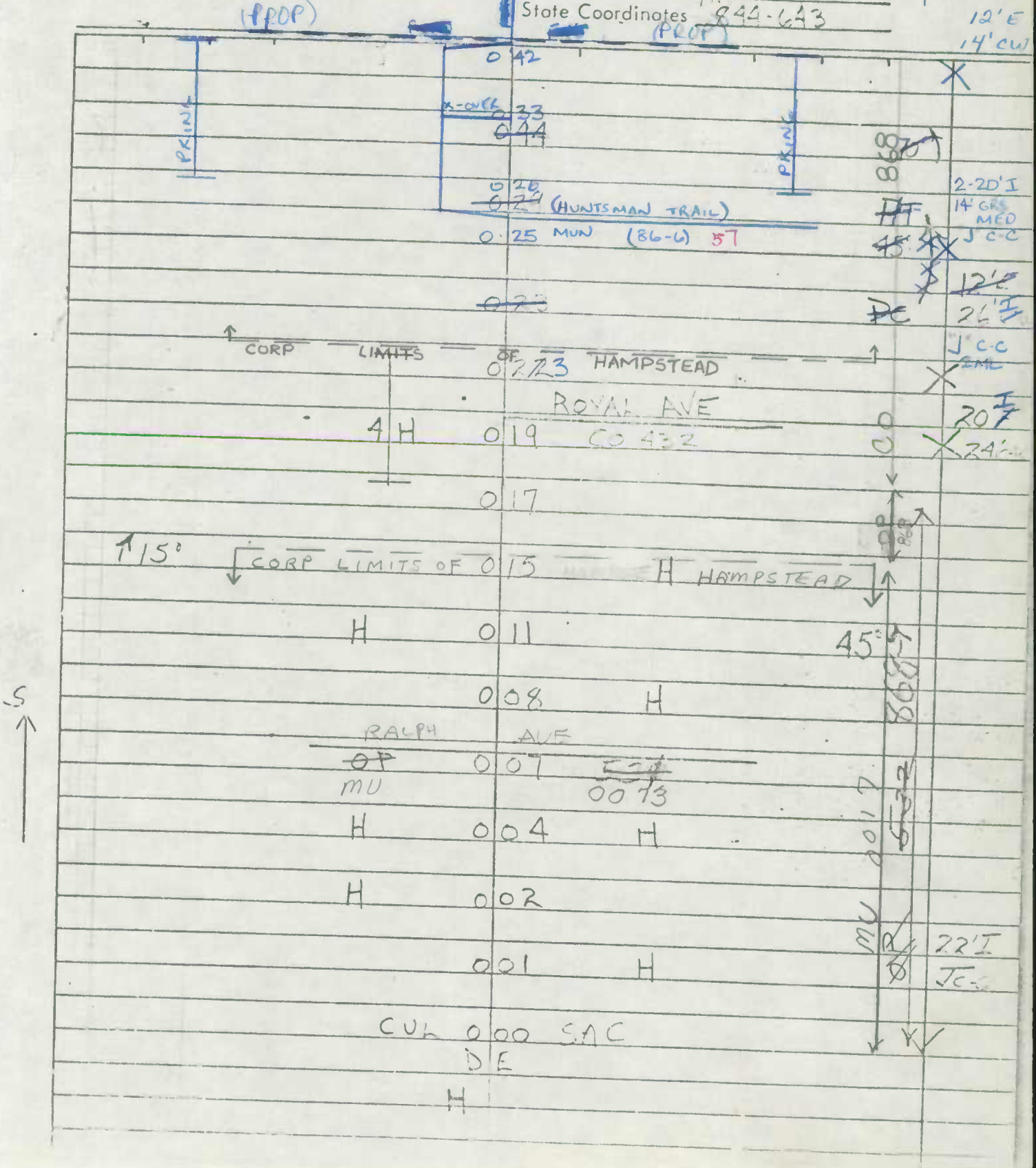

SEWAGE TREATMENT PLANT

GATE

0 79

60" CP ^

0 78

75° ↺

20'E
24'CW

60° ↓ CORP LMTS — HAMPSTEAD — ↓ X

0 73

PT
70°
PC

0 62

0 63

0 44

70° ↺

12'E
14'CW

SHA 51.3 - 8 Revised
4.83

MARYLAND STATE HIGHWAY ADMINISTRATION

HAMPSTEAD

ROAD INVENTORY SHEET

CO 868
OP 868

BB-RM
84-7-
4/4/85

BB-AL
86-4
1-13-87

Party Chief F. Rhodes
Recorder J. [illegible]
Assistant Rewritten 9-29-88 TM
Map No./Dir. 1 S
State Coordinates

Road No. MU 0017
Road Name Century ST
County CARROLL
Date 1-29-79
Sheet No. 1 OF 2

TRAFFIC CODES
TRAFFIC CONTROLS: STOP SIGN=S.S., TRAFFIC LIGHT=T.L., FLASHING RED BALL=F.R.

TRAFFIC CODES
PARKING RESTRICTIONS: A.M. PEAK, P.M. PEAK, A.M./P.M. PEAK, NO PARKING ANYTIME=N.P., COMM/IND. ACCESS=E

SYSTEM: FED. AID.	SYSTEM: FUNCT CLASS	SYSTEM: HWY. SYS.	SYSTEM: HPMS SAMPLE	TRAFFIC: PRKG. REST.	TRAFFIC: COM/IND. ACCESS	LINE DIAGRAM	TRAFFIC: CONTROL	TRAFFIC: COM/IND. ACCESS	TRAFFIC: PRKG. REST.	PAVEMENT DATA
										26' I
										'J' C-C 2 ML
		Co. 868				CORP. LIMITS 0 23 HAMPSTEAD 868				
										20' I
						Royal Ave				24' CW
						0 19 CO 432 CO				
						0 17				
		OP 868				OP 868				
						CORP LIMITS 0 15 HAMPSTEAD				
NON F/A	Rural Local					0 11 45°				
						Ralph Ave				
		MUN 0017				MU 0 07 0073 0017				
						MU				22' I
										'J' C-C
✓	✓	✓				CUL 0 00 SAC				✓
						DE				

SYSTEM				TRAFFIC		LINE DIAGRAM	TRAFFIC			PAVEMENT DATA
FED. AID.	FUNCT. CLASS.	HWY. SYS.	HPMS SAMPLE	PKG. REST.	COM/IND ACCESS		CONTROL	COM/IND ACCESS	PKG. REST.	
						SEWAGE TREATMENT PLANT				
						GATE				
						0 79 60" cmp				
						0 78 75°				20' I
										24' CW
						60° CORP LIMITS 0 73 HAMPSTEAD				
						PT 0 62				
						70°				
						P.C 0 53				
						0 44 70°				
										12' E
						BOXWOOD DR				14' CW
						0 42				
NON F/A Rural Local Co Rd				PARKING					PARKING	
						X-OVER 0 33				
										2-20' I
										14' CR MED
										"J" C-C
						HUNTSMAN TRAIL				
						0 25 MU 0057				
										SAME

SHA 51.3 - 8 Revised
4.83

MARYLAND STATE HIGHWAY ADMINISTRATION

HAMPSTEAD ROAD INVENTORY SHEET

CO 868
OP 868

BB-RM
84-7-mm
4/4/85

BB-AL
86-4mm
1-13-87

80-1 mm

Party Chief: F. Rhodes
Recorder: J. Einolf
Assistant: rewritten 9-29-88 TM
Map No./Dir.: 1 S
State Coordinates:

Road No.: MU 0017
Road Name: Century ST
County: CARROLL
Date: 1-29-79
Sheet No.: 1 OF 2

TRAFFIC CODES
TRAFFIC CONTROLS: STOP SIGN=SS, TRAFFIC LIGHT=T.L., FLASHING RED BALL=F.R.

TRAFFIC CODES
PARKING RESTRICTIONS: A.M. PEAK, P.M. PEAK, A.M./P.M. PEAK, NO PARKING ANYTIME=N.P., COMM/IND. ACCESS=E

SYSTEM: FED. AID.	SYSTEM: FUNCT. CLASS.	SYSTEM: HWY. SYS.	SYSTEM: HPMS SAMPLE	TRAFFIC: PKG. REST.	TRAFFIC: COM/IND. ACCESS	LINE DIAGRAM	TRAFFIC: CONTROL	TRAFFIC: COM/IND. ACCESS	TRAFFIC: PKG. REST.	PAVEMENT DATA
										26' I
										'J' C-C 2 ML
						CORP. LIMITS 0 23 HAMPSTEAD			X	
		CO. 868				868				20' I
						Royal AVE				24' CW
						0 19 CO 432			X	
			X			0 17				
		X OP 868				OP 868				
						CORP LIMITS 0 15 HAMPSTEAD				
						0 11 45°				
						Ralph AVE				
						MU 0 07 0073				
						0017				
						MU				22' I
										'J' C-C
NON F/A	Rural Local	MU 0017								
V	V	V				CUL 0 00 SAC			V	
						DE				

SYSTEM				TRAFFIC		LINE DIAGRAM	TRAFFIC			PAVEMENT DATA
FED. AID.	FUNCT. CLASS.	HWY. SYS.	HPMS SAMPLE	PRKG. REST.	COM/IND ACCESS		CONTROL	COM/IND ACCESS	PRKG. REST.	
						SEWAGE TREATMENT PLANT				
						GATE				
						0 79 60" CMP				
						0 78 75°				20' I
										24' CW
						60° CORP LIMITS 0 73 HAMPSTEAD				
						PT 0 62				
						70°				
						PC 0 53				
						0 44 70°				
										12' E
						BOXWOOD DR				14' CW
						MU 0 42 0012				
						X-OVER 0 33				
										2-20' I
										14' GR MED
										"J" C-C
						HUNTSMAN TRAIL				
						0 25 MU 0057				
										SAME

NON F/A
Rural Local
CO 868

PARKING

PARKING

68
8
CO

HAMPSTEAD

SHA 51.3 - 8 Revised
4.83

MARYLAND STATE HIGHWAY ADMINISTRATION

ROAD INVENTORY SHEET

MU 0020

90-1
GD/TM
2/18/91

92 [illegible]
[illegible]
GD/JS/AH

AL/DL
5/20/96
FCI

Party Chief	T. LANDON	Road No.	CO 162
Recorder	W. WARFIELD	Road Name	FAIRMOUNT ~~AVE~~ RD
Assistant		County	CARROLL
Map No./Dir.	1 S (SW)	Date	12-20-72
State Coordinates		Sheet No.	5 OF 5

TRAFFIC CODES

TRAFFIC CONTROLS: STOP SIGN=SS, TRAFFIC LIGHT=T.L., FLASHING RED BALL=F.R.

TRAFFIC CODES

PARKING RESTRICTIONS: A.M. PEAK, P.M. PEAK, A.M./P.M. PEAK, NO PARKING ANYTIME=N.P., COMM/IND. ACCESS=E

SYSTEM				TRAFFIC		LINE DIAGRAM	TRAFFIC			PAVEMENT DATA
FED. AID.	FUNCT CLASS.	HWY. SYS.	HPMS SAMPLE	PRKG. REST.	COM/IND. ACCESS		CONTROL	COM/IND. ACCESS	PRKG. REST.	

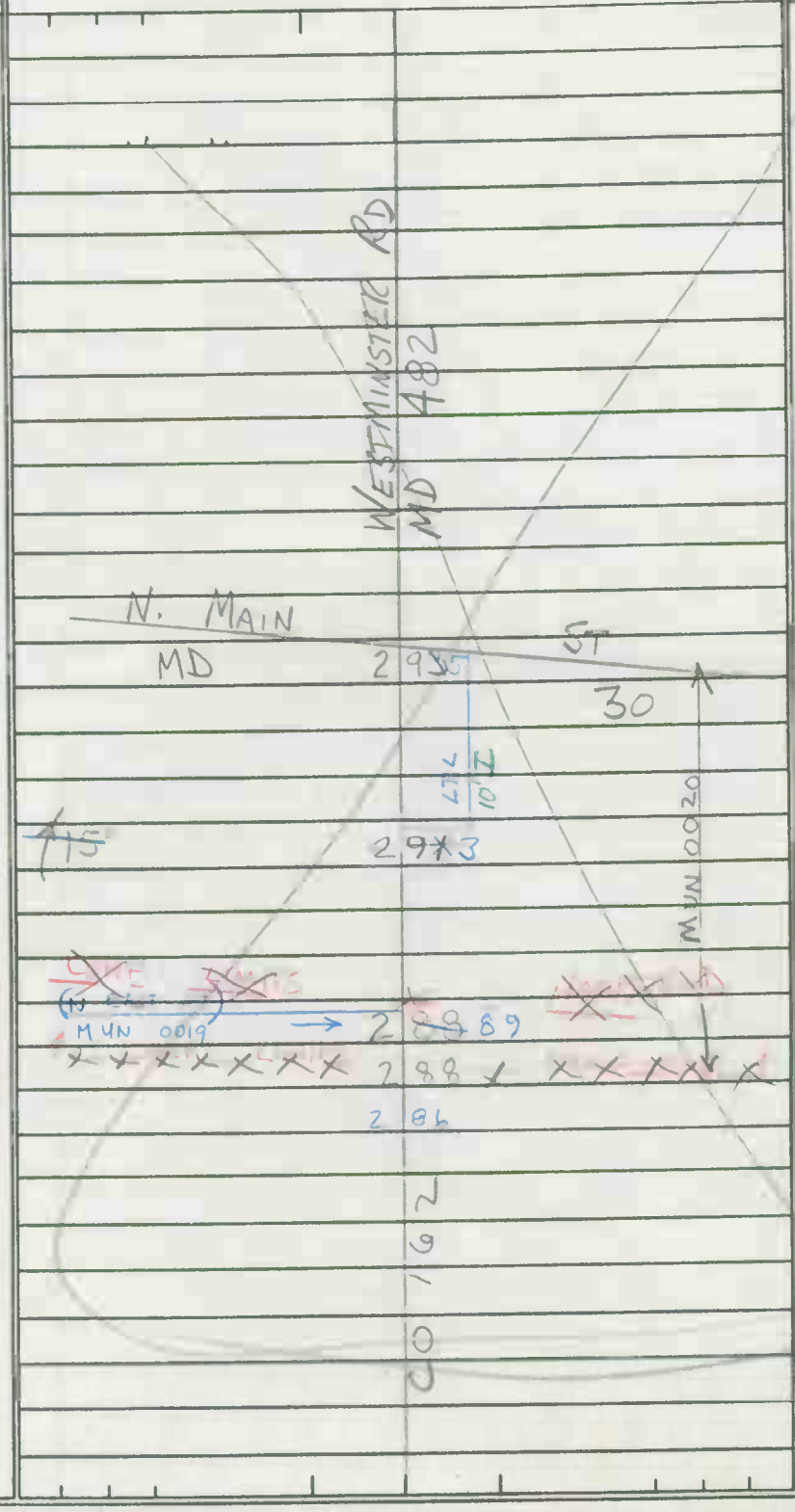

~~24' I~~
~~31' I~~
I CRB RT
3 ML
20 ~~36~~' I
~~I CRB RT~~
2 ML
20' I
J CRB LT
2 ML
40' I
~~[illegible]~~
2 ML
SAME

SYSTEM				TRAFFIC		LINE DIAGRAM	TRAFFIC			PAVEMENT DATA
FED. AID.	FUNCT. CLASS.	HWY. SYS.	HPMS SAMPLE	PRKG. REST.	COM/IND ACCESS		CONTROL	COM/IND ACCESS	PRKG. REST.	

90-7
2-18-91
GD/TM

SHA 51.3 - 8 Revised
4.83

MARYLAND STATE HIGHWAY ADMINISTRATION

ROAD INVENTORY SHEET

MUN 0024

90Ex#14

Party Chief	GD	Road No.	OP 144
Recorder	BB	Road Name	N. Carroll St.
Assistant		County	CARROLL
Map No./Dir.	B11 / S	Date	12-11-90
State Coordinates	840-647	Sheet No.	1 OF 2

TRAFFIC CODES
TRAFFIC CONTROLS: STOP SIGN=SS, TRAFFIC LIGHT=T.L., FLASHING RED BALL=F.R.

TRAFFIC CODES
PARKING RESTRICTIONS: A.M. PEAK, P.M. PEAK, A.M./P.M. PEAK, NO PARKING ANYTIME=N.P., COMM/IND. ACCESS=E

SYSTEM: FED AID.	SYSTEM: FUNCT CLASS	SYSTEM: HWY. SYS.	SYSTEM: HPMS SAMPLE	TRAFFIC: PRKG. REST.	TRAFFIC: COM/IND. ACCESS	LINE DIAGRAM	TRAFFIC: CONTROL	TRAFFIC: COM/IND. ACCESS	TRAFFIC: PRKG. REST.	PAVEMENT DATA
						HAMPSTEAD				
						(Rinaman Ave)				
						OP 145 0 33				
										16'G
										2UML
						0 17				X
						(CHRISTOPHER WAY) (PROPOSED) MU (BRITTANY LN) (PROPOSED)				
						35° 90-8 0 14 MU 0011 90-6				
						0 10 35°				
						MUN 0024 90-7 (MUN)				
					E	0 05				
										30'I
										JC-C
						MD.				2UML
						0 00 482				✓

SYSTEM				TRAFFIC		LINE DIAGRAM	TRAFFIC			PAVEMENT DATA
FED. AID.	FUNCT. CLASS.	HWY. SYS.	HPMS SAMPLE	PRKG. REST.	COM/IND ACCESS		CONTROL	COM/IND ACCESS	PRKG. REST.	
						ROAD 0 37 END			↑	
										16'E
										2UML
						0 34			X	

Form 6 HPS (Rev. 1961)

ROAD INVENTORY SHEET Co. 417

Party Chief T. LANDON
Recorder W. WARFIELD
Helper

Map No. 9

HAMPSTEAD

Road No. MUN 0030
Road Name GILL AVE.
Sheet No. 1 of 1
Date 5-3-73
County Carroll - District - 8
State Coordinates 841-645



.70-.83 Transferred to MU0035
CO91-34 & MU91-2

SHA 51.3 - 8 Revised
4.83

MARYLAND STATE HIGHWAY ADMINISTRATION

ROAD INVENTORY SHEET MU0035

Party Chief _____
Recorder _____
Assistant Peur HCN (JEL) 2-11-92
Map No./Dir. 1
State Coordinates _____

Road No. CO 158
Road Name GREENMOUNT CHURCH RD
County CARROLL
Date 12-20-72
Sheet No. 2 OF 2

TRAFFIC CODES
TRAFFIC CONTROLS: STOP SIGN=S.S., TRAFFIC LIGHT=T.L., FLASHING RED BALL=F.R.

TRAFFIC CODES
PARKING RESTRICTIONS: A.M. PEAK, P.M. PEAK, A.M./P.M. PEAK, NO PARKING ANYTIME=N.P., COMM/IND. ACCESS=E

SYSTEM: FED. AID.	SYSTEM: FUNCT CLASS.	SYSTEM: HWY. SYS.	SYSTEM: HPMS SAMPLE	TRAFFIC: PRKG. REST.	TRAFFIC: COM/IND. ACCESS	LINE DIAGRAM	TRAFFIC: CONTROL	TRAFFIC: COM/IND. ACCESS	TRAFFIC: PRKG. REST.	PAVEMENT DATA
						MD 0 98 30				
										14' G
						0 94 OP 51				
						RXR SIGN SPUR				
						RXR SIGN 0 93 WESTERN MD RXR				
						# CSX 832 030P				
						0 92 END CEM				12' G
						20° 0 83 BEG CEM				
						GREENMOUNT STATION RD C.34				
						0 82 OP 157				
						MU0035				
						0 79 25"				
										12' G
						0 70 UTZ RD 60" CP				
						OP 984				14' E
						Corp LMTS HAMPSTEAD				
						0 67				

Form 6 HPS (Rev. 1961)

MU0055

ROAD INVENTORY SHEET (HOUCKSVILLE AVE.)

92-MUNCY #17
1-6-93
GD/JS/AH
A/T

Party Chief T. LANDON
Recorder W. WARFIELD
Helper

Map No. 9

Road No. Co 446
Road Name ~~HOUCKSVILLE RD.~~
Sheet No. 5 of 5
Date 5-1-73
County Carroll - District - 8
State Coordinates

76-5



SHA 51.3-8
11-15-72

STATE HIGHWAY ADMINISTRATION OF MARYLAND

MUN 0073

1/14/88
ALKS
(87-9)

ROAD INVENTORY SHEET

Party Chief FR
Recorder JE
Helper

Map No G9

Road No. OP 531
Road Name RALPH AVE
Sheet No. 1 of 1
Date 1-29-79
County CARROLL - 8
State Coordinates 844-643

1-23-89
DT, GD
(87-9)

SYCAMORE DR
MU 0 13 0105

~~ROAD~~ 0 ~~09~~ ~~END~~

H 0 08 15°

CENTURY ST
~~OP~~ 0 06 ~~868~~
MU 0017

15° 0 04

CORP LIMITS OF HAMSTEAD
CLEARVIEW 0 02 DR
CO 0 20 433

RALPH AVE 0043

MU 0073 80-2

OP 531

22 I
JC-C

(87-9)

SHA 51.3-8
11-15-72

STATE HIGHWAY ADMINISTRATION OF MARYLAND

ROAD INVENTORY SHEET

AL/KJ
87-8
1/14/88

Party Chief W.D.
Recorder M.Z
Helper

Map No. 9 HAMPSTEAD

Road No. MUN 0105
Road Name SYCAMORE DR
Sheet No. 1 OF 1
Date 2-4-77
County CARROLL -8
State Coordinates

76-3

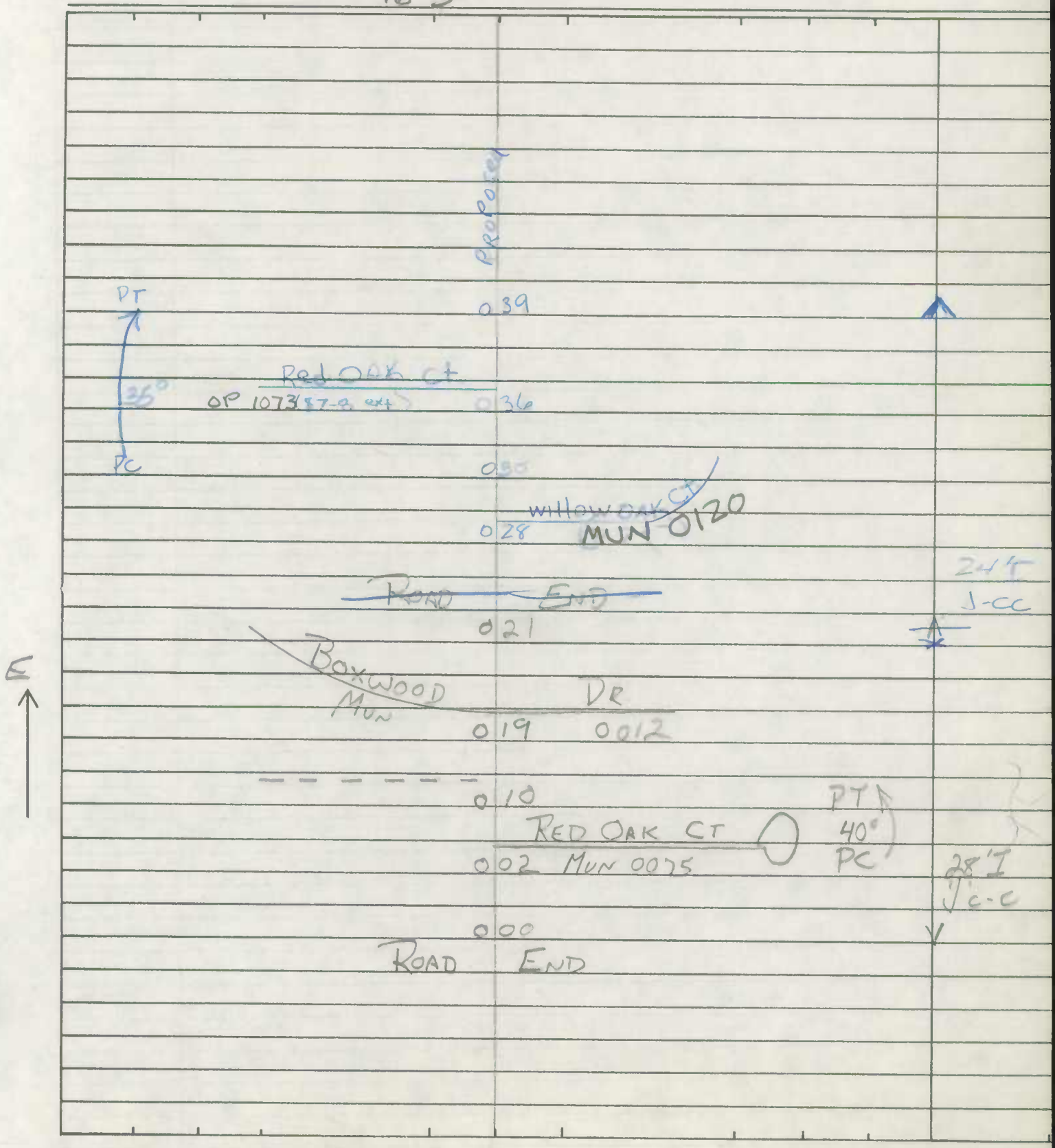

SHA 51.3-8
11-15-72

ROAD INVENTORY SHEET

Road No. _____
Road Name _____
Sheet No. _____
Date _____
County _____
State Coordinates _____

SHA 51.3 - 8 Revised
4.83

MARYLAND STATE HIGHWAY ADMINISTRATION

AL/KJ
87-8
1/14/88

ROAD INVENTORY SHEET

Party Chief: WD
Recorder: MZ
Assistant: REWRITTEN 2-1-88 JE
Map No./Dir.: / 76-3
State Coordinates:

Road No.: MUN 0105
Road Name: SYCAMORE DR
County: CARROLL
Date: 2-1-88
Sheet No.: 1 OF 1

SYSTEM				TRAFFIC		LINE DIAGRAM	TRAFFIC			PAVEMENT DATA
FED. AID.	FUNCT CLASS.	HWY. SYS.	HPMS SAMPLE	PKG. REST.	COM/IND. ACCESS		CONTROL	COM/IND. ACCESS	PKG. REST.	
						SEE NEW INVENTORY 1-23-89 GD DT (87-8)				
						ROAD 0 21 END				
						BOXWOOD DR MUN 0012 0 19				
						WILLOW OAK CT MU 0120 0 10				28' I Jc-c
						RED OAK CT MUN 0075 0 02 PT 40° PC				
						0 00 ROAD END				

TRAFFIC CODES
TRAFFIC CONTROLS: STOP SIGN=SS, TRAFFIC LIGHT=T.L., FLASHING RED BALL=F.R.

TRAFFIC CODES
PARKING RESTRICTIONS: A.M. PEAK, P.M. PEAK, A.M./P.M. PEAK, NO PARKING ANYTIME=N.P., COMM/IND. ACCESS=E

SYSTEM				TRAFFIC		LINE DIAGRAM	TRAFFIC				PAVEMENT DATA
FED. AID.	FUNCT. CLASS.	HWY. SYS.	HPMS SAMPLE	PRKG. REST.	COM/IND ACCESS		CONTROL	COM/IND ACCESS	PRKG. REST.		

Form 6 HPS (Rev. 1961)

ROAD INVENTORY SHEET

Party Chief: T. LANDON
Recorder: W. WARFIELD
Helper:

Map No. 9 HAMPSTEAD

Road No.: MUN 0110
Road Name: N. WEST ST.
Sheet No.: 1 OF 1
Date: 5-2-73
County: Carroll - District - 8
State Coordinates: 842-646

See NEW INVENTORY 7-31-85 KJP

WESTMINSTER
MD.
0 45 RD.
482
FIRST ST
OP 147 0 42 4
0 41 SULLIVAN AL.
0 35 MUN. 8060
~~WILLIAMS~~ TAWNEY AL.
0 29 MUN. 8050
MATTHEWS AL.
0 24 MUN.
8030
0 23
RINAMAN ss AVE.
MUN. 0 19 0080
0 17 Int. Apts.
Houck ss AVE.
MUN. 0 13 0050
0 08
OP "B"
0 06 OP
0 03
N. MAIN ST.
MD. 0 00 30
833
MD.

ONE-WAY

85°
20°
10°
80°
25°

10'G
12'CW
12'G
14'CW
20'G
"J" C. LT.
20'CW
12'G
14'CW
10'G
12'CW

W

Form 6 HPS (Rev. 1961)

ROAD INVENTORY SHEET

Road No. _____
Road Name _____
Sheet No. _____
Date _____
County Carroll - District
State Coordinates _____

Form 6 HPS (Rev. 1961)

ROAD INVENTORY SHEET

O.P. 145

Party Chief: T. LANDON
Recorder: W. WARFIELD
Helper:

Map No. 9 B-11 HAMPSTEAD

Road No.: MUN. 0080
Road Name: RINAMAN AVE
Sheet No.: 1 of 1
Date: 5-2-73
County: Carroll - District - 8
State Coordinates: 841-647

W

N. CARROLL ST.				
OP	0 21	144		17'G
W. MD.		R.R. CSX		17'CW
SPUR	0 09	# ~~144~~-832 022X		X
APPROX CORP. LIMITS OF HAMPSTEAD				
	0 08	ENT. PARKING	X	15'G
N. WEST ST.				20'CW
MUN.	0 03		X	15'G
				"J"C-LT.
N. MAIN ST.				15'CW
MD.	0 00 30			

MUN. 80 OP 145

Form 6 HPS (Rev. 1961)

ROAD INVENTORY SHEET

Road No. _____

Road Name _____

Sheet No. _____

Date _____

County Carroll - District

State Coordinates _____

P & P 104

RAILROAD GRADE CROSSING SHEET

State Roads Commission of Maryland
Planning and Programming Division

MAP 9 - DIST. 8

5-2-73

1. GENERAL

Crossing No. .....

Mile Pole Number (R.R. Co.) ...

Coordinates ..... x 841 y 647

System Classification (Check One)

- State Primary ..... ☐
- State Secondary ..... ☐
- State Road Only ..... ☐
- County ..... ☐
- Local ..... OP (Specify) ☑

County and/or Municipality .. CARROLL

U.S. Route Number .....

State Route Number .....

Road Number/Name ..... OP 145 RINAMAN AVE

Station 0.09

Surface Type ..... 13'6

Name of Railroad ..... W. MD. R.R.

Number of Main Tracks 1

Number of Other Tracks ..... 1 SPUR

2. TRAIN MOVEMENTS

Time Period	Pass	Freight	Train Speed at Grade Pass	Train Speed at Grade Freight	Spur	Remarks (Other than daily) Pass	Remarks (Other than daily) Freight
Day 6 A.M. to 6 P.M.							
Night 6 P.M. to 6 A.M.							
24 Hour Total							

3. TYPE OF PROTECTION

a. ____ Warning Signs - Reflectarized, Non-reflectarized

b. ____ Crossing Signs - Reflectorized, Non-reflectorized

c. ____ Road Marking

d. ____ Lights - Flashing, Stationary

e. ____ Traffic Control (Stop and Go) Signals

f. ____ Automatic Gate

g. ____ Watchman - Gate, Flag...hours ____

h. ____ Others ____

* By numerals 1 or 2 indicate whether installation is on one or both sides of track.

4. ALIGNMENT FACTOR

P. 624'

N. 364'

Average Daily Trains ...

Train Speed .....

Highway ADT.....

Highway Speed Limit ... 30 MPH

Average Vehicle Speed . 10 MPH

Max. Approach Grade .. N=-0.2' P=+6.2'

Restricted Sight Distance . YES (On Highway)

5. QUADRANT ... SIGHT DISTANCE

		@300'	@10'
A	100°	800'	U
B	80°	300'	1000'
C	80°	0	U
D	100°	0	1000'

6. ACCIDENT RECORD (Vehicles & Trains)

Year	No. of Accidents	No. of Fatalities
1961		
1962		
1963		
1964		
1965		
Total		

7. CROSSING RATING

A ____

B ____

C ____

D ____

Total ____

State Roads Commission of Maryland
Planning and Programming Division

MAP 9 - DIST. 8
841-647

RINAMAN AVE
O.P. 145

Party T. LANDON / W. WARFIELD
Date 5-2-73

DIAGRAM FOR RAILROAD GRADE CROSSING

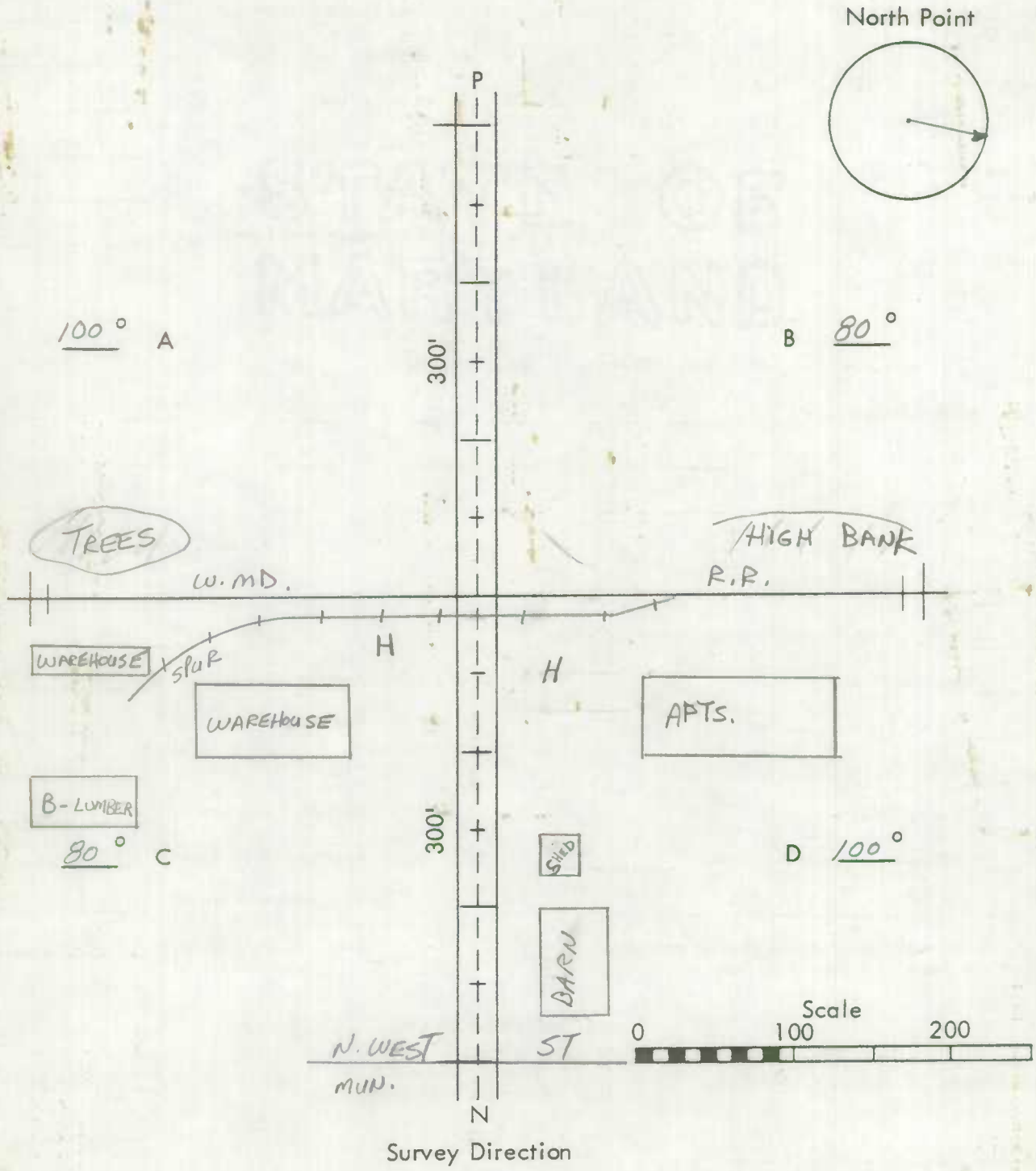

Remarks: NO PROTECTION

S

E

W

N

841.647

c.09

RINAMAN AVE OP
0.09 (PLUS)
SOUTH

5-2-73

MAP 9-DIST. 8

841-647

Form 6 HPS (Rev. 1961)

ROAD INVENTORY SHEET

Party Chief: T. LANDON
Recorder: W. WARFIELD
Helper:

Map No. 9 STATION 0.09 B-11

Road No.: O.P. 145
Road Name: RINAMAN AVE
Sheet No.:
Date: 5-2-73
County: Carroll - District 8
State Coordinates: 841-647

Form 6 HPS (Rev. 1961)

ROAD INVENTORY SHEET

Road No. _____
Road Name _____
Sheet No. _____
Date _____
County Carroll - District
State Coordinates _____

Form 6 HPS (Rev. 1961)

ROAD INVENTORY SHEET

O.P.

Party Chief: T. LANDON
Recorder: W. WARFIELD
Helper:

Map No. 9

HAMPSTEAD

Road No.: MUN. 0080
Road Name: RINAMAN AVE
Sheet No.: 1 of 1
Date: 5-2-73
County: Carroll - District - 8
State Coordinates: 841-647

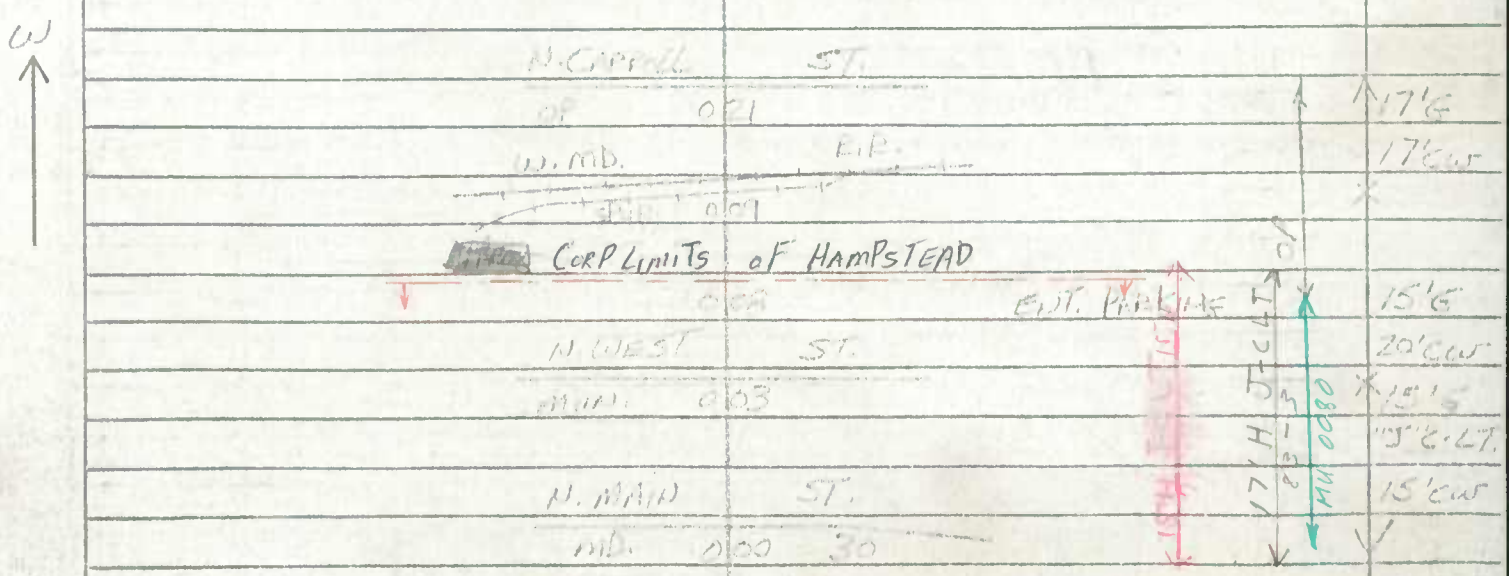

SHA 51.3 - 8 Revised
4.83

BB/BB
10-29-90

88-4

MARYLAND STATE HIGHWAY ADMINISTRATION

ROAD INVENTORY SHEET

OP1096

Party Chief	D.T.	Road No.	MU 0106
Recorder	G.D.	Road Name	UPPER FORD~~X~~ELA
Assistant		County	CARROLL
Map No./Dir.	1 N	Date	1-23-87
State Coordinates		Sheet No.	1 OF 1

99GPS

(HAMPSTEAD)

SYSTEM				TRAFFIC		LINE DIAGRAM	TRAFFIC			PAVEMENT DATA
FED. AID.	FUNCT CLASS.	HWY. SYS.	HPMS SAMPLE	PRKG. REST.	COM/IND. ACCESS		CONTROL	COM/IND. ACCESS	PRKG. REST.	

TRAFFIC CODES

TRAFFIC CONTROLS: STOP SIGN=SS, TRAFFIC LIGHT=T.L., FLASHING RED BALL=F.R.

TRAFFIC CODES

PARKING RESTRICTIONS: A.M. PEAK, P.M. PEAK, A.M./P.M. PEAK, NO PARKING ANYTIME=N.P., COMM/IND. ACCESS=E

See new Inv
WRITTEN 01-23-01
Imp # 2000-2 mu
SS/AQ

(Proposed)

ROAD END
0 30

~~PROPOSED~~

~~ROAD END~~
~~0 23~~ 0 23

OP 1096

29 'I
J C-C

FARM WOODS LA
MU 0 00 25

SYSTEM				TRAFFIC		LINE DIAGRAM	TRAFFIC			PAVEMENT DATA
FED. AID.	FUNCT. CLASS.	HWY. SYS.	HPMS SAMPLE	PRKG. REST.	COM/IND ACCESS		CONTROL	COM/IND ACCESS	PRKG. REST.	

ROAD INVENTORY SHEET MU0360

Party Chief T. LANDON
Recorder W. WARFIELD
Helper

Map No. 14

Road No. Co. 585
Road Name WATERSVILLE RD.
Sheet No. 1 of 3
Date 5-21-73
County Carroll - District -13
State Coordinates 758-564

	0 60	24" CMP		
	0 55		PT	
H	0 47	F-800'	30°	16' J
BOTELER RD.				20' CUT
Co. 583	0 40		PC	X
H	0 36			
H	0 33			
MD	0 31	27		
CORP LIMITS OF	0 26	MT AIRY		
	0 25	H		
8-APTS.	0 23			
				20' J
				26' CUT
	0 21			X
15°	0 18	EXIT SCHOOL		
Horpel Dr. MU 0185	0 17			
	0 15	MT. AIRY MIDDLE SCHOOL		
	0 12	ENT. SCHOOL		
ROBINWOOD AVE 73-2 EXTRA	0 10			16' J
	0 05	(A)		2-3'6 SHID
N. MAIN ST.				22' CUT
MD.	0 00	808-A		

MINOR COLLECTOR

E

MUN. 360

SEE NEW INVENTORY 2-18-93 CO EX #37 92 DT/RC

SHA 51.3 - 8 Revised 4.83

* mp. 0.06-.0.56 part of a Co-To-Mun. Transfer - 1983 Transfer Letter Rural

MARYLAND STATE HIGHWAY ADMINISTRATION

MANCHESTER

ROAD INVENTORY SHEET

*.21-.28 Corp. Limits are on centerline of Rd.

Party Chief	T. Landon	Road No.	Mu 0030
Recorder	W. Warfield	Road Name	Bachman RD
Assistant	Rewritten 3/10/2000 KJP	County	Carroll
Map No./Dir.	A-11 / W	Date	12-11-72
State Coordinates	832-667	Sheet No.	1 OF 2

99 Mu Ex #1
SS/AB 2-16-00
91-2 ex
91-6

See new Inv

WRITTEN 01-23-01

SYSTEM: FED. AID.	FUNCT CLASS.	HWY. SYS.	HPMS SAMPLE	TRAFFIC: PRKG. REST.	COM/IND. ACCESS	LINE DIAGRAM	TRAFFIC: CONTROL	COM/IND. ACCESS	PRKG. REST.	PAVEMENT DATA
						IMP # 00-6mu				
						SS/AQ				~~15'I~~
						~~Holland~~ BACHMAN CT MU(00-6MU) HOLLAND DR				
						~~OP 12 64~~ 0 30 Mu 0089 90 0.20	SS			X
						KENSINGTON DR				
						PVT 0 22				
						(Sutton CT)				
						PT 0 19 Mu 0189				
						90°				
						Corp. Limits of Manchester				
						PC 0 12				
						Corp. Limits of Manchester				
						0 06				
						Ogg Alley				
						0 04 Mu 8010				
										2UMD
										15'I
						(S. Main ST.)				17'CW
						MD 0 00 30	SS			✓

MANCHESTER

TRAFFIC CODES

TRAFFIC CONTROLS: STOP SIGN=SS, TRAFFIC LIGHT=T.L., FLASHING RED BALL=F.R.

TRAFFIC CODES

PARKING RESTRICTIONS: A.M. PEAK, P.M. PEAK, A.M./P.M. PEAK, NO PARKING ANYTIME=N.P., COMM/IND. ACCESS=E

SYSTEM				TRAFFIC		LINE DIAGRAM	TRAFFIC			PAVEMENT DATA
FED. AID.	FUNCT. CLASS.	HWY. SYS.	HPMS SAMPLE	PRKG. REST.	COM/IND ACCESS		CONTROL	COM/IND ACCESS	PRKG. REST.	
						See new Inv written				
						01-23-01 Imp #00-6 mu				
						& 00-1mu 55/AQ				
						(FR MP 0.30 TO MP 0.56				
						now BACHMAN CT)				
						Bachman RD				
						mu 0031				
						15'				
						Road END				
						0 56				
										20'I
						0 39 90°				
						Tulip Way				
						0 36 mu 0186				
										15'I

SHA 51.3 - 8 Revised 4.83

* mp. 0.06-.0.56 part of a Co-To-Mun. Transfer - 1983 Transfer Letter Rural

MARYLAND STATE HIGHWAY ADMINISTRATION

MANCHESTER

ROAD INVENTORY SHEET

*.21-.28 Corp. Limits are on Centerline of Rd.

Party Chief	T. Landon	Road No.	Mu 0030
Recorder	W. Warfield	Road Name	Bachman RD
Assistant	Rewritten 3/10/2000 KJP	County	Carroll
Map No./Dir.	A-11 / W	Date	12-11-72
State Coordinates	832-667	Sheet No.	1 OF 2

99 Mu Ex #1
SS/AB 2-16-00
91-2 ex
91-6

See new Inv

LINE DIAGRAM

WRITTEN 01-23-01

SYSTEM: FED. AID.	FUNCT. CLASS.	HWY. SYS.	HPMS SAMPLE	TRAFFIC: PRKG. REST.	COM/IND. ACCESS	LINE DIAGRAM	TRAFFIC: CONTROL	COM/IND. ACCESS	PRKG. REST.	PAVEMENT DATA
						IMP # 00-6mu				
						SS/AQ				~~15' I~~
						~~Holland~~ HOLLAND DR (BACHMAN CT MU/CO SMU)				
						~~OP 12 64~~ 0 30 Mu 0089 90 0.20	SS			
						KENSINGTON DR				
						PVT 0 22				20' I
						(Sutton CT)				Jcb. RT
						PT 0 19 Mu 0189				
						90°				20' I
						Corp. Limits of Manchester				Jc-c
						PC 0 12				
						Corp. Limits of Manchester				
						0 06				
						Ogg Alley				
						0 04 Mu 8010				
										2UMD
										15' I
						(S. Main ST.)				17' CW
						MD 0 00 30	SS			

TRAFFIC CODES

TRAFFIC CONTROLS: STOP SIGN=SS, TRAFFIC LIGHT=T.L., FLASHING RED BALL=F.R.

TRAFFIC CODES

PARKING RESTRICTIONS: A.M. PEAK, P.M. PEAK, A.M./P.M. PEAK, NO PARKING ANYTIME=N.P., COMM/IND. ACCESS=E

SYSTEM				TRAFFIC		LINE DIAGRAM	TRAFFIC			PAVEMENT DATA
FED. AID.	FUNCT. CLASS.	HWY. SYS.	HPMS SAMPLE	PRKG. REST.	COM/IND ACCESS		CONTROL	COM/IND ACCESS	PRKG. REST.	

See new Inv written
01-23-01 Imp # [illegible] mu
& 00-1mu 55/AQ
(FR MP 0.30 TO MP 0.56
now BACHMAN CT)

Bachman RD
mu 0031
15'
Road END
0.56

20'I

0.39 90°

Tulip Way
0.36 mu 0186

15'I

Form 6 HPS (Rev. 1961)

ROAD INVENTORY SHEET

Party Chief T. LANDON
Recorder W. WARFIELD
Helper

Map No. 3 MANCHESTER

Road No. MUN 0030
Road Name BACHMAN Rd.
Sheet No. 1 of 1
Date 12-11-72
County Carroll - District - C
State Coordinates 831-667

77-2

See New INV.

W

Co 149 BACHMAN Rd.

NW CORP

LIMITS OF MANCHESTER

006

MUN ~~8040~~ 8010

004 AL "~~1K~~" @ Bill Oggs

15'G

17'cW

Md 000 30

Form 6 HPS (Rev. 1961)

ROAD INVENTORY SHEET

Road No. _____
Road Name _____
Sheet No. _____
Date _____
County Carroll - District
State Coordinates _____

Form 6 HPS (Rev. 1961)

8

ROAD INVENTORY SHEET MU 0030

Party Chief T. LANDON
Recorder W. WARFIELD
Helper

Map No. 3

Road No. ~~SC 149~~
Road Name BACHMAN RD.
Sheet No. 1 of 2
Date 12-11-72
County Carroll - District - 6
State Coordinates 831-667

15°		099			
		096	24" CMP	PT	
				20°	
PRC		091		PRC	
35°					
PRC		085		PRC	10 E
	CORP	Limits		70°	12' CW
		077 MICHELLE	Rd	PC	X
		074 MUN AUGUSTA 0125 83-4	Rd		
		063 MUN 83-6	0010		20 I
100°		057			26' CW
		040 Tulip WAY		90°	X
		037 MUN PROF 0186			
		031 Holland Dr			
	F-1000'	of 030 MUN Manchester 0089			
	H	024			
90°	H-700'	016			~~10' E~~
					~~12' CW~~
		012			X
	H	010	H		
		007	H		
	NW CORP	Limits [illegible]			
		006			
		AL. @ Bill			
		004 ~~AL. H~~ MUN 8010	0665		15' G
					17' CW
	MD.	000			
		30			

MU 0030

W

m.p. 0.06 - 0.77 Transfer Co. To mun.
1983 Transfer Letter

SHA 51.3 - 8 Revised
4.83

MARYLAND STATE HIGHWAY ADMINISTRATION
MANCHESTER
ROAD INVENTORY SHEET Co 149

Party Chief: T. Landon
Recorder: W. Warfield
Assistant: Rewritten 11/30/89 KJP
Map No./Dir.: A-11 / W
State Coordinates: 831-667

Road No.: MUN 0030
Road Name: BACHMAN RD.
County: Carroll
Date: 12-11-72
Sheet No.: 1 OF 2

TRAFFIC CODES
TRAFFIC CONTROLS: STOP SIGN=SS, TRAFFIC LIGHT=T.L., FLASHING RED BALL=F.R.

TRAFFIC CODES
PARKING RESTRICTIONS: A.M. PEAK, P.M. PEAK, A.M./P.M. PEAK, NO PARKING ANYTIME=N.P., COMM/IND. ACCESS=E

SYSTEM: FED. AID.	SYSTEM: FUNCT. CLASS.	SYSTEM: HWY. SYS.	SYSTEM: HPMS SAMPLE	TRAFFIC: PRKG. REST.	TRAFFIC: COM/IND. ACCESS	LINE DIAGRAM	TRAFFIC: CONTROL	TRAFFIC: COM/IND. ACCESS	TRAFFIC: PRKG. REST.	PAVEMENT DATA
						↑100° 0 57				
						→				20' I
										26' CW
						0 40 90°			X	
						Tulip Way				
						0 37 Mu 0186				
						→ Holland Drive				
						0 31 Mu 0089				
						Corp Limits of Manchester ↑				
						0 30				
NON F/A	Rural Loca	MUN 0030								
						↑90° 0 16				
						Corp. Limits of MANCHESTER				
						0 06				
						AL. & Bill OGGS				
						0 04 Mu 8010				15' G
										17' CW
V	V	V				MD 0 00 30			V	

Co. 149

pg 2 of 2

SYSTEM				TRAFFIC		LINE DIAGRAM	TRAFFIC			PAVEMENT DATA
FED. AID.	FUNCT. CLASS.	HWY. SYS.	HPMS SAMPLE	PKG. REST.	COM/IND ACCESS		CONTROL	COM/IND ACCESS	PKG. REST.	
						Fridinger Co.				
						1 11 Mill Rd 148				
						1 06 15°				
						15° 0 99				
						0 96 24" CMP PRC				
						20° PRC 0 91 PRC				10' E
						35° PRC 0 85 PRC				12' CW
						70°				
						Corp Limits of Manchester				
						0 77 PC				
NON F/A	Rural Local	Co 149								
		Mu 0030				Michelle Rd 0 74 Mu 0125				20' I
										26' CW
						Augusta Road 0 63 MU 0010				

SHA 51.3 - 8 Revised
4.83

MARYLAND STATE HIGHWAY ADMINISTRATION Manchester

ROAD INVENTORY SHEET

Party Chief _____
Recorder _____
Assistant _____
Map No./Dir. /
State Coordinates _____

Road No. MU 0030
Road Name Bachman Rd
County CARROLL
Date 9-9-93
Sheet No. _____ OF _____

SYSTEM				TRAFFIC		LINE DIAGRAM	TRAFFIC			PAVEMENT DATA
FED. AID.	FUNCT CLASS.	HWY. SYS.	HPMS SAMPLE	PRKG. REST.	COM/IND. ACCESS		CONTROL	COM/IND. ACCESS	PRKG. REST.	
						SEE INVENTORY of				
						CO 149 9/9/93 T. Massicot				

TRAFFIC CODES

TRAFFIC CONTROLS: STOP SIGN=SS, TRAFFIC LIGHT=T.L., FLASHING RED BALL=F.R.

TRAFFIC CODES

PARKING RESTRICTIONS: A.M. PEAK, P.M. PEAK, A.M./P.M. PEAK, NO PARKING ANYTIME=N.P., COMM/IND. ACCESS=E

SYSTEM				TRAFFIC		LINE DIAGRAM	TRAFFIC			PAVEMENT DATA
FED. AID.	FUNCT. CLASS.	HWY. SYS.	HPMS SAMPLE	PRKG. REST.	COM/IND ACCESS		CONTROL	COM/IND ACCESS	PRKG. REST.	

SHA 51.3 - 8 Revised 4.83

99MUEX #2
2/16/00
SS/AB

MARYLAND STATE HIGHWAY ADMINISTRATION
MANCHESTER
ROAD INVENTORY SHEET

Party Chief: SNYDER
Recorder: BARBOUR
Assistant:
Map No./Dir.: (4-11) / S
State Coordinates:

Road No.:
Road Name: BACHMAN RD
County: CARROLL
Date: 2/16/00
Sheet No. 1 OF 2

TRAFFIC CODES
TRAFFIC CONTROLS: STOP SIGN-SS, TRAFFIC LIGHT=T.L., FLASHING RED BALI=F.R.

TRAFFIC CODES
PARKING RESTRICTIONS: A.M. PEAK, P.M. PEAK, A.M./P.M. PEAK, NO PARKING ANYTIME=N.P., COMM/IND. ACCESS=E

SYSTEM: FUNCT CLASS	SYSTEM: HWY. SYS	SYSTEM: HPMS SAMPLE	TRAFFIC: PKG. REST.	TRAFFIC: COM/IND ACCESS	LINE DIAGRAM	TRAFFIC: CONTROL	TRAFFIC: COM/IND. ACCESS	TRAFFIC: PKG. REST.	PAVEMENT DATA
									20'G
					BACHMAN RD A				JC-C
					MU 30 0 20			X	2UML
									20'H
									JC-C
					FARM LA				2UML
					0 15 OP 1175			X	
					AUGUSTA RD				
					MU 10 0 14				
					MICHELLE RD				
					MU 125 0 04				
									16'I
									2UML
					0 00			X	
					XXXX				
					STEEL GATE				
					BACHMAN RD 0 149 CO				

COUNTY CARROLL ROAD NO. _____ PAGE 2 OF 2

SYSTEM				TRAFFIC		LINE DIAGRAM	TRAFFIC				PAVEMENT DATA
	FUNCT CLASS	HWY SYS	HPMS SAMPLE	PREG. REST.	COM/IND ACCESS		CONTROL	COM/IND ACCESS	PREG. REST.		
						WESTMINSTER ST (applex #2)					
						HOLLAND DRIVE					
						OP 0 23 mu 89	SS				
											20' B
											JC-C
											2 UML

M.p. 0.06 - 0.77 Transfer Co. To Mun.
1993 Transfer Letter

SHA 51.3 - 8 Revised 4.83

MARYLAND STATE HIGHWAY ADMINISTRATION

MANCHESTER
ROAD INVENTORY SHEET Co 149

DT/JS 91-2
1-7-92 91-6
99MUEX#2
SS/AB
8-16-00

Party Chief: T. Landon
Recorder: W. Warfield
Assistant: Rewritten 11/30/89 KJP
Map No./Dir.: A-11 / W
State Coordinates: 831-667

Road No.: MUN 0030
Road Name: BACHMAN RD.
County: Carroll
Date: 12-11-72
Sheet No.: 1 OF 2

TRAFFIC CODES: TRAFFIC CONTROLS: STOP SIGN=SS, TRAFFIC LIGHT=T.L., FLASHING RED BALL=F.R.

TRAFFIC CODES: PARKING RESTRICTIONS: A.M. PEAK, P.M. PEAK, A.M./P.M. PEAK, NO PARKING ANYTIME=N.P., COMM/IND. ACCESS=E

SYSTEM: FED. AID.	SYSTEM: FUNCT. CLASS.	SYSTEM: HWY. SYS.	SYSTEM: HPMS SAMPLE	TRAFFIC: PKG. REST.	TRAFFIC: COM/IND. ACCESS	LINE DIAGRAM	TRAFFIC: CONTROL	TRAFFIC: COM/IND. ACCESS	TRAFFIC: PKG. REST.	PAVEMENT DATA
						ROAD END				
						~~Roe~~ 0.57				
						→				20' I
										26' CW
						0.40 90°			X	
						Tulip Way				
						0.37 MU 0186				15' I
						Holland ~~Holland~~ Drive				
						MU 0.31 0089			X	
						0.30				20' I
						(SUTTON CT)				JCRT
						PT 0.19 MU 0189 @1.00			X	
						0.17				20' I
						~~RT~~ 90° 0.16				JCC
						0.13				
						PC			X	
						Corp. limits MANCHESTER				
						0.06				
						~~AL~~ ~~DA~~ 0.00 Alley				
						0.04 MU 8010				15' ~~G~~ I
										17' CW
NON F/A	Rural Local	MUN 0030				MD 0.00 30			X	

Co. 149

pg 2 of 2

SYSTEM				TRAFFIC		LINE DIAGRAM	TRAFFIC			PAVEMENT DATA
FED. AID.	FUNCT. CLASS.	HWY. SYS.	HPMS SAMPLE	PRKG. REST.	COM/IND ACCESS		CONTROL	COM/IND ACCESS	PRKG. REST.	

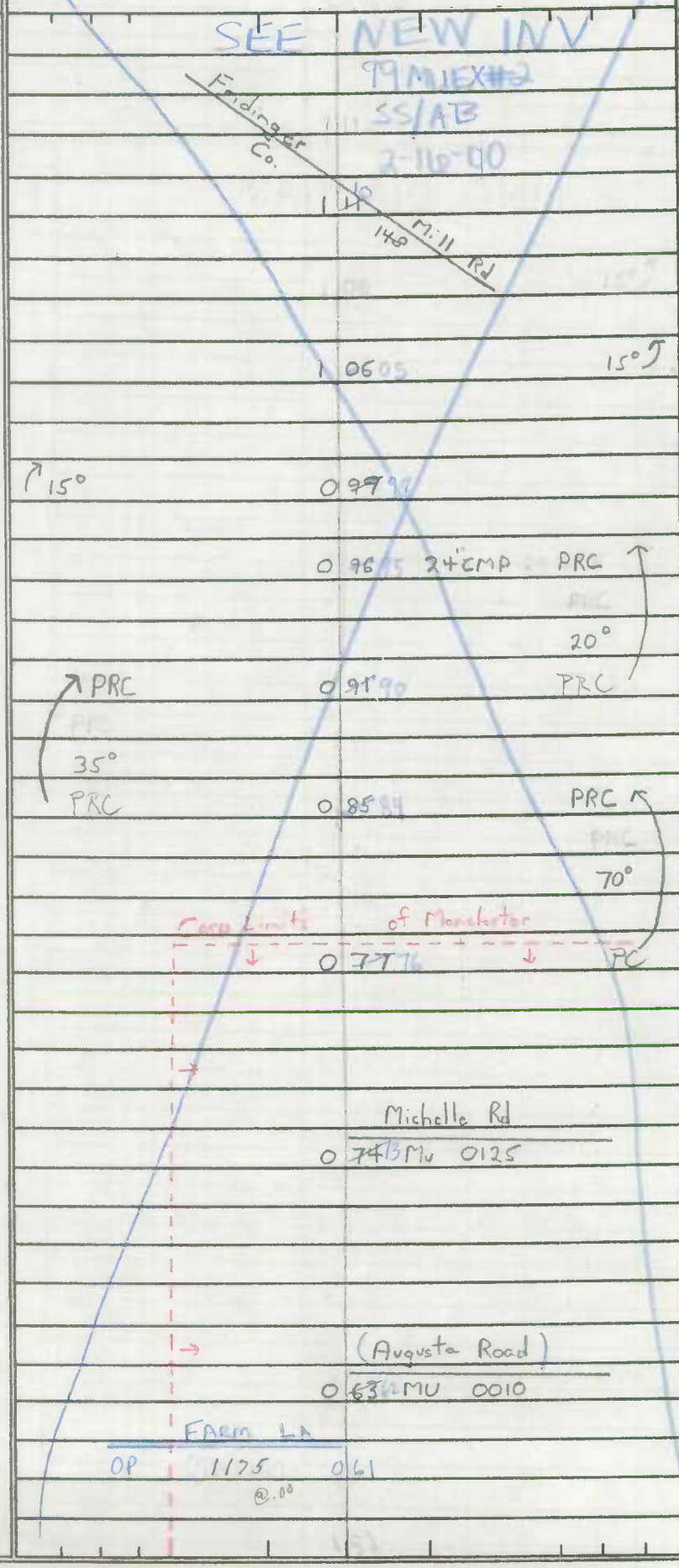

NON F/A

Rural Local

Co 149

Mu 0030

10'E
12'CW

20'I
26'CW

*See 1999 Notes + Comments
.04-.24 was part of Mu0030, Bachman Rd

SHA 51.3 - 8 Revised 4.83

99 MU EX #2
2/16/00
SS/AB

MARYLAND STATE HIGHWAY ADMINISTRATION

MANCHESTER OP 1263

ROAD INVENTORY SHEET

Co 149

Party Chief	S. Snyder	Road No.	Mu 0031
Recorder	A. Barbour	Road Name	Bachman Rd
Assistant		County	Carroll
Map No./Dir.	A-11 / N	Date	2-16-00
State Coordinates	831-667	Sheet No.	1 OF 2

TRAFFIC CODES: TRAFFIC CONTROLS: STOP SIGN-SS, TRAFFIC LIGHT=T.L., FLASHING RED BALL=F.R.

TRAFFIC CODES: PARKING RESTRICTIONS: A.M. PEAK, P.M. PEAK, A.M./P.M. PEAK, NO PARKING ANYTIME=N.P., COMM/IND. ACCESS=E

SYSTEM: FUNCT CLASS	SYSTEM: HWY SYS	SYSTEM: HPMS SAMPLE	TRAFFIC: PRKG. REST.	TRAFFIC: COM/IND. ACCESS	LINE DIAGRAM	TRAFFIC: CONTROL	TRAFFIC: COM/IND. ACCESS	TRAFFIC: PRKG. REST.	PAVEMENT DATA
					MICHELLE RD				
					0 2172 Mu 0125 @.31				
					See new Inventory written 01-23-01 SS/AQ Imp # 00-6 Mu Combined w/ Mu 0030				
					AUGUSTA RD				
					0 1061 Mu 0010 @.00				20' I
					FARM LA				2UML
					OP 1175 0 0960				X
					Mu 0031				
					BACHMAN RD				
					0 ~~04~~ 15' SS Mu 0030				X
					OP 1263				22' G
					BACHMAN RD				JC-C
					OVERLOOK CT ~~HOLLAND DR~~				2UML
					PROP. 0 00 Mu 030 ~~OP 1264~~ (Mu 0089) @.40	SS			✓
					WESTMINSTER ~~RD~~ ST OP 1201 @.39				

COUNTY CARROLL ROAD NO. _____ PAGE 2 OF 2

SYSTEM				TRAFFIC		LINE DIAGRAM	TRAFFIC			PAVEMENT DATA
	FUNCT CLASS	HWY SYS	NPMS SAMPLE	PRKG REST	COM/IND ACCESS		CONTROL	COM/IND ACCESS	PRKG. REST.	

See new Inventory
Written 01-23-01 SS/AQ
Imp # 00-6 MU
Combined w/ MU0030

FRIDINGER
CO
0 58
MILL
148
RD
6.4.80

0 43 94 24" CMP PT
0 40 91
20°
PRC 0 38 89 PRC
CO 149
35°
PRC 0 32 83 PRC
70°
S of Manchester
0 24 75 PC
Approx. Corp Limit
MU 0031

12'E
2UML
12'G
2UML
20'I
2UML

Form 6 HPS (Rev. 1961)

ROAD INVENTORY SHEET MU 0042

Party Chief T. LANDON
Recorder W. WARFIELD
Helper

Map No. 3

Road No. Co. 135
Road Name BERT FOWLER RD.
Sheet No. 1 OF 1
Date 12-12-72
County Carroll - District - 6
State Coordinates 829-662

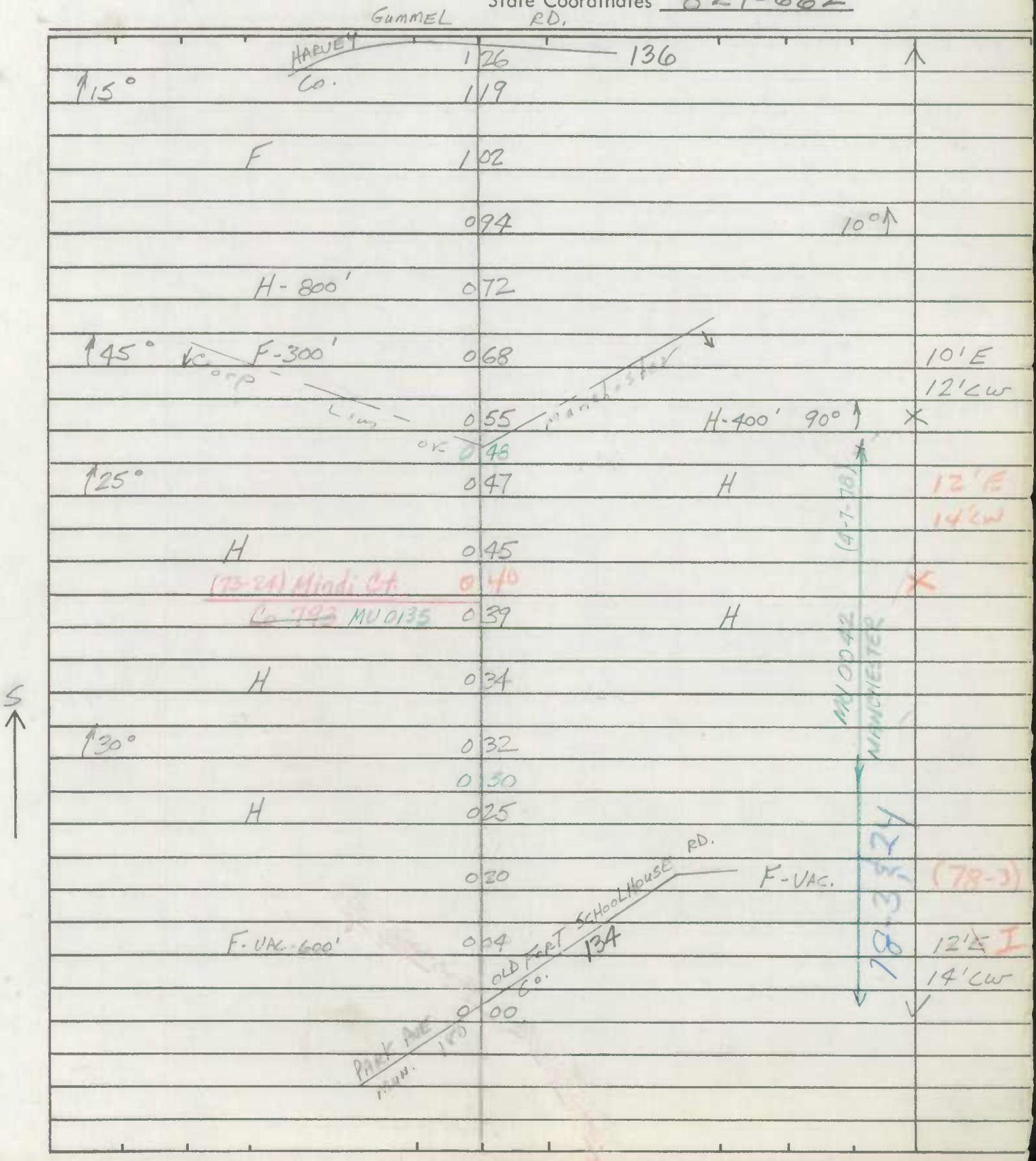

Form 6 HPS (Rev. 1961)

ROAD INVENTORY SHEET

Road No. _____

Road Name _____

Sheet No. _____

Date _____

County Carroll - District

State Coordinates _____

FR. REV
JE 9-6-79

85-R 1

ROAD INVENTORY SHEET

Mun. 0042

2-20-86 JE

Party Chief: T. LANDON
Recorder: W. WARFIELD
Helper:

Road No.: ~~Co.~~ 135
Road Name: BERT FRIDLER RD.
Sheet No.: 1 OF 1
Date: 12-12-72
County: Carroll - District - 6
State Coordinates: 829-662

86-RA
1-13-89
CB/AL

Map No. 3



SHA 51.3 - 8 Revised 4.83

MARYLAND STATE HIGHWAY ADMINISTRATION

99MUEX#2
SS/AB
2-16-00

ROAD INVENTORY SHEET

OP 1264

Manchester

Party Chief	BB	Road No.	MUN 0089
Recorder	RM	Road Name	Holland Dr
Assistant		County	Carroll
Map No./Dir.	1 W	Date	4-4-85
State Coordinates		Sheet No.	OF

TRAFFIC CODES
TRAFFIC CONTROLS: STOP SIGN=SS, TRAFFIC LIGHT=T.L., FLASHING RED BALL=F.R.

TRAFFIC CODES
PARKING RESTRICTIONS: A.M. PEAK, P.M. PEAK, A.M./P.M. PEAK, NO PARKING ANYTIME=N.P., COMM/IND. ACCESS=E

SYSTEM				TRAFFIC		LINE DIAGRAM	TRAFFIC			PAVEMENT DATA
FED. AID.	FUNCT CLASS.	HWY. SYS.	HPMS SAMPLE	PRKG. REST.	COM/IND. ACCESS		CONTROL	COM/IND. ACCESS	PRKG. REST.	

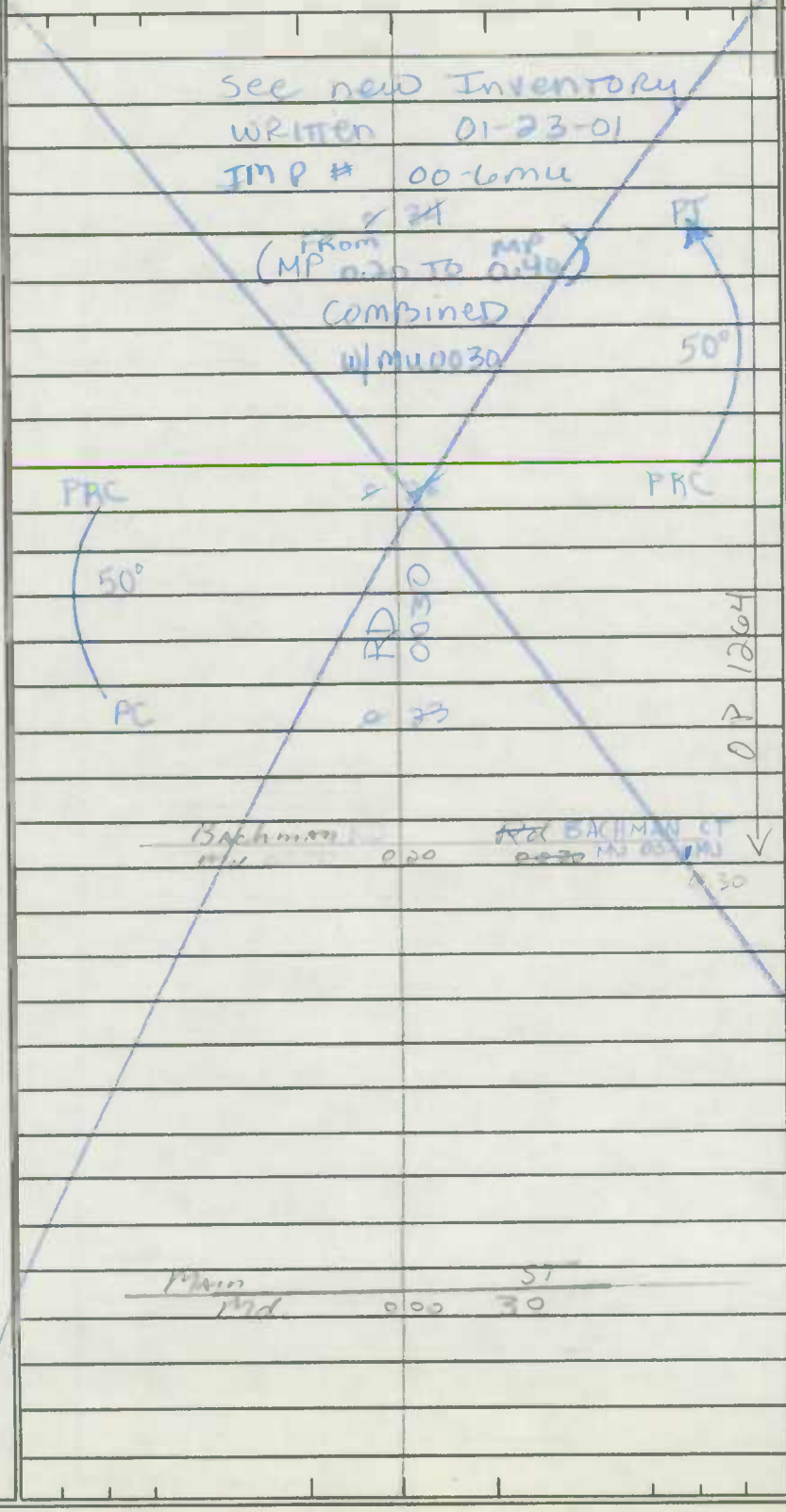

24'6
JC-C
2 LIML

30'I
J-CC

SYSTEM				TRAFFIC		LINE DIAGRAM	TRAFFIC			PAVEMENT DATA
FED. AID.	FUNCT. CLASS.	HWY. SYS.	HPMS SAMPLE	PRKG. REST.	COM/IND ACCESS		CONTROL	COM/IND ACCESS	PRKG. REST.	

See new Inventory WRITTEN
01-23-01 SS/AD
IMP # 00-6 MU

OVERLOOK CT
PROP.

WESTMINSTER ST BACHMAN RD

OP 1226 0.40 OP 1263
@.39 ~~0.40~~ (MU 0031) @.00

OP 1264

2UML

Form 6 HPS (Rev. 1961)

ROAD INVENTORY SHEET

Party Chief: T. LANDON
Recorder: W. WARFIELD
Helper:

Map No. 3 MANCHESTER

Road No.: MUN. 0090
Road Name: HIGH ST.
Sheet No.: 1 OF 1
Date: 3-7-73
County: Carroll - District - 6
State Coordinates: 831-664

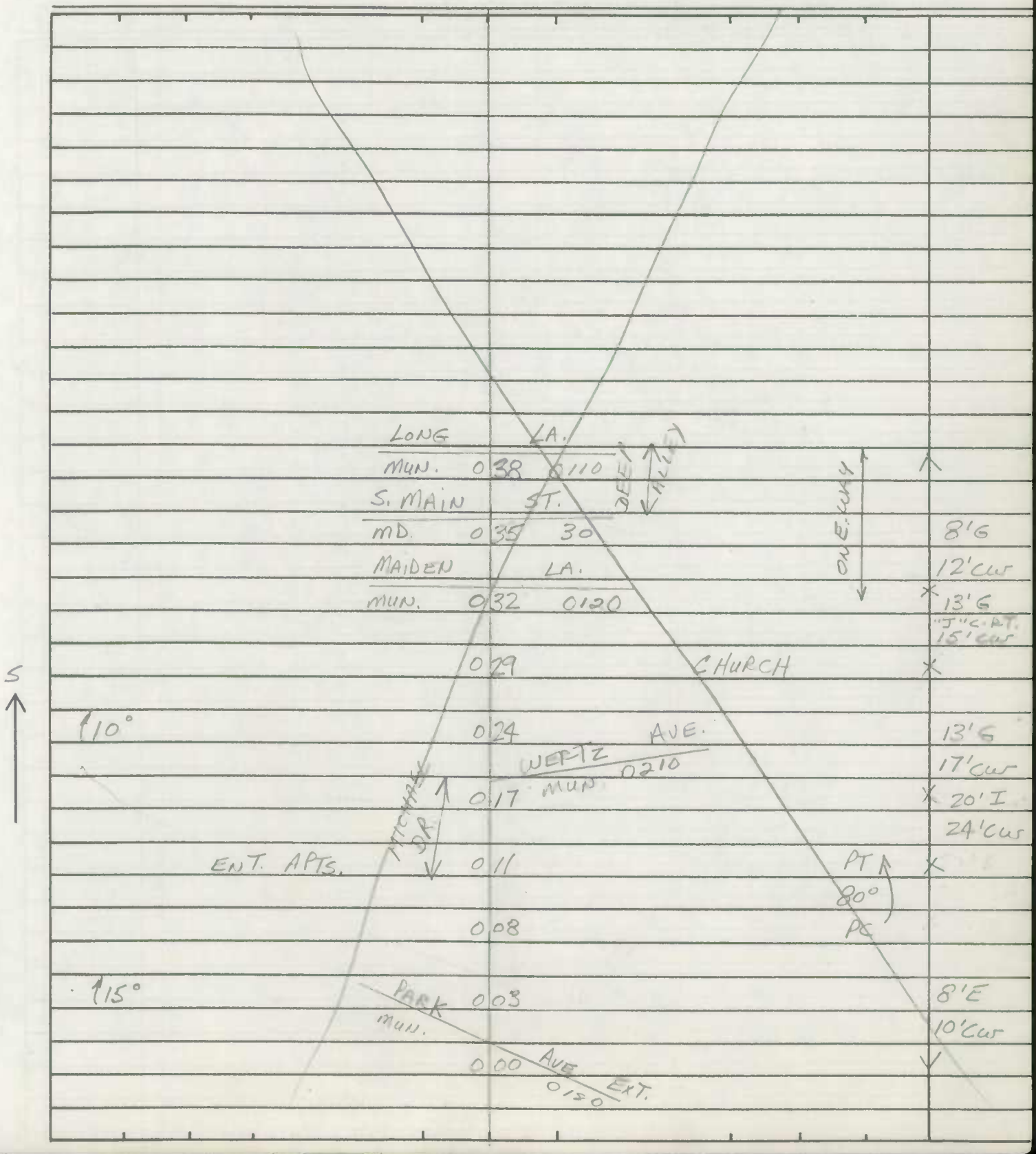

Form 6 HPS (Rev. 1961)

ROAD INVENTORY SHEET

Road No. _____

Road Name _____

Sheet No. _____

Date _____

County Carroll - District

State Coordinates _____

ROAD INVENTORY SHEET

Mun. 0135 BB/BB 10-29-90

Party Chief W. Dombrowski
Recorder D. Taylor
Helper

Map No. 3

Road No. ~~Cr 773~~
Road Name X Mindi ~~St~~ X Dr
Sheet No. 1 of 1
Date 2-6-79
County Carroll - DIST. 6
State Coordinates 829-661

Manchester

Southwestern Ave

0 51 SS

Patricia Cr

PT OP 0 42

30°

PC

~~Road~~ 0 32 ~~Fund~~

0 31 PT

45°

0 23 PC

~~Dr~~

~~Ext~~ 0 12 ~~Sec~~ ~~H~~ 40° 24' I J-CL

PT 0 09 H

90° H 0 06

PC H 0 04 2.6' F 2-F Burns

(Bert Fowler Rd)

MUN ~~CO~~ 0 00 ~~135~~ 0042

MUN 0135 Trans. to Mun. per Telephone conversation on 4/21/78

S

Form 6 HPS (Rev. 1961)

95-2
2-9-96
GD/TM

86-R-3
1-13-87
CB/AL

ROAD INVENTORY SHEET PARK AVE. EXT.

Party Chief T. LANDON
Recorder W. WARFIELD
Helper

Road No. MUN. 0180
Road Name PARK AVE.
Sheet No. 1 OF 1
Date 3-7-73
County Carroll - District - 6
State Coordinates 832-665

Map No. 3 MANCHESTER

92.3 A/T



Form 6 HPS (Rev. 1961)

ROAD INVENTORY SHEET

Road No. _____
Road Name _____
Sheet No. _____
Date _____
County Carroll - District
State Coordinates _____

SHA 51.3 - 8 Revised 4.83 Transfer Agreement 10/7/97

96 ST REINV
4-25-96
AL/BB

MARYLAND STATE HIGHWAY ADMINISTRATION

ROAD INVENTORY SHEET

Mu 0205

Party Chief	BB	Road No.	~~MD 852~~
Recorder	JS	Road Name	WESTMINSTER ST
Assistant		County	CARROLL
Map No./Dir.	A-11 / ~~E~~ W	Date	4-16-92
State Coordinates	830-665	Sheet No.	1 OF 2

97-1 mu

TRAFFIC CODES: TRAFFIC CONTROLS: STOP SIGN=SS, TRAFFIC LIGHT=T.L., FLASHING RED BALL=F.R.

TRAFFIC CODES: PARKING RESTRICTIONS: A.M. PEAK, P.M. PEAK, A.M./P.M. PEAK, NO PARKING ANYTIME=N.P., COMM/IND. ACCESS=E

SYSTEM: FED. AID.	SYSTEM: FUNCT CLASS.	SYSTEM: HWY. SYS.	SYSTEM: HPMS SAMPLE	TRAFFIC: PRKG. REST.	TRAFFIC: COM/IND. ACCESS	LINE DIAGRAM	TRAFFIC: CONTROL	TRAFFIC: COM/IND. ACCESS	TRAFFIC: PRKG. REST.	PAVEMENT DATA
NON FA	Rural local	~~STATE~~ Municipally Maint. - MOA 10/22/97							NP	26'I JC-C 2ML
						0 38 PARK AVE MUN 0180	SS			22'I JCLT 2ML
						0 31 @.00				
						0 25 PT				
						55°				
						0 20 PC				
						PT 0 18				
						0 17				
						80°				
						PC 0 08				
						0 03 30 MPH				
						0 02 90°				20'I 2ML
						MD 0 00 27 @26.82 (R)	SS			
						Westminster St. 0P 1226 @.00				

SYSTEM				TRAFFIC		LINE DIAGRAM	TRAFFIC			PAVEMENT DATA
FED. AID.	FUNCT. CLASS.	HWY. SYS.	HPMS SAMPLE	PRKG. REST.	COM/IND ACCESS		CONTROL	COM/IND ACCESS	PRKG. REST.	
						YORK ST				
						MUN 0230				
						@.00				
						MAIN ST				
						MD 049 30	TL			
						@6.45 (2)				
										30'I
									NP	Jcc
						MAIDEN LA				2ML
						MUN 046 0120				
						@.32				26'I
										Jcc
										2ML
NON FA	Rural Local	~~Secondary~~ Mun.								

* .00-.49 WAS MD 852-D - Memo. of Action 10/22/97 Rural

SHA 51.3 - 8 Revised 4.83

MARYLAND STATE HIGHWAY ADMINISTRATION
MANCHESTER
ROAD INVENTORY SHEET

Party Chief B. B.
Recorder J. S.
Assistant Revised 1/26/01 KJP
Map No./Dir. A-11 / W
State Coordinates 832-6666

Road No. MU 0205
Road Name Westminster ST
County Carroll
Date 4/16/92 96 STRd Reinv.
Sheet No. 1 OF 4 97-1 mu

TRAFFIC CODES
TRAFFIC CONTROLS: STOP SIGN-SS, TRAFFIC LIGHT=T.L., FLASHING RED BALL=F.R.

TRAFFIC CODES
PARKING RESTRICTIONS: A.M. PEAK, P.M. PEAK, A.M./P.M. PEAK, NO PARKING ANYTIME=N.P., COMM/IND. ACCESS=E

SYSTEM: FUNCT CLASS	SYSTEM: HWY SYS	SYSTEM: HPMS SAMPLE	TRAFFIC: PKG. REST.	TRAFFIC: COM/IND ACCESS	LINE DIAGRAM	TRAFFIC: CONTROL	TRAFFIC: COM/IND ACCESS	TRAFFIC: PKG. REST.	PAVEMENT DATA
					PT 0 29				
					55°				
					PC 0 24				
									20' I
									2 ML
					0 18			X	
					PARK AVE MU 0180				22' I
									Jcb RT
									2 ML
					0 11			X	
									26' I
									Jc-C
					Maiden La				2 ML
					MU 0 03 0120			X	
									30' I
									Jc-C
					Main ST				2 ML
					MD 0 00 30				
					@6.45				
					T 0230				
					S @1.00				
					RK S				
					YO E				

COUNTY Carroll ROAD NO. Manchester Mu020S PAGE 2 OF 4

SYSTEM				TRAFFIC		LINE DIAGRAM		TRAFFIC			PAVEMENT DATA
	FUNCT CLASS	HWY SYS	HPMS SAMPLE	PRKG REST	COM/IND ACCESS			CONTROL	COM/IND ACCESS	PRKG. REST.	
						SEE NEXT PAGE					
						↱90°	0 47				
						30 MPH	0 46				
							0 41 PT				
							80°				
						↓ Corp Limits	0 32 of Manchester ↓				
							0 31 PC				20' I
											2 ML

SHA 51.3 - 8 Revised 4.83

95-1 ST

MARYLAND STATE HIGHWAY ADMINISTRATION

Manchester ROAD INVENTORY SHEET mu 0205

Party Chief	G. Davis	Road No.	~~DP~~ ~~1226~~
Recorder	T. Massicot	Road Name	Westminster St
Assistant		County	Carroll
Map No./Dir.	A-11 / ~~DX~~	Date	12-28-95
State Coordinates	830-667	Sheet No.	X 3 OF X 4

00-2

TRAFFIC CODES: TRAFFIC CONTROLS: STOP SIGN=S.S., TRAFFIC LIGHT=T.L., FLASHING RED BALL=F.R.

TRAFFIC CODES: PARKING RESTRICTIONS: A.M. PEAK, P.M. PEAK, A.M./P.M. PEAK, NO PARKING ANYTIME=N.P., COMM/IND. ACCESS=E

SYSTEM: FED. AID.	SYSTEM: FUNCT CLASS	SYSTEM: HWY. SYS.	SYSTEM: HPMS SAMPLE	TRAFFIC: PRKG. REST.	TRAFFIC: COM/IND. ACCESS	LINE DIAGRAM	TRAFFIC: CONTROL	TRAFFIC: COM/IND. ACCESS	TRAFFIC: PRKG. REST.	PAVEMENT DATA
						~~D~~ ~~E~~				
						~~Ent~~ 0 ~~X~~83 ~~S.A.C~~				
						PT 0 ~~X~~281				
						30°				
						PC 0 ~~X~~473				
						PT 0 ~~X~~768				
						Keating Ct				
						0 ~~X~~665 ~~OR~~ ~~1227~~ mu 0098				
						70°				
						PC 0 ~~X~~956				28'I
										JCC
										2uml
						0 ~~X~~852				
										16'I RT
										20'I LT
						Flip Lights Manchester Rd				8'Grs Med
						Md 0 ~~X~~049 27	SS			JCC
						@26.82				2uml
										20'I
										2ML

01-2MU
01/04/02
SS/WP

Mu 0205

4 of 4

SYSTEM				TRAFFIC		LINE DIAGRAM	TRAFFIC			PAVEMENT DATA
FED. AID.	FUNCT. CLASS.	HWY. SYS.	HPMS SAMPLE	PRKG. REST.	COM/IND ACCESS		CONTROL	COM/IND ACCESS	PRKG. REST.	
						Bachman Rd ~~[illegible]~~ ~~[illegible]~~ MU 0.00				
						(Bachman RD)				
						OVERLOOK CT ~~[illegible]~~ ~~[illegible]~~ ~~[illegible]~~				
						MU ~~PRKG~~ (01-2MU) 0 ~~X~~88 0030 (0.51)	SS			28'6 JC-C 2UML

Form 6 HPS (Rev. 1961)

AL/DL
5-17-96
F.C.I

A/T
MU 48
GD-JK-GW
7/22/92

ROAD INVENTORY SHEET

Party Chief: T. LANDON
Recorder: W. WARFIELD
Helper:

Map No. 3 MANCHESTER

Road No.: MUN. 0230
Road Name: YORK ST.
Sheet No.: 1 OF 2
Date: 3-7-73
County: Carroll - District - 6
State Coordinates: 832-666

		VICTORY ST.		
		043 MUN. 0190		
	WILHELM DR. MUN. 0220			
		035		30' I "J" C-C
		LOCUST ST.		
		031 MUN. 0100		X
	SEE	026	20° ↑	25' I "J" C-C
		GRAFTON ST.		
	NEW	017 MUN. 0080		X
		015	END CEM.	
	"B" ST.			
	MUN. 0020	013		
MANCHESTER ELE. SCHOOL		010	BEG. CEM.	28' I "J" C-C
		CHURCH ST.		
	INV.	008 MUN. 0060		X
		007	CHURCH	
		006	I.O.O.F. LODGE	
	TOWN HALL & P.O.	005		
	LONG	LA ALLEY		30' I "J" C-C
	MUN.	003 0105		
	N. MAIN ST	S. MAIN ST.		
	MD.	000 30		
		WESTMINSTER ST. MD. 852-D		

BOLLECTOR

MINOR

N

Form 6 HPS (Rev. 1961)

ROAD INVENTORY SHEET

Road No. MUN.
Road Name YORK ST.
Sheet No. 2 OF 2
Date 3-7-73
County Carroll - District
State Coordinates

SEE NEW INV.

WATER TANK RD.
Co. 210

NE CORE WING OF MANCHESTER

066 — 30' I "J" C-C

WATER ST.

064 MUN. 0200

WATER TANK 060 — 28' I "J" C-C

052

MUNDER COLLECTOR

Form 6 HPS (Rev. 1961)

FR REV.
JE 9-6-79

ROAD INVENTORY SHEET

8035

Party Chief: T. LANDON
Recorder: W. WARFIELD
Helper:

Map No. 3 MANCHESTER

Road No. MUN. ~~0110~~
Road Name: LONG ~~[illegible]~~ ALLEY
Sheet No. 1 OF 1
Date: 3-7-73
County: Carroll - District - 6
State Coordinates: 833-664

92-2

SEE NEW INV.

(92-2)

GD/JS/AH

1-7-93

ROAD 055 END

052

AL. "E" @ PETE STEGERS

MUN. ~~8030~~ 047 8040

(CARRS AL. ~~"D"~~)

MUN. 039 8020

(YORK ST. 0230

MUN. 033

ST. 0060

(CHURCH

MUN. 025

~~DEEP AL. HIGH ST.~~

(DEEP AL.) MUN. ~~0090~~ 8025 011

007

10°

001

BEAVER ST.

MUN. 000 0040

N

16 G 78 R 3

~~8'G~~
~~10'CW~~
~~12'G~~
~~14'CW~~
~~15'G~~
~~19'CW~~
18'I
21'I
~~12'G~~
~~14'CW~~
18'I

Form 6 HPS (Rev. 1961)

ROAD INVENTORY SHEET

Road No. _____
Road Name _____
Sheet No. _____
Date _____
County Carroll - District
State Coordinates _____

SHA 51.3 - 8 Revised 4.83

Mount Airy

99-10 (Section B) SS/AB 2-9-00

MARYLAND STATE HIGHWAY ADMINISTRATION

ROAD INVENTORY SHEET

Party Chief: S. Snyder
Recorder: A. Barbour
Assistant:
Map No./Dir.: C-10 / S
State Coordinates: 759-558

Road No.: MU 0014
Road Name: BACK ACRE CIR
County: CARROLL
Date: 2-9-00
Sheet No. 1 OF 1

SYSTEM				TRAFFIC		LINE DIAGRAM	TRAFFIC			PAVEMENT DATA
	FUNCT CLASS	HWY SYS	HPMS SAMPLE	PRKG. REST.	COM/IND ACCESS		CONTROL	COM/IND ACCESS	PRKG. REST.	
						ROAD END				
						0 13				
						ROUNDHOUSE RD				
						MU 0317 0 09 @.00				
										40' H
										JC-C
										2 UML
						BACK ACRE CIR				
						0 00 MU 0013 @.00				
						BACK ACRE RD				
						0 15 @.18				
						BACK MU				

Mt Airy

TRAFFIC CODES

TRAFFIC CONTROLS: STOP SIGN-SS, TRAFFIC LIGHT=T.L., FLASHING RED BALL=F.R.

TRAFFIC CODES

PARKING RESTRICTIONS: A.M. PEAK, P.M. PEAK, A.M./P.M. PEAK, NO PARKING ANYTIME=N.P., COMM/IND. ACCESS=E

COUNTY _____ ROAD NO. _____ PAGE ___ OF ___

SYSTEM				TRAFFIC		LINE DIAGRAM	TRAFFIC			PAVEMENT DATA
	FUNCT CLASS	HWY SYS	HPMS SAMPLE	PRKG REST	COM/IND ACCESS		CONTROL	COM/IND ACCESS	PRKG. REST.	

99-10
(Section B)
SS/AB
2-9-00

SHA 51.3 - 8 Revised
4.83

Mount Airy

MARYLAND STATE HIGHWAY ADMINISTRATION

ROAD INVENTORY SHEET

Party Chief: S. Snyder
Recorder: A. Barbour
Assistant:
Map No./Dir.: C-10 / S
State Coordinates: 759-558

Road No.: MU 0014
Road Name: BACK ACRE CIR
County: CARROLL
Date: 2-9-00
Sheet No. 1 OF 1

TRAFFIC CODES
TRAFFIC CONTROLS: STOP SIGN-SS, TRAFFIC LIGHT=T.L., FLASHING RED BALL=F.R.

TRAFFIC CODES
PARKING RESTRICTIONS: A.M. PEAK, P.M. PEAK, A.M./P.M. PEAK, NO PARKING ANYTIME=N.P., COMM/IND. ACCESS=E

SYSTEM				TRAFFIC		LINE DIAGRAM	TRAFFIC			PAVEMENT DATA
	FUNCT CLASS	HWY SYS	HPMS SAMPLE	PKG. REST.	COM/IND. ACCESS		CONTROL	COM/IND. ACCESS	PKG. REST.	
						ROAD END				
						0 13				
						ROUNDHOUSE RD				
						MU 0317 0 09 @.00				
										40' H
										JC-C
						BACK ACRE CIR				2 UML
						0 00 MU 0013 @.00				
						BACK ACRE RD 0015 @.18				
						BACK MU				

COUNTY _____ ROAD NO. _____ PAGE ___ OF ___

SYSTEM				TRAFFIC		LINE DIAGRAM	TRAFFIC			PAVEMENT DATA
	FUNCT CLASS	HWY SYS	HPMS SAMPLE	PRKG REST	COM/IND ACCESS		CONTROL	COM/IND ACCESS	PRKG. REST.	

Mount Airy
Combine w/ MU0014

99-10
(Section A)
SS/AB
2-9-00

SHA 51.3 - 8 Revised
4.83

MARYLAND STATE HIGHWAY ADMINISTRATION

ROAD INVENTORY SHEET

14

Party Chief: S. Snyder
Recorder: A Bar Dour
Assistant:
Map No./Dir.: C-10 / S
State Coordinates: 759-568

Road No.: MU 0013
Road Name: BACK ACRE CIR
County: CARROLL
Date: 2-9-00
Sheet No. 1 OF 1

TRAFFIC CODES
TRAFFIC CONTROLS: STOP SIGN-SS, TRAFFIC LIGHT=T.L., FLASHING RED BALL=F.R.

TRAFFIC CODES
PARKING RESTRICTIONS: A.M. PEAK, P.M. PEAK, A.M./P.M. PEAK, NO PARKING ANYTIME=N.P., COMM/IND. ACCESS=E

SYSTEM				TRAFFIC		LINE DIAGRAM		TRAFFIC			PAVEMENT DATA
	FUNCT CLASS	HWY SYS	HPMS SAMPLE	PKG. REST.	COM/IND ACCESS			CONTROL	COM/IND ACCESS	PKG. REST.	
						ROAD	END				
						0	07				
											36' G
											JC-C
						BACK ACRE CIR	BACK ACRE RD				2UML
						MU 0014	0.00 MU 0015				
						0.00	0.18				

COUNTY _____ ROAD NO. _____ PAGE ___ OF ___

SYSTEM				TRAFFIC		LINE DIAGRAM	TRAFFIC			PAVEMENT DATA
	FUNCT CLASS	HWY SYS	HPMS SAMPLE	PREG REST	COM/IND ACCESS		COM/IND ACCESS	PREG. REST.		

Form 6 HPS (Rev. 1961)

ROAD INVENTORY SHEET

Party Chief: T. LANDON
Recorder: W. WARFIELD
Helper:

Map No. 14

Revised MOUNT AIRY 2-7-74 WD DT

Road No.: MUN. 0030
Road Name: BECK DR.
Sheet No.: 1 OF 1
Date: 5-16-73
County: Carroll - District - 13
State Coordinates: 757-560

Rev 2-22-82
DWT/GLS 81-X

N

PROPOSED RD

205
(LEWIS CT) MUN ~~5501~~
MUN ~~4001~~ 105 ~~Road~~ 0 15 ~~End~~ SWIM CLUB
(DAVID CT) 0 10
0 07
PARK AVE.
MUN. 0 00 0270

81'-5 curbs 2-7-74

~~20'E~~
~~26'CW~~
~~16'H~~
~~22'CW~~

Form 6 HPS (Rev. 1961)

ROAD INVENTORY SHEET

Road No. _____

Road Name _____

Sheet No. _____

Date _____

County Carroll - District

State Coordinates _____

.34-.45 was MU 0049, Bridlewreath Way

00-5 MU
SS/AQ
1-24-01

SHA 51.3 - 8 Revised
4.83

MOUNT AIRY
MARYLAND STATE HIGHWAY ADMINISTRATION

ROAD INVENTORY SHEET

97-5

Party Chief: BB
Recorder: AP
Assistant: —
Map No./Dir.: C-10 / W
State Coordinates: 758-566

Road No.: MU 0048
Road Name: BRIDLEWREATH WAY
County: CARROLL
Date: 2-4-98
Sheet No.: 1 OF 1

SYSTEM: FUNCT CLASS	SYSTEM: HWY SYS	SYSTEM: HPMS SAMPLE	TRAFFIC: PKG. REST.	TRAFFIC: COM/IND ACCESS	LINE DIAGRAM		TRAFFIC: CONTROL	TRAFFIC: COM/IND ACCESS	TRAFFIC: PKG. REST.	PAVEMENT DATA
						PRAIRIE ROSE WAY				
					600 0	18 MU 277 (00 END) @.09				
					PC 0	14				
						See new Inv written 01-03-02 Imp #'s 01-5mu, 01-7mu 01-8mu SS/WP				
					CRIMSON CLOUD CT MU 0099 0	07				
					ROAD END 0	06				
										28' I JC-C 2 UML
					SCOTCH MU 0	00 HEATHER AVE 0325 @.34 (L)	SS			

TRAFFIC CODES
TRAFFIC CONTROLS: STOP SIGN-SS, TRAFFIC LIGHT=T.L., FLASHING RED BALL=F.R.

TRAFFIC CODES
PARKING RESTRICTIONS: A.M. PEAK, P.M. PEAK, A.M./P.M. PEAK, NO PARKING ANYTIME=N.P., COMM/IND. ACCESS=E

01-7MU
01/03/02
SS/WP

COUNTY CARROLL ROAD NO. MU 0048 PAGE 2 OF 2

SYSTEM				TRAFFIC		LINE DIAGRAM	TRAFFIC			PAVEMENT DATA
	FUNCT CLASS	HWY SYS	HPMS SAMPLE	PRKG REST	COM/IND ACCESS		CONTROL	COM/IND ACCESS	PRKG. REST.	
						See new Inv written 01-03-02				
						Imp #'s 01-5MU, 01-7MU, 01-8MU				
						SS/WP				
						Scotch Heather Ave				
						MU 0 64 0325 (01-5MU)	SS			
						0 57 PT				
						PRAIRIE ROSE WAY 30'				
						0 54 MU0027 (01-8MU) PC				
						~~ROAD END~~				
						0 45				
						PT 0 44				
						85°				
						PC 0 37				
						(SUMMER SWEET	SS			
						MU 0 35 0335 (LA)				28' I
						@.63				JC-C
						PT 0 33				2UML
						60°				
						PC 0 27				
						PT 0 20				
						60°				

Mount Airy

99-7
SS/AB
2-9-00

SHA 51.3 - 8 Revised 4.83

MARYLAND STATE HIGHWAY ADMINISTRATION

ROAD INVENTORY SHEET

Party Chief: S. Snyder
Recorder: A. Barbour
Assistant:
Map No./Dir.: C-10 / S
State Coordinates: 753-5604

Road No.: MU 0049
Road Name: Bridlewreath Way
County: Carroll
Date: 2-9-00
Sheet No. 1 OF 1

TRAFFIC CODES
TRAFFIC CONTROLS: STOP SIGN-SS, TRAFFIC LIGHT=T.L., FLASHING RED BALL=F.R.

TRAFFIC CODES
PARKING RESTRICTIONS: A.M. PEAK, P.M. PEAK, A.M./P.M. PEAK, NO PARKING ANYTIME=N.P., COMM/IND. ACCESS=E

SYSTEM: FUNCT CLASS	SYSTEM: HWY SYS	SYSTEM: HPMS SAMPLE	TRAFFIC: PKG. REST.	TRAFFIC: COM/IND ACCESS	LINE DIAGRAM	TRAFFIC: CONTROL	TRAFFIC: COM/IND ACCESS	TRAFFIC: PKG. REST.	PAVEMENT DATA
					COMBINED WITH				
					MU 0048				
					IM# 00-5MU				
					1-24-01				
					SS/AQ				
					ROAD END				
					0 11				
					SUMMER SWEET LA				
					MU 0 09 0335	SS			
					E.63				
					0 08 PT				
					85°				28'6
					0 01 PC				JC-C
									2UML
					ROAD 0 00 END				

COUNTY _____ ROAD NO. _____ PAGE ___ OF ___

SYSTEM				TRAFFIC		LINE DIAGRAM	TRAFFIC			PAVEMENT DATA
	FUNCT CLASS	HWY SYS	HPMS SAMPLE	PREG REST	COM/IND ACCESS		COM/IND ACCESS	PREG. REST.		

ROAD INVENTORY SHEET

MU 0050
BB849
RM-4385

Party Chief: T. LANDON
Recorder: W. WARFIELD
Helper:

Map No. 14 & 8

Road No.: Co. 273
Road Name: BUFFALO RD.
Sheet No.: 1 OF 8
Date: 4-3-73
County: Carroll - District -13 & 8
State Coordinates: 757-563

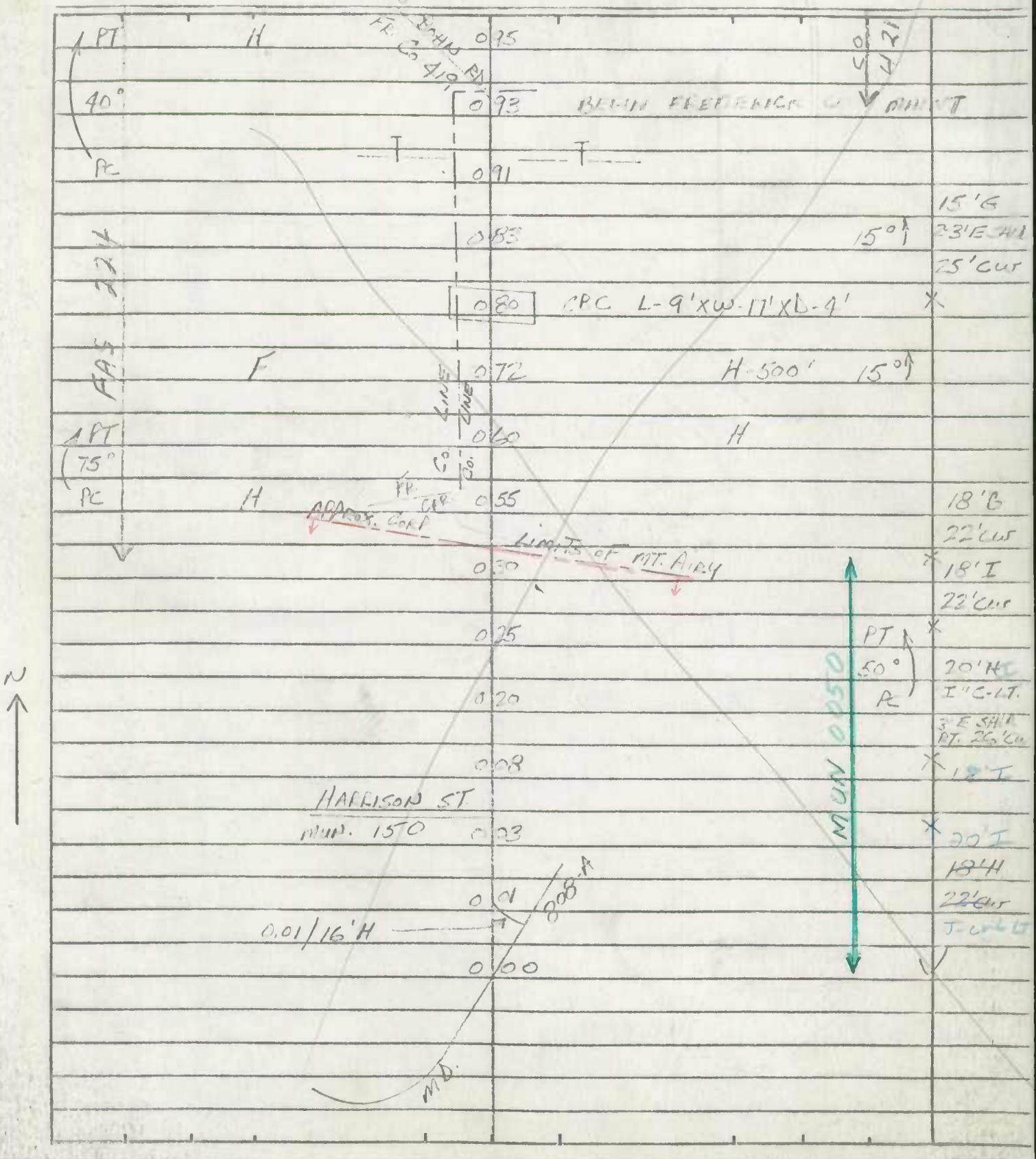

SHA 51.3-8
11-15-72

STATE HIGHWAY ADMINISTRATION OF MARYLAND

73-2 Extra

ROAD INVENTORY SHEET

MUN - 0.223

Party Chief W. Dombroski
Recorder D. Taylor
Helper

Road No. ~~MUN OP 271~~
Road Name Meadowlark Ave
Sheet No. 1 of 1
Date 2-11-74
County Carroll - Dist. 13
State Coordinates 759-653

Map No. M-14

0.08 Mt. Airy

Road End

0.11

PKG

0.07

Robinwood Ave.

~~73-2 Extra~~
M4-278

0.06

0.05

PKG

0.04

0.03

PKG

0.01

(Horpel DR)

73-2 0.00 0.185

24'I
2-J curbs

W

SHA 51.3-8
11-15-72

ROAD INVENTORY SHEET

Road No. _____
Road Name _____
Sheet No. _____
Date _____
County _____
State Coordinates _____

SHA 51.3 - 8 Revised
4.83

01-1MUA1
01/03/02
SS/WP

98-6
SS
3-14-00

MARYLAND STATE HIGHWAY ADMINISTRATION

ROAD INVENTORY SHEET

MT AIRY

Party Chief: S Snyder
Recorder:
Assistant:
Map No./Dir.: / E
State Coordinates:

Road No.: MU 0224
Road Name: MERRIDALE BLVD
County: CARROLL
Date: 3-14-00
Sheet No.: 1 OF 1

TRAFFIC CODES
TRAFFIC CONTROLS: STOP SIGN-SS, TRAFFIC LIGHT=T.L., FLASHING RED BALL=F.R.

TRAFFIC CODES
PARKING RESTRICTIONS: A.M. PEAK, P.M. PEAK, A.M./P.M. PEAK, NO PARKING ANYTIME=N.P., COMM/IND. ACCESS=E

SYSTEM: FUNCT CLASS	SYSTEM: HWY SYS	SYSTEM: HPMS SAMPLE	TRAFFIC: PRKG REST	TRAFFIC: COM/IND ACCESS	LINE DIAGRAM	TRAFFIC: CONTROL	TRAFFIC: COM/IND ACCESS	TRAFFIC: PRKG. REST.	PAVEMENT DATA
					NOW COMBINED W/MU 0225				
					01-03-02 SS/WP				
					IMP # 01-1MUA1				
					Merridale Blvd MU 0225				
					~~XXX~~ ~~XXX~~				
					BARRI 0 0962 CADE				
					MERRY GO ROUND WAY				
					MU 0226 0 0764				
					0 0566 30°				
					0 0467 TH		E		
									24'G
									JC-C
									2UML
					PARK AVE				
					MU 0 0271 0270	SS			
					6.55				

COUNTY _____ ROAD NO. _____ PAGE ___ OF ___

SYSTEM				TRAFFIC		LINE DIAGRAM	TRAFFIC			PAVEMENT DATA
	FUNCT CLASS	HWY SYS	HPMS SAMPLE	PREG REST	COM/IND ACCESS		CRITICAL	COM/IND ACCESS	PREG. REST.	

SHA 51.3-8
11-15-72

STATE HIGHWAY ADMINISTRATION OF MARYLAND

98-6
12-31-98
SS/TD

ROAD INVENTORY SHEET

Party Chief: DT
Recorder: KH
Helper:

Map No. 14

Road No. MUN 0225
Road Name MERRIDALE BLVD
Sheet No. 1 of 1
Date 2-21-78
County CARROLL DIST-13
State Coordinates 734-559

MT AIRY 77-2

now combined w/ MU 0224
IMP # 01-1MUN1 SS/WP
01-03-02

PROMENADE LN
045 MU 0280

PROPOSED
042 36' G
J-CC
2-UML

Ridge Ave
MU 036 0300 SS X

~~OP 1003~~ 032
MU 95 CLOVERDALE CT

No NAME
030 OP ~~ENT TWN HSES~~ 1173
ENT TO T.H @.00

↑15° 027 2-UML
32' I
Jc-c

VIOLET CT
021 OP 1004

~~ROAD END~~
018 X

FLOWER AVE
MUN 130 014

FLOWER CT
0181 MUN 135

↑30° 004 2-UML
30' I
"J" C-C

CUL 000 SAC
DE

E
X

SHA 51.3-8
11-15-72

ROAD INVENTORY SHEET

98-6A
SS
3-14-00

Road No. Mu 0225
Road Name Merridale Blvd
Sheet No.
Date
County
State Coordinates

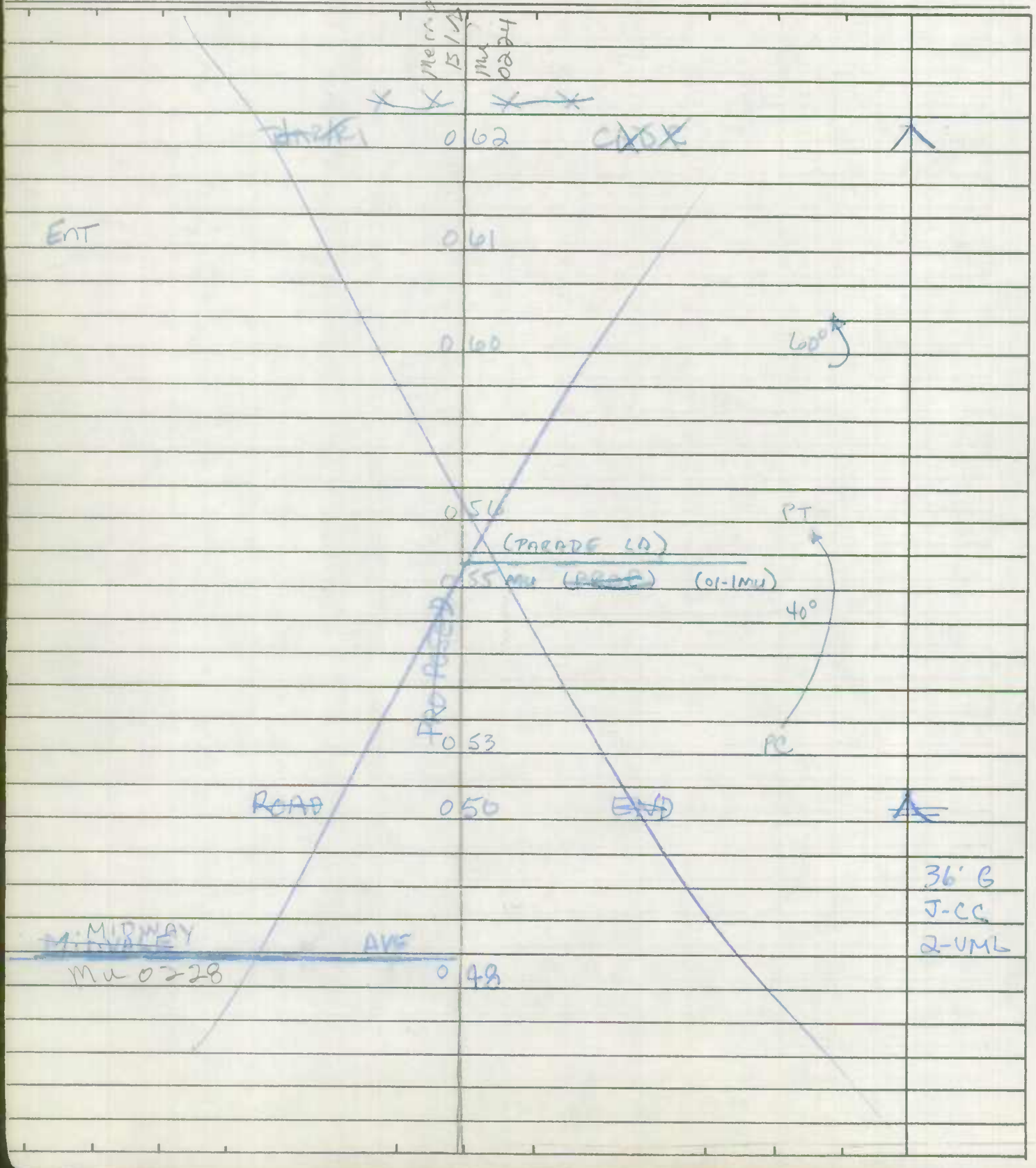

Form 6 HPS (Rev. 1961)

ROAD INVENTORY SHEET

Party Chief: TILANDON
Recorder: W. WARFIELD
Helper:

Map No. 14 MOUNT AIRY

Road No.: MUN. 0260
Road Name: PARADISE AVE.
Sheet No.: 1 OF 1
Date: 5-16-73
County: Carroll - District -13
State Coordinates: 756 - 561

SEE NEW INVENTORY 6-13-96 DI AL (FCI)

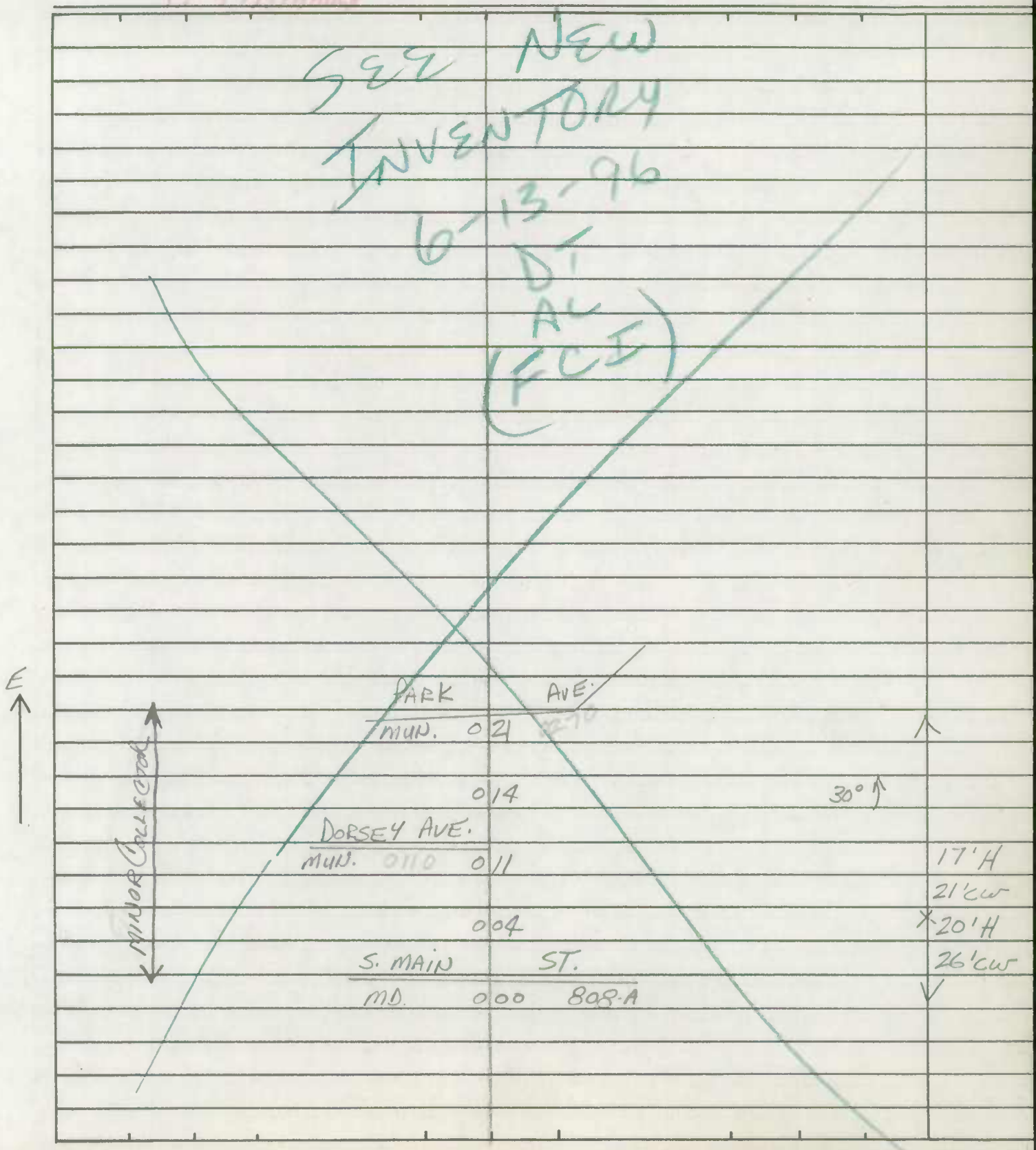

Form 6 HPS (Rev. 1961)

ROAD INVENTORY SHEET

Road No. _____

Road Name _____

Sheet No. _____

Date _____

County Carroll - District

State Coordinates _____

Form 6 HPS (Rev. 1961)

90 Ex #7
12-12-90
GD/BB

ROAD INVENTORY SHEET

Party Chief: T. LANDON
Recorder: W. WARFIELD
Helper:

Map No. 14 MOUNT AIRY

Road No. MUN. 0270
Road Name: PARK AVE.
Sheet No. 1 of ~~1~~ 2
Date: 5-16-73
County: Carroll - District-13
State Coordinates: 756 - 562

86-14
CB/AL
2-6-87

Station	Mile	Road	Remarks
~~MD.~~ ~~(WINDY KNOLL DR.)~~ ~~MUN. 0370~~	~~73~~ ~~27~~	~~FY~~	~~T.L.A.~~
BECK DR. MUN. 0030	0 57		29'H I "J" C-C
CARROLL AVE. MUN. 40	0 48		X 2ML
HOWARD AVE. MUN. 0200	0 45	Wildwood Ave	45° ↑
	0 44		
MONTGOMERY AVE. MUN. 0230	0 38		
RIDGE AVE. MUN. 0300	0 32		
	0 29		40° ↑
PARADISE AVE. MUN. 0260	0 27		
FREDERICK AVE. MUN. 140	0 26		
LOOKOUT AVE. MUN. 210	0 18		
DORSEY AVE. MUN. 0110	0 13		
CROSS ST. MUN. 0100	0 09		30'H I "J" C-C
VETERANSLA ~~(AL. 8)~~ MUN. 1020	0 04		X 2ML
	0 02		24'I "J" C-LT.
ST. 808-A			45° ↑
	0 00		SS ✓ 2ML
S. MAIN MD.			

SEE NEW INV

DT/AL 6-13-96

F.C.I

MINOR COLLECTOR

↑40°

S ↑

Form 6 HPS (Rev. 1961)

ROAD INVENTORY SHEET

Road No. _____
Road Name _____
Sheet No. _____
Date _____
County Carroll - District
State Coordinates _____

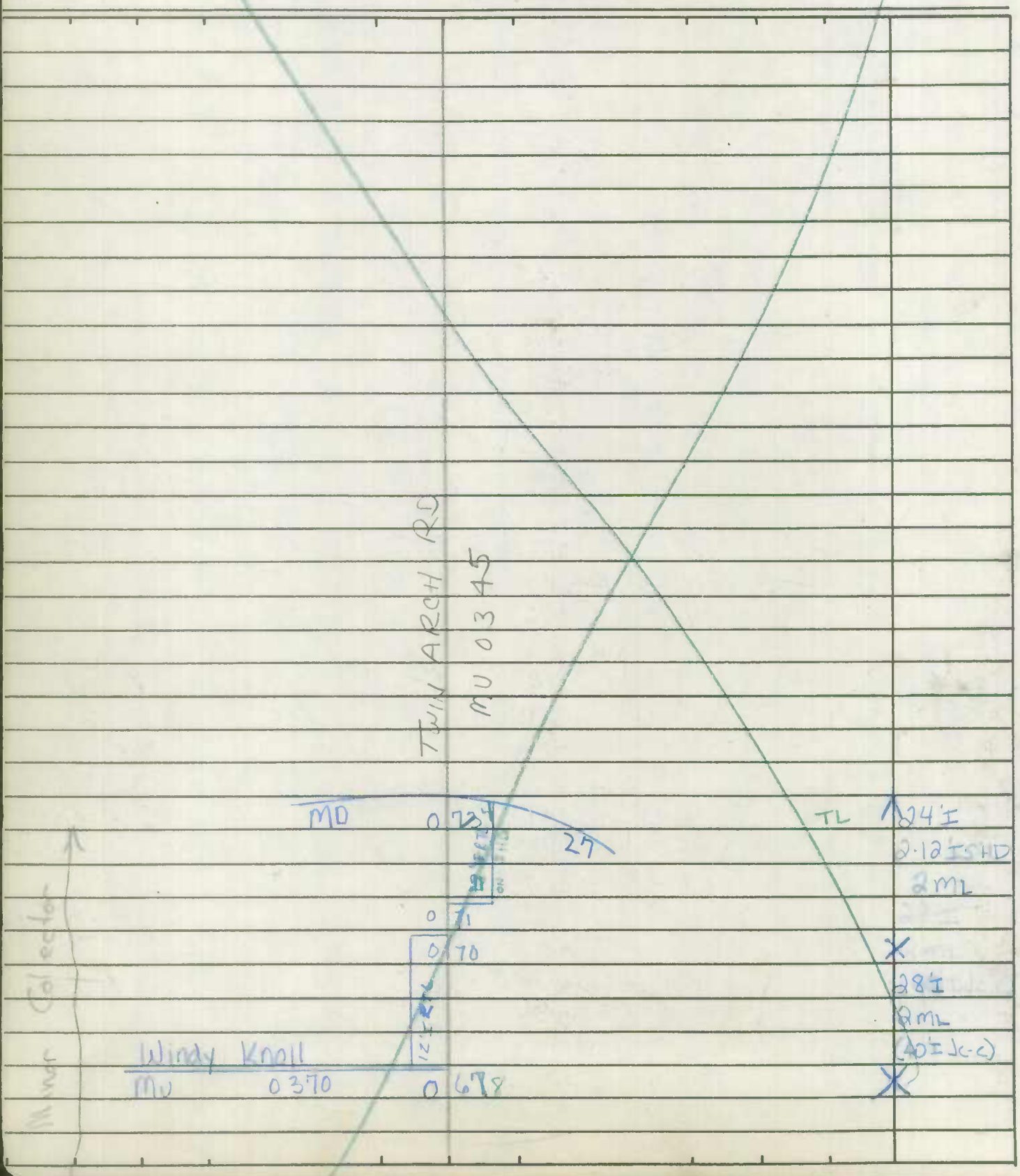

Mount Airy

01-8MU
01/03/02
SS/WP

99-6
SS/AB
2-9-00

00-6MU
SS/AQ
1-24-01

SHA 51.3 - 8 Revised
4.83

MARYLAND STATE HIGHWAY ADMINISTRATION

ROAD INVENTORY SHEET

Party Chief	S. Snyder	Road No.	MU 0277
Recorder	A. Barbour	Road Name	Prairie Rose Way
Assistant		County	Carroll
Map No./Dir.	C-10 / S	Date	2-9-00
State Coordinates	753-564	Sheet No.	1 OF 1

TRAFFIC CODES
TRAFFIC CONTROLS: STOP SIGN-SS, TRAFFIC LIGHT=T.L., FLASHING RED BALL=F.R.

TRAFFIC CODES
PARKING RESTRICTIONS: A.M. PEAK, P.M. PEAK, A.M./P.M. PEAK, NO PARKING ANYTIME=N.P., COMM/IND. ACCESS=E

SYSTEM: FUNCT CLASS	SYSTEM: HWY SYS	SYSTEM: HPMS SAMPLE	TRAFFIC: PRKG. REST.	TRAFFIC: COM/IND ACCESS	LINE DIAGRAM	TRAFFIC: CONTROL	TRAFFIC: COM/IND ACCESS	TRAFFIC: PRKG. REST.	PAVEMENT DATA
					See new Inv written 01-03-02				
					Imp #5 01-7-MU, 01-8MU				
					SS/WP				
					BRIDLEWREATH WAY				
					MU 0 09150048 (00-5MU) @.18	SS			
					~~ROAD~~ ~~END~~				
					0 04				
					SUMMER SWEET LA				28'G
					MU 0 077 0335 @.50	SS			JCC
									2UML
					~~ROAD~~ 0 00 ~~END~~				
					BRIDLEWREATH WAY				
					MU 0 00 0048 (01-7MU)	SS			

COUNTY _____ ROAD NO. _____ PAGE ___ OF ___

SYSTEM				TRAFFIC		LINE DIAGRAM	TRAFFIC			PAVEMENT DATA
	FUNCT CLASS	HWY SYS	HPMS SAMPLE	PRKG REST	COM/IND ACCESS		CONTROL	COM/IND ACCESS	PRKG. REST.	

Form 6 HPS (Rev. 1961)

RD84-8
Rm 4-3-85

ROAD INVENTORY SHEET

863/77
cb/ML
2-6-87

Party Chief	T. LANDON	Road No.	MUN. 0290
Recorder	W. WARFIELD	Road Name	PROSPECT RD.
Helper		Sheet No.	1 of 1
		Date	5-17-73
Map No.	14 MOUNT AIRY	County	Carroll - District & FREDERICK Co.
		State Coordinates	756-563

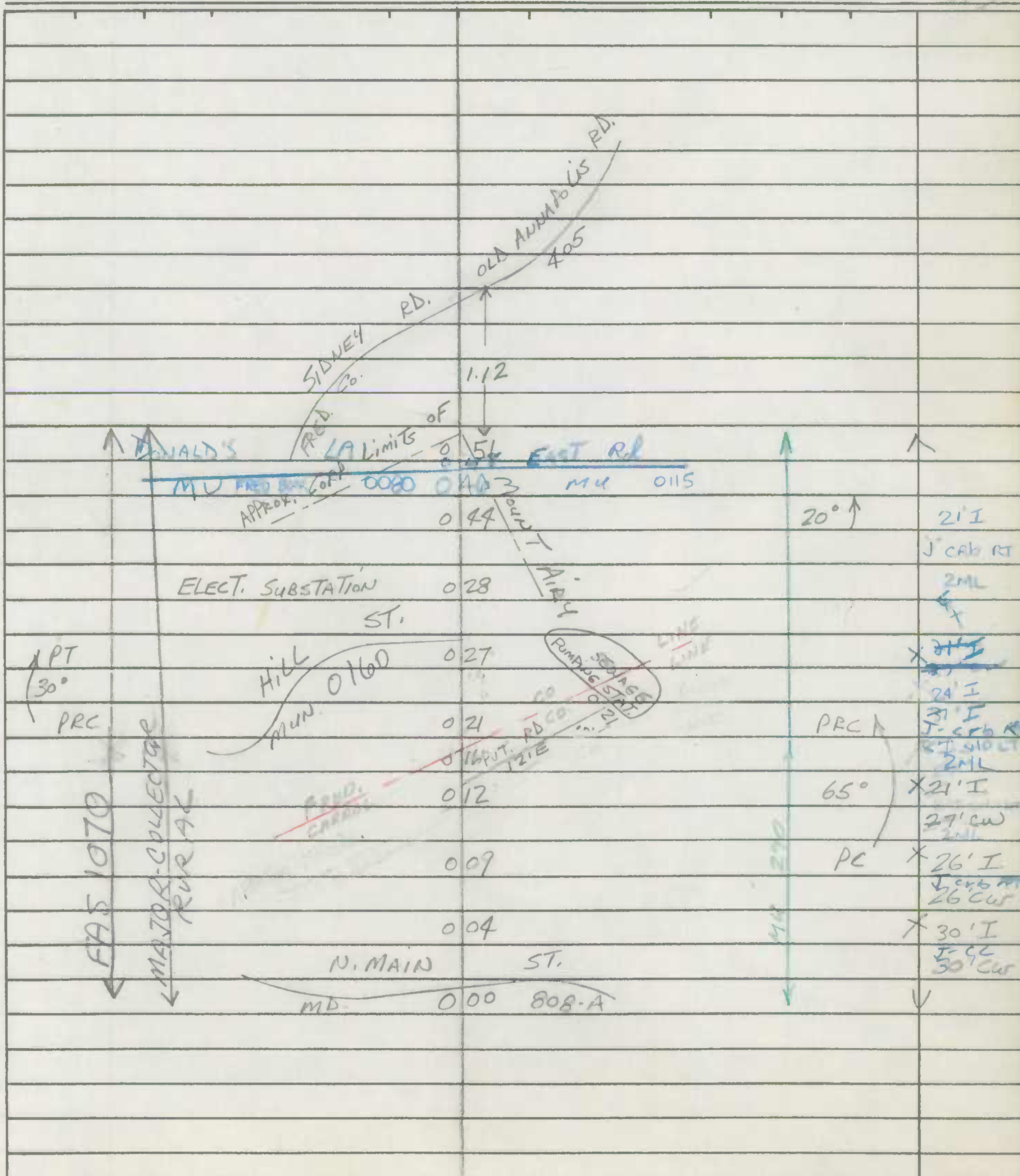

Form 6 HPS (Rev. 1961)

ROAD INVENTORY SHEET

Road No. _____
Road Name _____
Sheet No. _____
Date _____
County Carroll - District
State Coordinates _____

SHA 51.3 - 8 Revised 4.83

MARYLAND STATE HIGHWAY ADMINISTRATION

MT. Airy

ROAD INVENTORY SHEET

2-1-89 DT 6D (88-10)

Party Chief: T. Landon
Recorder: W. Warfield
Assistant: Rewritten 8-4-88 KJP
Map No./Dir.: / W
State Coordinates:

Road No.: MUN. 0290
Road Name: PROSPECT RD
County: Carroll
Date: 5-17-73
Sheet No.: 1 OF 2

BB 84-8 RM 4-3-85
CB 86-5,6,7,8 AL 2-6-87

TRAFFIC CODES: TRAFFIC CONTROLS: STOP SIGN=SS, TRAFFIC LIGHT=T.L., FLASHING RED BALL=F.R.

TRAFFIC CODES: PARKING RESTRICTIONS: A.M. PEAK, P.M. PEAK, A.M./P.M. PEAK, NO PARKING ANYTIME=N.P., COMM/IND. ACCESS=E

SYSTEM: FED. AID.	FUNCT CLASS.	HWY. SYS.	HPMS SAMPLE	TRAFFIC: PRKG. REST.	COM/IND. ACCESS	LINE DIAGRAM	TRAFFIC: CONTROL	COM/IND. ACCESS	PRKG. REST.	PAVEMENT DATA
		Mun 0290 - Frederick								
					E	Electric Substation 0 28				21' I
										"J" cb. RT
										2 ML
						PT Hill ST. 0160 0 27				X
						Mu. 30°				
						PRC 0 21 PRC				
						Co Line				
						Frederick Co. Line 0 16				
						Carroll				24' I
										"J" cb. RT.
										8' I shd, LT.
						PVT. Rd. CO LINE 65°				2 ML
						12' E CO LINE				
						Frederick 0 12				X
						Carroll				21' I
										27' CW
										2 ML
						0 09 PC				X 26' I
										"J" cb. RT
										26' CW
						0 04				X
										30' I
						N. Main ST.				J.c.c
						MD 0 00 808-A				30' CW

SYSTEM				TRAFFIC		LINE DIAGRAM	TRAFFIC			PAVEMENT DATA
FED. AID.	FUNCT. CLASS.	HWY. SYS.	HPMS SAMPLE	PRKG. REST.	COM/IND ACCESS		CONTROL	COM/IND ACCESS	PRKG. REST.	
						Dove Dr				
						Co. 807 (Frederick)				
						WESTRIDGE DR				
						0 99 MU (88-11)				
						OLD ANNAPOLIS RD. Co. 405 (FREDERICK)				
						.54 mi.				
						~~HERITAGE FARM DR~~				
						~~MU 0155 (FALCO) 88-11~~ 0 51 Site of Old Corp limits DAT Airy				
						EAST RD				
						0 48 Mu. 0115				
						Donald's La.				
						Mu. 0080 0 46				
						0 44 20°				
										Same
FAS 1070	Rural Major Collector	Mun 0290 - Frederick								

WAS OLD NATIONAL PIKE

SHA 51.3-8
11-15-72

STATE HIGHWAY ADMINISTRATION OF MARYLAND

Mu 0300

~~Mu 0303~~

ROAD INVENTORY SHEET

Party Chief [illegible]
Recorder [illegible]
Helper

Road No. ~~MD 808 C~~
Road Name ~~RIDGE AVE~~ RIDGEVILLE BLVD
Sheet No. [illegible]
Date [illegible]
County [illegible] DIST-13
State Coordinates [illegible]

Map No. 80-4 J.E/DG MT. AIRY
2 MAR 81

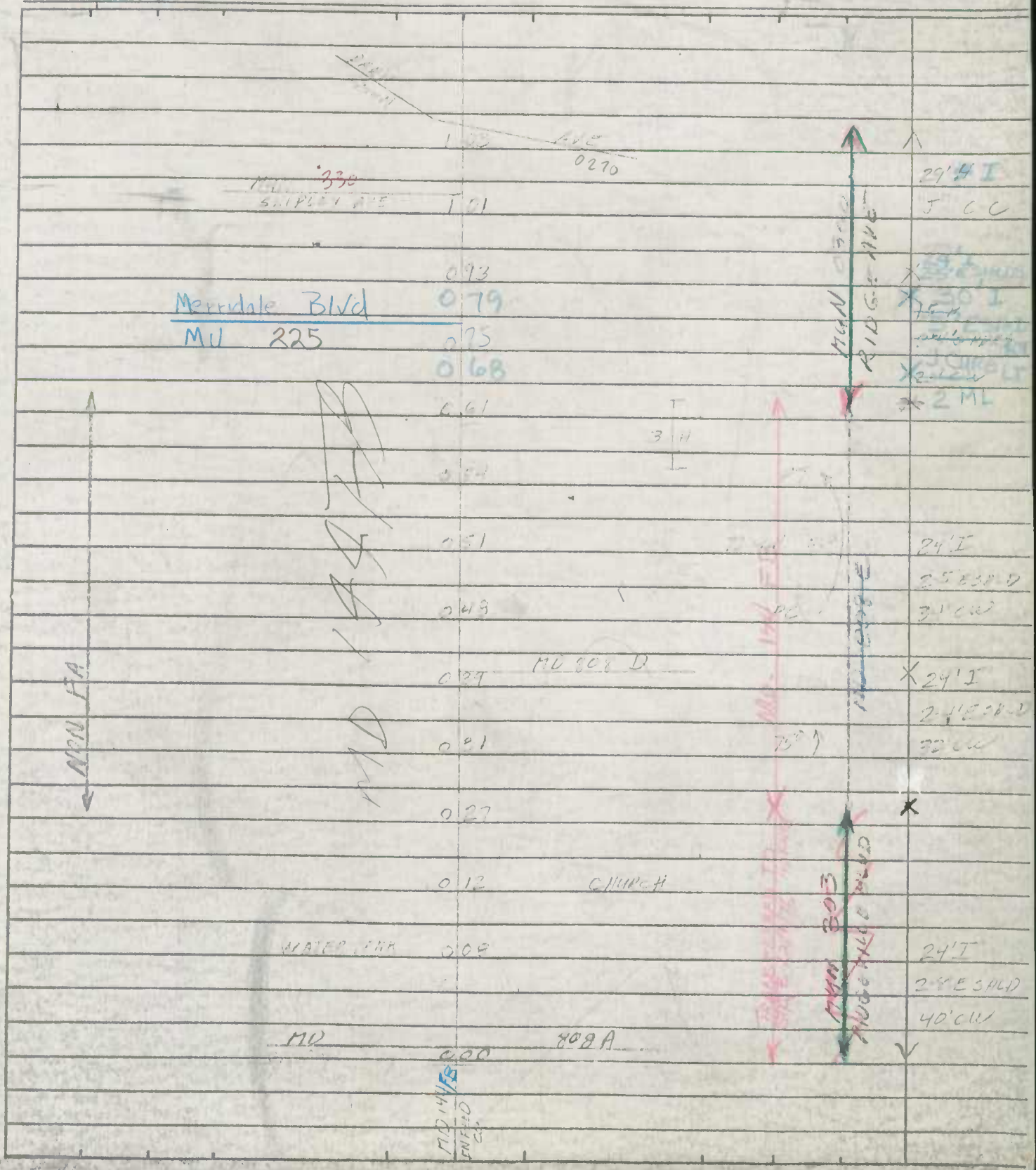

SHA 51.3-8
11-15-72

STATE HIGHWAY ADMINISTRATION OF MARYLAND

ROAD INVENTORY SHEET

Party Chief T LANDON
Recorder W WARFIELD
Helper

JE/DG 2MAR-81

Map No. _____

Road No. 300
Road Name RIDGE AVE
Sheet No. 1 of 1
Date 9-26-72
County CARROLL DIST 13
State Coordinates _____

RECWRIT 18-18-81 JTSC

MT AIRY



SHA 51.3-8
11-15-72

ROAD INVENTORY SHEET

Road No. _____
Road Name _____
Sheet No. _____
Date _____
County _____
State Coordinates _____

TRANSFER LETTER 10-28-88

SHA 51.3 - 8 Revised 4.83

MARYLAND STATE HIGHWAY ADMINISTRATION

ROAD INVENTORY SHEET

MU 300

MUR INF-4 85-5 2-17-86 JE MB

Party Chief: ~~DT~~ JE
Recorder: NS
Assistant:
Map No./Dir.: C-101 N
State Coordinates: 755-558

MOUNT AIRY

Road No.: ~~MD 144 FB~~
Road Name: RIDGE AVE. + ~~RIDGEVILLE BLVD~~.
County: CARROLL
Date: 7 / 25 / 83
Sheet No.: 1 OF 2

88-8

TRAFFIC CODES: TRAFFIC CONTROLS: STOP SIGN=S.S., TRAFFIC LIGHT=T.L., FLASHING RED BALL=F.R.

TRAFFIC CODES: PARKING RESTRICTIONS: A.M. PEAK, P.M. PEAK, A.M./P.M. PEAK, NO PARKING, ANYTIME=N.P., COMM/IND. ACCESS=E

SYSTEM: FED. AID.	FUNCT. CLASS.	HWY. SYS.	HPMS SAMPLE	TRAFFIC: PRKG. REST.	COM/IND. ACCESS
	NONE	LOCAL RURAL	STATE SECONDARY URBAN		
	✓	✓	✓		

LINE DIAGRAM

	0	42			
			~~MD~~ MU ~~MD 802 D~~ 306		
E	0	39	E. RIDGEVILLE BLVD		
	0	37	PT		
E	0	35	70°		
	0	29	PC		
E	0	27			
	0	25			
	0	23	0305		
	0	18			
	0				
	0	12	CH.		
E	0	08			
E	0	03			
	0	02			
	0	00	CARROLL / FREDERICK CO LINE; MD 808 A; MU 215 ~~808-A~~		

Notes: Mount A Shopping Ctr.; J CURB; 13' I; SPUR; 0.05 ; 15' I; 10' G SHLD RT; 4' F SHLD. LT; MD 144 FB; MD 144 FB CARROLL CO

TRAFFIC: CONTROL	COM/IND. ACCESS	PRKG. REST.
S.S.		✗
	E	
	E	
TL.		✓

PAVEMENT DATA
24' I
5' I SHLD LT.
38' CW
2-ML
(85-5)
J CB LT
13' I SHLD LT
24' I
1-3' E SHLD RT
42' CW
2-ML
24' I
14' I SHLD RT
J CB LT
13' I SHLD LT
J CB LT
2-ML
(85-5)
24' I
13' I SHLD/LT
J CURB/LT
~~11' I SHLD/RT~~
50' CW
~~2-ML~~
(85-5)
24' I
13' ~~G~~ I SHLD. LT.
11' ~~G~~ I SHLD. RT.
50' CW
2-ML
(85-5)

SYSTEM: FED. AID.	SYSTEM: FUNCT. CLASS.	SYSTEM: HWY. SYS.	SYSTEM: HPMS SAMPLE	TRAFFIC: PRKG. REST.	TRAFFIC: COM/IND ACCESS	LINE DIAGRAM	TRAFFIC: CONTROL	TRAFFIC: COM/IND ACCESS	TRAFFIC: PRKG. REST.	PAVEMENT DATA
						MUN. PARK				
						1 02 63	S.S.			
						Ave 0270				
						SHIPLEY AVE				29' H
						MUN 0330 1 00 61				J-CC
										2-ML
						0 93 54				23' I
										2-4'F SHDS
										36' CW
										2-ML
						0 81 42				23' I
										5' I SHLD. LT.
										4'F SHLD RT.
						MERRIDALE BLVD.				
						MUN. 0225 0 76 37				34' CW
										2-ML
						0 70 31				23' I
										2-4'F SHLDS
										36' CW
										2-ML
						0 61 22				
						0 57 18 PT				
						DEPTH OF FILL = 20' 0 51 16 72" CMP				24' I
						45°				5' I SHLD LT.
						0 47 [illegible] PC				38' CW
										2-ML

NONE

LOCAL RURAL

MUNICIPAL

STATE 2ND. URBAN

MUN 0300 RIDGE AVE.

NOTE: M.P 0.00 - 0.22 WAS MD 144 FB
TRANSFER LETTER 10-28-88

SHA 51.3 - 8 Revised
4.83

MT AIRY

MARYLAND STATE HIGHWAY ADMINISTRATION

ROAD INVENTORY SHEET

Party Chief	JE	Road No.	MU 0300
Recorder	NS	Road Name	RIDGE AVE
Assistant	REWRITTEN 2-21-89 JE	County	CARROLL
Map No./Dir.	1	Date	7-25-83
State Coordinates		Sheet No.	1 OF 2

TRAFFIC CODES
TRAFFIC CONTROLS: STOP SIGN=SS, TRAFFIC LIGHT=T.L., FLASHING RED BALL=F.R.

TRAFFIC CODES
PARKING RESTRICTIONS: A.M. PEAK, P.M. PEAK, A.M./P.M. PEAK, NO PARKING ANYTIME=N.P., COMM/IND. ACCESS=E

SYSTEM: FED. AID.	SYSTEM: FUNCT CLASS.	SYSTEM: HWY. SYS.	SYSTEM: HPMS SAMPLE	TRAFFIC: PRKG. REST.	TRAFFIC: COM/IND. ACCESS	LINE DIAGRAM	TRAFFIC: CONTROL	TRAFFIC: COM/IND. ACCESS	TRAFFIC: PRKG. REST.	PAVEMENT DATA
						MERRIDALE BLVD				23'I
						MU 0225 0 37				5'I SHD LT 4'F SHD PT
										2ML
						0 31				
										23'I 2-4'F SHD
										2ML
						0 22				
						0 18 PT				
						0 12 72" CMP 45°				
						0 08 PC				
						0 03				24'I 5'I SHD LT 2ML
						E RIDGEVILLE BLVD				
					E	MT AIRY SHOPPING CENTER 0 00 MU 0306				
						(E. RIDGEVILLE BLVD) MU 0306				

13'I J CURB

27

MD

SEE NEW INV. (99-3 STATE)

GD/CG 3-13-90

SYSTEM				TRAFFIC		LINE DIAGRAM	TRAFFIC			PAVEMENT DATA
FED. AID.	FUNCT. CLASS.	HWY. SYS.	HPMS SAMPLE	PRKG. REST.	COM/IND ACCESS		CONTROL	COM/IND ACCESS	PRKG. REST.	



29' I
J.C.C
2ML

23' I
2-4' F SHD
2ML

23' I
5' I SHD LT
4' F SHD RT
2ML

SAME

NOTE: M.P. 000-0.39 WAS MD 144-FB
0.39-0.48 WAS MD 808-D
0.48-0.87 WAS CO. 890
TRANSFER LETTER 10-28-88

SHA 51.3 - 8 Revised 4.83

MT AIRY

MARYLAND STATE HIGHWAY ADMINISTRATION

103

ROAD INVENTORY SHEET

Party Chief: JE
Recorder: NS
Assistant:
Map No./Dir.: C-10 / N
State Coordinates: 755-558

Road No.: MU 0306
Road Name: (E. RIDGEVILLE BLVD)
County: CARROLL
Date: 7-25-83
Sheet No.: 1 OF 3

88-4

SYSTEM: FED. AID. | FUNCT. CLASS. | HWY. SYS. | HPMS SAMPLE
TRAFFIC: PRKG. REST. | COM/IND. ACCESS

LINE DIAGRAM

TRAFFIC: CONTROL | COM/IND. ACCESS | PRKG. REST.

PAVEMENT DATA

TRAFFIC CODES
TRAFFIC CONTROLS: STOP SIGN=S.S., TRAFFIC LIGHT=T.L., FLASHING RED BALL=F.R.

TRAFFIC CODES
PARKING RESTRICTIONS: A.M. PEAK, P.M. PEAK, A.M./P.M. PEAK, NO PARKING, ANYTIME=N.P., COMM/IND. ACCESS=E

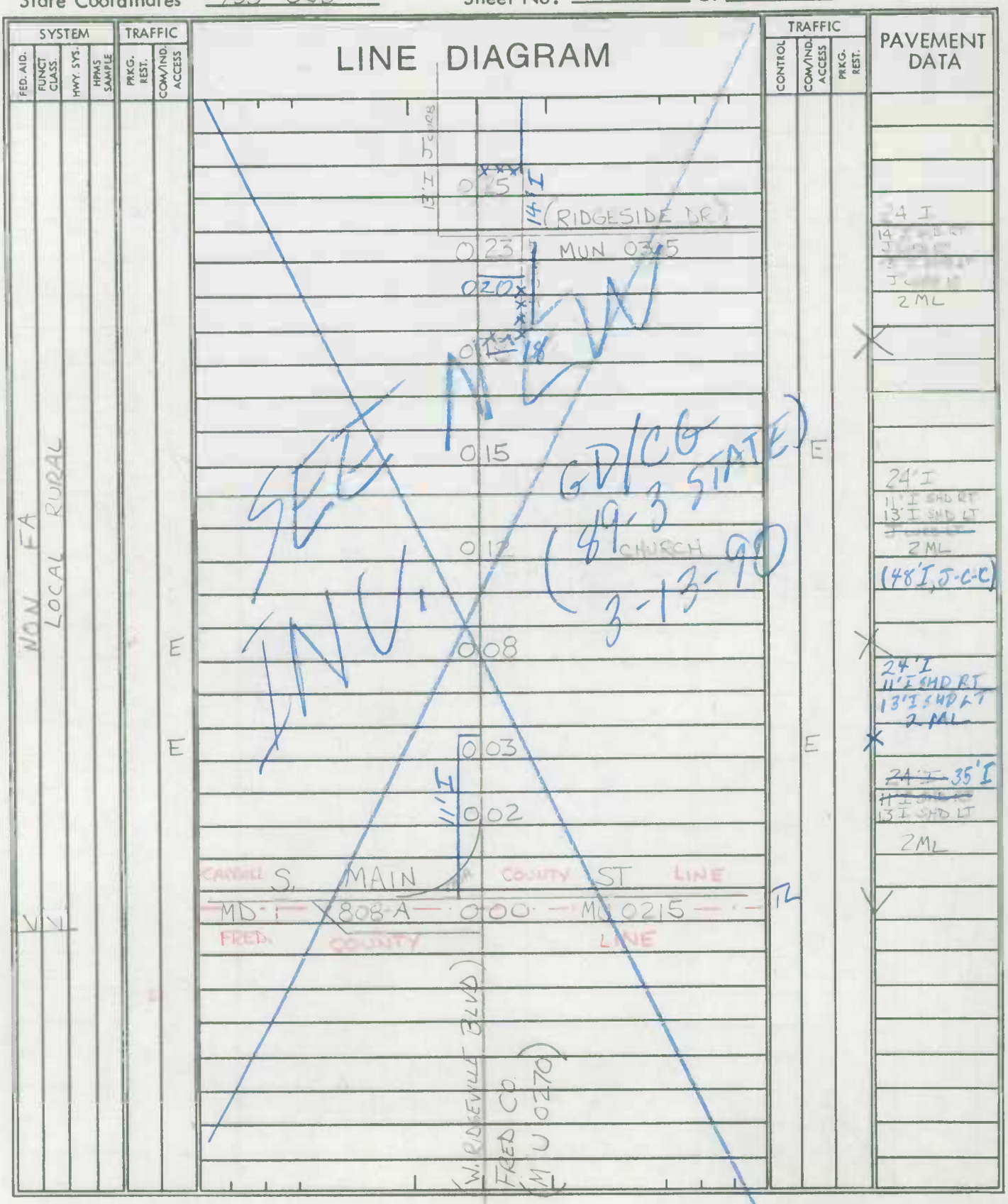

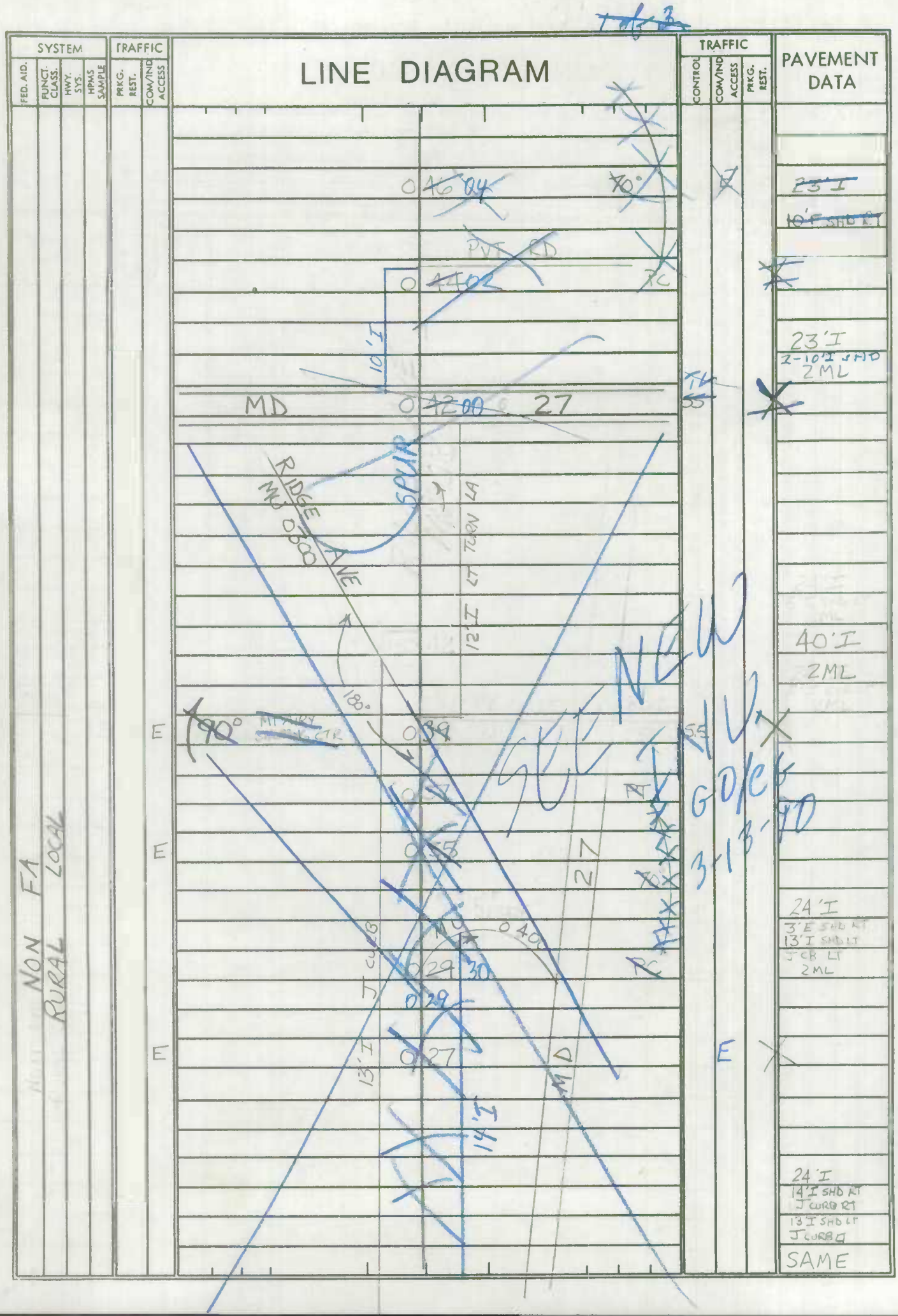

SYSTEM
FED. AID.
FUNCT. CLASS.
HWY. SYS.
HPMS SAMPLE
TRAFFIC
PRKG. REST.
COM/IND ACCESS
LINE DIAGRAM
TRAFFIC
CONTROL
COM/IND ACCESS
PRKG. REST.
PAVEMENT DATA
NON FA
RURAL LOCAL
MD
27
RIDGE AVE
MU 0300
SPUR
12'I LT TURN LA
10'I
PVT RD
PC
90°
180°
J CURB
13'I
14'I
SEE NEW
GD/CG
3-13-90
23'I
2-10'I SHD
2ML
40'I
2ML
24'I
3'E SHD RT
13'I SHD LT
J CB LT
2ML
24'I
14'I SHD RT
J CURB RT
13'I SHD LT
J CURB
SAME

SHA 51.3 - 8 Revised 4.83

12/22/97 - 6 ST

13-3 CO AH 2-21-94

90 & #2 12-12-90 GD/BB AT

MARYLAND STATE HIGHWAY ADMINISTRATION

ROAD INVENTORY SHEET

01-6 ST 01-15 ST 01-10 MLL 01-03-02 SS/WP

Party Chief: GG
Recorder: CG
Assistant:
Map No./Dir.: C-10 / N
State Coordinates: 755-558

Road No.: MU 0306
Road Name: E. RIDGEVILLE BLVD
County: CARROLL
Date: 3/13/90
Sheet No.: 1 OF 4

(89-3) (STATE) 00-SST 1-24-01 01-11

TRAFFIC CODES: TRAFFIC CONTROLS: STOP SIGN=S.S., TRAFFIC LIGHT=T.L., FLASHING RED BALL=F.R.

TRAFFIC CODES: PARKING RESTRICTIONS: A.M. PEAK, P.M. PEAK, A.M./P.M. PEAK, NO PARKING, ANYTIME=N.P., COMM/IND. ACCESS=E

SYSTEM: FED. AID.	SYSTEM: FUNCT CLASS.	SYSTEM: HWY. SYS.	SYSTEM: HPMS SAMPLE	TRAFFIC: PRKG. REST.	TRAFFIC: COM/IND. ACCESS	LINE DIAGRAM	TRAFFIC: CONTROL	TRAFFIC: COM/IND. ACCESS	TRAFFIC: PRKG. REST.	PAVEMENT DATA
						MT. AIRY				2-12 I
										4 J INCD JC-C 2 ML
										~~24 I~~
					E	SC 0.23 RIDGEVILLE DR MU 0305	TL		X	~~11' I SHD RT~~
										~~13' I SHD LT~~
										(51' I, J-C-C)
						See new Inv 0.17		E		3 ML
						written 01-03-02 0.18			X	
						Imp 01-6 ST				
						01-15 ST & 01-10 MLL 0.15		E		
						SS/WP				24' I
										11' I SHD RT
										13' I SHD LT
						0.12 CHURCH				(48' I, J-C-C)
										2 ML
					E	0.08			X	
										24' I
										11' I SHD RT
										13' I SHD LT
										2 ML
					E	0.02		E	X	
						11' I 0.02				
										36' I
										13' I SHD LT
						0.02/15' I, J-C-C				2 ML
V	V					S. MAIN CARROLL CO. WINE ST. MD ~~FREDERICK CO.~~ ~~C-00 MU CO. LINE~~ 0.15	TL		X	
						808-A				

SYSTEM: FED. AID.	SYSTEM: FUNCT. CLASS.	SYSTEM: HWY. SYS.	SYSTEM: HPMS SAMPLE	TRAFFIC: PRKG. REST.	TRAFFIC: COM/IND ACCESS	LINE DIAGRAM	TRAFFIC: CONTROL	TRAFFIC: COM/IND ACCESS	TRAFFIC: PRKG. REST.	PAVEMENT DATA
						See new Inv 0 49 PT				36'I
					E	Written 01-03-02 0 48				J C-C
						Imp#'s 01-6ST 01-15ST & 01-10MU 90°				2ML
						SS/WP 0 45 PC		E		
										40'I
										J C-C
					E	0 43				2ML
						To S.C.				
						prop 0 41 (10'I LTL)		E		
						0 39				
										24'I RT
						0 38 (12'I Decel; LTL)		E		12'I LT
										4'J MED
										J C-C
						Spur: 0.07/18'I J C-C 0 36 (12'I)				3 ML
						NBL				
						PT MD 0 34 27	TL			
						SBL				
						30°				26'I RT
										22'I LT
										8'I SHD IN RT (J-CB OUT RT) J-CB OUT LT
						0 32 (SPUR TO MD 27) MU 0400				J-C-C IN
						RIDGE MU				4'J MED
						0 31				3 ML
						ONE SPUR WAY				
						0 30				22'I RT
										14'I LT
						PC 0 29				10'I PHT MED
										~~24'I~~ 3 ML
										~~[illegible]~~
					E	0 27 (ACCELK; 12'I DECELK)		E		~~(10'I, J-C-C)~~
										~~2 ML~~

NON FA

NUNAL LOCAL

TRANSFER LETTER
10-28-88

Was MD 808D
Transferred
11-1-88

SHA 51.3 - 8 Revised
4.83

MARYLAND STATE HIGHWAY ADMINISTRATION

ROAD INVENTORY SHEET

88-1

Party Chief: BB
Recorder: DW
Assistant:
Map No./Dir.: C-10 / E
State Coordinates: 755-557

Road No.: Mu 0306
Road Name: E. RIDGEVILLE BLVD
County: Carroll - Mt Airy
Date: 12-9-88
Sheet No.: 1 OF 2

TRAFFIC CODES
TRAFFIC CONTROLS: STOP SIGN=S.S., TRAFFIC LIGHT=T.L., FLASHING RED BALL=F.R.

TRAFFIC CODES
PARKING RESTRICTIONS: A.M. PEAK, P.M. PEAK, A.M./P.M. PEAK, NO PARKING ANYTIME=N.P., COMM/IND. ACCESS=E

SYSTEM: FED. AID.	SYSTEM: FUNCT CLASS.	SYSTEM: HWY. SYS.	SYSTEM: HPMS SAMPLE	TRAFFIC: PRKG. REST.	TRAFFIC: COM/IND. ACCESS	LINE DIAGRAM	TRAFFIC: CONTROL	TRAFFIC: COM/IND. ACCESS	TRAFFIC: PRKG. REST.	PAVEMENT DATA
						77 0 39 [illegible] 4'L x 3[illegible] x 4'D				27'I 34'CW
						71 0 33 ~~MU 0375~~				27'I 6'I SHLD RT 8'G SHLD LT 41CW
						OP 210 0 31 69				
						0 25 64				22'I 30'CW
						0 13 52				
						Ridge Ct MU 0045 0 09 48 PT				
						0 07 46 70°		E		23'I 10'F SHD RT 2mL
						(PVT Rd)				
						44 0 05 PC				23'I 30'CW 2mL
						NBL 42				
						MD 0 03 27 SBL	SS			
						LTL 12'I				
						W. RIDGEVILLE BLVD 39				40'I 50'CW 2mL
						~~RIDGE~~ ~~AVE~~				
V	V					MU 0 00 0300				
						ENT to Mt Airy S.C.				

NON FA
RURAL LOCAL

2 of 2

SYSTEM				TRAFFIC		LINE DIAGRAM	TRAFFIC			PAVEMENT DATA
FED. AID.	FUNCT. CLASS.	HWY. SYS.	HPMS SAMPLE	PRKG. REST.	COM/IND ACCESS		CONTROL	COM/IND ACCESS	PRKG. REST.	
						D e				
NN	NN					CUL 0 49 SAC 81				
NN FA	RURAL LOCAL					OP211 0 45 73				
						CONESTOGA CT MU 0096 0 40 78				
										SAME

MT AIRY

SHA 51.3 - 8 Revised 4.83

MARYLAND STATE HIGHWAY ADMINISTRATION

BB/BB 10-24-90

ROAD INVENTORY SHEET

Party Chief: JE
Recorder: NS
Assistant:
Map No./Dir.: C10 / N
State Coordinates: 755-558

Road No.: MU 0307
Road Name: E. RIDGEVILLE BLVD
County: CARROLL
Date: 7-25-83
Sheet No.: 1 ~~32~~ OF 1 ~~32~~

TRAFFIC CODES: TRAFFIC CONTROLS: STOP SIGN=SS, TRAFFIC LIGHT=T.L., FLASHING RED BALL=F.R.

TRAFFIC CODES: PARKING RESTRICTIONS: A.M. PEAK, P.M. PEAK, A.M./P.M. PEAK, NO PARKING ANYTIME=N.P., COMM/IND. ACCESS=E

SYSTEM: FED. AID. / FUNCT. CLASS. / HWY. SYS. / HPMS SAMPLE — TRAFFIC: PRKG. REST. / COM/IND. ACCESS

NON FA — LOCAL RURAL

LINE DIAGRAM

Line	Sub-line	Traffic	Pavement Data
	D E		
CUL	0 ~~87~~ 45 SAC		29'I 2 ML
OP 211	0 ~~85~~ 41		29'I
CONESTOGA CT			
MU 0096	0 ~~78~~ 36		J CB LT 2 ML
	0 ~~77~~ 35 CBC L 4' x W 33' x D 4'		~~27'I~~
	0 32		24'I 10'I SHD RT 2 ML
	NO NAME MU 0375		
	0 ~~71~~ 29		24'I 10'I SHD RT 18'G SHD LT ~~[illegible]~~ 2 ML
OP 210	0 ~~69~~ 27		
	0 ~~64~~ 22		
			22'I 4'I SHD RT 2 ML
	0 ~~52~~ 10		24'I 4'I SHD RT 2 ML
RIDGE CT			
MU 0045	0 ~~48~~ 06 PT		23'I 2-10'I SHD ~~10'I SHD LT~~ 2 ML
	0 04 PVT RD 70°	E	
4 10'	0 02 PC ~~70°~~		
MD	0 00 27	TL	~~SAME~~

SYSTEM				TRAFFIC		LINE DIAGRAM	TRAFFIC			PAVEMENT DATA
FED. AID.	FUNCT. CLASS.	HWY. SYS.	HPMS SAMPLE	PRKG. REST.	COM/IND ACCESS		CONTROL	COM/IND ACCESS	PRKG. REST.	

.26-.31 was part of Co 585

SHA 51.3 - 8 Revised 4.83

MARYLAND STATE HIGHWAY ADMINISTRATION

92 Co EX#37

ROAD INVENTORY SHEET Co 1310 MT. AIRY

(93 MU EX#13)
GD AH 2-21-94
DT/AL 6-13-96
FCI

Party Chief	D. TAYLOR	Road No.	MUN 0360
Recorder	R. COLBURN	Road Name	WATERSVILLE RD
Assistant		County	CARROLL
Map No./Dir.	/ E	Date	2-18-93
State Coordinates		Sheet No.	1 OF 1

TRAFFIC CODES
TRAFFIC CONTROLS: STOP SIGN=SS, TRAFFIC LIGHT=T.L., FLASHING RED BALL=F.R.

TRAFFIC CODES
PARKING RESTRICTIONS: A.M. PEAK, P.M. PEAK, A.M./P.M. PEAK, NO PARKING ANYTIME=N.P., COMM/IND. ACCESS=E

SYSTEM: FED. AID.	SYSTEM: FUNCT CLASS.	SYSTEM: HWY. SYS.	SYSTEM: HPMS SAMPLE	TRAFFIC: PRKG. REST.	TRAFFIC: COM/IND. ACCESS	LINE DIAGRAM	TRAFFIC: CONTROL	TRAFFIC: COM/IND. ACCESS	TRAFFIC: PRKG. REST.	PAVEMENT DATA
						Watersville Rd Wbs Co 585 @ .00				
						See New Inventory				
						MD 27				
						0 31	F.R. SS			
						@ 2.32 (L) TL CO 1310				
						CORP. LIMITS OF 0 26 MT. AIRY				
										20' I
					E	0 25				2 ML
					E	PKG & APTS. 0 23				
						HORPEL DR 0 20 school		E		
					E	MU 185 0 18 Exit-school		E		
										~~[illegible]~~
						0 15 MT. AIRY MIDDLE SCHOOL				J CRB CT
						ROBINWOOD DR 0 13 School		E		20' I
					E	MU 278 0 12		E		2 ML
						0 08				
						0 05 (A)				20' I
										2 ML
						N. MAIN ST				
						MD 0 00 808-A	SS			
						Proposed Rd				

Rural Minor Collector

SYSTEM				TRAFFIC		LINE DIAGRAM	TRAFFIC			PAVEMENT DATA
FED. AID.	FUNCT. CLASS.	HWY. SYS.	HPMS SAMPLE	PRKG. REST.	COM/IND ACCESS		CONTROL	COM/IND ACCESS	PRKG. REST.	

Form 6 HPS (Rev. 1961)

ROAD INVENTORY SHEET

Party Chief: T. LANDON
Recorder: W. WARFIELD
Helper:

Map No. 14 PLUS: 0.12
C-10

Road No. OP 209
Road Name: LAKE VIEW
Sheet No. 1 of 1
Date: 9-26-72
County: Carroll - District - 13
State Coordinates: 752-554

E

GATE
ROAD 015 END

013

4 H

002

10'S
10'CW

MD 144-A
~~MD.~~ 000 ~~27~~

Form 6 HPS (Rev. 1961)

ROAD INVENTORY SHEET

Road No. _____
Road Name _____
Sheet No. _____
Date _____
County Carroll - District
State Coordinates _____

CO 86-101, 86-1 (MUNI),
CC90-115, 90-1 (MUNI)

SHA 51.3 - 8 Revised
4.83

MARYLAND STATE HIGHWAY ADMINISTRATION
NEW WINDSOR (COUNTY URBAN)
ROAD INVENTORY SHEET MU 0030

Party Chief: T Landon
Recorder: W Warfield
Assistant: Rpw Hen (VE) 2-11-92
Map No./Dir.: B-10/W
State Coordinates: 771-623

Road No.: Co 778
Road Name: Church ST
County: Carroll
Date: 4-4-73
Sheet No. 1 OF

SYSTEM: FED. AID.	SYSTEM: FUNCT. CLASS.	SYSTEM: HWY. SYS.	SYSTEM: HPMS SAMPLE	TRAFFIC: PRKG. REST.	TRAFFIC: COM/IND. ACCESS	LINE DIAGRAM	TRAFFIC: CONTROL	TRAFFIC: COM/IND. ACCESS	TRAFFIC: PRKG. REST.	PAVEMENT DATA
						(Pilson Dr)				
						MU 0010 → 0135 CEM				
						Union Bridge Rd				
						MU 0129 0238				
						Brownlie Dr				
						MU 0121 0120				
										28' I
										JCC
						Roop Dr				
						0114 MU 0170				X
										26' I
						Hillside Dr				JCC
						MU 0090 0109				X
										26' I
										JCb-RT
						0105				X
										24' I
						3D 31				
						0100				
						Westminster MD				

New Windsor

TRAFFIC CODES
TRAFFIC CONTROLS: STOP SIGN=SS, TRAFFIC LIGHT=T.L., FLASHING RED BALL=F.R.

TRAFFIC CODES
PARKING RESTRICTIONS: A.M. PEAK, P.M. PEAK, A.M./P.M. PEAK, NO PARKING ANYTIME=N.P., COMM/IND. ACCESS=E

NON FIA
RURAL COUNTY
MU 0030

SYSTEM				TRAFFIC		LINE DIAGRAM	TRAFFIC				PAVEMENT DATA
FED. AID.	FUNCT. CLASS.	HWY. SYS.	HPMS SAMPLE	PRKG. REST.	COM/IND ACCESS		CONTROL	COM/IND ACCESS	PRKG. REST.		
NON F/A	RURAL LOCAL	MU 00 30 CO 778				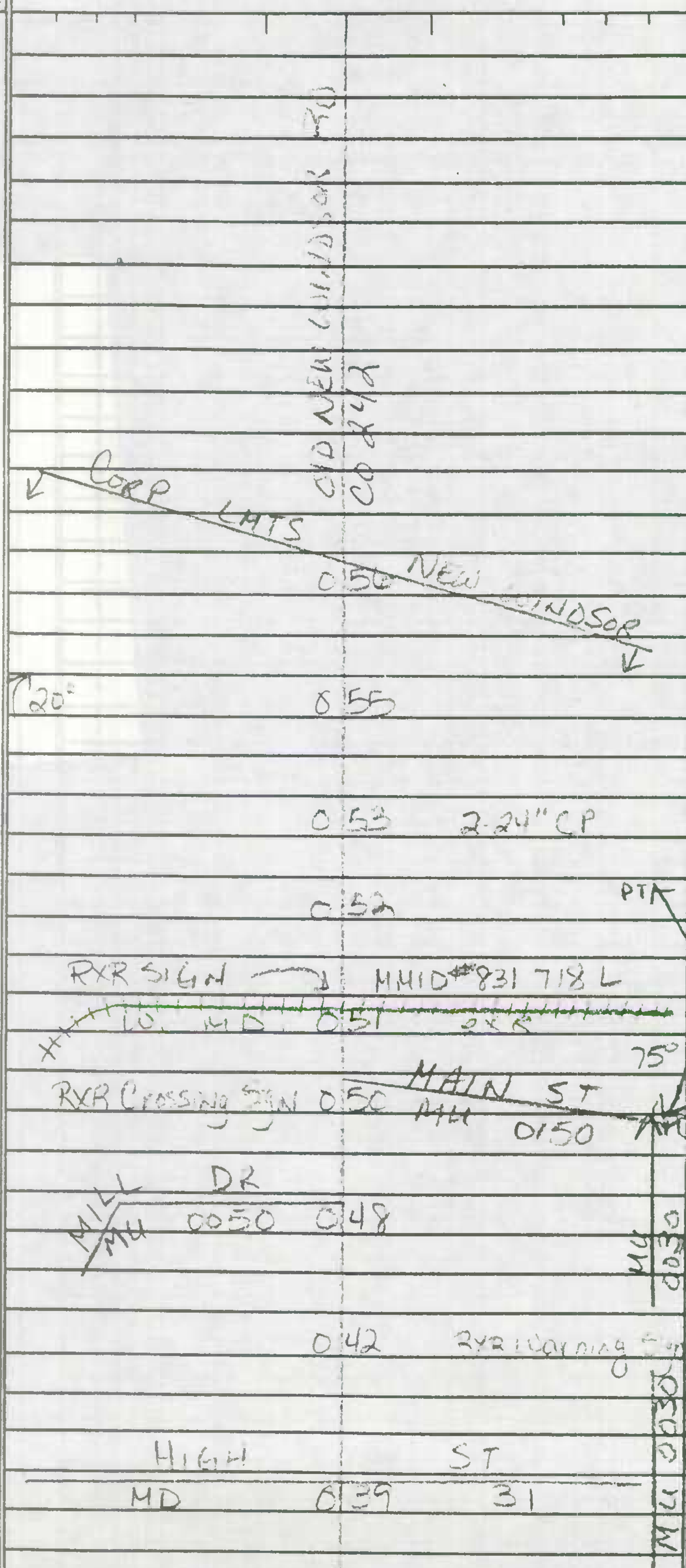					15' G 38' I JC-C 33' I JC-C

CO 86-101, 86-1 (MUN)
CO 90-115, 90-1 (MUN)

SHA 51.3 - 8 Revised
4.83

MARYLAND STATE HIGHWAY ADMINISTRATION
NEW WINDSOR (COUNTY URBAN)
ROAD INVENTORY SHEET MU 0030

91 #2

Party Chief	T Landon	Road No.	CO 778
Recorder	W Warfield	Road Name	Church ST
Assistant	Brian Hen (JEL) 2-11-92	County	Carroll
Map No./Dir.	B-10/W	Date	4-4-73
State Coordinates	771-623	Sheet No.	1 OF

TRAFFIC CODES
TRAFFIC CONTROLS: STOP SIGN=SS, TRAFFIC LIGHT=T.L., FLASHING RED BALL=F.R.

TRAFFIC CODES
PARKING RESTRICTIONS: A.M. PEAK, P.M. PEAK, A.M./P.M. PEAK, NO PARKING ANYTIME=N.P., COMM/IND. ACCESS=E

SYSTEM: FED. AID.	SYSTEM: FUNCT CLASS.	SYSTEM: HWY. SYS.	SYSTEM: HPMS SAMPLE	TRAFFIC: PRKG. REST.	TRAFFIC: COM/IND. ACCESS	LINE DIAGRAM	TRAFFIC: CONTROL	TRAFFIC: COM/IND. ACCESS	TRAFFIC: PRKG. REST.	PAVEMENT DATA
						(Pilson Dr)				
						MU 0010 → 0 35 CEM				
										33' I
										JCC
						Union Bridge Rd				
						MU 0 29 0238				X
						Brownie Dr				
						MU 0 21 0120				
										28' I
										JCC
						Roop Dr				
						0 14 MU 0170				X
										26' I
						Hillside Dr				JCC
						MU 0090 0 09				X
										26' I
										JCrb-RT
						0 05				X
										24' I
						Westminster Rd 31				
						0 00				
						MD				

NON FIA
RURAL LOCAL
MU 0030

MU 0030

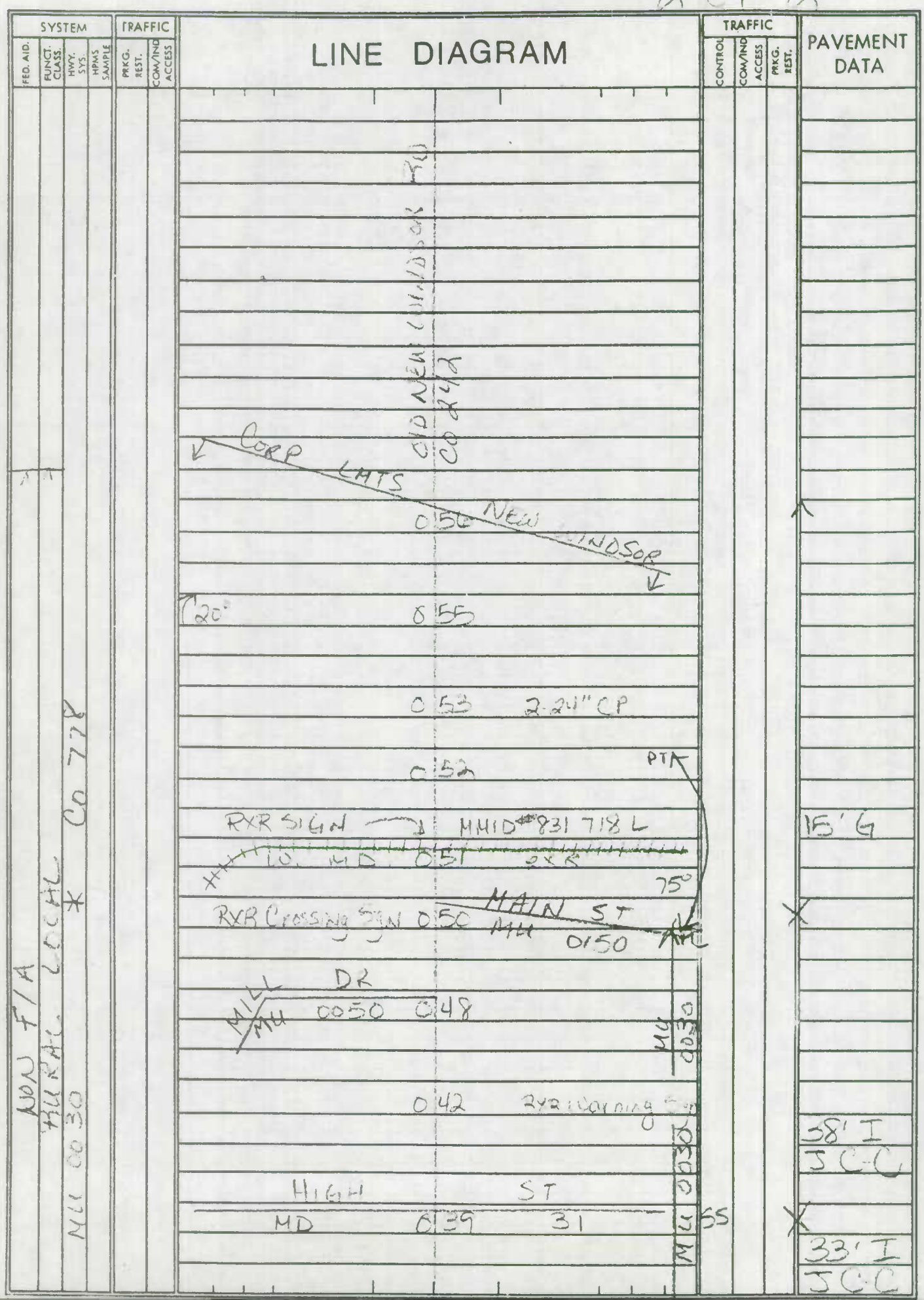
SYSTEM
FED. AID.
FUNCT. CLASS.
HWY. SYS.
HPMS SAMPLE
TRAFFIC
PRKG. REST.
COM/IND ACCESS
LINE DIAGRAM
TRAFFIC
CONTROL
COM/IND ACCESS
PRKG. REST.
PAVEMENT DATA
OLD NEW WINDSOR RD
CO 242
CORP LMTS
NEW WINDSOR
0 56
20°
0 55
0 53 2-24" CP
0 52
PT
RXR SIGN
MMID #831 718 L
15' G
LO MD 0 51 2X8
75°
MAIN ST
RXR Crossing Sgn 0 50
MU 0150
MILL DR
MU 0050 0 48
MU 0030
0 42 2X2 Warning Sgn
38' I
J C-C
HIGH ST
MD 0 39 31
MU 0030
55
33' I
J C-C
NON F/A
RURAL LOCAL
MU 0030
CO 778

Form 6 HPS (Rev. 1961)

ROAD INVENTORY SHEET

Party Chief: T. LANDON
Recorder: W. WARFIELD
Helper:

Map No. 8 (IN NEW WINDSOR) B-10

Road No. ~~MUN.~~ O.P. 78
Road Name: COLLEGE AVE.
Sheet No. 1 OF 1
Date: 4-4-73
County: Carroll - District - 11
State Coordinates: 770 - 623

91 ex #3 (MUN) DT/JS 1-8-92

(SPRINGDALE RD)
CO 0 38 245

CHURCH
0 33 SERVICE
CENTER
PT
70°
0 31 PC

ROAD 0 28 END 12'G
16'CW
0 25 15°
15°
0 24
28'G
0 18 PARKING LOT 38'CW
BLUE RIDGE AVE
0 16 MUN 20 32'I
UNION BRIDGE RD. "J" C-C
MD 0 00 75

E

Form 6 HPS (Rev. 1961)

MU0225

ROAD INVENTORY SHEET

OP 264 → B-11

Party Chief T. LANDON
Recorder W. WARFIELD
Helper

Map No. 9

NEW WINDSOR 75 109

Road No. ~~Co. 264~~
Road Name ~~[illegible]~~ LA. TIBBETTS LA
Sheet No. 1 OF 1
Date 4-5-73
County Carroll - District - 11 83-3 (COUNTY)
State Coordinates 777-624

ROAD 0.59 END

0.55 20°

0.50 10°

30° 0.44

H-300' 0.41 R.R. Windsor 24" MP 8'E

RXR CROSSING SIGN New MMID 8'CW

10° W. MD. 0.21 ~~[illegible]~~ 831 711N

0.18 RXR CROSSING SIGN 12'E

F Corp limits 0.15 25° 14'CW

0.10

20° 0.06 ~~12'E~~

0.04 ~~[illegible]~~

MD 0.00 31

S

OP 264

MU 0225

Form 6 HPS (Rev. 1961)

ROAD INVENTORY SHEET

MU 0220

Road No. Co. 245
Road Name SPRINGDALE RD
Sheet No. 4 of 4
Date 3-28-73
County Carroll - District
State Coordinates

		MAIN ST. MD. 31			
		3 72			
			(WAS COLLEGE)		
		3 88	CHURCH SERVICE CENTER	MUN. 220	16'I
					18'CW
		↑ E CORP LIMIT OF NEW WINDSOR			
		WESTMINSTER RD. MD. 31			
		3 83			
↑15°		(COLLEGE AVE) 3 80	H		
		OF 78			
		3 79			
	H	3 76			
↑20°		3 67			
	H	3 64			
	H	3 60			
		ROWE RD. Co. 244			
↑10°		3 56			
↑25°		3 46			
		3 43	H	20°	
	F	3 37			16'G
					20'CW
↑75°		3 28			
	3 H				
		3 21			
		3 16		PT	
				30°	
					SAME

Form 6 HPS (Rev. 1961)

90-1
2-20-91
GD/TM

ROAD INVENTORY SHEET

Party Chief: T. LANDON
Recorder: W. WARFIELD
Helper:

Map No. 15 SYKESVILLE

Road No.: MUN 0050
Road Name: CEDAR AVE.
Sheet No.: 1 OF 1
Date: 6-11-73
County: Carroll - District 5
State Coordinates: 809 - 560

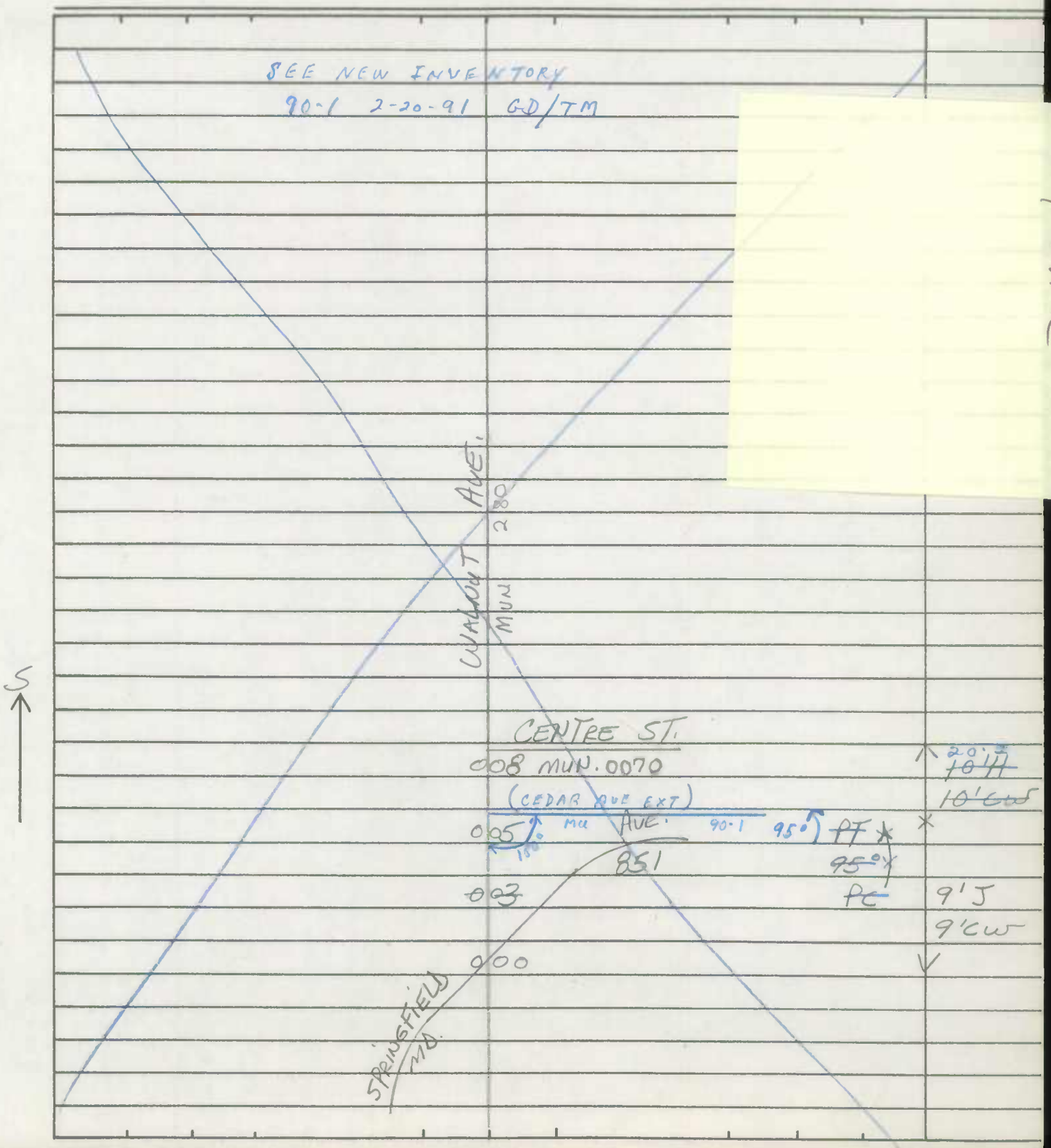

Sykesville

Form 6 HPS (Rev. 1961)

ROAD INVENTORY SHEET

Road No. _____

Road Name _____

Sheet No. _____

Date _____

County Carroll - District

State Coordinates _____

Form 6 HPS (Rev. 1961)

90-1
2-20-91
GD/TM

ROAD INVENTORY SHEET

Party Chief T. LANDON
Recorder W. WARFIELD
Helper

Map No. 15 SYKESVILLE

Road No. MUN 0050
Road Name CEDAR AVE.
Sheet No. 1 OF 1
Date 6-11-73
County Carroll - District 5
State Coordinates 809 - 560

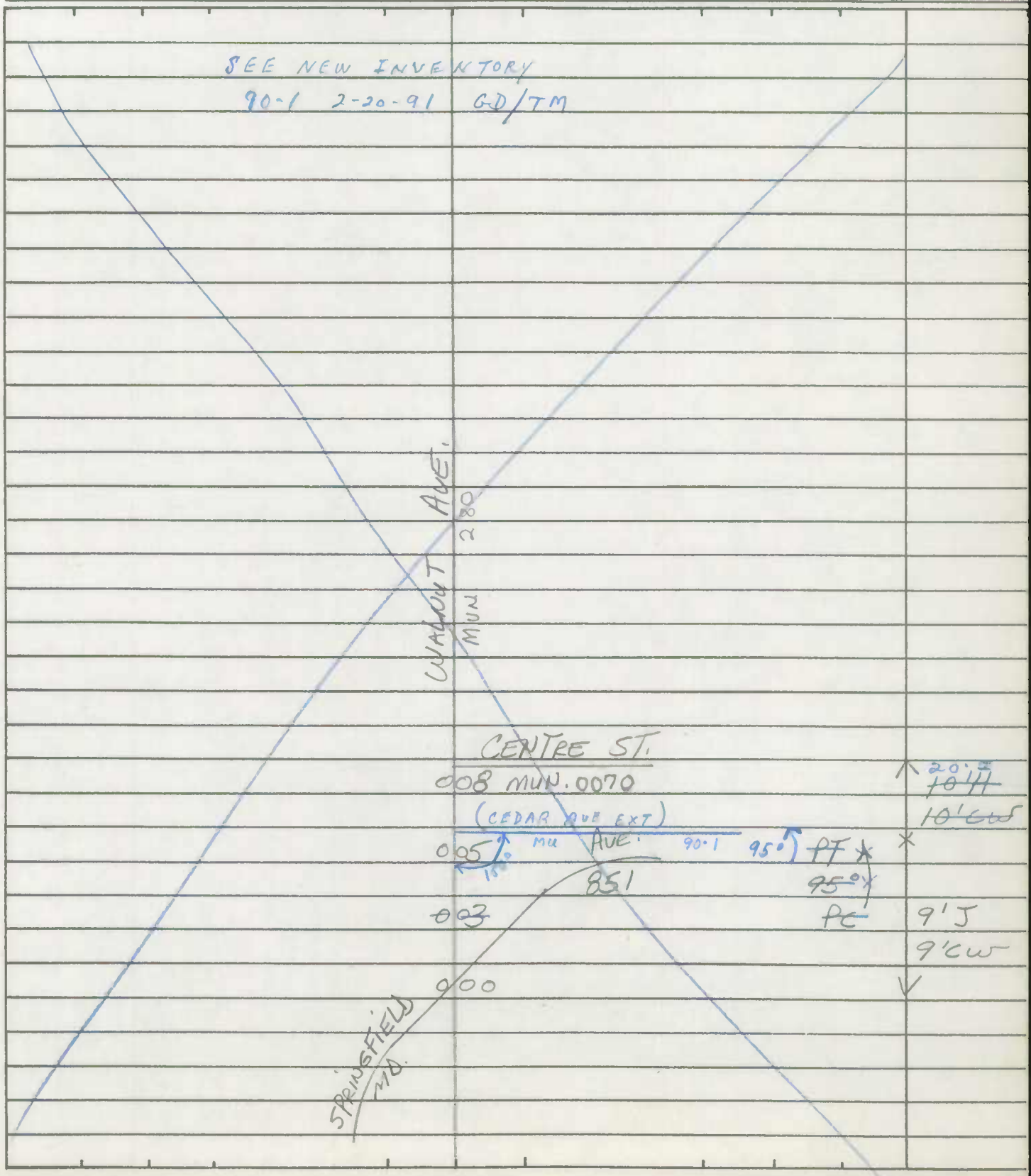

Form 6 HPS (Rev. 1961)

ROAD INVENTORY SHEET

Road No. _____

Road Name _____

Sheet No. _____

Date _____

County Carroll - District

State Coordinates _____

Form 6 HPS (Rev. 1961)

90-2
2-20-91
GD/TM

ROAD INVENTORY SHEET

Mun 0113

Party Chief: T. LANDON
Recorder: W. WARFIELD
Helper:

Road No.: ~~O.S.~~ SR 8
Road Name: Cooper ~~L~~ DR
Sheet No.: 1 OF 1
Date: 6-8-73
County: Carroll - District 5
State Coordinates: 809-561

Map No. 15 075 SPRINGFIELD STATE HOSPITAL



Form 6 HPS (Rev. 1961)

ROAD INVENTORY SHEET

Road No. _____

Road Name _____

Sheet No. _____

Date _____

County Carroll - District

State Coordinates _____

Form 6 HPS (Rev. 1961)

90-2
2-20-91
GP/TM
Mun 0113

Sykesville

ROAD INVENTORY SHEET

Party Chief: T. LANDON
Recorder: W. WARFIELD
Helper:

Road No.: ~~2-5~~ SR 8
Road Name: Cooper — DR
Sheet No.: 1 OF 1
Date: 5-8-73
County: Carroll - District 5
State Coordinates: 809-561

Map No. 15 SPRINGFIELD STATE HOSPITAL



SHA 51.3 - 8 Revised
4.83

00-2MU
SS/AO
1-22-01

MARYLAND STATE HIGHWAY ADMINISTRATION

Sykesville

ROAD INVENTORY SHEET

SR 8

Party Chief		Road No.	MUN 0113
Recorder		Road Name	~~Cooper DR~~ MAIN STREET
Assistant		County	Carroll
Map No./Dir.	C-11 / N	Date	6/8/73
State Coordinates		Sheet No.	1 OF 2

90-2

TRAFFIC CODES: TRAFFIC CONTROLS: STOP SIGN=SS, TRAFFIC LIGHT=T.L., FLASHING RED BALL=F.R.

TRAFFIC CODES: PARKING RESTRICTIONS: A.M. PEAK, P.M. PEAK, A.M./P.M. PEAK, NO PARKING ANYTIME=N.P., COMM/IND. ACCESS=E

SYSTEM: FED. AID.	FUNCT. CLASS.	HWY. SYS.	HPMS SAMPLE	TRAFFIC: PRKG. REST.	COM/IND. ACCESS	LINE DIAGRAM	TRAFFIC: CONTROL	COM/IND. ACCESS	PRKG. REST.	PAVEMENT DATA
	Urban ~~Rural~~ Local	SR 8				02405 Westinghouse		E		20' H 2ML
						MD 07900 32	SS			
NON F/A	Urban ~~Rural~~ Minor Collector	Mun 0113				Corp Limits 017 of Sykesville 24" CP				20' H I 2UML
						012				
						10° 008 Corp Limits of Sykesville				
						003				
						Warfield RD OP 002 525 Corp Limits of Sykesville				2UML
						Springfield MD				24' H I 26' CW
						000 851 Ave				

SYSTEM				TRAFFIC		LINE DIAGRAM	TRAFFIC			PAVEMENT DATA
FED. AID.	FUNCT. CLASS.	HWY. SYS.	HPMS SAMPLE	PRKG. REST.	COM/IND ACCESS		CONTROL	COM/IND ACCESS	PRKG. REST.	
						SR 0 65 46 6	SS			
						↑90° 0 54 35				
						0 52 33				
						0 48 29 Parking 4 Bldgs. 20° ↗				
						0 40 21				
						6th St. Bldg. Ent 0 37 18 15° ↗				
NON F/A Urban Road Local SR										

Form 6 HPS (Rev. 1961)

BB/BB
10-24-90
~~OR 1052~~
JENNIFER WAY
0123

86-XTRA
CB/AL
1-1987

ROAD INVENTORY SHEET

Party Chief: T. LANDON
Recorder: W. WARFIELD
Helper:

Map No. 15 SYKESVILLE

Road No.: MUN. ~~0275~~
Road Name: (~~SPRINGFIELD PLAZA~~ RD.)
Sheet No.: 1 OF 1
Date: 6-12-73
County: Carroll - District 5
State Coordinates: 807-561

	NORRIS		AVE	
PT	MUN.	0 53	0200	@.09 (L)
30°				
PC		0 46		
PT		0 39		
30°				
PC		0 31		
	(KALORAMA ~~RD~~		Rd)	
	MUN ~~0130~~	0 25	0130	@.32
	REVERE CT		BUNKER HILL	
	~~OR~~ Mu0246 ~~1050~~	0 15	~~OR~~ Mu0025 CT ~~[illegible]~~	SS. PT
		0 11		25°
	~~ROAD 0.11 END~~			
	ENT. APTS PKG.		CONCORD LA	
PT	~~ENT PARKING LOT~~	0 07	~~OR~~ Mu0095 ~~1051~~	PC
40°				
PC		0 02		
	Third ~~[illegible]~~		Ave ~~RD.~~	
	Mun ~~[illegible]~~	0 00		
			~~675~~ 0278	@0.19 R

W

30' I
J" C-C
~~27' H~~
~~"I" C-C~~

Form 6 HPS (Rev. 1961)

ROAD INVENTORY SHEET

Road No. _____

Road Name _____

Sheet No. _____

Date _____

County Carroll - District

State Coordinates _____

Form 6 HPS (Rev. 1961)

Rural

ROAD INVENTORY SHEET

OP 1052
JENNIFER WAY
0123

86-XTRA
CB/AL
1-1987

Party Chief: T. LANDON
Recorder: W. WARFIELD
Helper:

Road No.: MUN. ~~0275~~
Road Name: (~~SPRINGFIELD PLAZA~~ RD.)
Sheet No.: 1 OF 1
Date: 6-12-73
County: Carroll - District 5
State Coordinates: 807-561

Map No. 15 SYKESVILLE

(-1)

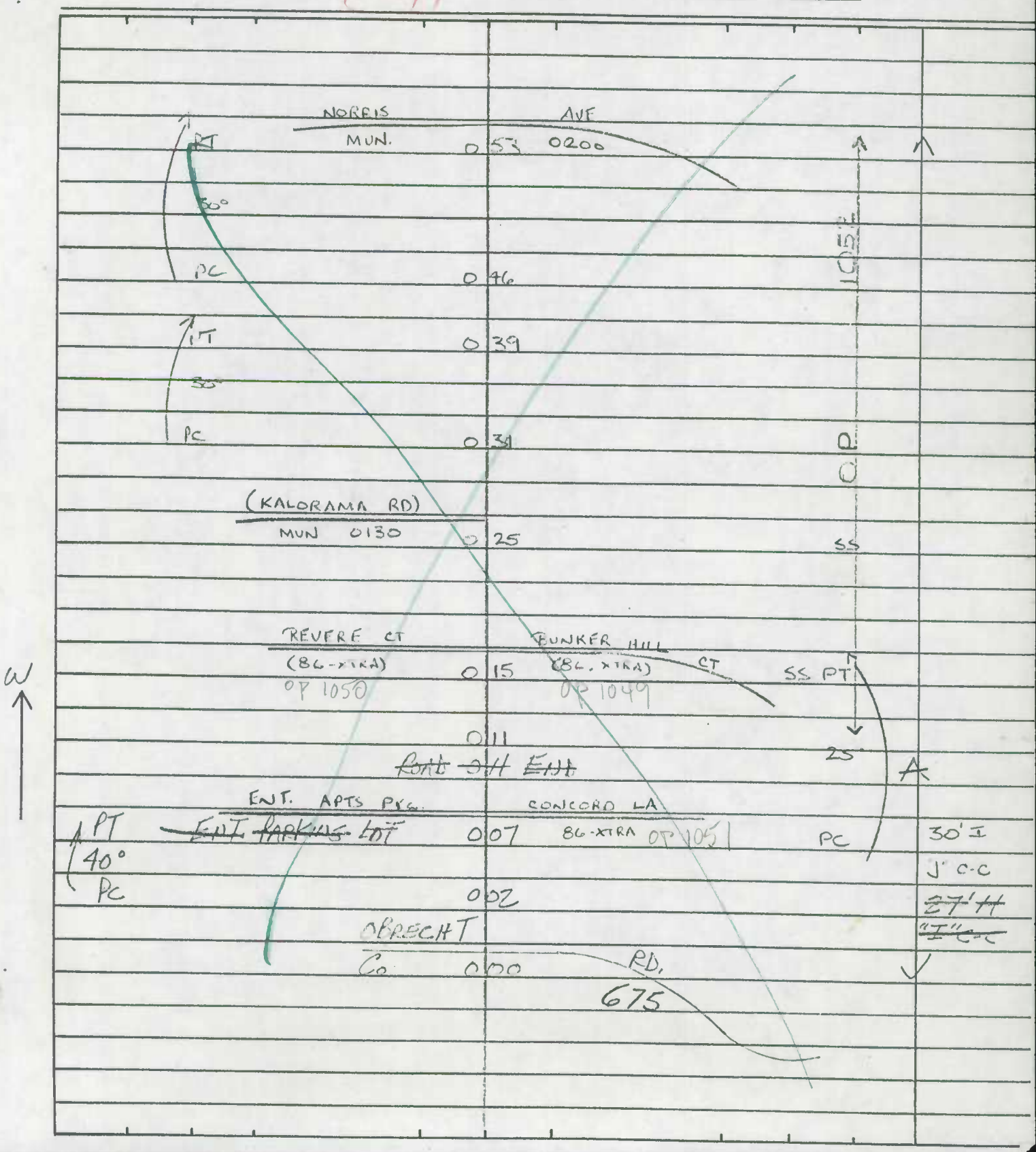

Form 6 HPS (Rev. 1961)

ROAD INVENTORY SHEET

Party Chief: T. LANDON
Recorder: W. WARFIELD
Helper:

Map No. 15 SYKESVILLE

Road No.: MUN. 0200 (3-86) AL/CB 1-19-87
Road Name: NORRIS AVE.
Sheet No.: 1 OF 1
Date: 6-11-73
County: Carroll - District 5
State Coordinates: 806 - 559

S

SEE NEW INVENTORY

ROAD 004 END

OKLAHOMA ~~RD.~~ AVE.
MUN. 000 0240

9'S
11'CW

Form 6 HPS (Rev. 1961)

ROAD INVENTORY SHEET

Road No. _____

Road Name _____

Sheet No. _____

Date _____

County Carroll - District

State Coordinates _____

Form 6 HPS (Rev. 1961)

91-Ex#1
1-10-92
DT/BB

BB 84-3
RM 4-2-85

ROAD INVENTORY SHEET

Party Chief: T. LANDON
Recorder: W. WARFIELD
Helper:

Map No. 15 SYKESVILLE

Road No.: MUN 0240
Road Name: OKLAHOMA ~~RD~~ AVE 85-3
Sheet No.: 1 OF 2
Date: 6-11-73
County: Carroll - District 5 88-105
State Coordinates: 809-558

85-2 76-1



Form 6 HPS (Rev. 1961)

ROAD INVENTORY SHEET

Road No. MUN.
Road Name OKLAHOMA RD.
Sheet No. 2 OF 2
Date 6-11-73
County Carroll - District
State Coordinates

	ROAD	0 77 END	
3 H		0 75	
		0 73	8'E
			8'CW
↓ Corp Limits		0 72	36"CP
		0 68	
			SAME

Form 6 HPS (Rev. 1961)

ROAD INVENTORY SHEET

Party Chief: I. Landon
Recorder: W. Warfield
Helper:

Map No. 15 PLUS: 0.20
SYKESVILLE

Road No.: MUN.
Road Name: OKLAHOMA RD AVE. 85-3
Sheet No.: 1 of 1
Date: 6-11-73
County: Carroll - District 5
State Coordinates: 808-558

Form 6 HPS (Rev. 1961)

ROAD INVENTORY SHEET

Road No. _____
Road Name _____
Sheet No. _____
Date _____
County Carroll - District
State Coordinates _____

Form 6 HPS (Rev. 1961)

ROAD INVENTORY SHEET

Co 767

Party Chief: T. LANDON
Recorder: W. WARFIELD
Helper:

Map No. 15 SYKESVILLE

Road No.: MUN 0240
Road Name: OKLAHOMA RD
Sheet No.: 1 of 2
Date: 6-11-77
County: Carroll - District 5
State Coordinates: 809-558

88-105

NORRIS AVE.			
MUN. 0200	0 65		10'S
	SECOND AVE		10'CW
	0 53 MUN.	30°	
	0 48	PT	
	0 44	75°	
1 PRC	0 41	PRC	
130°			
PC	0 23		
RXR CROSSING SIGN	0 20		
25°	0 18		
	0 15	20°	
10°	0 12		16'H
	NORWOOD AVE		18'CW
	0 06 MUN.	20°	
			18'H
25°	0 02		26'S
MAIN	57		36'GW
MUN.	0 00		
	551		

266

SCHOOL HOUSE RD. MUN.

TRACK CHANGED

UP & OVERGROWN R.R.

MUN

W

RAINCLIFFE RD. MUN

Shift 8 Hrs (Rev. 1981)

ROAD INVENTORY SHEET

Co 767

Road No. Mun.
Road Name OKLAHOMA RD.
Sheet No. 2 of 2
Date 6-11-13
County Carroll - District
State Coordinates

ROAD 077 END
3 H CORP LIMITS 075 OF SYKESVILLE
073
072
~~MUN CORP LIMITS~~ 068

CO. 767

8'E
8'CW
36"CP
SAME

SHA 51.3-8
11-15-72

STATE HIGHWAY ADMINISTRATION OF MARYLAND

ROAD INVENTORY SHEET

90-18 (mun) A/T MU 245

88-EX#2 GD/CG 3-9-90 A/T

Party Chief: TL
Recorder: WW
Helper: REWRITTEN - K. HESS

Map No. 15
77-34

Road No. Co 757
Road Name: RAINCLIFFE RD
Sheet No. 1 of 2
Date: REVISED 12-20-77 AS PER HPS 20 77-34
County: CARROLL
State Coordinates: 817-562 DISTRICT 5

		1 08	30" CMP	
		1 03	48" CMP	
		0 94	20° ↑	
		0 85	25° ↑	
		0 82	~~BUTTERCUP RD~~ CO 927	
	PT F1000' 30° PC	0 80		
		0 70		
		0 61	15° ↑	
	PT 30° PC	0 54		
		0 44	48" CMP	
		0 36		
		0 28	PT	
		0 23	H 40°	
		0 19	PC	
	H	0 12		18' GH 18' CW
OD 260	ARRINGTON RD 758 CO	0 00	SLACKS RD CO ~~756~~ 755	

Urban MINOR COLLECTOR

SHA 51.3-8
11-15-72

MU 245

ROAD INVENTORY SHEET

Road No. Co-757
Road Name
Sheet No. 2 of 2
Date
County CARROLL
State Coordinates

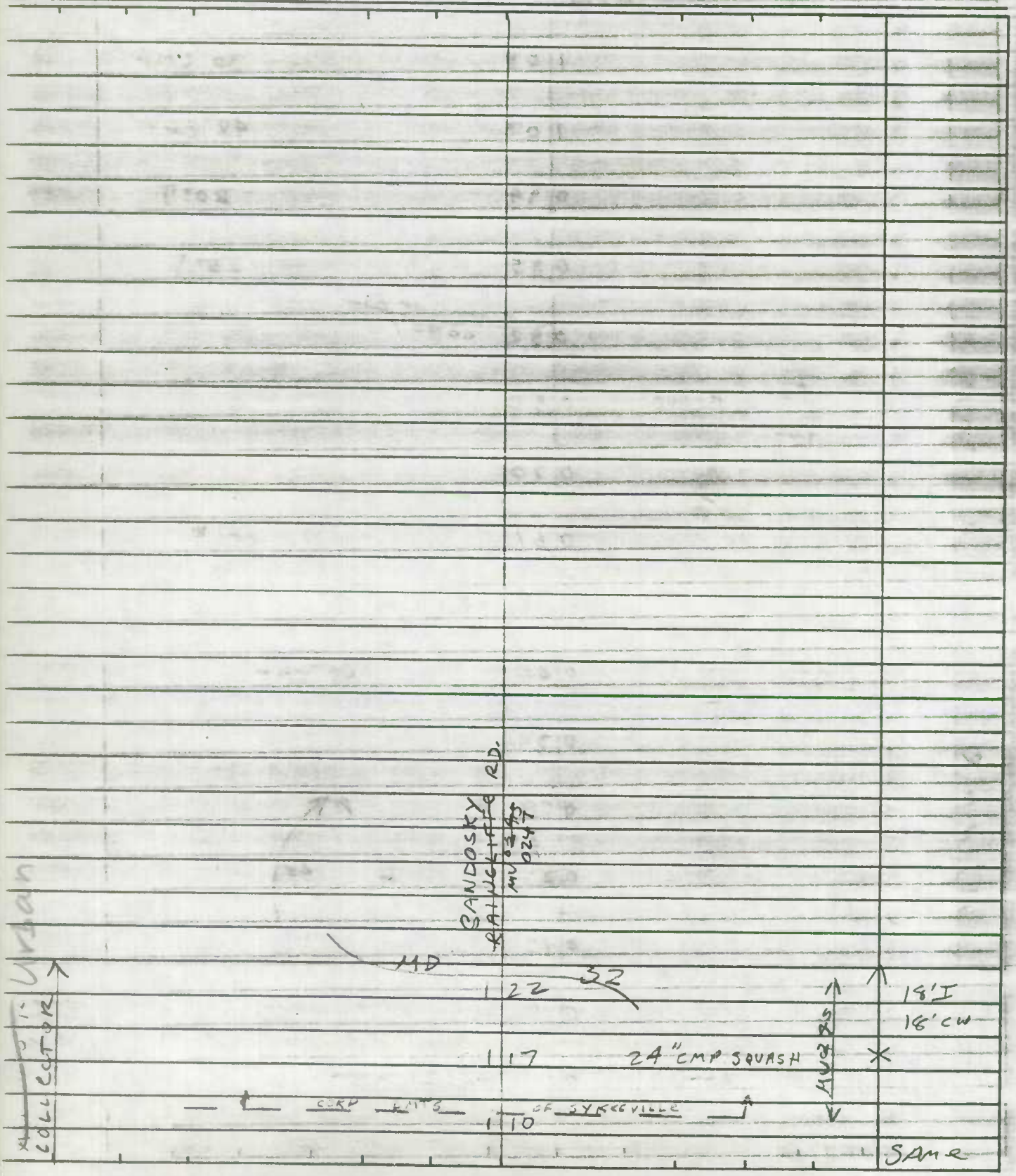

Form 6 HPS (Rev. 1961)

ROAD INVENTORY SHEET

Party Chief
Recorder D. Herr
Chainman

Road No. MUN. 0245
Name Raincliffe Rd.
Sheet No. 1 of 1
Date 1-11-78
County Carroll - Dist. 5

Office Inv.

.12

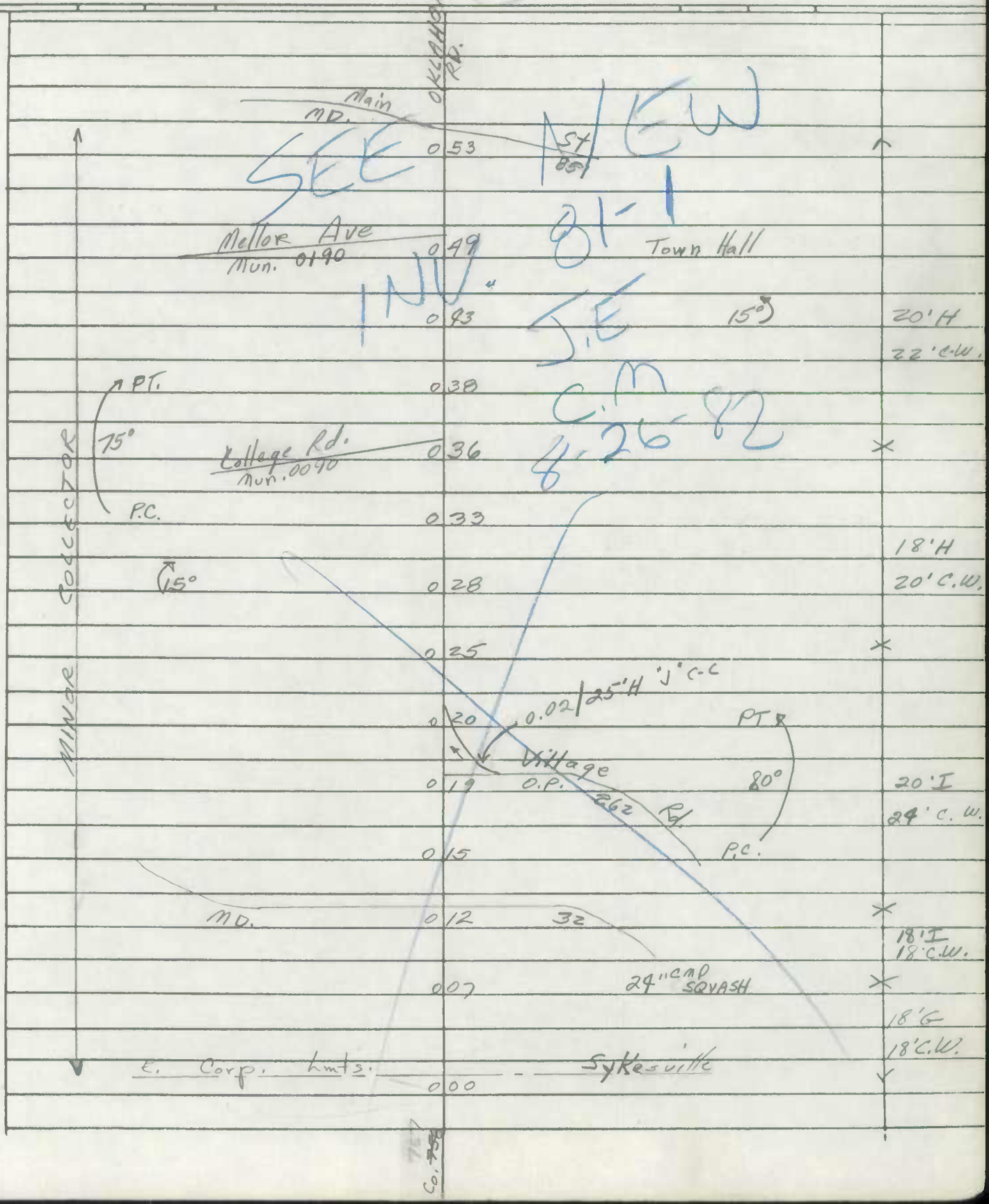

SHA 51.3-8
11-15-72

ROAD INVENTORY SHEET

Road No. Mun 0245
Road Name Raincliffe Rd.
Sheet No. 2 of 2
Date Aug 26, 1982
County Carroll
State Coordinates



SHA 51.3-8
11-15-72

STATE HIGHWAY ADMINISTRATION OF MARYLAND

90 MU Ex #2
2-20-91
GD/TM
A/T

BB 84-4
RM 4-3-85

90-16
A/T

ROAD INVENTORY SHEET

Party Chief: J.E
Recorder: C.M
Helper:

Map No.:

Road No.: Mun ~~0245~~ 0247
Road Name: ~~Ranciffe Rd~~ Sandosky Rd
Sheet No.: 1 of 2
Date: Aug 26 1982
County: Carroll
State Coordinates:

88-EX#1
GD/CG
3-9-90

SYKESVILLE 81-1



SHA 51.3-8
11-15-72

ROAD INVENTORY SHEET

Road No. Mun 0245
Road Name Raincliffe Rd.
Sheet No. 2 of 2
Date Aug 26, 1982
County Carroll
State Coordinates

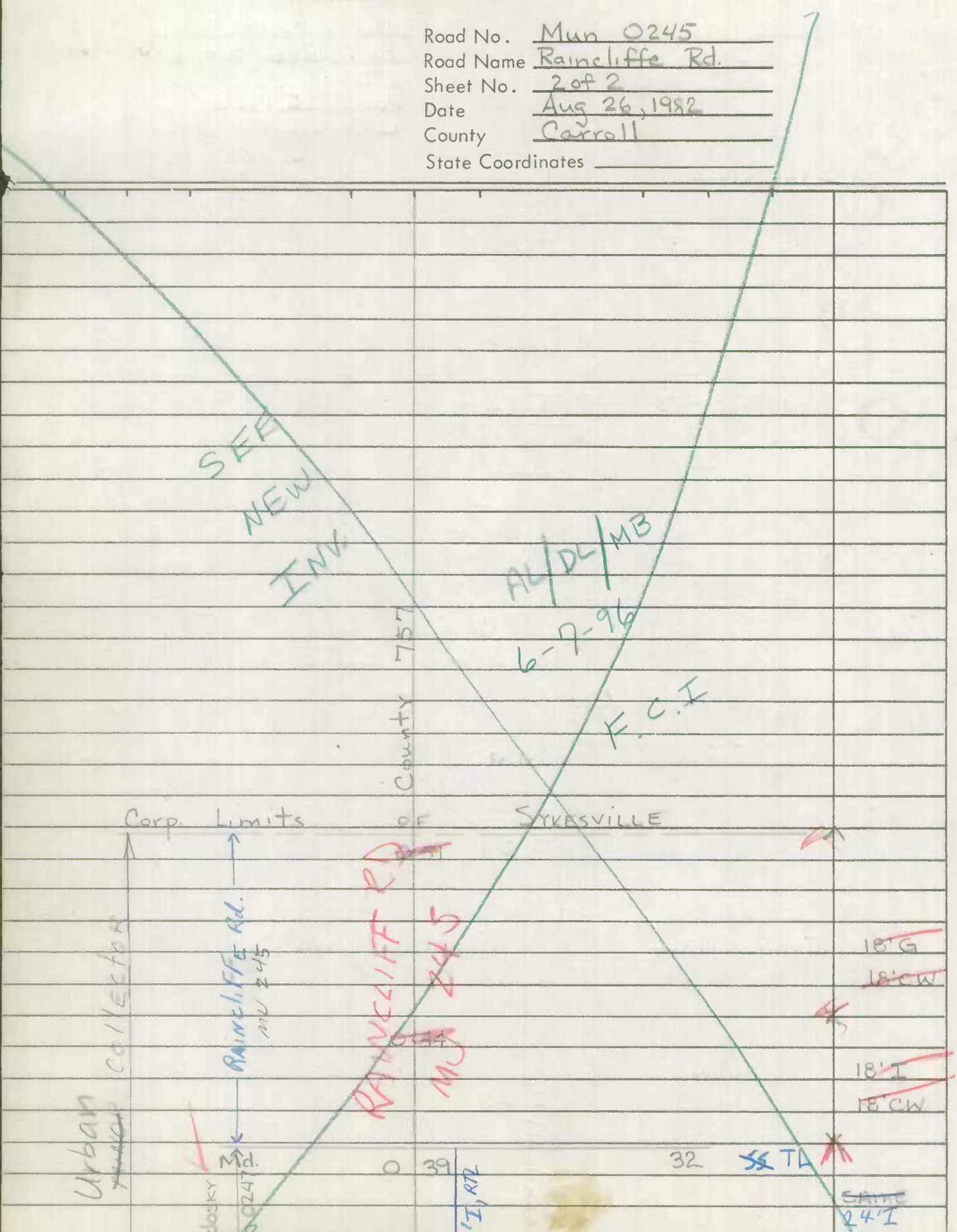

Form 6 HPS (Rev. 1961)

90-8
2-20-91
GD/TM

ROAD INVENTORY SHEET

Party Chief: T. LANDON
Recorder: W. WARFIELD
Helper:

Road No.: MUN 0270
Road Name: SPOUT HILL RD.
Sheet No.: 1 of 1
Date: 6-12-73
County: Carroll - District 5
State Coordinates: 808-561

Map No. 15 SYKESVILLE

87-5

MAIN ST. → MD 851

SPRINGFIELD AVE. MD 851

~~048~~ 052 — 20' I "J" C-LT.

20° — ~~041~~ 045 — 20' CW

R.R. — ~~038~~ 042 — 2 ML

B&O — ~~035~~ 039 — 18.0' + OVERHEAD 45' WALL TO WALL

~~034~~ 038 — 40°

~~039~~ 033 — 10°

KALORAMA RD. — ~~22' H~~ ~~22' CW~~

PT — 024 ~~030~~ MUN. 0130

80° — ~~017~~ 021

PC — ~~015~~ 018 — ~~25' I~~ ~~25' CW~~

FIRST AVE. MUN. 0120 — ~~013~~ — ~~15°~~

OAK ST. — 014 ~~011~~ MUN 0220 — ~~22' H~~ ~~22' CW~~

SECOND AVE. — 10° — MUN. 0260 ~~005~~ 008 — 18' I

SECOND AVE. — 2 ML

007 ~~004~~ MUN. 0261 — ~~18' H~~ ~~18' CW~~

THIRD ~~AVE.~~ 002 CHURCH 40°

MUN. ~~0278~~ 000 — SS

Urban Minor Collector

SEE NEW INV.

AL/DL/MB 6-7-96 F.C.I.

S

OBRECHT RD. 0675

~~0278~~ 0278

Form 6 HPS (Rev. 1961)

ROAD INVENTORY SHEET

Road No. _____

Road Name _____

Sheet No. _____

Date _____

County Carroll - District

State Coordinates _____

Form 6 HPS (Rev. 1961)

ROAD INVENTORY SHEET C 764

Party Chief: T. Landon
Recorder: W. Wheeler
Helper:

Map No. C-11 ~~15~~ SYKESVILLE
BB REV. FR 1-17-83 82-1

Road No.: MUN. 0278
Road Name: THIRD AVE.
Sheet No.: 1 OF 1
Date: 6-12-73
County: Carroll - District 5
State Coordinates: 808-562

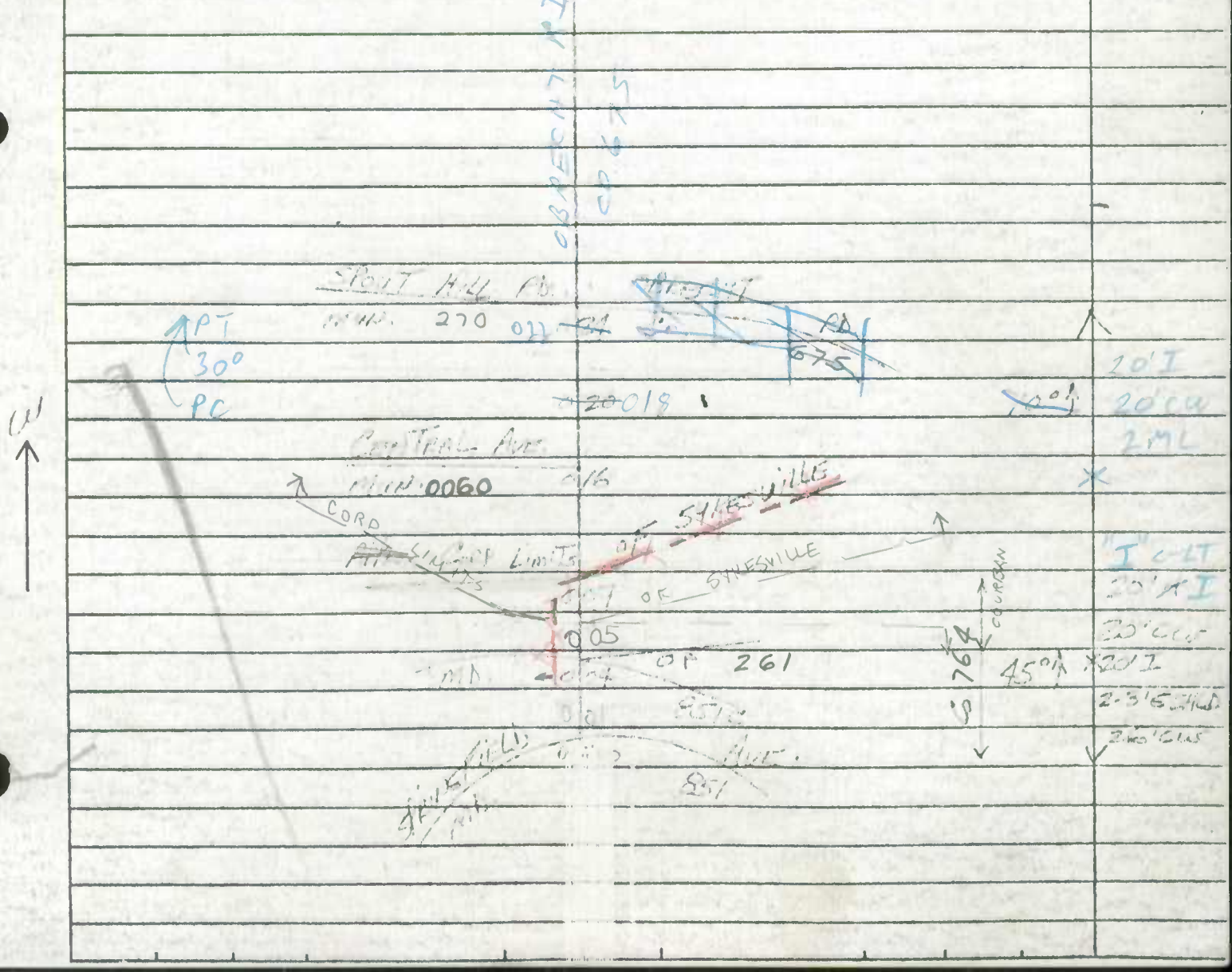

SHA 51.3 - 8 Revised
4.83

288
28
60

MARYLAND STATE HIGHWAY ADMINISTRATION

Sykesville

ROAD INVENTORY SHEET

Party Chief T. Landon
Recorder W. Warfield
Assistant Rewritten 3/4/91 KJP
Map No./Dir. / SE
State Coordinates

Road No. Mun 0278
Road Name Third Ave
County Carroll
Date 5/29/73
Sheet No. 1 OF 2

99 County Transfer
90-10 Transfer
82

TRAFFIC CODES
TRAFFIC CONTROLS: STOP SIGN=SS, TRAFFIC LIGHT=T.L., FLASHING RED BALL=F.R.

TRAFFIC CODES
PARKING RESTRICTIONS: A.M. PEAK, P.M. PEAK, A.M./P.M. PEAK, NO PARKING ANYTIME=N.P., COMM/IND. ACCESS=E

SYSTEM				TRAFFIC		LINE DIAGRAM		TRAFFIC				PAVEMENT DATA
FED. AID.	FUNCT CLASS	HWY. SYS.	HPMS SAMPLE	PRKG. REST.	COM/IND. ACCESS			CONTROL	COM/IND. ACCESS	PRKG. REST.		
												22'I
												2ML
												I CRT
	Local						Central Ave				X	
						0 29	Mu 0060					
							Spout Hill Rd					
	X					0 23	Mu 0270					
	Urban					0 22	Bay Cemetery 90°		E			
							X Jennifer Way X					
						0 19	Mu 0123					
												22'I
												2ML
						0 09	PRC					
	Collector											
						0 07						
						0 05					X	
						0 04						
												22'I
												2ML
							(Norris Ave)					JC-C
V	V					0 00	Mun 0205				V	

Corp. Limits
PRC
25°
PC
Sykesville
PZ LTV
Direct
0 675

SE
NEW
INV.
AL/DL/MB
6-7-96
FCI

SYSTEM				TRAFFIC		LINE DIAGRAM	TRAFFIC			PAVEMENT DATA
FED. AID.	FUNCT. CLASS.	HWY. SYS.	HPMS SAMPLE	PRKG. REST.	COM/IND ACCESS		CONTROL	COM/IND ACCESS	PRKG. REST.	
						Springfield Ave				
^	^					MD 045 851 @ 1.02 (C)	SS		^	22' I 2 ML
					E	Fair Haven (Retirement Home) ↑45° 041 MD 851-C c.13				
						040				IC RJ
						Corp Limits of Sykesville				22' I 2 ML
NON F/A	~~Rural~~ local	Urban								

SEE NEW INV ~~AC/AL/MB~~ 6-7-96 FCI

SHA 51.3-8
11-15-72

STATE HIGHWAY ADMINISTRATION OF MARYLAND

REWRITTEN 8/24/84 - PSP
90-10 (mun)
2-20-91
GD/TM

ROAD INVENTORY SHEET

Party Chief: T. LANDON
Recorder: W. WARFIELD
Helper:
Map No. 15 C-11 SYKESVILLE 82-1
BB/FR 1/17/83

Road No.: CO 764 (MUN. 0278)
Road Name: THIRD AVE.
Sheet No.: 1 OF 1
Date: 6-12-73
County: CARROLL DIST. 5
State Coordinates: 808-562

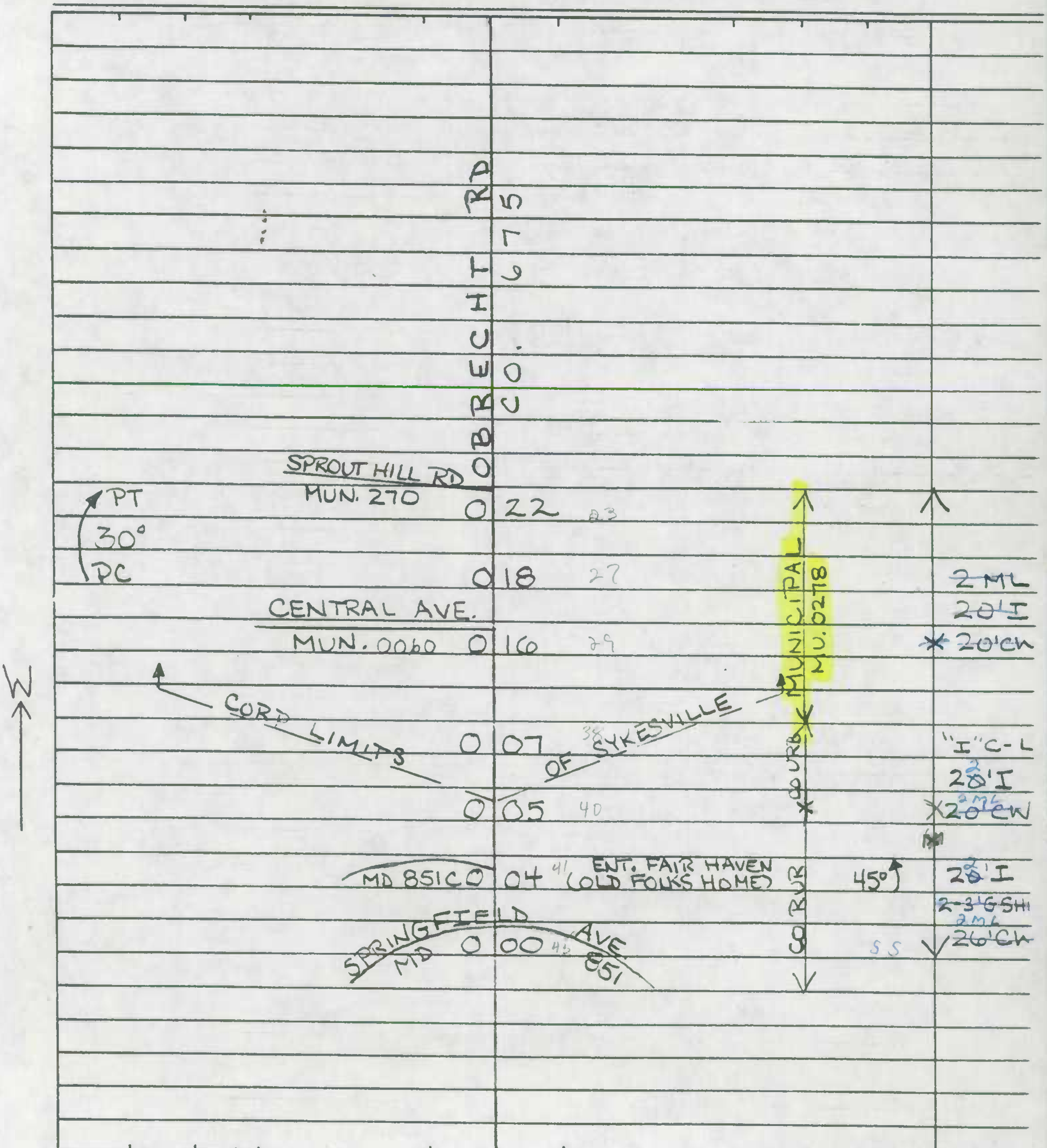

Form 6 HPS (Rev. 1961)

90-1
2-20-91
GD/TM

ROAD INVENTORY SHEET

Party Chief T. LANDON
Recorder W. WARFIELD
Helper

Map No. 15 SYKESVILLE

Road No. MUN. 0280
Road Name WALNUT AVE.
Sheet No. 1 OF 1
Date 6-11-73
County Carroll - District 5
State Coordinates 809-559

87-4 78-4 26-15

SPRINGFIELD AVE.
MD. 0 ~~12~~06 851
0 ~~09~~3 45°
16' I
2 UML
CEDAR AVE
~~Sylmor Ln.~~
0 ~~06~~0 ~~OR~~ ~~263~~ Mu 0050 PT
(0.03 (R)
~~100°~~ ~~16' I~~
0.06 0 ~~01~~ PC 13' A
~~CENTRE ST.~~ 16.5' CW
0 ~~00~~ ~~MUN. 0070~~
Cedar Ave Mu 0050
~~CEDAR AVE.~~
~~MUN. 50~~ 90-1

E

Form 6 HPS (Rev. 1961)

ROAD INVENTORY SHEET

Road No. _____

Road Name _____

Sheet No. _____

Date _____

County Carroll - District

State Coordinates _____

Form 6 HPS (Rev. 1961)

BB/BB
10-21-90

ROAD INVENTORY SHEET

Party Chief: T. LANDON
Recorder: W. WARFIELD
Helper:

Map No.:

Road No.: Co. 675
Road Name: OBRECHT RD.
Sheet No.: 3 OF 3
Date: 5-29-73
County: Carroll - District
State Coordinates:



Form 6 HPS (Rev. 1961)

ROAD INVENTORY SHEET

Road No. _____

Road Name _____

Sheet No. _____

Date _____

County Carroll - District

State Coordinates _____

Form 6 HPS (Rev. 1961)

MUN 0005

LA.

ALLENDALE ~~ROAD~~

ROAD INVENTORY SHEET

Party Chief T. LANDON
Recorder W. WARFIELD
Helper

Road No. ~~OP 9~~
Road Name ~~[illegible]~~
Sheet No. 1 OF 1
Date 10-12-72
County Carroll - District - 1
State Coordinates 748-663

Map No. 2 PLUS: 5.83

79-46

DT-CM
2-29-84
83-4

Taneytown

ROAD 0 33 END ~~B-V~~

↑85° H 0 31

0 27 80°↑

C/L Taneytown

↑90° WAREHOUSE 0 25 MMID

~~[illegible]~~ 534 984 P

PENN. 0 24 CENTRAL R.R.

WAREHOUSE 0 22

B-LUMBER Co. 0 14

H 0 05

H Corp. Limits 0 03

MD. 0 00 194

S

OP 9

MUN 0005

83-4

20' I
26' CW
~~12' G~~
2-31' E SHLD
~~18' [illegible]~~

Form 6 HPS (Rev. 1961)

MUN 0005

LA.

ROAD INVENTORY SHEET

ALLENDALE ~~ROAD~~

Party Chief T. LANDON
Recorder W. WARFIELD
Helper

Road No. ~~OP 9~~
Road Name ~~[illegible]~~
Sheet No. 1 of 1
Date 10-12-72
County Carroll - District - 1
State Coordinates 748-663

Map No. 2 PLUS: 5.83

79-46

DT-CM
2-29-84
83-4

ROAD 0 33 END ~~B-VAL.~~

85° 0 31

0 27 80°

C/L Tonegtown

90° WAREHOUSE 0 25 MMID

~~[illegible]~~ 534 984 P

PENN. 0 24 CENTRAL R.R.

WAREHOUSE 0 22

B-LUMBER Co. 0 14

0 05

H Bor P Limits 0 03

MD. 0 00 194

S

OP 9

MUN 0005

83-4

20' I
26' CW
~~12' G~~
2-31' E SHLD
18' Curb

SHA 51.3 - 8 Revised 4.83

MARYLAND STATE HIGHWAY ADMINISTRATION

Taneytown

ROAD INVENTORY SHEET

OP 9

Party Chief	T. Landon	Road No.	MUN 0005
Recorder	W. Warfield	Road Name	Allendale Lane
Assistant	Rewritten 11/30/89 JL.	County	Carroll
Map No./Dir.	A-10 / S	Date	10/12/72
State Coordinates	748-663	Sheet No.	1 OF 1

DT-CIN 2-29-84 83-4

TRAFFIC CODES

TRAFFIC CONTROLS: STOP SIGN=S.S., TRAFFIC LIGHT=T.L., FLASHING RED BALL=F.R.

TRAFFIC CODES

PARKING RESTRICTIONS: A.M. PEAK, P.M. PEAK, A.M./P.M. PEAK, NO PARKING ANYTIME=N.P., COMM/IND. ACCESS=E

SYSTEM: FED. AID.	SYSTEM: FUNCT. CLASS.	SYSTEM: HWY. SYS.	SYSTEM: HPMS SAMPLE	TRAFFIC: PRK.G. REST.	TRAFFIC: COM/IND. ACCESS	LINE DIAGRAM	TRAFFIC: CONTROL	TRAFFIC: COM/IND. ACCESS	TRAFFIC: PRK.G. REST.	PAVEMENT DATA
						ROAD 0 33 END				
		OP 9				↱85° 0 31				
		X				0 27 80°↲				
NON F/A	RURAL LOCAL				E	↱90° Warehouse 0 25				
						0 24 MMID #534 984 P				
					E	Warehouse 0 22				
		MUN 0005 (83-4)			E	Lumber 0 14				20' I 26' CW
						MD 0 00 194				

Form 6 HPS (Rev. 1961)

ROAD INVENTORY SHEET

Party Chief T. LANDON
Recorder W. WARFIELD
Helper

Map No. 2

STATION No. 24

Road No. O.P. 9
Road Name
Sheet No.
Date 10-12-72
County Carroll - District 1
State Coordinates 749-663

Form 6 HPS (Rev. 1961)

ROAD INVENTORY SHEET

Road No. _____

Road Name _____

Sheet No. _____

Date _____

County Carroll - District

State Coordinates _____

P & P 104

MAP 2
DIST. 1

RAILROAD GRADE CROSSING SHEET

10-12-72

State Roads Commission of Maryland
Planning and Programming Division

1. GENERAL

Crossing No. .....

Mile Pole Number (R.R. Co.) ... 22

Coordinates ..... x 749 y 663

System Classification
(Check One)

State Primary ..... ☐

State Secondary ..... ☐

State Road Only ..... ☐

County ..... ☐

Local ..... OP ☑
(Specify)

County and/or Municipality .. CARROLL

U.S. Route Number .....

~~State Route~~ Number ..... O.P. 9

Road Number/Name ..... OP (OFF OF MD. 194)
(PLUS 15.83)

Station .....

Surface Type .....

Name of Railroad ..... PENN. CENTRAL R.R.

Number of Main Tracks 1

Number of Other Tracks .....

2. TRAIN MOVEMENTS

Time Period	Pass	Freight	Train Speed at Grade Pass	Train Speed at Grade Freight	Spur	Remarks (Other than daily) Pass	Remarks (Other than daily) Freight
Day 6 A.M. to 6 P.M.							
Night 6 P.M. to 6 A.M.							
24 Hour Total							

3. TYPE OF PROTECTION

a. ____ Warning Signs - Reflectorized, Non-reflectorized

b. ____ Crossing Signs - Reflectorized, Non-reflectorized

c. ____ Road Marking

d. ____ Lights - Flashing, Stationary

e. ____ Traffic Control (Stop and Go) Signals

f. ____ Automatic Gate

g. ____ Watchman - Gate, Flag...hours ____

h. ____ Others ____

* By numerals 1 or 2 indicate whether installation is on one or both sides of track.

4. ALIGNMENT FACTOR

P. 208'

N. 728'

Average Daily Trains ... ____

Train Speed ..... ____

Highway ADT..... ____

Highway Speed Limit ... ____

Average Vehicle Speed . 15 mPH

Max. Approach Grade .. N=+2.2' P=+0.5'

Restricted Sight Distance . YES
(On Highway)

5. QUADRANT ... SIGHT DISTANCE

		@300'	@10'
A	90°	250'	U
B	90°	400'	U
C	90°	0	U
D	90°	900'	U

6. ACCIDENT RECORD
(Vehicles & Trains)

Year	No. of Accidents	No. of Fatalities
1961		
1962		
1963		
1964		
1965		
Total		

7. CROSSING RATING

A ____

B ____

C ____

D ____

Total ____

State Roads Commission of Maryland
Planning and Programming Division

MAP 2
O.P. 9
748-663
DIST. 1

Party T. LANDON / W. WARFIELD
Date 10-12-72

DIAGRAM FOR RAILROAD GRADE CROSSING

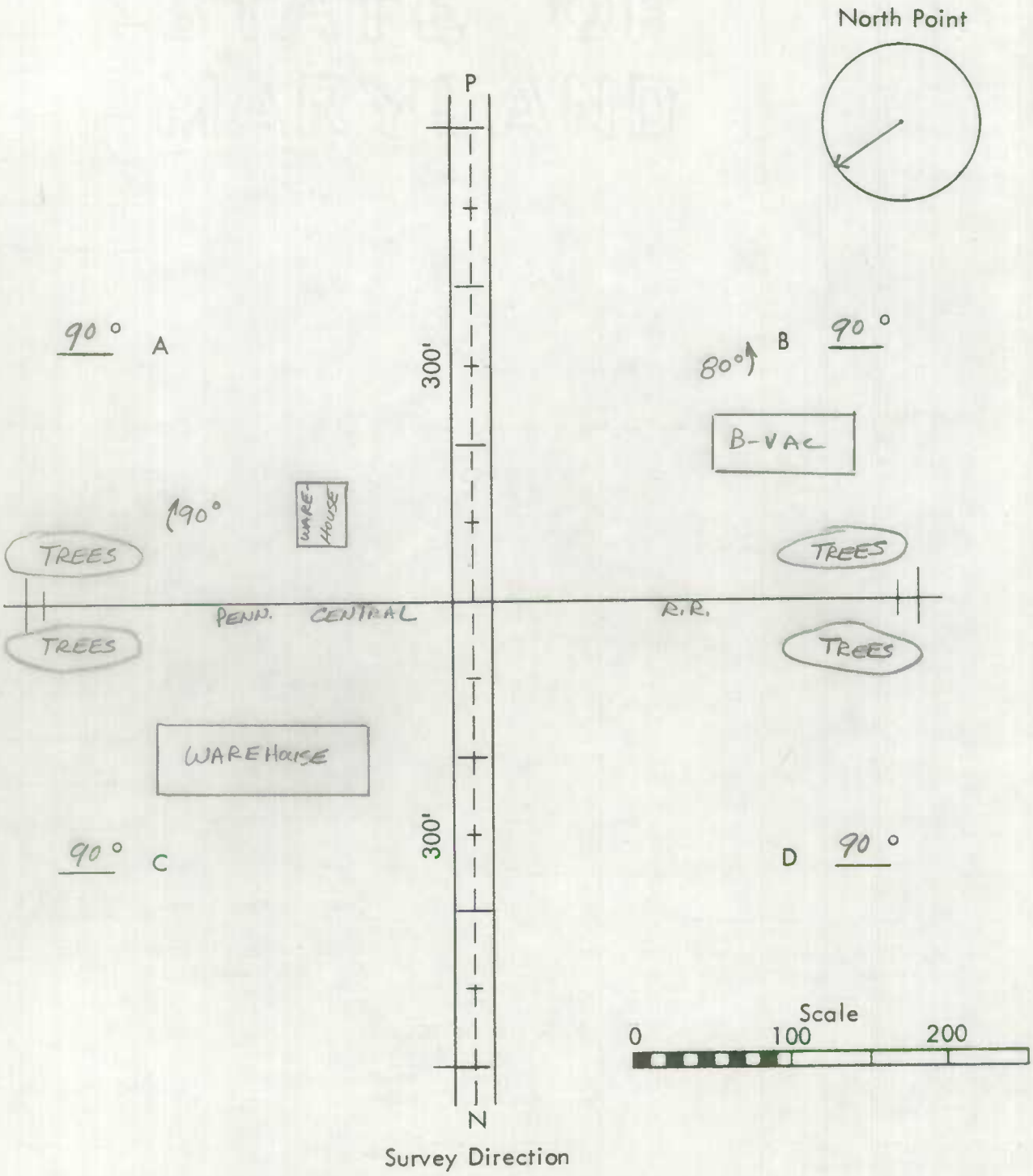

Survey Direction

Remarks: NO PROTECTION

Form 6 HPS (Rev. 1961)

ROAD INVENTORY SHEET

Party Chief: T. LANDON
Recorder: W. WARFIELD
Helper:

Map No. 2 TANEYTOWN

80-5 J.E/DG
23 FEB

Road No.: MUN. 0040
Road Name: BAUMGARDNER AVE.
Sheet No.: 1 of 1
Date: 11-15-72
County: Carroll - District - 1
State Coordinates: 753-663

N

ROBERTIS MILL ~~STUMPTOWN RD.~~ RD
MUN. 0190 018 Co. MUN 0190 0095
TANEY HEIGHTS DR. 015 CLOVER 83-3 CT.
MUN. 0205 013 OP 1027 83 EXTRA
TANEY DR. 010 CHERRY OAK CT
MUN. 0200 008
~~8TH ST.~~ SKYLINE DR.
004 MUN. 9080
E. BALTO. ST.
MD. 000 ~~97~~ 140

31' I
J CURB RT
~~16' H~~
~~20' CW~~
40' I
J CURB
~~40' H~~ RT
~~40' CW~~
40' I
40' CW

Form 6 HPS (Rev. 1961)

ROAD INVENTORY SHEET

Road No. _____
Road Name _____
Sheet No. _____
Date _____
County Carroll - District
State Coordinates _____

Form 6 HPS (Rev. 1961)

90-16
2/15/91
GD/TM

ROAD INVENTORY SHEET

Party Chief T. LANDON
Recorder W. WARFIELD
Helper

Map No. 2 TANEYTOWN

Road No. MUN0105
Road Name ~~COURT DR.~~ COURTLAND ST.
Sheet No. 10 F1
Date 11-15-72
County Carroll - District - 1
State Coordinates 752-664

NOW COMBINE
WITH
MUN 8050
1-9-92 91-2
DT/US

N

ROBERT'S MILL RD.
MUN. 010 0190
MUN 8050
~~AL. "A"~~ 000
COURT DR #2

10'G
12'CW

Form 6 HPS (Rev. 1961)

ROAD INVENTORY SHEET

Road No. _____
Road Name _____
Sheet No. _____
Date _____
County Carroll - District
State Coordinates _____

Form 6 HPS (Rev. 1961)

ROAD INVENTORY SHEET Mun. 0108

Party Chief T. LANDON
Recorder W. WARFIELD
Helper

Map No. 2

REV 2-2-79 FR JR Tanneytown

Road No. ~~Co. 35~~
Road Name FAIRGROUND AVE.
Sheet No. 1 OF 1
Date 11-14-72
County Carroll - District - 1
State Coordinates 755-662

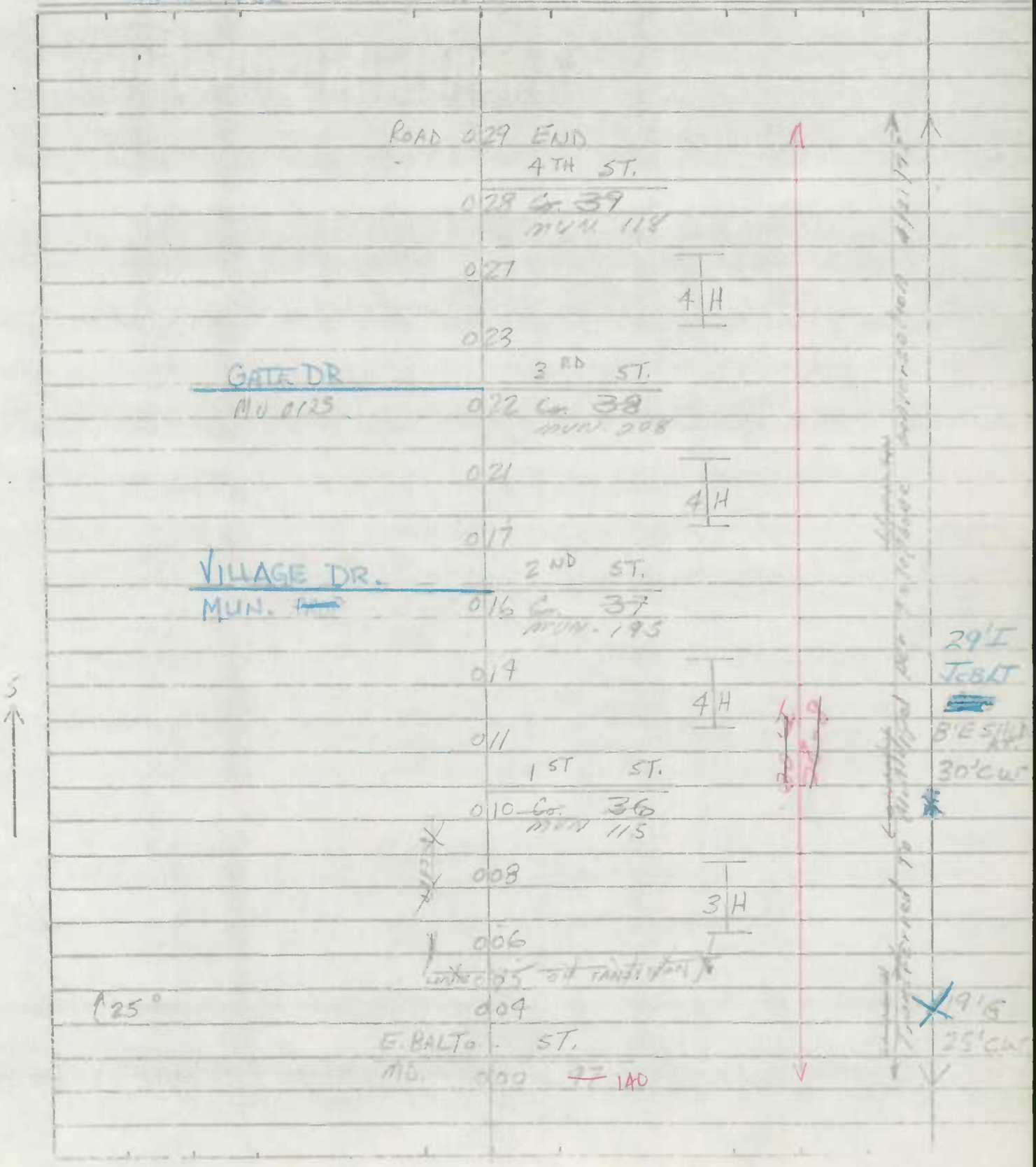

Form 6 HPS (Rev. 1961)

MUN. 115
FIRST ST.

ROAD INVENTORY SHEET

Party Chief T. LANDON
Recorder W. WARFIELD
Helper

Map No. 2

Road No. ~~Co~~ 36
Road Name 1 ST ST.
Sheet No. 1 OF 1
Date 11-14-72
County Carroll - District - 1
State Coordinates 754-661

Turbytown

W

H ROAD 005 END H

H 003 H

FAIRGROUND AVE

~~Co~~ 000 ~~35~~

Transferred To Municipal Jurisdiction Conversation

19'6

Form 6 HPS (Rev. 1961)

MUN. 118

ROAD INVENTORY SHEET FOURTH ST

Party Chief T. LANDON
Recorder W. WARFIELD
Helper

Map No. 2

Road No. ~~Co~~ 39
Road Name 4 TH ST.
Sheet No. 1 OF 1
Date 11-14-72
County Carroll - District -1
State Coordinates 753-661

Taneytown

W

ROAD 005 END H

003 H

FAIRGROUND AVE

~~Co~~ 000 ~~35~~

MUN 0108

18'6

22' CW

SHA 51.3-8
11-15-72

STATE HIGHWAY ADMINISTRATION OF MARYLAND

TANEYTOWN

ROAD INVENTORY SHEET

Party Chief FR
Recorder JE
Helper

Map No.

Road No. MUN 0133
Road Name (GRAND AVE)
Sheet No. 1 of 1
Date 2-2-79
County CARROLL
State Coordinates DIST 1

SEE NEW INV. 80-1 J.E./D.G. 23 FEB 81

PROP

ROAD 006 END

(GATE DR)

001 MUN 0125

40' I
JC-C

ROAD 000 END

PROP

SHA 51.3-8
11-15-72

ROAD INVENTORY SHEET

Road No. _____
Road Name _____
Sheet No. _____
Date _____
County _____
State Coordinates _____

SHA 51.3-8
11-15-72

STATE HIGHWAY ADMINISTRATION OF MARYLAND

AL/KJ
87-4 St. Imp.
1/13/88

ROAD INVENTORY SHEET

Party Chief J.E.
Recorder D.G.
Helper

Map No.

80-1 TANEYTOWN

Road No. MUN 133
Road Name (GRAND AVENUE)
Sheet No. 1 OF 1
Date 23 FEB 81
County CARROLL Dist 1
State Coordinates

ROAD 0 31 END 019

GATE DR.
0 25 MUN 0125 013

SW

VILLAGE DR.
MU 0 18 0215 006 1
013

40'I
JC-C

↑25° 007

~~ROAD 0 00 END~~

002
12'

E. Balto St
MD 0 00 140

40'I
JC-C
2 mL

SHA 51.3-8
11-15-72

ROAD INVENTORY SHEET

Road No. _____
Road Name _____
Sheet No. _____
Date _____
County _____
State Coordinates _____

Form 6 HPS (Rev. 1961)

1999 RD INV
SS/EF
4-15-99

ROAD INVENTORY SHEET

Party Chief: T. LANDON
Recorder: W. WARFIELD
Helper:

Map No. 2 TANEYTOWN

Road No.: MUN 0140
Road Name: MARYLAND AVE.
Sheet No.: 1 OF 1
Date: 11-15-72
County: Carroll - District - 1
State Coordinates: 752-666

W

ROAD	003 END	8' F
YORK	ST.	10' CW
MD.	000 194	

Form 6 HPS (Rev. 1961)

ROAD INVENTORY SHEET

Road No. _____
Road Name _____
Sheet No. _____
Date _____
County Carroll - District
State Coordinates _____

Form 6 HPS (Rev. 1961)

1999 RD INV
SS/EF
4-15-99

ROAD INVENTORY SHEET

Party Chief T. LANDON
Recorder W. WARFIELD
Helper

Road No. MUN 0180
Road Name PUMP HOUSE RD.
Sheet No. 1 OF 1
Date 11-16-72
County Carroll - District - 1
State Coordinates 749-666

Map No. 2 TANEYTOWN

80-8+9 JE/DG
23 FEB 81

98-4 A/T

WATER PUMPING STATION

ROAD 0 49 END

10° 0 47 ~~8'G~~ ~~10'CW~~

0 44 COMMERCE ST.
MUN. 0100

0 25 ENT. CEM. ~~15°~~

ROBERT'S MILL RD.

0 21 MUN. 0190

N

~~15°~~ 0 19

~~WATER TANK~~ 0 17

WESTVIEW AVE WESTVIEW AVE.

MUN 0220 0 14 MUN. 0220

W. BALTO. ST.

MD. 0 07 ~~97~~ 140 12'G I

MEMORIAL DR. 14'CW

MUN. 0 00 0145

Form 6 HPS (Rev. 1961)

ROAD INVENTORY SHEET

Road No. _____

Road Name _____

Sheet No. _____

Date _____

County Carroll - District

State Coordinates _____

Form 6 HPS (Rev. 1961)

ROAD INVENTORY SHEET

Party Chief: T. LANDON
Recorder: W. WARFIELD
Helper:

Map No. 2 TANEY TOWN

Road No.: MUN. 0190
Road Name: ROBERT'S MILL RD.
Sheet No.: 1 OF 2
Date: 11-15-72
County: Carroll - District - 1
State Coordinates: 754-664

A/T 83-1

MUN	0 61	8040	
RIFFLES ~~AL.~~	0 58	"D" LA	X ~~14'~~ H
MIDDLE		ST.	~~16'~~ CW
MUN	0 46 ~~0 53~~	0150	X 18' ~~N~~ I
			"J" C-LT.
		MMID ~~#R~~ 534 730 A	18' CW
PENN	0 73 ~~0 50~~	RIR.	X 17' I
		SEE BR. SH. 1-A	"J" C-LT.
GEORGE	0 67	ST.	17' CW
MUN.	0 44	0130	X
WANTZ ~~3RD.~~	0 63	~~ST.~~ DR	
MUN.	0 40	9030	
ANTRIM ST.	0 59		
MUN. 0010	0 36	(A)	~~20'~~ H
FRANKLIN ST.	0 53	CARROLL HEIGHTS RD.	~~22'~~ CW
MUN. 0120	0 30	MUN. 0070	X
LEGION ~~DR 2ND~~ ST.			
MUN. 9020	0 50 ~~0 27~~		~~18'~~ H
	0 47	BANKARD TER.	~~18'~~ CW
	0 24	MUN 0030	X
BROAD ST.	0 46		
MUN. 0060	0 23		
COURT DR.	0 43		25' I
MUN. 0105	0 20		"J" C-RT.
TANEY DR.			27' CW
MUN 0200	0 38 ~~0 15~~		X 30' I
			"J" C-C
	0 31 ~~0 08~~		X 24' I
			"J" C-RT.
BAUMGARDNER AVE			26' CW
MUN. 0040	0 23		X
ROTH AVE			20 I
MUN 0193	0 13		78-7
	0 00	OF Taneytown	
Corp Lmts			

20°

W

Form 6 HPS (Rev. 1961)

ROAD INVENTORY SHEET

Road No. MUN.
Road Name ROBERT'S MILL RD.
Sheet No. 2 OF 2
Date 11-15-72
County Carroll - District
State Coordinates

PUMP / MUN.	1 08 / ~~0 85~~	HOUSE RD. / 0180	
	1 07 / ~~0 84~~	END CEM	
	1 03 / ~~0 80~~	ENT. CEM.	
	1 00 / ~~0 77~~	BEG. CEM.	16'H I
CHURCH / MUN 0090	ST ~~RD~~ 0 96 / ~~0 73~~		18'CW
			X ~~13'G~~
YORK / MD.	0 88 / ~~0 65~~	ST. / 194	13'CW
			X 10'G
			10'CW

.09-1.25 was part of Co 40
Transfer 90-16 (Co), 90-5 (mun)

92 CO EX #29

90-16
DT/PR
2-12-93

SHA 51.3 - 8 Revised
4.83

MARYLAND STATE HIGHWAY ADMINISTRATION

ROAD INVENTORY SHEET CO 40

Party Chief: GD
Recorder: TM
Assistant:
Map No./Dir.: 1 W
State Coordinates: TANEYTOWN

Road No.: MU 0190
Road Name: ROBERTS MILL RD
County: CARROLL
Date: 2-15-91
Sheet No. 1 OF 4

TRAFFIC CODES
TRAFFIC CONTROLS: STOP SIGN=S.S., TRAFFIC LIGHT=T.L., FLASHING RED BALL=F.R.

TRAFFIC CODES
PARKING RESTRICTIONS: A.M. PEAK, P.M. PEAK, A.M./P.M. PEAK, NO PARKING ANYTIME=N.P., COMM/IND. ACCESS=E

SYSTEM: FED. AID.	SYSTEM: FUNCT CLASS.	SYSTEM: HWY. SYS.	SYSTEM: HPMS SAMPLE	TRAFFIC: PRK.G. REST.	TRAFFIC: COM/IND. ACCESS	LINE DIAGRAM	TRAFFIC: CONTROL	TRAFFIC: COM/IND. ACCESS	TRAFFIC: PRK.G. REST.	PAVEMENT DATA
						PT 0.75				
						80°				
						PC 0.68				
						↓ OUT CORP LMTS 0.61 90°				
						0.52 OF TANEYTOWN ↓				
						T T 0.40				
						OF TANEYTOWN ↑ 0.20				
						↑ IN CORP LMTS				14'G
										2UML
NON FA	RURAL LOCAL					0.11				
						0.09 40°				
										16'G
						SELLS CO 0.00 MILL RD 41	SS			

MUNICIPAL MAINTENANCE
CO 40 TO MUN.
STUMPTOWN RD

SYSTEM: FED. AID.	SYSTEM: FUNCT. CLASS.	SYSTEM: HWY. SYS.	SYSTEM: HPMS SAMPLE	TRAFFIC: PRKG. REST.	TRAFFIC: COM/IND ACCESS	LINE DIAGRAM	TRAFFIC: CONTROL	TRAFFIC: COM/IND ACCESS	TRAFFIC: PRKG. REST.	PAVEMENT DATA
NON FA	RURAL LOCAL									
						1 35 60" CP				
										16' G
										24 ML
						1 30			X	
						BANCROFT ST				
						1 24 OF 1171				
										28' I
										J-CRB RT
						1 22			X	24 ML
						PT 1 16				
						85° ROD & GUN CLUB 1 14 OF TANGENT ♦				
						♦ IN CURVE LIMITS 1 13				
						PC 1 12				
						1 08 48" CP 80°				
										16' G
										24 ML
						0 81			X	

SHA 51.3 - 8 Revised
4.83

90-16
2/15/91
GD/TM

MARYLAND STATE HIGHWAY ADMINISTRATION

TANEYTOWN

ROAD INVENTORY SHEET

Party Chief: TL
Recorder: WW
Assistant: REWRITTEN 11-18-90 JTS
Map No./Dir.: /
State Coordinates: 754-664

VER 11-13-92
FC-112
GD/SS

Road No.: MUN 0190
Road Name: ROBERT'S MILL RD
County: CARROLL
Date: 11-15-72
Sheet No.: 3 OF 4

84-2
83-1
78-4
76-3

TRAFFIC CODES: STOP SIGN=SS, TRAFFIC LIGHT=T.L., FLASHING RED BALL=F.R.

TRAFFIC CODES: PARKING RESTRICTIONS: A.M. PEAK, P.M. PEAK, A.M./P.M. PEAK, NO PARKING ANYTIME=N.P., COMM/IND. ACCESS=E

SYSTEM: FED. AID.	SYSTEM: FUNCT CLASS	SYSTEM: HWY. SYS.	SYSTEM: HPMS SAMPLE	TRAFFIC: PRKG. REST.	TRAFFIC: COM/IND. ACCESS	LINE DIAGRAM	TRAFFIC: CONTROL	TRAFFIC: COM/IND. ACCESS	TRAFFIC: PRKG. REST.	PAVEMENT DATA
										24'I
						ANTRIM ST				J.C LT 2UML
						MUN 0010 1 86 (A)			X	
						FRANKLIN ST				
X	X R. MIN COLL					MUN 0120 1 80 CARROLL HEIGHTS RD MUN 0070				
						(LE[illegible] RD)				
						MUN 0020 1 77				24'I
						BANKARD TERR				2UML
						1 74 MUN 0030			X	
						BRENT ST				
						MUN 0060 1 73				
						(COUNTLAND ST)				
						MUN 0050 1 70				25'I
						TANEY 0050				J.C-RT
						MUN 1 65 DR 0200			X	
										30'I
										J.C
						1 58			X	
										24'I
						BAUMGARDNER AVE				J.C-RT
						MUN 1 50 OP 1181			X	
										~~20'I~~
						ROTH AVE				~~2UML~~
						MUN 0193 1 70 OP 1167			X	
										~~20'I~~
									X	
										28'I
										J.C-RT
						1 36			X	2UML
NON F.A	RURAL LOCAL									

SYSTEM: FED. AID.	SYSTEM: FUNCT. CLASS.	SYSTEM: HWY. SYS.	SYSTEM: HPMS SAMPLE	TRAFFIC: PRKG. REST.	TRAFFIC: COM/IND ACCESS	LINE DIAGRAM	TRAFFIC: CONTROL	TRAFFIC: COM/IND ACCESS	TRAFFIC: PRKG. REST.	PAVEMENT DATA
						[PUMP HOUSE RD]				
						MUN 2 ~~08~~ 35 0180				
						2 ~~07~~ 34 END CEM				
						2 ~~02~~ 30 ENT CEM		E		
						2 ~~00~~ 27 BEG CEM		E		16'I
						CHURCH RD ~~ST~~				
						MUN 0090 2 ~~06~~ 23				
						YORK ST				13'I
						MD 2 ~~08~~ 15 194	SS			
										17'~~&~~I
						RIFFLES LA				
						MUN 2 ~~08~~ 08 8040	SS			
						MIDDLE ST				17'~~&~~I I-C RT
						MU 2 ~~06~~ 03 0150	SS			
						MMID 534 730A				18'I J C-LT
						PENN 2 ~~08~~ 06 R.R.				
						GEORGE ST				19' ~~17'~~I J C-LT
						MU 1 ~~07~~ 94 0130	SS			
						(WANTZ DR)				
						MUN 1 ~~08~~ 90 9030				24'I

NON FA

RURAL LOCAL

RURAL MINOR COLLECTOR

.09 - 1.25 was part, of CO 40
Transfer 90-16 (co), 90-5 (mun)

92 CO EX #29
DT/RC 2-12-93
90-16

SHA 51.3 - 8 Revised
4.83

MARYLAND STATE HIGHWAY ADMINISTRATION

ROAD INVENTORY SHEET CO 40

Party Chief: GD
Recorder: TM
Assistant:
Map No./Dir.: 1 W
State Coordinates: TANEYTOWN

Road No.: MU 0190
Road Name: ~~ROBERTS MILL RD~~ STUMPTOWN RD
County: CARROLL
Date: 2-15-91
Sheet No. 1 OF 4

TRAFFIC CODES
TRAFFIC CONTROLS: STOP SIGN=SS, TRAFFIC LIGHT=T.L., FLASHING RED BALL=F.R.

TRAFFIC CODES
PARKING RESTRICTIONS: A.M. PEAK, P.M. PEAK, A.M./P.M. PEAK, NO PARKING ANYTIME=N.P., COMM/IND. ACCESS=E

SYSTEM: FED. AID.	SYSTEM: FUNCT CLASS	SYSTEM: HWY. SYS.	SYSTEM: HPMS SAMPLE	TRAFFIC: PRKG. REST.	TRAFFIC: COM/IND. ACCESS	LINE DIAGRAM	TRAFFIC: CONTROL	TRAFFIC: COM/IND. ACCESS	TRAFFIC: PRKG. REST.	PAVEMENT DATA
						PT 0.75				
						80°				
						PC 0.68				
						↓ OUT CORP LMTS 0.61 90°				
						0.52 OF TANEYTOWN ↓				
						T T 0.40				
						OF TANEYTOWN ↑				
						0.20				
						↑ IN CORP LMTS				14'G
										2UML
						0.11				
						0.09 40°				
										16'G
						SELLS CO MILL RD 41 0.00	SS			
V	V									

NON FA
RURAL LOCAL

Jun 8/91
MUNICIPAL MAINTENANCE
CO 40 TO MUN.

SYSTEM				TRAFFIC		LINE DIAGRAM	TRAFFIC			PAVEMENT DATA
FED. AID.	FUNCT. CLASS.	HWY. SYS.	HPMS SAMPLE	PRKG. REST.	COM/IND ACCESS		CONTROL	COM/IND ACCESS	PRKG. REST.	
NON FA	RURAL LOCAL					1 35 60" CP				
										16' G
										24 ML
						1 30			X	
						1 24 PROPOSED				
										28' I
										J-CRB RT
						1 22			X	24 ML
						PT 1 16				
						85° ROD & GUN CLUB 1 14 OF TANGENT ▲				
						▲ IN CORP LMTS 1 13				
						PC 1 12				
						1 08 48" CP 80°				
										16' G
										24 ML
						0 81			X	

MUN 0190

SHA 51.3 - 8 Revised
4.83

MARYLAND STATE HIGHWAY ADMINISTRATION

ROAD INVENTORY SHEET

983
SS/AB
2-10-00
FCR 95
FC-112 11/13/92

Party Chief G. Davis
Recorder T. Massicot
Assistant Rewritten 4/13/93 KJP
Map No./Dir. 1 W
State Coordinates

Road No. Mu 0190
Road Name Roberts Mill Rd
County Carroll
Date 2-15-91
Sheet No. 1 OF 3

90-16-2/15/91
84-2
83-1
78-4
76-3

TRAFFIC CODES
TRAFFIC CONTROLS: STOP SIGN=SS, TRAFFIC LIGHT=T.L., FLASHING RED BALL=F.R.

TRAFFIC CODES
PARKING RESTRICTIONS: A.M. PEAK, P.M. PEAK, A.M./P.M. PEAK, NO PARKING ANYTIME=N.P., COMM/IND. ACCESS=E

SYSTEM: FED. AID.	SYSTEM: FUNCT CLASS.	SYSTEM: HWY. SYS.	SYSTEM: HPMS SAMPLE	TRAFFIC: PRKG. REST.	TRAFFIC: COM/IND. ACCESS	LINE DIAGRAM	TRAFFIC: CONTROL	TRAFFIC: COM/IND. ACCESS	TRAFFIC: PRKG. REST.	PAVEMENT DATA
NON FA	Rural Local					TANEYTOWN				
										25' I
						TANEY				Jcb RT
						Mu 0 41 54 0200 DR				
						See new				30' I
						Written				Jcc
						98-3 0 34 41				
						SS/AB				
										24' I
						Baumgardner Ave				Jcb RT
						Mu ~~0040~~ 0 26 ~~CP~~ ~~[illegible]~~ 0040				2 UML
						@.18 33 @.18				
						Roth Ave				
						Mu ~~[illegible]~~ 0 16 ~~CP~~ ~~[illegible]~~ 193				
						@.24 @.24				28' I
										Jcb RT
										2 UML
						0 12				
						0 11 24 60" CP				16' ~~I~~
										2 UML
						0 06 19				
										28' I
						Bancroft ST				Jcb RT
						0 ~~00~~ 13 Mu 0025				2 UML
						Stump Town Rd Mu 0400				
						@1.24				

SYSTEM				TRAFFIC		LINE DIAGRAM	TRAFFIC			PAVEMENT DATA
FED. AID.	FUNCT. CLASS.	HWY. SYS.	HPMS SAMPLE	PRKG. REST.	COM/IND ACCESS		CONTROL	COM/IND ACCESS	PRKG. REST.	
						See new Inv 98-3				
						written 2-10-00				18'I
										Jcb, LT.
						0 ~~76~~ 89			X	
						#MMID 534 730 A				
										19'I
						(George ST)				Jcb, LT.
						Mu 0 ~~70~~ 83 0130	SS		X	
										24'I
						(Wantz DR)				
						Mu 0 ~~66~~ 79 0217			X	
										24'I
										Jcb, LT
						Antrim ST				2uml
						Mu 0010 0 ~~62~~ 75			X	
						Franklin ST Carroll Heights RD				
NON F/A	X					Mu 0120 0 ~~56~~ 69 Mu 0070				
						(Legion DR)				
						Mu 9020 0 ~~53~~ 66				
										24'I
						Bankard Terr.				2uml
						0 ~~50~~ 63 Mu 0030			X	
						Broad ST				
						Mu 0060 0 ~~49~~ 62				
						~~Courtland ST~~ ←				
						Mu 8050 0 ~~46~~ 59				
						@.41				25'I
										Jcb RT

Rural Minor Collector

Rural Local

SHA 51.3 - 8 Revised
4.83

MARYLAND STATE HIGHWAY ADMINISTRATION

ROAD INVENTORY SHEET

Party Chief G Davis
Recorder T Massicot
Assistant Rewritten 4-13-93 KJP
Map No./Dir. 1 W
State Coordinates

Road No. Mu 0190
Road Name Roberts Mill Rd
County Carroll
Date 2-15-91
Sheet No. 3 OF 3

TRAFFIC CODES
TRAFFIC CONTROLS: STOP SIGN=S.S., TRAFFIC LIGHT=T.L., FLASHING RED BALL=F.R.

TRAFFIC CODES
PARKING RESTRICTIONS: A.M. PEAK, P.M. PEAK, A.M./P.M. PEAK, NO PARKING ANYTIME=N.P., COMM/IND. ACCESS=E

SYSTEM: FED. AID.	SYSTEM: FUNCT CLASS.	SYSTEM: HWY. SYS.	SYSTEM: HPMS SAMPLE	TRAFFIC: PRKG. REST.	TRAFFIC: COM/IND. ACCESS	LINE DIAGRAM	TRAFFIC: CONTROL	TRAFFIC: COM/IND. ACCESS	TRAFFIC: PRKG. REST.	PAVEMENT DATA
						Taney Town				
						See new Inv				
						Written 2-10-00				
						98-3				
						(Pump House RD)				
^	^					Mu 1 14 0180				^
						1 102 end cemetery				
						1 06 cemetery		E		
						1 03 beg cemetery		E		
	Rural Local									16' I
						Church Rd				
						Mu 0090 0 99				
						1 13				
										13' I
						York ST				
	*					MD 0 91 194	SS			
						1 04				
										17' I
						Riffles La				
						Mu 0 84 ~~8040~~ 0187	SS			
						97				
										17' I
						Middle ST				I cb RT
						Mu 0 79 0150	SS			
	Rural Minor Collector									18' I
										J cb LT

SYSTEM				TRAFFIC		LINE DIAGRAM	TRAFFIC			PAVEMENT DATA
FED. AID.	FUNCT. CLASS.	HWY. SYS.	HPMS SAMPLE	PRKG. REST.	COM/IND ACCESS		CONTROL	COM/IND ACCESS	PRKG. REST.	

MUN. 0195
SECOND ST.

ROAD INVENTORY SHEET

Party Chief T. LANDON
Recorder W. WARFIELD
Helper

Map No. 2

Road No. ~~Co. 37~~
Road Name 2ND ST.
Sheet No. 1 OF 1
Date 11-14-72
County Carroll - District 1
State Coordinates 754-661

Turnstone

W

H ROAD 005 END H

H 004 H

FAIRGROUND AVE.

Co. 000 35
MUN 0108

VILLAGE DR.
MUN. 215

Transferred to Municipal Post Telephone Conversation 8/21/78

~~19'6~~
25' CW

Form 6 HPS (Rev. 1961)

ROAD INVENTORY SHEET

Party Chief: T. LANDON
Recorder: W. WARFIELD
Helper:

Map No. 2 TANEY TOWN
REV 2-1-79

Road No.: MUN. 0200
Road Name: TANEY DR.
Sheet No.: 1 OF 1
Date: 11-15-72
County: Carroll - District - 1
State Coordinates: 753-664

S

BAUMGARDNER		AVE.	
MUN.	0 ~~37~~ 33	0040	
			30' I
			"J" C-C
	0 ~~07~~ 09	90°	X 30' H
			"J" C-RT.
TANEY HEIGHTS DR.			30' CW
MUN. 0205	0 ~~03~~ 05		X 30' H
			"J" C-LT.
ROBERTS		MILL RD.	30' CW
MUN	0 ~~00~~ 02	0190	
			40' I
ROAD	0.00	END	JCC

Form 6 HPS (Rev. 1961)

ROAD INVENTORY SHEET

Road No. _____

Road Name _____

Sheet No. _____

Date _____

County Carroll - District

State Coordinates _____

SHA 51.3-8
11-15-72

STATE HIGHWAY ADMINISTRATION OF MARYLAND

89-7
GD/CG
3-7-90

ROAD INVENTORY SHEET

Party Chief: T LANDON
Recorder: W WARFIELD
Helper:
REV 2-1-79
Map No. 2

Road No.: MUN 200
Road Name: TANEY DR
Sheet No.: 1 of 1
Date: 11-15-72
County: CARROLL Dis 1
State Coordinates: 753 644

Count: 8-17-81 JLC TANEYTOWN AT 88-1

BAUMGARDNER AVE
MU 0 ~~23~~44 40 SS

30' I
J c-c
2 UML

0 ~~29~~30 90°

30' NI
J c-R
30' CW
2 UML

S

TANEY HEIGHTS DR
MU 205 0 ~~05~~26

85-2

30' AI
J c-I
2 UML
30' CW

ROBERTS MILL RD
MU 0 ~~77~~23 190 SS

40' I
J c-c
2 UML

(TANEY CT)
MU 0 17 0507 189-6

~~ROAD~~ 0 ~~00~~ END

(TUSCARORA TR.)
MU (89-8) 0519 0 12
0 09 30°
ROAD 0 00 END
XX XX

SHA 51.3-8
11-15-72

ROAD INVENTORY SHEET

Road No. _____
Road Name _____
Sheet No. _____
Date _____
County _____
State Coordinates _____

SHA 51.3 - 8 Revised
4.83

MARYLAND STATE HIGHWAY ADMINISTRATION

TANEYTOWN

ROAD INVENTORY SHEET

Party Chief: TL
Recorder: WW
Assistant: REWRITTEN 11-16-90 JTS
Map No./Dir.: / S
State Coordinates: 753-644

Road No.: MUN 0200
Road Name: TANEY DR
County: CARROLL
Date: 11-15-72
Sheet No.: 1 OF 1

SYSTEM				TRAFFIC		LINE DIAGRAM	TRAFFIC			PAVEMENT DATA
FED. AID.	FUNCT. CLASS.	HWY. SYS.	HPMS SAMPLE	PRKG. REST.	COM/IND. ACCESS		CONTROL	COM/IND. ACCESS	PRKG. REST.	
						SEE NEW INVENTORY				
						1-9-92				
						DT				
						JS (91-EX#11)				
						BAUMGARDNER AVE				
						MUN 044 0040	SS			
										30' I
										J C-C
						030 90°				
						TANEY HEIGHTS DR				30' I
						MUN 0205 026				J C-RT
						ROBERTS MILL RD				
						MIL 023 0190	SS			
						TANEY CT				
						MUN 017 0507				
						(TUSCARORA DR)				
						MU 0519 017				
						009 30°				
										40' I
										J C-C
						ROAD 000 END				
						XX XX				

TRAFFIC CODES

TRAFFIC CONTROLS: STOP SIGN=S.S., TRAFFIC LIGHT=T.L., FLASHING RED BALL=F.R.

TRAFFIC CODES

PARKING RESTRICTIONS: A.M. PEAK, P.M. PEAK, A.M./P.M. PEAK, NO PARKING ANYTIME=N.P., COMM/IND. ACCESS=E

SYSTEM				TRAFFIC		LINE DIAGRAM	TRAFFIC			PAVEMENT DATA
FED. AID.	FUNCT. CLASS.	HWY. SYS.	HPMS SAMPLE	PRKG. REST.	COM/IND ACCESS		CONTROL	COM/IND ACCESS	PRKG. REST.	

MUN. 208
THIRD ST.

ROAD INVENTORY SHEET

Party Chief T. LANDON
Recorder W. WARFIELD
Helper

Map No. 2

Road No. ~~Co 38~~
Road Name 3RD ST.
Sheet No. 1 of 1
Date 11-14-72
County Carroll - District - 1
State Coordinates 754-661

Tangytown

W

H ROAD 005 END H

H 003 H

FAIRGROUND AVE.

~~Co.~~ 000 ~~35~~
MUN 0108

MUN 125

To Municipal
per telephone conversation
9/21/78

~~18'C~~
22' CW

ROAD INVENTORY SHEET Mun. 0210 144

Party Chief T. LANDON
Recorder W. WARFIELD
Helper

Map No. 2 & 8

Road No. Co. 34
Road Name TREVANION RD.
Sheet No. 1 OF 5
Date 11-3-72
County Carroll - District 1 & 2
State Coordinates 751-664

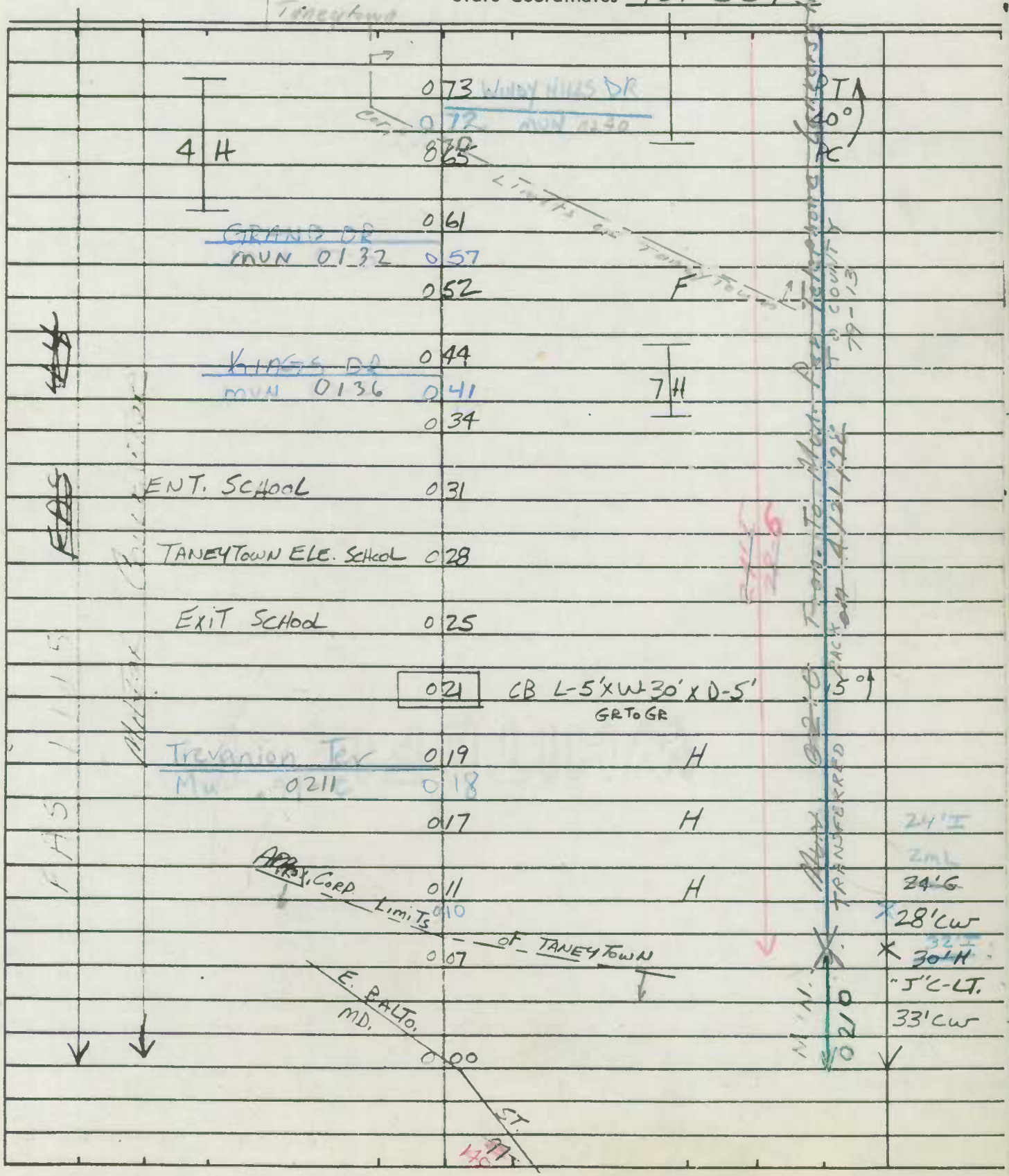

ROAD INVENTORY SHEET

Mun. 0210

Road No. ~~Co 34~~
Road Name TREVANION RD.
Sheet No. 2 OF 5
Date 11-3-72
County Carroll - District
State Coordinates

Taneytown

176
167
4 H
163
159
151 24" CP
140 H
F-800' 3 H
138
134
H-400'
129 MILL RD.
OTTERDALE
124 Co. 28
122 36" CMP SQUASH
H
114
STONESIFER RD.
105 Co. 29
096 Taneytown F
082
081 GOLF DRIVING RANGE
077
3 H

FAS 1115 FAS 44

Major Collector

79-13

SAME

(.07-1.05 transferred from Mu)
(Mun Letter 11-20-79)

FCR'95
FC-12
90-41
87-5
82-28

SHA 51.3 - 8 Revised
4.83

MARYLAND STATE HIGHWAY ADMINISTRATION

ROAD INVENTORY SHEET MU 0210

Party Chief	DT	Road No.	Co 34
Recorder	AL	Road Name	Trevanion Rd
Assistant		County	Carroll
Map No./Dir.	A-10 / S	Date	6-11-96
State Coordinates	751-664	Sheet No.	1 OF 5

97-1 mu

TRAFFIC CODES
TRAFFIC CONTROLS: STOP SIGN=SS, TRAFFIC LIGHT=T.L., FLASHING RED BALL=F.R.

TRAFFIC CODES
PARKING RESTRICTIONS: A.M. PEAK, P.M. PEAK, A.M./P.M. PEAK, NO PARKING ANYTIME=N.P., COMM/IND. ACCESS=E

SYSTEM: FUNCT CLASS	SYSTEM: HWY SYS	SYSTEM: HPMS SAMPLE	TRAFFIC: PRKG. REST.	TRAFFIC: COM/IND ACCESS	LINE DIAGRAM	TRAFFIC: CONTROL	TRAFFIC: COM/IND ACCESS	TRAFFIC: PRKG. REST.	PAVEMENT DATA
RURAL MAJOR Collector					IN CORP LIMITS TANEYTOWN				
					TANEY Elem School 0 28				24' I
									8' I shd LT
					OUT CORP. LIMITS TANEYTOWN				J C-LT
					0 25				2mL
					0 22				
					0 21 CBC L 5' x W 30' x D 5'				
					Trevanion Ter				24' I
					MU 0211 0 18				2mL
				E	0 10				
				E	0 08				
					CORP LIMITS OF TANEYTOWN				
					0 07				
				E	0 03				22' I
					RTL on shd MU 0210				10' I shd LT
					E Balto MD				J C-LT
									2mL
					0 00 140 St.	SS			

COUNTY Carroll ROAD NO. Co 34 PAGE 2 OF 5

SYSTEM				TRAFFIC		LINE DIAGRAM	TRAFFIC			PAVEMENT DATA
	FUNCT CLASS	HWY SYS	HPMS SAMPLE	PRKG. REST.	COM/IND ACCESS		CONTROL	COM/IND ACCESS	PRKG. REST.	
RURAL MAJOR Collector						1 22 36" CMP Squash				
						Stonesifer Rd				
						1 05 Co 29				
						Corp				
						Antrim Blvd				
						Co 1101 LMTS 0 87 OF TANYTOWN				
						0 85				
						0 210				
						0 73 PT				
						Corp LMTS Windy Hills Dr				
						0 72 MU 0240				
						0 70 OF TANYTOWN 40°				
						0 65 PC				
						Corp				
						Main				
						Grand Dr				
						MU 0132 0 57 Limits				
						0 48				24'I
										4'I Shd RT
						0 45 Tanytown				8'I Shd LT
										J C-LT 2mL
						Kings Dr				
						MU 0136 0 41				
										24'I 6'I SHD LT
										4'I SHD RT 2mL
						0 37				
										24'I
										8'I Shd LT
										J C-LT
										2mL

SHA 51.3 - 8 Revised
4.83

MARYLAND STATE HIGHWAY ADMINISTRATION

ROAD INVENTORY SHEET

Party Chief: DT
Recorder: AL
Assistant:
Map No./Dir.: A-10 / S
State Coordinates: 751-664

Road No.: Co. 34
Road Name: Trevanion Rd
County: Carroll
Date: 6-11-96
Sheet No.: 3 OF 5

TRAFFIC CODES
TRAFFIC CONTROLS: STOP SIGN=SS, TRAFFIC LIGHT=T.L., FLASHING RED BALL=F.R.

TRAFFIC CODES
PARKING RESTRICTIONS: A.M. PEAK, P.M. PEAK, A.M./P.M. PEAK, NO PARKING ANYTIME=N.P., COMM/IND. ACCESS=E

SYSTEM: FUNCT CLASS	SYSTEM: HWY SYS	SYSTEM: HPMS SAMPLE	TRAFFIC: PRKG. REST.	TRAFFIC: COM/IND ACCESS	LINE DIAGRAM	TRAFFIC: CONTROL	TRAFFIC: COM/IND ACCESS	TRAFFIC: PRKG. REST.	PAVEMENT DATA
RURAL MAJOR Collector		D300340000124			Big Pipe 2 84 Creek				
					SEE BR SH. 1-A				
					2 82 #CLC 225				
					2 45 Nusbaum Rd Co 32				
					2 25 72" CP				
					Feeser Rd N.				
					CO. 1 92 31				
									24' I
									2 mL
					Otterdale Mill Rd				
					1 24 CO 28				

COUNTY Carroll ROAD NO. Co 34 PAGE 4 OF 5

SYSTEM				TRAFFIC		LINE DIAGRAM	TRAFFIC				PAVEMENT DATA
	FUNCT CLASS	HWY SYS	HPMS SAMPLE	PREG. REST.	COM/IND ACCESS		CONTROL	COM/IND ACCESS	PREG. REST.		
RURAL MAJOR Collector						PT 4 18					
						30°					
						PC 4 05					
											22' I.
											2mL
						3 98 PT					
						Clear View Rd					
						CO 3 97 33				X	
						45°					
						3 91 PC					
						PT 2 95					
						45°					
						PC 2 88					
											24' I.
											2mL
						2 86					

SHA 51.3 - 8 Revised
4.83

MARYLAND STATE HIGHWAY ADMINISTRATION

ROAD INVENTORY SHEET

Party Chief: DT
Recorder: AL
Assistant:
Map No./Dir.: A-10 / S
State Coordinates: 751-664

Road No.: Co 34
Road Name: Trevanion Rd
County: Carroll
Date: 6-11-96
Sheet No. 5 OF 5

SYSTEM				TRAFFIC		LINE DIAGRAM	TRAFFIC			PAVEMENT DATA
	FUNCT CLASS	HWY SYS	HPMS SAMPLE	PRKG. REST.	COM/IND ACCESS		CONTROL	COM/IND ACCESS	PRKG. REST.	
	RURAL MAJOR Collector					MD 84				
						84 4 88 MD				
						PT 4 63				22'I
										2ML
						55°				
						PC 4 32				

TRAFFIC CODES

TRAFFIC CONTROLS: STOP SIGN-SS, TRAFFIC LIGHT=T.L., FLASHING RED BALL=F.R.

TRAFFIC CODES

PARKING RESTRICTIONS: A.M. PEAK, P.M. PEAK, A.M./P.M. PEAK, NO PARKING ANYTIME=N.P., COMM/IND. ACCESS=E

COUNTY _____ ROAD NO. _____ PAGE ___ OF ___

SYSTEM				TRAFFIC		LINE DIAGRAM	TRAFFIC				PAVEMENT DATA
	FUNCT CLASS	HWY SYS	HPMS SAMPLE	PKG. REST.	COM/IND ACCESS		COM/IND ACCESS	PKG. REST.			

Form 6 HPS (Rev. 1961)

14C 85-1

2-19-86 SE

ROAD INVENTORY SHEET

Party Chief T. LANDON
Recorder W. WARFIELD
Helper

Map No. 2 TANEYTOWN

Road No. MUN. 0220
Road Name WESTVIEW ~~AVE~~ DR 81-2
Sheet No. 1 OF 1
Date 11-16-72
County Carroll - District - 1
State Coordinates 750-666

SEE NEW INV 87-1

E

MUN 8020
62 036 AL. "B"
MIDDLE ST.
MUN. 032 0150 — 10' G
Mun 8040 — 12' CW
RIFFLES ~~AL~~ 027 "~~B~~" LA — 12' G
YORK ST. — 14' CW
46 MD. 020 194 — 10' G
CHURCH ~~RD.~~ ST — 12' CW
39 MUN. 013 0090
MUN 8070 — 30' H JCC
007 ~~AL.~~ "~~C~~" CEMETERY RD — ~~8' E~~
PUMP HOUSE RD. — ~~10' CW~~
MUN. 000 0180

Form 6 HPS (Rev. 1961)

ROAD INVENTORY SHEET

Road No. _____

Road Name _____

Sheet No. _____

Date _____

County Carroll - District

State Coordinates _____

Form 6 HPS (Rev. 1961)

ROAD INVENTORY SHEET

Party Chief T. LANDON
Recorder W. WARFIELD
Helper

Map No. 2

TANEYTOWN

Road No. MUN. 8040
Road Name ~~AL "D"~~ RIFFLE'S LA. 79 IMP.
Sheet No. 1 of 1
Date 11-15-72
County Carroll - District - 1
State Coordinates 752-666

DO NOT ENTER
BENNER LA.
MUN. 0045
OLDS WAY

~~E. BALTO~~	~~ST.~~		
~~MD.~~	026 ~~97~~ 140		
MUN	8160		(82-2)
RECORD ~~AL.~~	021 ~~"P"~~ LA		14'6 I
WESTVIEW	AVE.		16'CW
MUN.	019 0220	SS X	
	016 ~~AP 260~~ MU 8135 WATER TANK		
	015 ~~OR "A" (PVT AL~~ (MOTTER ALLEY)		
ROBERT'S	MILL RD.		
MUN	012 0190	SS	
MUN	8130		
(Motter AL.	009 "~~A~~" Alley)		12'3 I
FAIRVIEW	AVE.	SS	14'CW
MUN.	004 0110	SS X	10'6 I
BLUE RIDGE	AVE		12'CW
MUN	000 0050		

S

Form 6 HPS (Rev. 1961)

ROAD INVENTORY SHEET

Road No. _____

Road Name _____

Sheet No. _____

Date _____

County Carroll - District

State Coordinates _____

Form 6 HPS (Rev. 1961)

ROAD INVENTORY SHEET

91-2
DT/JS
1-9-92
Courtland St
~~Dr #2~~
~~AM IMP~~
92 mun/cr #5
1-9-92
GD/JS/AH
90-3

Party Chief T. LANDON
Recorder W. WARFIELD
Helper

Map No. 2 TANEYTOWN

Road No. MUN. 8050
Road Name ~~AL. E COURT~~
Sheet No. 10F1
Date 11-15-72
County Carroll - District - 1
State Coordinates 751-664

0.03

ROBERT'S MILL RD
MUN 041 0190 @1.70 SS
8' I
038
ONE WAY
20' I
J CRT
~~Courtland St~~
~~COURT DR.~~
~~MUN. 0105~~ 030 90°5
~~12' I~~
(BROAD ST.)
MUN. 027 0060 @.04 SS
(LEGION ~~2ND~~ ~~ST.~~ DR.)
MUN. 023 9020 @.09
(FRANKLIN ST.)
MUN. 020 0120 @.04 SS
(ANTRIM ST.)
MUN. 013 0010 @.09 SS 10°
(WANTZ ~~3RD~~ ST. DR.)
MUN. 009 9030 @.04 SS
(GEORGE ST.)
MUN. 004 0130 @.04 SS
10' G I
MUN 8010
12' CW
(AL. 000 "A") @.03

E

Form 6 HPS (Rev. 1961)

ROAD INVENTORY SHEET

Road No. _____

Road Name _____

Sheet No. _____

Date _____

County Carroll - District

State Coordinates _____

Form 6 HPS (Rev. 1961)

ROAD INVENTORY SHEET

Party Chief T. LANDON
Recorder W. WARFIELD
Helper

Map No. 2 Rev 2-23-82 TANEYTOWN DWT/GLS 81-6

Road No. MUN 9060
Road Name ~~6TH ST.~~ MERWYNS DR 1979 IMP
Sheet No. 1 OF 1
Date 11-15-72
County Carroll - District -1
State Coordinates 753-662

ROAD		END.	
0.54	~~0.47~~		
~~ROAD~~	~~0.35~~	~~END~~	
		MUN 8100	
0.52	~~0.45~~ 0.33	AL. "J" OAK DR.	
		MUN 7010	
0.45	~~0.38~~ 0.26	AL. 1 WALNUT DR.	
		MUN 7020	
0.39	~~0.32~~ 0.20	AL. 2 CHERRY DR.	
		MUN 8120	
0.33	~~0.26~~ 0.14	AL. "L" POPLAR DR.	
		MUN 7030	
0.26	~~0.19~~ 0.07	AL. 3 CEDAR DR.	~~11'6~~ ~~13' CW~~
		MUN 8170	
0.19	~~0.12~~ 0.00	AL. 0 ELM DR.	
		MUN 7040	
0.13	~~0.06~~	PINE DR	
		MUN 8190	
	0.07	ASH DR MUN 82-40	12' I
	0.00	MYRTLE NAUSBAUM AL	14' CW

11' I

W

Form 6 HPS (Rev. 1961)

ROAD INVENTORY SHEET

Road No. _____

Road Name _____

Sheet No. _____

Date _____

County Carroll - District

State Coordinates _____

SHA 51.3 - 8 Revised
4.83

MARYLAND STATE HIGHWAY ADMINISTRATION
TANEYTOWN
ROAD INVENTORY SHEET

Party Chief: T L
Recorder: W W
Assistant: REWRITTEN 11-15-90 JTS
Map No./Dir.: / W
State Coordinates: 753-662

Road No.: MUN 9060
Road Name: MERWYNS DR
County: CARROLL
Date: 11-15-72
Sheet No.: 1 OF 2

1979 IMP
REV. 2-23-82
DT/GS 81-6

SYSTEM				TRAFFIC		LINE DIAGRAM	TRAFFIC			PAVEMENT DATA
FED. AID.	FUNCT CLASS.	HWY. SYS.	HPMS SAMPLE	PRKG. REST.	COM/IND ACCESS		CONTROL	COM/IND. ACCESS	PRKG. REST.	
						WALNUT DR				
						0.45 MUN 7010				
						CHERRY DR				
						0.39 MUN 7020				
						POPLAR DR				
						0.33 MUN 8120				
						CEDAR DR				
						0.26 MUN 7030				
						ELM DR				
						0.19 MUN 8170				11'I
						PINE DR				
						0.13 MUN 7040				
						ASH DR				
						0.07 MUN 8150				12'I
						MYRTLE NAUSBAUM AL				
						0.00 MU 8240				

TRAFFIC CODES
TRAFFIC CONTROLS: STOP SIGN=S.S., TRAFFIC LIGHT=T.L., FLASHING RED BALL=F.R.

TRAFFIC CODES
PARKING RESTRICTIONS: A.M. PEAK, P.M. PEAK, A.M./P.M. PEAK, NO PARKING ANYTIME=N.P., COMM/IND. ACCESS=E

SYSTEM				TRAFFIC		LINE DIAGRAM	TRAFFIC			PAVEMENT DATA
FED. AID.	FUNCT. CLASS.	HWY. SYS.	HPMS SAMPLE	PRKG. REST.	COM/IND ACCESS		CONTROL	COM/IND ACCESS	PRKG. REST.	
						ROAD OSH END				
						OAK DR				
						052 MUN 8100				11'I

Form 6 HPS (Rev. 1961)

ROAD INVENTORY SHEET

Party Chief T. LANDON
Recorder W. WARFIELD
Helper

Map No. 2 TANEYTOWN

Road No. MUN. 9070
Road Name 7 TH ST.
Sheet No. 1 of 1
Date 11-15-72
County Carroll - District - 1
State Coordinates 754-662

COMBINED WITH MU 9060

W

6 TH ST.
MUN 9060

MUN 8170
012 ~~AL. "Q"~~ ELM DR

MUN 7040
006 ~~AL. 4~~ PINE DR.

MUN 8180
000 ~~AL. "R"~~ ASH DR.

11'G
13'CW

Form 6 HPS (Rev. 1961)

ROAD INVENTORY SHEET

Road No. _____

Road Name _____

Sheet No. _____

Date _____

County Carroll - District

State Coordinates _____

Form 6 HPS (Rev. 1961)

Rev 2-23-82
DWT/GLS 81-5

ROAD INVENTORY SHEET

Party Chief T. LANDON
Recorder W. WARFIELD
Helper

Road No. MUN. 9080
Road Name ~~8 TH ST~~ (SKYLINE DR.) 1979 IMP.
Sheet No. 1 OF 1
Date 11-15-72
County Carroll - District -1
State Coordinates 753-663

Map No. 2 TANEYTOWN

78-EXTRA 3-8-79 MI & JE 78-79 FR JE 4-23-80

E

Roth Ave
MU 018 0193
017 chain

~~ROAD~~ 013 ~~END~~

BAUMGARDNER AVE.
MUN. 000 0040

(82-9)
36' E H
J-C
30' H
~~12' E~~
36' CW
J-C LT

Form 6 HPS (Rev. 1961)

ROAD INVENTORY SHEET

Road No. _____

Road Name _____

Sheet No. _____

Date _____

County Carroll - District

State Coordinates _____

Form 6 HPS (Rev. 1961)

UNION BRIDGE

ROAD INVENTORY SHEET

MU0005

Party Chief: T. LANDON
Recorder: W. WARFIELD
Helper:

Map No.:

Road No.: ~~Co. 220~~
Road Name: BARK HILL RD.
Sheet No.: 3 OF 3
Date: 3-19-73
County: Carroll - District
State Coordinates:

See Co 220 6/30/92 T.M.

		RD. 0155 ~~218~~		
		UNION BRIDGE ~~Co.~~ MU		
		262		
	H corp. Limits of	259	H	
		258		
15°	union Bridge	255		
		254		
	H	252		
		240		
		239		
		236		
	H	230		
	F	224		
		208 EBERT Co. RD. 221		
	F	194		10°
10°		184		
	4 H			
		173	H	20°
				20' I
		171		60" CP
				SAME

FAS 1071

MAJOR COLLECTOR

W

Union Bridge

Form 6 HPS (Rev. 1961)

UNION BRIDGE

ROAD INVENTORY SHEET

MU 0005

Party Chief: T. LANDON
Recorder: W. WARFIELD
Helper:

Map No.:

Road No.: ~~Co. 220~~
Road Name: BARK HILL RD.
Sheet No.: 3 OF 3
Date: 3-19-73
County: Carroll - District
State Coordinates:

See Co 220 6/30/92 T.M.

		RD. 0155 ~~218~~		
	UNION BRIDGE Co. MU	262		
	H corp. Limits of	259	H	
		258		
15°	union Bridge	255		
		254		
	H	252		
		240	F	
		239		36" CMP
		236	H	
	H	230		
	F	224		
		208 EBERT Co. RD. 221		
	F	194		10°
10°	4 H	184		
		173	H	20°
				20' I
		171		60" CP

FAS 1071

MAJOR COLLECTOR

MU 0005 Co 91-49 See County Trans. Letter 2-20-92

W

SAME

Form 6 HPS (Rev. 1961)

ROAD INVENTORY SHEET

Party Chief T. LANDON
Recorder W. WARFIELD
Helper

Map No. 8 UNION BRIDGE

Road No. MUN. 10
Road Name BELLEVUE ST.
Sheet No. 1 of 1
Date 3-22-73
County Carroll - District -12
State Coordinates 752-631

N

EAST BROADWAY
OP 0 12
MUN 40

0 09

THOMAS COMMUNITY DR
E. Shriner Al.
MU 0150 0 07 MU 0065
MUN 8160 E. LOCUST 0 04 ST.
MUN. 0110 0 00 QUAKER HILL RD.
MUN 0125

MUN 10
H
8
~~8'E~~
~~10'CW~~
20' I
"I" C-LT.
20'CW

Form 6 HPS (Rev. 1961)

ROAD INVENTORY SHEET

Road No. _____
Road Name _____
Sheet No. _____
Date _____
County Carroll - District
State Coordinates _____

Form 6 HPS (Rev. 1961)

ROAD INVENTORY SHEET

Party Chief: T. LANDON
Recorder: W. WARFIELD
Helper:

Road No.: MUN. 80
Road Name: ~~N.~~ FARQUHAR ST. N&S
Sheet No.: 1 OF 1
Date: 3-22-73
County: Carroll - District - 12
State Coordinates: 751-632

Map No. 8 UNION BRIDGE

NOTE: R.R. TRACK DOWN CENTER OF ROAD.

86-3
CB/AL
2-9-87
A/T

S

E. LOCUST ST.
@.44 MUN. 0 19 0110
E. PILOT ALLEY
0 16 MUN. 8110 @.10
THOMAS ST.
@.15 MUN. 0 12 0150
EAST BROADWAY
@.20 MUN. 0 07 0040
E. ELGER ST.
@.12 MUN. 0 00 70

S. FARQUHAR ST.

34' I
"J" C-RT.
34' CW
36' I
"J" C-C

RAILROAD AVE.
#3

Form 6 HPS (Rev. 1961)

ROAD INVENTORY SHEET

Road No. _____

Road Name _____

Sheet No. _____

Date _____

County Carroll - District

State Coordinates _____

Form 6 HPS (Rev. 1961)

ROAD INVENTORY SHEET MU 0095

Party Chief: T. LANDON
Recorder: W. WARFIELD
Helper:

Map No. 8

UNION BRIDGE

Road No.: ~~Co. 219~~
Road Name: HONEYSUCKLE LA.
Sheet No.: 1 of 1
Date: 3-19-73
County: Carroll - District - 12
State Coordinates: 750-636

CO. 91-42

87-50

N

ROAD 017 END

015

H-300'

6 H

004

15°

18'

20' Cur

UNION BRIDGE

~~Co.~~ MU 000

~~219~~ 0155 RD.

Form 6 HPS (Rev. 1961)

ROAD INVENTORY SHEET

Road No. _____

Road Name _____

Sheet No. _____

Date _____

County Carroll - District

State Coordinates _____

Form 6 HPS (Rev. 1961)

ROAD INVENTORY SHEET

Party Chief T. LANDON
Recorder W. WARFIELD
Helper

Map No. 8 UNION BRIDGE

Road No. MUN. 100
Road Name LIGHTNER ST.
Sheet No. 1 OF 1
Date 3-22-73
County Carroll - District - 12
State Coordinates 751-632

REVISED 1-28-75 W.D.+M.Z.

	ROAD 032 END	20'I
		"I" C-LT.
	E. LOCUST ST.	20'cw
@.15 BUCKEY AL. ~~RD. 2~~	MUN. 019 0110 @.52	X
MUN 0190	THOMAS 016 ST.	
@.00 E. SWITZLER ~~[illegible]~~	MUN. 012 0150 @.22	20'I
mu8120 MUN 74-4	EAST 009 BROADWAY	26'cw
@.12	MUN. 006 0040	X 23'I
		26'cw
	E. ELGER ST.	
@.04	MUN. 000 0070	✓

S ↑

Form 6 HPS (Rev. 1961)

ROAD INVENTORY SHEET

Road No. _____

Road Name _____

Sheet No. _____

Date _____

County Carroll - District

State Coordinates _____

Form 6 HPS (Rev. 1961)

(93-1,2) 1A)
GD/AHZ-21-94
NT (93 MU EX #1)

ROAD INVENTORY SHEET

Party Chief: T. LANDON
Recorder: W. WARFIELD
Helper:

Road No.: MUN 110
Road Name: LOCUST ST. E+W
Sheet No.: 1 of 2
Date: 3-22-73
County: Carroll - District - 12
State Coordinates: 748-632

Map No. 8 UNION BRIDGE
A/T
80-2 JMAR 81
JE/BG

86-2 A/T

91-5

	W. MD R.R.		SPUR #130	
@.19	(S. FARQUHAR ST.) MUN 80	0.44	831 730T SS	X
			RXR CROSSING SIGN	18' I
		0.42	RD. "m"	X
	TENER ALLEY		@.00	
@.00	MUN. 8020	0.41		
	S. BENEDUM		ST.	20' H
@.22	MUN.	0.37	20	X
	BUTTERBAUGH		ALLEY	
@.22	MUN.	0.33	8030	18' I
	S. MAIN		ST.	20'
@.51	MD.	0.28	75 SS	10°↑ X
	WAREHOUSE		ALLEY	20' I
@.12	MUN.	0.24	8040	"J" C-R "I" C-LT
			PENROSE ST.	
	UNION BRIDGE U.F.D.	0.20	MUN. 120 @.14	X 20' I
	S. WHYTE		ST.	"I" C-LT. 2 UNL
@.14	MUN. L.A.	0.15	170	X 24' CW
	SELLERSON			
	MUN. 0062	0.12		
				18' I
	WATER PUMPING STATION	0.11		"I" C-LT.
		0.09		X 2 UNL
	MASONIC LODGE	0.04		18' RI
	GEORGE ST.			2 UNL
@.00	MUN. 90	0.02		X 20' I
				22' CW
		0.00		✓ 2 UNL
		0.00		

E ↑

NOT A MINOR PUBLIC ROAD
(1966)

SEE NEW INV
DT/AL 6-12-96 (F.C.I)

Form 6 HPS (Rev. 1961)

ROAD INVENTORY SHEET

Road No. MUN. 110
Road Name E LOCUST ST.
Sheet No. 2 OF 2
Date 3-22-73
County Carroll - District
State Coordinates

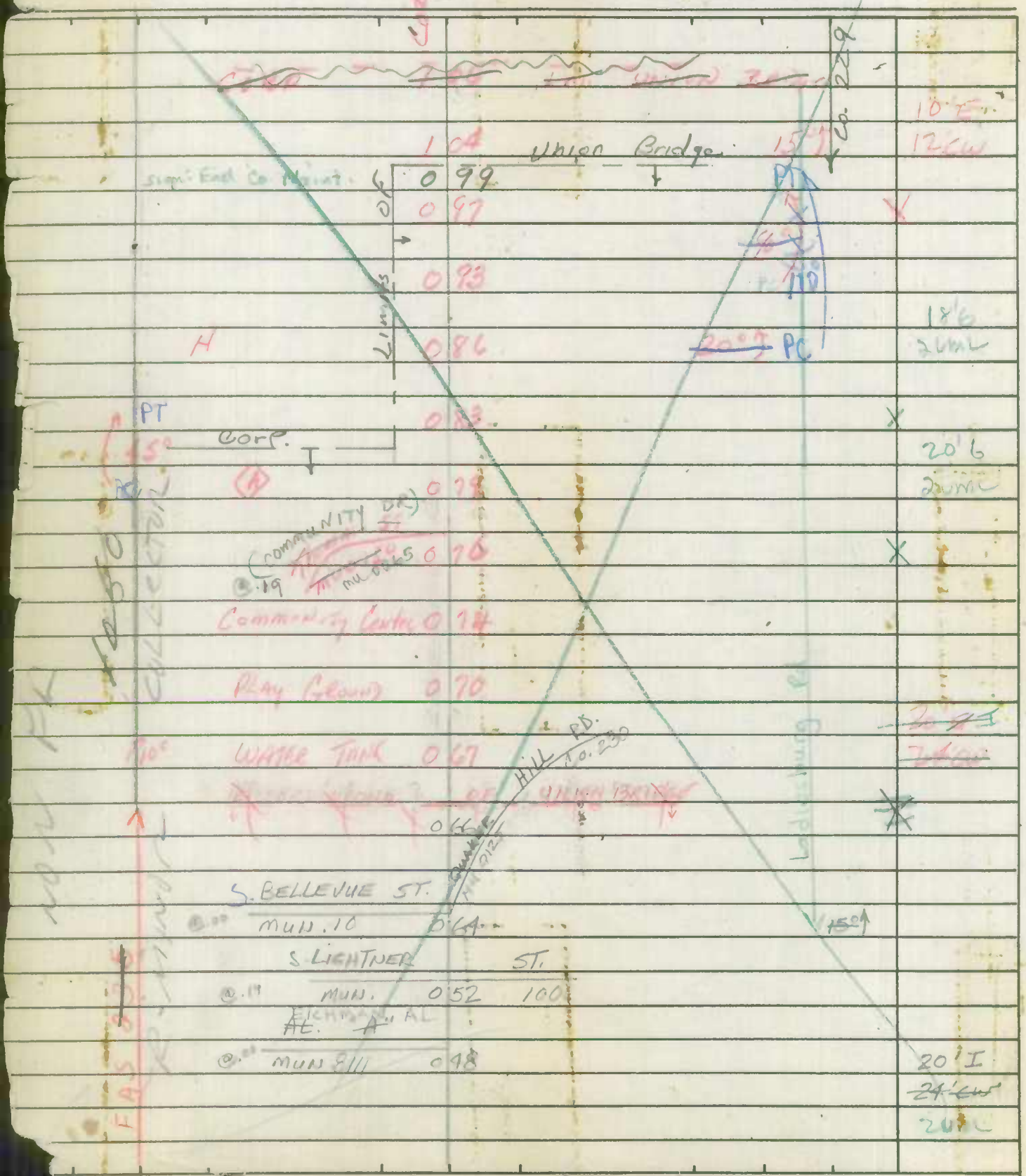

Form 6 HPS (Rev. 1961)

ROAD INVENTORY SHEET

Party Chief T. LANDON
Recorder W. WARFIELD
Helper

Map No. 8 UNION BRIDGE

Road No. MUN 113
Road Name RD. "M"
Sheet No. 1 OF 1
Date 3-22-73
County Carroll - District - 12
State Coordinates 749-631

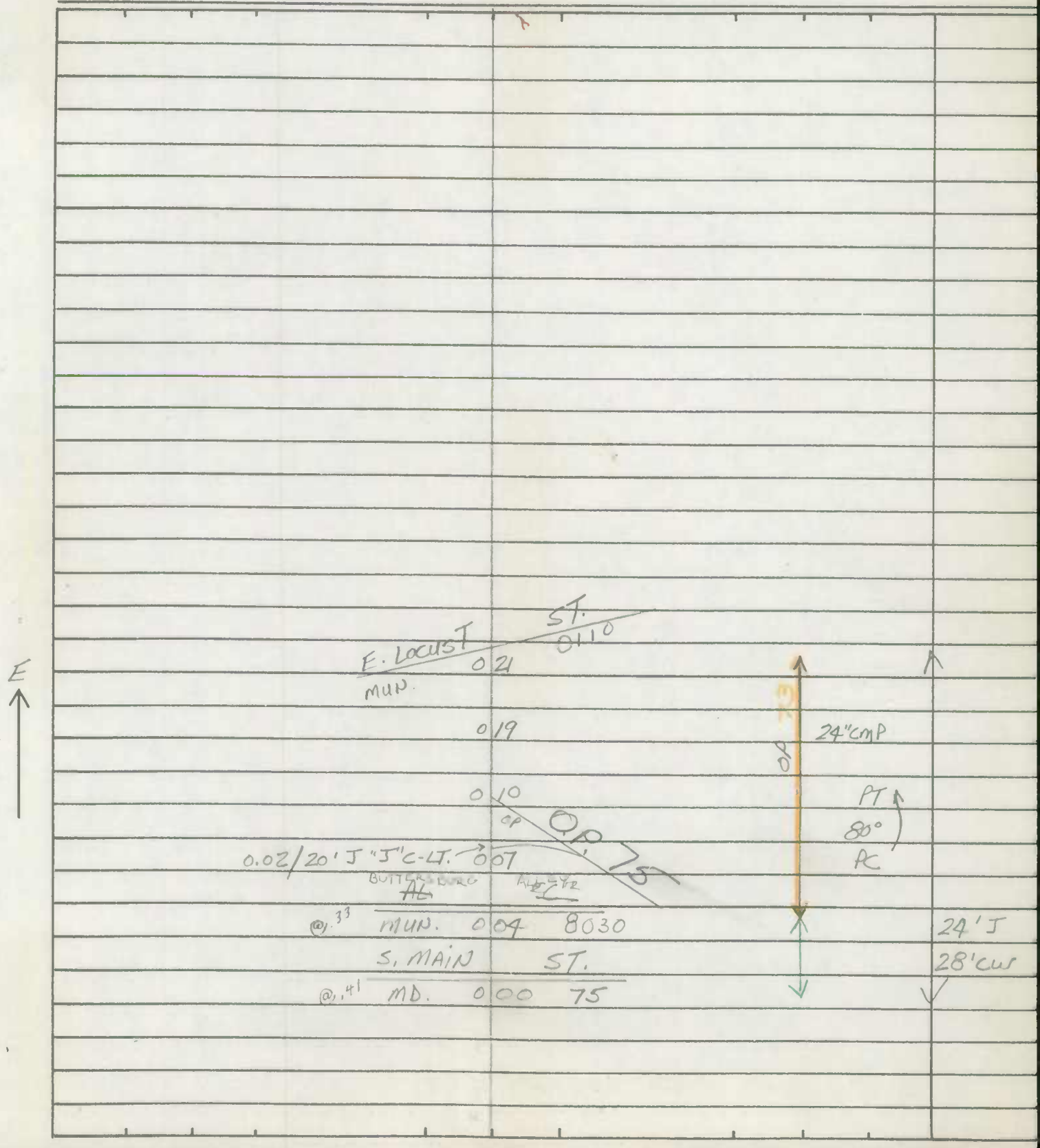

Form 6 HPS (Rev. 1961)

ROAD INVENTORY SHEET

Road No. _____
Road Name _____
Sheet No. _____
Date _____
County Carroll - District
State Coordinates _____

Form 6 HPS (Rev. 1961)

ROAD INVENTORY SHEET

Road No. ~~Co.~~ MUN. 0125 230
Road Name QUAKER HILL RD
Sheet No. 2 OF 2
Date 3-20-73
County Carroll - District 12
State Coordinates

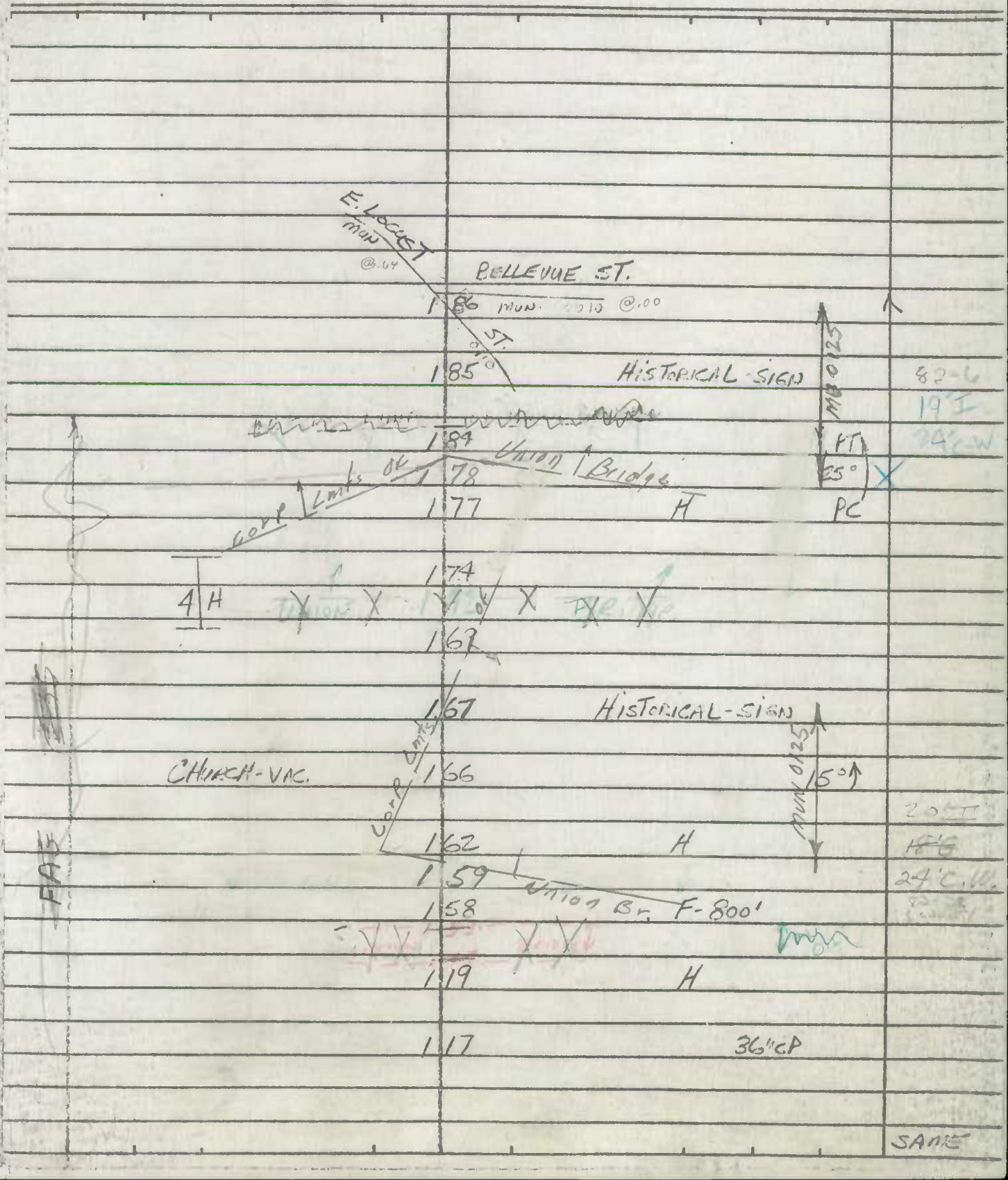

SHA 51.3 - 8 Revised
4.83

MARYLAND STATE HIGHWAY ADMINISTRATION

ROAD INVENTORY SHEET

UNION BRIDGE
CO 0230

Party Chief	T. LANDON	Road No.	MU 0125
Recorder	W. WARFIELD	Road Name	QUAKER HILL RD
Assistant	REWRITTEN 11-26-91 T.M.	County	CARROLL
Map No./Dir.	1 N	Date	3-20-73
State Coordinates	753-622	Sheet No.	2 OF 2

83-30 County
82-6

TRAFFIC CODES
TRAFFIC CONTROLS: STOP SIGN=S.S., TRAFFIC LIGHT=T.L., FLASHING RED BALL=F.R.

TRAFFIC CODES
PARKING RESTRICTIONS: A.M. PEAK, P.M. PEAK, A.M./P.M. PEAK, NO PARKING ANYTIME=N.P., COMM/IND. ACCESS=E

SYSTEM				TRAFFIC		LINE DIAGRAM	TRAFFIC			PAVEMENT DATA
FED. AID.	FUNCT CLASS.	HWY. SYS.	HPMS SAMPLE	PRKG. REST.	COM/IND. ACCESS		CONTROL	COM/IND. ACCESS	PRKG. REST.	

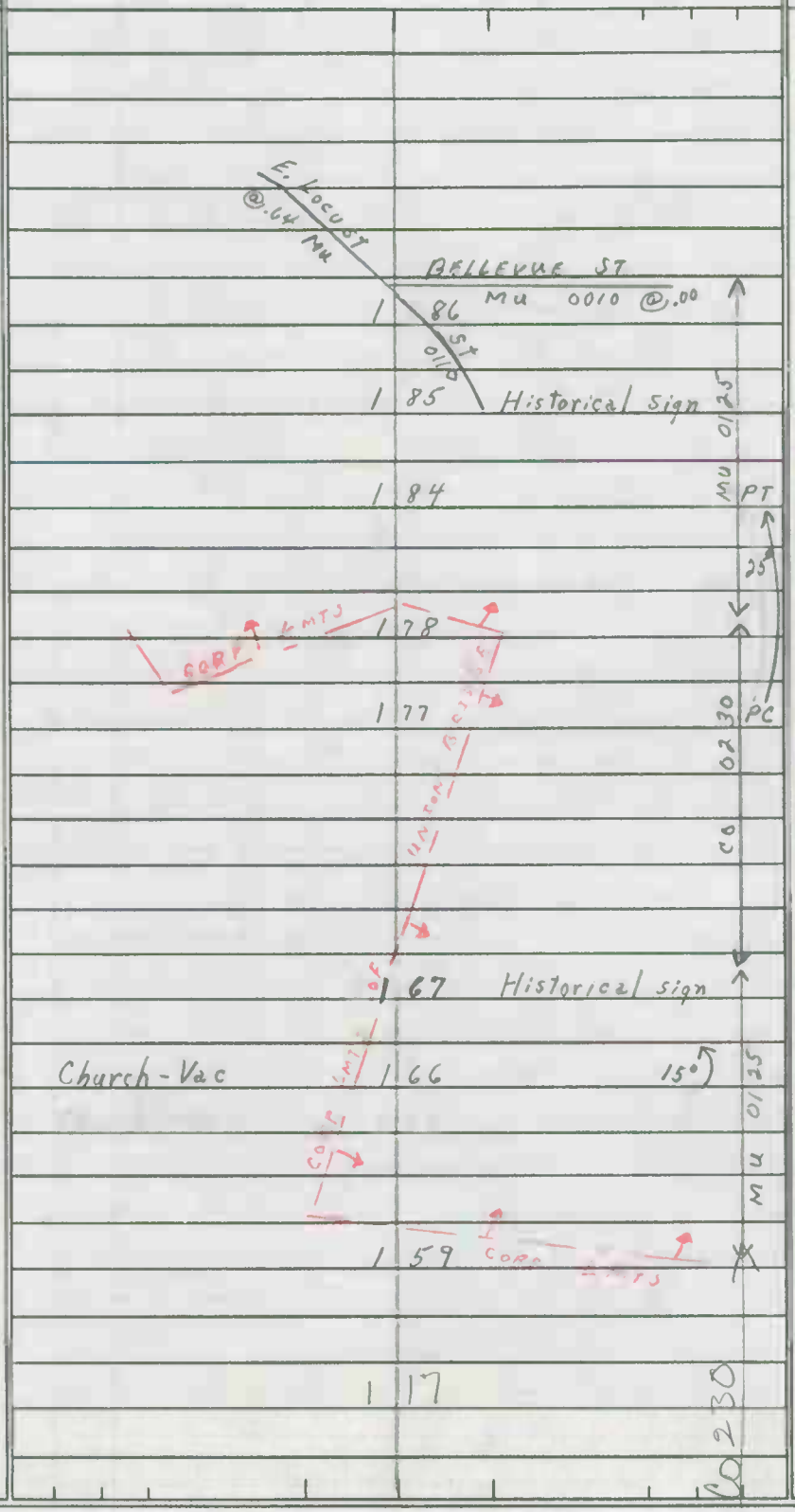

19'I
24' CW

20'I
20' CW

SYSTEM				TRAFFIC		LINE DIAGRAM	TRAFFIC			PAVEMENT DATA
FED. AID.	FUNCT. CLASS.	HWY. SYS.	HPMS SAMPLE	PRKG. REST.	COM/IND ACCESS		CONTROL	COM/IND ACCESS	PRKG. REST.	

Form 6 HPS (Rev. 1961)

ROAD INVENTORY SHEET

Party Chief: T. LANDON
Recorder: W. WARFIELD
Helper:

Map No. 8 UNION BRIDGE
REVISED 1-28-73 W.D. & M.Z.

Road No.: MUN. 130
Road Name: RAILROAD AVE.
Sheet No.: 1 OF 1
Date: 3-22-73
County: Carroll - District - 12
State Coordinates: 750-633

N. FARQUHAR ST.
MUN. 80

E. ELGER ST.
MUN 0 ~~14~~ 02 70

ROAD 0 00 END
~~MUN.~~ 0131 ~~[illegible]~~ ~~0 13~~

~~1 90°~~ ~~0 12~~

~~N. BENEDUM ST.~~
ROAD 0 06 ~~[illegible]~~ END
BUTTERSBURG ALLEY
~~AL 2~~
MUN. 8030

0 03

15° 0 02

N. MAIN ST.
MD. 0 00 75

E

23' I
"J" C-LT.
25' CW
~~12' E~~
~~14' CW~~
24' G
26' CW
20°
62-4
24' I
CURB RT.
24' CW

Form 6 HPS (Rev. 1961)

ROAD INVENTORY SHEET

Road No. _____

Road Name _____

Sheet No. _____

Date _____

County Carroll - District

State Coordinates _____

SHA 51.3-8
11-15-72

STATE HIGHWAY ADMINISTRATION OF MARYLAND

ROAD INVENTORY SHEET

Party Chief W. DOMBROSKI
Recorder M. ZALENSKI
Helper

Map No. 8 REV 2-22-82 DWT/GLS 74-5 81 IMP
UNION BRIDGE

Road No. MUN 0131
Road Name (R.R. AVE.) #2
Sheet No. 1 OF 1
Date 1-28-75
County CARROLL
State Coordinates

ELGER ST.
MUN. ~~006~~ 003 0070

S

W.M.

75° ~~004~~ 001 12' I
14' CW

Road 0.00 End crossing aban.

~~10°~~ ~~003~~ ~~#WM 831 776 D~~

R.R. SPUR

~~8' D~~
~~10' CW~~

~~RAILROAD AVE~~
~~MUN 0.00 130~~

SHA 51.3-8
11-15-72

ROAD INVENTORY SHEET

Road No. _____
Road Name _____
Sheet No. _____
Date _____
County _____
State Coordinates _____

Form 6 HPS (Rev. 1961)

ROAD INVENTORY SHEET

Party Chief: T. LANDON
Recorder: W. WARFIELD
Helper:

Map No. 8 UNION BRIDGE

Road No.: MUN. 140
Road Name: ~~E~~ STONER ST. E&W
Sheet No.: 1 OF 1
Date: 3-22-73
County: Carroll - District - 12
State Coordinates: 750-631

W

	WHYTE		ST.	
@.05	MUN.	0 16	0170	12' I
	PENROSE		ST.	12' CW
@.05	MUN.	0 12	0120	20' G
				"I" C-PT.
	WAREHOUSE ~~AL~~		ALLEY "D"	22' CW
@.11	MUN.	0 08	8040	12' G
	S. MAIN		ST.	14' CW
@.43	MD.	0 04	75	8' E
	BUTTERSBURG ~~AL.~~		"C" ALLEY	12' CW
@.31	MUN.	0 00	8030	



Form 6 HPS (Rev. 1961)

ROAD INVENTORY SHEET

Road No. _____

Road Name _____

Sheet No. _____

Date _____

County Carroll - District

State Coordinates _____

Form 6 HPS (Rev. 1961)

ROAD INVENTORY SHEET

MU 0155

Road No. ~~So~~ ~~218~~
Road Name UNION BRIDGE RD
Sheet No. 2 of 2
Date 3-19-73
County Carroll - District
State Coordinates

See CO 218 6/30/92 T.M.

MD. 75

MD 75 1 68
1 65
1 63
5 H
2 H 1 54
1 49 ELMER F. WOLFE ELE SCHOOL
1 46 ENT. SCHOOL
B-GAS & GROCERY Lim. 1 45
1 44
1 43
4 H
PT 1 36
BARK HILL RD
~~So~~ MU ~~220~~ 0005
@ 1.62 1 35
13 H
90
PC H-And' H 1 34
4 1 32
HONEYSUCKLE LA.
~~219~~ 1 31
Mu 0095 @ 1 26
1 23
1 12
1 10 F

22' I
24' CW
PT
85°
PC

S

FIG 1071

MAJOR COLLECTOR

MAJOR COLLECTOR

MU 0155
CO 91-44 - See County Transfer Letter 2-20-92

SAME

Form 6 HPS (Rev. 1961)

ROAD INVENTORY SHEET

Party Chief: T. LANDON
Recorder: W. WARFIELD
Helper:

Map No. 8 UNION BRIDGE

Road No.: MUN. 160
Road Name: WHITE ST.
Sheet No.: 1 OF 1
Date: 3-22-73
County: Carroll - District -12
State Coordinates: 749-631

W

ELECT. SUBSTATION

WHYTE ST.
012 MUN 0170 @.00 — 10'G
PENROSE ST. — 12'CW
008 MUN. 0120 @.00 — 12'G
WAREHME ALLEY — 14'CW
@.06 MUN. 004 8040 — 12'I
S. MAIN ST. — 12'CW
@.38 MD. 000 75

Form 6 HPS (Rev. 1961)

ROAD INVENTORY SHEET

Road No. _____

Road Name _____

Sheet No. _____

Date _____

County Carroll - District

State Coordinates _____

Form 6 HPS (Rev. 1961)

ROAD INVENTORY SHEET BUCKEY ALLEY

Party Chief T. LANDON
Recorder W. WARFIELD
Helper

Road No. MUN. 190
Road Name RD. "Z"
Sheet No. 1 OF 1
Date 3-22-73
County Carroll - District - 12
State Coordinates 751- 632

Map No. 8 UNION BRIDGE W.J.&M.Z.

AS TABLED 75-1 74-4 REVISED 1-28-75

S

LIGHTNER ST.
MUN. 0 15 0100.

90°

0 09 8'E
10'CW

0 07 8'I
10'CW

THOMAS ST.
MUN. 0 05 150 E SWITZER ~~ALLEY~~ M'

0 03 MUN. 8120 74-4 8'E
10'CW

EAST BROADWAY
MUN. 0 00 0040

Form 6 HPS (Rev. 1961)

ROAD INVENTORY SHEET

Road No. _____

Road Name _____

Sheet No. _____

Date _____

County Carroll - District

State Coordinates _____

Form 6 HPS (Rev. 1961)

ROAD INVENTORY SHEET

W. THOMAS ST

Party Chief T. LANDON
Recorder W. WARFIELD
Helper

Road No. MUN. 8070
Road Name ~~At.~~ "H"
Sheet No. 1 OF 1
Date 3-22-73
County Carroll - District -12
State Coordinates 749-632

Map No. 8 UNION BRIDGE

86-1
CB/AL
2-9-87
A/T

E

	WAREHOME ~~At~~	ALLEY "D"	
@.27	MUN. 011	8040	10'G
	WHYTE	ST.	12'CW
@.20	MUN. 003	170	8'G
		S. CLEMSON ALLEY ~~At~~ "K"	10'CW
	000	MUN. 8100 @.05	

Form 6 HPS (Rev. 1961)

ROAD INVENTORY SHEET

Road No. _____

Road Name _____

Sheet No. _____

Date _____

County Carroll - District

State Coordinates _____

Form 6 HPS (Rev. 1961)

88-26 A/T

ROAD INVENTORY SHEET

Party Chief T. LANDON
Recorder W. WARFIELD
Helper

Map No. 9

VER 10/13/92 GI/JS

WESTMINSTER

Road No. MUN. 0010
Road Name ANCHOR ST.
Sheet No. 1 OF 1
Date 4-23-73
County Carroll - District - 7
State Coordinates 800-635

SEE NEW IWV AL/DL FCI 5/28/96

Westminster

W

CHASE		ST. #2	
MUN.	019	0092	SS
WESTMORELAND		ST.	2 UML
MUN.	014	0580	30' I
W. GREEN		ST.	"J" C-C
MUN	008	0210	SS
(UNION		AL.)	2 UML
MUN.	004	8245	26' I
W. MAIN		ST.	"J" C-C
MD	000	32	TL

FAU 8700

Urban Minor Arterial

ONE-WAY

Form 6 HPS (Rev. 1961)

ROAD INVENTORY SHEET

Road No. _____
Road Name _____
Sheet No. _____
Date _____
County Carroll - District
State Coordinates _____

Form 6 HPS (Rev. 1961)

86' 26 A/T

ROAD INVENTORY SHEET

Party Chief: T. LANDON
Recorder: W. WARFIELD
Helper:

Map No. 9

VER 10/3/75 GPS
WESTMINSTER

Road No.: MUN. 0010
Road Name: ANCHOR ST.
Sheet No.: 1 OF 1
Date: 4-23-73
County: Carroll - District - 7
State Coordinates: 800-635

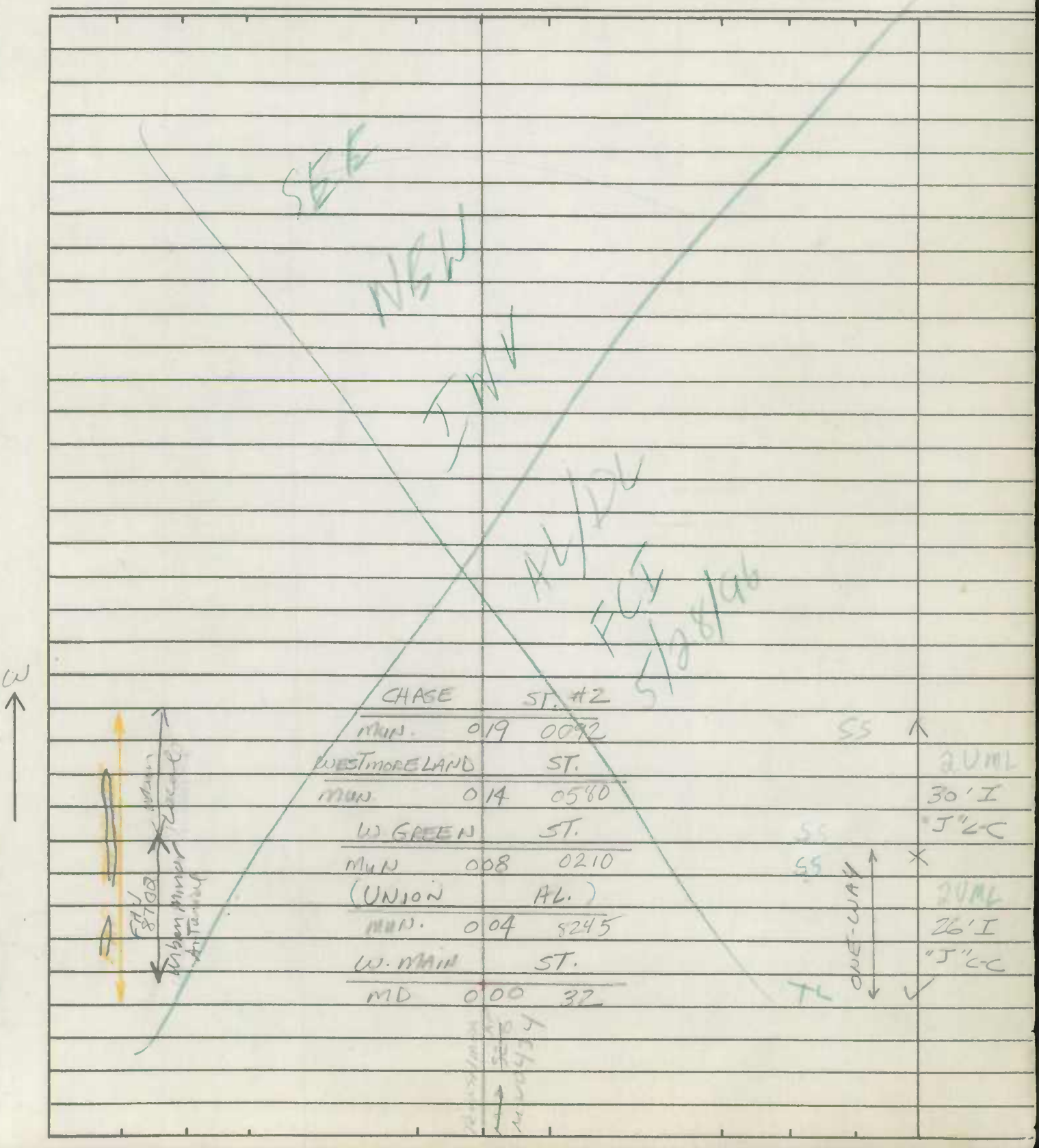

Form 6 HPS (Rev. 1961)

ROAD INVENTORY SHEET

Road No. _____

Road Name _____

Sheet No. _____

Date _____

County Carroll - District

State Coordinates _____

Form 6 HPS (Rev. 1961)

Transferred Co TO Mun 75-54

ROAD INVENTORY SHEET ~~Co 353~~

Party Chief	T. LANDON	Road No.	MUN 0020
Recorder	W. WARFIELD	Road Name	BISHOP ST.
Helper		Sheet No.	1 of ~~X~~ 2
		Date	4-17-73
Map No.	9	County	Carroll - District - 7
BB REV. FR 1-19-82	WESTMINSTER	State Coordinates	803-631

81-20 82-849

			30'I JC-C
	~~CENTER~~ ST.		
	Co. 359	0 47 MUN. ~~359~~ 0070	
	BISHOP Co 354 MU 29	WESTMINSTER	
↑20°	0.01/12'G	0 42	28'I G
	CORP LIMITS	OF	28'CW
↑15°		0 37	24"CP
	0.01/14'I "J" C-C	DR Charles St.	
	TIMBER RIDGE MUN. 0515	0 34 Mun. 0085	
		0 33	30'I JC-C
	FAU		
		0 28	~~16'I~~
		THOMAS ST.	~~18'CW~~
		0 24 MUN. 0510	15°↑ 26'I
	CARROLL VIEW AVE	0 21	16'I
	OP 114	0 20	"J" C-RT.
	~~Spring Alley~~	SPRING AL.	16'CW
		0 18 MUN. 8215	17'I
	E. GREEN	ST.	19'CW
	MUN.	0 13 0210	16'I
			"J" C-RT.
	AL.	"E"	16'CW
	MUN.	0 09 8070	15'I
	E. MAIN	ST.	17'CW
	MD.	0 04 32	19'I
	WINTER	ST.	19'CW
	MUN.	0 00 0620	

W ↑

AND TYPE II

ONE WAY

SHA 51.3-8
11-15-72

STATE HIGHWAY ADMINISTRATION OF MARYLAND

ROAD INVENTORY SHEET

Party Chief: DT
Recorder: KH
Helper:

Map No.:

Road No.: MUN 0020
Road Name: BISHOP ST
Sheet No.: 2 of 2
Date: 2-17-78
County: CARROLL
State Coordinates:

WESTMINSTER

BISHOP CT
MUN 0121

Hillside Ct
MUN 0235

0.032

VALLEY BEND RD
MUN 0545

0 65

0 63 10°

BROOKVIEW CT
MUN 0028

0 61 PROPOSED

20°

0 58

FARM CREEK RD
MUN 0189

0 56

0 52 ENT APTS

SAME

SHA 51.3-8
11-15-72

ROAD INVENTORY SHEET

Road No. _____
Road Name _____
Sheet No. _____
Date _____
County _____
State Coordinates _____

Form 6 HPS (Rev. 1961)

ROAD INVENTORY SHEET

MU. 0023

Party Chief T. LANDON
Recorder W. WARFIELD
Helper

Map No. 9

Road No. ~~Co. 354~~
Road Name BISHOP ST. #3
Sheet No. 1 of 1
Date 4-18-73
County Carroll - District - 7
State Coordinates 802-630

TRANSFERRED 75-3 to MUN.

CENTER ST.
Co. 359
50'
BARRICADE
ROAD 011 END
F 009 ST.
0.01 / 12' G 002
000
BISHOP
Co. MU

TRANSFERRED TO MUN. 1975 AS PER MR. Carroll Dell

16' I
20' CW

W

Form 6 HPS (Rev. 1961)

ROAD INVENTORY SHEET Co 383

85-11

2-24-86 JC MB

Party Chief T. LANDON
Recorder W. WARFIELD
Helper

Map No. 9

Road No. MUN. 0030
Road Name BOND ST.
Sheet No. 1 of 2
Date 4-24-73
County Carroll - District - 7
State Coordinates 801-635

WESTMINSTER

76-4 85-11

	MIAMI AVE.	0 48		20' I
	OP 105	0 46		2 ML
		0 42 OP 103		
		0 40	4 H	
16 H		0 35		20' H
		PARK DR.		24' CW
		0 33 Co. 382	20°	
				28' I
		0 29		23' I
				26' CW
		0 27	5 H	
	W. GEORGE ST.			
	Co. 384	0 24		
	APPROX. CORP. LIMITS OF WESTMINSTER			
	FAU	0 22		
	46 TH ST.			
	MUN. 9460	0 20		30' I
	CHASE	ST. #2		"J" C-C
	MUN.	0 17 0092		
	PARK PL.	45 TH ST.		
	MUN.	0 13 MUN. 9450		29' I
	W. GREEN	ST.		J C-C
	MUN.	0 08 0210	TL	2 MLs
	CHURCH	0 07		
	UNION	AL.		
	MUN	0 04 8245		26' I
	W. MAIN	ST.		"J" C-C
	MD.	0 00 32		3 MLs

COLLECTOR FAU 8707

W

John St. Mun 250

Form 6 HPS (Rev. 1961)

ROAD INVENTORY SHEET

Road No. Co. 383
Road Name Rowb ST.
Sheet No. 2 of 2
Date 9-27-73
County Carroll - District
State Coordinates

MAP 9



Form 6 HPS (Rev. 1961)

2-6-89
DT, GD
(88 EXTRA #3)

~~NON FH~~

ROAD INVENTORY SHEET

Party Chief: T. LANDON
Recorder: W. WARFIELD
Helper:

Map No. 9 WESTMINSTER

Road No.: MUN. 0045
Road Name: BUCK CASH DR.
Sheet No.: 1 of 1
Date: 4-25-73
County: Carroll - District - 7
State Coordinates: 794-639

DT-CM
3-1-84
83-7+8

	ROAD 0 ~~46~~ 37 END		21' I
			~~15' I~~
END CEM.	0 ~~36~~ 27		~~2-3' J HDES.~~
			21' CW
(ROBINS BEG. CEM. WAY)	0 ~~29~~ 20		X
OP 1079	(88 EXT 30) 19		
	0 ~~27~~ 18	CHURCH	
W ↑ PT	0 ~~22~~ 13		28' I JC-LT 30' CW
	ROYER RD.		
40°	MUN. 0 ~~20~~ 11 0470		X
			26' I JC-LT/30' CW
PC	0 ~~17~~ 08		~~21' I~~
			~~21' CW~~
	0 ~~09~~ 00 ~~0 13~~		X ~~15' I~~
	X X X X		2-3' J HDES
	ROAD END		~~21' CW~~
	~~ROAD 0 00 END~~		X

Form 6 HPS (Rev. 1961)

ROAD INVENTORY SHEET

Road No. _____

Road Name _____

Sheet No. _____

Date _____

County Carroll - District

State Coordinates _____

Form 6 HPS (Rev. 1961)

ROAD INVENTORY SHEET Co. 367

Party Chief T. LANDON
Recorder W. WARFIELD
Helper

Map No. 9

WESTMINSTER

Road No. MUN. 0060
Road Name CARROLL ST.
Sheet No. 1 OF 1
Date 4-24-73
County Carroll - District - 7
State Coordinates 801-635



Form 6 HPS (Rev. 1961)

ROAD INVENTORY SHEET

Road No. _____

Road Name _____

Sheet No. _____

Date _____

County Carroll - District

State Coordinates _____

Form 6 HPS (Rev. 1961)

ROAD INVENTORY SHEET

Party Chief: T. LANDON
Recorder: W. WARFIELD
Helper:

Map No. 9

WESTMINSTER

Road No.: MUN. 0060
Road Name: CARROLL ST.
Sheet No.: 1 OF 1
Date: 4-24-73
County: Carroll - District - 7
State Coordinates: 801-635

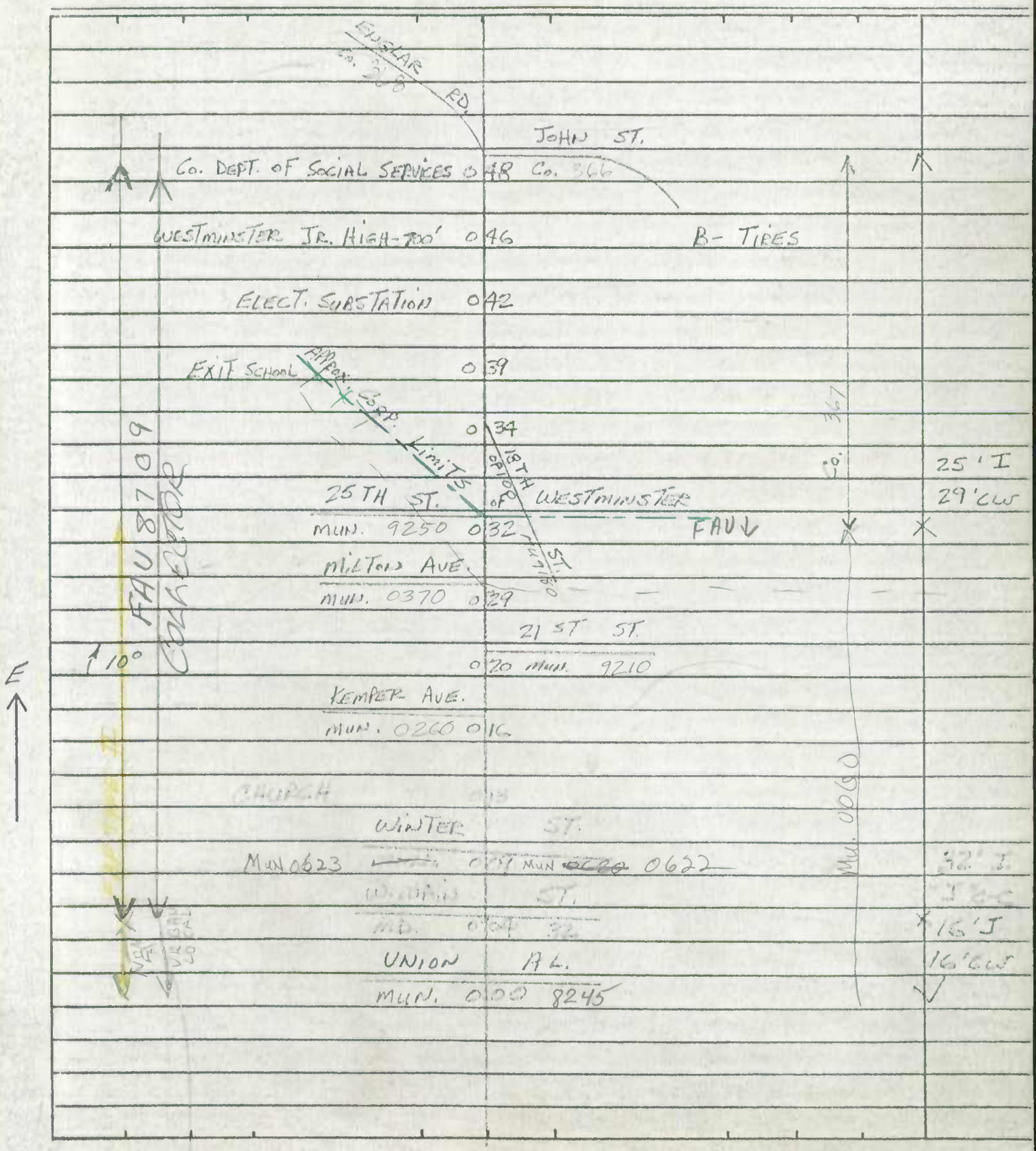

Form 6 HPS (Rev. 1961)

8513

ROAD INVENTORY SHEET

MUN. 0070

2-24-86 JE MB

Party Chief T. LANDON
Recorder W. WARFIELD
Helper

Road No. Co. 359
Road Name CENTER ST.
Sheet No. 1 of 3
Date 4-17-73
County Carroll - District - 7
State Coordinates 804-634

Map No. 9

REVISED 1-29-75 WESTMINSTER W.D. + M.Z

80-1
76-2,3

				43' I
WESTMINSTER E. END ELE. SCHOOL	0 52			~~22' I~~
AL		"E"		"J" C-C
MUN.	0 50	8070		X 27' I
E. MAIN		ST.		"J" C-C
MD	0 45	32		X
WINTER		ST.		
MUN.	0 41	0620 →		
		MEMORIAL ST.		
CHURCH	0 38	MUN. 0360		
COURT		LA.		
MUN.	0 35	0160		
WILLIS		ST.		
MUN.	0 31	0590		
8TH		ST.		
MUN. →	0 26	9080		28' I
APPROX. CORP LIMITS		OF WESTMINSTER		"J" C-C
	0 23			X
	0 21		H	37' I
		NORTH ST.		J C-C
	0 19	Co. ~~360~~ → C. 987		
	0 15			X
~~Court Pl #2~~				
MU 172	0 12		(A)	
				34' I
	0 10		3-48" CP	J C-C
	0 05		B-AUTO REPAIR	~~24' H~~
				~~28' CW~~
MD ~~US~~	0 00	140		

FAU 8705 ~~[illegible]~~

COLLECTOR

MUN. 0070

W

Form 6 HPS (Rev. 1961)

ROAD INVENTORY SHEET

MUN. 0070

Road No. Co. 359
Road Name CENTER ST.
Sheet No. 2 of 3
Date 4-17-73
County Carroll - District 7
State Coordinates

MAP 9

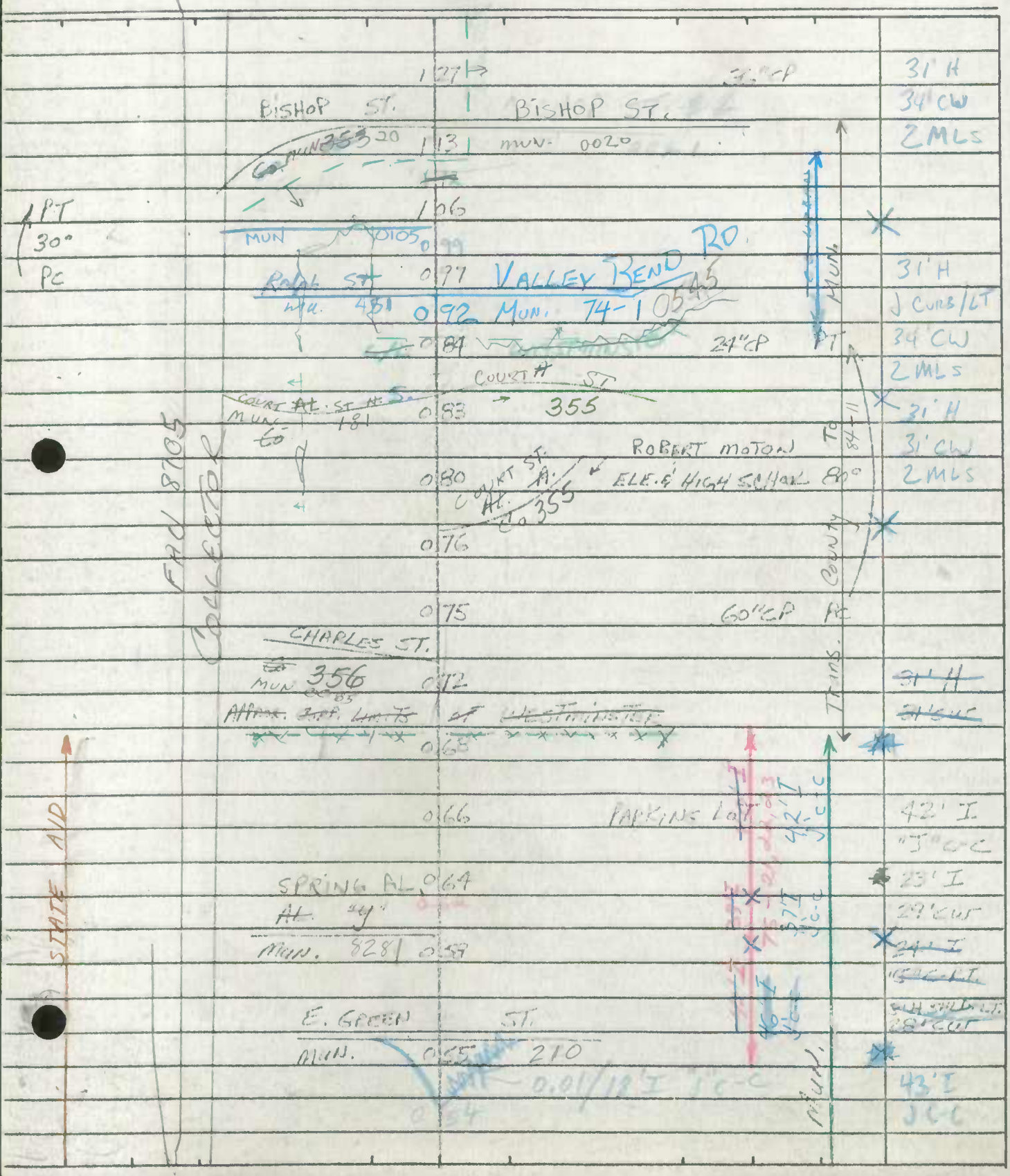

Form 6 HPS (Rev. 1961)

ROAD INVENTORY SHEET

MU0070

Party Chief: T. LANDON
Recorder: W. WARFIELD
Helper:

Map No. 9

Road No.: Co. 359
Road Name: CENTER ST.
Sheet No.: 3 of 3
Date: 4-17-73
County: Carroll - District
State Coordinates:



SHA 51.3 - 8 Revised
4.83

MARYLAND STATE HIGHWAY ADMINISTRATION

WESTMINSTER (86-1) 4/4/89 DT, GD (88-5) (86-6)

ROAD INVENTORY SHEET

Party Chief: CB
Recorder: AL
Assistant:
Map No./Dir.: B11 /
State Coordinates: 807-637

Road No.: MUN 0070 CO. 359
Road Name: CENTER ST
County: CARROLL
Date: 1-16-87
Sheet No.: 1 OF

TRAFFIC CODES: STOP SIGN=SS, TRAFFIC LIGHT=T.L., FLASHING RED BALL=F.R.

TRAFFIC CODES: PARKING RESTRICTIONS: A.M. PEAK, P.M. PEAK, A.M./P.M. PEAK, NO PARKING, ANYTIME=N.P., COMM/IND. ACCESS=E

SYSTEM: FED. AID.	FUNCT. CLASS.	HWY. SYS.	HPMS SAMPLE	TRAFFIC: PKG. REST.	COM/IND. ACCESS	LINE DIAGRAM	TRAFFIC: CONTROL	COM/IND. ACCESS	PKG. REST.	PAVEMENT DATA
FAU 8705	COLLECTOR	CO-0359	30359000000			0 33 B-AUTO REPAIR				34'I JC-C 2ML
						MD 0 27 140	TL			
						0 24 H				
						12' H H 12'				24'I LT 11'I RT
						0 21				J C-C 7' GRS MED
		0070				12' H 0 20				3ML
						0 18 EXIT MALL ← CRANBERRY MALL				22'I LT 26'I RT
						0 17 ENT! MALL →	SS	E		J C-C 16' GRS MED
						0 16				4ML
						0 10 ENT! CRANBERRY MALL		E		
						0 07 ENT! CHURCH		E		2-25'I
		←MUN				0 03 CHURCH				4' J MED J" C-C
						CRANBERRY CO. 0 00 RD. 399	SS			4ML

MUN 0070

LINE DIAGRAM

SYSTEM: FED. AID.	FUNCT. CLASS.	HWY. SYS.	HPMS SAMPLE	TRAFFIC: PRKG. REST.	COM/IND ACCESS	LINE DIAGRAM	TRAFFIC: CONTROL	COM/IND ACCESS	PRKG. REST.	PAVEMENT DATA
8705	COLLECTOR	0070 MUN				E				27'I JC-C
						E MAIN ST MD 0 72 32				
						WINTERS ST MUN 0 68 → 0620				
						MEMORIAL ST CHURCH 0 65 MUN 0360				
						COURT LANE MUN 0 62 ← 0160				
						WILLIS ST MUN 0 58 0590	SS			
						8TH ST MUN → 0 53 9080				
										28'I JC-C 2ML
						0 50				
						ENT 0 49				37'I JCC 2 ML
						NORTH ST CARROLL CO. OFFICES 0 47 CO 987				~~37'I~~ ~~J~~
FAU		CO 0359	SAME			CO 2000 0 42				
						COURT STR MUN 0172 0 39				37'I JC-C 34'I JCC 2ML
						0 38 3-48" CP				SAME

MUN 0070

CO 0359

SHA 51.3 - 8 Revised
4.83

MARYLAND STATE HIGHWAY ADMINISTRATION

ROAD INVENTORY SHEET

Party Chief		Road No.	MUN 0070 Co 0359
Recorder		Road Name	CENTER ST
Assistant	REWRITE: 2-27-87/C.M.	County	CARROLL
Map No./Dir.	/	Date	4-17-73
State Coordinates	WESTMINISTER	Sheet No.	3 OF

TRAFFIC CODES

TRAFFIC CONTROLS: STOP SIGN=SS, TRAFFIC LIGHT=T.L., FLASHING RED BALL=F.R.

TRAFFIC CODES

PARKING RESTRICTIONS: A.M. PEAK, P.M. PEAK, A.M./P.M. PEAK, NO PARKING ANYTIME=N.P., COMM/IND. ACCESS=E

SYSTEM: FED. AID. — FAU 8705; FUNCT CLASS. — COLLECTOR; HWY. SYS. — MUN 0070; HPMS SAMPLE

TRAFFIC: PRKG. REST.; COM/IND. ACCESS

LINE DIAGRAM

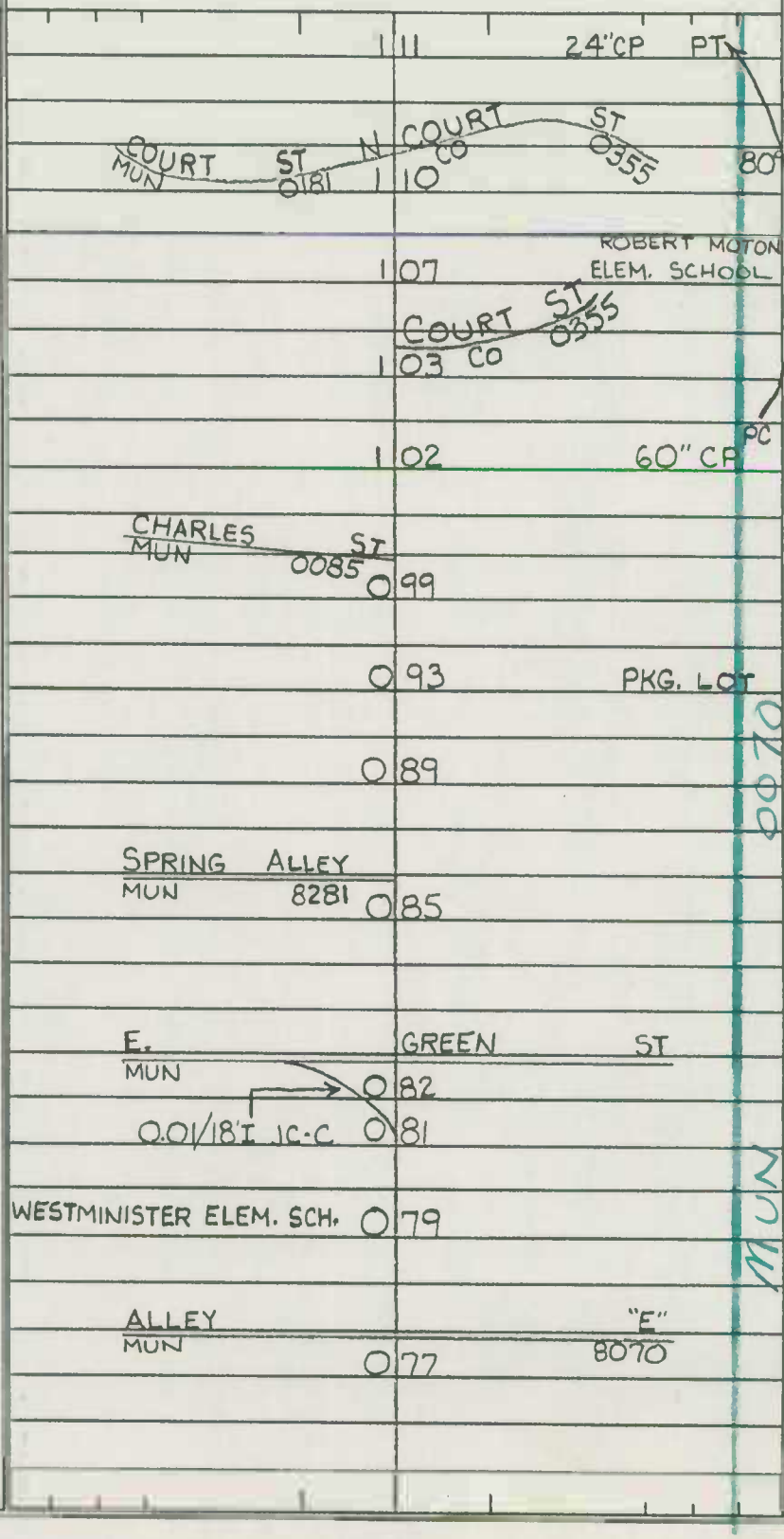

TRAFFIC: CONTROL; COM/IND. ACCESS; PRKG. REST.

PAVEMENT DATA

31'H
J-CURB LT
34'CW
2 ML

31'H
31'CW
2 ML

42'I
JC-C

37'I
JC-C

43'I
JC-C

CO 359 MU 0070

LINE DIAGRAM

SYSTEM					TRAFFIC					TRAFFIC			PAVEMENT DATA
FED. AID.	FUNCT. CLASS.	HWY. SYS.	HPMS SAMPLE		PRKG. REST.	COM/IND ACCESS				CONTROL	COM/IND ACCESS	PRKG. REST.	
8705	COLLECTOR	CO 0359					1 79	PC					
							75	36"CP					
							1 68	20°					
							1 59	FARM MUSEUM RD 0352 CO					
							1 54	36"CP					
							1 40	BISHOP ST MU 0020 WESTMINISTER					
							1 39	CORP LIMITS OF					31'H 34'CW 2ML
							1 36						
							1 33	PT					
							1 29	(CHURCH ST) MUN 0105					
							1 26	30°					
							1 24	PC					
							1 22	RALPH ST MUN 0451 VALLEY BEND RD MUN 0543					SAME
FAU		MUN 0070											

359 CO MUN 0070

SHA 51.3 - 8 Revised 4.83

MARYLAND STATE HIGHWAY ADMINISTRATION

ROAD INVENTORY SHEET

Party Chief
Recorder
Assistant REWRITE: 2-27-87/C.M
Map No./Dir. /
State Coordinates WESTMINISTER

Road No. MUN 0070 CO 0359
Road Name CENTER ST
County CARROLL
Date 4-17-73
Sheet No. 5 OF

TRAFFIC CODES
TRAFFIC CONTROLS: STOP SIGN=S.S., TRAFFIC LIGHT=T.L., FLASHING RED BALL=F.R.

TRAFFIC CODES
PARKING RESTRICTIONS: A.M. PEAK, P.M. PEAK, A.M./P.M. PEAK, NO PARKING ANYTIME=N.P., COMM/IND. ACCESS=E

SYSTEM				TRAFFIC		LINE DIAGRAM	TRAFFIC			PAVEMENT DATA
FED. AID.	FUNCT CLASS.	HWY. SYS.	HPMS SAMPLE	PRKG. REST.	COM/IND. ACCESS		CONTROL	COM/IND. ACCESS	PRKG. REST.	
FAU	COLLECTOR	CO								
8705		0359								



SAME

SHA 51.3 - 8 Revised
4.83

MARYLAND STATE HIGHWAY ADMINISTRATION

ROAD INVENTORY SHEET

Party Chief _____
Recorder _____
Assistant _____
Map No./Dir. 1
State Coordinates _____

Road No. MU 0070
Road Name CENTER ST
County CARROLL
Date _____
Sheet No. _____ OF _____

SYSTEM				TRAFFIC		LINE DIAGRAM	TRAFFIC			PAVEMENT DATA
FED. AID.	FUNCT CLASS.	HWY. SYS.	HPMS SAMPLE	PRKG. REST.	COM/IND. ACCESS		CONTROL	COM/IND. ACCESS	PRKG. REST.	
						~~SEE INVENTORY OF~~				
						~~CO 359 11-20-92 T. Massicot~~				
						Unassigned				
						Now Part of MU 0075 / CO 1427				
						00-20 CO				

TRAFFIC CODES

TRAFFIC CONTROLS: STOP SIGN=S.S., TRAFFIC LIGHT=T.L., FLASHING RED BALL=F.R.

TRAFFIC CODES

PARKING RESTRICTIONS: A.M. PEAK, P.M. PEAK, A.M./P.M. PEAK, NO PARKING ANYTIME=N.P., COMM/IND. ACCESS=E

SYSTEM				TRAFFIC		LINE DIAGRAM	TRAFFIC			PAVEMENT DATA
FED. AID.	FUNCT. CLASS.	HWY. SYS.	HPMS SAMPLE	PRKG. REST.	COM/IND ACCESS		CONTROL	COM/IND ACCESS	PRKG. REST.	

SEE NEW INVENTORY WRITTEN 2-17-00, 99-1 SS/AB

99-1 SS/AB 2-17-00 Westminster 96-5

SHA 51.3 - 8 Revised 4.83

MARYLAND STATE HIGHWAY ADMINISTRATION

ROAD INVENTORY SHEET

Party Chief	GD	Road No.	MU 0075 CO 1427
Recorder	AL	Road Name	(Center St)
Assistant		County	Carroll
Map No./Dir.	B-11 / W	Date	3-12-97
State Coordinates	808-630	Sheet No.	1 OF 1

97-1 (10)

TRAFFIC CODES: TRAFFIC CONTROLS: STOP SIGN-SS, TRAFFIC LIGHT=T.L., FLASHING RED BALL=F.R.

TRAFFIC CODES: PARKING RESTRICTIONS: A.M. PEAK, P.M. PEAK, A.M./P.M. PEAK, NO PARKING ANYTIME=N.P., COMM/IND. ACCESS=E

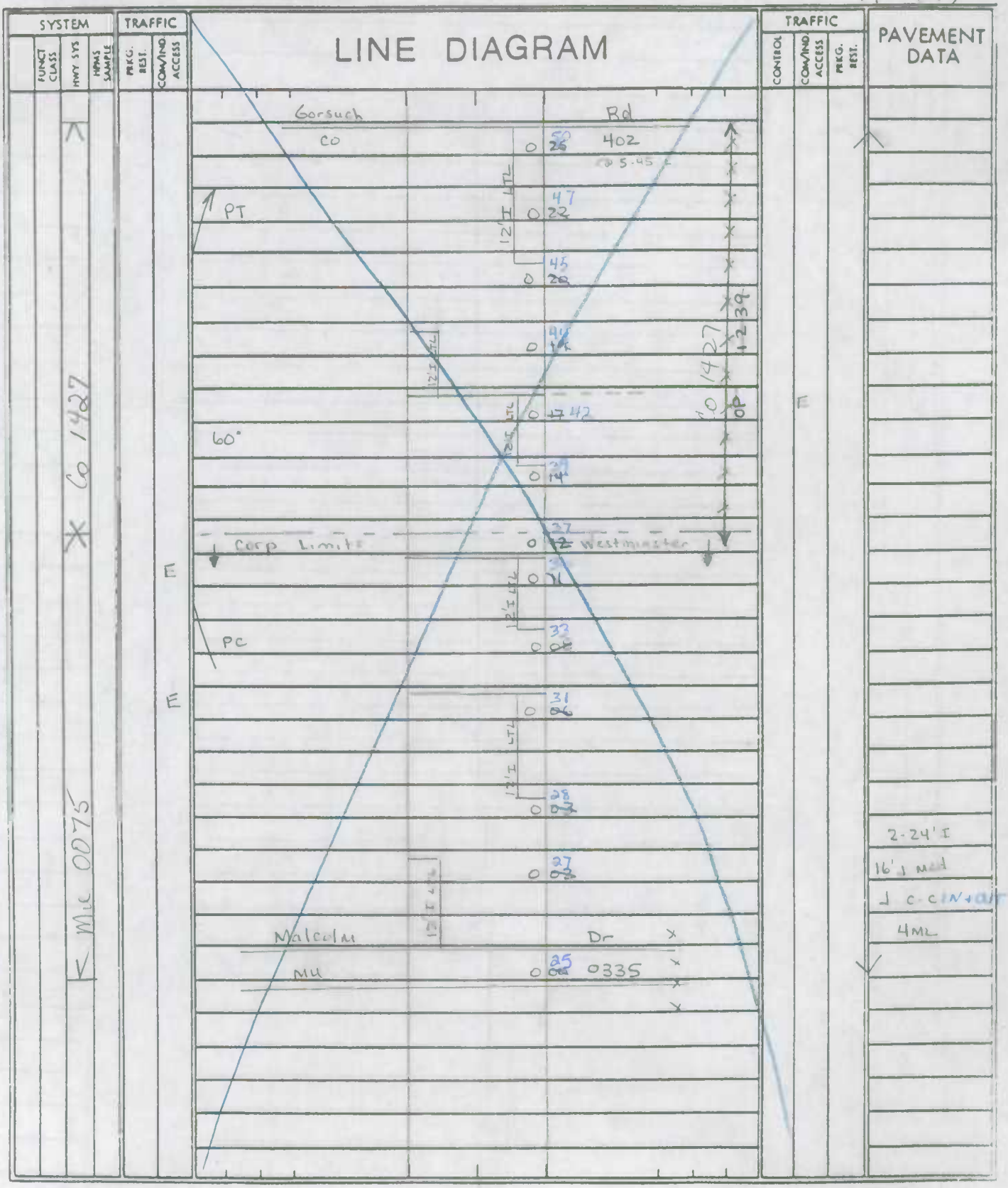

COUNTY _____ ROAD NO. _____ PAGE ___ OF ___

SYSTEM				TRAFFIC		LINE DIAGRAM	TRAFFIC			PAVEMENT DATA
	FUNCT CLASS	HWY SYS	HPMS SAMPLE	PRKG REST	COM/IND ACCESS		CONTROL	COM/IND ACCESS	PRKG. REST.	

99-1
SS/AB
2-17-00

SHA 51.3 - 8 Revised 4.83

MARYLAND STATE HIGHWAY ADMINISTRATION

Westminster
ROAD INVENTORY SHEET

Westminster
96-5

Party Chief: S. Snyder
Recorder: A. Barbour
Assistant:
Map No./Dir.: B-11 / W
State Coordinates: 808-630

Road No.: MU 0075/CO 1427
Road Name: Center St
County: Carroll
Date: 2-17-00
Sheet No. 1 OF ~~34~~ 11

97-1(60)

TRAFFIC CODES
TRAFFIC CONTROLS: STOP SIGN-SS, TRAFFIC LIGHT=T.L., FLASHING RED BALL=F.R.

TRAFFIC CODES
PARKING RESTRICTIONS: A.M. PEAK, P.M. PEAK, A.M./P.M. PEAK, NO PARKING ANYTIME=N.P., COMM/IND. ACCESS=E

SYSTEM: FUNCT CLASS	SYSTEM: HWY. SYS	SYSTEM: HPMS SAMPLE	TRAFFIC: PKG. REST.	TRAFFIC: COM/IND ACCESS	LINE DIAGRAM	TRAFFIC: CONTROL	TRAFFIC: COM/IND ACCESS	TRAFFIC: PKG. REST.	PAVEMENT DATA
									2-24'I
									16'J-MED
									JC-C IN+OUT
				E	0 16				4 ML
					LTL				
					0 13 30 MPH				
					12'I				
					0 12				
					LTL				
					12'I				
				E	0 09				
									2-24'I
									16'J-MED
					LTL				JC-C IN+OUT
									4 ML
					12'I				
					0 05				
					MU 00 75				
									2-24'I
									16'J-MED
				E	0 01				JC-C IN+OUT
									4 ML
					0 00				
					BARRICADE				

COUNTY Carroll ROAD NO. MU0075,C01427 PAGE 2 OF 34

SYSTEM				TRAFFIC		LINE DIAGRAM	TRAFFIC			PAVEMENT DATA
	FUNCT CLASS	HWY SYS	HPMS SAMPLE	PRKG REST	COM/IND ACCESS		CONTROL	COM/IND ACCESS	PRKG. REST.	
						0 44 19				
						12' I LTL				
						0 42 17		E		
						12' I LTL				
						60°				
						0 39 14				
						CO 1427				
						↓ CORP LIMITS 0 37 WESTMINSTER ↓				
					E	0 36 11				
						12' I LTL				
						PC 0 33 08				
					E	0 31 06				
						12' I LTL				
						0 28 03				
						0 27 02				
						MU 0075				
						MALCOLM DR 12' I LTL				
						0 25 00	TL			
						MU 0335				2-24' I
										16' J MED
										JC-C IN+OUT
										4 ML
						12' I LTL				
						0 20				
						MARKET ST MU (CONTINUED)				
										2-24' I
										16' J MED
										JC-C IN+OUT
										4 ML

CO-20 CO
SS/AQ
01-25-01

SHA 51.3 - 8 Revised
4.83

MARYLAND STATE HIGHWAY ADMINISTRATION
Westminster
ROAD INVENTORY SHEET

Party Chief	S. Snyder	Road No.	MU 0075 CO 1427
Recorder	A. QUATTROCHI	Road Name	CENTER ST
Assistant		County	CARROLL
Map No./Dir.	B 11 / W	Date	01-25-01
State Coordinates	808-630	Sheet No.	3 OF 11

TRAFFIC CODES
TRAFFIC CONTROLS: STOP SIGN-SS, TRAFFIC LIGHT=T.L., FLASHING RED BALL=F.R.

TRAFFIC CODES
PARKING RESTRICTIONS: A.M. PEAK, P.M. PEAK, A.M./P.M. PEAK, NO PARKING ANYTIME=N.P., COMM/RID. ACCESS=E

SYSTEM				TRAFFIC		LINE DIAGRAM	TRAFFIC			PAVEMENT DATA
	FUNCT CLASS	HWY SYS	HPMS SAMPLE	PKG. REST.	COM/IND ACCESS		CONTROL	COM/IND ACCESS	PKG. REST.	
										2-24' I
										16' GRS med
										JC&C in/out
										4mc
						0.67				X
						120°				
						0.65				
						12' I LT				
						HIGH ACRES DR.				
						0.59 PVT PC				
						0.56				
						12' I LT				
						GORSUCH RD				
						CO 0.50 402	SS			
						12' I LT 12' I RT				
						PT 0.47				
						0.45				2-24' I
						60°				16' J med
										JC&C in/out
										4mc

COUNTY CARROLL ROAD NO. CO 1427 PAGE 4 OF 11

SYSTEM: FUNCT CLASS	SYSTEM: HWY SYS	SYSTEM: HPMS SAMPLE	TRAFFIC: PREG REST	TRAFFIC: COM/IND ACCESS	LINE DIAGRAM	TRAFFIC: CONTROL	TRAFFIC: COM/IND ACCESS	TRAFFIC: PREG. REST.	PAVEMENT DATA
					1.14		E		
					0075				2-25' I
									4' J med
									Jc-c in/out
					CRANBERRY RD MU				4mc
					Mun 0173 1.07 Co 399 X	55		X	
					LT				
					12' I				
					1.03				
					ENT TO				
				E	CRANBERRY STATION ES. 094				
					LT				
					12' I				
									2-24' I
					088				4' J med
									Jc-c in/out
									4mc
					086			X	
					1427				
					CO				
					081 PT				
									2-24' I
					120°				16' GRS med
									Jc-c in/out
									4mc

* 1.07-3.14 was CO 359 00-20 CO

SHA 51.3 - 8 Revised 4.83

MARYLAND STATE HIGHWAY ADMINISTRATION

Westminster

ROAD INVENTORY SHEET

Westminster
FCR 95
86-1
86-6
88-5
94-14 mu
88-5 (Trans)
95-44
91 ex # 5

Party Chief	S Snyder	Road No.	Mu 0075 CO 1427
Recorder	A. QUATTROCHI	Road Name	CENTER ST / N CENTER ST
Assistant		County	CARROLL
Map No./Dir.	B11 / W	Date	01-25-01
State Coordinates		Sheet No.	5 OF 11

TRAFFIC CODES: TRAFFIC CONTROLS: STOP SIGN-SS, TRAFFIC LIGHT=T.L., FLASHING RED BALL=F.R.

TRAFFIC CODES: PARKING RESTRICTIONS: A.M. PEAK, P.M. PEAK, A.M./P.M. PEAK, NO PARKING ANYTIME=N.P., COMM/IND. ACCESS=E

SYSTEM: FUNCT CLASS, HWY SYS, HPMS SAMPLE — TRAFFIC: PRKG. REST., COM/IND ACCESS — LINE DIAGRAM — TRAFFIC: CONTROL, COM/IND ACCESS, PRKG. REST. — PAVEMENT DATA

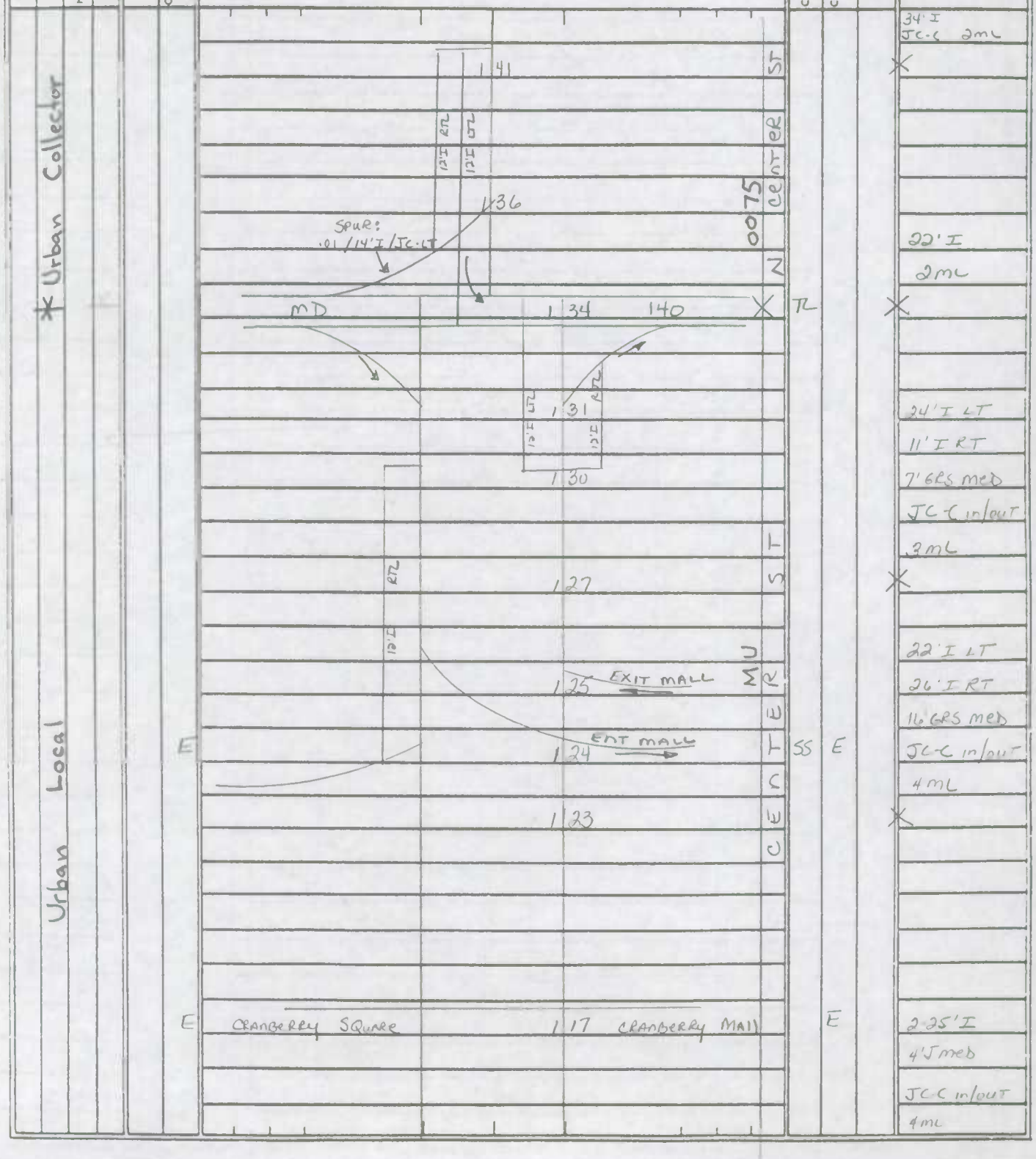

SYSTEM: FUNCT CLASS	SYSTEM: HWY SYS	SYSTEM: HPMS SAMPLE	TRAFFIC: PKG REST	TRAFFIC: LOW/IND ACCESS	LINE DIAGRAM			TRAFFIC: LOW/IND	TRAFFIC: COM/IND ACCESS	TRAFFIC: PKG. REST.	PAVEMENT DATA
					WINTERS		ST				
					MU	175	0620				
							(MEMORIAL ST)				
						172	MU 0360				
					COURT		LA				
					MU	169	← 0160				
					WILLIS		ST				
					MU	165	0590	SS			
					8TH		ST				
					MU →	160	9080				28'I
											JC-C
											2ML
Urban Collector						157		0075		X	
				E		156					
							NORTH ST	MU			
					CARROLL CO OFFICES	154	CO 987				
											37'I
											JC-C
					N. COURT ST						2ML
		K HPMS 30359000000			MU 0172	146				X	
						145	3-48" CP				34'I
											JC-C
											2ML

SHA 51.3 - 8 Revised
4.83

MARYLAND STATE HIGHWAY ADMINISTRATION
Westminster
ROAD INVENTORY SHEET

Mu 0075

Party Chief: S Snyder
Recorder: A QUATTROCHI
Assistant:
Map No./Dir.: B11 / W
State Coordinates:

Road No.: CO. 1427
Road Name: N CENTER ST / S CENTER ST
County: CARROLL
Date: 01-25-01
Sheet No. 7 OF 11

TRAFFIC CODES
TRAFFIC CONTROLS: STOP SIGN-SS, TRAFFIC LIGHT=T.L., FLASHING RED BALL=F.R.

TRAFFIC CODES
PARKING RESTRICTIONS: A.M. PEAK, P.M. PEAK, A.M./P.M. PEAK, NO PARKING ANYTIME=N.P., COMM/RID. ACCESS=E

SYSTEM: FUNCT CLASS	SYSTEM: HWY SYS	SYSTEM: HPMS SAMPLE	TRAFFIC: PKG REST	TRAFFIC: COM/IND ACCESS	LINE DIAGRAM	TRAFFIC: CONTROL	TRAFFIC: COM/IND ACCESS	TRAFFIC: PKG. REST.	PAVEMENT DATA
Urban Collector									42' I
									JC-C
					(W GEORGE ST)				2mu
					196 mu 0199				X
					ST				37' I
									JC-C
					SPRING ALLEY				2mu
					mu 8281 192 CENTER 0075				X
					191 S				
					LTL 12' I				
					E GREEN ST				
					Mu 189 0210	TL			
					SPUR: .01 / 18' I / JC-C LTL 12' I				
					188				
									43' I
									JC-C
					SOUTH ST				2mu
					mu 184 8070				X
					ST MU				
									27' I
					CENTER				JC-C
					E MAIN ST				2mu
					MD 179 32	TL			X
					N				
									28' I
									JC-C
									2mu

COUNTY CARROLL ROAD NO. CO 1427 PAGE 8 OF 11

SYSTEM: FUNCT CLASS	SYSTEM: HWY SYS	SYSTEM: HPMS SAMPLE	TRAFFIC: PKG REST	TRAFFIC: COM/IND ACCESS	LINE DIAGRAM	TRAFFIC: CONTROL	TRAFFIC: COM/IND ACCESS	TRAFFIC: PKG. REST.	PAVEMENT DATA
					30°				
					PC 231				
					S RALPH ST — VALLEY BEND RD 545				
					MU 451 229 MU				
					075				
					080				
					218 PT				31' I
									JC-LT
					S COURT ST — (COURT ST) 181				2ML
					MU 217			X	
					80°				
					214 ROBERT MOTON ELEM. SCHOOL				
									31' I
					(COURT ST) 181 MU				2ML
					210			X	
					209 60" CP PC				
					MU				
					CHARLES ST MU 0085				
					206				
									42' I
									JC-C
									2ML
Urban Collector									

SHA 51.3 - 8 Revised
4.83

MARYLAND STATE HIGHWAY ADMINISTRATION
Westminster
ROAD INVENTORY SHEET

Party Chief	S Snyder	Road No.	Mu 0075 CO 1427
Recorder	A QUATTROCHI	Road Name	S CENTER ST
Assistant		County	CARROLL
Map No./Dir.	B11 / W	Date	01-25-01
State Coordinates		Sheet No.	9 OF 11

TRAFFIC CODES
TRAFFIC CONTROLS: STOP SIGN-SS, TRAFFIC LIGHT=T.L., FLASHING RED BALL=F.R.

TRAFFIC CODES
PARKING RESTRICTIONS: A.M. PEAK, P.M. PEAK, A.M./P.M. PEAK, NO PARKING ANYTIME=N.P., COMM/IND. ACCESS=E

SYSTEM: FUNCT CLASS	SYSTEM: HWY SYS	SYSTEM: HPMS SAMPLE	TRAFFIC: PRKG. REST.	TRAFFIC: COM/IND ACCESS	LINE DIAGRAM	TRAFFIC: CONTROL	TRAFFIC: COM/IND ACCESS	TRAFFIC: PRKG. REST.	PAVEMENT DATA
Urban Collector				E	CARROLL SPRING School; FARM Museum RD 352 CO; 8' I RT 6; 2 66; 2 65; 2 61; 36" CP; 2 52; 10' I RT; STONER AVE; BISHOP ST; CO 341; 2 47; MU 0025; 10' I RT; Westminster; 2 46; Corp; Limits; X; CO 1427; X-OVER; 2-20' I; 2 40; Jc-c in; 10' J med; PARK DR 1159; BALDWIN OP; PT; 30°; CHURCH ST; MU 105; 2 36; MU 0075				31' I; 2mL; X

COUNTY CARROLL ROAD NO. CO 1427 PAGE 10 OF 11

SYSTEM: Funct Class	SYSTEM: Hwy Sys	SYSTEM: HPMS Sample	TRAFFIC: Pkg Rest	TRAFFIC: Com/Ind Access	LINE DIAGRAM	TRAFFIC: Control	TRAFFIC: Command Access	TRAFFIC: Pkg. Rest.	PAVEMENT DATA
					309 30°				
					LONGVIEW AVE				
					305 CO 1100				
									30' I
									JC-C
					GIST RD				2mL
					CO 301 305	SS		X	
					300 PARK		E		
					(memorial AVE) 1034 298 PT				
					OP				
Urban Collector					50°				
					289 48" CP				
					286 PC				
					282 36" CP				31' I
									2-4' I SHLD
									2mL
			E		278			X	
					272				
					BH RTL				31' I
									2mL

SHA 51.3 - 8 Revised
4.83

MARYLAND STATE HIGHWAY ADMINISTRATION
Westminster
ROAD INVENTORY SHEET

Mu 0075

Party Chief: S Snyder
Recorder: A. QUATTROCHI
Assistant:
Map No./Dir.: B11 / W
State Coordinates:

Road No.: CO 1427
Road Name: S CENTER ST
County: CARROLL
Date: 01-25-01
Sheet No. 11 OF 11

TRAFFIC CODES
TRAFFIC CONTROLS: STOP SIGN=SS, TRAFFIC LIGHT=T.L., FLASHING RED BALL=F.R.

TRAFFIC CODES
PARKING RESTRICTIONS: A.M. PEAK, P.M. PEAK, A.M./P.M. PEAK, NO PARKING ANYTIME=N.P., COMM/HD. ACCESS=E

SYSTEM: FUNCT CLASS	SYSTEM: HWY SYS	SYSTEM: HPMS SAMPLE	TRAFFIC: PREG. REST.	TRAFFIC: COM/IND ACCESS	LINE DIAGRAM	TRAFFIC: CONTROL	TRAFFIC: COM/IND ACCESS	TRAFFIC: PREG. REST.	PAVEMENT DATA
					AVE				
					329				
					DAVID				
					CO				
					MD 2,31489 32				
Urban Collector					30° 3 12				30'I
									JC-C
									2mc

COUNTY _____ ROAD NO. _____ PAGE ___ OF ___

SYSTEM				TRAFFIC		LINE DIAGRAM	TRAFFIC				PAVEMENT DATA
	FUNCT CLASS	HWY SYS	HPMS SAMPLE	PREG REST	COM/IND ACCESS		CONTROL	COM/IND ACCESS	PREG. REST.		

Form 6 HPS (Rev. 1961)

ROAD INVENTORY SHEET

Party Chief: T. LANDON
Recorder: W. WARFIELD
Helper:

Map No. 9

79-17 FR JE 4-22-80
TRANSFERRED TO MUN 75-4

Road No. ~~Co. 356~~ MU. 0085
Road Name: CHARLES ST.
Sheet No. 1 OF 1
Date: 4-19-73
County: Carroll - District - 7
State Coordinates: 801-632
81-28

	Timber Ridge	Dr.	
BISHOP			ST
Mun	0	34	0020
	0	31	25°
25°	0	27	
S. CHURCH ST.			
~~Co. 357~~ MU 0100	0	23	
	0	21	
H	0	16	
RALPH ST.			
~~Co. 358~~ MU. 450	0	15	21 H
11 H	0	13	
	0	06	
Court ~~ADELSPERGER AL.~~			"A" ~~AL.~~ ST
~~Co.~~ MU	0	05	~~355~~ 8010
	0	04	
6 H	0	03	3 H
	0	02	ST.
CENTER			
~~Co.~~ MUN	0	00	~~359~~ 0070

PAV TYPE II

S

~~22'6~~
~~26'~~ CW
(79-17)
30' I
JC C
~~24'6~~
~~30'~~ CW

Form 6 HPS (Rev. 1961)

ROAD INVENTORY SHEET

N. CHURCH ST.

Party Chief: T. LANDON
Recorder: W. WARFIELD
Helper:

Road No.: Co. MU 0100
Road Name: S. CHURCH ST.
Sheet No.: 1 of 1
Date: 4-19-73
County: Carroll - District - 7
State Coordinates: 802-631

Map No. 9 WESTMINSTER

79-12 FR JE 4-22-80

81-1
79-11

ENT. CEM.

CHAIN

ROAD 032 END
WINTER ST.
MUN 030 0620
E. MAIN ST.
MD. 025 32
AL. "E"
MUN. 021 8070
E. GREEN ST.
MUN. 016 0210
SPRING AL.
MUN 012 8215
GROSVENOR LA.
MUN 0220 008
THOMAS LA.
005 MUN. 0510
9 TH ST.
MUN. 9090 003
~~APPROX CORP LIMITS OF WESTMINSTER~~
002
CHARLES ST.
~~Co. 256~~
MU 0085 000

N. CHURCH ST.

MUN. 0100

30' I
"J" C-C
28' I
"J" C-C
26' I
~~"J" C-C~~
J C-C
~~28' C-C~~
~~28' C~~
~~28' C-C~~

E

Form 6 HPS (Rev. 1961)

ROAD INVENTORY SHEET

Party Chief T. LANDON
Recorder W. WARFIELD
Helper

Map No. 9 WESTMINSTER

Road No. ~~OP 110~~ MUN. 0120
Road Name CITY SERVICE AVE
Sheet No. 1 OF 1
Date 4-23-73
County Carroll - District - 7
State Coordinates 800-632

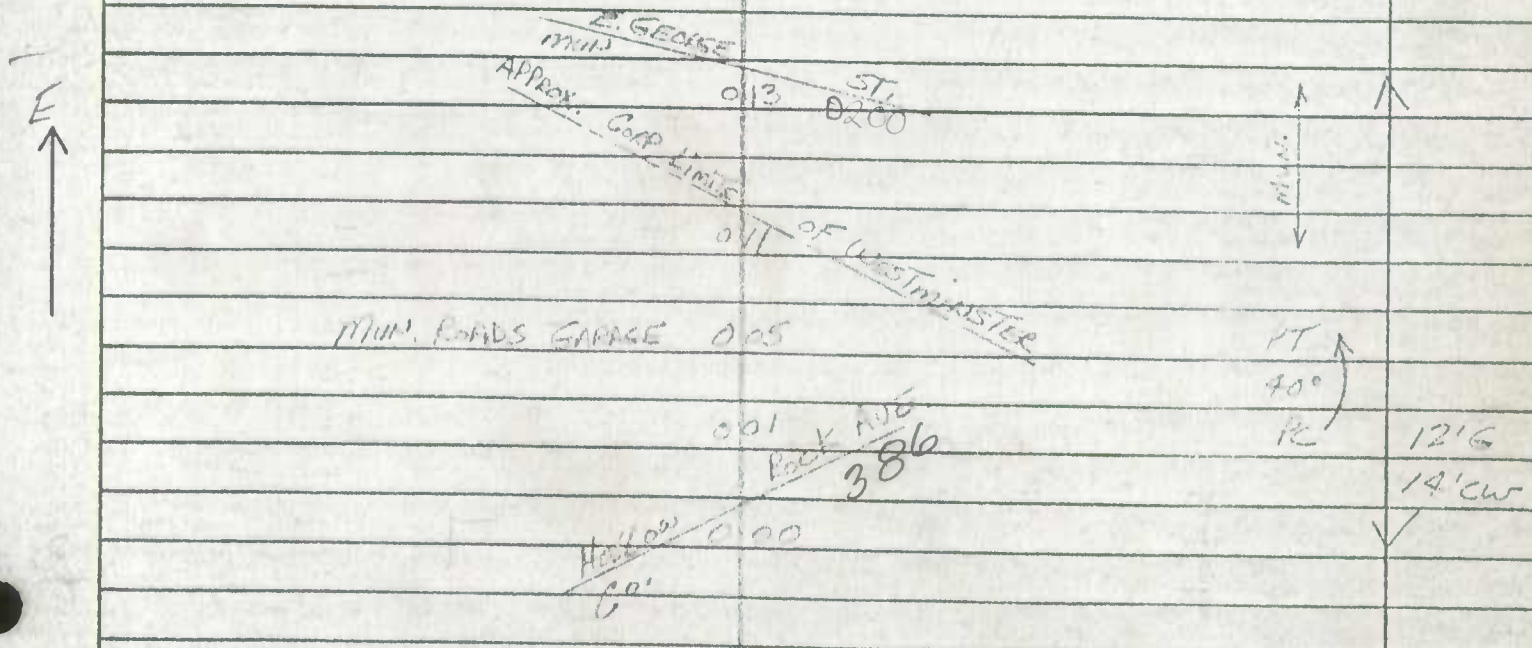

X

ROAD INVENTORY SHEET

Mun. 0125

Party Chief DT
Recorder KH
Helper

Map No. 9

Road No. ~~95~~
Road Name CROSS CHOICE LA
Sheet No. 1 of 1
Date 2-23-78
County CARROLL - DIST 7
State Coordinates 789-629

77-74 Westminster

S

H

H D E H

CUL 005 SAC

Trans. To Mun. Per Telephone Conversation on 4/21/78

24' I
5' C-C

LONG VALLEY RD

MUN. 0305

LEIGH MASTERSLA MD

Form 6 HPS (Rev. 1961)

ROAD INVENTORY SHEET

COUNTY ROAD

Party Chief: T. LANDON
Recorder: W. WARFIELD
Helper:

Map No. 9

WESTMINSTER

Road No. Co. ~~MU 0140~~
Road Name: N. COLONIAL AVE.
Sheet No. 1 of 1
Date: 4-17-73
County: Carroll - District - 7
State Coordinates: 805-630

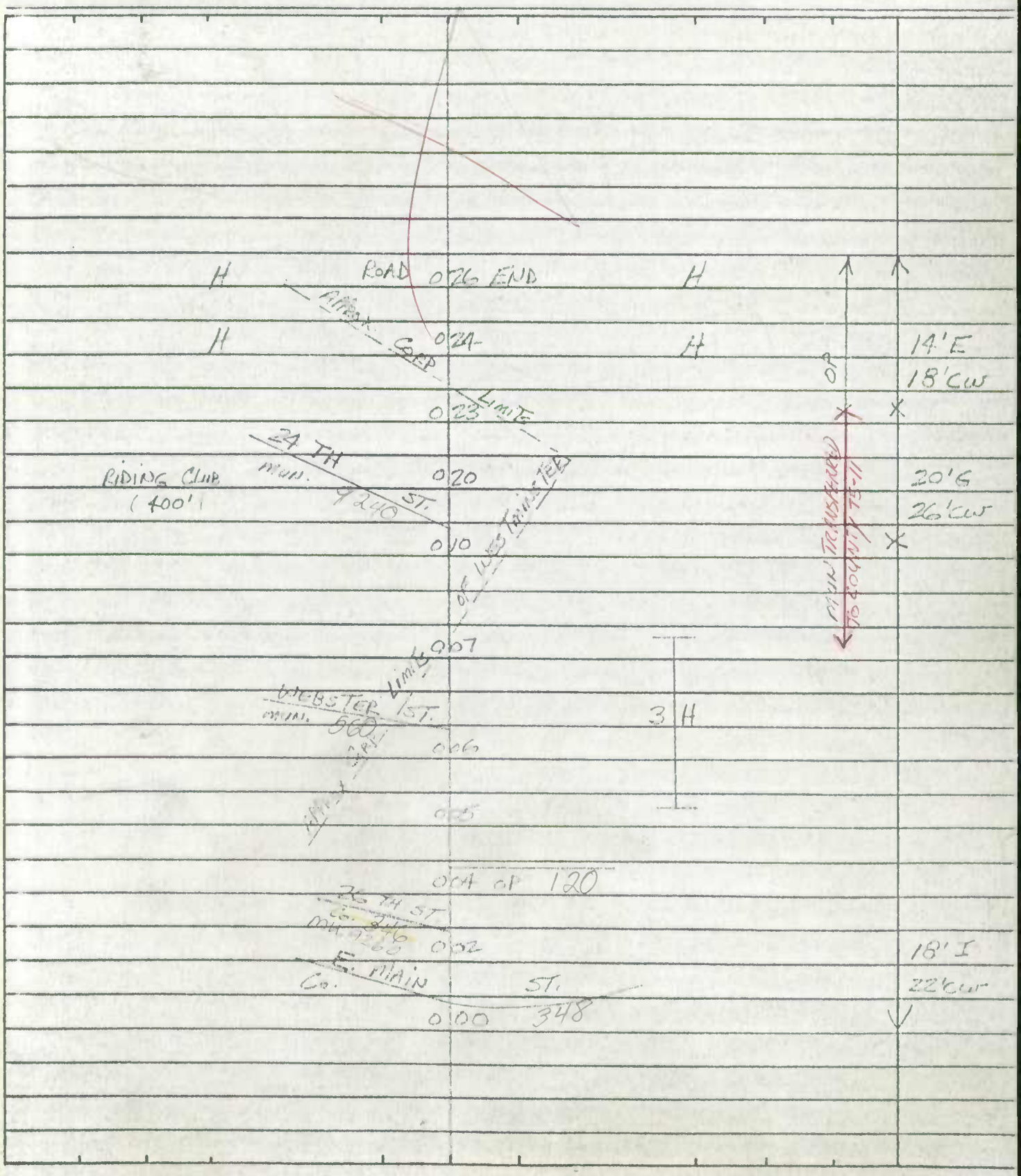

Form 6 HPS (Rev. 1961)

X

ROAD INVENTORY SHEET

Party Chief: T. LANDON
Recorder: W. WARFIELD
Helper:

Map No. 9 WESTMINSTER

Road No.: MUN. 0170
Road Name: COURT PL. "A"
Sheet No.: 1 of 1
Date: 4-18-73
County: Carroll - District - 7
State Coordinates: 803-633

SEE NEW INV.

5-24-96

AL/DL

F.C.I

W

COURT LA.
MUN. 004 0160

(WILLIS ST.)
MUN. 000 0590

40' I
"J" C-C

Form 6 HPS (Rev. 1961)

ROAD INVENTORY SHEET

Road No. _____

Road Name _____

Sheet No. _____

Date _____

County Carroll - District

State Coordinates _____

Form 6 HPS (Rev. 1961)

BB 84 12
RM 4-3-85

ROAD INVENTORY SHEET

Co 361

Party Chief: T. LANDON
Recorder: W. WARFIELD
Helper:

Road No.: MUN. 0172
Road Name: COURT PL. #2
Sheet No.: 1 of 1
Date: 4-18-73
County: Carroll - District -7
State Coordinates: 803-633

Map No. 9 WESTMINSTER
80-18
20 FEB 81 J.E/D.G.

~~CENTER~~ ST			
MU ~~[illegible]~~	031 0070 ~~[illegible]~~	SS	
	027	PT 60°	
Ent. Parking	022		
~~BARRICADE~~			
~~ROAD~~	018 ~~END~~	PC	32' I ~~[illegible]~~ ~~[illegible]~~ ~~30' [illegible]~~ J-CC
Ent Detention Center	016		
Co. JAIL, & DIST. COURT	014		
APPROX. CORP. LIMITS OF WESTMINSTER			
	012		32' I "J" C-C
	GREENWOOD AVE.		
	010 MUN 0215		
8 TH ST.			
MUN 9080	009		
	008	Co. ECONOMIC DEVELOPMENT DEPT.	
	007	EXIT PARKING LOT	
	006	Co. OFFICE BLDG.	
WILLIS ST.			
MUN. 0590	005	ENT. PARKING LOT	33' I "J" C-C
COURT	LA.		
MUN	000 0160		

MUN 0172

Co. 361

MUN 0172

E

FAR TYPE II

SHA 51.3 - 8 Revised 4.83

90-100 URBAN

MARYLAND STATE HIGHWAY ADMINISTRATION

ROAD INVENTORY SHEET

CRANBERRY RD NORTH MU 0173 76-108

86-91 CB AL 1-16-87

Party Chief: T. LANDON
Recorder: W. WARFIELD
Assistant: REWRITTEN 2-28-87 JE
Map No./Dir.: B-11 / 5
State Coordinates: 807 - 637

Road No.: CO 399
Road Name: CRANBERRY RD SOUTH
County: CARROLL
Date: 4-12-73
Sheet No.: 1 OF 3

TRAFFIC CODES: TRAFFIC CONTROLS: STOP SIGN=SS, TRAFFIC LIGHT=T.L., FLASHING RED BALL=F.R.

TRAFFIC CODES: PARKING RESTRICTIONS: A.M. PEAK, P.M. PEAK, A.M./P.M. PEAK, NO PARKING ANYTIME=N.P., COMM/IND. ACCESS=E

SYSTEM: FED. AID.	SYSTEM: FUNCT CLASS.	SYSTEM: HWY. SYS.	SYSTEM: HPMS SAMPLE	TRAFFIC: PRKG. REST.	TRAFFIC: COM/IND. ACCESS	LINE DIAGRAM	TRAFFIC: CONTROL	TRAFFIC: COM/IND. ACCESS	TRAFFIC: PRKG. REST.	PAVEMENT DATA
										35'I
										JC-C
						0 33			X	
										25'I
										JCB LT
						0 27			X	
										20'I
										~~18'H~~
						CRANBERRY LA				
						~~MU OP 173 1065~~ 0 12			X	
						OP 1065				
						R.R WARNING SIGN 0 04				
						0 02 30°				20'I
						852-H				~~18'G~~
										18'C-W
						0 00				I CRB LT
						MD				

SYSTEM				TRAFFIC		LINE DIAGRAM	TRAFFIC			PAVEMENT DATA
FED. AID.	FUNCT. CLASS.	HWY. SYS.	HPMS SAMPLE	PRKG. REST.	COM/IND ACCESS		CONTROL	COM/IND ACCESS	PRKG. REST.	
		* MUN 0173								2-27'I
										J C-C
										4' J MED
										4ML
						0.69 CENTER ST				
						MU 0070				
						12'I Jcb RT				
						0.66 ENT CHURCH				
						0.64				
						CRANBERRY RD SOUTH				
						CORP LIMITS 0.54 WESTMINSTER				
						0.51				~~18' H~~
										20'I
						0.49				
						PROP 0.47				
						0.44 20°↑				20'I
										~~20' [illegible]~~
										~~24'C-W~~
										J CRB L+
						0.39				
						LOGAN				
						ALYMER CT 0.38 DR				
						MU 0005 MU 0295				
						CORP LIMITS WESTMINSTER				
						0.37				35'I
										J C-C
		Co 399								

SHA 51.3 - 8 Revised
4.83

MARYLAND STATE HIGHWAY ADMINISTRATION

ROAD INVENTORY SHEET MUN 0173

4/4/89
DT, GD
(88-4)
BBBB
10-26-90

Party Chief	T. LANDON	Road No.	~~CO 399~~
Recorder	W. WARFIELD	Road Name	CRANBERRY RD South
Assistant		County	CARROLL
Map No./Dir.	/	Date	4-12-73
State Coordinates		Sheet No.	3 OF 3

TRAFFIC CODES
TRAFFIC CONTROLS: STOP SIGN=SS, TRAFFIC LIGHT=T.L., FLASHING RED BALL=F.R.

TRAFFIC CODES
PARKING RESTRICTIONS: A.M. PEAK, P.M. PEAK, A.M./P.M. PEAK, NO PARKING ANYTIME=N.P., COMM/IND. ACCESS=E

SYSTEM: FED. AID.	SYSTEM: FUNCT CLASS.	SYSTEM: HWY. SYS.	SYSTEM: HPMS SAMPLE	TRAFFIC: PRKG. REST.	TRAFFIC: COM/IND. ACCESS	LINE DIAGRAM	TRAFFIC: CONTROL	TRAFFIC: COM/IND. ACCESS	TRAFFIC: PRKG. REST.	PAVEMENT DATA
						RALPH ST OP 1119				
						MD 099 140				
						096		E		
						Church 094				2-22' I 4' J McD J C-C 4 ML
					E	093				
						CORP ↓ LIMITS 092 ↓ WESTMINSTER				
						091 36" CP				
					E	090				
					E	083				
						CORP ↑ LIMITS WESTMINSTER ↑				
						PT 082				
		MUN 0173				45°				56' I J C-C 4 ML ~~20' G~~
						PC 074				~~24' C~~ W

SYSTEM				TRAFFIC		LINE DIAGRAM	TRAFFIC				PAVEMENT DATA
FED. AID.	FUNCT. CLASS.	HWY. SYS.	HPMS SAMPLE	PRKG. REST.	COM/IND ACCESS		CONTROL	COM/IND ACCESS	PRKG. REST.		

Form 6 HPS (Rev. 1961)

(S. COURT ST)

ROAD INVENTORY SHEET

Co 355

Party Chief T. LANDON
Recorder W. WARFIELD
Helper

Road No. MUN. 0181
Road Name ~~AL. "A"~~
Sheet No. 1 OF 2
Date 4-19-73
County Carroll - District - 7
State Coordinates 802-632

Map No. 9 WESTMINSTER

75-1-mun
75-51-co > Transfer

PC	OP WESTMINSTER AVE	0 55		
	111			
PT		0 49		
170°		0 45	PLAYGROUND	22'G
				28'CW
PC		0 39		
	CENTER			
	~~Co.~~ MUN	0 34	ST. ~~359~~ 0070	
10°		0 31	H	
	~~APPROX CORP~~		~~WESTMINSTER~~	
		0 29	10°	10'G
	CHARLES		ST.	12'CW
	75-56 Co. MU	0 26	356 0085	
	~~APPROX. CORP LIMITS~~		~~of Westminster~~	
		0 23		
	9 TH ST.			
	MUN.	0 22		12'G
				14'CW
		0 18		
			~~AL.~~ ~~"H"~~ Spring Alley	
		0 13	MUN. 8218	12'I
	E. GREEN		ST.	14'CW
	MUN.	0 08	0210	20'I
	AL.		"E"	35'CW
	MUN.	0 04	8070	20'I
	E. MAIN		ST.	"J" C-C
	MD.	0 00	32	

CO 355 ONE-WAY

TRANSFERRED TO MUN 0181 ~~355~~ 75-51 Co

75-1 mun

ONE-WAY

W

Form 6 HPS (Rev. 1961)

ROAD INVENTORY SHEET

MAP 9

Road No. Co. 355
Road Name ~~AL~~ "A"
Sheet No. 2 of 2
Date 4-19-73
County Carroll - District
State Coordinates

CENTER ST. ~~Co.~~ 359
MUN 063 0070

PT 059

70°

Co. 355

ONE-WAY

24'G
26'CW

Form 6 HPS (Rev. 1961)

ROAD INVENTORY SHEET O.P. 101

Party Chief T. LANDON
Recorder W. WARFIELD
Helper

Map No. 9

Road No. MUN. 0190
Road Name FITZHUGH AVE.
Sheet No. 1 of 1
Date 4-24-73
County Carroll - District - 7
State Coordinates 798-636

78-EXTRA REV 3-8-79 MZ+JE WESTMINSTER.

78-1&2

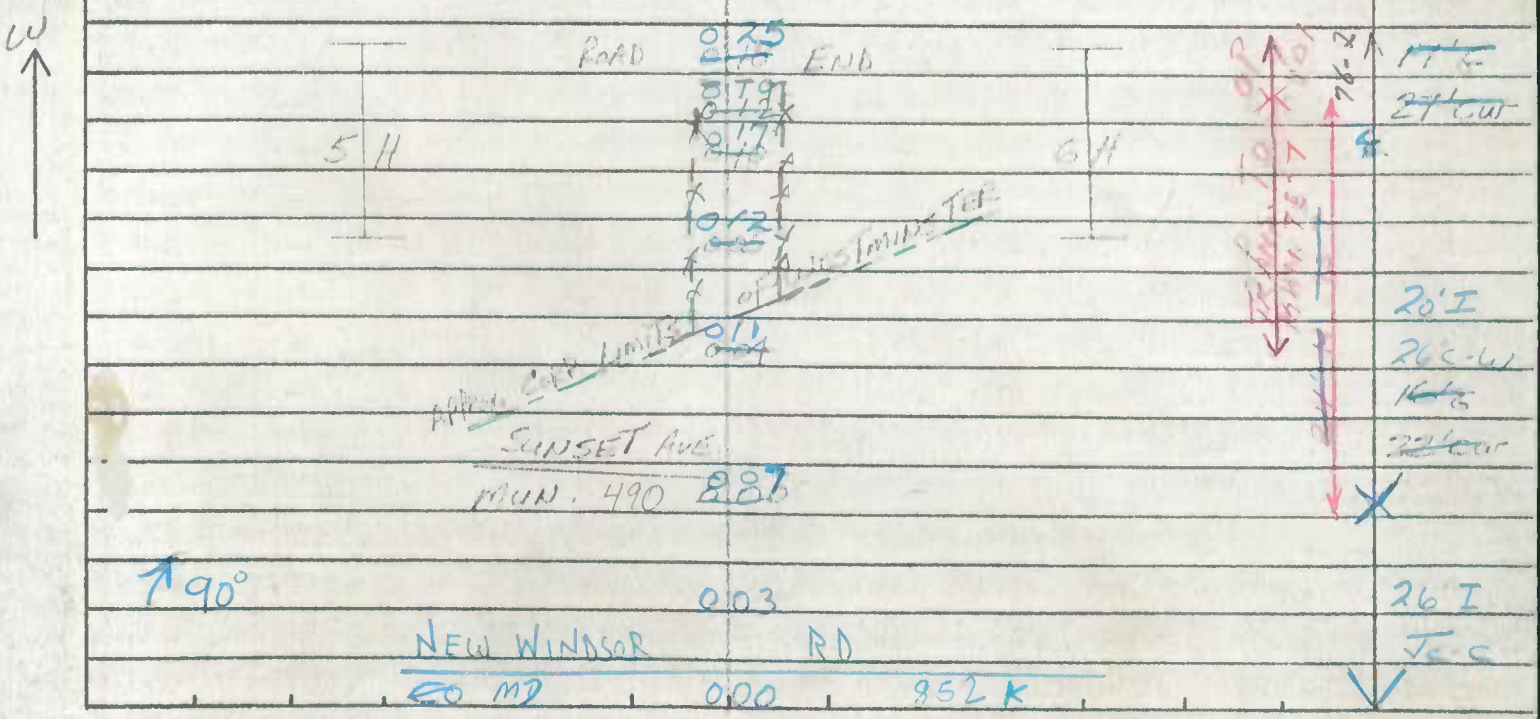

SHA 51.3-8
11-15-72

STATE HIGHWAY ADMINISTRATION OF MARYLAND

ROAD INVENTORY SHEET CO 1203

Party Chief T LANDON
Recorder W WARFIELD
Helper

Map No. 2

Road No. MU 190
Road Name FITZHUGH AVE
Sheet No. 1 of 1
Date 4-24-73
County CARROLL DIST -7
State Coordinates 798-636

Recvd. 5-17-81 VTSC WESTMINSTER 88-106

ROAD 0 25 END

20' I

0 19

5 H 6 H

0 17 26' W

CO 1203

0 12

APPROX CORP LIM OF WESMINSTER

0 11

W

SUNSET AVE

MU 0490 0 07

26' I

90°

0 03

C-C

MD 0 00 852 K

Form 6 HPS (Rev. 1961)

ROAD INVENTORY SHEET

Party Chief: T. LANDON
Recorder: W. WARFIELD
Helper:

Map No. 9 WESTMINSTER

Road No.: MUN. 0200
Road Name: GEORGE ST. E&W
Sheet No.: 1 of 1
Date: 4-23-73
County: Carroll - District
State Coordinates: 801- 632

DT-CM
3-1-84
83-3
A/T
44-26

BOND		ST.	
Co.	042	0383	
		PARK AVE.	
	038	Co.	31' I "J" C-C
	035		28' I "J" C-FT
AL		"X"	31' CW
OP	033	MUN 8270	
	031		32' I "J" C-C
LIBERTY		ST.	
MD	028	27	
48TH		ST.	
APPROX CORP LIMITS OF CITY SERVICE AVE. OP	MUN. 024	9480	39' I "J" C-C
BRICK ARCH L-4'xW-53'xD-2'	019		
RXR CROSSING SIGN		R.R. ~~#WM~~ 837 699J	
	018	RXR CROSSING SIGN MMID	10°
		4 TH ST.	
	015	MUN 9040	
		MADISON ST.	
	011	MUN. 0320	
WESMINSTER		AVE.	
MUN.	008	0570	
10°	006		30' I "J" C-C
LINCOLN		RD.	
MUN.	000	0290	

WESTMINSTER

Co. 0384

W. GEORGE ST.

W.MD.

FOR TYPE II

W

Form 6 HPS (Rev. 1961)

ROAD INVENTORY SHEET

Party Chief: T. LANDON
Recorder: W. WARFIELD
Helper:

Map No. 9 STATION 0.18

Road No.:
Road Name: H. GEORGE ST E & W
Sheet No.:
Date: 4-23-73
County: Carroll - District 7
State Coordinates: 801-633

S

E W

801-633 N 0.18

N

W E

801-633 S 0.18

Form 6 HPS (Rev. 1961)

ROAD INVENTORY SHEET

Road No. _____

Road Name _____

Sheet No. _____

Date _____

County Carroll - District

State Coordinates _____

P & P 104

RAILROAD GRADE CROSSING SHEET

Stote Roads Commission of Marylond
Planning and Programming Division

MAP 9 - DIST. 7

4-23-73

1. GENERAL

Crossing No. .....

Mile Pole Number (R.R. Co.) ...

Coordinates ..... x 801 y 633

System Clossification (Check One)

- State Primary ..... ☐
- State Secondary ..... ☐
- State Road Only ..... ☐
- County ..... ☐
- Local ..... MUN ..... ☑ (Specify)

County and/or Municipality .. CARROLL

U.S. Route Number .....

Stote Route Number .....

Road Number/Name ..... MUN E. GEORGE ST.

Station 0.18

Surface Type ..... 32' I

Name of Railroad ..... W.MD. R.R.

Number of Main Tracks 1

Number of Other Tracks 0

2. TRAIN MOVEMENTS

Time Period	Pass	Freight	Train Speed at Grade Pass	Train Speed at Grade Freight	Spur	Remarks (Other than daily) Pass	Remarks (Other than daily) Freight
Day 6 A.M. to 6 P.M.							
Night 6 P.M. to 6 A.M.							
24 Haur Tatal							

3. TYPE OF PROTECTION

a. ____ Warning Signs - Reflectorized, Non-reflectorized

b. 2 Crossing Signs - Reflectorized, Non-reflectorized

c. ____ Road Marking

d. ____ Lights - Flashing, Stationary

e. ____ Traffic Control (Stop and Go) Signals

f. ____ Automatic Gate

g. ____ Watchman - Gate, Flag...haurs ____

h. ____ Others ____

* By numerals 1 or 2 indicate whether installation is on one or both sides of track.

4. ALIGNMENT FACTOR

P. 780'

N. 624'

Average Daily Trains ...

Train Speed .....

Highway ADT.....

Highway Speed Limit ...

Average Vehicle Speed . 15 MPH

Max. Approach Grade .. N-+0.6' P.-3.4'

Restricted Sight Distance . YES (On Highway)

5. QUADRANT ... SIGHT DISTANCE

		@300'	@10'
A	120°	0	U
B	60°	0	500'
C	60°	0	U
D	120°	0	400'

6. ACCIDENT RECORD (Vehicles & Trains)

Year	No. of Accidents	No. of Fatalities
1961		
1962		
1963		
1964		
1965		
Total		

7. CROSSING RATING

A ____

B ____

C ____

D ____

Total ____

State Roads Commission of Maryland
Planning and Programming Division

MAP 9 - DIST. 7 E. GEORGE ST. MUN.

Party T. LANDON W. WARFIELD
Date 4-23-73

801-633

DIAGRAM FOR RAILROAD GRADE CROSSING

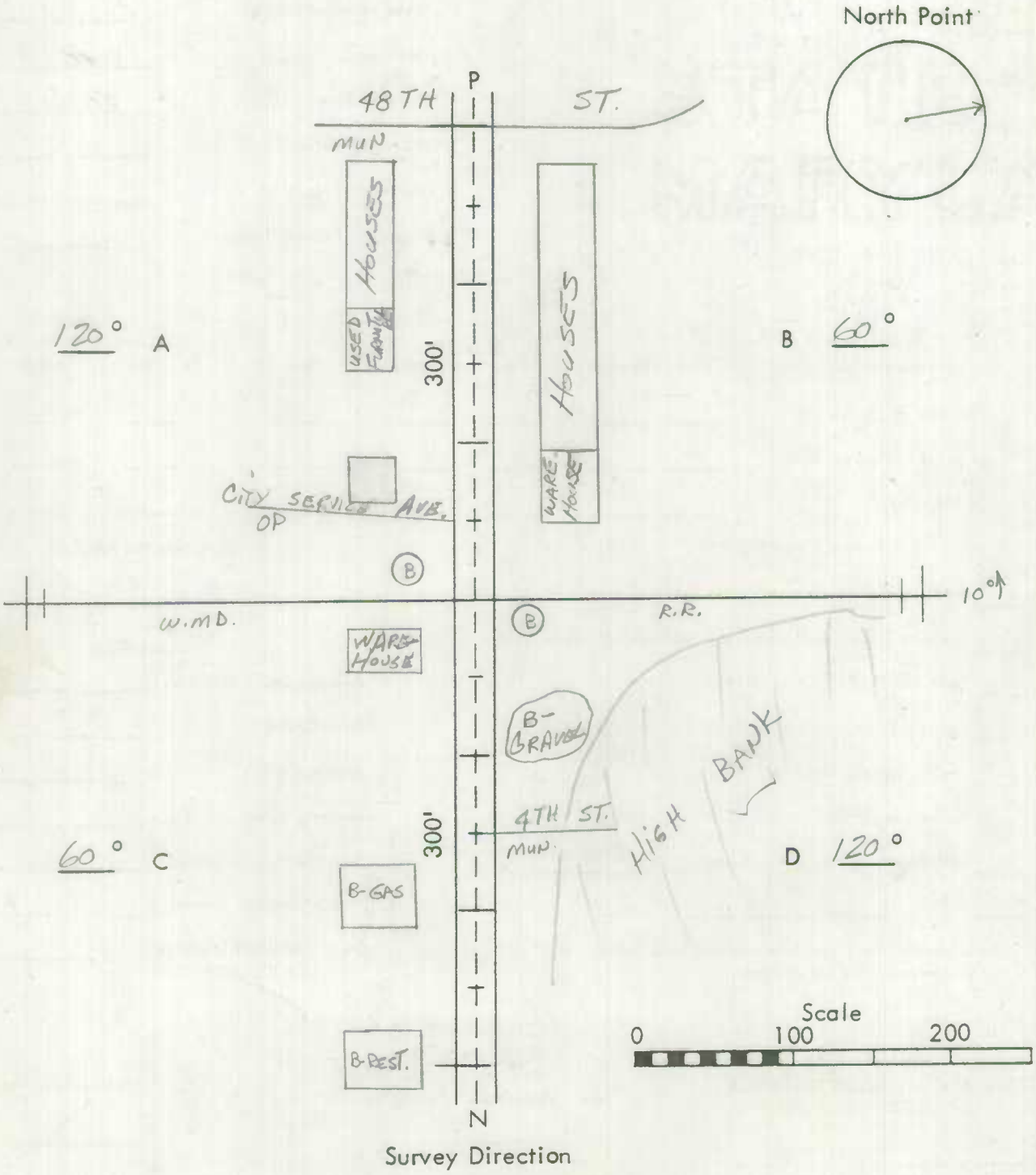

Survey Direction

Remarks: _____

Form 6 HPS (Rev. 1961)

95-12 ST
12-28-95
GD/TM

ROAD INVENTORY SHEET

~~W. GREEN ST.~~

Party Chief: T. LANDON
Recorder: W. WARFIELD
Helper:

Map No. 9 — 82-32

BB REV. FR. 1-19-82 WESTMINSTER

Road No.: MUN 0210
Road Name: ~~E.~~ GREEN ST. E+W
Sheet No.: 1 of 3
Date: 4-24-73
County: Carroll - District - 7
State Coordinates: 804-630

79-13
78-21
76-7

LINCOLN		RD.		
MUN.	0 67	0290		
CENTER		ST.		
MUN.	0 62	70	0.01 / 18' I "J" C-C T.L.	
~~T. COURT~~ ~~AL.~~	058 0 54	"A" ~~AL.~~		
MUN.	0 52	~~8010~~ 0181		28' I
SYCAMORE		ST.		"J" C-C
MUN.	0 49	→ 0502		2 ML
RALPH		ST.		
MUN.	0 43	0430		
(AL. "BB") MUN. 8040	0 40			
		(AL. "U")		
	0 39	MUN. 8240		
S. CHURCH		ST.		
MUN.	0 35	0100		
BISHOP		ST.		
MUN.	0 29	0020		
CHURCH	0 21			31' I
WASHINGTON		AVE.		"J" C-C
MD.	0 17	32	TL	2 ML
	0 13		40°	
(CARROLL ~~AL.~~		"Z" VIEW AVE.)		2 UML
MUN.	0 11	8290		30' I
		AVE.		"J" C-C
	0 00	0130	SS	

SEE NEW INV. AL/AL 5-28-96 FCI

FAU 8701

MINOR ARTERIAL URB

N

40°

S. COLONIAL MUN.

Form 6 HPS (Rev. 1961)

ROAD INVENTORY SHEET

Road No. MUN.
Road Name ~~4~~. GREEN ST. E+W
Sheet No. 2 of 3
Date 4-24-73
County Carroll - District
State Coordinates

ANCHOR ST.
MUN 1 23 0010 ← SS
(COVER LA.)
→ MUN. 1 14 0182 — 31' I
BOND ST. — "J" C-C
MUN. 1 09 0030 — T.L. — X 2ML
PARK AVE.
MUN. 0430 1 06
SEE NEW INV
Mission 1 03
(AL. "X")
MUN. 1 02 8270 — 29' I
LIBERTY ST. — "J" C-C
MD. 0 98 27 — AL/DL 5-28-96 — T.L. — X 2ml
(48TH ST.) 0480 0 95
MUN.
MMID #HM 831 698 C
R.R.
0 94 — 32' I
SEE BR. SH. 1-A — FCI — "J" C-C
W.MD.
0 92 #CLW-01 END CEM. — X 2ML
CHURCH 0 90
~~AL. "4"~~ SPRING AL
MUN. 8280 0 89
0 84 BEG. CEM.
~~AL. "G"~~ LONGWELL AVE. EXT.
0 83 MUN ~~8250~~ 0312
MADISON ST.
MUN. 0320 0 79
WESTMINSTER AVE.
MUN. 0 75 0570 ←

FAU 8701
MINOR ARTERIAL URB
W. GREEN ST.

SAME

Form 6 HPS (Rev. 1961)

X

ROAD INVENTORY SHEET

Party Chief T. LANDON
Recorder W. WARFIELD
Helper

Map No. 9

Road No. MUN. 0210
Road Name ~~W.~~ GREEN ST. E+W
Sheet No. 3 of 3
Date 4-24-73
County Carroll - District
State Coordinates

SEE

NEW

INV

AL/DL

5-28-76

FCI

NEW WINDSOR RD.
MD. 150 852-K
MARYLAND AVE.
MUN. 135 350
KINGS LA.
MUN 129 280

SS
SS

30' I
"I" CC

FAU 8701
MINOR ARTERIAL URB

W. GREEN ST.

SAME

Form 6 HPS (Rev. 1961)

ROAD INVENTORY SHEET

Road No. _____

Road Name _____

Sheet No. _____

Date _____

County Carroll - District

State Coordinates _____

Form 6 HPS (Rev. 1961)

ROAD INVENTORY SHEET

O.P. 94

Party Chief: T. LANDON
Recorder: W. WARFIELD
Helper:

Map No. 9

WESTMINSTER

Road No.: MUN. 0230
Road Name: HERSH AVE.
Sheet No.: 1 - F1
Date: 4-25-73
County: Carroll - District 7
State Coordinates: 801-638

80-9

W. MAIN		ST.		
MD	0 49	32		30'H
				"J" C-C
80° CHURCH	0 46			
	0 42		65°	
	0 37	CHURCH		
	0 33	LIBRARY		
	0 30	ADMINS. OFFICE		
	0 22	ENT. DORMS.	80°	16'H
	41 ST	ST.		"J" C-C
	0 21 MUN.	9410		17'I
PENNA.		AVE.		19'CW
MD.	0 16	526		22'I
WINTER		ST.		"J" C-C
MUN.	0 11	0620		
SHAEFFER		AVE.		
MUN.	0 03 MUN.	0480		21'I
	WIMERT	AVE.		"J" C-C
	0 00 MUN.	0600		

WESTERN Md. COLLEGE

WESTERN Md. COLLEGE

OP

ONE-WAY

20'I 80'

FORTYPE I

W

SHA 51.3-8
11-15-72

STATE HIGHWAY ADMINISTRATION OF MARYLAND

WESTMINSTER

ROAD INVENTORY SHEET

Party Chief FR
Recorder JE
Helper

Map No.
78-4

Road No. MUN. 0245
Road Name JOHANN DR
Sheet No. 1 of 1
Date 1-31-79
County CARROLL
State Coordinates

NOW COMBINED WITH

MU 0246

(88-8) 2-6-89

DT, GD

N

XXX

ROAD 0.07 END

RILEY CT

MUN 0465 0.04

40' I
JC-6

UNIONTOWN RD

MUN 0.00 0.540

SHA 51.3-8
11-15-72

ROAD INVENTORY SHEET

Road No. _____
Road Name _____
Sheet No. _____
Date _____
County _____
State Coordinates _____

SHA 51.3 - 8 Revised
4.83

MARYLAND STATE HIGHWAY ADMINISTRATION

Westminster
ROAD INVENTORY SHEET

Co. 366

85-10 - A/T
JE, MB

Party Chief	T. Landon	Road No.	Mun 0250
Recorder	W. Warfield	Road Name	John St
Assistant	Rewritten 12/1/89 J.L.	County	Carroll
Map No./Dir.	B-11 / S	Date	4-25-73
State Coordinates	802-636	Sheet No.	1 OF 2

FC-71CO
FC-53AO
VER 10/13/92
GD/JS

TRAFFIC CODES
TRAFFIC CONTROLS: STOP SIGN=SS, TRAFFIC LIGHT=T.L., FLASHING RED BALL=F.R.

TRAFFIC CODES
PARKING RESTRICTIONS: A.M. PEAK, P.M. PEAK, A.M./P.M. PEAK, NO PARKING ANYTIME=N.P., COMM/IND. ACCESS=E

SYSTEM: FED. AID.	SYSTEM: FUNCT CLASS.	SYSTEM: HWY. SYS.	SYSTEM: HPMS SAMPLE	TRAFFIC: PRKG. REST.	TRAFFIC: COM/IND. ACCESS	LINE DIAGRAM	TRAFFIC: CONTROL	TRAFFIC: COM/IND. ACCESS	TRAFFIC: PRKG. REST.	PAVEMENT DATA
FAU 8707	Urban Collector		HPMS 602501550025			SEE NEW INV. AL/AL 3-23-76 FCI				
						21st St				
						0 32 Mun 9210				
						Mun 0250				
						↑ Corp Lots Alley #1 Mun 7010				37'I
						0 25 Westminster ↑				"J" C-C
										2mL
						0 24				30'I
										"J" C-Rt
										34 CW
						0 20				2mL
					E	Westminster SHA Garage 0 18 20°↑				
										26'I
										36'CW
						Co 366				2mL
					E	B-Farm Equip. 0 07				
					E	↑90° B-Feed 0 05				
										24'I
						Carroll St				34'CW
						Engler Rd Co 368 0 00 Co 367				2mL

79 2 of 2

SYSTEM				TRAFFIC		LINE DIAGRAM	TRAFFIC			PAVEMENT DATA
FED. AID.	FUNCT. CLASS.	HWY. SYS.	HPMS SAMPLE	PRKG. REST.	COM/IND ACCESS		CONTROL	COM/IND ACCESS	PRKG. REST.	
FAU 8707	Urban Collector		HPMS 602501550025							

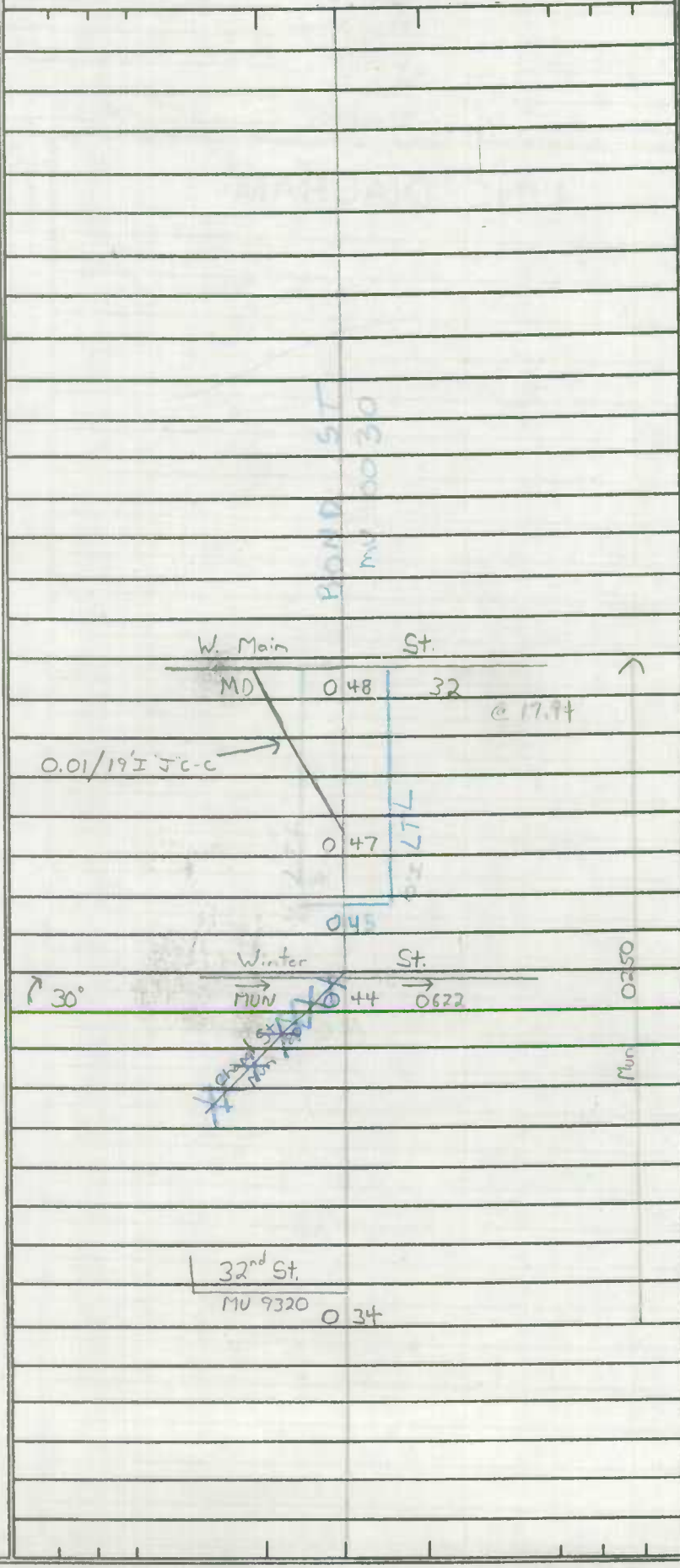

30' I
~~40~~' I
"J" C-C
2 ML

37' I
"J" C-C
2 ML

Form 6 HPS (Rev. 1961)

ROAD INVENTORY SHEET MUN. 0250 ✓

85-10

A/T 2-24-86 JE

Party Chief	T. LANDON	Road No.	Co. 366 ✓
Recorder	W. WARFIELD	Road Name	JOHN ST.
Helper		Sheet No.	1 of 1
	REV. 2-11-76	Date	4-25-73
Map No.	9	County	Carroll - District - 7
	WESTMINSTER	State Coordinates	802-636

95-10 26-8

W. MAIN ST.

MD. 0 48 32

0.01 / 19' I J'c-c 0 47

40' I "J" c-c

WINTER ST.

~~15°~~ 30° MUN → 0 44 ~~0620~~ 0622

CHAPEL ST. MUN. 80

32ND ST.

MUN. 9320 0 34

21 ST ST.

0 32 MUN 9210

AL. #1

Corp. Limits → 0 25 MUN. 7010 Westminster

37' I "J" c-c

0 24

Approx. Corp. Limits of Westminster

30' I "J" c-RT.

0 23

3 H

34' cw

0 20

0 19

WESTMINSTER S.H.A. GARAGE 0 18

20°

4 B's

B-FARM EQUIP. 0 07

26' I 36' cw

90° B-FEED 0 05

24' I 34' cw

CARROLL ST.

ENGLAR RD. 0 00 Co.

Co.

FAU 8707 E

COLLECTOR

HPMS

S

Form 6 HPS (Rev. 1961)

ROAD INVENTORY SHEET

O.P. 112

Party Chief T. LANDON
Recorder W. WARFIELD
Helper

Road No. MUN. 290
Road Name LINCOLN RD.
Sheet No. 1 of 1
Date 4-19-73
County Carroll - District - 7
State Coordinates 801-632

Map No. 9 WESTMINSTER

B-11

LINCOLN RD.
MUN.

E. MAIN ST.
MD 026 32
AL. "E"
MUN. 022
E. GREEN ST.
MUN. 017
AL. "4"
MUN. 013
5 TH ST.
MUN. 011
E. GEORGE ST.
MUN. 007
~~APPROX CORP LIMITS OF WESTMINSTER~~
H 003 H
H ROAD 000 END

ONE-WAY
MUN 290
OP 112

20' I
"J" C-C
21' I
"J" C-C
10' G
14' CW

E

Form 6 HPS (Rev. 1961)

ROAD INVENTORY SHEET

Road No. _____

Road Name _____

Sheet No. _____

Date _____

County Carroll - District

State Coordinates _____

SHA 51.3 - 8 Revised
4.83

MARYLAND STATE HIGHWAY ADMINISTRATION

Westminster

ROAD INVENTORY SHEET

OP 112

Party Chief	T. Landon	Road No.	Mun 0290
Recorder	W. Warfield	Road Name	Lincoln Rd.
Assistant	Rewritten 12/4/89 J.L.	County	Carroll
Map No./Dir.	B-11 / E	Date	4-19-73
State Coordinates	801-632	Sheet No.	1 OF 1

TRAFFIC CODES: TRAFFIC CONTROLS: STOP SIGN=S.S., TRAFFIC LIGHT=T.L., FLASHING RED BALL=F.R.

TRAFFIC CODES: PARKING RESTRICTIONS: A.M. PEAK, P.M. PEAK, A.M./P.M. PEAK, NO PARKING ANYTIME=N.P., COMM/IND. ACCESS=E

SYSTEM: FED. AID.	SYSTEM: FUNCT CLASS	SYSTEM: HWY. SYS.	SYSTEM: HPMS SAMPLE	TRAFFIC: PKG. REST.	TRAFFIC: COM/IND. ACCESS	LINE DIAGRAM	TRAFFIC: CONTROL	TRAFFIC: COM/IND. ACCESS	TRAFFIC: PKG. REST.	PAVEMENT DATA
						Lincoln Rd MUN 0291				
						E. Main St.				
						MO 0.26 32				
						Alley E				
						Mun 0.22 8070				
						One Way				20' I
										"J" C-C
						E. Green St.				
						Mun 0.17 0210				
		0290				Spring Alley				
						Mun 0.13 8280				
	LOCAL					Thompson Alley				
		MUN				Mun 8300 0.10				
F/A										21' I
	URBAN					E. George St				"J" C-C
						MUN 0200 0.07				
						0.03				
		OP 112				OP 112				10' G
										14 CW
						Road 0.00 End				

Form 6 HPS (Rev. 1961)

ROAD INVENTORY SHEET

O.P. 112

Party Chief: T. LANDON
Recorder: W. WARFIELD
Helper:

Map No. 9 WESTMINSTER

Road No.: MUN. 0290
Road Name: LINCOLN RD.
Sheet No.: 1 of 1
Date: 4-19-73
County: Carroll - District - 7
State Coordinates: 801-632

81-2

LINCOLN RD. MUN. 0291

E. MAIN ST.
MD 026 32
AL. "E"
MUN. 022 8070
E. GREEN ST.
MUN. 017 0210
SPRING AL. "4" AL.
MUN. 013 8280
5 TH ST.
THOMPSON Alley MUN. 9050 011
MU 8300 E. GEORGE ST. 010
MUN. 200 007
APPROX. CORP LIMITS OF WESTMINSTER
H 003 H
H ROAD 000 END

ONE-WAY

20' I
"J" C-C

21' I
"J" C-C

10' G
14' CW

OP 112

E

Form 6 HPS (Rev. 1961)

ROAD INVENTORY SHEET

Party Chief: T. LANDON
Recorder: W. WARFIELD
Helper:

Map No. 9 WESTMINSTER
80-20
20 FEB 81 J.E/D.G.

Road No. W 364 Co. MUN 0300
Road Name: LOCUST ST.
Sheet No. 1 of 1
Date: 4-18-73
County: Carroll - District - 7
State Coordinates: 802-635

44-M

	ENT. Parking		
~~E MAIN~~	~~ST.~~		34'I
~~MB~~	~~0 25~~ ~~32~~ ST.	SS	~~14'H~~
WINTER	0 23 ~~ST.~~		~~14'cw~~
MUN.	0 21 620	90	24'I
(DISTILLERY DR)	Ent Parking 0 30		30'cw
Mun. 0184	0 18 ~~PROP~~		30'I
			J C-C (81' EXTRA)
	0 15	WATER TANK-ABAN.	
CITY HALL DR.	SHERWOOD AVE.		36'I
MUN. 110	0 12 MUN. 0485		~~20'I~~ J C-C ~~20'cw~~
	0 11		
KEY ST.			
MUN. 0270	0 04		
~~APPROX. CORP. LIMITS OF WESTMINSTER~~			18'I
	0 03		~~18'~~
TUC	RD.		24'cw
Co.	000		

W

OP 1073 URBAN

ROAD INVENTORY SHEET

Mun. 0305

AL/KS 87-8 1/18/88

Party Chief [illegible]
Recorder [illegible]
Helper

Road No. [illegible]
Road Name [illegible]
Sheet No. [illegible]
Date [illegible]
County [illegible]
State Coordinates [illegible]

Map No. 9 80-15 20 FEB 81

J.E./D.G. [illegible] Westminster

34'I
1C-C

CASSEIL CLOSE
87-9 0 52

PT 45° PC

~~ROAD~~ 0 46 ~~END~~

(AVALON LA.)
MUN 0012 0 42

15°

0 37

PT 20° PC

0 31

0 30 H

H 0 28

0 27 H 15°

LEIGH MASTERS LA
MUN 0285 0 23 [illegible] MU. 0125

H 0 21 H

PT 0 19 H

35° H 0 17

PC 0 13

0.22

36'I
J'C-C

[illegible] CHURCH RD
MD 0 00 852

Transferred To Mun. Pat. Telephone conversation on 4/21/78 MR. DELL

MD 31

092

PROPOSED 086 PROPOSED

DH

70°

PC

074

063 PROPOSED

PROPOSED 060

SAMC

Form 6 HPS (Rev. 1961)

ROAD INVENTORY SHEET

CO 363

Party Chief: T. LANDON
Recorder: W. WARFIELD
Helper:

Road No.: % MUN 0310
Road Name: LONGWELL AVE.
Sheet No.: 1 OF 1
Date: 4-18-73
County: Carroll - District - 7
State Coordinates: 803-634

Map No. 9 WESTMINSTER
ASTAB 20 FEB 81 J.E/D.G.

81-17

E. MAIN ST.
MD. 0 25 32
WINTER ST.
MUN. → 0 21 0620

MD. NATIONAL GUARD ARMORY 0 20 PARKING LOT
BROADWAY DISTILLERY DR
MUN. 40 0 18 MU 0184
COURT LA.
MUN 0160 ← 0 13

0 12 CITY HALL
WILLIS ST. CITY HALL DR.
MUN. 0590 0 11 MUN. 0110
KEY ST.
MUN. → 0 04 0270
~~[illegible]~~
0 03

WESTMINSTER EAST MIDDLE SCHOOL 0 01
TUC. RD.
0 00 Co.

MUN. 0310
CO 363

30' I
"J" C-C
34' I
"J" C-LT.
38' CUT

W

89-7
GD/CG
3-19-90

SHA 51.3 - 8 Revised
4.83

MARYLAND STATE HIGHWAY ADMINISTRATION

WESTMINSTER

ROAD INVENTORY SHEET

88-22

Party Chief	D.T.	Road No.	MU 0313
Recorder	G.D.	Road Name	LAURIER DR.
Assistant		County	CARROLL
Map No./Dir.	/ S	Date	2-3-89
State Coordinates		Sheet No.	1 OF 1

TRAFFIC CODES

TRAFFIC CONTROLS: STOP SIGN=SS, TRAFFIC LIGHT=T.L., FLASHING RED BALL=F.R.

TRAFFIC CODES

PARKING RESTRICTIONS: A.M. PEAK, P.M. PEAK, A.M./P.M. PEAK, NO PARKING ANYTIME=N.P., COMM/IND. ACCESS=E

SYSTEM: FED. AID.	SYSTEM: FUNCT CLASS.	SYSTEM: HWY. SYS.	SYSTEM: HPMS SAMPLE	TRAFFIC: PRKG. REST.	TRAFFIC: COM/IND. ACCESS	LINE DIAGRAM	TRAFFIC: CONTROL	TRAFFIC: COM/IND. ACCESS	TRAFFIC: PRKG. REST.	PAVEMENT DATA
						LOGAN DR				
						MU 0 08 (89-6) 0295				
						0 06 30°				
						ANTERO DR.				
						MU. 0011 0 0~~6~~3			PKG	24' I J-C-C 2 UML
						0 0~~4~~1				
						LOGAN DR.				
						MU 0 0~~3~~0 0295	SS			~~24' I J-C-C~~
						SEE NEW INV. ~~0 02~~ 89-7 EX.				
						~~0 00~~ GALLATIN CT				
						~~ROAD~~ ~~END~~				

LAURIER DR.

GALLATIN CT

SYSTEM				TRAFFIC		LINE DIAGRAM	TRAFFIC			PAVEMENT DATA
FED. AID.	FUNCT. CLASS.	HWY. SYS.	HPMS SAMPLE	PRKG. REST.	COM/IND ACCESS		CONTROL	COM/IND ACCESS	PRKG. REST.	

Form 6 HPS (Rev. 1961)

ROAD INVENTORY SHEET

(Co 348)

Party Chief: T LANDON
Recorder: W. WINFIELD
Helper:

Map No. 9

Road No. Co. MUN 0330
Road Name: E. MAIN ST.
Sheet No.: 1 of 2
Date: 4-17-73
County: Carroll - District - 7
State Coordinates: 805-630



Form 6 HPS (Rev. 1961)

ROAD INVENTORY SHEET

Road No. Co. MUN 0330
Road Name E. Main ST.
Sheet No. 2 of 2
Date 4-17-73
County Carroll - District
State Coordinates

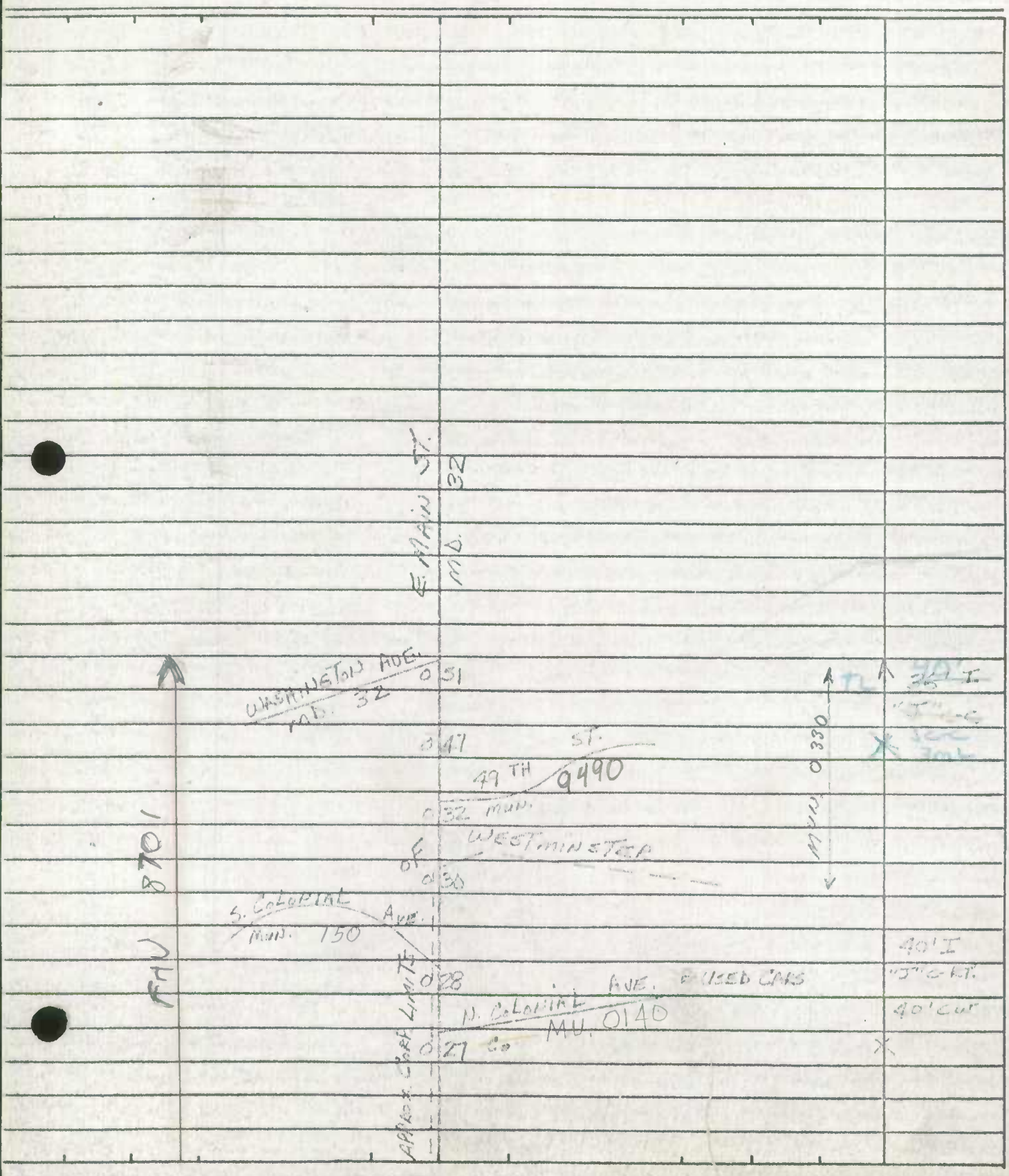

FCR'95

SHA S1.3 - 8 Revised 4.83

MARYLAND STATE HIGHWAY ADMINISTRATION

(Westminster)

ROAD INVENTORY SHEET

MUN 0330

Party Chief	AL	Road No.	CO 348
Recorder	DL	Road Name	E. MAIN ST
Assistant		County	CARROLL
Map No./Dir.	/ W	Date	5/23/96
State Coordinates	805 - 630	Sheet No.	1 OF 2

96-9 A/T (mun)

TRAFFIC CODES: TRAFFIC CONTROLS: STOP SIGN-SS, TRAFFIC LIGHT=T.L., FLASHING RED BALL=F.R.

TRAFFIC CODES: PARKING RESTRICTIONS: A.M. PEAK, P.M. PEAK, A.M./P.M. PEAK, NO PARKING ANYTIME=N.P., COMM/IND. ACCESS=E

SYSTEM: FUNCT CLASS	SYSTEM: HWY SYS	SYSTEM: HPMS SAMPLE	TRAFFIC: PRKG. REST.	TRAFFIC: COM/IND. ACCESS	LINE DIAGRAM	TRAFFIC: CONTROL	TRAFFIC: COM/IND. ACCESS	TRAFFIC: PRKG. REST.	PAVEMENT DATA
					See New Inventory Rewritten 4-10-02 amD				
									22'I
									4'I SHD LT
									18' ON TAPER TL
									4'I SHD RT
									2 mL
URBAN MINOR ARTERIAL					FAIR AVE CO 345 0 19			X	
					POOLE RD CO 343 0 16				
									21'I
									2-12'6 SHD
									2 mL
					140 VILLAGE RD CO 344 0 05				
					0 03			X	15'I LT
					LTL				27'I RT
					12'I 0 02				JC-C 4'J MED
									2 mL
					MD 0 00 97	TL			
					OLD WESTMINSTER PIKE CO 505				

COUNTY CARROLL ROAD NO. CO 348 PAGE 2 OF 2

SYSTEM			TRAFFIC		LINE DIAGRAM	TRAFFIC			PAVEMENT DATA
FUNCT CLASS	HWY SYS	HPMS SAMPLE	PRKG. REST.	COM/IND ACCESS		CONTROL	COM/IND ACCESS	PRKG. REST.	

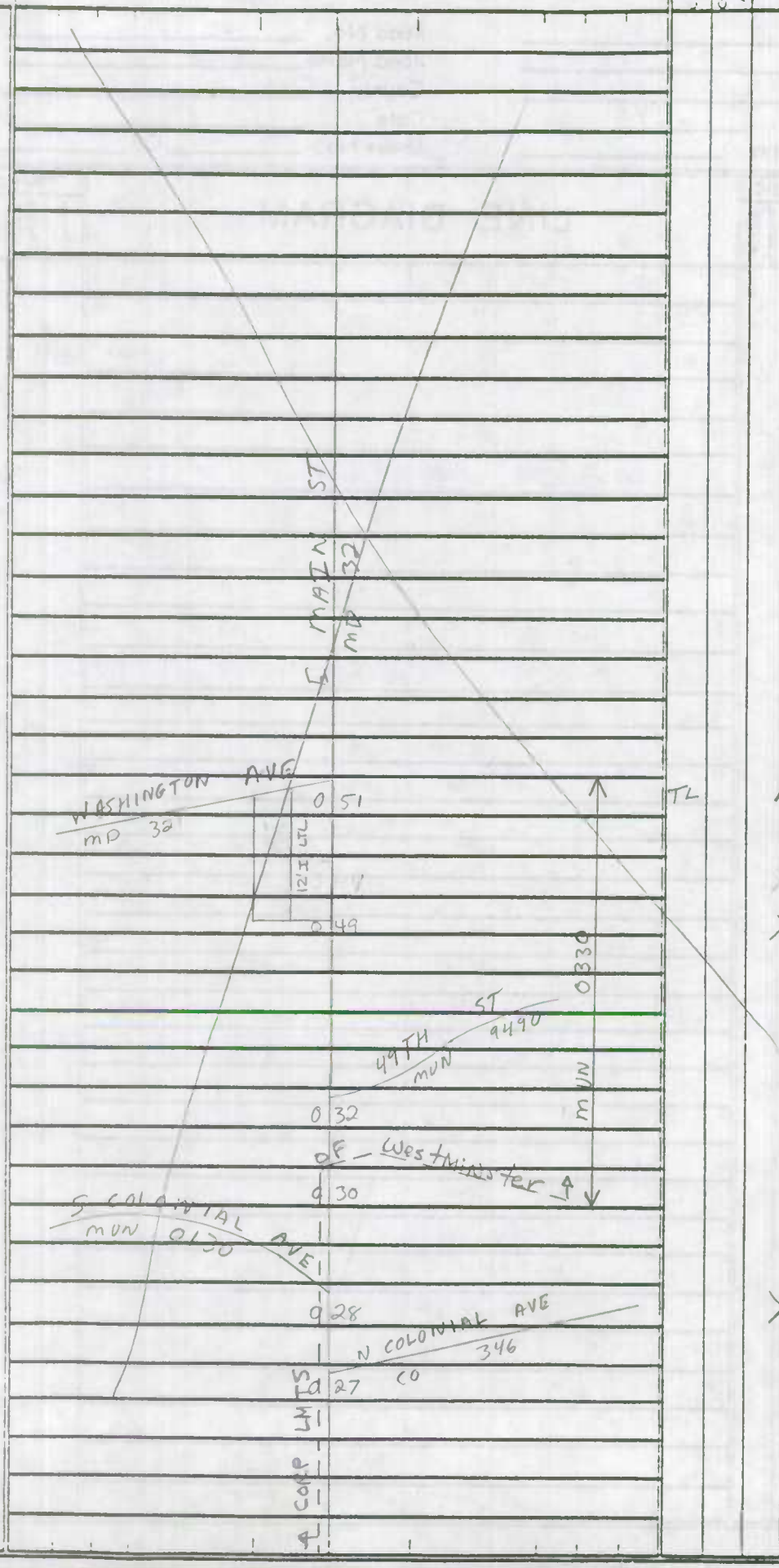

URBAN MINOR ARTERIAL

TL

24' I LT
12' I RT
3' J Mcd
J C-C out
2 ML

24' I
2-8' I SHD
J C-RT
2 ML

22' I
4' I shd LT
18' I shd RT on Taper to 4' I shd RT
2 ML

Form 6 HPS (Rev. 1961)

4/4/89
DT, GD
(88-28)

ROAD INVENTORY SHEET

Co.

Party Chief: T. LANDON
Recorder: W. WARFIELD
Helper:

Map No. 9 WESTMINSTER
FC-66 GD/OS
Ver 10/13/92

Road No.: MUN. 0340
Road Name: MANCHESTER AVE.
Sheet No.: 1 of 1
Date: 4-18-73
County: Carroll - District - 7
State Coordinates: 804-631
78-17

	Co. SPUR GORSUCH RD.		
0.02/10'E →	0 31 Co. 402		
↑15°	0 25		
	0 24		24' I I CRB RT 2 ML
H	CORP. LIMITS OF		
	0 22 WESTMINSTER		~~24' I~~
	GREENWOOD AVE.		~~28' CW~~
	MUN. 215 0 20		
	END CEM. 0 18		25' I
	BUENA VISTA DR.		I CRB LT. 2 ML
	0 14 MUN. 50		~~20' I~~
	24 TH ST		~~26' CW~~
	BEG. CEM 0 09 MUN. 9240		24' I
	WEBSTER ST.		"J" C-C 2 ML
	0 06 MUN. 560		22' I
			"J" C-LT.
	WINTER ST.		~~22' CW~~
	MUN. 620 0 04		2 ML
	0 01	10°	20' I
	E. MAIN ST.		~~24' CW~~
	MD. 0 00 32		2 ML

Co. 362

25' I 84-15

FAU 8703 COLLECTOR

N

Form 6 HPS (Rev. 1961)

ROAD INVENTORY SHEET

Party Chief: T. LANDON
Recorder: W. WARFIELD
Helper:

Map No. 9

WESTMINSTER

Road No.: MUN 0380
Road Name: MONROE ST.
Sheet No.: 1 of 1
Date: 4-24-73
County: Carroll - District - 7
State Coordinates: 800-637

ENGLAR RD.			
Co	0 45		24' I
			26' cw
	0 39		X
	0 35	ENT. SCHOOL	
↑20°	0 31		
CHURCH & ST. JOHN'S HIGH School	0 23		22' I
APPROX. CORP. LIMITS	OF WESTMINSTER		26' cw
	0 22		X
↑25°	0 17	(A)	
SHAEFFER AVE.			
MUN 0480	0 13		
	0 10	MASONIC LODGE	35' I
WINTER ST.			"J" C-C
MUN.	0 04 0620		X 25' I
PENNA. AVE.			"J" C-C
MD.	0 00 526		✓

FAU 8708 COLLECTOR

Co. 369

E

Form 6 HPS (Rev. 1961)

CO 987

ROAD INVENTORY SHEET

MUN. 0400

Party Chief: T. LANDON
Recorder: W. WARFIELD
Helper:

Map No. 9 WESTMINSTER

Road No. ~~Co. 360~~ ~~BP 0523~~
Road Name: NORTH ST.
Sheet No. 1 of 1
Date: 4-18-73
County: Carroll - District - 7
State Coordinates: 803-634

WILLIS ST.			
MUN.	0.20	0590	
8TH ST.			
MUN. 9080	0.15		18' I
		KEY ST.	22' cur
	0.13	MUN. → 0270	
		~~[illegible]~~	16' I 16' cur
	0.11		
	0.09		80°
	0.07	EXIT SCHOOL	10°
	0.05	CARROLL CO SCHOOL FOR EXCEPT. CHILDREN	
	0.02	ENT. SCHOOL	16' I
CENTER ST.			16' cur
CO.	0.00	359	

22' I 81-7

MUN 0400

ONE-WAY

County 0987 79-69

N

Form 6 HPS (Rev. 1961)

ROAD INVENTORY SHEET

Co. 385

Party Chief: T. LADLON
Recorder: W. WARFIELD
Helper:

Map No. 9
WESTMINSTER

Road No.: MUN 0430
Road Name: PARK AVE.
Sheet No.: 1 of 1
Date: 4-23-73
County: Carroll - District - 7
State Coordinates: 801-634

26-5

W

W. GEORGE	ST.	
Co. 015		
APPROX. CORP. LIMITS	OF WESTMINSTER	16' I "J" CRT.
014		
46TH	ST.	16' CW
MUN. 012	9460	14' I
CHASE	ST. ~~H~~ H2	14' CW
MUN. 008	~~0090~~ 0092	
PARK	PL.	
MUN. 004	0420	30' I
W. GREEN	ST.	"J" CC
MUN. 000	0210	

Form 6 HPS (Rev. 1961)

85-15

ROAD INVENTORY SHEET

MUN. 0450

2-24-86 JE MB

Party Chief: T. LANDON
Recorder: W. WARFIELD
Helper:

Road No.: ~~Co. 358~~
Road Name: RALPH ST.
Sheet No.: 1 OF 1
Date: 4-19-73
County: Carroll - District - 7
State Coordinates: 802-631

Map No. 9 WESTMINSTER

80-17
20 FEB 81 J. E/D.G.

81-33

80-17 81-3

GREENWOOD		AVE.	
MUN.	0 46	215	
PARKING LOT	0 43	END CEM.	18' I
COURT LA.			~~16' G~~
MUN. 160	0 36	BEG. CEM.	~~16' CW~~
Winters ~~6 TH~~		ST.	18' CW
MUN.	0 31		13' I
E. MAIN		ST.	15' CW
MD.	0 26	32	
AL.		"E"	
MUN.	0 21	8070	21' I
E. GREEN		ST.	"J" C-C
MUN.	0 17	0210	24' I
			"J" C-RT.
WINCHESTER AVE			24' CW
MUN. 610	0 11		
13TH ST.			
OF 113	0 08		24' I
9TH		ST.	"J" C-C
MUN.	0 04	9090	33' I
APPROX. CORP. LIMITS		OF WESTMINSTER	24' I
	0 03		26' CW
CHARLES		ST.	
Co. MU.	0 00	356 0085	

E

MUN.

Form 6 HPS (Rev. 1961)

ROAD INVENTORY SHEET

Party Chief: T. LANDON
Recorder: W. WARFIELD
Helper:

Map No. 9

Road No.: MUN. 470
Road Name: ROYER RD.
Sheet No.: 1 OF 1
Date: 4-25-73
County: Carroll - District - 7
State Coordinates: 792- 636

WESTMINSTER

DT-CM
3-1-84
83-1+2



Form 6 HPS (Rev. 1961)

ROAD INVENTORY SHEET

Road No. _____

Road Name _____

Sheet No. _____

Date _____

County Carroll - District

State Coordinates _____

SHA 51.3 - 8 Revised
4.83

MARYLAND STATE HIGHWAY ADMINISTRATION

ROAD INVENTORY SHEET

Party Chief: Ramirez Tn.
Recorder:
Assistant:
Map No./Dir.: 1 E
State Coordinates:

Road No.: MU 0450
Road Name: RALPH ST
County: CARROLL
Date: 9-29-88
Sheet No.: 1 OF 2

TRAFFIC CODES
TRAFFIC CONTROLS: STOP SIGN=S.S., TRAFFIC LIGHT=T.L., FLASHING RED BALL=F.R.

TRAFFIC CODES
PARKING RESTRICTIONS: A.M. PEAK, P.M. PEAK, A.M./P.M. PEAK, NO PARKING ANYTIME=N.P., COMM/IND. ACCESS=E

SYSTEM: FED. AID.	SYSTEM: FUNCT CLASS.	SYSTEM: HWY. SYS.	SYSTEM: HPMS SAMPLE	TRAFFIC: PRKG. REST.	TRAFFIC: COM/IND. ACCESS	LINE DIAGRAM (WESTMINSTER)	TRAFFIC: CONTROL	TRAFFIC: COM/IND. ACCESS	TRAFFIC: PRKG. REST.	PAVEMENT DATA
										2UML
										24' I
						(E MAIN ST)				'J' C-C
						MD 0 26 32	SS		X	
						ALLEY E				
						MU 0 21 8070				2UML
										21' I
						E GREEN ST				'J' C-C
						MU 0 17 0210			X	
						SEE				24' I
										'J' C-RT
						WINCHESTER AVE NEW				2UML
						MU 610 0 11			X	
						INV				
						(13th St)				
						OP 113 0 08 AL/NL				
										2UML
						5-25-96				24' I
						(9th ST)				'J' C-C
						MU 0 04 9090 FC I			X	
										33' I
										'J' C-RT
						CHARLES ST				2UML
	✓					MU 0 00 0085			✓	

SYSTEM				TRAFFIC		LINE DIAGRAM	TRAFFIC			PAVEMENT DATA
FED. AID.	FUNCT. CLASS.	HWY. SYS.	HPMS SAMPLE	PRKG. REST.	COM/IND ACCESS		CONTROL	COM/IND ACCESS	PRKG. REST.	
						SEE NEW INV				
						AL/DL 5-28-96 FCI				
						GREENWOOD AVE				
						MU 0 46 0215	SS			
						COURT ~~LA~~ PL				
						MU 0160 0 36				2V ML
										18'I
										18'CW
						WINTERS				
						MU ST				
						0 31 0620	SS			
										SAME

URBAN COLLECTOR

SHA 51.3 - 8 Revised
4.83

MARYLAND STATE HIGHWAY ADMINISTRATION

ROAD INVENTORY SHEET

Westminster
91-10
1-10-92
DT/BB

Party Chief: BB
Recorder: RM
Assistant:
Map No./Dir.: / E
State Coordinates:

Road No.: MUN 0451
Road Name: S Ralph ST.
County: Carroll
Date: 4-3-85
Sheet No. ____ OF ____

SYSTEM				TRAFFIC		LINE DIAGRAM	TRAFFIC			PAVEMENT DATA
FED. AID.	FUNCT CLASS.	HWY. SYS.	HPMS SAMPLE	PRKG. REST.	COM/IND. ACCESS		CONTROL	COM/IND. ACCESS	PRKG. REST.	

TRAFFIC CODES
TRAFFIC CONTROLS: STOP SIGN=S.S., TRAFFIC LIGHT=T.L., FLASHING RED BALL=F.R.

TRAFFIC CODES
PARKING RESTRICTIONS: A.M. PEAK, P.M. PEAK, A.M./P.M. PEAK, NO PARKING ANYTIME=N.P., COMM/IND. ACCESS=E

SEE NEW INV.

5-28-96
AL/DL
FCI

Road Ford
0.06

No Name
0.03 MU 7000

30'I
J-CC
2 UML

Center St
MU 0.00 0.70
(1.22 (L)

Valley Bend Rd
MU 0545

SYSTEM				TRAFFIC		LINE DIAGRAM	TRAFFIC			PAVEMENT DATA
FED. AID.	FUNCT. CLASS.	HWY. SYS.	HPMS SAMPLE	PRK.G. REST.	COM/IND ACCESS		CONTROL	COM/IND ACCESS	PRK.G. REST.	

Form 6 HPS (Rev. 1961)

ROAD INVENTORY SHEET

Party Chief: T. LANDON
Recorder: W. WARFIELD
Helper:

Map No. 9

Road No.: MUN. 0460
Road Name: RIDGE RD.
Sheet No.: 1 of 2
Date: 4-24-73
County: Carroll - District - 7
State Coordinates: 799-636

WESTMINSTER

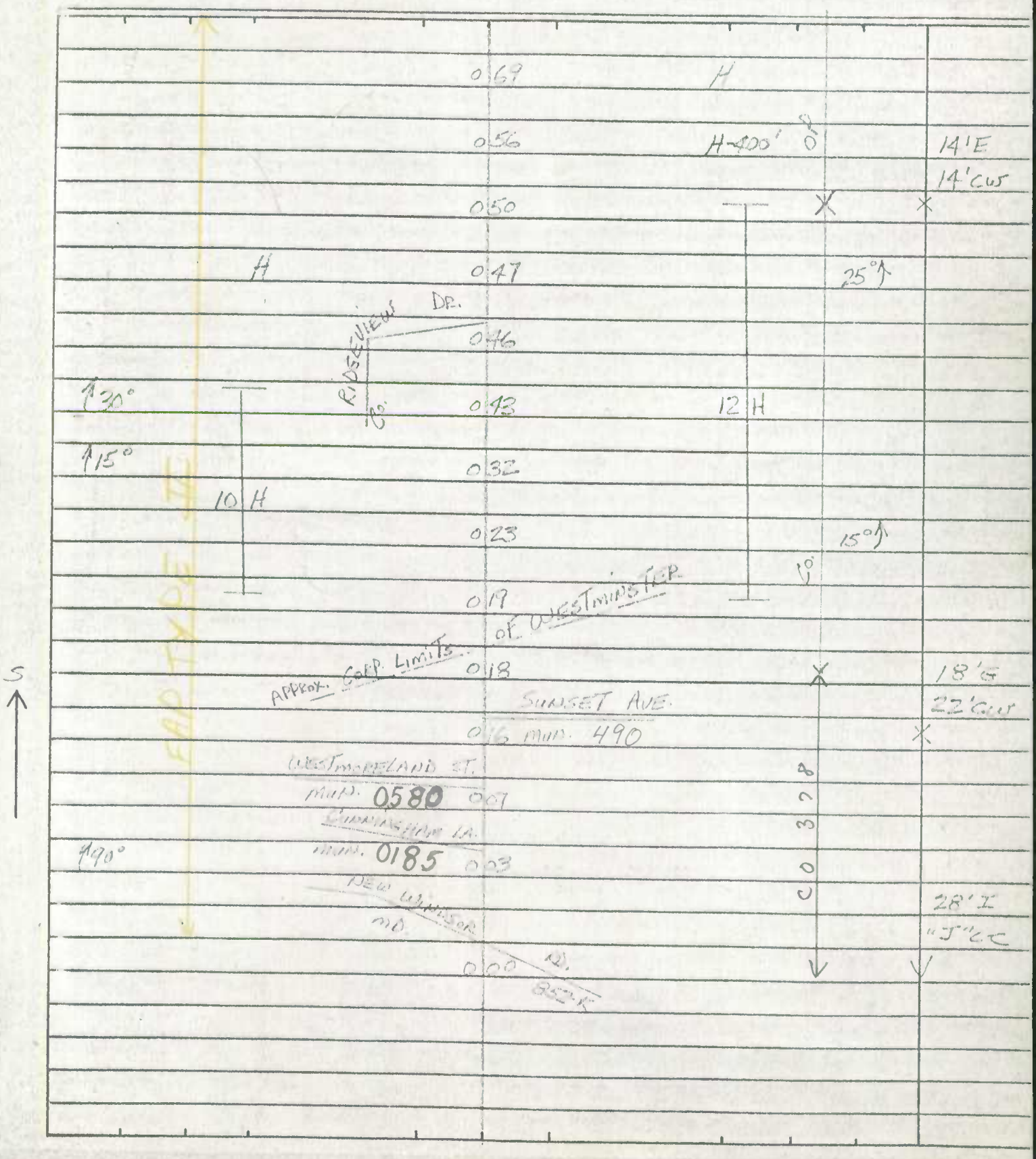

Form 6 HPS (Rev. 1961)

ROAD INVENTORY SHEET

Road No. OP 0460
Road Name RIDGE RD.
Sheet No. 2 OF 2
Date 4-24-73
County Carroll - District
State Coordinates

MAP 9

IMPASSABLE

H ROAD 0.82 END

0.75 H. 300'

SAME

93-6
GDNL
2/18/94

93-26 (27)
DT/TM
10-28-93

88-10
2-6-88
DT
GD

SHA 51.3 - 8 Revised
4.83

MARYLAND STATE HIGHWAY ADMINISTRATION

ROAD INVENTORY SHEET

Party Chief: Rewritten T.M.
Recorder:
Assistant:
Map No./Dir.: 1 N
State Coordinates:

Road No.: MU 0470
Road Name: Royer Rd
County: CARROLL
Date: 9-29-88
Sheet No.: 1 OF 2

TRAFFIC CODES
TRAFFIC CONTROLS: STOP SIGN=SS, TRAFFIC LIGHT=T.L., FLASHING RED BALL=F.R.

TRAFFIC CODES
PARKING RESTRICTIONS: A.M. PEAK, P.M. PEAK, A.M./P.M. PEAK, NO PARKING ANYTIME=N.P., COMM/IND. ACCESS=E

SYSTEM: FED. AID.	SYSTEM: FUNCT CLASS.	SYSTEM: HWY. SYS.	SYSTEM: HPMS SAMPLE	TRAFFIC: PRKG. REST.	TRAFFIC: COM/IND. ACCESS	LINE DIAGRAM	TRAFFIC: CONTROL	TRAFFIC: COM/IND. ACCESS	TRAFFIC: PRKG. REST.	PAVEMENT DATA
FAU 8711	COLLECTER URBAN		604701550021 / 604701550039			WESTMINSTER				

LINE DIAGRAM

Westminster

Buck mu.
12' H
0 48
12' I RT
CASH DR ~~0045~~ 0046
0 47
12' H
0 44
(FALCON CT#0 39 ELMWOOD CT.)
OP 1083 #1 WINDSOR mu 0191 DR (88-10)
0 28 32 MU ~~60" cmp~~ 615
0 28 60" CMP
STACY LEE DR STACY LEE DR
mu 0486 0 21 mu 0486
EWING ~~LA~~ DRIVE
0 41 mu 0188
WAMPLER LA
mu 0548 0 98
UNIONTOWN Rd
CO 247 0 00 ~~247~~ Mu 0540
@1.51
MU 0508

PAVEMENT DATA
24' I LT
12' I RT
~~2-24' I~~
"J" C-C
4' J MED
4 ML
~~2-24' I~~
"J" C-C
10' GRASS MED
4 ML
48' I
J C-C
4 ML
48' I
"J" C-C
2 ML

NEW
NEW
AL/DL
6/6/96
FCI

SYSTEM				TRAFFIC		LINE DIAGRAM	TRAFFIC				PAVEMENT DATA
FED. AID.	FUNCT. CLASS.	HWY. SYS.	HPMS SAMPLE	PRKG. REST.	COM/IND ACCESS		CONTROL	COM/IND	ACCESS	PRKG. REST.	

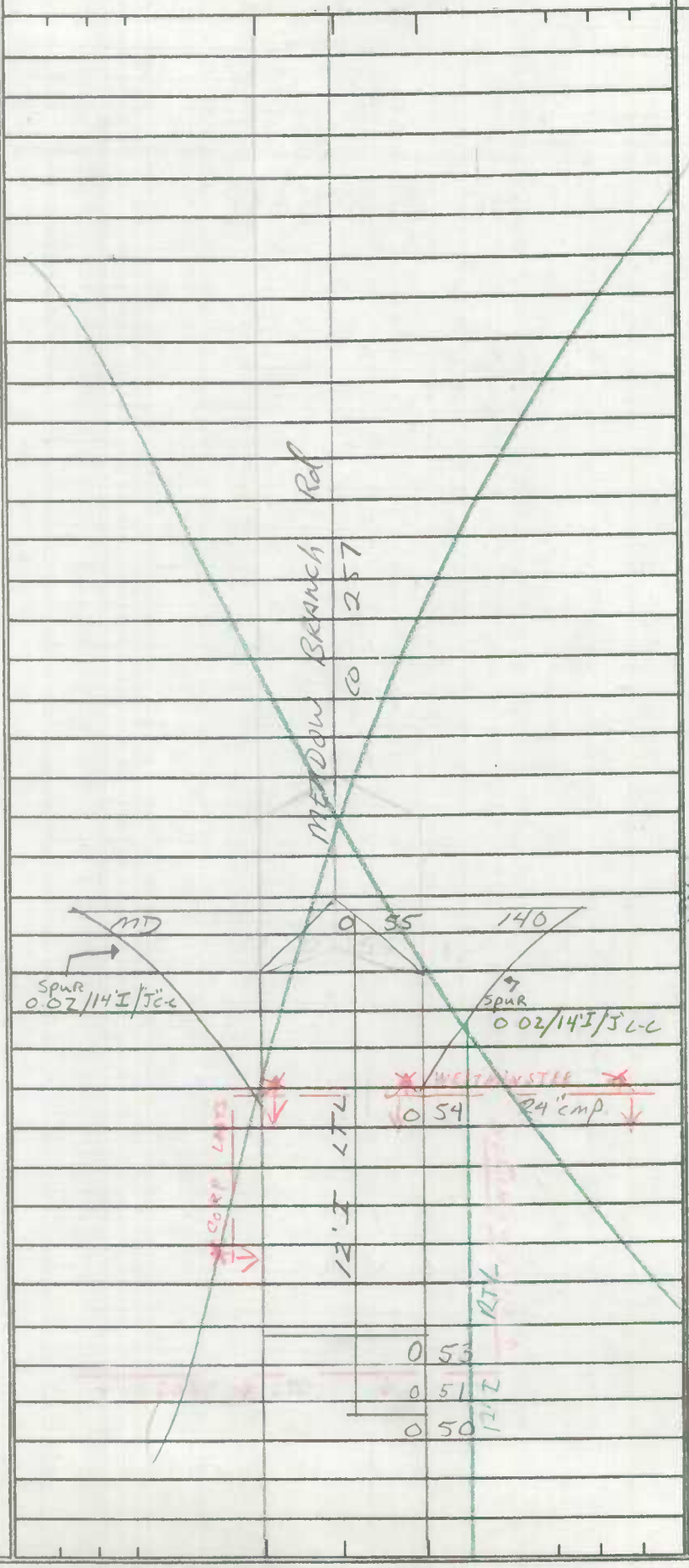

FAU 8711
COLLECTOR URBAN

SAME

Form 6 HPS (Rev. 1961)

ROAD INVENTORY SHEET

O.P. 102

Party Chief: T. LANDON
Recorder: W. WARFIELD
Helper:

Map No. ~~X~~ B-11

WESTMINSTER

Road No.: MUN. 0471
Road Name: ROYER LA
Sheet No.: 1 of 1
Date: 4-24-73
County: Carroll - District - 7
State Coordinates: 799-636

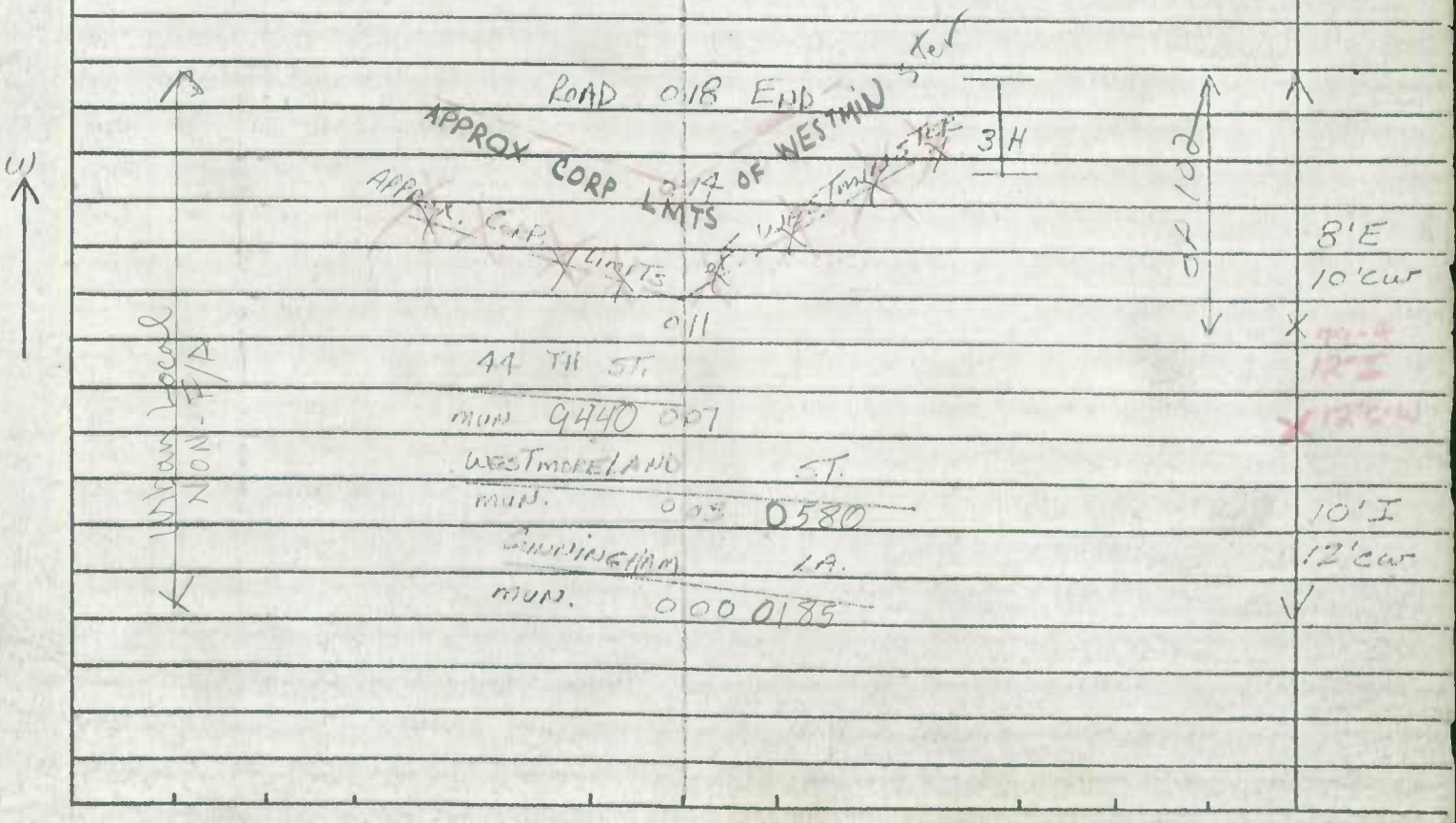

Form 8 HPS (Rev. 1981)

ROAD INVENTORY SHEET

O.P. 98

4/4/89
DT, GD
(88-32)

Party Chief: T. LANDON
Recorder: W. WARFIELD
Helper:

Map No. 9 WESTMINSTER

Road No.: MUN. 0480
Road Name: SHAEFFER AVE.
Sheet No.: 1 of 1
Date: 4-24-73
County: Carroll - District -7
State Coordinates: 801-638

88-32, 33

ROAD	0 34	END	
H	0 31		12' E
SULLIVAN		AVE.	14' CW
~~Sc~~ Mu	0 25	0487 SS C, 13	
APPROX. CORP. LIMITS		OF WESTMINSTER	24' I
	0 24		J CRB LT
	0 22		
	0 16	ENT PARKING LOT	
20 TH ST.			
MUN 9200	0 14		24' I
WARD AVE.			I CRB LT. ~~30' CW~~
MUN 0550	0 10		
AL. "Q"			24' I ~~21' I~~
MUN. 8190	0 08		"J" C-LT.
HERSH		AVE	23' CW
MUN	0 05	0230 SS	
AL "B"			
MUN ~~AL.~~ 8030	0 03		12' ~~C~~ I
MONROE		ST.	14' CW
MUN	0 00	380	

3 H

OP 98

8 ~~8~~ 98

ONE-WAY

N

SHA 51.3-8
11-15-72

STATE HIGHWAY ADMINISTRATION OF MARYLAND

WESTMINSTER

ROAD INVENTORY SHEET

BB 84-4
Am 4-3-85

Party Chief FR
Recorder JE
Helper

Map No. 78-12

Road No. MUN 0486 85-9
Road Name (STACY LEE DR)
Sheet No. 1 of ~~1~~ 2 2-24-86 JE MB
Date 1-31-79
County CARROLL
State Coordinates DIST 7

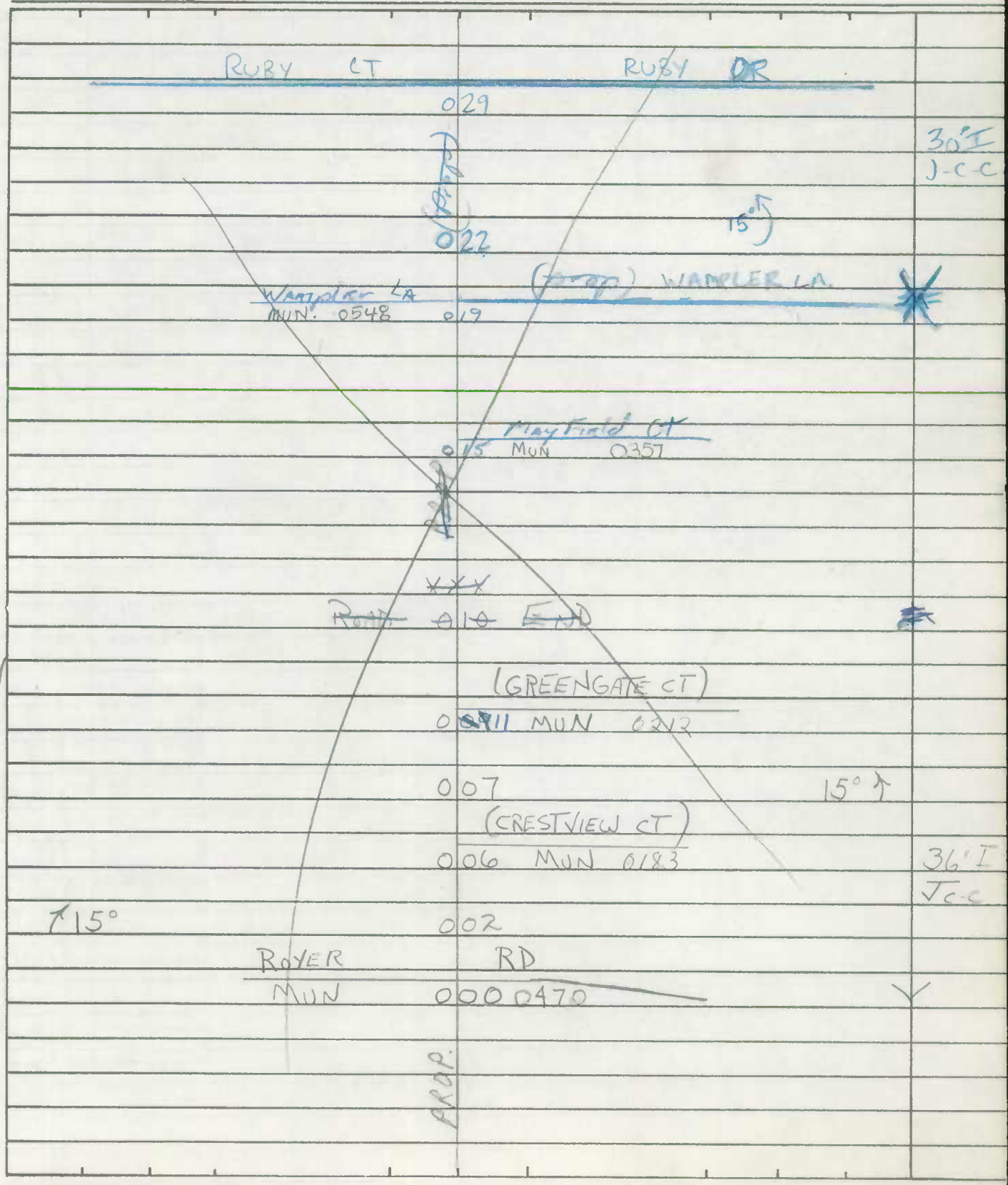

SHA 51.3-8
11-15-72

ROAD INVENTORY SHEET

Road No. _____
Road Name _____
Sheet No. _____
Date _____
County _____
State Coordinates _____

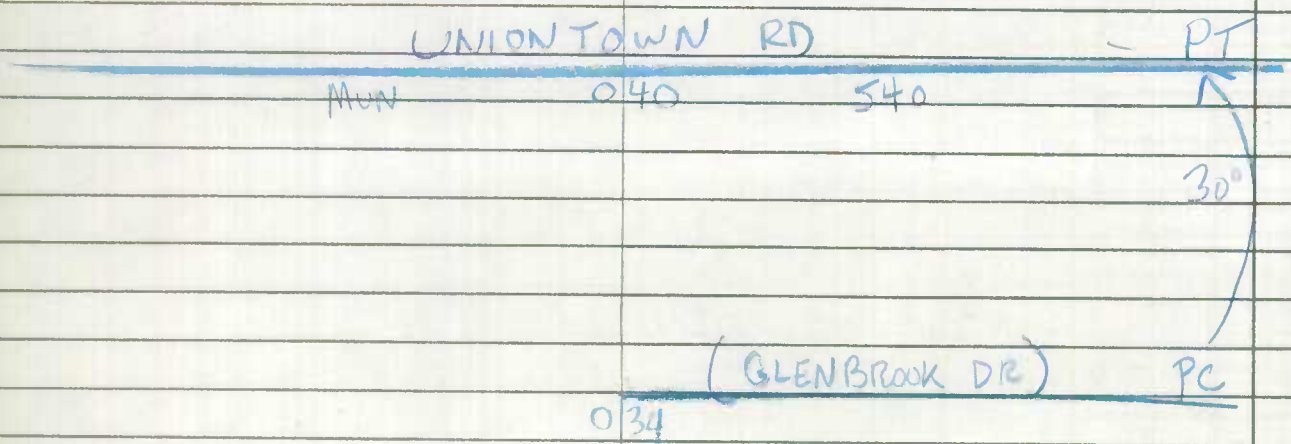

TRANSFERRED to MUN 75-9

SHA 51.3 - 8 Revised
4.83

MARYLAND STATE HIGHWAY ADMINISTRATION

WESTMINSTER

ROAD INVENTORY SHEET

Party Chief	TL	Road No.	MU 0487
Recorder	WW	Road Name	SULLIVAN AVE
Assistant	REWRITTEN 11/20/90 SSS	County	CARROLL
Map No./Dir.	B-11 / ~~N~~ E	Date	4-25-73
State Coordinates	800-639	Sheet No.	1 OF 1

TRAFFIC CODES

TRAFFIC CONTROLS: STOP SIGN=S.S., TRAFFIC LIGHT=T.L., FLASHING RED BALL=F.R.

TRAFFIC CODES

PARKING RESTRICTIONS: A.M. PEAK, P.M. PEAK, A.M./P.M. PEAK, NO PARKING ANYTIME=N.P., COMM/IND. ACCESS=E

SYSTEM: FED. AID.	SYSTEM: FUNCT CLASS	SYSTEM: HWY. SYS.	SYSTEM: HPMS SAMPLE	TRAFFIC: PRKG. REST.	TRAFFIC: COM/IND. ACCESS	LINE DIAGRAM	TRAFFIC: CONTROL	TRAFFIC: COM/IND. ACCESS	TRAFFIC: PRKG. REST.	PAVEMENT DATA
						SEE NEW INV.				
						SULLIVAN RD WIMERT ~~CO~~ MU 0488 020 ~~MU~~ AVE 0600 WIMERT AVE				
						CORP LIMITS — 016 OF WESTMINSTER				
						SHAEFFER AVE OP 013 98				
						AL/DL 012 CHURCH				
						5-24-96 009 FCI				30'I
						PENNA AVE ~~MD~~ MU 000 ~~99~~ ~~126~~ 24/24				

Kurtzman Collector

SYSTEM				TRAFFIC		LINE DIAGRAM	TRAFFIC			PAVEMENT DATA
FED. AID.	FUNCT. CLASS.	HWY. SYS.	HPMS SAMPLE	PRKG. REST.	COM/IND ACCESS		CONTROL	COM/IND ACCESS	PRKG. REST.	

Form 6 HPS (Rev. 1961)

ROAD INVENTORY SHEET

Mu 04187

Party Chief: T. LANDON
Recorder: W. WARFIELD
Helper:

Map No. 9

Road No.: ~~Co. 371~~
Road Name: SULLIVAN AVE.
Sheet No.: 1 of 1
Date: 4 [illegible] 73
County: Carroll - District - 7
State Coordinates: 800-639

TRANSFERRED TO MUN. 75-9

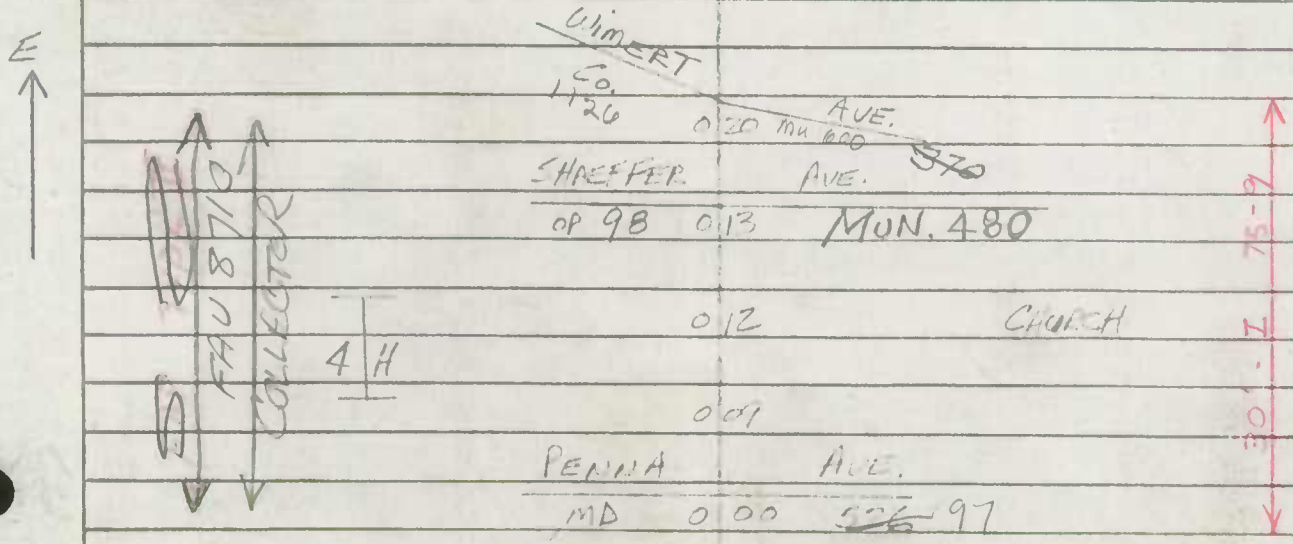

SHA 51.3 - 8 Revised
4.83

MARYLAND STATE HIGHWAY ADMINISTRATION WESTMINSTER

ROAD INVENTORY SHEET

Party Chief: T. Massicot - Office
Recorder:
Assistant:
Map No./Dir.: 1 N
State Coordinates:

Road No.: MU 0488
Road Name: Sullivan Rd
County: CARROLL
Date: 3-4-93
Sheet No.: 1 OF 1

92 MU EX. # 19

TRAFFIC CODES
TRAFFIC CONTROLS: STOP SIGN=SS, TRAFFIC LIGHT=T.L., FLASHING RED BALL=F.R.

TRAFFIC CODES
PARKING RESTRICTIONS: A.M. PEAK, P.M. PEAK, A.M./P.M. PEAK, NO PARKING ANYTIME=N.P., COMM/IND. ACCESS=E

SYSTEM: FED. AID.	SYSTEM: FUNCT CLASS.	SYSTEM: HWY. SYS.	SYSTEM: HPMS SAMPLE	TRAFFIC: PRKG. REST.	TRAFFIC: COM/IND. ACCESS	LINE DIAGRAM	TRAFFIC: CONTROL	TRAFFIC: COM/IND. ACCESS	TRAFFIC: PRKG. REST.	PAVEMENT DATA
	URBAN COLLECTOR						TL			42' I J crb Lt I crb Rt 3 ML

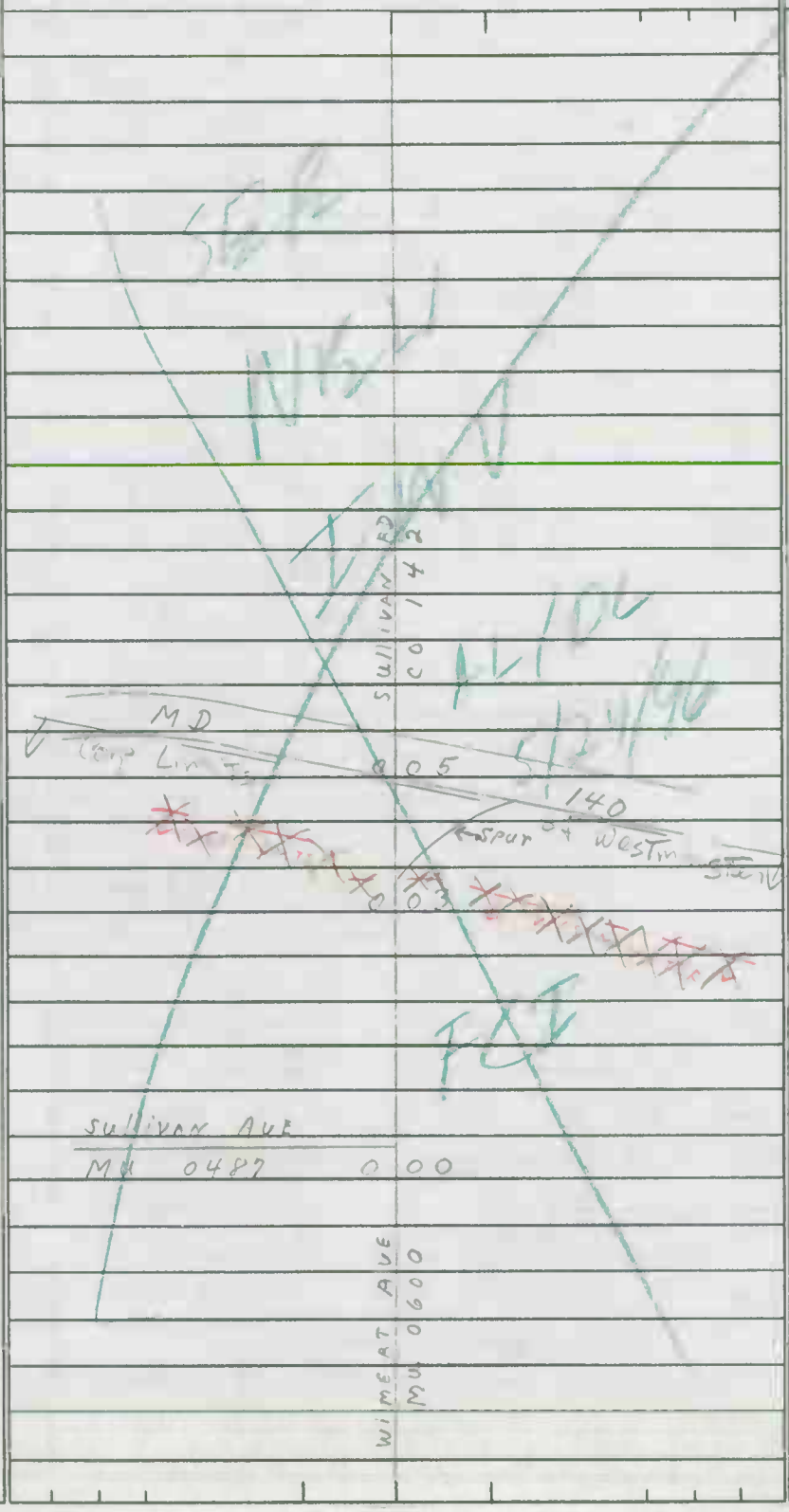

SYSTEM				TRAFFIC		LINE DIAGRAM	TRAFFIC			PAVEMENT DATA
FED. AID.	FUNCT. CLASS.	HWY. SYS.	HPMS SAMPLE	PRKG. REST.	COM/IND ACCESS		CONTROL	COM/IND ACCESS	PRKG. REST.	

SHA 51.3 - 8 Revised
4.83

MARYLAND STATE HIGHWAY ADMINISTRATION

ROAD INVENTORY SHEET

(93-1) GD AH 2-17-94
99-7 SS/AB 2-17-00
WESTMINSTER 92-7,8
98-3 extra 12-30-98 SS/TD
96-11 MU GD/AL 3-12-97
95-5 2-13-96 GD/TM
95-13 A/T
94-4 mu

Party Chief	D. TAYLOR	Road No.	MUN. 0508
Recorder	R. COLBURN	Road Name	TAHOMA FARM RD
Assistant		County	CARROLL
Map No./Dir.	/ S	Date	2-19-93
State Coordinates		Sheet No.	1 OF 2

TRAFFIC CODES
TRAFFIC CONTROLS: STOP SIGN=SS, TRAFFIC LIGHT=T.L., FLASHING RED BALL=F.R.

TRAFFIC CODES
PARKING RESTRICTIONS: A.M. PEAK, P.M. PEAK, A.M./P.M. PEAK, NO PARKING ANYTIME=N.P., COMM/IND. ACCESS=E

SYSTEM: FED. AID.	FUNCT CLASS.	HWY. SYS.	HPMS SAMPLE	TRAFFIC: PRKG. REST.	COM/IND. ACCESS	LINE DIAGRAM	TRAFFIC: CONTROL	COM/IND. ACCESS	PRKG. REST.	PAVEMENT DATA
						~~Road~~ 0 33 ~~End~~				
						See new Inventory				36' I
						Written 01-25-01				J C-C
						SS/AQ				2 ML
						Mu 03876 0 [illegible] Imp #2000-12mu				
						Combine mu509				
						w/ mu508				
						~~ROAD~~ 0 21 ~~END~~				
						96 FIRESTONE RD				
						0 20 MU 0193				
						BURNING TREE CT LITCHFIELD CIR SOUTH				
						Mu 0053 1.02 0 14 MU 0294				
										36'-I
										J C-C
						LITCHFIELD CIR NORTH				2 ML
						1.09 0 07 MU 0293				
										48'-I
										J C-C
										3 ML
						~~UNIONTOWN~~ RD				
						Mu ~~26.0540~~ 0 00 ~~0 24~~ 0540	SS			
						1.16 @1.51				
						ROYER RD MUN 0470				

2000-12 MU
SS/AQ 1-25-01

SYSTEM				TRAFFIC		LINE DIAGRAM	TRAFFIC			PAVEMENT DATA
FED. AID.	FUNCT. CLASS.	HWY. SYS.	HPMS SAMPLE	PRKG. REST.	COM/IND ACCESS		CONTROL	COM/IND ACCESS	PRKG. REST.	

See new Inventory
written 01-25-01 SS/AQ
Imp # 2000-12 mu
nombine mu 509 w/mu 508

PROPOSED

CONCRETE BARRIERS

0 63

(FANNIE'S MEADOW CT)

MU 0660 0 62 0 54

~~EX~~ 0 61 ~~EX~~ PT

Blue Mu Swallow

56 0 60

0027 X 90°

60 0 56

~~Road~~ to 0 46 ~~End~~ PC

(Westcliff Ct)

MU 565 0 41 K

36'I
J c-c
2 umb

SHA 51.3 - 8 Revised
4.83

MARYLAND STATE HIGHWAY ADMINISTRATION

99-72-17-00 SS/AB

95-1 2-14-96 GD/TM

Was Part of OP 125

MU 0509 (Tahoma Farm RD) EXTRA FT

ROAD INVENTORY SHEET

Party Chief	AL	Road No.	OP 7067
Recorder	KI	Road Name	~~(Ferry Hill RD)~~
Assistant	Rec'd 1-25-88 KSP	County	Carroll
Map No./Dir.	B11 / NW	Date	1/18/88
State Coordinates	791-635	Sheet No.	1 OF 1

*See 1999 Notes + Comments

GD/JL/1-20-95

94-12 MU

SYSTEM				TRAFFIC		LINE DIAGRAM	TRAFFIC			PAVEMENT DATA
FED. AID.	FUNCT CLASS.	HWY. SYS.	HPMS SAMPLE	PRKG. REST.	COM/IND. ACCESS		CONTROL	COM/IND. ACCESS	PRKG. REST.	
						~~Cement~~ ~~Wood~~				
						~~Pvt~~ 0 34 ~~End~~				
						NOW COMBINED W/MU 508				
						Imp # 2000-12 MU				
						Written 01-25-01 SS/AQ				
						Ryder Ct				
						0 32 ~~Pr~~				
						MU 0474				
						0 30				
						~~Road~~ 0 21 ~~End~~				
						~~Pvt RD~~				
						~~Pvt RD~~				
						0 19				
						PRC 0 16 Crossbridge Dr PC				
						Proposed 0 15 Proposed				36' I
						35°				J-CC
						PC 0 10				~~12' I~~
										~~16' CW~~
						(N Burning Tree Dr) ~~0 10~~				2 UML
						MU 0052 0 08				40' I
						CORP LMTS 0 05 WESTMINSTER				~~30' I~~
										~~26' CW~~
										J-CC
						MD 0 01 31				2 UML
						MD 852				
						MD 0 00 852 K				

TRAFFIC CODES

TRAFFIC CONTROLS: STOP SIGN=S.S., TRAFFIC LIGHT=T.L., FLASHING RED BALL=F.R.

TRAFFIC CODES

PARKING RESTRICTIONS: A.M. PEAK, P.M. PEAK, A.M./P.M. PEAK, NO PARKING ANYTIME=N.P., COMM/IND. ACCESS=E

2000-12 MU
SS/AQ 1-25-01

SYSTEM				TRAFFIC		LINE DIAGRAM	TRAFFIC			PAVEMENT DATA
FED. AID.	FUNCT. CLASS.	HWY. SYS.	HPMS SAMPLE	PRKG. REST.	COM/IND ACCESS		CONTROL	COM/IND ACCESS	PRKG. REST.	
						now combined w/mu 508				
						written 01-25-01 SS/AC				
						Imp # 2000-12 mu				
						PT 0 68				
						100°				
						0 52	FY			
						GOLFCART 0 46 CROSSING				
						PC 0 45				
						0 41	FY			
										3(I
										JLC
										2

Form 6 HPS (Rev. 1961)

ROAD INVENTORY SHEET

Party Chief [illegible]
Recorder [illegible]
Helper

Map No. [illegible]

80-11
20 FEB 81
J.E/D.G.

Road No. MUN. 0540
Road Name UNIONTOWN RD
Sheet No. 1 OF 6
Date 3-19 73
County Carroll - District 7 & 2
State Coordinates 799-637

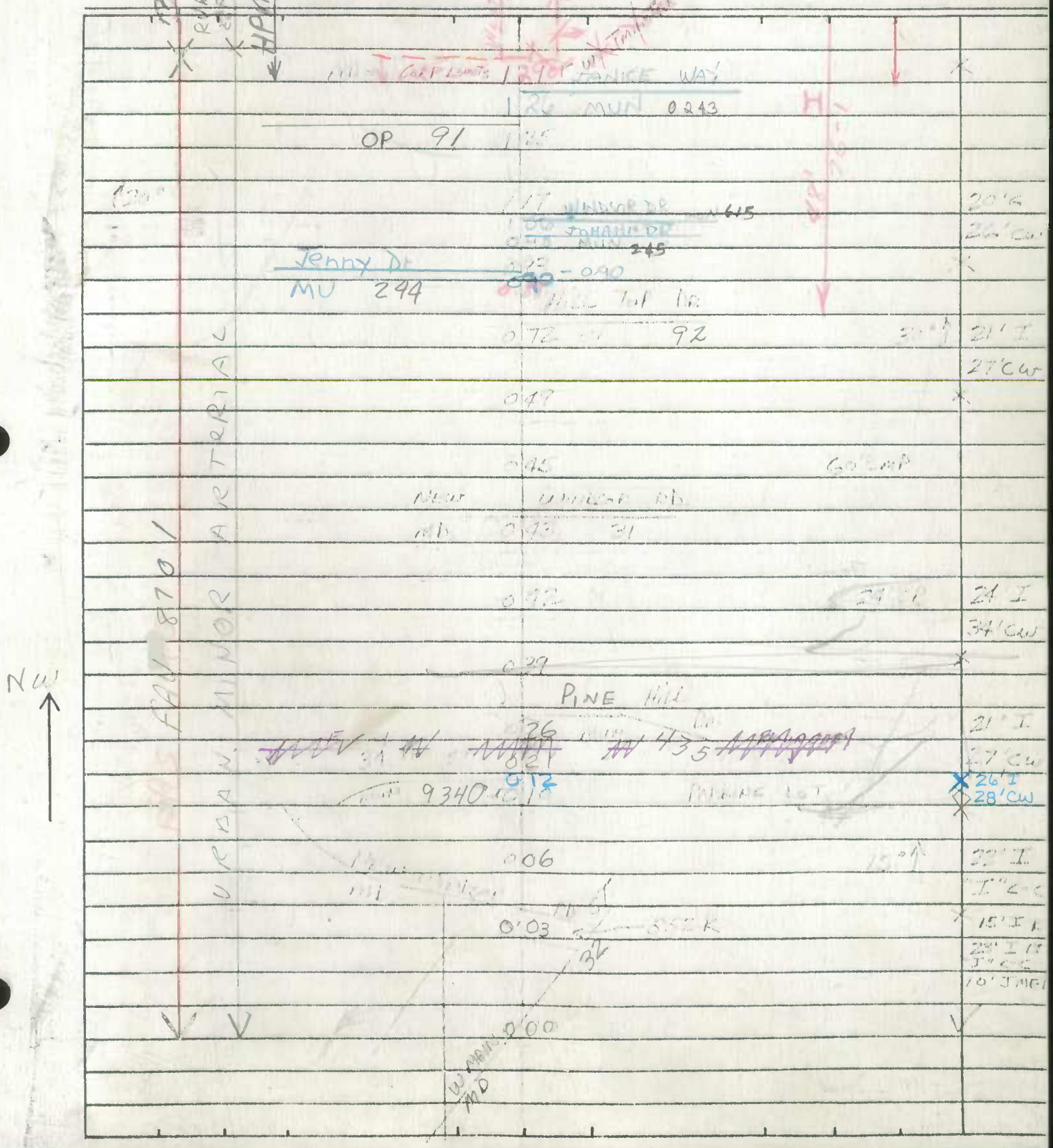

Form 6 HPS (Rev. 1961)

ROAD INVENTORY SHEET

MUN0540

Road No. Co 247
Road Name UNIONTOWN RD
Sheet No. 2 of 6
Date 3-19-73
County Carroll - District
State Coordinates

327			
323	H		
311			
385	H		
271	H	100'	
264			
250	H 1000'		
212	F 8-0'		
200			
197			
179			
176			
161	5 H		
152			
151			
148			
134			
			22'G
			28'CW

DIST 2
DIST 7
FAS 1071
RURAL MAJOR COLLECTOR
258
259
ROYER RD
MUN 470

SHA 51.3-8
11-15-72

STATE HIGHWAY ADMINISTRATION OF MARYLAND

89-19
GD/CG
3-19-90

86-4
CB/AL
2-9-87

ROAD INVENTORY SHEET

Party Chief T LANDON
Recorder W WARFIELD
Helper

Map No.

Road No. MU 540
Road Name UNIONTOWN RD
Sheet No. 1 of 3
Date 3-19-73
County CARROLL DIST 7
State Coordinates 799 - 637

Report: 8-27-81-JTSC

FAU 8701 URBAN MINOR ARTERIAL

0.42	24" CP	~~24' I~~ ~~34' cw~~
0.39		31' I J-CB LT
0.33	ENT. - APTS.	2 ML
0.31		31' I ~~21' I~~ 4' H SHD RT J-CB LT
0.26	PINE HILL MU 0435 DR	~~34' cw~~ 2 ML
0.23	(PROP.)	
0.12		~~21' I~~ ~~26' I~~ ~~26' cw~~ 4' H SHD RT 2 ML
0.10	34 TH ST MU 9340 → PARKING LOT	22' I
0.06	15°	I-C 2 ML
0.03	NEW WINDSOR RD MD 852 K	15' I RT 23' I LT 5' C-C
0.00	MD	10' S MED 2 ML

SHA 51.3-8
11-15-72

ROAD INVENTORY SHEET

Road No. MU 540
Road Name UNIONTOWN RD
Sheet No. 2 of 3
Date 3-19-73
County CARROLL DIST 7
State Coordinates 799-637

FAU 8701 — URBAN MINOR ARTERIAL

	1 06	WINDSOR DR MU 615	
	0 98	JOHANN DR MU 245	
			48'I
	0 93		
JENNY DR MU 0244	0 90		
	0 89		X ~~21'I~~
	0 79	BUCK CASH RD MU (89-15) 0046	~~27' UD~~
	0 72	HILL TOP DR OP 92 30°	
			35'I J C-C 2ML
	0 49		X ~~246 I~~
	0 47		~~34' UD~~
	0 45	60" CMP	~~[illegible]~~
NEW WINDSOR RD MD	0 43	31	TL X ~~2ML~~ 31'I, J-CBLT 2ML

SHA 51.3-8
11-15-72

STATE HIGHWAY ADMINISTRATION OF MARYLAND

ROAD INVENTORY SHEET

Party Chief I LANDON
Recorder W WARFIELD
Helper

Map No. _____

Road No. MU 540
Road Name UNIONTOWN RD
Sheet No. 3 of 3
Date 3-19-73
County CARROLL DIST 7
State Coordinates 798-637

2-24-86 JE
MB

Rewrit: 8-17-81 JTSC

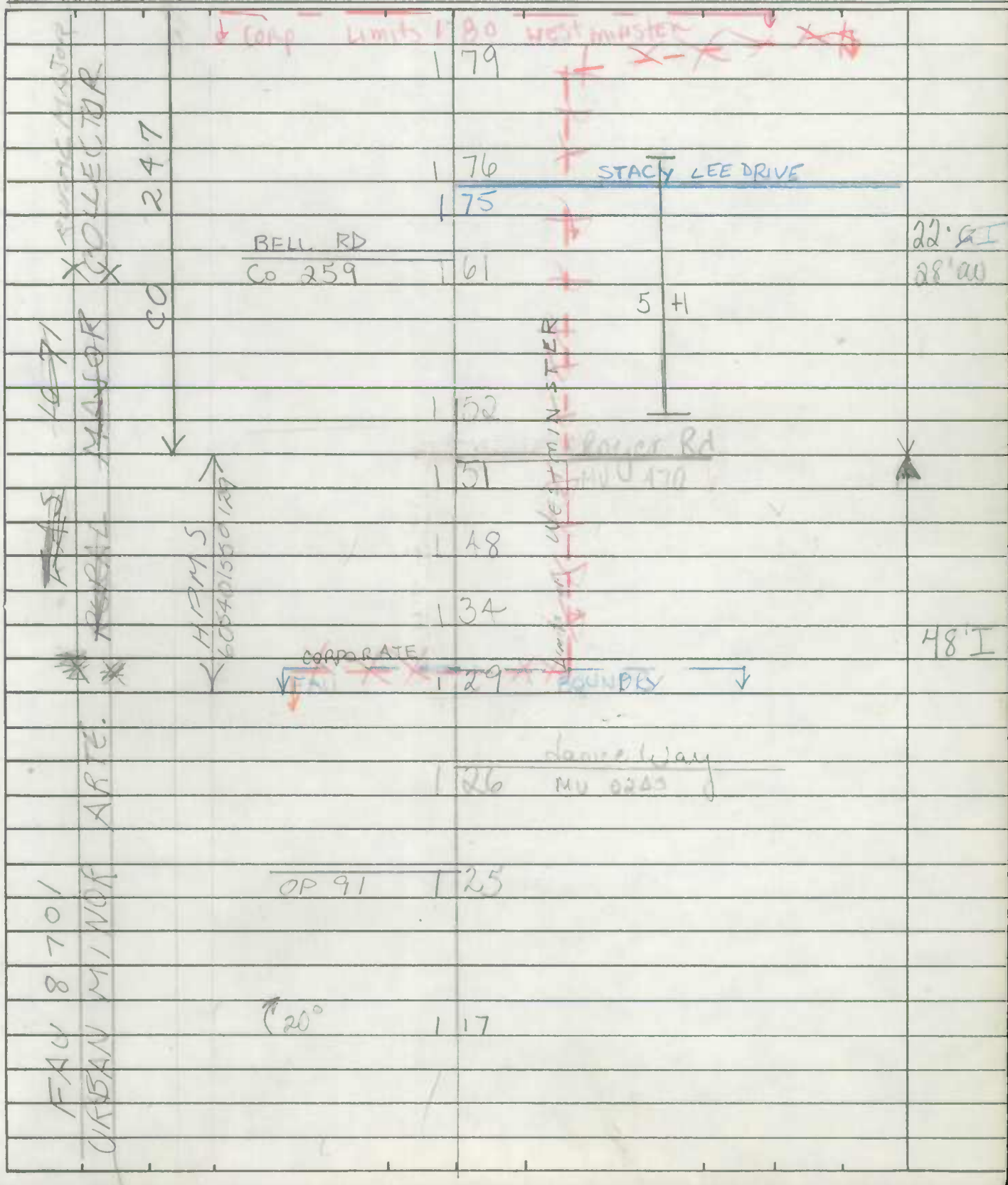

SHA 51.3-8
11-15-72

ROAD INVENTORY SHEET

Road No. _____
Road Name _____
Sheet No. _____
Date _____
County _____
State Coordinates _____

Form 6 HPS (Rev. 1961)

~~OP 529~~
~~CO 900~~
O.P. 111

ROAD INVENTORY SHEET

Party Chief: T. LANDON
Recorder: W. WARFIELD
Helper:

Road No.: MUN. 570
Road Name: WESTMINSTER AVE.
Sheet No.: 1 OF 1
Date: 4-19-73
County: Carroll - District - 7
State Coordinates: 802-633

Map No. 9 WESTMINSTER

B-11



Form 6 HPS (Rev. 1961)

ROAD INVENTORY SHEET

Road No. _____

Road Name _____

Sheet No. _____

Date _____

County Carroll - District

State Coordinates _____

Form 6 HPS (Rev. 1961)

ROAD INVENTORY SHEET

Party Chief: T. LANDON
Recorder: W. WARFIELD
Helper:

Map No. 9 WESTMINSTER

Road No.: MUN. 0590
Road Name: WILLIS ST.
Sheet No.: 1 OF 1
Date: 4-18-73
County: Carroll - District - 7
State Coordinates: 803-633

79-10

Emerald Hill Ln
~~CITY HALL DR~~
MUN. 0110
ONE WAY

SEE NEW INV. AL/DL 5-28-96 FCI

LONGWELL AVE.
MUN. 033 0310

MUN. (17 TH ST.)
9170 029

NORTH ST.
019 MUN. 0400

(PARK LA.)
MUN. 0410 017

(28 TH ST.)
015 MUN. 9280

(16 TH ST.)
MUN. 9160 014

N. CENTER ST.
MUN. 010 0070

~~CO. ROADS~~ ~~DEPT. OFFICE~~ 006
COURT PL. ~~"A"~~
MUN. 170 004

N ~~COURT~~ COURT ~~PL.~~ ~~#2~~ ST
MUN. 000 0172

40' I
"J" C-C

41' I
"J" C-C

FAP TYPE II
COLLECTOR URBAN
NON FA

N

Form 6 HPS (Rev. 1961)

ROAD INVENTORY SHEET

Road No. _____

Road Name _____

Sheet No. _____

Date _____

County Carroll - District

State Coordinates _____

Form 6 HPS (Rev. 1961)

ROAD INVENTORY SHEET ~~Co 370~~

Party Chief: T. LANDON
Recorder: W. WARFIELD
Helper:

Map No. 9 WESTMINSTER

Road No.: MUN. 0600
Road Name: WIMERT AVE.
Sheet No.: 1 of 1
Date: 4-11-73
County: Carroll - District - 7
State Coordinates: 801-638

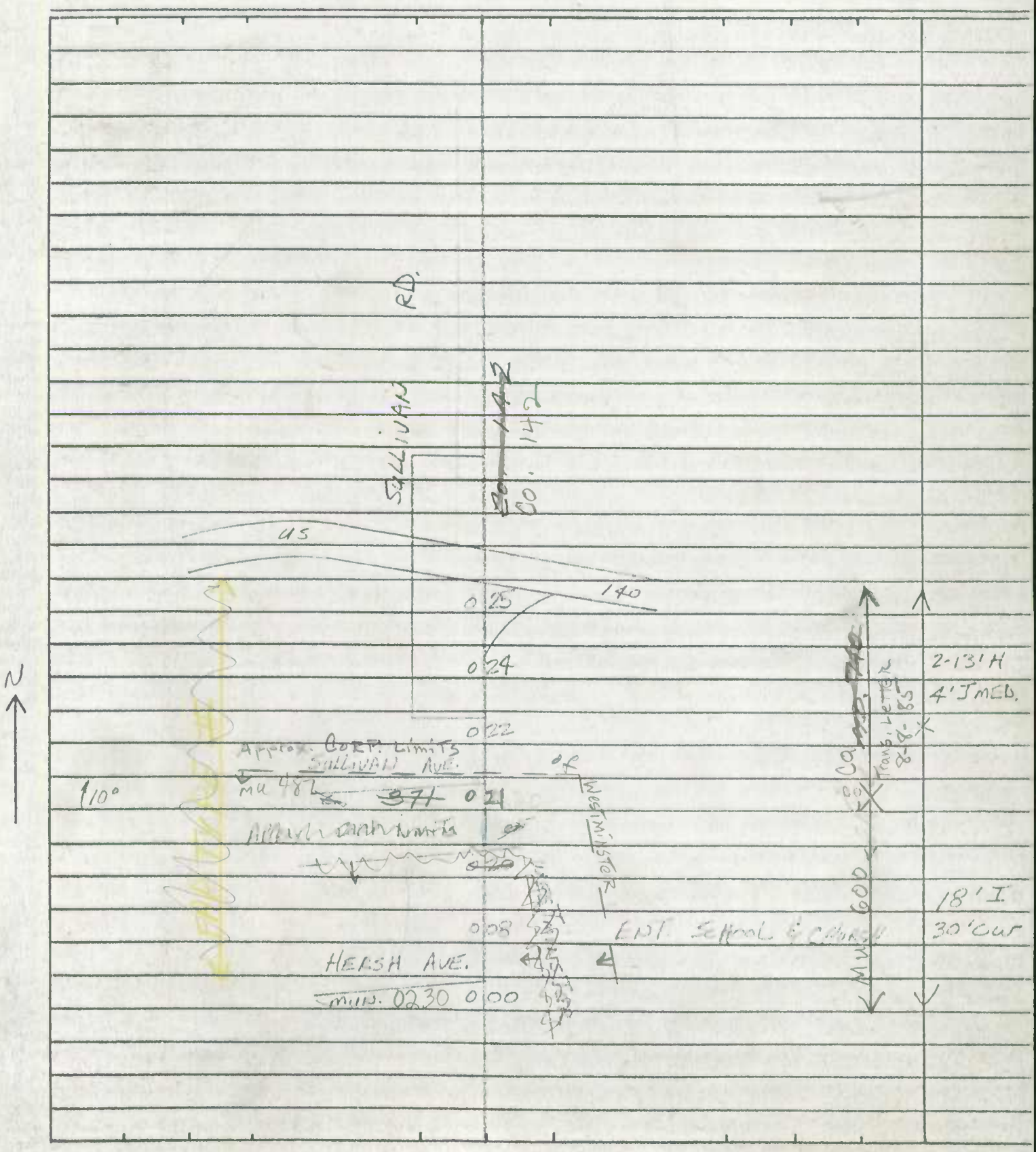

SHA 51.3-8
11-15-72

STATE HIGHWAY ADMINISTRATION OF MARYLAND

WESTMINSTER

ROAD INVENTORY SHEET

2-6-89
DT, 6D
(88-7, 9)
87-4
AL/KJ
1-18-88

Party Chief FR
Recorder JE
Helper

Map No. 78-6

SEE NEW INV. (NOW COMB WITH MU 0617)

Road No. MUN 0615
Road Name WINDSOR Dr.
Sheet No. 1 of 1
Date 1-31-79
County CARROLL
State Coordinates

6D, TM 95-6 2-14-96

(ROYER RD.)
MU 0 51 0470

STACY LEE DR. ~~ROAD~~ ~~END~~ (STACY LEE CT.)
MUN 0486 0 40 MU 0482 (88-9)

JOHANN ~~DR~~ DR.
MUN ~~0246~~ 0 24 0246

(WINDSOR CT)
Ent. TH MU 0616 0 29

(WINDSOR) (TOWNHOUSE LOOP)
ENT. T.H. MU 0616 0 28 MU 0518 (88-7)

0 23 ↖25°

Young WAY
MUN 0650 0 16

~~XXX~~
~~ROAD 0 02 END~~

UNIONTOWN RD
MUN 0 07 0540

ROAD END
X X 0 00 X X

N

~~48'I~~
JCC
~~40'I~~
X ~~JC-C~~

40'I
JC-C

SHA 51.3-8
11-15-72

ROAD INVENTORY SHEET

Road No. _____
Road Name _____
Sheet No. _____
Date _____
County _____
State Coordinates _____

SHA 51.3 - 8 Revised
4.83

MARYLAND STATE HIGHWAY ADMINISTRATION

ROAD INVENTORY SHEET

NOW COMBINED WITH
MU 0615
S.N.I.
GDTM
WESTMINSTER
2-14-96

Party Chief	D. TAYLOR	Road No.	MU 0617
Recorder	G. DAVIS	Road Name	WINDSOR DR.
Assistant		County	CARROLL
Map No./Dir.	/SW	Date	2-3-89
State Coordinates		Sheet No.	1 OF 1

88-24

GD/JL/1-20/95
94-1 mu

TRAFFIC CODES
TRAFFIC CONTROLS: STOP SIGN=SS, TRAFFIC LIGHT=T.L., FLASHING RED BALL=F.R.

TRAFFIC CODES
PARKING RESTRICTIONS: A.M. PEAK, P.M. PEAK, A.M./P.M. PEAK, NO PARKING ANYTIME=N.P., COMM/IND. ACCESS=E

SYSTEM: FED. AID.	FUNCT CLASS.	HWY. SYS.	HPMS SAMPLE	TRAFFIC: PRKG. REST.	COM/IND. ACCESS	LINE DIAGRAM	TRAFFIC: CONTROL	COM/IND. ACCESS	PRKG. REST.	PAVEMENT DATA
						Mulligan LN / Quarrier CT				
						Mu 0386 0 40 ←				
						Mu → 0445				
						0 36 2-84" RCP'S				
						45°				36' I
						E 0 35				J-CC
										2 UML
						~~ROAD~~ ~~END~~				
						0 33				
						(CROSSBRIDGE DR) SILVER CT.				
						mu 0174 0 31				
						PROPOSED MU (89-9) 0481				
						0 29				
						PALMER TERR. 0407				
						PC 0 23 MU				
						SOUTHHILLS CT (8410) 0407				
						0 21				
						MU (89-13) 0484 0 20				
						SPALDING CT				
						0 181 (89-11)				
						MU 0483				
						0 17				
						HOBBITTS LN.				
						0 12 MU(89-12) PT 0237				
						30				
						0 06 PC				
										2ML
						0 02 2-72" ~~48"~~ CMP				36' I
										J C-C
						MD 0 00 31				

SYSTEM				TRAFFIC		LINE DIAGRAM	TRAFFIC			PAVEMENT DATA
FED. AID.	FUNCT. CLASS.	HWY. SYS.	HPMS SAMPLE	PRKG. REST.	COM/IND ACCESS		CONTROL	COM/IND ACCESS	PRKG. REST.	

PT Road 0144 End

45°

Form 6 HPS (Rev. 1961)

ROAD INVENTORY SHEET

Party Chief: T. LANDON
Recorder: W. WARFIELD
Helper:

Road No.: MUN. 0620
Road Name: WINTER ST.
Sheet No.: 1 OF 3
Date: 4-19-73
County: Carroll - District - 7
State Coordinates: 803-631

Map No. 9 WESTMINSTER

79-3 FR JE 4-22-80

OVERHEAD

W. MD	0 75	R.R. #WM 831 696N	18' I
RAILROAD		AVE. RXR CROSSING SIGNS	24' CW
MD.	0 74	27	X
~~LOCUST~~		LOCUST ST.	JCB-RT
~~MUN.~~	0 67	300	22' I
LONGWELL		AVE.	~~26' CW~~
MUN.	0 59	310	X 18' I
		17TH ST.	18' CW
	0 55	MUN. → 9170	X
WESTMINSTER AVE.			
MUN. 371 →	0 51		
LINCOLN RD.			
MUN. 291 ←	0 43		24' I
		16TH ST.	24' CW
	0 40	MUN. 9160	X
CENTER		ST.	17' I
MUN	0 36	70	17' CW
N. COURT		ST.	X
MUN.	0 28	180	
	0 23	MUN.	
	0 20	10° ↑	
RALPH		ST.	
MUN.	0 19	450	
N. CHURCH		ST.	
MUN.	0 12	100	
BISHOP ST.			
MUN. 20	0 05		14' I
MANCHESTER		AVE.	14' CW
MUN.	0 00	340	✓

SEE NEW INV. 81-15 & 16 J.E C.M

ONE-WAY

FAR TYPE II

N

10°

Form 6 HPS (Rev. 1961)

ROAD INVENTORY SHEET

Road No. MUN.
Road Name WINTER ST.
Sheet No. 2 OF 3
Date 4-19-73
County Carroll - District
State Coordinates

WARD	AVE.		
→ MUN. 1	51	550	X
	AL. "Q"		
1	48	MUN. 8190	
HERSH	ST.		
MUN. ← 1	45	230 ←	
	AL. B		14' I
1	42	MUN. 8030	~~13'6~~
MONROE	ST.		17' cw
MUN. 1	39	380	X 22' I
AL. "O" 1	36		X Tcb RT
MUN 8170 1	34		(79-3)
AL. "N"			
MUN. 8160 1	29		
AL.	"M"		
MUN. 1	22	8150	
AL. "K"			
MUN. 8130 1	16		
JAMES AL.	"I" ST.		
MUN. 1	07	240 ~~8110~~	14' I
			18' cw
145° 0	98		X
	SULLIVAN AL.		
0	97	MUN 8220	
CARROLL	ST.		
MUN 0	93	60	12' I
	18 TH ST.		14' cw
0	88	MUN. 9180	X 10' I
JOHN	ST.		12' cw
MUN. 0	83	250	X
AL. 2	MUN.	CHAPEL ST.	
MUN. 7020 0	78	80	

ONE WAY

EAP TYPE II

LEE NEW INV.

Form 6 HPS (Rev. 1961)

X

ROAD INVENTORY SHEET

Party Chief T. LANDON
Recorder W. WARFIELD
Helper

Road No. MUN. 0620
Road Name WINTER ST.
Sheet No. 3 OF 3
Date 4-19-73
County Carroll - District
State Coordinates

Map No. 9 WESTMINSTER
80-6+7 J.E/D.G.
19 FEB 81

SEE NEW INV

PROP.

"U" ST.

MUN. 520 157

20TH ST.

154 MUN. 9200

13'I
17'CW

~~8'S~~
~~total~~

Form 6 HPS (Rev. 1961)

ROAD INVENTORY SHEET

Road No. _____

Road Name _____

Sheet No. _____

Date _____

County Carroll - District

State Coordinates _____

SHA 51.3-8
11-15-72

STATE HIGHWAY ADMINISTRATION OF MARYLAND

ROAD INVENTORY SHEET

Party Chief: JE
Recorder: CM
Helper:

Map No.:

Road No.: Mun 0620
Road Name: WINTER ST
Sheet No.: 3 of 5
Date: Aug 30, 1982
County: Carroll
State Coordinates: 803-631

WESTMINSTER

JAMES ST			
Mun	1.07	240	14'I 18'CW
45°	1.00		
SULLIVAN AL.			
	0.97	Mun. 8220	~~12'I~~ ~~12'CW~~
CARROLL ST			
Mun.	0.93	60	14'I ~~14'CW~~
~~18TH~~ HIGH ~~ST~~ ALLEY			
	0.88	Mun. ~~9180~~ 8110	10'I ~~12'CW~~
	0.86		
John ST			
Mun	0.83	250	
ALLEY #2			
Mun. 7020	0.78		SAME

SHA 51.3-8
11-15-72

ROAD INVENTORY SHEET

Road No. Mun 0620
Road Name WINTER ST
Sheet No. 4 of 5
Date Aug 30 1982
County Carroll
State Coordinates 803 -631

WARD AVE			
Mun.	1	51 550	~~13' I~~
			~~17' CW~~
ALLEY Q			
	1	48 Mun 8190	
Hersh ST.			
Mun	1	45 230	
ALLEY B			
	1	42 Mun 8030	~~14' I~~
			~~17' CW~~
MONROE ST			
Mun	1	39 380	~~22' I~~
			~~JCB-RT~~
	1	36	
ALLEY O			
Mun 8170	1	34	
ALLEY N			
Mun 8160	1	29	
ALLEY M			
Mun 8150	1	22	
ALLEY K			
Mun 8130	1	16	
			SAME

SHA 51.3-8
11-15-72

STATE HIGHWAY ADMINISTRATION OF MARYLAND

ROAD INVENTORY SHEET

Party Chief: J E.
Recorder: C. M
Helper:

Map No.:

Road No.: Mun 0620
Road Name: WINTER AVE
Sheet No.: 5 of 5
Date: Aug 2 , 1982
County: Carroll
State Coordinates: 803-631

WESTMINISTER 81-15+16

PROP

"4" ST
Mun 0520 1 57

20TH ST
1 54 Mun 9200

SAME

SHA 51.3-8
11-15-72

ROAD INVENTORY SHEET

Road No. _____
Road Name _____
Sheet No. _____
Date _____
County _____
State Coordinates _____

SHA 51.3 - 8 Revised
4.83

MARYLAND STATE HIGHWAY ADMINISTRATION

ROAD INVENTORY SHEET

Westminster
86-3

Party Chief: AL
Recorder: KL
Assistant:
Map No./Dir.: / S
State Coordinates:

Road No.: MUN 624
Road Name: WMC DRive
County: CARROLL
Date: 1/18/88
Sheet No.: 1 OF 1

SYSTEM				TRAFFIC		LINE DIAGRAM	TRAFFIC			PAVEMENT DATA
FED. AID.	FUNCT CLASS.	HWY. SYS.	HPMS SAMPLE	PRKG. REST.	COM/IND. ACCESS		CONTROL	COM/IND. ACCESS	PRKG. REST.	
						005				
					E	[illegible]				
						005				
						Ent Quality Inn 002				34 I
										JC-C
						~~MD~~ 140				
						000				

TRAFFIC CODES

TRAFFIC CONTROLS: STOP SIGN=SS, TRAFFIC LIGHT=T.L., FLASHING RED BALL=F.R.

TRAFFIC CODES

PARKING RESTRICTIONS: A.M. PEAK, P.M. PEAK, A.M./P.M. PEAK, NO PARKING ANYTIME=N.P., COMM/IND. ACCESS=E

SYSTEM				TRAFFIC		LINE DIAGRAM	TRAFFIC			PAVEMENT DATA
FED. AID.	FUNCT. CLASS.	HWY. SYS.	HPMS SAMPLE	PRKG. REST.	COM/IND ACCESS		CONTROL	COM/IND ACCESS	PRKG. REST.	

SHA 51.3 - 8 Revised
4.83

WESTMINSTER

MARYLAND STATE HIGHWAY ADMINISTRATION

ROAD INVENTORY SHEET

Party Chief	CB	Road No.	~~OR~~ ~~1064~~ mu 0625 (86 EXTRA #1) 88-3
Recorder	AL	Road Name	(WOODWARD RD)
Assistant		County	CARROLL
Map No./Dir.	B11 / NW	Date	1-14-87
State Coordinates	803-638	Sheet No.	1 OF 1

TRAFFIC CODES

TRAFFIC CONTROLS: STOP SIGN=S.S., TRAFFIC LIGHT=T.L., FLASHING RED BALL=F.R.

TRAFFIC CODES

PARKING RESTRICTIONS: A.M. PEAK, P.M. PEAK, A.M./P.M. PEAK, NO PARKING ANYTIME=N.P., COMM/IND. ACCESS=E

SYSTEM: FED. AID.	SYSTEM: FUNCT CLASS.	SYSTEM: HWY. SYS.	SYSTEM: HPMS SAMPLE	TRAFFIC: PRKG. REST.	TRAFFIC: COM/IND. ACCESS	LINE DIAGRAM	TRAFFIC: CONTROL	TRAFFIC: COM/IND. ACCESS	TRAFFIC: PRKG. REST.	PAVEMENT DATA
						SEE NEW INV. (89-5) GD/CG 3-19-90				
						HAHN RD				
						PT CO 0 14 ~~394~~ 1191				
					E	25° 0 11				30'I
						PC 0 08				"J" C-C
					E	0 06				
						ENGLAR RD				
						~~OR~~ 0 00 (86 EXTRA #1)				
						MU 1063				

SYSTEM				TRAFFIC		LINE DIAGRAM	TRAFFIC			PAVEMENT DATA
FED. AID.	FUNCT. CLASS.	HWY. SYS.	HPMS SAMPLE	PRKG. REST.	COM/IND ACCESS		CONTROL	COM/IND ACCESS	PRKG. REST.	

Farm 6 HPS (Rev. 1961)

M3-77

~~OP 1063~~ (88-90)

MU 0651

(86-7)

86-EX

CB
AL

4-4-89
DT, GD
(88-2)

ROAD INVENTORY SHEET

Party Chief T. LANDON
Recorder W. WARFIELD
Helper

Map No. ~~7~~ B-11

Road No. Co. 368 (76-106)
Road Name ENGLAR ~~ST.~~ ROAD
Sheet No. 1 of ~~8~~ 2
Date 4-30-73
County Carroll - District - 7
State Coordinates 802-636

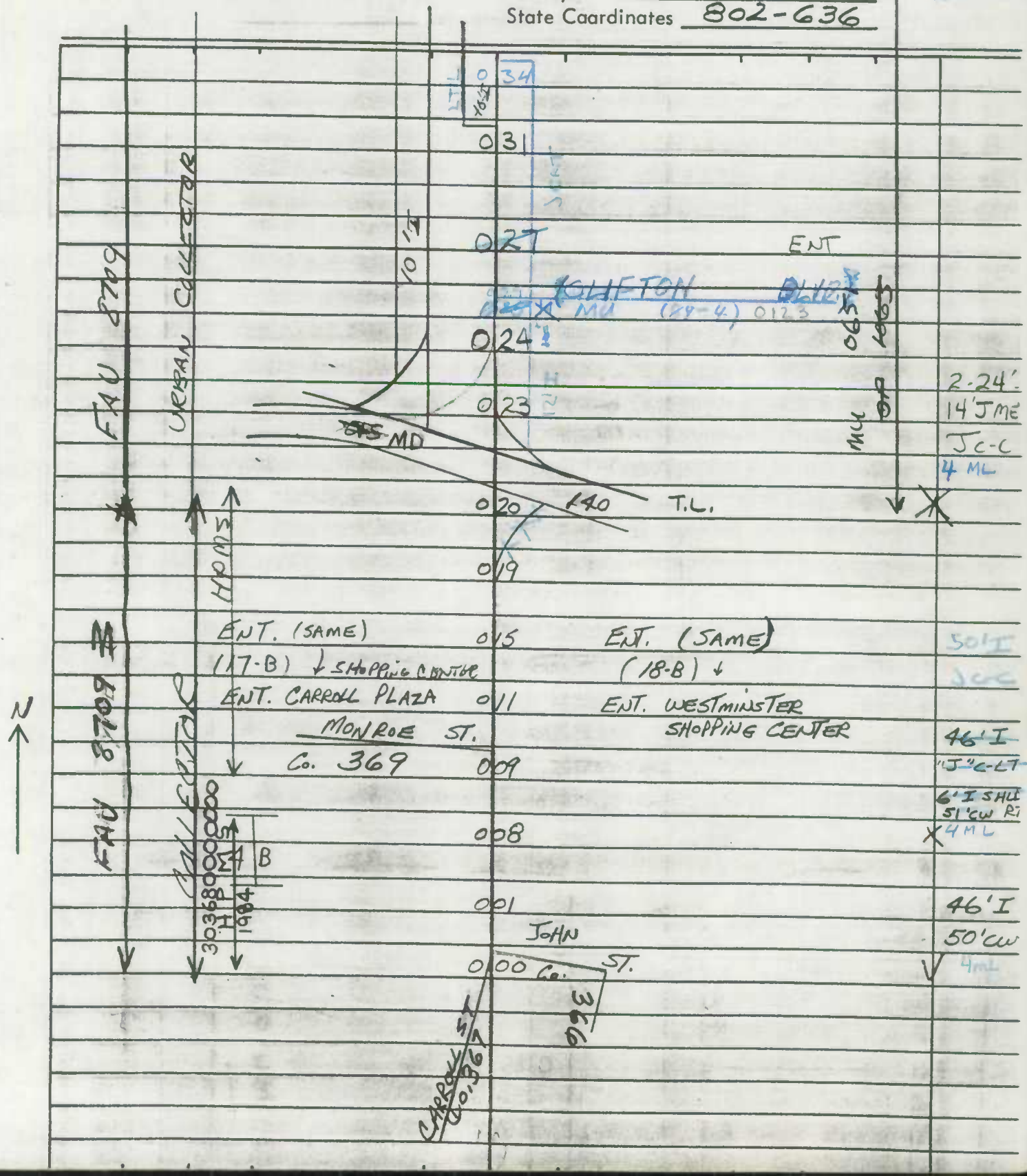

Form 6 HPS (Rev. 1961)

ROAD INVENTORY SHEET

~~OP 1063~~ MU 0631

Road No. CO 368
Road Name ENGLAR RD
Sheet No. 2 of 2
Date 1-14-87
County Carroll - District
State Coordinates

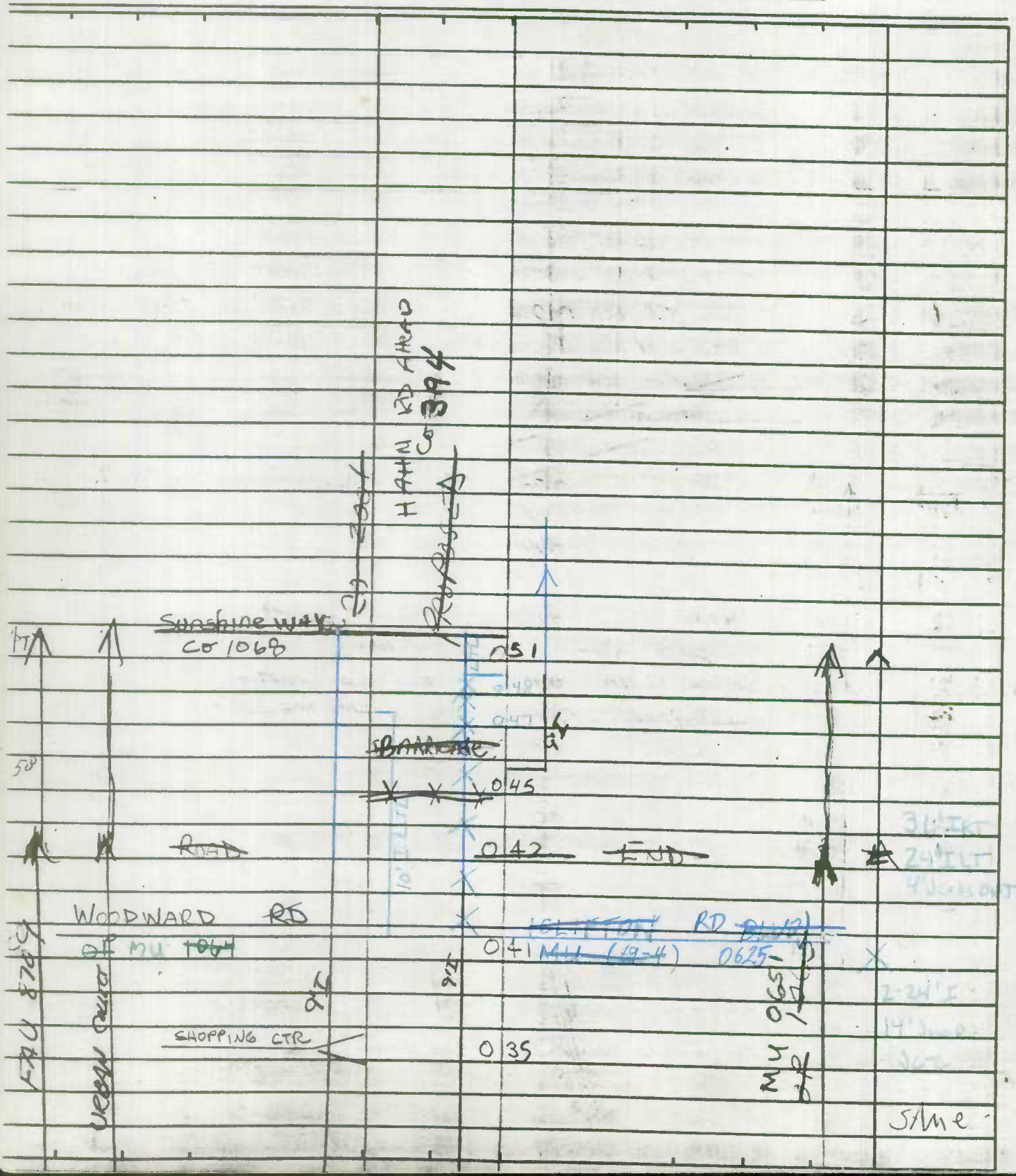

Form 6 HPS (Rev. 1961)

S. Court St 85-14 2-24-86 JE MB

ROAD INVENTORY SHEET

Co 355

0181

Party Chief T. LANDON
Recorder W. WARFIELD
Helper

Map No. 9 WESTMINSTER

Road No. MUN. ~~8010~~
Road Name ~~AL. "A" Adelsperger AL.~~
Sheet No. 1 OF 2
Date 4-19-73
County Carroll - District - 7
State Coordinates 802-632

81-5+24

PC	OP WESTMINSTER AVE	0 55	
	111		
PT		0 49	
170°		0 45	PLAYGROUND
PC		0 39	
	CENTER		
	~~Co.~~ MUN	0 34	ST.
		10 00 70	
10°		0 31	H
			~~WESTMINSTER~~
		0 29	
	CHARLES		ST.
	MUN. ~~Co~~	0 26	~~356~~ 85
	~~APPROX. CORP LIMITS~~		~~of WESTMINSTER~~
		0 23	
	9 TH ST.		
	MUN. 9090	0 22	
			(GEORGE ST)
		0 18	MUN 0198
			~~AL. "4" #2~~ SPRING AL.
		0 13	MUN. 8281
	E. GREEN		ST.
	MUN.	0 08	0210
	AL.		"E"
	MUN.	0 04	8070
	E. MAIN		ST.
	MD.	0 00	32

CO 355

ONE-WAY

12' I 79-15

10°

ONE-WAY

22' G 28' CW

17' I JCB/LT

~~10' G~~ 12' I ~~12' CW~~

26' I JC-C

~~12' G~~ ~~14' CW~~

12' I 14' CW

20' I 35' CW

20' I "J" C-C

W

Form 6 HPS (Rev. 1961)

ROAD INVENTORY SHEET

MAP 9

Road No. (Co 355)
Road Name ~~Al. "A"~~ S. Court St.
Sheet No. 2 of 2
Date 4-19-73
County Carroll - District
State Coordinates

CENTER ST. ~~359~~
~~S.~~ MUN 0.63 0070

0.59

70°

Co. 355

ONE-WAY

24'G
26'cur

Form 6 HPS (Rev. 1961)

ROAD INVENTORY SHEET

O.P. 100

Party Chief: T. LAUDEN
Recorder: W. CARFIELD
Helper:

Map No. 9 WESTMINSTER

Road No.: Mun. ~~9180~~ 8110
Road Name: ~~18TH ST.~~ HIGH ALLEY
Sheet No.: 1 of 1
Date: 4-25-73
County: Carroll - District - 7
State Coordinates: 801-635
81-13



Form 6 HPS (Rev. 1961)

AL KJ
87-10

ROAD INVENTORY SHEET

Party Chief T. LANDON
Recorder W. WARFIELD
Helper

Map No. 9 WESTMINSTER

Road No. MUN. 8215
Road Name SPRING AL.
Sheet No. 1 OF 1
Date 4-19-73
County Carroll - District - 7
State Coordinates 802-631

84-24

N

AL.	"BB"	
MUN.	0 ~~11~~ 14 8040	12' I
S. CHURCH	ST.	12' cw
MUN.	~~006~~ 009 0100	
BELL AL.		
MUN. 8045	~~003~~ 0010	10' I
BISHOP	ST.	12' cw
MUN.	~~000~~ 003 0020	20
ROAD	000 END	

Form 6 HPS (Rev. 1961)

ROAD INVENTORY SHEET

Road No. _____
Road Name _____
Sheet No. _____
Date _____
County Carroll - District
State Coordinates _____

Form 6 HPS (Rev. 1961)

ROAD INVENTORY SHEET

O.P. 106

Party Chief: T. LANDON
Recorder: W. WARFIELD
Helper:

Map No. 9 WESTMINSTER

Road No.: MUN. 8270
Road Name: AL. "X"
Sheet No.: 1 of 1
Date: 4-23-73
County: Carroll - District - 7
State Coordinates: 801-634

81-9

IMPASSABLE

RAD	0.33	END		
AL.				
OP	0.25	107	OP 106	12'E
W. GEORGE		ST.		16'CW
APPROX. CO.	0.19	384		X
CORP. LIMITS		OF		
	0.18	WESTMINSTER		
		46TH ST.		
	0.16	MUN. 9460		12'I
CHASE		ST.		16'CW
MUN	0.13	92		X
		PARK PL.		
	0.09	MUN. 420		10'E
W. GREEN		ST.		14'CW
MUN.	0.04	210		X 14'I
UNION		AV.		18'CW
MUN	0.00	8245		V

W ↑

Form 6 HPS (Rev. 1961)

ROAD INVENTORY SHEET

O.P. 115

Party Chief T. LANDON
Recorder W. WARFIELD
Helper

Map No. 9 WESTMINSTER B-11

Road No. MUN. 8290
Road Name ~~AL. "Z"~~ CARROLL VIEW AVE
Sheet No. 1 of 1
Date 4-19-73
County Carroll - District - 7
State Coordinates 804-630

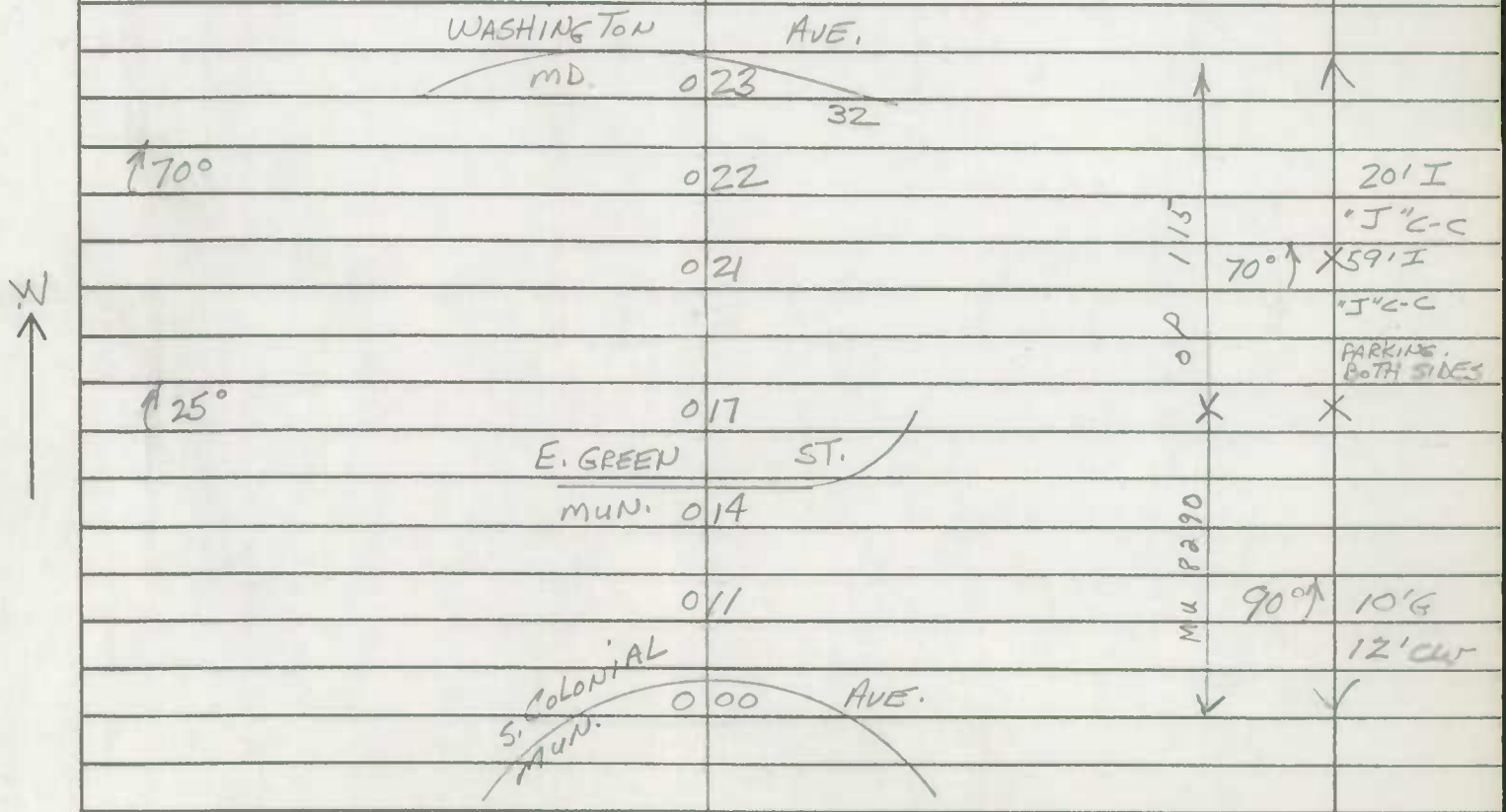

Form 6 HPS (Rev. 1961)

ROAD INVENTORY SHEET

Road No. _____

Road Name _____

Sheet No. _____

Date _____

County Carroll - District

State Coordinates _____

Form 6 HPS (Rev. 1961)

ROAD INVENTORY SHEET

CARROLL VIEW AVE

Party Chief T. LANDON
Recorder W. WARFIELD
Helper

Road No. MUN. 8290
Road Name ~~AL. "Z"~~
Sheet No. 1 of 1
Date 4-19-73
County Carroll - District - 7
State Coordinates 804-630

Map No. 9 WESTMINSTER
BB REV. FR. 1-19-82
82-7

WASHINGTON AVE.
MD. 0 23
32

70° 0 22 20' I
"J" C-C

0 21 70° 59' I
"J" C-C
PARKING BOTH SIDES

25° 0 17

E. GREEN ST.
MUN. 0 14 0210

82-7
0 11 90° 10' I
12' CLR

S. COLONIAL AVE.
MUN. 0 00 0150

N

Form 6 HPS (Rev. 1961)

ROAD INVENTORY SHEET

Party Chief: T. LANDON
Recorder: W. WARFIELD
Helper:

Map No. 9
BG REV. FR. 1-19-82
WESTMINSTER 82-31

Road No.: MUN. 9250
Road Name: 25 TH ST.
Sheet No.: 1 OF 1
Date: 4-25-73
County: Carroll - District - 7
State Coordinates: 801-636

AT

N

23 RD ST
MUN. 9230 0 12

SULLIVAN AL.
MUN. 8220 0 04

CARROLL ST.
MUN. 0 00 Co. 60

A

82-31
10' I
~~8' E~~
~~8' CW~~
12' CW

Form 6 HPS (Rev. 1961)

ROAD INVENTORY SHEET

Road No. _____

Road Name _____

Sheet No. _____

Date _____

County Carroll - District

State Coordinates _____

Form 6 HPS (Rev. 1961)

OP 522

TRANSF. TO OP (76-104)

ROAD INVENTORY SHEET

MUN. 9260

Party Chief: T. LANDON
Recorder: W. WARFIELD
Helper:

Map No. 9 B-11
WESTMINSTER

Road No.: ~~Co. 347~~
Road Name: ~~26 TH ST.~~ Cross Alley
Sheet No.: 1 of 1
Date: 4-17-73
County: Carroll - District-7
State Coordinates: 804-630

W

24 TH ST
MUN. 0.12 9240
WEBSTER ST.
MUN. 0.08
49 TH ST.
MUN. 0.05
190°
APPROX. CORP. LIMITS OF WESTMINSTER
0.02
AVE
346
N. COLONIAL
CO
0.00

MUN 9260

OP 528

8' E
10' CW
8' I
12' CW
8' F
10' CW

Form 6 HPS (Rev. 1961)

ROAD INVENTORY SHEET

Road No. _____

Road Name _____

Sheet No. _____

Date _____

County Carroll - District

State Coordinates _____

Form 6 HPS (Rev. 1961)

ROAD INVENTORY SHEET

Party Chief: T. LANDON
Recorder: W. WARFIELD
Helper:

Map No. 9

Road No. MU 9260
Road Name ~~26 TH ST.~~ CROSS AL.
Sheet No. 1 of 1
Date 4-17-73
County Carroll - District - 7
WESTMINSTER State Coordinates 804-630

84-24

W

24 TH ST.
MUN. 0.12 9240

WEBSTER ST.
MUN. 0.08 560

49 TH ST.
MUN. 9490 0.05

90°

APPROX. CORP LIMITS OF WESTMINSTER
0.02

AVE
~~0.10~~
346

N COLONIAL
Co
0.00

10' I 84-24
12' I 84-24
10' I 84-24
MUN
OP 522

~~8' E~~
~~10' CW~~
~~8' I~~
~~12' CW~~

8' F
10' CW

Form 6 HPS (Rev. 1961)

ROAD INVENTORY SHEET

Party Chief T. LANDON
Recorder W. WARFIELD
Helper

Map No. 9

Road No. MUN. 9320
Road Name 32 ND ST.
Sheet No. 1 OF 1
Date 4-25-73
County Carroll - District - 7
WESTMINSTER State Coordinates 801-635

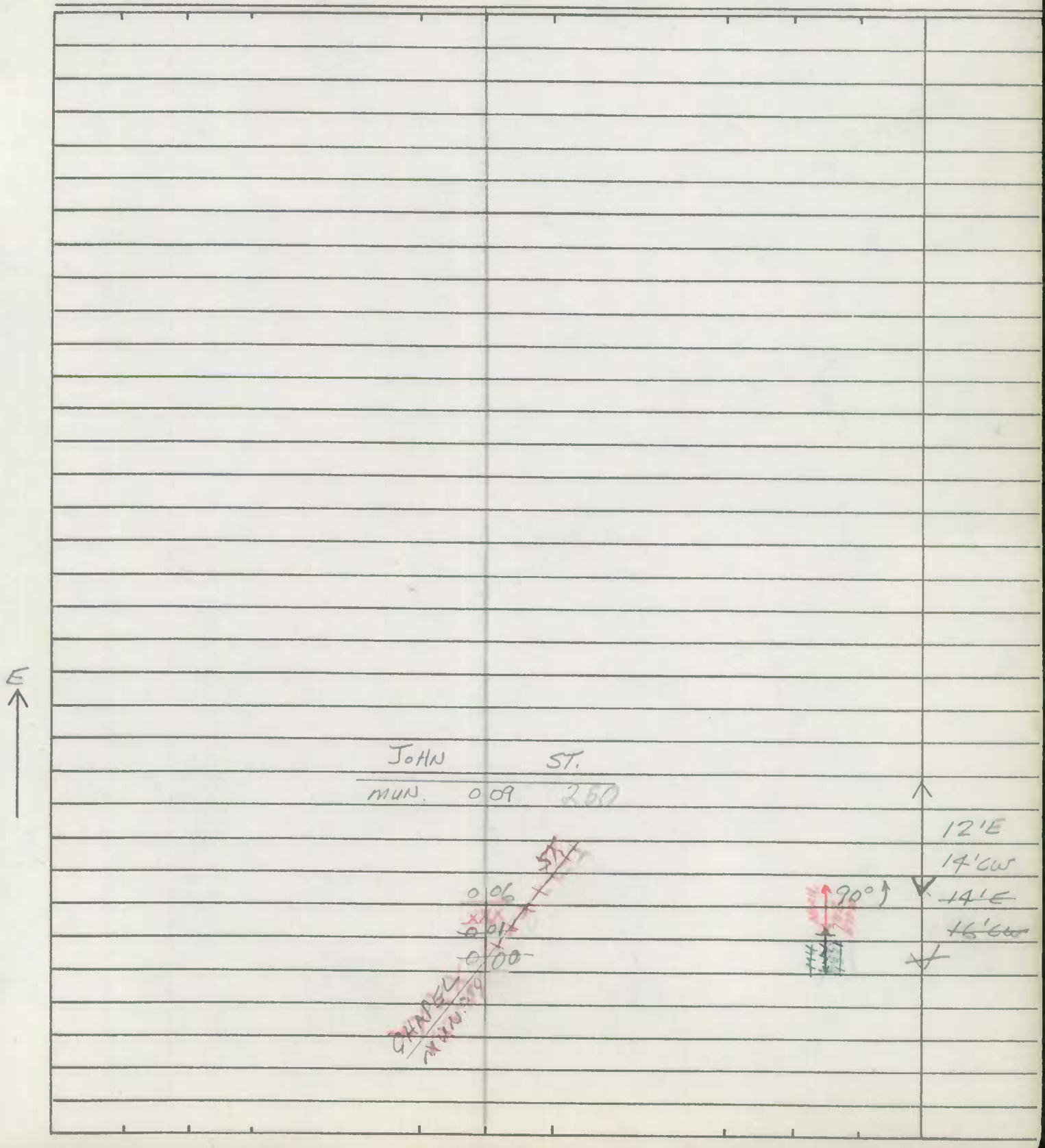

Form 6 HPS (Rev. 1961)

ROAD INVENTORY SHEET

Road No. _____

Road Name _____

Sheet No. _____

Date _____

County Carroll - District

State Coordinates _____

SHA 51.3 - 8 Revised
4.83

MARYLAND STATE HIGHWAY ADMINISTRATION

Westminster

ROAD INVENTORY SHEET

Party Chief _____
Recorder _____
Assistant _____
Map No./Dir. _____ / _____
State Coordinates _____

Road No. Mun 9360
Road Name 36th ST
County Carroll
Date _____
Sheet No. _____ OF _____

SYSTEM				TRAFFIC		LINE DIAGRAM	TRAFFIC			PAVEMENT DATA
FED. AID.	FUNCT CLASS.	HWY. SYS.	HPMS SAMPLE	PRKG. REST.	COM/IND. ACCESS		CONTROL	COM/IND. ACCESS	PRKG. REST.	
						Now Mun 9360				
						Earl Alley				

TRAFFIC CODES

TRAFFIC CONTROLS: STOP SIGN=SS, TRAFFIC LIGHT=T.L., FLASHING RED BALL=F.R.

TRAFFIC CODES

PARKING RESTRICTIONS: A.M. PEAK, P.M. PEAK, A.M./P.M. PEAK, NO PARKING ANYTIME=N.P., COMM/IND. ACCESS=E

SYSTEM				TRAFFIC		LINE DIAGRAM	TRAFFIC			PAVEMENT DATA
FED. AID.	FUNCT. CLASS.	HWY. SYS.	HPMS SAMPLE	PRKG. REST.	COM/IND ACCESS		CONTROL	COM/IND ACCESS	PRKG. REST.	

Form 6 HPS (Rev. 1961)

ROAD INVENTORY SHEET

O.P. 95

Party Chief T. LANDON
Recorder W. WARFIELD
Helper

Road No. MUN. 9390
Road Name 39 TH ST.
Sheet No. 1 of 1
Date 4-25-73
County Carroll - District - 7
State Coordinates 800-637

Map No. 9

BB REV. FR 1-19-82

WESTMINSTER 82-4

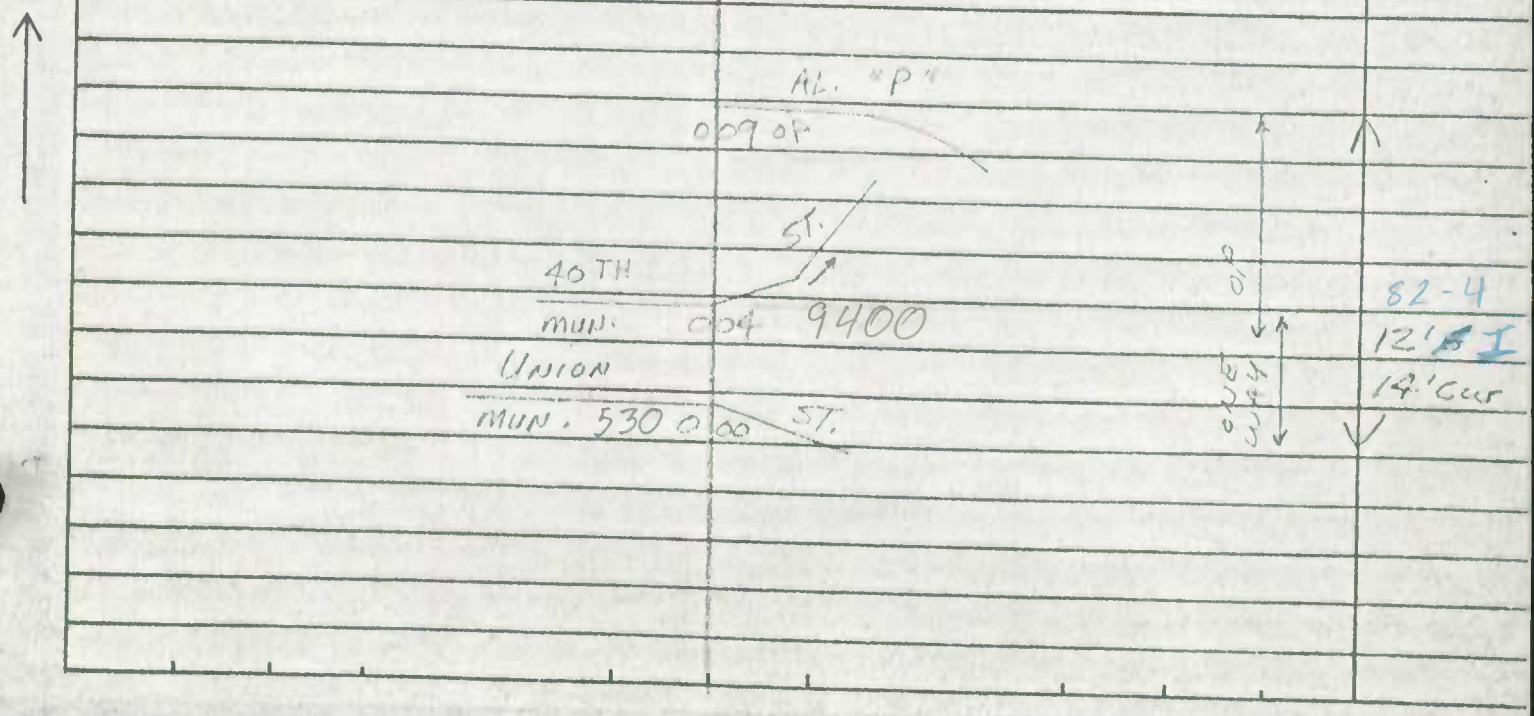

Form 6 HPS (Rev. 1961)

ROAD INVENTORY SHEET

O.P. 109

Party Chief: T. LANDON
Recorder: W. WARFIELD
Helper:

Map No. 9 WESTMINSTER

Road No.: MUN. 9480
Road Name: 48 TH ST.
Sheet No.: 1 of 1
Date: 4-23-73
County: Carroll - District - 7
State Coordinates: 801-634

	DISPOSAL	RD.		
	Co.	0 44	388	
	HOLLOW ROCK	AVE.		
	Co.	0 28	386	
		AL.		
	APPROX.	0 20	OP 108	10'E
	CORP.			12'CUR
		0 15	LIMITS OF WESTMINSTER	
	E. GEORGE	ST.		
	MUN.	0 13	200	10'G
		0 10		12'CUR
↑10°		0 05		
↑40°		0 02		
		0 01		14'G
	E. GREEN	ST.		16'CUR
	MUN.	0 00	210	

W

O.P. 109

20'I 82-6

40°

SHA 51.3-8
11-15-72

STATE HIGHWAY ADMINISTRATION OF MARYLAND

ROAD INVENTORY SHEET

Party Chief: J.E
Recorder: C.M
Helper:

Map No.:

Road No.: Mun 9500 (81-32)
Road Name:
Sheet No.: 1 of 1
Date: Aug 1982
County: Carroll
State Coordinates:

81-32 WESTMINISTER

DISTILLERY DR
Mun 0.02

ENT TO PARKING 0.01 ENT TO PARKING 24' I JC-C

WINTER
Mun 0.00 ST 620

SHA 51.3-8
11-15-72

ROAD INVENTORY SHEET

Road No. _____
Road Name _____
Sheet No. _____
Date _____
County _____
State Coordinates _____

SHA 51.3 - 8 Revised
4.83

MARYLAND STATE HIGHWAY ADMINISTRATION

ROAD INVENTORY SHEET

WESTMINSTER

Party Chief: JE
Recorder: CM
Assistant: REWRITTEN 11-18-87 JE
Map No./Dir.: /
State Coordinates:

Road No.: MU 9500
Road Name:
County: CARROLL
Date: AUG 1982
Sheet No. ____ OF ____

81-32

TRAFFIC CODES
TRAFFIC CONTROLS: STOP SIGN=S.S., TRAFFIC LIGHT=T.L., FLASHING RED BALL=F.R.

TRAFFIC CODES
PARKING RESTRICTIONS: A.M. PEAK, P.M. PEAK, A.M./P.M. PEAK, NO PARKING ANYTIME=N.P., COMM/IND. ACCESS=E

SYSTEM				TRAFFIC		LINE DIAGRAM		TRAFFIC			PAVEMENT DATA
FED. AID.	FUNCT CLASS.	HWY. SYS.	HPMS SAMPLE	PRKG. REST.	COM/IND. ACCESS			CONTROL	COM/IND. ACCESS	PRKG. REST.	
						Unassigned					
						Now Part	of				
						MUN	0620				
						Winter	ST				
						DISTILLERY	DR				
						0	02				
						ENT PKG	0 01 ENT PKG				24' I
											JC-C
						WINTER					
						MUN	0 00 ST				
							620				

SYSTEM				TRAFFIC		LINE DIAGRAM	TRAFFIC				PAVEMENT DATA
FED. AID.	FUNCT. CLASS.	HWY. SYS.	HPMS SAMPLE	PRKG. REST.	COM/IND ACCESS		CONTROL	COM/IND ACCESS	PRKG. REST.		

Form 6 HPS (Rev. 1961)

ROAD INVENTORY SHEET

Road No. MD 852-K
Road Name NEW WINDSOR RD.
Sheet No. 2 of 3
Date 9-21-72
County Carroll - District
State Coordinates

	198			X
	196		20° ↑	
	189	WESTMINSTER - SIGN		
	186		10° ↑	
	178			
↑10°	170	H		
	$\boxed{167}$	CBC L-4' x W-28' D-3'		
	161	3 H	H-300'	
↑15°	157			
	152	H-500		
↑15°	143			
	128		10° ↑	
	106	AVE.	20° ↑	
	RIDGE OP 126			
	103			
	$\boxed{102}$	CBC L-7' x 28' x D-4'		
	(RIDGE AVE) OP 125	100	H	
				SAME

FAP TYPE

MUNICIPAL 3-1-76

TRANS

TOWER HS MD 852-K

Form 6 HPS (Rev. 1961)

ROAD INVENTORY SHEET

Party Chief: T. LANDON
Recorder: W. WARFIELD
Helper:

Map No. 9

Road No.: MD. 852-K
Road Name: NEW WINDSOR RD
Sheet No.: 3 of 3
Date: 9-21-72
County: Carroll - District
State Coordinates:
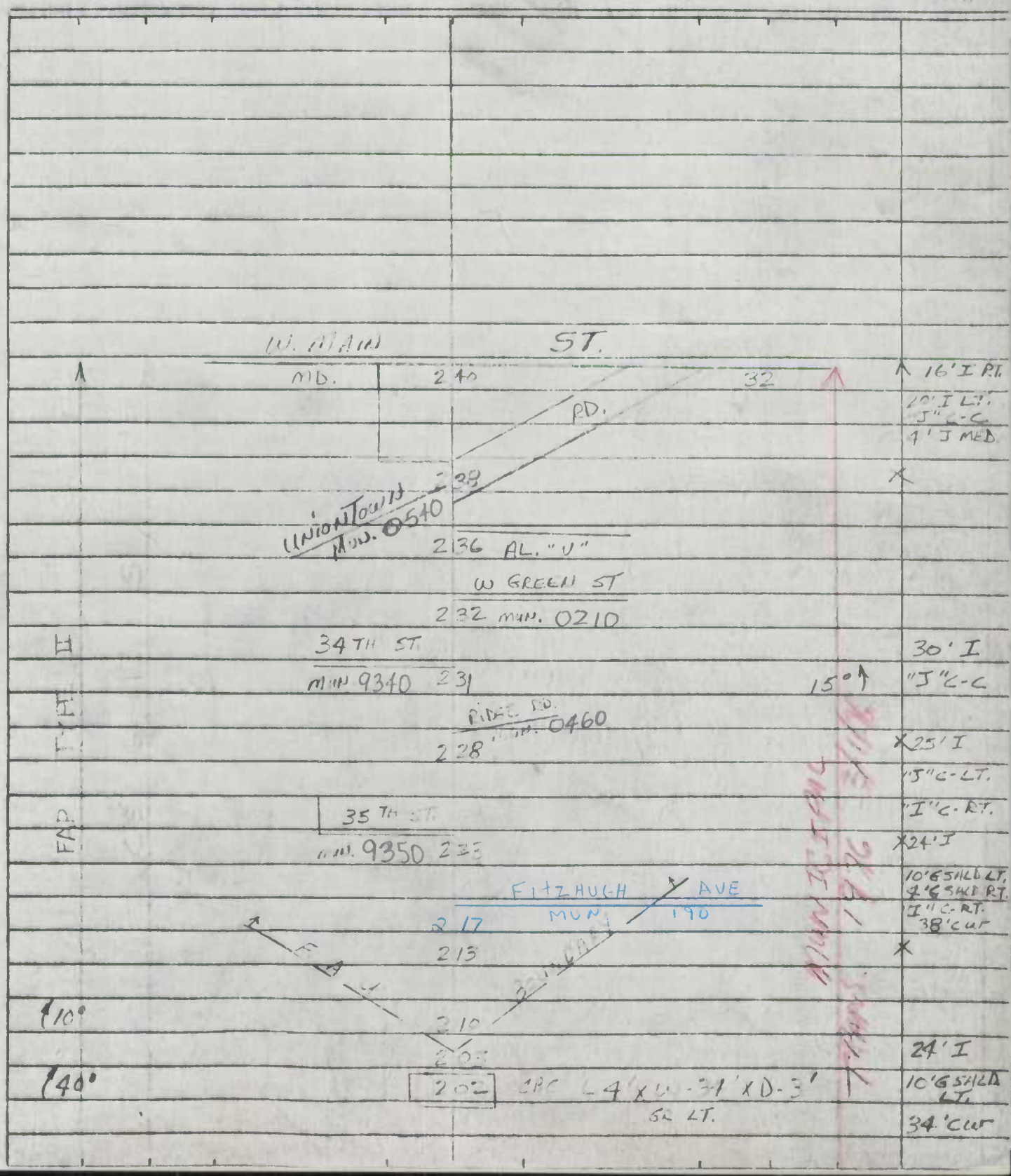
81-11