Form 6 HPS (Rev. 1961)

ROAD INVENTORY SHEET

T. LANDON
F. RHODES
VERIFIED
9/2/77
DENTON 74-42 75-42

Party Chief	F. SETTAN	Road No.	0020
Recorder	T. LANDON	Name	ACADEMY AVE
Chainman		Sheet No.	1 OF 1
		Date	8-17-66
		County	CAROLINE

Denton

MU 0050
CARTER 0.15 AV

NON FA
R-LOCAL

16'C
22'CW

MU 0090
FOUNTAIN 0.00 AVE #1

S

Form 6 HPS (Rev. 1961)

ROAD INVENTORY SHEET

Party Chief F. SETTAN
Recorder T. LANDON
Chainman

T. LANDON
F. RHODES
VERIFIED
9/2/77
DENTON MN-42, 15-42

Road No. 0020
Name ACADEMY AVE
Sheet No. 1 OF 1
Date 8-17-66
County CAROLINE

MU 0050
CARTER 0.15 AVE

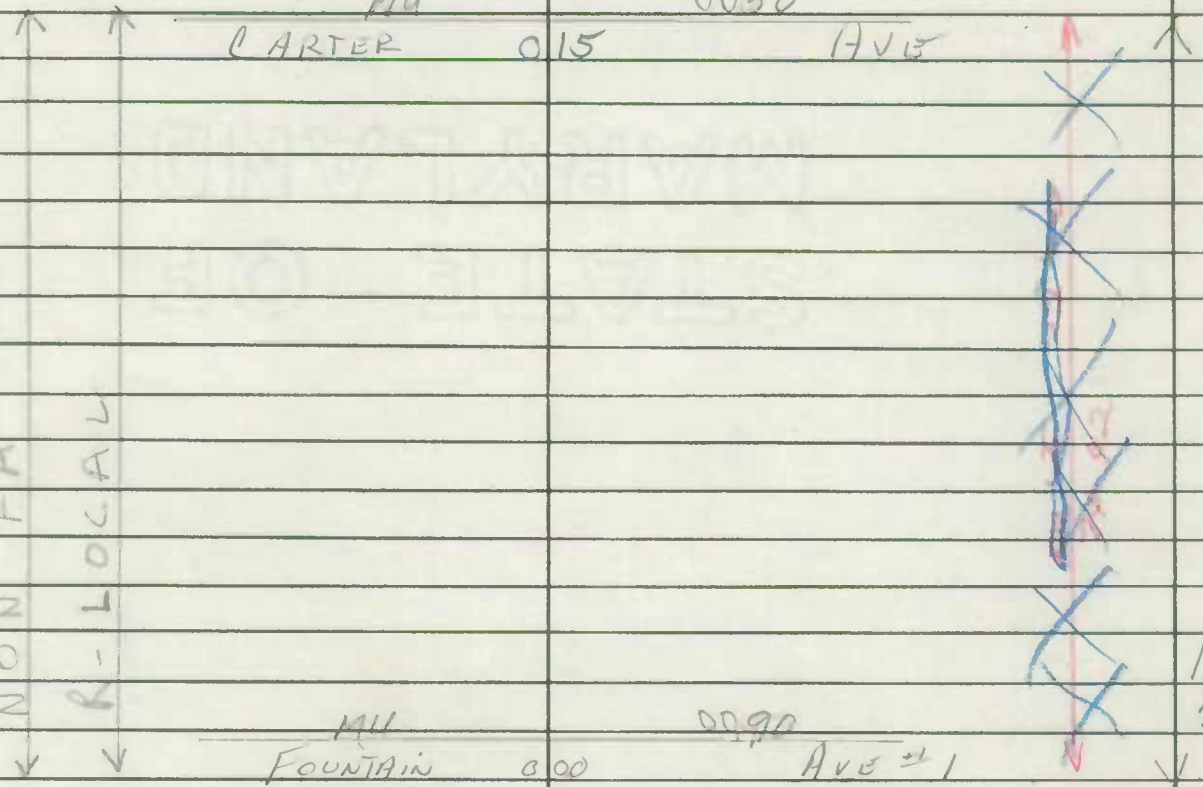

MU 0090
FOUNTAIN 0.00 AVE ± 1

S

SHA 51.3-8
11-15-72

STATE HIGHWAY ADMINISTRATION OF MARYLAND

ROAD INVENTORY SHEET

Party Chief T. LANDON
Recorder E. RHODES
Helper

Map No. 83-18 2/1/84 FR-NS DENTON

Road No. MUN. 0030
Road Name BUTLER DR.
Sheet No. 1 OF 1
Date 9/2/77
County CAROLINE
State Coordinates

E ↑

0 26 MUN. 0175 MARYLAND AVE. ↑ 18'G 24'CW

KERR MUN. 0 19 0135 AVE. ×

0 13 MUN. 0160 LOU AVE 21'I 30'CW

↑15° 0 11 ~~18'G~~ ~~24'CW~~

↑80° GATEWAY LA. MUN. 0110 0 05 ×

0 03 20° ↑ 16'F ~~22'CW~~

0 CAROLINE DR. MUN. 0040 ↓

SHA 51.3-8
11-15-72

ROAD INVENTORY SHEET

Road No. _____
Road Name _____
Sheet No. _____
Date _____
County _____
State Coordinates _____

Form 6 HPS (Rev. 1961)

TL VER.
FR. 9/19/77
MUN 0035

ROAD INVENTORY SHEET

Party Chief F. SATTAN
Recorder TILANDON
Chainman

Road No. ~~Co 105~~
Name CAMP RD
Sheet No. 1 of 2
Date 8-11-66
County CAROLINE

DENTON

			0 49	~~H~~		
			0 47	~~H~~		22' I
						28' D shed
↑30 Power Station			0 44	~~H~~		X
			0 43			
	ELECTRIC SUBSTATION		0 41	old sect. camp rd.		22' I
			0 38			
			0 34	3 H	30' ↑	
			0 ~~33~~ 32			X
		H	0 31	H	0035	
			0 28	H		
NON FA	R-LOCAL		0 23	H - 200' H	81'	
			0 20	H	MUN.	
		9 H	0 18	H		
			0 14	H		
E ↑			0 11	H		
			0 08			
			0 05	H		20' FH
						30' Col
		MD	0 00	513 #		

Form 6 HPS (Rev. 1961)

ROAD INVENTORY SHEET

MUN. 0035

Party Chief F SETTAN
Recorder T. LANDON
Chainman

Road No. ~~Co 105~~
Name
Sheet No. 2 OF 2
Date 8-11-66
County CAROLINE

	GARLAND		RD	
	Co	1 46	66	
	H	1 23	H	
	H	1 20	H	
		1 16		
	H	1 12	H	
	H	1 10	H	
	F	1 07		
		1 02	of	18" CMP
		1 00	Ent. Wesleyan Retirement CTR	
	H	0 99		
	Sign - Denton	0 93	Sign - Begin Co. Maint	20' H
	~~[illegible]~~ Corp.	0 ~~93~~ 90	Ent. Wesleyan Retirement CTR	
	H	0 ~~82~~ 77		X
		0 ~~76~~ 75	Ent Denton Holiness Camp F 63	
		0 70	Ent. Denton Holiness Camp	
	H	Ent to Pvt Residence 0 ~~73~~	OLD SECT "B"	
		0 66	Camp Rd	
	F 700'	0 64	~~Denton Holiness Camp~~	
	~~H~~	0 ~~58~~ 56		
	MD	0 55	404 WB	
	~~H~~ 400'	0 54	X	
	MD	0 53	404 EB	
	~~H~~	0 52	X	
		0 50	H	

Limits

NON FA

R-LOCAL

0035

SAME

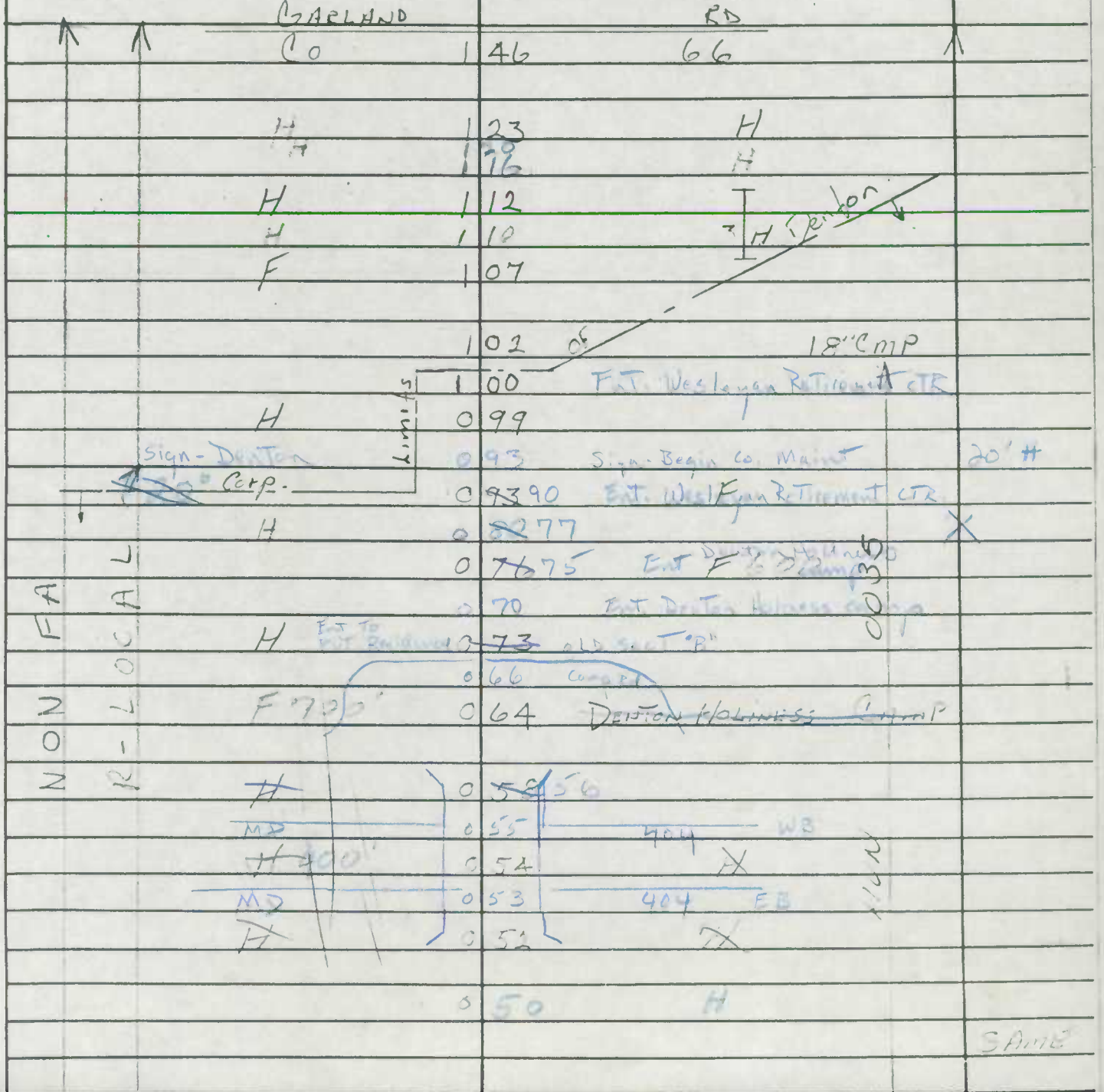

SHA 51.3 - 8 Revised 4.83

MARYLAND STATE HIGHWAY ADMINISTRATION

ROAD INVENTORY SHEET

Denton

Party Chief	F. Settan	Road No.	MUN. 0035 - Co. 105
Recorder	T. Landon	Road Name	(Camp RD)
Assistant		County	Caroline
Map No./Dir.	1 E	Date	8-11-66 Rev. 7-14-87
State Coordinates	1135-387	Sheet No.	1 OF 2

TRAFFIC CODES: TRAFFIC CONTROLS: STOP SIGN=SS, TRAFFIC LIGHT=T.L., FLASHING RED BALL=F.R.

TRAFFIC CODES: PARKING RESTRICTIONS: A.M. PEAK, P.M. PEAK, A.M./P.M. PEAK, NO PARKING ANYTIME=N.P., COMM/IND. ACCESS=E

SYSTEM: FED. AID.	SYSTEM: FUNCT CLASS.	SYSTEM: HWY. SYS.	SYSTEM: HPMS SAMPLE	TRAFFIC: PRKG. REST.	TRAFFIC: COM/IND. ACCESS	LINE DIAGRAM	TRAFFIC: CONTROL	TRAFFIC: COM/IND. ACCESS	TRAFFIC: PRKG. REST.	PAVEMENT DATA
						0 54				
						MD 0 53 404				
						0 52 # 5028				22' I
										2-8' D Slab
					E	30° Elect. Substation 0 44				X
						0 43				
						0 42 20°				
						OLD Section Camp Rd.				
						0 41 MU 0035				
					E	Electric Substation 0 38				
NON FA	RURAL Local	MUN 0035				0 34 30°				22' I
						0 32				X
										20' H
										30' [illegible]
V	V					MD 0 00 619 ~~313~~				V

SYSTEM				TRAFFIC	
FED. AID.	FUNCT. CLASS.	HWY. SYS.	HPMS SAMPLE	PRKG. REST.	COM/IND ACCESS

LINE DIAGRAM

TRAFFIC			
CONTROL	COM/IND ACCESS	PRKG. REST.	

PAVEMENT DATA

Garland Co. | 1 46 | Rd. 66

MT — DENTON

1 00 Wesleyan Retirement CTR. | E

CORP

Sign-Denton | 0 93 Sign-Begin Co. Maint.

0 90 Wesleyan Retirement CTR. | E

20' H

0 77

0 75 Church camp | E

0 70 Wesleyan church camp | E

OLD SECTION

0 66

0 56

MD | 0 55 | 404 WS

NON FA

Rural Local

MUN 0035

* Co 105

Same

Form 6 HPS (Rev. 1961)

ROAD INVENTORY SHEET

Party Chief E. SETTAN
Recorder T. LANDON
Chainman

T. LANDON
F. HUGES
VERIFIED
9/2/77
DENTON

Road No. 0040
Name CAROLINE DR
Sheet No. 1 OF 1
Date 8-17-66
County CAROLINE

19-5

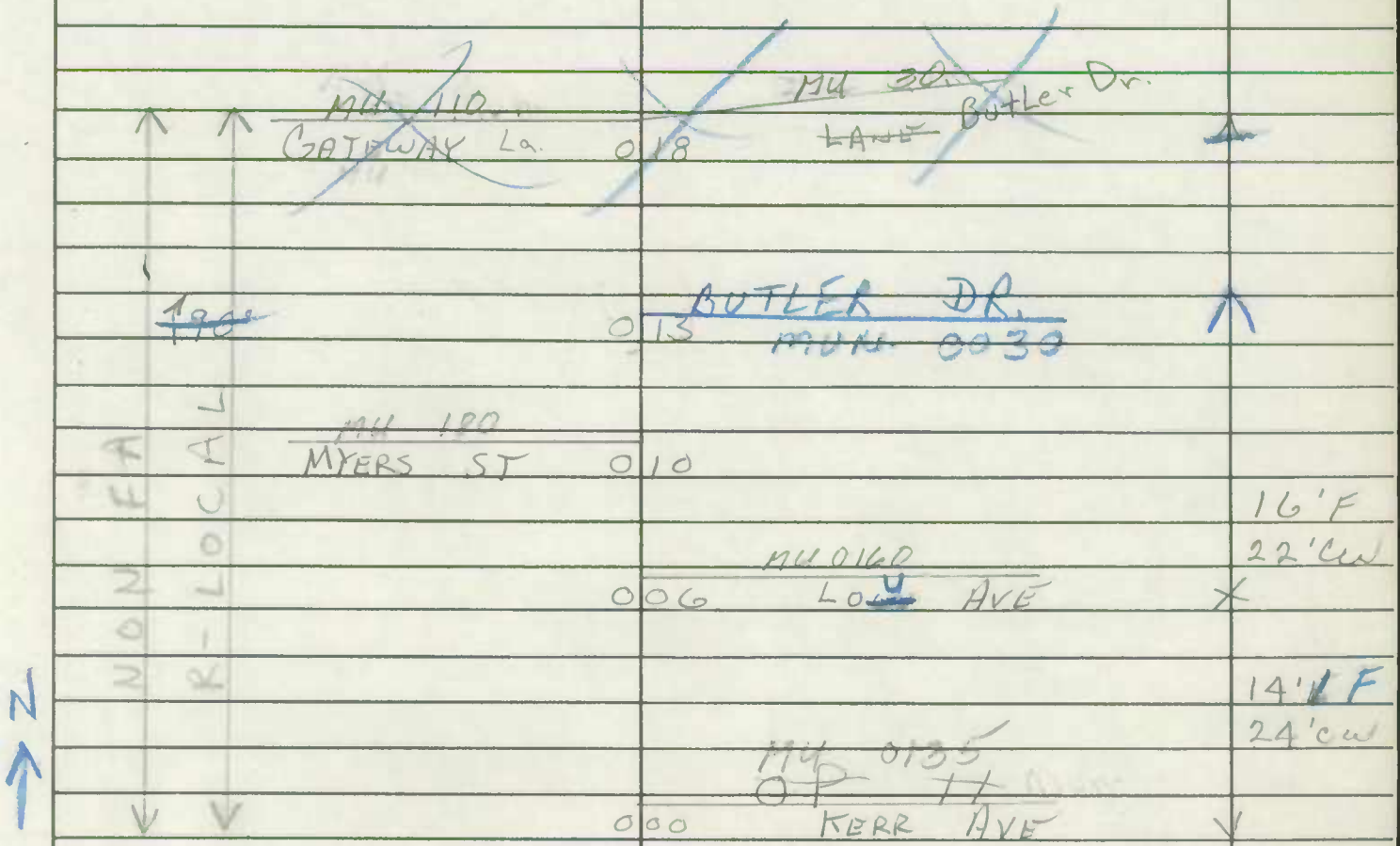

Form 6 HPS (Rev. 1961)

1133-387

ROAD INVENTORY SHEET

LOCKERMAN STREET

PARTY CHIEF Frederick Settan
RECORDER Thomas Landon
CHAINMAN

LANDON
F. RHODES
VERIFIED
9/2/77

ROAD NO. Co 363
NAME CAROLINE STREET
SHEET NO. 10 F 1
DATE 8-31-66
COUNTY CAROLINE

DENTON 75-18 71-26 72-18 73-14

HIGH	0 53	ST	
RXRSIGN			
	0 44	RXRSIGN	
CORP	0 43	LIMITS DENTON DR	
	0 39		
LOCKERMAN HIGH SCHOOL	0 37	8 H	18'F 24'CW
	0 30	90°	
	0 22	4 H	
	0 17		
	0 13	ELAINE AVE MUN Co 85 382 DENTON	
19X1 LIMITS			
NW ENT. SRC. DISTRICT MK: 8120	0 04		20'F 30'CW
6TH		ST.	
MD	0 00	313-I	

LOCKERMAN ST. MU 150

NON FA

R-LOCAL

MUN

71-B&14

NOW MUNICIPAL

CO. 363

Form 6 HPS (Rev. 1961)

ROAD INVENTORY SHEET

~~T. LAND~~

F. RHO[illegible]

VERIFIED 9/2/77

Party Chief	F. SETTAN
Recorder	T. LANDON
Chainman	

Road No.	0050
Name	CARTER AVE
Sheet No.	1 OF 1
Date	8-17-66
County	CAROLINE

DENTON 78-6 70-1 71-10 72-9 73-9 75-9

5TH MU ~~MD~~	0 33	9050 AVE ~~404~~ 619
MU 4TH	0 25	9040 ST
	0 20	30'-)
	0 19	MU 80 EDENTON ~~ST.~~ LA.
MU 20 ACADEMY AVE	0 14	
	0 11	~~Co 252~~ Mun GATEWAY LANE
MU 9030 3RD ST	0 05	
MU 8080 ALLEY # 8	0 03	
2ND MU ~~Co~~	0 00	9020 ST ~~362~~

NON FA R-LOCAL

19'G 25'CW

E

SHA 51.3 - 8 Revised
4.83

MARYLAND STATE HIGHWAY ADMINISTRATION

ROAD INVENTORY SHEET

OP 81 (92-2)

Party Chief BB DAVIS Denton
Recorder A.H
Assistant
Map No./Dir. G10 / S
State Coordinates DENTON 1137 - 383

Road No. MU 0053
Road Name CHESAPEAKE DR
County CAROLINE
Date 3-22-93
Sheet No. 1 OF 1

TRAFFIC CODES
TRAFFIC CONTROLS: STOP SIGN=SS, TRAFFIC LIGHT=T.L., FLASHING RED BALL=F.R.

TRAFFIC CODES
PARKING RESTRICTIONS: A.M. PEAK, P.M. PEAK, A.M./P.M. PEAK, NO PARKING ANYTIME=N.P., COMM/IND. ACCESS=E

SYSTEM				TRAFFIC		LINE DIAGRAM	TRAFFIC			PAVEMENT DATA
FED. AID.	FUNCT CLASS.	HWY. SYS.	HPMS SAMPLE	PRKG. REST.	COM/IND. ACCESS		CONTROL	COM/IND. ACCESS	PRKG. REST.	
						PROPOSED				
						ROAD 013 END				
						TUCKAHOE CT				
						MU 0225 010				
										40'I
										J-C-C
										2UML
						008				
										2-17'I
										JC-C IN + OUT
										34'GRS MED ON TAPER
										108'
										2UML
						006				
										2-17'I
										J-C-C IN
										AND OUT
										8'GRS MED ON TAPER TO 34'
										2UML
						002				
										40'I
										J-C-C
										2UML
						Market ST				
						MU 000 ~~0133~~ 0170	SS			

SYSTEM				TRAFFIC		LINE DIAGRAM	TRAFFIC			PAVEMENT DATA
FED. AID.	FUNCT. CLASS.	HWY. SYS.	HPMS SAMPLE	PRK.G. REST.	COM/IND ACCESS		CONTROL	COM/IND ACCESS	PRK.G. REST.	



Form 6 HPS (Rev. 1961)

ROAD INVENTORY SHEET

~~T. LANDON~~
F. RHODES
VERIFIED
9/2/77

(85-1) BB/AL 1-13-86

Party Chief F. SETTAN
Recorder T. LANDON
Chainman

BB FR. BB REV. FR. 9-30-82

Road No. 0070
Name CRYSTAL AVE
Sheet No. 10F1
Date 8-17-66
County CAROLINE



81-5 DENTON

72-4
73-1
73-44
74-1
75-1
78-1
72-1
71-1
70-18

NON FA
R-LOCAL

MU
10TH 0.33 ST

~~9100~~

23'I

0.13
0.04 3 GAS STORAGE TANKS

~~20'G~~
~~18'G~~
~~24'Cu~~

6TH ST.
MD 0.00 313-I

SE

Form 6 HPS (Rev. 1961)

ROAD INVENTORY SHEET

T. LANDON
F. RHODES
VERIFIED
9/2/77
DENTON

Party Chief	F. SETTAN	Road No.	0080
Recorder	T. LANDON	Name	EDENTON ~~ST~~ LA
Chainman		Sheet No.	10F1
		Date	8-17-66
		County	CAROLINE

83-15
2/1/84
FR+NS

75-14

OP MU		135 N Mun.	
KERR	0.16	AVE	
			18' ~~F~~ I
			30' CW
	0.09		
20°	0.06		
	0.04	25°	36' 6
MU		50	~~36' CW~~
CARTER	0.00	AVE	1" J" C-C

NON FA

R-LOCAL

S

Form 6 HPS (Rev. 1961)

1135-388

ROAD INVENTORY SHEET

TLVER. FR. 9/20/77 MV0088

PARTY CHIEF Frederick Settan
RECORDER Thomas Landon
CHAINMAN

ROAD NO. Co 361
NAME FLEETWOOD RD
SHEET NO. 1 OF 1
DATE 8-31-66
COUNTY CAROLINE

DENTON

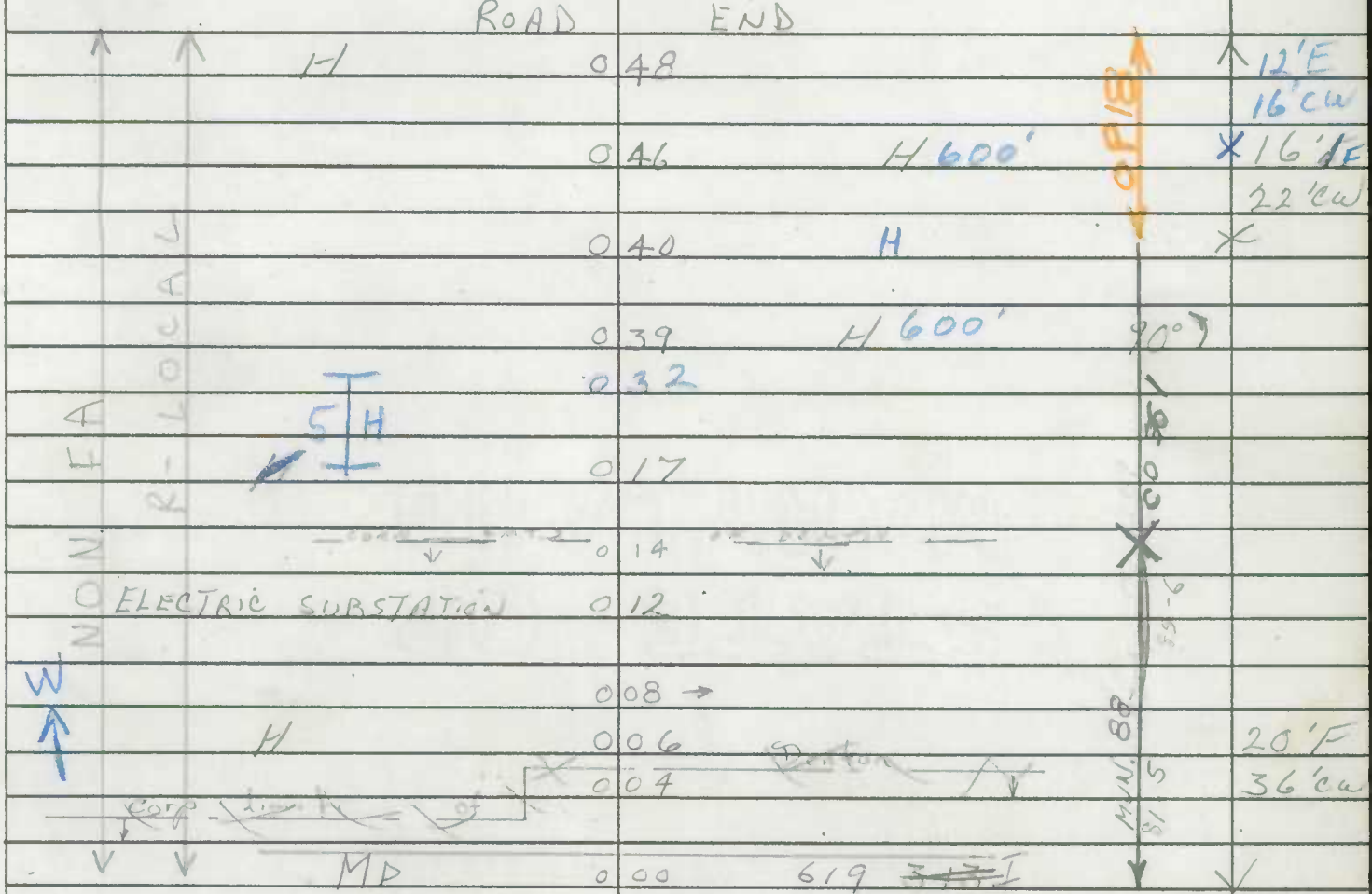

Form 6 HPS . (Rev. 1961)

(85-5) BE/AL 1-13-88 TLVER. FL. 9/20/77 MUN 0088

135-388

ROAD INVENTORY SHEET

PARTY CHIEF Frederick Settan
RECORDER Thomas Landon
CHAINMAN

ROAD NO. ~~Co 361~~
NAME FLEETWOOD RD
SHEET NO. 1 OF 1
DATE 8-31-66
COUNTY CARoLINE

DENTON

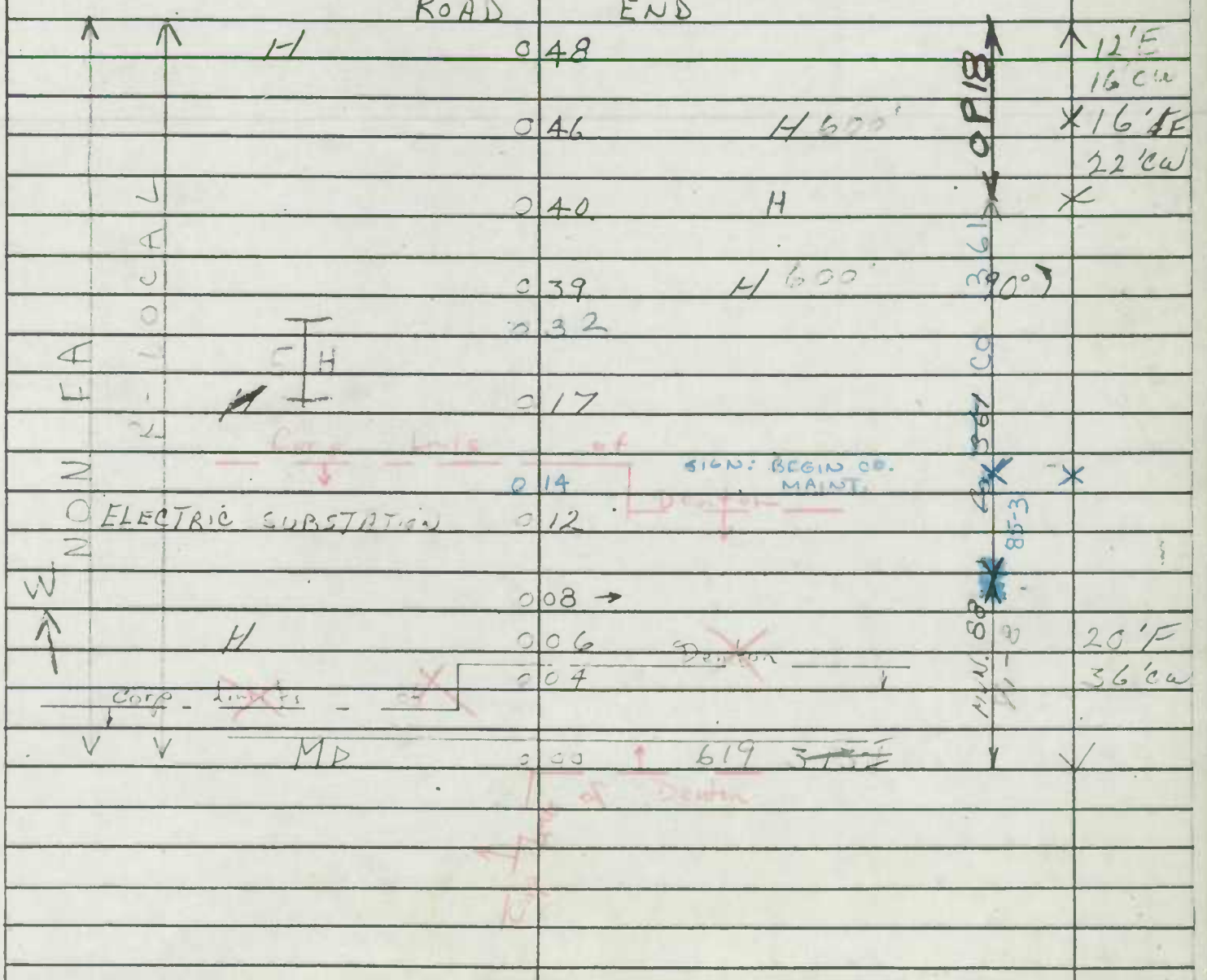

Form 6 HPS (Rev. 1961)

ROAD INVENTORY SHEET

T. LANDON
F. RHODES
VERIFIED
9/2/77

Party Chief	F. SETTLE	Road No.	0090
Recorder	T. LANDON	Name	FOUNTAIN AVE
Chainman		Sheet No.	1 OF 1
		Date	8-17-66
		County	CAROLINE

73-5 DENTON 72-4 71-9 70-5 73-8 75-9

5TH MU / MD	0	26	9050 AVE / ~~404~~ 619	
MU / ALLEY	0	22	8090 / #9	
MU / 4TH	0	18	9040 / ST.	
	0	13	MU 20 / ACADEMY AVE	
MU / 3RD	0	06	9030 / ST	
MU / ALLEY	0	03	8080 / #8	
2ND / Co MU	0	00	9020 ST / ~~362~~	20'C. 30'CW

NON FA
R-LOCAL

30'CW
20'I
74-8
69-7
67-24

E

Form 6 HPS (Rev. 1961)

ROAD INVENTORY SHEET

T. LANDON
F. RHODES
VERIFIED
9/2/77
DENTON

Party Chief F. SETTAN
Recorder T. LANDON
Chainman

Road No. 0092
Name FOUNTAIN AVE #2
Sheet No. 1 OF 1
Date 8-17-66
County CAROLINE
25-40 78-9



Form 6 HPS (Rev. 1961)

ROAD INVENTORY SHEET

0120

T. LANDON
F. RHODES
VERIFIED 77

Party Chief T. LANDON
Recorder W. WARFIELD
Helper

Road No. Co 103
Road Name EAY ST.
Sheet No. 1 OF 1
Date 2-7-72
County CAROLINE

71-4
72-4 73-4



Form 6 HPS (Rev. 1961)

ROAD INVENTORY SHEET

Road No. _____

Road Name _____

Sheet No. _____

Date _____

County _____

Form 6 HPS (Rev. 1961)

ROAD INVENTORY SHEET

T. LANDON
F. RHODES
VERIFIED
9/1/77

Party Chief F. SETTAN
Recorder T. LANDON
Chainman

BB REV
FR 9-30-82

81-4 79-3 DENTON

Road No. 0130
Name HIGH STREET
Sheet No. 1 OF 1
Date 8-17-66
County CAROLINE

75-2 74-2 73-2 72-2 71-2 70-17 77-2

6TH MD	0 27	ST 313-I	24' I 30' CW
	0 21	MU 8020 ALLEY #2	
MU CHURCH	0 18	60 ST	24' I "J" C-LT
MU 5TH	0 13	9050 ST	
MU 150 LOCKERMAN RD ~~CO 363~~ Mun.	0 10		
MU 4TH	0 06	9040 ST	28' I "J" C-C
	0 05		
			~~20' C~~ ~~24' CW~~
	0 00	MU 9030 3RD ST	24' I "J" C-C

NON FA
R-LOCAL

E

Form 6 HPS (Rev. 1961)

MUN 133

ROAD INVENTORY SHEET

PARTY CHIEF Frederick Settan
RECORDER Thomas Landon
CHAINMAN

ROAD NO. Co 107
NAME
SHEET NO. 4 OF 5
DATE 9-19-66
COUNTY CAROLINE

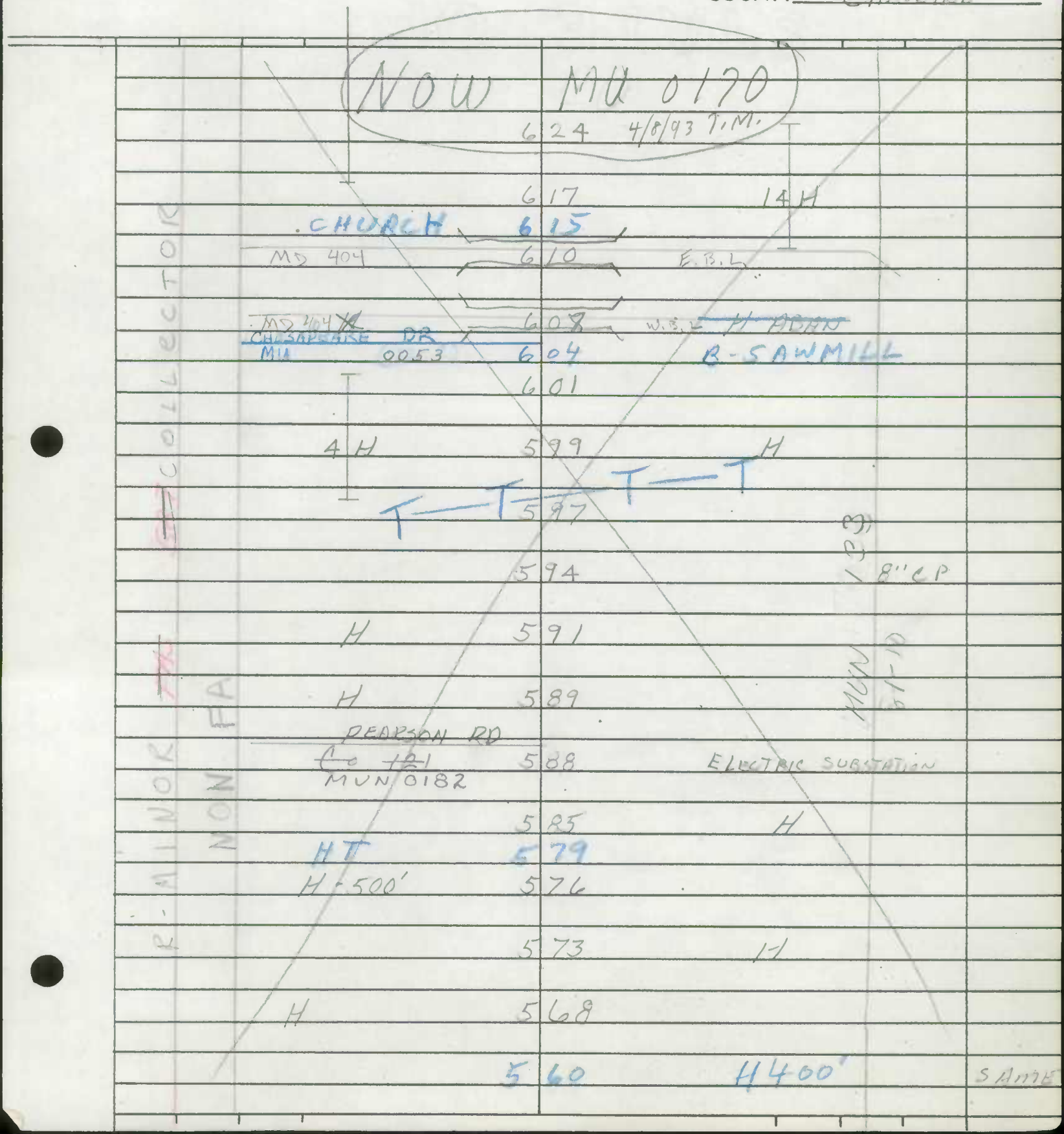

Form 6 HPS (Rev. 1961)

MUN 138
MUN 170

ROAD INVENTORY SHEET

MARKET ST.

Party Chief T. LANDON
Recorder W. WARFIELD
Helper

Road No. Co. 107
Road Name HOBBS RD.
Sheet No. 5 of 5
Date 2-7-12
County CAROLINE

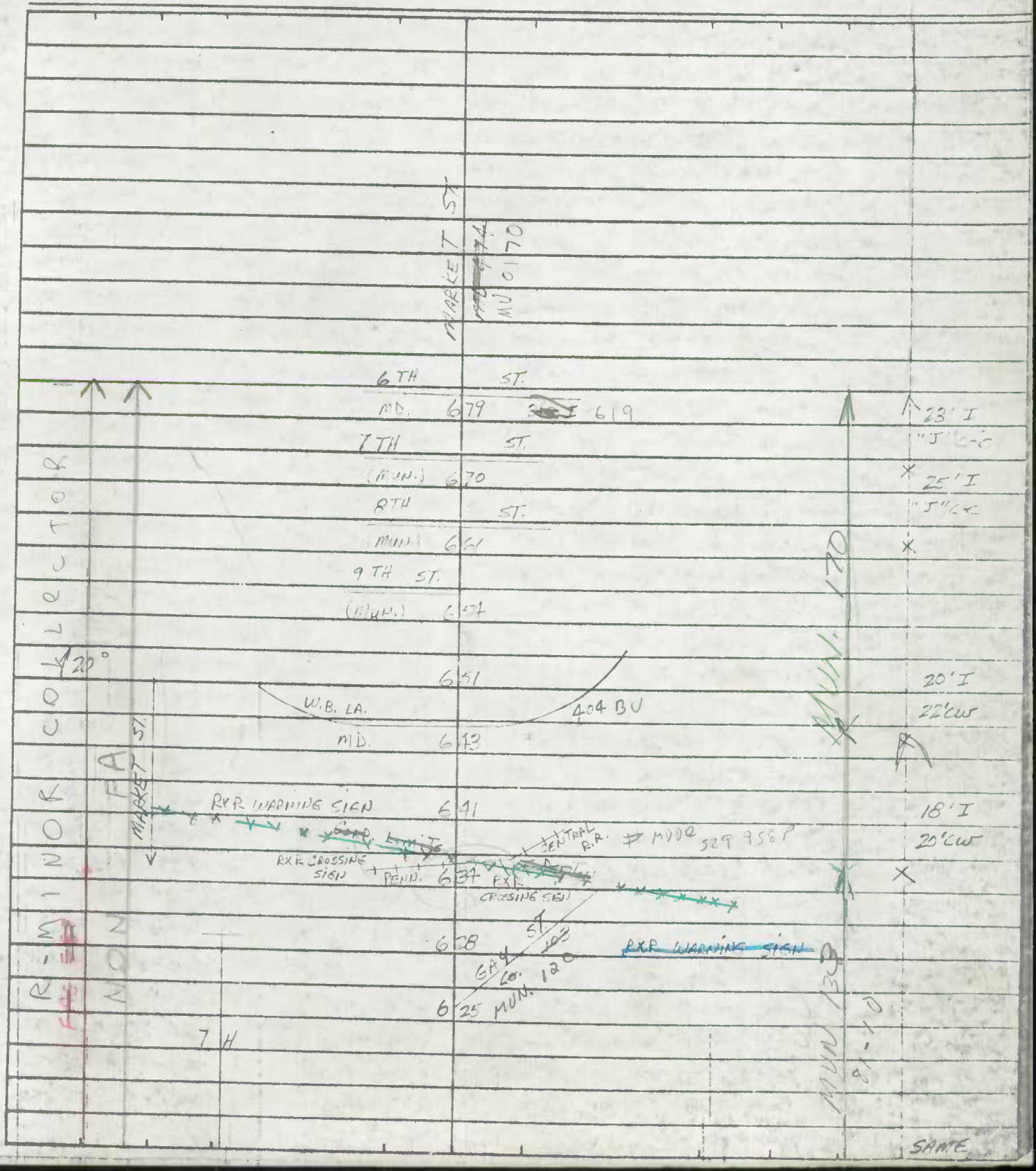

SHA 51.3 -'8 Revised
4.83

MARYLAND STATE HIGHWAY ADMINISTRATION

(AT 92 - 1,2MVN)
BB/HH 3-22-93

ROAD INVENTORY SHEET MU0133

Party Chief _____
Recorder _____
Assistant _____
Map No./Dir. 1 W
State Coordinates 1163 - 375

Road No. CO 107
Road Name Hobbs RD
County CAROLINE
Date REWRITTEN 10-22-92 T.M.
Sheet No. 5 OF 5

TRAFFIC CODES

TRAFFIC CONTROLS: STOP SIGN=SS, TRAFFIC LIGHT=T.L., FLASHING RED BALL=F.R.

TRAFFIC CODES

PARKING RESTRICTIONS: A.M. PEAK, P.M. PEAK, A.M./P.M. PEAK, NO PARKING ANYTIME=N.P., COMM/IND. ACCESS=E

SYSTEM				TRAFFIC		LINE DIAGRAM	TRAFFIC			PAVEMENT DATA
FED. AID.	FUNCT CLASS.	HWY. SYS.	HPMS SAMPLE	PRKG. REST.	COM/IND. ACCESS		CONTROL	COM/IND. ACCESS	PRKG. REST.	

SYSTEM				TRAFFIC		LINE DIAGRAM	TRAFFIC			PAVEMENT DATA
FED. AID.	FUNCT. CLASS.	HWY. SYS.	HPMS SAMPLE	PRKG. REST.	COM/IND ACCESS		CONTROL	COM/IND ACCESS	PRKG. REST.	

Form 3 HPS (Rev. 1961)

ROAD INVENTORY SHEET

MUN. 0133

PARTY CHIEF Frederick Settan
RECORDER Thomas Landon
CHAINMAN

ROAD NO. ~~Co 107~~
NAME HOBBS RD.
SHEET NO. 3 OF 5
DATE 9-19-66
COUNTY CAROLINE

	~~H~~	~~5 53~~			
		5 49	H	MUN 133 81-6	
		5 46	H		
	Corp Limits	5 45	OF DENTON		
	MILA, ST.	5 42		DR	
	CO. 414	5 36			
		5 32		PT	
			GARLAND RD	~~45°~~	
		5 31	Co 66	70°	
		5 27	F 500'		
		5 20	DR	PC	20'F 40'CW 2 ML
	F	5 16			
		5 04	F		
		4 98			
	H	4 96			
	FOY RD		4 H		
	Co 117	4 95			
	H	4 92			
			~~ANTHONY MILL RD~~		
		4 83	Co ~~122~~ 111		
	~~H~~	~~4 49~~ 4 67	H		
		4 63	H		

R-MINOR COLLECTOR

NON FX

SAME

Form 6 HPS (Rev. 1961)

MUN 133

ROAD INVENTORY SHEET

PARTY CHIEF Frederick Settan
RECORDER Thomas Landon
CHAINMAN

ROAD NO. ~~C 107~~
NAME HOBBS RD
SHEET NO. 4 OF 5
DATE 9-19-66
COUNTY CAROLINE

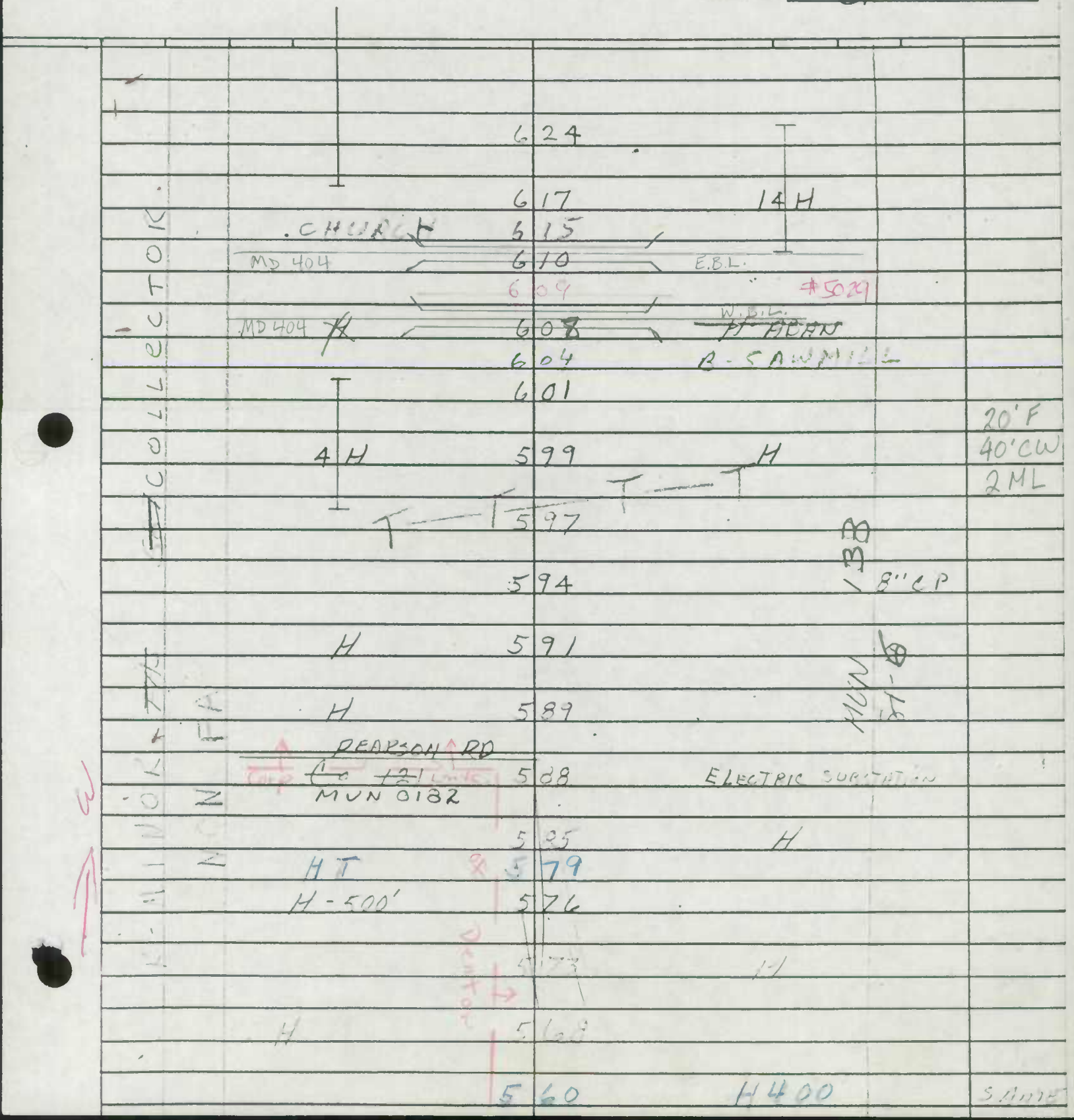

Form 6 HPS (Rev. 1961)

MUN 0133

ROAD INVENTORY SHEET

Party Chief	T. LANDON	Road No.	~~Co. 707~~ MARKET ST.
Recorder	W. WARFIELD	Road Name	HOBBS RD
Helper		Sheet No.	5 of 5
		Date	2-7-12
		County	CAROLINE



Form 6 HPS (Rev. 1961)

DENTON

ROAD INVENTORY SHEET MUN 0138

Party Chief T. LANDON
Recorder W. WARFIELD
Helper

Road No. ~~Co. 114~~ Co 114 83-25
Road Name LEGION RD.
Sheet No. 1 of 3
Date 2-7-72
County CAROLINE

PART NOW MD 619 B
CHANGE DUE TO STATE Const
MD 404 Co 321-12-278

67-4

		0.73	H	
		0.90		
	B- ICE CREAM	0.88		
	H	0.81		
	H	0.76		
		0.75	ANGERMAN AVE MUN (85-4) 0025	
PT	H	0.63		
	FOY RD. Co. 117	0.60		
25°				
		0.58	SEWAGE WORKS	
PC		0.51		
PT		0.28	CAROLINE Co. SOIL CON. DIST.	
35°	H	0.20		
PC		0.13	B- ICE CREAM	
	B-	0.07		
		0.05	B- RT ST	
		0.02		
	MD.	0.00	404 T.L.	
	0.02/16'I "5" C-LT. 10'E SHLD			

FHS 94-2

LOCAL

MUN 0138 (83-1)

20'G
2-10'E SHLD
40'CW

(LEGION RD.) MD 619 B

SEE Co 114

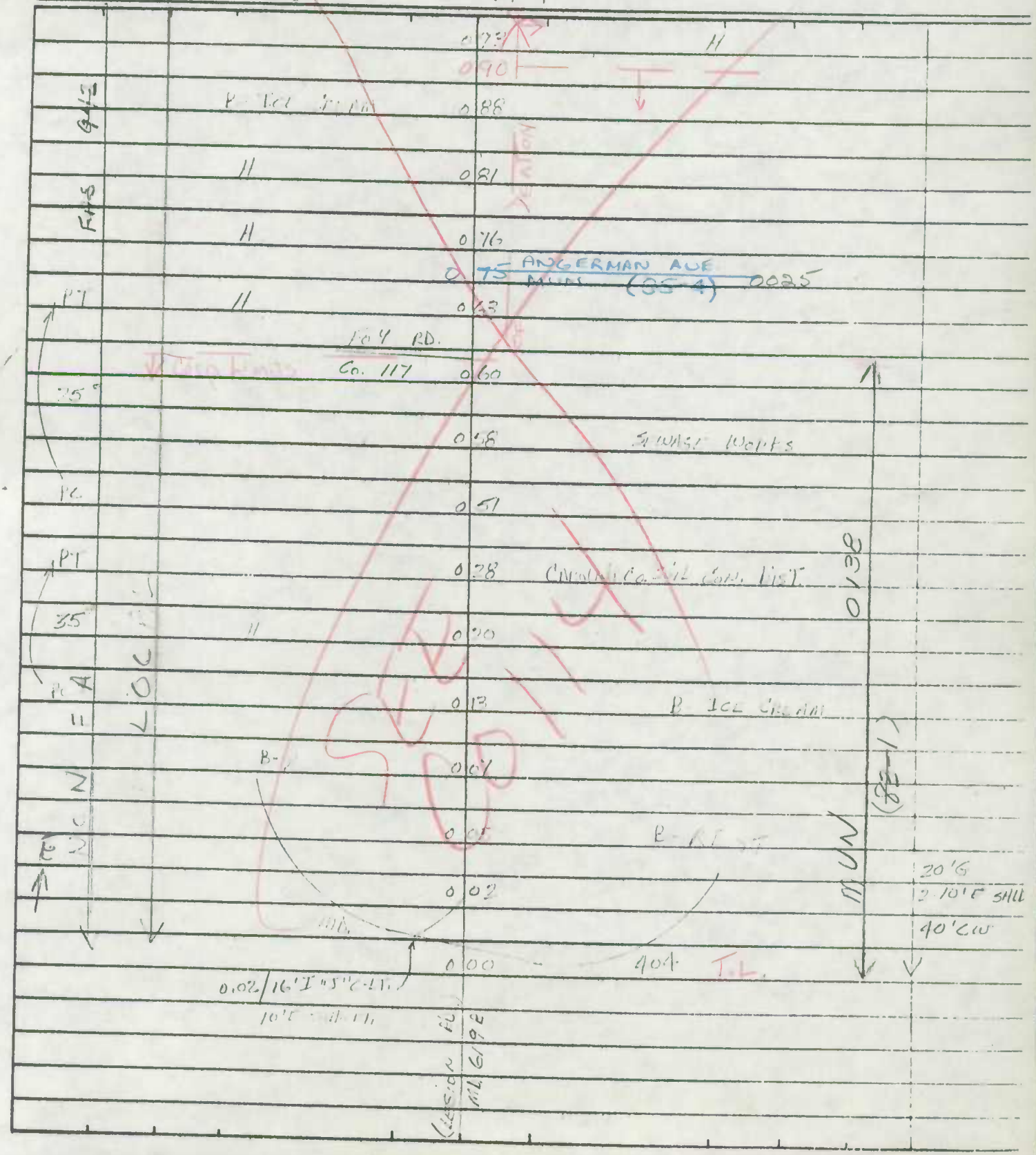

Form 6 HPS (Rev. 1961)

ROAD INVENTORY SHEET

Party Chief F. SOTTAN
Recorder T. LANDON
Chainman

T. LANDON
F. RHODES
VERIFIED
81-1 9/1/77
DENTON

Road No. 0140
Name LINCOLN STREET
Sheet No. 1 OF 1
Date 8-17-66
County CAROLINE

BB FR 9-30-82 REV
T.L REVISED
F.R. 2/27/76

MU 3RD	0	44	9030 ST	
MU 4TH	0	38	9040 ST	20'I 3"C-C
MU 5TH	0	31	9050 ST	
	0	27	CHURCH	
	0	26	MU 0060 (CHURCH ST)	
	0	23	MU 4030 ALLEY #2	28'I 3"C-C ~~18'G~~ ~~24'CW~~
6TH MD	0	18	ST 313-I	30'J C-C
	0	12		30'G 30'CW
MU 9070 7TH ST	0	09		
MU 9080 8TH ST	0	00		20'G 30'CW

NON FA
R-LOCAL

W



Form 6 HPS (Rev. 1961)

ROAD INVENTORY SHEET Mun. No. 0150 LOCKERMAN STREET

T. LANDON
F. RHODES
VERIFIED
9/2/77

PARTY CHIEF Frederick Settan
RECORDER Thomas Landon
CHAINMAN

ROAD NO. Co 363
NAME ~~CAROLINE STREET~~
SHEET NO. 10 F 1
DATE 8-31-66
COUNTY CAROLINE

DENTON 75-17 72-17 73 17 74-17

MU		130	
HIGH	0 53	ST	
RXRSIGN	F		
529 955 U	0 44	RXRSIGN	
MDDE			
CORP	0 43	LIMITS DENTON	
	0 39		
RIVERVIEW MIDDLE			
~~[illegible]~~ SCHOOL	0 37	8 H	18'F
			24'Cu
	0 30	90°	
	0 22		
		4 H	
	0 17		
		ELAINE AVE	
	0 13	MUN. ~~Co 382~~	
ENT. SRC. DISTRICT OFFICE	0 04		
			20'F
6TH		ST.	30'Cu
MD	0 00	313-I	

0150 LOCKERMAN ST.

CAROLINE ST MU 0045

NON FA R-LOCAL

S

CO HABAN

Form 6 HPS (Rev. 1961)

1133-387

ROAD INVENTORY SHEET

~~Lockerman Street~~

PARTY CHIEF Frederick Settan
RECORDER Thomas Landon
CHAINMAN

TL VER
FR 9/2/77

ROAD NO. Co 363
NAME (CAROLINE STREET)
SHEET NO. 10 F 1
DATE 8-31-66
COUNTY CAROLINE

DENTON

HIGH	0 53	ST		
RXR SIGN				
	0 44	RXR SIGN		
CORP	0 43	LIMITS	DENTON DR	
	0 39			
LOCKERMAN HIGH SCHOOL	0 37	8 H		18'F 24'CW
	0 30		90°	
	0 22	4 H		
	0 17			
		ELAINE AVE		
	0 13	~~Co 382~~ MU0085		
AL#12 (MUN 8120)				
ENT. SRC. DISTRICT OFFICE	0 04			20'F 30'CW
6TH CORP LIMITS OF		ST.		
MD	0 00	313-I		

NON FA
R-LOCAL
LOCKERMAN ST.

DENTON

MUN 8120

71-B&14

NOW MUNICIPAL 8045

MUN 45

Form 6 HPS (Rev. 1961)

ROAD INVENTORY SHEET

T. LANDON
F. RHODES
VERIFIED
9/2/77

Party Chief	F. SETTAN	Road No.	0160
Recorder	T. LANDON	Name	LOU AVE
Chainman		Sheet No.	10F1
		Date	8-17-66
		County	CAROLINE

83-16
2/1/84
FR&NS DENTON

75-16

NON FA
R-LOCAL

W

M4		0040	
CAROLINE	0 08		DR
Butler			Dr.
~~GATEWAY~~			~~LANE~~
~~Co~~ M4	0 00	0030	~~232~~



21' I
30' CW

~~18' F~~
~~24' CW~~

Form 6 HPS (Rev. 1961)

BB RM 84-1 AT 1-22-85

ROAD INVENTORY SHEET

MU0170

Party Chief	T. LANDON	Road No.	MD 474 ~~MD 474~~
Recorder	W. WARFIELD	Road Name	MARKET ST.
Helper		Sheet No.	1 OF 2
		Date	2-7-72
		County	CAROLINE

83-1 & 8 2/1/84 FR & NS

Trans. to Denton 11-23-73

FR REV DS 6-12-80 BB REV FR 2-5-81

T. LANDON F. RHODES VERIFIED 9/12/77

6 TH		ST.	23' I J C-C
MD.	0 52	~~[illegible]~~ 619	X ~~[illegible]~~
~~CHURCH~~	0 44		
DENTON P.O.	0 42		28' I "J" C-C
5 TH		AVE. 9050	
(MUN)	0 40	~~[illegible]~~	X 2 ML
	0 35	CHURCH	~~[illegible]~~
4 TH		ST. 9040	~~"J" C-C~~
(MUN)	0 33		~~X 2 ML~~
		(BANK MUN) AL	~~2 ML~~
	0 29	AL	~~31' I~~
3 RD		ST.	~~[illegible]~~
(MUN)	0 27	9030	~~[illegible]~~ 32' I "J" C-C
2 ND		ST.	
(MUN)	0 21	9020	X 2 ML
HISTORICAL SIGN	0 19		58' I "J" C-C
COURT HOUSE	0 18	CO. DEPT. OF SOCIAL SERVICES	X 2 ML
			2 ML
	0 13	CO LIBRARY	51' I "J" C-C
1 ST.		ST.	
→	0 10	(MUN)	X ~~[illegible]~~
			~~[illegible]~~
			~~2 ML~~
	0 00		

NON FA

R-MINOR COLLECTOR

E

W.B. LA. GAY ST. MD. 404 BU

E.B. LA. FRANKLIN ST. MD. 404 BU

MD 404

20' I 10' ISHLD. LT. J C-RT. 40' 1" C-C 2 ML

2-17' I J C-OUT 13' PAINT MED. 2 ML

MD 474

Form 6 HPS (Rev. 1961)

ROAD INVENTORY SHEET

Road No. _____
Road Name _____
Sheet No. _____
Date _____
County _____

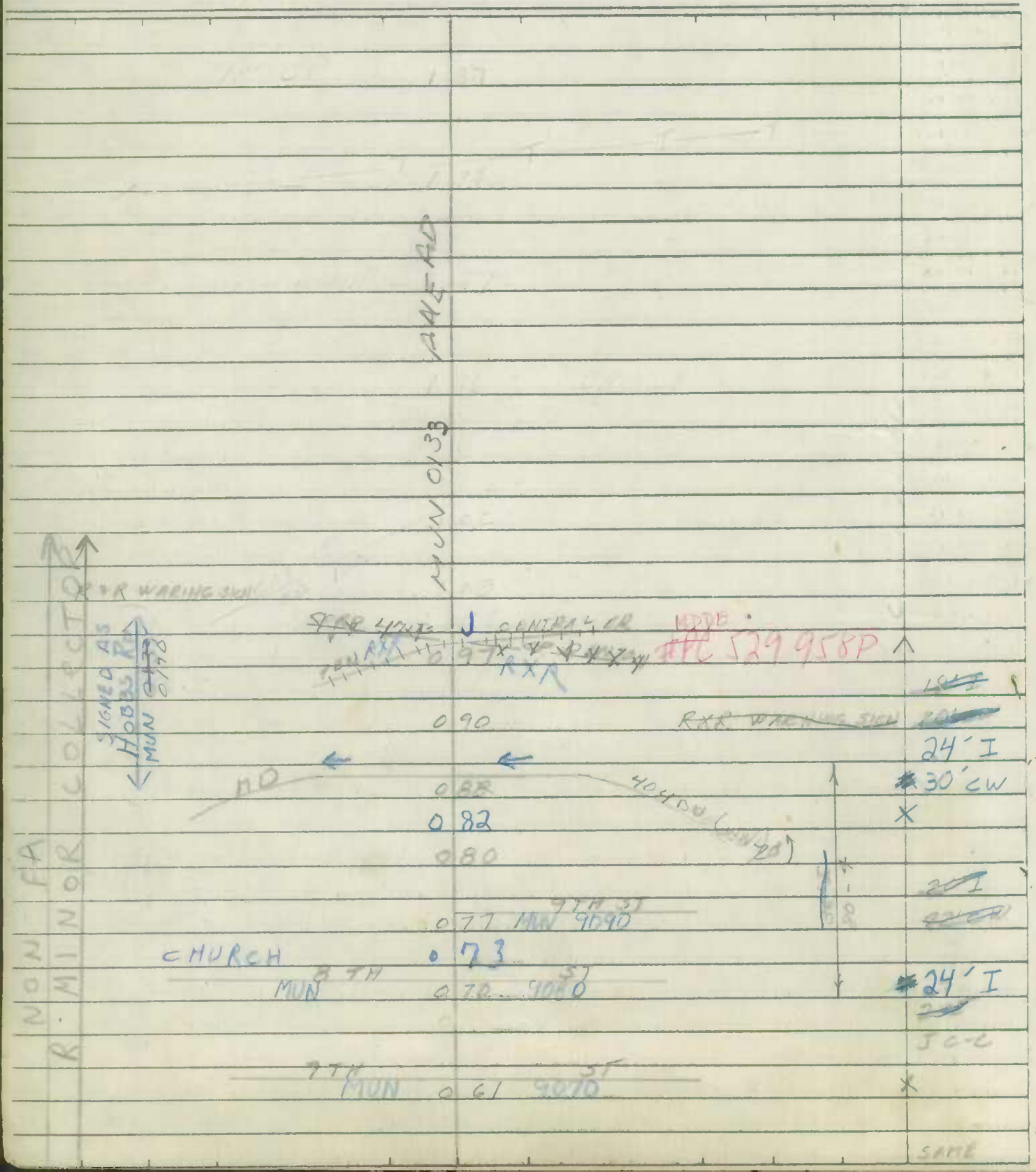

Form 6 HPS (Rev. 1961)

1132-382

ROAD INVENTORY SHEET

T. LANDON
F. HOLES
VERIFIED
9/2/77

PARTY CHIEF Frederick Settan
RECORDER Thomas Landon
CHAINMAN

ROAD NO. ~~Co 231~~ 0175
NAME MARYLAND AVE
SHEET NO. 1 OF 1
DATE 9-1-66
COUNTY CAROLINE

DENTON 74-45 75-45

Butler Dr.

Co ~~232~~ MU 30	0	17	H	
H	0	10	H	
H	0	08	H	20'F ~~18'F~~ 36'cw
SECOND Co MU	0	00	9020 ST ~~362~~	

NON FA
R-LOCAL
E
Mun.
COURBAN 67-29



Form 6 HPS (Rev. 1961)

TL VER.
FR 9/19/77

1139-332

ROAD INVENTORY SHEET

MUN 0182

PARTY CHIEF Frederick Setton
RECORDER Thomas Landon
CHAINMAN

ROAD NO. ~~Co 121~~
NAME PEARSON RD
SHEET NO. 10F1
DATE 8-31-66
COUNTY CAROLINE

HOBBS

Co	0 61	of RD 107	Denton
Corp limits	0 50		
H	0 45		
H	0 34		
F 400'	0 32		(76-8) 20'F 22'CW
20° H	0 15		
H	0 11		(75-7) 20'E ~~18'E~~ 22'CW
H	0 07		
H	0 05	H	
~~For~~ Co	0 00	RD 117	

NON FA

R-LOCAL

MUN. 0182 8-1-11

N

Form 6 HPS (Rev. 1961)

ROAD INVENTORY SHEET MUN. 0205

83-10

Party Chief T. LANDON
Recorder WINGFIELD
Helper

TL VER
FR 9/2/77

72-8

Road No. ~~Co. 379~~
Road Name SIESTA DR.
Sheet No. 1 OF 1
Date 1-5-73
County CAROLINE

1132-1381



Form 6 HPS (Rev. 1961)

ROAD INVENTORY SHEET

Party Chief F. SETTAN
Recorder T. LANDON
Chainman F. RHODES

VERIFIED 9/1/77

83-5+6
2/1/84
FR+NS

78-8 DENTON 1615

Road No. 0210
Name SUNNY SIDE AVE
Sheet No. 1 OF 1
Date 8-17-66
County CAROLINE

71-16 72-15 7315 74-15

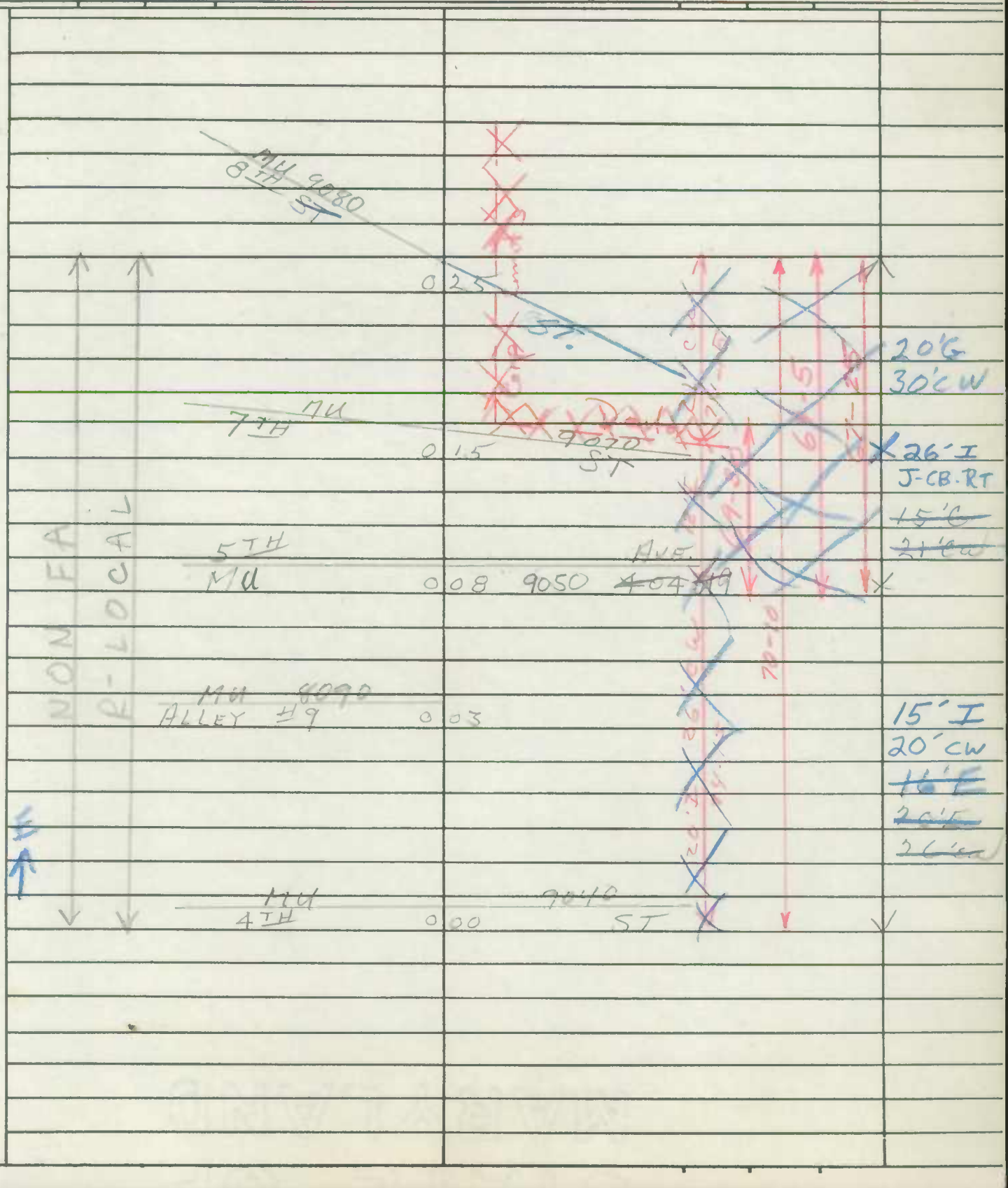

Form 6 HPS (Rev. 1961)

1131-382

ROAD INVENTORY SHEET

T. LANDON
F. RHODES
VERIFIED
9/2/77

PARTY CHIEF Frederick Settan
RECORDER Thomas Landon
CHAINMAN

ROAD NO. ~~Co 366~~ 0220
NAME SUNSET DRIVE
SHEET NO. 1 OF 1
DATE 9-1-66
COUNTY CARDINE

DENTON 75-10 70-6 71-11 72-10 73-17

ROAD	030	END		
H	025	H		
SECOND		ST		
~~Co~~ MU	025	9020 ~~362~~		
	020	H		
	016	H	PT	
	015	H		
	012		PC	
H	011	H		
	009	H	PT	
	007	H	PC	
H	004	H		18'F
SECOND		ST		24'CW
~~Co~~ MU	000	9020 ~~362~~		

PIONEER ST 2185

NON FA
R-LOCAL

W

120°

MUN 69-67

67-28 F 31

CO URBAN

50° ~~90°~~





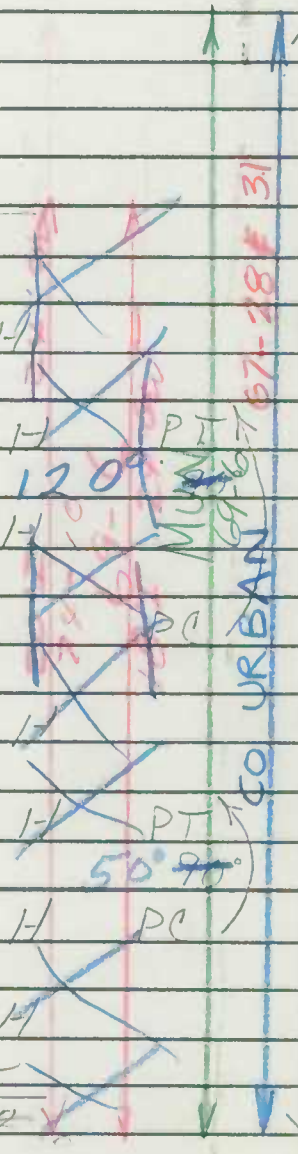

Form 6 HPS (Rev. 1961)

1134-387

ROAD INVENTORY SHEET

0230

PARTY CHIEF Frederick Settan
RECORDER Thomas Landon
CHAINMAN

T. LANDON
F. RHODES
VERIFIED
9/2/77

ROAD NO. ~~CO 30~~
NAME WILMUTH STREET
SHEET NO. 1 OF 1
DATE 8-31-66
COUNTY CAROLINE

DENTON 74-35 75-25

ROAD 011 END

NON FA
R-LOCAL

CAROLINE COUNTY RDS. DEPT. 010

AL # 12 (x120)

GATE 00A ENT. STATE ROADS OFFICE

6TH ST.

MD 000 619 ~~3~~ I

W

CO. 1 NON MUNICIPAL

18'C
24'CW

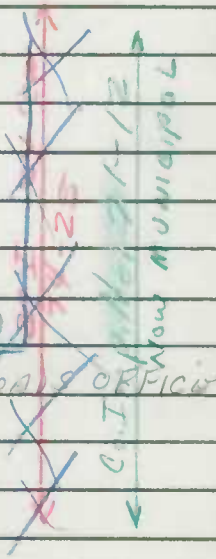

Form 6 HPS (Rev. 1961)

ROAD INVENTORY SHEET

T. LANDON
F. RHODES
VERIFIED
9/2/77
DENTON

Party Chief	F. SETTLE	Road No.	8010
Recorder	T. LANDON	Name	ALLEY #1
Chainman		Sheet No.	10F1
		Date	8-17-66
		County	CAROLINE

75-36 71-32 73-36 73-74 74-36

Part Now Stockley Alley
MU 7050

MU 5TH	0 33	905D ST.		
6TH MD	0 20	619A ~~313~~ ST.		16'G 22'CW
MU 7TH	0 12	907D ST		10'F 14'CW
MU 8TH	0 03	908D ST		9'D 12'CW
ROAD	0 00	END		

NON FA
R-LOCAL

W

Form 6 HPS (Rev. 1961)

ROAD INVENTORY SHEET

Party Chief F. SETTA
Recorder T. LANDON
Chainman

T. LANDON
F. RHODES
VERIFIED
9/1/77
DENTON

COORD 5 2001
10/26/01
SS/WP

Road No. 8020
Name ALLEY #2
Sheet No. 10T-1
Date 8-17-66
County CAROLINE

74-49 75-49

SCARIFIED

MU 0140
LINCOLN 005 ST

NON FA
R-LOCAL

9'D
12'CW

MU 0130
HIGH 000 ST

S

Form 6 HPS (Rev. 1961)

ROAD INVENTORY SHEET

T. LANDON
F. RHODES
VERIFIED
9/2/77

Party Chief F. SETTAN
Recorder T. LANDON
Chainman

Road No. 8060
Name ALLEY #6
Sheet No. 1 OF 1
Date 8-17-66
County CAROLINE

DENTON 74-50 75-50



Form 6 HPS (Rev. 1961)

ROAD INVENTORY SHEET

T. LANDON
F. RHODES
VERIFIED
9/2/77
DENTON

Party Chief F. SCOTTAN
Recorder T. LANDON
Chainman

Road No. 9090
Name ALLEY #9
Sheet No. 1 OF 1
Date 8-17-66
County CAROLINE

72-32 73-32 74-32 75-39

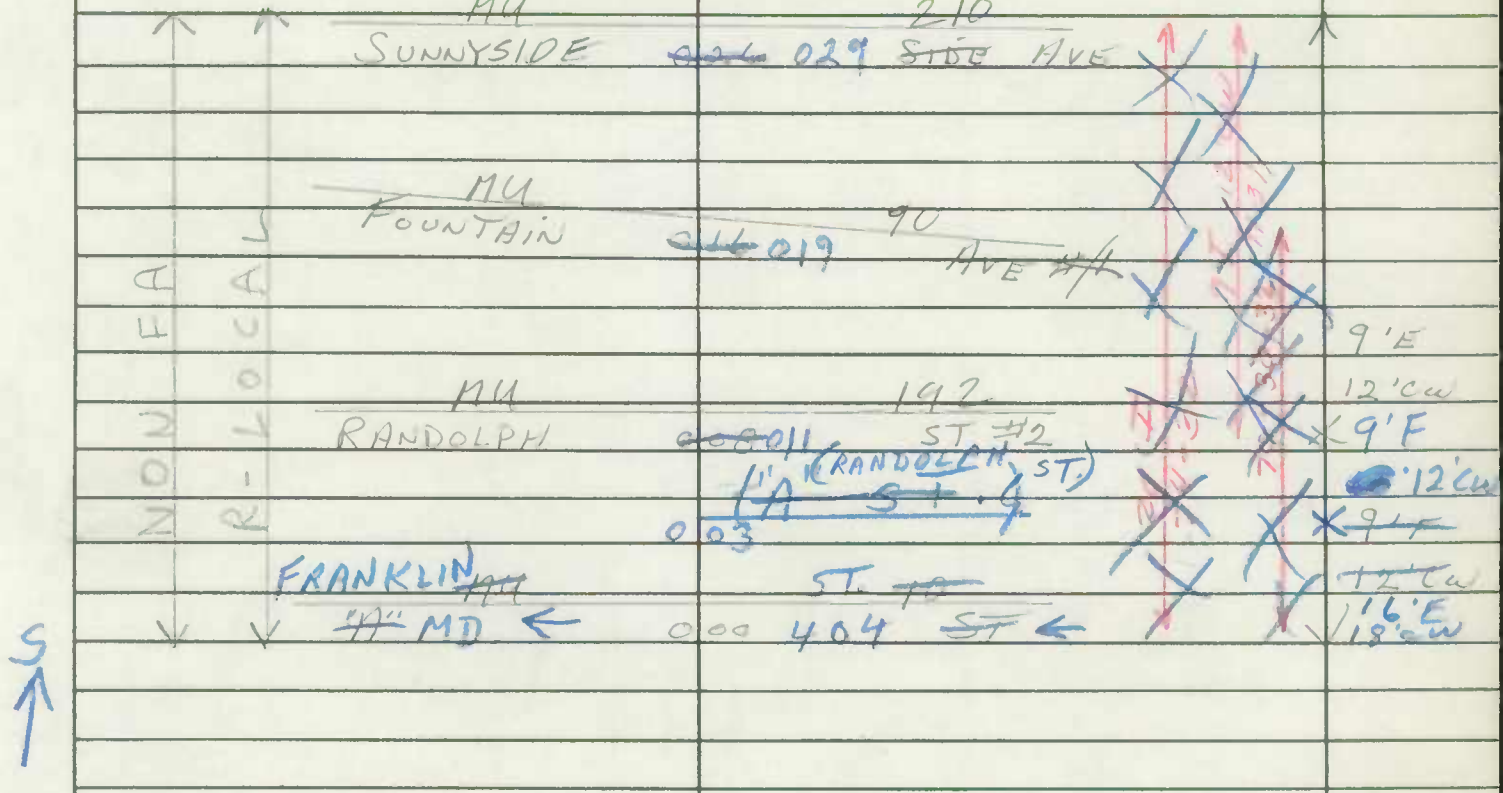

SHA 51.3-8
11-15-72

STATE HIGHWAY ADMINISTRATION OF MARYLAND

ROAD INVENTORY SHEET

Party Chief F Settan
Recorder T Landon
Helper

VER 9-2-77

Map No.

Road No. 8090
Road Name AL #9
Sheet No. 1 of 1
Date 8-17-66
County CAROLINE
State Coordinates

83-24
2/1/84
FR & NS

Revisit 8-17-81 JTSC

DENTON

SUNNYSIDE		AVE	
MU	0 29	0210	
			9' E
FOUNTAIN		AVE	12' CW
MU	0 19	0090	
RANDOLPH		ST #2	
MU	0 11	0192	~~9' E~~ ~~12' CW~~
	0 07		16' G 20' CW
	0 03	RANDOLPH ST MUN 191	~~16' E~~ ~~18' CW~~ 19' I
FRANKLIN		ST	
MD	0 00	404 BU	J-CB.LT

NON FA
RURAL LOCAL

13' I
20' CW

SHA 51.3-8
11-15-72

ROAD INVENTORY SHEET

Road No. _____
Road Name _____
Sheet No. _____
Date _____
County _____
State Coordinates _____

Form 6 HPS (Rev. 1961)

ROAD INVENTORY SHEET

Party Chief F. SETTAN
Recorder T. LANDON
Chainman

T. LANDON
F. RHODES
VERIFIED
9/2/77
DENTON

Road No. 840
Name ALLEY #11
Sheet No. 1 OF 1
Date 8-17-66
County CAROLINE

72-35 74-35 75-36

6TH ST
MD ~~008~~ 016 S13-I

NON FA
R-LOCAL

W

9'D
12'CW

MU 9076
7TH ~~000~~ 008 ST

8TH ST
MU 000 9080

Form 6 HPS (Rev. 1961)

ROAD INVENTORY SHEET

Party Chief F. SETTAN
Recorder T. LANDON
Chainman F. RHODES

Revised 2-8-72 T. Landon W. Warfield

VERIFIED 9/1/77

Road No. 9010
Name 1ST STREET
Sheet No. 1 OF 1
Date 8-17-66
County CAROLINE

DENTON 80-5 75-20 78-1 70-19 71-17 72-20 73-20 74-20

ROAD	0	35	END	
				22'I 30'CW
MU 200 RIVERTON AVE	0	32		
MU 8060 ALLEY #6	0	28		22'G C-LT
MU 190 RANDOLPH ST	0	22		
				20'G 26'CW
MU 8050 ALLEY #5	0	17	CHURCH	20'G
	0	15	CEM	~~26'CW~~ J C-C
FRANKLIN MD ←	0	13	← ST ~~829-A~~ 404 E.B.La.	
MU 7010 (BANK ALLEY #1)	0	10		
				21.5'I C-C
MARKET ~~MD~~ MUN 8170	0	06	MD 474 ST ~~404~~ ~~474~~ ~~[illegible]~~	
				41'J C-C
GAY MD →	0	00	→ ST ~~829-B~~ 404 W.B.La.	

NON FA R-LOCAL

ONE WAY

S

Form 6 HPS (Rev. 1961) 1131-383

TLVER FR. 8/1/77

ROAD INVENTORY SHEET #9020

Party Chief T. LANDON
Recorder W. WARFIELD
Helper

Road No. Co 362
Road Name 2ND ST.
Sheet No. 1 OF 2
Date 2-8-72
County CAROLINE

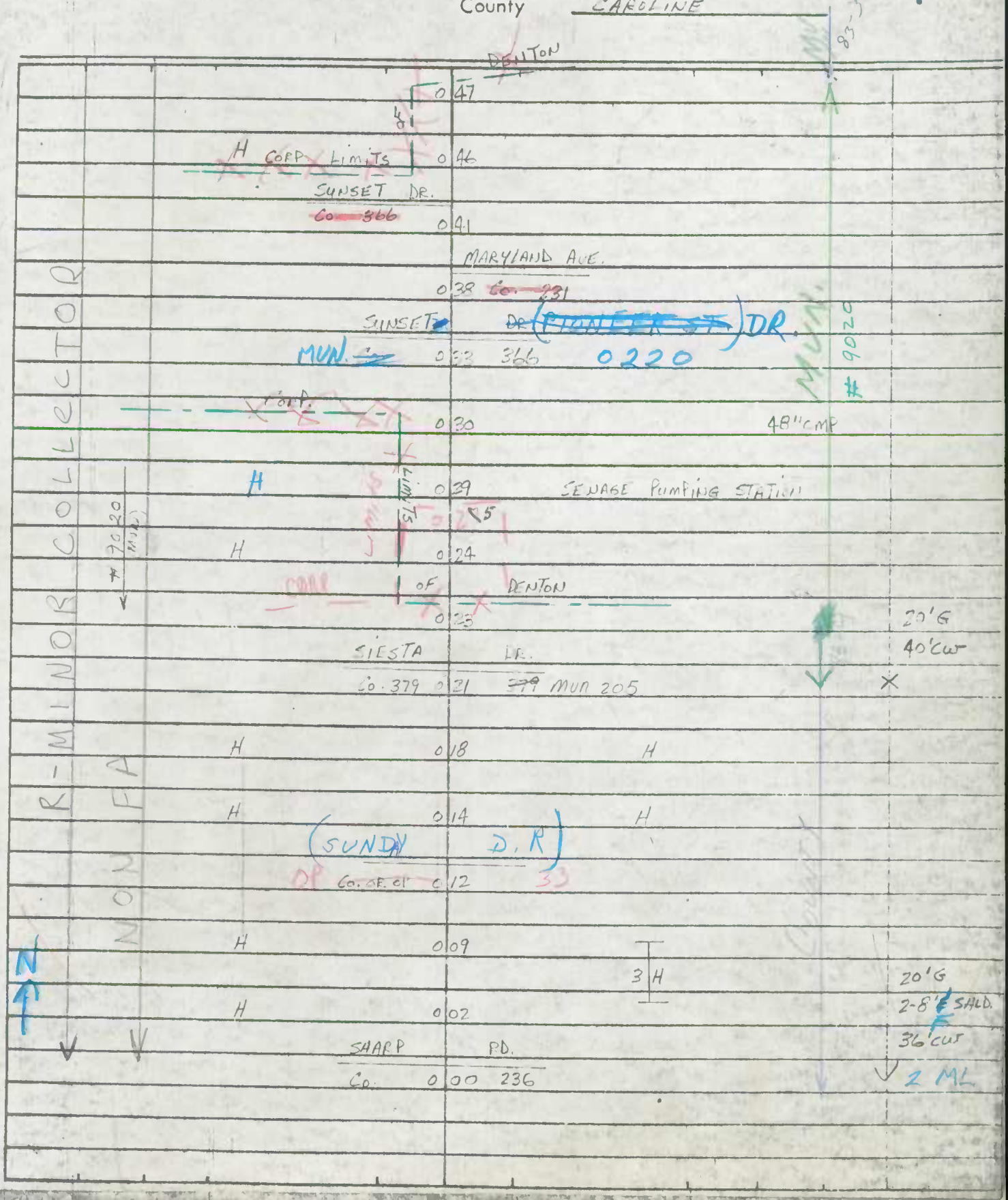



Form 6 HPS (Rev. 1961)

ROAD INVENTORY SHEET

Road No. 9020
Road Name 2ND ST.
Sheet No. 2 OF 2
Date 2-8-72
County CAROLINE

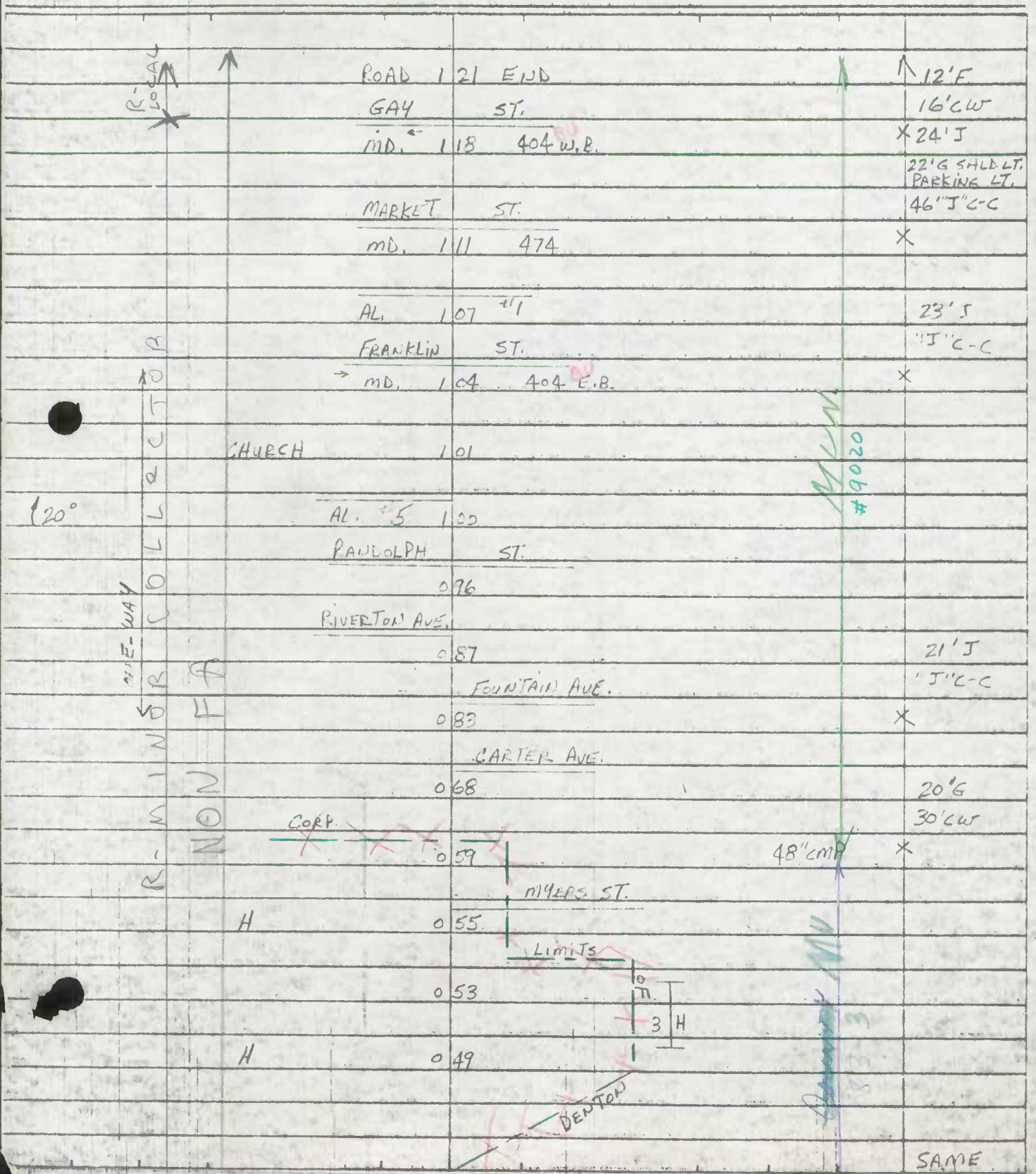

Form 6 HPS (Rev. 1961)

ROAD INVENTORY SHEET

Party Chief F. SETTAN
Recorder T. LANDON
Chainman F. RHODES
VERIFIED 9/1/77 DENTON

Revised 2-8-72 T. Landon W. Warfield

Road No. 9030
Name 3RD STREET
Sheet No. 1 OF 2
Date 8-17-66
County CAROLINE

72-22 73-22 74-22 75-22

	0 41		
	0 33	MU 192 RANDOLPH ~~ST~~ ST. #1	30'J C-C
MU ~~0190~~ 191 ~~"A" STREET~~ RANDOLPH ST.	0 30		
~~FRANKLIN~~ MD ←	0 26	← ST ~~829-A~~ 404 E.B. Ca.	
	0 22	(BANK ALLEY #2)	
MU 7010 (BANK ALLEY #1)	0 21		
			23'J C-C
~~MARKET~~ ~~MD~~ MUN	0 19	ST ~~404~~ ~~474~~	
	0 13	DENTON ~~V.F.D.~~ TOWN HALL	32'J C-C
~~GAY~~ MD →	0 12	→ ST ~~829-B~~ 404 W.B. Ca	18'G 22'CW
MU 140 LINCOLN ST	0 05		
CHURCH	0 03		22'G 26'CW
MU 130 HIGH ST	0 00		

NON FA
R. LOCAL

S ↑

Form 6 HPS (Rev. 1961)

C

ROAD INVENTORY SHEET

Party Chief F. SETTLE
Recorder T. LANDON
Chainman

T. LANDON
F. RHODES
VERIFIED
DENTON 77

Road No. 9030
Name 3RD STREET
Sheet No. 2 OF 9
Date 8-17-66
County CAROLINE

MU
CARTER 0 6.1 50 AVE

MU
FOUNTAIN 0 4.6 90 AVE



SHA 51.3-8
11-15-72

STATE HIGHWAY ADMINISTRATION OF MARYLAND

ROAD INVENTORY SHEET

Party Chief F SETTAN
Recorder T LANDON
Helper

BB REV. FR 9-30-82

VER 9-2-71
TL EFR

Map No. _____

Road No. 9040
Road Name 4TH ST
Sheet No. 1 of
Date 8-17-66
County CAROLINE
State Coordinates

Rewrit 8-17-81 JTSC

DENTON

SEE NEW

INV 9-30-82

				25' G
	35°	0 45		C-C
		0 44	NATIONAL GUARD ARMORY	
		0 41		X
			RANDOLPH ST #2	
	CAROLINE HIGH SCHOOL (VAC)	0 38	MU 192	22' G
				C-LT
	FOUNTAIN		AVE	
	MU	0 31	90	X
NON FA	RURAL LOCAL			
			SUNNY SIDE AVE	
		0 19	MU 220	
	CARTER		AVE	
	MU	0 16	65	16' G
				22' CW
		0 10		
		0 07	4" CP	
	KERR		AVE	
	MU	0 00	0135	

SHA 51.3-8
11-15-72

ROAD INVENTORY SHEET

Road No. 9040
Road Name 4TH ST
Sheet No. 2 of 2
Date 5-17-66
County CAROLINE
State Coordinates

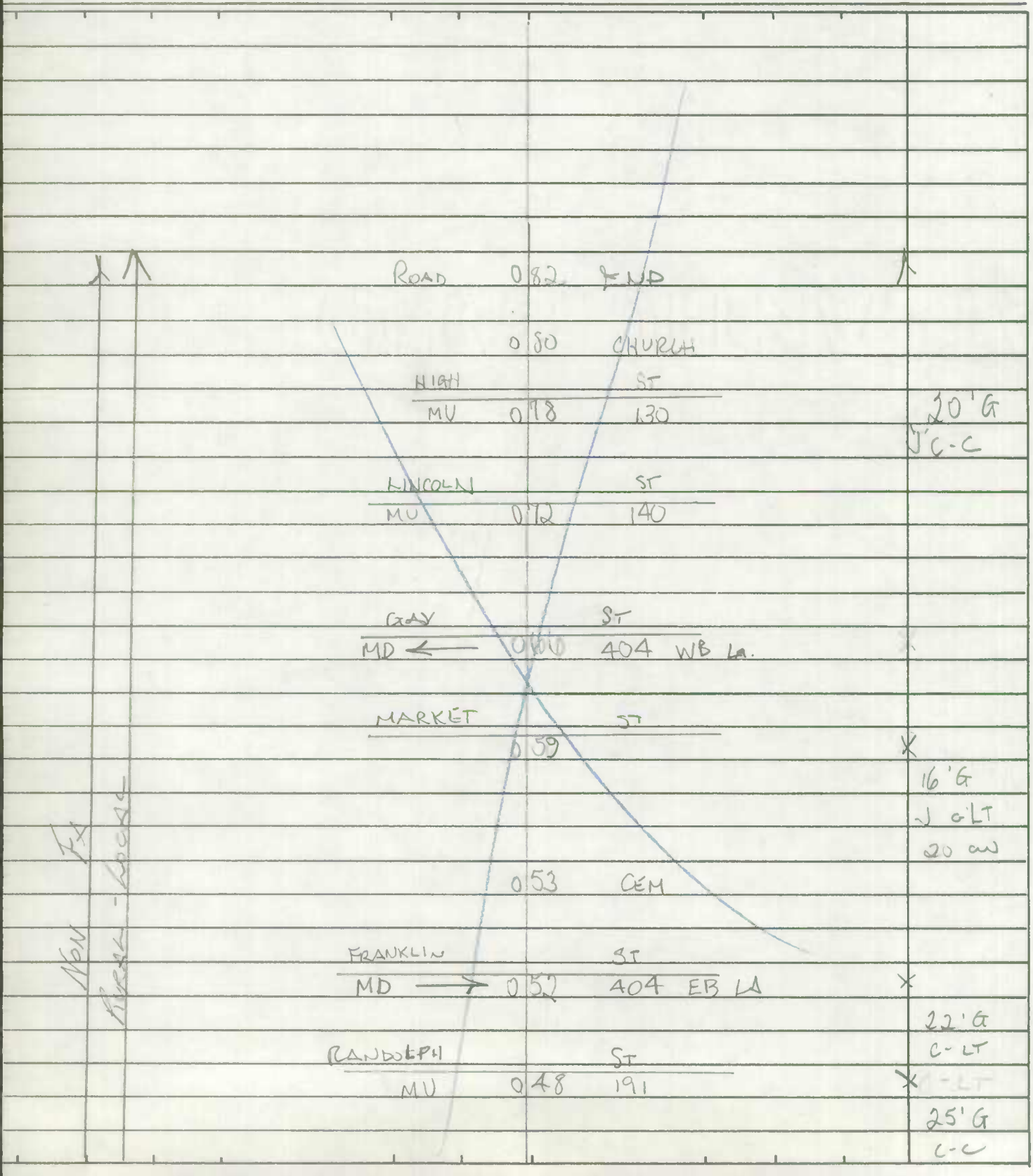

Form 6 HPS (Rev. 1961)

ROAD INVENTORY SHEET

Party Chief F. SETTAN
Recorder ~~T. LANDON~~
Chainman T. LANDON
F. RHODES
VERIFIED 9/2/77

Revised 8-8-72
T. Landon
W. Warfield

Road No. 9040
Name 4TH ST
Sheet No. 1 OF 2
Date 8-17-66
County CAROLINE

79-1 75-23 73-23 70-22 71-20 72-23

DENTON

				16'G.
GAY ←		← ST		20'C.W.
MD	0	66	~~829 B~~ 404 W.B.L.	
MARKET			ST	20'G. "J" C.C.
~~MD~~	0	59	~~404~~ ~~424~~	
	0	53	CEM	16'G
FRANKLIN →		→	ST	20'CW
MD	0	52	~~829 A~~ 404 E.B.	"J" C-LT.
				22'G
~~MU~~			~~18~~	C-LT
("~~A~~" RANDOLPH	0	48	ST. ~~STREET~~) MU0191	
↑35°	0	45		
				25'G
	0	44	NATIONAL GUARD ARMORY	C-C
	0	41	MU 192	
CAROLINE HIGH SCHOOL (VAC)	0	38	RANDOLPH ST #2	22'G
MU			90	C-LT
FOUNTAIN	0	31	AVE	
			MU 220	
	0	19	SUNNY SIDE AVE	16'G
MU			50	22'CW
CARTER	0	16	(SHOPTANK AVE) AVE	
~~Corp. Limits~~	0	10	MU Denton 0055	
	0	07		~~16'L~~
~~OP~~ MUH			0135 ~~H~~	~~22'CW~~
KERR	0	00	AVE	

NON FA
R-LOCAL
N
67-9
4"
OPURBAN

Form 6 HPS (Rev. 1961)

ROAD INVENTORY SHEET

Party Chief F. SCOTT
Recorder T. LANDON
Chainman

Road No. 9090
Name 4TH ST
Sheet No. 2 of 2
Date 8-17-66
County CAROLINE

DENTON

NON-LOCAL	LOCAL	ROAD	082	END	
			080	CHURCH	
		MUN		0.30	
		HIGH	078	ST	
		MU		140	
		LINCOLN	072	ST	
					SAME

20'-6" C-C
80'-

Form 6 HPS (Rev. 1961)

9050

ROAD INVENTORY SHEET

5 TH ~~AVE.~~ ST.

T. LANDON
T. RHODES
VERIFIED
9/21/77

Party Chief: T. LANDON
Recorder: W. WARFIELD
Helper:
Trans. to Denton 11-23-73

Road No.: ~~MD.~~ 619
Road Name: 5TH AVE
Sheet No.: 1 OF 2
Date: 2-7-72
County: CAROLINE

TL AS TABBED F.R. 2/27/76

74-21
73-24

↑40° CHURCH	0.72	
RANDOLPH ST. (MUN.) / FOUNTAIN AVE. (MUN.)	0.64	
	0.55	
6TH ST. MD. 619 A	0.53	HISTORICAL - SIGN — 29' I "J" C-C
	0.52	X
SUNNYSIDE AVE. (MUN.)	0.46	(MUN.)
CARTER AVE. (MUN.)	0.43	7TH ST. (MUN.) — 24' I, 2-3' E SHLD.
DENTON VFD.	0.41	34' CW
CHOPTANK AVE. MUN. 0055	0.37	X
	0.29	SIGN - DENTON
(KERR AVE.) Kerr Ave. (MUN.) ~~P H~~	0.26	ENT. TO ~~APTS~~ NURSING HOME — 24' I, 2-8' I SHLD
	0.09	24" CMP — 40' CW, 2 ML
0.07 (LEGION RD.) MD. 619 B	0.07	X
CORP. LIMITS	0.05	2-36" CP
H	0.02	24' I, 2-6' G SHLD, 40' CW
ROAD	0.00 END	2ML
BARRICADE		

Left margin columns: NON FA (↑); FAS 1311; NON FA; MINOR COLLECTOR; MAJOR COLLECTOR; RURAL LOCAL; 5TH AVE. ↓ N →

Form 6 HPS (Rev. 1961)

ROAD INVENTORY SHEET

Road No. ~~MD. 619~~
Road Name 5TH ~~AVE~~ ST
Sheet No. 2 OF 2
Date 2-7-72
County CAROLINE

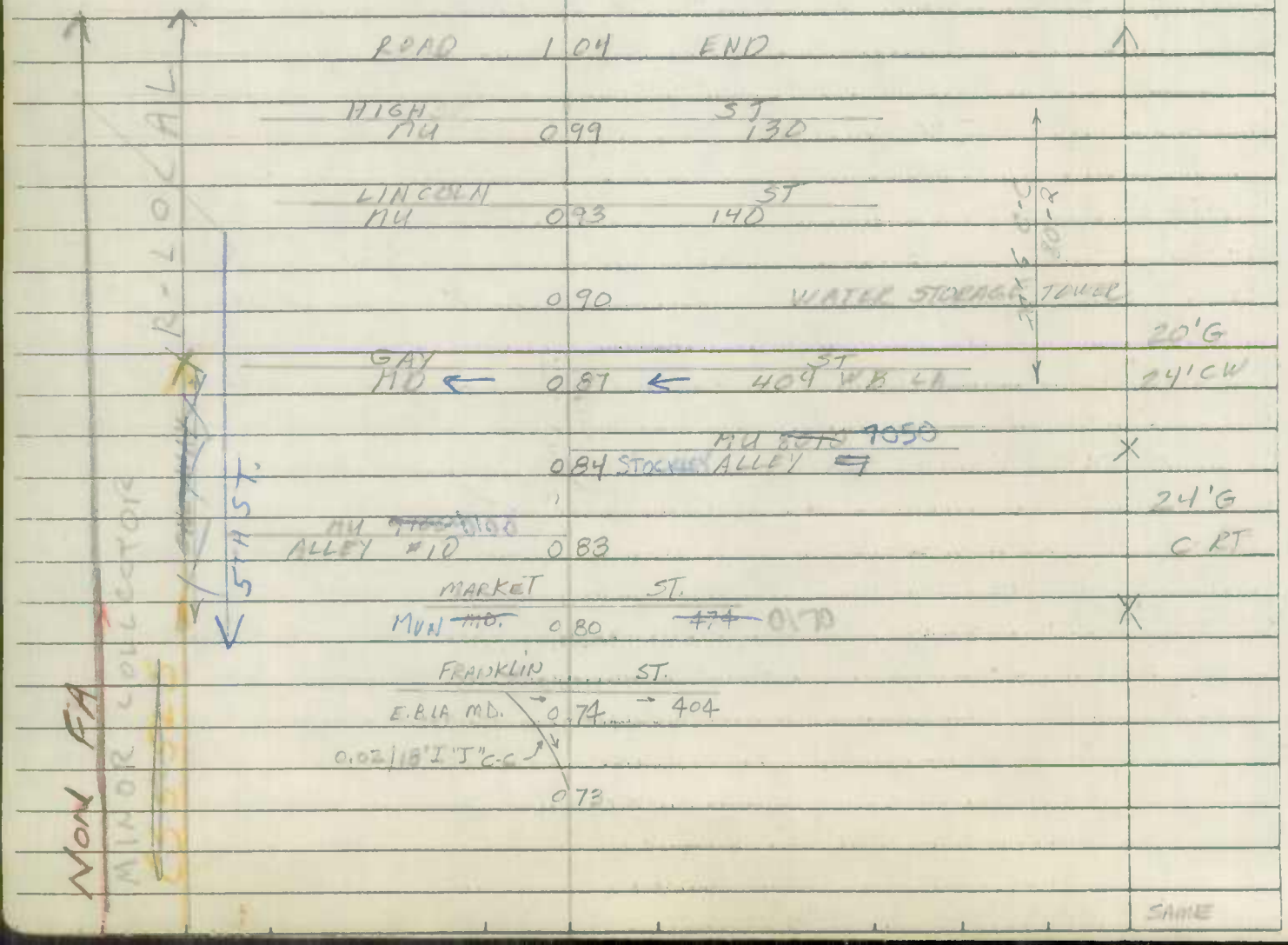

SHA 51.3-8
11-15-72

STATE HIGHWAY ADMINISTRATION OF MARYLAND

ROAD INVENTORY SHEET

Party Chief I LANDON
Recorder W WARFIELD
Helper

Map No.

Road No. 9050
Road Name 5TH AVE
Sheet No. 1 of 3
Date 2-7-72
County CAROLINE
State Coordinates

Permit 8-17-81 JBC

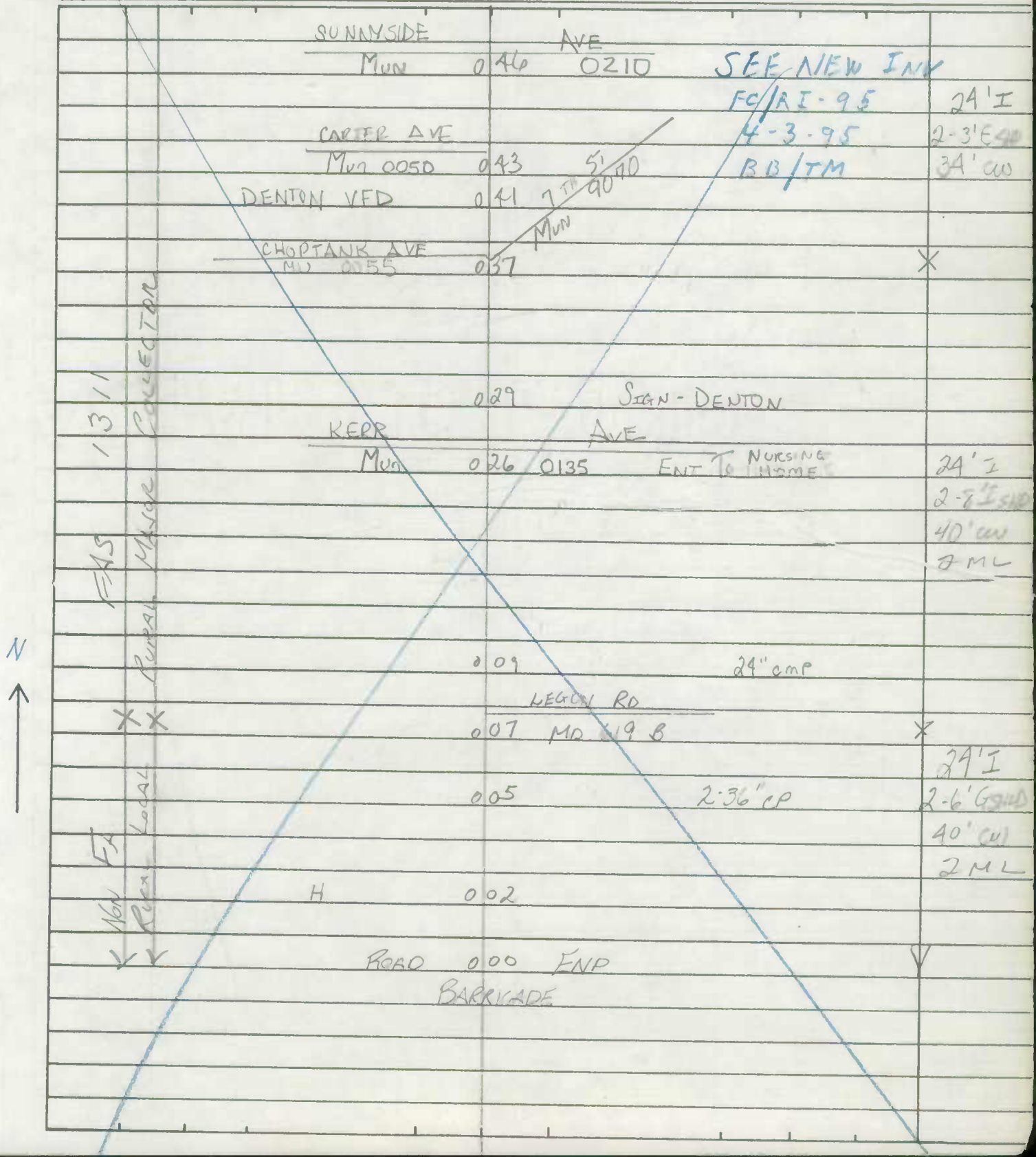

SHA 51.3-8
11-15-72

ROAD INVENTORY SHEET

Road No. 9050
Road Name 5TH ST AVE
Sheet No. 2 of 3
Date 9-7-72
County CAROLINE
State Coordinates

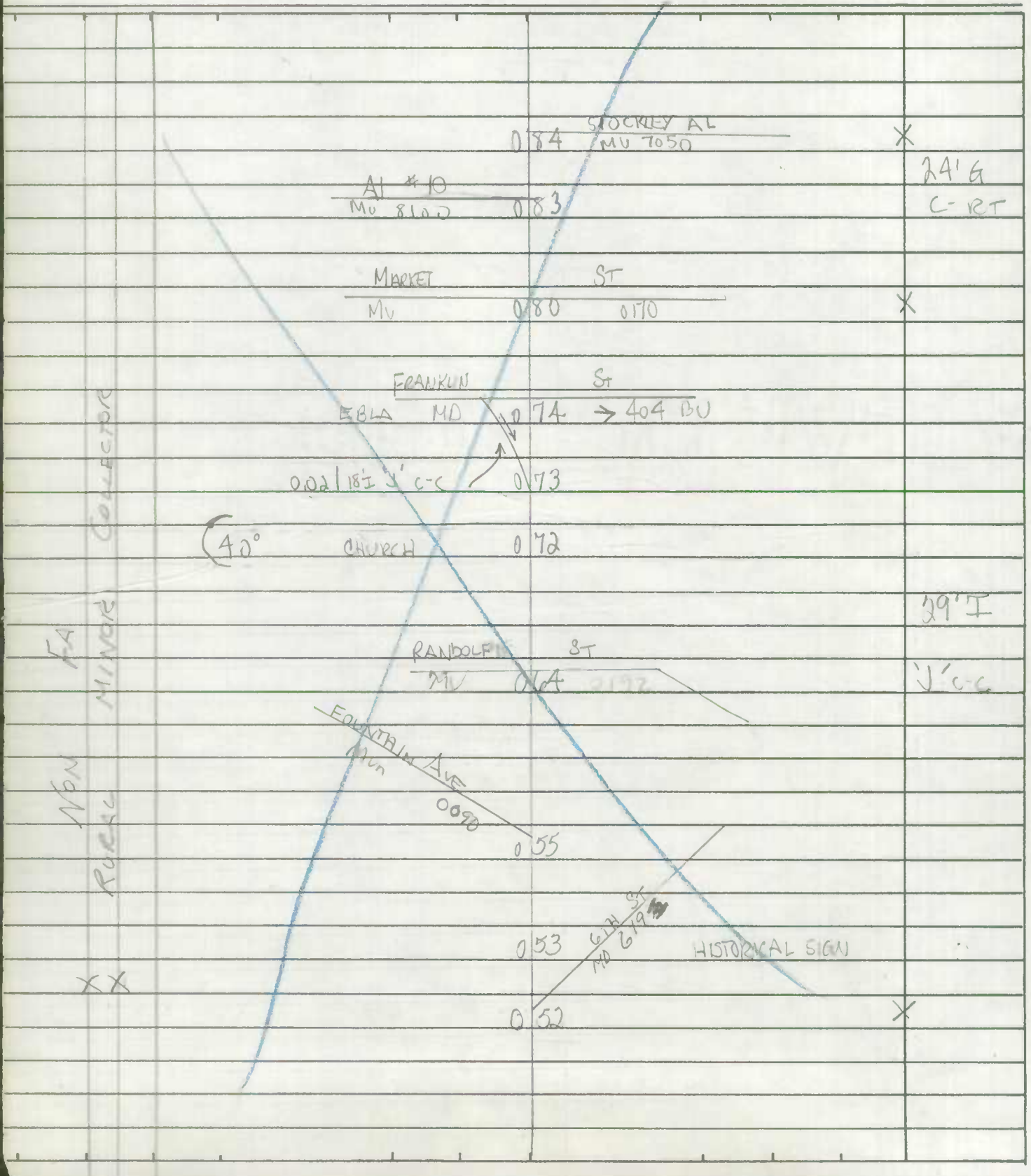

SHA 51.3-8
11-15-72

STATE HIGHWAY ADMINISTRATION OF MARYLAND

ROAD INVENTORY SHEET

Party Chief _____
Recorder I LANDON
Helper W WARFIELD

Map No. _____

Road No. 9050
Road Name 5TH ~~ST~~ AVE
Sheet No. 3 of 3
Date 2-7-72
County CAROLINE
State Coordinates _____

Revised NTSC 8-17-81 DENTON

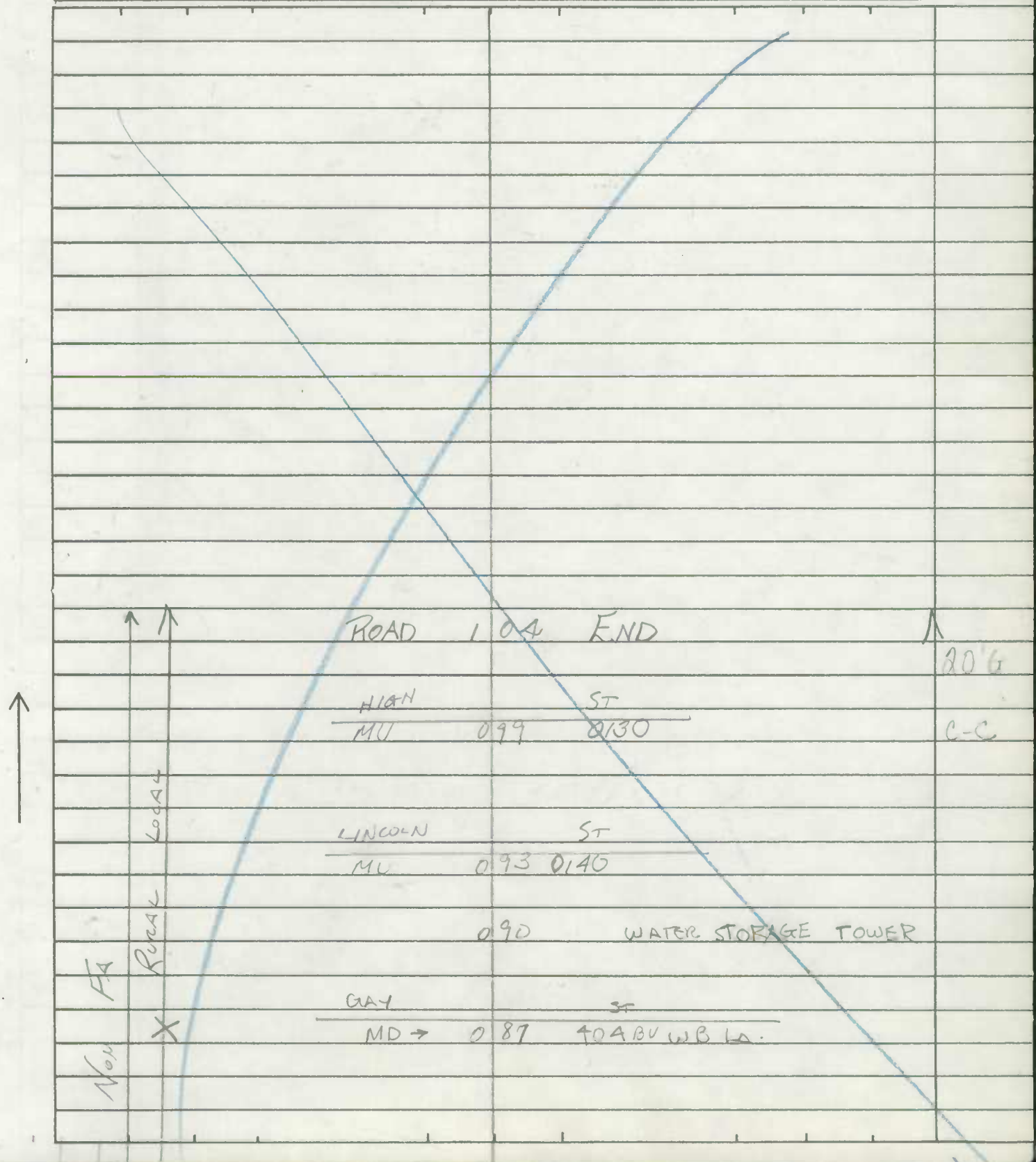

SHA 51.3-8
11-15-72

ROAD INVENTORY SHEET

Road No. _____
Road Name _____
Sheet No. _____
Date _____
County _____
State Coordinates _____

SHA 51.3 - 8 Revised
4.83

DENTON

MARYLAND STATE HIGHWAY ADMINISTRATION

*Was MD 619 - Transferred To Denton 11-23-73 MOA

ROAD INVENTORY SHEET

FC/RI-95
99-1 MU
CG TA HD
3/16/00

Party Chief	B. B.	Road No.	MU 9050
Recorder	T. M.	Road Name	5th AV
Assistant		County	Caroline
Map No./Dir.	1 N	Date	4-3-95
State Coordinates		Sheet No.	1 OF 3

74-24
73-24

TRAFFIC CODES: TRAFFIC CONTROLS: STOP SIGN=SS, TRAFFIC LIGHT=T.L., FLASHING RED BALL=F.R.

TRAFFIC CODES: PARKING RESTRICTIONS: A.M. PEAK, P.M. PEAK, A.M./P.M. PEAK, NO PARKING ANYTIME=N.P., COMM/IND. ACCESS=E

SYSTEM: FED. AID. | FUNCT CLASS. | HWY. SYS. | HPMS SAMPLE
TRAFFIC: PRKG. REST. | COM/IND. ACCESS

Rural Minor Collector

Rural Local

LINE DIAGRAM

Line	Description	Traffic Control	Traffic Com/Ind. Access	Traffic Prkg. Rest.	Pavement Data
	7th ST MU 9070				24'I
	Choptank Ave				8'I Shd RT
	MU 0055 0 37				J Crb RT
					2 ML
	0 35		E		
	0 33		E		
	0 30		E		
	Kerr Ave				
	MU 0 26 0135				
	Wood Ln				
	OP 76 0 18				
	0 12 Sign. End St Maint.				
	0 11 S.L. 25 MPH 4/3/95				24'I
					2-8'I Shd
	(Legion Rd)				2 ML
	0 09 Md 619B	SS			
	0 05 2-36" CP				35'G
					2 uml
	0 04				
					30'G
					2 uml
	Road 0 00 End				
	Bi RM				

SNI 99-1 MU TAA 3/16/99

SYSTEM: FED. AID.	SYSTEM: FUNCT. CLASS.	SYSTEM: HWY. SYS.	SYSTEM: HPMS SAMPLE	TRAFFIC: PRKG. REST.	TRAFFIC: COM/IND ACCESS	LINE DIAGRAM	TRAFFIC: CONTROL	TRAFFIC: COM/IND ACCESS	TRAFFIC: PRKG. REST.	PAVEMENT DATA
	Rural Minor Collector				E	0 79		E		
					E	0 78		E		
					E	0 76				
						Franklin St EBL				
						→ MD 0 74 → 404 BU	SS			
						↑30° Church 0 73				
						Randolph				
						MU 0 64 0192 St (#2)				
						Fountain Av MU 0090				
						0 54				
						0 53 ST 619 Historical sign				30'I
						MD				JC-C
										2 ML
						0 52			X	
						Sunnyside Av.				
						MU 0 46 0210				
										24'I
						Carter Ave				2 ML
						MU 0050 0 43			X	
						Denton V.F.D. 0 41		E		
										24'I
						0 39		E		8'I Shd RT
										Jcrb RT
										2 ML

SHA 51.3 - 8 Revised
4.83

DENTON

MARYLAND STATE HIGHWAY ADMINISTRATION

FC/RI-95

ROAD INVENTORY SHEET

Party Chief	B.B.	Road No.	MU 9050
Recorder	T.M.	Road Name	5th Ave
Assistant		County	Caroline
Map No./Dir.	1N	Date	4-3-95
State Coordinates		Sheet No.	3 OF 3

TRAFFIC CODES
TRAFFIC CONTROLS: STOP SIGN=SS, TRAFFIC LIGHT=T.L., FLASHING RED BALL=F.R.

TRAFFIC CODES
PARKING RESTRICTIONS: A.M. PEAK, P.M. PEAK, A.M./P.M. PEAK, NO PARKING ANYTIME=N.P., COMM/IND. ACCESS=E

SYSTEM: FED. AID.	SYSTEM: FUNCT CLASS	SYSTEM: HWY. SYS.	SYSTEM: HPMS SAMPLE	TRAFFIC: PKG. REST.	TRAFFIC: COM/IND. ACCESS	LINE DIAGRAM	TRAFFIC: CONTROL	TRAFFIC: COM/IND. ACCESS	TRAFFIC: PKG. REST.	PAVEMENT DATA
						Road End				
					E	PKG 1 ~~04~~ 21 PKG		E		
				PKG		1 ~~03~~ 22			PKG	
						1 ~~01~~ 21				
						High St				
						Mu 1 ~~00~~ 25 0130	SS			
						Lincoln St				
	Rural Local					Mu ~~0 94~~ 1 19 0140	SS			
						Playground ~~0 92~~ 1 17				
										20'I
					E	~~0 91~~ 1 16 Water Tower				JC-C
										1uml
						Gay St				
						← MD ~~0 88~~ 1 13 ← 404 BU WBL	SS			28'I
										1uml
						(Stockley Al)				
	Rural Minor Collector					~~0 85~~ 1 10 Mu 7050				
						(Alley #10)				
						Mu 8100 ~~0 84~~ 1 09				
						~~0 83~~ 1 08			PKG	
										28'I
						~~0 82~~ 1 01 Denton P.O.				Jcrb Rt
						Market St				1uml
						Mu ~~0 80~~ 1 05 0170	SS			
										30'I
										JC-C
										2ML

5TH ST

5TH AVE

ONE WAY

SYSTEM				TRAFFIC		LINE DIAGRAM	TRAFFIC			PAVEMENT DATA
FED. AID.	FUNCT. CLASS.	HWY. SYS.	HPMS SAMPLE	PRKG. REST.	COM/IND ACCESS		CONTROL	COM/IND ACCESS	PRKG. REST.	

Form 6 HPS (Rev. 1961)

ROAD INVENTORY SHEET

Party Chief ~~T. Landon~~ Revised 2-5-72 T. Landon W. Warfield
Recorder T. LANDON
Chainman T. RHODES
VERIFIED 9/2/77

83-4
2/1/84
FR+NS

Road No. 9070
Name 7TH STREET
Sheet No. 10F1
Date 8-17-66
County CAROLINE

DENTON 75-26 71-23 72-26 73-26 74-26

	0 51	9050 ~~619~~ ~~404~~ ST. AVE.	19'G 30'CW
Cty. Limits Denton MU SUNNY SIDE	0 40	210 AVE	
	0 35	MU 92 FOUNTAIN AVE #2	
MU RANDOLPH	0 27	192 ST #2	24'I 30'CW
	0 25	CHURCH	
E.B.Lg. Franklin St. Md	0 20	404 FRANKLIN ST	
MARKET CO MUN.	0 14	170 ~~107~~ ST	
MU ALLEY	0 10	8010 #1	
CONY W.B.Lg. ~~Co~~ Md	0 05	404 ~~103~~ ST	
ALLEY	0 02	MU 8110 ~~ALLEY~~ #11	19'G 30'CW
MU LINCOLN	0 00	140 ST.	

NON FA
R-LOCAL

S

Form 6 HPS (Rev. 1961)

(85-2) BB/AL 1-15-86

ROAD INVENTORY SHEET

10TH ST. ~~CRYSTAL AVE.~~

Party Chief	F. SOTTHN	Road No.	~~9100~~ ~~0075~~ 9100
Recorder	T. LANDON	Name	~~10TH ST~~
Chainman	F. RHODES	Sheet No.	10F1
	VERIFIED 9/2/77	Date	8-17-66
		County	CAROLINE

Revised 2-7-72 T. Landon W. Warfield

DENTON 72-29 73-29 74-29 75-29

ROAD 0 13 END

~~ROAD 0 12 END~~

~~Corp.~~ ~~Limits~~ ~~0 08~~ ~~Detail~~

MU 70

CRYSTAL AVE 0 04

NON FA

R-LOCAL

~~CAY~~ ST

~~Co~~ Mun 0 00 120 103 Mun

20'I

~~10'I~~

~~11'OW~~

23'I

~~18'O~~

~~24'OW~~

N

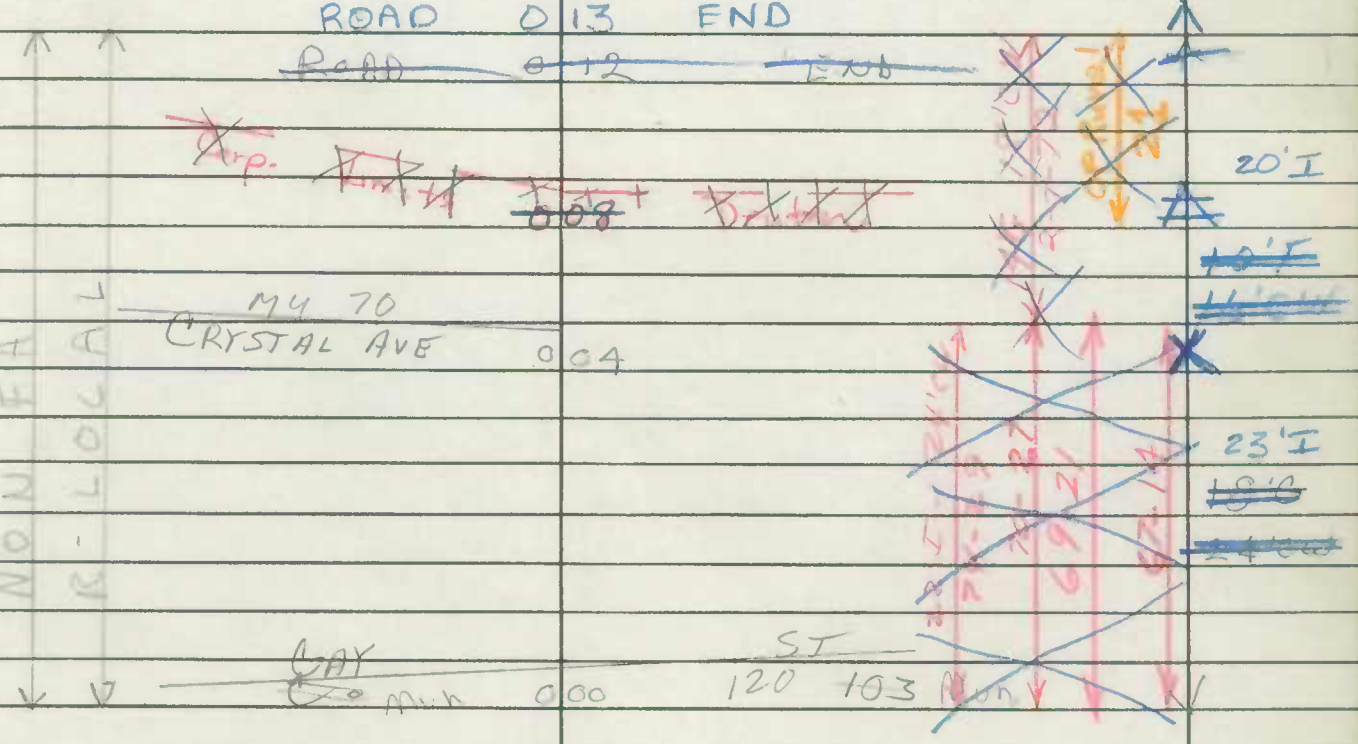

Form 6 HPS (Rev. 1961)

1135-388

ROAD INVENTORY SHEET

TL VER
FR 9/20/77
OP18

PARTY CHIEF Frederick Settan
RECORDER Thomas Landon
CHAINMAN

ROAD NO. Co 361
NAME FLEETWOOD RD
SHEET NO. 10F1
DATE 8-31-66
COUNTY CAROLINE

DENTON

	ROAD	END		
H	0	48		12'E 16'cw
	0	46	H 600'	16'E 22'cw
	0	40	H	
	0	39	H 600' 90°	
H	0	17		
ELECTRIC SUBSTATION	0	12		
H	0	06		20'F 36'cw
MD	0	00	313-1	

NON FA R-LOCAL

OP18

Form 6 HPS (Rev. 1961)

TL VER.
FR. 8/29/77

ROAD INVENTORY SHEET

~~0010~~ Mu 0235

PARTY CHIEF Frederick Settan
RECORDER Thomas Landon
CHAINMAN

11 50 - ~~304~~ 314
H-16

ROAD NO.
NAME
SHEET NO.
DATE
COUNTY

COGPS2001
11/01/01
SS/WP

~~OR ROAD~~

FEDERALSBURG

Federalsburg

REWRITTEN
11/01/01
COGPS2001
SS/WP

MU 0070
AUSTIN AVE 0 ~~14~~ 00
6.10

MUN. ~~OR H~~ 0265
SUNSHINE RD 0 08 6
6.11

GATE
0.01

MU0250
RIVER 000
6.07 (D)

NON FA
X-LOCAL

W

MU0235
FEDERALSBURG

18'D
22'CW

Form 6 HPS (Rev. 1961)

TL VER.
FR. 8/29/77

ROAD INVENTORY SHEET

~~OR~~ MU 0235

PARTY CHIEF Frederick Settan
RECORDER Thomas Landon
CHAINMAN

11 50 - ~~304~~ 314
H-16

ROAD NO. ~~0010~~
NAME X PENNSYLVANIA AVE
SHEET NO. 10 F 1
DATE 8-29-66
COUNTY CAROLINE

COGPS2001
11/01/01
SS/WP

~~OR ROAD~~

FEDERALSBURG

99-2

REWRITTEN
11/01/01
COGPS2001
SS/WP

MU 0010
AUSTIN AVE 0 ~~14~~ 00
(.10

MUN. ~~OR H~~ 0265
SUNSHINE RD 1 08 6
(.11

GOTH
0.01

MU0250
RIVER 0 0 0
(.07 (D)

NON FA
R. LOCAL

W

MU0235
FEDERALSBURG

18'D
22'CW

Form 6 HPS (Rev. 1961)

CODED AS MU 315

~~MU 0030~~

MU 0030

ROAD INVENTORY SHEET

TL VER.
FR 8/26/77

PARTY CHIEF Frederick Settan
RECORDER Thomas Landon
CHAINMAN

ROAD NO. MD 315
NAME BLOOMINGDALE AVE
SHEET NO. 1 OF 6
DATE 9-19-66
COUNTY CAROLINE

FEDERALSBURG

↑20° B. ELECTRIC CO.	0 40		
	0 36	B - TRUCKING CO.	
	0 32 Corp.		
B - MILK BAR	0 31	~~B - REST.~~ Lmts. Federalsburg	
	0 27	B - AUTO SALES	
	0 25		
B - FURNITURE	0 24	4 H	
	0 21		
	0 19	B - MEATS	
	0 17	H	
	0 15	H	
	0 07		
	0 04	Co 228	
0.07/26'H C-LT			24'I
	0 02		2-8'E SH
		26'H C-LT/0.02	50'CW
MD	0 00	313	

MUN 0 30

FAS 1317

R-MAJOR COLLECTOR

MD 318

Form 6 HPS (Rev. 1961)

ROAD INVENTORY SHEET

PARTY CHIEF Frederick Settan
RECORDER Thomas Landon
CHAINMAN

ROAD NO. MD 315
NAME Bloomingdale Ave.
SHEET NO. 20F6
DATE 9-19-66
COUNTY CAROLINE

Central Ave FAS 1319			SOUTH MAIN ST. MD 308		23'I 26'CW
		1 05	W. CENTRAL AVE	90°	
		1 01	ALLEY #3		
		0 99	MORRIS AVE		
					33.5'I C-C
~~Town Mayor & Council Office~~		~~0 97~~			
20°		0 95			
		0 89	GREENRIDGE RD		
	CHURCH	0 88			
	CEM	0 85			24'I C-C
25°	DENTON RD.	0 83			
	MD 630	0 73	PARK LANE		
50°		0 71			
					30'I C-C
		0 59			
					36'I C-C
20°		0 45	OF FEDERALSBURG		
		0 41	UNIVERSITY AVE		

R-MAJOR COLLECTOR

FAS 1317 — MAIN ST — TARRIED AS MD 315

Corp. Limits

Federalsburg

MUN

- Form 6 HPS (Rev. 1961)

ROAD INVENTORY SHEET

MUN. No. 0080

PARTY CHIEF Frederick Settan
RECORDER Thomas Landon
CHAINMAN

TL VER.
FR 8/26/77

ROAD NO. MD 315
NAME Central Ave
SHEET NO. 20 Fin
DATE 9-19-66
COUNTY CAROLINE

CODED AS MD 315

			SOUTH MAIN ST. MD 308	23'I 26'CW
		1 05	W. CENTRAL AVE 90°	
		1 01	ALLEY #3	
		0 99	MORRIS AVE	
				33.5'I C-C
	~~Town Mayor Council Office~~	~~0 97~~		
120°		0 95		
		0 89	GREENRIDGE RD	
	CHURCH	0 88		
	CEM	0 85		24'I C-C
	MD 630	0 73	PARK LANE	
		0 71		
				30'I C-C
		0 59		
				36'I C-C
		0 41	UNIVERSITY AVE	

Corp. Limits

Federalsburg

R- MAJOR COLLECTOR

BLOOMINGDALE AVE. MAIN ST. FAS 1317

Central Ave FAS 1319

Form 6 HPS (Rev. 1961)

ROAD INVENTORY SHEET

PARTY CHIEF: Frederick Settan
RECORDER: Thomas Landon
CHAINMAN:

T. LANDON
F. RHODES
VERIFIED
77

ROAD NO. MD 315
NAME Central Ave
SHEET NO. 3 of 6
DATE 9-19-66
COUNTY CAROLINE

				KINDER ST. 35° PC	22' I
			1.59		2-8' Shld
					40' CW
		CHAMBERS ST #1	1.57		X
			1.55	PUMPING STATION	
			1.54	CHAMBERS ST.	
			1.50	CHURCH	25' I
		E. CENTRAL AVE. MD 306			C-LT
			1.41		X
					30' I
					C-C
X 4.5%	X		1.37		X
		ROUTZAHN LA. MUN OP 44	1.31	~~E. CENTRAL AVE~~ RELIANCE AVE MD 634	
		ABAN. DAVIS ST.	1.24		
				4' SIDEWALK LT.	
		MARSHYHOPE	1.13	CREEK LOADLIMIT 28000 LB 24' I C-C	
					24' I
				MUN 8020	C-C
			1.11	ALLEY # 2	X

FAS 1319 NON FA Liberty Rd. R-LOCAL R-MAJOR COLLECTOR

~~THRU TO MD 313~~ Central Ave 0080

Form 6 HPS (Rev. 1961)

ROAD INVENTORY SHEET

Mun. No. 0180

PARTY CHIEF Frederick Settan
RECORDER Thomas Landon
CHAINMAN

TL VER
F.R. 8/26/77

ROAD NO. MD 315
NAME N. Main St.
SHEET NO. 2 Fin.
DATE 9-19-66
COUNTY Caroline

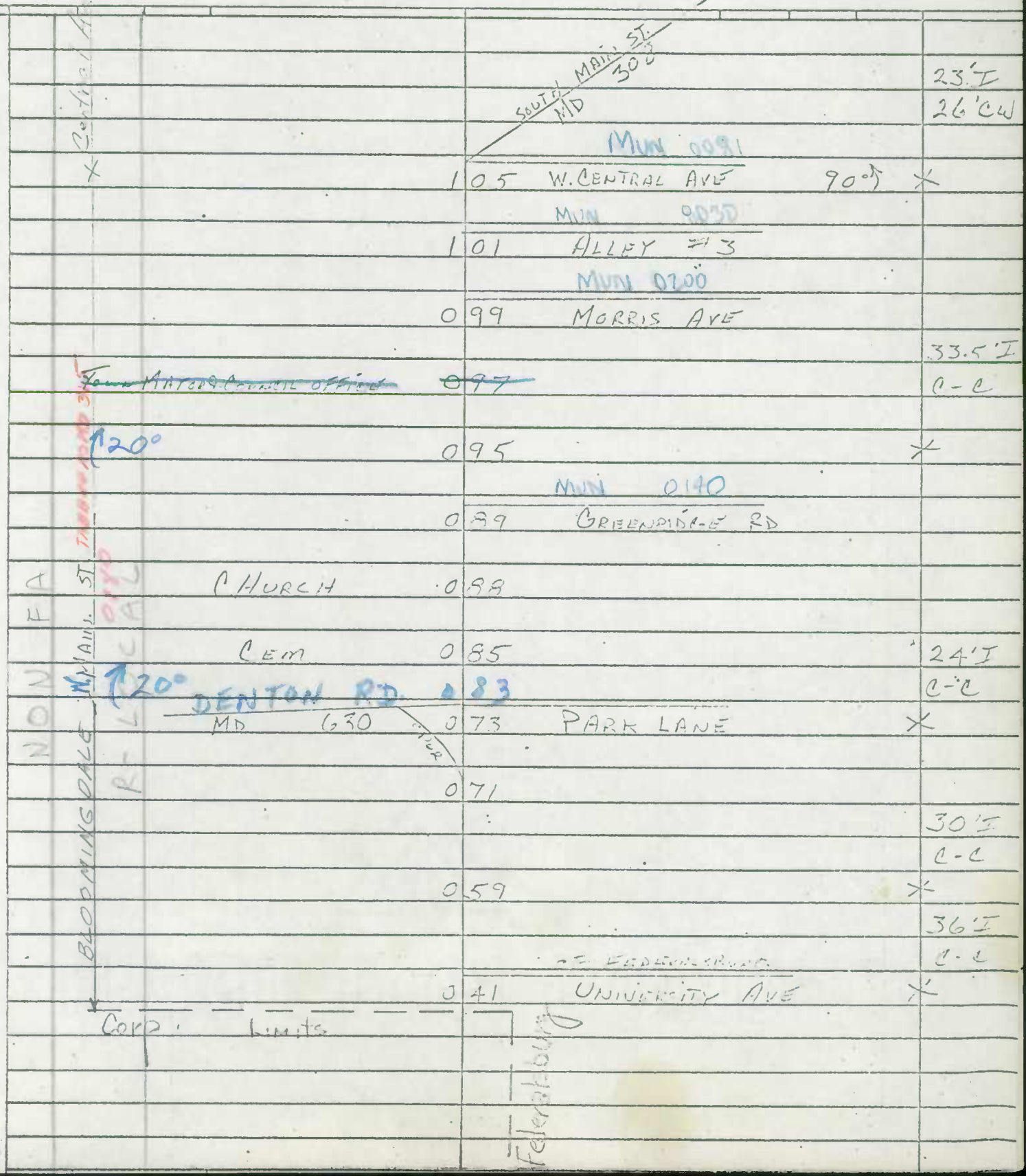

Form 6 HPS (Rev. 1961)

Mun. No. ~~[illegible]~~

ROAD INVENTORY SHEET

TL VER
FR. 8/26/77

PARTY CHIEF: Frederick Settan
RECORDER: Thomas Landon
CHAINMAN:

ROAD NO.: MD 315
NAME: Liberty Rd.
SHEET NO.: 3 of 6
DATE: 9-19-66
COUNTY: CAROLINE

	MUN 0100 KINDER ST.	22' I
1.59	PC	2-8' Sh
		40' CW
MUN CHAMBERS ST #2 1.57		X
1.55	PUMPING STATION	
1.54	MUN 0090 CHAMBERS ST.	
1.50	CHURCH	25' I
		C-LT
E CENTRAL AVE MD 306 1.46		X
		30' I
		C-C
X 45° X X 1.37		X
	E. CENTRAL AVE MD 634	
DAVIS ST. 1.24		
MARSHYHOPE 1.13	CREEK	
	24' I C-C	
		24' I
	MUN 8020	C-C
1.11	ALLEY # 2	X

(Vertical margin notes:) NON FA — FAS 1319 — TRANSFERRED AS MD 315 — Liberty Rd. — Central Ave. — R-LOCAL — R-MAJOR COLLECTOR

Form 6 HPS (Rev. 1961)

ROAD INVENTORY SHEET

PARTY CHIEF Frederick Settan
RECORDER Thomas Landon
CHAINMAN

ROAD NO. MD 315
NAME Liberty Rd.
SHEET NO. 4 OF 6
DATE 9-19-66
COUNTY CAROLINE

	2 12	H	
	2 09		
H	2 07	H	
TRAILER PARK	2 05	H	
	2 03	H	
	2 01		22'J
			2-6'E SH
15 H	1 97	Corp. Lmts. B-REST & CABINS (12 UNITS)	40'CW
	1 93	15°	
	1 86	H	
SIGN END STATE MAIN. MUN 0092	1 85	SIGN BEG. STATE MAIN.	
CHAMBERS ST. #2	1 82	Federalsburg	
SIGN FEDERALSBURG	1 80		
Corp.	1 74	Lmts. Federalsburg	
PUMPING STATION	1 71		
		MUN 0040	
	1 70	BERNARD RD	PT
		MUN 0130	
	1 67	EXCELSIOR AVE	
		35°	
	1 62	CHAMBERS PARK	SAME

NON-FED
Liberty Rd.
R-LOCAL

Form 6 HPS (Rev. 1961)

ROAD INVENTORY SHEET

PARTY CHIEF Frederick Settan
RECORDER Thomas Landon
CHAINMAN

T. LANDON
F. RHODES
VERIFIED
8/29/77

ROAD NO. 0060
NAME BROOKLYN AVE.
SHEET NO. 10 F1
DATE 8-29-66
COUNTY CAROLINE

FEDERALSBURG

SEE NEW INV. 79-1

ROAD 0 37 END

(BROOKLYN AVE #2) 0 28

0 15

E CENTRAL AVE.

MD 0 00 306

NON FA
R-LOCAL

Corp. Limits Federalsburg

40' I 79-2

90°

20'G
30'CW
~~16'E~~
~~22'CW~~

N

SHA 51.3 - 8 Revised
4.83

MARYLAND STATE HIGHWAY ADMINISTRATION

FEDERALSBURG

ROAD INVENTORY SHEET

96-1

Party Chief BB
Recorder TM
Assistant
Map No./Dir. 1 NE
State Coordinates

Road No. MD 0076
Road Name CAROLINE Industrial Park Rd
County Caroline
Date 7-11-87
Sheet No. 1 OF 1

SYSTEM				TRAFFIC		LINE DIAGRAM	TRAFFIC			PAVEMENT DATA
FED. AID.	FUNCT CLASS.	HWY. SYS.	HPMS SAMPLE	PRKG. REST.	COM/IND. ACCESS		CONTROL	COM/IND. ACCESS	PRKG. REST.	
						Proposed				
						Road 17 End				
										28' I
										40' CW
						MD 313				
						000				

TRAFFIC CODES

TRAFFIC CONTROLS: STOP SIGN=S.S., TRAFFIC LIGHT=T.L., FLASHING RED BALL=F.R.

TRAFFIC CODES

PARKING RESTRICTIONS: A.M. PEAK, P.M. PEAK, A.M./P.M. PEAK, NO PARKING ANYTIME=N.P., COMM/IND. ACCESS=E

SYSTEM				TRAFFIC		LINE DIAGRAM	TRAFFIC			PAVEMENT DATA
FED. AID.	FUNCT. CLASS.	HWY. SYS.	HPMS SAMPLE	PRKG. REST.	COM/IND ACCESS		CONTROL	COM/IND ACCESS	PRKG. REST.	

SHA 51.3-8
11-15-72

STATE HIGHWAY ADMINISTRATION OF MARYLAND

89-2
2-5-91
BB/TM

93-1
2-24-94
BB/TM
(95 ... = 1)
AL. GD
3-24-96

ROAD INVENTORY SHEET

Party Chief T. LANDON
Recorder E. RHODES
Helper

Map No.

Road No. MUN. 0081
Road Name W. CENTRAL AVE.
Sheet No. 1 OF 2
Date 8/29/77
County CAROLINE
State Coordinates

99-4-MU
CGTAND
3/16/00

FEDERALBURG

NON FA — R MINOR COLLECTOR — R-LOCAL

DISTRICT COURT.	0	61 ~~80~~	
WILLIAMS + COVEY AL. MUN. 8010	0	60 ~~74~~	32'I J C-C
	0	51 ~~40~~	2 UML
PARK MUN.	0	48 ~~69~~	26' ~~27~~'I J C-C
	0	45 ~~62~~ BUENA VISTA AVE. MUN. 0070	
VERNON AVE. MUN. 0280	0	35 ~~54~~	31'I ~~36~~'I J C-C
UNIVERSITY AVE. MUN.	0	21 ~~40~~ 0270	SS 2 UML
	0	16 ~~35~~ GUILFORD AVE. ~~MUN~~ ~~0145~~ PRIVATE	30'I JC-RT 2 UML
	0	13 ~~32~~ CHARLES ST. MUN. 0100	18'I 2 UML ~~20'I~~
~~CORP. LIMITS OF~~	0	11 ~~30~~ FEDERALSBURG	24'CW
H	0	09 ~~28~~	
H	0	06 ~~25~~	H 16'I 2 UML
HT	0	04 ~~23~~	~~16'G~~
H	0	01 ~~20~~	~~22'CW~~
	0	00 ~~15~~ TILGHMAN AVE. ~~PEBBLE ST.~~ ~~OF~~ 43 99-4-MU-EX=1	16'F ~~20'CW~~
	~~0~~	~~12~~	~~12'F~~ ~~16'CW~~
~~CUL~~	~~0~~	~~00~~ SAC ~~DI~~	

7 HT

OPR

E

SHA 51.3-8
11-15-72

ROAD INVENTORY SHEET

Road No. MUN. 0081
Road Name W. CENTRAL AVE.
Sheet No. 2 OF 2
Date 8/29/97
County CAROLINE
State Coordinates

E. CENTRAL AVE
MD 313

N. MAIN ST.
~~MUN. 0180~~ MD 62

S. MAIN ST.
MUN. 0182

SAME

Form 6 HPS (Rev. 1961)

ROAD INVENTORY SHEET

T. LANDON
F. RHODES
VERIFIED
8/29/77
FEDERALSBURG 77-7

PARTY CHIEF Frederick Settan
RECORDER Thomas Landon
CHAINMAN

ROAD NO. 0090
NAME CHAMBERS ST.
SHEET NO. 10 F1
DATE 8-29-66
COUNTY CAROLINE

LIBERTY		RD.	
MD ~~MD~~ ~~MUN~~	0 19	~~315~~ 315	
	0 10	FAIRGROUNDS	
		MUN 0160 (KINDER ST.)	I 18' 24'CW
RELIANCE		AVE.	
MD	0 00	634	

NON FA
R-LOCAL

Form 6 HPS (Rev. 1961)

ROAD INVENTORY SHEET

Mun. No. 0182

PARTY CHIEF Frederick Settan
RECORDER Thomas Landon
CHAINMAN

T. LANDON
F. RHODES
VERIFIED
8/29/77

ROAD NO. ~~MD 308~~ #2
NAME S. MAIN STREET
SHEET NO. 16 F 21
DATE 9-26-66
COUNTY CAROLINE

FEDERALSBURG

		MUN 0260	
	0 49	SMITH STREET	
	0 43	2-48" CMP	
RXR SIGN	0 36		
PUMPING STATION	0 32		
		MUN 0250	24'I
	0 30	RIVER RD	2-8'E
RXR SIGN		# MDDE 532-044U	50'C
REG STATE	0 29	RXR SIGN MAIN	
		MUN 240	
	0 28	RAILROAD AVE	X
		ACADEMY AVE	
	0 15	MUUUS ~~MD~~ ~~307~~	
HEALTH CENTER	0 07	C. HURCH	
		MUN 0190	
	0 06	MAPLE AVE.	
		MUN 0020	
ALLEY #2	0 05		34'I
	0 02	TOWN HALL	2-2
E. CENTRAL AVE			
~~MD 315~~ TL	0 00	W. CENTRAL AVE	
MD			

MD 0255
~~MD 308~~

FAS 1317
R-MAJOR COLLECTOR
~~MD 312~~

S

N MAIN ST
~~MD 315~~
315

Form 6 HPS (Rev. 1961)

TL VER.
FR. 8/29/77

ROAD INVENTORY SHEET

Party Chief F. Setton Revised 2-8-71 G.S.G.
Recorder T. Landon
Chairman
Fredericksburg

Road No. 017
Name Smith Street
Sheet No. 1 of 1
Date 8-29-66
County Caroline

1149: 313

See Inventory of
Mu 0260
Fredericksburg

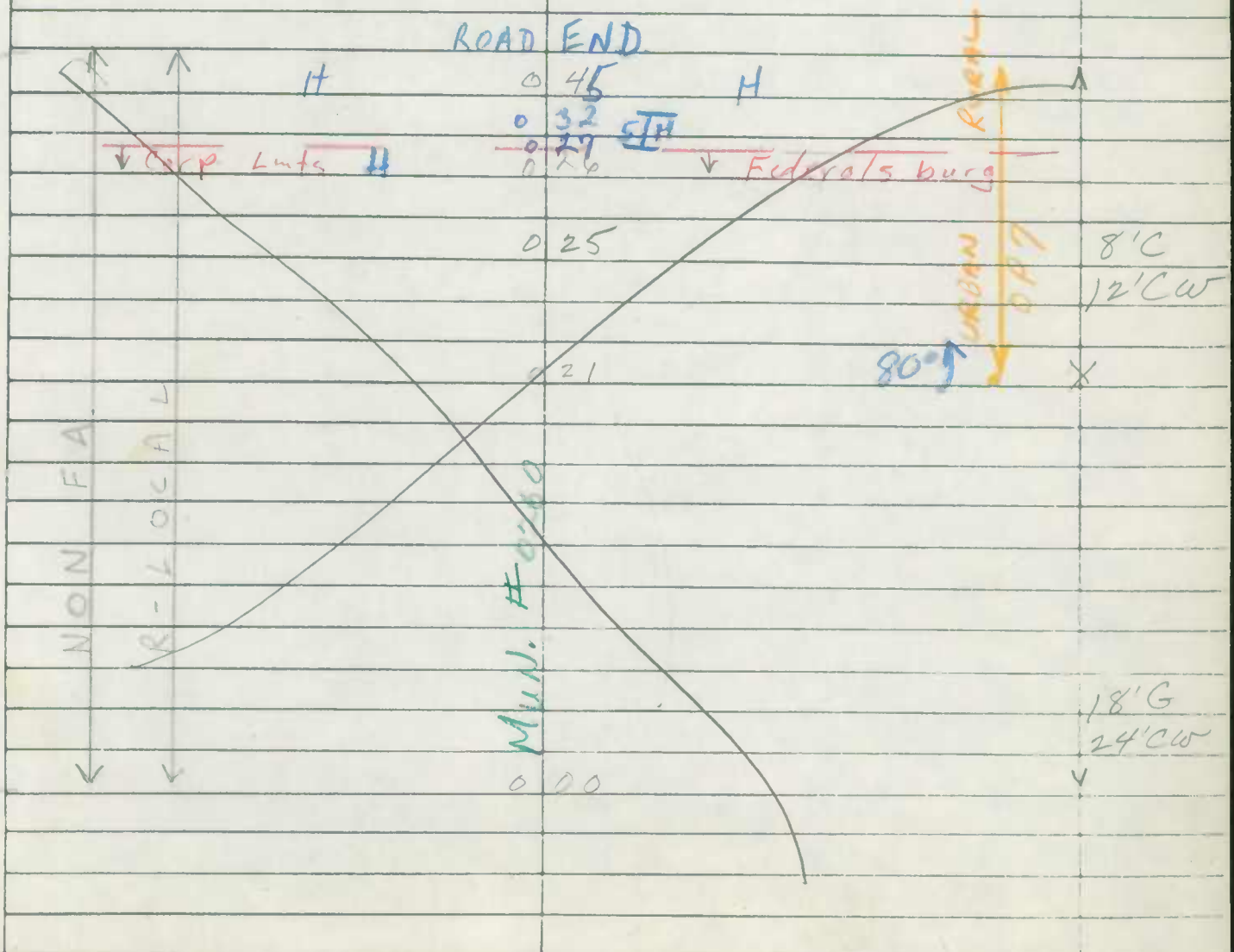

Form 6 HPS (Rev. 1961)

86-2 2-11-87 BB tm At

ROAD INVENTORY SHEET

F. LANDON
F. RHODES
VERIFIED 8/29/77

PARTY CHIEF Frederick Settan
RECORDER Thomas Landon
CHAINMAN

ROAD NO. 0270
NAME UNIVERSITY AVE
SHEET NO. 10F2
DATE 8-29-66
COUNTY CAROLINE

88-01 1-19-89 BB IDW

FEDERALSBURG

NON FA R-MINOR COLLECTOR R LOCAL

ACADEMY MD	0 ~~52~~ 58	AVE 307	SS
MUN 0190 MAPLE AVE	0 ~~45~~ 50		
MUN. W. CENTRAL ~~AVE~~	0 ~~37~~ 43	AVE ~~BANK ST.~~ 0081	
MUN 0200 MORRIS AVE	0 ~~30~~ 36		
	0 ~~26~~ 32	FEDERALSBURG V.F.D.	~~40'I~~ J-CC
MUN 0140 GREEN RIDGE RD	0 ~~24~~ 30		41'I J-CC
	0 26		
MUN 0290 (VESPER AVE)	0 ~~17~~ 23		
			30'BI C-LT
		Lmts. Federalsburg	
BLOOMINGDALE MD ~~MD~~	0 ~~00~~ 6	315 AVE ~~315~~	SS
			30'I J-CC
		Proposed	
MUN	0 ~~00~~	End	

S

R LOCAL

40'I J-CC 8/29/77

Form 6 HPS (Rev. 1961)

8

ROAD INVENTORY SHEET

A+

PARTY CHIEF Frederick Settan
RECORDER Thomas Landon
CHAINMAN

ROAD NO.
NAME UNIVERSITY AVE
SHEET NO. 2 OF 2
DATE 8-29-66
COUNTY CAROLINE

FEDERALSBURG

	MUN	0240	
	RAILROAD	0 ~~72~~ 78 AVE	
	(A)	0 ~~70~~ 76	22' ~~6~~ I 30' CW
		0 ~~62~~ 68	50' I J-L RT
		MUN 8040	
NON-EX R-LOCAL	FEDERALSBURG ELE. SCHOOL	0 ~~56~~ 62 ALLEY #4	
			SAME

Form 6 HPS (Rev. 1961)

ROAD INVENTORY SHEET

PARTY CHIEF Frederick Settan
RECORDER Thomas Landon
CHAINMAN

T. LANDON
F. RHODES
VERIFIED
8/29/77

ROAD NO. 0280
NAME VERNON AVE
SHEET NO. 10F1
DATE 8-29-66
COUNTY CAROLINE

FEDERALSBURG

MUN		0081		
W. CENTRAL	0	21	AVE	
				20'G 30'cw
MUN		0200		
MORRIS	0	14	AVE	
MUN		0140		
GREEN RIDGE	0	07	RD	
				18'G 26'cw
MUN		0290		
VESPER	0	00	AVE	

NON FA
R. LOCAL

S

74-2 30' I C-C
74-3 22' I 26'cw

Form 6 HPS (Rev. 1961)

COVEY WILLIAMS
~~WILLIAMS + COVEY ALLEY~~

ROAD INVENTORY SHEET

PARTY CHIEF Frederick Settan
RECORDER Thomas Landon
CHAINMAN

T. LANDON
F. RHODES
VERIFIED
77

ROAD NO. 8010
NAME ~~ALLEY #1~~
SHEET NO. 1 OF 1
DATE 8-29-66
COUNTY CAROLINE

COGPS2001
11/01/01
SS/WP

FEDERALSBURG

REWRITTEN
11/01/01
COGPS2001
SS/WP

Mun. MORRIS	0070	0200 AVE	
ALLEY #3 MU 8030	0052	~~Mun. 8030~~ ALLEY #3	
Mun. W. CENTRAL	0007	0081 AVE	

NON FA
R. LOCAL
ONE-WAY

18'G
18'CW

Form 6 HPS (Rev. 1961)

1143-418

ROAD INVENTORY SHEET

Party Chief F. SETTON
Recorder T. LANDON
Chainman

T. LANDON
F. RHODES
VERIFIED
8/31/77

Road No. ~~Co 47~~ 0035
Name BOYCE MILL RD
Sheet No. 10F4
Date 7-27-66
County CAROLINE

91-54 A/T

H	0	44		
H	0	39		
F	0	35		
3 H	0	31		
	0	27		
Corp. Limits	0	26	Greensboro Co 38	
	0	22		
H	0	17		
Corp. Limits.	0	16	Greensboro	
	0	13		
H	0	10	3 H 209	~~I~~ 24'cw
	0	09		
4 H	0	06		17'F
	0	03		24'cw
	0	00		

NON FAS 579 FA

R-LOCAL

F

3/4-I

MD

Transferred 3/11/74 MU 0035 Co. URBAN

Greensboro

Form 6 HPS (Rev. 1961)

1143-418

ROAD INVENTORY SHEET

Party Chief F. SEYTON
Recorder T. LANDON
Chainman

T. LANDON
F. RHODES
VERIFIED
8/31/77

Road No. ~~Co 47~~ 0035
~~Name~~ BOYCE MILL RD
Sheet No. 10F4
Date 7-27-66
County CAROLINE

91-54 A/T

H	0	44	
H	0	39	
F	0	35	
3 H	0	31	
	0	27	
Corp. Lmts	0	26	Greensboro Co 380 (Wothers Rd)
	0	22	H
H	0	17	H
Corp. Lmts.	0	16	Greensboro
	0	13	
H	0	10	3 H 20'
	0	09	
4 H	0	06	
	0	03	
	0	00	

NON FAS 579 FA

R-LOCAL

F

3/14-I

MD

Transferred 8/11/74 MU 0025

Co. URBAN

20'I
~~21'I~~
~~17'I~~
24'cw

17'F
24'cw

Form 6 HPS (Rev. 1961)

1139-419

ROAD INVENTORY SHEET

0045

Party Chief F. SETTAN
Recorder T. LANDON
Chainman

TL VER
FR 9/1/77

Road No. ~~Co 41~~
Name CEDAR LANE
Sheet No. 1 OF 3
Date 7-26-66
County CAROLINE

CM
A/T
83-9

80-485

	H	0 89		
		0 84	F	
		0 67		
		0 63	F	
		0 60	H	
		0 54	H	
		0 52	H	
		0 44	Greensboro	
	CO. ~~OP SECTION~~	150 0 41		
	SCHOOL STREET	0 30		
	H	0 25	Greensboro	18'F 30'CW
		0 21		
	MUN	0010		
	ACADEMY	0 15	STREET	18'I 30'CW
	MUN	0050		
NW	CHURCH	0 09	STREET	×20'I 30'CW
	CEM	0 01	STREET A80	~~17'C~~ ~~26'CW~~
		0 00		

MAIN
MD

Transferred 3/11/74
MU 0045
Co Urban

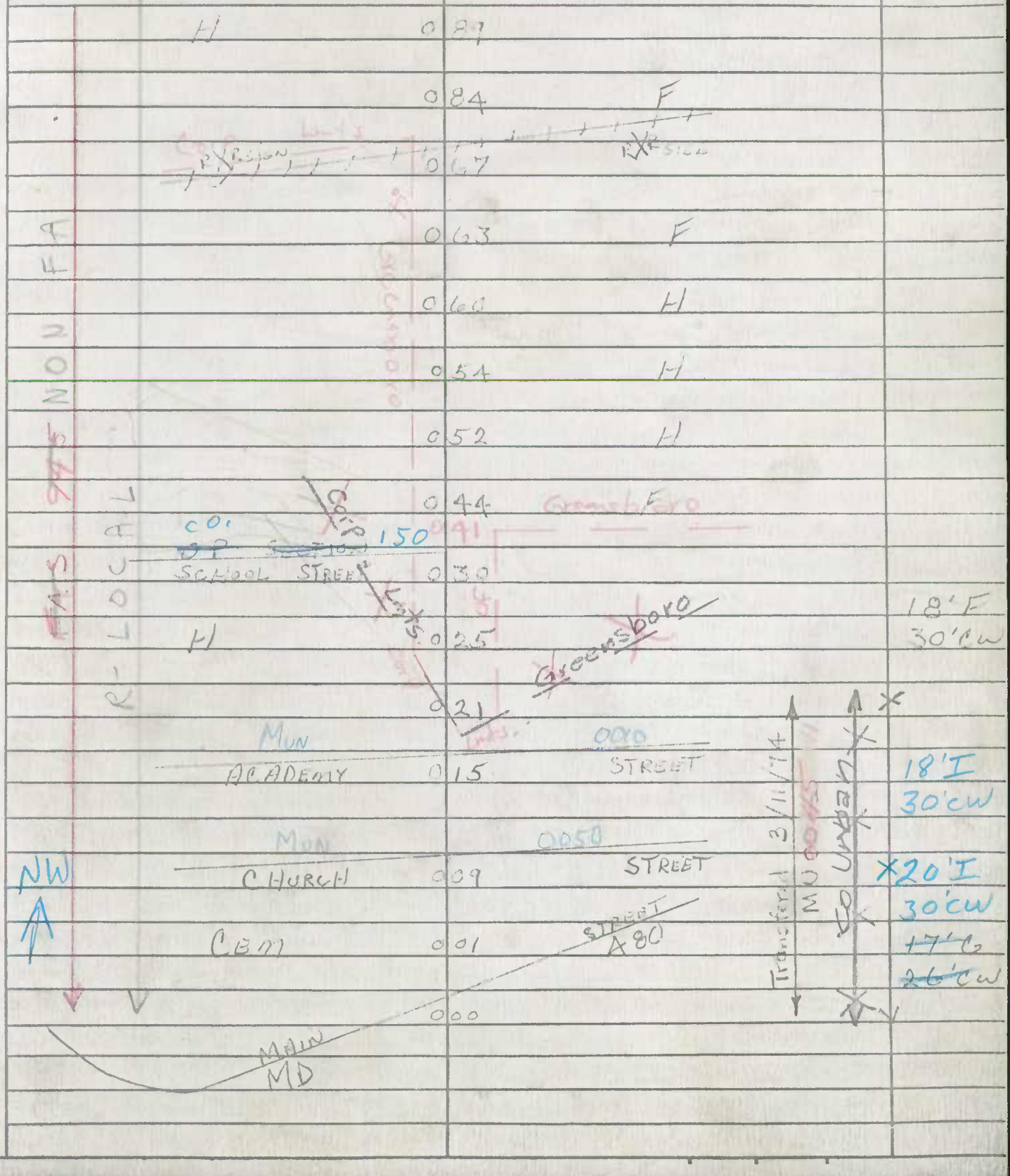

Form 6 HPS (Rev. 1961)

OP 47 ✓

ROAD INVENTORY SHEET

T. LANDON
F. RHODES
VERIFIED
9/1/77

Party Chief F. SETTAN
Recorder T. LANDON
Chainman

Road No. 0070
Name (GRANBY STREET)
Sheet No. 1 OF 1
Date 8-15-66
County CAROLINE ✓

- GREENSBORO

ELECTRIC SUBSTATION

CORP ROAD LMTS 015 END GREENSBORO

3 H

~~Corp. Limits~~ 012 ~~Greensboro~~

MUN 0080

(HAROLD ST) 007

NON FA

R-LOCAL

SW

SUNSET AVE

MD 000 314

~~7X-16~~ OP 47

~~20'H~~ 73'-4

~~18'G~~ 21'CW 73'-4

~~15'F~~ 21'CW

Form 6 HPS (Rev. 1961)

1136-419

ROAD INVENTORY SHEET

OP 47 ✓ X

~~6007~~

Party Chief E. SETTLE

Recorder TILANDON

Chainman

TL VER. FR 9/1/77

Road No. ~~7X-16~~ PVT

Name CORNBY STREET

Sheet No. 1 OF 1

Date 8-15-66

County CARROLLTON

G06 GREENSBORO

ELECTRIC SUBSTATION

ROAD 3 H 015 END

Corp. Limits 012 Greensboro

HAROLD ST 007

SUNSET MD 000 AVE 314

15'E 21'CW

Form 6 HPS (Rev. 1961)

ROAD INVENTORY SHEET

Party Chief F. SETTLE
Recorder T. LANDON
Chainman

T. LANDON
F. RHODES
VERIFIED
9/1/77
GREENSBORO

Road No. 0210
Name SCHOOL STREET
Sheet No. 1 OF 1
Date 8-15-66
County CAROLINE

A/T 83-1

CEDAR CO	038	AVE 41	18'H 22'CW 12'D 16'CW
CBP Limits	028	GREENSBORO	
MUN OHD MONROE ST.	024		16'C 22'CW
MUN BERNARD	020	0020 AVE	
GREENSBORO ELE SCHOOL	015		
MUN 0180 (PORTER ST)	013	MUN 8020 The BACK Alley	20'C 26'CW
SUNSET MD	009	AVE 314	
			20'I 17'C 23'CW 30'CW
	000	MUN 0120 (MAPLE AVE)	

NORTHEAST

NE

SHA 51.3 - 8 Revised
4.83

MARYLAND STATE HIGHWAY ADMINISTRATION

ROAD INVENTORY SHEET

77-2
59-3
2-1-90
BB/BB

Party Chief: F. Settan
Recorder: T Landon
Assistant: rewritten 2/13/90 JB
Map No./Dir.: GH 6 / SE
State Coordinates: 1129 - 424

Road No.: mun 0215 CO 57
Road Name: Sun Set Ave
County: Caroline
Date: 7-26-66
Sheet No.: 1 OF 1

91-3,-8,-43 A/T

TRAFFIC CODES: TRAFFIC CONTROLS: STOP SIGN=SS, TRAFFIC LIGHT=T.L., FLASHING RED BALL=F.R.

TRAFFIC CODES: PARKING RESTRICTIONS: A.M. PEAK, P.M. PEAK, A.M./P.M. PEAK, NO PARKING ANYTIME=N.P., COMM/IND. ACCESS=E

SYSTEM: FED. AID. | FUNCT CLASS. | HWY. SYS. | HPMS SAMPLE
TRAFFIC: PRKG. REST. | COM/IND. ACCESS

FAS 1308 — Rural Major Collector
Non FA — R-Local

LINE DIAGRAM

MD 314
1 76
~~Industry La~~ ~~(Pet milk Co. St)~~ (COSDED ST)
mun 0170 1 75 mun 0060
~~Alley #3~~ ~~ABANDONED~~ #2 91 MUN 1-16-92 60/BB
1 65
Harold ST #2
1 64 mun 0082
Corp Lmts Greensboro
1 60
4-84" cmp
4' Deep
Holly RD
CO 1 42 59
25°
0 75
0 25 MARBLE HEADRD CO 58 20°
River RD
CO 0 00 45

mun 0215 (3/11/74)
CO 57

TRAFFIC: CONTROL | COM/IND. ACCESS | PRKG. REST.

PAVEMENT DATA
20' I
30' cw
20' F
28' cw
20' H
40' cw
20' F
40' cw

*Changes made to reflect boundaries on Grid F-16

SHA 51.3 - 8 Revised
4.83

MARYLAND STATE HIGHWAY ADMINISTRATION

ROAD INVENTORY SHEET

95MUEX#4
(93-3 ST)
BB/AH
12/12/95

Party Chief	BB	Road No.	OP 69
Recorder	A.H	Road Name	(WOOD DUCK DR)
Assistant		County	CHROLINE
Map No./Dir.	6H6 / NW	Date	3-22-93
State Coordinates	1141-422	Sheet No.	1 OF 1

MP 8.82

TRAFFIC CODES
TRAFFIC CONTROLS: STOP SIGN=SS, TRAFFIC LIGHT=T.L., FLASHING RED BALL=F.R.

TRAFFIC CODES
PARKING RESTRICTIONS: A.M. PEAK, P.M. PEAK, A.M./P.M. PEAK, NO PARKING ANYTIME=N.P., COMM/IND. ACCESS=E

SYSTEM: FED. AID.	SYSTEM: FUNCT CLASS.	SYSTEM: HWY. SYS.	SYSTEM: HPMS SAMPLE	TRAFFIC: PRKG. REST.	TRAFFIC: COM/IND. ACCESS	LINE DIAGRAM GREENSBORO	TRAFFIC: CONTROL	TRAFFIC: COM/IND. ACCESS	TRAFFIC: PRKG. REST.	PAVEMENT DATA
						(NO NAME)				
						OP 0 28 78				
						0.04				
						(30° 0 20				30'I
										2UML
						0 13 Lmts of Greensboro				
						Corp 0 12				
						(ACADEMY ST)				
						MU 0010 0 06				
						~~ROAD 0 06 END~~				
										22'I
						Corp Lmts Greensboro 0 03				JCC
										~~18'D~~
										2UML
						MD 0 00 480				

SYSTEM				TRAFFIC		LINE DIAGRAM	TRAFFIC			PAVEMENT DATA
FED. AID.	FUNCT. CLASS.	HWY. SYS.	HPMS SAMPLE	PRKG. REST.	COM/IND ACCESS		CONTROL	COM/IND ACCESS	PRKG. REST.	

Form 6 HPS (Rev. 1961)

ROAD INVENTORY SHEET

MUN 0020

Party Chief F. SETTAN
Recorder TILANDON
Chainman

Road No. ~~Co 8A~~
Name ~~E~~ BELL ST. E+W
Sheet No. 2 OF 2
Date 8 - 1 - 66
County CAROLINE

73.6

Henderson

MUN. 0080
NMAPLE AVE. 1 50

~~16'F~~
~~20'~~
20'F
30 CW

~~E~~ CENTRAL AVE
MD 1 41 312-~~3~~

MUN 8060
ALLEY #6 1 37

NON FA
R-LOCAL
E. BELL ST.
W. BELL ST

MUNICIPAL

SA...

Form 6 HPS (Rev. 1961)

ROAD INVENTORY SHEET

MUN 0020

Party Chief F. SETTAN
Recorder TILANDON
Chainman

Road No. ~~Co 8A~~
Name ~~X~~ BELL ST. E+W
Sheet No. 2 OF 2
Date 8 - 1 - 66
County CAROLINE

73.6

	Mun. 0080		
NON FA	N MAPLE AVE.	1 50	
R-LOCAL	E. BELL ST.		~~16 F~~
			~~20 CW~~
	~~X~~ CENTRAL	AVE	20 F
	MD	1 41 312-~~3~~	X 30 CW
	MUN 8060		
W. BELL ST	ALLEY #6	1 37	
			S...

Form 6 HPS (Rev. 1961)

ROAD INVENTORY SHEET

Party Chief F. SETTAN
Recorder T. LANDON
Chainman

TL VER.
FR. 8/31/77

Road No. 0010
Name (CHURCH STREET)
Sheet No. 10F1
Date 8-10-66
County CAROLINE

HILLSBORO

Hillsboro

TUCKAHOE RD.
Co 026 88

022

MUN 0005
(ACADEMY ST.)
~~ALLEY #1~~ 016 X

24'I
C-C

009 CHURCH + CEM.
007 90° X

MUN 0020
003 (NEW ST)

30'G
C-C

S
ALT MD 000 404 AL

NON FA
R-LOCAL

Form 6 HPS (Rev. 1961)

ROAD INVENTORY SHEET

Party Chief F. SETTLE
Recorder T. LANDON
Chainman

TL VER.
FR 8/31/77

Road No. 0010
Name (CHURCH STREET)
Sheet No. 1 of 1
Date 8-10-66
County CARROLL

HILLSBORO

TUCKAHOE		RD.		
TO	026	88		
	022	3-18" CP		
				20' C C-LT
MUNI 0005 (ACADEMY ST.)				
~~ALLEY~~	016			
				24 I C-C
	009	CHURCH + CEM.		
	007	90°		
MUNI 0020				
	003	(NEW ST)		
				30' C C-C
S				
~~PLT~~ MD	000	404 AL		

Form 6 HPS (Rev. 1961)

93-MU EX. #1 2-24-94 BB/TM

93 P-1 2-24-93 BB/TM

90-2 2-5-91 BB/TM

TLVER. FR 8/23/77

P-4 2-8-95 GD/TM

ROAD INVENTORY SHEET

(92-4,5 MU) 3-24-93 BB-AH

PARTY CHIEF Frederick Settan
RECORDER Thomas Landon
CHAINMAN

ROAD NO. 0080
NAME * RAILROAD AVE
SHEET NO. 1 OF X 2
DATE 8-30-66
COUNTY DARLING

PRESTON

CORP LIMITS	0	PRESTON		
	0	63		14'E
E ENT TO DUMPING STA	0	52		
				30'E
Back landing		Rd.		
~~Co~~ MUN.	0	40 0010 ~~199~~	SS	
	0	33		20'D
ALLEY 3				~~16'E~~
MUN. 8030	0	27		22'CW
MUN ALLEY #2 8020	0	17		16'D
MAPLE		AVE		
MD	0	11	3	
MUN. 0050				
~~MARYLAND AVE~~ (Chambers St)	0	04		
				36'CW
ROAD	0	00 END		

SE

Preston

FILTRATION PLANT ROAD 0 97 END

14·E

Form 6 HPS (Rev. 1961)

93-MD EX. #1 2-24-94 BB/TM

93 P-1 2-24-93 BB/TM

90-2 2-5-91 BB/TM

TLVER. FR 8/23/77

P-4 2-5-95 GD/TM

ROAD INVENTORY SHEET

~~OP 65~~

(92-4, 5 MM) 3-24-93 BB-AH

PARTY CHIEF Frederick Settan
RECORDER Thomas Landon
CHAINMAN

ROAD NO. C080
NAME RAILROAD AVE
SHEET NO. 1 OF X 2
DATE 8-30-66
COUNTY CAROLINE

PRESTON

CORP LIMITS	0	63	PRESTON		14'E
E ENT TO PUMPING STA	0	52			
					30'E
Backlanding			Rd.		~~24'E~~
~~Co~~ MUN.	0	40	~~0010~~ ~~199~~	SS	
(A)	0	33			20'D
ALLEY 3					~~16'E~~
MUN. 8030	0	27			22'CW
MUN ALLEY #2 8020		17			16'D
					16'D
					20'D
					~~20'E~~
MAPLE			AVE.		~~26'CW~~
MD	0	11	324	SS	
MUN. 0050					
~~MARYLAND AVE~~ (Chambers St)	0	04			28'C
					36'CW
ROAD	0	00	END		

FILTRATION PLANT ROAD 0 97 END

14' E

Form 6 HPS (Rev. 1961)

ROAD INVENTORY SHEET

Mun. No. ~~0040~~ 0085

Party Chief F. SETTAN
Recorder T. LANDON (SUNSET BLVD.)
Chainman

TL VER
FR. 8/23/77

Road No. ~~Co 193~~
Name ~~MARSH CREEK RD~~
Sheet No. 1 of 4
Date 7-29-66
County CAROLINE

PRESTON

81-2

H	0	86		
	0	70	F	
F	0	55	H	
	0	52	H	
	0	44	24" CP	
H	0	39		20' F 40' CW
APP. CORP	0	30	LIMITS OF PRESTON	
H	0	25		
H	0	21		
	0	17	MUN. 0020 (FOOKS RD)	
	0	06	MUN. 8010 ALLEY #1 STREET 33	
	0	00		18' F I 30' CW

NOW FA
R-LOCAL

NW

MUN MO

Form 6 HPS (Rev. 1961)

86-10 BF TM 2-11-87 MUN. No. 0020 ✓

ROAD INVENTORY SHEET

Party Chief F. SETTLAN 92-4 BB-AH 3-22-93. LANDON
Recorder T. LANDON
Chainman

T.L AS TABBED 8/31/77 VERIFIED
F.R. 2/27/76

RIDGELY

Road No. Co 84
Name W. BELL RD ST, ENN
Sheet No. 1 of 2
Date 8 - 1 -66
County CAROLINE

8-5

	MU 0110			
N N. MARYLAND AVE	1	32		
WATER STORAGE TANK	1	29		20' H
MUN 0070 (LIBERTY ST.)	1	27		~~22' F~~ 30' CW
(N. PARK) MU ... - 0135	1	23 MU 0130 PARK AVE		~~20' F~~ ~~26' CW~~
COW BARN Co	1	11 RD 79		
H	1	09		
B - VAC	1	02		
B - FEED	0	99		
B - GAS STORAGE TANKS	0	97		
corp. Limits.	0	91 of Ridge		
	0	81 F		
~~Corp Limits~~	~~0~~	~~67~~ RIDGE		
	0	62		
RD PVT	0	61		
F	0	18		10 F
CRUSH MILL Co	0	00 RD 75		32' CW

Ridgely

Form 6 HPS (Rev. 1961)

86-10 BB TM 2-11-87 MUN. No. 0020 ✓

ROAD INVENTORY SHEET

Party Chief F. SETTAN 92-4
Recorder T. LANDON BB-AH 3-22-95
Chainman

T. LANDON
CHOWES
VERIFIED

T.L AS TABBED 8/31/77
F.R. 2/27/76
RIDGELY

Road No. Co 84
Name W. BELL RD ST, EAST
Sheet No. 1 OF 2
Date 8 - 1 -66
County CAROLINE

	MU 0110			
N N.	MARYLAND AVE	1 32		
	WATER STORAGE TANK	1 29		20' H
	MUN 0020			22' F
	(LIBERTY ST.)	1 27		30' CW
	(N. PARK)	PARK AVE		
	MU 0135	1 23 MU 0130		20' F
	COW BARN	RD		26' CW
	Co	1 11 79		
E	H	1 09		
	B-VAC	1 02		
	B-FEED	0 99		
	B-GAS STORAGE TANKS	0 97		
	CORP. LIMITS.	0 91 of Ridgely		
		0 81 F		
	CORP LIMITS	0 67 RIDGELY F		
		0 62		
	RD	0 61		
	RAT	0 9D		
	F	0 18		18' F
	CRUSIE MILL	RD		32' CW
	Co	0 00 75		

SHA 51.3-8
11-15-72

STATE HIGHWAY ADMINISTRATION OF MARYLAND

MUN. 0025

OP 0042

T. LANDON
F. RHODES
VERIFIED
8/3/77

ROAD INVENTORY SHEET

Party Chief T. LANDON
Recorder F. RHODES
Helper

Map No. G-6 RIDGLEY 75-3

Road No.
Road Name BELL ST.
Sheet No. 1 OF 1
Date 2/27/76
County CAROLINE
State Coordinates 1117 — 407
F-15

SEE NEW INVENT
WRITTEN 02/18/02
IMP# 2000-2MU
SS/WP

E

ROAD END

0 40

0 19

90°

0 16

0 14 TO PARKING LOT

MAPLE ALLEY EXT.
MUN. 8000 0 11

0 05

0 03

0 02

N. MAPLE AVE
MUN. 0 00 0050

90°

MUN. 0025
76-1

12'E
2UML

E
E
E
E

22'H
2'E
16'CW
2UML

SHA 51.3-8
11-15-72

STATE HIGHWAY ADMINISTRATION OF MARYLAND

ROAD INVENTORY SHEET

OP 0042

Party Chief T. LANDON VER
Recorder E. RHODES 8/31/77
Helper _____

Map No. G-6 RIDGLEY 75-3

Road No. .....
Road Name (BELL ST.)
Sheet No. 1 of 1
Date 2/27/76
County CAROLINE
State Coordinates 1117 — 407

E

	ROAD	END
	0	40
	0	19
90°	0	16
(MAPLE ALLEY EXT.) MUN. 8000	0	05
N. MAPLE MUN.	0	00



SHA 51.3-8
11-15-72

ROAD INVENTORY SHEET

Road No. _____
Road Name _____
Sheet No. _____
Date _____
County _____
State Coordinates _____

Form 6 HPS (Rev. 1961)

86 - EXTRA 06 ✓
2-11-87 TM

ROAD INVENTORY SHEET

T. LANDON
F. [illegible]
VERIFIED
8/31/77

Party Chief	F. SETTAN
Recorder	T. LANDON
Chainman	

Road No.	0130
Name	PARK AVE
Sheet No.	1 OF 1
Date	8-15-66
County	CAROLINE

RIDGELY

SO-3

	(N. Park) MU 01.35		
WEST		BELL ST	
MU	0 44	00 20	36' D 40' CW
	0 42		
W. RAILROAD		ST	
MD	0 41	776	19' G 25' CW
MUN		0050	
W. FIRST	0 35	ST	38' G C-C
MUN		0160	
W. SECOND	0 28	ST	
CHURCH	0 26		
MUN		0180	
W. THIRD	0 21	ST	
MUN		0060	
W. FOURTH	0 14	ST	
		MUN 0040	
(A)	0 07	W. FIFTH ST	
	0 03		
CORP. LIMITS	0 0/01	RIDGELY	19' G 25' CW
N W. SIXTH		ST.	
MD	0 00	480	
	SECOND AVE	CO 260	

NON-FA
R-LOCAL

I 36' CW 38-10 (?)
68-3 (?) 38 FC 20 (?) 25 CW
II 36' CW 25-11 (?)
65-3 (?) 20 F 25 CW
20-22-22 (?)
26 (?)

Form 6 HPS (Rev. 1961)

RIDGELY

94-1
2-5-75
GO/TM

ROAD INVENTORY SHEET

Party Chief F. SETTANI
Recorder T. LANDON
Chainman

T. LANDON
VERIFIED
8/31/77
RIDGELY

Road No. 0150
Name (ROAD "A")
Sheet No. 1 OF 1
Date 8-16-66
County CAROLINE

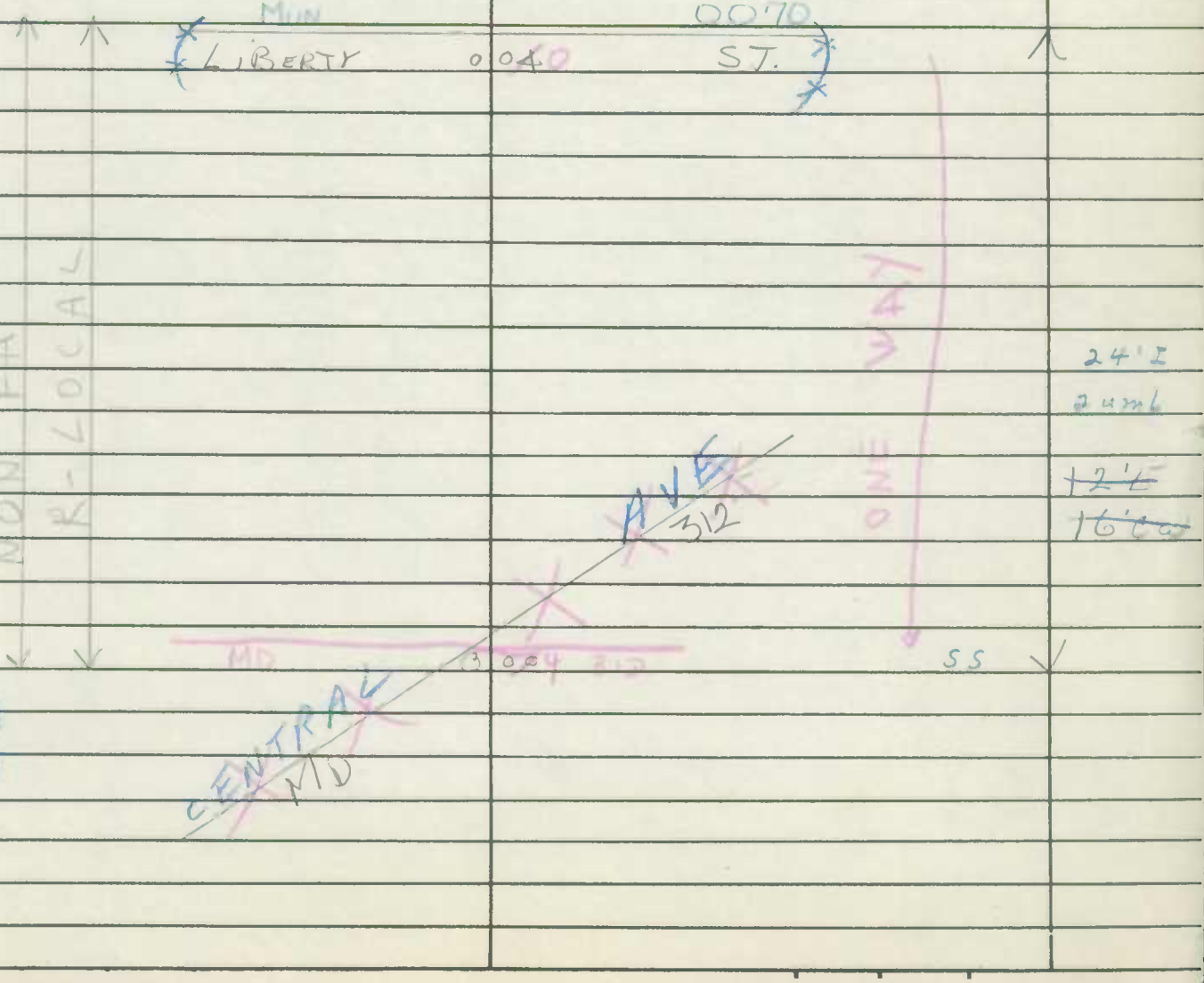

Form 6 HPS (Rev. 1961)

57-3
AL/RI

ROAD INVENTORY SHEET

T. LANDON
RIDGELY
VERIFIED
8/31/77

Party Chief F. SETTAN
Recorder T. LANDON
Chainman

Revised 1-16-74 W.D. D.T.

Road No. 0170
Name SUNRISE AVE
Sheet No. 10F1
Date 8-15-66
County CAROLINE

78-8 79-4

~~ROAD~~	~~0 35~~	~~END~~	
~~ROAD~~ ROAD	0 35	~~END~~ END	
MUN		0050	18'E 24'cw
E FIRST	0 32	ST	
MUN 0160			
E SECOND ST.	0 25		
MUN 0180			
E THIRD ST.	0 18		
MUN 0060			
E FOURTH ST.	0 12		
~~E~~ ~~FIFTH~~ ST.			
~~PROPOSED~~ 73-5	0 05		
N			
Corp. Limits	0 01	Ridgely	37'G C-C
E SIXTH		ST.	
MD	0 00	480	

MUN 80-1

PROPOSED 57-3