SHA 51.3-8
11-15-72

STATE HIGHWAY ADMINISTRATION OF MARYLAND

96-65t
BB/MG
1-23-97

ROAD INVENTORY SHEET

Party Chief: T. LANDON
Recorder: E. RHODES
Helper:

Map No.: CHESAPEAKE BEACH
BB REV
FR. 3-2-81

Road No.: MUN. 0050
Road Name: (CHESAPEAKE BEACH RD)
Sheet No.: 1 OF 1
Date: 12/2/77
County: CALVERT
State Coordinates: 51-45



SHA 51.3-8
11-15-72

ROAD INVENTORY SHEET

Road No. _____
Road Name _____
Sheet No. _____
Date _____
County _____
State Coordinates _____

SHA 51.3-8
11-15-72

STATE HIGHWAY ADMINISTRATION OF MARYLAND

96-BST
BB/MG
1-23-97

ROAD INVENTORY SHEET

Party Chief: T. LANDON
Recorder: E. RHODES
Helper:

Map No.: CHESAPEAKE BEACH
BB REV
FR. 3-2-81

Road No.: MUN. 0050
Road Name: (CHESAPEAKE BEACH RD)
Sheet No.: 1 OF 1
Date: 12/2/77
County: CALVERT
State Coordinates: 81-45



SHA 51.3-8
11-15-72

ROAD INVENTORY SHEET

Road No. _____
Road Name _____
Sheet No. _____
Date _____
County _____
State Coordinates _____

SHA 51.3-8
11-15-72

STATE HIGHWAY ADMINISTRATION OF MARYLAND

ROAD INVENTORY SHEET

Party Chief: T. LANDON
Recorder: E. RHODES
Helper:

Map No.:
BB[redacted]
FR. 3-2-81

Road No.: MUN. 0140
Road Name: ("G" ST.) #1
Sheet No.: 1 of 1
Date: 12/2/77
County: CALVERT
State Coordinates:

ABAN.

3-2-81

SEE BILL BURTON FOR FURTHER INFO.

S

ROAD END
0.03

26'E
30'CW

(OLD BAYSIDE RD.)
CO. 0.00 252

SHA 51.3-8
11-15-72

ROAD INVENTORY SHEET

Road No. _____
Road Name _____
Sheet No. _____
Date _____
County _____
State Coordinates _____

SHA 51.3-8
11-15-72

STATE HIGHWAY ADMINISTRATION OF MARYLAND

ROAD INVENTORY SHEET

Party Chief T. LANDON
Recorder F. RHODES
Helper

Map No. CHESAPEAKE BEACH

Road No. MUN. 0190
Road Name (OLD STATE RD.)
Sheet No. 1 OF 1
Date 12/2/77
County CALVERT
State Coordinates

ABAN.
3-2-81 80-1

(18TH MUN. ST.) 9680

0 12

SW

16'E
22'CW

0 04

("C" MUN. ST.) 0035

14'G
20'CW

0 00

SHA 51.3-8
11-15-72

ROAD INVENTORY SHEET

Road No. _____
Road Name _____
Sheet No. _____
Date _____
County _____
State Coordinates _____

SHA 51.3-8
11-15-72

STATE HIGHWAY ADMINISTRATION OF MARYLAND

#4-79

ROAD INVENTORY SHEET

86-2
CB/AL
3-2-87

Party Chief T. Landon
Recorder E. Rhodes
Helper Rewritten 4-6-79 by D. Taylor

Map No. _____

Road No. MUN. 0230
Road Name "C" St. #6
Sheet No. 1 of 1
Date 12-2-77
County Calvert
State Coordinates _____

Chesapeake Beach

#1-71

First St.
MD. 0~~19~~12 261
Corp Limits 5' of North Beach
Corp Limits of Chesapeake Beach

N

ONE-WAY

~~33 RD~~
~~31st~~ 31st St
MUN. 0240 0~~08~~0

ABANDONED
005
~~STINNETT LA.~~
32ND St #1 (~~32ND St #1~~)
MUN 9760 000

14'I
~~10'G~~
~~2-3'S~~
~~Shids~~
~~22'CW~~
~~25'E~~
~~25'CW~~

SHA 51.3-8
11-15-72

ROAD INVENTORY SHEET

Road No. _____
Road Name _____
Sheet No. _____
Date _____
County _____
State Coordinates _____

SHA 51.3-8
11-15-72

STATE HIGHWAY ADMINISTRATION OF MARYLAND

ROAD INVENTORY SHEET

Party Chief T. Landon
Recorder F. Rhodes
Helper Rewritten 4-6-79 by D. Taylor
Map No. _____

Road No. Mun. 0250
Road Name (Water Plant Rd)
Sheet No. 1 of 1
Date 12-2-77
County Calvert
State Coordinates _____

Chesapeake Beach

SEE NEW INVENTORY
12-14-79

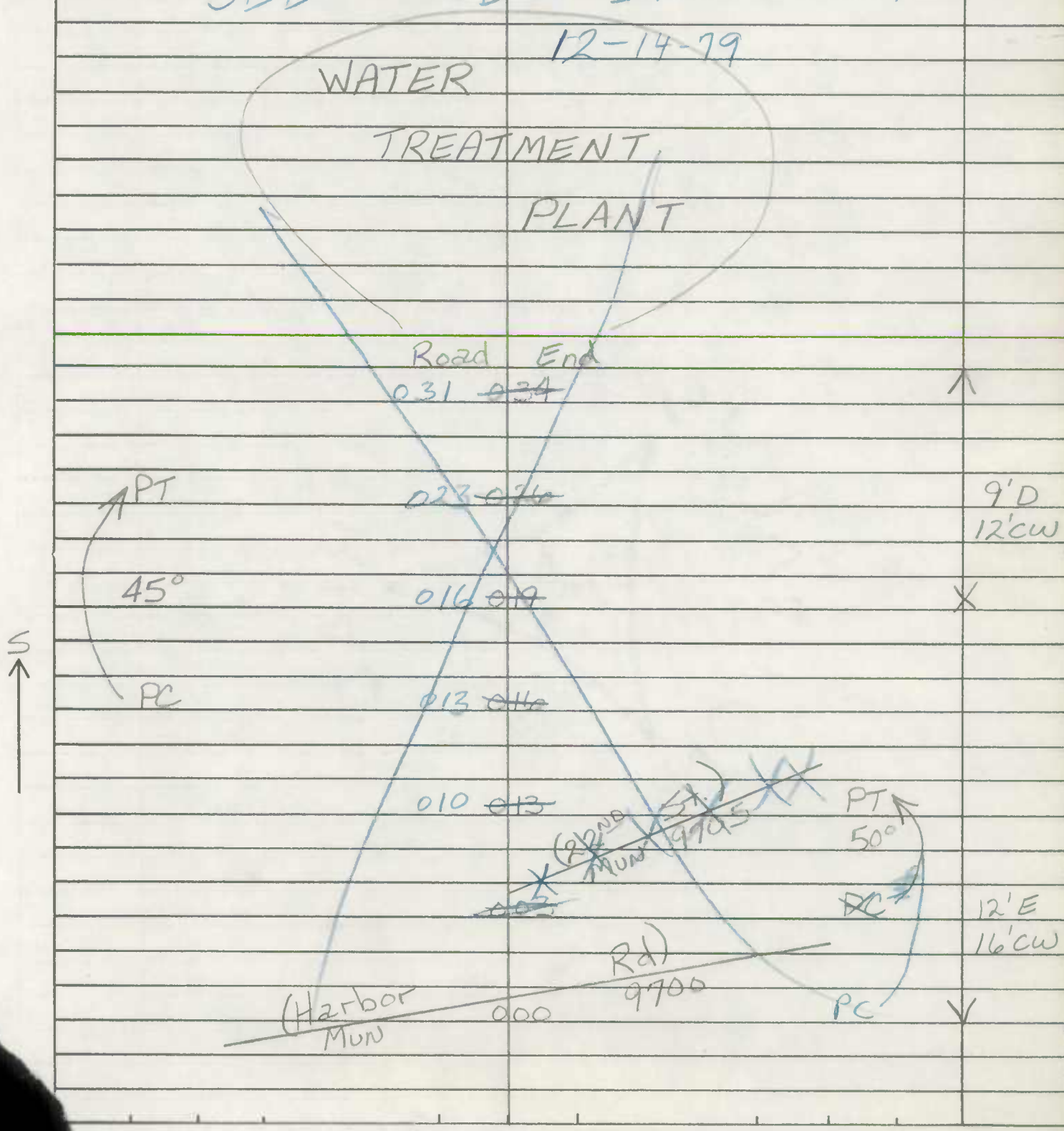

SHA 51.3-8
11-15-72

ROAD INVENTORY SHEET

Road No. _____
Road Name _____
Sheet No. _____
Date _____
County _____
State Coordinates _____

98-1 MU
1/29/99
SS/RB

SHA 51.3 - 8 Revised
4.83

MARYLAND STATE HIGHWAY ADMINISTRATION
CHESAPEAKE BEACH
ROAD INVENTORY SHEET

2000-3 MU
SS/AD
3-15-01

Party Chief	SNYDER	Road No.	MU 0310
Recorder	BOOTH	Road Name	(MOFFAT RUN)
Assistant		County	CALVERT
Map No./Dir.	H-13 / S	Date	1/29/99
State Coordinates	930-375	Sheet No.	1 OF 1

SYSTEM				TRAFFIC		LINE DIAGRAM	TRAFFIC			PAVEMENT DATA
	FUNCT CLASS	HWY SYS	HPMS SAMPLE	PRKG. REST.	COM/IND ACCESS		CONTROL	COM/IND ACCESS	PRKG. REST.	

TRAFFIC CODES
TRAFFIC CONTROLS: STOP SIGN-SS, TRAFFIC LIGHT=T.L., FLASHING RED BALL=F.R.

TRAFFIC CODES
PARKING RESTRICTIONS: A.M. PEAK, P.M. PEAK, A.M./P.M. PEAK, NO PARKING ANYTIME=N.P., COMM/IND. ACCESS=E

See new inventory written 3/15/01 SS/AD 2000-3 MU

D E
CUL 0 13 SAC
0 12 PT
45°
0 06 PC
(SMITHS RETREAT)
MU 0320 0 05
20' G
(MEARS BEND) ZUML
MU 0 00 0300
@.11

COUNTY _____ ROAD NO. _____ PAGE ___ OF ___

SYSTEM				TRAFFIC		LINE DIAGRAM	TRAFFIC				PAVEMENT DATA
	FUNCT CLASS	HWY SYS	HPMS SAMPLE	PKG. REST.	COM/IND ACCESS		LOW/REG.	COM/IND ACCESS	PKG. REST.		

SHA 51.3-8
11-15-72

STATE HIGHWAY ADMINISTRATION OF MARYLAND

ROAD INVENTORY SHEET

86-EXTRA
CO/AL
3-2-87
AH

Party Chief J. LANDON
Recorder E. RHODES
Helper

Map No. CHESAPEAKE BEACH
BF REV.
FR. 3-2-81

Road No. MUN. 9080
Road Name (AL. "K")
Sheet No. 1 OF 1
Date 12/2/77
County CALVERT
State Coordinates

F1-4

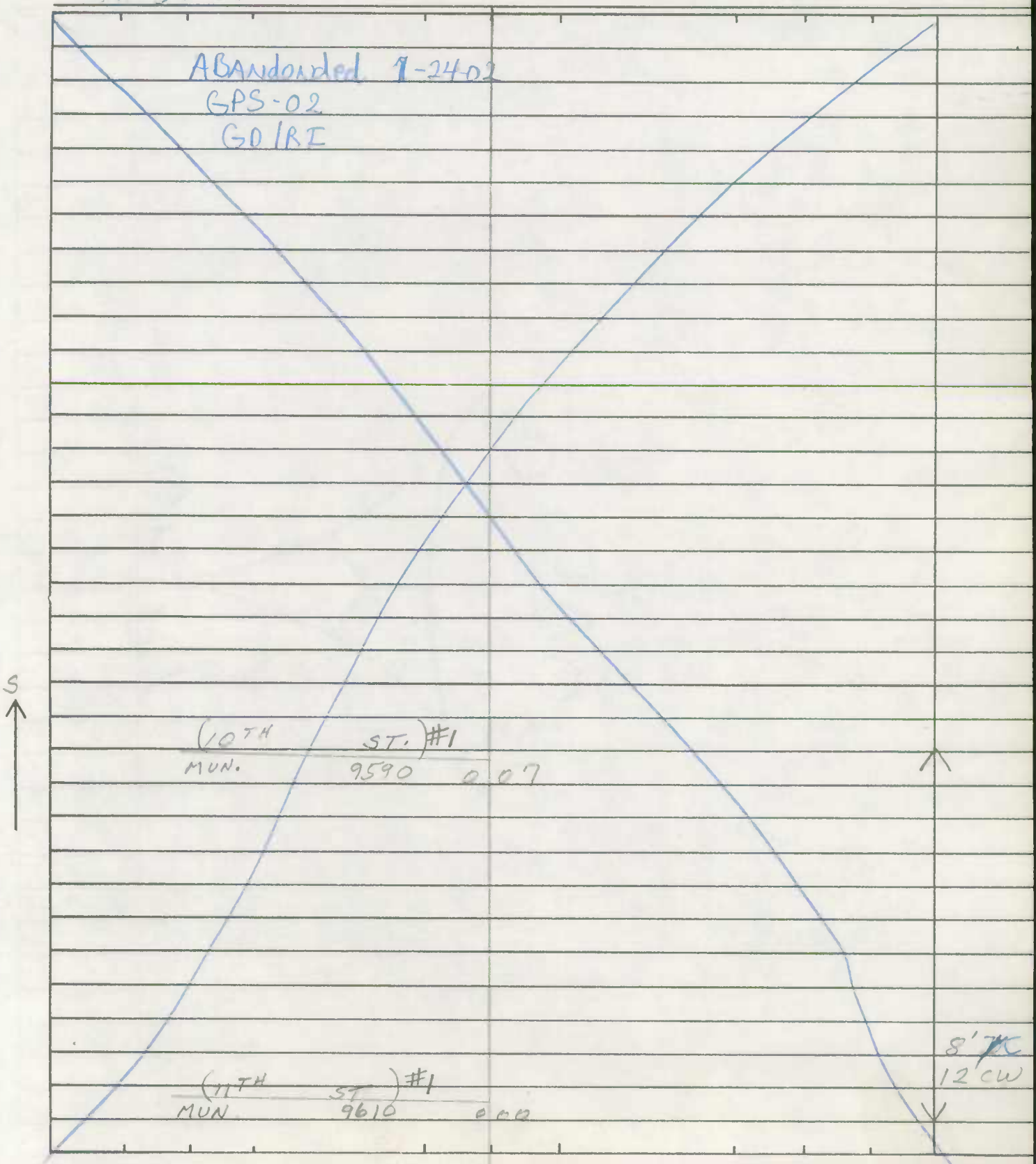

SHA 51.3-8
11-15-72

ROAD INVENTORY SHEET

Road No. _____
Road Name _____
Sheet No. _____
Date _____
County _____
State Coordinates _____

SHA 51.3-8
11-15-72

STATE HIGHWAY ADMINISTRATION OF MARYLAND

ROAD INVENTORY SHEET

Party Chief: T. LANDON
Recorder: F. RHODES
Helper:

Map No.: CHESAPEAKE BEACH

Road No.: MUN. 9580
Road Name: (8TH ST.)
Sheet No.: 1 OF 1
Date: 12/2/77
County: CALVERT
State Coordinates:

ABAN.

3-2-81 SEE BILL BURTON FOR FURTHER INFO.

CHESAPEAKE

BAY

E

ROAD 0 18 END

30° 0 16 8'C 12'CW

0 15

0 04 30° 30'E 40'CW

(BAYSIDE RD. MD. 261) 0 00

SHA 51.3-8
11-15-72

ROAD INVENTORY SHEET

Road No. _____
Road Name _____
Sheet No. _____
Date _____
County _____
State Coordinates _____

SHA 51.3-8
11-15-72

STATE HIGHWAY ADMINISTRATION OF MARYLAND

ROAD INVENTORY SHEET

Party Chief T. LANDON
Recorder E. RHODES
Helper

Map No. CHESAPEAKE BEACH
BB. REV
FR. 3-2-81

Road No. MUN 9590
Road Name (10TH ST. #1)
Sheet No. 1 OF 1
Date 12/2/77
County CALVERT
State Coordinates

91-6

ABANDONED 7-24-02
GPS-02
GD/BI

E

ROAD 0.03 END

8' DC
12' CW

(AL. "K") 9080 0.00
MUN.

SHA 51.3-8
11-15-72

ROAD INVENTORY SHEET

Road No. _____
Road Name _____
Sheet No. _____
Date _____
County _____
State Coordinates _____

Form 6 HPS (Rev. 1961)

ROAD INVENTORY SHEET

Party Chief T. LANDON
Recorder W. WARFIELD
Chainman B. GEE

NORTH BEACH

Road No. 0010
Name ANNAPOLIS AVE.
Sheet No. 1 OF 1
Date 5-14-69
County CALVERT

74-10
73-7

See New Inventory

97-17 ex

North Beach



Form 6 HPS (Rev. 1961)

ROAD INVENTORY SHEET

Party Chief T. LANDON
Recorder W.H. WARFIELD
Chainman B. BEE

NORTH BEACH

Road No. 0010
Name ANNAPOLIS AVE.
Sheet No. 1 OF 1
Date 5-14-69
County CALVERT

74-10
73-7

See New Inventory

97-17 ex



Form 6 HPS (Rev. 1961)

95-6A/T

S.R. 93
AJ, GW
6/25/93

ROAD INVENTORY SHEET

Party Chief T. LANDON
Recorder W. WARFIELD
Chainman B. GEE

NORTH BEACH

Road No. 0030
Name CHESAPEAKE AVE
Sheet No. 1 of 2
Date 5-14-69
County CALVERT

9 TH ST. 72-10 28-1 80-8

(MUN.)	0.53	9090 (MUN.)	X
AL. # 5			
(MUN.) 8050	0.51		
8 TH		ST.	
(MUN.)	0.48	9080 (MUN.)	
AL. # 4			21'G
(MUN.) 8040	0.45		2-8'E SHLD
7 TH		ST.	36'CW
(MUN.)	0.43	9070 (MUN.)	X 75-3
See New Inventory of MU 0030, MD 261 97-14		AL. # 1	
	0.40	(MUN.) 8010	
		AL. # 7	
	0.35	(MUN.) 8070	
5 TH		ST.	
(MUN.)	0.32	9050 (MUN.)	
3/15/82 → ROAD CLOSED PLAYGROUNDS. ~~4 TH~~ ST.			24'G
(MUN.) 9040	0.27		2-3'E SHLD
3 RD		ST.	36'CW
(MUN.)	0.22	9030 (MUN.)	X
TOWN HALL	0.16	NORTH BEACH P.O.	
CHURCH	0.15		
2 ND		ST.	
(MUN.)	0.11	9020 (MUN.)	X
		CHESTNUT ~~ST.~~ AVE	
	0.07	9040 (MUN.) →	
CHURCH	0.04		39'G
1 ST.		ST.	C-C
MU 9010	0.00	MD 261	

N

39'H C-C 70-1

Bayside Rd.
WASH. Ave
MD 261

Form 6 HPS (Rev. 1961)

ROAD INVENTORY SHEET

Party Chief T. LANDON
Recorder W. WARFIELD
Chainman B. BEE

NORTH BEACH

Road No. 0030
Name CHESAPEAKE AVE.
Sheet No. 2 OF 2
Date 5-14-69
County CALVERT

	xxxx	
ROAD	0.57 END	↑ 20'E 24'CW
AL. #6		
(MUN.) 8060	0.56	X 18'G 2-3'E SHLD. 30'CW

Form 6 HPS (Rev. 1961)

TL REV. FR. 10/6/77 / 91-4,7 A4RJ 3-9-92

ROAD INVENTORY SHEET

Party Chief T. LANDON
Recorder W. WARFIELD
Chainman B. GEE

NORTH BEACH

Road No. 0070
Name FREDERICK AVE.
Sheet No. 10F1
Date 5-14-69
County CALVERT

BB REV FR 5-17-83 H13

82-3 73-6 & 7 83-2 80-6 79-5

(Paved)

ROAD	0 47	END	
2ND		ST.	18'G
(MUN.)	0 37	9020 (MUN.)	2-9'E SHLD
3RD		ST.	26'CW
(MUN.)	0 26	9030 (MUN.)	75-7
4TH ~~ST.~~		~~PROPOSED~~ ST.	81-2
(MUN.)	0 21	9040	
5TH		ST.	
(MUN.)	0 15	9050 (MUN.)	
AL.		# 3	23'I
(MUN.)	0 13	8030 (MUN.)	30'CW
6TH		ST.	
(MUN.)	0 10	9060 (MUN.)	
AL.		# 2	
(MUN.)	0 08	8020 (MUN.)	
7TH		ST.	
(MUN.)	0 05	9070 (MUN.)	
AL.		# 8	16'G
(MUN.)	0 02	8080 (MUN.)	2-2'E SHLD
8TH		ST.	26'CW
(MUN.)	0 00	9080 (MUN.)	

0-06

Form 6 HPS (Rev. 1961)

91-MUN
EX#1,2 785-5,6
AL/RJ
3-9-92
3-3-86 JC
MB

ROAD INVENTORY SHEET

Party Chief T. LANDON
Recorder W. WARFIELD
Chainman B. GEE

NORTH BEACH

Road No. 0080
Name GREENWOOD AVE.
Sheet No. 1 OF 1
Date 5-14-69
County CALVERT

73-14

(Proposed)

CORP LIMITS OF NORTH BEACH

ROAD 018 END

2 ND ST. ← 10' → 2ND ST. EXT.

(MUN.) 9020 010 Co. 162

OAK ST.

005 Co 81

3 RD ST. 3RD ST. EXT.

(MUN.) 9030 000 Co. 180

69-5

16' H
8' F SHLD RT
~~18' E~~
~~24' CW~~
18' H
3' F SHLD/RT
~~14' E~~
~~2 ... D~~
18' H
~~20' CW~~
10' F SHLD RT
7' F SHLD LT

Form 6 HPS (Rev. 1961)

ROAD INVENTORY SHEET

Party Chief T. LANDON
Recorder W. WARFIELD
Chainman B. GEE

NORTH BEACH

Road No. 0083
Name GREENWOOD AVE. #1
Sheet No. 1 OF 1
Date 5-14-69
County CALVERT

SEE NEW INV.

80-5

5 TH ST.		5TH ST. EXT.	
(MUN.)	0 15	CO. 17	
AL. #3			
(MUN.)	0 13		
6 TH ST.		6TH ST. EXT.	
(MUN.)	0 10	CO. 181	
AL. #2	←10'→		16' I
(MUN.)	0 08		2-1'E SHLD
7 TH ST.		7TH ST. EXT.	24' CW
(MUN.)	0 05	CO. 19	
AL. #8			18' I
(MUN)	0 02		~~14'~~
8 TH ST.		8TH ST. EXT	20' CW
(MUN.)	0 00	CO. 182	16' E
	0 11		20' CW

CORP. LIMITS OF NORTH BEACH

Form 6 HPS (Rev. 1961)

ROAD INVENTORY SHEET

Party Chief T. LANDON
Recorder W. WARFIELD
Chainman B. GEE

NORTH BEACH

Road No. 8070
Name AL. #7
Sheet No. 1 OF 1
Date 5-14-69
County CALVERT

91-5 78-4 90-17

ABandonded
GPS-02
GD/RI

CHESAPEAKE		AVE.		
MD (~~MUN.~~)	0.06	~~0050~~ 261	e 6.96	~~8'E~~ ~~12'CW~~
	0.03		90°	15'E ~~10'E~~ ~~14'CW~~
5 TH		ST.		
(MUN.)	0.00	9050		

3

Form 6 HPS (Rev. 1961)

DT REV. FR 4-4-78

ROAD INVENTORY SHEET

Party Chief T. LANDON
Recorder W. WARFIELD
Chainman B. GEE

NORTH BEACH

Road No. 8080
Name AL. #8
Sheet No. 1 of 1
Date 5-19-69
County CALVERT

81-4 81-5

ROAD	016	END	
ERIE		AVE.	
(MUN.)	013	0060 MUN.)	78-4
FREDERICK		AVE.	
(MUN.)	006	0070 (MUN.)	8'D
GREENWOOD		AVE. #1	12'CWT
(MUN)	000	(MUN) 0083	

Form 6 HPS (Rev. 1961)

93-2,-3,7
3-3-94
AL/TM/AR

85-3 3-3-86 JE MB

86-2 CB/AL 3-2-87 A/T

ROAD INVENTORY SHEET

Party Chief T. LANDON
Recorder W. WARFIELD
Chainman B. GEE

NORTH BEACH

Road No. 9070
Name 7 TH ST.
Sheet No. 1 OF 1
Date 5-14-69
County CALVERT

71-8 73-15 96-2 A/T

See New Inventory of Mu 9070, 9075, MD 261

97-15 3-31-98
BB/KP

7TH ST. EXT.
Co. 19

GREENWOOD			AVE. #1		
(MUN.)	0.38	0083	(MUN.)	SS	
FREDERICK			AVE.		20' H
(MUN.)	0.32	0070	(MUN.)	SS	2-5'E SHLD
ERIE			AVE.		35' CW
(MUN.)	0.25	0060	(MUN.)	SS	
DAYTON			AVE.		~~20' G~~
(MUN.)	0.18	0050	(MUN.)	SS	~~2-5'E SHLD~~
CHESAPEAKE			AVE.		~~35' CW~~
(MUN.)	0.12	0030	(MUN.)	SS	40' H
BAY			AVE.		J C-C
MD	0.05		ANNAPOLIS 261 (MUN.) 0010 AVE		~~41' H~~ 38' I
					~~24' G~~ J C-C
	0.04			DR.	~~23' [illegible]~~
					~~36' [illegible]~~
	0.00		ATLANTIC AVE. (MUN.) 0020		

69-1

P4-79

SHA 51.3-8
11-15-72

STATE HIGHWAY ADMINISTRATION OF MARYLAND

3-3-86 JE
MB

ROAD INVENTORY SHEET

Party Chief T. LANDON
Recorder F. RHODES
Helper

Map No. NORTH BEACH

Road No. MUN. 9040
Road Name 4TH ST.
Sheet No. 1 OF 1
Date 10/6/77
County CALVERT
State Coordinates

SEE NEW INV.

(4TH ST EXT.)
CO. 262

CORP LIMITS 0 27 - OF NORTH BEACH

FREDERICK AVE.
MUN. 0 20 0070 — 24'I 30'cw

ERIE AVE.
MUN. 0 13 0060 — 18'E 24'cw

DAYTON AVE.
MUN. 0 00 0050

PLAYGROUND 0 03 ELECT. SUB-STA. — ~~18'E~~ ~~2.7'E~~ SHLD

CHESAPEAKE AVE.
MUN. 0 00 0030 — ~~28'cw~~

SHA 51.3-8
11-15-72

ROAD INVENTORY SHEET

Road No. _____
Road Name _____
Sheet No. _____
Date _____
County _____
State Coordinates _____

Form 6 HPS (Rev. 1961)

91-12
AL/RJ
3-9-92

ROAD INVENTORY SHEET

Party Chief T. LAWSON
Recorder W. WARFIELD
Chainman R. SEE

NORTH BEACH

90-14
AL-JK
3-8-91

Road No. 9080
Name 8TH ST.
Sheet No. 1 of 1
Date 5-14-69
County CALVERT

79-2

8TH ST EXT.	182	
	Co	
GREENWOOD AVE #1	Greenwood Ave #1	
(MUN.) 0083 0	33	28'G
FREDERICK ~~AVE~~	AVE	
(MUN.) 0070 0	27	12'G
		20'CW
0	23	
ERIE	AVE.	18'G
(MUN.) 0	20 0060 (MUN.)	2-1'ESHLD
DAYTON	AVE.	26'CW
(MUN.) 0	13 0050 (MUN.)	
CHESAPEAKE	AVE	~~22'G~~ 30'I
(MUN.) 0	06 0050 (MUN.)	~~2-1'ESHLD~~ 3 CRT
BAY	AVE.	34'CW
MD 0	00 261	

Form 6 HPS (Rev. 1961)

DT N/T
FR. 4-4-79

TL VER.
FR. 10/6/77

ROAD INVENTORY SHEET

Party Chief T. LANDON
Recorder W. WARFIELD
Chainman R. GEE

NORTH BEACH
78-5

Road No. 9090
Name 9TH ST.
Sheet No. 10F1
Date 5-14-69
County CALVERT

78-1 77-1 71-9 72-1 73-18

ERIE AVE.		
(MUN.) 0060	029	
DAYTON		AVE.
(MUN.)	023 0050	(MUN.)
CHESAPEAKE	017	AVE.
(MUN.)	016 0030	(MUN.)
BAY		AVE.
MD	009	261
ANNAPOLIS AVE.		
→ (MUN.) 0010	005	
ATLANTIC		AVE.
(MUN.)	000 0020	(MUN.)

22' I
10' E SHLD RT
8' E SHLD/LT
32' H
5' SH/RT
10' F SHLD LT
18' C
11' E SHLD RT
26' CW
6' F SHLD LT