SHA 51.3 - 8 Revised
4.83

MARYLAND STATE HIGHWAY ADMINISTRATION

ROAD INVENTORY SHEET MU0060

Party Chief	GD	Road No.	C02800
Recorder	BB	Road Name	Admiral Dr.
Assistant		County	ANNE ARUNDEL
Map No./Dir.	E13A / S	Date	1-27-92
State Coordinates	934.423	Sheet No.	31 OF 42

TRAFFIC CODES
TRAFFIC CONTROLS: STOP SIGN=SS, TRAFFIC LIGHT=T.L., FLASHING RED BALL=F.R.

TRAFFIC CODES
PARKING RESTRICTIONS: A.M. PEAK, P.M. PEAK, A.M./P.M. PEAK, NO PARKING ANYTIME=N.P., COMM/IND. ACCESS=E

SYSTEM: FED. AID. | FUNCT CLASS. | HWY. SYS. | HPMS SAMPLE
TRAFFIC: PRKG. REST. | COM/IND. ACCESS

NON FA
URBAN COLLECTOR

6006000300095
6006000300062

LINE DIAGRAM

Bowman
1 16 MUN 0320 Dr.
45° W.N.A.V. RADIO 1 07
Croll Dr
0 98 MUN. 0830
MORELAND PKWY
0 95 OP 4412
0 86 Boston Heights OP 970 Cir
30° 0 74
0 64 Water Pumping STATION PT
0 62 30°
CORP LMTS 0 60 ANNAPOLIS L X W X D 8' 34' 6' PC

TRAFFIC: CONTROL | COM/IND. ACCESS | PRKG. REST.

PAVEMENT DATA
32'I
Ic-c
2mL
20'H
2mL

Annapolis

SYSTEM				TRAFFIC		LINE DIAGRAM	TRAFFIC			PAVEMENT DATA
FED. AID.	FUNCT. CLASS.	HWY. SYS.	HPMS SAMPLE	PRKG. REST.	COM/IND ACCESS		CONTROL	COM/IND ACCESS	PRKG. REST.	
						WEST ST				
						MD 128 450				
						Poplar Ave. MUN. 2470				30' I
						30° 120				

MU0060

SHA 51.3 - 8 Revised
4.83

MARYLAND STATE HIGHWAY ADMINISTRATION

ROAD INVENTORY SHEET MU0060

Party Chief	GD	Road No.	C02800
Recorder	BB	Road Name	Admiral Dr.
Assistant		County	ANNE ARUNDEL
Map No./Dir.	E13A / S	Date	1-27-92
State Coordinates	934.423	Sheet No.	31 OF 42

TRAFFIC CODES: TRAFFIC CONTROLS: STOP SIGN=SS, TRAFFIC LIGHT=T.L., FLASHING RED BALL=F.R.

TRAFFIC CODES: PARKING RESTRICTIONS: A.M. PEAK, P.M. PEAK, A.M./P.M. PEAK, NO PARKING ANYTIME=N.P., COMM/IND. ACCESS=E

SYSTEM: FED. AID.	FUNCT CLASS.	HWY. SYS.	HPMS SAMPLE	TRAFFIC: PRKG. REST.	COM/IND. ACCESS	LINE DIAGRAM	TRAFFIC: CONTROL	COM/IND. ACCESS	PRKG. REST.	PAVEMENT DATA
NON FA	URBAN COLLECTOR		600600030095			Bowman				
						1 16 MUN 0320 Dr				
						45° W.N.A.V. RADIO 1 07				
						Croll Dr				
						0 98 MUN. 0830				36'I
										Jc-c
						MORELAND PKWY				
						0 95 OP 4412			X	
										32'I
						Boston Heights				
						0 86 OP 970 Cir			X	
						30° 0 74				
			600600030062			0 64 Water Pumping STATION PT				32'I
										Ic-c
										2mL
						0 62 30°			X	
						CORP LMTS ANNAPOLIS LXWXD 8' 34' 6				
						0 60 PC				20'H
										2mL

MU0060

2 of 42

SYSTEM				TRAFFIC		LINE DIAGRAM	TRAFFIC			PAVEMENT DATA
FED. AID.	FUNCT. CLASS.	HWY. SYS.	HPMS SAMPLE	PRKG. REST.	COM/IND ACCESS		CONTROL	COM/IND ACCESS	PRKG. REST.	
						WEST ST				
						MD 28 450				
						MU0060				
						Poplar Ave. MUN. 2470				30'I
						30° 20				

Form 6 HPS (Rev. 1961) FRU ANNAPOLIS

ROAD INVENTORY SHEET

MU-0090

Party Chief T. LANDON
Recorder W. WARFIELD
Helper

Map No. 33 HIGHLAND BEACH

Road No. ~~Co.~~ ~~2956~~
Road Name WESTOVER DR.
Sheet No. 1 of 1
Date 6-6-72
County Anne Arundel - District 2
State Coordinates 952-399

S

CHESAPEAKE AVE.		
~~AP~~ MU 007 0030 ~~935~~		8'E
		8'CW
004		8'E
DOUGLASS AVE.		8'CW
~~Co.~~ MU 000 0090 ~~2951~~		

Form 6 HPS (Rev. 1961)

ROAD INVENTORY SHEET

Road No. _____

Road Name _____

Sheet No. _____

Date _____

County Anne Arundel - District

State Coordinates _____

Form 6 HPS (Rev. 1961) FAO ANNAPOLIS

ROAD INVENTORY SHEET

Co 2884

Party Chief T. LANDON
Recorder W. WAPFIELD
Helper

Map No. 33

Road No. Co. Mu 0180
Road Name Annapolis ~~ANNAPOLIS~~ NECK RD.
Sheet No. 1 of 1
Date 6-6-72
County Anne Arundel - District 2
State Coordinates 941-408



Form 6 HPS (Rev. 1961) FAU ANNAPOLIS

ROAD INVENTORY SHEET

MUN. 0185

Party Chief T. LANDON
Recorder W. WARFIELD
Helper

Map No. 33 ANNAPOLIS

Road No. OP ~~942~~
Road Name AWALD BEMBE (RD.)
Sheet No. 1 OF 1
Date 6-9-72
County Anne Arundel - District 2
State Coordinates 948-412

88.24

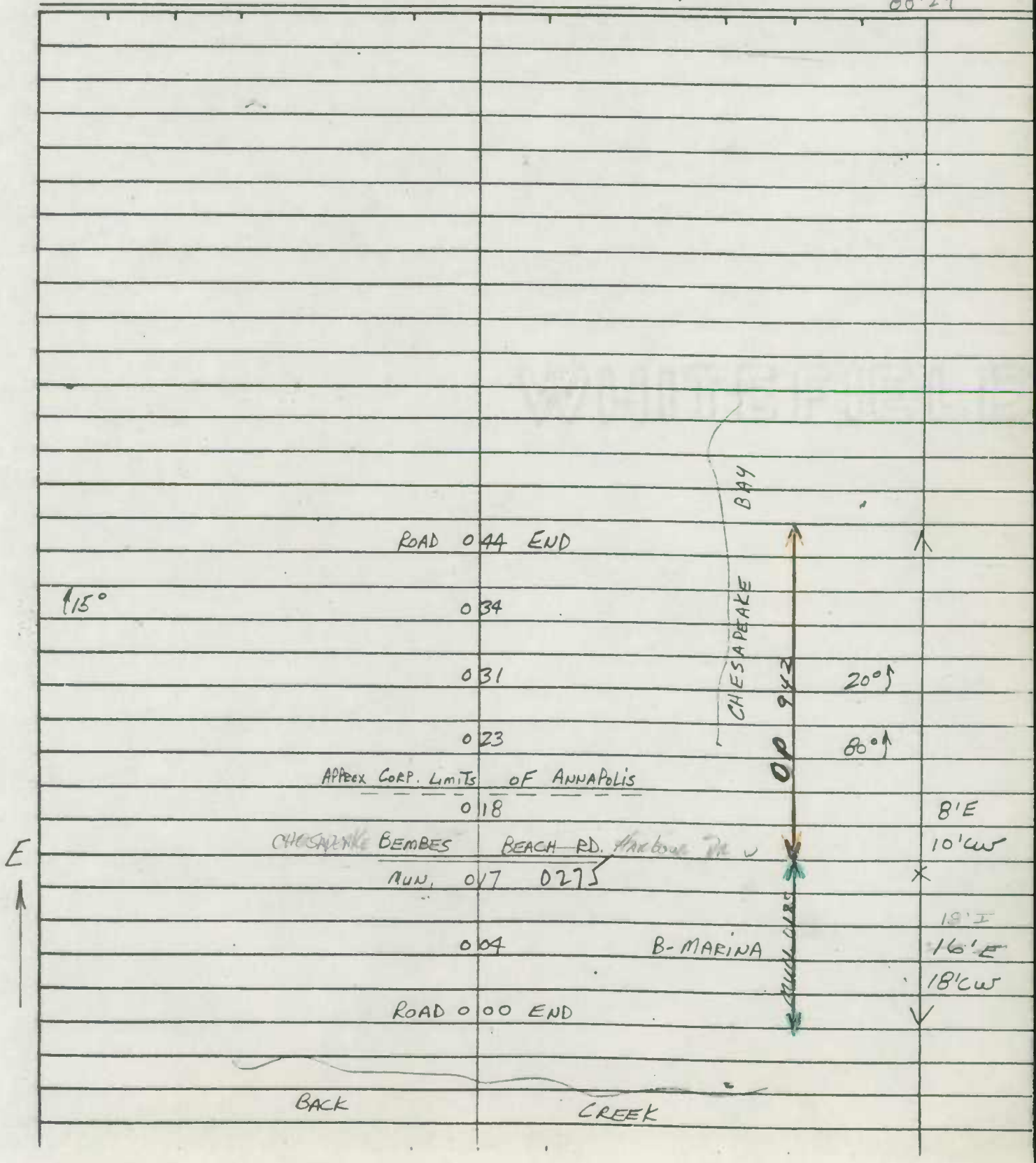

Form 6 HPS (Rev. 1961)

01-MU 0241
1-21-02
GD/EF

FAU - ANNAPOLIS

ROAD INVENTORY SHEET

~~MD. 181~~

Party Chief T. LANDON
Recorder W. WARFIELD
Helper

Map No. 33

ANNAPOLIS

Road No. MUN. 0240
Road Name BAY RIDGE AVE.
Sheet No. 1 OF 1
Date 6-14-72
County Anne Arundel - District - 2
State Coordinates 946-414

BAY RIDGE AVE.
~~MD. 181~~
MU 241

CHESAPEAKE AVE.
MUN. 0600

MINOR ARTERIAL
MD. 161

0 41 CHURCH SSA
LT
JEFFERSON ST.
0 38 MUN. 1640
0 35 EASTPORT V.F.D.
BEG ~~STATE MAINT SIGN~~ 0 31
ADAMS ST.
0 29 MUN. 0050 40°
WASHINGTON ST.
Emory Gr. Brown Sr. 0 19 MUN. 3370
~~(CHESTER AVE.)~~
MUN ~~0000~~ 9040 0 18
STATE ST.
MUN. 3050 0 14
STATE ST.
0 13 MUN. 3060 10°
BURNSIDE ST.
0 09 MUN. 0440 12' I
BURNSIDE ST. 2-9' ISHD
MUN. 0430 0 07 1ML
Howard Dignenway JC-C
MU ~~AL. 2390~~ 0 04 30' I
SIXTH 0 03 ST. BEG E "J" C-C
MUN. 0 00 ~~(MARSHALL)~~
2920

ONE WAY
MINOR ARTERIAL URBAN
FAU 7201

W

Form 6 HPS (Rev. 1961)

ROAD INVENTORY SHEET

Road No. _____
Road Name _____
Sheet No. _____
Date _____
County Anne Arundel - District
State Coordinates _____

Form 6 HPS (Rev. 1961)

FAU - ANNAPOLIS

ROAD INVENTORY SHEET

Party Chief: T. LANDON
Recorder: W. WARFIELD
Helper:

Map No. 33 ANNAPOLIS

Road No.: MUN 0241 ~~MD 181~~
Road Name: BAY RIDGE AVE.
Sheet No.: 1 of ~~4~~ 3
Date: 6-14-72
County: Anne Arundel - District 2
State Coordinates: 944-407

Revised WB LC 2-14-80

Timber Creek Dr			
0 44	ENT. HUMANE SOC.		24' I
0 42		60" CP	2-3' I SHLD.
Berwick Dr ~~0 38~~			24' I
0 33			8' I SHLD. RT. "J" C-RT.
			3' E SHLD. LT.
			37' CW
0 29	VICTOR MUN. Pkwy. 3270		
0 26	BEG. STATE MAINT. SIGN		24' I
			I' C-RT
0 23	CHURCH		5' I SHLD
	FOREST HILLS AVE.		3' I SHLD
0 21	MD 788 MU 1156		
0 20	CHURCH		
0 18			24' I
	BENS DR.		"I" C-RT.
0 11	OP 955		6' I SHLD. LT.
			30' CW
0 06			35' I
0 03		80°	"J" C-LT.
	FOREST DR. SPUR BAY RIDGE RD.		3' E SHLD. RT. 40' CW
0 00	~~MD.~~ SL ~~665~~ CO 2930		
	CO. 2836		
	0.06/20' I 2-3' E SHLD.		

See Need 31 Ind 82 88 BB/W 2/2/89

ARTERIAL URBAN 7201

MINOR FAU

Transferred to MUN MAR. 22, 1983

Transferred to MUN. MR. MIX P.A. Co. Eng. MR. STATON 2/23/86

Co. 2885

HILLSMERE DR. CO. 2885

N

Form 6 HPS (Rev. 1961)

ROAD INVENTORY SHEET

MU0241

Road No. ~~MD. 181~~
Road Name BAY RIDGE AVE.
Sheet No. 2 of ~~X~~ 3
Date 6-14-72
County Anne Arundel - District
State Coordinates

	107	EASTPORT STATION P.O.	
MONROE ST.	102		
MUN.	101	2140	
			40' I
	099	CHURCH	J" c.c.
		FAIRVIEW AVE.	
	096	MUN. 1080	X
JACKSON ST.			
MUN. 1600	093		
		HIGHLAND AVE.	
	090	MUN. 1470	
VAN BUREN ST.			
MUN. 3260	085		
		PARKWOOD AVE.	
	083	MUN. 2400	30' I
		(PARK LA.)	"J" c-c
	079	MUN. 2380	X
	077	CHURCH	
	075	60" CP	42' I
TYLER		AVE.	"J" c-c
MUN.	071	2220	X
	0[illegible]		
OP 1199	064		
		JANICE DR.	
	061	MUN. 1610	24' I
(BANK ST.) MUN. 2195	057	WARREN DR.	12' 10' I [illegible]
	055	MUN. 3350	X [illegible]
			~~40' c.c.~~ 44' I J-c Rt
	051		X 24' I
			10' I SHD Rt
			I-C Rt
			2 mL

MINOR ~~FAU~~ ~~[illegible]~~ ARTERIAL URBAN 7201

TRANSFERED TO MUNICIPAL 241 ON MAR 22, 1983 HPMS 2018100000079 (2)

(2)

(1)

[illegible] 1986

Form 6 HPS (Rev. 1961)

MUN. 0241

ROAD INVENTORY SHEET

Party Chief: T. LANDON
Recorder: W. WARFIELD
Helper:

Map No. 33 ANNAPOLIS

Road No.: ~~SIXTH ST.~~ ~~CHESAPEAKE AVE.~~ ~~MD. 181~~
Road Name: BAY RIDGE AVE.
Sheet No.: 3 OF 4
Date: 6-14-72
County: Anne Arundel - District
State Coordinates:

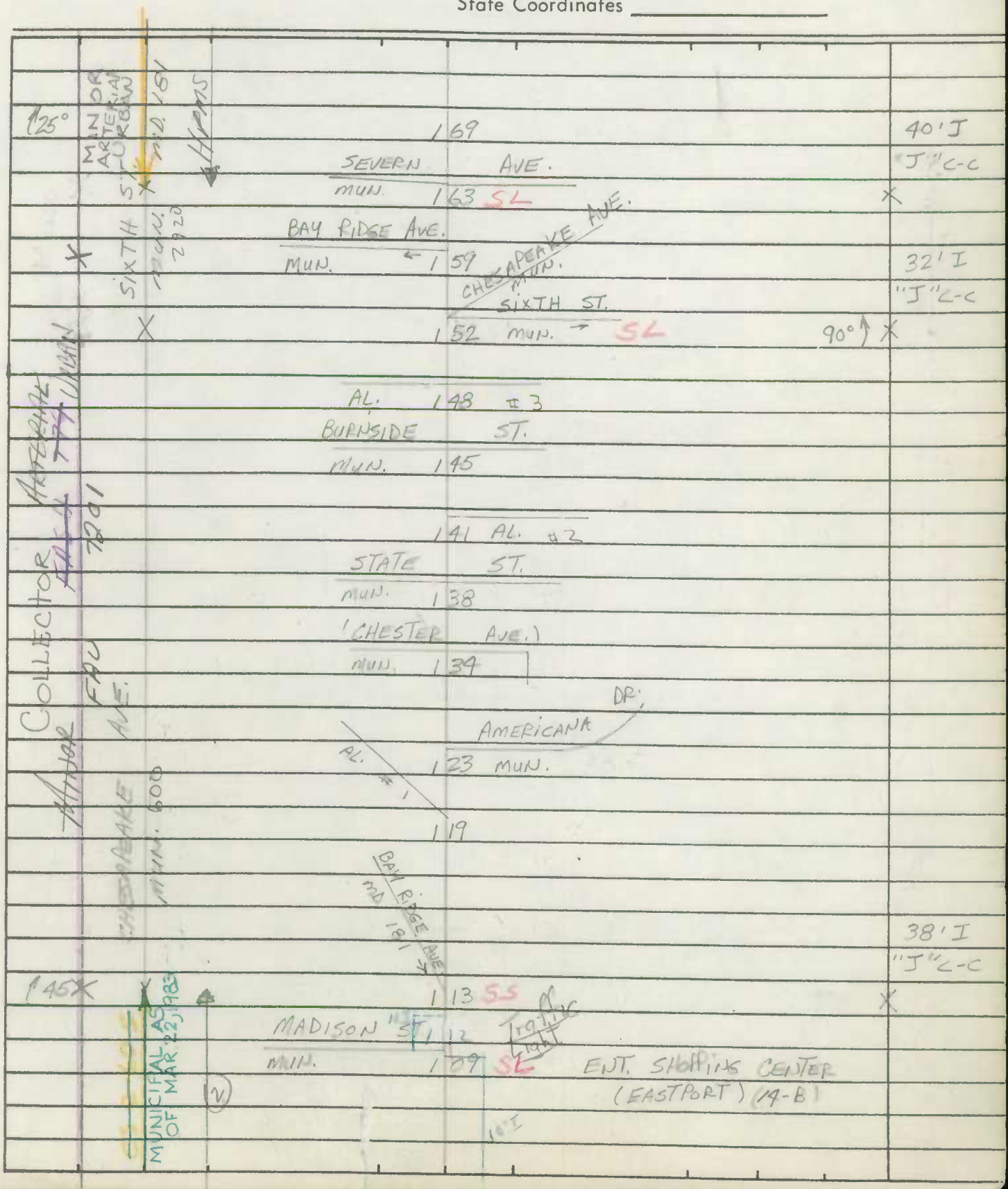

Form 6 HPS (Rev. 1961)

ROAD INVENTORY SHEET

COMPROMISE ST.

Road No. MD. 181
Road Name SIXTH ST.
Sheet No. 4 OF 4
Date 6-14-72
County Anne Arundel - District
State Coordinates

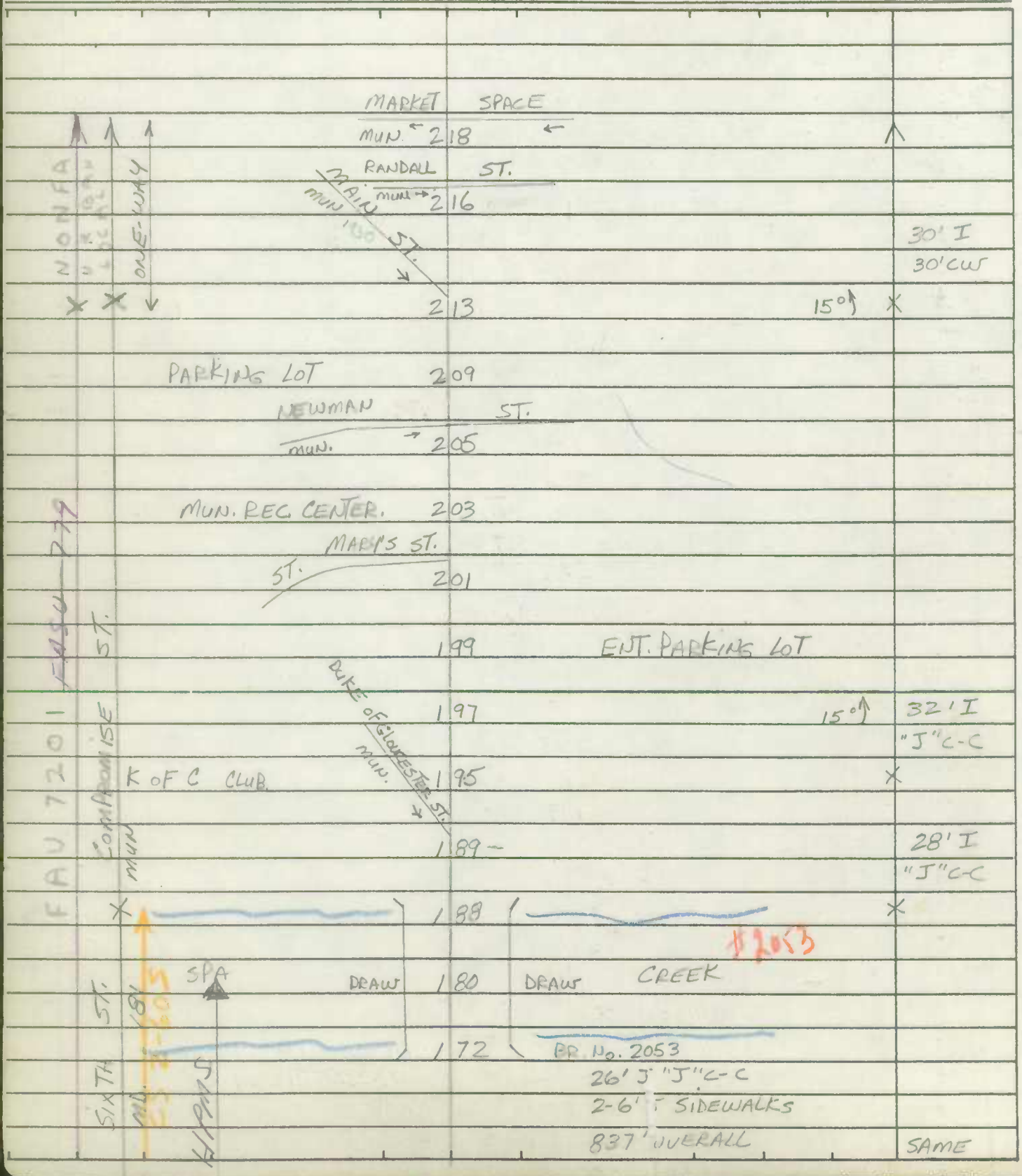

Form 6 HPS (Rev. 1961)

ROAD INVENTORY SHEET

Party Chief: T. LANDON
Recorder: W WARFIELD
Helper:

Road No.: MUN. 0241
Road Name: BAY RIDGE AVE
Sheet No.: 3 OF 3
Date:
County:

REWRITTEN PAGE: MAR 22, 1983
BY: CRAIG L MURRAY



Form 6 HPS (Rev. 1961)

ROAD INVENTORY SHEET

Road No. _____

Road Name _____

Sheet No. _____

Date _____

County _____

GD/CB 6-5-91
#51,52,53

95-16, -17, -18, -19, -20 mu
12-18-95
GD/TM

SHA 51.3 - 8 Revised 4.83

*was MD 181

MARYLAND STATE HIGHWAY ADMINISTRATION

ROAD INVENTORY SHEET

88-31
88-32

Party Chief: BB
Recorder: DW
Assistant:
Map No./Dir.: E13A / N
State Coordinates: Annapolis

Road No.: mu 0241
Road Name: Bay Ridge Ave
County: AA
Date: 2-21-89
Sheet No.: 1 OF 4

TRAFFIC CODES
TRAFFIC CONTROLS: STOP SIGN=SS, TRAFFIC LIGHT=T.L., FLASHING RED BALL=F.R.

TRAFFIC CODES
PARKING RESTRICTIONS: A.M. PEAK, P.M. PEAK, A.M./P.M. PEAK, NO PARKING ANYTIME=N.P., COMM/IND. ACCESS=E

SYSTEM: FED. AID.	SYSTEM: FUNCT. CLASS.	SYSTEM: HWY. SYS.	SYSTEM: HPMS SAMPLE	TRAFFIC: PRKG. REST.	TRAFFIC: COM/IND. ACCESS	LINE DIAGRAM	TRAFFIC: CONTROL	TRAFFIC: COM/IND. ACCESS	TRAFFIC: PRKG. REST.	PAVEMENT DATA
										24'I 8'I shd
										2+ J-C Rt
										3+ J-C Lt
						Victor Pk wy 0.29 mu 3270			X	2mL
						PT 0.23				40'I
										I-C RT I-C LT
						Forest Hills Ave				2 mL
						mu 1155 0.21			X	
						70° 10'L 2'R				
						0.19				
						PC 0.18				30'I
										I-CC 2mL
						0.14			X	
										~~30'I J-C Rt~~
										~~I-CC~~
						Bens Dr				
						0.11 OP 955			X	~~2mL~~
										3 48'I J-C Lt
										~~10'I J-C Rt~~
						0.03 80°			X	3 mL
										48'I
						Forest Dr Bay Ridge Rd				J-CC 3mL
						Co ~~3634~~ 5440 Co 2930	TL			

SYSTEM				TRAFFIC		LINE DIAGRAM	TRAFFIC			PAVEMENT DATA
FED. AID.	FUNCT. CLASS.	HWY. SYS.	HPMS SAMPLE	PRKG. REST.	COM/IND ACCESS		CONTROL	COM/IND ACCESS	PRKG. REST.	
FAU 7201	MINOR ARTERIAL	URBAN	60241003005 1 HPMS							42' I "J" C-C
						Tyler Ave				
						Mu 0 71 3220	TL		X	
										40' I J-C Rt 2mL
						0 66 88			X	
						Bethany Ct				
						OP 1199 0 64 90				
										~~42' I J-CC 4mL~~
						Janice Dr				
						0 61 93 Mu 1610			X	
										~~40' I J-C Rt 2mL~~
						0 58 96			X	28' I 2-10' I Shd
						Banks St				
						Mu 0195 0 57 97				
										~~44' I~~ J-CC 2mL
						Warren Dr				
						0 55 99 Mu 3350			X	
										~~40' I J-C Rt 2mL~~
						0 51 103			X	
										24' I 10' I Shd I
										I-C-Rt 3' I Shd Lt 2mL J-C Lt
						Timber Creek Dr				
						~~OP 4998~~ 0 44 110		E	X	
						Mu 3185				
						0 42 112 60" Cmp				
						Berwick Dr				
						~~OP 4976~~ 0 33 121				
						Mu 0277				

SHA 51.3 - 8 Revised 4.83

MARYLAND STATE HIGHWAY ADMINISTRATION

ROAD INVENTORY SHEET

Party Chief: T. LANDON
Recorder: W. WARFIELD
Assistant:
Map No./Dir.: /
State Coordinates:

Road No.: MU 0241
Road Name: BAY RIDGE AVE
County: A.A.
Date: Rewritten T.M. 3-8-89
Sheet No.: 3 OF 4

TRAFFIC CODES: TRAFFIC CONTROLS: STOP SIGN=S.S., TRAFFIC LIGHT=T.L., FLASHING RED BALL=F.R.

TRAFFIC CODES: PARKING RESTRICTIONS: A.M. PEAK, P.M. PEAK, A.M./P.M. PEAK, NO PARKING ANYTIME=N.P., COMM/IND. ACCESS=E

SYSTEM: FED. AID.	SYSTEM: FUNCT. CLASS.	SYSTEM: HWY. SYS.	SYSTEM: HPMS SAMPLE	TRAFFIC: PKG. REST.	TRAFFIC: COM/IND. ACCESS	LINE DIAGRAM		TRAFFIC: CONTROL	TRAFFIC: COM/IND. ACCESS	TRAFFIC: PKG. REST.	PAVEMENT DATA
FAU 7201	Minor Arterial Urban	2018100000079	HPMS								
											40' I "J" C-C
						FAIRVIEW AVE					
						0	96 MU 1080			X	
						JACKSON ST					
						MU 1600	0 93				
						HIGHLAND AVE					
						0	90 MU 1470				
							93				
							93				
						VAN BUREN ST					
						MU 3260	0 85				
						PARKWOOD AVE					
						0	83 MU 2400				
											30' I "J" C-C
						Springdale Ave ~~PARK LA~~					
						0	79 MU 2380			X	
						0	75 60" CMP				
											42' I "J" C-C

SYSTEM				TRAFFIC		LINE DIAGRAM	TRAFFIC			PAVEMENT DATA
FED. AID.	FUNCT. CLASS.	HWY. SYS.	HPMS SAMPLE	PRKG. REST.	COM/IND ACCESS		CONTROL	COM/IND ACCESS	PRKG. REST.	
FAU 7201	MINOR ARTERIAL URBAN		HPMS							

Bay Ridge Ave
Mu 0240

Chesapeake Ave
~~Bay Ridge Ave~~
~~Mu 0240~~
Mu 0600

~~CHESAPEAKE AVE~~
~~MU 0600~~ 1 13 41

MADISON ST
MU 1910 1 09 43 ENT S.C TL E

1 07 H 47 Enst Post Station P.O E
10'

H 1 02 52
10'

MONROE ST
MU 1 01 2141

H
10'

0 99 55

SAME

Form 6 HPS (Rev. 1961) FAU ANNAPOLIS

OP 943

ROAD INVENTORY SHEET

CHESAPEAKE HARBOUR DR WEST

Party Chief T. LANDON
Recorder W. WARFIELD
Helper

Map No. 33 ANNAPOLIS

Road No. ~~[illegible]~~ MUN. 0275
Road Name ~~BEMBES BEACH RD.~~
Sheet No. 1 OF 1
Date 6-9-72
County Anne Arundel - District 2
State Coordinates 949-411

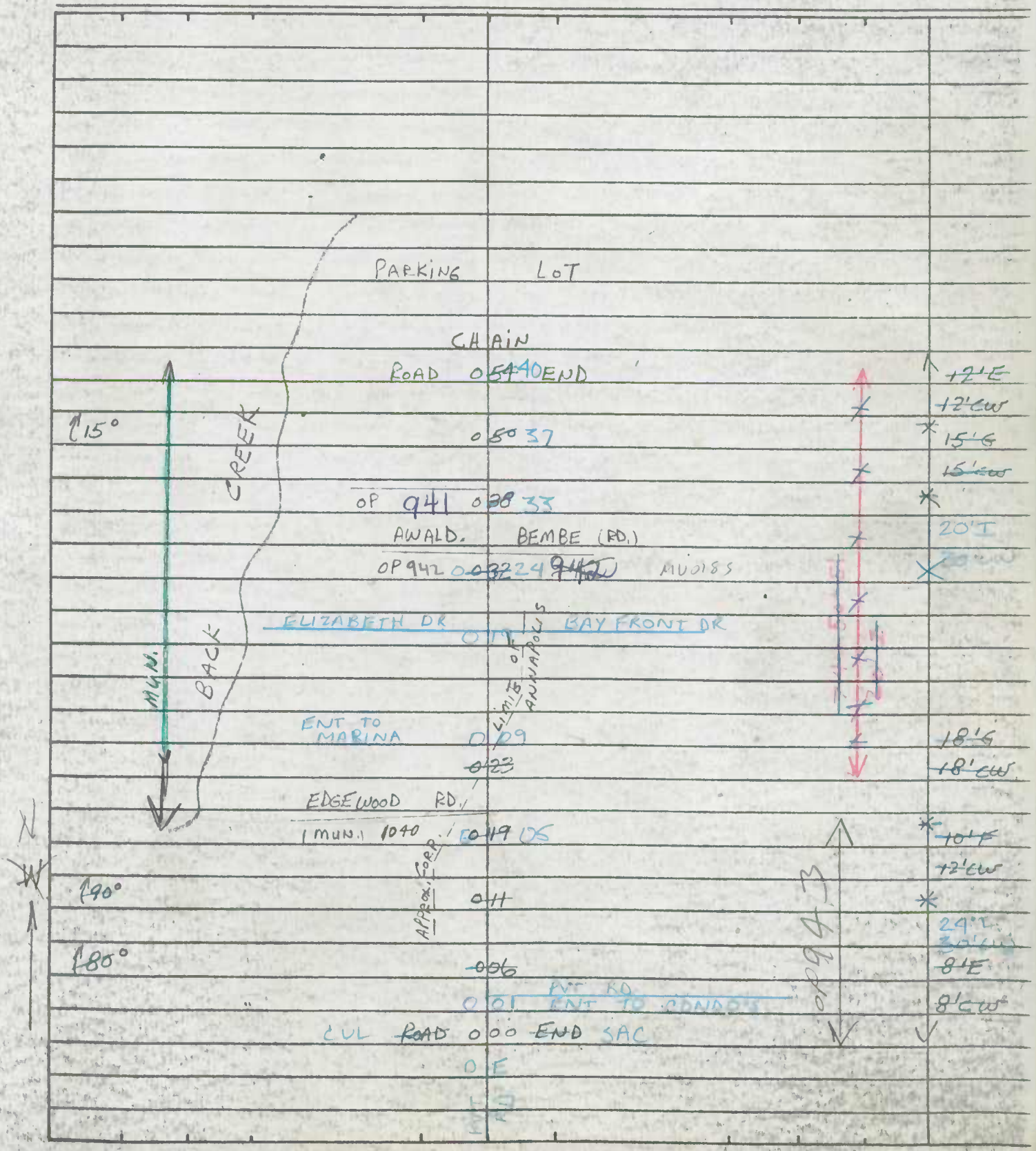

SEE NEW INV (#57) GD/CB 6/5/91

SHA 51.3 - 8 Revised 4.83

MARYLAND STATE HIGHWAY ADMINISTRATION

ROAD INVENTORY SHEET OP 943

Party Chief: I. L
Recorder: W W
Assistant: REW J SMITH 10/25/90
Map No./Dir.: / N
State Coordinates:

Road No.: MU 0275
Road Name: CHESAPEAKE HARBOUR DR W.
County: ANNE ARUNDEL
Date: 6-9-72
Sheet No. 1 OF 1

TRAFFIC CODES: STOP SIGN=S.S., TRAFFIC LIGHT=T.L., FLASHING RED BALL=F.R.

PARKING RESTRICTIONS: A.M. PEAK, P.M. PEAK, A.M./P.M. PEAK, NO PARKING ANYTIME=N.P., COMM/IND. ACCESS=E

SYSTEM: FED. AID.	SYSTEM: FUNCT CLASS.	SYSTEM: HWY. SYS.	SYSTEM: HPMS SAMPLE	TRAFFIC: PRKG. REST.	TRAFFIC: COM/IND. ACCESS	LINE DIAGRAM	TRAFFIC: CONTROL	TRAFFIC: COM/IND. ACCESS	TRAFFIC: PRKG. REST.	PAVEMENT DATA
						ANNAPOLIS				
						PARKING LOT				
						ROAD 0.40 END				
						215° 0.37				
						OP 941 0.33				20'I
						(1) ARNOLD BENNETT RD				
						OP 942 0.24 MU 0185				
						ELIZABETH DR BAYFRONT DR				
						0.19				
						ENT MARINA 0.09				
						EDGEWOOD RD.				
						MU 1040 0.05				
						OP 943				24'I
						PVT RD				
						0.01 ENT TO CONDOS				
						CUL DE SAC 0.00				
						PVT RD				

SYSTEM				TRAFFIC		LINE DIAGRAM	TRAFFIC			PAVEMENT DATA
FED. AID.	FUNCT. CLASS.	HWY. SYS.	HPMS SAMPLE	PRKG. REST.	COM/IND ACCESS		CONTROL	COM/IND ACCESS	PRKG. REST.	

Form 6 HPS (Rev. 1961) FAU ANNAPOLIS

81-EXTRA BLACKWELL RD

CO 4666

ROAD INVENTORY SHEET

0285

Party Chief T. LANDON
Recorder W. WARFIELD
Helper

Road No. ~~OP~~ ~~[illegible]~~
Road Name ~~(Blackwell Rd)~~ ~~(Carrs Rd.?)~~
Sheet No. 1 of 1
Date 6-9-72
County Anne Arundel - District 2
State Coordinates 947-409

Map No. 33 PLUS: 0.63

FR JE 10-28-69 ANNAPOLIS

87201 CO MP

ROAD 018 END

011

(TURNERS RD.)
OP ~~3275~~ (O 4667)

008 TS OF ANNAPOLIS
LIM

007

APP. CORP.

EDGEWOOD RD.

MUN. 000 1040

E

MUN.

CO 4666

83-38 (CO)

~~12'E~~
~~12'CW~~
~~X~~
18'F
18'CW
~~10'F~~
~~14'CW~~
~~14'E~~
~~16'CW~~

SHA 51.3 - 8 Revised
4.83

MARYLAND STATE HIGHWAY ADMINISTRATION

ROAD INVENTORY SHEET

92-13
DT/AL
1-22-93

Party Chief: T. L.
Recorder: W. W
Assistant: REW J SMITH 10/25/90
Map No./Dir.: 1
State Coordinates:

Road No.: MU 0285
Road Name: BLACKWELL RD
County: ANNE ARUNDEL
Date: 6/9/72
Sheet No.: 1 OF 1

SYSTEM				TRAFFIC		ANNAPOLIS LINE DIAGRAM	TRAFFIC			PAVEMENT DATA
FED. AID.	FUNCT CLASS	HWY. SYS.	HPMS SAMPLE	PRKG. REST.	COM/IND. ACCESS		CONTROL	COM/IND. ACCESS	PRKG. REST.	

TRAFFIC CODES
TRAFFIC CONTROLS: STOP SIGN=S.S., TRAFFIC LIGHT=T.L., FLASHING RED BALL=F.R.

TRAFFIC CODES
PARKING RESTRICTIONS: A.M. PEAK, P.M. PEAK, A.M./P.M. PEAK, NO PARKING ANYTIME=N.P., COMM/IND. ACCESS=E

BLACKWELL RD
0 4666
007

EDGEWOOD RD
MU 000 1040

~~18' F~~
32' I
J CIC

SYSTEM				TRAFFIC		LINE DIAGRAM	TRAFFIC			PAVEMENT DATA
FED. AID.	FUNCT. CLASS.	HWY. SYS.	HPMS SAMPLE	PRKG. REST.	COM/IND ACCESS		CONTROL	COM/IND ACCESS	PRKG. REST.	

Form 6 HPS (Rev. 1961)

FAU - ANNAPOLIS

ROAD INVENTORY SHEET

Party Chief: T. LANDON
Recorder: W. WARFIELD
Helper:

Map No. 33 ANNAPOLIS

Road No.: MUN. 0290
Road Name: BLADEN ST.
Sheet No.: 1 of 1
Date: 6-16-72
County: Anne Arundel - District - 2
State Coordinates: 944-418

85.3 XTRA #2
BB/AL
2-18-86

ABANDONED

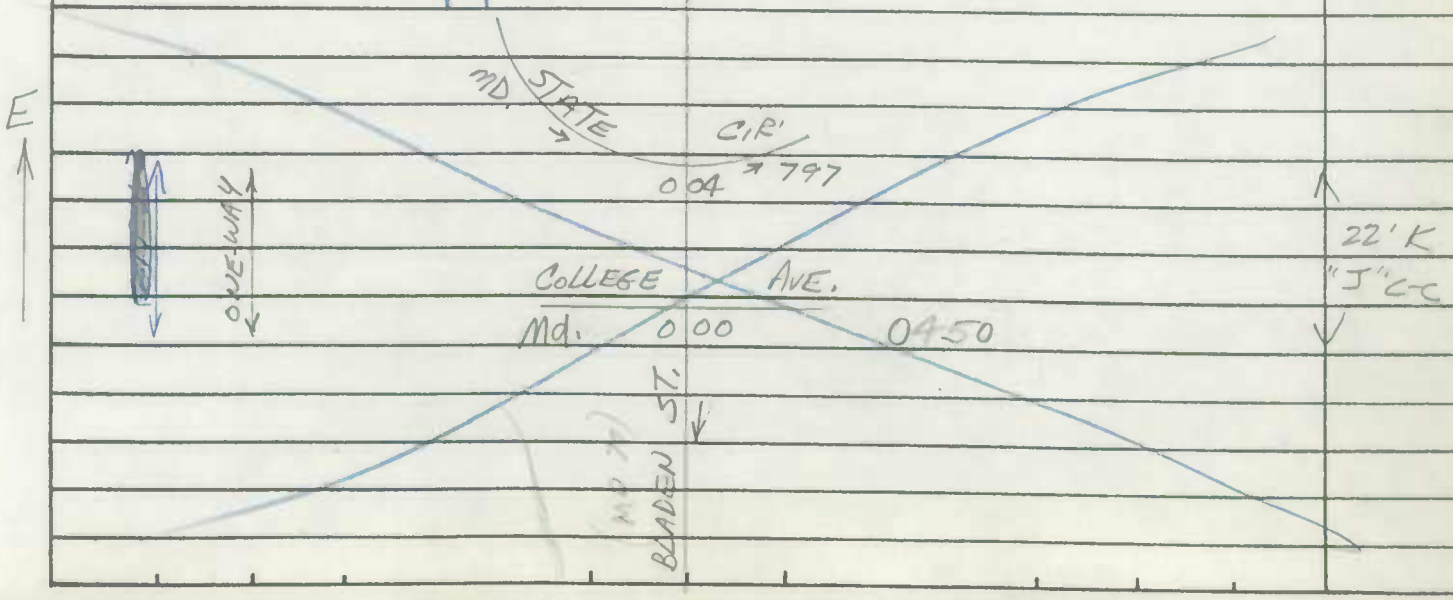

Form 6 HPS (Rev. 1961)

ROAD INVENTORY SHEET

Road No. _____

Road Name _____

Sheet No. _____

Date _____

County Anne Arundel - District

State Coordinates _____

Form 6 HPS (Rev. 1961)

FAU - ANNAPOLIS

ROAD INVENTORY SHEET

Party Chief T. LANDON
Recorder W. WARFIELD
Helper

Map No. 33 ANNAPOLIS

Road No. MUN. 0440
Road Name BURNSIDE ST.
Sheet No. 1 OF 1
Date 6-15-72
County Anne Arundel - District - 2
State Coordinates 946-414

SEE NEW INVENTORY
GD-JK
12-2-92
91-13

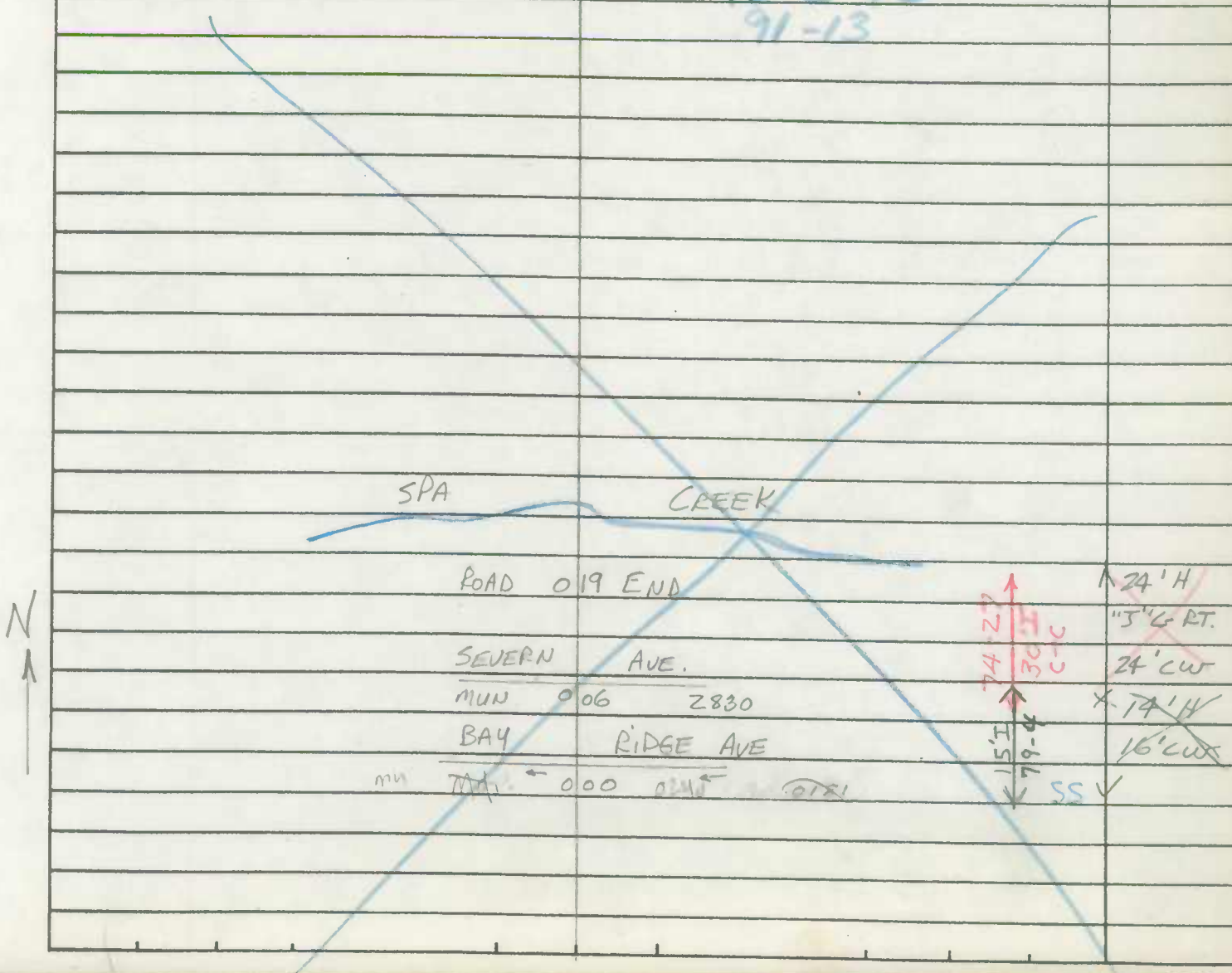

Form 6 HPS (Rev. 1961)

ROAD INVENTORY SHEET

Road No. _____

Road Name _____

Sheet No. _____

Date _____

County Anne Arundel - District

State Coordinates _____

Form 6 HPS (Rev. 1961)

FAU - ANNAPOLIS

ROAD INVENTORY SHEET

Party Chief: T. LANDON
Recorder: W. WARFIELD
Helper:

Map No. 33 ANNAPOLIS

Road No.: MUN. 0600
Road Name: CHESAPEAKE AVE.
Sheet No.: 1 OF 1
Date: 6-14-72
County: Anne Arundel - District - 2
State Coordinates: 947-414

BARRICADE
ROAD 0 45 END
HORN POINT DR.
0 44 MUN. 1570
RIVERVIEW AVE.
0 43 MUN. 2630
FIRST ST.
MUN. 0 38 1120
SECOND ST.
MUN. 0 29 2820
CHURCH 0 26
THIRD ST.
MUN. → 0 22 3160
FOURTH ST.
MUN. 0 14 1170
FIFTH ST.
MUN. → 0 07 1110
SIXTH ST.
MUN. 0 00 MUN. → 2920

24' H
"J" C-RT.
24' CW
30' I
"J" C-C
30' H
"J" C-C

E

COLLECTOR URBAN

CHESAPEAKE AVE
MUN. (Md. 0181)

Form 6 HPS (Rev. 1961)

ROAD INVENTORY SHEET

Road No. _____
Road Name _____
Sheet No. _____
Date _____
County Anne Arundel - District
State Coordinates _____

Form 6 HPS (Rev. 1961)

FAU-ANNAPOLIS

86-1 TM
3-2-87

ROAD INVENTORY SHEET

Party Chief T. LANDON
Recorder W. WARFIELD
Helper

Map No. 33 ANNAPOLIS

Road No. MUN. 0650
Road Name CHINQUAPIN ROUND RD.
Sheet No. 1 of 1
Date 6-28-72
County Anne Arundel - District - 2
State Coordinates 935-415

92 MUN #2 GD/JK 11/30/92
91-33 State 2-4-92 GD/JS

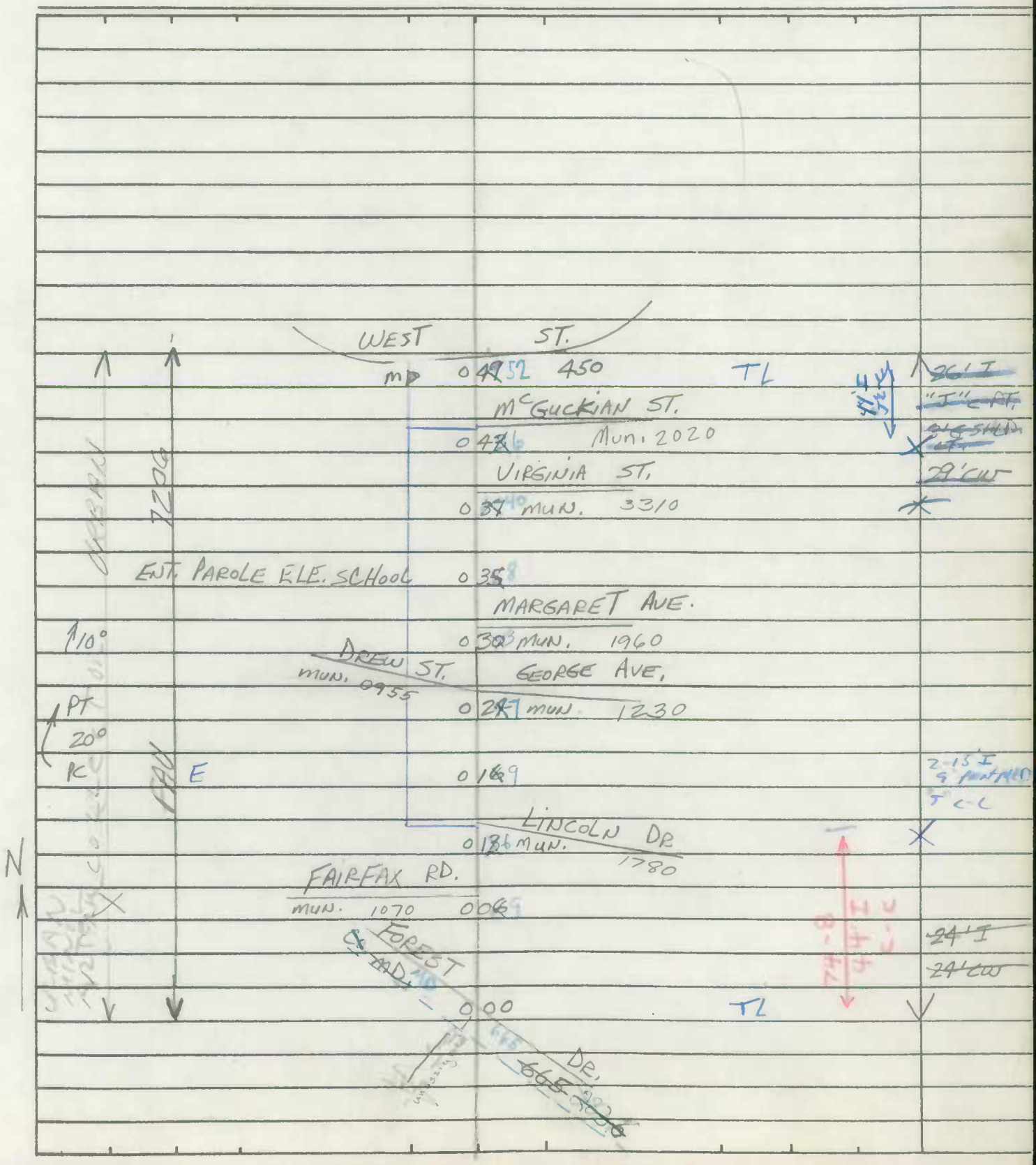

Form 6 HPS (Rev. 1961)

ROAD INVENTORY SHEET

Road No. _____

Road Name _____

Sheet No. _____

Date _____

County Anne Arundel - District

State Coordinates _____

Form 6 HPS (Rev. 1961)

FAU ANNAPOLIS

ROAD INVENTORY SHEET

Party Chief T. LANDON
Recorder W. WARFIELD
Helper

Map No. 33

Road No. Co 0670
Road Name CLAIBOURNE RD.
Sheet No. 1 OF 1
Date 6-1-72
County Anne Arundel - District 2
State Coordinates 950-408

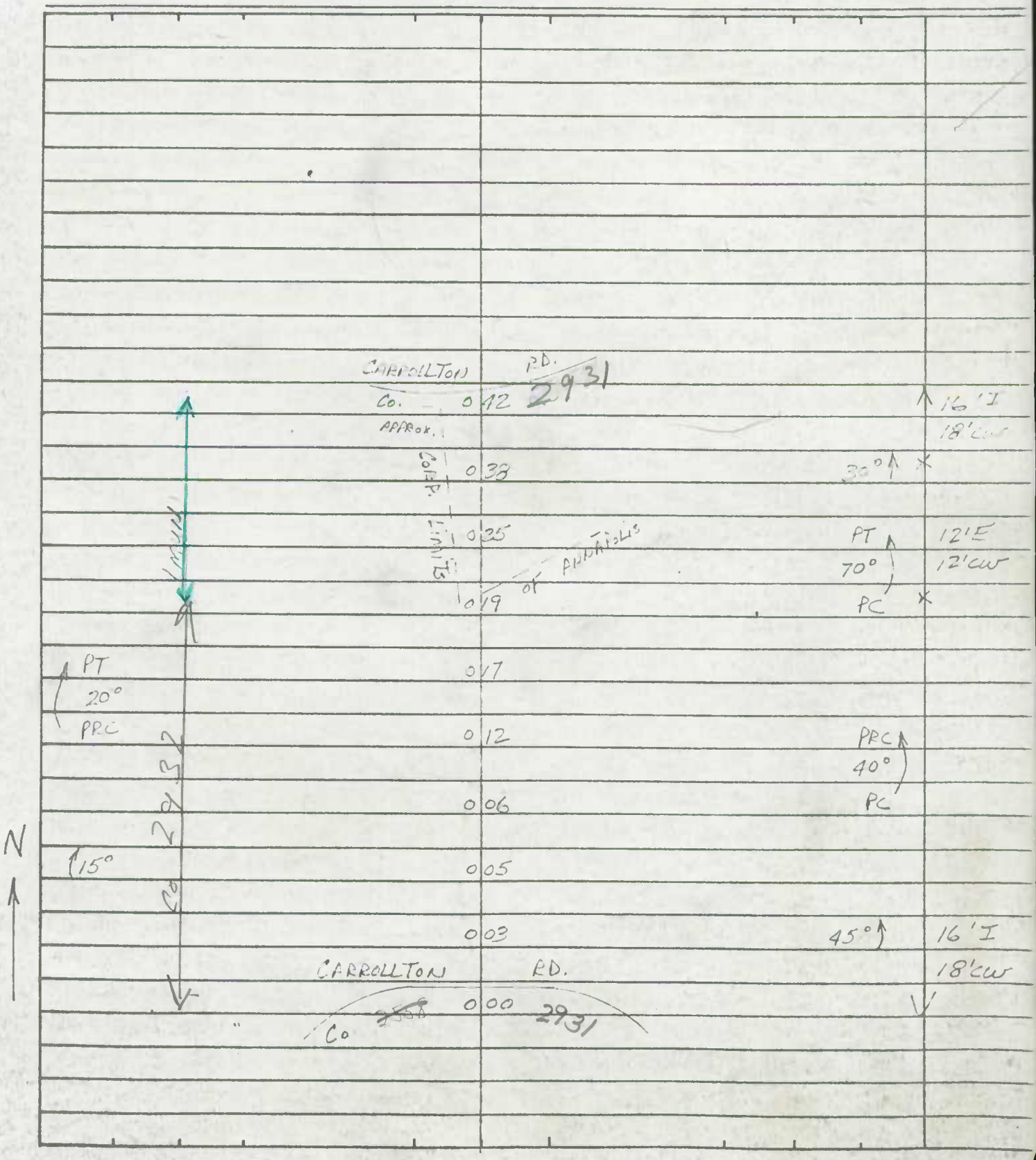

Form 6 HPS (Rev. 1961)

ROAD INVENTORY SHEET

Compromise St. 0740

Road No. ~~[illegible]~~
Road Name ~~[illegible] ST.~~
Sheet No. ~~4 of 4~~ 1 of 1
Date 6-19-72
County Anne Arundel - District
State Coordinates

N

MARKET SPACE
MUN ~~2180~~ 0.30 1970
RANDALL ST.
MUN ~~2160~~ 0.28 2550
MAIN ST.
MUN 1930
ONE-WAY
~~2130~~ 0.25 15°
30' I
30' CW
PARKING LOT ~~2090~~ 0.21
NEWMAN ST.
MUN. ~~2050~~ 0.17 2240
MUN. REC CENTER. ~~2030~~ 0.15
MARYS ST.
ST. MUN. 2770 ~~2010~~ 0.13
~~1990~~ 0.11 ENT. PARKING LOT
DUKE OF GLOUCESTER ST.
MUN. 0960
~~1970~~ 0.09 15°
32' I
"J" C-C
K OF C CLUB ~~1950~~ 0.07
~~1870~~ 0.01
28' I
"J" C-C
COMPROMISE ST.
MUN
~~1830~~ 0.00
SPA DRAW 1.80 DRAW CREEK
1.72 BP No. 2053
26' J J" C-C
2-6' J SIDEWALKS
837 [illegible]
SAME
FAU
MINOR ARTERIAL
SIXTH ST.
MD. 781
MUN 2920

Form 6 HPS (Rev. 1961) FAU ANNAPOLIS

ROAD INVENTORY SHEET

Party Chief T. LANDON
Recorder W. WARFIELD
Helper

Map No. 33 ANNAPOLIS

Road No. MUN. 1040
Road Name EDGEWOOD RD.
Sheet No. 1 OF 2
Date 6-9-72
County Anne Arundel - District 2
State Coordinates 946-406

	APPROX. CORP. LIMITS OF ANNAPOLIS		
	1 24		
Mun. 0665	1 19		
City SEWAGE TREAT. PLANT Rd.	1 16		
PT 55° PC	1 03		16'G 16'CW
	0 99		
B- TAVERN	0 95		
	0 90 ANNAPOLIS WASTE WATER TREATMENT PLANT		
B- RAILWAY -400'	0 85		
	0 83		
0.02/12'E	CARRS ~~SPARROW'S~~ BEACH RD.		
	0 82 OP 944		
	0 79 ARNSINGTON DR OP		
~~JOHN HOPKINS UNIVER.~~ BLUFFS LA.	0 76 PADDINGTON PL		
~~FIELD LAB.~~ ENT TO T.H.	0 75 HYDE PARK DR OP		
20°	0 70 OP (CARRS BEACH RD.)		
	0 66 OP 945 Blackwell Rd ~~(CARRS RD.)~~		
	0 63 ~~OP~~ MUN. ~~5485~~ 0285		
	0 61 B- VAC. (TURNERS RD)		
	0 54 ~~OP~~ MUN. 3215	20°	
YACHTMANS WAY (PROP.)	0 45		
	0 42	15°	20'G 22'CW
BAY RIDGE RD.			
	0 00 2930		
Co.			

COLLECTOR URBAN

N

Form 6 HPS (Rev. 1961)

ROAD INVENTORY SHEET

Road No. MUN. 1040
Road Name EDGEWOOD RD.
Sheet No. 2 OF 2
Date 6-9-72
County Anne Arundel - District
State Coordinates

(BEMBES BEACH RD.)
OP 126 943 MUN. 0275

SHA 51.3 - 8 Revised
4.83

MARYLAND STATE HIGHWAY ADMINISTRATION

ROAD INVENTORY SHEET

89-9-10-11
1-3-90
BB/BB

Party Chief: BB
Recorder: AL
Assistant:
Map No./Dir.: / NORTH
State Coordinates:

Road No.: MUN. 1040
Road Name: EDGEWOOD RD
County: ANNE ARUNDEL
Date: 2-18-86
Sheet No.: 1 OF 2

TRAFFIC CODES
TRAFFIC CONTROLS: STOP SIGN=S.S., TRAFFIC LIGHT=T.L., FLASHING RED BALL=F.R.

TRAFFIC CODES
PARKING RESTRICTIONS: A.M. PEAK, P.M. PEAK, A.M./P.M. PEAK, NO PARKING ANYTIME=N.P., COMM/IND. ACCESS=E

SYSTEM: FED. AID.	SYSTEM: FUNCT CLASS.	SYSTEM: HWY. SYS.	SYSTEM: HPMS SAMPLE	TRAFFIC: PRKG. REST.	TRAFFIC: COM/IND. ACCESS	LINE DIAGRAM	TRAFFIC: CONTROL	TRAFFIC: COM/IND. ACCESS	TRAFFIC: PRKG. REST.	PAVEMENT DATA
										30'I
						0 69 HYDE PARK DR. MU 1587				"J" CRb RT 2ML
										24'I
						KING JAMES LANDING RD 0 66				30'CW
						0 63 BLACKWELL RD. MUN. 0285				
						0 54 TURNER RD. MUN. 3215				
						0 53 TALLWOOD RD.				
						YACHTSMAN WAY 0 46 MU 3495				28'I
										"J" CRb LT.
										2ML
						0 40				
						(PROPOSED)				
						0 22				24'I
										30'CW
						0 15				2ML
	COLLECTOR URBAN				E	ENT. TO SHOPPING CENTER 0 10				
					E	ENT. TO SHOPPING CENTER 0 05				28'I
						0 03		E		"J" CRb LT.
										40'I JC-C
						BAY RIDGE RD CO. 0 00 2930	TL			2ML

See New Inv 8.9.90 [illegible]

SYSTEM				TRAFFIC		LINE DIAGRAM	TRAFFIC			PAVEMENT DATA
FED. AID.	FUNCT. CLASS.	HWY. SYS.	HPMS SAMPLE	PRK.G. REST.	COM/IND ACCESS		CONTROL	COM/IND ACCESS	PRK.G. REST.	
	COLLECTOR URBAN				E	CHESAPEAKE HARBOUR DR. WEST. MU 275 — 1.26 — OP 143		E		
						MUN 0665 CITY SEWAGE TREAT. PLANT RD — 1.16 — SEWAGE TREAT. PLANT.				
						PVT RD — 1.14				
						PT — 1.04				
						50°				
						PC — 1.00				
						ENT. MARINA — 0.97				
						0.89 — ENT SEWAGE TREATMENT PLANT.				
						PVT. RD. — 0.86				24'I
										30'CW
						0.85				X 2ML
						0.84 — CHESAPEAKE HARBOUR DR. OP 944				
						0.78 — KENSINGTON DR MU 1655				
						BLUFFS LA — 0.74 — PADDINGTON PL. MU 2365				

Form 6 HPS (Rev. 1961)

00-MU Ex #2
1-21-02
GD/EF

FAU - ANNAPOLIS

ROAD INVENTORY SHEET

87-28 XMN
1-20-88
BB

Party Chief T. LANDON
Recorder W. WARFIELD
Helper

Road No. MUN. 1060
Road Name ESSEX RD.
Sheet No. 1 OF 1
Date 6-26-72
County Anne Arundel - District 2
State Coordinates 943-423

Map No. 33 ANNAPOLIS

Now combined with
MU-2310
01-MU Ex #2
1-21-02
GD/EF

CHAIN
ROAD 018 END
KENT RD.
15° MUN. 1660 013
RIDGE RD.
MUN. 2590
15° 006
N
004
PT 80° PC
18 F
~~16 H~~
18' CW
000
MUN. NORWOOD RD.
2310

Form 6 HPS (Rev. 1961)

ROAD INVENTORY SHEET

Road No. _____

Road Name _____

Sheet No. _____

Date _____

County Anne Arundel - District

State Coordinates _____

Form 6 HPS (Rev. 1961)

FAU - ANNAPOLIS

ROAD INVENTORY SHEET

Party Chief T. LANDON
Recorder W. WARFIELD
Helper

Map No. 53 ANNAPOLIS

Road No. MUN. 1070
Road Name FAIRFAX RD.
Sheet No. 1 of 1
Date 6-29-72
County Anne Arundel - District - 2
State Coordinates 935-416

See New Inventory
GD-JK
11-30-92
92 Mun Ex #2

APPROX CORP LIMITS OF ANNAPOLIS
ROAD 0 55 END
APPROX. CORP. LIMITS OF ANNAPOLIS
0 52
DR.
~~665~~ 2836
FOREST
~~MD.~~ 0 05
CO. CHINQUAPIN ROUND RD.
0650
MUN 0 00

W

18'H
18'CW
~~22'H~~
26'CW

Form 6 HPS (Rev. 1961)

ROAD INVENTORY SHEET

Road No. _____

Road Name _____

Sheet No. _____

Date _____

County Anne Arundel - District

State Coordinates _____

Form 6 HPS (Rev. 1961) FAU ANNAPOLIS

ROAD INVENTORY SHEET

Party Chief T. LANDON
Recorder W. WARFIELD
Helper

Map No. 33 ANNAPOLIS

BB REV
FR. 3-23-81

Road No. MUN. 1240
Road Name GEORGETOWN RD.
Sheet No. 1 of 2
Date 6-9-72
County Anne Arundel - District 2
State Coordinates 945-406

↑40°		0 54	SWIM CLUB	× 64'I "J" C-C
	949	0 50	90° ↑	×
↑45°	OP	0 44		19'I 19'CW
		WIND WHISPER ~~DR~~ WAY		
	×	MU ~~3435~~ ~~040~~ 039 3435	20°	× ~~19'I~~
	80-17 MU 1240	Fair Hope CT OP 4980 0 33 ENT. APTS.	SILVERWOOD CIR.	× ~~19'CW~~
		0 30		80-17
		DORCHESTER DR. OP 951	SILVERWOOD ~~CT.~~ CIR	
		0 29 OP 950		
		0 26	20° ↑	
			SILVERWOOD ~~CT.~~ CIR.	
	ENT. PARKING	0 21 OP 950		
	ENT. PARKING	0 19		
↑15°		0 16		
	VICTOR PKWY. MUN. 3280	0 13		
	ENT. PARKING	0 09		
	OP 953	0 05		
				2-22'I "J" C-C
		0 03		
	BAY		RIDGE RD.	10' GRASS MED.
	Co.	0 00	2330	✓

N

Form 6 HPS (Rev. 1961)

ROAD INVENTORY SHEET

Road No. OP
Road Name GEORGETOWN RD.
Sheet No. 2 of 2
Date 6-9-72
County Anne Arundel - District
State Coordinates

CREEK

BACK

ROAD 0 61 END

15°

0 59

0

11' I

11' CW

SHA 51.3-8
11-15-72

STATE HIGHWAY ADMINISTRATION OF MARYLAND

ROAD INVENTORY SHEET OP 4413

94-mun Ex #1
GD/AC
12-15-94

Party Chief D. TAYLOR
Recorder F. RHODES
Helper

Map No. 33 74-46

Road No. MUN. 1255
Road Name GIBRALTER ~~ST.~~ AVE
Sheet No. 1 OF 1
Date 2/3/75
County ANNE ARUNDEL - Dist. 2
State Coordinates 935-419

ANNAPOLIS 98-40

N

MORELAND PKWY

	0 15	OP 4412	
E	Capital Drive 0 11		
(96-7)	Ent to "The Capital" PVT 0 08		
	~~[illegible]~~ 0 H ~~[illegible]~~		
E	0 04		
	0 02		~~45~~ 37
~~90°~~	0 01		
MD.	0 00	450	

OP 4413 E

OP 4413 81-5x4x2

36' I
J C-C

28' I
J C-C
2 uML

36
~~29~~ I
"J" C-C
2mL

← 0.07 →

HICKS AVE.
MUN

SHA 51.3-8
11-15-72

ROAD INVENTORY SHEET

Road No. _____
Road Name _____
Sheet No. _____
Date _____
County _____
State Coordinates _____

Form 6 HPS (Rev. 1961)

FAU-ANNAPOLIS

ROAD INVENTORY SHEET

Party Chief: T. LANDON
Recorder: W. WARFIELD
Helper:

Map No. 33 ANNAPOLIS

Road No.: MUN. 1270
Road Name: GIDDINGS AVE.
Sheet No.: 1 of 1
Date: 6-22-72
County: Anne Arundel - District - 2
State Coordinates: 943-423

SEE NEW INV 84

	FORBES ST.		
PARKING LOT	0 52 MUN. 1150		18'H
RIDGELY AVE.			22'CW
MD.	0 42 437		40'I
ANNAPOLIS ST.			"J" C-C
MD.	0 35 436		
MUN.	2040		
AL.	0 32 #4		40'H
TUCKER ST.			"J" C-C
MUN.	0 28 3210		28'H
			"J" C-LT.
TOLSON ST.			33'CW
MUN.	0 21 3190		
SHILEY ST.			
MUN.	0 14 2880		20'H
	CLAUDE ST.		24'CW
	0 06 MUN. 0680		16'H
OLD CROSSING	0 03 LA.		18'CW
MUN.	0 00 2360		

5

Form 6 HPS (Rev. 1961)

ROAD INVENTORY SHEET

Road No. _____

Road Name _____

Sheet No. _____

Date _____

County Anne Arundel - District

State Coordinates _____

Form 6 HPS (Rev. 1961) FAU ANNAPOLIS

D. TAYLOR
F. RHODES
2/3/75 REVISED

ROAD INVENTORY SHEET

Party Chief T. LANDON
Recorder W. WARFIELD
Helper

Map No. 33

ANNAPOLIS

Road No. MUN. 1500
Road Name HILLTOP LA.
Sheet No. 1 of 2
Date 8-14-72
County Anne Arundel - District - 2
State Coordinates 937-413

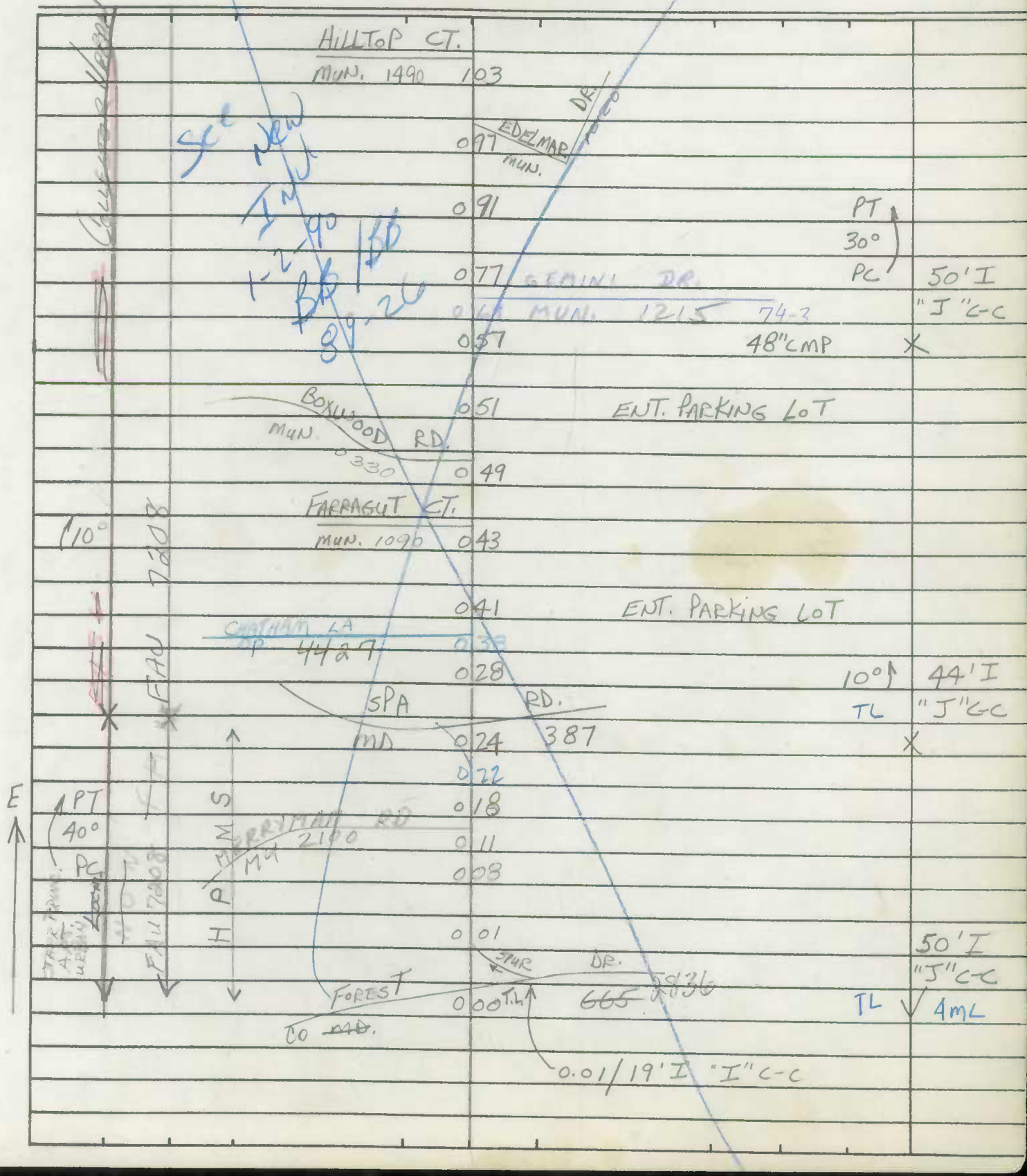

Form 6 HPS (Rev. 1961)

ROAD INVENTORY SHEET

Road No. MUN. 1500
Road Name HILLTOP LA.
Sheet No. 2 OF 2
Date 8-14-72
County Anne Arundel - District
State Coordinates

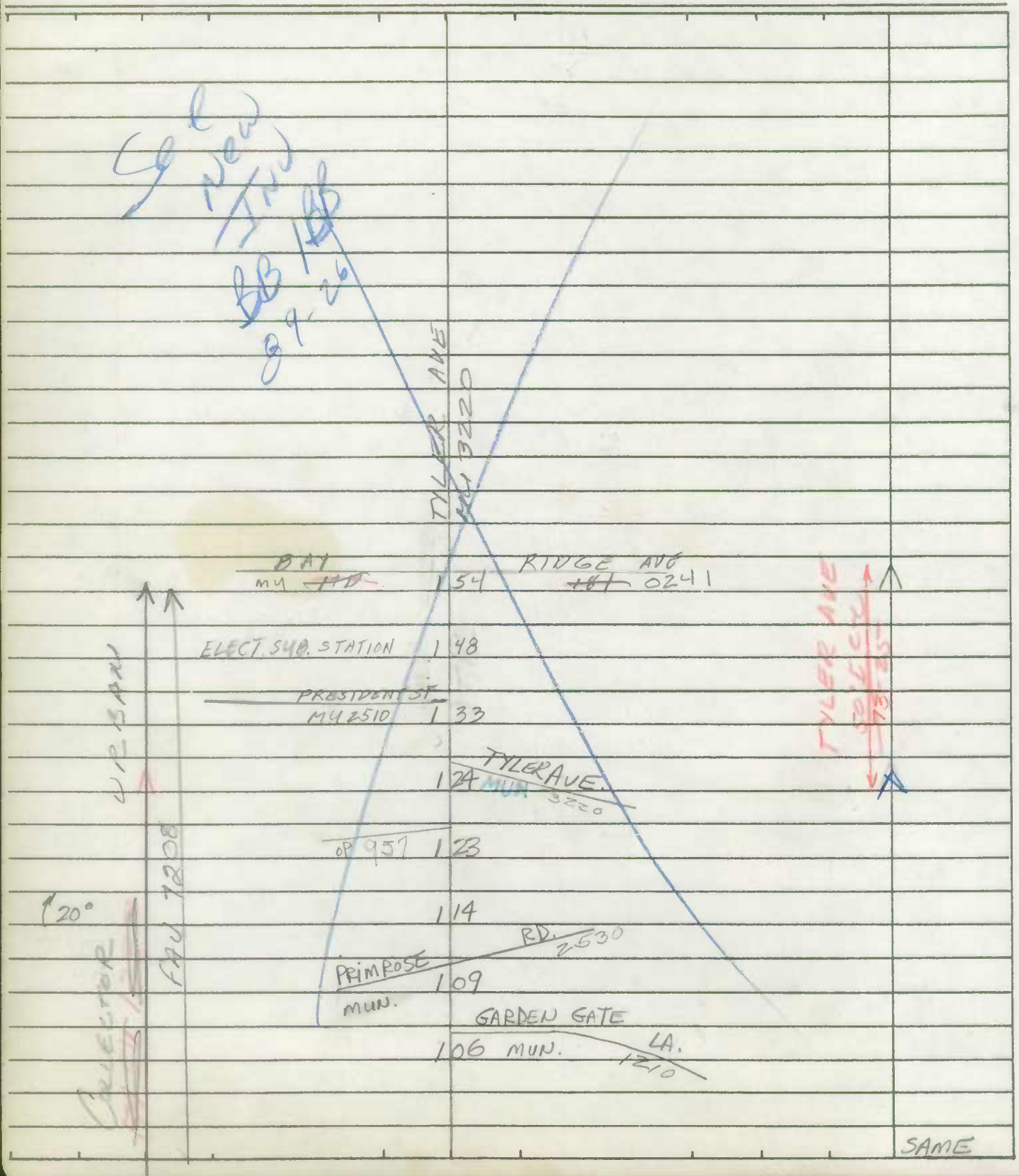

Form 6 HPS (Rev. 1961)

FAU-ANNAPOLIS

ROAD INVENTORY SHEET

Party Chief T. LANDON
Recorder W. WARFIELD
Helper

Map No. 33 ANNAPOLIS

Road No. MUN. 1750
Road Name (LARKIN ST.)
Sheet No. 1 OF 1
Date 6-19-72
County Anne Arundel - District - 2
State Coordinates 943-417

91-26
GD-RJ-JK
2-12-92

See New Inventory
91-26
GD-RJ-JK
2-12-92

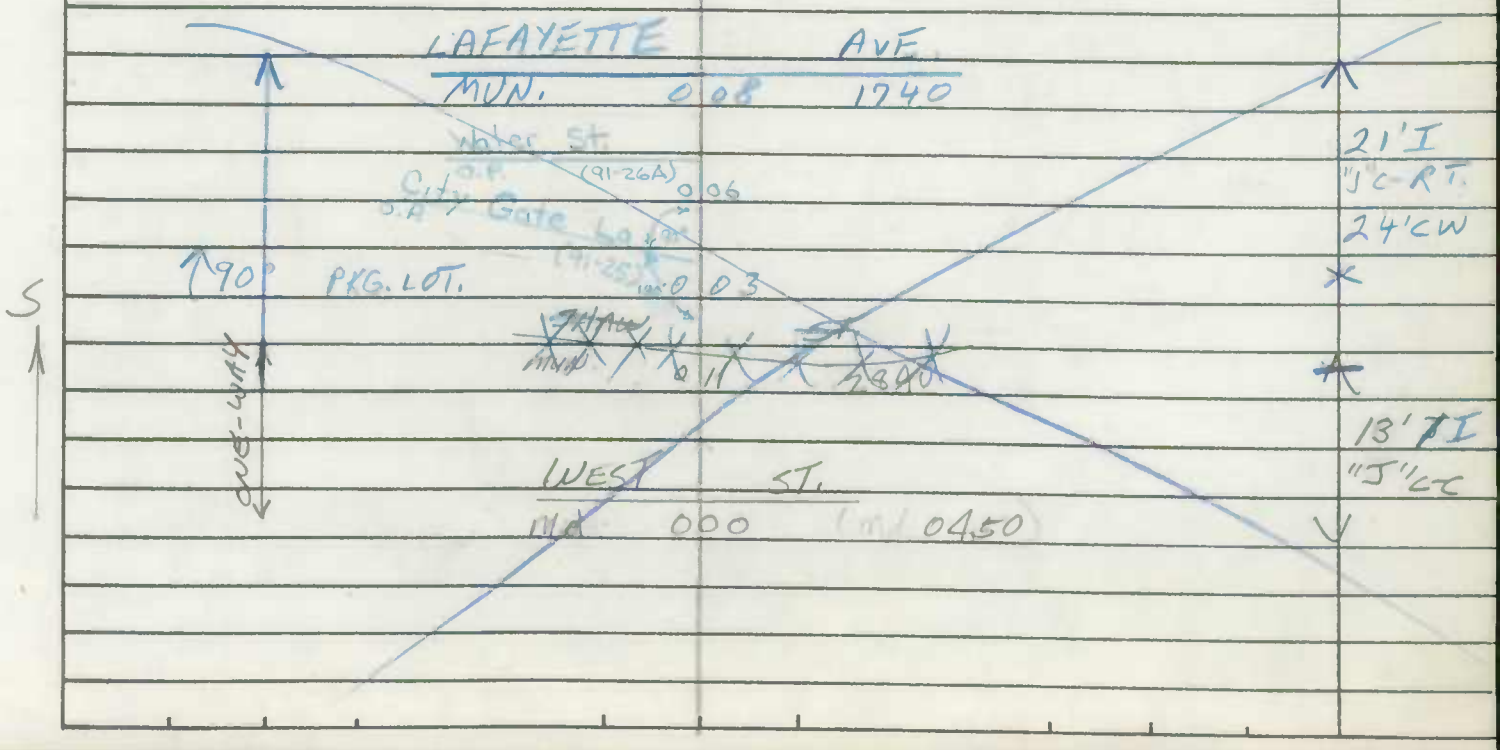

Form 6 HPS (Rev. 1961)

ROAD INVENTORY SHEET

Road No. _____

Road Name _____

Sheet No. _____

Date _____

County Anne Arundel - District

State Coordinates _____

Form 6 HPS (Rev. 1961)

FAU-ANNAPOLIS

ROAD INVENTORY SHEET

Party Chief: T. LANDON
Recorder: W. WARFIELD
Helper:

Map No. 33 ANNAPOLIS

Road No.: MUN 1920
Road Name: MAIN ST.
Sheet No.: 1 of 1
Date: 6-16-72
County: Anne Arundel - District - 2
State Coordinates: 946-417

SEE NEW INV.
95-22
GD TM
12-14-95

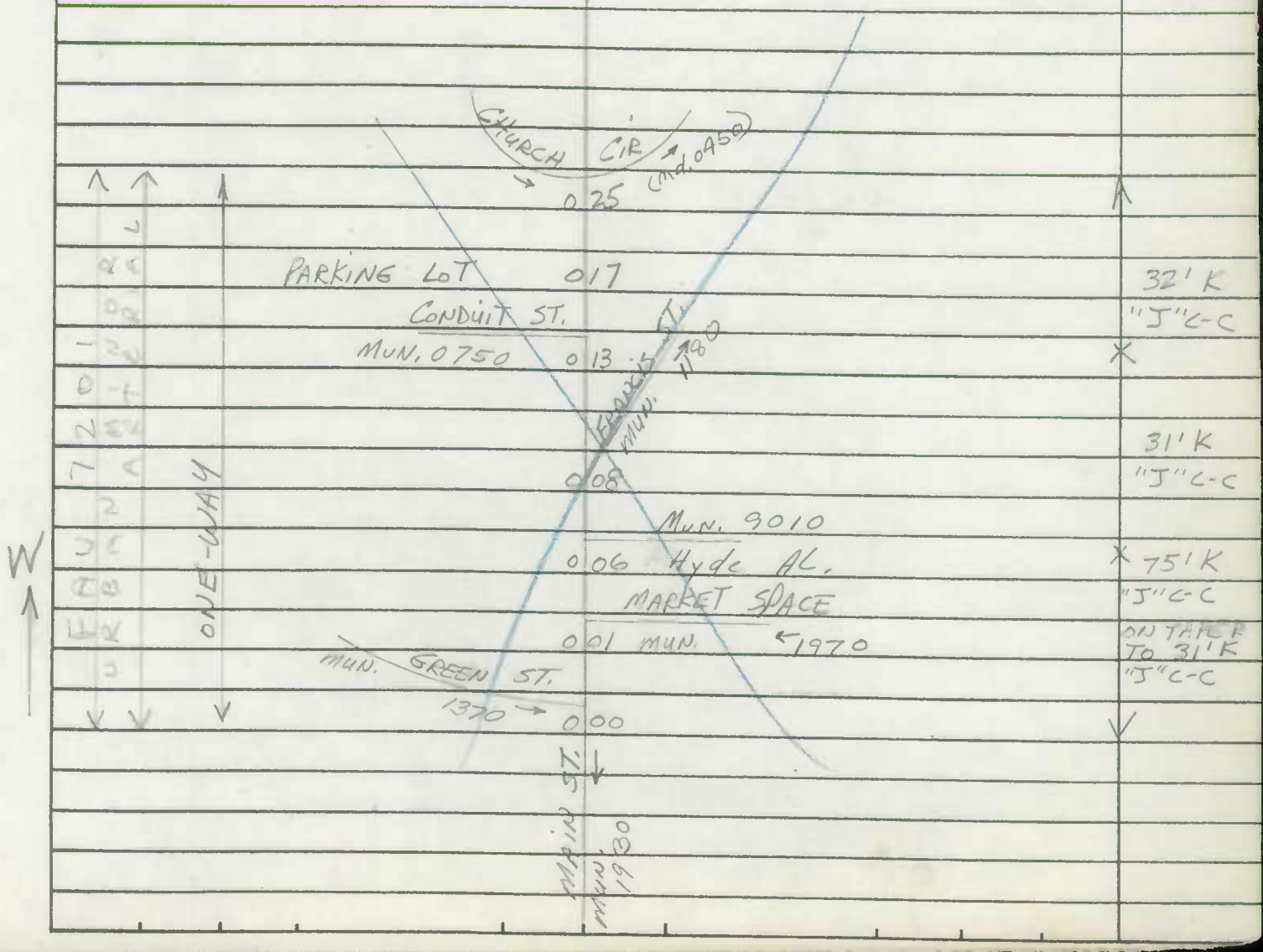

Form 6 HPS (Rev. 1961)

ROAD INVENTORY SHEET

Rood No. _____

Road Nome _____

Sheet No. _____

Date _____

County Anne Arundel - District

State Coordinotes _____

Form 6 HPS (Rev. 1961)

FAU-ANNAPOLIS

ROAD INVENTORY SHEET

Party Chief T. LANDON
Recorder W. WARFIELD
Helper

Road No. MUN. 2470
Road Name POPLAR AVE
Sheet No. 1 of 1
Date 6-27-72
County Anne Arundel - District - 2
State Coordinates 937-418

Map No. 33 ANNAPOLIS
BB REV. FR. 4-5-83 . 82-4

ADMIRAL DR.
MUN. ~~017~~ 020 0060
BOWIE AVE.
018 ~~014~~ MUN. 0310
~~008~~
~~0.02/16'E~~ GROSS AVE ~~GROSS AVE.~~
010 ~~007~~ MUN. 1390
N. PINDELL AVE.
005 ~~002~~ MUN. 2420
~~ROAD 000 END~~
N. WINDELL AVE
000 MN 3420

W

~~16'G~~
~~16'CW~~
28'I
"J" C-C

Form 6 HPS (Rev. 1961)

ROAD INVENTORY SHEET

Road No. _____

Road Name _____

Sheet No. _____

Date _____

County Anne Arundel - District

State Coordinates _____

Form 6 HPS (Rev. 1961)

95-6
12-18-95
GD/TM

FAU- ANNAPOLIS

ROAD INVENTORY SHEET

Party Chief T. LANDON
Recorder W. WARFIELD
Helper

Map No. 33 ANNAPOLIS

Road No. MUN. 2530
Road Name PRIMROSE RD.
Sheet No. 1 OF 1
Date 6-13-72
County Anne Arundel - District - 2
State Coordinates 943-411
73-21

SEE NEW INV
95-6
12-19-95
Rewritten T.M.

PARKING LOT

D E

CUL 0 55 SAC

25°

0 51

0 48 ENT. PARKING

PRIMROSE CT.

0 38 MUN. 2520

TRUXTON PARK RD.
MUN. 3200

30°

0 36

0 32

COVE RD.

0 30 MUN. 0790

36' I

"J" C-C 2 ML

30°

0 28

22' I

~~10' E SH LT~~
~~22' CUT~~
~~2 ML~~

0 15

34' I

J C-C 2 ML
~~20' E~~

HILLTOP LA.

MUN. 0 12 1500

SS

~~26' CUT~~
~~32' I~~

J C-C 2 uml

0 08

~~21~~ 32' I

TYLER AVE.

J C-C RT
~~21' CUT~~

MUN 0 00 3220

SS

2 uml

W

Form 6 HPS (Rev. 1961)

ROAD INVENTORY SHEET

Road No. _____

Road Name _____

Sheet No. _____

Date _____

County Anne Arundel - District

State Coordinates _____

Form 6 HPS (Rev. 1961)

FAU - ANNAPOLIS

ROAD INVENTORY SHEET

Party Chief: T. LANDON
Recorder: W. WARFIELD
Helper:

Map No. 33 ANNAPOLIS

Road No.: MUN. 2550
Road Name: RANDALL ST.
Sheet No.: 1 OF 1
Date: 6-16-72
County: Anne Arundel - District - 2
State Coordinates: 946-417

SEE NEW INV.
95-22
GD TM
12-14-95

N

COLLECTOR - URBAN

ONE-WAY

KING GEORGE ST.
MUN. 1710 0 17 — 29' I

PRINCE GEORGE ST. — "J" C-C
MUN. ← 0 09 ← 2540 — 26' I

MARKET SPACE — DOCK ST. — "J" C-C
MUN. 1970 0 06 — MUN. 0910 — 75' I

COMPROMISE ST. — SPA CREEK — "J" C-C
MUN. ← 0 02 740 ← (MUN. 0481) — 28' I

MAIN ST. — 28' CW
MUN. → 0 00 → 1930 ✓

GREEN ST. MUN.

Form 6 HPS (Rev. 1961)

ROAD INVENTORY SHEET

Road No. _____

Road Name _____

Sheet No. _____

Date _____

County Anne Arundel - District

State Coordinates _____

Form 6 HPS (Rev. 1961)

FAU-ANNAPOLIS GD MP (97-30) MU 3/6/98

ROAD INVENTORY SHEET

Party Chief: T. LANDON
Recorder: W. WARFIELD
Helper: JC

Map No. 33 ANNAPOLIS
Dir. N

Road No.: MUN. 2620
Road Name: RITCHIE ST.
Sheet No.: 1 OF 1
Date: 6-30-72
County: Anne Arundel - District 2
State Coordinates: 936 - 416

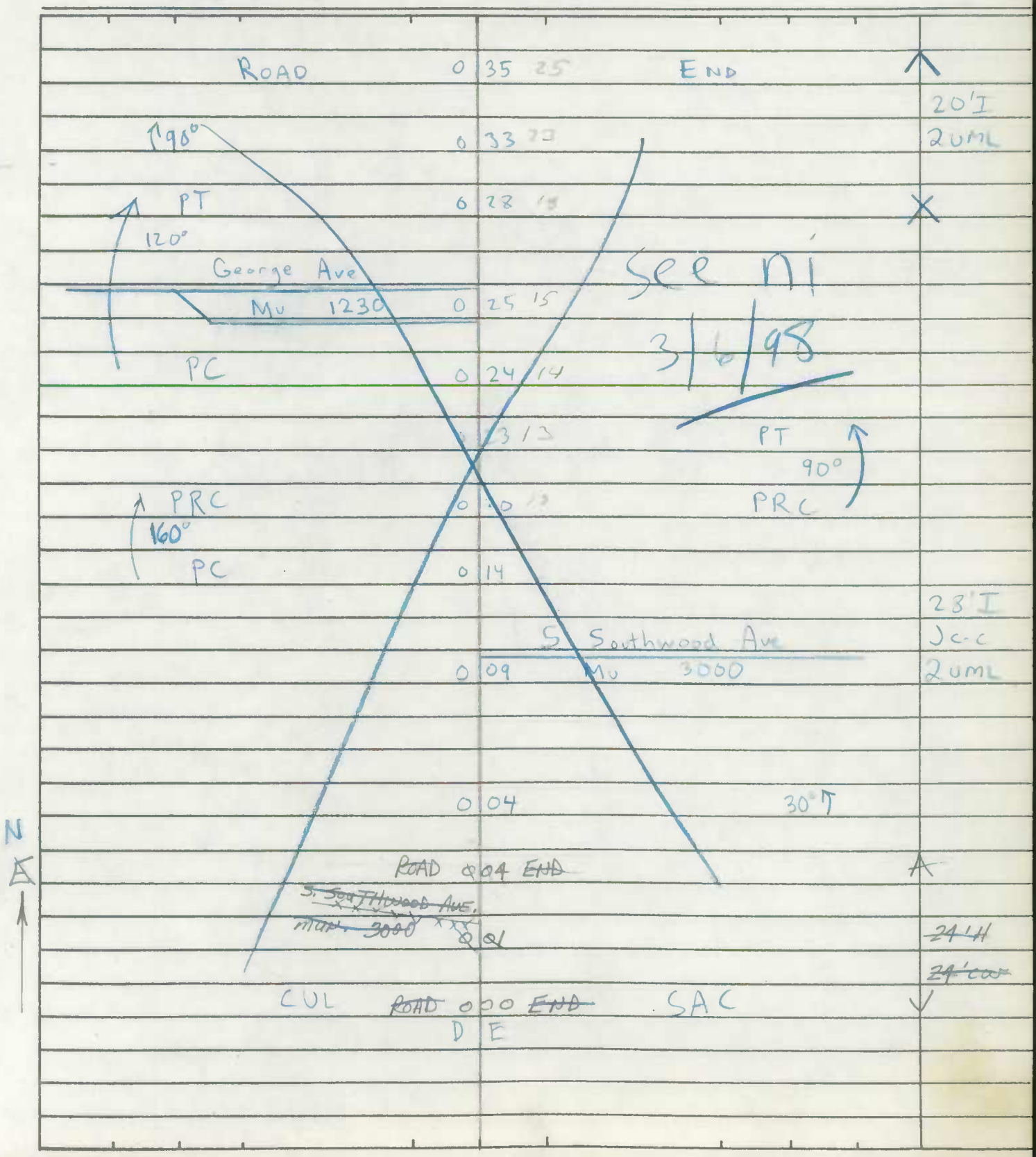

Form 6 HPS (Rev. 1961)

ROAD INVENTORY SHEET

Road No. _____
Road Name _____
Sheet No. _____
Date _____
County Anne Arundel - District
State Coordinates _____

Form 6 HPS (Rev. 1961)

ROAD INVENTORY SHEET

Party Chief T. LANDON
Recorder W. WARFIELD
Helper

Map No. 33

ANNAPOLIS

Road No. (MUN) 2740
Road Name ROYAL ST.
Sheet No. 1 of 1
Date 6-9-72
County Anne Arundel - District
State Coordinates 935-415

SEE NEW INVENTORY
92 Mu Ex #1
GP-JK
12-2-92

ROAD 0075 END

S

70°

~~Schooner CT~~

~~PARKING LOT~~ MU 2845 0071

PARKING LOT

~~FOREST~~

~~CO AID.~~

0.00

DR.

~~665 2836 9464~~

37' I
"J" C-C
~~2-22' I~~
~~"J" C-C~~
~~13' GRASS MED.~~

Form 6 HPS (Rev. 1961)

ROAD INVENTORY SHEET

Road No. _____

Road Name _____

Sheet No. _____

Date _____

County Anne Arundel - District

State Coordinates _____

Form 6 HPS (Rev. 1961)

FAU-ANNAPOLIS

ROAD INVENTORY SHEET

Party Chief T. LANDON
Recorder W. WARFIELD
Helper

Map No. 33. ANNAPOLIS

Road No. MUN. 2920
Road Name SIXTH ST.
Sheet No. 1 OF 1
Date 6-14-72
County Anne Arundel - District - 2
State Coordinates 947-414

81-1

BACK CREEK

BARRICADE

ROAD 0 19 END

CREEK VIEW AVE.

0 16 MUN. 0820

CHESTER AVE.

MUN. ← 0 11 0630

S ↑

ONE-WAY

CHURCH 0 01

23' I "J" C-C

CHESAPEAKE AVE.

MUN. 0 00 MUN. 0600

SIXTH ST.

MUN. (Rd. of 91)

Form 6 HPS (Rev. 1961)

ROAD INVENTORY SHEET

Road No. _____

Road Name _____

Sheet No. _____

Date _____

County Anne Arundel - District

State Coordinates _____

Form 6 HPS (Rev. 1961)

FAU-ANNAPOLIS
ROAD INVENTORY SHEET

Party Chief: T. LANDON
Recorder: W. WARFIELD
Helper:

Map No. 33 ANNAPOLIS

Road No.: Co. 2950
Road Name: SOMERVILLE ST.
Sheet No.: 1 of 1
Date: 6-30-72
County: Anne Arundel - District - 2
State Coordinates: 932-418

	DEFENSE HWY.		
	MD.	0 37 45°	
		0 32 STATE HIGHWAY ADMIN. (5) DISTRICT OFFICE	
PT 30°	ENT. SHOPPING CENTER "PAROLE"	0 23	
PC	ENT. SHOPPING CENTER	0 21	40' I "J" C-C
	Co.	0 15 15°	
		0.02/25' I "J" C-C	2-24' I "J" C-C
	MD.	0 13 2	
			4' GRASS MED.
		0 11 0.03/20' I "J" C-C	
	APPROX. CORP.	0 05 LIMITS OF ANNAPOLIS	30' H
	SOLOMONS	ISLAND RD.	34' CW
	MD.	0 00 393	

W

Form 6 HPS (Rev. 1961) FAU ANNAPOLIS

ROAD INVENTORY SHEET

Party Chief T. LANDON
Recorder W. WARFIELD
Helper

Map No. 33C PLUS 0.54 ON EDGEWOOD RD.
83-37 (COUNTY) ANNAPOLIS

Road No. ~~of~~ MU 3215
Road Name (Turners Rd.)
Sheet No. 1 of 1
Date 6-9-72
County Anne Arundel - District 2
State Coordinates 948-409

EDGEWOOD RD.
MUN. 013 1040

LIMITS OF ANNAPOLIS

S 90° 008 10' I
CARRS RD 10' CW
Co 4668 ~~O.P.~~ ~~948~~ 006 ~~8' E~~
BLACKWELL ~~CARRS~~ ROAD ~~8' CW~~
~~O.P.~~ Co 000 ~~0485~~ 4666

SHA 51.3 - 8 Revised
4.83

MARYLAND STATE HIGHWAY ADMINISTRATION

ROAD INVENTORY SHEET CØ 4667

83-37 (county)

Party Chief REW: J SMITH
Recorder
Assistant
Map No./Dir. / S
State Coordinates 948-409

Road No. MU 3215
Road Name (TURNERS RD)
County ANNE ARUNDEL
Date 6/9/72
Sheet No. / OF /

SYSTEM				TRAFFIC		LINE DIAGRAM	TRAFFIC			PAVEMENT DATA
FED. AID.	FUNCT CLASS	HWY. SYS.	HPMS SAMPLE	PRKG. REST.	COM/IND. ACCESS		CONTROL	COM/IND. ACCESS	PRKG. REST.	

ANNAPOLIS

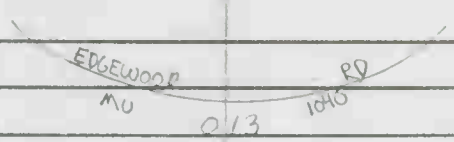

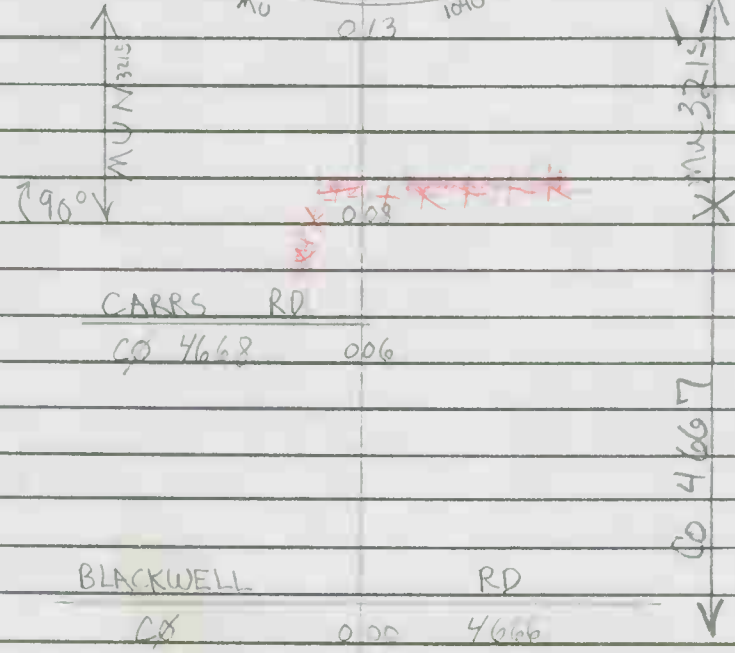

18' F

TRAFFIC CODES
TRAFFIC CONTROLS: STOP SIGN=S.S., TRAFFIC LIGHT=T.L., FLASHING RED BALL=F.R.

TRAFFIC CODES
PARKING RESTRICTIONS: A.M. PEAK, P.M. PEAK, A.M./P.M. PEAK, NO PARKING ANYTIME=N.P., COMM/IND. ACCESS=E

SYSTEM				TRAFFIC		LINE DIAGRAM	TRAFFIC			PAVEMENT DATA
FED. AID.	FUNCT. CLASS.	HWY. SYS.	HPMS SAMPLE	PRKG. REST.	COM/IND ACCESS		CONTROL	COM/IND ACCESS	PRKG. REST.	

Form 6 HPS (Rev. 1961) FAU ANNAPOLIS

84-26
BB/BB
1-2-96

ROAD INVENTORY SHEET

Party Chief T. LANDON
Recorder W. WARFIELD
Helper

Map No. 33 ANNAPOLIS

Road No. MUN. 3220
Road Name TYLER AVE.
Sheet No. 1 OF 2
Date 6-12-72
County Anne Arundel - District 2
State Coordinates 945-410

See New INV. 1-3-96 BB/BB 89-26

JANWALL ST.
MUN. 1620 0 98
SUMMERFIELD DR.
MUN. 3120 0 78
WOODS DR.
MUN. 0 72 3480
PRIMROSE RD.
0 66 MUN. 2530
SAME SPUR 0 58 H. LITTOR LA. 1500
0 57
0 56 PRESIDENT ST.
0 48 MUN. 256
0 33 ELECT. SUBSTATION
BAY RIDGE AVE.
MUN ~~MD~~ 0 27 ~~181~~ 241
0 24
TYLER CT.
MUN. 3230 0 20
0 14
TYLER PL.
0 07 MUN. 3240
0 02
JANICE DR.
MUN. 0 00 1610

COLLECTOR URBAN
HPMS 63220003002
FAU 7808
LOCAL

PT 45° PRC
30°
N

50°
10°
PRC 130° PC

32' I "J" C-C
~~34' I~~
2-8' I S(L)
(50' I C-C)
~~18' H~~
89-26
32' I "J" C-C

Form 6 HPS (Rev. 1961)

ROAD INVENTORY SHEET

Road No. MUN. 3220
Road Name TYLER AVE.
Sheet No. 2 OF 2
Date 6-12-72
County Anne Arundel - District
State Coordinates

See New Inv 89-26 1-3-90 BB/BB

		DE			
PARKING LOT	CUL	150	SAC		
		147		PARKING LOT	
PARKING LOT		143			
		141		PARKING LOT	
PARKING LOT		137			
		135		PARKING LOT	
PARKING LOT		131			
		129		PARKING LOT	
		127			30°
PARKING LOT		122			10°
60°		120			36' I
	FOREST		DR.		"J" C-C
Co ~~MD.~~		118	T.L. ~~665~~ 2836		15°

LOCAL

COLLECTOR URBAN

Form 6 HPS (Rev. 1961)

FAU-ANNAPOLIS

ROAD INVENTORY SHEET

Party Chief T. LANDON
Recorder W. WARFIELD
Helper

Map No. 33

ANNAPOLIS

Road No. 8040
Road Name AL. # 4
Sheet No. 1 of 1
Date 6-26-72
County Anne Arundel - District - 2
State Coordinates 941-422

Saffred La MU 99-23 008+00.12

E

ROAD 0 12 END
GIDDINGS AVE.
MUN. 0 08 1270 10'E
MELVIN AVE.
MUN MD. 0 00 ~~438~~ 2090 10'CW

Segelken La MU 99-24 008+00.12

Form 6 HPS (Rev. 1961)

ROAD INVENTORY SHEET

Road No. _____

Road Name _____

Sheet No. _____

Date _____

County Anne Arundel - District

State Coordinates _____

Form 6 HPS (Rev. 1961)

FAU-ANNAPOLIS

ROAD INVENTORY SHEET

Party Chief: T. LANDON
Recorder: W. WARFIELD
Helper:

Map No. 33 ANNAPOLIS

Road No. Co. ~~2826~~ 1585
Road Name (HUDSON ST.)
Sheet No. 1 OF 1
Date 6-30-72
County Anne Arundel - District - 2
State Coordinates 932-419

This here Road was never transfered to mun — therfor is shall still be classified as CO 2826

TM 5-25-89

ROAD	036	END	20'E
			22'CW
	038		
	024	20°)	
MICRO WAVE TOWER	021		40'I
			"J" C-C
125°	012		37'I
	008		"J" C-C
	006		28'I
			"J" C-LT.
WEST		ST.	28'CW
MD.	000	450	

N

MUN

Corp. Limits Annapolis

Form 6 HPS (Rev. 1961)

FAU- ANNAPOLIS

ROAD INVENTORY SHEET

MAP 33

ROSCOE C. ROWE BLVD.

Party Chief T. LANDON
Recorder W. WARFIELD
Helper

Road No. MD. 70
Road Name BLADEN ST.
Sheet No. 1 of 3
Date 8-11-71
County ANNE ARUNDEL

ANNAPOLIS

944-417

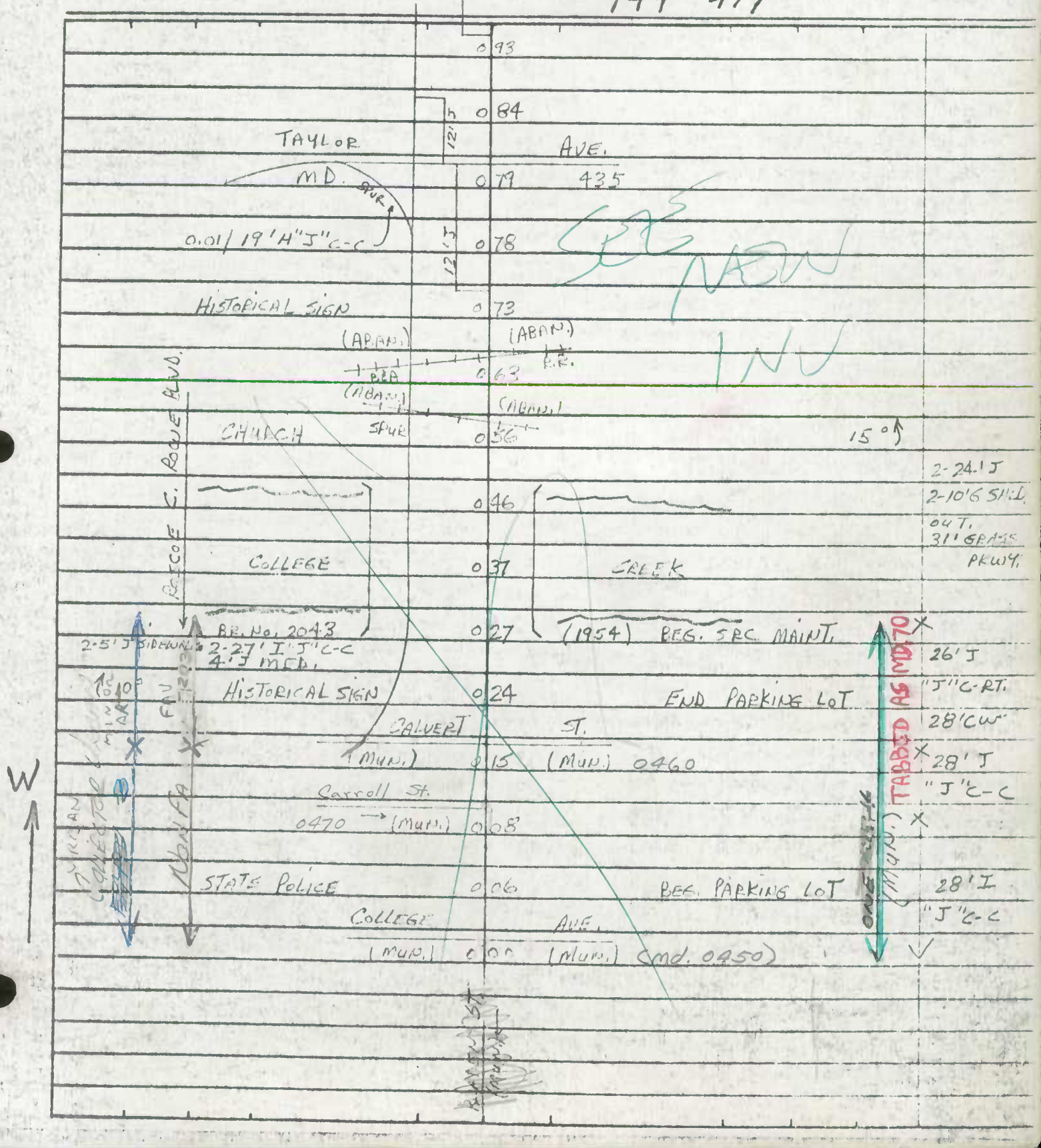

Form 6 HPS (Rev. 1961)

FAU- ANNAPOLIS

ROAD INVENTORY SHEET

Tabbed as

Party Chief: T. LANDON
Recorder: W. WARFIELD
Helper:

Map No. 33 ANNAPOLIS

Road No.: MD 181
Road Name: BAY RIDGE AVE.
Sheet No.: 1 of 4
Date: 6-14-72
County: Anne Arundel - District 2
State Coordinates: 944-407

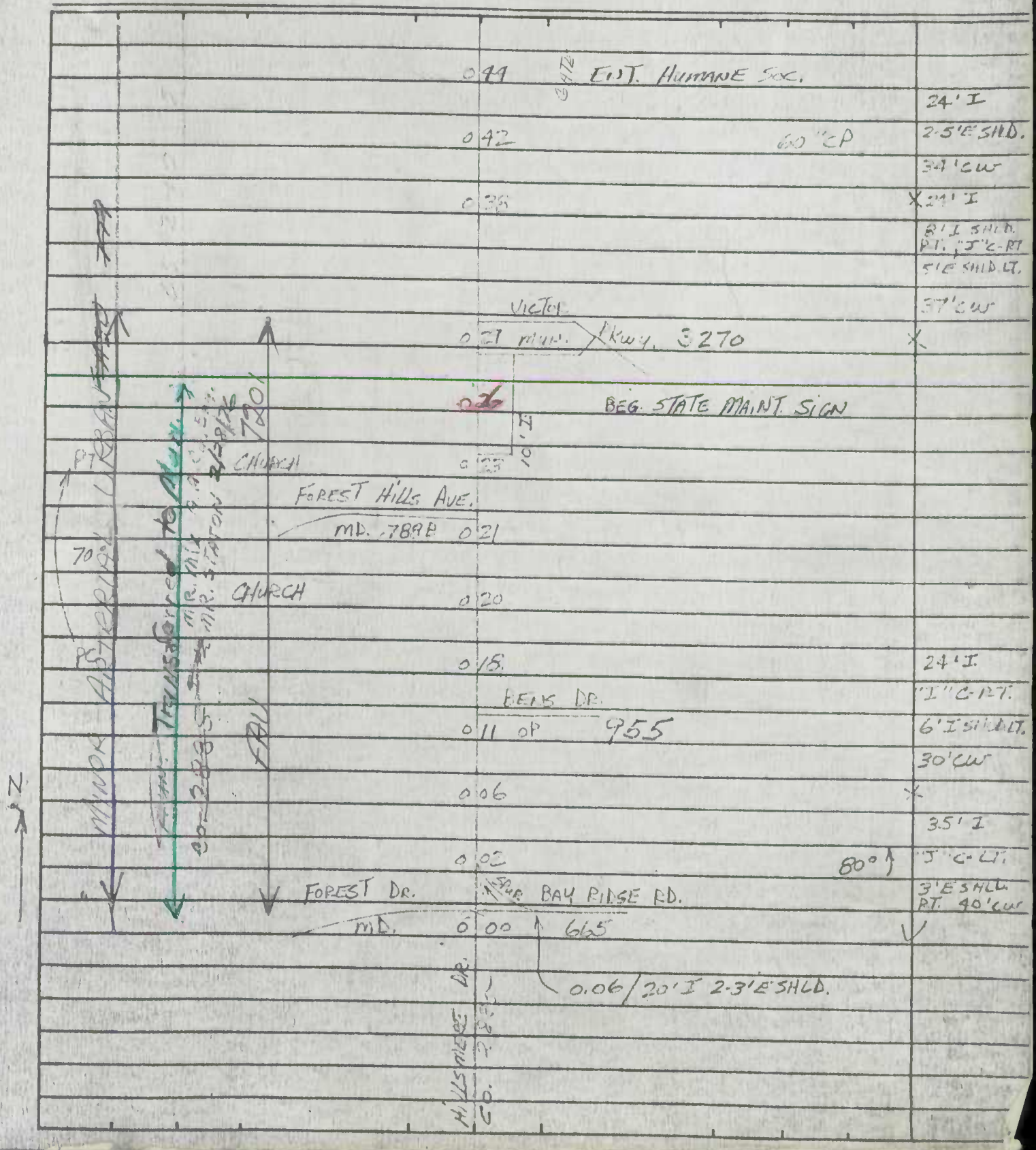

Form 8 HPS (Rev. 1981)

ROAD INVENTORY SHEET SIXTH ST. 2920

Party Chief T. LANDON
Recorder W. WARFIELD
Helper

Map No. 33 ANNAPOLIS

Road No. CHESAPEAKE AVE. MD. 181
Road Name BAY RIDGE AVE.
Sheet No. 3 of 4
Date 6-14-72
County Anne Arundel - District
State Coordinates

25°	169		40' J
	SEVERN AVE.		"J" C-C
	MUN. 163	2830	X
	BAY RIDGE AVE.		
	MUN. (Md. 018) 159	CHESAPEAKE AVE. (Md. 018) MUN.	32' I
		SIXTH ST.	"J" C-C
	152	MUN.	90° X
	AL. 148	#3	
	BURNSIDE ST.		
	MUN. 145		
	141	AL.	
	STATE ST.		
	MUN. 138		
	(CHESTER AVE.)		
	MUN. 134		
		AMERICANA DR.	
	AL. #1 123	MUN.	
	119		
		BAY RIDGE AVE. MD 181	38' I
45°	113		"J" C-C X
	MADISON ST.		
	MUN. 109	ENT. SHOPPING CENTER (EASTPORT) (14-B)	

SIXTH ST. MUN. MD. 181 COLLECTOR MINOR URBAN ARTERIAL URBAN FAU 7801 FAU 7797

CHESAPEAKE AVE. MUN.

Farm 6 HPS (Rev. 1961)

ROAD INVENTORY SHEET

SIXTH ST.
CHESAPEAKE AVE.

Party Chief: T. LANDON
Recorder: W. WARFIELD
Helper:

Map No. 33 ANNAPOLIS

Road No.: MD. 181
Road Name: BAY RIDGE AVE.
Sheet No.: 3 OF 4
Date: 6-14-72
County: Anne Arundel - District
State Coordinates:

SIXTH ST. MUN. MD. 181

CHESAPEAKE AVE. MUN. MD 181 COLLECTOR URBAN

25°	1 69		40' J "J" C-C
	SEVERN AVE. MUN.	1 63	
	BAY RIDGE AVE. MUN.	1 59	32' I "J" C-C
	CHESAPEAKE AVE. MUN. (Md. 0181) SIXTH ST.	1 52 MUN. 2920	90°
	MUN. 8030 AL.	1 48 #3	
	BURNSIDE ST. MUN.	1 45 0430	
	Mun. 8020	1 41 AL. #2	
	STATE ST. MUN.	1 38 3050	
	(CHESTER AVE.) MUN.	1 34 0620	
	AMERICANA DR.	1 23 MUN. 0100	
	Mun. 8010 AL. #1	1 19	
	BAY RIDGE AVE. MD 181		38' I "J" C-C
45°		1 13	
	MADISON ST. MUN. 1910	1 09	ENT. SHOPPING CENTER (EASTPORT) (14-B)

Form 6 HPS (Rev. 1961)

FAU. ANNAPOLIS M

ROAD INVENTORY SHEET

~~MD 181~~

Party Chief T. LANDON
Recorder W. WARFIELD
Helper

Map No. 33

ANNAPOLIS

Road No. ~~MUN.~~ Bay Ridge Ave (S.B.L.)
Road Name BAY RIDGE AVE.
Sheet No. 1 OF 1
Date 6-14-72
County Anne Arundel - District - 2
State Coordinates 946-414

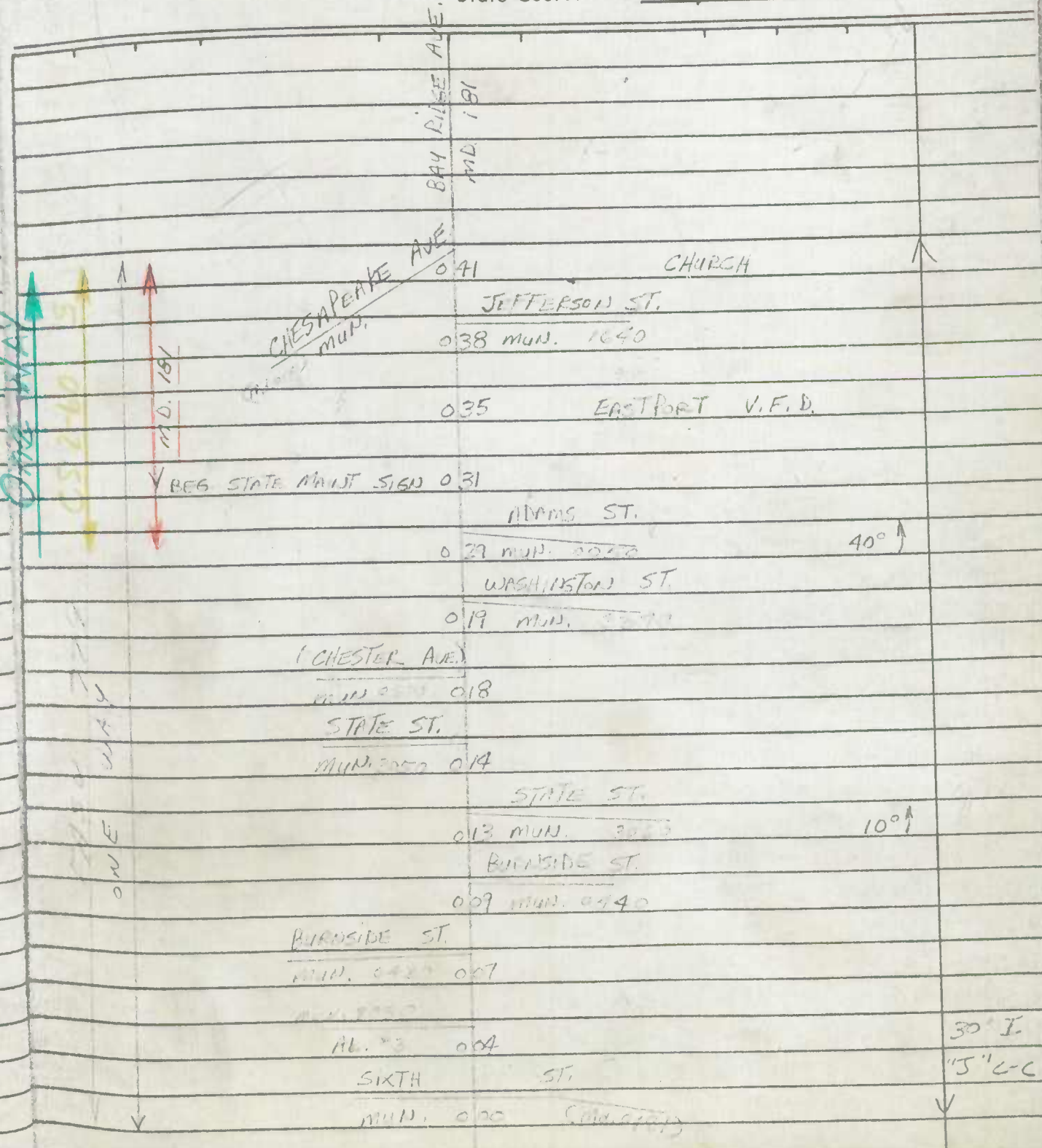

Form 6 HPS (Rev. 1961)

FAU - ANNAPOLIS

87-14
1-20-88
RB
fm

ROAD INVENTORY SHEET

MAP 33

Party Chief: T. LANDON
Recorder: W. WARFIELD
Helper:

ANNAPOLIS

Road No.: MD. 435
Road Name: TAYLOR AVE.
Sheet No.: 1 of 2
Date: 8-10-71
County: ANNE ARUNDEL

941-416

PC NAVY-MARINE PC STADIUM	0 54		
	MELROSE AVE.		
	0 51 (MUN) 2080		
	GENESSEE ST		
	0 45 (MUN) 1220		
	GLENWOOD ST.		
	0 39 (MUN) 1320		
PT P.T. CEDAR PARK RD. (MUN) 0520	0 36		
	0 34		
20° 20°	ROSEDALE ST.		18' J
	0 ~~35~~ 38 (MUN) 2690		2-5' G SHLD.
			34' CW
PC P.C	0 ~~32~~ 37	SIGN-BEG. SPC MAINT	X
			21' I
	0 ~~26~~ 31	ELECT. SUBSTATION - 500'	2-3' G SHLD.
	(ABAN.) (ABAN.)		33' CW
PT P.T.	BCA 0 ~~24~~ 29 R.R.	~~#844 592U~~	X
90° 90°			
PRC PRC	0 ~~19~~ 24	PRC	
			24' I
	0 ~~16~~ 21	CB L-9'xW-?xD-6' 80°	2-3' GRASS SHLD.
			34' CW
END CEM	0 ~~12~~ 17	PC	X 24' I
			"J" C-C
	0 ~~06~~ 11		X 21' I
BEG CEM	0 ~~01~~ 06		"J" C-LT.
	WEST ST.		22' CW
	(MUN.) 0 ~~00~~ 05 (MUN.) (MD. 0450)	TL	X
	SPA MD RD		48-I JC-L
	0 00 387		

N

FAU 7212

U-MINOR ARTERIAL

(MUN.) SECTION (Taxiberg as MD. 435)

Form 6 HPS (Rev. 1961)

ROAD INVENTORY SHEET

Road No. MD. 450
Road Name WEST ST.
Sheet No. 14 OF 19
Date 8-23-71
County ANNE ARUNDEL

FAO 7201 MINOR ARTERIAL - URBAN

		(MUN)	
	12	00 AL.	35'I
MUNROE CT.			"J" C-C
2200 (MUN)	11	96	X
(MUN)		COLONIAL AVE.	
AL.	11	93 (MUN) 0220 AVE. 2970	
MADISON PL.		SOUTHGATE	
1900 (MUN)	11	84 (MUN)	
8090 (MUN)			
AL. #9	11	80 MARYLAND GAZETTE	
JEFFERSON PL.			
1630 (MUN)	11	77	
		MONTICELLO AVE.	
	11	75 (MUN) 2760	
		AMOS GARRETT BLVD.	
	11	68 (MUN) 0110	32'I
			"J" C-C
	11	67 20°↑	X 28'I
TAYLOR AVE.			"J" C-C
(Md.0435) (MUN)	11	60 (MUN) SPA MD 367 RD	X
END CEM.	11	59	
	11	57 SIGN-END SRC MAINT.	36'I
		BROWN ST.	"J" C-C
	11	54 (MUN)	X
	11	51 END CEM.	
↑10° ↑10° BEG. CEM.	11	48	
N. BREWER AVE			
(MUN)	11	46	
			SAME

Form 5 HPS (Rev. 1981)

ROAD INVENTORY SHEET

COLLEGE AVE.
CHURCH CIRCLE

Party Chief: T. LANDON
Recorder: W. WAPFIELD
Helper:

Road No.: MD. 450
Road Name: WEST ST
Sheet No.: 15 OF 19
Date: 8-21-71
County: ANNE ARUNDEL

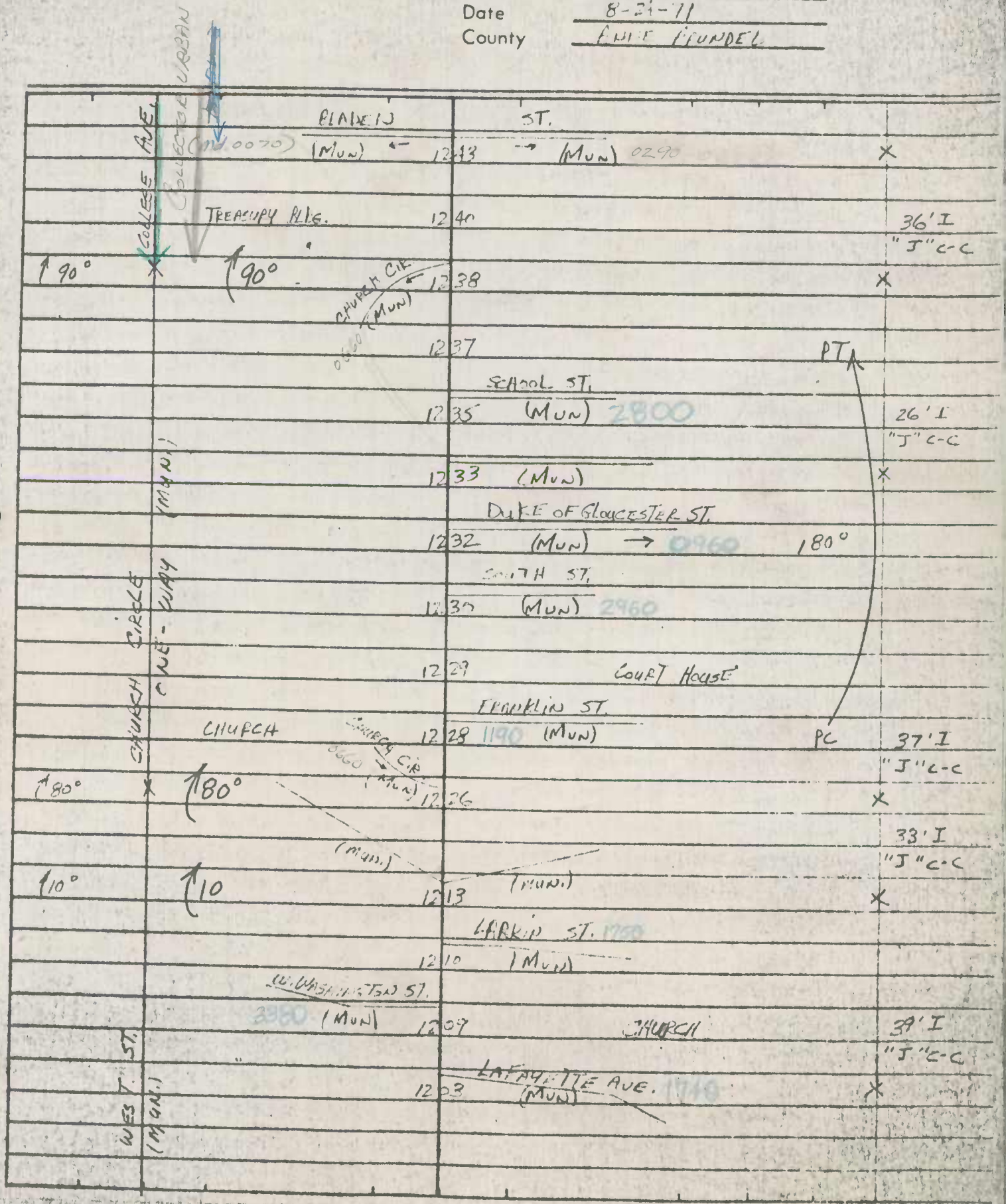

Form 6 HPS (Rev. 1961)

ROAD INVENTORY SHEET

COLLEGE AVE.
CHURCH CIRCLE

Party Chief: T. LANDON
Recorder: W. WARFIELD
Helper:

Road No.: MD. 450
Road Name: WEST ST.
Sheet No.: 15 OF 19
Date: 8-24-71
County: ANNE ARUNDEL

COLLEGE AVE.	BLADEN ST. (MUN) ←	12+13 → (MUN)	
	TREASURY BLDG.	12+40	36' I "J" C-C
90°	90° CHURCH CIR. (MD. 450) (MUN) ←	12+38	
		12+37	PT
		SCHOOL ST. 12+35 (MUN)	26' I "J" C-C
		12+33 (MUN)	
		DUKE OF GLOUCESTER ST. 12+32 (MUN) →	180°
CHURCH CIRCLE (MUN)		SOUTH ST. 12+30 (MUN)	
CHURCH CIRCLE (MUN)		12+29 COURT HOUSE	
	CHURCH (MD. 450) CHURCH CIR. (MUN)	FRANKLIN ST. 12+28 (MUN)	PC 37' I "J" C-C
80°	80° CATHEDRAL ST. 500 (MUN.)	12+26	
		CALVERT ST. 460 (MUN.)	33' I "J" C-C
10°	10	12+13	
		LARKING ST. 12+10 (MUN) 1750	
	W. WASHINGTON ST. 3340 (MUN)	12+09 CHURCH	39' I "J" C-C
MINOR ARTERIAL FAY 7201 WEST ST. (MUN.)		LAFAYETTE AVE. 12+03 (MUN) 1740	

Form 6 HPS (Rev. 1961)

ROAD INVENTORY SHEET

COLLEGE AVE
CHURCH CIRCLE

Party Chief: T. LANDON
Recorder: W. WARFIELD
Helper:

Road No.: MD. 450
Road Name: WEST ST
Sheet No.: 15 OF 19
Date: 8-24-71
County: ANNE ARUNDEL

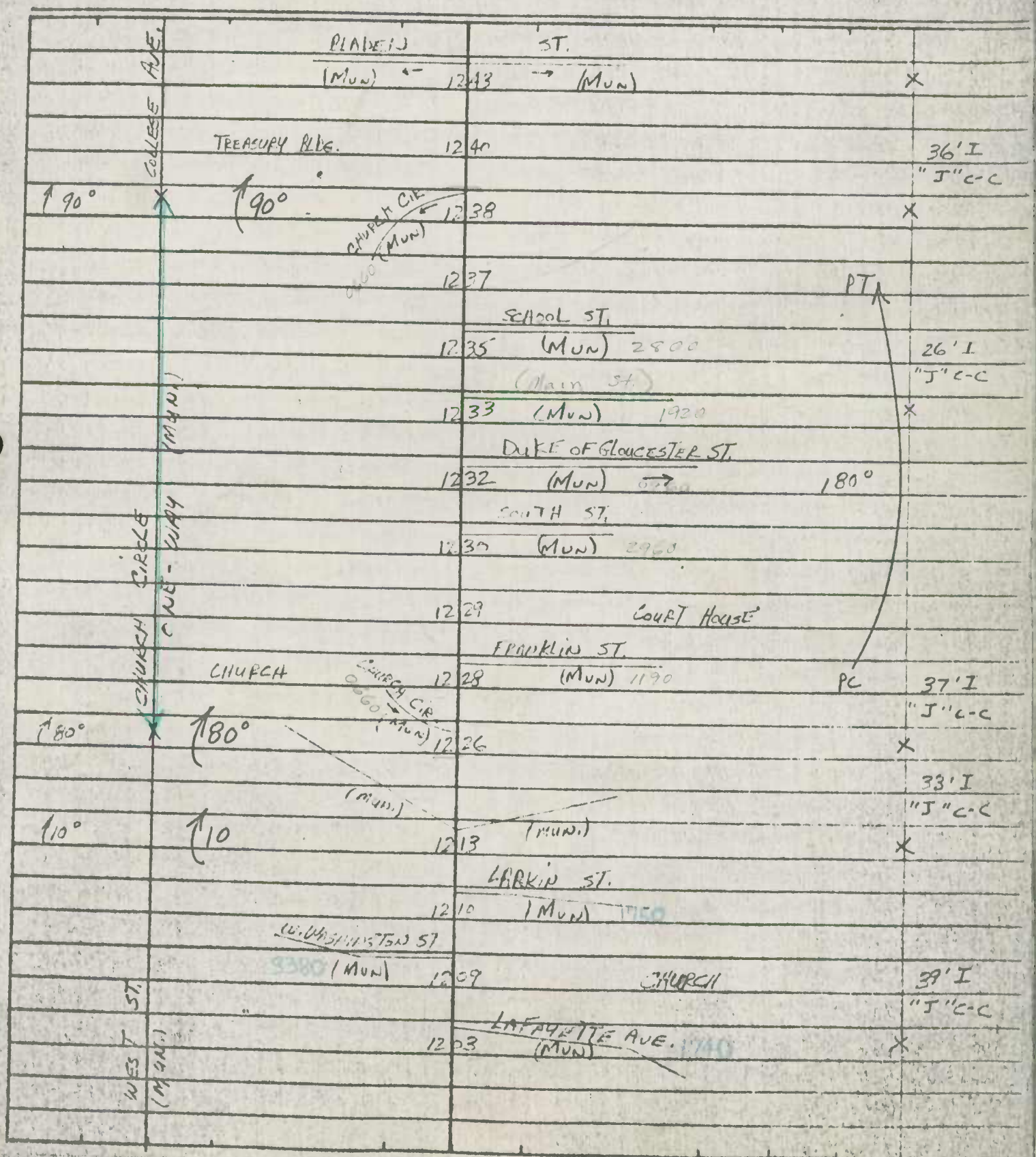

rm 6 HPS (Rev. 1961)

ROAD INVENTORY SHEET

KING GEORGE ST.

Road No. MD. 450
Road Name COLLEGE AVE.
Sheet No. 16 of 19
Date 8-24-71
County ANNE ARUNDEL

	13 25		
(30° (30°	13 22		26' I
			2' I SHLD. RT.
	13 12	BEGIN NAVAL ACADEMY (A)	2' E SHLD. LT.
			36' CW
	13 06		
COLLEGE DRAW	13 02	DRAW CREEK	
	12 97	BR. No. 2071 20' I "J" C-C 4' J SIDEWALK RT. (1914)	20' I "J" C-C
SIGN-REG. SRC MAINT.	12 95	END NAVAL ACADEMY	
(A)	12 87		
	12 73	BEG. NAVAL ACADEMY	
		WAGNER ST.	
	12 72	(MUN) 3325	35' I "J" C-C
		COLLEGE AVE. 0710	
	12 66	(MUN) KING GEORGE ST. (MUN) 1710	90°
		PRINCE GEORGE ST.	
ST. JOHN'S COLLEGE	12 57	(MUN) 2540	
STATE OF MARYLAND HALL OF RECORDS	12 52	AL OP 963	
	12 51	NORTH ST. (MUN) 2290	
ST. JOHN'S ST. (MUN) 2760	12 50		
CHURCH	12 49		27' I "J" C-C

KING GEORGE ST.

COLLEGE AVE (MUN.)

COLLECTOR URBAN

Form 6 HPS (Rev. 1961)

BMATS GD/CB 6.24.92 (#245) GPS #11 10/27/98 SS/SR Balto urban

ROAD INVENTORY SHEET

Party Chief E. SCHUYLER
Recorder W. DOMBROSKI
Helper

Road No. OP 556
Road Name ~~(ARCADIA CO)~~ BAY DR / BAY FRONT DR
Sheet No. 1 OF 1
Date 11-10-71
County ANNE ARUNDEL - DIST. 1

MAP 29
E13D
962-460

10.30

SEE NEW INVENTORY
DONE
10.27.98
GPS
SS/SR

COOK RD
0.31 PRIVATE DRIVE

~~END~~ ~~END~~
0.26
11 H 0.21
0.17
90°
0.15
23°
0.11 8 H
0.09
MD (MOUNTAIN) 0.00 177 (ROAD)

N

BAY FRONT DR
BAY RD

10' E
10' CW
10' E
10' CW

High land Beach

Form 6 HPS (Rev. 1961)

ROAD INVENTORY SHEET

Road No. _____

Road Name _____

Sheet No. _____

Date _____

County _____

Form 6 HPS (Rev. 1961)

BMATS

GD/CB 6.24.91 (#245)

GPS #14 10/27/98 SS/SR

Balto urban

ROAD INVENTORY SHEET

Party Chief E. SCHUYLER
Recorder W. DOMBROSKI
Helper

Road No. OP 556
Road Name ~~(ARCADIA RD)~~ BAY DR / BAY FRONT DR
Sheet No. 1 OF 1
Date 11-10-71
County ANNE ARUNDEL - DIST. 1

MAP 29

E13D

962-460

10.30

SEE NEW INVENTORY

DONE

10.27.98

GPS

SS/SR

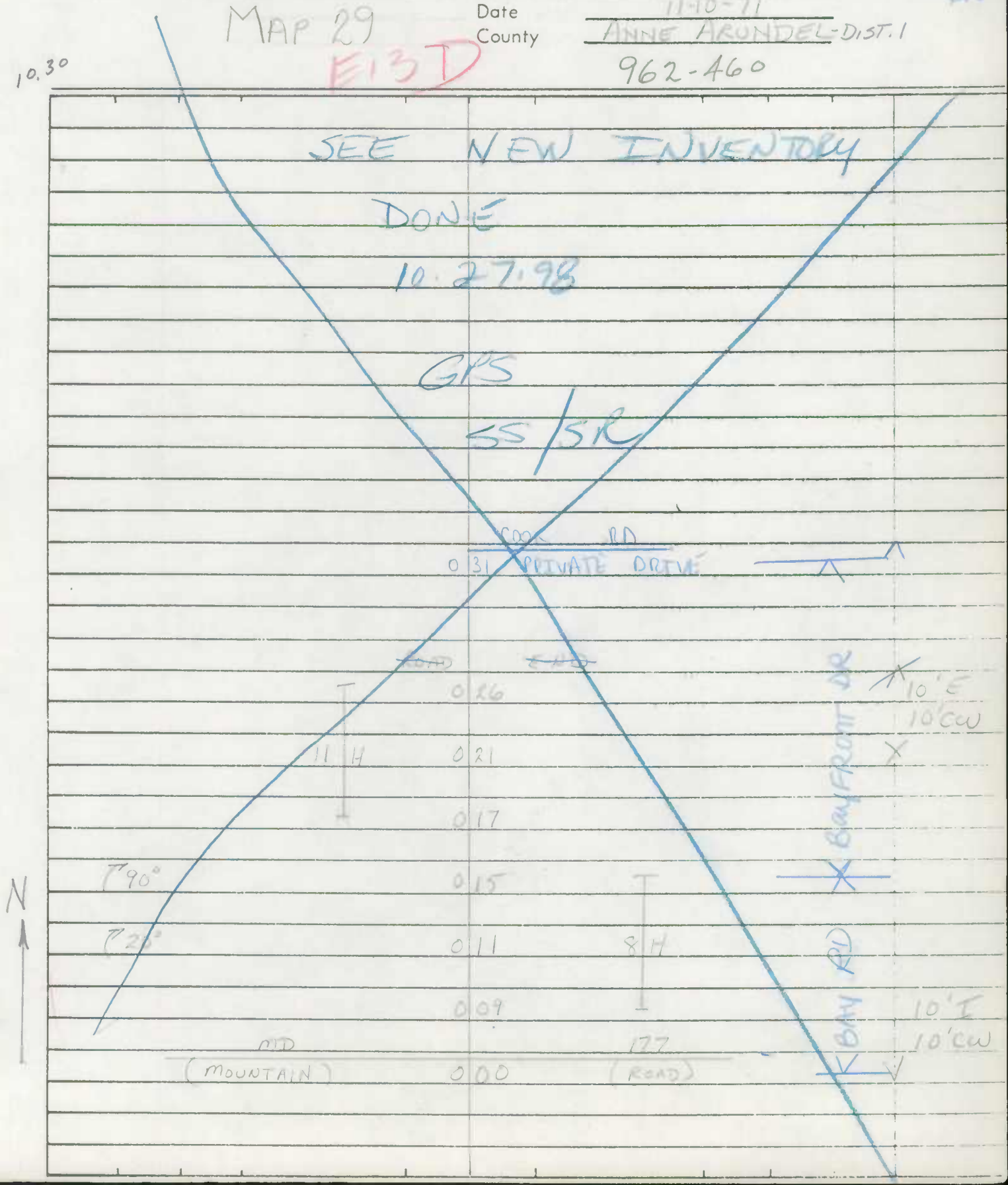

Form 6 HPS (Rev. 1961)

ROAD INVENTORY SHEET

Road No. _____

Road Name _____

Sheet No. _____

Date _____

County _____

Form 6 HPS (Rev. 1961) FAU ANNAPOLIS

ROAD INVENTORY SHEET OP 1198

Party Chief T LANDON
Recorder W. WARFIELD
Helper

Map No. 33 HIGHLAND BEACH

Road No. ~~Co. 2952~~
Road Name BAY AVE.
Sheet No. 1 of 1
Date 5-6-72
County Anne Arundel - District 2
State Coordinates 951-401

ROAD	026	END	10'E
WALNUT		DR.	12'CW
MV0060 ~~Co. 2950~~	023	OP ~~2950~~ MV0060	
BRUCE		AVE.	
Co.	013	2953	
LANGSTON AVE.			
Co. 2954	006		12'G
WAYMAN AVE.			14'CW
Co. 2955	000		

OP 1198

E

SHA 51.3 - 8 Revised
4.83

MARYLAND STATE HIGHWAY ADMINISTRATION

ROAD INVENTORY SHEET

Party Chief _____
Recorder _____
Assistant _____
Map No./Dir. 1 W
State Coordinates _____

Road No. OP 2949
Road Name Washington Ave
County Anne Arundel
Date 3-10-92
Sheet No. 1 OF 1

SYSTEM				TRAFFIC		LINE DIAGRAM	TRAFFIC			PAVEMENT DATA
FED. AID.	FUNCT CLASS	HWY. SYS.	HPMS SAMPLE	PRKG. REST.	COM/IND. ACCESS		CONTROL	COM/IND. ACCESS	PRKG. REST.	
						SEE Inventory				
						CO 2948 New				
						Bay Highlands Dr				

TRAFFIC CODES

TRAFFIC CONTROLS: STOP SIGN=S.S., TRAFFIC LIGHT=T.L., FLASHING RED BALL=F.R.

TRAFFIC CODES

PARKING RESTRICTIONS: A.M. PEAK, P.M. PEAK, A.M./P.M. PEAK, NO PARKING ANYTIME=N.P., COMM/IND. ACCESS=E

SYSTEM				TRAFFIC		LINE DIAGRAM	TRAFFIC			PAVEMENT DATA
FED. AID.	FUNCT. CLASS.	HWY. SYS.	HPMS SAMPLE	PRKG. REST.	COM/IND ACCESS		CONTROL	COM/IND ACCESS	PRKG. REST.	