Form 6 HPS (Rev. 1961)

ROAD INVENTORY SHEET

Mun. No. 0010

M A 29

BRADLEY ST

BARTON

Party Chief R. Vought

Recorder L. Coffelt, Jr.

Chainman

Road No. Co. 24

Name ~~H~~ St & Temperance Row

Sheet No. 1 of 1

Date 5-14-68

County Allegany

VER 8-12-76

76-1

Barton

N

0 ~~13~~ 07

0 ~~11~~ 05

30°

Good Limits of Barton

0 ~~10~~ 04

See Sheet A

Georges

0 ~~07~~ 02

Creek

~~Thru~~

Truss

0 ~~07~~ 01

Co. Verona

16' H

20' gr.

Bradley St

Bartlett St

St Barton

Mundo Co. 26

0 ~~06~~

0 00

MUN

~~16' H~~

~~20' Gr.~~

11' I

13' cc

Bradley St

Md.

0 00

93.5

Bradley St

Mu 00 90

Form 6 HPS (Rev. 1961)

M A CO

ROAD INVENTORY SHEET

Mun. No. 0010

BRADLEY ST

BARTON

Party Chief R. Vought

Recorder L. Coffelt, Jr.

Chainman

Road No. Co. 24

Name ~~H St~~ & Temperance Row

Sheet No. 1 of 1

Date 5-14-68

County Allegany

VER 8-12-76

76-1

Road End

0 ~~39~~ 23

11 H

0 ~~25~~ 19

Temperance Co. 25

0 ~~24~~ 18

0 ~~20~~ 14

7 H

0 ~~13~~ 07

0 ~~11~~ 05

N

Corp. Limits of Barton

0 ~~10~~ 04

See Sh. 1A

Georges

0 ~~07~~ 02

Creek

~~Thru~~ Lines

0 ~~07~~ 01

16' H

20' gl.

Bartlett St

St Barton

0 ~~06~~

Muuse Co. 36

0 00

Bradley St

MUN

~~16' H~~

~~20' C.W.~~

11' I

13' cl.

Ad.

0 00

93.5

Bradley St

Mu 0010

Form 6 HPS (Rev. 1961)

X BRADLEY ST - MUN 0010

ROAD INVENTORY SHEET

Party Chief R. VOUGHT
Recorder L. COFFELT JR.
Chainman

231-625

BARTON VER 8-12-76

Road No. Co. 24
Name A ST & TEMPERANCE RIN
Sheet No. 1 OF 1
Date 5-14-64
County ALLEGANY

ROAD END

0 ~~39~~ 33

11 H

0 ~~25~~ 19

0 ~~24~~ 18 TEMPERANCE CO ROW EXT 25

0 ~~20~~ 14

7 H

0 ~~13~~ 07

0 ~~11~~ 05

30°

Co Maint.

Approx. Corp 0 ~~10~~ 04 Lmts. Barton

+A012 See SHIA

Georges 0 ~~08~~ 02 → Creek

0 ~~05~~ 01

Temperance Row

Co. Urban

16' H
20' CW

BRADLEY ST

X CORP X LMTS BARTLETT ST 0 ~~06~~ 00 X ST B BARTON

~~CO 26~~
MU 30

MD. 935 ~~26~~

0010

~~16' H~~
~~20' CW~~
11' I
13' LW

SHA 51.3 - 8 Revised
4.83

MARYLAND STATE HIGHWAY ADMINISTRATION

ROAD INVENTORY SHEET

Party Chief _____ Road No. MU 0010
Recorder _____ Road Name BRADLEY ST
Assistant _____ County _____
Map No./Dir. 1 Date _____
State Coordinates _____ Sheet No. _____ OF _____

SYSTEM				TRAFFIC		LINE DIAGRAM (BARTON)	TRAFFIC			PAVEMENT DATA
FED. AID.	FUNCT CLASS.	HWY. SYS.	HPMS SAMPLE	PRKG. REST.	COM/IND. ACCESS		CONTROL	COM/IND. ACCESS	PRKG. REST.	
						UNASSIGNED				
						NOW				
						COMB. WITH				
						MU 0050				

TRAFFIC CODES

TRAFFIC CONTROLS: STOP SIGN=SS, TRAFFIC LIGHT=T.L., FLASHING RED BALL=F.R.

TRAFFIC CODES

PARKING RESTRICTIONS: A.M. PEAK, P.M. PEAK, A.M./P.M. PEAK, NO PARKING ANYTIME=N.P., COMM/IND. ACCESS=E

SYSTEM				TRAFFIC		LINE DIAGRAM	TRAFFIC			PAVEMENT DATA
FED. AID.	FUNCT. CLASS.	HWY. SYS.	HPMS SAMPLE	PRK.G. REST.	COM/IND ACCESS		CONTROL	COM/IND ACCESS	PRK.G. REST.	

Form 6 HPS (Rev. 1961)

89-9
4-3-90
BB/BB

ROAD INVENTORY SHEET

Party Chief R. Vought
Recorder L. Coffelt, Jr.
Chainman

Mun. No. 0030

Road No. Co. 26
Name Bartlett St. & Bartlett Run Rd.
Sheet No. 1 of 2
Date 5-14-64
County Allegany

91 MU Ex #1 Barton A/T
BB/SP
3-26-92

VER.
8-12-76
73-1 A/T

91-7 A/T

Garage	0 91		
F	0 86		
30°	0 69		
	0 63	H 40°	
	0 60	Drain	
	0 56	H 40°	
	0 47	H	
	0 28	~~Walnut St Co. 27~~	
	0 26	H	16' H 18' CW
40°	0 24	CBC D 9 × L 18' × W 15'	10' I 18' CW.
Corp. Lmts.		Barton	
	0 19		
High St MU 0120	0 11		20' I 24' CW.
	0 08	935	16' I
Md.	0 05		16' CW
			12' ~~X~~ I 16' CW.
Bradley ~~#~~ St MU 0050	0 00	Temperance Row Co. 94	
		MU 0020	

W

Bartlett St MU 0030

NO CHANGE (66-6) 68-1

Mun. No. 55

Form 6 HPS (Rev. 1961)

98-2MU
2/17/99
SS/RB

AT
97-1mu

ROAD INVENTORY SHEET

Party Chief R. VOUGHT
Recorder L. COFFELT JR.
Chainman

Road No. 0040
Name BEANS RD
Sheet No. 1 OF 1
Date 5-15-64
County ALLEGANY

TL REV.
FR. 4/7/78

BARTON
VER
9-28-76

SEE NEW INVENTORY

98-2MU
2/17/99
SS/RB

NW

PVT DRIVE

*McDonald Road End
0 16
Dr
0160
78-3
*Dawn View Dr
(RUSSELL RD)
MUN 0195
77-1
0 09
0 03
90°

10' I
78-2
NO CHANGE
66-4
35°

10' I
16 CW
20' I
12 I
16 CW

WALNUT
MUN
0210
ST
SS

Form 6 HPS (Rev. 1961)

89-3
4-3-90
BB/BB

CS

ROAD INVENTORY SHEET

Party Chief R. VOUGHT
Recorder L. COFFELT JR.
Chainman

BARTON
VER
9-28-76

Road No. 0050
Name BRADLEY ST
Sheet No. 1 OF 1
Date 5-15-64
County ALLEGANY

S

HILL
MUN 0 ~~18~~ 24 ST 130 SS

~~8'C~~
~~10 CW~~

ALLEY "A"
MU 0 ~~10~~ 16 9010

10' I
12 CW

BARTON PLAYGROUND 0 ~~08~~ 14

CENTER ST
~~0 18~~ MU 0110
0 11

~~16'C~~
~~18 CW~~

0 ~~0~~ 39

16' I
18' CW

NO CHANGE
66-11

MD 0 ~~00~~ 06

9 25 ~~31~~

B ST
MU 0020 0 00 BARLETT RD
MU 0030

0 24

9

SHA 51.3 - 8 Revised
4.83

MARYLAND STATE HIGHWAY ADMINISTRATION

ROAD INVENTORY SHEET

89-3

Party Chief: R. VOUGHT
Recorder: L. COFFELT JR.
Assistant: REWRITTEN 9/20/90 JTS
Map No./Dir.: 1 S
State Coordinates:

Road No.: MUN 0050
Road Name: BRADLEY ST
County: ALLEGANY
Date: 5-15-64
Sheet No.: 1 OF 1

SYSTEM				TRAFFIC		BARTON LINE DIAGRAM	TRAFFIC			PAVEMENT DATA
FED. AID.	FUNCT CLASS.	HWY. SYS.	HPMS SAMPLE	PRKG. REST.	COM/IND. ACCESS		CONTROL	COM/IND. ACCESS	PRKG. REST.	
						HILL ST				
						MU 024 0130			A	
						ALLEY "A"				
						MU 016 9010				
										10' I
						CENTER ST				
						011 MU 0110			X	
						~~LEGISLATIVE GEORGES CREEK MD 006 9335 RD~~			X	16' I
										11' I
						B ST BARLETT RD				
						MU 0020 000 MU 0030			V	
						CO 24 TEMPERANCE ROW				

TRAFFIC CODES

TRAFFIC CONTROLS: STOP SIGN=S.S., TRAFFIC LIGHT=T.L., FLASHING RED BALL=F.R.

TRAFFIC CODES

PARKING RESTRICTIONS: A.M. PEAK, P.M. PEAK, A.M./P.M. PEAK, NO PARKING ANYTIME=N.P., COMM/IND. ACCESS=E

SYSTEM				TRAFFIC		LINE DIAGRAM	TRAFFIC			PAVEMENT DATA
FED. AID.	FUNCT. CLASS.	HWY. SYS.	HPMS SAMPLE	PRKG. REST.	COM/IND ACCESS		CONTROL	COM/IND ACCESS	PRKG. REST.	

SHA 51.3-8 **STATE HIGHWAY ADMINISTRATION OF MARYLAND**
11-15-72 90-7 (mun) - Road is signed "Potomac Hollow Rd" but town may refer to this section as "A St."

ROAD INVENTORY SHEET

Party Chief W Dombroski
Recorder M Zalenski
Helper

Map No.

Road No. ~~Co 20~~ MUN. 0187
Road Name Potomac Hollow Rd
Sheet No. 1 of 2
Date 8-12-76
County Allegany
State Coordinates 231-623

Barton

		0 88		
30°		0 84		
	H	0 79	30°	
	H	0 70		
	H	0 53		
		$\boxed{0\ 48}$ CBC. 9'-P 18'-L x 15'-W		
30°		0 44		
	5 H	0 33		
		0 24		
		0 20	30°	
E	Coal Mine	0 13		16'H
		Main St		18'cw
	Corp Limits	0 07	PT	X
		Barton		
	MD	0 06	36	35°
		70' pillar-pillar 20' + overhead		20'I
		0 02	PC	2.6'F shd
	MD	935 ~~36~~		40'cw
		0 00		

MUN 187

Form 6 HPS (Rev. 1961)

CS 11

ROAD INVENTORY SHEET

Mun. No. 0210

Party Chief R. Vought
Recorder L. Coffelt, Jr.
Chainman

Road No. Co. 27
Name Walnut St
Sheet No. 1 of 1
Date 5-14-64
County Allegany

VED 8-12-76

75-1 91-2 A/T



Form 6 HPS (Rev. 1961)

AT

ROAD INVENTORY SHEET

Party Chief	R. VOUGHT	Road No.	~~0070~~
Recorder	L. COFFELT JR.	Name	WILLS MT. RD
Chainman		Sheet No.	1 OF 1
		Date	7-20-64
CUMBERLAND	VER 10-7-76	County	ALLEGANY

Govt

RD

Cumberland

ROAD END.

0 53

0 49 Cumberland 160'

0 37 Corp. Lmts.

160' 0 19

20' I
24' CW

Piedmont MUN 0 00

2780 Ave

Form 6 HPS (Rev. 1961)

AT

ROAD INVENTORY SHEET

Party Chief	R. VOUGHT	Road No.	~~0070~~
Recorder	L. COFFELT JR.	Name	WILLS MT. RD
Chainman		Sheet No.	1 OF 1
		Date	7-20-64
CUMBERLAND	VER 10-7-76	County	ALLEGANY

Govt

RD

PVT

INSTRUMENT COMPANY

ROAD END.

0 53

0 49 Cumberland 160'

0 37 Corp Lmts

160' 0 19

20' I
24' CW

Piedmont MUN

0 00

2780 Ave

MACS

Form 6 HPS (Rev. 1961)

ROAD INVENTORY SHEET

Party Chief R. VOUGHT
Recorder L. COFFELT JR.
Chainman

CUMBERLAND

VER 10-6-76

72-1

Road No. 0030
Name ADAMS AVE
Sheet No. 1 OF 1
Date 7.22 64
County ALLEGANY

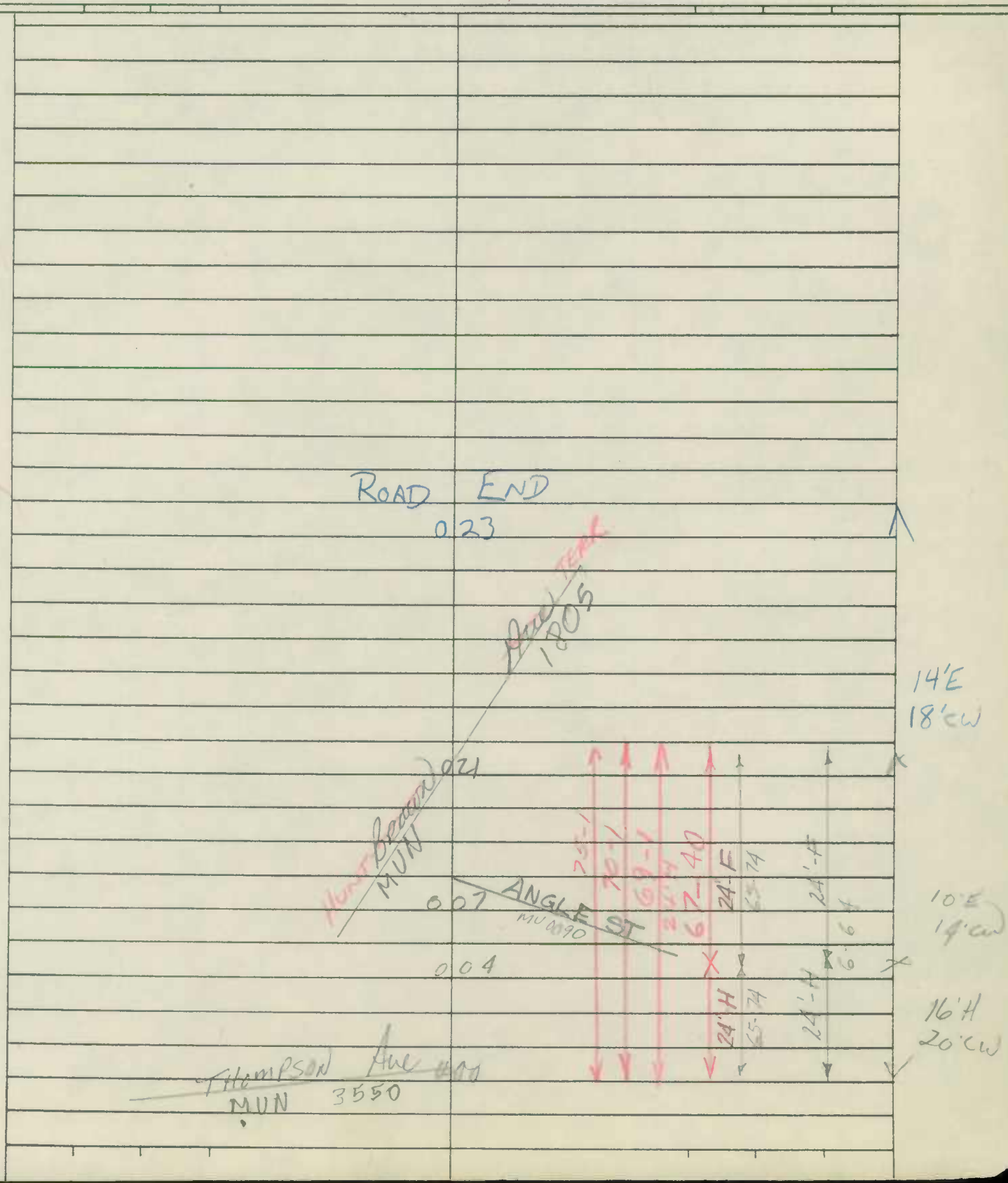

SHA 51.3-8
11-15-72

STATE HIGHWAY ADMINISTRATION OF MARYLAND

MACS

ROAD INVENTORY SHEET

Party Chief W.D.
Recorder MZ
Helper

Map No. SEE NEW FCR-96 INU 6D/AL 8-6-96

Road No. MUN 0060
Road Name ~~N&S~~ ALLEGANY ST N+S
Sheet No. 1 of 2
Date 10-14-76 (FROM 7-21-64)
County ALLEGANY
State Coordinates

CUMBERLAND

AVIRETT	AVE		24' I
MU	0 44	0170	J'c-c
	ALLEY #201		
	0 41	MU 8010	
BEALL	ST		
MU	0 39	0260	
	ALLEY #200		
	0 37	MU 8000	
ALLEY #184			
MU 2840	0 35		
	PATTERSON AVE		
	0 34	MU 2710	
PACA ST	ALLEY #185		
MU 2681	0 32	MU 2850	
	ROSEHILL AVE		
	0 29	MU 3100	24' K
GREENE	ST		J'c-c
MU ~~US~~	0 24	~~220~~ 1570	
	GWYNN TER		
	0 19	MU 1557	24' J
WASHINGTON	ST		J'c-c
MU	0 16	3750	24' K
FAYETTE	ST		J'c-c
MU	0 08	1290	
ESSEX	PL		
MU	0 04	1200	24' I
CUMBERLAND	ST		J'c-c
MUN	0 00	890	

NON FA
S. ALLEGANY ST
URBAN COLLECTOR
FAU 7508
N. ALLEGANY ST
URBAN MINOR ARTERIAL
ONE WAY
S

SHA 51.3-8
11-15-72

ROAD INVENTORY SHEET

Road No. MUN 0060
Road Name S. ALLEGANY ST.
Sheet No. 2 OF 2
Date 10-14-76
County ALLEGANY
State Coordinates

DUNBAR DR
0 48 MUN 1050
ALLEY # 202
0 46 MU 8020

same

Form 6 HPS (Rev. 1961)

A

ROAD INVENTORY SHEET

Party Chief R. VOUGHT
Recorder L. COFFELT JR.
Chainman

CUMBERLAND

VER 10-14-76

Road No. MUN. 0060
Name S & N ALLEGANY ST
Sheet No. 1 OF 1
Date 7-21-64
County ALLEGANY

CUMBERLAND MUN	0.48	ST 890	
ESSEX	0.44	PL	24'I C-C
FAYETTE	0.40	ST	24'K C-C
WASHINGTON	0.32	ST	
GWYNN TERR	0.29		24'J J C-C
GREENE U.S.	0.24	ST 220	
ROSEHILL AVE	0.19		
ALLEY #155	0.16	PACA ST	
PATTERSON AVE	0.14		
	0.13	ALLEY #189	
ALLEY #200	0.11		
BEALL	0.09	ST	
ALLEY # 201	0.07		24'K J C-C
AVIRETT	0.04	AVE	74-54 24'I
ALLEY #202	0.02		24'H C-C
DUNBAR DR MUN 1050	0.00	DR 1050	

N ALLEGANY ST 0060

S ALLEGANY ST 0060

ONE WAY

Form 6 HPS (Rev. 1961)

REVERSE

ROAD INVENTORY SHEET

Party Chief R. VOUGHT
Recorder L. COFFELT JR.
Chainman

CUMBERLAND

VER 10-14-26

Road No. 0020
Name ALTAMONT TERR
Sheet No. 1 of 1
Date 7-15-64
County ALLEGANY



18'J
C-C

Form 6 HPS (Rev. 1961)

SPLIT IN 2 ✓

ROAD INVENTORY SHEET

Party Chief E. SCHUYLER
Recorder T. DOMBROSKI
Chainman

CUMBERLAND

VER 10-6-76

Road No. 0170
Name AVIRETT AV.
Sheet No. 1 OF 1
Date 11-25-67
County ALLEGANY

MUN 1992
LEE ST #2 ~~0.28~~ 0.08
WALNUT PL ~~0.24~~ 0.04
KELLY ~~0.20~~ 0.00 RD
XXX
(SEE R.R. CROSSING SHEET) B&O R.R. 2 TRACKS
~~0.18~~
XXX
Chase ST 10'D
0.17 ABAN. O'Donnell ST
ALLEY 184-A 0.16
S ALLEGANY 0.11 ST
ONE WAY PATTERSON AV.
0.05 KEAN TER.
0.03 ROBBINS TER.
0.00
PATTERSON AV. MUN 2710

24' I J' C-C
~~24' I C-C~~
24' BRICK C-C
24' J C-C
74-55 24' I C-C

P & P 104

RAILROAD GRADE CROSSING SHEET

State Roads Commission of Maryland
Planning and Programming Division

1. GENERAL

Crossing No. 1

Mile Pole Number (R.R. Co.) ... _____

Coordinates ..... x _____ y _____

System Classification
(Check One)

- State Primary ..... ☐
- State Secondary ..... ☐
- State Road Only ..... ☐
- County ..... ☐
- Local ..... MUN. ☑
  (Specify)

County and/or Municipality .. CUMBERLAND ALLEGANY

U.S. Route Number ..... _____

State Route Number 0170

Road Number/Name ..... AVIRETT AV.

Station ..... _____

Surface Type I

Name of Railroad ..... B+O

Number of Main Tracks 2

Number of Other Tracks ..... -

2. TRAIN MOVEMENTS

Time Period	Pass	Freight	Train Speed at Grade Pass	Train Speed at Grade Freight	Spur	Remarks (Other than daily) Pass	Remarks (Other than daily) Freight
Day 6 A.M. to 6 P.M.							
Night 6 P.M. to 6 A.M.							
24 Hour Total							

ELIMINATED

3. TYPE OF PROTECTION

a. — Warning Signs - Reflectorized, Non-reflectorized

b. 2 Crossing Signs - Reflectorized, Non-reflectorized

c. — Road Marking

d. 2 Lights - Flashing, Stationary

e. — Traffic Control (Stop and Go) Signals

f. — Automatic Gate

g. — Watchman - Gate, Flag ... hours _____

h. 1 Others BELLS

* By numerals 1 or 2 indicate whether installation is on one or both sides of track.

4. ALIGNMENT FACTOR

P. 300'

N. 1500'

Average Daily Trains ... _____

Train Speed ..... _____

Highway ADT ..... _____

Highway Speed Limit ... 25 MPH

Average Vehicle Speed . 25 MPH

Max. Approach Grade .. N. -9.1 P. -7.3

Restricted Sight Distance . _____
(On Highway)

5. QUADRANT ... SIGHT DISTANCE

		@300'	@10'
A	70°	0	1000'
B	110°	0	1000'
C	110°	600'	1000'
D	70°	600'	1000'

6. ACCIDENT RECORD
(Vehicles & Trains)

Year	No. of Accidents	No. of Fatalities
1961		
1962		
1963		
1964		
1965		
Total		

7. CROSSING RATING

A _____

B _____

C _____

D _____

Total _____

State Roads Commission of Maryland
Planning and Programming Division

Party _____
Date 11/29/69

DIAGRAM FOR RAILROAD GRADE CROSSING

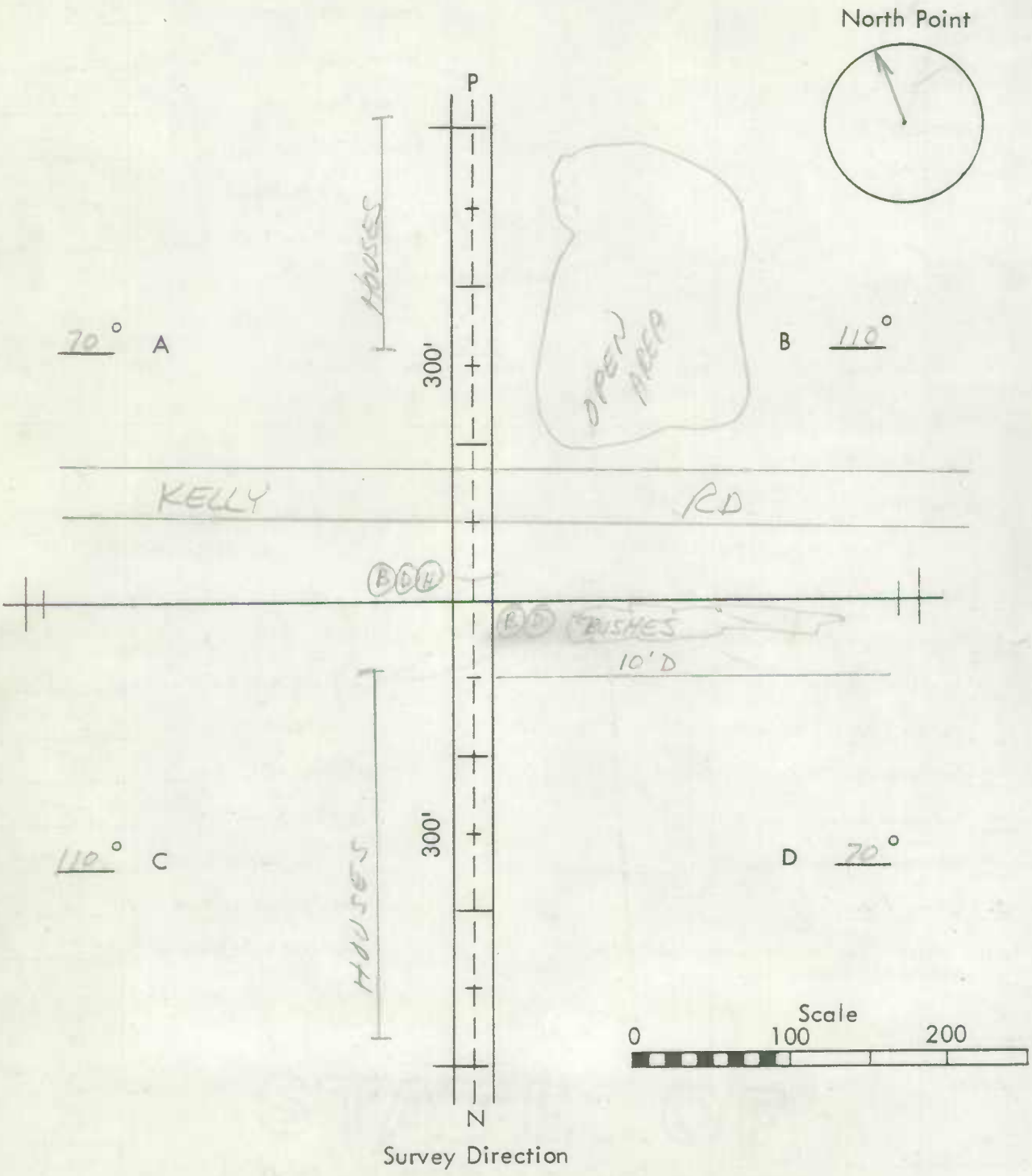

Remarks: _____

Form 6 HPS (Rev. 1961) COPY W.T

ROAD INVENTORY SHEET

MUN. No. 0240 A/T

Party Chief R. VOUGHT
Recorder L. COFFELT JR
Chainman

VER
6-11-75

Road No. US 40 ALT
Name Baltimore Ave.
Sheet No. 22 of 46
Date 8-26-64
County Allegany

FAP 210 Baltimore Ave.	40° BELLEVUE ST MU 240	13 68	28' I
			JC-C
	DECATUR ST MU 0940	13 64	2 ML
			30' I
	ALLEY 71 MU 6710	13 61	JC-C
			2-ML
		13 56 BALTIMORE ST MU 0252 251 90°	
	ALLEY MU	13 54 #73 6730	
		13 51 FRONT ST MD 764 MU 1418 30° 180°	
	GLENN ST MU 1610	13 50	
	ALLEY 73 MU 6730	13 47	
	FULTON ST MU 1430	13 44	
	ALLEY #70 MU 6700	13 42	
	CHARLES ST MU 0690	13 40	
	ALLEY 69 MU 6690	13 38	
	DAVIDSON AVE ST MU 910	13 37	
	FREDERICK US	13 36 ST 220	
	BEDFORD US	13 33 ST 220	
	POLK ST MU 2820	13 29	Same

25-22 MLW TABBED AS US 40 ALT

Form 6 HPS (Rev. 1961) (NOW 2 SECTS.)

ROAD INVENTORY SHEET

Party Chief R. VOUGHT
Recorder ~~L. COFFELT~~ JR.
Chainman

CUMBERLAND

VER 10-19-76

Road No. 0250
Name BALTIMORE ST
Sheet No. 1 OF 2
Date 7-23-64
County ALLEGANY

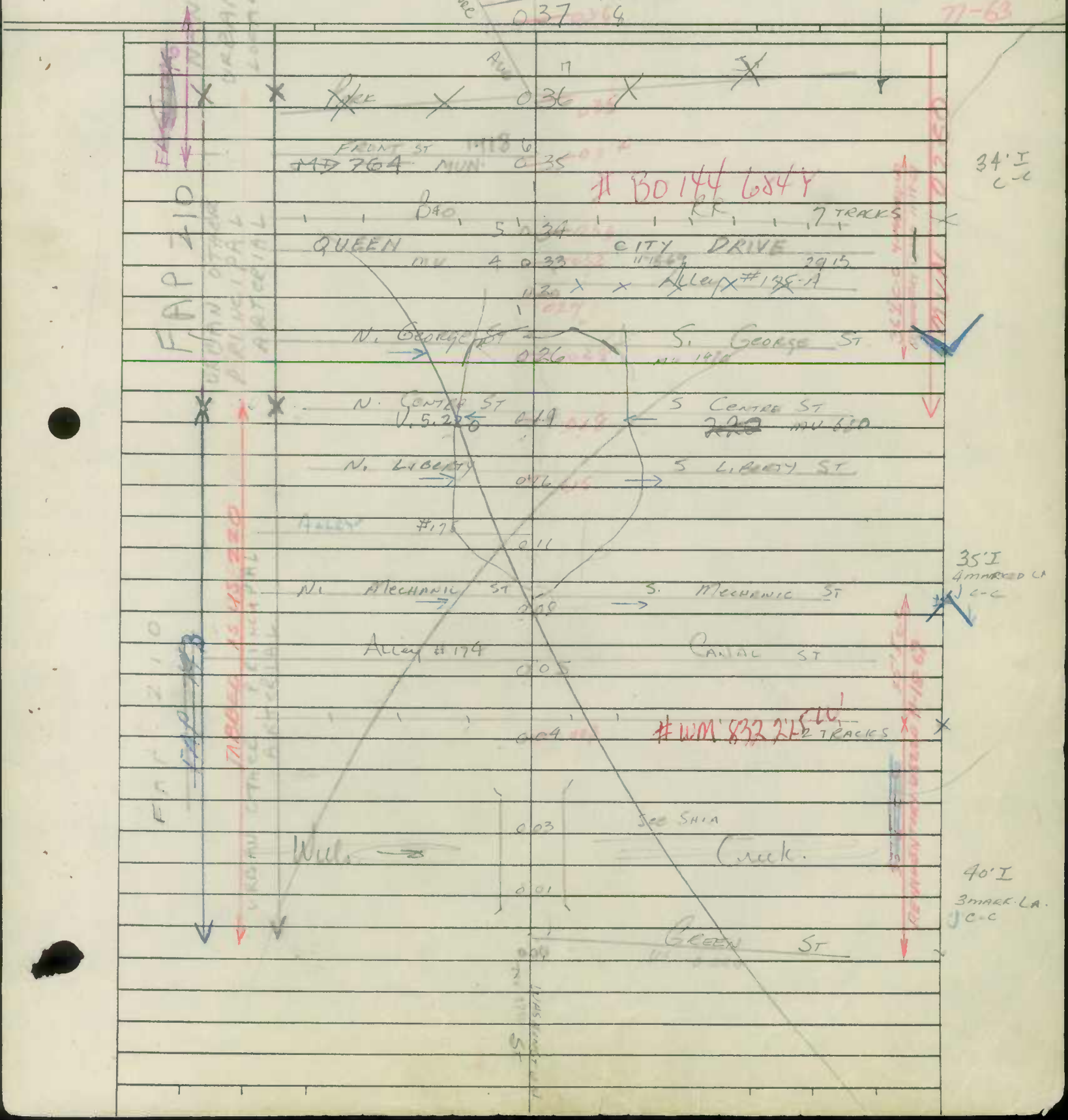

Form 6 HPS (Rev. 1961)

ROAD INVENTORY SHEET

Party Chief R. VOUGHT
Recorder L. COFFELT JR.
Chainman

CUMBERLAND

Road No.
Name BALTIMORE ST
Sheet No. 2 OF 2
Date 7-23-64
County ALLEGANY

SEE NEW INV.

RIDGEWAY TERR
MUN 2490

0.49 0.48

0.47 S. WAVERLY TERR
MUN 3862

WAVERLY TERR
MUN 3760

0.46 0.45

0.44 ALATMONT TERR
MUN 70

NON FA
URBAN
LOCAL

34'-I
65'-18
MUN 2.50

32'I
36'CW

Same

SHA 51.3-8
11-15-72

STATE HIGHWAY ADMINISTRATION OF MARYLAND

777-2145
239 2145

ROAD INVENTORY SHEET

Party Chief: FR
Recorder: JE
Helper:

Map No. _____ Cumberland

Road No.: Mu 0250
Road Name: Baltimore St
Sheet No.: 1 of 1
Date: 4-3-80
County: Allegany
State Coordinates:

79-Extra

SEE NEW INV
6-D /AL

FCR-96
8-6-96

CUMBERLAND MALL

X X X

→ N. Mechanic St → S. Mechanic St →
MU ~~US~~ 0.08 ~~40~~ 2370

Alley # 174 Canal St
Mu 7740 0.05 Mu 590

#WM 832215W
0.03 2 tracks
Wills Creek
0.02
0.01 see bridge sheet 1A
AC006
Greene St
0.00 MU ~~US~~ ~~220~~ 1570

FAP 210
MINOR ARTERIAL-URBAN
NE
A/T
84-10
35 I
J c-c
4 ML
40 I
J c-c
3 ML
WASHINGTON ST
MU 3750

ter, Manage
n Services
3-0717

Mr. Micha
Data Supp
Highwa
Divis
Post O
Baltimore

SHA 51.3-8
11-15-72

ROAD INVENTORY SHEET

Road No. _____
Road Name _____
Sheet No. _____
Date _____
County _____
State Coordinates _____

el R. Bax
ort Team
information
ox 71
MD 2120

SHA 51.3-8
11-15-72

STATE HIGHWAY ADMINISTRATION OF MARYLAND

GB JK
10/7/91

ROAD INVENTORY SHEET

Party Chief: FR
Recorder: JE
Helper:

Map No. _____ Cumberland

Road No.: Mu 0252
Road Name: Baltimore St #2
Sheet No.: 1 of 1
Date: 4-3-80
County: Allegany
State Coordinates:

79-Extra

SEE NEW INV
FCR - 8/7/96
GD AL

Ridgeway Terr Mu 2990	020		
		S. Waverly Terr	
	018	Mu 3762	
Waverly Terr			
Mu 3760	017		
		Altamont Terr.	
	015	Mu 0070	
Balto Mu 0251 (US 40 Alt)		Park St 2690	
	Mu 008		
(Front St) US 40 Alt	007		34' I Jc-c
(Front St)			
~~Mu 1418~~ (US 40 Alt)	006	CSX	
		#BO 144 684 Y	
B&O	005	R.R. 7 tracks	
Queen		City Dr	
Mu	004	2915	36' I Jc-c
N. George St		S. George St →	4 ML
Mu	000	1470	

NON FA
URBAN LOCAL
FAP 210
NE
CUMBERLAND MALL

SHA 51.3-8
11-15-72

ROAD INVENTORY SHEET

Road No. _____
Road Name _____
Sheet No. _____
Date _____
County _____
State Coordinates _____

Form 6 HPS (Rev. 1961)

MACS

ROAD INVENTORY SHEET

Party Chief B. VOUGHT
Recorder L. COFFELT JR.
Chainman

CUMBERLAND

VER 10-6-76

Road No. 0260
Name BEACL ST
Sheet No. 1 OF 1
Date 7-22-64
County ALLEGANY

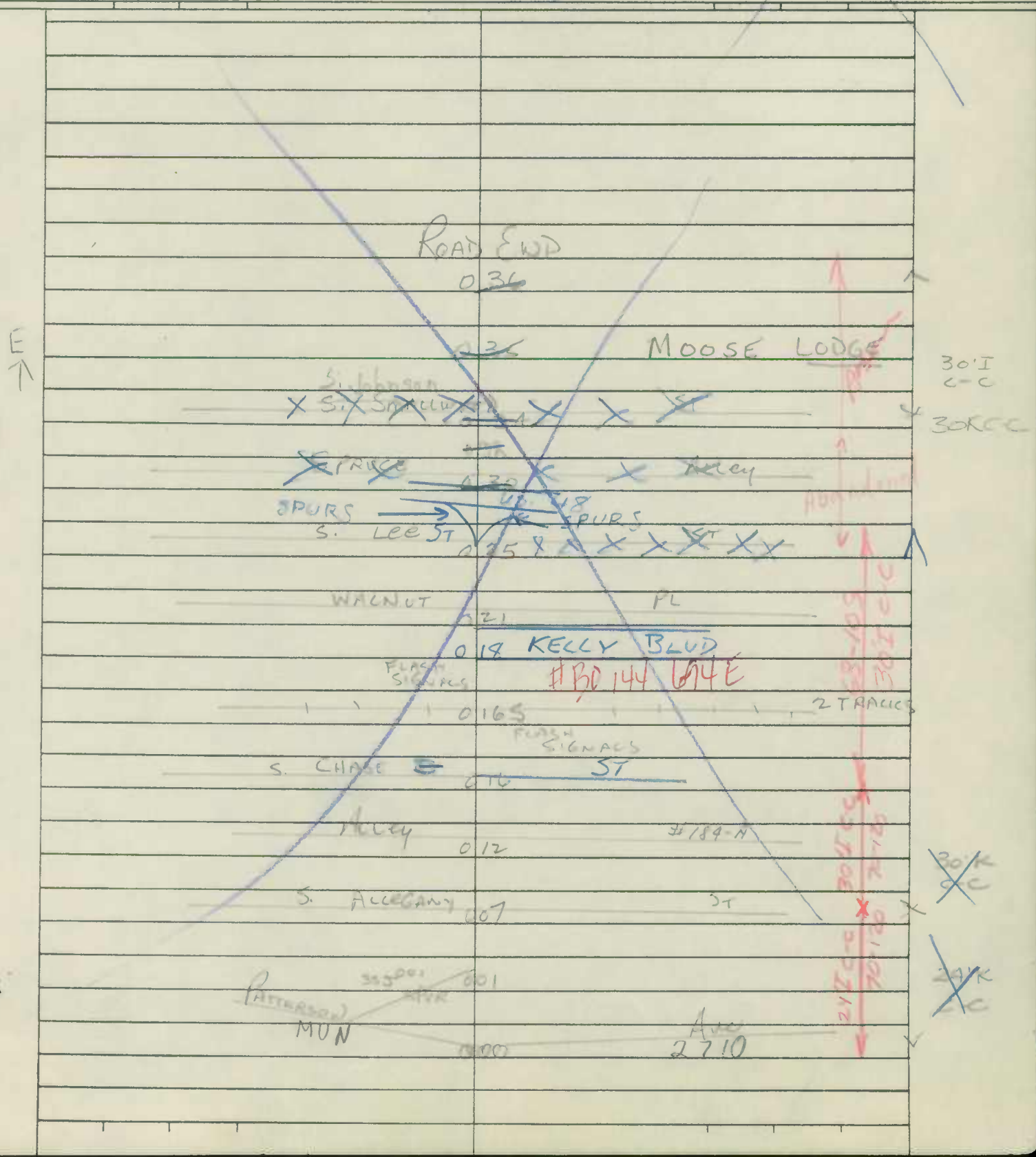

SHA 51.3-8
11-15-72

STATE HIGHWAY ADMINISTRATION OF MARYLAND

ROAD INVENTORY SHEET (ONE-WAY SOUTH BOUND)
MU 0270

Party Chief E. Schuyler
Recorder T. Dombroski
Helper
VER 6-10-75 WD-MZ

Map No.
REWR. 4-17-78 WRS

Road No. ~~US 220~~ SOUTH
Road Name BEDFORD ST. - RD.
Sheet No. 1 of 3
Date 11-21-69
County Allegany
State Coordinates

SEE NEW INV
GD AC
FCR - 8-7-96

FAU 7503 HPMS SAMPLE
MINOR ARTERIAL - URBAN
MUNICIPAL
BEDFORD ST.

EICHNER AV. MUN 1120 1 04
VALENTINE AV MUN 3620 0 98
WELCH AV MUN 3780 0 91
DETROIT DR 0 90 MUN 9060
SCHLUND AVE MUN 3180 0 85
PLYMOUTH DR 0 82 MUN 2810
FORESTER AVE MUN 1350 0 78
DRYER AVE MUN 1040 0 72
FECTIG AVE MUN 1300 0 66
MILLER AVE 0 62 MUN 2400
BOPP AVE MUN 0370 0 56
EDWARDS AVE MUN 0 26 1110
WELLINGTON LA. 0 17 MUN 3785
CORP LMTS CUMBERLAND 0 14 END STATE MAINT
0 08
SL 0 00

22'I
"I" C-C
~~20ML~~
26'I
"I" C-C
~~20ML~~
24'I
2-6'E SHD
36'CW
20ML

FAU 7027
MAJOR COLLECTOR RURAL

NORTH US 220 MD 2 SOUTH

MD. 907 S.B.

S

SHA 51.3-8
11-15-72

ROAD INVENTORY SHEET

ONE-WAY
Mu 0270

Road No. ~~US 220~~ South
Road Name Bedford ST
Sheet No. 2 of 3
Date 11-21-69
County Allegany
State Coordinates

		1 88	BEDFORD ST #2 MU 0272
ALLEY 55 MUN	6550	1 83	
LINDEN ST MUN	2090	1 76	
ALLEY 56 MUN	6560	1 73	
MARSHALL ST MUN	2370	1 71	MU
		1 67	
MARRIETTA ST MUN	2270	1 66	
VICTORIA ST MUN	3670	1 53	24' I J C-L 2 UML
PEARRE AV MUN	2740	1 44	X
			~~X 24' I~~
		1 43 EVERGREEN TERR.	~~"I" C-C~~
			~~2 UML~~
LOWELL AV MUN	2160	1 38	X
		1 36 ROSEMONT AV. MUN 3110	
~~SILBERT ALLEY~~ PL. MUN	3330	1 35	25' I "I" C-RT "J" C-LT
CONRAD AV MUN	0840	1 26	2 UML X
REGINA AV MUN	2940	1 20	24' I "I" C-C 2 UML X
WARREN ST MUN	3730	1 12	X Same

HPMS ② 60270040138
FAU 7503
MINOR ARTERIAL - URBAN
MUN
① ②

SHA 51.3-8
11-15-72

STATE HIGHWAY ADMINISTRATION OF MARYLAND

ONE-WAY

ROAD INVENTORY SHEET

Mu 0270

Party Chief: T. Landon
Recorder: F. RHODES
Helper:

Map No.:

Road No.: ~~US 220~~ SOUTH-BOUND
Road Name: BEDFORD ST
Sheet No.: 3 of 3
Date: 4-3-78
County: Allegany
State Coordinates:

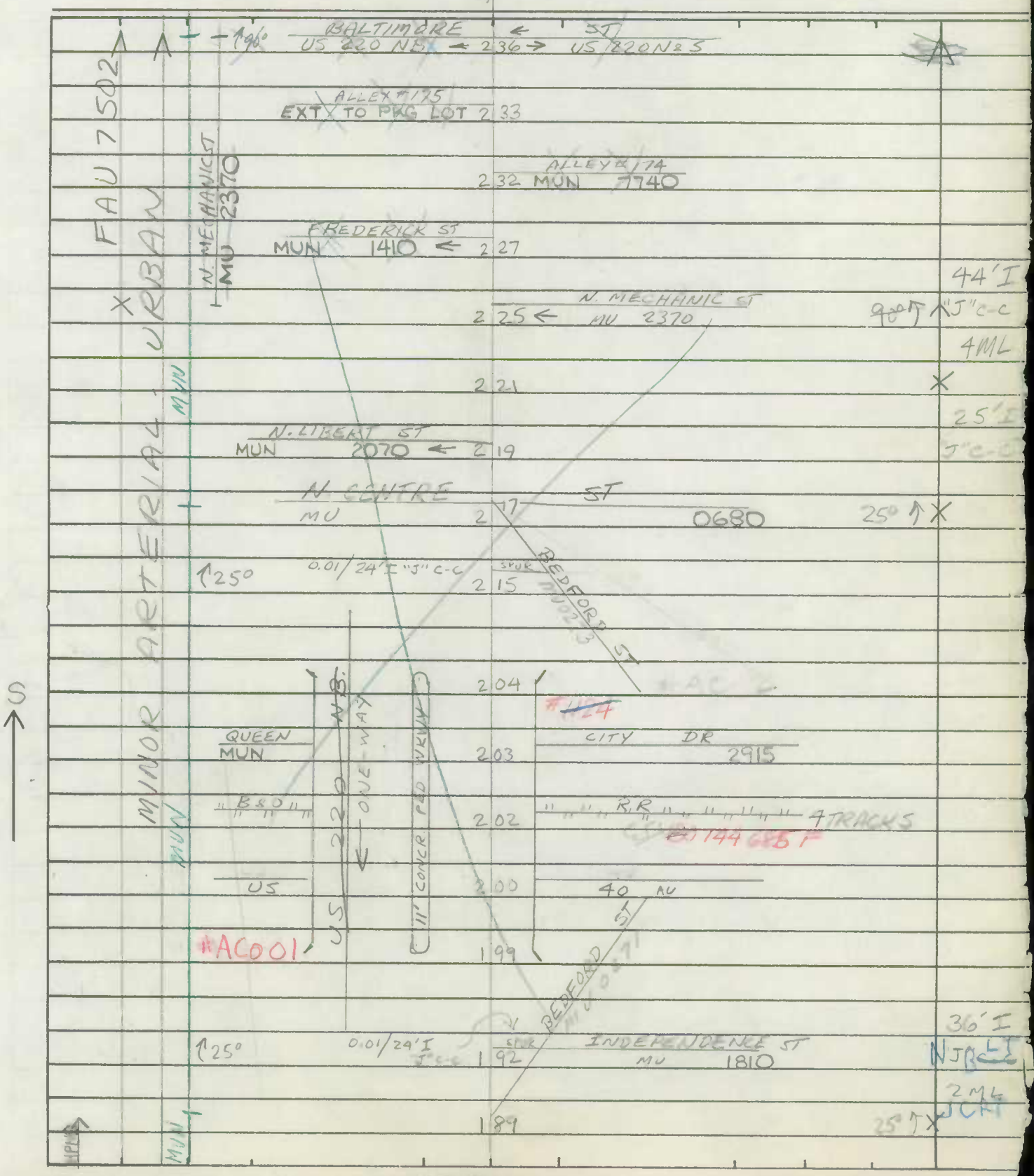

SHA 51.3-8
11-15-72

ROAD INVENTORY SHEET

Road No. _____
Road Name _____
Sheet No. _____
Date _____
County _____
State Coordinates _____

SHA 51.3-8
11-15-72

STATE HIGHWAY ADMINISTRATION OF MARYLAND

ROAD INVENTORY SHEET (ONE-WAY SOUTH BOUND)

MU0270

Party Chief: E Schuyler
Recorder: T. Dombroski
Helper:
VER 6-10-75 WD-MZ

Map No.:
REVIS 4-17-78 WRS

Road No.: US 220 SOUTH
Road Name: BEDFORD ST - KD.
Sheet No.: 1 of 3
Date: 11-21-69
County: Allegany
State Coordinates:

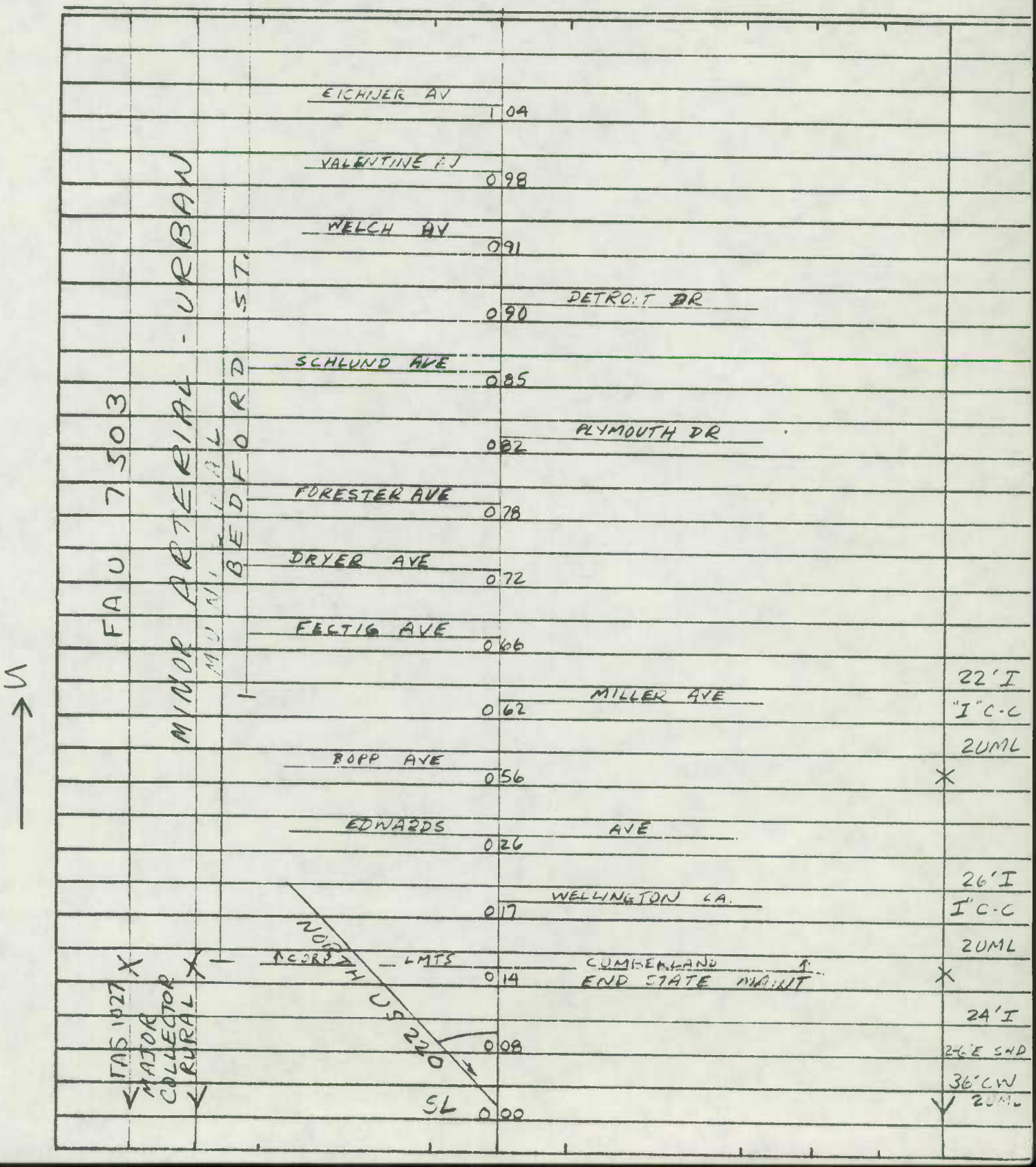

SHA 51:3-8
11-15-72

ROAD INVENTORY SHEET

ONE-WAY
MU 270

Road No. US 220 South
Road Name Bedford ST
Sheet No. 2 of 3
Date 11-21-69
County Allegany
State Coordinates

FAU 7503
MINOR ARTERIAL - URBAN

	88	
ALLEY	83	
LINDEN ST	76	
ALLEY	73	
MARSHALL ST	71	
	67	
MARRIETTA ST	66	
VICTORIA ST	53	
PEARRE AV	44	
		24' I
EVERGREEN TERR	43	"J" C-C
		2UML
LOWELL AV	33	X
ROSEMONT AV.	36	
		25' I
ALLEY	35	"I" C-RT "J" C-LT
		2UML
CONRAD AV	26	X
		24' I "I" C-C
REGINA AV	20	X 2UML
WARREN ST	12	Same

MU 0272
MU

SHA 51.3-8
11-15-72

STATE HIGHWAY ADMINISTRATION OF MARYLAND

ROAD INVENTORY SHEET

ONE-WAY
MU 270

Party Chief: T. Lar[illegible]
Recorder: F. [illegible]
Helper:

Map No.:

Road No.: US 220 [illegible]
Road Name: BEDFORD ST
Sheet No.: 3 of 3
Date: 4-3-78
County: Allegany
State Coordinates:

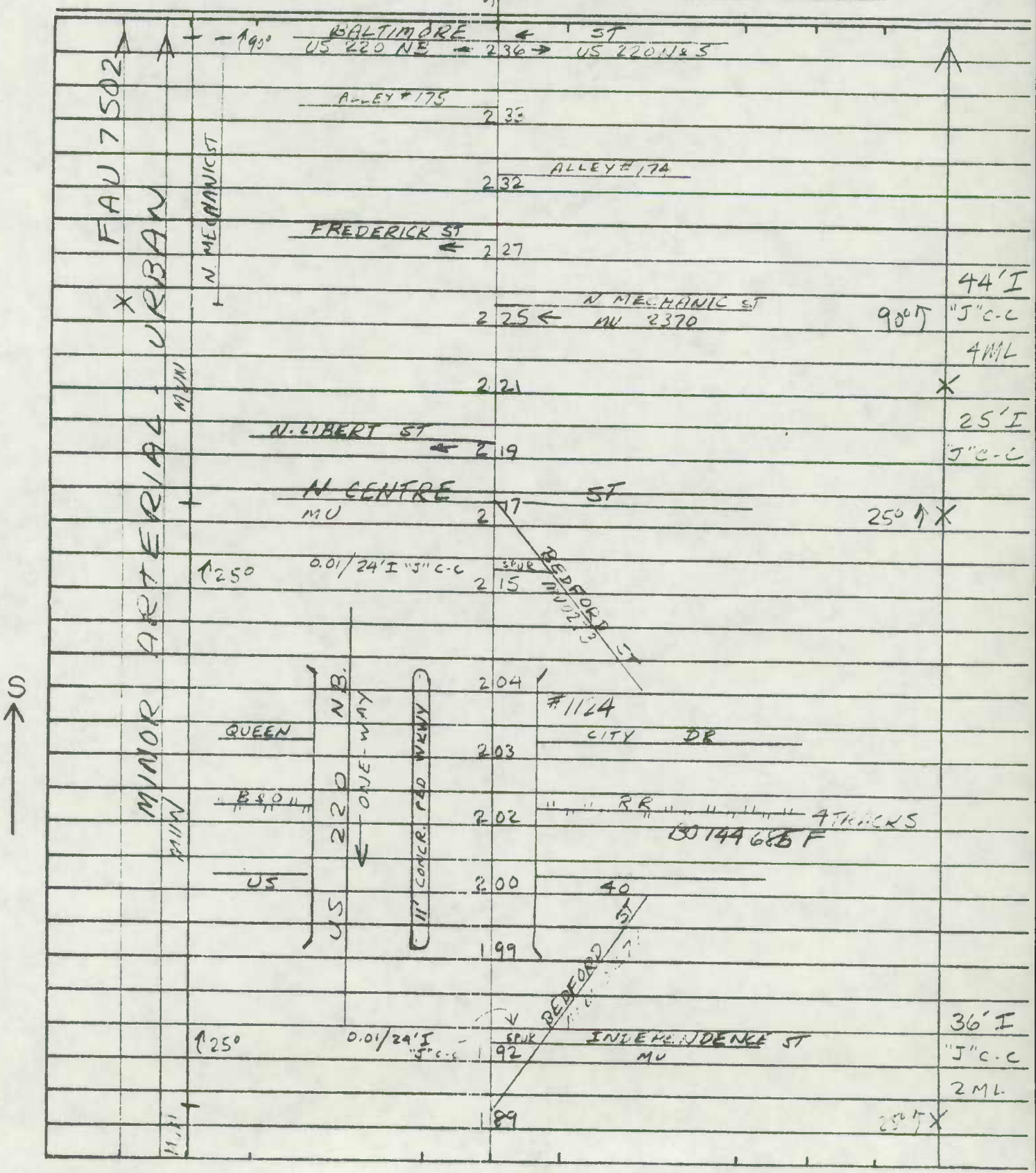

Form 6 HPS (Rev. 1961)

MUN 0270

ROAD INVENTORY SHEET

Party Chief E. Schuyler
Recorder T. Dymaroski
Chainman

Road No. US 220 SOUTH
Name BEDFORD ST
Sheet No. 2 OF 4
Date 11-21-69
County ALLEGANY

74-49 #2

SEE NEW

		BEDFORD ST		
	1 67			
MARIETTA ST	1 66			
VICTORIA ST	1 53			
PEARRE AV	1 44			
	1 43	EVERGREEN TERR	MUN.	24'I C-C
LOWELL AV	1 38			X
	1 36	ROSEMONT AV.		
SILBERT PL				
~~ALLEY~~	1 35			25'I C-C
CONRAD AV	1 20		ONE WAY →	X 24'I C-C
REGINA ~~AV~~	1 20	AVE		X
WARREN ST	1 12			
EICHNER AV.	1 04			
VALENTINE AV	0 98			
WELCH AV	0 91			SAME

~~HAN FA FAU 7503~~
U-MINOR ARTERIAL

Form 6 HPS (Rev. 1961)

A

MUN 0270

ROAD INVENTORY SHEET

Party Chief E. SCHUYLER
Recorder T. DOMPROSKI
Chainman

TL REV
FR. 4/3/78

VER
10-18-76

Road No. BEDFORD ST US 220 SOUTH
Name BEDFORD RD
Sheet No. 1 OF 4
Date 11-21-68
County ALLEGANY

77-54

	0.90	DETROIT DR
SCHLUND AV	0.85	
	0.82	PLYMOUTH DR
FORSTER AV	0.78	
DRYER AV	0.72	
FECTIG AV	0.66	
	0.62	MILLER AV
BORP AV	0.56	
EDWARDS	0.26	AV
		WELLINGTON LA
	0.17	MUN. 3785
CORP LIMITS OF CUMBERLAND		
END STR 2	0.14	
	0.08	
	0.00	

SEE NEW INV

NORTH U.S.

ONE WAY

MUN

22'I C-C

26'I C-C

24'I 2-6'E SH

NON-FA FAU 7503 BEDFORD ST

URBAN MINOR ART

5

7

220

Form 6 HPS (Rev. 1961)

ROAD INVENTORY SHEET

MUN 0270 + 0271

Party Chief
Recorder
Chainman

Road No. US 220 SOUTH
Name BEDFORD ST
Sheet No. 3 OF 4
Date 11-21-69
County ALLEGANY
REVISED 1-26-70 DAB

77-55 77-56

NON FA FAU 7503
U-MINOR ARTERIAL

MUN. 0271
MUN. 0270

N. CENTRE ST
MU → 2.17 0.15 → 0.640
ALLEY #52 X 2.13
STUR 2.14 0.12
~~CHURCH~~ 2.12
QUEEN CITY DR 2.07 0.05 ALLEY #46 #47
2.05 0.03 CO 6003
SANDERS ST
2.02 0.00 MUN. 3140
CONTROLLED BY B+O WATCHMAN 2.01 R.R.
#BO 144 6x6M
HENDERSON AVE
US 1.00 40
1.97 CH
US 220 SR
1.95 COLUMBIA ST
ALLEY 1.94
DECATUR ST 1.92 INDEPENDENCE ST
1.89 CH
1.88 BEDFORD ST #2
ALLEY #54 1.83
ALLEY #55 1.79
LINDEN ST 1.76
ALLEY #56 1.73
MARSHALL ST 1.71

MUN.
ONE WAY

25'I
C-C

SAME

Form 6 HPS (Rev. 1961)

ROAD INVENTORY SHEET

Party Chief
Recorder
Chainman

Road No. MUN 0270 0271
Name BEDFORD ST
Sheet No. 4 of 4
Date 7-30-69
County ALLEGANY
REVISED IN OFFICE 1-26-70 DAB

SEE VIEW

N. MECHANIC ST.
MUN ← ~~2.25~~ 0.23 ← 2370

20'I
C-C

~~2.21~~ 0.19

~~2.20~~ X ~~ALLEY~~ ~~#4~~

N. LIBERTY ST ← ~~2.19~~ 0.17

SAME

FAU 7503
NON FA
U-ARTERIAL
MUN 0271
ONE WAY

SHA 51.3-8
11-15-72

STATE HIGHWAY ADMINISTRATION OF MARYLAND

ROAD INVENTORY SHEET

Party Chief J.E.
Recorder OFFICE INV.
Helper

Map No.

79-70 FR JG 4-3-80

Road No. MU 273
Road Name BEDFORD ST. #4
Sheet No. 1 of 1
Date 8-10-79
County ALLEGANY
State Coordinates



SHA 51.3-8
11-15-72

ROAD INVENTORY SHEET

Road No. _____
Road Name _____
Sheet No. _____
Date _____
County _____
State Coordinates _____

Form 6 HPS (Rev. 1961)

MACS ✓

ROAD INVENTORY SHEET

Party Chief R. VOUGHT
Recorder L. COFFELT JR.
Chainman

CUMBERLAND

VER 10-13-76

Road No. ~~0420~~ 0275
Name BEECHWOOD DR.
Sheet No. 1 OF 1
Date 7-10-64
County ALLEGANY

~~OLDTOWN~~ ~~ROAD~~
~~MUN~~ ~~0 28~~ ~~2630~~

~~30°~~ ~~0 26~~

~~0 24~~ ~~30°~~

ROAD END

0 22

0 19

WILLOW CT
MUN 3870

0 17

LAUREL CT

0 13

MAGNOLIA CT

0 09

PROPOSED 0 05 DOGWOOD CT

MUN 740
CHURCH 0 00 ST

ROAD END

67-43
24 F 24 CW

25'-F 12 7
65'-
23'-H

18'4
24 CW

22/H
26 CW

69-5
25'-H
68-6
24 F 30 CW

29/E
30 CW

Form 6 HPS (Rev. 1961)

A-8

OP418

SEE NEW INV
FCR-96 AT
GD AL
8-6-96

ROAD INVENTORY SHEET

Party Chief: T. LANDON
Recorder: W. WARFIELD
Helper:

Road No.: 0310
Road Name: BISHOP WALSH RD.
Sheet No.: 1 OF 2
Date: 2-1-73
County: ALLEGANY

VER
10-6-76

67-115

	1 27	BISHOP WALSH HIGH SCHOOL		20' I "J" C-C
PARKING LOT	1 22		PT 80°	X
	1 12	END MUN MAINT.	PC	
CREST		DR.		
MUN	0 99	0870		
ENT. HOSPITAL	0 86			
	0 76		PT	
		COBEY DR.		
	0 74	0790	30°	
	0 70		PC	
PT 45° PC	0 64			
	0 55	TER.		
		OVERLOOK		
	0 54	~~EXTRA~~ UP MU 2677		
				24' I 2-8' E SHLD
	0 46			44' CW
		SETON MUN.		
0.01/20' I	0 44	DR.		X 2ML
		NEMACOLIN AVE. 3250		
MU 2537 ~~OP 109~~	0 12	~~109~~ MUN 2537		
~~[illegible]~~		~~[illegible]~~		30' I 2-6' E SHLD.
	0 03			46' CW
ROAD	0 00	END		✓ 2ML
		CHAIN		

OP 418

OP 418

N

NON FA
URBAN LOCAL
URBAN LOCAL
URBAN COLLECTOR

Form 6 HPS (Rev. 1961)

ROAD INVENTORY SHEET

Road No. 0310
Road Name BISHOP WALSH RD.
Sheet No. 2 OF 2
Date 2-1-73
County ALLEGANY

WATER TANK
300
ROAD 138 END
90°
130
SAME

6 HPS (Rev. 1961)

A-8

AT

ROAD INVENTORY SHEET

OP 418

Party Chief: T. LANDON
Recorder: W. WARFIELD
Driver:

VER. 10-6-76

CUMBERLAND 67-115

Road No.: 0310
Road Name: BISHOP WALSH RD.
Sheet No.: 1 OF 2
Date: 2-1-73
County: ALLEGANY

	127	BISHOP WALSH HIGH SCHOOL		20' I "J"-C
PARKING LOT	122		PT 80°	X
	112	END MUN. MAINT.	PC	
CREST DR. MUN.	099	0870		
ENT. HOSPITAL	086			
	076		PT	
	074	COBEY DR. 0790	30°	
	070		PC	
	064			
	055	OVERLOOK TER.		
	054	EXTRA UP MU 2677		
	046	SETON MUN.		24' I 2-8' ESHLD 44' CW
0.01 / 20' I	044	DR. AVE. 3250		X 2ML
NEMACOLIN	012	TOT MUN 2537		
APPROX. CORP. LIMITS		OF CUMBERLAND		30' I
	003			2-6' ESHLD 46' CW
ROAD CHAIN	000	END		2ML

CP 418

m 6 HPS (Rev. 1961)

OP 418

ROAD INVENTORY SHEET

CUMBERLAND

Road No. 0310
Road Name BISHOP WALSH RD.
Sheet No. 2 OF 2
Date 2-1-73
County ALLEGANY

SHA 51.3-8
11-15-72

ST

Party Chief R Vou
Recorder h Cof
Helper

Map No.

JTSC REWRIT: 8-13-81

NON FA
URBAN COLLECTOR

WATER TANK
300
ROAD 138 END
130

OP 418

190°
ON FA
X SAN
LOCAL

SAME

SHA 51.3-8
11-15-72

STATE HIGHWAY ADMINISTRATION OF MARYLAND

SEE NEW INV
GD AL
FCR-96
8-6-96

87-2 AL
3-14-83 TM

ROAD INVENTORY SHEET

Party Chief R Vought
Recorder h Coffelt Jr
Helper

Map No.

Road No. 0320
Road Name BLACKISTON AVE
Sheet No. 1 of 1
Date 7-3-64
County Allegany
State Coordinates

JTSC REWRIT: 8-13-81

CUMBERLAND

NON FA
URBAN COLLECTOR
HPMS

OLDTOWN RD	MU	0 53	2630
ALLEY 131 # 2	MUN	0 50	7311
DONNELLY ST	MUN	0 41	1010
E FIRST ST	MUN	0 36	1310
E SECOND ST	MUN	3214 0 24	
E FOURTH ST	MUN	~~1380~~ 0 15	Fourth ~~MAPLE ST~~ ST ~~MU 2330~~ 1380
		0 11	
		0 06	
QUEBEC Ave	MUN	2400 0 05	
INDUSTRIAL BLVD	MD	0 00	51

24' I
"J" C-C
~~25' H~~
~~28' CW~~

25' I
28' CW

N

SHA 51.3-8
11-15-72

ROAD INVENTORY SHEET

Road No. _____
Road Name _____
Sheet No. _____
Date _____
County _____
State Coordinates _____

Form 6 HPS (Rev. 1961)

AT

ROAD INVENTORY SHEET

Party Chief R. VOUGHT
Recorder L. COFFELT JR.
Chainman

CUMBERLAND

VER 10-12-76

Road No. 0320
Name BLACKISTON AVE
Sheet No. 1 OF 1
Date 7-9-60
County ALLEGANY

78-2 77-1

NON FA
URBAN COLLECTOR
HPMS

OLDTOWN
MUN 0 53 2630
ALLEY 0 50 131-A NO 2
DONNELLY X 0 41 ST.
E. FIRST 0 36 ST.
E. SECOND ST (24-11) 0 24
E. FOURTH ST 0 15 ~~CHURCH ST~~ MAPLE ST. MU2250
0 06
QUEBEC AVE 0 05
MD 0 00 51
INDUSTRIAL X BLVD

71-6
70-7
68-8
25 H 28 CW
25 I 28 CW

18 H 22 CW
20 H 28 CW
20 I 28 CW

Form 6 HPS (Rev. 1961)

AT

ROAD INVENTORY SHEET

Party Chief R. VOUGHT
Recorder L. COFFELT JR.
Chainman

BB REV. CUMBERLAND
FR. 4-8-81

VER
10-13-76
72-7

Road No. 0340
Name BEAUL AVE
Sheet No. 1 OF 1
Date 2-10-64
County ALLEGANY

W

Road End.
0.08

N. CEDAR ST
0.06

SPRINGDALE ST
MUN 0.00 3410

80-6
16'I
18'CW
20'I
IC-RT.

Form 6 HPS (Rev. 1961)

CS ✓

ROAD INVENTORY SHEET

Party Chief R. VOUGHT
Recorder L. COFFELT JR.
Chainman

CUMBERLAND

✓ VER 10-18-76

Road No. 0380
Name Bow ST
Sheet No. 1 OF 1
Date 7-21-69
County ALLEGANY

SEE NEW INV. 79-68469

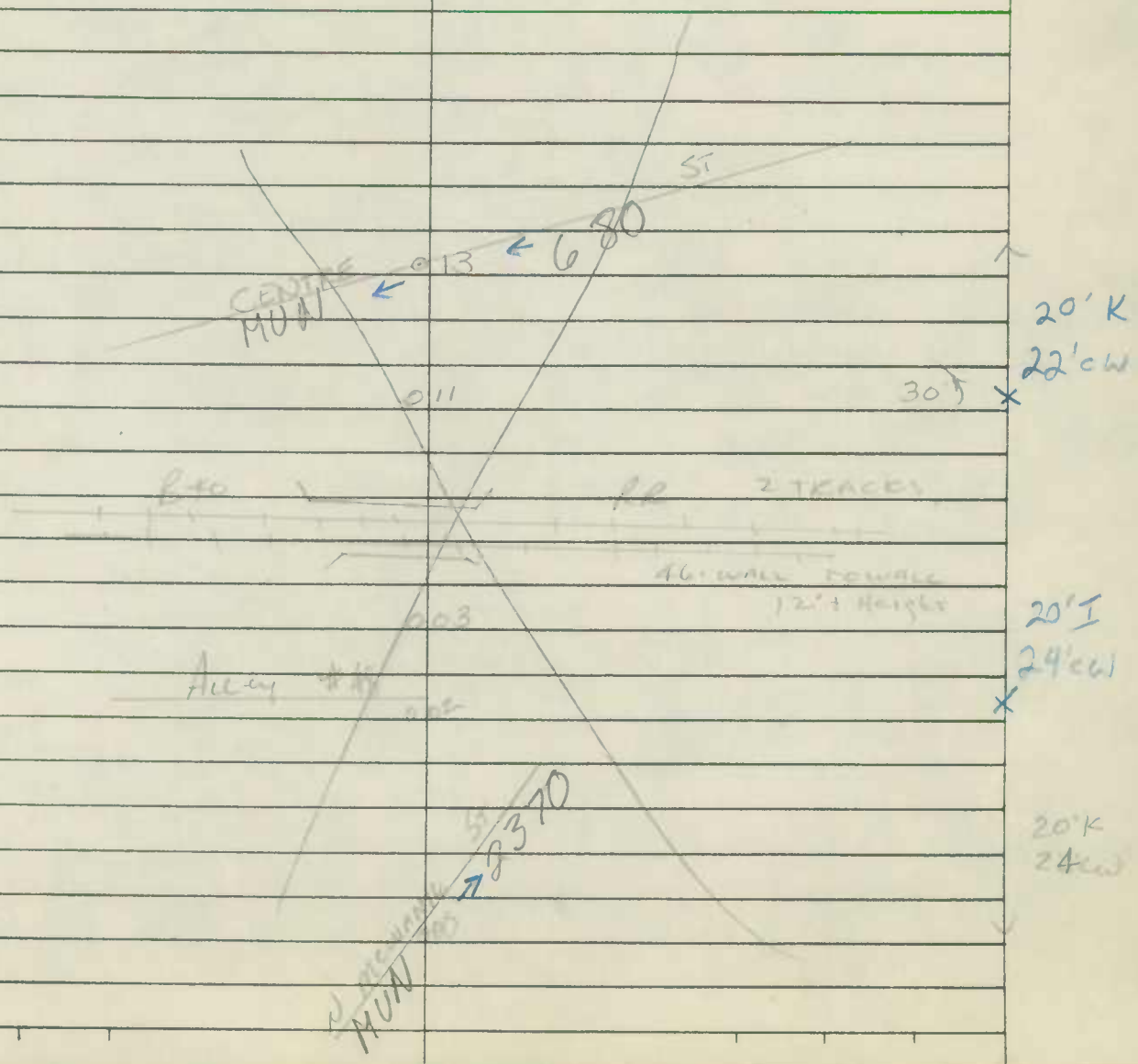

SHA 51.3 - 8 Revised
4.83

MARYLAND STATE HIGHWAY ADMINISTRATION

ROAD INVENTORY SHEET

Party Chief	GD	Road No.	MU 0410
Recorder	JS	Road Name	BRADDOCK RD
Assistant		County	ALLEGANY
Map No./Dir.	A-3 / E	Date	10-18-91
State Coordinates	662-284	Sheet No.	1 OF 2

CUMBERLAND

TRAFFIC CODES
TRAFFIC CONTROLS: STOP SIGN=S.S., TRAFFIC LIGHT=T.L., FLASHING RED BALL=F.R.

TRAFFIC CODES
PARKING RESTRICTIONS: A.M. PEAK, P.M. PEAK, A.M./P.M. PEAK, NO PARKING ANYTIME=N.P., COMM/IND. ACCESS=E

SYSTEM: FED. AID.	SYSTEM: FUNCT CLASS	SYSTEM: HWY. SYS.	SYSTEM: HPMS SAMPLE	TRAFFIC: PRKG. REST.	TRAFFIC: COM/IND. ACCESS	LINE DIAGRAM	TRAFFIC: CONTROL	TRAFFIC: COM/IND. ACCESS	TRAFFIC: PRKG. REST.	PAVEMENT DATA
FAU 7506	URBAN MINOR ARTERIAL		60410041017 (1)							
			(2)							24'I
										JC-C
										2ml
						HIGHLAND AVE				
						@.13 MUN 1720 068				
						PT 062				
						50° 057 STONE ARCH CULVERT L W D 10'x6' 30'				
						PRC 056 PRC				
						75°				
						029 PRC				
						70°				
						PRC 019 PRC				
						75°				
						012 PC				
										26'I
										2mL
						SETON DR				
						MUN 3250 000 RAMP #2 ← ONE WAY				
						@.34 FROM WB I 68				

SYSTEM				TRAFFIC		LINE DIAGRAM	TRAFFIC			PAVEMENT DATA
FED. AID.	FUNCT. CLASS.	HWY. SYS.	HPMS SAMPLE	PRKG. REST.	COM/IND ACCESS		CONTROL	COM/IND ACCESS	PRKG. REST.	
FAU 7506	URBAN MINOR ARTERIAL		604100410177 (2)			GREENE MUN ←50'→ FAYETTE ST @.05 MUN 0.95 1290 1570 ST 0.94 HISTORICAL MARKER "BRADDOCK'S ROAD" ↑30° 0.72				24'I J c-c 2ml

SHA 51.3-8
11-15-72

STATE HIGHWAY ADMINISTRATION OF MARYLAND

ROAD INVENTORY SHEET Mun 0410

Party Chief: E Schuyler
Recorder: T. Dombroski
Helper:

Map No.:

Road No.: Md 49 EAST
Road Name: Braddock Rd
Sheet No.: 3 of
Date: 11-19-69
County: Allegany
State Coordinates:

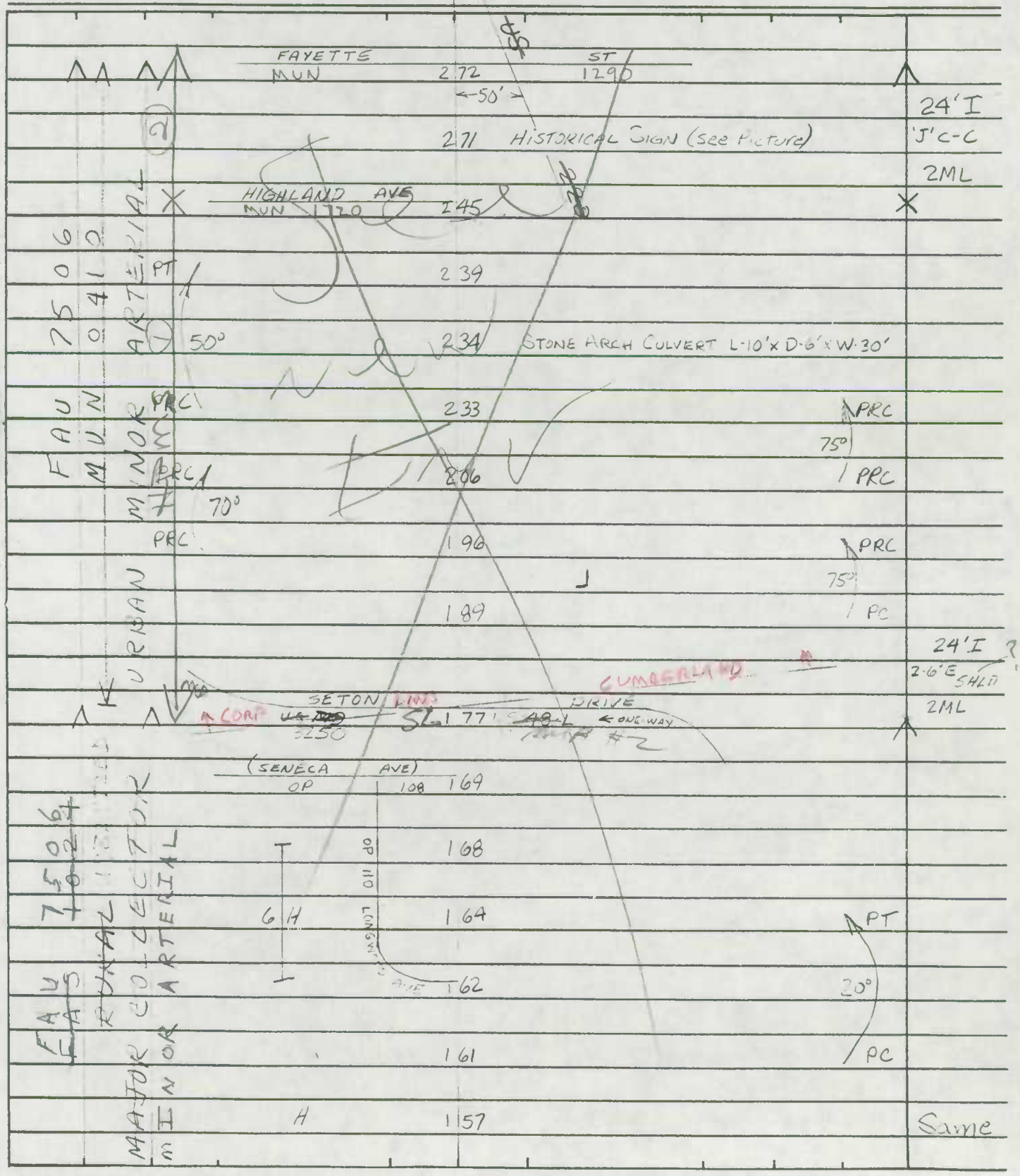

Form 6 HPS (Rev. 1961)

MUN 0410

ROAD INVENTORY SHEET

VER 6-5-75

Party Chief

Recorder

Chainman

Road No. MD 49 EAST

Name BRADDOCK RD

Sheet No. 3 OF 4

Date 11-19-69

County ALLEGANY

North

FAU 7506

URBAN ARTERIAL MINOR

PRC

2.39

2.34 STONE ARCH CULVERT 10' x 8'

2.23 PRC

206 PRC

196 PRC

75°

1.84 PC

1.78 CUMBERLAND

1.77

LMTS

SENECA AVE. 1.69

LONGWOOD AVE.

1.66

1.64 PT

6 H

1.62 20°

1.61 PC

H 1.57

1.31

4 H

1.27

70-121

24' I

C-C

24' I

2-C'E SHLD

2-MARKED LA.

SAME

Form 6 HPS (Rev. 1961)

ROAD INVENTORY SHEET

MUN 0410

Party Chief E. Schuyler
Recorder [illegible]
Chainman

Road No. MD 49 EAST
Name BRADDOCK RD
Sheet No. 4 of 4
Date 11-19-69
County ALLEGANY

	220
MUN	1290
FAYETTE	2 72 ST
	← 50' →
FAU 7506	
URBAN MINOR ARTERIAL	
HPMS	
	2 71 HISTORICAL SIGN (SEE PICTURE)
MUN	1720
HIGHLAND AV	2 45

MUN

24' I
C-C
2 MARKED LANES

SAME

Form 6 HPS (Rev. 1961)

A/T

ROAD INVENTORY SHEET

MU 0435

PARTY CHIEF Frederick Settan
RECORDER Thomas Landon
CHAINMAN

VER 10-13-76

ROAD NO. MD 942
NAME BRIDGE STREET
SHEET NO. 10 F 1
DATE 12-14-66
COUNTY ALLEGANY

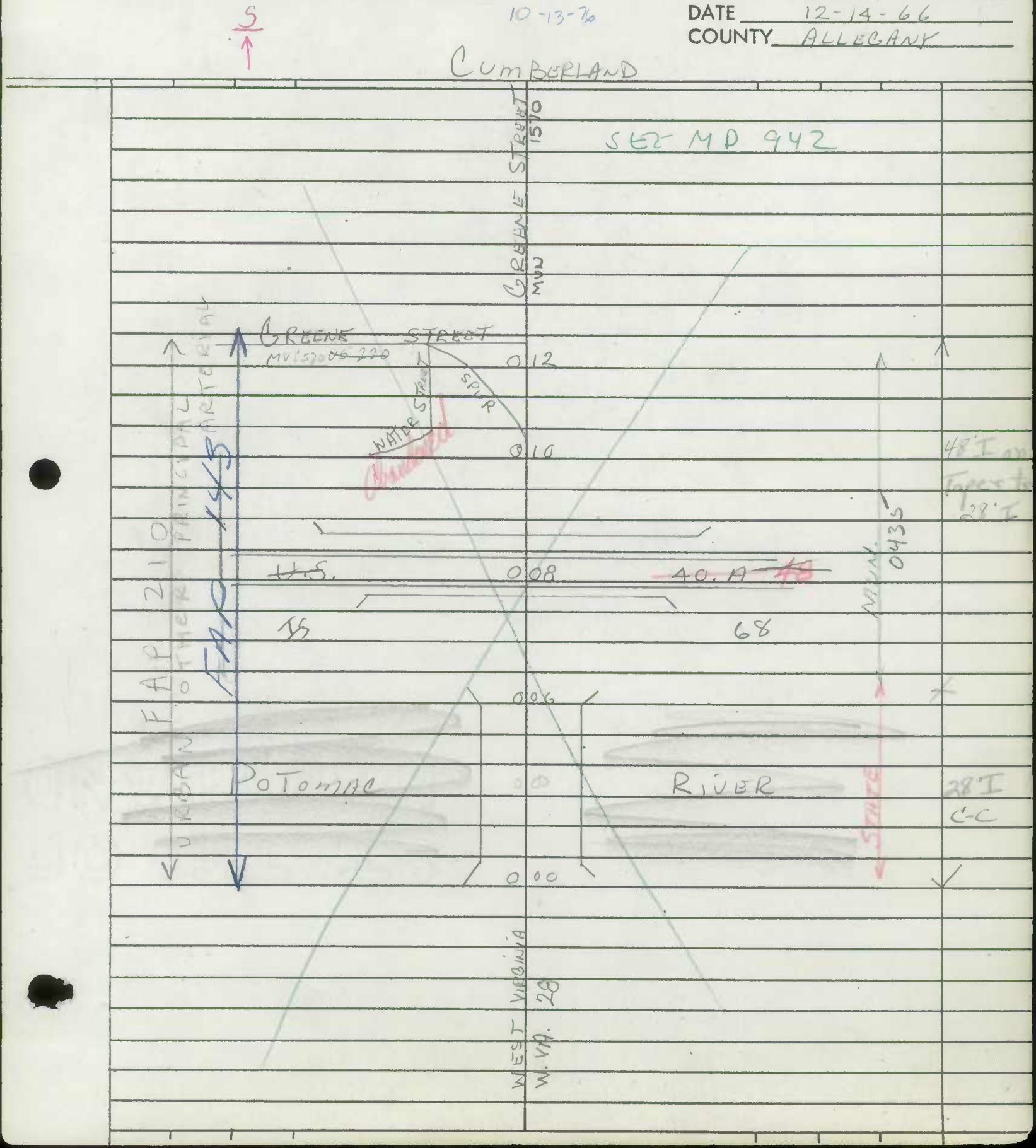

Form 6 HPS (Rev. 1961)

CS

ROAD INVENTORY SHEET

Party Chief R. VOUGHT
Recorder L. COFFELT J...
Chainman

Road No. 0450
Name BROADWAY
Sheet No. 1 OF 1
Date 7-13-69
County ALLEGANY

E

CUMBERLAND

VER 10-12-76

SEE NEW INVENTORY

GD/AL FCR-96

8-6-96

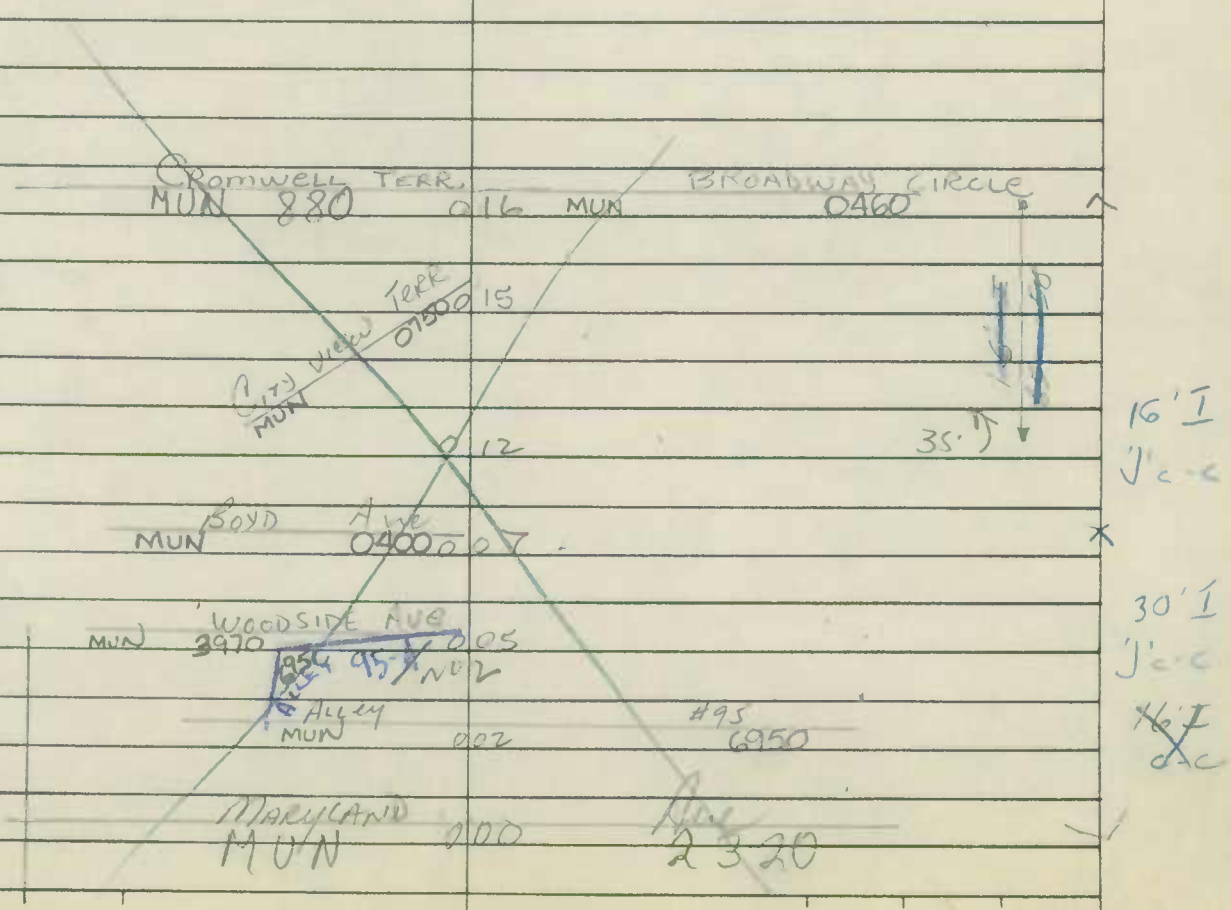

Form 6 HPS (Rev. 1961)

AT
c/s

ROAD INVENTORY SHEET

Party Chief E. SCHUYLER
Recorder T. DOMBROSKI
Chainman

VER
10-7-76

Road No. 0500
Name BROWN AV.
Sheet No. 1 OF 1
Date 11-25-69
County ALLEGHENY

72-12 91-07 A/T 91-06 A/T 81-16



MCS

Form 6 HPS (Rev. 1961)

ROAD INVENTORY SHEET

Party Chief VOUGHT
Recorder L. COFFELT JR.
Chainman

Road No. 0560
Name CALVIN ST
Sheet No. 1 OF 1
Date 7-14-64
County ALLEGANY

N

CUMBERLAND

VER 10-18-76

72-15

See New Inventory
Written 3-7-02
MU (01-3)
GD/EF

Road End
0.14

Harding Ave
MUN. 1620

0.10

Alley #75 6750
MUN

0.05

LA 437

Cole St
MUN 0800

0.00

Shades 10

A/T

84-3

69-11

68-15

16'-H
65-66

10'XF
14'CW

16'H
20'CW

Form 6 HPS (Rev. 1961)

AT

ROAD INVENTORY SHEET

Party Chief R. VOUGHT
Recorder L. COFFELT JR.
Chainman

Road No. 0640
Name CECELIA ST.
Sheet No. 1 OF 1
Date 7-14-64
County

W

CUMBERLAND

VER. 10-14-76

SEE	NEW Inventory
GD/AL	FCR - 96

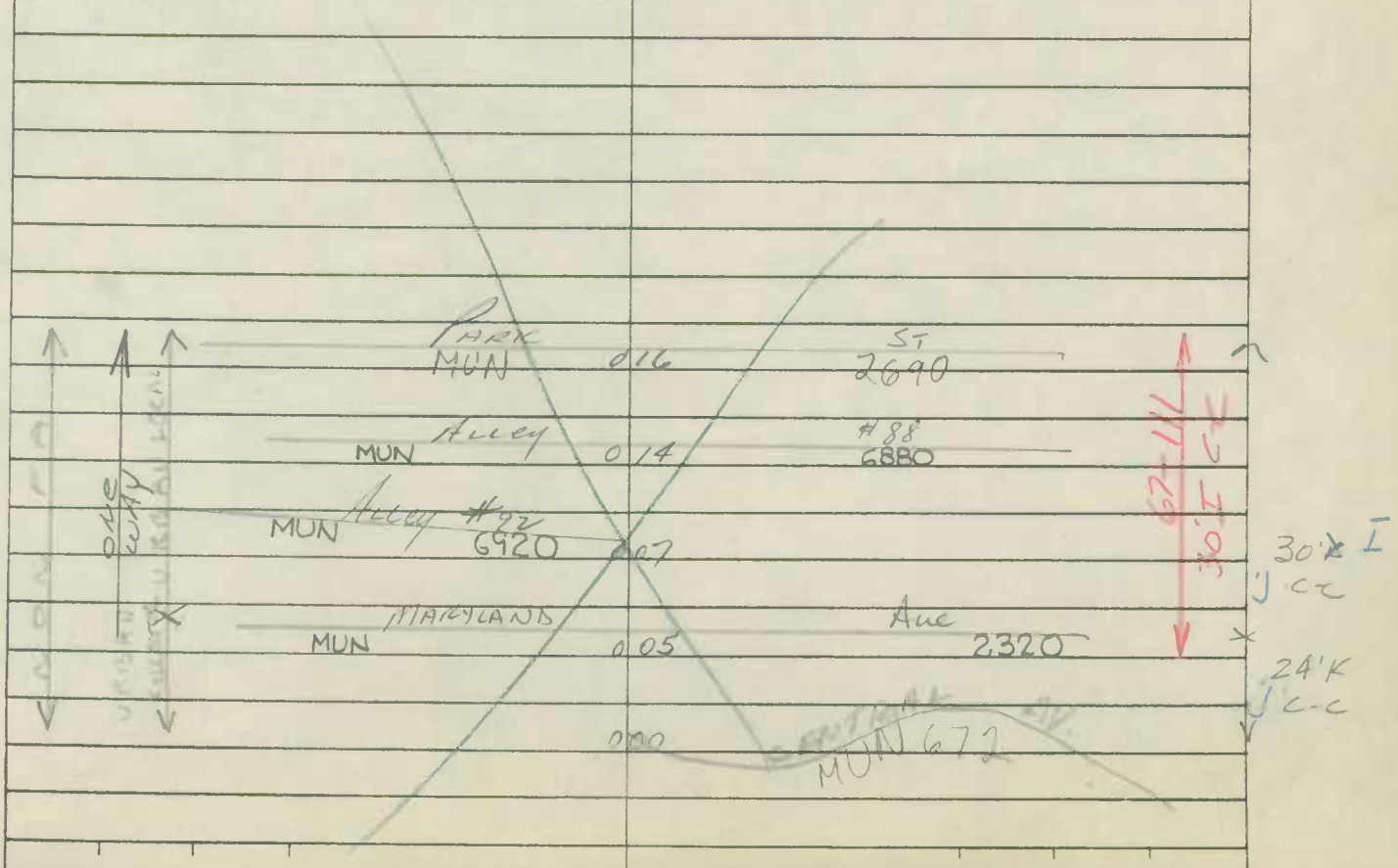

el R. Baxt
ort Team
nformatior

c x 717
, MD 212(

er, Manage
Services

3-0

A7

Form 6 HPS (Rev. 1961)

ROAD INVENTORY SHEET

Party Chief E. SCHUYLER
Recorder T. DOMBROSKI
Chainman

ZS

CUMBERLAND

VER
10-14-76

Road No. 0672
Name S. CENTRAL ST
Sheet No. 1 OF 1
Date 11-19-69
County ALLEGANY

FCR- 8-6-96
SEE NEW INV
6D AL

MUN 640
040 CECELIA ST

NON FA
COLLECTOR
URBAN

MUN
WOODSIDE AV
3970
035

MUN 2790
PINE AVE.
026

020

010

PRC
35°
PC
007

003

MUN 2440
MONROE ST
000

20'I
C-C
2ML
24'I
C-C
20'I
2-2'E SHO
PT
45°
PRC
30'I
C-C

Form 6 HPS (Rev. 1961)

SEE NEW INV
FCR- 8-7-96
GD, AL

ROAD INVENTORY SHEET

PARTY CHIEF Frederick Settan
RECORDER Thomas Landon
CHAINMAN

BB REV.
FR 10-21-82

VER
10-19-76
81-50

ROAD NO. 0680
NAME SS CENTRE STREET
SHEET NO. 1 OF 5
DATE 12-14-66
COUNTY ALLEGANY

CUMBERLAND

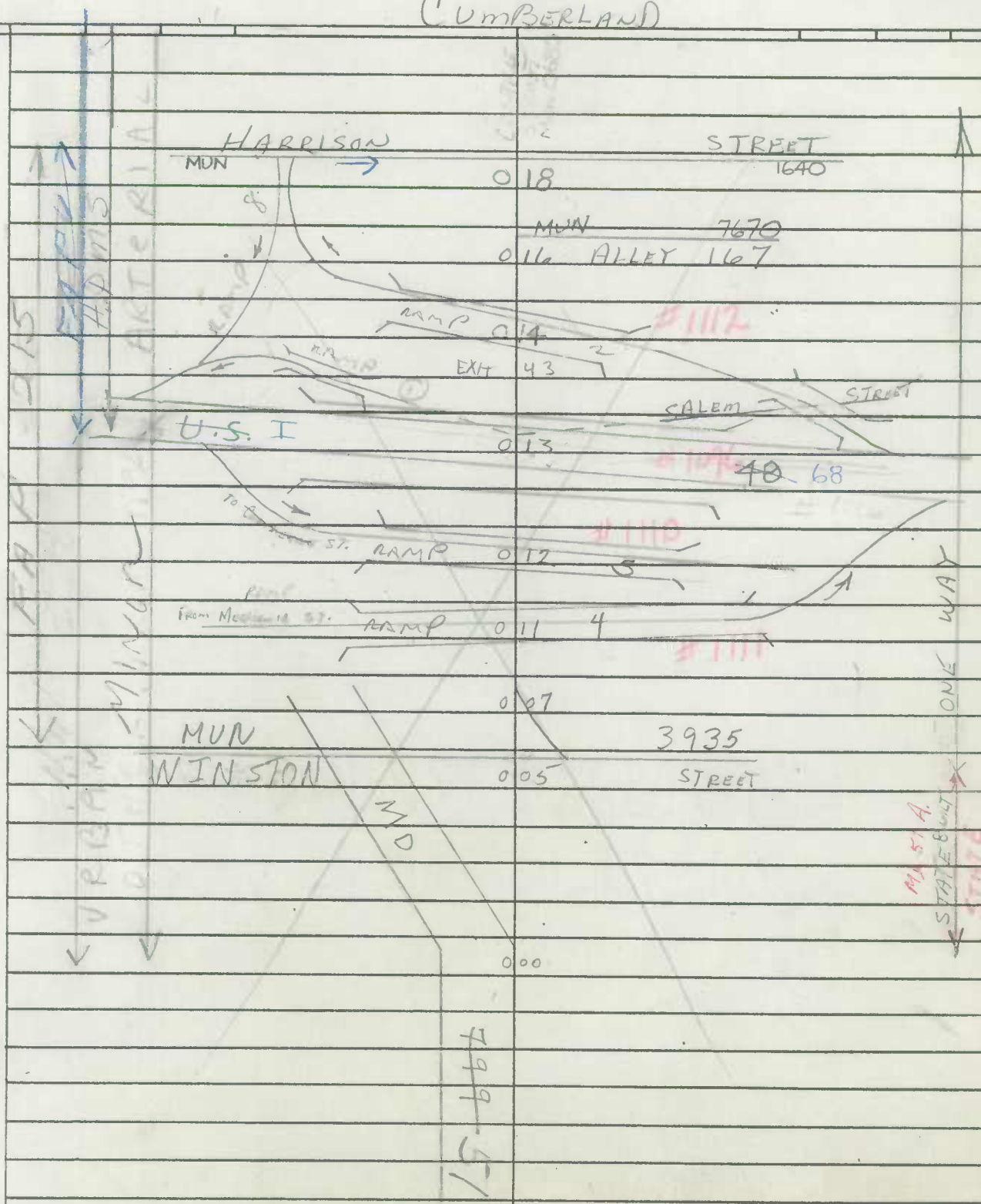

ael R. Ba
port Team
Informati
ic ox 7
e, MD 21

Mr. Mich
Data Sup
Highway
Divisi
Post
Balti

SHA 51.3-8
11-15-72

ROAD INVENTORY SHEET

Party Chief: R. Vought
Recorder: L. Coffelt Jr
Helper: REWRITTEN 5-12-80 J.E.

Map No. _____

Road No.: Mu 0680
Road Name: ~~N/S~~ S CENTRE ST ~~N/S~~
Sheet No.: 2 of 5
Date: 7-23-64
County: Allegany
State Coordinates: _____

Cumberland

79-67

FAU 7502 MINOR ARTERIAL-URBAN

N CENTRE ST

TRANS. TO MUN 6680

FAP 215 MINOR ARTERIAL-URBAN

HPMS

N

		POLK ST #2	
	047	→ MU 2822 →	22'I Jc-c
		BEDFORD ST #4 MU 0273	
BEDFORD			
MU	042	← ST 0270	
CITY HALL	040	US 220 → FRED ST MU 1412 US 222 N.B.	36'I Jc-c
FREDERICK		ST	
0 → MU	039	1410 →	
		Alley #172	
	032	MU 7720	
~~BALTIMORE~~		~~ST~~	
(CUMBERLAND	029	MALL)	10'J Jc-c
	028		20'J Jc-c
PERSHING ST		DEXTER PL	
MU 2770	026	MU 0970	30'I Jc-c
UNION ST		UNION ST	
MU 3602	023	MU 3600 ~~3602~~	
	022	Church	
		Alley #168	
	020	MU 7680	
Harrison		St	
MU	018	1640	SAME

ONE WAY

SHA 51.3-8
11-15-72

ROAD INVENTORY SHEET

Road No. MU 0680
Road Name N&S CENTRE ST
Sheet No. 3 of 5
Date 7-23-64
County Allegany
State Coordinates

REWRITTEN 5-12-80 JE

SMITH ST
MU 3350 078

Church 077

MILTON PL
076 MU 2430

Alley #48
MU 6480 075

LENOX PL
073 MU 2050 30' I
JC-C

KNOX ST
071 MU 1930 30' X

#~~80~~ 144-687U
B&O 070 RR

48' WALL TO WALL; 13' OVERHEAD clearance

QUEEN CITY DR
MU 068 2915

Bow ST #1
MU 0381

063

062 Church 25' I
JC-C

MARKET ~~PL~~ ST
MU 2290 058 X

056 School

HANOVER ST
053 MU 1610 SAME

Alley #44
050 MU 6440

HPMS 6068004100 57

HPMS 6068004100 58

FAU 7502

URBAN MINOR ARTERIAL

WAY

ONE

SHA 51.3-8
11-15-72

ROAD INVENTORY SHEET

Party Chief R. Vought
Recorder L. Coffelt Jr
Helper Rewritten 5-12-80 JE

Map No. _____

Road No. MU 680
Road Name ~~N/S~~ S CENTRE ST ~~N/S~~
Sheet No. 4 of 5
Date 7-23-64
County Allegany
State Coordinates _____

NARROWS PL
MU 2510 1 17

FRANKLIN ST
MU 1 14 1390
CANADA PL
MU 1 11 580
BROOKLYN PL
MU 1 08 490
PIONEER PL
MU 1 05 2800
PEAR ST
MU 1 03 2720
HAMPTON PL
MU 1600 1 00
CRESCENT PL
MU 0 97 0860
BEVERLY PL
MU 0300 0 94
VALLEY ST
MU 0 91 3630
EUCLID PL
MU 0 87 1220
EUTAW PL
MU 0 85 1240
HARLEM PL
0 83 MU 1630
LOWELL PL
0 81 MU 2170

FAU 7502
URBAN MINOR ARTERIAL
HPMS
HPMS 6 06 800 41 00 91

N

ONE WAY

24 I
JC-C

SAME

SHA 51.3-8
11-15-72

ROAD INVENTORY SHEET

Road No. MU 0680
Road Name N & S CENTRE ST
Sheet No. 5 of 5
Date 7-23-64
County Allegany
State Coordinates



Form 6 HPS (Rev. 1961)

A

ROAD INVENTORY SHEET

Party Chief R. VOUGHT
Recorder L. COFFELT JR.
Chainman

Road No. 0680
Name N&S CENTRE ST
Sheet No. 1 OF 3
Date 7-23-64
County ALLEGANY

VER 10-19-76

CUMBERLAND

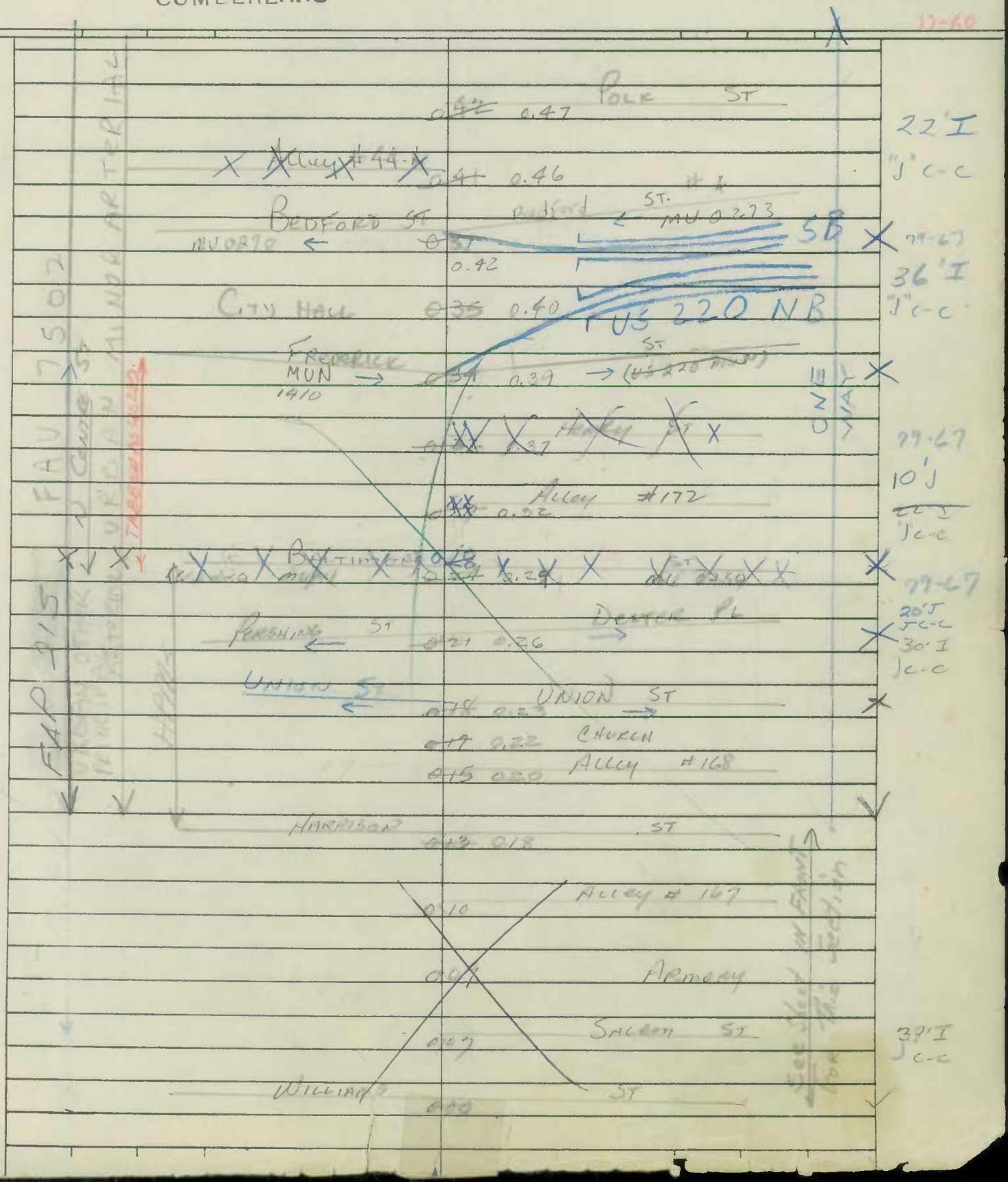

Form 6 HPS (Rev. 1961)

ROAD INVENTORY SHEET

Party Chief R. VOUGHT
Recorder L. COFFELT JR.
Chainman

CUMBERLAND

Road No. 0680
Name NES Centre St
Sheet No. 2 OF 3
Date 7.23.64
County ALLEGANY

FAU 7502

URBAN MINOR ARTERIAL

HARMS

~~0.78~~ 0.83 HARLEM PL

~~0.76~~ 0.81 LOWELL PL

SMITH ST ~~0.73~~ 0.78

CHURCH ~~0.72~~ 0.77

~~0.71~~ 0.76 MILTON PL

Alley # 48 ~~0.70~~ 0.75

~~0.68~~ 0.73 LENOX PL

~~0.66~~ 0.71 KNOX ST

BFO #BO 144-687 U

~~0.65~~ 0.70 FR

~~0.64~~ 0.69 Alley #49

QUEEN MU ~~0.68~~ 2915 DR

Bow ST ~~0.61~~ 0.66 Alley #50

~~0.58~~ 0.63

~~0.57~~ 0.62 CHURCH

MARKET PL ST ~~0.53~~ 0.58

~~0.51~~ 0.56 School

~~0.48~~ 0.53 HANOVER ST

~~0.45~~ 0.50 Alley #44

30' I C-C

30' X

13' Clearance

48' WALL TO WALL

ONE WAY

Same

Form 6 HPS (Rev. 1961)

ROAD INVENTORY SHEET

Party Chief R. VOUGHT
Recorder L. COFFELT JR.
Chainman

CUMBERLAND

Road No. 0680
Name N&S CENTRE ST
Sheet No. 3 OF 3
Date 7-23-64
County ALLEGANY

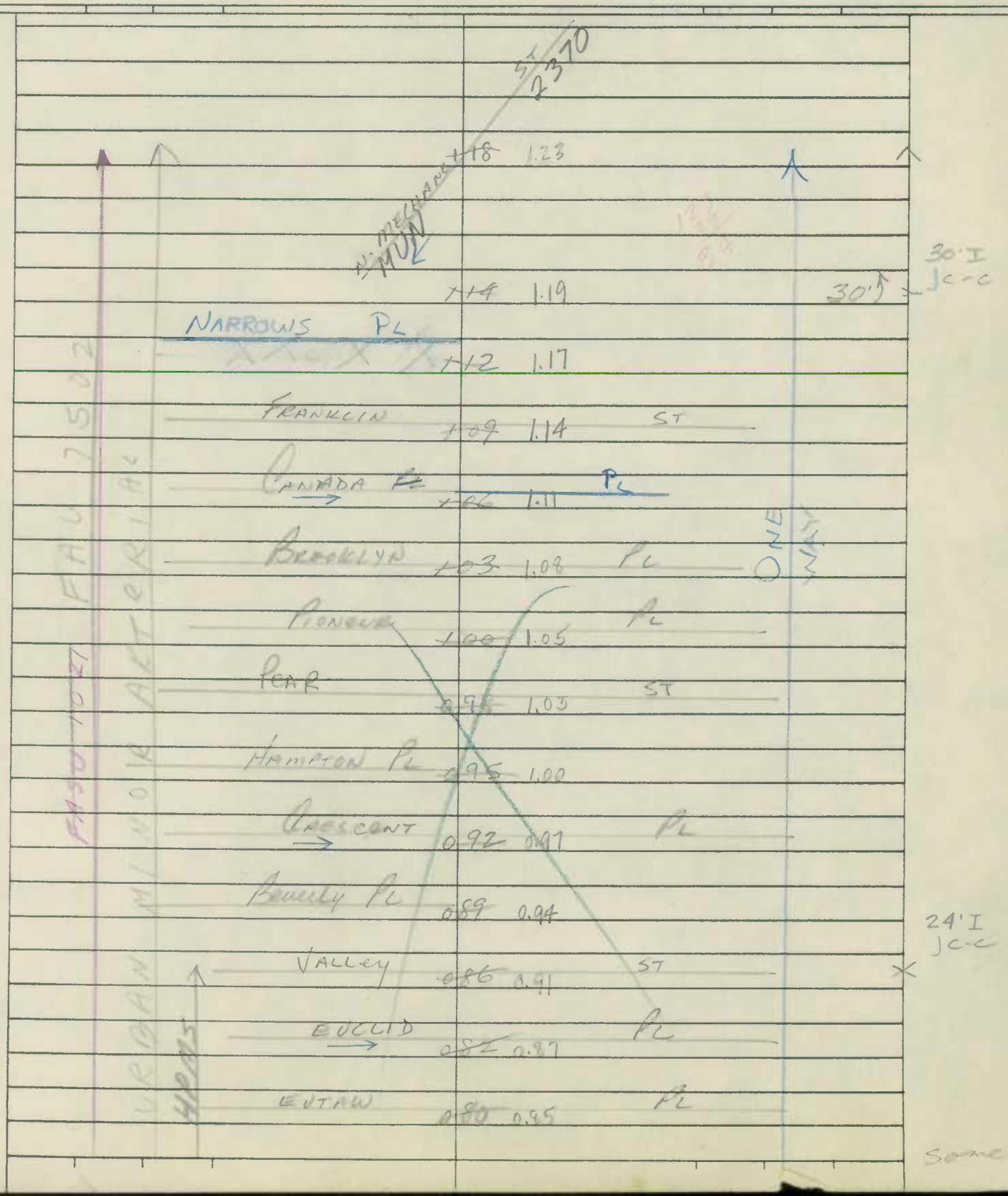

SHA 51.3-8
11-15-72

STATE HIGHWAY ADMINISTRATION OF MARYLAND

Now Mun 0680

ROAD INVENTORY SHEET

Party Chief: T. Landon
Recorder: W. Warfield
Helper:

Map No.:

Road No.: ~~US 220~~
Road Name: Baltimore St (N) Centre St
Sheet No.: 37 of
Date: 11-18-69
County: Allegany
State Coordinates:

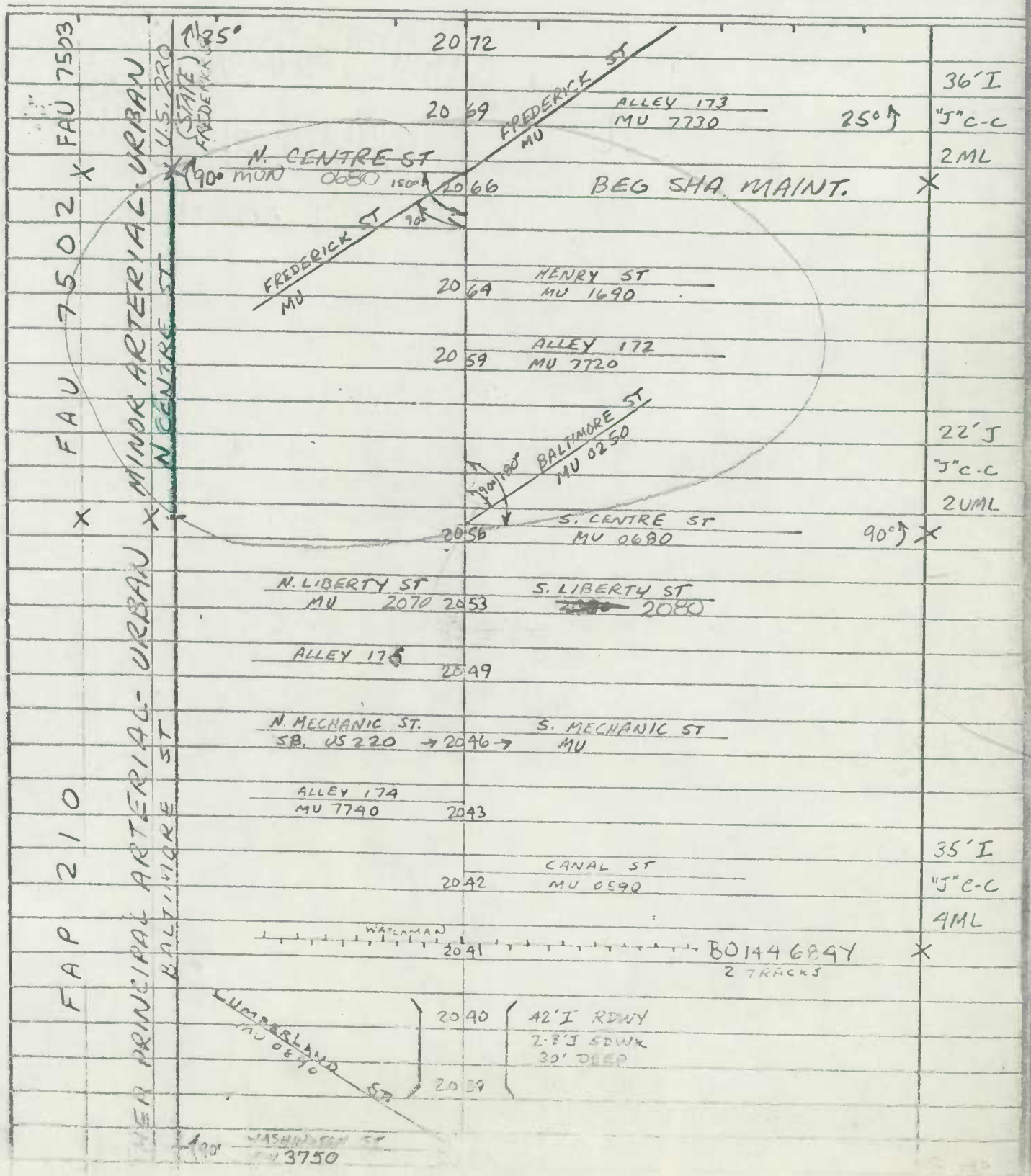

Form 6 HPS (Rev. 1961)

ROAD INVENTORY SHEET

Party Chief R. VOUGHT
Recorder L. JOFFELT JR.
Chainman

CUMBERLAND

VER 10-6-76

Road No. 0700 - ~~0701~~
Name N.G. CHASE ST.
Sheet No. 1 OF 1
Date 7-21-64
County ALLEGANY

~~MUN~~		MUN	170
~~AVIRETT~~	0.41	AVIRETT AVE	
BEALL	0.38	ST	
~~PACA~~	0.31	PACA	ST
GREENE US	0.23	ST	220
WASHINGTON	0.15	ST	
FAYETTE	0.07	ST	
ESSEX	0.04	PL	
CUMBERLAND MUN	0.00	ST	890

12' H
14' cw

18' H
24' cw

24' K
1' c-c

20' K
1' c-c

CHASE ST
ONE WAY
ONE WAY

Form 6 HPS (Rev. 1961)

AT

ROAD INVENTORY SHEET

Party Chief R. VOUGHT
Recorder L. COFFELT JR.
Chainman

Road No. 0730
Name CHESTNUT ST
Sheet No. 1 OF 1
Date 7-20-64
County ALLEGANY

W

CUMBERLAND

VER 10-7-76

76-6

SEE NEW INVENTORY

GD/AL FCR-96

8-7-96

NON FA

URBAN COLLECTOR

Valley MUN 0.11 ST 3630

Alley MUN 0.08 #39 6390

Alley MUN 0.06 #24 6240

Alley #40 MUN 6400 0.04

Alley #23 6230 0.01

ST 1810

INDEPENDENCE MUN 0.00

85-1

67-21

24 *I
26 (W)

Form 6 HPS (Rev. 1961)

ROAD INVENTORY SHEET

Party Chief R. VOUGHT
Recorder L. COFFELT JR.
Chainman

CUMBERLAND

VER 10-11-76

Road No. 0880
Name Cromwell Terr.
Sheet No. 1 OF 1
Date 7-13-64
County ALLEGANY

72-24 78-9 & 29 77-3

CITY VIEW TERR.

MUN 3930
WINMER ST 0 18

CITY VIEW TERR

~~ALLEY 218~~
~~0 15~~

0 14

~~ALLEY 218~~
0 11

WINMER ST
0 07

BROADWAY
MUN 450
0 00

BROADWAY CIRCLE

0 9

71-20
69-19
67-29
90
70-30
PT
PC
78-9
17'I
67-9

12'X H
16'CW

14'H
18'CW



Form 6 HPS (Rev. 1961)

AT ✓

ROAD INVENTORY SHEET

Party Chief R. VOUGHT
Recorder L. COFFELT JR.
Chainman

Road No. 0890
Name CUMBERLAND ST
Sheet No. 1 OF 2
Date 2.22.64
County ALLEGANY

VER 10-6-96

CUMBERLAND

E

0.31

B&O — PR — 2 TRACKS

0.29

See BL SHIA

0.28 #Be-144 689H

24' I
J C-C
2 ML

(N. LEE ST)
MUN 1990 0.26

SEE NEW INVENTORY

ALLEY # 186
MUN 7860 0.24

0.22 MUN (N WALNUT AL) 9030

WALLACE ST
MUN 3700 0.21

GD/AL

ALLEY # 187
MUN 7870 0.19

8-6-96

0.18 N. CHASE ST
MV 700

CARROLL ST
MUN 0610 0.16

FCR-96

ALLEY #188
MUN 7880 0.13 ~~ALLEY # 188~~ PAW PAW ~~AL~~ WAY
MUN 9020

SCHLEY ST
MUN 3170 0.11

0.09 N ALLEGANY ST
MUN 0060

ALLEY ~~#~~ # 179
MUN 7890 0.08

SARATOGA ST
MUN 3160 0.06

ALLEY #193
MUN 7930 0.03

30' I
C-C
2 ML

TILGHMAN ST
MUN 3560

NON FA FAU 7508
URBAN MINOR ARTERIAL
LOCAL

Form 6 HPS (Rev. 1961)

ROAD INVENTORY SHEET

890

Party Chief ~~R. VOUGHT~~
Recorder ~~L. COFFELT~~ JR.
Chainman

CUMBERLAND

Road No.
Name CUMBERLAND ST
Sheet No. 2 OF 2
Date 7-22-64
County ALLEGANY

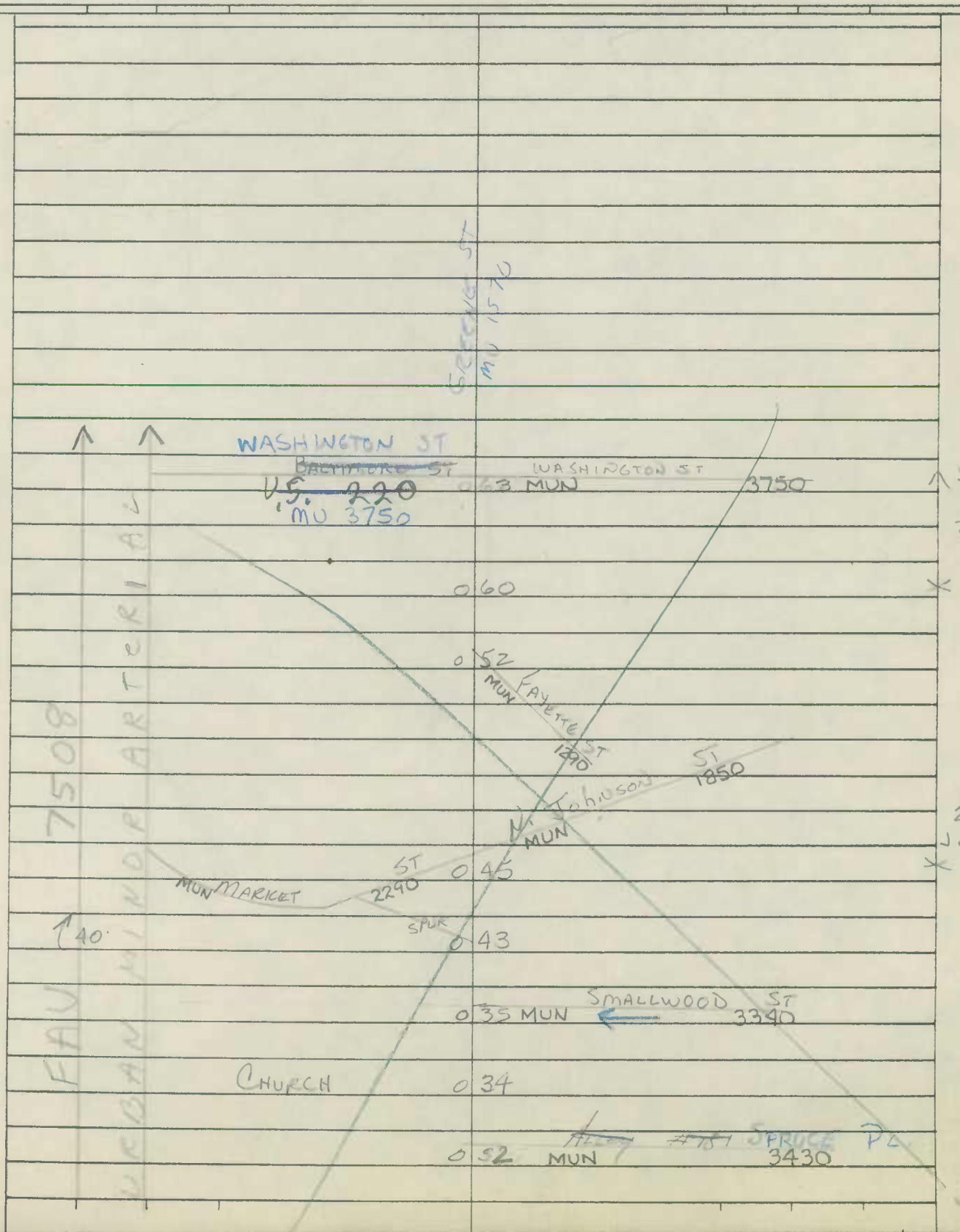

MACS

Form 6 HPS (Rev. 1961)

ROAD INVENTORY SHEET

Party Chief R. VOUGHT
Recorder L. COFFELT JR.
Chainman

CUMBERLAND

VER 10-14-76

Road No. 0910
Name DAVIDSON ST
Sheet No. 1 OF 1
Date 7-15-64
County ALLEGANY

HENDERSON US — AVE 40
0 36
ALLEY — #71 A NO 8
0 32
DECATUR — ST
0 29
FOOTER — PL
0 25
HELEN ST
0 21
0 16
LINDEN ST. AVE
MUN. 2090
0 11
0 03
0 00
ROAD END

ONE WAY

24' I
J C-C
24' I
J C-C
18' I
J C-C
20' I
26' CW
10' E
12' CW

5

Form 6 HPS (Rev. 1961)

MACS

ROAD INVENTORY SHEET

Party Chief R. VOUGHT
Recorder J. COFFELT JR.
Chainman

VER 10-14-76

CUMBERLAND

Road No. 0940
Name DECATUR ST
Sheet No. 1 OF 1
Date 7-20-61
County ALLEGANY

BALTIMORE US — 0.22 — AVE 40

GLENN ST — 0.18

FULTON — 0.13 — ST

SACRED HEART HOSPITAL — 0.11 — ALLEY #70

~~ALLEY #17~~ CHARLES ST — 0.08 — CHARLES ST

DAVIDSON — 0.05 — ST

CHURCH — 0.01

FREDERICK — 0.00 — ST 270

30 J
JL-C

XXX

BEDFORD MUN — 270

ST

Form 6 HPS (Rev. 1961)

M

DEWEY TER

~~NAUT WAY~~

ROAD INVENTORY SHEET

Party Chief E. SCHUYLER

Recorder T. DOMBROSKI

Chainman

CUMBERLAND

VER

10-14-70

Road No. 0965

Name ~~DEWEY TER~~

Sheet No. 1 OF 1

Date 11-19-69

County ALLEGANY

ROAD 0 20 END

DEWEY TER

MUN 0965

0 12

~~2X-40~~ GV27 0 10

ENT N.T.C.

0 08

0 07

MUN 3771

0 05 WEBER ST

0 03 ALLEY 774

2280

0 00 ST

MUN

MARION

9'D

16'F

30'I

C-C

SHA 51.3-8
11-15-72

STATE HIGHWAY ADMINISTRATION OF MARYLAND

98-3,4,5 mu
2/18/99
SS/RB

ROAD INVENTORY SHEET

Party Chief W. DOMBROSKI
Recorder M. ZALENSKI
Helper

Map No.

Road No. MUN 1055
Road Name DURHAM DR.
Sheet No. 1 OF 1
Date 10-18-76
County ALLEGANY
State Coordinates

SEE NEW INVENTORY

98-3,4,5 mu
2/18/99
SS/RB

SW

ROAD END
004

WELLINGTON LA
MUNI 3785 002

30'I
36'CW

ROAD 000 END

SHA 51.3-8
11-15-72

ROAD INVENTORY SHEET

Road No. _____
Road Name _____
Sheet No. _____
Date _____
County _____
State Coordinates _____

Form 6 HPS (Rev. 1961)

ROAD INVENTORY SHEET

Party Chief R. VOUGHT
Recorder L. COFFELT JR.
Chainman

CUMBERLAND

Road No. 1060
Name EAST ST
Sheet No. 1 OF 1
Date 7-14-64
County ALLEGANY

SEE INVENTORY 10/14/76

NEW

S

Road End
XXV
0.05

School 0.02

27' I
C-C

Reynolds ST
MUN 0.00 2960

MACS

Form 6 HPS (Rev. 1961)

ROAD INVENTORY SHEET

Party Chief. VOUGHT
Recorder L. COFFELT JR.
Chainman

CUMBERLAND VER 10-13-76

Road No. 1150
Name ELLA AVE
Sheet No. 1 OF 1
Date 7-7-64
County ALLEGANY

CLEMENT		STREET	
MUN	~~0 36~~	770	
ALLEY		#160 No3	28'I 35'cw
	~~0 34~~		
ROBERTS		STEET	
	~~0 31~~		
WM		RR	
	~~0 30~~		
Mun. Alley	0 29	1600 160	18'XF 26'cw
E. Potemac	0 25	ST	
Alley	0 22	#159	
MARY	0 18	ST	
ALLEY	0 15	#158	
HUMBIRD	0 12	ST	
Alley	0 09	157	
ELDER	0 06	ST	
Alley ~~OFFUTT~~	0 03	#156	30'I 36'cw
OFFUTT MUN	0 00	ST 2610	

74-9 67-51 67-107 30'I JC-C

Form 6 HPS (Rev. 1961)

AT ✓

ROAD INVENTORY SHEET

Party Chief R. VOUGHT
Recorder L. COFFELT JR.
Chainman

CUMBERLAND

VER 10-13-76

70-37

Road No. 1180
Name ELLWOOD ST
Sheet No. 1 of 1
Date 7-9-64
County ALLEGANY

02-11

Alley 131

Homestead Ave
MUN 0.12 1770

0.07 Alley 224

Memorial Ave
0.06 Memorial Ave

~~Alley 129~~ x x x x x x x x x x

0.03 Alley 222

Wempe Dr.
MUN 0.10 3790

71-33

60-31

24 N 30 CW

22' 30 CW

Form 6 HPS (Rev. 1961)

MCS ✓

ROAD INVENTORY SHEET

R. VOUGHT
COFFELT SR.

Party Chief
Recorder
Chainman

CUMBERLAND

VCR
10-6-76 74-11 75-19

Road No. 1260
Name FAIRMONT Ave
Sheet No. 1 OF 1
Date 7-22-64
County ALLEGANY

ABAN
~~MUN~~
~~WOOD~~ X 016 MUN WOOD 3950 ST

16'H
20'CW

20'F
67-52

RITCHIE 007 ST

25'F
65-76

16'F
20'CW

~~MUN~~
~~JAMES~~ X X X 000 X 1830 ST X

ROAD END

Form 6 HPS (Rev. 1961)

AT

ROAD INVENTORY SHEET

Party Chief R. VOUGHT
Recorder L. COFFELT JR.
Chainman

W

CUMBERLAND

GD/AL 8-7-96 FCR-96

VER 10-7-76

Road No. 1280
Name FAIRVIEW Ave.
Sheet No. 1 OF 1
Date 7-20-64
County ALLEGANY

SEE NEW INVENTORY

GD/AL 8-7-96

FCR-96

NON FA

URBAN COLLECTOR

FRANKLIN MUN	028	ST 1390	SS	26'I 32'C J C-C 2UML
CHURCH	026	Alley #32 6320		
MUN Alley #9 6090	024	MUN Dilley ST 0980		
	021	MUN Alley #31 6310		
	018	MUN Alley #30 6300		
MUN PEAR ST 2720	017	MUN RIEHL ST 3010		
	014	E-CEM		
MUN Alley #15 6150	012			
MUN PULASKI ST 2880	010	Cem.		
MUN Alley #16 6160	008			
MUN Alley #129 7290	006			20'I J C-C 2UML
MUN FURNACE	003	ST 1440		23'I J C-C 2UML
VALLEY MUN	000	ST 3630	SS	

ONE WAY

Form 6 HPS (Rev. 1961)

A/T GD/TT 3-8-95 94-18

ROAD INVENTORY SHEET

Party Chief R. VOUGHT
Recorder L COFFELT JR.
Chainman

VER 10-7-74

CUMBERLAND

Road No. 1290
Name FAYETTE ST
Sheet No. 1 OF 3
Date 7-22-64
County ALLEGANY

91-22 A/T

	WILLS CR. AVE MU 3875	0.51		30' I J C-C
	WILLS CREEK AVE MU 3890			
40	KARNS AVE MUN 1860	0.46		
	WILLMONT AVE MUN 3860	0.43		
	HIGH LANE MUN 1710	0.36		
	LUTEMAN RD MUN 2180	0.22		
	MUN LE FEVRE RD 2000			
30	CAMDEN AVE MUN 0570	0.16	MUN KIEFER AVE 1910	
	NORTH TERR MUN 2560	0.12		
	MT ROYAL AVE MUN 2470	0.11		24' I J C-C 2 ML
	WASHINGTON ST 3750	0.08		
	ALLEY #207 8070	0.07		
	BRADDOCK RD MUN 0410	0.05	SPUR 0.01, 12' I, I C-C; SPUR 0.02, 12' I, I C-C	30 24' I J C-C 2 ML
	GREENE ST MU 1570	0.03		TL
	ALLEY #209 MUN 8090	0.01		
	GEPHART DR MUN 1480	0.00		

NON FA COLLECTOR

NON FA URBAN

FAU 7506

Form 6 HPS (Rev. 1961)

ROAD INVENTORY SHEET

Party Chief R. VOUGHT
Recorder L. COFFELT JR.
Chainman

E CUMBERLAND

Road No. 1290
Name FAYETTE ST
Sheet No. 2 OF 3
Date 7-22-64
County ALLEGANY

	1 17 MUN	WINTON 3940	PL
School	1 14		
MUN	N. Smallwood 1 13	ST	3340
SPRUCE Alley MUN →	1 08	PL P/L #181	3430
	1 04 MUN	N. Lee ST	1992
B&O	1 01	See BR SHIA RR	
		#BE 144 690C	2 tracks
MUN →	N. WALNUT AL 9032 0 99		
MUN	N. Chase 0 95	← ST	0700
PAW-PAW Alley MUN	0 91	ALLEY WAY #183	9020
MUN →	N. Allegany 0 86	ST	0060
MUN	TILGHMAN AVE 3560 0 77		
	0 71 MUN	N. BROOK AVE	0471
Ent Com	0 54		

36'K
J C-C

NON FA
COLLECTOR
URBAN MAJOR

Same

Form 6 HPS (Rev. 1961)

ROAD INVENTORY SHEET

Party Chief R. VOUGHT
Recorder L. COFFELT JR.
Chainman

E CUMBERLAND

Road No. 1290
Name FAYETTE ST
Sheet No. 3 OF 3
Date 7-22-64
County ALLEGANY

ST 890

CUMBERLAND MUN 1 25

NON FA URBAN [illegible]

N. Johnson ST 1850

MUN 1 22

CHURCH 1 18 School

68-33

30' I C-C

30 J C-C

Same

Form 6 HPS (Rev. 1961)

A. CS

ROAD INVENTORY SHEET

Party Chief R. VOUGHT
Recorder L. COFFELT JR.
Chainman

BB REV.
FR. 4-8-81
CUMBERLAND

VER
10-13-76

Road No. 1310
Name E4N FIRST ST
Sheet No. 1 OF 3
Date 7-10-64
County ALLEGANY

78-100 11 77-13

	0 37	CHURCH
ALLEY # 221 74-75	0 35	Alley # 132
BLACKISTON	0 33	Ave
	0 31	DRAIN
MAPLE	0 27	ST
CHURCH	0 26	
	0 25	#130
NEW HAMSHIRE	0 22	Ave
GLEASON	0 19	ST
AL # 59	0 17	
UTAH	0 14	AVE
Alley	0 12	#127
MASSACHUSETTS	0 09	AVE
ALLEY	0 07	#126
MULLEN	0 04	ST
	0 02	Alley #126-1 NO 2
	0 00	TURNER 3590 ST

24'H
28'CW

Form 6 HPS (Rev. 1961)

ROAD INVENTORY SHEET

Party Chief R. VOUGHT
Recorder ~~L. COFFELT~~ JR.
Chainman

CUMBERLAND

Road No. 1310
Name FIRST ST
Sheet No. 2 of 3
Date 7-10-61
County ALLEGANY

GRAND	084	Ave	
ALLEY	081	#138	
RACE ST			
Seymour	078	ST	
ALLEY	076	#137	30' I C-C
PENNSYLVANIA	073	AVE.	
ALLEY	071	#136-A NO 2	80-14
SOUTH	068	ST	
ALLEY	065	# 136-A NO 3	
	063	LONG DR	
	061	BRINKER AVE	
	059	DRAIN	32'H 36'CW ~~34'H~~ ~~30'CW~~
WEMPE	054	DR	
MEMORIAL	049	Ave	
CUMBERLAND HOUSING AUTHORITY	044		
	042	MORAN AVE.	32'I C-C
SOMMERVILLE	038	Ave	
			Same

Form 6 HPS (Rev. 1961)

ACS ✓

ROAD INVENTORY SHEET

Party Chief R. VOUGHT
Recorder L COFFELT JR.
Chainman

Road No. 1310
Name FIRST ST
Sheet No. 3 OF 3
Date 7-10-64
County ALLEGANY

CUMBERLAND

VER 10-13-76

MD 51
INDUSTRIAL 116 BIVD

OAK 111 ST

Alley 108 #148 NO 2

24' I
'J' C-C

106

18' I
C-C

SPRINGDALE ST 100

74-52
18' I
18' J C-C
24' CW

Alley #145 097

W FIRST ST

ONE WAY

VIRGINIA MUN 094 3690 Ave

Alley 091 #140

ARCH 089 ST

Alley 086 #139

68-35
30-5 C-C

Same

AT

Form 6 HPS (Rev. 1961)

ROAD INVENTORY SHEET

Party Chief E. SCHUYLER
Recorder T. DOMBROSKI
Chainman

Road No. 1315
Name FLETCHER DR.
Sheet No. 1 OF 1
Date 11-25-69
County ALLEGANY

VER 10-7-76

SEE N. INV. FCR

70-123 91-25 A/T

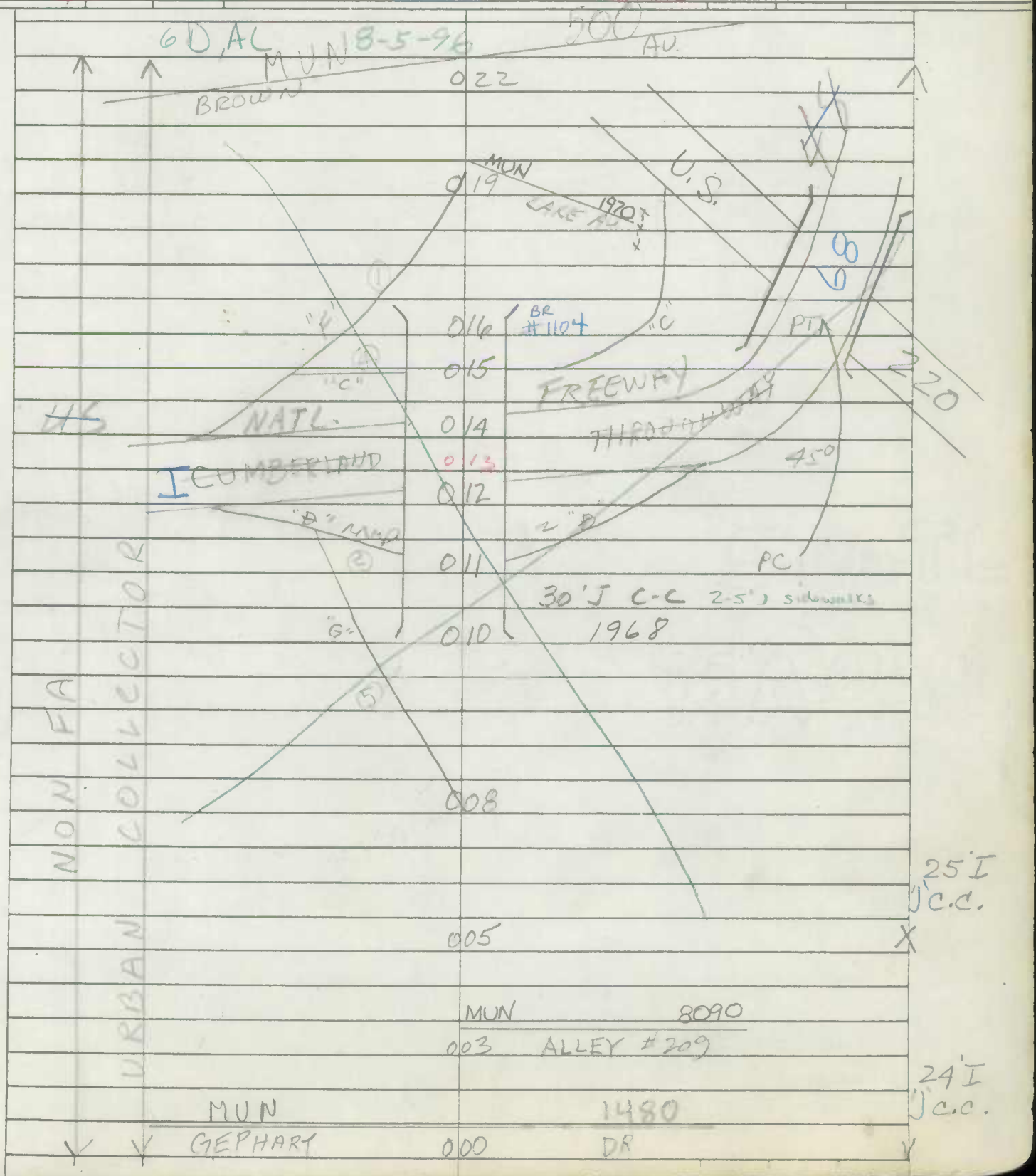

Form 6 HPS (Rev. 1961)

M

ROAD INVENTORY SHEET

Party Chief: T. LANDON
Recorder: W. WARFIELD
Helper:

Road No.: (MUN.) 1330
Road Name: FORD AVE
Sheet No.: 1 OF 1
Date: 12-22-70
County: ALLEGANY

91-1 ST
BB/SP
3-27-92

CUMBERLAND
VER
10-13-96

	AIRPORT RD		SEE NEW INV	
			FC R - 8-6-96 GD/AC	
	0.06			
	W. VIRGINIA		STATE LINE	
	MARYLAND	0 33	STATE LINE	
	POTOMAC	0 30	RIVER	20' J
			# 1065	2-6' J SHD
	U.S. WATER FLOW STAT.	0 28		J-Cb LT
				J-W RT
				2 ML
		0 25	SEE BR. SH. 2-A	~~[illegible]~~
				~~[illegible]~~
		0 22		~~[illegible]~~
				~~[illegible]~~
	C&O	0 20	CANAL	
			SEE BR. SH. 1-A	~~24' I JST~~
↑10	AUTO. JUNK YARD	0 18		~~2-10' F SHLD~~
				~~50' CW~~
		0 16		~~18' I JST.~~
				~~26' F SHLD~~
				~~26' CW~~
		0 13		
	~~MUN 6930~~			
	AL. #93	0 08		18' I
	CLEMENT ST.			2-6' F SHD
				2 ML
	(MUN.) 0770	0 05		
		0 04		18' I
			ORLANDO ST.	
	AL. 160 NO 3	0 03	(MUN.) 2670	PT
	MUN 7603	0 02		65°
	RIVER AV	0 00		PC
	(MUN.) 3040			

FAU 7509
URBAN MINOR ARTERIAL

S

Form 6 HPS (Rev. 1961)

ROAD INVENTORY SHEET

Road No. _____

Road Name _____

Sheet No. _____

Date _____

County _____

Form 6 HPS (Rev. 1961)

FOREST AVE. 7/8 A1

MUN. No. ~~2570~~ 1335

ROAD INVENTORY SHEET

Party Chief R. Vought
Recorder L. Coffelt, Jr.
Chainman

W BB REV.
FR. 4-8-81

VER 8-30-76

74-13

Road No. Co. 443
Name ~~Northeast School Rd.~~
Sheet No. 1 of 1
Date 7-27-64
County Allegany

82-34/AT

NORTHEAST ELE.

School

Road End

0 25

30° 0 23 24'I 30'CW

0 15

Approx. Corp 0 13 Lmts. Cumberland

(BALCH DR.)

0 04 MUN 0215 20'H 24'CW

Valley Co. MU 0 00 St. ~~[illegible]~~ 3630

7-35 69-32 MUN 67-54

Form 6 HPS (Rev. 1961)

C4

ROAD INVENTORY SHEET

Party Chief R. VOUGHT
Recorder L. COFFELT J...
Chainman

VER 10-12-76

TL REV. FR 4/4/78 CUMBERLAND

Road No. 1380
Name FOURTH ST
Sheet No. 1 OF 1
Date 7-9-64
County ALLEGANY

74-14

77-14

MAPLE ST	XX XX	
MAPLE AVE	0 34	
MU 2250		
BLACKISTON		Ave
MUN	0 31	320
Sommerville Ave	0 27	
		VANCOUVER ST
		Homestead Ave.
	0 21	
Memorial		Ave.
	0 16	
Wempe		Dr
	0 11	
30'	0 08	6' Rep
HOMER ST		Homer ST
	0 05	
ALLEY 2231		
MUN 8300	0 02	
SOUTH		ST
MUN		3370

70-41
18' F

25' H
~~22' H~~
30' cw

18' H
28' cw

SHA 51.3-8
11-15-72

STATE HIGHWAY ADMINISTRATION OF MARYLAND

ROAD INVENTORY SHEET

Party Chief R. VOUGHT
Recorder L. COFFELT JR.
Helper REWRITTEN 8-9-79 J.E.

Map No. _____

Road No. MU 1410
Road Name FREDERICK ST
Sheet No. 1 of 1
Date 7-30-64
County ALLEGANY
State Coordinates _____

REV. 4-3-78 T.E.

SEE NEW
INVENTORY

GD/AL 8-7-96

FCR-96

QUEEN CITY DR
MUN 0 24 2915

0 22 PKG LOT

ALLEY # 173
0 13 MU 7730

25'I
C-C

MU 1412

N. CENTRE ST
MU 0680 ← 0 10 ← ~~(U.S. 220 MUN)~~ 30°

31'I
C-C

N. LIBERTY ST
MUN → 0 07 → 2070

38'I
C-C

0 05 CUMBERLAND POLICE DEPT

0 04

31'I
C-C

N. MECHANIC ST
MU → 0 00 2370 →

FAU 7503

URBAN MINOR ARTERIAL

SHA 51.3-8
11-15-72

ROAD INVENTORY SHEET

Road No. _____
Road Name _____
Sheet No. _____
Date _____
County _____
State Coordinates _____

Form 6 HPS (Rev. 1961)

DT A/T FR. 4-11-79

COPY W.T.

MUN. No. 1410 + 1411

A ✓

ROAD INVENTORY SHEET

Party Chief R. VOUGHT
Recorder L. COFFELT JR
Chainman

TL REV. FR. 4/3/78

VER 10-18-76

Road No. ~~US 220~~ NORTH
Name FREDERICK ST
Sheet No. 1 of 3
Date 7-30-64
County ALLEGANY

78-33 77-57, 58, 59

ALLEGANY COMMUNITY COLLEGE 0.47 0.20

ALLEY # 54 0.44 0.17

FOOTER PL 0.39 0.12

ALLEY # 53 0.33 0.11

SPUR-18'I, J-C-C/0.02

DECATUR ST 0.35 0.07

ALLEY #71-A 0.32 0.05

HENDERSON AVE 0.27 0.00 40

B&O RR 0.26 4 TRACKS

Controlled by Watson

QUEEN CITY MUN. 2915 0.24

BC 144 685 FT

0.22 PKG. LOT

ALLEY 0.15

ALLEY # 173 0.13

N. CENTRE ST MU 0680 0.10 (US 220 MUN) 30°

N. LIBERTY ST 0.07

0.05 CUMBERLAND POLICE DEPT

0.04

N. MECHANIC ST. MUN 0.00 2370

31' I C-C

25' I C-C

31' I C-C

38' I C-C

31' I C-C

FAU 7503 FAPU 7

URBAN MINOR ARTERIAL

NON FAU

MUN 1411

MUN 1410

TABBED AS US220

ONE WAY

SEE NEW INV.

SHA 51.3-8
11-15-72

STATE HIGHWAY ADMINISTRATION OF MARYLAND

ROAD INVENTORY SHEET

Party Chief R. VOUGHT
Recorder L. COFFELT
Helper REWRITTEN 8-9-79 J.E

Map No. _____ N

REV. 4-3-79 T.E.

Road No. MU 1411
Road Name FREDERICK ST #2
Sheet No. 1 of 1
Date 7-30-64
County ALLEGANY
State Coordinates _____

SEE



SHA 51.3-8
11-15-72

ROAD INVENTORY SHEET

Road No. _____
Road Name _____
Sheet No. _____
Date _____
County _____
State Coordinates _____

Form 6 HPS (Rev. 1961)

Was US 220
See memo 10-18-81

AC-1 WB
AC-2 SB

ROAD INVENTORY SHEET

Party Chief: R. Vought
Recorder: L. COFFELT
Helper:

Road No.: MU 1412
Road Name: FREDERICK ST
Sheet No.: 1 OF 4
Date: JUNE 27, 1983
County: ALLEGHANY

N

REV. 6-27-83; C.M. CUMBERLAND

A/T 84-14

	ALLEY #55		SEE NEW INV	
	MU 6550	040	6D / AL	
			FCR-96	
	ALLEGANY COMM. Colleg.	038	8-7-96	
	ALLEY #54			
	MU 6540	035		
			FOOTER PL	
		029	MU 1320	31'I
				"J"C-C
				2UML
	ALLEY 53	180°		
	MU 6530	028	FREDERICK MU ST 1411 ~~END SHA MAINT.~~ 25°	
	25°	022		
		018	~~#1124~~ 2-36'J 11'J MED/PED WKWY JC-C CONST. 1976	
	HENDERSON		AVE	
	MU US	017	40 AL	
			~~CS~~ ~~BO~~ 144 978 J	
	~~BO~~	016	RR 4 TRACKS	
	QUEEN CITY		DR	
	MU	014	2915	
			# AC001	
		013		
	25°	006		36'I
				"J"C-C
		003	ST MU 1410 7730 AL #173 25°	2ML
	CENTRE ST			
	MUN 0680	000	BEG SHA MAINT.	
	FREDERICK MU			

FAU MINOR ARTERIAL URBAN 7503

ONE WAY

Form 6 HPS (Rev. 1961)

ROAD INVENTORY SHEET

Road No. MU 1412
Road Name FREDERICK ST
Sheet No. 2 OF
Date
County

		(~~ALLEY~~ SILBERT PL ~~#~~ ~~180~~)				
		MU 3330 ~~7800~~	085			
		LOWELL AVE				
		MU 2160	078			
			075			
		PEARRE AVE				
		MU 3740	073			
						32'J
				WOODLAWN LA		J C-C
			070	MU 3955		2UML
			069			X
		VICTORIA ST				
		MU 3670	064			
		MARIETTA ST				
		MU	052	2270		24'I
						JC-C
		(MARSHALL ST)				2UML
		MU	047	2300		X
		ALLEY #56				
		MU 6560	045	FIRE DEPT ENG NO. 4		
		LINDEN AVE				
		MU	043	2090		

URBAN HPMS 102200002141

MINOR FAU ARTERIAL 7503

61412041 0047

ONE WAY

Form 6 HPS (Rev. 1961)

ROAD INVENTORY SHEET

Party Chief _____
Recorder _____
Helper _____

Road No. MU 1412
Road Name FREDERICK ST
Sheet No. 3 OF 4
Date _____
County _____

		FECTIG			
		MU		1 53	AVE 1300
		DRYER			AVE
		MU		1 46	1040
7503	URBAN	FORSTER			AVE
		MU		1 41	1350
		SCHLUND	AVE		
		MU	3180	1 34	
		WELCH	AVE		
		MU	3780	1 27	
FAU	ARTERIA	VALENTINE	AVE		
		MU	3620	1 20	
		EICHNER	AVE		
		MU	1120	1 14	
		(WARREN	ST)		
		MU	3730	1 05	
		(REGINA	AVE)		
		MU	2940	0 97	
	MINOR	CONRAD	ST ~~AVE~~		
		MU	0840	0 91	
HPMS		SCHOOL		0 87	SAME

WAY ONE

Form 6 HPS (Rev. 1961)

ROAD INVENTORY SHEET

Road No.
Road Name FREDERICK ST
Sheet No. 4 OF 4
Date
County

MD. N.B. 807

CORP. LMTS. 1.99 CUMBERLAND

EDWARDS AVE

MU 1110 1.89 30°

1.72 ↑40°

1.68 CHURCH

BOPP AVE

MU 0370 1.64

1.55 CHURCH

SAME

FAU 7503

MINOR ARTERIAL URBAN

ONE WAY

Form 6 HPS (Rev. 1961)

COUNTY MAINT

Co 763

~~ROAD~~ INVENTORY SHEET

Party Chief CF
Recorder
Chainman

Road No. 1415
Name FRIENDS DR
Sheet No. 1 of 1
Date 1-22-70
County ALL.

72-44 67-20 68-10

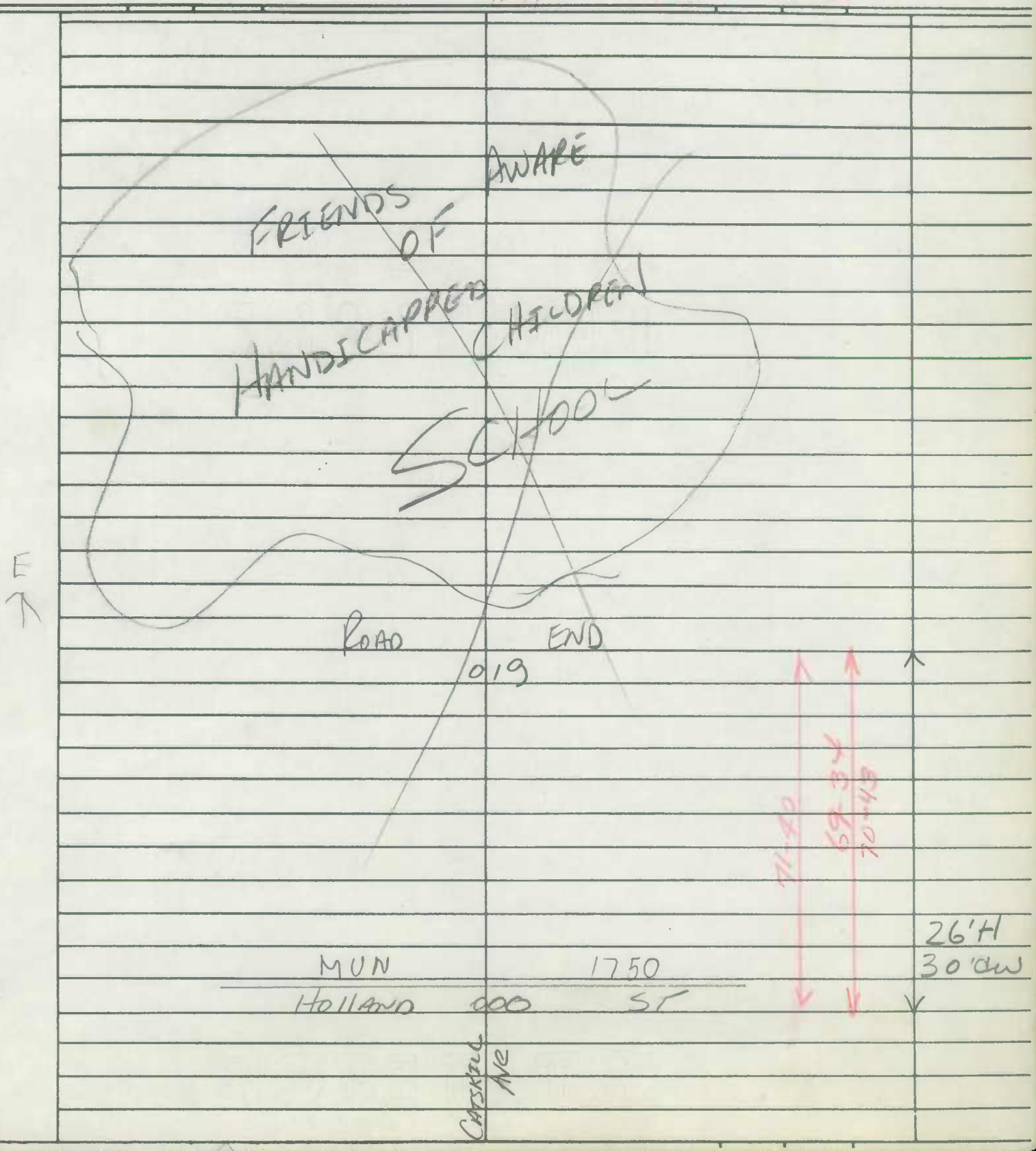

Form 6 HPS (Rev. 1961)

ROAD INVENTORY SHEET

Mun. No. 1440

Party Chief R. Vaught
Recorder L. Coffelt, Jr.
Chainman

Road No. Co. 437
Name [illegible]
Sheet No. [illegible]
Date [illegible]
County Allegany

Co. Urban

VER 10-18-76

NEW INVENTORY 4-8-81

			12' H 14' C.W. Curb Rt.
County Home Rd Co. 438	0.55		
C 30°	0.53		20' I 24' C.W.
	0.51		
	0.50	Infirmary Rd. Co. 442	
	0.47	Allegany Infirmary	20' I 18' I Rt. Curb Rt. 40' C.W.
	0.44	Infirmary Rd. Co. 442	
	0.41	Drain	
	0.29	Drain	18' I 24' C.W.
	0.21	Bog. Co. Maint. Drain	
Fairview	0.11	Ave.	
			20' K. C.C.
Lena	0.04	St.	
		St. MUN 3630	
			20' I C.C.
COLUMBIA AVE MO 810	0.00		

Co. Urban

Mun.

SHA 51.3-8
11-15-72

STATE HIGHWAY ADMINISTRATION OF MARYLAND

MACS

ROAD INVENTORY SHEET

Party Chief W.D.
Recorder M.Z.
Helper

Map No.

Road No. MUN 1470
Road Name ~~N+S~~ GEORGE ST. N+S
Sheet No. 1 of 1
Date 10-13-76
County ALLEGANY
State Coordinates

CUMBERLAND

83-37

See New Inventory
Written 3-7-02
MU(01-9)
GD/EF

DR 2915

QUEEN CITY MUN

SALEM ST
0 21 MU 3130
ALLEY #167
0 19
HARRISON ST.
0 16 1640
ALLEY #168
0 13 MUN ← 7680
UNION ST
0 10 MUN ← 3600
0 08 CHURCH
DEXTER PL
MUN
0 07 ← 0970
BALTIMORE ST #2 ST
MUN. ~~250~~ 252 0 04 ~~250~~
ALLEY #172
0 00 MUN 7720

ONE WAY

30' I
J'c-c

20' I
J'c-c

S. George St.

S

N

PKG LOT
&
SHOP CTR

SHA 51.3-8
11-15-72

ROAD INVENTORY SHEET

Road No. _____
Road Name _____
Sheet No. _____
Date _____
County _____
State Coordinates _____

Form 6 HPS (Rev. 1961)

MACS ✓

ROAD INVENTORY SHEET

Party Chief R. VOUGHT
Recorder L. COFFELT J...
Chainman

CUMBERLAND

VER 10-13-76

T.L Revised
F.R. 3/30/76

Road No. 1470
Name N&S George ST
Sheet No. 1 of 1
Date 7-21-64
County ALLEGANY

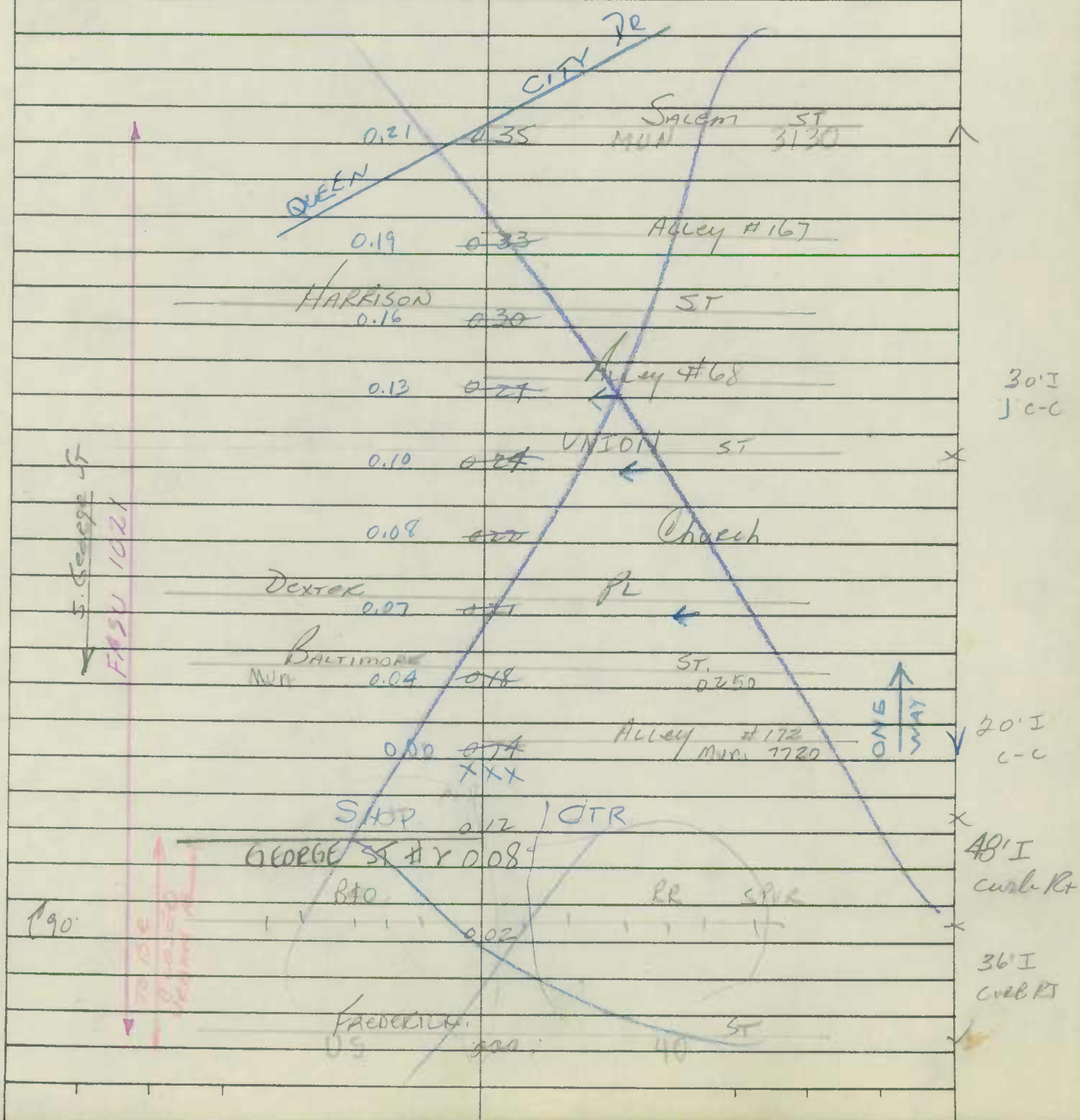

Form 6 HPS (Rev. 1961)

PULL

~~ROAD~~ INVENTORY SHEET

Party Chief CF.
Recorder
Chainman

Road No. 1471
Name GEORGE ST #2
Sheet No. 10 of 1
Date 1-23-80
County ALL.

Abandoned

MUN	2915	
QUEEN 005	CITY DR	
		40' I
MUN	1470	C-C
N. GEORGE 000	ST	

AT

Form 6 HPS (Rev. 1961)

ROAD INVENTORY SHEET

Party Chief E. SCHUYLER
Recorder T. DAMBRESKI
Chainman

VER
10-7-76

Road No. 1480
Name GEPHART DR
Sheet No. 1 OF 1
Date 11-25-69
County ALLEGANY

SNI FCR-96
GD/AL 8-5-96

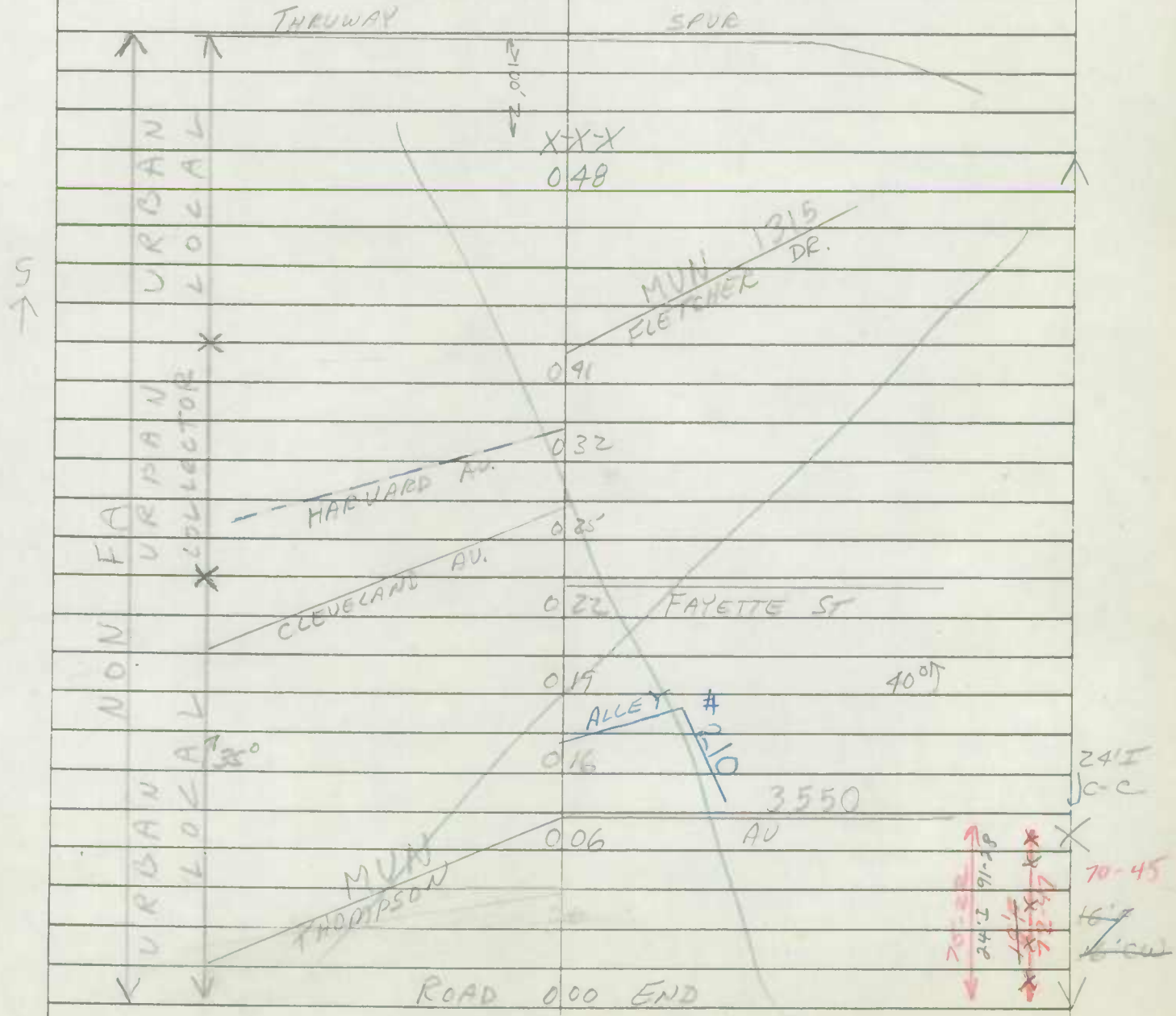

Form 6 HPS (Rev. 1961)

ROAD INVENTORY SHEET

Party Chief R. VCCC...
Recorder L. COFFELT JR.
Chainman

CUMBERLAND VER 10-13-76

Road No. 1490
Name GLEASON ST
Sheet No. 1 OF 1
Date 7-10-64
County ALLEGANY

SNF
GD EF
(MU 01-10)
3/7/02

PROPOSED

CHURCH ST 0.31 CHURCH ST MUN 740

GRANT 0.20 ST

~~ALLEY~~ 0.13 ALLEY #129 NO 2

E FIRST 0.11 ST

SANFORD 0.03 ST

25 AO

~~20'H~~ ~~26'CW~~

~~24'H~~ ~~32'CW~~

MUN

Form 6 HPS (Rev. 1961)

M-5

ROAD INVENTORY SHEET

MUN. 1555

Party Chief ~~R. VOUGHT~~
Recorder ~~L. GOFFELT~~ JR.
Chainman

CUMBERLAND

Road No. ~~3762~~
Name GRANDVIEW TERR
Sheet No. 1 OF
Date 7-14-64
County ALLEGANY

Road End

0.19

0.11

0.08

0.04

BALTIMORE

MUN

ST

MUN 1555

GRANDVIEW TERR

S. WAVERLY TERR #2

25

12'E

~~10E~~

14'CW

20'CW

SHA 51.3-8
11-15-72

STATE HIGHWAY ADMINISTRATION OF MARYLAND

ROAD INVENTORY SHEET

Party Chief: E SCHUYLER
Recorder: T DOMBROWSKI
Helper:

Map No. _____ VER 6-5-75

Road No.: ~~US 220 (TABBED AS)~~ MU 1570
Road Name: GREENE ST
Sheet No.: 1 of 5
Date: 11-18-69
County: Allegany
State Coordinates:

82-68
4/28/83
JE & NS

REWRIT. 8-14-81 JTSC CUMBERLAND

FAU 7501

FAP 213

OTHER PRINCIPAL ARTERIAL

GREENE ST

MUN TABBED ~~MUN AS US TABBED 220 AS US 220~~

SPUR "E"

SPUR

US

CUMBERLAND THRUWAY

SPUR "B"

SPUR "C"

0.53

0.52

0.49

0.47

0.35

0.33

0.29

0.25

16' OVERHEAD

48

23' OVERHEAD
36' PILLAR-WALL
36' WALL-PILLAR

SEE CUMBERLAND THRUWAY FOR SPURS

APPROX CORP LIMITS OF CUMBERLAND

0.00 END STATE MAINT SIGN

2-27' J
LANES
J C-C
12' GRASS PKWY
4 ML

X 30' I C-C RT
34' GRASS PKWY
23' I CURB INSIDE
10' E SHD OUTSIDE
4 ML

X

30' I

2-4' E SH
3 ML (TRA)
44' CW

SHA 51.3-8
11-15-72

ROAD INVENTORY SHEET

Road No. ~~US 220 (TABBED)~~
Road Name GREENE ST
Sheet No. 2 of 5
Date 11-18-69
County Allegany
State Coordinates

OTHER PRINCIPAL ARTERIAL (URBAN) FAU 7501	GREENE ST 61570011 0063 HAMS	MUN TABBED AS US 220	THOMPSON AVE	
			1 04	30' I C-C 2 UML
			FAYETTE ST	
			RD 49 0 89 50'	
			HISTORICAL SIGN (SEE PICTURE WITH MD 49E) 0 88	
			BRADDOCK MD	
			30° 0 84 BUCKINGHAM RD	X 28' I C-C 2 ML
			0 63	X ON TAPER FROM 53' TO 29' J TYPE SURF, J C-C
			0 59	X 2-27' J J C-C
			0 57	12' GRASS PKWY
			0 55 SPUR "D"	4 ML (SAME)

SHA 51.3-8
11-15-72

STATE HIGHWAY ADMINISTRATION OF MARYLAND

ROAD INVENTORY SHEET

Party Chief: E SCHUYLER
Recorder: T DOMBROWSKI
Helper:

Map No.:

Road No.: ~~US 220 (TABBED~~
Road Name: GREENE ST
Sheet No.: 3 of 5
Date: 11-18-69
County: Allegany
State Coordinates:

CUMBERLAND

				S CHASE	ST		(82-68) ~~25' I~~ 24' I C-C
					1 59		~~2 UML~~ 2-ML
				PAW PAW WAY			
					1 55		X
				S Allegany	ST		
					1 51		
					1 50	MEDICAL CENTER	
						AL	
					1 47		
							(82-68)
							36' I
				BROOKE AVE			C-C
							~~2 UML~~ 2 ML
					1 35		
						MCKINLEY AVE	
					1 32		
						AL #36	
					1 25		X
							30' I
						AL #29	C-C
					1 22		2 UML
							(SAME)
						AL # 5	
					1 18	SHOPPING CENTER	

FAU 7501 — OTHER PRINCIPAL ARTERIAL — GREENE ST — ~~US 220~~ ~~(MUN)~~ ~~TABBED~~ ~~AS~~

SHA 51.3-8
11-15-72

ROAD INVENTORY SHEET

Road No. ~~US 220 (TABBED~~
Road Name GREENE ST
Sheet No. 4 of 5
Date 11-18-69
County Allegany
State Coordinates

FAU 7501 URBAN OTHER PRINCIPAL ARTERIAL

GREENE ST

~~MUX TABBED AS US 220~~

	1 97	~~BRIDGE ST~~	
		~~SPUR~~	
	1 95	~~WATER ST~~ PC	
	1 91	Alley	
Alley	1 90		
	1 89	GIRL SCOUT HEAD QTRS	
	1 86	S JOHNSON ST	(82-68) 36' I
WINTON	1 82	PL	J C-C
S SMALLWOOD	1 77	ST	~~2 UML~~ 2-ML
	1 76	FUNERAL HOME	
Alley	1 73	Alley	
CHURCH	1 71		
S LEE	1 68	ST	
MILLMAN PL	1 64	WALNUT PL	
	1 62	FIREHOUSE #3	~~25' I~~ ~~J C-C~~
B&O	1 60	BO 144 692 R	~~2 UML~~ (SAME)
		12' OVERHEAD, 40' WIDE	

SHA 51.3-8
11-15-72

STATE HIGHWAY ADMINISTRATION OF MARYLAND

ROAD INVENTORY SHEET

Party Chief E SCHUYLER
Recorder T DOMBROWSKI
Helper

Map No.

Road No. ~~US 220 (TABBED)~~
Road Name GREENE ST
Sheet No. 5 of 5
Date 11-18-69
County Allegany
State Coordinates

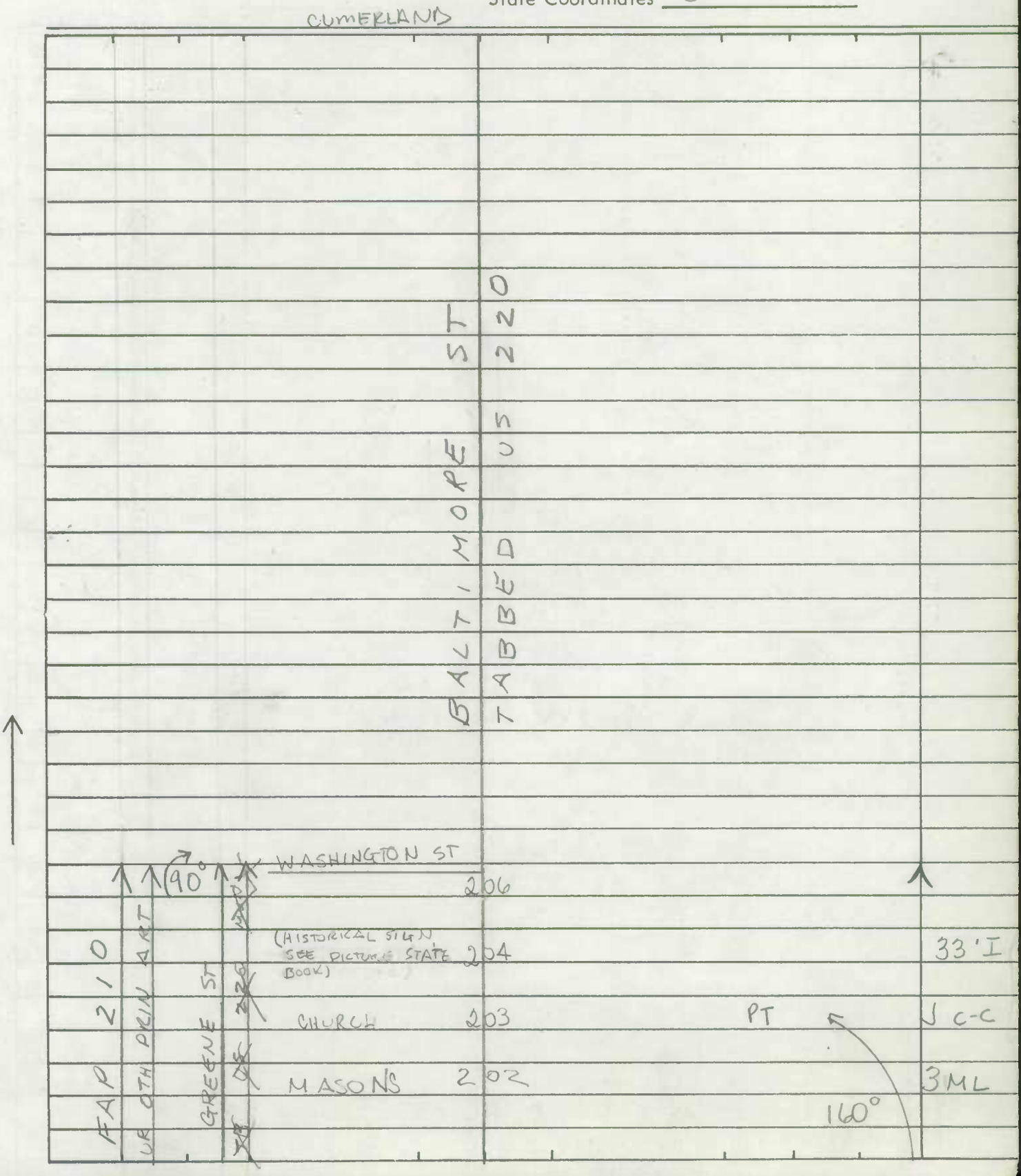

SHA 51.3-8
11-15-72

ROAD INVENTORY SHEET

Road No. _____
Road Name _____
Sheet No. _____
Date _____
County _____
State Coordinates _____

Form 6 HPS (Rev. 1961)

AT

MUN 1570

ROAD INVENTORY SHEET

Party Chief	[illegible]	Road No.	~~[illegible]~~
Recorder	[illegible]	Name	GREENE ST
Chainman		Sheet No.	34 of 50
		Date	11-18-[illegible]
		County	ALLEGANY

665-295

295-665 VER 6-5-75

78-30 & 40



2-27' J LANES C-C 12' GRASS PLOT 4 MARKED LANES

30' J RT C-C 34' GRASS PLOT 23' I LT CURB INSIDE 10' E SHO OUTSIDE 4 MARKED LANES

30' I C-C RT 34' GRASS HILL 23' I CURB INSIDE 10' E SHO OUTSIDE 4 MARKED LANES

30' I 2-4' E SHO. 3 MARKED TRAV. LA. 14' CW

Form 6 HPS (Rev. 1961)

MUN 1570

ROAD INVENTORY SHEET

Party Chief [illegible]
Recorder [illegible]
Chainman

Road No. [illegible]
Name GREENE ST.
Sheet No. 35 OF 50
Date 11-18-[illegible]
County ALLEGANY

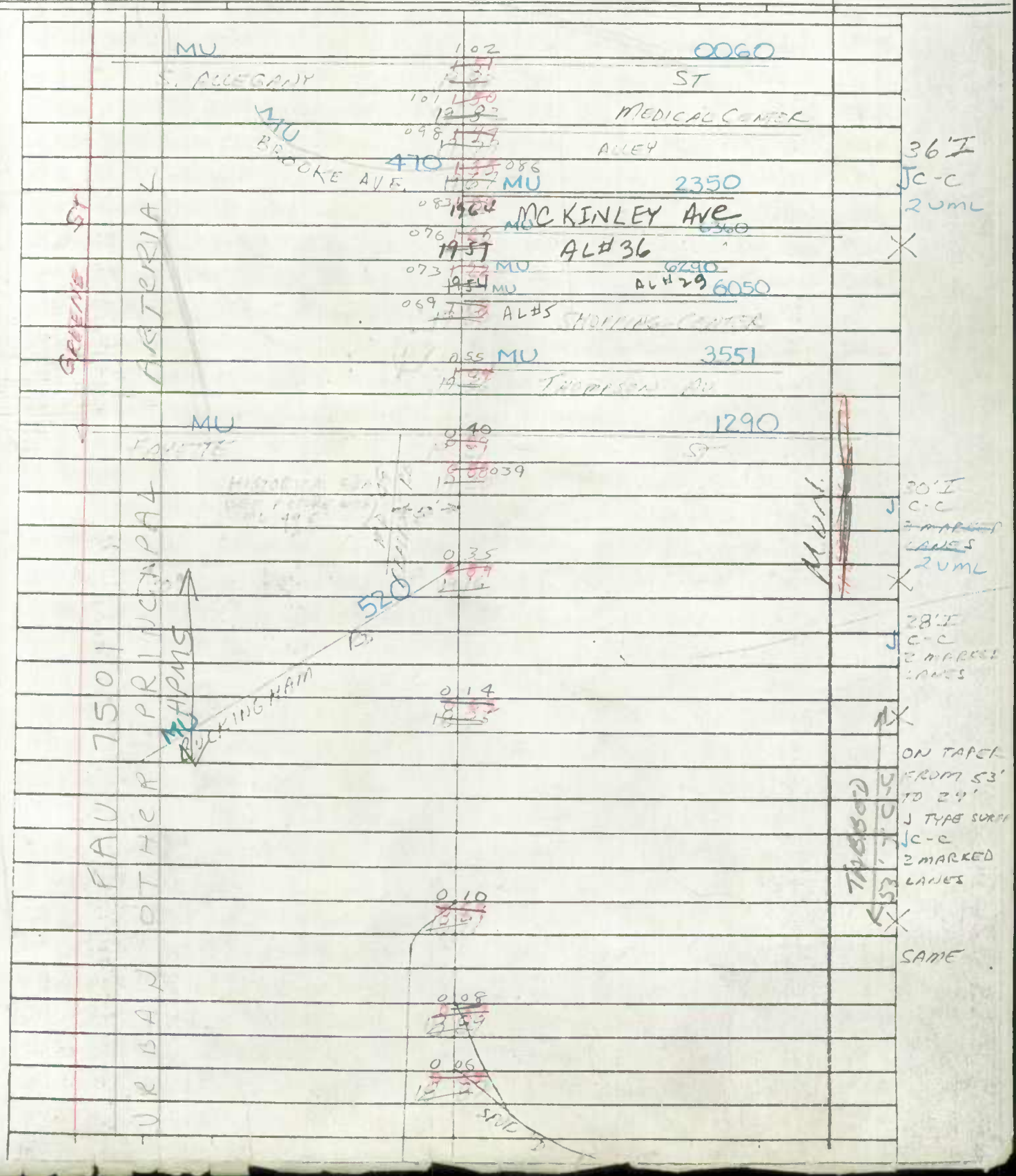

Form 6 HPS (Rev. 1961)

MUN 1570

ROAD INVENTORY SHEET

Party Chief [illegible]
Recorder [illegible]
Chainman

Road No. [illegible]
Name GREENE ST.
Sheet No. 36 of 50
Date 11-18-69
County ALLEGANY

GREENE ST

FAU 7501

URBAN OTHER PRINCIPAL ARTERIAL

	1 42	ALLEY	
ALLEY	1 41		
	1 40	GIRL SCOUT HEADQ	
	1 37	MU 1851 S. JOHNSON ST	
MU WINTON	1 33	3940 PL	
MU SMALLWOOD	1 28	3340 ST	
	1 27	FUN HOME	MUN
SPRUCE ~~ALLEY~~ MU	1 24	PL 3430 ~~ALLEY~~	
CH	1 22		
MU S. LEE	1 19	1992 ST	
MU MILLMAN PL	2410 1/5	MU 9030 WALNUT ~~PL~~ AL	36' I J C-C 2 UML X
	1 13	FIREHOUSE #3	
	1 11	#B0144 692 R.R. 12' OVERHEAD 90' WIDE	
MU S. CHASE	1 10	0701 ST	25' I J C-C 2 UML X
MU PAW PAW WAY	1 06	9020 SCHOOL	SAME

Form 6 HPS (Rev. 1961)

MUN 1570

ROAD INVENTORY SHEET

Party Chief	[illegible]	Road No.	WASHINGTON ST / BALTIMORE ST.
Recorder	[illegible]	Name	GREENE ST
Chainman		Sheet No.	370 # 50
		Date	11-18-[illegible]
		County	ALLEGANY

N. GEORGE ST	20 65	S. GEORGE ST	36'I C-C 4 MARKED LANES
N. CENTRE ST	20 56	S. CENTRE ST	
N. LIBERTY ST	20 53	S. LIBERTY ST	
ALLEY	20 49		
→ ONE WAY →		ONE WAY →	
N. MECHANIC ST	20 46	S. MECHANIC ST	
ALLEY	20 43		
	20 42	CANAL ST	35'I C-C 4 MARKED LANES
WATCHMAN			
(SEE R.R. CROSSING SHEET)	20 41	#1	
		42'I ROADWAY	
		2-8'I SIDEWALKS	
		30' DEEP	
MU	3750	MU 0250	
WASHINGTON ST	20 56	157 BALTIMORE ST	
HISTORICAL SIGN (SEE [illegible])	20 24	155	
CH	20 [illegible]	154	PT
MASONS	20 [illegible]		33'I C-C 3 MARKED LANES
	20 48	W. VA 28 (Md 942) 160°	
	20 29	MUN. 0435 BRIDGE ST	
	20 46		
	20 27	WATER ST. PC	SAME

BALTIMORE ST
BALTIMORE ST
FAP 210
PRINCIPAL ARTERIAL
OTHER
FAP 210
GREENE ST
FAU 7501
URBAN OPA
CUMBERLAND ST
MU 1840
MUN
144-6844
BO

Form 6 HPS (Rev. 1961)

MAGS ✓

ROAD INVENTORY SHEET

Party Chief R. VOUGHT
Recorder L. COFFELT JR.
Chainman

Road No. 1590
Name HADDON AVE
Sheet No. 1 of 1
Date 7-10-69
County ALLEG NY

CUMBERLAND

VER 10-12-76

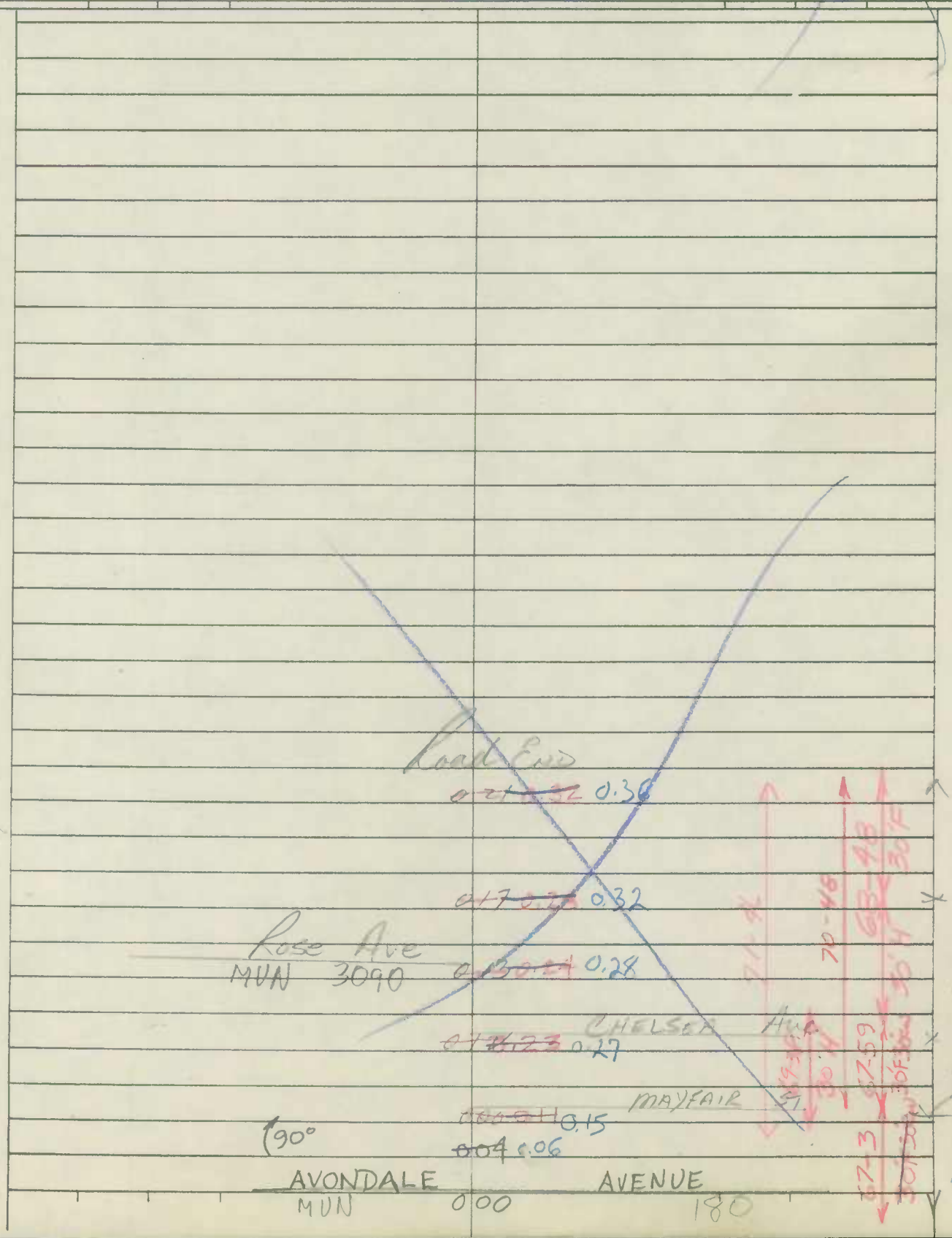

Form 6 HPS (Rev. 1961)

CS

ROAD INVENTORY SHEET

Party Chief E. VOUGHT
Recorder L. SOFFELT JR.
Chainman

VER 10-18-76

CUMBERLAND

72-49

Road No. 1620
Name HARDING AVE
Sheet No. 1 OF 1
Date 7-14-69
County ALLEGANY

A-T 84-4

See New Inventory
Written 3-7-02
MU(01-11,12,13,14,15,16)
GD/EF

ROAD END
0.19
0.18 Alley #75-4 NO 3
OAKLAND ST
0.08
CALVIN MUN
0.00
560 ST
69-40
68-49
14'-H
65'-67
20-H
14'H
18'cw
20'H
24'cw
25'H
30'cw
N

Form 6 HPS (Rev. 1961)

MACS ✓

ROAD INVENTORY SHEET

Party Chief R. VOUGHT
Recorder L. COFFELT JR.
Chainman

Road No. 1650
Name HARVARD ST
Sheet No. 1 OF 1
Date 7-14-64
County ALLEGANY

CUMBERLAND

VER 10-7-76

FROST AVE

E

YALE MUN ~~010~~ 008 ST 3980

ALLEY ~~008~~ 006 #74

PRINCETON ~~003~~ 003 ST

LEIPER MUN ~~002~~ 001 ST 2030

~~000~~

ONE WAY

68-50

16'H
20'CW

Form 6 HPS (Rev. 1961)

AT ✓

ROAD INVENTORY SHEET

Party Chief R. VOUGHT
Recorder L. COFFEL
Chainman

4-3-80 FB
79-68 & 69 Extra JE
CUMBERLAND

✓ VER 10-18-76

Road No. 1670
Name HAY ST
Sheet No. 1 OF 1
Date 7-21-64
County ALLEGANY

E

Prince Cut

Alley #80

NOTE: Bridge Now Barricaded

Alley #49

Bro

RR

003

21' Wall to Wall

71-47

67-60

14'H 18'CW

1930

Knox

MUN

Form 6 HPS (Rev. 1961) COPY W.T. CS

MUN 1685
HENDERSON AVE

ROAD INVENTORY SHEET

Party Chief R. VOUGHT
Recorder L. COFFELT
Chainman

VER
6-11-75

Road No. ~~US 40 ALT~~
Name
Sheet No. 22 of 46
Date 8-26-64
County

FAP 208
FAS 146
Henderson Blvd
Mechanics St
HENDERSON AVE
CORP LMTS
MUN 1685
TABBED AS USAD ALT
MUN 1685
TABBED AS USAD ALT
MUN 1685
TABBED AS USAD ALT
FAS 146

12	47	SPUR	
12	45	MECHANIC ST MUN 2370 35° 100°	
12	34	PICNIC AREA	28'I 36'CW 2 ML
12	20	CUMBERLAND	
12	17	#1028 27' Wide	
12	12	WILLS CREEK	
12	11	B-SERV STAT PT	
12	03	B-SERV STATION 40°	
11	98	B-GAS STORAGE PC	28'-I 30'-CW
11	90	PT B-SERV. STATION	
11	87	50° B-FRUIT MARKET	
11	67	PC	
11	44	30° RR WM	

CLEAR 15 +
WTON 32'

Form 6 HPS (Rev. 1961) COPY W.T

MUN 1695
HENDERSON AVE

ROAD INVENTORY SHEET

Party Chief R VOUGHT
Recorder L. COFFELT JR
Chainman

Road No. US 40
Name
Sheet No. 23 of 46
Date 8-26-64
County ALLEGANY

83-39

FAP 208

URBAN OTHER PRINCIPAL ARTERIAL

BOND ST 0350	13	17		
KNOX ST 1930	13	07		
MILTON PL ~~ALLEY #22~~ MUN 2430	13	01		
ALLEY 25 MUN 6250	12	91		
ALLEY #26 MUN 6260	12	89		
VALLEY ST 3630 MUN	12	86		
PULASKI ST MUN 2880	12	82		
PEAR ST 2720 MUN	12	74		
ALLEY #13 MUN 6130	12	72		
ALLEY #10 MUN 6100	12	69		
ALLEY #7 MUN 6072	12	66		28'-I JC-C 2 ML
	12	64		
FRANKLIN ST 1390 MUN	12	63		
RR	12	60		Same
	12	57		

MUN 1695 THROUGH US 40 ALT

BO 145 054 H

27'I JC-C 5'J SW LT
CONST 1932 #1029

Form 6 HPS (Rev. 1961) COPY W.T

MUN 1685
HENDERSON AVE

ROAD INVENTORY SHEET

Party Chief R. VOUGHT
Recorder L. COFFELT JR
Chainman

Road No. US 40 ALT
Name
Sheet No. 24 of 46
Date 8-26-64
County ALLEGANY

77-61

40° BELLEVUE ST	13	68		28' I
				JC-C
DECATUR ST	13	64		2 ML
				30' I
ALLEY 71	13	61		JC-C
				2 ML
	13	56	BALTIMORE ST MUN 0250 90°	
MUN ALLEY	13	54	#73 6730	
	13	51	FRONT ST MUN ~~MD 764~~ 1418 30° 180°	
GLEN ST MUN 1510	13	50		
ALLEY 72 MUN 6720	13	47		
FULTON ST MUN 1430	13	44		
ALLEY #70 MUN 6700	13	42		
CHARLES ST MUN 0690	13	40		
ALLEY 69 MUN 6690	13	38		
DAVIDSON AVE MUN 0910	13	37		
FREDERICK ~~43~~ MU	13	36	~~220~~ ST 1412	
BEDFORD US	13	33	~~220~~ ST	
POLK ST MUN 2820	13	29		Same

Baltimore Ave

NON FAS

URBAN ~~LOCAL~~ OTHER PRINCIPAL ARTERIAL

FAP 208 ~~FASU 146~~

URBAN OTHER PRINCIPAL ARTERIAL

MUN 0240 TABBED AS US 40 ALT

MUN. 1685 TABBED AS US 40 ALT

Form 6 HPS (Rev. 1961)

M A CS

ROAD INVENTORY SHEET

Party Chief E. VOUGHT
Recorder L. COFFELT JR.
Chainman

VERIFIED 10/19/76

CUMBERLAND

Road No. 1690
Name HENRY ST.
Sheet No. 1 of 1
Date 7-23-64
County ALLEGANY

ABAN
4-3-80

N

~~Road End~~
~~0.5~~

~~Alex~~ ~~X 173~~ ~~004~~

ROAD 002 END

~~N Centre~~
MUN ~~US 220~~ 0680 ST

18' I
J cc

Form 6 HPS (Rev. 1961)

AT

ROAD INVENTORY SHEET

Party Chief R. VOUGHT
Recorder L. COFFELT JR.
Chainman

CUMBERLAND

VER 10-6-76

Road No. 1710
Name HIGH LA
Sheet No. 1 OF 1
Date 7-23-64
County ALLEGANY

See New Inventory
Written 3-7-02
MU (01-18)
GD/EF

IDAHO RD
0 12

~~ROAD END~~
0 10

N

22' T.C.C. 10-12

10'H
14' CW

FAYETTE ST
MUN 1290

Form 6 HPS (Rev. 1961)

CS

ROAD INVENTORY SHEET

Party Chief R. VOUGHT
Recorder L. COFFELT JR.
Chainman

VER
10-6-26 ✓

CUMBERLAND 72-52

Road No. 1720
Name HIGHLAND AVE
Sheet No. 1 OF 1
Date 7-22-69
County ALLEGANY

BRADDOCK MUN 0.13 RD 410

ALLEY #207 0.11

MT ROYAL AVE 0.07

CAMDEN MUN 0.00 AVE 570

24'H 28'W

14'H 18'W

Form 6 HPS (Rev. 1961)

AT ✓

ROAD INVENTORY SHEET

Party Chief R. VOUGHT
Recorder L. COFFELT Jr.
Chainman

GD/AL 8-7-96 FCR 96 VCR 10-7-76

CUMBERLAND

Road No. 1750
Name HOLLAND ST
Sheet No. 1 OF 2
Date 7-20-64
County ALLEGANY

82-29/AT 22-18

SEE NEW INV

GD/AL 8-7-96

FCR-96

NON FA URBAN COLLECTOR HPM 6175004100023

MUN	TROST Ave. 3570	0	54	
MUN	ROETH Ave 3070	0	49	
MUN	ASHLAND Ave 0150	0	45	
		0	43	School
MUN	EDGEWOOD DR 1090	0	40	Ent School
MUN	ELMWOOD LA. 1170	0	35	
MUN	MAPLEWOOD LA. 2260	0	30	Ball Field
MUN	FOREST LA. 1340	0	27	
MUN	SYLVAN	0	23	Ave 3480
MUN	Alley	0	20	#4 6040
MUN	SHAWNEE	0	17	Ave 3290
MUN	Alley	0	13	#3 6030
MUN	SHRIVER	0	10	Ave 3320
MUN	Alley	0	07	#2 6020
MUN	COLUMBIA	0	03	Ave 0810
MUN	Alley #1 6010	0	00	

30'J ~~30'~~ 2UML

30'I J C-C 2UML

24'I C-C 70-125

~~24'~~ I ~~J C-C~~

24'I J C-C 2UML

26'AF ~~30'~~ 2UML

75-25 67-65

Form 6 HPS (Rev. 1961)

ROAD INVENTORY SHEET

Party Chief R. VOUGHT
Recorder L. COFFELT JR.
Chainman

CUMBERLAND

Road No. 1750
Name HOLLAND ST
Sheet No. 2 OF 2
Date 7-20-64
County ALLEGANY

Road End.
0953

TANPLEY Ave
MUN 3500 0886

ASHBROOK AVE
MUN 0140 081

CATSKILL Ave
MUN 0630 074

SUNBURY Ave
MUN 3470 0958

CO 762
(FRIENDS DR)

18'H
~~20'CW~~
2UML

30'J
2UML

Form 6 HPS (Rev. 1961)

MCS

ROAD INVENTORY SHEET

GD/AL 8-7-96 FCR-96

Party Chief R. VOUGHT
Recorder L. COFFELT JR.
Helper

Road No. MU 1810
Road Name INDEPENDENCE ST.
Sheet No. 1 OF 1
Date 7-20-64
County ALLEGANY

CUMBERLAND VER 10-18-76

REVISED 2-23-73 D.A.B DUE TO NEW INV OF ST. GERARD AVE 1-30-73

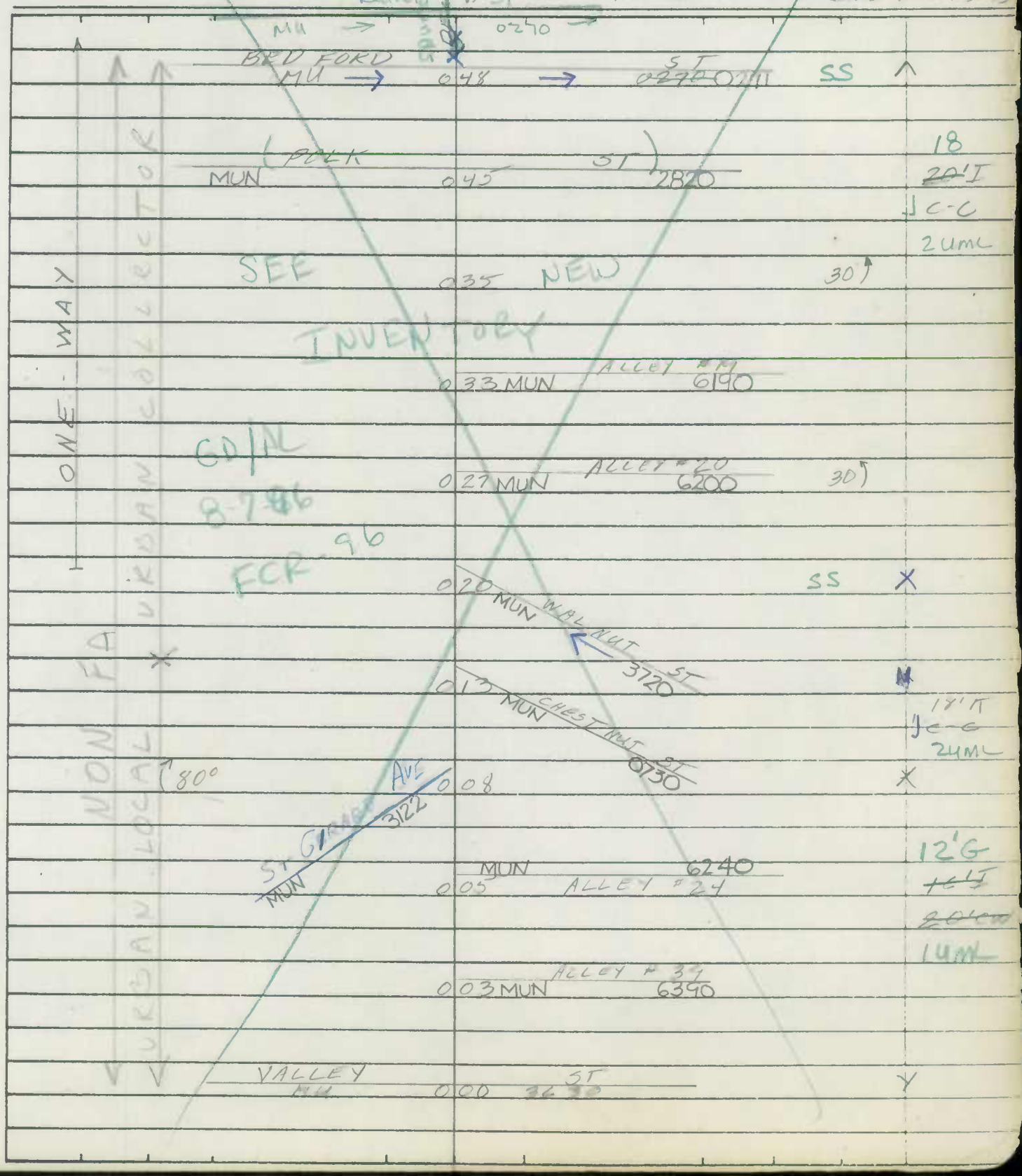

Form 6 HPS (Rev. 1961)

ROAD INVENTORY SHEET

Road No. _____

Road Name _____

Sheet No. _____

Date _____

County _____

SHA 51.3 - 8 Revised
4.83

Cumberland

MARYLAND STATE HIGHWAY ADMINISTRATION

ROAD INVENTORY SHEET

Party Chief: BB
Recorder: KP
Assistant:
Map No./Dir.: 1
State Coordinates:

Road No.: Mun 1973
Road Name: LAMAR ST
County: ALLEGANY
Date: 4-10-85
Sheet No.: 1 OF 1

SYSTEM				TRAFFIC		LINE DIAGRAM	TRAFFIC			PAVEMENT DATA
FED. AID.	FUNCT CLASS.	HWY. SYS.	HPMS SAMPLE	PRKG. REST.	COM/IND. ACCESS		CONTROL	COM/IND. ACCESS	PRKG. REST.	
						See New Inventory written 3-7-02 MU(01-14A) GD/EF				
						LEIPER ST				
						0.02 Mu. 2030				
										15' F
										15' CW
						PRINCETON ST				
						0.00 Mu. 2860				

TRAFFIC CODES

TRAFFIC CONTROLS: STOP SIGN=S.S., TRAFFIC LIGHT=T.L., FLASHING RED BALL=F.R.

TRAFFIC CODES

PARKING RESTRICTIONS: A.M. PEAK, P.M. PEAK, A.M./P.M. PEAK, NO PARKING ANYTIME=N.P., COMM/IND. ACCESS=E

SYSTEM				TRAFFIC		LINE DIAGRAM	TRAFFIC			PAVEMENT DATA
FED. AID.	FUNCT. CLASS.	HWY. SYS.	HPMS SAMPLE	PRKG. REST.	COM/IND ACCESS		CONTROL	COM/IND ACCESS	PRKG. REST.	

Form 6 HPS (Rev. 1961)

AT

ROAD INVENTORY SHEET

Party Chief R. VOUGHT
Recorder L. COFFELT JR.
Chainman

CUMBERLAND

VER 10-6-76

Road No. 1990
Name N. LEE ST
Sheet No. 1 OF 1
Date 7-23-64
County ALLEGANY

FCR-96
SNI
GD AL
8-6-96

S

FAU 7505
URBAN MINOR
AFTERIAL

40'

CUMBERLAND
MUN

015

890 ST

007

006 MUN MAGRODER ST
2230

000

VALLEY ST
MUN3630

24'I
2ML

Form 6 HPS (Rev. 1961)

MACS

ROAD INVENTORY SHEET

Party Chief R. VOUGHT
Recorder L. DEFFELT JR.
Chainman

CUMBERLAND

VER 10-6-76

Road No. 1992
Name N & S LEE ST
Sheet No. 1 OF 1
Date 7-22-64
County ALLEGANY

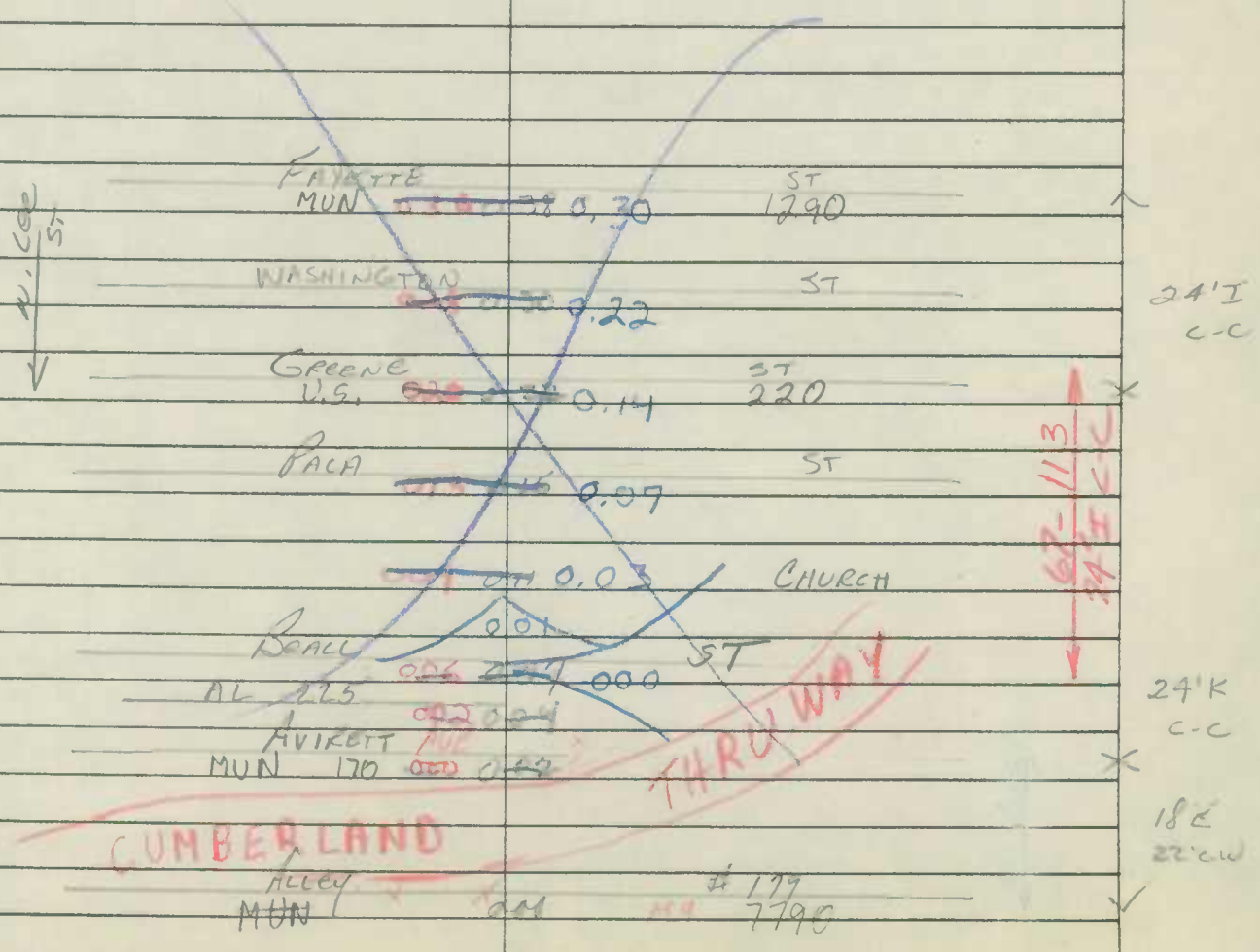

Form 6 HPS (Rev. 1961)

PULL

ROAD INVENTORY SHEET

Party Chief R. VOUGHT
Recorder L. COFFELT JR.
Chainman

CUMBERLAND

Road No. 2080
Name LEHIGH ST
Sheet No. 1 OF 1
Date 7-22-64
County ALLEGANY

ABANDONED

ROAD END
004

Alley #179 002

24'I
C-C

AVIRETT HUN Ave 178

Form 6 HPS (Rev. 1961)

CS

ROAD INVENTORY SHEET

Party Chief R. VOUGHT
Recorder L. COFFELT JR.
Chainman

Road No. 2030
Name LEIPER ST
Sheet No. 1 OF 1
Date 7-14-64
County ALLEGANY

VER 10-7-70

CUMBERLAND

74-17 78-17 84-5

See New Inventory
Written 3-7-02
MU (01-19)
GD/EF

WATER TOWER
ROAD END
~~1 12~~
1 05

~~MUN~~ 0545
CALHOUN ST

OAKWOOD ST
SEE 2603
MUN

0 ~~88~~ 81
0 ~~85~~ 78
0 ~~71~~ 64
0 ~~67~~ 61
0 ~~63~~ 57 BALL FIELD
0 ~~51~~ 46 LEGION ST MUN 2010
0 ~~45~~ 40 COLE ST MUN 0800
0 ~~36~~ 31 HARVARD ST MUN 1650
0 24
0 ~~24~~ 19
0 07
0 00 LAMAR ST MUN 1973
~~0 08~~

30'

12'D
~~10'G~~
14'
~~12'~~ CW
30'
18'H
18'CW
20'I
20'CW
~~14'H~~
30'I, IC-C
~~18'CW~~
20'I, IC-C
12'I, 12'CW
10'SF
14'CW

~~Col DE Sa~~

Form 6 HPS (Rev. 1961)

H-C

COULD NOT LOCATE
10-19-76

ROAD INVENTORY SHEET

Party Chief T. LANDON
Recorder W. WARFIELD
Helper

Road No. 2140
Road Name LOUISA LA.
Sheet No. 1 OF 1
Date 1-29-73
County ALLEGANY

66-15

UNASSIGNED

PULLED

N

ROAD 002 END

12'I
12'CW

HELEN ST.
MUN. 000 1680

Form 6 HPS (Rev. 1961)

ROAD INVENTORY SHEET

Road No. _____

Road Name _____

Sheet No. _____

Date _____

County _____

Form 6 HPS (Rev. 1961)

GD/AL A1
8-7-96
FCR-96

ROAD INVENTORY SHEET

Party Chief B. VOUGHT
Recorder L. COFFELT JR.
Chainman

CUMBERLAND

VER
10-12-76

Road No. 2150
Name LOUISIANA AVE
Sheet No. 1 OF 1
Date 7-13-64
County ALLEGANY

83-41

SEE NEW INVENTORY

GD/AL 8-7-96

FCR-96

WILLIAMS ST #1
MUN 0.48 3850

SHERIDAN ST
MUN 3300 0.46

HILL TOP DR
MUN 1740 0.38

WILLIAMS AVE ST
MUN 3850

0.36

Alley # 103
MUN 7030 0.27

MUN CECIL ST 0650

0.21 MUN KENT AVE 30'
1890

Alley #111-N NO 2
MUN 7112

0.18

180° 0.08

Prince Georges Ave ST
MUN 2850 0.06

OLDTOWN
MUN 2630 FR. SS

FAU 7513 NON FA URBAN
URBAN MINOR ARTERIAL LOCAL

30' I
C-C
2ML

MACS

Form 6 HPS (Rev. 1961)

ROAD INVENTORY SHEET

Party Chief R. VOUGHT
Recorder L. COFFELT JR.
Chainman

CUMBERLAND

VER. 10-6-76

Road No. 2190
Name LYNN ST
Sheet No. 1 OF 1
Date 7-22-64
County ALLEGANY

72-67

LATTERSON

0 21

~~Rd~~ ~~0 15~~ Ave ~~End~~
ROAD 0 12 END

~~Pavement~~

0 09

0 08

0 05

0 03

0 00

ROBBINS TERR
30 50

75.38

30'

12'H
16'CW

~~14' I~~
~~CURB CT~~

~~18' I~~
~~CURB CT~~

29' I
1'C-C

68-62
20' I C-CT

W

SHA 51.3-8
11-15-72

STATE HIGHWAY ADMINISTRATION OF MARYLAND

ROAD INVENTORY SHEET

Party Chief E SCHUYLER
Recorder T DOMBROSKI
Helper

Map No.
REWRIT 11-23-81
VER 10-14-76

Road No. 2280
Road Name MARION ST
Sheet No. 1 of 1
Date 11-19-69
County Allegany
State Coordinates

GD/AL
8-6-96
FCR-96

84-19
BB-KP
A/T

Cumberland

SEE

MU 2440
MONROE ST

NEW INVENTORY
8-7-96

0 25 GD/AL FCR-96 PT

~~CUMBERLAND~~ US I 0 22 ~~48~~ ~~THRUWAY~~ 68 30°

24' I
2-4' J SW
J C-C

0 19 BR #1095 PC

NAVY WAY
0 18 MU 2525 SS

EAST ST
ENT TO ELEM SCH 1060 0 13

24' I
J C-C
2 UML

WAVERLY TERR
0 10 MUN 3760

REYNOLDS ST
MUN 2960 0 06

CH 0 05

Alley 78
MUN 0 02 6780

BALTIMORE Av
US 0 00 40 AL

NON FA
URBAN COLLECTOR
HPMS 62280041 0000

SHA 51.3-8
11-15-72

ROAD INVENTORY SHEET

Road No. _____
Road Name _____
Sheet No. _____
Date _____
County _____
State Coordinates _____

Form 6 HPS (Rev. 1961)

ROAD INVENTORY SHEET

~~MONROE ST~~

Party Chief E. SCHUYLER
Recorder T. DOMAROSKI
Chainman

VER 10-14-76

Road No. 2280
Name MARION STREET
Sheet No. 1 OF 1
Date 11-19-69
County ALLEGANY

ROAD END	0 33		14' F
MUN		1070	18' CW
EASTERN	0 31	AV.	
ALLEY	0 29		
REYNOLDS AVE	0 28	S. CENTRAL AV.	18' H 2-4' E SHO
	0 27		
	0 25	#1095 PT	M
CUMBERLAND US	0 22	48 THRUWAY 30°	
(SEE BRIDGE SHEET IN)	0 19	PC	
		NAVY WAY	
	0 18	~~[illegible]~~ ~~TER~~	
EAST ST			
ENT TO ELE SCHOOL MU	0 13		
	0 10	WAVERLY TER.	
REYNOLDS ST	0 06		
CH	0 05		
ALLEY 78	0 02	ALLEY 78	24' I
US		40	JC-C
BALTIMORE	0 00	AV.	

MONROE ST 2440 URBAN LOCAL

NON FA

URBAN COLLECTOR

MAINS

Form 6 HPS (Rev. 1961)

AT

ROAD INVENTORY SHEET

Party Chief R. VOUGHT
Recorder L. COFFELT JR.
Chainman

Road No. 2290
Name MARKET ST
Sheet No. 1 OF 1
Date 7-24-64
County ALLEGANY

VER 10-7-76

CUMBERLAND

SEE NEW INV
FCR-96
8-6-96
GD/AL

N. GENRE MUN 0 17 ST 680

0 13 CONTROLL OF TREAS STATE OF MD. 24' I J C-C

N. MECHANIC MUN 0 12 ST 2370

0 10
WILLS 0 09 → CREEK
SEE BR. SH 2A
#AC 04
0 07

~~WHRR~~ ~~B&O~~ B&O 0 04 RR
0 03
0 02 #WM 832 2161) SEE BR SH 1A
~~B&O~~
#AC 05
CSX

22' I J C-C

CUMBERLAND MUN 0 00 ST 890

FAU 7507
URBAN MINOR ARTERIAL

Form 6 HPS (Rev. 1961)

MACS ✓

ROAD INVENTORY SHEET

Party Chief R. VOUGHT
Recorder L. COFFELT
Chainman

Revised GRG
12-29-67

VER 10-13-2

CUMBERLAND

Road No. 2312
Name WEST MARY ST
Sheet No. 1 of 1
Date 7-7-64
County ALLEGANY

74-21
72-71

83-16

See New Inventory
Written 3-7-02
MU(01-21,22)
GO/EF

	WILEY ST	0 27	
	TENTON ST	0 23	
ROAD	END	0 19	
		0 18	
ALLEY PROPOSED	ALLEY MUN 228	0 17	8270
LEXINGTON MUN	ST	0 15	2060
ALLEY #165-B NO 2 MUN 7652		0 12	
ALLEY #165-A NO 3 MUN 7653		0 08	
LAFAYETTE MUN	AVE	0 05	1940
ALLEY MUN	#164	0 03	7640
VIRGINIA MUN	AVE	0 00	3690

WM 144 953 ~

67-74

67-55

18'H
24'cw

W

Form 6 HPS (Rev. 1961)

GD/AL 8-6-96 FCR-96

4

ROAD INVENTORY SHEET

Party Chief R. VOUGHT
Recorder L. COFFELT JR.
Chainman

REVISED 11/3/66

VER 10-13-76

Road No. 2320
Name MARYLAND AVE
Sheet No. 1 OF 2
Date 7-14-64
County ALLEGANY

CUMBERLAND

91.56 A/T

NON FA

FAU 7509

URBAN MINOR ARTERIAL

MUN Alley 0.79 #91 6910

MUN CECELIA 0.76 ST 0640

0.75 MUN Alley #94 6940 30

0.69 MUN BROADWAY 0450

MUN WILLIAMS 3852

0.66 T.L. 40

MUN SPRING ST 3400 0.57 MUN ST 3850

0.53 MUN JEFFERSON ST 1840

SEE NEW INVENTORY GD/AL 8-6-96 FCR-96

MUN Alley #87-A. 6873 0.51 BAKER ST 0210 MUN

0.41

MUN SHORT ST 3310 0.40 30'

ZE PUTMAN 0.32

MUN PUTNAM ST 2890 0.20

MUN OLDTOWN

0.01

LAMONT ST 1975 0.00

MUN

VIRGINIA AVE MUN 3690

RD 2630

30' I

24' I

Jc-c

2ML

FR SS

Form 6 HPS (Rev. 1961)

ROAD INVENTORY SHEET

Party Chief R. VOUGHT
Recorder L. COFFELT JR.
Chainman

CUMBERLAND

Road No. 2320
Name Maryland Ave
Sheet No. 2 of 2
Date 7-14-64
County ALLEGANY

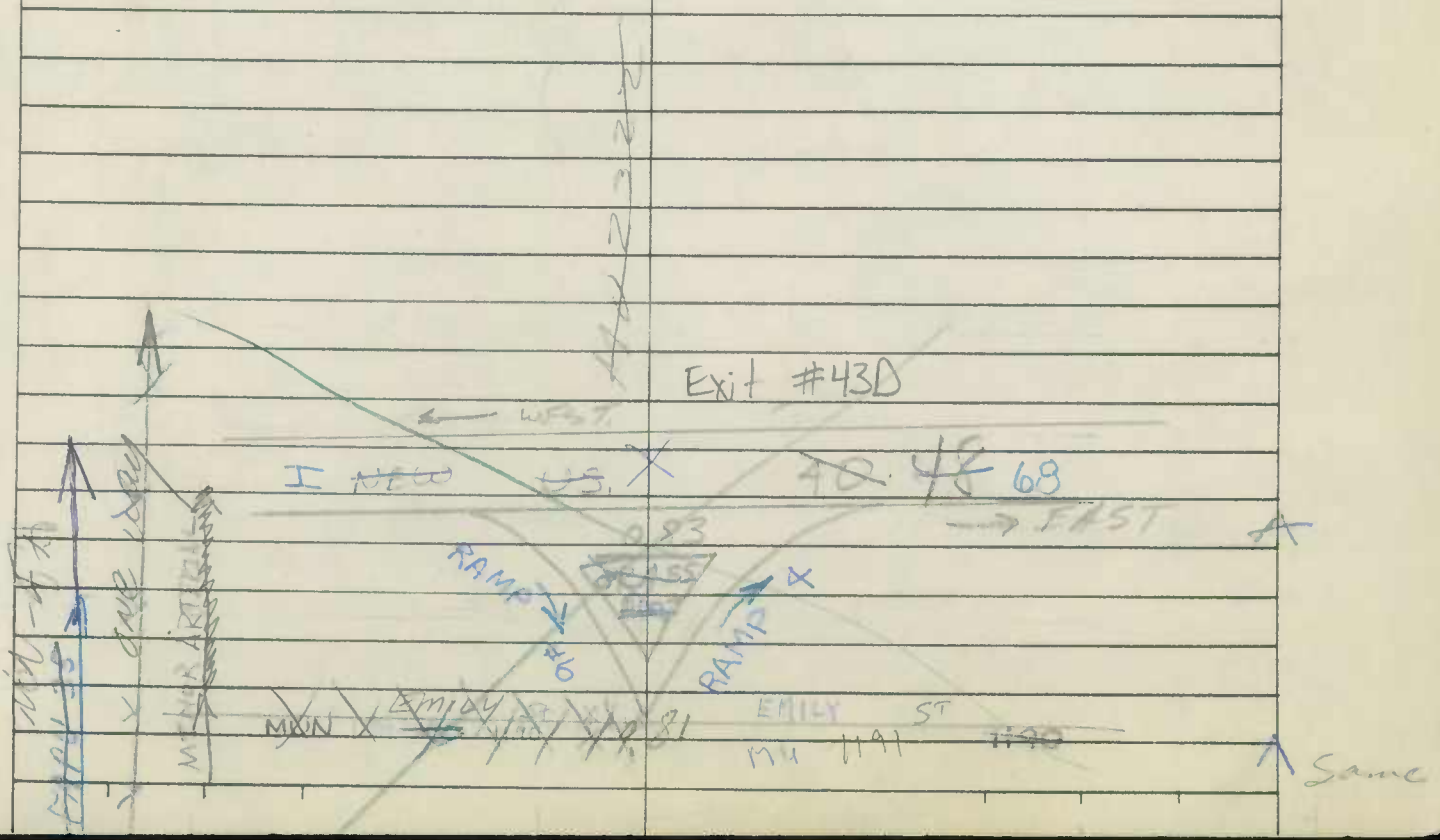

Form 6 HPS (Rev. 1961)

AT ✓

ROAD INVENTORY SHEET

PARTY CHIEF Edward Schuyler
RECORDER Henry Gorman
CHAINMAN

CUMBERLAND

ROAD NO. 2322 II
NAME MARYLAND AV.
SHEET NO. 1 OF 1
DATE 11/3/66
COUNTY ALLEGANY

MP 12.47

VER 10-14-76

See new

TNV

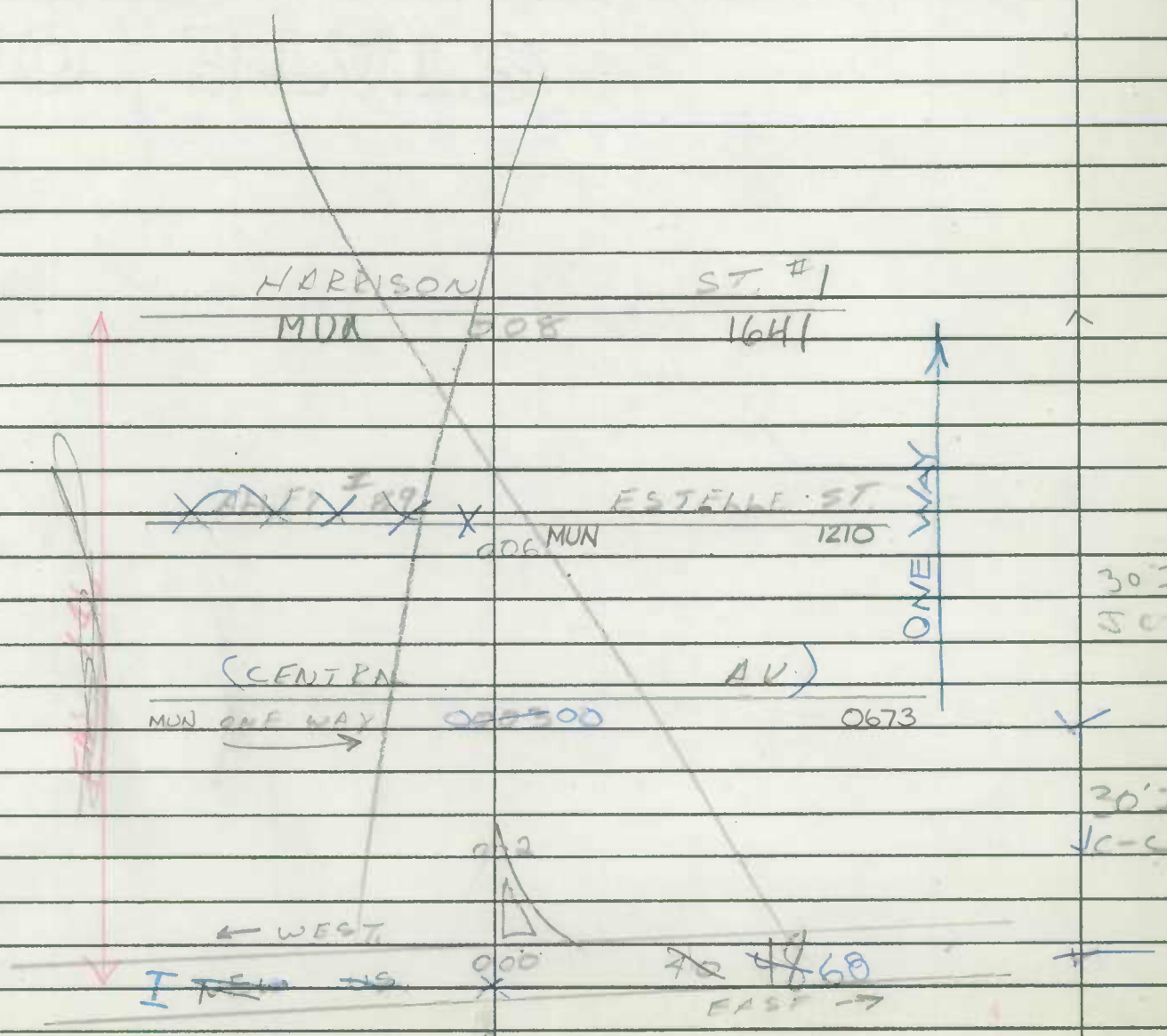

Form 6 HPS (Rev. 1961)

MASS
REVERSE

ROAD INVENTORY SHEET

Party Chief
Recorder R. VOUGHT
Chainman L. COFFELT JR.

CUMBERLAND

VER 10-13-76

74-79

Road No. 2330
Name MASSACHUSETTS AVE
Sheet No. 1 OF 1
Date 7-10-64
County ALLEGANY

B-
BANK

0.58
0.54
CHURCH ST 0.51
GRANT ST 0.39
E. FIRST ST 0.30
SANFORD ST 0.22
OLDTOWN RD 0.18
ALLEY #121-A 0.15
MICHIGAN AVE 0.12
ALLEY #119 0.09
KENTUCKY AVE 0.07
WASH. JR HIGH 0.04
0.00
NEW HAMPSHIRE AVE

ONE WAY

25' I
J'c-c

27' I
J'c-c

30' I
J'c-c

22' I
I-CURB LT
J-CURB RT

MACS

Form 6 HPS (Rev. 1961)

ROAD INVENTORY SHEET

Party Chief R. VOUGHT
Recorder L. COFFELT JR.
Chainman

CUMBERLAND

VER 10-6-76

Road No. 2350
Name McKINLEY AVE
Sheet No. 1 OF 1
Date 7-23-64
County ALLEGANY

THOMPSON AVE
MUN ~~011~~ 3550

LOWNDES TER
~~008~~

GEPHART DR
~~005~~

~~Road End~~
ROAD 003 END

S

67'-77
22'cw
20'F

18'F
70-68

16'6
22'cw

Greene ST
US 220

SHA 51.3-8
11-15-72

STATE HIGHWAY ADMINISTRATION OF MARYLAND

93-4
GD/AR
3-22-94

GD-AL
8-6-96
FCR-96

ROAD INVENTORY SHEET

Party Chief R Vought
Recorder L Cattell Jr
Helper

Map No.

Road No. 2370
Road Name ~~N&S~~ MECHANIC ST ~~N&S~~
Sheet No. 1 of 4
Date 7-23-64
County Allegany
State Coordinates

84-20,21,22
BB-KP

93-43

RELIRIT 8-14-81 JTSC CUMBERLAND

PEAR ST	MUN	2720	0.29
PIONEER PL	MUN	2800	0.26
BROOKLYN PL	MUN	0490	0.23
CANADA PL	MUN	0580	0.20
FRANKLIN ST	MUN	1390	0.17
NARROWS PL	MUN	2510	0.14
N CENTER ST	MUN	0650	0.09
~~WM~~ 832 219 Y			0.08
~~RR SPUR~~			
~~FLASH SIGNALS~~			
HENDERSON AVE	US		0.03
			0.00 T.L.

SEE NEW INVENTORY GD/AL 8-6-96 FCR-96

NON FA
~~URBAN LOCAL~~
ONE WAY
FA 7502
URBAN MINOR ARTERIAL

~~28' I~~
28' I
J C-C
1 UML

28' I
J C-C
2 UML

40 AL

SHA 51.3-8
11-15-72

ROAD INVENTORY SHEET

Road No. 2370
Road Name ~~N & S~~ Mechanic ST ~~N & S~~
Sheet No. 2 of 4
Date 2-23-64
County Allegany
State Coordinates

CUMBERLAND

NON URBAN F4 ~~COLLAR~~ MINOR ART

ONE WAY

RR
0 59 BO 144 L88 B
48' WALL TO WALL
CLEARANCE 13'

28' I
J-C-C
2 UML

MUN BOW ST
0380
0 56

34' I
J-C-C
2 UML

SMITH ST
MUN 3350 0 53

CHURCH 0 52

~~24' I~~
26' I
J-C-C
~~J-C-C~~

EUTAW PL 0 49
MUN 1240 0 47

EUCLID
~~EUCLID~~ PL
MUN 1220 0 44

VALLEY ST
MUN 0 41 3630 TL

~~36' I~~
~~J-C-C~~

BEVERLY PL
MUN 0300 0 38

28' I
J C-C
1 UML

CRESCENT PL
MUN 0860 0 35

HAMPTON PL
MUN 1600 0 32

hael R. Ba
pport Team
Informati
Box 7
e, MD 21
Mr. Mic
Data Sup
Highway
Division
Post
Balt

SHA 51.3-8
11-15-72

STATE HIGHWAY ADMINISTRATION OF MARYLAND

ROAD INVENTORY SHEET

Party Chief: R Vought
Recorder: L Coffelt Jr
Helper:
Map No.:

Road No.: 2370 N1
Road Name: ~~N & S~~ MECHANIC ST ~~N&S~~
Sheet No.: 3 of 4
Date: 7-23-64
County: Allegany
State Coordinates:

Cumberland

NON URBAN ~~LOCAL~~ FA

ONE WAY

EXT PKG NOT 0 94

ALLEY #174 7740 — 0 93

FREDERICK ST MUN ← 1410 — 0 88

BEDFORD ST → MU 0270 — 0 86

0 84

Cumberland F.D. — 0 82

30' — 0 80

MARKET ST MUN 2290 — 0 72

RTL

0 69

CO ~~6003~~ — 0 66

MD STATE DEPT EMPLOYMENT — 0 63

QUEEN CITY DR MUN 2915 — 0 62

44' I

J C-C

4 ML

3

TL

Fire Signal TL

~~24' I~~

TL

~~J C-C~~

~~(CONT)~~

SAME

SHA 51.3-8
11-15-72

ROAD INVENTORY SHEET

Road No. _____

Road Name _____

→ NEXT PAGE

xter, Manag
on Services
1
20 717
er

SHA 51.3-8
11-15-72

STATE HIGHWAY ADMINISTRATION OF MARYLAND

ROAD INVENTORY SHEET

Party Chief E SCHUYLER
Recorder I DOMBROSKI
Helper

Map No.

Road No. 2370
Road Name S.S MECHANIC ST ~~NES~~
Sheet No. 4 of 4
Date 11-25-69
County Allegany
State Coordinates

REWRIT 8-14-81 JTSC CUMBERLAND

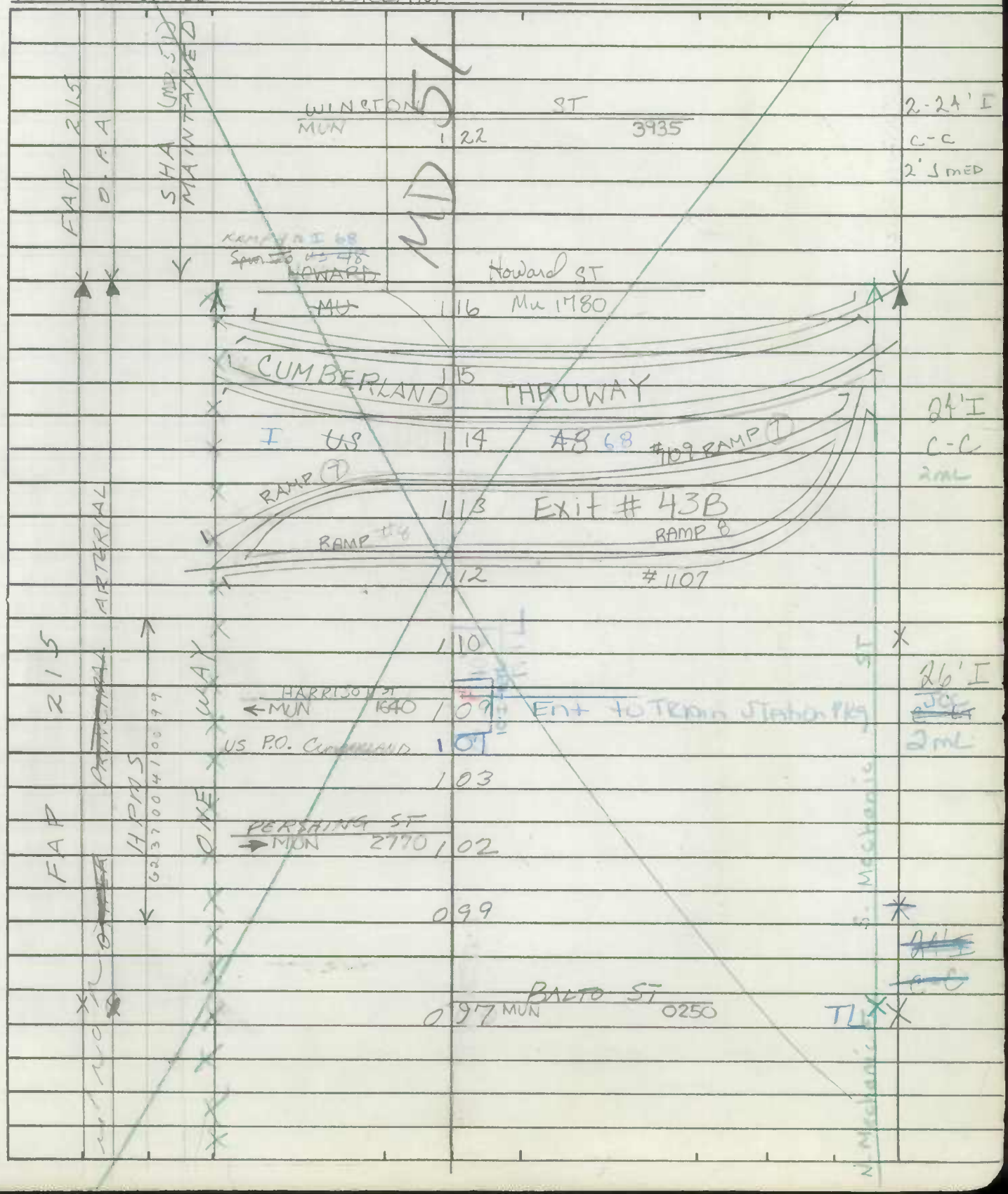

SHA 51.3-8
11-15-72

ROAD INVENTORY SHEET

Road No. _____
Road Name _____
Sheet No. _____
Date _____
County _____
State Coordinates _____

Form 6 HPS (Rev. 1961)

A CS

ROAD INVENTORY SHEET

Party Chief R. VOUGHT
Recorder L. COFFELT JR.
Chainman

VER 10-19-76

CUMBERLAND

Road No. 2370
Name N&S MECHANIC ST
Sheet No. 1 OF 3
Date 7-23-64
County ALLEGANY

70-129

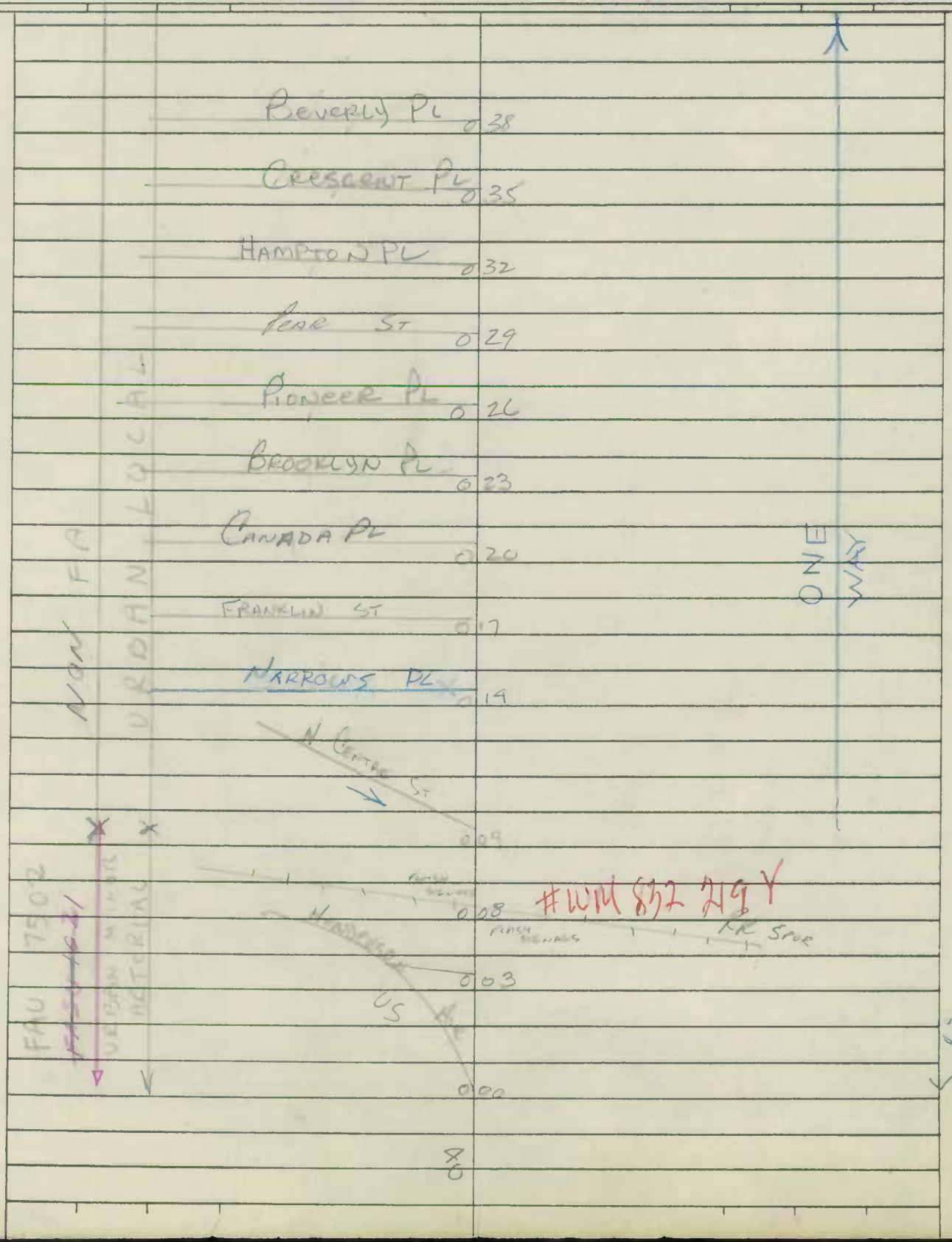

126
86/39

Form 6 HPS (Rev. 1961)

ROAD INVENTORY SHEET

Party Chief R. VOUGHT
Recorder L. COFFELT JR.
Chainman

CUMBERLAND

Road No. 2370
Name N&S Mechanic St
Sheet No. 2 of 3
Date 7-23-64
County ALLEGANY

EXIT PKG. LOT
~~Alley # 175~~ 0 94
0 93 Alley # 174
FREDERICK ST 0 88
BEDFORD ST 0 86
0 84
30' 0 80
MARKET ST
0 72
0 66
MD STATE DEPT EMPLOYMENT 0 63
QUEEN CITY DR
0 62
#BO 144 688 B
RR.
0 59
48' WALL TO WALL CLEARANCE
BOW ST
0 56
SMITH ST 0 53
CHURCH 0 52
ELTAW PL 0 47
ECULID PL 0 44
VALLEY ST
0 41

44' I
J'C-C
4 ML

ONE WAY

NON FA
URBAN LOCAL

Same

Form 6 HPS (Rev. 1961)

ROAD INVENTORY SHEET

Party Chief E. SCHUYLER
Recorder T. DUMBROSKI
Chainman

CUMBERLAND

Road No. 2370
Name S. MECHANIC ST.
Sheet No. 3 OF 3
Date 11-25-69
County ALLEGANY

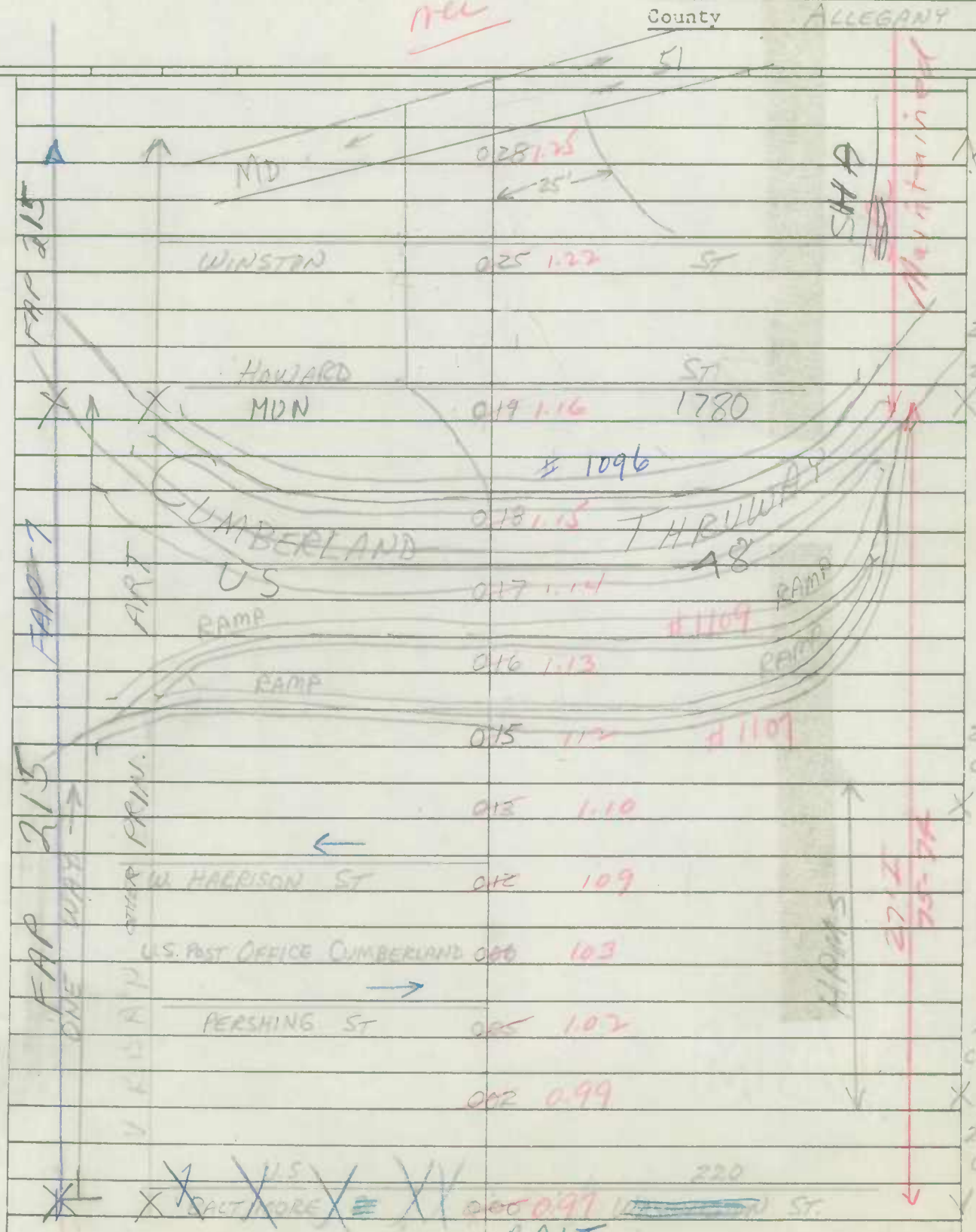

Form 6 HPS (Rev. 1961)

Copy W.E.

ROAD INVENTORY SHEET

Party Chief R. Vought
Recorder L. Coffelt
Chainman

Road No. U.S. 40
Name
Sheet No. 22 - 43
Date 5-22-64
County

FAP 208

FAS 146

	12	47	SPUR
	12	45	MECHANIC ST 180° 35°
	12	34	PICNIC AREA
CORP LMTS	12	20	CUMBERLAND
	12	17	#1028 27' Wide
WILLS	12	12	CREEK
	12	11	B-SERV STAT PT
B-SERV STATION	12	03	40°
B-GAS STORAGE	11	98	PC
PT B-SERV. STATION	11	90	
50° B-FRUIT MARKET	11	87	
PC	11	67	
30°	11	44	RR
WM			CLEAR 15 + WTON 32'

28'-I
30'-CW

SHA 51.3-8
11-15-72

STATE HIGHWAY ADMINISTRATION OF MARYLAND

ROAD INVENTORY SHEET

Party Chief E SCHUYLER
Recorder T DOMBROSKI
Helper

Map No.

Record 11-23-81
VER 10-4-76

Road No. 2440
Road Name MONROE ST
Sheet No. 1 of 1
Date 11-19-69
County Allegany
State Coordinates

GD/AL
8-6-96
FCR-96

SEE NEW
INVENTORY
GD/AL
8-6-96
FCR-96

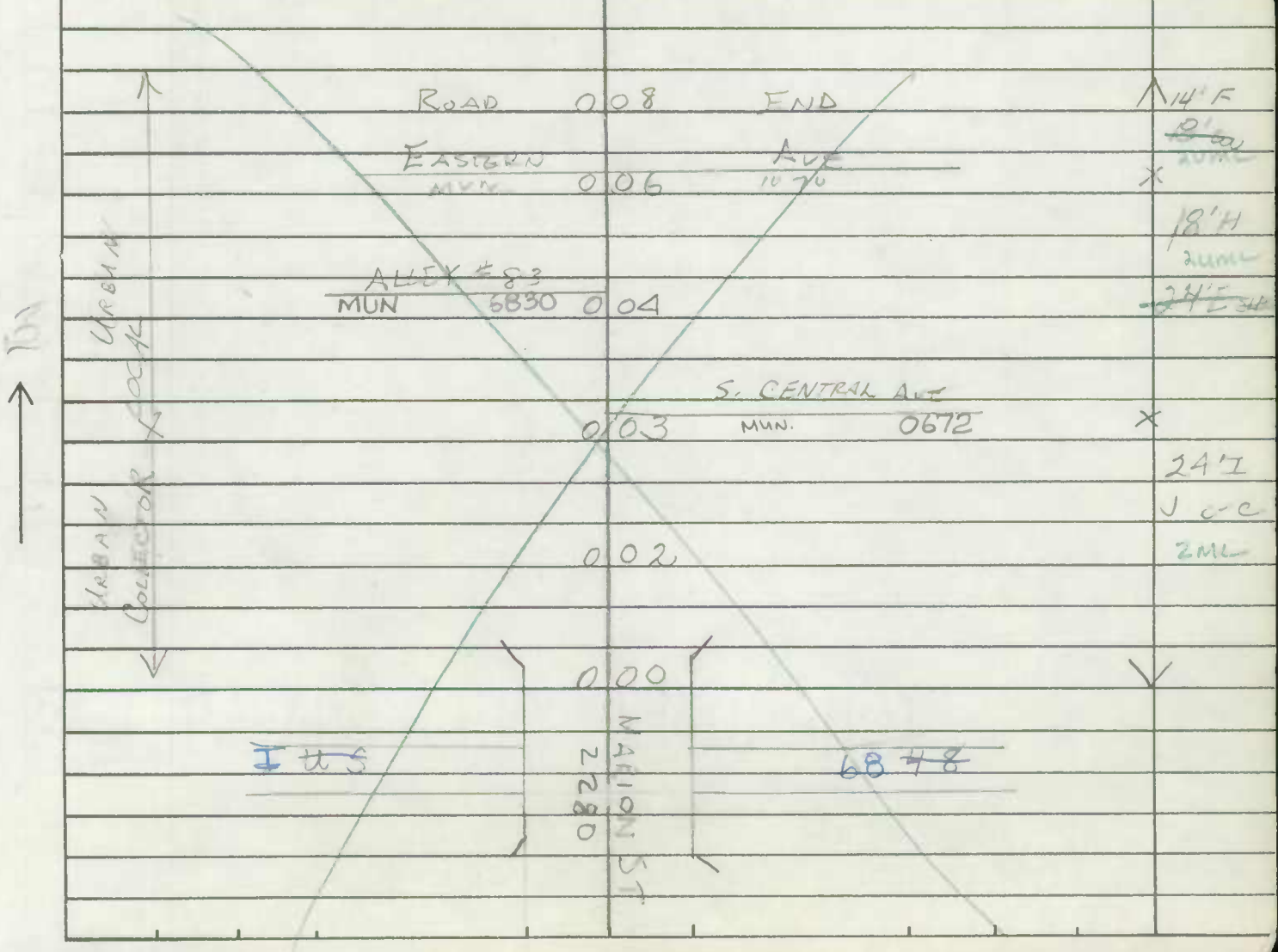

SHA 51.3-8
11-15-72

ROAD INVENTORY SHEET

Road No. _____
Road Name _____
Sheet No. _____
Date _____
County _____
State Coordinates _____

Form 6 HPS (Rev. 1961)

ROAD INVENTORY SHEET

MONROE ST

Party Chief E. SCHUYLER
Recorder T. DOMBROSKI
Chainman

VER
10-14-76
72-74

Road No. 2440
Name MARION STREET
Sheet No. 1 OF 1
Date 11-19-69
County ALLEGANY

ROAD END

	0 33		14' F 18' CW
EASTERN	0 31	AV.	
ALLEY #83	0 29		
~~REYNOLDS AVE~~	0 28	S. CENTRAL AV.	18' H 2-4' E S.W.
	0 27		
	0 25	PT	
CUMBERLAND US (SEE BRIDGE SHEET 1A)	0 22	48 THRUWAY 30°	
	0 19	PC	
	0 18	DEWEY TER.	
EAST ST ~~ENT TO ECE SCHOOL~~	0 13		
	0 10	WAVERLY TER.	
REYNOLDS ST	0 06		
CH	0 05		
ALLEY 78	0 02	ALLEY 79	24' I
US		40	C-C
BALTIMORE	0 00	AV.	

MONROE ST
URBAN
LOCAL
NON FA
URBAN COLLECTOR

Form 6 HPS (Rev. 1961)

POLL

ROAD INVENTORY SHEET

PARTY CHIEF Edward Schuyler
RECORDER Henry Gorman
CHAINMAN

ROAD NO. 2442 II
NAME MONROE ST.
SHEET NO. 1 OF 1
DATE 11/7/66
COUNTY ALLEGANY

	xxxx	
	006	
EASTERN	AV.	
	005	
ALLEY #83		
	003	
	CENTRAL AV. #2	
	002	22' E 20' W
CENTRAL AV.		
#1	000	

Form 6 HPS (Rev. 1961) OFFICE COPY W.T. (Not on New Inventory) 1964

~~PUL~~ L

ROAD INVENTORY SHEET

Party Chief HICKS
Recorder
Chainman

CUMBERLAND

Road No. 2510
Name NARROWS PL
Sheet No. 1 of 1
Date 4-17-47
County ALLEGANY

SEE NEW INV.

~~PLAN~~

N. CENTRE MUN 0 03 ST 680

10' J
10' R/W

AL. 0 01 #51

N. MECHANIC MUN 0 00 ST 2370

Form 6 HPS (Rev. 1961)

MUN. 2525 M

~~DEWEY TER~~

NAVY WAY

ROAD INVENTORY SHEET

Party Chief E. [illegible]

Recorder [illegible]

Chainman

Road No. ~~0965~~

Name [illegible]

Sheet No. 1 of 1

Date [illegible]

County [illegible]

CUMBERLAND

VER

10-14-70

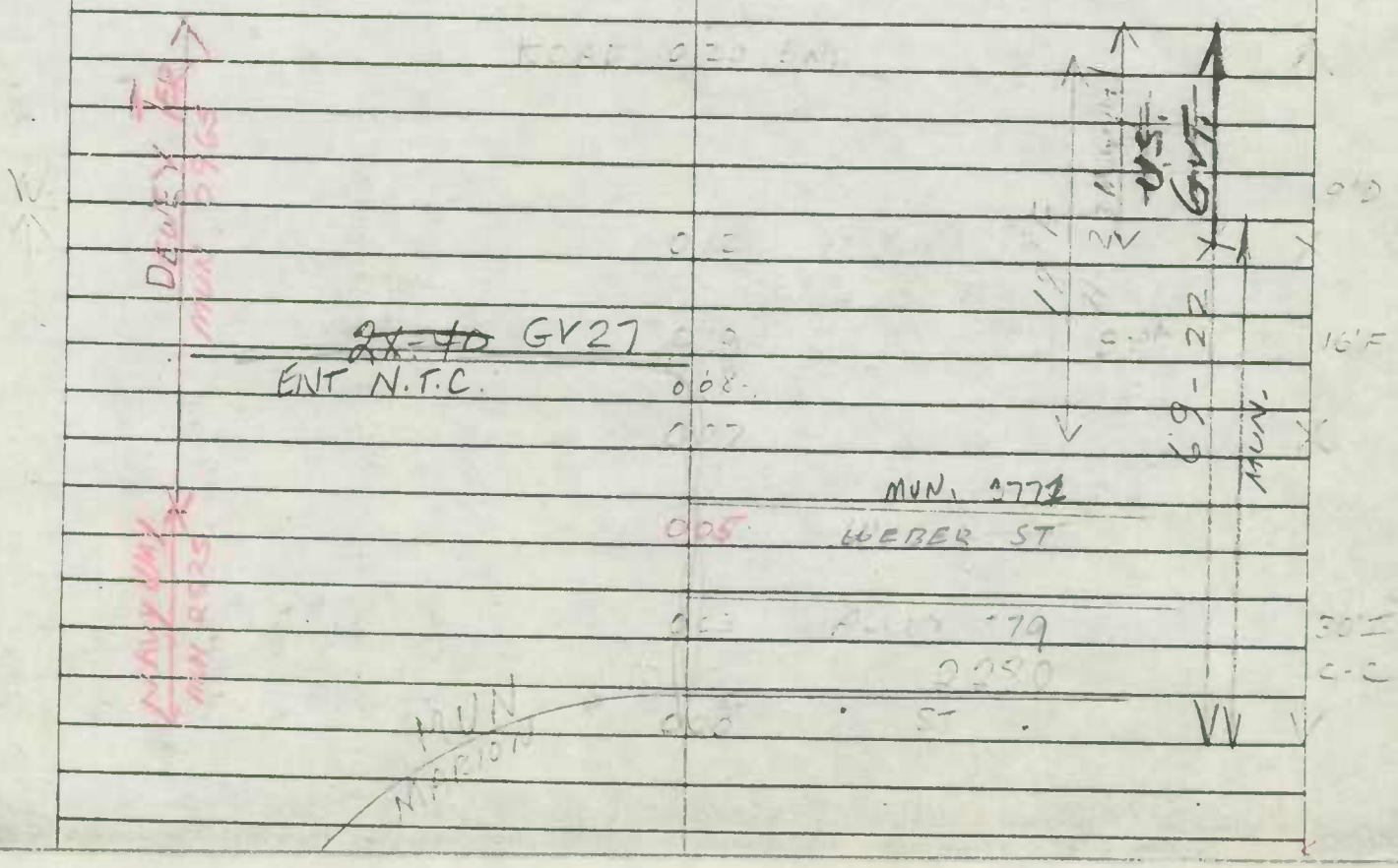

Form 6 HPS (Rev. 1961)

AT 0027 GV-27 (83)

ROAD INVENTORY SHEET

Party Chief E. SCHUYLER
Recorder T. DOMBROSKI
Chainman

CUMBERLAND

VER 10-14-76

307-668

Road No. ~~EXT TO U.S.N.R.T.C.~~ Navy Way
Name
Sheet No. 1 OF 1
Date 11-17-69
County ALLEGANY

SEE INV OF
MU 2525 Navy Way
Cumberland
93mu ex #1A

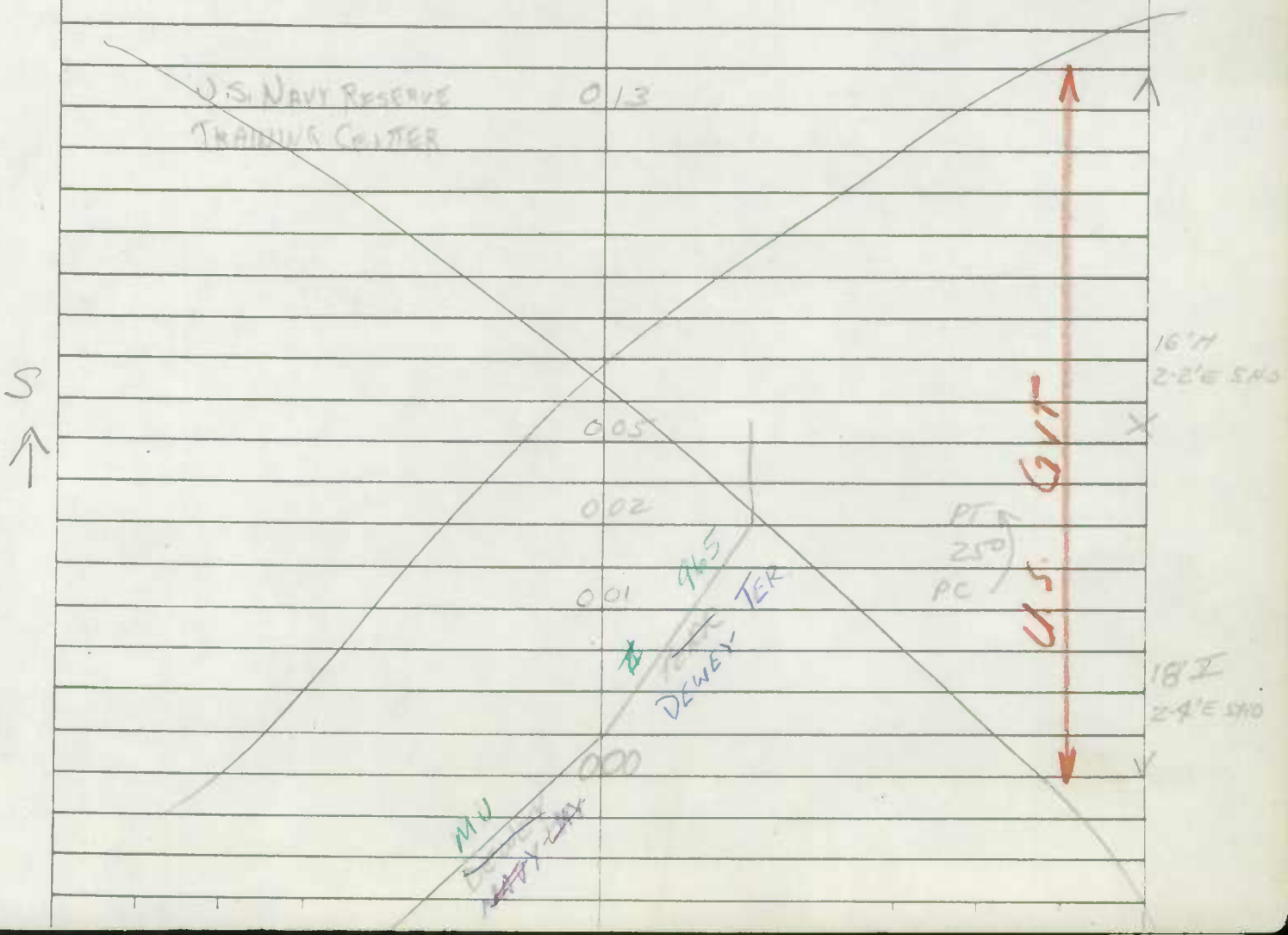

Form 6 HPS (Rev. 1961)

MACS

ROAD INVENTORY SHEET

MU 2537

Party Chief F. VOUGHT

Recorder L. COFFELT JR.

Chainman

293-665

84-23
BB-KP

Road No. OP 109

Name NEMACOLIN Ave

Sheet No. 1 of 1

Date 6-19-64

County ALLEGANY

BB REV
FR 10-21-82

81-36

VER
9-9-76

74-23

See New Inventory

SUNSET DR
OP CO 0 80 333 SECT

PT 0 76
90°
PC 0 71
90° 0 73
DIET MOUND
0 39
SUNSET DR
OP CO 0 37 333 SECT
0 35
CORP LIMITS OF CUMBERLAND
0 30
GAS PUMPING STA.
BISHOP WALSH 0 22
MUN 0 19
FAU MU. BOUNDARY 2970
RICHWOOD 0 08 AVE
LONGWOOD AVE
MUN 2130

14'C
18'CW
10 I
18'CW
16'CW
24'I
16'I
20'CW
24'I
24'F
34'C
12'C
18'CW
14'F
18'CW

Form 6 HPS (Rev. 1961)

MACS
REVERSE

ROAD INVENTORY SHEET

Party Chief R. VOUGHT
Recorder L. COFFELT JR.
Chainman

CUMBERLAND

VER 10-13-76

Road No. 2540
Name NEW HAMPSHIRE AVE
Sheet No. 1 OF 1
Date 7-10-64
County ALLEGANY

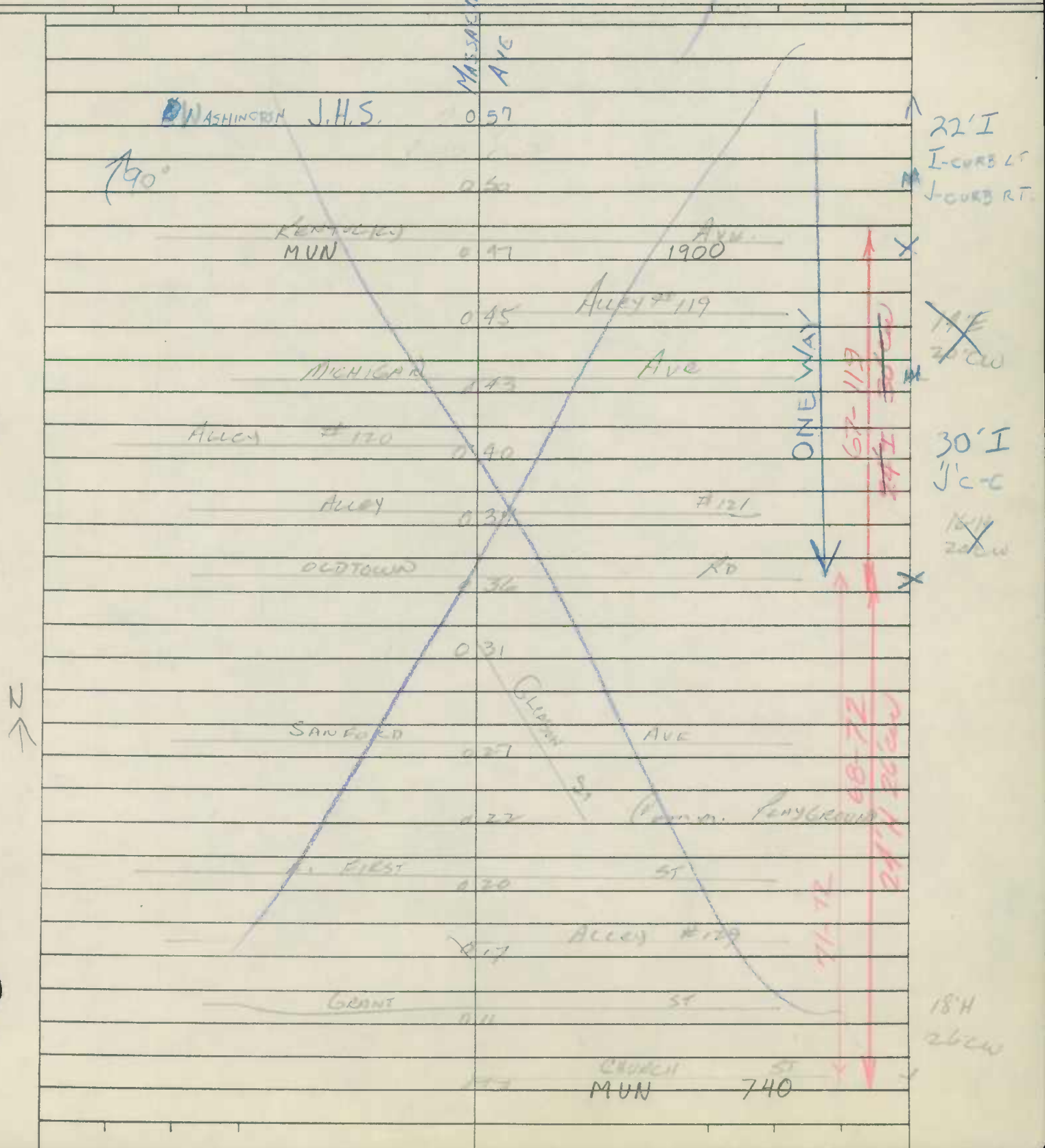

Form 6 HPS (Rev. 1961)

part MU2590

ROAD INVENTORY SHEET

Party Chief F. S.
Recorder W. F. B
Chainman

For LOCATION

CUMBERLAND

Road No.
Name OAK ST
Sheet No. 1 of 1
Date 10-14-65
County ALLEGANY

See Oak St. Inventory

OLD CRESAPE ST.

0 14

ONE WAY

11' F

0 09 BROWNING ST X

0 04 BOONE ST 24' K C-C

FIRST ST.

0 00

OAK ST

Form 6 HPS (Rev. 1961)

cs ✓

ROAD INVENTORY SHEET

Party Chief R. VOUGHT
Recorder L. COFFELT JR.
Chainman

CUMBERLAND

VER 10-18-76

Road No. 2600
Name OAKLAND ST
Sheet No. 1 OF 1
Date 7-14-64
County ALLEGANY

2001-24

72-78

See New Inventory
Written 3-7-02
MU (01-16A)
GD/EF

HARDINGS
MUN

0 06

Ave
1620

84-8 A/T

69-59

68-23

12'

65-68

90'

20
16'H
~~12'H~~
18 CW

ALLEY 0 05 75
MUN 0 03 6750

SHADES
MUN 3270

Form 6 HPS (Rev. 1961)

Was part of Leiper ST.

~~ROAD~~ INVENTORY SHEET

1 +

Commis
Attentior
Clerk-Tr
Hillsboro

Party Chief C.F.
Recorder
Chainman

VER
10-7-76

Road No. 2603
Name OAKWOOD ST
Sheet No. 1 of 1
Date 1-21-70
County ALL

N

ROAD END
027
MUN
CALHOUN ST 0545
003
10'E
12'CW
000 Prop
LEIPER ST
MUN 2030

ssioners of H
n: Sheila Orv
easurer
ce 28
, 541

,I
illsboro
vig

Form 6 HPS (Rev. 1961)

ROAD INVENTORY SHEET

Party Chief R. VOUGHT
Recorder L. COFFELT JR.
Chainman

CUMBERLAND

Road No. 2605
Name O'Donnell St
Sheet No. 1 OF 1
Date 7-22-64
County ALLEGANY

DUNBAR ST

0 05

Ave

AVIRETT 000

ABAN
DUE TO
US 48

10°E
12°W

Form 6 HPS (Rev. 1961)

MACS ✓

ROAD INVENTORY SHEET

Party Chief R. VOUGHT
Recorder L. COFFELT JR.
Chainman

CUMBERLAND

VER 10-13-76

Road No. 2610
Name OFFUTT ST
Sheet No. 1 OF 2
Date 7-7-64
County ALLEGANY

72-79

ALLEY	~~0.88~~ 0.59	164	20'H 26'CW
VIRGINIA	~~0.85~~ 0.56	AVE	
ALLEY #163	~~0.76~~ 0.47		
	~~0.73~~ 0.44	ENT B&O RR YARD.	
ELLA AVE	~~0.69~~ 0.40		
ALLEY #162 #2	~~0.63~~ 0.34		
OLIVE AVE	~~0.56~~ 0.27		
ALLEY #161	~~0.50~~ 0.21		
OHIO AVE	~~0.43~~ 0.14		30'I JC-C
~~ALLEY #161-A~~	~~0.37~~ 0.08		
CANDOC LA MUN 7612			
	~~0.34~~	~~Cumberland Sewage Plant~~	~~20'I 28'CW~~
	~~0.33~~		
~~0.90~~	~~0.20~~		
	0.06		
PT ABAND C&O	~~0.17~~	CANAL DOWN	
75° CANAL	0.05	TOWPATH	
~~0.90~~	~~0.07~~		20'X I 28'CW
PC	0.02		
~~ALLEY~~ ~~FIELD~~ GATE	0.00 (OPEN)		
CUMBERLAND SEWAGE PLANT			

W

74-24

67-62

39'I 66'-2

67-82

Form 6 HPS (Rev. 1961)

ROAD INVENTORY SHEET

Party Chief B. VOUGHT
Recorder L. COFFELT JR.
Chainman

CUMBERLAND

Road No. 2610
Name OFFUTT ST
Sheet No. 2 OF 2
Date 7-7-64
County ALLEGANY

WILEY ST

~~[illegible]~~

~~ROAD END~~

~~[illegible]~~ 0.79

CR SPUR

~~[illegible]~~ 0.75 # 832 485 V

WM.

AL MUN ~~[illegible]~~ 0.73 224 8230

LEXINGTON Ave

~~[illegible]~~ 0.70

AL # 166 ~~[illegible]~~ 0.68

ALLEY # 165

~~[illegible]~~ 0.65

LAFAYETTE Ave

~~[illegible]~~ 0.62

67.83

12 H
16 CW

SAME

Form 6 HPS (Rev. 1961)

SEE NEW INV.
FCR-96
GD, AL 8-6-96

ROAD INVENTORY SHEET

Party Chief R. VOUGHT
Recorder L. COFFELT JR.
Chainman

82-67
4/29/83
JE + NS
VGR
10-13-76

TL REV.
FR. 4/4/78

CUMBERLAND

Road No. 2630
Name OLDTOWN RD
Sheet No. 1 OF 4
Date 7-13-64
County ALLEGANY

NON FA 7512 URBAN MINOR ARTERIAL

CHURCH	0 43	PENNSYLVANIA AVE	2760
RECTORY	0 41		
	0 40	MUN ALLEY #137	7370
School	0 39		
	0 38	MUN SEYMOUR ST	3260
	0 35	MUN ALLEY #138	7380
MUN GRAND	0 32	AVE	1550
	0 30	ALLEY #139	7390
	0 27	MUN ARCH ST	0100
		VIRGINIA AVE	3690
MUN MARYLAND AVE	2320 0 19	MUN	
		MUN CROSAP ST	0850
	0 15		
MUN GLENWOOD ST	1520 0 13		
MUN ALLEY #124	7240 0 10		
GAY ST	0 07		
MUN (ROLLING MILL)	1460 0 04		
MUN	3085 0 00		

Road End

24' I
J C-C

67-110
24' I C-C

IK
J C-C

Form 6 HPS (Rev. 1961)

ROAD INVENTORY SHEET

Party Chief R. VOUGHT
Recorder L. COFFELT JR.
Chainman

CUMBERLAND

Road No. 2630
Name OLDTOWN RD
Sheet No. 2 OF 4
Date 7-13-64
County ALLEGANY

FAU 7512 URBAN MINOR ARTERIAL

		0.87	
EDGEVALE AVE 1080 MUN			
		0.86 MUN	BLACKISTON AVE 0320
		0.81 MUN	SOMMERVILLE AVE 3360
		0.77 MUN	ALLEY #133 7330
MUN	BREERFIELD AVE 0480	0.74 MUN	HOMESTEAD AVE 1770
MUN	ALLEY #112 7120	0.70	
MUN	MEMORIAL ~~2380~~	0.68	~~ALLEY #134~~ AVE 2380
MUN	ALLEY #111 NO 3 7113	0.64	
		0.62 MUN	WEMPLE DR 3790
MUN	LOUISIANA AVE 2150	0.61	
MUN	ALLEY #116 7160	0.58	
	CHURCH	0.56	
		0.53	LONG DR 2110
MUN	HILL TOP DR → 1740	0.50	
		0.49 MUN	SOUTH ST 3370
		0.46 MUN	ALLEY #136 NO 2 7362
MUN	A ST 0020	0.44	

27' I
J-CC

Same

Form 6 HPS (Rev. 1961)

ROAD INVENTORY SHEET

Party Chief R. VOUGHT
Recorder L. COFFELT JR.
Chainman

CUMBERLAND

Road No. 2630
Name OLDTOWN RD
Sheet No. 3 OF 4
Date 7-13-64
County ALLEGANY

URBAN MINOR ARTERIAL

FAU 7512

	1 39	WHITE CAKE Ave 3830 MUN	24' I 2-3'F SHLDS 34' CW
	1 37		
ROAD "A"	1 32	CHURCH	24' I J-CC 2-ML
WINIFRED RD	1 27	BREECHWOOD DR	
	1 26	CBC 1 X 3 X 40	
	1 20	MUN TURNER ST 3590	
	1 17	MUN Alley #126 #NO 2 7262	
	1 14	MUN MULLEN ST 2490	
LAINGS LA 1960 MUN	1 13		
	1 11	MUN Alley #126 7260	
MASSACHSETTS MUN	1 09	Ave 2330	
	1 06	MUN Alley #127 7270	
UTAH MUN	1 03	Ave 3610	
New Hampshire MUN	0 99	Ave 2540	
	0 96	Alley #120 7300	
	0 94	MUN MAPLE ST 2250	
LAGONDA ST MUN 1950	0 93		Same

Form 6 HPS (Rev. 1961)

ROAD INVENTORY SHEET

Party Chief R. VOUGHT
Recorder L. COFFELT JR.
Chainman
CUMBERLAND

Road No. 2630
Name OLDTOWN RD
Sheet No. 4 OF 4
Date 7-13-64
County ALLEGANY

MD. 172 51

40' 166

Same

Form 6 HPS (Rev. 1961)

ROAD INVENTORY SHEET

part MU 2630

Party Chief F. S.
Recorder W.F. B.
Chainman

FOR LOCATION

CUMBERLAND

Road No. [redacted]
Name OLD TOWNE RD.
Sheet No. 1 of 1
Date 10-14-65
County ALLEGANY

THOMAS ST. GONE
DUE TO CONST. MD. 51

INDUSTRIAL BLVD.

MD. 51

ROAD END

75'

0 19

0 13 GAY ST.

0 09 ALLEY

GLENWOOD ST. 24' K C-C

0 06

0 04

CRESAP AVE.

CRESAP ST.

24' I C-C

0 01

MD. AVE.

0 00

VIRGINIA AVE.

OLD TOWN ROAD

$$\begin{array}{r} 140 \\ -\ 64 \\ \hline 76 \end{array}$$

$x + y = 140 - 44 - 20$

$x + y = 76$

$x + y = 164$

$$\begin{array}{r} 62 \\ 24 \\ 78 \\ \hline 164 \end{array}$$

$-50 + 26 + 78 + 62 = x + y$

Form 6 HPS (Rev. 1961)

ROAD INVENTORY SHEET

2635

Party Chief E. SCHUYLER
Recorder T. DOMBROSKI
Chainman

CUMBERLAND

VER
10-14-76

Road No. Co ~~440 A~~
Name OLD WILLIAMS ST
Sheet No. 1 OF 1
Date 11-19-69
County ALLEGANY



Form 6 HPS (Rev. 1961)

PULL ✓

ROAD INVENTORY SHEET

Party Chief R. VOUGHT
Recorder L. COFFELT JR.
Chainman

CUMBERLAND

Road No. 2660
Name ONTARIO ST
Sheet No. 1 OF 1
Date 7-9-64
County ALLEGANY

NOW COMBINED

W / MUN 3790

WEMPE DR

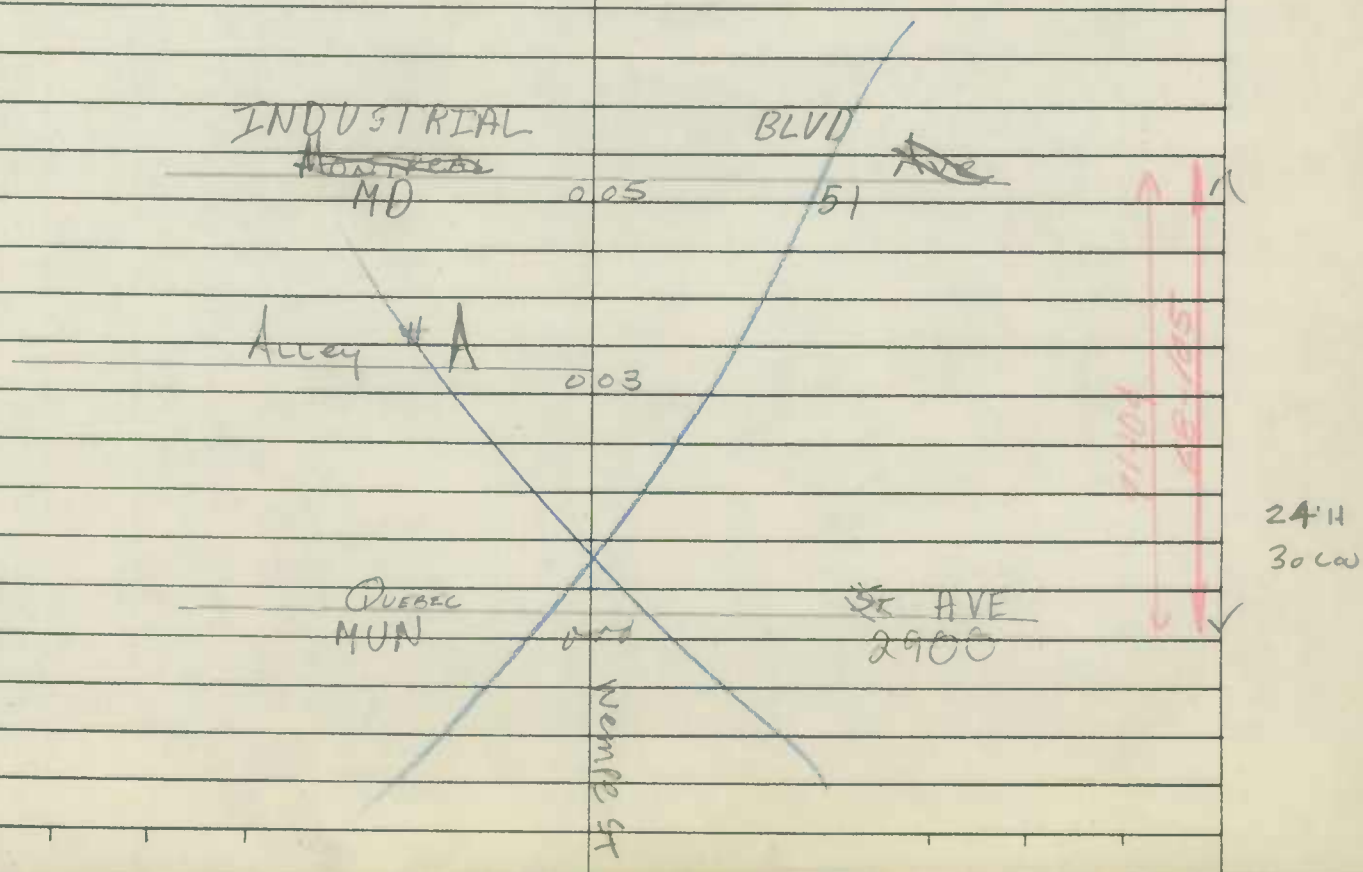

Form 6 HPS (Rev. 1961)

OFFICE ~~ROAD~~ INVENTORY SHEET

Party Chief
Recorder
Chainman
COPY BY: G. GRAY

CUMBERLAND

Road No. 2675
Name OSBOURNE RD
Sheet No. 1 of 1
Date 12/18/68
County ALLEGANY

NOT BUILT
F.C. 2-1-73
T. LANDON
W. WARFIELD

ROAD END
0 04

68-45

25'F

SANDRINGHAMS CIRCUS
MW 3145
0 00

SPLIT IN 2

ROAD INVENTORY SHEET

Party Chief R. VOUGHT
Recorder L. COFFELT JR
Chainman

CUMBERLAND VER 10-6-76

Road No. 2680
Name PACA ST
Sheet No. 1 OF 1
Date 7-22-64
County ALLEGANY
REVISED D.A.B 7-11-73

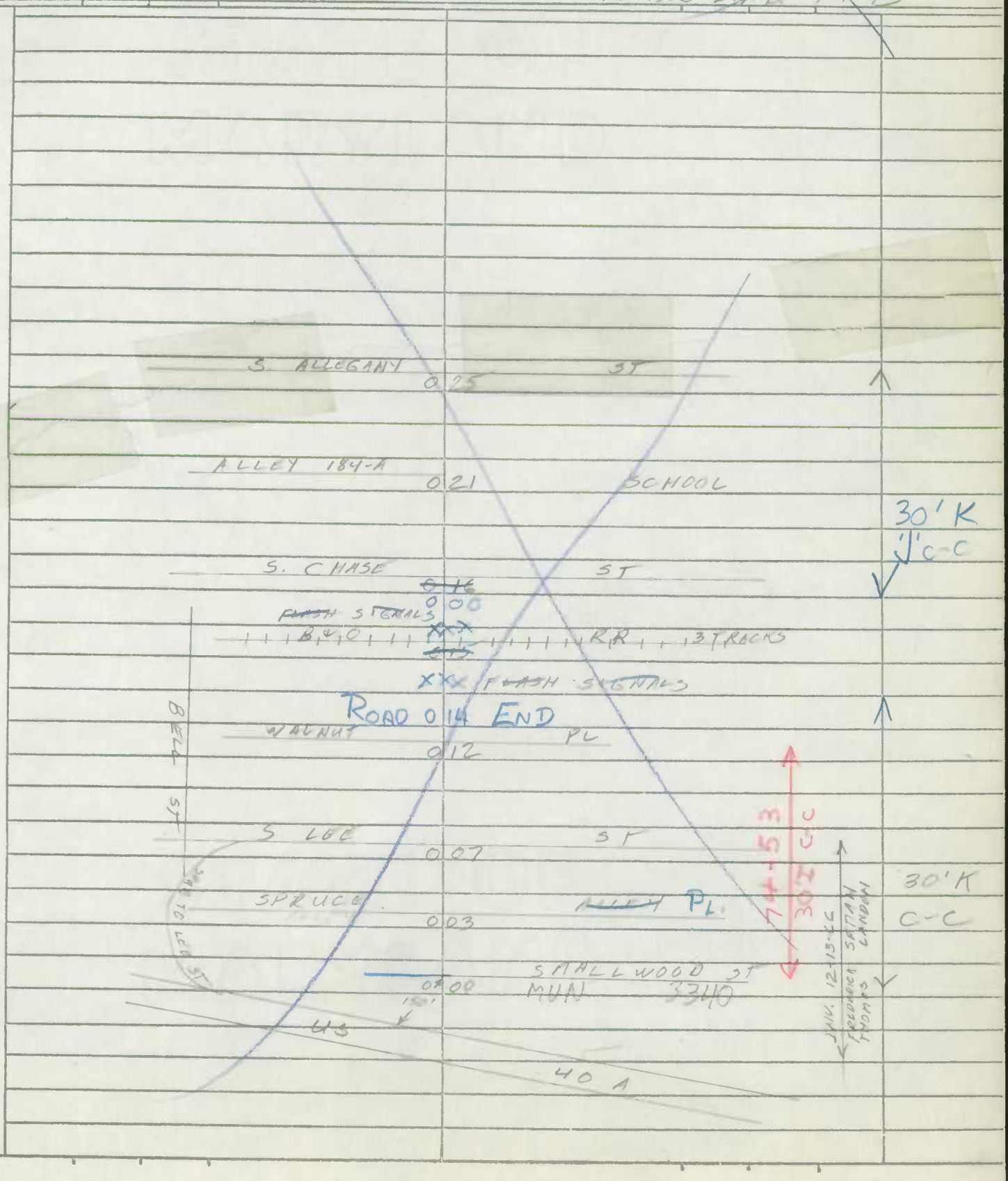

CUMBERLAND

83-93
77-64

SHA 51.3 - 8 Revised
4.83

MARYLAND STATE HIGHWAY ADMINISTRATION

ROAD INVENTORY SHEET

GD/AL
8-7-96
FCR-96

Party Chief: W D
Recorder: M Z
Assistant: Kewritten (JEL) 5/18/91
Map No./Dir.: / N
State Coordinates:

Road No.: Mu 2690
Road Name: Park ST
County: Allegany
Date: 10-14-76
Sheet No.: 1 OF 2

TRAFFIC CODES: TRAFFIC CONTROLS: STOP SIGN=S.S., TRAFFIC LIGHT=T.L., FLASHING RED BALL=F.R.

TRAFFIC CODES: PARKING RESTRICTIONS: A.M. PEAK, P.M. PEAK, A.M./P.M. PEAK, NO PARKING ANYTIME=N.P., COMM/IND. ACCESS=E

SYSTEM: FED. AID.	SYSTEM: FUNCT CLASS.	SYSTEM: HWY. SYS.	SYSTEM: HPMS SAMPLE	TRAFFIC: PRKG. REST.	TRAFFIC: COM/IND. ACCESS	LINE DIAGRAM	TRAFFIC: CONTROL	TRAFFIC: COM/IND. ACCESS	TRAFFIC: PRKG. REST.	PAVEMENT DATA
						SEE NEW				
						INVENTORY				
						Alley #86				
						MU 021 6860				
						GD/AL 8-7-96				
						FCR-96				
						(E. HARRISON ST #1)				
						MU 019 1641				
						~~018 Post Office~~				
						S CENTRAL AVE				
					E	P.O 014 MU 0673				
						~~EMILY ST~~ ~~ATLL 1190~~				
						I 010 68				
						Emily ST #1096				
						009 MU 1190				
						CECELIA ST				
						004 MU 0640				30' I
										JCC
										2mL
						WILLIAMS ST #2				
V	V		V			MU 000 3852			V	

FALL 7510
URBAN MINOR ARTERIAL
HPMS - - 62690041 0000

SYSTEM				TRAFFIC		LINE DIAGRAM	TRAFFIC				PAVEMENT DATA
FED. AID.	FUNCT. CLASS.	HWY. SYS.	HPMS SAMPLE	PRKG. REST.	COM/IND ACCESS		CONTROL	COM/IND ACCESS	PRKG. REST.		

Baltimore Ave 40AL
US 0.32 #2

Baltimore ST 0.252
MU 0.31

ONE WAY

30' I
JCLT
JCRT

Alley #86 NO3
MU 0.28 6863

Union St
MU 0.24 3601

30' I
JCC
ZML

FAU 7510
URBAN MINOR ARTERIAL
6269004-10000

(1) (2)

Form 6 HPS (Rev. 1961)

MACS ✓

ROAD INVENTORY SHEET

PARTY CHIEF Frederick Settan
RECORDER Thomas Landon
CHAINMAN

VER
10-14-76
CUMBERLAND

ROAD NO. 2690
NAME PARK STREET
SHEET NO. 10F1
DATE 12-14-66
COUNTY ALLEGANY

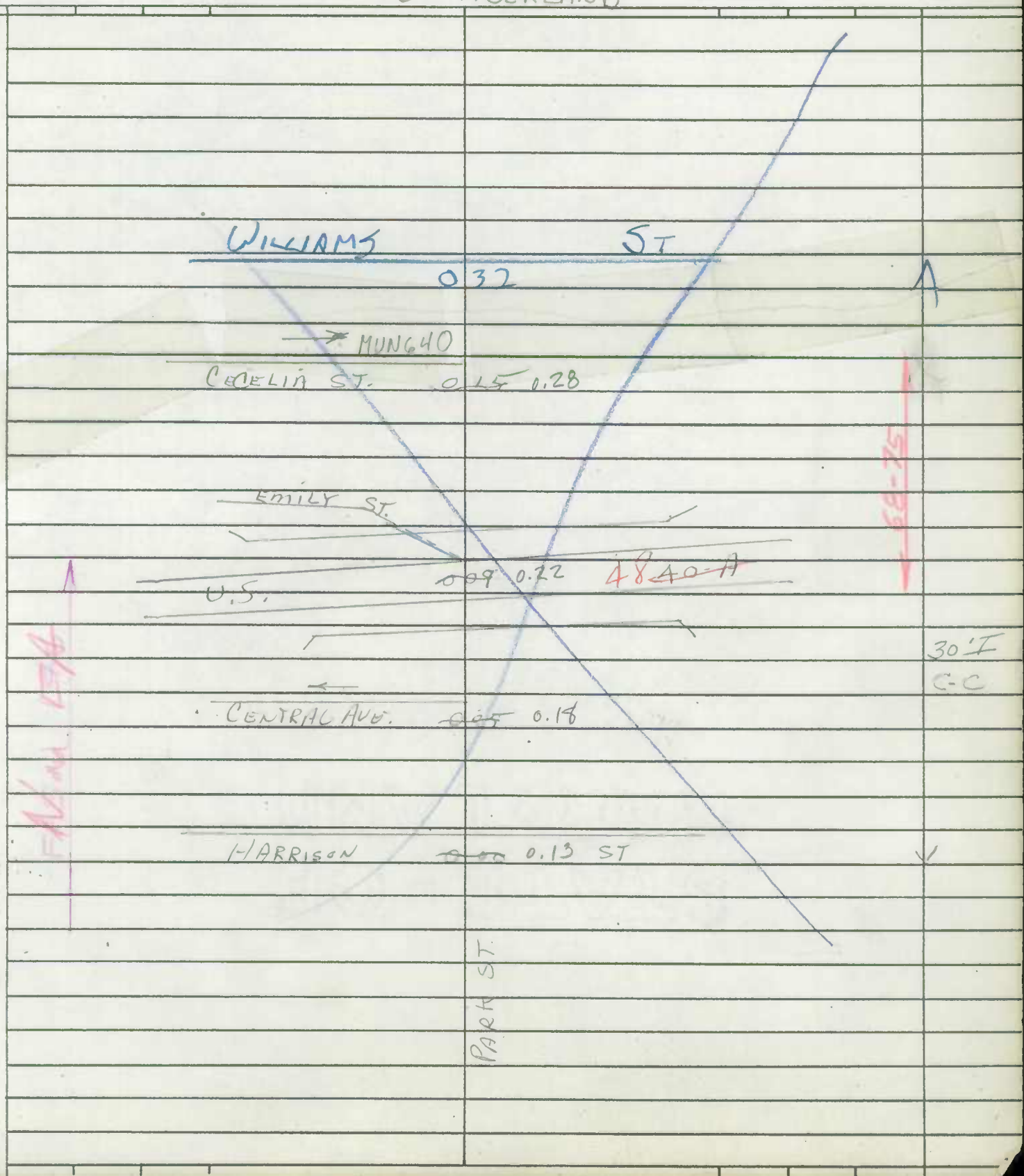

Form 6 HPS (Rev. 1961)

MACS

ROAD INVENTORY SHEET

Party Chief R. VOUGHT
Recorder L. COFFELT JR.
Chainman

CUMBERLAND

VER 10-14-76

Road No. 2690
Name PARK ST
Sheet No. 1 OF 1
Date 7-21-64
County ALLEGANY

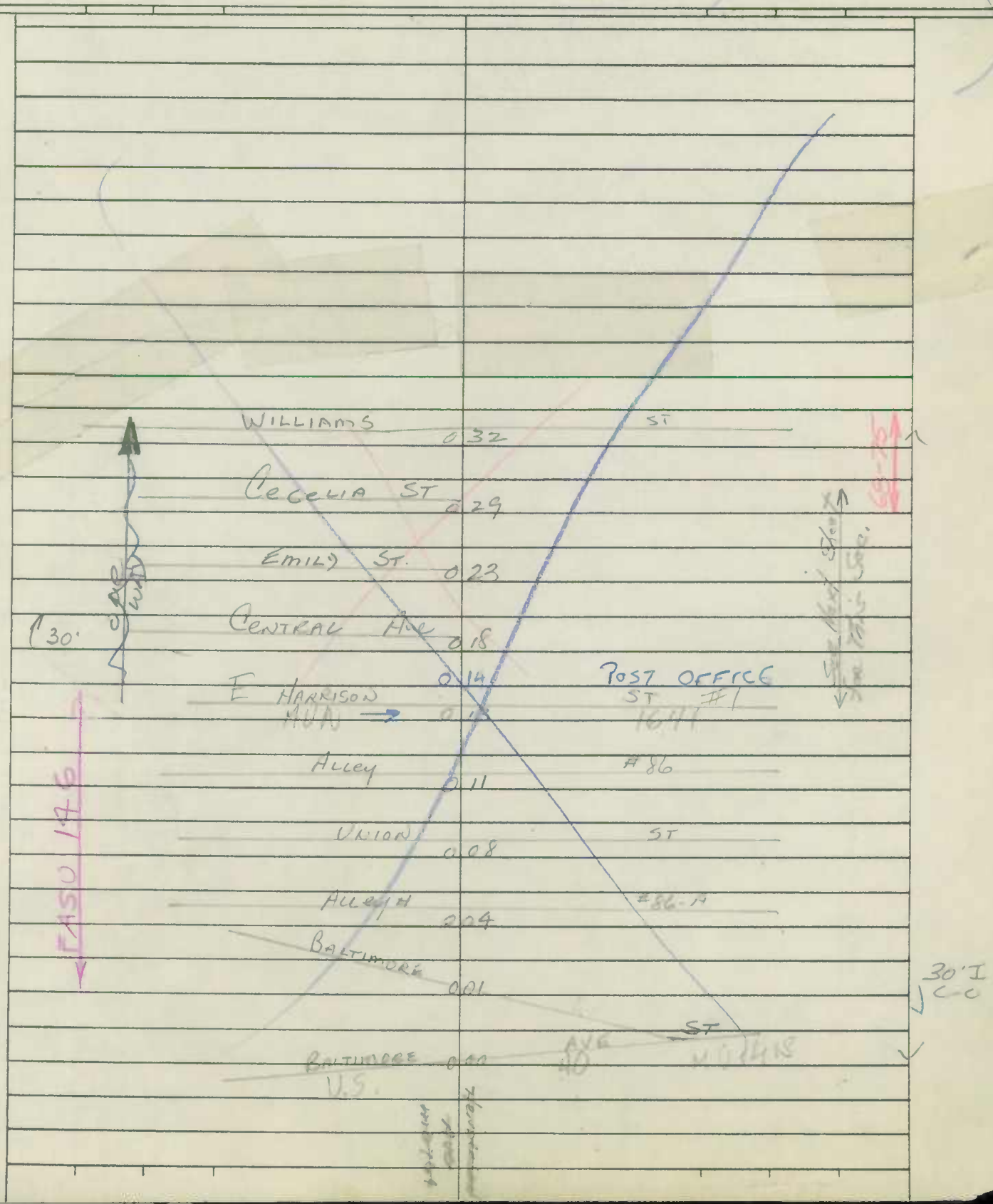

SHA 51.3-8
11-15-72

MACS

STATE HIGHWAY ADMINISTRATION OF MARYLAND

ROAD INVENTORY SHEET

Party Chief W.D.
Recorder M.Z.
Helper

Map No.

Road No. MUN 2690
Road Name PARK ST
Sheet No. 1 OF 1
Date 10-14-76
County ALLEGANY
State Coordinates

83-43
77-64

CUMBERLAND

WILLIAMS ST. #2
MUN. 0 ~~32~~ 60 3852

CECELIA ST
EMILY MUN 640 0 ~~28~~ 04
MUN 1190 ST

I ~~U.S.~~ 0 ~~22~~ 10 ~~48~~ 68

CENTRAL AVE
MUN ← 0673 0 ~~18~~ 14

0 ~~14~~ 18 POST OFFICE

E. HARRISON ST #1
MUN → 0 ~~13~~ 19 1641

ALLEY #86
MUN 0 ~~11~~ 21 6860

UNION ST #1
MUN 0 ~~08~~ 24 3601

ALLEY #86 ~~A~~ NO 3
MUN 0 ~~04~~ 28 6863

BALTIMORE
MU

0 ~~01~~ 31 0252 ST #2
AVE

BALTIMORE
~~U.S.~~ U.S. 0 ~~00~~ 32 ~~40~~

S

FAU 7510
URBAN MINOR ARTERIAL
6269004 10000
HPMS 1984

30' I
J'c-c

SHA 51.3-8
11-15-72

ROAD INVENTORY SHEET

Road No. _____
Road Name _____
Sheet No. _____
Date _____
County _____
State Coordinates _____

MINOR ARTERIAL

STATE HIGHWAY ADMINISTRATION OF MARYLAND

S.H.A. 51.3 - 30

12-15-72

MASTER FILE CODE SHEET

BEGIN CARD ONE

UNCLASSIFIED NOW MU2690 (CUMBERLAND)

1 2	3 4	5 6	7 8 9 10	11 12	13	14 15 16 17 18	19	20 21 22
3 1	0 1	C Ø	6 0 0 7			0 0 0 0 0	1	
JURISDICTION	COUNTY	PREFIX	NUMBER	SUFFIX	DIRECTION	INTRACOUNTY MILEPOST	MAINLINE	MUNICIPAL NUMBER

ROUTE NUMBER

23 24 25 26 27	28 29 30	31 32	33 34 35 36	37 38	39
0 0 0 0 0					
INTRASTATE MILEPOST	CONTROL SECTION	PREFIX	NUMBER	SUFFIX	DIRECTION

CROSS REFERENCE ROUTE NUMBER

40 41	42 43 44 45	46 47	48 49 50 51 52 53 54 55 56 57 58 59 60
M U	0 6 4 0		C E C E L I A S T
			MILE POST DESCRIPTION

61 62 63 64 65 66 67 68 69 70 71 72 73 74 75 76 77 78	79	80
	1	1
MILEPOST DESCRIPTION CONTINUED	CARD CODE	FILE CODE

END CARD ONE

BEGIN CARD TWO

BEGIN CARD TWO

COLUMNS 1 - 22 DUPLICATE FROM CARD ONE

COORDINATES

23 24 25 26 27 28	29 30 31 32 33	34 35 36
0 3 0 4 0 0	6 6 6 0 0	G 0 1
X - EASTING	Y - NORTHING	MAP INDICATION

37 38 39 40 41 42 43 44 45 46 47 48 49 50 51
P A R K S T E X T
ROAD NAME

52 53 54 55 56 57 58 59 60 61 62 63 64 65 66
ROAD NAME CONTINUED

REVISIONS:

67 68	69 70 71 72 73	74 75 76 77 78	79	80
			2	1
REASON	ENDING MILEPOST	EQUALITY MILEPOST	CARD CODE	FILE CODE

END CARD TWO

MASTER FILE CODE SHEET

BEGIN CARD ONE

1 2	3 4	5 6	7 8 9 10	11 12	13	14 15 16 17 18	19	20 21 22
31	01	C0	6004			0002	1	
JURISDICTION	COUNTY	PREFIX	NUMBER	SUFFIX	DIRECTION	INTRACOUNTY MILEPOST	MAINLINE	MUNICIPAL NUMBER

ROUTE NUMBER

23 24 25 26 27	28 29 30	31 32	33 34 35 36	37 38	39
00002					
INTRASTATE MILEPOST	CONTROL SECTION	PREFIX	NUMBER	SUFFIX	DIRECTION

CROSS REFERENCE ROUTE NUMBER

40 41	42 43 44 45	46 47	48 49 50 51 52 53 54 55 56 57 58 59 60
ML	3851		WILLIAMS ST

MILE POST DESCRIPTION

61 62 63 64 65 66 67 68 69 70 71 72 73 74 75 76 77 78	79	80
	1	1
MILEPOST DESCRIPTION CONTINUED	CARD CODE	FILE CODE

END CARD ONE

BEGIN CARD TWO

COLUMNS 1 - 22 DUPLICATE FROM CARD ONE

BEGIN CARD TWO

COORDINATES

23 24 25 26 27 28	29 30 31 32 33	34 35 36
X - EASTING	Y - NORTHING	MAP INDICATION

37 38 39 40 41 42 43 44 45 46 47 48 49 50 51
ROAD NAME

52 53 54 55 56 57 58 59 60 61 62 63 64 65 66
ROAD NAME CONTINUED

REVISIONS:

67 68	69 70 71 72 73	74 75 76 77 78	79	80
			2	1
REASON	ENDING MILEPOST	EQUALITY MILEPOST	CARD CODE	FILE CODE

END CARD TWO

Form 6 HPS (Rev. 1961)

E-7

AT

ROAD INVENTORY SHEET

GD-AL 8-6-96 FCR

Party Chief: T. LANDON
Recorder: W. WARFIELD
Helper:

Road No.: 2710
Road Name: PATTERSON AVE.
Sheet No.: 1 OF 2
Date: 1-31-73
County: ALLEGANY

VER 10-6-76 65-81

PRC 50° PC

SEE

NEW

PRC

0 46

0 40 68 ~~48~~ ~~THRU~~

0 38 15.7' OVERHEAD 37' PILLAR TO PILLAR

~~0 34~~ ~~10°~~

RITCHIE ST.
MUN 3030

0 32

INVENTORY

~~0 29~~ ~~15°~~

JAMES ST.
MUN 1830

GD/AL 8-6-96 FCR-96

0 25

0 23 30°

LOCUST ST.
MUN 2100

0 21

NON FA URBAN LOCAL COLLECTOR

45° X

AVIRETT AVE.
MUN 0170

0 15

SS

MUN 8010
AL. #201

0 12

BEALL ST.
MUN 0260

0 09

0 08

MUN 8000
AL. #200

0 06

0 02

ONE-WAY

40°

24' I "J" C-C

S. ALLEGANY ST.
MUN 0 00 0060

2UML

Form 6 HPS (Rev. 1961)

ROAD INVENTORY SHEET

Road No. 2710
Road Name PATTERSON AVE.
Sheet No. 2 OF 2
Date 1-31-73
County ALLEGANY

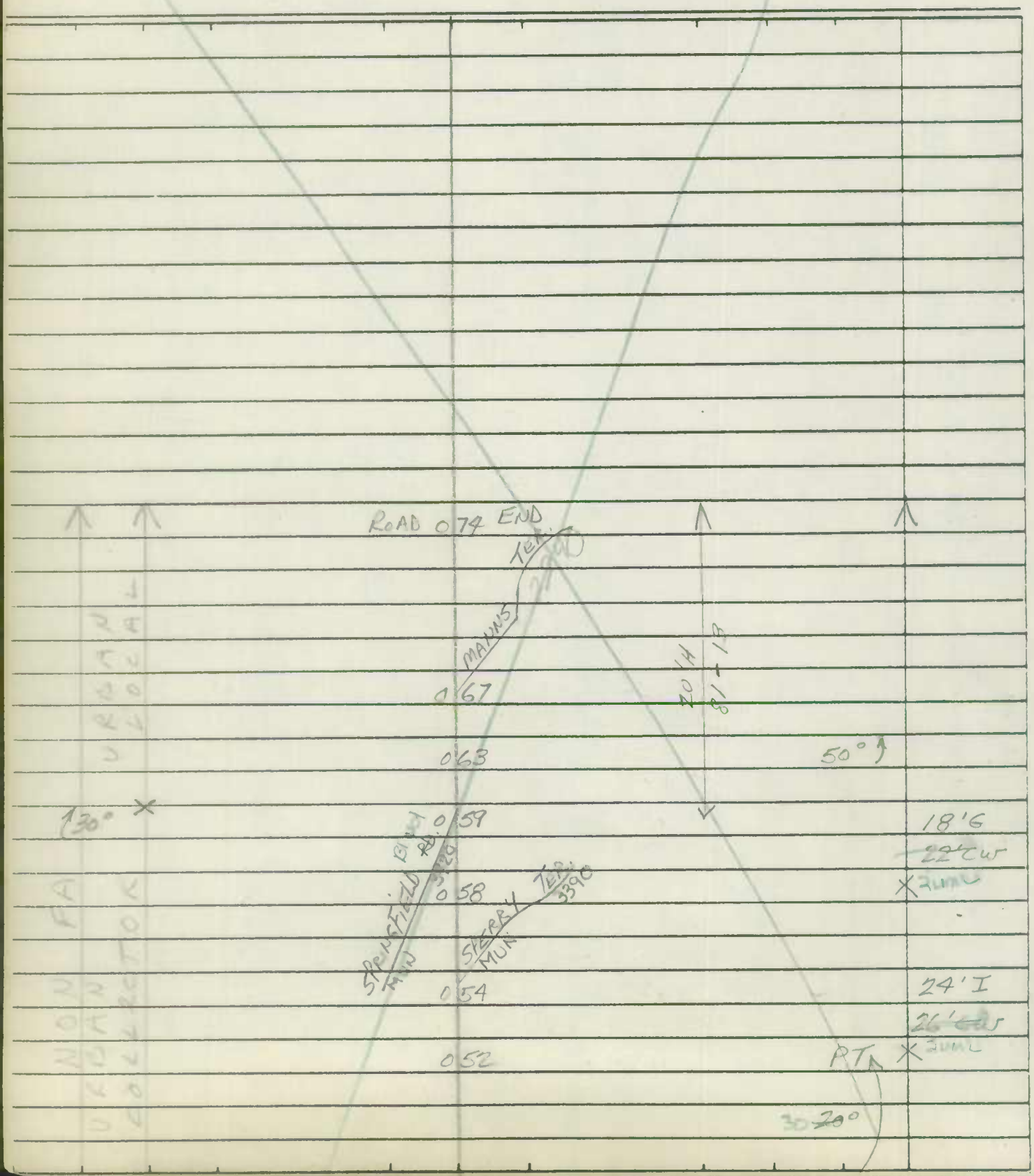

Form 6 HPS (Rev. 1961)

CS ✓

ROAD INVENTORY SHEET

Party Chief R. VOUGHT
Recorder L. [illegible] JR.
Chainman

GD-AL 8-7-96 FCR-96

VER 10-7-76

CUMBERLAND

Road No. 2720
Name Pink St
Sheet No. 1 of 1
Date 2-21-64
County ALLEGANY

SEE NEW INVENTORY

GD/AL 8-7-96

FCR-96

N. Mechanic St
MUN 0.31 2330
SS

N Centre St
MUN 0.27 0680
SS

Necessity St
MUN 2530 0.23

~~B&O RR Siding 2 tracks~~

~~#Rt~~ 145 052 U

B&O flash signal gates
2 tracks
0.19
flash signal gates

Henderson Ave
US 0.18 T.L. 45 AL

Columbia Ave
MUN 0.11
0810

Alley #34
MUN 6340

Shriver Ave
MUN 3320

Alley #33
MUN 6330

Fairview Ave
MUN 1280

URBAN COLLECTOR

NON FA

6277200417000

MUN 2810

1.27 M

16' K J
2uml

10' K I
2uml

28' K I
2uml

24' X I
J'c-c
2uml

27' K
J'c-c
2uml

Form 6 HPS (Rev. 1961)

AT

ROAD INVENTORY SHEET

Mun. No. 2780

Party Chief R. Vought
Recorder L. Coffelt, Jr.
Chainman

Road No. Co. 621
Name Piedmont Ave.
Sheet No. 1 of 2
Date 7-20-64
County Allegany

VER
10-7-76

			24' I
			J C-C
	0.47 MUN	Edgewood Dr. 1090	
	0.43 MUN	Elmwood LA 1170	
	0.38 MUN	Maplewood Ave. 2260	24' J Curb Rt.
	0.37		
Wills Mountain Road ~~0.70~~ PVT ~~MUN 0010~~	0.35 MUN	Forest La. 1340	
	0.30 MUN	Sylvan Ave. 3480	
	0.26 MUN	Alley #4 6040	24' J 26' C.W.
	0.23 MUN	Shawnee Ave. 3290	
	0.20 MUN	Alley #3 6030	
	0.16 MUN	Shriver Ave. 3320	
	0.12	Alley #2 MU 6020	22' I ~~10' H~~
	0.07 MUN	Columbia Ave. 0810	28' C.W.
40°	0.05		
	0.03	Alley #1 6010	~~12' H~~ ~~16' C.W.~~
Zittlman Hwy MUN 4010	0.00		

74'-56 24' I C-RT

22' I 65'-13

Form 6 HPS (Rev. 1961)

ROAD INVENTORY SHEET

Party Chief R. Vought
Recorder
Chainman

Road No. Co. 621
Name Piedmont Ave.
Sheet No. 2 of 2
Date 7-20-64
County Allegany

	Road End		
	0.73		
			10'E
			14'C.W.
	0.68	Sunbury Ave	
			16'F
			20'C.W.
Trost Co. 625	0.63	Cumberland Ave MU 3570	
	0.58	Roeth Ave. MUN 3070	24'H
			26'C.W.
	0.57		
	0.52	Ashland Ave MUN 150	
			Same

Corp. Limits

Rural

Co. 621 RURAL

Mun.

Form 6 HPS (Rev. 1961)

OP 409
MU 2780
Co 621

ROAD INVENTORY SHEET

Party Chief R. VOUGHT
Recorder L. COFFELT JR.
Chainman

CUMBERLAND

Road No.
Name
Sheet No.
Date
County ALLEGANY

	0 47	EDGEWOOD DR	
	0 43	ELMWOOD ~~Ave~~ LN	
	0 38	MAPLEWOOD ~~Ave~~ LN	24 J CURB RT
	0 37		
GOVT	0 35	FOREST LA	
	0 30	SYLVAN Ave	24 J 26 CW
	0 26	Alley #4	
	0 23	SHAWNEE Ave	
	0 20	Alley #3	
	0 16	SHRIVER Ave	
	0 12	Alley #2	
	0 07	COLUMBIA Ave	18 H 22 CW
↑40	0 05		
	0 03	Alley #1	12 H 16 CW
ZIHLMAN WAY	0 00		

Form 6 HPS (Rev. 1961)

ROAD INVENTORY SHEET

OP 409
Co 621

Party Chief	R. VOUGHT	Road No.	MU 2780
Recorder	L. COFFEE	Name	[illegible] AVE
Chainman		Sheet No.	[illegible]
		Date	[illegible]
		County	ALLEGAN

CUMBERLAND VER 10-7-76

A-4
NE

Road End
0 73

10E
14CW

OP 409

0 68 SUNBURY Ave
OP 337

16F
20CW

TROST Cumberland Ave
0 63 Co 620

Corp Limits 3570

CO. RURAL

0 58 FOETH AVE

24H
26 CW

0 57

Limits

0 52 ASHLAND Ave

MUN. 2780

Form 6 HPS (Rev. 1961)

85-5
-6
DT 3-25-86
8C

GD/AL
FCR-96
8-6-96

A7

ROAD INVENTORY SHEET

Party Chief R. VOUGHT
Recorder L. COFFELT JR.
Chainman

Road No. 2790
Name PINE AVE
Sheet No. 1 OF 1
Date 7-14-64
County ALLEGANY

VER
10-15-76

CUMBERLAND

82-38

SEE NEW

INVENTORY

GD/AL 8-6-96

FCR-96

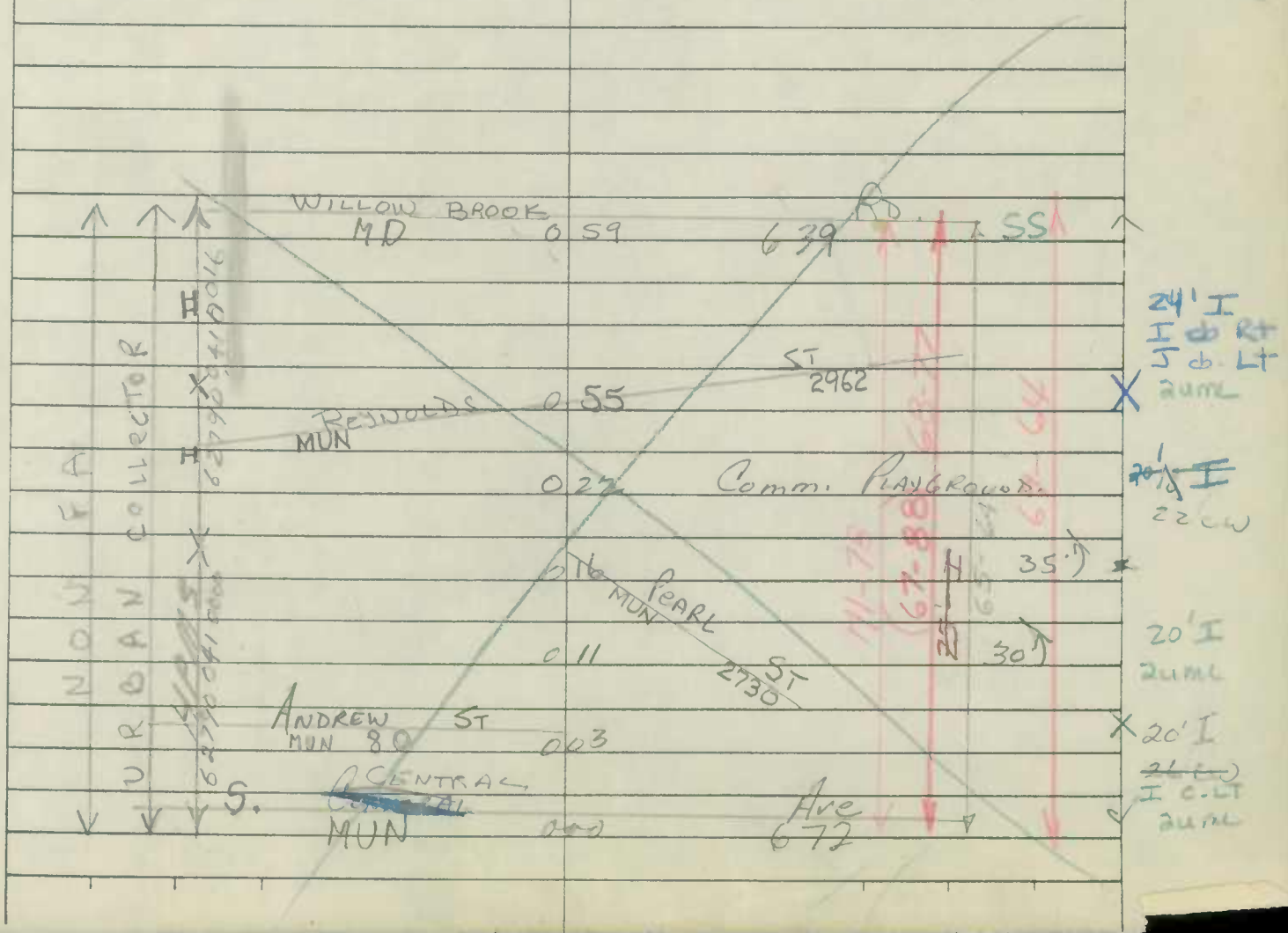

Form 6 HPS (Rev. 1961)

AT

ROAD INVENTORY SHEET

Party Chief R. VOUGHT
Recorder L. COFFELT JR.
Chainman

VER 10-13-76

CUMBERLAND
79-70 FR JE 4-3-80

Road No. 2822
Name Polk St No. 2
Sheet No. 10F1
Date 7-21-69
County ALLEGANY

(INNER MUN 3140 LOOP RD)

MU 010

Alley #46 09

07 Alley #47

Alley #45 05

N Centre MUN 680

ONE WAY

16' I
JC-C

Form 6 HPS (Rev. 1961)

ROAD INVENTORY SHEET

Party Chief R. VOUGHT
Recorder L. COFFELT JR.
Chainman

CUMBERLAND

Road No. 2830
Name PORTAGE AVE
Sheet No. 1 OF 1
Date 7-22-64
County ALLEGANY

ABAN
10-7-76

Road End
009

5

10'E
16'CW

Cartmell Ave
MUN 620 000

Form 6 HPS (Rev. 1961)

CS ✓

ROAD INVENTORY SHEET

Party Chief R. VOUGHT
Recorder L. COFFELT JR.
Chainman

CUMBERLAND

VER 10-7-76

Road No. 2860
Name PRINCETON ST
Sheet No. 1 OF 1
Date 7-19-64
County ALLEGANY

See New Inventory
Written 3-7-02
MU (01-31)
GD/EF

LAMAR ST
0 40 Mun 1973

S

LEIPER MUN 0 37 ST 2030

0 39
0 ~~28~~ 29
0 24
0 18

HARVARD MUN 0 08 ST 1650

COLE MUN 0 00 ST 800

12 EF
18 CW
12'H
~~12'H~~
~~18 CW~~
21'I
I crb-Lt
~~16'H~~
~~22'CW~~

MT 84.9

Form 6 HPS (Rev. 1961)

H-8

SNI
FCR-96
8-7-96
6 D AL

AT

ROAD INVENTORY SHEET

Party Chief: T. LANDON
Recorder: W. WARFIELD
Helper:

Road No.: 2915
Road Name: QUEEN CITY DR.
Sheet No.: 1 OF 2
Date: 1-30-73
County: ALLEGANY

TL REV FR 4/3/78 VER 10-13-76 69-133

79-68 & 69 FR JE 4-2-80 77-62

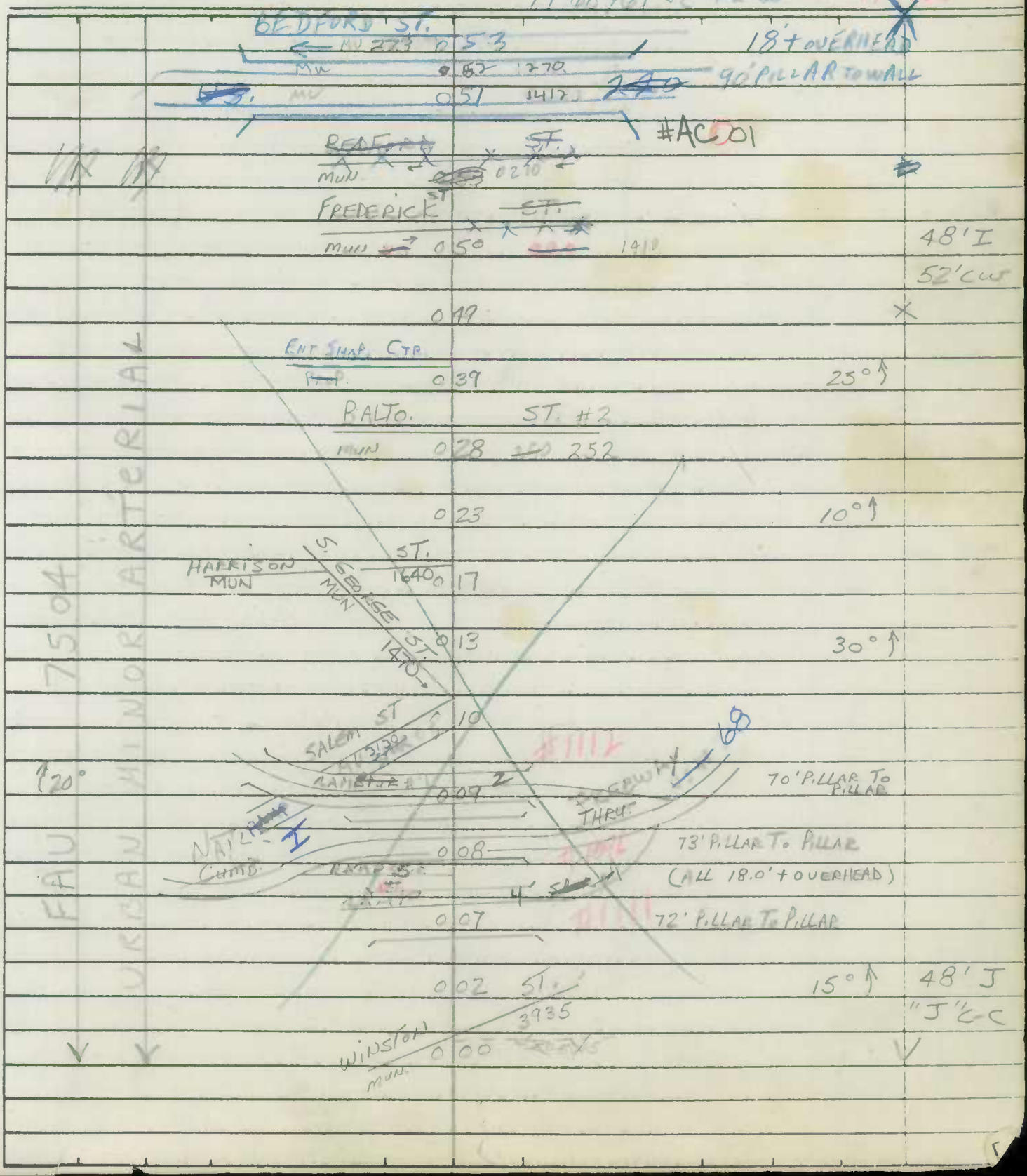

Form 6 HPS (Rev. 1961)

ROAD INVENTORY SHEET

Road No. 2915
Road Name QUEEN CITY DR
Sheet No. 2 of 2
Date 4-2-80
County

← MECHANIC		ST ←	
MU	0.84	23.70	48'I
BOW ST	0.81		JC-C
→ CENTRE		ST →	3ML
MU	0.78	0.650	X
			48'J
ENT PKG LOT	0.70	90° ↑	JC-C
			4ML

FAU 7504 URBAN MINOR ARTL.

Form 6 HPS (Rev. 1961)

MACS ✓

ROAD INVENTORY SHEET

Party Chief R. VOUGHT
Recorder L. COFFELT JR.
Chainman

VER
10-14-26

CUMBERLAND

Road No. 2962 #2
Name REYNOLDS ~~Ave~~ St.
Sheet No. 1 OF 1
Date 7-14-69
County ALLEGANY

70-113

US 40
UNDER CONST

CENTRAL AV ~~Road~~ END
0.25

PINE
MUN ~~0.19~~ 0.14
Ave
2790

Riser Ave
MUN 3020 0.00



14'H
18'CW

Form 6 HPS (Rev. 1961)

NT

ROAD INVENTORY SHEET

Party Chief: T. LANDON
Recorder: W. WARFIELD
Helper:

VER
10-19-76
72-89

Road No.: ~~2977~~ 2970
Road Name: RICHWOOD AVE.
Sheet No.: 1 OF 1
Date: 2-1-73
County: ALLEGAN

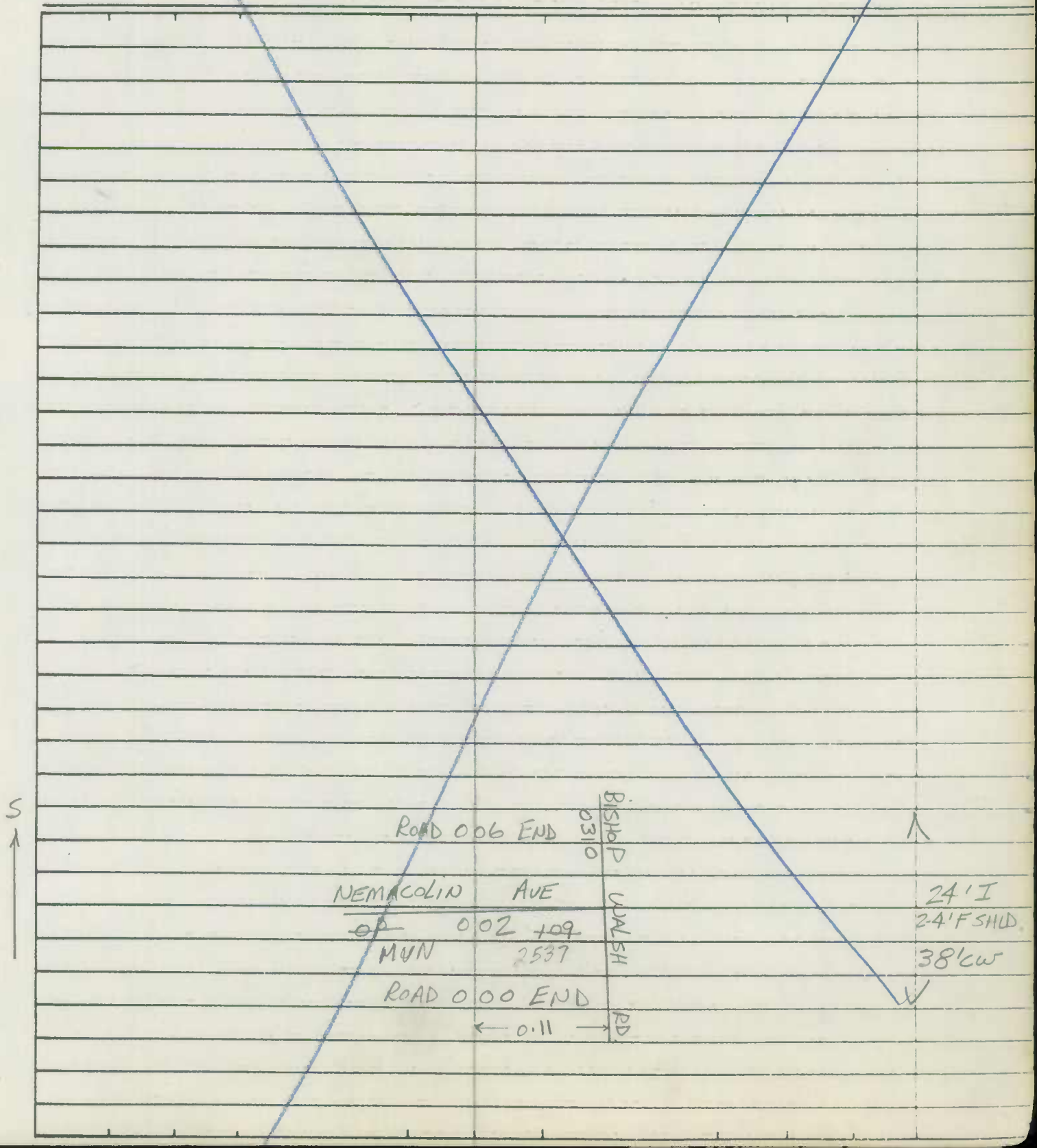

Form 6 HPS (Rev. 1961)

ROAD INVENTORY SHEET

Road No. _____

Road Name _____

Sheet No. _____

Date _____

County _____

Form 6 HPS (Rev. 1961)

AT

ROAD INVENTORY SHEET

Party Chief R. VOUGHT
Recorder L. COFFELT JR.
Chainman

VER 10-13-76

CUMFERLAND

Road No. 3040
Name RIVER AVE
Sheet No. 1 OF 1
Date 7-7-64
County ALLEGANY

SEE NEW INV
FCR - 8-6-96
6D AL

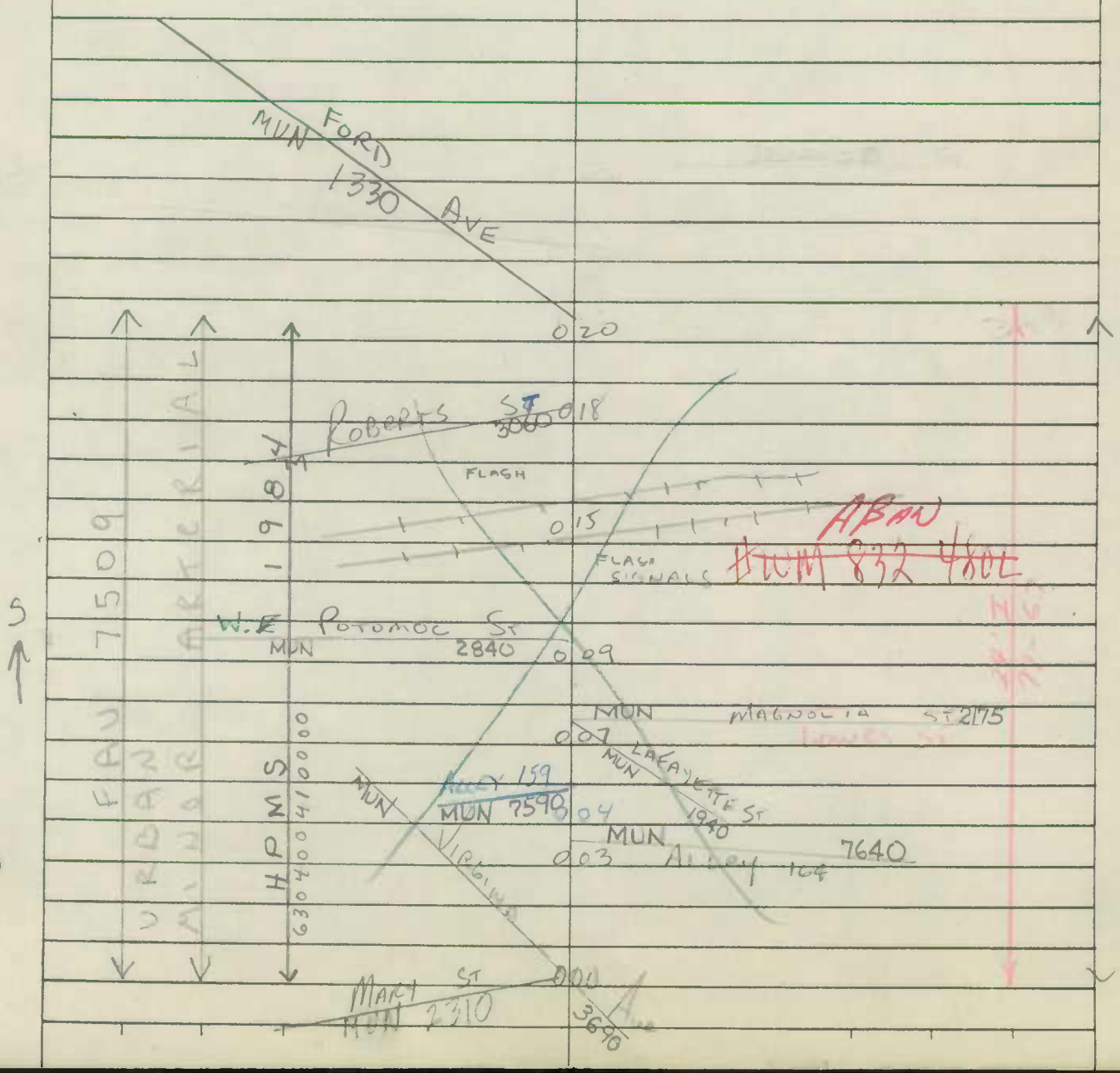

18'J
24'CW
2ML

Form 6 HPS (Rev. 1961)

AT

ROAD INVENTORY SHEET

Party Chief ~~R. VOUGHT~~
Recorder ~~L. JOFFELT~~ JR.
Chainman

CUMBERLAND

VER
10-13-76

Road No. 3140
Name SANDER ST
Sheet No. 1 OF 1
Date 7-21-64
County ALLEGANY

BEDFORD
MUN → 0.03 → ~~270~~ ST
273

20' J
J C-C

POLK
0.00 MUN ST 2.822

Form 6 HPS (Rev. 1961)

85-7
DT 3-25-86
DC

ACS

3210

ROAD INVENTORY SHEET

Party Chief R. VOUGHT
Recorder L. COFFELT JR.
Chainman

CUMBERLAND

GD/AL
8-6-96
FCR-96
VER
10-12-96

Road No. ~~3210~~ - ~~[illegible]~~
Name ~~E&W~~ SECOND ST E&W
Sheet No. 1 OF 2
Date 7-9-64
County ALLEGANY

SEE NEW INVENTORY

Seymour MUN	0.40	ST 3260	SS	
Race MUN	0.38	ST 2920	SS	
Alley MUN	0.35	#138 7380		
Grand MUN	0.33	Ave 1550	SS	
Alley MUN	0.31	#139 7390		
Arch MUN	0.28	ST 0100		
Alley MUN	0.26	#140 7400		18' I J C-C
Virginia MUN	0.23	Ave 3690	SS FA	
Alley MUN	0.20	#145 7450		
Springdale MUN	0.17	ST 3410		
Alley #144-A No 3 7443	0.14			
N. Cedar ST MUN 0660	0.12			
Alley MUN	0.09	#148 7480		24' I J C-C
Oak MUN	0.06	ST 2590		
Alley MUN	0.02	#144-A No 2 7442		24' I J C-C 2 UML
INDUSTRIAL	0.00	BLVD	SS	
100		51		

NON FA
URBAN COLLECTOR
63210041000 5
63210041000 3
ONE WAY
24'-I C-C
65-9

Form 6 HPS (Rev. 1961)

ROAD INVENTORY SHEET

Party Chief R VOUGHT
Recorder L. COFFELT JR.
Chainman

CUMBERLAND

74-32

Road No. 3210
Name ~~Ftm~~ Second STE&W
Sheet No. 2 OF 2
Date 7-9-64
County ALLEGANY

97-27

Memorial	0 61	Ave 2380	SS	
Wempe MUN	0 63	Dr 3790	SS	30' I J-cb. Lt I-cb. Rt
E-School	0 59			
E-School ~~Playground~~	0 54			~~24 I~~ ~~30 [illegible]~~
Alley # 136-~~X~~ NO 3 MUN 7362	0 53			
		ST 3370		
South	0 50		SS	24' I J c-c
	0 47	Alley # 136 7360		20' I ~~[illegible]~~
Pennsylvania MUN	0 45	Ave 2760	SS	
Alley MUN	0 42	# 137 7370		18' I J c-c 24 ML Same

URBAN LOCAL

NON FA

URBAN COLLECTOR

77-90

70-89

SHA 51.3-8
11-15-72

STATE HIGHWAY ADMINISTRATION OF MARYLAND

MACS

74-77

ROAD INVENTORY SHEET

Party Chief M. BAXTER OFF. INV.
Recorder
Helper

Map No.

VER 10-12-76

Road No. MU 3214
Road Name E. SECOND ST.
Sheet No. 1 OF 1
Date 7-9-64 REV 4-8-75
County ALLEGANY
State Coordinates

CUMBERLAND

E

BLACKISTON AVE
MUN. ~~0.03~~ 0.02 0320

8260
ALLEY #227 0.00

22' I

PROP RD

MUN.
SOMERVILLE ~~0.00~~ 3360 AVE

SHA 51.3-8
11-15-72

ROAD INVENTORY SHEET

Road No. _____
Road Name _____
Sheet No. _____
Date _____
County _____
State Coordinates _____

SHA 51.3 - 8 Revised 4.83

MARYLAND STATE HIGHWAY ADMINISTRATION

MUN 3245

ROAD INVENTORY SHEET

OP 108

Party Chief	VOUGHT	Road No.	CO 680
Recorder	COFFELT	Road Name	SENECA AVE
Assistant		County	ALLEGANY
Map No./Dir.	1	Date	6-19-64
State Coordinates	292-665	Sheet No.	1 OF 1

9027

TRAFFIC CODES

TRAFFIC CONTROLS: STOP SIGN=SS, TRAFFIC LIGHT=T.L., FLASHING RED BALL=F.R.

TRAFFIC CODES

PARKING RESTRICTIONS: A.M. PEAK, P.M. PEAK, A.M./P.M. PEAK, NO PARKING ANYTIME=N.P., COMM/IND. ACCESS=E

SYSTEM: FED. AID.	FUNCT CLASS	HWY. SYS.	HPMS SAMPLE	TRAFFIC: PK.G. REST.	COM/IND. ACCESS	LINE DIAGRAM			TRAFFIC: CONTROL	COM/IND. ACCESS	PK.G. REST.	PAVEMENT DATA
		OP 108				MD	0.49	49				24'H
							0.40					28'C-W
						LONGWOOD		AVE				
						OP	0.36	110				20'E
						CORP LIMITS						30'C-W
							0.29	COMBERLAND				
		OP 3245				RICHWOOD AVE						
						MU 2970	0.28					24'T
												2.5'E SHD
							0.25					
								COMBERLAND				
						CORP LIMITS	0.23					
		OP MUN										
							0.13	WATER TANK				20'E
												26'C-W
							0.10					
						FOREST		DR				10'D
						CO	0.07	675				16'C-W
		CO 680										
												18'T
						SUNSET		DR				26'C-W
						CO	0.00	333				

Form 6 HPS (Rev. 1961)

MW 3245, 3246

Co. 680

ROAD INVENTORY SHEET

Party Chief ~~T. VOUGHT~~

Recorder ~~L. JOFFELT~~ JR.

Chainman

70-4

292-665

VER 9-9-76

Road No. OP 108

Name Seneca Ave

Sheet No. 1 of 1

Date 6-19-64

County ALLEGANY

MD	0 42	49	24' H 28' cw
H	0 40		
LONGWOOD AVE			
OP 110	0 36	OP 110	20' E 30' cw
Richwood Ave	0 31	H	
	0 28		24' I 2-5' F
MW 2970	0 25		
	0 13	WATER TOWER	20' E 26' cw
	0 10		10' D 16' cw
FOREST		DR	
Co ~~OP~~	0 07	~~106~~ 675	18' I 26' cw
SUNSET		DR	
OP Co	[illegible]	353 SEET	

OP 108

Co. 680

GD, JK
9-17-91

AT

Form 6 HPS (Rev. 1961)

ROAD INVENTORY SHEET

Party Chief E. SCHUYLER
Recorder T. DOMBROSKI
Chainman

VER.
10-6-76

Road No. 3250
Name SETON DRIVE
Sheet No. 1 OF 2
Date 11-7-67
County ALLEGANY

67-114



Form 6 HPS (Rev. 1961)

ROAD INVENTORY SHEET

Party Chief E. SCHUYLER
Recorder T. DOMBROSKI
Chainman

Road No. 3250
Name SETON DRIVE
Sheet No. 2 OF 2
Date 11-7-69
County ALLEGANY

MUN			0310
B. WALSH	1 18/52	RD	
PT	1 17/16	BACK ENT TO HOSPITAL	
DORM.	1 07/91	BOILER ROOM	
90°	0 96/130	EXIT TO HOSPITAL	
PC	0 88/100	MAIN ENT TO HOSPITAL	
	0 84/110	CLINIC	
	0 75/107		
	0 73/107	CLINIC	
PT 30°	0 70/104		
PC	0 66/100		

NON FA
URBAN LOCAL
24 APARTMENTS
SACRED HEART HOSPITAL
HOSPITAL RD
MUN
SAME

SHA 51.3-8
11-15-72

STATE HIGHWAY ADMINISTRATION OF MARYLAND

FCR 96
7-11-96
BB, MB

ROAD INVENTORY SHEET

Party Chief R Vought
Recorder L Coffelt Jr
Helper

VER 10-14-76

Map No. _____

Road No. 3270
Road Name SHADES LA
Sheet No. 1 of 2
Date 7-14-64
County Allegany
State Coordinates _____

Recert. 8-14-81 CUMBERLAND

		CO	ARPROX CORP LIM OF CUMBERLAND	1 04	
			VOID		see new INVENTORY for Co. 437
			H	0 99	
					20' HI 26' CW
		3270	Alley #45 B MU 6953	0 47	
NON FA			OAKLAND ST MUN 2600	0 39	
	URBAN COLLECTOR	MUN	MUN CALVIN ST 0560		
			BELAIR ST MUN 0280	0 30	
			COLE ST MUN 0800 30	0 20	24' I 26' CW
			FROST AVE MUN 1420	0 12	
			CEM	0 08	
			BALTO. AVE US 000 40 AL		

SHA 51.3-8
11-15-72

ROAD INVENTORY SHEET

MU 3270

Road No. Co 437
Road Name SHADES LA
Sheet No. 2 of 2
Date 7-14-64
County Allegany
State Coordinates

			MD	1 65	395
					20' H 26' CW
					(SAME)
			H	1 46	
				1 44	3 H
NON FA	URBAN LOCAL	CO 437		1 38	
			B-Conss Co.	1 19	

Form 6 HPS (Rev. 1961)

Mun. No. 3270

ROAD INVENTORY SHEET

Party Chief R. Vought
Recorder L. Coffelt, Jr.
Chainman

VER
10-14-76

Road No. Co. 437
Name Shades Lane
Sheet No. 1 of 1
Date 7-14-64
County Allegany

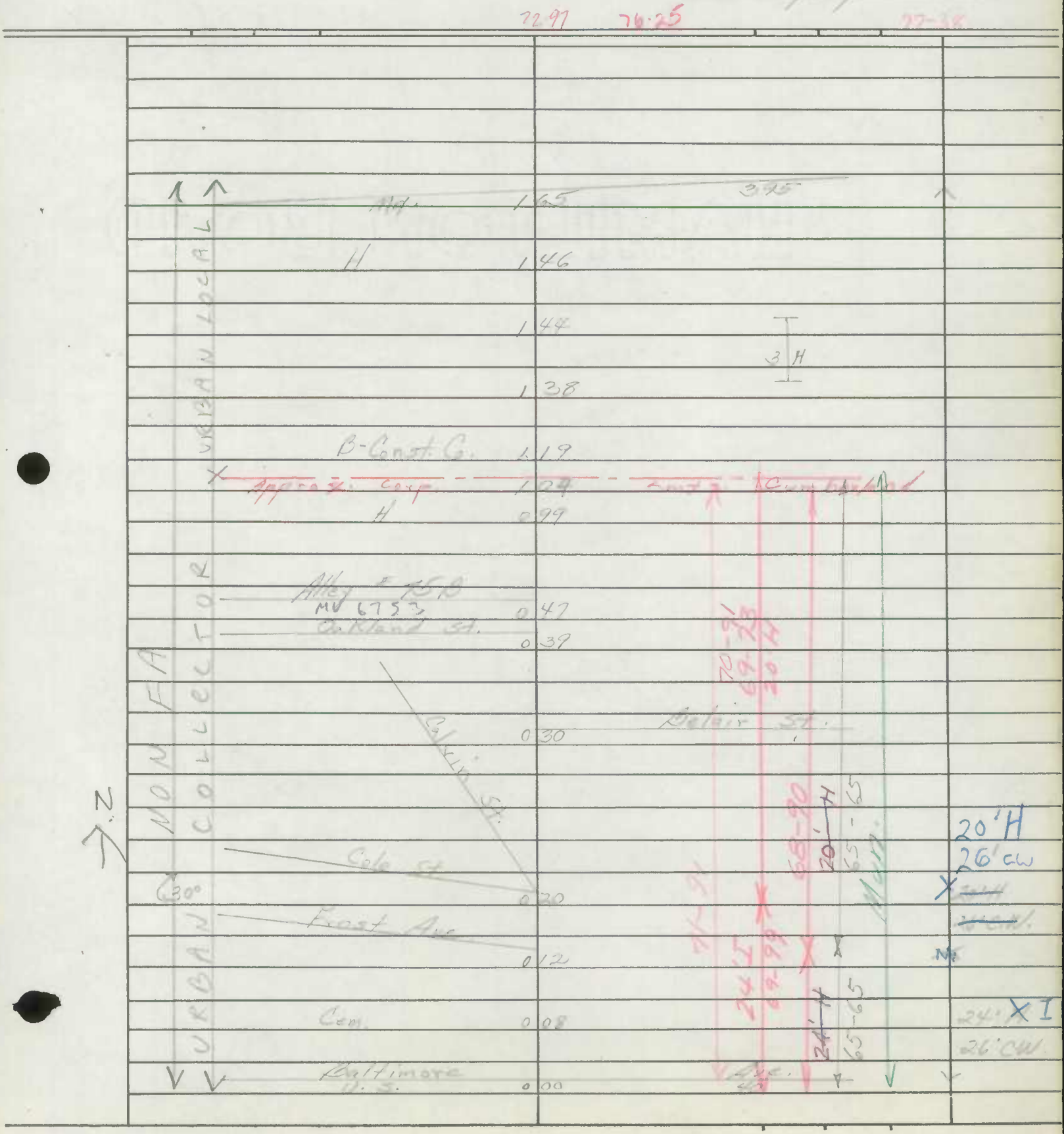

Form 6 HPS (Rev. 1961)

AT

ROAD INVENTORY SHEET

Party Chief R. VOUGHT
Recorder L. COFFELT Jr.
Chainman

VER 10-7-76

CUMBERLAND

Road No. 5290
Name SHAWNEE AVE
Sheet No. 1 OF 1
Date 7-20-64
County ALLEGANY

SEE NEW INV
GD, AL
FCR - 8/7/96

FRANKLIN MUN	0.17	ST 1390	
HOLLAND MUN	0.10	ST 1750	24' K JC-C
PIEDMONT MUN	0.10	Hwy 2780	

NORTH

SHA 51.3-8
11-15-72

STATE HIGHWAY ADMINISTRATION OF MARYLAND

ROAD INVENTORY SHEET Mun. 3332

Party Chief JE
Recorder NS
Helper

Road No. OLD SECT. OF MUN. 3330
Road Name SILBERT PL.
Sheet No. 1 OF 1
Date 4 \ 28 \ 83
County ALLEGANY Co
State Coordinates

Map No.
82-18 CUMBERLAND

ABANDONED
Now Combined with
MU 3330\1
GPS-02
9-25-02
GD/RI

RD 0 02 END

NE

8' F
10' CW

PL. 3330
MUN

0 00
SILBERT 3330
MUN

SHA 51.3-8
11-15-72

ROAD INVENTORY SHEET

Road No. _____
Road Name _____
Sheet No. _____ OF _____
Date 4 / / 83
County _____
State Coordinates _____

Form 6 HPS (Rev. 1961)

MACS

ROAD INVENTORY SHEET

Party Chief R. VOUGHT
Recorder ~~L. JOFFELT~~ JR.
Chainman

CUMBERLAND

VER 10-6-76

Road No. 3340
Name N & S. SMALLWOOD ST
Sheet No. 1 OF 1
Date 7-22-64
County ALLEGANY

CUMBERLAND MUN	~~0.12~~ 0.33	890 ST
	~~0.39~~ 0.30	CHURCH
FAYETTE	~~0.24~~ 0.25	ST
WASHINGTON	~~0.29~~ 0.18	ST
	~~0.23~~ 0.14	CHURCH
GREENE U.S.	~~0.19~~ 0.10	220 ST
PACA MUN	~~0.11~~ 0.02	2680 ST
ROAD	000	END
BEALL	~~0.09~~	ST
AVIRETT AVE	~~0.03~~	

N. SMALLWOOD ST

ONE WAY

24' K C.C

24 I

MACS

Form 6 HPS - (Rev. 1961)

ROAD INVENTORY SHEET

Party Chief R. VOUGHT
Recorder L. COFFELT JR.
Chainman

VER 10-6-76

CUMBERLAND

72-101

Road No. 3510
Name THACKERAY DR.
Sheet No. 1 OF 1
Date 7-21-64
County ALLEGANY

NIAGARA STREET
MUN ~~0.16~~ 2550

45° 0.14

30° ~~0.11~~

90° ~~0.07~~

~~0.05~~

30° ~~0.03~~ NIAGARA ST
MUN. 2550

SEDGWICK ST
MUN ~~0.06~~ 3730

1471
1 CW

Form 6 HPS (Rev. 1961)

SPLIT IN 2

ROAD INVENTORY SHEET

Party Chief R. VOUGHT
Recorder L. COFFELT JR.
Chainman
CUMBERLAND

VER 10-6-76

74-38
72-102+103

Road No. 8550
Name THOMPSON Ave.
Sheet No. 1 OF 1
Date 7-22-69
County ALLEGANY

GREENE STREET
US ~~0.29~~ 0.13 220

25'I curb LT

GEPHART DRIVE
30° ~~0.24~~ 0.08

12'H 18'CW

CLEVELAND AVE
~~0.19~~ 0.05

DALE AVE
~~0.16~~ 0.00

ADAMS Ave
MUN 30 ~~0.13~~ 0.13

16'H 20'CW

BROWN Ave
0.10

18'E 28'CW

RIDGE TERR 0.06 ~~McKINNEY AVE~~

22'I 26'CW

Rose Hill Ave
3100

Form 6 HPS (Rev. 1961)

ROAD INVENTORY SHEET

Mun. No. 3570

AT

Party Chief R. Vought
Recorder L. Coffelt, Jr.
Chainman

Road No. Co. 620
Name Frost Ave
Sheet No. 1 of 1
Date 7-20-64
County Allegany

VER
10-7-76

Road End

H	0.14	500'	Water Tower
3 H	0.13		
	0.10		
Piedmont ~~MUN~~ ~~CO~~ OP 409	0.07	Ave.	
		CO 621	
Holland MUN	0.00	1750	

Approx. Corp

Tmt. Cumberland

Co 620 Rural

Mun.

12'H
16'CW.

26'I
CC

Form 6 HPS (Rev. 1961)

H-7

REVERSE CS

ROAD INVENTORY SHEET

Party Chief: T. LANDON
Recorder: W. WARFIELD
Helper:

VER. 10-19-76

65-13

Road No.: 3606
Road Name: W. UNION ST.
Sheet No.: 1 OF 1
Date: 1-29-73
County: ALLEGANY

S. CENTRE ST.
MUN. → 0 07 0680

AL. 169 0 04

S. GEORGE ST.
MUN 0 00 1490

ONE WAY

24' I
~~30' I~~
"J" C-C

Form 6 HPS (Rev. 1961)

ROAD INVENTORY SHEET

Road No. _____

Road Name _____

Sheet No. _____

Date _____

County _____

Form 6 HPS (Rev. 1961)

ROAD INVENTORY SHEET

Mun. No. 3630 A1

Party Chief R. Vought
Recorder L. Coffelt, Jr
Chainman

TL REV.
FR. 4/4/78

VER
10-18-76

Road No. Co. 439
Name Valley St
Sheet No. 1 of 8
Date 7-27-64
County Allegany

83-51

FCR96
7-11-96
BB1 MB

VOID See new INVENTORY for CO. 439

Columbia Ave. MUN 0810	0.32			
AL # 27 MUN 6270	0.30	MUN	Columbia St. 0820	
	0.28			
	0.27	MUN	Bond St. 0350	30' I C-C
Henderson Ave. U.S. Flash Signals & Gates	0.23	T.L.	40 AL	
BBO	0.22		RR	2 Track
			Flash Signals & Gates	
CSX				
BBO	0.21		RR	Spur
			CSX	
Necessity St. MUN 2530	0.19			
N. Centre St. MUN	0.15		0680	
N. Mechanic St. MUN	0.09		2370	
→ Wills	0.04		Creek	
	0.03		CSX	
	0.01			34' I C-C
	0.00			

FAU 7505
URBAN MINOR ARTERIAL

Mun.

#B0 145 051M

HM 832 2185

#AC 03

MUN 1990

Form 6 HPS (Rev. 1961)

ROAD INVENTORY SHEET

MU 3030

Party Chief R. Vought
Recorder L. Coffelt, Jr.
Chainman

Road No. Co. 439
Name
Sheet No. 2 of 8
Date 7-27-64
County Allegany

FAS 1025
RURAL MAJOR COLLECTOR
FAU 7505
URBAN MINOR ARTERIAL

B-Serv. Stat	1.85		
H	1.84		
H	1.83	H	
B-Bar	1.79		
MUN ALLEY #232	1.74		
MUN FOREST AVE	1.72		
MUN 1335	1.68		
	1.58	CBC 6 x 14 x 24	
	1.47		
	1.11	Drain	
	0.47	MUN ~~Alley #22~~ 1810 INDEPENDENCE ST	18' H 24" CW
Fairview Ave. MUN 1280	0.45		
	0.43	MUN Chestnut St. 0730	
Lena St. MUN 2040	0.38		
	0.37	MUN Walnut St. 3720	
Furnace St.			26' I C-C
	0.33		

67-98

Mun.

Same

SHA 51.3 - 8 Revised
4.83

MARYLAND STATE HIGHWAY ADMINISTRATION Cumberland

ROAD INVENTORY SHEET

Party Chief: R. Vought
Recorder: L. Coffelt
Assistant:
Map No./Dir.: 1 S
State Coordinates:

Road No.: MU 3690
Road Name: Virginia Ave
County: Allegany
Date: Rewritten 8-11-93 T.M.
Sheet No. 2 OF 3

74-47 77-44
75-73 66-6

TRAFFIC CODES
TRAFFIC CONTROLS: STOP SIGN=SS, TRAFFIC LIGHT=T.L., FLASHING RED BALL=F.R.

TRAFFIC CODES
PARKING RESTRICTIONS: A.M. PEAK, P.M. PEAK, A.M./P.M. PEAK, NO PARKING ANYTIME=N.P., COMM/IND. ACCESS=E

SYSTEM: FED. AID.	SYSTEM: FUNCT CLASS.	SYSTEM: HWY. SYS.	SYSTEM: HPMS SAMPLE	TRAFFIC: PRKG. REST.	TRAFFIC: COM/IND. ACCESS	LINE DIAGRAM	TRAFFIC: CONTROL	TRAFFIC: COM/IND. ACCESS	TRAFFIC: PRKG. REST.	PAVEMENT DATA
FAU 7509	URBAN MINOR ARTERIAL		636900410056			ALLEY 156				
						MU 7560 0 83				
						OFFUTT ST				
						MU 0 80 2610				
						KING ST				
						0 74 MU 1920				
						BOWEN ST				
						0 64 MU 0390				
										30' I
										J C-C
						QUEEN ST				
						0 56 MU 2910				
						5 TRACKS 0 55 13' clear 2-12' LA 4' J DIVD				
						0 54 2-5' J SW				
			636900410052			0 53 #CSX144 RID				
						0 52				
			636900410050							28' I
										J C-C
						INDUSTRIAL BLvd				
						MD ← 0 50 ← 51 EBL	TL			
						8' I				
						0 48				26' I
			636900410000			ALLEY 144				J C-C
						MU 7440 0 47				2ML
										~~30' I~~
										~~J C-C~~
										~~2ML~~

SYSTEM: FED. AID.	SYSTEM: FUNCT. CLASS.	SYSTEM: HWY. SYS.	SYSTEM: HPMS SAMPLE	TRAFFIC: PRKG. REST.	TRAFFIC: COM/IND ACCESS	LINE DIAGRAM			TRAFFIC: CONTROL	TRAFFIC: COM/IND ACCESS	TRAFFIC: PRKG. REST.	PAVEMENT DATA
						ROAD	1 23	END			X	
						CLEMENT		ST				
						MU	1 19	0770				
						ALLEY		160 NO. 3				
						MU	1 17	7603				
						Roberts		ST				
						MU	1 13	3060			X	
						~~ABAN~~	~~1 11~~	~~& TRACKS~~				30'I
						ALLEY		160				I C-C
						MU	1 10	7600			X	
						Potomac		ST				
						MU	1 06	2840				
NON FA	URBAN LOCAL					ALLEY		159				
						MU	1 03	7590				
						MARY ST						
						MU 2312	0 99	RIVER AVE MU 30 40				
								E. MARY ST				
X	X		X				0 98	MU 2310				
						ALLEY 158						
						MU 7580	0 96					
						Humbird ST						
						MU 1800	0 93					
						ALLEY 157						
						MU 7570	0 90					
FAU 7509	URBAN MINOR ARTERIAL		G3690041 0056			E. ELDER ST		W. ELDER ST				30'I
						MU	0 86	1130				J C-C

Form 6 HPS (Rev. 1961)

SNI
60 AL
FCR 8-6-96

89-6
11/20/89
D.T. BTB

MACS

GD/TT
3-8-95
MU94-16

ROAD INVENTORY SHEET

Party Chief VOUGHT
Recorder L. COFFELT JR.
Chainman

Road No. MU 3690
Name VIRGINIA AVE
Sheet No. 1 OF 3
Date 7-9-64
County ALLEGANY

CUMBERLAND VER 10-13-76

8262/AT

FAU 7509

URBAN MINOR ARTERIAL

INDUSTRIAL ~~FIFTH~~ MD →	0 45	BLVD ST → 51	TL
	0 44 X X	ALLEY #146 7460	
	0 39 MUN	ALLEY #147 7470	
MUN FOURTH ST ← 13820	0 38		
E. THIRD ST MUN ←	0 32	W. THIRD ST ← 3530	
MUN E. SECOND ST	0 24	W. SECOND ST 3210	
(2) CHURCH	0 22		
	0 20	School	
	0 18	US Post Office South Cumberland	
MUN E. FIRST ST	0 14	W. FIRST ST 1310	
	0 10 MUN	BOONE ST → 0360	
MUN ALLEY #141 7410	0 06		
CHURCH	0 05 MUN	BROWNING ST ← 0510	
	0 01 MUN	CROSAPE ST ~~X~~ 0850	X
(1) OLDTOWN MUN.	0 00	LAMONT ~~CRESAP~~ ST ~~MUN 250~~ MU 1975	FY

HPMS 63690041000 (2)

26' I
J C-C
2 ML

30 I
J C-C
2 ML

MARYLAND AVE 2350

3630 RD

Form 6 HPS (Rev. 1961)

ROAD INVENTORY SHEET

MU

Party Chief R. VOUGHT
Recorder L. COFFELT JR.
Chainman

Road No. 3690
Name VIRGINIA AVE.
Sheet No. 2 of 3
Date 7-9-64
County ALLEGANY

CUMBERLAND

74-47

NON FA URBAN LOCAL

FAU 7509

URBAN MINOR ARTERIAL

6369004100056 HPMS 1984

6369004100052

6369004100050

Circle Ave. 3040 MUN

E MARY ST
0.98 MUN 2310

0.97 E MARY ST

ALLEY #158
MUN 7580 0.96

HUMBIRD ST
MUN 1800 0.93

ALLEY #157
MUN 7570 0.90

MUN E ELDER ST 0.86 W ELDER ST 1130

ALLEY #156
MUN 7560 0.83

OFFETT ST
MUN 0.80 2610

0.74 MUN KING ST 1920

0.64 MUN BOWEN ST 0390

0.56 MUN QUEEN ST 2910

5 TRACKS 0.55 13' CLEAR 4' J 2-12' LA DIVD. 2-5' J SW

0.54

B&O 0.53 RR #BE144 6817

CX

TRUSTRIAL LANDS 0.52 BLVD

MD. 0.50 T.L. ST

0.48 8' I

ALLEY #144
MUN 7440 0.47 (89-6)

30' I JC-C

30' I JC-C

28' I JC-C

Same

Form 6 HPS (Rev. 1961)

ROAD INVENTORY SHEET

Party Chief R. VOUGHT
Recorder L. COFFELT JR.
Chainman

CUMBERLAND

MU
Road No. 3690
Name VIRGINIA AVE.
Sheet No. 3 OF 3
Date 7-9-64
County ALLEGANY

74-42 77-44

ROAD END.

		1 23		16' X E 22' CW
	CLEMENT MUN	1 19	ST 770	
	ALLEY MUN	1 17	#160 - X NO3 7603	20' H 24' CW
	ROBERTS MUN	1 13	ST 3060	
	FLASH SIGNALS		~~#1CM 832 4795~~ ABAN	
	ABAN.	1 11		30' I I C-C
	ALLEY MUN	1 10	FLASH SIGNALS #160 7600	
	POTOMAC MUN	1 06	ST 2840	
	ALLEY MUN	1 03	#159 7590	
	MARY ST MUN	2312	099	

NON FA
URBAN LOCAL

3-64

Same

Form 6 HPS (Rev. 1961)

SNI
FCR-96
GD, AL
8-5-96

CS

ROAD INVENTORY SHEET

Party Chief R. VOUGHT ~~L. COFFELT~~ JR.
Recorder
Chainman

CUMBERLAND

VER 10-6-96

Road No. 3750
Name WASHINGTON ST
Sheet No. 1 OF 2
Date 7-22-64
County ALLEGANY

	B&O	0 37	RR SEE SHIA
			#Bo 144 691 J
	S Lee St. MUN	0 31	N Lee St 1992
	Spruce MUN	0 26	~~Alley~~ PL 3430
	S. Smallwood St MUN	0 22	N Smallwood St 3340
Allegany Board of Education		0 19	Church
	Winton MUN	0 17	PL 3940
	Prospect MUN	0 15	Square 2870
Allegany Court House		0 13	Allegany Co. Library
	Prospect MUN	0 11	Square 2870
	Church	0 10	
		0 08	Cherry MUN PL 0720
	Church	0 05	Church
		0 02	Cumberland St MU 890
	Greene St MU ~~75~~ ~~220~~ 1570	0 00	

NON FA
URBAN MINOR
HAMS 6375004 10000
ARTERIAL

MU 250 ST
BALTIMORE

26' I J c-c
30' X I J c-c
34' I c-c

Form 6 HPS (Rev. 1961)

ROAD INVENTORY SHEET

Party Chief R. VOUGHT
Recorder L. COFFELT Jr.
Chainman

CUMBERLAND

Road No. 3750
Name WASHINGTON ST
Sheet No. 2 of 2
Date 7-22-69
County ALLEGANY



MCS

Form 6 HPS (Rev. 1961)

ROAD INVENTORY SHEET

Party Chief ~~R. VOUGHT~~
Recorder ~~L. GOFFELT~~ JR.
Chainman

CUMBERLAND

VER 10-14-76

Road No. 3762 No. 2
Name S. WAVERLY TERR
Sheet No. 1 OF 1
Date 7-14-64
County ALLEGANY

Road End

0 19

0 11

0 08

0 06

BALTIMORE MUN

GRANDVIEW TER. MUN. 1555

MUN 3762

180°

PC

ST #2

~~250~~ 0257

12'F ~~10E~~ 14'CW

16'H 20'CW

Form 6 HPS (Rev. 1961)

89-25,26
4-4-90
GD/AL 8-6-96 FCR 96
BB/BB
91-52
BB/SP
3-27-92
MACS

ROAD INVENTORY SHEET

Party Chief R. VOUGHT
Recorder L. COFFELT JR.
Chainman

CUMBERLAND

VER 10-12-76
74-45
70-109

Road No. 3790
Name WEMPE DR.
Sheet No. 1 OF 1
Date 7-9-64
County ALLEGANY

77-46 78-26

SEE NEW
INVENTORY
GD/AL 8-6-96
FCR 96

MD X 51

INDUSTRIAL 0 55 BLVD S.S.

ALLEY 'A'
MUN 9010 0 53

F Quebec 0 51
~~QUBEC~~ AVE 0 50 (FRANKS LA)
MUN ~~2900~~
2900 MU 1400

0 47
FOURTH ST
MUN 0 41 1380

E. SECOND ST
MUN 0 28 3210

E FIRST ST
MUN 0 17 1310

0 12

ELWOOD ST
MUN 1180 0 05

ALLEY #135
MUN 7350 0 02

OLDTOWN
MUN 2630

FAU 7513
URBAN MINOR ARTERIAL

28' I
~~JC-LT~~
J-CC
~~24' H~~ 2 UML
~~30' CW~~

~~24' I~~
~~JC-C~~

~~24' H~~
~~30' CW~~

28' I
J-CC
2 UML
~~24' I~~
~~C-C~~

Form 6 HPS (Rev. 1961)

PULL

~~ROAD~~ INVENTORY SHEET

Party Chief C.F
Recorder
Chainman

Road No. 3835
Name WILEY ST
Sheet No. 10 of 1
Date 1-23-70
County ALL

NOT BUILT
F.C 1-30-73

T. LANDON
W. WARFIELD

ISABEL ST 006

69-86

20'H
26'aw

MUN 2670
ORLANDO ST 000

Form 6 HPS (Rev. 1961)

SEE NEW INV FCR 96 7-11-96 BB, MB

ACS ✓

ROAD INVENTORY SHEET

Party Chief R. VOUGHT
Recorder L. COFFELT JR.
Chainman

VER 10-14-76

CUMBERLAND

Road No. 3850
Name WILLIAMS ST
Sheet No. 1 OF 1
Date 7-13-64
County ALLEGANY

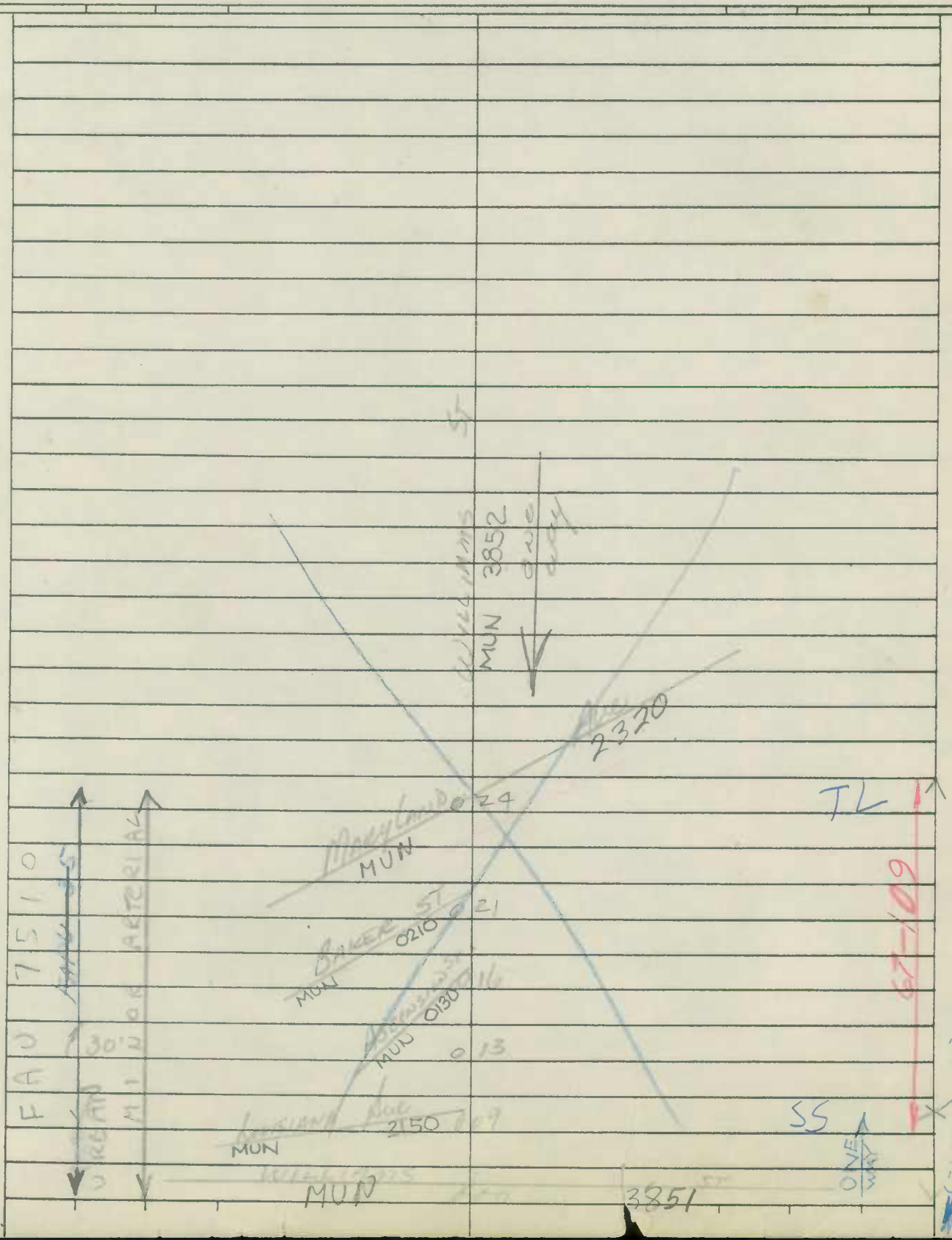

Form 6 HPS (Rev. 1961)

MU93-2
GD INR
3-22-94

ROAD INVENTORY SHEET

~~3870~~ 3851

SEE NEW INV.
FCR
7-1196
BB, MB

VER
8-17-76

Party Chief	E.S.
Recorder	T.D
Chainman	

Road No.	Co 440
Name	WILLIAMS ST #1
Sheet No.	1 of 2
Date	11-19-69
County	ALL

80-12/

~~[illegible]~~ ~~MU 1313~~	~~0 03~~	OLD WILLIAMS 2635 ST	24' I I 2-10' Ø SHLD
McKENZIE LA	0 60	MUN	32' I
MU 2345	0 56		Curb RT 8' Ø SHLD LT
	0 55		I, 2ML
		MUN 3920	
	0 53	WINIFRED RD	40' I
MUN	0 45	0180	J C-C 2ML
AVONDALE	0 36	Arc	25' I
MUN 2950			I C-C
RESERVOIR Arc	0 25		20ML
		MUN 1580	
	0 23	GREENWAY Arc	
MUN 1020			
DORIN Arc	0 19 8		
		MUN 3000	
	0 16	Ridgewood Arc	
		MUN 7060	
	0 11	Alley #106	
		MUN 1030	25' I
	0 08	Douglas Arc	~~20' I~~
			J C-C
	0 07		20ML
MUN 1370			
FORT HILL Arc	0 05		
MUN 3850			
(WILLIAMS ST)	0 03		
			32' I
	0 01	0.01 16' I C-C	J C-C
MUN		2150	2ML
LOUISIANA	0 00	Arc	SS

FAU 7510

URBAN MINOR ARTERIAL

FAU 7513

MUN

HALTOP DR

MUN 1740

Form 6 HPS (Rev. 1961)

ROAD INVENTORY SHEET

~~3840~~ 3851

Party Chief ES
Recorder T.D
Chainman

Road No. Co 440
Name
Sheet No. 2 of 2
Date 11-19-69
County All.

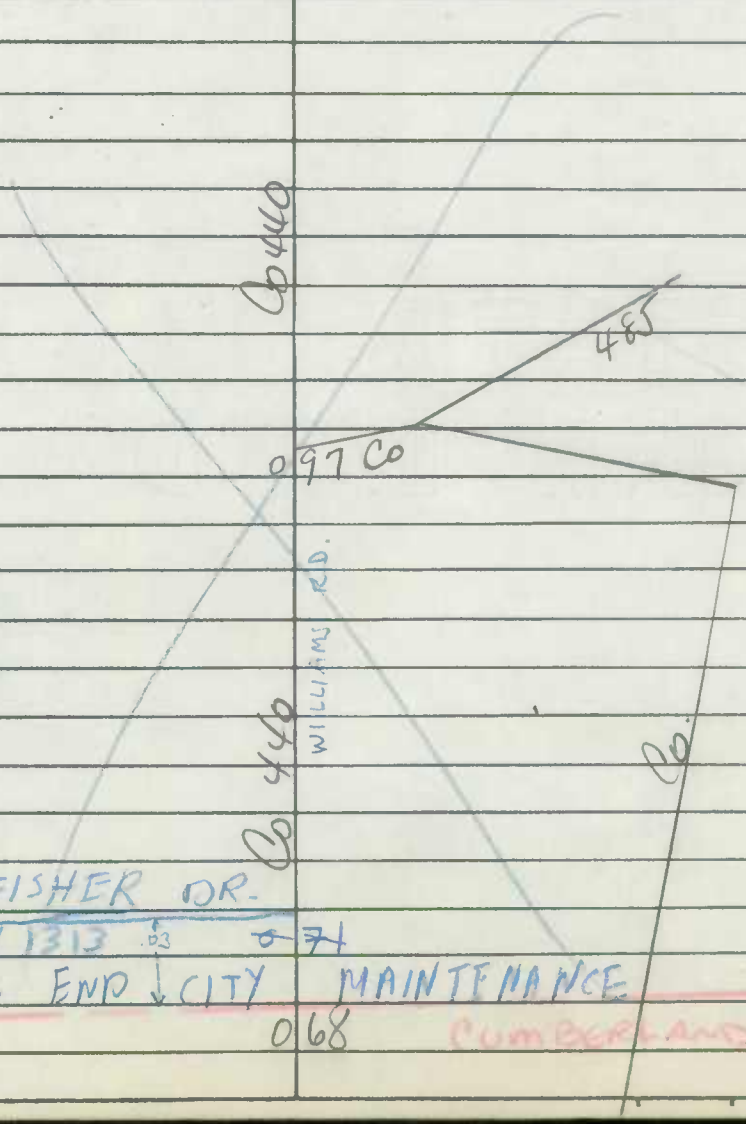

E

Form 6 HPS (Rev. 1961)

GD/AL
8-7-96
FCR 96

A

ROAD INVENTORY SHEET

Party Chief R. VOUCH
Recorder L. COFFELT JR.
Chainman

CUMBERLAND

VER
10-14-96

Road No. 3852
Name WILLIAMS ST No. 2
Sheet No. 1 OF 1
Date 7-13-64
County ALLEGANY

74-50

SEE NEW
INVENTORY

GD/AL 8-6-96
FCR-96

WILLIAMS ST
MUN 3850

MARYLAND MUN 0.18 AVE 2320 TL.
0.16
0.15 MUN ALLEY # 87 6870
ALLEY # 92 MUN 6920 0.13 MUN ELM ST 1160
CHURCH 0.12
0.10 MUN ALLEY # 96 6960
0.09 MUN MILTEN BERGER PL 2420
ALLEY # 88 MUN 6880 0.07
PARK ST MUN 2690 0.04 SS
0.00
ROAD END

FAU 7510
NON FAU
MINOR ARTERIAL
VARIOUS HPMS
HPMS 6385204 0004

67-7

30' I
JC-C
2ML
30' K
JC-C
2ML

Form 6 HPS (Rev. 1961)

GD/AL 8-7-96 FCR-96

86-15 CB/AL 4-8-87

AT ✓

ROAD INVENTORY SHEET

Party Chief E. SCHUYLER
Recorder T. DOMBROSKI
Chainman
67-2 67-104
68-107 67-1

CUMBERLAND

VER 10-13-76

Road No. 3920
Name WINIFRED RD
Sheet No. 1 OF 1
Date 11-19-69
County ALLEGANY
78-28 70-106 93-32 77-48

SEE NEW INVENTORY
GD/AL 8-7-96
FCR-96

MUN		2630	
OLD TOWN	0.86	RD	SS
	0.82		
	MUN	2390	
	0.79	MICHIGAN AV.	
	MUN	1900	
	0.74	KENTUCKY AV.	
CHURCH	0.64		
	0.55	20°	
30°	0.53		
SWICK AVE 3475	0.51		
~~25°~~ 30° MUN	0.45		
MUN 2930			
RAYNE DR	0.41		
	0.35	30° ~~20°~~	
MUN		3090	
ROSE	0.31	AV.	
MUN 1700			
HICKS AV.	0.26		
MUN 3820			
WHITE AV.	0.11		
CUMBERLAND NURSING & CONVALESCENT HOME	0.05		
MUN		3851	
WILLIAMS	0.00	ST #1	

NON FA
URBAN COLLECTOR

22'I
I cc
2uML

~~28'H~~

22'I
~~28'CW~~
2uML

22'I
I CRb RT
~~3'F CHA LT~~
2uML

22'I
~~I C-C~~
2uML

Form 6 HPS (Rev. 1961)

MACS

ROAD INVENTORY SHEET

Party Chief R. VOUGHT

Recorder L. COFFELT J.

Chainman

CUMBERLAND

VER 10-6-76

Road No. 3950

Name WOOD ST

Sheet No. 1 OF 1

Date 7-22-64

County ALLEGANY

RIDGE TERR.

~~0 05~~ 0 03 MUN 2970

14'H 16'W

FAIRMONT AVE

~~0 02~~ 0 00 MUN 1260

Abandoned

14'H 16'W

PATTERSON AVE

Form 6 HPS (Rev. 1961)

CS

ROAD INVENTORY SHEET

Party Chief R. VOUGHT
Recorder L. COFFELT JR.
Chainman

REVISED 11/3/66

CUMBERLAND

VER 10-12-76

Road No. 3970
Name WOODSIDE AVE
Sheet No. 1 OF 1
Date 7-14-64
County ALLEGANY

SEE	NEW INVENTORY
GD/AL	FCR-96
8-6	-96

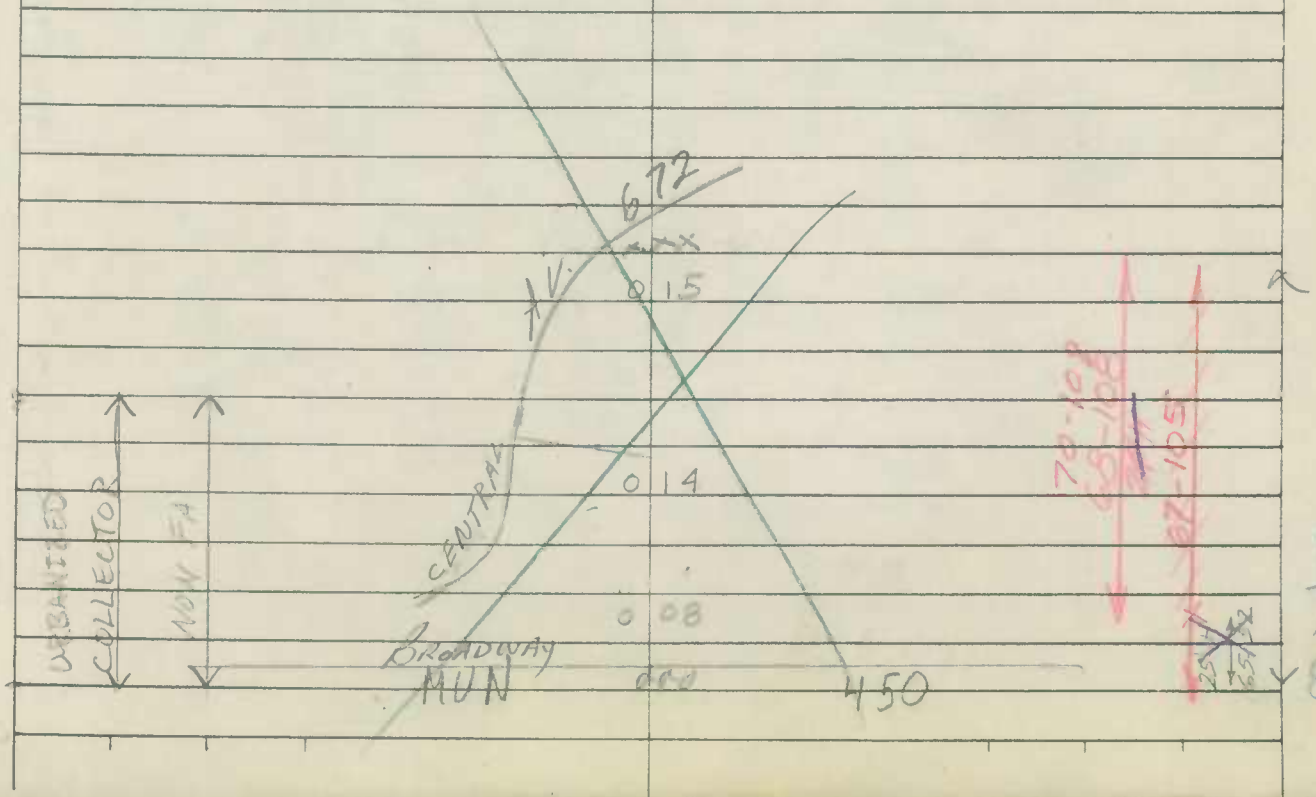

MACS

Form 6 HPS (Rev. 1961)

ROAD INVENTORY SHEET

Party Chief R. VOUGHT
Recorder L. COFFELT JR.
Chainman

BB REV. FR 10-21-82 CUMBERLAND

VER 10-18-76 81-49

Road No. 3980
Name YALE ST
Sheet No. 1 OF 1
Date 7-14-64
County ALLEGANY

91-53

SEE NEW INV. Rewritten 12/20/94 JK 94-12

ROAD END 0.51

~~ROAD END~~ ~~0.15~~

N

LEGION ST MUN 2010 0.39

COLE MUN 0.31 ST 0800

HARVARD ST MUN → 1650 0.23 MUN FROST AVE 1420

40' 0.15

Cem. 0.05 MUN Cem 6570

0.03 AL. # 57

BALTIMORE US 0.00 AVE 40 AL

72-114 69-94

ONE WAY

~~16'F~~ ~~20'CW~~ ~~12'H~~ ~~14'CW~~ ~~20'F~~ ~~26'CW~~ ~~16'H F~~ ~~20'CW~~

18'F ~~12'H F~~ ~~14'CW~~

SHA 51.3-8
11-15-72

STATE HIGHWAY ADMINISTRATION OF MARYLAND

ROAD INVENTORY SHEET

Party Chief R VOUGHT
Recorder L Coffelt Jr
Helper

10-18-76

Map No.

Road No. 6060
Road Name AL #6
Sheet No. 1 of 1
Date 7-20-64
County Allegany
State Coordinates

REWRIT: 8-14-81 JTSC Cumberland

ABandonded
CPS-02
10/4/02
GD/RI

FRANKLIN		ST
MU	0 05	1390
	0 03	
ROAD	0 00	END

20' I
24' cw

90°

14' I
18' cw

SHA 51.3-8
11-15-72

ROAD INVENTORY SHEET

Road No. _____
Road Name _____
Sheet No. _____
Date _____
County _____
State Coordinates _____

Form 6 HPS (Rev. 1961)

MACS

ROAD INVENTORY SHEET

Party Chief ~~R. VOUGHT~~
Recorder
Chainman ~~L. COFFELT~~ JR.

✓

VER
10-19-76

CUMBERLAND

Road No. 6060
Name Alley #6
Sheet No. 1 OF 1
Date 7-20-64
County ALLEGANY

~~FRANKLIN~~ MUN.	~~0.05~~ ~~0.07~~	~~ST~~ 1390	20'I 24'CW
	0.03 ~~0.05~~	90°	
COLUMBIA ROAD	0.00 ~~0.00~~	END AVE	14'I 18'CW

MACS

Form 6 HPS (Rev. 1961)

ROAD INVENTORY SHEET

Party Chief R. VOUGHT
Recorder L. COFFELT Jr.
Chainman

Road No. 6240
Name Alley # 24
Sheet No. 1 OF 1
Date 7-20-64
County ALLEGANY

CUMBERLAND

VER 10-7-76

COLUMBIA ST
MUN → 0.17 → 0810

12'K
14'CW

Alley #43-A No 2
0.14

Alley #43
0.13

12'I
14'CW

ST
WALNUT ← 0.10 ←

CHESTNUT ST
0.04

10'E
13'CW

Independence St.
Alley #28
MUN 0.06 1813

END

Form 6 HPS (Rev. 1961)

PULL

ROAD INVENTORY SHEET

Party Chief ~~R. VOUGHT~~
Recorder ~~L. GOFFELT~~ JR.
Chainman

Road No. 6442
Name Alley #44-A No. 2
Sheet No. 1 of 1
Date 7-23-64
County ALLEGANY

CUMBERLAND



Form 6 HPS (Rev. 1961)

AT

ROAD INVENTORY SHEET

Party Chief R. VOUGHT
Recorder L. COFFELT JR.
Chainman

CUMBERLAND

✓ VER 10-18-76

Road No. 6490
Name Alley #99
Sheet No. 1 of 1
Date 7-21-64
County ALLEGANY

NOTE: THIS ALLEY NO LONGER HERE DUE TO EXT. OF QUEEN CITY DR 4-13-80 FR JE



10' I
14' CW

Form 6 HPS (Rev. 1961)

ROAD INVENTORY SHEET

Party Chief R. VOUGHT
Recorder L. COFFELT JR.
Chainman

79-68 & 69 Form FR JE 4-3-80
CUMBERLAND
VER 10-18-76

Road No. 6500
Name Alley #50
Sheet No. 1 of 1
Date 7-21-64
County ALLEGANY





Form 6 HPS (Rev. 1961) OFFICE COPY W.T. (NOT PICKED UP ON NEW INVENTORY) 1961

ROAD INVENTORY SHEET

PULL

Party Chief HICKS
Recorder
Chainman

Road No. 6510
Name Al. #51
Sheet No. 1 of 1
Date 4-17-47
County ALLEGANY

CUMBERLAND

ABAN

FRANKLIN 0.06 ST

8' F
8' R/W

NARROWS 0.03 PLACE

0.01 90°

N CENTRE ST
0.00

Form 6 HPS (Rev. 1961)

PULL

ROAD INVENTORY SHEET

Party Chief R. VOUGHT
Recorder L. COFFELT JR.
Chainman

CUMBERLAND

Road No. 6520
Name Hwy #52
Sheet No. 1 of 1
Date 2-21-64
County ALLEGANY

FREDERICK ST
003

BEDFORD ST
000

10'H
10'CW

Form 6 HPS (Rev. 1961)

PULL

ROAD INVENTORY SHEET

Party Chief F. VOUGHT
Recorder [illegible]LT JR.
Chainman

NOW NELLIE ST

CUMBERLAND

Road No. 6632
Name Alley #63-N No 2
Sheet No. 1 OF 1
Date 7-20-64
County ALLEGANY

Road End
0 16
0 04
Bore
Ave
0 00
64-122
63-116
15 I
10 E
12 CW

Form 6 HPS (Rev. 1961)

MACS

~~ROAD~~ INVENTORY SHEET

Party Chief C.F.
Recorder
Chainman

VER
10-7-76

Road No. 6650
Name ALLEY #65
Sheet No. 1 of 1
Date 1-23-70
County ALL.
68-118

Road	End		
	~~0.17~~ 0.12		15' I 20' ON
Muni REGINA	~~0.11~~ 0.06	2940 AVE	
ALLEY # 64	~~0.08~~ 0.03		12' I
Muni CONRAD	~~0.05~~ 0.00	0840 ST	
	~~0.03~~	~~90°~~	12' I 16' ON
~~SIBERT~~	~~0.00~~	~~PL.~~	

Form 6 HPS (Rev. 1961)

PULL

~~DRYER AVE~~

ROAD INVENTORY SHEET

Party Chief R. VOUGHT
Recorder L. COFFELT JR.
Chainman

CUMBERLAND

VER 10-7-76

Road No. 6654
Name ~~ALLEG~~ #~~15~~-6 No 4
Sheet No. 1 OF 1
Date 7-15-64
County ALLEGANY

NOW ROSEWOOD ST

FERTIG AVE

0.07

DRYER ~~AVE~~ AVE

10F
12CW

Form 6 HPS (Rev. 1961)

PULL

~~ROAD~~ INVENTORY SHEET

Party Chief CF
Recorder
Chainman

Road No. 6820
Name Alley #82
Sheet No. 1 of 1
Date 1-23-70
County All

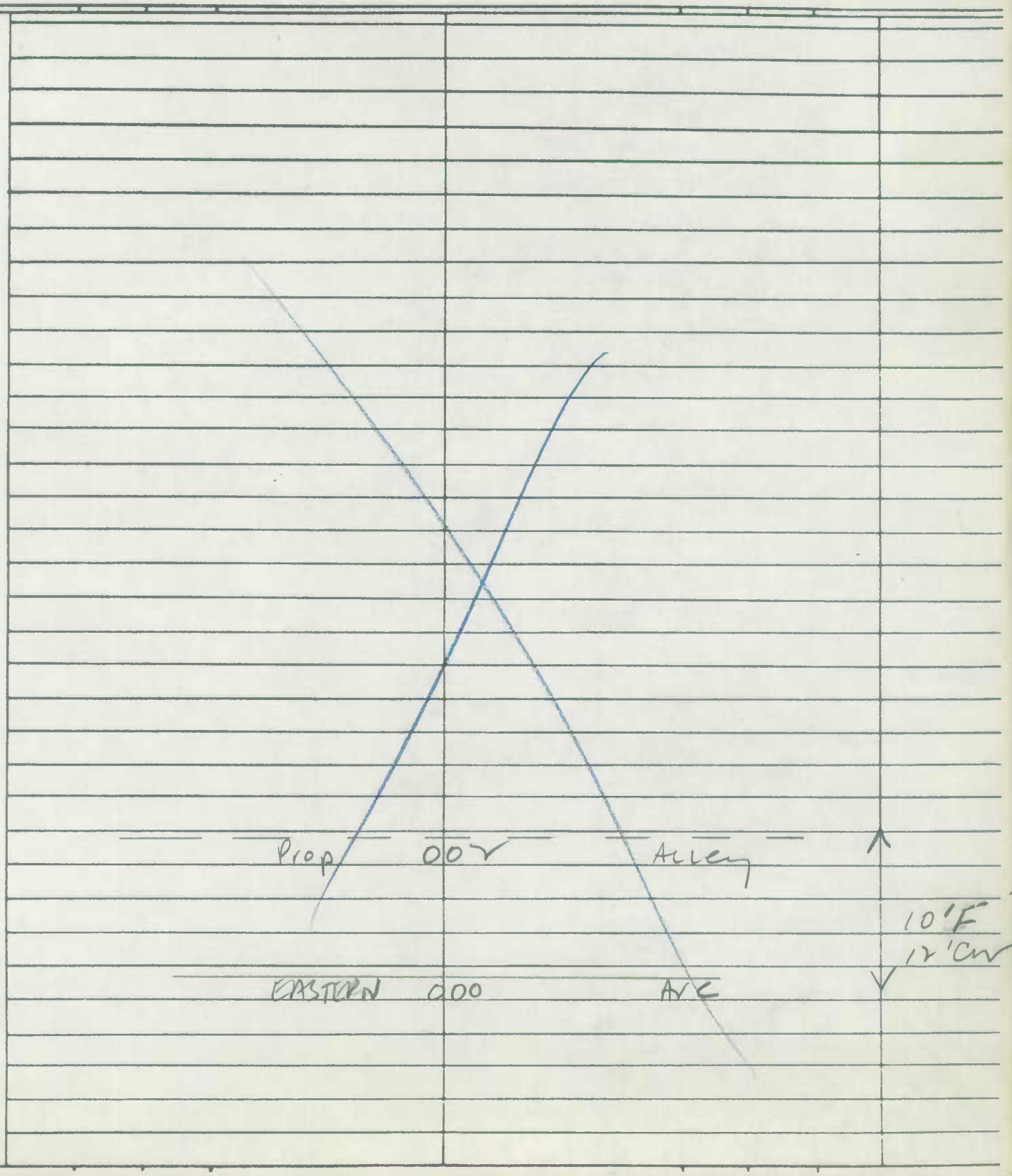

Form 6 HPS (Rev. 1961)

A1

ROAD INVENTORY SHEET

Party Chief R. VOUGHT
Recorder L. COFFELT JR.
Chainman

Road No. 6840
Name ALLEY #84
Sheet No. 1 OF 1
Date 7-14-64
County ALLEGANY

VER
10-14-76

CUMBERLAND

72-115

ABAN

10-21-82

EASTERN MUN 008 Ave 1070

90°

006

YOST MUN Ave 4000

10'H
14'CW

Form 6 HPS (Rev. 1961)

ROAD INVENTORY SHEET

Party Chief R. VOUCHT
Recorder L. COFFELT JR.
Chainman

Road No. 6880
Name ALLEY #88
Sheet No. 1 OF 1
Date 7-14-64
County ALLEGANY

VER
CUMBERLAND 10-14-76

26-67

THIS INVENTORY IS ON 2 Pages

HARRISON ST #1
0 20
MU 1C71
Alley #89
0 18 MUN 6890
14'F
16'CW
CENTRAL AVE
MUN 0 15 0670
0 13 Alley #90
0 12 MUN 6900
See Next Sheet For This Part
EMILY ST
MUN 0 10 ~~X~~ 1190 ~~0640~~
Alley #91
0 07 MUN 6910
CECELIA ST
MUN ← 0 04 ← 0640 @.14
Alley #229
0 02 MUN
14'I
16'CW
WILLIAMS ST #2
MU 0 00 2852

Form 6 HPS (Rev. 1961)

A7

ROAD INVENTORY SHEET

PARTY CHIEF Frederick Settan
RECORDER Thomas Landon
CHAINMAN

ROAD NO. 6880
NAME ALLEY 88
SHEET NO. 1 OF 1
DATE 12-13-66
COUNTY ALLEGANY

VER 10-14-76

CUMBERLAND



Form 6 HPS (Rev. 1961)

AT

ROAD INVENTORY SHEET

Party Chief R. VOUGHT
Recorder L. COFFELT JR.
Chainman

REVISED 11/3/66

CUMBERLAND

VER 10-14-76

Road No. 6900
Name ALLEY #90
Sheet No. 1 OF 1
Date 7-14-64
County ALLEGANY

ROAD END
0 71
ALLEY #90-A
0 08
MARYLAND AVE
0 05
50'
0 04
ALLEY #87 NO 2
0 03
ALLEY #88
0 00
MO 6850

12'E
16'CW

Form 6 HPS (Rev. 1961)

COULD NOT LOCATE 10/19/76

ROAD INVENTORY SHEET

Party Chief R. VOUGHT
Recorder L. COFFELT JR.
Chainman

CUMBERLAND

Road No. 7453
Name Alley #145-B No 3
Sheet No. 1 OF 1
Date 7-9-64
County ALLEGANY

PULLED

ROAD END
0.02

LAING
and
Ave.

I-12
66-23

10'E
13'CW

Form 6 HPS (Rev. 1961)

MACS

ROAD INVENTORY SHEET

Party Chief R. VOUGHT
Recorder L. COFFELT JR.
Chainman

CUMBERLAND

VER 10-12-76

Road No. 7460
Name ALLEY #146
Sheet No. 1 OF 1
Date 7-9-64
County ALLEGANY

SPRINGDALE MUN. ~~305~~ 0.02 ST 3410

10' I
14' cw

~~0.03~~ 0.00

ADDANDON 65 - 153

~~10' I~~
~~14' cw~~

VIRGINIA ~~[illegible]~~ AVE

Form 6 HPS (Rev. 1961)

MACS
SPLIT IN 2

ROAD INVENTORY SHEET

Party Chief R. VOUGHT
Recorder L. COFFELT JR.
Chainman

CUMBERLAND

VER
10-13-76

Road No. 7620
Name ALLEY 162-#2 + ALLEY #162
Sheet No. 1 OF 1
Date 7-7-64
County ALLEGANY

Alley #160	ALLEY #160	
	0.11	74-71
E Potomac		ST
	0.07	
Alley		#159
	0.04	
Mary		ST
	0.00	
PLAYGROUND		
Alley	xxx 0.15	#158
Humbird	0.12	ST
Alley	0.09	#157
Elder	0.06	ST
Alley	0.03	156
Offutt	0.00	ST

12' H
14' cw
14' I
18' cw
12' cw
12' I
16' cw
14' I
14' cw

Form 6 HPS (Rev. 1961)

AT

ROAD INVENTORY SHEET

Party Chief T. LANDON
Recorder W. WARFIELD
Helper

Road No. 7651
Road Name AL. 165 ~~A~~ No 1
Sheet No. 1 OF 1
Date 1-30-73
County ALLEGANY

VER
10-13-76
72-123

74-66

ABandonded
GPS-02
10-2-02
GD/RI

MV 7650
AL. 003 #165

AL #166
72-121 000 MV 7660

10'G
12'CW

Form 6 HPS (Rev. 1961)

ROAD INVENTORY SHEET

Road No. _____

Road Name _____

Sheet No. _____

Date _____

County _____

Form 6 HPS (Rev. 1961)

MACS

ROAD INVENTORY SHEET

Party Chief
Recorder R. VOUGHT
Chainman L. COFFELT JR.

CUMBERLAND

VER
10-19-76

Road No. 7690
Name Alley #169
Sheet No. 1 OF 1
Date 7-23-64
County ALLEGANY

UNION MUN.	~~0.08~~ 0.06	ST 2600
Alley	~~0.05~~ 0.03	#168
HARRISON MUN.	~~0.02~~ 0.00	ST 1640
ALLEY MUN.	~~0.00~~	#167 7690

18' J
22' W

Form 6 HPS (Rev. 1961)

PULL

ROAD INVENTORY SHEET

Party Chief R. VOUGHT
Recorder L. COFFELT JR.
Chainman

CUMBERLAND

Road No. 7700
Name Alley #170-A
Sheet No. 1 OF 1
Date 7-23-61
County ALLEGANY

NOW A LOT

PKG

BALTIMORE ST

0.03

DEXTER PLACE

0.03

13'I
13'CW

Form 6 HPS (Rev. 1961)

MACS

ROAD INVENTORY SHEET

Party Chief

Recorder R. VOUGHT

Chainman L. COFFELT JR.

CUMBERLAND

Road No. 7730

Name Alley #173

Sheet No. 1 of 1

Date 7-23-69

County ALLEGANY

SEE NEW INV.

FREDERICK ST

0.09

Henry ST

0.00

13' I

13' CW

Form 6 HPS (Rev. 1961)

QT

ROAD INVENTORY SHEET

Party Chief
Recorder R. VOUGHT
Chainman L. COFFELT JR.

CUMBERLAND

VER 10-19-76

Road No. 7750
Name Alley #175
Sheet No. 1 OF 1
Date 7-23-64
County ALLEGANY

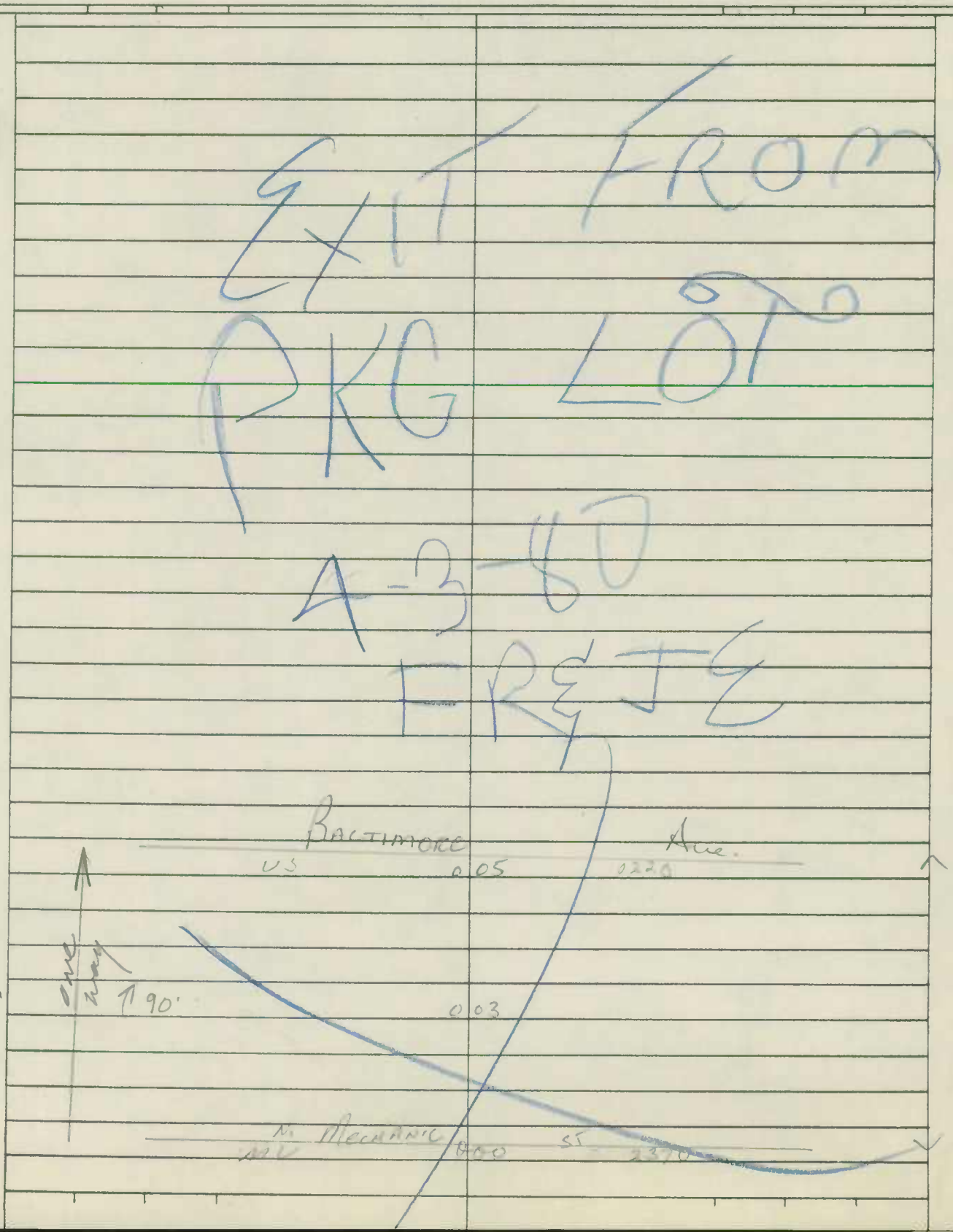

Form 6 HPS (Rev. 1961)

~~ROAD~~ INVENTORY SHEET

Party Chief C.F
Recorder
Chainman

VER
10-7-76

Road No. 7800
Name Alley 180
Sheet No. 1 of 1
Date 1-23-70
County ALL.

NOW COMBINED WITH MU 3330
82-18
4/28/83

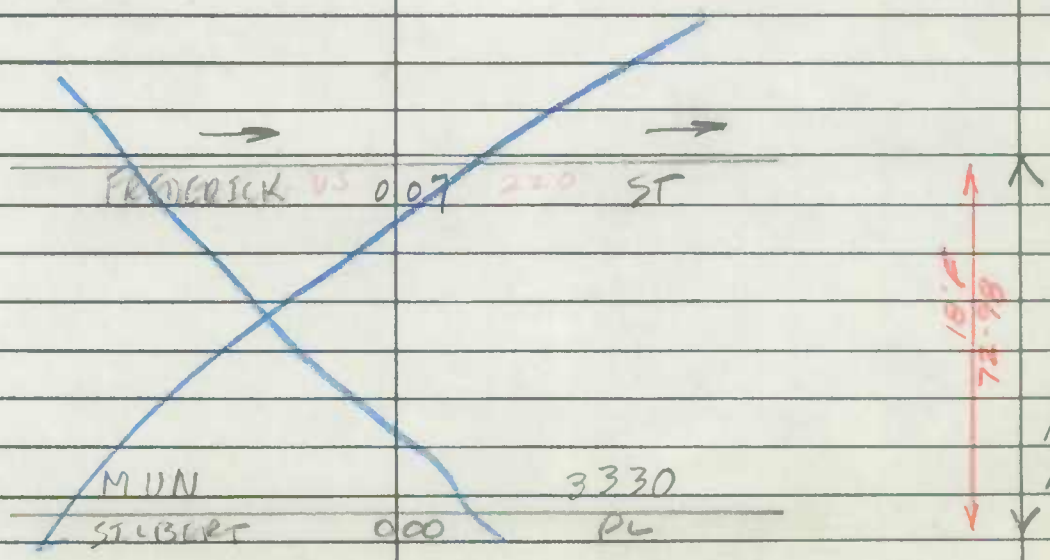

Form 6 HPS (Rev. 1961)

OFFICE

ROAD INVENTORY SHEET

PULL

Party Chief TWELE
Recorder
Chainman

Road No. 8150
Name ALLEY 215
Sheet No. 1 of 1
Date 3-5-66
County ALLEGANY

NOT YET SUIT

ROAD END

0 08

12'-F
65-150

EUCLID 0 00 AVE

Form 6 HPS (Rev. 1961) OFFICE

PULL

ROAD INVENTORY SHEET

Party Chief GRIFFIN
Recorder
Chainman

Road No. 8160
Name ALLEY 216
Sheet No. 1 OF 1
Date 12-66
County ALLEGANY

NOT BUILT YET

BROADWAY
WU 0 04 450

12' I
66-17

FORT HILL
MY 0 00 1370

Form 6 HPS (Rev. 1961)

OFFICE ~~ROAD~~ INVENTORY SHEET

PULL

Party Chief
Recorder GRG
Chainman

Road No. 8170
Name ALLEY 217
Sheet No. 1 of 1
Date 12-20-67
County Allegany

NOT BUILT YET

Proposed Alley

0 03

City View Terr.

Cromwell Terr.

12'I
12'aw

Proposed Alley

0 00

Form 6 HPS (Rev. 1961)

OFFICE ~~ROAD~~ INVENTORY SHEET

PULL

Party Chief
Recorder GRG
Chainman

Road No. 8180
Name ALLEY 218
Sheet No. 1 of 1
Date 12-20-67
County Allegany

VER 10-12-76

ABAN

Cromwell Terrace

0 C 3

12'I
12'cw

Cromwell Terrace

0 00

Form 6 HPS (Rev. 1961)

ROAD INVENTORY SHEET

Party Chief R. VOUGHT
Recorder L. COFFELT JR.
Chainman

CUMBERLAND

Road No. 9020
Name SPRUCE Alley
Sheet No. 1 of 1
Date 7-22-64
County ALLEGANY

SEE MUN ~~7840~~ 3430

AVIRETT 020 AVE
019
BEALL 016 ST
013
PACA 008 ST
GREENE 000 ALLEY

181 Alley

14'J
14'CW
16'J
16'CW
12'11
14'CW

Form 6 HPS (Rev. 1961)

ROAD INVENTORY SHEET

Party Chief R. VOUGHT
Recorder L. COFFELT JR.
Chainman

Road No. US 40 ALT
Name
Sheet No. 25 OF 45
Date 8-26-64
County ALLEGANY

74-48

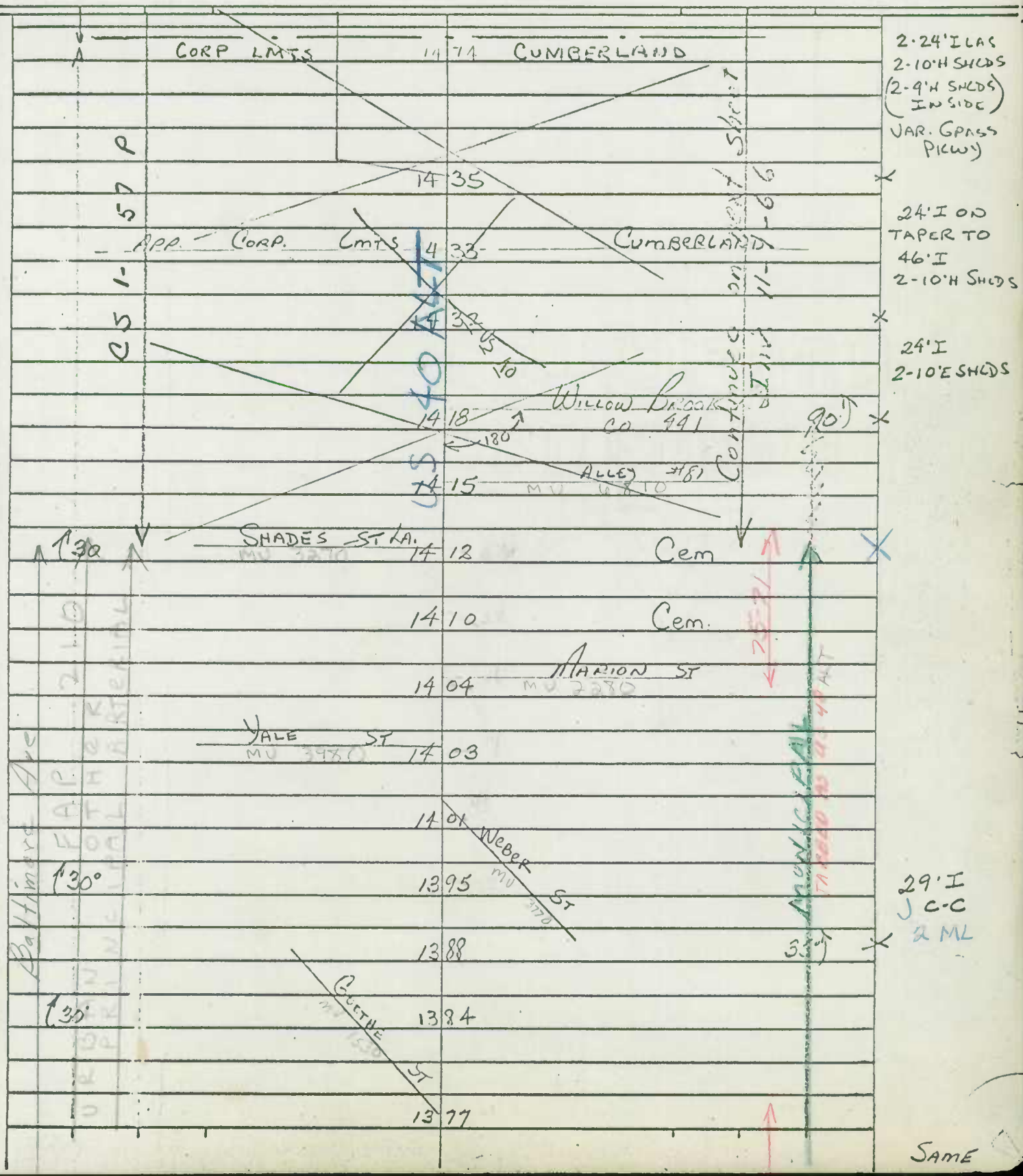

SHA 51.3 - 8 Revised
4.83

MARYLAND STATE HIGHWAY ADMINISTRATION

ROAD INVENTORY SHEET

Tabbed AS

87-2
3-16-88

Party Chief	T. Landon	Road No.	U.S. 220
Recorder	W. Warfield	Road Name	~~[illegible]~~ Mc Mullen Hwy
~~Assistant~~	Rewritten CB 9-10-87	County	Allegany
Map No./Dir.	/	Date	8-21-69
State Coordinates		Sheet No.	33 OF 43

TRAFFIC CODES
TRAFFIC CONTROLS: STOP SIGN=SS, TRAFFIC LIGHT=T.L., FLASHING RED BALL=F.R.

TRAFFIC CODES
PARKING RESTRICTIONS: A.M. PEAK, P.M. PEAK, A.M./P.M. PEAK, NO PARKING ANYTIME=N.P., COMM/IND. ACCESS=E

SYSTEM: FED. AID. | FUNCT CLASS. | HWY. SYS. | HPMS SAMPLE
TRAFFIC: PRKG. REST. | COM/IND. ACCESS

FAP 213
Other Principal Arterial Urbanized

LINE DIAGRAM

Tabbed as U.S. 220

Station	Feature	Traffic	Pavement Data
			23' I LT. 10' E shld LT. "J" Crb IN. 30' I RT. "J" C-C
			34' Grass Pku 4 mL
18 57	Mun.		
			24' I RT 12' I Lt 2-8' I SHIDS 3 mL
App. Corp. 18 41	Limits		
18 32	Cumberland, Pt.		33' I 8' I Rt, 6' I Lt 2 mL
	20°		
18 29			
PRC 18 21	PRC		24' I
20°			2-6' I shld.
B-Bar. 18 17		E	44' CW
18 14			2 mL
PC 18 09			12' I Lt
			24' I Rt 10 PT med.
18 07	B-Oil Co.	E	12' I SHID Rt 3' I Lt "J" C-Lt
18 03			~~24' I "J" C-LT~~
	Milnor Ave.		~~12' I shld RT~~
17 96	Co 304		3 ML
12' I			24' I J C-Lt
			12' I Rt
17 89	B-Hardware	E	
			30' I
B-Body Shop 17 76		E	"J"-CC
			2 mL
17 74	B-Warehouse	E	2-3' I SHIDS

SYSTEM				TRAFFIC		LINE DIAGRAM	TRAFFIC			PAVEMENT DATA
FED. AID.	FUNCT. CLASS.	HWY. SYS.	HPMS SAMPLE	PRKG. REST.	COM/IND ACCESS		CONTROL	COM/IND ACCESS	PRKG. REST.	

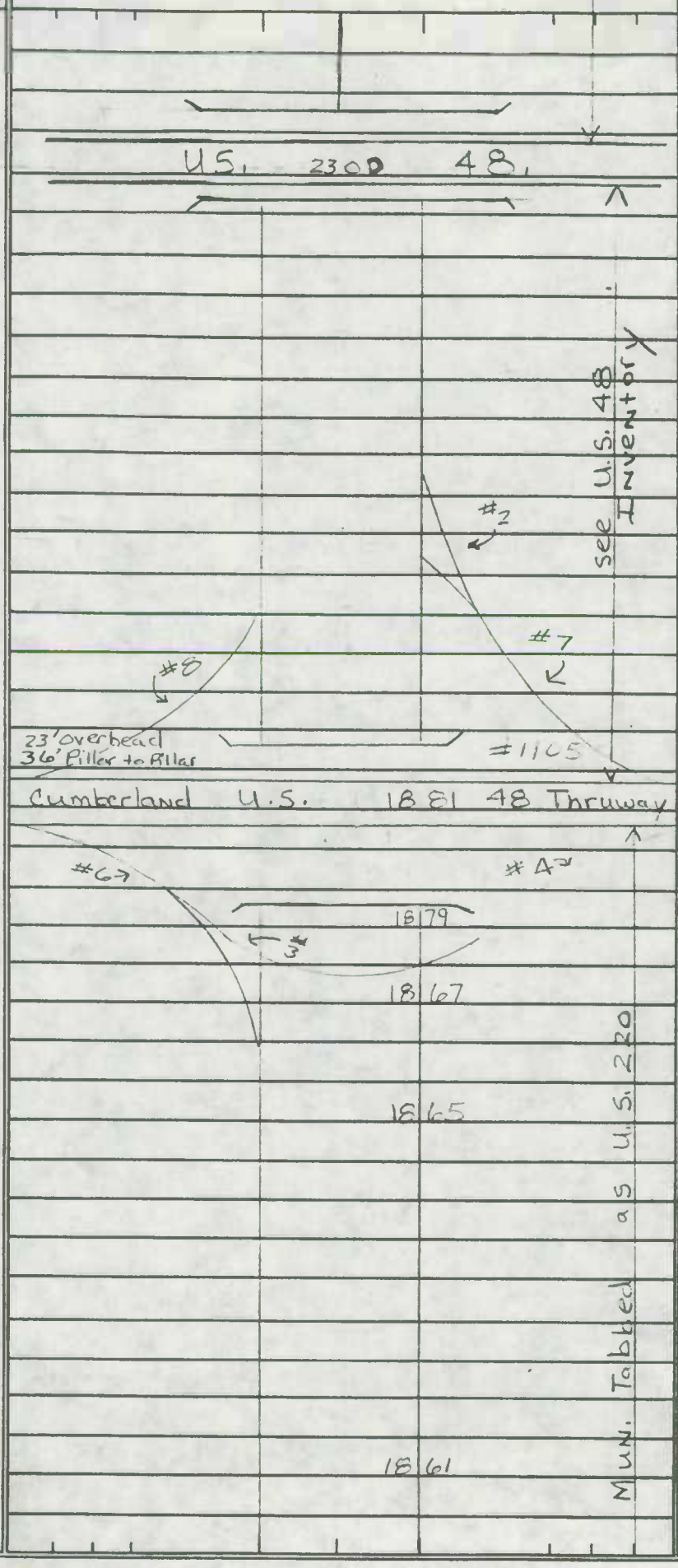

2-27' J
"J" C-C
12' Grass Pkwy
4mL

23' I LT.
30' I RT.
10' Eshld LT.
"J" Crb in LT.
"J" C-C RT.
34' Grass Pkwy
4mL

SAME

Form 6 HPS (Rev. 1961)

ROAD INVENTORY SHEET

Party Chief R. VOUGHT
Recorder L. COFFELT JR.
Chainman

CUMBERLAND

Road No.
Name WATER ST
Sheet No. 1 OF 1
Date 7-24-64
County ALLEGANY

Abandoned

Greene US 0.09 ST 220

SPUR TO MD 942

0.07 90'

20'H
C-C

0.03 90'

16'J
16'CW

Greene US 0.01 ST 220

Form 6 HPS (Rev. 1961)

Roads affected by construction of CANAL PKWY (CUMBERLAND)

10-2-01 AL/WS CANAL PKWY

AT

ROAD INVENTORY SHEET

Party Chief R. VOUGHT
Recorder L. COFFELT JR.
Chainman

VER 10-13-76

CUMBERLAND

Road No. 1130 - ~~H31~~
Name ~~E&P~~ ELDER ST E+W
Sheet No. 1 OF 1
Date 7-7-64
County ALLEGANY

72-34

83-6

W

CANAL PKWY
MD 0 72 61
ROAD CWD.
0 68 CSX
#LUM 832 484 N
0 63 AL 224
0 62 3 MUN. 8230
LEXINGTON AVE
0 60 2060
ALLEGANY Co. Rds. Dept 0 58 AL 166
ALLEY 0 57 MUN 7660 #165
MUN 0 54 7650
LAFAYETTE ST
MUN 0 51 1940
ALLEY #164
MUN 0 48 7640
VIRGINIA AVE
MUN 0 45 3690
ALLEY #163
MUN 0 37 7630
ELLA AVE
MUN 0 30 1150
ALLEY #162 NO 1
MUN 0 24 7621
OLIVE AVE
MUN 0 17 2640
ALLEY #161
MUN 0 11 7610
0 04 MUN OHIO AVE 2620
Candoc
~~ALLEY~~ La.
MUN ~~7610~~ 0595

ST

Elder

WEST

40'

30'J SC-C 12'H 2ML

30'J SC-C 2ML

25'H 30'CW

30'I JC-C

*Structure # 1065 Replaced by SHA by SHA Contract A-733-501-680

FCR-96

SHA 51.3 - 8 Revised 4.83

MARYLAND STATE HIGHWAY ADMINISTRATION

ROAD INVENTORY SHEET CUMBERLAND

Party Chief	GD	Road No.	MU 1330
Recorder	AL	Road Name	FORD AVE
Assistant		County	ALLEGANY
Map No./Dir.	A4 / S	Date	8-6-96
State Coordinates		Sheet No.	1 OF 2

91-1 (State)
74-12
77-66

TRAFFIC CODES: TRAFFIC CONTROLS: STOP SIGN-SS, TRAFFIC LIGHT=T.L., FLASHING RED BALL=F.R.

TRAFFIC CODES: PARKING RESTRICTIONS: A.M. PEAK, P.M. PEAK, A.M./P.M. PEAK, NO PARKING ANYTIME=N.P., COMM/IND. ACCESS=E

SYSTEM: FUNCT CLASS, HWY SYS, HPMS SAMPLE | TRAFFIC: PRKG. REST., COM/IND ACCESS | LINE DIAGRAM | TRAFFIC: CONTROL, COM/IND ACCESS, PRKG. REST. | PAVEMENT DATA

Urban Minor Arterial

Potomac 0 29 River

40'J "J" crb-wall
4'J SW LT

0 24 #1065

24' I
2-8' I shd
2mL

C & O 0 20 Canal
Br Sh 2-A

ROAD END
0 21

24' I
2mL

0 16

Alley #93
MUN 6930 0 08 12

Clement St
MUN 0770 0 05 10

Alley 160 #3
MUN 7603 0 03 7

Orlando St
MUN 2760 PT

26' I
2-4' F shds
2umL

Alley 160 #3
MUN 7603 0 02

90° 65
PC

BOBERTS 0 00 ST PC

River Ave
MUN 3940

CANAL PEN

COUNTY Allegany ROAD NO. MU 1330 PAGE 2 OF 2

SYSTEM				TRAFFIC		LINE DIAGRAM	TRAFFIC			PAVEMENT DATA
	FUNCT CLASS	HWY SYS	NPMS SAMPLE	PRKG REST	COM/IND ACCESS		CONTROL	COM/IND ACCESS	PRKG. REST.	

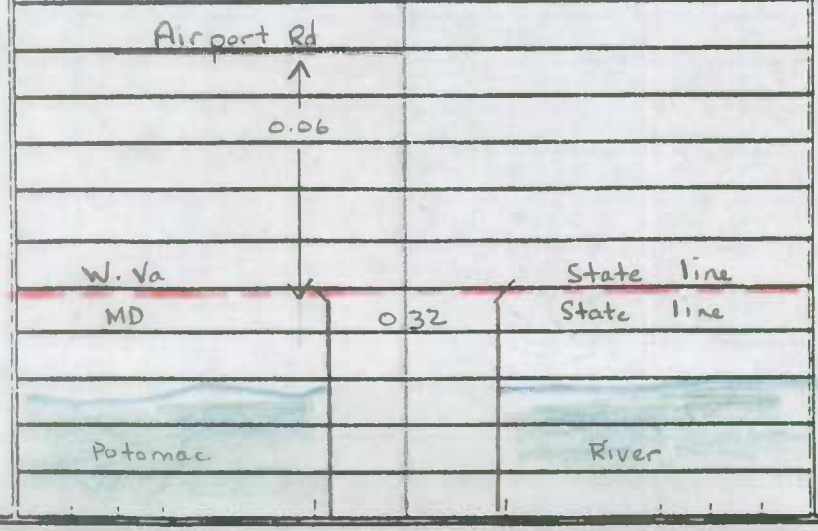

24' I
2-8' I Shds
2ML

Cl. Min ART

Form 6 HPS (Rev. 1961)

M

ROAD INVENTORY SHEET

Party Chief R. VOUGHT
Recorder L. COFFELT JR.
Chainman

VER 10-13-76

CUMBERLAND

74-27
72-80

Road No. 2670
Name ORLANDO ST
Sheet No. 1 OF 1
Date 7-7-64
County ALLEGANY

MUN ROAD END
WILEY ST 008

25-42
71-75
69-62
67-86

28'H
34'CW

FORD
MUN 000 Ave
1330

FCR-96
19-3 ST
60 EF
3/28/00

SHA 51.3 - 8 Revised
4.83

MARYLAND STATE HIGHWAY ADMINISTRATION

ROAD INVENTORY SHEET CUMBERLAND

Party Chief	GD	Road No.	MU 3040
Recorder	AL	Road Name	RIVER AVE
Assistant		County	ALLEGANY
Map No./Dir.	A4 / SW	Date	8-6-96
State Coordinates		Sheet No.	1 OF 1

77-67

TRAFFIC CODES
TRAFFIC CONTROLS: STOP SIGN-SS, TRAFFIC LIGHT=T.L., FLASHING RED BALL=F.R.

TRAFFIC CODES
PARKING RESTRICTIONS: A.M. PEAK, P.M. PEAK, A.M./P.M. PEAK, NO PARKING ANYTIME=N.P., COMM/IND. ACCESS=E

SYSTEM: FUNCT CLASS	SYSTEM: HWY. SYS	SYSTEM: HPMS SAMPLE	TRAFFIC: PKG. REST.	TRAFFIC: COM/IND ACCESS	LINE DIAGRAM	TRAFFIC: CONTROL	TRAFFIC: COM/IND ACCESS	TRAFFIC: PKG. REST.	PAVEMENT DATA
					Ford Ave MUN 1330				
					0.20				
					Roberts ST MUN 3060 0.18				
				E	0.13				
					W. Potomac St MUN 2840 0.09		E		
					Lowes St MUN 2175 0.08				
					Lafayette Ave MUN 1940				
					Alley 159 MUN 7590 0.04		E		
					Alley 164 MUN. 7640				
URBAN MINOR ARTERIAL		6 3040041 0000		E	0.03				26' I. 2 ML
					Virginia Ave MUN 3690				
					0.00	SS			
					E. Mary St. MU 2310				

COUNTY ALLEGANY ROAD NO. MU 3040 PAGE 2 OF ____

SYSTEM				TRAFFIC		LINE DIAGRAM	TRAFFIC			PAVEMENT DATA
	FUNCT CLASS	HWY SYS	HPMS SAMPLE	PRKG REST	COM/IND ACCESS		CONTROL	COM/IND ACCESS	PRKG. REST.	

Form 6 HPS (Rev. 1961)

10-2-01
AL/MS
CANAL PKWY

AT ✓

ROAD INVENTORY SHEET

Party Chief R. VOUGHT
Recorder L. COFFELT JR.
Chainman

VER
10-13-76

CUMBERLAND

Road No. 3060
Name ROBERTS ST
Sheet No. 1 OF 1
Date 7-7-64
County ALLEGANY

River
MUN
RIVER AVE
MUN 0 31 3040
FORD AVE
3040 Ave
0 28
VIRGINIA
MUN 0 20 Ave 3690
ELLA AVE
MUN 1151 0 07
Alley # 162-A NO 2
7622

30'-H C-C
65'-5

30' H
1' C-C

Form 6 HPS (Rev. 1961)

AT

ROAD INVENTORY SHEET

Party Chief F. S.
Recorder W. F. B
Chainman

Road No. 3912
Name WINEOW ST #2
Sheet No. 1 of 1
Date 10-14-65
County ALLEGANY

VER
10-13-76

CUMBERLAND

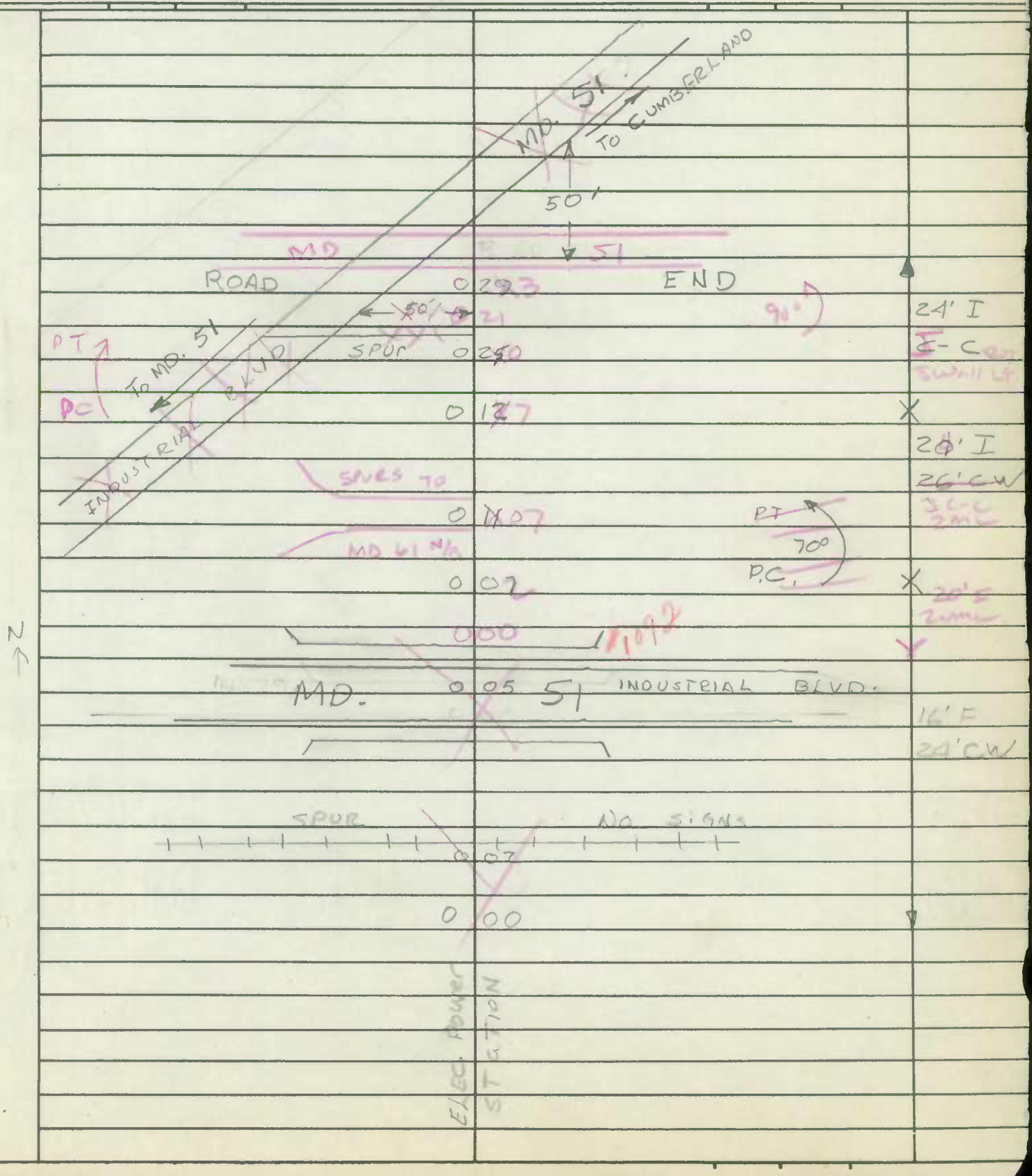

SHA 51.3 - 8 Revised
4.83

MARYLAND STATE HIGHWAY ADMINISTRATION

ROAD INVENTORY SHEET

MUN 0240

Party Chief	R VOUGHT	Road No.	US 40 AL
Recorder	L COFFELT	Road Name	HENDERSON AVE & BALTO AVE
Assistant	REWRITTEN 11-3-87 JE	County	Allegany
Map No./Dir.	/	Date	6-26-64
State Coordinates		Sheet No.	23 OF 25

TRAFFIC CODES
TRAFFIC CONTROLS: STOP SIGN=S.S., TRAFFIC LIGHT=T.L., FLASHING RED BALL=F.R.

TRAFFIC CODES
PARKING RESTRICTIONS: A.M. PEAK, P.M. PEAK, A.M./P.M. PEAK, NO PARKING ANYTIME=N.P., COMM/IND. ACCESS=E

SYSTEM: FED. AID.	SYSTEM: FUNCT CLASS.	SYSTEM: HWY. SYS.	SYSTEM: HPMS SAMPLE	TRAFFIC: PRKG. REST.	TRAFFIC: COM/IND. ACCESS	LINE DIAGRAM	TRAFFIC: CONTROL	TRAFFIC: COM/IND. ACCESS	TRAFFIC: PRKG. REST.	PAVEMENT DATA
FAP 208	OTHER PRINCIPAL ART. URBAN	MUN TABBED AS US 40 AL				BOND ST				
						MU 350 12 50				
						KNOX ST				
						Should not have been assigned Mun. Rte. Numbers				
						MU 12 07 2720	J.L			
						ALLEY #13				
						MU 6130 12 05				
						ALLEY #10				
						MU 6100 12 02				28'I
						ALLEY #7 #2				JC-C
						MU 6072 11 99				2ML
						STRUC # A C 02				
						11 97				X
						FRANKLIN ST.				
						MU 11 96 1390				SAME
						11 93				
						#BO 145 054 H				
						11 90				

MU 0240

SYSTEM: FED. AID.	FUNCT. CLASS.	HWY. SYS.	HPMS SAMPLE	TRAFFIC: PRKG. REST.	COM/IND ACCESS	LINE DIAGRAM	TRAFFIC: CONTROL	COM/IND ACCESS	PRKG. REST.	PAVEMENT DATA
X FAP 210	OTHER PRINCIPAL ARTERIAL URBAN	TABBED AS OS 40 AL	MUN			BALTO AVE				30'I
						BALTIMORE AVE				Jc-c
						12 89 MUN 251 90°	T.L		X	2ML
						ALLEY # 73				
						MU 12 87 6730				
						FRONT ST				
						12 84 MU 1418 30°				
						GLENN ST				
						MU 1510 12 83				
						ALLEY #72				
						MU 6720 12 80				
						FULTON ST				
						MU 1430 12 77				
						Alley #70				
						MU 6700 12 75				
						Charles ST				
						MU 0690 12 73				
						Alley #69				
						MU 6690 12 71				
						DAVIDSON ST				
						MU 0910 12 70				
						FREDERICK ST #2				
						MU 1411 12 69				
						STRUC # A C01				
						← FREDERICK ← ST				
						MU 1412				
						12 68				
						BEDFORD → ST →				
						MU 0270				
						MU 271				
						BEDFORD ST #3 12 66				
						POLK ST				
						MU 2820 12 62				

SHA 51.3 - 8 Revised
4.83

MARYLAND STATE HIGHWAY ADMINISTRATION

ROAD INVENTORY SHEET

MUN 0240

Party Chief: R VOUGHT
Recorder: L COFFELT
Assistant: REWRITTEN 11-3-87 JE
Map No./Dir.: /
State Coordinates:

Road No.: US 40 AL
Road Name: HENDERSON AVE & BALTO AVE
County: Allegany
Date: 6-26-64
Sheet No.: 23 OF 25

TRAFFIC CODES
TRAFFIC CONTROLS: STOP SIGN=S.S., TRAFFIC LIGHT=T.L., FLASHING RED BALL=F.R.

TRAFFIC CODES
PARKING RESTRICTIONS: A.M. PEAK, P.M. PEAK, A.M./P.M. PEAK, NO PARKING ANYTIME=N.P., COMM/IND. ACCESS=E

SYSTEM: FED. AID. | FUNCT CLASS. | HWY. SYS. | HPMS SAMPLE
TRAFFIC: PRKG. REST. | COM/IND. ACCESS

FAP 208
OTHER PRINCIPAL ART URBAN
TABBED AS US 40 AL
MUN

LINE DIAGRAM

Line	Sub-line	Sub-line	Traffic	Pavement Data
BOND ST	MU 350	12 50		
KNOX ST	MU	12 40 1930		
MILTON PL	MU 2435	12 34		
ALLEY #25	MU 6250	12 24		
ALLEY #26	MU 6260	12 22		
VALLEY	MU	12 19 3630	T.L	
PULASKI ST	MU 2880	12 15		
PEAR ST	MU	12 07 2720	T.L	
ALLEY #13	MU 6130	12 05		
ALLEY #10	MU 6100	12 02		28'I
ALLEY #7 #2	MU 6072	11 99		JC-C
				2ML
		STRUC # A C 02		
		11 97		X
FRANKLIN ST.	MU	11 96 1390		SAME
		11 93		
		#BO 145 054 H		
		11 90		

MU 0240

SYSTEM: FED. AID.	FUNCT. CLASS.	HWY. SYS.	HPMS SAMPLE	TRAFFIC: PRKG. REST.	COM/IND ACCESS	LINE DIAGRAM		TRAFFIC: CONTROL	COM/IND ACCESS	PRKG. REST.	PAVEMENT DATA
X FAP 210		BALT AVE MUN				BALTO AVE					30'I
							BALTIMORE AVE				Jc-c
						12	89 MUN 251 90°	T.L		X	2ML
						ALLEY	# 73				
						MU 12	87 6730				
							FRONT ST				
						12	84 MU 1418 30°				
						GLENN ST					
						MU 1510 12	83				
						ALLEY #72					
						MU 6720 12	80				
						FULTON ST					
						MU 1430 12	77				
						Alley #70					
						MU 6700 12	75				
						Charles ST					
						MU 0690 12	73				
						Alley #69					
						MU 6690 12	71				
						DAVIDSON ST					
						MU 0910 12	70				
						FREDERICK ST #2					
						MU 1411 12	69				
							STRUC # A C01				
						← FREDERICK	← ST				
						MU	1412				
						12	68				
						BEDFORD →	ST →				
						MU	0270				
						MU 271					
						BEDFORD ST #3 12	66				
						POLK ST					
						MU 2820 12	62				

FAP 208 OTHER PRINCIPAL ARTERIAL URBAN

TABBED AS US 40 AL MUN

SHA 51.3 - 8 Revised
4.83

MARYLAND STATE HIGHWAY ADMINISTRATION

MUN 0240

ROAD INVENTORY SHEET

Party Chief _____
Recorder _____
Assistant REWRIT 11/3/87 JE
Map No./Dir. 7
State Coordinates _____

Road No. US 40 AL
Road Name BALTIMORE AVE
County Allegany
Date 6-26-64
Sheet No. 25 OF 26

TRAFFIC CODES
TRAFFIC CONTROLS: STOP SIGN=SS, TRAFFIC LIGHT=T.L., FLASHING RED BALL=F.R.

TRAFFIC CODES
PARKING RESTRICTIONS: A.M. PEAK, P.M. PEAK, A.M./P.M. PEAK, NO PARKING ANYTIME=N.P., COMM/IND. ACCESS=E

SYSTEM: FED. AID. | FUNCT CLASS. | HWY. SYS. | HPMS SAMPLE
TRAFFIC: PRKG. REST. | COM/IND. ACCESS

FAP 210
OTHER PRINCIPAL ARTERIAL URBAN
MUN
TABBED AS US 40 AL
HPMS

LINE DIAGRAM

Line	Station	Elevation	Traffic Control	Traffic Com/Ind. Access	Traffic Prkg. Rest.	Pavement Data
	13	43 CEM				
		MARION ST				
	13	37 MU 2280				
YALE ST						
MU 3980	13	36				
	13	34				
30°	13	28 WEBER ST MU 3770				29'I
						J c-c
	13	21 35°			X	2ML
30°	13	17 GOETHE ST MU 1530				
	13	10				
BELLEVUE ST						
40° MUN 290	13	01				28'I
						J c-c
DECATUR ST						2ML
MUN 940	12	97			X	
ALLEY #71						30'I
MUN 6710	12	94				J c-c
						2ML

MUN 0240

SYSTEM				TRAFFIC		LINE DIAGRAM	TRAFFIC			PAVEMENT DATA
FED. AID.	FUNCT. CLASS.	HWY. SYS.	HPMS SAMPLE	PRKG. REST.	COM/IND ACCESS		CONTROL	COM/IND ACCESS	PRKG. REST.	
						PINE AVE				
						13 71				
						13 64				
						13 62				
						13 60				
						MD 639				
						US 13 56 48				
						13 52				2-32'I
										JCC
										30' CB. MED 4ML
						13 49				29'I ON TAPER TO 68'I
						SHADES LA CORP LIMITS CUMBERLAND				
						30° MU 3270 13 45 BEG SHA				
										29'I
										JCC
										2ML
FAP 210	OTHER PRINCIPAL ART. URBAN	MUN	HPMS							

.SHA 51.3-8
11-15-72

MECHANIC ST
HENDERSON AVE
MU 1685

TABBED AS US 40 AL

ROAD INVENTORY SHEET

Road No. U.S. 40 AL
Road Name
Sheet No. 22 of ~~25~~ 25
Date 8-26-64 Rev. 10-18-77 WRS
County Allegany
State Coordinates

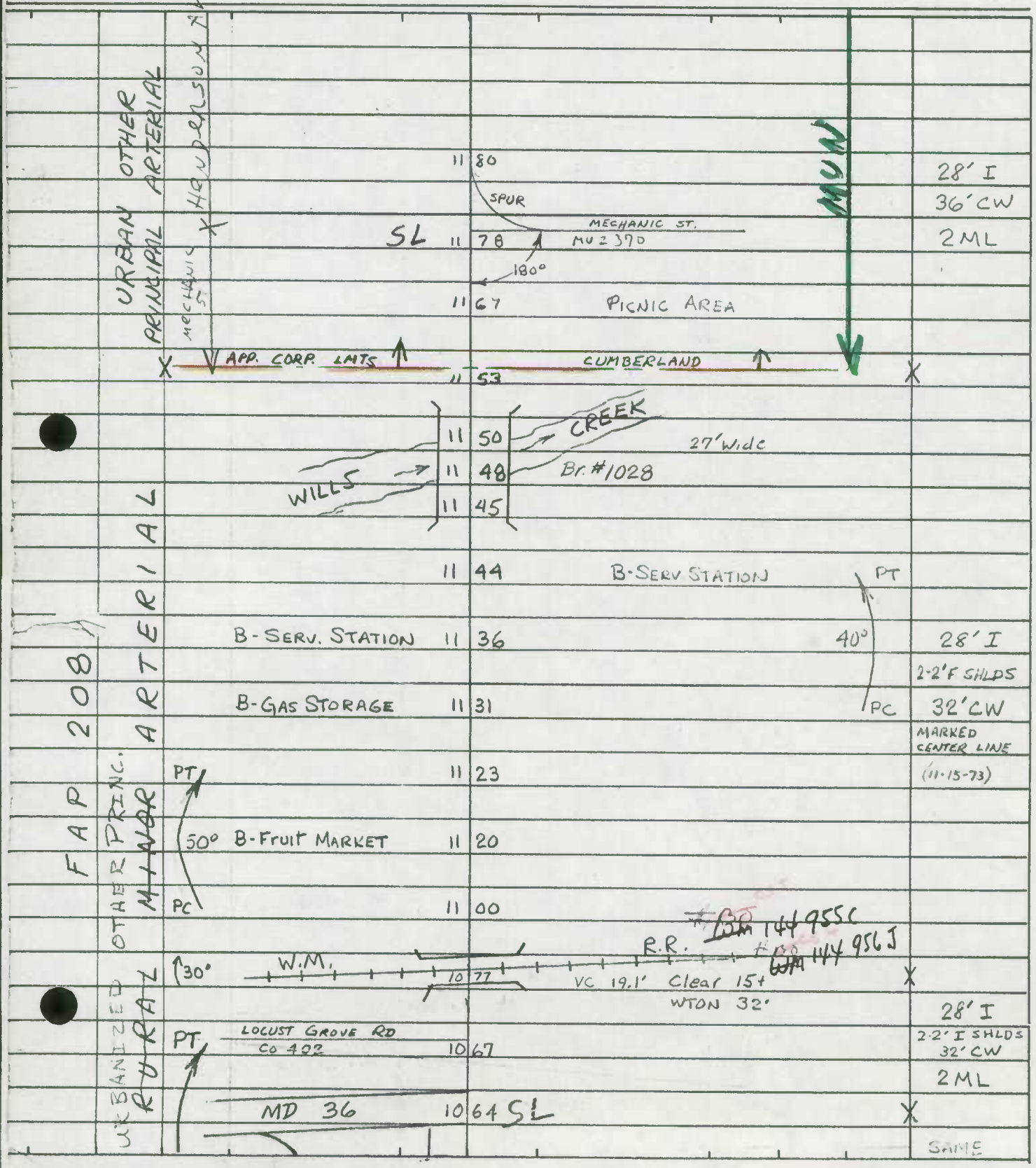

SHA 51.3 - 8 Revised 4.83

MARYLAND STATE HIGHWAY ADMINISTRATION

ROAD INVENTORY SHEET

MU 1685 TABBED AS US 40 AL

Party Chief: R VOUGHT
Recorder: L COFFELT
Assistant: REWRITTEN 11-3-87 JE
Man No./Dir.:
Grid Coordinates:

Road No.: US 40 AL
Road Name: HENDERSON AVE
County: Allegany
Date: 6-26-64
Sheet No.: 22 OF 25

TRAFFIC CODES: TRAFFIC CONTROLS: STOP SIGN=SS, TRAFFIC LIGHT=T.L., FLASHING RED BALL=F.R.

TRAFFIC CODES: PARKING RESTRICTIONS: A.M. PEAK, P.M. PEAK, A.M./P.M. PEAK, NO PARKING ANYTIME=N.P., COMM/IND. ACCESS=E

SYSTEM: FEDERAL NO., PREFIX, NO., SUFFIX, NAME

TRAFFIC: PRIMARY, COMMERCIAL

LINE DIAGRAM

				TRAFFIC CONTROL	TRAFFIC COM/IND. ACCESS	TRAFFIC PKG. REST.	PAVEMENT DATA
		BOND ST					
	MU 350	12	50				
	KNOX ST						
	MU	12	40 1930				
	MILTON PL						
	MU 2435	12	34				
	ALLEY #25						
	MU 6250	12	24				
	ALLEY #26						
	MU 6260	12	22				
	VALLEY ST						
	MU	12	19 3630	T.L			
	PULASKI ST						
	MU 2880	12	15				
	PEAR ST						
	MU	12	07 2720	T.L			
	ALLEY #13						
	MU 6130	12	05				
	ALLEY #10						
	MU 6100	12	02				28 I
	ALLEY #7 #2						JCS
	MU 6072	11	99				2ML
			STRUC # A C 02				
		11	97			X	
	FRANKLIN ST						
	MU	11	96 1390				SAME
		11	93				
			#80 145 054 M				
		11	90				

FAP 208 URBAN ART MUN

OTHER PRINCIPAL ARTERIAL

THORNEY AS US 40 AL

SYSTEM: FED. AID.	SYSTEM: FUNCT. CLASS.	SYSTEM: HWY. SYS.	SYSTEM: HPMS SAMPLE	TRAFFIC: PKG. EST.	TRAFFIC: COM/IND ACCESS	LINE DIAGRAM			TRAFFIC: CONTROL	TRAFFIC: COM/IND ACCESS	TRAFFIC: PKG. EST.	PAVEMENT DATA
X FAP 210	FAP 208 OTHER PRINCIPAL ARTERIAL URBAN	EAST AVE MUN	TABBED AS US 40 AL			BALTO AVE						30'I
								BALTIMORE AVE				Jc-c
						12	89	MUN 251 90°	T.L		X	2ML
						ALLEY		# 73				
						MU 12	87	6730				
								FRONT ST				
						12	84	MU 1418 30°				
						GLENN ST						
						MU 1510 12	83					
						ALLEY #72						
						MU 6720 12	80					
						FULTON ST						
						MU 1430 12	77					
						Alley #70						
						MU 6700 12	75					
						Charles ST						
						MU 0690 12	73					
						Alley #69						
						MU 6690 12	71					
						DAVIDSON ST						
						MU 0910 12	70					
						FREDERICK ST #2						
						MU 1411 12	69					
								STRUC. # A601				
						← FREDERICK		← ST				
						MU		1412				
						12	68					
						BEDFORD →		ST →				
						MU		0270				
						MU 271		STRUC # A.C. 01				
						BEDFORD ST #3 12	66					
						POLK ST						
						MU 2820 12	62					

Form 6 HPS (Rev. 1961)

MACS

ROAD INVENTORY SHEET

MUN. No. 0040

Party Chief R. Vought
Recorder L. Coffelt, Jr.
Chainman

Road No. Co. 160
Name Armstrong Ave
Sheet No. 1 of 2
Date 5-26-64
County Allegany

VER 8-10-76

89-10 A/T

A/T 84-24

Nickel Ave. Co. 166 0.36

H 0.35

Espy Ave. Co. 165 0.32 H

H 0.30

H 0.28 H

Frostburg

H 0.14

Borden Ave Co. 161

CORD LIMITS 0.11 20'E 28'CW.

0.10 FROSTBURG

~~Corp Limits~~ ~~Frostburg~~

~~0.08~~

Centennial St.

MUN 0.07 0170

1st St.

0.03 0800 30'E 40'CW.

Main U.S. 0.00 ST. 40 AL.

MUN

Form 6 HPS (Rev. 1961)

MACS

ROAD INVENTORY SHEET

MUN. No. 0040

Party Chief R. Vought
Recorder L. Coffelt, Jr.
Chainman

Road No. Co. 160
Name Armstrong Ave
Sheet No. 1 of 2
Date 5-26-64
County Allegany

VER. 8-10-76

89-10 A/T

A/T 84-24

Nickel Ave. Co. 166	0.36		
H	0.35		
Espy Ave. Co. 165	0.32	H	
H	0.30		
H	0.28	H	
Delano Co.	0.27	St. 164	
H	0.26		
	0.23		
Smith Ave Co. 163	0.22		
H	0.21	5 H	
Albert St Co. 162	0.18		
H	0.14		
Borden Ave Co. 161			
CORP LIMITS	0.11		20'E 28'CW.
	0.10	FROSTBURG	
~~Corp Limits~~	~~0.09~~	~~Frostburg~~	
Centennial	~~0.08~~	St.	
MUN	0.07	0170	
1st		St.	
	0.03	0800	30'I 40'CW.
Main U.S.	0.00	ST. 40 AL.	

MUN

SHA 51.3 - 8 Revised
4.83

MARYLAND STATE HIGHWAY ADMINISTRATION FROSTBURG

ROAD INVENTORY SHEET

Party Chief _____
Recorder _____
Assistant _____
Map No./Dir. 1 S
State Coordinates _____

Road No. MU 0075
Road Name Beall High School Rd
County Allegany
Date 4-29-92 T.M.
Sheet No. 1 OF 1

SYSTEM				TRAFFIC		LINE DIAGRAM	TRAFFIC			PAVEMENT DATA
FED. AID.	FUNCT CLASS.	HWY. SYS.	HPMS SAMPLE	PRKG. REST.	COM/IND. ACCESS		CONTROL	COM/IND. ACCESS	PRKG. REST.	
						SEE INVENTORY				
						CO. 0147				

TRAFFIC CODES

TRAFFIC CONTROLS: STOP SIGN=S.S., TRAFFIC LIGHT=T.L., FLASHING RED BALL=F.R.

TRAFFIC CODES

PARKING RESTRICTIONS: A.M. PEAK, P.M. PEAK, A.M./P.M. PEAK, NO PARKING ANYTIME=N.P., COMM/IND. ACCESS=E

SYSTEM				TRAFFIC		LINE DIAGRAM	TRAFFIC				PAVEMENT DATA
FED. AID.	FUNCT. CLASS.	HWY. SYS.	HPMS SAMPLE	PRKG. REST.	COM/IND ACCESS		CONTROL	COM/IND ACCESS	PRKG. REST.		

SHA 51.3-8
11-15-72

STATE HIGHWAY ADMINISTRATION OF MARYLAND

~~261-668~~

ROAD INVENTORY SHEET MU0075

86-6 CD/PL 4-7-87

Party Chief T. LANDON
Recorder F. RHODES
Helper

Map No. A3

FROSTBURG

Road No. CO. 147
Road Name BEALL HIGH SCHOOL RD.
Sheet No. 1 OF 1
Date 11/20/75
County ALLEGANY
State Coordinates 261-668

84-21
BB-KP
91 MUE x #1
BB/SP
3-25-92



Form 6 HPS (Rev. 1961)

ROAD INVENTORY SHEET

Party Chief R. VOUGHT
Recorder L. COFFELT JR.
Chainman

FROSTBURG

VER 9-30-76

Road No. 0080
Name BEALL ST
Sheet No. 1 OF 1
Date 6-3-64
County ALLEGANY

STAYER		ST	
MUN	013	300	
CHURCH	008		
CHARLES	007	ST	
COLLEGE	000	AVE	20'H
MUN	210		
PARK		AVE	

Form 6 HPS (Rev. 1961)

ROAD INVENTORY SHEET

Party Chief R. VOUGHT
Recorder L. COFFELT JR.
Chainman

FROSTBURG

Road No. 0090
Name BEALL ST EXT
Sheet No. 1 OF 1
Date 6-3-64
County ALLEGANY

PULLED

PARK AVE
0.08

20'L
C-C

ALLEY #43

Form 6 HPS (Rev. 1961)

91 MVEX #1 BB/SP 3-25-92 93-8 GD. REV 3-23-94 AT

ROAD INVENTORY SHEET

Party Chief
Recorder R. VOUGHT
Chainman L. COFFELT JR.

CB/AL 4-7-84 86-8 A/T VER 9-30-76

FROSTBURG

CM A/T 84-11

89-5-A/T 91-1 A/T

Road No. 0120
Name BOWERY ST
Sheet No. 1 OF 1
Date 5-28-64
County ALLEGANY

VOID See new INVENTORY

FCR 7-10-96 BB, MB

MUN	(PARK	0.57	AVE #2) 0442	SS, 18' I, 1 C-C
	MAIN ST / OP 436	0.514	
MUN	AMERICAN	0.478	AVE 0030
MUN	OAK	0.40	ST 0420
MUN	(COLLEGE	0.39	AVE) 0210
		0.29 MUN	CHARLES ST 0190
MUN	(MILL ST) 0390	0.271 MUN	STOYER ST 0502
MUN	(PAUL ST) RAILROAD ST 0460	0.15	
		0.13	# AF001 (URBAN)
MUN		0.12 MUN	ALLEY 8180
MUN	McCULLEN ST 0370	0.141	
MUN	WASHINGTON ST 0550	0.078	
MUN	MECHANIC	0.014	ST 0380	22' I, 1 C-C, 1 UML
	MAIN US 40	0.00	ST Alt

ONE WAY 7515 7701

FAU 1514

NON FA

URBAN LOCAL

URBAN MINOR ARTERIAL

Form 5-HPS
(Revised 1961)

MARYLAND STATE ROADS COMMISSION
PLANNING AND PROGRAMMING DIVISION

S26130

IN COOPERATION WITH
U.S. BUREAU OF PUBLIC ROADS

MU120 #AF01

BRIDGE SHEET

FROSTBURG

ROAD NO. Bowery St

SHEET NO. 1A

PARTY NO. 1

DATE 5-28-64

COUNTY ALLEGANY

RATED CAPACITY —

FOR ALL STRUCTURES HAVING A TOTAL OPENING OF MORE THAN 20 FEET AS DEFINED IN NOTE 1.

ODOMETER READING 0.13 NAME OF STREAM, RAILROAD OR HIGHWAY CROSSED W. M. RR. (SPUR)

NUMBER OF RAILROAD TRACKS 1
KIND OF CROSSING (NOTE 2) —

UNDERPASS-SIMPLE UNDERPASS-COMBINED (NOTE 3) OVERPASS BRIDGE OVER SYSTEM

DESCRIPTION

NUMBER OF SPANS	LENGTH EACH SPAN (NOTE 4)	TYPE (NOTE 5)
1	28'	Conc ARCH

TOTAL LENGTH-ON LINE OF ROAD OVER-ALL (NOTE 6) 36'

MATERIAL
SUBSTRUCTURE Conc. SUPERSTRUCTURE —
FLOOR ASPHALT

CLEARANCES
ROADWAY (NOTE 7) 33' SIDEWALK WIDTHS: RIGHT 6' J LEFT 6' J
SURFACE OF ROAD TO STREAM BED 18+ FOR OVERPASSES, SHOW DISTANCES TO TOP OF RAIL OR SURFACE OF LOWER ROAD. (NOTE 8)
SURFACE OF ROAD TO BOTTOM PORTAL — (MINIMUM OVERHEAD CLEARANCE
CLEAR DISTANCE OF OPENING ABOVE STREAM BED — (WATERWAYS ONLY)
POSTED LOAD LIMITS — BRIDGE NO. — CONSTRUCTION DATE 1915

GENERAL CONDITION OF BRIDGE: CHECK IF GOOD, FAIR, OR POOR, DESCRIBE DEFECTS IF SERIOUS.

	GOOD	FAIR	POOR
SUPERSTRUCTURE	✓		
FLOOR			
SUBSTRUCTURE	GOOD		
PAINT		BADLY CORRODED OR RUSTED	

TYPE OF PROTECTION FOR DRAWBRIDGES (NOTE9) —

(NOTES ON REVERSE SIDE)

S26130

Notes:

1. In agreement with Federal-aid standards, a bridge is defined as a structure including supports erected over a depression or an obstruction, as water, highway, or railway, and having a track or passageway for carrying traffic or other moving loads, and having a length measured along the center of roadway of more than 20 feet between undercoping of abutments or spring lines of arches, or extreme ends of openings for multiple boxes and pipes, where the clear distance between openings is less than half of the smaller contiguous opening.

2. Show kind of crossing by checking descriptive item applicable. For multiple-span bridges give complete information on each span including approach spans. Indicate on leg sheet the odometer reading, position, and angle of skew of structure with respect to center line of road and by arrow the direction of stream flow.

3. Give information on the span over the highway only.

4. For span length use center to center of bearings, otherwise the clear opening. Skew bridges will be measured along center line of road. See Note 1.

5. Show general type such as: Trestle, Truss, Girder, I-Beam, Rigid Frame, Arch, Slab, Suspension, or Covered Bridge. See illustrations attached. Describe draw spans by classifications listed in Article X, Section 2 of Manual.

6. The length of a bridge structure is the over-all length measured along the line of survey stationing back to back of back-walls of abutments, if present, otherwise end to end of bridge floor, but in no case less than the total clear opening of the structure.

7. Give minimum lateral clearance. Where traffic lanes are separated by bridge numbers, show clearance width of each lane separately. Special conditions should be explained by notes.

8. In case of overhead bracing or arch construction, measurement shall be made to the lowest point above the road surface.

9. Use classification listed on RR crossing sheets. Form 4 HPS.

Remarks:_____

A rearrangement of the form similar to that shown on the attachment may be used to provide space for coding.

SHA 51.3 - 8 Revised
4.83

MARYLAND STATE HIGHWAY ADMINISTRATION

ROAD INVENTORY SHEET FROSTBURG

Party Chief: DT
Recorder: GD
Assistant:
Map No./Dir.: / SW
State Coordinates:

Road No.: MU 0132
Road Name: (BRADDOCK HEIGHTS) (88-3)
County: ALLEGANY
Date: 3-28-89
Sheet No. 1 OF 1

SYSTEM				TRAFFIC		LINE DIAGRAM	TRAFFIC			PAVEMENT DATA
FED. AID.	FUNCT CLASS.	HWY. SYS.	HPMS SAMPLE	PKG. REST.	COM/IND. ACCESS		CONTROL	COM/IND. ACCESS	PKG. REST.	
						ROAD END				
						0 03				
										16' F
						(BRADY ST.)				
						0 00 MU 0133				
						BRADY ST. 0 12				

TRAFFIC CODES

TRAFFIC CONTROLS: STOP SIGN=SS, TRAFFIC LIGHT=T.L., FLASHING RED BALL=F.R.

TRAFFIC CODES

PARKING RESTRICTIONS: A.M. PEAK, P.M. PEAK, A.M./P.M. PEAK, NO PARKING ANYTIME=N.P., COMM/IND. ACCESS=E

SYSTEM				TRAFFIC		LINE DIAGRAM	TRAFFIC			PAVEMENT DATA
FED. AID.	FUNCT. CLASS.	HWY. SYS.	HPMS SAMPLE	PRK.G. REST.	COM/IND ACCESS		CONTROL	COM/IND ACCESS	PRK.G. REST.	

Form 6 HPS (Rev. 1961)

ROAD INVENTORY SHEET

FROSTBURG FALL AREA

~~Co 786~~

Party Chief R. VOUGHT
Recorder L. COFFELT JR.
Chainman

255-667

Road No. MU 0133 (OP 12)
Name (BRADY ~~END~~ ST.)
Sheet No. 1 OF 1
Date 5-21-64
County ALLEGANY

3/28/89
DT.GD
(88-4)

(77-6)

VER
10-5-76

ROAD END.

0.10 ~~04~~

0.05 (BRADDOCK 5 H HEIGHTS)

0.04 MU 132 (88-3) 90°

OP 12

12'E
18'CW

18'H
~~12'E~~
18'CW

LOCAL URBANIZED

NON FA

MIDLOTHIAN CO

0.00

RD
94

Form 6 HPS (Rev. 1961)

AT

ROAD INVENTORY SHEET

Party Chief R. VOUGHT
Recorder L. COFFELT JR.
Chainman

FROSTBURG

VER 9-29-76

Road No. 0140
Name BROADWAY
Sheet No. 1 OF 1
Date 6-4-64
County ALLEGANY

	ALLEY 24		
MAIN ST	0.46 0.50	40	20'H C-C
MECHANIC ST	0.42 0.46		
CHURCH ALLEY #44	0.39 0.43		
ORMAND ST	0.35 0.39		
STOYER ST	0.33 0.37		20'I J C-C
CHURCH	0.32 0.36		
ALLEY 46	0.31 0.35		
FROST AVE	0.28 0.32		
CHARLES ST	0.29 0.31		
CHURCH	0.24 0.28		22'I J C-C
COLLEGE AVE	0.20 0.24		
ALLEY #47	0.17 0.21		20'K C-C
PARK AVE	0.11 0.15		
ENT TO APTS	0.10		20'E CURB LT
FAU BOUNDARY	0.04		
STATE ST	0.00		
ROAD END			

NON FA URBAN LOCAL

ONE WAY

HPMS

Form 6 HPS (Rev. 1961)

(92 MU EX 1 BB/AH 4-6-93)

93-8 GD, AR 3-23-94

ROAD INVENTORY SHEET

Party Chief F. VOUGHT
Recorder L. COFFELT JR.
Chainman

93-8A GD, AR 3-23-94

Road No. 0180
Name CENTER ST
Sheet No. 1 OF 1
Date 6-3-64
County ALLEGANY

82-1 4/27/83 JE+NS

FROSTBURG

VER 10-5-76

A/T 84-15

VOID
See new INVEN.
FCR 7-10-96
BB/MB

MAIN US	0.49	40 ST AL	(82-1) 36' I J-CC
MUN MECHANIC	0.45	ST 0380	
	0.42	C&P RR TUNNEL	
MUN WOOD ST 0600	0.41		
	0.38		30'
MUN ASPINAL	0.37	ST 0050	
MUN STOYER	0.30	ST #2 0502	
MUN ALLEY #36 8360	0.28		20' I JCC
MUN CHARLES	0.23	ST 0190	
MUN COLLEGE	0.16	AVE 0210	SS
ENT TO PKG LOT	0.09	MUN OAK ST 0420	25' I JCBRT
ENT TO COLLEGE	0.02	MUN AMERICAN AVE 0030	
PARK AVE #2 MUN		SS	

ONE WAY

40'

① ② FAS 751 ST 0180 / 600000

Form 6 HPS (Rev. 1961)

91-12 A/T
DB/SP
3-25-92

93-10
UD/AR
✓ 3-23-94

CS ✓

ROAD INVENTORY SHEET

86-14
CB/AL
4-7-89
A/T

Party Chief	R. VOUGHT	Road No.	0210
Recorder	L. COFFELT JR,	Name	College Ave
Chainman		Sheet No.	1 of 2
		Date	6-3-64
	FROSTBURG	County	ALLEGANY

FCR 7-10-96 BB/MB

VER 9-30-76

VOID
See NEW INVENTORY

MUN	(Locust	0 64	ST	0340		87-2	20' NI
	S Water	0 54	ST	0560	SS		J c-c 2 UML
MUN	Broadway	0 50		0140	SS		
	Beall Elementary School	0 46	MUN	Alley #45	8450		
	(Beall	0 43		ST)			
	Alley	0 39	MUN	Alley #40	8400		
	College Ent	0 36	MUN	Maple ST	0350		
		0 32	MUN	Alley #39	8390		
	Frostburg State Teachers College	0 29	MUN	Wood ST	0600		
MUN	Alley	0 25		#35	8350		
MUN	Center	0 21		ST	0180	~~SS~~	
MUN	Alley	0 18		#33	8330		28' I
MUN	Bowery	0 15		ST	0120	SS	J c-c 2 UML
MUN	Alley	0 11		#32	8320		
MUN	(Hill	0 08		ST) 0290	SS		22' H
MUN	Alley #28	8280	0 04				I c-c
MUN	(Spring ST)	0480	0 00	MUN (Mill ST)	0390		24' H
							I c-c 2 UML

URBAN COLLECTOR

HPMS

Sampling Mortgaged

6021006000015
6021006000021

FA

MON

URBAN LOCAL

URBAN LOCAL

Form 6 HPS (Rev. 1961)

ROAD INVENTORY SHEET

Party Chief R. VOUGHT
Recorder L. COFFELT JR.
Chainman

FROSTBURG

Road No.
Name College Ave
Sheet No. 2 OF 2
Date 6-3-64
County ALLEGANY

0 89 MUN	HIGH	ST 0280	28' MI ~~28'D~~ 2 UML ~~28' CIN~~
MUN (Pine	0 84 0	ST) 0450	
Church	0 77		87-2
MUN (Chestnut	0 73	ST) 0200	2 UML
			2 OIL 5-LC
			SAME

NON EA
URBAN LOCAL

Form 6 HPS (Rev. 1961)

ROAD INVENTORY SHEET

MUN. No. 0222

Party Chief R. VOUGHT
Recorder L. COFFELT JR.
Chainman

Road No. ~~11~~
Name DEPOT ~~HILL RD.~~ ST.
Sheet No. 1 OF 1
Date 6-4-69
County ALLEGANY

FROSTBURG



Form 6 HPS (Rev. 1961)

OFFICE
ROAD INVENTORY SHEET

Party Chief
Recorder
Chainman

Road No. MUN 0235
Name FARRADAY ST
Sheet No. 1 OF 1
Date 1-19-70
County ALLEGANY CO
DAB-69-2

Frostburg

ABANDONED
DUE TO FIELD CHECK
4-74

ROAD END
003

50'I

BARNARD ST.
000

Form 6 HPS (Rev. 1961)

ROAD INVENTORY SHEET

Party Chief R. VOUGHT
Recorder L. COFFELT JR.
Chainman

FROSTBURG

259-667

VER 9-29-76

MU270

Road No. Co. 156
Name GREEN ST
Sheet No. 1 OF 1
Date 5-26-64
County ALLEGANY

WASHINGTON	0.26	ST	
ALLEY	0.22	#1	
MC CULLOH	0.18	ST	MUN 0270 18'H 20'CW
	0.16		
ALLEY	0.15	7	~~16'~~ ~~18'CW~~
	0.12	END CO MAINT	24'I
BLAIR ST	0.11		I CW
	0.10	END TRAILER CT	
H	0.09		
ALLEY #A	0.07		
H	0.03		24'I I-CURB CW
	0.02	END CEMETERY	~~16'I~~ ~~20'CW~~
MD	0.00	Frostburg	28'CW

COUNTY RURAL

Trans. to MUN. 83-15

36

Form 6 HPS (Rev. 1961)

MAES ✓

ROAD INVENTORY SHEET

Party Chief R. VOUGHT
Recorder L. COFFELT JR.
Chainman

FROSTBURG

Road No. 0420
Name OAK ST
Sheet No. 1 OF 1
Date 6-3-64
County ALLEGANY

VER
9-29-76

SPRING		ST	
MUN	~~0 24~~ 0 21	480	
ALLEY		# 28	22'H
	~~0 21~~ 0 18		J'C-C
HILL		ST	
	~~0 17~~ 0 14		
ALLEY		#32	
	~~0 14~~ 0 11		
BOWERY →		ST →	
	~~0 10~~ 0 07		
ALLEY		#33	20'H
	0 04		J'C-C
CENTER		ST	~~22'C~~
MUN	0 00	180	~~28 CW~~
~~ALLEY~~	~~0 00~~	~~#35~~	

Form 6 HPS (Rev. 1961)

✓ MACS ✓

ROAD INVENTORY SHEET

Party Chief R. VOUGHT
Recorder L. COFFELT JR.
Chainman

FROSTBURG

VER 9-30-26

Road No. 0440
Name PARK AVE
Sheet No. 1 OF 1
Date 6-3-64
County ALLEGANY

ENT. COLLEGE PKING.

~~0.23~~ ~~MAPLE STREET~~ STATE #3 B

~~MAPLE ST~~ X ~~0.22~~

~~[illegible]~~ X ~~0.19~~

~~S.R.~~ 0.17 ~~[illegible]~~ 32

BEALL ST X 0.15
(ALBAN.)

PARK ~~[illegible]~~ LA
0.13

24'H
CURB RT

BROADWAY 0.08

32'H
~~18'H~~
~~32'~~ CURB RT

~~S. WATER~~ ~~[illegible]~~ ST
560
LINDEN ST

SHA 51.3-8
11-15-72

STATE HIGHWAY ADMINISTRATION OF MARYLAND

ROAD INVENTORY SHEET

86.27
CB/AL
4-787
A/T

Party Chief R VOUGHT
Recorder L COFFELT JR
Helper

Map No.

Road No. 0442
Road Name PARK AVE #2
Sheet No. 1 of 1
Date 5-22-64
County Allegany
State Coordinates

AT/82-5

Rewritt: 8-12-81 JTSC Frostburg

N

FAU 7515 ~~7901~~ URBAN MINOR ARTERIAL

NON FA URBAN COLLECTOR

CENTER ST MU 180	0 17	
		22' AI C-LT
Alley #33 MUN 8330	0 13	
~~MIDLOTHIAN RD~~ CO 94	0 12	22' AI C-C
MUN 8340 Alley #34	0 09	
30° MUN 0120 BOWERY ST	0 08	
MUN 0130 BOWERY ST EXT	0 07	22' I
MUN 8320 ALLEY #32	0 04	28' CW
HILL ST MU 290	0 00	
WARNS LA MUN 0540 WELSH HILL ST MU 585		

SHA 51.3-8
11-15-72

ROAD INVENTORY SHEET

Road No. _____
Road Name _____
Sheet No. _____
Date _____
County _____
State Coordinates _____

Form 6 HPS (Rev. 1961)

MUN. 0442

ROAD INVENTORY SHEET

Park Ave #2

Party Chief R VOUGHT
Recorder L. COFFELT Jr.
Chainman

Road No. ~~Co 121~~
Name
Sheet No. 4 of 4
Date 5-22-64
County

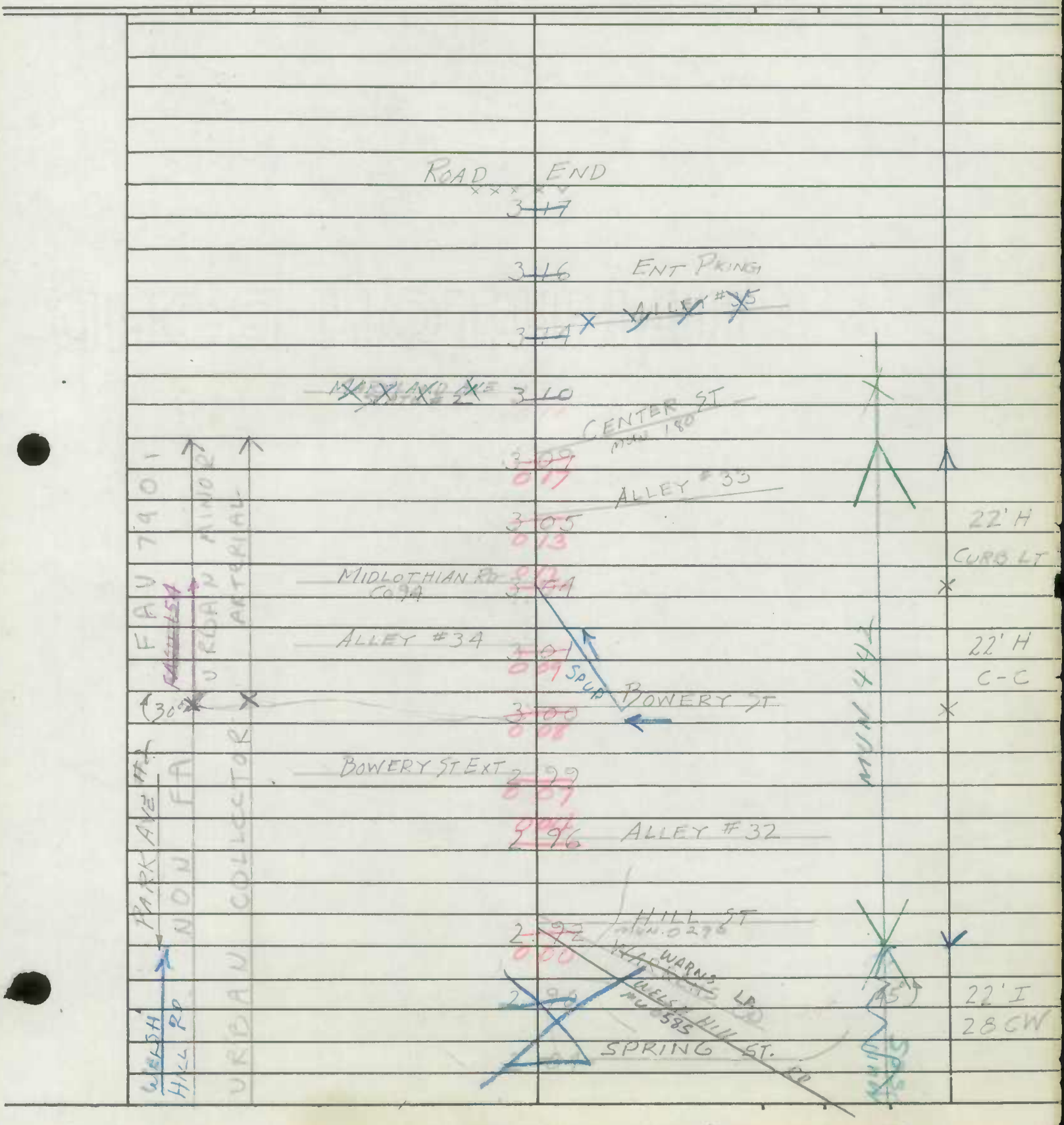

SHA 51.3 - 8 Revised
4.83

MARYLAND STATE HIGHWAY ADMINISTRATION

FROSTBURG

93-8
GD. AL
3-23-94

ROAD INVENTORY SHEET

Party Chief	R. VOUGHT	Road No.	0442
Recorder	L. COFFELT	Road Name	PARK AVE #2
Assistant	Rewritten 3/3/82 T.M.	County	ALLEGANY
Map No./Dir.	1 N	Date	5-22-64
State Coordinates		Sheet No.	1 OF 1

86-27 A/T
84-14 A/T
82-5 A/T

TRAFFIC CODES
TRAFFIC CONTROLS: STOP SIGN=S.S., TRAFFIC LIGHT=T.L., FLASHING RED BALL=F.R.

TRAFFIC CODES
PARKING RESTRICTIONS: A.M. PEAK, P.M. PEAK, A.M./P.M. PEAK, NO PARKING ANYTIME=N.P., COMM/IND. ACCESS=E

SYSTEM: FED. AID.	SYSTEM: FUNCT CLASS.	SYSTEM: HWY. SYS.	SYSTEM: HPMS SAMPLE	TRAFFIC: PRKG. REST.	TRAFFIC: COM/IND. ACCESS	LINE DIAGRAM	TRAFFIC: CONTROL	TRAFFIC: COM/IND. ACCESS	TRAFFIC: PRKG. REST.	PAVEMENT DATA
FAU 7515	URBAN MINOR ARTERIAL					CENTER ST MU 0180 — 0 17				
						ALLEY 33 MU 8330 — 0 13				22'I C-LT
						MIDLOTHIAN Rd MD 756 — 0 12 — OA 436				
						ALLEY #34 MU 8340 — 0 09				22'I C-C
NON FA	URBAN COLLECTION					BOWERY ST MU 0120 — 0 08 (30°)				
						BOWERY ST EXT MU 0130 — 0 07				
						ALLEY #32 MU 8320 — 0 04				
						HILL ST MU 0290 — 0 00				22'I C-C
						WELSH HILL RD MU 0585 — WARN'S LA MU 0540				

VOID
see NEW INVEN.
7-10-96
BBI MD

SYSTEM				TRAFFIC		LINE DIAGRAM	TRAFFIC			PAVEMENT DATA
FED. AID.	FUNCT. CLASS.	HWY. SYS.	HPMS SAMPLE	PRK.G. REST.	COM/IND ACCESS		CONTROL	COM/IND ACCESS	PRK.G. REST.	

SHA 51.3-8
11-15-72

STATE HIGHWAY ADMINISTRATION OF MARYLAND

ROAD INVENTORY SHEET MV 0470

Party Chief W. DOMBROSKI
Recorder M. ZALENSKI
Helper

Map No.

82-15
4\27\83
JE + NS

ATC 84-63

Road No. Co 171
Road Name SHAW ST
Sheet No. 1 of 2
Date 8-10-76
County ALLEGANY
State Coordinates 257-675

11-2

H	0.38	H	
SMITH AVE			
Co. 163	0.36	H	
H	0.33		
DELANO ST			
Co 164	0.31		
H	0.29	HONS CLUB PARK	
ESPY AVE			
Co 165	0.26	FROSTBURG	
H	0.24	H	
	0.23	H	
NICKEL AVE			
Co 166	0.22		
H	0.20		
LOVELL AVE.			
Co. 172	0.18		
	0.17		
3 H	0.15	4 H	22' I
			2-3' E
	0.10		SHLDS.
	0.04	FROST ELEM SCH	~~20' H~~
RYNEY		AVE	~~26' CW~~
Co 173	0.00		

CORP LIMITS

COUNTY URBAN

SHA 51.3-8
11-15-72

89-9
4-9-90
BB/BB
AT

ROAD INVENTORY SHEET

MUN.0470

Road No. C-171
Road Name SHAW ST
Sheet No. 2 of 2
Date 5-10-76
County ALLEGANY
State Coordinates

U.S
MAIN 0.56
1ST ST
MUN 0800 0.51
CENTENNIAL ST
MUN 0170 0.48
BORDEN AVE 0.47
Co 161 0.45

H 0.42
ALBERT ST
Co 162 0.40

40 AL.
ST

MUN 0470
COUNTY URBAN

20' I
~~18' F~~
16' H
20'
X

same

SHA 51.3-8
11-15-72

STATE HIGHWAY ADMINISTRATION OF MARYLAND

A/T
93-13 mun

ROAD INVENTORY SHEET MU 0470

Party Chief W. DOMBROSKI
Recorder M. ZALENSKI
Helper

Map No. _____

82-15
4/27/83
JE + NS

Road No. Co. 171
Road Name SHAW ST
Sheet No. 1 OF 2
Date 8-10-76
County ALLEGANY
State Coordinates 257-675

82-15
(mun.)
96-1 A/T

H	0.38	H	
SMITH AVE			
Co. 163	0.36	H	
H	0.33		
DELANO AVE ~~ST~~			
Co 164	0.31		
H	0.29	LIONS CLUB PARK	
ESPY AVE			
Co 165	0.26		
H	0.24	H	
	0.23	H	
NICKEL AVE			
Co 166	0.22		
H	0.20		
LOVELL AVE			
Co. 172	0.18		
	0.17		
3 H	0.15	4 H	22' I
	0.10		2-3' Eshd
	0.04	FROST ELEM SCH	~~20' H~~
RYNEY		AVE	~~26'~~
Co. 173	0.00		

URBANIZED LOCAL

NON FA

COMP

LMTS

COUNTY URBAN

SHA 51.3-8
11-15-72

89-9
4-4-90
BB/BB
A/T

ROAD INVENTORY SHEET

MU 0470

Road No. Co 171
Road Name SHAW ST
Sheet No. 2 of 2
Date 8-10-76
County ALLEGANY
State Coordinates

U.S		40 AL.	
MAIN	0 56	ST	
1ST ST			
MU 800	0 51		
CENTENNIAL ST			20' I
MUN 0170	0 48		~~16' H~~
BORDEN AVE	0 47		20' cw
Co 161	0 45		
H	0 42		
ALBERT ST			
Co 162	0 40		
			Same

MUN 0470

COUNTY LOCAL

URBANIZED LOCAL NON FA

(92 MUEX #2.3)
BB/AH 4-6-93

SHA 51.3 - 8 Revised
4.83

MARYLAND STATE HIGHWAY ADMINISTRATION

ROAD INVENTORY SHEET Frostburg Co 157

Party Chief R. Vought
Recorder L. Coffelt, Jr
Assistant Rewritten 2-12-90 KJP
Map No./Dir. /
State Coordinates

Road No. MUN 0525
Road Name Upper Console Rd
County Allegany
Date 5-26-64
Sheet No. 1 OF 2

89.1
A/T

TRAFFIC CODES
TRAFFIC CONTROLS: STOP SIGN=S.S., TRAFFIC LIGHT=T.L., FLASHING RED BALL=F.R.

TRAFFIC CODES
PARKING RESTRICTIONS: A.M. PEAK, P.M. PEAK, A.M./P.M. PEAK, NO PARKING ANYTIME=N.P., COMM/IND. ACCESS=E

SYSTEM: FED. AID.	SYSTEM: FUNCT CLASS	SYSTEM: HWY. SYS.	SYSTEM: HPMS SAMPLE	TRAFFIC: PRK.G. REST.	TRAFFIC: COM/IND. ACCESS	LINE DIAGRAM		TRAFFIC: CONTROL	TRAFFIC: COM/IND. ACCESS	TRAFFIC: PRK.G. REST.	PAVEMENT DATA
		Co 157					0.37 PT 90°				
		X				Corp. Limits of Frostburg	0.32 CBC 8'x15'x9' PW				
						↱ 30°	0.29				
											14' H
											18' CW
					E	Swimming Pool	0.25			X	
					E	Rec. Park	0.21				
					E	Athletic Field	0.15				
						Lower Console Rd. 25 yrs					15' J
											2-2' I shd
											20' CW
							0.02			X	
											15' J
											8' I shd LT
											2' I shd RT
							0.00				
							.02 mi				
						Alley "C" Mun.					
NON FA	Urban Local	MUN 0525									

Mun. 560 Water St.

Co 157

2 of 2

SYSTEM				TRAFFIC		LINE DIAGRAM	TRAFFIC			PAVEMENT DATA
FED. AID.	FUNCT. CLASS.	HWY. SYS.	HPMS SAMPLE	PRKG. REST.	COM/IND ACCESS		CONTROL	COM/IND ACCESS	PRKG. REST.	
Non F/A	Urban Local					Winters Co. 0.50 La. 159				14'H

SHA 51.3-8
11-15-72

STATE HIGHWAY ADMINISTRATION OF MARYLAND

ROAD INVENTORY SHEET

Party Chief: R Vought
Recorder: L Coffett Jr
Helper:
Map No.

Road No.: 0525
Road Name: UPPER CONSOLE RD
Sheet No.: 1 of
Date: 5-26-64
County: Allegany
State Coordinates:

REWRIT 8-14-81
FROSTBURG

MUN 0525

FROST AVE
0.19
Alley #46
0.16
Alley #48
0.13
ORMOND ST
0.11
Alley #51
0.08
CITY HALL FROST VFD 0.06
0.04
US 40

SHA 51.3-8
11-15-72

ROAD INVENTORY SHEET

Road No. _____
Road Name _____
Sheet No. _____
Date _____
County _____
State Coordinates _____

Form 6 HPS (Rev. 1961)

ROAD INVENTORY SHEET

0525 Upper Console Rd.

86.55 Mun. No. ~~0560~~

Party Chief R. [illegible]

Recorder [illegible]

Chainman

Road No. [illegible]

Name ~~[illegible]~~

Sheet No. [illegible]

Date [illegible]

County [illegible]

CB/AL 9-7-87 A/T

VEE 9-29-[illegible]

Upper Console Rd

Water St 0560 NON FA

URBAN COLLECTOR

URBAN LOCAL

MLW 0585

	0 44	Begin [illegible]	8' I SHD LT
	0 [illegible]	ALLEY C	2' I SHD RT
[illegible] St	0 37		15' J
~~Linden St~~ PARK AVE	0 35	LINDEN ~~PARK AVE~~ St	
		~~Alley [illegible]~~	
	0 30		
Alley [illegible]	0 29		
College	0 26	Ave	
	0 [illegible]	Alley [illegible]	
[illegible]	0 [illegible]	Ave	
Alley [illegible]	0 16		
	0 13	Alley [illegible]	20' [illegible]
			C-C
Ormond	0 [illegible]	St	
		PARK ST. ~~Alley [illegible]~~	
	0 [illegible]		
City Hall Frontburg - V.F.D.	0 06		
Mechanic	0 04	St.	20' I
			C-C
U.S.	0 00	40	

Form 6 HPS (Rev. 1961)

ROAD INVENTORY SHEET

MUN 0525

Party Chief [illegible]
Recorder [illegible]
Chainman

Road No. Co. 157
Name
Sheet No. [illegible]
Date [illegible]
County [illegible]

Whitney Co. | Lane 159

0 94

0 92

0 85

0 84 3 H

0 82

0 81 P.I.

0 79 H

0 78 H

Corp Lmts of Frostburg

0 77

0 76 CBC

0 74

0 73 3 H

0 72

0 69

- Rec. PK.

- Athletic Field

0 59

0 46

NON FA

URBAN LOCAL

RURAL LOCAL

MUN. 525

CO. URBAN Co 157

14' H
18' CW

15' J
2-2 Hom
20' CW

Form 6 HPS (Rev. 1961)

NT

ROAD INVENTORY SHEET

Party Chief R. VOUGHT
Recorder ~~L. COFFELT~~ JR.
Chainman

Road No. 0530
Name VICTORIA LANE
Sheet No. 1 OF 1
Date 5-28-64
County ALLEGANY

T.L. Revised FROSTBURG VER
F.R. 3/31/76 BB REV 9-29-76
FR. 4-8-81 80-143

ROAD	0.65	END	
		SUMMIT PL	
APT	0.62	MU. 505	
400			
PC	0.54		30'E
			40'CW
~~Road~~	0.45	~~End~~ 30°↑	
20°	0.33		
		(Greenbriar Ct.)	
	0.27	AUN 0275 (75-2	
	~~0.26~~ 0.25	15°↑	20'E
			30'CW.
BARNARD AUN.	0.23	ST 0070	
~~Road End~~	0.19		
			28'I
ALLEGANY	0.16	ST	32'CW
MARYLAND	0.12	AVE	
MT. PLEASANT	0.07	ST	
ALLEY	0.04	#11	22' I
			28'CW
MAIN		ST 40	

SHA 51.3-8
11-15-72

STATE HIGHWAY ADMINISTRATION OF MARYLAND

FCR 7-10-96 BB/MB

ROAD INVENTORY SHEET

Party Chief DT
Recorder FR.
Helper

Map No. GH1 78-1

Road No. MUN. 0535
Road Name VILLAGE PKWY
Sheet No. 1 OF 1
Date 4-11-79
County ALLEGANY
State Coordinates

FROSTBURG

VOID See New Inv. 7-10-96 BB/MB

(HOFFMAN		RD.)		
CO.	0	35	121	SS
	0	31	ENT	
ENT.	0	29		24'I
	0	28	ENT	2-6'E SH
			(FROSTBURG INDUSTRIAL PARK DR) 78-2	~~40'CW~~
	0	17	MUN. 0251	X 2VML
ENT APTS	0	1~~2~~3		
ENT. APTS.	0	09		
	0	06	ENT.	
~~10°~~	~~0~~	~~02~~		24'I
				"J" c-c
MD	0	00	36	SS 2VML

SE

SUNDAY COLLECTOR

SHA 51.3-8
11-15-72

ROAD INVENTORY SHEET

Road No. _____
Road Name _____
Sheet No. _____
Date _____
County _____
State Coordinates _____

Form 6 HPS (Rev. 1961)

ROAD INVENTORY SHEET

UPPER CONSOLE RD.
MW560 MW525

Party Chief R. VOUGHT
Recorder L. COFFELT JR.
Chainman

255-669

Road No. C0157
Name WATER ST & S. WATER ST.
Sheet No. 1 OF 2
Date 5-26-64
County ALLEGANY

UPPER CONSOLE RD.

Frostburg

VER 9-29-76

	0 44 100	BEGIN COMAINT	MW 0525
	0 42	AL. "C"	15'J
A ST	0 37		20CW
		ST	8'I SHDLT
LINDEN	0 35		2'I SHDR
		ALLEY #54	
WATER ST	0 30		
30° ALLEY #47	0 29		
COLLEGE	0 26	Ave	
	0 23	ALLEY #53	
FROST	0 19	Ave	
ALLEY #46	0 16		
	0 13	ALLEY #48	20'K C-C
ORMOND	0 11	ST	
	0 08	ALLEY #51	
CITY HALL FROSTBURG. V.F.D.	0 06		
MECHANIC	0 04	ST	20'I C-C
US	0 00	40	
	3 0		
	3 6		

MW 0560

Form 6 HPS (Rev. 1961)

ROAD INVENTORY SHEET

Party Chief R. VOUGHT
Recorder L. COFFELT JR.
Chainman

Road No. Co 157
Name
Sheet No. 2 OF 2
Date 5-26-64
County ALLEGANY

WINTERS Co — LANE 159

	0 94 51		
	0 92 49		
4 H	0 85 42		
	0 84 41	3 H	
	0 82 39		
H	0 81 38		Pt
	0 79 36	H	
		90°	
	0 78 35	H	
Corp Lmts	0 77 34	Frostburg St. 0051	
H	0 76 33	CBC D 8 x 15 L x CO	
	0 74 30		
30°	0 73 29	3 H	
	0 70 26		14' H 18' cw
Frostburg – Swimming Pool	0 69 25		
– Rec. Pk.	0 65 21		
– Athletic Field	0 59 15		
Lower Console Rd			15' J 2-2' I SHI 20' cu
	0 46 02		SAME

NON FA URBAN LOCAL

FROSTBURG

Lower Console Rd 158 MV 0345

MV 0525 URBAN

Form 6 HPS (Rev. 1961)

ROAD INVENTORY SHEET

Upper Console Rd.

Mun. No. 0560

Party Chief R. Vought
Recorder L. C[illegible]
Chainman

VER 9-29-76

Road No. C. 157
Name Water St. & S. Water St.
Sheet No. [illegible]
Date 5-2[illegible]
County Alle[illegible]

Upper Console Rd.

Water St. 0560

NON FA URBAN COLLECTOR URBAN LOCAL

	0	44 MUN	Begin C. Mart. 1030	8' I SHD RT
	0	41	ALLEY C	2' I SHD RT
"A" St MUN 0010	0	37		15' I
~~Linden~~ PARK AVE St MUN 440	0	35 MUN	~~PARK AVE~~ LINDEN St 0330	~~20' C.H.~~
			~~Alley #54 8540~~ MUN	
	0	30		
30' Alley #47 MU 8470	0	29		
College MUN	0	26	Ave 0210	
	0	23 MUN	Alley #5[illegible], No 2 8532	
Frost MUN	0	19	Ave. 0250	
Alley #46 MUN 8460	0	16		
	0	13 MUN	Alley #47 8480	20' ~~X~~ I C-C
Ormond MUN	0	11	St 0430	
	0	08 MUN	PARK ST. ~~Alley #51~~ 0447	
City Hall Frostburg - V.F.D.	0	06		
Mechanic MUN	0	04	St. 0380	20' I C-C
Main U.S.	0	00 T.L.	St 40 AL	

Mun. 0525

30' I 79-2

Mun. one way

Water St. U.S. 0560

Form 6 HPS (Rev. 1961)

ROAD INVENTORY SHEET

Party Chief R. Vought
Recorder C. C. [illegible], Jr.
Chainman

Road No. Co. 157
Name
Sheet No. [illegible]
Date [illegible]
County Allegany

Winters Co. — Lane 159

	0 94		
	0 92		
4 H	0 85		
	0 84	3 H	
	0 82		
H	0 81		P.I.
	0 79	H	
	0 78	H	90°
Corp Lmts	0 77	Frostburg	PC
H	0 76	CBC D 8 × L 10 × W 9	
	0 74		
30°	0 73	3 H	
	0 70		14' H 18' CW.
~~Swimming Pool~~	0 69		
Rec. PK.	0 65		
Athletic Field	0 59		15' J 2-2' H SAND 20' CW
	0 46		

NON FA URBAN LOCAL RURAL LOCAL

Frostburg

Lower Concrete Rd. Co. 157 MUN. 0345

MUN. 525 Co. 157

SHA 51.3-8
11-15-72

93-8
GD.DR
3-25-94

MUN. 0585

91 MU EX #3 A/T
BB/SP
3-25-92

ROAD INVENTORY SHEET

Road No. ~~CO 699~~
Road Name WELSH HILL RD
Sheet No. 1 of 2
Date 5-22-64 REVISED 11-26-73
County ALLEGANY
State Coordinates

82-5 /AT

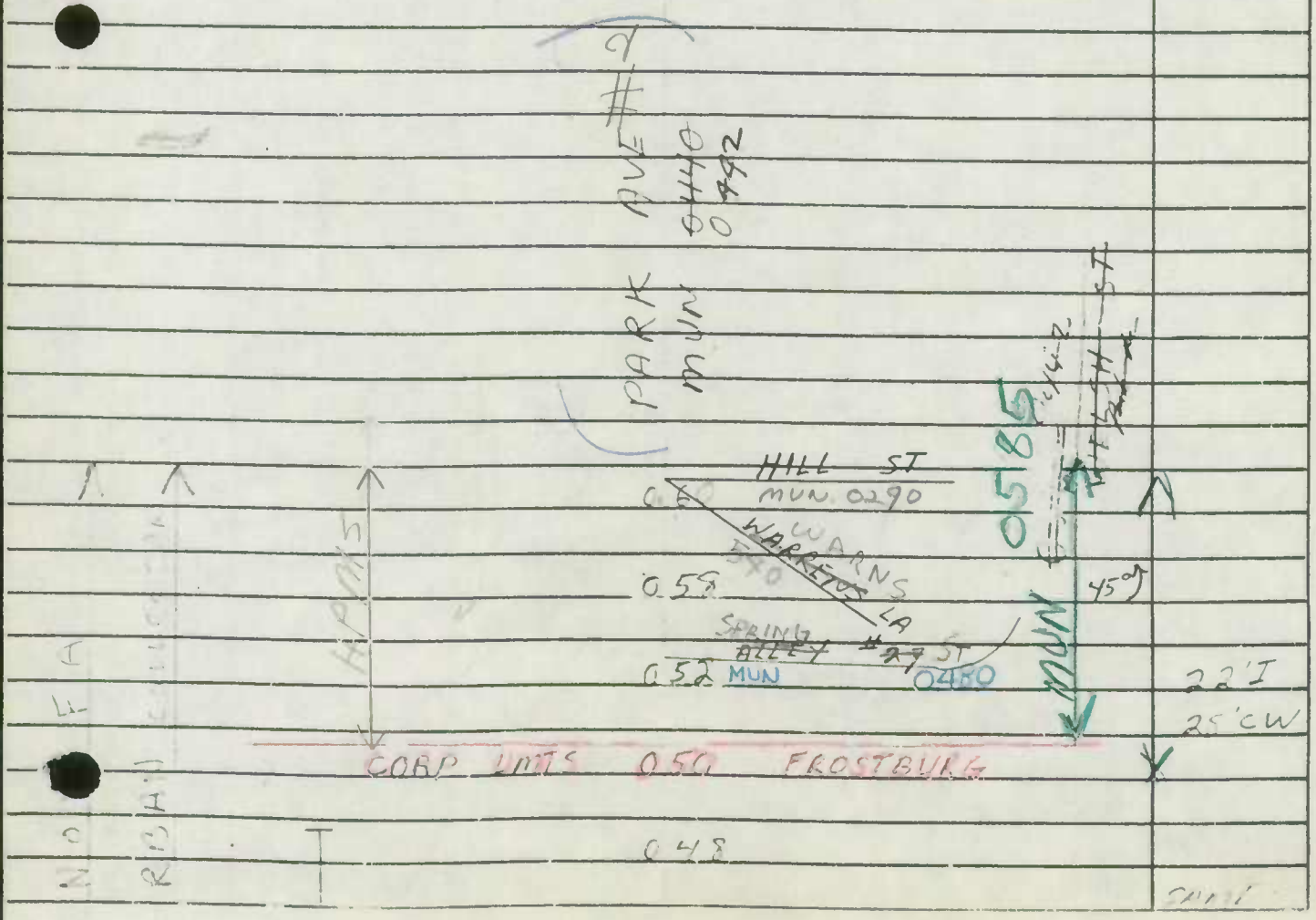

SHA 51.3 - 8 Revised
4.83

MARYLAND STATE HIGHWAY ADMINISTRATION

ROAD INVENTORY SHEET

86-39
C.A/AL
4-7-87
AH
85-6

Party Chief	D. Taylor	Road No.	MUN 0595
Recorder	D. Carter	Road Name	WILLOW DR
Assistant		County	ALLEGANY
Map No./Dir.	1 NE	Date	3-24-86
State Coordinates		Sheet No.	1 OF 1

FROSTBURG MUN.

TRAFFIC CODES
TRAFFIC CONTROLS: STOP SIGN=S.S., TRAFFIC LIGHT=T.L., FLASHING RED BALL=F.R.

TRAFFIC CODES
PARKING RESTRICTIONS: A.M. PEAK, P.M. PEAK, A.M./P.M. PEAK, NO PARKING ANYTIME=N.P., COMM/IND. ACCESS=E

SYSTEM: FED. AID.	SYSTEM: FUNCT CLASS	SYSTEM: HWY. SYS.	SYSTEM: HPMS SAMPLE	TRAFFIC: PRKG. REST.	TRAFFIC: COM/IND. ACCESS	LINE DIAGRAM	TRAFFIC: CONTROL	TRAFFIC: COM/IND. ACCESS	TRAFFIC: PRKG. REST.	PAVEMENT DATA
						SEE NEW INV				
						94 MU EX # 2				
						GD. TT				
						3/10/95				
						ENT. TO PARK. ROAD 0 ~~01~~28 END				20'I
										I C-C
						0 ~~08~~27				
			PARKING	AREA						20'I
										I-curb Lt 30'CW
						0 ~~05~~24				
										16'FT
										18'CW
						MAPLE DR.				
						MU 0351 0 ~~00~~19				
						~~Maple Tee~~ 0 13				
						MU 0352				
						~~Maple Pl~~ 0 08				15'E
						MU 0353				
						LEGISLATIVE RD				14'CW
						00 CO 148				2 UML

SYSTEM				TRAFFIC		LINE DIAGRAM	TRAFFIC			PAVEMENT DATA
FED. AID.	FUNCT. CLASS.	HWY. SYS.	HPMS SAMPLE	PRKG. REST.	COM/IND ACCESS		CONTROL	COM/IND ACCESS	PRKG. REST.	

Form 6 HPS (Rev. 1961)

PULL

~~ROAD~~ INVENTORY SHEET

Party Chief C.F.
Recorder
Chainman

Road No. 6590
Name Alley #59
Sheet No. 1 of 1
Date 1-23-70
County Ark

IMPASSABLE

1ST 009 ST

GRANT 000 ST

10' ~~X~~ A
12' Cw

Form 6 HPS (Rev. 1961)

MACS

ROAD INVENTORY SHEET

Party Chief R. VOUGHT
Recorder L. COFFELT JR.
Chainman

Road No. 8020
Name ALLEY #2
Sheet No. 1 OF 1
Date 5-28-64
County ALLEGANY

FROSTBURG VER
9-29-76

McCULLOH MV	054 ST 0370	
		10'E 14'CL
ALLEY #1 MV	000 ALLEY #1 8010	
~~WASHINGTON~~		10'E 14'CW

Form 6 HPS (Rev. 1961)

ROAD INVENTORY SHEET

~~ALLEY #23~~ MUN. 8230

Party Chief R. VOUGHT 257-674

Recorder L. COFFELT JR.

Chainman

FROSTBURG VER

9-10-76

Road No. ~~Co 170~~

Name TALCOT AVE

Sheet No. 1 OF 1

Date 5-26-64

County ALLEGANY

~~U.S.~~ ~~40 AL.~~

~~0 44~~

~~1ST~~ ~~ST~~

~~MUN~~ ~~0 45~~ ~~0800~~

~~MUN~~ ~~0 41~~ ~~0170~~

~~FROSTBURG~~ ~~MUN 8230~~

~~11 F~~

~~16 CW~~

ALLEY #23

PT

25°

PC

~~0 34~~

0 35

~~ROAD END~~

~~0 22~~

~~14 E~~

~~16 W~~

~~20 E~~

~~26~~

DELANO ST

0 20 CO 164

0 18

H 0 13

OP 26 0 10

5 H

0 05

LOVELLS LA

H 0 04 CO 169

75-13

20 H

20 E

H 0 02

26 CW

0 00

ROAD END

PROPOSED



Form 6 HPS (Rev. 1961)

MUN. O.S. No. 0010

4X-1

ROAD INVENTORY SHEET

Party Chief VOUGHT
Recorder L. [illegible]FELT JR.
Chainman

MAINT. FROSTBURG STATE TEACHERS COLLEGE

Road No. ~~STATE 1~~
Name OS #1
Sheet No. 1 OF 1
Date 8-31-64
County ALLEGANY

	MAPLE		ST EXT	
		0 26	4X-3	20'I C-C
		0 24		21'I 21'I PKING RT 17'I PKING LT
		0 16	PKING LOT	PT 59 C-C
	~~CORP~~ ~~LIMITS~~	0 12	4X-2 STATE #2 ~~FROSTBURG~~ 60	22'I C-C
	FAU	0 11	BOUNDARY	
	PKING LOT	0 08		PC
PT	School	0 05		35'I C-C
40'		0 04		
PC		0 01		20'I C-C
	MIDLOTHIAN CO	0 00	94 RD	

Form 6 HPS (Rev. 1961)

MUN. 05 No. 020 05

ROAD INVENTORY SHEET

4X-2

Party Chief R. VOUGHT
Recorder L. COFFELT JR.
Chainman

MAINT. FROSTBURG STATE TEACHERS COLLEGE

Road No. ~~STATE 2~~
Name MARYLAND AVE
Sheet No. 1 OF 1
Date 8-31-64
County ALLEGANY

CENTER ℄

<001>

PARK AVE
MUN CO 004 121 SECT

DORM. 003 DORM.

21' I
C-C

STATE
4X-1 000

Form 6 HPS (Rev. 1961)

4X-3 OS

ROAD INVENTORY SHEET

Party Chief R. VOUGHT
Recorder L. COFFELT JR.
Chainman

MAINTAINED BY F.S.T COLLEGE

FROSTBURG

Run. O.S. No. 0030

Road No. STATE 3
Name MAPLE ST EXT
Sheet No. 1 OF 1
Date 6-3-64
County ALLEGANY

	ATHLETIC FIELD. RD ENTR.	
	0.08 ALLEY #93	
STATE 1 4X-1	0.07	22'I C-C
ENT COLLEGE	0.00 PARK AVE	

SHA 51.3 - 8 Revised
4.83

MARYLAND STATE HIGHWAY ADMINISTRATION

ROAD INVENTORY SHEET

C Ø 45

91 MU EX #1 ALT
BB/SP
3-26-92

Party Chief: REW J SMITH
Recorder: 10/26/90
Assistant:
Map No./Dir.: 1 W
State Coordinates:

Road No.: MU 0080
Road Name: LOWER DUDLEY ST
County: ALLEG
Date: 5/18/64
Sheet No. 1 OF 1

SYSTEM				TRAFFIC		LONACONING LINE DIAGRAM	TRAFFIC			PAVEMENT DATA
FED. AID.	FUNCT CLASS.	HWY. SYS.	HPMS SAMPLE	PRKG. REST.	COM/IND. ACCESS		CONTROL	COM/IND. ACCESS	PRKG. REST.	
						ROAD END 0.28				
						Lonaconing				14'H
						UPPER DUDLEY ST MU 0300 0.10				
						MU 0080				18'I Jc6 LT
						0.04 RAILROAD AVE MU 0720				
						CURB INTS				16'H Jc-c
						ALLEGANY ST 0.01 MU 0010 0.00				
						FRONT AVE MU 0125 @.09				

TRAFFIC CODES
TRAFFIC CONTROLS: STOP SIGN SS, TRAFFIC LIGHT=T.L., FLASHING RED BALL=F.R.

TRAFFIC CODES
PARKING RESTRICTIONS: A.M. PEAK, P.M. PEAK, A.M./P.M. PEAK, NO PARKING ANYTIME=N.P., COMM/IND. ACCESS=E

SHA 51.3 - 8 Revised
4.83

MARYLAND STATE HIGHWAY ADMINISTRATION

ROAD INVENTORY SHEET

C Ø 45

91 MU EX #1 A/T
BB/SP
3-26-92

Party Chief: REW J SMITH
Recorder: 10/26/90
Assistant:
Map No./Dir.: 1 W
State Coordinates:

Road No.: MU 0080
Road Name: LOWER DUDLEY ST
County: ALLEG
Date: 5/18/64
Sheet No. 1 OF 1

TRAFFIC CODES: STOP SIGN SS, TRAFFIC LIGHT=T.L., FLASHING RED BALI=F.R.

PARKING RESTRICTIONS: A.M. PEAK, P.M. PEAK, A.M./P.M. PEAK, NO PARKING ANYTIME=N.P., COMM/IND. ACCESS=E

SYSTEM: FED. AID.	SYSTEM: FUNCT CLASS.	SYSTEM: HWY. SYS.	SYSTEM: HPMS SAMPLE	TRAFFIC: PRKG. REST.	TRAFFIC: COM/IND ACCESS	LONACONING LINE DIAGRAM	TRAFFIC: CONTROL	TRAFFIC: COM/IND. ACCESS	TRAFFIC: PRKG. REST.	PAVEMENT DATA
						ROAD END				
						0.28				
						*90° 0.20				
						ALLEY #3				
						OP 341 0.19				
						0.16 90°				14' H
						0.13				
						0.11				
						UPPER DUDLEY ST				
						MU 0300 0.10				
										18' I
										J c6 LT
						MU 0080				
						0.04 RAILROAD AVE MU 0120				
										16' H
						ALLEGANY ST 0.01				Jc-c
						MU 0010 0.00				
						FRONT AVE MU 0125				
						@ .09				

ROAD INVENTORY SHEET

DUDLEY TERR. - ~~Front Ave~~

Party Chief R. Vought

Recorder C. Coffelt, Jr.

Chainman

~~Mun. No. 0170~~

VER 9-28-76

Road No. ~~[illegible]~~ MUN 0080

Name ~~[illegible]~~

Sheet No. 1052

Date 5-18-68

County Allegany

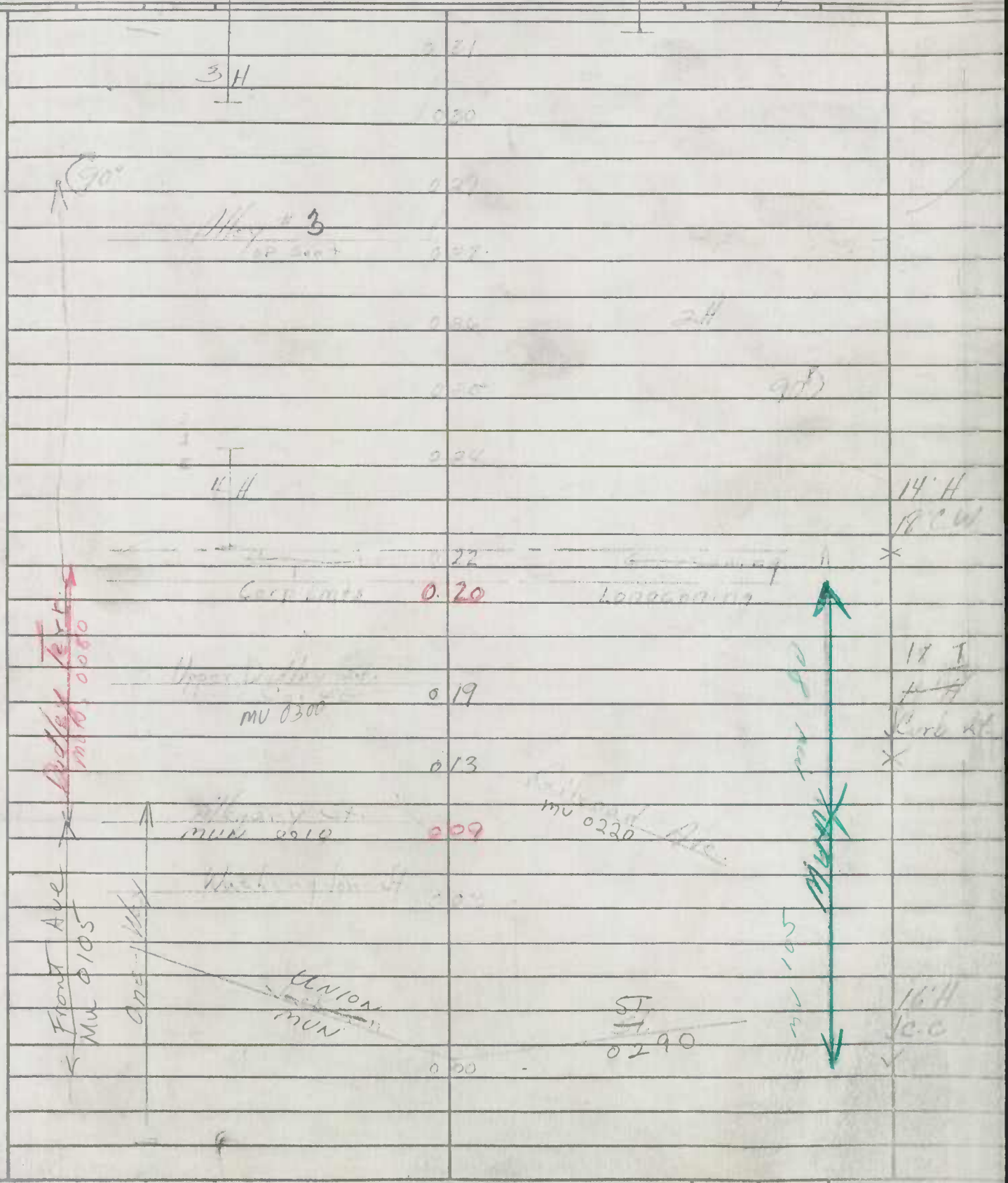

Form 6 HPS (Rev. 1961) COPY W.T.

AT

ROAD INVENTORY SHEET

Md 657 Ext ✓

Party Chief R. VOUGHT
Recorder L. COFFELT JR.
Chainman

Road No. ~~0080~~
Name DOUGLAS AVE
Sheet No. 1 of 2
Date 6-11-64
County Allegany

VER 9-28-76

FAS 1015

~~FAS 1015~~

RURAL MAJOR COLLECTOR

30°	0	87		
	0	83	30°	
30°	0	80		14' H
				18' CW
	0	74	30°	
	0	63	DR.	
30°	0	57	DR.	
	0	55	DR.	
	0	51	H	
	0	46		12' H
				16' CW
3 H	0	41	DRAIN	
	0	40		
Corp Lmts	0	38	Lonaconing	
	0	36		
			6 H	
	0	29		
				24' H
				J C-C
			BEECHWOOD RD.	
	0	22	MJ0030 ~~Co 52~~	2 UML
				18' H
				JC-C
MD	0	00	36	2 UML

TABBED AS MD 657

MUN

Form 6 HPS (Rev. 1961)

CS ~~Dudley Terr~~

Front Ave

ROAD INVENTORY SHEET

Party Chief R. Vought
Recorder C. Coffelt, Jr.
Chainman

~~Mun. No. 0176~~ →

VER. 9-28-76

Road No. ~~Co. 45~~ MUN 0105
Name ~~Lower Dudley St.~~
Sheet No. 1 of 2
Date 5-18-64
County Allegany



Form 6 HPS (Rev. 1961)

MU 0120

ROAD INVENTORY SHEET

Party Chief	R. VOUGHT	Road No.	OP 340
Recorder	L. COFFELT JR.	Name	[illegible]
Chainman		Sheet No.	1 of 1
		Date	5-20-[illegible]
		County	ALLEGANY

242-632

LONACONING

VER 9-28-76

8

OP 0 24

0 19

0 17

0 12

30 0 07

5T 0 25

Big Vein Hill

Rebuilt MU

OP

MU 0120

10'E 14'C W

10'G 14'C W

14'H C-C

14'C C-C

Form 6 HPS (Rev. 1961)

X

ROAD INVENTORY SHEET

Party Chief		Road No.	MU 0162 Co 47
Recorder	R. VOUGHT	Name	JACKSON ST
Chainman	L. COFFELT JR.	Sheet No.	1 OF 2
		Date	5-18-64
		County	ALLEGANY

243-634

LONACONING

VER 9-28-76

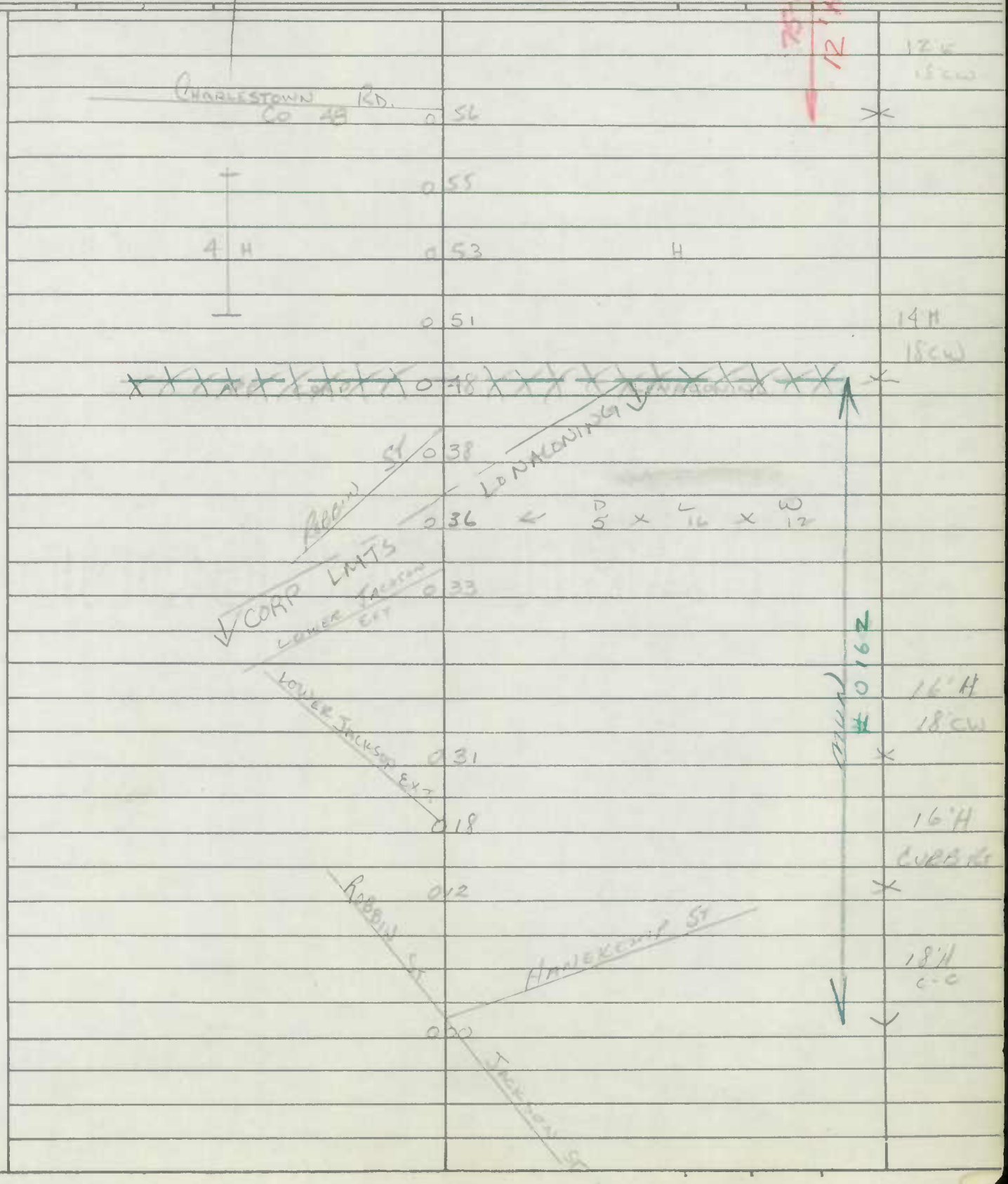

Form 6 HPS (Rev. 1961)

Mun No. 0235

E. Railroad St.

ROAD INVENTORY SHEET

Party Chief R. Vought
Recorder L. Coffelt, Jr.
Chainman

91 MUEX #2A/T
BB/SP
3-26-92

VER
8-11-76

Road No. Co. 54
Name Lower Watercliff Rd
Sheet No. 1 of 1
Date 5-18-64
County Allegany

UNION ~~Jackson~~ St. MV	0.60	0.290	
Alley #4 MV Road	0.50		15'I 20'CW.
CoRP LMTS	0.41	LONACONING	
	0.31		
	0.29	End Co. Urban Maint. "A" St.	
	0.27	Co. 56	
Upper Watercliff Rd Co. 55	0.24		
	0.21	R R	
	0.06	90°	16'I 20'CW
Upper Watercliff Co.	0.00	Rd 55	

E. Railroad St.

Mun. 0235

S

Form 6 HPS (Rev. 1961)

ROAD INVENTORY SHEET

Party Chief R. VOUGHT
Recorder L. COFFELT JR.
Chainman

VER 9-28-76

LONACONING

Road No. 0270
Name SCOTCH HILL
Sheet No. 1 OF 1
Date 5-20-64
County ALLEGANY

INV. SPLIT DUE TO NAME CHANGE AS PER PART NOW MUSS

Phone CALL 2-13-87

JE

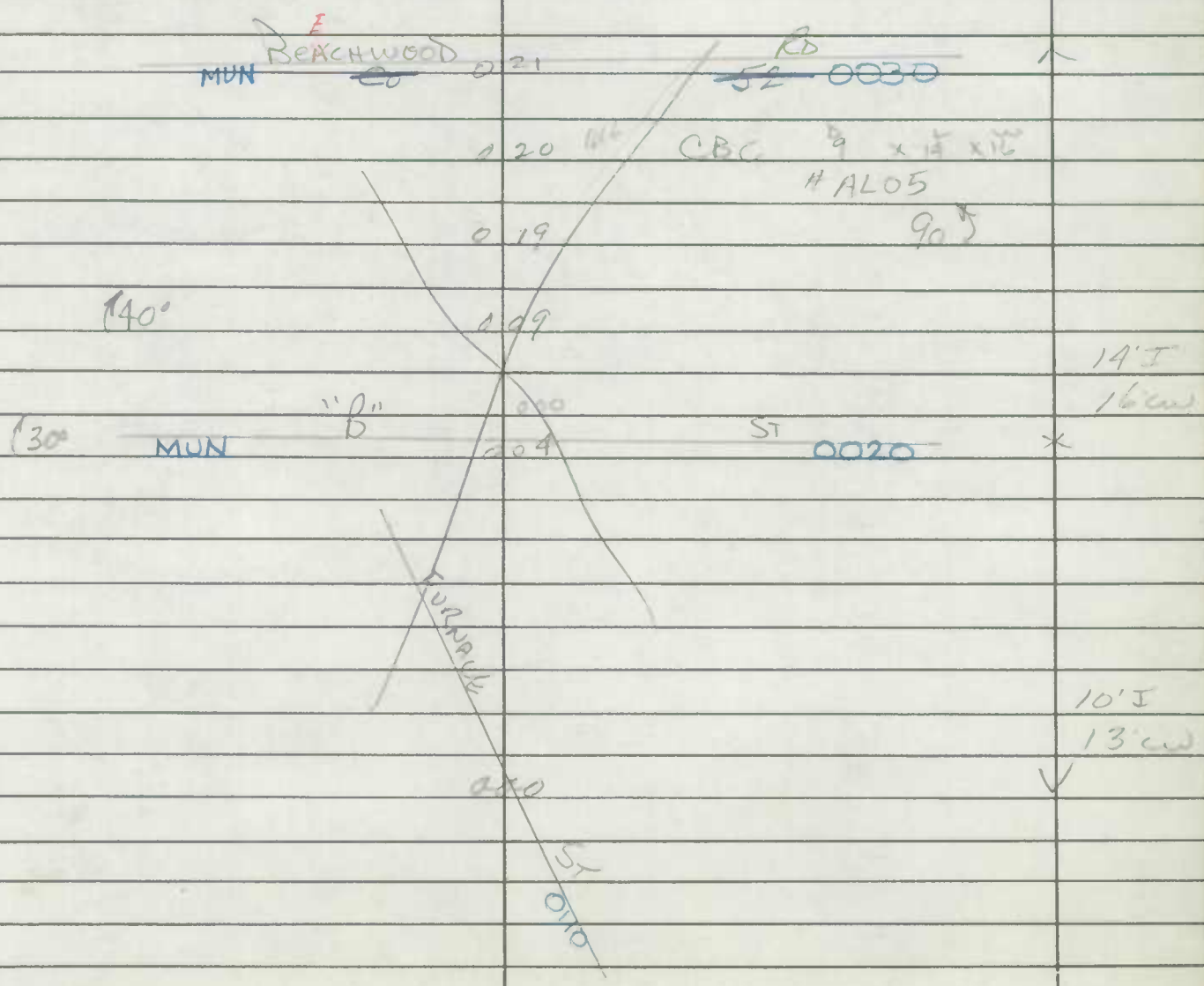

Form 6 HPS (Rev. 1961)

ROAD INVENTORY SHEET

Mun. No. 0300

Party Chief [illegible]
Recorder [illegible]
Chainman

VER
9-28-76
Lonaconing

Road No. Co. 46
Name Upper Dudley St
Sheet No. [illegible]
Date [illegible]
County Allegany

Road	End	
0	17	
		10'E
		14'C.W.
0	14	
~~Corp~~	~~Lmts~~ 0 13	~~Lonaconing~~
0	11	
0	09	H
90°	0 08	
0	03 MUN	Alley 8030
		18'H
		26'C.W.
0	02	
		26'H
		Curb Rt
Dudley	Terr.	
0	00	8030

O.P. 209

Co. 46

Maint

MU 0300

Form 6 HPS (Rev. 1961)

ROAD INVENTORY SHEET

Party Chief R. VOUGHT
Recorder L. COFFELT JR.
Chainman

VER 9-28-76

LONACONING

241-634

Road No. OP 341
Name ALLEY #3
Sheet No.
Date
County ALLEGANY

co 0.06	45	
0.03		OP 341
		MU 8030
MU	0.00 300	

Form 6 HPS (Rev. 1961)

ROAD INVENTORY SHEET

Party Chief R. VOUGHT
Recorder L. COFFELT JR.
Chainman

LUKE VER 9-29-76 Revised 4-4-74 W.D. D.T.

Road No. 0030
Name GRANT ST
Sheet No. 1 OF 1
Date 4-12-64
County ALLEGANY
67-3

Luke

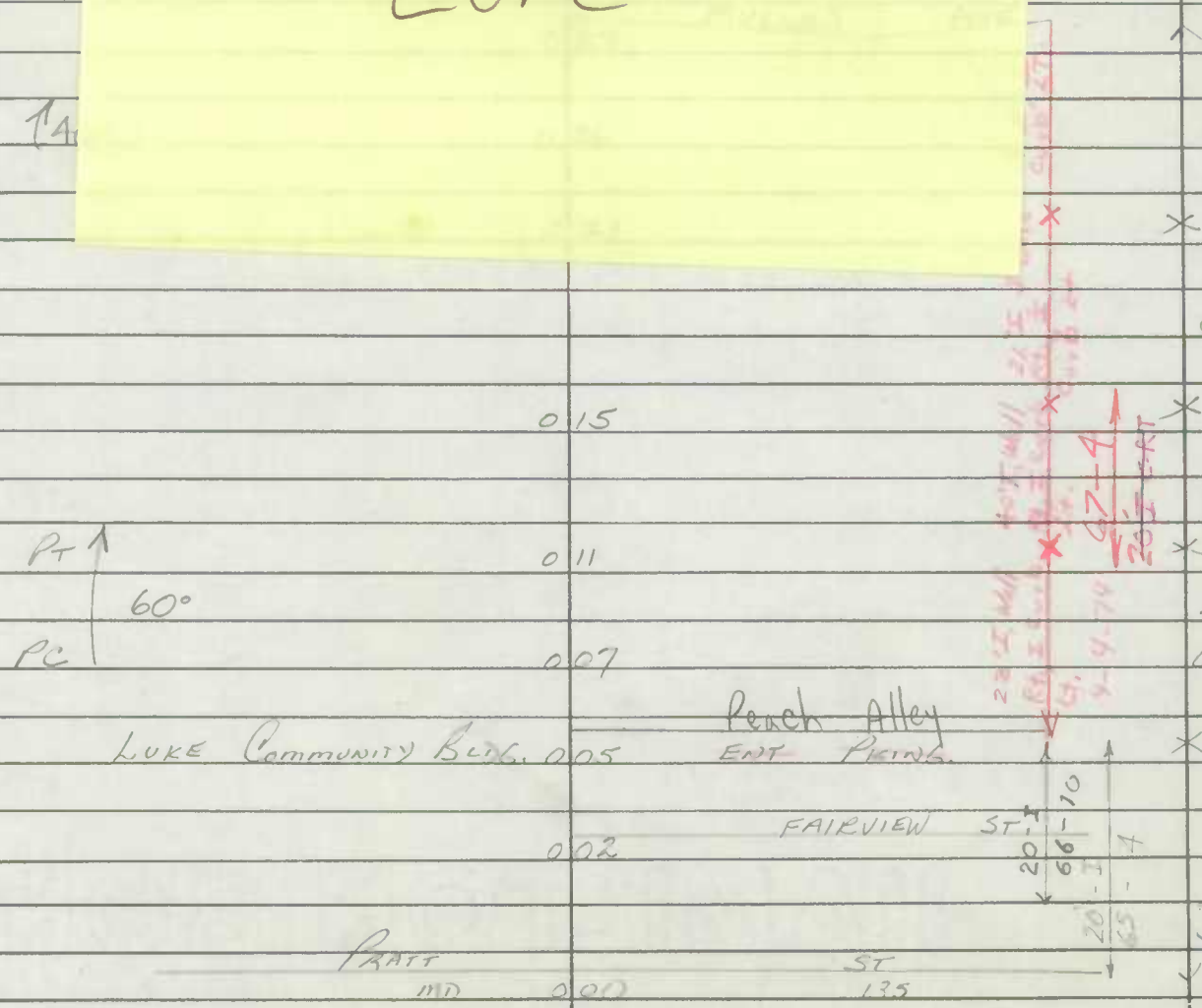

Form 6 HPS (Rev. 1961)

ROAD INVENTORY SHEET

Party Chief R. VOUGHT
Recorder L. COFFELT JR.
Chainman

LUKE VER 9-29-76

Revised 4-4-74 W.D. D.T.

Road No. 0030
Name GRANT ST
Sheet No. 1 OF 1
Date 4-12-64
County ALLEGANY
67-3

	MULLEN AVE	
	0 27	
40°	0 26	18' I 20' CW
	0 21	24' I CURB RT 26' CW
	0 15	20 I 28 CW
PT 60°	0 11	22' I CURB RT 28' CW
PC	0 07	
LUKE COMMUNITY BLDG.	0 05	Peach Alley ENT PISING
	0 02	FAIRVIEW ST. 20' I 66-10 20' I 65-4
		20' I C-C
PRATT MD	0 00	ST 135

Form 6 HPS (Rev. 1961)

ROAD INVENTORY SHEET

Party Chief R. VOUGHT
Recorder L. COFFELT JR.
Chainman LUKE

PVT.

DEEDED WESTVACO 12-28-72

Road No. 0050
Name LEE ST
Sheet No. 1 OF 1
Date 4-12-64
County ALLEGANY

ROAD END
0.03 PVT.

18' I
24' CW

CROMWELL 0.00 ST

Form 8 HPS (Rev. 1961)

ROAD INVENTORY SHEET

Party Chief R. VOUGHT
Recorder L. COFFELT JR.
Chainman

Revised 4-4-74 W.D. O.T.

VER 9-29-76

Road No. 0080
Name POTOMAC AVE
Sheet No. 1 OF 1
Date 4-12-64
County ALLEGANY

MD 135

0.06

B & O RR

0.05

2 Tracks R/R

~~ROAD END~~

PKs 1st 0.03 PKs 1st

26' I

~~24' I~~

I C-C

CROMWELL ST

0.00 0.12

Form 6 HPS (Rev. 1961)

ROAD INVENTORY SHEET

Party Chief R. VOUGHT
Recorder L. COFFELT JR.
Chainman

Revised 4-4-70 WBT
PVT

Road No. ~~[illegible]~~
Name POTOMAC AVE
Sheet No. 1 OF 1
Date 4-12-64
County ALLEGANY

DEEDED TO WEST VA CO. 12-24-72

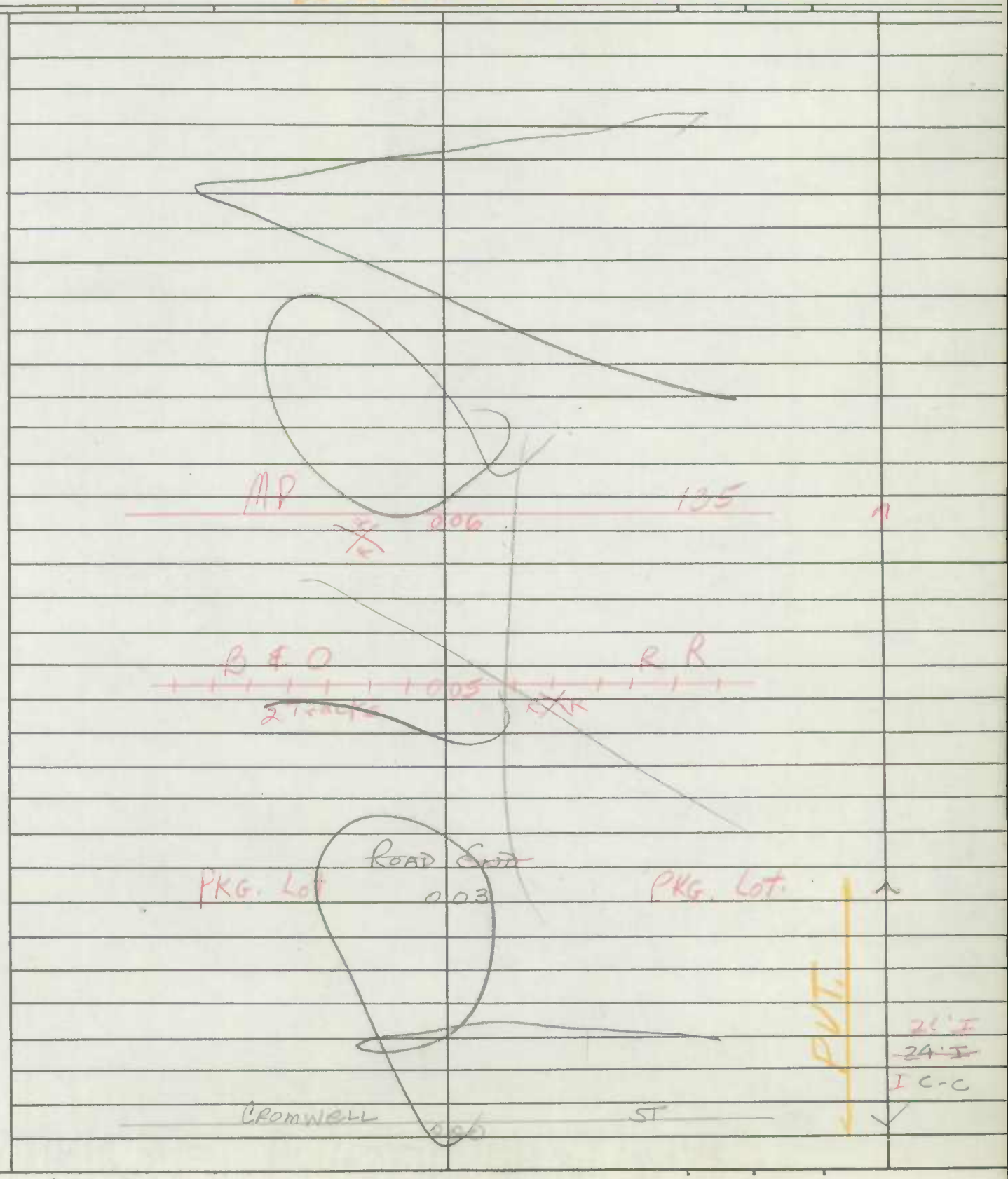

Form 6 HPS (Rev. 1961)

AT

ROAD INVENTORY SHEET

~~(KOONTZ AVE)~~

Party Chief R. VOUGHT
Recorder L. COFFELT JR.
Chainman

TL REVISED
F.R. 3/31/76

MIDLAND
VER
9-29-76

Road No. 0010
Name BIG LANE
Sheet No. 1 of 1
Date 5-19-64
County ALLEGANY

Midland

PARADISE
MU ~~SO~~ 0~~18~~15 AVE ~~ST~~
0110 ~~SO~~

CARRS ALLEY
~~DEWEY AVE~~
MUN. 75-1 ~~SO~~ 0~~13~~10
0065

MIDLAND CITY HALL 0 05
PLAYGROUND 0 03

~~CHESNUT~~ 0 02 ~~ST~~
~~MUN~~
0 01 ~~RD~~
~~0090~~
36
MD 0 00
0140

18' I
24' CW
24' I
26' I

Form 6 HPS (Rev. 1961)

AT

ROAD INVENTORY SHEET

~~(KOONTZ AVE)~~

Party Chief R. VOUGHT
Recorder L. COFFELT JR.
Chainman

TL REVISED
F.R. 3/31/76

MIDLAND.
VER
9-29-76

Road No. 0010
Name BIG LANE
Sheet No. 1 of 1
Date 5-19-64
County ALLEGANY

PARADISE
MU ~~Sa~~ 0 ~~18~~ 15 AVE ~~St. Ave~~
0110 ~~Sa~~

(CARRS ALLEY X
~~DEWEY AVE~~
~~LAND FORM~~
MUN. 75-1 ~~[illegible]~~ 0 ~~13~~ 10
0065

MIDLAND CITY HALL 0 05
PLAYGROUND 0 03

~~CHESTNUT~~ 0 02 ~~ST~~
MUN ~~[illegible]~~
0 01 ~~RD~~
0090
36
MD 0 00
0140

26' I C-C
65' 2
70' N

18' I
24' CW
24' I
CURB ~~ST~~
26' I
5' C-C
~~18' I~~
20' CW

Form 6 HPS (Rev. 1961)

Mun. O.P. No. 0020

ROAD INVENTORY SHEET

Party Chief	R. VOUGHT	Road No.	0050
Recorder	L. GOFFELT JR.	Name	CHURCH ST
Chainman		Sheet No.	1 OF 1
	MIDLAND	Date	5-19-64
		County	ALLEGANY

89-5
4-3-90 A/T
BB/BB
VER
9-29-76

73-1

83-3

CHURCH PARKING LOT

0 ~~16~~ 18

0 ~~13~~ 16 CHURCH

0 ~~11~~ 14 40' PVT 14' I 16' CW

0 ~~09~~ 12 END MUN MAINT ~~8 I~~ ~~13 CW~~

0 ~~07~~ 10 CHURCH HILL RD MU ~~0060~~

~~[illegible]~~ 0 ~~06~~ 09 ~~R/R~~ FR #WM-832 562T

CSX CSX

Georges 0 ~~03~~ 06 Creek SeeBrSHIA. #AM01 16' I 20' CW

MD 0 02 936 ~~36~~ 28' I

MD 36

0 00 3' CC

Form 6 HPS (Rev. 1961)

Mun. No. 0060

ROAD INVENTORY SHEET

Party Chief R. Vaught
Recorder L. Caffelli Jr.
Chainman

Road No. C-85
Name Church Hill Rd.
Sheet No. 1-21
Date 5-19-64
County Allegany

Ver 9-29-76

Midland

Church		St.	
m	0 11	0150	MUN
	0 09	Church	
Pt. 90°	0 07		County
P.C.	* Corp Limits of Midland		Urban
	0 05		0085
	0 01	H	County
			14'H
Church Hill		Rd.	18'CW
Co.	0 00	58	

Form 6 HPS (Rev. 1961)

89-2
4-3-90
BB/BB
RT

AT

ROAD INVENTORY SHEET

(O'MARA'S AVE ~~EXT.~~)

Party Chief R. VOUGHT
Recorder L. COFFELT JR.
Chainman

T.L.
F.R.
REVISED
3/31/76

MIDLAND
VER
9-28-76

Road No. ~~0070~~ 0105
Name ~~LAFF LANE~~
Sheet No. 1 OF 1
Date 5-19-64
County ALLEGANY

77-1

MD 36
0 25

~~LANE~~
~~MD~~ ~~0 20~~ ~~LANE~~
~~0010~~

CARRS ALLEY
MD 0065
0 14

~~O'MARA'S AVE~~
~~MD 0100~~

90°

0 11 60°

15' I
18' CW

0 05 90°

10' I
16' CW

Paradise
~~CHESTNUT~~
MD 0 20

ST. ~~ST~~
0110

Form 6 HPS (Rev. 1961)

ROAD INVENTORY SHEET

Mun. No. 0110

AT

Party Chief R. Vought
Recorder L. Coffelt, Jr.
Chainman

T.L.
F.R.
REVISED 3/31/76

VER 9-29-76

Road No. Co. 80
Name Paradise Ave. ST
Sheet No. 1 of 2
Date 5-19-64
County Allegany

78-4

80-2

		Old Dans Rock Rd Co. 81	
Corp. Lmts	0.49	Midland	
		Cemetery Rd	
	0.45		
(O'MARA'S AVE EXT)			
~~Left Lane~~ MUN 0105	0.40		18' I 26' CW.
Big Lane			
(SPRUCE ALLEY)	0.27		
MUN 8050 Broad St.	0.24		
	0.21		
	0.20	School	
(RILEY ALLEY) MUN 7010	0.18	Riley Alley	
100° Corp. Lmts.	0.17	Midland	
	0.14		20' I C-C
	0.12		
	0.09	H	
	0.06	H	
			16' I 20' CW.
	0.00		

18' I C-C 64-4,6

67-2

Form 6 HPS (Rev. 1961)

71-17

AT

ROAD INVENTORY SHEET

MUN No 0140

Party Chief R. VOUGHT
Recorder L. COFFELT JR.
Chainman

250-646

REVISED
4-4-72
T. LANDON
W. WARFIELD

VER
9-29-76

Road No. Co 69
Name UNION ST & SQUIRREL NECK RD
Sheet No. 1 OF 1
Date 5-19-64
County ALLEGANY

80-3

OLD LEGISLATIVE RD.
CO 0 ~~49~~ 50 68

SQUIRREL NECK RD

H 0 ~~23~~ 25

0 ~~20~~ 22 CHURCH HILL RD CO 84 30'

0 ~~—~~ 16 14' H 18' CW

0 ~~13~~ 15

GEORGES Creek ← See BR. SH 1A

CORP 0 ~~11~~ 13 LMTS MIDLAND

BR SH 1-A

BACK ~~MAIN~~ ST

MUN 0 ~~08~~ 09 0080 SS

RAILROAD AVE I

MUN 0 ~~05~~ 06 0130

#WM 832 561 L

WIND FLASHING SIGNALS & GATES PK

0 ~~06~~ 06

CSX FLASHING SIGNALS & GATES

18' I 22' CW 4-4-72 MUN #0140

RAILROAD AVE II

MUN 0 ~~04~~ 05 0132 24' I

MAIN ST

MD 0 ~~01~~ 936

MD 36

0 00

Form 6 HPS (Rev. 1961)

AT

ROAD INVENTORY SHEET

Party Chief R. VOUGHT
Recorder L. COFFELT JR.
Chainman

MIDLAND VER. 9-29-76

Road No. 8010
Name Burns Alley #1
Sheet No. 1 OF 1
Date 5-15-64
County ALLEGANY

RAILROAD AVE I
0 0606 0130
#WM 832 560E
0 0506
RAILROAD AVE II
MUN 0 0405 0132
XXXXXXXXXXXXXXXX 0 0000 MD 936

10' I
16' CW

SHA 51.3 - 8 Revised
4.83

MARYLAND STATE HIGHWAY ADMINISTRATION

ROAD INVENTORY SHEET

Party Chief _____ Road No. Midland
Recorder _____ Road Name _____
Assistant _____ County _____
Map No./Dir. 1 Date _____
State Coordinates _____ Sheet No. _____ OF _____

SYSTEM				TRAFFIC		LINE DIAGRAM	TRAFFIC			PAVEMENT DATA
FED. AID.	FUNCT CLASS.	HWY. SYS.	HPMS SAMPLE	PRKG. REST.	COM/IND. ACCESS		CONTROL	COM/IND. ACCESS	PRKG. REST.	
						ROADS REDONE				
						Due To				
						MD 36				
						RELOCATION				
						4-15-88				

TRAFFIC CODES

TRAFFIC CONTROLS: STOP SIGN=S.S., TRAFFIC LIGHT=T.L., FLASHING RED BALL=F.R.

TRAFFIC CODES

PARKING RESTRICTIONS: A.M. PEAK, P.M. PEAK, A.M./P.M. PEAK, NO PARKING ANYTIME=N.P., COMM/IND. ACCESS=E

SYSTEM				TRAFFIC		LINE DIAGRAM	TRAFFIC			PAVEMENT DATA
FED. AID.	FUNCT. CLASS.	HWY. SYS.	HPMS SAMPLE	PRKG. REST.	COM/IND ACCESS		CONTROL	COM/IND ACCESS	PRKG. REST.	

Form 6 HPS (Rev. 1961)

CS

ROAD INVENTORY SHEET

Party Chief R. VOUGHT
Recorder L. COFFELT JR.
Chainman

MIDLAND.

VER 9-28-76

Road No. 0040
Name CHESTNUT ST
Sheet No. 1 OF 1
Date 5-19-64
County ALLEGANY

13-5

NOW LANOCONING ST
AL MU 0068
87-67 TM
3-15-88



Form 6 HPS (Rev. 1961)

M.N.O.P. No. 0020 AT

ROAD INVENTORY SHEET

Party Chief E. VOUGHT
Recorder
Chainman JOFFELT JR.

MIDLAND

VER 9-29-76

Road No. 0050
Name CHURCH ST
Sheet No. 1 OF 1
Date 5-19-64
County ALLEGANY

CHURCH		PARKING LOT	
	0 15		
	0 13	CHURCH	
	0 11	40'	
	0 09	END MUN MAINT	8' I 13' CW
	0 07	CHURCH HILL RD CO 85	
W. M.	0 06	PR	
		R/R	832 562 T
GEORGES	0 03	Creek SeeBeSHIA.	16' I 20' CW
MD		36	

ROAD INVENTORY SHEET

MU 0068

Party Chief R. VOUGHT
Recorder L. COFFELT JR.
Chainman

Road No. ~~0040~~
Name CHESTNUT ST.
Sheet No. 1 OF 1
Date 5-19-[illegible]
County ALLEGANY

LONACONING ST.

MIDLAND VER

80-4 79-5

SEE NEW INV 87-6,7 AL, TM

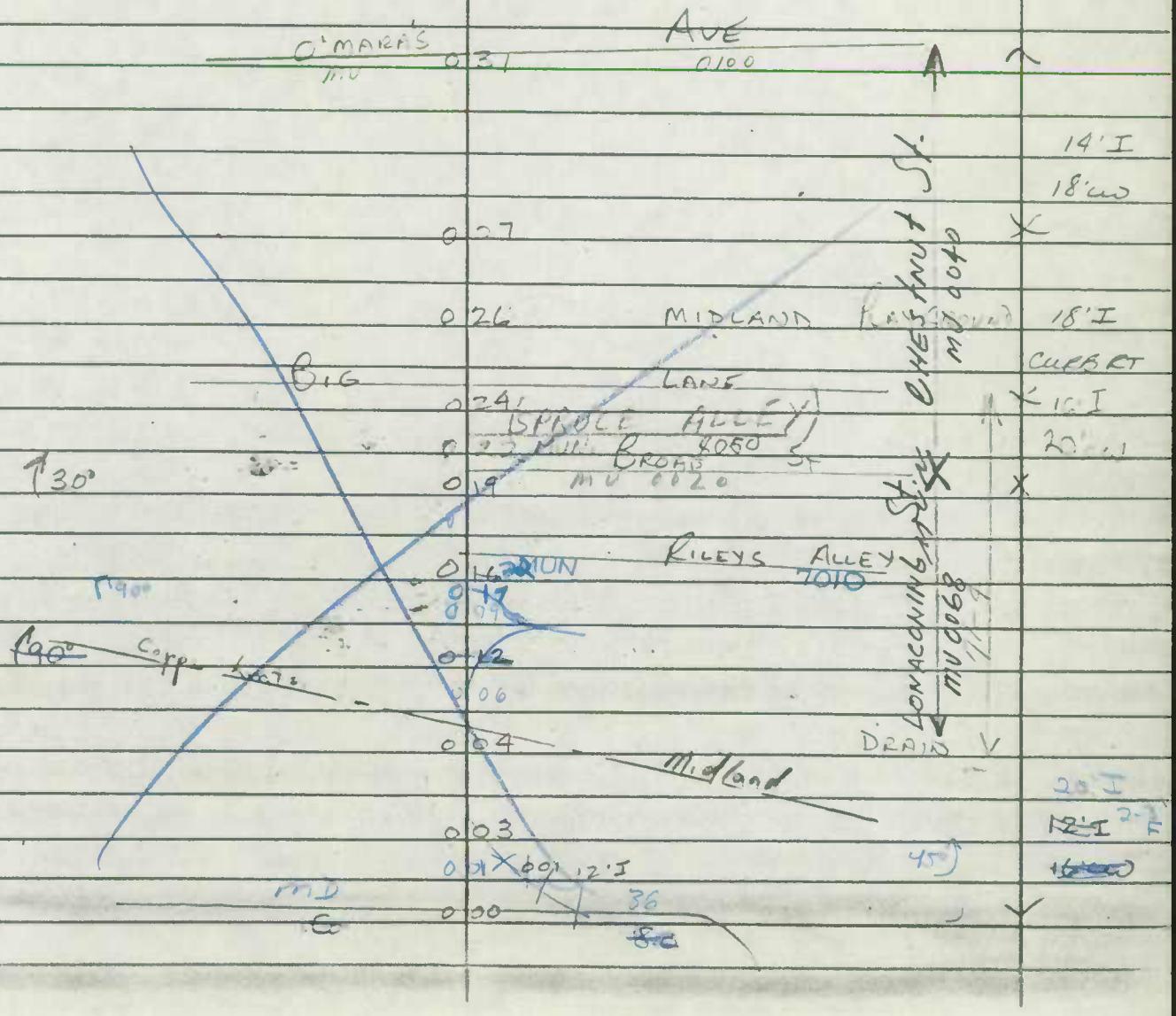

Form 6 HPS (Rev. 1961)

AT

ROAD INVENTORY SHEET

Party Chief R. VOUGHT
Recorder L. COFFELT JR.
Chainman

MIDLAND

VER
9-29-76

Road No. 0090
Name NEW RD.
Sheet No. 1 OF 1
Date 5-19-64
County ALLEGANY

NOW PART OF
MD 36 DUE
TO RELOCATION
87-67 AL TM
3-15-88

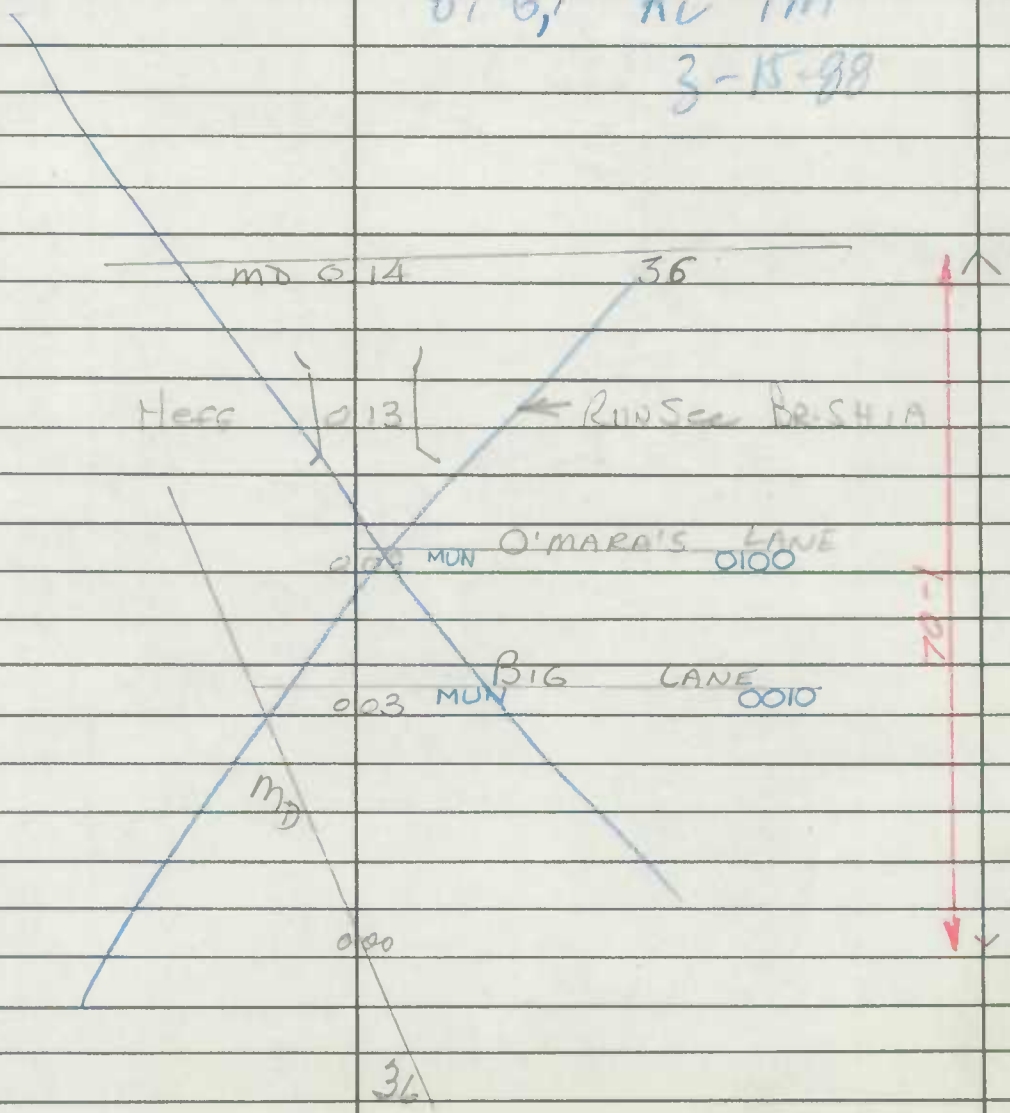

Form 5-HPS
(Revised 1961)

MARYLAND STATE ROADS COMMISSION
PLANNING AND PROGRAMMING DIVISION

S26130

IN COOPERATION WITH
U.S. BUREAU OF PUBLIC ROADS

BRIDGE SHEET

MIDLAND

ROAD NO. NEW RD
SHEET NO. 1A
PARTY NO. 1
DATE 5-19-64
COUNTY ALLEGANY

RATED CAPACITY —

FOR ALL STRUCTURES HAVING A TOTAL OPENING OF MORE THAN 20 FEET AS DEFINED IN NOTE 1.

ODOMETER READING 0.13 NAME OF STREAM, RAILROAD OR HIGHWAY CROSSED HEFF RUN

NUMBER OF RAILROAD TRACKS —
KIND OF CROSSING (NOTE 2) —

UNDERPASS-SIMPLE UNDERPASS-COMBINED (NOTE 3) OVERPASS BRIDGE OVER SYSTEM

DESCRIPTION

NUMBER OF SPANS	LENGTH EACH SPAN (NOTE 4)	TYPE (NOTE 5)
1	25	I-BEAM

TOTAL LENGTH-ON LINE OF ROAD OVER-ALL (NOTE 6) 30'

MATERIAL
SUBSTRUCTURE Conc & Stone SUPERSTRUCTURE —
FLOOR ASPHALT

CLEARANCES
ROADWAY (NOTE 7) 20' SIDEWALK WIDTHS: RIGHT — LEFT —
SURFACE OF ROAD TO STREAM BED 10' FOR OVERPASSES, SHOW DISTANCES TO TOP OF RAIL OR SURFACE OF LOWER ROAD. (NOTE 8)
SURFACE OF ROAD TO BOTTOM PORTAL — (MINIMUM OVERHEAD CLEARANCE
CLEAR DISTANCE OF OPENING ABOVE STREAM BED 8' (WATERWAYS ONLY)
POSTED LOAD LIMITS — BRIDGE NO. — CONSTRUCTION DATE —

GENERAL CONDITION OF BRIDGE: CHECK IF GOOD, FAIR, OR POOR, DESCRIBE DEFECTS IF SERIOUS.

	GOOD	FAIR	POOR
SUPERSTRUCTURE	—		
FLOOR			
SUBSTRUCTURE	GOOD		
PAINT		BADLY CORRODED OR RUSTED	

TYPE OF PROTECTION FOR DRAWBRIDGES (NOTE9) —

(NOTES ON REVERSE SIDE)

S26130

Notes:

1. In agreement with Federal-aid standards, a bridge is defined as a structure including supports erected over a depression or an obstruction, as water, highway, or railway, and having a track or passageway for carrying traffic or other moving loads, and having a length measured along the center of roadway of more than 20 feet between undercoping of abutments or spring lines of arches, or extreme ends of openings for multiple boxes and pipes, where the clear distance between openings is less than half of the smaller contiguous opening.

2. Show kind of crossing by checking descriptive item applicable. For multiple-span bridges give complete information on each span including approach spans. Indicate on leg sheet the odometer reading, position, and angle of skew of structure with respect to center line of road and by arrow the direction of stream flow.

3. Give information on the span over the highway only.

4. For span length use center to center of bearings, otherwise the clear opening. Skew bridges will be measured along center line of road. See Note 1.

5. Show general type such as: Trestle, Truss, Girder, I-Beam, Rigid Frame, Arch, Slab, Suspension, or Covered Bridge. See illustrations attached. Describe draw spans by classifications listed in Article X, Section 2 of Manual.

6. The length of a bridge structure is the over-all length measured along the line of survey stationing back to back of back-walls of abutments, if present, otherwise end to end of bridge floor, but in no case less than the total clear opening of the structure.

7. Give minimum lateral clearance. Where traffic lanes are separated by bridge numbers, show clearance width of each lane separately. Special conditions should be explained by notes.

8. In case of overhead bracing or arch construction, measurement shall be made to the lowest point above the road surface.

9. Use classification listed on RR crossing sheets. Form 4 HPS.

Remarks: _____

_____

A rearrangement of the form similar to that shown on the attachment may be used to provide space for coding.

Form 6 HPS (Rev. 1961)

AT

ROAD INVENTORY SHEET

Party Chief R. VOUGHT
Recorder L. COFFELT JR.
Chainman

MIDLAND

VER 9-28-76

Road No. 0100
Name O'MARA'S Ave.
Sheet No. 1 OF 1
Date 5-19-64
County ALLEGANY

Now COMBINED
With mu 0105
87-6,7 AL tm
3-15-88

(O'MARA'S AVE EXT.) ~~LAFF~~
MUN 0105

(DEWEY AVE) ~~LANE~~
0.11 75-1 MU.0065

SE

14' I
65' 3

CHESTNUT ST
0.01 MU 0040

14' I
16' CW

PARADISE ~~ALLEY~~
~~MUN~~
0.00

~~RT~~ ST
~~0090~~

SHA 51.3-8
11-15-72

STATE HIGHWAY ADMINISTRATION OF MARYLAND

87, 6, 7
3-15-88

ROAD INVENTORY SHEET

Party Chief R Vought
Recorder L Coffelt Jr
Helper

Map No.

VER 9-29-76

Road No. 0110
Road Name PARADISE ST
Sheet No. 1 of 2
Date 5-19-64
County ALLEGANY
State Coordinates

8-13-81 JTSC MIDLAND



SHA 51.3-8
11-15-72

ROAD INVENTORY SHEET

Road No. Mu 0110
Road Name Paradise St
Sheet No. 2 of 2
Date 5-19-64
County Allegany
State Coordinates

CO 80

CORP LMT

OLD DALE ROCK RD.

0 ~~49~~ 35 OF MIDLAND CO 0081

18 I

CEMETARY RD

0 ~~45~~ 31 MUN 0030

C-C

MUN 0110

Form 6 HPS (Rev. 1961)

91-4
BB/SP
3-26-92

MACS

ROAD INVENTORY SHEET

Party Chief F.S.
Recorder J.R.
Chainman

WESTERNPORT

VER
9-28-76

Road No. 0040
Name CHESTNUT ST.
Sheet No. 1 OF 1
Date 4-7-61
County ALLEGANY

Westernport

CORP LMTS 0 21 WESTERNPORT 30°

0 18

FAIRVIEW ST.

0 14 MUN 0080 55

GAY ST.

EXT TO WATER TREATMENT PLANT 0 08 MUN 0130 55

0 00

ROAD END

20' I
26' cw

20' I
I-CURB RT
24' cw

22' I
26' cw

10' ~~E~~ I
14' cw

Form 6 HPS (Rev. 1961)

91-4
BB/SP
3-26-92

MACS

ROAD INVENTORY SHEET

Party Chief F.S.
Recorder V.R.
Chainman

WESTERNPORT

Road No. 0040
Name CHESTNUT ST.
Sheet No. 1 OF 1
Date 4-7-65
County ALLEGANY

VER
9-28-76

~~ROCK~~ MICHAEL		~~ST.~~ Rd	
~~MUN~~ CO	0 29	~~[illegible]~~ 1	
			20' I 26' cw
CORP + LMTS	0 21	WESTERNPORT 30°	20' I
	0 18		I-CURB RT 24' cw
		FAIRVIEW ST.	
	0 14 MUN	0080 SS	
			22' I 26' cw
		GAY ST.	
EXT TO WATER TREATMENT PLANT	0 08 MUN	0130 SS	10' ~~E~~ I 14' cw
	0 00		
ROAD END			

Form 6 HPS (Rev. 1961)

Victory Post Dr

CS
93-5
GD/AL
11-17-93

ROAD INVENTORY SHEET

Party Chief F.S.
Recorder J.R.
Chainman

WESTERNPORT
VER
9-28-76

Road No. 0110
Name ~~FRONT ST.~~
Sheet No. 1 OF 1
Date 4-7-65
County ALLEGANY

WOOD ST. 0520
MUN
0 ~~16~~ 21
HAMMOND ST 0160
MUN

14' ~~XIX~~
J C-C

0 ~~09~~ 15

16' I
~~BRICK~~
J C-C

(FUSNER ST.)
MUN 0120 0 ~~04~~ 10

30' I
J C-RT
Stonewall LT
~~20' 2ML~~
~~BRICK~~

Victory Post Dr
MD 825

0 ~~00~~ 06

Johnson St
MUN 0210
0 ~~00~~ 03

23' J
J Crb RT
7' E Shd LT
2uML

Road 0 00 End

SHA 51.3-8
11-15-72

STATE HIGHWAY ADMINISTRATION OF MARYLAND

ROAD INVENTORY SHEET

OP 411

Party Chief W. DOMBROSKI
Recorder M. ZALENSKI
Helper

Map No.

Road No. MUN. 0150
Road Name GREENE ST
Sheet No. 1 of 1
Date 9-28-76
County ALLEGANY
State Coordinates

227 613

Westernport

NE #3

Corp Limits of Westernport

ROAD END

0 67 — 12'E 30'cw

0 63

0 57

KELLEY AVE — MUN 225

0 52 — 20'E J-CURB ET 30'cw

0 48

MARSH AVE

0 44

BAUGHMAN'S ST

0 29 — 30'I J'c-c

LINCOLN DR

CENTRAL AVE

0 13 — 25'H J'c-c

X-OVER

0 02 — 20'I J'c-c

PHILOS AVE

0 00 — 362

OP 411

MUNICIPAL 0150

Form 6 HPS (Rev. 1961)

DT REV.
FR. 4-10-79

MACS

ROAD INVENTORY SHEET

Party Chief: T. LANDON
Recorder: W. WARFIELD
Helper:

WESTERN PORT

VER 9-24-76

67-1

Road No.: 0240
Road Name: LIKENS ST.
Sheet No.: 1 OF 1
Date: 2-1-73
County: ALLEGANY

78-5

PROP.

ROAD 0237 END

KELLEY AVE

0 34 MUN. 225

78-5
30' I
J' C-C

MARSH AVE.

MUN. 0 27 0290

30' I
"J" C-C

BAUGHMANS ST.

0 12 MUN 0020

25°

0 09 (BRASHEAR ST.) ~~0.04~~ / 12' E

20°

ONE-WAY

0 03 MU. 0025 (DUCK ~~ST.~~ WORTH ST.)

10' I
12' CW

0 00 ~~0410~~ MU. 0077

PRIOR READON MUN. 410

Form 6 HPS (Rev. 1961)

ROAD INVENTORY SHEET

Road No. _____

Road Name _____

Sheet No. _____

Date _____

County _____

Form 6 HPS (Rev. 1961)

AT

ROAD INVENTORY SHEET

Party Chief FS
Recorder JR.
Chainman

WESTERN PORT
VER
8-11-76

Road No. 0360
Name PHILOS AVE.
Sheet No. 1 OF 1
Date 4-7-65
County ALLEGHENY
THE AT TABLE A

PHILOS ST. II
PIZ 362

SEE NEW INV

HOWARD ST.

0 23 MUN 0190

ONE WAY

30°

0 13

0 11

30°

90°

0 04

20' H

MD.

0 00

36 93

Form 6 HPS (Rev. 1961)

AT

ROAD INVENTORY SHEET

Party Chief F.S.
Recorder J.R.
Chainman

WESTERN PORT 154

Road No. 0362
Name PHILOS AVE. II
Sheet No. 1 OF 1
Date 4-7-65
County ALLEGANY

VER. 8-11-76

ONE WAY

HOWARD ST.
MUN 190 ~~0 42~~ 0 38

CLAY ST.
ONE WAY → ~~0 32~~ 0 29

ENT. TO CEM.
~~0 30~~ 0 25

DIXON ST.
0.04 12' E ~~0 29~~ 0 24

~~0 22~~ 0 18 BEGIN CEM. 35°

LINCOLN DR (MU 0250)

0 16 GREENE ST.

~~0 20~~ 0 15

ALLEY (UNPAVED)

~~0 17~~ 0 12

McKINLEY ST.

0 09 ~~0 14~~

BRUCE HIGH SCHOOL 0 06

ROOSEVELT ST.

0 03

ENT TO BRUCE H.S. ~~0 08~~

CORP LIMITS ~~0 05~~ 0 00 WESTERNPORT

O.P 200 ~~0 00~~

20' I C-C

30' I C-C

CO. 2

SHA 51.3-8
11-15-72

STATE HIGHWAY ADMINISTRATION OF MARYLAND

ROAD INVENTORY SHEET

Party Chief FS
Recorder VR
Helper

Road No. 0362
Road Name PHILOS AVE II
Sheet No. 1 of 1
Date 4-7-65
County ALLEGANY
State Coordinates

VER 8-11-76

Map No.

RELRIT: 8-13-81 JTC WESTERNPORT

CM A/T 84-2

	ONE WAY	MU 0362		
HOWARD ST MU 0190	0	38	NOW COMB WITH MU 360	
CLAY ST MUN ONE WAY → 0050	0	29		
END TO CEM	0	25		20' I
HILL ~~DIXON~~ ST MUN 0185	0	24		C-C
	0	18	BEGIN CEM 35°	X
LINCOLN DR MU 250	0	16		
~~GREEN ST~~ MUN 0150	0	15		
ALLEY (UNPAVED)	0	12		
~~McKINLEY ST~~ MUN 0510	0	09		
				30' I
BRUCE HIGH SCHOOL	0	06		
~~ROOSEVELT ST~~ 0440	0	03		C-C
CORP LIM	0	00	OF WESTERNPORT	

SHA 51.3-8
11-15-72

ROAD INVENTORY SHEET

Road No. _____
Road Name _____
Sheet No. _____
Date _____
County _____
State Coordinates _____

Form 6 HPS (Rev. 1961)

ROAD INVENTORY SHEET

Party Chief R. VOUGHT
Recorder L. COFFELT JR.
Chainman

WESTERN PORT

Road No. 0400
Name RAILROAD ST
Sheet No. 1 OF 1
Date 5-13-64
County ALLEGANY

PULL
GONE

ROAD END

0.00

135
825

0.00

MD

18 G
24' cul

Form 6 HPS (Rev. 1961)

9/MVER #1
3/26/92 MCS
BB/SP

ROAD INVENTORY SHEET

Party Chief FS.
Recorder JR.
Chainman

WESTERNPORT
VER
9-28-76

Road No. 0403
Name RAILROAD ST #3
Sheet No. 1 OF 1
Date 4-7-65
County ALLEGANY

~~ROAD~~ END
DE
CUL 019 SAC

~~MUN FOUNDRY WHITE ST~~
~~0090~~ 001

~~WAVERLY~~ x Waverly ST.
~~MUN~~ x 0.00 mu ~~510~~ ~~0512~~ 510

~~14' F~~
18' I
22' CW

Form 6 HPS (Rev. 1961)

AT

ROAD INVENTORY SHEET

Party Chief FS.
Recorder JR.
Chainman

WESTERNPORT
VER
9-28-76

Road No. 0410
Name (RIORDON ST.)
Sheet No. 1 OF 1
Date 4-7-65
County ALLEGANY

SEE NEW
INV
1-17-84

(NAUGHTON ST.)
MU 0 09 0340

(LIKENS ST.)
0 04 MU 0240

PT 10' I
40°
PC 12' E

0 00

ROAD END

Form 6 HPS (Rev. 1961)

ROAD INVENTORY SHEET

Party Chief F.S.
Recorder V.R.
Chainman

WESTERNPORT

VER
8-11-76

Road No. 0430
Name ROCK ST.
Sheet No. 1 OF 1
Date 4-7-66
County ALLEGANY

HAMMOND ST.
MAIN ~~0 39~~ 160
0 32

VINE ST.
~~0 33~~
0 27

WALNUT ST.
~~0 27~~
0 21

SPRUCE ST.
~~0 22~~
0 16
0 14

POPLAR ST.
~~0 17~~
0 11

APPROX WESTERNPORT ~~0 07~~ CORP. LIMITS
0 00

CHESTNUT ST.
~~0 00~~

ROCK ST.
CO. 7
CO. 1

20' I
C-C

20' H
J'c-c

20' J
J'c-c

20' H
C-C

~~20' I~~

20' H
J'c-c

SHA 51.3-8
11-15-72

STATE HIGHWAY ADMINISTRATION OF MARYLAND

98-277
99CKCO
7-15-99
SS/EF

ROAD INVENTORY SHEET

94-8 A/T

Party Chief FS
Recorder JR
Helper
VER 8-11-76

Map No.

Road No. 0430
Road Name ROCK ST
Sheet No. 1 of 1
Date 4-7-65
County Allegany
State Coordinates

VTSC REWRIT: 8-13-81 WESTERNPORT

HAMMOND		ST		
MUN	0	32	0160	
				20 I
VINE		ST		C-C
MUN	0	27	0490	
WALNUT		ST		
MUN	0	21	0500	20' H
				'J' C-C
SPRUCE		ST		
MUN	0	16	0480	20' J
				'J' C-C
	0	14		
				20' ~~XI~~
POPLAR		ST		
MUN	0	11	0370	'J' C-C
(APROX) CORP LMTS	0	00	OF WESTERNPORT	

FAS 144

ROCK ST ~~MITCHELL RD~~ ~~ROCK ST~~ CO 1 (98-277)

SHA 51.3-8
11-15-72

ROAD INVENTORY SHEET

Road No. _____
Road Name _____
Sheet No. _____
Date _____
County _____
State Coordinates _____

SHA 51.3 - 8 Revised
4.83

98-277
99 CK CO
7-15-99
SS/EF

MARYLAND STATE HIGHWAY ADMINISTRATION

ROAD INVENTORY SHEET

MU 0430 - WESTERNPORT

99-8MU
3-23-00
GD/EF

Party Chief	S. SNYDER	Road No.	CO 1
Recorder	E. FISHER	Road Name	ROCK ST
Assistant		County	Allegany
Map No./Dir.	83 / E	Date	7-15-99
State Coordinates	218 609	Sheet No.	1 OF 3

94-8(MU)-A/T

TRAFFIC CODES
TRAFFIC CONTROLS: STOP SIGN-SS, TRAFFIC LIGHT=T.L., FLASHING RED BALL=F.R.

TRAFFIC CODES
PARKING RESTRICTIONS: A.M. PEAK, P.M. PEAK, A.M./P.M. PEAK, NO PARKING ANYTIME=N.P., COMM/IND. ACCESS=E

SYSTEM: FUNCT CLASS	SYSTEM: HWY SYS	SYSTEM: HPMS SAMPLE	TRAFFIC: PRKG. REST.	TRAFFIC: COM/IND ACCESS	LINE DIAGRAM	TRAFFIC: CONTROL	TRAFFIC: COM/IND ACCESS	TRAFFIC: PRKG. REST.	PAVEMENT DATA
									20' H
									2 ML
					90° 0.63				
					0.41 30° OP 1				
					0.24 35°				
					0.07 30°				
									22' H
									2 ML
					GARRETT 0.00 CO LINE				
					2.64 Westernport RD Gar. Co 2.34				
					GARRETT CO RD				

COUNTY Allegany ROAD NO. CO 1 PAGE 2 OF 3

SYSTEM				TRAFFIC		LINE DIAGRAM	TRAFFIC			PAVEMENT DATA
	FUNCT CLASS	HWY SYS	HPMS SAMPLE	PRKG REST	COM/IND ACCESS		CONTROL	COM/IND ACCESS	PRKG. REST.	
						WALNUT ST				
						MUN 404 0500 @.36				
										20'H
										JC-C
										2ML
						SPRUCE ST				
						MUN 0199 0430 @.26				
										20'J
										JC-C
										2ML
						0 91				
						POPLAR ST				
						MUN 0 94 0370 @.21				20'H
										JC-C
										2ML
						0 90				
						LYNN ST				
						0 89 MU 99-8				
						90° 0 85				
						Corp. Limits 0 83 of Westernport				
						0 81 DRAIN				
						0 77 CHESTNUT ST OP 412 (MU0040)				
						0 70 60°				
										20'H
										2ML

MUN 430

SHA 51.3 - 8 Revised
4.83

MARYLAND STATE HIGHWAY ADMINISTRATION

ROAD INVENTORY SHEET

Party Chief	S. Snyder	Road No.	CO 1
Recorder	E. Fisher	Road Name	Rock ST
Assistant		County	Allegany
Map No./Dir.	B3 / E	Date	7-15-99
State Coordinates		Sheet No.	3 OF 3

TRAFFIC CODES
TRAFFIC CONTROLS: STOP SIGN-SS, TRAFFIC LIGHT=T.L., FLASHING RED BALL=F.R.

TRAFFIC CODES
PARKING RESTRICTIONS: A.M. PEAK, P.M. PEAK, A.M./P.M. PEAK, NO PARKING ANYTIME=N.P., COMM/IND. ACCESS=E

SYSTEM				TRAFFIC		LINE DIAGRAM	TRAFFIC			PAVEMENT DATA
	FUNCT CLASS	HWY SYS	HPMS SAMPLE	PRKG. REST.	COM/IND ACCESS		CONTROL	COM/IND ACCESS	PRKG. REST.	
						See New Inventory MU 99-8A written 3-23-00 GD/EF				
						Fusmer				
						Stub ST				
						Hammond ST				
						MUN 115 0160 @.14				
						430				
						Vine ST				
						MUN 110 0490 @.14				
						MUN				
										20'H
										JC-C
										2mL

Form 6 HPS (Rev. 1961)

JT REV. FR. 4-10-78

SEND OUT FOR INV (1973

91-1 BB/SP 3-26-92

CS

ROAD INVENTORY SHEET

Party Chief F.S.

Recorder J.R.

Chainman

WESTERNPORT

Road No. 0450

Name ROSS STREET

Sheet No. 1 OF 1

Date A-7-65

County ALLEGANY

80-1 78-2 VER 9-28-76

C.M. A/T 84-3

MARSH 0 44 ST

MUN ROAD END ST 0290

MARSH 0 ~~4~~04 END MUN. MAINT.

0 35

BAUGHMAN'S STREET

MUN 0 31 0020

0 18

SPRING ST.

MUN 0470 0 17

0 11

0 07

NAUGHTON STREET

MUN 0340 0 05

MD. 937~~36~~

0 00

WAVERLY ST.

TO BB INV 1973

~~14' E~~ 30' I J'c-c

~~12' F~~

W.

~~12' H~~

~~14' CL~~

19' I

~~18' I~~

~~18' CL~~

18' I J'c-c

SS

Form 6 HPS (Rev. 1961)

ROAD INVENTORY SHEET

Party Chief F.S.
Recorder VR.
Chainman

WESTERNPORT

VER
9-28-76

Road No. 0510
Name WAVERLY ST.
Sheet No. 1 OF 1
Date 4-7-65
County ALLEGANY

Void See
New Inventories
91 MV EX #1
BB/SP
3-26-92

WOOD ST.
MUN 0520
0.22
~~# 1122~~
~~PROJ~~ MD 0.13 36 ~~#~~ 36
0.12
0.11 BR # 1122 1975
0.04
← GEORGES CREEK ←
0.03 # AW120
RAILROAD ST #3
0.02 MUN 0403
ONE TRACK 0.01 #WM 832 529 T
CSX
16' ~~W~~ I
20' CW
MD 937 ~~36~~
0.00
450 Ross St

*From .00 to .11 relocated as temp. access road by S.H.A. until George's Creek Bridge is reopened. per telephone conversation with Mrs. Rooney 5/1/92 Westernport T. Massicot

91 MUEX #1

SHA 51.3 - 8 Revised 4.83

MARYLAND STATE HIGHWAY ADMINISTRATION

ROAD INVENTORY SHEET

(A/T 92 MUEX #1) BB/AH 4-6-93

93 MUEX #4 GD/AR 3-22-94

Party Chief	BB	Road No.	Mu 0510
Recorder	SP	Road Name	Waverly ST
Assistant		County	Allegany
Map No./Dir.	/ W	Date	3-26-92
State Coordinates		Sheet No.	1 OF 1

TRAFFIC CODES: TRAFFIC CONTROLS: STOP SIGN=S.S., TRAFFIC LIGHT=T.L., FLASHING RED BALL=F.R.

TRAFFIC CODES: PARKING RESTRICTIONS: A.M. PEAK, P.M. PEAK, A.M./P.M. PEAK, NO PARKING ANYTIME=N.P., COMM/IND. ACCESS=E

SYSTEM: FED. AID.	FUNCT CLASS.	HWY. SYS.	HPMS SAMPLE	TRAFFIC: PRKG. REST.	COM/IND. ACCESS	LINE DIAGRAM	TRAFFIC: CONTROL	COM/IND. ACCESS	PRKG. REST.	PAVEMENT DATA
						Wood ST				
						MU 0 ~~20~~ 10 0520				
						0 ~~19~~ 00				
						30'J J-WW				
						MD 0 ~~18~~ 01 36				
						0 ~~17~~ 01 #1122				
						0 ~~16~~ 00 PT				20'G 2 UML
						180°				
						ABAN Structure				
						0 ~~11~~ 01				
						0.00 XXXX				
						~~0.04~~ PC				
										~~20'G~~ ~~2 UML~~
						~~George's Creek Rd~~				
						~~MD 0.00 36~~	SS			

SYSTEM				TRAFFIC		LINE DIAGRAM	TRAFFIC			PAVEMENT DATA
FED. AID.	FUNCT. CLASS.	HWY. SYS.	HPMS SAMPLE	PRKG. REST.	COM/IND ACCESS		CONTROL	COM/IND ACCESS	PRKG. REST.	

SHA 51.3 - 8 Revised
4.83

Westernport

93 MU Ex #3
GD/AR
3-22-94

MV 91 EX #1

(AT/92 MV EX#1)
BB/AH 4-6-93

MARYLAND STATE HIGHWAY ADMINISTRATION

ROAD INVENTORY SHEET

Party Chief	BB	Road No.	MU 0512
Recorder	SP	Road Name	Waverly ST
Assistant		County	Allegany
Map No./Dir.	/ W	Date	3-26-92
State Coordinates		Sheet No.	1 OF 1

TRAFFIC CODES

TRAFFIC CONTROLS: STOP SIGN=S.S., TRAFFIC LIGHT=T.L., FLASHING RED BALL=F.R.

TRAFFIC CODES

PARKING RESTRICTIONS: A.M. PEAK, P.M. PEAK, A.M./P.M. PEAK, NO PARKING ANYTIME=N.P., COMM/IND. ACCESS=E

SYSTEM				TRAFFIC		LINE DIAGRAM	TRAFFIC			PAVEMENT DATA
FED. AID.	FUNCT CLASS.	HWY. SYS.	HPMS SAMPLE	PRKG. REST.	COM/IND. ACCESS		CONTROL	COM/IND. ACCESS	PRKG. REST.	

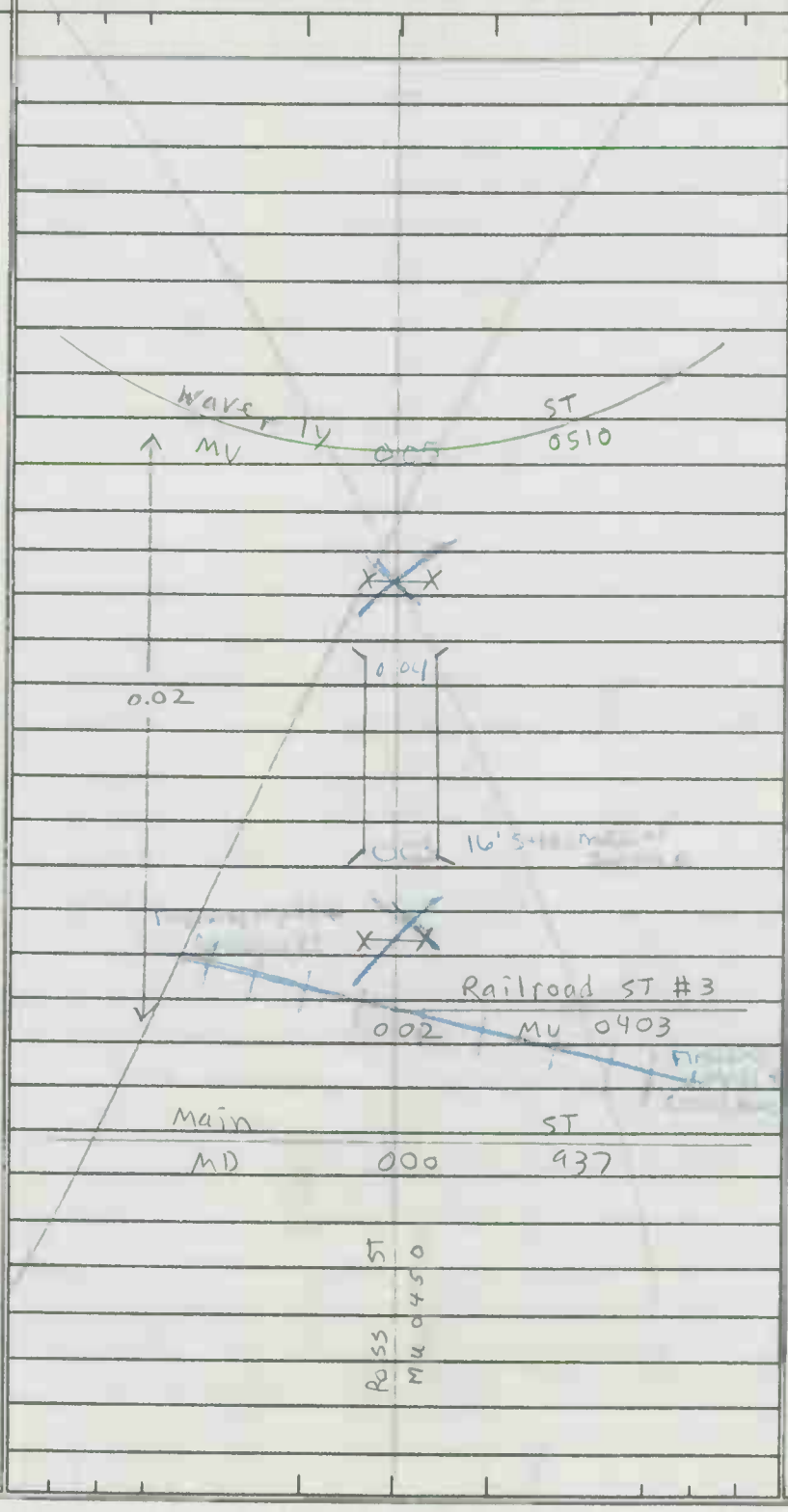

16' I
2 VML
SS

SYSTEM				TRAFFIC		LINE DIAGRAM	TRAFFIC			PAVEMENT DATA
FED. AID.	FUNCT. CLASS.	HWY. SYS.	HPMS SAMPLE	PRKG. REST.	COM/IND ACCESS		CONTROL	COM/IND ACCESS	PRKG. REST.	

Form 6 HPS (Rev. 1961)

AT

ROAD INVENTORY SHEET

Party Chief R. VOUGHT
Recorder L. COFFELT JR.
Chainman

WESTERNPORT

VER 9-28-76

Road No. 8060
Name ALLEY #6
Sheet No. 1 OF 1
Date 5-13-64
County ALLEGANY

VOID SEE NEW INVENTORY (92 MU EX #2)
BB AH
4-6-93

MD 009 937 36

007 30°

14'6
18'CW

OLD AD MD 000 825 135

Field Team incorrectly changed Route numbers on these inventories. The original Route numbers have been reassigned - only the Names have been switched around.

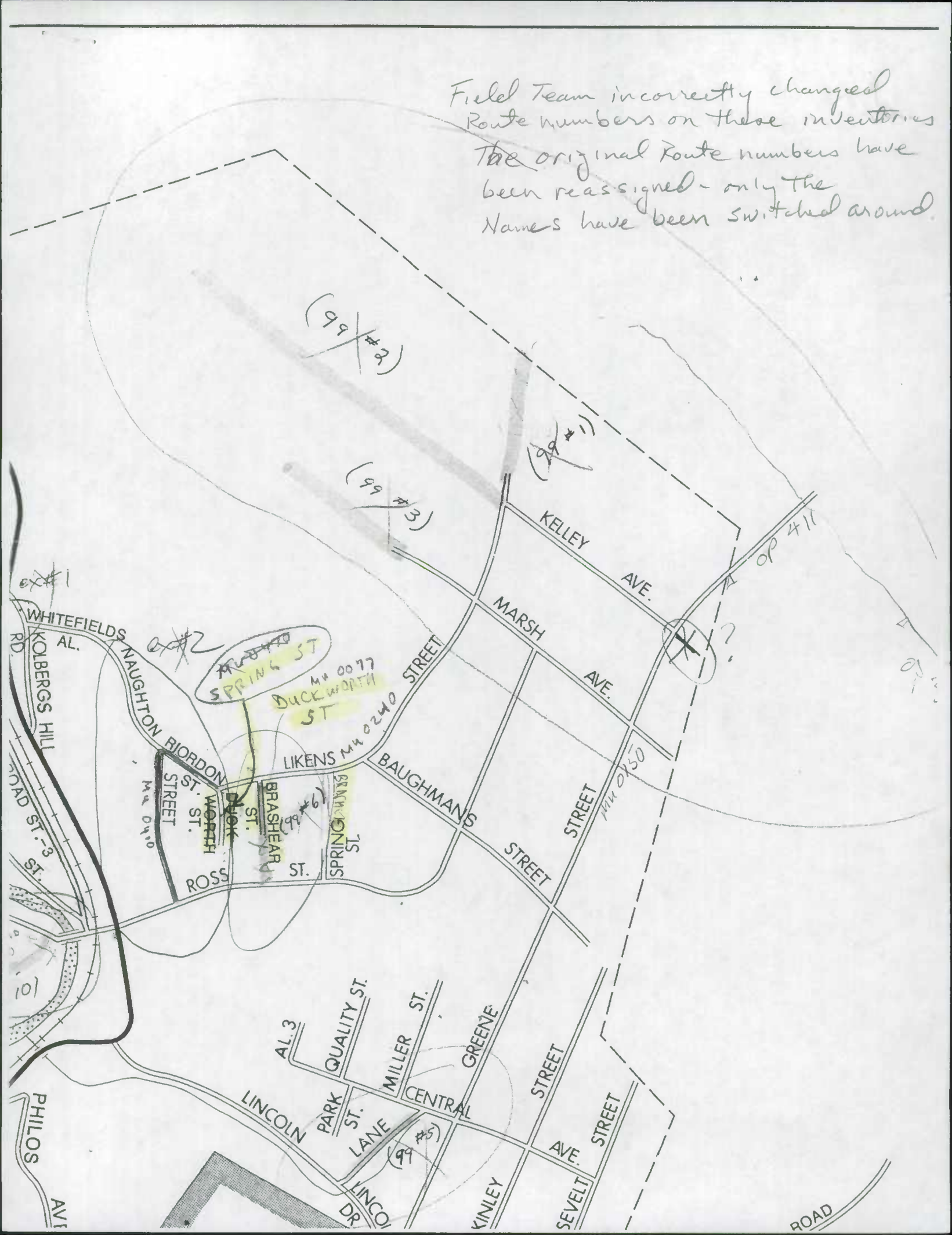

SHA 51.3 - 8 Revised
4.83

99MUext #2
3-23-00
GD/EF

MARYLAND STATE HIGHWAY ADMINISTRATION

ROAD INVENTORY SHEET

Party Chief BB
Recorder FR.
Assistant
Map No./Dir. /
State Coordinates

Road No. MU-0077
Road Name (DUCKWORTH ST.)
County ALLEGANY
Date 1-17-84
Sheet No. 1 OF 1

SYSTEM				TRAFFIC		WESTERNPORT LINE DIAGRAM	TRAFFIC			PAVEMENT DATA
FED. AID.	FUNCT CLASS.	HWY. SYS.	HPMS SAMPLE	PRKG. REST.	COM/IND. ACCESS		CONTROL	COM/IND. ACCESS	PRKG. REST.	
						ROAD 0-4 END				
										12' I
										14' CW
						(LIKENS ~~ST.~~) MU ~~240~~ 0 CW (RIORDAN ~~ST.~~) ~~[illegible]~~ ~~[illegible]~~ 240				

TRAFFIC CODES

TRAFFIC CONTROLS: STOP SIGN=S.S., TRAFFIC LIGHT=T.L., FLASHING RED BALL=F.R.

TRAFFIC CODES

PARKING RESTRICTIONS: A.M. PEAK, P.M. PEAK, A.M./P.M. PEAK, NO PARKING ANYTIME=N.P., COMM/IND. ACCESS=E

SYSTEM				TRAFFIC		LINE DIAGRAM	TRAFFIC			PAVEMENT DATA
FED. AID.	FUNCT. CLASS.	HWY. SYS.	HPMS SAMPLE	PRK.G. REST.	COM/IND ACCESS		CONTROL	COM/IND ACCESS	PRK.G. REST.	

SHA 51.3 - 8 Revised 4.83

99-6 MU
3-23-00
GD/EF

MARYLAND STATE HIGHWAY ADMINISTRATION

ROAD INVENTORY SHEET

Party Chief: BB
Recorder: FR
Assistant:
Map No./Dir.: /
State Coordinates:

Road No.: MU. 0025
Road Name: (BRASHEAR ST.)
County: ALLEGANY
Date: 1-17-84
Sheet No.: 1 OF 1

TRAFFIC CODES
TRAFFIC CONTROLS: STOP SIGN=SS, TRAFFIC LIGHT=T.L., FLASHING RED BALL=F.R.

TRAFFIC CODES
PARKING RESTRICTIONS: A.M. PEAK, P.M. PEAK, A.M./P.M. PEAK, NO PARKING ANYTIME=N.P., COMM/IND. ACCESS=E

SYSTEM				TRAFFIC		LINE DIAGRAM	TRAFFIC			PAVEMENT DATA
FED. AID.	FUNCT CLASS.	HWY. SYS.	HPMS SAMPLE	PRKG. REST.	COM/IND. ACCESS	WESTERNPORT	CONTROL	COM/IND. ACCESS	PRKG. REST.	
						ROSS ST				
						MU 008 0450				
						~~ROAD~~ 004 ~~END~~				
										12' I
										14' CW
						~~LINEAS ST.~~				
						MU. 000 240				

SYSTEM				TRAFFIC		LINE DIAGRAM	TRAFFIC			PAVEMENT DATA
FED. AID.	FUNCT. CLASS.	HWY. SYS.	HPMS SAMPLE	PRK.G. REST.	COM/IND ACCESS		CONTROL	COM/IND ACCESS	PRK.G. REST.	

Form 6 HPS (Rev. 1961)

99 MU Ext #2
3-23-00
GD/CF

A1

ROAD INVENTORY SHEET

Party Chief F.S.
Recorder J.R.
Chainman

WESTERNPORT
VGR
9-28-76

Road No. 0470
Name SPRING ST.
Sheet No. 1 OF 1
Date 4-7-65
County ALLEGANY

ROAD END
0 0~~2~~5

12' H
90-119
63-9
12' F

12' x H
14' cw

~~ROSS~~ (LIKENS ST) (BIORDAN STREET)
MUN 0240 0 00 04~~5~~0
1