WASHINGTON D.C.

MILEAGES

EXTENSIONS OF STATE

ROUTES WITHIN THE DISTRICT

Form 6 HPS

ROAD INVENTORY SHEET

Party Chief F. C. Burns
Recorder E. Schuyler
Chainman
Spec. Taxing Area
Municipality

Road No. EASTERN AVE
Sheet No. 1 of 1
Party No. 1
Date 3-22 1960
County Pr. Georges

PINEY MD	021	BRANCH RD. 320	△
	020		
	011	HOLLY AVE	36' J
CEDAR	000	ST	36' C.C. ▼

Form 6 HPS

ROAD INVENTORY SHEET

Party Chief F. C. Burns
Recorder E. Schuyler
Chainman
Spec. Taxing Area
Municipality

Road No. EASTERN AVE
Sheet No. 1 of 2
Party No. 1
Date 3-22 1960
County Pr. Georges

APROX. MONTG. CO LINE			
N. CAPITOL ST	1	73	
KANSAS AVE.	1	55	3RD AVE
	1	49	4TH AVE CO 460
	1	42	5TH AVE.
SLIGO MILL	1	36	ROAD
	1	29	40' J 40' C.C. X
NEW HAMPSHIRE	1	27	AVE
SPUR SPUR			
	1	26	
CHILLUM	1	20	ROAD
	0	97	PEABODY AVE
RIGGS	0	88	40' H 40' C.C. X
			ROAD MD 212
	0	29	
SARGENT	0	16	ROAD MD 211
GALLOWAY ST	0	00	32' G 32' C.W. V

Form 6 HPS

ROAD INVENTORY SHEET

Party Chief F. C. Burns
Recorder E. Schuyler
Chainman

Spec. Taxing Area
Municipality

Road No. EASTERN AVE
Sheet No. 2 of 2
Party No. 1
Date 3-22-1960
County Pr. Georges

MAPLE ST.
220
214 CARROLL ST.
LAUREL AVE 207 MD 410
WALNUT 192 AVE

SAME

Form 6 HPS

ROAD INVENTORY SHEET

Party Chief F. C. Burns
Recorder E. Schuyler
Chainman
Spec. Taxing Area
Municipality

Road No. EASTERN AVE.
Sheet No. 1 of 2
Party No. 1
Dote 3-22-1960
County Pr. Georges

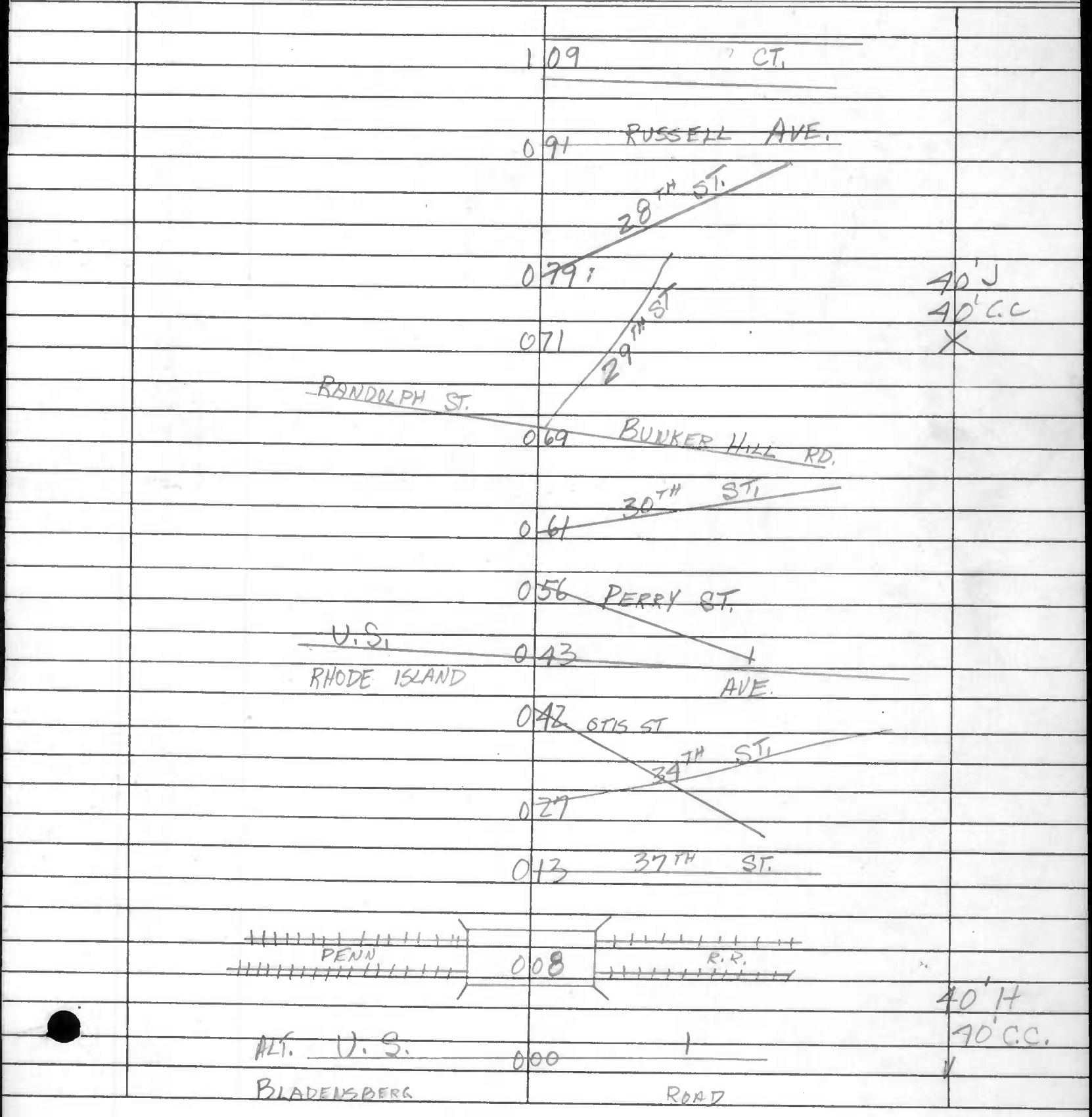

Form 6 HPS

ROAD INVENTORY SHEET

Party Chief F. C. Burns
Recorder E. Schuyler
Chainman
Spec. Taxing Area
Municipality

Raad No. EASTERN AVE
Sheet No. 2 of 2
Party No. 1
Date 3-22-1960
Caunty Pr. Georges

		158 CARSON CIRCLE. CO. 467	A
		154	
	MICH. ST.	SPUR	
		152 QUEEN'S CHAPEL RD.	
		SPUR	
		149 MD. 500	24'G 24'CW
		147	X
	VARNUM ST.	121 ARUNDEL RD	
			SAME

Form 6 HPS

ROAD INVENTORY SHEET

Party Chief F. C. Burns
Recorder E. Schuyler
Chainman
Spec. Taxing Area
Municipality

Road No. EASTERN AVE
Sheet No. 1 of 2
Party No. 1
Date 3-22-1960
County Pr. Georges

	SHERIFF		
		109 RD.	
		093 56TH AVE	
		088 "J" ST.	
		57TH PLACE	
		066 58TH AVE.	
		059	28' H
		056 59TH AVE.	36' C.W.
		052 60TH AVE.	X
		048 60TH PLACE	
		043 61ST. AVE.	
		039 62ND AVE.	
		029 62ND PLACE	
		020 MD 704	44' S
	63RD. ST.	012	44' C.C.
			X
			24' H
	SOUTHERN AVE	000	24' C.W.
			V

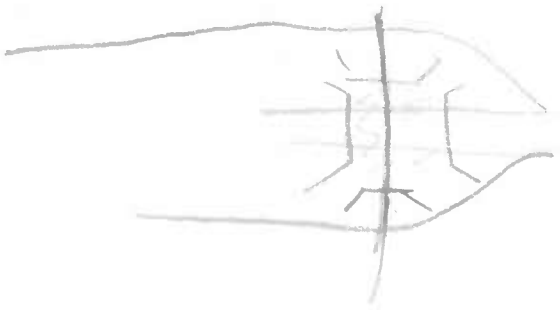

Form 6 HPS

ROAD INVENTORY SHEET

Party Chief F. C. Burns
Recorder E. Schuyler
Chainman

Spec. Taxing Area
Municipality

Road No. EASTERN AVE
Sheet No. 2 of 2
Party No. 1
Date 3-22-1960
County Pr. Georges

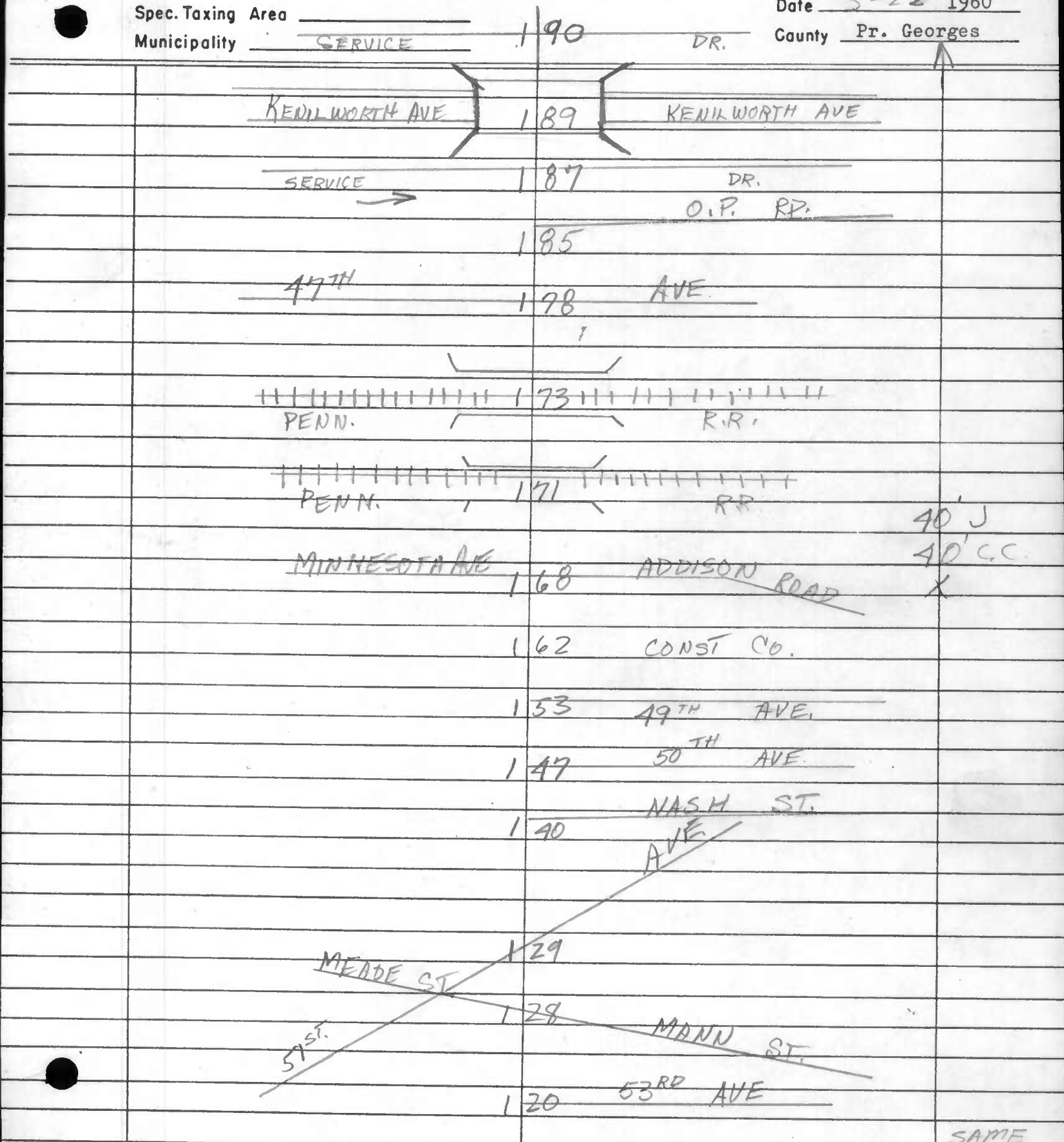

Form 6 HPS

ROAD INVENTORY SHEET

(1)

Party Chief F. C. Burns
Recorder E. Schuyler
Choinmon
Spec. Taxing Areo
Municipality D.C.

Rood No. SOUTHERN AVE
Sheet No. 1 of 1
Porty No. 1
Date 3-21 1960
County Pr. Georges

	XXXXXX		
	110		▲
WHEELER D.C.	108	ROAD Co 110	
	066	ONEREST DR. Co 2251	36' G
	040	OWENS ROAD Co 117	36' CW X
	033	CO 1269 MEADOWS CT EAST	32' G 32' C.C.
15' W. OXON 47' L.	024	RUN	X 40' H 40' C.C.
S. Capitol ST D.C.	000	MD 210	▼

Form 6 HPS

ROAD INVENTORY SHEET

(2)

Party Chief F. C. Burns
Recorder E. Schuyler
Chainman
Spec. Taxing Area
Municipality

Road No. SOUTHERN AVE
Sheet No. 1 of 1
Party No. 1
Date 3- 21 1960
County Pr. Georges

SAVANAH ST 044

23 ST 011 23 RD PKY.

MISSISSIPPI AVE 000

36'G
36'GG

Farm 6 HPS

ROAD INVENTORY SHEET

(3)

Party Chief F. C. Burns
Recorder E. Schuyler
Chainmon

Spec. Taxing Areo
Municipolity

Rood No. SOUTHERN AVE
Sheet No. 1 of 2
Porty No. 1
Date 3-21 1960
County Pr. Georges

CO 1299

BECK ST.	1.56	"V" STREET	
BARKER ST.	1.51	"W" STREET.	
	1.47	ALTON ST.	
	1.42	BYERS ST.	
	1.33	DENT ST.	
FORT DUPONT ST.	1.28	ELLIS ST.	
	0.94	BELT ROAD	
	0.90		
PENN. AVE	0.87	MD 4	
		SPUR	
	0.84		
SUITLAND	0.62	MD 218 RD	44' J X 44 C.C.
	0.33	GREENWAY DR	
	0.24	FAIR HILL DR. CO. 68	
	0.07	FAIRHILL DR CO 69	32' G
BRANCH AVE	0.00	MD. 5	32' C W

Form 6 HPS

ROAD INVENTORY SHEET

Party Chief F. C. Burns
Recorder E. Schuyler
Chainman
Spec. Taxing Area
Municipality

Road No. SOUTHERN AVE
Sheet No. 2 of 2
Party No. 1
Date 3-21-1960
County Pr. Georges

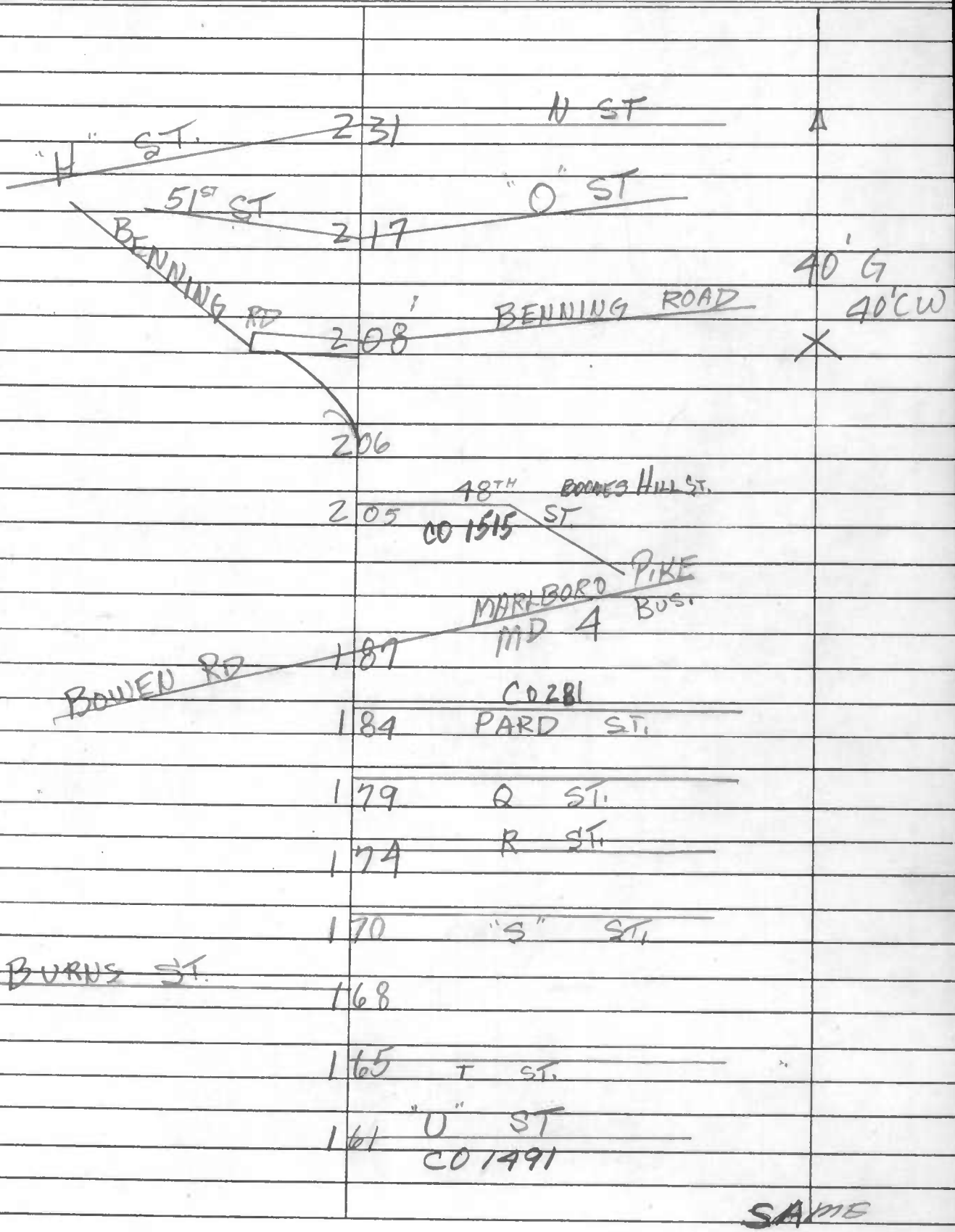

Form 6 HPS

ROAD INVENTORY SHEET

(4)

Party Chief F. C. Burns
Recorder E. Schuyler
Chainman
Spec. Taxing Area
Municipality

Road No. SOUTHERN AVE
Sheet No. 1 of 1
Party No. 1
Date 3-21-1960
County Pr. Georges

EASTERN AVE	088	
63RD. ST.	079	65TH AVE — 32' G, 32' CW
	075	X
	065	63RD PLACE
SHADY SIDE / EAST CAPITAL	058	KINGSTON AVE — 2-24' J LANES, 1-4' MED.
	055	X
		61ST AVE
	037	"G" ST. — 26' G, 26' CW
	030	X
	018	MD 214 AVE — 36' G, 36' CW
CENTRAL		
"C" ST.	000	V

Form 6 HPS

ROAD INVENTORY SHEET

Party Chief F. C. Burns
Recorder E. Schuyler
Chainman
Spec. Taxing Area
Municipality

Road No. U.S. 240
Sheet No. 1 of 2
Party No. 1
Date 3-18-1960
County ~~Pr. Georges~~ D.C.



Form 6 HPS

ROAD INVENTORY SHEET

Party Chief F. C. Burns
Recorder E. Schuyler
Chainman
Spec. Taxing Area
Municipality

Road No. U.S. 240
Sheet No. 2 of 2
Party No. 1
Date 3-18-1960
County ~~[illegible]~~ D.C.

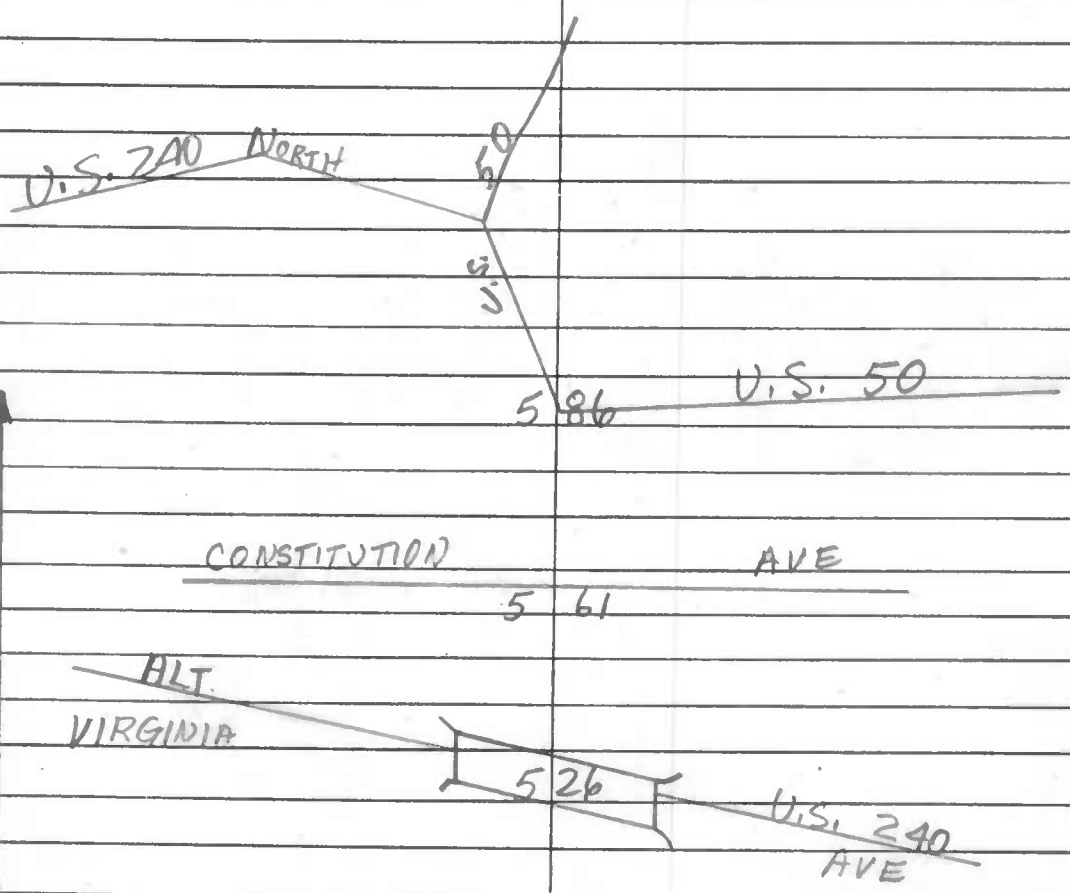

Form 6 HPS

ROAD INVENTORY SHEET

Party Chief J.C.
Recorder J.W.
Chainman
Spec. Taxing Area
Municipality

ALASKA AVE.
Road No. U.S. 29 S.
Sheet No. 1 OF 1
Party No.
Date 6-14-60
County WASH. D.C.

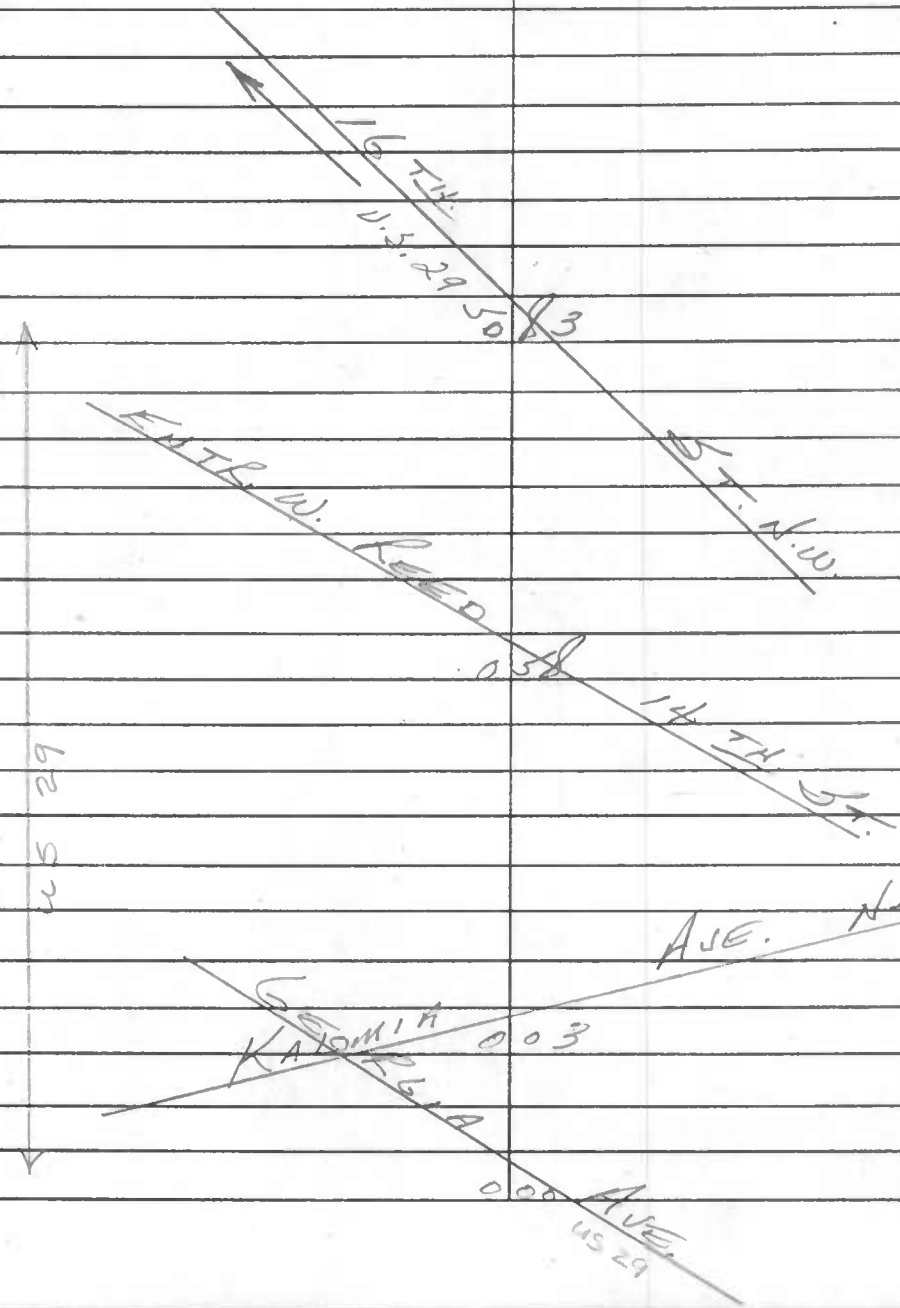

Form 6 HPS

ROAD INVENTORY SHEET

BENNING RD. S.E.

Party Chief J. L.
Recorder J W.
Chainman
Spec. Taxing Area
Municipality

Road No.
Sheet No. 1 OF 1
Party No.
Date 5-26-60
County WASH. D.C.

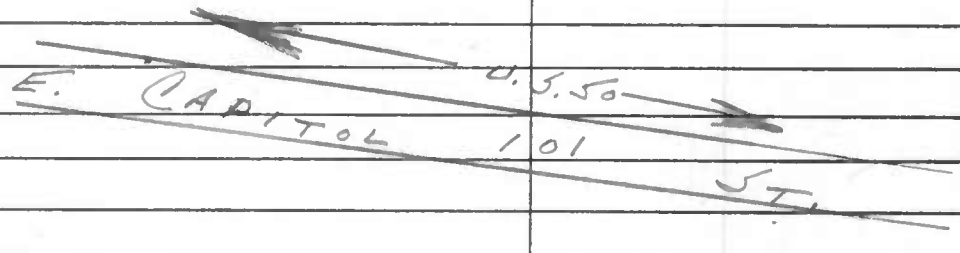

001

2 LA. MARK.

WASH. D.C. SOUTHERN AVE. S.E. WASH. D.C.

MO. DC 0.00 LINE MO.

BENNING RD

6-20-78

Form 6 HPS

ROAD INVENTORY SHEET

Party Chief S. C.
Recorder J. W.
Chainman
Spec. Taxing Area
Municipality

BLADENSBURG RD & AVE. U.S. 50 & ALT. 1
MD. Road No. U.S. 50 & ALT. 1
Sheet No. 1 OF 2
Party No.
Date 5-26-60
County WASH. D.C.



Form 6 HPS

ROAD INVENTORY SHEET

BLADENSBURG RD. & MD. AVE.

Party Chief S. C.
Recorder J.W.
Chainman
Spec. Taxing Area
Municipality

Road No. U.S. 50 - S.
Sheet No. 2 OF 2
Party No.
Date 5-26-60
County WASH. D. C.



Form 6 HPS

ROAD INVENTORY SHEET

Party Chief J.C.
Recorder J.W.
Chainman
Spec. Taxing Area
Municipality

Bowen Rd.
Road No.
Sheet No. 1 OF 1
Party No.
Date 5-26-60
County WASH. D.C.



Form 6 HPS

ROAD INVENTORY SHEET

BRANCH AVE.

Party Chief S. C.
Recorder J. W.
Chainman
Spec. Taxing Area
Municipality

Road No.
Sheet No. 1 OF 1
Party No.
Date 5-26-60
County WASH. D.C.

PENNSYLVANIA AVE. S.E.
1 01

ALABAMA AVE. S.E.
0 50

2 LA.
MARK

WASH. D.C. SOUTHERN AVE. WASH. D.C.
MD. 0 00 MD.

M05

Form 6 HPS

ROAD INVENTORY SHEET

CANAL ST.

Party Chief J. C.
Recorder J. W.
Chainman
Spec. Taxing Area
Municipality

Road No.
Sheet No. 1 OF 1
Party No.
Date 5-26-60
County WASH. D.C.



Form 6 HPS

ROAD INVENTORY SHEET

CENTRAL AVE. S.E.

Party Chief S. C.
Recorder S.W.
Chainman

Spec. Taxing Area
Municipality

Road No.
Sheet No. 1 OF 1
Party No.
Date 5-26-60
County WASH. D.C.

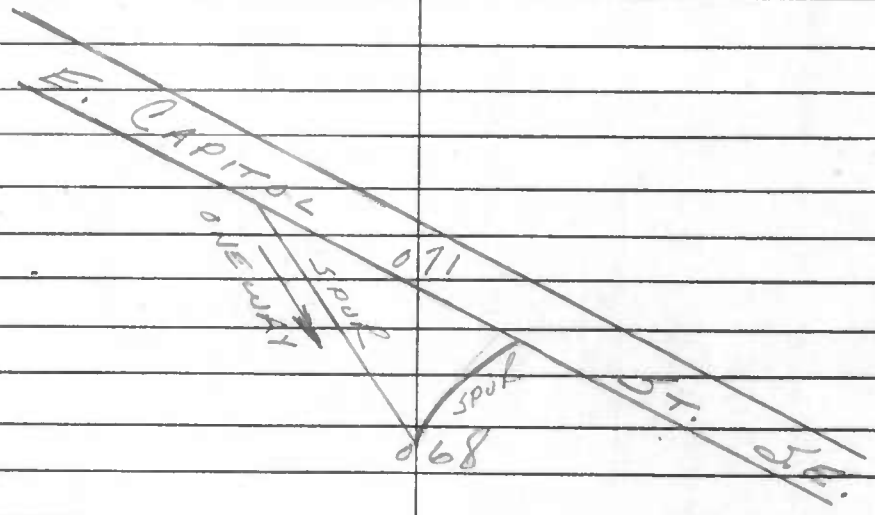



2 L.A.
MARK.

Form 6 HPS

ROAD INVENTORY SHEET

CONNECTICUT AVE.

Party Chief S.C.
Recorder J.W.
Chainman
Spec. Taxing Area
Municipality

Road No. ALT. U.S. 240
Sheet No. 1 OF 2
Party No.
Date 6-13-60
County WASH. D.C.

	3.66		
ROCK CREEK		PARK	
	3.41		
CALVERT ST.			
	3.35		
CATHEDRAL AVE. N.W.			
	3.01		
ENTR. TO ZOO			
	2.87		
MACOMB ST.			
	2.59		
PORTER ST.			
	2.34		
NEBRASKA AVE. N.W.			
	0.88		
MILITARY RD. N.W.			
	0.50		
WASH. D.C. WESTERN MD.		WASH. D.C. AVE. MD.	4 L.A. MARKED
	0.00		

Form 6 HPS

ROAD INVENTORY SHEET

CONN. AVE.

Party Chief J C
Recorder J W.
Chainman
Spec. Taxing Area
Municipality

Road No. ALT. U.S. 240
Sheet No. 2 OF 2
Party No.
Date 6-13-60
County WASH. D. C.



Form 6 HPS

ROAD INVENTORY SHEET

Party Chief S. C.
Recorder J. W.
Chainman
Spec. Taxing Area
Municipality

CONSTITUTION AVE.
Rood No. U.S. 1
Sheet No. 1 OF 3
Party No.
Dote 5-25-60
County WASH. D.C.

9 TH. ST	N.W.	
1	42	
10 TH. ST. N.W.		
1	31	
12 TH. ST.	N.W.	
1	20	
N.W. 14 TH.	ST.	
0	99 TRUCK LT. U.S. 1 & 50 →	
N.W. 15 TH.	ST.	
0	90	
N.W. 16 TH. ST.		
0	74	
N.W. 17 TH.	ST.	
0	58	
N.W. 18 TH. ST.		
0	46	
N.W. 19 TH. ST.		
0	36	
N.W. 21 ST.	ST.	
0	19	6 L.A. MARKED
N.W. 23 RD.	ST.	
← U.S. 240-N.	0 00 U.S. 240-S. →	

Form 6 HPS

ROAD INVENTORY SHEET

CONSTITUTION AVE.

Party Chief S. C.
Recorder J. W.
Chainman
Spec. Taxing Area
Municipality

Road No. U.S. 1
Sheet No. 2 OF 3
Party No.
Date 5-25-60
County WASH. D.C.

		2 LA.
DELAWARE AVE.		MARKED
	229	X
	227 U.S. CAPITOL	
NEW JERSEY AVE	219	
1 ST. ST. N.W.		
	207	
LA. AVE.		
	202	
3 RD. ST N.W.		
ALT US	190 1	
PENN AVE		
	184	↑ X
		PENNA. AVE
		8 LA.
	4TH ST	
35°	181	↓ X
PA AVE		
N.W. 6TH. ST		
	164	
		SAME
N.W. 7TH.	ST.	
	153	

Form 6 HPS

ROAD INVENTORY SHEET

Party Chief S.C

Recorder J.W.

Chainman

Spec. Taxing Area

Municipality

CONSTITUTION AVE.

Road No. U.S. 1

Sheet No. 3 OF 3

Party No.

Date 5-25-60

County WASH. D.C.



EAST CAPITOL ST.

Form 6 HPS

ROAD INVENTORY SHEET

TEMP. U.S. 50

Party Chief J.C.
Recorder J.W.
Chainman
Spec. Taxing Area
Municipality

E. CAPITOL ST. & SOUTHERN AVE. & 63 RD. ST.

Road No.
Sheet No. 1 OF 4
Party No.
Date 5-26-60
County WASH. D.C.



Form 6 HPS

ROAD INVENTORY SHEET

TEMP. U.S. 50

Party Chief S.C.
Recorder J.W.
Chainman
Spec. Taxing Area
Municipality

Road No.
Sheet No. 2 OF 4
Party No.
Date 5.26.60
County WASH. D.C.

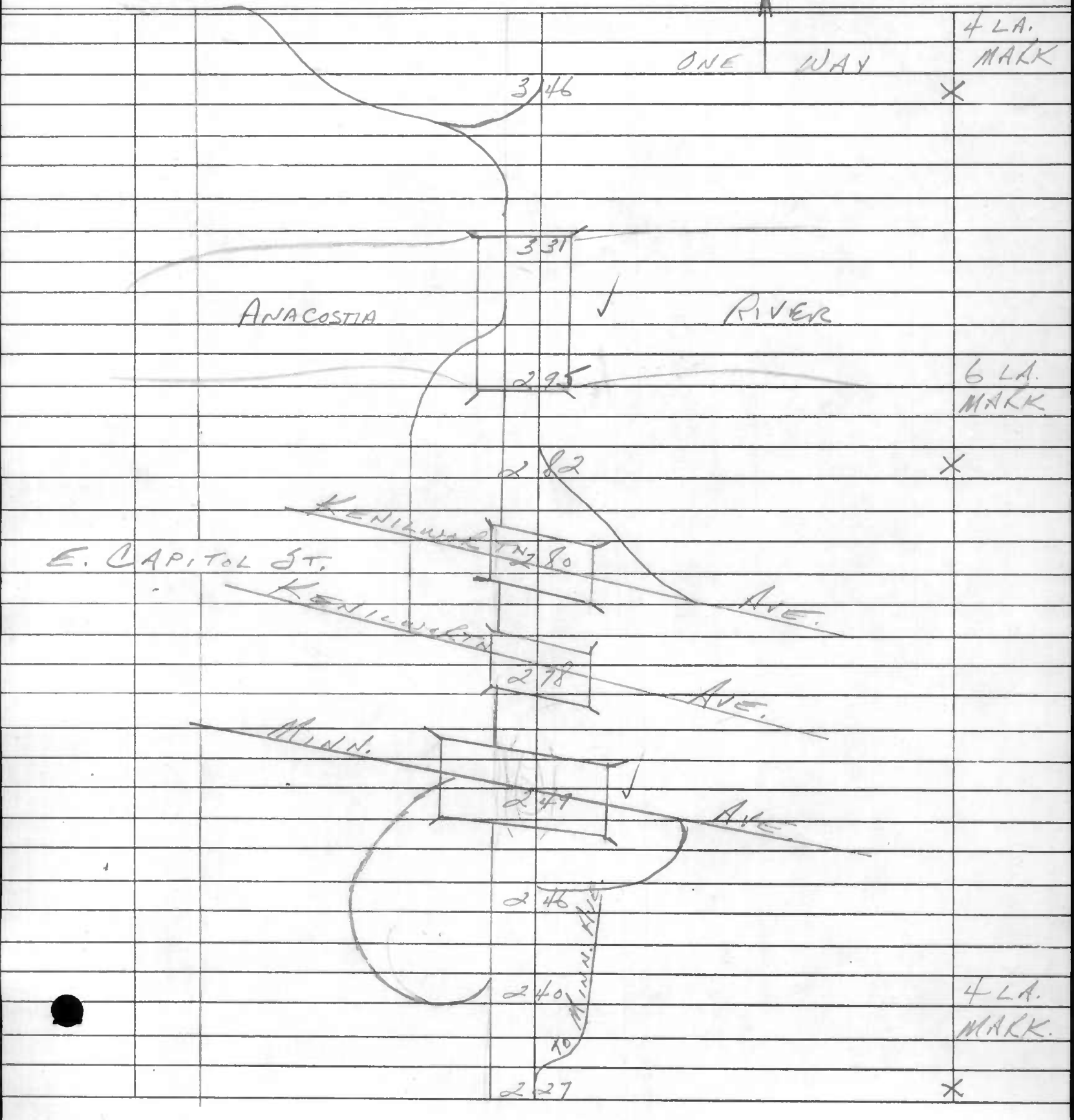

Form 6 HPS

ROAD INVENTORY SHEET

TEMP. U. S. 50

Party Chief J. C.
Recorder J. W.
Chainman
Spec. Taxing Area
Municipality

Road No.
Sheet No. 3 of 4
Party No.
Date 5-26-60
County WASH. D.C.



Form 6 HPS

ROAD INVENTORY SHEET

TEMP. U.S. 50

Party Chief S. C.

Recorder J.W.

Chainman

Spec. Taxing Area

Municipality

Road No.

Sheet No. 4 OF 4

Party No.

Date 5-26-60

County WASH. D.C.

E. CAPITOL ST. 4 TH. ST.

← U.S. 50-S 523

6 TH. ST. SAME

512

Form 6 HPS

ROAD INVENTORY SHEET

FLORIDA AVE N.W.

Party Chief S. C.
Recorder J. W.
Chainman
Spec. Taxing Area
Municipality

Road No. ALT. U.S. 240
Sheet No. 1 OF 1
Party No.
Date 6-13-60
County WASH. D.C.

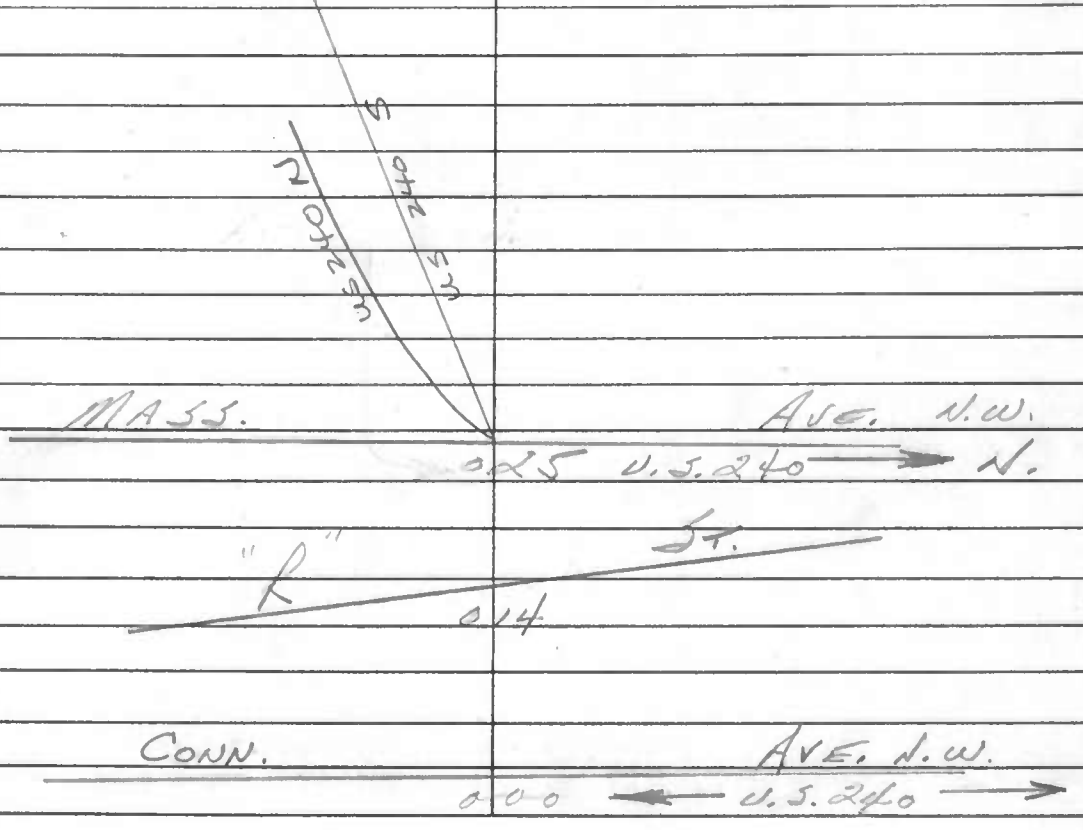

Form 6 HPS

ROAD INVENTORY SHEET

GEORGIA AVE.

Party Chief SC
Recorder JW
Chainman
Spec. Taxing Area
Municipality

Road No. US. 29
Sheet No. 1 OF 2
Party No.
Date 6-14-60
County WASH. D. C.

RUNS NORTH

	ENTR. WALTER REED	BUTTERNUT ST. N.W.	
	260		
	PINEY BRANCH RD. N.W.		
	281		
	MISSOURI AVE.		
	174		
	173	MISSOURI AVE.	
	146	ILLINOIS AVE.	
	KENNEDY	ST.	
	159		
	GALLITON.	ST.	
	109		
	UPSHUR	ST. N.W.	
	038		
	HAMPSHIRE AVE		4 LA.
	000		NOT
	NEW		MARKED

Form 6 HPS

ROAD INVENTORY SHEET

GEORGIA AVE.

Party Chief SC

Recorder JW.

Choinmon

Spec. Taxing Area

Municipality

Road No. US 29

Sheet No. 2 OF 2

Party No.

Date 6-14-60

County WASH. D. C.

JESSUP BLAIR RD.

3 45

EASTERN AVE.

DC LINE

3 37

US 29

KALMIA AVE. RD. N.W.

3 32

SAME

ALASKA AVE.

US 29

Form 6 HPS

ROAD INVENTORY SHEET

INDEPENDENCE AVE.

Party Chief S.C.
Recorder J.W.
Chainman
Spec. Taxing Area
Municipality S.E.

Road No.
Sheet No. 1 OF 2
Party No.
Date 5-26-66
County WASH. D.C.



Form 6 HPS

ROAD INVENTORY SHEET

INDEPENDENCE AVE

Party Chief S. C
Recorder J.W.
Chainman

Spec. Taxing Area
Municipality

Road No.
Sheet No. 2 OF 2
Party No.
Date 5-26-60
County WASH. D.C.

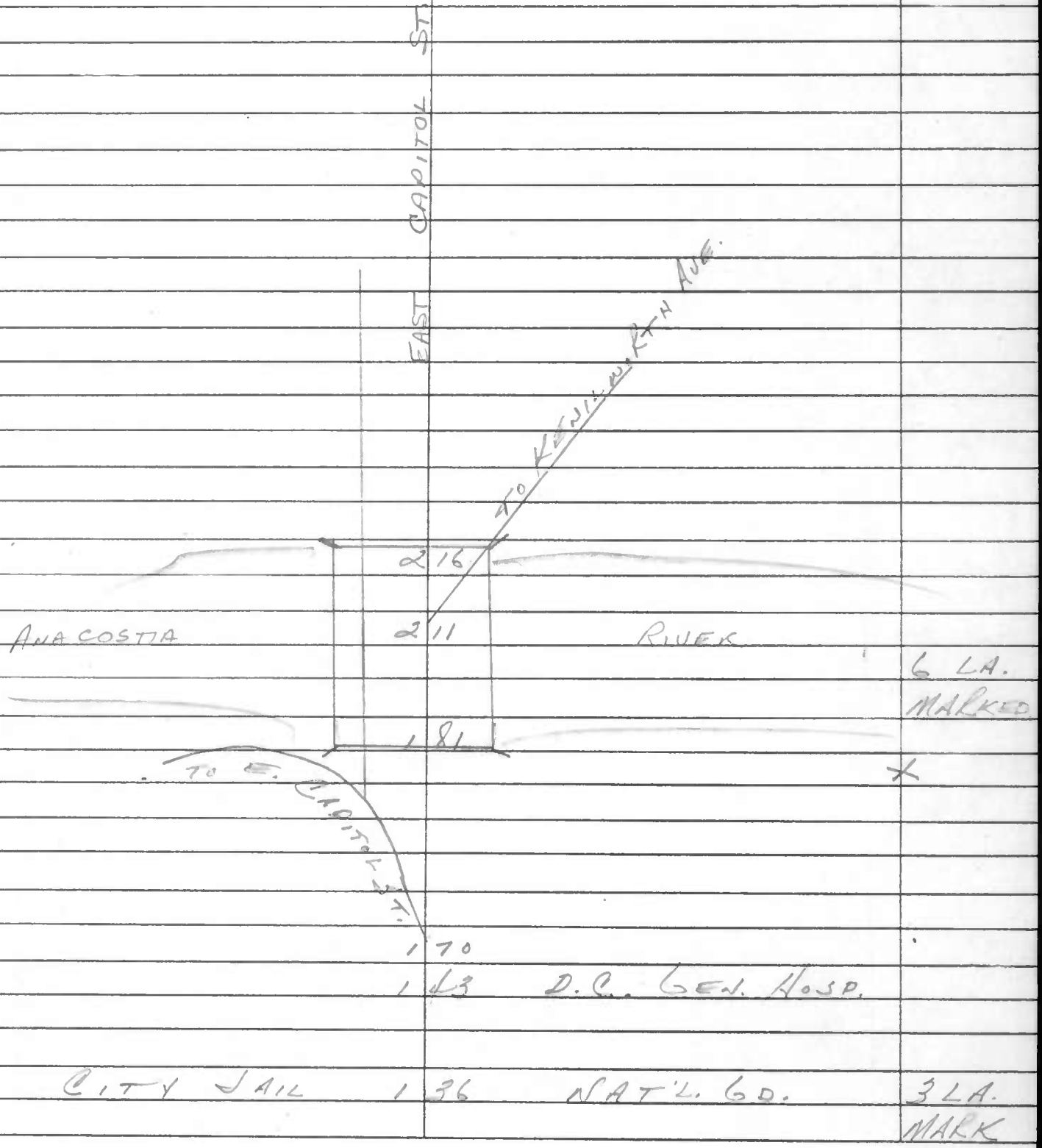

Form 6 HPS

ROAD INVENTORY SHEET

INDEPENDENCE AVE.

Party Chief SC.
Recorder JW.
Chainman

Spec. Taxing Area
Municipality

Road No. U.S. 50 W.
Sheet No. 1 OF 3
Party No.
Date 6-14-60
County WASH. D.C.

3 RD.	3 T.	
0.79		
0.75		
CANAL		
S. W. 2 ND.	3 T.	
0.71		6 LA.
1 ST. 3 T.	S. W.	
0.65	X	
		3 LA.
S. CAPITOL ST.		
0.46	X	
NEW JERSEY AVE.	CAPITOL PLAZA	
0.41		
S.E. 1 ST	3 T.	
0.29		
2 ND.	3 T.	
0.16		4 LANE
0.14	X	
PENNSYLVANIA AVE.		
S.E. 3 RD	3 T.	
0.08 ONE WAY →		
		2 LA.
S.E. 4 TH.	3 T.	
← ONE WAY 0.00	US 50	

Form 6 HPS

ROAD INVENTORY SHEET

Party Chief S C.
Recorder J W.
Chainman

Spec. Taxing Area
Municipality

INDEPENDENCE AVE

Road No. U.S. 50 W.
Sheet No. 2 OF 3
Party No.
Date 6-14-60
County WASH. D. C.



Form 6 HPS

ROAD INVENTORY SHEET

INDEPENDENCE AVE.

Party Chief J C.

Recorder J W.

Chainman

Spec. Taxing Area

Municipality

Road No. U.S. 50 W.

Sheet No. 3 OF 3

Party No.

Date 6-14-60

County WASH. D. C.



Form 6 HPS

ROAD INVENTORY SHEET

INDEPENDENCE AVE.

Party Chief J.C.
Recorder I.W.
Chainman

Spec. Taxing Area
Municipality

Road No. U.S. 50 E.
Sheet No. 1 OF 2
Party No.
Date 6-14-60
County WASH. D.C.

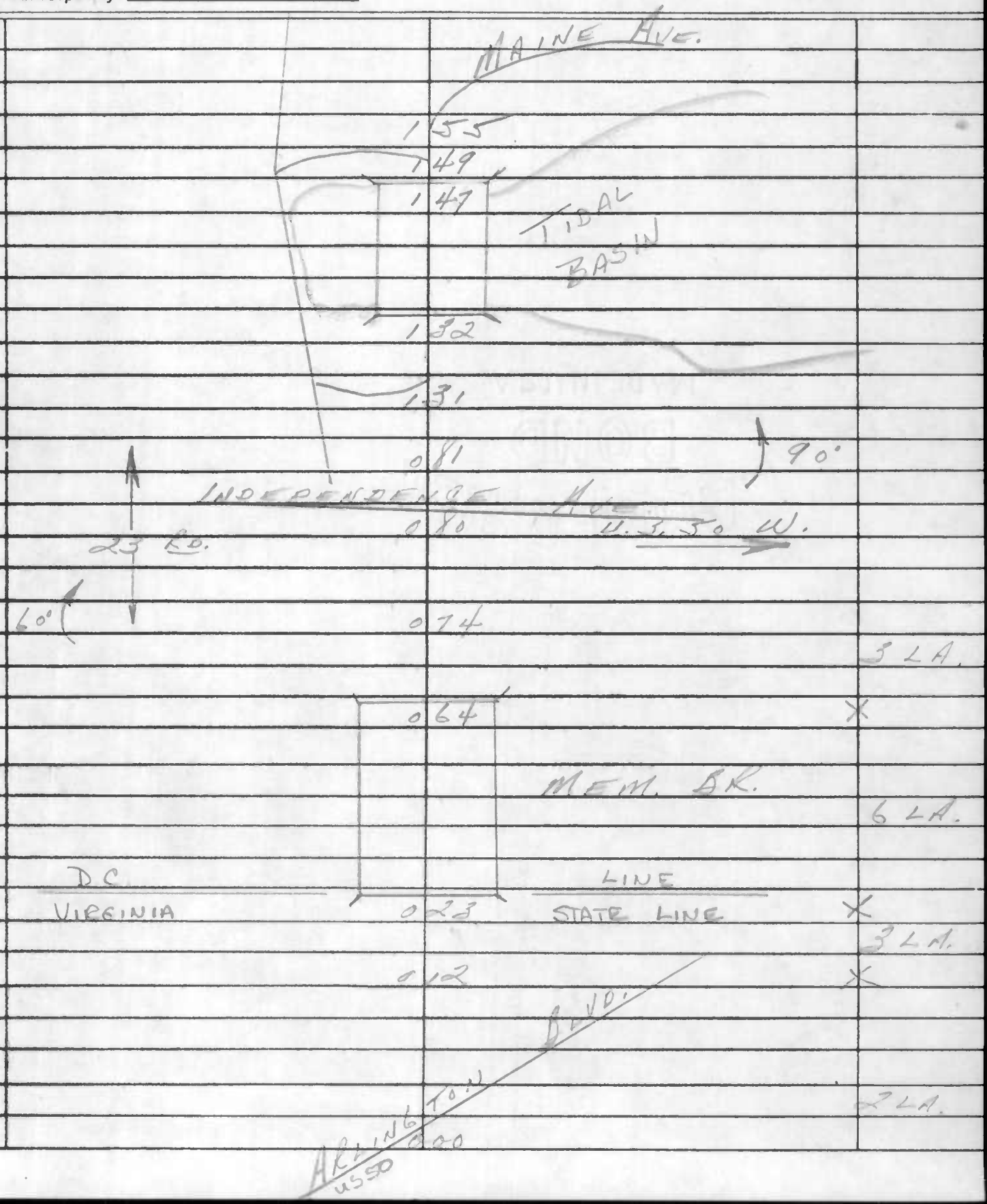

Form 6 HPS

ROAD INVENTORY SHEET

INDEPENDENCE

Party Chief S. C.

Recorder J. W.

Chainman

Spec. Taxing Area

Municipality

Road No. U.S. 50 Alt.

Sheet No. 2 of 2

Party No.

Date 6-14-60

County WASH. D.C.

	14 TN.		5T.
		182	
			6 LA
			DUAL
	15 TN.		5T. X
		172	SAME

Form 6 HPS

ROAD INVENTORY SHEET

/RVING ST. N.W.

Party Chief JC.
Recorder JW.
Chainman

Spec. Taxing Area
Municipality

SEE NEW HAMPSHIRE

Road No.
Sheet No. 1 OF 1
Party No.
Date 6-14-60
County WASH. D.C.



Form 6 HPS

ROAD INVENTORY SHEET

MacARTHUR BLVD.

Party Chief J. C.
Recorder J. W.
Chainman
Spec. Taxing Area
Municipality

Road No.
Sheet No. 1 OF 2
Party No.
Date 5-27-60
County WASH. D.C.



Form 6 HPS

ROAD INVENTORY SHEET

MACARTHUR BLVD.

Party Chief S. C.
Recorder J. W.
Chainman
Spec. Taxing Area
Municipality

Road No.
Sheet No. 2 OF 2
Party No.
Date 5-27-60
County WASH. D.C.

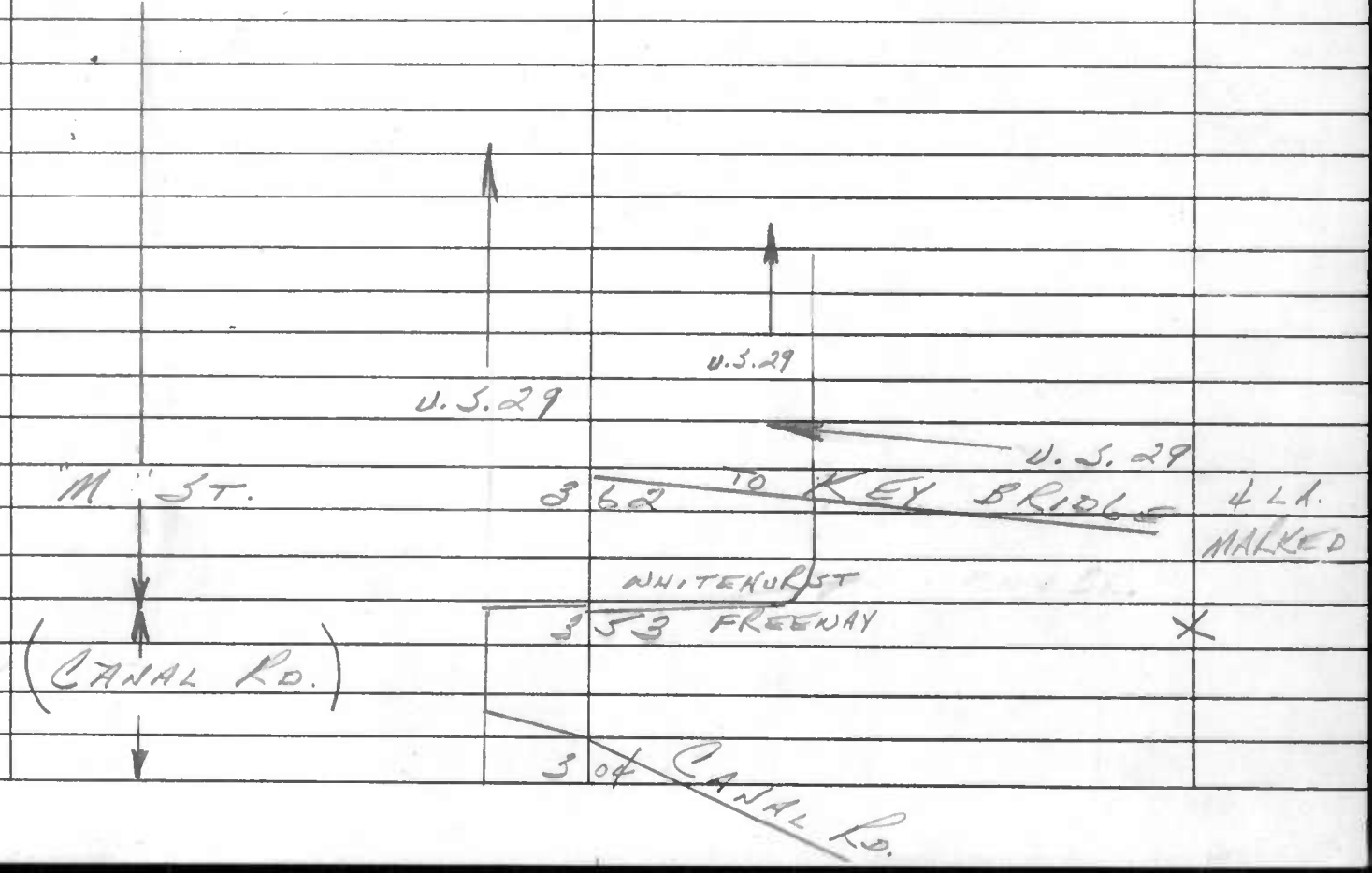

Form 6 HPS

ROAD INVENTORY SHEET

Party Chief S.C.
Recorder J.W.
Chainman
Spec. Taxing Area
Municipality

MASSACHUSETTS AVE
Road No.
Sheet No. 1 OF 1
Party No.
Date 5-27-60
County WASH. D.C.



Form 6 HPS

ROAD INVENTORY SHEET

Party Chief S. C.
Recorder J. W.
Chainman

Spec. Taxing Area
Municipality

DETOUR

MICHIGAN AVE.
Road No. MD. 500
Sheet No. 1 OF 2
Party No.
Date 6.14.60
County WASH. D.C.



Form 6 HPS

ROAD INVENTORY SHEET

MICHIGAN AVE.

Party Chief SC

Recorder J.W.

Chainman

Spec. Taxing Area

Municipality

Road No. M.D. 500

Sheet No. 2 OF 2

Party No.

Date 6-14-60

County WASH. D.C.



Form 6 HPS

ROAD INVENTORY SHEET

NEW HAMPSHIRE AVE.

Party Chief J.C.
Recorder J.W.
Chainman
Spec. Taxing Area
Municipality

Road No. MD. 650
Sheet No. 1 OF 2
Party No.
Date 6-14-60
County WASH. D.C.



Form 6 HPS

ROAD INVENTORY SHEET

NEW HAMPSHIRE AVE.

Party Chief S.C.
Recorder J.W.
Chainman

Spec. Taxing Area
Municipality

Road No. MD. 650
Sheet No. 2 OF 2
Party No.
Date 6-14-60
County WASH D.C.

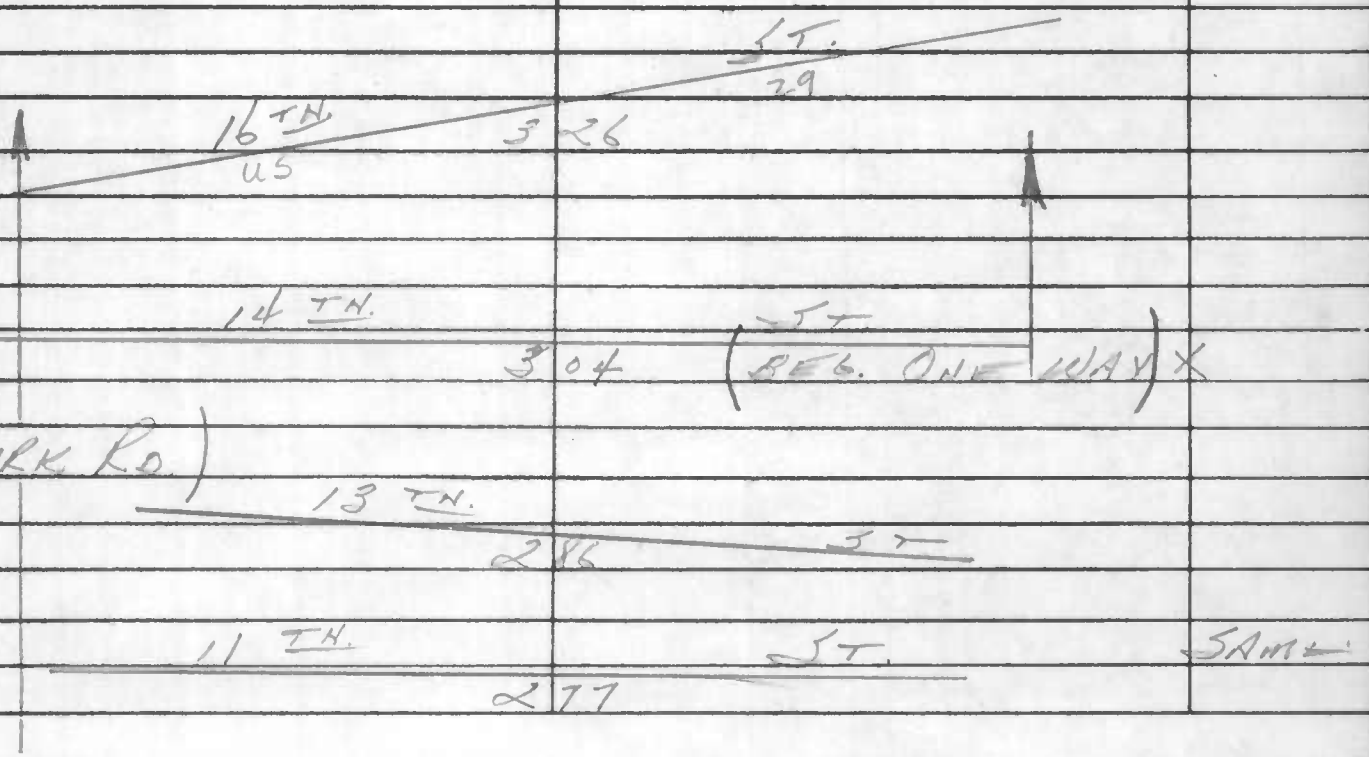

Form 6 HPS

ROAD INVENTORY SHEET

NEW YORK AVE.

Party Chief S.C.
Recarder J.W.
Chainman
Spec. Taxing Area
Municipality

Road No. ALT. U.S. 1
Sheet No. 1 OF 4
Party No.
Date 5-25-60
County WASH. D.C.



Form 6 HPS

ROAD INVENTORY SHEET

NEW YORK AVE.

Party Chief J. C.
Recorder J W
Chainman

Spec. Taxing Area
Municipality 10 TH. ST. N.W.

Road No.
Sheet No. 2 OF 4
Party No.
Date 5-25-60
County WASH. D.C.

	317	
9 TH. ST.		4 LA. DUAL NOT MARKED
65°	306	X
	"K" ST. N.W.	
	304	
	AVE N.W.	9 TH. ST.
	MASS.	
	9 TH. ST. N.W.	4 LA. MARKED
	300	90°
7 TH.	ST. N.W.	
	289	X
6 TH.	ST. N.W.	
U.S. 1 - S.	278	
NOT POSTED		
5 TH.	ST.	ST.
	272	
	"L"	
	269	
4 TH.		SAME
	ST. N.W.	
	255	

Form 6 HPS

ROAD INVENTORY SHEET

NEW YORK AVE.

Party Chief S. C

Recorder J.W.

Chainman

Spec. Taxing Area

Municipality

Road No.

Sheet No. 3 OF 4

Party No.

Date 5-25-60

County WASH. D.C.

20TH. ST.	427		
19TH. ST.	418		
18TH. ST.	408		6 LA. MARKED
17TH. ST.	395		X
JACKSON PL.	386		
WHITE HOUSE	379		
MADISON PL.	371		
15TH. ST. N.W.	363		
14TH. ST. N.W.	353		
13TH. ST. N.W.	339		
12TH. ST. N.W.	330		
11TH. ST. N.W	323		SAME

PENNSLYVANIA AVE

Form 6 HPS

ROAD INVENTORY SHEET

NEW YORK AVE.

Party Chief S. C.
Recorder J W.
Chainman

Spec. Taxing Area
Municipality

Road No.
Sheet No. 4 OF 4
Party No.
Date 5-25-60
County WASH. D.C.



Form 6 HPS

ROAD INVENTORY SHEET

NEW YORK AVE.

Porty Chief S.C.
Recorder S.W.
Chainman
Spec. Taxing Area
Municipality

Rood No.
Sheet No. 1 OF 1
Porty No.
Date 6-13-60
County WASH. D.C.

		0.51	0 MILESTONE
		EST. 0.48	
	17 TH.		ST.
		0.35	
	18 TH.		ST.
		0.23	
	19 TH.		ST.
		0.14	
	20 TH.		ST.
		0.05	2 LA.
			AVE. ONE WAY
	VIRGINIA	0.00	

Form 6 HPS

ROAD INVENTORY SHEET

PENNSYLVANIA AVE.

Party Chief S C.
Recorder J W.
Chainman
Spec. Taxing Area
Municipality

Road No.
Sheet No. 1 OF 2
Party No.
Date 5-26-60
County WASH. D.C.



Form 6 HPS

ROAD INVENTORY SHEET

PENNSYLVANIA AVE.

Party Chief S. C.
Recorder J. W.
Chainman
Spec. Taxing Area
Municipality

Road No.
Sheet No. 2 OF 2
Party No.
Date 5-26-60
County WASH. D.C.



Form 6 HPS

ROAD INVENTORY SHEET

PENNA. AVE.

Party Chief S.C.
Recorder J.W.
Chainman
Spec. Taxing Area
Municipality

Road No.
Sheet No. 1 OF 2
Party No.
Date 6-14-60
County WASH. D.C.

	13 TH.	ST.	
	0.83		
	12 TN.	ST.	
	0.74		
		11 TH ST.	
X	0.66		
	10 TN.	ST.	
← 2 WAY	0.62	← ONE WAY	
	9 TH.	ST.	
	0.50		
		8 TH. ST.	
	0.44		
	7 TH.	ST.	
	0.38		
			6 LA.
	6 TH.	ST.	
	0.27		X
	CONST. AVE. U.S. 1 S.		
	CONST. AVE. U.S. 1 N.		
	0.20		
	0.15		
	4 TN.	ST.	
	0.13		
	0.11		
		CONST. AVE. U.S. 1 S.	
	0.05	CONST. AVE. U.S. 1 N.	
		N.W. ST.	8 LA.
	3 LA.		
	0.00		

Form 6 HPS

ROAD INVENTORY SHEET

PENNA AVE

Party Chief J. C.
Recorder J W.
Chainman

Spec. Taxing Area
Municipality

Road No.
Sheet No. 2 OF 2
Party No.
Date 6-14-60
County WASH. D.C.

15 TH. ST

1.06

14 TH. ST

0.96

E.

0.90

ST.

SAME

Form 6 HPS

ROAD INVENTORY SHEET

PINEY BRANCH RD.

Party Chief: S.C.
Recorder: J.W.
Chainman:
Spec. Taxing Area:
Municipality:

Road No.: MD. 320
Sheet No.: 1 OF 1
Party No.:
Date: 6-14-60
County: WASH. D.C.

	GEORGIA AVE. N.W.	0 90	
			2 LA.
	BUTTERNUT ST.		1 DUAL
		0 41	X
	BLAIR RD. N.W.		2 LA.
		0 16	X
			4 LA.
WASH. D.C.	EASTERN AVE.		WASH. D.C.
MD.		0 00	MD.

Form 6 HPS

ROAD INVENTORY SHEET

RHODE ISLAND AVE. & M ST.

Porty Chief S. C.
Recorder J W
Chainman
Spec. Taxing Area
Municipality

Road No. U.S. 1 S.
Sheet No. 1 OF 2
Party No.
Date 5-25-60
County WASH. D.C.

14 TH. ST. 163

13 TH. ST. 144

4 LA. MARKED

10 TH. ST. N.W. U.S. 1 123

ONE WAY

7 TH. ST. N.W. 099 U.S. 1

6 TH. ST. N.W. U.S. 1 087 U.S. 29

NEW JERSEY AVE. N.W. 075

RHODE ISLAND AVE.

FLORIDA AVE. N.W. 069

N. CAPITOL ST. 023

LINCOLN ST. N.E. 012

6 LA. DUAL

"V" ST. NE. 000

CONST.

Form 6 HPS

ROAD INVENTORY SHEET

RHODE ISLAND AVE. & M ST.

Party Chief S. C

Recorder J. W.

Chainman

Spec. Taxing Area

Municipality

Road No. U.S. 1

Sheet No. 2 of 2

Party No.

Date 5-25-60

County WASH. D.C.



Form 6 HPS

ROAD INVENTORY SHEET

RHODE ISLAND AVE.

Party Chief S.C.
Recorder J.W
Chainman
Spec. Taxing Area
Municipality

Road No. U.S. 1 S.
Sheet No. 1 OF 1
Party No.
Date 5-25-60
County WASH. D.C.

	UNDER	CONST.	
	X	X	
	4TH ST.	N.E	
	228		
	13TH ST.	N.E.	
	155		
	14TH ST.	N.E	
	141		
	18TH ST.	N.E.	
	100		
	S. DAKOTA	AVE.	
	052		4 LANES UNMARKED
D.C.	EASTERN	AVE. N.E. D.C.	
	000		
MD.		MD.	

Form 6 HPS

ROAD INVENTORY SHEET

Party Chief J C
Recorder J W
Chainman
Spec. Taxing Area
Municipality

DETOUR

Road No. U.S. 1 S.
Sheet No. 1 OF 1
Party No.
Date 5-25-60
County WASH. D.C.

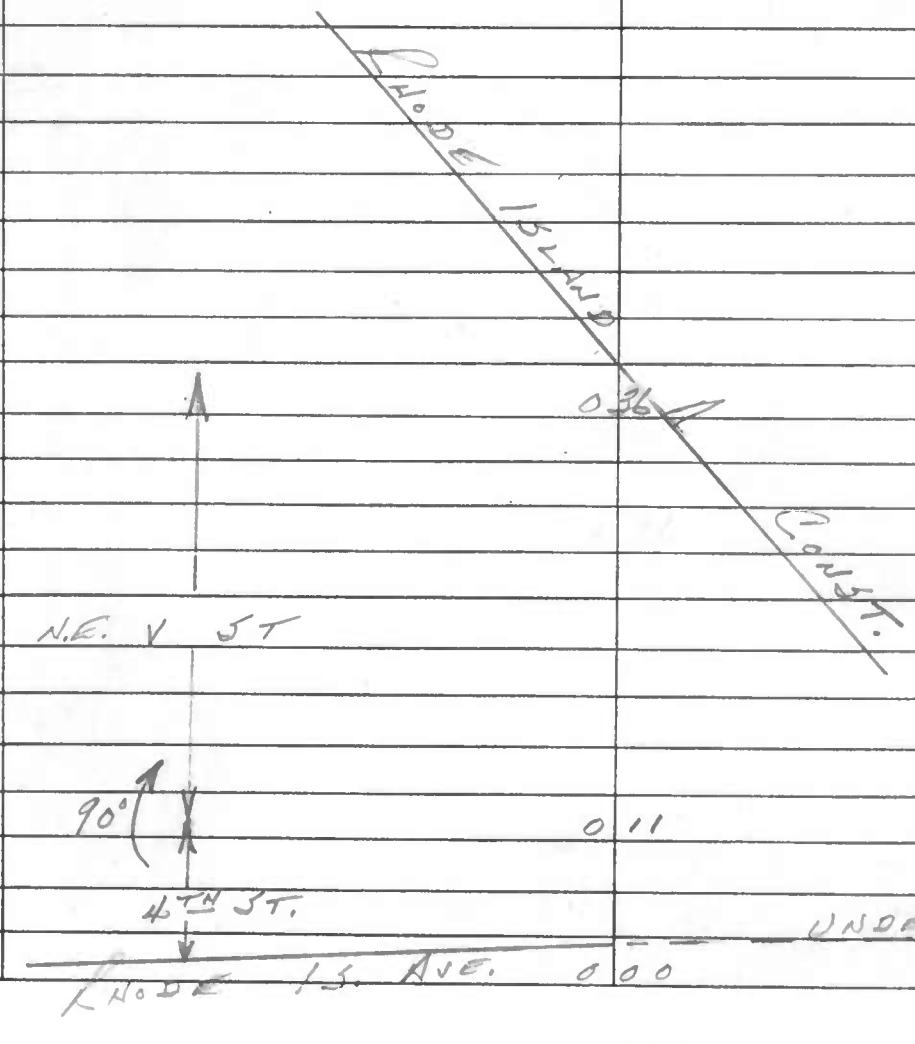

Form 6 HPS

ROAD INVENTORY SHEET

L 1665 RD. N.E.

Party Chief S.C.
Recorder J.W.
Chainman
Spec. Taxing Area
Municipality

Road No.
Sheet No. 1 OF 1
Party No.
Date 5-27-60
County WASH. D.C.



Form 6 HPS

ROAD INVENTORY SHEET

RIVER RD.

Party Chief S. C.
Recorder J.W.
Chainman
Spec. Taxing Area
Municipality

Road No.
Sheet No. 1 OF 1
Party No.
Date 5-27-60
County WASH. D.C.



			2 L.A. MARKED
			3 L.A. MARKED
WASH. D.C. MD.	WESTERN DC 000	AVE. N.W. LINE	WASH.D.C. MD.
MD.	190		

Form 6 HPS

ROAD INVENTORY SHEET

N.E. SARGENT RD.

Party Chief S. C.
Recorder J.W.
Chainman
Spec. Taxing Area
Municipality

Road No.
Sheet No. 1 OF 1
Party No.
Date 5.27.60
County WASH. D.C.



Form 6 HPS

ROAD INVENTORY SHEET

S. CAPITOL ST.

Party Chief S. C.
Recorder J. W.
Chainman

Spec. Taxing Area
Municipality

Road No.
Sheet No. 1 OF 2
Party No.
Date 5-26-60
County WASH. D.C.

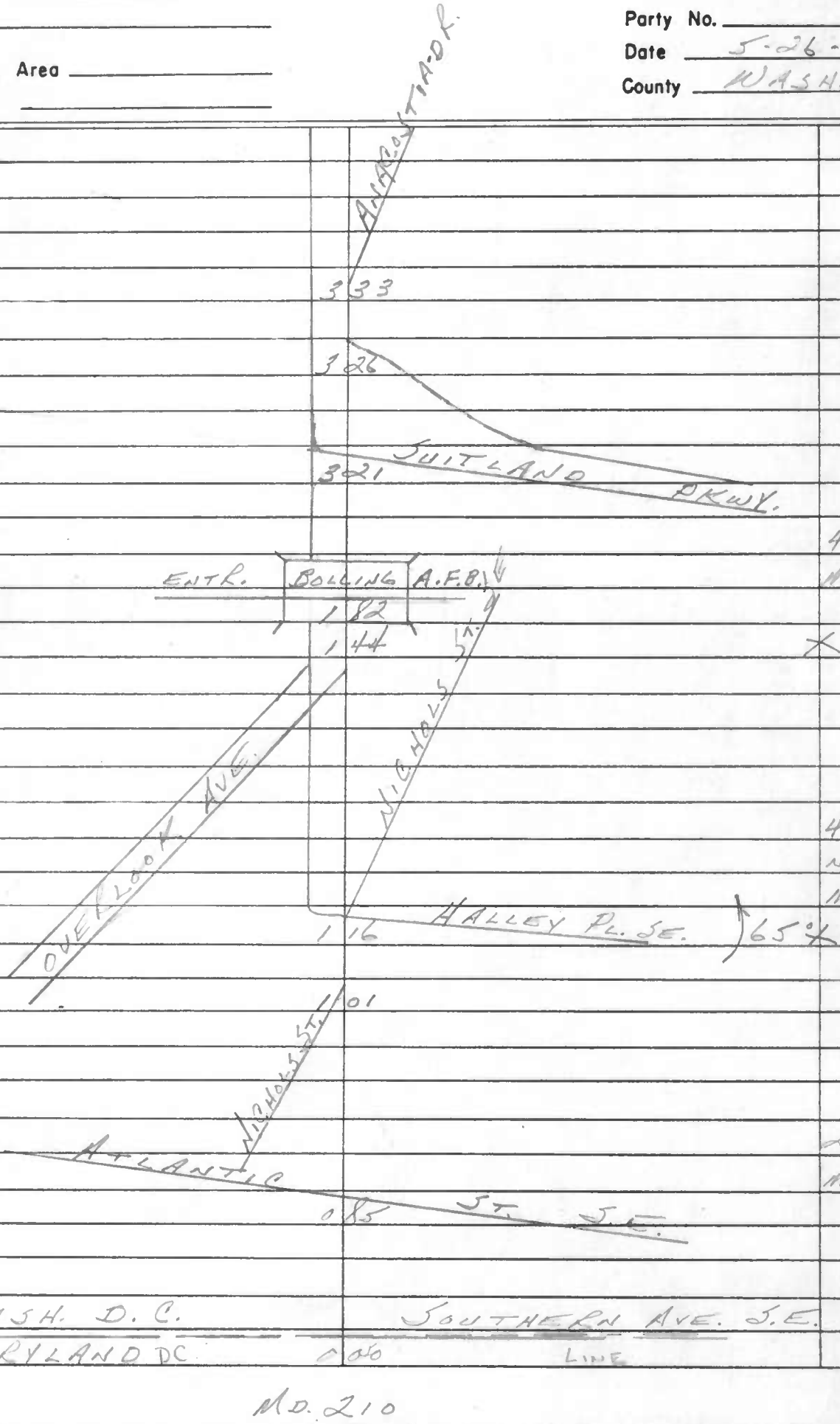

MD. 210

Form 6 HPS

ROAD INVENTORY SHEET

S. CAPITOL ST.

Party Chief S.C.
Recorder J.W.
Chainman
Spec. Taxing Area
Municipality

Road No.
Sheet No. 2 OF 2
Party No.
Date 5-26-60
County WASH. D.C.



Form 6 HPS

ROAD INVENTORY SHEET

S. CAPITOL ST. DETOUR

Party Chief SC
Recorder JW
Chainman

Spec. Taxing Area
Municipality

Road No.
Sheet No. 1 OF 1
Party No.
Date 5-26-60
County WASH. D.C.



Form 6 HPS

ROAD INVENTORY SHEET

Party Chief S.C.
Recorder J.W.
Chainman
Spec. Taxing Area
Municipality

J. CAPITOL ST.
Road No.
Sheet No. 1 OF 1
Party No.
Date 5-26-60
County WASH. D.C.

	INDEPENDENCE AVE. S.E.		
	← U.S. 50	0 63	U.S. 50 →
	"C"	ST. S.E.	
		0 53	
	"D"	ST. S.E.	
		0 46	
	CANAL ST.		2 LA.
		0 40	MARKED
		0 37	X
		0 34	
	"E"	ST.	
		0 33	
	VIRGINIA	ST. S.E.	
		0 27	6 LA.
			MARKED
	"K"	ST. S.E.	
		0 00	

CONST.

Form 6 HPS

ROAD INVENTORY SHEET

S. DAKOTA AVE.

Party Chief J C
Recorder J W
Chainman
Spec. Taxing Area
Municipality

Road No.
Sheet No. 1 OF 4
Party No.
Date 5-27-60
County WASH. D.C.



Form 6 HPS

ROAD INVENTORY SHEET

S. DAKOTA AVE.

Party Chief S.C
Recorder J.W.
Chainman
Spec. Taxing Area
Municipality

Road No.
Sheet No. 2 OF 4
Party No.
Date 5-27-60
County WASH. D.C.



Form 6 HPS

ROAD INVENTORY SHEET

S. DAKOTA AVE.

Party Chief S. C.
Recorder J.W.
Chainman
Spec. Taxing Area
Municipality

Road No.
Sheet No. 3 OF 4
Party No.
Date 5-27-60
County WASH. D.C.



Form 6 HPS

ROAD INVENTORY SHEET

S. DAKOTA AVE.

Party Chief S.C.
Recorder J.W.
Chainman
Spec. Taxing Area
Municipality

Road No.
Sheet No. 4 of 4
Party No.
Date 5-27-60
County WASH. D.C.



Form 6 HPS

ROAD INVENTORY SHEET

SUITLAND PKWY.

Party Chief S. C.
Recorder J.W.
Chainman
Spec. Taxing Area
Municipality

Road No.
Sheet No. 1 OF 1
Party No.
Date 5-26-60
County WASH. D.C.

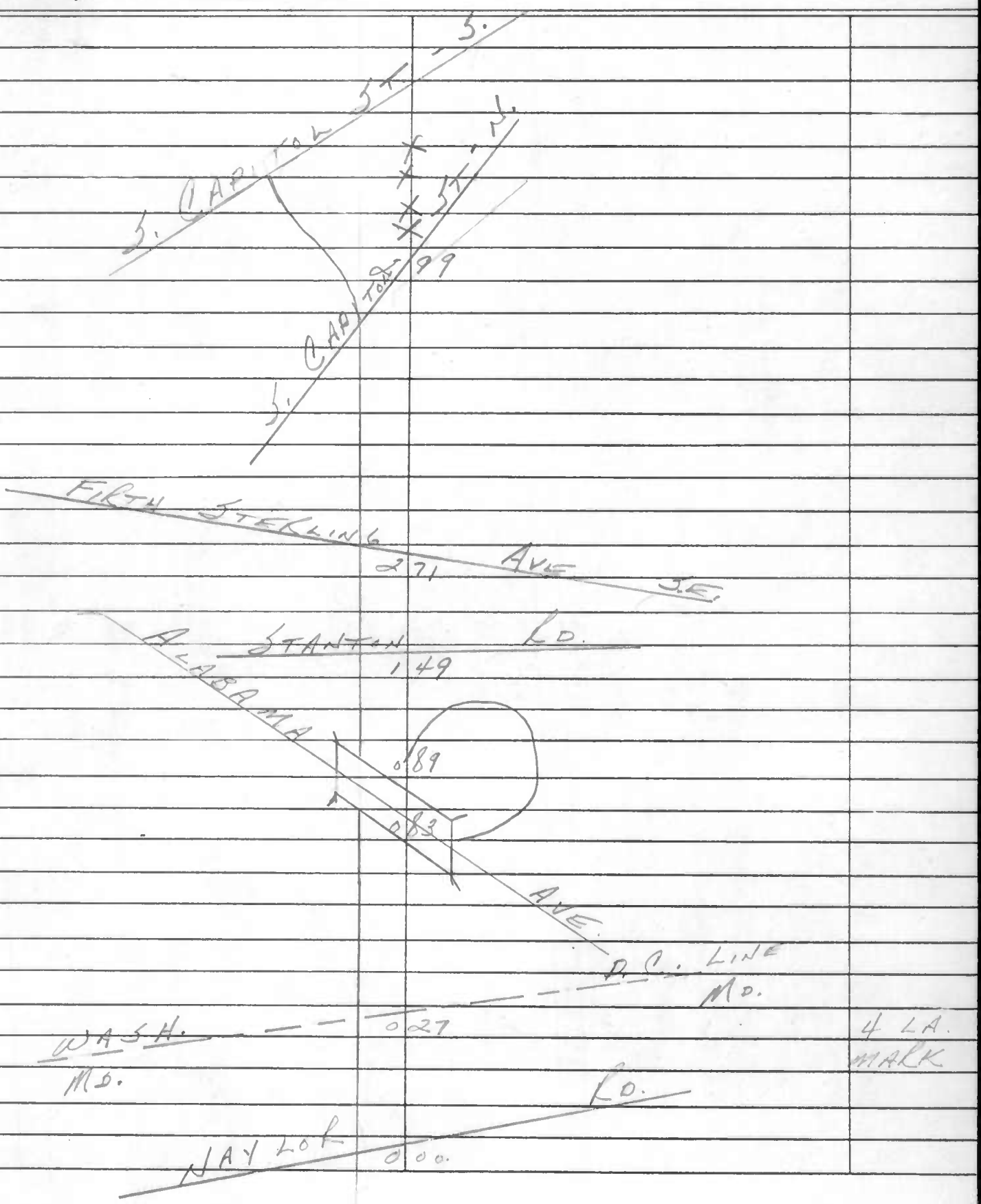

Form 6 HPS

ROAD INVENTORY SHEET

SUITLAND PKWY. E.

Party Chief S. C.
Recorder J. W.
Choinmon
Spec. Taxing Area
Municipality

Road No.
Sheet No. 1 OF 1
Porty No.
Date 5-26-60
County WASH. D.C.

FIRTH STERLING AVE. S.E.

034

CAPITOL ST. N.

CAPITOL ST. S.

010

000

4 LA.
MARK

Form 6 HPS

ROAD INVENTORY SHEET

SUITLAND RD. S.E.

Party Chief S.C.
Recorder J.W.
Chainman
Spec. Taxing Area
Municipality

Road No.
Sheet No. 1 OF 1
Party No.
Date 5-26-60
County WASH. D.C.



Form 6 HPS

ROAD INVENTORY SHEET

Party Chief S. C.
Recorder J. W.
Chainman

Spec. Taxing Area
Municipality

Road No. VIRGINIA AVE
Sheet No. 1 OF 1
Party No.
Date 6-13-60
County WASH. D.C.



Form 6 HPS

ROAD INVENTORY SHEET

"D" ST. SW

Party Chief J.C.
Recorder JW
Chainman

Spec. Taxing Area
Municipality

Road No. ALT. U.S.1 N.
Sheet No. 1 OF 1
Party No.
Date 6-14-60
County WASH. D.C.

AHEAD

ALT US1

BEGIN TWO WAY

9 TH. ST.

0 46 X

90° 0 44

ALT US1 SOUTH 0 42 75°

10 TH. ST.

0 33

11 TH. ST.

0 26

2 LA.

12 TH. ST.

0 21 X

13 TH. ST.

0 12

ONE WAY 3 LA.

14 TH. ST.

US 0 00 1

Form 6 HPS

ROAD INVENTORY SHEET

"E" ST.

Party Chief J C.
Recorder J W
Chainman

Spec. Taxing Area
Municipality

Road No.
Sheet No. 1 OF 1
Party No.
Date 6-13-60
County WASH. D. C.

			AVE.
			VIRGINIA
		0 98	
	19 TH.		ST.
		0 73	
	18 TH.	1	ST.
		0 64	
			2 LA.
	17 TH.		ST.
		0 52	X
			4 LA.
		E ST 0 44	90°
		0 35	BEG. ONE WAY X
	0 MILESTONE	0 32	
		0 27 SPUR	E. EXECUTIVE AVE.
		0 23	
	15 TH.		ST.
		0 16	
	14 TH.		ST.
	US	0 06	1
	60°	0 03	
			AVE. N.W. 4 LA.
	DENNA.	0 00	MARK

Form 6 HPS

ROAD INVENTORY SHEET

"K" ST. N.W.

Party Chief S. C.
Recorder J. W.
Chainman

Spec. Taxing Area
Municipality

Road No.
Sheet No. 1 OF 2
Party No.
Date 5-25-60
County WASH. D.C.

18 TH.	0 95	ST.	
17 TH. ST.	0 83	CT. AVE. / END. SERV. RD.	
17 TH. END SERV. RD.	0 78	ST.	
16 TH.	0 68	ST.	
15 TH. SER. SERV. RD.	0 57	RD.	
VT. END SERV. RD.	0 52	AVE	
14 TH.	0 43	ST.	4 LA.
13 TH. SER. SERV. RD.	0 30	ST. SER. SERV. RD. X	NOT MARKED
N. W. 12 TH.	0 22	ST.	
N. W. 11 TH.	0 16	ST.	
N. W. 10 TH.	0 10	ST.	2 LA. MARKED
N. W. 9 TH.	0 00	ST.	

Form 6 HPS

ROAD INVENTORY SHEET

"K" ST. N.W.

Party Chief S. C.

Recorder J. W.

Chainman

Spec. Taxing Area

Municipality

Road No.

Sheet No. 2 OF 2

Party No.

Date 5-25-60

County WASH, D.C.

NEW HAMPSHIRE AVE.
U.S. 29

1 20

PA. AVE. PENNA. AVE.

1 39

22 ND. ST.

1 34

21 ST. ST.

1 23

20 TH. ST.

1 13

SAME

19 TH. ST.

1 05

Form 6 HPS

ROAD INVENTORY SHEET

3RD. ST. NW

Party Chief J. C.
Recorder J. W.
Chainman

Spec. Taxing Area
Municipality

Road No. ALT. U.S. 1
Sheet No. 1 OF 3
Party No.
Date 6-14-60
County WASH. D. C.



Form 6 HPS

ROAD INVENTORY SHEET

3 Rd. Ave.

Party Chief S.C

Recorder J.W.

Chainman

Spec. Taxing Area

Municipality

Road No. ALT US 1

Sheet No. 2 OF 3

Party No.

Date 6-14-60

County WASH. D.C.



Form 6 HPS

ROAD INVENTORY SHEET

3 RD. AVE.

Party Chief S. C

Recorder J. W.

Chainman

Spec. Taxing Area

Municipality

Road No. ALT. U.S. 1

Sheet No. 3 OF 3

Party No.

Date 6-14-60

County WASH. D.C.

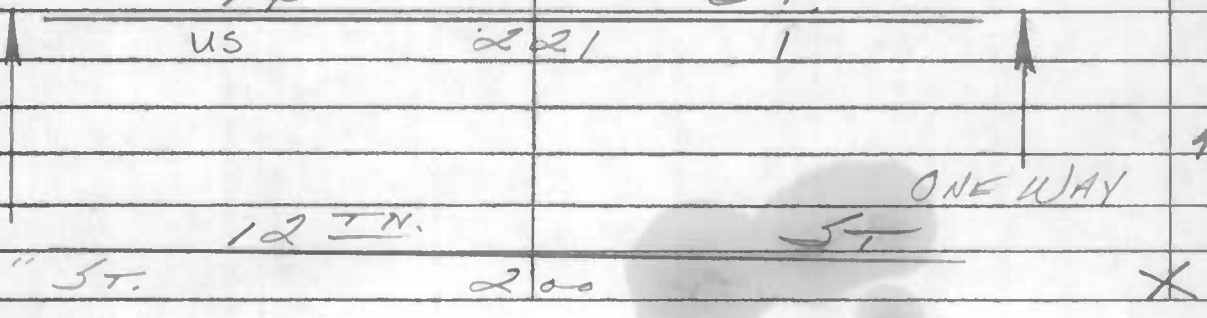

Form 6 HPS

ROAD INVENTORY SHEET

4 TH. ST. N.E.

Party Chief S. C.
Recorder J W.
Chainman

Spec. Taxing Area
Municipality

Road No. U.S. 50 S.
Sheet No. 1 OF 1
Party No.
Date 6-14-60
County WASH. D.C.



Form 6 HPS

ROAD INVENTORY SHEET

6TH. ST. N.W.

Porty Chief J C
Recorder J W
Choinmon
Spec. Taxing Area
Municipolity

Rood No. U.S. 1-5.
Sheet No. 1 OF 2
Party No.
Date 5-25-60
County WASH. D.C.

	"E"	ST.	
	117		
	"F"	ST.	
	109		
	"G"	ST.	
	1021		
	"H"	ST.	
	092		
	"I"	ST.	
	084		
	MASS.	AVE.	
	080		
	"K"	ST.	
	073		
	NEW Y. PK	AVE.	
	066		
	"L"	ST. N.W.	
	062		
	"M"	ST. N.W.	
	051		4 LA. MARKED
	RHODE	ISLAND AVE. N.W.	
← U.S. 1	000	U.S. 29¢ → U.S. 1	

Form 6 HPS

ROAD INVENTORY SHEET

6 TH ST. N.W.

Party Chief S. C.
Recorder J. W.
Chainman
Spec. Taxing Area
Municipality

Road No. U.S. 1-5
Sheet No. 2 of 2
Party No.
Date 5-25-60
County WASH. D.C.

	CONSTITUTION AVE.		
	145 U.S. 1 →		
	PENNSYLVANIA AVE.		
	141		
	"C" ST.		
	135		
	AVE.		
	INDIANA 129		
	"D" ST		SAME
	127		

Form 6 HPS

ROAD INVENTORY SHEET

6TH ST. S.E.

Party Chief SC

Recorder J.W.

Chainman

Spec. Taxing Area

Municipality

Road No. U.S. 50 N.

Sheet No. 1 OF 1

Party No.

Date 6-14-60

County WASH. D.C.



Form 6 HPS

ROAD INVENTORY SHEET

10TH ST. N.W.

Party Chief JC
Recorder JW
Chainman
Spec. Taxing Area
Municipality

Road No. U.S. 1
Sheet No. 1 OF 1
Party No.
Date 5-25-60
County WASH. D.C.

CONSTITUTION AVE.

	131 ← U.S. 1 →	4 LA. TWO WAY MARKED
PENNSYLVANIA AVE. ST.	115	X
"D"	112	
"E"	103	
"F"	095	
"G"	088	
"H"	077	
NEW YORK AVE.	066	
"K"	059	
MASS. AVE.	051	
"L"	047 ONE WAY →	
"M"	037	2 LA. UNMARKED
RHODE ISLAND AVE.		ONE WAY
← U.S. 1	000 → TO U.S. 29	

Form 6 HPS

ROAD INVENTORY SHEET

S.W. 14TH ST.

Party Chief S. C.
Recorder J.W.
Chainman
Spec. Taxing Area
Municipality

Road No. U.S. 1 - S.
Sheet No. 1 OF 2
Party No.
Date 5-27-60
County WASH. D.C.



Form 6 HPS

ROAD INVENTORY SHEET

S. W. 14TH ST.

Party Chief S. C.
Recorder J. W.
Chainman
Spec. Taxing Area
Municipality

Rood No. U.S. 1-S.
Sheet No. 2 OF 2
Party No.
Date 5-27-60
County WASH. D.C.



Form 6 HPS

ROAD INVENTORY SHEET

14TH ST.

Party Chief S. C.
Recorder J.W.
Chainman

Spec. Taxing Area
Municipality

Road No. U.S. 1 N.
Sheet No. 1 OF 2
Party No.
Date 5-27-60
County WASH. D.C.

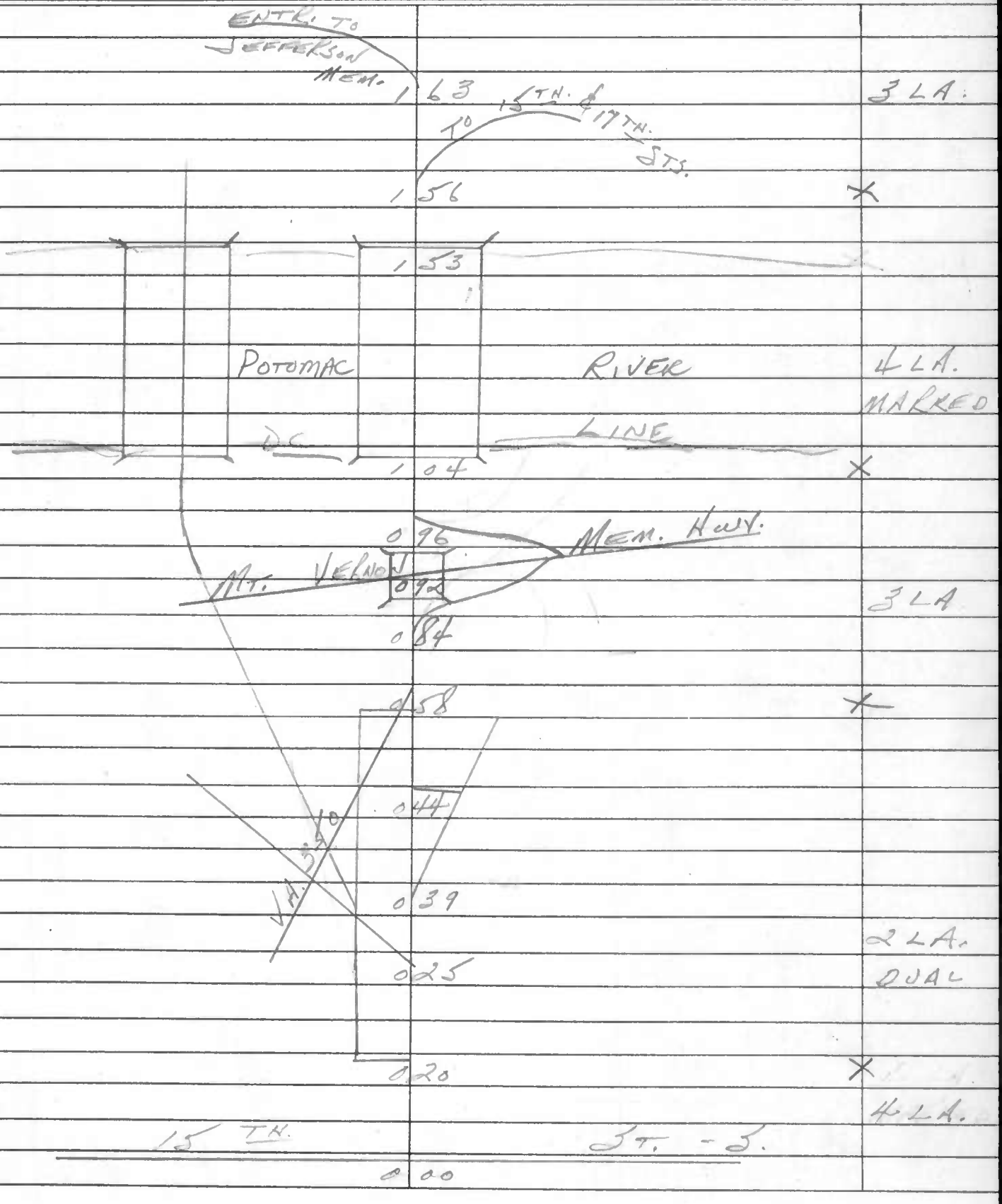

Form 6 HPS

ROAD INVENTORY SHEET

14TH ST.

Party Chief S. C.
Recorder J W.
Chainman
Spec. Taxing Area
Municipality

Road No. U. S. 1-N.
Sheet No. 2 OF 2
Party No.
Date 5-27-60
County WASH. D. C

		S. W. "C" ST.	
	2	16 ALT US 1 ← ONE WAY	4 LA. MARKED
		S. W. "D" ST.	
	2	09 ALT US 1 ONE WAY →	X
		TO MAINE AVE.	SAME
	1	87	

Form 6 HPS

ROAD INVENTORY SHEET

Party Chief S.C.

Recorder J.W.

Chainman

Spec. Taxing Area

Municipality

Road No. 15 TH. ST.

Sheet No. 1 OF 1

Party No.

Date 6-13-60

County WASH. D.C.

MAINE AVE. 1		
1 01		4 LA. DIVIDE
INDEPENDENCE AVE.		
U.S. 0 79	50	X
		4 LA.
CONSTITUTION	AVE.	
0 46		X
"E"	ST.	
0 23		
PENNA. AVE		
0 15		
"F" ST.		
0 10		
	AVE.	6 LA.
NEW YORK 0 00		

Form 6 HPS

ROAD INVENTORY SHEET

U.S. 29 S.
16TH. ST.

Party Chief JC
Recorder JW
Chainman
Spec. Taxing Area
Municipality

Road No.
Sheet No. 1 OF 3
Party No.
Date 6-13-60
County WASH. D.C.



MD. 390

Form 6 HPS

ROAD INVENTORY SHEET

16 TH. ST.

Party Chief SC
Recorder JW
Chainman
Spec. Taxing Area
Municipality

Road No. U.S. 29 S.
Sheet No. 2 OF 3
Party No.
Date 6-15-60
County WASH. D.C.



Form 6 HPS

ROAD INVENTORY SHEET

Party Chief: S C
Recorder: L W
Chainman:
Spec. Taxing Area:
Municipality:

Road No.: 16 TH. ST. U. S. 295
Sheet No.: 3 OF 3
Party No.:
Date: 6-13-60
County: WASH. D.C

LEE HWY.
811

802
POTOMAC BRIDGE 6 LA. MARKED
769 BEL. KEY BR X
1 LA.
761 X

Form 6 HPS

ROAD INVENTORY SHEET

KEY BRIDGE

Party Chief S.C.
Recorder J.W.
Chainman
Spec. Taxing Area
Municipality

Road No. U.S. 29 N.
Sheet No. 1 OF 1
Party No.
Date 6-15-60
County WASH. D.C.

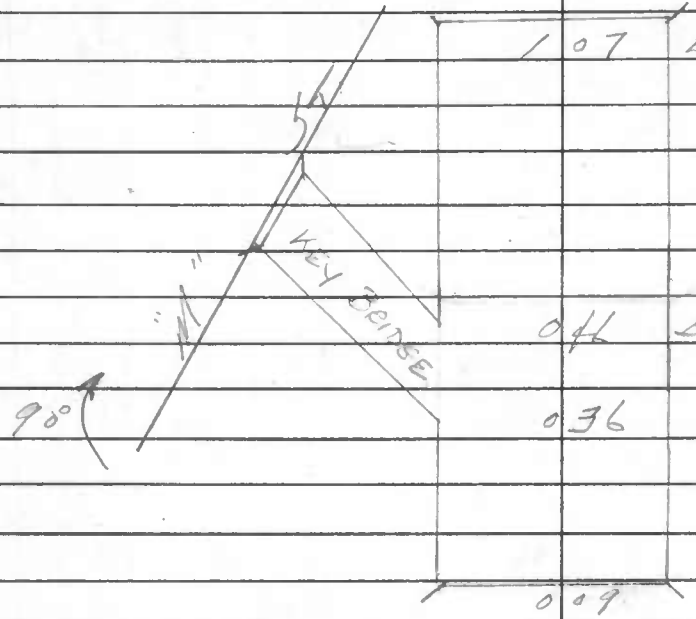

	107	END FREEWAY
		4 LA.
		DUAL
	044	BEG. WHITEHURST FRWY
	036	
		6 LA.
	009	MARKED
LEE		HWY.
	000	

Form 6 HPS

ROAD INVENTORY SHEET

NEW HAMPSHIRE AVE.

Party Chief J.C.
Recorder J.W.
Chainman
Spec. Taxing Area
Municipality

Road No. U.S. 29 N.
Sheet No. 1 OF 1
Party No.
Date 6-13-60
County WASH. D.C.



Form 6 HPS

ROAD INVENTORY SHEET

17TH. ST.

Party Chief J. C.
Recorder J.W.
Chainman
Spec. Taxing Area
Municipality

Road No.
Sheet No. 1 OF 1
Party No.
Date 6-13-60
County WASH. D. C.