

BALTIMORE CITY

INVENTORY FA ROUTES

Revised April, 1964

Party Chief SETTAN
 Recorder COWMAN
 Chainman _____
 Spec Taxing Area _____
 Municipality _____

*Coded
 2-17-59
 EXT. 1
 Non-FA
 Recorded*

Road No. US 1
 Sheet No. 1 of 6
 Party No. _____
 Date 8-19-57
 County BALTO. CITY


		PARKSIDE	DR.	278	
			MORAVIA RD	244	
		FRANKFORD	AVE	172	
			HAMILTON AVE	127	
		WHITE	AVE	116	
			AVE	113	
		GLENMORE	AVE	042	
		KENWOOD AVE		017	
			FLEETWOOD AVE	001	64' I 64' CC
			CITY SPRUCE ST	000	
		OVERLEA	AVE	014	

FAPU 2

4 lanes

*BALTO
 BALTO*

*CITY
 COUNTY*



BELAIR RD
NORTH AVE

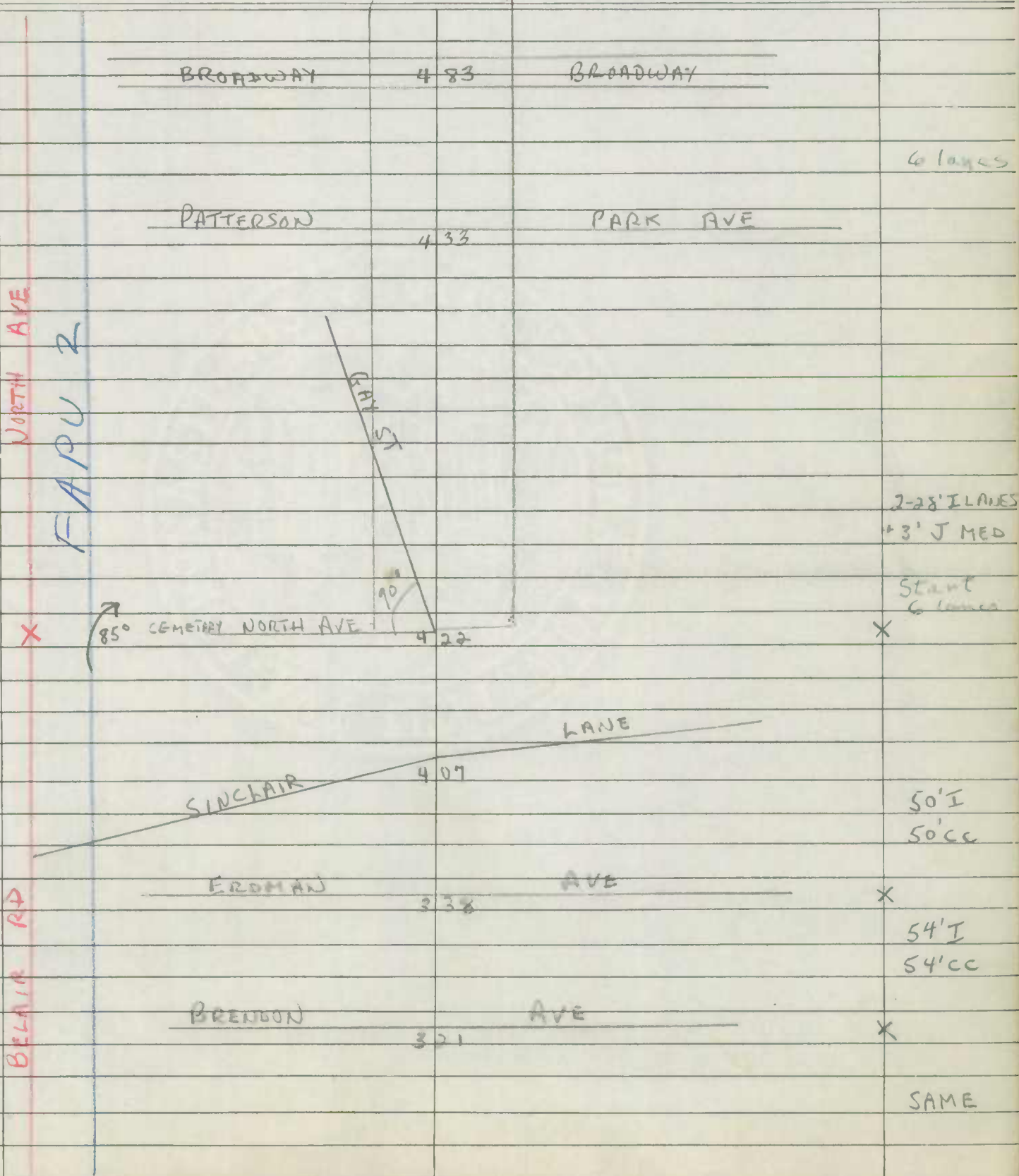
Form 6 HPS

ROAD INVENTORY SHEET

Party Chief SETTAN
Recorder COWMAN
Chainman _____
Spec. Taxing Area _____
Municipality _____

Coded
2-17-59
EXT 1
NON-FA
Recorded

Road No. 251
Sheet No. 2 of 6
Party No. _____
Date 8-29-57
County BALTO CITY



BROADWAY

4 83

BROADWAY

6 lanes

PATTERSON

4 33

PARK AVE

NORTH AVE

FAPU 2

FAPU 5

2-28' LANES
+ 3' J MED

Start
6 lanes

X

85°

CEMETARY NORTH AVE

4 22

X

LANE

SINCLAIR

4 07

50' I
50' CC

BELAIR RD

ERDMAN

3 38

AVE

X

54' I
54' CC

BRENDON

3 21

AVE

X

SAME

773
561
212

Form 6 HPS

ROAD INVENTORY SHEET

Party Chief SETTAN
 Recorder COWMAN
 Chainman _____
 Spec Taxing Area _____
 Municipality _____

Code 4
2-17-59
Start FA
at 57-500

Road No. US 1
 Sheet No. 3 OF 6
 Party No. _____
 Date 8-29-57
 County BALTO. CITY

FAPU 2

				DRUID HILL PARK	
		646			
	MT. ROYAL AVE			JONES FALLS EXPRESSWAY	2-28' LANES + 3' J MED.
		617			Start
	HOWARD			ST	* 4 LANES
		614			
	MARYLAND			AVE	
	← ONE WAY	607			
	CHARLES			ST	
		600		← ONE WAY	
	ST. PAUL			ST.	
	← ONE WAY	591			
	CALVERT			ST	
		584		→ ONE WAY	
	GUILFORD			AVE	90' I CC + VARIABLE J TYPE MEDIANS (CHANNELIZED)
		577			
		574			
	BARCLAY			ST	
		569			
X	GREENMOUNT			AVE	X
		561		US 111	
		555		BOSNE ST	
	HARFORD AVE			HARFORD RD	
		506		MD 147	
					SAME



NORTH AVE
MONROE ST

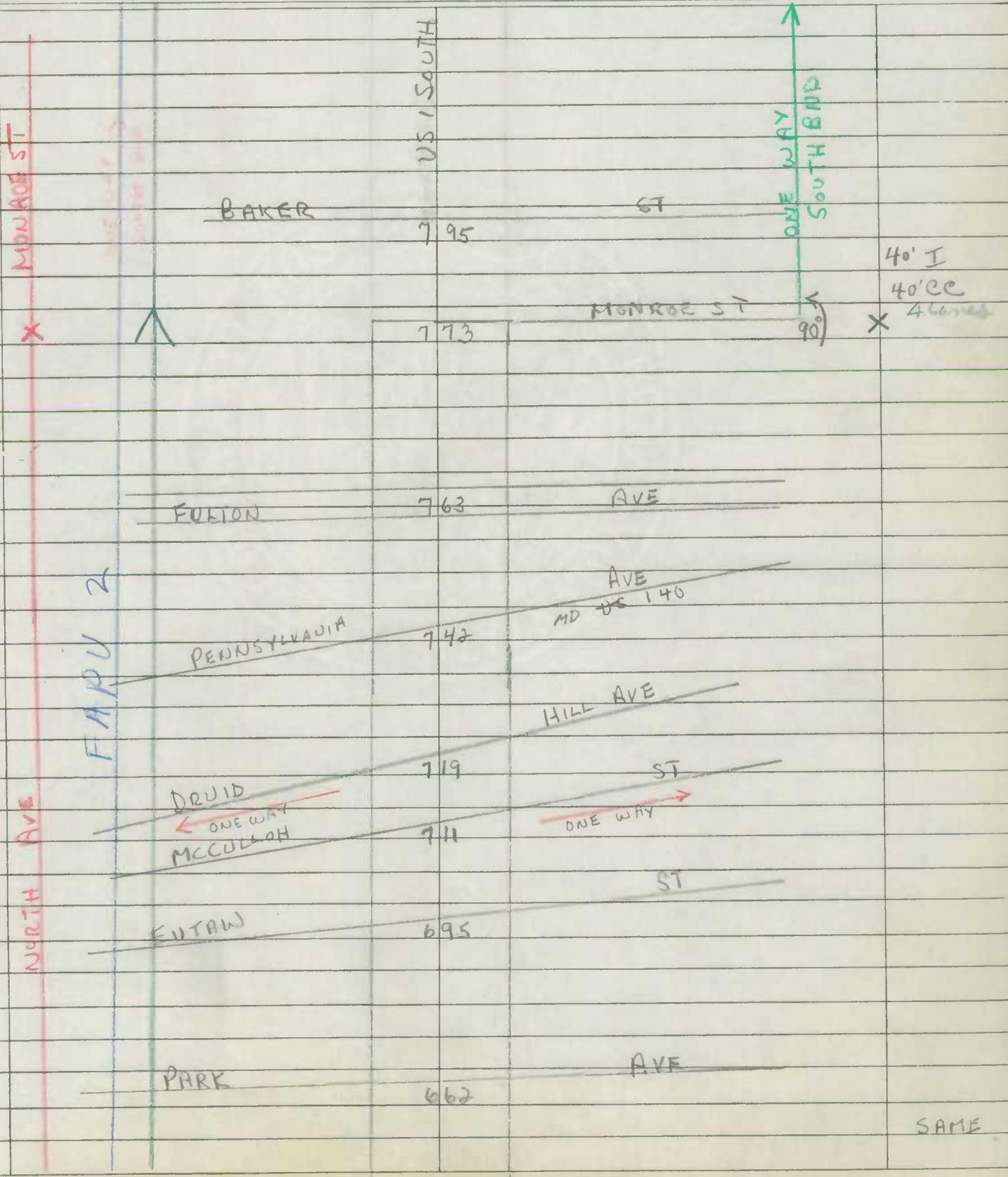
Form 6 HPS

ROAD INVENTORY SHEET

Party Chief SETTAN
Recorder COWMAN
Chainman _____
Spec Taxing Area _____
Municipality _____

*Coded
2-17-59
EITZ
No Coded*

Road No. US 1
Sheet No. 4 of 6
Party No. _____
Date 8-29-57
County BALTO CITY



SAME



MONROE ST
WILKENS AVE

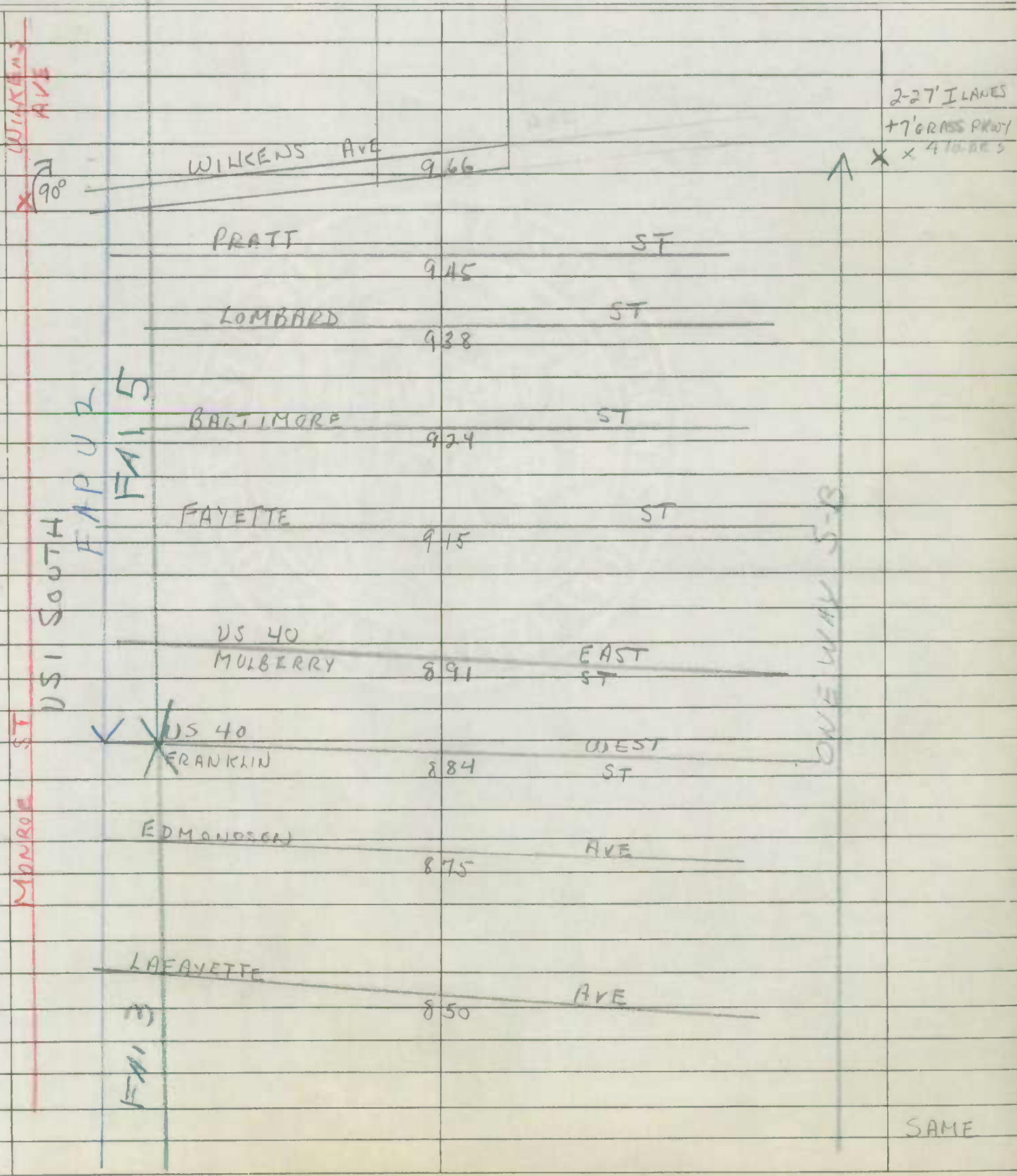
Form 6 HPS

ROAD INVENTORY SHEET

Party Chief SETTAN
Recorder COWMAN
Chainman _____
Spec Taxing Area _____
Municipality _____


Coded
2-17-59
EXT: numbered

Road No. US 1
Sheet No. 5 of 6
Party No. _____
Date 8-29-57
County BAKTO CITY



2-27' LANES
+ 7' GRASS SHOULDER
X X 4 LANE

SAME



WILKENS AVE
SOUTHWESTERN
BLVD


Form 6 HPS


ROAD INVENTORY SHEET


Party Chief SETTAN
Recorder COWMAN
Chainman _____
Spec Taxing Area _____
Municipality _____

Coded
2-17-59
EIT
leaded


Road No. US 1
Sheet No. 6 of 6
Party No. _____
Date 8-29-57
County BALTO. CITY









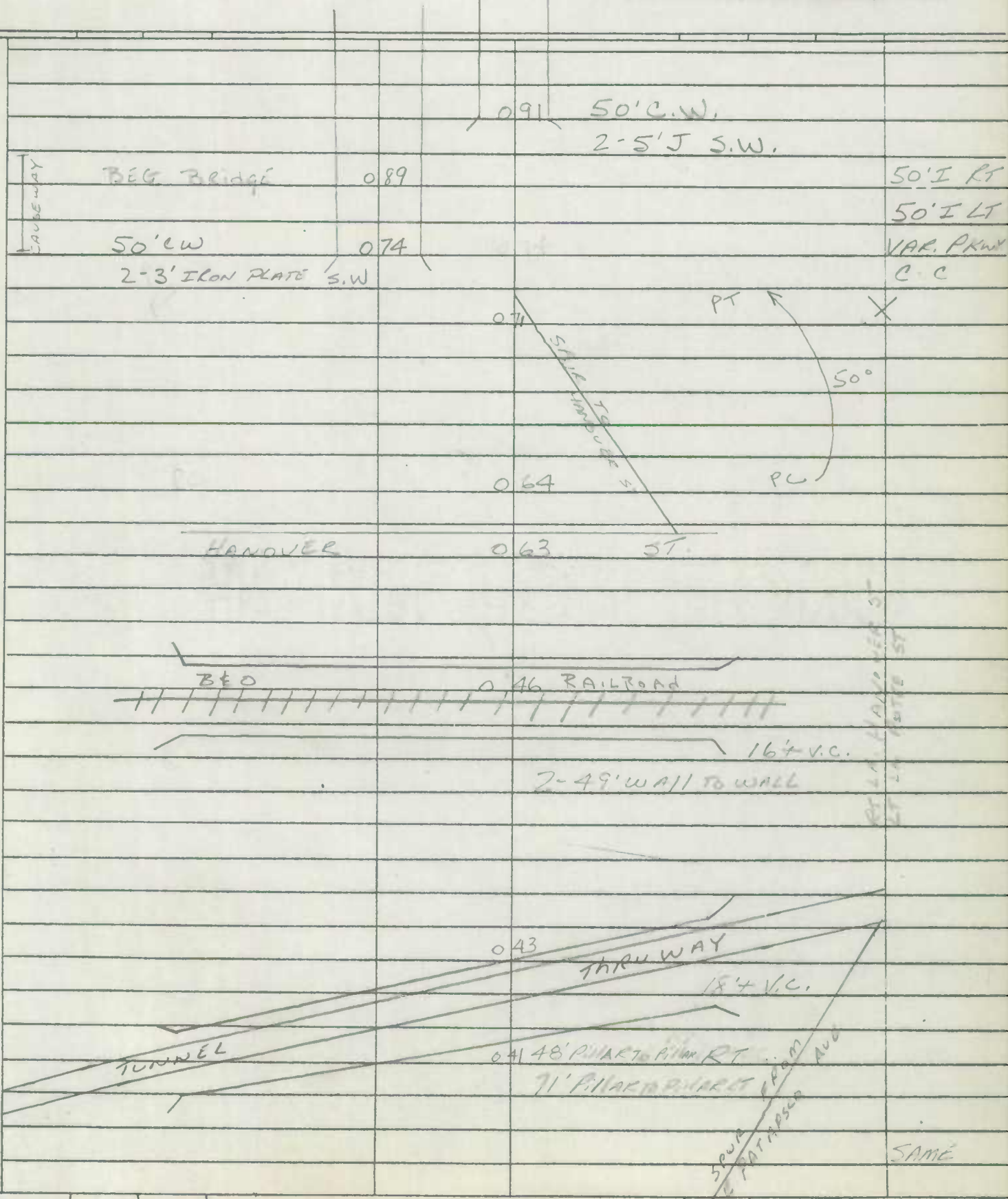



ROAD INVENTORY SHEET

Party Chief E. Schuyler
 Recorder C. Forrest
 Chairman J. Rymer

Acce

Road No. MD 2
 Name _____
 Sheet No. 2 of 5
 Date 4-15-64
 County BAIHO. CITY



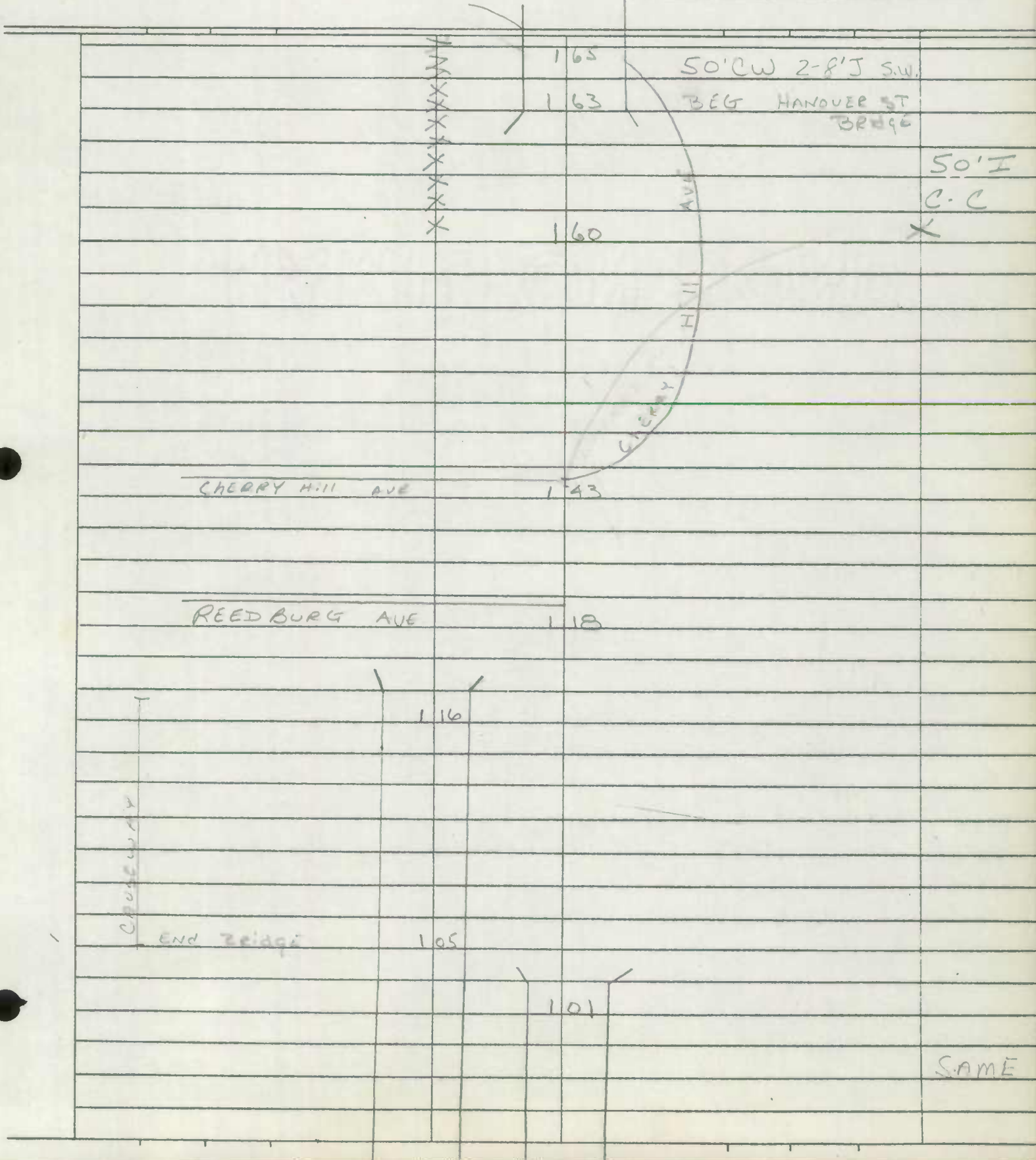


ROAD INVENTORY SHEET

Party Chief E. Schuyler
 Recorder C. Forrest
 Chairman J. Rymer

lease

Road No. Md 2
 Name _____
 Sheet No. 3 of 5
 Date 4-15-64
 County BAHO. CITY



165

50' CW 2-8' J S.W.

163

BEG HANOVER ST BRIDGE

50' I
C.C

160

X

CHERRY HILL AVE

143

REEDBURG AVE

118

116


CROSSLAND

END Bridge

105

101

SAME



ROAD INVENTORY SHEET


Party Chief E. Schuyler
 Recorder C. Forrest
 Chainman J. Rymer


June


Road No. MD 2
 Name _____
 Sheet No. 4 of 5
 Date 4-15-64
 County BALTO CITY

	234	
	232	50' CWC-C 2-8'SW
	226	EXIT TO R.R. YARD
	225	CROSSES BTRAILS BRIDGE OVER R.R.
<u>DICKMAN ST 224</u>		
	214	
	208	CRAWFORD ST
	207	SPUR
	206	
	185	GATES FOR DRAW
	180	END DRAW BRIDGE
	177	BEG DRAW BRIDGE SAME
	172	GATES FOR DRAW

SPUR TO WELLS ST







HANOVER ST
NORTH BOUND

Form 6 HPS

ROAD INVENTORY SHEET

NORTH BOUND

Party Chief SETTAN

Recorder COWMAN

Chainman _____

Spec Taxing Area _____

Municipality _____

Road No. MD 2

Sheet No. 1 of 1

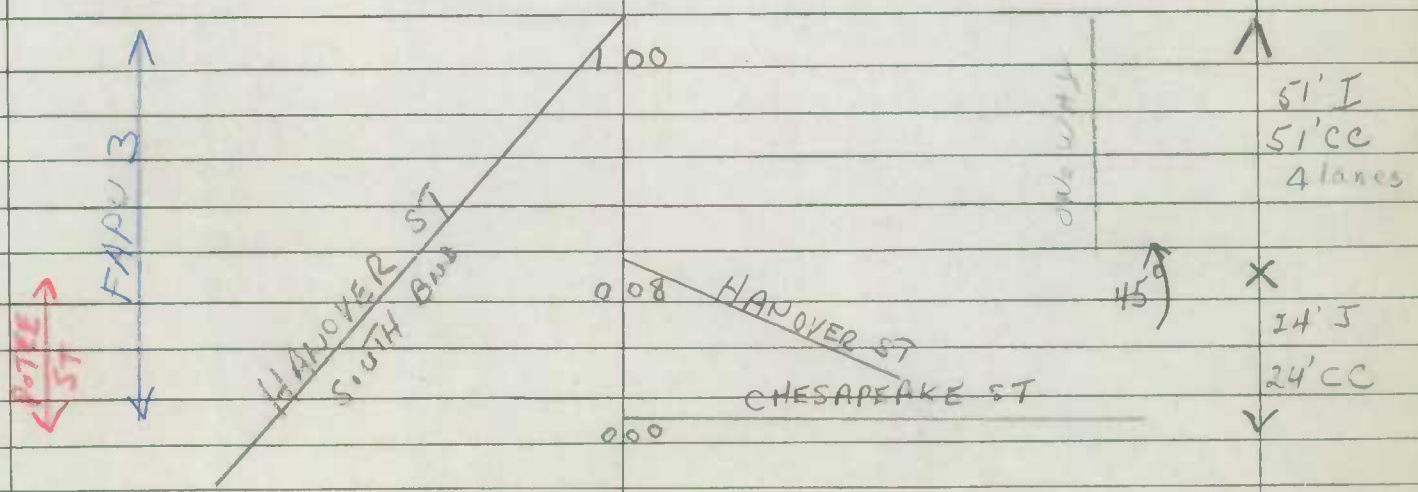
Party No. _____


Date 9-3-57

County BALTO CITY

Code 4
Sta. 0.08 to 1.00
2-17-58
Coded in previous phase

Re-coded
Combined
with Southbound





MONTGOMERY ST
 LIGHT ST
 CALVERT ST

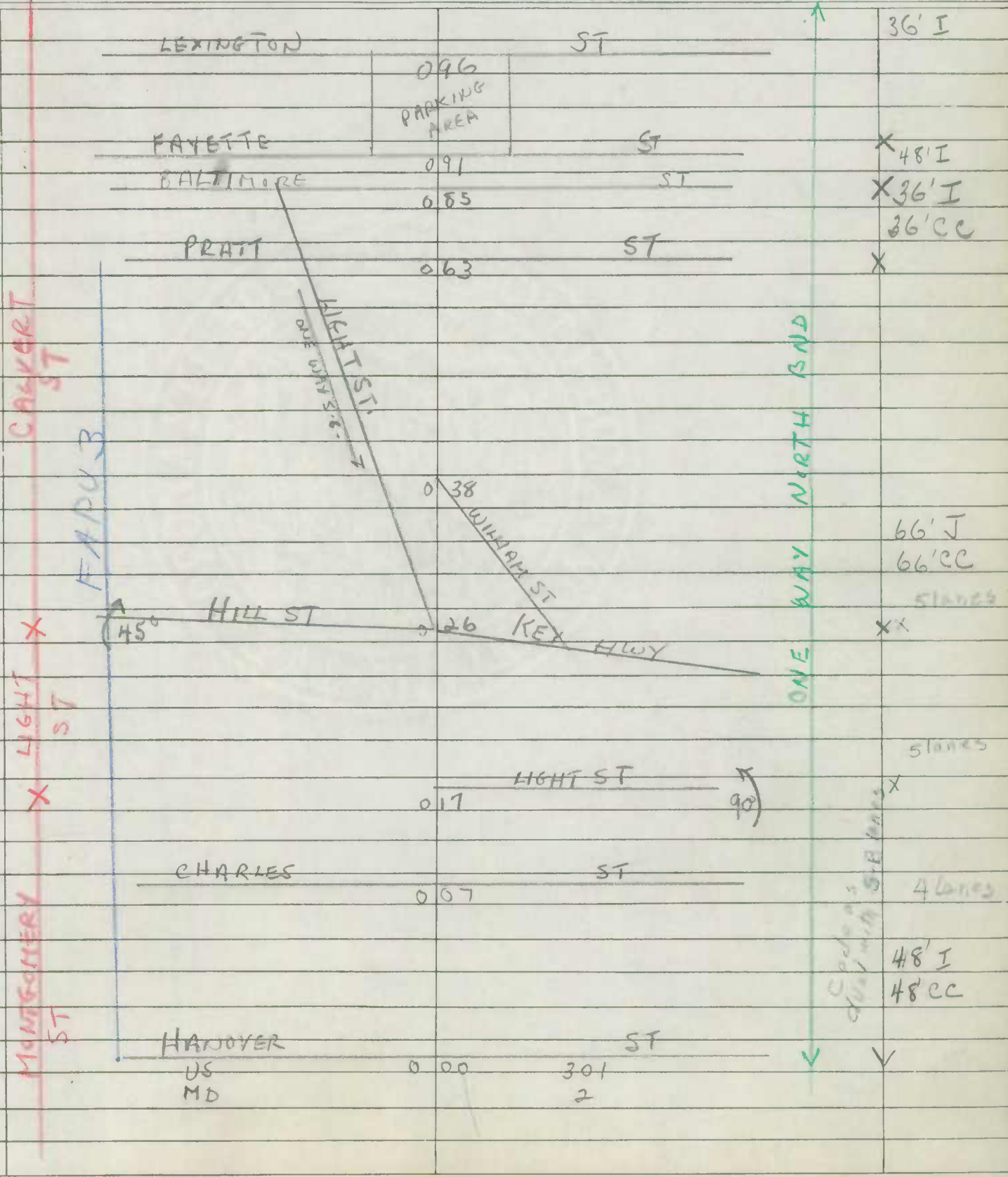
Form 6 HPS

ROAD INVENTORY SHEET

Party Chief SETTAN COWMAN
 Recorder _____
 Chainman _____
 Spec Taxing Area _____
 Municipality _____

Coded
 Sta. 0.00 to 0.63
 2-13-59
 Recorded
 North Bound combined
 with South Bound

Road No. US MD 2
 Sheet No. 1 of 2
 Party No. _____
 Date 9-3-57
 County BALTO CITY





Form 6 HPS

ROAD INVENTORY SHEET

NORTH BOUND

Party Chief SETTAN
 Recorder COWMAN
 Chainman _____
 Spec Taxing Area _____
 Municipality _____

Road No. MD 2
 Sheet No. 2 OF 2
 Party No. _____
 Date 9-3-57
 County BALTO. CITY

NORTH 236 AVE

~~BRIDGE CLOSED AHEAD~~

↑
 ONE WAY NORTH BND.

MT ROYAL 197 AVE

READ 156 ST

36' K
 36' CC

MADISON 149 ST
 (CALVERT ST DETOUR)

x

SAME



Form 6 HPS

ROAD INVENTORY SHEET

MD139 South

Party Chief SETTAN

Recorder COWMAN

Chainman _____

Spec Taxing Area _____

Municipality _____

Sections
Sta. 0.00 to 4.14
not coded

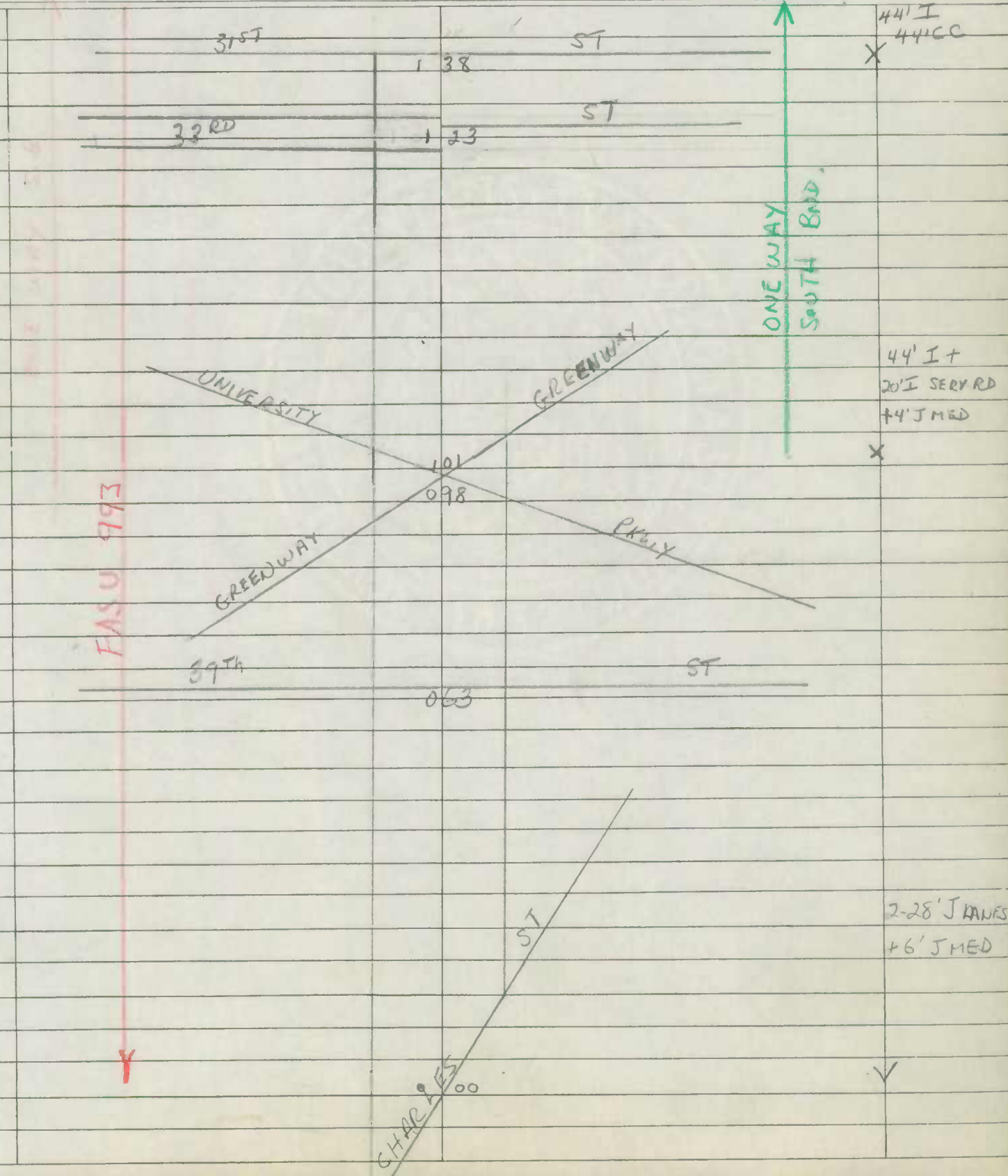
Road No. MD 7

Sheet No. 1 of 5

Party No. _____

Date 9-3-57

County BALTO. CITY



356
277

079



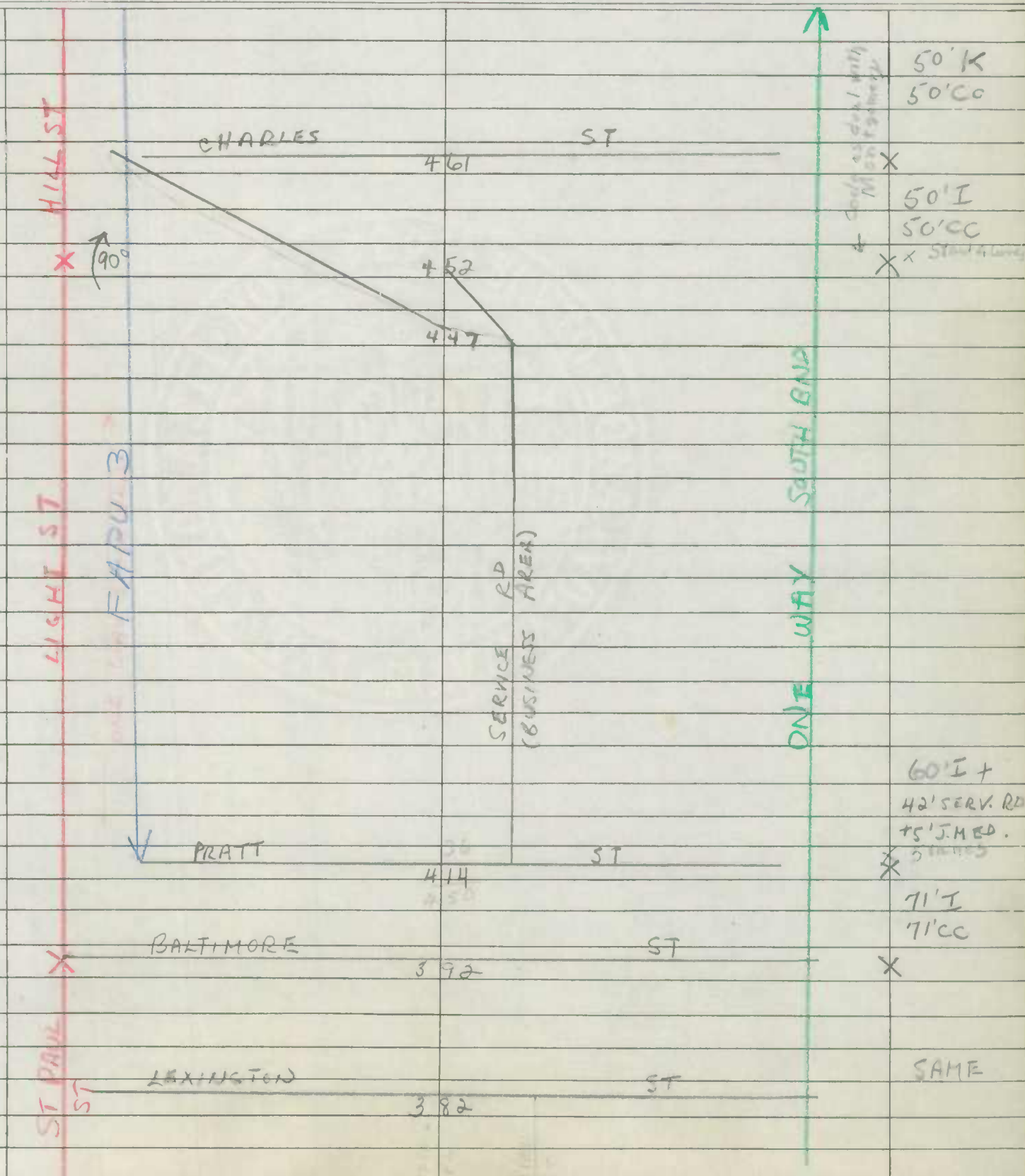
ST PAUL ST
LIGHT ST
HILL ST
SOUTHBOUND

Party Chief SETTAN
Recorder COWMAN
Chainman _____
Spec. Taxing Area _____
Municipality _____

Coding
starts at
Sta 4.14
2-17-59

Recorded

Road No. _____ MD#
Sheet No. 3 of 5
Party No. _____
Date 7-3-57
County BALTO CITY





22
13

253

HILL ST
HANOVER ST
SOUTH BOUND

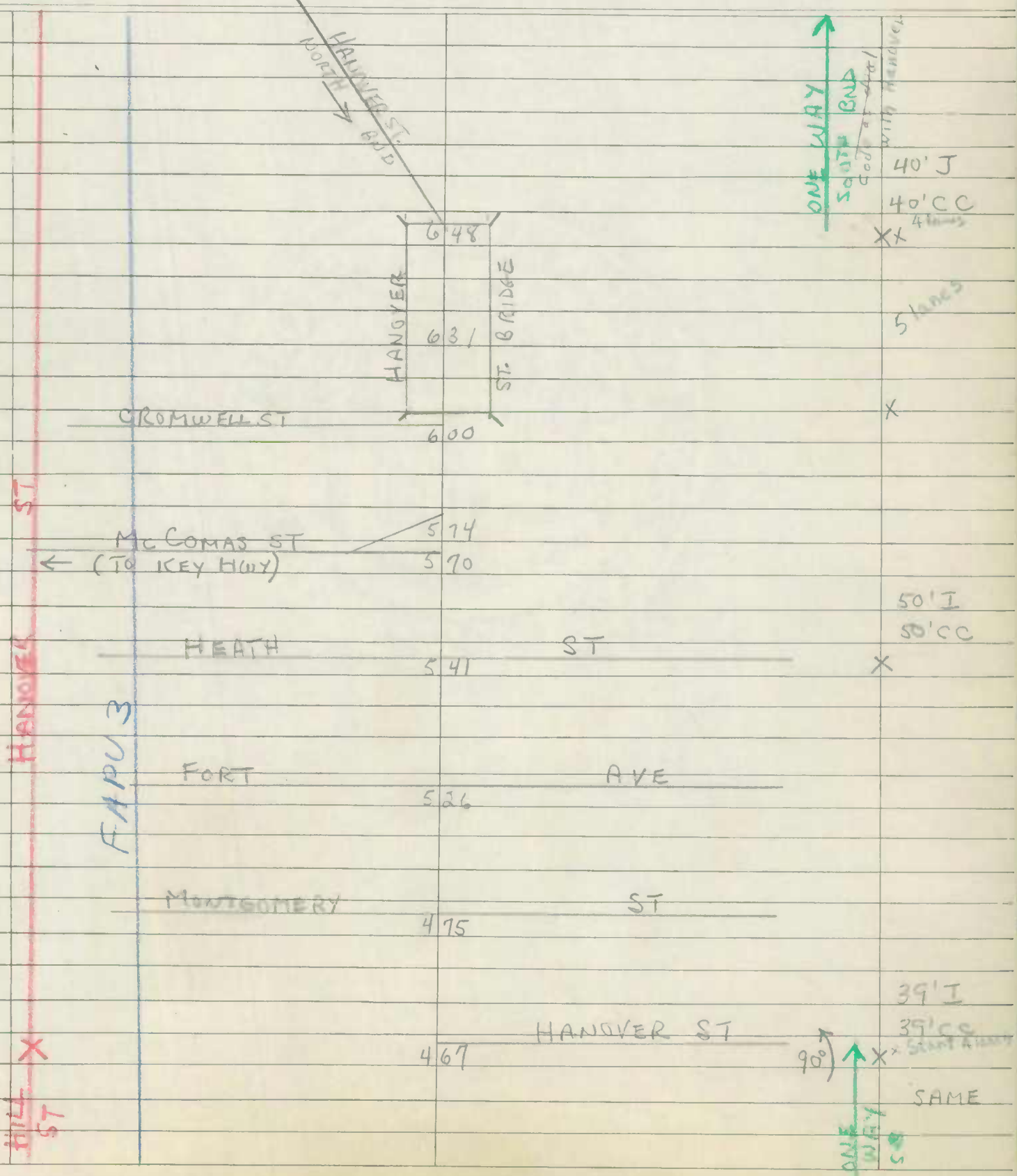
Form 6 HPS

ROAD INVENTORY SHEET

Party Chief SETTAN
Recorder COWMAN
Chainman _____
Spec Taxing Area _____
Municipality _____

Coding
2-18-59
Revised

Road No. 1502
Sheet No. 4 of 5
Party No. _____
Date 9-3-57
County BALTO CITY



10-11
10-12
10-13
10-14
10-15

10-16
10-17

8 1/2
8 1/2

17

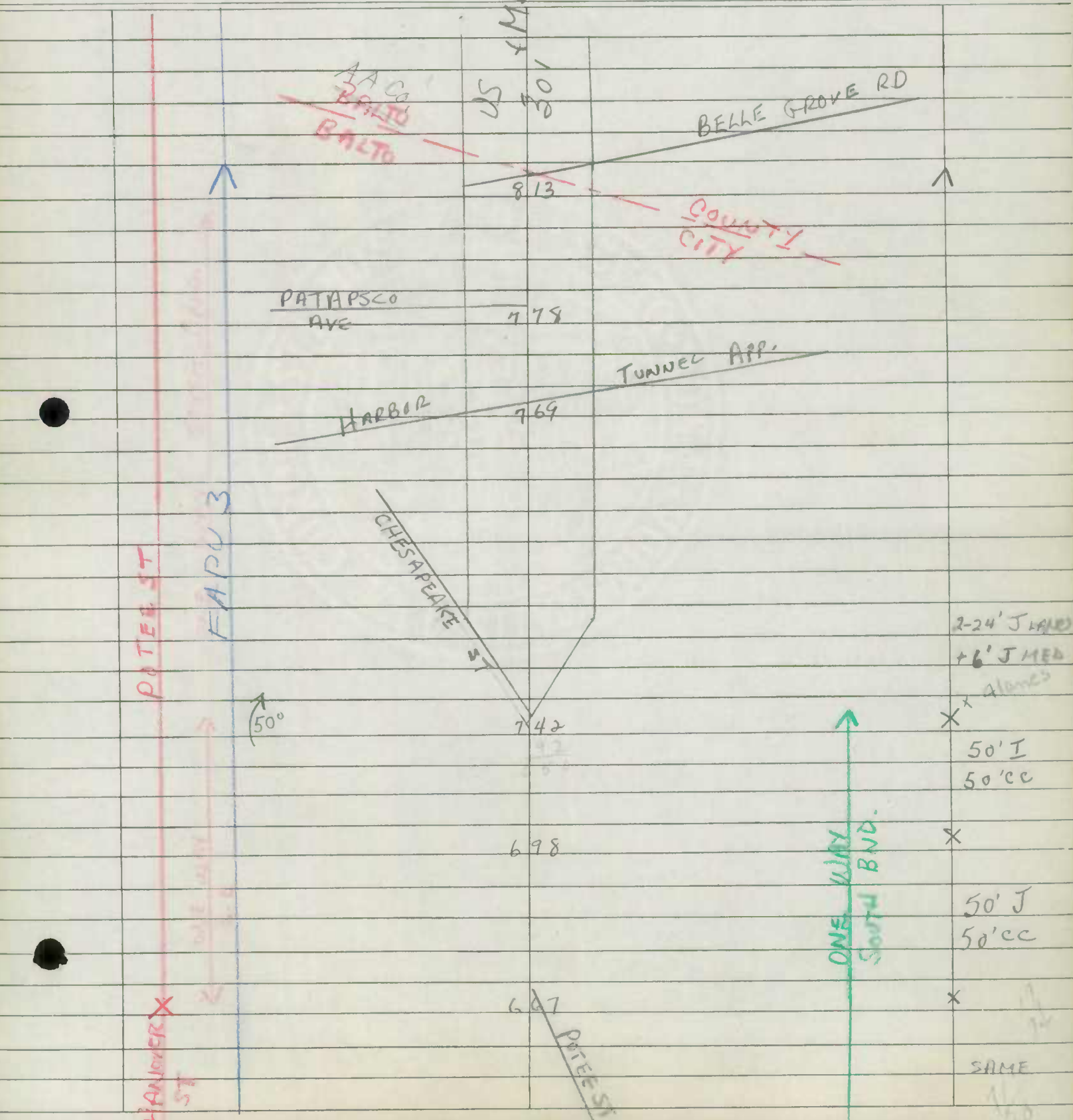
HANOVER ST
POTEE ST
SOUTH BOUND

Party Chief SETTAN
Recorder COWMAN
Chainman _____
Spec Taxing Area _____
Municipality _____

Coded
2-18-59

Revised

Road No. _____ MP
Sheet No. 5 of 5
Party No. _____
Date 2-3-57
County BALTO CITY





GREENE ST
RUSSELL ST

Coded as 30T Md 3

Form 6 HPS

ROAD INVENTORY SHEET

Party Chief SETTAN
Recorder COWMAN
Chainman _____

Coded
2-17-59
Revised

Road No. B/W EXP
Sheet No. 1 of 2
Party No. _____
Date 9-3-57
County BALTO CITY

Spec Taxing Area _____
Municipality _____

RUSSELL ST

FABU 142

~~FRANK~~

GREENE ST

									2-40' I LANE + 3' J MED
				167	BUSH ST				X
									2-40' J LANE + 3' J MED
				146	WORCESTER ST				X
									2-40' I LANE + 3' J MED
				113					X
									2-40' J LANE + 3' J MED 6 lanes
				079	PACA ST				X
									40' J 40' CC
					WASHINGTON				X
									3 lanes
				039	BALTIMORE ST				
									39' I 39' CC
				007	MULBERRY ST US 40				
				000	FRANKLIN ST US 40				Y

ONE WAY SOUTH BAY





Party Chief SETTAN
 Recorder COWMAN
 Chainman _____
 Spec Taxing Area _____
 Municipality _____

Coded
 2-17-59

Boarded

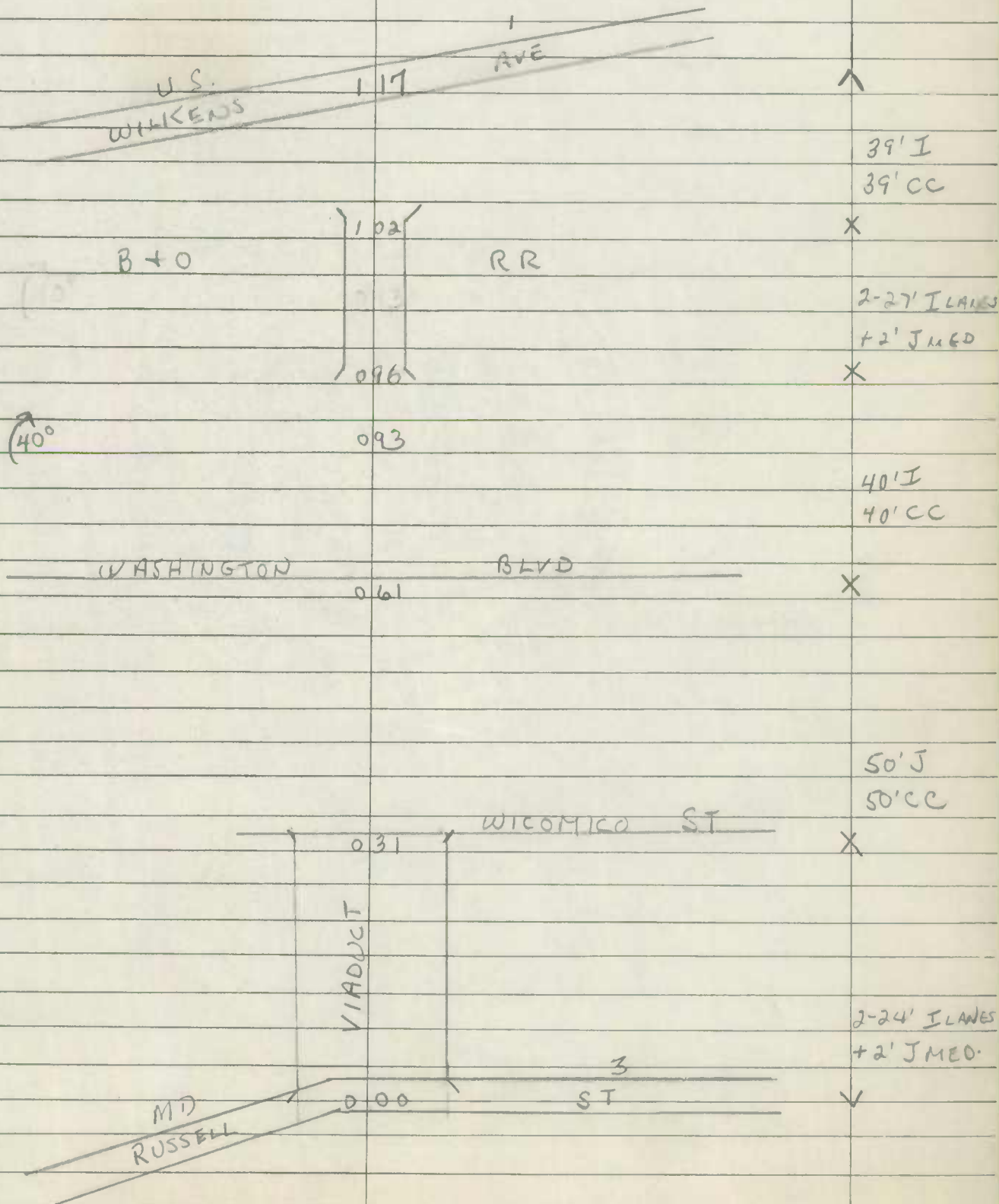
Road No. B/W EXP
 Sheet No. 3 of 3
 Party No. _____
 Date 9-3-57
 County BALTO CITY






Party Chief SETTAN
 Recorder COWMAN
 Chainman _____
 Spec Taxing Area _____
 Municipality _____

Road No. 05301
 Sheet No. 10F1
 Party No. _____
 Date 9-9-57
 County BALTO CITY



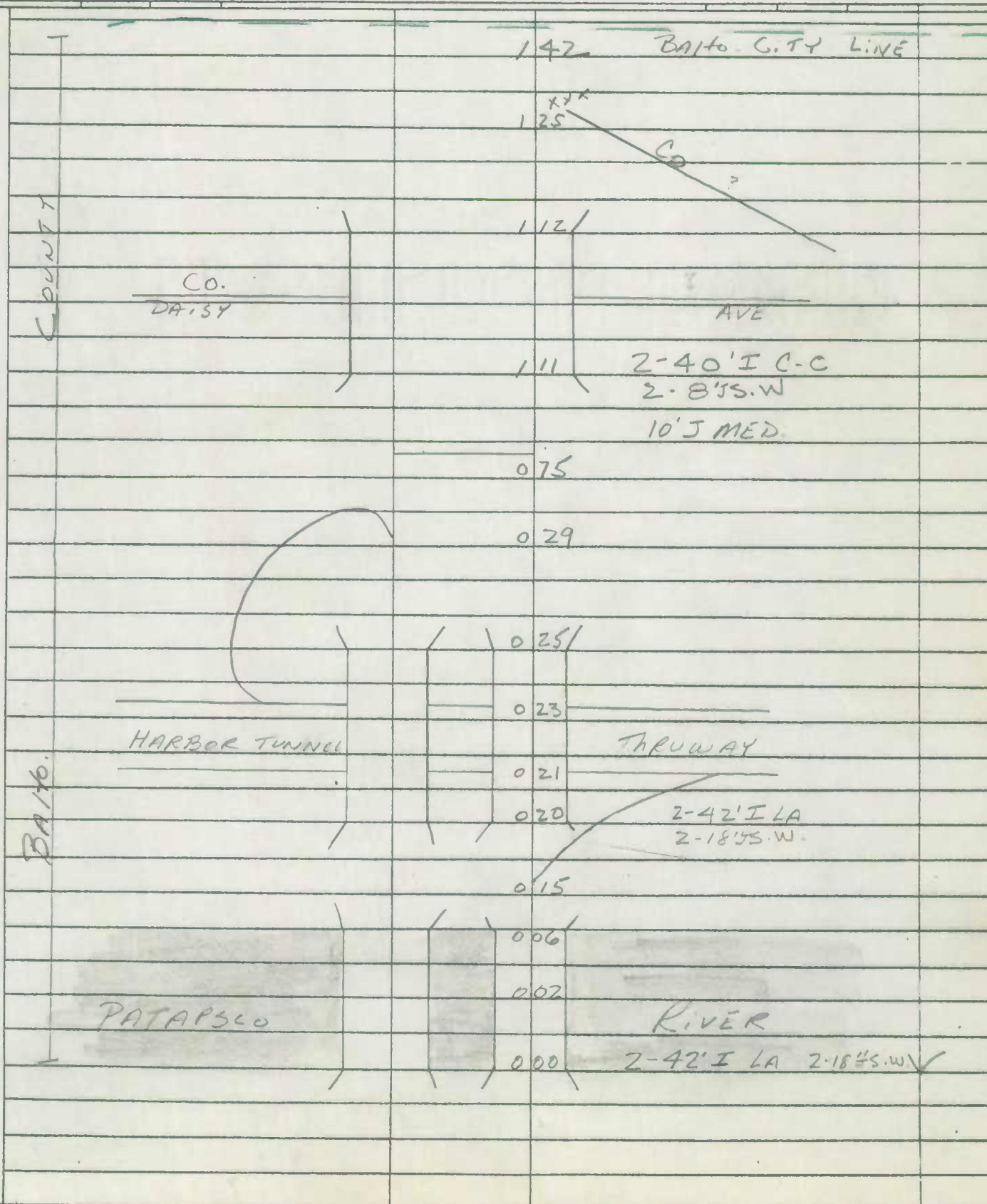



ROAD INVENTORY SHEET

Party Chief E. Schuyler
Recorder C. Forrest
Chairman _____

Jerse

Road No. B.W. EXP
Name _____
Sheet No. 10F7
Date 4-17-67
County BALTO CITY



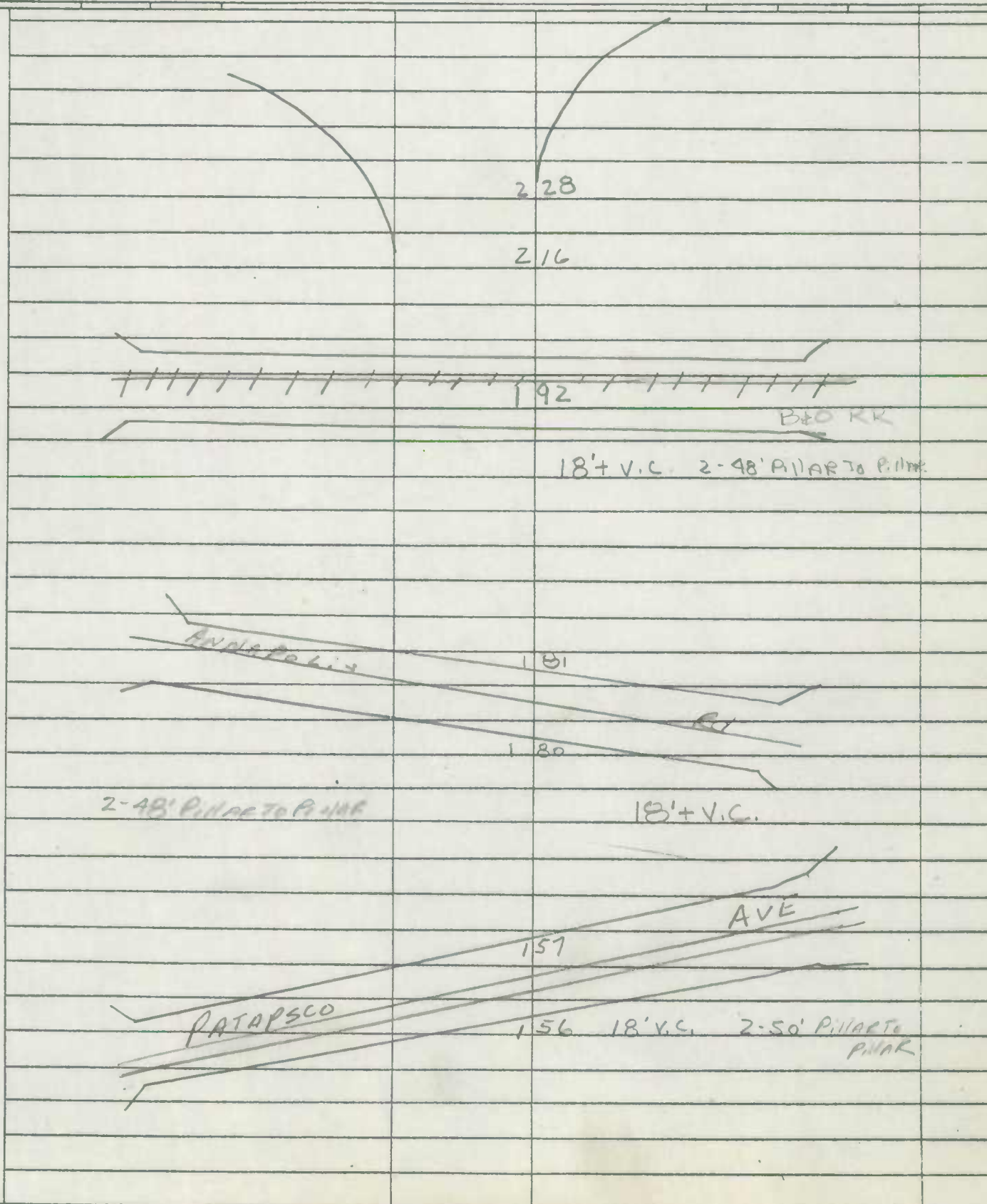


ROAD INVENTORY SHEET

Party Chief E. Schuyler
Recorder C. Forke
Chainman _____

Jesse

Road No. B.W. EXP
Name _____
Sheet No. 2 of 7
Date 4-17-69
County BALTO. CITY



Blank lined paper with three binder holes on the right side.

ROAD INVENTORY SHEET

RUSSELL ST.
ANNAPOLIS RD


Party Chief E. SCHUYLER
Recorder C. FORREST
Chairman _____

Road No. B.W. EXP.
Name _____
Sheet No. 3077
Date 4-17-64
County BALTO. CITY

Jesse

		3 14	
	Gwynns	3 12	Falls
	X	3 11	C.W. 24' C.C. 2-4' ISW
	X		
	X	308	BEG ONE WAY SIGN
	X		
	X	297	CLARE ST
	X		
	X		
	X	287	FLASHING LGTS & BLINKER
	X		
	X	283	FLASHING LGTS & BLINKER
	X		
	X		
	X	277	MANOKIN ST
	X		
	X		
	X	272	WENBURN ST 90
	X		
	X		
	X	265	
	X		
	X	249	
	X		PED. X
	X		18' + V.C. 2-65' P. UAC TO P. UAC
	X		
	X		
	X	241	WATER ST
	X		
	X		
	X		18' + V.C. 2-50' P. UAC TO P. UAC

RUSSELL ST
ANNAPOLIS RD





ROAD INVENTORY SHEET


PACA ST

Party Chief E. Schuyler
 Recorder C. Forrest
 Chainman _____

Road No. ANNAPOLIS RD
 Name _____
 Sheet No. 4 OF 7
 Date 4-17-64
 County BALTO C. B.

Jesse

BEG PACA ST.	CAMDEN	437	ST.	30°
↑ PT		430		
(50°)	PC BEG ONE WAY	426		
	BERRY ST.	411	BERRY ST	
	FREMONT	401	ST	
	HAMBURG	396	ST	
		390	CROSS ST	
		388		
		381		
		374		
		369	END R.R. BRIDGE	
			ST RAILS	
		367	BEG R.R. BRIDGE	
CW 2-40' CG	4' J MED	355	WORCESTER ST	
	2-1' J S.W.			
	BAYARD	344	ST	
END ONE WAY	BUSH ST	335		



ROAD INVENTORY SHEET


McCulloh ST

Party Chief E. Schuyler
 Recorder C. Forrest
 Chainman _____

Road No. PALA ST
 Name _____
 Sheet No. 5 of 7
 Date 4-17-69
 County BALTO. CITY

Jose

BEG McCULLOH ST.	525	800
<i>DRUID</i>		
<i>Hill</i>	520	↑ 30°
		<i>Ave.</i>
<hr/>		
FRANKLIN (US)	503	(40) WEST ST
<hr/>		
(U.S.) MULBERRY	496	ST (40) EAST
<hr/>		
SARATOGA	489	ST
<hr/>		
LEXINGTON	480	ST
<hr/>		
FAYETTE	472	ST.
<hr/>		
W. BALTO	465	ST.
<hr/>		
W. REDWOOD	460	ST
<hr/>		
LOMBARD	452	ST
<hr/>		
W. PRATT	444	ST
<hr/>		




ROAD INVENTORY SHEET


Party Chief E. Schuyler
 Recorder C. Forrest
 Chainman _____


Jesse


Road No. MCCULLOH ST.
 Name _____
 Sheet No. 6 OF 7
 Date 4-17-64
 County BALTO. CITY

CLOVERDALE	676	ST.	
WHITE LOCK	654	ST.	
NORTH (U.S)	640	(1) AVE	↑200
↑30°	637		
GOLD	634	ST	
PRESSTMAN	619	ST	
MC MEHEIN	590	ST	
LAYFAYETTE	575	AVE	
DOLPHIN	560	ST	
PRESTON	545	ST	
BIDDLE	534	ST	



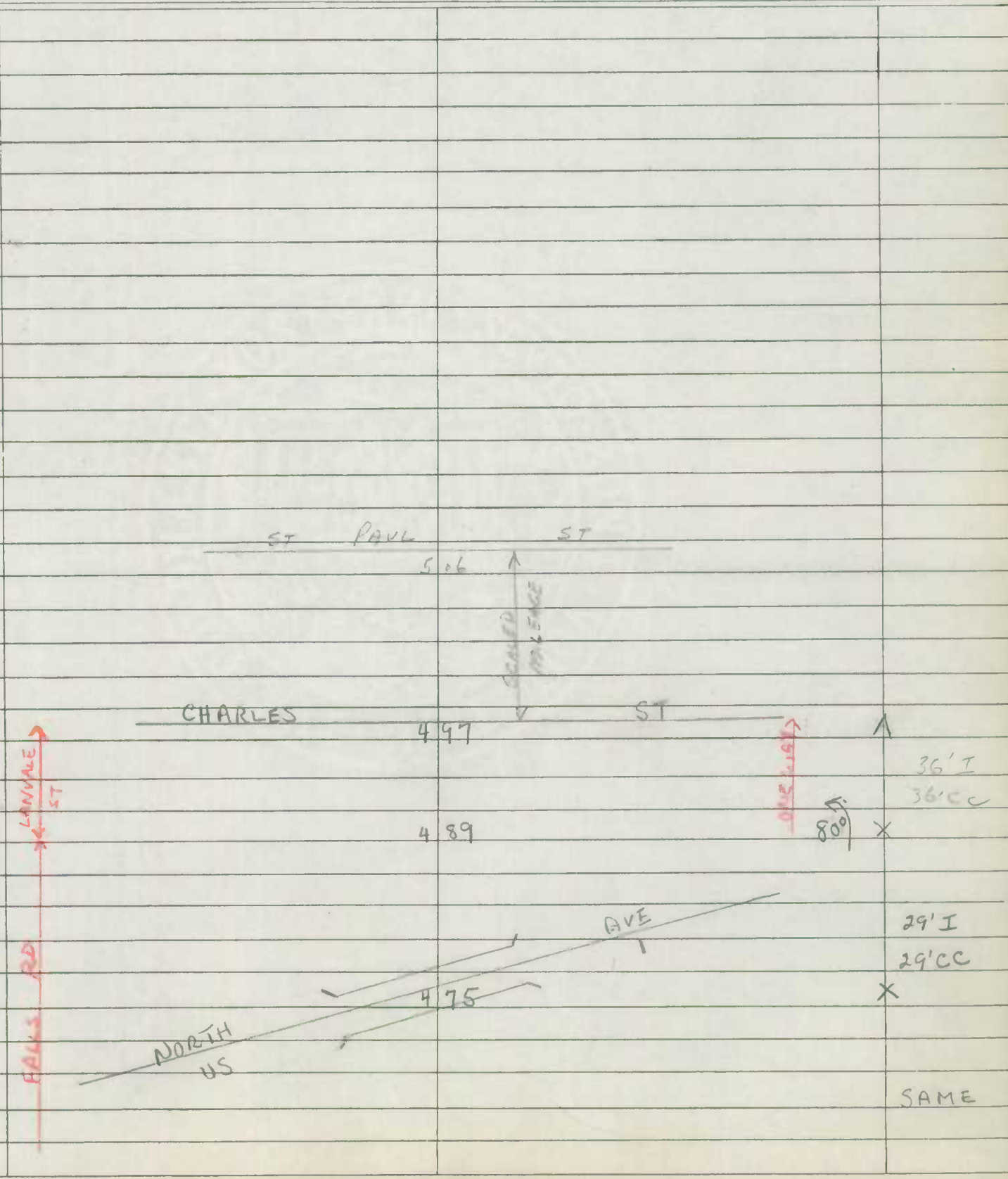







Party Chief SETTAN
 Recorder COWMAN
 Chainman _____
 Spec Taxing Area _____
 Municipality _____

Road No. MD 25
 Sheet No. 3 of 3
 Party No. _____
 Date 8-28-57
 County BALTO. CITY



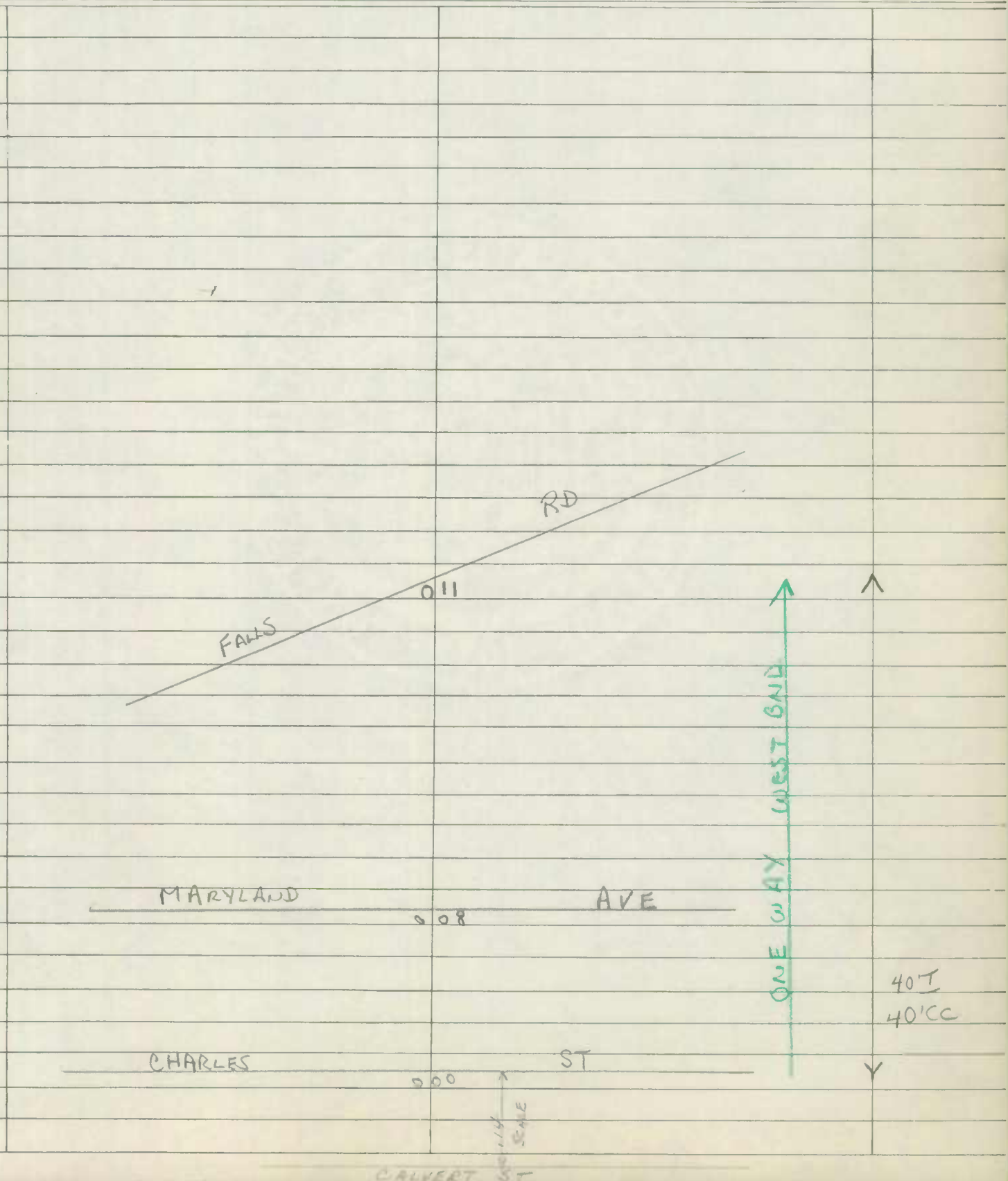



Form 6 HPS

ROAD INVENTORY SHEET

Party Chief SETTAJ
 Recorder COWMAN
 Chainman _____
 Spec Taxing Area _____
 Municipality _____

Road No. MD 25
 Sheet No. 10 of 1
 Party No. _____
 Date 9-13-57
 County BALTO CITY





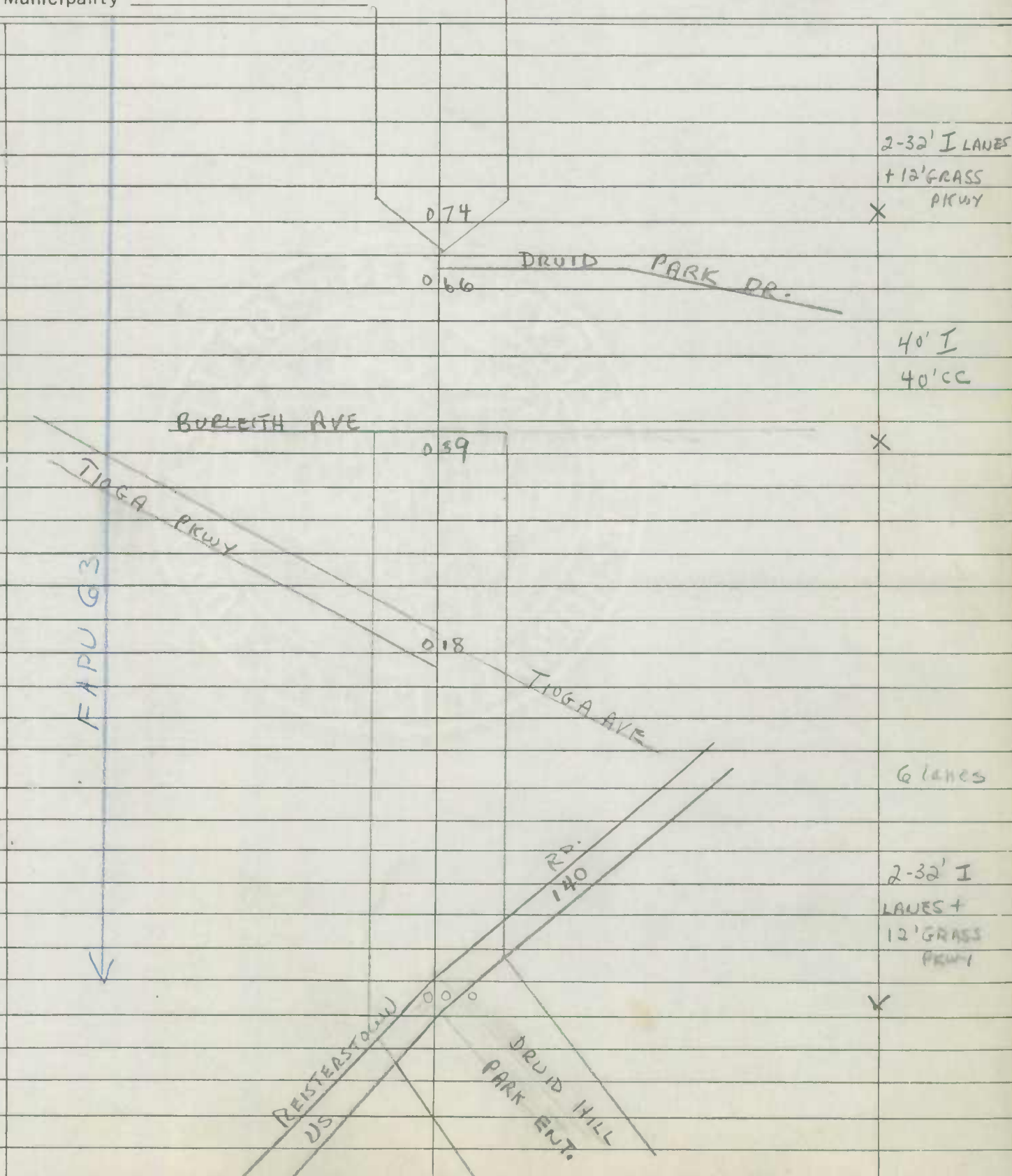
Form 6 HPS

ROAD INVENTORY SHEET

Party Chief SETTAN
 Recorder COWMAN
 Chainman _____
 Spec Taxing Area _____
 Municipality _____

Coded
 2-18-59
Recoded

Road No. MD 26
 Sheet No. 1 OF 4
 Party No. _____
 Date 8-28-57
 County BALTO CITY





Form 6 HPS

ROAD INVENTORY SHEET

Party Chief SETTAN
 Recorder COWMAN
 Chainman _____
 Spec Taxing Area _____
 Municipality _____

Coded
 2-18-59

Road No. MD 26
 Sheet No. 2 of 4
 Party No. _____
 Date 8-28-57
 County BARTO CITY

FAPUG 3

GARRISON	BLVD 174	40'I 40'CC X X Start 4 lanes
AYRDALE	AVE 166	54'I 54'CC X
CALLAWAY	AVE 153	32'I 32'CC X
	146 145 COPELY RD	54'I 54'CC X
HILTON	RD 110	SAME



Form 6 HPS

ROAD INVENTORY SHEET


Party Chief SETTAN
 Recorder COWMAN
 Chainman _____
 Spec Taxing Area _____
 Municipality _____

Coded
2-17-59

Road No. MD 26
 Sheet No. 3 of 4
 Party No. _____
 Date 8-28-57
 County BALTO CITY

FAPU 63

	POWDER MILL LA	327	PARKVIEW AVE	X	
	ROGERS	308	AVE		
	MILFORD	281	AVE	X	40' I 40' CC
	HOWARD	268	PARK AVE	X	
	GUYNN	251	OAK AVE		44' I 44' CC
		217	FORDNEY LANE		50' I 50' CC
		181	AVE	X	
	BERWYN				SAME



2/11
1/12
2/12
2/12

PULASKI HWY

Form 6 HPS

ROAD INVENTORY SHEET

Party Chief SETTAN
 Recorder COWMAN
 Chainman _____
 Spec Taxing Area _____
 Municipality _____

Coded
2-17-59
EX 1
Revised
4-9-59

Road No. US40
 Sheet No. 1 of 5
 Party No. _____
 Date 9-4-57
 County BALTO CITY

FAPU 28
 FAIG

2-36' LANES
 + 20' GRASSY

1.14

X

2-36' LANES
 + 4' IMED

0.89

X

NORTH POINT RD.

0.65

TUNNEL APP.

HARBOR

0.29

6 lanes

BALTO
 BALTO

2-36' LANES
 + 20' GRASSY

0.00

∨

CITY
 COUNTY

$$\begin{array}{r} 478 \\ 150 \\ \hline 328 \end{array}$$

$$\begin{array}{r} 1017 \\ 478 \\ \hline 539 \\ 150 \\ \hline 689 \end{array}$$

PULASKI HWY

Form 6 HPS

ROAD INVENTORY SHEET

Party Chief SETTAN

Recorder COWMAN

Chainman _____

Spec Taxing Area _____

Municipality _____

Coded
2-17-59

MONUMENT ST

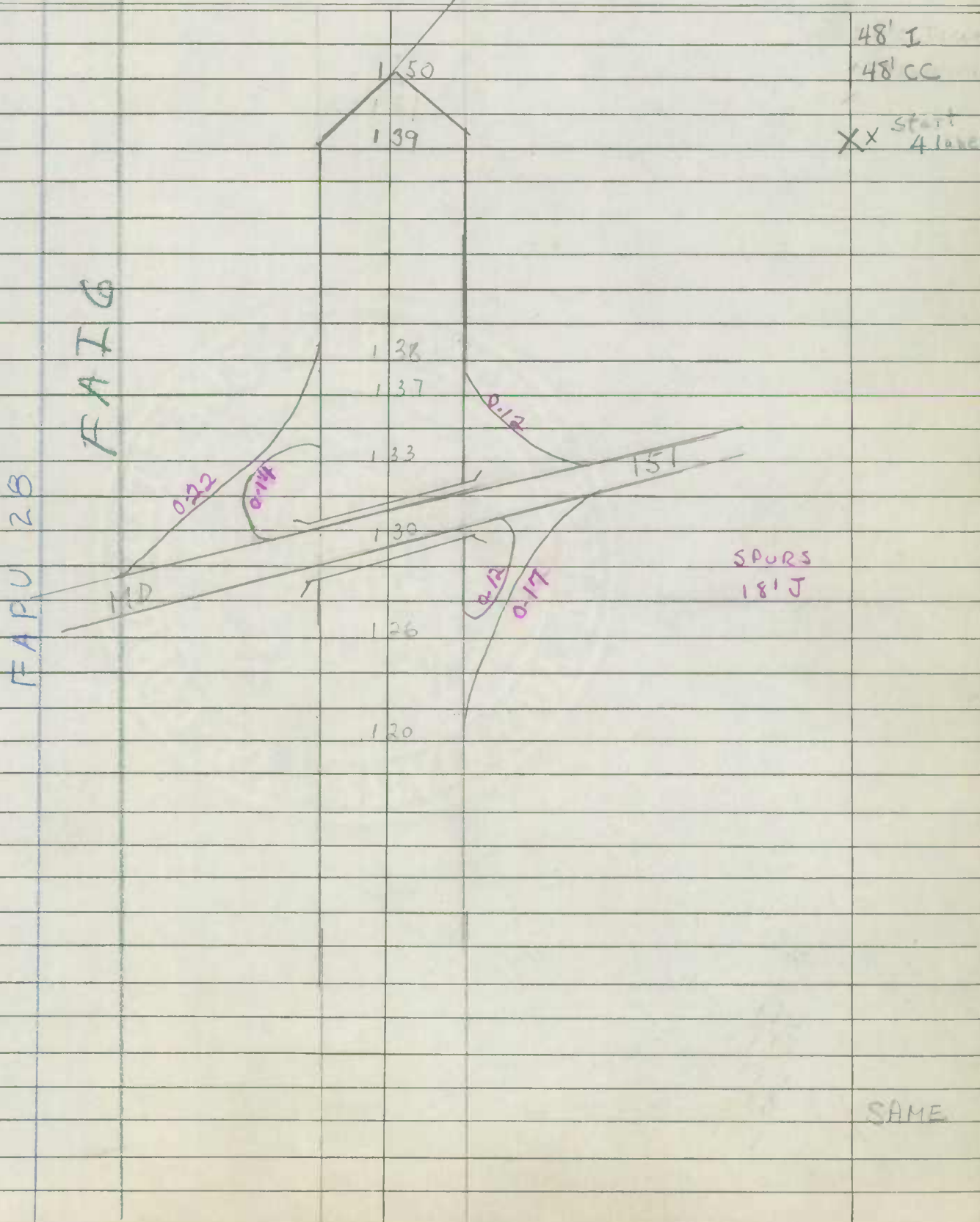
Road No. US 40


Sheet No. 2 of 5

Party No. _____

Date 9-4-57

County BALTO CITY





PULASKI HWY
ORLEANS ST

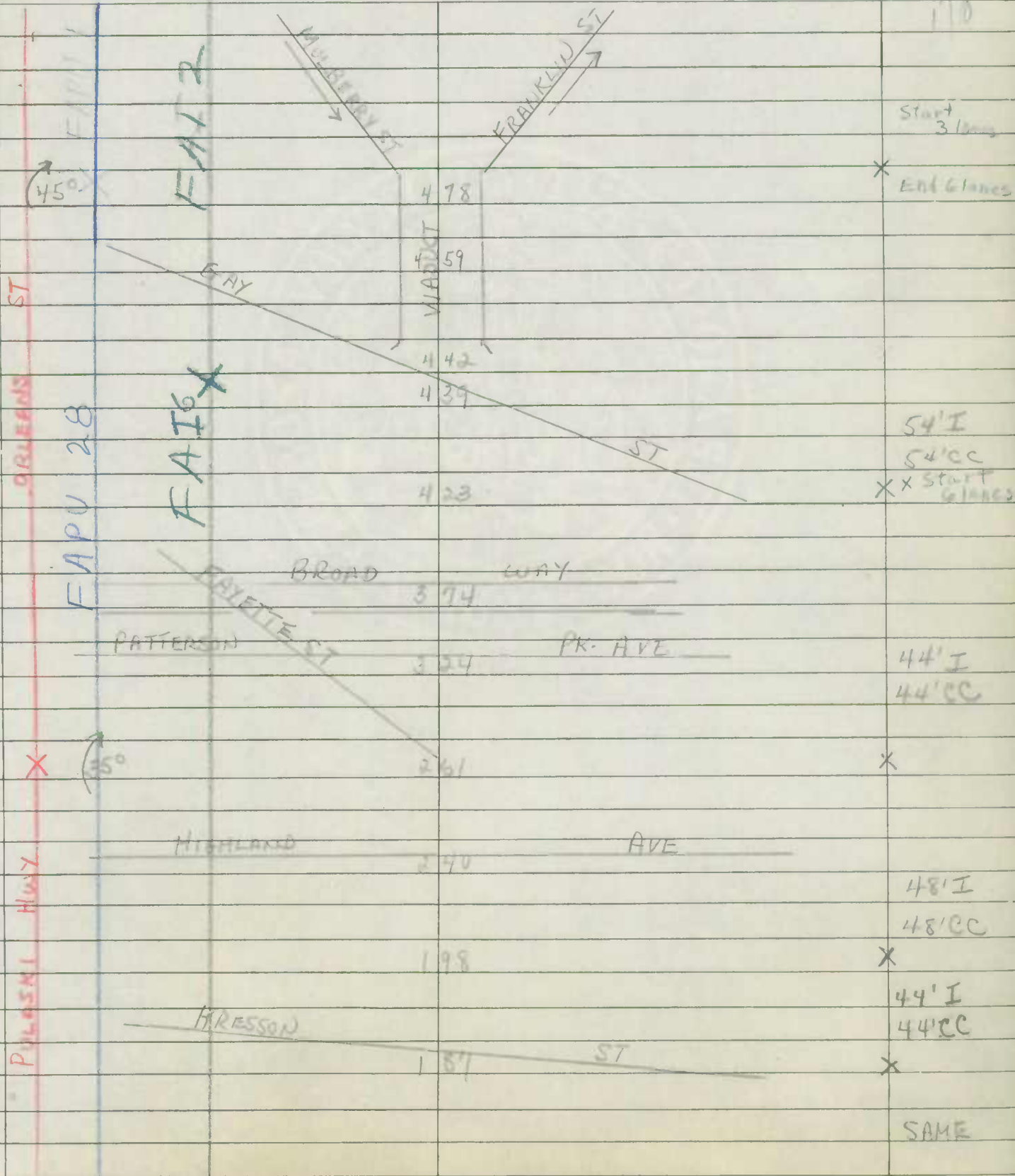
Form 6 HPS

ROAD INVENTORY SHEET

Party Chief SETTAN
Recorder COWMAN
Chainman _____
Spec Taxing Area _____
Municipality _____

Coded
2-17-59

Road No. US 40
Sheet No. 3 of 5
Party No. _____
Date 9-4-57
County BALTO CITY



$$\begin{array}{r} 1017 \\ 234 \\ \hline 479 \end{array}$$

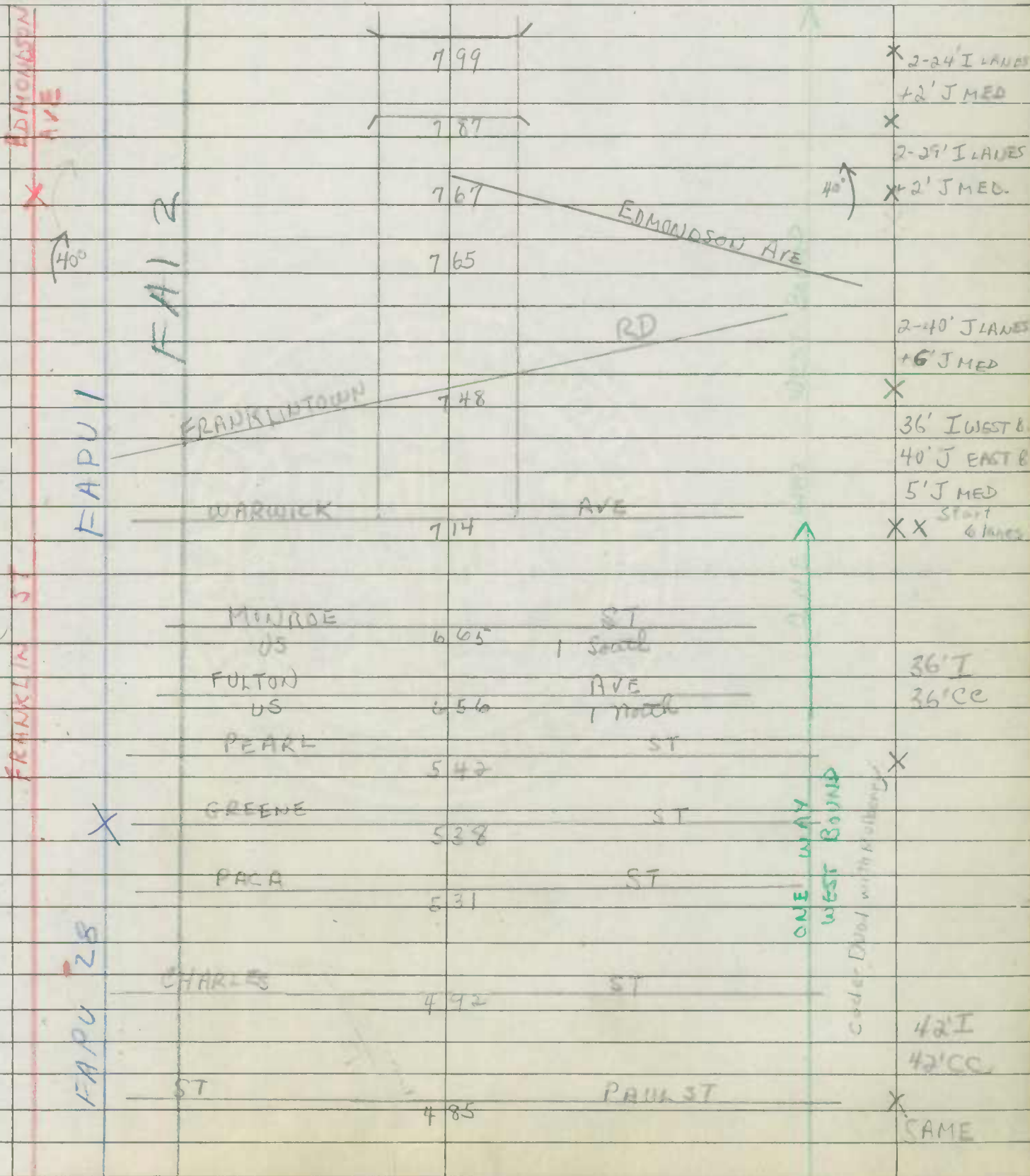
$$\begin{array}{r} 1017 \\ 110 \\ \hline 156 \end{array}$$


$$\begin{array}{r} 1017 \\ 665 \\ \hline 352 \end{array}$$

Party Chief PETTAN
 Recorder COWMAN
 Chainman _____
 Spec Taxing Area _____
 Municipality _____

Coded
2-17-59
Recorded

Road No. US 40
 Sheet No. 4 of 5
 Party No. _____
 Date 9-4-57
 County BALTO CITY





EDMONDSON AVE
BALTO. NAT'L PIKE

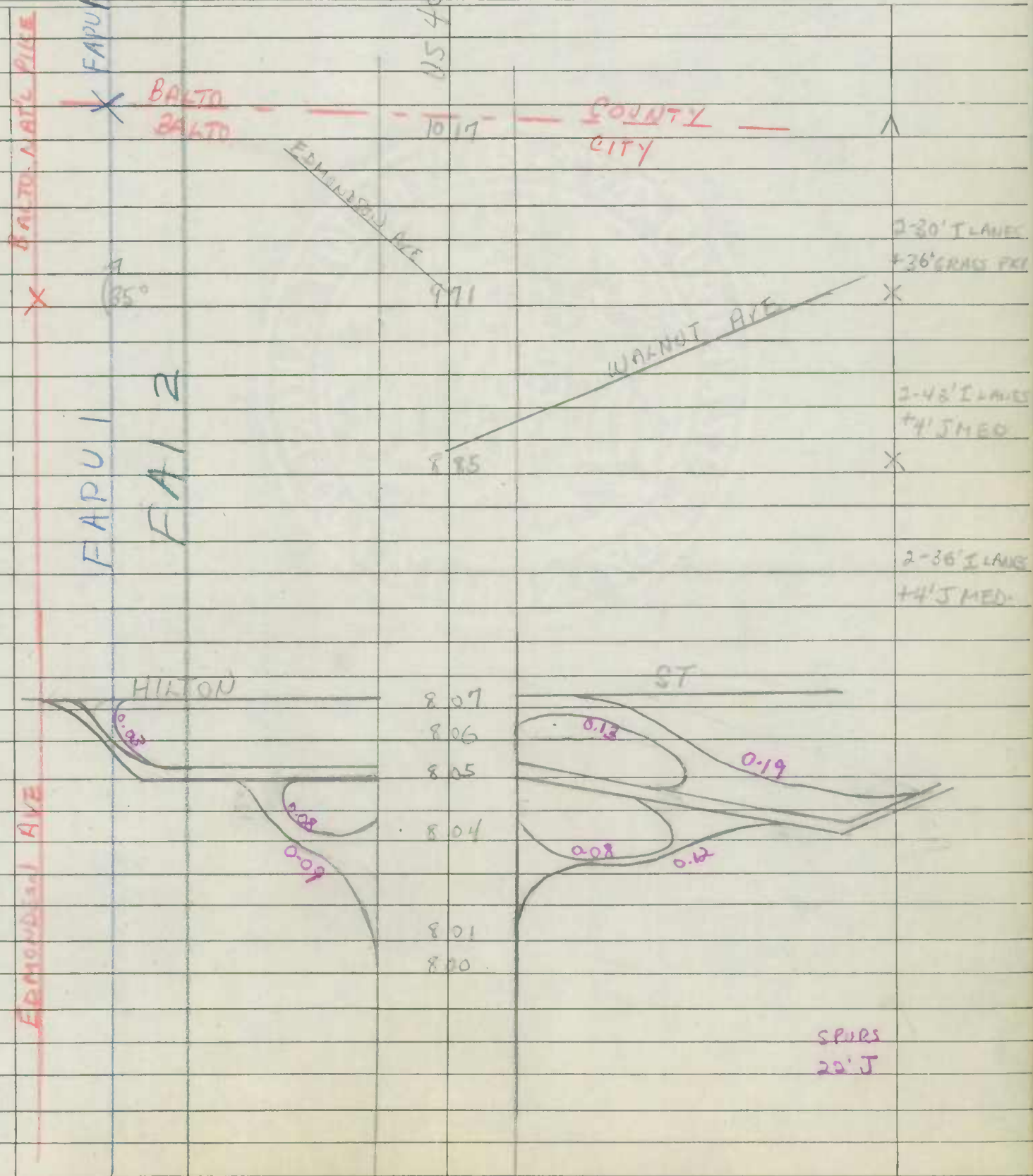
Form 6 HPS


ROAD INVENTORY SHEET

Party Chief SETTAN
Recorder COWMAN
Chainman _____
Spec Taxing Area _____
Municipality _____

Coded
2-17-59
Recorded
4-9-59

Road No. 1540
Sheet No. 5 of 5
Party No. _____
Date 9-4-57
County BALTO CITY



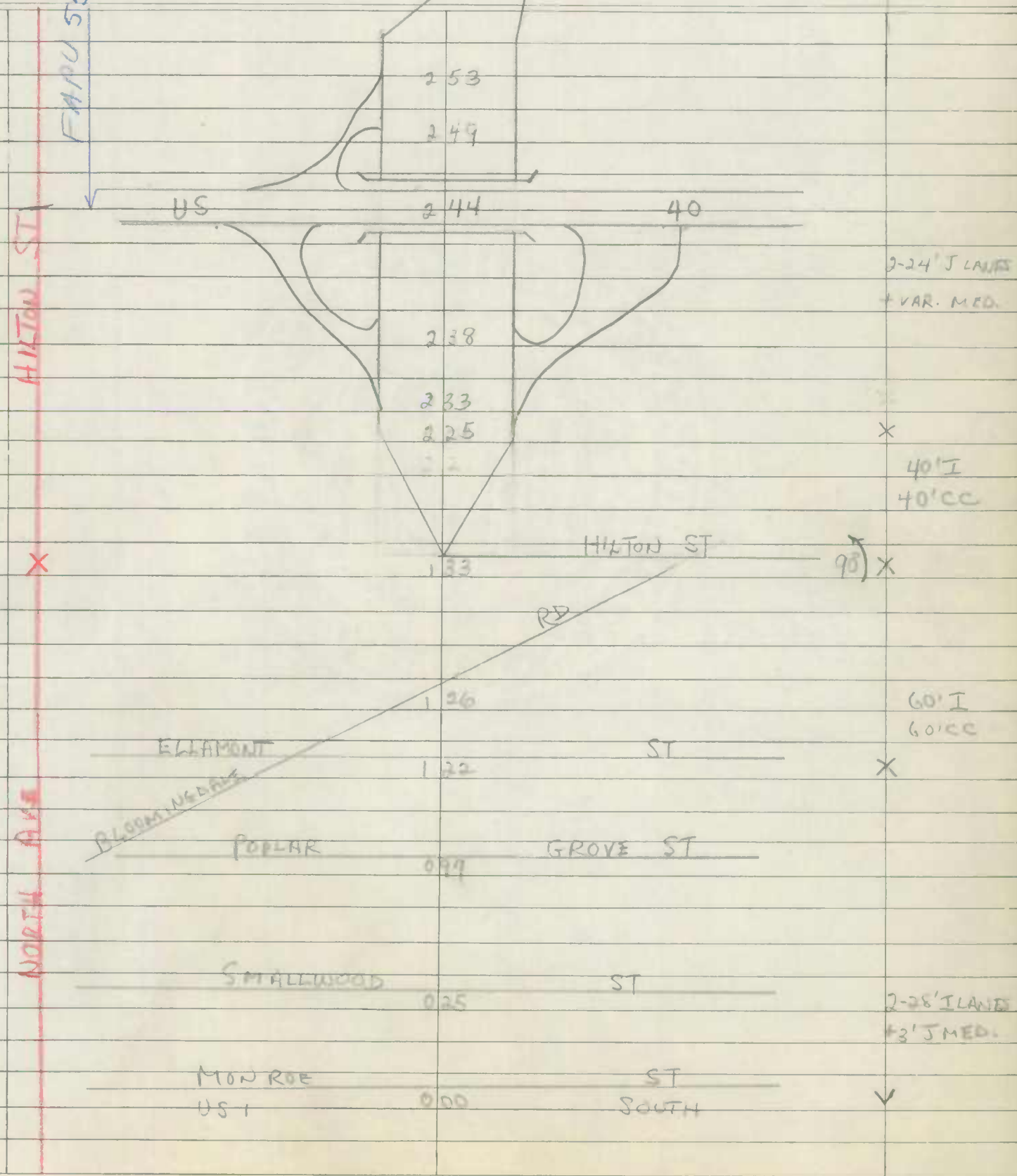


Coded
2-12-59
Sta 2.446 3.38

NORTH AVE
HILTON ST
CATON AVE

Party Chief SETTAN
Recorder COUMAN
Chainman _____
Spec Taxing Area _____
Municipality _____

Road No. COMM. US 40
Sheet No. 1 of 2
Party No. X
Date 8-29-57
County BALTO. CITY



$$\begin{array}{r} 3.78 \\ 2.44 \\ \hline 94 \end{array}$$

$$\begin{array}{r} 5.12 \\ 3.38 \\ \hline 1.74 \end{array}$$

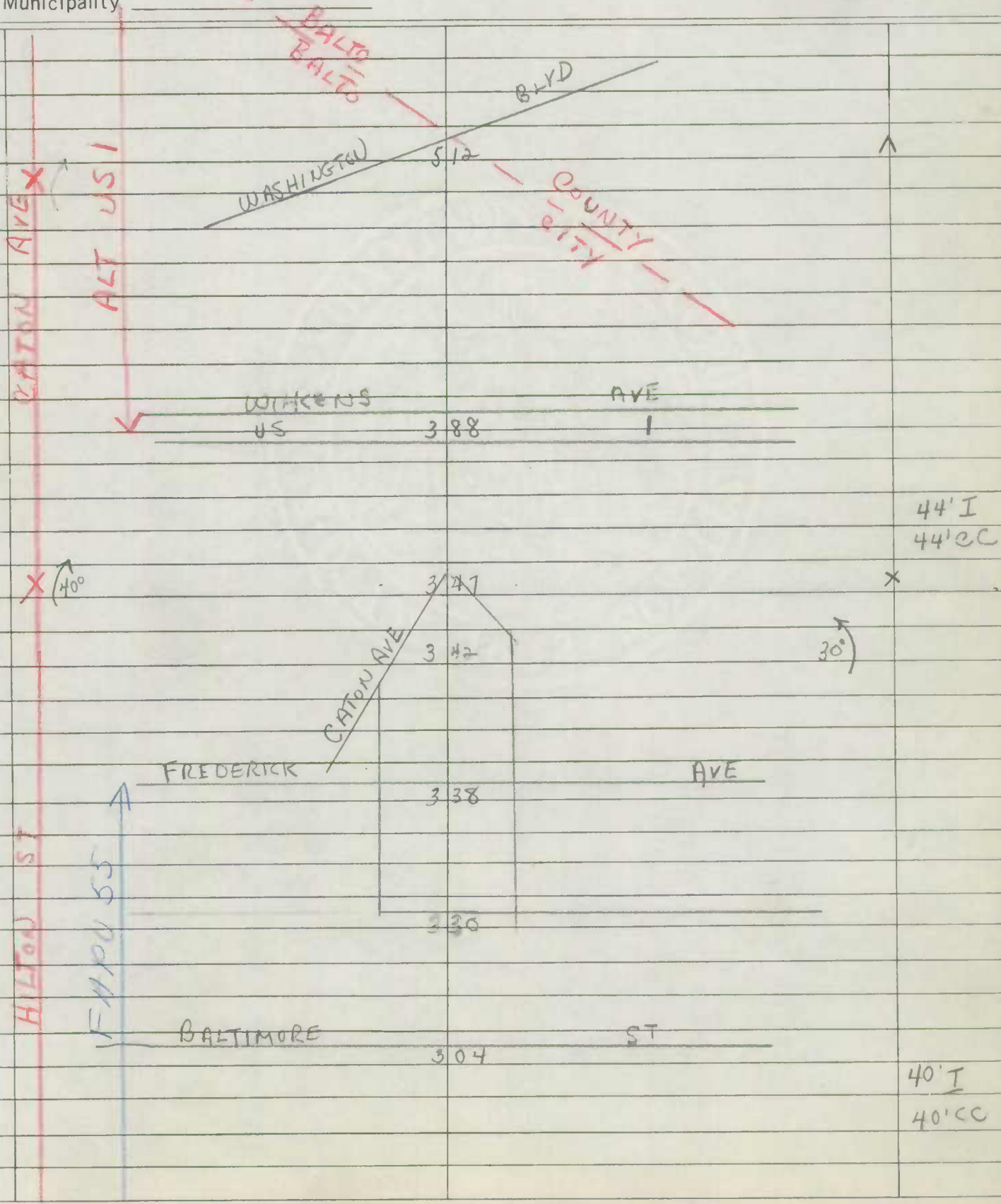
HILTON ST
CATON AVE


Form 6 HPS

ROAD INVENTORY SHEET

Party Chief SETTAN
Recorder COWMAN
Chainman _____
Spec Taxing Area _____
Municipality _____

Road No. ALT US 1
Sheet No. 2 of 2
Party No. _____
Date 8-29-57
County BALTO CITY






Form 6 HPS


ROAD INVENTORY SHEET

Party Chief SETTAN
 Recorder COWMAN
 Chainman _____
 Spec Taxing Area _____
 Municipality _____

Coded
 9-17-99
 EST

Road No. 1540 EAST END LANE
 Sheet No. 1 of 1
 Party No. _____
 Date 9-4-97
 County BAKCO CITY

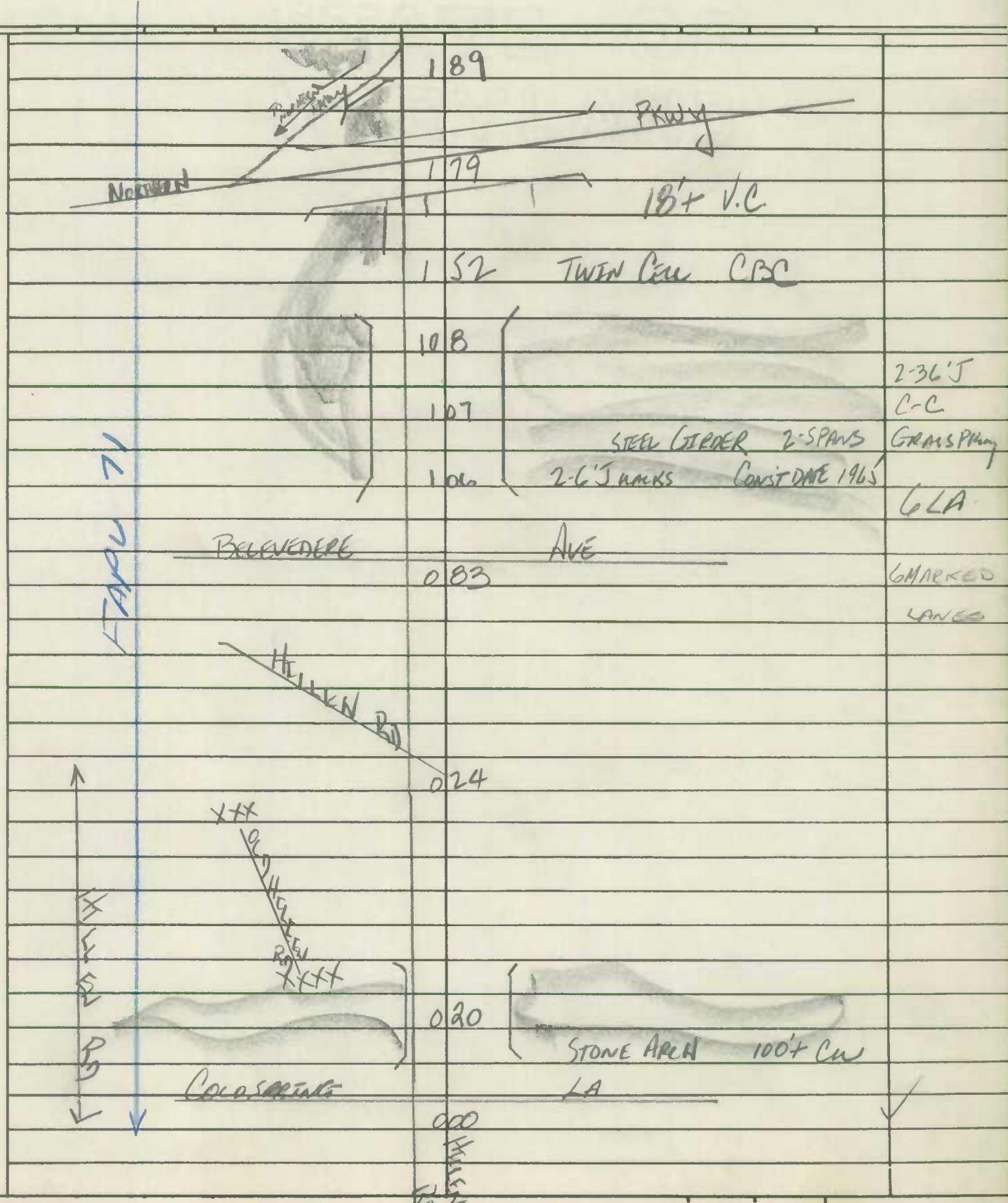





ROAD INVENTORY SHEET

Party Chief C. FORREST
 Recorder L. HOENE
 Chainman _____

Road No. MD 41
 Name FERRING PKWY & HILLEN AVE
 Sheet No. 1 OF 2
 Date 4-12-67
 County BALD. & BALD CITY



20 STATES
ONE YEAR



YORK RD
GREENMOUNT AVE

Form 6 HPS

ROAD INVENTORY SHEET

Party Chief SETTAN
Recorder LOWMAN
Chainman _____
Spec Taxing Area _____
Municipality _____

Coded

Road No. US 111
Sheet No. 1 of 2
Party No. _____
Date 8-30-57
County BALTO CITY

GREENMOUNT AVE X	39 TH ST	248	
	ARLINGTON AVE	216	X 40'I 40'CC
	COLD SPRING LANE	120	
	WOODBOURNE AVE	115	
	BENNINGHAUS RD	094	
	BELVEDERE AVE	055	
	NORTHERN PKWY	036	
	WALKER AVE	011 007	3 lanes 50'I 50'CC
	BALTO BALD	000	
		CITY COUNTY	

YORK RD
M
E
N

BELLINA AVE
LAKE AVE

BALTO BALD CITY COUNTY






ROAD INVENTORY SHEET

Party Chief ES
 Recorder JH
 Chainman _____

Road No. _____
 Name Gwynn Oak Ave
 Sheet No. 10E1
 Date 4-22-63
 County Baltimore City

	Cedar Dr	121	↑
		120	Br # 3067
	Royal Oak Ave	114	2-21 I 24' Gravel C-C
	PT	110	X
	40°		4 La
	PC	107	20' I RT 24' Gravel 33' I LT C-C
		095	X
	Sign City	090	
	Rogers	069	Line Ave
		004	48 I C-C 2-La
	PT		
	45°		
	MD	26	
	PC	000	↓

↑
1279
FAS
↓



Form 6 HPS

ROAD INVENTORY SHEET

Party Chief SETTAN
 Recorder COWMAN
 Chainman _____
 Spec. Taxing Area _____
 Municipality _____

Road No. MD129
 Sheet No. 1 OF 2
 Party No. _____
 Date 8-28-57
 County BALTO CITY

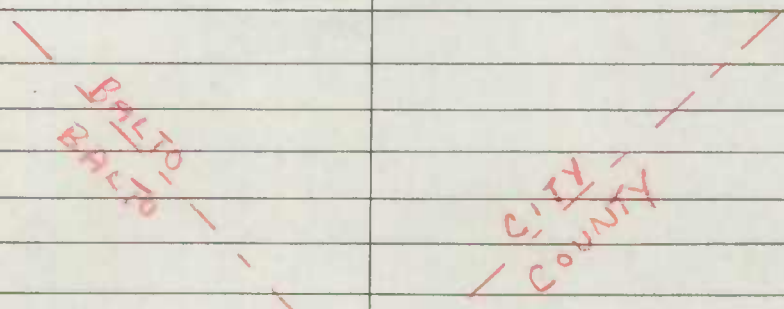
W. BELVEDERE 253 AVE X

ROGERS 209 AVE

STRATHMORE 132 AVE

FALSTAFF 068 RD

7 MILE 036 LANE



2-31' I LANES
 +4' J MED.

54' I
 54' CC

SLADE AVE Y

1911

1911



Form 6 HPS

ROAD INVENTORY SHEET

Party Chief SETTAN

Recorder COWMAN

Chainman _____

Spec Taxing Area _____

Municipality _____

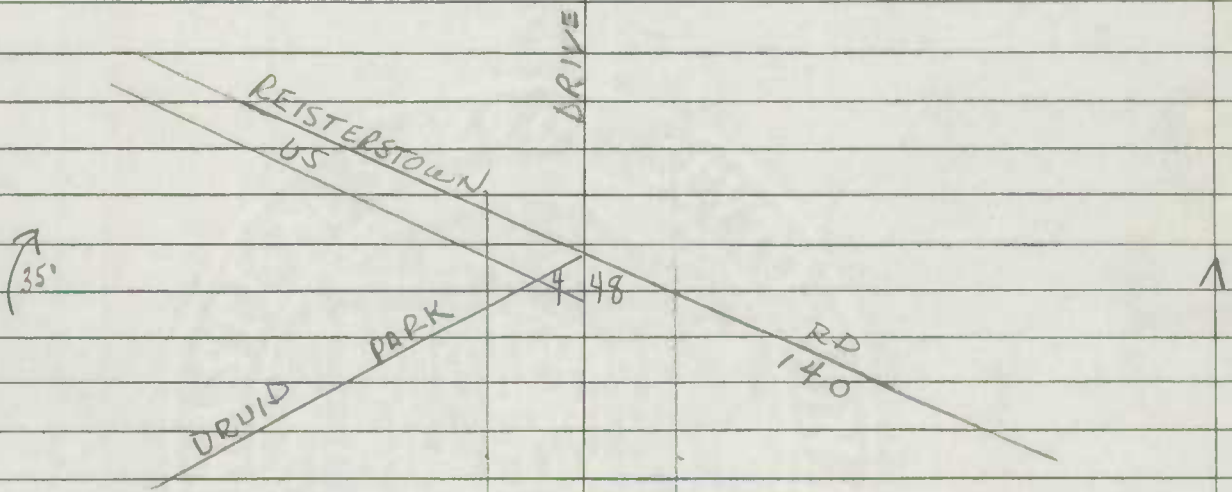
Road No. MD 129

Sheet No. 2 of 2

Party No. _____

Date 9-28-57

County BALTO CITY



KEYWORTH 2 88 AVE

2-34' I
LANES +
H'J MED.

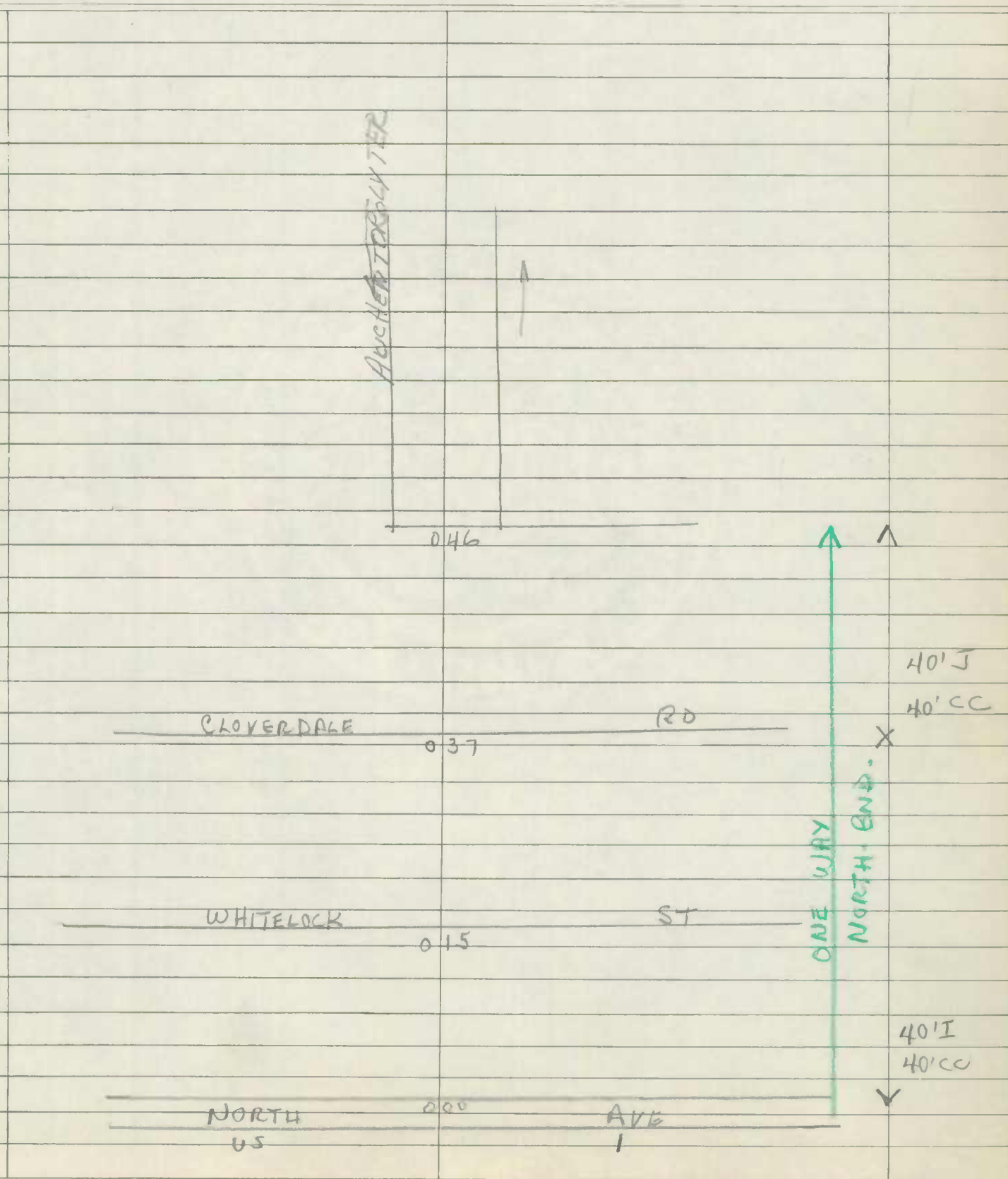
W. COLDSRING 3 37 LANE


SAME



Party Chief SETTAN
 Recorder COMMAN
 Chainman _____
 Spec Taxing Area _____
 Municipality _____

Road No. MD 129
 Sheet No. 1 of 1
 Party No. _____
 Date 9-13-57
 County BALTO CITY





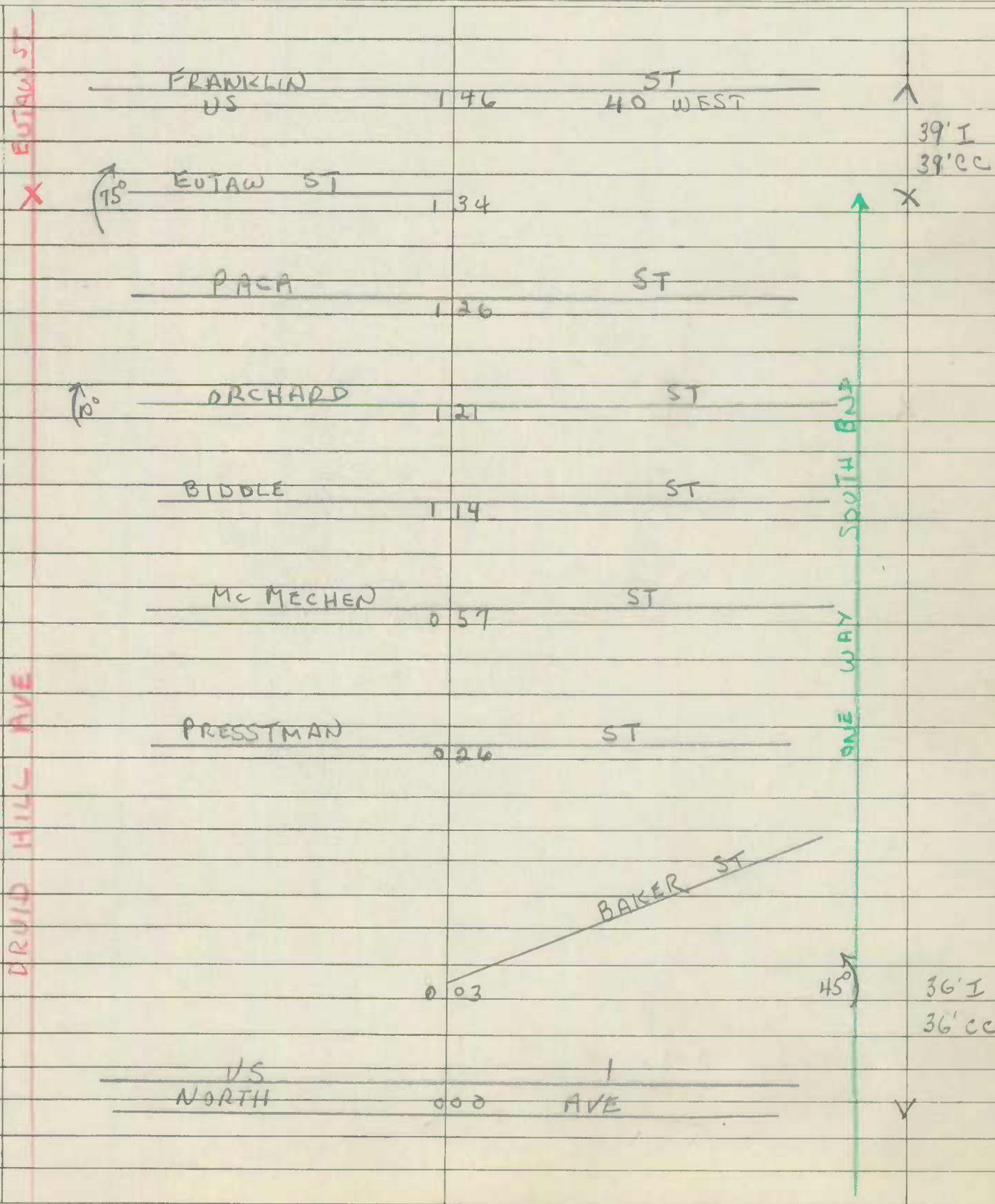
DRUID HILL
AVE
EUTAW ST


Form 6 HPS

ROAD INVENTORY SHEET

Party Chief SETTAN
Recorder COWMAN
Chainman _____
Spec Taxing Area _____
Municipality _____

Road No. MD 129
Sheet No. 101
Party No. _____
Date 9-9-57
County BAKTO CITY





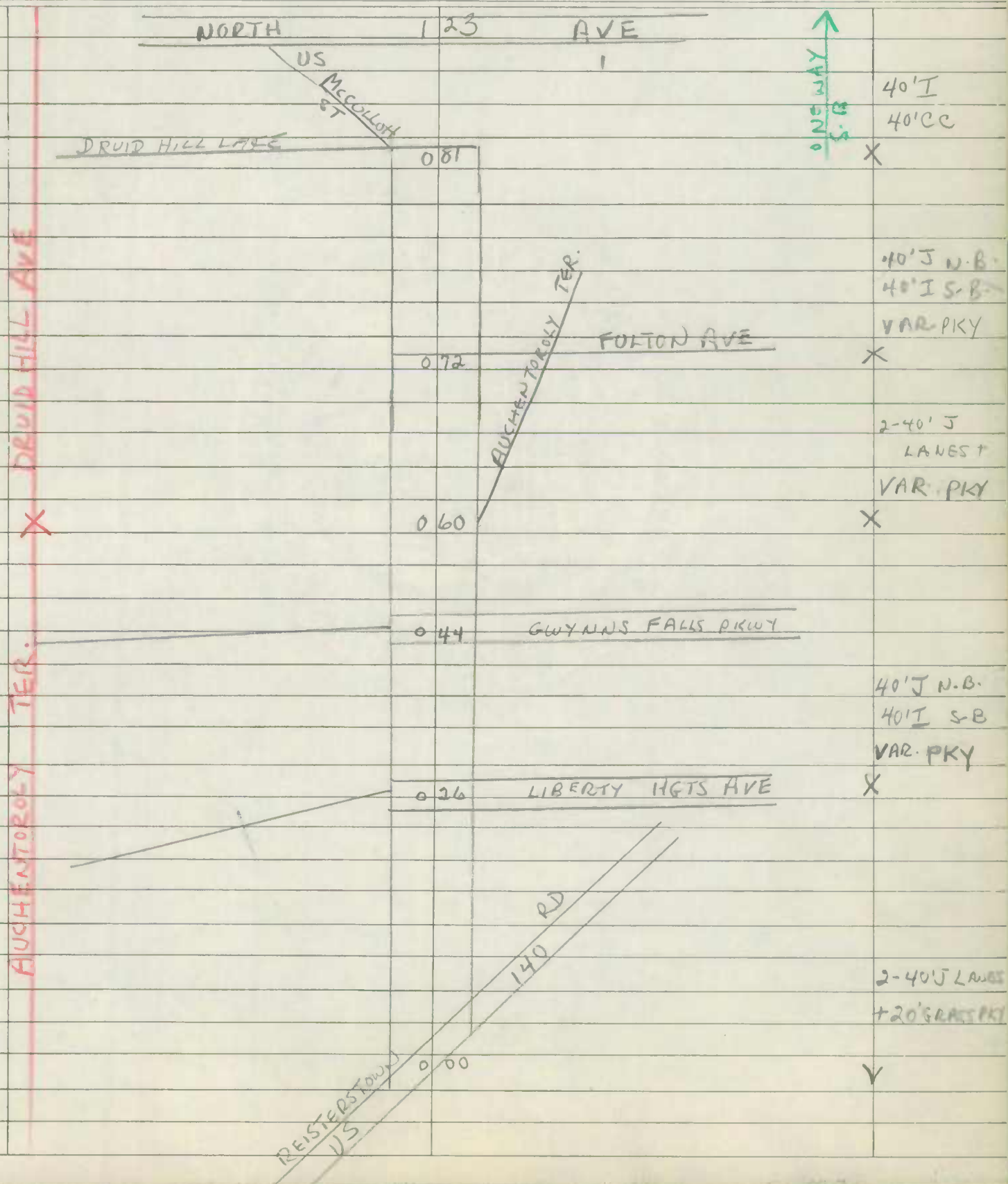
AUCHENTOROLY TER.
DRUID HILL AVE


Form 6 HPS

ROAD INVENTORY SHEET

Party Chief SETTAN
Recorder COWMAN
Chainman _____
Spec Taxing Area _____
Municipality _____

Road No. MD 129
Sheet No. 1 of 1
Party No. _____
Date 9-13-57
County BALTO CITY





ROAD INVENTORY SHEET


Party Chief ES
 Recorder JH
 Chainman _____


Road No. _____
 Name Calvert St
 Sheet No. 1 of 4
 Date 4-19-63
 County Baltimore City

State RT Sign MD 2

	081	4 Tracks	
	088		
	086		
	082	5 Tracks	
	081		
<u>Jones</u>	079	<u>Falls End</u>	4LA
			48'I
			C-C
<u>MT Royal</u>	077	<u>Ave</u>	X
<u>Biddle</u>		<u>ST</u>	
	063		
<u>Eager</u>		<u>ST</u>	
	046		
<u>Madison</u>		<u>ST</u>	
	029	→	
<u>Monument</u>		<u>ST</u>	
	021	←	
			* Buses 4LA
			RT LA. ONLY 36'I
			C-C
	005		X
			35'I
			C-C
		<u>BATH ST</u>	✓ 4LA
<u>Orleans ST</u>	000		
↓ <u>VIADUCT US40</u>			

FMSU 9953

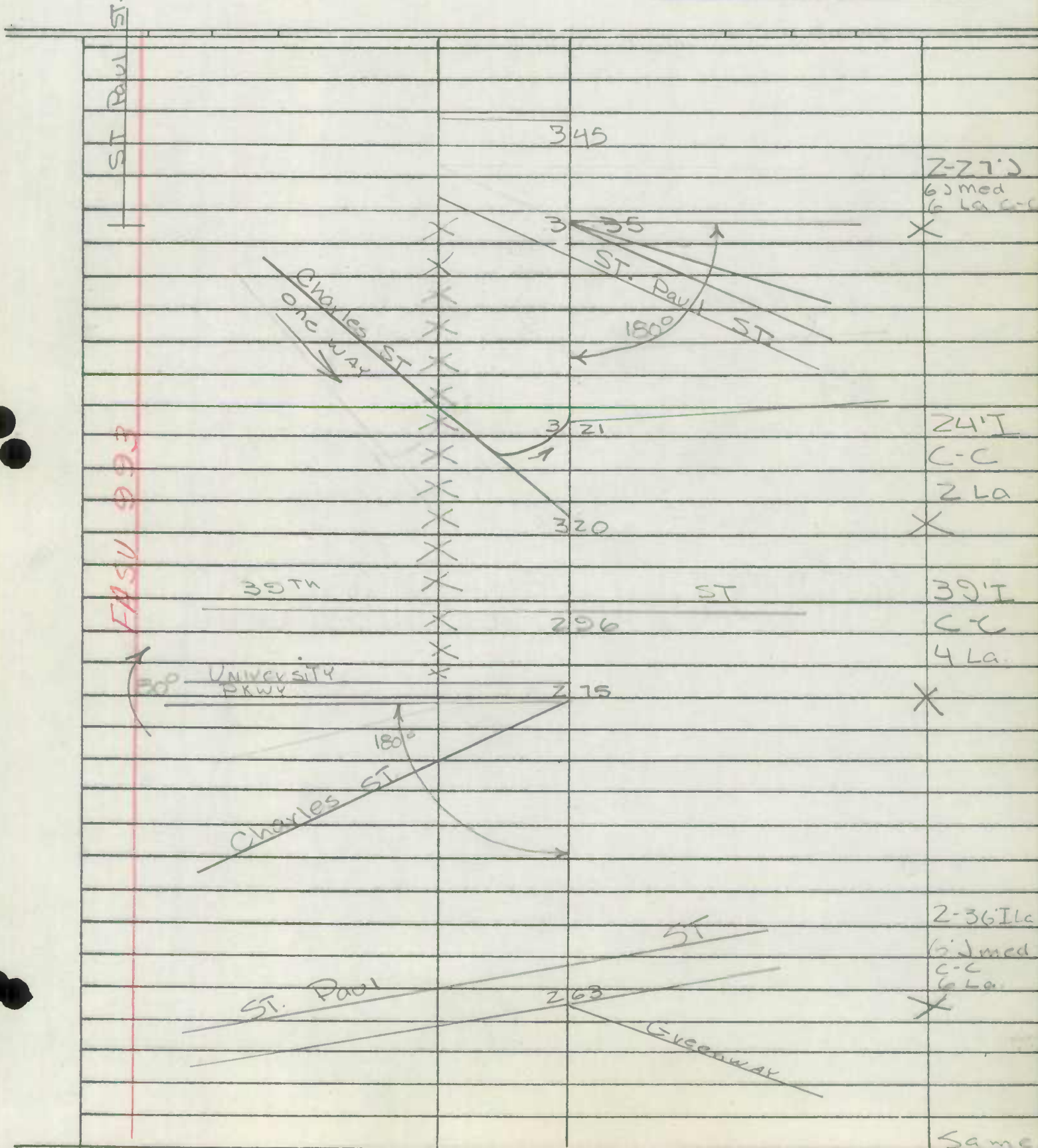





ROAD INVENTORY SHEET

Party Chief GS
 Recorder JH
 Chainman _____

Road No. ST PAUL ST
 Name CHARLES ST
 Sheet No. 3 of 4
 Date 4-19-63
 County: Baltimore City





ROAD INVENTORY SHEET

Party Chief ES
 Recorder JH
 Chainman _____

Road No. _____
 Name CHARLES ST
 Sheet No. 4 of 4
 Date 4-12-63
 County Baltimore City

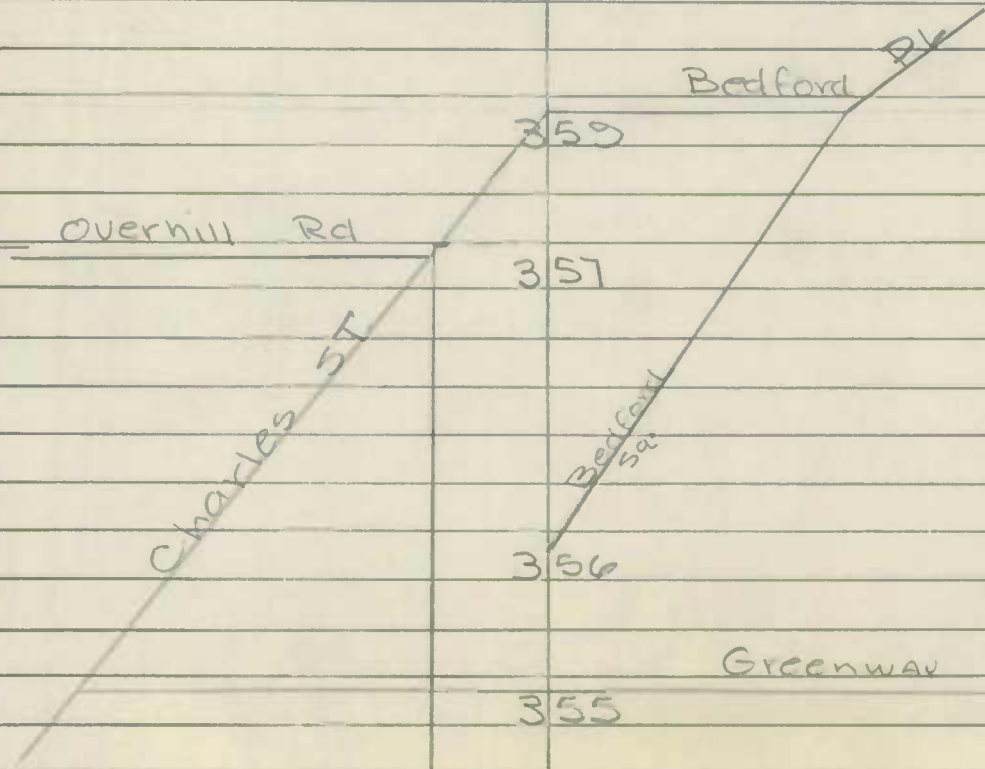
Address	Number	Notes	Remarks
Baltimore	564	CO LINE	54'I C-C 4La
Beg State Maint	559		X
West lake Ave	539		
E Belvedere Ave	490		
ST Albans Way			42'I 4La C-C
Cold Spring La	372		X
Bedford Pk	359		39'I C-C 4La X
Overhill Rd	357		
Charles ST	356		
Greenway	355		Same


FASV 913

ST RUL ST.



McKim Ave






Party Chief SETTAN
 Recorder COWMAN
 Chainman _____
 Spec. Taxing Area _____
 Municipality _____

Road No. ^{MD} HS 140
 Sheet No. 1 of 3
 Party No. _____
 Date 8-28-57
 County BALTO CITY

Ready



56' I
56' CC

2-32' I
LANES +
4' J MED.

8 lanes
XX

3 lanes

40' I
40' CC

REISTERSTOWN RD

PENNSYLVANIA AVE

FARM 63
60

Gwynns

Falls Pkwy

Ruskin

Ave

Fulton

Ave

NORTH US

Ave 1

046

031

009

$$\begin{array}{r} 545 \\ 0.80 \\ \hline 465 \end{array}$$

$$\begin{array}{r} 6.20 \\ 465 \\ \hline 55 \end{array}$$

$$\begin{array}{r} 465 \\ 304 \\ \hline 156 \end{array}$$

$$\begin{array}{r} 384 \\ 80 \\ \hline 209 \end{array}$$


Form 6 HPS

ROAD INVENTORY SHEET

Party Chief SETTAN
 Recorder COWMAN
 Chainman _____
 Spec Taxing Area _____
 Municipality _____

Coded
2-18-59
Revised

Road No. MD HS 140
 Sheet No. 2 of 3
 Party No. _____
 Date 8-28-57
 County BALTO-CAY





Form 6 HPS


ROAD INVENTORY SHEET

Party Chief SETTAN
 Recorder COWMAN
 Chainman _____
 Spec Taxing Area _____
 Municipality _____

Coded
2-18-59
No Coded
COUNTY
CITY AVE

MP _____
 Road No. JS 140
 Sheet No. 3 of 3
 Party No. _____
 Date 8-28-57
 County BALTO-CITY

	SLADE	600		
		545		
		538		
	PATTERSON AVE	479	BANCROFT RD	
				48' I 48' CC
	ROGERS	389	AVE	X
	W. BELVEDERE	341	AVE	
	COLDSPRING	247	LANE	
	KEYWORTH	196	AVE	
				SAME






LOMBARD ST
FREDERICK AV.

Form 6 HPS

ROAD INVENTORY SHEET

Party Chief SETTAN
Recorder COWMAN
Chainman _____
Spec Taxing Area _____
Municipality _____

Road No. MD 144 WEST
Sheet No. 1 of 1
Party No. _____
Date 8-29-57
County BALTO CITY





Form 6 HPS

ROAD INVENTORY SHEET

Party Chief SETTAN
 Recorder COWMAN
 Chainman _____
 Spec. Taxing Area _____
 Municipality _____

Coded
2-18-59
Sta. 0.00 to 2.19


Road No. MD 144 EAST
 Sheet No. 1 OF 2
 Party No. _____
 Date 8-29-57
 County BALTO. CITY

	FRANKLINTOWN RD	3 07	
		2 22	
	HILTON ST	2 19	46' I 46' CC
	AUGUSTA AVE	1 51	X
		1 46	
	BEECHFIELD AVE	1 06	
	BEECHFIELD AVE	1 01	54' I 54' CC
	MALLOW HILL RD	0 13	X 3 lanes
		0 00	51' I 51' CC Y
	NUDDERY LANE	0 17	

FAPU 55

*BALTO
BALTO*

*CITY
COUNTY*



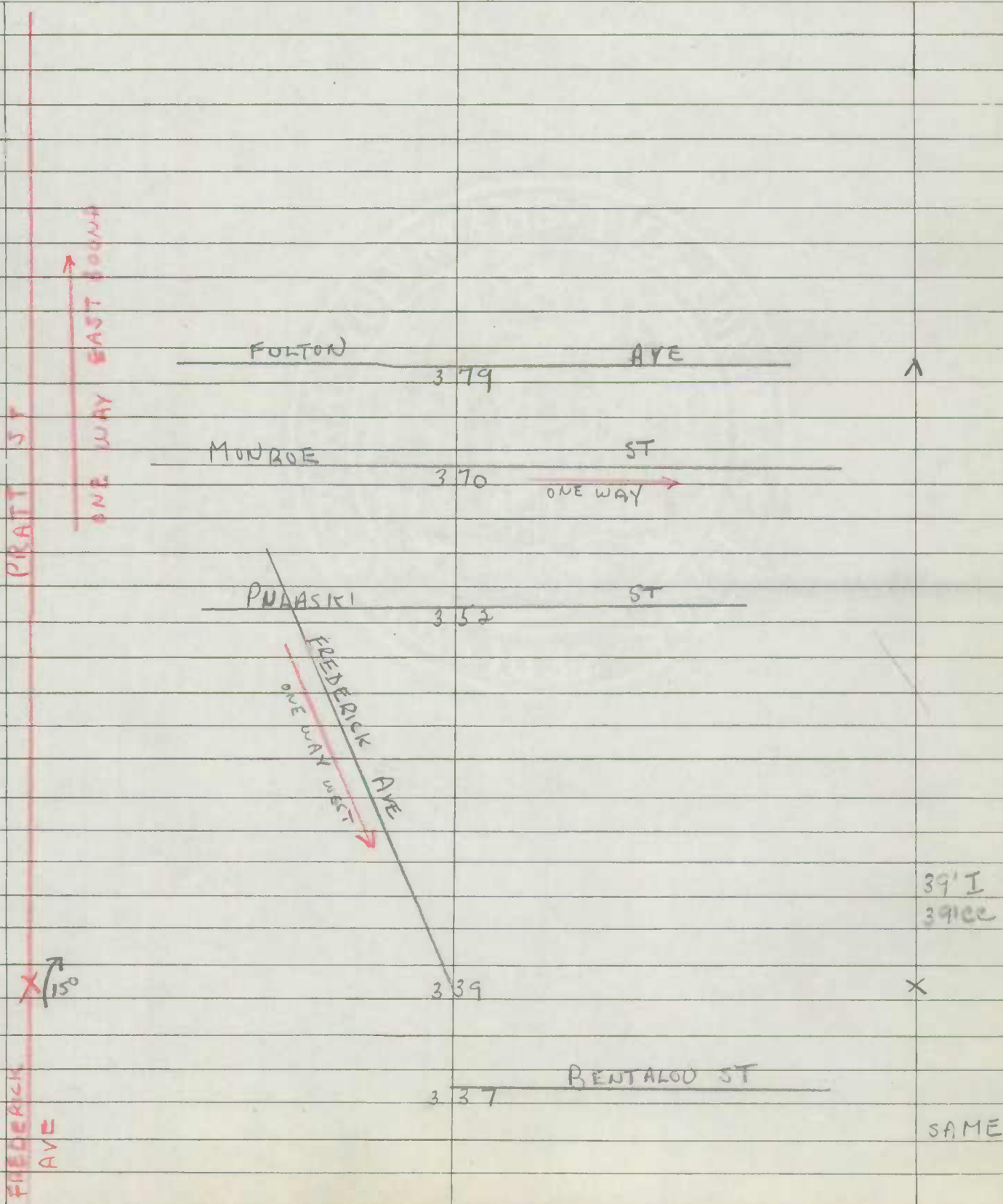
FREDERICK AVE
PRATT ST

Form 6 HPS

ROAD INVENTORY SHEET

Party Chief SETIAN
Recorder COWMAN
Chainman _____
Spec Taxing Area _____
Municipality _____

Road No. MD 144 EAST
Sheet No. 2 of 2
Party No. _____
Date 8-29-57
County BALTO CITY

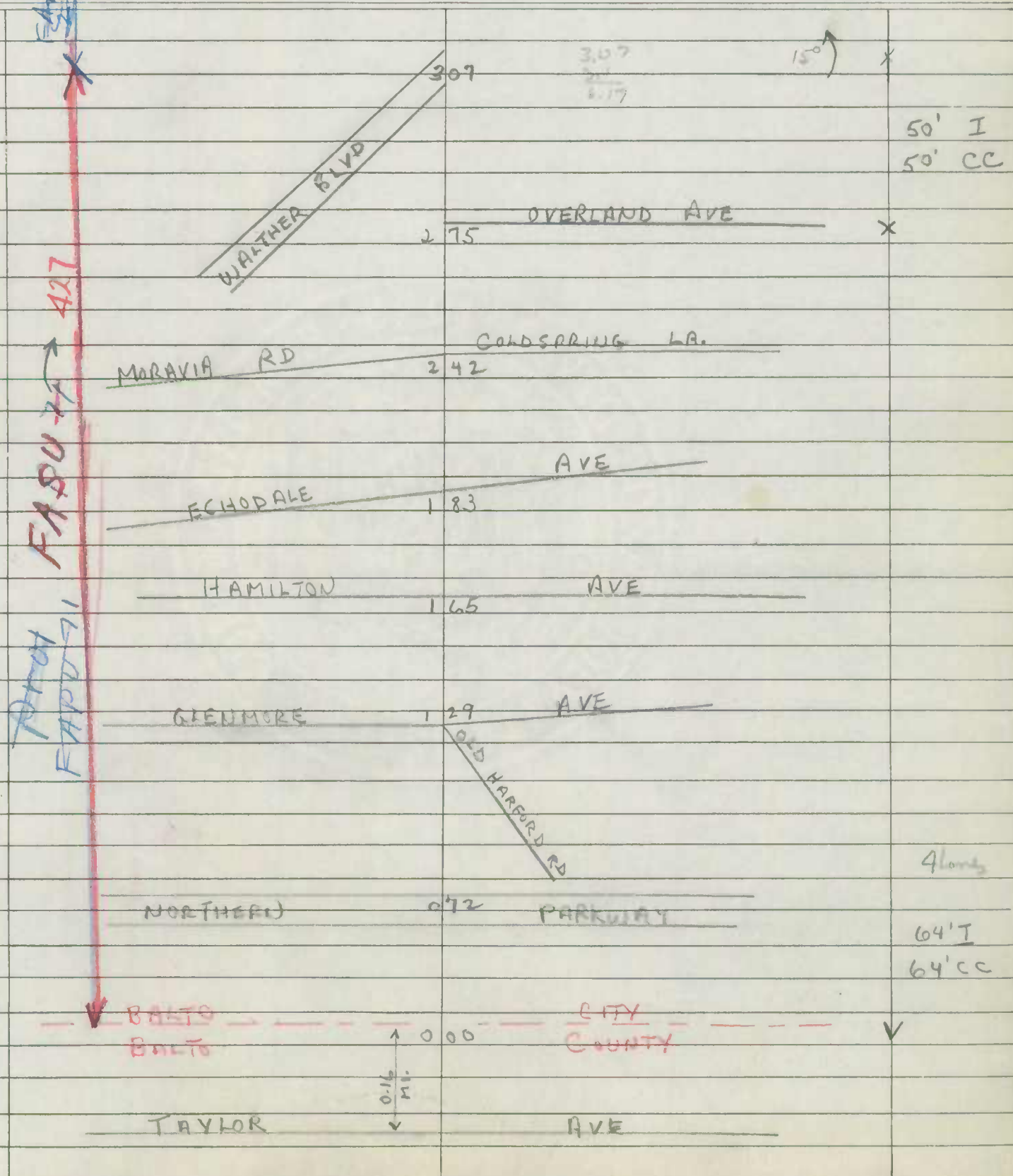





Party Chief SETTAN
 Recorder COWMAN
 Chainman _____
 Spec Taxing Area _____
 Municipality _____

*Coded
 Surface Type Breaks
 2-17-59*

Road No. MD. 147
 Sheet No. 1 of 2
 Party No. _____
 Date 8-27-57
 County BALTO CITY





Party Chief SETTAN

Recorder COWMAN

Chainman _____

Spec Taxing Area _____

Municipality _____

*Coded
Surf. & Type
Breaks only
2-17-54*

Road No. MD 147

Sheet No. 2 of 2

Party No. _____

Date 8-27-57

County BALTO. CITY

HARFORD AVE

NORTH AVE
US 517

BROADWAY 495 BONAPARTE AVE


25TH ST 477
ONE WAY

*Prop FAP 2
FAP 2*

435 ALAMEDA

ERDMAN AVE 383
375
32nd ST

SAME

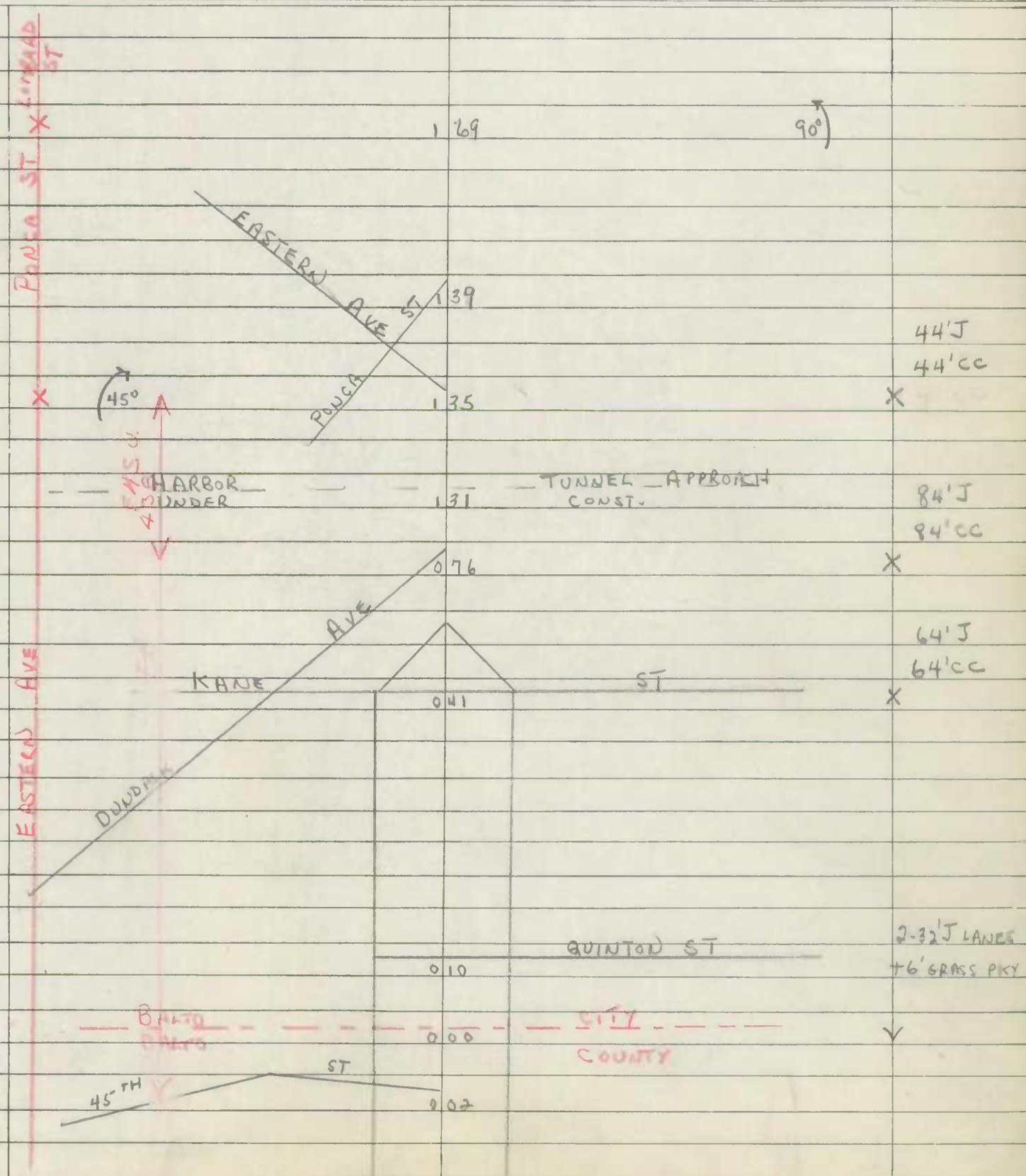



EASTERN AVE
PONCA ST
LOMBARD ST

Party Chief SETTAN
Recorder COWMAN
Chainman _____
Spec Taxing Area _____
Municipality _____

NO ROUTE NUMBER
SIGNS POSTED IN CITY

Road No. MD 150
Sheet No. 1 of 2
Party No. _____
Date 8-30-57
County BALTO CITY

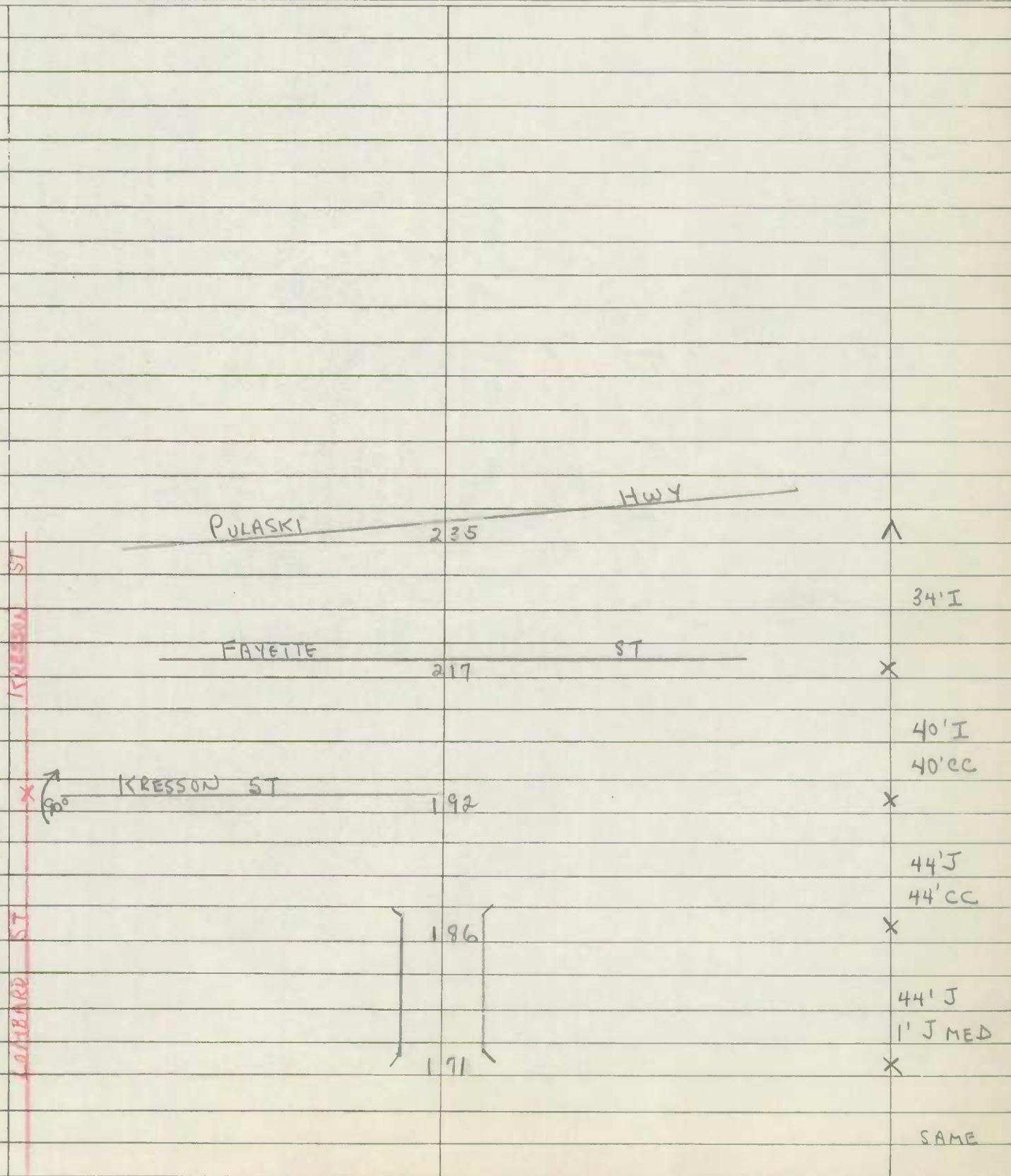





LOMBARD ST
KRESSON ST

Party Chief SETTAN
Recorder ROWMAN
Chainman _____
Spec Taxing Area _____
Municipality _____

Road No. MD 150
Sheet No. 2 of 2
Party No. _____
Date 8-30-57
County BALTO CITY





NORTH PT. RD
ERDMAN AVE

Form 6 HPS

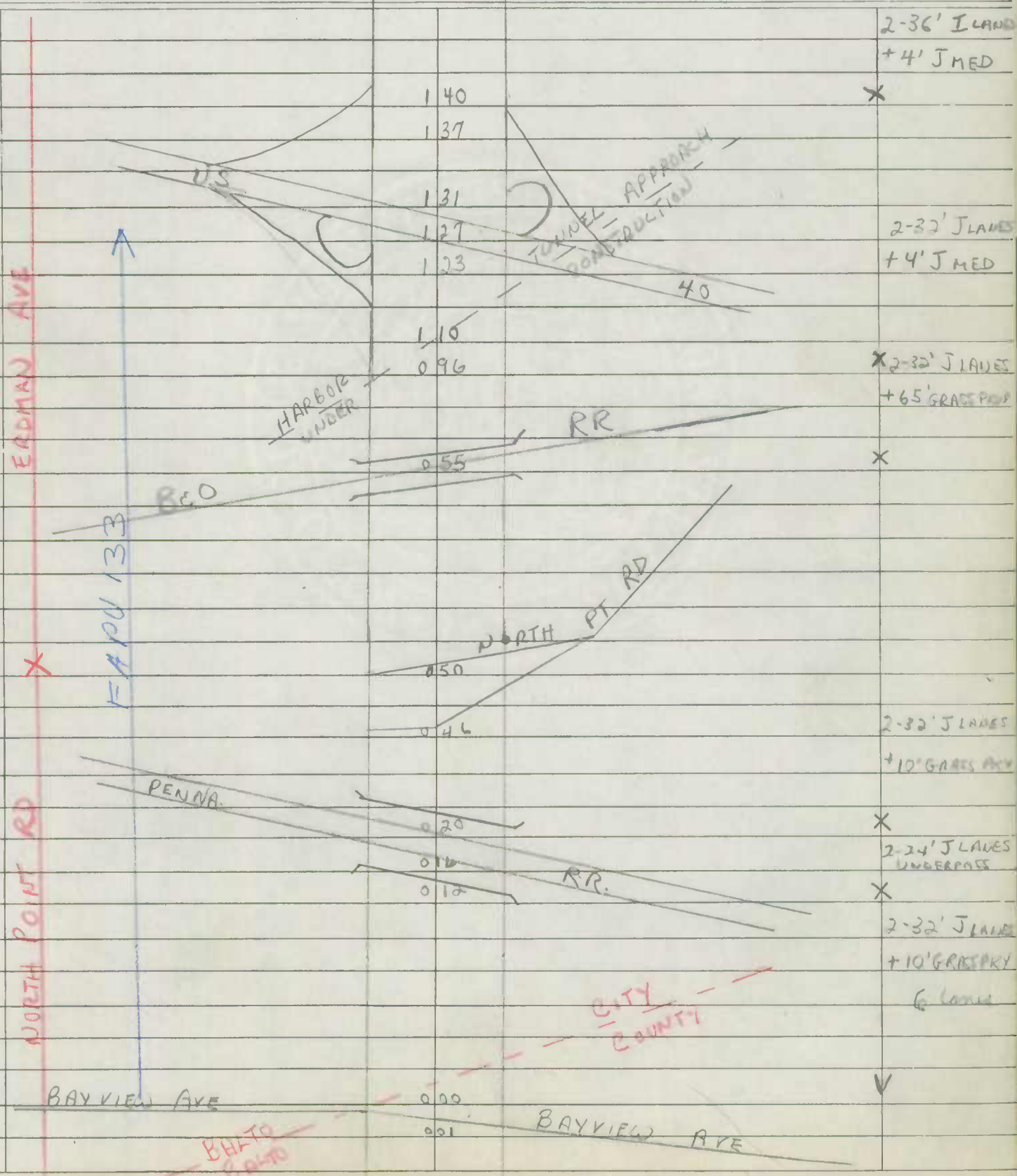
ROAD INVENTORY SHEET

Party Chief SETTAN
Recorder COWMAN
Chainman _____
Spec Taxing Area _____
Municipality _____

Coded
Sta. 0.00 to 1.27
2-18-59

Re Coded

Road No. MD 151
Sheet No. 1 of 2
Party No. _____
Date 8-30-57
County BALTO CITY





Form 6 HPS

ROAD INVENTORY SHEET

Party Chief SETIAN
 Recorder COWMAN
 Chainman _____
 Spec Taxing Area _____
 Municipality _____


Road No. MD 151
 Sheet No. 2 of 2
 Party No. _____
 Date 8-30-57
 County BALTO CITY

BELAIR RD
US 322 1 ^

EDISON HWY 300 MINNESOTA AVE 2-36' LANES
BREHMS LANE 10° +4' J MED X

SINCLAIR 255 2-27' LANES
COMM. US 40, US 1, US 301 LANE +20' GRASSY X

FEDERAL 211 ST SAME



CHURCH ST

Form 6 HPS

ROAD INVENTORY SHEET

Party Chief SETTAN
 Recorder COMMAN
 Chainman _____
 Spec Taxing Area _____
 Municipality _____

NO ROUTE
 NUMBER SIGNS
 POSTED IN CITY

Road No. MD/71
 Sheet No. 1 of 1
 Party No. _____
 Date 9-3-57
 County BALTO. CITY

CHURCH ST

PENNINGTON AVE
MD 053 173

BALTO BALTO
CITY COUNTY
000

MD 093 207 2

30' I
 30' CC

Y



ROAD INVENTORY SHEET

Party Chief ES
 Recorder JH
 Chainman _____


O. T. L.
OVER Head Traffic
Light


Marley Neck Rd
 Hawkins Point Rd
 Road No. MD 173
 Name _____
 Sheet No. 1 of 9
 Date 4-10-63
 County Baltimore City

No State RT Sign

		ENT TO U.S. COAST		
		Guard	089	O.T. L.
			087	Ch
		Arundel Cove Rd		
		Md 172 (not marked)	079	40' I C-C 4 L.A.
			078	*
		Quarantine Rd		
			045	
			037	Dr 40' I 50' CW
			036	PT 4 L.A.
			026	*
			025	PC 26' I Curb LT 30' CW 2-Lanes
			007	* 24' I 30' CW 2-L.A.
		Beg. State Maint Balt. City line End ST main		
			MD 173	

Marley Neck Rd
 Hawkins Point Rd






ROAD INVENTORY SHEET

Party Chief ES
 Recorder JH
 Chainman _____

Hawkins Point Rd
 Pennington Ave /
 Road No. MD 173
 Name _____
 Sheet No. 2 of 9
 Date 4-10-63
 County Baltimore City

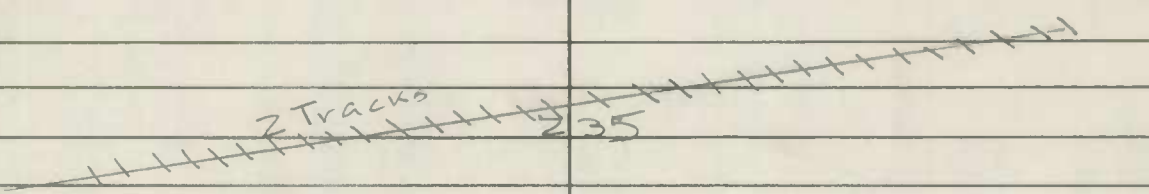
Pennington Ave	PT	215	
	40°		
	Z Tracks		
	PC	205	
		195	40'I
	MD 710	192	C-C
		191	4 La
			X
Hawkins Point Rd	PT	173	
	45°		
	PC	167	
	40'I 2-6'S	163	O.T.L.
	C-C SW	157	Draw
		151	O.T.L.
	Curtis	149	Creek
			44'I
			C-C
			4 La
Hawkins		117	X
	40'I C-C	101	
	2-6'S SW	100	Z Tracks
		099	
			Same





ROAD INVENTORY SHEET

Party Chief ES
 Recorder JH
 Chainman _____

Pennington Ave
 Patapsco Ave
 Road No. MD 173
 Name _____
 Sheet No. 3089
 Date 4-10-63
 County Baltimore City

Pennington Ave				2-27 I
		349	Patapsco Ave 90°	C-C
		347		5') MED X
		329	Ch	
		302	Fire House ST	
		301		
		Church	ST	
		285		O.T.L.
		Ceddox	ST	
		272		
		Benhill	Ave	
		267		
		261	CBC 4'-8'-80	
		 2 Tracks 235		
				44' I C-C 4 LA
	40' I C-C Cabin 6' SW RT. 6' Grass LT	221	X	
		218	Branch	
			Same	

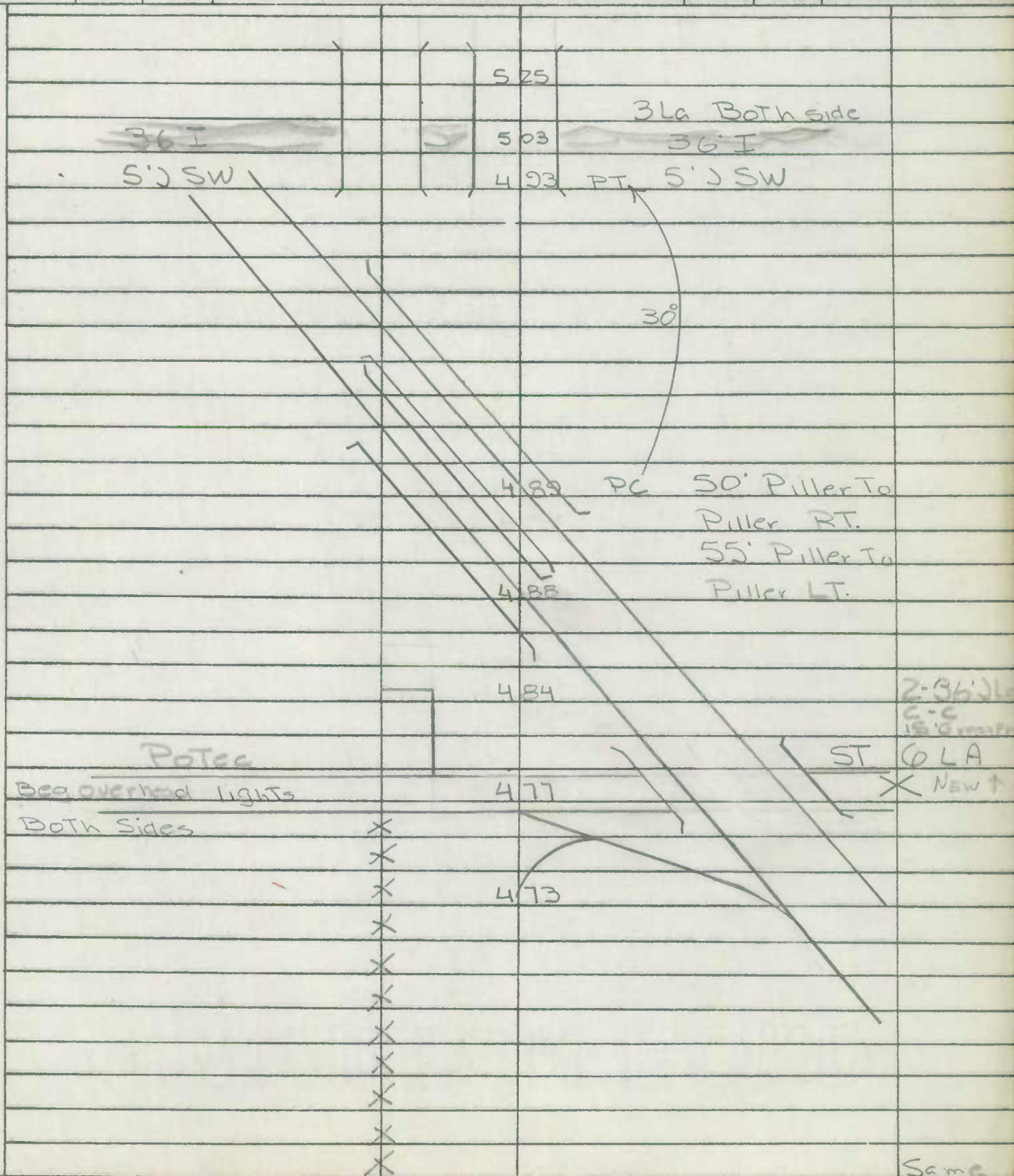





ROAD INVENTORY SHEET

Party Chief ES
 Recorder JH
 Chainman _____

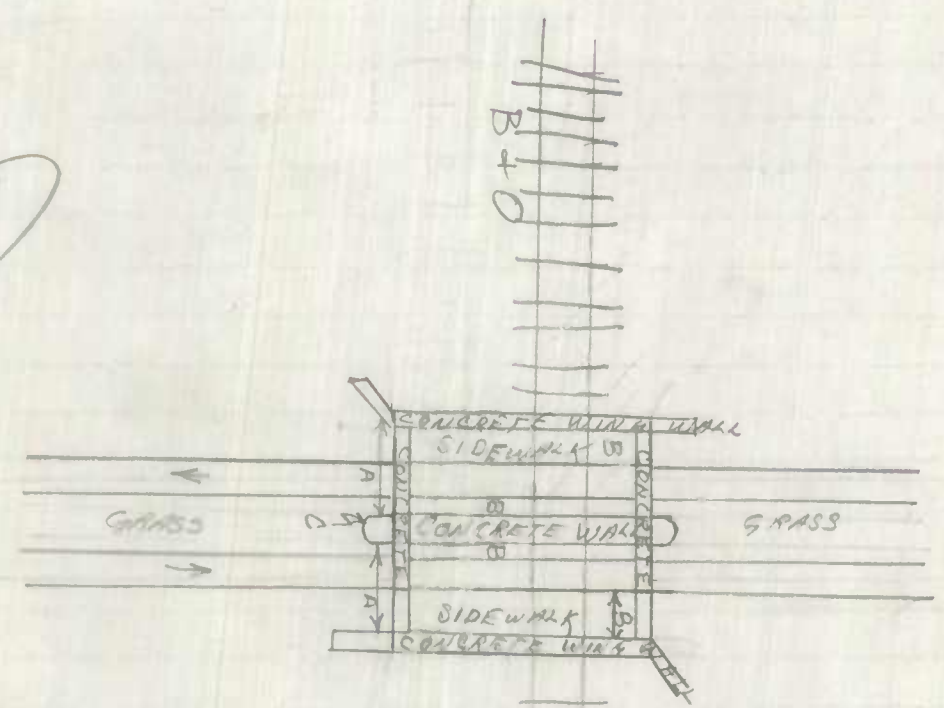
Road No. MD173
 Name Patapsco Ave
 Sheet No. 5 of 9
 Date 4-11-63
 County Baltimore City



Same




5.83



RAILROAD

RAIL ROAD OVER THE STREET
 I BEAM
 A BOTH SIDES 48'
 B-6' SIDEWALKS
 C WIDTH 4'
 ROADWAY SAME AS INVENTORY
 SURFACE OF ROAD TO OVERHEAD 15'
 LENGTH 35'



ROAD INVENTORY SHEET

Party Chief CS
 Recorder JH
 Chainman _____

Road No. MD 173
 Name Patapsco Ave
 Sheet No. 7 of 9
 Date 4-11-63
 County: Baltimore City

	Station	Description	Notes
	7.02		
	6.97	Hollins Ferry Rd	36' J C-C 2-La
		End Over Head Lighting	X
	6.92	Stranden La.	
	6.87		
	6.76		
	6.72		
	6.70		
	6.69		2-36' T La
	6.67		16' J Med
			C&D 2-5' J SW
	6.62		
	6.58		
	6.54	Old Annapolis Rd Md 648	OTL.
	6.48		
			Same

PHYSICS 2004 CASE

1. A particle of mass m moves in a circular path of radius r with constant speed v . The centripetal force is $F_c = \frac{mv^2}{r}$.

2. A particle of mass m moves in a circular path of radius r with constant speed v . The angular velocity is $\omega = \frac{v}{r}$.

3. A particle of mass m moves in a circular path of radius r with constant speed v . The period is $T = \frac{2\pi r}{v}$.

4. A particle of mass m moves in a circular path of radius r with constant speed v . The frequency is $f = \frac{1}{T}$.

5. A particle of mass m moves in a circular path of radius r with constant speed v . The angular momentum is $L = mvr$.

6. A particle of mass m moves in a circular path of radius r with constant speed v . The kinetic energy is $K = \frac{1}{2}mv^2$.

7. A particle of mass m moves in a circular path of radius r with constant speed v . The potential energy is $U = mgh$.

8. A particle of mass m moves in a circular path of radius r with constant speed v . The total energy is $E = K + U$.

9. A particle of mass m moves in a circular path of radius r with constant speed v . The work done is $W = Fd$.

10. A particle of mass m moves in a circular path of radius r with constant speed v . The power is $P = \frac{W}{t}$.

11. A particle of mass m moves in a circular path of radius r with constant speed v . The impulse is $J = Ft$.

12. A particle of mass m moves in a circular path of radius r with constant speed v . The change in momentum is $\Delta p = mv_f - mv_i$.

13. A particle of mass m moves in a circular path of radius r with constant speed v . The conservation of momentum is $p_i = p_f$.

14. A particle of mass m moves in a circular path of radius r with constant speed v . The conservation of energy is $E_i = E_f$.

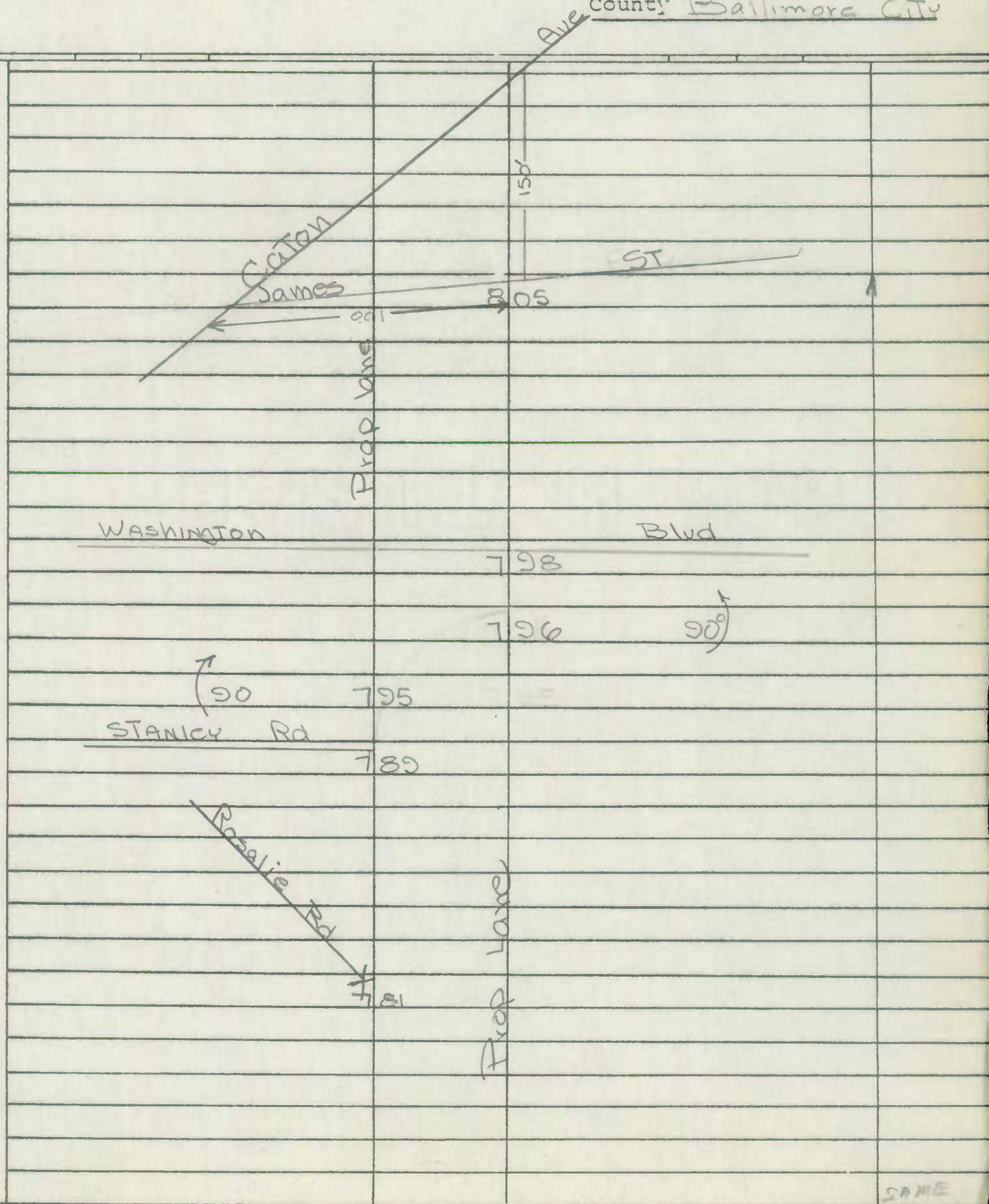
15. A particle of mass m moves in a circular path of radius r with constant speed v . The conservation of angular momentum is $L_i = L_f$.

Blank lined page with three binder holes on the right side.


ROAD INVENTORY SHEET

Party Chief ES
Recorder JH
Chainman _____

Road No. MD 173
Name Patapsco Ave
Sheet No. 9 of 9
Date _____
County Baltimore City



SAME

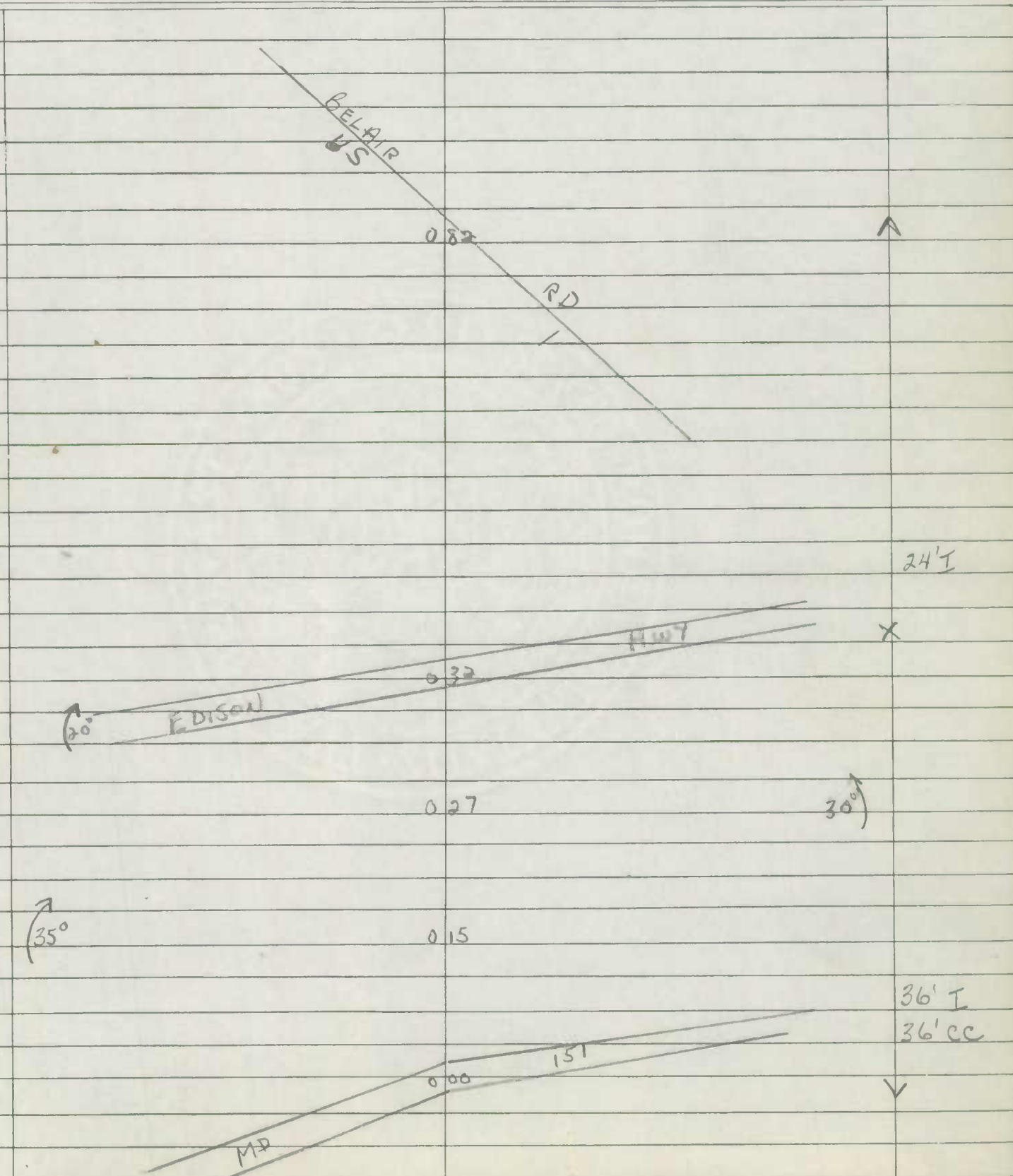


Form 6 HPS

ROAD INVENTORY SHEET

Party Chief SETTAN
 Recorder COWMAN
 Chainman _____
 Spec Taxing Area _____
 Municipality _____

Road No. COMM. US 40, US 1, US 301
 Sheet No. 1 of 1
 Party No. _____
 Date 8-30-57
 County BALTO CITY



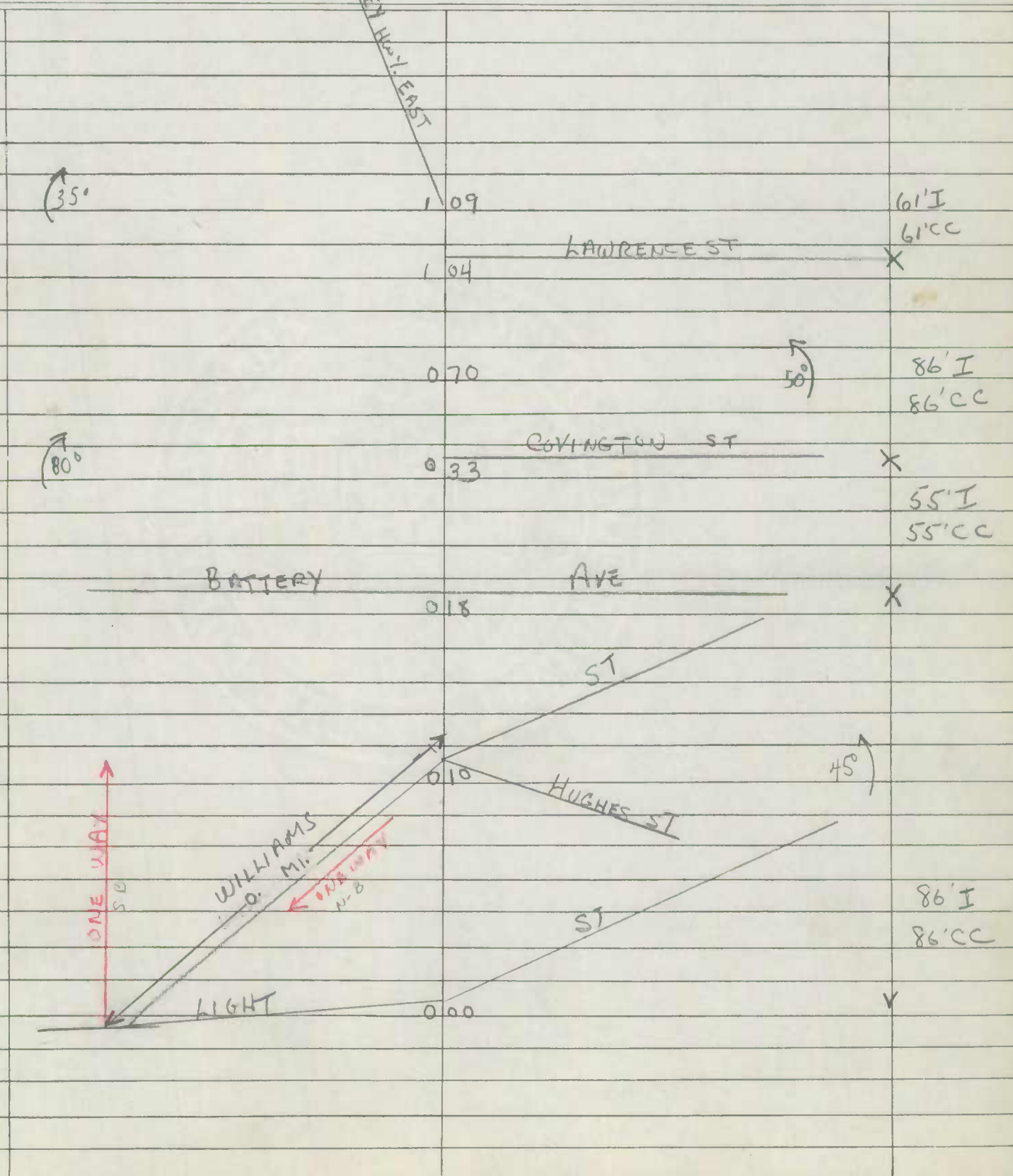



Form 6 HPS


ROAD INVENTORY SHEET

Party Chief SETTAN
 Recorder COWMAN
 Chainman _____
 Spec Taxing Area _____
 Municipality _____

Road No. COMM-05301
 Sheet No. 1 of 2
 Party No. _____
 Date 8-29-57
 County BAKCO-CITY







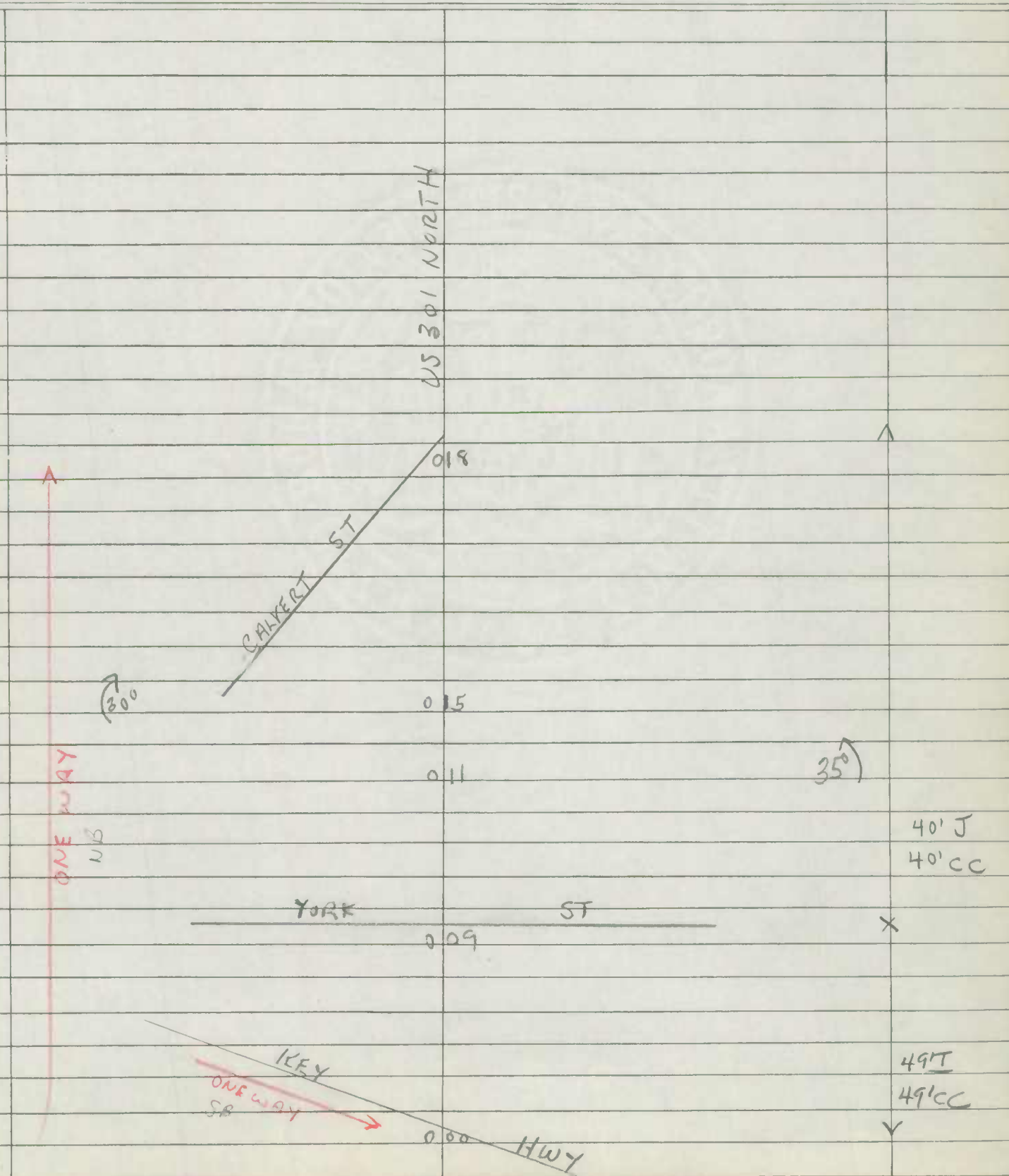
WILLIAMST

Form 6 HPS

ROAD INVENTORY SHEET

Party Chief SETTAW
 Recorder COWMAN
 Chainman _____
 Spec Taxing Area _____
 Municipality _____

SPUR
 Road No. COMM. US 301
 Sheet No. 1 of 1
 Party No. _____
 Date 8-29-57
 County BALTO CITY





Form 6 HPS

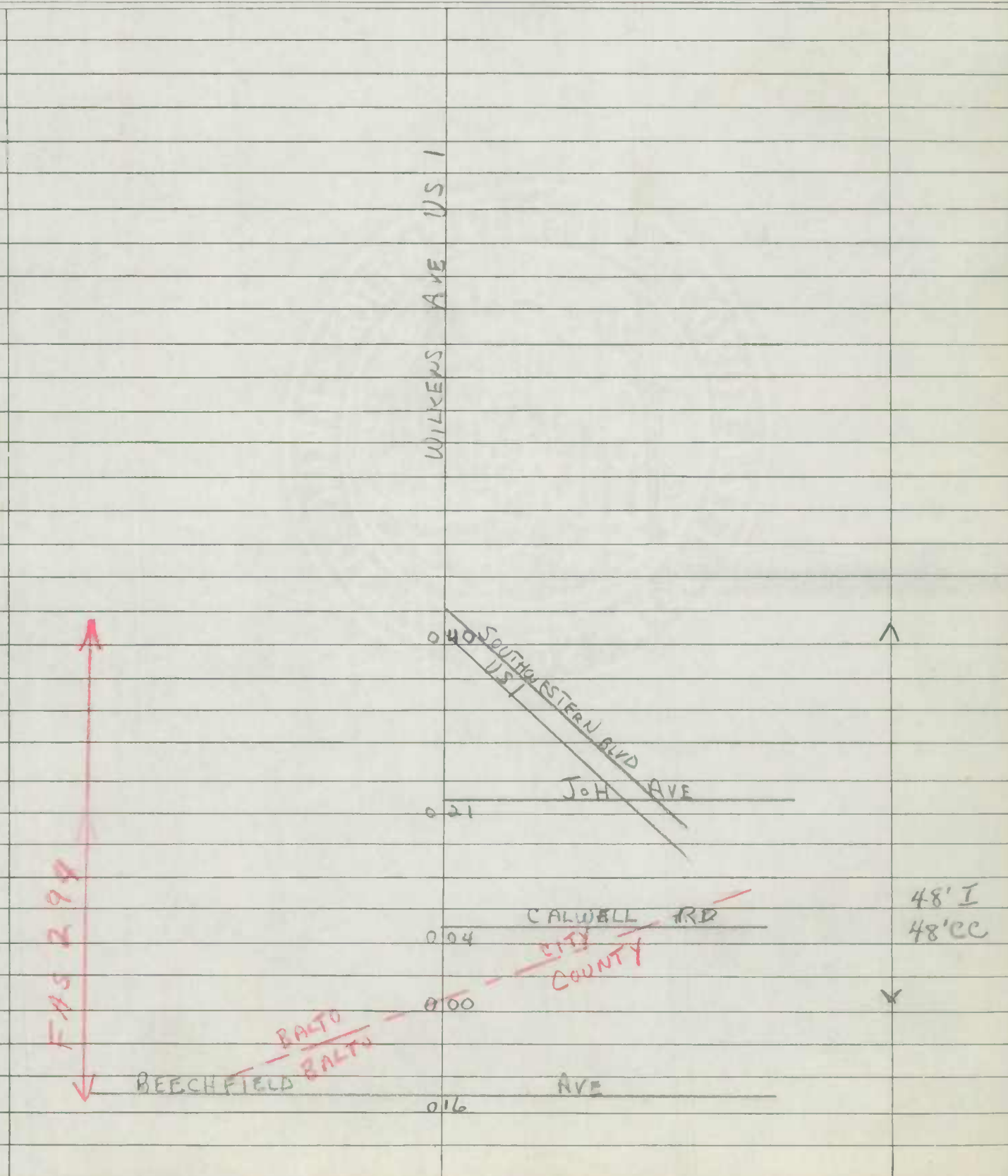
ROAD INVENTORY SHEET


Coded
as MUN # 372 EXT 1

Party Chief SETTAN
Recorder COWMAN
Chainman _____
Spec Taxing Area _____
Municipality _____

NO ROUTE
NUMBER SIGNS
POSTED IN CITY

Road No. MD 372
Sheet No. 1 OF 1
Party No. _____
Date 8-29-57
County BALTO, CITY





LOCH RAVEN BLVD
THE ALAMEDA

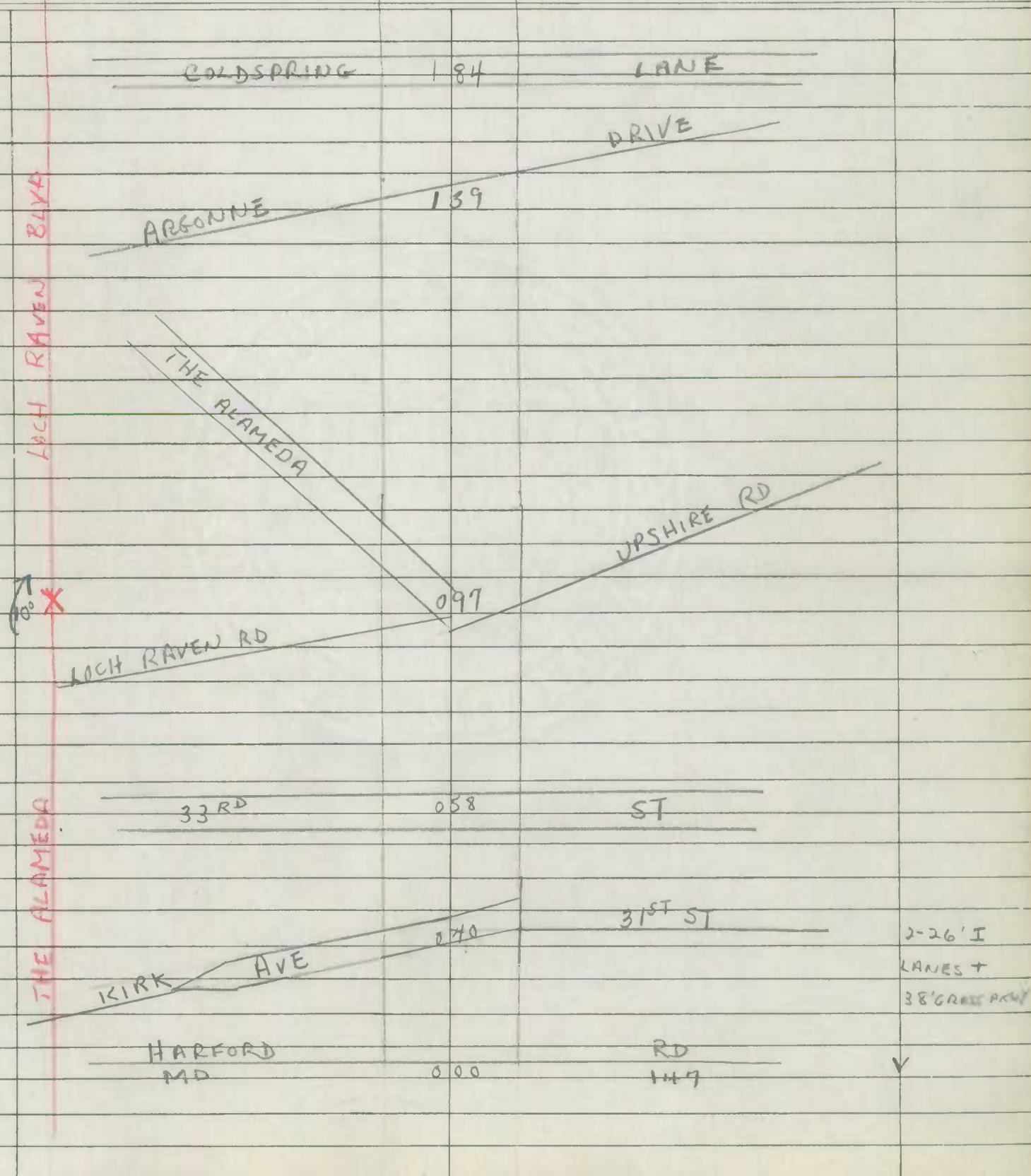
Form 6 HPS


ROAD INVENTORY SHEET

Party Chief SETTAN
Recorder COWMAN
Chainman _____
Spec Taxing Area _____
Municipality _____

NO ROUTE NUMBER
SIGNS POSTED IN
CITY

Road No. MD 542
Sheet No. 1 of 2
Party No. _____
Date 8-27-57
County BALTO CITY





Party Chief SETTAN
 Recorder COWMAN
 Chainman _____
 Spec Taxing Area _____
 Municipality _____

Road No. MD542
 Sheet No. 2 of 2
 Party No. _____
 Date 8-27-57
 County BALTO CITY

	MD 542		
TAYLOR	4 73	AVE	↑
BALTO BALTO	3 74	COUNTY CITY	X
WALKER AVE	3 59		
NORTHERN	3 28	PKWY	
BELVEDERE	2 83	AVE	
WOODBORNE	2 51	AVE	SAME

Handwritten text at the top of the page, including a date and possibly a name or title.



Handwritten text at the bottom of the page, continuing the notes or entries from the top.

ANNAPOLIS RD
RUSSELL ST

Form 6 HPS

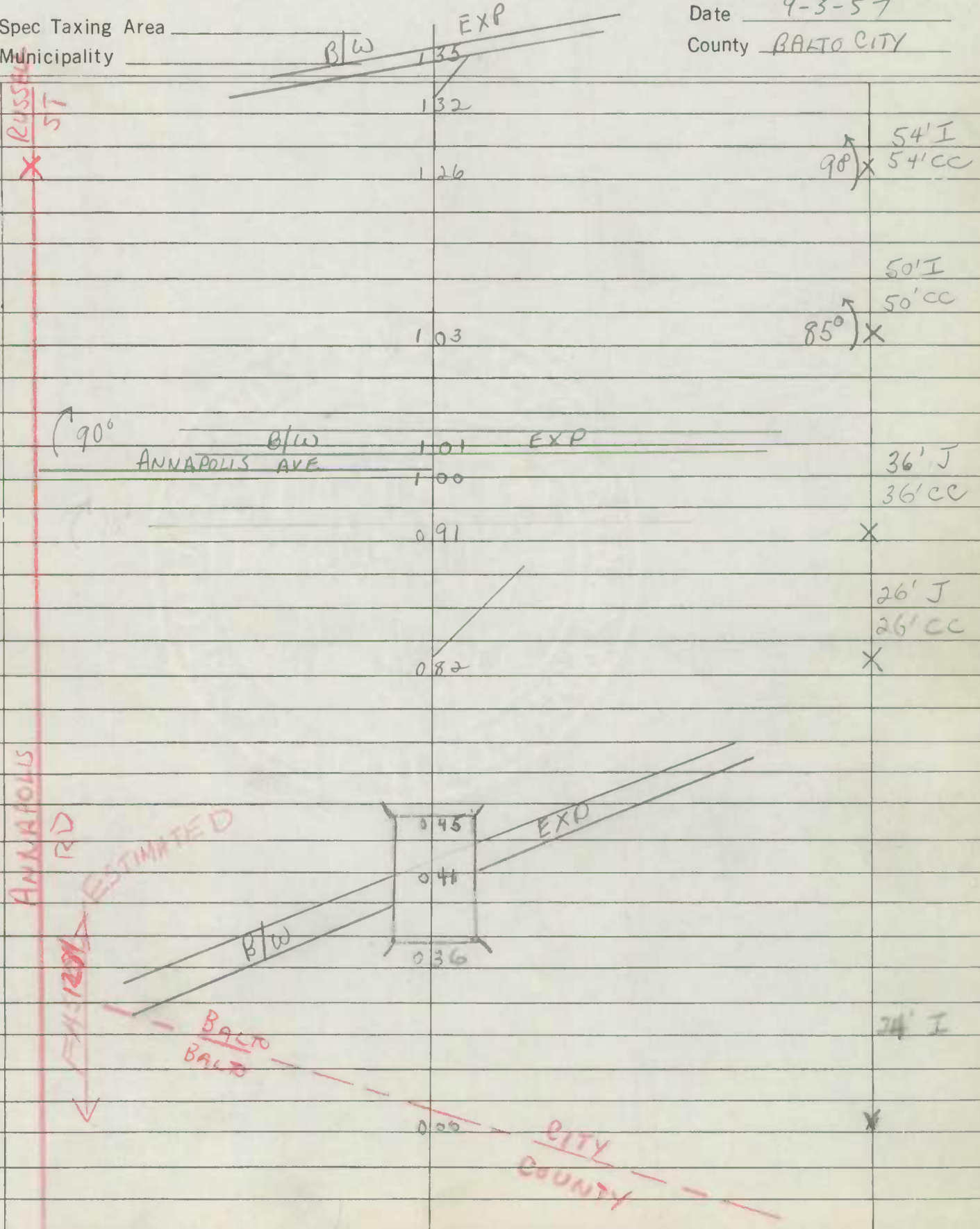
ROAD INVENTORY SHEET


MD 648

Party Chief SETTAN
Recorder COWMAN
Chainman _____

Road No. ALT US 301
Sheet No. 1 of 1
Party No. ^
Date 9-3-57
County BALTO CITY

Spec Taxing Area _____
Municipality _____

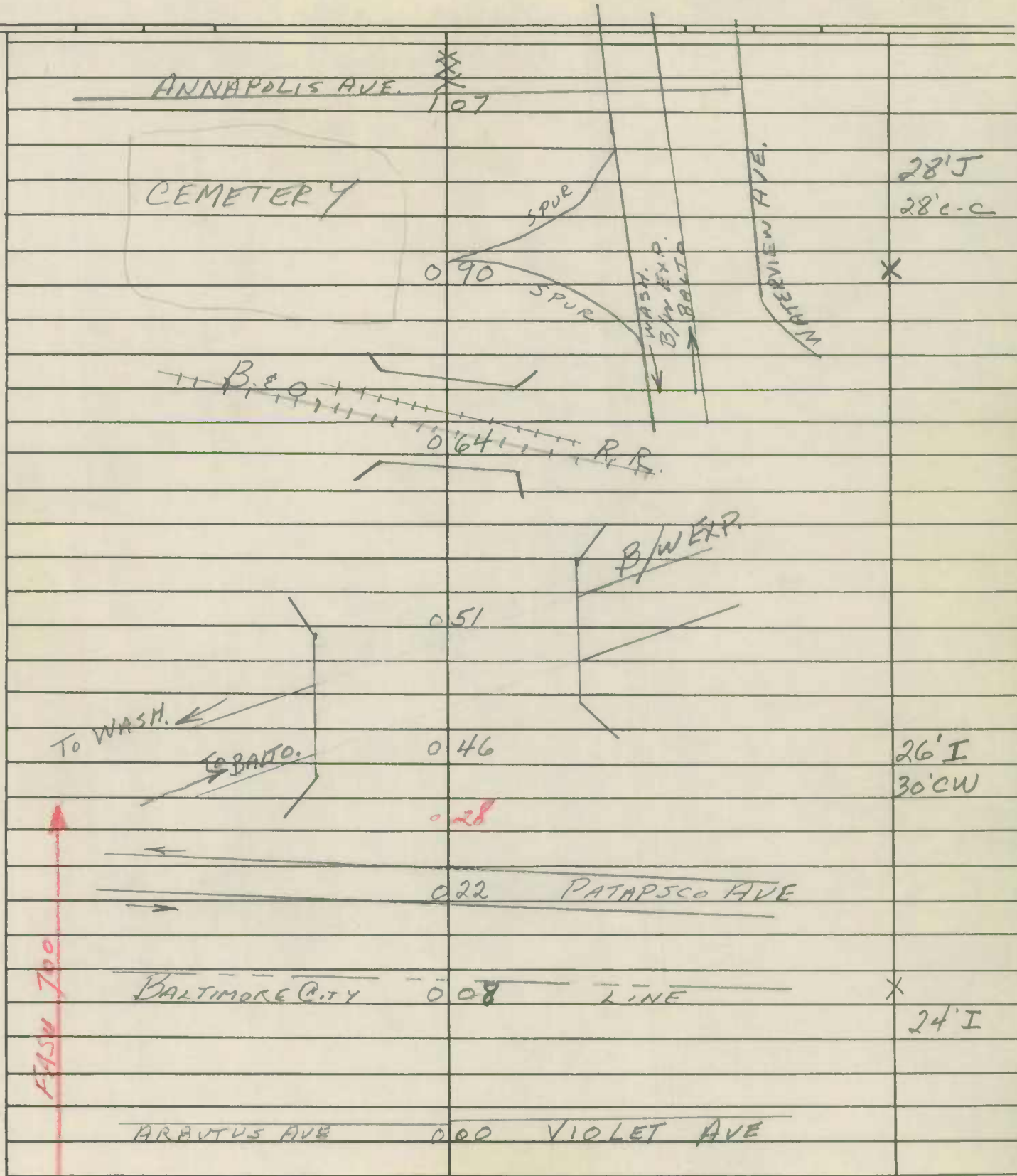






ROAD INVENTORY SHEET


Party Chief _____
 Recorder Hicks
 Chainman _____


Md 648
 Road No. ANNAPOLIS ROAD
 Name _____
 Sheet No. 1 OF 1
 Date 4-24-63
 County BALTO. CITY
















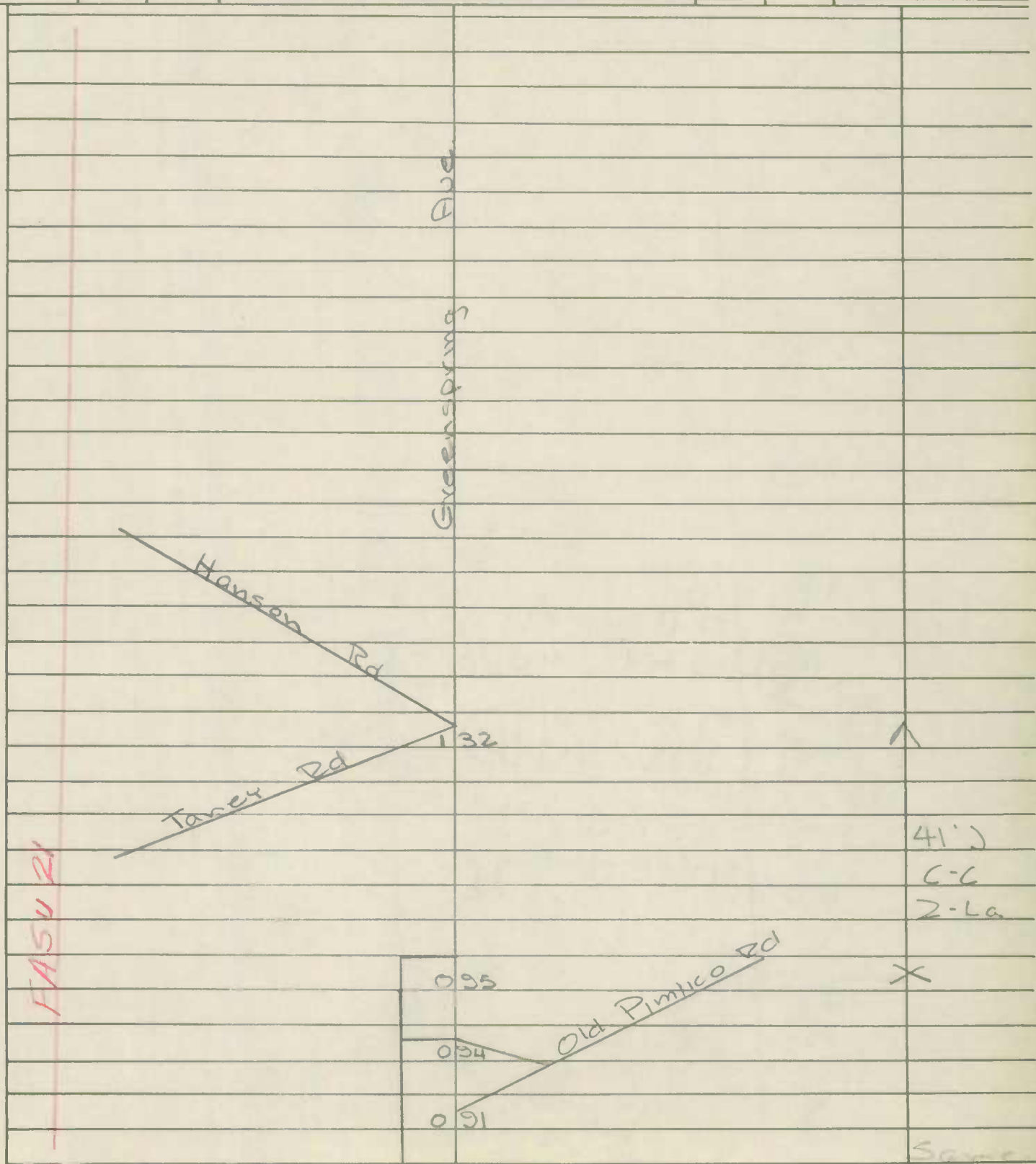




ROAD INVENTORY SHEET

Party Chief _____
Recorder _____
Chainman _____

Road No. _____
Name GREEN SPRING AVE.
Sheet No. 3 OF 3
Date _____
County BALTO CITY



FASU 21

Greenspring Ave.

Hansen Rd

Taney Rd

132

095

094


091

Old Pimlico Rd

41'
C-C
2-La

X

Same

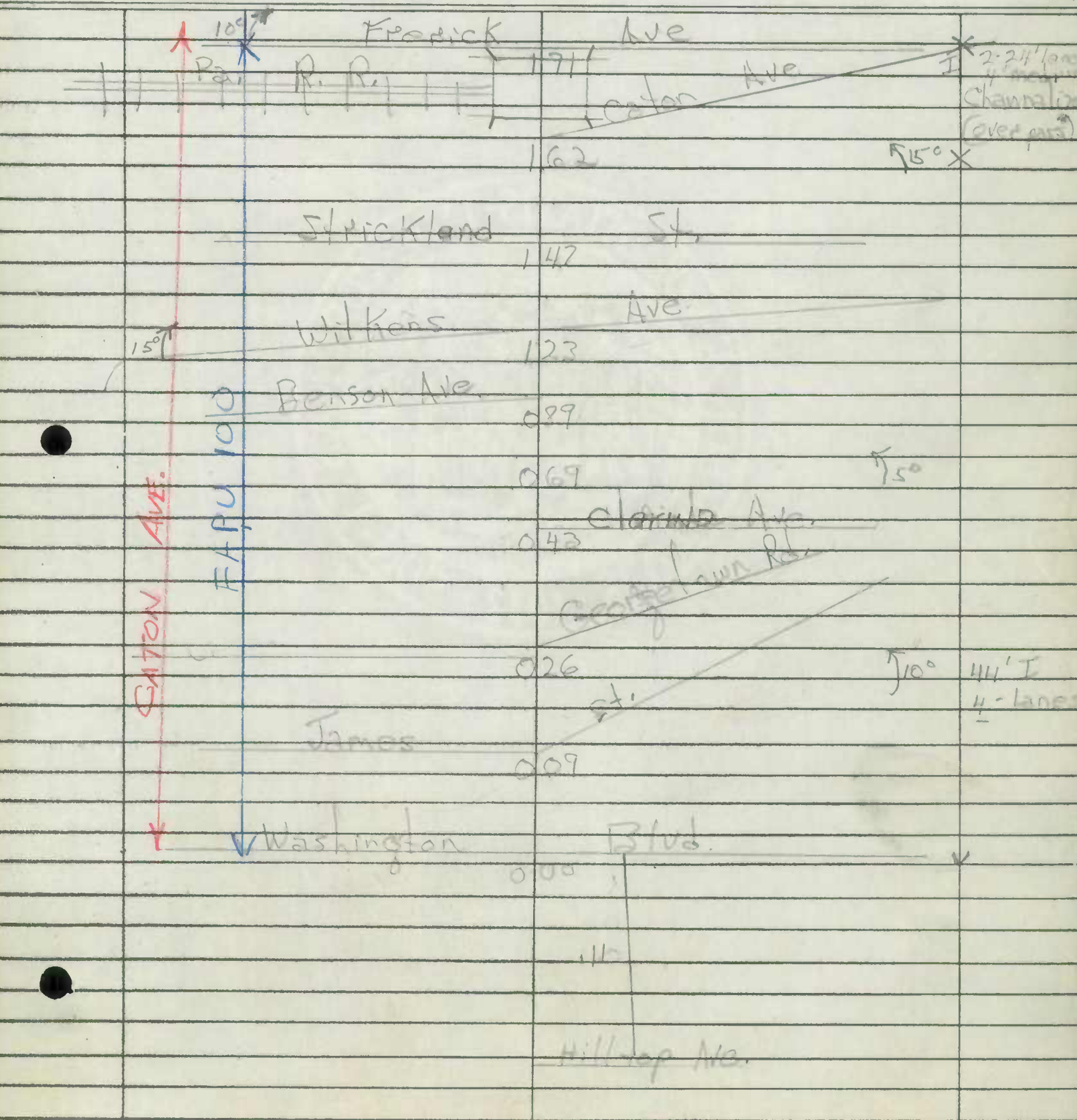




Party Chief S. Clarke
 Recorder R. Oso
 Chainman J. Phillips
 Spec. Taxing Area _____
 Municipality _____

See FA
 Map of Balto
Coded

Road No. Caton Ave.
 Sheet No. 1 OF 1617
 Party No. _____
 Date 3-26-59
 County Baltimore City





Party Chief _____
 Recorder _____
 Chainman _____
 Spec. Taxing Area _____
 Municipality _____

Coded

Road No. Hilton Ave.
 Sheet No. 2 OF 1617
 Party No. _____
 Date 3-26-59
 County Baltimore City

HILTON STREET	Allison St.	225	
	Morley St.	218	
	Phillips Lane	210	
	W. Baltimore St.	205	
	Lohr Ave	198	
	Mass. Ave	192	40' I 4-lane
	Spur to Frederick Ave	183	* I (62' to 40' channelized
	Frederick Ave	178	* 3 lanes 34' lane North B.
	Frederick Ave		2 lanes 24' 5' B. 4' Medium I type

FAPU 55

Frederick Ave

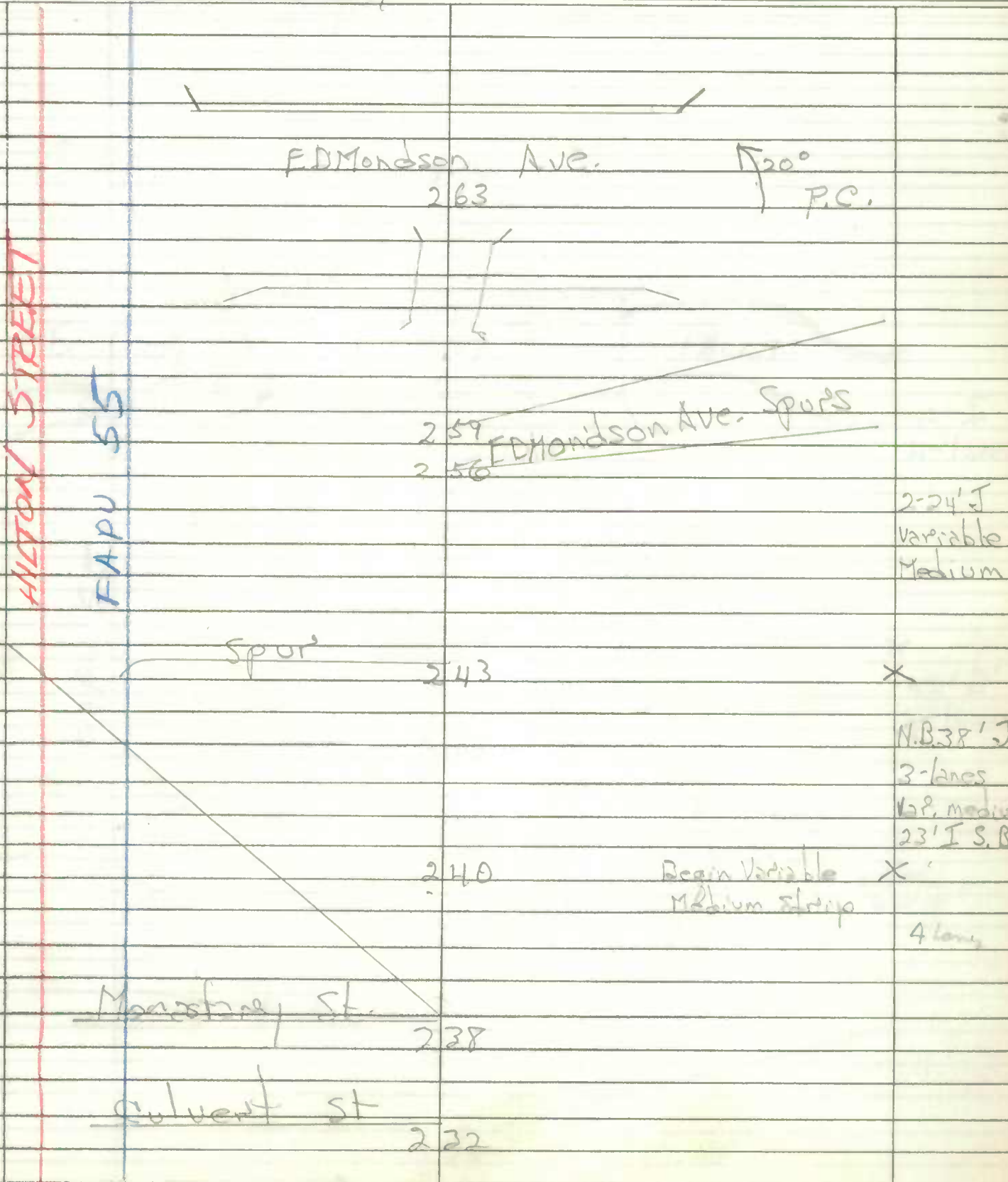


Party Chief S. Clark
Recorder R. ORR
Chainman J. Phillips

Road No. Hilton St
Sheet No. 3 OF 1617
Party No. _____
Date 3-26-59
County _____

Spec. Taxing Area _____
Municipality Baltimore City

Coded



The first part of the
 paper is very easy
 and the second part
 is very hard.

The first part of the
 paper is very easy
 and the second part
 is very hard.

Section A

Q.1. Answer the following questions.

Q.2.

Q.3.

Q.4.

Q.5.

Q.6.

Q.7.

Q.8.

Q.9.

Q.10.

Q.11.

Q.12.

Q.13.

Q.14.

Q.15.

Q.16.

Q.17.

Q.18.

Q.19.

Q.20.

Q.21.

Q.22.

Q.23.

Q.24.

Q.25.


ROAD INVENTORY SHEET

Party Chief E. Schuyler
 Recorder C. Forrest
 Chainman J. Rymer

Jesse

Road No. COLD SPRING LA.
 Name _____
 Sheet No. 9 OF 17
 Date 4-15-64
 County BALTO. CITY.

	726		ONTAPER 36" TO 56"
	723		X
	712	ENT TO CYLBURN HOME	
	699	PT	
	696	PL	30°
GREEN SPRING	675	GREEN SPRING AVE	
OXFORD AVE.	659		
	652		25°
PALL MALL	646	DRIVE	
PIMLICO	638	RD	
	637		20" 36' I.C.C. 2 LANES
PARK HEIGHTS	630	AVE.	
			29' I
REISTERSTOWN	620	RD US 140	
			2 LANES
TOWANDA	614	ST.	

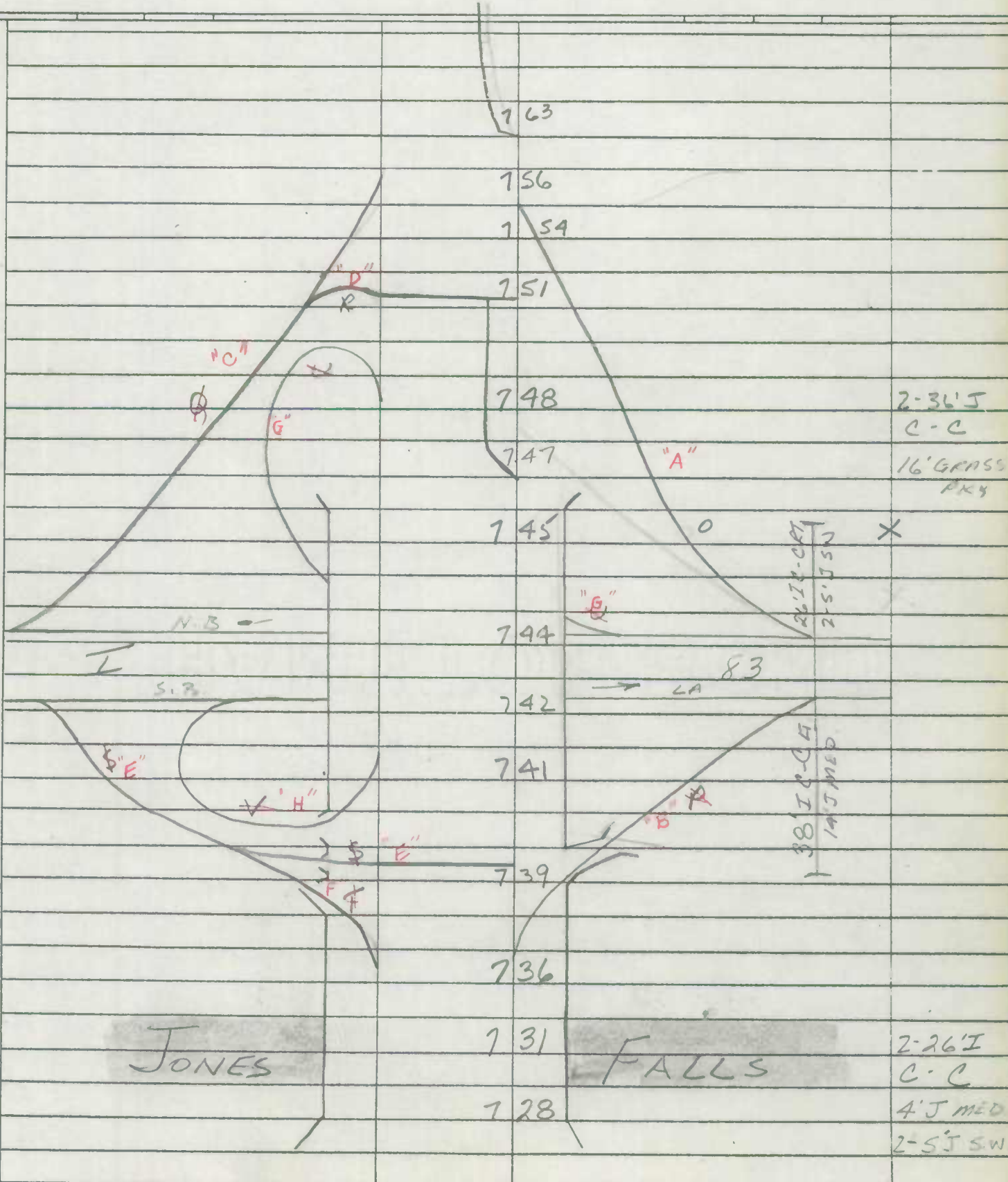


ROAD INVENTORY SHEET

Party Chief E. Schuyler
 Recorder C. Forrest
 Chairman J. Rymer

Juste

Road No. COLD SPRING LA
 Name _____
 Sheet No. 10 OF 17
 Date 4-15-64
 County BALTO. CITY



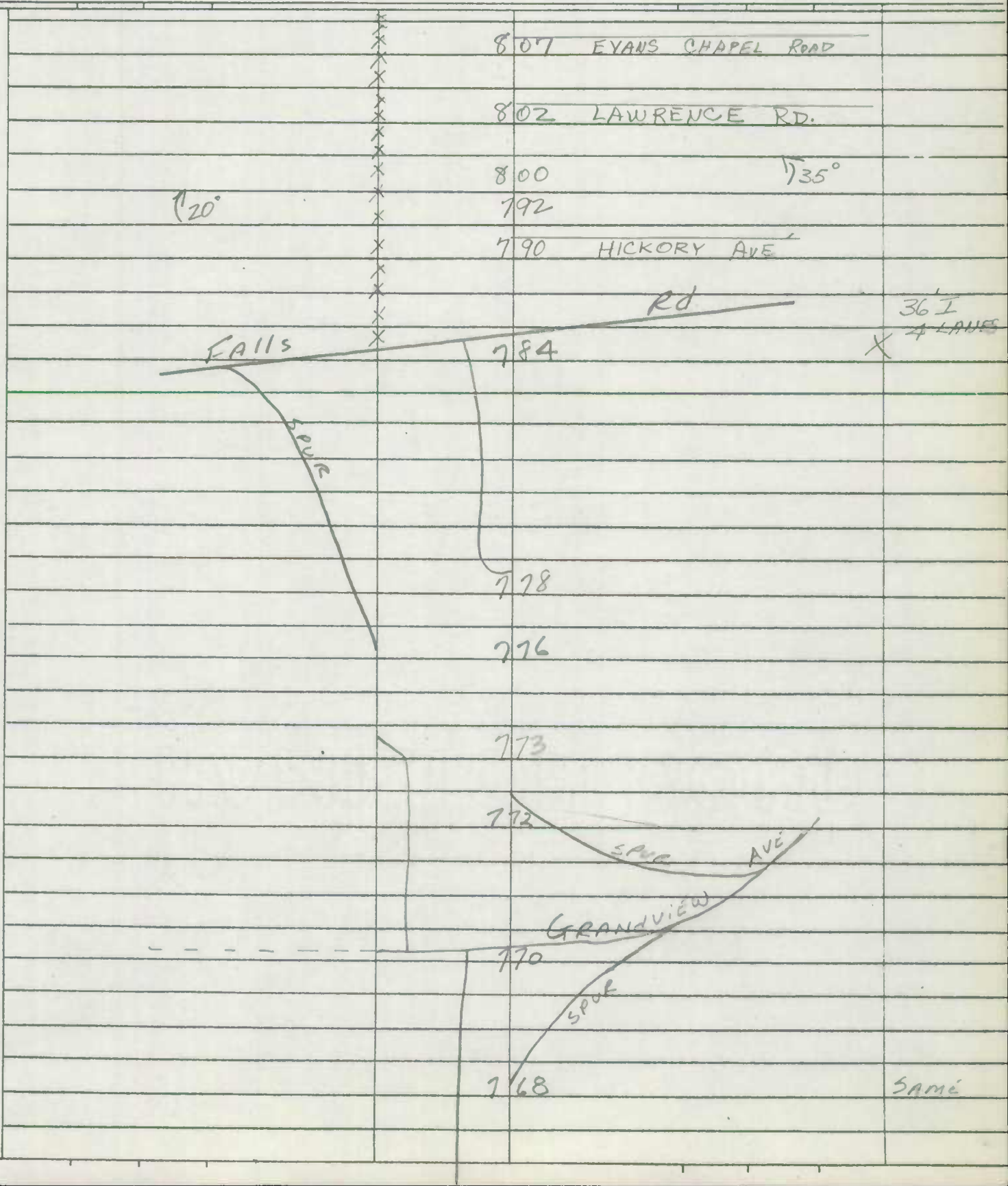
END OF MATTER


ROAD INVENTORY SHEET

Party Chief E. Schuyler
 Recorder C. Forrest
 Chairman J. Rymer

lease

Road No. COLD SPRING LA
 Name _____
 Sheet No. 11 OF 17
 Date 4-15-64
 County BAH. CITY







Party Chief S. Clark
 Recorder R. Orr
 Chainman J. Phillips

Coated

Road No. Cold Springs Lane
 Sheet No. 43 OF 160 17
 Party No. _____
 Date 3-26-59
 County _____

Spec. Taxing Area _____
 Municipality ALLAMORE

	<u>ALLAMORE</u>	<u>966</u>	<u>AVE</u>
	<u>Old York</u>	<u>962</u>	<u>Rd</u>
	<u>York</u>		<u>Rd.</u>
		<u>U.S. 952111</u>	
	<u>KERNWOOD</u>	<u>917</u>	<u>Rd</u>
	<u>KERNEWAY Rd</u>	<u>940</u>	<u>EASTWAY Rd</u>
		<u>931</u>	
		<u>929</u>	<u>Underwood Rd</u>
	<u>KERNEWAY Rd</u>	<u>925</u>	
		<u>914</u>	<u>old Cold Springs Lane</u>
	<u>Mildbrook</u>	<u>911</u>	<u>Rd</u>
		<u>888</u>	
	<u>Charles</u>	<u>884</u>	<u>St</u>

COLD SPRINGS LANE

110°

FAPU 55

159

110°



Party Chief _____
 Recorder _____
 Chainman _____
 Spec. Taxing Area _____
 Municipality _____

Coded

Road No. Cold Springs Ln
 Sheet No. #345 F #1017
 Party No. _____
 Date 3-26-59
 County _____

				2-30' I
				20' G.R.
				P.K.
				6-lanes
		1049		X
	Lock Raven		Blvd.	2-30' I
		1048		Variade
				Medium
				6-lanes
		1041		X
		1036		
	NORTHWOOD RD			
		1029		
		1023		↑ 250
	E. 43rd		St.	
		1020		
	The		Alameda	
		1006		
	St George		Ave	
		0990		
	IVANHOE AVE			
		982		
			IVANHOE AVE	
		977		
	RENWOOD AVE			
		972		
			RENWOOD AVE	
		970		

COLD SPRINGS LAKE

FAPV 55



Cooked

Party Chief _____
Recorder _____
Chainman _____


Road No. Cold Springs Lane
Sheet No. 14 OF 17
Party No. _____
Date 3-26-59
County _____


Spec. Taxing Area _____
Municipality Baltimore City

	Pilgrimage Ave	1138	
	Montbello Terrace	1190	
	OVERLAND AVE	1123	
		1122	P.T. $\nearrow 15^\circ$
		1115	P.C. \uparrow
	HERRING RUN	1111	
		1108	
		1105	$15^\circ \swarrow$
$\nearrow 120^\circ$		1096	36' I 4-lanes
		1084	X End Dual lane
	Hillen Rd.	1081	
	FENWICK Rd	1080	
		1071	
	FENWICK Rd	1063	

COLD SPRING LANE

FARU 55'






Monrovia Rd.
 Road No. Cold Springs Ln
 Sheet No. 1816 OF 46017
 Party No. _____
 Date 3-26-59
 County _____

Party Chief _____
 Recorder _____
 Chainman _____
 Spec. Taxing Area _____
 Municipality Baltimore City

Cold Springs Lane
 Monrovia Ave

		Walker	BIVD	200
			1205	
		AHABIA	AVE	
	P.T. 7350		1190	
	P.C. 7		1187	
		Harford	Rd.	710
			1178	
			1168	HAMPHETT AVE
		ELSRUDE	AVE	
	150		1162	
		MAINFIELD	AVE	
			1157	
				LIST
			1148	AVE
		GENDON	AVE	
	30		1145	

FAPU 55



Party Chief _____
Recorder _____
Chainman _____

Spec. Taxing Area _____
Municipality Baltimore City

Coded

Road No. Monrovia Ave
Sheet No. 46170E + 4617
Party No. _____
Date 3-26-59
County _____

Proposed FAPU 55

Belair Rd.

12 71

West Hgts Ave

12 56

FAPU 55

12 47

Sahley Ave

12 42


HAR

COURT RD

12 24

20'

12 22



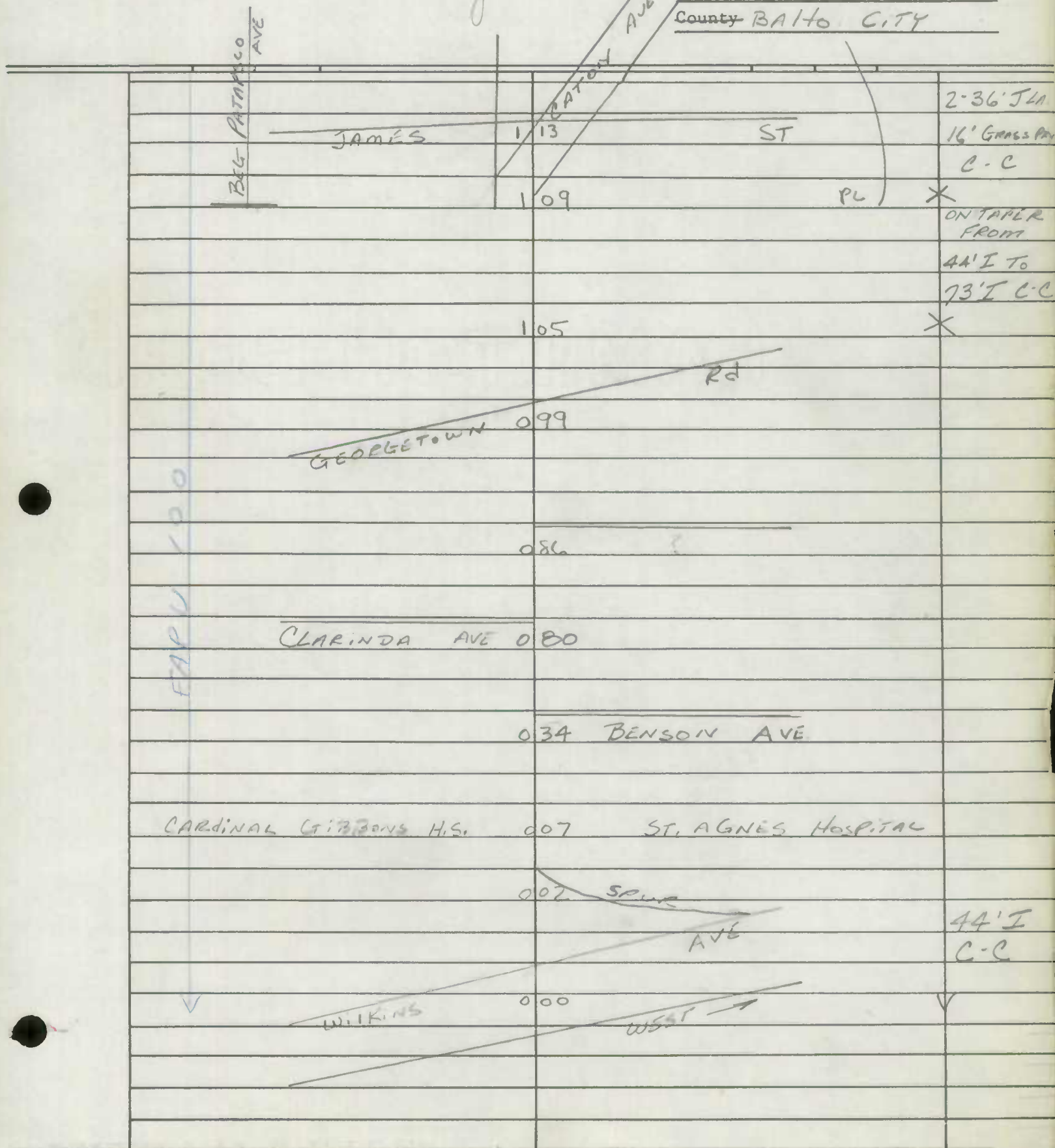
ROAD INVENTORY SHEET


PATAPSCO AVE

Party Chief F. Schuyler
 Recorder C. Forrest
 Chainman _____

Road No. CATON AVE.
 Name _____
 Sheet No. 10F 12
 Date 4-16-64
 County BALTO CITY

Just



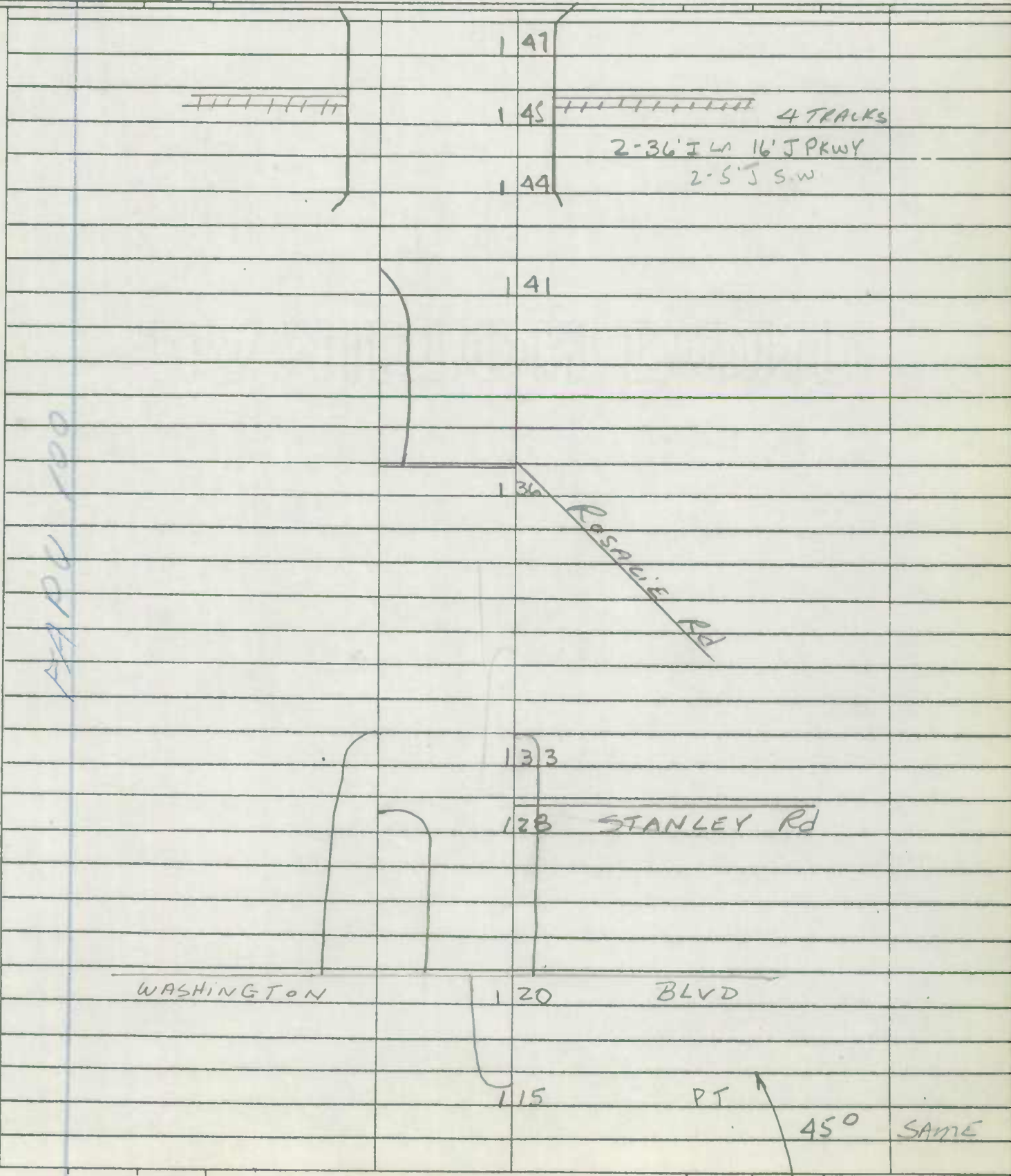



ROAD INVENTORY SHEET


Party Chief E. Schuyler
Recorder C. Forrest
Chairman _____

Just

Road No. PATAPSCO AVE
Name _____
Sheet No. 2 OF 12
Date 9-16-64
County BAH. CITY







ROAD INVENTORY SHEET


Party Chief F. Schuyler
 Recorder C. Forrest
 Chairman _____

Handwritten signature/initials

Road No. PATAPSCO AVE
 Name _____
 Sheet No. 40F12
 Date 4-16-64
 County BALTO CITY

			Rd
		262	
	ANNAPOLIS		
		256	
		253	
		247	
	B.W.	246	EXP.
	B.W.	245	EXP.
		243	2-36' I.L.A. ^{C-C} 2'-5' J.S.W.
	MALLVIEW Rd	239	
		229	
	STRANDEN Rd	225	
	HOLLINS FERRY	220	Rd
		215	
			SAME

FAAU 100



ROAD INVENTORY SHEET


Party Chief E. Schuyler
Recorder C. Forrest
Chairman _____

Jess

Road No. PATAPSCO AVE
Name _____
Sheet No. 5 OF 12
Date 4-16-64
County BAIHO CITY

		334	TWIN CELL C.B.C. 10' L x 4' D x 100' W
	— T — T — T —	333	— T — T — T —
			16' V.C. 2-48' P. ILLAR TO P. ILLAR
	T — T — T — T	323	— T — T — T —
		310	
	MAGNOLIA	291	AVE.
		289	VIONA AVE
	VIONA AVE	281	
		267	
			SAME

FAPU 100



ROAD INVENTORY SHEET


Party Chief E. Schuyler
 Recorder C. Forrest
 Chairman _____

Jess

Road No. PATAPSCO AVE
 Name _____
 Sheet No. 6 of 12
 Date 4-16-64
 County BALTO. CITY

		434		X
	POTEE		ST	
		427		
	HARBOR			
		422		
			TUNNEL	
	18' + V.C			
	53' C.W. RT 50' C.W. LT			
		420		
			THRUWAY	
		418		
		413		
		408		
		387		
			2-36' I/LA	
			2-5' T SW RT 2-2' T SW LT	
	DUMP (BALTO)	378		Road (DUMP)
		349		
				SAME

CAUSEWAY



ROAD INVENTORY SHEET

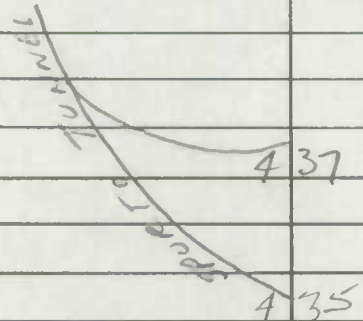
Party Chief E. Schuyler
 Recorder C. Forrest
 Chainman _____


For

Road No. PATAPSCO AVE
 Name _____
 Sheet No. 7 of 12
 Date 4-16-64
 County BALTO. CITY

	<u>5th</u>	<u>4 75</u>	<u>ST.</u>
	<u>HELMSTETTER ST. 4 69</u>		
	<u>4th</u>	<u>4 66</u>	<u>ST.</u>
	<u>HORTON ST 4 61</u>		
		<u>4 58</u>	<u>Church</u>
	<u>3rd</u>	<u>4 57</u>	<u>ST</u>
	<u>2nd</u>	<u>4 48</u>	<u>ST</u>
	<u>?</u>	<u>4 45</u>	<u>?</u>
	<u>HANOVER 4 42 ST</u>		
		<u>4 37</u>	
		<u>4 35</u>	
			<u>60' I</u>
			<u>C-C</u>

MAPU 100





ROAD INVENTORY SHEET

Party Chief E. Schuyler
 Recorder C. Forrest
 Chainman _____

Road No. PATAPSCO AVE
 Name _____
 Sheet No. 8 OF 17
 Date 4-16-64
 County BALTO. CITY


1800 REMINGTON AVE


PATAPSCO AVE
 CULVERTS


Just

PC	555		26' I RT
PL			C-C
		550 FAIRHAVEN AVE.	16' I C-C LT.
			X
		541 SHELBY AVE	
		ENT TO HARRISON - WALKER CO	
	537	12 TH ST	
		531 WEST FAY AVE	
		ENT BETHGHEM - STEEL CO	
	527		
		526 ST. MARGARIT ST	
		521 10 TH ST	
		516 ST. VICTOR ST	
		9 TH	
	510	ST.	
		501 BROOKLYN AVE	
		7 TH	
	492	ST.	
		6 TH	
	483	ST	SAME

PAPG 100








ROAD INVENTORY SHEET


Party Chief E. Schuyler
 Recorder C. Forrest
 Chainman _____

Jess

Road No. PENNINGTON AVE
 Name _____
 Sheet No. 11 OF 12
 Date 4-16-64
 County BALTO. CITY

18' E OF HAWKINS ST FAPU 700	755		
	750	GATES FOR DRAW	
	748	END DRAW	
	745	BEG DRAW	
	744	GATES FOR DRAW 40' CW 2-6' J S.W.	
	738	PT ↑	350 PC
	731		
	715	2 SIGNS	
	714		
	713 MD		710
	710		
	695	NO WARNINGS	
	687	CABIN B0	
	684	40' CW 2-5' J S.W.	
			SAME





Party Chief BURNS
 Recorder CLARK
 Chainman _____
 Spec Taxing Area _____
 Municipality _____


Coded
as EXT 2

Road No. COOKS LANE
 Sheet No. 1 OF 1
 Party No. _____
 Date 2-11-59
 County BALTO CITY

	ST ANNES LANE	074	S	
		069	57	12'G 24'CW
	Balto Co.			
	Balto City	068		X
		060	57	
	ST GEMMA RD	057		
	WEST HILLS RD	044		
		037		
	LINDSEY RD	033		
	LINDSEY RD	032		
	WEST PARKWAY	027		
	TELAGUIPT RD	023		
	ALSON D.	016		
		007		
		005		
		003	ALLEY	36'J C+C
	U.S.	000		over 40'

FASU 699





Party Chief F. R. IRMS
 Recorder E. SCHUYLER
 Chainman _____
 Spec Taxing Area _____
 Municipality Betha

Special
Rec'd
Ext 2
 County Exp

Road No. Eastern Ave
 Sheet No. 1 of 2
 Party No. _____
 Date 2-11-59
 County _____

EASV 438	Powell	062	St	X
	one way →	058	St	
	Grant St	056		
	Hunter Tunnel	055	Expressway	
	one way →			
	Rappallo St	051	End to B.C.H.	
	SAUNGE ST	046		
	TOLNA ST	042		
	Umbra St	037		
		016	Andrea St	
	X	011	Basil St	one way
		006	Cornwall Street	85' W 85' CC Trolley tracks Center
		051	Oscar Street	Center
		000	Devonath Ave	one way

Eastern Ave





Coded as #635

Party Chief _____
 Recorder F BURNS
 Chainman E SCHUYLER
 Spec. Taxing Area _____
 Municipality Baltimore

*Special
 Inv.
 Coded
 EXT 2
 County Apt*


Road No. Highland
 Sheet No. 141
 Party No. _____
 Date 2-11-59
 County _____

		089		36'I
				36'CC
	<u>Pulaski</u>		<u>Highway</u>	X
	<u>J. S.</u>	065	40	
	<u>Frangette</u>	057	St	
	<u>Noble</u>		St	
		094		← <u>side way</u>
	<u>Baltimore</u>		St	
		041		
	<u>Somerset</u>		St	
		032		
	<u>Smith</u>		St	
		025		48'I
				48'CC
	<u>Buck</u>		St	X
		007		
	<u>Eastern</u>		Ave	32'I
		000		32'CC
				V

FASU 438

Municipal St

Highway



Party Chief _____
 Recorder _____
 Chainman _____
 Spec. Taxing Area _____
 Municipality _____

FAP Goidel
 12


Road No. Lombard St.
 Sheet No. 1 OF 2
 Party No. _____
 Date 3-26-59
 County _____


Hop King Pl.	067		40' I 4-lanes
Hanover St.	058		X
Charles St.	051		
Light St.	044		34' I 3-lanes
Calvert St.	036		
Cherry Side	035		
South St.	029		X Cobble Stone
	026		X
Gay St.	018		
S. Fredrick St.	014		
Market Place	007 006		44' I 4-lanes
	002		
W. Falls Ave.	000		↓

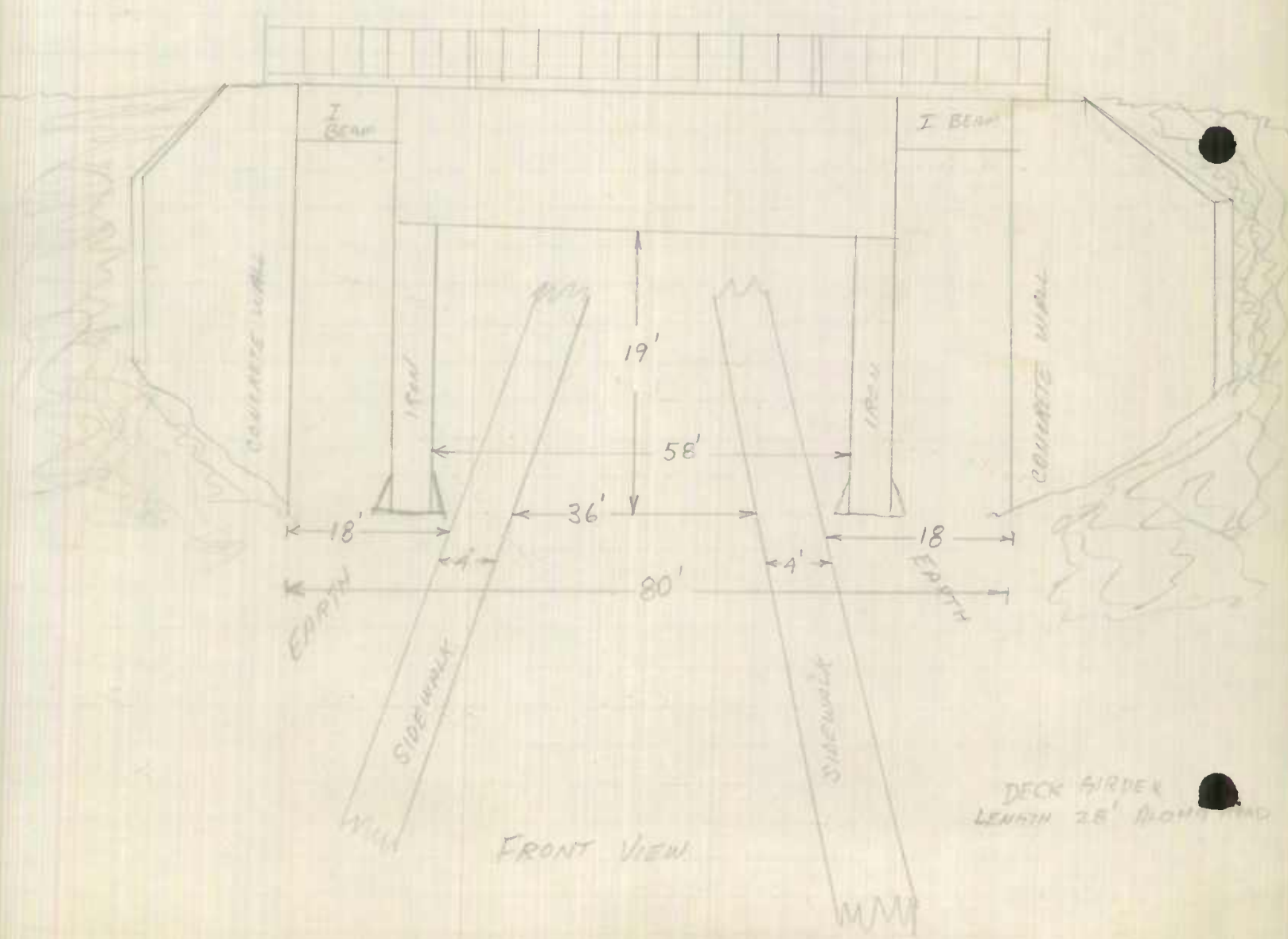
Big One - way

Scale: 1" = 40'
 Date: _____
 Drawn by: _____
 Checked by: _____

Project Name: _____
 Location: _____
 Stationing: _____
 Municipality: _____

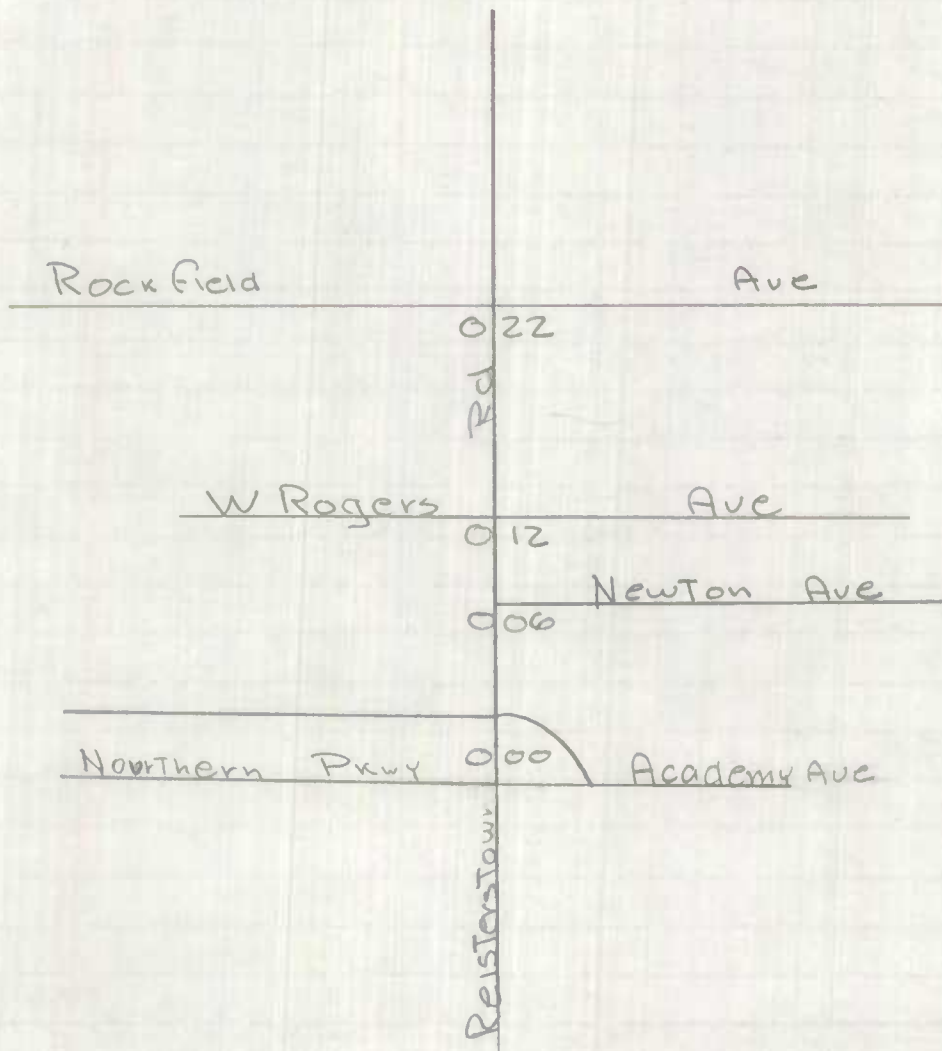






FRONT VIEW

DECK GIRDER
LENGTH 28' ALONG RAIL




ROAD INVENTORY SHEET

Party Chief Schuyler
 Recorder Horsham
 Chainman _____

Road No. _____
 Name Northern Pkwy
 Sheet No. 2 of 7
 Date 4-18-63
 County: Baltimore CITY

FASU 1022 Northern Pkwy		108		
		106		
		103		
		101		
		094		
		083		
		078		
		072		
		062		
		056		
		053		
				same

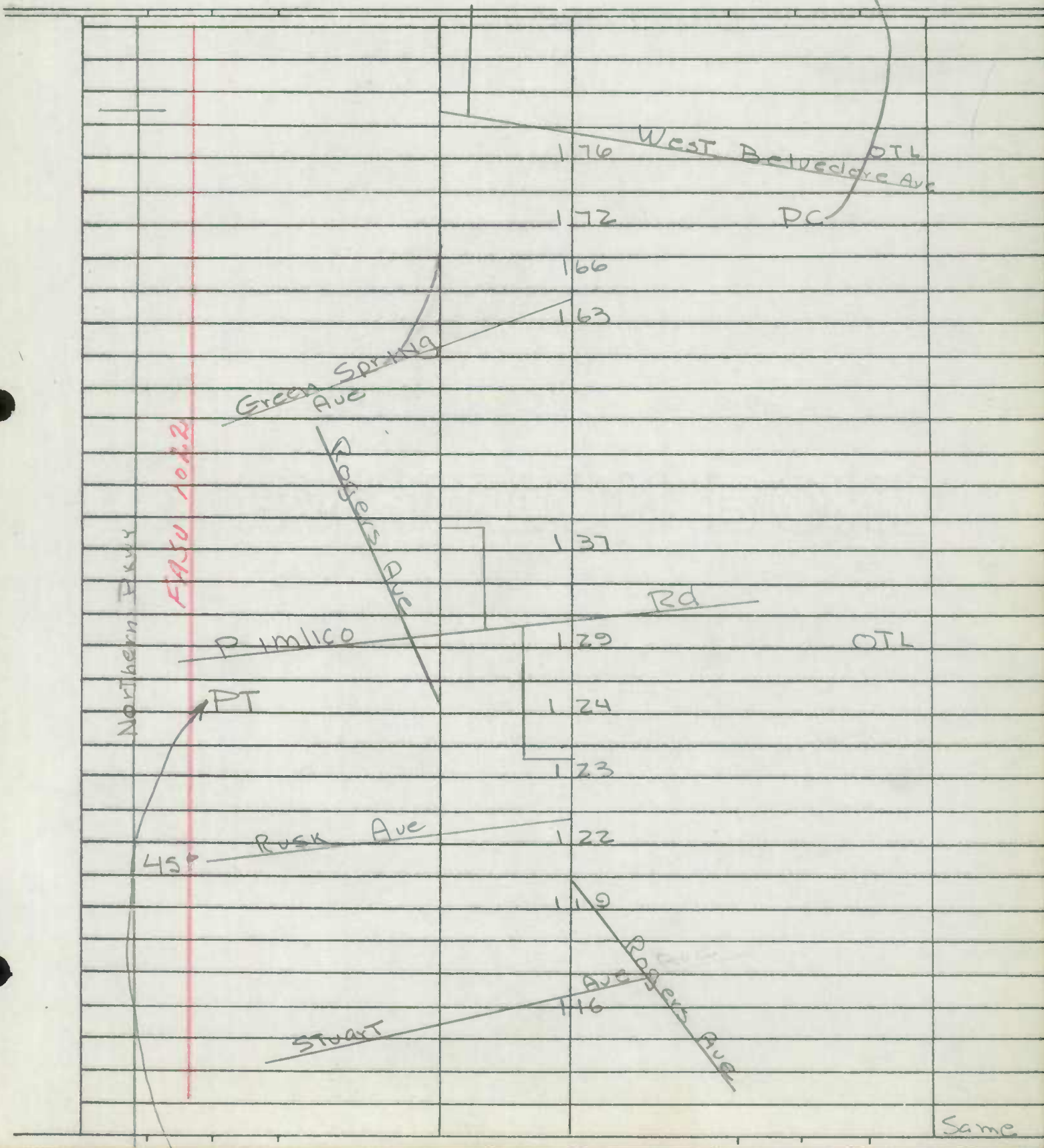


ROAD INVENTORY SHEET

West Belvedere
Northern Pkwy

Party Chief Schuyler
Recorder Horsham
Chainman _____

Road No. _____
Name _____
Sheet No. 3067
Date 4-18-63
County: Baltimore City



MEMORANDUM

TO: _____

FROM: _____

SUBJECT: _____

1. _____

2. _____

3. _____

4. _____

5. _____

6. _____

7. _____

8. _____

9. _____

10. _____

11. _____

12. _____

13. _____

14. _____

15. _____

16. _____

17. _____

18. _____

19. _____

20. _____

21. _____

22. _____

23. _____

24. _____

25. _____

26. _____

27. _____

28. _____

29. _____

30. _____

31. _____

32. _____

33. _____

34. _____

35. _____

36. _____

37. _____

38. _____

39. _____

40. _____

41. _____

42. _____

43. _____

44. _____

45. _____

46. _____

47. _____

48. _____

49. _____

50. _____

NO FURTHER ACTION

1. _____

2. _____

3. _____

4. _____

5. _____

6. _____

7. _____

8. _____

9. _____

10. _____

11. _____

12. _____

13. _____

14. _____

15. _____

16. _____

17. _____

18. _____

19. _____

20. _____

21. _____

22. _____

23. _____

24. _____

25. _____

26. _____

27. _____

28. _____

29. _____

30. _____

31. _____

32. _____

33. _____

34. _____

35. _____

36. _____

37. _____

38. _____

39. _____

40. _____

41. _____

42. _____

43. _____

44. _____

45. _____

46. _____

47. _____

48. _____

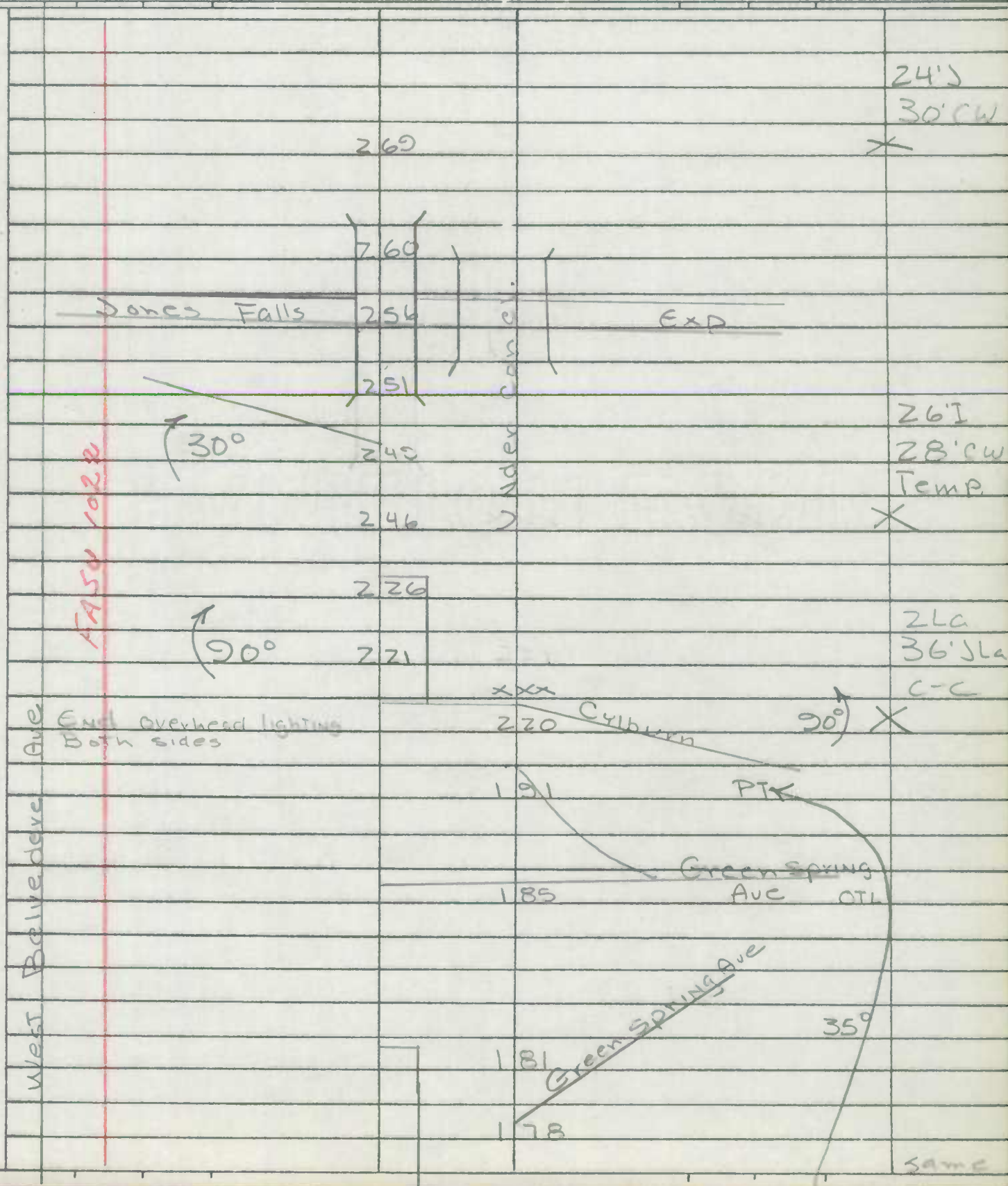
49. _____

50. _____

ROAD INVENTORY SHEET

Party Chief Schwuler
 Recorder Hirschman
 Chainman _____

Road No. _____
 Name West Belvedere Ave
 Sheet No. 4 of 7
 Date 4-18-63
 County Baltimore City




The first part of the report deals with the general situation in the country. It is noted that the economy is still in a state of depression, and that the government is struggling to meet its obligations. The report also mentions that the population is suffering from widespread poverty and unemployment.

In the second part of the report, the author discusses the political situation. It is noted that the government is facing a crisis of confidence, and that there is a growing movement for reform. The author also mentions that the military is becoming increasingly involved in politics, and that this is a cause for concern.

The third part of the report deals with the social situation. It is noted that there is a growing awareness of social issues, and that there is a demand for social reform. The author also mentions that there is a growing movement for women's rights, and that this is a positive development.

In the final part of the report, the author offers some suggestions for reform. It is suggested that the government should implement a series of measures to improve the economy, and that it should also take steps to improve the political system. The author also suggests that there should be a focus on social reform, and that there should be a commitment to human rights.



ROAD INVENTORY SHEET

Party Chief Schuyler
 Recorder Horsham
 Chainman _____


Road No. _____
 Name W BELBEDERE
 Sheet No. 6 OF 7
 Date 4-18-63
 County Baltimore City


		Woodbourne Ave	686	PERKING PKWY	OTL
		Hillen	646	Rd	OTL
		Loch	608	Raven Blvd	OTL
		The	577	Alameda	OTL
		CHINQUAPIN	558	PKY	
			555	CBC	D L CW 6-16-56
		Alley	536	Bradhurst Rd	
			491	ENT TO PARKING LOT	OTL
		York	481	Rd	OTL

West Belvedere Ave

FASU 1022

Some





IN COOPERATION WITH
U. S. BUREAU OF PUBLIC ROADS

West Belvedere Ave

BRIDGE SHEET

ROAD NO. _____

SHEET NO. 1-A

PARTY NO. —

DATE 4-18-63

COUNTY Baltimore City

RATED CAPACITY _____

FOR ALL STRUCTURES HAVING A TOTAL OPENING OF MORE THAN 20 FEET AS
DEFINED IN NOTE 1.

ODOMETER READING 702 NAME OF STREAM, RAILROAD OR HIGHWAY
CROSSED Herring Run

NUMBER OF RAILROAD TRACKS _____
KIND OF CROSSING (NOTE 2) BRIDGE OVER STREAM

UNDERPASS-SIMPLE UNDERPASS-COMBINED OVERPASS BRIDGE OVER SYSTEM
(NOTE 3)

DESCRIPTION

NUMBER OF SPANS	LENGTH EACH SPAN (NOTE 4)	TYPE (NOTE 5)
<u>1</u>	<u>50'</u>	<u>CONCRETE ARCH</u>
_____	_____	_____
_____	_____	_____
_____	_____	_____

TOTAL LENGTH-ON LINE OF ROAD OVER-ALL (NOTE 6) 50'

MATERIAL

CU STRUCTURE CONCRETE SUPERSTRUCTURE _____
FLOOR BIT. MIX

CLEARANCES

ROADWAY (NOTE 7) 36' SIDEWALK WIDTHS: RIGHT 5' LEFT 5'

SURFACE OF ROAD TO STREAM BED 12' FOR OVERPASSES, SHOW DISTANCES
TO TOP OF RAIL OR SURFACE OF LOWER ROAD. (NOTE 8)

SURFACE OF ROAD TO BOTTOM PORTAL _____ (MINIMUM OVERHEAD CLEARANCE
CLEAR DISTANCE OF OPENING ABOVE STREAM BED 12' (WATERWAYS ONLY)

POSTED LOAD LIMITS _____ BRIDGE NO. _____ CONSTRUCTION DATE _____

GENERAL CONDITION OF BRIDGE: CHECK IF GOOD, FAIR, OR POOR, DESCRIBE
DEFECTS IF SERIOUS.

GOOD FAIR POOR

SUPERSTRUCTURE ✓

FLOOR ✓

SUBSTRUCTURE ✓

PAINT _____ B. DLY CORRODED OR RUSTED

TYPE OF PROTECTION FOR DRAWBRIDGES (NOTE 9) _____

(NOTES ON REVERSE SIDE)

S26130

Notes:

1. In agreement with Federal-aid standards, a bridge is defined as a structure including supports erected over a depression or an obstruction, as water, highway, or railway, and having a track or passageway for carrying traffic or other moving loads, and having a length measured along the center of roadway of more than 20 feet between undercoping of abutments or spring lines of arches, or extreme ends of openings for multiple boxes and pipes, where the clear distance between openings is less than half of the smaller contiguous opening.

2. Show kind of crossing by checking descriptive item applicable. For multiple-span bridges give complete information on each span including approach spans. Indicate on leg sheet the odometer reading, position, and angle of skew of structure with respect to center line of road and by arrow the direction of stream flow.

3. Give information on the span over the highway only.

4. For span length use center to center of bearings, otherwise the clear opening. Skew bridges will be measured along center line of road. See Note 1.

5. Show general type such as: Trestle, Truss, Girder, I-Beam, Rigid Frame, Arch, Slab, Suspension, or Covered Bridge. See illustrations attached. Describe draw spans by classifications listed in Article X, Section 2 of Manual.

6. The length of a bridge structure is the over-all length measured along the line of survey stationing back to back of back-walls of abutments, if present, otherwise end to end of bridge floor, but in no case less than the total clear opening of the structure.

7. Give minimum lateral clearance. Where traffic lanes are separated by bridge numbers, show clearance width of each lane separately. Special conditions should be explained by notes.

8. In case of overhead bracing or arch construction, measurement shall be made to the lowest point above the road surface.

9. Use classification listed on RR crossing sheet. Form 4 HPS.

Remarks: _____

A rearrangement of the form similar to that shown on the attachment may be used to provide space for coding.

Party Chief _____
Recorder _____
Chainman _____

Coded
FAP 12

Road No. Pratt St.
Sheet No. 1 OF 2

Spec. Taxing Area _____
Municipality Baltimore City

Party No. _____
Date 5' Median
County 44' W. bound

	Calvert St.	082	52' I E. bound 8-lanes
	Light St.	073	Plans Begin 2-way traffic
	S Charles St.	060	
	Hanover St.	059	Cobble Stone
FAPU 12	Sharp St.	050	
	Howard St.	043	X
	Eutaw St.	035	
	Paca St.	028	
	Greene St.	020	
	Emory St.		
	Penn St.	008	40' I 4-lanes
	Freemant Ave.	000	4-lanes



PACA ST

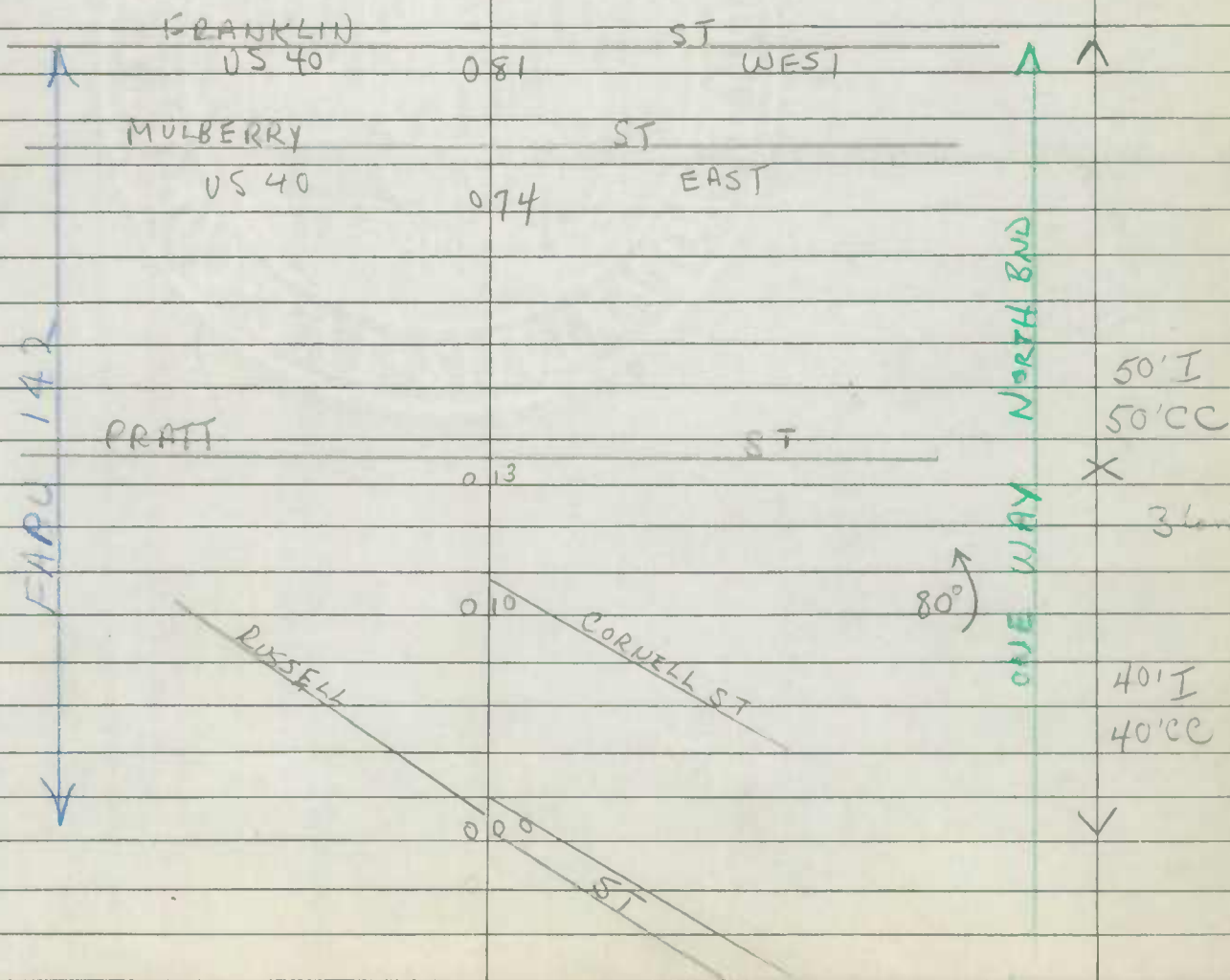
Form 6 HPS

ROAD INVENTORY SHEET

Party Chief SETIAN
 Recorder COWMAN
 Chainman _____
 Spec Taxing Area _____
 Municipality _____

Coded
 2-17-59
 Recoded

Road No. B/W EXP
 Sheet No. 1 of 1
 Party No. _____
 Date 9-3-59
 County BALTO CITY



Handwritten numbers on graph paper:

57	97	497
61	63	97


Party Chief JP
Recorder _____
Chainman _____
Spec Taxing Area _____
Municipality _____


Road No. Northern Pkwy
Sheet No. 10 F 4
Party No. _____
Date May 9, 1961
County BC

				40 I CC
		Hillen Rd		*
		281		
				2-36 J 12 Gr Pky
		old	Harford	*
		169		
				2-27 I 10.6 Pky
		Harford Rd		*
		132		
				2-30 J 20 ft W 2 lanes
				*
				30 J
				*
		Everal		*
		045		
		Belair Rd		20 H 2 lanes
		000		

FASW 102R

Northern Parkway





office

Form 6 HPS

ROAD INVENTORY SHEET

Belvedere & Rogers

Party Chief JP
 Recorder _____
 Chainman _____
 Spec Taxing Area _____
 Municipality _____


Road No. _____
 Sheet No. 3024
 Party No. 1105
 Date May 9 '61
 County BC


		Bland Ave	
		869	301
		866	*
		Key Ave	
		859	
			36 I 4 lanes
		Green spring Ave	
		800	*
		Belvedere	
		739	28 I
		727	*
		Jones Falls	
		720	
		Falls Rd.	
		698	

FA 501022

Rogers Ave


Belvedere Ave






Party Chief JP
Recorder _____
Chainman _____
Spec Taxing Area _____
Municipality _____

Road No. Rogers Ave
Sheet No. 4 of 4
Party No. _____
Date May 9, 1991
County BC





HAWKINS PT RD
MARLEY NECK RD

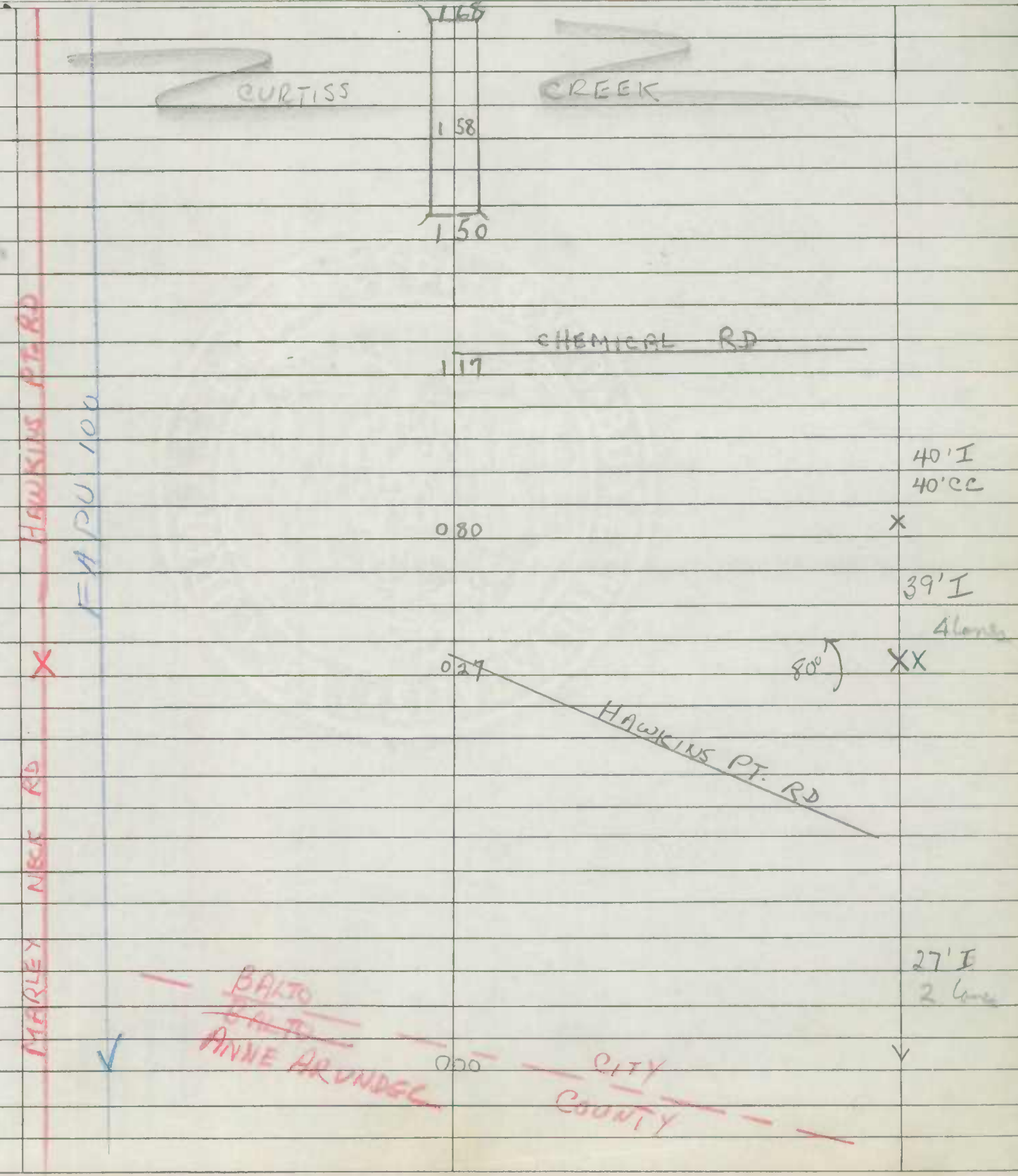
Form 6 HPS

ROAD INVENTORY SHEET

Party Chief SETTAN
Recorder COWMAN
Chainman _____
Spec Taxing Area _____
Municipality _____

NO ROUTE
NUMBER SIGNS
POSTED IN CITY
Coded
2-17-59
EAT. 1
Recorded

Road No. MD173
Sheet No. 1 of 2
Party No. _____
Date 9-3-57
County BALTO. CITY





PENNINGTON AVE
PATAPSCO AVE

Form 6 HPS

ROAD INVENTORY SHEET

Party Chief SETTAN
Recorder COWMAN
Chainman _____
Spec Taxing Area _____
Municipality _____

Coded
2-17-59
EXT 1

Road No. MD 173
Sheet No. 2 of 2
Party No. _____
Date 9-3-57
County BALTO CITY

PATAPSCO AVE		POJEE MD	4 78	ST 2	
		HANOVER	4 69	ST	
		4 TH	4 45	ST	
		9 TH	4 00	ST	
			3 50	PATAPSCO AVE	60' I 60' CC
				80')	X
			CHURCH	2 85	ST
PENNINGTON AVE		MD 710	1 93		SAME



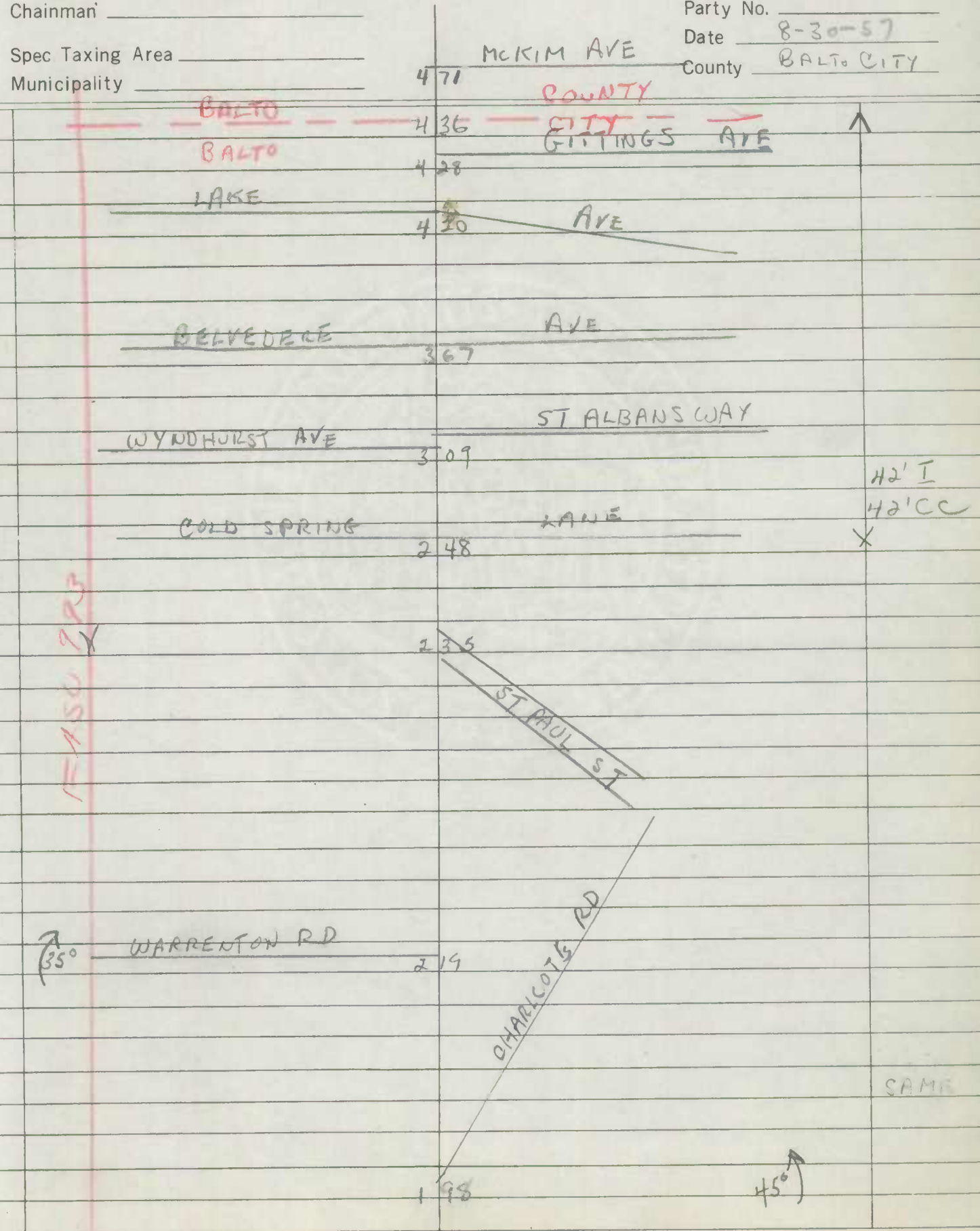
Form 6 HPS

ROAD INVENTORY SHEET

Party Chief SETTAN
 Recorder COWMAN
 Chainman _____
 Spec Taxing Area _____
 Municipality _____

Coded

Road No. MD 139
 Sheet No. 2 of 2
 Party No. _____
 Date 8-30-57
 County BALTO CITY



EASU 723

42' I
42' CC
X

SAME

45°



Form 6 HPS

ROAD INVENTORY SHEET

NO ROUTE NUMBER
SIGNS POSTED
IN CITY

Party Chief SETTAN

Recorder COWMAN

Chainman _____

Spec Taxing Area _____

Municipality _____

Road No. MD 126

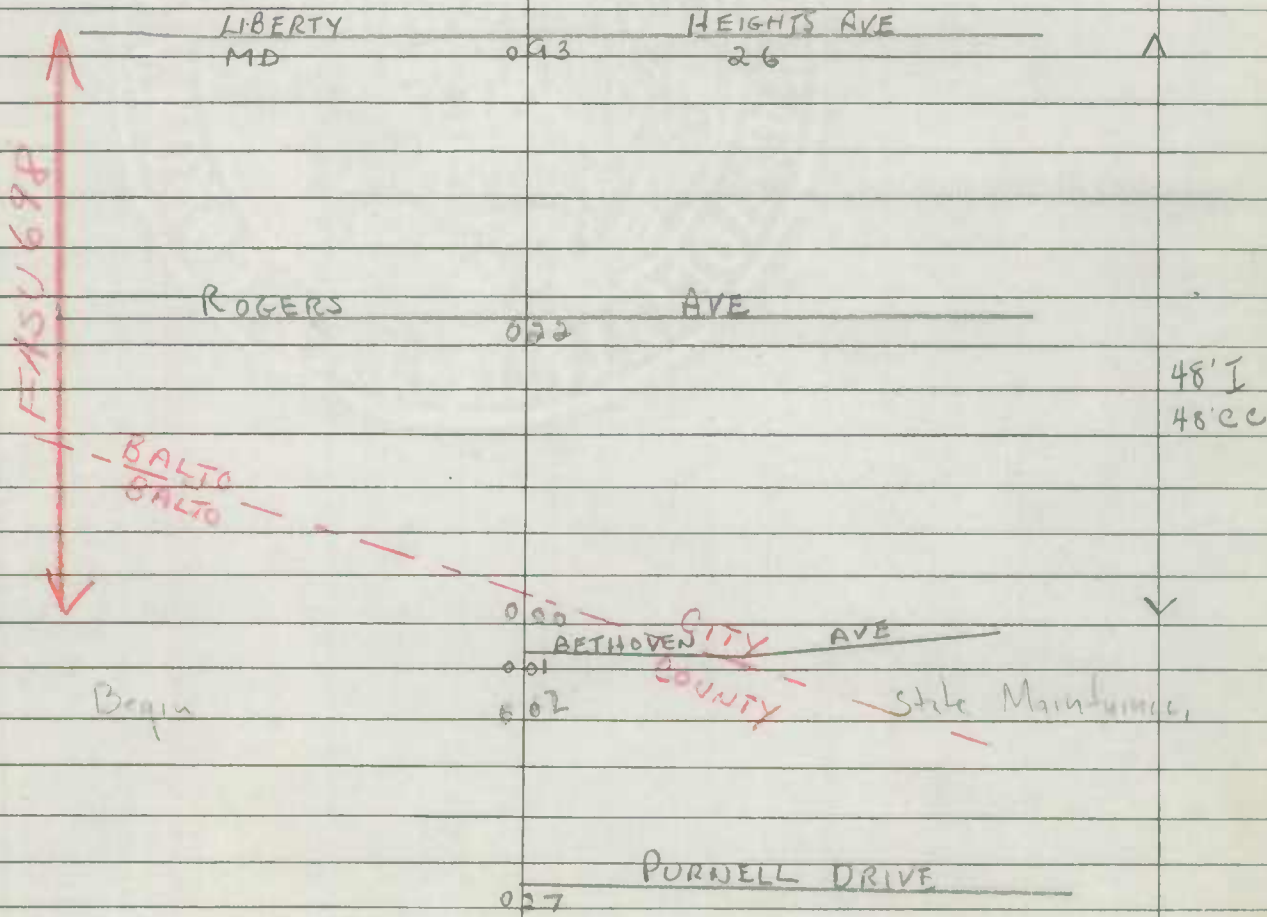
Sheet No. 1 of 1


Party No. _____

Date 8-28-57

County BALTO-CITY

GWYNN OAK AVE





G. V. WALTERS
HIGHWAYS ENGINEER



RECEIVED

MAY 20 1964

DEPARTMENT OF PUBLIC WORKS
BUREAU OF HIGHWAYS

PLANNING & PROGRAMMING

May 19, 1964

Mr. George W. Cassell, Chief
Bureau of Highway Statistics
Planning and Programming Division
Maryland State Roads Commission
300 West Preston Street
Baltimore 21201, Maryland.

Re: Municipal Highway
Mileage

Dear Mr. Cassell:

As requested in your letter of May 7th,
following is the actual mileage of paved streets, highways
and alleys in Baltimore City revised to January 1, 1964:

1352.76 Miles - Streets and Highways
447.08 Miles - Alleys

1799.84 Total Miles.

2.87 Miles - Type A & B
1.39 Miles - Type C
6.41 Miles - Type D & E
77.58 Miles * Type F & G
1024.36 Miles - Type H & I
687.23 Miles * Type J, K & L

Very truly yours,


Highways Engineer.

w/m
CC
H. Weisberg

