

1792

"Troy"


B 25 - 104, 108

of Andrew Stigar.

B 34 - 329

of George Scott.

(1795)



1843

"Troy" part of

B 162 - 238

Anne Arundel



"Troy, Troy (Resurvey) and Addition to  
Troy" parts - 652 acres

- B 138 - 311 Conveyed by Elizabeth Dorsey to Joseph  
Clemson and Vincent Bailey 7/13/1808  
(being dwelling plantation of Thomas  
Dorsey). Mortgaged by Clemson and  
Bailey to Joseph Bailey and Jesse  
Mercer August 8, 1808.
- 313 One moiety mortgaged by Vincent Bailey  
to Johns and Mahlon Hopkins Aug. 2, 1828
  - 318 Sold to George Bailey 1829

Anne Arundel



"Troy Town"

B 62 - 232 Mentioned





1841            Troy, John

B 157 - 821   Defendant

Cecil



1807

1823        Troyer, George

B 152 - 185, 195    Witness

Baltimore Co.



1835      Troyer, Jacob

B 154 - 410    Defendant  
         - 669    Account


Anne Arundel



1835      Troyer, Ruth (wife of Jacob)

/ B 154 - 410    Defendant

Anne Arundel





Truben Creek  
(also called West Cabin)

B 106 - 501      Ment.  
B 105 - 660      Mentioned    1794

Fred.



Truber, Michael

B 179 - 160 (1849)

Washington



Truce

B 112 - 122

Tract of land




1798

Trucks, John

B 40 - 634 Complainant

Fred. Co.





1798

Trucks, William


B 40 - 634 Defendant

Penna.



No date True, John Witness of Hector McLanes will.

# 7 Chan. I. R. # 4- Folio 269



1848

Truebridge, Daniel Complainant

B 174 - 404

Part in Fard, Stanard  
and Company

Baltimore City



1850

Truelieb, Peter

Defendant


B 178 - 783

Baltimore City






Truelock Henry,-Petition and order for Mandamus on Turner's land,- Feb.26th 1675.(1)Chan.C.D.  
142.




1740/45 Truelock, William vs. James Robas. Injunction  
bill subpa. Ordered attach-  
ment. Demurrer overruled &  
deft. pay Complt for delay.  
Ordered nisi returned. De-  
murrer filed. Injunction -  
~~dissolved~~ unless argument -  
of demurrer next Court.  
Court upon motion as to cost  
Cdm issued.

# 7 Chan. I. R. # 4- Folio 184, 216, 264, 269, 286, 292, 384,  
435, 439 & 482



1746/47 Truelock, William vs. James Robias. Com issued.  
ed. Cause abated.

# 8 Chan. I. R. # 5- Folio 1 & 127



"True Location"

- B 141 - 606 Bequeathed by Thomas Cockey of Thomas to his sons George Rex. and Charles Cornwallis, June 25, 1812
- 607, 608 George Rex Cockey died and his interest descended to Charles C., who conveyed his interest in trust to Jeremiah Ducker Dec. 2, 1820 and later devised same to his son Wm. H. Cockey.

(over)





Jeremiah Ducker reconveyed same to  
Elizabeth Arnold and Wm. H. Cockey  
March 17, 1828.




1842

"Trueman's Acquaintance"

B 160 - 54

Baltimore Co.



1803 Trueman, Alexander (Major)


B 63 - 62 - 28 Creditor - owned property in Annapolis

Annapolis



Trueman, Alexander

B 53 - 164 Purchased two lots in Charles County from  
Alexander Anderson and sold them to  
Henry Tubman





1794

Trueman, Alexander

B 29	-	9	Debtor.	
	-	10	Bond.---	Mortgage.
	-	11	Deed in	Trust.
	-	12	Son of William &	Exec.
	-	23- 24	& Margt. ----	Bond.
	-	.27	Estate.	
B 34	-	1	Purchaser.	(1795)
	-	20- 22	Receipt.	



1789 Truman, Alexander

B 63 - 33 Grantor

Prince George Co.



1773 Truman, Benj. vs. Thos. Truman. Supa. renewed.

# 12 Chan. - Folio 134



1778 Trueman, Benj. vs. Thomas Trueman. Abated by  
Complts. death.  
1794 " " vs. Thos., Susannah & Ann Som-  
erville, et al.

# 13 Chan. - Folio 187  
# 28 Chan. - Folio 838- 902





1787/88	Trueman, Benjamin	vs. Jas. Somerville & wife
		Com. named. Deposition
		taken. Agreement.
1791	" "	Taxpayer.

# 16 Chan. - Folio 17 & 307

# 18 Chan. - Folio 53

# 22 Chan. - Folio 326




1795

Trueman, Capt. Edward

B 34 - 22

Account.



1794

Trueman, Edward

B 28 - 838

Estate.

- 847

Deed.

- 868

Deposition.

- 880

Surety.

- 893

Deed.


- 895

Brother & Heir.



1719 Trueman, Edward, vs. John Bradford. Agreed.

# 3 Chan. P. L.- Folio 444





1794

Trueman, Elizabeth

B 28 - 894

Answer.



1795

Trueman, Estate

B 32 - 665

Cash paid.



1801 - 1805 "Trueman Fancy"

B 66 - 212 - 272 Tract of land

- 289 " " " 1804 - 1805

Balto., Co.



1789 Truman, George agt. Walter McPherson. Attach.  
to answer.

# 18 Chan. - Folio 104. or 184





1793

Trueman, Gerrard

B 27 - 508

Surety.




1768	Truman, Henry	Com. to report on Davis agt. Davis.
1790	" "	Agt. Ed. Anderson. Com. named.
1794	" "	Brother of Thos. Surety. Son & heir.

# 11 Chan. D. D. # 2- Folio 118

# 19 Chan. - Folio 54

# 28 Chan. - Folio 841, 880, 895



1787 Trueman, Isaac Referee in Black agt. Trueman.  
" " Referee in Black agt. Thrift.

# 15 Chan. - Folio 44, 210 & 366



1787 Trueman, Isaac

Referee in Black agt. Thrift.

1790 " "

Surveyor.

# 16 Chan. - Folio 4

# 18 Chan. - Folio 137

# 21 Chan - Folio 97





1794

Trueman, James


B 28 - 839	Heir & Son of Thos.
- 848	Purchase.
- 863- 868	Deposition.
- 895	Son & heir.



1799

Truman, James

B 41 - 208 Clerk to T. H. Ridgate



1794

Trueman, Jane

B 28 - 896

Daughter & heir.



1792

Trueman, John

B 24 - 451

Juryman.





Trueman, John

B 123 - 14 Juror 1801

Anne Arundel

B 109 - 83 Ment.



Truman, John

B 179 - 161 (1849)

Washington



1794

Trueman, Margaret

B 29 - 21

Admr. of William Reynolds.



1794

Trueman, Monica

B 28 - 879

Answer.






Trueman Nathaniel, Esq., and Thos., -ag't Thos. Sprigg,

Supa. for answer, -Apr. 9th 1674. (1) Chan.  
C.D. 97.

"

"

and Thos. -Supa. to answer Thos. Sprigg,  
Apr. 22nd 1674. (1) Chan.  
C.D. 97.



1802 "Trueman's Range"

B 66	- 182	- 186	Tract of land	
	- 191	- 415	" " "	1804
	- 198	- 204	- 212 - 251 - 261 - 266 - 319 - 320	
			Tract of land	1805
	- 298	- 318	" " "	1807
	- 306		Plat	
	- 322	- 400	- 411	Tract of land 1801
	- 386	- 408	" " "	

Balto. Co.



1793

"Trueman's Place"

B 26 - 250

Tract of Wm. Wilkinson.




1751/53 Truman, Richard, vs. Lord Proprietary.& Hy-  
Keene. Abated by Complts -  
death. Scire facias issued.  
Agreed.

# 8 Chan. I. R. # 5- Folio 652, 813 & 1083





Trueman vs. Sprigg, -Supa. Nuthall and Carleton to Testi-  
fy, - Apr. 4th 1676. (1) Chan.  
C.D.145.



1793

Trueman, Susannah

B 26 - 53

Wife of S. F. Hawkins.




No Date. Trueman, Taney, Rep. vs. Willett & Cecill.  
Com. to Capt. Samuel Perry,  
Alex Contee & Thos. Grant of  
Prince Georges Co. & Chas.  
Somerset Smith of Charles  
Co. & etc.,

# 3 Chan. P. L.- Folio 723, 781, 810, 907 & 988




Trueman Thos,- Writ of Summons to Upper House,-Feb.18th  
1670.(1)Chan.C.D.427.






- Trueman Thos. ag't Thos. Hoggleton,—"Scire facias" issued to hear errors,- July 26th 1681.(1)  
Chan.C.D.307.
- " " ag't Thos. Haggleton—"Scire facias" to hear errors,-July 26th 1681.(1)Chan.C.D. 319.
- " " ag't Thos. Hoggleton—"Scire facias" to hear errors in Upper House,-July 26th 1681.  
(1)Chan.C.D.320.



Trueman Thos, vs. Thos. Sprigg- writ of inquiry of damages,-  
May 8th 1678. (1)Chan.C.  
D.179/

" " vs. Thos. Hazelton-writ of error and  
"Scire facias"- Ret. Upper House,- May 10th  
1679. (1)Chan.C.D.196.


" " ag't Thos. Hoggleton,-writ of error and  
"Scire facias",-May 24th 1679. (1)Chan.C.D.  
199.



Trueman Thos., and Nathaniel, vs. Thos. Sprigg-Supa.  
witnesses to testify, -Apr. 4th 1676. (1)  
Chan.C.D.145.

" NatManiel and Thos., -Supa. to hear judgment be-  
tween them and Thos. Sprigg, -Jan. 6th  
1676. (1) Chan.C.D.161.


" " and Thos., -Supa. to hear judgment between  
them and Thos. Sprigg, -Jan. 6th 1676. (1)  
Chan.C.D.161.



Trueman Thos., and Nathaniel, vs. Thos. Sprigg, -Supa. to  
rejoin and join, June 3rd 1675. (1) Chan. C.  
D. 136.

"        "        and Nathaniel, vs. Thos. Sprigg, -Supa. to  
rejoin and join in com., -June 3rd 1675.  
(1) Chan. C. D. 136.


"        "        vs. Thos. Sprigg, -Supa. Thos. Gant and  
others to testify, -Feb. 8th 1675. (1) Chan.  
C. D. 140.





Trueman Thos. Esq., and Nathaniel, ag't Thos. Sprigg,-  
Supa. for answer,- Apr. 9th 1674. (1) Chan.  
C.D. 97.


" " and Nathaniel,-Supa. to answer Thos. Sprigg  
Apr. 22nd 1674. (1) Chan.  
C.D. 97.



Truman Thos.,-Member of Chancery and Provincial Court,-  
Dec. 13th 1670.(1)Chan.  
C.D.26.

Trueman " -and others ag't Henry Scarborough, Supa.  
"Ad Respondent",-July 30th 1672.(1)Chan.C.  
D.70.

" " and Mary, his wife, ag't Henry Scarborough  
Supa. to answer,-Apr. 29th 1673.(1)Chan.C.  
D. 86.



1794

Trueman, Thomas


B 28 - 839- 895  
- 892  
- 896

(Will)  
Letters.  
Nephew & Heir.



1712 Trueman, Thomas, vs. Jane Janey Edward. Answer  
in 4 days **ordered.**

# 3 Chan. P. L.- Folio 2





1773 Truman, Thomas agt. Benj. Truman. Supa. renewed.  
ed.

# 12 Chan. - Folio 134



1774/78 Trueman, Thomas agt. Benj. Trueman. Attach.  
renewed. Abated by death of  
Compt.  
1793 " " Guardian.

# 13 Chan; - Folio 50 & 187  
# 26 Chan. - Folio 252



Trueman, Thomas

B 121 - 90 Purchaser 1819

Baltimore Co.



1844

"Trui's (or Triu's) Venture" part of  
- South side Hunting Creek

B 166 - 270

Allotted to Elias Cox

Dorchester





1844

"Trui's (or Triu's) Chance" part of  
- South side Hunting Creek

B 166 - 270

Allotted to Elias Cox

Dorchester







1791

Truitt, George

B 105 - 777 Assignee for Jas. Martin



1787/88 Truit, George & Co.

agt/ Daughter of T. P.  
Sturgis. Pet. issued &  
sum. Com. named.

# 16 Chan. - Folio 41 & 372





1797

Truitt, George

B 38 - 390 Acct.

Kent Co.

Delaware



1791

Truitt, Henry

B 21 - 720

Creditor.



1786 Truit, Samuel agt. Yelverton Peyton Robert.  
Petition filed.

# 14 Chan. - Folio 342



Truitt, Sarah

B 172 - 72 (1847)

Kent





1848

Truitt, William

J. P.

B 174 - 204

Worcester



"Truksburg" part

- B 129 - 52 &c. Conveyed from John S. Bowie to  
Thomas Harwood of Benj. 1/25/1800.  
Granted in trust from said Harwood  
to Benj. Harwood and Benj. Mulliken  
4/7/1810
- 56 &c. Mortgaged by Thomas Harwood of Benj.  
to Benj. Hodges 9/11/1810
- 61 Decreed to be sold 5/2/1825

Prince George's



Trull, I.

B 112 - 135

Creditor



Trull, John

B 123 - 825 Perm. Trustee, Complainant 1823-4


Baltimore City





Trull, J. W.

B 141 - 764 Creditor 1828



Trull, Wm.

B 141 - 798 (1828)

Baltimore City




1792

Trulock, Henry


B 24 - 123

Creditor.



1717 Truman, Edward, vs. John Bradford. Attachmt. ord.

# 3 Chan. P. L.- Folio 396






1800

Truman, Henry


B 57 - 413 Account



1803 "Truman Range"

B 60 - 121 Tract of land


Baltimore Co.



1672 Truman, Thos., Justice Court of Chancery.

1674 Truman, Thos., Nath. Truman, vs Thomas Sptigg.  
Cause continued.


# 2 Chan. P.C. Folio 28 - 55 & 58



1798

Truman, Tyler

B 40 - 410 Witness





1792

Trumble, William

B 24 - 162, 169, 229, 234, 258

Debtor & Creditor.



Trumbo, David

B 112 - 348

Deposition

Baltimore



Trumbo, George

- B 142 - 1049 Commissioner 1830  
- 1053 Purchaser parts "Upper Marlboro"  
104 $\frac{1}{4}$  acres, 1831
- B 157 - 364 Complainant 1841  
- 389 Trustee 1841

Carroll & Frederick



Trumbo, Harriett

B 112 - 347

Deposition

Baltimore





1841

Trumbo, Jacob (Widower)

B 157 - 365

Carroll



Trumbo, John

B 139 - 261 Lessee 1/18/1783

Baltimore City



Trumbo, Mary  
nee Neff

B 142 - 1051 Surety 1830  
B 157 - 365 Deceased 1840

Baltimore & Carroll



Trumbull, Jona.

B 142 - 569 Governor 1801

Connecticut





Trump, Ann (widow of Wm. B.)

B 180 - 271 Defendant 1850



1841 Trump, Elizabeth (widow of Jonathan)  
nee Woodrow

B 157 - 176 Defendant

Cecil



Trump, Henry

- B 140 - 464, 482 Complainant 1824-29
- B 158 - 74 Purchaser of land 1842
- B 180 - 272 Surety 1850

Baltimore City



1831

Trump, Michael

J. P.

B 148 - 156

Cecil





1842 Trump, William B.

B 158 - 74 Witness

Baltimore Co.



1843

"Trumpington" and "Smith's Chance"  
- on Church Creek -  $144\frac{1}{2}$  acres

B 162 - 631, 635, 637

Sold to Thomas Willson

Kent



1804 Trundel, Basil

B 64 - 491 Husband of Esther



1804 Trundel, Esther (wife of Basil)

B 64 - 491 Heir at law





1804 Trundle, Basil

B 64 - 491 Husband of Esther



1804 Trundle, Esther (wife of Basil)

B 64 - 491 Heir at law



Trundle, Daniel

- B 130 - 594 Purchaser "Long Looked For" and  
"John Delight" 130 acres July 8, 1826
- B 166 - 567 Deceased 1844

Montgomery



1844

Trundle, David

Commissioner

B 166 - 64, 565 (Deceased Defendant)

Montgomery





Trundle, John L.

B 137 - 723 Commissioner 1828

Montgomery



1844

Trundle, Hezekiah

Defendant

B 166 - 566

Montgomery



1827

Trunnell, Henry

B 144 - 337


George Town, D. C.



1800

Trunell, Horatio

B 48 - 693 Purchaser





1827

Trunnell, John A.

B 144 - 339


George Town, D. C.



"Trura"

B 51 - 411

Frederick County



1843

Truss, Francis

B 161 - 623

Baltimore Co.



1765

"Trust"

B 105 - 42

Harford






Trustee, George

B 130 - 354 Lessee 1789

Anne Arundel



1843 Trustees of Charlotte Hall School

B 160 - 586 Creditor



Trustees of the Methodist Episcopal  
Church of the City & Precincts of Baltimore

- B 169 - 529 Purchaser 1846  
B 179 - 816 Complainant 1851 (incorporated in  
November Session 1802, Chapter 111)

Baltimore City



Trustees for the Poor of Baltimore City  
and County

B 133 - 719 Grantor 1/26/1825

B 154 - 147 Complainant 1835

Baltimore City






Trustees of the Female Charity School

B 48 - 372 Mentioned

Baltimore County



1795

Trustees of The Poor

B 29 - 83- 91


Account.



Trustees of the Primary School  
District #5

B 134 - 1022 Purchaser of  $1\frac{1}{4}$  acres of part of  
Haylands 1828

Anne Arundel




Trustees of Roman Catholic Church

B 164 - 509 Grantor 7/18/1811

B 39 - 109 Complainant 1797

Baltimore City





Trustees of the Unitarian Church  
(Corporate name: First Independent Church)

B 155A - 233 Legatee

Baltimore City



1846

"Truster Taylors Neglect"

B 169 - 484

Dorchester



1714 "TRUSTHAM, Wells" Depositions on it for Phil Hem-  
sley before Wm. Coursey by Wm.  
Clayton Sr.

# 3 Chan. P. L.- Folio 97



1782

"Trusty Friend"

B 42 - 307

A. A.





"Trusty Friend" part - 285 a

- B 124 - 4 Sold (thru bond) from Richard Yeates to Chas. Worthington 8/31/1772 with exception of 5 acres sold Henry Griffith
- 5 Bequeathed by John Worthington the Elder to his daughter Sarah Dorsey 7/16/1823
- 11 Decreed to be conveyed by Richard Yeates to heirs of John Worthington the Younger and Sarah Dorsey 7/16/1823

Elkridge


Anne Arundel



"Trusty Friend" part (or "Halfway House")  
- road from Annapolis to Elk Ridge

B 163 - 700; B 169 - 42; B 173 - 59 Bequeathed  
by Charles Carroll of Carrollton to  
his grandson Charles Carroll 9/2/1825

Anne Arundel



"Trusty Friend" part - 28 acres

- B 120 - 600 Part of real estate of Samuel King,  
deceased, in which he had an equitable  
interest.
- 609 Conveyed (thru bond) from Samuel  
Bradford to Samuel King 3/13/1820
  - 619 Plat
  - 626 Sold to Zachariah Brown 10/24/1822  
subject to dower


Anne Arundel



"Trusty Friend" (Tavern Lot) part - 40 acres  
- S. side Frederick Turnpike Road

- B 135 - 41 &c. Bond of conveyance for security of  
purchase of same from John Knox to  
Richard Dorsey 4/7/1818 (lately in  
tenure of Thomas Hobbs, Sr.).
- 44 Decreed to be conveyed by Mortimer  
Dorsey, for self and heirs of  
Richard to John Knox 1827

Anne Arundel





"Trusty Friend" part - 111 acres

- B 120 - 620 Conveyed by Sarah Hopkins to John  
Lucas 1/30/1818
- B 134 - 375 John Lucas died seized of same in 1823  
- 378 Sold to James M. Lucas 1827

Anne Arundel



1831 "Trusty Friend" part -  $106\frac{1}{4}$  acres

- B 144 - 1 Sold to John Gardiner by Girard H.  
Snowden Nov. 25, 1825.  
- 2 Bond of Conveyance.  
- 8 Decreed to be conveyed to John Gardiner  
by Rezin H. Snowden, Trustee

Anne Arundel



"Trusty Friend" part - 107 acres  
- adjoining Griffiths Lot

- B 141 - 589, 590 Conveyed thru bond by Gerard H. Snowden to Geo. Bradford Aug. 23, 1824  
- 596 Decreed to be conveyed by Rezin H. Snowden, as trustee, to George Bradford 1831, provided balance of purchase money is paid

Anne Arundel



"Trusty Friend" - 135-3/8 acres  
- adj. "Barbers Addition, Griffith's Lot,  
Pinkstone's Fancy and Support

- B 136 - 2 Conveyed from John Dent to Richard Dent  
4/2/1818
- 9 Purchased by John Dent from Samuel  
Bradford.
  - 24 Decreed to be conveyed by Maria and  
Nancy Dent to John Dent, 1825

Anne Arundel





1834 "Trusty Friend" part of -  $168\frac{3}{4}$  acres  
- adjoining Barbers Addition

B 153 - 270 Granted to Zachariah Brown by Gerard  
H. Snowden Nov. 16, 1819. Descended  
to heirs of Zachariah 1822.

Anne Arundel



1788            Trusty, George

B 148 - 433    Lessee-Complainant

Anne Arundel



Trusty, Joseph

B 114 - 98 Debtor 1796

Kent



Trusty, Sol

B 137 - 808 (1817)

Baltimore City





1832      Trusty, William

B 154 - 861    Account

Kent



"Truxton St."

B 134 - 295 (1824)

Baltimore City



1842

"Tryal"

B 159 - 556

Charles



1810

"Try as Forrest"

25 acres

B 105 - 215

Queen Anne





1842            "Tryal, Nottingham, Mt. Olivet,  
Fryor's Cleave Resurveyed" - 264 acres

B 159 - 556

Charles



Tryon, Jr., Walter

B 142 - 567 Witness 1801



1705 Tryers, Bowles., agt Robt. Gates. Abated by  
Complt death.

# 2 Chan. P.C. Folio 522



Tschiffely, Elizabeth  
nee Paul of Isaac

B 173 - 693 Petition 1848

Howard





1834        Tschudy, Barbara (widow of Winbert)

B 152 - 452, 454    Defendant-Guardian

Queen Anne's



1834      Tschudy, Eliza of Winbert and Barbara

B 152 - 451    Defendant

Queen Anne's



1847

Tschudy, Elizabeth C. (wife of Saml.)  
Defendant

B 171 - 209

Baltimore Co.



1834      Tschudy, Frances Catherine of Winbert and  
            Barbara

B 152 - 451    Infant Defendant

Queen Anne's





1792

Tschudy, M.

B 24 - 256, 258

Tenant.



1847

Tschudy, Martha

Grantor

B 171 - 216

Baltimore Co



1847

Tschudy, Martin

Purchaser

B 172 - 42; 1847 B 171 - 42 (Patentee)

Kent



1834        Tschudy, Martin of Winbert and Barbara

B 152 - 451    Defendant-Administrator

- 458    Purchaser of part of "Goulding" - 4 a

- 459    Purchaser of part of "Roberts Meadows"

- 16 acres

Queen Anne's





Tschudy, Nicholas

B 137 - 48    Grantee 3/21/1789; Grantor 6/2/1795

Baltimore City



1804 Tschudy, Nicholas (Farmer)

B 66 - 641 - 649 Plaintiff  
- 643 Oblige 1795  
- 651 Plaintiff 1806

Fred. Co.



1847

Tschudy, Samuel

Defendant

B 171 - 209

Baltimore Co.



1834        Tschudy, Sarah of Winbert and Barbara

B 152 - 451    Defendant

Queen Anne's





1834        Tschudy, Susan Ann of Winbert and Barbara

B 152 - 451    Infant Defendant


Queen Anne's



1813

Tschudy, Wilbert

B 55 - 136 Witness (Agreement)



Tschudy, Winbert

B 152 - 451 Deceased 1832

B 179 - 674 Purchaser part "Cumpton" prior 1822

Queen Anne's



1834      Tschudy, Winbert of Winbert and Barbara

B 152 - 451    Infant Defendant      /

Queen Anne's






1834      Tschudy, Wm. of Winbert and Barbara

B 152 - 451   Defendant

Queen Anne's



Tubbs, Barton

B 142 - 1028 Account 1813

St. Mary's



1843

Tubb, James

Purchaser of part of  
"Severn Mountains"

B 161 - 307

Anne Arundel



Tubbs, Jane Maria (wife of Moses)  
nee Carroll

B 149 - 114 Defendant 1828-32





Tubbs, Moses

Attorney

B 149 - 114 Defendant 1828-32



Tubb, Thomas

B 114 - 91 Debtor 1796



1841            Tubman, Catharine of Richard

B 157 - 182    Infant Defendant

Dorchester

1841

Tubman, Cathai

1796

Tubman, Allen

B 35 - 202-203

Debtor.





Tubman, Charles

B 149 - 175 Account 1832

B 166 - 22 Grantor, Trustee for the Poor, 1844

Dorchester



Tubman, Francis

B 173 - 772 (1798)

Charles



1796

Tubman, George

B 35 - 203

Debtor.



1784 Tubman, George

agt. John Hammett.  
issued.

Subpa.

# 14 Chan. - Folio 143





1786 Tubman, George agt. John Hammitt. Attach. to -  
answer.

# 15 Chan. - Folio 14



1787/89 Tubman, George

agt. John Hammett. Attach.  
to answer.

" " "

agt. Walter McPherson. Inj.  
bill issued.

# 16 Chan. - Folio 12 & 793



1800


Tubman, Henry

B 53 - 165 Son of Henry

170 His will 1800

B 28 - 842 Referee. (1794)


B 34 - 1-27 Agt. Edward Anderson. (1795)



Tubman, Henry

B 53 - 164 Purchased two lots in Charles County from  
Alexander Trueman  
166 His will 1796

St. Marys






1833

"Tubman's Industry" - 79 acres

B 150 - 371, 372 Bequeathed to Polly Meekins during  
her widowhood by Isaac in 1818,  
and at her marriage or death to  
Louisa Jane, their daughter.  
Said Louisa Jane died, leaving  
her sister her heir.  
- 377 Sold to Daniel Meekins

Dorchester




1803

Tubman, Mary

B 53 - 164 Infant Defendant


St. Mary's County



Tubman, Mary

B 151 - 579

Dorchester



Tubman, Mary Ann (wife of Wm. D.)

B 143 - 53 Defendant 1831

B 157 - 182 Complainant 1841

Baltimore City





1795

Tubman, Richard

B 32 - 474

Surety.



1800

Tubman, Richard

- B 44 - 599 Purchased land in Dorchester Co.
- B 59 - 373 Plaintiff 1804
- 384 Purchased Brights Addition to the Grove  
at public sale in Dorchester County
- 385 Sale included "The Grove"
- B 64 - 154 Purchased real estate of the late Wm. Mace  
(1806)
- 155 Surety 1806
- 168 Purchased real estate 1807



Tubman, Richard

B 173 - 760 (1798)

Charles

Bu



Tubman, Richard

B 152 - 330 Complainat 1834  
- 341 Petitioner 1836  
B 157 - 182 Deceased 1841

Dorchester





1841          Tubman, Robert of Richard          Deceased

B 157 - 182

Dorchester



Tubman, Robert F.

Doctor

- B 149 - 192 Purchaser real estate Edward Graham  
bought of Thomas Phillips prior to 1816  
1832
- B 152 - 338 Land Owner 1836
- B 167 - 126 Purchaser of Buttons Rake" 1845

Dorchester



Tubman, Samuel

B 124 - 234 Surety 1802

Prince George's



Tubman, William D. of Richard

B 143 - 53 Defendant 1831

B 157 - 182 Deceased 1841

Baltimore City





1792

Tudman, William

B 25 - 551- 552

Notary.

B 27 - 478

Notary Public.

(1793)




Tuck, W. G.

B 118 - 111

Witness (Surety) 1821

Anne Arundel



1833-5

Tuck, William H.

Attorney

B 150 - 285

- 614 Trustee of Geo. L. Magruder

B 151 - 610, 612 Commissioner

Upper Marlboro, Prince George's



1808

"Tucks and Things"

Liber 72, f. 128






1731      Tuckahoe Metting House

B 48 - 84    Mentioned in will of Thomas Baynard

Talbot County



1841            Tubman, Williamina of William

B 157 - 182    Infant Defendant

Baltimore City



1841          Tubman, Ziporah (widow of Richard)

B 157 - 182

Dorchester




1848

"Tucks Marsh"

B 175 - 670

Anne Arundel





Tuck, Rachel (wife of Washington G.)  
nee Whittington

B 140 - 594 Complainant 1827-29

Anne Arundel



Tuck, Washington G.

B 121 - 535 Complainant 1822  
B 129 - 76 Surety 1825  
B 140 - 594 Complainant 1827-29  
B 144 - 138 Witness 1831  
B 156 - 509 Guardian 1840  
B 161 - 409 Surety 1843  
B 175 - 650 Defendant 1848

Anne Arundel



1807 Tuck, Washington G.

B 62 - 358 Surety



1781 Tuck, William Witness to bond of Waller.

# 13 Chan. - Folio 456





1848

Tuck, William C.

Highest Bidder

B 175 - 667

Anne Arundel



Tuck, William H.

Attorney

- B 143 - 191 Commissioner 1830
  - B 156 - 404; B 157 - 24 Attorney, trustee 1841
  - B 162 - 446 Admr. of Jonathan Weedon 1843
  - B 166 - 290 (1844)
  - B 170 - 342 (1846)
  - B 171 - 688 Guardian 1847
  - B 175 - 650 Defendant 1848
  - B 172 - 319 (1847)
- Prince George's (next)



Tuck, William H.

Attorney

B 177 - 625 (1850)  
B 173 - 328 Trustee 1/31/1844  
B 180 - 565 Trustee 1838  
B 164 - 693 Complainant 1844-5  
- 717 Trustee 1845

Prince George's



"Tuckahoe"

B 141 - 555 (1830)

Talbot





1846

"Tuckahoe Creek"

B 170 - 56

Queen Anne's



"Tuckahoe Creek"

B 179 - 812 (1844)

B 53 - 274 (1799)

Talbot




1795

"Tuckahoe Hundred"

B 58 - 367 Mentioned in testimony


Talbot



"Tuckahoe Neck"

B 134 - 727 (1810)

Caroline





Tucker, Aaron B.

B 173 - 88      Petition 1838  
- 89      Defendant 1834



Tucker, Abel

B 133 - 505 Lessor 6/8/1816

Annapolis



1844

Tucker, Alfred

Complainant

B 165 - 496

Dorchester



Tucker, Benjamin

B 116 - 454 (1811)

Caroline





"Tuckers Cultivation"

B 128 - 6 (1825)

Prince George's




1795

Tucker, David

B 105 - 52 Lessee

Baltimore



1841

"Tuckers Delight" and "Addition to  
Tucker's Delight" - 62-3/4 a, 15 p.

B 157 - 239

Howard



1834 Tucker, Elizabeth

B 154 - 465

Baltimore City





Tucker, Elizabeth Chew (wife of Aaron B.)  
nee Carroll, granddaughter of Charles  
Carroll of Carrollton

B 163 - 704; B 169 - 44; B 173 - 67 Legatee 9/2/  
1825

B 173 - 88 Petition 1838  
- 89 Defendant 1834

Baltimore City



1844

Tucker, Emily Ann (wife of Alfred)  
nee Dawson

B 165 - 496

Complainant

Dorchester



Tucker, Enoch of Thomas

B 125 - 115 Complainant 1820-4

Anne Arundel




1800

Turner, Francis

(Cabinet maker)

B 105 - 562 Lessee





Tucker, Frank

Negro Slave

B 155 - 130 (1817)


Annapolis



Tucker, Gassaway of Richard of Zachariah

B 125 - 115 Infant Defendant 1821-4

Anne Arundel



1848

Tucker, Geo. C.

Deceased

. B 174 - 99

Baltimore City



1847

Tucker, Geo. W.

B 171 - 864

Anne Arundel





1757 Tucker, Jacob agt. Grace Gardiner. Bill.  
Struck off.

# 9 Chan. B. II. # 1- Folio 5 & 21



1847

Tucker, James

Purchaser

B 172 - 90

Anne Arundel



Tucker, James of Thomas

B 125 - 115 Complainant 1820-4

Anne Arundel



1754 Tucker, John vs. Grace Gardiner. Ne exeat supa  
issued.

# 8 Chan. I. R. # 5- Folio 1150





Tucker, John

B 114 - 94 Debtor 1796

Kent



Tucker, John


B 131 - 267 Debtor (note) 11/24/1814



Tucker John,- Mandamus upon his estate issued to George  
Parker and Richard Ladd of Calvert Co.-  
June 29th 1678.(1)Chan.  
C.D.181.

" " -Mandamus upon his lands issued to George  
Parker and Richard Ladd,- July 10th 1678.  
(1)Chan.C.D.181.

" " -Inquisition returned and order for "Melius  
inquirendum", Sept. 20th 1678.(1)Chan/C.D.210.



1848

Tucker, John

Purchaser

B 176 - 299

Anne Arundel





1829            Tucker, Sr., John

B 158 - 614    Land Owner

Calvert



1796

Tucker, John

B 37 - 255

Debtor.



1848

Tucker, John

J. P.

B 174 - 423


Charles



1801

Tucker, John T.

B 48 - 713 Account






Tucker, Joseph of Thomas

B 125 - 115 Complainant 1821-4

Anne Arundel



1848

Tucker, Lenette A. (widow of Geo. C.)  
nee ~~M~~artiacy Complainant

B 174 - 97

Baltimore City



1848

Tucker, Laura C.

Witness

B 174 - 104

Baltimore City



Tucker, Lloyd of Richard of Zachariah

B 125 - 115 Infant Defendant 1821-4

Anne Arundel





Tucker, Mary Ann (wife of Thomas)  
nee Hamilton of James and Catey

B 155 - 3      Defendant 1835-6

Baltimore County



Tucker, Mary Rosina (wife of William)  
nee McCausland

B 155 - 234 Complainant 1836

Virginia



1848

"Tucker Meeting House to Fork Bridge"  
Road from

B 174 - 223

Anne Arundel



Tucker, Morgan

B 114 - 164 Debtor 1799

Kent





Tucker, Rhody

B 131 - 267 Debtor (note) 11/24/1814



Tucker, Richard (Planter)


- B 111 - 11      Comp. 1816  
    111 - 14      Deed 1798--Grantor  
    111 - 16      Petitioner 1816  
B 106 - 340     Comp. 1816  
    - 342     Grantor (Deed) 1798  
B 107 - 180     Witness 1815

Anne Arundel



No Date Tucker, Richard, Vs. Birchfield. Struck off.

# 3 Chan. P. L.- Folio 299



1796

Tucker, Richard

B 39 - 81 Complainant  
82 Grantee 1790

A. A.





Tucker, Richard of Zachariah

B 121 - 362 Purchaser of negro 1822

B 125 - 115 Died in July 1824

Anne Arundel



Tucker, St. George

B 108 - 232 Judge of General Court

B 22 - 310 Judge. L791



1775 Tucker, Samuel Referee in Townsend agt. Dag---  
worthy.


# 13 Chan. - Folio 182



Tucker, Samuel

B 51 - 401 Creditor of Ralph Norton

New Jersey





Tucker, Samuel of Thomas

B 125 - 115 Complainant 1821-4

Anne Arundel



Tucker, Scely of Thomas


B 125 - 115 Complainant 1821-4

Anne Arundel



1769 Tucker, Selah Witness to waste on "Barren Island"  
by Deft. in Sprigg agt. Traverse.

# 11 Chan. D. D. # 2- Folio 280 & 284



Tucker, Selah

B 152 - 482 J. P. 1837

B 167 - 884 Witness 1846


Queen Anne's





1711 Tucker, Thomas., Deposed he heard Wm. Herbert say that a bounded tree of Robinsons land was same white oak of Hard Travel. His deposition upon Thos. Robertsons bounded tree more recently Hard Travel.

# 2 Chan. P.C. Folio 730 & 747



Tucker, Thomas

B 125 - 115 Died prior 1824

Anne Arundel



Tucker, Thomas

Laborer

B 140 - 531 Account 1826



1795

Tucker, Thomas

B 34 - 102- 108

Deed to Paul Moreland.





Tucker, Thomas

B 155 - 3      Defendant 1835-6

Baltimore County



1795      TUCKER, Thomas T.


B 148 - 449    Witness

Anne Arundel



Tucker, William

B 56 - 51 Sold house to William L. Murray, deceased.



Tucker, William

B 138 - 595 Account 1829  
B 145 - 181 Account 1833  
B 152 - 156 Surety 1834

Anne Arundel





1797

Tucker, Wm.

B 37 - 369    Defendant

Balto. Co.



Tucker, William

B 124 - 144 Witness 1818


Montgomery



Tucker, William

B 155 - 234 Complainant 1836

Virginia



Tucker, William A.

B 148 - 620 Arbitrator 1831

B 165 - 181 Purchaser 1844

Baltimore City





1848

Tucker, William B.

Petitioner

B 176 - 415

Calvert



Tucker, Zachariah

B 125 - 115 Died prior 1824


Anne Arundel




Tucker, Zachariah of Zachariah

B 125 - 115 Complainant 1821-4

Anne Arundel



Tuckers Unfortunate,- sold by John Burgess and wife  
Amy, relict of John Tucker, to  
John Tucker, to John Atkey, who  
now holds,- Sept. 20th 1678.(1)  
Chan.C.D.211.






Tuckerdy, Winbert

B 113 - 102 (1820)

Queen Anne's



1831

"Tudor Hall"

- B 144 - 16 One-half mortgaged by Lewis Duvall  
and Sarah, his wife, to Richard Duvall  
June 7, 1825.
- 17 Mortgage (not recorded)
  - 20 Decreed to be recorded

Anne Arundel



Tuft, Ruth N. (wife of William)

B 164 - 286      Defendant 1844  
         - 288      Mortgagor 6/25/1842

Philadelphia



Tuft, William

Farmer


B 164 - 286  
- 288

Defendant 1844

Mortgagor 6/25/1842; Grantee

11/24/1837

Philadelphia (from Maryland)






1842          Tufts, William

B 159 - 132 Lessee

Baltimore Co.



1756 Tuite, James vs. Ed. Lloyd & Thomas Wilson.  
Attachment renewed.

# 8 Chan. I. R. # 5- Folio 1193



1757/58 Tuitte, Jas. vs. Ed. Lloyd & Thos. Wilson.  
Attach continued. Cause agreed.

# 9 Chan. B. T. # 1- Folio 6 & 39



1794

Tuitle, Robert

B 40 - 734 Executor of Basil Brown






1803

"Tukesburgh"

B 58 - 454 Plantation owned by Benjamin Duvall

Prince George's Co.



1807 Tulbuchen, Ulbrick

B 67 - 761 Highest bidder for land



"Tulip Forrest" - 485 acres

- B 140 - 132, 135 &c. Patented to Simon Wickes  
Nov. 6, 1790. Mortgaged by Simon  
Wickes, Jr. to Washington College  
March 14, 1825.  
- 137 Decreed to be sold 1829

Kent



1792

Tull, Bright Bridget

B 24 - 272

Petition.





1792

Tull, Elijah

B 24 - 190, 237

Debtor.



1844

Tull, Frisby (Millwright)

Witness

B 166 - 614

Cecil



1729/30 Tull, George, & others, vs. Thomas Griffin.  
Edmund Jenings for Complt. In-  
junction , Bill & Subpa. Abated  
by death of Complt.

# 5 Chan. I. R. # 2- Folio 9, 13 & 34



1730/31 Tull, George vs. Willian Handy. Bill & Subpa.  
issued. Attachment for answer.  
Com. to George Dashiell, Levin  
Gale, John McClester & John Cald-  
well.

# 5 Chan. I. R. # 2- Folio 43, 76 & 222





1784 Tull, Handy vs. William Jacob. Inj. Issued.

# 14 Chan. - Folio 159



1787	Tull, Handy	vs. William Jacob.	Attach. to ans.
1792	" "	Vs. William Jacob.	Deed.

# 16 Chan. - Folio 14

# 18 Chan. - Folio 51

# 25 Chan. - Folio 172- 198



1847

Tull, Henry J.

Creditor

B 172 - 455

Somerset



1807 Tull, James

B 67 - 658 Surety






1791

Tull, John

B 21 - 464

Surety.



1845

Tull, Levin M.

Creditor

B 167 - 618

Somerset




1848

Tull, Nathan T.

Commissioner

B 175 - 96

Somerset




1786

Tull, Nicholas

B 53 - 458 Witness (Agreement)

B 63 - 322 " 1784





Tull, Richard

B 166 - 259 J. P. 1844

B 179 - 423 acct. 1850

Caroline



1791

Tull, Thomas

B 21 - 522, 629    Creditor.




1801

Tull, Thomas

B 49 - 466 Witness (36 years of age)


Somerset



1771/72 Tull, William

agt. John Pollet. Inj. & -  
Supa. Attach. if ordered.  
Abated by death of Complt.


# 12 Chan. - Folio 14, 36 & 83





1769 Tull, William agt. John Pollet. Supa. & injunct  
ion issued.

# 11 Chan. D. D. # 2- Folio 265




1850

Tull, Wm. J. H.

Witness

B 178 - 1013

Somerset




1763

Tullers land

B 51 - 291 Commonly called "White Hall"

Anne Arundel County



1843

Tulley, Mrs. Ann H.

Land Owner

B 161 - 424

Cecil





"Tully's Creek"

B 134 - 631 (1785)

Caroline



1774 Tully, Edward agt. Thomas Jones & Jacob Colliday  
Caveat & petition filed agt. lease  
& order thereon.  
1789 " " Pet. filed by Tully.

# 13 Chan. - Folio 54  
# 18 Chan. - Folio 105



1844

Tully, Eliza Jane

Infant Defendant

B 165 - 395

Dorchester



1791      Tully, John

B 21 - 522, 629      Creditor.





"Tully's Lot"

B 123 - 741 (1811)

Cecil .



1844

Tully, Maria

Infant Defendant

B 165 - 395

Dorchester



1844

Tully, Mary  
nee Vickers

Deceased

B 165 - 396

Dorchester



1844

Tully, Sarah Elizabeth

Inf. Defendant

B 165 - 395


Dorchester





Tully Stephen,-Sheriff's Com. for Talbot Co.,-May 1st  
1673.(1)Chan.C.D.87.

" " -Commissioned sheriff of Talbot Co.-with  
writ of assistance,- June 17th 1671.(1)  
Chan.C.D.437.




1796

Tulwiler, Barbara

B 40 - 1 Defendant

Kentucky



1796

Tulwiler, Ann

(also spelled Toolwyder)

B 40 - 1 Defendant

Kentucky



1796

Tulwiler, Charity

B 40 - 1 Defendant  
2 Wife and Executrix of Jacob Tulwiler, Dec'd.

Fred. Co.





1790

Tulwiler, Jacob

Yoeman

B 40 - 1 Agreement with John Henry Begle  
Deceased  
4 His will 1792

Fred. Co.




1796

Tulwiler, Jacob

B 40 - 1 Defendant

Kentucky




1796

Tulwiler, Mary

B 40 - 1 Defendant

Kentucky



Tumlin, John

Farmer

B 122 - 20

Affidavit 1821

Cecil





1802 Tumlinson, Wm.

B 64 - 96 Witness



"Tun's Tavern"

- at S.W. cor. Pratt & Paca Sts.

B 139 - 197, 205 Allotted to Wm. Howard 6/2/1829

Baltimore City



Tunaley, Thomas A.

B 173 - 1000 Mortgagor 11/2/1831

Baltimore City



1795

"Tune Elapsed"

B 42 - 345

Wash. Co.





"Tunnel Bed Cuckhold" - 200 acres

B 155 - 410 Conveyed in trust from Thomas Osbourn  
to Edward & Horatio C. Scott 9/20/1830  
- 416 Sold to Thomas Clagett 9/6/1837

Prince George's



1800

Tunnecliffs Tavern

B 44 - 30 Used for sale of property of John  
Craig, deceased


City of Washington



1798

Tunnecliff, William

B 53 - 16 Surety



1796

Tunney, Patrick

B 46 - 365 Account






Tunnicliff, Wm. of Wm.

B 125 - 412 Grantor 1/22/1820

Prince George's



1832

Tunis, Mary

B 145 - 266 Account

Dorchester




1847

Tuns, William

Purchaser

B 171 - 547

Cecil



1732/34 Tunstall, John,

agt. William Wye. Contempt  
agt. Sheriff of Somerset.  
"Ne exeat" issued. Struck off.

# 5 Chan. I. R. # 2- Folio 292, 336, 429 & 566





1722

Tunstall, John

B 39 - 213 Deputy Com.

Somerset



1743/46 Tunstall, John agt. Sarah Roe admr Roe. Bill  
subpa issued. Ord. attachmt  
issued. Ord. hearing next Court  
Ord. peremptory hearing next -  
Court.

# 7 Chan. I. R. # 4- Folio 397,437,472,544 & 571



1794

Turaguson, Robert


B 29 - 440

Debtor.



1706/7 Turbut, Foster., agt. Philip Lynes. Comm. to  
Thos. Larkin to examine sur-  
veys & to Brown of Kent Es-  
land to examine evidence.  
As Mr. Thos. Larkins survey  
shows land in Kent Fort Manor  
bill is dismissed & Complt.  
is ordered to pay Deft costs.

# 2 Chan. P.C. Folio 532 & 577





1695 Turbut, Michael., Murphy James Exec. of Col. Low  
vs George Burgess. Ordered  
bill filed 20 days before next  
court. Ord. defdt dismissed  
with reasonable costs.

# 2 Chan. P.C. Folio 318 & 326



1695 Turbut, Michael, & John Murphy., vs Joseph Williams. This cause is agreed.

# 2 Chan. P.C. Folio 325



1833      Turbutt, Edward

Notary Public

B 152 - 55

Frederick, Frederick



Turbutt, George W.

B 161 - 689 Witness 1843

B 169 - 237 Witness 1846

Frederick





Turbutt, Ns.

B 121 - 739 J. P. 1823


Frederick



1802

Turbutt, Samuel

B 58 - 294 Witness




1850

Turbitt, Wm. B.

Account


B 178 - 281

Cecil



Turford Theophilus, vs. Christopher Haswell, - "Ne eseat  
provinciam" Aug. 26th 1679. (1) Chan.  
C.D.190.

" " vs. Duddlesone and Duddlestone, - "Ne  
exeat provinciam", - May 1st 1679. (1)  
Chan.C.D.195.





1797

Turitt, George

B 38 - 222 Surety

Worcester



1790

Turkey Branch and Coe Creek

B 46 - 125 Mentioned in will of Isaac Horsey



1795 "Turkey Cock Alley"

B 65 - 355	Tract of land				
- 380	"	"	"	"	1730
- 396	"	"	"	"	1803/04
- 399	"	"	"	"	

Balto. CO.




1790

"Turkey Cock Hall"

B 54 - 13 Willed to Thomas Johnson by father Thomas.

Baltimore County





1787

"Turkey Foot Bottom"

B 40 - 293

Tract of land


Fred. Co.



1842 "Turkey Hill" part of - approx. 7 acres

B 160 - 278

Harford



1800 "Turkey Hills"

B 67 - 1 - 2 Tract of land  
- 6 " " " 1807



1842 "Turkey Hills" part of - 4 acres, 63 prcs.

B 158 - 489

Harford





1842            "Turkey Hills" part of - 1 acres, 60 p.

B 158 - 508

Dorchester



1807

"Turkey Island"

Liber 70, f. 24

Montgomery



1794

"Turkey Neck"

B 46 - 435 Tract mentioned

Anne Arundel



"Turkey Neck" - 98 acres

B 142 - 263 Real estate of James Anderson sold  
to Samuel Belmear 1830

Anne Arundel






1802

"Turkey Neck Addition"

B 56 - 221 Tract of land containing 35 acres  
property of John Thomas, deceased,


Talbot



"Turkey Point" "Eassings Beginning"  
and "Margarets Fields" parts - 75 a  
- South River

- B 137 - 653 Part real estate of John P. Meekins,  
deceased.  
- 658 Sold to Wm. Parkinson 8/28/1828

Anne Arundel



1826      "Turkey Point"

B 152 - 93


Cecil



"Turkey Point, Hastings Beginning and  
Margaret's Fields" -  $139\frac{3}{4}$  acres  
- S. side Hastings Creek, bounded by  
South River, head of Jubs Cove and  
Selby's Bay

B 143 - 56 &c. Real estate of John D. Meekins sold  
to Stephen Lee 1831  
- 58 Plat

Anne Arundel






Turkey, Range

B 106 - 77 (100 acres)

B 107 - 367 15 acres granted to John Born by John  
Weller




1787

"Turkey Ridge"

B 49. - 449

Somerset



1790

"Turkey Ramble"

B 40 - 1

39½ acres


Fred. Co.



1781 "Turkey Thicket"

Taken up by Norwood & Maccubbin.

# 13 Chan. - Folio 396





"Turkey Town"

B 155 - 869 (1816)

Cecil



"Turles"

B 66 - 750	Tract of land			
- 758	"	"	"	1811

Charles Co.




1844

"Turley" part of (100 acres)

B 166 - 686

Baltimore Co.



Turnan, W.

B 122 - 299

Just mentioned






1778

Trunbull House

B 48 - 390 Mentioned in will of Dr. David Ross

Bladensburg



1792

Tunstill, Henry

B 24 - 166, 190, ,237

Debtor & Creditor.



1793

Turnbull, John

B 23 - 462

Purchaser.

- 475

Deposition.

B 30 - 374

Admr. of Wm. Conn.

(1794)



1834          Turnbull, John

B 152 - 336    Witness

Dorchester





Turnbull, Matthew

B 142 - 212c Account 1830  
B 149 - 176 Account 1832  
- 734 Assignee  
B 150 - 438 Account 1833


Dorchester



Turnbull, Sarah

- B 120 - 455 Grantor 5/18/1807
- 461 &c. Will 10/28/1809
- 467 Died in November, 1811
- 468 Codical 12/14/1809 (desire expressed  
in her will to be buried in James Dalls  
lot in St. Pauls Burial Ground)


Baltimore Co.



1771 Turner,

& Rayner vs. Isaac McHeard, Admr.  
Attach. renewed. New Bill  
filed.

# 12 Chan. - Folio 28 & 125



1847

Turner, A. E.

Judgment

B 171 - 311






1801

Turner, Airy

B 56 - 357 Infant defendant and heir of John  
Turner, deceased.

Virginia.




1799

Turner, Alexander

B 49 - 127 Mentioned in testimony


B 29 - 384 & Co. Creditors. (1794)



1802

Turner, Andrew


B 56 - 442 Commissioner  
455 Trustee 1803



1843          Turner, Andrew

B 160 - 687    Complainant

Baltimore City





Turner, Andrew of Thomas

B 142 - 856, 863 Witness (58 yrs. of age) 1810

Harford



1850

Turner, Amelia Margaret (wife of  
John D.) nee Pearce

B 178 - 1187

Deceased Legatee


Cecil



1772

Turner, Ann

B 48 - 476 "Robersons Addition" and the "Narrows"  
conveyed in will of George Connaway to  
above.



1843

Turner, Anna (wife of Daniel)  
nee Key

B 161 - 153

Defendant

Washington, D. C.





Turner, Ann of Thomas

B 140 - 594 Infant Complainant 1827-29




1848

Turner, Anna Maria Infant Defendant

B 176 - 32

Queen Anne's



1806 Turner, Austin of Zachariah

B 67 - 592 - 602 Plaintiff



1796

Turner, Beale,

B 35 - 207 Commissioner

Chas. Co.





1789 Turner, Beall Referee in Conden agt. Jamison.

# 16 Chan. - Folio 466



1804 Turner, Caleb (husband of Mary)

- B 67 - 665 - 675 Defendant
- 680 Guardian 1806
- 686 Purchaser 1806
- 693 Petitioner 1807
- 695 Guardianship revoked



Turner, Caleb

B 138 - 138 Account 1827

Baltimore Co.



1848

Turner, Celia (wife of James)

nee Stack

Legatee

B 176 - 33

Queen Anne's






Turner, Charles

Doctor

B 178 - 327 Purchaser 1850  
B 180 - 259 Witness 1852

Dorchester



1797 Turner, Charles

B 65 - 409 - 411 Mentioned  
- 417 Devisee 1788  
- 425



Turner, Charlotte (wife of Thomas W.)  
nee Marriott

B 129 - 588 Complainant 1825




1843

"Turners Creek"

B 161 - 231

Kent

B 106 - 308 East side of Hudson's Cove






1792

Turner, Daniel

B 22 - 514

Deposition.



1798

Turner, Daniel

B 41 - 779 Infant Defendant

Kent




1843

Turner, Daniel

Defendant

B 161 - 153

Washington, D. C.



1793

Turner, Ebenezer

B 27 - 276


Referee.






Turner Edward, pardoned for all offenses, -Apr. 20th 1677  
(1)Chan.C.D.167.

" " General pardon for all offenses, -Apr. 20th  
1677. (1)Chan.C.D.171



1701/-5 Turner, Edward., agt. Saml Rowland. Continu  
Com. to Lockerman & Campbel  
to examine evidence. Com.  
Roger Woolford to exam. eiv  
-dence. Ord. Deft to pro-  
duce bill to Complt. De-  
creed Complt. relieved with  
costs from Deft.

# 2 Chan. P.C. Folio 463.478,508,513,517, & 523.



Turner, Edward

B 133 - 172 Commissioner 1825  
- 175 J. P. 1824-26  
B142 - 652 Account 1827

Charles



Turner, Edward

B 136 - 387 Security 1824

St. Mary's





1827

Turner, Edward

B 144 - 346

Berkeley Co., Va.



1847

Turner, E. J.

Purchaser

B 172 - 41

Kent



1793

Turner, Eleanor

B 44 - 442 Infant Defendant



1848

Turner, Eleanora

Infant Defendant

B 176 - 32

Queen Anne's






1848

Turner, Eliza

Inf. Defendant

B 176 - 32

Caroline



1795

Turner, Eliza.

B 32 - 516

Witness.




1801

Turner, Elizabeth

B 56 - 357 Infant defendant and heir of John  
Turner, deceased

Virginia



Turner, Elizabeth (wife of Nathan)  
nee Fitch

B 133 - 467 Defendant 1821-26  
- 478 Legatee 1804  
B 154 - 121 Complainant 1835

Baltimore City





Turner, Elizabeth  
nee Whittington

B 140 - 594 Deceased

Calvert



Turner, Elizabeth of Thomas

B 140 - 594 Complainant 1827-29



1843

"Turner Farm"

B 162 - 565

Sold to Levin Griffin

Talbot



1848

Turner, Francis

Infant Defendant

B 176 - 32

Queen Anne's





1793

Turner, George

B 44 - 442 Infant Defendant



1794

Turner, George

B 27 - 273- 282

Et al vs. Speer & Thomas



Turner, George

- B 123 - 766 Purchaser parts "Chew's Resurvey", etc.  
August 16, 1824
- B 142 - 926 Defendant 1830  
- 936 Purchaser parts "Rattle Snake Neck"  
"Kings Delight" & "Mary's Jointure" &  
"Knavery Outdone by Justice" 143 a,  
1830
- B 143 - 587 Executor, Defendant 1828-31

Cecil



1835          Turner, George Ann of Joseph      Infant

B 154 - 66    Defendant

Baltimore City (formerly of Harford Co.).





1791

"Turners Hall"

B 21 - 627, 632

Tract of Jas. Conner.



1796

"Turners Hall"

B 36 - 113-117 (Part 2) Of Jas. Conner.




1798

Turner, Hannah

B 41 - 779 Infant Defendant

Kent



1806 Turner, Harriot of Zachariah

B 67 - 592 Oratrix - Minor  
- 602 Plaintiff 1806





Turner, Henry

B 136 - 387 Witness 1824

St. Mary's



Turner, Henry of Nathan and Elizabeth

B 133 - 479 Minor Legatee 1804

Baltimore Co.



1787

Turner, Henry

B 37 - 258-265-266

Creditor.



1797

Turner, Henry

B 38 - 366 Warrant

Worcester





1835          Turner, Henry L. of Joseph          Infant

B 154 - 66    Defendant

Baltimore City (formerly of Harford Co.)



1827

Turner, Henry S.

B 144 - 349

Jefferson Co., Va.



Turner, Hezikiah

B 65 - 667      Surveyor



1842

Turner & Co., Hugh

B 158 - 3

Somerset





Turner, Isaac

B 125 - 376 Surety 1825

B 140 - 95 Surety 1829

Kent



1848

Turner, Isaac S.

Infant Defendant

B 176 - 32

Queen Anne's



1847

Turner, James

Witness

B 172 - 262; B 171 - 541

Baltimore City



Turner, James

B 164 - 765 Account 1845

Caroline






Turner, James

B 137 - 619 J. P. 1821

Baltimore County



1774      Turner, James. William

B 65 - 417    Mentioned  
      - 418    Devisee    1788



1848

Turner, James

Complainant

B 176 - 32; 1848 B 174 - 270; 1847 B 172 - 616

Queen Anne's & Talbot



1797

Turner, James

B 37 - 412 to 415

Petition.





1798

Turner, James

B 41 - 779 Infant Defendant

Kent



1847

Turner, James E. D.

Deceased


B 171 - 589

Caroline



1788 Turner, Jas. B. Referee in Furry agt. McGuire.

# 16 Chan. - Folio 287



1798

Turner, Jane

B 41 - 779 Defendant

786 Intermarried with Robert Hadley.

Jane Turner died leaving John Hadley,  
infant heir.

Kent





Turner, Jane S. (wife of Wm. F.)  
nee Hall

B 165 - 502 (1844)

B 178 - 402 Complainant 1850

Baltimore & Harford




1843

Turner, Jesse

Legatee  
Defendant

B 161 - 198

Ohio (formerly of Caroline Co., Md.)



1715 Turner, John, 40 yrs. deposed Mr. Riley showed  
him the boundary of "Rileys Range"  
& pointe to the bluffs of Richard  
Evans.  
No Date " " vs. Birchfield, Struck off.

# 3 Chan. P. L.- Folio 274 & 297



1797

Turner, John

B 37 - 412


Bought Estate. Jonathan, Sarah, Mary  
& Rachawl, Heir.






1773 Turner, John Deposition for Complt. & Deft. in  
Mackall agt. Morsell.

# 12 Chan. - Folio 244 & 283



1785 Turner, John Beale Referee in Furry agt. McGuire  
1794 " " " Witness.

# 14 Chan. - Folio 282  
# 29 Chan. - Folio 7



1786	Turner, John Beall	Referee in Furry agt. McGuire.
1789	" " "	Referee in Layman agt. McGuire
	" " "	Referee in Duncastle agt. Rid- gate.
1792	" " "	Letter.

# 15 Chan. - Folio 14

# 18 Chan. - Folio 38 or 36 & 138

# 25 Chan. - Folio 363, 364



1787 Turner, John Juryman in Lowe agt. Hunter.  
" " vs. Jno. Hardcastle. Inj. issued  
---served.

# 15 Chan. - Folio 440 & 443





1787 Turner, John vs. John Hardcastle. Inj. served.  
& billserved.  
1791 " " Deposition.

# 16 Chan. - Folio 54  
# 18 Chan. - Folio 62  
# 22 Chan. - Folio 514



1792

Turner, John or Tavner

B 24 - 139

Purchaser.



Turner, John


B 56 - 357 Deceased debtor

B 60 - 167 Witness 1796

B 64 - 607 1806

B 34 - 138 Deposition.

(1795)



1803 Turner, John

B 66 - 147 Plaintiff

- 148 Testator - Grantee (1786)

- 152 Mortgage

Prince George Co.





Turner, John.

B 128 - 119 Made will 12/2/1720




Turner, John

Quaker

B 114 - 73 · Complainant 1810-1820

B 123 - 448 Witness 1818


Baltimore County



Turner, John

B 180 - 598 Acct. 1843

Calvert



1794

Turner, John

B 44 - 447 Guardian to Wm. Turner's infant defendants






1797

Turner, John

B 37 - 412 Petition

B 41 - 779 Deceased 1794


Kent



Turner, John

B 170 - 226 Appraiser 1846  
B 171 - 566 Purchaser 1847  
B 164 - 588 Witness (will) 12/23/1843

Somerset



1797 Turner, John (husband of Rachel Vansant Turner)

B 63 - 721 - 742 - 784 Plaintiff 1797

- 727 Witness 1797

- 910 Plaintiff 1799



Turner, John

B 115 - 261 J. P. 1797

Talbot





Turner, John of John & Rachel

- B 115 - 91 Next Friend, Complainant 1810-20  
B 134 - 153, 156 Admr. of John, Account 1827  
B 159 - 208 Grantor 1824

Kent



Turner, John of Philip

- B 128 - 114 Defendant 1818-23
- 115 Vendor (bond) 9/7/1811
- 118 Grantor 9/26/1815

Hampshire Co., Virginia



Turner, John of Thomas

B 140 - 594 Infant Complainant 1827-29



1792

Turner, John B.

B 105 - 169 Clerk

B 64 - 447 - 453 Clerk 1790

B 31 - 301 Debtor. (1794)

B 35 - 148 Purchaser. (1795)

- 207 Referee. (1796)





1793

Turner, John B.

B 40 - 302 Clerk Court

B 20 - 62        U        " of Charles.       (1791)

B 65 - 647 Clerk       1791

Chas. Co.



1850

Turner, John D.

Complainant

B 178 - 1187

Cecil



1846

Turner, John H.

Complainant

B 169 - 410

Baltimore City




1844

Turner, John L.

Commissioner

B 166 - 618

Prince George's





1770 Turner, Jonathan & others vs. Isaac Mc. Heard.  
Supa. bill.

# 11 Chan. D. D. # 2- Folio 376



1785 Turner, Jonathan

Exect. of Thos. Perkins---  
late exect. of Ebenzer.


# 14 Chan. - Folio 198



Turner, Jonathan

B 116 - 659 Patentee to "Turners part of Suffolk"  
5/23/1755

Kent



1844

Turner, Joseph

Grantor

B 163 - 745

Baltimore City





1805 Turner, Joseph

B 62 - 544 Commissioner

St. Mary's Co.





Turner, Joseph & Wm.

B 112 - 544

Debtors



1832 - Turner, Joseph

Testator

B 154 - 65

- 68 Will

Harford



1794

Turner, Joseph

B 27 - 216- 239- <del>241</del>	Creditor.
B 65 - 674	Deposition (age 51)
- 676	" 1798
- 682	"
B 35 - 202, 204	Debtor. Bond. (1796)





1807 Turner, Joseph

B 67 - 605 Purchaser



Turner, Joseph

- B 125 - 376 Purchaser 11 a, 20 pchs. of land 1825  
B 140 - 95 Purchaser Thomas Wilson's real  
estate 1829

Kent




Turner, Jos.

Lumber Merchant

B 137 - 809 (1820)

B 109 - 415 Debtor

Baltimore City



Turner, Joseph of Joseph

B 149 - 758 Account 1833  
B 154 - 69 Legatee  
B 160 - 234 Debtor 1842

Baltimore County





1797

Turner, Joseph R.

B 41 - 795 Administrator of John Turner, Jr.



1798

Turner, Joseph Riley of John

B 41 - 779

Defendant

Administrator of John Turner

Kent



Turner, Joshua

- B 123 - 287 Witness 1822
- B 133 - 474, 476 Witness 1823
- B 138 - 349, 359 Witness 1827
- B 143 - 277, 282 Creditor 1819
- 773 Complainant 1831
- B 146 - 229 Surety 1833
- B 180 - 815 Complainant 1835

Baltimore City



Turner, Josiah

- B 136 - 371 Assignee of Edward S. Carpenter 1820
- 375 Defendant 1823
- 431 Witness 1827
- 467 Purchaser of land 1826
- B 144 - 347 (1827)
- B 163 - 807 Creditor 1844

Chaptico, St. Mary's






1793

"Turners Lane"

B 56 - 256 Tract of land containing 102 acres  
resurveyed by Arthur Bryan



1801

. "Turners Lane"

B 52 - 338 Mentioned



"Turner's Lane"

B 142 - 866 (1810)

Harford




1801

Turner, Leathy

B 56 - 357 Infant defendant and heir of John  
Turner, deceased

Virginia





1850

Turner, Lewis

Defendant

B 177 - 857

Baltimore Co.



1848

Turner, Malicia

Infant Defendant

B 176 - 32

Queen Anne's



1793

Turner, Margaret

B 27 - 27A

Gr. Dau.



1835      Turner, Margaret (daughter of Mary Hooper)

B 154 - 874, Complainant

Baltimore City





1843

Turner, Margaret

Legatee

B 161 - 198

Caroline



1793

Turner, Martha

B 44 - 442 Infant Defendant



1835          Turner, Martha Ann of Joseph      Infant

B 154 - 66    Defendant

Baltimore City (formerly Harford Co.)



Turner, Mary

B 109 - 416 Debtor





1797

Turner, Mary

B 38 - 412      Petition

B 41 - 779      Defendant      1798

Kent




1801

Turner, Mary

B 56 - 357 Infant defendant and heir of John  
Turner, deceased.

Virginia



1843            Turner, Mary Ann (wife of Andrew)  
                  nee McCoull


B 160 - 666, 687    Complainant (Married 12/24/1840)

Baltimore City



1832-5 Turner, Mary Ann of Joseph

B 154 - 69 Legatee





Turner, Mary Ann of Thomas

B 140 - 594 Infant Complainant 1827-29



1806 Turner, Mary of Zachariah

B 67 - 592 - 602 Plaintiff 1806



1848

Turner, Mary C.

Inf. Defendant

B 176 - 32

Queen Anne's



Turner, Mary (wife of Caleb)

B 67 - 665 Daughter of James Fishwick





1804 Turner, Mary Craig

B 67 - 675 Defendant

- 693 Wife of Caleb Turner 1809



Turner, Mashack


B 110 - 472

Witness 1803

B 106 - 135, 136

Witness 1803

Anne Arundel



1843

Turner, Milcah

Deceased-1823

B 161 - 198

Caroline



Turner, Nathan

B 133 - 458 Defendant 1821-26

B 154 - 121 Complainant 1835

Baltimore County





"Turners part of Suffolk" (known as the  
Harper Farm) - 140 acres - adj. "Suffolk"

- B 116 - 658 Part of real estate of Moses Briscoe  
sold to John Hanson 1/24/1820  
- 659 &c. Deed from Samuel Ringgold to Joseph  
Harper 1/5/1808. Patented to Jonathan  
Turner 5/23/1755

Kent



1806 Turner, Philemon

B 67 - 592 Next Friend




1789

Turner, Philip and Rachel his wife  
widow of Thos. Williams.

B 56 - 585

Defendant


Administrator of Thomas Williams



Turner, Philip

B 126 - 6 (1803)

Anne Arundel





Turner, Philip

- B 136 - 347 Complainant 1823-28  
B 150 - 774 Surety 1833  
- 795 Purchaser of land 1834

St. Mary's




"Turners Place"

B 130 - 487 Part of real estate of which Theodore  
Hodgkin died seized

B 42 - 407 (1790)  
Calvert

B 48 - 183 (1797)




1801            part of "Turner Plains"

B 52 - 324    Tract containing  $114\frac{1}{2}$  acres

B 56 - 260    "                    "                    "                    "                    purchased  
                 by Arthur Bryan from Henry Holliday

Caroline County




1796

"Turners Purchase" and "Morrises Vesture"

B 54 - 1 Tract containing 147 acres occupied by  
William Compton

Charles County





Turner, Rachel (wife of John)  
nee Vansant of John(of Joshua) and Jane

B 114 - 82 Complainant 1797  
- 106 Legatee 2/17/1773  
B 115 - 91 (1797)

Baltimore Co.



1797 Turner, Rachel (wife of John Turner)

- B 63 - 721 - 742 Plaintiff
- 727 Heir at law 1773
- 784 Plaintiff 1797
- 910 " 1799



Turner, Rachel

B 63 - 752 Daughter & heir of Jane & John Vasant



1797

Turner, Rachel

B 37 - 412    Petition

Kent





Turner, Rachel Williams

- B 120 - 445, 447 &c. Will Oct. 16, 1817  
- 448 Died in December, 1817  
B 163 - 541 Testatrix  
B 174 - 254       "  
B 56 - 627 Her Will 1817

Prince George's



Turner, Randolph

B 173 - 766 (1798)

Charles



1798

Turner, Rebecca

B 41 - 779 Infant Defendant

Kent



Turner, Rebecca  
nee Whittington

B 140 - 594 Deceased

Calvert






1803

Turner, Richard

B 46 - 371 Witness (AGreement)



Turner, Richard

- B 128 - 114 Defendant 1818-25
- 116 Occupant "Ralpho" 324 a in 1811
- 118 Grantee 9/26/1815

Washington, D. C., from Prince George's



Turner, Richard

B 164 - 705 (1840)

Anne Arundel



Turner, Richard

B 116 - 744 Witness 1819

Prince George's





Turner, Richard of Elizabeth

B 140 - 594 Complainant 1827-29



Turner, Richard of Thomas

B 140 - 594 Infant Complainant 1827-29



1755

Turner, Robert

B 47 - 17 Account



Turner, Robert


B 120 - 635 (1819)

Charles





Turner Robt,. of Kent Co.-Inquisition returned showing  
he held "Turners Pasture" and Turners  
Place" now held by Henry Fenlock,-Apr.5th  
1676.(1)Chan.C.D.160.



Turner, Robert

B 115 - 439 Patentee to "Nelsons Folly"

Washington



1795

Turner, S.

B 39 - 555	Registrar Wills			
607	"	"	1788	
B 41 - 122	"	"	1797	
B 52 - 193	"	"	1793	

Montgomery



1802


Turner, Samuel

B 53 - 248 Deposition

B 55 - 481 Register 1803

B 34 - 347 Register certificate.

(1795)





1817

Turner, Samuel

B 105 - 863 Signer on note

Calvert



Turner, Samuel

B 142 - 856, 860 Witness, 60 yrs. of age, 1810

B 151 - 545 Witness 1814

Harford



1798

Turner, Samuel

B 41 - 757 Surety

Pr. Geo. Co.



Turner, Samuel

B 138 - 641 Witness 1829

St. Mary's





Turner, Samuel

B 116 - 109; B 120 - 148 Reg. of Wills 1793-1799

B 109 - 441	Register		
B 46 - 278	Register of Wills	1798	
371	"	"	1803
B 53 - 435	"	"	1803
B 63 - 571	"	"	1801

Montgomery



1795

Turner, Saml. Jr.

B 32 - 4- 5

Register.



1791

Turner, Samuel

B 22 - 371

Reg.

HB 26 - 78


Creditor.

(1793)

B 30 - 488

Certificate.

(1794)




1799

Turner, Samuel Sr.,

B 58 - 643	Register of Wills			
B 60 - 163	"	"	"	1804
B 64 - 494 - 495	"	"	"	1804 - 1805

Montgomery





Turner, Samuel Rowland of John & Rachel

B 115 - 91 Minor Complainant 1810-20

B 134 - 153, 156 Admr. of John, Account 1827

Kent



1797

Turner, Sarah

B 37 - 412      Petition

Kent



Turner, Shadrack

B 140 - 269 J. P. 1822  
- 291 Deceased 1830

Prince George's



1762 Turner, Solomon agt. John Worthington Jr. Bill  
& Supa. issued. Bill.

# 10 Chan. D. D. # 1- Folio 51 & 103





Turner, Solomon

B 128 - 119 Legatee 12/2/1720

B 65 - 417 Deed (father of James Wm. & Charles

- 422 Grantee 1774

- 424 - 430 - 431 Land surveyed (Fred. Co.)



1795

Turner, Susanna

B 32 - 516


Pet.



1835          Turner, Susan Ann of Joseph          Infant

B 154 - 66    Defendant

Baltimore City (formerly of Harford Co.)



1792

Turner, Thomas

B 105 - 53 Tenant

Baltimore






Turner, Thomas

B 121 - 256 (1793)

Calvert



Turner, Thomas

B 137 - 790 (1818)

Baltimore City




Turner Thos.- Attachment issued to him for not testify-  
ing for Oliver Holloway,-Dec. 14th 1670.

(1)Chan.C.D.27.

" " -Writ of attachment issued in case of Hollo-  
way and Homewood- for failure to appear,-

Feb. 14th 1670/

(1)Chan.C.D.420.



1721 Turner, Thos.,

vs. Wm. Cleveland & Samuel Powell  
assignees of Com. of Bankruptcy.  
Bill dismissed with costs.

# 3 Chan. P. L.- Folio 703





1795

Turner, Thomas

B 30 - 328  
- 335

Assoc. Justice, Certificate.  
Witness.


B 65 - 170  
- 171

Commissioner 1798  
" 1806



1781 Turner, Thomas Deposition for Deft. in Morgan  
agt. Kendrick.  
1789 " " Clerk in Layman agt. McGuire.  
" " Letter concerning Thompsons &  
McDaniel's account.

# 13 Chan. - Folio 316  
# 18 Chan. - Folio 46  
# 19 Chan. - Folio 481



Turner, Thomas

B 180 - 476 Clerk, C. & O. Canal Co., Defendant  
1845

Frederick



1798

Turner, Thomas

B 41 - 90 Commissioner

B 43 - 209 Asso. Justice 1793

Montgomery





Turner, Thomas

B 144 - 335 (1827)


B 157 - 78 J. P. 1838

District of Columbia



Turner, Thomas of Elizabeth

B 140 - 594 Deceased



Turner, Thomas

B 142 - 847 (1789)  
- 1015 (1802)

- Harford and Baltimore



Turner, Thomas of Thomas

B 140 - 594 Infant Complainant 1827-29





Turner, Thomas A.

B 167 - 534 J. P. 1845  
B 169 - 262 Surety 1846  
B 171 - 587 Complainant 1847

Caroline



Turner, Thomas W. of Eleanor

B 129 - 588 Complainant 1825  
          - 596 Guardian to Eli Marriott 1825  
B 174 - 225 Witness 1848  
B 179 - 47 Legatee 9/19/1848  
      118 - 106 Guardian 1821  
          107 Comm. Surveyor


Anne Arundel



Turner, Tobey

B 123 - 502 Account 1817

Anne Arundel



Turner, Virginia of Thomas W.

B 179 - 47 Legatee 9/19/1848

Anne Arundel






1801

Turner, Walter

B 56 - 357 Infant defendant and heir of John  
Turner, deceased.

Virginia



1850

Turner, Walter E. of John D. Defend.

B 178 - 1187

Cecil



1720 Turner, Wm., vs. Kenelm Skillington. Struck off.

No Date " " vs. Robert Coats. Satisfied.

# 3 Chan. P. L.- Folio 607 & 789



1695 Turner, William., agt. John Galivith. Ordered  
attachmt issued for want of  
answer. This case agreed.

1709 Turner, William; agt. Henry Lome. Agreed.

# 2 Chan. P.C. Folio 302 & 310 - 684





1793

Turner, William

B 44 - 442 Infant Defendant



1734 Turner, William Dep. in Gardiner agt. Cockey.

# 7 Chan. I. R. # 4- Folio 193



1792

Turner, William

B 44 - 442 Deceased


Kent



Turner, William

B 168 - 83; B 171 - 237 Sheriff 1845-47

Baltimore County





Turner, William

- B 157 - 190 Assignee, Complainant 1841
- B 165 - 223 Purchaser "Pine Grove" 95 a, 1844
- B 168 - 136 Account 1845
- B 171 - 587 Testator 1847

Caroline



Turner, William

B 173 - 768 (1798)

Charles



Turner, Wm.

B 140 - 90 Security 1829

B 142 - 525 (1825)

Kent



Turner, William

B 134 - 677 (1788)

Queen Anne's





Turner, William

B 145 - 202 Account 1829

B 161 - 320 J. P. 1843

Queen Anne's



1791

Turner, William

B 21 - 622, 640- 641      Creditor.

B 36 - 122                      Creditor.

(1796)



Turner, Wm.

B 136 - 374 Died about 1820

St. Mary's



Turner, Wm. of Elizabeth

B 140 - 594 Complainant 1827-29





Turner, William F.

B 165 - 502 Complainant 1844

B 178 - 402, 435 Insolvent Complainant, Deceased  
1850

Harford



1835          Turner, Wm. G. of Joseph          Infant

B 154 - 66    Defendant

Baltimore City (formerly of Harford Co.)



1850

Turner, Wm. Hall

Infant Defendant

B 178 - 402

Baltimore Co.



1797 Turner, Wm. James

B 65 - 409 - 411 Mentioned





Turner, Wm. J.

B 112 - 48

Witness 1817

Fred.



1843

Turner, Wm. Smith

Testator-1810

B 161 - 198

Caroline



1848

Turner, William S.

Infant Defendant

B 176 - 32

Wisconsin



1803 - 1806 Turner, Zachariah

B 67 - 589 Plaintiff - Sold land to Samuel Brown(1802)  
- 592 - 593 Will - Deceased Intestate  
- 602 Sold land 1806

Queen Annes Co.





1835          Turner, Zacharias of Joseph      Infant

B 154 - 66    Defendant

Baltimore City (formerly of Harford Co.)



1795

Turner, Zeph.

B 32 - 382

Witness.

B 34 - 359

Aud. Genl.

(1795)

B 35 - 202-204

Debtor. Bond.

(1796)



1784/85 Turner, Zephaniah

agt. Thos. How Ridgage.  
Answer filed. Referred to  
Com.

" "

Auditor in place of Robert  
Young in Stevenson agt. -  
Chasis--adm.

# 14 Chan. - Folio 34, 53 & 285



1789

Turner, Zephaniah

B 41 - 206 Arbitrator





1787/89	Turner, Zephaniah	Referee in place of Walter Hanson----Jenifer (dead) in Digges agt. Saunders.
"	"	agt. Thos. How Ridgate. Com. named.
"	"	Referee in Furry agt. McGuire.
"	"	Referee in Neal agt. Digges
"	"	Referee in Conden--agt. Jamison.
"	"	Referee in Walter agt. Man-kin.

# 16 Chan. - Folio 7, 10, 287, 352, 466 & 467  
 # 17 Chan. - Folio 377  
 # 18 Chan. - Folio 6, 39, 43 & 49




1786	Turner, Zephaniah	agt. Thos. How Redgate.	Com.
		named.	
1792	"	"	Witness.
1794	"	"	Debtor.

# 15 Chan. - Folio 11

# 25 Chan. - Folio 579

# 31 Chan. - Folio 301



Turnbrell, Joe

B 112 - 136

Slave




"Turnpaughs Addition"

B 112 - 281

Tract — belonging to M. Fowble

Baltimore





1797

Turnpaugh, Chris

B 37 - 369 Defendant

B 35 - 267- 300 Bond. 1796

B 37 - 370- 398 Father & Heir of C. Adams. (1795)

Balto. Co.



1796

Turnpaugh, Christopher

B 37 - 385- 389

Et al. vs. Henry Dukehart.



"Turnpaughs Hope or Dornbaughs Hope"

B 112 - 281

Tract -- belonging to M. Fowble

Baltimore



1797

Turnpaugh, William

B 37 - 254

Debtor.





1845

Turnpenny, Lydia E.  
nee Ellicott

Complainant

B 168 - 1




"Turnpike Road"

B 59 - 86 Mentioned

B 60 - 469 Mentioned

Baltimore County



Turnpike Road

B 106 - 333 Ment.



No Date Tunstall, John

agt. Joseph McAlister & Robt. Gordon. Bond payable to Patrick McNight lodged with Register. Com. to Wm. Chapman, Alex. Frazer, Geo. Plater & Wm. Rogers. Com. to Wm. ~~Stoughton~~ Stoughton, Capt. John Donaldson, Merrick Ellis & George Dashiell. Subpa. John Cullett & Capt. Harris to testify for Defts.

# 4 Chan. I. R. # 1- Folio 168, 173, 192, 195 & 237






"Turnstile" part -  $7\frac{1}{4}$  acres

B 115 - 192 &c. Conveyed by Tobias Butler to Henry  
Leatherman 1/14/1804. Bond of  
conveyance from said Leatherman to  
Richard Lee Head 9/15/1805

Frederick




1848

Turpin, Ann W.

Legatee

B 176 - 137

Queen Anne's



1848

Turpin, Baynard of Ritturah Complnt.

B 174 - 439

Caroline



Turpin, Francis

B 140 - 804 Defendant 1802

Dorchester





Turpin, Francis

B 140 - 805 Infant Defendant 1829

Dorchester



1845

Turpin, Francis B. C. Complainant

B 168 - 326

Dorchester



1847

"Turpins Grove"

B 171 - 443

Worcester



1847

Turpin, John

Storekeeper

B 172 - 453

Somerset





1791

Turpin, M.

B 45 - 204 Account



1848

Turpin, Margaret Ann of White Francis  
Complainant

B 174 - 439

Caroline




1848

Turpin Maria C. (wife of Walter)  
nee Potter

B 176 - 134

Queen Anne's



1848

Turpin, Maria H.

Legatee

B 175 - 299

Somerset






1845

Turpin, Mary Adeline (wife of  
Francis B. C.) Grantor

B 168 - 328

Dorchester



1848

Turpin, Mary Hughes of White F.

B 174 - 439

Complainant

Caroline



1806 Turpin, Peggy

B 67 - 969 Witness



1848

Turpin, Sally

Legatee

B 176 - 137

Queen Anne's





No Date Turpin, Solomon, Deposed he heard Adams persuade  
Brewerton to let Caldwell have  
his land but latter refused.  
Adams then agreed to buy his  
land.

# 4 Chan. I. R. # 1- Folio 34



1807 - 1810 - 1811 Turpin, Thomas Esq.

B 67 - 984 - 885 - 886 Trustee - Estate


Queen Annes Co.



Turpin, Thomas James

B 140 - 805 Infant Defendant 1829

Dorchester



Turpin, Thomas B.

B 110 - 486  
487

Witness (Deed) 1811  
J.P. 1811

B 106 - 130

Witness (Deed) 1811 - J. P.

Queen Ann






1805 Turpin, Thomas B.

B 67 - 953	Surety - Trustee for	Edward Chetham
- 954 - 955 - 967	Trustee	1805 - 1807
- 957	"	1809
- 960 - 965	Trustee	" 1810 - 1811

Caroline Co.



Turpin, Thomas P.

B 133 - 322 Judge, Orphans Court, 1822

Queen Anne's



1850

Turpin, Thomas S.

Witness

B 178 - 5

Worcester




1848

Turpin, Dr. Walter S.

Trustee

B 176 - 134; B 175 - 456

Queen Anne's





1805 Turpin, White

B 67 - 953 Surety

Caroline Co.



1848

Turpin, White Francis Deceased

B 174 - 439

Caroline




1848

Turpin, Wm. T. P. of Dr. Walter S.)  
Minor Complainant

B 176 - 134

Queen Anne's



1773 Turpin, William

Deposition for Complt. Sloss  
agt. McIlvane.

# 12 Chan. - Folio 201





1781 Turpin, William


Served notice on Defts. of -  
Complts. request.

# 13 Chan. - Folio 391




1806 Turpin, Wm.

B 64 - 78 Witness



Turtin, John Jr.

B 47 - 260 Purchased Lot #153 in Georgetown



1848

Turton, Henry H.

Security

B 176 - 301

Anne Arundel





Turton, John A.

B 142 - 307 Purchaser of 461-3/8 acres of Benj.  
Mackall's real estate 1830

Prince George's



1849

Turton, Thomas G.

Commissioner

B 176 - 818

Prince George's



Turton, U.

B 143 - 469 (1816)

Prince George's



"Tusculum"

B 117 - 316 (1818)

Montgomery





Tutchton, Nathan

B 129 - 514 Witness 1820

Harford



"Tuth Folly"

B 111 - 280      Devised to Benj. & Philip Swingle by  
their father Nicholas 1784 (Ment.  
in will)

Washington



Tuttle, William

B 180 - 821 Assignee 5/22/1815; Assignor 5/18/1816

Baltimore City



1795

Tuttle, William

B 34 - 87

Tenant.





1805 "Tuxberry"

B 64 - 502 Parcel of land

- 509 Tract of land (public sale)  
Survey & Plat 1811

Worcester Co.



1790

"Tuyford"

B 20 - 331, 333

Tract of Thomas S Cox.



Tweedy, Robert


B 140 - 265 Defendant 1826-29

D. C.



1740/41 Tweedle, & Sheredine vs. William Cumming.  
Sheredines answer.  
Cause struck off.

# 7 Chan. I. R. # 4- Folio 168 & 214





1847

"Twelve & Neck Lane"

B 172 - 100

Baltimore City



1797

Twible, John


B 45 - 236 Witness 30 years of age



1800

Twill, Roger

B 48 - 693 Purchaser



Twyford, Charles

B 142 - 508 Account 1830

Kent





Twiford, Wm.

B 140 - 381 Witness 1804

Harford



1817

Twigg, Elias

B 151 - 690 Debtor

Allegany




1817

Twigg, Greenbury


B 151 - 690 Debtor

Allegany



1788 Twiggs, John Referee in Ewing agt. Montgomery.

# 16 Chan. - Folio 355





1848

Twilley, Alpheus of George Defendant

B 175 - 1071

Somerset



1848

Twilley, Ann Marie

Creditor

B 175 - 132

Somerset




1848

Twilley, George

Testator

B 175 - 107, 367


Somerset



1829 Twilley, Grace (widow of John)

B 153 - 477 Executrix of John Twilley-Account

Dorchester





Twilley, James

B 140 - 435 Witness 1817


Dorchester

Twilley,

Twilley, James D.

B 151 - 400 Account 1834  
B 157 - 575 Defendant 1841  
B 175 - 273 Purchaser 1848

Dorchester



1841            Twilley, John D.

B 157 - 575    Defendant

Dorchester



1841 Twilley, Julia Ann

B 157 - 575 Infant Defendant

Dorchester






1841 Twilley, Leah D.

B 157 - 575 Defendant

Dorchester



1841 Twilley, Levin

B 157 - 575 Defendant

Dorchester



1841 Twilley, Louisa

B 157 - 575 Infant Defendant

Dorchester



1845

Twilley, Margaret (wife of Slater D.)  
nee Warren (widow of William)

B 168 - 67

Complainant

Dorchester





1848

Twilley, Maria (widow of George)

Administratrix

Deceased

B 175 - 109

Somerset



1841 Twilley, Mary

B 157 - 575 Infant Defendant

Dorchester

18415

1848

Twilley, Milcah

B 175 - 128

Somerset



1849

Twilley, Nancy (wife of Samuel)

nee Russell

Complainant

B 176 - 652

Dorchester





No Date Twilley, Robert

Dep. for Deft. in Caldwell  
Agt. Caldwell.

# 9 Chan. B. T. # 1- Folio 87



1848

Twilley, Robert of George Inf. Defend

B 175 - 107

Somerset



1841 Twilley, Sally

B 157 - 575 Infant Defendant

Dorchester



1849

Twilley, Samuel D.

Complainant

B 176 - 652

Dorchester





Twilley, Samuel J.

Carpenter

B 170 - 219 (1846)

B 175 - 107 Complainant 1848

Somerset



Twilley, Slater D.

B 157 - 575 Defendant 1841

B 168 - 67 Complainant 1845; Purchaser of  
"Bartholomew's Range" & "North  
Yarmouth" 1845


Dorchester



1841 Twilley, Thomas

B 157 - 575 Infant Defendant

Dorchester



Twilley, William D.

B 157 - 575 Complainant 1841

B 178 - 1088 Account 1850

B 179 - 548 Account 1851


Dorchester





1720 Twisden, Levinia, 71 yrs. deposed she knew John Nuthall, great Grandfather of Brent & also his son John when she came here "Cross Manor" was held by John Nuthall Sr. but his son sold it for a suit of clothes, horse, bridle & saddle.

# 3 Chan. P. L.- Folio 749



1792

Twiner, Andrew

B 45 - 359 Commissioner

B

B. C.



1792

Twining, Nath.

B 24 - 537

Debtor.



1786

Twinwell, Alexander

B 45 - 331 Witness (Will)






1807

Twister, James

Liber 68, f. 241

Def.

Baltimore County



1795

"Twiver"

B 34 - 530


Of John Harrison.



"Twiver," part

- B 115 - 78 Agreement of conveyance from Benjamin  
Oden to Geo. Biscoe 10/15/1800
- 82 Decreed to be conveyed to heirs of  
George Biscoe 4/28/1820

Cecil



1795

"Twyver"

B 34 - 397

Of Fielder Bowie.





1845

"Two Brothers"

B 167 - 146


Cecil



1798

"Two Brothers"  
(Name of a Brigg)

B 41 - 626 Condemned by the British



1792

"Two Brothers"

B 24 - 619- 621

Tract of Benj. & Thos. Kelly.




1732

"Two Brothers"

210 acres

B 105 - 393

Chas. Co.





1792

"Two Johns"

B 39 - 290    25 acres

Pr. Geo. Co.




1796

"Two Johns and Lanhams Folly"

B 58 - 656 Tract of land containing 46 acres property  
of Thomas Clagett, deceased.

Prince George's



1844

"Two Sisters" part of: and "Resurvey  
on Duck Neck" - 346 acres  
- Elk River

B 163 - 753

Allotted to W. Ward Henderson


Cecil



"Two Sons (the)"

B 121 - 484 Patented to Peter Grossnickel


Frederick





1804 Tyant, Peter

B 63 - 519 His house used for meeting place



1754/55 Tydings,

Etal agt Lockwood etal. Cause  
dismissed unless proceed-  
ings be had. Notice of  
dismissal.


# 8 Chan. I. R. # 5- Folio 1153, 1160 & 1250



1757/59 Tydings,

et al vs. Lockwood et al. Com.  
to examine witnesses. Agreed.


# 9 Chan. B. T. # 1- Folio 3 & 168



1801

Tydings, James

B 48 - 723 Account






1798

Tyding, John

B 41 - 367 Surety for George R. Leiper  
B 30 - 2 Witness. (1794)



Tydings, John

Yeoman

B 120 - 101 Complainant 1822  
          - 102 Mortgagee Nov. 24, 1820  
B 126 - 221 Witness 1809  
B 138 - 596 Account 1829  
B 141 - 475 Complainant 1830  
B 145 - 179 Account 1833  
      118 - 456 Purchaser 1821

Anne Arundel



1842 Tydings, John of Richard

B 158 - 510 Infant Defendant

Anne Arundel



1787

Tydings, Joseph

B 37 - 266

Witness.





Tydings, Joseph

B 121 - 191, 205 Witness 1820

Anne Arundel



Tydings, Kensey (Mary)

B 118 - 384

Def. 1821



Tydings, Lewis

- B 142 - 35 Guardian, Next Friend, 1830  
B 164 - 282 Purchaser house and lot in Annapolis  
Jan. 13, 1845

Annapolis



Tydings, Lewis of Lewis  
(grandson of Thomas Davis)

B 142 - 33 Infant Defendant 1830





1846

Tydings, Mary Ann (wife of Roger)  
nee Nicholson Defendant


B 169 - 446



1801

Tydings, Richard

B 48 - 729 Account



Tydings, Richard

B 158 - 518, 521 Witness 1842

B 178 - 136 Complainant 1850

118 - 456 Purchaser 1821

Anne Arundel



1842 Tydings, Jr., Richard

B 158 - 510 Defendant

Anne Arundel





Tydings, Roger

B 167 - 50      Land Owner 1845

B 169 - 446    Defendant 1846

Anne Arundel



1842 Tydings, Teresa (wife of Richd.) Deceased

B 158 - 511, 518

Anne Arundel




1764 "Tyes Delight" 100 acres

B 65 - 369 Tract of land

Balto. Co.


North Side of Jones Fall



"Tyes Delight, Cowhill and Antony's  
Delight" - 272 acres

B 138 - 145 Bequeathed by John Cockey of Thomas to  
his daughter Elizabeth Sept. 29, 1824

Baltimore Co.





Tygert, John

B 140 - 770 (1821)

Prince George's



1789/90 Tyler & Beanes

vs. Ruth Hall.---adm. of Ruth  
Jacob. Com. by consent. Com.  
named.

# 18 Chan. - Folio 6 & 343



1787

Tyler & Duckett


B 37 - 258-265- 266      Creditors.



1803

Tyler, Ann

B 56 - 481 Witness (Bond)





Tyler, Daniel W.

B 157 - 580 Purchaser of land 1841

B 158 - 472; B 179 - 389 J. P. 1843-52


Dorchester



Tyler, Dryden

B 119 - 358 Witness 1818  
B 155 - 161 Defendant 1835-6  
- 169 Mortgagor 4/4/1833

Anne Arundel




1796

Tyler, Duckett & Co.

B 35 - 58-112-118

Creditors.



1832

Tyler, Frederick

B 149 - 174 Account

Dorchester





1844

Tyler, George

Commissioner

B 166 - 440

Anne Arundel




1795

Tyler, George

B 32 - 125

Surety.



1842          Tyler, George

J. P.

B 159 - 539


Dorchester



Tyler, George of Dryden

- B 119 - 357 Complainant 1823
- 359 Grantor (bond) 3/10/1818
- B 121 - 495 Defendant 1822
- 497, 496 Mortgagor 9/2/1815; 7/11/1817
- 500 Appellant 6/20/1823

Prince George's





1849

Tyler, Gordon K.

Purchaser

B 176 - 668, 1076

Baltimore City



Tyler, Harriett E. B.

B 155 - 161 Defendant 1835-6  
- 169 Mortgagor 4/4/1833


Anne Arundel



Tyler, I.

B 111 - 397      Witness (Surety) 1794

Fred.



Tyler, James

B 179 - 388 Surety 1851

Dorchester





Tyler, John

B 129 - 261 Creditor 1825

Anne Arundel

e



Tyler, John Dr.

B 62 - 66 Witness mentioned




1796

Tyler, John

B 35 - 358- 369  
- 469

Cred. Acct. & Rec.  
Witness.



1803 Tyler, John

B 62 - 63 Deposition






1833

Tyler, John

B 150 - 311


Dorchester



1833 Tyler, John


B 157 - 707 Creditor

Frederick



1834 Tyler, John of Zebidee M. Infant

B 153 - 290 Defendant



Tyler, John W.

B 130 - 15 Admr. of John T. Lenton, Judgment 1824  
B 140 - 531 Account 1826

Frederick






Tyler, Levin

- B 145 - 217 Purchaser John Graham's real estate  
1832
- B 170 - 230 (1846)
- B 107 - 65 Witness 1812

Dorchester




1794

Tyler, Littleton

B 29 - 340


Debtor.



1834-6 Tyler, Maria (widow)  
nee Creighton


•B 152 - 330 Defendant  
- 341 Petition

Dorchester



Tyler, Polly

B 107 - 65





1834 Tyler, Rachael of Zebidee M. Infant

B 153 - 290 Defendant



1714 Tyler, Robert, 42 yrs. deposed that Robert Hobbs, who marked the tree for surveyor Butler, showed him the tree now succeeded by a plum tree planted by John Mobberly, & Col. Beall also swore to the same tree.

# 3 Chan. P. L.- Folio 27



No Date Tyler, Robert, Deposed further that surveyor Leach told him he began the survey of Richard Evans lands at N. W. corner of "RILEYS RANGE."


1715 Tyler, Robert, Of Prince Georges Co., aged 44 yrs was with John Leach, surveyor of "RILEYS RANGE" & saw him bound a tree which cannot now be found, but he well remembered it.

# 3 Chan. P. L.- Folio 273



1719 Tyler, Robert, Of P. G. Co., depositions on "Bowd  
-les Choice", "Borough", "Tylers Dis  
-covery", Ridgely" & "Tylers Chance"  
before Jas. Haddock, Joseph Belt &  
Ralph Crabb of Prince George;  
1721/22 " " 50 yrs. deposed he surveyed for  
Col. Henry Ridgely to show John  
Howard how far to clear, but line  
of Patent differed from the course  
expected.

# 3 Chan. P. L.- Folio 550 & 744






1700/2 Tyler, Robert., Deposition of Col. Minian Beal  
upon boundaries of Lord Balti-  
more's Manor & Darnalls Grove  
& Collington before a Commis-  
sion of Saml Magruder & Thos.  
Sprigg.

1702 Tyler, Robt., Thomas Sprigg Jr. Com to determine  
between Wm. & Wyley Madr. re-  
port in above depositions.

# 2 Chan. P.C. Folio 453 & 496



1782 Tyler, Robert vs. Ruth Hall, Admr. Beans wife  
summoned.

# 13 Chan. - Folio 528



1784 Tyler, Robert

Colmore Beans & wife vs. Ruth  
Hall adm. of R. Jacob.

# 14 Chan. - Folio 34



1787 Tyler, Robert & Colmore Beans vs. Ruth Hall----  
admr.--- Sheriff of P. G. Co. to  
bring in Defts.  
1794 " " Witness.

# 15 Chan. - Folio 53 & 374  
# 28 Chan. - Folio 842





1787 Tyler, Robert & others vs. Ruth Hall adm. Com.  
named. Referees named.

1791 " " Witness.  
" " Taxpayer.

# 16 Chan. - Folio 10  
# 20 Chan. - Folio 416  
# 22 Chan. - Folio 324




1785

Tyler, Robert

B 42 - 250

Queen Anne's Co.



Tyler, Robert B.

B 119 - 361 Died prior 1818

Prince George's



1792

Tyler, Robert Bradley

- B 40 - 14 Obtained judgement against Jesse Duvall  
B 52 - 240 Guardian 1784  
B 29 - 444 Debtor. (1794)  
B 30 - 396 For Bowie. (1794)





1834 Tyler, Sally of Zebidee M.

B 153 - 290 Complainant



1796

Tyler, Samuel

B 34 - 78  
- 80  
- 97


Creditor.  
Referee.  
Deposition.



1799

Tyler, Samuel


B 47 - 417 Witness



Tyler, Samuel

B 135 - 118 Witness 1815


Anne Arundel





1786 Tyler, Samuel Reg. of Wills----test will of Thos.  
Gantt.

# 15 Chan. - Folio 32



Tyler, Samuel

- B 113 - 62; B 123 - 147, 154; B 126 - 8;  
B 150 - 154, 156, 162 Register of Wills 1784-1803  
B 121 - 362 Purchaser of negro 12/16/1822  
B 109 - 168 Debtor  
- 169 "  
-193 Witness (Bond) 1794  
B 35 - 35 Reg. of Wills - 1796  
B 47 - 604 Trustees bond 1804  
Prince George's




1790

Tyler, Samuel

B 56 - 129	Register of Wills			
210	"	"	"	1803
357	"	"	"	1799
479	"	"	"	1798
481	Surety			1803
591	Register of Wills			1794
605	Commissioner			1802
B 63 - 593	- Register of Wills			
- 639	"	"	"	1790
B 67 - 735	"	"	"	1801

Prince George's County



Tyler, Samuel

B 155 - 702 Witness 1837

Baltimore City





1805 Tyler, Samurl

- B 61 - 301 Legatee
- 307 Mentioned
- 469 - 470 - 492 - 493 - 501 - 506 - 512 -  
514 - 515 - 522 Registrar (1801)
- 494 Registrar
- 503 " 1801
- 511 " 1792
- 524 " 1799
- 491 " 1800



1795

Tyler, Samuel

B 32	- 125-	126	Reg. Certificate.	
	- 128		Surety.	
	- 566		Register Wills of P. G. Co.	
B 33	- 515-	601	Reg. Certificate	(1796)
	- 601		Referee.	"
B 35	- 80		Referee.	"
	- 97		Deposition	"




1790

Tyler, Samuel

B 50 - 82	Register of Wills	
B 55 - 41	"	1789
433	Commissioner	1799
B 58 - 454	Register of Wills	1804

Prince George County




1789	Tyler, Saml.	Rej. copy of Inventory.
"	"	Attests that E. Lanham & Jos. - Locker made oath of Edelins claim
"	"	Register of P. G. Co.---copy of Account.
1791	"	Reg. Of Wills.

# 17 Chan. - Folio 337 & 369

# 18 Chan. - Folio 279

# 22 Chan. - Folio 330






1794

Tyler, Samuel


B 40 - 19	Commissioner		
127	Registrar of Wills,	1783	
149	" "	1794	
B 41 - 766	" "	1792	
B 43 - 80	" "	1798	
427	" "	1795	
Pr. Geo.			
459	" "	1797	
B 46 - 476	" "	1800	
B 48 - 391	" "	1778	



1793

Tyler, Samuel

B 27 - 50			Creditor.
- 51			Register
- 103-315-316-484-487-507			Register
- 316- 317- 498			Register--Creditor.
B 28 - 219-221-223-225			Referee.
B 30 - 375			Reg. of Wills.
B 36 - 95	(Part 2)	Trustee Bond.	(1798)
- 89	"	Referee.	



1799 Tyler, Samuel

B 64 - 461 Registrar

- 602 " 1794

- 603 " 1796


- 605 " 1805

B 20 - 115,126,129,130,138,144,154,157

- 420 - 425,

Reg. of Wills.  
Referee.

Prince George Co.



1839          Tyler, Samuel

B 156 - 357    Guardian

Frederick






1802 Tyler, Samuel Jr.

B 61	- 256	Legatee	
	- 280	Plaintiff	1804
	- 301	Legatee	1805
	- 307	Mentioned	1810

Prince George Co.




1796

Tyler, Samuel, Jr.,

B 40 - 39 Witness

B 50 - 82 " 1794

B 34 - 84 Clerk. (1796)




1804

Tyler, Samuel Sr.

B 58 - 683 Surety

Prince George's



Tyler, Sarah Pratt Hall of Tobias & Violetta

B 119 - 357 Infant Defendant 1823


Prince George's





1834 Tyler, Solomon Jackson of Zebidee M. Infant

B 153 - 290 Defendant



1834 Tyler, Susan of Zebidee M.


B 153 - 290 Defendant



1802

Tyler, Susannah

B 57 - 166 Witness - about 50 years of age




1799

Tyler, Thomas

B 44 - 291 Purchased land in Talbot Co.

Caroline





Tyler, T. G. S.

B 132 - 22 Clerk of Court 1785


Stafford Co., Virginia



Tyler, Tobias of Dryden

- B 119 - 357, 359 Grantee (bond) 3/10/1818
- 360 &c. Will 4/15/1818
- 363 Died in August, 1818


Prince George's



1805 Tyler, Trueman

B 61 - 466 - 469 - 471 - 472 - 473 - 487 - 488 -  
489 - 501 Register of Wills  
- 492 " " " (1806)  
- 495 - 496 - 503 - 505 - 506 - 507 - 509-  
511 - 512 - 513 - 514 - 516 - 522 - 531-  
- 538 Register of Wills (1807)  
- 539 - 540 Register of Wills (1805)

B 62 - 310 Reg. of Wills




1802

Tyler, Trueman

B 48 - 718 Account

B 58 - 454 Solicitor 1804

B 29 - 20-59 Witness. (1794)






1797

Tyler, Trueman

B 43 - 426 Solicitor

B 56 - 474 " 1802



Tyler, Trueman

B 109 - 165 Reg. Will 1785

B 106 - 149 Reg. Wills 1806

- 168 Reg. Wills

B 105 - 306 " " 1804

B 47 - 310 " " 1809

Prince George's

B 56 - 480 Trustee 1803

B 64 - 602 - 603 - 605 Reg. of Wills 1796 - 1805



Tyler, Trueman

B 123 - 154; B 124 - 182; B 126 - 8; B 130 - 109;  
B 135 - 181; B 136 - 327; B 156 - 65; B 163 - 516

Register of Wills 1809-1843

B 150 - 125 Trustee 1809  
- 175 Defendant 1832  
- 253 Witness

110 -441 Reg. Wills 1806

110 -306 Reg. Wills 1815

B 65 - 121 - 122 Commissioner 1802

Prince George's



1805 Tyler, Trueman

B 67 - 830 - 831 - 836 Register of Wills  
- 841 " " " 1804 - 1806

Prince George Co.





Tyler, Violetta (widow of Tobias)

B 119 - 357 (1822)

- 362 Excrx. of Tobias (wife) 3/15/1818


- 364 Guardian to Sarah P. H. Tyler 1823

Prince George's



1713 Tyler, Wm., & Thos. Goslin, depositions before  
Thos. Howe & Wm. Smith.

# 3 Chan. P. L.- Folio 18



Tyler, William

Doctor

B 123 - 917 Account 1826

Frederick

B 109 - 56 Surety 1818



Tyler, Wm. Bradley

B 137 - 154 Surety 1828

Frederick





Tyler, Wm. Bradley

B 144 - 348 (1827)

B 157 - 682 Complainant 1841

B 166 - 722; B 168 - 169; B 176 - 331; B 178 - 366  
Clerk of Court 1844-1850

B 155 - 169 Mortgagee 4/4/1833

Frederick



Tyler, William B. of Dryden

B 119 - 360 (1818)

Prince George's



Tyler, William C.

- B 146 - 49 Purchaser 1832  
B 149 - 581 Purchaser 1833  
B 154 - 1142, 1148 Purchaser of land 1836  
B 155 - 161 Defendant 1835-6  
- 169 Mortgagor 4/4/1833

Anne Arundel



1834 Tyler, Zebidee of Zebidee M. Infant

B 153 - 290 Defendant






1833 Tyler, Zebidee M.

Deceased

B 153 - 290

Dorchester



1833 "Tyler's Delight" - 67 $\frac{1}{2}$  acres

B 151 - 42, 43, 45, 46 Sold by agreement to Nich's and John Bull March 29, 1812 by John Epaugh. Granted to John by Nicholas. John Bull bequeathed same to his wife Jemima, and at her death to his sons, John and Shadrach, after having previously sold part to Christian Stably

Baltimore Co.



1833

"Tyler's Delight" - 42 acres

B 151 - 53

Baltimore Co.



1834 "Tylers Deception" - 6 acres

B 153 - 293 Part of R.E. of Zebidee M. Tyler sold  
to Levi Leonard

Dorchester





1844

"Tyler's Discovery" part of

B 165 - 480

Prince George's



"Tylers Lot" (Part)

B 110 - 478

Devised to John Cromwell by his  
father Francis 1810


B 106 - 141

Tract granted to John Cromwell  
in Will

- 142

Part granted to Zachariah  
Cromwell in will.

Anne Arundel



1793

"Tylers Lot"

B 45 - 459

60 acres

Belonging to William Pumphrey, deceased.

A. A.



1808

"Tylers Lot"

Liber 71, f. 663

Anne Arundel





1842            "Tylers Lot" part of

B 160 - 496


Anne Arundel



1797

Tymony, John

B 48 - 140 Witness (Will)



Tynke, Michael

B 115 - 446 (1819)



1827

Tyre, Jr., Nathaniel

B 144 - 356

D. C.





1827

Tyre, Thos. B. J. of Nathaniel, Jr.

B 144 - 356

D. C.



Tyson, Alexander H.

- B 154 - 48      Witness 1833  
B 169 - 520     Defendant 1846  
B 175 - 23      Defendant 1848  
B 179 - 819     Defendant 1851 (married to Rebecca A.  
Howard, widow of William)

Baltimore City



Tyson, Alexander H. of Nathan

B 175 - 23    Inf. Complainant 1848

Baltimore City



Tyson, Benjamin of Levi, Jr.

B 164 - 427 Inf. Defendant 1844

Cecil





1848

Tyson, Benjamin F.

Defendant

B 176 - 418



Tyson, Catherine

B 128 - 246 Complainant 1823-5

Cecil



Tyson, Catherine

B 164 - 430 Purchaser 2/28/1843

Cecil



Tyson, Catherine (wife of Thomas)

B 161 - 719 Land Owner 1843

B 176 - 418 Deceased 1848

Cecil





1847

Tyson, Charles

Defendant

B 171 - 239

D. C.



1848

Tyson, Charles J. of Nathan Deceased

B 175 - 35

Baltimore City



1847

Tyson, Edward

Defendant

B 171 - 239

D. C.



Tyson, Elijah

B 164 - 436 Account 1844

Cecil





1850

Tyson, Elijah J.

Grantor

B 178 - 190

Cecil




1798

Tyson, Elisha

B 48 - 315 Part of Lot #26 in Baltimore City  
conveyed by Andrew Buchanan

B 56 - 700 Plaintiff 1801  
769 Purchaser of lots in Baltimore City 1803  
814 Petitioner 1808



1787	Tyson, Elisha	vs. Robt. Morris.	Sheriff to -- bring in Deft.
1789	"	"	Sold to John Pail of Harford Co.
1792	"	"	Partner.

# 15 Chan. - Folio 61  
# 18 Chan. - Folio 51  
# 19 Chan. - Folio 65  
# 25 Chan. - Folio 478



1787/88	Tyson, Elisha	vs. Robt. Morris. Sheriff to bring Deft.
"	"	Deposition in Smith agt. Holl- ingsworth.
"	"	Deposition for Defts. in Hall agt. Calhoun & others.
1791	"	Lessee.
"	"	Debtor.

# 16 Chan. - Folio 15, 27 & 280

# 20 Chan; - Folio 11, 16, 17

# 21 Chan. - Folio 129





1793

Tyson, Elisha

B 26 - 119

Deposition.

- 134

Quaker. Deposition.

B 28 - 267

Neighbor.

- 303

Deposition.

B 29 - 442

Debtor.

B 31 - 35-146

Dep. for Complt.

- 555

Witness.

B 34 - 449

Tenant of J. Bond.

(1796)



Tyson, Elisha

B 137 - 604 Grantor 4/19/1815; deceased 1826

B 56 - 845 Deposition 1808

Baltimore City



Tyson, Elisha

Merchant

- B 114 - 611 Grantor (surrender) July 9, 1791  
- 621 Lessee June 8, 1782  
B 117 - 233 Lessee Aug. 6, 1781  
- 237, 240, 244 Assignor Aug. 26, 1781;  
Sept. 8, 1781; Oct. 15, 1781  
B 119 - 61 Witness 1819  
B 165 - 237 Grantee  
B 169 - 513 Lessee

(next)

Baltimore City



Tyson, Elisha

Merchant

B 180 - 161, 183 Lessee 6/8/1782  
- 174 Grantor 7/9/1791

B 108 - 74 Purchaser of Lots #35, 39 & 43

B 54 - 533 Obtained attachment against lands,  
etc., of John Paul 1781

Baltimore City





1816

Tyson, Elisha

B 105 - 12 mentioned


Harford



Tyson, Elisha of Elisha

- B 137 - 599 Defendant 1828
- 602 Mortgagor 3/29/1826; Grantee 4/19/1815
- 605 Mortgagor 6/1/1826

Baltimore City



1847

Tyson, Elizabeth  
nee Ellicott

Deceased

B 171 - 239

Baltimore Co.



1847

Tyson, Elizabeth

Defendant

B 171 - 239

D. C.





1847

Tyson, Frances E.

Defendant

B 171 - 239

D. C.



1842            Tyson, Jr., George

B 159 - 387    Creditor

Baltimore City



Tyson, George

B 125 - 273, 281 Defendant 1821-4

Boston, Mass.



Tyson, George

B 134 - 912 (1825)

B 175 - 36 Grantor

Baltimore City





1848

Tyson, Henry J.      Infant Defendant


B 175 - 23

Baltimore City



Tyson, Isaac

B 53 - 400 Occupied house in Baltimore City be-  
longing to Thomas H. Ridgate



Tyson, Isaac

- B 137 - 599 Defendant 1828
- 605 Mortgagee 6/1/1826
- 610 Purchaser lot and warehouse on  
Light St. 10/4/1828

Baltimore City



Tyson, Isaac

- B 121 - 504 (1819)  
B 165 - 236 Grantee  
- 368 Grantor  
B 168 - 7 Witness 1845  
112 - 189 Purchaser 1819  
118 - 99 Agent for President and Directors  
of the Union Bank

Baltimore City

- B 56 - 732 Deposition 1802





Tyson, Jr., Isaac

- B 116 - 536 Purchaser lot #1 and part #2 at E.  
corner of President & Queen Sts.  
12/13/1820
- B 173 - 1 Complainant 1847  
- 5 Assignee 12/22/1844

Baltimore City



Tyson, Isaac of Levi, Jr.

B 164 - 427 Inf. Defendant 1844

Cecil




1847

Tyson, Jr., Israel

Judgment

B 172 - 502

Baltimore City



1825

Tyson, Jacob

B 145 - 365 Tenant

Baltimore City





Tyson & James

B 112 - 543

Creditor



Tyson, James

B 60 - 53 Husband of Katherine (Kitty) Hutchings



Tyson, James W.

B 179 - 598 Purchaser of "Greyhounds Forrest"  
in Carroll County 11/15/1851

Baltimore City



1847

Tyson, Jane S.

Defendant

B 171 - 239

D. C.






1802

Tyson, Jesse

B 54 - 776 Purchaser

B 56 - 700 Plaintiff 1801



1817

Tyson, Jesse

B 105 - 752 Complainant  
753 Grantee 1813

Baltimore Co.




1803 Tyson, Jesse (Quaker)

B 63 - 479 Defendant

- 480 - 483 Deed of conveyance 1802

- 488 - 493 Answer to Bill of Complaint 1804



Tyson, Jesse

B 148 - 172 Grantor Sept. 24, 1810

110 - 116 Ment.  
83 Grantee

Baltimore City

B 106 - 279 Comp. 1817

B 54 - 89 Petitioner 1801






1809

Tyson, Jesse and Sarah

B 58 - 507 Heirs of Joshua Dorsey



Tyson, John

B 161 - 719 Land Owner 1843

B 176 - 418 Defendant 1848

Cecil



Tyson, John S.

Attorney

- B 164 - 78 Purchaser Lot 5 of Nottingham Company's  
land 11/7/1844
- B 164 - 749 Trustee of Caleb T. Hall, Complt. 1845  
- 750 Trustee 1845

(next)

Baltimore City



Tyson, John S.

Attorney

- B 130 - 526 (1825)
- 531 Trustee 1826
- B 134 - 521, 986 Trustee 1827
- B 151 - 119 Defendant 1830-33
- B 166 - 80 Complainant 1844
- B 167 - 629 Defendant 1845
- B 172 - 329, 557 Defendant 1847
- B 176 - 214 Witness 1848

Howard (from Baltimore City)





1830

Tyson, Jonathan

B 151 - 770 Grantor

Cecil



1847

Tyson, Jonathan E.

Defendant

B 171 - 239

Baltimore Co.



1794

Tyson, Joseph

B 29 - 208

Clerk Certificate.



Tyson, Laney of Levi, Jr.

B 164 - 427 Defendant 1844

Cecil





1847

Tyson, Letitia E.

Inf. Defendant

B 171 - 239

D. C.



Tyson, Levi

Merchant Miller

B 116 - 395 Commissioner 1819  
B 123 - 618 J. P. 1816  
B 156 - 582 Witness 1841  
B 165 - 366, 423 Grantor  
B 176 - 423 Purchaser 1848

Cecil



Tyson, Jr., Levi

B 164 - 427 Died 1842

B 167 - 62 Grantor

Cecil



Tyson, Jr., Levin

B 173 - 872 Admr. of John Tyson, Acct. 1830

Cecil





Tyson, Maria of Levi, Jr.

B 164 - 427 Inf. Defendant 1844

Cecil

?T

1847

Tyson, Martha Ann

Defendant

B 171 - 239

D. C.



1850

Tyson, Martha Ann (wife of Elijah J.)

B 178 - 190

Grantor

Cecil



1848

Tyson, Mary

Deceased  
Testatrix

B 175 - 29

Baltimore Co.





1847

Tyson, Mary A.

Defendant

B 171 - 239

D. C.



1845

Tyson, Mary Elizabeth Inf. Defendant

B 167 - 689

New Jersey



1845

Tyson, Mary Jane (wife of Thomas W.)

B 167 - 61

Defendant

Cecil



1848

Tyson, Mary Lloyd Norris inf. Defend

B 175 - 23

Baltimore City






1801

Tyson, Nathan

B 56 - 700 Plaintiff

B 30 - 241 Surety. (1794)



Tyson, Nathan

B 137 - 599 Defendant 1828  
- 605 Mortgagee 6/1/1826

Baltimore City



Tyson, Nathan

B 129 - 181 Purchaser Lot 136, 137 Baltimore  
Company's Lands, being part of real  
estate Andrew Clopper died seized,  
May 31, 1825

B 169 - 695

B 161 - 526 Lessor 1838


Baltimore City



1801

Tyson, Nathaniel

B 56 - 699 Plaintiff





Tyson, Nathaniel .

B 137 - 785 (1815)

Baltimore City

5



1848

Tyson, Sr., Nathan P.

Testator

B 175 - 23

Baltimore City



1848

Tyson, Jr., Nathan P. Defendant

B 175 - 23

Baltimore City



1847

Tyson, Nathaniel E.    Inf. Defendant

B 171 - 239






1801

Tyson and Norris

B 56 - 700 Merchants



Tyson, Philip T.

B 164 - 99    Defendant 1844; Mortgagor 5/1/1839

Baltimore City



Tyson, Rachel (wife of John S.)  
nee Snowden

B 151 - 119 Defendant 1830-33  
B 166 - 80 Complainant 1844  
B 172 - 329, 557 Defendant 1847

Ellicotts Mills, Howard & Anne Arundel



1830

Tyson, Rachel (wife of Jonathan)

B 151 - 770 Grantor

Cecil





Tyson, Rebecca A. (wife of Alexander H.)  
nee Howard (widow of William)  
nee Key

B 169 - 520 Defendant 1846  
B 175 - 23 Complainant 1849  
B 179 - 819 Defendant 1851

Baltimore City



Tyson, Rebecca W. (wife of Philip T.)

B 164 - 99      Defendant 1844; Mortgagor 5/1/1839

Baltimore City



1845

Tyson, Sally Ann      Infant Defendant

B 167 - 689

New Jersey



Tyson, Samuel of Levi, Jr.

B 164 - 427 (minor) Deceased 1844

Cecil





1847

Tyson, Samuel E.

Defendant

B 171 - 239

Baltimore Co.



1817

Tyson, Thomas

B 105 - 755 Witness



Tyson, Thomas

- B 138 - 267 Purchaser Lot #223 E. corner of  
Biddle & Cross Sts. 1829
- B 140 - 159 Trustee to Paul Jacquin, Defendant  
1820-29
- B 106 - 282

Baltimore City



Tyson, Thomas S.

B 164 - 433 Purchaser 2/28/1843

B 176 - 418 Defendant 1848

Cecil





Tyson, Thomas W. of Levi, Jr.

B 164 - 427	Defendant	1844
- 432	Purchaser	2/28/1843
B 167 - 61	Defendant	1845


Cecil



1824      Tyson, William

B 154 - 43   Grantor

Baltimore City



Tyson, William

B 164 - 427 Admr. of Levi, Jr., Defendant 1844  
- 440 Purchaser real estate Levi Tyson, Jr.  
1/11/1845

Cecil



Tyson, William of Levi, Jr.

B 164 - 427 Defendant 1844

B 179 - 684 (1851)

Cecil






1847

Tyson, William A.

Defendant


B 171 - 239

D. C.



Tyston, Gerard

B 38 - 32 Assignee




1827

Uhl, Jacob

B 144 - 344

Jennings Run, Allegany



1796

Uland, B.

B 33 - 243

Witness.






1787

"Uhlands"

B 37 - 203

Of G. Fowke.



1796

Uhler, Conrad

B 37 - 254  
- 258

Debtor.  
Creditor.



1789 Uhler, Erasmus Bondman of Francis Marble.

# 16 Chan. - Folio 770



1791

Uhler, Erasmus

B 22 - 359

Subscriber.





Uhler, Erasmus

B 156 - 247 Creditor 1825  
B 142 - 614 Affidavit 1830  
B 133 - 670 Grantor 3/20/1816  
B 114 - 623 Witness 1782  
B 180 - 185 Witness 1782

Baltimore City



1796

Uhler, John

B 35 - 203


Debtor.



Uhler, John

B 133 - 670 Grantor 3/20/1816


Baltimore City



1843          Uhler, Mary (wife of Philip)

B 158 - 534   Grantor 1831

Baltimore City





Uhler, Philip

B 158 - 534 Grantor 1831  
B 141 - 652 Account 1823  
B 121 - 87 Purchaser 1819  
112 - 322 Juror

Baltimore City



1825          Uhler, Priscilla

B 156 - 247    Creditor

Baltimore Co.



1796

Uhrig, William

B 35 - 203  
- 206


Debtor.  
Settled.



"ULM" - Baltimore County

1826

B #131 folio 405





1794 Ulerick, Michiel

B 65 - 710 Conveyance of Deed




1839

Ulshaeffer, Michael

Presiding Judge,  
Court Common Pleas

B 159 - 15

New York City



1799

Umberger, Michael

B 40 - 584 Commissioner


Fred.



1795

Umstead, Ann

B 38 - 313 Widow and heir of Nicholas






1795

Umstead, David


B 38 - 314 Son and heir of Nicholas



1795

Umstead, Elizabeth

B 38 - 314 Daughter and heir of Nicholas



1797

Umstead, Enock

B 38 - 313

Petitioner

B 106 - 508

Articles of Agreement 1812

- 499

Comp. 1813

B 105 - 657

Complainant

Frederick




1797

"Umsteads Inheritance"

B 38 - 317 Tract containing about 173 acres. Property of Nicholas Umstead sold to John Norris

Frederick County





1810

Umstead, John


B 44 - 513 Clerk to Commissioner



1795

Umstead, Nicholas

B 38 - 314 Son and heir of Nicholas



1797

Umstead, Nicholas

B 38 - 313

Deceased

313

His will 1795


Frederick



1795

Umstead, Rachel

B 38 - 314 Daughter and heir of Nicholas





Umstead, W.

B 106 - 518




1799

Unard, Jacob

B 46 - 31 Account

Baltimore



1796

"Uncle and Nephew"  
90 acres

B 35 - 434

Chas. Co.



Underhand, John C.

B 129 - 421 (1825)

Non-resident





Underhill, Amos

B 136 - 194 Vendor May 1, 1807

New York City



1846

Underwood, Albert

Witness

B 169 - 13

Baltimore Co.



1791

Underwood, Anthony

B 23 - 195

Debtor.



1848

Underwood, Charles B. Purchaser

B 175 - 604

Cecil





1794

"Underwood's Creek"

B 157 - 445

Anne Arundel



1810

Underwood, Enock

B 105 -

4 Witness (Bond)

Harford



Underwood, Isaac G.

B 129 - 20 Constable 1824

Baltimore City



1846

Underwood, Jane (wife of John)

nee Snow

Defendant

B 170 - 45

Caroline





1790

Underwood, Jesse

B 41 - 231 Witness Agreement



1770 Underwood, John vs. Abner Dudley & others.  
Attach issued,  
" " vs. Wm. Dames & others. Attach  
issued.  
" " vs. John Moore & others. Attach  
issued.

# 9 Chan. B. II. # 1- Folio 376



1841            Underwood, John

B 156 - 431   Arbitrator

Cecil



1771/73 Underwood, John vs. Dames, Moore & others.  
Sheriff to bring in Deft.  
Struck off.

# 12 Chan. W. K. # 1- Folio 28 & 314





1846

Underwood, John

Defendant

B 170 - 45

Caroline



1846

Underwood, Joshua

Defendant


B 169 - 12

Baltimore City



1800 Underwood, Mary (wife of William)

B 64 - 558 Devisee - Executrix  
Deceased April 1806  
- 559 Heir at law 1800



1846

Underwood, Mary Ann (wife of Joshua)  
nee Button

Defendant

B 169 - 12

Baltimore City





1800 Underwood, Rhode

B 64 - 558 Daughter and heir of William  
- 559 Heir at law



1800 Underwood, Ruth

B 64 - 558 Daughter and heir of William  
Intermarried with John D. Reed 1802  
- 559 Heir at law 1800



1800 - 1806 Underwood, William

B 64 - 557 Devisor (died seized)

• 559 - 560 Will 1800

Balto.



1843            Underwood, Wm.

B 160 - 586    Creditor

Prince George's





1794 .

Underwood, Zeph.

B 29 - 437


Debtor.



1794

Undrill, Capt. William


B 38 - 188 Deposition



1834      Unger, Washington

B 153 - 224 Debtor

London Co., Virginia



"Ungerland"

B 129 - 336 (1822)

Frederick





1700/2 Ungle, Robt., & Robt. Grundy., vs Mich. Perry  
& Co. Continued. Struck off.

# 2 Chan. P.C. Folio 450 & 471



1703/4 Ungle, Robt., vs Thos. Davis. Spa to be re-  
newed. Dtruck off.

# 2 Chan. P.C. Folio 510 & 514



1710

Ungle, Robt., & John Bullen. Commissions report  
of Wm. Wiltongby, Mary Camp-  
er & John Ryan of Talbot.

# 2 Chan. P.C. Folio 651



1720 Un gle, Robert, agt. Eliza. Carter. Struck off.

# 3 Chan. P. L.- Folio 498





1723 Ungle, Robert 53 yrs. deposed he knew not what  
had become of the accts. between  
Sherwood & Oldham left for arbitrat  
ion by Mr. Thos. Robbins.  
" " " & Benj. Pemberton deposed they re-  
cognized the handwriting of Sher-  
wood in his bill to John Oldham  
with one exception.

# 4 Chan. I. R. # 1- Folio 9, 10 & 12



1723/&724 Ungle, Robert Deposed also to the handwriting of John Oldham in his acct with Daniel Sherwood.

" " " 54 yrs. deposed that Sherwood allowed him thirty shillings a hundred for tobacco in exchange for goods & Mr. John - Oldham was present when deponent dealt with Sherwood.


# 4 Chan. I. R. # 1- Folio 10 & 12



100

1729/31 Ungles, Francis, Admin. of Robert vs. Francis  
Armstrong. Injunction dis-  
solved. Com. to Jacob Locker-  
man, Michael Fletcher, John  
Sherwood & Richard Richardson  
Complts. bill dismissed and  
Complt. to pay Defts. costs.  
Chancellor to notify Mr. Beck-  
ingham.

# 5 Chan. I. R. # 2- Folio 9, 13, 74, 212 - 137




1803

"Union"

B 55 - 249 Tract containing 10 acres

Charles County





1810 "Union" part

B 148 - 354h Conveyed by Stephen Wheeler to  
Joshua F. Cockey January 30, 1810

Baltimore Co.

B 65 - 208 Tract of land 1773



1844

"Union Alley"

B 163 - 500

Baltimore City



The Union Bank of Balto.

B 106 - 471 Ment. in Will 1806



Union Bank of Maryland

B 122 - 199

Loan





The Union Cross Roads

B 106 - 477, 479 Description

Harford



Union Bank of Baltimore

B 112 - 305

Creditor

Balto.



Union Bank of Maryland

B 110 - 64

Ment. in will of Isaiah Balderston

Baltimore



Union Company

B 157 - 301 Defendant 1841

B 162 - 617 Defendant 1843

Baltimore City





Union Cross Road

B 111 - 335

Ment. Case of Kerr vs. Barnett

Harford



"Union Dock"

B 122 - 338  
552

Just mentioned



"Union Hotel"

B 179 - 574 (1852)

Ellicotts Mills



Union Manufacturing Company

B 124 - 41    Possessor "Oella" 1818

Baltimore County





1842            "Union Marsh" part of

B 158 - 313   Sold to E. R. Hooper

Dorchester



1844

"Union Mill Property" (consisting of parts of "Mt. Royal" "The Addition" and "Spicer's Stony Hill") -  $52\frac{1}{4}$  acres

B 165 - 236

Baltimore Co.



1844

"Union Run (Or Ensor's Run)"

B 165 - 237

Baltimore Co.




1803

Union Tavern

B 54 - 196

Used for sale of real estate of Samuel  
Beall, deceased

Georgetown






"Union St." 172 ft. from corner of same  
and Bridge St., binding on Union St. 25',  
N. 100', E. 20' and with straight line to  
beginning (E. side Jones Falls)

- B 121 - 555 &c. Leasehold assigned by Nancy Conner  
to Wm. Stansbury 10/29/1812 and  
mortgaged by him to Union Bank of  
Md. 7/27/1822.  
- 564 Sold to Thomas Ellicott 10/21/1824

Baltimore City




"Union St." W. side, at N.E. corner of  
Cornelius H. Gists lease, W. 170 ft. to  
Pearl St., N. on Pearl  $29\frac{1}{2}$  ft., E. 170 ft.  
to Union, S. on Union 30 ft. (being part  
of "Chatsworth")

- B 125 - 67 House and lot mortgaged by Owen Dorsey  
to Robert Gilmor 5/7/1821.
- 72 Conveyed in trust by said Dorsey for use  
of Henrietta, his wife, to Andrew Adgate  
1/20/1824


(next)

Baltimore City



B 125 - 72 Being granted by said Dorsey to Elizabeth Dorsey in fee 6/17/1801 and which after her death were conveyed by sundry conveyances to Owen Dorsey.


- 90 Sold to Robert Gilmor 12/8/1824



"Union St." 325'3" from S.W. corner of  
North and Union Sts. and at N. side of  
alley 2'3" wide, fronting on Union 201'6"  
etc.

B 129 - 583 &c. Conveyed by John Fornshett to John  
John McCurdy 11/19/1823. Mortgaged  
by McCurdy to John L. Hammond and  
Geo. H. Newman 12/8/1823  
- 586 Decreed to be sold 12/3/1825

Baltimore City






"Union (now Green) and Fayette Sts." S.W.  
corner - W. on Fayette 110 ft., S. 154 ft.  
3 in. to Park Lane, E. 110 ft. to Greene  
St., etc. (#5)

B 131 - 311, 312 Part of real estate of which  
Daniel Deady died seized. Contracted  
to be leased from Christopher Johnson  
Trustee of estate of Daniel Deady, to  
David Forney.  $\frac{1}{4}$  Ground rent allotted  
to Maria and Elizabeth Mitchell,  
Gunning F. Bedford and Henrietta M A.  
Bedford respectively 2/5/1827. next  
B. City




B 132 - 224, 226, 231, 236



"Union & French Sts." corner (being S.W. most extremity of Lot #133) N. on French St. 50 ft., E. 16'3" etc.

- B 129 - 138, 583 Leased by Richard Lee to William Fulton. Assigned by Fulton to John McCurdy 6/1/1815. Mortgaged by McCurdy to John L. Hammond and Geo. H. Newman 12/8/1822 and to Jesse Greene, Admr. of Edward Dougherty 10/11/1822
- 144 Sold to Thomas and James Harwood 6/8/1825

B. City




1833

"Union (or Green) & Mulberry Sts." N.E.  
corner - N. on Union or Green 90 ft., E.  
142 ft. to an alley 20-ft. wide, S. on  
said alley 90 ft. to Mulberry, W. on  
Mulberry 142 ft. to beg.

B 148 - 660 Conveyed from John E. Howard to David  
Williamson Dec. 1, 1814.  
Allotted to Julianna Kilgour

Baltimore City





"Union and Ross Sts." S.W. corner  
37 $\frac{1}{2}$  x 59 ft.

- B 134 - 960 &c. Conveyed by Henry Walter to John Ford 4/7/1817 and from said Ford to John Amey (Amick) 2/20/1823, who conveyed same in trust for use of his wife to Joseph B. Elliott 4/14/1824
- 969 Above deed declared void 1828
  - 970 Sold to Tarrence Kelly 1828

Baltimore City



Union Street

B 112 - 494

Two lots of ground fronting  
on this street 34 feet

Baltimore



1807 "Union Tavern"

B 67 - 820 Place of public sale

Annapolis



1798

Union Tavern

B 41 - 101 Place of sale of Peter Cassanaves  
property

Georgetown





1801

Union Tavern

B 46 - 306 Location of sale of property




1802 "Union Tavern"

B 63 - 615 Mentioned as meeting place for  
commissioners

- 702 Mentioned as meeting place 1801

Georgetown---

Dis. of Columbia



"Union Town"

Village

B 130 - 243 (1813)


Frederick



1776

"United Friendship"

B 53 - 451 Sold to Jonothan Plowman by Clara  
Young





1787 "United Friendship"

Tract sold by Clara Young to  
Jonathan Plowman.

# 15 Chan. - Folio 341



1842            "United Friendship"

B 159 - 136


Anne Arundel



1800


"United Friendship"

B 57 - 1 Tract of land lying in Baltimore County



"United Friendship"

- B 109 - 278 Tract granted to John Gadsby  
by heirs of Charles Ridgely  
of Wm. 1815
- B 63 - 315 Tract of land purchased by Joanathan  
Plowman






1834      "United Friendship" part of

B 152 - 105


Anne Arundel



1834-6 "United Friendship" "Low Neck" "2nd  
Addition to United Friendship" and "Boat  
Harbour" parts of - 115 acres

B 152 - 120, 122 Sold to Charles W. Karthaus

Anne Arundel



1842            "United Friendship, Lowe Neck,  
2nd Addition to United Friendship, and  
Boat Harbour" part of: - 115 acres  
- Swann Creek

B 159 - 137

Anne Arundel



1842

"United Friendship, Addition to United  
Friendship, Mayo's Last Shift, and Lowe  
Neck, Part of: - 336 acres  
- Patapsco River

B 159 - 137

Anne Arundel





1834-6 "United Friendship" "Mayo's Last Shift"  
"2nd Addition to United Friendship" and  
"Low Neck" parts of - 336 acres  
- East by Patapsco River, South by Swan  
Creek

B 152 - 120, 122 Sold to James Sullivan, who had  
Richard Linthicum substituted as  
purchaser.

Anne Arundel



1834 "United Friendship" "Mayo's Last Shift"  
"Low Neck" and "Second Addn." to United  
Friendship" parts of - 383 acres

B 152 - 105 Conveyed to Geo. W. and Howard Miller  
by George S. Sellman July 2, 1813.  
Howard died April 1833 and his part  
descended to children of his son Lloyd  
M. Miller  
- 124 Geo. W. Miller mortgaged his part to  
Wm. G. Harrison July 18, 1833 and died  
A.A. Co. about 1836 leaving a widow and children



1834-6 "United Friendship" "Mayo's Last Shift"  
"Low Neck" 2nd Addition to "United Friend-  
ship" "Hawkins Point (or Point Lookout)"  
and "Boat Harbour" - 684 acres

B 152 - 120, 122 569 acres sold to Richard Linthi-  
cum; 115 acres to Charles W.  
Karthaus.

- 124 All, except "Boat Harbour",  
mortgaged to Wm. G. Harrison July  
18, 1833

Anne Arundel



1770

"United Friendship"

B 45 - 5 Tract of land

B. C.





United States of America

- B 151 - 292 Grantee
- 294 Purchaser "Long Meadow Enlarged"  
520 acres, 1831
- B 159 - 9, 33, 41, 48, 59 Complainant 1842



1846

"United States Hotel"

B 169 - 106

Havre de Grace, Harford



1833 United States Insurance Co.

B 152 - 505 Mortgagee

Baltimore City



1842            U. S. Insurance Co. of Baltimore

B 158 - 407    Defendant

B 160 - 771    Defendant

Baltimore City





1847

U. S. Insurance Co.

B 172 - 562

Baltimore City



1795

"Unity"

B 32 - 673

Of Townsend Eden.




1803

"Unity"

B 56 - 907 Tract of land mentioned

Allegany



1803.

"Unity"

B 38 - 327 (51 acres)

Frederick





"Unity"

Town

B 117 - 335 (1819)

Montgomery



1850

"Unity" - 20a

B 177 - 286

Worcester



"Unity Mount"

B 129 - 480 (1821)

Anne Arundel



"Unity Town"

B 139 - 620 (1823)

Montgomery





Universal Insurance Co.

B 138 - 403 Mortgagee 12/7/1826


Baltimore City



Unkerfer, Abdiel

B 128 - 342 Commissioner 1825

Frederick



Unkefer, Abdiel

B 131 - 235 Defendant 1825-26

B 156 - 356 J. P. 1839

Frederick



Unkerfer, Frederick

B 128 - 312, 322 J.P. 1806-11

Frederick





Unkefer, Frederick

B 113 - 6 J. P. 1816

Frederick



Unkefer, Lydia R. (wife of Abdiel)  
nee Sappington

B 131 - 235 Defendant 1825-26

Frederick



1841            Unkle, Frederick

B 157 - 140    Complainant

Calvert



1759 Unckles, Unckle Of Fredk. Co. vacated patent of  
"Bucks Range".

# 9 Chan. B. T. # 1- Folio 174





1790

"Unsels Delight"

B 21 - 3, 6, 24, 35 Tract of Fielder Gaunt.



"Unsil's Delight" part - 241 $\frac{1}{2}$  acres

- B 132 - 19, 45 Purchased of Henry Unsil and mort-  
gaged by Fielder Gantt to James  
Hunter 10/13/1767
- 21 Bequeathed by James Hunter to Adam  
Hunter 11/18/1784  
(See "Resurvey on Beauty")
- B 18 - 348 Bought by Fielder Gaunt from Hy. Unsel.  
Frederick (1790)



Unsell, Frederick

B 132 - 67 Patentee to "Resurvey on Beauty"  
4/25/1754

Frederick



Unsel, Henry

B 132 - 45 (1767)

B 18 - 396 (1790) Bond to Fielder Gaunt, assigned to  
Frederick Jas. Hunter.

B 22 - 3, 24, 35 (Conveyance) (1790)





Unsill, Yohannas alias John

B 132 - 25 Grantor 7/7/1791

Frederick



Unsworth, John

B 179 - 105 Lessee 6/26/1770


Annapolis



Unverzagt, Tobias

B 179 - 484 Grantor 3/27/1838; Grantee 10/1/1834

Baltimore City



Updegraff, Ambrose

B 137 - 555 Deceased 1828

Anne Arundel





Updegraff, Cyrus of Ambrose and Rachel

B 137 - 555 Defendant 1828

Anne Arundel



Updegraff, Edith of Ambrose and Rachel

B 137 - 557 Defendant 1828

Anne Arundel



Updegraff, Rachel (widow of Ambrose)

- B 137 - 555 Defendant 1828
- 559 Purchaser part real estate Ambrose  
Updegraff, deceased, 8/25/1828

Anne Arundel



Updegraff, Samuel of Ambrose

B 137 - 555 Defendant 1828

Anne Arundel





Updegraff, Samuel

Quaker

B 142 - 292 Arbitrator 1830

B 173 - 132 (1836)

Anne Arundel now Howard



Updegraff, Sarah of Ambrose and Rachel

B 137 - 555 Defendant 1828

Anne Arundel



Updegrove, Jesse

B 148 - 155 Land Owner 1831  
B 163 - 376 Surety 1843  
B 173 - 867 Account 1830

Cecil



1846

Upderger, Jesse

Witness

B 170 - 83

Cecil





Upendergt, William

B 164 - 435 Account 1844

Cecil



Upezron, Jesse

B 164 - 435 Account 1844

Cecil



"Upland" 530 acres

B 115 - 412; B 124 - 6      Bought of James Dick  
by Charles Worthington  
and willed by John  
Worthington the Elder  
to his son Nicholas  
June 20, 1785

Anne Arundel & Frederick



1795

Uphold, Andrew

B 31 - 137

Debtor.





1845

"Upland," "Upland Amended,"  
and "Mt. Pleasure" - 200 acres  
- Tuckahoe Neck, near Denton

B 167 - 409

Sold to Robt. R. Emerson

Caroline



1713 "Upper, Bennett", In Calvert, depositions on it  
before John Leach, Jas. Heigh &  
Wm. Smith.

# 3 Chan. P. L.- Folio 19



1847

"Upper Bennett"

B 172 - 107

Calvert



"Upper Bennett" - 250 acres

B 164 - 83 Bequeathed by Henry Huntt to his daughter Mary L. during single life and no longer, after her marriage or death to his five children. In his codical he left it to his daughters Barbara and Mary during single life and at their deaths or marriage to be divided as per will. Barbara died in May, 1839. Mary L. S. died in July, 1843

Calvert

(next)





"Upper Bennett" - 250 acres

- B 164 - 84 Said Mary bequeathed her int. to her  
nieces Mary Ann & Eliza C. Rawlings  
- 87 James Knott & wife Mary C. conveyed  
their int. to Richard Sunderland

Calvert



1767

"Upper Cedar Point Neck"

B 40 - 243 Mentioned




1797

"Upper Cross Roads"

B 59 - 427 Used for "Jury of Enquiry"

Harford County



1844

"Upper Farm" - bounded on the  
North by Chesapeake Bay, East by  
Back Creek and on South and West  
by Spesutie Narrows - 400 acres

B 165 - 503

Harford






"Upper Heathworth"

- B 49 - 509 Willed to John and Benjamin Earle by  
father John Earle, deceased.
- B 67 - 887 Tract of land 1800

Queen Anne's Co.



1795

"Upper Heathworth"

B 34 - 507

Of John Earle.




"Upper Heathworth" part - 100 acres

- B 134 - 632 Bequeathed by Richard T. Earle to his daughter Margaret 4/26/1785
- 642 Sold under Act. of Gen. Assembly passed 12/14/1790 and  $81\frac{3}{4}$  a sold by Richard T. Earle, Trustee, to James O'Bryan, by afterwards conveyed to John Downing 8/27/1796; 20 acres sold to James O'Bryan and conveyed to Alex. Robinson 5/3/1798

Queen Anne's



Upper House of Assembly, - Writs to assemble members, -  
Mar. 16th 1670. (1)  
Chan. C. D. 427.





1848

"Upper Hunting Creek"

B 174 - 439


Caroline



"Upper Hunting Creek Mills

B 155 - 178 (1833)

Dorchester



"Upper Marlboro"

Town

B 134 - 330 (1821)

Prince George's

B 65 - 147 Town mentioned 1805



"Upper Marlborough" two parts, one  
containing 34 a, and other  $67\frac{1}{4}$  acres

B 142 - 1033, 1044 &c. Mortgaged by David Barnhart  
to Hannah Neff, Jr. August 2, 1823  
- 1053 Sold to George Trumbo 1831

Baltimore Co.





"Upper Selby Mill"

B 113 - 92 (1822)

Anne Arundel



1714 "Upper Spring Neck", Depositions on it before  
Thos. Todd Jr. & Richard  
Colegate for Edward Sweet-  
ing.

# 3 Chan. P. L.- Folio 103



1848

"Upper Trappe"

Town

B 175 - 775

Somerset



1847

Upshaw, Geo. P.

Commander -

B 172 - 356

U.S. Navy

Purchaser for

Annapolis






Upsher, Ann Billings (wife of Arthur)  
nee Steele

B 144 - 9 Grantor



Upsher, Arthur

B 144 - 9      Grantor



1797

Upstead, Enock

B 39 - 588 Witness

Frederick Co.



"Upton (now Stirling) Street"

B 137 - 834 (1828)

Baltimore City





"Upton (being part of Chatsworth)" - 9 acres

B 136 - 75 Bequeathed by Edward Ireland to Mary  
Boyd, wife of Alexander, 1814

Baltimore Co.



1790

"Upton Court"

B 20 - 1, 9


Tract of Rich. Moale



"Upton Court" part - 3/4 acres, 12 perches

B 114 - 643 &c. Leased by John Moale to Caleb  
Hall 7/7/1789


Baltimore City



"Upton Court" part - 3/4 a, 21 ps.

B 114 - 643 &c. Leased by John Moale to Caleb  
Hall 7/7/1789

Baltimore City





"Upton Court" 11 acres

- E. side Back St. to Third St., etc.

B 114 - 643 &c. Leased by John Moale to Caleb  
Hall 7/7/1789

Baltimore City



"Upton Court" part - 15 a, 2 rds, 24 ps.  
- main road from Baltimore to Ferry Point  
to high water mark of Patapsco River, on  
said river, etc.

B 114 - 624 Leased by John Moale to Paul Bentalou  
B 180 - 185 5/30/1789

Baltimore City



"Upton Court" part - 24 a, 2 rds.  
- Patapsco River to Ferry Point, etc.

B 114 - 607 Leased by John Moale to Thomas Kelso  
B 180 - 171 11/28/1789

Baltimore City



"Upton Court" part - 35 acres  
- S. side Herring Pond to Patapsco  
River to mouth of said pond, etc.

B 114 - 614 Leased by Richard Moale to Jonathan  
B 180 - 176 Hudson 10/9/1779

Baltimore Co.

B 60 - 104 Tract of land





1848

"Upton Court" Part of

B 174 - 622

Baltimore City



1807

"Upton Court"

Liber 69, f. 280

Baltimore County



"Upton Court and Davids Fancy" parts - 43 $\frac{1}{4}$ a  
- main road from Baltimore to Ferry Point

- B 114 - 609 &c., 617 &c. Leased by Richard Moale  
B 180 - 173 to Wm. Russell 5/17/1782 and  
- 179 surrendered by said Russell to John  
Moale 11/27/1789  
B 114- 659 &c. Leased by John Moale to Thomas B.  
Hodgkins 3/27/1790


Baltimore City



"Upton Court" and "Davids Fancy" 80 a

B 114 - 384, 427 Decreed to be laid off in lots  
and sold 4/13/1789 being real estate  
of Richard Moale, deceased.

Baltimore City





1788 Upton, Geo. Deposition in Lowe agt. Soper &  
Burgess.

# 16 Chan. - Folio 60 & 82



1789 Upton, John. Deposition for Deft. in Patterson  
agt. Ferguson.

# 17 Chan. - Folio 476

# 18 Chan. - Folio 157



1797

Upton, Key

B 38 - 319

Frederick



1848

Upton, Theodore A.

B 174 - 24, 42


Anne Arundel





1788/89 Upton, Thomas Deposition in Lowe agt/ Soper  
& Burgess.  
" " Creditor of Jonathan Hudson.

# 16 Chan. - Folio 81  
# 17 Chan. - Folio 38 & 209



"Uraths Fancy" and "Owings Traverse" parts

B 137 - 315 Bequeathed by Samuel Owings to his son  
Samuel and daughter Frances 5/17/1803

Baltimore County




1799

"Urbana"

B 50 - 306 Tract owned by Clement Holliday

Cecil County



1844

"Urbana" part of (25a, 3r, 18p)  
- Susquehanna River

B 165 - 20

Sold to Joseph Roman, Jr.

Cecil





1844

"Urbana" part of (15 a, 2-7/10 p)  
- Susquehanna River

B 165 - 19

Sold to Joseph Roman, Jr.


Cecil



Urdoron, Isaac

B 141 - 59 Witness 1830

Baltimore Co.



Uresal, D.

B 179 - 160 Excr. of John Wise, Creditor 1849

Washington



Urgnhart, Ann

B 107 - 194

Ment.

Intermarried with Gambrill

Anne Arundel





1789/90 Urguehart, Jane

agt. Jas. Hutchings. Supa. &  
Injunction issued.

# 18 Chan. - Folio 109

# 19 Chan. - Folio 2



Urie, John

B 142 - 508 Account 1830  
- 525 Account 1825

Kent



1799

Urker, John

B 44 - 225 Witness (Agreement)




1848

Urmy, Jesse

B 175 - 430

Talbot





Urnbaugh, Michael

B 123 - 917 (1826)

Frederick



Urnshaw, Benjamin

B 134 - 213 Defendant 1826-27

Anne Arundel



Urnshaw, Elizabeth (wife of Benjamin)  
nee Joice

B 134 - 213 Defendant 1826-27

Anne Arundel



Urquhart, Anna

B 123 - 503 Account 1817

Anne Arundel





1768

Urquhart, Alexander

B 44 - 246

Deeded land in Frederick Co. to  
David John Oden



Urquhart, Elizabeth (wife of Wm.)  
nee Childs (widow of Isaac)  
nee Deale of Samuel

B 116 - 738 (1821)

Anne Arundel



Urquhart, Henry H.

B 141 - 257 Security 1830

Anne Arundel



1790

Urquhart, Jane

B 44 - 146 Creditor of Frank Leeke, deceased.





1793

Urquhart, John

B 26 - 301

Creditor.



Urquhart, John

B 164 - 170 (1842)  
B 170 - 323 Account 1846

Anne Arundel



Urquehart, John H.

- B 165 - 150 Witness 1844
- B 172 - 113 Tavern Owner 1847
- B 171 - 865 Auctioneer 1847


Friendship, Anne Arundel



1800

Urquhart, William

B 48 - 699 Account





Urquhart, William

- B 116 - 738 Married Elizabeth Childs, widow of  
Isaac. Purchaser "Herring Creek"  
100 acres Feb. 26, 1821
- B 140 - 300 Account 1828
- B 134 - 599 (1827) Tavern Keeper

Friendship, Anne Arundel



1792

Usher & Donaldson

B 24 - 160- 163, 227- 230 Debtors. Creditors.



1794

Usher, Abraham

B 29 - 470

& John Philpot, Ann Maria, Thos., Jas.  
& Eliza. Stewart.

. - 443

& Co. - Debtors.

B 34 - 648

& Co. Creditors.

-, 648-653

Agt. Jos. Slater. (1796)



1790

Usher, Abraham & Co.

B 21 - 130

Debtors.






1801

Usher, Abraham, Anne, Elizabeth, James  
John and Thomas of Thomas

B 50 - 192 Infant defendants

Baltimore



1796

Usher, Abraham

B 55 - 414 Mentioned as partner of John Wolfender  
and Abraham Usher



1783

Usher, Abraham

B 40 - 705 Witness Agreement




Usher, Abraham

Merchant

B 115 - 332 (1790)

Baltimore City





1794

Usher & Donaldson


B 29 - 444  
- 446  
- 447

Inventory.  
Bonds to George Grundy.  
Bond to John Salmon.



Usher & Donaldson

B 109 - 169 Debtor



1833

Usher, Elizabeth S.

B 151 - 36a Complainant

Baltimore Co.



1789 Usher, (Family)

vs. John Salmon. Supa. iss'd.  
Com. named. Bond held by -  
Complt. Supa. agt. Defts. &  
answer. List of Defts assign-  
ned to Complt. Decreed-----  
Estate be sold by Trustee.  
Bond of Defts. to sell estate

# 16 Chan. - Folio 661  
# 18 Chan. - Folio 92  
# 19 Chan. - Folio 92,

516, 518 & 523 - 524






1796

Usher, James partner of Abraham Usher and  
John Wolfenden

B 55 - 414 Executor of Abraham Usher



1800

Usher, James

B 50 - 196 Witness (Agreement)  
B 60 - 76 " 1800  
B 29 - 453-460 Trustee. (1794)  
- 454- 456 Trustee Report. "  
- 454 Bond.



1800 .            Usher, James

B 151 - 36g    Witness

Baltimore Co.



1796

Usher, John

B 44 - 270 Creditor

B 56 - 228 Insolvent 1801

B 36 - 328- 329 (Part 2) & Co.---- Creditors.





Usher, John P.

B 139 - 481 Complainant 1827-9  
- 505 Deposition 7/17/1823  
- 512 Deposition 2/2/1824

(next)

Baltimore City



Usher, John P.

- B 129 - 7      Defendant 1821-25  
         - 10      Legatee 1817  
B 130 - 126     Witness 1822  
B 151 - 36a     Complainant 1833  
B 156 - 250, 281d   Auctioneer 1828


Baltimore City



1803

Usher, Joseph

- B 56 - 228 Defendant  
B 59 - 293 Trustee for Joseph Donaldson 1805  
B 21 - 121 et al agt. Jas. Salmon. (1791)  
B 24 - 229 Debtor. (1792)  
B 29 - 468 Bond to S. Martin. (1794)  
B 31 - 369- 377 Exect. of Thomas vs. Gabriel  
Duvall.




1791

Usher, K, & Mc Culloh

B 21 - 52  
- 128


(Assignees)  
Debtors.





Usher, Mary

B 50 - 193 Widow and administratrix of Thomas  
B 29 - 468- 470 Petition. (1794)



1833

Usher, Mary

B 151 - 36a Complainant

Baltimore Co.



Usher, P.

B 110 - 319

Witness

Baltimore



1790

Usher, Saml. et al.

B 21 - 121

vs. Saml. Salmon





1710 Usher, Thomas., Inquisition upon his lands directed to sheriff of Kent Co. Robt. Hall Reg. in Chan. Assigned his warrant to Danl. Perkins.

# 2 Chan. P.C. Folio 696 & 697



1790 Usher, Thomas,

Joseph Donaldson, Saml. Johnson  
agt. Wm. Davis, Rich. & Mary -  
Coleman, Patty Davis, Fanny -  
Davis, Jas. Alcock & Elias Bat-  
ner. Sum. issued.

# 19 Chan. - Folio 53



1794

"Usher Thos. Lands"

B 29 - 159

of John Strett.



1792

Utz, Peter

B 25 - 108 - 112      agt. Thomas Rutter et al.  
- 108 - 112      agt. Andrew Stigar et al.






1794

Usher, Roe & Co.

B 29 - 340

Debtors.



1790

Usher, Thomas, et al

B 21 - 121

vs. John Salmon.

- 122

Jas. Robt. Elizabeth, Sarah & Saml. -----  
children of Thos; Usher.



1779 Usher, Thomas & Abraham vs. Harry Brown.  
Supa. to Balto. Co.

# 13 Chan. - Folio 254



1786 Usher, Thomas Bond as executors of Thos. Usher.  
" " Plea concerning Mortgage given.


# 14 Chan. -, Folio 603 & 604





1784/86 Usher, Thos. & Abraham vs. Hy. Brown & William  
Neill. Supa. & Plea  
filed. Attach for app.  
Com. issued. Abated  
by Defts. death. In settlement of partnership bought  
"Browns Farm". Supa. agt. Deft. & answer. Com. named.  
Supa. agt. Defts. in "Revivor". Supa. agt. Defts. & ~~###~~  
answer. Alexander Neill Infant. Dep. filed. Money  
tendered for principal & interest. Decreed-----Defts.  
pay Complt. his charge.

# 14 Chan. - Folio 26, 35, 165, 472, 580, 584, 593,  
595, & 601 & 608



1787 Usher, Thos. & Joseph Defts. in Ledgely agt. -  
Adair.

# 15 Chan. - Folio 362



1787 Usher, Thos. & Joseph Defts. in Ledgely & Hill-  
house agt. Robt. Adairs -  
Exec.  
" " Creditor of Jonathan Hudson.  
" " Jr. Creditor of Jonathan Hudson.

# 16 Chan. - Folio 2  
# 17 Chan. - Folio 204 & 209



1787

Usher, Thomas

B 43 - 149


B 59 - 291 Deceased creditor





Usher, Thomas

- B 38 - 300 Deceased
- B 63 - 443 "
- B 23 - 437, 440-442, 449-450 Merchant.
- B 24 - 164, 165, 170, 188, 227, 257 Debtor.
- B 29 - 453- 454 Admr. of Abraham, -Pet. (1794)  
- 454 Surety. "
- B 31 - 101- 105 Creditor..
- 361 - 369 Exects vs. Rezin Hammond, etc.
- B - 369- 377 Exec. of Thos. vs. G. Duvall.



1794

"Usher Thos. Lands"

B 29 - 159

of John Strett.



1820

Usher, Thomas

Deceased

B 151 - 36a

B 50 - 192 Deceased

Baltimore City



Usher, Thomas L.

B 151 - 36a Complainant 1833  
B 153 - 225 (1834)

Baltimore City






1793

"Usherspart of Killingsworthmore"

B 43 - 326

Kent



Usilton, Ann R. of Francis

B 179 - 720 Inf. Defendant 1850  
- 725 Legatee 2/25/1850

Kent



Usilton, Aquilla H.

B 179 - 729 Surety 1851  
- 783 Purchaser Lot #60 in Chestertown  
11/1/1851

Kent



Usilton, Francis

- B 172 - 527 Land Owner 1847
- B 179 - 720 Made will 2/25/1850
- 724 Died March 1851
- 725 &c. Will

Kent





1843            Usilton, George B.

B 158 - 482    Purchaser of house and lot on High  
                 St. in Chestertown

Kent



Usilton, John

B 125 - 370 J. P. 1824

B 165 - 359 Sheriff 1844

B 172 - 35, 502 Sheriff, Commissioner 1847

Kent



Usilton, John Francis of Francis

B 179 - 719 Inf. Defendant 1851  
- 725 Legatee 2/25/1850

Kent



Usilton, John N.

B 165 - 7; B 178 - 752 J. P. 1844-1850

B 159 - 268 Witness 1842

Kent





1845

Usilton, John S.

J. P.

B 168 - 439

Kent



1846

Usilton, John W.

J. P.

B 169 - 473

Kent



n Usilton, Joseph

B 157 - 44 Complainant 1841  
B 165 - 356 Purchaser 1844  
B 179 - 724 Deposition, aged 54 yrs., 1851

Kent



Usilton, Joseph L. of Francis

B 179 - 720 Inf. Defendant 1851  
+ 725 Legatee 2/25/1850

Kent





Usilton, Levin or Lewin

B 179 - 719 Next Friend, Complainant 1851  
- 736 Petition 1852

Kent



Usilton, Mary E. of Francis

B 179 - 720 Inf. Defendant 1851  
- 725 Legatee 2/25/1851

Kent



Usilton, Robert

B 172 - 526 Witness 1847

B 179 - 729 Purchaser "Kennards Lot" 9/9/1851

Kent



"U. S. M." 1700 acres

- adj. Gists Enlargement, Wells Meadows, etc


B 131 - 406 &c. Conveyed in trust by Wm. Owings to  
James Cheston, Geo. Winchester and  
Thomas Parker for use of Anne, his wife,  
and heirs 6/3/1823

- 410 541 acres, 37 perches laid off as dower  
of Anne Owings 3/13/1826

- 411 Ratified 7/24/1826

- 411a Plat

Baltimore Co.





"U. S. M." part - 541 acres, 37 perches

B 139 - 135 Dower of Ann Owings  
- 136 Plat 6/1/1829

Baltimore County



"U. S. M." part - 176 a  
- Baltimore & Resiterstown Road, 12 mi.  
from Baltimore City near Owings Mills

- B 164 - 4 One moiety bequeathed by John Cromwell to  
his wife and other to James B. Latimer  
and Fielder Israel in trust 9/14/1832
- 6 Urath Cromwell, widow of John, bequeathed  
her int. to Mary Winchester, daughter of  
George 4/24/1835  
(next)

Baltimore County



"U. S. M." part - 176 acres

- B 164 - 18      Being part of estate of Wm. Owings  
conveyed by Samuel Moale & George  
Winchester, trustees for sale of said  
estate, to Urath Cromwell
- 23      Purchased at trustee's sale by Joseph  
C. Wilson, who made over his interest  
to William A. Moale 1845

Baltimore County



1674 Utie, George., vs Thos. Marsh. Pet. & order  
certiorari.

# 2 Chan. P.C. Folio 76





"Utopia"

B 164 - 489 Part real estate Thomas Stanton, dec'd,  
sold to John Williams 1/20/1845

Dorchester



1849

"Utopia" - 97a  
- near Galestown

B 176 - 1052

Dorchester



"Utopia the Third"

B 120 - 163 Resurveyed into "Fairfield" under  
Special Warrant granted Richard  
Cromwell 8/12/1813

Anne Arundel



1722 "UTRECK",

In Kent, depositions before Jas. Earle Sr., Thos. Hymson Wright, Solomon Taylor of Q. A. for Richard Cole & Wm. Clayland of Talbot & Maurice Curtz of Kent.

# 3 Chan. P. L.- Folio 732





1790 Uttselman, Valentine

Possessed land in dispute  
in Crum agt. Dulany.


# 18 Chan. - Folio 294




Uyllys, Samuel

B 142 - 569 Secretary to Governor 1801

Connecticut




Utye Nathaniel, ag't Andrew Cooke, -Supa. for Feb. 8th  
1669. -Test. Jan. 4th 1669. (1) Chan. C. D.  
410.



Utye Nathaniel, Col.- Indent, to John Carter, of Va.  
(marriage contract with Elizabeth  
Carter)- Jan. 18th 1667.(1)  
Chan.C.D.3.

" " " -Writ of Upper House of the Assem-  
bly to him. to appear in house,  
May 19th 1674.(1)  
Chan.C.D.100.

" " " and John Vanhauk, Burgesses of  
Balto. Co., Nathaniel Stules, Sheriff  
Mar. 20th 1668.(1)  
Chan.C.D.401





1784

part of "Vacancy"

B 41 - 425

Montgomery



"Vacant Lot" part

B 143 - 792 (1831)

Anne Arundel




1784

part of "The Vacancy"


B 39 - 421

Montgomery



Vadiras, John


B 65 - 679 Land mentioned





1714 Vadry, John, 70 yrs. deposed a white oak at head  
of Valley is bound tree of "Norwood  
& "Hadley" & deponents boundaries  
are about 40 yds apart.

# 3 Chan. P. L.- Folio 55



1797

Vail, Moses

B 48 - 152 Witness (Agreement)

2



Vail, Samuel

B 140 - 786 Security 1829

Frederick



Vaincy, Peter

Deputy Sheriff

B 145 - 345

Harford





1832

Valch, Adrian

B 145 - 223 Lot Owner

Baltimore City



1797 Valck, Adrian (merchant)

B 66 - 644 - 645 Obligee  
- 646 " 1799  
- 656 Mentioned 1806

Balto. Co.



Valck, Adriane

B 108 - 16 Purchaser



Valk, & Co., Adrian

B 114 - 421 Creditor 1789

Baltimore City





1789 "Valck & Co."

B 66 - 645 Firm

Balto.



1832

Valdaneer, Francis

B 146 - 43 Purchaser  
- 51 Account

Montgomery



1832            Valdaneer, James

B 146 - 45    Purchaser


Montgomery



1794

"Vale"

B 55 - 330 Tract of land property of Robert Clarke,  
deceased.





"Vale (the)"


B 117 - 11 (1800)

B 65 - 317 Tract of land - (913 acres more or less)  
(1775)

- 320 - 324 Tract of land

- 331 " " " 1802

Allegany Co.



"Vale" 714 acres

- B 119 - 368 Decreed to be conveyed from State to  
Arriana French by Court of Appeals  
April Term, 1811
- 375 Decreed to be conveyed from State to  
Geo., Robert and Mary V. French and  
Elizabeth Weems 1/31/1823


Frederick 1777



"Vale" 913 acres

- B 119 - 368 Decreed to be conveyed from State to Ariana French Court of Appeals, April Term 1811
- 375 Decreed to be conveyed from State to George, Robert and Mary V. French and Elizabeth Weems 1/31/1823

Frederick 1777



1808

"Vale"

Liber 71, f. 340

Frederick





1834      Valeck, Andrew

B 154 - 513

Baltimore City



1847

Valendar, Francis

Witness  
Promissor

B 171 - 644

Montgomery



1847

Valendar, William

Witness

B 171 - 643

Colesville, Montgomery



1789 Valentine, Anthony

Merchant

B 66 - 645 Trustee





1705 Valentine, George., vs Jacob Regnier, Wm. Glen-  
cross & John Scott. Struck  
off.

# 2 Chan. P.C. Folio 528



No Date Valentine, George, 47 yrs. deposed the same house was kept by Mrs. Hester Gross. It was burned on Sunday.

# 3 Chan. P. L.- Folio 266



1801 Valentine, George

B 64 - 395 - 396



1787

"Valentine's Gift"

B 40 - 293

Tract of land

Fred. Co.





1804 "Valentine's Good Will" 85 1/4 acres

B 64 - 389 Tract of land

Fred. Co.



(Vallentine)

1799 Valentine, Henry

- B 64 - 394 Creditor
- 395 Witness 1801
- 397 Creditor 1803
- 410 Account 1808

Fred. Co.



(Vallentine)

1801 Valentine, Jacob

B 64 - 395 Agent for Henry Valentine

- 397 " " " " 1803



1803 Vallentine, Mary

B 64 - 397 Witness





1794

Valgamot, John and Mary his wife

B 51 - 245 Conveyed lands to Jacob Kershner father  
of Jonothan



1798

Valk, Adam

B 47 - 560 Petitioner

B 21 - 130 Debtor. (1791)



1794

Valk, Adrain

B 29 - 443

Debtor.



Valk, Burger and Schonten

B 47 - 558 Creditor





1795

Valles, Richard

B 34 - 22

Witness.



1795

Vallette, Eli

- B 34 - 335- 344      vs. John Ridout  
         - 508            Keeper of Records Certificate.  
         - 643            Clerk Cert.
- B 35 - 374            Reg. test.            (1796)
- B 36 - 384            Reg. test. (Part 2) (1797)
- B 37 - 34- 46        Keeper of Records. Teat. (1789)




1796

Vallette, Elie

B 35 - 374 Reg.

Pr. Geo. Co.



1784 Vallette, Elie Keeper of records.

# 14 Chan. - Folio 111





1774/79	Valette, Elie	Register in Chancery.
	" "	D. Com. of A. A. Co. Keeper of Records.
1791	" "	Register.

# 13 Chan. - Folio 72 & 242

# 20 Chan. - Folio 550

# 21 Chan. - Folio 248, 250, 260



1773 Vallette, Elie

Reg. his exhibit of true copy of  
Provincial Records in John Emory  
report of Robert Hawkins estate.

# 12 Chan. W. K. # 1- Folio 330



Valette, Eli

B 106 - 671

Witness (Bond of Convey)

Anne Arundel




1772

Vallette, Elie

B 51 - 328 Deputy Commissary

B 63 - 392 - 394 " " 1772

Anne Arundel County






1778

Valette, Elie

B 53 - 461 Keeper of Records



Vallette or Valiete, Elie

- B 115 - 467 Register, Perogative Office, 1767  
B 173 - 553 Deputy Commissary 1769  
B 41 - 853 Deputy (1772)  
B 42 - 21 Reg. 1779  
63 Dep. Com. 1772  
B 43 - 194 Reg. Wills 1778  
B 45 - 12 " " 1772  
B 48 - 477 Dep. Comm. 1772

Anne Arundel



1788/89 Vallette, Elie

" "

Keeper of Records for St.  
Mary's.

Rej. in Com. Office---~~attest~~  
attests Francis Baker's re-  
port.

# 16 Chan. - Folio 165

# 17 Chan. - Folio 438



1796

Vallette, Elizabeth

B 34 - 335

Release of dower.





Vallette, Victor

B 160 - 123 Witness 1842  
B 164 - 454 Deposition 12/19/1843  
- 457 Defendant 1839-43

Baltimore City



1801

"Valley of Jehosophet"  
"Marsh Ridge"

B 57 - 255 Tract containing  $171\frac{1}{2}$  acres property  
of Thomas Marsh

Baltimore County



1788 "Valley of Jehosaphat"

B 65 - 524 - 573 Tract of land  
- 528 - 539 " " " 1787  
- 576 Tract surveyed for Richard Smith 1683  
- 593 - 597 Tract of land

Balto. Co.



1789 "Valley of Owings" (The)

Tract left by Caleb  
to Ed. Dorsey.

# 17 Chan. - Folio 98





1808

"The Valley of Owings"

Liber 71, f. 555




1793

"The Valley of Strife"

B 51 - 382 Tract containing 300 acres

Frederick County



Valiant, Ann (wife of Thomas, Sr.)

B 172 - 662 Deceased 1847

Caroline



1847

"Valliants Delight" - 164a

B 172 - 662

Caroline






1847

Valliant, Edward

Defendant

B 172 - 662

Ohio



1796

Valliant, Mrs. Eleanor

B 40 - 503 Witness 28 years of age

Talbot



Valiant, Elizabeth (wife of Thomas, Jr.)

B 172 - 663 Defendant 1847

Caroline



1834 Valiant, George

Infant

B 152 - 214 Defendant





1847

Valliant, Henry

Legatee

B 172 - 662

Caroline




Valiant, James

B 157 - 211 Complainant 1841

B 178 - 1088 Account 1850

Dorchester



Valiant, John

B 140 - 369 Guardian 1829  
B 145 - 422 Complainant 1832  
- 423 Mortgagee March 28, 1828  
B 146 - 115 (1832)  
B 151 - 400 Account 1834  
B 154 - 747 Account 1836  
B 155 - 653 Account 1837

Dorchester



1796

Valliant, John

B 40 - 509 Witness 27 years of age

Talbot






1794

Valient, John

B 40 - 456 Complainant

Talbot



1847

Valliant, Mary Ellen of Edward  
Defendant

B 172 - 662


Ohio



1834 Valiant, Nancy (wife of Rigby)  
nee Stephens

B 152 - 214 Defendant

Baltimore City




1796

Valliant, Nicholas (Waterman)

B 40 - 500 Witness 46 years of age

Talbot





1847

Valliant, Polly (wife of Edward)  
Deceased

B 172 - 662

Ohio



1834      Valiant, Rigby

B 152 - 214    Defendant

B 154 - 747    Account

Baltimore City



1833 Valliant, Robert S.

B 152 - 214 . Witness




1796

Valliant, Thomas

B 40 - 507 Witness 55 years of age

Caroline Co.





1847

Valliant, Jr., Thomas      Defendant  
Purchaser of "Val-  
liants Delight"

B 172 - 662

Caroline



1847

Valliant, Sr., Thomas Testator

B 172 - 662

Caroline



1795

Vallette, Ely

B 32 - 293

Dep. Comm.




Vallette, Elie

B 128 - 88 Deputy Commissary 1775

B 27 - 556-580 Reg. (1794)

Anne Arundel





1845

"Valley Farm" - 217 $\frac{1}{2}$ a

- Jefferson to Middletown Rd.

B 168 - 170

Frederick



"Valley of Jehosaphat" 157½ acres

B 131 - 303, 402 Survey of part of real estate of which John Yellott, Jr. died seized in 1825 and set off as dower of Rebecca R. Yellott (being part of lands conveyed from Henry Darden and Elizabeth, his wife, to Larkin H. Smith 12/30/1815 and from said Smith to John Yellott, Jr 3/28/1816)

- 314 Plat


- 402 Decreed to be delivered to Rebecca R.

Baltimore Co.

Next



B 131 - 402 Yellott from heirs of John Yellott,  
Jr. 4/3/1826



1835 "Valley of Jehosophat" part of - 192 a

B 154 - 759 Certificate granted to George Fitzhugh,  
B 158 - 663 who assigned same to Joshua Marsh.  
Reconveyed to said Fitzhugh Oct. 7, 1791  
159 acres mortgaged by Fitzhugh to  
Walter Dulany October 10, 1791.  
(See Windsor)

Baltimore Co.





"Valley of Jehosophat"

B 63 - 292 Mentioned in boundary of land



"Valley of Owen" - 419 $\frac{1}{2}$  acres  
(resurveyed into Glen Owen)

- B 116 - 349 &c. One moiety conveyed in trust from  
the Patapsco Mfg. Co. to Henry  
Thompson, Talbot Jones, Wm. Gwynn  
and Joseph Tagart 10/15/1819
- 358 Deed of 10/15/1819 decreed to be  
recorded and lands to be sold 7/27/1820
- 364 One moiety sold to Allen Thomas 10/4/  
1820


Anne Arundel



"Valley of Owen"  
(contiguous to road from Baltimore to  
Frederick)

B 141 -.114 Owned by Allen Thomas 1828

Anne Arundel



1772 "Valley of Owings, The"

B 63 - 387 Land devised to Edward Dorsey by Caleb Dorsey

Balto, Co.





"Valley of Strife"

B 128 - 301 (1817)

Frederick



"Valley St." E. side, 241 ft. from N.E.  
corner same and Neighbor St. (4/ x 84'1")

B 137 - 832 Allotted to Wm. S. and Araminta

~~845~~ Winder 10/13/1828

~~847~~

837 allotted to Chas. R. Diffendoffer

845 " " Michael "

Baltimore City



"Valley St." E. side, 281 ft. from N.E.  
corner Valley and Neighbor Sts. (41 x 84 ft.)

B 137 - 832 Allotted to Wm. W. and Araminta  
Winder 10/13/1828

Baltimore City



"Valley St." W. side, 132 ft. N. from N. W.  
cor. same & Neighbor St., etc.

B 137 - 832 &c. Allotted to Wm. S. and Araminta  
Winder 10/13/1828

Baltimore City





"Valley St." W. side, 172 ft. N. from  
N.W. cor. of same & Neighbor Sts., etc.

B 137 - 832 Allotted to Wm. S. and Araminta  
Winder 10/13/1828

Baltimore City



"Valley St." W. side, 212 ft. N. from  
N.W. cor. Neighbor & Valley Sts., W. at  
right angles with Valley St. 100 ft., N.  
40 ft., etc.

B 137 - 838 Allotted to Charles R. Diffenderffer  
10/13/1828

Baltimore City



"Valley St." W. side, 252 ft. N. from  
N.W. cor. Neighbor St. & same (40 x 100)

B 137 - 841 Allotted to Amelia Diffenderffer 10/13/  
1828

Baltimore City



"Valley St." W. side, 292 ft. N. from  
N.W. corner Valley & Neighbor Sts.  
(40 x 100)

B 137 - 841 Allotted to Amelia Diffenderffer  
10/13/1828

Baltimore City





"Valley St." W. side, 332 ft. N. from  
N.W. corner Neighbor & Valley Sts.  
(30 x 100)

B 137 - 845 Allotted to Michael Diffenderffer  
10/13/1828

Baltimore City




Valmon, George

B 111 - 536

J.P. 1797

Baltimore County



Van Arden, John

B 172 - 542 Complainant 1847

Baltimore County



Van Arden, Mary Ann (wife of John)  
nee Stone

B 172 - 542 Complainant 1847

Baltimore County





1790

Vanber, Mathew & William


B 21 - 124

Debtor.



1785/86	Van Bibber,	Abraham	Justice in Hudson agt.- Wells.
"	"	"	Deposition for Complt.-- Yates agt. Smith & Pur- viance.
"	"	"	Witness to deed from Phil pot to Harrison.

# 14 Chan. - Folio 328, 373 & 415



1788	Vanbibber, Abraham	agt. Danl. Carroll of Dudding -ton. Defts. summoned.
"	"	agt. Chas. & Nich. Carroll. Defts. summoned.

# 16 Chan. - Folio 227



1788	Vanbibber, Abraham.	agt. Benj. Griffith & other Chas. & Nich. Carroll sum'd.
	#            "	agt. Danl. of St. Thomas Jenifer. Chas. & Nich. - Carroll sum'd.
	"            "	agt. Robt. Carter & others. Defts. summoned.
	"            "	agt. Smith & others. Defts. summoned.
	"            "	Referee in Salmon agt. Usher

# 16 Chan. - Folio 227  
# 18 Chan. - Folio 70 & 92 & 562  
# 19 Chan. - Folio 519





1794

Vanbibber, Abraham

B 29 - 440

Debtor.



1799                    Vanbibber, Abraham

B 53 - 321    Petitioner


332                    "                    1799

413    J. P.                    1787

B 56 - 528    J. P.                    1785

B 59 - 397    Deed with others to Charles Crookshanks  
1792

Baltimore County



Van Bibber, Abraham

- B 114 - 389 J. P. 1788  
B 125 - 35 Member and part owner Baltimore  
Company 1800  
B 141 - 99 Agreed to marry Mary Young November  
19, 1795 and married her Nov. 20,  
1795. Died September 1, 1805  
- 101 Marriage Agreement  
- 103 Will, June 11, 1805  
B 144 - 44 (1784)

(next)



(Vanbiber)

Van Bibber, Abraham

B 162 - 606 Grantor 1804

B 171 - 160 Grantor

B 180 - 183 J. P. 1784

110 - 466 Ment. in case of Josias Rutter & Mary  
wife, vs. Phillip Rutter, etc.

110 - 466 Grantor

B 65 - 20 Member of "Baltimore Co." 1795

Baltimore City






1802

Vanbibber, Abraham, Isaac and William

B 52 - 300 Plaintiffs

Baltimore County



1795 Vanbibber, Abraham

B 60 - 25 Grantor

Baltimore



1791

Van Bibber, Abraham

B 44 - 351	Creditor	
B 20 - 26	Justice.	
B 21 - 124	Debtor.	
- 486	Justice.	1792
B 24 - 177, 181, 185- 186	Justice.	1793
- 211, 258, 267	Deposition.	
B 26 - 151	Bonds.	
B 25 - 92- 94	Witness.	
- 18,457	Jury.	




1795

Van Bibber, A. C.

B 42 - 35 J. P.

B. C.





1790	Vanbibber, Andrew	Witness to Geo. & Harrison agt. McLure & Gilmore.
1791	" "	Purchaser.
1792	" "	Merchant. Deposition.

# 19 Chan. - Folio 54  
# 21 Chan.-Folio 688, 689, 715  
# 24 Chan. - Folio 211



Van Bibber, Andrew (nephew of Abraham)

B 141 - 103 Legatee 1805

- 108 Executor of Abraham Van Bibber 1805


Matthews Co., Va.



1795 Vanbibber, Ann

B 60 - 27 Wife of Isaac

Baltimore



1792

Van Bibber, Ann

B 59 - 400 Wife of Isaac 1792

Acknowledged Deed to Charles Crookshanks

Baltimore County





Van Bibber, Ann of Isaac

B 141 - 105 Legatee 1805

Baltimore Co.



1795

Van Bibber, Arthur

B 36 - 262

(Part 2)

Test.



1789 "Vanbibber's Forest" Tract willed by Hy. Baker  
to son Jethro.

# 17 Chan. - Folio 419



Van Bibber, Henry Patterson of  
Andrew & Sarah Emily

B 141 - 104 Legatee 1805

B 171 - 544 Complainant 1847

Cecil





Van Bibber, Hester Ann of Andrew and  
Sarah Emily

B 141 - 106 Legatee 1805

Matthews Co., Va.



1784/85	Van Bibber, Isaac	Referee in McFadon agt. Moore.
"	"	" Certifies that John Moale & John Merryman took oath.
"	"	" Dep. in Yates agt. Smith & Purviance.
"	"	" Justice in Hudson agt.- Wells.

# 14 Chan. - Folio 31, 219, 328 & 386



1707/8 Vanbibber, Isaac., agt John Moll. Attachmt  
agt. Deft. Struck off.

# 2 Chan. P.C. Folio 563 & 604  
B 65 - 20 Member of Balto. Co. 1795



1787 Van Bibber, Isaac

Certificate of Edward Johnson's  
qualification.

"

"

Certificate of Geo. Salmon's  
qualification.

# 15 Chan. - Folio 341 & 346





1788	Vanbibber, Isaac	Justice administered oath to Arch. Campbell
	"	" Referee in Weatherly agt. - Young.
1789/90	"	" Referee in Salmon agt. Usher.
	"	" Agt. Thos. Kell, Wm. Moore, Thos. Bond, Jacob Ward & Susannah Giles. Defts. named. Supa. agt. Defts.

# 16 Chan. - Folio 157 & 351  
 # 18 Chan. - Folio 92 & 109  
 # 19 Chan. - Folio 2 & 519

