

1848

Redgraves, William

B 176 - 264



1847

Redgraves, Wm. M.

Testator

B 172 - 588

Kent



Redgraves, Williminta (widow of William)
nee Moffett

B 172 - 588 Defendant 1847

B 176 - 264 Defendant 1848

Kent



1789 Redgrave, Winfred

Deposition in Sutton agt.
Wickes.

16 Chan. - Folio 536




1790

"Red Hall"

B 42 - 407

B 48 - 183 (1797)

Calvert Co.




1801

Redhead, Peter

B 58 - 303 Witness

B 27 - 537 Witness. (1793)



Redhead, Peter

B 115 - 223 (1800)

Talbot



1848

Redick, Simon

Purchaser

B 174 - 29

Anne Arundel




1796

Redish, John

B 34 - 574

Witness.



Redman, Benjamin

B 137 - 96 Commissioner 1828

Anne Arundel



1842

Redman, Benjamin

B 158 - 286



Redman, Elijah

B 124 - 285 Witness 1817

Anne Arundel



1807

Redman, Elisha, Heirs of

Liber 70, f. 68

Def.



1791

Redman, James

B 22 - 197

Debtor.



1798 Redman, James

B 65 - 163 Plaintiff
- 169 Obligee
- 170 Plaintiff 1798

(Formerly of Great Britian)
Montg. Co.



Redman, James of Stewart and Mary

B 148 - 146 Defendant 1832

B 163 - 374 Defendant 1843

Delaware



Redman, Jesse K.


B 117 - 342 Deposition 1819

Montgomery



1789 Redman, Dr. John Bond from John Churchman.


16 Chan. - Folio 784



1801

Redman, - John

B 48 - 702 Account



Redman, John of Stewart and Mary

B 148 - 146 Defendant 1832

B 163 - 374 Defendant 1843

Talbot



Redman, Mary (widow of Stewart)

B 148 - 145 Defendant 1832

B 163 - 374 Defendant 1843

Talbot



1818 Redman, Mike

B 156 - 533 Tenant

Queen Anne's



1791

Redman, Nath.

B 22 - 193, 197

Debtor.



Redman, Stewart

- B 148 - 145 Grantor May 3, 1822
- 151 Deceased 1827
- 164 Indenture
B 163 - 374 Grantor; deceased

Talbot



Redman, Stewart of Stewart & Mary

B 148 - 146 Defendant 1832

B 163 - 374 Defendant 1843

Talbot



1793

Redman, William

B 23 - 484

Deposition.




1794

"Red Oak Pond"

B 52 - 233

Caroline County



1797

"Red or Marsh Land" (Part of)

B 38 - 534

Near Patuxent River

Calvert



1793

Redmond, William

B 23 - 465

Deposition.



1847

"Redmons Supply" - 8a

B 171 - 487

Kent



1836 Redman, James

B 60 - 494 Administrator
- 494 Plaintiff
- 494 Petitioner

Talbot Co.



1835 Redman, John

B 60 - 494 Administrator (deceased)

Talbot Co.



1843

"Redman's Supply" (2 r, 10 p)
- Still Fond

B 162 - 766

Sold to Thomas Hepbron

Kent



Redmiles, John

B 164 - 335 Witness (will) 8/8/1840

Anne Arundel



Redmiles, Richard

B 159 - 243 Assignor 1834
B 171 - 889 Purchaser 1847
B 164 - 405 Purchaser 1845

Anne Arundel



Redmond, Elijah

B 146 - 46

118 - 399

400

384

Purchaser 1832

Devisee --Executor

Petition

Comp. 1821 -- Petitioner

Anne Arundel



Redmond, Rebecca

B 118 - 385 - 384

Intermarried with John
Arnold

399

Devisee

399

Witness (Will) 1819

Anne Arundel



1835 Redman, Stewart

B 60 - 494 Plaintiff (deceased)

Talbot Co.



Redmond, Thomas

B 118 - 385 - 398

Deceased

Son of Ann Redmond and Elijah
Redmond

398

Will 1819

398

Devisor

Anne Arundel



"Red Oak Level"

B 108 - 322



Redue, Guardian

B 137 - 715 Guardian to Benjamin, Peregrine
and Mary Ann Edwards 1828

Kent



Redue, John

B 114 - 91 Debtor 1796

Kent



Redue, Joseph

- B 120 - 432 Creditor (bond) May 14, 1817
- 433 Assignor Aug. 2, 1817
B 129 - 240 Commissioner 1824
B 134 - 38 Admr. of Elizabeth Comegys,
Complainant 1826-27
B 154 - 4, 898 Witness
- 821 Sheriff 1830
B 157 - 786 President, Masonic Hall Company, 1841
(next)



Redue, Joseph

- B 159 - 211 Commissioner 1842
- B 169 - 216, 254 Commissioner 1846
- B 177 - 233 Commissioner 1850
- B 178 - 630 Clerk 1850
- 122 - 480 Commissioner 1823

Kent



1805 Reech, Christian

B 61 - 46 Witness



Reeder, Alexander W.

B 136 - 430 Witness 1827

St. Mary's



1789 Reeder, & Hammersley vs. Samuel Grahame. Ans.
& exhibits filed.

18 Chan. - Folio 62




1793

Reeder, B.

B 27 - 19

Witness.



1795

Reeder, Benjamin

B 29	-	1-	9	vs. Uriah Forest & Benj. Stoddert
B	-	1-	4	Mortgage.
	-	4		Receipt.
	-	5		Answer.
	-	441		Debtor.
B 35	-	200		Debtor. (1796)



1790

Reeder, Benj.

B 21 - 126	Debtor.
B 22 - 312- 314	agt. Thomas Barrow.
B 26 - 63 - 98	et al vs. Saml. Grahame.
- 70, 72	Answer.
- 79	Receipts.
- 297	Clerk.



1787/88 Reeder, Benj.

& Francis Hammerslay vs. Samuel
Grahame. Attach. agt. Reeder.
Sheriff to bring Reeder.

1790

"

"

vs. Forrest & Stoddert.

16 Chan. - Folio 54 & 343

20 Chan. - Folio 96 - 100



1803 Reeder, Benjamin

B 63 - 625 - 628 J. P.

Monongahela Co., Va.



1801 Reeder, B.

B 63 - 606 Witness
- 612 J. P.

Monongahela Co., Va.



Reeder, Charles

B 139 - 248 (1829)

Baltimore City



1786	Reeder, Henry	Referee in Fenwick agt. Hebb.
1791	" "	Referee.
1793	" "	Witness.

15Chan. - Folio 7

22 Chan. - Folio 173, 174, 176, 179

26 Chan. - Folio 190



1796

Reeder, James

B 35 - 201

Debtor.



Reeder, James

B 136 - 456 Minor 1827

St. Mary's



1796

Reeder, Jezekiah

B 35 - 200

Debtor;

10

11



1773	Reeder, John	Referee in Semple & Lawson agt. Enoch Fenwick.
1791	" "	Debtor.

12 Chan. - W; K. # 1 Folio 311
22 Chan. - Folio 197



1827

Reeder, Juliet M. (wife of Washington)

B 150 - 802

St. Mary's



Reeder, Richard

- B 136 - 382 Admr. of George, Creditor 1820
- 287 Surety 1824
B 150 - 699 Bondsman 1813

St. Mary's



1792

Reeder, Richard R.

B 26 - 72, 74, 92

Surety.



1845

Reeder, Robert S.

Solicitor

B 168 - 308

Charles



1793

Reeder, Simon

B 26 - 89
- 92

Deed
Bill of sale.



1793

Reeder, Thomas A.

B 23 - 633 - 635, 637, 646 (Deed)



1750/54 Reeder, Thomas,

agt Richard Brooke, Injunction dissolved. Com to George Plater, Abraham Barnes & Geo. Maxwell. Cause abated by deft death.

8 Chan, I. R. # 5 Folio 613, 969 & 1153



1791

Reader, Thomas

B 22 - 197

Debtor.

B 24 - 259, 271

Atty.-----Referee.



1753 Reeder, Thomas agt. Thomas Spalding. Injunction dissolved because not filed by rule.

8 Chan. I. R. # 5- Folio 1077



1827

Reeder, Washington

B 150 - 802 Tenant

St. Mary's



Reeder, William

B 136 - 387 Security 1824

St. Mary's



Reed, John

B 108 - 4 Lessee


Baltimore Co.



"Reedy Branch"

B 67 - 159 Mentioned

on Goon Creek,
Prince George Co.



"Reedy Branch"

B 137 - 732 (1821)

Montgomery

Reedy,

Reedy, Daniel

Deceased

B 145 - 69 Executor 1807-9

Washington



1829-32 Reedy, John

B 145 - 69 Executor Defendant 1829-32
 - 75 Executor 1807

Washington




"Reedy Marsh"

- N. side Big Mosquito Creek at small
Gut to Little Mosquito Creek

B 125 - 468 Bequeathed by Benedict E. Hall to his
son Edward Carvill Hall 5/16/1821


Harford



Reekers, John Joseph

B 155 - 3 Defendant 1835-6
 - 4 Mortgagee 3/14/1829
 - 6 Assignor 3/24/1830

BaltimoreCity



1775 Reel, Michel

B 67 - Witness



Reeman, Henry


B 137 - 664 (1815)

Baltimore County



Reener, Melchor

B 106 - 83




1990

Reeney, William

B 21 - 261

Appraiser.



1792

Rees, David

B 25 - 67, 335

Witness.



1799

Rees, Henry and Elizabeth his wife

B 44 - 349 Plaintiffs

B. C.




1798

Rees, James

B 38 - 170 Witness

B 67 - 199 Witness

- 200 " 1796



1848

Reiss, Alfred H.

Defendant

B 175 - 178

Baltimore City



1840

Reese, Andrew

Deceased

B 157 - 365

Carroll



Reese, Daniel

B 131 - 412 Defendant 1823-6

Baltimore Co. moved to Kentucky 1805



1790 Reese, David

B 21 - 129 Debtor.

B 24 - 170-171 Debtor.

B 29 - 341, 443 Debtor.

(1792)

(1794)



1841 Reese, David of Andrew

B 157 - 364 Infant Defendant

Carroll



1848

Reese, Edw.

Witness

B 176 - 77

Baltimore City



Reese, Eleanor (wife of Jacob)
nee Fisher

B 139 - 525 Defendant 1829

Frederick



1846

Reese, Rev. Eli Yates

Complainant

B 169 - 277



Reese, Elizabeth (wife of Daniel)
nee Bond

B 131 - 412 Defendant 1823-6

Baltimore Co. moved to Kentucky 1805



1840

Reese, Elizabeth
nee Neff

Deceased

B 157 - 365

Carroll



1850

Reese, Ellen

Plaintiff

B 177 - 650

Carroll




1792

Reese, George

B 24 - 189, 236

Debtor.



Rees, George Bickham
(grandson of Henry Sheaff)

B 173 - 906 Legatee 6/10/1816

Pennsylvania



1848

Reese & Bro., Gerard H.

Complainant

B 176 - 68

Baltimore City



1835

Reese, Henry

Painter

B 149 - 695 Account

Baltimore City



Reiss, Henry

B 123 - 598 Account 1824

Baltimore Co.



Reese, Henry

B 137 - 839 Lessee 1/20/1795
- 843 Lessee 2/5/1790


Baltimore City



Rees, Henry Bickham
(grandson of Henry Sheaff)

B 173 - 906 Legatee 6/10/1816

Pennsylvania




1792

Reese, I. W.

B 24 - 510

Justice.



Rees, Jacob

B 121 - 19 Patentee, Bounty Land in Illinois
Territory, 2/4/1818



Reese, Jacob

B 129 - 337 J. P. 1822
B 157 - 386 Witness 1839
B 177 - 650 Complainant 1850
B 139 - 525 (married to Eleanor Fisher) Defend.1829


Frederick & Carroll



1794 Reese, James

B 67 - 273 Witness

- 468 - 469 Witness 1796



Reese, John

B 137 - 835 Lessee 12/15/1787

Baltimore City



Reese, John

- B 133 - 40 Admr. of Nicholas Hacke,
Defendant 1824-26
- B 140 - 639 Witness 1830
- B 143 - 277 Complainant, Admr., 1831
- B 177 - 851 Commissioner 1850
- B 155 - 552 Grantor 8/19/1808; Grantee 11/30/1802

Baltimore County



1841 Reese, John of Andrew

B 157 - 364 Infant Defendant

Carroll



1790

Reese, John E.

B 56 - 788 Witness (Agreement)

1850

Reese, John F.

Plaintiff

B 177 - 650

Carroll



1850

Reese, John J.

Plaintiff

B 177 - 881

Philadelphia, Penna.



Reese, John P.

B 137 - 580a Account 1829

Kent



Reese, John S. of L.

B 159 - 1 Complainant 1842
- 383 Debtor 1842
B 176 - 809 (1849)

Baltimore City



Reese, John T. (Dr.)

B 111 - 231

Witness -- Case of Enoch John
vs. George A. Hanson,
etc.



Rees, John T.

B 134 - 155 Account 1827

Kent



1850

Reese, Mary

Plaintiff

B 177 - 650

Carroll



Reese, Mary (wife of John)

B 155 - 553 Relinquishment 8/19/1808

Baltimore City



1846

Reese, Mary Jane (wife of Eli Yates)
nee Linthicum Infant Complainant

B 169 - 277



1842 Reis, Matthias

B 160 - 102 Witness

Baltimore City



1794

Reese, Mr.

B 30 - 212

Debtor.




1850 .

Reese, R. George

Witness

B 178 - 1164

Cecil



1793

Reese, Richard

B 23 - 382, 387 - 388

Witness.



1850

Reese, Sally A.

Plaintiff

B 177 - 881

Philadelphia, Penna.



Reese, Thomas L.

- B 120 - 99 Account 1823
- B 129 - 123 Attorney for Richard B. Dorsey 1824
- B 154 - 482 Defendant 1835
- 510 Assignee
- B 162 - 381 Creditor 1843

Baltimore City (from Montgomery)



1850

Reese, Thos. M.

Solicitor

B 178 - 729

Baltimore City



Reese, William

B 159 - 383 (1842)

B 179 - 151 (1851)

B 139 -197 (1829)

Baltimore City



Reeves, George


B 173 - 777 (1798)

Charles



1801 Reeves, Eleanor

B 64 - 92 Creditor



Reeves, John C.

B 133 - 155 Depty, Sheriff 1810

Charles



1804 Reeves, John C.

B 66 - 589 Sheriff



1796

Reeves, Leonard

B 35 - 200

Debtor.



Reeves, Liddy

B 173 - 775 (1798)

Charles



1794

"Reeves Neck"

B 30 - 54

Adjoining Tract.



1787 "Reeves Neck" or "Reaves Neck"

- B 65 - 530 Tract of land
- 559 Tract of land mentioned in deposition 1805
- 565 Tract of land (1794 ss)
- 574 - 598 Tract of land (survey)
- 606 Table of courses
- 616 Tract of land

Balto. Co.



"Reaves Neck"

B 131 - 308 (1826)

Baltimore Co.



Reeve, Peter

B 63 - 910 Trustee



No Date Reeves, Thos., of St. Marys, 70 yrs. deposed he was a servant of Mr. Rob't Slye & carried the chain in surveying "Clear Doubt" & named a Red Oak as its bound tree.

3 Chan. P. L.- Folio 11



Reeves, Thomas J.

B 133 - 155 Appraiser 1810

Charles



Reeves, William

B 116 - 50 Defendant 1819-20
- 52 Mortgagor 7/29/1817

Baltimore City



Reeves, Wm.

B 65 - 616 Mentioned



1739 Reeves, Ubgal Dep. in Warren agt Carroll.

7 Chan. I. R. # 4- Folio 129



1790

Reezin, Asa

B 21 - 392, 393, 396, 397

Creditor.




1768

"Refuge"

B 39 - 203

Tract of land

Somerset



1792

"Refuge"

B 24 - 377

Tract of Jno Ridgely.



1795

Regan, Timothy

B 32 - 258

Tenant.



- 1699 Reginer, Jacob, agt Henry Herd & wife. Dismissed
with costs.
- 1699 Reginer, Jacob, vs Robert Hancock, Subpa. to
be renewed. Abated by death of
Complt.

2 Chan. P.C. Folio 414 - 426 & 435



1699/1700 Reginer, Jacob. agt John Rattenburg. Attch-
mt. agt Deft. for want of
answer. Etc. Agreed.

2 Chan. P.C. Folio 422, 414, 426, 434, 440, 442 & 449




- 1700 Reginer, Jacob, agt Joseph Hill. continued.
- 1703 Reginer, Jacob, agt John Brice & Garriet Topping
Cause referred to Col. Hammond
to determine costs & debt allow-
ed ~~deft.~~ Brice who will assign
to Complt. his right in said
Law.

2 Chan. P.C. Folio 450 - 506



- 1705 Reginer, Jacob., Wm. Glencross & John Scott.-
agt Geo. Valentine. Struck off
- 1704 Reginer, Jacob., agt John Brice & Garret Topping
Report of Col. Hammond ordered
John Brice to be relieved with
costs from Complt.

2 Chan. P.C. Folio 528 - 513



Register, Samuel

B 112 - 83

Grantor

Baltimore



1790

Register, Thomas


B 21 - 128

Debtor.



1716/17 Regrier, Jacob, Exects. vs. Edward Willett.
Abated by death of Deft.

3 Chan. P. L.- Folio 375



1844

Register, Samuel

Land Owner

B 166 - 688

Baltimore Co.

18445

1850

"Regulation" - 122a

B 178 - 224

Dorchester



"Regulation"

B 110 - 494

Tract devised to Benj. Bowen
and Joshua Bowen by father
Benj.



Rehman, Daniel

B 141 - 59 (1829)

B 164 - 508 Grantor 1/28/1814

Baltimore City



"Rehoboth"

Village

B 164 - 680 (1845)

Somerset



1807

"Rehoboath"

Liber 70, f. 431

Dorchester



1845

"Rehoboth" - 225a

B 168 - 356

Fork District, Dorchester



1845

"Rehoboth" Part of - 89a

B 168 - 353

Fork District, Dorchester



1845

"Rehoboth" Part of - 29a

B 168 - 353

Fork District, Dorchester



1845

"Rehoboth (Lot #1 & 2)" - 107a

B 168 - 353

Fork District, Dorchester



1787 Reibtzell, Andrew

agt. William Bailey & Chas.
Beatty. Subpa. issued.

15 Chan. - Folio 449



Reicher, Catherine (Wife of Henry
Reicher)

B 122 - 47

Deceased around 1823

Frederick



Reicher, George

B 122 - 51

Deceased 1822

Frederick



Reicher, Henry (Husband of deceased
wife, Catherine)

B 122 - 47
52

Def. 1822
Deceased 1823

Fred.



Reichter, John & Samuel

B 122 - 47

Comp.

Fred.



Reichter, John & Charles Wm.

B 122 - 47

Infants

Fred.



Reichter, John

B 122 - 47

Permitted to conduct case in
John & Charles William behalf

Fred.



Reickel, John

B 112 - 351

Deposition

Baltimore



1843

Reid, David

Deceased-1828

B 161 - 293

Baltimore City



1843

Reid, Elizabeth (widow of David)
nee McCleary (widow of _____)

B 161 - 293

Deceased - 1840

Baltimore City



1845

Reid, Elizabeth (wife of Wm.)
nee Cryer

B 167 - 309

Defendant

Anne Arundel



Reid, James

B 109 - 460 Purchaser

B 64 - 395 - 396 Witness 1799 - 1802



Reid, John

B 109 - 269 J. P. 1818

B 21 - 561 Witness. (1791)




1793

Reid, John

B 57 - 104 Witness (Agreement)
105 J. P.
124 Witness 1798

Allegany




1803

Reid, John

B 55 - 334 J. P.

Allegany



Reid, John

B 136 - 362 J. P. 1732

St. Mary's



1848

Reid, John T.

Witness


B 175 - 630

Baltimore City



No Date Reid, Lydia, Agt. Jas. Reid, her husband. Petition for separate maintainance.

3 Chan. P. L.- Folio 805



1850

Reid, Maria

Account

B 178 - 869

Somerset



1794

Reid, P.

B 27 - 527

Justice.

B 35 - 536

Referee.

(1796)



Reid, Philip

B 118 - 416

Grantee

B 36 - 248

(Part 2)

Referee.



1833

Reid, Samuel W. D.

Clerk

B 151 - 719

Rockbridge Co., Virginia



Reid, Upton

- B 143 - 87 Defendant 1829-31
- 89 &c. Grantor Sept. 21, 1825
- 90 Grantee Dec. 19, 1814
- 91 " Oct. 16, 1817

Harford



1845

Reid, William

Defendant

B 167 - 309

Anne Arundel




1802

Reid, W. A. and Company

B 48 - 784 Account

Prince George Co.



Reifschneider, Catherine (wife of John)

B 130 - 244 (1813)

Frederick



Reifschneider, John

B 130 - 240, 242 Grantor 4/21/1813

Frederick



Reigal, Adam (Catherine, wife)

B 112 - 267

Comp. 1819

Heir - at - law

Fred.



1793

Reigart, Adam

B 27 - 377

Referee.



1819 Reigart, Henry

B 160 - 351 Commissioner

Lancaster Co., Pennsylvania



Reigart, Philip

B 130 - 466 Judgment 1817

B 154 - 682 Perm. Trustee for Henry N. Albers 1836

Baltimore City



Reight, John

B 114 - 156 Debtor 1767



1790

Reighut, William Hammond

B 21 - 130

Debtor.



Reigle, John A.

B 153	-	344	Purchaser	1821
B 123	-	317	Creditor	1823
B 146	-	49	Purchaser	1832

Anne Arundel



1795

Reigle, Jno.

B 32 - 480

Bought Personalty.



1790

Reily, Capt.

B 21 - 126

Debtor.



1794

Reiley, Capt.

B 29 - 441

Bebtor.



Reiley, Cornelius (Of George W.)

B 111 - 595

111 - 620

111 - 635

Def. 1810

Grantee 1808

Answer

Kent



Reiley, George W.

B 111 - 657-660	Bond (1804)
111 - 659	Bond (1807)
111 - 659	Bond (1808)
111 - 661	Bond 1809-1810
111 - 625	Answer
111 - 595	Def. 1810
111 - 597-604	Grantee 1804
111 - 611	Bond
111 - 612	Deed -- Grantor 1804
111 - 616	Deposition
111 - 618	Grantor 1808

Queen Anne

Kent



1841

"Reiley's Discovery"

B 157 - 552

Prince George's



Reiley, Jacob (Of George W.)

B 111 - 595

111 - 620

111 - 624

Def. 1810

Grantee 1808

Answer

Kent



1790

Reiley, John

B 21 - 127

Debtor.

B 29 - 441

Debtor.



1843

Reily, James R.

J. P.

B 163 - 461

York Co., Pennsylvania



Reily, Joseph

B 114 - 95 Debtor 1796

Kent



1837

Reilly, Mary

B 36 - 157
- 169

(Part 1)
"

Will.
Estate Debtor.



Reilly, Patrick

Funeral Director

B 151 - 194 Claim 1832

B 156 - 46 (1825)

Baltimore City



1823 Reiley, Samuel

B 154 - 548 Judgment

Cecil



Reiley, Sarah

B 111 - 649

Witness 1816

Kent



1827

Reilly, Thomas

Merchant

B 155A - 81

Philadelphia



1823 Reily, William

B 158 - 289 Grantee





Reiley, Wm.(Of George W.)

B 111 - 595

111 - 620

111 - 634

Def. 1810

Grantee 1808

Answer



1794

Reill & Ferguson

B 29 - 340

Debtors.



1790 Reily,

vs. Cumberland. Com. named.


#18 Chan. - Folio 503



1804

Reiman, Daniel

B 58 - 196 Leased lot of Daniel Deady, deceased
in Baltimore



Reiman, Daniel

B 132 - 205, 237 Lessee 10/8/1804


Baltimore City



1809

Reiman, Henry and Basil Warfield

B 58 - 196 Leased two lots of Daniel Deady, deceased
in Baltimore



1850

"Reimbursement" - 200a

B 177 - 426; 1847 B 171 - 552

Allegany



1850

Rein, Philip J.

J. P.

B 178 - 1040


Calvert



1803

Reinecker, Conrad


B 56 - 768 Purchased lots in Baltimore City



1791

Reinecker, Conrad and wife

B 45 - 292 Defendant



1791

Reinecker, Conrad and wife Eve (nee
Fite)

B 43 - 259 Defendant


Hanover, Penna.



1796 Reinecker, George

- B 63 - 229 Plaintiff
- 229 Creditor 1794
- 232 Bought lots and parcel of land from Benjamin Franklin 1794
- 282 Mentioned in deposition

Balto., Co.



1791

Reinecker, George and wife

B 45 - 292 Defendant



1791

Reinecker, George and wife Elizabeth
nee Fite

B 43 - 259 Defendant

Baltimore



Reinicker, Ann (wife of John)
nee Jones

B 143 - 179 Complainant 1831

Baltimore Co.



1803

Reinicker, George

B 56 - 768 Purchaser of lots in Baltimore City
814 Petitioner 1808

k



Reinicker, George

- B 138 - 18 Defendant 1828
- B 150 - 418 Purchaser of land 1833
- B 165 - 169; B 166 - 105 Grantor
- B 169 - 181 Witness 1846

Baltimore City



Reinecker, Henry

B 139 - 222 (1829)

Baltimore City



1797 Reiniecker, John

B 62 - 152 Witness



Reinicker, John

B 143 - 179 Complainant 1831

Baltimore Co.



1793

Reintzal, Anthony

B 27 - 104

Massenger.



1787/88	Reintzell, Andrew	agt, Wm. Bailey, Jr. & Chas. Beatty. Ans. filed. Com. named. Com. to various localities.
1792	" "	agt. Chas. Beatty et al.

16 Chan. - Folio 56 & 351

18 Chan. - Folio 63

25 Chan. - Folio 574 - 599



1801

Reintzell, Anthony

B 47 - 90 Purchased land in Montgomery County.
353 Purchased land in Georgetown 1788

Montgomery Co.



1799

Reintzell, Anthony

B 43 - 211 Witness

B 25 - 592 Atty. notice.



Reintzel, Daniel

B 113 - 226 Witness 1803
B 149 - 119 J. P. 1817
B 44 - 410 J. P. 1802
B 63 - 614 J. P. 1801

Washington, D. C.



1799 Reintzel, Daniel

B 55 - 305 Witness (Agreement)

J. P.

484 " " 1799

B 56 - 210 J. P. 1800

Montgomery



1801

Reintzell, Daniel

B 47 - 90 Surety

B 32 - 5- 121-170-171 Certificate. (1795)



1792

Reintzell, Daniel

B 25 - 592

Justice.

B 26 - 61

Justice.

B 30 - 491

Certificate.



1793

Reintzell, Daniel


B 39 - 517	Justice	
562	"	1797
B 41 - 127	"	1794
B 43 - 211	"	1799
B 46 - 9	"	1801
281	"	1795
Montgomery		
B 47 - 83	"	1800
B 49 - 88	Clerk	1799
B 53 - 448	J. P.	1801



1800

Reintzell, George and Valentine

B 58 - 646 Judgement against John Pringle, Jr.



1792

Reintzell, George

B 25 - 592, 593

Messenger.



1798

Reintzell, George

Merchant

B 47 - 75 Plaintiff

B 52 - 148 Held power of attorney for George Holstein
(1795)

Montgomery Co.



1798

Reintzell, Valentine

Merchant

B 47 - 75 Plaintiff

Montgomery Co.



1776

Reintzell, William

B 40 - 618 Witness



1795

Reinzle, Daniel

B 34 - 238- 243

Certificate.



1789 Reiss, Simon

Witness to lease by Jas. Chapline
to Christopher Cruss.

16 Chan. - Folio 481



Reista, Henry

B 130 - 139 Account 1819

Baltimore Co.




1794

Reister, Abraham

B 29 - 438

Debtor.



Reister, George

B 154 - 403 Mortgagee 1835


Baltimore County



Reister, Helen (wife of John)
nee Chapman

- B 134 - 353 (1827)
- 354 Legatee 1807
- 361 Assignor 4/19/1823

Baltimore Co.



1792

Reister, James

B 23 - 258

Deposition.



1845

Reister, Jr., John

Lot Owner

B 168 - 100

Reisterstown, Baltimore Co.



Reister, John

B 134 - 353 (1827)

- 360 Assignor April 19, 1823

B 168 - 100 Grantor 1845

Reisterstown



1792

Reister, Thomas

B 26 - 40- 45

Deposition.



1826 Reister, Wm.

B 156 - 280 Purchaser

Baltimore City



"Reisterstown"

Town

B 134 - 63 (1827)

B 59 - 95 Mentioned 1804
Baltimore Co.

B 67 - 760 - 793 Mentioned 1807



"Reisterstown Road" 20 ft. S. from corner
same & Union St., W. 170 ft. to Pearl St.,
S. on Pearl St. 21'4" etc.

B 137 - 173 &c. Leased by Owen Dorsey to Peter
H. Henderson for 99 yrs. 9/20/1821.
Mortgaged by said Henderson to
Charles Worthington 4/12/1826
- 176 Sold to Elisha Perkins 6/30/1828

Baltimore City



1840

"Reisterstown Turnpike Road" N.E. side
- at end of S. 44 degree W. 64 perch line
of Wm. Russell's lease to Charles F. Nagot
N.W. 60 ft. on said Road, N.E. 200 ft.,
etc.

B 156 - 16, 20, 20e Allotted to Mrs. Margaret
Moore


112 - 78 Mentioned

Baltimore City



1804 : Reisterstown Turnpike

B 59 - 95 Mentioned



1787 Reith, Margaret

& others vs. Aquila Edwards.
Answer filed.

16 Chan. - Folio 33



1841 Reiston, Elias

B 157 - 137 Complainant



1841 Reiston, Elizabeth (wife of Elias)


B 157 - 137 Complainant



1834 Reiter, George

B 156 - 484 Debtor

Baltimore City



1836 Reitz, Lewis

B 60 - 451 Petitioner
- 450 Grantee



1835 Reitz, Frederick

B 154 - 336 Witness

Baltimore City



1836 Reitz, Thomas

B 60 - 451 Petitioner



"Relay House"

B 164 - 149 (Junction Washington Branch B. & O. R.R.
with main stem) 1844

Ellicotts Mills,
Anne Arundel




1787

"Relief"

B 48 - 8 Contains 576 acres

Queen Anne's Co.



1789 Relfe, Richard

Clerk to Commissioners in --
Sutton agt. Wickes.

16 Chan. - Folio 514



Relphin, John B.

B 179 - 124 J. P. 1849

Worcester



1792

part of "Remainder"

B 41 - 244

165 acres

Owned by General Wm. Smallwood



1792

"Remainder"

B 41 - 244

61 acres



1846

Rembold, James B.

J. P.

B 170 - 144

Caroline



Remberg, John of Geo.

B 106 - 69 Purchaser



Remer, John

B 111 - 281

Deceased



Remington, Caroline (wife of William)
nee Williams of Nathaniel

B 173 - 605 Defendant 1847-8

Philadelphia, Pa.



Remington, William

B 173 - 605 Defendant 1847-8

Philadelphia, Pa.



1807

"The Remnant"

Liber 68, f. 91

Anne Arundel




1800

part of "Renalaugh"

B 48 - 817 Tract of land containing 824 acres belonging to Richard a Contee, a lunatic

Prince George Co.



Renand, (Mr.)

B 109 - 319 N. P. 1814



Rench, Daniel

B 139 - 11 Witness 1821

Washington



1805 Rensch, Daniel (son Of John Rensch)

- B 64 - 197 Defendant - Heir
- 209 Lived with Grandfather Levi Mills in
Pennsylvania 1798 - 1805
- 215 - 216 - 217 Account 1797 - 1799 - 1806


Wash. Co.



Rench, George


B 121 - 773 J. P. 1798

Montgomery



1781 Rench, John Deposition for Complt. in Stukey
agt. Shelby.
" " Deposition for Deft.. in Hersher
agt. Shelby.

13 Chan. - Folio 329 & 341



1805 Rench, John (father of Daniel)

- B 64 - 197 Plaintiff - Deceased intestate
- 211 Plat showing real estate of John Rench 1810
- 214 - 215 Surety 1798
- 226 Account 1795

Wash. Co.



1781 Rench, Joseph Deposition for Complt. in Stukey
agt. Shelby.
" " Deposition for Deft. in Hersher
agt. Shelby.

13 Chan. - Folio 329 & 342



1761/63 Rench, Peter agt. John Charltons exects.
Bill dismissed unless proceed-
ings & 40 days notice be had.
Injunction & supa. returned.
Injunction perpetual agt Darling

10 Chan. D. D. # 1- Folio 2, 106 & 109



1757/61 Rench, Peter alias Rencher agt. Exects of
John Charlton. Bill & Answer.
Deft. to give 40 days notice of
order to dismiss bill. Bill dis-
missed unless proceedings be had.

9 Chan. B. T. # 1- Folio 2, 222 & 250



1799 Rensch, Peter

B 64 - 212 Bond
- 214 Account 1799
- 215 Witness 1797



1742/44 Rencher, Peter

agt. John Darling etal. Injunct
issued. Subpa issued. Darling
answer filed. Bill, answer &
General replication.

7 Chan. I. R. # 4- Folio 301,380,439 & 443



1746. Rencher, Peter agt. John Darling etal. Com.-
issued. Exceptions filed order-
ed that depositions of Peter -
Renger & Chaplin be suppressed
& that cause be abated by death
of John Charlton.

8 Chan. I. R. # 5- Folio 2 & 513



1806 Rencher, Thomas Sr.

B 64 - 253 Account



1707/9 Renew, Peter., agt. John Perry. Com. to exam.
evidence when bill filed. Ord.
depositions returned before
next court in May. Com. to Col
Chas. Greenberry, Saml. Chamber
& Thos. Larkin. Agreed.

2 Chan. P.C.Folio 578,588, 616 & 624



No Date Renfro, John,

Of Chester Co., Pa. 62 yrs. de-
posed that George Oldfield show-
ed him an oak tree on Plum Point
Creek.

3 Chan. P. L.- Folio 903



1795

Renicher, George

B 23 - 593

Deposition.



1850

Renick, Wm. H.

Mortgagee
Assignor

B 178 - 554, 978

Baltimore City



1722 Renison, Elizabeth, 60 yrs. deposed her former husband, Thos. Bloomer showed her a pear tree, a line of "Nortons Purchase" whose owner John Winnell said same.

3 Chan. P. L.- Folio 865



1795

Renneld, William

B 31 - 65

Creditor.



Renner, Barbara (wife of Solomon)
nee Ecard of Michael

B 123 - 908 Defendant 1824-5
- 909 Legatee 7/24/1818


Frederick



Renner, Daniel

B 132 - 42 Admr. of Wm. Renner 1793

Frederick



Renner, Jacob

B 132 - 38 Died about 1807

Frederick



Renner, John

B 123 - 907 Admr. of John Ecard 1824

Frederick



Renner, Solomon

B 123 - 908 Defendant 1824-5

Frederick



1783

Renner, William

B 39 - 616 Witness to will

B 18 - 106 Vs. Rich. Hy. Courts. Inj. issued. Not sum-
mond. (1789)



Renner, William

- B 132 - 27 Debtor (Bond) 7/1/1785
- 41 Mortgagor 10/9/1791
- 42 Died in 1793

Frederick



1794

Renno, John

B 29 - 340

Debtor.



1845

Rennoe, Wm. F.

Witness

B 168 - 305

Charles



Rennor, Solomon (Barbara, wife)

B 109 - 54 Petitioner 1818


Frederick



1792

Renny, John

B 56 - 51 Mentioned as living in house belonging
to William L. Murray, deceased



Renoullean, R. Madam

B 110 - 367

Wife of Joseph Colman

France



Renoulean (Madam)

B 110 - 367

Mother-in-law of Joseph Colman
alias Michael Coleman Schweich



1795

Rensby, John

B 31 - 193

Creditor.



1790

Renshaw, James

B 21 - 130

Debtor.



Renshaw, James

B 140 - 464 Tenant 1824

Baltimore City



Renshaw, John

B 108 - 505 Chain Carrier



1850

Renshaw, Joseph

Assignee

B 178 - 720

Baltimore City



1827

Renshaw, Levi

B 144 - 346

Berkeley Co., Va.



1844

Renshaw, Richard M.

Defendant

B 163 - 807

Charles



1850

Renshaw, Thomas W.

B 177 - 595

Baltimore Co.



No Date Renshaw, Wm.,

& Anne his wife, Exect. of Thos
Fletchall vs. Charles Bell.
Answer filed. Struck off.

4 Chan. I. R. # 1- Folio 81 & 166



1848

Renss, Edward D.

B 174 - 77

Baltimore City



Rentch, Andrew (Elizabeth, wife)

B 110 - 146	Father of Peter Rentch
146-147	Deceased
149	Deed 1784--Grantor
B 106 - 68, 69	Deceased
	Father of Peter
- 72	Grantor (Deed) 1784

Washington



1780 Rentch, Andrew

B 65 - 298 Witness



Rentch, Barbara

B 106 - 72

Wife of Joseph



1795

Rentch, Cassandra of Peter

B 41 - 168 Heir of Peter Rentch.



1794

Rentch, Daniel

B 41 - 162 Land mentioned

Washington



1795

Rentch, Daniel of John

B 41 - 168 Only son and heir



Rentch, Daniel

B 110 - 145

Comp. 1817

Fred.



Rentch, David

B 110 - 145

Comp. 1817

B 106 - 68

Comp. 1817

Fred.



1795

Rentch, Elie of Peter

B 41 - 168 Heir of Peter



Rentch, Elizabeth

B 110 - 145

Comp. 1817

B 106 - 72

Wife of Andrew

Fred.



1805 Rennell, John N.

B 61 - 101 Surety

Baltimore



Rentch, Elizabeth of Joseph

B 106 - 68 Comp. 1817



1795

Rentch, Elizabeth of Peter

B 41 - 168 Heir of Peter



1795

. Rentch, Fanny of Peter

B 41 - 168 Heir of Peter



1795

Rentch, Henry of Peter

B 41 - 168 Heir of Peter



(Rench)

1798 Rentch, Jacob

B 64 - 205 Subscriber
- 206 Account 1805
- 209 1805
- 211 Purchaser 1810
- 218 Account 1810



1799

Rentch, Jacob of John

B 41 - 159 Petitioner

163 Heir and Executor of John Rentch

165 Trustee 1798

Wash. Co.



1794

Rentch, John

B 41 - 159 Last will

Wash.



Rentch, John (Mgt.)

B 110 - 147
149

Deceased
Deed 1784--Grantee

Washington



Rentch, John

B 110 - 145

Comp. 1817

Fred.



1798 Rentch, John Jr.

B 64 - 205 Account

Wash. Co.



1794

Rentch, John of John

B 41 - 161 Heir of John Rentch

Wash.



Rentch, John of Jos.

B 106 - 67 Comp. 1817



1795 Rentch, John of Peter

B 41 - 168 Heir of Peter Rentch



Rentch, John (of Peter)

B 110 - 145
- 145

Comp. 1817
Infant son of Peter Rentch

Fred.



Rentch, Sr., John of Peter
(Margt. wife)

B 106 - 68, 69 Deceased - Father of Elizabeth
 Cettors
 - 72 Grantor (Deed) 1784

Wash. Co.



1795

Rentch, Joseph and Andrew

B 41 - 167 Conveyed "Barrens Tract" to John Rentch



Rentch, Joseph

B 110 - 145

Comp. 1817

Fred.



Rentch, Joseph (Barbara, wife)

B 110 - 145
149

Deceased
Deed 1784-- Grantor

Washington



Rentch, Joseph of Jos.

B 106 - 68 Comp. 1817



Rentch, Sr., Joseph of Peter
(Barbara wife)

B 106 - 68, 69 Deceased
- 72 Grantor (Deed) 1784

Wash. Co.



1795

Rentch, Levy of Peter

B 41 - 168 Heir of Peter Rentch



Rentch, Margt.

B 106 - 72 Wife of John

B 41 - 160 Heir of John Rentch 1794



Rentch, Mary

B 110 - 145
145

Comp. 1817

Infant daughter of Peter Rentch

B 106 - 68

Infant Comp. 1817

Fred.



Rentch, Michael

B 110 - 145
145

Comp. 1817
Infant son of Peter Rentch

B 106 - 68

Comp. 1817



1795

Rentch, Morgan of Peter

B 41 - 168 Heir of Peter Rentch



1795

Rentch, Otho of Peter

B 41 - 168 Heir of Peter Rentch



Rentch, Peter (Of Andrew)

B 110 - 146

146

147

145

Son of Andrew Rentch

Deceased

Deed 1807--Grantee

Comp. 1817

B 106 - 68

Deceased

Father of John and Mary



Rentch, Peter

B 106 - 69, Father of John, Joseph and Andrew
68 Deceased
- 70 Grantee (Deed) 1765

Fred.



1794

Rentch, Peter of John

B 41 - 160 Deceased

163 Heir and Executor of John Rentch

Washington



Rentch, Peter of Jos.

B 106 - 67, 68 Comp. 1817



Rentch, Susannah of Jos.

B 106 - 68 Comp. 1817



1795

Rentch, Thomas of Peter


B 41 - 168 Heir of Peter Rentch



1795

Rentzell, David

B 55 - 453 Witness (Deed)



1793 Rentzel, Daniel

B 65 - 167 Witness
- 170 Comm. 1798

Montg. Co.



Reoby, Elizabeth

B 121 - 18 Patentee, Bounty Land in Illinois
Territory, 11/6/1817



"Reparation" part - 90 $\frac{1}{2}$ a


- B 143 - 675 Mortgaged by Walter Worthington to
- 682 John T. Worthington Aug. 25, 1825
and to John T. H. Worthington June 6,
and Sept. 8, 1826
- 686 Sold to John T. H. Worthington 1832.
(above also mortgaged by Walter
Worthington to Chas. W. Dorsey June 7,
1826, who agreed to sale)

Baltimore Co.



1786 "Reparation" Tract of land of Thos. Gault of P.
G. Co.

15 Chan. - Folio 25



1803

Repold, George administrator of Francis
Deblock

B 52 - 393	Defendant	
B 61 - 90	Assignee	1798
- 91	Assignor	1800
- 95	Lessor	1800

THE UNIVERSITY OF CHICAGO

PHYSICS DEPARTMENT

PHYSICS 311

LECTURE 1

MECHANICS

1.1 Kinematics

1.2 Dynamics

1.3 Energy

1.4 Momentum

1.5 Angular Momentum

1.6 Oscillations

1.7 Waves

1.8 Relativity



1805 Repold, George

B 62 - 403 Plaintiff

- 407 Administrator of Francis DeBlock



Repold, George

Merchant

B 137 - 47, 48 Grantee 4/12/1797; died prior 1825.
 Grantee 6/2/1795

Baltimore City



Repold, Metta (widow of George)

- B 137 - 33 Guardian of estate of George Henry
Waesche
- 46 Guardians Bond 3/18/1825
 - 47 Mortgagor 5/16/1825
 - 48 Assignee 7/30/1823
 - 52 &c. Will 9/6/1823
 - 54 Died circa April 1826
 - 59 Appointed guardian 3/18/1815

Baltimore City



1826

Repold, Metta (widow of George) Testatrix

B 148 - 227

- 228 . Will, September 6, 1823

Baltimore City



1835 Reppert, Elizabeth of George Infant

B 154 - 331 Defendant

Baltimore City



1835 Reppert, George

- B 154 - 330 Defendant
- 332 Guardian
- 341 Grantee 1803
- 347 Grantee 1816
- 351 Purchaser of Lewis Reppert's R.E. 1836

Baltimore City



Reppert, George of George

B 154 - 331 Defendant (minor) 1835
B 167 - 234 Complainant 1845

Baltimore City



1835 Reppert, Hannah Louisa of Geo. Infant

B 154 - 331 Defendant

Baltimore City



1835 Reppert, Henry of George

B 154 - 331 Defendant

Baltimore City



Reppert, Jacob

B 139 - 264 (1829)

B 154 - 330 Executor, Complainant 1835

- 347 Grantee 1816

Baltimore City



1835 Reppert, Jacob of George Infant

B 154 - 331 Defendant

Baltimore City





1835 Reppert, Lewis F. of George

B 154 - 331 Defendant

Cumberland Co., N. J.



1832 Reppert, Margaret (widow)

B 154 - 338 Legatee

Baltimore City



1835 Reppert, Regina of George Infant

B 154 - 331


Baltimore City



1798

Republican

B 57 - 71 A ship.



"Republican Advocate"

B 110 - 398	Ment. in case of Schnertzell vs. Leatherman
B 108 - 136	Newspaper 1808
B 58 - 153	" 1804
B 61 - 61	" 1806
- 80	" 1804
- 87	" 1806
- 370	" 1805
B 63 - 312	" 1805
B 64 - 192 - 408	" 1806 - 1808

Fred.



Republican Gazette

B 122 - 623	Newspaper
118 - 691	Newspaper 1823
111 - 104	Newspaper 1815 -- Ment. in case of Brooke vs. Carmack
B 38 - 332	Newspaper 1810
B 56 - 29	" 1803
B 58 - 739	" 1804

Fred.



1810

Republican Gazette and Hornet

B 46 - 254 Newspaper



Republican Star

B 107 - 297	Newspaper published at Easton
B 47 - 350	" 1806
B 48 - 310	" 1802
B 62 - 571 - 572	Newspaper mentioned 1806
B 66 - 97	" " "



1832

"Republican St." E. side, S. 149 ft.
from S.E. cor. of same & Fayette St.
- S. on Republican 40 ft. to Park Lane,
E. on Park Lane 80 ft. to 12-ft. alley,
N. on 12-ft. alley 40 ft., W. 80 ft.

B 148 - 320 Part of R. E. of Henry Keerl allotted
to John C. Keerl (See "Ridgely's
Delight" - 50 acres)

Baltimore City



1832 "Republican St." East side, N. 132 ft.
from N.E. cor. of same & Fayette St. - N.
on Republican 23 ft., E. 160+8" to Dewberry
Alley, S. on said alley 23 ft. to 12-ft.
alley, and W. on 12-ft. alley to beg.

B 148 - 314 Part of R. E. of Henry Keerl allotted
to Thomas H. and Anna M. Keerl.
(See "Ridgely's Delight" - 50 a)

Baltimore City



1832 "Republican St." E. side at S.E. corner
of same and 10-ft. alley, S. 130 ft. from
S.E. corner of Republican & Fayette Sts.
(19 x 80 ft.)

B 148 - 325 Part of R. E. of Henry Keerl allotted
to Wm. Keerl (See "Ridgely's Delight"
- 50 acres)

Baltimore City



1832 "Republican St." E. side, N. 155 ft.
from N.E. cor. of same & Fayette St. -
N. on Republican 23 ft., E. 160 ' 8" to
Dewberry Alley, S. on said alley 23 ft.
and West 160'8" to beg.

B 148 - 316 Part of R. E. of Henry Keerl to be
held in trust by George H. Keerl for
Amelia H. Fulton.
(See "Ridgely's Delight" - 50 acres)

Baltimore City



1832 "Republican St." East side, N. 178 ft.
from N.E. cor. of same & Fayette St. -
N. on Republican 23 ft., E. 160'8" to
Dewberry Alley, S $\frac{1}{2}$ on said alley 23 ft.
and West 160'8" to beginning

B 148 - 321 Part of R. E. of Henry Keerl allotted
to John Sam. Keerl.
(See "Ridgely's Delight" - 50 a)

Baltimore City



1832 "Republican St." E. side, N. 201 ft. from
N.E. cor. of same & Fayette St. - N. on
Republican 23 ft., E. 160'8" to Dewberry
Alley, S. on said alley 23 ft., W. 160'8"
to beg.

B 148 - 319 Part of R. E. of Henry Keerl allotted
to John C. Keerl.
(See "Ridgely's Delight" - 50 a)

Baltimore City



1832 "Republican St." E. side, N. 224 ft. from
N.E. cor. of same and Fayette St. - N. on
Republican 23 ft., E. 160 ft. 8 in. to
Dewberry Alley, S. on Dewberry alley 23 ft.
and West 160 ft. 8 in. to beginning

B 148 - 317 Part of R. E. of Henry Keerl allotted
to John C. Keerl
(See "Ridgely's Delight" - 50 a)

Baltimore City



1832 "Republican St." E. side, N. 247 ft.
from N.E. cor. of same & Fayette Sts.
No. on Republican 45 ft., etc.

B 148 - 323 Part of R. E. conveyed by John Ridgely
of John to Henry Keerl July 25, 1795.
Allotted to George H. Keerl
(See "Ridgely's Delight" - 50 a)

Baltimore City



"Republican St." W. side, 15 ft. N.
from N.W. cor. of same & Hollins St.
(14 x 75 ft.)

B 179 - 151 Assigned by Thomas Willis to James
S. Ryan 1/14/1850. Mortgaged by said
Ryan to James Farquharson 3/10/1851

Baltimore City



"Request Alley"

B 121 - 558 (1822)

Baltimore City




1797 Rerah, Rachel

B 64 - 217 Witness



1768/69 Reresby, John vs. William Wilkins & Henry -
Caton. Pet. 'Ne exeat'.
Sheriff to bring in Deft. New
bond required.

11 Chan. D. D. # 2- Folio 17, 66, 103, 137, & 317



Rertine, Joseph T.

Soldier

B 121 - 18 Patentee, Bounty Land in Illinois
Territory, 4/29/1818



1832

Rescaniere, Peter

Testator

B 145 - 396 Grantee May 31, 1828
Grantor Sept. 15, 1829

110 - 371 Surety 1818
France (formerly of Baltimore City)



"Reserve (the" $14\frac{1}{2}$ acres, 7 perches

- B 121 - 680 Part of real estate of which Eliza
Matthews died seized in 1820
- 684 Sold to Benj. Palmer 5/19/1823

Baltimore Co.



"Reserve" part - $84\frac{1}{2}$ acres
- adjoining Waters Lot

B 134 - 877 Mortgaged by Nathaniel Waters to
John Thomas 3/31/1824
- 881 Sold to John Spears 1828

Anne Arundel



1797

"Reserve" (Part of)

B 38 - 534

Near Patuxent River

Calvert



1834-5 Reshe, Valentine

Glazer

B 149 - 691 Account
 - 693 Tenant

Baltimore City



Reside, D.

B 138 - 138 Account 1827

Baltimore Co.



Reside, James

- B 153 - 435 Admr. of Joseph Cresap 1834
- 437 Defendant 1834
B 174 - 597 Grantor (with wife) 1848


Baltimore City (from Allegany)



1792

Resin, Rebecca

B 56 - 52 Cousin and heir of William L. Murray



"Resolution" "Henry and Elizabeth Enlarged"
"Chance and Good Luck" parts - 160 acres
- adj. Bayns Good Luck, Flag Patch and
Solomons Roguery, etc.

B 121 - 901 &c. Conveyed by Henry Poole to Caleb
Knott 12/4/1817 who died 10/4/1821
- 912 Sold to Edward Warfield 3/25/1825

Frederick



1790 Respass, Thomas

Justice---attests Thos. Tay-
lor's Oath.

18 Chan. - Folio 375



Resselring, Ludwick

B 106 - 521 Execr.



Ressly, George

B 139 - 27 (1793)

Washington



"Restoration" part - 5 a, 3 rds, 30 pcs.
- adj. Level, Cockatrice, Rattle Snake
Neck, etc.

B 123 - 741, 745 &c. Mortgaged by Wm. Davis to
Benjamin Chew 1/21/1811
- 766 Sold to Geo. Turner 8/16/1824

Cecil



1674 Resurrection Manor; Deed from Mary Bateman to
Richard Perry.

2 Chan. P. C. Folio 60



- 1714 "Reserve", Depositions upon it before Ferrard
Fowke, Thos. Stone & Thos. Dent for
Randolph Brandt, a minor.
- 1715 " In Calvert Co., depositions on it
before Patrick Andrews, John Smith
& John Brooks for Thos. Gosling,
Margaret Gray & Wm. Picer.

3 Chan. P. L.- Folio 97 & 321



1794

"Resurvey"

B 28 - 326

of Ed. Stevenson.



1798

"Resurvey"

B 46 - 364 Containing about 529 acres belonging to
Daniel Henry, deceased.

Montgomery



"Resurvey on the Addition and Troublesome"
- 129 acres

B 134 - 558 Part of real estate of which George B.
Hays died seized in 1823, which was
previously devised to him April 30, 1790


Montgomery



"Resurvey on Addition to Hazle
Thickett" part

B 129 - 390 &c. Conveyed from Catherine Fortney
to Thomas Jones. Granted by heirs
of Thomas Jones to John and Daniel
Runner 6/13/1822

Frederick



1792

"Resurvey on Addition to Mill Seat"

B 54 - 182 Tract containing 100 acres property of
Samuel Beall, deceased

Montgomery



"Resurvey on Addition to Pilots Delight"

B 46 - 172 Tract

Frederick Co.



1796

"Resurvey On All Mary's Mistake"

B 34 - 678


Of Saml. Caldwell, Lessee.



1779

part of "Resurvey on Arnolds Delight"

B 50 - 250 Containing 295 acres and property of
Peter Apple



1794

"Resurvey of Mt. of Wales"

B 28 - 330

of E. Shelby.



1844

"Resurvey on Amended" part of

B 166 - 698

Frederick (now Carroll)



1850

"Resurvey on Bakers Conclusion" Part
- 72 acres

B 178 - 364

Frederick



"Resurvey on Batchellors Choice" part

B 138 - 730 (1824)

Prince George's



"Resurvey on Batchelors Delight"
"Feltys Fortune" & "Feltys Addition" parts
- 400 acres

B 139 - 1 Inherited by Barbara Groff from her
father. Said Barbara married Ludowick
Kemp in 1764 and died in 1784 leaving
her husband and five children surviving,
two of which died long before their
father, who continued in possession as
tenant by courtesy.

(next)

Washington



"Resurvey on Batchelors Delight" "Felty's Fortune" & Felty's Addition" parts - 400 a

- B 139 - 1 Henry Kemp in exchange for lands descended to him in Washington County agreed to give his interest for those conveyed to him from his father
5/28/1792
- 19 Ludowick Kemp bequeathed his interest to his son Christian 12/27/1802
(next)



"Resurvey on Batchelors Delight" "Felty's
Fortune" & "Felty's Addition" parts - 400 a

B 139 - 8 Christian conveyed same to Elizabeth
Fouke, wife of George, 5/14/1808



"Resurvey on Batchellors Forrest and
"Bradfords Rest" parts - 723 $\frac{1}{2}$ acres

B 120 - 51 To be sold according to will of John
Ellicott of John 9/21/1818

Montgomery



1848

"Resurvey on Bealls Farm"

B 174 - 457

Prince George's




1800

"Resurvey on Bears Denn"

B 53 - 388 Tract containing 40 acres belonging
to John Musser

Frederick Co.



1790

"Resurvey on Beauty"

B 21 - 3, 35

of Fielder Gaunt.



"Resurvey on Beauty" (being a resurvey
on "Unsill's Delight" and part of "Beauty")
- 274 $\frac{1}{4}$ acres

- B 132 - 25 &c. Conveyed from Conrad Grosh and John
Unsill to Baker Johnson 7/7/1791
- 67 Patented to Frederick Unsill 4/25/1754.
Resurveyed into "Reunion" for Adam
Hunter 4/16/1792. (See "Resurvey on
Beauty and Fouts Delight")

Frederick



"Resurvey on Beauty and Fouts Delight"
- 424 $\frac{1}{2}$ acres

- B 132 - 19, 21 Part of real estate mortgaged by
Fielder Gantt to James Hunter 10/13/
1767 and bequeathed by him to his
son and two nephews 11/18/1784.
- 22 Abner Vernon, Executor of James Hunter,
with consent of Adam Hunter, conveyed
same thru bond to Geo. Schnertzell
7/23/1791.

Frederick

(next)



- B 132 - 23 Schnertzell assigned his right to 124 a to Christian Hobbs 7/23/1791 and assigned his interest in aforesaid bond to Wm. Hobbs 9/2/1800. Bond of conveyance from Schnertzell to Wm. Hobbs 10/29/1799.
- 24 Wm. Hobbs assigned his right to John Hoffman 3/30/1801; Agreement of sale from said Schnertzell to John Hoffman 3/30/1800.
- 25 &c. "Resurvey on Beauty" 274 $\frac{1}{2}$ acres conveyed from Conrad Grosh and John Unsell to Baker Johnson 7/7/1791. (next)



- B 132 - 30 Resurveyed under "Reunion" - 402 acres
for Adam Hunter 4/16/1792.
- 57 Baker Johnson died prior 1815.
 - 61 George Schnertzell also died.
 - 75 Decreed to be conveyed to John Hoffman
and Henry Hoffman appointed trustee
to will of James Hunter to convey legal
title to "Fouts Delight" to John Hoffman,
7/18/1826



1795

part of "Resurvey on Benjamin's Lot"

B 42 - 420

150 acres

Montgomery




1791 "Resurvey on Benj. Square"

B 22 - 392 - 394 of Lodwick Davis.



"Resurvey on Bonds' Meadow Enlarged"


B 50 - 366 Tract mentioned.



"Resurvey on Boxes"

B 49 - 226

Frederick Co.




1763

"Resurvey on Boxes Search"

B 49 - 226 Contains 130 acres sold to William
Russell by Thomas Wilson.

Frederick County



1789 "Resurvey on Brooke Bottom" Part of---granted to
Roger Brooke.

18 Chan. - Folio 179



1789 "Resurvey on Brothers Agreement"-----Tract left
by Ed; Digges to Wm. Digges

17 Chan. - Folio 376

18 Chan. - Folio 264



"Resurvey on Brothers Agreement" part

- B 123 - 368 &c. Conveyed by Joseph W. Claggett and wife to Susanna Maria Diggs 8/3/1810. Conveyed by Raphael Brooke to his daughter Henrietta Willson 6/12/1813. Mortgaged by Edward I. Willson and Henrietta his wife to Bolton Jackbon 3/29/1821
- 372 Decreed to be sold 1/6/1824

Frederick



"Resurvey on Brothers Agreement"

-B 142 - 473 (1829)

B 67 - 640 Tract of land 1806

Frederick



"The Resurvey on Brothers Agreement"
(Part)

B 118 - 38

Conveyed to Thomas L. Emory
Jr., by E. I. Willson

Fred.



1807 "Resurvey on Brothers Agreement" (Part of)

Liber 70, f. 449

Frederick




1789

"Resurvey on Browns Delight"

B 53 - 5 Mentioned

Frederick County



1788

"Resurvey on Buckingham"

B 45 - 549

200 acres

Fred. Co.



1829 "Resurvey on Buckingham Hunting Park"

B 154 - 457

Allegany



"Resurvey on Burgess's Choice

B 155 - 834 (1836)

Anne Arundel



1845

"Resurvey on Buxtons Delight" Part of

B 168 - 155

Montgomery



1827

"Resurvey On Carolina" (The)"

B 36 - 395

(Part 2) Of Saml. Carrick.



1844

"Resurvey on Chargeable" part of

B 166 - 66

Frederick



1787

"Resurvey on Charles Mount"

B 47 - 9 Tract mentioned.

Washington Co.



1795

"Resurvey on Chester"

B 41 - 167 23 $\frac{1}{2}$ acres more or less

B 65 - 298 - 300 Tract of land 1780

Washington



1800

"Resurvey on Chevy Chase"

B 58 - 743 Tract of land in Frederick County



"The Resurvey on Choice" (Part)

B 110 - 385

Tract conveyed to Henry Leather-
man by George Schenertzell

Frederick



1797

"Resurvey on Cold Fryday"

B 37 - 310

on Waters Linganore Creek

Frederick



1795

Resurvey On Cold Friday"

B 33 - 609

Of Col. Thomas Dorsey.

B 37 - 310

" " " "



"The Resurvey on Company"

B 106 - 520



1791

"Resurvey On Concord (The)"

B 22 - 438

Tract of Thos. H. Hall



1795

"Resurvey On Content" (The)"

B 34 - 345

Of Thos. Russell.



"Resurvey on Contentment" 269 acres

B 115 - 438 Part of real estate of Geo. Scott,
deceased, 1819

Washington



"Resurvey on Contentment" "Risers London"
parts, "Link Together" "Happy Chance" and
"Antietam Finished" part - 400 acres
- adj. "Nelsons Folly" "Fillpot Enlarged, etc."
"Jerico Hills" etc.

- B 115 - 439 Survey and Plat, being part of real
- 440 estate of George Scott, deceased
- 447 Allotted to Eleanor Kennedy 1/10/1821

Washington



"Resurvey on Cooper's Alley" part - 20 a

B 132 - 41 Mortgaged by Wm. Renner to James Smith
10/9/1791

Frederick



1840 "Resurvey on Darby's Delight" part of
 - 11 acres, 11 perches

B 156 - 363

Frederick



1794

"Resurvey on Dawsons Strife"

B 41 - 161

Washington




1845

"Resurvey on Delay" Part of - 38^S₄a

B 168 - 157

Montgomery




1797

"Resurvey on Dickersons Lott"

B 50 - 414 Tract containing 25 acres. Purchased
Brice Howard by Serratt Dickerson/

Montgomery




1788

"Resurvey on Digges Lott"

B 51 - 411 Mentioned

Frederick County



"Resurvey on Disappointment" "Warfields
Addition" "Sapling Ridge" and "Middle
Spring"

B 115 - 4 &c., 9 135 $\frac{1}{2}$ acres, 77 ps. allotted to
Warner W. and Catherine D. Warfield;
112 a, 25 ps. allotted to Wm. R.
Warfield; 119 a, 31 ps. allotted to
Geo. Warfield by decree of 3/16/
1820 (being real estate of Beale
Warfield, deceased)

Anne Arundel




1844

"Resurvey on the Disappointment" part of
241 $\frac{1}{4}$ acres

B 166 - 143

Howard



"Resurvey on Disappointment" part

B 124 - 104 (1824)

Montgomery




"The Resurvey on Dickensons Lot"

B 118 - 461

Belonged to Gerrard Briscoe
and turned over to his
devises

Mont.



1803

"Resurvey on Discovery"

B 53 - 436 Tract of land.

Montgomery County



"Resurvey on Discovery" "Ivy Beach" parts
and "Hard Struggle" 20 acres, including mill
and mill seat. etc. - on Bennetts Creek

- B 115 - 157 &c. Agreement for sale from Wm. Richards
to Richd. T. Cheseldine and Thomas
Mackubin 12/29/1795.
- 158 Assigned by Thomas Mackubin 12/8/1800
and Richard Cheseldine 3/31/1801.
- 157 Bond for conveyance from Jesse Hyatt to
Wm. Richards 4/7/1794

(next)

Montgomery



- B 115 - 160 Survey October 12, 1805
- 161 Decreed to be conveyed from Ely and Jesse Hyatt and John H. Smith as guardian to Wm., Susanna and Masheck Richards to George Wolfe 12/20/1805
- 166 Decreed to be conveyed to George Wolfe 7/31/1820



"Resurvey on Dispatch" and "Kemps Delight"
and part "Small Gains" - 498 acres
- near Frederick

B 139 - 1, 6 &c. In possession Ludowick Kemp 1791.
- 50 &c. Part "Small Gains" 217 a and parts
"Resurvey on Dispatch" & "Kemp's
Delight" 12 acres conveyed by him
to Henry Kemp 5/28/1792 in exchange
for lands of Henry in Wash. Co.
(next)

Frederick



B 139 - 19 Residue bequeathed by Ludowick Kemp
to his son Christian 12/27/1802

Frederick



"Resurvey on Dispatch" & "Kemp's Delight"
parts - 12 acres

B 139 - 6 &c. Conveyed by Ludowick Kemp to Henry
Kemp 5/28/1792 being land conveyed
to Ludowick by Christian Kemp

Frederick



"Resurvey on Dogwood Plain" (or
Dogwood Plain 263 $\frac{1}{4}$ acres)
On Fifteen Mile Creek

B 109 - 263 Tract granted in Indenture dated
1801 by William Shercliff to Thomas
Hanson



1831 "Resurvey on Dogwood Plains"

B 154 - 466


Alleghany



1840 "Resurvey on Drummine" part of - 201 $\frac{1}{4}$ a

B 156 - 362

Frederick



1844

"Resurvey on Duck Neck"

B 163 - 753

Cecil



1795

"Resurvey on Ellswick Dwellings"

B 145 - 65

Washington



"Resurvey of Fathers Gift" part - 20 a

B 137 - 101 Part real estate Thomas Bond, deceased.


Baltimore County



1841 "Resurvey on Fellowship" part of

B 157 - 236

Baltimore Co.



1804 "Resurvey on Friends Advice" part of

B 64 - 498 Tract of land (190 acres)



1793

"Resurvey on Frenchman's Purchase"

B 26 - 232

Tract of Nath. Patterson.



1795

part of "Resurvey on Gaithers Purchase"

B 42 - 420

43 acres

Montgomery



1801 "Resurvey on Gilboa"

B 66 - 574 Tract of land 1801

A. A. Co.



"Resurvey on Gilboa" part - 20 a l r 17 p
- adj. Bite him softly

B 128 - 366 Part real estate Upton Hammond, deceased,
allotted to Arianas Walker 1/13/1826

Frederick



"Resurvey on Gilboa" part - 67 a

B 128 - 298 In possession Michael Pue 1784

Frederick



"Resurvey on Gilboa" 185 a, 30 pchs.
- S. bank Middle Run

B 128 - 364 Part real estate Upton Hammond, dec'd,
allotted to Philip Hammond 1/13/1826

Baltimore County



"Resurvey on Gilboa" - 375-1/8 acres
- adjoining Valley of Strife, Caleb's
Delight Enlarged

B 128 - 301 &c. Conveyed from Henry Schroder to
Upton Hammond 4/21/1817

Frederick



"Resurvey on Gilboa" part - 480 acres

B 128 - 298 In possession Henry Ridgely 1784

Frederick



"Resurvey on Gilboa" part - 517 acres

B 128 - 313 Conveyed by Nathan Hammond, Sr. to Upton
Hammond 7/1/1806

Baltimore County



"Resurvey on Gilboa" part - 682 a, 1 r, 9 p.
- adjoining Calebs Delight Enlarged, Sparks
Delight

B 128 - 366 Part real estate Upton Hammond, dec'd,
allotted to Ariana Walker 1/13/1826

Mostly in Frederick



"Resurvey on Gilboa" - 2,774 acres

- B 128 - 318 Purchased by Nathan from John Hammond
1781. Conveyed by said Nathan (except
67 a sold to M. Pue and 480 a to Henry
Ridgely) to said John 10/22/1784
- 320 Deed of Gift from John Hammond to Rachel
& Ariana Hammond for 1,000 a 9/20/1788
 - 320 &c. Chas. Hammond of John conveyed his
int. to Upton Hammond 10/13/1806 who had
inherited one moiety

Baltimore & Frederick



"Resurvey on Gilboa" and "Runters Rairing"
parts - 293 a, 2 r. 24 p. - adjoining
Valley of Strife

B 128 - 363 Part real estate Upton Hammond, dec'd,
allotted to Vachel Hammond 1/13/1826

Baltimore County



1826

"Resurvey on Good for Little"

B 150 - 588

Anne Arundel



"Resurvey on Good Hope" alias "Woolring
Farm" - 348-5/8 acres
- northern branch Potomac River

- B 142 - 41, 43 Mortgaged by Andrew Moore to
Abraham Woolring May 9, 1810 -
previously bought of O. Sprigg
by said Moore
- 51 Sold to Abraham Woolring 1830
B 180 - 497 Receipt to Michael C. Sprigg,
Commissioner of C. & O. Canal Co.
from Wm. & Joseph Harness 10/17/1838
Allegany for payment



1845

"resurvey on Good Luck" - 639a

B 168 - 160

Frederick




1844

"Resurvey on Greenland (or Greenfield)

B 166 - 66

Frederick



1844

"Resurvey on Greenland(field) and
"Necessity Enlarged" - 209-1/16 acres

B 166 - 67

Allotted to Edney Cooley

Frederick



1763

"Resurvey on Griffiths Chance"

B 43 - 7

40 acres



1844

"Resurvey on Griffith's Chance"
and Chargeable" part of (164 $\frac{1}{2}$ acres)

B 166 - 66

Allotted to John Wm., Mary E.,
and Matilda Ann Ricketts

Frederick



1845

"Resurvey on Gum Spring"

B 168 - 153

Montgomery



1793

"Resurvey On Halls Choice"

B 27 - 1- 4

Of John Peltz.



1834 "Resurvey on Hampstead Park" - $181\frac{3}{4}$ acres

B 152 - 493 Part of R.E. of Honore Martin sold to
John Barnes


Allegheny



1832 "Resurvey on Hanover" - 488 acres

B 145 - 123, 124 Samuel Hepburn conveyed 100 a
to John Benson Sept. 19, 1801,
being tenanted by Jeremiah Plummer.
and sold remaining 388 a to Benson.
- 125 Jane, widow of Samuel Hepburn,
sold her dower to John Benson
January 7, 1808. (over)

Montgomery



1832 "Resurvey on Hanover" - 488 acres

B 145 - 136 Sold to Wm. Wilcoxon 1832

Montgomery



1844

"Resurvey on Happy Choice Fortified" Ft.
- 100 acres

B 166 - 70

Allotted to John Bennett

Montgomery



1844 "Resurvey on Happy Choice Fortified" -
part of: (301 $\frac{1}{2}$ acres)

B 166 - 69, 70

Allotted to John Bennett

Montgomery



1844 "Resurvey on Happy Choice Fortified" part of
and "Hopson's Choice" - 292 acres

B 166 - 69

Allotted to Matilda Ann
Hodges

Montgomery



"Resurvey on Harry's Lot" part

B 128 - 87 Bequeathed by John, Jr. to his brother
Joshua Warfield 11/30/1775

Anne Arundel



1846

"Resurvey on Hartleys Lot" Part of -
- 108 acres

B 169 - 158

Montgomery




1752

"Resurvey on Havenears Fancy"

B 56 - 319 Tract containing 695 acres resurvey on
"Havenears Discovery"

Frederick County



1795

"Resurvey On High Germany"

B 34 - 513

Of Chas. Carroll.



1795

"Resurvey On Hill Tract"

B 33 - 1- 4

Of Lodowick Yost.



1811 "Resurvey on Hills and Dales and
the Vineyard" - 2,256 acres

B 145 - 57, 58

Washington

B 108 - 321



"Resurvey on Hills and Dales and
the Vineyard" part of - $10\frac{1}{4}$ acres
- W. side Antietam Creek

B 145 - 64 Conveyed by James Chapline to
Chris. Orndorf March 30, 1787

Washington



1832 "Resurvey on Hills and Dales and the
Vineyard" part of - 165 acres

- B 145 - 66. Conveyed to John Buchanan, as trustee,
by James Chapline May 6, 1805.
Sold to Robert Smith by said Buchanan
September 1, 1806. Deeded to said
Smith Nov. 6, 1815, who died in 1818.
- 82 Title to be vested in Samuel N. Hitt,
nephew of Robert Smith.

Washington



"Resurvey on Hills and Dales and
the Vineyard" - 150 acres - W. side
Big Antietam

B 145 - 1 Conveyed by Wm. Wms. Chapline to James
Chapline April 25, 1795

Frederick



1795

"Resurvey on Hills and Dales and
the Vineyard" - W. side Big Antietam

B 145 - 52 Bequeathed to Wm. Wms. Chapline by
Joseph Chapline, Sr. and conveyed
by said Wm. Wms. to his brother Joseph
Chapline August 31, 1795

Washington



"Resurvey on Hills and Dales and
the Vineyard" part of - 50 acres

B 145 - 65 Conveyed by James Chapline to John
Hoffman April 22, 1795

Washington



1792 "Resurvey on Hills & Dales"

B 25 - 137 Tract of Joseph Chapline.



1795

"Resurvey On Hill Tract"

B 33 - 1- 4 Of Lodowick Yost.



"Resurvey upon Hobson's Choice" - 395 acres
- Little Pipe Creek

B 139 - 601, 602 Patented to Basil Dorsey May 19,
1755. Conveyed by Chas. Alexander
Warfield to Henry R. Warfield
9/29/1797

Frederick



"Resurvey upon Hobsons Choice"

395 acres more or less

(On Little Pipe Creek)

B 108 - 587 Granted to Henry Ridgely 1797


Frederick



1802 "Resurvey on Hunting Lott"

B 54 - 323 Purchased by John Fox, property of Peter
Wampler, deceased.

Frederick County



1794

"Resurvey On Ioes Lot"

B 31 - 346, 350

of Jos. Chapline.



"Resurvey on Jedburgh Forrest" part - 64 a

B 143 - 71 &c. Conveyed by John Hughes to Isaac
McPherson Jan. 19, 1825. Mortgaged
by McPherson to John McPherson
March 29, 1827

Frederick



1844

"Resurvey on Jeremiah's Park" part of
- 37 $\frac{1}{2}$ acres

B 166 - 68

Allotted to Edney Cooley

Montgomery



1794

"Resurvey on Jones Delight and More
than Lovely"

B 45 - 535

98 1/8 acres

Washington Co.



1807 "The Resurvey on John's Delight"

Liber 70, f. 310

Frederick



1771

the "Resurvey on Johns Lott"

B 43 - 28

Fred. Co.



"Resurvey on Johnsons Lane" 147 acres
Enlarged (Part)

B 108 - 145, 151 Granted to Robert Johnson

Frederick



"Resurvey of Johnsons Lane (Part)
110 acres

B 108 - 134 Devised to daughter Mary by Thomas
Johnson in will



"Resurvey on Johnsons Level"

B 108 - 151



"Resurvey on Justice Delight"

B 60 - 180 Tract of land

Frederick Co.



1790

"Resuveyor Kitchen Garden" (The)

B 20 - 100

Tract of Wm. Blair of Neck.



1841 "Resurvey of Leatherwood Bottom"

B 157 - 301

Allegany




1766

"Resurvey on Lime Pitts"

B 50 - 356 Tract mentioned

Baltimore County



"Resurvey on Little Troy"

B 173 - 837 Part real estate Thomas H. Marshall
died seized of 1843

Prince George's



1790 "Resurvey On Locust Level"---Tract in dispute in
Crum & others agt. Danl.
Dulany.

18 Chan. - Folio 291



"Resurvey on Locust Level"

B 121 - 441 (1822)

Frederick



1795

"Resurvey on Long Meadow Enlarged"

B 41 - 168 86 acres more or less

Washington Co.




1794 part of "Resurvey on Long Meadow Enlarged"

B 41 - 161 334 acres

Willed to Peter Rentsch by John Rentsch,
his father

Washington



1792 "Resurvey or Lucks All"

B 65 - 704 Tract of land
- 707 " " "


Fred. Co.



1804 the "Resurvey of Mackeys Luck" also known
 as Lot #5

B 48 - 397 Containing 50 acres, purchased by Abner
 Ritchie

Frederick




1797

part of "Resurvey on Mackeys Choice"
2 parcels

B 53 - 149 Tract containing $2\frac{1}{2}$ acres and 150 perches

Frederick Co.



"Resurvey on Mackeys Luck"

B 106 - 312

Fred.



1801

"Resurvey on Manheim"

B 52 - 130 Tract containing $176\frac{1}{2}$ acres purchased
by Woolfkill from Joseph Bowman


Washington County



1772

"Resurvey on Marrantons Fancy" now called
"Nancys Park"

B 51 - 326 Tract containing 100 acres willed to
Thomas Marriott by Col. Charles Hammond.



1775

"Resurvey on Maryland"

#7

B 105 - 241

Fred. Co.



"Resurvey on Maryland Lot #9

B 106 - 4 Ment.



"Resurvey on Maryland Lot #10
(300 acres

B 106 - 2, 3 Conveyed to Townley Bruice



1843

"Resurvey on Meadow" part of
- $7\frac{1}{2}$ acres, 10 perches

B 161 - 688

Frederick



1846

"Resurvey on Meadow " Part - 7 $\frac{1}{2}$ a, 2p.

B 169 - 236

Frederick



1845

"Resurvey on Meredith"

B 168 - 153

Montgomery



"Resurvey on Miller's Beginning" part 22 $\frac{1}{2}$ a

B 138 - 731 Conveyed from Basil Lucas to Wm.
Evans

Prince George's



1803 "Resurvey on Millers Chance" Part of

B 63 - 306 - 309 Conveyed by Rozina & Jacob Miller to
Lawrence Brengle

Frederick Co.



1807

"Resurvey on Millseat"

B 46 - 325 75 acres



"The Resurvey on Mountainack"

B 118 - 687

Ment.



1791

"Resurvey on Mt. Pleasant"

B 21 - 594, 595, 604 - 605

of Joseph Murray.



1808 The Resurvey on Mt. Pleasant (part of)

Liber 71, f. 537

Frederick



1792

"Resurvey on Mount Radnor"

B 47 - 577

Montgomery Co.



"Resurvey on Mount Radnor" 806 acres
- adj. Friendship

B 126 - 20 Patented to Richard Brooke 2/6/1768

Frederick



1791

"Resurvey on Mt. Redner"

B 21 - 501 - 502

of Richard Brooke ---et al.



1794

"Resurvey of Mt. of Wales"

B 28 - 330

of E. Shelby.



1802 "Resurvey on the Mountains of Wales "


B 61 - 29 Tract of land



"Resurvey on Nelsons Folly"

B 115 - 442 (1819)

Washington



1843 "Resurvey on Nelson's Walks" part of
 - E. edge Patuxent River - 31 acres

B 160 - 715 Allotted to Wm. S. Haslup

Anne Arundel



1843 "Resurvey on Nelsons Walks and Rich
Neck" part of - 80 acres
- E. edge Patuxent River

B 160 - 715 Allotted to Henry McDade and Eliza Uxor
Anne Arundel



1843 "Resurvey on Nelsons Walks and
Rich Neck" part of - $120\frac{1}{2}$ acres

B 160 - 716 Allotted to Charles & Mary S. Griffith

Anne Arundel



1798

"Resurvey on Newtown"

B 47 - 78 Mentioned

Montgomery



"Resurvey on Nicholas' Contrivance" and
"All I could Get" and "Nicholas Contrivance"
parts - $81\frac{1}{2}$ acres

- B 115 - 497 &c. Allotted to Elizabeth Carr, being
part of real estate of her father Wm.
Downey. Conveyed by Nicholas Carr
and said Elizabeth, his wife, to
David Brumbaugh 11/5/1814
- 502 Deed of 11/5/1814 decreed to be recorded
within six months from 1/20/1821

Washington



"Resurvey on Nutt Spring"

B 118 - 664 - 671

Conveyed to Jacob Staley
in turn granted to C.
Michael and Peter Schlosser

Fred.



1796

"Resurvey On Paradise"

74½ acres

B 35 - 523- 525

Of H. Bitzell.

Fred. Co.



1845

"Resurvey on Part of Discovery" Part of

B 168 - 158

Montgomery & Frederick



1791 "Resurvey on part of Discovery"

B 46 - 375 529 acres


Montgomery



1786

"Resurvey on part of Iron Intention"

B 50 - 368 Tract containing 253 acres.



"Resurvey on part of Leeks Lot" part - 12 a
- N.E. side Hawlings River

B 137 - 730 &c. Mortgaged by David Newlin to Caleb
Bentley 11/12/1821

Montgomery




1783

part of "Resurvey on Pleasant Valley"

B 43 - 349

Mont.



"Resurvey on part of Redempilles Ramble
by Quoguers Tricks"

B 115 - 445 (1819)

Frederick



"Resurvey on Part of the Resurvey on
Stoney Levell"

380 acres

B 108 - 130

Frederick



"Resurvey on Part of the Resurvey on
Stoney Level Reversed"


B 108 - 175



1806 "Resurvey on part of Skythorn"

B 67 - 87 Tract of land

Frederick Co.



1798 "Resurvey on part of Thomas' Discovery"

B 47 - 122

Montgomery Co.



"Resurvey on part of Turnstile" part

B 115 - 194 In possession of Andrew Hedge 1810

Frederick



"Resurvey on part of Turnstile" part - $7\frac{3}{4}$ a
- adjoining "Hill in the Middle" "Hedge Hog",
etc. to W. bank of Monocacy, etc.

- B 115 - 192 Bond for conveyance from Henry Leatherman
to Richard Lee Head 9/15/1805.
- 193 &c. Awarded to and to be conveyed to
Richard L. Head before 9/1/1810
 - 203 Agreement of sale from Richard L. Head
to David Buckley 4/3/1813
 - 205 Decreed to be conveyed from Leatherman
to Buckley 9/26/1820

Frederick



"Resurvey on Pasture" - 57 acres
- adjoining Hotell


B 129 - 7 &c. Patented to John Simpkins 4/5/1797
Conveyed by John Simkins to Elie
Simkins 1/3/1814.
- 26 Sold to Samuel Coddington 10/15/1825

Allegany



"Resurvey on Papaw Bottom"


- B 62 - 1 - 2 Tract containing 163 acres
- 29 Tract of land
- 58 " " " 1803
- 66 - 145 Tract of land mentioned
- 149 - 150 Mentioned in will 1786



1789 "Resurvey on Papaw Bottom"

B 62 - 5 Tract of land

Fred. Co.



1834

"Resurvey on Peters Run" - 32 acres

B 151 - 551 &c R.E. of John Young sold at fieri facias sale by John Rigney, Sheriff, to Adam and Thomas Welsh and Luther Ratcliff June 29, 1829. Ratcliff was supposed to have acted as agent for Adam and Thomas Welsh. Conveyed to John Young by James Keepers April 23, 1817 (over)

Frederick



1834 "Resurvey on Peter's Run" - 32 acres

B 151 - 557 Decreed to be conveyed by James B.
Latimer, Trustee for Luther Ratcliff,
to Adam and Thomas Welsh Feb. 10, 1834

Frederick



"Resurvey on Pickletons Rest"

B 129 - 394 (1797)

Frederick



1790

"Resurvey on Pleasant"

B 20 - 283

Tract of Alex. Hamilton Smith.



1793 "Resurvey on Pleasant Valley"

B 65 - 163 - 166 Tract of land


Montg. Co.



1803

"Resurvey on Pools Chance"

B 48 - 130 Tract sold to Stephen Cramblich



"Resurvey on Puzzle" part of 1st part - 6 a
- adj. Furbough, Ungerland, Mad Bottom

B 129 - 335 &c. Conveyed to Jacob Layman by Chas.
Beatty 8/18/1783. Granted by
said Layman to Geo. and John Layman
10/26/1822


Frederick



"Resurvey on Puzzle" part of 2nd part
- $27\frac{3}{4}$ acres

B 129 - 335 &c. Conveyed to Jacob Layman by Chas.
Beatty 8/18/1783. Granted by said
Layman to Geo. and John Layman
10/26/1822

Frederick



1850 Part of "Resurvey on Right and Good Reason"

B 178 - 389

B 52 - 31 (1802)

Frederick



1788 "Resurvey of Roberts Delight"---Tract held by -
Robert Briscoe.

16 Chan. - Folio 96



"Resurvey on St. George" part - $42\frac{1}{2}$ acres

B 119 - 235 &c. Conveyed by Nicholas Gassaway to
Thomas Macklefish 5/12/1800

Allegany



"Resurvey on St. George" 192 acres

B 119 - 237 Part of real estate held by Nicholas
Gassaway 1800

Allegheny



1845

"Resurvey on Sapling Ridge" Part of

B 168 - 158

Montgomery



1780 "Resurvey on Sarahs Delight", The

B 65 - 298 - 300 Tract of land

Wash. Co.



1796 "Resurvey on Seths Folly"

B 67 - 868 - 869 Tract of land

Frederick Co.



1806 "Resurvey on Share Springs"

B 64 - 386 Tract of land (80 acres more or less)

Frederick Co.



"Resurvey on Shurts Request" - 75 acres,
2 rds., 10 pchs.

B 180 - 490 Conveyed from Elizabeth Dick, to Clement
Cox and Wm. Bradley intrust for use of
C. & O. Canal Co. 6/2/1838


Allegany



"Resurvey on Silent Valley" and "Baynes
Good Luck" 615 acres

B 137 - 276, 281 Edward Burgess' int. sold to
Thos. Contee 5/2/1792. Conveyed by
B.W. Jones, Sheriff, to said Contee
11/7/1793
- 305 Sold to Union Bank of Maryland
6/9/1828

Montgomery



1795

"Resurvey On Small Purchase"

B 33 - 1- 4

Of Lodowick Yost.



1811

"Resurvey on Smiths Hills" - 510 acres

B 145 - 58

Washington



"Resurvey on Solomons Flower"

- B 179 - 342 (1848)
- B 65 - 414 Tract of land 1792
- 424 - Tract granted to John Worthington 1755
- 426 Tract of land
- 430 " " " 1775



"Resurvey on Starrs Fancy"

B 142 - 432 (1829)

Montgomery



"Resurvey on Stony Hill" (Part)

B 118 - 664

Conveyed to Jacob Staley
in turn granted to C. Michael
and Peter Schlosser

Fred.



"The Resurvey on Stoney Level" (Part)

B 118 - 670

Conveyed to Jacob Staley
by James Flemings

B 108 - 129, 151, 170

Property belonging to Thomas
Johnson at time of death

Frederick




1763

"Resurvey on Stoney Ridge"

B 51 - 408 Resurvey on "Stoney Ridge" containing
50 acres. 132 acres added

Frederick County



1788 "Resurvey on Story Level"---Tract in Fredk. Co.
----held by Jno. Castle.

16 Chan. - Folio 225



1796

the "Resurvey on Stripes Purchase"

B 43 - 48-53-56-62-84 Owned by Jacob Stripe


Fred. Co.



1779

part of "Resurvey on Switzerland"

B 50 - 260 Tract containing $26\frac{1}{2}$ acres belonging
to Peter Apple.




1795

"Resurvey On The Younger Brother"

B 33 - 1- 4

Of Lodowick Yost.



1807 "The Resurvey on Terra Rubia"

Liber 68, f. 472

Frederick



1845

"Resurvey on Thomas & James"

B 168 - 155.

Montgomery



1780 "Resurvey on the Three Singerys"

B 65 - 300 Tract of land

Wash. Co.



1829 "Resurvey on Three Springs"

B 154 - 459

Allegany



1780 "Resurvey on the Three Springs"

B 65 - 298 - 300 Tract of land



"Resurvey on Timber Hill" part - 1 a, 50 ps.

- B 137 - 101 Part real estate of Thomas Bond, dec'd.
- 104 Sold to Elijah Bond September, 1828

Frederick



1792

"Resurvey on Timber Plenty"

B 25 - 113 - 114

Tract of Jno. Coppersmith.



1774

the "Resurvey on Timber Plenty"

B 43 - 16

128 acres

Fred. Co.



"Resurvey of Tracts" - 133 $\frac{1}{2}$ acres

- B 140 - 587, 589 Real estate Cornelius Howard died
seized of in 1825/6 and descending
to Rachel, his widow, and Mary E.
and Sarah E. his children.
- 592 Sold to Thos. W. Howard 1829

Anne Arundel



1832 "Resurvey of Tracts" - $133\frac{1}{2}$ acres

B 145 - 408 R. E. of Cornelius Howard sold to
Thos. W. Howard by Thos. W. Watkins,
Trustee, 1829.
- 412 Sold to Upton Dorsey 1832.

Anne Arundel



1795

"Resurvey On Trembling"

B 33 - 2

Exchanged.



1841 "Resurvey on Trouble Enough Indeed"

B 157 - 313

Montgomery



"Resurvey upon Suscarvia" part - 157 acres

B 135 - 180 Allotted to Thomas Gantt. Bequeathed
by said Gantt to Rutha Perrie's five
children, 1819

Frederick



"The Resurvey on Turkey Range"

- B 110 - 146 Granted to Peter Rentch by John
Vandel Sturrum (Part)
- B 106 - 68 Owned by John Vandel Sturrum at
time of his death
- 70 34 acres sold to Peter Rentch
- 73 Granted in deed 1784
- 255 Purchased by John Ramsburgh
- B 105 - 736 from Adam Keplinger 1790
- 34 acres (1790)

Frederick



1795

"Resurvey on theVineyard"

B 145 - 52 Bequeathed to Wm. Wms. Chapline by
Joseph, his father, and conveyed by
Wm. Wms. to his brother Joseph
August 31, 1795.

Washington



1780 "Resurvey on Waggoner's Fancy, The"

B 65 - 298 - 300 Tract of land

Wash. Co.



"Resurvey on Whats Left" part
- S. side Snowdens River

B 120 - 94 Survey
- 95 Plat

Montgomery



"Resurvey on Wild Cat Spring"

B 115 - 160 (1805)

B 46 - 374 (1790)

Montgomery



1845

"Resurvey on Wild Cat Spring" Part of

B 168 - 158

Montgomery & Frederick

B 107 - 300

Tract owned by Harriet W. Griffith



1844

"Resurvey on Williams Chance" part of

B 166 - 65

Frederick & Montgomery



1797

"The Resurvey on William's Neglect"

B 39 - 567

Tract of land

Fred. Co.




1789

"Resurvey on Williams Range"

B 56 - 587 Tract of land containing about 150
acres property of Thomas Williams,
deceased.


Prince George's County



1799 part of "Resurvey on Woods Lott"

B 50 - 238 Tract owned by John Stevenson

Frederick Co.



1795

"Resurvey On The Younger Brother"

B 33 - 1- 4

Of Lodowick Yost.




1781

"Resurvey on the Younger Brother"

B 49 - 80 Containing 134 acres of land. Also 155
acres of land resurveyed and called
"Peace and Plenty".

Montgomery



1848

"Resurvey on the Younger Brothers"

B 175 - 700

Montgomery




1787

"Resurvey Scared From Home"

B 37 - 159

Of John Dixon.



1848

"Retaliation"

B 175 - 617

Dorchester




1802

Retallick, Eliza

B 53 - 70 Plaintiff

Annapolis




Retallick, Simon

B 53 - 71 Deceased

B 32 - 94 Receipt.

(1795)



1795

Retallack, Simon, Jr.

B 32 - 79- 89

Creditor Oath.



Reticker, Jacob

B 131 - 137 (1812)

Baltimore City



1808 Retallack, Simon

B 157 - 400, 405 Account

Anne Arundel



1797 "Retirement"

B 67 - 814 Tract of land - Patent
- 820 " " " 1807

Worcester Co.



1796

"Retirement"

B 33 - 293

Of William Compton.



"Retreat" - 106 $\frac{1}{4}$ acres
- adj. Hibernia

- B 180 - 106 Real estate of Elizabeth Reynolds,
deceased, sold to Andrew J. Galbraith,
through John Morgan, ~~her~~ agent, 1835
- 141 Patented to Patrick O'Flinn 12/18/1789.
Descended to his daughter Elizabeth
Reynolds

Cecil



1804 "Retreat or Chapple Forrest"

B 64 - 498 Tract of land sold to Col. Eneas Campbell
(6 1/2 acres)



Reubel, Hetty (wife of John)
nee Pascault of Lewis & Mary C.

B 129 - 472 Defendant 1825
B 139 - 461 Defendant 1827-9

France (from Baltimore City, U. S. A.)

Reuben



Reubel, John

B 129 - 472 Defendant 1825

B 139 - 461 Defendant 1827-9 (married to Hetty
Pascault, daughter of Lewis)

France



"Reunion" (being a resurvey on "Fouts
Delight" and "Resurvey on Beauty" in-
cluding a vacancy of 18 acres) - 402 acres,
- adjoining "Deep Run" "Huffienhart" and
"Make Shiff"

- B 132 - 30, 67 Resurveyed for Adam Hunter 4/16/1792
- 68 Adam Hunter assigned his right to Baker
Johnson 7/2/1795.
- 75 Decreed to be conveyed to John Hoffman
7/18/1826.

Frederick



1807

Revan, Samuel

B 105 - 55 Tenant

Baltimore



Revare, Mary

B 107 - 397 Daughter of Wm. Weatherby Sr.
Ment. in will



No Date "Revell",

Depositions on it before Wm. Davis,
& Henry Spink of St. Maries, convey-
ed by Luke Barber & Elizabeth, his
wife to Wm. Tattersall, now owned
by Jas. Tant.

3 Chan. P. L.- Folio 239



1849

Revell, James

Witness

B 176 - 1106

Anne Arundel



Revell, Martin F.

B 167 - 313 J. P. 1845

B 172 - 681 Purchaser 1847

Annapolis




Revell Randall, vs. Edward Peerce,- bill filed,-
Oct. 19th 1670.(1)Chan.
C.D.279.



Revell Randolph,- Commissioned sheriff of Somerset Co.
with writ of assistance, -May 1st
1669.(1)Chan.C.D.404.

" " ag't Edmund Beauchamp, Supa. to app-
ear and answer,- Nov. 13th 1670.(1)
Chan.C.D.416.

" " - Writ of attachment for contempt by
Edward Peerce, Sept. 21st 1671.(1)
Chan.C.D.439.




1671/72 Revell, Randall; agt Edward Perrie. Ordered
proclamation issued. Cause
continued. Plaintiff to
answer Deft. reply. Agreed.

2 Chan. P.C. Folio 23,25,27,28, 30 & 31



Revell Sheriff,- Writ of discharge for Somerset Co.-
Sept. 7th 1671.(1)Chan.C.
D. 439.



Revell, Thomas N.

B 136 - 77 Witness 1814

Baltimore City



Revel, Ralph


B 109 - 538 A Deposition



1801

"Revival"


B 52 - 337 Mentioned



1793

part of "Revival"

B 56 - 256 Tract containing 601 3/4 acres re-
surveyed by Arthur Bryan



1796

part of "Revival"

B 40 - 570 279 acres

Conveyed by Johh Hindman to Thomas
Orrell's heirs



1796

part of "Revival"

B 40 - 569 $36\frac{1}{4}$ acres

B 44 - ~~432~~ $124\frac{1}{4}$ acres (1794)

B 55 - 188 240 acres (1801)

Caroline



1799 "Revolutionary War"

B 62 - 366 - 371 Mentioned in General George
Washington's will



1841 "Revolution" and "Solomon's Roguency"
parts of, and "Flag Patch" - $219\frac{3}{4}$ acres

B 157 - 319 Sold to Josiah M. Purdom

Montgomery



1808

"Reward"

Liber 71, f. 30

Queen Anne



1790

Rex, Joshya

B 21 - 127

Debtor.



Reyburn, Thomas G.

B 146 - 104 Witness 1831

B 153 - 225 (1834)

Baltimore City



Reybold, Philip

B 179 - 728 Surety 1851

Kent



1789 Reylands, Beinbrock

agt. Francis Coopman.
Supa. bill issued.

18 Chan. - Folio 285



"Reymer" (100 acres more or less)

B 63 - 133 Tract of land purchased from Zacheriah Smith
by Wm. Andrew

Town of Joppa



1792

Reyner, Ebenzer

B 22 - 507 - 517

Deposition.




1795

Reyney & Williams

B 31 - 103, 104

Debtors.



1849

Reynolds, Ahia

Creditor

B 176' - 978

Cecil



Reynolds, Alexander

B 180 - 141 Deceased prior 1823

Newcastle Co., Del.



1845

Reynolds, Alexander

Commissioner

B 168 - 231

Delaware



Reynolds, Allen of Tobias

B 129 - 91 Defendant 1824-5
- 96 Assignor 5/1/1824

Anne Arundel



Reynolds, Ann (wife of Joseph W.)
nee Gibson of Jacob and Rebecca

B 115 - 268 Legatee 11/29/1817

Talbot



1789

Reynolds, Ann

B 43 - 13 Wife of William



1847

Reynolds, Ann G.

Complainant

B 172 - 320



1806 Reynolds, Benedick

B 67 - 817 - 818 Commissioner

Anne Arundel Co.



1837

Reynolds, Benj, et al.

B 36 - 181

(Part 1)

Jesse, Kersey & Rebecca.
With Eliza, Heir.



Reynolds, Benjamin

B 138 - 683 Guardian 1826

B 149 - 3; B 160 - 336; B 167 - 810; Justice of
the Peace 1816-1845

Cecil



1845

Reynolds, Caleb

Complainant

B 167 - 61

Cecil



1839

Reynolds, Caroline

B 36 - 156

(Part 1)

Distribution.



1837

Reynolds, Catherine

B 36 - 181 (Part 1) Wife of J. Thompson, heir.




1794

Reynolds, Deborah

B 29 - 12

Purchaser.



Reynolds, Edward

- B 166 - 632 Witness 1844
- B 172 - 320 Complainant 1847
- B 176 - 308 Creditor 1848

Anne Arundel



1793

6
Reynolds, Edward

B 27 - 395

Surety.

B 65 - 1

Plaintiff (husband of Mary) 1806

B 32 - 145-147, 347-357

Referee.

- 346

Creditor.



1789	Reynolds, Edward	Referee in Williamson agt. Stone.
1790	" "	Referee in Chesley agt. Free- land.
1791	" "	Referee.

16 Chan. - Folio 608
19 Chan; - Folio 1
20 Chan. - Folio 572



Reynolds, Edward

B 135 - 86 Debtor 1806

Calvert

B 38 - 81 Commissioner 1794



Reynolds, Edward of Wm.

B 143 - 353 Infant Defendant 1831

Baltimore City



Reynolds, Edward G.

B 143 - 353 Defendant 1830

Non-resident



1844

Reynolds, Elijah

Grantor

B 165 - 20

Cecil



1827 Reynolds, Elisha

B 159 - 673 Devisee

Cecil



Reynolds, Eliza (wife of Samuel)
nee Gantz of Mary

B 130 - 581 Defendant 1826


Baltimore City



Reynolds, Elizabeth (widow of Alexander)
nee Flinn or O'Flinn

B 180 - 141 Died 1823

Newcastle Co., Delaware





Reynolds, Elizabeth (widow of Thomas)

B 143 - 352 Defendant 1831

Calvert



Reynolds, Elizabeth of Alexander & Elizabeth

B 180 - 105, 141 Inf. Defendant 1835

Philadelphia



1837

Reynolds, Elizabeth

B 36 - 147- 157
- 181

(Part 1)
"

Vs. Joshua Trimble.
Wife of Benjamin.



Reynolds, Ellis

B 158 - 373; B 177 - 244 J. P. 1838-1850

B 175 - 505 Defendant 1848

Cecil



1831 Reynolds, Elsa

B146 - 103 :

Baltimore City



Reynold, Enoch


B 109 - 254	Commissioner 1818
- 256	Trustee 1819
- 257	Bond 1819
- 258	Report as Trustee 1819

Washington, D. C.



No Date Reynolds, Feme agt. Reynolds Baron. Bill -
Subpa. Bill & answer struck
off.

4 Chan. I. R. # 1- Folio 168 & 195



1789 Reynolds, Francis

of Talbot----deposition for
Complt. in Craine agt. Baker

17 Chan. - Folio 448



1797

Reynold, Francis

B 38 - 451

Plaintiff

Cecil




1796

Reynolds, Francis

B 38 - 450 Petitioner

B 36 - 156 (Part 1) Distribution. (1837)



1827

Reynolds, George

B 144 - 351

Shepherdstown, Va.



Reynolds, George of Richard

B 168 - 204; B 179 - 697 Deceased 1845

Cecil



Reynolds, Gover

B 129 - 91 Infant Defendant 1824-5

Anne Arundel



1837

Reynolds, Graffin

B 36 - 156

(Part 1)

Distribution.



1850

Reynolds, Harriett Ann

Deed

B 177 - 521

Harford



Reynolds, Henrietta

B 180 - 976 Account 1837

Cecil



1817 Reynolds, Henrietta M. (wife of Reuben)

B 149 - 2 Administratrix of Reuben. Intermarried
with John Briscoe after 1817
- 2. Mortgagee

Cecil



Reynolds, Henry

- B 157 - 176 Complainant 1841
B 176 - 379 J. P. 1849
- 973 Land Owner 1849
B 47 - 155 His land mentioned 1797
156 Granted land to Jesse Reynolds 1775

Cecil



1837

Reynolds, Henry R.

B 36 - 181- 190 (Part 1) Agt. Robt. Johnson & Wm.
Ricketts, Et al.



1850

Reynolds, Henry R.

Creditor

B 178 - 91

Baltimore City



1791

Reynolds, Hugh

B 21 - 172

Debtors.

B 32 - 592- 595
- 646

Bought "Taskins Chance"
& Dr. P. Thomas-----Bond.



1776

Reynolds, Isaac

B 47 - 155 Bound unto Israel Pemberton

Lancaster



Reynolds, Isaac

- B 149 - 4 J. P. 1816
- B 157 - 176 Grantor 1824
- B 177 - 521 Deed

Cecil & Harford



1837

Reynolds, Israel

B 36 - 180

(Part 1)

Creditor.

B 37 - 140


Deposition.



1799

Reynolds, Israel

B 48 - 137 Petitioner



Reynolds, Israel

B 116 - 385 Defendant 1818-20
- 391 Assignee 5/26/1815
B 160 - 336 Justice of the Peace 1816
B 165 - 425 Purchaser 1844
B 175 - 506 Land Owner 1848
B 173 - 871 Account 1830
B 46 - 455 Plaintiff 1800
Cecil 462 Trustee 1801




Reynolds, Israel

B 164 - 432 Purchaser 2/28/1843

B 43 - 448 Petitioner 1800

(next)

Cecil



1801

Reynolds, Jacob

B 46 - 464 Surety



Reynolds, Jacob

B 160 - 334 J. P. 1804

B 173 - 885 Purchaser 1822

Cecil



Reynolds, Jacob

B 128 - 251 J. P. 1806

B 48 - 156 J. P. 1802

Cecil



1795

Reynolds, James

B 33 - 140

Witness.



1833 Reynolds, Jane

B 157 - 706 Creditor

Frederick



1797

Reynolds, Jesse of West Nottingham

B 47 - 155 Defendant

Cecil Co.



1827 Reynolds, Joel

B 159 - 673 Devisee

Cecil



Reynolds, Joel of Richard

B 168 - 203 Inf. Defendant 1845

B 179 - 694 Complainant 1848-51

Cecil



1841 Reynolds, J.


B 157 - 176 Complainant

Cecil



Reynolds John,- Mandamus issued to Robt. Carville and
Walter Hall to inquire about his lands
Apr. 12th 1676.(1)Chan.
C.D;148.


" " - Inquisition returned shows Elizabeth
Young, heir of Edward Packer, her son.
held "Fresh Pond Neck" which she con-
veyed to John Reynolds,-Apr. 20th 1676
(1)Chan.C.D.158.



1796

Reynolds, John

B 43 - 450 Creditor



Reynolds, John

B 145 - 74 . Legatee 1816

B 146 - 85 Debtor 1830

Hagerstown



Reynolds, John

B 123 - 8 Witness 1784

Prince George's

B 109 - 77, 99 Witness (Deed) 1784



1842 Reynolds, John

B 159 - 386 Creditor

Baltimore City



1807

Reynolds, John

Liber 69, f. 193

Def.

Baltimore County



1826 Reynolds, John

B 157 - 708 Judgment

Frederick



1801

Reynolds, John

B 59 - 231 Clerk

Hanawha County, Virginia



1830 .

Reynolds, Dr. J.

Editor of the Farmers
Register and Md.
Herald

B 145 - 76

Washington



1846

Reynolds, John of Jacob

Land Owner

B 170 - 155

Cecil



Reynolds, Jr., John of John & Mary

B 145 - 74 Legatee 1816

Hagerstown



Reynolds, Joseph

B 128 - 247 Defendant 1823-5

Cecil



1817

Reynolds, Joseph W.

B 105 - 856 mentioned as Commissioner
c



Reynolds, Joseph W.

- B 115 - 268 (1817)
- B 143 - 352 Defendant 1831
- B 154 - 1089 Defendant, Executor 1835-37
 - 1091 Grantee May 10, 1828
 - 1099 Trustee, Grantor 1837
- B 172 - 320; B 171 - 693 Testator 1847

Calvert



Reynolds, Joshua of Alexander & Elizabeth

B 180 - 141 Deceased 1835

Delaware



1837

Reynolds, Josiah

B 36 - 187

(Part 1)

& Wife, answer.



1850

Reynolds, Josiah

Creditor

B 178 - 91

Baltimore City



1837

Reynolds, Kitty

B 36 - 147 (Part 1) & Caroline, Grafton, Eliza,
Mary, Ann & Nelson---Heirs of
Lewis.
- 156 " Distribution.



Reynolds, Lewis of Tobias

- B 129 - 91 Defendant 1824-5
- 95 Guardian to infant children of Tobias
Reynolds 1824
- 96 Assignee 5/1/1824

Anne Arundel



1829

Reynolds, Lewis

B 36 - 147


(Part 1) Bought "The Discovery".



1793

Reynolds, Lydia

B 56 - 697 Witness



Reynolds, Margaret

B 63 - 33 Daughter and heir of Wm. Reynolds

B 29 - 12 " " " " " "

(1794)



1833 Reynolds, Margaret

B 157 - 706 Creditor

Frederick



1837

Reynolds, Mary Ann

B 36 - 156
- 181

(Part 1)
"

Distribution,
Wife of Levi Todd, heir.



1794

Reynolds, Mary

B 29 - 24

Admr. of William.

B 65 - 1

Plaintiff 1806 (wife of Edward)

- 2

Heir at law -



1784 Reynolds, Mrs. Mary In Annaopolis---Depositions
taken at her home in Rawl-
ings agt. Stewart.

14 Chan. - Folio 98



Reynolds, Mary (wife of John)

B 145 - 74 Legatee 1816

Hagerstown



Reynolds, Mary (wife of Joseph)
nee Alexander of John and Rebecca

B 128 - 247 Defendant 1823-5

Cecil



Reynolds, Mary of Wm.

B 143 - 353 Deceased

Calvert



1833 Reynolds, Mary Catherine

B 157 - 706 Creditor

Frederick



Reynolds, Mary Jane of Alexander & Eliz.

B 180 - 143 Married Isaac G. Colesberry prior 1835

Newcastle Co., Delaware





"Reynolds Mill Seat" 49 a, 92 pcs.
- W. side North East Creek

B 142 - 23 &c. Mortgaged by James Janney to John
Phillips March 27, 1813

W. Nottingham, Cecil



1837

Reynolds, Nelson

B 36 - 156 (Part 1) Distribution.

4-11-1943



1807

Reynolds, Nicholas

Liber 69, f. 193

Def.

Baltimore County



1837

Reynolds, Orphany

B 36 - 181 (Part 1) Wife of Josiah Reynolds, heir.



1796

Reynolds, Peter

B 33 - 590

Appraiser.



1845

"Reynolds Purchase" Southern Division
- 113a

B 168 - 211

Cecil



1807

Reynolds, Rachael
(wife of Nicholas)

Liber 69, f. 193

Def.

Baltimore County



1842 Reynolds, Rachel
 nee England

B 159 - 673



Reynolds, Rachel of Tobias

B 129 - 91 Infant Defendant 1824-5

Anne Arundel



1848

Reynolds, Rachel M.

Hotel Owner

B 174 - 401

Port Deposit, Cecil



1801

Reynolds, Renleen

B 46 - 463 Surety

Cecil



1816

Reynolds, Reuben

Deceased

B 149 - 1, 4 &c Grantee

B 43 - 454 Trustee 1801

Cecil



1795

Reynolds, Richard

B 32 - 520- 526
- 528

Creditor.
Surety.



Reynolds, Richard

B 149 - 4 J. P. 1816

B 168 - 213; B 179 -694 Deceased 1845

Cecil



Reynolds, Richard of Wm.

B 143 - 352 Defendant 1831

Calvert



1850

Reynolds, Sally S. (wife of Wm.)
nee Wells Legatee

B 178 - 758




1792

Reynolds, Samuel

B 24 - 59

Creditor.



Reynolds, Samuel

B 130 - 581 Defendant 1826

Baltimore City



1807

Reynolds, Sarah
(wife of John)

Liber 69, f. 193

Def.

Baltimore County



1827 Reynolds, Sarah

B 159 - 673 Devisee

Cecil



1845

Reynolds, Sarah

Guardian

B 168 - 206

Cecil



Reynolds, Sarah of Tobias

B 129 - 91 Defendant 1824-5
- 96 Assignor 5/1/1824

Anne Arundel



Reynolds, Sarah of Wm.

B 143 - 353 Deceased 1830

Calvert



1788

Reynolds, Stephen

B 43 - 450 Witness



Reynolds, Susanna

B 159 - 673 Legatee 1827

B 179 - 695 Surety 10/2/1841 (married Townsend
Lamborn circa 1845)

Cecil



1837

Reynolds, Taylor

B 36 - 181- 190 (Part 1) Et al. vs. Henry R. Reynolds.



Reynolds, Taylor

B 142 - 32b; B 158 - 373 Justice of the Peace
1822-1838


B 173 - 886 Purchaser 1822

Cecil



1707 Reynolds, Thos., vs John Selman. Complots motion
denied.

2 Chan, P.C. Folio 576



1720/21 Reynolds, Thos., 60 yrs. deposed to same as Clark, & said Col. Ridgely told several he planted pear tree between said Neal Clark & said Ridgely.

3 Chan. P. L.- Folio 741




1786 Reynolds, Thomas

B 56 - 694 Witness (Agreement)

B 62 - 74 Purchaser of land

- 150 Conveyed land to John Carter

B 25 - 533 Witness. (1792)



Reynolds, Thomas

- B 143 - 352 Died 1824
- 354 Debtor 1820
- 355 Will, Mary 22, 1821

Calvert



1793

Reynolds, Thomas

B 27 - 422- 432

Creditor.

B 29 - 382

Juryman.



Reynolds, Thomas

B 123 - 618 J. P. 1816

Cecil

B 107 - 449 Witness (Bond) 1799



Reynolds, Thomas

B 142 - 943 J. P. 1826

New Castle Co., Del.



Reynolds, Thomas of Alexander & Elizabeth

B 180 - 141, 142 Assignor 10/27/1832

Richmond, Madison Co., Kentucky





Reynolds, Tobias

B 129 - 91 Died October, 1822

Anne Arundel



Reynolds, Tobias


B 142 - 677 Land Owner 1826

Anne Arundel



1735 Reynolds, William vs. Daniel Dulany for Propriet-
-ary. Petition for "Ne exeat"
returned by Nicholas Maccubbin
Sheriff.

5 Chan. I. R. # 2- Folio 681



1787 Reynolds, Wm. Holland Justice-----certificate of
qualification of Jas. Brown
& Joseph Hardesty 3rd.

15 Chan. - Folio 445



1798

Reynolds, William

B 43 - 12 Defendant

A. A. Co.

(Removed from Maryland)



1789 Reynolds, Wm. H.

Bondman of Francis Nolt.

1792 " " "

Justice.

16 Chan. - Folio 608

24 Chan. - Folio 597



1775

Reynolds, William


B 42 - 22 Creditor of Caleb Dorsey



Reynolds, William

- B 152 - 499 Complainant 1834
- 502 Trustee 1834
- B 169 - 84 Creditor 1846
- B 139 - 248 Lessee 1/7/1806

Baltimore City



Reynolds, Wm.

B 143 - 353 Deceased
- 355 Legatee 1821

Calvert



Reynolds, William

B 158 - 453 Creditor 1826

B 165 - 429 Tax Collector 1844

Cecil



Reynolds, William

B 116 - 513 Clerk of Common Pleas, 1813

Stark Co., Ohio



Reynolds, William

B 63 - 33 Deceased - formerly owned land in
Annapolis



1793

Reynolds, William

B 27 - 399- 407

Certificate.

B 29 - 9

Will.

- 11

Lot in Annapolis.

- 21

Creditor.

- 26

Legacy.

B 32 - 282

Creditor.



1796 Reynolds, Wm. H.

B 65 - 8 Witness

B 32 - 384 Certificate.

(1795)

B 37 - 248 Test.

(1787)

Calvert Co.



Reynolds, Wm. of Alexander & Elizabeth

B 180 - 141 Deceased 1835

Delaware



Reynolds, Wm. of John

B 114 - 192 (1772)

Kent



Reynolds, Wm. of Wm.

B 143 - 353 Infant Defendant 1831


Baltimore City



1833 Reynolds & Co., W.
- location on Dutch Alley

B 156 - 465 Tenant

Baltimore City



Reynor, Araminta

B 109

See Araminta Spry



1789 Reynor, Eben Deposition in Sutton agt. Wickes.

16 Chan. - Folio 520



Reysell, Peter .

B 106 - 273 Deed (Grantee) 1801

Balto. City



1743

Rex, John

B 41 - 144 Deeded "New Market" to John Anderson

Dorchester



1799

Rex, Peter

B 41 - 156 Auctioneer

Dorchester



Rezin, Abraham

B 112 - 378


Mentioned



1804


Rharer, Frederick

B 46 - 221 Deposition



1786/87 Rheem, Christopher agt. Henry Fite. Injunction
dissolved. Struck off.

15 Chan. - Folio 17 & 228



1841 Rheile, Mixsell

B 157 - 781 Defendant

Non-resident



Rheimsons, Daniel

B 129 - 190 Land Owner 1822


Baltimore Co.



Rhim, Godfrey

B 139 - 246 Lessee 8/16/1804

Baltimore City




1847

"Rhinceros" - 655 $\frac{1}{2}$ a

B 171 - 552

Allegany



"Rhode River"

B 180 - 714 (1836)

Anne Arundel



"Rhode River Farm"

B 180 - 714 Bequeathed by John Collinson to his
nephew John Collinson 9/24/1836

Anne Arundel



Rhodehouse, Elizabeth

B 139 - 273 (1829)

Baltimore City




1802

Rhodes, Mr.

B 48 - 262 His house used for property sale

Washington, D. C.



"Rhoades, Abigail (wife of Eleazer)
nee Graves

B 133 - 185 Died prior 1825

Non-resident



1795

Rhodes, Abraham

B 32 - 189 Assignment.
 - 191- 197 Distribution.
B 36 - 374 (Part 2) Hear. (1797)



Rhodes, Amos

B 138 - 737 (1817)

Baltimore City



Rhoads, Andrew

B 116 - 98 Purchaser of land 6/9/1820

Baltimore City



Rhodes, Andrew

B 141 - 343, 349 Witness (66 yrs. of age) 1827

Harford



1845

Rhodes, B. N.

Purchaser

B 168 - 356

Dorchester



1846

Rhodes, Catharine of Pere Complt.

B 170 - 352

Kent




1814

Rhodes, Clement

B 58 - 567 Notary Public

Philadelphia, Penna.



Rhoads, Denny

- B 158 - 405 Purchaser "Henry's Chance" 152 acres
(Queen Anne's Co.)
B 165 - 215 Purchaser "Henry's Choice" 1844

Talbot



Rhoades, Eleazer

B 133 - 187 (1823)



1795

Rhodes, Elizabeth

B 32 - 191- 195

Distribution.

B 36 - 374 (Part 2)

(heir) 1797



Rhodes & Co., F. B.

B 173 - 160 (1846)

Baltimore City



Rhodes, Frederick C.

B 173 - 569 (married Lydia A. Macauley)
Defendant 1845-7

Baltimore City



1773 Rhodes, George Lister vs. Jacob Giled. Supa .
to Balto. Co.

12 Chan. - Folio 354



1780 Rhodes, George Lester vs. Jacob Giles. Abated
by death of Deft.

13 Chan. - Folio 285



Rhodes, George

B 123 - 917 Account 1826

Frederick



1848

Rhodes, George A.

Purchaser

B 176 - 236; 1847 B 172 - 124

Howard



"Rhodes Hotel"

B 67 - 577 Mentioned

Washington, D. C.



1844

Rhodes, Holden

J. P.

B 166 - 37

Anne Arundel



1846

Rhodes, Jacob of Pere Complainant

B 170 - 352

Kent



1796

Rhodes, Jeremiah

B 46 - 91 Creditor

Talbot



1796

Rhodes, John Sr. & Jr.

B 33 - 541- 547

Vs. John Coleman. Deed to Saml.
Howard.



1801 Rhodes, John

B 63 - 247 Mentioned
- 272 "



1847

Rhodes, John H.

Creditor

B 172 - 631

Talbot



1795

Rhodes, Joshua

B 32 - 191- 197 Distribution.

B 36 - 374 (Part 2) Heir. (1797)



Rhodes, Lydia A. (wife of Frederick C.)
nee Macauley of Caleb of John

B 173 - 569 Defendant 1845-7

Baltimore City

Rho



1795

Rhodes, Mary

B 32 - 191- 197

Distribution.

B 36 - 374 (Part 2)

Heir. (1797)



1846

Rhodes, Pere

Deceased

B 170 - 353

Kent



1846

Rhodes, Pere of Pere Complainant

B170 - 352

Kent



Rhoades, Polly (wife of Thomas)

B 128 - 8 (1825)



1795

Rhodes, Rebecca

B 32 - 190- 197 Distribution.

B 36 - 374 (Part 2) Heir. (1797)



1848

Rhodes, Robert H.

Guardian

B 175 - 291

Caroline



1795

Rhodes, Susannah

B 32 - 191- 197

Distribution.

B 36 - 374 (Part 2)


Heir. (1797)



1801

Rhodes Tavern

B 55 - 439 Used for taking depositions in case of
Chandler vs heirs of Thomas Clarke, deceased



"Rhodes Tavern"

B 67 - 566 Mentioned


Washington, D.C.



1798

Rhoades, Thomas

B 40 - 447 Witness



Rhoads, Thomas

B 139 - 195 Lessee 11/7/1793

Baltimore City



Rhoades, Thomas

B 128 - 8 (1825)



Rhoades, Willard of Eleazer and Abigail

B 133 - 185 Defendant 1825-26

Non-resident



1801

Rhodes, William

B 47 - 189 His house used for property sale

B 54 - 295 " " " " " " 1804

Washington, D. C.




1831

Rhodes, Wm.

B 144 - 327 Subscriber 1827

B 146 - 115 (1831)

Baltimore City




1846

Rhodes, Wm. of Pere

Defendant

. B 170 - 352

Kent



1803

Rhody, Matthais

B 46 - 186 Petitioner

Wash. Co.



1837

Rhoefelder, Bagere

B 150 - 862 Land Owner

Cecil



1842 Rhorback, Wm.

Tavern Keeper

B 157 - 752

Sharpsburgh, Washington




1802

Rhorer, Frederick

B 46 - 192 Appraiser

Washington Co.



"Rhue Adam"

B 179 - 730 (1851)

Kent



Riall, George

Grocer

B 164 - 590 (1845)

B 168 - 310, 347 Complainant 1845

Somerset



1787 Riateau, John Talbot agt. John E. Stansbury.
Supa. Injunction served.

15 Chan. - Folio 170



Ribsats, Thomas Howard

B 105 - 168 Witness



Rican, Benj.

B 112 - 322

Juror

Baltimore





Ricand, Ben Anna

B 106 - 424 Infant child of Benjamin

Balto. Co.



Ricand, Lawrence of Benj.

B 106 - 423 Minor Def. 1815



Ricand, Louisa of Benj.

B 106 - 423 Infant Def. 1815

Balto. Co.



Ricand, Rebecca (Benj. husband)

B 106 - 429 Guardian 1816



Ricand, Rebecca of Benj.

B 106 - 423 Infant Def. 1815

Balto. Co.



Ricand, Sarah

B 106 - 423 Infant Def. 1815

Balto. Co.



1843

Ricards, John R.

Defendant

B 162 - 684

Baltimore City



1843

Ricards & Co., John R.

Mortgagee

B 162 - 688

Baltimore City



1685 "Ricarston"

Depositions before Thos. Nevet, Wm. Murry, Thos. Howell & John Steward of Dorchester for John Kirk.

"

Deed for it from Daniel Jones to John Kirk dated Nov. 1671. on record in Talbot Co.,

4 Chan. I. R. # 1- Folio 315 & 316



1685 "Ricarston"

Deed of it from Daniel Jones of Kent
in Pennsylvania to John Kirk of Dor-
chester, Md., for all the remaining
part, whereof I formerly sold 200
acres unto the said John Kirk, which
I bought of Shileman Lloyd, Atty to
Edward Lloyd, Atty fo Richard Hughes

4 Chan. I. R. # 1- Folio 317



1850

Ricaud, Ann Elizabeth S. (wife of
Lawrence M.) nee Miller

B 178 - 39, 46

Defendant


Kent



1791

Ricaud, Benjamin

B 56 - 369 Witness (Will)
431 " (Agreement) 1797



Ricaud, James B.

Attorney

B 140 - 87 Commissioner 1829
B 145 - 393 Surety 1832
B 151 - 351 Guardian 1833
 - 699 Trustee 1833
 - 706 Admr. of Eliphas Dowling
B 152 - 1 (1834)
 - 6 Trustee 1835
B 161 - 646 Executor, Complainant 1843
 (next)



1837

Ricaud, James B.

B 36 - 175- 178 (Part 1) TrusteeBond, & Report.



Ricaud, James B.

Attorney

B 165 - 5 (1844)
B 178 - 39 (1850)
- 41 Executor
B 179 - 279 Trustee 1851

Kent



1839

Ricaud, Laurence

B 36 - 172- 183 (Part 1) Guardian.



Ricaud, Lawrence M.

B 151 - 700 Witness 1834

B 178 - 43 Defendant 1850

Kent



1842 Ricaud, Miles

B 160 - 240 Tenant


Cecil



1798


Ricaud, Richard

B 56 - 370 Surety



1674 Ricco, Nichlas, David Browne, Geo. Houson, John
King, Miles Gray, Alexander
Drapper, Sheriffs jury, vacant
ing. Pat. Narreworttry's #####
Choice.

2 Chan. P.C. Folio 76



Rice, Adam

Tailor


- B 123 - 615 Complainant 1822-4
- .617, 619 Mortgagee 3/5/1816; 3/27/1819
- 618, 619 Assignor 6/9/1820 (thru attorney)

Cecil



Rice, Casper

B 51 - 422 Present at survey in Frederick County



1765 Rice, Evan

B 63 - 808 Justice

New Castle, Delaware




1801

Rice, George

B 52 - 223 Witness (Will)

B 24 - 160, 226, 236 Debtor.

(1792)




1804

Rice, James

B 56 - 696 J. P.

Frederick County



Rice, John

B 107 - 109 J. P. 1819

Rhea Co.

State of Tennessee



Rice, Benjamin

B 115 - 83 Admr. D.B.N. of Frederick Elsrode,
Complainant 1819-20

Frederick



1848

Rice, Edward L.

Commissioner

B 175 - 802

Delaware



1832

Rice, George

J. P.

B 148 - 524

Frederick



Rice, Henry D. (Storekeeper)

B 112 - 211

Creditor



1803 Rice, James

B 63 - 115 Witness - Deposition
- 118 " 1800



Rice, John

B 179 - 49 Witness (will) 1848

Anne Arundel



Rice, John C.

B 115 - 88 Guardian to Dorcas, Malinda and Hanna
Elsrode 1820

Frederick



1842 Rice, Owen

B 159 - 221 Complainant

Baltimore City



Rice, Jr., Owen (Merchant)

B 109 - 347 Guardian for Lucinda Hodges 1819

Bethlehem of Northampton Co.
State of Pa.



1796 "Rich Angle"

B 67 - 815 Tract of land - Certificate
- 821 " " " 1807

Harford Co.



1842 "Rich Angle"

B 160 - 54

Baltimore Co.



1724 Rich, Ann, 39 yrs. deposed that John Smith sold
negro boy Jack, to Govert Lockerman.

3 Chan. P. L.- Folio 1067



Rich, Ann (Of Benj.)

B 111 - 531

111 - 532

Def. 1819

Heir - at - law -- Infant

State of Pa.



Rich, Arthur

B 142 - 212b Account 1830
B 145 - 266 Account 1832
B 167 - 10 Defendant 1845
B 107 - 66 Esq. Justice 1811

Baltimore City (from Dorchester)



1801 Rich, Arthur

B 64 - 162 Account



1788 Rich, Barnaby & others vs. Henry Hollingsworth
& others. Defts. sum'd.

16 Chan. - Folio 357



Rich, Benj. (Of Benj.)

B 111 - 531

Def. 1819

111 - 532

Heir - at - law -- Infant

B 106 - 431

Infant Def. 1819



Rich, Benj.

B 111 - 532-534	Grantee 1797
111 - 532	Deceased
B 106 - 423	Husband of Rebecca
	Deceased
- 426	Grantor (Deed) 1815.

Balto. City
State of Pa.



Rich, Sr., Benj.

B 106 - 433 Grantee (Deed) 1797
- 436 Deceased



"Rich Bottom"

B 123 - 738 (1824)

Talbot



"Rich Bottom" (a resurvey on Deep Bottom,
Addition to Brooks Discovery on the Rich
Land, and Rabbit Harbour) - 134 acres

- B 140 - 784 &c. Warrant issued May 4, 1818.
Patented to Jacob Sheetz June 2,
1824.
- 787 Sold to Abraham Sheetz 1830

Frederick



1845

Rich, Elizabeth (wife of Arthur)
nee Scott

B 167 - 10

Deceased

Baltimore City



"Rich Hills" (being part Hattons Hills)

B 173 - 326 (1844)

Prince George's



Rich, John (Of Benj.)

B 111 - 531

Def. 1819

111 - 532

Heir - at - law -- Infant

B 106 - 431

Infant Def. 1819

State of Pa.



1722. Rich, Joseph, & Richard Beeson, return of in-
quisition by Sheriff of Cecil
on mill seat with damage.

3 Chan. P. L.- Folio 593




1788

"Rich Level"

B 51 - 412 Mentioned

Frederick County




1797

"Rich Levell"

B 56 - 662

Tract of land containing 400 acres
conveyed to Gideon Dennison b y Evan
William Thomas


Harford



"Rich Meadow "

B 56 - 581 Tract of land containing 213 acres
devised to Rebecca Howard by father
Samuel Owings.

Baltimore Co.



No Date "Rich Neck," Depositions about it before John
Buller & Foster Turbutt for Jas.
Lord.

3 Chan. P. L. Folio 31




"Rich Neck"

B 118 - 68

Tract sold to James Pitcher
who assigned it to Henry
Evans

Anne Arundel



1842

"Rich Neck"

B 160 - 399

- 698

Anne Arundel




1797

"Rich Neck"

B 56 - 701 Property of Thomas Parkin

Baltimore County




1781 "Rich Neck" Part of

B 63 - 341 Tract of land containing 142 acres



1802 Rich, Peter

B 64 - 81 Witness



"Rich Point"

B 106 - 194

200 acres




1847

"Rich Range" Part of

B 172 - 626

Talbot



"Rich Range" part, "Holmes Hills" part,
"Costen" part, and "Smyths Clifts" part
- 318 acres

B 179 - 811, 812 Included in a resurvey called
"Holmes Range" 1844 (see "Holmes
Range")

Talbot



Rich, Sarah (Of Benj.)

B 111 - 531

Def. 1819

111 - 532

Heir - at - law -- Inf.

B 106 - 431

Infant Def. 1819

State of Pa.



1711 Rich, Stephen. Deposed he was at Mayor Hawkins
Store & there saw Henry Price &
Robt. Atkinson & Price there said
he had paid Stkinson for his land.

2 Chan. P.C. Folio 764



1847

"Rich Swamp" Part of

B 171 - 566

Somerset



1844

"Rich Thickett"

B 166 - 88


Prince George's



1797

Richards, Mrs. (No first name)

B 56 - 393 Leased land from Mrs. Elizabeth Corry,
in Charles County



1787 Richards & Ramsey vs. Jeremiah Baker. Supa.-----
"Non est".
1789 Supa. agt. Ramsey.

15 Chan. - Folio 317
18 Chan. - Folio 60



1737 "Richard Actors Land" now "Murray Hill" adjoining
"Todds Harbour" & "Halls -
Lands" seat of Annapolis.
Dan'l Dulany vs. Edmund Jen-
ings.

6 Chan. I. R. # 3- Folio 248



"Richards Adventure" Willed by Francis Borney to his
granddaughter, Araminta Perkins.

14 Chan. - Folio 189



Richards, Amon

B 141 - 196 Defendant 1827-30

B 143 - 740 Complainant 1831

- 750 J. P. 1831

B 152 - 210; B 154 - 412 J. P. 1827-35

B 161 - 702; B 166 - 332 Surveyor 1843-44

111 - 446 Grandson of Richard Richards

111 - 446 Devisee 1808


111 - 471 Witness -- Case of Brown vs. Richards
Baltimore County



1837 Richards, Amon

B 60 - 360 J. P.

Baltimore Co.



Richards, Aquilla

B 138 - 333 Grantee, Grantor
122 - 679 Grantee Grantor

Baltimore Co.



Richards, Arthur of Richard

B 141 - 202 Legatee 1808

111 - 447 Legatee 1808
Baltimore Co.



1785

Richards, Caleb of Daniel .


B 56 - 2 Heir of father



1784

Richards, Catherine

B 56 - 637 Sister and heir of Nathaniel Clarey




1785

Richards, Catherine

(Deceased)

B 56 - 1 Widow of Daniel.

Frederick



Richards, Clarissa

B 128 - 279 Complainant 1825



"Richards Conclusion" (part -- 24 $\frac{1}{2}$ acres)

B 111 - 488

Belonging to Richard Richards



Richards, Clement

B 108 - 464 Purchaser




1785

Richards, Daniel

B 56 - 1 Deceased
2 His will 1785

Frederick



1803

Richards, Daniel of Daniel

B 56 - 1 Petitioner

Frederick



Richard, Jr., Daniel

B 179 - 161 (1849)

Washington




1766

"Richards Delight"

B 50 - 356 Tract mentioned.

Baltimore County




1785

"Richards Delight"

B 56 - 1 Tract containing 50 acres willed to
Catherine Richards by her husband
Daniel, deceased.

Frederick Co.



No Date Richards, Edward, 44 yrs. deposed he heard
land on which he was, belong
-ed to "Ridgely" or "Berry."

3 Chan. P. L.- Folio 856




1803

Richards, Edward

B 56 - 1 Petitioner

Frederick County



Richards, Elizabeth of Richard

B 141 - 202 Legatee 1808
111 - 447 Legatee 1808

Baltimore Co.



"Richard's Entire Conclusion" 7 $\frac{1}{2}$ acres

B 141 - 201 Bequeathed by Richard Richards to his
son Nicholas by will Feb. 27, 1808

111 - 445 Devised to Nicholas Richards by father
Baltimore Co. Richard Richards 1808



1793

"Richard's Folly"

B 26 - 202

Tract of Normand Bruce.



1793

"Richards Folly"

B 27 - 38

of Normand Bruce.



"Richard's Forrest" - 59 acres

B 140 - 413 Bought of John Peach and mortgaged
by Joshua T. Clarke to Charles Duvall
Oct. 21, 1825

Prince Georg's



"Richards Forrest" part

B 137 - 685 Bond for conveyance from Samuel H.
Hamilton to James Macgill 7/26/1825.
Resurveyed into Richards part of
Isaacs Discovery Enlarged

Prince George's




1803

"Richards Fortune"

B 56 - 900 Tract mentioned

Allegany



Richard, George

B 112 - 296

Creditor

B 22 - 323

Taxpayer.

(1791)



1834 Richards, George

B 153 - 224

Frederick



1847

Richards, Geo. T. (Merchant) Defend.

B 171 - 289

Bryan Town, Charles



1843

Richards, Harriett

Defendant

B 162 - 574a

Dorchester



1793

Richards, Humphrey

B 105 - 179 Creditor

Virginia



"Richards Hunting Ground" -- 34 acres

B 111 - 488

Belonging to Richard Richards



"Richards Hunting Ground Resurveyed"

B 112 - 280

Tract of land belonging to
Michael Fowble

Balto.



1796

Richards, Isaac

B 40 - 101 Witness

B 37 - 231 Agent.

(1796)



1794

Richards, J.

B 30 - 158

Debtor.

- 294

Witness.



1745 Richard, James agt. Christopher Gist. Petition
ne exeat issued. Cause left off.

7 Chan. I. R. # 4- Folio 480, 485 & 545



1750 Richard, James agt. Thomas Chase. Petition dismissed with costs. Inj. & subpa issued. Complt as Sheriff held deft for assault & battery & for Janet Bowedillian for deft William Cumming for Complt. Decreed deft demurrer overruled & bill be dismissed with costs.

8 Chan. I. R. # 5- Folio 584, 638, 971, 974 & 975



Richards, James

- B 115 - 313 J. P. 1817
 - B 116 - 21 Surety 1820
 - B 149 - 355, 363 &c. Grantee 9/10/1821
 - 356 Executor
 - 356 Left Maryland 1827
 - 112 - 284 Witness (Deed) 1817
 - 112 - 286 Guardian 1819
 - 112 - 294 J.P. 1817
- Ohio (from Baltimore County, Md.)



1804

Richard, Jeremiah of Richard

B 56 - 191 Surety



1795

Richards, John & Chris. Bower

B 31 - 313- 320

vs. Comely & Hooker.




1803

Richards, John

B 56 - 1 Petitioner

Frederick County



1805 Richards, John

B 64 - 501 Plaintiff

- 502 - 503 Account 1805 - 1804

Worcester Co.



1796

Richard, Jno.

B 35 - 200

Debtor.

B 67 - 278 Witness 1796



1792

Richards, John Jr.,

B 45 - 142 Witness (Agreement)



Richards, John (Of Richard)

B 111 - 448

Legatee 1808

Balto.



Richards, John of Richard

B 141 - 202 Legatee 1808

112 - 297 Witness (Note) 1812
Baltimore Co.



1805

Richards, John C.

B 105 - 55 Tenant

Baltimore



Richards, John Custis

Merchant

B 139 - 186 Lessee 1/16/1819
B 144 - 511 Defendant 1831
- 535 Assignor 2/6/1829

Baltimore City



Richards, John W.

B 141 - 764 Creditor 1828



1831 Richards, Jonathan

B 156 - 250 Account

Baltimore Co.




1803

Richards, Joseph

- B 56 - 1 Petitioner
3 Trustee for sale of real estate of Daniel
Richards, deceased.
7 Killed himself 1803

Frederick County



1845

Richards, Joseph

Appraiser

B 167 - 615

Somerset



1794

Richards, Joshua

B 30 - 147

Bought "Principio Campania"

B 37 - 271

(Part 2) "

"

"

(1797)




1803,

Richards, Joshua

B 56 - 1 Petitioner

Frederick County




1795

Richards, Lewis

B 31 - 101

Debtor.



1809

Richards, Rev. Lewis

B 105 - 481

Baltimore



Richards, Lewis

B 112 - 323
327
355

Preacher
Witness
Deposition

Baltimore



1785

part of "Richards Lot"

B 56 - 1 Tract containing 100 acres willed to
Catherine Richards by husband Daniel,
deceased.

Frederick County




1766

"Richards Lott"

B 50 - 356 Tract mentioned

Baltimore County.



Richards, Margaret (wife of Amon)
nee Bushey

B 143 - 740 Complainant 1831

Baltimore Co.




1803

Richards, Mary

B 56 - 1 Petitioner

Frederick County



1829 Richards, Mary (wife of John Custis)

B 144 - 541


Baltimore City



1805

Richard, Mashrack

B 53 - 432 Infant Defendant



Richards, Meshack of William

B 115 - 155 Defendant 1817-20

Frederick



1807 Richards, Nancy
 nee Brown

B 152 - 185 Legatee

Baltimore Co.



1791

Richards, Nathaniel

B 21 - 634

Creditor.



Richards, Nicholas

B 111 -470

Witness -- Case of Brown vs.
Richards



Richards, Nicholas

B 115 - 329 Deposition, 61 yrs. of age prior
11/9/1819

112 - 289 Surety
Baltimore Co.



Richards, Nicholas of Richard

B 141 - 201 Legatee 1808
111 - 443 Grantee
111 - 445 Devisee 1808
Baltimore Co.



"Richard's part of Isaacs Discovery
Enlarged" part - $45\frac{1}{2}$ acres

- B 137 - 683 Mortgaged by James Macgill to Saml. H.
Hamilton 6/6/1827 being part land con-
veyed from said Hamilton to Macgill in
fee simple
- 691 Sold to James Macgill 5/8/1831

Prince George's



Richards, Paul

B 119 - 465 Agent for Margaret D'Elzell 1792

Annapolis



1847

Richards, Priscilla M. (wife of
George) Defendant

B 171 - 289

Charles



Richards Rectitude Corrected

B 111 - 488-453 Belonging to Richard Richards



1765

Richards, R.

B 105 - 894 Witness

B 21 - 554 Witness.

B 65 - 204 Mentioned



1842 Richards, Richard

B 159 - 657 Grantor 1834

112 - 285 Comm.

Baltimore²⁸⁷ Co. Surety



1784 Richards, Richard vs. Francis Addlesperjer --- &
Barnett Wayman/ Supa/ bill -
issued.

14 Ebene Folio 52

B 65 - 204 - 209 - 210 - 233 - 234 Deposition 1797
1804



1787	Richards, Rich.	vs. Barret Wayman.	Ans. filed
	" "	vs. Francis Addlesperger.	Answer filed. New Counsel for
		Deft.	
1791	" "	Surveyor.	

16 Chan. - Folio 12
18 Chan. - Folio 7
22 Cham. - Folio 381



Richards, Richard

Farmer

B 141 - 201 Will, February 27, 1808

- 203 Died 1811

111 - 445 Will 1808

~~111 - 441~~ Deceased 1811
Baltimore Co.



Richards, Richard

B 121 - 247 (1820)

Manchester, Baltimore Co.



Richards, Jr., Richard

B 141 - 202 Executor of Richard Richards 1811

Baltimore Co.



Richards, Richard, Jr.

B 111 - 441	Def. 1815
111 - 442	Son of Richard Richards (deceased)
111 - 448	Executor
111 - 451	Answer

Baltimore



Richards, Richard (Of Richard, Jr.)

B 111 - 447

111 - 447

Grandson of Richard Richards

Devisee -- Legatee 1808

Baltimore



Richards, Richard of Richard, Jr.

B 141 - 202 Legatee 1808

111 - 447 Grandson of Richard Richards
Baltimore Co.



Richards, Ruth

B 111 - 447

Legatee

111 - 447

Intermarried with Edward Gile



Richards, Samuel of Richard

B 141 - 202 Legatee 1808

111 - 448 Legatee 1808
Baltimore Co.



1844

Richards, Samuel

Creditor

B 163 - 855

Baltimore City



1833

Richards, Samuel F.

B 149 - 585 Purchaser

Prince George's



1847

Richards, Samuel T.

B 171 - 313

Charles



Richards, Sarah (Of Richard)

B 111 - 441	Intermarried with Edward Brown 1785
111 - 443	Deceased

Baltimore



Richards, Solomon

B 137 - 785 (1815)
- 788 (1816)
- 835 (1828)

Baltimore City




1803

Richards, Susannah

B 56 - 1 Petitioner


Frederick County



1805

Richards, Susanna

.B 53 - 432 Infant defendant



Richards, Susanna

B 115 - 155 Infant Defendant (exhibit) 1805

Montgomery



1837

Richards, Thomas

B 36 - 186
- 187

(Part 1)
"

Referee.
Report.



Richards, Thomas (grandson of Richard)

- B 116 - 21 Purchaser 95 $\frac{1}{4}$ a or part real estate
of Samuel Gore, deceased, Aug. 1, 1820
- B 141 - 206 Witness 1827
- 201 Legatee 1808
- 111 - 446 Devisee 1808

Baltimore County



1799 Richards, Thomas

B 160 - 328 Executor

W. Nottingham, Cecil



1843

Richards, Thomas

Complainant-Purchaser


B 161 - 89

Cecil



1787 Richards, William Deposition for Defts. in Bry-
son agt. Petty & Co.

15 Chan. - Folio 121 & 124



1787 Richards, Wm.

vs. Jeremiah Baker. Defts. --
death suggested.


16 Chan. - Folio 44



1805

Richards, William

B 53 - 432 Infant defendant



Richards, Wm.

B 133 - 362 Purchaser of upper lot of "Great
Meadows" 10/30/1826

Anne Arundel



Richards, William

B 115 - 156, 157 Vendee (bond) 4/7/1794
- 157 &c. Grantor (agreement) 12/29/1795

Montgomery

B 53 - 433 Contracted to sell 20 acres in Mont-
gomery County to Thomas Maccubbin and
Richard T. Cheseldine.

433 Deceased




1803

Richards, William

B 56 - 1 Petitioner

Frederick County



1811 Richards, Wm.


B 64 - 510



Richards, Wm. of Wm.

B 115 - 155 Defendant 1817-20; Infant Defendant
(exhibit) 1805

Frederick and Montgomery



1805 Richardson, -----

B 64 - 73 - 138 - 141 - 142 Registrar
- 84 Clerk 1801
- 86 " 1802



1826

Richardson, Adam

Deceased

B 149 - 300, 316 Died August 6th
- 303 Lessee 1790

Anne Arundel



1794

Richardson, Adam

B 29 - 71

Jail Keeper.



1792

Richardson, Ambrey

B 24 - 161, 227, 250

Creditor.

B 29 - 440

Debtor.

(1794)



1828 Richardson, Ann (widow of Adam)

B 149 - 300, 313 Intermarried with Samuel Mead

Annapolis



1807

Richardson, Anne (minor)

Liber 70, f. 449

Plf.

Frederick



1843 Richardson, Ann

B 158 - 565 Defendant

Emmitsburg, Frederick



1812 Richardson, Anne of Adam and Ann

B 149 - 313 Intermarried with Thomas Karney

Anne Arundel



Richardson, Ann Webb of Wm. & Elizabeth

B 180 - 919 Defendant 1834-5

Frederick



1790

Richardson, Anthony

B 21 - 125

Debtor.



1742/46 Richardson, Anthony Exects agt Burton Alcock
& wife. Bill subpa re -
newed. Com. issued.
Abated by death of deft.

7 Chan. I. R. # 4- Folio 380, 385, 471 & 570



Richardson, Anthony

B 134 - 642 Purchaser of "Okenthrope" 90 a, 1791

Caroline



1796

Richardson, Aubrey

B 35 - 266

Debtor.



Richardson, Beale H.

B 157 - 641 Complainant 1841
B 158 - 549d Tenant
B 159 - 98 Complainant 1842

Baltimore City



1795

Richardson, B. & R.

B 32 - 625


Duties paid.



1799

Richardson, Benjamin

- B 49 - 119 Mentioned
- B 58 - 766 Intermarried with Sarah Haddaway widow
 of Collison
- B 62 -577 Creditor 1801
 - 578 Assignor 1802
- B 29 - 129 Debtor. (1794)
 - 131- 133 Deed. "
- B 66 - 558 Witness 1806



Richardson, Benjamin

B 115 - 492 Juror 1799

Anne Arundel



Richardson, Benjamin

B 116 - 298 Tax Collector 1818

Harford



1845

Richardson, Benjamin Defendant

B 167 - 786

Caroline



1808

Richardson, Benjamin

Liber 71, f. 483

Def.

Georgia



1850

Richardson, Benjamin

Creditor

B 178 - 1126

Worcester



1843

Richardson, Benj. T.

Defendant

B 162 - 439

Baltimore City



1826 "Richardson's Branch"

B 152 - 115

Anne Arundel



Richardson, Charles

B 121 - 280 Witness 1822

Anne Arundel



Richardson, Charles

B 163 - 825 Witness 1844

B 166 - 165, 279 Witness 1844

Howard



1797

Richardson, Charles

B 38 - 404 Acct.

Worcester



Richardson, Charles of Robert R.

Doctor

B 116 - 743 Legatee 7/1/1819

B 155 - 293 Complainant 1836

Baltimore City




1680

"Richardsons Choice"

B 50 - 29a Contains 532 acres granted to John
Edmondson

Caroline County




1766

"Richardsons Choice"

B 50 - 43 Tract containing 50 acres sold to Charles
Goldsborough by Russell (Andrew)

Dorchester




1848

"Richardsons Choice"

B 174 - 439

Caroline



1807 Richardson, Christiana (minor)

Liber 70, f. 449

Plf.

Frederick



1850

Richardson, Cloed & Hope

B 145 - 436 Editors and Proprietors of the
Republican and Daily Argus

Baltimore City



1808

Richardson, Daniel (minor)

Liber 71, f. 483

Def.

Queen Anne



Richardson, Daniel P.

B 116 - 453 Account 1811

Caroline




1802

Richardson, Daniel W. and Joseph

B 54 - 126 Sureties

Caroline



1786 Richardson, David Will Recorded.

14 Chan. - Folio 457



Richardson, Davis

B 130 - 31 (1824)

Frederick



Richardson, E.

B 128 - 46	Clerk of Court	1825
B 105 - 854	" "	1817
B 60 - 526	" "	1837
- 377	J. P.	1835

Dorchester



Richardson, E.

B 138 - 12; B 157 - 204, 590; B 177 - 448
Justice of the Peace 1819-1850

Dorchester



1807

Richardson, Edward

Liber 70, f. ~~449~~

Plf.

Frederick



1792 Richardson, Enoch

B 63 - 547 Witness

- 560 " 1804



1835 Richardson, Eleanor
 nee Ferguson

B 154 - 890

Kent



1795 Richardson, Eleanor of Adam and Ann

B 149 - 312 Born 1781

- 313, 314 Intermarried with Richard Gray

Anne Arundel



1793

Richardson, Elizabeth

B 55 - 419 Debtor of Francis Randall



Richardson, Mrs. Elizabeth

B 139 - 401 Deposition 4/10/1827

Baltimore City



Richardson, Elizabeth (widow of William)

B 180 - 919 Deceased 1834

Baltimore County



Richardson, Elizabeth G. of Wm. & Elizabeth

- B 158 - 565 Deceased 1842
B 180 - 919 Complainant 1834-5
- 929 Purchaser "Gilpins Point" 1835

Dorchester



1800

Richardson, Enoch

B 105 - 558 Lessee

Baltimore



1805 Richardson, Ezekill

B 61 - 321 Trustee

B 66 - 629 Witness 1804



Richardson, Ezekiel

B 145 - 265	Account	1832
B 151 - 413	Legatee	1786
B 157 - 496	Witness	1841

Dorchester



Richardson, Eugene D. R.

B 165 - 467 J. P. 1844

B 169 - 260 Commissioner's Clerk 1846


Caroline



1787 Richardson, Family-----& Jas. Norris vs. George
Bradford. Inj. dismissed.
Proceedings or bill dis-
missed.

16 Chan. - Folio 8

18 Chan. - Folio 5 & 309



1667

"Richardsens Folly"

B 50 - 29a Originally granted to John Edmondson
for 1400 acres

Caroline




1766


"Richardsons Folly"

B 50 - 45 Owned by Charles Goldsborough and willed
to his daughter Betty Fennalls

Dorchester



"Richardsons' Folly", - "Scire facias" to vacate its
patent, - Dec. 11th 1673. (1) Chan.
C.D. 92.




1841 Richardson, Sr., George

B 157 - 167 Endorser

Pikesville, Baltimore Co.



Richardson George,- "Scire facias" to Edmondson and
Murphy, upon his lands,- Oct. 5th
1680. (1)Chan.C.D.276.



Richardson, George

B 179 - 650 · Witness (will) 12/23/1848

Howard



Richardson, George R.

Attorney

B 154 - 818 (1836)
B 156 - 594 (1830)
B 159 - 325 Defendant 1842
B 163 - 31 (1843)

Baltimore City



1847

Richardson, Geo. T.

Witness

B 171 - 317

Charles



Richardson, George W.

B 157 - 647 Witness 1841

B 162 - 168 Witness 1843

Baltimore City



1843 "Richardson & Gilpin's Point" - 287 acres

B 158 - 565 .

Caroline



1786 Richardson, George vs. Thomas Martin. Appeal
from Worcester County.
Decree---Appeal be dismissed
with costs. Appeal --From
Judgment of Orphan's Court.

14 Chan. - Folio 455, 458 &



1699 Richardson, Gus., vs John Bronick. Ordered the serving of the injunct. be proved next court.


2 Chan. P.C. Folio 409



1798

Richardson, Hannah

B 53 - 186 Witness (Agreement)



1843

Richardson, Hannah J. of Rev. James

B 163 - 418

Infant Defendant


Cecil



1800

Richardson, Henry

B 49 - 161 Witness



1802 Richardson, E.

B 61 - 316 Sheriff
- 318 " 1803

B 24 - 319 Surety. 1792



Richardson, Henry

B 134 - 677 (1788)

Queen Anne's



Richardson, H.

B 115 - 504 Witness 1795

Harford



1797

Richardson, Henry

B 54 - 27 Petitioner

Harford County



1850

Richardson, Henry

Sheriff

B 178 - 418

Harford



1792

Richardson, I.

B 23 - 101

Witness.



1803

Richardson, Isaac

B 53 - 468 Plaintiff


B 54 - 283 Surety 1802

Frederick County

B 63 - 362 Plaintiff 1798

- 363 Grantee

- 364 Surety 1803



1807

Richardson, Isaac (minor)

Liber 70, f. 449

Plf.

Frederick



1788 Richardson, J.

Register of Caroline Co.---
certificate.

1794 " "

Witness.


17 Chan. - Folio 14

30 Chan. - Folio 294



1712/14 Richardson, James, agt. James Crooks; Com. to Wm. Talbot & others to examine evidence. Com. to Jas. Phillips, Roger Matthews, Edward Stevenson & John Isreal. Court rules that John Richardsons will was null & void, costs to Complt. Attachmt. & committal till sales faction made Attached & in custody.

3 Chan. P: L.- Folio 2, 6, 12, 77, 97, 122 & 251



1799

Richardson, J.

B 44 - 27	Register of Wills		
B 48 - 306	"	"	1796
B 54 - 121	"	"	1799
B 59 - 49	"	"	1804
Caroline Co.			
B 59 - 740	"	"	1805
B 62 - 333	"	"	1802
- 338 - 515	"	"	1805



1711/12 Richardson, James, agt Jas. Cooke. Attchmt.
of contempt agt. Deft.
Com. to Edward Stevens,
John Rattenbury, James
Philips & John Roberts.

1712 Richardson James, vs Thos. Ennus. Decreed Compl
be possessed of premises.

2 Chan. P.C. Folio 803 & 838 - 834




1804 Richaedson, James

B 62 - 574 Account

B 29 - 142 Surety.

(1794)



1843

Richardson, James

Administrator

B 161 - 200

Caroline



1845

Richardson, James D.

Deceased

B 167 - 786

Caroline



Richardson, James W.

B 157 - 647 Witness 1841

B 153 - 225 Debtor 1834

B 173 - 710 Creditor 1847

Baltimore City



1794

Richardson, Jesse

B 46 - 78 Account



Richardson John, Certiorari to certify proceedings,-
Dec. 13th 1670. (1)Chan.
C.D.416.

" " Return of Certiorari,-Dec. 17th 1670.
(1)Chan.C.D.417.


" " -Pardon granted him,-Dec. 13th 1670.
(1)Chan.C.D.418.



Richardson John, vs. Thomas Taylor and Thomas Pattison
Supa. to answer,- May 2nd 1676.(1)
Chan.C.D.148.

" " Supa. at suit of Timothy Goodridge
of Talbot,-Oct. 6th 1680.(1)Chan.C.
D.275.

" " Supa. to answer suit of John Alford.
Nov. 7th 1683.(1)
Chan/C.D.382.



Richardson, John

B 133 - 652 Complainant 1826



1697 Richardson, John., His disposition on Teals Lot
Perry Point & Westmoreland
for Thos. Qual.

2 Chan. P.C. Folio 373



1789 .

Richardson, John

B 40 - 571 Witness (Agreement)

B 56 - 13 Attorney for Catherine and Robert Cooper
1805

B 21 - 128 Debtor. (1791)

B 23 - 230 - 236 Vs. Jas. Roach. (1792)

- 231 Ruth & Joseph---Children of Jonah.


B 31 - 63 Creditor. (1794)



1672

Richardson, John

B 50 - 36 Originally had part of "Northampton"
surveyed for 100 acres in Caroline County.



1794

Richardson, John & Benj.

B 30 - 9- 23


Sons of Thos. vs. Chas. Bishop &
wife.



1802 Richardson, John L.

B 62 - 578 Assignee
- 578 Assignor 1806

B. 29 - 129 Admr. of Benj. Richardson vs. John
Brooks & Robt. May Exec. of Thomas.
- 130- 132 Brother of Benj. (1794)
- 135 Guardian.
- 138 Witness.
- 141 Trustee.
- 144 Report.
- 442 Debtor.



Richardson, John

B 115 - 462 (1799)

Anne Arundel



Richardson, John

B 114 - 93 Debtor 1796

Kent




1798

Richardson, John

B 50 - 54 Witness 57 years of age.

B 52 - 233 J. P. 1794

Caroline County



1850

Richardson, John

Purchaser

B 178 - 529

Dorchester



1807

Richardson, John (minor)

Liber 70, f. 449

Plf.

Frederick



1808

Richardson, John L.

Liber 71, f. 483


Guardian



Richardson, John S.

B 129 - 558 Witness 1823

Anne Arundel



Richardson, John T.

Farmer

- B 134 - 224 Commissioner 1827
B 143 - 187 Defendant, Grantor Oct. 14, 1828, 1830
- 198 Endorser
B 148 - 282 Arbitrator 1832
- 542 Witness 1816
B 167 - 791 Defendant 1845

Anne Arundel



Richardson, John W.

- B 167 - 682 Purchaser part "Greenwick Park" and
"Greenwich Farm" 57 acres 1845
- B 170 - 256 Complainant 1846
- B 176 - 388 Complainant 1848

Anne Arundel



Richardson, Jo.

B 142 - 149 Witness 1825

Cecil



1790 Richardson, Joseph

Justice of Dorchester Co.

18 Chan. - Folio 588



1790

Richardson, Joseph

B 21 - 91 Debtor.

B 22 - 230 - 236 et al vs. Jas. Roach;

B 32 - 221 Witness. id.

B 34 - 87 Messenger (1795)



1808

Richardson, Joseph

Liber 71, f. 639

Def.



Richardson, Joseph

- B 116 - 446; B 165 - 219 Register of Wills 1807-1844
B 167 - 757 Trustee 1845
B 169 - 256 Commissioner 1846
B 170 - 48 Administrator of Marcellus Keene,
Complainant 1846
B 58 - 298 Debtor of William Whitely 1799
B 67 - 953 Surety 1805


Caroline



1786 Richardson, Col. Joseph Testator

B 151 - 412 Will, August 1, 1786

Dorchester



1808 Richardson, Joseph, Heirs of

Liber 71, f. 639

Deeds

Dorchester



1843 Richardson, Joseph

B 158 - 565 Defendant

Florida



1845

Richardson, Joseph . Creditor

B 167 - 618

Somerset



1807 Richardson, Joseph (minor)

Liber 70, f. 459

Plf.

Frederick



Deceased

1833 Richardson, Joseph of Joseph and Rebecca

B 151 - 412 Legatee 1786

- 422

Dorchester



Richardson, Joseph of Wm. & Elizabeth

B 180 - 919 Complainant 1834-5

Dorchester



1848

Richardson, Joseph T. Witness

B 176 - 390, 395

Anne Arundel



1843

Richardson, Joshua (Plasterer) Deceased

B 163 - 418

Cecil



1720 Richardson, Josiah, agt. Mathias Vanderheyden.
Com. to Henry Lowe, Lambert #
Wilmer, John Dowdall & Step-
hen Knight. Agreed.

3 Chan. P. L.- Folio 498, 535, 543 & 563



1792

Richardson, Josiah

B 23 - 231

Purchaser.



Richardson, Juliana (wife of Charles)
nee Smith of Samuel R. & Ann

B 155 - 293 Complainant 1836
- 299 Legatee 3/28/1829

Baltimore City



1808

Richardson, Leeds

Liber 71, f. 483

Def.

Talbot



1791

"Richardson's Level"

B 21 - 678, 686

of William Andrew



"Richardsons Level"

- B 63 - 133 Tract of land containing 207 acres more or less and owned by Wm. Andrew
- B 19 - 273 Tract given by Wm. Andrew to Daughter Eliza Darbin. (1790)



1833

Richardson, Levi

B 151 - 84 Next Friend



Richardson, Levin

- B 145 - 265 Account 1832
B 149 - 703 Purchaser of 25 acres real estate of
Thomas Cooper, deceased, 1833
B 161 - 121 (1843)
B 178 - 322 Appraiser 1850
B 180 - 541 J. P. 1839

Dorchester



1843

Richardson & Lewis

Creditor

B 162 - 439

Baltimore City



Richardson, Margaret (wife of Robert)

B 180 - 364 Grantor 7/12/1825



Richardson, Maria A. of Wm. & Elizabeth

B 180 - 919 Married Wm. E. Harrison prior 1834

Dorchester



1697 Richardson, Mark., agt. John Selman. Cause
Agreed.

2 Chan. P.C. Folio 379



1682

Richardson, Mark

B 105 - 43

Baltimore Co.



1807

Richardson, Mary (minor)

Liber 70, f. 449

Plf.

Frederick



1803

Richardson, Matthew

B 56 - 73 Creditor


B 21 - 91, 92 Surety. (1790)



1788

Richardson, Nathan


B 56 - 454 His lease from Edward Lloyd mentioned
in survey



Richardson, Nathan

B 140 - 373 Purchaser of part of "Hayland" 1830

Dorchester



1781

Richardson, Nathaniel

B 105 - 174 Defendant

A. A.



1845

Richardson, Patty
nee Foreman

Defendant


B 168 - 310

Baltimore City



1784 Richardson, Norris & Hawkins vs. George Bradford.
Writ of Error.


14 Chan. - Folio 27 & 144



1799

Richardson, Philip

B 58 - 299 Witness (Agreement)



Richardson, Philip

B 116 - 454 Account 1811

Caroline


B 54 - 124 Trustee of sale of real estate of
Edward Dawson 1802



"Richardson's (or Gilpin's) Point"

B 180 - 929 Real estate of Wm. Richardson, deceased,
sold to Elizabeth G. Richardson 1835

Caroline



Richardson, R.

B 143 - 173 J. P. 1824

Harford



1842 Richardson, Rachel

B 159 - 252 Account

Anne Arundel



Richardson, Rebecca (widow of Col. Joseph)

B 151 - 413 Legatee 1786 (Intermarried with John
Stewart)

Dorchester



1846

"Richardson Reserve" part of


B 169 - 267

Harford



1761/65 Richardson, Richard David writ, 'ad quod damnun
for Mill Seat on Boggertero-
ton Creek, Worcester Co.,
directed to Sheriff.
Inquisition ret. by Sheriff
Benj. Handy, John Seague &
others. Survey of Mill Seat
by Jas. Round & lease of -
same in Worcester paying to
Proprietary a rental.

10 Chan. D. D. # 1- Folio 43, 44, & 45



1796

Richardson, Richard

B 37 - 253 Appraiser

B 47 - 392 " 1798

Anne Arundel



Richardson, Robert

B 180 - 364 Grantor 7/12/1825
- 365 J. P. 1829

B 108 - 497 Affiant 1813

Harford



1794

Richardson, Robert

B 30 - 10

Guardian Creditor.

- 18~~0~~ 20

Witness.



1807 Richardson, Richard

B 61 - 340 Witness

B 29 - 76 Fees.

B 65 - 197 Surveyor 1797

B 34 - 76 Appraier. (1795)

B 37 - 253 Appraiser. (1787)

- 260 Referee. (1795)



Richardson, Robert of Robert R.

B 116 - 743 Legatee July 1, 1819

B 141 - 762 (1828)


Baltimore County



1793

Richardson, Robert M.

B 38 - 342 Arbitrator



1791

Richardson, Robert Martin

B 105 - 778 Creditor

B 21 - 734 Witness.

- 735, 742 Creditor.



Richardson, Robt. R.

B 106 - 575 J. P. 1813
B 42 - 390 Clerk 1798
B 54 - 557 " 1798
B 58 - 197 J. P. 1812

Balto. Co.



Richardson, Robert R.

B 137 - 248 J. P. 1815
122 - 170 Complainant 1821
122 - 170 Grantee 1821
112 - 97 Witness (Deed) 1816
98 J.P. 1816

Baltimore County



Richardson, Robert R.

- B 109 - 278 Heir of Charles Ridgely of Wm.
Grantor - Indenture 1815
- B 63 - 251 - 239 - 255 - 257 Clerk 1798
- B 67 - 886 Witness 1804



Richardson, Robert R. of Thomas

- B 116 - 742 Petitioner 1821
- 743, 744 Executor, Legatee July 1, 1819
- 745 Trustee Jan. 9, 1821
- B 129 - 594 J. P. 1816
- B 131 - 113 Witness 1818
- 331 Lessee Nov. 13, 1804
- B 132 - 205, 228 - ditto -
- B 141 - 65 J. P. 1814

(next)

12

Richardson, Robert R. of Thomas

- B 152 - 187, 196 Justice of the Peace 1815-1823
B 156 - 599 Land Owner 1841
- 603 Witness 1841

Baltimore County



1789

Richardson, Robert W. .

B 105 - 776 · Crêditor



1797

Richardson, Robert W.

B 38 - 229 Acct.


Worcester



1803


Richardson, S.

B 53 - 423 Witness



1761/62	Richardson, Samuel	& Rich. Thomas vs. Edward Matthews & wife, Alice.
		Supa. renewed. Abated by death of next friend.
1789	"	"
		Lands assigned him by Rich. Snowden.
1791	"	"
		Surety.


10 Chan. D. D. # 1- Folio 40 & 76
18 Chan. - Folio 243
21 Chan. - Folio 91



1799

Richardson, Samuel

B 49 - 174 Witness (65 years of age)



Richardson, Samuel

- B 116 - 296; B 140 - 387; B 151 - 628; B 160 - 161;
B 157 - 561 Register of Wills 1813-1816
110 - 35 Register of Wills 1814
111 - 339 Register of Wills 1813
B 106 - 481 Register of Wills 1813
B 106 - 464 Reg. of Wills

Harford



1807

Richardson, Samuel

Liber 70, f. 449

Plf.

Frederick



Richardson, Samuel M.

B 173 - 1048 Prov'l Trustee for John R. Jones,
Defendant 1848
B 154 - 86 Account 1835

Baltimore City



Richardson, Samuel Smith of Charles and
Juliana

B 155 - 299 Legatee 3/28/1829
B 178 - 586 (1850)

Baltimore City




1802

Richardson, Sarah

B 54 - 127 Witness (Agreement)

B 34 - 626 Neice. Deposition. (1796)



Richardson, Sarah

B 155 - 528 Account 1836

Anne Arundel



Richardson, Sarah Frances

B 163 - 825; B 166 - 164, 278 Legatee 1844

Howard



1845

Richardson, Sarah S. Creditor

B 167 - 293

Queen Anne's



1842 Richardson, Skinner

B 159 - 622 Purchaser of Negro

Dorchester



1803

Richardson, Solomon

B 55 - 153 Witness (Agreement)

B 62 - 518 Purchaser of land 1807



Richardson, Stephen

B 134 - 155 Account 1827

Kent



1785 Richardson & Stewart agt. Robt. Johnson & wife.
Com. issued. Death of Deft.
& Decree dismissing cause
by Chas. Rogers.

14 Chan. - Folio 169 & 182



1847

Richardson, Susan
nee Lavy

Deceased

B 172 - 336

Anne Arundel



1699 Richardson, Sussannah., vs John Boronick. Spa.
Judgement. Dismissed with
costs. Dismissed.

2 Chan. P.C. Folio ~~414~~ - 422



1799

Richardson, T.

B 55 - 184 Register of wills

Caroline



1796

Richardson, Thos.

B 35 - 200

Debtor.

B 37 - 21

Test.

(1797)



1695 Richardson, Thomas

B 65 - 562 Deputy surveyor



1702 Richardson, Thos., agt. John Anderson. Abated
by death of Complt.

2 Chan. P.C. Folio 472
B 67 - 907 Witness 1797



1769 Richardson, Thomas & Conden, Supa. at suit of -
Watkins & wife.
Their answer to suit of Wat-
kins. Report of Commission.

11 Chan. D. D. # 2 - Folio 236-240 & 248-249



1768 Richardson, Thomas & Anthony Stewart agt. Robert Johnson admr. of John Gold er. Supa. issued. Richardson's death suggested.

11 Chan. D. D. # 2- Folio 66 & 123



1785/86 Richardson, Thomas & Anthony Stewart agt. -
Robt. Johnson & Ann adm.
of John Goldu. Partner-
ship settlement.
" " " Survey of "Todds Range".

14 Chan. - Folio 169 & 418



1771/73

Richardson, Thomas & Anthony Stewart, -
Exects. of Andrew Thompson
agt. Robt. Johnson & wife
admr of John Golder.
Com. to audit accts.
Johnsons death suggested.

12 Chan. W. K. # 1- Folio 6, 35 & 305



1774 Richardson, Thomas & Anthony Stewart, Exects. of
Andrew Thompson. agt Robert
Johnson & Ann, Admr. of John
Golder. Com. to audit accts.


13 Chan. - Folio 33



1797

Richardson, Thomas

B 45 - 232	Witness about 40 years of age	
B 48 - 703	Account	1801
B 54 - 171	Witness (Agreement)	1765
B 58 - 299	"	" 1799
B 64 - 97	Clerk	
B 29 - 302-305	Deposition.	Witness. (1794)
B 30 - 17	Debtor.	
- 20	Bond.	
- 295	Clerk Certificate.	



Richardson, Thomas

B 130 - 368 Creditor 1769

Anne Arundel



Richardson, Thomas

B 115 - 256; B 116 - 458 Clerk of Ct. 1803-15

B 44 - 435 Clerk (1794)

Caroline

B 55 - 183 Clerk 1799

B 58 - 300 " 1804

B 59 - 734 Commissioned 1804

B 32 - 217 Clerk. 1795



1847

Richardson, Thomas

Executor

B 172 - 667

Caroline



1842

Richardson, Thomas

Deceased

B 159 - 528

Cecil



1816

Richardson, Thomas

B 105 - 32 mentioned

Harford



1795

Richardson, Thomas

Clerk

B 151 - 517

Queen Anne's



Richardson, Thomas

B 116 - 742 &c. Will 7/1/1819
- 744 Died January, 1820

Prince George's



1846

Richardson, Thomas E. Debtor

B 170 - 323

Anne Arundel



Richardson, Thomas J.

B 143 - 197 Endorser 1831


B 167 - 791 Defendant 1845

Anne Arundel



1778 Richardson, W.

B 40 - 741 Witness Will




No Date Richardson, Wm., 52 yrs. deposed as a Quaker,
he knew the old tree used by
Clement Hill in his surveys &
was always known a boundary
of "MORIES MOUNT."

3 Chan. P. L.- Folio 676




1769 Richardson, William agt. John Hammond Cromwell.
Pet. 'ne exeat' in duplicate.
Left. off.

11 Chan. D. D. # 2- Folio 254 & 295



1781 Richardson, William vs. George Bradford. Con-
tinued.

13 Chan. - Folio 418



1784/86	Richardson, William	Named with Howell in - Howell & Williams agt. Fell.
"	"	& wife agt. Thos. Locker. Supa. & Bill.
"	"	Witness who conveyed de- cree to Deft.--qualified before Clem Sewell.
"	"	Referree for Ridgely agt. Dalrymple.

14 Chan. - Folio 13, 38, 157 & 650



1787 Richardson, Wm. & wife agt. Thos. Locker. Supa.
bill. Bill dismissed.

15 Chan. - Folio 4
16 Chan. - Folio 5
18 Chan. - Folio 3
19 Chan. - Folio 57



1789 Richardson, Col. William Referee in Edmondson
agt. Collison.

1792

16 Chan. - Folio 661

18 Chan. - Folio 580



1795

Richardson, William

B 34 - 22

Witness.



1799

Richardson, William

- B 43 - 362 Commissioner
B 48 - 458 Account 1798
B 49 - 131 Mentioned in testimony 1799
B 55 - 367 Witness (Will) 1801
269 Husband of residuary legatee 1803
B 56 - 536 Witness (Agreement) 1805
B 58 - 317 Creditor of John W. Harrison, dec'd. 1800
B 59 - 530 Appraiser of Archibald Robinson's Estate
597 Appraiser 1797



1805 Richardson, William

B 61 - 382 Witness

B 23 - 95 Clerk. (1792)

B 30 - 10 & Zippard— Orphans of John. (1794)
- 424 Trustee.

B 36 - 131 (Part 2) Referee. (1793)

B 37 - 15- 25 & Wm. Perry agt. J. B. Dixon. (1797)



Richardson, William

B 115 - 462 (1799)

B 134 - 317 (1827)

B 172 - 336 Soldier, deceased 1847

Anne Arundel



Richardson, William

B 149 - 49 Clerk, Orphan's Court, 1822
B 157 - 165 Defendant 1841
122 - 669 Deed 1805 Grantor 1805

Baltimore City



Richardson, William

B 180 - 919 Deceased 1834

B 37 - 16 Plaintiff 1796

B 39 - 203 Agent 1768

Caroline



Richardson, William

B 173 - 780 (1798)

Charles



Richardson, Major William

Tavern Keeper

B 141 - 336 Commissioner 1825
B 142 - 883 (1830)
B 145 - 307, 330 (1823)
B 154 - 86 Account 1835

Bel Air, Harford



Richardson, Colonel William

B 116 - 436 (1809)

Talbot



1844

Richardson, Capt. William

B 165 - 463

Caroline



1807 Richardson, William (minor)

Liber 70, f. 449

Plf.

Frederick




1799

Richardson, William

B 45 - 274 Declined to serve as Commissioner

Talbot



1808

Richardson, William

Liber 71, f. 483

Def.

Talbot




1845

Richardson, Wm. H.

Witness

B 167 - 758

Caroline



1846

Richardson, Wm. L.

Purchaser

B 169 - 531

Baltimore City



1716 "Richardsons Ridge", In Dorchester Co., deposition
on it before Banj. Tasker,
Jas. Govan, Bernard White &
John Beard of A. A. Co., for
Edward Chapman.

3 Chan. P. L.- Folio 307

