

1782

"Portoiseshell"

B 41 - 333 Mentioned

Chas. Co.



1791

Porttens, Robert

B 22 - 359

Subscriber.



1848

Posey, Andrew

Witness

B 175 - 631

Baltimore City



Posey, Adrian

B 118 - 372

Def. 1820

Administrator

Balto.




1795

Posey, Belair

B 31 - 301

Debtor.



1796

Posey, Benj. V.

B 35 - 199

Debtor.



1792


Posey, Benjamin

B 41 - 244 Deeded land to General William Smallwood



Posey, Bertram

B 56 - 390 Deceased husband of Margaret Corry



1773

Posey, Elizabeth

B 41 - 222 Witness




1795

Posey, Humphrey

B 35 - 199

Debtor.



1796

Posey, James

B 35 - 199

Debtor.



1782 Posey, Janet

B 66 - 696 Heir at law



1787 Posey, Col. John Referee in Johnson agt. Bowie.

16 Chan. - Folio 43

18 Chan. - Folio 510



1808 Posey, Laurence

B 64 - 485 Witness




1802

Posey, Margaret nee Corry

B 56 - 390

Defendant

Widow of Bertram



Posey, Margaretta


B 131 - 82 Witness 1818

Baltimore City



1718 Posey, Mary, & John vs. Elesworth Bayne. Defts.
husband made a party to Complt.
"Subpa." agt. John Miller, hus-
band of Mary, Deft.

3 Chan. P. L.- Folio 413 & 422



1848

Posey, Peter D.

J. P.

B 174 - 427

Charles



1847

Posey, Richard B.

Juror

B 171 - 357

Charles



1788 Posey, Uzziah Deposition in Perry agt. Smith.

16 Chan. - Folio 418



Posonby, -----

- B 63 - 696 Hair to Richard Thompson
- 703 Mentioned in deposition as nephew of
Richard Thompson

Georgia



1832

"Possum Ridge" - $\frac{1}{2}$ acre

B 145 - 274

Dorchester



Post, Allison

Merchant

B 142 - 298 Complainant 1829-30

New York City



1792

Post, Cornelius

B 24 - 536, 550

Debtor.



Post, Elizabeth (2nd wife of Eugene)
nee Howard of George & John Eager

B 179 - 818 Defendant 1851

Howard



Post, Eugene

B 179 - 818 (married Elizabeth Howard, daughter of
George) Defendant 1851

Howard



Post, Eugene Howard of Eugene & Priscilla

B 179 - 818 Inf. Defendant 1851

Howard



Post, Joel

Merchant

B 142 - 298 Complainant 1829-30

New York City

B 109 - 40 Complainant 1818


- 42 Deed (Grantee) 1815



Post, Jonathan

B 109 - 40 Deceased
 - 42 Mortgagee

New York City



"Post Lot" front 25 ft. on Conduit St.,
opposite City Tavern, at 2nd post 40 ft.
from John Worthington's, being part of
lot #2 of an original plat made by Wm.
Brown May 29, 1788 for leasing by James
Carroll, Sr.

B 135 - 131, 132 Certification of lease from
James Carroll, son of Nicholas
Maccubin to John Hyde, June 24, 1800,
who assigned his right to Dr. John
(next)

Annapolis



- B 135 - 131, 132 Thomas Shaaff April 7, 1818, and
Shaaff assigned same to George
Medkiff
- 137 &c. Lease from James Carroll to John
Hyde, no date
 - 143 Geo. Medkiff became insolvent and his
right was sold by Nicholas Brewer,
Trustee, to Bennett Hurst June 24,
1820.
 - 133 &c., 141 Granted by James Carroll,
to James Carroll, his son, subject
(next)



B 135 - 133 &c., 141 to aforementioned lease,
May 3, 1820 (being lot conveyed by Th.
Bladen to Charles Carroll January 15,
1724; from Charles Carroll to B.
Young June 20, 1743; from B. Young to
Nicholas McKubin June 24, 1746, who
died in 1787 and same devolved to his
son James Carroll and contracted for
lease from James Carroll to John Hyde
but no lease executed) Sold by James
Carroll, Jr. to Edward Williams, May
10, 1820. (next)



- B 135 - 142, 150 Surety bond from Edward Williams to James Carroll, Jr., May 10, 1820
- 154 Plat Dec. 6, 1824
- 161 Decreed in 1825 to be leased by Edward Williams to Bennett Hurst, said lease to be dated from July 1, 1788.
- 168 Decreed to be leased by James Carroll, Jr. and Edward Williams to Bennett Hurst 1827



1769 Postlewayt, Samuel Former partner of Evan Shel-
by a merchant.

11 Chan. D. D. # 2- Folio 330



1790	Postley, John	Referee in Davis agt. Evans.
1791	" "	Creditor. Witness. Justice.
1794	" "	Certificate.

19 Chan. - Folio 531

21 Chan. - Folio 456, 632, 635, 664, 669, 724

30 Chan. - Folio 18



1797

Postly, John

B 38 - 385

J. P.

B 29 - 110

Referee.

(1794)

- 119

Certificate.

"

Worcester



1791

Postly, Thomas

B 21 - 743

Justice.



1797

Poston, Elias

B 38 - 456

Heir at law

Charles



1797

Poston, Jeremiah

B 38 - 458 Heir

Caroline



1797

Poston, Priscilla

B 38 - 456 Heir

B 38 - 456 Deceased wife of William, deceased.
 458 Her Will 1797

Charles



1797

Poston, Richard

B 38 - 456 Heir
Petitioner

Charles




1797

Poston, William

B 38 - 456 Petitioner

Charles



1796

Poston, William

B 35 - 199

Debtor.




1777

Poston, William

B 38 - 456 Deceased
457 His will 1774

Charles County



1797

Poston, Wm.

B 38 - 462 Surety

Washington Co.

Virginia



Post, Priscilla (list wife of Eugene)
nee Howard of George of John E.

B 179 - 818 Deceased 1850

Baltimore City



1847

"Post Road"

B 172 - 290

Baltimore City



1825

"Post Road"

B 150 - 80


Harford



1771

Post, Thomas B.

B 47 - 481 Account



Post, Waldron B.

Merchant

B 142 - 298 Complainant 1829-30

New York City



1774 Postater, Michael

B 145 - 4 Creditor


Washington



Postlethwait, William

B 139 - 60 Witness (will) 9/29/1760

Frederick



Potapsco River

B 112 - 225

Ment. in deed of Dent & Keller

Baltimore



"Potasco River"

B 64 - 380 Mentioned



1767/68 Potee, Lewis

vs. Benj. Norris. Injunction &
Supa. Trespass on "Everly Hill"


11 Chan. D. D. # 2- Folio 15, 64 & 121



1803

Poteet, Jesse

B 59 - 168 Witness



Potham, Cecelia E.

B 107 - 355 Infant child of Peter F. and Sarah

Balto. City



Potham, Peter Francis

B 107 - 355 Deceased 1815

Balto. City



Potham, Sarah (Widow of Peter F.)

B 107 - 355 Petitioner 1818

Balto. City



1800 Pother, Leonard


B 64 - 560 Witness



1780 Pothouse, Thomas

vs. Lannum & Hudley. Peter
Gosh security for costs.

13 Chan. - Folio 286



1794

Potomac Company

B 29 - . 87

Creditors.



1848

"Pot Spring Farm"

B 175 - 45

Baltimore Co.



"Pot Spring and Jeopardy"

B 113 - 147 &c. Conveyed from Wm. McMechen to
Samuel Moale and James P. Boyd,
in trust, 4/5/1815

Baltimore Co.



1827

Pote, Wm.

B 144 - 333 Subscriber

D. C.



1828-31 Potomac Company

B 144 - 142 Defendant

B 62 - 374 Mentioned in General George Washington's
will 1799



1795

part of "Potomack Landing"

B 43 - 77

Pr. Geo.



"Potomack River"

B 60 - 105 Mentioned

Prince George Co.




1793

Potomack River

B 43 - 130 Eastern branch mentioned

B 62 - 366 - 367 - 372 - 379 Mentioned 1799

B 67 - 145 Mentioned



1846

"Potomac River"

B 169 - 93

Alleghany



"Potomac River"

B 173 - 746 (1817)

Charles



1828

"Potomac River"

B 144 - 161

Washington



Pottengal, Robert

B 112 - 203

Agent

Baltimore City



1806 Pottenger, Anne B.


B 67 - 730 Defendant - Heir at law (1801)



1798

Pottinger, Doctor

B 45 - 497 Mentioned



1806 Pottenger, James

B 67 - 731 Defendant - Heir at law (1801)



1801 - 1806 Pottenger, John B.

B 67 - 730 Defendant



Pottenger, Mary

B 107 - 200 Comp. 1813

Execrx. of Robt. Pottenger

B 64 - 615 Account 1806



Pottenger, Mary

- B 67 - 730 Widow of Robert Pottenger(elder)
Legatee
- 731 Heir at law 1801 Guardian
- Petitioner 1806

Prince George Co.



1809

Pottinger, Mrs. Mary, executrix of Dr.
Robert Pottinger

B 48 - 804 Account



1806 Pottenger, Mary D.

B 67 - 731 Defendant - Heir at law 1801



1795

Pottinger, Robert

B 32 - 154- 177

Et al. agt. Allen & Thos. C.
Bowie, Et al.

- 621- 645

Duties Paid.

B 35 - 318

Surety. (1796)



1823

Pottinger, Robert

B 145 - 72 Witness

Washington



Doctor

Pottenger, Robt.

- B 107 - 200 Deceased
- 201 Grantee (Deed) 1800
- 202 Execr. of Nicholas Gassaway
- B 41 - 762 Creditor 1789
- B 20 - 423 - 425 Referee. (1791)

Prince Geo.

- B 67 - 730 Plaintiff - Heir at law 1801 - 1806
- 735 Eldest son of Robert Pottenger
- 750 Plaintiff - Heir at law 1808



1801 Pottenger, Robert (father of Robert)

B 67 - 730 Deceased Testator

- 731 Last Will 1801

- 749 Sale of real estate by auction 1807

Prince George Co.



1794

Pottenger, Robert.

B 28 - 223- 225

Referee.

B 36 - 94

(Part 2)

Surety. (1798)



1791

Pottenger, Saml.

B 20 - 413

Bond.



Pottinger, Thomas B.

B 144 - 335 (1827)

B 151 - 307 Commissioner 1832

B 156 - 417; B 154 - 42; B 178 - 197 Justice of
the Peace (Baltimore Co.) 1834-1850

George Town, D. C. 1827-1832



1836 Pottenger, Thomas B.

B 60 - 454 Witness
- 349 J. P. 1837

B 36 - 113 (Part 1) Witness. (1837)


B 67 - 730 Defendant - Heir at law 1801 - 1806



1819


Pottinger, Sophia B.

B 151 - 280 Creditor



1806 Pottenger, Sophia B.

B 67 - 730 - 731 Defendant - Heir at law 1801



1806 Pottenger, Wm. C.


B 67 - 731 Defendant - Heir at law 1801



1771

Potter, C.

B 47 - 481 Account



1848

Potter, Caroline T.

Defendant

B 176 - 134


Caroline



1809

Potter, Catherine

B 57 - 568 Witness



Potter, Catherine

B 131 - 84 Witness 1818

Baltimore City



Potter, Charity W.

B 155 - 861 Legatee 10/22/1836

Dorchester



1848

Potter, Elizabeth Green of Wm.
Executrix

B 176 - 135

Caroline



1850

Potter, Henry W.


Witness

B 177 - 86

Somerset



Potter John,- inquisition on his lands returned and
Courts' order thereon-escheated,- May
12th 1679. (1)Chan.C.D.212




1806

Potter, John

B 58 - 443 Petitioner

Kingdom of England



Potter, John

B 155 - 861 Legatee 10/22/1836

Dorchester



1842 Potter, Jr., John

B 159 - 387 Creditor

Baltimore City



1830

Potter, John S.

B 144 - 288




1810

Potter, Dr. Nathaniel

B 105 - 496 Witness

Baltimore



Potter, Nathaniel

Doctor

B 135 - 340 (1826)

B 145 - 399 (1830)

Baltimore City



1779

Potter, Nathaniel

B 44 - 27 Surety




1848

Potter, Sarah T.

Defendant
Executrix

B 176 - 134

Caroline



1846

"Potter St." E. side

B 169 - 130

Baltimore City



1846

"Potter St." W. side

B 169 - 130

Baltimore City



1843

"Potter St." South West side
- 132 ft. N.W. from West corner
of Potter & Douglas Streets

B 162 - 484, 497a

Lot sold to James Gesford

Baltimore City



1739/40 Potter, William vs. James Williamson Clerck.
Petition for Injunction. Reference to Master. Defts oath before Master. Decreed Compl bill dismissed with costs.

7 Chan. I. R. # 4- Folio 98,172,213 & 214



1799

Potter, William

- B 43 - 363 Commissioner
B 54 - 210 Said to have relinquished claim to
John Dickenson
B 64 - 93 J. P.
- 246 Account 1799



Potter, William

B 116 - 450	(1808)		
B 176 - 134	Testator	1848	
B 44 - 439	Witness - J.P.	1799	
B 48 - 304	J. P.	1796	
	306	Commissioner	1799
B 54 - 123	"		1800
B 58 - 293	J.P.	1801	
	300	" "	1804
	318	J.P.	1800
Caroline			



1804 Potter, William

B 59 - 736 J. P.

B 62 - 336 Commissioner 1803

- 338 "

- 339 - 340 Trustee 1805

- 341 - 342 - 343 Trustee 1806


- 346 Trustee 1808

- 512 - 513 J. P. 1797

- 517 Surety 1806

- 518 J. P. 1807

Caroline Co.



1807

Potter, William

Liber 68, f. 68,

Plf.

Caroline



1799

Potter, William

B 45 - 275 Commissioner

Talbot



Potter, Zabdiel

B 134 - 670 Appraiser 1788

Caroline



Potter, Zabdiel W. of Wm. Attorney


B 158 - 411 (1842) Trustee
B 157 - 40 (1841) Trustee
B 162 - 54 (1843)
B 171 - 174 (1847)
B 174 - 273 Witness 1848
B 176 - 134 Complainant 1848
B 164 - 229 Trustee 1844

Caroline



1789/90 Potter, Zebulon Referee in Walker agt. Dickin
son.

18 Chan. - Folio 59 & 502



1807

"Potters Landing"

Liber 68, f. 583

Caroline



1848

"Potter's Landing" - 400a

B 176 - 134

Caroline



1794

Potton, Matthew

B 29 - 340

Debtor.



1798

Pottorff, Andrew

B 45 - 539 Guardian




1794

Potts, A.

B 30 - 120- 130

Clerk.

Creditor.




1803

Potts, Ann

B 53 - 468 Infant defendant

Frederick County



1815

Potts, Eleanor


B 105 - 690 Infant Defendant



1841 Potts, Eleanor

B 157 - 682 Complainant

Frederick



1803

Potts, Elizabeth

B 53 - 468 Defendant

Frederick County



1815

Potts, Elizabeth

B 105 - 690 Defendant



Potts, Elizabeth Christian (widow of Wm.)

B 135 - 180 Executrix of Wm. Potts 1819

Frederick



1815

Potts, George

B 105 - 690 Infant defendant



1814/15 "Potts Gift", Depositions on it before Edmund
Browne & Wm. Rakes, for Francis
Barnes.

3 Chan. P. L. - Folio 47



1816

Potts, Henry

(Negro)


B 105 - 705 Complainant



1815

Potts, Harriett

B 105 - 690 Infant defendant




1816

Potts, India

(Negro)

B 105 - 705 Complainant



Potts, James


B 113 - 218 Creditor 1819

Kent



1723 Potts, John, of Talbott. Inquisitions on his
water mill be Sheriff & Jury with
damages.

3 Chan. P. L.- Folio 1070




1803

Potts, John

B 53 - 468 Infant defendant

Frederick County



Potts, John

B 120 - 466 Legatee Oct. 28, 1809
B 135 - 179 Legatee 1819

Baltimore & Frederick



Potts, John Lee

B 133 - 140 Trustee 1826

B 140 - 531 Account 1826

Frederick



1815

Potts, John L.

B 105 - 690



Potts, John Lee

B 112 - 135

Creditor



1793

Potts, John Jr.,

B 40 - 171 J. P.

Fairfax Co. Va.



1815

Potts, Mary


B 105 - 690 Infant defendant



1775

Potts, Paul

B 39 - 347 Witness (Deed)



1755

Potts, Peter

B 47 - 18 Account




1803

Potts, Philip

B 53 - 468 Infant defendant

Frederick County



1815

Potts, Philip T.

B 105 - 690 Defendant



1816

Potts, Ralph


(Negro)

B 105 - 705 Complainant



Potts, R. B.

B 62 - 139 Witness




1803

Potts, Rebecca

B 53 - 468 Infant defendant

Frederick County



1787	Potts, Richard	Admitted Solicitor of Chancery & qualifies before Chancellor.
1790	" "	Witness to bond of Amos Davis.

15 Chan. - Folio 354
18 Chan. - Folio 566



1788 Potts, Rich. & Caspar Schaff vs. Baker Johnson &
Paul Hoy. Inj. bill
issued.


16 Chan. - Folio 387



1803

Potts, Richard

B 40 - 747	Judge, Court of Appeals	
B 45 - 620	" "	1800
B 57 - 35	" "	1802
B 24 - 614	Witness.	1792
B 65 - 228	Judge	1799
B 34 - 13	Deposition.	(1795)
B 37 - 195-196	Test.	(1791)
B 67 - 74	Witness	1775



1787

Potts, Richard

B 42 - 104

B 43 - 22 (1799)

B 52 - 162 Commissioner 1798

Frederick Town



1787

Potts, Richard

B 40 - 256

B 48 - 283 Received money for Owen Jones 1793

B 22 - 489 Clerk. (1790)

B 26 - 433 Witness. (1792)

B 30 - 183 Witness. (1794)




1803

Potts, Richard

B 53 - 468 Infant defendant

Frederick County



Potts, Richard

B 108	-	350	Attorney	
	-	367	Deceased	
B 106	-	11	Attorney	
B 105	-	240	Deceased	
		691	Assignor	1791
		696	Guardian	1816



1795

Potts, Richard

B 33 - 141

Witness.



Potts, Richard


B 137 - 153 Trustee 5/24/1828

Frederick Town



Potts, Richard


B 53 - 468 Husband of ----- Hughes, sister of
Daniel, Samuel and John Hughes
451 Guardian 1805



1800

Potts, Richard of Richard

B 105 - 691



Potts, Richard of William

- B 120 - 465 Minor Legatee Oct. 28, 1809
- B 135 - 180 Executor of Wm. 1819
- B 144 - 348 (1827)
- B 140 - 532 Account 1826
- B 157 - 682 Complainant 1841

Baltimore & Frederick



1846

Potts, Robert T.

Commissioner

B 169 - 167

Montgomery Co., Pennsylvania




1803

Potts, Samuel

B 53 - 468 Infant defendant

Frederick County



Potts, Samuel J.

B 140 - 442 (Trustee to Margaret Johns Key)
Defendant 1829

D. C.



Potts, Susan (wife of Wm.)
nee Campbell of Rebecca

B 123 - 881 Died prior 1816

Anne Arundel



1773 Potts, William

Referee for **West** & Robinson agt
Hudson & **Laws**on.

12 Chan. W. K. # 1- Folio 390



1815

Potts, William

B 105 - 690 Defendant

B 24 - 519 Debtor.

(1792)



1806 Potts, Wm.

B 66 - 28 Trustee
- 29 Surety 1807
- 30 Trustee

Baltimore Co.



Potts, William

B 123 - 881 (1816)

Anne Arundel



Potts, Wm.

Doctor

B 135 - 179 Testator prior 1819


B 53 - 468 Defendant 1803
Frederick



1802

Potts, William Jr.

B 48 - 419 Witness (Bond)



Pouder, John

B 112 - 349

Deposition

Baltimore



Pouder, Leonard

B 112 - 351
403

Deposition
Creditor

Baltimore



1841 Poudre, Andrew

B 157 - 379 Witness

Carroll



1850

Pouder, Eliza Jane (wife of Wm. P.)
Lessor

B 178 - 245

Baltimore City



Pouder, George

B 142 - 273 Witness 1828

Baltimore City



Pouder, Jr., Jacob

B 180 - 370 Bidder 1835

Frederick



1850

Pouder, Wm. P.

Lessor

B 178 - 245

Baltimore City



1798

Pouffenbarger, Simon

33 yrs. of age

B 145 - 25 Witness

Washington



Pouge, James

B 133 - 199, 200 Defendant 1825-26

Baltimore Co.



1842

"Fough"

B 157 - 753a

Washington



1793

Poultney, Anthony

B 28 - 678- 680

Referee.



1845

Poultney, Benjamin

Defendant

B 168 - 1

Baltimore City



Poultney, Ellen (wife of Samuel)
nee Carson

B 169 - 516 Defendant 1846

B 177 - 184 Lease


Baltimore City



Poultney, Ellen (wife of Samuel)

B 137 - 194 (1829)

Baltimore City



1845

Poultney, Eliza (wife of Benjamin)
nee Ellicott Defendant

B 168 - 1

Baltimore City



1834 Poultney, Ellicott & Co.

B 153 - 167

Baltimore City



Poultney, Evan

- B 146 - 118 Account 1831
B 154 - 772 President, Farmers Bank, 1834
B 156 - 49 Lessee 1829
B 158 - 407 Assignor 1842
- 642 President, Bank of Maryland
B 160 - 772 Assignor
B 168 - 3 Executor, Deceased 1845

Anne Arundel & Baltimore



1845

Poultney, Jane T. E. (widow of Thomas)
nee Ellicott Defendant

B 168 - 1

Baltimore City



1798 Poultney, Lydia

B 61 - 324 Mentioned

Philadelphia



1840

Poultney, Philip

Creditor

B 161 - 530 $\frac{1}{2}$



Poultney, Samuel

- B 153 - 167 Complainant 1834
- 169 Mortgagee March 11, 1834
- B 160 - 202 Grantee 1832
- B 177 - 184 Lease

Baltimore City



Poultney, Samuel

B 137 - 193 Purchaser lot 6/11/1829

Baltimore City



1845

Poultney, Thomas

Deceased

B 168 - 3



1793

Pounall, Thos. & Isabella

B 26 - 366 - 372 agt. Wm. Hall Selby son of Kenelm
G. Selby.



1796

"The Pound"

B 52 - 102 A tract of land.

Anne Arundel County



1827

Poussin, Capt. W. T. Topographical Engr.

B 144 - 263



1796

"Poverty"
40 acres

B 35 - 435

Chas. Co.



1796/99

"Poverty Discovered"

B 36	-	32	(Part 2)	Of John Beechgood.
	-	41	"	Bought of Cornelius Howard.



1797

"Poverty" (Part of)

Lot # B & C

B 38 - 463

Charles



1831-6 "Poverty Discovered" part of - 130 acres
- No. side Turnpike Road

B 154 - 653 Mortgaged to Caleb Shipley by Thomas
Hobbs April 15, 1831
- 665 Sold to Perry G. Mercer 1836

Anne Arundel



"Poverty Discovered"

B 108 - 599 Ment. in description
B 36 - 32 (Part 2) Of John Beechgood. (1796)
- 41 " Bought of Cornelius Howard.

Anne Arundel



1826

Powder, Andrew

B 148 - 25 Witness


Frederick



1799

Powder, Elizabeth

B 48 - 452 Wife of Leonard



1826

Powder, Elizabeth (wife of Andrew)
nee Yohn

B 148 - 22 Legatee



1827

Powder, Jacob

J. P.

B 148 - 35


Frederick



1800

Powder, Leonard

B 48 - 441 Defendant



1829 "Powder Mill"

B 154 - 455

Allegany




1766

"Powder Plot"

B 50 - 356 Tract mentioned.

Baltimore Co.



Powdle, Isaac

B 121 - 454 Purchaser 1820

Frederick



1780

Powell, Amelia

B 41 - 235 Witness Will



1789 Powell, Ananias Judgment agt. Jno. Collins.&
others.
Creditor of John Collins.

17 Chan. - Folio 312 & 316

18 Chan. - Folio 82



1790

Powell, Belisha

B721 - 90

Surety.



1846

Powell, Ben

J. P.

B 169 - 170

Montgomery Co., Pennsylvania



Powell Benjamin, pl.- attachment for def. to put in
better answer,- Nov. 16th 1669.
(1)Chan.C.D.10



1848

Powell, Caleb

B 174 - 206

Worcester



Powell, Catherine M. S. (widow of Samuel)
nee Shaffner of Caspar of Peter


B 155 - 826 Complainant 1836-7

Frederick



Powell, Charles

B 57 - 392 Father of Charles and executor of
Thomas Downes and Susannah his wife



1741

Powell, Charles

Deceased

B 57 - 336 Conveyed "Spocott" containing 250
acres to Thomas Mackell

Dorchester



1842

Powell, Charles

Negro Slave

B 160 - 2

Anne Arundel



1780

Powell, Elizabeth

B 44 - 497 Witness (Will)



Powell, Elizabeth
nee Cooke of George & Ellen A.

B 179 - 297 Inf. Complainant 1850-1



Powell, Elizabeth C. of Elizabeth

B 179 - 297 Inf. Complainant 1850-1



1833 "Powell & Fiddeman"

B 60 - 378 Firm mentioned



1836 Powell & Fedderman

B 154 - 837 Purchaser of part of Peter Medford's
Real Estate

Dorchester



1827

Powell, Grafton

B 144 - 339

George Town, D. C.



"Powell's Green Springs" - 300 acres
- N. side Patapsco River

B 173 - 1010 &c. Conveyed by Elizabeth Goodman
Scott and others to Beale Randall
and John T. Randall 1/25/1823.
John T. Randall conveyed his int-
to Beale Randall. Granted by
Beale Randall to Charlotte,
Henrietta & Deborah Randall
3/18/1834

(next)

Baltimore County



"Powell's Green Springs" - 300 acres
- N. side Patapsco River

- B 173 - 974 Deborah bequeathed her int. to
Henrietta & Charlotte 10/4/1835;
Charlotted bequeathed her interest
to Henrietta 8/7/1839
- 118 - 708 (Part) Granted to James Blair by
Elizabeth Goodwin Scott

Baltimore County



"Powells Green Spring"

B 107 - 91 Ment.

Balto. Co.



Powell, Griffith

B 129 - 28 Witness 1820


Allegany



1794

Powell, Howell

B 48 - 304	Witness (Agreement)	
B 24 - 299	Purchaser.	(1792)
- 300	Surety.	"
- 317	Witness.	"
B 25 - 619	Devisee.	"



Powell, Isaac

B 121 - 478 Account 1822

B 169 - 465 Lessee

Baltimore City (from Frederick)



1847

Powell, James

B 172 - 163

Worcester

B 44 - 509 Purchased lot #8 part of "Mill
Security" in Worcester Co. 1807
558 Witness 1810



1761 Powell, John

agt. Hezakiah Speake. Supra. re-
newed. Injunction, bill & supra.
renewed.

9 Chan. B. T. # 1- Folio 203 & 253



1761/62 Powell, John Of Chas. Co., agt. Hezekiah -
Speake. Inj. & supa. renewed
Complt. a merchant of Charles
Co. gave bond to deft & latter
refuse to credit former, Weems
for Complt. Supa. agt. deft.
issued. Complt granted Inj.
agt. deft. Bill of Complt. -
with T. J. Weems for Complt.

10 Chan. D. D. # 1- Folio 5, 31, 83, & 87



1784 Powell, John Witness to will of Aaron Rawlings.

14 Chan. - Folio 110



1820

Powell, John

B 151 - 36c Land Owner


Baltimore Co.



1802

Powell, John and Thomas

B 48 - 751 Account



Powell, Sr., John


B 114 - 95 Debtor 1796



Powell, John H.

B 137 - 503 (1822)

Baltimore City



1792

Powell, Levi

B 36 - 122

(Part 2)

Creditor.



1849

Powell, Littleton D. Clerk

B 176 - 619

Worcester



1845

"Powells Meadow" Part of

B 168 - 45


Talbot



1801

Powell, Nathan

B 53 - 446 Witness (Agreement)



Powell, Nelly (wife of William)

B 176 - 354 (1848)

B 179 - 677 Grantor 10/12/1844

Talbot



1796

Powell, Nicholas

B 35 - 199

Debtor.



Powell, Patrick B.

B 145 - 96 Lessee Sept. 12, 1811

Baltimore City



1848

Powell, Polly M. (wife of Caleb)
nee Littleton

B 174 - 206

Worcester



Powell, Samuel

B 155 - 826 Deceased 1836

Frederick



1848

Powell, Samuel H.

Creditor

B 176 - 308

Anne Arundel



Powell, Samuel R.

B 167 - 1007 Trustee, Primary School District
No. 45, Co-purchaser 1845


B 171 - 250 Witness 1847

Howard



1716 Powell, Thos/, vs. Edward Chapman & Mary his wife
Com. to Benj. Tasker, Jas. Govan,
Bernard White & John Beard of Anne
Arundel.

3 Chan. P. L.- Folio 307




Powell, Thomas

B 121 - 477 Account 1821

B 140 - 485 Witness 1822

Baltimore City (from Frederick)





1794

Powell, Thomas

B 29 - 120- 123- 126

Creditor account.



1795

Powell, William

B 34 - 508

Witness.



1836 Powell, William

B 60 - 378 Plaintiff

Caroline Co.



Powell, Wm.

- B 140 - 434 Complainant 1828-29
- 439 Purchaser of real estate of James
Fletcher 1829

Cannons Ferry, Dorchester



1798 Poultney, William

B61 - 324 Mentioned

Philadelphia



Powell, William

- B 163 - 775 Admr., Defendant 1844
- B 176 - 339 Purchaser 1848
- B 179 - 677 Grantor 10/12/1844

Talbot



1791

Powells, Mr.

B 20 - 595

Commission.




1801

"Powells Venture"

B 52 - 339 Mentioned

Caroline County



1797

"Powells Venture Addition"

B 56 - 261

Caroline



1850

Power, E.

Witness

B 178 - 703

Kent



1845

Power, Eliza (wife of Michael)

B 167 - 333

Deceased

Baltimore City



1845

Power, George of Michael

B 167 - 333

Infant Defendant

Baltimore City



1782

"Power Hill"

B 41 - 333 Mentioned

Chas. Co.



Power, James

Merchant

- B 125 - 111 Assignee 1825
- 395 Complainant 1824
- 399 Mortgagee 3/1/1823
- 404 Trustee 1825
- B 131 - 87 Witness 1818
- B 153 - 215 Complainant (Mortgagee) 1834
- 235 Co-purchaser "Burgess Lookout" 1834

Baltimore City



Power, James of Michael

B 167 - 333 Complainant 1845

Baltimore City



Power, John

Merchant

- B 121 - 82 Purchaser 1819
- B 125 - 111 Assignee 1825
- 595 Complainant 1824
- 399 Mortgagee 3/1/1823
- B 153 - 215 Complainant, Mortgagee, 1834
- 236 Co-purchaser of "Burgess Lookout" 1834

Baltimore City



1816 Power, John Sanders

B 61 - 194 Witness



1845

Power, Michael

Deceased

B 167 - 333

Baltimore City



1718 Powers, Nicholas, Son of Nicholas, deposed that
"St Lawrence" joins "St. Bar-
berry" & Turners land.

3 Chan. P. L.- Folio 467



1848

Powers, Philip

Witness

B 174 - 474

Prince George's



No Date Power, Richard, Deposed he was in Thos. Cooper's
house & he heard Rich. Kewellin
say he would honor a draft from
Mr. Brewer.

4 Chan. I. R. # 1- Folio 312



Powers, William

Soldier

B 121 - 17 Patentee, Bounty Land in Illinois
Territory 2/11/1818



1832

Powhattan Manufacturing Co.

B 151 - 194 Creditor



"Powick's Bridge" part - 100 $\frac{1}{2}$ acres

- B 179 - 294 Owned by John Martin & Robert A. Ross
1849
- 293 Sold to Robert A. Ross 1851

Talbot



1836 "Powi's Black Swamp" and "Mulberry
Island" - 106 acres


B 154 - 630 Sold to Wm. Robinson

Dorchester



No Date Powlson, Gilbert, vs. Jonathan Forward. Bill
dismissed & Complt. to pay
costs. Appealed & granted.

3 Chan. P. L.- Folio 826



1805 Powle, Culhbert

B 67 - 835 J. P.

Alexandria Co.



No Date Powlson, Gilbert, vs. Jonathan Forward. Report upon Complt. giving security to officials of Maryland - goods returned to Complt. His Majesty approves the report of Council of 1720 & order Governor of Md. to carry out said report.

4 Chan. I. R. # 1- Folio 58 & 59



1791

Pownall, Thomas

B 22 - 326 Taxpayer.


B 65 - 249 Juror 1799



"Pra Cardl"

B 61 - 145 Tract of land

Dorchester Co.



1833

Praco, Samuel


B 150 - 833 Debtor



Prall, Edward

B 108 - 538 J. P. 1797
B 45 - 360 J. P. 1790
B 53 - 189 Magistrate 1788
B 54 - 55 J. P. 1796

Harford




1798

Prally, Edward

B 48 - 154 J. P.

B 20 - 549, 566 Justice. (1791)


Harford



Pralman, Francis

B 179 - 160 (1849)

Washington



1844

Frather, Adaliza of Walter

B 163 - 513

Prince George's



1844

Prather, Ann Gaither of Walter

B 163 - 513

Prince George's



Prater, Benjamin

B 157 - 32 Grandfather of Benjamin B. Nicholls,
Deceased 1839

Prince George's



1844

Frather, Benjamin

B 163 - 535

Prince George's




1844

Frather, Caroline of Walter

B 163 - 513

Prince George's



1842 Frather, Charles W.

B 158 - 358, 361 Creditor-Assignor

Cecil



1844

"Frathers Folly" - 40 acres

B 163 - 511

Prince George's



1795

Prather, Gattie

B 33 - 56

Heir.



1844

Frather, Henry Ayton of Walter

B 163 - 510

Administrator-Defendant

Prince George's



1832 Prather, Isaiah

B 146 - 45 Purchaser

Montgomery



Prather, James

B 111 - 8

J.P. 1811

B 67 - 85

Surety 1806

Washington



1828

Prather, James

B 144 - 184

Allegany



Prather, James

B 106 - 415 J. P. 1811

Prince Geo.



1796

Prather, Jere.

B 33 - 600

Witness.



Prather, Jeremiah

B 123 - 147 Witness 1785

Prince George's

B 109 - 165 Witness (will)



1774

Prather, John

B 42 - 73	Debtor - estate of Caleb Dorsey
B 32 - 562	Addidavit. (1795)
- 575	Receipt. "
B 36 - 233	(Part 2) Messenger;
- 237	" Witness.



Prather, John

B 146 - 45 Purchaser 1832

B 161 - 348 $\frac{1}{2}$ Purchaser 1840

Montgomery



1798

Prather, John of Nathan

B 40 - 443 Witness 26 years of age

Pr. Geo.



1844

Frather, John Norwood of Walter

B 163 - 510


Defendant

Prince George's



Prather, Joseph

B 54 - 266 Deceased husband of Ruth Cheney Prather



1844

Frather, Nathan

B 163 - 535

B 40 - 421 Complainant - Bd. of Conveyance 1782
Prince George's



1790

Prather, R.

B 37 - 168

Test.



1789 Prather, Richard vs. Nathan Nesbit. Injunction
bill issued.
1791 " " Clerk.

16 Chan. - Folio 768
18 Chan. - Folio 94
20 Chan. - Folio 202
25 Chan. - Folio 229, 247



1794

Prather, Richard

B 28 - 429

Clerk.



1796

Prather, Richard

B 33 - 141- 142

Witness.



1787 Prather, Rignal vs. Jno. Chapline & Greenberry
Cheney. No return of Supa.

16 Chan. - Folio 4



1773 Prather, Rignal

vs. Chapline & Chaney. Injunct
ion & Supa. to Fredk.

12 Chan. W. K. # 1- Folio 354



1784 Prather, Rignal vs. Chalpine & Chaney. Supa.
issued.
1789 " " vs. John Chapline & G. Dorsey.
Inj. bill issued.

14 Chan. - Folio 37
18 Chan. - Folio 3



1801

Prather, Ruth formerly Cheney

B 54 - 266 Plaintiff

Anne Arundel



Prather, Samuel

B 144 - 169 Land Owner

Allegheny




1784 Prather, Thomas Witness to deed from Stephen to
Jonathan Rawlings.
1790 " " Creditor.
1793 " " Witness.

14 Chan. - Folio 107

21 Chan. - Folio 218

23 Chan. - Folio 670

25 Chan. - Folio 157, 224



1844

Prather, Walter

Grantor

Deceased - 1828

B 163 - 510

Prince George's



1798

Prather, Walter of Nathan

B 40 - 450 Witness 24 years of age



1848

Prather, Wm.

J. P.


B 176 - 490

Montgomery



1715 Prather, William, 45 yrs. deposed he branded a
mare colt for Arthur Nelson
with Joseph Belts irons.

3 Chan. P. L.- Folio 277



1798

Prather, William

B 40 - 438 Witness



Prather, Wm. of Zephaniah

B 128 - 8 (1825)

Prince George's



1798

Prather, Zephaniah

B 40 - 446 Witness

B 37 - 163 Deposition.

(1796)



Prather, Zephaniah

B 128 - 8 Deceased 1824


Prince George's



Prather, Zephaniah of Zephaniah

B 128 - 8 (1825)

Prince George's



1850

Pratt, Ann

Testatrix

B 178 - 14

Queen Anne's



"Pratts Chance"

B 110 - 488

Tract granted to Benj. Hall by
James Hindman 1810

B 106 - 120

Granted to Benj. Hall by
James Hindman (Deed) 1810
(28 $\frac{1}{2}$ acres)

Henry Pratt is owner of 6 acres
& 70 perches of this tract 1803

Queen Anns



"Pratts Chance"

B 110 - 482

Granted to James Hurtt in
exchange for his property by
Wm. Hall

Queen Anns



"Pratts Choice" 100 acres

- B 120 - 30 Bequeathed by Wm. Kirby to his wife
and Solomon and Charlotte their children
2/20/1818
- 35 Sold to Jacob Whitright 8/10/1822

Anne Arundel



1794

Pratt, Christopher

B 36 - 128

(Part 2)

Surety.



1845

Pratt, Cloud & Bose Publishers

B 167 - 344

Baltimore City



1842

Fratt, Cloud & Brothers

Publishers

B 160 - 181

Baltimore City



1844

Pratt, David G.

Grantee

B 165 - 522



1791 Pratt, Edward

B 60 - 59 Witness

B 22 - 286 Referee.

B 34 - 484 Affidavit.

(1794)



1850

Pratt, Edwin E.

Devisee

B 178 - 16



1791

Pratt, Eleanor


B 22 - 324

Taxpayer.



1773 Pratt, Elizabeth vs. Wm. Pratt & Routh. Allegations of neglect as guardian. Decreed by Chan. Eden custody of Wm. Pratt given to Christ~~o~~-Cross Routh.

12 Chan. - W. K. # 1- Folio 134, 135 & 136



1850

Pratt, Ellen F.

Devisee

B 178 - 15

Queen Anne's




1844

Fratt, Enoch

Grantee

B 165 - 522



Pratt, George W.

Doctor

B 145 - 399; B 142 - 212c Account 1830

Dorchester



Pratt, Henry

B 110 - 489

B 43 - 114

B 44 - 54

B 47 - 478

B 48 - 8

Grantee 1803

Plaintiff 1799

Creditor 1789

Account 1792


Defendant 1796



1797

Pratt, Henry

B 48 - 18 Father of Henry



1800 Pratt, Henry

B 67 - 145 Defendant

- 152 " 1797

- 211 - 228 - 240 - 255 - 258 - 397 - 471 Grantee
(1797)

- 269 Defendant 1796

- 297 Trustee 1796

- 326 - 334 Defendant 1801 - 1802



Pratt, Henry

B 146 - 89 Creditor 1831
 - 119 Endorsee 1830

Baltimore City




Pratt, Henry

B 134 - 641 Account 1814

Queen Anne's

B 106 - 127 Owner of six acres and 70 perches
of "Pratts Chance"



1798

Pratt, Henry

B 44 - 373	Defendant		
B 45 - 418	"	1800	
B 33 - 187	Certificate.		(1796)
B 67 - 332		1801	

Penna.



1807

Pratt, Henry

Liber 70, f. 106

Plf.

Queen Anne



1850

Pratt, Henry J. F.

Devisee

B 178 - 15

Queen Anne's



Pratt, Henry R.

B 133 - 319 Surety 1822

B 178 - 14 Complainant 1850

Baltimore City (from Queen Anne's)



Pratt, Isaac

B 166 - 410 (1844)

B 173 - 649 J. P. 1846

Howard



Pratt, James

B 116 - 452 Account 1810

Caroline



Pratt, James R.

B 110 - 489

Ment. in deed of James Hindman
1810

489

Grantor 1803

B 106 - 127

Owner of property in Queen
Anne Co.

Queen Anns



1832

Pratt, John

Juror

B 151 - 76

Frederick



Pratt, John

B 164 - 300 Commissioner 1838

Lynn, Mass.



1850

Pratt, John Charles

Complainant

B 178 - 14

California.



Pratt, John R.

B 134 - 642 Grantor to Part of "Crump's Forrest
4/7/1793

Queen Anne's



1799

Pratt, John W.

B 56 - 357 Creditor




1850

Pratt, Martha

Defendant

B 177 - 712, 750 (Deed)

Queen Anne's



1850

Pratt, Mary (wife of Henry R.)

Complainant

B 178 - 14


Baltimore City



1795

Pratt, Peregrine

B 54 - 73 Witness (Agreement)



"Pratts Resolve"

B 110 - 482

Granted to James Hurtt in
exchange for his property by
Wm. Hall

B 106 - 120, 127

(195 acres)
Granted to Benj. Hall by
James Hindman Deed 1810



"Pratt's Resolve"

B 110 - 488

Granted to Benj. Hall by James
Hindman 1810

Queen Anns



1793

Pratt, Roger Horace

B 105 - 179 Debtor
B 45 - 321 Witness 1783
B 24 - 189 Debtor. 1792
- 247 Receipt. "



1790

Pratt, Capt. R. H.

B 21 - 128

Debtor.



1804

Pratt, Salathiel

(40 years of age)

B 48 - 116 Deposition



1850

Pratt, Samuel

Defendant

B 177 - 712, 750 (Deed)


Queen Anne's



1800

Pratt, T.

B 50 - 102 Account



Pratt, Thomas

B 109 - 269 Affidavit 1818

Allegany



Pratt, Thomas

B 138 - 486 Witness 1827

Prince George's



1836

Pratt, Thomas G.

B 36 - 90-96-98- 100 (Part 1) For Complt.




Pratt, Thomas G.

Attorney

B 144 - 350 (1827)
B 138 - 493 Surety 1829
B 149 - 780 Bidder 1830
B 157 - 9 (1837)
B 176 - 413 (1848)
B 178 - 640 (1850)

Upper Marlboro



1850

Pratt, Thomas W. Infant Defendant

B 178 - 14

Baltimore City



1786

"Pratt Street"

B 59 - 291 Mentioned

B 60 - 109 Mentioned 1800

Baltimore Town




1796

Pratt Street at Sharpe

B 53 - 401 Mentioned

Baltimore Town



1850

"Pratt St."(formerly Queen), E. side
- 290 ft. North from Gough Street

B 178 - 518

Baltimore City



"Pratt St." $33\frac{4\frac{1}{2}}{12}$ ft. from N.E. corner of
Pratt & Charles Sts., fronting 232/12 ft.,
etc.

- B 173 - 1053 Tenanted by Mr. Chickering 1848
- 1056, 1059 Sold to Thomas Wilson 1/16/1849
- 1060 Plat

Baltimore City



1844

"Pratt Street" North side
- 41 ft. from Caroline St.

Site

B 165 - 226

Baltimore City



1850

"Pratt St." North side

Site

- 44 ft. from Collender Alley

B 178 - 214

Baltimore City



1844

"Pratt St." North side

- bet. Franklin Lane & South St.,

3 houses from Pratt & South Sts. (25x40)

B 163 - 781

Baltimore City



"Pratt St." 56'6 $\frac{1}{2}$ " from N.E. cor. of
same & Charles

- B 173 - 1053 Tenanted by Humphrey Moore 1848
- 1056, 1059 Sold to said Moore 1/16/1849
- 1060 Plat
- 1072 Eleanor Moore substituted as a
purchaser 4/25/1849

Baltimore City



"Pratt St." N. side, 84 ft. E. from N.E.
corner Greene & Pratt Sts., S.E. on Pratt
82'3", N. 169 ft. to Carpenter Alley, etc.

B 139 - 224, 231 Allotted to Chas. Howard 6/2/1829

Baltimore City



"Pratt St." N. side, 84 ft. W. from
N.W. corner Pratt & Paca Sts., W. on
Pratt 82'3", N. 169 ft., etc.

B 139 - 211, 217 Allotted to James Howard 6/2/1829

Baltimore City



"Pratt St." 90 ft. S. from S.W. cor.
of same & Apple Alley, S. on W. side
Apple Alley 17 ft., W. 90 ft., etc.

B 179 - 491 &c. Leased by Mary M. Smith to Henry
Williams and mortgaged by said
Williams to David Carlisle, guardian
to Deborah O. Cockey 5/10/1851

Baltimore City




"Pratt St." N. side, 90 ft. E. from
N.E. cor. of same and Paca St. (30 x 100 ft.)

- B 131 - 5 &c. Granted by John Rogers to Nicholas
Strike 1/16/1811 (being same land
assigned by Wm. Tarring to Robert
- 145 &c. Henderson 8/22/1806 and by Henderson
to John Rogers 9/30/1809).
- 119 Leased from Nicholas Strike to Henry
McArdle and Patrick Coulson 10/6/1812.

(next)

Baltimore City



B 131 - 170 Sold to James Lyon 9/14/1822
- 165 Deed of 1/16/1811 declared void
5/28/1822



"Pratt St." North side, 91 ft. W.
from N.W. cor. of same & Charles St.
(30 x 165 ft.)

B 144 - 584 &c Conveyed by Richard B. Magruder to
- 589 &c Nathl. Williams, Trustee, and John
and Caroline Randall June 18, 1816
to J. Sullivan. Assigned to P. & D.
of Commercial and Farmers Bank
July 20, 1819 and July 11, 1820.

Baltimore City



1850

"Pratt St." North side Site
- 97 ft. East from Commerce St.

B 178 - 380

Baltimore City



"Pratt St." N. side, 144 ft. W. from
N.W. corner of same & Charles St.,
fronting 23 ft.

- B 173 - 955 Mortgaged by Beale Randall to Micha
Lloyd 1/28/1834
- 999 Conveyed by Beale Randall to John T.
Randall 5/22/1834
 - 1005 Assigned by John T. Randall to his
sisters Deborah, Henrietta & Charlotte
7/29/1838

Baltimore City

(next)



"Pratt St." N. side, 144 ft. w. from
N.W. cor. of same & Charles

- B 173 - 975 Deborah bequeathed her interest to
Charlotte & Henrietta 7/16/1839
- 974 Charlotted bequeathed her interest to
Henrietta 8/7/1839
 - 1009 Mortgage released by Micha Lloyd to
John T. Randall 1/29/1836

Baltimore City



"Pratt St." S. side, 22 ft. E. of
Eutaw St., fronting 44 ft. and running
back to Bottle Alley


B 134 - 193 House and lot of which Wm. Foltz died
seized and sold by Josias Pennington,
Trustee, to John Hewes 1828

Baltimore City



"Pratt St." S. side, 35 ft. $7\frac{1}{2}$ in. from
S.W. corner of Pratt and Penn Sts.
($18\frac{1}{2}$ x 130 ft.)

B 143 - 897 &c. House and lot leased by agreement
- 901 from President, Directors and Co.
of Commercial and Farmers Bank to
Wm. Shipley, Jr. Oct. 4, 1826
who authorized said Bank to lease
same to Isaac Knight Oct. 11, 1827
Baltimore City (over)



- B 143 - 891 &c. Assigned by Isaac Knight to Isaac
Phillips, Jr. and Wm. Shipley, Jr.
March 7, 1829
- 895 Wm. Shipley Jr.'s int. mortgaged
to Chas. F. Mayer and Gotlieb
Huster July 11, 1829
- 887 Mortgaged by Wm. Shipley, Jr. to
Ashton Alexander January 6, 1831



1843

"Pratt St." South side
- 40 ft. East from S.E. corner of
same and Sharp St.

B 162 - 66

Sold to B. Greensfelder

Baltimore City



"Pratt St." S. side, 44 ft. W. from
corner of Charles and same, W. on Pratt
25 ft., S. 57'3" E. 13'3" N. 17'3" and
E. 11'3" and from thence N. 40 ft. to beg.

B 131 - 9 &c. Leased from Nicholas Rogers to Hiram
Cochran for 99 yrs. 12/19/1796.
Assigned from Cochran to Robt.
Henderson 3/9/1808 and from Henderson
to John Rogers 9/30/1809 and from
Rogers to Nicholas Strike 1/16/1811.


- 170 Sold to Wm. McDonald 9/14/1822

B. City

(next)



B 131 - 165 Deed of 1/16/1811 declared void 5/28/18
22



1850

"Pratt St." South side
- 45 ft. from Monroe St.

Site

B 178 - 724

Baltimore City



1842 "Pratt St." South side
 - beginning below Cove & Green Sts.
 50 ft. E. from a small branch crossing
 Pratt St.

B 160 - 197

Baltimore City



"Pratt St." S. side, 50 ft. E. from
N.E. corner of same & Charles (25 x 80 ft.)

- B 180 - 919 Real estate of Elizabeth Richardson,
deceased, 1834
- 928 Sold to Henry Peck 7/9/1835

Baltimore City



"Pratt St." S. side, 54 ft. $1\frac{1}{2}$ in. W.
from S.W. cor. of Pratt and Penn Sts.
($18\frac{1}{2}$ x 130 ft.)

B 143 - 897 &c. Agreement of lease for house and
- 901 lot from Commercial and Farmers
Bank to Wm. Shipley, Jr. Oct. 4,
1826, who authorized said bank to
lease same to Isaac Knight Oct. 11,
1827. (over)

Baltimore City



- B 143 - 891 Assigned to Isaac Phillips, Jr. and
Wm. Shipley, Jr., March 7, 1829.
- 895 Mortgaged by said Shipley to Charles
F. Mayer and Gotlieb Huster July 11,
1829, and to Ashton Alexander January
6, 1831



2.

"Pratt St." south side, 72 ft. $7\frac{1}{2}$ in. W.
from S.W. corner of Pratt and Penn Sts.
($18\frac{1}{2}$ x 130 ft.)

- B 143 - 897 &c. Agreement of lease for house and
- 901 lot from Commercial and Farmers
Bank to Wm. Shipley, Jr., October
4, 1826, who authorized said Bank
to lease same to Isaac Knight Oct.
11, 1827. (over)

Baltimore City



"Pratt St." S. side, 91 ft. $1\frac{1}{2}$ in. W.
from S.W. corner of Penn and Pratt Sts.
($18\frac{1}{2}$ x 130 ft.)

B 143 - 897 &c. Agreement of lease for house and
- 901 lot from Commercial and Farmers Bk.
to Wm. Shipley, Jr. Oct. 4, 1826
who authorized said Bank to lease
same to Isaac Knight Oct. 11, 1827.
(over)

Baltimore City



- B 143 - 891 Assigned to Isaac Phillips, Jr. and
Wm. Shipley, Jr. March 7, 1829
- 895 Mortgaged by Shipley to Chas. F. Mayer
and Gotlieb Huster July 11, 1829, and
 - 887 to Ashton Alexander January 6, 1831



77

"Pratt St." S. side, 100 ft. E. from
S.E. cor. of same & Charles St. (20x30)

B 144 - 584&c, 589 &c Conveyed to Jeremiah Sullivan
by Owen McManus May 7, 1816.
Assigned to P. & D. of Commercial &
Farmers Bank July 20, 1819 and July
11, 1820

Baltimore City



"Pratt St." S. side, 109 ft. $7\frac{1}{2}$ in. W. from
S.W. corner of Pratt and Penn Sts.
($18\frac{1}{2}$ x 130 ft.)

B 143 - 897 &c. Agreement for lease of house and lot
- 901 from Commercial and Farmers Bank to
Wm. Shipley, Jr., Oct. 4, 1826, who
authorized said Bank to lease same
to Isaac Knight Oct. 11, 1827
(over)

Baltimore City



- B 143 - 891 Assigned to Isaac Phillips, Jr. and
Wm. Shipley, Jr., March 7, 1829
- 895 Mortgaged by Shipley to Chas. F. Mayer
and Gotlieb Huster July 11, 1829 and
 - 887 to Ashton Alexander January 6, 1831



100

"Pratt St." S. side, 112'6" W. from
S.W. cor. Paca & Pratt Sts., W. on
Pratt 35 ft., S. 157 ft. to Bottle Alley, etc.

B 139 - 249, 256 Allotted to James H. McHenry
6/2/1829

Baltimore City



1841

"Pratt St." South side - 145 ft. from
S.W. corner of same and Paca St. - West
on Pratt 30 ft., S. 158 ft. to Dover St.,
E. on Dover 35 ft., thence to beginning
Also lot adjoining and West of above,
fronting 42 ft. on Pratt and 156 ft. deep
to Dover St.

B 157 - 341, 342 Sold to William Winn

Baltimore City



"Pratt St." S. side, 128 ft. $1\frac{1}{2}$ in. W. from
S.W. cor. of Pratt and Penn Sts. ($18\frac{1}{2} \times 130$)

B 143 - 897 &c. Agreement of lease for house and lo
- 901 from Commercial and Farmers Bank to
Wm. Shipley, Jr. Oct. 4, 1826, who
authorized Bank to lease same to
Isaac Knight Oct. 11, 1827 (over)

Baltimore City



- B 143 - 891 Assigned by Isaac Knight to Isaac Phillips, Jr. and Wm. Shipley, Jr.
March 7, 1829
- 895 Wm. Shipley, Jr. mortgaged same to Chas. F. Mayer and Gotlieb Huster
July 11, 1829
- 887 Mortgaged by Wm. Shipley, Jr. to Ashton Alexander January 6, 1831



6.

1843

"Pratt St." South side

- 80 perches from corner of Hanover and
Pratt Sts. - binding on Lot #544, So.
124 ft. E. 33 ft., N. 124 ft. to Pratt,
thence thereon 33 ft. W. to beginning

B 158 - 533

Baltimore City



1842

"Pratt St." West side

- 150 ft. E. from S.E. corner of same and
Cove St. - 23 ft. E. on Pratt, S. 130 ft.
to Alley 20-ft wide, W. on alley 23 ft.,
N. 130 ft.

B 159 - 432

Baltimore City



1843

"Pratt St." South side
- fronting 24 ft., West 243 ft.
from Hanover St.

B 162 - 397

Sold to Marcus Denison

Baltimore City



1832

"Pratt St." W. side, 84'4 $\frac{1}{2}$ " S. from
S.W. cor. of Market Space and same -
South down Dugans Wharf 24 ft., W. 65 ft.
North 24 ft. E. 65 ft. to beg.

B 145 - 286 &c Assigned by Peter Cox to James
Cox. Sept. 4, 1825. Mortgaged by
James Cox to James Boyle Dec. 1, 1829
- 291 Decreed to be sold 1832

Baltimore City



1844

"Fratt & Bond Streets" N.W. Corner

B 165 - 226

Site of 4 lots (17 x 99 ft.)

3 sold to James Leonards

Baltimore City

1 sold to James Sound



"Pratt & Charles Sts." S.E. corner
E. 25 ft., S. 80 ft. to Rogers Alley,
W. 25 ft. to Charles St., etc.

- B 125 - 152 &c. Conveyed by John Comegys and James
Power to Mary Burke, wife of Wm.,
5/1/1813; mortgaged by Wm. Burke
and wife to Jared T. Hopkins
9/26/1817
- 155 &c. Assigned by Jared T. Hopkins to
Baltis Branson 1/18/1819
- 170 Sold to Philip Muth 12/22/1824

B. City



"Pratt & Cove Sts." S. E. corner, E. on
S. side Pratt St. 123 ft., S. 130 ft. to
20-ft. alley, W. on said alley to E.
side Cove St. and N. on Cove St. to beg.

B 144 - 584 &c, 589 &c Conveyed by Joseph and
Elizabeth Young to Jeremiah Sullivan
Oct. 24, 1818. Assigned to P. & D. of
Commercial Bank July 20, 1819 and July
11, 1820

Baltimore City



1842 "Pratt & Frederick Sts." N.W. corner

B 159 - 119

Baltimore City



"Pratt & Gay Sts." (33 x 80 ft.)

B 121 - 889 House and lot sold to Isaiah Mankin
4/22/1824

Baltimore City



"Pratt and Gay Sts." corner
(33 ft. on Gay by 80 ft.)

- B 134 - 337 House and lot sold by Samuel Moale,
Trustee, to Isaiah Mankin 4/22/1824
5 ft. $5\frac{1}{4}$ in. front and $3'3\frac{1}{2}"$ from the
rear of which was taken by the City
of Baltimore.
- 341 Decreed to be sold by Samuel Moale,
as Trustee, on failure of said Mankin
to pay balance of purchase money, 1827

Baltimore City



"Pratt & Greene Sts." N.E. corner,
(84 x 169 ft.)

B 139 - 236, 242 Allotted to Wm. G. & Sophia
Reed 6/2/1829

Baltimore City



"Pratt & Greene Sts." N.W. corner,
(60 x 169 ft.)

B 139 - 172, 179 Allotted to Geo. Howard 6/2/1829

Baltimore City



"Pratt & Greene Sts." S.E. corner
(56'3" x 146')

B 139 - 211, 217 Allotted to James Howard 6/2/1829

Baltimore City



"Pratt & Greene Sts." S.W. corner,
fronting 18 ft. to Luns Lot, S.E. to
Greene, N. on Greene 19 ft. to beginning

B139 - 211, 218 Allotted to James Howard 6/2/1829
B173 - 955 Conveyed by James Howard & wife to
Beale Randall 3/5/1833
- 999 Conveyed by Beale Randall to John T.
Randall 5/22/1834
- 1005 Assigned by John T. to his sisters
Deborah, Charlotte & Henrietta
Randall 6/29/1838

Baltimore City

(next)



"Pratt & Greene Sts." S.W. corner,
fronting 18 ft., etc.

- B 173 - 975 Bequeathed by Deborah to other two
July 1, 1839
- 974 Bequeathed by Charlotte to Henrietta
Aug. 7, 1839

Baltimore City



"Pratt & Marsh Market Space" corner

B 179 - 614 Mortgaged by George H. Wetter to
Greenbury L. Durhurst 9/26/1845

Baltimore City



"Pratt & Paca Sts." N.W. corner, N. on
Paca 169 ft. to Carpenter Alley, W. on
said alley 84 ft., etc.

B 139 - 197, 204 Allotted to Wm. Howard 6/2/1829


Baltimore City



"Pratt & Paca Sts." S.W. corner, S. on
Paca 130'9" to Columbia St., S.W. on
Columbia St. 47 ft. to Bottle Alley,
W. on said alley 42'9", etc.

B 139 - 197, 205 Allotted to Wm. Howard 6/2/1829

Baltimore City




"Pratt and Penn Sts;" S.W. corner - W.
on Pratt 150 ft., S. 130 ft. to alley, E.
on alley 150 ft. to Penn St. and N. on
Penn to beginning

B 143 - 897 &c. Houses and lots within above leased
by agreement to Wm. Shipley, Jr.
from Commercial and Farmers Bank
of Baltimore October 4, 1826.

(over)

Baltimore City



B 143 - 901 House and lot on corner fronting
17'1 $\frac{1}{2}$ " to be leased by said bank, at
request of Wm. Shipley, Jr. to John
Gill Sept. 29, 1827. House and lot
adjoining aforesaid, fronting 18 $\frac{1}{2}$ ft.
to be leased to Walter Ball Oct. 6,
1827, and remainder to be leased to
Isaac Knight Oct. 11, 1827



"Pratt and Penn Sts." corner

- B 136 - 260 Contracted to be leased by Isaac Philips, Jr., Wm. Shipley, Jr., and R. A. Shipley from Commercial and Farmers Bank March 1, 1826
- 265 Allotted to Wm. Shipley, Jr. and Isaac Phillips, Jr. by Arbitrators in 1828.
 - 281 Decreed to Wm. Shipley, Jr. and Isaac Phillips, Jr. 1828

Baltimore City




1848

"Pratt & Smallwood Sts"

B 174 - 94

Baltimore City



1773

Pratt, William

by next friend C.C. Routh agt. Elizabeth Pratt. Allegations of neglect as guardian. Decreed by Chan. Eden custody of William Pratt & estate be given to Christopher Croos Routh.

12 Chan. W. K. # 1- Folio 134 & 136



1790

Pratten, Thomas

B 21 - 218

Debtor.




1794

Prattons, Thomas

B 29 - 435- 442

Debtor.




1795

Preah, Alex.

B 32 - 190

Assignment.



1797

Predeaux, John

B 38 - 380 Note

Worcester



1797

Predeaux, Joshua

B 38 - 226

Surety - Trustee

Worcester



1807

Predeaux, Joshua

Liber 68, f. 530

Plf.

Worcester



Predeaux and Purnell

. B 138 - 760 Petitioner 1829

Baltimore City




1801

Prentiss, Charles

B 50 - 226 Newspaper Publisher

B 55 - 7 " " 1802

Georgetown



1842 Prentiss, John

B 160 - 234 Debtor

Baltimore Co.




"Preority"

B 110 - 2

Belonged to Wm. Buchanan in turn
was descended to his heirs - at -
law


Baltimore



Presberry, George G.

B 109 - 308 J. P. 1820
- 497 J. P. 1802

Baltimore Co.



1834 Presbury, Aby of Stephen Negro

B 152 - 297 Defendant



1834 Presbury, Bob of Stephen Negro

B 152 - 297 Defendant



1834 Edward, alias
 Presbury, Ned of Stephen Negro

B 152 - 297 Defendant



1834 Presbury, Fanny of Stephen

Negro

B 152 - 297 Defendant



1799 Presbury, George

B 63 - 54 Chief Justice Orphans Court

Balto., Co.



1804 Presbury, George

B 63 - 689 J. P.

Harford Co.



No Date Presbury, George

Juryman in Melvins Inquiren-
dum of Dorsey & Onion agt -
Dallan & Brown.

7 Chan. I. R. # 4- Folio 540



1785/86	Presbury, Geo.	Gould	Justice in Hudson agt. Wells
"	"	"	Adm. oath of Jesse Holl- ingsworth.
"	"	"	Adm. oath to Mel. Keener.
"	"	"	Adm. oath to Van Biddle.
"	"	"	Adm. oath to Wm. Aisquith.
"	"	"	Adm. oath to Thos Elliott
"	"	"	Adm. oath to Isaax Griest
"	"	"	Adm. oath to John Meale.
"	"	"	Adm. oath to B. Griffith.

14 Chan. - Folio 328, 371, 373, 374, 375, 277 & 279



Presbury, Geo. (Sarah wife)

B 107 - 505 Comp. 1810



1786/89	Presbury, Geo.	Gould	Adm. oath to Saml. - Messersmith.
"	"	"	with surveyor--dep. in Yates agt. Smith & Pur- viance.
"	"	"	Report of "Coles Harbour Surveyer of "Bonds Marsh for Nathaniel Smith.
"	"	"	Adm. oath to David Mc- Mecken.

14 Chan. - Folio 381, 385, 403, 424, 434 & 470



1792	Presbury, George Gould	Creditor.	Justice.
	" " "	Justice.	Depositi
1793	" " "	Justice.	

26 Chan. - Folio 6, 37, 114, 142, 243

24 Chan. Folio 151, 164, 177, 181, 185, 227, 244,
245, 254, 397, 467, 481, 495

B 25 Chan. - Folio 13, 20, 22, 25, 37-38, 52, 58, 69, 122-
123, 305, 323, 326, 373, 465,
475



1787	Presbury, George Gould			His certificate of Oliver Matthews, qualification.
	"	"	"	His certificate of Brown & Wilson's qualification,
1790	"	"	"	Attests oath of John Rodgers.
	"	"	"	Attests oath of Matthew Swan.
	"	"	"	Referee in Garretson agt. Atty. Genl.


15 Chan. - Folio 311 & 312

18 Chan. - Folio 409 & 529

19 Chan. - Folio 410

21 Chan. - Folio 64,

172, 591, 666, 683, 692, 694, 696,
698, 788



1787/89	Presbury,	Geo.	Gould	Certifies to Hollingsworth's oath. & etc.
"	"	"	"	administered oath to Isabella Neill.
"	"	"	"	Attests oath of George & Catherine Dowig.
"	"	"	"	& Jas. Winchester--witnesses to deed from Jonathan Plowman to Wm. McLaughlin. & etc.

16 Chan. - Folio 24, 27, 204, 256, 286, 667, 750, 769, 770,
789 & 864

17 Chan. - Folio 129, 134 & 259



Presbury, George A.

B 123 - 265 J. P. 1820

Baltimore City



Presbury, Geo. G.

B 108	- 244	J. P.	1789	
	- 390	J. P.	1802	
B 62	- 420	J. P.	1802	
B 20	- 18			Creditor. (1790)
	- 93			Witness. (1790)
	- 491,	581-582		Justice. (1790)
	- 528,	542-543		Referee. (1791)
B 23	- 245,	264		Certificate. (1793)
	- 416,	417		Witness.
	- 550,	575		Justice.



Presbury, George G.

B 137 - 844 Lessee 3/14/1801

Baltimore City



Presbury, Geo. G.

- B 108 - 10 J. P. 1805
- 17,50 Witness (Deed) 1795
- 18 J. P. 1795
- 50 J. P. 1805
- 88 Testimonial witness
- 97 J. P. (Witness) 1788
- 99 J. P. (Witness) 1786
- 113 Witness (Deed) 1788 - J. P.
- 226 Justice

Baltimore Co.



1804

Presbury, George G.

B 59 - 176 J. P.

B 60 - 24 - 27 J. P. 1795

- 30 Witness 1793

- 31 J. P. 1793


- 113 - 124 J. P. 1803

- 56 J.P. 1792

B 27 - 408 Justice. (1793)

B 20 - 37-67-148-150 Witness. (1794)

Baltimore County



1796

Presbury, George Gould

B 35	- 219-	277-	605	Test.	
B 36	- 142-	343	(Part 2)	"	(1794)
B 37	- 106-	216-	279	Test.	"
	- 377-	389		Referee.	(1796)



1794

Presbury, George Gould

B 28	- 40-574-657-715	Justice.
	- 267-269-270-274-276	Survey.
	- 283	Witness.
	- 312	Deposition.
	- 608	Certificate.
B 29	- 108-184-361	Certificate.
	- 297	Referee.
	- 340	Debtor.
	- 460	Creditor.



1845

Presbury, Jr., Geo. G.

Grantor

B 167 - 674

B 49 - 537 Deposition 1801

Baltimore City



Presbury, 3d, George G.

B 138 - 555 J. P. 1821.


Baltimore Co.



1802

Presbury, George Gould

B 59 - 28	J. P.		
90	Witness (Agent)	1796	
277	"	(Special Bail)	1786
B 31 - 8-53-146-147-159-279		ertificate.	(1795)
B 32 - 273		Certificate.	"
B 33 - 153		Deposition.	
- 166- 217		Witness.	
- 366		Surveyor Report.	(1796)
B 34 - 218- 550		Certificate.	"
- 347- 660		Referee.	"
- 652		Witness.	"




1803

Presbury, George Gould

B 59 - 220 J. P.

Baltimore



1796

Presbury, George Gouldth

B 41 - 175 Witness Agreement

644 J. P. 1796

845 " " 1790

B 42 - 5 J. P. 1790


225 Surveyor 1783

266 Comm. 1795

B. C. 382 Surveyor 1791

388 J. P. 1798

B 47 - 174 J. P. 1796



1798 Presbury, George Gouldth

B 61 - 95 J. P.

- 97 " " 1800

- 109 " " 1806

- 423 " " 1804


- 6 - 8 - 9 Witness - J.P. 1804

- 53 - J. P. 1797

B 66 - 181 - 403 - 419 1801

- 187 - 207 - 211 - 269 - 270 J. P. 1805

Baltimore Co. - 189 - 195 - 293 - 417 - 427 - 429 - J. P. 1804



1798

Presbury, Geo. Gouldth.

B 44 -	162	J. P.	
	266	" "	1799
	351	" "	1793
	461	" "	1799
	617	" "	1800
B 45 -	22	" "	1796
	164	" "	1793
	302	" "	1793
B. C.	321	" "	1783
	334	Comm.	1796
	414	J. P.	1796



Presbury, George Gouldth

B 122 - 451	Witness (Deed) 1803
451	J.P. 1803
112 - 495	Witness (Deed) 1809
495	J.P. 1809
451	J.P. 1818
222	Witness (Surety) 1819
222	J.P. 1819
118 - 22	J.P. 1817
110 - 475	Witness (Deed) 1798 --J.P. 1798
110 - 79	J.P. 1812

Baltimore



Presbury, Geo. Gouldth

- B 106 - 138 Witness (Deed) J. P. 1798
- 141 J. P. Witness 1798
- 497 Witness (Deed of Bargain) 1788 - J. P.
- 566 J. P. 1792

Balto. Co.

- B 105 - 7 J. P. 1811
- 182 J. P. 1793
- 370 Surveyor 1776
- 523 Witness 1800




1801

Presbury, George Gould.

B 57 -	37	J. P.	
	193	" "	1799
	420	" "	1797
	504	Witness	1787
	528	J. P.	1785
	545	J. P.	1794
	548	Commissioner	1795
B 58 -	16-37	J. P.	1796
	107	" "	1801
	232	" "	1794

Baltimore County



1805 Presbury, George Gouldth.

B 65 - 41 J. P.

- 71 - 194 Deposition age 45 (1799)

- 220 Witness - J. P. 1803

- 364 - 365 Witness * J. P. 1789

- 369 1790

- 378 Comm. 1796

- 382 - 283 - 528 - 535 - 586 J. P. 1791/99

- 578 1795




1802

Presbury, George Gouldth

B 55 -	79	J. P.	
	187	" "	1802
	357	" "	1796
	417	" "	1792
B 56 -	78	" "	1795
	234	" "	1795
	472	" "	1803
	522	" "	1795
	741	" "	1799
	788	" "	1790

Baltimore County



1797 Presbury, George Gouldth

- B 63 - 83 - 431 Witness - J. P.
- 118 J. P. 1800
- 122 - 698 J. P. 1799
- 132 J. P.
- 139 - 140 J. P. 1798
- 322 J. P. 1784
- 488 J. P. 1804



1792

Presbury, George Gould

B 59 - 399 Witness

400 J. P.

578 J. P. 1803

B 67 - 66 - 133 J. P. 1807


- 126 J. P. 1806

- 679 - 754 - 886 J. P. 1804

- 784 Witness 1800

- 892 J. P. 1802

Baltimore County



Presbury, George Goldsmith

B 108 - 504 Surveyor

B 22 - 225,306,308,446,449,493


- 238

- 349

Justice. (1791)

Jury. "

Surveyor. "



Presbury, George Gouldsmith

- B 116 - 68
- B 117 - 264; B 120 - 419; B 147 - 27; B 148 - 309;
- B 174 - 111, Justice of the Peace 1790-1848
- B 133 - 525 Witness 1826
- B 121 - 80 Purchaser 1819
- B 167 - 674 Grantor 1845
- B 38 - 253 Commissioner 1797


Baltimore City



1793

Presbury, George Gouldsmith

B 43	-	268	J. P.	
		309	" "	1798
		419	" "	1793
		484	" "	1799
B 54	-	32	" "	Witness 1794
		89	Pet.	1801
		151	J. P.	1798
		255	J. P.	1802
		348	J. P.	1798
		401	J. P.	1803
		526	J. P.	1798
B. C.		726	J. P.	1794



1798

Presbury, George Gouldth.

B 38 - 173	J. P.	
252	Commissioner	1796
257	J. P.	1797
336	J. P.	1792
487	Commissioner	1797
B 59 - 10	J. P.	1805
B 66 - 644	Reg. of Wills	

Baltimore County



1781 Presbury, George Gouldsmith

B 39 - 273 Witness (Deed)

J.P.

334 J. P. 1796

~~XXXX~~- 408 Magistrate 1788

B 40 - 74 Surveyor 1770

157 J. P. 1792


405 1795

382 J. P. 1793

547 Surveyor 1759

Baltimore Co.

627 J. P. 1784




1794

Presbury, George Gouldsmith

B 50 -	5	J. P.	
	59	Commissioner	1800
	211	J. P.	1799
	278-406	J. P.	1798
	339	J. P.	1795
B 51 -	400	J. P.	1800
B 52 -	350	J. P.	1797
B 53 -	81	J.P.	1800
	458	" "	1784
	2	(Second part)	J. P. 1786
	28	" "	Comm. 1792

Baltimore County.




1796

Presbury, George Gouldsmith

B 48 -	218	J. P.	
	320	J. P.	1795
	433	J. P.	1795
	474	J. P.	1800
	673	J. P.	1802
B 49 -	6	J. P.	1793
	114	J. P.	1798
	266	J. P.	1800

Baltimore County



Presbury, George of William

B 116 - 668; B 117 - 423, 424 J. P. 1817-1818
B 166 - 484 Tenant 1844
B 105 - 416 J. P. 1805
B 53 - 385 J. P. 1804

Harford



1805

Presbury, Greenbury

B 105 - 416 Witness

Harford



1834

Presbury, Hannah of Stephen

Negress

B 152 - 297 Defendant



1834 Presbury, Jane of Stephen Negress

B 152 - 297 Defendant



Presbury, J(I).

B 121 - 87 Purchaser 1819

Baltimore Co.



Presbury, Joseph

B 112 - 23	Witness (Deed) 1817
	J.P. 1817
278	Witness (Deed) 1817
278	J.P. 1817
134 - 945	J.P. 1813
118 - 701	J.P. 1819
B 109 - 273	Witness (Indenture of Mtge.)1806
- 273	J. P. 1806



1794

Presbury, Joseph

B 105 - 55 Lessee
500 Witness 1811

Baltimore



Presbury, Joseph

B 107 - 356 J. P. 1818

Balto. Co.



1791

Presbury, Mary

of Harford.

B 20 - 638, 640

Complt.



1834 Presbury, Prudence of Stephen Negress

B 152 - 297 Defendant



1834 Presbury, Roger of Stephen Negro

B 152 - 297 Defendant-Administrator

Harford



Presbury, Sarah


B 107 - 522 Formerly married to Edward B.
Bussey



Presbury, Sarah (Geo. husband)

B 107 - 505 Comp. 1810

- 506 Daughter of Thos. Gassaway Howard



1823 Presbury, Stephen (Negro) Deceased

B 152 - 297


Harford



1834 Presbury, Stephen of Stephen Negro

B 152 - 297 Defendant

Harford



1850

"Preservation" - 1463 $\frac{3}{4}$ a

B 177 - 426; 1847 B 171 - 552

Allegany



"President"

- adjoining Hills Delight

B 132 - 108 (1826)

Anne Arundel



1801

President and Directors - Banke of the
United States

B 56 - 762 Judgement

District of Columbia



1828-31 President & Directors of the Aetna Co.

B 148 - 105 Complainant

Baltimore Co.



1847

President & Directors of Bank
of Alexandria

B 171 - 315

Charles



President and Directors of Athenian
Society

B 130 - 467 Judgment 1817

Baltimore City



President, Directors &. Co. of the
Bank of Baltimore

B 113 - 129 Defendant 1819
B 141 - 107 Creditor 1805
B 158 - 284; B 159 - 676 Complainant 1842
B 162 - 365 Complainant 1843
B 139 - 472 Mortgagee 12/28/1819

Baltimore City



President, Directors & Co. of the
Bank of the U.S.

B 118 - 288

Mortgagee

Balto.



1843

President & Directors of the Baltimore
and Fort Deposit R.R. Company

B 161 - 48

Defendant



President & Directors of the Baltimore
Water Company

- B 123 - 373 Defendant 1819-23
- 416 Act of Incorporation 1808, December 24
B 176 - 461 Creditor 1848
B 180 - 776 Lessor 9/1/1815
118 - 512 Comp. 1820
547 Purchaser

Baltimore City



1848

President & Directors of the
Chesapeake Bank

B 175 - 739

Baltimore City



President, Directors and Company
of the City Bank of Baltimore

- B 119 - 161 Complainant 1822
- B 121 - 1 Complainant 1820-2
- 12, 69 Mortgagee 10/13/1819
- 665 Defendant 1822
- 666 Grantee October, 1819, 2/29/1820

(next)

Baltimore City



President, Directors & Co. of the
City Bank of Baltimore

- B 137 - 381 Complainant 1828
- 382 Grantor 6/28/1819
- 386 Purchaser of sugar house and lot
on Duke St. 5/20/1830
- 122 - 193 Def. 1871
227 Petitioner
511 Comp. 1821
512 Mortgagee 1819
Grantee



President, Directors & Co. of the
City Bank of Baltimore

- B 139 - 481 Complainant 1827-9
- 493 Mortgagee 4/18/1820
B 155 - 277 Grantor 5/23/1828
122 - 549 Comp. 1820 - Deed 1819
122 - 551-554 Grantee
558 Mortgagee 1819
564 Purchaser 1823

Baltimore City



President, Directors & Co. of the
Bank of Columbia

B 115 - 534 Defendant 1820

B 155A - 117 Defendant 1828

Washington, D. C.



President & Directors of the
Commercial and Farmers Bank of Baltimore

- B 123 - 711 Complainant 1824
- 713 Mortgagee 6/27/1821
B 129 - 158 Complainant 1825
B 144 - 568 Complainant 1831
- 584 Assignee July 20, 1819, July 11, 1820
B 146 - 78 Defendant 1831-33
- 208 Grantee May 27, 1823

(next)



President & Directors of the
Commercial & Farmers Bank

B 143 - 885 Defendant 1830-31
122 -28 Comp. 1822
122 -410 Comp. 1822
122 -415 Grantee 1820
122 -662 Comp. 1822 (Deed-1819) Mortgagee-Grantee
122 -664 Petitioner
122 -673 Purchaser 1824

Baltimore City



1834 President, Directors & Co. of the
 Cumberland Bank

B 153 - 435, 437 Defendant-Creditor

Cumberland, Allegany



President and Managers of the
Baltimore Dispensary

B 132 - 188 (1822)

Baltimore City



President, Directors & Co. of the
Elkton Bank

B 123 - 564 Defendant 1823-24
B 125 - 452 Complainant 1824
B 142 - 145 Defendant 1829-30
B 159 - 525, 528 Grantor 1827
B 161 - 424 (1843)

Cecil



President, Directors and Co. of the
Farmers Bank of Delaware

B 138 - 454 Complainant 1827-28

Wilmington



President, Directors & Co. of the
Farmers Bank of Maryland

- B 116 - 460 &c. Mortgagee March 14, 1807
B 120 - 175 Complainant 1821
- 177 Mortgagee 11/29/1809
B 121 - 348 Complainant 1820-22; Mortgagee 9/19/1815
- 703 Defendant 1822
B 125 - 424 Complainant 1824-25
- 426 Mortgagee 6/21/1823
- 429 Mortgagee 6/22/1824

(next)



President, Directors & Co. of the
Farmers Bank of Maryland

- B 130 - 512 Complainant 1825-26
B 132 - 81 Defendant 1825-26
B 134 - 178 Complainant 1827
B 138 - 519 Defendant 1828-29
B 140 - 39 Creditor (judgment) 1814
B 143 - 187, 294, 352, 794, 825 Complainant 1830-31
B 153 - 543 Complainant 1834

(next)



President, Directors & Co. of the
Farmers Bank of Maryland

- B 157 - 279 Complainant 1841
B 158 - 32 Complainant 1842
- 45 Defendant 1842
B 165 - 58 Grantee 1844
B 167 - 478 Defendant, 859 Complainant 1845
B 170 - 256 Grantor
B 169 - 446 Defendant 1846
B 176 - 528 Complainant 1848 (Frederick branch)
(next)



President, Directors & Co. of the
Farmers Bank of Maryland

- B 176 - 308 Creditor 1848
B 175 - 650 Defendant 1848; Mortgagee
B 172 - 632 Creditor 1847; Easton Branch
B 172 - 476 Purchaser 1847; Baltimore City Branch
B 171 - 693 (1847) Calvert County Branch
B 176 - 408; B 175 - 432 Complainant 1848
B 178 - 1031 Complainant 1850

(next)

Annapolis



President, Directors & Co. of
the Farmers Bank of Maryland

B 173 - 139 Defendant 1847
B 164 - 492 Defendant 1844
122 - 193 Defendants
122 - 227 Petitioner
118 - 134 Comp. 1819



President and Directors of the
Farmers and Merchants Bank of Baltimore

B 116 - 366 (1820)

Baltimore City .



President & Directors of the
Firemans Insurance Co. of Baltimore

B 162 - 341 Defendant 1843

B 176 - 592; B 175 - 314 Note 1848

Baltimore City



President & Directors of the
Franklin Bank of Baltimore

- B 121 - 229 Purchaser part "Nicholson's Manor"
and "Walnut Hills" 574 acres 11/29/1824
- B 125 - 238 Defendant 1823-24
- B 130 - 505 Complainant 1825-26
- B 133 - 199 Defendant 1825-26
- B 142 - 241 (1818)
- B 138 - 375 Complainant 1828

(next)



President & Directors of the Franklin
Bank of Baltimore

B 137 - 188 Complainant 1828
- 189 Mortgagee 1/15/1827

Baltimore City



President & Directors of the Franklin Bank
of Baltimore

B 154 - 130 Defendant 1835

B 158 - 179 Complainant 1842

Baltimore City



President & Directors of the
Frederick County Bank

B 152 - 55 Bearer 1833
B 140 - 120 Complainant 1829

Frederick, Frederick



President & Directors of the
Hagerstown Bank

B 151 - 279 Cr. 1819

B 179 - 141 Bearer 1850

Washington



President & Directors of the
Havre de Grace Bank

B 134 - 795, 808 Complainant 1826-27

B 162 - 413 Judgment 1843

Harford



1841 President & Directors of the Marine Bank

B 157 - 167 Bearer

Baltimore City



1843

President & Directors of the
Marine Insurance Co.

B 162 - 391

Baltimore City




1819

Union Bank of George Town

B 151 - 280 Assignee

Washington, D. C.



Union Bank of Maryland

- B 142 - 576 (1810)
- B 143 - 801 Creditor 1824
- B 160 - 779 Grantor 1843
- B 162 - 142 Purchaser "Mount Royal Farm" 1843

Baltimore City



President and Directors of the
Bank of Maryland

- B 113 - 462 Defendant 1819-20
- 464 Mortgagee 8/3/1802
- 467 Mortgagee 11/30/1813
B 121 - 665 Complainant 1822; Vendor 5/1/1816
- 667 Mortgagee 10/27/1809
- 669 Grantee (trust) 5/27/1814
B 153 - 74 Assignee March 15, 1834
(next)



President & Directors of the Bank
of Maryland

B 154 - 756 Defendant 1835

- 771 Mortgagee 1821

B 158 - 638, 722 Defendant 1833-1840

Baltimore City



1847

President & Board of Directors,
Maryland & New York Iron and Coal Co.

B 171 - 744

Allegheny



President, Directors & Company of the
Mechanics Bank of Baltimore

B 113 - 129 Defendant 1819
B 120 - 383 Bearer 1820
B 134 - 884 Complainant 1825-27
B 149 - 19 Defendant 1832
112 - 489 Def. 1814
494 Discounted note
500 Creditor
500 Deposition

Baltimore City



President, Directors and Company of the
Mechanics Bank of New York

B 154 - 817 &c. Agreement 1833
 - 823 Endorsee 1831
B 155 - 121 Petition 1837

New York City



1843 President and Directors of the Bank
 of the Metropolis

B 160 - 538

District of Columbia



President and Directors of the Patapsco
Insurance Co.

B 138 - 246 Complainant 1828

Baltimore City



President, Directors & Co. of the
Bank of Pennsylvania

B 138 - 458 Mortgagee Dec. 24, 1819

B 161 - 336 Complainant 1843

Philadelphia



President & Directors of the
Susquehanna Bridge & Bank Company
(now Susquehanna Bank)

- B 123 - 564 Complainant 1823-4
- 571 Assignee Sept. 13, 1817
- 573 Mortgagee Apr. 1, 1818
- 580 Purchaser part "Yorkshire" 86 acres,
May 27, 1824
- B 152 - 499 Debtor 1834

Cecil



1843

President & Directors of the
Union Bank of George Town

B 161 - 153

Complainant

Washington, D. C.



President and Directors of the Union
Bank of Maryland

B 137 - 599 Complainant 1828
- 602 Mortgagee 3/29/1826
112 - 183 Comp. 1817
Deed 1814
184 Grantee
118- 87 Comp. 1820
93 Grantee
96 Petitioner
99 Purchaser
Baltimore City



President & Directors of the Union Bank
of Maryland

- B 137 - 68 Complainant 1826-8
- 70 Mortgagee 10/17/1822
- 77 Purchaser "Ridge Georges Desire" etc.
May 9, 1829
- 118 - 272 Comp. 1821
276 Grantee 1819
643 Comp. 1821
645 Deed 1819 -- Grantee



President, Directors & Company of the
Union Bank of Maryland

- B 113 - 316 Complainant 1818-20; Mortgagee 4/1/1814
B 116 - 335 Complainant 1820
- 337 Mortgagee Oct. 18, 1816
- 527 Complainant 1820
- 529 Mortgagee March 24, 1819
- 574 Complainant 1820
- 576 Mortgagee 6/16/1819
- 589 Complainant 1820

(next)



President, Directors & Company of the
Union Bank of Maryland

- B 116 - 591 Mortgagee Jan. 4, 1820
- B 121 - 148 Complainant 1820-2
- 151 Mortgagee March 24, 1819
- 585 Complainant 1822
- 555 &c. Complainant 1822; Mortgagee
July 27, 1822
- B 125 - 203 Defendant 1824; Grantee July 27, 1822
- 214 Assignor Nov. 26, 1824

(next)





President & Directors of the Union
Bank of Maryland

- B 129 - 198 Complainant 1820-25
B 134 - 602 Complainant 1827
B 155A - 168 Grantor 1841
B 157 - 530 Defendant 1841
B 159 - 492 Grantor 1829
B 159 - 470 Defendant 1842; Purchaser of land
B 162 - 111, 173 Complainant, Purchaser of
Lanvale Factory & Mount Royal Farm 1843

(next)



President & Directors of the Union
Bank of Maryland

- B 163 - 1 Mortgagee
- B 165 - 235, 511 Complainant 1844
- B 169 - 83 Creditor 1846
- B 180 - 337 Complainant 1835
- 340 Mortgagee 8/3/1829
- 353 Purchaser part "White's Level" 100 $\frac{1}{4}$ a,
1836

Baltimore City



President, Directors & Company of the
Bank of the United States

B 116 - 749 Defendant 1820-1
 - 758 Grantee (trust) Nov. 28, 1818
B 121 - 850 Bearer 1819
B 130 - 32 Complainant 1823-25
B 133 - 668 Defendant 1826
B 142 - 309 Account 1830
B 158 - 550 Complainant 1843

Baltimore



President & Directors of the Bank
of Washington

B 148 - 326 Defendant 1831-32; Beneficiary
B 149 - 194 Defendant 1831-32

Washington, D. C.




1850

President, Directors & Co. of
Bank of Wilmington & Brandywine
Mortgagee

B 178 - 296

Delaware



1832-38 "President St." E. side, S. 25 ft.
from Prince St., 100 ft. to 10-ft. alley,
S. 50 ft., W. 100 ft. to President,
N. on President 50 ft. (situate in
Bowley's and Yates Addition)

B 145 - 428, 433 Part of R. E. of Alexander MacTier
sold to Daniel Warfield

Baltimore City



1844

"President St." N.E. side
- S.E. 178 ft. from Pratt (formerly
Queen) St., then S.E. on President St.
25 ft. to Stiles (formerly Prince) St.,
then N.E. on Stiles 100 ft. to Slemmers
Alley

B 163 - 739

Mrs. Susan Henderson's Dower

Baltimore City




1805 "President Street"

B 59 - 181 Frontage of lots in Bowleys & Yates
Addition to Baltimore Town

B 67 - 793 Mentioned

Baltimore



1723 Presley, Col. Peter, Inquisition returned upon
his mill seat in St. Marys
by Sheriff.

3 Chan. P. L.- Folio 1053



1798

Pressman, George

B 47 - 563 Appraiser

Baltimore City



1842 Presstman, Anne

B 158 - 543 Grantor

Baltimore City



Presstman, Benjamin C.

- B 157 - 85; B 176 - 75 Standing Commissioner 1841-48
B 165 - 506 Guardian; Trustee 1844
B 179 - 303 Witness (will) 1841

Baltimore County



1837 Prestman, G.

B 60 - 506 Highest bidder



1795

Prestman, George

B 31 - 65
- 3

Debtor.
Atty. for Lemmon. (1796)




17

1803

Prestman, George

B 65 - 768. Purchased lots in Baltimore City
814 Petitioner 1808



Prestman, George

B 137 - 251 Grantor 5/15/1801
110 - 160 Owner of rope walk
B 38 - 3 Bondsman
B 105 - 53 Tenant
490 Witness 1809

Baltimore City



Presstman, George

- B 142 - 97 Grantee Nov. 1, 1782
- B 154 - 156 Trustee for the Poor 1792
- B 155A - 38 Account 1842
- B 162 - 487 Witness 1843
- B 165 - 509 Surety 1844
- B 174 - 316 Purchaser 1848

Baltimore City



1802

Prestman, George

B 54 - 150 Witness

B 57 - 417 Defendant 1796

B 22 - 359 Subscriber. (1790)



Prestman, Thomas

B 137	-	789	(1817)	
B 105	-	52	Lessee	1795
		53	Tenant	1796

Baltimore City



Prestman, Thomas

B 121 - 98 Purchaser 1819

Baltimore Co.



Prestman, Thomas R.

B 179 - 665 Purchaser part real estate of Barbara
Adams, deceased, 12/9/1851


Baltimore City



1799

Prestman, William

B 57 - 424 Witness summoned



1850

"Prestige's Folly"

B 178 - 530

Howard



1802

"Preston"

B 59 - 188 Property of Dr. John Courts, deceased, will-
ed to son John Henley Courts



1842 "Preston" - 466 acres

B 160 - 127

Dorchester



1848

"Preston" - 18 $\frac{1}{2}$ a

B 176 - 532

Dorchester



1792

"Preston and part Alleson's Folley"

B 41 - 245 117 acres

Granted to Colonel Wm. Smallwood



1791

Preston, Ann

B 22 - 281, 282

Will.



1827

Preston, Anthony

B 144 - 324

D. C.



1803

Preston, Aquila

B 59 - 168 Heir of Jacob Bull



1816

Preston, Barnet

B 105 - 22 Test. Witness

Harford



1789 Preston, & Gott

agt. William Jacobs Ordered
Attach. to answer.

18 Chan. - Folio 6



Preston, Benjamin

- B 108 - 513 Testimonial Witness
- B 106 - 189 Test. Wit. 1814
- B 59 - 517 Witness (Bond) 1783



1788 Preston, Benj. vs. Joaeph Lusby. To dissolve
Injunction.
1789 " " vs. John Lusby. Leave to amend
answer.

16 Chan. - Folio 388
18 Chan. - Folio 81
22 Chan. - Folio 279- 296



Preston, Benjamin

B 130 - 183 Witness 1815
B 161 - 60 Grantor 1797
B 57 - 257 Sheriff 1793
B 27 - 33 Sheriff---Trustee. (1793)

Harford



1843

Freston, Caroline E. (wife of Jacob O.)
nee Ferryman

B 162 - 332

Complainant



1805 Preston, Corbin

B 63 - 359 Witness



1804

Preston, Corvin

B 59 - 577 Witness



1791

Preston, Daniel

B 20 - 470

Surveyor.



1768 Preston, Daniel & wife agt. Wm. Grafton. Left
off.

11 Chan. D. D. # 2- Folio 124



1842 Preston, Daniel

B 160 - 158 Complainant

Harford



Preston, Eliza
nee Johnson of Elizabeth

B 173 - 1048 Complainant 1848



1791


Preston, Grafton

B 22 - 286 - 287 Surety.



Preston and Heaton

B 59 - 529 Merchants, creditors of Archibald Robinson



Preston, Jacob A.

Doctor

- B 140 - 140 Admr. of John Hanson 1828
- 142 Guardian
- 147 Purchaser "Drews Enlargement" and
"Rumsey Marsh" 200 acres, 1829
- B 143 - 764 Guardian 1831
- B 154 - 274 (1834)
- B 163 - 332 Complainant 1843
- B 178 - 406 J. P. 1850

(next)

Harford



Preston, Jacob A.

Doctor

B 180 - 898 Commissioner 1831

Harford




1806

Preston, James

B 56 - 425 Deposition mentioned

B 59 - 423 Witness for Complainant 1802



1842 Preston, James

Deceased

B 160 - 158 Orator 1827

Harford



1791 Preston, Jas. Jr.

B 22 - 279, 284, 292 Son of Jas, Preston.



1849

Preston & Co., J. B. Creditor


B 176 - 976

Cecil



1714 Preston, Joan, 61 yrs. now deposed she knows nothing of the matter in question.

3 Chan. P. L.- Folio 29



No Date Preston, John, 68 yrs. & hiswife, Joan, 60 yrs
both deposed the cedar was of
Walter Dickensons land.

3 Chan. P. L.- Folio 22



1785 Preston, Martin agt. Nathaniel West. Supa. & Inj

14 Chan.- Folio 342



1786 Preston, Martin

agt. Nathaniel West. To dissolve
Injunction.

15 Chan. - Folio 20



1787/88 Preston, Martin

agt. Nathanl West. Injunct.
dissolved. Abates by Compl.
death. Com. named.

16 Chan. - Folio 31, 180 & 468

18 Chan. - Folio 53



1846

Preston, Peter

Grantor

B 170 - 26

Allegany




Preston Richard, def.- action agreed,- June 2nd 1669.
(1)Chan.C.D.6.

" " -Burgess of Dorchester and Raymond
Stapleford, Sheriff, - Mar. 29th 1669.
(1)Chan.C.D.402.

" " vs. Thos. Emerson, bill filed- May 11th
1669.(1)Chan.C.D.
278.

" " ag't Richard Emerson,- May 12th 1669.
(1)Chan.C.D.404.



1790

Preston, Samuel

B 20 - 78, 81

Witness.



1823 Preston, Sarah (wife of James) Deceased
 nee Clark
B 160 - 158, 160 Legatee

Harford



Preston, Scott

B 108 - 513 Testimonial Witness



1840 "Preston St." South side
- fronting 40 ft. between Ross St. &
Rose Alley, running back 44 ft.

B 157 - 71 Ground Rent sold to Ann McKim

Baltimore City



1841 "Preston St." South side - fronting 15 ft
 between Pennsylvania Ave. & Ross St.,
 running back 100 ft. to an alley

B 157 - 70 Ground Rent sold to James Kernan.

Baltimore City



1840 "Preston St." South side-- fronting
30 ft. between Fenna. Ave. & Ross St.,
running back 100 ft. to an alley

B 157 - 70 Ground Rent sold to James Kernan

Baltimore City



1840 "Freston St. & Rose Alley" West corner
 fronting 15 ft. and 150 ft. on Rose Alley

B 157 - 71 Site of lot

Baltimore City



1738


Preston, Thomas Wrote paper A in Parker agt Mac-
kall.

"

"

Witness to the Inventory of Geo.
Parker.

7 Chan. I. R. # 4- Folio 38 & 40-43



1768 Preston, Thomas Took up "Everly Hill".


11 Chan. D. D. # 2- Folio 121




1808

Preston, Thomas

B 59 - 238 Commissioned
318 Deceased Trustee 1815



Preston Thos., ag't admrs. of Wm. Palmer,-Writ of
Error, Supersedeas and "Scire facias"-
with John Hyland and Thos. Russell,
security,- Nov. 11th 1680.(1)Chan.C.D.
275.




1810

Preston, Thomas, Esq.

B 59 - 235 Attorney at Law
246 Trustee 1811

Virginia



1850

"Preston Vale" - 230a

B 177 - 758; 1848 B 174 - 570; B 176 - 532

Dorchester



1841 "Freston Vale" - 40 acres

B 157 - 567, 471 Sold to Martin M. Deaver

Dorchester



"Preston Ville" - 57-3/4 acres

B 164 - 139 Real estate of Henry Bradley, deceased,
sold to Martin M. Deams 11/25/1844

Dorchester



Preston, Walter

B 105 - 30 Witness - 1816

Harford



1845

Preston, William

Deceased

B 167 - 179

Baltimore City



Preston, William P.

Attorney

B 169 - 247 (1846)

B 176 - 429 (1848)

Baltimore City




1845

Preston, Wm. V.

Witness

B 168 - 81

Baltimore City



Prett, Wilson

Soldier

B 121 - 18 Patentee, Bounty Land in Illinois
Territory, 2/20/1818



1850

"Pretty Good" - 734³/₄a

B 177 - 423

Allegany



"Pretty Sally"

B 141 - 636 Conveyed to Warner Hobbs by Wm. of
Samuel Hobbs and sold to Roderick
Dorsey by Warner Hobbs' Trustee by
will, October 27, 1828

Frederick



1841 "Fretty Prospect"

B 157 - 301

Allegany



No Date "Prevention",

Patent vacated for Edward Sprig
of P. G. Co.

7 Chan. I. R. # 4- Folio 398.



1789

"Prevention"

1 acre

B 105 - 773

Worcester



1782 "Prevention",

Tract held by Thomas Addison.

13 Chan. - Folio 516



1843

"Prevention of Inconvenience" - $33\frac{1}{2}$ acres

B 162 - 631

Sold to Thomas Willson

Kent




1848

Prevetary, Elizabeth Deceased
nee Shammear


B 174 - 108

Baltimore City



1703 Previe, Daniel, agt Jas. Rae. Spa. to be re-
newed.


2 Chan. P.C. Folio 510



1738/39 Price,

vs. Proprietary. Security given.
Complts answer filed.

7 Chan. I. R. # 4- Folio 61 & 80




1801

Price (No first name given)

B 56 - 700

Plaintiff

Member of firm of Childs and Price



Price, Abraham H.

B 135 - 300 (1826)

- 353 Witness, 50 yrs. of age, 1827

B 148 - 352 Arbitrator 1830

Baltimore County



Price, Abraham H. of Nemehiah

- B 142 - 1033 Executor of David Barnhart 1826,
 Defendant 1829-31
- 1034 Married Elizabeth Barnhart between
 1829-31
- B 141 - 439 Witness 1829

Baltimore Co.



1668

"Price's Adventure"

B 40 - 244

200 acres


Surveyed for Edward Price



Price, Alice of Hyland by Rebecca

B 164 - 564 Defendant 1844

Cecil



Price, Alpheus James of Thos. S. and
Mary A.

B 142 - 916 Infant Defendant 1830

Cecil



1845

Price, Ambrose

Executor

B 167 - 935

Cecil



1707 Price, Andrew, vs Thos. Beale. Agreed.

2 Chan. P.C. Folio 586



Price, Andrew

B 131 - 158 Affidavit 1812

Baltimore City



1845

Price, Ann
nee Morgan

Legatee

B 167 - 935


Cecil



Price, Ann

B 123 - 380 Witness 1812
- 286 (1822)

Staunton, Va. (formerly of Baltimore Co., Md.)



1835 Price, Ann B.

B 154 - 575 Defendant

Cecil



1835 Price, Ann Elizabeth of Fredus Infant

B 154 - 573 Defendant

Cecil



Price, Ann R. of Hyland and Martha

B 135 - 109 Infant Complainant 1823-27

Cecil



1841 Price, Anna (wife of Henry

B 156 - 449 Grantor 1837

Annapolis



1843

Price, Anna J. of Walter

Defendant

B 161 - 458

Baltimore City



1801

Price, Archelus

B 56 - 193 Plaintiff



Price, Arthur

B 122 - 531

Witness (Will)

Anne Arundel



1816 Price, Assenath of Benjamin Deceased Inf.

B 154 - 547


Cecil



1801

Price, Barron

B 56 - 193 Plaintiff



Price, Benjamin

B 137 -106 Purchaser 180a 3 rds 24 pcs. Sipes
Town Enlarged 10/24/1828
- 108 Petition 1829

Baltimore County



1845

Price, Benjamin

Commissioner

B 167 - 177

Baltimore Co.



1791

Price, Benjamin

B 22 - 290

Jury.

B 66 - 168

Heir at law



Price, Benjamin

- B 148 - 522 Commissioner 1832
B 151 - 78 Attorney for C. & O. Canal Co. 1832
B 153 - 448 Surety 1835
B 156 - 692 Witness 1829


Frederick



1803

Price, Benjamin of John

B 56 - 381 Purchased land in Cecil County property
of James Brice, deceased.



1815 Price, Benjamin of John (Farmer) Deceased

- B 154 - 546 Purchaser of land 1804
- 547, 597 Surety 1810
- 581 Bond 1810
- 585 Purchaser of land 1804

Cecil



Price, Benjamin of Wm.

B 125 - 388 Exr. of Helent B. Price-Acct. 1825
- 484, 485 Grantee 5/3/1790/ 2/5/1787

Cecil and Kent



Price, Benjamin of Benjamin of John

B 154 - 547 Deceased minor 1816

Cecil



Price, Benjamin B. of Fredus

B 154 - 573 Defendant 1835 (minor)

B 178 - 1150 Petitioner 1850

Cecil



1842 Price, Caroline

B 160 - 231 Complainant

Baltimore Co.



"Price's Chance" $66\frac{3}{4}$ acres
South side Wheeler's Spring Branch which
descends into western fork of Gunpowder
Falls

B 117 - 404 Lease to John Price for 70 acres and
resurveyed into Talbots Purchase
March 15, 1799

My Lady's Manor, Baltimore County



1808

Price, Charles

B 48 - 508 Account



Price, Charles

B 128 - 258 Witness (will) 9/13/1793

Queen Anne's



1798 Price, Christopher

B 65 - 241 Witness

Mason Co., Kentucky



1792

Price, Col.

B 25 - 513

Bid.



1842 Price, Daniel

B 160 - 83

Baltimore City



Price, Daniel

B 179 - 459 (1843)

Anne Arundel



1847

Price, Daniel

Creditor

B 171 - 108

Montgomery



1794

Price, Darah

B 28 - 27


Daughter of Alex. Warfield.



1802

Price, David

B 57 - 153 Mentioned in testimony



Price, David Asbury of Thos. S. and Mary A.

B 142 - 916 Infant Defendant 1830


Cecil



Price, David H. of Thomas

B 142 - 917 Executor of Thos. S. Price-Def. 1830
- 926 Defendant 1830

Cecil



1718 Price, Edward, 52 yrs. deposed Mr. Turner named
the boundary tree of "St. Lawrence"
& Mr. Waltons daughter remembered
it was near Turners Plantation.

3 Chan. P. L.- Folio 466



1668

Price, Edward

B 40 - 244 Landowner

B 32 - 480 Bot. Personalty.

(1795)



Price, Edward

B 115 - 487 Patentee to "Olivers Neck" 147 acres
5/17/1700

118 - 348 Ment.

Anne Arundel



1847

Price, Eli K.

Guardian

B 172 - 576

Philadelphia, Penna.



1848

Price, Elijah

Defendant

B 174 - 65

Baltimore Co.



Price, Eliza Ann (widow of Walter)

B 161 - 458 Defendant 1843

B 178 - 282 Account 1850

Cecil



Price, Elizabeth

B 118 - 348

Ment.



Price, Elizabeth (wife of Abraham H.)

B 142 - 1033 Defendant 1829-31

Baltimore Co.



Price, Elizabeth (wife of Edward)
nee Linn of Thomas

B 115 - 487 Co-patentee to "Olivers Neck" 147 acres
5/17/1700

Anne Arundel



Price, Elizabeth (wife of R. Butler)
nee Huntt of Clement of Henry

B 164 - 83 Defendant 1844

Pennsylvania



Price, Elizabeth

- B 66 - 168 Intermarried with Joseph Sim Smith
Heir at law
- 176 Daughter of Samuel Price

Fredrick Co.



Price, Elizabeth H. (widow of Benjamin of John)
nee Ward

- B 116 - 238 Account 1818
- B 142 - 931 Land Owner 1827
- B 154 - 547 Admx. of Benjamin 1834
- 559 Executrix of Peregrine Ward 1834

Cecil



1794/95. "Prices Encouragement"

B 65 - 20 - 25 Tract of land



1792

Price, Foster

B 25 - 216

Deposition.



1837 Price, Francis

B 60 - 534 Guardian
- 207 " 1837



Price, Francis

B 149 - 39 Account 1832

B 168 - 361; B 170 - 18 Guardian 1845, 1846

Dorchester



Price, Frederick

- B 116 - 144 Witness 1800
- B 123 - 276, 286, 445 Died 1813/14
- 275, 470 Grantor Jan. 11, 1811
- 467 Grantor Jan. 12, 1810
- B 131 - 157 Debtor 1812

Baltimore City



1802


Price, Frederick

B 56 - 79 Commissioner

B 36 - 309 (Part 2)

Referee. (1803)

Baltimore County



1833

Price, Fredus

Testator

B 154 - 546 Defendant 1829-32

- 573 Will, January 19, 1827

Cecil



1833

Price, George

B 149 - 444 Affidavit

Cecil



Price, George

B 66 - 168 Son and heir of Thomas Price- - Executor
- 170 - 171 - Trustee 1806
- 172 - 174 " 1807 - 1810 - 1811
- 179 - 180 " 1813



Price, George

B 113 - 10 J. P. 1817
B 139 - 615 Commissioner 1823
122 - 621 Trustee 1823

Frederick



1835 Price, George S. of Fredus Infant

B 154 - 573 Defendant

Cecil



Price, George W. of John and Rachel

B 140 - 86 Infant Defendant 1829

Kent



1831-3 Price, Goldsberry

B 151 - 15, 161



Price, Harriett

B 130 - 299 Account 1824

Cecil



Price, Henry

B 145 - 181 Account 1833
B 143 - 257 Guardian 1830
B 156 - 437 Defendant 1841

Annapolis



Price, Henry

B 123 - 598 Account 1824

Baltimore Co.



Price, Hezekiah

- B 116 - 259 Complainant 1820
- 261 Mortgagee Aug. 2, 1819
- 263 Assignor Apr. 3, 1819
- 410 Mortgagee March 18, 1819
- 414 Assignor 12/10/1819
- B 121 - 296 Defendant 1822
- 299 Grantee Jan. 13, 1821
- 300 - ditto -
- B 125 - 456 Witness 1818

(next)



Price, Hezekiah

B 125 - 487, 488 Executor of Rebecca Tool December
25, 1811
B 162 - 487 Witness 1843

Baltimore City



1796

Price, Hezekiah

B 35 - 288

For R. Bond, Surety.



Price, Hilent B.

B 113 - 326 Creditor (note) 12/4/1814


Kent



1804

Price, Humphrey

B 56 - 518 Purchased land in Baltimore County at
public auction



1799

Price, Humphrey

B 46 - 31 Account

Baltimore



1792

Price, Hyland

B 24 - 539

Debtor.



Price, Hyland

- B 134 - 109 Next Friend, Complainant 1823-7
B 142 - 926 Grantee 8/17/1787
B 154 - 578 Witness 1835
B 164 - 564 Died in Summer of 1842
- 565 Mortgagor 3/13/1841
- 571 &c. Will Jan. 28, 1831
B 109 - 475, 476 Debtor (Note)



Price, Isaac H.

B 134 - 1028 Purchaser of real estate of Wm.
Waters, being house and lot in
White Haven, 1828

Somerset



1845

Price, Isaiah

Guardian

B 167 - 183

Baltimore Co.



1840

Price, Isaiah B.

Creditor

B 161 - 526 $\frac{1}{2}$



1845

Price, Israel

Land Owner

B 167 - 668

Baltimore Co.



1835

Price, Jr., Israel

J. P.

B 151 - 730

Baltimore Co.




Price, Jacob

B 154 - 359; B 166 - 588 J. P. 1834-1844

B 173 - 867 Account 1830

110 - 202 Witness


Cecil



1797

Price, James

B 56 - 270	Witness (Deed)		
B 63 - 176	Deposition	1800	
- 208	Witness	1784	
B 24 - 312		Justice.	(1792)
- 287,292,300, 307		Exect. of J. Garland.	"
B 27 - 211		Justice.	(1793)
B 32 - 215		Certificate.	(1795)
- 224		Affidavit.	"
B 35 - 199		Debtor.	(1796)




1797

Price, James

B 56 - 260 Obtained warrant of resurvey on several tracts of land in Caroline County now called "Forest Lodge"

Baltimore County




1798

Price, James

B 40 - 735 Commissioner

Baltimore County



1848

Price, James

Highest Bidder

B 175 - 809

Cecil



Price, James

B 133 - 137 J. P. 1821

Frederick



1844

Price, James

B 165 - 29

Kent Island, Queen Anne's




1799

Price, James

29 years of age

B 53 - 264 Deposition

Easton



Price, James


- B 113 - 190 Grantee 1799
B 115 - 273; B 174 - 546 Reg. of Wills 1818-1848
B 38 - 296 Surety 1797
B 38 - 290 Commissioner 1797
B 39 - 9 Reg. Wills 1797
 14 Commissioner 1796
 73 Reg. Wills 1795
B 40 - 463 J. P. 1794
Talbot
B 45 - 288 Reg. Wills 1799



1793

Price, James

B 53	-	258	J. P.							
		281	Reg. of Wills	1800						
B 54	-	77	"	"	1801					
		226	"	"	1802					
B 60	-	491	"	"	1836					
B 66	-	541	-	542	Reg. of Wills					
	-	542	"	"	"	1802				
Talbot										
	-	543	-	544	-	545	-	548	Reg. of Wills	1803
	-	568	-	570	"	"	"		1806	



1794

Price, James

B 30 - 357- 358

- 271

- 284

- 288-314-315-319

- 340-347-353

Referee.

Petition.

Certificate.

Creditor.


Creditors account.



1803 Price, James

B 67 - 598 Reg. of Wills
- 601 " " " 1802 - 1803

Talbot Co.



Price, J. A.

B 122 - 79	Reg. of Wills	1808
B 43 - 375	" "	1799
B 44 - 278	" "	1797
B 46 - 58	" "	1799
63	" "	1797
B 56 - 139-223-894	" "	1802
200	" "	1799
- 649	" "	1804
B 58 - 267	" "	1803
294-307	" "	1802
769	" "	1798

Talbot County



Price, James B.

Doctor

B 157 - 78	Judge 1840
B 159 - 289	Witness 1842
B 166 - 526	Judge 1814
B 169 - 530	Purchaser 1846

Baltimore City



1835 Price, James B. of Fredus Infant

B 154 - 573 Defendant

Cecil



Price, James B. of James B. and Phebe

B 140 - 86 Infant Defendant 1829

Kent



Price, James B. of Mary

B 140 - 86 Deceased

Kent



Price, James Hyland of Hyland

B 164 - 571 Deposition 12/30/1844; Legatee 1/28/1831


Cecil



1835 Price, Jeremiah C. of Fredus Infant


B 154 - 573 Defendant

Cecil



1709 Price, John, agt Mich. Earle. Abated by Defts
death.

2 Chan. P.C. Folio 518




Price, Jr., John

B 116 - 40 Witness 1818

Queen Anne's



Price John, (Capt.) -Writ of "Scire facias" issued to
Kenelm Cheseldyne on his lands,-
Mar. 3rd 1675.(1)Chan.
C.D.146.



Price, John

B 116 - 74

76

289

292

294

289

Def. 1819-20

Mortgagor 5-2-1817 Grantee 1814

Purchaser

Note - Creditor

Creditor

Bond

Baltimore



Price, John of Mary

B 140 - 86 Deceased

Kent



Price, John B.

- B 149 - 431 Purchaser of "World's End" $231\frac{1}{2}$
acres, 15 perches, 1832
- B 167 - 941 Commissioner 1845

Cecil



1835 Price, John C.

B 152 - 464 Account

Queen Anne's



Price, John C. of Benjamin

B 116 - 225; B 154 - 547 Died in Fall of 1817

Cecil



Price, John H.

Attorney

B 141 - 580 Commissioner 1829
B 143 - 736 Trustee 1831
B 149 - 423 Creditor 1831
B 157 - 123 Defendant 1841
B 158 - 489 Defendant 1842
- 637 Trustee
B 160 - 277 Defendant 1842
B 165 - 19 Trustee 1844

(next)



Price, John H.

B 176 - 1033 Witness 1849

Belle Air



1811

Price, John H.

B 105 - 499 Witness

Baltimore



1842 Price, John L.

B 159 - 285 Administrator-Defendant

Baltimore Co.



Price, John R. of Hyland by Martha Rothwell

- B 135 - 109 Inf. Complainant 1823-7
B 164 - 564 Excr. of Hyland, Defendant 1844
- 572 Legatee, Excr. 1/28/1831
B 167 - 18 Complainant 1845

Cecil



Price, John S.

- B 135 - 104 Constable 1819
- B 167 - 221 Purchaser Plot No. 4 of Wm. Wilson's
Estate 1845 (Queen Anne's)
- B 174 - 553 Commissioner 1848 (Delaware)

Cecil



Price, John V.

- B 116 - 239 Account 1818
- 240 Guardian to Rebecca & Sarah Price 1820
- B 120 - 505 Creditor 1820
- B 134 - 7 (1824)
- B 154 - 577 Witness 1835

Cecil



Price, Joseph

- B 116 - 653 Deposition, aged 26 yrs. prior
August 18, 1820
- B 125 - 391 Account 1825
- B 168 - 121 Grantor
- 213 Complainant 1845

Caroline & Kent



1795

Price, Joseph

B 37 - 80

Creditor account.



1843

Price, Josephine of Walter

Defendant

B 161 - 458

Baltimore City



Price, Joshua

B 132 - 281 Land Owner 1805

Baltimore Co.




1803

Price, Colonel Josiah

B 55 - 334 His land mentioned.

Allegany



1842 Price, Leah

Deceased


B 160 - 231

Baltimore Co.



Price, Leah
nee Bond


B 137 - 101 Complainant 1828



Price, Levi

B 140 - 770 Witness 1821

Baltimore Co.



1848

Price, Lewis

Land Owner

B 175 - 810

Cecil



Price, Lloyd

B 129 - 575 Witness 1825

B 133 - 571 Debtor 1826

Anne Arundel



1790 Price, Lloyd & Robinson

vs. John Corcoran.
Supa. & Inj.

19 Chan. - Folio 53



1845

Price, Louisa H. (wife of Joseph)
nee Piner Complainant

B 168 - 213

Kent



Price, Margaret

B 114 - 98 Debtor 1796



Price, Margaret of Thomas

B 142 - 916 Security Feb. 17, 1827

Cecil



1782 Price, Martha

vs. William Goodwin.
junction.

Supa. & In-

13 Chan. - Folio 537



Price, Martha (wife of Hyland)
nee Rothwell

B 135 - 109 Died prior 1822

B 167 - 19 Deceased 1845

Cecil



Price, Martha R. of Hyland

B 164 - 564 Defendant 1844

Cecil



1775

Price, Mary

B 47 - 18 Account

B 63 - 679 Relinquishment - Wife of Thomas Price 1791

B 66 - 168 Wife of Thomas Price - Heir - Executrix
(1795)



Price, Mary (wife of David H.)

B 142 - 933 Quit Claim to dower 1827

Cecil



1835 Price, Mary of John C. Infant

B 154 - 547 Defendant

Baltimore City (formerly of Cecil Co.)



Price, Mary of Mary

B 140 - 86 Complainant 1829

Kent



Price, Mary Ann (widow of Thomas S.)
nee Veazey

B 142 - 916 Defendant 1830
- 921 Guardian 1830
B 167 - 935 Legatee

Cecil



Price, Matilda (daughter of Thomas & Mary Price)

B 66 - 168 Heir at law - Intermarried with Upton Beale)



1803 Price, Mollison

B 65 - 220 Mentioned



1845

Price, Mordecai

Security

B 167 - 221

Queen Anne's




1795

Price, Mr.

B 33 - 114

Examiner.



Price, Nannet

- B 66 - 168 Heir at law
- 176 Son of Samuel Price

Kentucky



Price, Nathan

B 138 - 333 Grantor, Oct. 17, 1814
122 - 679 Grantee - Grantor 1814

Baltimore Co.



1850

"Prices Neglect" Part of

B 177 - 833

Baltimore Co.



1830 Price, Nehemiah

J. P.

B 148 - 354c

Baltimore Co.

B 106 - 511 Administrator



1794

Price, Nehemiah

B 105 - 661 Witness

Fred. Co.



1804 Price, Nehemiah

B 61 - 32 Plaintiff

Frederick Co.



1807

Price, Nehemiah

Liber 68, f. 490

Def.

Frederick



1842 Price, Nichodemus (sometimes called
 Nicholas)

B 160 - 231 Complainant


Baltimore Co.



1792

Price, N. H.

B 45 - 142 Witness (Agreement)



1842

"Price's Patent"

B 159 - 585

Cecil



Price, Penelope Deye (widow of Frederick)
nee Owings

- B 123 - 275 (wife) Grantor 1/11/1811
- 277 Married Edward D. Goodwin
- 430 Defendant 1816
- 467 (wife) Grantor 1/12/1810
- 470 &c. Beneficiary 1/11/1811
- 488 Married Edward D. Goodwin
- B 135 - 283 Legatee 1810

Baltimore County



Price, Peregrine of Mary

B 140 - 86 Complainant 1829

Kent



Price, Phebe (widow of James B.)

B 140 - 86 Admx. of James B. Price, Defendant 1829

Kent



Price, Rachel of Hezekiah

B 125 - 485 Intermarried with Robert Watson
March 1815
- 487 Legatee 12/25/1811

Baltimore City



1795 Price, Rebecca

B 66 - 168 Heir at law - Daughter of Thomas & Mary Price
- 170 Petitioner

Fred. 60.



Price, Rebecca (2nd wife of Hyland)

B 164 - 571 Legatee 1/28/1831

Cecil



Price, Rebecca of Hyland by Rebecca

B 164 - 564 Defendant 1844

Cecil



Price, Rebecca of John C.

B 116 - 225 Infant Defendant 1819-20
B 154 - 547 Defendant (minor) 1835

Baltimore City (from Cecil)





1792

Price, Reese

B 25 - 153

Devy.



Price, Risdon H.

B 121 - 45 (1820)



Price, R. Butler

B 164 - 83 Defendant 1844

Pennsylvania



Price Roger,- Order and Mandamus issued to Col. Vincent
Lowe and Major Peter Sayer- upon request
of widow Judith Price,- Feb. 27th 1683.
(1)Ehan.C.D.387.

Price Rodger

1831-3

Price, Sally (wife of Goldsberry)
nee Kirby

B 151 - 15, 161



1794

Price, Samuel

B 28 - 366

Witness.

B 31 - 340

For Phil Thomas. (1795)

B 33 - 67
- 137

Witness.

Deposition.

B 66 - 176 Deceased - Son of Thomas Price



Price, Samuel

B 117 - 333 Deposition 1819

B 151 - 36c Land Owner 1820

118 - 640-638 Purchaser

Baltimore County

Cecil



Price, Sarah of John C.

B 116 - 225 Infant Defendant 1819-20

Cecil



Price, Sarah Ann

B 179 - 164 Surety 1851

Washington



1848

Price, Sarah E. (wife of Elijah)
nee Mott Defendant

B 174 - 65

Baltimore Co.



Price, Smith

B 143 - 201 Lessee


Anne Arundel



1804

Price, Spencer

B 59 - 330 Mentioned his dwelling house



Price, Spencer

B 115 - 96 Witness 1798

Cecil



Price, Stephen

B 142 - 677 Land Owner 1826

B 149 - 55, 60 Deceased 1828

Anne Arundel



1833 Price, Stephen

B 157 - 63 Land Owner

Baltimore Co.



1792 "Price Street"

B 154 - 156

Baltimore City



1795 Price, Susannah

B 66 - 168 Daughter of Thomas & Mary Price




1787

Price, Thomas

B 45 - 140	Appraiser	
B 47 - 510	"	1802
617	Witness (Bond)	1806
B 55 - 239	Surety	1798
B 58 - 24	Purchased land in Baltimore County at public auction	1806
B 62 - 580	Account	1806



Price Thomas, of St. Mary's -pardon granted him-
Feb. 20th 1677.(1)Chan.
C.D.174.



1790

Price, Thomas & Son

B 21 - 137

Debtors.



1769 Price, Thomas

Com. of Rebellion to Jany. in -
Jennings agt. Holt.

11 Chan. D. D. # 2- Folio 319



1781 Price, Thomas Administered oath to Evan Shelby
in answer to Complots. bill.

13 Chan, - Folio 327 & 333



1781 Price, Thomas Deposition for Deft. Denwood agt.
Wilmer.
1790 " " Witness to bond of Dulany.
1791 " " Referee.

13 Chan. - Folio 370
18 Chan. - Folio 295
23 Chan. - Folio 52



Price, Thomas

B 128 - 258 Witness (will) 9/13/1793

Queen Anne's



1792

Price, Thomas

B 25 - 579

Witness.

B 26 - 53 - 54

Justice & Witness.

B 34 - 646

Witness. (1796)

B 37 - 427

Witness. (1770)



Price, Thomas

B 123 - 317 Creditor 1823
B 135 - 198 Witness 1822
B 179 - 459 (1843)

Anne Arundel




1806

Price, Thomas

Quaker

B 58 - 42 Deponant
48 Deposition

Baltimore County



Price, Thomas

B 139 - 536 Witness (will) 2/19/1822

Anne Arundel



Price, Thomas

B 114 - 94 Debtor 1796
B 120 - 505 Creditor 1820
B 142 - 916 Grantee Jan. 16, 1806

Cecil



Price, Thomas

B 132 - 26 Debtor (Note) 4/14/1787

Frederick

- B 63 - 673 - 674 Conveyance of land - (partnership
with Westal Ridgely)
- 676 Grantee 1788
 - 678 Grantor 1791
 - 680 Conveyed land to Jacob Rop 1791



Price, Thomas

- B 157 - 208 Guardian 1841
- 599 Commissioner 1841
B 158 - 418 Commissioner's Clerk 1842
- 480 Guardian 1842
B 162 - 310 J. P. 1843
- 767 Guardian 1843
B 165 - 30, 123 Guardian 1844
B 167 - 111 J. P. 1845
B 167 - 585 Guardian 1845

(next)



Price, Thomas (Captain)

B 109 - 413 Complainant 1806
- 415 Debtor

Charles



1797

Price, Thos.

B 37 - 427 J. P.

Frederick



1806 Price, Thomas

B 66 - 168 Devisor - Testator - Will
- 170 Testator
- 179 Account (sale of Estate) 1803

Fred. Co.



Price, Thomas

- B 168 - 39 Guardian 1846
- 158 Grantee
B 169 - 219 Commissioner's Clerk 1846
B 171 - 126, 385; B 172 - 530, 591 J. P.,
Commissioner's Clerk 1847

Kent



Price, Thomas of Hezekiah

- B 125 - 484 Infant Defendant 1824-5
- 485, 486 18 yrs. of age 1824
- 487 Legatee 12/25/1811

Baltimore City



1835 Price, Thomas B. of Fredus Infant

B 154 - 573 Defendant

Cecil



1842

Price, Thomas J.

Deceased

B 160 - 231

Baltimore Co.



Price, Thomas J.

B 137 - 108g Deposition 9/8/1829

Baltimore County



Price, Thomas S. of Thomas

- B 120 - 509 Surety 1822
- B 142 - 916 Made will Jan. 21, 1828; Died
circa Jan. 23, 1828
- 917 Mortgagor Feb. 17, 1827
- 920 Will

Cecil (from Newcastle Co., Delaware)



1801

Price, Vachel

B 56 - 193 Plaintiff



1792

Price, Vincent

B 24 - 277

Witness.



Price, Walter

- B 142 - 584 Surety 1830
B 161 - 459 Deceased 1843
B 162 - 414 Admr. of William Price, Judgment

Harford & Baltimore



1843

Price, Walter A. of Walter Defendant

B 161 - 458

Baltimore City



Price, Walter L.

B 113 - 363 Court Messenger 1819

Anne Arundel



No Date Price, William, Richard Price & Nicholas Ridge
-ly vs. John Campbell & John -
Veasy. Attachment ordered.
Agreed.

4 Chan. I. R. # 1- Folio 168 & 192



1792

Price, William

B 41 - 316 Witness




1843

Price, William

Defendant

B 162 - 255; B 161 - 169 (Witness)



Price, William

- B 120 - 199 Assignee of Ephraim Gaither,
Account 1822
- B 140 - 129 Purchaser 1830

Anne Arundel



Price, William

- B 121 - 180b Purchaser Lot #111 of Bowleys &
Yates Addition Dec. 15, 1827
- B 135 - 284 Witness 1810
- B 138 - 375 Defendant 1828
- B 105 - 55 Lessee 1804
- B 53 - 395 Plaintiff 1805

Baltimore City



Price, William

B 137 - 108e (1828)

- 581, 583 Creditor 1818

Baltimore County



1847

Price, William

Creditor

B 172 - 205

Carroll



Price, William

B 125 - 485 Grantee 7/31/1733

Cecil



Price, William

B 155 - 878 (1832)

New Castle Co., Delaware



Price, William

Tavern Keeper

B 134 - 407 Witness 1826
- 414 (1826)

B 139 - 623 Deposition, aged 33 yrs., 11/17/1823

Unity,
Montgomery



1846

Price, William

J. P.

B 170 - 59

Queen Anne's



Price, William

Attorney

B 144 - 347 (1827)
B 145 - 1 Complainant 1831
- 72 Executor of John J. Hays 1823
B 151 - 285, 692 (1831-34)
B 153 - 448 Trustee 1834
B 139 - 22 Commissioner 1822

Hagerstown



Price, William

B 122 - 10

Trustee 1823

Washington



1805 Price, Wm.

B 63 - 345 Registrar

B 22 - 194 of New England. (1791)

Virginia



Price, William J.

B 179 - 234 Witness (will) 1848

Harford



1850

Price, Wm. M.

Witness

B 178 - 497

Dorchester



Price, W. T.

B 123 - 749 J. P. 1811

Cecil




1793

Price, Zachariah

B 50 - 340 Witness (Will)

B 35 - 199 Debtor. (1796)



1798

"Prichard"

B 41 - 367

233 acres




1792

part of "Prichard"

B 41 - 244 129 acres


Owned by William Smallwood



1800


Prichard, Richard

B 58 - 287 Witness (Agreement)



No Date Prichard, Wm., vs. John Donaldson. Injunction
dissolved with costs.

3 Chan. P. L.- Folio 1092



1792

"Prickles"

B 23 - 213, 214, 217

of Samuel Fluelling.




1845

"Prickles Cocked Hott" Part of
- 25 $\frac{1}{2}$ a

B 168 - 322

Somerset




1845

"Prickles Cocked Hott" Part of
- 30 $\frac{1}{4}$ a

B 168 - 322

Somerset



Prickley Pear Creek

B 106 - 264, 265 Ment.

B 105 - 835 mentioned 1815

Kent.




1815

"Prickley Pear"

B 105 - 835

121 $\frac{1}{2}$ acres

Kent Co.



No Date Prideaux, Edmund, & wife Exects. of Rogers.
agt. Phil Hemsley & wife.
Answer received & Contempt
purged. Better security
or Injunction dissolved.
Attachmt. ordered renewed.

3 Chan. P. L.- Folioll6 & 247 - 334




1794

Prideaux, Joshua

B 29 - 125

Assignee.



1719 Prier, Thos., of Kent Co., 45 yrs. deposed that
Mr. John Hynson put cedar post
in his presence in John Hynsons
pasture.

3 Chan. P. L.- Folio 510



"Priest Foard"

B 173 - 212 (1836)

Harford



Priestly, Edward

B 116 - 530 (1819)



Priestly, Edward

B 121 - 148 Defendant 1820-2

Baltimore City



1844

"Priest Land"

B 166 - 692

Carroll (Formerly Frederick)



Priestman, Geo.

B 106 - 83

B 24 - 519-520 Debtor.

- 392, 400, 403 "Timber Neck" .



Priest, Thomas

B 142 - 388 (1823) .

Kent



Priest, William

B 116 - 652 Deposition, aged 46 yrs. prior 8/18/1820

Kent



1794

Priestman, George

B 28 - 569 Bought "Timber Neck".
 - 577- 578 Bond.
B 30 - 222-223-228 Referee.



1843

Priestman, J. M.

Witness

B 162 - 711

Baltimore City



1794

Priestman, John

B 30 - 111-120-129-~~124~~-137-139 Creditors account.



Priestman, Thomas

B 131 - 122 Admr. of Francis Maguire-Grantor
2/8/1816

Baltimore City



1792 Prigg, Edward

B 23 - 188, 200 Deposition.



Prigg, Edward

B 145 - 307 Witness 1823

- 328 Witness 1829

110 - 42 Witness

Harford

B 106 - 450, 479



1795

Priggs, John F. A.

B 34 - 89

Surveyor.



1843

Prigg, Dr. Joseph

Creditor

B 161 - 562

Cecil



1826

Prigg, Wm. P.

B 151 - 238 Witness

Harford



1795

Prigg, Mr.

B 32 - 777

Surveyed "Partnership".



1790

Priggs, John

B 20 - 62, 64-65, 69 Dep. Surveyor.



Prill, Benjamin E.

B 116 - 238 Account 1818

Cecil



1787 Prill, Frederick & others agt. Frazier & Hall.
Inj. dissolved on security.


16 Chan. - Folio 17



Prill, Fredus

B 116 - 238 Account 1818

Cecil



Prill, John B.

B 116 - 238 Account 1818

Cecil




1802

"Prima Street"

B 59 - 4 Mentioned in Mortgage

Baltimore City




1790

Primrose Alley

B 52 - 96 Mentioned

Baltimore



Primrose, the Younger, George

B 155 - 425 Owner part "Shepherds' Fortune" 1836

Queen Anne's



1797

Primrose, George A.

B 36 - 50

Witness. (Part 2)



Primrose, James S.

B 151 - 351 J. P. 1833

B 155 - 378 (1836)

Kent



1790

Primrose, John

B 52 - 97 His house mentioned.

Baltimore City



Primrose, John

B 164 - 585 (1845)

Queen Anne's



Primrose, Sophia

B 111 - 577

Def. 1818



Primrose, Thomas

B 111 - 580

Witness (Will) 1814

111 - 578

Married Sophia Quinby

Queen Ann



Primrose, William
(Sarah, wife)

Tavern Keeper

B 114 - 95 (1796)
B 159 - 411 Complainant 1842
B 161 - 281 Complainant 1843
B 155 - 421 Commissioner 1836
B 164 - 585 (1845)
111 - 577 Comp. 1818

Queen Anne's



Primrose, Jr., William

B 164 - 585 Purchaser "Jones Fancy" etc. 207 a,
3 r., 27-9/10 ps. and part "Standish
Woods" 30 acres June 11, 1845

Queen Anne's



1826 Princaird, J. & W. Funeral Directors

B 156 - 290

Baltimore City



"Prince Frederick"

Town

B 135 - 84 (1815)

Calvert




"Prince George Street (being part of
"Creaghs Discovery") 146 ft. from S.E. end
Gilbert Middletons Garden to Absalom
Ridgely's lease, to the water, etc.

- B 119 - 491 Leased by Corporation of Annapolis to
James Williams 9/9/1785
- 538 Bequeathed by James Williams to his
nephew James 1/3/1816
(next)

Annapolis



B 119 - 549 City of Annapolis to acknowledge another lease before payment of arrears to James Williams and Lewis Neth, Jr., Executors of James Williams, if the said executors claim a lease 6/9/1823.



"Prince George St." (being part of "Creagh's
Discovery) - 436 ft. from S.E. end of
Gilbert Middletons Garden, 354 ft. from
present Old Goal

B 119 - 490 Leased by Corporation of Annapolis to
Absalom Ridgely 9/9/1785

Annapolis



Prince, Mary
nee Hillhouse

Deceased

B 151 - 751

Georgia



Prince, Mary (wife of Seth)
nee Wisner of Susanna

B 180 - 887 Deceased 1835

Baltimore County



1793

Prince, Mr.

B 26 - 178

Tennant.



1833

Prince, Oliver H. of Mary

B 151 - 751

Georgia



Prince, Seth

B 180 - 887 Deceased 1835

Baltimore County



"Prince St." N.W. side, 40 ft. from S.W. side Albemarle St., N.W. 101'6" being half the distance between Prince St. and Queen St. S.W. 29'6", S.E. to Prince St., on Prince St. 29'6" to beginning

B 120 - 72 &c. Conveyed by John Hillen, Joseph Townsend and Geo. Decker, commissioners for the sale of real estate of Michael Diffenderffer, to George Coulson 4/3/1817. Mortgaged by said Coulson to Henry Ennalls Mowbray 4/6/18 18

B. City

(next)



B 120 - 78 Above declared null and void. Decreed
to be sold 1/21/1822



"Prince and President Sts." S.E. corner,
S.E. on President St. (100 x 28 ft.)

- B 133 - 189 Three lots, being ground conveyed by
Daniel Bowley et al to Ebenezer Graves
6/14/1806
- 186 &c. Bequeathed by Ebenezer Graves to
his wife Susanna during her widowhood
6/24/1823
 - 190 Plat
 - 194 Sold to Susanna Graves 8/24/1826

Baltimore City



Prince, Susanna of Seth & Mary

B 180 - 887 Inf. Complainant 1835-6

Baltimore County



1800

Prince, Thomas

B 54 - 330 Bond




1750

"Prince William"

60 acres

B 105 - 383

Kent Co.



1750

"Prince William Resurveyed"
(formerly "Prince William")

B 105 - 384

60 acres

Kent Co.



1848

"Prince William Co." - 257 acres in

B 174 - 516

Virginia



"Princess Anne"

Town

B 140 - 460 (1829)

B 67 - 13 - 19 Town mentioned 1803
Somerset




1805

Princess Tavern

B 58 - 762 Used for public sale

Easton, Maryland



1845

"Principal" Part of - 38 $\frac{1}{4}$ a

B 168 - 159

Frederick



1845

"Principal" Part of - 278a

B 168 - 159

Frederick



1787

"Principio"

B 40 - 256

971 3/4 acres


Cecil



1795

Principio Company

- B 49 - 533 Mentioned
- B 53 - 383 (1801)
- B 63 - 690 Late owner of tract named "Jones Inheritance" 1781
- B 28 - 343 (British) (1794)
- B 65 - 37 Land confiscated and sold



1796


Principio Company

B 45 - 174 Kingsbury Furnace mentioned



1804 "Principio Companys Land" part of
B 59 - 330 Property of Edward Oldham, deceased

Baltimore County



"Principio Creek"

B 121 - 643 (1823)

Cecil



1849

"Princippio Furnace"

B 176 - 1026

Cecil



1704 Pridewell, John, agt Henry Carter. Referred.
Agreed.

2 Chan. P.C. Folio 516 & 519



Prine, Edward

B 128 - 178 (1816)

Talbot



Pringle, Adelaide of Mark & Lucy

B 116 - 91

Infant Def. 1819-20

112 - 257

Def. 1819

Daughter of M. Pringle, deceased

Infant

1

Def. 1819

Harford - Balto.



Pringle, Augusta of Mark & Lucy

B 116 - 91
112 - 257

Infant Def. 1819-20

Def. 1819

Daughter of Mark Pringle, deceased
Infant

1

Def. 1819-Minor



Pringle, Caroline of Mark & Lucy

B 116 - 91
112 - 257

Infant Def. 1819 - 20

Def. 1819

Daughter of Mark Pringle, deceased
Infant

1.

Def. 1819 - Minor


Balto. - Harford



1800

Pringle, John

B 58 - 588 Defendant




1797

Pringle, John Sr.

Tailor

B 58 - 588 Deceased



1796 Pringle, John Julius

B 67 - 206 - 390 Attorney

South Carolina



1795

Pringle, Govens & Kuhn

B 32 - 647

Bond.



Pringle, Lucy (Widow of Mark)

B 116 - 91		Def. 1819-20
112	1	Def. 1819
112 - 257		Def. 1819

Harford - Balto.



Pringle, Maria of Mark & Lucy

B 116 - 91
112 - 257

Inf. Def. 1819-20

Def. 1819

Daughter of Mark Pringle, deceased
Infant

1

Minor 1819

Balto.
Harford



1783

Pringle, Mark

B 40 - 704 Witness Agreement

B 20 - 12, 20 Lessee. (1791)

- 590, 595 Partner & Atty.

B 24 - 169, 188, 236 Debtor. (1792)


B 26 - 142 Witness. (1793)

B 37 - 366- 367 Witness. (1796)



1787 Pringle, Mark agt. John Ball, Danl. Jennings,
Wm. Woodrop, Thoroughgood Smith.
To dissolve Inj. at next Court.

15 Chan. - Folio 170



1787	Pringle, Mark	agt. Thoroughgood Smith. To dissolve Inj.----"Nisi".
"	"	agt. Wm. Woodrop & others. To dissolve Inj. -----"Nisi".
#	"	agt. Danl. Jenings & others. To dissolve Inj.-----"Nisi".
"	"	agt. Jno. Ball & others. To dissolved Inj.-----"Nisi".

Further proceedings this Court.

16 Chan. - Folio 43

18 Chan. - Folio 59



Pringle, Mark

B 131 - 367 (1826)

Baltimore Co.

B 52 - 141 Plaintiff 1802
Heir and representative of Philip
Gover, deceased.

B 65 - 174 Plaintiff 1805



Pringle, Mark (Merchant)

- B 114 - 412 Account 1789
B 116 - 91 Died circa 1818
B 180 - 238 (1789)
112 - 4 Grantee - Deed 1807
112 - 1 Deceased
112 - 1 Grantor 1812
112 - 2 Deed 1806 between Thomas Lee of Anne
Arundel
112 - 257 Deed
Harford 258 Grantor
105 - 748 Witness - 1814




1803

Pringle, Mark

- B 56 - 246 Surety
- B 58 - 433 Indenture 1792
- B 60 - 17 Witness 1799
- 42 Commissioner 1802
- 65 Grantor 1792
- 87 Plaintiff 1799
- 87 Petitioner 1799
- 101 Grantee 1797
- 107 Witness 1797

Baltimore



1807

Pringle, Mark

Liber 68, f. 1

Def.

Baltimore City

Handwritten text, possibly a signature or name, located at the top center of the page.



1807

Pringle, Mark

Liber 69, f. 280

Plf .

Baltimore City



1808

Pringle, Mark

Liber 71, f. 457

Def.

Baltimore Co.



Pringle, Mark U.

B 112 - 135

Witness




1785 Pringle, Mux agt. Ball, Jenings & Woodrop.
Struck off.

14 Chan. - Folio 342



1805 Pringle, W.


B 59 - 158 Resident of dwelling opposite house &
lot sold at public auction in Baltimore



1800

Pringle, William

B 58 - 588 Defendant



1796

Prinker, Henry

B 36 - 264 (Part 2) Assignment Creditors.



1784 Prior

& King vs. Neh. King. Com. issued.

14 Chan. - Folio 26



Prior, Ann (wife of Wm.)
nee Black

B 140 - 827 Deceased 1816

Kent



1793

"Priors Clave"

B 26 - 251

Tract of Wm. Wilkinson.



1779 Prior, David

vs. Nehemiah King. Supa. &
answer filed.

13 Chan. - Folio 254



1787/88 Prior, David & Jesse King vs. Nehemiah King.
New Com. to same Com. Com.
named. Com. by consent named.


16 Chan. - Folio 7 & 392

18 Chan. - Folio 4



1709 Prior, Edmond, His deposition in case of Prior
Smith & Joy- shows sale of lands
from Michael Paul Vanderford to
his daughter Catherine wife of
Edmond Prior to Robt. Smith.
" " agt Ren atus Smith, Anthony Joy,
execs of Robt. Smith of A.A. Co.
for lands descending to Catherine
,wife of Edmond Prior, from her
father Michael Paul Vanderford.

2 Chan. P.C. Folio 665



1774 Prior, John Sr. Deposition in Browning agt. King

13 Chan. - Folio 44



1791

Prior, William

B 21 - 720


Creditor.



Prior, Wm.

B 140 - 826 Complainant 1817-29
- 827 Married Anne Black July 1, 1814

Kent



1795

Priscilla, Chew

B 32 - 81

Exect. of Saml.



Priscoe, Moses (Captain)

B 109 -538

Mentioned



Pritchard, Eliza

B 179 - 106 Grantor 1/13/1842

Anne Arundel



1841 Fritchard, Hannah (wife of Jesse)
 - widow of Jacob Egnor

B 156 - 428 Defendant

Cecil



Pritchard, Isabella
(niece of Richard G. Hutton)

B 179 - 99 Defendant 1850-1

Annapolis



Pritchard, James

B 161 - 338 Land Owner 1843

B 167 - 697 Guardian 1845

Cecil



1846

Prichard, Jane (wife of Wm.)

nee Hughes

Defendant

B 170 - 347

Baltimore City



1841 Pritchard, Jesse

B 156 - 428 Defendant-Guardian

Cecil



1845

Pritchard, Margaret H. Inf. Defendant

B 167 - 689

Cecil



Pritchard, Margaret Jones
(niece of Richard G. Hutton)

B 179 - 98 Executrix of R. G. Hutton, Def. 1850-1
- 102 Excrx., Legatee 1/15/1844

Annapolis




1845

Pritchard, Mary Elizabeth

B 167 - 689

Infant Defendant

Cecil



1845

Pritchard, Rachel Infant Defendant

B 167 - 689

Cecil



1845

Pritchard, Sidney Ann

B 167 - 689

Infant Defendant

Cecil



1846

Prichard, William

Defendant

B 170 - 347

Baltimore City



1786

"Pritchard"

B 41 - 220

Chas.



1743/44 Pritchard, Catherine, widow Agt Rebecca Tilley
Ordered subpa renewed.
Ordered attachment issue.
Subpa returned, service
proved. Decreed Deft pay
Complt one third of income
of estate.

7 Chan. I. R. # 4- Folio 441, ~~447~~, 448 & 530, 534 & 535



1740 Pritchard, John vs. Richard Snowden. Injunction
bill filed. Genl Replication.-
Motion to dissolve Injunction.
Abated by defts death.

7 Chan. I. R. # 4- Folio 168,173,178,183,186,214 &263



1790

Pritchard, William

B 21 -217,267

Creditor.



1841 Pritchett, Ariana of Collin^gson

B 157 - 40 Infant Defendant .

Kent Co., Delaware



Pritchett, Arthur

- B 145 - 260 Account 1832
B 143 - 335 Guardian 1831
B 149 - 173 Purchaser of "Starrways Forest" 17
acres, "Todds Home Pasture" 16 acres,
and "Westmoreland" 45 acres, 1832
B 180 - 417 Complainant 1834-5
B 164 - 61 Complainant 1841-4

Dorchester



Pritchett, Arthur H.

B 173 - 32 Deposition, April 1847
B 170 - 15 Surety 1846

Dorchester

6



1829

Pritchett, Collin~~s~~on

Deceased

B 157 - 40

Caroline



1841 Pritchett, Collison of Collison

B 157 - 40 Infant Defendant

Kent Co., Delaware



Pritchett, Edward of Collison

- B 157 - 40 Defendant 1841
- B 167 - 408 Purchaser part "Perry Grove" 1845
- B 177 - 460 Guardian 1850

Caroline



"Pritchetts Forest" - 34 $\frac{1}{2}$ acres

B 179 - 709 Part real estate Isaac H. Andrews,
deceased, sold to Henry Bibby and
George Hart 9/13/1851



1841 Fritchett, Foster of Collison

B 157 - 40 Complainant

Kent Co., Delaware



Pritchett, George of Ransom

B 165 - 567 Infant Defendant 1844

B 170 - 185 Infant Defendant 1846

Dorchester



1844

Fritchett, Henry

Administrator-Defend.

B 165 - 567



1841 Fritchett, James Wesley of Collison

B 157 - 40 Defendant

Kent Co., Delaware



Pritchett John, - Writ "Quem diem clausit extremum"
to inquire after his lands, - Jan. 30th
1673. (1) Chan. C. D. 94.

" " - Inquisition returned on his lands, -
Feb. 6th 1673. (1) Chan.
C. D. 95.

" " "Scire facias" to John Nicholls con-
cerning his lands, - Mar. 10th 1673. (1)
Chan. C. D. 96.



Pritchett, John

B 140 - 804 (1802)

Dorchester



Pritchett, John M.

B 154 - 624 Complainant (assignee of Ransom
Pritchett) 1835

B 165 - 567 Deceased 1844

Dorchester



1835 Pritchett, Maria (wife of Ransom)
 nee Miles

B 154 - 648 Complainant

Dorchester



1841 Fritchett, Nancy (widow of Collison)

B 157 - 40 Defendant


Kent Co., Delaware



1841 Pritchett, Peter Bayard of Collison

B 157 - 40 Defendant

Kent Co., Delaware



"Pritchett's Purchase"

B 143 - 850, 852 (1820)

Montgomery



Pritchett, Ransom

B 154 - 633 Account 1836
- 648 Complainant 1836
B 165 - 567 (1844)

Dorchester



Pritchett, Rebecca (wife of Arthur)
nee Traverse of Matthew

B 164 - 61 Complainant 1841-4

Dorchester



Pritchett, Sarah (wife of Arthur)
nee Miles

B 154 - 648 Assignor 1835
B 180 - 417 Complainant 1835

Dorchester



1841 Fritchett, Sarah Ann of Collison

B 157 - 40 Infant Defendant

Kent Co., Delaware



1841 Pritchett, Thomas Burchenal of Collison

B 157 - 40 Infant Defendant

Kent Co., Delaware



1790 Pritchett, William

B 21 - 217 Creditor.
 - 255, 259 Referee.



1790 Pritchett, Wm. & John Fleming-----Appraisers of Jno
Thompson's estate.
" " & Wm. Hickman-----Appraisers of -
Rudolph Eltinge's
estate.

19 Chan. - Folio 470 & 472



Pritchett, William of Ransom

B 165 - 567; B 170 - 185 Inf. Defendant 1844, 1846

Dorchester



1841 Pritchett, Wm. Henry of Collison


B 157 - 40 Infant Defendant

Kent Co., Delaware



Pritchie, William

B 108 - 163 Clerk



1795

Pritvhett, Salathiel

B 34 - 324

Dep.



1847

"Privilege" Part of

B 172 - 294

Baltimore Co.



1790 "Priviledge"

"Watkins Neck", "Bagford", "Industry", "Brown Farm"----sold by Courtenay, Exec. of Wm. - Neill.

19 Chan. - Folio 506



1790

"Priviledge"

B 21 - 183

Sold John Mc Lure



No Date Probart, William

vs. William Lane. Com to inquire into lunacy of deft. vs George Douglass. Moses Chaille, John Martin, Joseph Houston & Robt King Jr., Cause abated by petitioners death.

" "

Petition for writ de lunatic Inquirendo by Wm. Lane of - Worcester endorsed by Thomas Williamson.

8 Chan. I. R. # 5- Folio 653 & 654



1796

"Probus"

B 36 - 43

(Part 2)

Of William Beck.



PROCLAMATION to prorogue the Assembly,-Aug. 15th 1674.
(1)Chan.C.D.111.

" to the several sheriffs of the province to
call the assembly,- Oct. 14th 1674.(1)Chan.
C.D.114.


" to prorogue the Assembly directed to the
several sheriffs,- Jan.11th 1675.(1)Chan.
C.D.356.

" to prorogue the General Assembly,- Apr.
3rd 1683.(1)Chan.
C.D.380.



PROCLAMATION for the sitting of the assembly,- Apr. 10th
1673. (1)Chan.C.D.
85.

" to prorogue the assembly sent to nine
counties,- Sept. 16th 1672. (1)Chan.C.D.74.



"Proctors Forrest" part - 44 acres

B 133 - 412 &c. Mortgaged by Gilbert and Elizabeth
- 448 &c. Murdock to Wm. Brewer 2/27/1822.
Conveyed from Ann Lusby to Eliza'h
Murdock 6/3/1808.

Anne Arundel



"Proctor's Forrest" part - $76\frac{1}{2}$ acres
- adj. Brushey Neck

B 133 - 449 Conveyed from Benj. and Ann Lusby to
Gilbert and Elizabeth Murdock 10/15/1794
Mortgaged by said Murdocks to Wm.
Brewer 1822

Anne Arundel




Proctor, Isaac

B 173 - 764 (1798)

B 139 - 367 Account 1802

Charles



1800

Proctor, Isaiah

B 105 - 596 Lessee

Baltimore



Proctor, James

B 116 - 98 Purchaser of land 6/9/1820

Harford



1791

Proctor, John

B 20 - 594

Creditor.

B 31 - 59

Creditor.

(1795)



1844

"Proctor's Park" (200 acres)
- near Magothy River

B 166 - 303

Anne Arundel



Proctor, Rebecca


B 139 - 210 (1829)

Baltimore City




1679 Procter, Robt., & John (exects. of Jos. Morely)
ver John Larkin, Nath. Heathcott
, Marine Duvall, Gabriel Parret,
Leonard Coates & Martha his wife
exect of Wilton Russell Arthur
Brisco (creditors of Morely)
Decree to sell sufficient to
pay creditors.

2 Chan. P.C. Folio 148-153



1708 Proctor, Elizabeth, Her lot under State House
Hill claimed by Mrs. Van
Swearingen.

2 Chan. P.C. Folio 613



Proctor, Robert

B 119 - 496 (1717)

Anne Arundel



Proctor, Wm.

B 141 - 174 Witness 1809

Baltimore City



1848

Proctor, William

Creditor

B 174 - 30

Baltimore City

21



Prody Nocholas,- Order and Mandamus issued on his lands
to Sheriff of Charles Co.- May 14th
1681.(1)Chan.C.D.
304.

Pröddy " - his land inquisition returned by Col.
Wm. Chandler, sheriff of Chas. Co.-
with order of court escheating the sa
same,- June 20th 1683.(1)Chan,C.D.373.




1805

Profit, Charles

B 59 - 299 Register

Philadelphia, Pa.



"Progress" part - 15 $\frac{1}{4}$ acres
- adj. "Shipley's Search, East to
W. Fork of Patapsco Falls

B 129 - 478 &c. Conveyed from Samuel and Richard
Owings to Charles A. Warfield
10/6/1817. Granted in trust from
Charles A. Warfield, Richard B.
Magruder and Lewis Pascault to
John Oliver 3/21/1821
- 491 Sold to Columbus O'Donnell 10/20/1825

Anne Arundel



1842 "Progress"

B 159 - 607

Carroll (formerly Baltimore)



1842 "Progress, Additional Progress, and
Dorsey's Dilemma" part of:
- near Sykesville

B 159 - 614 Decreed to be conveyed to William
Henry Warfield

Carroll



1842 "Frogross, Additional Progress and
Dorsey's Dilemma" part of - 315 acres

B 159 - 609 Granted to Geo. W. Warfield in trust
 July 29, 1833

Carroll (formerly, Baltimore Co.)



1842 "Progress, Additional Progress
and Dorsey's Dilemma" - 485 acres

B 159 - 607

Carroll (formerly Baltimore)



"Project" - $3\frac{1}{2}$ acres


B 141 - 380 Part of real estate of James Mitchell
elected to be taken by Wm. Mitchell
1810.

Harford



Prolent, Patrick

B 49 - 328 Surveyor



1807

"Part of Promise"

Liber 68, f. 156

Charles



"Property" 168 acres

- B 119 - 368 Decreed to be conveyed from State of
Maryland to Arianna French at April
Term 1811
- 375 Decreed to be conveyed from State to
George, Robert and Mary V. Frency and
Elizabeth Weems 1/31/1823

Charles



1808

"Property"

Liber 71, f. 340

Frederick

)





1734/35 Proprietary, agt. Stephen Bordley. Plea of
Hammond & others. Warrant of re-
-survey directed to Mr. Henry -
Ridgely.

5 Chan. I. R. # 2- Folio 567 & 684



1734 Proprietary,

agt. John Rider. Com. to Col. M.
Tilghman Ward, James Hollyday, Col.
Levin Gale & Mr. Tench Francis.

5 Chan. I. R. # 2- Folio 568




1737 Proprietary agt. Stephen Bordley & others.
Deposition published.

6 Chan. I. R. # 3- Folio 107



PROPRIETARY, Ag't Wm. Collins,—"Scire facias" to vacate patent,— Feb. 26th 1680.(1)Chan.C.D.296.

" ag't Ralph Elston— "Scire facias" to show cause why patent for "Blydon" should not be vacated,— May 2nd 1680.(1)Chan.C.D.335.



Proprietary Lord, ag't Richard Edmonds, -"Scire facias"
to vacate patent, -Apr. 3rd 1684. (1)
Chan. C. D. 391.



1747 Proprietary,

agt. Cockeys exects & Hammonds adm
Subpa issued George Steward admr
Hammond appears in person.

8 Chan. I. R. # 5- Folio 155



1739 Proprietary,

agt. Charles Carroll. Petition
of debt in his own name. Petition
of debt rejected.

7 Chan. I. R. # 4- Folio 75 & 77




"Proprietors Gift"

B 130 - 487 Part of real estate of which Theodore
Hodgkin died seized

Calvert



Prorogation of the Assembly by writ,- Feb. 14th 1677.
Chan.C.D.176.



"Prospect" - 250 acres

- B 141 - 619 &c. Bequeathed to Mordecai G. Cockey
by his father, Thomas, June 25,
1812.
- 623 Revoked by codical February 15,
1813 and only 250 acres devised.

Baltimore Co.



1845

"Prospect" - 147 $\frac{1}{2}$ acres
(on Taylor's Island)

B 167 - 133

Sold to Wm. D. & John W.
Traverse


Dorchester



1824 "Prospect" part - 100 acres

B 145 - 335 &c R. E. granted by Israel Cox to
Mary Cox sold at fieri facias sale
by Samuel Bradford to Skipwith H.
Coale 1823 and conveyed to said
Coale December 14, 1824.
- 337 Conveyed by said Coale to Rachel
Cox January 1, 1825. (over)


Harford



"Prospect" part - 100 acres

B 145 - 357 All above conveyances declared void
- 359 Sold to Mrs. Eliza Coale

Harford



1803

"Prospect"

B 56 - 900 Tract of land mentioned

Allegany



"Prospect" part - 50 a

B 141 - 623 Bequeathed by Thomas Cockey of Thos.
to John R. Cockey, his son, by will
June 25, 1812


Baltimore Co.



"Prospect" part - 50 a

- B 141 - 619 &c. Bequeathed by Thos. Cockey of Thos. to Thomas J. Cockey and in case of said Thomas J.'s death without male issue, to go to Wm. H. Cockey, June 25, 1812
- 623 Above bequest revoked as to Wm. H. and John R. Cockey substituted by Codical February 15, 1813.
- 608 Wm. H. Cockey died without issue and devised same to Providence

Baltimore Co.



"Prospect" part

B 164 - 69 Sold to John W. Traverse, being part
real estate of Levi D. Traverse,
deceased, May 12, 1845

Dorchester



"Prospect" part

B 164 - 69 Sold, with exception of lands purchased by John C. Newman of John Woolen, to William D. Traverse 5/12/1845, being part real estate of Levi D. Traverse, deceased.

Taylors Island, Dorchester



1844

"Prospect of Baltimore "

B 166 - 369

Anne Arundel



"Prospect Hall" part - 332 a

- B 173 - 250 Sold to Jacob Baltzell 6/11/1844
- 252 Mortgaged by said Baltzell to Wm.
S. McPherson 3/5/1845

Frederick

5



"Prospect Hill" part - 1,625 acres

- B 126 - 13 Sold by Henry Ridgely, as trustee for
sale of real estate of Henry Ridgely,
to Thomas Snowden 2/10/1792
- 14 Ratified 10/22/1796

Montgomery



"Prospect Hill" part - $66\frac{1}{2}$ acres

B 145 - 123, 126 Sold to John Benson by Richard
Beall Sept. 29, 1802.
- 136 Sold to Wm. Wilcoxon

Montgomery



1847

"Prospect Hill" - 17a

Allegheny

B 172 - 220



1829 "Prospect Hill"

B 154 - 453

Allegheny



1795

"Prospect Hill"

B 32 - 311

Of H. Ridgely.



1790 "Prospect Hill"

B 60 - 13 Tract of land containing 14 acres

Baltimore Co.



1843

"Prospect Hills" and "Bell's
Venture" - part of: (100a, 3r., 9p.)

B 161 - 699

Sold to Nicholas Garner

Baltimore Co.



1807

"Prospect Valley"

Liber 69, f. 1

Montgomery



"Prosperity"

- B 142 - 916 Conveyed by Wm. Lavin to Thomas Price
January 16, 1806 and devised to Thos.
S. Price and Margaret Price. Mortg'd
by Thos. S. and Margaret Price together
with Benedict Jones to Hyland B.
Pennington February 17, 1827.
- 920 Sold to Benedict Jones 1831

Sassafras Neck, Cecil



1792

Protzman, Henry

B 24 - 583, 584

Witness.



1790 Protzman, John

B 21 - 183 Debtor.

B 24 - 583-584 Atty. (1792)

B 29 - 435 Debtor. "




1801

Prothy, David Redrick

B 53 - 447 Notary

Washington County, Penna.



Proud, John G.

B 139 - 539 (1823)

Anne Arundel



Proud, John G.

B 135 - 209	Commissioner	1826
B 141 - 13	Appraiser	1828
B 151 - 169	Commissioner	1833
B 157 - 650	Defendant	1841
B 167 - 644	J. P.	1845
B 171 - 157	Witness	1847
B 174 - 604	J. P.	1848
B 173 - 49	Grantor	1/23/1807

Anne Arundel & Baltimore City




1807

Proud, John G.

Liber 70, f. 1

Plf.

Calvert



Proud, Wm. T.


B 112 - 135

Creditor



Proudlove, Thomas

B 53 - 28 Deceased



Prout, Charles


B 116 - 238 Account 1818

Cecil



1705 Prout, Col., agt Thos. McNemara. Struck off.

2 Chan. P.C. Folio 631



Prout, Daniel

B 135 - 84 Debtor 1806

Calvert



Prout, David


B 121 - 260 Purchaser of "Swintons Rest" 65 acres
12/17/1822 (being part of real estate
of which James Pattison died seized)

Calvert



Prout, Ephraim

B 53 - 29 His note mentioned



1827

Prout, Jonathan

B 144 - 323 Subscriber

D. C.



Prout, Robert

B 140 - 533 Account 1826



1800

Prout, William

B 44 - 398 Purchaser

B 47 - 103 Witness (Agreement) 1798

359 " " 1800

B 62 - 432 Witness 1803




1798

Prout, William

B 53 - 9 Plaintiff

Formerly London, England now Washington, D. C.



1827

Prout, Wm.

B 144 - 327 Subscriber

D. C.



1850

Prout, Wm. T.

Purchaser of
Ayres, and Chew's Right

B 178 - 465

Anne Arundel




1797

part of "Proventun"

B 38 - 341 Willed to John Selby by father


Worcester



1744 Providence


In Q. A. Co., patent vacated for
Bickerton & Hubbard & others.

7 Chan. I. R. # 4- Folio 169



"Providence"

B 50 - 363 Granted to Michael Haunce



1847

"Providence" - 76a

B 172 - 220

Allegany



"Providence" part - 60 a

B 142 - 202 Part of real estate of James Anderson
sold to John Anderson 1830

111 - 510 Granted to John Brown by Elizabeth
Anne Arundel Guin 1730



"Providence" part

B 143 - 792 (1831)

111 - 505 Part -- Belonging to Basil Brown
Anne Arundel



1847

"Providence" Part of

B 172 - 84

Anne Arundel




1766

"Providence"

B 50 - 356 Tract mentioned

Baltimore County




1845

"Providence"

B 167 - 530

Caroline



"Providence" 1000 acres
- Bohemia River

- B 114 - 76 Bequeathed by Sluyter Bouchell to his
nephews John, Sluyter and Peter Bouchell
5/14/1796
- 346 Conveyed from John and Peter Bouchell,
surviving legatees, to Edward Foard
11/29/1804

Cecil



"Providence" - 1,000 acres
- Bohemia Manor

- B 135 - 98 Bequeathed by Sleighter Bouchell to John, Sleighter and Peter Bouchell 1796.
- 95 Sleighter Bouchell, Jr. died about 1801.
 - 102 Granted by John and Peter Bouchell to Edward Foard August 29, 1804.
 - 109 John Bouchell died about 1823
 - 116 Deed on 102 declared void 1827

Cecil



1845

"Providence" (400 acres)
- on So. side of road from
Slayters Mill to Bohemia Mill

B 167 - 17

Cecil



1848

"Providence"

B 174 - 382

Dorchester




1791

"Providence"

B 56 - 367 Tract of land mentioned

Kent



"Providence" part

B 113 - 187 &c. Conveyed from Alex. and Mary Stewart
in trust for their children to
Warner Rasin 10/29/1801

Kent



1843

"Providence" part of
- consisting of The Home Farm &
Fords Farm - 165 acres

B 161 - 231

Sold to Jacob Sutton

Kent



1846

"Providence" Part of - 12 $\frac{1}{2}$ a

B 169 - 497

Kent



1797

"Providence"

B 38 - 505 (215½ acres)

Somerset



"Providence and Cambles Worthmore" 125 acres and
44 $\frac{1}{2}$ acres of woodland being part of Cambles Worthmore
and detached from Providence

- B 119 - 2 &c. Part of real estate conveyed from Alex
& Mary Steuart for use of selves and
children in trust to Warner Rasin
10/29/1801
- 19 Plat 1821
 - 11 Allotted to Rebecca R. Steuart 6/22/
1819
 - 23, 23 &c. Confirmed 1/26/1822

Kent



"Providence & Cambles Worthmore" parts
- 198 $\frac{1}{4}$ acres

- B 119 - 2 &c. Part of real estate conveyed from
Alex. & Mary Steuart to Warner
Rasin in trust for selves and children
10/29/1801
- 11 Allotted to James Polk and Ann M. his
wife 6/22/1819
 - 14, 15 Survey
 - 13, 19 Plat 1819, 1821
 - 22, 25 Confirmed 1/26/1822

Kent



"Providence, Chesterfield,
Fishingham, Fishingham Addition,
Salisbury, etc.

- B 134 - 467 Bequeathed to Jarvis Ringgold by
his father Wm. and sold by said Jarvis
Ringgold to Wm. J. Betts 6/15/1822,
who mortgaged same to him as security,
same date.
- 469 Conveyed from Wm. J. Betts to Tobias
Bourke 4/14/1823



"Providence" 51 acres, and "Pleasant
Springs" 1 acre

- B 134 - 631 Bequeathed by Richard T. Earle to his
daughter Henrietta M. Clayton 4/26/1785
- 642 Sold under Act of Gen. Assembly passed
12/14/1790 and conveyed from Richard T.
Earle, Trustee, to Solomon Sparks
5/7/1796

Queen Anne's



1846

"Providence" - 200a

B 169 - 489

Somerset



1844

"Providence Paper Mills"

- W. side Little Elk Creek

B 166 - 600

Cecil



1843


"Provincial"

B 163 - 261

Prince George's




Provincial Court,-Writs of adjournment to the several
sheriffs,- Oct. 19th 1670.(1)Chan.C.
D.415.



PROVINCIAL COURT,-Writs for the adjournment thereof,-
Jan. 23rd.1682.(1)Chan.C.D.


357/



PROVINCIAL COURT,*-Writ for the sitting of the same,-
Apr. 5th 1675.(1)Chan.
C.D.129.

" " - Writ of adjournment to the several
sheriffs,- Sept. 3rd 1675.(1)Chan.
C.D. 136.


" " - Writs of adjournment to the several
sheriffs,- Feb. 8th 1675.(1)Chan.
C.D.140.



PROVINCIAL COURT,* Writ to adjourn it,-Oct. 5th 1669.
(1)Chan.C.D.10/


" " - Rt. Hon. Chas. Calvert,-Rt. Hon.
Phillip Calvert,-Wm. Talbott,-Wm. C
Calvert,-Baker Brooke,-Thos. Trueman
Samuel Chew,- Dec. 13th 1670.(1)Chan.
C.D.26.

" " - Writ of adjournment,- Mar. 25th 1675.
(1)Chan.C.D.129.



Provision (Part) nee Quarter Plantation

B 111 - 512 Ment.



1845

Prugh, Frederick

Defendant

(Complainant - Exhbt. B)

B 168 - 368

Carroll



1841 Prugh, John

B 157 - 365 Defendant

Non-resident



1841 Frugh, Rebecca (wife of John)
 nee Nicodemus

B 157 - 365 Defendant

Non-resident




1843

Fruley, George of Wm. J. P. - 1819

B 162 - 401


Harford



1791 Prull, Edward

B.63 - 356 - 358 Witness - J. P.

Harford Co.



1807

Prutsman, Elizabeth

Liber 70, f. 310

Def.

Frederick



1807

Prutsman, John

Liber 70, f. 310

Def.

Frederick



1807

Prutzman, Elizabeth
(wife of John)

Liber 70, f. 310

Def.

Frederick



1807

Prutzman, Henry

Liber 70, f. 310

Def.

Frederick



Prutzman, John

B 111 - 410

Creditor 1796



1807

Prutzman, John

Liber 70, f. 310

Def.

Frederick



1807

Pryer, Henry

Liber 68, f. 53

Guardian

Queen Anne



1792

Pryer, John

B 23 - 219

Witness.



1807 Pryor, Amelia (minor)

Liber 68, f. 53

Def.

Queen Anne



1807

Pryor, Ann (minor)

Liber 68, f. 53

Def.

Queen Anne




- 1710 Pryor, Edmond, agt Robt. Smiths exects. Com. to John Chairs & John Whittington of Queen Annes to examine evidence. To be heard without fail next court
- 1712 Pryor, Edmond, Of Q. A. Co. & wife Catherine heir of Mich. Vanderford agt Robt. Smiths exects. Decreed Compl. # make over to Defts one half parts of several tracts in disputs in Q. A. Co.

2 Chan. P.C. Folio 771-776 & 842



1709 Pryor, Edmond, agt Smith & Joy, exects of Robt. Smith deposition of Col. Robt. Finley & Jane his wife- shows that neither received from Robt. Smith amt. of judgment of Capt. Rich. Sweatman agt Arthur Emory Jr.

2 Chan. P.C. Folio 665



1713 Pryor, Edmond, Agt. Rob't Smiths Exects. Decreed
land to Defts.

3 Chan. P. L.- Folio 13



Pryor, Eliza T. (widow of William)

B 137 - 575 Guardian to infant children of Wm.
Pryor 1828

Kent



Pryor, Henry

B 128 - 270 Witness 1811

Queen Anne's



Pryor, James Little Lawrence Pike of Wm.

B 137 - 561 Inf. Defendant 1828

Baltimore City (from Kent Co.)



Pryor, Martha Jane of William

B 137 - 561 Inf. Defendant 1828

Kent



Pryor, Napoleon Bonaparte of William

B 137 - 561 Inf. Defendant 1828

Kent



1791

"Pryors Neglect"

B 22 - 298

of Sanders Bostick.



Pryor, Nicholas Ludlow Burrows of William

B 137 - 561 Inf. Defendant 1828

Kent



1807

Pryor, Thomas (minor)

Liber 68, f. 53

Def.

Queen Anne



Pryor, William

B 137 - 561 Deceased 1828


Kent



Pryor, Wm. Henry of William

B 137 - 561 Inf. Defendant 1828


Kent



1842 "Fryor's Cleave Resurveyed"

B 159 - 556


Charles



1798

Pryse, Edward and Elizabeth his wife


B 53 - 223 Plaintiff



1800

Pryse, Thomas

B 48 - 697 Account



"Public Alley"

B 143 - 34 (1831)

112 -75 Mentioned
Baltimore City



1846

Puckham, David

Claimant

B 170 - 230


Somerset



Pudter, Andrew

B 138 - 566 Complainant 1827-29
- 573 Purchaser of part of Rochester - 3a,
1829

Frederick



Pue, Achsah Rebecca of Arthur, Jr. & Sally

B 171 - 4 Inf. Defendant 1847

Baltimore City



Pue, Arthur

B 164 - 613 Surety 1845

Baltimore City



Pue, Arthur

Doctor

B 107 - 159, 178 Ment.

B 66 - 573 Plaintiff

- 599 - 601 Plaintiff 1805 - Memorandum 1806

Anne Arundel



Pue, Arthur of Arthur & Rebecca

- B 164 - 611 Defendant 1845
B 166 - 382 Commissioner 1844
- 518 Executor, Complainant 1844
B 171 - 4 Defendant 1847

Baltimore City (from Howard)



Pue, Arthur of Arthur, Jr. & Sally

B 171 - 4 Inf. Defendant 1847.

Baltimore City



Pue, Arthur (Doctor)

- B 111 - 558 Comm. 1817
B 66 - 573 Defendant 1801
 - 574 " (daughter of Michael Pew
 - 576 "
 - 599 - 600 - 601 Guardian 1805
 - 601 Defendant 1806

Anne Arundel




Pue, Caleb .

B 129 - 31 (1811)

B 171 - 628 Grantor 1847

Anne Arundel & Howard





Pue, Charles R. of Arthur & Rebecca

B 164 - 611 Defendant 1845

B 178 - 330 Defendant 1850

Baltimore City & Howard



Pue, (Dr.)

B 122 - 325

Just mentioned



1801 Pue, Edward

B 66 - 573 Defendant

- 574 " - son of Michael Pue
- 599 " 1805
- 601 " 1806

A.A. Co.



Pue, Edward B. of Arthur, Jr. & Sally

B 171 - 4 Inf. Defendant 1847

Baltimore City



Pue, Eliza R. of Arthur & Rebecca

B 164 - 611 Defendant 1845

Baltimore City



Pue, Emily L. (wife of Charles R.)

B 164 - 611 Defendant 1845

Baltimore City



Pue, Ferdinand C. of Arthur, Jr. & Sally


B 171 - 4 Inf. Defendant 1847



1784 Pue, Goodwin & Dorsey

agt. Ed. Dorsey of Saml.
Caleb Dorsey's will ex-
hibited. Decreed by Chas.
Rogerst~~that~~ sale of lands
be made as discribed.

14 Chan. - Folio 138, 139 & 142



Pue, Harriett (wife of Henry Hill)
nee Hammond

B 164 - 611 Defendant 1845
B 176 - 829 Legatee

Baltimore City



Pue, Henry Hill of Arthur & Rebecca

- B 164 - 611 Defendant 1845
- B 166 - 520, 525 Surety 1844
- B 176 - 829 (1849)
- B 178 - 330 Defendant 1850; purchaser part
"Hammond's Inheritance"
- B 179 - 579 Affidavit 1/1/1853

Baltimore City & Howard



Pue, Henry Hill of Henry Hill by Harriett
Hammond

B 176 - 829 Infant Defendant 1849

Anne Arundel (now Howard)



1833

Pue, Jacob H.

B 151 - 145

Baltimore Co.



Pue, James A. V. of Arthur, Jr. & Sally

B 171 - 4 Inf. Defendant 1847

Howard



Pugh, J. M.

Clerk

B 145 - 385 (1833)

Baltimore City



Pugh, Joseph

B 139 - 381 (1796)
- 184 Lessee 10/30/1795

Baltimore City



Pugh, Joshua C.

B 138 - 668 Purchaser 1829

Baltimore City



1801 Pue, Margaret (Peggy)

B 66 - 573 Plaintiff
- 601 " 1806

A. A. Co.



1794

Pue, Mary

B 29 - 427

Daughter of Mich. - Petition.



1779 Pue, Mary

Daughter of Caleb Dorsey & Heiress
by his will.

13 Chan. - Folio 238



1801 Pue, Mary

- B 66 - 573 Plaintiff
- Defendant
- 599 Memorandum continued
- 601 Plaintiff
- 602 Widow of Dr. Michael Pue

A. A. Co.



1789 Pue, Mary

Daughter of Caleb Dorsey, heiress
of tract "Long Reach".

17 Chan. - Folio 99



1772

Pue, Mary nee Dorsey

B 41 - 847 Daughter and heir of Caleb Dorsey

B 42 - 82 " " " 1772



1789

Pue, Michael (Doctor)

B 41 - 842 Defendant

Executor of Caleb Dorsey

945 Executor of Henry Dorsey 1772



Pue, Matilda R. H. of Henry Hill by Harriett
Hammond

B 176 - 829 Inf. Defendant 1849

Howard



1778 Pue, Michael

& Mary agt. Margaret & Edward Dorsey. Supa. & bill.

13 Chan. - Folio 197



1795

Pue, Michael, Et al.

B 32 - 249- 306

Eleanor Dorsey, Wm., Milcah, Godwin Exects. vs. Deborah Dorsey, Admr. of Edward & Wife.



1779 Pue, Michael

Wife & others agt. Margaret Dorsey, Admr. Bill for deed of - "CHEWS VINEYARD MANOR". Agreement in purchase of land, witnesses by Ely Brown. Supra. agt. - Defts. & answer consenting to - decree. Agreement & receipts between parties for land. Bond of Dorsey to Complts. witnesses by Ely Brown. & etc. Decreed

by Chan. Rogers that Deft. Convey to Complt. Lands. named in bill.

13 Chan. - Folio 230, 232, 235, 238, 242, 243 & 244



1784 Pue, Michl.

& William Goodwin & Eleanor Dorsey,
exects. of Caleb agt. Ed. Dorsey of
Saml. Division of Estate of Caleb.
Bond of Ed. Dorsey of Caleb.

14 Chan. - Folio 136 & 142



1787 Pue, Michael & others Execs. of Caleb Dorsey of
Samuel. Heir at law of Saml
Dorsey. Pet. filed,

15 Chan. - Folio 334



1787/89 Pue, Michl.

Wm. Goodwin & Eleanor Dorsey-----
Exec. of Caleb Dorsey agt. Ed.
Dorsey, adm. of Saml. Petition
sum'd. Pet. attach. issued.
Judgment confessed. Claim agt.
Benj. Howard's estate.

16 Chan. - Folio 45 & 551
17 Chan. - Folio 96 & 120



1793

Pue, Michl.

- | | |
|---------------|-------------------------|
| B 27 - 118 | Referee. |
| - 140 | Physician. |
| - 144 | Deposition. |
| - 155-177 | Creditor. |
| -295 | Exect. of Caleb Dorsey. |
| B 29 - 78 | Debtor. |
| - 313 | Witness. |
| - 368-371,385 | Creditor account. |



Pue, Michael

B 128 - 298 Owner part "Resurvey on Gilboa" 67 a,
1784

Frederick



1779 Pue, Dr. Michael

Held "Chews Vineyard".

13 Chan. - Folio 225

B 66 - 578 - 579 Sale of Real Estate 1807



1789

Pue, Michael

- B 42 - 1 Defendant
2 Executor and son-in-law of Caleb Dorsey
(1772)
138 Executor of Henry Dorsey of Caleb 1772
- B 58 - 501 Witness (Will) 1790
- B 66 - 599 - 600 Deceased intestate
- 601 Real Estate to be sold



Pue, Michael of Arthur & Rebecca

Doctor

B 160 - 663 (1842)
B 161 - 515 (1843)
B 164 - 611 Complainant 1845
 - 612 Trustee 1845
B 171 - 9 Witness 1847

Baltimore City (from Howard)



Pue, Mortimer of Arthur & Rebecca

B 164 - 611 Defendant 1845
B 166 - 520 (1844)

Baltimore City & Howard



1779 Pue, Priscilla

Granddaughter of Caleb Dorsey
& Heiress.

13 Chan. - Folio 239



1772

Pue, Priscilla

B 41 - 848 Granddaughter and heir of Caleb Dorsey



1789 Pue, Priscilla

Grand daughter of Caleb Dorsey---
heirress.

17 Chan. - Folio 98



Pue, Priscilla Hill of Arthur & Rebecca

B 164 - 611 Defendant 1845
B 166 - 539 Witness 1844
B 171 - 4 Complainant 1847

Baltimore City (from Howard)



Pue, Rebecca (wife of Arthur)

B 164 - 611 Deceased 1844

B 166 - 520 Legatee

Baltimore City (from Howard)



1801 Pue, Rebecca

B 66 - 573 Plaintiff

- 601 " 1806

Anne Arundel Co.



Pue, Richard R. of Arthur & Rebecca

B 176 - 829 Petitioner 1849

B 164 - 611 Defendant 1845

Baltimore City (from Howard)



Pue, Robert of Arthur & Rebecca

B 164 - 611 Insolvent 1844

Baltimore City



Pue, Sally (wife of Arthur, Jr.)

B 164 - 611 Defendant 1845

Baltimore City



Pue, Sally of Arthur, Jr. & Sally

B 171 - 4 Infant Defendant 1847

Baltimore City



Pue, Samuel B. of Arthur, Jr. & Sally

B 171 - 4 Inf. Defendant 1847



Pue, Sophia of Arthur & Rebecca

B 164 - 611 Married Matthias Hammond prior 1844

Baltimore City



Pue, Thomas B. D. of Arthur, Jr. & Sally

B 166 - 523 (1844)


B 171 - 4 (1847)

Howard



Pue, William H. of Arthur, Jr. & Sally

B 171 - 4 Inf. Defendant 1847



1795

Pugh, Elijah

B 43 - 121 His land mentioned.


Montgomery (formerly Washington Co.) Georgia.



Pugh, John M.

B 137 - 614 Witness (will) 4/3/1825

Baltimore County



1833

Pugle, J. M.

Clerk, Commercial
Chronicle

B 150 - 419

Baltimore City



1730 Pullen, Ellinor, 50 yrs. deposed she was married to John Nowell Jan. 1710 & Edw. Pindar, son of Edward & Jane was born in same month. He died Jan. 1929.

4 Chan. I. R. # 1- Folio 314



1680/81 Pullen, Rich., ver Lord Prop. Ord. Deft.
appear in court. Ordered Pat.
granted for tract called -
"Farley" be annulled & void.
& enrollment thereof be can-
celled.


2 Chan. P.C. Folio 247



"Pullens Refuge"

B 143 - 241 (1814)

Cecil



1784/85 Pullett, Peggy vs. Supa. issued. Thomas
Pullett, guardian. Com. re-
ferred.

14 Chan. - Folio 35, 281 & 333



1787 Pullett, Peggy vs. Levin Ballard. Argt. set.
Security or bill dismissed.

16 Chan. - Folio 11

18 Chan. - Folio 7



1808


"Pullings Neglect"

tract of land

B 105 - 853

B 57 - 342A Property of Charles Lecompte mentioned
in his will 1796

Dorchester



Pullitt, Jonathan, Sr.

B 110 - 338


Witness -- Case of Miles vs.
Smelling



Pullitt, Jonathan, Jr.

B 110 - 339

Witness -- Case of Miles vs.
Smelling



1848

Pumphrey, Adeline R. of John
Defendant

B 174 - 17; 1847 B 171 - 729

Anne Arundel



Pumphrey, Alpheus P. of Jesse

B 171 - 729 Defendant 1847
B 174 - 28 Purchaser 1848

Anne Arundel



Pumphrey, Ann (wife of John T.)

B 158 - 21 Indenture 1842

B 161 - 723 Defendant 1843

Anne Arundel



Pumphrey, Ann Catherine (widow of Aquilla)

B 129 - 275 Married John R. Thomas about 1822/3

Anne Arundel



Pumphrey, Aquilla

B 113 - 503; B 120 - 275, 276 Died 1815/16

Anne Arundel



1799-

Pumphrey, Beall

B 56 - 14 Assigned note of Henry Ridgely, deceased
to Charles Waters



1808

Pumphrey, Cackey

Liber 71, f. 663

Plf.

Anne Arundel



1842 Pumphrey, Charles

B 159 - 644 Infant Defendant

Anne Arundel



Pumphrey, Charles

B 122 - 407

Purchaser of "Smiths Forrest"

B 106 - 443

Surety 1818

Anne Arundel



Pumphrey, Charles of Edward

B 124 - 268 Arbitrator 1823
- 678 Surety 1821
B 146 - 46 Purchaser 1832
B 149 - 264 Legatee 1830
B 151 - 558 Deceased 1832
B 180 - 16 **Account 1831**
112 - 455 Comp. 1818 Creditor
461 Creditor

Anne Arundel



Pumphrey, Charles G.

B 134 - 420 Account 1827

Anne Arundel



1807

Pumphrey, Cockey

Liber 70, f. 360

Plf.

Anne Arundel



1833 Pumphrey, Delilah (widow of Charles)

B 151 - 558 Defendant
 - 562 Guardian

Anne Arundel



1775

Pumphrey, Ebenezer

B 42 - 73 Debtor - estate of Caleb Dorsey



1797

Pumphrey, Cockey of Sylvania

B 45 - 455 Heir of William Pumphrey, uncle

B 50 - 148 " " " 1797

A. A.



Pumphrey, Edward

- B 112 - 462 Creditor
- 111 - 130 Deed 1817 -- Grantee
- 111 - 130 Deed 1818 -- Grantee
- 45 - 455 Brother & heir of William
Pumphrey 1797
- B 50 - 148 Heir of William Pumphrey 1797

Anne Arundel



1797

Pumphrey, Frances

B 45 - 455 Married Samuel Yeidall and heir of
brother William Pumphrey

A. A.



1830

Pumphrey, Greenbury of Greenbury

B 149 - 264

Anne Arundel



Pumphrey, Isaiah of Greenbury

B 149 - 262 Complainant 1832
- 271 Surety 1832
B 171 - 733 Witness 1847

Anne Arundel



1801

Pumphrey, James

B 47 - 150 Surety



1799

Pumphrey, James

B 44 - 384 Notary Public

Commonwealth of Penna.



Pumphrey, Jesse of Greenbury

B 149 - 262 Complainant 1832

B 171 - 729 Deceased 1847

Anne Arundel



1847

Pumphrey, Jesse Alexander of Jesse
Infant Defendant

B 171 - 729


Anne Arundel



Pumphrey, John

- B 136 - 164 (1822)
B 149 - 717 Arbitrator 1832
B 155A -179 Legatee 1833 (step-son of John R.
Thomas)
- 181 Guardian 1836
B 171 - 729; B 174 - 17 Testator 1847

Anne Arundel



1801

Pumphrey. John

B 47 - 150 Purchased "Back Land" containing 300
acres in Prince George Co.



Pumphrey, John

B 134 - 447 Purchaser "Melwood Park" 1827
B 143 - 584 Purchaser 1831
B 160 - 614 Account 1831

Prince George's



Pumphrey, John of Aquilla and Ann C.

B 129 - 275 Infant Defendant 1825

Anne Arundel



1832 Pumphrey, John of Greenbury

B 149 - 262 Complainant
 - 270 Trustee

Anne Arundel



Pumphrey, John E. S. & wife

B 179 - 18 Grantors 6/2/1845

Anne Arundel



Pumphrey, John T.

B 158 - 20, 24 Defendant 1842

B 161 - 723 Defendant 1843

Anne Arundel



Pumphrey, Joseph

- | | |
|-------------|--|
| B 112 - 455 | Comp. 1818 |
| | Creditor |
| 456 | Note - Deposition |
| 461 | Creditor |
| B 45 - 455 | Brother and heir of William
Pumphrey 1797 |
| B 50 - 148 | Heir of William Pumphrey 1797 |

Anne Arundel



1797

Pumphrey, Joshua of Sylvania

B 45 - 455 Heir of William Pumphrey, uncle

B 50 - 149 " " " 1797

A. A.

