

1843 . Pierson, Allen of John Defendant

B 162 - 718

Cecil



1843

Pierson, Amos

Witness

B 162 - 746

Cecil






1843

Pierson, Cloud of John

Defendant

B 162 - 718

Cecil



1842          Pierson, Eleanor (wife of Henry A.)  
                 nee Waring

B 160 - 16    Complainant

Montgomery Co., Ohio



1842          Pierson, Henry A.

B 160 - 16    Complainant

Montgomery Co., Ohio



1843

Pierson, Isabella M. of John

B 162 - 718

Infant Defendant

Cecil






1843

Pierson, James C. of John Inf. Defend.

B 162 - 718

Cecil



1843

Pierson, John

Deceased

B 162 - 718

Cecil




1843

Pierson, J. S. A.

Creditor

B 162 - 739

Cecil



1843

Pierson, Mary

Creditor

B 162 - 739

Cecil





1843

Pierson, Mary Ann (widow of John)

B 162 - 718

Defendant

Cecil



1843

Pierson, Mary J. of John Inf. Defendant

B 162 - 718

Cecil



1843

Pierson, Orphie of John Inf. Defendant

B 162 - 718

Delaware




1848

Pierson, Rev. John W. Defendant

B 176 - 99

Kent





1844

Pierson, Rose Anna (wife of Thomas)  
nee Barnett

B 165 - 456

Talbot



1843

Fierson, Susanna of John Inf. Defendant

B 162 - 718

Cecil



1851 Peirson (Rerson) Thomas

B 155A - 225 Purchaser of Lot No. 259 W. Fayette  
St.

Baltimore City



1844

Pierson, Thomas

Complainant

B 165 - 456

Purchaser of "Bowie's  
Adventure" and "Bar-  
nett's Lot"

Talbot .






1794

Piette, Molley

B 29 - 230 - 258

Debtor.



1792 Pifer, James

B 67 - 933 - 934 Account

Kent Co.



1836 Pifer, Andrew

B 154 - 1104 Purchaser of land

Baltimore Co.




1787

Pigeon Creek

B 59 - 264 Mentioned

Pennsylvania






1805

Pigman, B. S.

B 58 - 156	Solicitor	
B 62 - 83	Deposition	1809
- 143	Solicitor	1812
- 147	"	1815
- 148	"	1815



Pigman, Bean S.

B 111 - 430 Sol.  
110 - 131 Sol. 1817  
B 108 - 450 Attorney  
B 107 - 373, 367 Sol.  
- 64, 529 Sol. 1817  
B 30 - 204 Bond. (1794)



Pigman, Bean S.

Attorney

B 138 - 436 Trustee 1828

B 153 - 438 (1834)

122 - 47 Solicitor - Trustee 1823

112 - 54 Sol. 1819

118 - 657 Sol. 1821

680 Trustee

110 - 403 Constable 1810

405 Clerk

Cumberland (from Frederick)

B 105 - 867 Solicitor 1813



Pigman, Bean S.

Attorney

- B 121 - 447 Complainant 1821-22
- 448, 449 Creditor 5/22/1819
- 514 Grantor July 18, 1818
- B 124 - 100 Petitioner (trustee for sale of real estate of Solomon Simpson) 1824
- B 129 - 6 (1821)
- 25 Trustee 1825-26
- B 134 - 380, 989 (1824-27)
- (next)





1805 Pigman, Beine S.

B 65 - 331 Clerk



("Pigman & Burgess Defeat")

B 118 - 461

Tract bel. to Gerrard  
Briscoe and turned over  
to his devisees

Mont.




Pigman, Hanson Briscoe

Attorney

B 155 - 829 Trustee 1/11/1837

B 169 - 331 (1846)

Allegany



1793

Pigman, I. W.

B 23 - 509

Witness.





1791

Pigman, Ignatius

B 22 - 299

Referee.



1845

Pigman, Ignatius

Grantor

B 168 - 157

Montgomery



1789

"Pigman's Inheritance"

Tract----part of "Charley  
Forest".

# 18 Chan. - Folio 228



1795

Pigman, James

B 32 - 720- 727

Certificate.





1793

Pigman, Joseph W.

B 23 - 465

Heir.



Pigman, Jr., Matthew

B 126 - 21 Patentee to "Pleasant Plains of  
Damascus" 1,101 acres 4/13/1774

Frederick



1789 Pigman, N.,

agt. Ephrain Gaither. Injunction  
dissolved.

# 18 Chan. - Folio 93



1793

Pigman, Nathan

B 29 - 231- 274  
- 286

Debtor.  
Creditor.





1793

Pigman, Nathanl.

B 23 - 438 - 516

agt. Ephrain Gaither.



1794

Pigman, Patience

B 29 - 340

Debtor.



"Pig Point"

B 129 - 313 (1810)

B 38 - 88 (1797)

Anne Arundel

B 64 - 54 Mentioned

- 66 " 1806




1802

"Pig Point"

B 48 - 630 Real estate belonging to Richard Green,  
deceased, to be auctioned off to  
public by Thomas Tillard, trustee.

Anne Arundel Co.





"Pig Point"

Town

B 138 - 712 (1814)

Anne Arundel



Pig Point (half a lot)

B 46 - 385 Belonging to Samuel Lane



"Pig Point"

B 122 - 653

Just mentioned

Anne Arundel



Pike, Abraham

B 139 - 246 (1829)

Baltimore City





1837 Pike, Helen M.


B 60 - 327 Witness



Pike, Henry

- B 145 - 435 Purchaser part real estate of Alex.  
MacTier 1838
- B 147 - 276 Account 1831
- B 151 - 391 Assignee, Complainant 1833  
- 407 Surety 1833
- B 155 - 652 Account 1837
- B 169 - 360 Complainant 1846
- B 174 - 197 (1848)
- 122 - 475 Comp. 1821


Baltimore City (from Dorchester)



1837 Pike, Henry

B 60 - 327 Surety

Baltimore City & Co.



1832 Pike, Ignatius

- B 60 - 301 Defendant
- 292 Partner of Francis Neal
- 228 Surety 1838

Baltimore City





1848

Pike, Ignatius

Creditor

B 175 - 796

Prince George's



1791

Pike, John

B 22 - 197

Debtor.



Pike, John

Soldier

B 121 - 19 Patentee, Bounty Land in Illinois  
Territory, 10/22/1817



1833 "Pike & Neal"

B 60 - 295 Firm

Baltimore





1847

Pike & Penn

B 171 - 331

Baltimore City



1846

Pike & Wards, H.

Firm

B 169 - 360

Baltimore City



Pikes, A.

B 112 - 338

Mentioned

Baltimore



1841

"Fikesville"

Town

B 157 - 167

Baltimore Co.





1789 "Piles Delight"

Tract in Washington Co.-----  
held by Ed. Dorsey, Son of --  
Saml.

Descended to Ed. Dorsy of -  
Samuel minor.

# 16 Chan. - Folio 553

# 17 Chan. - Folio 103



1795

"Piles Delight"

B 34 - 163

Of David Harvey.



1792

"Piles Delight"

B 25 - 155

Tract of Jas. Chapline.



1841            "Files Delight"

B 157 - 683a

Washington





1792

"Piles Delight Resurveyed!"

B 25 - 256



1791

Piles, Doratheas

B 22 - 324

Taxpayer.



1793

Pile, Elizabeth

- B 26 - 70      Wife of Sam Graham. Mother of Eliza. G.
- 75      Will.      Daughter & heir.
- 83-85    Inventory.
- 292      Estate.
- 299      Wife of F. Hamersley.



1714 Pile, Francis, 52 yrs. deposed he was seated upon  
"Crome" & knew the red oak to  
be third line of tract.

# 3 Chan. P. L.- Folio 49





1795

Pile, Henry

B 31 - 302

Debtor.



1789/90 Pile, Henry

agt. -- Francis Hammersly Exect.  
of Eliza. Pile. Com. named.  
Com. returned.


1793           "       "

Heir of Eliza. agt. Francis -  
Hammersly Exect.

# 18 Chan. - Folio 109

# 19 Chan. - Folio 3

# 26 Chan. - Folio 76, 82, 292 - 304,



1793


File, Rev. Henry

B 26 - 91  
- 303

Debtor.  
Statement.



File John, ag't John Rop, -Writ of Replevin, -Oct. 14th  
1669. (1) Chan. C. D. 409





1793

Pile, Joseph

B 26 - 93 - 97, 300

Inventory.



1792


Files, Leonard for use of David Stewart

B 48 - 563 Judgement against Richard Chew and David  
Weems



1702/4 Piles, Rich., vs Marien Duvall. Spa. continu-  
ed. Com. to Robt. Tyler & Jas.  
Stoddard to examine evidence.  
Agreed.

# 2 Chan. P.C. Folio 473,481, 509 & 514



1743/45 Pile, Richard & William Infants by George -  
Parker guardian agt Edward -  
Sprigg. Bill subpa issued.  
Ordered Com issued & names  
given to Register. Com return  
-ed ordered published subject  
to rule. Decreed by Chancello  
Bladen that debt settle with  
Complt & pay what is due.

# 7 Chan. I. R. # 4- Folio 397,437,447,484,544,580 & 598






1809


Piles, Richard

B 58 - 699 Agent for Basil Halton



No Date Pile, William Infant, word of George Parker  
whose bond was guaranteed by -  
George Hamilton & Richd Pile.

# 8 Chan. I. R. # 5- Folio 266



1840          Files, Wm. H.

Deceased

B 156 - 93, Witness  
- 180

Prince George's



"Pilgrim" -  $40\frac{3}{4}$  acres, 10 poles

B 133 - 336 &c. Mortgaged by Samuel Owings to  
Joseph Kelly 7/9/1817  
- 339 Sold to Samuel Owings 1827

Baltimore Co.





1794

Pilgrim, Joseph

B 30 - 59

Creditor



1794

Pilkington, John

B 29 - 442

Debtor.



1790

Pilkington, Thomas

B 20 - 10, 15 - 17, 18, 29

B 29 - 438

Bankrupt.

Debtor. (1794)



1846

Pilkington, Thomas

Assignee

B 169 - 506

Baltimore City





1794

Pill, Hillary

B 29 - 111- 123  
- 120- 123

Guardian answer.  
Account.



"Pillage Resurveyed" - 300 acres

B 155 - 618 &c. Tenanted by John Day. Mortgaged  
by Greenbury R. Warfield to Geo. W.  
Hobbs as guardian to Brice, Joseph  
& Margaret Ann Howard 1/19/1833.  
- 633 Sold to Isaac Walker 7/17/1837

Anne Arundel



1790

Pillard, Edward

B 48 - 190 Received money from Mrs. Mary Lyles



1762 Pills, John & wife agt. Robt. Nobes & wife.  
Petition 'ne exeat issued.

# 10 Chan. D. D. # 1- Folio 92





1791

"Pimlico"

B 22 - 10, 150

of Michl. Macnamara.



1850

"Pimlico" Part of

B 177 - 833

Baltimore City



"Pimlico and Labyrinth" parts

B 140 - 478 Sold to Louis B. Larpenteur 1829

Baltimore Co.



"Pimlico Meadows Tavern" near Hookstown

B 141 - 107 Bequeathed by Abraham Van Bibber to  
his nephew Washington Van Bibber 1805

Baltimore Co.





1843

"Pimlico Road"

B 162 - 612

Baltimore Co.



1800            Pincell, Mary

B 147 - 15 Debtor

Baltimore City



"Pincento Will" — 30 acres

B 111 - 488


Belonging to Richard Richards



1781

Pinchback, Isabella and John

B 49 - 81 Witness (Agreement)





1803

Pinchback, John

B 105 - 248 Witness



Pinchback, John

B 106 - 6      Witness (Bond) 1779

B 43 - 349    Sold land in Montgomery Co. to  
Alexander Catlett 1783

Mont.



1788	Pinchbeck, John	Witness to bond of Gerard Briscoe.
	" "	Witness to bond of Ponsonby to Briscoe.

# 16 Chan. - Folio 102 & 120



Pinckney, Jonathan


B 109 - 83      Mentioned






Pindar Edward,- ag't Benjamin Lawrence,- Writ of Error,  
"Scire facias" and Supersedeas,- June  
16th 1681.(1)Chan.  
C.D.299.

" " to Robert Ridgely-Warrant of attorney,-  
June 15th 1681.(1)  
Chan.C.D.319.



1730 Pindar, Edward Depositions concerning his age  
before Walter Campbell, Thomas  
Brannock & Wm. Ross of Dorchester

# 4 Chan. I, R. # 1- Folio 313



1778 Pindall, Thomas & wife vs. John Cooke. Abated  
by death of Complt.

# 13 Chan. - Folio 187



Pindel, Rinaldo

B 108 - 592 J. P. 1817





1816

Pindell, Benjamin

B 44 - 423 Trustee

A. A.



1780

Pindell, Richard

- B 41 - 45 Creditor of Nicholas Dorsey of Henry
- B 64 - 30 Deposition 1806
- 46 Witness 1788




1811

Pindell, D. Richard

B 59 - 247 Surety

Hagerstown, Maryland



1773 Pindell, Thomas

& Mary vs. John Cooke. Mary  
Mary Pindell "Non Est."

# 12 Chan. W. K. # 1- Folio 355





1794

Pindell, Thomas

B 44 - 417 Debtor

B 64 - 551 Surety 1806



1816

Pindell, Thomas

B 44 - 423 Surety

A. A.




Pinder, J.

B 112 - 347

Mentioned


Baltimore



1832

Pindle, Adolphus of Thomas & Lucy B.

B 149 - 211 Defendant






1821            Pindle, Augustus Thos. of Benj. T.

B 149 - 212 Legatee

Anne Arundel



Pindle, Benj.

B 110 - 122-83	J.P. 1816
111 - 21	J.P. 1816
111 - 26	Clerk 1816
B 105 - 203	J. P. 1817

Anne Arundel



Pindle, Benjamin

B 109 - 404 J. P. 1819  
- 526

B 107 -392 Witness - J. P. 1816  
- 30 J. P. 1816  
-441 Witness (mtge.) J. P. 1818

B 106 - <sup>87</sup>348 J. P. 1818  
J. P. 1816

B 58 - 92 J. P. 1819

Anne Arundel



Pindle, Benjamin T. of Thomas & Lucy B.

B 165 - 103 Witness 1844  
B 178 - 707 Sheriff, Grantor 1850  
B 164 - 710 Sheriff 1843  
112 - 240 Comm.  
241 J.P. 1817

Anne Arundel






Pindle, Benjamin T. of Thomas & Lucy B.

- B 116 - 120; B 121 - 184, 621; B 156 - 448;  
B 157 - 460 J. P. 1816-1841  
B 176 - 179; B 173 - 479; B 178 - 707 Sheriff 1842-  
1850  
B 121 - 204 Witness 1820  
B 136 - 228 Surety 1827  
B 149 - 211 Executor, Defendant 1832  
- 248 Purchaser 106 a Thomas Pindle's  
real estate 1832  
(next)



1800 Pindell, Charles

B 65 - 394 Account



Pindell, Charles R.

B 121 - 10 (1819)

Baltimore City



1831

Pindle, Eleanor E. of Thomas & Lucy B.

B 149 - 211 Complainant-Executrix

- 244 Intermarried with James Watkins of  
Stephen 1832





Pindle, Elizabeth of Thomas & Lucy B.

B 136 - 243 Witness 1828  
B 149 - 211 Complainant 1832  
B 153 - 495 Complainant 1834

Anne Arundel



Pindle, Elizabeth G.

B 179 - 178 Purchaser real estate of Wm. Cooley  
May, 1851

Anne Arundel



"Pindells Enlargement" part - 128 $\frac{1}{4}$  acres

- B 139 - 69, 96 &c. Conveyed to Benj. Owens by  
B 143 - 315, 321 &c. Thos. Lansdale 8/1/1792.  
B 176 - 739 Granted by said Owens to Eliza  
& Sarah Owens 3/30/1825.  
Mortgaged by Benj., Sarah &  
Eliza Owens to Wm. Owens and  
Benj. McCeney 5/26/1829  
B 139 - 111 Deed from Benj. to Eliza &  
Sarah Owens declared void  
Anne Arundel 3/10/1829 (next)



"Pindell's Enlargement" part -  $128\frac{1}{4}$  acres

- B 173 - 525 Granted by Thomas Finley, U.S. Marshall,  
& Benj. McCeney to Wm. Owens 2/19/1831  
- for Joseph Owens' interest  
- 530 Decreed to Maria Louisa Claytor,  
Edward A., Martha, Mary and Anna Retta  
Owens 1/31/1848

Anne Arundel





Pindle, Gassaway

B 115 - 469 Commissioner 1819  
B 133 - 602 Witness 1827  
B 134 - 172 Guardian 1827  
B 138 - 712 Witness 1814

Anne Arundel



Pindell, Gassaway

- B 137 - 86 Complainant 1828  
- 87 Assignee 4/1/1824  
- 88 Trustee 4/10/1828
- B 107 - 51 Auctioneer

Anne Arundel




1848

Pindell, James P.

Purchaser

B 175 - 229

Baltimore City



1785 Pindle, John Juryman in case of Eleanor Worth-  
ington.

# 14 Chan. - Folio 267





Pindell, Joshua G.

B 139 - 273 Lessee 1/17/1811

Baltimore City



Pindle, Josiah Gill

B 154 - 494 Lessor 1813

B 158 - 245 Grantor 1813


Baltimore County



Pindle, Lucy  
nee Watkins

B 121 - 199 Witness 1819


Anne Arundel



1825            Pindle, Lucy B. (widow of Thomas)    Dec'd

B 149 - 211    Died in December  
         - 212    Executrix 1821

Anne Arundel





1788 Pindle, Mary Exec. of Ed. Sprigg,---agt. Myers  
family. Attach. agt. Defts.  
Hearing enlarged.

1792 " " Exect. of Col. Ed. Sprigg agt.  
Adam Myers et al.

# 16 Chan. - Folio 385

# 18 Chan. - Folio 79

# 25 Chan. - Folio 212 - 253



Pindle, Mary Jane of Thomas & Lucy B.

B 149 - 211 Infant Defendant 1832

B 153 - 495 Defendant, Assignor 1834


Anne Arundel



Pindle, Philip

B 133 - 593 Witness 1827  
B 148 - 542 Witness 1816  
B 141 - 149 Appraiser 1830  
B 171 - 278 Commissioner 1847  
B 176 - 163 Land Owner 1848

Anne Arundel



1839          Findle, Philip

B 157 - 157   Purchaser

Calvert





Pindle, Jr., Philip

B 107 - 364 Surety (Bond) 1818

Anne Arundel



Pindell, Philip

B 122 - 400

Surety 1823

Anne Arundel



Pindell, Richard

B 126 - 241 (1810)

B 179 - 651 Witness (codical) 12/26/1848

- 653 Witness (will) 9/15/1849

Anne Arundel now Howard



Pindle, Richard

B 111 - 285	Witness (Deed) 1788
B 47 - 14	Commissioner 1790
B 18 - 79	Referee in Helms agt. Langley. (1790)
B 25 - 235	Deposition.
- 247	For Complt.





1806 Pindell, Richard

B 67 - 743 Guardian



Pindell, Richard

B 141 - 181 Deputy Sheriff 1824

Baltimore Co.



Pindell, Rinaldo

- B 129 - 440 J. P. 1817
- B 133 - 238 Defendant 1824-26
- 243 Guardian infant children of John  
H. Tillard 1825
- B 134 - 418d Witness 1827
- B 138 - 716 J. P. 1819
- B 148 - 225, 279 J. P. 1831-32
- 542 Witness 1816

(next)



Pindell, Rinaldo

- B 143 - 319, 634 J. P. 1826-31
- B 149 - 68 Witness 1816
- B 152 - 140; B 153 - 512 J. P. 1833-34
- B 156 - 383 Arbitrator 1841
- B 166 - 46; B 168 - 230 J. P. 1844-45
- B 174 - 463 Commissioner 1848
- B 177 - 56 Witness 1850

(next)

Anne Arundel





Pindell, Rinaldo

- B 173 - 486 Deposition November, 1842
- 517 Deposition Sept. 1843
- 527 Grantor 12/8/1818
- B 139 - 104 Deposition 11/26/1828
- 422 Commissioner (Arbitration) 1828
- B 107 - 47

Anne Arundel



Pindle, Robert G.

B 156 - 380 Witness 1835  
- 383 Arbitrator 1841  
- 385 Grantee 1829  
B 178 - 763 J. P. 1850


Anne Arundel



Pindell, Robert G.

B 137 - 87    Guardian to Eleanor, Elizabeth and  
Matthew Erickson 1828

Anne Arundel



Pindell, Sarah (wife of Rinaldo)  
nee Tillard

B 133 - 238 Defendant 1824-26

Anne Arundel





Pindle, Stephen W.

B 107 - 365 Witness (Bond) 1818

Anne Arundel



1792

Pindle, Thomas

B 25 - 215

- 257

B 29 - 61

Husband of Mary Sprigg.

Exect. -----his claim.

Chairman.



1821


Pindle, Thomas

Testator

B 149 - 212 Will, March 6th

- 213 Died about April 21st

Anne Arundel



1846

Pindle, Thomas E.

J. P.

B 170 - 35

Anne Arundel






Pindle, Thomas N. of Thomas & Lucy B.

- B 149 - 211 Complainant-Executor (Alumni of St.  
John's College) 1832
- B 153 - 495 Defendant 1834  
- 498 Assignor 1833
- B 157 - 609 Witness 1842
- B 172 - 81; B 176 - 180 J.P. 1847-48
- B 178 - 712 J. P. 1850

Anne Arundel



1850

Pinder, John W.

Account

B 178 - 1088

Dorchester



1794

"Pine" (The)

B 30 - 485

of John Suter, Sr.




1803

"Pine Bottom"

B 56 - 901 Tract of land mentioned

Allegany





1794/95 "Piney Grove"

B 65 - 20 - 25 Tract of land



1851            "Pine Grove" - 440 acres

B 155A - 274   Sold to Robert Howard

Harford



1844

"Fine Grove" (95 acres)

B 165 - 223

Sold to Wm. Turner

Caroline




1803

" Pine Level "

B 56 - 906 Tract of land mentioned

Allegany






1803

"Pine Orchard"

B 56 - 905 Tract of land mentioned

Allegany



1846

"Pine Street"

B 169 - 72

Cambridge, Dorchester




1839

"Pine St. & Park Lane" S.E. corner  
- S. on Pine 50 ft., E. 42 ft. 6 in. to  
McComas's lot, N. on said lot 50 ft. to  
Park Lane, W. on Park Lane 42 ft. 6 in.

B 155A - 174 Site of lot allotted to Catharine M.  
McClellan

Baltimore City



"Pine & Saratoga Sts." N.E. corner, E. on  
S. side Saratoga 463 ft. to cor. same &  
Runn Alley, S. on Run Alley 205 ft. to  
Josephine St., W. along Josephine St. to  
Pine St., etc.

B 139 - 462 Real estate Lewis Pascault died  
seized of June 1, 1824  
- 466 Plat

(next)

Baltimore City





"Pine & Saratoga Sts." N.E. corner

B 139 - 472 &c. Conveyed by Lewis Pascault to  
Henry Messonnier. Mortgaged by  
Messonnier and Pascault to Pres.,  
Directors & Co. Bank of Baltimore  
12/28/1819

Baltimore City



1843

"Pine St. & 10 ft. Alley" S.E. corner

B 161 - 654

Baltimore City



1789 Piner, Bartus Deposition in Sutton agt. Wickes.  
1792 " " Deposition.

# 16 Chan. - Folio 576

# 22 Chan. - Folio 516



1789 Piner, Edward Witness to bond of Hannah to  
Abraham Freeman.  
1792 " " Witness.

# 16 Chan. - Folio 539

# 22 Chan. - Folio 521






1789 Piner, John Hyland

Witness to retraction of  
A. Comegys.

# 16 Chan. - Folio 540



Piner John,- Supa/ at suit of Richard Royston, admr.  
of Wm. Cross,- Feb. 23rd 1679. (1) Chan.  
C.D. 255.



1844

"Piner Lot" (1 acres, 25 perches)  
- near Georgetown Cross Roads

B 165 - 271

Sold to Thos. B. Darrach

Kent



1845

Piner, Mary L.

Complainant

B 168 - 213

Kent





1803

Piner, Sarah

B 47 - 524 Account



Piner, Sarah

B 142 - 110 Deceased

Kent



Piner, Sarah of Sarah

B 142 - 110 Testatrix

Kent



Pines or Piner, Walter

B 112 - 206

J.P. 1819

Baltimore





"Piney Branch"

B 155 - 452 (1804)

Anne Arundel



1847

"Piney Creek Regulated"  
- E. side Choptank River

B 171 - 835

Caroline



1828

"Piney Falls"

B 144 - 381



"Piney Forrest"

B 112 - 116

Tract of land

Anne Arundel





1793

"Piney Grove"

B 23 - 681

of Joshua Harlin.




1832

"Piney Grove"

B 149 - 386

Anne Arundel

B 56 - 17 Supposed to contain 222 acres property  
of Henry Ridgely, deceased, and sold  
to Charles Waters.



1845

"Piney Grove" (24acres, 1 rood, 10 p.  
- on road from Eastern Neck to  
Chestertown

B 167 - 107

Kent



"Piney Grove" part - 33 acres

- B 138 - 542 Conveyed by Robert and Ann Clagett  
to Zachariah Clagett 1/3/1814
- 544 Bequeathed by Zachariah Clagett to his  
children Robert Clagett, Mary A.  
Garrett, Sarah Boteler, Eliza Clagett,  
Elizabeth Gray, Matilda Clagett and  
Aletha Boteler 7/28/1824
- 546 Decreed to be sold 1829

Montgomery





1751      part of "Piney Groves"

B 52 - 301    Sold to Daniel Dulany and Company by  
Benjamin Tasker



"Piney Hall"

B 107 - 164, 165 Ment.

Anne Arundel




1789

part of "Piney Hedge"

B 40 - 579


Pr. Geo.



"Piney Hills"

B 62 - 24 Tract of land mentioned

Frederick Co.





"Piney Neck"

B 133 - 383 (1826)

Kent



"Piney Orchard" - 130 acres

B 142 - 272 Bequeathed in trust to Francis and  
Thomas Bealmear for Eleanor Anderson  
1828

Anne Arundel



"Piney Orchard" part

- B 142 - 332, 334 Mortgaged by Rezin Chaney of Thos.  
to Adam and John Miller March 8, 1825  
(being real estate of Thomas Cockey  
Dye allotted to Joshua Cockey)  
- 337 Decreed to be sold 1830

Anne Arundel



"Piney Orchard (or Turkey Island)" 25 a

B 142 - 272 Bequeathed by Anderson Warfield to  
Mary Warfield during her natural life  
and at her death to Thomas Warfield  
of Wm. 1828

Anne Arundel






1842 "Piney Orchard" parts of - 87½ acres

B 160 - 295


Anne Arundel



1829      "Piney Plains"

B 154 - 458

Allegany



1798

"Piney Point"

B 44 - 277 Tract of land

Caroline



1789 "Piney Point"

Tract held by Joseph Middleton  
of Kent.

# 16 Chan. - Folio 590





"Piney Run"

B 115 - 289 (1799)

Baltimore Co.



1848

"Piney of War"

B 174 - 223

Anne Arundel



"Piney Woods"

B 133 - 96

Anne Arundel



1795

Pingle, John

B 31 - 68- 72- 75

Creditor.






1803

"Pinins Chance"

B 56 - 902 Tract of land mentioned

Allegany



Pink, John

B 173 - 887 Purchaser 1822

B 175 - 592 Witness 1848


Cecil



"Pink of Allegany"

B 130 - 9      Bequeathed by Wm. Campbell to his daughter Catherine Cunningham and children  
9/8/1821

Allegany



1768 Pinkerton, Alex., & others vs. Lord Proprietary.  
Vanport & Pinkerton dead.

# 11 Chan. D. D. # 2- Folio 37





1760 Pinkerton, Alex. & Vanpool vs. Thomas Harris.  
Scire facias renewed.  
Abated by Compl't. death.

# 9 Chan. B. T. # 1- Folio 203 & 208



1771 Pinkerton, Alex.

& others vs. Lord. Pro-  
prietary. Scifa.

# 13 Chan. W. K. # 1- Folio 2



1844

"Pinkerton's Delight"

B 166 - 290

Anne Arundel



1796

Pinkerton, William

B 37 - 23

& Luther Martin agreement.





1842

Finkfield, Elizabeth (widow)  
nee Roach

Deceased

B 159 - 484

Non-resident



Pinkfield, Frances Ann

B 157 - 467 Defendant 1841

B 159 - 484 Defendant 1842

Non-resident



Pinkfield, Mary Jane

B 157 - 467 Defendant 1841

B 159 - 484 Defendant 1842

Non-resident



1834      Pinfold, G. W.

B 152 - 451 Complainant

Queen Anne's






Pinkind, Thomas C.

Editor

B 165 - 41; B 167 - 121; B 172 - 553 (1844-1847)

Kent




1831

Pinkney, Amelia

B 145 - 193 Guardian

Annapolis



1784 Pinkney

vs. Nevin. Referred to Commission

# 14 Chan. - Folio 25



Pinkney, Ann (widow of William)

B 139 - 447 Admrx., Defendant 1829

Baltimore City





1779 Pinkney, Anthony vs. William Niven. Supa. issued.

# 13 Chan. - Folio 261



1795

Pinkney, & Key

B 34 - 23

Agreement.



1787 Pinkney, Anthony & Iona vs. Wm. Nevin. Award  
set aside "Nisi".  
Award to be set aside.

# 16 Chan. - Folio 6  
# 18 Chan. - Folio 4



Pinkney, Caroline of Wm. & Ann

B 139 - 448 Defendant 1829

Baltimore City .





1794

Pinkney, Charles

B 30 - 143

Gov. of South Carolina.

B 36 - 269

(Part 2) Gov. Of South Carolina.



Pinkney, Charles of Wm. and Ann

B 139 - 447 Defendant 1829

Baltimore City



Pinkney, Edward C. of Wm. and Ann

B 139 - 447, 448 Deceased 1829

Baltimore City



Pinkney, Emily of William and Ann

B 139 - 448 Inf. Defendant 1829

Baltimore City





Pinkney, Frederick of William and Ann

- B 139 - 448 Defendant 1829  
- 451 Guardian to Emily and Wm. Pinkney 1829  
B 157 - 85; B 179 - 394 Standing Commr. 1841-51  
B 176 - 633 Guardian 1848

Baltimore City



Pinkney, Georgiana (widow of Edward C.)  
nee McCausland

B 155 - 234 Complainant 1836

Norfolk, Virginia



Pinkney, Henry of William and Ann

B 139 - 448 Defendant 1829

Baltimore City



- 1707 Pinkney, Henry, & Ed. Rumney agt Nich. Spourn.  
"Ne exeat".
- 1707 Pinkney, Henry, vs Benj, Fordham. "Ne exeat"  
served. Struck off.

# 2 Chan. P.C. Folio 563,589 & 604





Pinkney, I.

B 122 - 286

Cashier 1819 City Bank of Balto.

Baltimore



1791

Pinkney, Iona of Robt.

B 22 - 429


Witness.



1801

Pinkney, J.

B 56 - 230 Made payments in judgement suit of  
Clarke vs Usher



Pinkney, James

B 106 - 273 Def. 1816





Pinkney, Jane B. (Wm. husband)

B 106 - 273 Def. 1816

B 105 - 46 Complainant 1815

47 Daughter of John and Elizabeth Hammond

717 Defendant 1816



1806 Pinkney, J.

B 64 - 470 Witness



1795

Pinkney, Jonathan

B 32 - 424

Witness.



1779 Pinkney, Jonathan vs. William Niven. Supa issued.


# 13 Chan. - Folio 261





1782 Pinkney, Jonathan Of Annapolis deposition in  
Quynn agt. Maccubbin.

# 13 Chan. - Folio 461



1805 Pinkney, Jonanthan (of Robert)

B 61 - 296 Husband of Rebecca- Plaintiff



1800

Pinkney, Jonothan

B 41 - 323 Creditor

B 47 - 322 Witness 1801

B 51 - 317 Witness (Agreement) 1759



1802

Pinkney, Jonothan

B 54 - 298 Plaintiff

B 67 - 741 Commissioner 1806

Anne Arundel County





Pinkney, Jonathan

- B 115 - 28 Complainant 1819-20  
B 121 - 562 Trustee 1822  
B 123 - 14 Juror 1801  
- 869 Defendant 1823-4  
- 876 Grantor 3/29/1814  
B 130 - 521; B 132 - 10 Witness 1826, 1825  
B 143 - 838 Assignee of Lewis Duvall in right of  
Sarah, his wife, October, 1827  
(next)

Annapolis



Pinkney, Jonathan

- B 151 - 221 Commissioner 1832  
B 155 - 127 Deceased 1834  
- 131 Trustee (will) 5/16/1817  
118 - 78 Surety 1821  
B 59 - 658 Held judgement against Allen Quynn,  
deceased 1810

Annapolis



Pinkney, Jonathan

B 155 - 142; B 179 - 4      Standing Commissioner  
1841-51

B 160 - 748      Trustee 1843

B 164 - 401      Guard. to Wm. Armager, lunatic, 1844

Annapolis



Pinkney, Jonathan

- B 129 - 206 Witness 1823 (Cashier in Union Bank  
from November, 1819)
- B 134 - 607 Trustee 1827
- 122 - 549 Cashier - City Bank- Promissory note  
1819
- 122 - 241 Witness

Baltimore City





Pinkney, Jona.

B 110 - 427      Mentioned in case of Schnertzell  
vs. Leatherman  
B 48 - 697      Account 1800



Pinkney, Jonathan (Elizabeth, wife)

B 118 - 72

72

73

Comp. 1820

Heir - at - law

Elizabeth Munroe intermarried  
with Jonathan Pinkney

Dist. of Col.



1796

Pinkney, Jonothan of Robert


B 44 - 217 Witness (Agreement)



Pinkney, Jonathan, Jr.

B 118 - 278 - 279	Trustee
282- 284	Deposition
284	Petition
650	Trustee

Baltimore





1848

Pinkney, London

Purchaser

B 176 - 299

Anne Arundel



1846

Pinkney, Mary L.

Witness

B 170 - 287



1799

Pinkney, Ninian

B 47 - 252 Witness

B 27 - 415-416-431-432

Creditor. (1793)

B 29 - 138

Witness. (1794)

B 35 - 624

Witness. (1796)



1804

Pinkney, Ninian,

B 105 - 177 Clerk

Chas. Co.





Pinkney, Ninian

- B 115 - 263 Clerk of Council 1797
- B 120 - 653 Trustee August 7, 1822
- B 129 - 71 (1823)
- B 167 - 895 Grantor 1845
- B 43 - 235 Clerk of Council 1798

Annapolis



1803 Pinkney, Ninian


B 65 - 82 - 103 - Clerk  
- 109 Witness 1803

Balto. Co.



1805 Pinkney, Rebecca (wife of Jonathan & half -  
sister of Thomas Walker )

B 61 - 296 Plaintiff



Pinkney, Samuel

Attorney

B 154 - 697 (1835)

B 158 - 208 Witness 1842

Anne Arundel





Pinkney, Sarah (wife of Jonathan)  
nee Duvall

B 143 - 838 (1827)

Annapolis


Pinn

1837      Pinkney, Somerville

B 60 - 248      Solicitor

      - 284           "      1835

B 36 - 37      (Part 1)      Witness.      (1837)



Pinkney, Somerville

Attorney

- B 123 - 599, 656 Trustee 1824
- B 129 - 566 Trustee 1825
- B 143 - 916 Admr., Defendant 1831
- 929 Trustee 1831
- B 150 - 297 Petitioner 1833
- B 155A - 368 Grantor 1836
- B 157 - 95 President, Annapolis & Elk Ridge  
R.R. Co. 1840

(next)



Pinkney, Somerville

Attorney

- B 157 - 305 Admr., Defendant 1841
- 452 Referee 1836
- 476, 477 Executor, 1832; Refused 1834
- B 160 - 212 Grantor 1833
- 533 Deceased 1842
- 118 - 73 Comm.
- 77 Trustee
- 79 Deposition
- 79 Petitioner

Anne Arundel





1843 "Pinckney Street" South side  
- 27 ft. W. from S.W. corner of same  
and Strawberry Alley (15 by 80)

B 160 - 395

Baltimore City



Pinkney, Wm. E.

B 107 - 86 Witness (Bond) 1818

Anne Arundel




Pinkney, Warder & Brewer

B 112 - 409

Attorney

Baltimore



1796

Pinkney, William

B 37 - 26- 32	Sol. for Complts.
- 76	Sol. for Pet.
- 87- 121	Sol. for Complts.
- 152	Interrogatories.
- 325	& Ridgley agree.





1796

Pinkney, Wm.

B 37 - 23 Sol. for Defendant

Anne Arundel




Pinkney, William

Attorney

- B 121 - 470 Witness 1817
- B 124 - 244 (1818)
- B 139 - 447 Deceased 1829
  - 448 &c. Mortgagee 8/6/1814
  - 449 Grantee 7/9/1814; Grantor 8/6/1814
- B 162 - 124 Grantor
  - 112 - 145 Sol. 1818
  - 112 - 409 Mentioned
  - 118 - 141 Sol.

Baltimore City (from Annapolis)



1796

Pinkney, William

- |                |                        |
|----------------|------------------------|
| B 34 - 10      | For Deft.              |
| - 200          | For Deft.              |
| - 437-477      | & Aquila -- Agreement. |
| - 541-602      | For Complt.            |
| - 613          | & Richard--Statement.  |
| B 35 - 281     | For Bond.              |
| - 570          | Witness.               |
| B 36 - 21- 230 | For Complt. (Part 2)   |



1796

Pinkney, William

B 41 - 801	Solicitor	
B 43 - 190	"	1799
B 45 - 546	"	1794
B 46 - 370	Witness	1795
B 47 - 193	Solicitor	1796
B 49 - 449	"	1793
B 51 - 264	"	1795
401	"	1798
B 52 - 341	"	1793





1795

Pinkney, William

B 56 - 137 Solicitor

799 " 1805

B 57 - 438 " 1791


B 58 - 543 " 1806

B 59 - 251 Received pay for Trial Expenses 1806

505 Attorney for Archibald Robinson 1789

B 24 - 53, 59, 69 Solicitor for Complt. (1792)

- 402 Solicitor for Chas. Ridgely of  
Hampton.



1793

Pinkney, William

B 23 - 410, 413, 604, 608	for Complt.
B 27 - 273-273, 325-328	for Complt.
- 392	for Pet.
- 410-412-414-415	Creditor.
B 29 - 31	For Petitioners.
- 137	For Deft.
B 30 - 107	Mayor of Annapolis.
B 31 - 139-208	Solicitor for Complt.
- 420	for David Ross.
- 451	Atty. for Howard.
- 476	for Henderson.



1792

Pinkney, William


B 25	- 438	For David Smith.
	- 525	For Petitioner.
B 26	- 333-339-340	For Deft.
	- 421-425-426-459	For Complt.
B 28	- 508-508-509	For Complt.
	- 579, 697	For C. Ridgely of H.
	- 774-778, 793, 805	For Complt.



Pinkney, William

B 110 - 222	Sol.	1814	
B 109 - 301	Sol.	1819	
B 39 - 331	Sol.	1796	
B 40 - 456	"	1794	
B 18 - 271 & 265	Referee in Smith	agt. Sprigg.	(1790)
B 20 - 273, 282	Referee.		1790
- 545, 549 565	for Complt.		1791
- 632	for Deft.		1791


Balto. City





Pinkney, Wm. the younger  
(Jane B. wife)


B 106 - 273	Def.	1816	
B 105 - 46,	Complainant	1815	
717	Defendant	1816	



1799

Pinkney, William and State of Maryland

B 48 - 559 Judgement against Richard Chew, executor of  
Lock Chew



Pinkney, William of Edward C. of William

B 139 - 448 Inf. Defendant 1829

Baltimore City



1795 Pinkney, Wm.

B 65	- 229	- 354	- 358	- 371	Solicitor	1795
	- 468	- 476			"	1804 - 1805
	- 502				"	1807
B 32	- 50				For Hamond	(1795)
	- 123				For Complt.	
	- 205				Atty. for Dalozier.	
	- 338				For Pet.	
	- 559				For Complt.	





Pinkney, William of William and Ann

- B 113 - 319 Purchaser of mortgaged lot of James Gunn 8/30/1820
- B 116 - 343 Purchaser mortgaged real estate of John Gooding 9/28/1820
- B 139 - 447 Defendant 1829


Baltimore City



Pinkney, William E.

B 123 - 656 Surety 1824

Annapolis



1794

Pinkston, David


B 30 - 311

Deposition.



1704 Pinkston, Peter, agt Edward Rumney. Agreed.

# 2 Chan. P.C. Folio 514





1834 "Pinkstone's Delight" - 476 acres  
(consisting of Champion Forrest, Trusty  
Friend, Support, parts of, and 1st, 2nd,  
and 3d Addition, and Pinkstone's Delight)

B 153 - 271 Part of R.E. of Samuel Kind sold to  
Zechariah Brown August 9, 1822 by  
Jeremiah Berry, Trustee. Deed made  
August 6, 1825.

- 275 &c Surveyed by John W. Duvall 1834  
and found to contain 476 a.

- 281 Sold to Nathan Summers & Owen Cissell


A.A.Co.



"Pinkstones Fancy" part - 58 acres

- B 134 - 375 Part of real estate of which John Lucas  
died seized in 1823  
- 378 Sold to James M. Lucas 1827

Anne Arundel



"Pinkstone's Fancy"

B 136 - 2 (1818)

Anne Arundel




1797

"Pinkstones Folly"

B 50 - 115 Tract containing 165  $\frac{1}{4}$  acres more or less

Anne Arundel County





1842            "Pinkstone's (Pingstone's) Thickett"

B 158 - 289

Howard



1794

Pinnard, Richard

B 30 - 406

Witness.



1790

"Pinquia Manor"

B 20 - 59, 61 of Noltey Roger.



1850

Pinto, John V.

J. P.

B 178 - 997


Somerset





No Date Pinson, Wm., & wife, Exects. of Rob't Wade vs.  
Birchfield., Daniel Dalany for  
Deft. Dismissed with costs agt.  
Complt.

# 3 Chan. P. L.- Folio 299, 533 & 627



1741 "The Pipe" Patent vacated for Wm. Cumming.

# 7 Chan. I. R. # 4- Folio 270



1794

"Pipe Creek"

B 39 - 397 Mentioned

B 43 - 38 Mentioned in Jacob Banker's will 1783

Fred. Co.



1794

Pipe Creek Lands

B 30 - 226  
- 227  
- 230  
- 231

of M. M. Tripolet.  
of daughter of Mary Killen.  
To Czoline Zollickoffer.  
To Mary Killen.





1805 "Pipe Creek Settlement"

B 64 - 370 Location of plantation belonging to  
Mary M. Tripolett

Fred. Co.



Pipen, Henry

B 47 - 60 Conveyed land in Baltimore County to  
William Randall



1848

Piper, Aquilla of Charles, Sr.

Infant Defendant

B 174 - 99

Philadelphia, Penna.



1848

Piper, Caroline (wife of Charles, Sr.)  
nee Martiacy Defendant

B 174 - 98

Philadelphia, Penna.





1848

Piper, Charles, Jr.

Inf. Defendant

B 174 - 99

Philadelphia, Penna.




1848

Piper, Sr., Charles

Defendant  
Guardian


B 174 - 99

Philadelphia, Penna.



1758 Piper, Christopher His answer by Wm. Cummings in  
Caldwell agt. Caldwell.  
" " Son of Complt. in Caldwell -  
agt. Caldwell.

# 9 Chan. B. T. # 1- Folio 55, 58 & 82



1848

Piper, Eliza of Charles, Sr.  
Infant Defendant

B 174 - 99

Philadelphia, Penna.





1848

Piper, Emma of Charles, Sr.

Inf. Defendant

B 174 - 99

Philadelphia, Penna.



1848

Piper, Frederick K. of Charles, Sr.  
Infant Defendant

B 174 - 99

Philadelphia, Penna.




1848

Piper, Harriet of Charles, Sr.

Infant Defendant

B 174 - 99

Philadelphia, Penna.



1795

Piper, Jacob

B 33 - 49

Appraiser.






Piper, James

- B 138 - 727 Account 1813
- 732 Defendant 1825-29
- 755 Petitioner 1829
- B 142 - 1088 Witness
- B 109 - 519 Property next to tract called Hanson's  
Wood Lot


Baltimore City



Piper, James L.

B 138 - 759 Witness 1829


Baltimore City



Piper, Jane (wife of James)  
nee Evans

B 138 - 729 (1813)  
- 732 Defendant 1825-29

Baltimore City



No Date Piper, John Dep. for Complt. in Caldwell agt.  
Caldwell.

# 9 Chan. B. T. # 1- Folio 78





1847

Piper, Jr., John

Guardian

B 172 - 188

Carroll



1848

Piper, John of Charles, Sr.

Infant Defendant

B 174 - 99

Philadelphia, Penna.



1847

Piper, John F.

Purchaser

B 171 - 265

Baltimore City



1848

Piper, Minerva of Charles, Sr.

Defendant

B 174 - 99

Philadelphia, Penna.





1886 Piper, Naomi Witness to will of David Richardson

# 14 Chan. Folio 458



Piper, Philip

B 140 - 638 Witness 1834

Baltimore Co.



1785 "Pitts Range" Tract sold by Ed. Mann Sherwood to  
Clement Cannon.

# 14 Chan. - Folio 289



Piper, R. J.

B 173 - 635 Witness 1848

Baltimore City





1848

Piper, Wm. of Charles, Sr.

Defendant

B 174 - 99

Philadelphia, Penna.



Piper, Wm. Evans of James and Jane

B 138 - 742 Petitioner 1828

- 743 Born January 17, 1807

Baltimore City




1848

Piper, Wm. H. H. of Charles, Sr.  
Infant Defendant

B 174 - 99

Philadelphia, Penna.



Pipes, D.

B 143 - 499 J. P. 1829

Adams Co., Mississippi





1829            Pippin, Elizabeth (widow of Tristram)

B 145 - 198    Intermarried with Jesse Clements  
                 about 1831

Queen Anne's



1831-32 Pippin, Elizabeth (otherwise called  
Ann Elizabeth) of Tristram and Elizabeth

B 145 - 198 Infant Defendant

Caroline



Pippin, James

Deceased

B 145 - 209

Queen Anne's



1831-32 Pippin, Joseph of Tristram and Elizabeth

B 145 - 198 Infant Defendant

Caroline





1831-32 Pippin, Philemon of Tristram and Elizath.

B 145 - 198 Infant Defendant

Caroline



Pippen, Philip

B 132 - 25 Witness 1801

Frederick



1831-32 Pippin, Sarah Ann of Tristram and Eliz'th

B 145 - 198 Infant Defendant

Caroline



1829

Pippin, Tristram

Deceased

B 145 - 198 Died in March

Queen Anne's






1815

Pirl, Charles

B 151 - 690 Debtor

Allegany



"Piscattaway"

Town

B 143 - 389 (1793)

Prince George's




"Piscattaway"

- B 64 - 457 Village mentioned in will of Alexander  
Hamilton
- B 66 - 748 Mentioned (place of sale) 1807



No date "Piscatoway", P.G. Co., an interesting history in its transfers. Heired by Jas. Neale from Calverts, & Edgerton & by him to Heath vs Neale. Decree thereon.

# 2 Chan. P.C. Folio 659






1803

Piscattaway Creek

B 55 - 63

Prince George's



1795

"Piscataney Forrest"

B 43 - 77

Pr. Geo.



1830 "Piscataway Forrest" part of - 63 acres


B 151 - 617 &c 49 $\frac{1}{4}$  a conveyed from Jonathan Burch Jr. to Joseph N. Burch April 9, 1768, and residue purchased. Mortgaged to Wm. L. Hodgeson May 5, 1830

Prince George's



1712 "Piscattoway Manor" Deposition upon it before  
Luke Gardner & Jas. Stoddert  
of P. G. Co. for Randolph &  
Edgerton.

# 2 Chan. P.C. Folio 871





1843 "Piscataway Manor" part of - 300 acres  
- No. side of Akakak Creek

B 160 - 590 Sold to Col. John H. Beanes 1795


Prince George's



Pise, Lewis P.

B 141 - 726 Debtor 1828

Baltimore City




1843

"Fisqak Farm" - 50 acres

B 162 - 754

Carroll (Formerly Baltimore Co.)



Pitcher, Elizabeth

B 118 - 62

Comp. 1820  
Petitioner

Anne Arundel





Pitcher, Geams

B 118 - 69

Deposition

Anne Arundel



Pitcher, James

B 118 - 70

Creditor



1835      Pitcher, James

B 154 - 392

118 - 62

Anne Arundel

Def. 1820 -- Minor



1832

Pitcher, Joseph

B 146 - 49 Purchaser

Anne Arundel





Pitcher, Martha Ann

B 118 - 62

Def. 1820  
Minor

Anne Arundel



Pitcher, Olivia

B 118 - 62

Def. 1820  
Minor

Anne Arundel



Pitcher, Thomas

B 118 - 62

Def. 1820  
Minor

Anne Arundel





Pitcher, Thomas (Eliz. widow)

B 118 - 62

Deceased

Anne Arundel





1846

Pitcher, Thomas James

Witness

B 169 - 283

Anne Arundel



Pitcher, Wm.

B 118 - 62

Def. 1820

Minor

Anne Arundel



Pitcock, Benjamin

- B 121 - 735 J. P. 1822  
- 738 Guardian to inf. children of James  
McConkey 1823  
B 179 - 229 (1848)  
112 - 209 J.P. 1819

Harford



1807

Pitesell, Henry (minor)

Liber 70, f. 310

Plf.

Frederick





1768 Pitney, William

Com. to report on Margaret Davis  
agt. Allen Davis.

# 11 Chan. D. D. # 2- Folio 118




1796

Pitsell, Henry

Def.

B 35 - 516


Fred. Co.



1770 "Pitt" (475 acres)

B 65 - 195 Tract of land

Balto. Co.



1844

Fitt & Carter

Creditor

B 165 - 431

Cecil






"Pitt & Cameron Streets"

B 62 - 364 Mentioned

Alexandria, Va.



1791

Pitts, Ann

B 21 - 757

Witness.



1845

Pitt, Charles of Charles

B 167 - 10

Infant Defendant

Dorchester




1848

Pitts, Charles D. H. Solicitor

B 176 - 427

Baltimore City





Pitts, Charles H.

Attorney

B 157 - 657 (1841)

B 165 - 253 J. P. 1844

B 178 - 552 (1850)

Baltimore City



1845

Pitt, Eliza of Charles

B 167 - 10

Infant Defendant

Dorchester



Pitts, Elizabeth (widow of John)  
nee Hall

B 135 - 33 Executrix of Nicholas Hall, Defendant  
1826-27

B 136 - 170 Defendant 1826-28


Frederick



1802

Pitt, Frances


B 57 - 248 Witness about 44 years of age





Pitt John, Supa. at suit of Thos. Taylor,-Apr. 28th  
1677.(1)Chan.C.D.167.

" " Supa. at suit of Timothy Goodridge of Tal-  
bot Co.- Oct. 6th 1680.(1)Chan.  
C.D.275.



1680/83 Pitt, John, John Richardson & Peter Alumbly  
ver Timothy Goodridge. Complt.  
filed bill agt Deft. who appeared  
by Kenelm Cheseldyne Atty. Cause  
continued. Etc.


# 2 Chan. P.C. Folio 241,250,251,253,255,256, 266 & 270



Pitt John, ag't Timothy Goodridge, -attachment for not  
appearing to answer bill of complainant, -  
May 2nd 1682. (1) Chan. C. D.  
335.


" " Order and Mandamus on his land "Pitt's  
Freshes" issued to Col. Philemon Lloyd and  
Thos. Smithson, justices of Talbot, -Aug. 8th  
1684. (1) Chan. C. D. 392.

" " Indenture, - "Guiney Plantation" Aug. 25th  
1670. Entered Nov. 7th 1670. (1) Chan. C. D. 23.



1668/9 Pitt, Robt., & Jas. Weeden witnesses to letter  
of attorney of Henry Scarborough.

# 2 Chan. P.C. Folio 53






1791

"Pittsborough"

B 21 - 651

of Henry Dennis.



1799

"Pittsburg"

B 62 - 379 City mentioned



Pitts, John

B 112 - 352

Deposition

B 31 - 429

Debtor.

(1795)

Baltimore



Pitts, John

- B 113 - 335 Defendant 1820
- B 135 - 37 Executor of Nicholas Hall 1820
- B 136 - 170 Deceased 1826

Frederick





1844

Pitt, John B.

Creditor

B 165 - 431

Cecil



Pitts, M. (Rev.)

B 112 - 339

Mentioned

Baltimore



1845

Pitt, Mary (wife of Charles)

B 167 - 10

Deceased

Dorchester



1845

Pitt, Mary of Charles Inf. Defendant

B 167 - 10

Dorchester





Pitts, Nicholas Hall of John & Elizabeth

B 135 - 35 Minor Legatee 1820

B 175 - 561 Executor 1848

Frederick




1805

"Pitts Range"

B 58 - 763 Purchased by Margaret Bromwell at public  
sale

Talbot



1793

"Pitts Range"

B 27 - 61

of John Sherwood.



1800            Pitts, Robert

B 147 - 15 Debtor

Baltimore City





1801 Pitt, Samuel

B 61 - 129 Witness




1798

Pitt, Samuel W.

B 45 - 450 Commissioner

Dorchester




1795

Pitt Street

B 53 - 397 Lot #80 purchased by William Price.

Baltimore City



1782

Pitts, Thomas

B 42 - 308 Witness (Will)





Pitt, Thomas

B 173 - 540 (1835)

Anne Arundel



Pitt, Thomas

B 139 - 209 Lessee 10/17/1795

Baltimore City




1797

Pitt, Thomas W.

B 45 - 450 J. P.

Dorchester



1843          Pitt, William

B 160 - 695

Baltimore City





1845

Pitt, William of Charles Inf. Defend.

B\_167 - 10

Dorchester



1849

Pitts, William D.

J. P.

B 176 - 611; 1850 B 177 - 288


Worcester & Somerset



Pitts, Zachariah

B 164 - 227 Admr. of Edward Mezick 1844

Caroline



Pitt Street


B 110 - 277

Ment. in case of Zane vs.  
O'Donnell

B 106 - 632

Lot situate in the Eastern  
Precincts of Balto. City

Baltimore





1844

"Pitt Street" N.W. side  
- 39 ft. 9 in. from Eden St.

B 163 - 496

Allotted to James Quay

Baltimore City



"Pitt Street" 67 ft. from N.E. corner  
of same and Front St., binding on Pitt St.  
18 ft., etc. (18 x 57')

B 116 - 407 &c. Mortgaged by John Hicks to Walter  
Crook 3/2/1818. Conveyed to said  
Hicks from John W. Glenn 10/9/1813

Baltimore City



"Pitt St." N. side, 85 ft. from N.E. corner  
of same and Front St., binding on Pitt 21 ft.  
(21 x 130')

- B 116 - 410 &c. Mortgaged by John Hicks to Hezekiah  
Price and Robert Watson 3/18/1819  
- 414 &c. Assigned by Price and Watson to  
Charles Crook, Jr., 12/10/1819

Baltimore City



1844

"Pitt & Eden Sts." S.E. corner

B 163 - 496

Allotted to James Quay

Baltimore City





"Pitt and Eden Sts." N.W. corner  
(65 x 175 ft.)

- B 124 - 13, 18 &c. Lot sold by Thomas McElderry  
to Thomas Quay 8/23/1808  
- 20 Decreed to be conveyed by heirs of  
Thomas McElderry to Thomas Quay 8/23/1823

Baltimore City



1844

"Pitt St." N.W. side

- at N.W. intersection of same & Eden St.

B 163 - 492

Allotted to Sarah Wright

Baltimore City



1841 "Pitt & High Sts." N.E. corner  
- No. on E. side High St. 32 ft. 6 in.,  
E. 48 ft., S. 32ft. 6 in., W. on N. side  
Pitt St. 48 ft.

B 157 - 134

Baltimore City



1833 "Pitt & Market Sts." W. side Market St.  
and S.E. side Pitt St. - S. on Market  
229'9", N. 219 ft. 9 in. to Argyle Alley,  
N. on Argyle Alley 162ft.9in. to Pitt  
St. N.E. on Pitt 230 $\frac{1}{2}$  ft. to beginning

B 148 - 644 R. E. of David Williamson allotted  
to Adolphus Williamson

Baltimore City





1795

Pittney, William

B 34 - 533

Witness.



1844

Flacide, Matthew

Tenant

B 163 - 854

Baltimore City



1845

"Plain Dealing" part of (40 acres)

B 167 - 535

Sold to Arthur J. Willis

Caroline



1802

part of "Plain Dealing"

B 56 - 264 Property of Arthur Bryan, deceased.

Queen Anne's County






1801

part of "Plain Dealing" and the "Gore"

B 52 - 323 Adjoining tracts containing 594 acres

Queen Anne's



1848

"Plain Dealing"

B 175 - 324

Talbot



1844

Plain, Samuel

B 166 - 708

Frederick



1794

"Plain Valley"

B 28 - 117


of Chris. Cox.





1723 "The Plains", Depositions before Jas, Smith, Symon Wellmore & Arthur Miller of Kent for Wm. Ringold.

# 3 Chan. P. L.- Folio 1077



1791 "Plains, The"

B 65 - 37 Tract of land

Balto. Co.



1844

"Plains (The)"  
-near Annapolis

B 166 - 191

Anne Arundel



1845

"Plains" part of (the) - 235 acres

B 167 - 901

Anne Arundel





"Plains of Annapolis (formerly called  
"Acton)" part - 2 acres  
- S. side main road from Annapolis to  
Baltimore

- B 130 - 312 Abstract of Deed from Wm. Hammond to  
Basil Brown 6/27/1793.  
- 310 Sold to Lewis Duvall by Mathias Brown,  
Trustee, 10/21/1816.  
- 315 Decreed to be sold 12/19/1825

Annapolis



"Plains of Annapolis (alias "Acton")"

B 143 - 795 (1815)

Anne Arundel



1807

"Plains of Annapolis"

Liber 68, f. 697

Anne Arundel



1794

"Plain Valley"

B 28 - 117

of Chris. Cox.





"Plaines of Victory"

B 65 - 36 Tract of land



Plains, George

B 135 - 130 Tenant 1820  
- 158 Witness 1824

Annapolis



Plainer Wm. ag't Amos Parsons- Writ of Error, Superse-  
deas and "Scire facias" Feb. 15th 1678.(1)  
Chan.C.D.188.

" " ag't Amos Parsons-Two writs of Error, Sup-  
ersedes and "Scire facias",-Mar. 20th  
1678-9. (1)Chan.C.D.  
189-190.



1796

Plant, James

B 35 - 250

Friend & Heir.





1827

Plant, James K.

B 144 - 326 Subscriber

D. C.



1844

"Plantation" part of (270 acres)

B 166 - 89

Allotted to Anna Maria Hopkins

Howard



Planters Bank of Prince George's County

- B 149 - 807 Account 1830
- B 180 - 424 Complainant 1835
  - 426 Mortgagee 10/22/1828
  - 942 Grantee 10/22/1828
  - 943 Complainant 1835


Prince George's



part of "Planters Delight"

B 56 - 278 Property of Arthur Bryan, deceased

Talbot






1801                    part of "Planters Delight" and "Chance"

B 52 - 324    Two tracts containing 37 acres .

Talbot ,




1795

"Planters Delight" and "Planters Increase"

B 54 - 214 Mentioned

Talbot




1797

"Planters Increase"

B 54 - 272 Mentioned

Talbot



"Planters Paradise" 400 acres

B 137 - 306 Thomas C. Worthington, Excr. of Thomas  
Contee, assigned his interest in above  
to President & Directors of the Union  
Bank of Maryland 5/10/1827

Baltimore County





"Planters Pleasure" 125 acres

B 126 - 13 Sold by Henry Ridgely, trustee for sale  
of estate of Henry Ridgely, to Thomas  
Snowden 1/20/1792

- 14 Ratified 10/22/1796


B 32 - 310 Of Henry Ridgely. (1795)  
Anne Arundel



1841          Flasket, Catharine (wife of John)  
              nee Amoss

B 157 - 231 Complainant

Baltimore Co.



1841          Plaskett, John

B 157 - 231 Complainant

Baltimore Co.



1843

"Plaster Mill"

B 163 - 418

Sold to Jacob C. Howard

Elkton, Cecil





1850

Plat of Halls Park

B 178 - 424A

Harford



1848

"Plat No. 1 of Abbey Alley"

B 175 - 765

Baltimore City



Plat of the landed estate of Wm. Owings


B 131 - 01



No date Plater, Geo., ver John Wathen. Cause agreed.

1706/7 Plater, George, & Robt. Grundy & et al, vs  
Nicholas Lowe exect. of Edmond  
son. Spa. to be renewed.  
Attchmt. agt Finley, Grundy,  
Hemsley & Taylor.

# 2 Chan. P.C. Folio 367- 533 & 563






1707/10 Plater, Geo., agt Thos. Dent. Spa. continued.  
Abated.  
" Plater, Geo. Admin., agt Nath. Dare. Dismissed.  
" " " " agt Sam. Holdsworth.  
dismissed.

# 2 Chan. P.C, Folio 587,- 589 - 721




1734/36 Flater, George agt. John Rousby. Bill & ans.  
Depositions returned.  
Liberty to prove exhibits.

# 5 Chan. I. R. #,2- Folio 642 & 768 -774



1736 Plater, George agt. John Rousby. Examination of Daniel Dulany. Bill of Complt. Tracts "Mile End" & Mile Run". Deed from Wm. Harrison & Wife - Frances to John Rousby & Ann his wife for "Miles End" & Mile Run". Letter of Mrs. Ann Rousby.

# 6 Chan. I. R. # 3- Folio 33, 35, 36, 40-45 & 48



1770 Plater, Col. George Referee in Buchanan agt. Maxwell.  
" " " Referee for Young agt. Arnold

# 11 Chan. D. D. # 2- Folio 374, 443 & 444





Plater, George

B 157 - 381 (1790)

B 158 - 585 Witness 1816

B 179 - 771 Governor of Md. 1791

St. Mary's



No date Pleter, George Com to examine Cheseldyne agt  
Forbes exects.

# 7 Chan. I. R. # 4- Folio 475




1771	Plater, George	Referee for Buchanan agt. Maxwell
"	"	Referee for Mackall agt. Morsell.
"	"	& James Forbes their arbitration report on Mackall agt. Morsell.
"	"	Referee for Young agt. Arnold.

# 12 Chan. W. K. # 1- Folio 26, 28, 88, 107 & 303



1775 Plater, George agt. James Chickley Plowden.  
Supa. issued.

# 13 Chan. - Folio 183





1787 Plater, George agt. Isaac Clark. Attach. to  
appear.  
1790 " " agt. Philip Richard Fendall.  
Adm. of Richard Lee. Supa.  
issued.

# 16 Chan. - Folio 41  
# 19 Chan. - Folio 53  
# 20 Chan. - Folio 161- 165



Plater, Jr., John R.

B 109 - 421      Witness (Bond) 1819




1805 Plater, John R.

B 62 - 601 Surety .

B 23 - 660 Referee. (1793)


St. Mary's Co.



1802

Plater, John R.

B 53 - 32 Commissioned to take testimony





1832

Plater, John Rousby

Died 1831

B 158 - 583 Grantor 1817

B 53 - 338 Commissioner 1802

St. Mary's



1802 Plater, J. R. Esq.


B 66 - 729 Mentioned



1832          Flater, John

B 158 - 583    Infant Defendant

Talbot



Plater, Jr., John Rousby

B 136 - 368 Witness 1819  
B 138 - 91 Juror 1828  
B 144 - 347 (1827)  
B 149 - 782 Assoc. Judge 1830  
B 150 - 643 Witness 1819  
B 160 - 38 Judge 1842  
B 166 - 663 Assoc. Judge 1844

St. Mary's & Prince George's





1845

Plater, Peter

Negro

B 168 - 26

Dorchester



1800

Plater, Thomas

B 46 - 286 Subscriber




1798

Plater, Thomas

B 50 - 178 Commissioner

Montgomery



Plater, Thomas

B 134 - 72 Grantor 8/27/1801

B 39 -610 J. P. 1798  
Montgomery

B 41 - 112 Associate Justice

B 47 - 127 Witness - J. P. 1798  
134 Surety 1801

B 49 - 96 In possession of land in Montgomery  
County 1799





Plater, William

B 152 - 357 Surety 1834

B 158 - 583 Administrator-Complainant 1843

Charles



1850

"Plato" - 200 acres

B 177 - 423 .

Allegany



1824          Platt, George

B 158 - 450    Creditor

Cecil



1786 Platu, George agt. Isaac Clark. Subpa. & bill  
issued.

# 15 Chan. - Folio 33





1794

"Play House Lot"

B 29 - 20

of Alex. Trueman.



"Play House"

B 63 - 28 - 34 Lot on which "Play House" stands  
mentioned




1794

"Pleasant"

B 52 - 233 Tract of land.

Caroline



1847

"Pleasant & Charles Sts." S.W. Cor.

B 171 - 181

Baltimore City





1843

"Fleasant & Courtland Sts."

B 162 - 315

Lot sold to James V. Wagner

Baltimore City



"Pleasant & Holliday Sts." S.W. corner  
- W. on Holliday 27 ft., W. 81'6" etc.  
(dist. on plat of lands of John Smith, Jr.  
& heirs of Joseph Williams as Lot #200)

B 173 - 607 &c. Conveyed in trust from Martha  
Williams and Aaron D. Weld to John  
D. & Moses Williams 5/17/1819

Baltimore City



1789 Pleasants, Elizabeth      Daughter & Heiress of  
James Brooke.

# 18 Chan. - Folio 175



1844

"Pleasant Dale"

B 166 - 68

Montgomery






- 1789 Pleasants, Deborah, Mary, Sarah, Henrietta &  
Margaret, daughters of Thos.-  
Heirs of Thomas Brookes.
- 1791 " " Heirs of Thos. Brooke.

# 18 Chan. - Folio 224

# 21 Chan. - Folio 501, 504



"Pleasant Fields"

B 141 - 3 (1822)

Anne Arundel



1840            "Pleasant Fields" and "Nicholas's  
Chance" parts of -  $108\frac{1}{2}$  acres, 22 perches

B 156 - 363

Frederick & Carroll



1847

"Pleasant Fields"

B 171 - 628

Howard



.



1841            "Pleasant Fields & Wood's Lot" parts of  
                 - 118-7/8 acres

B 156 - 362, 370    Allotted to Richard D. Gaither  
Frederick



1841            "Pleasant Fields" & "Wood's Lot" parts of  
                 - 118-7/8 acres

B 156 - 362, 369    Allotted to John D. Gaither

Frederick



1840            "Pleasant Fields & Wood's Lot" parts of  
                 - 150 acres

B 156 - 361 Allotted to Margaret Gaither, Widow  
Frederick



1845

"Pleasant Garden"

B 167 - 810

Cecil





1835 "Pleasant Garden" "Sapling Hill"  
"Devidentee" and "Harrison's Meadow", parts  
- 365-5/8 acres

B 154 - 325, 326, 327 Sold to Samuel Worthington by  
John T. H. Worthington, who purchased  
it from Charles W. Dorsey, Executor of  
Thos. Beale Dorsey. Conveyed to Thomas  
Beale Dorsey by Thomas Owings 1795.  
(see "Dorsey's Quarter")

Baltimore Co.



1783 part of "Pleasant Fields"

B 43 - 349

B 65 - 163 - 165 - 166 Tract of land 1793

Mont.



1796

"Pleasant Grove"


B 39 - 429

Tract of land

B 32 - 124

Of Jas. & Gabriel Duvall.

Of Wm. Hall of Benj.



1807        "Pleasant Grove"

B 152 - 185    Bequeathed to Nicholas by John Brown

Baltimore Co.





1798

part of "Pleasant Grove"

B 41 - 758

Pr. Geo.



"Pleasant Grove" part - 259-3/4 acres

- B 139 - 279 &c. Tenanted by Wm. Beck and Richard Toogood Feb. 1824. Conveyed by Nathan Waters to Nathan J. Waters & Samuel Ratclif 2/17/1824
- 285 &c. Saml. Ratclif conveyed his int. to Nathan J. Waters 8/29/1825
- 287 &c. Nathan J. Waters conveyed his int. to Sam. Ratclif 8/29/1825
- 336 Above deeds declared void 5/19/1829

Prince George's



1775 "Pleasant Hill"

B 65 - 186 Tract of land

Balto. Co.



1797

"Pleasant Hill"

B 38 - 435 (140 acres)

Prince George






1798

part of "Pleasant Hill" and Addition  
to Pleasant Hill"

B 38 - 435    Containing 182 acres purchased by  
Thomas Dick

Prince George County




1792

"Pleasant Hill"

B 54 - 182 Tract containing 146 acres property  
of Samuel Beall, deceased.

Montgomery



"Pleasant Hills"


B 112 - 90

Tract of land

118 - 670

Ment.


Mont. County



1801

Pleasants, Israel

B 55 - 301 Plaintiff





1802

Pleasants, Israel

B 44 - 668 Arbitrator

Baltimore




1801

Pleasants, John P.

B 55 - 301 Plaintiff


B 27 - 390 Witness. (1793)



1799

Pleasants, John P. and Company

B 55 - 303 Merchants



"Pleasant Levil" (Part)

B 118 - 175

Conveyed to Samuel Moale  
by John & Samuel McMurray  
and John Little 1818


Baltimore





1775 Pleasants, Mary(wife of Samuel Pleasants)

B 63 - 739 - 740 Relinquishment



1766

"Pleasant Meadow"

B 50 - 356 Tract Mentioned

Baltimore County



"Pleasant Meadow"

B 126 - 17

B 40 - 663 (1772)

Anne Arundel

B 108 - 601

B 53 - 17(second part) 73/4 acres 1778




1797

"Pleasant Meadows"

B 56 - 88 Property of Edward Owings

Baltimore County





1807            "Part of Pleasant Mount"

Liber 68, f. 490

Frederick




1808

"Pleasant Mount"

5/8 of an acre

B 105 - 664

Frederick Co.



1845

"Pleasant Plains of Damascus" Part of  
- 82 $\frac{1}{2}$ a

B 168 - 157

Montgomery



"Pleasant Plains of Damascus" 1,101 acres  
- adj. Very Good, etc.

B 126 - 21 Patented to Matthew Pigman, Jr. 4/13/1774

Frederick





"Pleasant Plains of Damascus" part, and  
"Ephraims Portion" - 40 acres

B 124 - 137 "Very Good" and "Delay" both elder  
surveys to above, taking nearly  $\frac{1}{2}$  of  
same.

- 141 &c. Bond of conveyance from James  
Whiffing to Edward Hughes 2/15/1814.

Montgomery



1794

"Pleasant Prospect"

B 28 - 813-814-820

of John Wells.




1803

"Pleasant Prospect"

B 56 - 903 Tract of land mentioned

Allegany



"Pleasant Prospect"

B 120 - 163 Resurveyed into "Fairfield" under  
Special Warrant granted Richard  
Cromwell 8/12/1813

Anne Arundel





1842 "Pleasant Prospect, Penington, Linthicum's  
Stopp and Linthicum's Lot" parts of:  
- Penington's Pond - 304-3/4 acres

B 160 - 648 Allotted to Sarah Ann Davis Carr

Anne Arundel



1842            "Pleasant Prospect, Penington, Linthicum's  
Stopp, Linthicum's Lot, Hedge Park and  
Hedge Park Resurveyed" parts of: 258 $\frac{1}{2}$  a  
- W. side of Penington's Pond

B 160 - 648    Allotted to Harriett Ann Sanders

Anne Arundel



1775 "Pleasant Prospect"

B 65 - 187

Balto. Co.



- B 134 - 412 Decreed to be conveyed from Charles  
and Alex. Warfield to Frederick Duvall  
before 6/1/1827 on payment of purchase.
- 415 Sold to Richard W. Griffith, Jeffrey  
P. T. Magruder and Jefferson Griffith  
by Charles A. Warfield, Trustee, 1827



5.1.1



1766 Pleasants, Samuel

- B 63 - 722 Creditor
- 727 Grantee 1766
- 737 Grantor 1775
- 739 - 740 - 742 Deed 1775 - 1797
- 742 - Creditor 1797
- 828 Grantee 1766
- 843 Bargainor 1775
- 890 Conveyed land to Thomas Seekright 1771
- 909 Creditor 1772

Pa.




1910  
1911  
1912  
1913  
1914

1801

Pleasants, Samuel

B 55 - 301 Plaintiff



1790 "Pleasant Spring" (152 1/2 acres)

B 64 - 118 Tract of land

B 67 - 050 Tract of land 1809

Queen Anne's Co.  
(near Church Hill)



1792

"Pleasant Spring & "Airy Hills"

B 24 - 461

Tracts of Chas. Ridgely.





"Pleasant St." N. side, 20 ft. W.  
from N.W. cor. of same & Belvedere St.  
(formerly North St.) - 52 x 100 ft.  
- distinguished on plat of lands of  
John Smith, Jr. & heirs of Joseph Williams  
as Lot #15, 152

B 173 - 607 &c. Conveyed in trust from Martha  
Williams and Aaron D. Weld to John  
D. & Moses Williams 5/17/1819

Baltimore City



1789 Pleasants, Thos. & Eliza.---of Va. Petition for  
Commission. Their answer in  
Brooke agt. Pleasants.


# 18 Chan. - Folio 187 & 189



1829-31 "Pleasant Vale"

B 154 - 457, 470

Allegany



1845

"Pleasant Vale" part of

B 167 - 127

Allegany






1766

"Pleasant Valley"

B 50 - 356 Tract mentioned.

Baltimore County



"Pleasant Valley"  
- adj. Ridgely's Great Park

B 126 - 74 (1819)

Anne Arundel



1827

Pleasanton, S.

B 144 - 330 Subscriber

D. C.



1843

Pleasants, Jacob Hall

Inf. Defendant

B 161 - 19

Baltimore City





Pleasants, John P.

- B 116 - 141 Complainant 1818-20  
B 123 - 356 Complainant 1823-24  
B 136 - 194 Agent, Grantor May 1, 1807  
          - 196 Mortgagee July 15, 1807  
B 165 - 327 Account 1844  
  112 - 581 Judgment -- Agent of Joseph L. Wallis &  
                  Company  
  112 - 152 Surety 1819

Baltimore City



Pleasants, John P.

B 109 - 518    Witness (Bond) 1819



1843

Fleasants, Mary  
nee Hall

B 161 - 20

Baltimore City



Pleasants, Mary (wife of Samuel)

B 114 - 110 Relinquishment 6/30/1775

Philadelphia





1843

Fleasants, Mary Camilla

Inf. Defendant

B 161 - 19

Baltimore City



1799

"Pleasant Mount"

B 49 - 206

Harford

Handwritten text, possibly a list or notes, located in the upper right section of the page.

Handwritten text, possibly a list or notes, located in the middle right section of the page.

Handwritten text, possibly a list or notes, located in the middle left section of the page.

Handwritten text, possibly a list or notes, located in the lower left section of the page.

Handwritten text, possibly a list or notes, located in the bottom left section of the page.

"Pleasant Mount" (part of)

B 106 - 507    5/8 of an acre  
- 312



1843

Pleasants, Phineas P.

Complainant

B 161 - 19

Baltimore City





1843

Pleasants, Richard H.

Complainant

B 161 - 19

Baltimore City



Pleasants, Samuel

Merchant

- B 114 - 84 Creditor 1766
- 99 Mortgagee 9/3/1766
- 102 Assignee (least) 9/1/1766
- 106 Assignor 6/30/1775
- 214, 216 Grantee 4/1/1771
- 249 Grantee 4/2/1771

Philadelphia




1843

Fleasants, Wm. A.

Surety

B 161 - 32

Baltimore City



Pleasants, Wm. Henry

B 120 - 50 (1818)

Baltimore Co.





1805 Pleasents, J. Jr.

B 63 - 345 Keeper of the Rolls in Commonwealth of  
Virginia



Please, John

B 132 - 230 Sub-lessee 1827

Baltimore City



1808 Pleasonton, S.

B 67 - 560 Witness



Pleasure Alley

B 105 - 72 Mentioned

Baltimore





Plecher, John

B 145 - 73 Legatee 1807



1719 Plestoe, Edward, vs. Arthur Miller. Struck off.

# 3 Chan. P. L.- Folio 444



1845

B 167 - 222

Queen Anne's

Plot No. 1 of Wm. Wilson's Estate  
- consisting of part of Watsons  
Delight, Watsons Delight Addition,  
Watsons Delight Corrected and Mooths  
Range  
- on E. side road from Beaver Dam to  
Sudlers Crossroads  
- 115 acres  
Sold to Benjamin Wilson

1845

Plit

1845

Plot No. 2 of William Wilsons Estate  
- consisting of a part of Tilghman's  
Chance Connected and Resurveyed  
- 30 acres

B 167 - 223

Sold to Louis H. Beatty

Queen Anne's





1845

Plot No. 3 of Wm. Wilson's Estate

- being part of Watsons Delight

- 1 rood, 28 perches

B 167 - 223

Sold to Benjamin Wilson

Queen Anne's



1845

Plot No. 4 of Wm. Wilson's Estate  
- being a part of Watson's Delight  
Corrected (1 acre, 2 roods)

B 167 - 224

Sold to John S. Price

Queen Anne's



1845

Plot No. 5 of Wm. Wilson's Estate  
- being a part of Marsh Land  
(11 acres, 1 rood, 34 perches)

B 167 - 224

Sold to Benj. Wilson

Queen Anne's



"Plover Alley"

B 139 - 174 (1829)

Baltimore City





1829

"Plover Lane"

B 148 - 517

Baltimore City



1793

Plowden, Edmond

B 39 - 78 J. P.

B 47 - 600 Trustees bond 1803

612 Deceased 1804

B 52 - 182 Guardian 1801

St. Mary's



1717 Plowden, Edmund, Com. on his birth to Thomas True  
man Greenfield, Jas. Bowles &  
Henry P. Jowles of St. Maries Co.

# 3 Chan. P. L.- Folio 361




1801

Plowden, Edmund

B 54 - 1 Plaintiff

St. Mary's County





1795

Plowden, Edward

B 32 - 621- 645  
- 678  
- 711- 719

Duties paid.  
Referee.  
Certificate.

B 66 - 39  
- 41

Petition 1803  
" 1802



1789 Plowden, Elizabeth Witness to will of Ed. Digges

# 18 Chan. - Folio 268



1796

Plowden, Francis

B 35 - 199

Debtor.



1796

Plowden, George

B 35 - 199

Debtor.





Ploughman, J.

B 180 - 65a (1831)

Baltimore City



Plowden, Wm. H.

B 121 - 764 Arbitrator 1822

St. Mary's



1784 Plowman

of "Sportsman Hall".

# 14 Chan. - Folio 29



1789 Plowman, Anne

vs. William & Mary McLaughlin.  
Lands of David Arnold. Arnold's  
estate. Arnold's will. Supa.  
agt. Defts. & answer. Com. named.

# 16 Chan. - Folio 662


# 17 Chan. - Folio 127 & 138





1776 Plowman, Ann

B 63 - 316 Heir at law



1776

Plowman, Ann, Mary, Sarah and Rebecca

B 53 - 452 Daughters and heirs of Jonothan



1796

Plowman, Anthony

B 37 - 8

Witness

Balto. Co.



Plowman, Christopher

B 114 - 271 (1772)





1793

Plowman, Edward

B 27 - 376  
- 488

Estate.  
Certificate.



1789 Plowman, Elizabeth      Witness to Ed. Digges will.

# 17 Chan. - Folio 376 & 390



1776 Plowman, James (brother of Joanathan Plowman)

B 63 - 316 Heir at law

England



1775 Plowden, James Chickley agt. George Plater.  
Supa. issued.

# 13 Chan. - Folio 183






1787 Plowman, James of England, heir of Jonathan Plowman.

# 15 Chan. - Folio 342



1769 Plowman, Jonathan Com. to report on Harrison agt.  
Perkins.  
" " Com. to sell Regulation in -  
Wilmot agt. Taylor & Bowen.

# 11 Chan. D. D. # 2- Folio 174 & 230




1771 Plowman, Jonathan Referee for Hatfield agt. Taylor.

# 12 Chan. W. K. # 1- Folio 33



1784 Plowman, Jonathan & Robt. Ballard agt. Abraham  
Ensor. Attach. ordered.  
Struck off.

# 14 Chan. - Folio 34 & 149








1886 Plowman, Jonathan Witness to deed of Mary Phil-  
pot.

# 14 Chan. - Folio 411



1787 Plowman, Jonathan & others vs. Jonabhan Hudson  
& others. Trustees named.

# 15 Chan. - Folio 148



1787 Plowman, Jonathan admr. vs. George Salmon, admr.  
Pet. forsale of realty.  
Supa. agt. Deft. & answer.  
Decreed----Ed. Johnson &  
Wm. McLaughlin be trustee.

# 15 Chan. - Folio 339, 346 & 347



1787 Plowman, Jonathan Bond of Abraham Lopez Fernandes  
" " His will names wife---Rebecca  
& her brother---David Arnold--  
Exects.

# 15 Chan. - Folio 340 & 341





1787 Plowman, Jonathan, Jr.

Son named in will of -  
father----Jonathan, Sr.

# 15 Chan. - Folio 341



1789	Flowman, Jonathan	Bondman for Benj. Howard.
	" "	Nephew of David Arnold, inherited all lands named.
	" "	Heir of Jonathan--- deed to Wm. McLaughlin.
	" "	Nephew of Arnold--made over to Wm. McLaughlin all his right to Arnold lands.
	" "	Mary McLaughlin & Anne Flowman to hold estate of Rebecca Arnold.

# 16 Chan. - Folio 567, 569, 662, 663 & 666

# 17 Chan. - Folio ~~116~~ & 132



1796

Plowman, Jona

B 37 - 8- 9

Witness.



1796

Plowman, Jonothan

B 40 - 392 Deceased


B 22 - 147 Justice.

B 33 - 352- 439

Creditor.

B 34 - 407- 411

Acknowledgment.





1776

Plowman, Jonothan


B 53 - 452 Heir of brother Jonothan

England




Plowman, Jonothan

B 38 - 301 Deceased



Plowman, Jonothan

B 45 - 213 Surveyor  
B 49 - 129 Mentioned in testimony 1799




1805

Plowman, Jonothan

B 53 - 450 Defendant

Baltimore County






1805 Plowman, Jonathan

- B 63 - 314 Defendant
- 314 Deceased testator 1766
- 315 Will 1776
- 315 Heir at law (son)
- \* 541 Assignee 1794

Balto., Co.




Plowman, Jonathan

B 117 - 403 Nearest of Kin to Thomas Talbot  
in Inventory 4/27/1774


Baltimore Co.

B 40 - 623 Deceased  
625 Grantee 1775  
B 53 - 450 Deceased 1776  
451 His will 1776



Plowman, Jonothan and Edward Norris

B 49 - 183 Partners in Taking up land called  
"Salisbury Plain" in Harford County.




1798

Flowman, Jonothan of Jonothan

B 40 - 391 Defendant

Heir at law of Jonothan Flowman





"Plowmans Plains" and "Plowmans Prospect"

B 38 - 300 Purchased for Robert Ballard by Stephen  
Steward

Handwritten text on lined paper, possibly a page from a notebook or journal. The text is mostly illegible due to blurriness and low contrast. A small black circle is visible near the center of the page.

1776 Plowman, Mary

B 63 - 316 Heir at law



1785 Plowman, Rebecca

B 40 - 623 Executrix of Jonothan Plowman

B 53 - 450 " 1776

B 63 - 314 - 316 Executrix - Heir at law 1776

- 315 Wife and heir of Jonathan Plowman 1776

- 318 Deceased

- 541 Administrator of Joanthan Plowman 1776



1787 Plowman, Rebecca, Mary, Sarah & Ann----daughters  
& heirs of Jonathan.

# 15 Chan. - Folio 342





1789 Plowman, Rebecca, Mary & Ann---Inherit rest of  
David Arnold's estate.  
Nieces of David Arnold.

# 16 Chan. - Folio 662  
# 17 Chan. - Folio 127



1776 Plowman, Sarah

B 63 - 316 Heir at law



"Plowman St."

B 130 - 149 (1821)

B 59 - 5 Mentioned in Mortgage 1802  
Baltimore City




1790

Plowsman,

B 21 - 159

Witness.





"Pluck"

B 121 - 644 (1823)

Cecil



"Pluck Him"

B 179 - 750 (1847)

Cecil



"Plum Alley"

B 128 - 67 (1825)

Baltimore City



"Plum Creek"

B 117 - 439 (1813)

Anne Arundel





Plumb, Samuel

B 180 - 578 Defendant 1837-8

Baltimore County



1791

Plumb Street between 2nd and 3rd.

B 43 - 24 House and lot owned by Stephen Collins

Philadelphia



Plume and Davis

B 105 - 113 Lessee

Baltimore




1783

Plume, John

B 105 - 61 Lessee

B 39 - 386 Lessee 1783

Baltimore






1790

Plumket, David

B 21 - 64, 66

Petition.



1794

Plummer, Anne

B 30 - 312

Deposition.



Plummer, Anne

B 134 - 463 Witness 1827

Anne Arundel



Plummer, Ann Maria (wife of Philip)  
nee Waters of Jacob F.

B 124 - 179 Defendant 1824

B 149 - 544 Defendant 1829-32

Ohio (from Frederick, Md.)





Plummer, Ann Ridgely  
nee Worthington

B 142 - 752 Died in September, 1826  
- 753 Will, September 5, 1826

Anne Arundel



Plummer, Brice

B 134 - 462 Security 1827

Anne Arundel



1850

Plummer, Edgar

Commissioner

B 178 - 929

Caroline



1847

Plummer, Edward

Witness

B 172 - 526

Kent





Plummer, Eli

B 157 - 49; B 172 - 521 J. P. 1841-7  
B 153 - 187 Witness 1807  
B 158 - 635 Cr. 1841  
B 165 - 547 Cryer 1844


Kent



1831-32      Plummer, Elizabeth (wife of Wm.)  
                 nee Howard

B 145 - 408   Defendant

Anne Arundel



Plummer, Elkannah

B 128 - 265 Deposition 1819

Queen Anne's



Plummer, Gerard

- B 139 - 116 Grantor 6/22/1810  
B 109 - 344 Grantor 1810  
B 62 - 174 Plaintiff 1805  
- 174 Creditor  
- 174 Surety 1802

Anne Arundel





1792

Plummer, Henry

B 24 - 297

Witness.



Plummer, Henry (Wife, Ann.)

B 112 - 235

Deceased

Anne Arundel



1844

"Plummer's Hunting Lot"

B 166 - 66

Montgomery



Plummer, James

B 134 - 457 Defendant 1827  
- 462 Appeal Bond 3/6/1827


Anne Arundel





Plummer, Jer.

B 62 - 175 Witness



1801

Plummer, Jeremiah

B 145 - 124 Tenant

Montgomery



1729/30 Plummer, Jerone

vs. John England & Margaret  
Exects. of Nehemiah Birkhead.  
Injunction bill & answer.  
Agreed.

# 5 Chan. I. R. # 2- Folio 15 & 34



1806 Plummer, Jerome

B 65 - 452 - 455 Deputy surveyor

B 37 - 268 Quaker affirm.

A. A. Co.





1796

Plummer, Johanna

B 37 - 249- 270

Exect. of John, Who was Exect. of  
Thos. Dilty.



1799

Plummer, John

B 44 - 416 Executed bond of conveyance  
B 37 - 255 Debtor. (1794)  
- 270 Creditor. (1797)



Plummer, John

B 128 - 108 Vendee (Browsley Hall" 84 $\frac{1}{2}$  a 1800  
- 109 Grantor 1/13/1812

Anne Arundel



1796

Plummer, John

B 37 - 249 Defendant - Executor

West River

Anne Arundel





Plummer, John

B 121 - 360 Highest Bidder, Agent 12/16/1822  
B 134 - 557 Witness 1823  
- 558 Grantor Jan. 23, 1796  
B 138 - 596 Account 1829

Montgomery & PrinceGeorge's



1841          Plummer, John F.

B 157 - 833    Complainant

Baltimore City



1794

Plummer, Joseph

B 28 - 665

- 668

- 671- 672

of Ky.

Deposition.

To George Chandler deed.



1846

Plummer, Joseph

Commissioner

B 170 - 88

Calvert






1802

Plummer, Joseph West

B 44 - 492 Purchased land in Frederick Co.



1841          Flummer, Marcellus

J. P.

B 159 - 464

Caroline



1791

Plummer, Mary

B 22 - 325

Taxpayer,



Plummer, Mary (wife of Thomas)  
nee Shepperd of John & Mary

B 173 - 1024 Defendant 1847-8

Calvert





Plummer, Mordecai

Clerk

B 157 - 155 Cr. 1839

B 164 - 371 Affidavit 2/29/1844

Calvert



1794

Plummer, Moses

B 28 - 683

Deposition.



"Plummers Pasture" part - 127 acres

B 134 - 457 &c. Mortgaged by James Plummer to  
Gustavus McElheiney 3/12/1823

Anne Arundel



1844

"Plummer's Pasture" part of (65 acres)

B 165 - 521

Howard






Plummer, Jr., Philemon

B 117 - 317 Witness 1818

B 120 - 199 Account 1822



1793

Plummer, Philemon

B 23 - 462 Partner

B 67 - 592 - 594 Executor 1806  
- 602 Plaintiff 1806



Plummer, Philip

B 124 - 179 Defendant 1824

B 149 - 544 Defendant 1829-32

Ohio (from Frederick County, Md.)



1804 Plummer, Rachael

B 61 - 69 Wife of William - (defendant)

Kentucky





Plummer, Rachel

B 112 - 234  
243

Def. 1816

Formerly Rachel Ward

Intermarried with Henry Plummer

110 - 445

Def. 1817

B 106 - 161

Ment.

Anne Arundel



1775

Plummer, Robert

B 42 - 73 Debtor - estate of Caleb Dorsey



Plummer, Robert

Merchant

B 157 - 140 Complainant 1841  
- 143 Witness  
- 156 Purchaser 1841  
B 159 - 253 Account 1842  
B 170 - 88 Commissioner 1846  
B 171 - 883 Surety 1847  
B 164 - 371 Affidavit 2/29/1844

Calvert & Anne Arundel



Plummer & Co., Robert

B 164 - 371 (1841)

Calvert





1841          Plummer, Ruth (wife of John F.)  
                 nee Wilson

B 157 - 833 Complainant

Baltimore City



1752 Plummer, Samuel

B 65 - 424 Grantee  
- 430 Survey mentioned 1750

Fred Co.



Plummer, Thomas

B 157 - 155 Creditor 1839

B 173 - 1025 (married Mary Shepherd, daughter of  
John & Mary) Defendant 1847-8

Calvert



Plummer, Thomas L.

B 164 - 373 Trustee of Coakland School 1843

Calvert





1804 Plummer, William

B 61 - 69 Defendant


Kentucky



1831-32 Plummer, Wm.

B 145 - 408 Defendant

Anne Arundel



1841          Plummer, William          Storekeeper

B 157 - 144    Witness

Calvert



1778

Plummer, Yate

B 42 - 74 Debtor - estate of Caleb Dorsey






1795

Plummer, Yate

B 32 - 283

Debtor.



"Plumpoint Farm" - 135 acres  
- Elk Neck

B 159 - 189 Sold to Susan R. Rotch 1842  
B 174 - 668 (1848)

Cecil



1842            "Plumpoint Farm, Brereton's and  
Stockton's Lot" - 144 acres  
- W. side of Elk River in Elk Neck

B 159 - 195    Sold to Susan R. Rotch


Cecil



No date Plumpton,

In dispute between John Mackall  
& Gabriel Parker.

# 7 Chan. I. R. # 4- Folio 15 & 38





1793

Plumsten, Joshua

B 27 - 529- 530

Witness.



1776

Plunkerton, Israel

B 47 - 155 Loaned money to Isaac and Jess Reynolds

Philadelphia



1790

Plunkett, David

B 20 - 178- 179

Bond, Deposition.

B 25 - 89 - 96

et al vs. Irvine Troope by Christ  
Johnson.

B 28 - 14

Witness.

(1794)



1783

Plunkett, David

B 40 - 698 Deceased

B.C.






1774 Plumster,

Deposition in Rawlings agt. Elgar

# 13 Chan. - Folio 30



Plyle, Isaac

B 173 - 313 (1842)

Pennsylvania



1830

"Plymouth" - 140 acres

B 151 - 617 &c Conveyed by Benj. Burch to Joseph N.  
Burch Oct. 12, 1810. Granted, in  
trust, to Wm. L. Hodgson May 5th


Prince George's



Poag, John of Samuel

B 138 - 670 Defendant 1819-29  
- 685 Witness 1826

Cecil





Poag, Joseph of Samuel

B 138 - 678 Legatee 1812

Cecil



Poag, Martha of Samuel

B 138 - 670 Complainant 1819-29

Cecil




1812

Pocalettico Creek

B 59 - 253 Mentioned


Virginia



Pochon, Charles F.

B 130 - 621 Purchaser of land 1826

Baltimore City





Pocke, E.

B 110 - 196

J.P. 1816

State of Delaware



1848

"Pock Hickory" - 407-5/8a

B 176 - 2

Queen Anne's



1844

"Fockoletts Rest"

B 163 - 566

Prince George's



1788 Pocock, Danl.

agt. Asahel & Dawson Rockhold.  
Injunction issued.

Supa. & Inj. issued.

# 16 Chan. - Folio 227

# 18 Chan. - Folio 70

# 22 Chan. - Folio 491 - 496





1792

Pocock, James

B 22 - 491, 494

Surety.



1796

Pocock, Jesse

B 37 - 271

Plaintiff

B 22 - 495

Witness.

B 37 - 271- 277

Agt. Joel & Eliza. Green, Et.  
al.

Balto. Co.



Pocock, Josiah

B 106 - 644



1848

Pocock, George H.

Commissioner

B 176 - 213

Howard





Pocock, George .

B 137 - 844 Lessee 7/24/1798

Baltimore City



1847

Pocock, Horace

B 172 - 263

Brighton, England



Pococke Philip,-by Edward Man- Writ of Replevin ag't  
Thos. Smith,- Aug. 7th 1678.(1)Chan.  
C,D.184.

Pocoke

"Pocoke's Choice" 70 acres

B 125 - 537 &c. Mortgaged by Samuel Lloyd Chew to  
Chas. Carroll of Carrollton 10/28/  
1786

Anne Arundel





1847

"Pocomoke River"

B 172 - 92

Somerset



1744 "Pocoson",

Taken up for Jas. Philipps of  
Balto. Co., patent vacated.

1789       "

Tract adjoining Jas. Brookes  
estate.

# 7 Chan. I. R. # 4- Folio 475


# 18 Chan. - Folio 235



"Pocoson River"

B 139 - 304 (1825)


Prince George's



Poe, Amelia of Jacob and Bridget

B 145 - 89 Legatee 1823

Baltimore City






1823           Poe, Bridget (wife of Jacob)

B 145 - 89   Legatee


Baltimore City



1781 Poe, David

agt. Forrest, Holliday & Ramsey  
Supa. & bill.

# 13 Chan. - Folio 460



1784 Poe, David

agt. Forest, Holliday & Ramsey.  
Answer filed.

# 14 Chan. - Folio 27



1786/87 Poe, David

agt. George Dagan. To dissolve  
Injunction. Complt. holds bond  
of Deft.

" "

& C. Bryer----admr. agt. Thos.  
Constable. Supa. issued.  
Leave to amend bill.

1792 " "

Tenant.

1794 " "

Creditor.

# 15 Chan. - Folio 22, 254 & 334

# 18 Chan. - Folio 60

# 24 Chan. - Folio 392

# 29 Chan. - Folio 230, 244, 297





1787/88 Poe, David & Catherine Boyer--adm. of Geo.  
agt. Thos. Constable.  
Attached. Referred to  
Com.

1791 " " Surety.

# 16 Chan. - Folio 45 & 320

# 21 Chan. - Folio 472



1792

Poe, David

- |                                   |                              |
|-----------------------------------|------------------------------|
| B 25 - 1-6, 11, 60-61, 64, 66, 70 | Surety.                      |
| - <del>30, 37</del> , 56- 60, 330 | Deposition.                  |
| - 302                             | Atty. for Rusk.              |
| - 331                             | Agreement.                   |
| - 335                             | Bond.                        |
| B 31 - 465- 473                   | agt. John & Cachael Hammond. |
| B 37 - 280                        | Supa. (1792)                 |
| - 290                             | Witness.                     |



1848

Poe, David

Grantor

B 175 - 41

B 59 - 47 mentioned as having lately resided on  
Baltimore City Baltimore Street 1801

B 62 - 403 Defendant - Grantor (1805 - 1792)

- 403 Partnership with Francis in "Rope Walk "  
business

Balto.



1823

Poe, George

Testator

B 145 - 88

- 89 Will, April 18, 1823

Baltimore City





- 1787 Poe, George Witness to bond of Dugan to Poe.  
" " agt. George Dugan. Supa. agt. Deft.  
& answer. Decreed---Deft. deed to  
Complt. land "Thirty Four" upon pay-  
ment of all changes by Complt.  
Petition of Complt.
- 1789 " " Executor of Wm. Rogers.

# 15 Chan. - Folio 263, 264 & 265

# 18 Chan. - Folio 96



Poe, George of George

- B 151 - 765 Lessor 1800
- B 145 - 89 Legatee in trust 1823
- 90 Legatee
- 91 Executor
- B 180 - 879 Arbitrator 1835

Baltimore City



Poe, George of Jacob & Bridget

B 145 - 89 Legatee 1823

Baltimore City



Poe, Harriett of Jacob and Bridget

B 145 - 89 Legatee 1823

Baltimore City






1802

Poe, Jacob

Merchant

B 56 - 733 Deposition

Baltimore



Poe, Jacob

B 137 - 150 Commissioner 1828

Frederick



Poe, Jacob of George

B 145 - 89, 91    Executor 1823

Baltimore City



Poe, James of Jacob and Bridget

B 145 - 89 Legatee 1823

Baltimore City





Poe, John P.

B 179 - 143 Witness 1851

Baltimore City



Poe, Josephine Emily (wife of Neilson)  
nee Clemm

B 145 - 88 Complainant 1832

B 151 - 766 Account 1835

Baltimore City (from Frederick)



Poe, Mosher of Jacob and Bridget,

B 145 - 89 Legatee 1823

Baltimore City



1837

Poe, Neilson

B 36 - 144

Editor "Chronicle" Test. (Part 1)





1827 Poe, Neilson

B 60 - 192 Witness



Poe, Neilson

B 145 - 88 Complainant 1832

B 153 - 9, 25 Editor, Political Examiner 1832-35

Frederick



Poe, Neilson of Jacob & Bridget Attorney

B 134 -64 Clerk, Baltimore Gazette, 1827  
- 4 - ditto - 1829  
B 145 - 89 Defendant 1832  
- 93 Trustee  
B 151 - 761 Complainant 1833; trustee  
B 165 - 22 (1844)  
B 174 - 75 Commissioner 1848

(next)


Baltimore City



Poe, Neilson of Jacob & Bridget Attorney

- B 173 - 429 Witness (will) 4/2/1846
- 452 Deposition September, 1847
- 677 Deposition 1847
- 156 Admr. of Thomas P. Harrison,  
Defendant 1847
- 310 Witness (will) 4/2/1846

Baltimore City






1801

Poe, William

B 53 - 205 Trustee



1789 "Poets Delight"


Tract in Fredk. Co.-----held  
by Joseph Middleton from his  
father.

# 16 Chan. - Folio 592



1787/88 Poey, Brothers & Co. vs. Lacaze & Mallett.  
Attach. Demurrer over-  
ruled. Attach. to ans.

# 16 Chan. - Folio 15 & 306  
# 18 Chan. - Folio 52



Poffenberger, Henry

B 121 - 477 Account 1821

Frederick





Poffinbarger, Jacob

B 121 - 456 Purchaser 1820

Frederick



1801 Pogue, James (carpenter)

B 63 - 417 - 472 Mentioned



Pogue, Mary  
nee Jones

B 143 - 179 Deceased prior 1830

Baltimore Co.



Poag, Samuel

- B 138 - 670, 671 Died Oct. 1, 1813
- 676 &c. Grantee Dec. 14, 1812
- 678 &c. Will, August 4, 1812

Cecil





1792

Pogne, James

B 24 - 422

Surety.



Pogue, Thomas

B 155 - 287 J. P. 1836

Morgan County, Ill.



Pogue, Wm. of Mary

B 143 - 179 Infant Defendant 1831

Baltimore Co.



Poilts, Isaac

B 116 - 454 Account 1811

Caroline





1803

"Point"

B 55 - 249 Tract of land containing 10 acres.

Charles County




1791

"The Point"

B 56 - 368 Tract of land where John Page resides.

Kent



1846

"Point Concord Fishery"

- comprising Lots Nos. 441, 451, 462,  
463 and 464

B 170 - 164

Havre de Grace, Harford



1849

"Point Gutter"

B 176 - 835

Anne Arundel






1772

"Point Lookout"

B 48 - 476 Willed to George Connaway by father.



1834-6 "Point Lookout" "United Friendship" and  
"Boat Harbor" parts of - 233 acres

B 152 - 120, 122 Sold to Richard Linthicum

Anne Arundel



1842

"Point Look Out" "United Friendship"  
and "Boat Harbour" part of:  
- on Patapsco River

- 208 a of land, 15 of water

B 159 - 136

Anne Arundel



"Point Lookout Enlarged, Good Will to His  
Lordship, and Musgrove's Connexion" parts - 122e


- B 141 - 478 Sold by Richard Snowden to Samuel Banks  
March 23, 1823
- 480 &c. Bond of Conveyance from Snowden to  
Banks, same date.
  - 479 Sold to Richard Snowden by Lyde Griff-  
ith, Trustee for the sale of real  
estate of James Gardiner, 1822 (over)

Anne Arundel





- B 141 - 480 Richard Snowden died without having received a deed for said lands.
- 483 Decreed to be conveyed by Lyde Griffith for self, and Thomas Snowden, Jr., for self and as trustee for the heirs of Richard Snowden, to Samuel Banks 1830



"Point Look Out Enlarged," "Good Will to His Lordship" and "Musgroves Connexion" parts - 133 a, 2 rds, 33 ps. - adjoining "Hard to Get and Dear Paid For" etc.

- B 120 - 297 Conveyed by Samuel Musgrove to James Gardner 10/18/1798
- 304 Sold to Richard Snowden 9/5/1822
  - 305 Survey
  - 306 Plat

Anne Arundel



1811

"Point Pleasant"

B 59 - 253 Public sale held here

Mason County in the State of Virginia





1828

"Point of Rocks"

B 144 - 142

Washington





"Point St."

B 121 - 612 (1812)

Fells Point, Baltimore City



"Points Espright (or Lindsey's Meadows)"

B 142 - 59 Bequeathed by Richard Owings to Nathan  
H. and Mary, his grandchildren by will  
1818

Baltimore Co.



Poinsett, Mr.

B 140 - 212 (1819)

Baltimore City



1787 Poke, William

Referee in Pollett agt. Waggaman.

# 16 Chan. - Folio 14





1785 Poke, William Referee in Ballard agt. Pullett.

# 14 Chan. - Folio 333



1787 Poke, William Referee in Pollett agt. Waggaman.

# 15 Chan. - Folio 227



1850

"Pokety" - 135a  
- Castle Havre Neck

B 178 - 341


Dorchester



1798

"Polace"

B 57 - 71 A brigantine





Poland, Adam

B 138 - 1 Complainant 1828

Baltimore City



1841            "Polands Sugar Camp"

B 157 - 301


Allegheny



Poland, William

B 115 - 129 Defendant 1819-20; Private, 1st Regiment,  
Grantor 11/11/1789

Montgomery




1801

Pole Cat Cove

B 40 - 322 Cove mentioned.

Anne Arundel County





1844

"Fole Cat Glade" part of

B 165 - 516

Howard



"Pole Cat Hill" (resurveyed into  
"Gaithers Felicity") - 374 $\frac{1}{2}$  acres

B 123 - 491, 492 &c. Mortgaged by Vachel Gaither  
to Richard Mackubin 8/3/1802 (See  
"Gaither's Felicity")

Anne Arundel



1785

Pole and Mewzie

B 105 - 178 Creditors




1846

Pole, Thomas Samuel

Grantor

B 169 - 176

Baltimore Co.





1844

Poleman, Warner Selman

Chain Carrier

B 166 - 65

Montgomery



1787 Polhouse, Thomas

vs. Lodowicklannum & John  
Hudley. Peter Grast-----  
security. Bill dismissed.

# 16 Chan. - Folio 5

# 18 Chan. - Folio 4



1792

"Policy"

B 25 - 154- 155

Of Jos. Chapline.



1803

"Polish Mountain"

B 56 - 901 Tract mentioned

Allegany





1847

"Polish Mountain" Part of - 25<sup>3</sup>/<sub>4</sub>a

B 172 - 183

Allegany



1820

"Political Intelligencer"

B 59 - 703 Newspaper



1846

Polk, Aaron

Claimant

B 170 - 231

Somerset



Polk, Ann Maria alias Maria (wife of James)  
nee Steuart of Alexander & Mary

B 119 - 1 Defendant 1817-22

B 142 - 529 (1822)

Somerset





1794

Polk, Betsey

B 40 - 605 Infant Defendant



1781 Polk, David

Declared his exceptions to Deft.  
Wilson's' interest.

# 13 Chan. - Folio 393



No Date Polk, David Dep. for Complt. in Caldwell agt.  
Caldwell.

# 9 Chan. B. T. # 1- Folio 78



1800 - 1802 Polk, David

B 64 - 249 Account





Polk, David P.

B 138 - 473 Commissioner 1829

Baltimore City



1816          Polk, Elizabeth

B 156 - 352    Witness


Dorchester



1794

Polk, Esther

B 40 - 605 Infant Defendant



1794

Polk, Esther nee Winder

B 40 - 606 Married first to Isaac Handy





1848

Polk, George R.

Witness

B 174 - 176


Baltimore City



1794

Polk, Gertrude

B 40 - 605 Infant Defendant



Polk, Gillis

B 143 - 116 Witness 1818

Baltimore City



1775

Polk, Gillis

- B 44 - 507 Mentioned in will of William Venables.  
B 22 - 333 Witness. (1791)  
B 23 - 220 Agent. (1792)  
B 25 - 283 Referee. "





1791

Polk, Gillis,


B 48 - 533 J. P.

B 58 - 214 Witness (Agreement) J. P.

B 20 - 399 Justice. (1791)

B 21 - 51,55,57-60, 62 Justice. (1791)

Somerset



Polk, James

- B 119 - 1 Defendant 1817-22  
B 142 - 914 Witness 1831  
B 149 - 400; B 178 - 999 Register of Wills 1829-1850  
B 21 - 59 Creditor. (1790)  
B 25 - 287 Deposition. (1792)

Somerset



1847

Polk, James K.

President

B 171 - 344

Charles



1847

Polk, John (brother of Martha)

Deceased

B 171 - 58





Polk, John C.

B 179 - 234 Witness (will) 1848

Harford



1806 Polk, Josiah Jr.

B 67 - 19 Witness



1827          Polk, Joshua

B 156 - 352    Witness

Dorchester



1794

Polk, Josiah

B 40 - 605 Infant Defendant

B 44 - 507 Mentioned in will of William Venables 1775

B 56 - 60 Witness (Agreement) 1807





1772 Polk, Josiah & Gillis agt. George Handy.  
Injunction & Supa. filed  
Motion to dissolve Inj.

# 12 Chan. W. K. # 1- Folio 93 & 104



Polk, Josiah F.

B 119 # 6    Commissioner 1818

Somerset



1784 Polk, Josiah & Gillis agt. George Handy/ Polk's  
death suggested. Abated  
by death of Deft.

# 14 Chan. - Folio 37 & 54



1774 Polk, Josias & Gillis agt. George Handy. Com.  
to examine witnesses.  
1790 " " Creditor.

# 13 Chan. - Folio 49  
# 21 Chan. - Folio 50





Polk, Littleton R.

B 170 - 216, 232 Guardian 1846

B 172 - 502 Guardian 1847

Somerset



1847

Polk, Martha

Deceased

B 171 - 58

Cecil



1790 Polk, Mr.

& Mr. Heath named by deponent  
Woolford in Hobbs agt. Waggaman.

# 18 Chan. - Folio 549



1847

"Polks Mill"

B 172 - 499

Dorchester





Polk, Robert

B 159 - 455 Guardian 1842  
B 169 - 166 Land Owner 1846  
B 176 - 87 Purchaser 1848

Wilmington, Del.



Polk, William

B 113 - 265 Assoc. Judge, Court of Appeals, 1810  
B 132 - 256; B 133 - 153 Judge, Court of Appeals  
for W.S. 1806-1810



1789

Polk, William

B 105 - 773 Arbitrator

B 21 - 63 Surety.

- 514 Atty. for Wilson. (1791)

B 64 - 257 Chief Judge 1808

B 34 - 574 Witness. (1795)



Polk, William

B 128 - 53	Chief Judge 1812
B 59 -611	Justice 1808
737	Subscriber 1804

Dorchester





1848

Polk, William R.

Bidder

B 176 - 87

Kent




1801

Polk, William

B 49 - 467 Witness (48 years of age)

Somerset



1791

Polk, William, Sr.,

B 39 - 229 Witness



Polk, William T. G.

B 166 - 340; B 178 - 850 Clerk of Court 1844-1850  
B 164 - 678 Guardian to Margaret, John, Rufus,  
McKendrie, George & Cadmus Adams 1845

Somerset





1794


Polk, William Winder

B 40 - 605 Infant Defendant



1713 Polke, Joseph, vs. John Rincher. Attachment agt.  
Deft. for want of answer. Com. to  
Archibald Smith, John Ewings, Saml  
Hopkins & Thos. Dashiell. Agreed.

# 3 Chan. P. L.- Folio 62, 115 & 244



1827

Polkinham, Chas.

B 144 - 327 Subscriber

D. C.



1850

Pollard, Edward

Witness

B 177 - 121; B 176 - 543

Baltimore City





Pollard, Eliza (wife of John)  
nee Langly of John

B 121 - 772 (1822)




Pollard, George

B 134 - 944 Complainant 1819-27

Baltimore City

2




Pollard, John

B 121 - 772 (1822)

.



Pollard Richard,--Supa. in suit of Tillet vs. Parker  
before Thos. Taylor, Henry Darnall  
and Thos. Trueman, at house of Thos.  
Banks,- May 6th 1680.(1)Chan.C.D.  
264.






1812

Pollard, Robert

B 59 - 256 Purchased land in Kentucky at public sale



1805

Pollard, Thomas


B 59 - 250 Bill of Exchange

B 30 - 256 Deputy Clerk's certificate.

(1794)

- 306 Certificate.


"



Pollard, Thomas

B 119 - 224 (1821)

Allegheny



1733/35 Pollard, Tobias vs. William Grantham. Daniel  
Dulany appears for proceeding.  
Complt. moves for dissolution  
of Injunction. Bill & answer.  
Notice to dissolved Injunction  
Struck off.

# 5 Chan. I. R. # 2- Folio 338, 440, 504, 629, 636 & 660





1791

Pollard, William

B 20 - 81

Justice.

B 33 - 496

Order.

(1796)



1806 Pollard, Wm.

B 65 - 28 Clerk of Court

Hanover Co., Virginia



1850

Pollett, Alexander H. Defendant

B 177 - 80

Somerset



1850

Pollett, Drucilla

Defendant

B 177 - 80


Somerset





1769 Pollet, John vs. William Tull. Supa. & Injunction issued.

# 11 Chan. D. D. # 2- Folio 265



1771 Pollet, John vs. William Tull. Injunction & -  
Supa. Attach if ordered.  
Abated by death of Complt.

# 12 Chan. W. K. # 1- Folio 14, 36 & 83



1797

Pollett, Levin

B 38 - 226

Witness

B 35 - 558

Certificate.

(1796)

Worcester



1807

Pollett, Levin

Liber 68, f. 530

Plf.

Worcester





1796

Pollett, Severn

B 35 - 555

Referee.



1787/89 Pollett, Thomas agt. Henry Waggaman. Com.  
named. Agreed.

# 16 Chan. - Folio 14 & 737



1848

"Pollitts Delay"

B 175 - 305

Somerset



1850

Pollitt, George R.

Defendant

B 177 - 80

Somerset





1848

Pollitt, Henry

Security

B 175 - 775


Somerset



1803

Pollitt, James of George

B 56 - 411 Witness (Bond)



1848

Pollitt, Jesse

Legatee

B 175 - 299

Somerset



1797


Pollitt, Levin

B 38 - 344 Commissioner

B 55 - 411 Sheriff 1797

B 29 - 114 Sheriff. (1794)

Worcester





1798


Pollitt, Levin

B 38 - 358 Surety

Purchased  $50\frac{1}{2}$  acres of a tract called  
"Carolina"

B 36 - 107- 108 (Part 2)

Creditor.



1795

Posonby, Richard

B 36 - 235 (Part 2) Witness. Atty. for Hartley.



1798

Pollitt, Leven

B 40 - 590 Commissioner

B 67 - .658 - 659 Trustee 1808 - 1810

Worcester



1806 Pollitt, Levin

B 67 - 653 Administrator  
- 655 Trustee 1806

Somerset Co.





Pollett, Levin J.

B 154 - 1094 Commissioner 1831  
B 158 - 2 Creditor 1842  
B 175 - 128 Creditor 1848

Somerset



1848

Pollitt, Letitia (widow of Wm.)  
Deceased

B 175 - 299

Somerset



1850

Pollett, Nehemiah

Plaintiff

B 177 - 80

Somerset



1848

Pollitt, Samuel of Wm. Deceased

B 175 - 299

Somerset





1848

"Pollitts Security"

B 175 - 305

Somerset



1848

Pollitt, Susan of Wm.

Deceased  
Testatrix

B 175 - 299

Somerset



1804

Pollett, Thomas B.

B 47 - 258 Account



1785 Pollitt, Thomas agt. Henry Waggerman. Supa.  
issued.

# 14 Chan. - Folio 167





Pollet, Tosonn T.

B 138 - 345 Witness 1826

Baltimore City



1786 Pollitt, George

agt. Henry Waggaman.  
issued.

Com.

# 15 Chan. - Folio 16



1848

Pollitt, Tubman of Wm. Deceased

B 175 - 299

Somerset



1848

Pollitt, Ware C. of Wm. Deceased

B 175 - 299

Somerset





Pollitt, Wm.

B 110 - 338

Witness -- Case of Miles vs.  
Smelling



1848


Pollitt, William

Testator

B 175 - 299

Somerset

B 41 -	1	Plaintiff	1795
	16	Surety	1788



"Polleys St."

B 134 - 944 (1813)

Baltimore City



1844

Pollock, Henry

Creditor

B 165 - 225

Baltimore City





1797

Pollock, Isaac

B 45 - 136

Plaintiff

Washington, D. C.



1804 Pollock, Isaac

B 62 - 430 Defendant  
- 430 Mortgagor 1803  
- 431 Surety 1803  
- 434 Debtor 1805  
- 436 Defendant

Formally Wash. D. C. now Montgomery Co.



1795 Pollock, Isaac

B 67 - 190 Witness

- 257 Attorney 1797



Polluck, Isaac

B 47 - 260-261 Purchaser





1806

Pollock, Oliver

B 58 - 205 Husband of Winifred Ann Dorsey




1800

Pollock, Isaac

B 49 - 285 Plaintiff

B 50 - 62 " 1800

Pr. George County



1799

Pollock, Isaac

B 41 - 103 Purchaser of land

B 45 - 436 Witness (Agreement) 1794



1807

"Polly's Hesitation"

tract of land

B 105 - 196

Baltimore Co.





1807 "Polly Street"

B 67 - 793 - 794 Mentioned

Balto., Md.



"Polter St." E. side, 122 ft. from  
N.E. cor. of same & French St. (40 x 100)

- B 173 - 1054 (1848)  
- 1057 Ground rend sold to Samuel  
Eccleston 1/16/1849


Baltimore City



"Polter St." E. side, 162 ft. from N.E.  
cor. of same & French Sts. (40 x 100 ft.)

B 173 - 1054 (1848)


Baltimore City



"Polter & French Sts." N.E. corner  
(82 x 102 ft.)

- B 173 - 1054 (1848)  
- 1057 Ground rent sold to John  
Cunningham 1/16/1849

Baltimore City





Polton, Alexander of Thomas and Ara

B 120 - 567 Defendant 1822

Anne Arundel



Polton, Ara (widow of Thomas)

B 120 - 567 Defendant 1822

- 572 (wife) legatee 11/8/1819

Anne Arundel



Poulton, Jr., Charles

B 180 - 14    Died prior July, 1831

Anne Arundel



Poulton, Charles of Charles of Charles

B 180 - 14 Inf. Defendant 1834-7

Anne Arundel





Poulton, Charles of Thomas & Ara

B 180 - 14 Died July, 1831

B 120 - 567 Defendant 1822

Anne Arundel



Polton, Comfort of Thomas and Ara

B 120 - 567 Defendant 1822

Anne Arundel



Poulton, Elizabeth (widow of Charles)

B 180 - 14 Defendant 1834-7

Anne Arundel



Poulton, Emily of Charles, Jr.

B 180 - 14 Inf. Defendant 1834-7

Anne Arundel





Polton, Hiram of Thomas and Ara

B 120 - 567 Defendant 1822

Anne Arundel



Polton, Isaac of Thomas and Ara

B 120 - 567 Defendant 1822

Anne Arundel




1847

Poulton, James

Complainant

B 172 - 117

Anne Arundel



1803 Polton, John

B 63 - 333 Sold land





Polton, John

B 173 - 680 (1799)

Anne Arundel



Poulton, John of Charles, Jr.

B 180 - 14    Inf. Defendant 1834-7

Anne Arundel




Polton, John of Thomas and Ara

B 120 - 567 Defendant 1822

- 572, 573 Executor, Legatee 11/8/1819

Anne Arundel



Polton, Margaret of Thomas and Ara

B 120 - 567 Defendant 1822

Anne Arundel






Polton, Mary (wife of John)

B 173 - 680 (1799)

Anne Arundel



1803 Polton, Mary

B 63 - 333 Sold land



"Poltons Mill"

B 122 - 596

Just mentioned



Poulton, Mary of Charles & Elizabeth

B 180 - 14 Married Charles Snyder prior 1834

Anne Arundel





Poulton, Mary Ann of Charles, Jr.

B 180 - 14    Inf. Defendant 1834-7

Anne Arundel



Poulton, Nicholas

B 123 - 681 Witness 1810

Anne Arundel



Polton, Provy of Thomas and Ara

B 120 - 567 Defendant 1822

Anne Arundel



Polton, Rosetta of Thomas and Ara

B 120 - 567 Defendant 1822

Anne Arundel





Poulton, Sarah Ann of Charles, Jr.

B 180 - 14 Inf. Defendant 1834-7

Anne Arundel



Polton, Susan of Thomas and Ara

B 120 - 567 Defendant 1822

Anne Arundel



Polton, Thomas of Mary

- B 120 - 568 Mortgagor 5/18/1816
- 571 Will 11/8/1819
- 573 Died January, 1820

Anne Arundel



Polton, Thomas of Thomas and Ara

B 120 - 567 Defendant 1822  
- 572 Legatee 11/8/1819

Anne Arundel






Polton, Zachariah of Thomas & Ara

- B 120 - 567 Defendant 1822
- 572 Legatee 11/8/1819
- B 173 - 650 Complainant 1847
- 652 Grantee (bond) 5/9/1818

Anne Arundel now Howard



"Pomona" (consisting of "Mt. Organ" "Addition to Simpkins Repose" "Ashmans Delight" "Isling-glass Glade Enlarged" and "Wester Ogle") 197 a

B 116 - 749, 751 &c. Conveyed by John Cromwell to Cornelius Comegys. Mortgaged by Geo. Lindenberger to Thomas L. Emory 6/17/1819 (excepting lands conveyed by John Cromwell to Cornelius Howard 10/31/1809 and to Jacob Decker 10/31/1810).

(next)

Baltimore Co.




B 116 - 755 Bequeathed by Geo. Lindenberger to his  
B 121 - 516 wife Eliza 6/25/1817

- 758 &c. Conveyed by Wm. Cromwell, trustee,  
to John Cromwell 5/30/1818; heretofore  
conveyed by John Cromwell to Cornelius  
Comegys 10/19/1812 and by said Comegys  
to George Lindenberger 2/2/1818.

Mortgaged in trust from Geo. Lindenberger  
to Bank of U. S. 11/28/1818

- 767 Sold to Eliza Lindenberger 2/27/1821



"Pomonkey"

Village

B 173 - 837 (1846)

Charles





"Pomonkey Creek"

B 173 - 837 (1846)

B 40 - 240 (1767)


B 42 - 189, (1767)

Charles



1697 Pond, Edward, His deposition on "Teals Lot",  
"Piny Point" & "Westmoreland"-  
for Thos. Teal.

# 2 Chan. P.C. Folio 373



1793

"Pond Licks"

B 26 - 202

Tract of Normand Bruce.



1793

"Pond Licks"

B 27 - 38

of Normand Bruce.






"Pond Neck" - 17 acres

B 135 - 187 Bequeathed by Levin Smith to his son  
Jemmy and heirs 1782

Caroline



"Pond Neck" "McKnatts Range" and  
"Long Green" parts - 562 $\frac{3}{4}$  acres

- B 134 - 632 Bequeathed by Richard T. Earle to his  
son Richard T. 4/26/1785  
- 686 Sold by Richard I. Jones, Trustee, to  
Richard T. Earle 5/3/1817


Kent Co., Delaware



1790

, Pond, William H.

B 40 - 172 Creditor



Ponder, Leonard

B 132 - 234 Lot Owner 1827

Baltimore City





1847

Pong, John

Mortgagee

B 171 - 66

Cecil



1793

Ponge, John

B 26 - 137

Purchaser.



1804

"Ponkers Creek"

B 105 - 858

Calvert



1780 Ponsonby, Richard

agt. Robert, Sarah & Gerrard  
Briscoe. Supa. & "Ne exeat"

# 13 Chan. - Folio 298





1786	Ponsonby, Richard	agt. Robert, Sarah & Richard Pruiscoes. Petition rejected.
1791	" "	Taxpayer.

# 15 Chan. - Folio 8  
# 22 Chan. - Folio 324



Ponsonby, Richard

B 123 - 50 (1772)

B 42 -331 Bought land of William Bayley 1779  
Prince George's

B 53 - 68 Deposition 1803

B 27 - 105	Referee.	
- 323- 324	Trustee Bond.	
- 478- 480	Factor.	
B 29 - 288, 340,	Debtor.	(1794)
- 387-389	Judgment.	"
B 31 - 420	Witness..	(1795)



1784 Ponsonly, Richard agt. Briscoe. Attach. with  
Proclamation.

# 14 Chan. - Folio 26



1788 Ponsōnby, Richard agt. Robt., Sarah, Gerard  
Briscoe. Depositions as  
evidence. Purchase of home-  
stead. Deed from Robt. to  
Gerard Briscoe----exhibited.  
Deed from Deft. to Sarah Wil-  
son. Bond of Deft. to Complt.  
produced. & etc. Decreed by  
Chas. Rogers that Defts. Pet  
be dismissed with costs & the  
award to stand.

# 16 Chan. - Folio 8, 96, 100-103, 115, 119, 120 & 147





1792

Ponsonby, Richard

B 41 - 752 Agent for George and Andrew Buchanan  
B 49 - 89 Witness 1799  
B 61 - 234 "  
B 32 - 561 Agent for Hartly. Receipt. (1795)  
- 567 Witness. "



"Pontanys Chase" "Come by Chance" part,  
and "Ridgely's Whim" part - 70 acres  
- Jones Falls, adj. Ensigne Grove

- B 123 - 582, 583 &c. Mortgaged by James Fulton to  
Obed Green 12/1/1819
- 586 &c. Assigned by Obed Green to John  
Stevenson 3/18/1823
  - 593 Sold to Edward G. Woodyear 4/8/1824

Baltimore Co.



1792

"Pontaney's Desire"

B 24 - 383, 389


of John Ridgely.



Pontany, Edward

B 121 - 858 (1819)

Baltimore Co.





1744 Ponteney, Edward vs. Charles Carroll. Bill -  
subpa issued. Bill & answer  
filed. Cause agreed.


# 7 Chan. I. 'R. # 4- Folio 448, 473 & 479



1793

Poo, Jacob

B 50 - 249 Witness (Agreement)



1697 Pool, David, agt Mathias Vaderheyden. Struck off

" " " agt John Gresham. Struck off.

# 2 Chan. P.C. Folio 369



Pool, Dennis

B 128 - 304, 306 J. P. 1816-17

Frederick





1822

Pool, Eli

B 151 - 257 Creditor

Anne Arundel



1785 . Pool, George .

B 61 - 173 Witness



1842          Pool, James

B 159 - 384 Debtor

Baltimore City



Pool, John

B 166 - 262 (1844)

B 179 - 423 Account 1850

Caroline





Pool, Sr., John

B 137 - 720 Admr. of Joseph Knott, Defend. 1827-8  
- 722 J. P. 1823

Montgomery



Pool, John Whips

B 129 - 479 Grantor 4/13/1813

Anne Arundel



Pool, Lloyd

- B 113 - 162 Purchaser of 101 a, 2 rds, 8 pchs. of  
Hammonds Deer Park and Troutng Streams  
7/1/1822
- B 116 - 131 Complainant 1820  
- 137 Purchaser of "Hopewell" 144 acres  
6/3/1820

Baltimore Co.



Pool, Matthias

B 116 - 134 Witness 1809

Baltimore Co.





Pool, Naomi (wife of Lloyd)  
nee Barnes of Adam, Sr.

B 116 - 131 Complainant 1820  
- 134 Legatee 5/2/1809

Baltimore Co.



Pool, Nehemiah


B 155 - 248 (1834)

Anne Arundel



Pool, Rachel (wife of Vachel)  
nee Barnes of Adam, Sr.

B 116 - 131 Complainant 1820



1707/8 Pool, & Reynolds, vs John Selman, Com. to  
Thos. Larkin & Rich. Jones  
to examine boundaries of  
land. Abated by death of  
Selman.

# 2 Chan. P.C. Folio 562 & 589





Pool, Vachel

B 116 - 131 Complainant 1820



1796

Poole, Basil

B 40 - 686 Assistant to Surveyor

B 21 -

A.A.



1790

Poole, Basil Jr.,

B 21 - 422, 423

Juryman.



Poole, Basil of Henry and Elizabeth

B 121 - 320 Legatee 7/10/1813

Frederick





Poole, Brice of Henry and Elizabeth

B 121 - 318. Legatee 7/10/1813

Frederick



Poole, Dennis

B 106 - 65 Witness (Deed) 1816  
- 66 J. P. 1816  
B 105 - 199 " " 1817

Fred.



Poole, Dennis of Henry & Elizabeth

- B 121 - 314 Executor of Henry, Complainant 1822  
- 317, 323 Executor, Legatee July 10, 1813  
B 134 - 938 J. P. 1816  
110 - 132 Witness (Deed) 1816  
132 J.P. 1816

Frederick



1808

Poole, Dennis

Liber 71, f. 202

Def.

Montgomery






Poole, Edward

B 108 - 466 Witness


B 66 - 766 " 1804



1799

Poole, Edward

B 56 - 562 Witness (Agreement)



Poole, Elizabeth (widow of Henry)

B 121 - 319 (wife) Legatee 7/10/1813

Frederick



1847

Poole, F. S.

Purchaser

B 171 - 107, 109 (Creditor)

Montgomery





Poole, Frederick of Henry and Elizabeth

B 121 - 318 Legatee 7/10/1813

Frederick



1796

Poole, Henry

B 33 - 634

Deposition.

B 37 - 329

Deposition.



Poole, Henry


- B 121 - 315 Vendor 3/15/1809
- 317 &c. Will July 10, 1813
- 324 Died in March, 1815
- 323 Codical March 7, 1815
- B 115 - 158 Commissioner 1805

Frederick



1789 Poole, Henry & Thos. Stevenson----adm.--vs. Brice  
Howard---Sur. Partner.  
Poole summoned.

# 16 Chan. - Folio 781






1805

Poole, Henry

B 53 - 436 Commissioner


Montgomery



Poole, Henry of Henry & Elizabeth

B 121 - 317 Legatee July 10, 1813  
- 901 Grantor Dec. 4, 1817

Frederick



Poole, James

B 155 - 250 Dr. (note) 9/7/1827

Anne Arundel



1803

Poole, John

B 47 - 333 Account





1804 Poole, John

B 61 - 392 Bill of revior

- 394 Administrator D. B. N.

Montgomery Co.



Poole, John of James

B 134 - 558, 779 J. P. 1821-24

B 135 - 86 Debtor 1806

Calvert & Montgomery



Poole, John of John

B 135 - 86	Debtor	1806
B 171 - 635	Witness	1847
B 172 - 296	Land Owner	

Montgomery (from Calvert)



1802

Poole, Luke

B 105 - 379 Witness





Poole, Luke of Henry and Elizabeth

B 121 - 322 Died prior 7/10/1813

Frederick



Poole, Peregrine of Henry and Elizabeth

B 121 - 321 (minor) Legatee 7/10/1813

Frederick



1806 Poole, Richard

B 64 - 497 Witness


B 34 - 208 Witness.

(1795)



1789 Poole & Stewardson vs. Brice Howard. Poole -  
sum'd.

# 18 Chan. - Folio 95





1792

Poole, Thomas Samuel

B 42 - 165 Defendant  
Administrator of David Crawford  
B 21 - 128 Debtor. (1790)  
B 26 - 233 Witness. (1793)  
B 29 - 442 Debtor. (1794)

Fred. Co.



1850

Poole, William

J. P.

B 177 - 844; 1849 B 176 - 1203 (Commissioner)

Baltimore Co.



Poole, William C.

B 179 - 60 Surveyor 1852

Anne Arundel




Poole, William Henry of Dennis

B 121 - 321 (1813)

B 134 - 942 J. P. 1828

Baltimore City (from Frederick)





"Poole's Industry" part - 129 acres  
- adj. Johns Good Luck

- B 121 - 319 Bequeathed by Henry Poole to his son  
Frederick 7/10/1813
- 323 Above bequeathed by codical to Henry  
and Dennis Poole for use of Frederick  
3/7/1815

Frederick



"Poole's Industry" part - 222 $\frac{1}{4}$  acres

B 121 - 319 Bequeathed by Henry Poole to his wife Elizabeth during her natural life in lieu of dower but if refused as dower to be sold by his executors 7/10/1813

Frederick



"Pooles Industry" and "Roberts Delight"  
- parts - 40 acres

B 121 - 318 Bequeathed by Henry Poole to his two  
sons Brice and Frederick 7/10/1813

Frederick



"Poole's Industry" and "Roberts Delight"  
parts -  $195\frac{1}{2}$  acres

B 121 - 321, 322 Bequeathed by Henry Poole to his  
son Dennis in trust for Peregrine,  
another son, and his issue 7/10/  
1813

Frederick





"Poole's Industry and "Robert's Delight"  
parts - 259 acres

B 121 - 317 Bequeathed by Henry Poole to his son  
Dennis 7/10/1813


Frederick



1803

"Pools Chance"

B 48 - 130 Tract of land sold to Stephen Cramblich



"Pools Chance, Trusty Friend and  
Lessworth" parts - 253 $\frac{1}{2}$  acres

- B 138 - 114, 115 &c. Mortgaged by John All to  
Jesse Owings January 14, 1812.  
- 122 Sold to Joshua Young 1828

Anne Arundel




1808

"Pools Island"

Liber 72, f. 156

Harford





"Poolsville"

Village

B 129 - 401 (1825)

Montgomery



1790

"Poor Chance"

B 21 - 61

of I. Mitchell.



Poor, Charles

B 112 - 331

Juror

Balto.



Poor, Deborah H. (wife of Dudley)  
nee O'Donnell of John

B 132 - 116, 137 Defendant 1821-26  
B 140 - 547 Defendant 1822-29  
- 733 Defendant 1821-29  
B 163 - 427 Complainant 1843  
B 165 - 311 Defendant 1844  
B 139 - 658 Complainant 1826  
- 660 Grantor (trust) 11/22/1824  
- 664 Mortgagor 6/2/1818

Baltimore City





Poor, Deborah (Dudley husband)

B 106 - 103 Daughter and heir of John O'Donnell




1793

"Poor Discovery"

B 56 - 371 Tract containing 102 acres granted to  
John and Henry Page by St. Leger Meeks

Kent



Poor, Dudley (Deborah, wife)

- B 132 - 116 Insolvent Defendant 1821-26  
- 137 Defendant 1822-26  
B 140 - 547, 733 Defendant 1821-29  
B 163 - 427 Complainant 1843  
B 165 - 311 Defendant 1844  
B 139 - 658 Complainant 1826  
- 660 Grantor (trust) 11/22/1824  
- 664 Mortgagor 6/2/1818  
110 - 277 Def. 1817

Baltimore City



Poor, Dudley (Deborah wife)

B 106 - 103





Poor, Eliot O'Donnell of Dudley

B 163 - 427 Complainant 1843

B 165 - 311 Trustee, Defendant 1844

Baltimore City



1843

Foor, Elizabeth H. of Dudley

Compl't

B 163 - 427

Baltimore City



Poor, George

B 121 - 42 (1820)

Pittsburgh



1798      "Poor House"

B 154 - 1070

Kent





1843

"Foor House Road"

B 163 - 264

Prince George's



1805

"Poor Jack"

B 150 - 106 Bequeathed by Eleanor Ann Lee to  
Sarah Russell Contee during life of  
Richard Lee

Virginia



"Poor Jamaica Mans Plague" 29½ a, 30 ps.

B 121 - 471 Conveyed by Sarah Turnbull to David  
McMechen 6/6/1803

Baltimore Co.



"Poor Jamaica Mans Plague" 2 parts of  
58 acres, 2 rds, 27 pcs. and 8 acres, 3 rds.,  
5 perches respectively

B 120 - 470 &c. Conveyed by Richardson Stansbury to  
Sarah Turnbull 5/30/1793, 10/9/1801.  
Granted by said Turnbull (excepting  
29 $\frac{1}{2}$  acres, 30 pcs. which was con-  
veyed to David McMechen 6/6/1803)  
to Susan Wade and Ann Robinson  
5/18/1807

(next)

Baltimore Co.





B 120 - 470 &c. Ann Robinson conveyed her moiety  
to Susan Wade 1/8/1808. Mortgaged  
by Nelson and Susan Wade to James  
P. Boyd 1/31/1814  
(See "Timonium" 350 acres)



1788 Poore, Jas. Witness to will of John Smith.

# 17 Chan. - Folio 29



1834          Poor, John F.

B 156 - 484a Debtor

Baltimore City



Poor, John H.

- B 121 - 565 Affidavit 1824  
B 132 - 121, 145 Defendant 1823-26  
B 140 - 551 Assignee Aug. 24, 1816  
- 555, 737 Defendant 1823-29  
B 156 - 48 Auctioneer 1827  
B 162 - 277 Witness 1843  
B 163 - 427 Grantor 1843

(next)

Philadelphia (from Baltimore City)





Poor, John H.

B 139 - 660 Grantor (trust) 11/22/1824  
- 664 Mortgagor 6/2/1818

Baltimore City



1795

Poor, Joseph

B 33 - 140


Witness.



1802 "Poor Mans Hipocrisy Deceived"

B 63 - 657 Tract of land

Worcester Co.



1791

"Poor Mans Loss"

B 23 - 13, 16

of Chas Warfield.





1796

"Poor Mans Purchase"

B 33 - 541

Of John Rhodes.



1843

Foor, Maria L. of Dudley Inf. Complain't

B 163 - 427

Baltimore City



1773 Poor, Mary Deposition for Complt. in Mackall  
agt. Morsell.

# 12 Chan. W. K. # 1- Folio 271



1843

Foor, Mary

Witness

B 161 - 201

Caroline





Poor, Mary

B 120 - 465 Legatee 10/28/1809

Baltimore Co.



1843

Poor, Mary of Dudley

Complainant

B 163 - 427

Baltimore City



Poor, Moses

B 140 - 534 Account 1826  
- 749 Auctioneer 1819

D. C.




1827

Poor, Nathaniel P.

B 144 - 326 Subscriber

D. C.





1791

"Pope"

B 43 - 24 Tract of land owned by Stephen Collins

Mifflin Co. Penna.




1791

"Popes Chance"

B 48 - 377    Containing 32 acres, belonging to  
Isaac Perkins, deceased

Kent



1771

Pope, Charles

B 47 - 481 Account



1790

"Popes Folly"

B 55 - 12 Tract of land belonging to William  
McBryde, deceased.

Worcester





Pope, George T.

B 179 - 557 J. P. 1842

Montgomery



Pope John, ag't Lord Proprietary-Supa. in chancery, Ra  
Randall Brandt and John Glue upon "Scire  
Facias" to vacate patent,-July 25th 1683.  
(1)Chan.C.D.269.

" " ag't Lord Proprietary- upon "Scire facias"  
to vacate a patent,Supa. in chancery, Capt.  
Randolph Brandt and John Glew to testify,-  
Dec. 3rd 1683.(1)Chan.  
C.D.382.



No Date Pope, John      Deposition in Mc. Allen agt Taylor.

# 9 Chan. B. T. # 1- Folio 112



1811

Pope, Joseph C.

B 149 - 117 Witness

Prince George's





1818

Pope, Morden

B 36 - 6- 7

(Part 1)

Witness.



Pope, Morris

B 136 - 43 (1807)

Baltimore Co.



1793

Pope's Spring Branch

B 43 - 131 Branch of water mentioned

Pr. Geo. Co.



1832            Pope, Thomas

B 146 - 46    Purchaser

Anne Arundel





Pope, William

B 180 - 65a Debtor 1831

B 21 - 582 Creditor. (1791)

B 27 - 223-230-240-242 Creditor. Assignor.

Baltimore City



Popham, Benjamin

B 133 - 568 Debtor 1826

Anne Arundel



1791

"Poplan Hill"

B 22 - 171

to Elizabeth Hebb.



"Poplar Bottom"

B 141 - 640, 643 &c. Real estate of which Wm. Clagett died seized and mortgaged by Elizabeth, Edmund, Thomas, etc. to Charles Salmon September 22, 1827

Anne Arundel





"Poplar Grove" - 3 acres

- B 173 - 997 Mortgaged by Wm. High to Beale Randall  
11/30/1830. Assigned by Randall to  
his sisters Charlotte, Henrietta &  
Deborah 4/22/1834
- 974 Deborah bequeathed her interest to  
other two 10/4/1835; Charlotted  
left her int. to Henrietta 8/7/1839

Baltimore County



1794

Poplar Hills"

B 28 - 840

of John Bray.



"Poplar Hill"

B 130 - 181 (1815)


Harford



1798            part of "Poplar Hill"

B 54 - 16 Tract containing 200 acres more or less.

Prince George's County





"Poplar Island"

B 163 - 700; B 173 - 59 Bequeathed by Charles  
Carroll of Carrollton to his grandson  
Charles Carroll 9/2/1825

Chesapeake Bay



1720 "Poplar Neck", In Kent Co., depositions on it before Col. Nathaniel Hynson, John March, Edward Scot & Michael Miller for Morgan Hurt & Mary his wife.

# 3 Chan. P. L.- Folio 584



1722 "Poplar Neck", In Queen Annes, depositions before  
Capt. Andrew Perrie, Jas, Pember-  
ton & Thos. Hynson Wright. of Queen  
Annes for Thos. Berry & others.

# 3 Chan. P. L.- Folio 855




1799

"Poplar Neck"

B 54 - 29 Tract of land mentioned.

B 65 - 466 - 472 - 501 Tract of land 1790/91

Harford





1816

"Poplar Neck"

B 105 34

Baltimore Co.



1810

"Poplar Neck"

4 or 5 acres

B 105 - 5

Harford



1848

"Poplar Neck" Part of

B 176 - 501

Sassafras Neck, Cecil



"Poplar Neck and Mitchells Addition" pats.  
- 200 acres

- B 133 - 308 Sold by Nicholas Brewer, Jr., Trustee  
for sale of real estate of John B.  
Robinson, to Mrs. Elizabeth Linthicum  
3/11/1820  
- 315 Sold to Nicholas Brewer, Jr., 1826

Anne Arundel





"Poplar Neck" and "Mitchells Addition" 265 a  
- S. side South River next above the lower  
ferry.

- B 113 - 335 Real estate of which Mordecai Stewart  
died seized 1801.
- 340 John B. and Sarah Robinson elected to  
take above 1808.
- 341 Devised to his executors Joseph N.  
Brewer and Sarah his wife, to be sold  
11/27/1819
- 353 Sold to Elizabeth Linthicum 3/11/1820

Anne Arundel



"Poplar Ridge" part - 50 acres

- B 134 - 427 Bequeathed by Robert Wallace to his  
wife and heirs 6/1/1819  
- 431 Sold to Elijah Williams 1827


Anne Arundel



"Poplar Ridge"

B 50 - 32 Tract mentioned

Caroline



1842        "Poplar Ridge" - 120 acres  
             - Great Choptank River

B 160 - 86

Caroline





1848

"Poplar Ridge"

B 175 - 606

Cecil



1842            "Poplar Ridge" - 162 acres  
                 - adjoining Choptank River

B 160 - 89      Allotted to James Bartlett, Jr. and  
                 Elizabeth Ann his wife

Talbot



"Poplar Ridge" 185 acres

B 179 - 206 Part real estate of Charles Corkran,  
deceased, sold to Williss Corkran  
4/29/1851


Talbot



"Poplar Ridge" "Betty(Beatty)'s Park,"  
part, and "Pearpoints Branch Enlarged"  
- 170 acres

B 134 - 998, 1000 Tenanted by Wm. Cheney and  
bequeathed by Frances Yates to Anne  
Jacob (now Claude) subject to certain  
legacies, by will dated 7/13/1803.  
Contracted to be sold by said Yates to  
Benjamin Elliott  
- 1007 Sold to Sarah Elliott 1828

Anne Arundel






1793

"Poplar Ridge Addition"

B 56 - 256 Tract of land mentioned

Caroline



1792

"Poplar Spring"

B 25 - 471

Of Jon. Hanson.



"Poplar Spring"

Town

B 117 - 463 (1820)

Anne Arundel



1798

"Poplar Spring"

B 41 - 38 A village

A. A.





"Poplar Springs"

B 137 - 18 (1820)

B 52 - 3 Mentioned in will of Caleb Dorsey 1790

Anne Arundel



1845

"Poplar Spring"

B 168 - 159

Frederick



"Poplar Spring Garden" part - 60 acres

B 121 - 602 Sold to Larkin Lawrence 9/15/1823  
(being part of real estate of which  
Caleb Lawrence died seized)

Anne Arundel



"Poplar Spring Garden" 82 $\frac{1}{2}$  acres

- B 129 - 96 Part of real estate of which Tobias  
Reynolds died seized in 1822
- 101 Sold to Lewis Reynolds 5/26/1825
  - 102 Above sale set aside

Anne Arundel





"Poplar Spring Garden"

B 142 - 677 (1826)


Anne Arundel



1806 "Poplar Town"

B 64 - 509 Mentioned (public sale)

Worcester Co.



Poplar Street

B 110 - 277

Ment. in case of Zne vs. O'Donnell

Baltimore



1795

Popp, John

B 41 - 523 · Deeded Lot to John Miller

Baltimore







Popp, John

B 139 - 183 Lessee 6/13/1788

Baltimore County



"Poppingay", taken up by George Bussey, assigned to  
William Parrott, descended to Henry Parr-  
ott, the son,- (1)Chan.C.D.30



1846

"Popping Gray"

B 170 - 89

Calvert



1848

"Poppleton's Map of Baltimore"

B 174 - 636

Reference





"Poppleton St." W. side, 78'3" N. from  
N.E. corner of Hollins St. & same, N.  
on W. side Poppleton St. 14'3", W. through  
the division wall, etc.

B 179 - 495 Sub-let by Orville Horwitz to Geo.  
Stewart 6/2/1847. Mortgaged by said  
Stewart to John Jewett, Jr. 5/22/1851

Baltimore City



1835      Poppleton, Thomas

Surveyor

B 153 - 84

Baltimore City




1802

"Poratillo Creek"

B 59 - 217 1300 acre tract of land bordering it's  
banks mentioned

Kauhawa County, Virginia



1786 Porce, Peter Deposition in Gates agt. Smith &  
Purviance.

# 14 Chan. - Folio 382






1772

Porey, Ann

B 42 - 196 Leased land in Charles So. belonging  
to William T. Stoddert



1793

"Pork & Potatoes"

B 26 - 86 - 89

Adjoining Tract.



"Pork Hall" (Part)

B 112 - 468

Tract of land conveyed to R.  
Chenonith by R. Benson

Baltimore



"Pork Plenty if no Thieves"

B 130 - 563 See ("Terra Eccutabilus" and "Pork  
Plenty if no Thieves" 300 acres).

Anne Arundel






1798

Porlis, Samuel

B 39 - 360 Surety



Porreys, Harlow I.

B 122 - 527

Bill of exchange



1846

"Port Deposit"

Town

B 170 - 155

112 - 581

Just mentioned

Cecil



1833      Port Deposit Bank

B 153 - 140    Shareholder

Cecil





1833      "Port Deposit Bridge"

B 153 - 140

Cecil



"Port Royal Creek"


B 117 - 35 (1816)

Harford



1834 "Port of Tobacco"

B 60 - 431 Mentioned



1813


"Port Tobacco"

Town

B 144 - 110

Charles

B 62 - 236 - 385 Mentioned





1843

"Fort Warden Line"

- fronting 40 ft., near the  
Glass House at foot of Federal Hill

B 161 - 117

Sold to American Life Insurance  
and Trust Company

Baltimore City



1741/45	Portens, Edward	Com to examine Middleton agt. Cole & Jenkins.
"	"	Witness in deposition of Henry Brook.
"	"	Com to examine Davis agt Craycroft.


# 7 Chan. I. R. # 4- Folio 214, 411, 420 & 545



Porter, Alexander

B 124 - 249 (1810)

Mississippi



Porter, Andrew R. of George of James

B 180 - 404 Grantor 2/9/1824

Cecil





Porter, Ann

B 141 - 364 Transported by Henry Stockett 1660

B 64 - 242 Creditor 1799



Porter, Ann Maria R. (wife of Henry A.)  
nee Ashley

B 157 - 224 Defendant 1841  
- 228 Complainant 1841  
B 171 - 124 Defendant 1847

Kent



Porter, Augustine of Jesse

B 134 - 366 Petitioner 1827

B 138 - 325 Witness 1821

122 - 681 Witness (Will)

Baltimore County



1831          Porter, Augustus

B 156 - 227    Witness

Baltimore City





1790

"Porters Beginning"

B 55 - 12 Tract of land belonging to William  
McBryde, deceased.

Worcester



1848

Porter, Benjamin

Grantor

B 175 - 183

B 60 - 3 Conveyance of land by John Carmichael

B 62 - 493 Mentioned




1791

Porter, Benjamin and Patsey, his wife

B 59 - 395

Lands in Columbia County, Georgia, conveyed  
to him by John Carmichael



Porter, Benjamin of Robert

- B 134 - 366 Petitioner 1827
- B 156 - 281a Purchaser 1826
- B 164 - 231 Deceased 1844
- 232 Legatee 3/14/1810

Baltimore County





1848

"Porter's Branch" - 150a

B 176 - 169

Anne Arundel



1837

Porter, Catherine, George

B 36 - 1- 2 (Part 1) Wards of Samuel.



1826-32     Porter, Catherine of Joshua, Jr.

B 148 - 6   Defendant

Ohio



1794

Porter, Charles

B 39 - 398 Witness





Porter, Charles  
(son-in-law of Cassandra Gassaway)

B 139 - 139 Defendant 1825-9

Anne Arundel



1847

Porter, Charles G.

Security

B 172 - 305

Howard



1802      Porter, David

B 154 - 342   Assignor


Baltimore City



Porter, David of Henry and Margaret

B 138 - 415 Infant Defendant 1825-28

Allegany





Porter, David A. of Nathan, Sr.

B 142 - 1059 Guardian 1830  
B 143 - 363 Defendant 1829-31  
- 374 Defendant 1830-31

Anne Arundel



1845

Porter, Earl of Philip

Deceased

B 168 - 132

Caroline




1847

Porter, Edward

Purchaser

B 171 - 653

Montgomery



Porter, Elisha of Joshua, Sr.

- B 139 - 405 Defendant 1827-9
- B 148 - 6, 7 Defendant 1825; Deceased
- 12 Witness 1809
- 40 Deceased

Ohio (from Baltimore County, Md.)





1826-32      Porter, Eliza of Rezin

B 148 - 6    Defendant

Non-resident



1848

Porter, Elizabeth Frances (widow of  
James) Complainant

B 175 - 183

Baltimore Co.



Porter, Ellen of James B. & Martha

B 180 - 101, 110 Inf. Defendant 1829

Cecil



1795

Porter, Ephrain

B 32 - 560

Witness.





1714 Porter, Francis, 46 yrs. deposed that Ralph Dawson, owner of "Fair Play" showed him the boundary now fallen.

# 3 Chan. P. L.- Folio 40



1850

Porter, Francis A.

Comm. Clerk

B 178 - 1130

Worcester



Porter, Geo.

B 107 - 388 Ment.



Porter, George of James B. & Martha

- B 180 - 101, 110 Inf. Defendant 1829-34  
- 433 Guardian to Nancy, Ellen and  
John Porter 1831  
- 434 Defendant 1834

Cecil





Porter, George of Joshua, Jr.

B 139 - 405 Defendant 1827-9  
B 148 - 6 Defendant 1826-32

Ohio (from Baltimore County)



1826-32      Porter, George of Peter

B 148 - 7    Defendant

Non-resident



Porter, George of Thomas and Susannah

B 138 - 414 Defendant 1825-28

Ohio



Porter, George S. of Nathan, Sr.

B 142 - 1056 Complainant-Next Friend 1830  
B 143 - 363 Defendant 1829-31  
- 374 Admr.-Defendant 1830-31

Anne Arundel





1850

Porter, George W.

Purchaser

B 178 - 847

Baltimore City



Porter, Henry (widower)

B 138 - 415 Defendant 1825-28  
- 434 Guardian 1828

Allegany



Porter, Henry of Henry and Margaret

B 138 - 415 Infant Defendant 1825-28

Allegany



Porter, Henry A.

B 157 - 224 Defendant 1841  
- 228 Complainant 1841  
B 171 - 124 Defendant 1847; Purchaser

Kent





1826-32     Porter, Jacob of Joshua, Jr.

B 148 - 6     Infant Defendant

Ohio



1826-32      Porter, Jacob of Peter

B 148 - 7    Defendant

Non-resident



1778

Porter, James

B 54 - 532 Sold several tracts of land to John Paul.



1793

Porter, James & Margt.

B 26 - 227- 234

Agt. Wm. Wood Patterson et al.

Agt. Robt. & Jennet Fleming et al/





Porter, James

B 118 - 74

Mentioned

111 - 70

Witness -- Case of Cox vs.  
Etherington

B 29 - 438

Debtor. (1794)

B 33 - 39

& Joseph -- Deed. (1795)

- 40

& Jane---Assignees to Eccleston.



1796

Porter, James

B 37 - 123

Land owner

Cecil



Porter, James of Joshua, Sr.

- B 113 - 1 Defendant 1818-19  
- 7 Grantee March 22, 1816  
B 148 - 1 Defendant 1826-32  
- 2 Grantee 1809  
- 3 Grantor 1810  
- 6 Admr. of Joshua  
- 7 Insolvent 1821  
- 69 Petitioner 1832  
B 175 - 183 Deceased 1848

Baltimore County



Porter, James of Joshua, Jr.

B 139 - 405 Defendant 1827-9  
- 406 Surety (bond) 5/8/1810

Ohio (from Baltimore Co., Md.)





1826-32      Porter, James of Peter

B 148 - 7    Defendant

Non-resident



Porter, James of Robert

B 134 - 366 Petitioner 1827  
B 164 - 231 Deceased 1844  
- 232 Legatee 3/14/1810

Baltimore County



Porter, James Barkley of George of James

- B 180 - 101 Died in 1828; debtor (bond) 6/2/1824
- 101a Mortgagor 6/2/1824
- 103 Mortgagor 3/11/1825
- 430 Mortgagor 8/6/1827

Octorara Hundred, Cecil




Porter, Jane (widow of John)

B 157 - 821 Deceased

B 158 - 630 Admr. of John (married Richard  
Charlesworth); Died 1830


Belmont Co., Ohio (from Cecil County, Md.)





1760 Porter, John Exect. agt. Thomas Gilpin. Bill  
Injunction & Supa. issued.

# 9 Chan. B. T. # 1- Folio 214



1788	Porter, John Mercer	Deposition for Complt. Hall agt. Calhoun.
1790	" " "	Deposition in Garretson agt. Atty. Genl.

# 16 Chan. - Folio 272  
# 19 Chan. - Folio 394 & 400



Porter, John

B 135 - 198 Legatee 1822  
B 162 - 238 Grantee 1830  
B 139 - 536 (1822)

Anne Arundel



Porter, John

B 157 - 821; B 158 - 634 Deceased 1817

Belmont Co., Ohio (from Cecil Co., Md.).






Porter, John

B 167 - 221; B 172 - 581 Surety 1845, 1847

Queen Anne's



Porter, John of Henry and Margaret

B 138 - 415 Infant Defendant 1825-28

Allegany



Porter, John

B 128 - 251 J. P. 1806

Cecil



Porter, John of James B. & Martha

B 180 - 101, 110 Inf. Defendant 1829-34

Cecil





Porter, John of John

B 135 - 212 Witness 1826

Anne Arundel



1832      Porter, John of Jon

B 153 - 430   Legatee

Allegany



Porter, John of Robert

B 164 - 231 Deceased

- 232 Legatee 3/14/1810

Baltimore County



Porter, John of Thomas and Mary

B 138 - 415 Defendant 1825-28

Allegheny





1843

Porter, John Mercer

Lot Owner

B 161 - 114

Baltimore City



1782

Porter, John Mercer

B 39 - 265 Grantor



Porter, John Mercer of James (of Robert)  
& Elizabeth F.

B 164 - 231 Inf. Defendant 1844  
B 175 - 183 Inf. Defendant 1848

Baltimore County



1833          Porter, Jonathan

B 151 - 428    Complainant

Dorchester





No Date Porter, Joseph,

Of Worcester Co., Petition  
to vacate Patent of "Adventur  
taken by Southay Whittington  
& Ratcliffes Adventure grant-  
ed Chas. Ratcliffe. Granted.

# 8 Chan. I. R. # 5- Folio 955



Porter, Joseph

B 157 - 224 Complainant 1841  
B 161 - 609 J. P. 1843  
B 171 - 124 Next Friend 1847

Kent



1794

Porter, Joseph

B 37 - 141

Deposition.



Porter, Joshua

B 179 - 598 Highest Bidder 11/15/1851

Carroll





Porter, Josuha

B 118 - 174

Deceased

Balto.



1812

Porter, Sr., Joshua

Deceased

B 148 - 1     Grantee 1801  
         - 2     Grantor 1809  
         - 3, 34

Baltimore Co.



1827

Porter, Joshua

B 36 - 1- 11 (Part 1) Estate vs. Saml. Porter.



Porter, Joshua of Joshua, Sr.

B 148 - 6 Deceased 1826  
B 139 - 405 Deceased 1826  
- 406 Grantor (bond) 5/8/1810  
B 156 - 280 Purchaser 1826

Baltimore County






Porter, Joshua of Joshua, Jr.

B 139 - 405 Defendant 1827-9

Non-resident (from Baltimore County)





1826-32      Porter, Joshua of Peter

B 148 - 7    Defendant

Non-resident



Porter, Joshua of Robert

B 134 - 366 Petitioner 1827  
B 164 - 231 Deceased 1844  
- 232 Legatee 3/14/1810

Baltimore County



1827

Porter, Josiah

B 144 - 344

nr. Frost Town, Allegany





Porter, Julia Ann of Robert

B 164 - 231 Defendant 1844  
- 232 (Juliana in will) Legatee 3/14/1810

Baltimore County



1826-32      Porter, Julian of Rezin

B 148 - 6    Defendant


Non-resident



Porter, L.


B 130 - 251 Purchaser 1821

Baltimore Co.



1714 Porter, Lawrence, 33 yrs. deposed Mr. Ralph Dawson also showed him the same boundary he described.

# 3 Chan. P. L.- Folio 40





1762/65 Porter, Mack. Writ 'ad quod damnum' for Mill  
Seat in Rewastico Branch Somers-  
set Co. directed to Sheriff.  
Inquisition returned by Sheriff  
Ephrain Wilson, Wm. Vernables,  
Wm. Murray, John Piper & others  
Survey & lease of Mill Seat on  
Rewastico Branch Somerset pay-  
ing to John Taylor a rental.

# 9 Chan. B. T. # 1- Folio 37, 38 & 310



1812            Porter, Margaret

B 148 - 52    Purchaser

Baltimore Co.



1837

Porter, Margery

B 36 - 1- 11 (Part 1) Widow of Joshua.



Porter, Margaret (wife of Henry)  
nee Logsdon

B 138 - 415 Deceased

Allegheny (formerly of Ohio State)





1826-32      Porter, Margaret of Joshua, Jr.

B 148 - 6    Infant Defendant

Ohio



1796

Porter, Martha

B 35 - 199

Debtor.



Porter, Martha (widow of James Barkley)

B 158 - 372 Indenture 1838

B 180 - 101, 110 Defendant 1829-34

Cecil



Porter, Martha of Nathan, Sr.

B 143 - 363	Infant Defendant	1829-31
- 374	ditto	1830-31

Anne Arundel





Porter, Mary (wife of Thomas)  
nee Logsdon

B 138 - 414, 415 Deceased

Bhio (formerly of Allegany Co., Md.)



Porter, Mary of James B. & Martha

B 180 - 101, 110 Inf. Defendant 1829-34

Cecil



1826-32      Porter, Mary of Peter

B 148 - 7      Defendant

Non-resident



Porter, Mary of Thomas and Susannah

B 138 - 414 Defendant 1825-28

Ohio





Porter, Mary Ann of Nathan, Sr.

B 143 - 363	Infant Defendant	1829-31
- 374	ditto	1830-31

Anne Arundel




Porter, Mary George of James (of Robert)  
& Elizabeth F.

B 164 - 231 Inf. Defendant 1844

B 175 - 183 Inf. Complainant 1848


Baltimore County



1787 Porter, McKenny

agt. State of Maryland. Pet.---  
supa.---answer filed.

# 15 Chan. - Folio 436



1787/89 Porter, McKenny

agt. State Of Md. Pet. to  
set aside sale of Jno. Hobbs  
lands. Decreed sale be void  
& bond be returned to Petit-  
itioner.

" "

Purchase part of same lands  
as Winder.

# 16 Chan. - Folio 52 & 53

# 17 Chan. - Folio 268





1797

Porter, McKinny

B 38 - 214 Commissioner


Worcester



Porter, Michael of Thomas and Susannah

B 138 - 414 Defendant 1825-28

Ohio



Porter, Nancy of Henry and Margaret

B 138 - 415 Infant Defendant 1825-28

Allegheny



Porter, Nancy of James B. & Martha

B 180 - 110 Inf. Defendant 1829-34  
- 434 Defendant 1834

Cecil





Porter, Nancy of Thomas and Mary

B 138 - 415 Defendant 1825-28

Ohio



1826-32      Porter, Naomi of Joshua, Jr.

B 148 - 6      Infant Defendant

Ohio



1793


Porter, Nath.

B 26 - 232

Grandson.

B 34 - 329-335

& Pamela , Et al. vs. Adam Waybill.



1807

Porter, Nathan

Liber 68, f. 31

Plf.

Anne Arundel





Porter, Jr., Nathan

B 143 - 363, 374 Defendant 1829-31  
B 153 - 225 (1834)


Anne Arundel



Porter, Sr., Nathan

B 143 - 363 Died 1829

Anne Arundel



1847

Porter, Nathaniel

Defendant

B 172 - 295

Howard

1848

1807

Porter, Pamela  
(wife of Nathan)

Liber 68, f. 31

Plf.

Anne Arundel





1791      Porter, Patsy

B 60 - 4    Wife of Benjamine Porter



1826            Porter, Peter of Joshua, Sr.    Deceased

B 148 - 6

- 7    Grantor ?

Baltimore City



Porter, Peter of Joshua, Jr.

B 139 - 405 Defendant 1827-9

Non-resident (from Baltimore County)



Porter, Peter of Peter

B 148 - 7      Defendant 1826-32

Non-resident (from Baltimore County)





1845

Porter, Philip

Testator

B 168 - 132

Caroline



Porter's Pleasant Levil

B 118 - 174

Purchased by George Ensor

Balto.



"Porter's Pond"

B 140 - 906

Anne Arundel



1850

"Porters Purchase" Part of

B 178 - 851

Somerset





1798

Porter, Purnell

B 38 - 358 Purchased part of "Stingle" about 400  
acres




1797

Porter, Purnell

B 38 - 403 Acct.

Worcester



1826

Porter, Rezin of Joshua, Sr. Deceased

B 148 - 6

Ohio



Porter, Rezin of Joshua, Jr.

B 139 - 405 Defendant 1827-9

Non-resident (from Baltimore County)





1826-32      Porter, Rezin of Rezin

B 148 - 6      Defendant

Non-resident



1805 Porter, Robert

B 65 - 492 Witness



Porter, Robert

B 164 - 231, 233    Died March, 1810  
      - 232            Will 3/14/1810

Baltimore County




1845

Porter, Robert

Land Owner

B 167 - 810

Cecil





Porter, Robert Benjamin of James M. (of  
Robert) & Elizabeth F.

B 164 - 231 Inf. Defendant 1844

B 175 - 183 Inf. Complainant 1848

Baltimore County



Porter, Robert B. of Robert

- B 164 - 231 Complainant 1844
- 232 Legatee 3/14/1810
- 237 Trustee 1844
- B 134 - 366 Petitioner 1827

Baltimore County

Aprter.

1842          Porter, Robert L.

B 159 - 385   Creditor

Baltimore City



1826-32      Porter, Rosannah of Peter

B 148 - 7    Defendant

Non-resident





1827

Porter, Samuel

B 36 - 1- 11 (Part 1) Of Ohio, Admr. of The Agent  
of Joshua's Porters Estate.



1826-32      Porter, Samuel of Joshua, Jr.

B 148 - 6    Defendant

Ohio



Porter, Samuel of Thomas and Susannah

B 138 - 414 Defendant 1825-28


Ohio



1778

Porter, Sarah

B 51 - 302 Sister and heir of John Hesselius





Porter, Sarah of Robert

B 134 - 366 Petitioner 1827

B 164 - 231 Legatee 3/14/1810; married William  
Orrick

Baltimore County



Porter, Sassandra

B 111 - 552

Devisee

111 - 552

Daughter of deceased father Nicholas  
Gassaway



1794

Porter, Stephen

B 37 - 140

Deposition.



Porter, Susan (widow of Robert)

B 164 - 239 Deceased 1844  
- 232 Excrx., Legatee 3/10/1844

Baltimore City





Porter, Susan Frances of James M. (of Robert)  
and Elizabeth F.

B 164 - 231 Inf. Defendant 1844

B 175 - 183 Inf. Complainant 1848

Baltimore County



Porter, Susannah (wife of Thomas)  
nee Payne

B 138 - 414 Deceased

Ohio



1831          Porter, Mrs. Susannah

B 156 - 247

Baltimore Co.



1847

Porter, Thomas

Creditor

B 171 - 311





Porter, Thomas

B 114 - 94 Debtor 1796

Kent



Porter, Thomas (widower)

B 138 - 414 (1825-28)

Ohio



Porter, Thomas

B 111 - 718

Ment.



1826-32      Porter, Thomas of Rezin

B 148 - 6    Defendant

Non-resident






Porter, Thomas of Thomas and Susannah

B 138 - 414 Defendant 1825-28

Ohio



Porter, Warfield of Thomas and Mary

B 138 - 415 Intermarried with Ralph Payne

Ohio



Porter, Washington of Nathan, Sr.

B 143 - 363, 374 Defendant 1829-31

Anne Arundel



1826-32      Porter, Wesley Shipley of Joshua, Sr.

B 148 - 4      Defendant 1813  
         - 6      Defendant 1826-32

Baltimore Co.





Porter, Westley

B 118 - 174

Mentioned



1847

Porter, William

Tenant

B 171 - 835

Caroline



Porter, William

B 121 - 634 Witness 1819


Cecil



Porter, William of Jesse

B 134 - 366 Petitioner 1827

Baltimore Co.





Porter, Wm. of Nathan, Sr.

B 143 - 363, 374 Defendant 1829-31

Anne Arundel



Porter, William H. D.

B 179 - 509 Account 1851

Kent




1848

Porter, Wm. W.

J. P.

B 175 - 507

Cecil




1786

Porteus, Robert

B 47 - 169 Deceased  
170 His will 1786


Baltimore





Porteus, John

B 140 - 538 Debtor 1826



1847

"Portland" - 784a

- E. side Choptank River

B 171 - 835

Caroline



1774

Portteus, Robert

B 39 - 106 Witness



1807

"Portland"

Liber 68, f. 91

Anne Arundel






"Portland Landing" 200 acres

- B 129 - 313 Bequeathed by Bennett Darnall (colored)  
to his son Philip 8/4/1810.
- 315 Bequeathed by Codical to Wm. and  
Philip, sons of Bennett


Anne Arundel



1786 "Portland Manor"

Estate of Henry Darnall.


# 14 Chan. - Folio 476



"Portland Manor" &c. Part - 800 acres

- B 129 - 309, 312 Bequeathed by Bennett Darnall,  
colored, to his son Nicholas  
a minor 8/4/1810  
- 322 Decreed to be sold 4/26/1825

Anne Arundel



"Portland Manor" part  
- adjoining Brickheads Parcell

B 129 - 312 Bequeathed by Bennett Darnall, colored,  
to his son Henry Darnall 8/4/1810  
- 322 Decreed to be sold 4/26/1825

Anne Arundel





"Portland Manor" part  
- W. side Cabbins Branch, from said branch  
to main road to Annapolis, nearly to Old  
Quarter

B 129 - 312 Bequeathed by Bennett Darnall, colored,  
to his son William 8/4/1810

Anne Arundel



"Portland Manor" part

- W. side main road to Annapolis

B 129 - 313 Bequeathed by Bennett Darnall, colored,  
to his son Philip 8/4/1810

Anne Arundel




1816

"Portland Manor"

Estate

B 105 - 705

A. A. Co.



"Portland Manor" part

B 143 - 639 Conveyed by Joseph Childs to Thomas  
Owens October 14, 1802

Anne Arundel





"Portland Manor" part  
- beginning at Coal Kiln

B 143 - 634 Conveyed thru bond by Benjamin Owens  
to Nicholas Owens of Isaac March 17,  
1825 (being part of Thomas Owen's  
real estate  
- 641 Plat

Anne Arundel



"Portland Manor" part - 201 acres

B 143 - 644 Conveyed by John Darnall to Henry  
Darnall, now belonging to Philip  
Darnall 1822


Anne Arundel



"Portland Manor" part - 156 a, 30 pcs.

B 143 - 641, 644 Conveyed by John Darnall to  
Henry Childs, Jr. and sold by  
Joseph Childs to Thomas Owens  
Oct. 14, 1802

Anne Arundel



"Portland Manor, Childs Addition, and  
Stewarts Farm" - parts -  $260\frac{1}{2}$  acres

- B 143 - 639
- 641 Plat. Elected to be taken by Benj.  
Owens
- 644 Plat
- 655 220 acres sold to Dr. James S. Owens  
1822

Anne Arundel





1841 "Portland Manor" part of - 92 acres

B 156 - 386 Allotted to Nicholas L. Darnall

Anne Arundel



1841 "Portland Manor" part of - 198 acres

B 156 - 385 106 acres allotted to Francis L. Darnall; 92 acres allotted to Nicholas L. Darnall

Anne Arundel



"Portland Manor" part of - 208 acres

B 156 - 391 Willed to Bennet Darnall & heirs

Anne Arundel



1841            "Portland Manor" part of - 106 acres

B 156 - 386    Allotted to Francis L. Darnall

Anne Arundel






"Portland Manor" - 309 $\frac{3}{4}$  acres

B 134 - 418 &c. Mortgaged for 300 acres to Wm. H.  
Hall, Jr., from Wm. Weems 4/11/1826  
- 418d Sold to John F. Wilson 1829


Anne Arundel



"Portland Manor" part - 340 acres

- B 134 - 170 Being real estate of Richard Darnall  
sold to John Weeks by Nicholas Brewer  
and John Gibson  
- 175 Sold to Richard Estep 1827

Anne Arundel




1789    Portley, John    Attests oaths of Thos. & Thos.  
Russell.

# 17 Chan. - Folio 319



1804 Portly, John

B 64 - 503 Account





1844

"Forto Bello" (581 acres)  
- on St. Mary's River

B 166 - 220

Sold to Richard H. B. Mitchell

St. Mary's



1806 "Port Tobacco"

B 64 - 471 Mentioned

Charles Co.



1786

Portobacco Parish

B 41 - 212 Mentioned

Chas. Co.



1777 "Port Tobacco Parish"

B 63 - 652 Mentioned as location of parcel of land  
by the name of "Macemore"

Charles Co.





1800

Port of Havana

B 55 - 112 A port in the West Indies

